[illegible]	[illegible]	[illegible]	[illegible]	5-20
[illegible]	"	Centerline Survey	C. L.	21-52
[illegible]	"	Vally Blvd. from Morganfield Ave. to-874 ± E. of Castlehill Dr.	Topo.	63-75
[illegible]	"	Camino De Teodoro	Topo.	77-84
"	"	Camino De Rosa Teodoro Westerly to Tract Line	Topog.	85-87
"	"	Camino DE Rosa from Camino De Teodoro to Camino De Gloria	Topog.	89-91
"	"	PASEO DE SEVILLA	Topog.	93-94
"	"	Camino De Gloria	Topog.	95-100
"	"	Alley	Topog.	101-105
"	"	Castlehill Dr.	Topog.	107-108
"	"	Camino De Rosa	Topog.	109-112
"	"	Vally Blvd. from Morganfield Ave. to-874± E. of Cross-Sects	x-Secs.	119-160
"	"	Camino De Rosa	x-Secs.	161-176
"	"	Paseo De Sevilla	x-Secs.	177-184
"	"	CAMINO DE GLORIA	x-Secs.	185-200
"	"	Alley	x-Secs.	201-204
"	"	Castlehill Dr.	x-Secs.	205-207
"	"	Camino De Rosa & Casthill Dr.	x-Secs.	209-217

Ck'd by

Survey of

JN Tape Std °F

Surveyed by

Notes Date

Indexed

F. B. PG.

Modified June 85

PLEASE RETURN TO
LOS ANGELES COUNTY ENGINEER
603 Los Angeles County Engineering Bldg.

Note: Any Additions or Changes on This Sheet Must Be Made or Checked in Red Ink With Date and Name of Person Making Change.

Do not extend this side of this line.

F. B. _____ Pg _____

NOTES RED. JOB NO. 308,14 SURVEY OF CAMINO DE ROSA

DATE SURVEY BY L.L.B.

NOTES CHKD. NOTES BY L.L.B. DATE 11-64

DATE INDEXED C. J. GALL DATE JAN 1 5 '65

F. B. 2736 Pg. 5

CITY OF WALNUT
IMPROVE. #1

CAMINO DE ROSA

BENCH LEVELS

J.N. 308,14

PARTY

BROWN L.
HARRINGTON P.
SANDOVAL M.
GOSHORN E.

B.M.	1ST RUN	DIFF.	2ND RUN	3RD RUN	ADJ. ELEV.	DESCRIPTION

NOTE: ANY ADDITIONS OR CHANGES ON THIS SHEET MUST BE MADE OR CIRCLED IN RED INK, WITH DATE AND NAME OF PERSON MAKING CHANGE.

Do not extend notes this side of this line

PLEASE RETURN TO
LOS ANGELES COUNTY ENGINEER
700 LOS ANGELES COUNTY ENGINEERING BLDG.

765420 S & E-353 9-55

768420 S & E-353 9-55

PLEASE RETURN TO
LOS ANGELES COUNTY ENGINEER
700 LOS ANGELES COUNTY ENGINEERING BLDG.

NOTE: ANY ADDITIONS OR CHANGES ON THIS SHEET MUST BE MADE OR CIRCLED IN RED INK, WITH DATE AND NAME OF PERSON MAKING CHANGE.

Do not extend notes this side of this line

JOB NO. 3081.14 SURVEY OF CAMINO DE ROSA NOTES RED.
SURVEY BY L.L.B. DATE
NOTES BY L.L.B. DATE 11-64 NOTES CHKD.
INDEXED [illegible] DATE DATE

B.M.	1ST RUN		DIFF.		2ND RUN		3RD RUN	ADJ. ELEV.	DESCRIPTION
(FD.)									
B.M. 11-99	522	169						522.169	B.M. 11-99 (U.S. 1176) ELEV. 522.169 (1963 ADJ. EL.)
+	4	593			4	773			F.B. 1376-88 VALLEY BLVD. & LEMON AVE. ON HWY.
⊼	526	762	-3	465	-3	463			BRIDGE S.E. OF SOUTHERN PACIFIC R.R. A CHISELED
-	8	058			8	236			CROSS IN TOP OF ABUTMENT AT N.E. END OF BRIDGE
T.P.	518	704							T.P. spk.
+	4	81[illegible]			4	925			
⊼	523	5[illegible]	[illegible]	704	-0	705			
-	5	[illegible]			5	630			
T.P.	518	000							T.P. spk.
+	4	635			4	471			
⊼	522	635	-1	404	-1	404			
-	6	039			5	875			
T.P.	516	596							T.P. spk.
+	4	652			4	497			
⊼	521	248	-1	388	-1	385			
-	6	040			5	882			
T.P.	515	208							T.P.
+	4	672			4	503			
⊼	519	880	+0	140	+0	142			
(FD.) -	4	532			4	361			
B.M. 11-99A	515	348						515.355	B.M. 11-99A (LACFCD B.M. 102-14) ELEV. 515.355 (1963 ADJ. EL.) F.B. 1376-87C VALLEY BLVD. 1210' W. OF
+	3	782			3	871			LEMON AVE. 21.7' N. OF N. RAIL OF S.P. R.R.
⊼	519	130	-0	848	-0	847			117.5' S. ELY. OF TEL. POLE # G12724Y. A BRASS
-	4	630			4	718			DISC INSCRIPED "L.A. CO. R.C.D. B.M. 102-14 1956 SET FLUSH ON THE EAST END OF A HEADWALL MARKED "1929"
T.P.	514	500							T.P. spk.
+	5	299			5	139			
⊼	519	799	+0	655	+0	657			
-	4	644			4	482			
T.P.	515	155							T.P. spk.

F.B. 2736 PG. 6

76S420 S & E-353 9-55

PLEASE RETURN TO
LOS ANGELES COUNTY ENGINEER
760 LOS ANGELES COUNTY ENGINEERING BLDG.

NOTE: ANY ADDITIONS OR CHANGES ON THIS SHEET MUST BE MADE OR CIRCLED IN RED INK, WITH DATE AND NAME OF PERSON MAKING CHANGE.

Do not extend notes this side of this line

B.M.	1ST RUN		DIFF.		2ND RUN		3RD RUN	ADJ. ELEV.	DESCRIPTION
T.P.	515	155							T.P. SPK.
+	5	651			5	751			
Σ	520	806	+1	374	+1	374			
(SET) -	4	277			4	377			
B.M.M.V.118	516	529						516.536	B.M. M.V. 118 ELEV. F.B. 2736-7 VALLEY BLVD. ON S. SIDE OF TRAFFIC ISLAND 650'± E. OF CASTLEHILL DR. 40'± W. OF HO. NO. 20121 BT. SPK. IN LD. IN CONC. CURB.
+	5	501			5	399			
Σ	522	030	-1	377	-1	374			
-	6	878			6	773			
T.P.	515	152							T.P. SPK.
+	3	459			3	352			
Σ	518	611	-5	113	-5	116			
(SET) -	8	572			8	468			
B.M.M.V.119	510	039						510.046	B.M. M.V. 119 ELEV. F.B. 2736-7 VALLEY BLVD. & CASTLEHILL DR. N.E. COR. ROAD DEPT. TAG IN LEAD (MKD. B.M. RD. DEPT.) 1° EAST OF EAST C.R.
+	11	090			10	895			
Σ	521	129	+10	563	+10	565			
(SET) -	0	527			0	310			
B.M.M.V.120	520	602						520.609	B.M. M.V. 120 ELEV. F.B. 2736-7 EAST SIDE OF CASTLEHILL DR. 185'± N. OF VALLEY BLVD. BT. SPK. IN LD. IN N. HEADWALL OF CONC. CULVERT 0± E. OF W. END.
+	11	717			11	574			
Σ	532	319	+11	276	+11	276			
-	0	441			0	298			
T.P.	531	878							T.P. SPK.
+	9	968			10	082			
Σ	541	846	+5	865	+5	865			
-	4	103			4	217			
T.P.	537	743							T.P. SPK.
+	10	065			10	162			
Σ	547	808	+8	424	+8	424			
SET -	1	641			1	738			
B.M.M.V.121	546	167						546.174	B.M. M.V. 121 FOR DESC. SEE PG. 8

NOTES RED _____ JOB NO. 30 BLLM SURVEY OF Carmine DE Rosa
DATE _____ SURVEY BY L.L.B.
NOTES CHKD. _____ NOTES BY L.L.B.
DATE _____ INDEXED G. J. GALLI DATE 11-6-64
DATE _____

F.B. 2736 Pg. 7

768420 S & E-353 9-55

PLEASE RETURN TO
LOS ANGELES COUNTY ENGINEER
700 LOS ANGELES COUNTY ENGINEERING BLDG.

NOTE: ANY ADDITIONS OR CHANGES ON THIS SHEET MUST BE MADE OR CIRCLED IN RED INK, WITH DATE AND NAME OF PERSON MAKING CHANGE.

Do not extend notes this side of this line

JOB NO. 308114 SURVEY OF CAMINO DE ROSA NOTES RED. DATE
SURVEY BY L.L.B. NOTES CHKD. DATE
NOTES BY L.L.B. DATE 11-6-64
INDEXED G. J. GALLI DATE

F.B. 2736 PG. 8

B.M.	1ST RUN		DIFF.		2ND RUN		3RD RUN	ADJ. ELEV.	DESCRIPTION
B.M.M.V.121	546	167						546.174	B.M.M.V.121 ELEV. F.B.2736-8
+	9	276			9	418			CASTLEHILL DR. & CAMINO DE ROSA N'ELY. COR
Σ	555	443	+8	925	+8	925			LARGE BT. SPK. & TIN IN P.P. NO. 1101023 E.
−	0	351			0	493			
T.P.	555	092							T.P. SPK.
+	11	843			11	668			
Σ	566	935	+11	283	+11	285			
SET −	0	560			0	383			
B.M.M.V.122	566	375						566.381	B.M.M.V.122 ELEV. F.B.2736-8
+	0	552			0	636			CASTLEHILL DR. S. SIDE, 339' ± E. OF INT. OF
Σ	566	927	-11	285	-11	286			CAMINO DE ROSA & CASTLEHILL DR. (S) BT. SPK. IN
−	11	837			11	922			LD. IN CONC. BASE OF STEEL POST.
T.P.	555	090							T.P. SPK.
+	0	229			0	307			
Σ	555	319	-11	378	-11	377			
−	11	607			11	684			
T.P.	543	712							T.P. SPK.
+	0	235			0	301			
Σ	543	947	-10	976	-10	975			
−	11	211			11	276			
T.P.	532	736							T.P. SPK.
+	0	803			0	900			
Σ	533	539	-9	421	-9	420			
−	10	224			10	320			
T.P.	523	315							T.P. SPK.
+	2	399			2	170			
Σ	525	714	-2	117	-2	119			
SET −	4	516			4	289			
B.M.M.V.123	521	198						521.204	B.M.M.V.123 FOR DESC. SEE PG. 9

765420 S & E-353 9-55

PLEASE RETURN TO
LOS ANGELES COUNTY ENGINEER
700 LOS ANGELES COUNTY ENGINEERING BLDG.

NOTE: ANY ADDITIONS OR CHANGES ON THIS SHEET MUST BE MADE OR CIRCLED IN RED INK, WITH DATE AND NAME OF PERSON MAKING CHANGE.

Do not extend notes this side of this line

B.M.	1ST RUN	DIFF.	2ND RUN	3RD RUN	ADJ. ELEV.	DESCRIPTION
B.M.M.V.123	521 198				521.204	B.M.M.V.123 ELEV. F.B.2736-9
+	1 850		1 960			S. SIDE OF CAMINO DE ROSA 350 '± W. OF
π	523 048	-9 659	-9 656			CASTLEHILL DR. BT. SPK. IN LD. IN W'LY. SIDE
-	11 509		11 676			CONC. WALK AT WOODEN GATE TO HO. # 19912
T.P.	511 539					T.P. SPK.
+	0 718		0 835			
π	512 257	-5 090	-5 087			
-	5 808		5 922			
T.P.	506 449					T.P. 1X1
+	1 085		0 945			
π	507 534	-2 965	-2 963			
SET -	4 050		3 908			
19 B.M.M.V.124	503 484				503.490	B.M.M.V.124 ELEV. F.B.2736-9
+	3 574		3 665			NORTH SIDE OF VALLEY BLVD. 510 '± W. OF CASTLEHILL
π	507 058	-2 839	-2 840			DR. BT. SPK. IN LD. IN S.W. COR. OF CONC. SLAB IN
-	6 413		6 505			FRONT OF (COMMERCIAL AUTOMOTIVE) BLDG. # 19909
T.P.	500 645					T.P. SPK.
+	3 659		3 790			
π	504 304	-3 062	-3 061			
-	6 721		6 851			
T.P.	497 583					T.P. SPK.
+	3 933		4 199			
π	501 516	-1 790	-1 789			
(SET) -	5 723		5 988			
22 B.M.M.V.125	495 793				495.798	B.M.M.V.125 ELEV. F.B.2736-9
+	5 390		5 128			VALLEY BLVD. & CAMINO DE GLORIA N.E. COR.
π	501 183	+1 493	+1 494			BT. SPK. IN LD. IN CONC. CURB 6° E.
(SET) -	3 897		3 634			OF E.C.R.
B.M.M.V.126	497 286				497.290	B.M.M.V.126 FOR DESC. SEE PG. 10

NOTES RED ____ JOB NO. 3081.14 SURVEY OF CAMINO DE ROSA
DATE ____ SURVEY BY L.L.B.
NOTES CHKD ____ NOTES BY L.L.B. DATE 11-64
DATE ____ INDEXED C. J. GALLI DATE ____

F.B. 2736 Pg. 9

768420 S & E-353 9-55

PLEASE RETURN TO
LOS ANGELES COUNTY ENGINEER
700 LOS ANGELES COUNTY ENGINEERING BLDG.

NOTE: ANY ADDITIONS OR CHANGES ON THIS SHEET MUST BE MADE OR CIRCLED IN RED INK, WITH DATE AND NAME OF PERSON MAKING CHANGE.

Do not extend notes this side of this line

JOB NO. 3081.14 SURVEY OF CAMINO DE ROSA NOTES RED.
SURVEY BY L.L.B. DATE
NOTES BY L.L.B. DATE 11-64 NOTES CHKD.
INDEXED C. J. GALLI DATE

B.M.	1ST RUN	DIFF.	2ND RUN	3RD RUN	ADJ. ELEV.	DESCRIPTION
B.M.MV126	497 286				497.290	B.M.MV126 ELEV. F.B.2736-10 EAST SIDE
+	2 735		2 561			OF CAMINO DE GLORIA 160'± N. OF ℄ INT. OF
⊼	500 021	-4 895	-4 895			VALLEY BLVD. BT. SPK. IN LD. IN CONC. CURB 5°
-	7 630		7 456			S. OF N. END OF CONC. CURB
T.P.	492 391					T.P. SPK.
+	4 209		4 314			
⊼	496 600	-0 421	-0 421			
(SET) -	[illegible] 630		4 735			
B.M.MV 127	49[illegible] 970				491.974	B.M.H.V. 127 ELEV. F.B. 2736-10
+	6 483		6 231			VALLEY BLVD. N. SIDE OF TRAFFIC ISLAND
⊼	498 453	+2 715	+2 716			460'± E. OF CAMINO DE TEODORO OPP.
-	3 768		3 515			HO. # 19743 BT. SPK. IN LD. IN CONC. CURB.
T.P.	494 685					T.P. SPK.
+	6 152		5 975			
[illegible]	500 837	+3 701	+3 702			
-	2 451		2 273			
T.P.	498 386					T.P. SPK.
+	3 628		3 298			
⊼	502 014	-2 206	-2 205			
(SET) -	5 834		5 503			
B.M.MV128	496 180				496.184	B.M.MV.128 ELEV. F.B. 2736-10 N. SIDE
+	8 206		8 079			OF CAMINO DE ROSA 370'± W. OF CAMINO DE
⊼	504 386	+6 114	+6 114			GLORIA BT. SPK. IN LD. IN E. SIDE CONC. DRIVEWAY
-	2 092		1 965			6⁵ N. OF S. END. DRIVEWAY IS TO HO. # 19737
T.P.	502 294					T.P. SPK.
+	6 691		6 580			
⊼	508 985	+2 078	+2 080			
-	4 613		4 500			
T.P.	504 372					

F.B. 2736 PG. 10

76S420 S & E-353 9-55

PLEASE RETURN TO
LOS ANGELES COUNTY ENGINEER
700 LOS ANGELES COUNTY ENGINEERING BLDG.

NOTE: ANY ADDITIONS OR CHANGES ON THIS SHEET MUST BE MADE OR CIRCLED IN RED INK, WITH DATE AND NAME OF PERSON MAKING CHANGE.

Do not extend notes this side of this line

B.M.	1st RUN	DIFF.	2nd RUN	3rd RUN	ADJ. ELEV.	DESCRIPTION
T.P.	504 372					T.P. SPK.
+	5 830		5 593			
π	510 202	+1 303	+1 303			
(SET) -	4 527		4 290			
B.M.MV129	505 675				505.678	B.M. MV129 ELEV. F.B. 2736-11 S. SIDE
+	4 760		4 586			OF CAMINO DE ROSA 180'± E. OF CAMINO DE
π	510 435	+2 315	+2 315			GLORIA BT. SPK. IN LD. IN N.W. COR. CONC.
-	2 445		2 271			DRIVEWAY TO HO. # 19814
T.P.	507 990					T.P. IXI
+	7 991		8 148			
π	515 981	+6 072	+6 075			
-	1 919		2 073			
T.P.	514 062					T.P. SPK.
+	6 690		6 769			
π	520 752	+3 078	+3 077			
(SET) -	3 612		3 692			
B.M. MV130	517 140				517.143	B.M. MV130 ELEV. F.B. 2736-11 E. SIDE
+	8 026		8 155			OF CAMINO DE GLORIA 591'± N. OF CAMINO DE
π	525 166	+6 464	+6 465			ROSA BT. SPK. IN LD. IN S. END CONC. HEADWALL OF
-	1 562		1 690			CULVERT UNDER DRIVEWAY TO HO. # 572
T.P.	523 604					T.P. SPK.
+	9 160		9 271			
π	532 764	+8 550	+8 552			
-	0 610		0 719			
T.P.	532 154					T.P. SPK.
+	7 727		7 573			
π	539 881	+5 714	+5 715			
(SET) -	2 013		1 858			
B.M.MV 131	537 868				537.870	B.M. MV. 131 FOR DESC. SEE PG. 12

NOTES RED ____ JOB NO. 3081/14 SURVEY OF CAMINO DE ROSA S.S.
DATE ____ SURVEY BY [illegible] BROWN
NOTES CHKD. ____ NOTES BY L.L. BROWN DATE 11-64
DATE ____ INDEXED C. J. GALLI DATE ____

F.B. 2736 Pg. 11

765420 S & E-353 9-55

PLEASE RETURN TO
LOS ANGELES COUNTY ENGINEER
700 LOS ANGELES COUNTY ENGINEERING BLDG.

NOTE: ANY ADDITIONS OR CHANGES ON THIS SHEET MUST BE MADE OR CIRCLED IN RED INK, WITH DATE AND NAME OF PERSON MAKING CHANGE.

Do not extend notes this side of this line

JOB NO. 3081.14 SURVEY OF CAMINO DE ROSA S.S.
SURVEY BY L.L. BROWN
NOTES BY L.L. BROWN DATE 11-64
INDEXED C. J. GALL DATE
NOTES RED. DATE
NOTES CHKD. DATE

F.B. 2736 PG. 12

B.M.	1ST RUN	DIFF.	2ND RUN	3RD RUN	ADJ. ELEV.	DESCRIPTION
B.M.MV131	537 868				537.870	B.M.MV.131 ELEV. F.B. 2736-12 E. SIDE OF CAMINO DE GLORIA 1140'± N. OF CAMINO DE ROSA BT. SPK. IN LD. IN N.W.LY. COR. OF CONC. DRIVEWAY TO HO. #514 T.P. SPK.
+	8 570		8 763			
Σ	546 438	+7 395	+7 395			
−	1 175		1 368			
T.P.	545 263					
+	10 503		10 465			
Σ	555 766	+10 272	+10 274			
−	0 231		0 191			
T.P.	555 535					T.P. SPK.
+	7 184		7 302			
Σ	562 719	+4 314	+4 314			
(SET) −	2 870		2 988			
B.M.MV132	559 849				559.850	B.M.MV.132 ELEV. F.B. 2736-12 E. SIDE OF CAMINO DE GLORIA 1640'± N. OF CAMINO DE ROSA BT. SPK. IN S. CONC. HEADWALL 7° E. OF W. END OF CULVERT UNDER DRIVEWAY TO HO. #438 T.P. SPK.
+	10 152		10 275			
Σ	570 001	+9 616	+9 616			
−	0 536		0 659			
T.P.	569 465					
+	11 860		11 844			
Σ	581 325	+8 408	+8 406			
(SET) −	3 452		3 438			
B.M.MV133	577 873				577.875	B.M.MV.133 ELEV. F.B. 2736-12 E. SIDE OF CAMINO DE GLORIA 490'± SLY. FROM CALLE BAJA BT. SPK. IN LD. IN CONC. CURB 5° N. OF END OF CONC. CURB T.P. SPK.
+	1 180		1 299			
Σ	579 053	−10 542	−10 545			
−	11 722		11 844			
T.P.	567 331					
+	1 793		1 910			
Σ	569 124	−5 603	−5 605			
−	7 396		7 515			
T.P.	561 728					T.P.

765420 S & E-353 9-55

PLEASE RETURN TO
LOS ANGELES COUNTY ENGINEER
700 LOS ANGELES COUNTY ENGINEERING BLDG.

NOTE: ANY ADDITIONS OR CHANGES ON THIS SHEET MUST BE MADE OR CIRCLED IN RED INK, WITH DATE AND NAME OF PERSON MAKING CHANGE.

Do not extend notes this side of this line

B.M.	1ST RUN	DIFF.	2ND RUN	3RD RUN	ADJ. ELEV.	DESCRIPTION
T.P.	561 728					T.P. SPK.
+	4 036		3 911			
Σ	565 764	-1 684	-1 687			
−	5 720		5 598			
T.P.	560 044					T.P. SPK.
+	3 703		3 755			
Σ	563 747	-6 975	-6 975			
−	10 678		10 730			
T.P.	553 069					T.P. SPK.
+	0 791		0 631			
Σ	553 860	-11 007	-11 007			
−	11 798		11 638			
T.P.	542 062					T.P. SPK.
+	4 311		4 425			
Σ	546 373	-1 349	-1 351			
(SET) −	5 660		5 776			
B.M. MV134	540 713				540.714	B.M. MV 134 ELEV. F.B. 2736-13
+	8 933		9 048			CALLE BAJA & CAMINO DE TEODORO, S.W.
Σ	549 646	+8 673	+8 673			COR. BT. SPK. IN CONC. CURB, 1' W. OF W.
−	0 260		0 375			CURB RETURN
T.P.	549 386					T.P. SPK.
+	9 070		9 153			
Σ	558 456	+3 074	+3 075			
−	5 996		6 078			
T.P.	552 460					T.P. SPK.
+	1 880		1 948			
Σ	554 340	-8 892	-8 889			
−	10 772		10 837			
T.P.	543 568					T.P. SPK.

NOTES RED _____ DATE _____ NOTES CHKD. _____ DATE _____

JOB NO. 3081.14 SURVEY OF CAMINO DE ROSA S.S.
SURVEY BY L. L. BROWN
NOTES BY L. L. BROWN DATE 11-64
INDEXED C. J. GALL DATE

F.B. 2736 Pg. 13

765420 S & E-353 9-55

PLEASE RETURN TO
LOS ANGELES COUNTY ENGINEER
700 LOS ANGELES COUNTY ENGINEERING BLDG.

NOTE: ANY ADDITIONS OR CHANGES ON THIS SHEET MUST BE MADE OR CIRCLED IN RED INK, WITH DATE AND NAME OF PERSON MAKING CHANGE.

Do not extend notes this side of this line

JOB NO. 3081.14 SURVEY OF CAMINO DE ROSA S.S.
SURVEY BY L.L. 13 PARTY
NOTES BY L.L. 13 PARTY DATE 11-6-4
INDEXED C. J. GA[illegible] DATE
NOTES RED. DATE
NOTES CHKD. DATE

F.B. 2736 PG. 14

B.M.	1ST RUN	DIFF.	2ND RUN	3RD RUN	ADJ. ELEV.	DESCRIPTION
T.P.	543 568					T.P. SPK.
+	1 375		1 535			
π	544 943	-2 750	-2 748			
(SET) -	4 125		4 283			
B.M.M.V 135	540 818				540.819	B.M.M.V 135 ELEV. F.B. 2736-14 W. SIDE OF CAMINO DE TEODORO 2060'± N. OF CAMINO DE ROSA BT. SPK. IN LD. IN W. CONC. HEADWALL OF CULVERT UNDER DRIVEWAY TO HO. # 401
+	1 857		1 933			
π	542 675	-7 154	-7 157			
-	9 011		9 090			
T.P.	533 664					T.P. SPK.
+	2 362		2 429			
π	536 026	-6 256	-6 253			
-	8 618		8 682			
T.P.	527 408					T.P. SPK.
+	3 102		3 173			
π	530 510	-3 468	-3 466			
(SET) -	6 570		6 639			
B.M.M.V 136	523 940				523.940	B.M.M.V. 136 ELEV. F.B. 2736-14 E. SIDE OF CAMINO DE TEODORO 1450'± N. OF CAMINO DE ROSA BT. SPK. IN LD. IN S. CONC. HEADWALL OF CULVERT UNDER DRIVEWAY TO HO. # 450
+	1 625		1 712			
π	525 565	-6 862	-6 863			
-	8 487		8 575			
T.P.	517 078					T.P. SPK.
+	1 779		1 865			
π	518 857	-6 769	-6 768			
-	8 548		8 633			
T.P.	510 309					T.P. SPK.
+	3 039		2 927			
π	513 348	-3 956	-3 955			
SET -	6 995		6 882			
B.M.M.V 137	506 353				506.353	B.M.M.V. 137 FOR DESC. SEE PG. 15

769420 S & E-353 9-55

PLEASE RETURN TO
LOS ANGELES COUNTY ENGINEER
700 LOS ANGELES COUNTY ENGINEERING BLDG.

NOTE: ANY ADDITIONS OR CHANGES ON THIS SHEET MUST BE MADE OR CIRCLED IN RED INK, WITH DATE AND NAME OF PERSON MAKING CHANGE.

Do not extend notes this side of this line

B.M.	1ST RUN	DIFF.	2ND RUN	3RD RUN	ADJ. ELEV.	DESCRIPTION
(SET)						
B.M. MV137	506 353				506.353	B.M. H.V.137 ELEV. F.B. 2736-15 E. SIDE OF CAMINO DE TEODORO 800'± N. OF CAMINO DE ROSA BT. SPK. IN LD. IN S. CONC. HEADWALL OF CULVERT UNDER ROADWAY NAMED "AVENIDA DELEITANTE" T.P. SPK.
+	2 012		2 065			
Σ	508 365	-5 187	-5 187			
−	7 199		7 252			
T.P.	501 166					
+	3 940		4 020			
Σ	505 106	-3 256	-3 255			
(SET) −	7 196		7 275			
B.M. M.V. 138	497 910				497.910	B.M. M.V. 138 ELEV. F.B. 2736-15 E. SIDE OF CAMINO DE TEODORO 400'± N. OF PASEO DE SEVILLA BT. SPK. IN LD. IN N. CONC. HEADWALL OF CULVERT UNDER DRIVEWAY TO HO. # 582 T.P. SPK.
+	7 850		7 967			
Σ	505 760	+7 033	+7 030			
−	0 817		0 937			
T.P.	504 943					
+	7 530		7 580			
Σ	512 473	+4 124	+4 122			
(SET) −	3 406		3 458			
B.M. M.V. 139	509 067				509.066	B.M. M.V. 139 ELEV. F.B. 2736-15 AT THE INT. OF PASEO DE SEVILLA & PASEO DE LA PALIZADA S. SIDE LARGE BT. SPK. & TIN IN STREET LIGHT POLE # 1277348E T.P. SPK.
+	0 311		0 400			
Σ	509 378	-10 773	-10 773			
−	11 084		11 173			
T.P.	498 294					
+	2 115		1 957			
Σ	500 409	-7 263	-7 263			
−	9 378		9 220			
T.P.	491 031					T.P. SPK.
+	4 845		4 972			
Σ	495 876	-0 037	-0 036			
(SET) −	4 882		5 008			
B.M. MV140	490 994				490.993	B.M. M.V. 140 FOR DESC. SEE PG. 16

NOTES RED _____ JOB NO. 30811.14 SURVEY OF CAMINO DE ROSA S.S.
DATE _____ SURVEY BY L.L. BROWN
NOTES CHKD. _____ NOTES BY L.L. BROWN DATE 11-64
DATE _____ FIELD _____ DATE _____

F.B. 2736 PG. 15

765420 S & E-353 9-55

PLEASE RETURN TO
LOS ANGELES COUNTY ENGINEER
700 LOS ANGELES COUNTY ENGINEERING BLDG.

NOTE: ANY ADDITIONS OR CHANGES ON THIS SHEET MUST BE MADE OR CIRCLED IN RED INK, WITH DATE AND NAME OF PERSON MAKING CHANGE.

Do not extend notes this side of this line

JOB NO. 3081.14 SURVEY OF CAMINO DE ROSA S.S.
SURVEY BY L.L. BROWN
NOTES BY L.L. BROWN DATE 11-64
INDEXED G. J. GALL DATE
NOTES RED. DATE
NOTES CHKD. DATE

F.B. 2736 PG. 16

B.M.	1ST RUN	DIFF.	2ND RUN	3RD RUN	ADJ. ELEV.	DESCRIPTION
(SET)						
B.M.M.V.140	490 994				490.993	B.M.M.V.140 ELEV. F.B. 2736-16 N. SIDE
+	4 471		4 613			CAMINO DE ROSA 205' ± W. OF CAMINO DE
Σ	495 465	-1 263	-1 265			TEODORO BT. SPK. IN LD. IN S.E. COR. CONC. DRIVE-
-	5 734		5 878			WAY TO HO. # 19639
T.P.	489 731					T.P. SPK.
+	4 320		4 419			
Σ	494 051	-1 428	-1 428			
-	5 748		5 847			
T.P.	488 303					T.P. SPK.
+	5 034		5 119			
Σ	493 337	-0 036	-0 035			
(SET) -	5 070		5 154			
B.M.M.V.141	488 267				488.265	B.M.M.V. 141 ELEV. F.B. 2736-16
+	5 618		5 718			AT THE INT. OF CAMINO DE ROSA & POINT
Σ	493 885	+1 027	+1 028			CEDAR DR. S.E. COR. BT. SPK. IN LD. IN CONC.
-	4 591		4 690			CURB 5° E. OF E.R.
T.P.	489 294					T.P. SPK.
+	5 759		5 869			
Σ	495 053	+1 437	+1 437			
-	4 322		4 432			
T.P.	490 731					T.P. SPK.
+	3 045		3 107			
Σ	493 776	-2 175	-2 173			
-	5 220		5 280			
T.P.	488 556					T.P. SPK.
+	4 713		4 818			
Σ	493 269	-1 625	-1 622			
(SET) -	6 338		6 440			
B.M.M.V.142	486 931				486.928	B.M.M.V. 142 FOR DESC. SEE PG. 17

765420 S & E-353 9-55

PLEASE RETURN TO
LOS ANGELES COUNTY ENGINEER
700 LOS ANGELES COUNTY ENGINEERING BLDG.

NOTE: ANY ADDITIONS OR CHANGES ON THIS SHEET MUST BE MADE OR CIRCLED IN RED IN INK, WITH DATE AND NAME OF PERSON MAKING CHANGE.

Do not extend notes this side of this line

B.M.	1ST RUN	DIFF.	2ND RUN	3RD RUN	ADJ. ELEV.	DESCRIPTION
(SET)						
B.M.M.V.142	486 931				486.928	B.M.M.V.142 ELEV. F.B.27
+	7 045		7 212			AT THE INT. OF VALLEY BLDG. & CAMINO DE
Σ	493 976	+2 086	+2 087			TEODORO N.E. COR. BT. SPK. IN LD. IN CONC.
(F.D.) -	4 959		5 125			CURB 5± E. OF E. C.R.
B.M. 11-100A	489 017				489.014	
+	6 930		7 060			
Σ	495 947	+2 962	+2 962			
(F.D.) -	3 968		4 098			
B.M.MV127	491 979				491.976	B.M.M.V.127 ELEV. F.B. 2736-17
+	2 850		2 740			ON VALLEY BLVD. N. SIDE OF TRAFFIC ISLE.
Σ	494 829	-4 201	-4 202			460 '± E. OF CAMINO DE TEODORO BT. SPK. IN LD.
-	7 051		6 942			IN CONC. CURB OPPOSITE BLDG. #19743
T.P.	487 778					T.P. SPK.
+	4 322		4 420			
Σ	492 100	-2 078	-2 078			
-	6 400		6 498			
T.P.	485 700					T.P. SPK.
+	4 704		4 822			
Σ	490 404	-0 674	-0 671			
-	5 378		5 493			
T.P	485 026					T.P. SPK.
+	4 487		4 558			
Σ	489 513	-1 730	-1 731			
(SET) -	6 217		6 289			
B.M.MV143	483 296				483.293	B.M.M.V.143 ELEV. F.B. 2736-17 ON THE
+	4 135		4 248			N. SIDE OF VALLEY BLVD. 460 '± W. OF CAMINO
Σ	487 431	-2 343	-2 342			DE TEODORO BT. SPK. IN LD. IN CONC. CURB 5±
-	6 478		6 590			W. OF END OF CONC. CURB BY HO. #19659
T.P.	480 953					T.P. SPK.

NOTES RED _____ JOB NO. 3081.14 SURVEY OF CAMINO DE ROSA S.S.
DATE _____ SURVEY BY L.L. BROWN DATE 11-64
NOTES CHKD _____ NOTES BY L.L. BROWN
DATE _____ INDEXED C. J. CALLE DATE _____

F.B. 2736 PG. 17

769420 S & E-353 9-55

PLEASE RETURN TO
LOS ANGELES COUNTY ENGINEER
700 LOS ANGELES COUNTY ENGINEERING BLDG.

NOTE: ANY ADDITIONS OR CHANGES ON THIS SHEET MUST BE MADE OR CIRCLED IN RED INK, WITH DATE AND NAME OF PERSON MAKING CHANGE.

Do not extend notes this side of this line

JOB NO. 3081.14 SURVEY OF CAMINO DE ROSA S.S. NOTES RED. DATE
SURVEY BY L.L. BROWN NOTES CHKD. DATE
NOTES BY L.L. BROWN DATE 11-64
INDEXED C. J. GALLI DATE

F.B. 2736 PG. 18

B.M.	1ST RUN	DIFF.	2ND RUN	3RD RUN	ADJ. ELEV.	DESCRIPTION
T.P.	480 953					T.P. SPK.
+	4 515		4 688			
π	485 468	-1 455	-1 452			
-	5 970		6 140			
T.P.	479 498					T.P. SPK.
+	5 052		4 899			
π	484 550	-0 337	-0 339			
(SET) -	5 389		5 238			
B.M.MV144	479 161				479.157	B.M.MK.144 ELEV. F.B.
+	5 421		5 118			AT THE INT. OF VALLEY BLVD. & MORGAN-
π	484 582	+0 339	+0 339			FIELD DR. N.E. COR. 1ST. SPK. IN LD. IN CONC.
-	5 082		4 779			CURB 5' E. OF E. C.R.
T.P.	479 500					T.P. SPK.
+	6 121		5 963			
π	485 621	+1 441	+1 443			
-	4 680		4 520			
T.P.	480 941					T.P. SPK.
+	6 381		6 539			
π	487 322	+2 176	+2 177			
-	4 205		4 361			
T.P.	483 117					T.P. SPK.
+	5 732		5 550			
π	488 849	+2 378	+2 379			
-	3 354		3 171			
T.P.	485 495					T.P. SPK.
+	6 173		5 995			
π	491 668	+0 885	+0 885			
-	5 288		5 110			
T.P.	486 380					T.P. SPK.

765420 S & E-353 9-55

PLEASE RETURN TO
LOS ANGELES COUNTY ENGINEER
700 LOS ANGELES COUNTY ENGINEERING BLDG.

NOTE: ANY ADDITIONS OR CHANGES ON THIS SHEET MUST BE MADE OR CIRCLED IN RED INK, WITH DATE AND NAME OF PERSON MAKING CHANGE.

Do not extend notes this side of this line

B.M.	1ST RUN	DIFF.	2ND RUN	3RD RUN	ADJ. ELEV.	DESCRIPTION
T.P.	486 380					T.P. spk.
+	6 840		6 690			
Σ	493 220	+2 637	+2 635			
(FD) −	4 203		4 055			
B.M. 11-100A	489 017				489.012	B.M. 11-100A ELEV. 489.012 (1963 ADJ. ELE.) F.B. 2880-47 VALLEY BLVD. & CAMINO DE TEODORO ON THE ELY. SIDE, 272.5' NELY. OF THE ℄ INT., 146.7' S.ELY. OF THE FLAG POLE AT L.A.Co. FIRE STATION #61, 50.0' N.W. OF THE WLY. RAIL OF S.P.R.R. IN THE SLY. WALL OF A STORM DRAIN C.B. A COUNTY ENGINEER BRASS CAP STAMPED "B.M. 11-100A R.E. 5869 1962."

NOTES RED _____ JOB NO. 3081.14 SURVEY OF CAMINO DE ROSA S.S.
DATE _____ SURVEY BY L.L. BROWN
NOTES CHKD _____ NOTES BY L.L. BROWN DATE 11-64
DATE _____ CHECKED G.J. GALLI DATE _____

F.B. 2736 PG. 19

F. B. 2736 PG. 20

JOB NO. 3081.14 SURVEY OF CAMINO DE ROSA S.S. NOTES RED.
SURVEY BY L. L. BROWN DATE
NOTES BY L. L. BROWN DATE 11-64 NOTES CHKD.
INDEXED C. J. CALLI DATE DATE

B.M.	1ST RUN	DIFF.	2ND RUN	3RD RUN	ADJ. ELEV.	DESCRIPTION
	BLANK					

Do not extend notes this side of this line

PLEASE RETURN TO
LOS ANGELES COUNTY ENGINEER
700 LOS ANGELES COUNTY ENGINEERING BLDG.

NOTE: ANY ADDITIONS OR CHANGES ON THIS SHEET MUST BE MADE OR CIRCLED IN RED INK, WITH DATE AND NAME OF PERSON MAKING CHANGE.

768420 S & E-353 9-55

PWFB 1132

475

Notes Ck'd R. J. BRENNER	Survey of CAMINO DE ROSA S.S.
Map No.	JN 3081-14 Tape 0216 Std 6 9 °F
Office Work	Surveyed by L. L. BROWN
Checked	Notes L. L. BROWN Date 11-23-64
Date	Indexed C. J. GALLI

F. B. 2736 PG. 24

CITY OF WALNUT

IMPROVE NO. 1

J.N. 3081.14

CAMINO DE ROSA

CENTERLINE

SURVEY

PARTY

BROWN, L. L.

HARRINGTON, P.

SANDOVAL, M.

MC COY, J.

Note: Any Additions or Changes on This Sheet Must be Made or Circled in Red Ink With Date and Name of Person Making Change.

PLEASE RETURN TO
LOS ANGELES COUNTY ENGINEER
403 LOS ANGELES COUNTY ENGINEERING BLDG.

Do not extend this side of this line.

7 OF 3093 CE #310 6-63

PWFB 1132

476

F. B. ~~2796~~ PG. ~~22~~

INDEX MAP

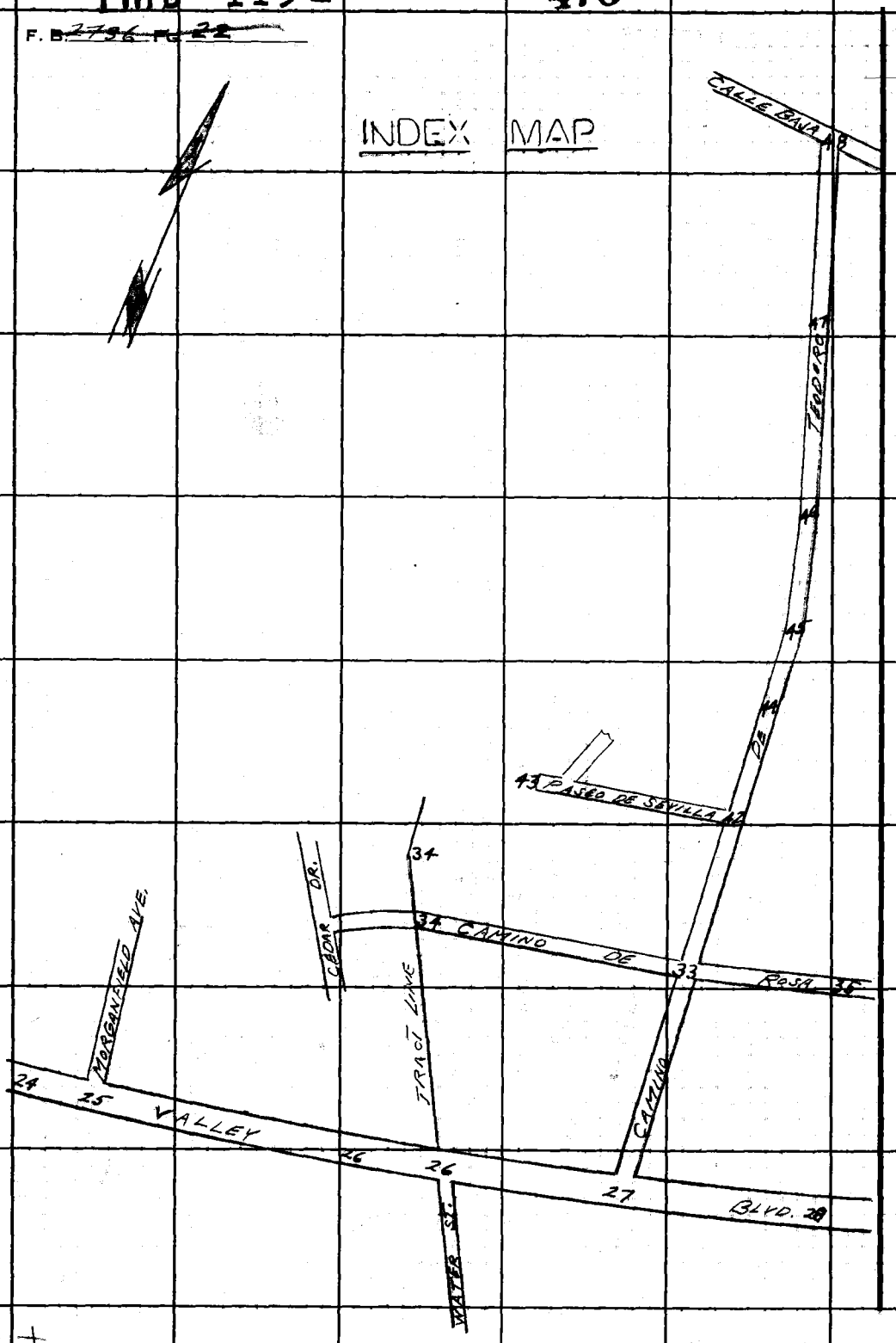

PLEASE RETURN TO
LOS ANGELES COUNTY ENGINEER
403 LOS ANGELES COUNTY ENGINEERING BLDG.

Do not extend this side of this line.

Note: Any Additions or Changes on This Sheet Must be Made or Circled in Red Ink With Date and Name of Person Making Change.

PWFB 1132

477

Notes Ck'd by W. J. BRENNER	Survey of CITY OF WALNUT
Map No.	JN 3081.14 Tape 0216 Std 68 °F
Office Work	Surveyed by L. L. BROWN
Checked	Notes L. L. BROWN Date 11-23-64
Date	Indexed C. J. GALLI

F. B. 2736 PG. 23

INDEX MAP

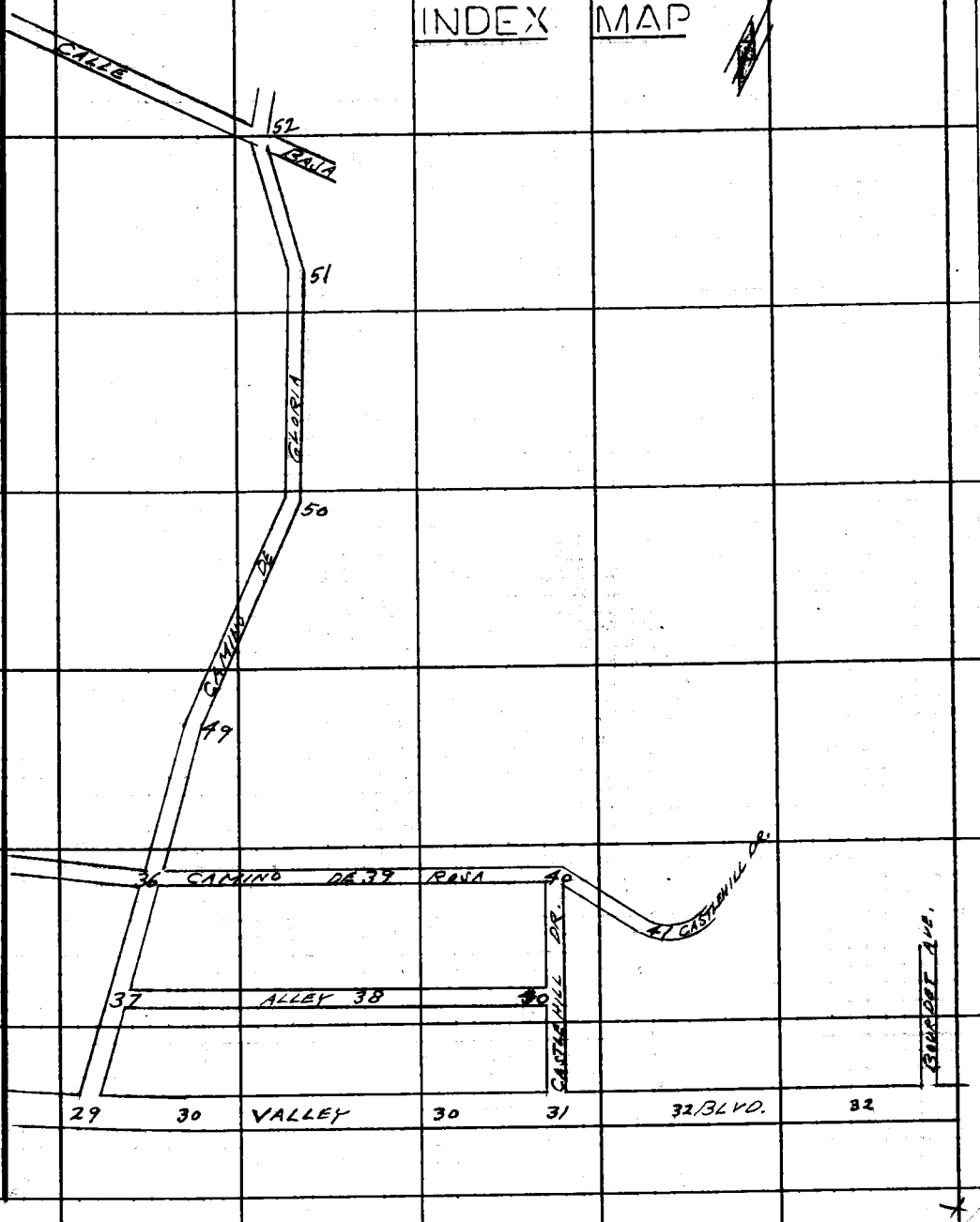

Note: Any Additions or Changes on This Sheet Must be Made or Circled in Red Ink With Date and Name of Person Making Change.

Do not extend this side of this line.

PLEASE RETURN TO
LOS ANGELES COUNTY ENGINEER
403 LOS ANGELES COUNTY ENGINEERING BLDG.

7CF309S CE #310 6-33

PWFB 1132

478

F. B. ~~2736~~ PG ~~24~~

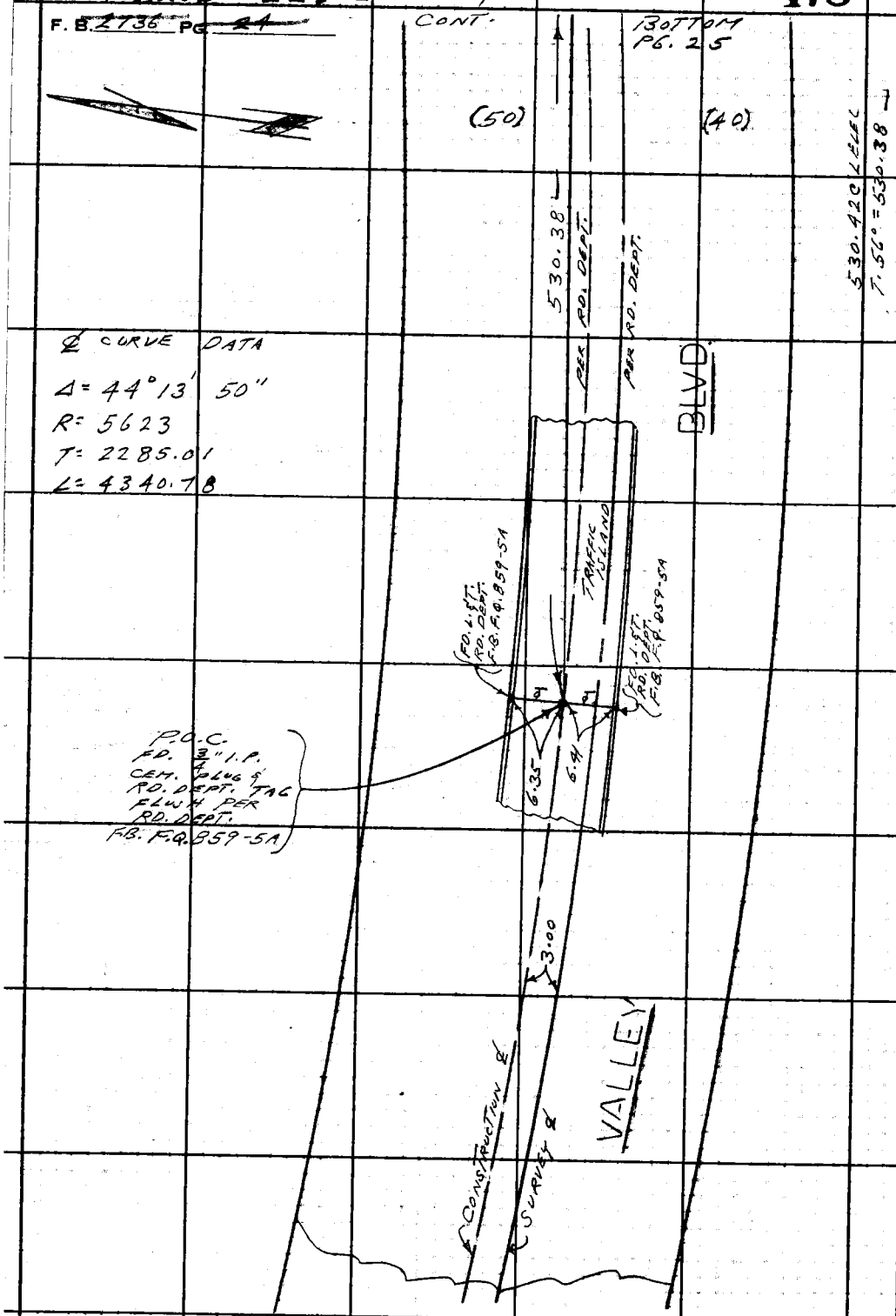

PLEASE RETURN TO
LOS ANGELES COUNTY ENGINEER
403 Los Angeles County Engineering Bldg.
Do not extend this side of this line.

Note: Any Additions or Changes on This Sheet Must be Made or Circled in Red Ink With Date and Name of Person Making Change.

PWFB 1132

479

Notes Ck'd by N. J. BRENNER	Survey of CAMINO DE ROSA S.S.
Map No.	JN 3081-14 Tape 0216 Std 68 °F
Office Work	Surveyed by L. L. BROWN
Checked	Notes L. L. BROWN Date 11-23-64
Date	Indexed C. J. GALLI

F. B. ~~2736~~ PG. 25

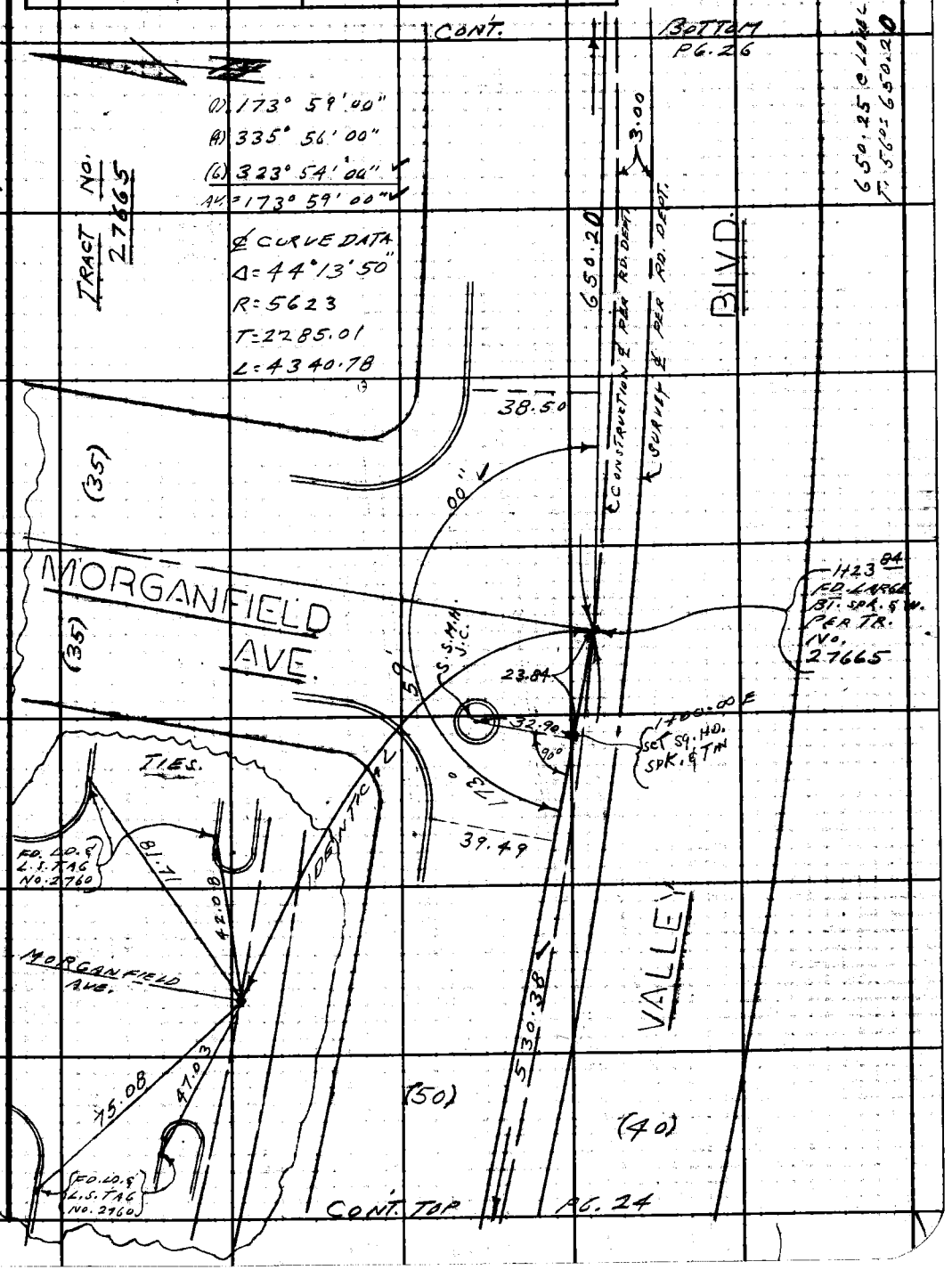

Note: Any Additions or Changes on This Sheet Must be Made or Circled in Red Ink With Date and Name of Person Making Change.

Do not extend this side of this line.

PLEASE RETURN TO
LOS ANGELES COUNTY ENGINEER
403 LOS ANGELES COUNTY ENGINEERING BLDG.

76F309S CE #310 6-63

PWFB 1132

480

F.B. 2736 Pg. 26

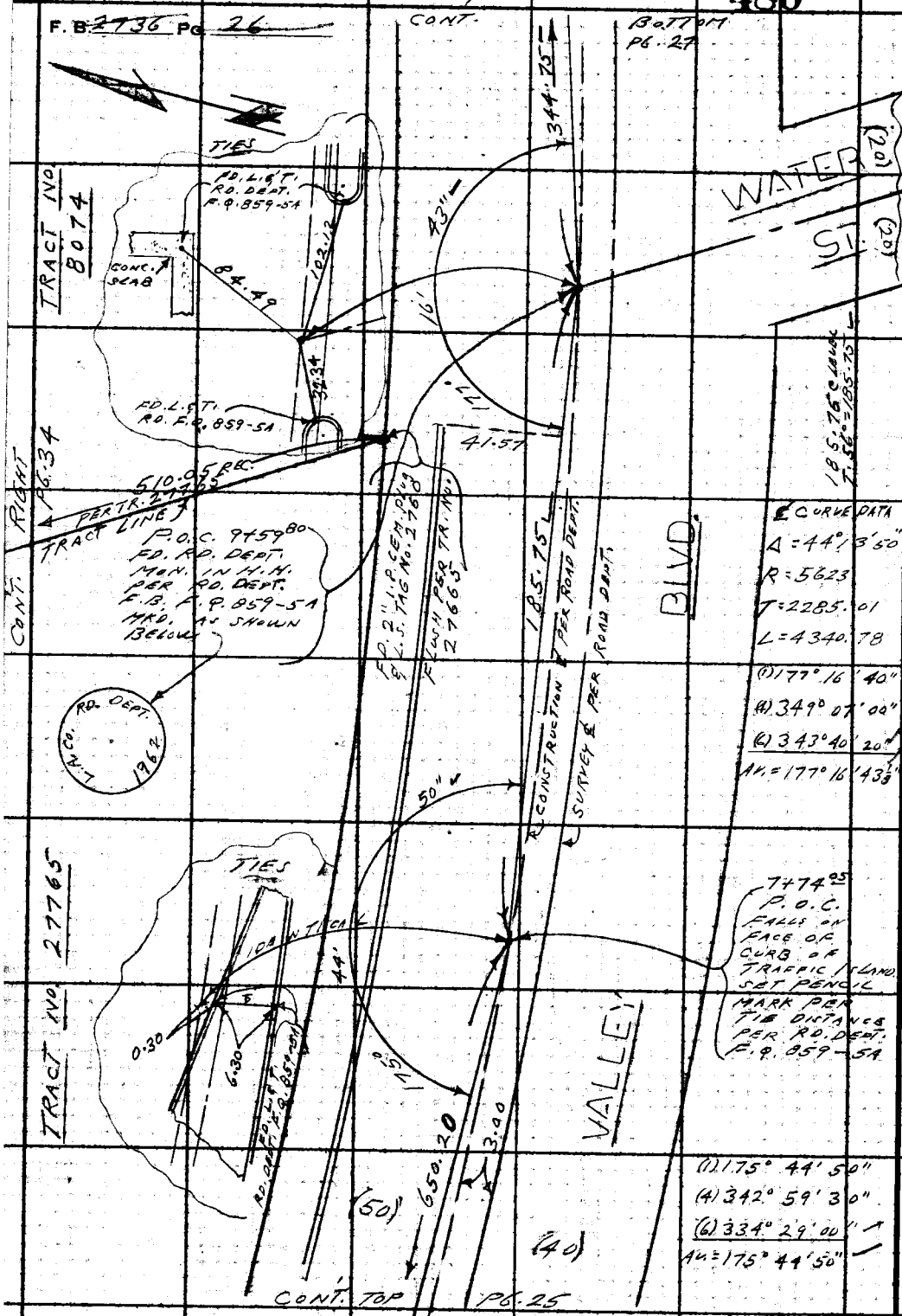

PLEASE RETURN TO
LOS ANGELES COUNTY ENGINEER
403 LOS ANGELES COUNTY ENGINEERING BLDG.

Do not extend this side of this line.

Note: Any Additions or Changes on This Sheet Must be Made or Circled in Red Ink With Date and Name of Person Making Change.

PWFB 1132

481

Notes Ck'd by W. J. BRENNER	Survey of CAMINO DE ROSA S.S.
Map No.	JN 3081.14 Tape 0216 Std 68 °F
Office Work	Surveyed by L. L. BROWN
Checked	Notes L. L. BROWN Date 11-24-64
Date	Indexed C. J. GALLI

F. B. ~~2736~~ PG. 27

W.S. 38, E-3

Note: Any Additions or Changes on This Sheet Must be Made or Circled in Red Ink With Date and Name of Person Making Change.

Do not extend this side of this line.

PLEASE RETURN TO
LOS ANGELES COUNTY ENGINEER
403 LOS ANGELES COUNTY ENGINEERING BLDG.

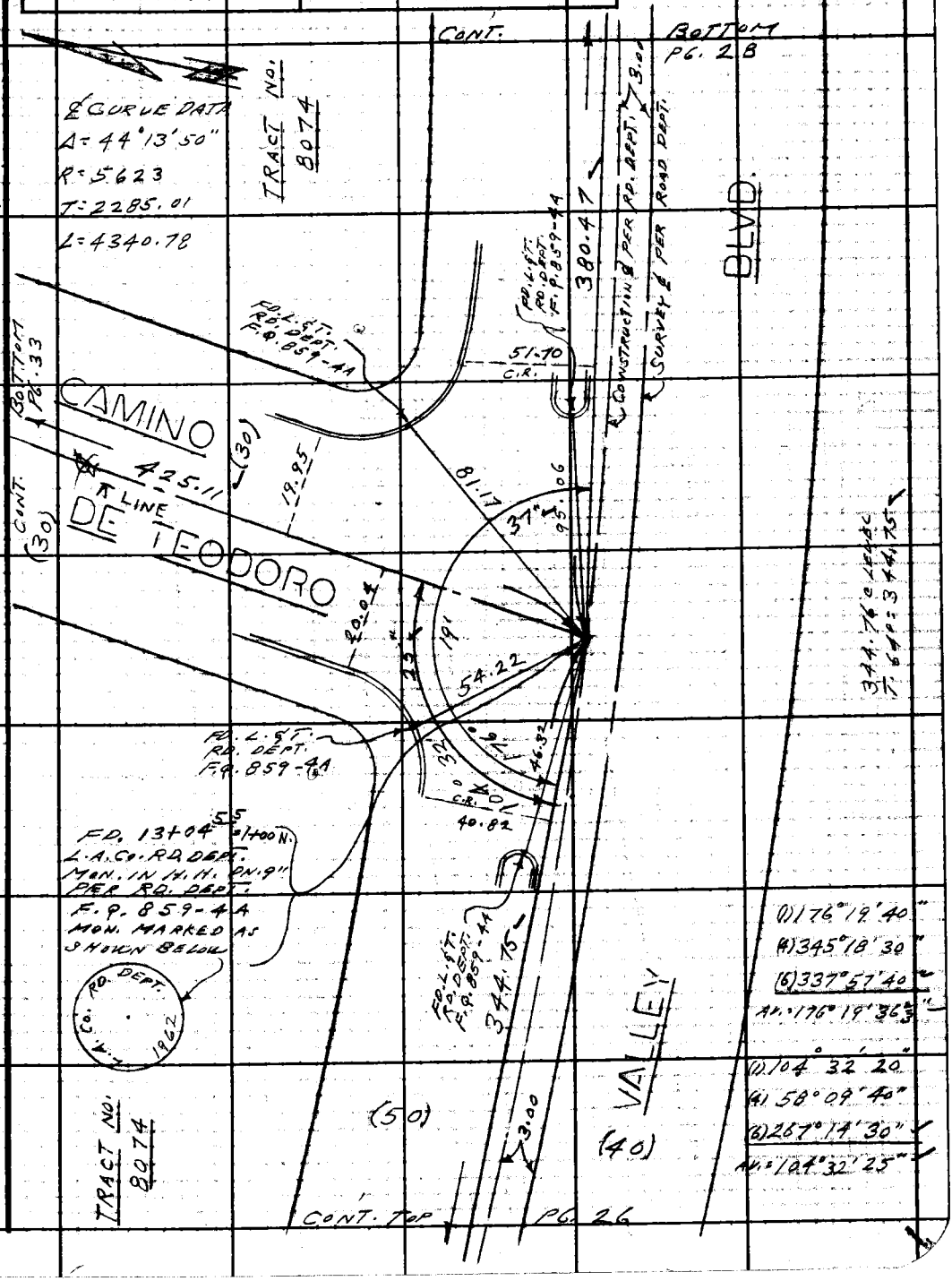

76F3088 CE #310 8-63

PWFB 1132

482

F. B. ~~2736~~ PG ~~28~~

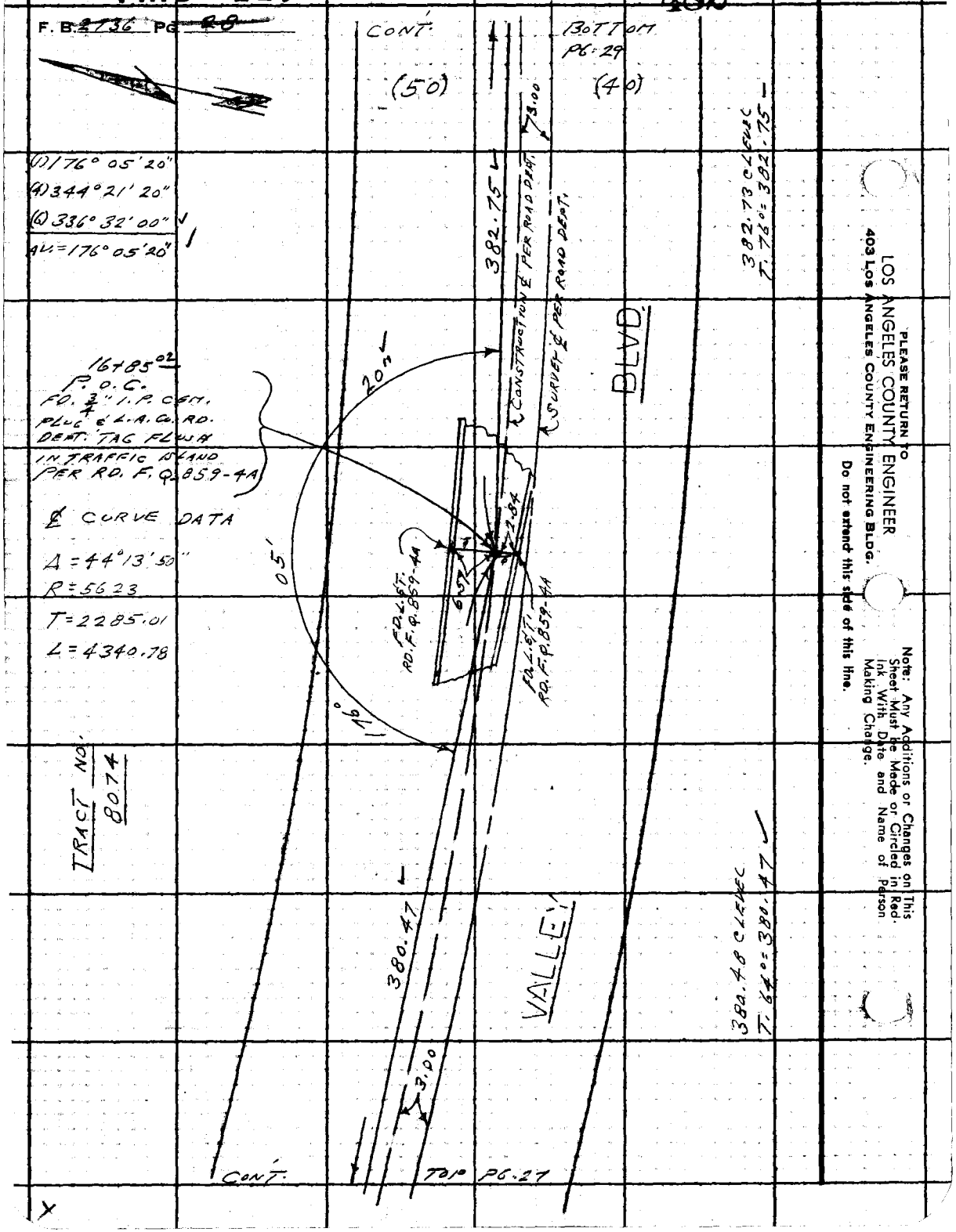

PLEASE RETURN TO
LOS ANGELES COUNTY ENGINEER
403 LOS ANGELES COUNTY ENGINEERING BLDG.
Do not extend this side of this line.

Note: Any Additions or Changes on This Sheet Must be Made or Circled in Red Ink With Date and Name of Person Making Change.

PWEB 1132

483

Notes Ck'd by W. J. BRENNER	Survey of CAMINO DE ROSA S.S.
Map No.	JN 3081.14 Tape 0216 Std 68 °F
Office Work	Surveyed by L. L. BROWN
Checked	Notes L. L. BROWN Date 11-24-64
Date	Indexed W. J. GALLE

F. B. 2736 PG. 29

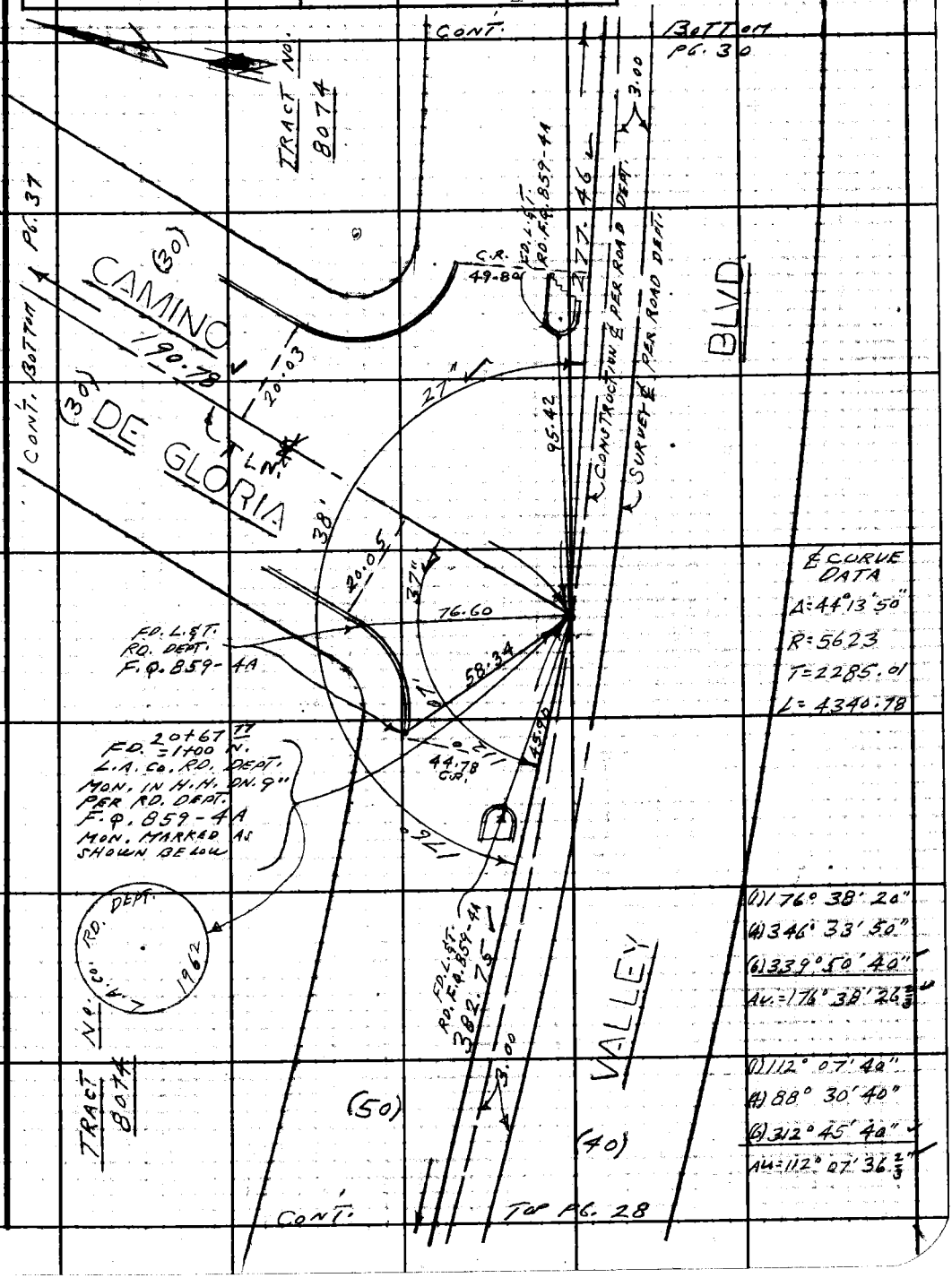

Note: Any Additions or Changes on This Sheet Must be Made or Circled in Red Ink With Date and Name of Person Making Change.

Do not extend this side of this line.

PLEASE RETURN TO
LOS ANGELES COUNTY ENGINEER
403 LOS ANGELES COUNTY ENGINEERING BLDG.

76F309S CE #310 6-63

PWFB 1132

484, 485

F. B. 2736 PG. 30

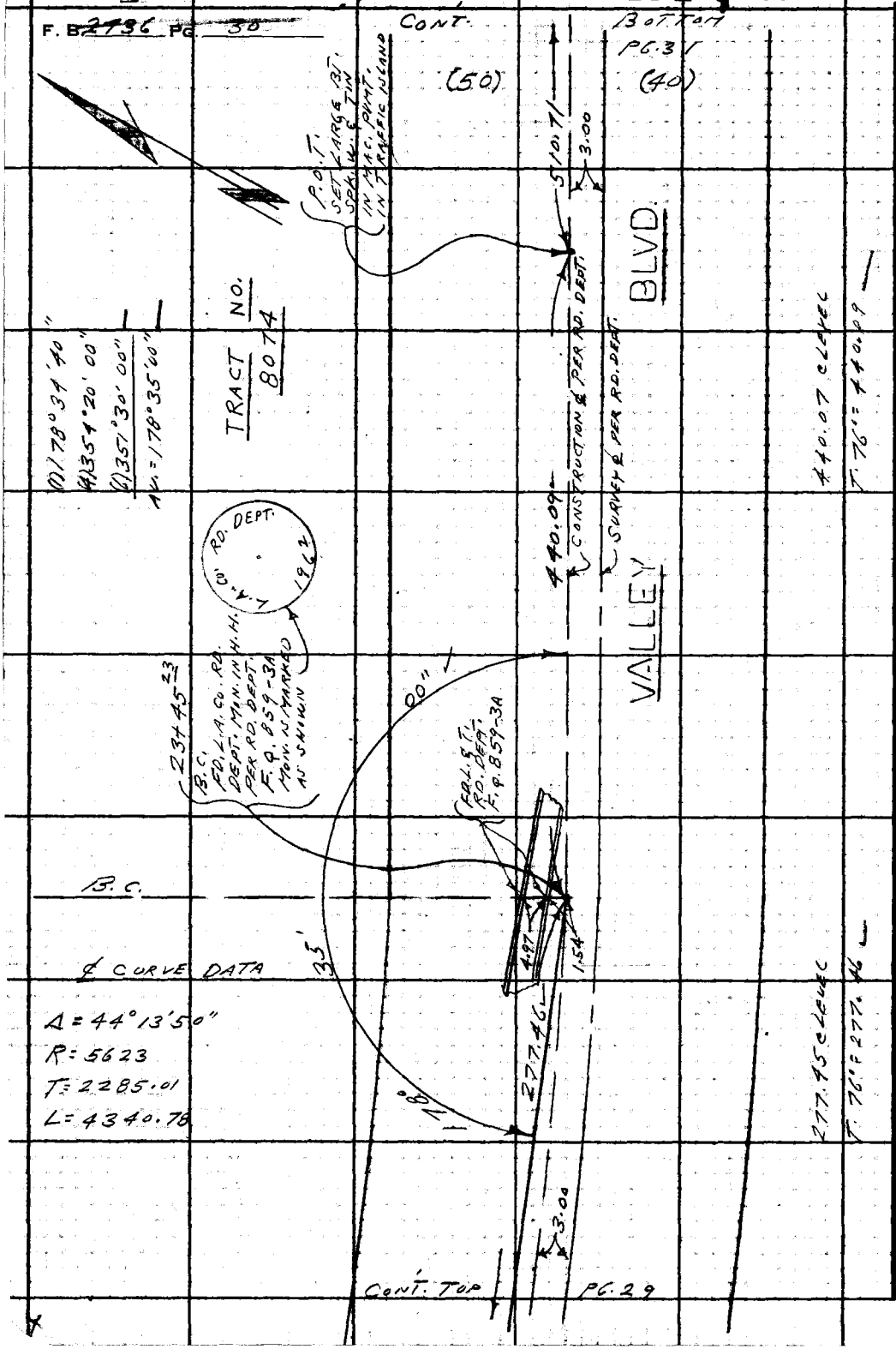

PLEASE RETURN TO
LOS ANGELES COUNTY ENGINEER
403 LOS ANGELES COUNTY ENGINEERING BLDG.

Do not extend this side of this line.

Note: Any Additions or Changes on This Sheet Must be Made or Circled in Red Ink With Date and Name of Person Making Change.

PWFB 1132

486

Notes Ck'd by W. J. BRENNER	Survey of CAMINO DE ROSA S.S.
Map No.	JN 3081.14 Tape 0216 Std 68 °F
Office Work	Surveyed by L.L. BROWN
Checked	Notes L.L. BROWN Date 11-25-64
Date	Indexed C. J. GALLI

F. B. 2736 PG. 31

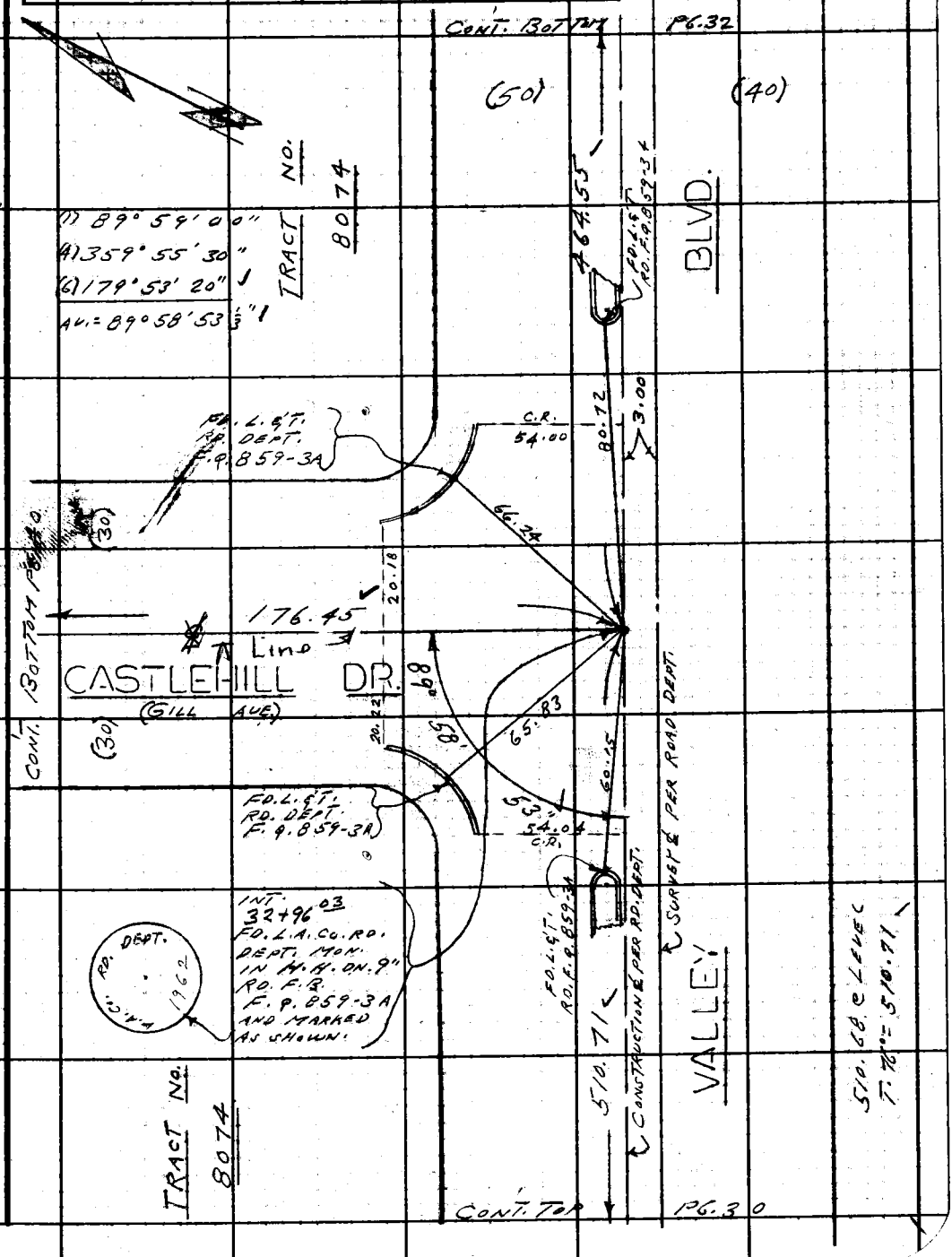

W.S. 39, A-3

Note: Any Additions or Changes on This Sheet Must be Made or Circled in Red Ink With Date and Name of Person Making Change.

Do not extend this side of this line.

PLEASE RETURN TO
LOS ANGELES COUNTY ENGINEER
403 LOS ANGELES COUNTY ENGINEERING BLDG.

76F309S CE #310 6-63

PWFB 1132

487, 488

F. B. ~~2756~~ Pg ~~32~~

PLEASE RETURN TO
LOS ANGELES COUNTY ENGINEER
403 LOS ANGELES COUNTY ENGINEERING BLDG.

Do not extend this side of this line.

Note: Any Additions or Changes on This Sheet Must Be Made or Circled in Red Ink With Date and Name of Person Making Change.

PWFB 1132

489

Notes Ck'd By W. J. BRENNER	Survey of CAMINO DE ROSA S.S.
Map No.	JN 3081.14 Tape 0216 Std 68 °F
Office Work	Surveyed by L.L. BROWN
Checked	Notes L.L. BROWN Date 11-25-64
Date	Indexed C. J. GALLI

F. B. 2736 PG. 33

CONT. BOTTOM PG. 42

W.S. 39, A-3

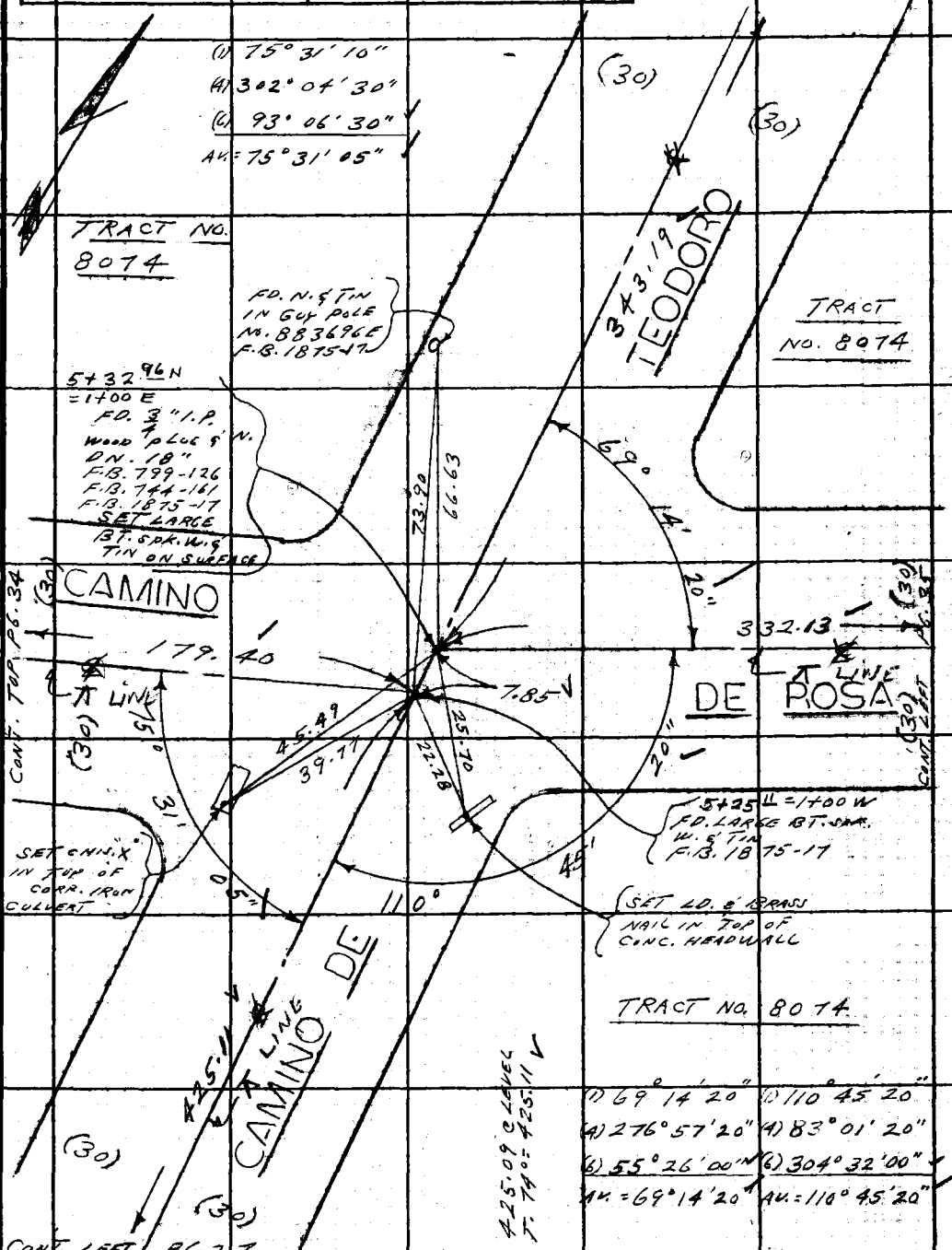

Note: Any Additions or Changes on This Sheet Must be Made or Circled in Red Ink With Date and Name of Person Making Change.

Do not extend this side of this line.

PLEASE RETURN TO
LOS ANGELES COUNTY ENGINEER
403 LOS ANGELES COUNTY ENGINEERING BLDG.

76F309S CE #310 6-63

PWFB 1132 490, 491

F. B. ~~2736~~ PG ~~34~~

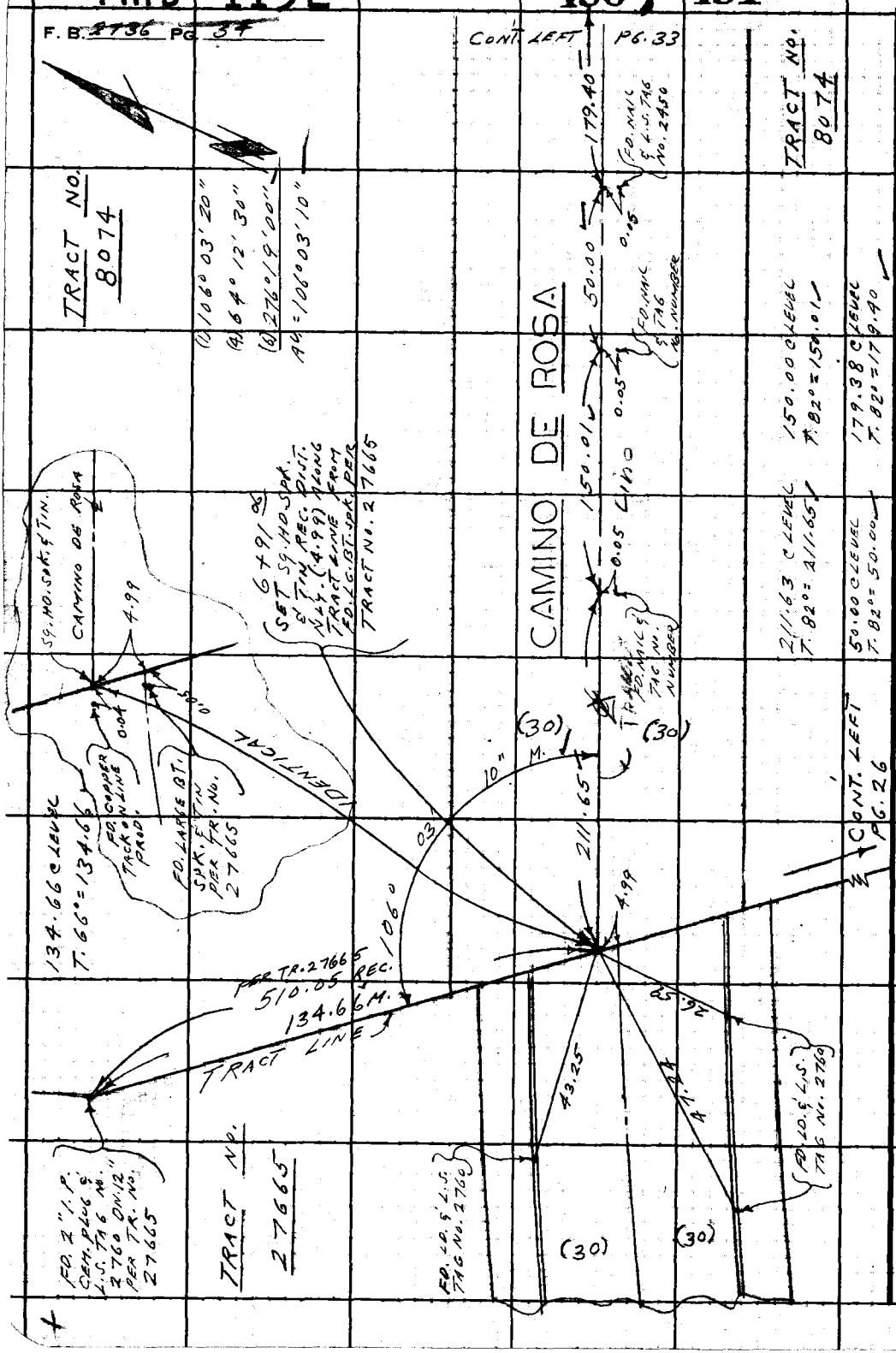

PLEASE RETURN TO
LOS ANGELES COUNTY ENGINEER
403 LOS ANGELES COUNTY ENGINEERING BLDG.

Do not extend this side of this line.

Note: Any Additions or Changes on This Sheet Must be Made or Circled in Red Ink With Date and Name of Person Making Change.

PWFB 1132

492

Notes Ck'd by W. J. BRENNER	Survey of CAMINO DE ROSA S.S.
Map No.	JN 3081-14 Tape 0216 Std 68 °F
Office Work	Surveyed by L. L. BROWN
Checked	Notes L. L. BROWN Date 11-27-64
Date	Indexed G. J. GALLI

F. B. ~~2736~~ Pg. ~~35~~

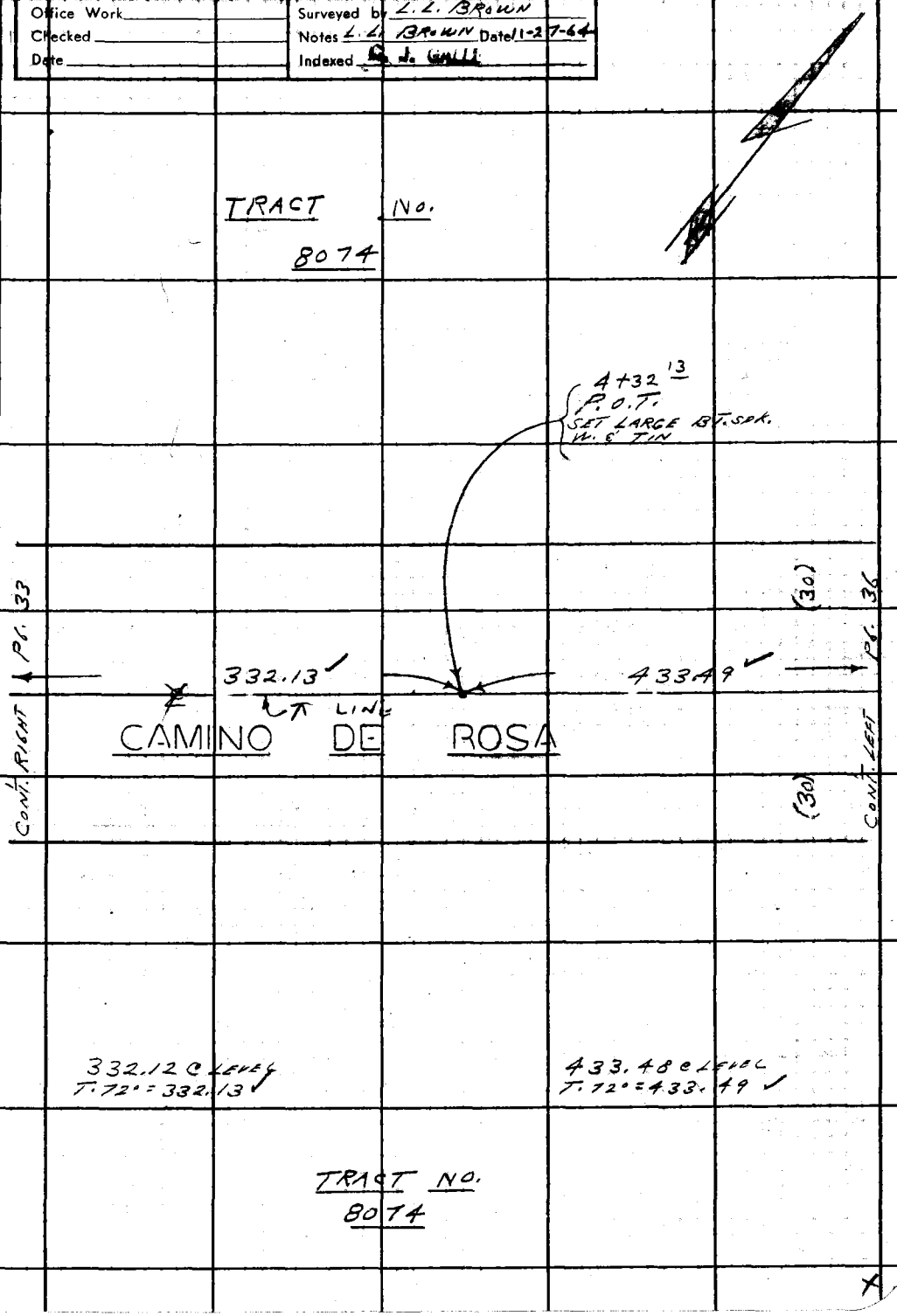

Note: Any Additions or Changes on This Sheet Must be Made or Circled in Red Ink With Date and Name of Person Making Change.

Do not extend this side of this line.

PLEASE RETURN TO
LOS ANGELES COUNTY ENGINEER
403 LOS ANGELES COUNTY ENGINEERING BLDG.

76F309S CE #310 6-53

PWFB 1132

493

F. B. ~~2736~~ PG. ~~36~~

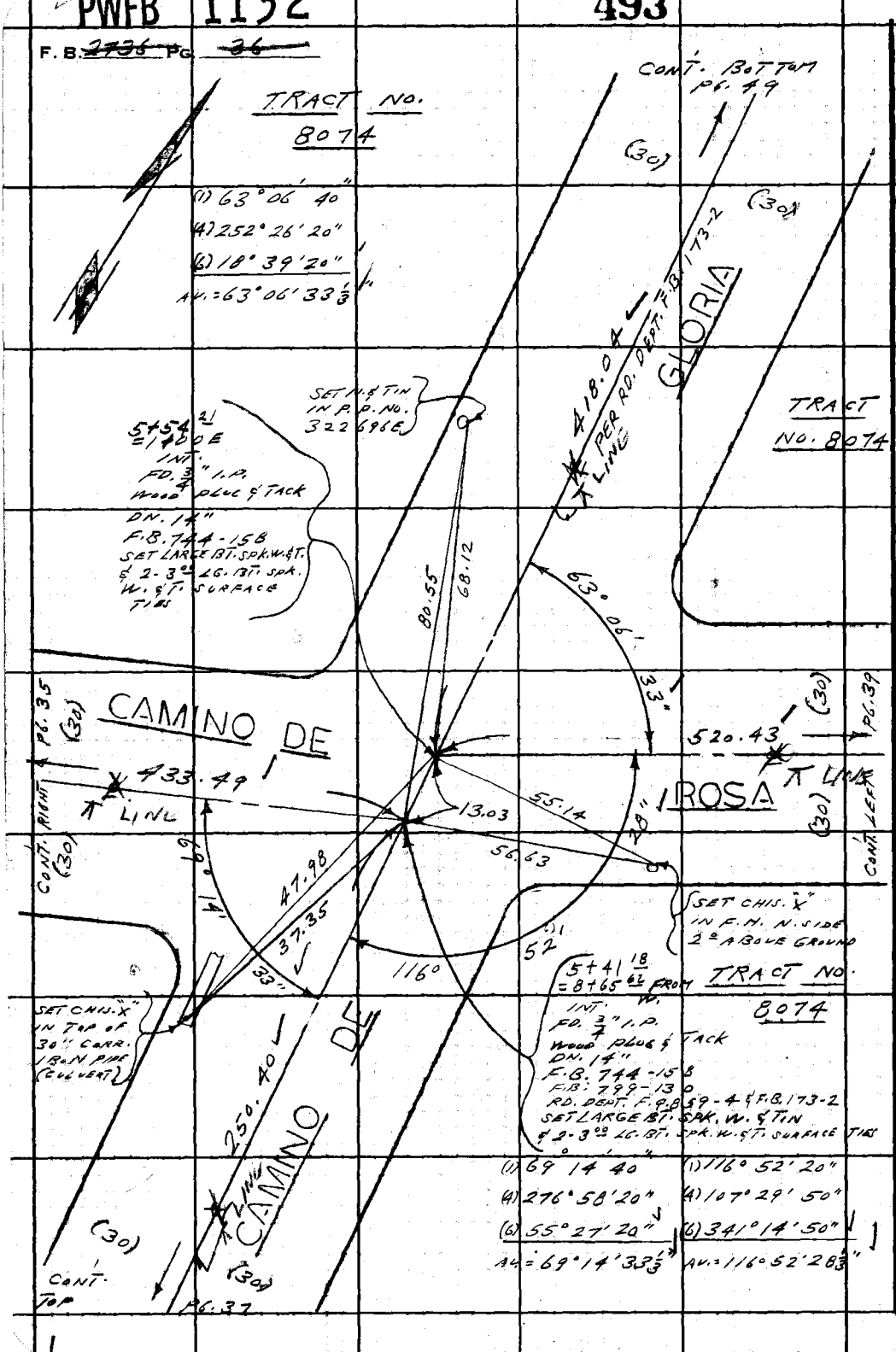

W.S. 39, A-3

PLEASE RETURN TO
LOS ANGELES COUNTY ENGINEER
403 LOS ANGELES COUNTY ENGINEERING BLDG.

Do not extend this side of this line.

Note: Any Additions or Changes on This Sheet Must be Made or Circled in Red Ink With Date and Name of Person Making Change.

PWFB 1132

494

Notes Ck'd by W. J. BRENNER	Survey of CAMINO DE ROSA S.S.
Map No.	JN 3081.14 Tape 0216 Std 68 °F
Office Work	Surveyed by L.L. BROWN
Checked	Notes L.L. BROWN Date 11-27-64
Date	C. J. GALLI
	Indexed

F. B. ~~2136~~ PG. ~~37~~

CONT. BOTTOM PG. 36

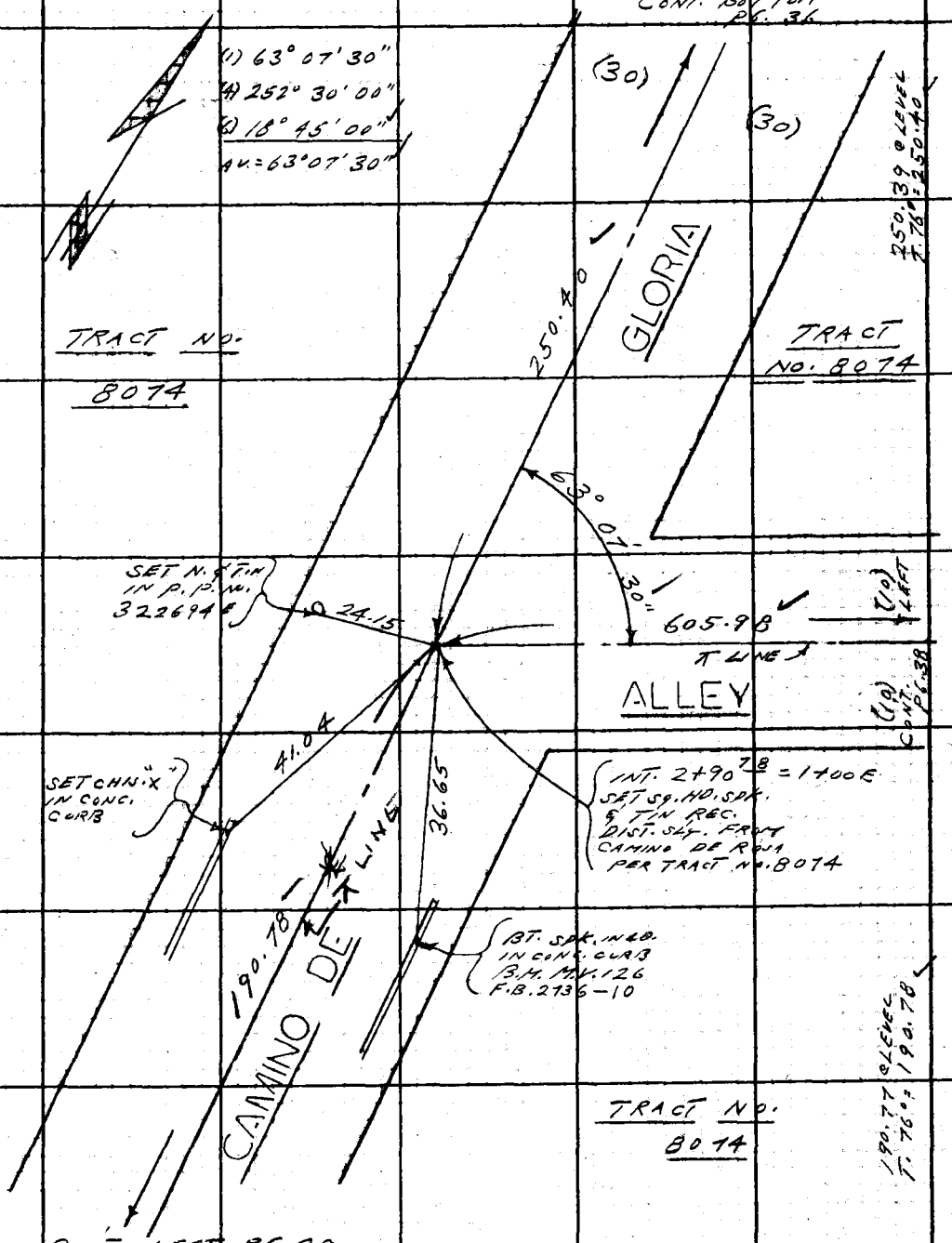

CONT. LEFT PG. 29

Note: Any Additions or Changes on This Sheet Must be Made or Circled in Red Ink With Date and Name of Person Making Change.

Do not extend this side of this line.

PLEASE RETURN TO
LOS ANGELES COUNTY ENGINEER
403 LOS ANGELES COUNTY ENGINEERING BLDG.

7GF3095 CE #310 6-63

PWFB 1132

495

F. B. 2736 PG. 38

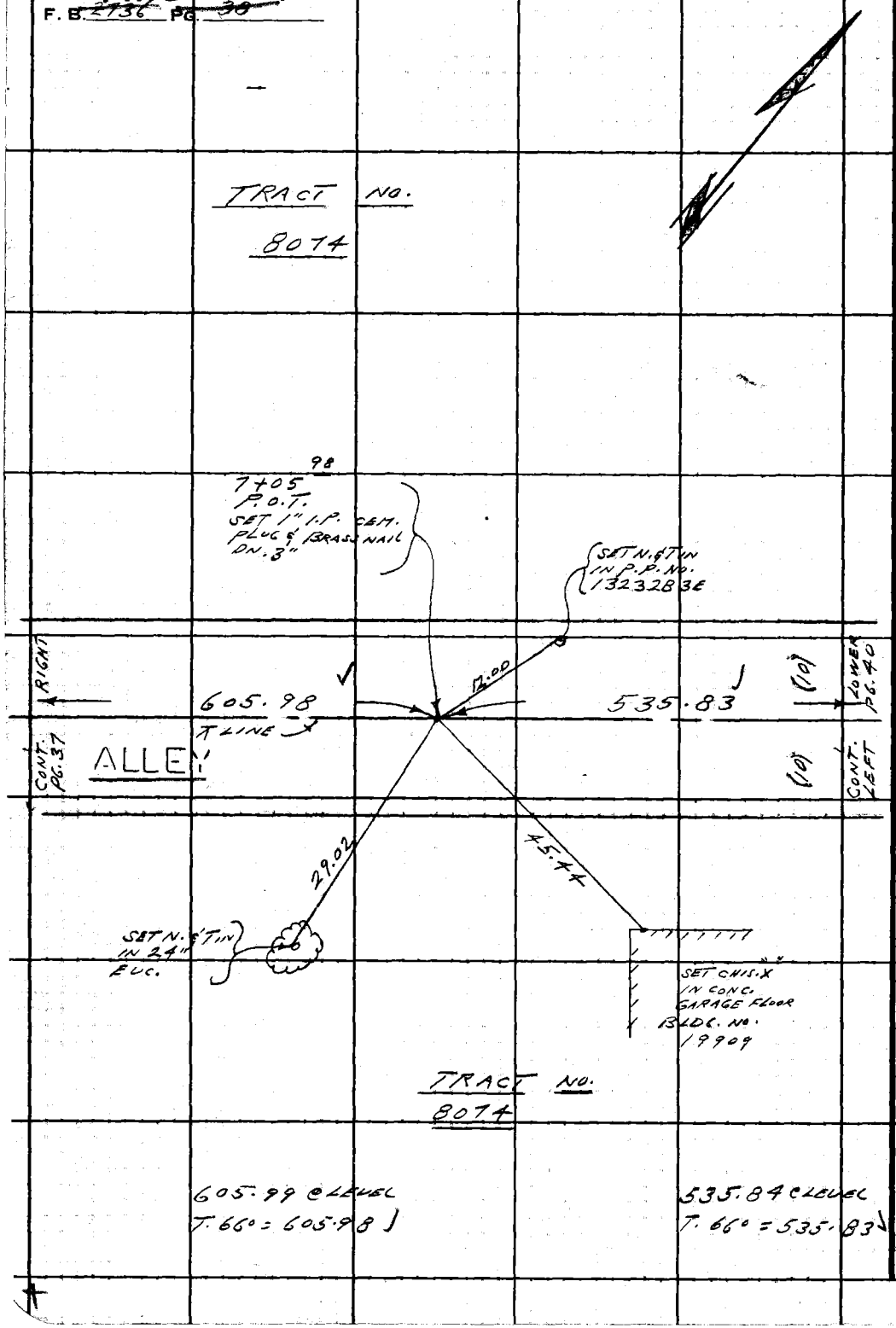

PLEASE RETURN TO
LOS ANGELES COUNTY ENGINEER
403 LOS ANGELES COUNTY ENGINEERING BLDG.

Do not extend this side of this line.

Note: Any Additions or Changes on This Sheet Must be Made or Circled in Red Ink With Date and Name of Person Making Change.

PWFB 1132

496

Notes Ck'd by W. J. BRENNER	Survey of CAMINO DE ROSA S.S.
Map No.	JN 3081.14 Tape 0216 Std 60 °F
Office Work	Surveyed by L. L. BROWN
Checked	Notes L. L. BROWN Date 11-27-64
Date	Indexed C. J. GALLI

F. B. 2736 Pg. 39

TRACT NO.

8074

6+20 43
P.O.T.
SET LARGE
BT. SPK. W. & TIN

CONT. RIGHT PG. 36

520.43

℄ LINE

CAMINO DE ROSA

502.14 (30)

(30)

CONT. LEFT PG. 40

TRACT NO.

8074

520.40 C LEVEL
T. 76° = 520.43

502.11 C LEVEL
T. 76° = 502.14

Note: Any Additions or Changes on This Sheet Must be Made or Circled in Red Ink With Date and Name of Person Making Change.

Do not extend this side of this line.

PLEASE RETURN TO
LOS ANGELES COUNTY ENGINEER
403 LOS ANGELES COUNTY ENGINEERING BLDG.

76F3095 CE #310 6-63

PWFB 1132

497, 498

F. B. ~~2736~~ PG. 40

TRACT NO. 8074

(1) 90° 02' 30"
(4) 00° 10' 20"
(6) 180° 15' 20"
AV.: 90° 02' 33.5"

(1) 143° 24' 00"
(4) 213° 36' 00"
(6) 140° 24' 00"
AV.: 143° 24' 00"

28.46 @ LEVEL
T-66° = 28.46

W.S. 39 A-3

MADE NO SEARCH FOR 2" I.P. PER TRACT NO. 8074 & F.B. 744-157 DIST. FALLS ON NEW MAC. DRIVEWAY

SET CHIS. "X" IN TOP OF CONC. BLOCK WALL

SET N.& TIN IN P.P. NO. 11 01023 E

11+51 03 ANGLE POINT SET 1X2 6" N.FL. REC. DIST. ALY. FROM CASTLE-HILL DR. (GILL AVE.) PER TR. NO. 8074

50.74
31.10
29.46
28.46 CALC. & M.
37.75
68.65
59.32
206.35 R.S.M.
143°
24'
00"
33
02'
06"

(30) RIGHT CAMINO DE ROSA 502.14

LINE

CONT. PG. 39 (30)

CASTLE-HILL DR.

(25) CONT. LEFT PG. 41

11+22 57 INT. FD. 3" I.P. WOOD PLUG & TACK DN. 14" PER F.B. 744-157 & RD. DEPT. F.B. 859-3 SET LARGE BT. SPK. W.& T. & 2-3" LG. BT. SPK. W.& TIN SURFACE TIAS

TR. NO. 8074

SET CHIS. "X" IN TOP OF 24" CARR. IRN CULVERT

SET CHIS. "X" IN E.H. ON N. SIDE & ABOVE GROUND

235.00 @ LEVEL T-66° = 235.00

176.44 @ LEVEL T-80° = 176.45

235.00

(1) 89° 57' 20"
(4) 359° 49' 00"
(6) 179° 43' 20"
AV.: 89° 57' 13.3"

SET P.M. IN STEEL BAR IN TOP OF CONC. BLOCK WALL

CASTLE HILL DR. (GILL AVE.)

BT. SPK. IN LD. IN CONC. HEADWALL B.M. MV. 120 F.B. 2736-7

57
13"
89°
32.20
16.61

(10) RIGHT 535.83 ALLEY

TRANSIT LN

CONT. PG. 38 (10)

31.85 NOT &

176.45

TRACT NO. 8074

12+41 81 W INT. = 1+00 S. SET SP. HD. SPK. & TIN REC. DIST. SLY. FROM CAMINO DE ROSA PER TR. NO. 8074

SET CHIS. "X" IN TOP OF STEEL FN. POST.

(30) CONT. (30) LEFT PG. 31

LOS ANGELES COUNTY ENGINEER
403 Los Angeles County Engineering Bldg.

PLEASE RETURN TO

Do not extend this side of this line.

Note: Any Additions or Changes on This Sheet Must Be Made or Circled in Red Ink With Date and Name of Person Making Change.

PWFB 1132

499

Notes Ck'd by W. J. BRENNER	Survey of CAMINO DE ROSA S.S.
Map No.	JN 3081.14 Tape 0.216 Std 68 °F
Office Work	Surveyed by L. L. BROWN
Checked	Notes L. L. BROWN Date 11-30-64
Date	Indexed C. J. GALLI

F. B. 2736 Pg. 41

TRACT NO. 8074

℄ CURVE DATA PER TRACT NO. 8074
Δ = 95°00'00"
R = 115
T = 125.50
L = 190.68

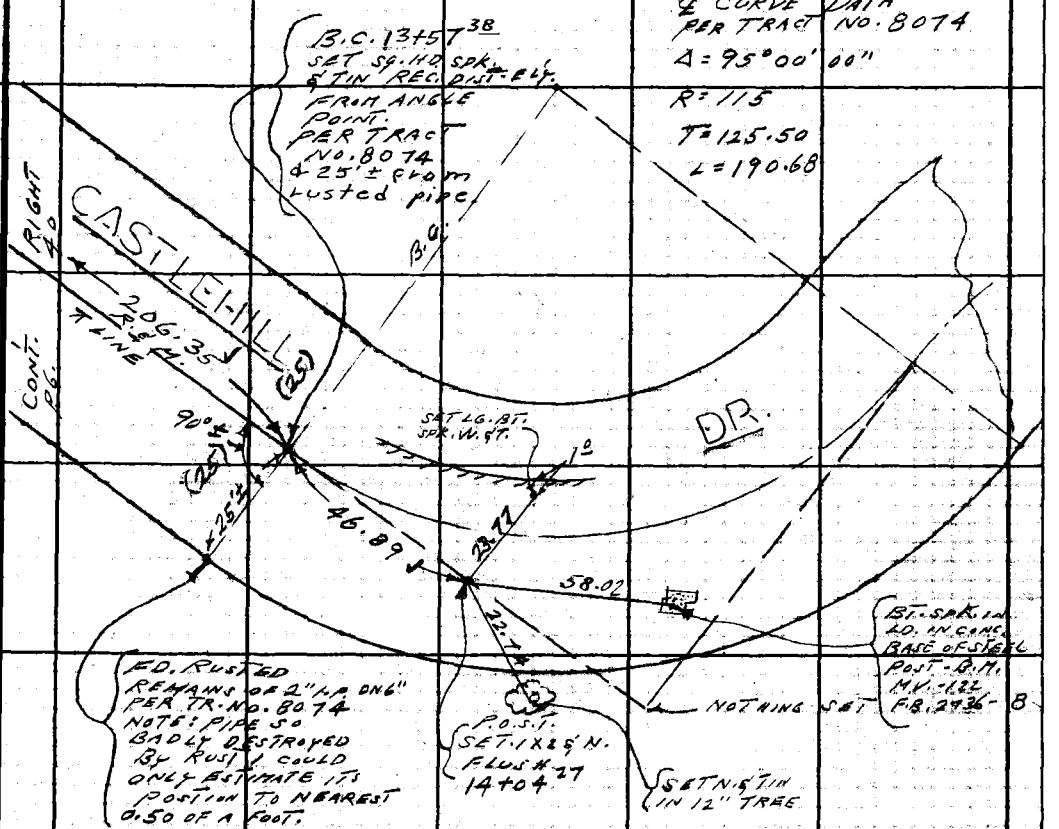

(1) 100.25 @ 2° 12'
T. 68° = 100.18 ✓

(2) 100.28 @ 2° 30'
T. 68° = 100.18 ✓

AV. = 100.18 ✓

74.28 @ LEV. T. 68° = 74.28

31.89 @ LEV. T. 68° = 31.89

TOTAL = 206.35 ✓

46.89 @ LEVEL
T. 68° = 46.89 ✓

TRACT NO. 8074

Note: Any Additions or Changes on This Sheet Must be Made or Circled in Red Ink With Date and Name of Person Making Change.

Do not extend this side of this line.

PLEASE RETURN TO
LOS ANGELES COUNTY ENGINEER
403 LOS ANGELES COUNTY ENGINEERING BLDG.

76F3095 CE #310 6-63

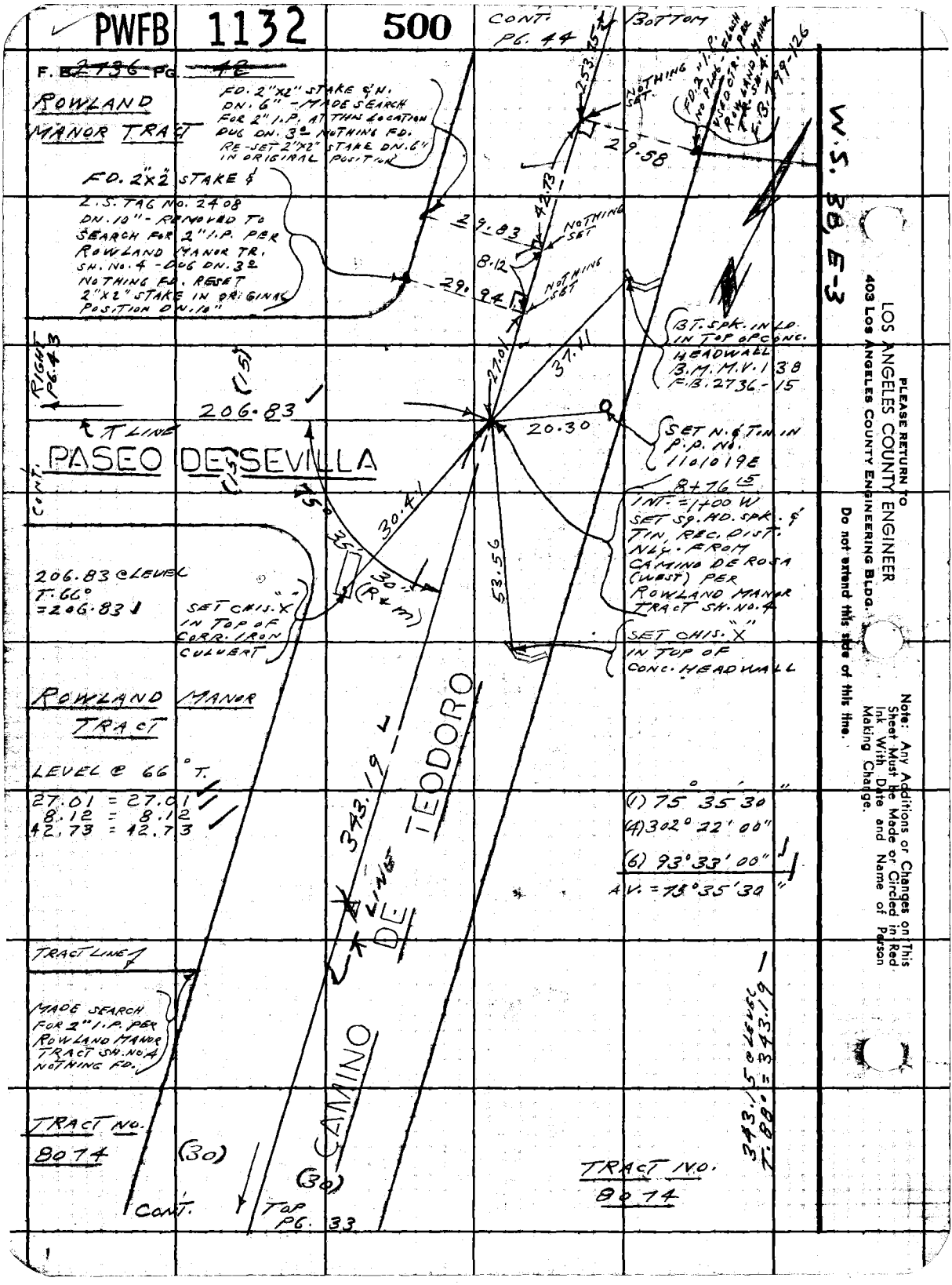

PLEASE RETURN TO
LOS ANGELES COUNTY ENGINEER
403 LOS ANGELES COUNTY ENGINEERING BLDG.

Do not extend this side of this line.

Note: Any Additions or Changes on This Sheet Must be Made or Circled in Red Ink With Date and Name of Person Making Change.

PWFB 1132

501

Notes Ck'd by W. J. BRENNER	Survey of CAMINO DE ROSA S.S.
Map No.	JN 3081.14 Tape 0216 Std 68 °F
Office Work	Surveyed by L.L. BROWN
Checked	Notes L.L. BROWN Date 11-30-64
Date	Indexed C. J. GALLE

F. B. ~~2736~~ PG. ~~43~~

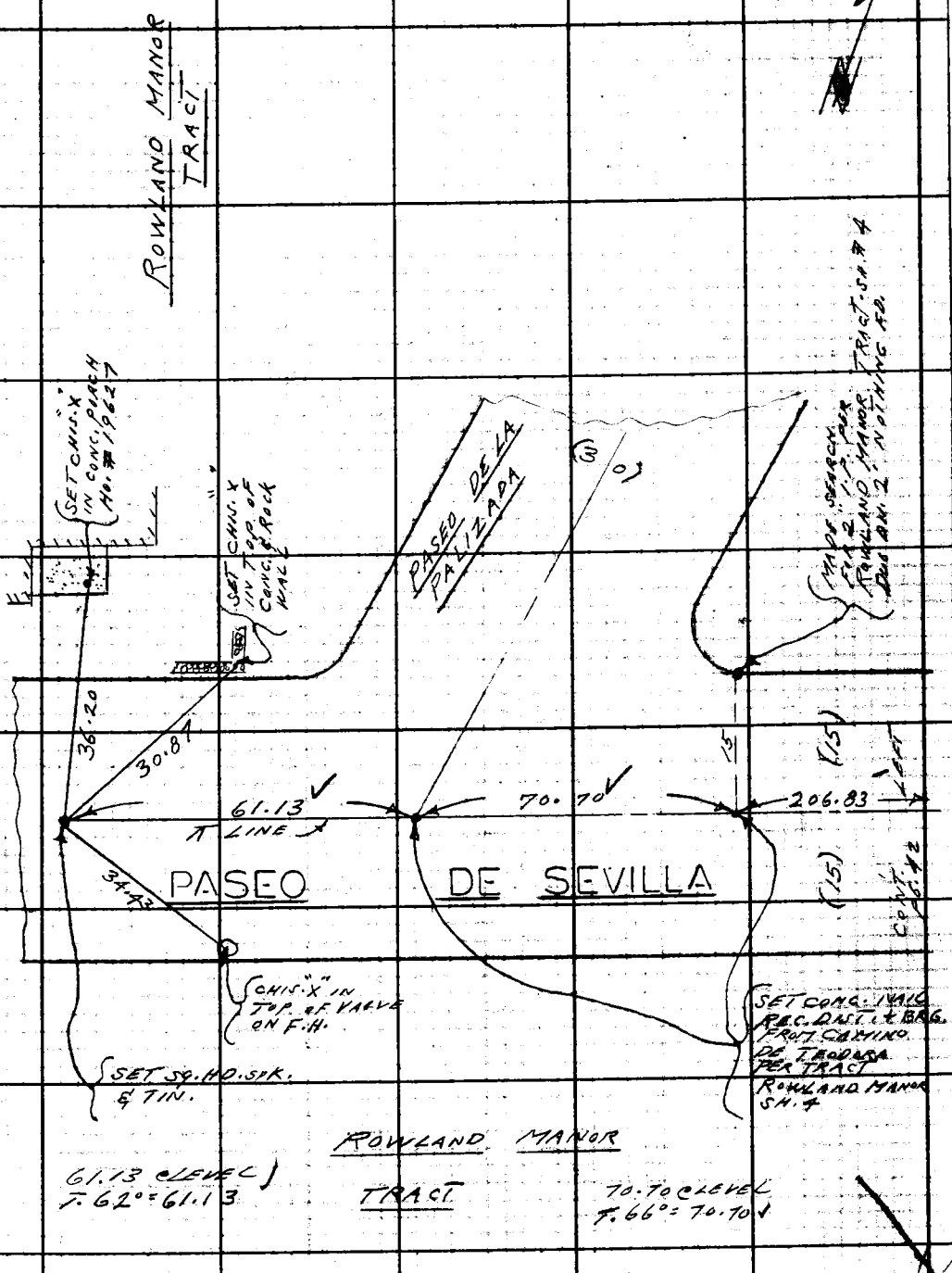

Note: Any Additions or Changes on This Sheet Must be Made or Circled in Red Ink With Date and Name of Person Making Change.

Do not extend this side of this line.

PLEASE RETURN TO
LOS ANGELES COUNTY ENGINEER
403 Los Angeles County Engineering Bldg.

76F3085 CE #310 6-63

PWFB 1132 502, 503

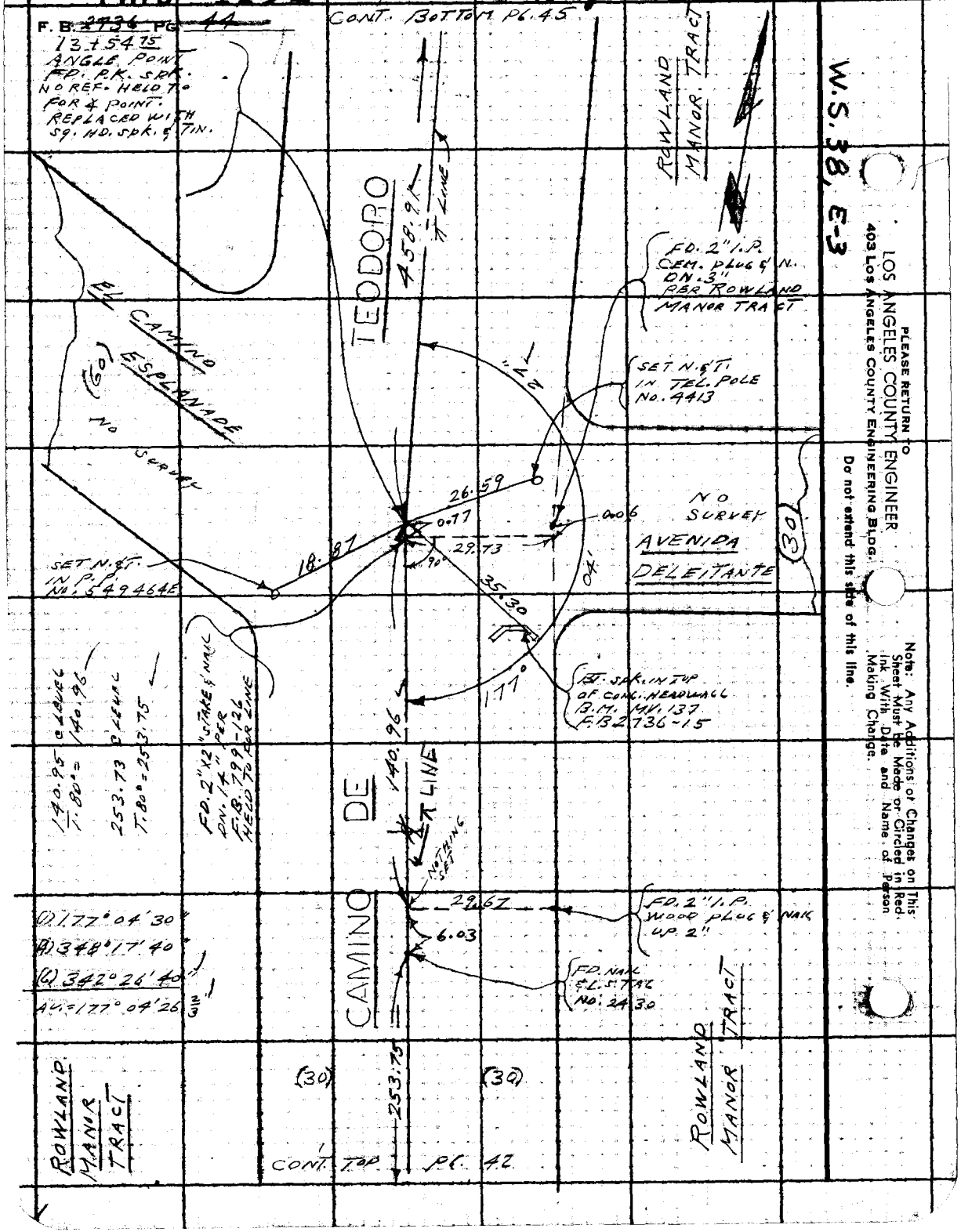

PLEASE RETURN TO
LOS ANGELES COUNTY ENGINEER
403 LOS ANGELES COUNTY ENGINEERING BLDG.
Do not extend this side of this line.

Note: Any Additions or Changes on This Sheet Must be Made or Circled in Red Ink With Date and Name of Person Making Change.

PWFB 1132

504

Notes Ck'd by W. J. BRENNER	Survey of CAMINO DE ROSA S.S.
Map No.	JN 3081.14 Tape 0216 Std 68 °F
Office Work	Surveyed by L.L. BROWN
Checked	Notes L.L. BROWN 12-1-64
Date	Indexed

F. B. ~~2436~~ PG. ~~45~~

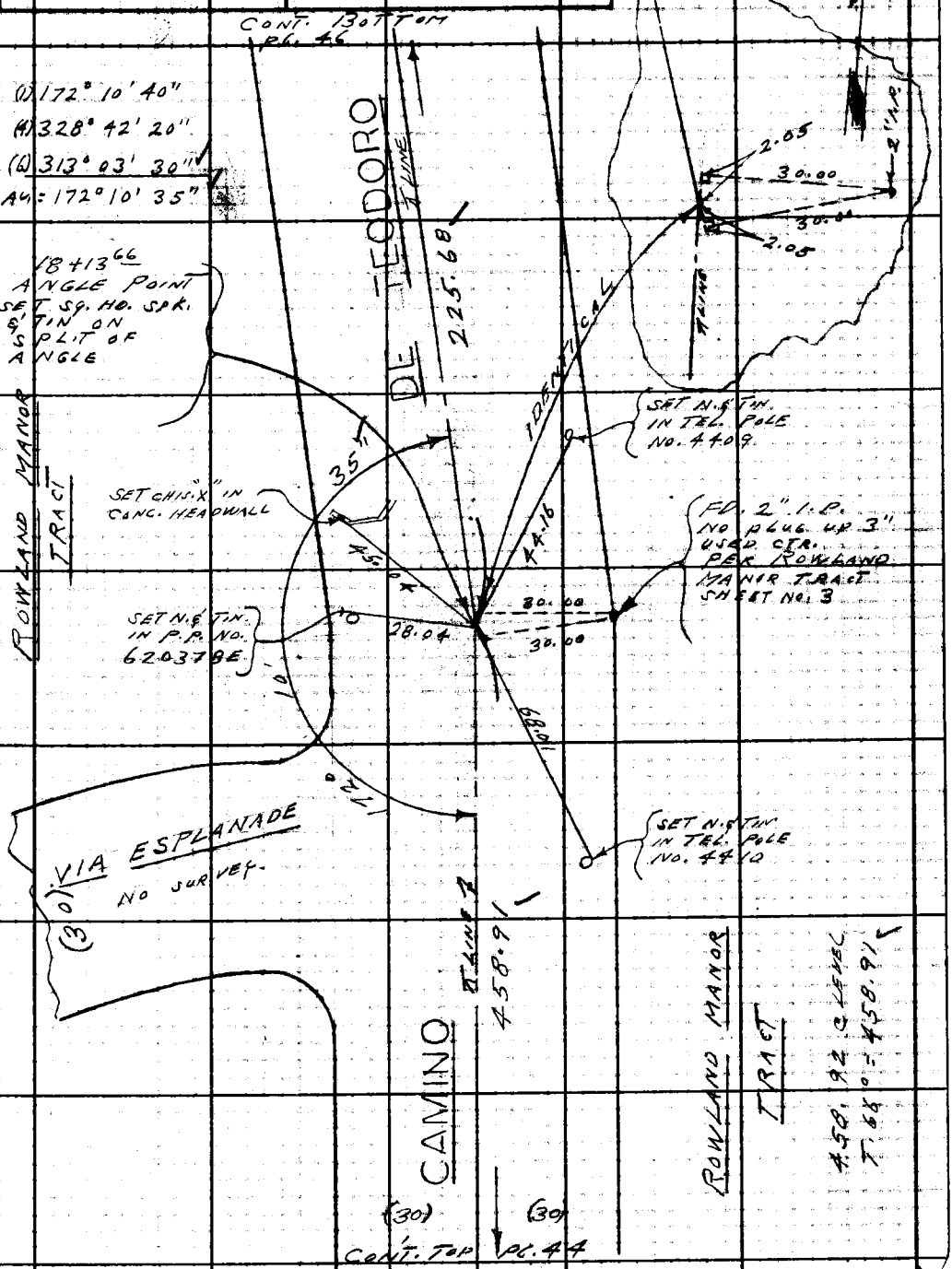

Note: Any Additions or Changes on This Sheet Must be Made or Circled in Red Ink With Date and Name of Person Making Change.

Do not extend this side of this line.

PLEASE RETURN TO
LOS ANGELES COUNTY ENGINEER
403 LOS ANGELES COUNTY ENGINEERING BLDG.

76F3095 CE #310 6-63

PWFB 1132 505

F. B. ~~2736~~ PG. ~~46~~

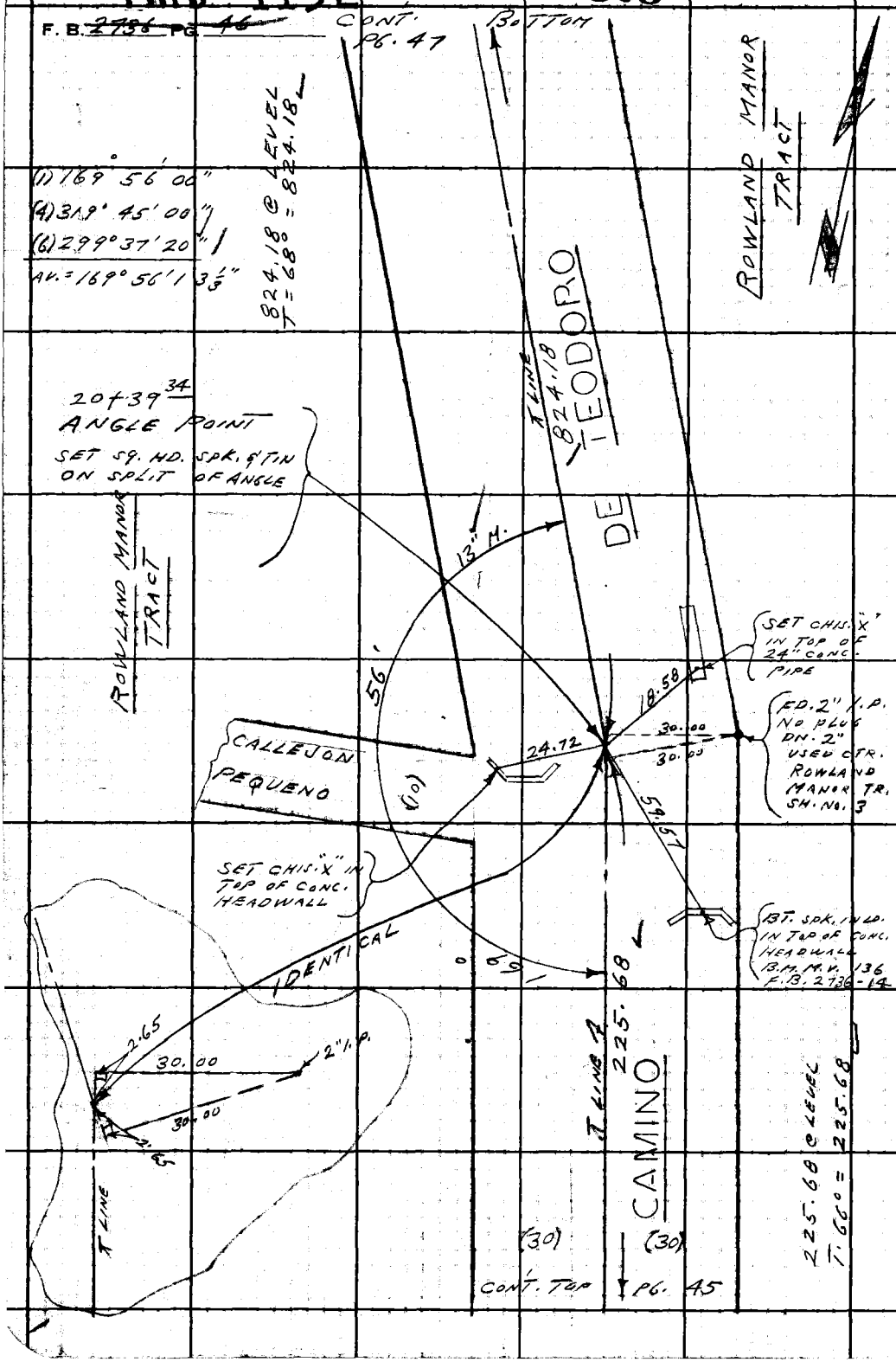

PLEASE RETURN TO
LOS ANGELES COUNTY ENGINEER
403 LOS ANGELES COUNTY ENGINEERING BLDG.

Do not extend this side of this line.

Note: Any Additions or Changes on This Sheet Must be Made or Circled in Red Ink With Date and Name of Person Making Change.

PWFB 1132

506

Notes Ck'd by W. J. BRENNER
Map No.
Office Work
Checked
Date

Survey of CAMINO DE ROSA S.S.
JN 3081.14 Tape 0216 Std 68 °F
Surveyed by L.L. BROWN
Notes L.L. BROWN Date
Indexed C. J. GALLI

F. B. ~~2756~~ PG. 47

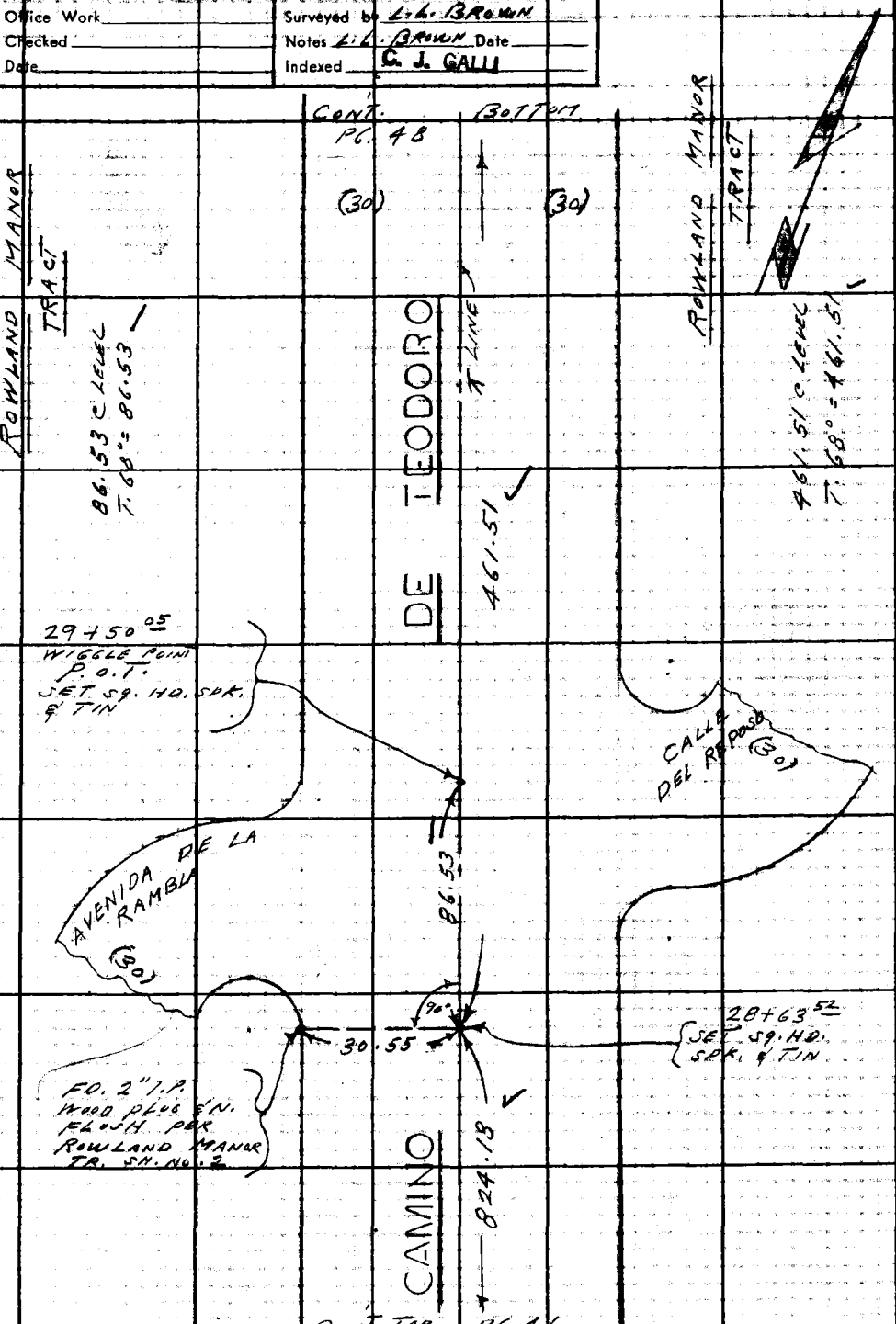

Note: Any Additions or Changes on This Sheet Must Be Made or Circled in Red Ink With Date and Name of Person Making Change.

PLEASE RETURN TO
LOS ANGELES COUNTY ENGINEER
403 LOS ANGELES COUNTY ENGINEERING BLDG.
Do not extend this side of this line.

7GF3089 CE #310 8-63

PWFB 1132

507 , 508

F. B. ~~2736~~ PG. ~~48~~

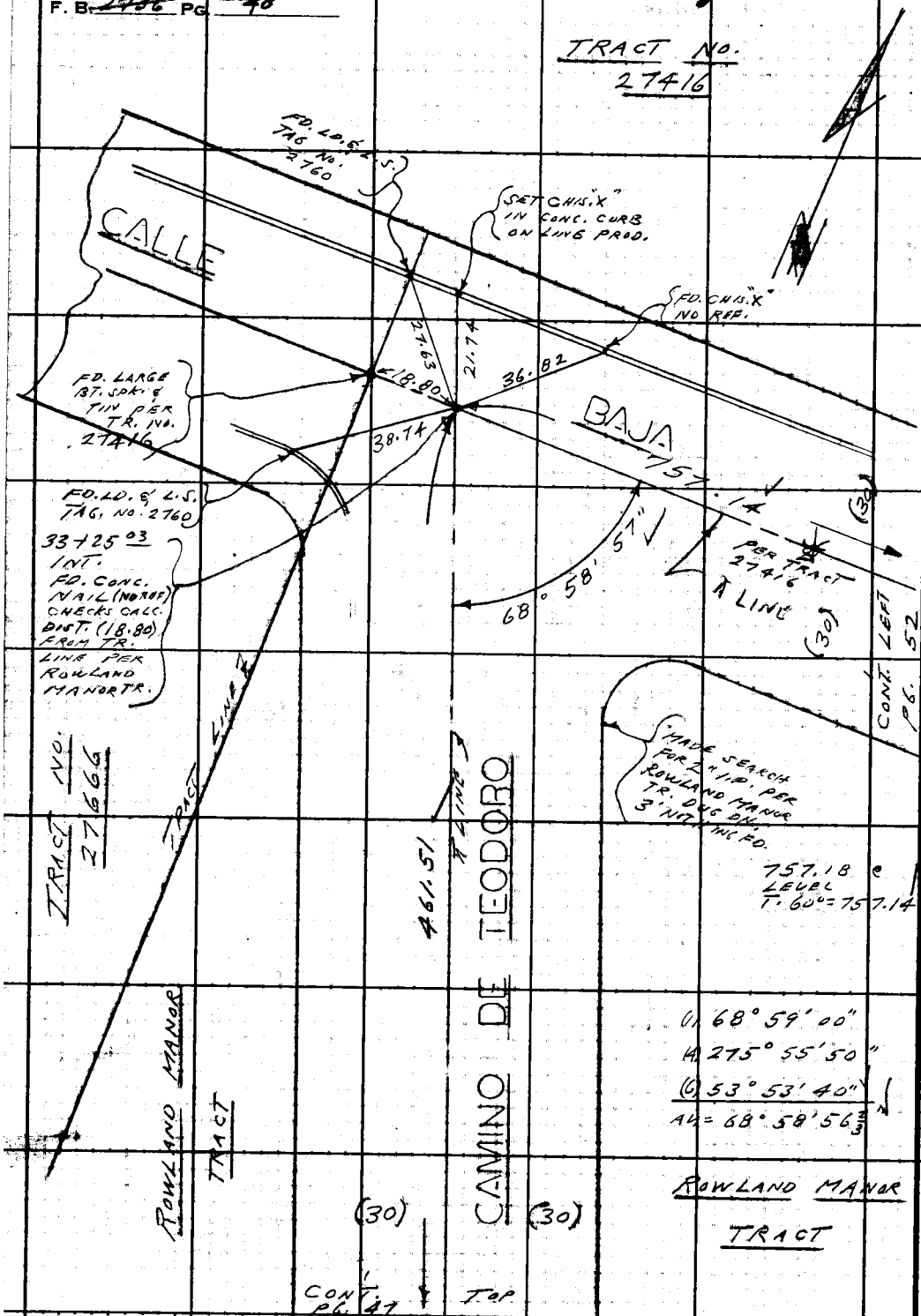

W.S. 38 E-3

PLEASE RETURN TO
LOS ANGELES COUNTY ENGINEER
403 LOS ANGELES COUNTY ENGINEERING BLDG.

Do not extend this side of this line.

Note: Any Additions or Changes on This Sheet Must be Made or Circled in Red Ink With Date and Name of Person Making Change.

PWFB 1132

509, 510

Notes Ck'd by W. J. BRENNER	Survey of CAMINO DE ROSA
Map No.	JN 3081-14 Tape 0216 Std 68 °F
Office Work	Surveyed by L.L. BROWN
Checked	Notes L.L. BROWN Date 12-1-64
Date	Indexed C. J. GALLI

F. B. 2736 PG. 49

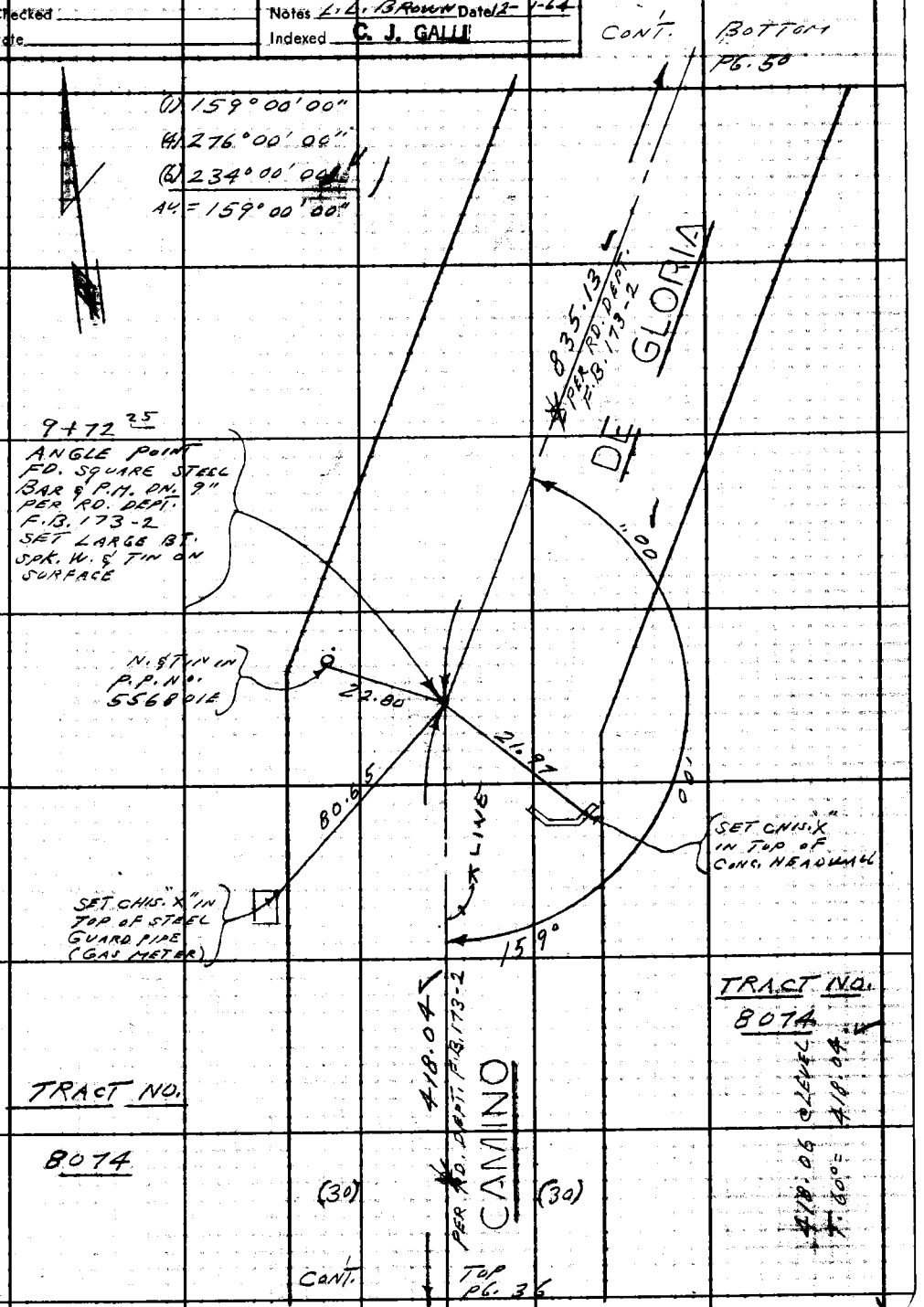

W.S. 39, A-3

Note: Any Additions or Changes on This Sheet Must be Made or Circled in Red Ink With Date and Name of Person Making Change.

Do not extend this side of this line.

PLEASE RETURN TO
LOS ANGELES COUNTY ENGINEER
403 LOS ANGELES COUNTY ENGINEERING BLDG.

76F309S CE #310 6-63

PWFB 1132

511

F. B. ~~2736~~ PG ~~50~~

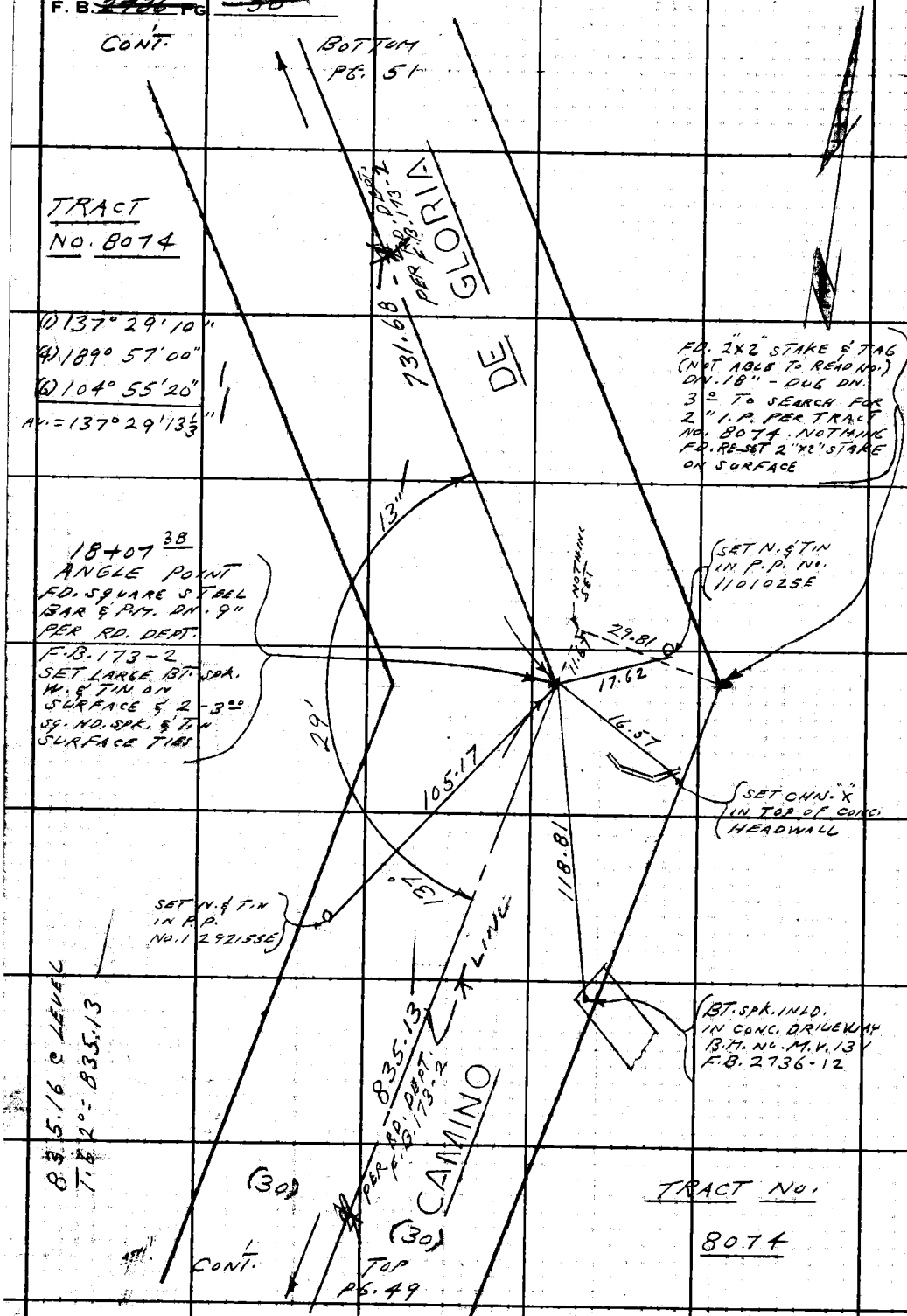

W.S. 39, A-3

PLEASE RETURN TO
LOS ANGELES COUNTY ENGINEER
403 LOS ANGELES COUNTY ENGINEERING BLDG.

Do not extend this side of this line.

Note: Any Additions or Changes on This Sheet Must Be Made or Circled in Red Ink With Date and Name of Person Making Change.

PWFB 1132

512

Notes Ck'd by W. J. BRENNER	Survey of CAMINO DE ROSA S.S.
Map No.	JN 3081.14 Tape 0216 Std 68 °F
Office Work	Surveyed by L.L. BROWN
Checked	Notes L.L. BROWN Date 2-2-64
Date	Indexed C. J. GALLI

F. B. 2736 PG. 51

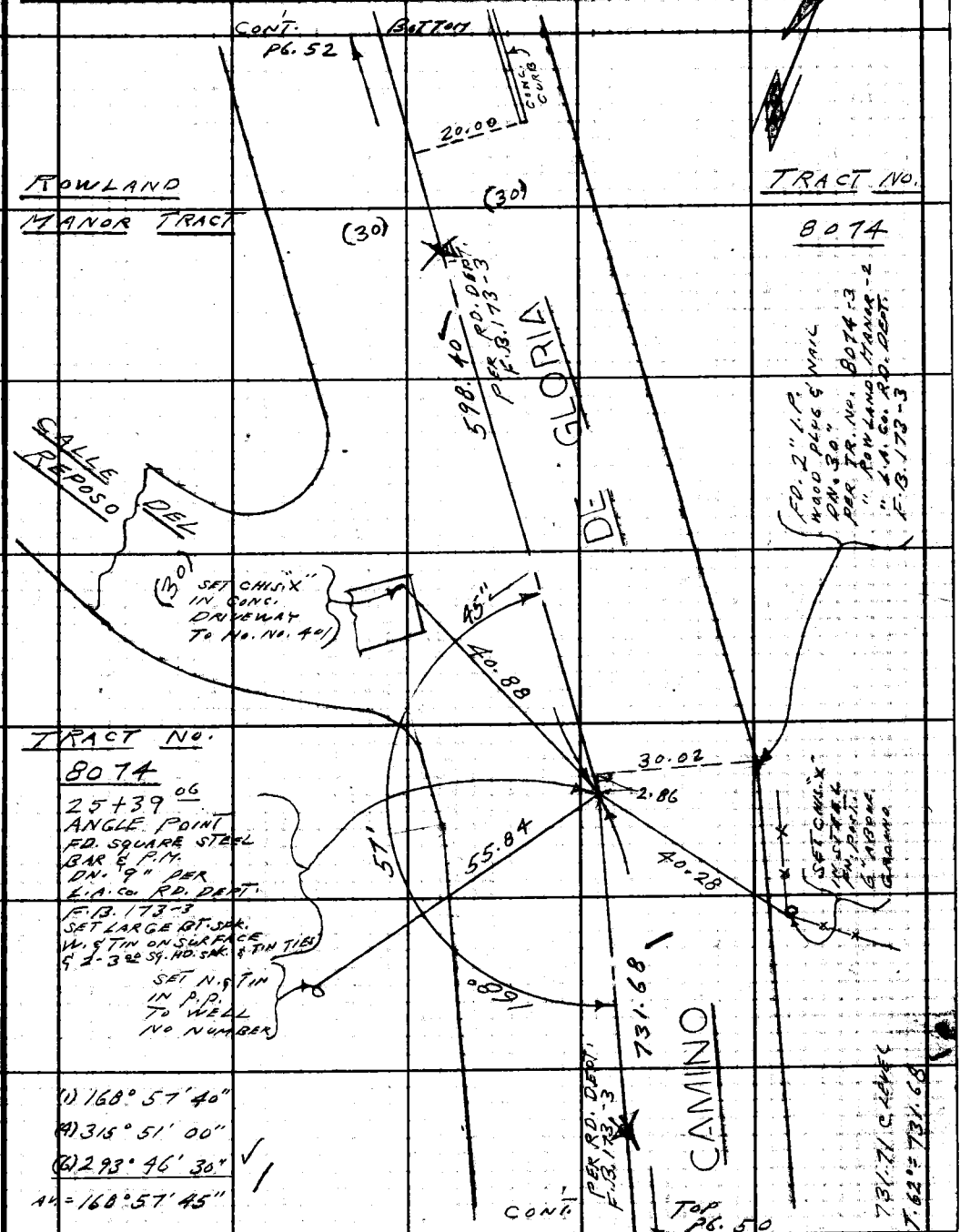

(1) 168° 57' 40"
(4) 315° 51' 00"
(6) 293° 46' 30"
AV = 168° 57' 45"

Note: Any Additions or Changes on This Sheet Must be Made or Circled in Red Ink With Date and Name of Person Making Change.

W.S. 39, A-3

Do not extend this side of this line.

PLEASE RETURN TO
LOS ANGELES COUNTY ENGINEER
403 LOS ANGELES COUNTY ENGINEERING BLDG.

76F309S CE #310 6-63

PWFB 1132 513, 514

F. B. ~~2736~~ PG 52

W.S. 39, A-3

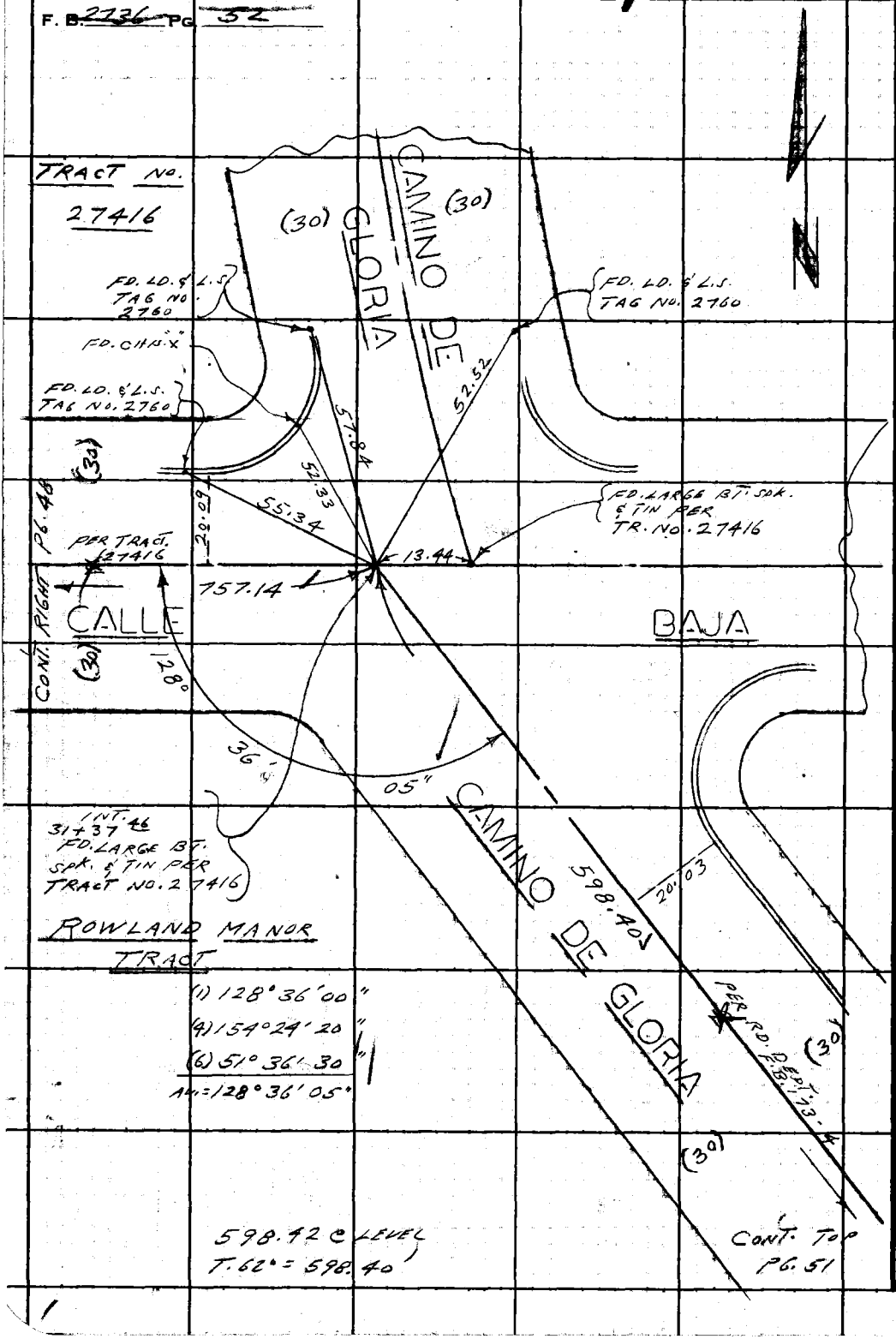

PLEASE RETURN TO
LOS ANGELES COUNTY ENGINEER
403 Los Angeles County Engineering Bldg.
Do not extend this side of this line.

Note: Any Additions or Changes on This Sheet Must Be Made or Circled in Red Ink With Date and Name of Person Making Change.

Notes Ck'd by	Survey of CAMINO DE ROSA S.S.
Map No.	JN 3081.14 Tape Std °F
Office Work	Surveyed by L.L. BROWN
Checked	Notes L.L. BROWN Date 12-64
Date	Indexed

F. B. 2736 PG. 63

CITY OF WALNUT
IMPROV. NO. 1
CAMINO DE ROSA
TOPOGRAPHY
J.N. 3081.14
VALLEY BLVD.

NOTE: TRAFFIC ISLANDS ON VALLEY BLVD. NOT SHOWN PER DESIGN SECTION REQUEST.

PARTY.
BROWN, L.L.
HARRINGTON, P.
SANDOVAL, M.
MC COY, J.

Note: Any Additions or Changes on This Sheet Must Be Made or Circled in Red Ink With Date and Name of Person Making Change.

Do not extend this side of this line.

PLEASE RETURN TO
LOS ANGELES COUNTY ENGINEER
403 LOS ANGELES COUNTY ENGINEERING BLDG.

76F3065 CE #310 6-63

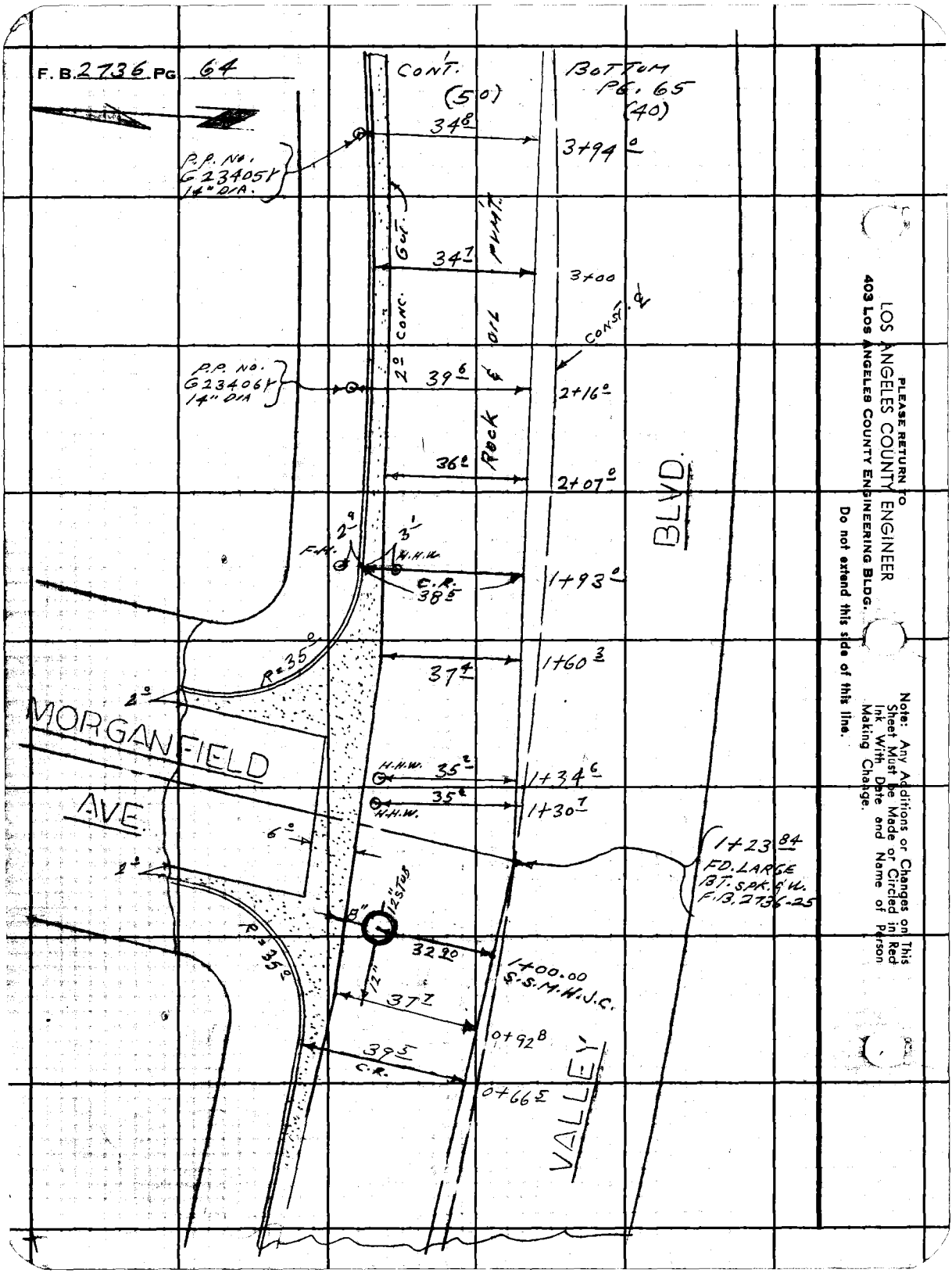

PLEASE RETURN TO
LOS ANGELES COUNTY ENGINEER
403 Los Angeles County Engineering Bldg.

Do not extend this side of this line.

Note: Any Additions or Changes on This Sheet Must be Made or Circled in Red Ink With Date and Name of Person Making Change.

Notes Ck'd by	Survey of CAMINO DE ROSA S.S.	F. B. 2736 Pg. 65
Map. No.	JN 3081.14 Tape Std °F	
Office Work	Surveyed by L.L. BROWN	
Checked	Notes L.L. BROWN Date 12-64	
Date	Indexed C. J. GALLI	

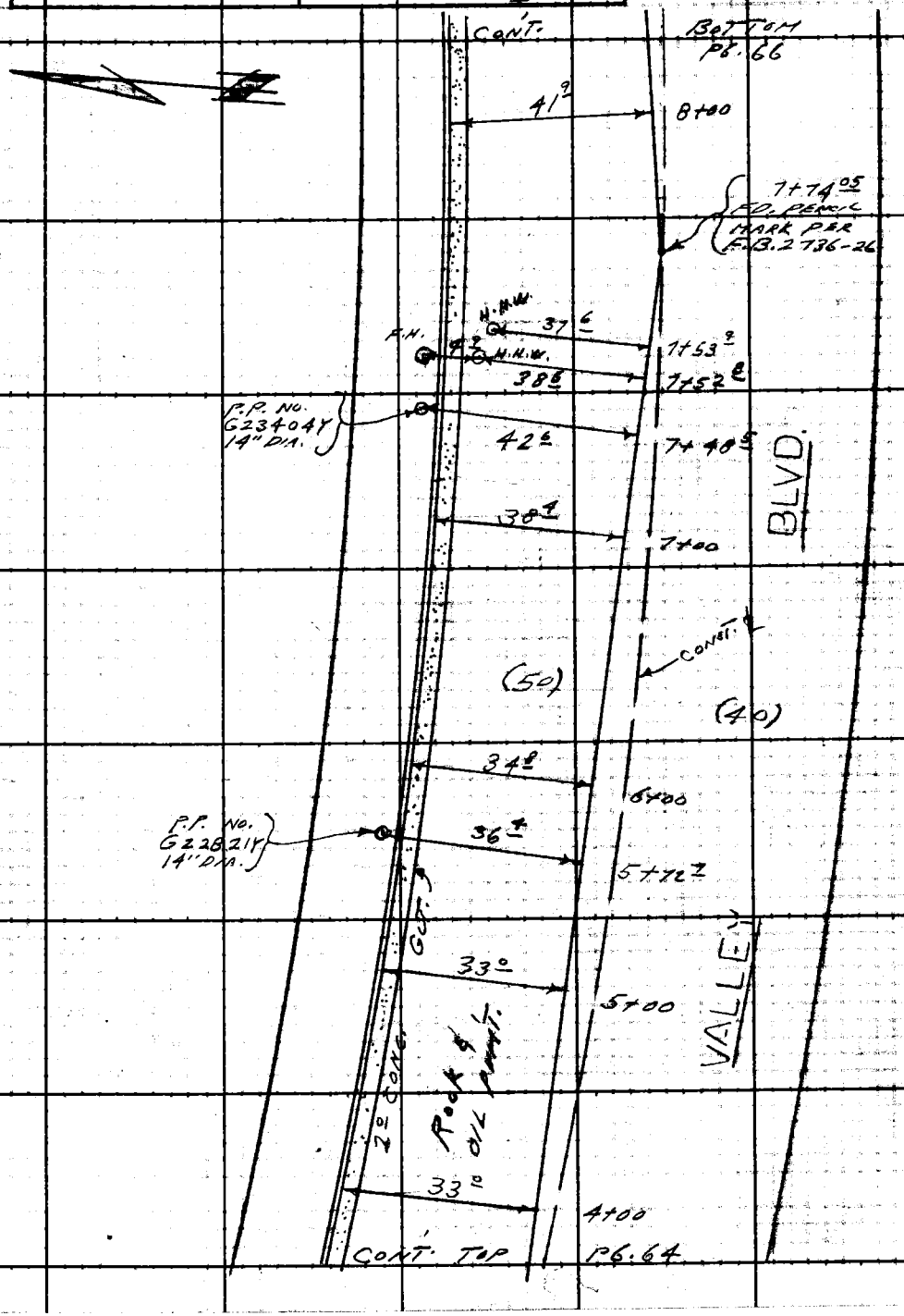

Note: Any Additions or Changes on This Sheet Must be Made or Circled in Red Ink With Date and Name of Person Making Change.

PLEASE RETURN TO
LOS ANGELES COUNTY ENGINEER
403 LOS ANGELES COUNTY ENGINEERING BLDG.

Do not extend this side of this line.

76F309S CE #310 6-63

F. B. 2736 PG 66

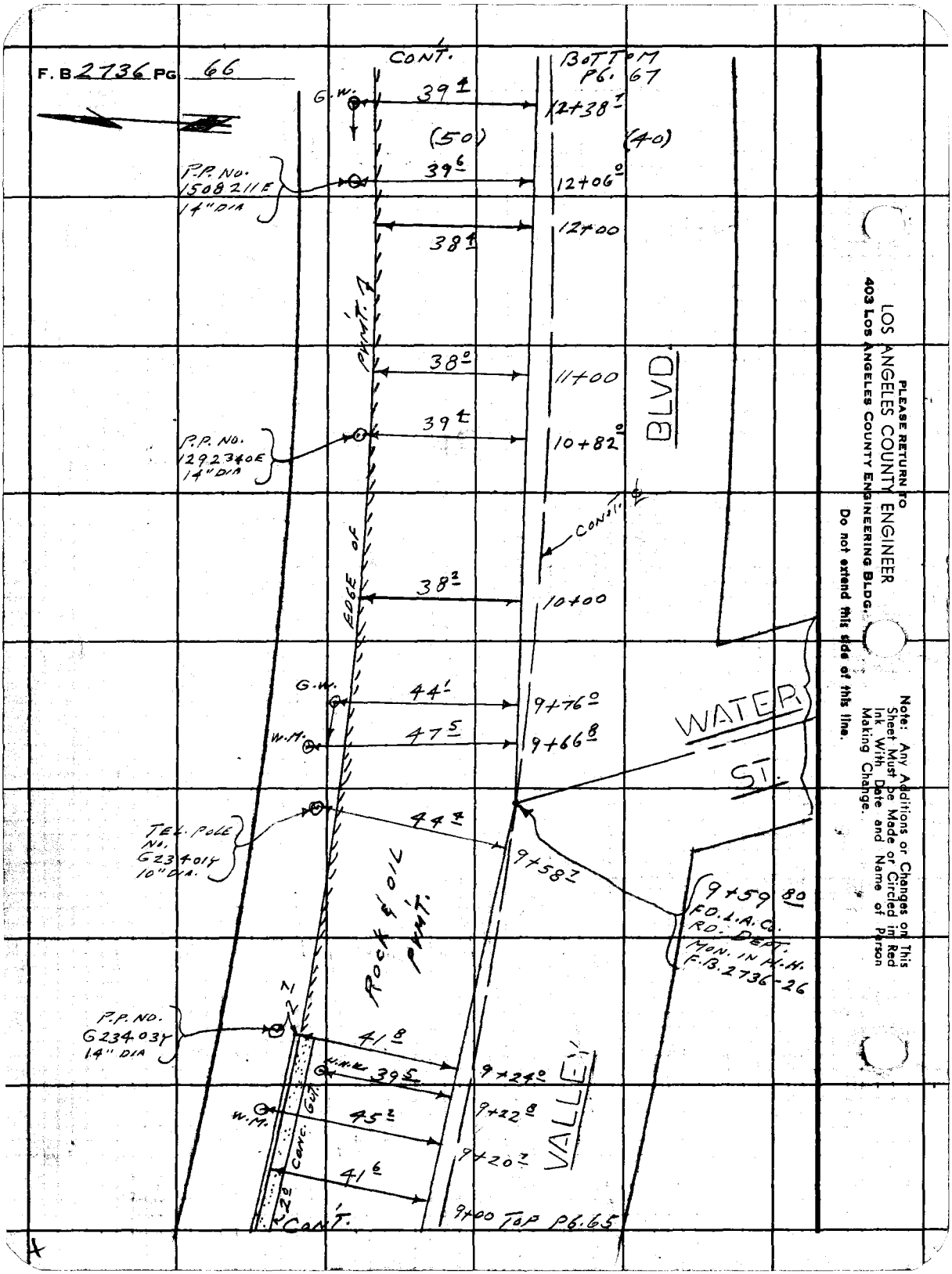

PLEASE RETURN TO
LOS ANGELES COUNTY ENGINEER
403 Los Angeles County Engineering Bldg.

Do not extend this side of this line.

Note: Any Additions or Changes on This Sheet Must Be Made or Circled in Red Ink With Date and Name of Person Making Change.

Notes Ck'd by	Survey of CAMINO DE ROSA S.S.
Map No.	JN 3081.14 Tape Std °F
Office Work	Surveyed by L.L. BROWN
Checked	Notes L.L. BROWN Date 12-64
Date	Indexed C. J. GALLI

F. B. 2736 PG. 67

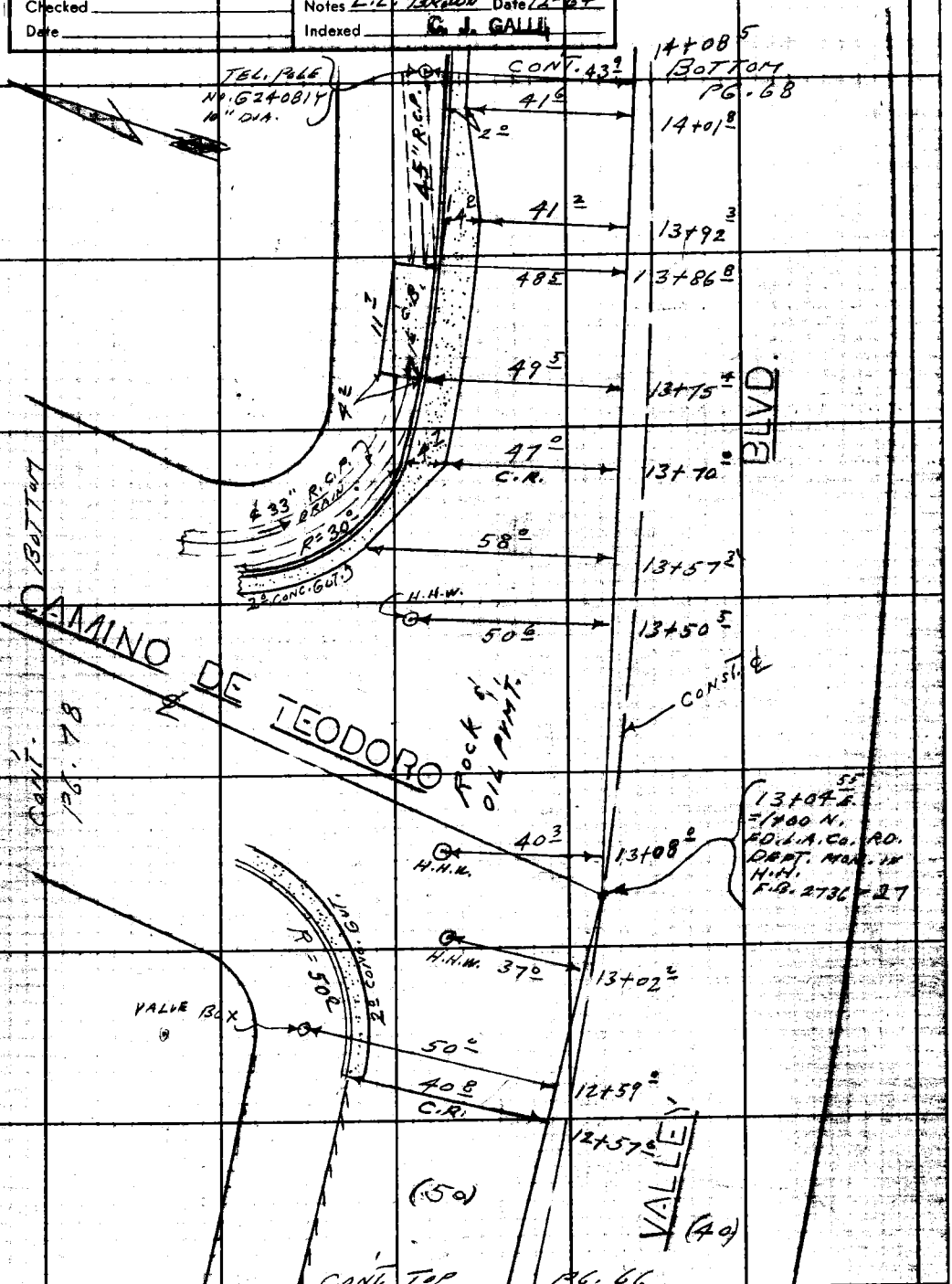

Note: Any Additions or Changes on This Sheet Must be Made or Circled in Red Ink With Date and Name of Person Making Change.

Do not extend this side of this line.

PLEASE RETURN TO
LOS ANGELES COUNTY ENGINEER
403 Los Angeles County Engineering Bldg.

76F3095 CE #310 8-63

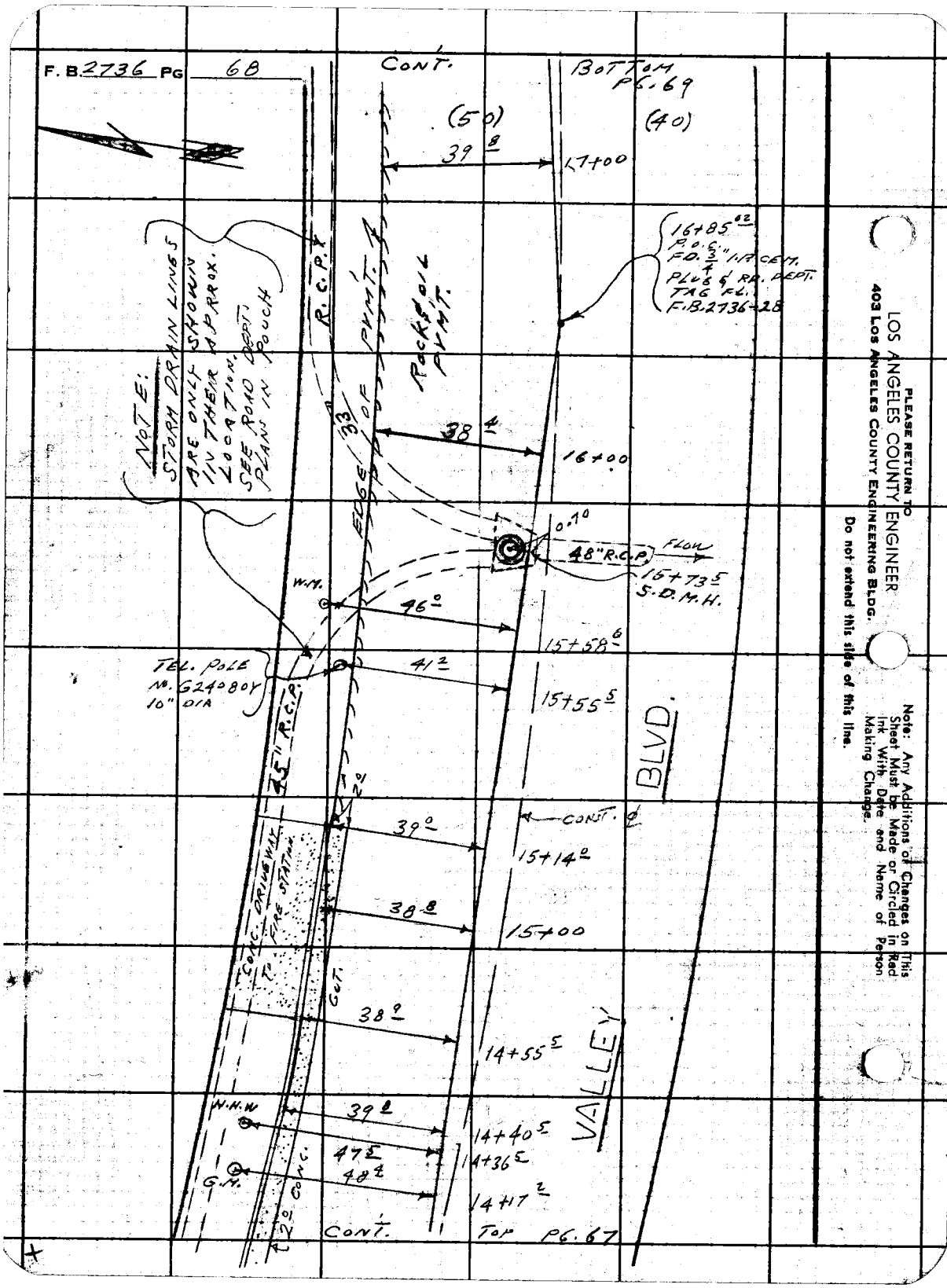

PLEASE RETURN TO
LOS ANGELES COUNTY ENGINEER
403 Los Angeles County Engineering Bldg.
Do not extend this side of this line.

Note: Any Additions or Changes on This Sheet Must be Made or Circled in Red Ink With Date and Name of Person Making Change.

Notes Ck'd by	Survey of CAMINO DE ROSA S.S.
Map No.	JN 3081.14 Tape Std °F
Office Work	Surveyed by L. L. BROWN
Checked	Notes L. L. BROWN Date 12-64
Date	Indexed C. J. GALLI

F. B. 2736 PG. 69

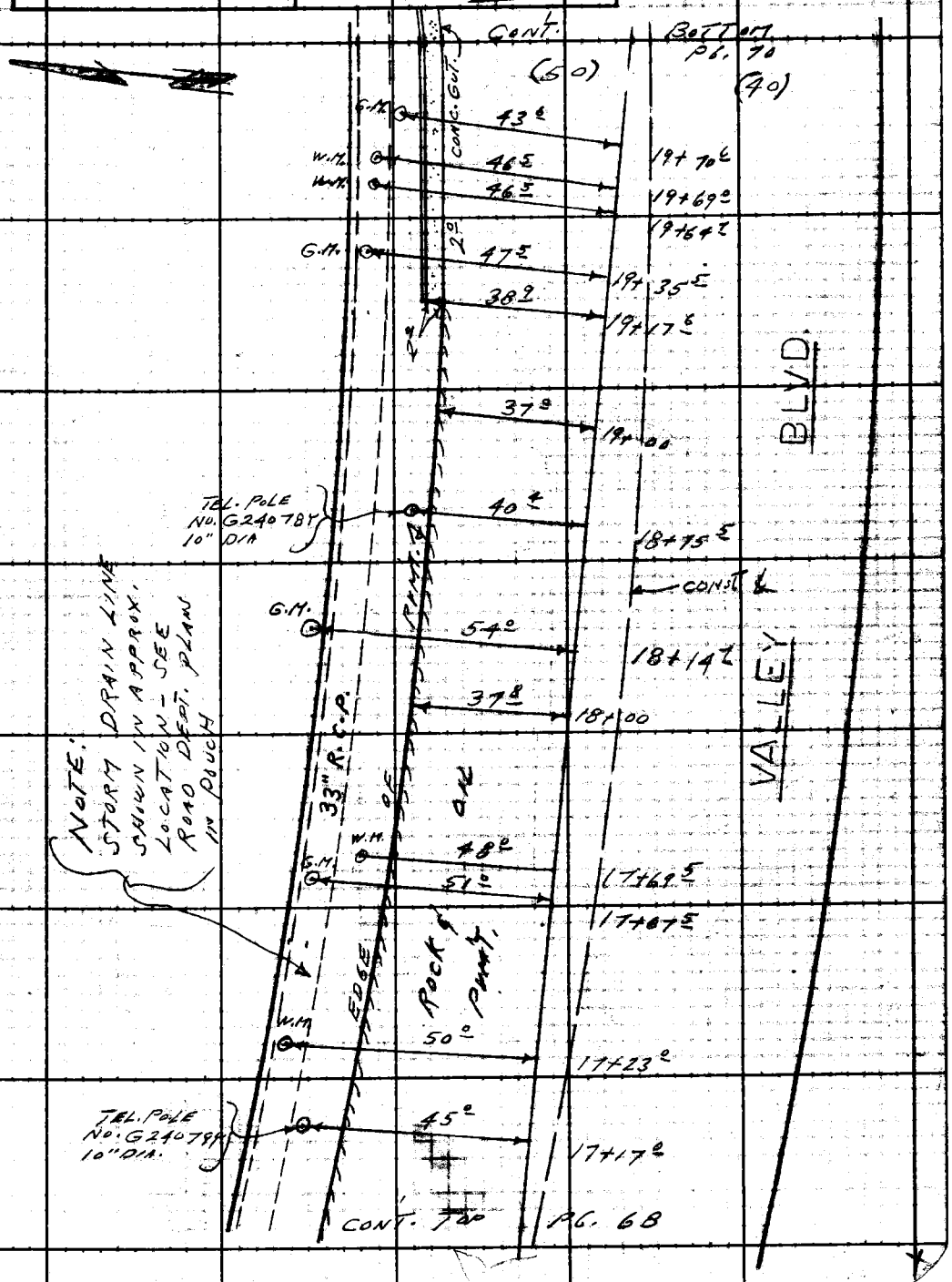

Note: Any Additions or Changes on This Sheet Must Be Made or Circled in Red Ink With Date and Name of Person Making Change.

Do not extend this side of this line.

PLEASE RETURN TO
LOS ANGELES COUNTY ENGINEER
403 LOS ANGELES COUNTY ENGINEERING BLDG.

78F-098 CE #310 6-63

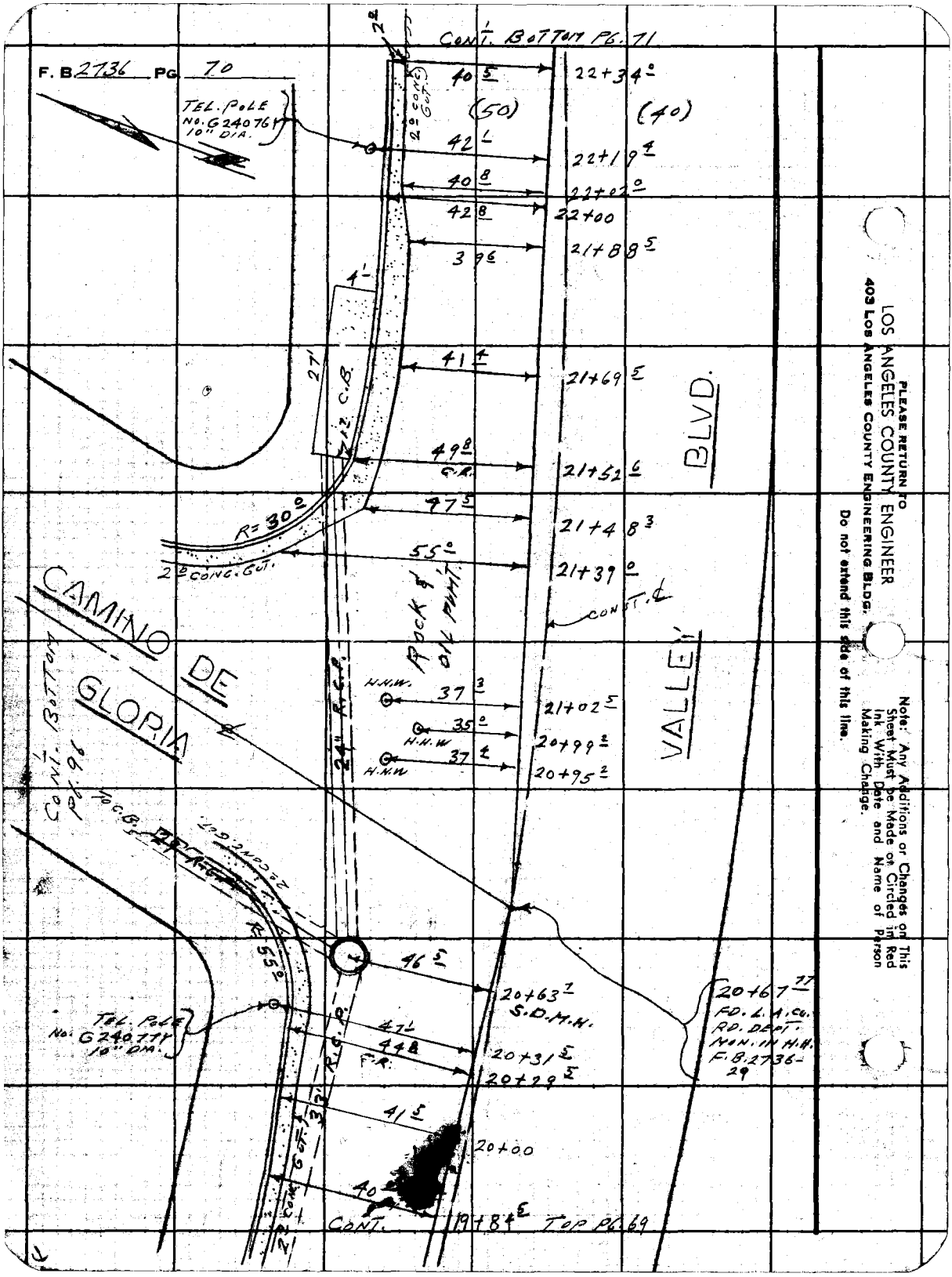

PLEASE RETURN TO
LOS ANGELES COUNTY ENGINEER
403 LOS ANGELES COUNTY ENGINEERING BLDG.

Do not extend this side of this line.

Note: Any Additions or Changes on This Sheet Must be Made or Circled in Red Ink With Date and Name of Person Making Change.

Notes Ck'd by	Survey of CAMINO DE ROSA S.S.
Map No.	JN 3081.14 Tape Std °F
Office Work	Surveyed by L. L. BROWN
Checked	Notes L. L. BROWN Date 12-64
Date	Indexed C. J. GALLI

F. B. 2736 PG. 71

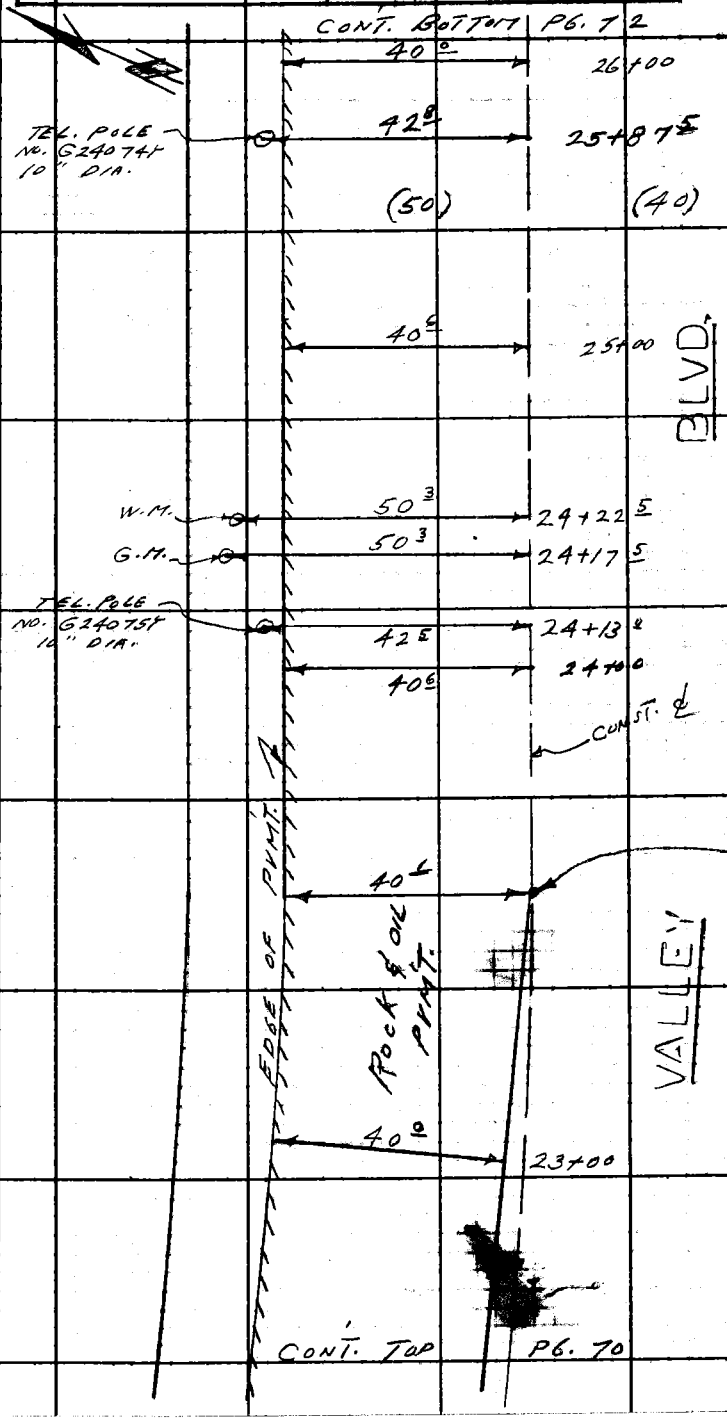

Note: Any Additions or Changes on This Sheet Must be Made or Circled in Red Ink With Date and Name of Person Making Change.

Do not extend this side of this line.

PLEASE RETURN TO
LOS ANGELES COUNTY ENGINEER
403 LOS ANGELES COUNTY ENGINEERING BLDG.

76F309S CE #310 6-63

F. B. 2736 PG. 72

CONT. BOTTOM PG. 73

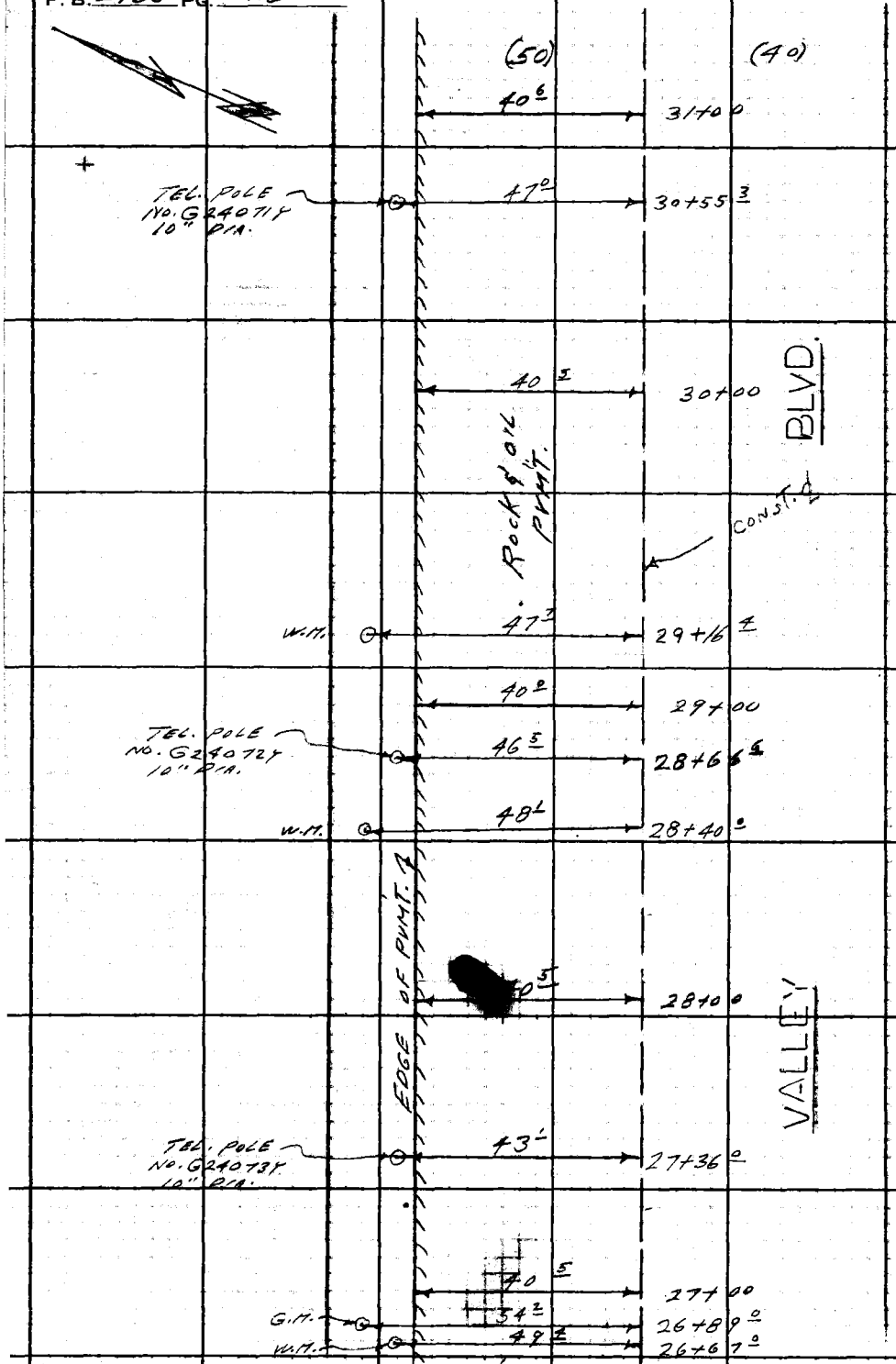

CONT. TOP PG. 71

PLEASE RETURN TO
LOS ANGELES COUNTY ENGINEER
403 LOS ANGELES COUNTY ENGINEERING BLDG.
Do not extend this side of this line.
Note: Any Additions or Changes on This Sheet Must be Made or Circled in Red Ink With Date and Name of Person Making Change.

Notes Ck'd by	Survey of CAMINO DE ROSA S.S.
Map No.	JN 3081-14 Tape Std °F
Office Work	Surveyed by L.L. BROWN
Checked	Notes L.L. BROWN Date 12-64
Date	Indexed C. J. GALLI

F. B. 2736 PG. 73

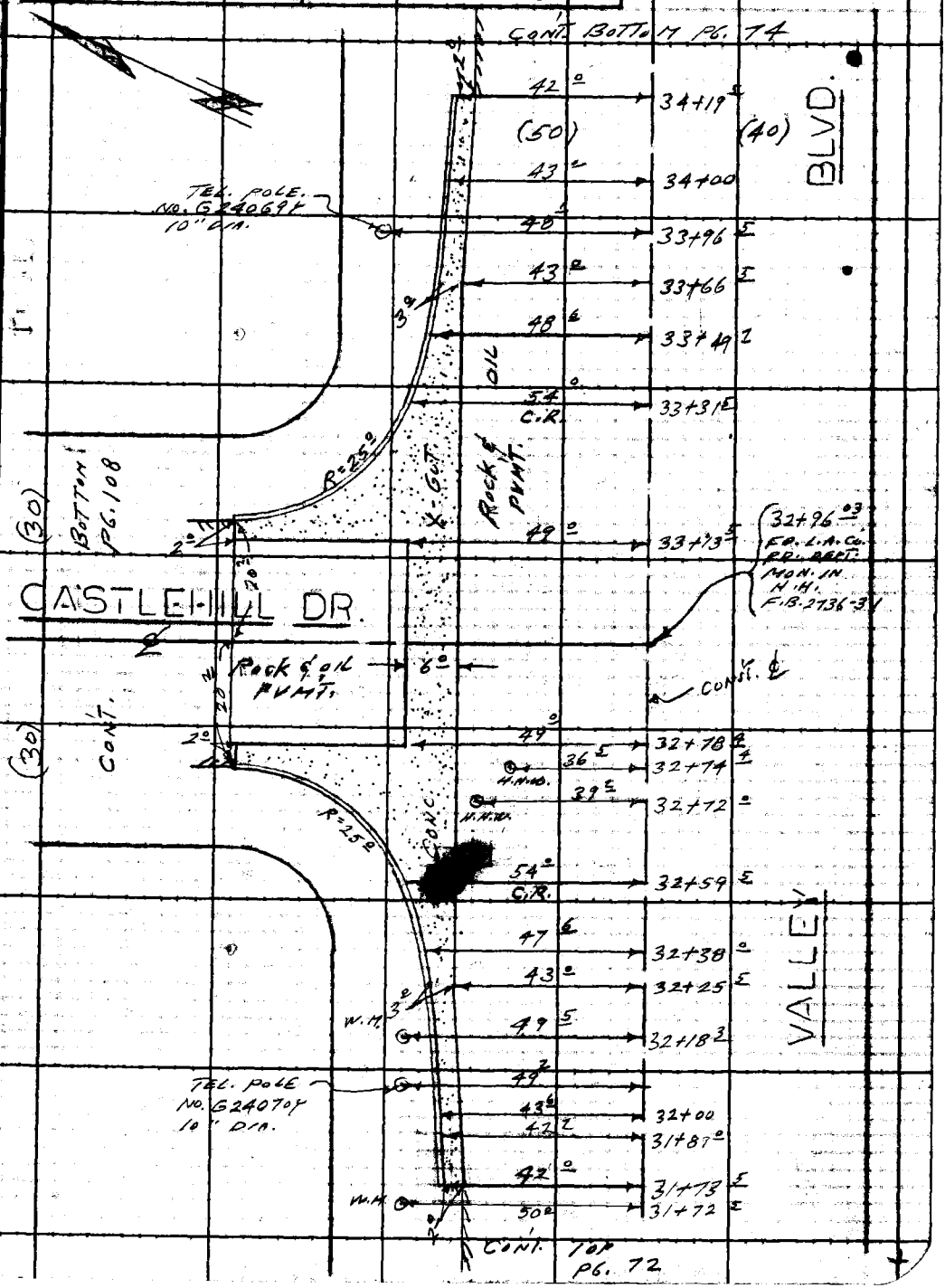

Note: Any Additions or Changes on This Sheet Must be Made or Circled in Red Ink With Date and Name of Person Making Change.

Do not extend this side of this line.

PLEASE RETURN TO
LOS ANGELES COUNTY ENGINEER
403 LOS ANGELES COUNTY ENGINEERING BLDG.

76F3098 CE #310 6-63

F. B. 2736 PG. 74

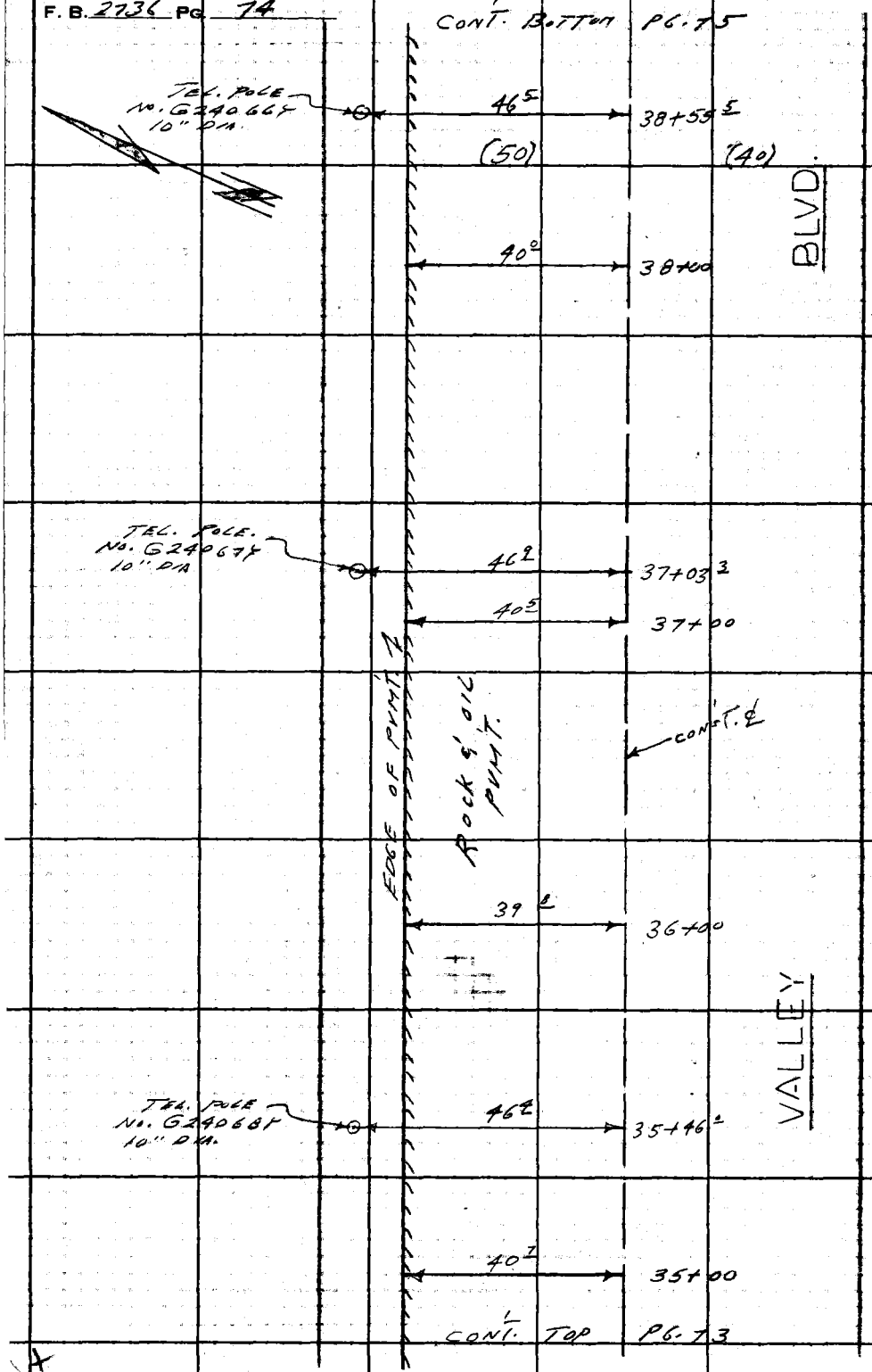

PLEASE RETURN TO
LOS ANGELES COUNTY ENGINEER
403 LOS ANGELES COUNTY ENGINEERING BLDG.

Do not extend this side of this line.

Note: Any Additions or Changes on This Sheet Must be Made or Circled in Red Ink With Date and Name of Person Making Change.

Notes Ck'd by	Survey of CAMINO DE ROSA S.S.
Map No.	JN 3081.14 Tape Std °F
Office Work	Surveyed by L.L. BROWN
Checked	Notes L.L. BROWN Date 12-64
Date	Indexed C. J. GALLI

F. B. 2736 PG. 75

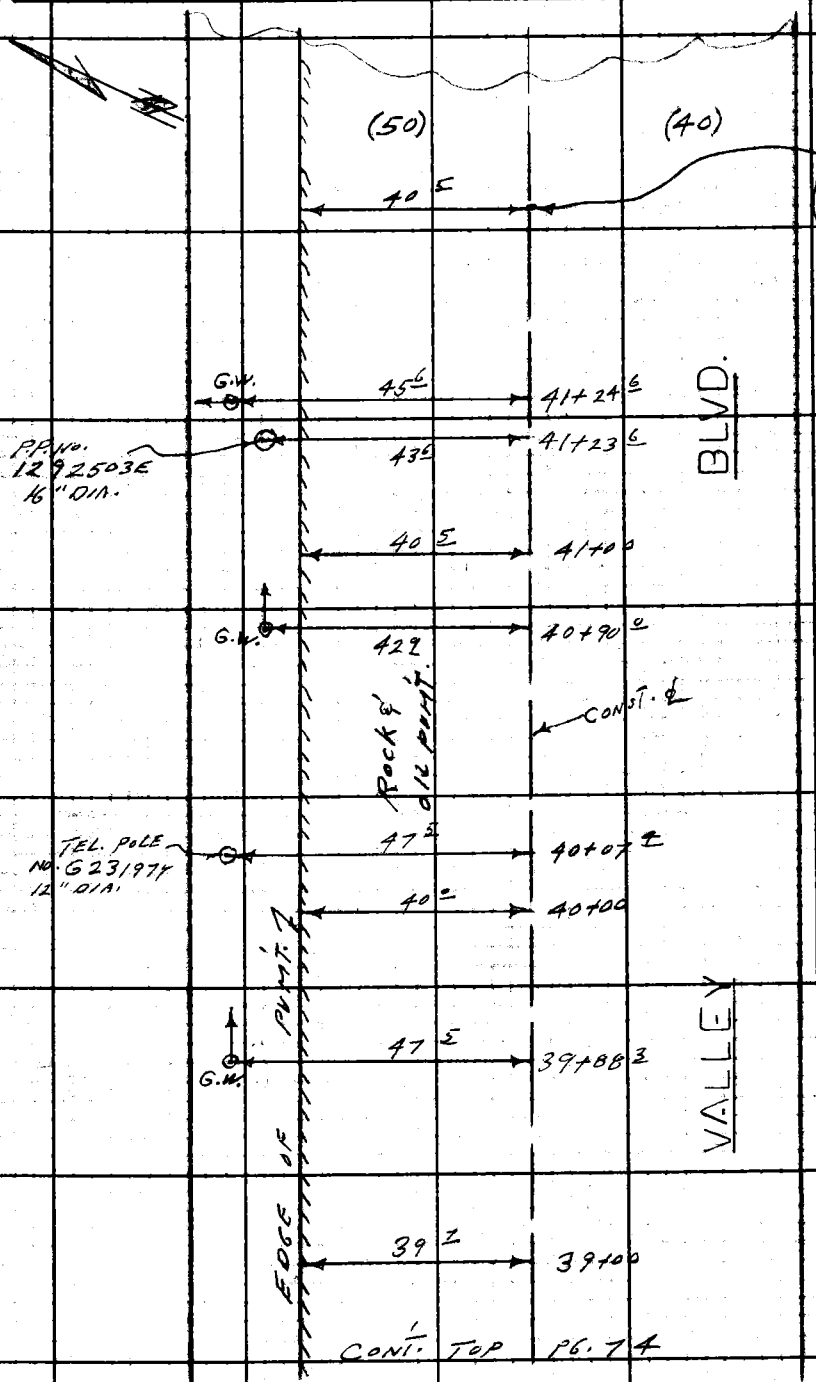

Note: Any Additions or Changes on This Sheet Must be Made or Circled in Red Ink With Date and Name of Person Making Change.

Do not extend this side of this line.

PLEASE RETURN TO
LOS ANGELES COUNTY ENGINEER
403 Los Angeles County Engineering Bldg.

76F3085 CE #310 8-63

F. B. 2736 PG 76

BLANK

PLEASE RETURN TO
LOS ANGELES COUNTY ENGINEER
403 LOS ANGELES COUNTY ENGINEERING BLDG.

Do not extend this side of this line.

Note: Any Additions or Changes on This Sheet Must Be Made or Circled in Red Ink With Date and Name of Person Making Change.

Notes Ck'd by	Survey of CAMINO DE ROSA
Map No.	JN308114 Tape Std °F
Office Work	Surveyed by
Checked	Notes P.H. Date 12-64
Date	Indexed C. I. GALLE

F. B. 2736 PG. 77

CITY OF WALNUT
IMPROVE. #1

CAMINO DE ROSA

TOPOGRAPHY
J.N. 308114

CAMINO DE TEODORO

PARTY

BROWN L.
HARRINGTON P.
SANDOVAL M.
McCOY J.

Note: Any Additions or Changes on This Sheet Must Be Made or Circled in Red Ink With Date and Name of Person Making Change.

Do not extend this side of this line.

PLEASE RETURN TO
LOS ANGELES COUNTY ENGINEER
403 LOS ANGELES COUNTY ENGINEERING BLDG.

76F309S CE #310 6-63

CONT. TO BOT. PG 79

F. B. 2736 PG 78

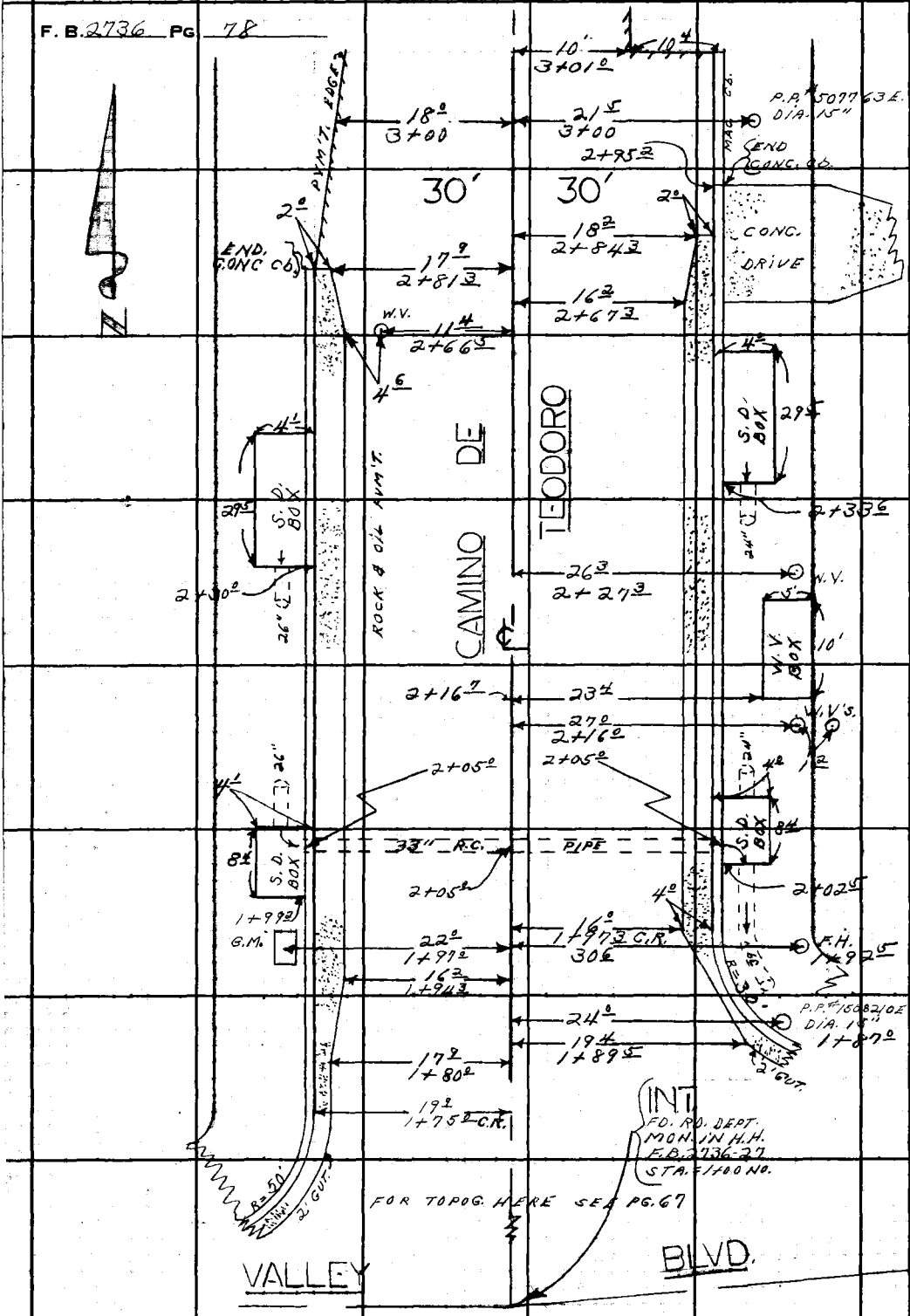

PLEASE RETURN TO
LOS ANGELES COUNTY ENGINEER
403 LOS ANGELES COUNTY ENGINEERING BLDG.

Do not extend this side of this line.

Note: Any Additions or Changes on This Sheet Must be Made or Circled in Red Ink With Date and Name of Person Making Change.

Notes Ck'd by	Survey of CAMINO DE ROSA
Map No.	JN30A1/14 Tape Std °F
Office Work	Surveyed by
Checked	Notes P.H. Date 12-64
Date	Indexed C. J. GALLI

F. B. 2736 PG. 79

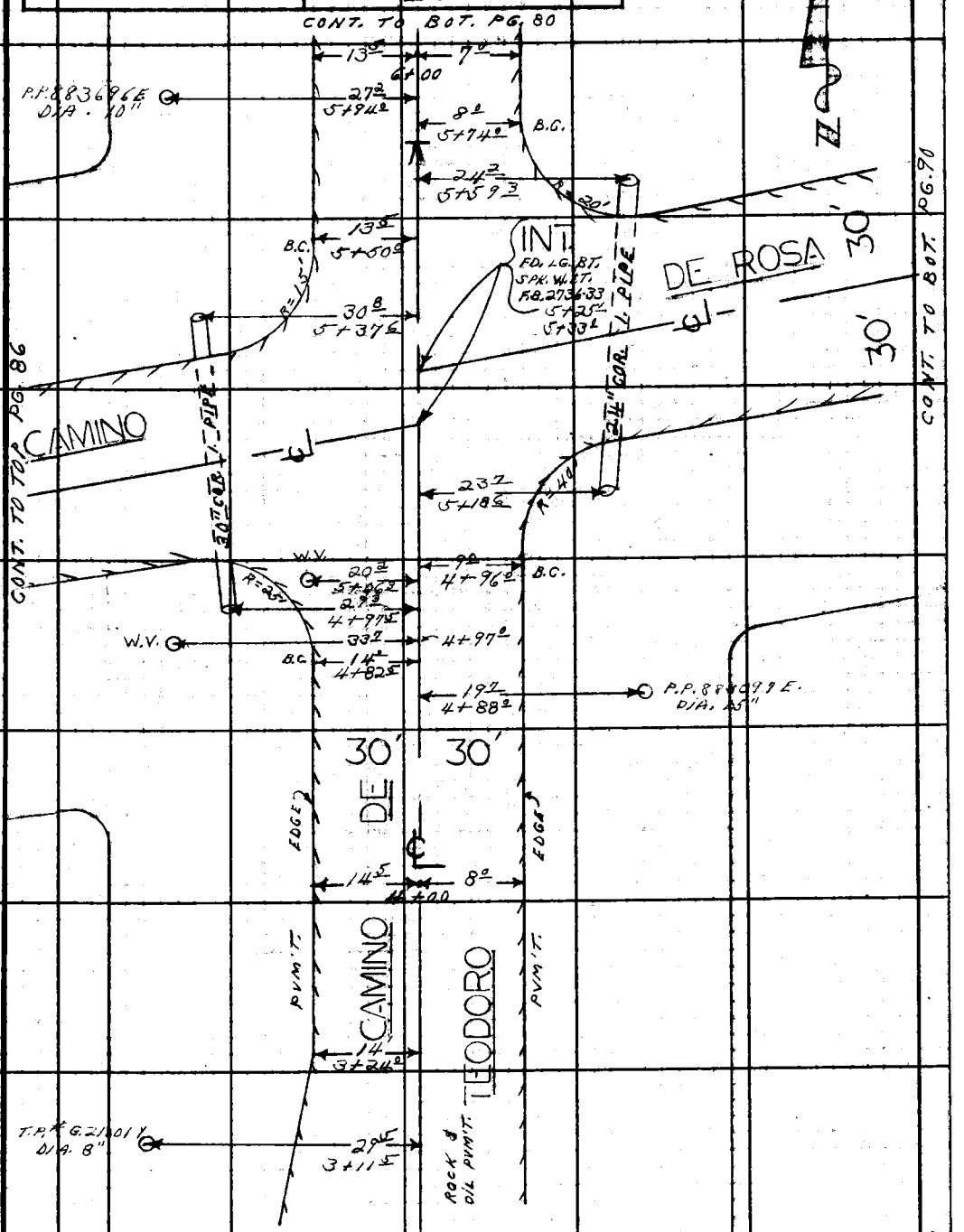

Note: Any Additions or Changes on This Sheet Must Be Made or Circled in Red Ink With Date and Name of Person Making Change.

Do not extend this side of this line.

PLEASE RETURN TO
LOS ANGELES COUNTY ENGINEER
403 LOS ANGELES COUNTY ENGINEERING BLDG.

76F3099 CE #310 8-63

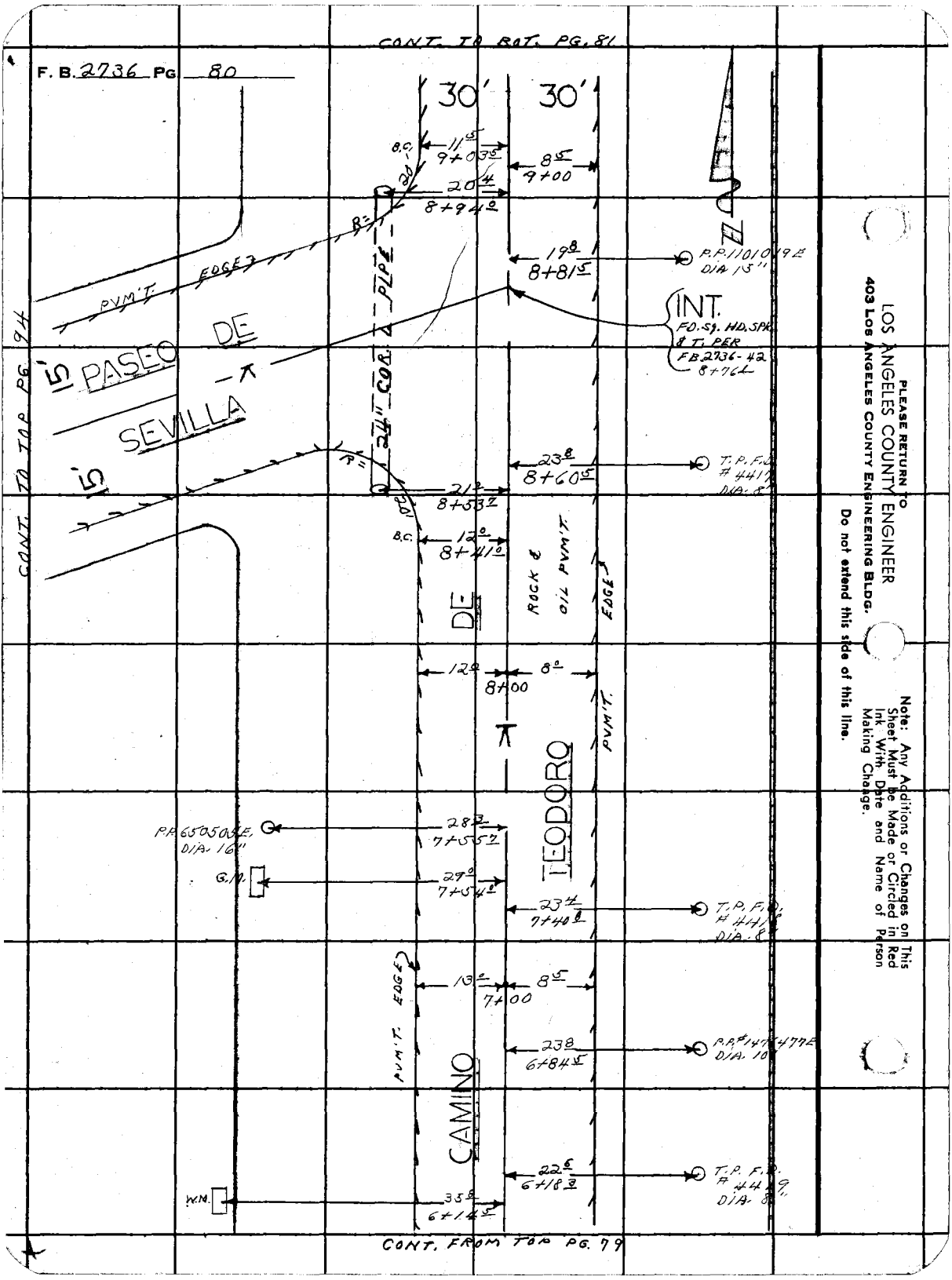
CONT. TO BOT. PG. 81
F. B. 2736 PG 80
30'
30'
B.C.
11.5
9+03.5
8.5
9+00
20.4
8+94.0
R=
PVM'T. EDGE
19.8
8+81.5
P.P. 1101019E
DIA 15"
INT.
FD. SQ. HD. SPK
& T. PER
FB 2736-42
8+76
PASEO DE SEVILLA
15'
15'
24" COR. PIPE
23.8
8+60.5
T.P. F.D.
4417
DIA. 8"
21.0
8+53.7
B.C.
12.0
8+41.0
ROCK & OIL PVM'T.
EDGE
DE
12.0
8+00
8.0
PVM'T.
TEODORO
P.P. 650505E.
DIA. 16"
28.3
7+55.7
G.M.
29.0
7+54.0
23.4
7+40.8
T.P. F.D.
4418
DIA. 8"
PVM'T. EDGE
13.0
7+00
8.5
23.8
6+84.5
P.P. #1476477E
DIA. 10"
CAMINO
22.6
6+18.3
T.P. F.D.
4419
DIA. 8"
W.M.
35.8
6+14.5
CONT. TO TOP PG. 94
CONT. FROM TOP PG. 79
PLEASE RETURN TO
LOS ANGELES COUNTY ENGINEER
403 Los Angeles County Engineering Bldg.
Do not extend this side of this line.
Note: Any Additions or Changes on This Sheet Must be Made or Circled in Red Ink With Date and Name of Person Making Change.

Notes Ck'd by	Survey of CAMINO DE ROSA
Map No.	JN3081.14 Tape Std °F
Office Work	Surveyed by L.L.B.
Checked	Notes P.H. Date 12-64
Date	Indexed C. J. GALLI

F. B. 2736 PG. 81

CONT. TO BOT. PG. 82

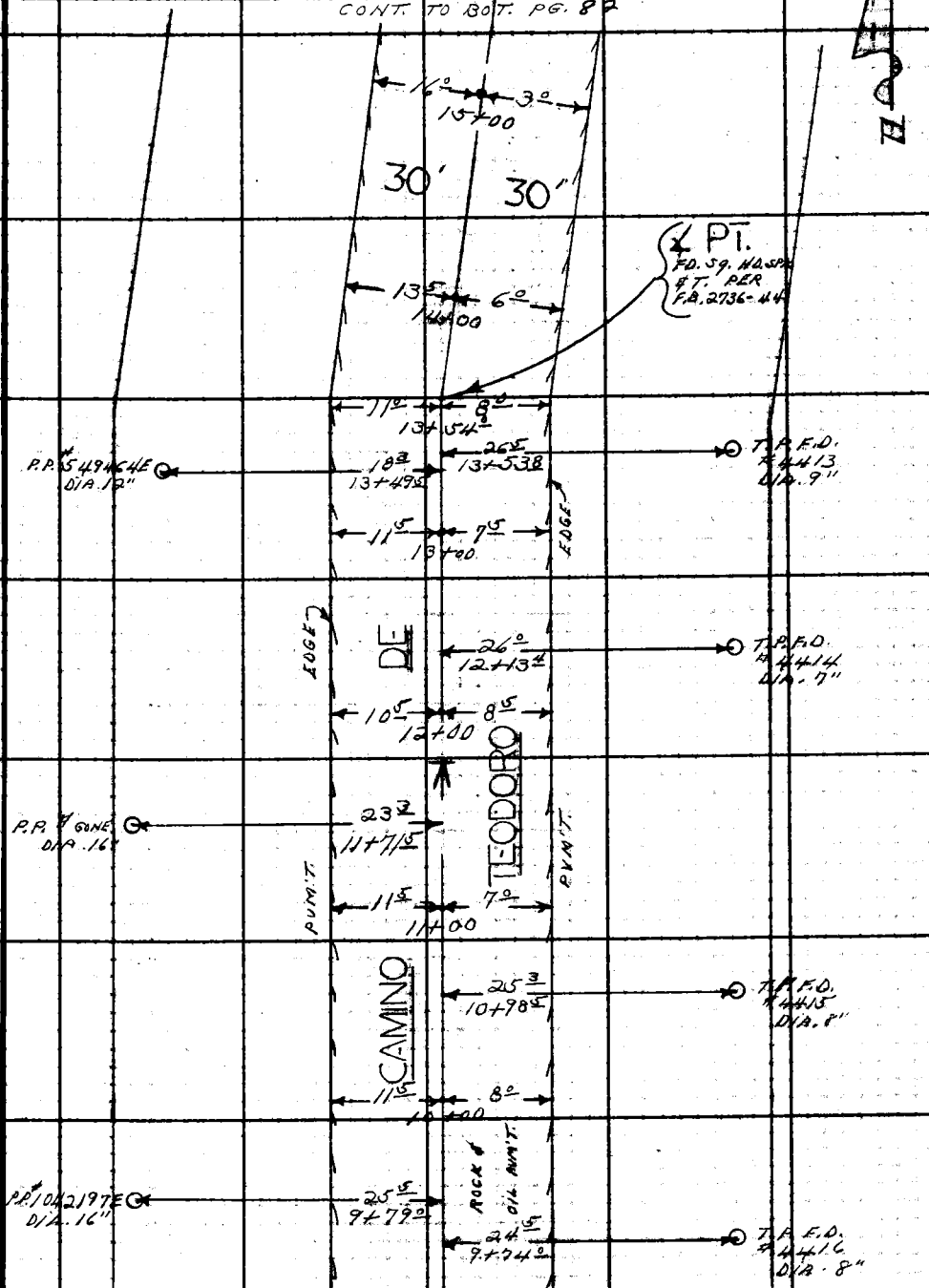

CONT. FROM TOP PG. 80

Note: Any Additions or Changes on This Sheet Must be Made or Circled in Red Ink With Date and Name of Person Making Change.

Do not extend this side of this line.

PLEASE RETURN TO
LOS ANGELES COUNTY ENGINEER
403 LOS ANGELES COUNTY ENGINEERING BLDG.

78F309S CE #310 8-63

F. B. 2736 PG 82

CONT. TO BOT. PG. 83

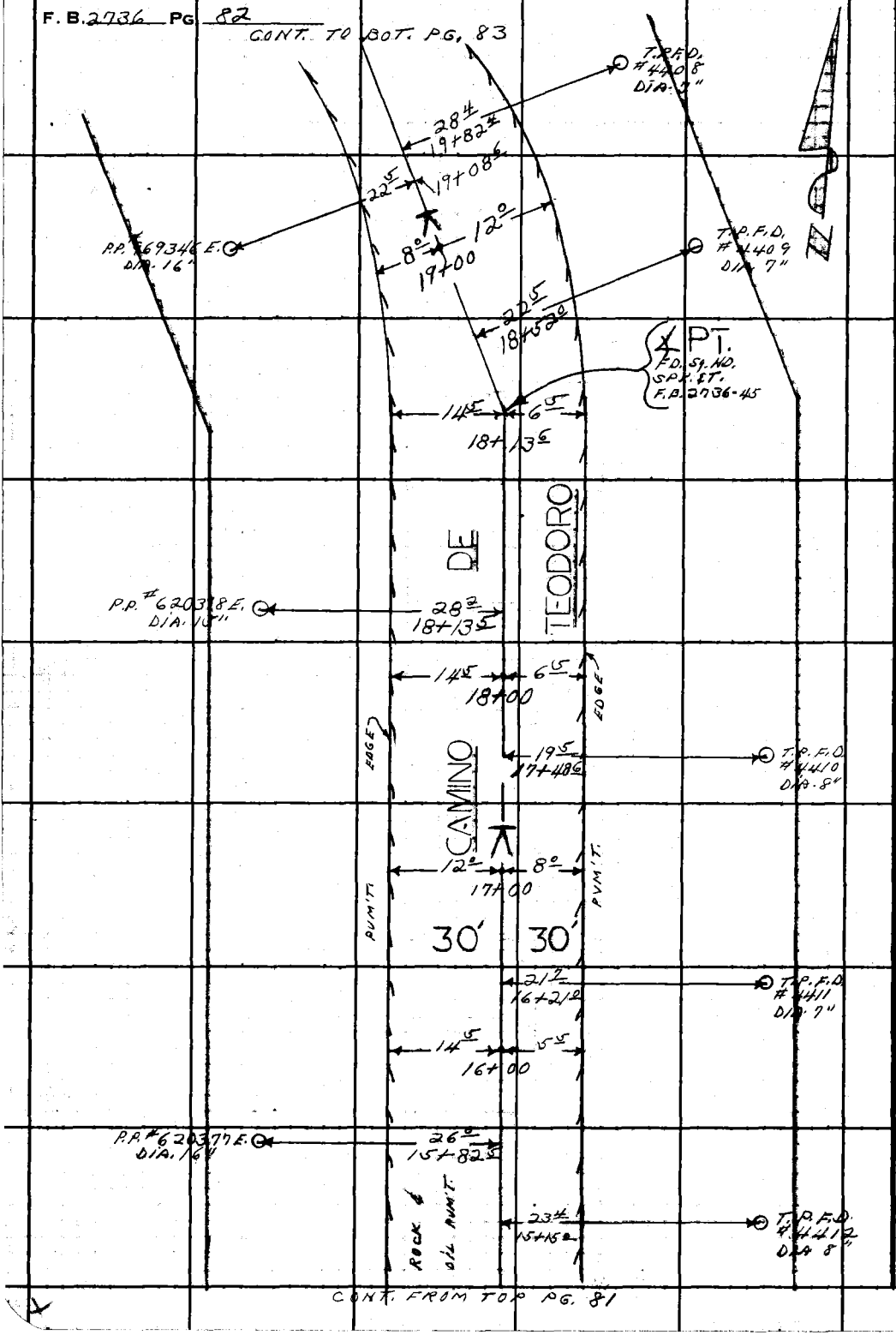

CONT. FROM TOP PG. 81

PLEASE RETURN TO
LOS ANGELES COUNTY ENGINEER
403 Los Angeles County Engineering Bldg.

Do not extend this side of this line.

Note: Any Additions or Changes on This Sheet Must be Made or Circled in Red Ink With Date and Name of Person Making Change.

Notes Ck'd by	Survey of CAMINO DE ROSA
Map No.	JN 3081.14 Tape Std °F
Office Work	~~Surveyed by~~ L.L.B.
Checked	Notes P.H. Date 12-64
Date	Indexed C. J. GALL

F. B. 2736 PG. 83

CONT. TO BOT. PG. 84

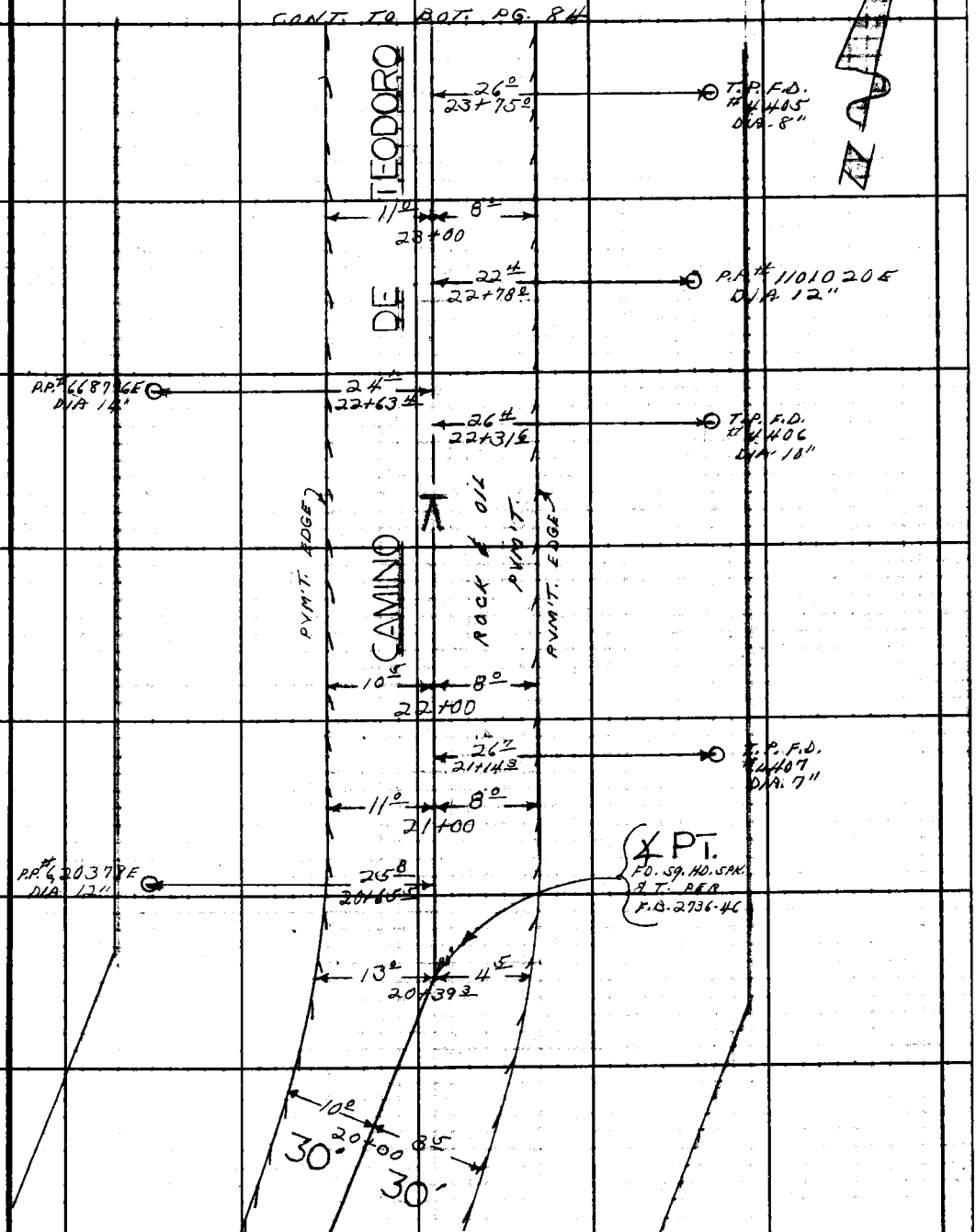

CONT. FROM TOP PG. 82

Note: Any Additions or Changes on This Sheet Must Be Made or Circled in Red Ink With Date and Name of Person Making Change.

Do not extend this side of this line.

PLEASE RETURN TO
LOS ANGELES COUNTY ENGINEER
403 LOS ANGELES COUNTY ENGINEERING BLDG.

76F3095 CE #310 6-63

F. B. 2736 PG 84

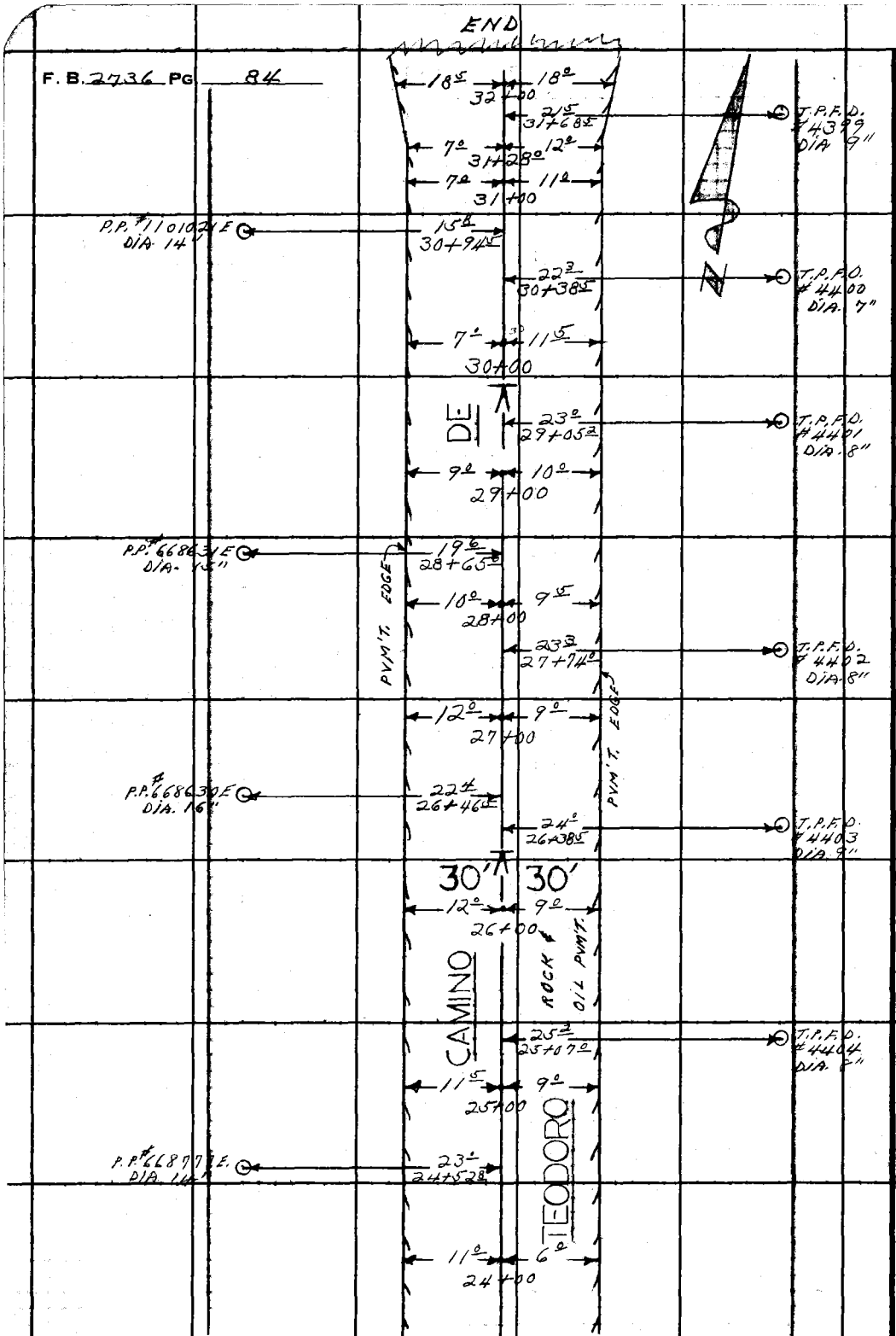

CONT. FROM TOP PG. 83

PLEASE RETURN TO
LOS ANGELES COUNTY ENGINEER
403 LOS ANGELES COUNTY ENGINEERING BLDG.

Do not extend this side of this line.

Note: Any Additions or Changes on This Sheet Must be Made or Circled in Red Ink With Date and Name of Person Making Change.

Notes Ck'd by	Survey of CAMINO de Rosa
Map No.	JN 3081.14 Tape Std °F
~~Office Work~~	~~Surveyed by~~
Checked	Notes J.M. Date 12-64
Date	Indexed E. J. GALLI

F. B. 2736 PG. 85

City of Walnut
Improve #1

Camino de Rosa

Topography
JN 3081.14

ON
Camino de Rosa

FROM
CAMINO DE TEODORO
WESTERLY TO
TRACT LINE.

Party
Brown, L.
Harrington P.
Sandoval M.
McCoy J.

Note: Any Additions or Changes on This Sheet Must be Made or Circled in Red Ink With Date and Name of Person Making Change.

Do not extend this side of this line.

PLEASE RETURN TO
LOS ANGELES COUNTY ENGINEER
403 LOS ANGELES COUNTY ENGINEERING BLDG.

78F309S CE #310 6-63

F. B. 2736 PG 86 See pg. 79 for topog here

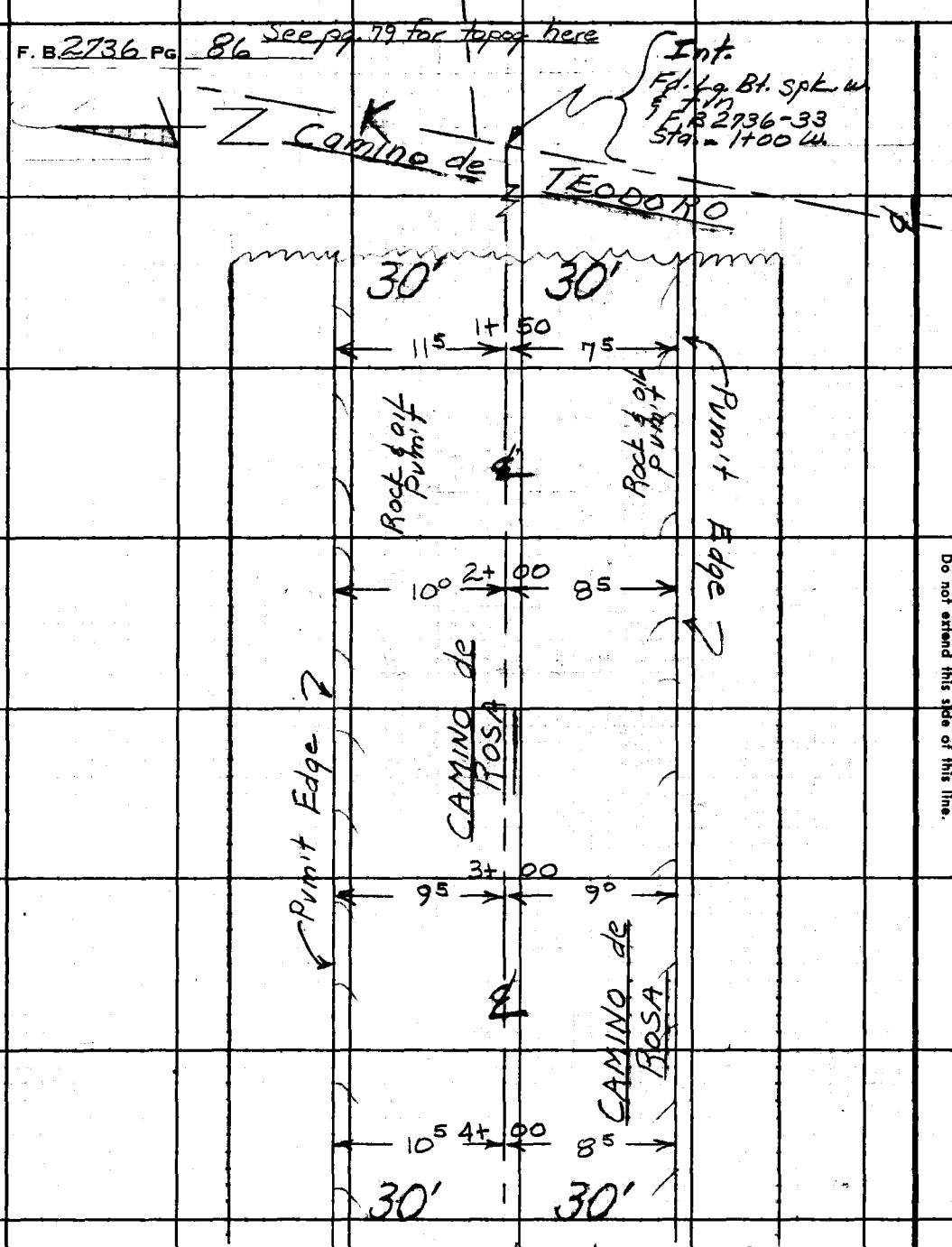

Cont. on top pg. 87

PLEASE RETURN TO
LOS ANGELES COUNTY ENGINEER
403 Los Angeles County Engineering Bldg.
Do not extend this side of this line.

Note: Any Additions or Changes on This Sheet Must Be Made or Circled in Red Ink With Date and Name of Person Making Change.

Notes Ck'd by	Survey of Camino de Rosa
Map No.	JN 3081/14 Tape Std °F
Office Work	Surveyed by A. L. B.
Checked	Notes J. M. Date 12-64
Date	Indexed E. J. GALLI

F. B 2736 PG. 87

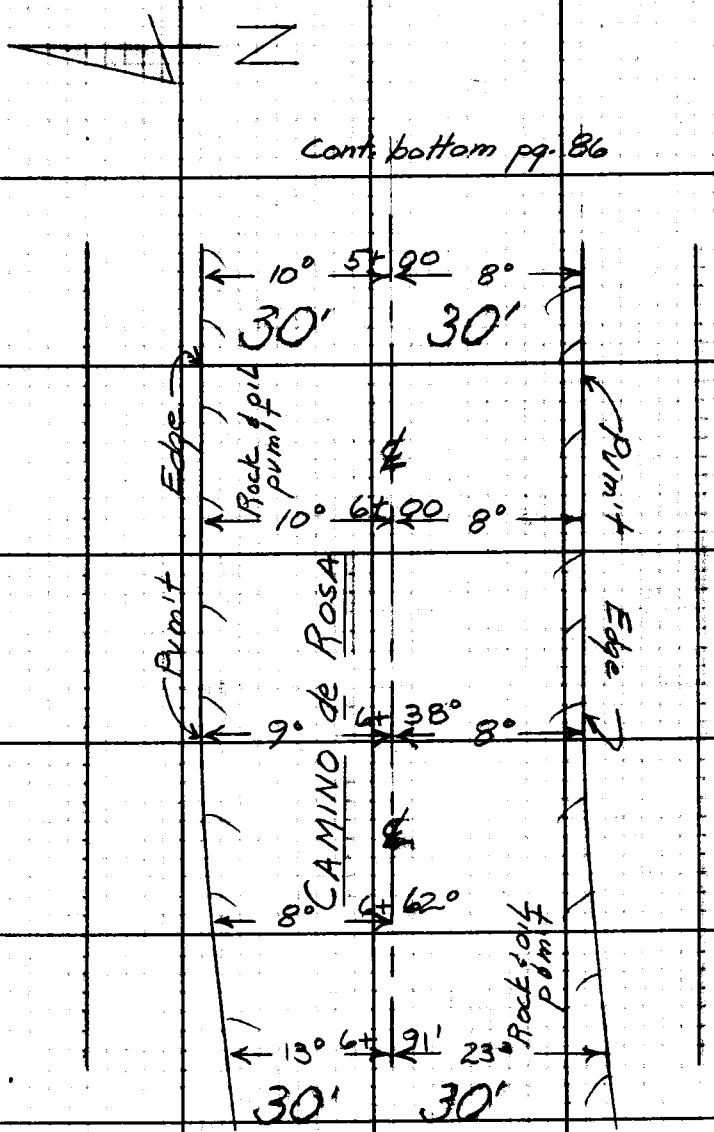

Note: Any Additions or Changes on This Sheet Must be Made or Circled in Red Ink With Date and Name of Person Making Change.

PLEASE RETURN TO
LOS ANGELES COUNTY ENGINEER
403 LOS ANGELES COUNTY ENGINEERING BLDG.

Do not extend this side of this line.

76F309S C.E. #310 6-62

P. B 2736 PG. 88

PLEASE RETURN TO
LOS ANGELES COUNTY ENGINEER
403 Los Angeles County Engineering Bldg.

Do not extend this side of this line.

Note: Any Additions or Changes on This Sheet Must Be Made or Circled In Red Ink With Date and Name of Person Making Change.

Notes Ck'd by	Survey of Camino de Rosa
Map No.	JN 3081.14 Tape Std °F
Office Work	Surveyed by L.L.B.
Checked	Notes J.M. Date 12-64
Date	Indexed C. J. GALLI

F. B 2736 PG. 89

CITY OF WALNUT
IMPROVE #1

CAMINO DE ROSA
TOPOGRAPHY
J.N. 3081.14

CAMINO DE ROSA

PARTY
Brown L.
Harrington A
Sandoval M.
McCoy J.

FROM
CAMINO DE TEODORO
EASTERLY TO
CAMINO DE GLORIA

Note: Any Additions or Changes on This Sheet Must be Made or Circled in Red Ink With Date and Name of Person Making Change.

Do not extend this side of this line.

PLEASE RETURN TO
LOS ANGELES COUNTY ENGINEER
403 LOS ANGELES COUNTY ENGINEERING BLDG.

76F309S C.E. #310 8-62

F. B 2736 PG 90

Cont. bottom pg. 91

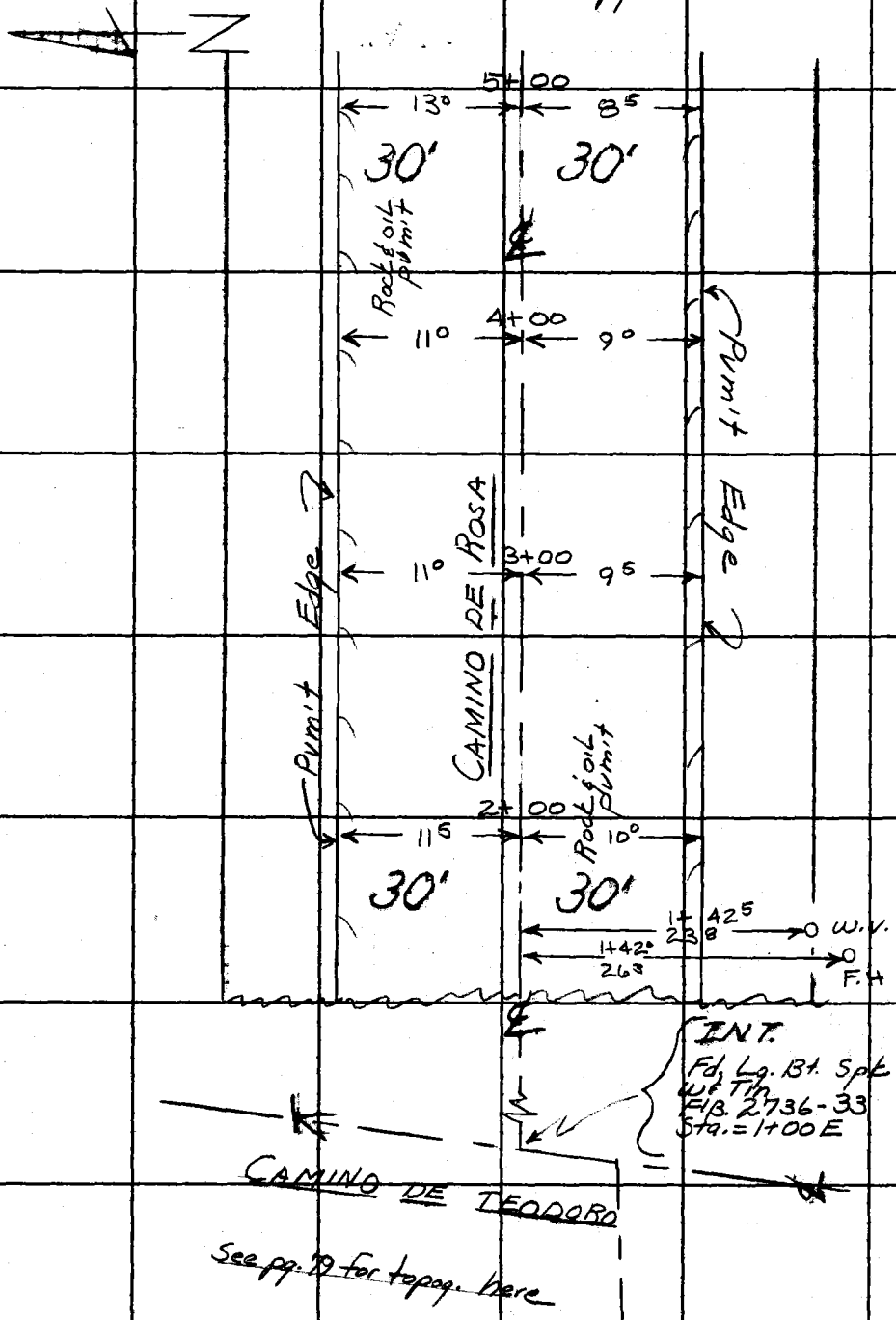

See pg. 79 for topog. here

PLEASE RETURN TO
LOS ANGELES COUNTY ENGINEER
403 LOS ANGELES COUNTY ENGINEERING BLDG.
Do not extend this side of this line.
Note: Any Additions or Changes on This Sheet Must be Made or Circled in Red Ink, With Date and Name of Person Making Change.

Notes Ck'd by	Survey of Camino de Rosa
Map No.	JN 3081.14 Tape Std °F
Office Work	Surveyed by L.L.B.
Checked	Notes J.M. Date 12-64
Date	Indexed O. J. BALLE

F. B. 2736 PG. 91

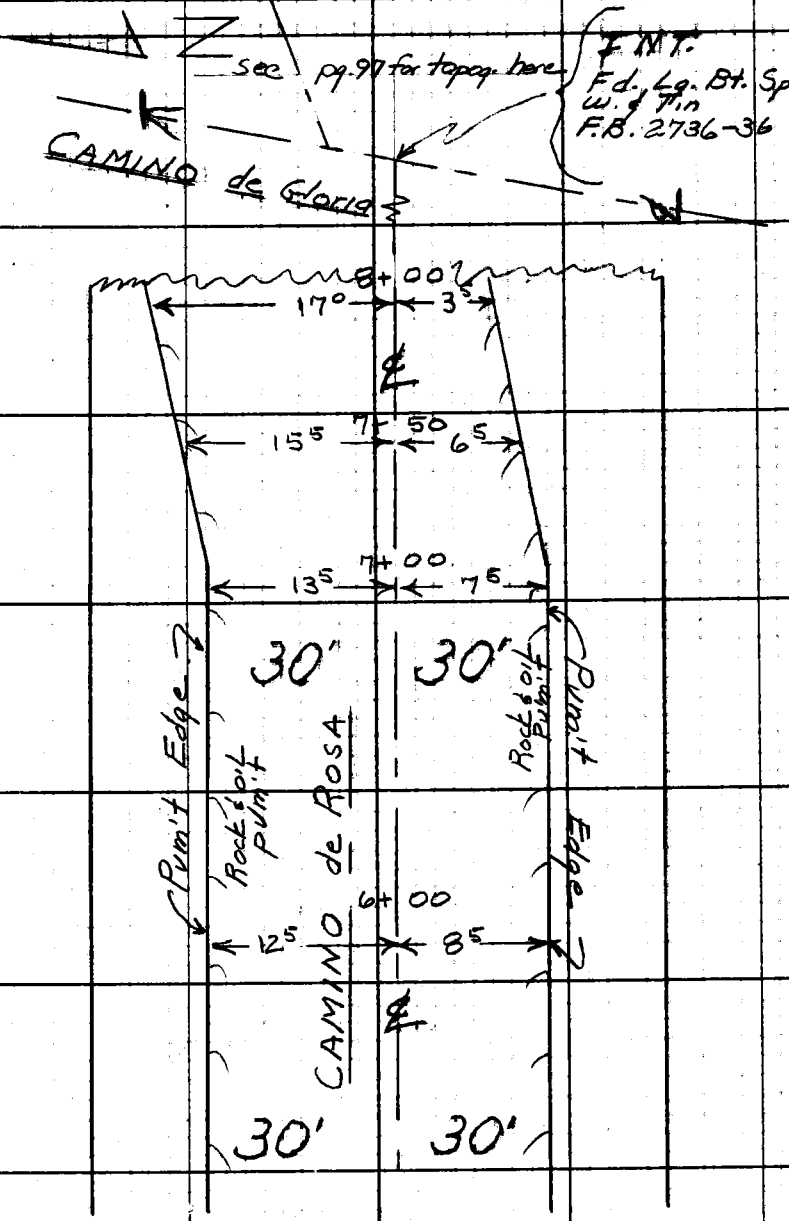

Cont. top pg. 90

Note: Any Additions or Changes on This Sheet Must be Made or Circled in Red Ink With Date and Name of Person Making Change.

Do not extend this side of this line.

PLEASE RETURN TO
LOS ANGELES COUNTY ENGINEER
403 LOS ANGELES COUNTY ENGINEERING BLDG.

76F305 C.E. #310 6-62

F. B 2736 PG 92

PLEASE RETURN TO
LOS ANGELES COUNTY ENGINEER
403 LOS ANGELES COUNTY ENGINEERING BLDG.

Do not extend this side of this line.

Note: Any Additions or Changes on This Sheet Must be Made or Circled in Red Ink With Date and Name of Person Making Change.

Notes Ck'd by	Survey of CAMINO DE ROSA	F. B. 2736 PG. 93
Map No.	JN 3081.14 Tape Std °F	
Office Work	Surveyed by L. L. B.	
Checked	Notes P.H. Date 12-64	
Date	Indexed C. J. GALLI	

CITY OF WALNUT

IMPROVE #1

CAMINO DE ROSA

TOPOGRAPHY

JN 308114

PASEO DE SEVILLA

PARTY

BROWN L.
HARRINGTON P.
SANDOVAL M.
McCOY J.

Note: Any Additions or Changes on This Sheet Must be Made or Circled in Red Ink With Date and Name of Person Making Change.

Do not extend this side of this line.

PLEASE RETURN TO
LOS ANGELES COUNTY ENGINEER
403 LOS ANGELES COUNTY ENGINEERING BLDG.

76F3095 CE #310 6-62

F. B. 2736 PG. 94

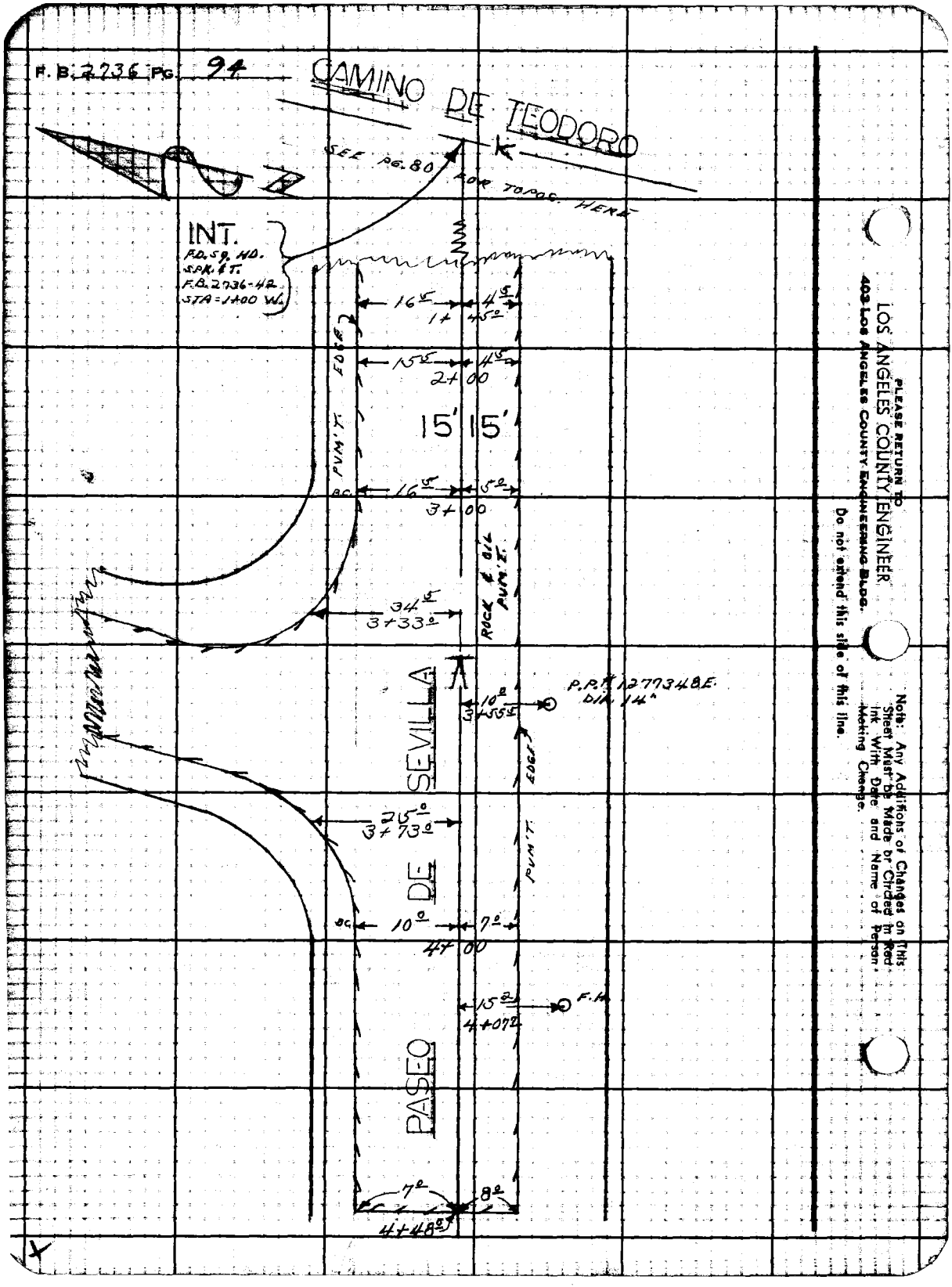

PLEASE RETURN TO
LOS ANGELES COUNTY ENGINEER
403 LOS ANGELES COUNTY ENGINEERING BLDG.
Do not extend this side of this line.
Note: Any Additions or Changes on This Sheet Must Be Made or Circled in Red Ink With Date and Name of Person Making Change.

Notes Ck'd by	Survey of CAMINO DE ROSA
Map No.	JN308114 Tape Std °F
Office Work	Surveyed by
Checked	Notes P.H. Date 12-6-46
Date	Indexed C. J. GALLI

F. B. 2736 PG. 95

CITY OF WALNUT
IMPROVE #1

CAMINO DE ROSA

TOPOGRAPHY
JN308114

CAMINO DE GLORIA

PARTY

BROWN L.
HARRINGTON P.
SANDOVAL M.
McCOY J.

Note: Any Additions or Changes on This Sheet Must be Made or Circled in Red Ink With Date and Name of Person Making Change.

Do not extend this side of this line.

PLEASE RETURN TO
LOS ANGELES COUNTY ENGINEER
403 LOS ANGELES COUNTY ENGINEERING BLDG.

76F5095 CE #310 8-63

CONT. TO BOT. PG. 97

F. B. 2736 PG 96

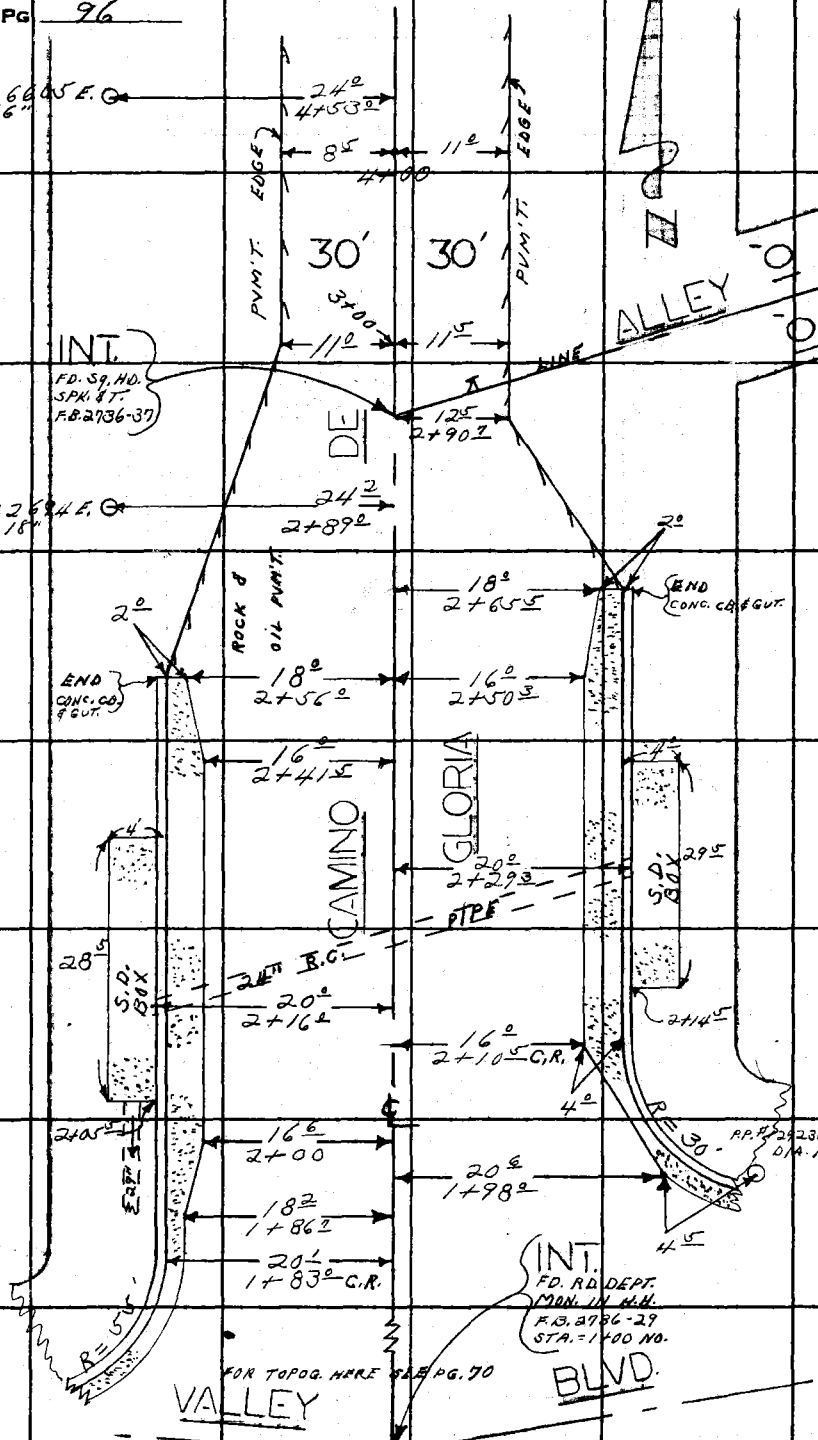

PLEASE RETURN TO
LOS ANGELES COUNTY ENGINEER
403 Los Angeles County Engineering Bldg.

Do not extend this side of this line.

Note: Any Additions or Changes on This Sheet Must be Made or Circled in Red Ink With Date and Name of Person Making Change.

Notes Ck'd by	Survey of CAMINO DE ROSA
Map No.	JN3081.14 Tape Std °F
Office Work	Surveyed by L.L.B.
Checked	Notes P.H. Date 12-64
Date	Indexed D. J. GALLI

F. B. 2736 PG. 97

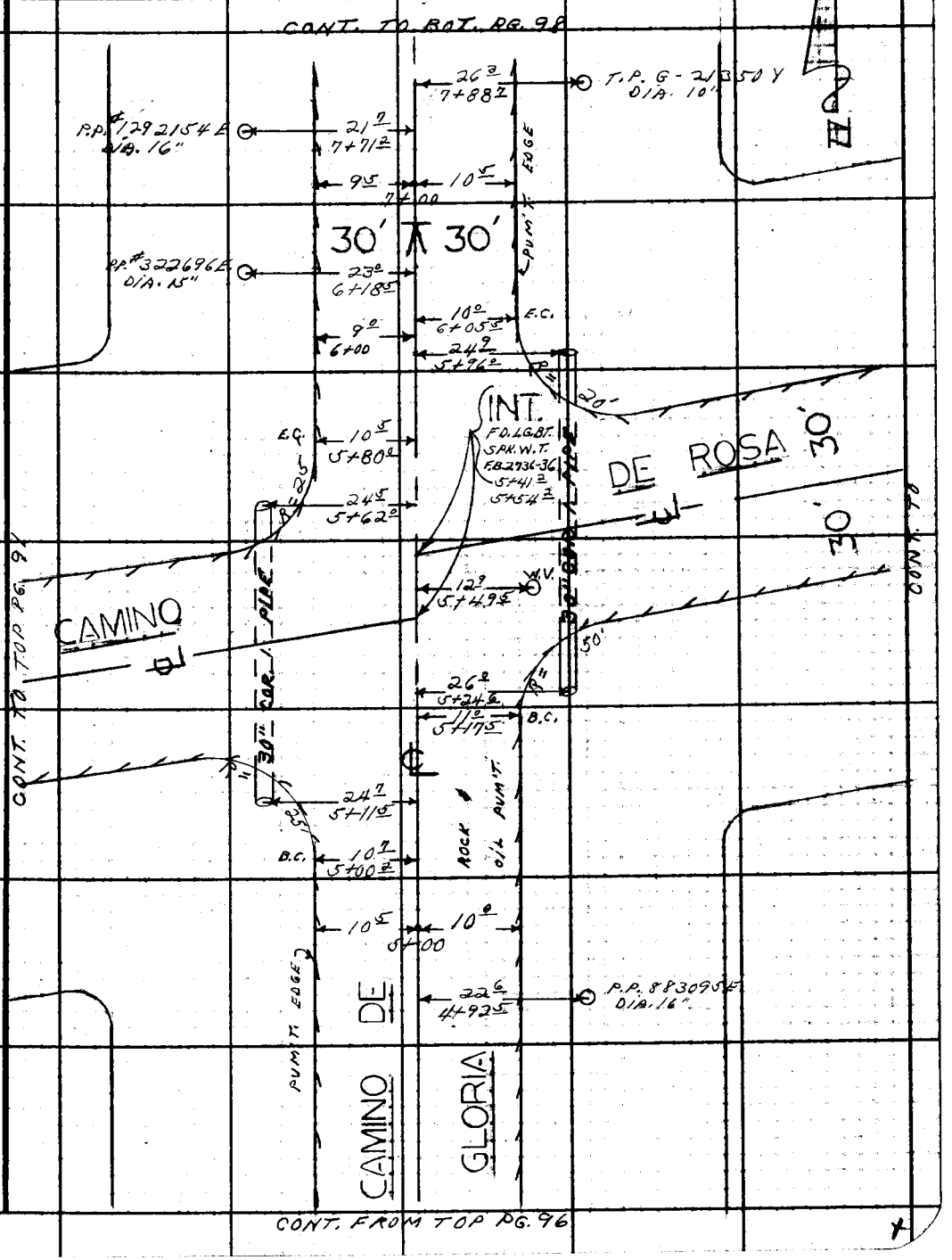

Note: Any Additions or Changes on This Sheet Must be Made or Circled in Red Ink With Date and Name of Person Making Change.

Do not extend this side of this line.

PLEASE RETURN TO
LOS ANGELES COUNTY ENGINEER
403 LOS ANGELES COUNTY ENGINEERING BLDG.

76F309S CE #310 6-63

CONT. TO BOT. PG. 99

F. B. 2736 PG. 98

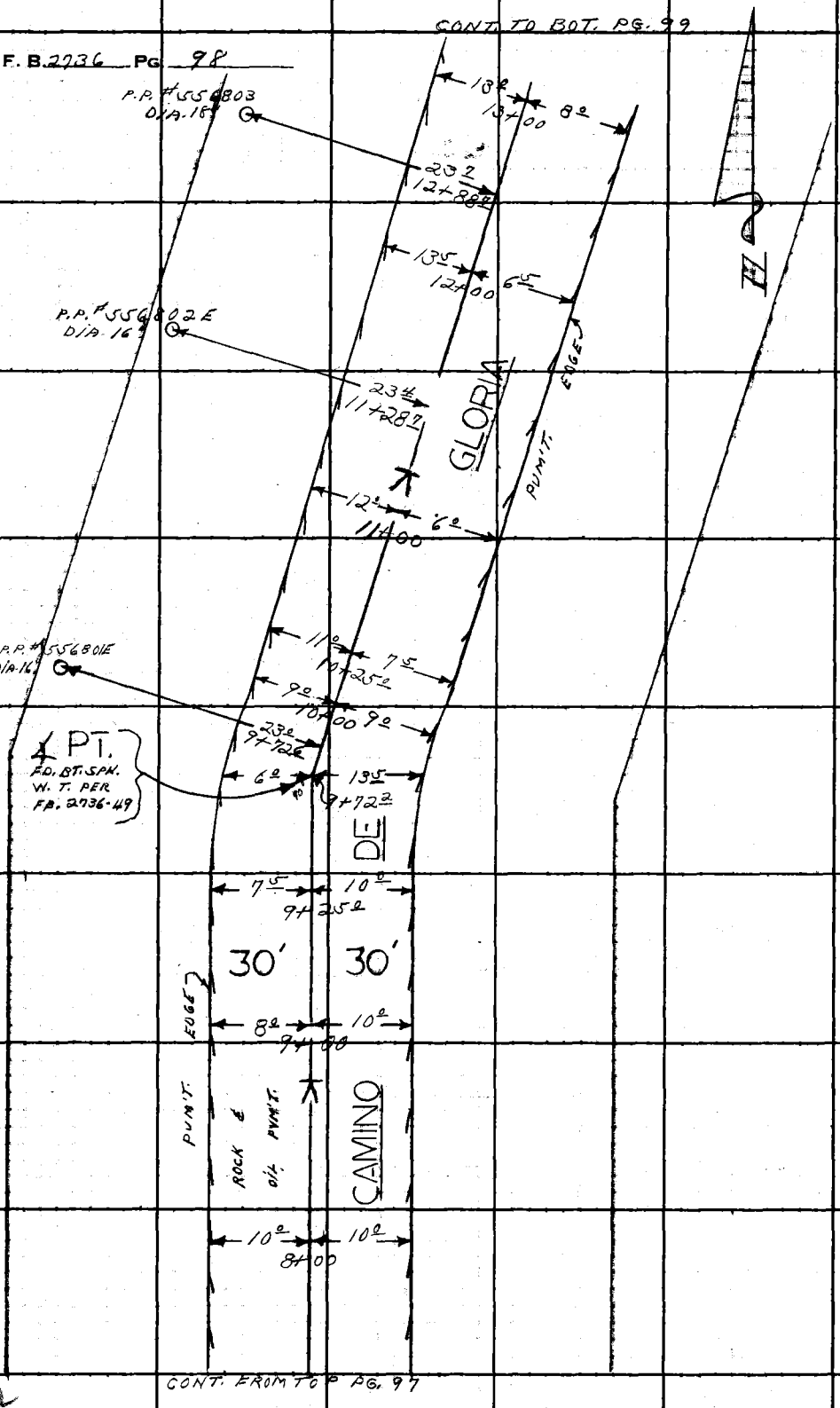

CONT. FROM TOP PG. 97

PLEASE RETURN TO
LOS ANGELES COUNTY ENGINEER
403 LOS ANGELES COUNTY ENGINEERING BLDG.

Do not extend this side of this line.

Note: Any Additions or Changes on This Sheet Must be Made or Circled in Red Ink With Date and Name of Person Making Change.

Notes Ck'd by	Survey of CAMINO DE ROSA
Map No.	JN 3081/14 Tape Std °F
Office Work	Surveyed by L.L.B.
Checked	Notes P.N. Date 12.64
Date	Indexed E. J. GALL

F. B. 2736 PG. 99

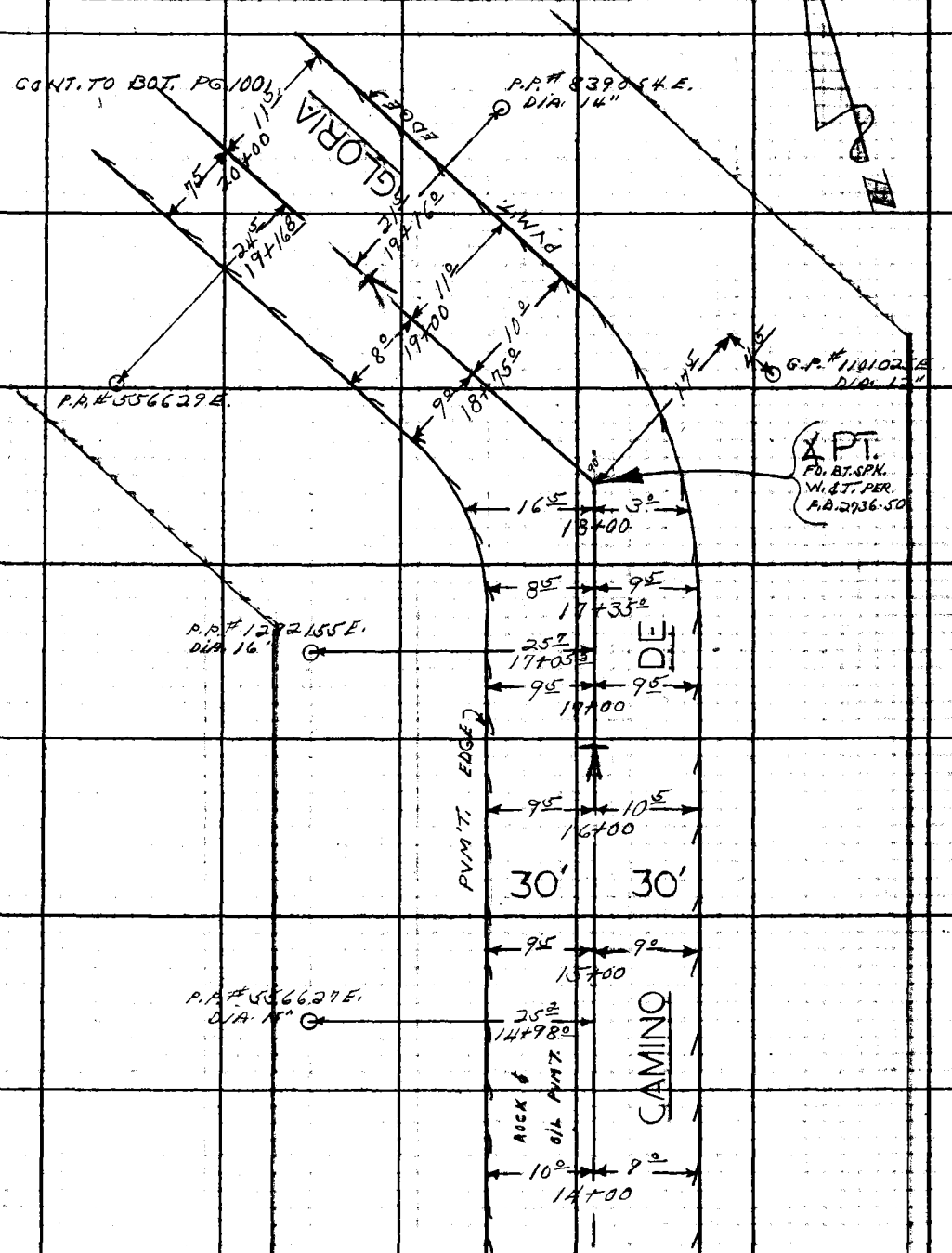

Note: Any Additions or Changes on This Sheet Must be Made or Circled in Red Ink With Date and Name of Person Making Change.

Do not extend this side of this line.

PLEASE RETURN TO
LOS ANGELES COUNTY ENGINEER
403 LOS ANGELES COUNTY ENGINEERING BLDG.

7GF5095 CE #310 8-63

F. B. 2736 Pg 100

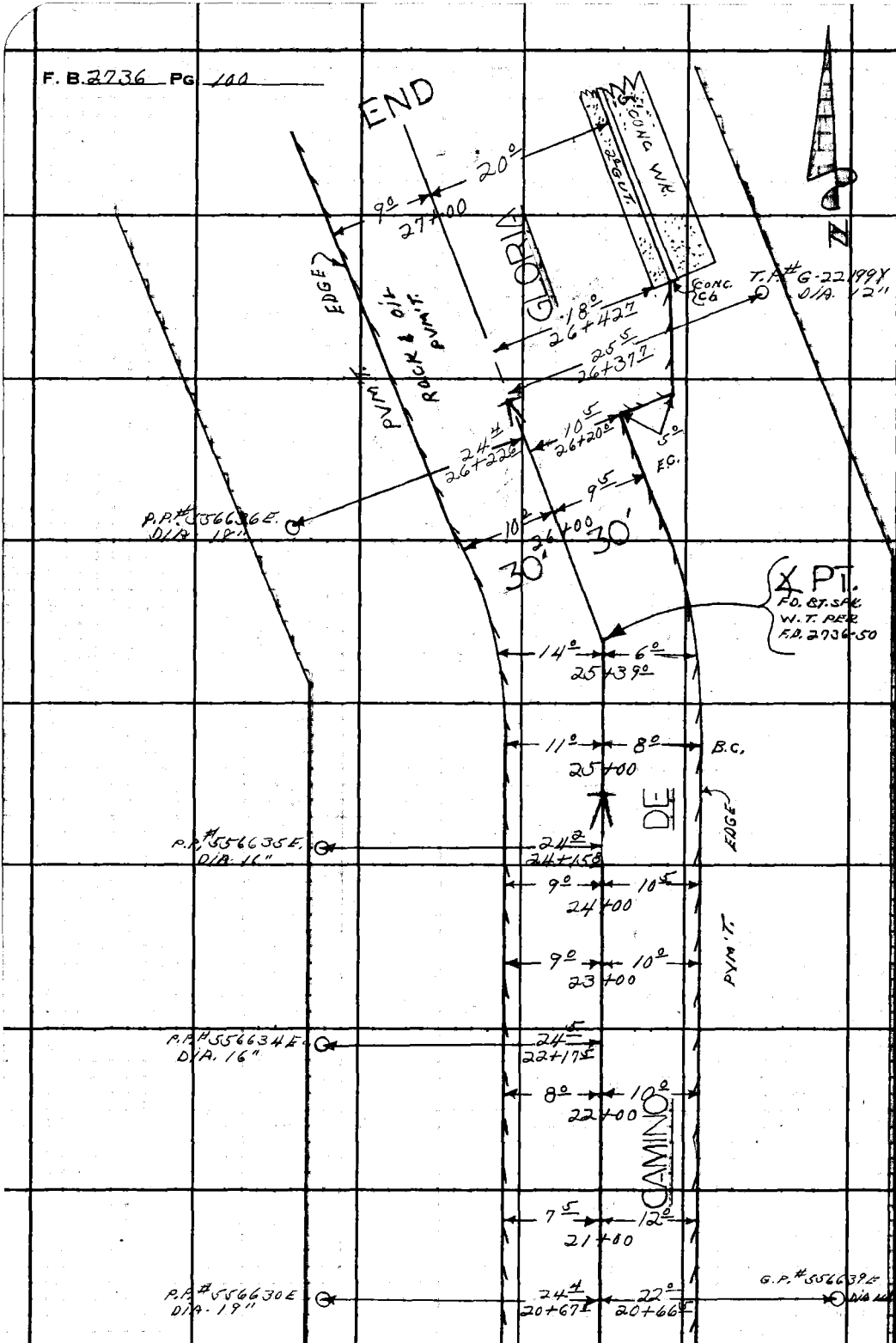

CONT. FROM TOP LT. PG. 99

PLEASE RETURN TO
LOS ANGELES COUNTY ENGINEER
403 LOS ANGELES COUNTY ENGINEERING BLDG.

Do not extend this side of this line.

Note: Any Additions or Changes on This Sheet Must be Made or Circled in Red Ink With Date and Name of Person Making Change.

Notes Ck'd by	Survey of CAMINO DE ROSA S.S.
Map No.	JN 3081.14 Tape Std °F
Office Work	Surveyed by L.L. BROWN
Checked	Notes L.L. BROWN Date 12-64
Date	Indexed C. J. GALLI

F. B. 2736 PG. 101

CITY OF WALNUT
IMPROVE. NO 1

CAMINO DE ROSA
TOPOGRAPHY
J.N. 3081.14

ALLEY

PARTY
BROWN, L.L.
HARRINGTON, P.
SANDOVAL, M.
MC COY, J.

Note: Any Additions or Changes on This Sheet Must be Made or Circled in Red Ink With Date and Name of Person Making Change.
Do not extend this side of this line.
PLEASE RETURN TO
LOS ANGELES COUNTY ENGINEER
403 LOS ANGELES COUNTY ENGINEERING BLDG.
78F3095 CE 8310 6-62

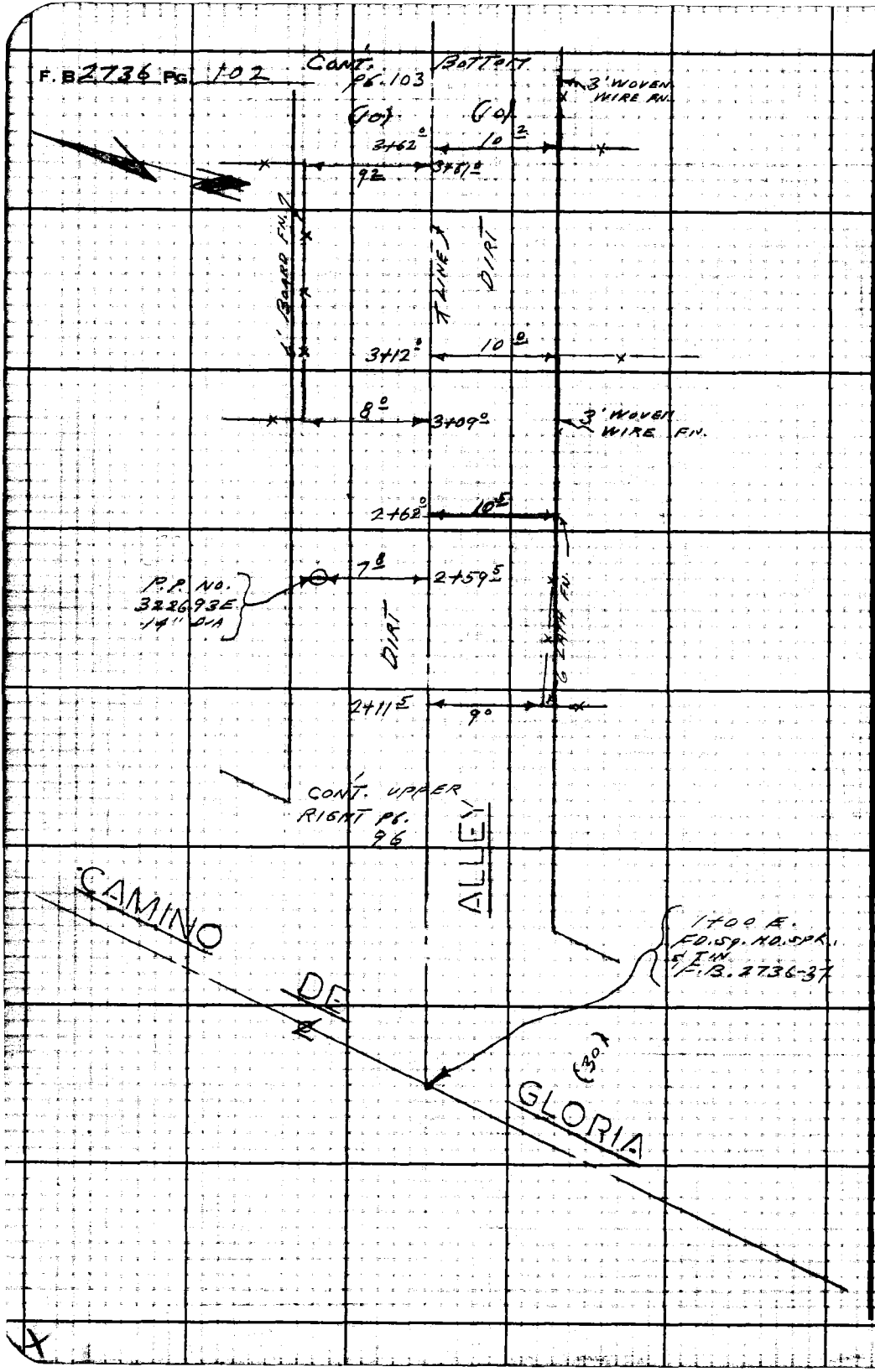

PLEASE RETURN TO
LOS ANGELES COUNTY ENGINEER
403 LOS ANGELES COUNTY ENGINEERING BLDG.

Do not extend this side of this line.

Note: Any Additions or Changes on This Sheet Must be Made or Circled in Red Ink With Date and Name of Person Making Change.

Notes Ck'd by
Map No.
Office Work
Checked
Date

Survey of CAMINO DE ROSA S.S.
JN 3081.14 Tape Std °F
~~Surveyed by~~ L.A. BROWN
Notes L.A. BROWN Date 1/2-64
Indexed C. J. CALLI

F. B. 2736 PG. 103

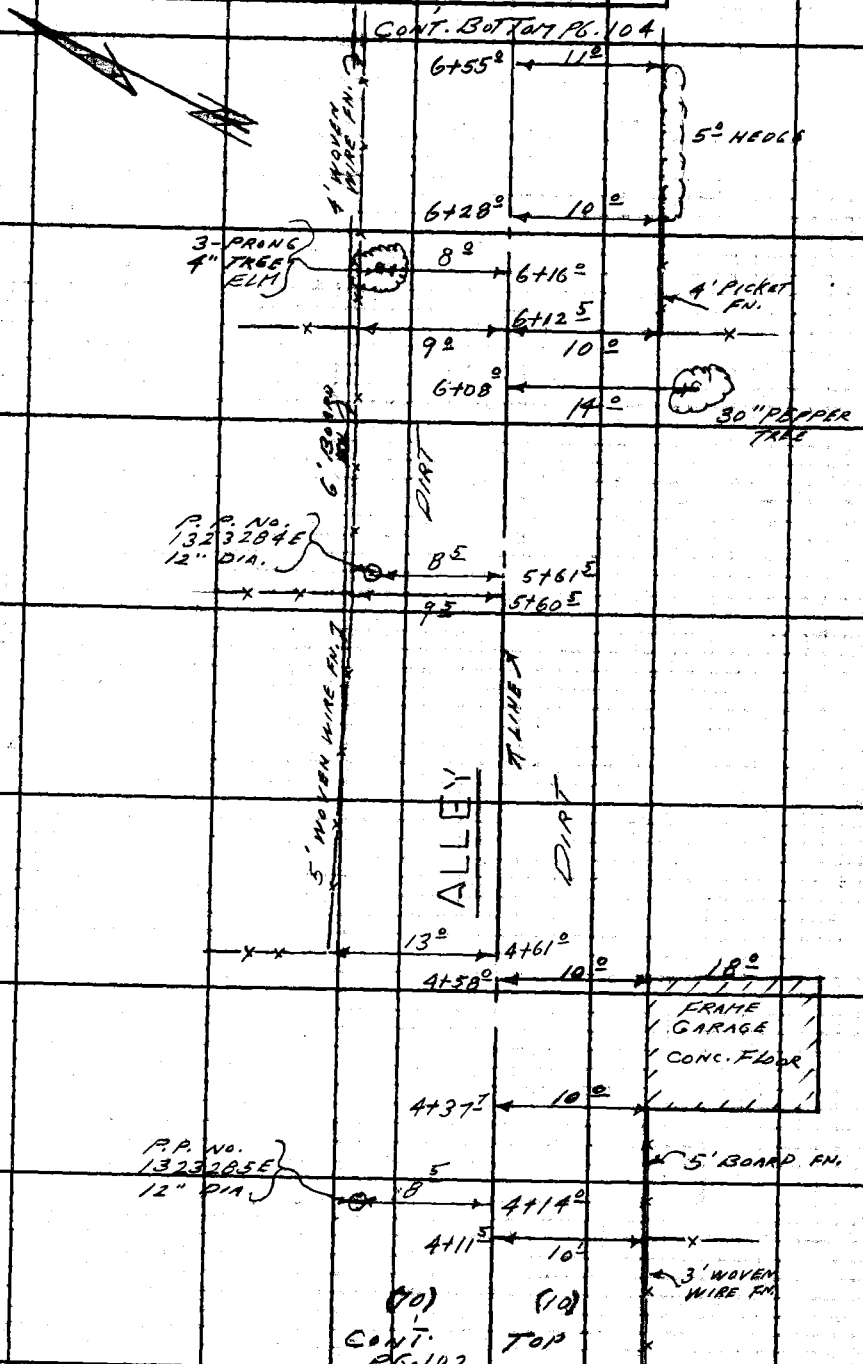

Note: Any Additions or Changes on This Sheet Must Be Made or Circled in Red Ink With Date and Name of Person Making Change.

Do not extend this side of this line.

PLEASE RETURN TO
LOS ANGELES COUNTY ENGINEER
403 LOS ANGELES COUNTY ENGINEERING BLDG.

76F3083 C.E. #310 8-62

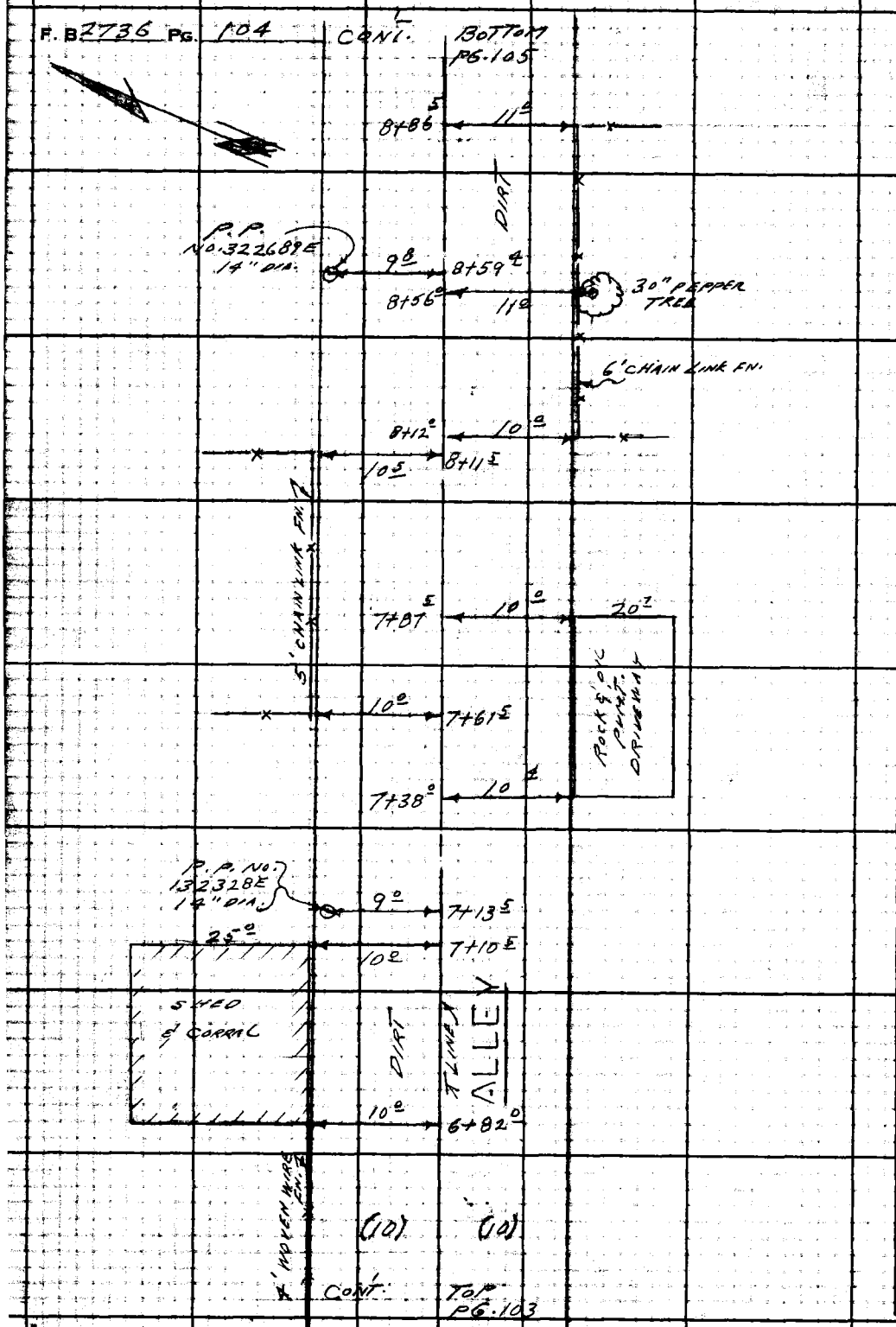

PLEASE RETURN TO
LOS ANGELES COUNTY ENGINEER
403 LOS ANGELES COUNTY ENGINEERING BLDG.

Note: Any Additions or Changes on This Sheet Must be Made or Circled in Red Ink With Date and Name of Person Making Change.

Do not extend this side of this line.

Notes Ck'd by	Survey of CAMINO DE ROSA S.S.	F. B. 2736 PG. 105
Map No.	JN 3081.14 Tape Std °F	
Office Work	Surveyed by L. L. BROWN	
Checked	Notes L. L. BROWN Date 12-64	
Date	Indexed C. J. GALLE	

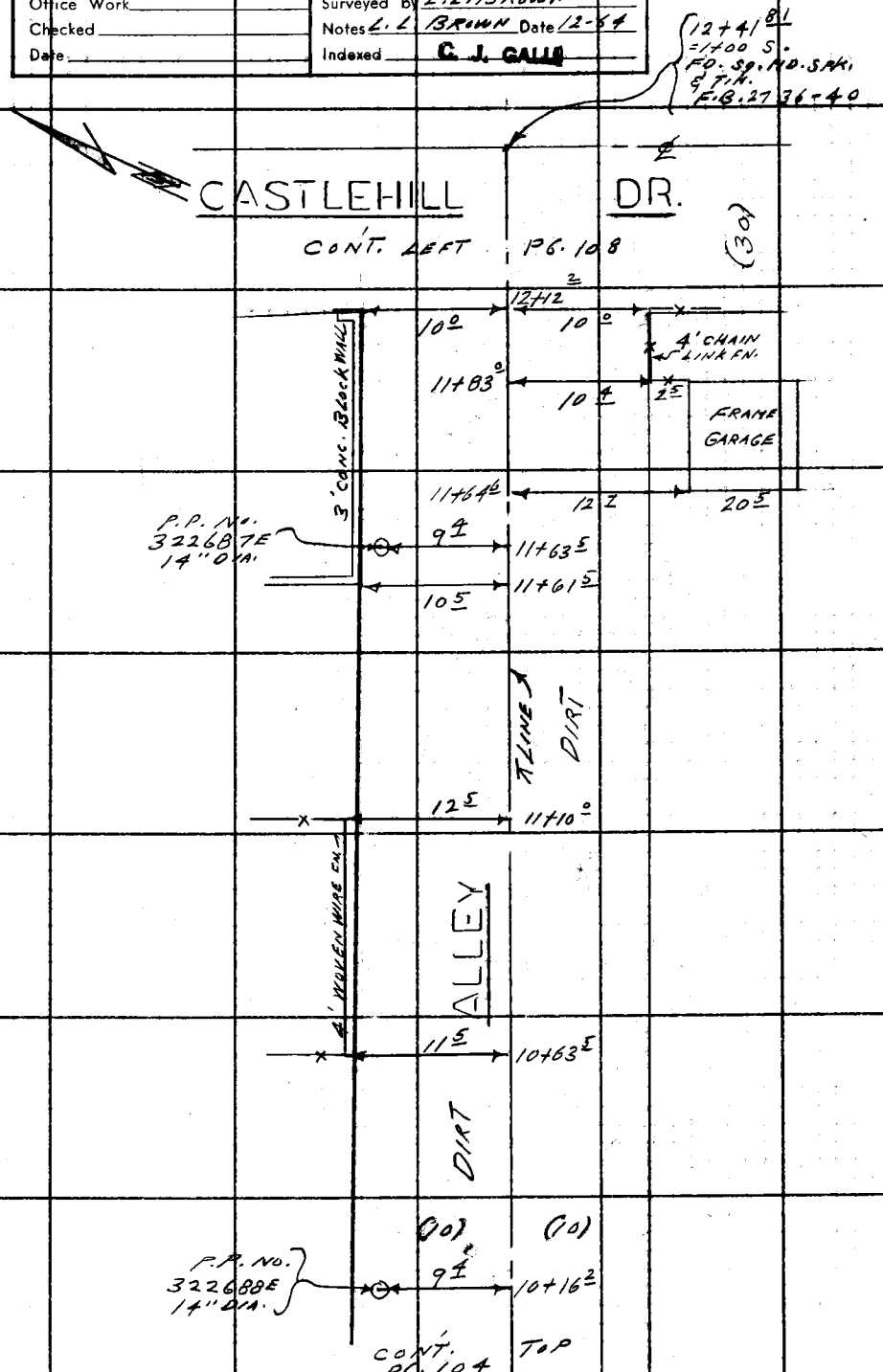

Note: Any Additions or Changes on This Sheet Must be Made or Circled in Red Ink With Date and Name of Person Making Change.

Do not extend this side of this line.

PLEASE RETURN TO
LOS ANGELES COUNTY ENGINEER
403 LOS ANGELES COUNTY ENGINEERING BLDG.

76F309S CE # 310 3-61

F. B. 2736 PG. 106

BLANK

PLEASE RETURN TO
LOS ANGELES COUNTY ENGINEER
403 Los Angeles County Engineering Bldg.

Do not extend this side of this line.

Note: Any Additions or Changes on This Sheet Must be Made or Circled in Red Ink With Date and Name of Person Making Change.

Notes Ck'd by	Survey of CAMINO DE ROSA S.S.
Map. No.	JN 3081.14 Tape Std °F
Office Work	Surveyed by L.L. BROWN
Checked	Notes L.L. BROWN Date 12-64
Date	Indexed C. J. GALLI

F. B. 2736 PG. 107

CITY OF WALNUT
IMPROVE. NO. 1

CAMINO DE ROSA
TOPOGRAPHY

J.N. 3081.14
CASTLEHILL DR.

PARTY
BROWN, L.L.
HARRINGTON, P.
SAINDOVAL, M.
MCCOY, J.

Note: Any Additions or Changes on This Sheet Must be Made or Circled in Red Ink With Date and Name of Person Making Change.

Do not extend this side of this line.

PLEASE RETURN TO
LOS ANGELES COUNTY ENGINEER
403 LOS ANGELES COUNTY ENGINEERING BLDG.

76F309S CE # 310 3-61

F. B. 2736 PG. 108

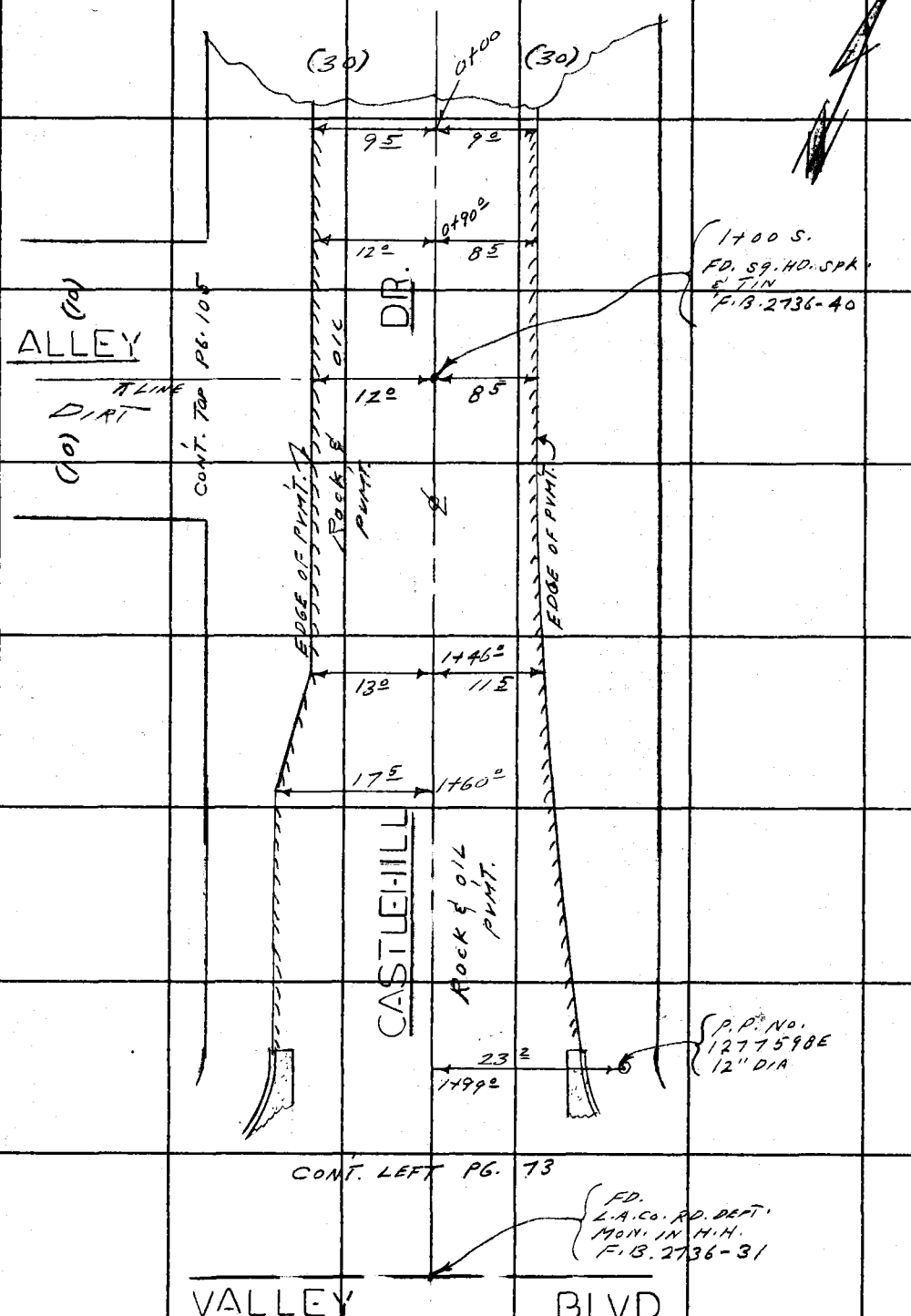

PLEASE RETURN TO
LOS ANGELES COUNTY ENGINEER
403 LOS ANGELES COUNTY ENGINEERING BLDG.

Do not extend this side of this line.

Note: Any Additions or Changes on This Sheet Must be Made or Circled in Red Ink With Date and Name of Person Making Change.

1

Notes Ck'd by	Survey of CAMINO DE ROSA	F. B. 2736 PG. 109
Map No.	JN 3081.14 Tape Std °F	
Office Work	Surveyed by L.L.B.	
Checked	Notes M.G.S. Date 12-64	
Date	Indexed C. J. GALLI	

CITY OF WALNUT

IMPROVE # 1

CAMINO DE ROSA

TOPOGRAPHY

J. N. 3081.14

CAMINO DE ROSA

PARTY

BROWN L.
HARRINGTON P.
SANDOVAL M.
MCCOY J.

Note: Any Additions or Changes on This Sheet Must be Made or Circled in Red Ink With Date and Name of Person Making Change.

Do not extend this side of this line.

PLEASE RETURN TO
LOS ANGELES COUNTY ENGINEER
403 LOS ANGELES COUNTY ENGINEERING BLDG.

70F3098 CE #310 6-63

F. B. 2736 PG 110

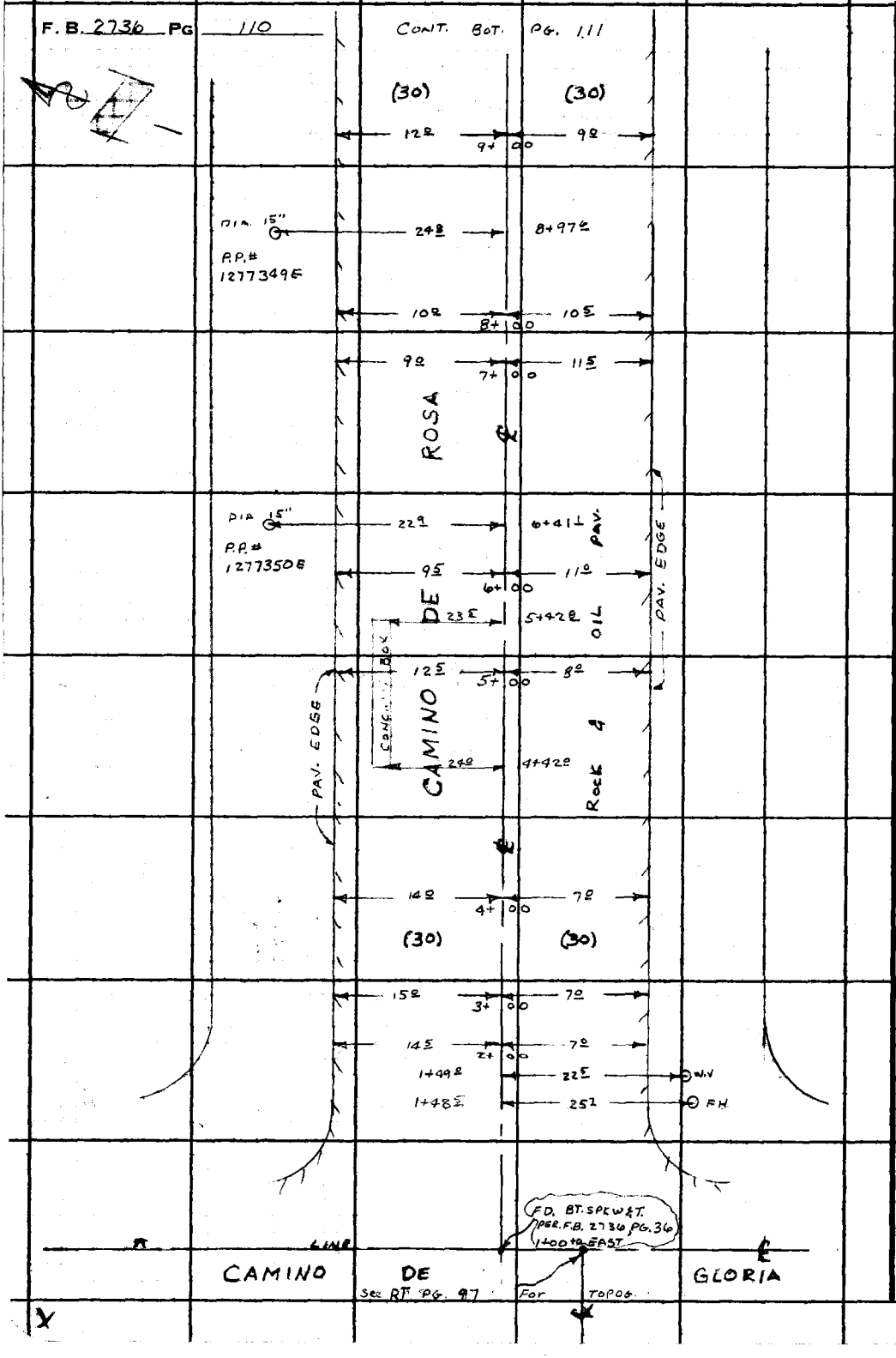

PLEASE RETURN TO
LOS ANGELES COUNTY ENGINEER
403 LOS ANGELES COUNTY ENGINEERING BLDG.

Do not extend this side of this line.

Note: Any Additions or Changes on This Sheet Must Be Made or Circled in Red Ink With Date and Name of Person Making Change.

Notes Ck'd by	Survey of CAMINO DE ROSA
Map No.	JN 3081.14 Tape Std °F
Office Work	Surveyed by L.L.B.
Checked	Notes M.G.S. Date 12-6-64
Date	Indexed G. J. GALL

F. B. 2736 PG. 111

CONT. BOT. PG. 112

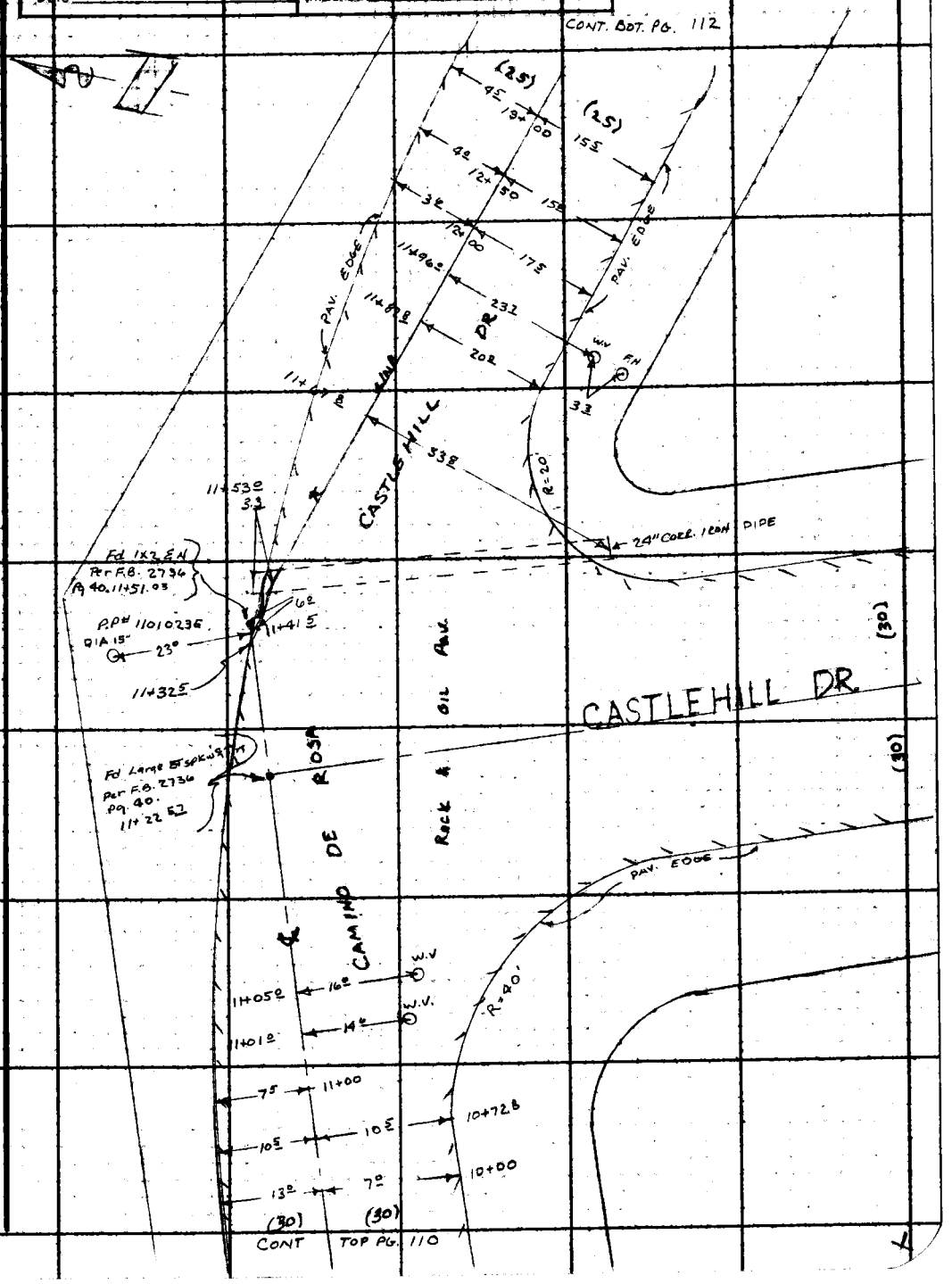

Note: Any Additions or Changes on This Sheet Must be Made or Circled in Red Ink With Date and Name of Person Making Change.

Do not extend this side of this line.

PLEASE RETURN TO
LOS ANGELES COUNTY ENGINEER
403 LOS ANGELES COUNTY ENGINEERING BLDG.

76F3098 CE #310 6-63

F. B. 2736 PG 112

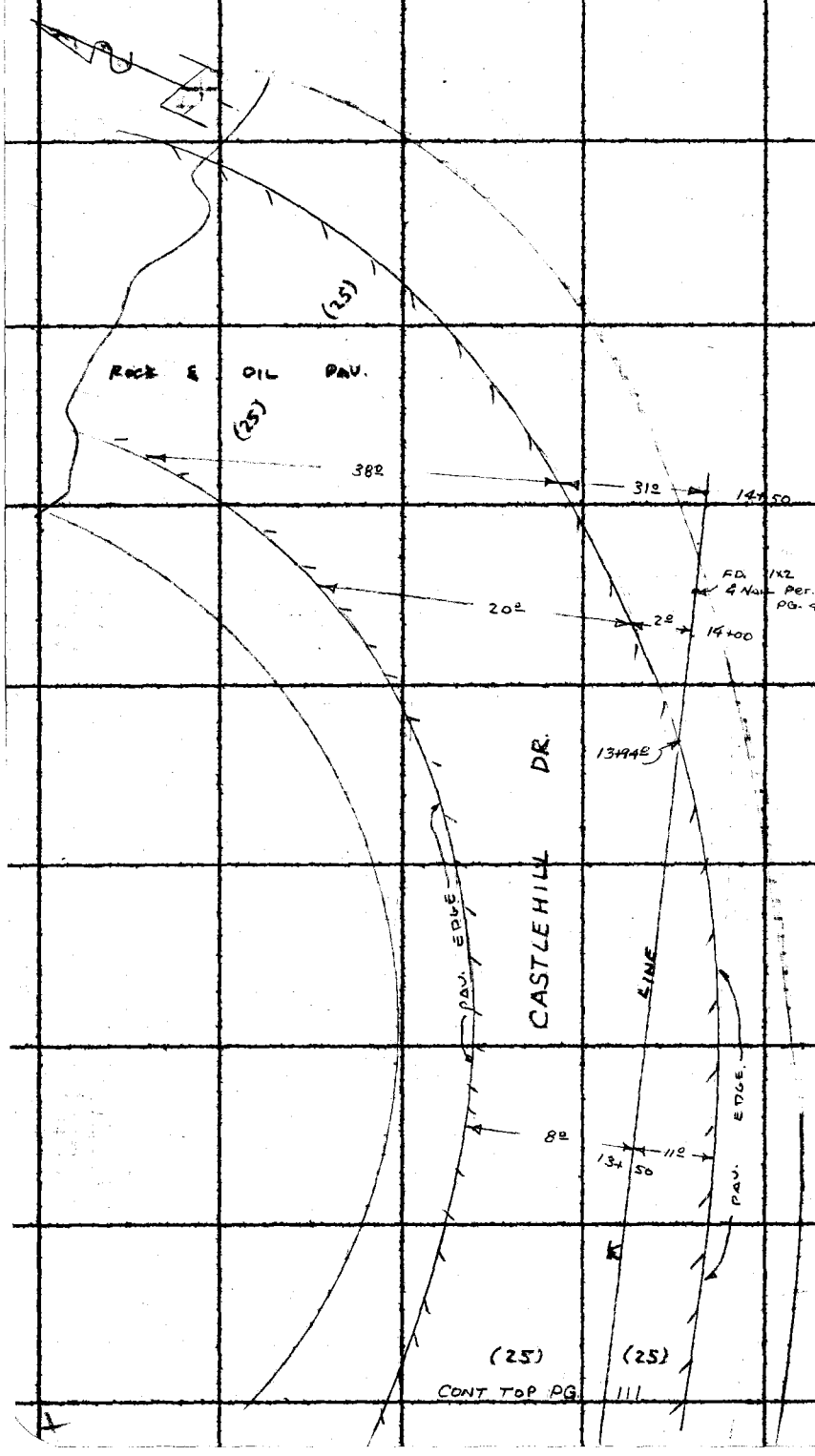

PLEASE RETURN TO
LOS ANGELES COUNTY ENGINEER
403 Los Angeles County Engineering Bldg.
Do not extend this side of this line.
Note: Any Additions or Changes on this Sheet Must be Made or Circled in Red Ink With Date and Name of Person Making Change.

Notes Ck'd by	Survey of	F. B. 2736 Pg.
Map No.	JN Tape Std °F	
Office Work	Surveyed by	
Checked	Notes Date	
Date	Indexed C. J. GAILL	

SAVE 113-118

Note: Any Additions or Changes on This Sheet Must be Made or Circled in Red Ink With Date and Name of Person Making Change.

Do not extend this side of this line.

PLEASE RETURN TO
LOS ANGELES COUNTY ENGINEER
403 LOS ANGELES COUNTY ENGINEERING BLDG.

76F3095 C.E. #310 6-62

PLEASE RETURN TO
LOS ANGELES COUNTY ENGINEER
403 LOS ANGELES COUNTY ENGINEERING BLDG.

Note: Any Additions or Changes on This Sheet Must be Made or Circled in Red Ink With Date and Name of Person Making Change.

Do not extend this side of this line.

F. B. 2736 PG.

Profile No.	Notes Red	Plotted	Job No. 3081 14	Division No.	F.B. 2736 Pg. 119
	Date	Date	Survey of CAMINO DE ROSA		
X-Sec. No.	Notes Chkd.	Checked	Survey by L. L. BROWN	Notes L.L.B	Date 12-64
	Date	Date	Map No.	Indexed G. J. GALLI	Date

CITY OF WALNUT
IMPROVE #1.
CAMINO DE ROSA
CROSS-SECTS.
J.N. 308114

VALLEY BLVD.

PARTY

BROWN L.
HARRINGTON P.
SANDOVAL M.
McCOY J.

STATION	B.S.	H.I.	F.S.	ELEV.

NOTE: ANY ADDITIONS OR CHANGES ON THIS SHEET MUST BE MADE OR CIRCLED IN RED INK, WITH DATE AND NAME OF PERSON MAKING CHANGE.

Do not extend notes this side of this line.

PLEASE RETURN TO
LOS ANGELES COUNTY ENGINEER
403 LOS ANGELES COUNTY ENGINEERING BLDG.

76-L298 CE 307 3-61

76-L298 CE 307 3-61

PLEASE RETURN TO
LOS ANGELES COUNTY ENGINEER
403 LOS ANGELES COUNTY ENGINEERING BLDG.

NOTE: ANY ADDITIONS OR CHANGES ON THIS SHEET MUST BE MADE OR CIRCLED IN RED INK, WITH DATE AND NAME OF PERSON MAKING CHANGE

Do not extend notes this side of this line.

STATION	B.S.	H.I.	F.S.	ELEV.	VALLEY	BLVD.
B.M.M.V.144				479 16	B.M. M.V.144 ELEV. 479.161 (FIELD)	F.B. 2736-18
					AT THE INT. OF VALLEY BLVD. & MORGANFIELD DR.	
BEGIN	X-SECTS. ON VALLEY			BLVD.	N.E. COR. BT. SPK. IN LD. IN	CONC. CURB 5° E. OF E. C.R.
1+00	W. RIM = 478.69				32.9 LT. S.S.M.H.J.C. MEAN RIM	478.70
S.S.M.H.J.C.	E. RIM = 478.71					MEAS. - 7.10
	MEAN RIM = 478.70					TOP OF PIPE 471.60
						DIA. OF PIPE 1.00
				470 60	INV. 12" STUB INLET (E.)	INV. = 470.60
						MEAN RIM 478.70
						MEAS. - 7.22
						TOP OF PIPE 471.48
						DIA. OF PIPE 0.67
				470 81	INV. 8" INLET (N.)	INV. = 470.81
						MEAN RIM 478.70
						MEAS. - 7.29
						TOP OF PIPE 471.41
						DIA. OF PIPE 1.00
				470 41	INV. 12" OUTLET (W.)	INV. = 470.41

F.B. 2736 PG. 120

Job No. 3081 14 Division No. ____ Notes Red ____ Plotted ____ Profile ____

Survey of CAMINO DE ROSA Date 12-64 Date ____ No. ____ X-Sec. ____

Survey by L.L. BROWN Notes L.L.B. Notes Chkd. ____ Checked ____ No. ____

Indexed G. J. GALLI Date ____ Date ____ Date ____

76-L298 CE 307 3-61

PLEASE RETURN TO
LOS ANGELES COUNTY ENGINEER
403 LOS ANGELES COUNTY ENGINEERING BLDG.

NOTE: ANY ADDITIONS OR CHANGES ON THIS SHEET MUST BE MADE OR CIRCLED IN RED INK, WITH DATE AND NAME OF PERSON MAKING CHANGE.

Do not extend notes this side of this line.

STATION	B.S.	H.I.	F.S.	ELEV.	VALLEY	BLVD.
					LEFT & NORTH	
1+00				479 10	6' PVMT.	
				478 83	19' "	
				478 55	38' ± EDGE CONC. GUT.	
2+00				479 14	6' PVMT.	
				479 01	19' "	
				478 49	38' GUT.	
				479 13	38' T.C.	
3+00				479 34	6' PVMT.	
				479 13	19' "	
				478 68	34' GUT.	
				479 29	34' T.C.	
4+00				479 52	6' PVMT.	
				479 31	19' "	
				478 82	33' GUT.	
				479 46	33' T.C.	

Profile Notes Red ____ Plotted ____ Job No. 3081 Division No. 14
No. X-Sec. Date ____ Date ____ Survey of CAMINO DE ROSA
No. ____ Notes Chkd. ____ Checked ____ Survey by L.L. BROWN Notes L.L.B. Date 12-64
Date ____ Date ____ Map No. ____ Indexed C. J. CALLI Date ____

F.B. 2736 Pg. 121

76-L298 CE 307 3-61

PLEASE RETURN TO
LOS ANGELES COUNTY ENGINEER
403 LOS ANGELES COUNTY ENGINEERING BLDG.

NOTE: ANY ADDITIONS OR CHANGES ON THIS SHEET MUST BE MADE OR CIRCLED IN RED INK, WITH DATE AND NAME OF PERSON MAKING CHANGE

Do not extend notes this side of this line.

STATION	B. S.	H. I.	F. S.	ELEV.	VALLEY		BLVD
					LEFT & NORTH		
5+00				480 13	6'	PVMT.	
				479 93	19'	"	
				479 46	33.0	GUT.	
				480 07	33.0	T.C.	
6+00				480 92	6'	PVMT.	
				480 69	19'	"	
				480 22	34.8	GUT.	
				480 87	34.8	T.C.	
7+00				481 69	6'	PVMT.	
				481 60	19'	"	
				481 09	38.4	GUT.	
				481 71	38.4	T.C.	
8+00				482 56	6'	PVMT.	
				482 37	19'	"	
				481 82	41.9	GUT.	
				482 43	41.9	T.C.	

F.B. 2736 PG. 122

Job No. 3081 14 Division No. ____ Notes Red ____ Plotted ____ Profile ____

Survey of CAMINO DE ROSA Date 12-64 Date ____ No. ____

Survey by L.L. BROWN Notes L.L.B. Notes Chkd. ____ Checked ____ X-Sec. ____

Indexed C. J. GALLI Date ____ Date ____ No. ____

76-L298 CE 307 3-61

PLEASE RETURN TO
LOS ANGELES COUNTY ENGINEER
403 LOS ANGELES COUNTY ENGINEERING BLDG.

NOTE: ANY ADDITIONS OR CHANGES ON THIS SHEET MUST BE MADE OR CIRCLED IN RED INK, WITH DATE AND NAME OF PERSON MAKING CHANGE.

Do not extend notes this side of this line.

STATION	B.S.	H.I.	F.S.	ELEV.	VALLEY BLVD.	
					LEFT & NORTH	
9+00				483 32	6'	PVMT.
				483 08	19'	"
				482 60	41 c	GUT.
				483 21	41 c	T.C.
9+24 c				482 73	41 c	GUT. END OF CONC. CURB & GUT.
				483 35	41 c	T.C. " " " "
				483 8	51'	GROUND
10+00				484 15	6'	PVMT.
				483 90	19'	"
				483 36	38 c	EDGE PVMT.
				484 8	47'	GR. BRK.
11+00				484 83	6'	PVMT.
				484 66	19'	"
				484 30	38 c	EDGE PVMT.
				485 2	48 c	GR. BRK.

Profile Notes Red ____ Plotted ____ Job No. 3081 Division No. 14
No. X-Sec. Date ____ Date ____ Survey of CAMINO DE ROSA
No. ____ Notes Chkd ____ Checked ____ Survey by L.L. BROWN Notes L.L.B. Date 12.64
Date ____ Date ____ Map No. ____ Indexed C. J. GALLI Date ____

F.B. 2736 Pg. 123

76-L298 CE 307 3-61

PLEASE RETURN TO
LOS ANGELES COUNTY ENGINEER
403 LOS ANGELES COUNTY ENGINEERING BLDG.

NOTE: ANY ADDITIONS OR CHANGES ON THIS SHEET MUST BE MADE OR CIRCLED IN RED INK, WITH DATE AND NAME OF PERSON MAKING CHANGE

Do not extend notes this side of this line.

STATION	B. S.	H. I.	F. S.	ELEV.	VALLEY	BLVD.
					LEFT & NORTH	
12+00				485 72	6' PVMT.	
				485 40	19' "	
				484 93	38 4 EDGE PVMT.	
				485 6	48 5 GR. BRK.	
13+00				486 37	6' PVMT.	
				486 20	19' "	
13+04 55				486 44	INT. VALLEY BLVD. & CAMINO DE TEODORO	
				485 63	N.W. COR. W.C.R. GUT	
				486 29	" " " T.C.	
				486 6	" " " P/L GR.	
				486 00	" " N.C.R. GUT	
				486 12	" " " T.C. DEP.	
				486 7	" P/L GR.	
				486 19	N.E. COR. N.C.R. GUT.	
				486 85	" " " T.C.	
				487 5	" " " P/L GR.	

F.B. 2736 PG. 124 Job No. 3081 14 Division No. Notes Red Plotted Profile
Survey of CAMINO DE ROSA Date 12-64 Date No. X-Sec.
Survey by L.L. BROWN Notes L.L.B. Notes Chkd. Checked No.
Indexed C. J. GALLI Date Date Date

76-L298 CE 307 3-61

PLEASE RETURN TO
LOS ANGELES COUNTY ENGINEER
403 LOS ANGELES COUNTY ENGINEERING BLDG.

NOTE: ANY ADDITIONS OR CHANGES ON THIS SHEET MUST BE MADE OR CIRCLED IN RED INK, WITH DATE AND NAME OF PERSON MAKING CHANGE.

Do not extend notes this side of this line.

STATION	B.S.	H.I.	F.S.	ELEV.	VALLEY	BLVD.
					LEFT & NORTH	
				485 98	N.E. COR. E.C.R. GUT	
				486 63	" " " T.C.	
				487 2	" " " P/L GR.	
13+75 4				480 39	50 6 F.L. 33" R.C.P.	
13+86 8				478 90	48 5 F.L. 44" R.C.P.	
FD. B.M.M.V.142				486 93	B.M.M.V. 142 ELEV. 486.931 (FIELD) F.B. 2736-17	
					AT THE INT. OF VALLEY BLVD. & CAMINO DE TEODORO	
					N.E. COR. BT. SPR. IN LD. IN CONC. CURB 5' E. OF E.C.R.	
14+00				487 14	6' PUMT.	
				486 99	19' "	
				486 30	43 6 GUT.	
				486 92	43 6 T.C.	
				487 8	53' GR.	

Profile Notes Red ____ Plotted ____ Job No. 3081 Division No. 14
No. ____ X-Sec. ____ Date ____ Date ____ Survey of CAMINO DE ROSA
No. ____ Date ____ Notes Chkd ____ Checked ____ Survey by L.L. BROWN Notes L.L.B. Date 12-64
Map No. ____ Indexed ____ Date ____

F.B. 2736 Pg. 123

76-L298 CE 307 3-61

PLEASE RETURN TO
LOS ANGELES COUNTY ENGINEER
403 LOS ANGELES COUNTY ENGINEERING BLDG.

NOTE: ANY ADDITIONS OR CHANGES ON THIS SHEET MUST BE MADE OR CIRCLED IN RED INK, WITH DATE AND NAME OF PERSON MAKING CHANGE

Do not extend notes this side of this line.

F.B. 2736 Pg. 126 | Job No. 3081 | Division No. 4 | Notes Red | Plotted | Profile
Survey of CAMINO DE ROSA | Date 12-64 | Date | No.
Survey by | Notes | Notes Chkd. | Checked | X-Sec.
Indexed C. J. GALLI | Date | Date | Date | No.

STATION	B.S.	H.I.	F.S.	ELEV.	VALLEY	BLVD.
					LEFT & NORTH	
15+00				488 15	6' PVMT.	
				487 93	19' PVMT.	
				487 50	38 8 GUT.	
				487 58	38 8 T. DEP. CURB	
				488 4	48' GR.	
15+14 0				487 58	39' GUT. END CONC. CURB & GUT.	
				488 20	39' T.C. " " " "	
15+73 5		W. RIM 489.82		489 83	0 7 LT. S.D.M.H.	MEAN RIM 489.83
S.D.M.H.		E. RIM 489.84				MEAS. - 8.19
		MEAN RIM = 489.83				TOP OF PIPE 481.64
						DIA. OF PIPE 3.75
				477 89	INV. 45" INLET (W.)	INV. = 477.89
						MEAN RIM 489.83
						MEAS. - 9.19
						TOP OF PIPE 480.64
						DIA. OF PIPE 2.75
				477 89	INV. 33" INLET (E.)	INV. = 477.89

76-L298 CE 307 3-61

PLEASE RETURN TO
LOS ANGELES COUNTY ENGINEER
403 LOS ANGELES COUNTY ENGINEERING BLDG.

NOTE: ANY ADDITIONS OR CHANGES ON THIS SHEET MUST BE MADE OR CIRCLED IN RED INK, WITH DATE AND NAME OF PERSON MAKING CHANGE.

Do not extend notes this side of this line.

STATION	B.S.	H.I.	F.S.	ELEV.	VALLEY	BLVD.
					LEFT & NORTH	
15+73 5						MEAN RIM 489.83
S.D.M.H.						MEAS. - 9.25
						TOP OF PIPE 480.58
						DIA. " " 4.00
				476 58	INV. 48" OUTLET (S.)	INV. = 476.58
16+00				489 39	6' PVMT.	
				489 13	19' "	
				488 65	38 4 EDGE PVMT.	
				489 6	48' GR.	
17+00				490 55	6' PVMT.	
				490 35	19' "	
				489 74	39 8 EDGE PVMT.	
				490 3	49' GR.	
18+00				491 65	6' PVMT.	
				491 36	19' "	
				490 84	37 8 EDGE PVMT.	
				491 8	48' GR.	

Profile No. X-Sec. No. Notes Red Date Notes Chkd. Date Plotted Date Checked Date Job No. 3081 14 Division No. Survey of CAMINO DE ROSA Survey by L.L. BROWN Notes L.L.B. Date 12-64 Map No. Indexed C. J. GALLI Date

F.B. 2736 Pg. 127

76-L298 CE 307 3-61

PLEASE RETURN TO
LOS ANGELES COUNTY ENGINEER
403 LOS ANGELES COUNTY ENGINEERING BLDG.

NOTE: ANY ADDITIONS OR CHANGES ON THIS SHEET MUST BE MADE OR CIRCLED IN RED INK, WITH DATE AND NAME OF PERSON MAKING CHANGE

Do not extend notes this side of this line.

F.B. 2736 Pg. 128 | Job No. 3081 | Division No. 14 | Notes Red. | Plotted | Profile
Survey of CAMINO DE ROSA | Date 12-64 | Date | No.
Survey by L.L. BROWN | Notes L.L.B. | Notes Chkd. | Checked | X-Sec.
Indexed G. J. GALLI | Date | Date | Date | No.

STATION	B. S.	H. I.	F. S.	ELEV.	VALLEY	BLVD.
					LEFT & NORTH	
19+00				492 81	6' PVMT.	
				492 51	19' "	
				492 01	37° EDGE PVMT.	
				492 5	47' GR.	
19+17 6				492 30	38 9 GUT. BEGIN CURB	
				492 98	38 9 T.C.	
20+00				494 02	6' PVMT.	
				493 69	19' "	
				493 19	41 5 GUT.	
				493 33	41 5 T.C. DEP.	
				494 0	51 0 GR.	
20+63 I		W. RIM 49	4.34	494 36	46 5 LT. S.D.M.H.	MEAN RIM 494.36
S.D.M.H.		E. RIM 49	4.38			MEAS - 2.62
	MEAN	RIM = 494	.36			TOP OF PIPE 491.74
						DIA. OF PIPE 2.42
				489 32	INV. 29" INLET (N)	INV. = 489.32

76-L298 CE 307 3-61

PLEASE RETURN TO
LOS ANGELES COUNTY ENGINEER
403 LOS ANGELES COUNTY ENGINEERING BLDG.

NOTE: ANY ADDITIONS OR CHANGES ON THIS SHEET MUST BE MADE OR CIRCLED IN RED INK, WITH DATE AND NAME OF PERSON MAKING CHANGE.

Do not extend notes this side of this line.

STATION	B.S.	H.I.	F.S.	ELEV.	VALLEY	BLVD.
					LEFT & NORTH	
20+63 I						MEAN RIM 494.36
S.D.M.H.						MEAS. -, 2.20
						TOP OF PIPE 492.16
						DIA. OF PIPE 2.00
				490 16	INV. 24" INLET (E.)	INV. =490.16
						MEAN RIM 494.36
						MEAS. - 4.18
						TOP OF PIPE 490.18
						DIA. " " 2.75
				487 43	INV. 33" OUTLET (W.)	INV. =487.43
20+66 O				494 61	6' PVM'T.	
				494 45	20' "	
20+67 TT				494 63	INT. VALLEY BLVD. & CAMINO DE GLORIA	
				493 59	N.W. COR. W. C.R. GUT.	
				494 25	" " " " T.C.	
				494 6	" " " " P/L	
				494 89	" " N. " GUT.	
				494 96	" " " " T.C. DEP.	
				495 5	" " " " P/L	

Profile Notes Red ____ Plotted ____ Job No. 3081 14 Division No. ____
No. ____ Date ____ Date ____ Survey of CAMINO DE ROSA
X-Sec. Notes Chkd. ____ Checked ____ Survey by L.L. BROWN Notes L.L.B. Date 12-64
No. ____ Date ____ Date ____ Map No. ____ Indexed C. J. GALLI Date ____

R.B. 2736 PG. 129

76-L298 CE 307 3-61

PLEASE RETURN TO
LOS ANGELES COUNTY ENGINEER
403 LOS ANGELES COUNTY ENGINEERING BLDG.

NOTE: ANY ADDITIONS OR CHANGES ON THIS SHEET MUST BE MADE OR CIRCLED IN RED INK, WITH DATE AND NAME OF PERSON MAKING CHANGE

Do not extend notes this side of this line.

F.B. 2736 Pg. 130 | Job No. 3081 14 | Division No. | Notes Red | Plotted | Profile No.
Survey of CAMINO DE ROSA | Date 12-64 | Date | X-Sec. No.
Survey by L.L. BROWN | Notes L.L.B. | Notes Chkd. | Checked
Indexed G. J. GALLI | Date | Date | Date

STATION	B.S.	H.I.	F.S.	ELEV.	VALLEY	BLVD.
					LEFT & NORTH	
				495 41	N.E. COR. N. C.R. GUT.	
				496 17	" " " " T.C.	
				496 2	" " " " P/L	
				494 53	" " E. " GUT.	
				495 43	" " " " T.C.	
				495 8	" " " " P/L	
21+00				494 96	6' PVMT.	
				494 82	20' "	
B.M.M.V. 125				495 79	B.M.M.V. 125 ELEV. 495.793 (FIELD) F.B. 2736-9 VALLEY BLVD. & CAMINO DE GLORIA N.E. COR. BT. SPK. IN LD. IN CONC. CURB 6° E. OF E.C.R.	
21+52 6				491 08	49 8 F.L. 24" R.C.P.	
22+00				496 09	6' PVMT	
				495 80	20' "	
				495 23	42 8 GUT.	
				495 89	42 8 T.C.	
				495 9	52' GR.	
22+34				495 58	40 5 GUT	
				496 25	T.C.	

76-L298 CE 307 3-61

PLEASE RETURN TO
LOS ANGELES COUNTY ENGINEER
403 LOS ANGELES COUNTY ENGINEERING BLDG.

NOTE: ANY ADDITIONS OR CHANGES ON THIS SHEET MUST BE MADE OR CIRCLED IN RED INK, WITH DATE AND NAME OF PERSON MAKING CHANGE.

Do not extend notes this side of this line.

STATION	B.S.	H.I.	F.S.	ELEV.	VALLEY	BLVD.
					LEFT & NORTH	
23+00				49699	6' PVMT.	
				49676	20' "	
				49623	40 EDGE PVMT.	
				4964	50' " GR.	
24+00				49795	7' PVMT.	
				49761	20' "	
				49708	40 EDGE PVMT.	
				4980	GR.	
25+00				49886	7' PVMT.	
				49862	20' "	
				49828	40 EDGE PVMT.	
				4978	42' GR. BRK.	
				4991	47 P/L GR.	
26+00				49985	7' PVMT.	
				49958	20' "	
				49911	40 EDGE PVMT.	
				4992	42' GR.	
				4998	47 P/L GR.	

Profile Notes Red ____ Plotted ____ Job No. 3081 Division No. 14
No. ____ Date ____ Date ____ Survey of CAMINO DE ROSA
X-Sec. Notes Chkd. ____ Checked ____ Survey by L.L. BROWN Notes L.L.B. Date 12-64
No. ____ Date ____ Date ____ Map No. ____ Indexed B.T. CALL Date ____

F.B. 2736 Pg. 131

76-L298 CE 307 3-61

PLEASE RETURN TO
LOS ANGELES COUNTY ENGINEER
403 LOS ANGELES COUNTY ENGINEERING BLDG.

NOTE: ANY ADDITIONS OR CHANGES ON THIS SHEET MUST BE MADE OR CIRCLED IN RED INK, WITH DATE AND NAME OF PERSON MAKING CHANGE

Do not extend notes this side of this line.

F.B. 2736 Pg. 132 | Job No. 3081 14 | Division No. | Notes Red | Plotted | Profile No.
Survey of CAMINO DE ROSA | Date 12-64 | Date | X-Sec. No.
Survey by L.L. BROWN Notes L.L.B. | Notes Chkd. | Checked
Indexed G. J. GALLI Date | Date | Date

STATION	B.S.	H.I.	F.S.	ELEV.	VALLEY	BLVD.
					LEFT & NORTH	
27+00				50069	7' PVMT.	
				50052	20' "	
				49994	40.5 EDGE PVMT.	
				4998	42' GR.	
				5006	47' P/L GR.	
28+00				50165	7' PVMT	
				50143	20' "	
				50098	40.5 EDGE PVMT.	
				5008	42' GR.	
				5016	47' P/L GR.	
29+00				50305	7' PVMT	
				50289	20' "	
				50230	40.0 EDGE PVMT.	
				5023	42' GR.	
				5029	47' P/L GR.	
30+00				50452	7' PVMT	
				50432	20' "	
				50382	40.5 EDGE PVMT.	
				5036	42' GR	
				5052	47' P/L GR	

76-L298 CE 307 3-61

PLEASE RETURN TO
LOS ANGELES COUNTY ENGINEER
403 LOS ANGELES COUNTY ENGINEERING BLDG.

NOTE: ANY ADDITIONS OR CHANGES ON THIS SHEET MUST BE MADE OR CIRCLED IN RED INK, WITH DATE AND NAME OF PERSON MAKING CHANGE.

Do not extend notes this side of this line.

STATION	B.S.	H.I.	F.S.	ELEV.	VALLEY	BLVD.
					LEFT & NORTH	
31+00				506 08	7' PVMT.	
				505 90	20' "	
				505 43	40^{6} EDGE PVMT	
				505 0	42' GR.	
				506 2	47' P/L GR.	
31+73^{5}				506 33	42^{0} GUT.	
				506 98	42^{0} T.C.	
32+00				507 58	7' PVMT.	
				507 38	20' PVMT.	
				506 88	43^{6} GUT.	
				507 53	43^{6} T.C.	
				507 7	47' P/L GR.	
32+96^{03}	INT. VALLEY BLVD. & CASTLEHILL DR.			508 98	7' PVMT.	
				508 84	20' "	
				508 49	43' S. EDGE CONC. X-GUT	
				508 44	46' F.L. " " "	
				508 51	49' N. EDGE " " "	

Profile Notes Red ____ Plotted ____ Job No. 3081 14 Division No. ____
No. ____ Date ____ Date ____ Survey of CAMINO DE ROSA
X-Sec. Notes Chkd. ____ Checked ____ Survey by L.L. BROWN Notes L.L.B. Date 12-64
No. ____ Date ____ Date ____ Map No. ____ Indexed ____ Date ____

F.B. 2736 PG. 133

76-L298 CE 307 3-61

PLEASE RETURN TO
LOS ANGELES COUNTY ENGINEER
403 LOS ANGELES COUNTY ENGINEERING BLDG.

NOTE: ANY ADDITIONS OR CHANGES ON THIS SHEET MUST BE MADE OR CIRCLED IN RED INK. WITH DATE AND NAME OF PERSON MAKING CHANGE

Do not extend notes this side of this line.

F.B. 2736 PG. 134 | Job No. 3081 14 | Division No. | Notes Red | Plotted | Profile
Survey of CAMINO DE ROSA | Date 12-64 | Date | No.
Survey by L.L. BROWN | Notes L.L.B. | Notes Chkd. | Checked | X-Sec.
Indexed R. J. GALLI | Date | Date | No.

STATION	B. S.	H. I.	F. S.	ELEV.	VALLEY	BLVD.
					LEFT & NORTH	
				508 03	N.W. COR. W. C.R. GUT.	
				508 74	" " " " T.C.	
				509 45	N.W. COR. N.C.R. GUT.	
				510 12	" " " " T.C.	
				511 2	" " " " P/L	
				509 37	N.E. COR. N.C.R. GUT.	
				510 06	" " " " T.C.	
				513 7	" " " " P/L	
				509 21	N.E. COR. E.C.R. GUT.	
				509 57	" " " " T.C.	
B.M.M.V. 119				510 04	B.M. M.V. 119 ELEV. 510.039 (FIELD) F.B. 2736-7 VALLEY BLVD. & CASTLEHILL DR. N.E. COR. ROAD DEPT. TAG INLD. MKD. "B.M. RD. DEPT." 1' E. OF E.C.R.	

76-L298 CE 307 3-61

PLEASE RETURN TO
LOS ANGELES COUNTY ENGINEER
403 LOS ANGELES COUNTY ENGINEERING BLDG.

NOTE: ANY ADDITIONS OR CHANGES ON THIS SHEET MUST BE MADE OR CIRCLED IN RED INK, WITH DATE AND NAME OF PERSON MAKING CHANGE.

Do not extend notes this side of this line.

STATION	B. S.	H. I.	F. S.	ELEV.	VALLEY LEFT & NORTH		BLVD.
34+00				51 0 73	7'	PVM'T	
				51 0 56	20'	"	
				50 9 91	43°	GUT.	
				51 0 56	43°	T.C.	
				51 0 5	47'	P/L	
34+19.5				51 0 20	42°	GUT.	
				51 0 86	42°	T.C.	
35+00				51 2 23	7'	PVM'T	
				51 2 02	20'	"	
				51 1 37	40'	EDGE PVM'T.	
				51 1 3	42'	GR.	
				51 2 4	47'	P/L GR.	
36+00				51 3 79	7'		
				51 3 59	20'		
				51 3 03	39°	EDGE PVM'T	

Profile No. X-Sec. No.
Notes Red Date Notes Chkd. Date
Plotted Date Checked Date
Job No. 3081 Division No. 14
Survey of CAMINO DE ROSA
Survey by L.L. BROWN Notes L.L.B. Date 12-64
Map No. Indexed G. J. GALLI Date
F.B. 2736 PG. 135

76-L298 CE 307 3-61

PLEASE RETURN TO
LOS ANGELES COUNTY ENGINEER
403 LOS ANGELES COUNTY ENGINEERING BLDG.

NOTE: ANY ADDITIONS OR CHANGES ON THIS SHEET MUST BE MADE OR CIRCLED IN RED INK, WITH DATE AND NAME OF PERSON MAKING CHANGE

Do not extend notes this side of this line.

F.B. 2736 Pg. 136 | Job No. 3081/14 | Division No. | Notes Red | Plotted | Profile No.
Survey of CAMINO DE ROSA | Date 12-64 | Date | X-Sec. No.
Survey by L.L. BROWN Notes L.L.B. | Notes Chkd. | Checked
Indexed C. J. GALLE Date | Date | Date | No.

STATION	B. S.	H. I.	F. S.	ELEV.	VALLEY	BLVD.
					LEFT & NORTH	
36+00				5129	42'	GR.
				5150	47'	P/L GR.
37+00				51522	7'	PVMT.
				51504	20'	"
				51445	40 5	EDGE PVMT
				5144	42'	GR.
				5168	47'	P/L GR.
38+00				51604	7'	PVMT.
				51584	20'	"
				51532	40 0	EDGE PVMT.
				5153	42'	GR.
				5175	47'	P/L GR.
39+00				51598	7'	PVMT.
				51579	20'	"
				51535	39 7	EDGE PVMT.
				5153	41'	GR.

76-L298 CE 307 3-61

PLEASE RETURN TO
LOS ANGELES COUNTY ENGINEER
403 LOS ANGELES COUNTY ENGINEERING BLDG.

NOTE: ANY ADDITIONS OR CHANGES ON THIS SHEET MUST BE MADE OR CIRCLED IN RED INK, WITH DATE AND NAME OF PERSON MAKING CHANGE.

Do not extend notes this side of this line.

STATION	B.S.	H.I.	F.S.	ELEV.	VALLEY	BLVD.
					LEFT & NORTH	
39+00				51 7 2	47' P/L GR.	
40+00				51 5 50	7' PVMT.	
				51 5 31	20' "	
				51 4 84	40° EDGE PVMT.	
				51 4 8	42' GR.	
				51 6 2	47' P/L GR.	
41+00				51 5 14	7' PVMT.	
				51 4 93	20' "	
				51 4 39	40 5 EDGE PVMT.	
				51 4 4	42' GR.	
				51 6 0	47' P/L GR.	
41+70 06				51 4 80	7' PVMT.	
				51 4 60	20' "	
				51 4 12	40 5 EDGE PVMT.	
				51 4 1	42' GR.	
				51 5 0	47' P/L GR.	

Profile Notes Red ____ Plotted ____ Job No. 3081 14 Division No. ____
No. ____ Date ____ Date ____ Survey of CAMINO DE ROSA
X-Sec. Notes Chkd. ____ Checked ____ Survey by L. L. BROWN Notes L.L.B. Date 12-64
No. ____ Date ____ Date ____ Map No. ____ Indexed C. J. CALL Date ____

F.B. 2736 Pg. 137

76-L298 CE 307 3-61

PLEASE RETURN TO
LOS ANGELES COUNTY ENGINEER
403 LOS ANGELES COUNTY ENGINEERING BLDG.

NOTE: ANY ADDITIONS OR CHANGES ON THIS SHEET MUST BE MADE OR CIRCLED IN RED INK, WITH DATE AND NAME OF PERSON MAKING CHANGE

Do not extend notes this side of this line.

STATION	B.S.	H.I.	F.S.	ELEV.	VALLEY	BLVD.
B.M.M.V.118				516 53	B.M.M.V.118 ELEV. 516.529 (FIELD) ON S. SIDE OF TRAFFIC ISLAND 1± E. OF CASTLE-HILL DR. 1± W. OF HO. # 20121 BT. SPK. IN LD. IN CONC. CURB.	F.B. 2736-7 VALLEY BLVD.
END OF PROFILE & X-SECTONS ON VALLEY BLVD.						
BEGIN PROFILE ON NORTH EDGE OF PAVEMENT FROM STA. 41+70.06 ELY. TO LEMON AVE.						
42+00				514 03	EDGE OF PVMT.	
43+00				513 59	" " "	
44+00				513 28	" " "	
45+00				512 11	" " "	
46+00				512 52	" " "	

F.B. 2736 PG. 138

Job No. 3081 14 Division No. ____ Notes Red ____ Plotted ____ Profile ____

Survey of CAMINO DE ROSA Date 12-64 Date ____ No. ____ X-Sec. ____

Survey by L.L. BROWN Notes L.L.B. Notes Chkd. ____ Checked ____ No. ____

Indexed C. J. GALLI Date JAN 1 Date ____ Date ____

76-L298 CE 307 3-61

PLEASE RETURN TO
LOS ANGELES COUNTY ENGINEER
403 LOS ANGELES COUNTY ENGINEERING BLDG.

NOTE: ANY ADDITIONS OR CHANGES ON THIS SHEET MUST BE MADE OR CIRCLED IN RED INK, WITH DATE AND NAME OF PERSON MAKING CHANGE.

Do not extend notes this side of this line.

STATION	B.S.	H.I.	F.S.	ELEV.	VALLEY	BLVD.
46+43 5 S.D. BOX				499 31	F.L. 10' WIDE CONC. S.D. BOX. EL. TOP OF HEADWALL = 513.59 − 14.28 F.L. = 499.31	
47+00				512 62	EDGE OF PVMT.	
48+00				512 94	" " "	
49+00				513 50	" " "	
50+00			⊙	514 07	" " "	
51+00				514 36	" " "	
52+00				514 86	" " "	
53+00				515 37	" " "	
54+00				515 97	" " "	

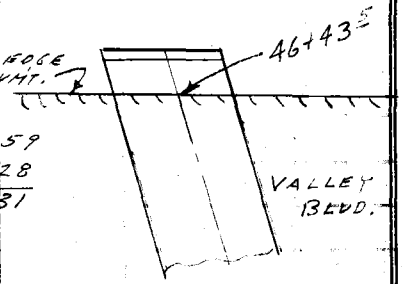

Profile No. ____ Notes Red ____ Plotted ____ Job No. 3081 14 Division No. ____
X-Sec. No. ____ Date ____ Date ____ Survey of CAMINO DE ROSA
Notes Chkd. ____ Checked ____ Survey by L.L. BROWN Notes L.L.B. Date 12-64
Date ____ Date ____ Map No. ____ Indexed C. J. GALLI Date [illegible]

F.B. 2736 PG. 139

76-L298 CE 307 3-61

PLEASE RETURN TO
LOS ANGELES COUNTY ENGINEER
403 LOS ANGELES COUNTY ENGINEERING BLDG.

NOTE: ANY ADDITIONS OR CHANGES ON THIS SHEET MUST BE MADE OR CIRCLED IN RED INK, WITH DATE AND NAME OF PERSON MAKING CHANGE

Do not extend notes this side of this line.

F.B. 2736 Pg. 140 Job No. 3081 14 Division No. Notes Red Plotted Profile
Survey of CAMINO DE ROSA Date 12-64 Date No. X-Sec.
Survey by L.L. BROWN Notes L.L.B. Notes Chkd. Checked
Indexed G. J. GALLI Date Date Date No.

STATION	B. S.	H. I.	F. S.	ELEV.	VALLEY	BLVD.
55+00				516 31	EDGE OF PVMT.	
56+00			0	516 90	" " "	
57+00				517 45	" " "	
58+00				517 90	" " "	
59+08.5 (FD)				518 88	℄ OF PVMT. LEMON AVE. ON VALLEY BLVD. PROD.	℄ N. EDGE OF PVMT.
B.M. 11-99				522 17	B.M. 11-99 (U.S. 1176) ELEV. 522.169 (1963 ADJ. EL.) F.B. 1376-88 & F.B. 2736-6 VALLEY BLVD. & LEMON AVE. ON HWY. BRIDGE S.E. OF S.P.R.R. A CHISELED CROSS IN TOP OF ABUTMENT AT N.E. END OF BRIDGE.	

Profile No.	Notes Red	Plotted	Job No. 3081 14	Division No.	F.B. 2736 PG. 141
	Date	Date	Survey of CAMINO DE ROSA IMP. #1.		
X-Sec. No.	Notes Chkd.	Checked	Survey by L.L.B.	Notes P.H.	Date 12-64
	Date	Date	Map No.	Indexed C. J. GNU	Date

CITY OF WALNUT
IMPROVE #1

CAMINO DE ROSA

CROSS-SECTS

JN308114

CAMINO DE TEODORA

STATION	B.S.	H.I.	F.S.	ELEV.	PARTY
					BROWN L.
					HARRINGTON P.
					SANDOVAL M.
					McCOY J.

NOTE: ANY ADDITIONS OR CHANGES ON THIS SHEET MUST BE MADE OR CIRCLED IN RED INK, WITH DATE AND NAME OF PERSON MAKING CHANGE.

Do not extend notes this side of this line.

PLEASE RETURN TO
LOS ANGELES COUNTY ENGINEER
403 Los Angeles County Engineering Bldg.

76-L298 CE 307 3-61

76-L298 CE 307 3-61

PLEASE RETURN TO
LOS ANGELES COUNTY ENGINEER
403 LOS ANGELES COUNTY ENGINEERING BLDG.

NOTE: ANY ADDITIONS OR CHANGES ON THIS SHEET MUST BE MADE OR CIRCLED IN RED INK, WITH DATE AND NAME OF PERSON MAKING CHANGE

Do not extend notes this side of this line.

STATION	B.S.	H.I.	F.S.	ELEV.	CAMINO DE TEODORO	
B.M.M.V. 142				486 93	B.M.M.V. 142 ELEV. 486.931 (FIELD) F.B. 2736-17 INT. OF VALLEY BLVD. & CAMINO DE TEODORO N.E. COR. BT. SPK. IN Cb. 5' E. OF E.C.R.	
BEGIN	X-SECTS. NORTH OF INT. OF VALLEY BLVD. & CAMINO DE TEODORO. FOR ELEVS. IN INT. SEE PGS. 124, 125					
					LEFT & WEST	RIGHT & EAST
2+00				486 81		℄
				486 11		20' GUT.
				486 88		" T. Cb.
				487 4		30' P/L. GRD.
				485 99	20' GUT.	
				486 91	" T. Cb.	
				486 7	30' P/L. GRD.	486.94 -6.66 ON. 480.28
2+02.5				480 28	486.96 -5.10 481.86	22' F.L. 39" R.C.P. 486.92 -5.30 481.62
2+05.0				481 62		20' F.L. 33" R.C.P.
				481 86	20' F.L. 33" R.C.P.	

F.B. 2736 PG. 142 Job No. 3081-4 Division No. Notes Red Plotted Profile
Survey of CAMINO DE ROSA Date Date No.
Survey by L.L.B. Notes P.H. Notes Chkd. Checked X-Sec.
Indexed R. J. GALLI Date Date Date No.

76-L298 CE 307 3-61

PLEASE RETURN TO
LOS ANGELES COUNTY ENGINEER
403 LOS ANGELES COUNTY ENGINEERING BLDG.

NOTE: ANY ADDITIONS OR CHANGES ON THIS SHEET MUST BE MADE OR CIRCLED IN RED INK, WITH DATE AND NAME OF PERSON MAKING CHANGE.

Do not extend notes this side of this line.

STATION	B.S.	H.I.	F.S.	ELEV.	CAMINO DE TEODORO LEFT & WEST	RIGHT & EAST
2+07 6				482 98	22' F.L. 26" R.C.P. 487.03 -4.05 482.98	
2+10 9				482 53		22' F.L. 24" R.C.P. 487.00 -4.47 482.53
2+20 0				479 47	487.38 -4.31 483.07	25' BOT. W.V. BOX 487.47 -8.00 479.47
2+ 30 0				483 07	22' F.L. 26" R.C.P.	487.41 -4.72 482.69
2+33 6				482 69		22' F.L. 24" R.C.P.
2+81 3	END	Cb.		487 29	20' GUT	
				487 93	" T. Cb.	
2+84 3	END	GUT.		487 40		20' GUT.
				487 52		" T. Cb. DEP.
2+95 2	END	Cb.		488 24		20' T. Cb.
3+00				488 25		℄
				487 86		20' BOT. MAC. Cb.
				488 43		" TOP " "

Profile No. X-Sec. No. Notes Red Date Notes Chkd. Date Plotted Date Checked Date Job No. 3081 Division No. 4 Survey of CAMINO DE ROSA Survey by L.L.B. Notes P.H. Date 12-64 Map No. Indexed C. J. GALLI Date

F.B. 2736 Pg. 143

76-L298 CE 307 3-61

PLEASE RETURN TO
LOS ANGELES COUNTY ENGINEER
403 LOS ANGELES COUNTY ENGINEERING BLDG.

NOTE: ANY ADDITIONS OR CHANGES ON THIS SHEET MUST BE MADE OR CIRCLED IN RED INK. WITH DATE AND NAME OF PERSON MAKING CHANGE

Do not extend notes this side of this line.

STATION	B. S.	H. I.	F. S.	ELEV.	CAMINO DE TEODORO LEFT & WEST	RIGHT & EAST
3+00				4886		30' P/L. GRD.
				48800	18' PUM'T. EDGE	
				4875	21' GRD. BRK.	
				4885	26' " "	
				4881	30' P/L. GRD.	
3+01				48805		10' PUM'T. EDGE
4+00				49021		℄
				48984		8' PUM'T. EDGE
				4882		16' GRD. BRK.
				4896		24' " "
				4896		30' P/L. GRD.
				48992	14.5 PUM'T. EDGE	
				4897	18' GRD. BRK.	
				4881	24' " "	
				4893	29' " "	
				4893	30' P/L. GRD.	

F.B. 2736 Pg. 144 Job No. 3081 14 Division No. Notes Red Plotted Profile
Survey of CAMINO DE ROSA Date Date No. X-Sec.
Survey by L.L.B. Notes P.H. Notes Chkd. Checked
Indexed C. J. GALLI Date Date No.

76-L298 CE 307 3-61

PLEASE RETURN TO
LOS ANGELES COUNTY ENGINEER
403 LOS ANGELES COUNTY ENGINEERING BLDG.

NOTE: ANY ADDITIONS OR CHANGES ON THIS SHEET MUST BE MADE OR CIRCLED IN RED INK, WITH DATE AND NAME OF PERSON MAKING CHANGE.

Do not extend notes this side of this line.

STATION	B.S.	H.I.	F.S.	ELEV.	CAMINO DE TEODORO LEFT & WEST	RIGHT & EAST
T.P.				491 66		491.68 -2.50 489.18
4+97.5				489 18	29.3 F.L. 30" COR. I.P.	
5+00				492 68		℄
				492 41		9.5± PUM'T. EDGE
				489 8		20' GRD. BRK.
				491 7		30' " "
				492 27	18'± PUM'T. EDGE	
				491 9	23' GRD. BRK.	
				491 7	37' GRD.	
5+18.0				492 88	30' PUM'T.	492.00 -2.00 490.00
5+18.6				490 00		23.7 F.L. 24" COR. I.P.
5+25.1				493 25	INT. CAMINO'S TEODORO & ROSA W.	
5+33.0				493 39	INT. CAMINO'S TEODORO & ROSA E.	

Profile No. ___ Date ___ Notes Red ___ Plotted ___ Job No. 3081 Division No. LH
X-Sec. No. ___ Date ___ Notes Chkd. ___ Date ___ Checked ___ Date ___ Survey of CAMINO DE ROSA
Survey by L.L.B. Notes P.H. Date 12-64
Map No. ___ Indexed C. J. GALLI Date ___

F.B. 2736 PG. 143

76-L298 CE 307 3-61

PLEASE RETURN TO
LOS ANGELES COUNTY ENGINEER
403 LOS ANGELES COUNTY ENGINEERING BLDG.

NOTE: ANY ADDITIONS OR CHANGES ON THIS SHEET MUST BE MADE OR CIRCLED IN RED INK, WITH DATE AND NAME OF PERSON MAKING CHANGE

Do not extend notes this side of this line.

STATION	B.S.	H.I.	F.S.	ELEV.	CAMINO DE TEODORO LEFT & WEST	RIGHT & EAST
5+37.6				489.65	30.8 F.L. 30" COR. I.P.	492.15 - 2.50 = 489.65
5+44.0				493.82		30' PUM'T.
5+50.0				493.13	13.5 PUM'T. EDGE	
				493.0	19' GRD. BRK.	
				490.7	25' " "	
				491.9	28' " "	
				492.3	34' GRD.	
5+59.3				490.40		24.2 F.L. 24" COR. I.P. 492.40 - 2.00 = 490.40
5+74.0				493.55		8' PUM'T. EDGE
				491.2		18' GRD. BRK.
				493.0		27' " "
				493.4		33' GRD.
6+00				494.10		
				493.75		7.0 PUM'T. EDGE

F.B. 2736 Pg. 146

Job No. 3081 14 Division No. ____ Notes Red ____ Plotted ____ Profile ____

Survey of CAMINO DE ROSA Date ____ Date ____ No. ____ X-Sec. ____

Survey by L.L.B. Notes P.H. Notes Chkd. ____ Checked ____ No. ____

Indexed C. J. GALLI Date ____ Date ____

76-L298 CE 307 3-61

PLEASE RETURN TO
LOS ANGELES COUNTY ENGINEER
403 LOS ANGELES COUNTY ENGINEERING BLDG.

NOTE: ANY ADDITIONS OR CHANGES ON THIS SHEET MUST BE MADE OR CIRCLED IN RED INK, WITH DATE AND NAME OF PERSON MAKING CHANGE.

Do not extend notes this side of this line.

STATION	B.S.	H.I.	F.S.	ELEV.	CAMINO DE TEODORO	
					LEFT & WEST	RIGHT & EAST
6+00				4918		16' GRD. BRK.
				4941		24' " "
				4942		30' P/L. GRD.
				49362	13' PVM'T. EDGE	
				4930	19' GRD. BRK.	
				4919	23' " "	
				4930	27' " "	
				4927	30' P/L. GRD.	
7+00				49522		
				49493		8' PVM'T. EDGE
				4930		16' GRD. BRK.
				4948		22' " "
				4951		30' P/L. GRD.
				49504	13' PVM'T. EDGE	
				4948	16' GRD. BRK.	
				4929	22' " "	
				4946	27' " "	
				4946	30' P/L. GRD.	

Profile Notes Red ____ Plotted ____ Job No. 3081 Division No. 144
No. X-Sec. Date ____ Date ____ Survey of CAMINO DE ROSA
No. ____ Notes Chkd. ____ Checked ____ Survey by L.L.B. Notes P.H. Date 12-64
Date ____ Date ____ Map No. ____ Indexed C. J. GATTI Date ____

F.B. 2736 Pg. 1417

76-L298 CE 307 3-61

PLEASE RETURN TO
LOS ANGELES COUNTY ENGINEER
403 LOS ANGELES COUNTY ENGINEERING BLDG.

NOTE: ANY ADDITIONS OR CHANGES ON THIS SHEET MUST BE MADE OR CIRCLED IN RED INK. WITH DATE AND NAME OF PERSON MAKING CHANGE

Do not extend notes this side of this line.

STATION	B.S.	H.I.	F.S.	ELEV.	CAMINO DE TEODORO LEFT & WEST	RIGHT & EAST
8+00				496 67		
				496 33		8° PUM'T. EDGE
				494 5		17' GRD. BRK.
				496 2		23' " "
				496 5		30' GRD. P/L.
				496 48	12° PUM'T. EDGE	
				496 3	16' GRD. BRK.	
				495 0	21' " "	
				497 4	29' " "	
				497 4	30' P/L. GRD.	
8+41°				497 13	12' PUM'T. EDGE	
				496 9	15' GRD. BRK.	
				495 5	21' " "	
				497 9	30' " "	
						496.96
						-2.00
						494.96
8+53⁷				494 96	21' F.L. 24" COR. I.P.	
8+73°				498 28	30' PUM'T.	

F.B. 2736 Pg. 148 Job No. 3081 14 Division No. Notes Red Plotted Profile
Survey of CAMINO DE ROSA Date Date No. X-Sec.
Survey by L.L.B. Notes P.H. Notes Chkd. Checked
Indexed C. L. GALLI Date Date No.

76-L298 CE 307 3-61

PLEASE RETURN TO
LOS ANGELES COUNTY ENGINEER
403 LOS ANGELES COUNTY ENGINEERING BLDG.

NOTE: ANY ADDITIONS OR CHANGES ON THIS SHEET MUST BE MADE OR CIRCLED IN RED INK, WITH DATE AND NAME OF PERSON MAKING CHANGE.

Do not extend notes this side of this line.

STATION	B.S.	H.I.	F.S.	ELEV.	CAMINO DE TEODORO LEFT & WEST	RIGHT & EAST
8+76				497 82	INT. CAM. DE TEODORO & PASEO DE SEVILLA	
8+94.0				495 91	20.4 F.L. 24" COR. I.P.	497.91 − 2.00 = 495.91
9+00				498 14		
				497 86		8.5 PUM'T. EDGE
				496 6		16' GRD. BRK.
				497 9		" "
				498 0		30' " P/L.
B.M.M.V. 138				497 91	B.M.M.V. 138 ELEV. 497.910 F.B. 2736-15	
9+03.5				498 08	11.5 PUM'T. EDGE	
				497 9	15' GRD. BRK.	
				496 7	20' " "	
				498 5	25' " "	
				498 6	30' GRD.	

Profile No. ___ Notes Red ___ Plotted ___ Job No. 3081 Division No. 14
X-Sec. No. ___ Date ___ Date ___ Survey of CAMINO DE ROSA
Notes Chkd. ___ Checked ___ Survey by L.L.B. Notes P.H. Date 12-64
Date ___ Date ___ Map No. ___ Indexed C. J. GALLI Date ___

F.B. 2736 PG. 149

76-L298 CE 307 3-61

PLEASE RETURN TO
LOS ANGELES COUNTY ENGINEER
403 LOS ANGELES COUNTY ENGINEERING BLDG.

NOTE: ANY ADDITIONS OR CHANGES ON THIS SHEET MUST BE MADE OR CIRCLED IN RED INK, WITH DATE AND NAME OF PERSON MAKING CHANGE

Do not extend notes this side of this line.

STATION	B. S.	H. I.	F. S.	ELEV.	CAMINO DE TEODORO LEFT & WEST	RIGHT & EAST
10+00				499 58		
				499 54		8° PUM'T. EDGE
				497 7		16' GRD. BRK.
				499 3		22' " "
				500 0		30' P/L. GRD.
				499 28	11.5 PUM'T. EDGE	
				498 2	18' GRD. BRK.	
				500 3	26' " "	
				500 4	30' P/L. GRD.	
11+00				501 05		
				500 99		7° PUM'T. EDGE
				499 4		15' GRD. BRK.
				501 4		19' " "
				501 7		30' P/L. GRD.
				500 67	11.5 PUM'T. EDGE	
				499 7	17' GRD. BRK.	
				502 0	25' " "	
				503 6	30' P/L. GRD.	

F.B. 2736 Pg. 150
Job No. 3081 14 Division No. Notes Red Plotted Profile
Survey of CAMINO DE ROSA Date Date No. X-Sec.
Survey by L.L.B. Notes P.H. Notes Chkd. Checked
Indexed C. J. GALL Date Date Date No.

76-L298 CE 307 3-61

PLEASE RETURN TO
LOS ANGELES COUNTY ENGINEER
403 LOS ANGELES COUNTY ENGINEERING BLDG.

NOTE: ANY ADDITIONS OR CHANGES ON THIS SHEET MUST BE MADE OR CIRCLED IN RED INK, WITH DATE AND NAME OF PERSON MAKING CHANGE.

Do not extend notes this side of this line.

STATION	B.S.	H.I.	F.S.	ELEV.	CAMINO DE TEODORO LEFT & WEST	RIGHT & EAST
12+00				50299		
				50291		8.5 PUM'T. EDGE
				5010		16' GRD. BRK.
				5026		22' " "
				5029		30' P/L. GRD.
				50275	10.5 PUM'T. EDGE	
				5020	18' GRD. BRK.	
				5052	30' P/L. GRD.	
13+00				50510		
				50503		7.5 PUM'T. EDGE
				5031		16' GRD. BRK.
				5044		22' " "
				5049		30' P/L. GRD.
				50476	11.5 PUM'T. EDGE	
				5035	18' GRD. BRK.	
				5057	30' P/L. GRD.	

Profile No. ____ Notes Red ____ Plotted ____ Job No. 3081 14 Division No. ____
X-Sec. No. ____ Date ____ Date ____ Survey of CAMINO DE ROSA
Notes Chkd. ____ Checked ____ Survey by L.L.B. Notes P.H. Date 12-64
Date ____ Date ____ Map No. ____ Indexed C. J. Carr Date ____

F.B. 2736 Pg. 151

76-L298 CE 307 3-61

PLEASE RETURN TO
LOS ANGELES COUNTY ENGINEER
403 LOS ANGELES COUNTY ENGINEERING BLDG.

NOTE: ANY ADDITIONS OR CHANGES ON THIS SHEET MUST BE MADE OR CIRCLED IN RED INK, WITH DATE AND NAME OF PERSON MAKING CHANGE

Do not extend notes this side of this line.

STATION	B.S.	H.I.	F.S.	ELEV.	CAMINO DE TEODORO LEFT & WEST	CAMINO DE TEODORO RIGHT & EAST
14+00				50753		
				50727		6° PUM'T. EDGE
				5071		10' GRD. BRK.
				5047		16' " "
				5073		22' " "
				5077		30' P/L. GRD.
				50737	13.5 PUM'T. EDGE	
				5064	19' GRD. BRK.	
				5067	30' P/L. GRD.	
15+00				51001		
				50991		3° PUM'T. EDGE
				5096		9' GRD. BRK.
				5081		16' " "
				5107		21' " "
				5116		30' P/L. GRD.
				50949	16° PUM'T. EDGE	
				5088	21' GRD. BRK.	
				5093	24' " "	

F.B. 2736 Pg. 152 Job No. 3081 Division No. 14 Notes Red Plotted Profile
Survey of CAMINO DE ROSA Date Date No. X-Sec.
Survey by L.L.B. Notes P.H. Notes Chkd. Checked
Indexed C. J. GALLI Date Date Date No.

76-L298 CE 307 3-61

PLEASE RETURN TO
LOS ANGELES COUNTY ENGINEER
403 LOS ANGELES COUNTY ENGINEERING BLDG.

NOTE: ANY ADDITIONS OR CHANGES ON THIS SHEET MUST BE MADE OR CIRCLED IN RED INK. WITH DATE AND NAME OF PERSON MAKING CHANGE.

Do not extend notes this side of this line.

STATION	B. S.	H. I.	F. S.	ELEV.	CAMINO DE TEODORO LEFT & WEST	RIGHT & EAST
15+00				509 3	30' P/L. GRD.	
16+00				51251		↑
				51238		5⁵ PUM'T. EDGE
				5119		11' GRD. BRK.
				5106		16' " "
				5132		30' P/L. GRD.
				51213	14⁵ PUM'T.	
				5103	21' GRD. BRK.	
				5119	25' " "	
				5120	30' P/L. GRD.	
17+00				51542		↑
				51518		8° PUM'T. EDGE
				5147		11' GRD. BRK.
				5129		17' " "
				5168		30' P/L. GRD.
				51514	12° PUM'T. EDGE	
				5133	21' GRD. BRK.	

Profile Notes Red ____ Plotted ____ Job No. 3081/14 Division No. ____
No. ____ X-Sec. ____ Date ____ Date ____ Survey of CAMINO DE ROSA
No. ____ Notes Chkd. ____ Checked ____ Survey by L.K. & Notes P.K. Date 12-6-4
Date ____ Date ____ Map No. ____ Indexed G. J. CALL Date ____

F. B. 2736 Pg. 153

76-L298 CE 307 3-61

PLEASE RETURN TO
LOS ANGELES COUNTY ENGINEER
403 LOS ANGELES COUNTY ENGINEERING BLDG.

NOTE: ANY ADDITIONS OR CHANGES ON THIS SHEET MUST BE MADE OR CIRCLED IN RED INK. WITH DATE AND NAME OF PERSON MAKING CHANGE

Do not extend notes this side of this line.

STATION	B. S.	H. I.	F. S.	ELEV.	CAMINO DE TEODORO LEFT & WEST	RIGHT & EAST
17+00				515 6	29 GRD. BRK.	
				515 7	30' P/L. GRD.	
18+00				518 40		
				518 20		6.5 PUM'T. EDGE
				517 8		10' GRD. BRK.
				515 8		15' " "
				521 1		30' P/L. GRD.
				517 92	14.5 PUM'T. EDGE	
				516 1	21' GRD. BRK.	
				519 8	30' P/L. GRD.	
19+00				520 97		
				520 78		12.0 PUM'T. EDGE
				520 2		15' GRD. BRK.
				518 6		20' " "
				524 3		30' P/L. GRD.
				520 70	8.0 PUM'T. EDGE	
				519 5	17' GRD. BRK.	

F. B. 2736 Pg. 154 Job No. 3081 14 Division No. Notes Red Plotted Profile
Survey of CAMINO DE ROSA Date Date No.
Survey by L.L.B. Notes P.H. Notes Chkd. Checked X-Sec.
Indexed F. J. GALLI Date Date Date No.

76-L298 CE 307 3-61

PLEASE RETURN TO
LOS ANGELES COUNTY ENGINEER
403 LOS ANGELES COUNTY ENGINEERING BLDG.

NOTE: ANY ADDITIONS OR CHANGES ON THIS SHEET MUST BE MADE OR CIRCLED IN RED INK, WITH DATE AND NAME OF PERSON MAKING CHANGE.

Do not extend notes this side of this line.

STATION	B.S.	H.I.	F.S.	ELEV.	CAMINO DE TEODORO LEFT & WEST	RIGHT & EAST
19+00				523 3	30' P/L. GRD.	
20+00				523 66		↑
				52362		8.5 PVM'T. EDGE
				5234		16' GRD. BRK.
				5227		20' " "
				5286		30' P/L. GRD.
				52325	10.0 PVM'T. EDGE	
				5220	16' GRD. BRK.	
				5277	30' P/L. GRD.	
B.M.M.V. 136				523 94	B.M.M.V. 136 ELEV. 523.940 F.B. 2736-14	
21+00				52653		↑
				52639		8.0 PVM'T. EDGE
				5250		18' GRD. BRK.
				5286		30' P/L. GRD.
				52636	11.0 PVM'T. EDGE	
				5258	16' GRD. BRK.	
				5308	30' P/L. GRD.	

Profile Notes Red ____ Plotted ____ Job No. 3081 Division No. 14
No. ____ Date ____ Date ____ Survey of CAMINO DE ROSA
X-Sec. ____ Notes Chkd. ____ Checked ____ Survey by ____ Notes ____ Date ____
No. ____ Date ____ Date ____ Map No. ____ Indexed B. J. GALL Date ____

F.B. 2736 Pg. 55

76-L298 CE 307 3-61

PLEASE RETURN TO
LOS ANGELES COUNTY ENGINEER
403 LOS ANGELES COUNTY ENGINEERING BLDG.

NOTE: ANY ADDITIONS OR CHANGES ON THIS SHEET MUST BE MADE OR CIRCLED IN RED INK, WITH DATE AND NAME OF PERSON MAKING CHANGE

Do not extend notes this side of this line.

STATION	B. S.	H. I.	F. S.	ELEV.	CAMINO DE TEODORO LEFT & WEST	RIGHT & EAST
22+00				529 44		
				529 40		8' PUM'T. EDGE
				528 9		16' GRD. BRK.
				530 8		30' P/L. GRD.
				529 31	10.5 PUM'T. EDGE	
				528 0	17' GRD. BRK.	
				530 1	24' " "	
				531 1	30' P/L. GRD.	
T.P.				531 20		
23+00				532 19		
				532 11		8' PUM'T. EDGE
				531 9		15' GRD. BRK.
				535 4		30' P/L. GRD.
				531 77	11' PUM'T. EDGE	
				530 9	18' GRD. BRK.	
				532 5	25' " "	
				533 2	30' P/L. GRD.	

F.B. 2736 Pg. 156 Job No. 3081 14 Division No. Notes Red Plotted Profile
Survey of CAMINO DE ROSA Date Date No. X-Sec.
Survey by L.L.B. Notes P.H. Notes Chkd. Checked
Indexed C. J. GALLI Date Date Date No.

76-L298 CE 307 3-61

PLEASE RETURN TO
LOS ANGELES COUNTY ENGINEER
403 LOS ANGELES COUNTY ENGINEERING BLDG.

NOTE: ANY ADDITIONS OR CHANGES ON THIS SHEET MUST BE MADE OR CIRCLED IN RED INK, WITH DATE AND NAME OF PERSON MAKING CHANGE.

Do not extend notes this side of this line.

STATION	B.S.	H.I.	F.S.	ELEV.	CAMINO DE TEODORO LEFT & WEST	RIGHT & EAST
24+00				53534		
				53538		6° PUM'T. EDGE
				5354		13' GRD. BRK.
				5397		30' P/L. GRD.
				53490	11° PUM'T. EDGE	
				5333	19' GRD BRK.	
				5352	30' P/L. GRD.	
25+00				53880		
				53870		9° PUM'T. EDGE
				5385		14' GRD. BRK.
				5441		30' P/L. GRD.
				53864	11⁵ PUM'T. EDGE	
				5369	20' GRD. BRK.	
				5397	30' P/L. GRD.	
26+00				54270		
				54270		9° PUM'T. EDGE
				5424		13' GRD. BRK.

Profile No. ____ Notes Red ____ Plotted ____ Job No. 3081 14 Division No. ____
X-Sec. No. ____ Date ____ Date ____ Survey of CAMINO DE ROSA
Notes Chkd. ____ Checked ____ Survey by L.K.B. Notes P.K. Date 12-64
Date ____ Date ____ Map No. ____ Index C. J. GALLI Date ____

F.B. 2736 Pg. 157

76-L298 CE 307 3-61

PLEASE RETURN TO
LOS ANGELES COUNTY ENGINEER
403 LOS ANGELES COUNTY ENGINEERING BLDG.

NOTE: ANY ADDITIONS OR CHANGES ON THIS SHEET MUST BE MADE OR CIRCLED IN RED INK, WITH DATE AND NAME OF PERSON MAKING CHANGE

Do not extend notes this side of this line.

STATION	B.S.	H.I.	F.S.	ELEV.	CAMINO DE TEODORO LEFT & WEST	CAMINO DE TEODORO RIGHT & EAST
26+00				546 7		30' P/L. GRD.
				542 37	12' PVM'T. EDGE	
				542 3	16' GRD. BRK.	
				546 7	30' P/L. GRD.	
T.P.				546 05		
27+00				546 94		
				546 83		9' PVM'T. EDGE
				546 4		14' GRD. BRK.
				549 5		30' P/L. GRD.
				546 75	12' PVM'T. EDGE	
				546 8	16' GRD. BRK.	
				550 8	30' P/L. GRD.	
28+00				550 03		
				549 73		9.5 PVM'T. EDGE
				549 4		14' GRD. BRK.
				554 7		23' " "
				555 3		30' P/L. GRD.
				549 82	10.0 PVM'T. EDGE	
				549 5	19 GRD. BRK.	

F.B. 2736 PG. 158 Job No. 3081 Division No. 14 Notes Red Plotted Profile
Survey of CAMINO DE ROSA Date Date No.
Survey by L.L.C. Notes P.H. Notes Chkd. Checked X-Sec.
Indexed C. J. GALLI Date Date Date No.

76-L298 CE 307 3-61

PLEASE RETURN TO
LOS ANGELES COUNTY ENGINEER
403 LOS ANGELES COUNTY ENGINEERING BLDG.

NOTE: ANY ADDITIONS OR CHANGES ON THIS SHEET MUST BE MADE OR CIRCLED IN RED INK, WITH DATE AND NAME OF PERSON MAKING CHANGE.

Do not extend notes this side of this line.

STATION	B. S.	H. I.	F. S.	ELEV.	CAMINO DE TEODORO LEFT & WEST	RIGHT & EAST
28+00				556 5	30' P/L. GRD.	
29+00				552 58		
				552 40		10° PUM'T. EDGE
				552 3		15' GRD. BRK.
				560 1		30' P/L. GRD.
				552 31	9° PUM'T. EDGE	
				552 1	15' GRD. BRK.	
				565 3	30' P/L. GRD.	
30+00				553 43		
				553 30		11.5 PVM'T. EDGE
				552 6		19' GRD. BRK.
				558 1		30' P/L. GRD.
				553 16	7° PVM'T. EDGE	
				552 3	12' GRD. BRK.	
				558 1	19' " "	
				559 1	30' P/L. GRD.	

Profile No. ____ Notes Red ____ Plotted ____ Job No. 3081 14 Division No. ____
X-Sec. No. ____ Date ____ Date ____ Survey of CAMINO DE ROSA
Notes Chkd. ____ Checked ____ Survey by L.L.B. Notes P.H. Date 12-64
Date ____ Date ____ Map No. ____ Indexed C. J. GALLI Date ____

F.B. 2736 Pg. 159

76-L298 CE 307 3-61

PLEASE RETURN TO
LOS ANGELES COUNTY ENGINEER
403 LOS ANGELES COUNTY ENGINEERING BLDG.

NOTE: ANY ADDITIONS OR CHANGES ON THIS SHEET MUST BE MADE OR CIRCLED IN RED INK, WITH DATE AND NAME OF PERSON MAKING CHANGE

Do not extend notes this side of this line.

STATION	B. S.	H. I.	F. S.	ELEV.	CAMINO DE TEODORO LEFT & WEST	RIGHT & EAST
31+00				550 59		
				550 46		11' PUM'T. EDGE
				549 8		19' GRD. BRK.
				556 6		30' P/L. GRD.
				550 31	7' PUM'T. EDGE	
				549 7	13' GRD. BRK.	
				550 5	16' " "	
				551 6	30' P/L. GRD.	
T.P.				548 93		
32+00				544 72		
				544 48		18' PUM'T. EDGE
				543 7		21' GRD. BRK.
				544 4		30' P/L. GRD.
				544 44	18.5 PUM'T. EDGE	
				543 9	20' GRD. BRK.	
				544 5	30' P/L. GRD.	
B.M.M.V. 134		END		540 70	B.M.M.V. 134 ELEV. 540.(FIELD) 713 F.B. 2736-13	

F.B. 2736 Pg. 160

Job No. 3081 14 Division No. ____ Notes Red ____ Plotted ____ Profile

Survey of CAMINO DE ROSA Date ____ Date ____ No. ____

Survey by L.L.B. Notes P.H. Notes Chkd. ____ Checked ____ X-Sec.

Indexed G. J. GALLI Date ____ Date ____ Date ____ No. ____

F.B. 2736 PG. 161

Profile No. _____ Notes Red _____ Plotted _____ Job No. 3081 14 Division No. _____
Date _____ Date _____ Survey of CAMINO DE ROSA IMP. #1
X-Sec. No. _____ Notes Chkd. _____ Checked _____ Survey by L.L.B. Notes J.M. Date 12-64
Date _____ Date _____ Map No. _____ Indexed C. J. GALLI Date _____

CITY OF WALNUT
IMPROVE #1.

CAMINO DE ROSA

CROSS-SECTS.

J.N. 308114

CAMINO DE ROSA

PARTY

BROWN L.
HARRINGTON P.
SANDOVAL M.
McCOY J.

ELEV.

F.S.

H.I.

B.S.

STATION

NOTE: ANY ADDITIONS OR CHANGES ON THIS SHEET MUST BE MADE OR CIRCLED IN RED INK, WITH DATE AND NAME OF PERSON MAKING CHANGE.

Do not extend notes this side of this line.

PLEASE RETURN TO
LOS ANGELES COUNTY ENGINEER
403 LOS ANGELES COUNTY ENGINEERING BLDG.

76-L298 CE 307 3-61

76-L298 CE 307 3-61

PLEASE RETURN TO
LOS ANGELES COUNTY ENGINEER
403 LOS ANGELES COUNTY ENGINEERING BLDG.

NOTE: ANY ADDITIONS OR CHANGES ON THIS SHEET MUST BE MADE OR CIRCLED IN RED INK. WITH DATE AND NAME OF PERSON MAKING CHANGE

Do not extend notes this side of this line.

STATION	B.S.	H.I.	F.S.	ELEV.	CAMINO DE ROSA (FIELD)	
B.M.M.V. 140				490 99	B.M.M.V. 140 ELEV. 490.99 F.B. 2736-16 N. SIDE CAMINO DE ROSA 205' ± W. OF CAMINO DE TEODORO BT. SPK. IN LD. IN S.E. COR. CONC. DRIVEWAY TO HO. # 19639	
BEGIN	X-SECTS. WEST OF INT. OF CAMINO DE ROSA & CAMINO DE TEODORO FOR ELEVS. IN INT. SEE PGS. 145 & 146					
					LEFT & SOUTH	RIGHT & NORTH
1+50				492.71		℄
				492.44		11⁵ pum't edge
				492.2		17° grd. brk.
				492.0		30 p/L grd.
				492.41	7⁵ pum't edge	
				490.8	30 p/L grd.	
2+00				492.08		℄
				491.86		10° pum't edge
				491.6		17° grd. brk

F.B. 2736 Pg. 162 Job No. 3081 14 Division No. Notes Red Plotted Profile
Survey of CAMINO DE ROSA Date Date No. X-Sec.
Survey by L.L.B. Notes J.M. Notes Chkd. Checked
Indexed D. J. GALLI Date Date Date No.

76-L-298 CE 307 2-63

PLEASE RETURN TO
LOS ANGELES COUNTY ENGINEER
403 LOS ANGELES COUNTY ENGINEERING BLDG.

NOTE: ANY ADDITIONS OR CHANGES ON THIS SHEET MUST BE MADE OR CIRCLED IN RED INK, WITH DATE AND NAME OF PERSON MAKING CHANGE.

Do not extend notes this side of this line.

STATION	B. S.	H. I.	F. S.	ELEV.	CAMINO DE ROSA LEFT & SOUTH	RIGHT & NORTH
2+00				4924		30' P/L grd.
				491 798.5	pum't edge	
				4900	30' P/L grd.	
2+—	FLOOR ELEV. =			487.93		

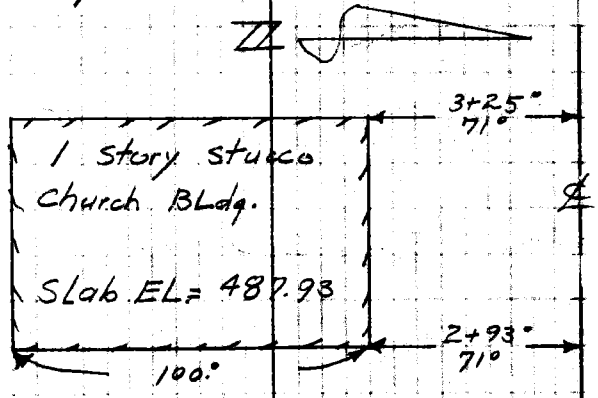

Profile No. X-Sec. No. Notes Red Date Notes Chkd. Date Plotted Date Checked Date Job No. 3081 Division No. 14 Survey of CAMINO DE ROSA Survey by L.L.B. Notes J.M. Date 12-64 Map No. Indexed C. J. GALLI Date

F.B. 2736 Pg. 163

76-L-298 CE 307 2-63

PLEASE RETURN TO
LOS ANGELES COUNTY ENGINEER
403 LOS ANGELES COUNTY ENGINEERING BLDG.

NOTE: ANY ADDITIONS OR CHANGES ON THIS SHEET MUST BE MADE OR CIRCLED IN RED INK, WITH DATE AND NAME OF PERSON MAKING CHANGE

Do not extend notes this side of this line.

STATION	B.S.	H.I.	F.S.	ELEV.	CAMINO DE ROSA LEFT & SOUTH	RIGHT & NORTH
3+00				49081		℄
				49077		9⁵ pvm't edge
				4904		16 grd. brk.
				4906		30' p/L
				49052	9° pvm't edge	
				4884	30' p/L	
3+—	FLOOR ELEV=		487.35			
4+00				49032		℄
				49019		10⁵ pvm't edge
				4901		15 grd. brk.
				4906		30' p/L

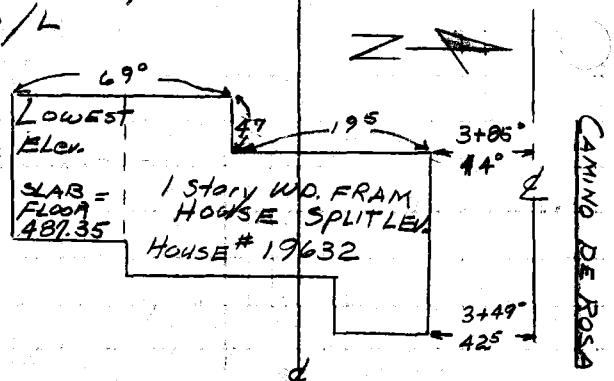

F.B. 2736 Pg. 164
Job No. 3081 14 Division No. Notes Red. Plotted Profile
Survey of CAMINO DE ROSA Date Date No. X-Sec.
Survey by L.L.B. Notes J.M. Notes Chkd. Checked
Indexed C. J. GALL Date 12-64 Date Date No.

76-L-298 CE 307 2-63

PLEASE RETURN TO
LOS ANGELES COUNTY ENGINEER
403 LOS ANGELES COUNTY ENGINEERING BLDG.

NOTE: ANY ADDITIONS OR CHANGES ON THIS SHEET MUST BE MADE OR CIRCLED IN RED INK, WITH DATE AND NAME OF PERSON MAKING CHANGE.

Do not extend notes this side of this line.

STATION	B. S.	H. I.	F. S.	ELEV.	CAMINO DE ROSA
					LEFT & SOUTH — RIGHT & NORTH
4+00					℄
				48 989	8⁵ pvm't edge
				48 77	30' p/L
4+—				485 5	SW COR. LOT 131 grd. tract 8074
4+—	FLOOR ELEV=		487.78		

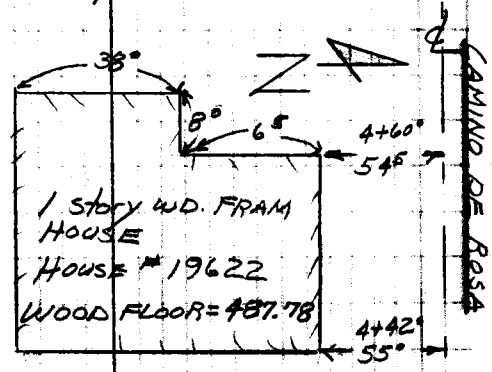

Profile No. X-Sec. No. Notes Red Date Notes Chkd. Date Plotted Date Checked Date Job No. 3081 Division No. 14 Survey of CAMINO DE ROSA Survey by L.L.B. Notes J.M. Date 12-64 Map No. Indexed G. J. GALLI Date

F.B. 21736 Pg. 165

76-L-298 CE 307 2-63

PLEASE RETURN TO
LOS ANGELES COUNTY ENGINEER
403 LOS ANGELES COUNTY ENGINEERING BLDG.

NOTE: ANY ADDITIONS OR CHANGES ON THIS SHEET MUST BE MADE OR CIRCLED IN RED INK, WITH DATE AND NAME OF PERSON MAKING CHANGE

Do not extend notes this side of this line.

STATION	B. S.	H. I.	F. S.	ELEV.	CAMINO DE ROSA LEFT & SOUTH	RIGHT & NORTH
4+ —	FLOOR ELEV= 486.37					
5+00				489 72		℄
				489 55		10° pvm't edge
				489 4		14 grd. brk.
				49 16		30' p/L
				489 32	8° pvm't edge	
				48 71	30' p/L	

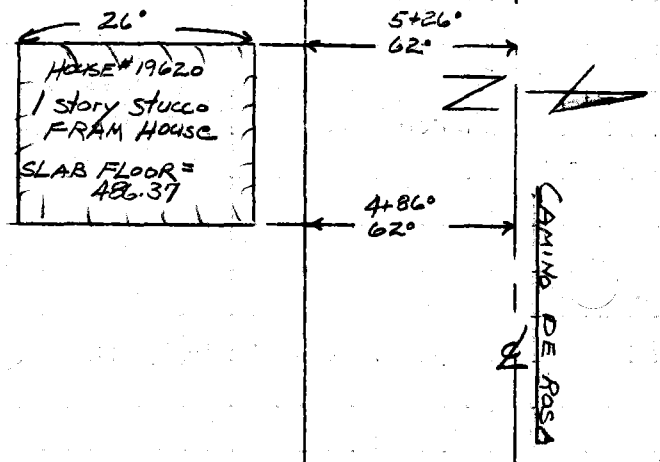

F.B. 2736 Pg. 166
Job No. 3081 14
Division No.
Notes Red
Plotted
Profile
Survey of CAMINO DE ROSA
Date
Date
No.
Survey by L.L.B.
Notes J.M.
Notes Chkd.
Checked
X-Sec.
Indexed C. J. GALLI
Date 12-64
Date
Date
No.

76-L-298 CE 307 2-63

PLEASE RETURN TO
LOS ANGELES COUNTY ENGINEER
403 LOS ANGELES COUNTY ENGINEERING BLDG.

NOTE: ANY ADDITIONS OR CHANGES ON THIS SHEET MUST BE MADE OR CIRCLED IN RED INK, WITH DATE AND NAME OF PERSON MAKING CHANGE.

Do not extend notes this side of this line.

STATION	B. S.	H. I.	F. S.	ELEV.	CAMINO DE ROSA
					LEFT ℄ SOUTH — RIGHT ℄ NORTH
5+—	FLOOR ELEV= 486.28				
6—+00				489.02	℄
				488.88	10° pvm't edge
				488.9	18. grd. brk.
				488.1	30' p/L
				488.80	8° pvm't edge
				487.0	30' p/L
6+—				484.0	SW COR. LOT 135 TR. 8074

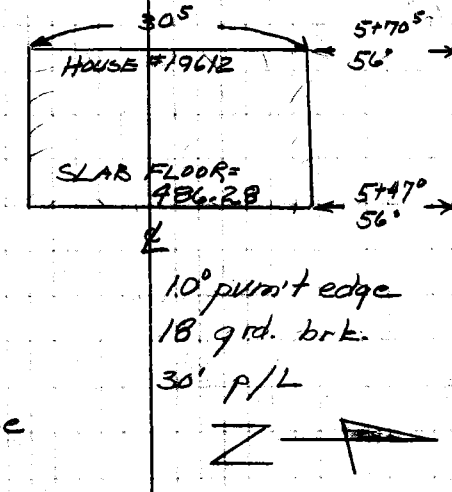

Profile Notes Red. Plotted Job No. 3081 Division No. 14
No. X-Sec. Date Date Survey of CAMINO DE ROSA
No. Notes Chkd. Checked Survey by Notes J.M. Date 12-64
Date Date Map No. Indexed C. J. GALL Date

F.B. 2736 Pg. 167

76-L-298 CE 307 2-63

PLEASE RETURN TO
LOS ANGELES COUNTY ENGINEER
403 LOS ANGELES COUNTY ENGINEERING BLDG.

NOTE: ANY ADDITIONS OR CHANGES ON THIS SHEET MUST BE MADE OR CIRCLED IN RED INK, WITH DATE AND NAME OF PERSON MAKING CHANGE

Do not extend notes this side of this line.

STATION	B.S.	H.I.	F.S.	ELEV.	CAMINO DE ROSA	
					LEFT & SOUTH	RIGHT & NORTH
6+86°				48 861		℄
				48 831		14° pvm't edge
				4920		30' p/L
				48 821	22° pvm't edge	
				48 79	30' p/L	
B.M.M.V. 141	END			48 824	FOR DESC. SEE PG. 16	

F.B. 2736 Pg. 168 Job No. 3081 L4 Division No. Notes Red. Plotted Profile
Survey of CAMINO DE ROSA Date Date No. X-Sec.
Survey by L.L.B. Notes J.M. Notes Chkd. Checked
Indexed C. J. GALLI Date 12-64 Date Date No.

F.B. 2736 Pg. 169

Profile No. _____ Notes Red _____ Date _____ Plotted _____ Date _____ Job No. 3081.14 Division No. _____ Survey of CAMINO DE ROSA IMP. #1

X-Sec. No. _____ Notes Chkd. _____ Date _____ Checked _____ Date _____ Survey by L.L.B. Notes J.M. Date 12-64

Map No. _____ Indexed C. J. GALLI Date _____

CITY OF WALNUT
IMPROVE #1
CAMINO DE ROSA
CROSS-SECTS.
JN 308114

CAMINO DE ROSA

PARTY

BROWN L.
HARRINGTON P.
SANDOVAL M.
McCOY J.

ELEV.	
F.S.	
H.I.	
B.S.	
STATION	

NOTE: ANY ADDITIONS OR CHANGES ON THIS SHEET MUST BE MADE OR CIRCLED IN RED INK, WITH DATE AND NAME OF PERSON MAKING CHANGE.

Do not extend notes this side of this line.

PLEASE RETURN TO
LOS ANGELES COUNTY ENGINEER
403 LOS ANGELES COUNTY ENGINEERING BLDG.

76-L298 CE 307 3-61

76-L298 CE 307 3-61

PLEASE RETURN TO
LOS ANGELES COUNTY ENGINEER
403 LOS ANGELES COUNTY ENGINEERING BLDG.

NOTE: ANY ADDITIONS OR CHANGES ON THIS SHEET MUST BE MADE OR CIRCLED IN RED INK, WITH DATE AND NAME OF PERSON MAKING CHANGE

Do not extend notes this side of this line.

STATION	B.S.	H.I.	F.S.	ELEV.	CAMINO DE ROSA	
B.M.M.V. 140				490 99	FOR DESCRIPTION SEE pg. 16	
BEGIN	X-SECTS. EAST OF INT. OF CAMINO DE ROSA & CAMINO DE TEODORO FOR ELEV. IN INT. SEE PGS. 145 & 146					
					LEFT & NORTH	RIGHT & SOUTH
1+50				49 393		℄
				493 57		10° pvm't edge
				4922		18 grd. brk.
				4921		30' p/L
				493 76	11° pvm't edge	
				4926	20° grd' brk.	
				4934	30' p/L	
1+—	Floor Elev. = 493.74					

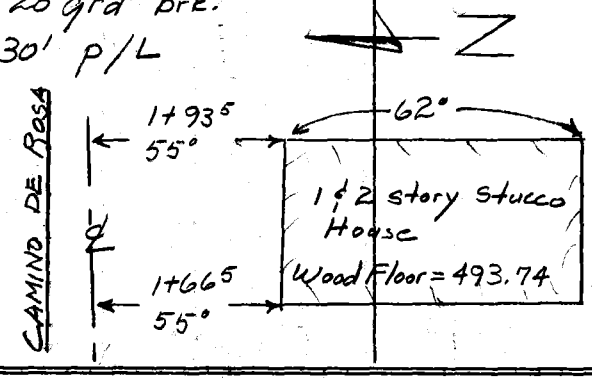

F.B. 2736 PG. 170
Job No. 3081 14 Division No. Notes Red Plotted Profile
Survey of CAMINO DE ROSA Date Date No. X-Sec.
Survey by L.L.B. Notes J.M. Notes Chkd. Checked
Indexed O. J. GALLI Date 12-64 Date Date No.

76-L-298 CE 307 2-63

PLEASE RETURN TO
LOS ANGELES COUNTY ENGINEER
403 LOS ANGELES COUNTY ENGINEERING BLDG.

NOTE: ANY ADDITIONS OR CHANGES ON THIS SHEET MUST BE MADE OR CIRCLED IN RED INK, WITH DATE AND NAME OF PERSON MAKING CHANGE.

Do not extend notes this side of this line.

STATION	B. S.	H. I.	F. S.	ELEV.	CAMINO DE ROSA LEFT & NORTH	RIGHT & SOUTH
2+00				49 416		℄
				49 371		10° pvm't edge
				49 28		18 grd. brk
				49 28		30 P/L
				49 372	11.5 pvm't edge	
				49 30	18 grd. brk	
				49 38	30 P/L	
3+00				49 482		℄
				49 450		9.5 pvm't edge
				49 27		18° grd. brk.
				49 25		30' P/L
				49 433	11° pvm't edge	
				49 35	20 grd. brk.	
				49 36	30' P/L	

Profile Notes Red ____ Plotted ____ Job No. 3281 L4 Division No. ____
No. ____ Date ____ Date ____ Date ____ Survey of CAMINO DE ROSA
X-Sec. Notes Chkd. ____ Checked ____ Survey by L. L. B. Notes J.M. Date 12-64
No. ____ Date ____ Date ____ Map No. ____ Indexed F. J. GALLI Date ____

F.B. 27736 Pg. 171

76-L-298 CE 307 2-63

PLEASE RETURN TO
LOS ANGELES COUNTY ENGINEER
403 LOS ANGELES COUNTY ENGINEERING BLDG.

NOTE: ANY ADDITIONS OR CHANGES ON THIS SHEET MUST BE MADE OR CIRCLED IN RED INK, WITH DATE AND NAME OF PERSON MAKING CHANGE

Do not extend notes this side of this line.

STATION	B.S.	H.I.	F.S.	ELEV.	CAMINO DE ROSA LEFT & NORTH	CAMINO DE ROSA RIGHT & SOUTH
3+—	FLOOR ELEV= 493.05					
4+00				49 603	℄	℄
				49 559		9° pum't edge
				493 8		30 p/L
				49547	11° pum't edge	
				4945	21 grd. brk.	
				4945	30' p/L	
4+—				4915	S.W COR. LOT 120 TR. 8074	

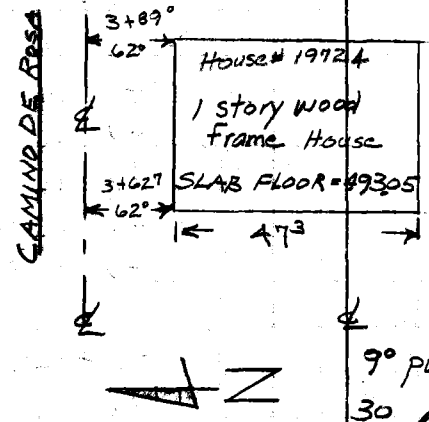

F.B. 2736 PG. 172
Job No. 3081 14 Division No. Notes Red Plotted Profile
Survey of CAMINO DE ROSA Date Date No. X-Sec.
Survey by LLB. Notes J.M. Notes Chkd. Checked
Indexed C. J. GALLI Date 12-64 Date No.

76-L-298 CE 307 2-63

PLEASE RETURN TO
LOS ANGELES COUNTY ENGINEER
403 LOS ANGELES COUNTY ENGINEERING BLDG.

NOTE: ANY ADDITIONS OR CHANGES ON THIS SHEET MUST BE MADE OR CIRCLED IN RED INK, WITH DATE AND NAME OF PERSON MAKING CHANGE.

Do not extend notes this side of this line.

STATION	B. S.	H. I.	F. S.	ELEV.
4+ —	FLOOR ELEV= 492.51			
4+ —	FLOOR ELEV. 496.25 HOUSE # 19734			
4+ —	FLOOR ELEV. 494.73 HOUSE # 19736			
5+00				497 87
				497 40
				495 0
				497 39 13° pvm't edge
				496 5 20 grd brk
				497 1 30' p/l

CAMINO DE ROSA

LEFT ℄ NORTH — RIGHT ℄ SOUTH

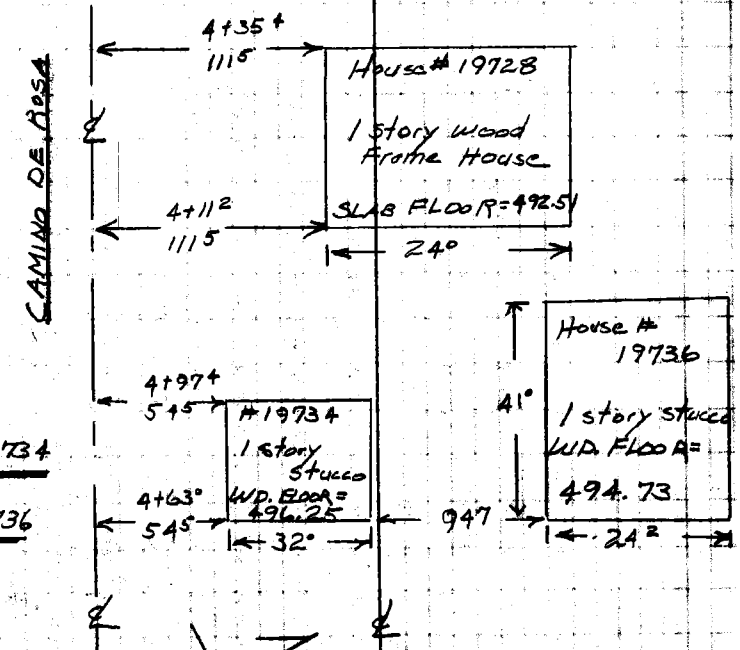

Profile Notes Red ____ Plotted ____ Job No. 3081 14 Division No. ____
No. X-Sec. Date ____ Date ____ Survey of CAMINO DE ROSA
Notes Chkd ____ Checked ____ Survey by L.L.B. Notes J.M. Date 12-64
No. ____ Date ____ Date ____ Map No. ____ Indexed G. J. GALLI Date ____

F.B. 2736 Pg. 173

76-L-298 CE 307 2-63

PLEASE RETURN TO
LOS ANGELES COUNTY ENGINEER
403 LOS ANGELES COUNTY ENGINEERING BLDG.

NOTE: ANY ADDITIONS OR CHANGES ON THIS SHEET MUST BE MADE OR CIRCLED IN RED INK, WITH DATE AND NAME OF PERSON MAKING CHANGE

Do not extend notes this side of this line.

STATION	B. S.	H. I.	F. S.	ELEV.	CAMINO DE ROSA LEFT & NORTH	RIGHT & SOUTH
5+ —	FLOOR ELEV. = 494.56					
5+ —				494.4	SW COR. LOT 117 TRACT 8074	
5+ —				493.7	SE COR. LOT 118 TRACT 8074	
6+00				49984		℄
				49958		8^5 pvm't edge
				4982		30' P/L
				49941	12^5 pvm't edge	
				4991	21° grd. brk.	
				4921	30' P/L	

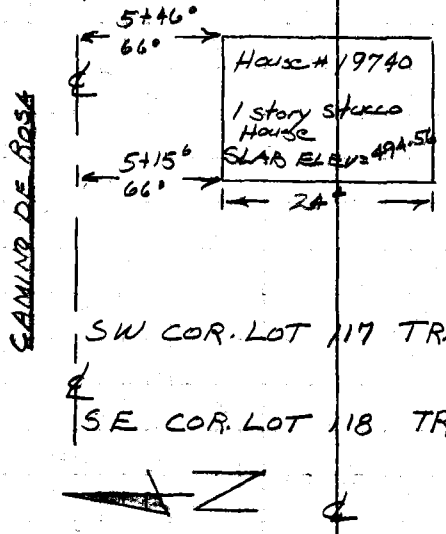

F.B. 2736 Pg. 174

Job No. 3081 14 Division No. ____ Notes Red ____ Plotted ____ Profile ____

Survey of CAMINO DE ROSA Date ____ Date ____ No. ____

Survey by L. L. B. Notes J. M. Notes Chkd. ____ Checked ____ X-Sec. ____

Indexed C. J. GALLI Date 12-64 Date ____ Date ____ No. ____

76-L-298 CE 307 2-63

PLEASE RETURN TO
LOS ANGELES COUNTY ENGINEER
403 LOS ANGELES COUNTY ENGINEERING BLDG.

NOTE: ANY ADDITIONS OR CHANGES ON THIS SHEET MUST BE MADE OR CIRCLED IN RED INK, WITH DATE AND NAME OF PERSON MAKING CHANGE.

Do not extend notes this side of this line.

STATION	B. S.	H. I.	F. S.	ELEV.	CAMINO DE ROSA LEFT & NORTH	RIGHT & SOUTH
6+—	FLOOR ELEV. = 498.64					
7+00				501 97		℄
				50 178		7^5 pvm't edge
				4997		30' p/L
				50 173	13^6 pvm't edge	
				50 13	19 grd. brk	
				50 63	30' p/L	

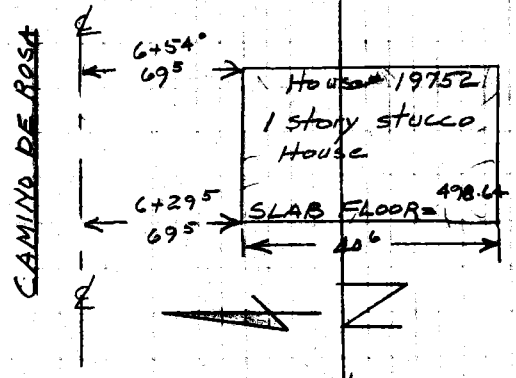

Profile No. ____ Notes Red ____ Plotted ____ Job No. 3081 Division No. 14 F.B. 2736 Pg. 175
X-Sec. No. ____ Date ____ Date ____ Survey of CAMINO DE ROSA
Notes Chkd. ____ Checked ____ Survey by L.L.B. Notes J.M. Date 12-64
No. ____ Date ____ Date ____ Map No. ____ Indexed C. J. GALLI Date ____

76-L-298 CE 307 2-63

PLEASE RETURN TO
LOS ANGELES COUNTY ENGINEER
403 LOS ANGELES COUNTY ENGINEERING BLDG.

NOTE: ANY ADDITIONS OR CHANGES ON THIS SHEET MUST BE MADE OR CIRCLED IN RED INK. WITH DATE AND NAME OF PERSON MAKING CHANGE

Do not extend notes this side of this line.

STATION	B.S.	H.I.	F.S.	ELEV.	CAMINO DE ROSA LEFT & NORTH	CAMINO DE ROSA RIGHT & SOUTH
7+—	FLOOR ELEV = 500.44					
8+00				50365		℄
				50345		3⁵ pum't edge
				5010		30' p/L
				50322	17° pum't edge	
				5032	23 grd. brk	
				5041	30' p/L	
B.M.M.V. 128	END			49621	FOR DESC. see pg. 10	

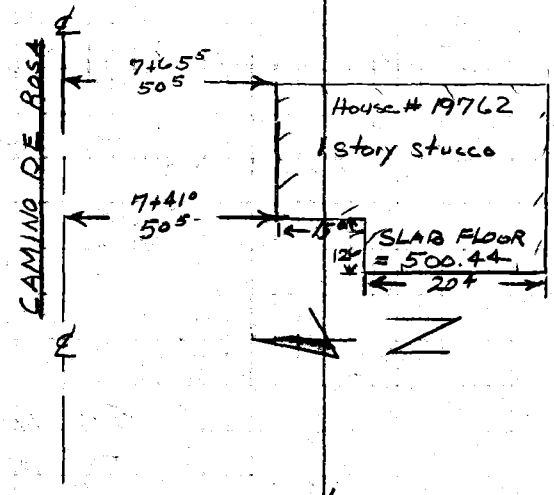

F.B. 2736 Pg. 176
Job No. 3081 L4 Division No. Notes Red Plotted Profile
Survey of CAMINO DE ROSA Date Date No. X-Sec.
Survey by L.L.B. Notes J.M. Notes Chkd. Checked
Indexed Date 12-64 Date No.
C. J. ONEIL

Profile No.	Notes Red	Plotted	Job No. 308114	Division No.
	Date	Date	Survey of CAMINO DE ROSA	
X-Sec. No.	Notes Chkd.	Checked	Survey by L.L.B.	Notes P.H. Date 12-64
	Date	Date	Map No.	Indexed G. J. GALLI Date

F.B. 2736 PG. 177

CITY OF WALNUT
IMPROVE #1
CAMINO DE ROSA
CROSS-SECTS.
JN 308114

PASEO DE SEVILLA

STATION	B.S.	H.I.	F.S.	ELEV.
				PARTY BROWN L. HARRINGTON P. SANDOVAL M. McCOY J.

NOTE: ANY ADDITIONS OR CHANGES ON THIS SHEET MUST BE MADE OR CIRCLED IN RED INK, WITH DATE AND NAME OF PERSON MAKING CHANGE.

Do not extend notes this side of this line.

PLEASE RETURN TO
LOS ANGELES COUNTY ENGINEER
403 LOS ANGELES COUNTY ENGINEERING BLDG.

76-L298 CE 307 3-61

76-L298 CE 307 3-61

PLEASE RETURN TO
LOS ANGELES COUNTY ENGINEER
403 LOS ANGELES COUNTY ENGINEERING BLDG.

NOTE: ANY ADDITIONS OR CHANGES ON THIS SHEET MUST BE MADE OR CIRCLED IN RED INK, WITH DATE AND NAME OF PERSON MAKING CHANGE

Do not extend notes this side of this line.

STATION	B. S.	H. I.	F. S.	ELEV.	PASEO DE SEVILLA
B.M. M.V. 138				497 91	B.M. M.V. 138 ELEV. 497.910 (FIELD) F.B. 2736-15 E. SIDE CAMINO DE TEODORO, 1± N. OF PASEO DE SEVILLA, BT. SPK. IN N. CONC. HD. WALL OF CULV. UNDER DRWY. TO HO. # 582
BEGIN X-SECTS. WEST OF INT. CAMINO DE TEODORO & PASEO DE SEVILLA. FOR ELEVS. IN INT. SEE PGS. 148, 149					LEFT & SOUTH RIGHT & NORTH
1+45°				49862	
				49865	16 5 PUM'T. EDGE
				49826	4 5 PUM'T. EDGE
				497 9	15' P/L. GRD.
1+ —	FLOOR ELEV.				
				49921	ELEV. ON "SLAB" FLOOR

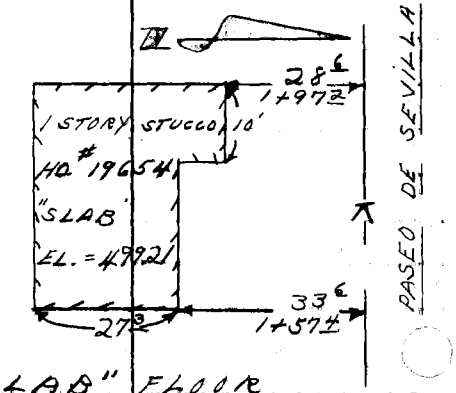

F.B. 2736 Pg. 178
Job No. 3081 14
Division No.
Notes Red
Plotted
Profile
Survey of CAMINO DE ROSA
Date
Date
No.
Survey by L.L.B.
Notes P.H.
Notes Chkd.
Checked
X-Sec.
Indexed C. J. GALLI
Date
Date
Date
No.

76-L298 CE 307 3-61

PLEASE RETURN TO
LOS ANGELES COUNTY ENGINEER
403 LOS ANGELES COUNTY ENGINEERING BLDG.

NOTE: ANY ADDITIONS OR CHANGES ON THIS SHEET MUST BE MADE OR CIRCLED IN RED INK, WITH DATE AND NAME OF PERSON MAKING CHANGE.

Do not extend notes this side of this line.

STATION	B.S.	H.I.	F.S.	ELEV.	PASEO DE SEVILLA LEFT & SOUTH	RIGHT & NORTH
2+00				50 1 26		
				50 0 91		15.5 PUM'T. EDGE
				50 1 06	4.5 PUM'T. EDGE	
				50 0 1	15' P/L. GRD.	
T.P.				50 4 29		
2+—	FLOOR ELEV					
				501 16	ELEV. ON "SLAB" FLOOR	

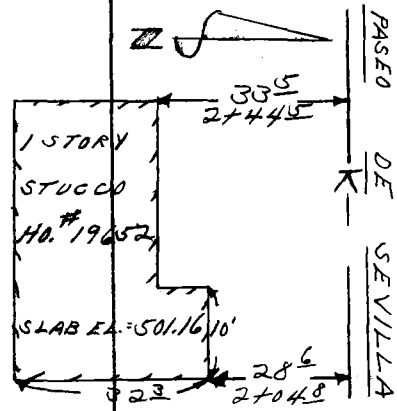

Profile Notes Red ____ Plotted ____ Job No. 3081 14 Division No. ____
No. ____ Date ____ Date ____ Survey of CAMINO DE ROSA
X-Sec. Notes Chkd. ____ Checked ____ Survey by L.L.B. Notes P.H. Date 12-64
No. ____ Date ____ Date ____ Map No. ____ Indexed C. J. GALLI Date ____

F.B. 2736 PG. 179

76-L298 CE 307 3-61

PLEASE RETURN TO
LOS ANGELES COUNTY ENGINEER
403 LOS ANGELES COUNTY ENGINEERING BLDG.

NOTE: ANY ADDITIONS OR CHANGES ON THIS SHEET MUST BE MADE OR CIRCLED IN RED INK, WITH DATE AND NAME OF PERSON MAKING CHANGE

Do not extend notes this side of this line.

STATION	B. S.	H. I.	F. S.	ELEV.	PASEO DE SEVILLA LEFT & SOUTH	RIGHT & NORTH
2+—	FLOOR ELEV.					
				503 64	ELEV. ON "SLAB" FLOOR	
3+00				506 25		
				505 96		16^{5} PUM'T. EDGE
				506 01	5^{0} PUM'T. EDGE	
				505 4	15' P/L. GRD.	

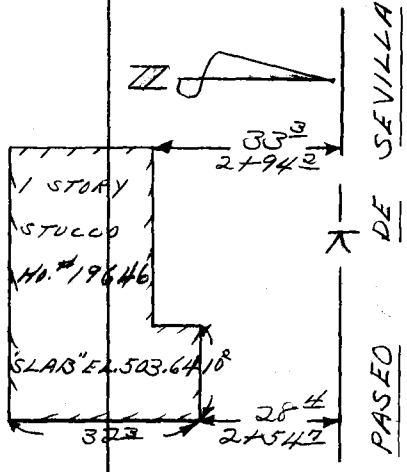

F. B. 2736 PG. 180
Job No. 3081 14 Division No. ____ Notes Red ____ Plotted ____ Profile
Survey of CAMINO DE ROSA Date ____ Date ____ No. ____
Survey by L.L.B. Notes P.H. Notes Chkd. ____ Checked ____ X-Sec.
Indexed ____ Date ____ Date ____ No. ____

76-L298 CE 307 3-61

PLEASE RETURN TO
LOS ANGELES COUNTY ENGINEER
403 LOS ANGELES COUNTY ENGINEERING BLDG.

NOTE: ANY ADDITIONS OR CHANGES ON THIS SHEET MUST BE MADE OR CIRCLED IN RED INK, WITH DATE AND NAME OF PERSON MAKING CHANGE.

Do not extend notes this side of this line.

STATION	B.S.	H.I.	F.S.	ELEV.	PASEO DE SEVILLA
3+ —	FLOOR ELEV.				
				505 25	ELEV. ON "SLAB" FLOOR
3+ -	FLOOR ELEV.				
				506 92	ELEV. ON SLAB FLOOR

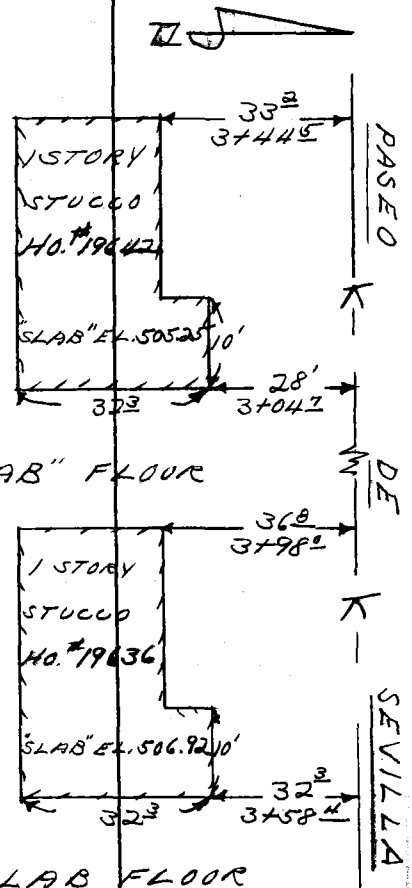

Profile No. X-Sec. No. Notes Red Date Notes Chkd. Date Plotted Date Checked Date Job No. 3081 14 Division No. Survey of CAMINO DE ROSA Survey by L.L.B. Notes P.H. Date 12-64 Map No. Indexed C. J. [illegible] Date

F.B. 2736 Pg. 181

76-L298 CE 307 3-61

PLEASE RETURN TO
LOS ANGELES COUNTY ENGINEER
403 LOS ANGELES COUNTY ENGINEERING BLDG.

NOTE: ANY ADDITIONS OR CHANGES ON THIS SHEET MUST BE MADE OR CIRCLED IN RED INK, WITH DATE AND NAME OF PERSON MAKING CHANGE

Do not extend notes this side of this line.

F.B. 2736 PG. 182 Job No. 3081 14 Division No. ____ Notes Red ____ Plotted ____ Profile
Survey of CAMINO DE ROSA Date ____ Date ____ No. ____
Survey by L.L.B. Notes P.H. Notes Chkd. ____ Checked ____ X-Sec.
Indexed G. J. GALLI Date ____ Date ____ Date ____ No. ____

STATION	B. S.	H. I.	F. S.	ELEV.	PASEO DE SEVILLA LEFT & SOUTH	PASEO DE SEVILLA RIGHT & NORTH
4+00				511 72		
				511 49		10' PUM'T. EDGE
				511 3		12' GRD. BRK.
				511 9		15' P/L. GRD.
				511 43	7' PUM'T. EDGE	
				509 8	15' P/L. GRD.	
T.P.				509 65		
4+—	FLOOR ELEV.					
				511 45	ELEV. ON "SLAB" FLOOR	

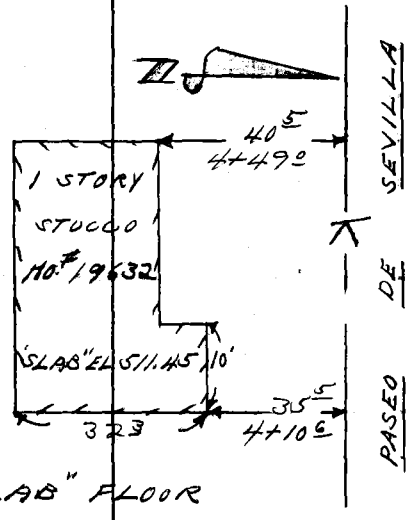

76-L-298 CE 307 2-63

PLEASE RETURN TO
LOS ANGELES COUNTY ENGINEER
403 LOS ANGELES COUNTY ENGINEERING BLDG.

NOTE: ANY ADDITIONS OR CHANGES ON THIS SHEET MUST BE MADE OR CIRCLED IN RED INK, WITH DATE AND NAME OF PERSON MAKING CHANGE.

Do not extend notes this side of this line.

STATION	B. S.	H. I.	F. S.	ELEV.	PASEO DE SEVILLA LEFT & SOUTH	RIGHT & NORTH
4+48.0				513.95		↑
				513.95		7' PUM'T. EDGE
				514.37		15' P/L. PUM'T.
				513.74	8' PUM'T. EDGE	
				513.0	15' P/L. GRD.	
4+—		B. L. L.		506.8	GRD. AT S.W. COR. LOT #6 ROWLAND MANOR	
B.M.M.V.139				509.07	B.M.M.V. ELEV. 509.067 F.B. 2736-15	
		END				

Profile No. X-Sec. No. Notes Red. Date Notes Chkd. Date Plotted Date Checked Date Job No. 3081 Division No. 14 Survey of CAMINO DE ROSA Survey by L.L.B. Notes P.K. Date 12-6-4 Map No. Indexed G. J. GALLI Date

F.B. 2736 Pg. 183

F.B. 2936 Pg. 184

Job No. 7081 14 Division No. _____ Notes Red _____ Plotted _____ Profile

Survey of CAMINO DE ROSA Date _____ Date _____ No. _____

Survey by L.L.B. Notes P.H. Notes Chkd. _____ Checked _____ X-Sec.

Indexed _____ Date _____ Date _____ Date _____ No. _____

STATION	B.S.	H.I.	F.S.	ELEV.
		BLANK		

76-L-298 CE 307 2-63

PLEASE RETURN TO

LOS ANGELES COUNTY ENGINEER

403 LOS ANGELES COUNTY ENGINEERING BLDG.

Do not extend notes this side of this line.

NOTE: ANY ADDITIONS OR CHANGES ON THIS SHEET MUST BE MADE OR CIRCLED IN RED INK, WITH DATE AND NAME OF PERSON MAKING CHANGE

Profile No.	Notes Red	Plotted	Job No. 3081 14	Division No.
	Date	Date	Survey of CAMINO DE ROSA	
X-Sec. No.	Notes Chkd.	Checked	Survey by L.L.B.	Notes P.H. Date 12-6-66
	Date	Date	Map No.	Indexed C. J. GALLI Date

F.B. 2736 PG. 185

CITY OF WALNUT
IMPROVE. #1.

CAMINO DE ROSA

CROSS-SECTS.

JN 3081.14

CAMINO DE GLORIA

ELEV.	PARTY BROWN L. HARRINGTON P. SANDOVAL M. McCOY J.
F.S.	
H.I.	
B.S.	
STATION	

NOTE: ANY ADDITIONS OR CHANGES ON THIS SHEET MUST BE MADE OR CIRCLED IN RED INK, WITH DATE AND NAME OF PERSON MAKING CHANGE.

Do not extend notes this side of this line.

PLEASE RETURN TO
LOS ANGELES COUNTY ENGINEER
403 LOS ANGELES COUNTY ENGINEERING BLDG.

76-L298 CE 307 3-61

76-L298 CE 307 3-61

PLEASE RETURN TO
LOS ANGELES COUNTY ENGINEER
403 LOS ANGELES COUNTY ENGINEERING BLDG.

NOTE: ANY ADDITIONS OR CHANGES ON THIS SHEET MUST BE MADE OR CIRCLED IN RED INK, WITH DATE AND NAME OF PERSON MAKING CHANGE

Do not extend notes this side of this line.

STATION	B.S.	H.I.	F.S.	ELEV.	CAMINO DE GLORIA	
B.M.M.V.125				495 79	B.M.M.V.125 ELEV. 495.793 (FIELD) F.B.2736-9 VALLEY BLVD. & CAMINO DE GLORIA, N.E. COR., BT. SPK. IN Cb. 6' E. OF E. C.R.	
BEGIN	X-SECTS. NORTH OF INT. OF VALLEY BLVD. & CAMINO DE GLORIA. FOR ELEVS. IN INT. SEE PGS. 128, 129, 130				LEFT & WEST	RIGHT & EAST
2+00				495 67		℄
				495 52		16' PUM'T.
				495 31	20' GUT.	
				495 53	" T. Cb. (DEP.)	
				495 90	30' P/L. PUM'T.	496.14 − 5.57 = 490.57
2+05 5				490 57	22' F.L. 29" R.C.P.	496.36 − 5.30 = 491.06
2+16 0				491 06	20' F.L. 24" R.C.P. 496.65 − 4.42 = 492.23	
2+29 3				492 23		20' F.L. 24" R.C.P.
2+56 0	END Cb. & GUT.			496 75	20' GUT.	
				496 82	" T. Cb. (DEP.)	

F.B. 2736 Pg. 186
Job No. 3081 14 Division No. ____ Notes Red ____ Plotted ____ Profile
Survey of CAMINO DE ROSA Date ____ Date ____ No. ____
Survey by L.L.B. Notes P.H. Notes Chkd. ____ Checked ____ X-Sec.
Indexed C.J. Date ____ Date ____ No. ____

76-L298 CE 307 3-61

PLEASE RETURN TO
LOS ANGELES COUNTY ENGINEER
403 LOS ANGELES COUNTY ENGINEERING BLDG.

NOTE: ANY ADDITIONS OR CHANGES ON THIS SHEET MUST BE MADE OR CIRCLED IN RED INK, WITH DATE AND NAME OF PERSON MAKING CHANGE.

Do not extend notes this side of this line.

STATION	B.S.	H.I.	F.S.	ELEV.	CAMINO DE GLORIA LEFT & WEST	RIGHT & EAST
2+65.5	END	Cb. & GUT.		49671		20' GUT.
				49735		" T. Cb.
3+00				49809		℄
				49783		11.5 PUM'T. EDGE
				49695		20' GRD. BRK.
				4974		27' " "
				4974		30' P/L. GRD.
				49777	11.0 PUM'T. EDGE	
				4975	18' GRD. BRK.	
				4978	21' " "	
				4973	30' P/L. GRD.	
4+00				50013		℄
				49962		11.0 PUM'T. EDGE
				4976		21' GRD. BRK.
				4985		27' " "
				4987		30' P/L. GRD.
				49980	8.5 PUM'T. BRK.	

Profile No. ____ Notes Red ____ Plotted ____ Job No. 3081 14 Division No. ____
X-Sec. No. ____ Date ____ Date ____ Survey of CAMINO DE ROSA
Notes Chkd. ____ Checked ____ Survey by L.L.B. Notes P.H. Date 12-64
Date ____ Date ____ Map No. ____ Indexed C. J. [illegible] Date ____

F.B. 2736 Pg. 187

76-L298 CE 307 3-61

PLEASE RETURN TO
LOS ANGELES COUNTY ENGINEER
403 LOS ANGELES COUNTY ENGINEERING BLDG.

NOTE: ANY ADDITIONS OR CHANGES ON THIS SHEET MUST BE MADE OR CIRCLED IN RED INK, WITH DATE AND NAME OF PERSON MAKING CHANGE

Do not extend notes this side of this line.

STATION	B. S.	H. I.	F. S.	ELEV.	CAMINO DE GLORIA LEFT & WEST	RIGHT & EAST
4+00				497 8	20' GRD. BRK.	
				498 9	26' " "	
				498 9	30' P/L. GRD.	
T.P.				501 42		
5+00				502 98		℄
				502 31		10' PUM'T. EDGE
				499 7		21 GRD. BRK.
				501 7		30' P/L. GRD.
				502 31	10^{5} PUM'T. EDGE	
				499 6	22' GRD. BRK.	
				501 4	28' " "	
				501 5	30' P/L. GRD.	
						502.42 − 2.50 = 499.92
$5+11^{5}$				499 92	24^{7} F.L. 30" COR. I.P.	
$5+17^{5}$				502 95		11' PUM'T. EDGE
					502.57 − 2.50 = 500.07	
$5+24^{6}$				500 07		26' F.L. 30" COR. I.P.

F.B. 2736 PG. 188 Job No. 3081 14 Division No. Notes Red Plotted Profile
Survey of CAMINO DE ROSA Date Date No.
Survey by L.L.B. Notes P.H. Notes Chkd. Checked X-Sec.
Indexed Date Date Date No.

76-L298 CE 307 3-61

PLEASE RETURN TO
LOS ANGELES COUNTY ENGINEER
403 LOS ANGELES COUNTY ENGINEERING BLDG.

NOTE: ANY ADDITIONS OR CHANGES ON THIS SHEET MUST BE MADE OR CIRCLED IN RED INK, WITH DATE AND NAME OF PERSON MAKING CHANGE.

Do not extend notes this side of this line.

STATION	B.S.	H.I.	F.S.	ELEV.	CAMINO DE GLORIA LEFT & WEST	RIGHT & EAST
5+36°				504 08	30' PUM'T.	
5+41²				504 22	INT. CAMINO'S DE GLORIA & DE ROSA WEST	
5+54²				504 46	INT. CAMINO'S DE GLORIA & DE ROSA EAST	
5+ 62°				500 60	24⁵ F.L. 30" COR. I.P.	503.10 − 2.50 = 500.60
5+73°				504 55		30' PUM'T.
5+80°				504 30	10⁵ PUM'T. EDGE	
				503 5	17' GRD. BRK.	
				502 1	23 " "	
				503 3	30' P/L. GRD.	
5+96°				501 13	503.63 − 2.50 = 501.13	24⁹ F.L. 30" COR. I.P.
6+ 00				504 89		
				504 59	9' PUM'T.	

Profile No. ____ Notes Red ____ Plotted ____ Job No. 3081 14 Division No. ____
X-Sec. No. ____ Date ____ Date ____ Survey of CAMINO DE ROSA
Notes Chkd. ____ Checked ____ Survey by L.L.A. Notes P.H. Date 12-6-4
Date ____ Date ____ Map No. ____ Indexed G. J. GALLI Date ____

F.B. 2736 PG. 189

76-L298 CE 307 3-61

PLEASE RETURN TO
LOS ANGELES COUNTY ENGINEER
403 LOS ANGELES COUNTY ENGINEERING BLDG.

NOTE: ANY ADDITIONS OR CHANGES ON THIS SHEET MUST BE MADE OR CIRCLED IN RED INK, WITH DATE AND NAME OF PERSON MAKING CHANGE

Do not extend notes this side of this line.

STATION	B.S.	H.I.	F.S.	ELEV.	CAMINO DE GLORIA LEFT & WEST	CAMINO DE GLORIA RIGHT & EAST
6+00				5040	14' GRD. BRK.	
				5026	20' " "	
				5049	30' P/L. GRD.	
6+05 5				50487		10' PUM'T. EDGE
				5045		15' GRD. BRK.
				5025		24' " "
				5037		33' GRD.
7+00				50635		↑
				50610		10 5 PUM'T. EDGE
				5042		19' GRD. BRK.
				5054		25' " "
				5058		30' P/L. GRD.
				50615	9 5 PUM'T. EDGE	
				5049	15' GRD. BRK.	
				5068	22' " "	
				5078	30' P/L. GRD.	

F.B. 2736 Pg. 190

Job No. 3081 14 Division No. Notes Red Plotted Profile

Survey of CAMINO DE ROSA Date Date No. X-Sec.

Survey by L.L.B. Notes P.H. Notes Chkd. Checked

Indexed C. J. GALL Date Date Date No.

76-L298 CE 307 3-61

PLEASE RETURN TO
LOS ANGELES COUNTY ENGINEER
403 LOS ANGELES COUNTY ENGINEERING BLDG.

NOTE: ANY ADDITIONS OR CHANGES ON THIS SHEET MUST BE MADE OR CIRCLED IN RED INK, WITH DATE AND NAME OF PERSON MAKING CHANGE.

Do not extend notes this side of this line.

STATION	B.S.	H.I.	F.S.	ELEV.	CAMINO DE GLORIA LEFT & WEST	RIGHT & EAST
8+00				50830		
				50824		10' PUM'T. EDGE
				5057		19' GRD. BRK.
				5079		27' " "
				5073		30' P/L. GRD.
				50819	10' PUM'T. EDGE	
				5073	16' GRD. BRK.	
				5093	23' " "	
				5094	30' P/L. GRD.	
9+00				51057		
				51022		10' PUM'T. EDGE
				5081		18' GRD. BRK.
				5096		25' " "
				5102		30' P/L. GRD.
				51049	8° PUM'T. EDGE	
				5098	16' GRD. BRK.	
				5109	19' " "	
				5122	30' P/L. GRD.	

Profile No. X-Sec. No. Notes Red Date Notes Chkd. Date Plotted Date Checked Date Job No. 3081 Division No. 14 Survey of CAMINO DE ROSA Survey by L.L.B. Notes P.H. Date 12-64 Map No. Indexed C. J. GALLI Date

F.B. 2736 PG. 191

76-L298 CE 307 3-61

PLEASE RETURN TO
LOS ANGELES COUNTY ENGINEER
403 LOS ANGELES COUNTY ENGINEERING BLDG.

NOTE: ANY ADDITIONS OR CHANGES ON THIS SHEET MUST BE MADE OR CIRCLED IN RED INK, WITH DATE AND NAME OF PERSON MAKING CHANGE

Do not extend notes this side of this line.

STATION	B. S.	H. I.	F. S.	ELEV.	CAMINO DE GLORIA LEFT & WEST	RIGHT & EAST
10+00				51293		
				51273		9' PUM'T. EDGE
				5112		16' GRD. BRK.
				5130		22' " "
				5130		30' P/L. GRD.
				51300	9' PUM'T. EDGE	
				5124	19' GRD. BRK.	
				5132	26' " "	
				5146	30' P/L. GRD.	
11+00				51558		
				51546		6' PUM'T. EDGE
				5139		16' GRD. BRK.
				5151		20' " "
				5183		30' P/L. GRD.
				51528	12' PUM'T. EDGE	
				5146	20' GRD. BRK.	
				5154	27' " "	
				5155	30' P/L. GRD.	

F.B. 2736 PG. 192 Job No. 3081 14 Division No. Notes Red Plotted Profile
Survey of CAMINO DE ROSA Date Date No. X-Sec.
Survey by L.L.B. Notes P.H. Notes Chkd. Checked
Indexed G. J. GALL Date Date Date No.

76-L298 CE 307 3-61

PLEASE RETURN TO
LOS ANGELES COUNTY ENGINEER
403 LOS ANGELES COUNTY ENGINEERING BLDG.

NOTE: ANY ADDITIONS OR CHANGES ON THIS SHEET MUST BE MADE OR CIRCLED IN RED INK, WITH DATE AND NAME OF PERSON MAKING CHANGE.

Do not extend notes this side of this line.

STATION	B.S.	H.I.	F.S.	ELEV.	CAMINO DE GLORIA LEFT & WEST	RIGHT & EAST
B.M.M.V. 130				517 16	B.M.M.V. 130 ELEV. 517.140 F.B. 2736-11	
12+00				518 27		T
				518 25		6.5 PUM'T. EDGE
				516 7		18' GRD. BRK.
				520 5		30' P/L. GRD.
				517 98	13.5 PUM'T. EDGE	
				517 3	20' GRD. BRK.	
				517 8	30' P/L. GRD.	
13+00				521 22		T
				520 93		8' PUM'T. EDGE
				519 1		17' GRD. BRK.
				523 4		30' P/L. GRD.
				521 00	13' PUM'T. EDGE	
				520 0	19' GRD. BRK.	
				521 8	30' P/L. GRD.	
T.P.				522 65		
14+00				524 33		T
				523 98		9' PUM'T. EDGE
				522 9		18' GRD. BRK.

Profile Notes Red ____ Plotted ____ Job No. 308/14 Division No. ____
No. ____ X-Sec. ____ Date ____ Date ____ Survey of CAMINO DE ROSA
No. ____ Date ____ Notes Chkd. ____ Checked ____ Survey by L.L.B. Notes P.H. Date 12-64
Map No. ____ Indexed G. J. Gauer Date ____

F.B. 2736 Pg. 193

76-L298 CE 307 3-61

PLEASE RETURN TO
LOS ANGELES COUNTY ENGINEER
403 LOS ANGELES COUNTY ENGINEERING BLDG.

NOTE: ANY ADDITIONS OR CHANGES ON THIS SHEET MUST BE MADE OR CIRCLED IN RED INK. WITH DATE AND NAME OF PERSON MAKING CHANGE

Do not extend notes this side of this line.

F.B. 2736 Pg. 194 Job No. 3081 14 Division No. Notes Red Plotted Profile
Survey of CAMINO DE ROSA Date Date No. X-Sec.
Survey by L.L.B. Notes P.H. Notes Chkd. Checked
Indexed C. J. GALLI Date Date Date No.

STATION	B.S.	H.I.	F.S.	ELEV.	CAMINO DE GLORIA LEFT & WEST	RIGHT & EAST
14+00				526 6		30' P/L. GRD.
				524 36	10' PUM'T. EDGE	
				523 4	GRD. BRK.	
				525 3	30' P/L. GRD.	
15+00				527 72		
				527 54		9' PUM'T. EDGE
				526 2		18' GRD. BRK
				530 7		30' P/L. GRD.
				527 62	9.5 PUM'T. EDGE	
				527 2	17' GRD. BRK.	
				530 1	30' P/L. GRD.	
T.P.				530 57		
16+00				531 85		
				531 65		10.5 PUM'T. EDGE
				530 1		17' GRD. BRK.
				535 5		30' P/L. GRD.
				531 77	9.5 PUM'T. EDGE	
				531 1	17' GRD. BRK.	

76-L298 CE 307 3-61

PLEASE RETURN TO
LOS ANGELES COUNTY ENGINEER
403 LOS ANGELES COUNTY ENGINEERING BLDG.

NOTE: ANY ADDITIONS OR CHANGES ON THIS SHEET MUST BE MADE OR CIRCLED IN RED INK, WITH DATE AND NAME OF PERSON MAKING CHANGE.

Do not extend notes this side of this line.

STATION	B.S.	H.I.	F.S.	ELEV.	CAMINO DE GLORIA LEFT & WEST	RIGHT & EAST
16+00				5340	30' P/L. GRD.	
17+00				53648		↑
				53637		9⁵ PVM'T. EDGE
				5349		16' GRD. BRK.
				5390		30' P/L. GRD.
				53616	9⁵ PVM'T. EDGE	
				5357	16' GRD. BRK.	
				5363	30' P/L. GRD.	
B.M.M.V.131				53787	B.M.M.V.131 ELEV. 537.868 F.B. 2736-11	
18+00				54171		↑
				54180		3' PVM'T. EDGE
				5414		15' GRD. BRK.
				5462		30' P/L. GRD.
				54085	16⁵ PVM'T. EDGE	
				5399	24' GRD. BRK.	
				5412	30' P/L. GRD.	
19+00				54501		↑

Profile Notes Red ____ Plotted ____ Job No. 3081 Division No. 14
No. ____ X-Sec. ____ Date ____ Date ____ Survey of CAMINO DE GLORIA
No. ____ Date ____ Notes Chkd. ____ Checked ____ Survey by L.L.B. Notes P.H. Date 12-5-64
Map No. ____ Indexed G. J. GALLI Date ____

F.B. 2736 Pg. 195

76-L298 CE 307 3-61

PLEASE RETURN TO
LOS ANGELES COUNTY ENGINEER
403 LOS ANGELES COUNTY ENGINEERING BLDG.

NOTE: ANY ADDITIONS OR CHANGES ON THIS SHEET MUST BE MADE OR CIRCLED IN RED INK, WITH DATE AND NAME OF PERSON MAKING CHANGE

Do not extend notes this side of this line.

STATION	B. S.	H. I.	F. S.	ELEV.	CAMINO DE GLORIA LEFT & WEST	CAMINO DE GLORIA RIGHT & EAST
19+00				54514		11° PUM'T. EDGE
				5450		16' GRD. BRK.
				5492		30' P/L. GRD.
				54470	8' PUM'T. EDGE	
				5438	16' GRD. BRK.	
				5451	30' P/L. GRD.	
20+00				54954		
				54945		11.5 PUM'T. EDGE
				5485		19' GRD. BRK.
				5503		30' P/L. GRD.
				54950	7.5 PUM'T. EDGE	
				5490	15' GRD. BRK.	
				5526	30' P/L. GRD.	
T.P.				55291		
21+00				55408		
				55401		12° PUM'T. EDGE
				5534		18' GRD. BRK.
				5556		30' P/L. GRD.

F.B. 2736 PG. 196
Job No. 3081 14 Division No. ____ Notes Red ____ Plotted ____ Profile ____
Survey of CAMINO DE ROSA Date ____ Date ____ No. ____
Survey by L.L.B. Notes P.H. Notes Chkd. ____ Checked ____ X-Sec. ____
Indexed C. J. GALLI Date ____ Date ____ No. ____

76-L-298 CE 307 2-63

PLEASE RETURN TO
LOS ANGELES COUNTY ENGINEER
403 LOS ANGELES COUNTY ENGINEERING BLDG.

NOTE: ANY ADDITIONS OR CHANGES ON THIS SHEET MUST BE MADE OR CIRCLED IN RED INK, WITH DATE AND NAME OF PERSON MAKING CHANGE.

Do not extend notes this side of this line.

STATION	B. S.	H. I.	F. S.	ELEV.	CAMINO DE GLORIA LEFT & SOUTH	RIGHT & EAST
21+00				553 83	7.5 PUM'T. EDGE	
				553 2	16' GRD. BRK.	
				556 2	30' P/L. GRD.	
22+00				559 04		
				558 81		10' PUM'T. EDGE
				557 4		18' GRD. BRK.
				561 3		30' P/L. GRD.
				559 11	8' PUM'T. EDGE	
				558 8	14' GRD. BRK.	
				563 2	30' P/L. GRD.	
B.M.M.V.132				559 86	B.M.M.V.132 ELEV. 559.849 F.B.2736-12	
23+00				564 32		
				564.16		10' PUM'T. EDGE
				563.1		18' GRD. BRK.
				566.7		30' P/L. GRD.
				564 25	9' PUM'T. EDGE	
				563 6	15' GRD. BRK.	
				566 5	30' P/L GRD	

Profile No. X-Sec. No. Notes Red Date Notes Chkd. Date Plotted Date Checked Date Job No. 3081 14 Division No. Survey of CAMINO DE ROSA Survey by L.L.S. Notes R.H. Date 12-64 Map No. Indexed C. J. GALLI Date

F.B. 2736 Pg. 197

76-L-298 CE 307 2-63

PLEASE RETURN TO
LOS ANGELES COUNTY ENGINEER
403 LOS ANGELES COUNTY ENGINEERING BLDG.

NOTE: ANY ADDITIONS OR CHANGES ON THIS SHEET MUST BE MADE OR CIRCLED IN RED INK. WITH DATE AND NAME OF PERSON MAKING CHANGE

Do not extend notes this side of this line.

STATION	B.S.	H.I.	F.S.	ELEV.	CAMINO DE GLORIA LEFT & WEST	RIGHT & EAST
T.P.				568 00		
24+00				569 48		
				569 30		10.5 PUM'T. EDGE
				569 1		16' GRD. BRK.
				570 4		30' P/L. GRD.
				569 33	9.0 PUM'T. EDGE	
				568 8	16' GRD. BRK.	
				573 0	30' P/L. GRD.	
25+00				575 59		
				575 60		8.0 PUM'T. EDGE
				575 4		14' GRD. BRK.
				577 5		30' P/L. GRD.
				575 20	11.0 PUM'T. EDGE	
				574 7	17' GRD. BRK.	
				577 7	30' P/L. GRD.	
T.P.				576 48		
26+00	SUMMIT			579 63		
				579 59		9.5 PUM'T. EDGE
				579 0		15' GRD. BRK.

F.B. 2736 PG. 198
Job No. 3081 14 Division No. ____ Notes Red ____ Plotted ____ Profile
Survey of CAMINO DE ROSA Date ____ Date ____ No. ____
Survey by L.L.B. Notes P.H. Notes Chkd. ____ Checked ____ X-Sec.
Indexed J. GALLI Date ____ Date ____ No. ____

76-L-298 CE 307 2-63

PLEASE RETURN TO
LOS ANGELES COUNTY ENGINEER
403 LOS ANGELES COUNTY ENGINEERING BLDG.

NOTE: ANY ADDITIONS OR CHANGES ON THIS SHEET MUST BE MADE OR CIRCLED IN RED INK, WITH DATE AND NAME OF PERSON MAKING CHANGE.

Do not extend notes this side of this line.

STATION	B. S.	H. I.	F. S.	ELEV.	CAMINO DE GLORIA LEFT & WEST	RIGHT & EAST
26+00		SUMMIT		5835		30' P/L. GRD.
				57955	10° PUM'T. EDGE	
				5792	16' GRD. BRK.	
				5826	30' P/L. GRD	
26+20°				57916		10⁵ PUM'T.
				57887		15⁵ "
26+42⁷	BEG. Cb. & GUT.			57739		20' GUT.
				57807		" T. Cb.
				57817		25' BK. WK.
				5811		30' P/L. GRD.
27+00				57550		
				57466		20' GUT.
				57474		" T. Cb. (DEP)
				57540		25' BK. WK.
				5768		30' P/L. GRD.
				57536	9' PUM'T. EDGE	

Profile No. ___ Notes Red ___ Date ___ Plotted ___ Date ___ Job No. 3081 14 Division No. ___
X-Sec. No. ___ Notes Chkd. ___ Date ___ Checked ___ Date ___ Survey of CAMINO DE ROSA
Survey by L.L.B. Notes R.H. Date 12-64
Map No. ___ Date ___ Indexed C. J. GALLI Date ___

F.B. 2736 Pg. 199

76-L-298 CE 307 2-63

PLEASE RETURN TO
LOS ANGELES COUNTY ENGINEER
403 LOS ANGELES COUNTY ENGINEERING BLDG.

NOTE: ANY ADDITIONS OR CHANGES ON THIS SHEET MUST BE MADE OR CIRCLED IN RED INK, WITH DATE AND NAME OF PERSON MAKING CHANGE

Do not extend notes this side of this line.

STATION	B.S.	H.I.	F.S.	ELEV.	CAMINO DE GLORIA LEFT & WEST	CAMINO DE GLORIA RIGHT & EAST
27+00				574.9	14 GRD. BRK.	
				576.6	30' P/L GRD	
B.M.M.V. 133				577.87	B.M. M.V. 133 ELEV. 577.873 F.B. 2736 -12	
		END				

F.B. 2736 Pg. 200 Job No. 3081 14 Division No. Notes Red Plotted Profile
Survey of CAMINO DE ROSA Date Date No. X-Sec.
Survey by L.L.B. Notes P.H. Notes Chkd. Checked
Indexed C. J. GALLI Date Date No.

F.B. 2736 PG. 201

Profile No.	Notes Red	Plotted	Job No. 3081 14	Division No.
	Date	Date	Survey of CAMINO DE ROSA S.S.	
X-Sec. No.	Notes Chkd.	Checked	Survey by L.L. BROWN	Notes L.L.B. Date 1-65
	Date	Date	Map No.	Indexed C. J. GALLI Date

CITY OF WALNUT
IMPROVE #1

CAMINO DE ROSA

CROSS-SECTS.

J.N 308114

ALLEY

STATION	B.S.	H.I.	F.S.	ELEV.	PARTY
					BROWN L. HARRINGTON P. SANDOVAL M. McCOY J.

NOTE: ANY ADDITIONS OR CHANGES ON THIS SHEET MUST BE MADE OR CIRCLED IN RED INK, WITH DATE AND NAME OF PERSON MAKING CHANGE.

Do not extend notes this side of this line.

PLEASE RETURN TO
LOS ANGELES COUNTY ENGINEER
403 Los Angeles County Engineering Bldg.

76-L 298 CE 307 3-61

76-L298 CE 307 3-61

PLEASE RETURN TO
LOS ANGELES COUNTY ENGINEER
403 LOS ANGELES COUNTY ENGINEERING BLDG.

NOTE: ANY ADDITIONS OR CHANGES ON THIS SHEET MUST BE MADE OR CIRCLED IN RED INK. WITH DATE AND NAME OF PERSON MAKING CHANGE

Do not extend notes this side of this line.

STATION	B.S.	H.I.	F.S.	ELEV.	ALLEY	
B.M.M.V.126				497 29	B.M.M.V.126 ELEV. 497.29 (FIELD) F.B.2736-10 EAST SIDE OF CAMINO DE GLORIA 160'± N. OF ℄ INT. OF VALLEY BLVD. BT. SPK. IN LD. IN CONC. CURB 5° S. OF N. END OF CONC. CURB.	
BEGIN	X-SECTS EAST OF INT. OF CAMINO DE GLORIA & ALLEY FOR ELEVS. IN INT. SEE PG. 187					
					LEFT & NORTH	RIGHT & SOUTH
1+50				4974	T	
				4973		10' GRD.
				4976	10' GRD.	
2+00				4975	T	
				4975		10' GRD.
				4978	10' GRD.	
3+00				4980	T	
				4980		10' GRD.
				4980	10' GRD.	

F.B. 2736 Pg. 202
Job No. 3081 Division No. 14
Survey of CAMINO DE ROSA S.S.
Survey by L. L. BROWN Notes L.L.B.
Indexed C. J. GALLI Date
Profile No.
X-Sec. No.
Plotted Date
Checked Date
Notes Red Date 1-65
Notes Chkd. Date

76-L298 CE 307 3-61

PLEASE RETURN TO
LOS ANGELES COUNTY ENGINEER
403 LOS ANGELES COUNTY ENGINEERING BLDG.

NOTE: ANY ADDITIONS OR CHANGES ON THIS SHEET MUST BE MADE OR CIRCLED IN RED INK, WITH DATE AND NAME OF PERSON MAKING CHANGE.

Do not extend notes this side of this line.

STATION	B.S.	H.I.	F.S.	ELEV.	ALLEY LEFT & NORTH	RIGHT & SOUTH
4+00				4985		
				4987		10' GRD. P/L
				4991	10' GRD. P/L	
5+00				4995		
				4996		10' GRD. P/L
				4999	10' GRD. P/L	
6+00				5008		
				5005		10' GRD. P/L
				5006	10' GRD. P/L	
7+00				5020		
				5018		10' GRD. P/L
				5022	10' GRD. P/L	
8+00				5043		
				5042		10' GRD. P/L
				5047	10' GRD. P/L	

Profile No. X-Sec. No. Notes Red Date Notes Chkd. Date Plotted Date Checked Date Job No. 3081 L4 Division No. Survey of CAMINO DE ROSA S.S. Survey by L.L. BROWN Notes L.L.B. Date 1-65 Map No. Indexed G. J. GALLI Date

F.B. 2736 PG. 203

76-L298 CE 307 3-61

PLEASE RETURN TO
LOS ANGELES COUNTY ENGINEER
403 LOS ANGELES COUNTY ENGINEERING BLDG.

NOTE: ANY ADDITIONS OR CHANGES ON THIS SHEET MUST BE MADE OR CIRCLED IN RED INK. WITH DATE AND NAME OF PERSON MAKING CHANGE

Do not extend notes this side of this line.

STATION	B. S.	H. I.	F. S.	ELEV.	ALLEY LEFT & NORTH	ALLEY RIGHT & SOUTH
9+00				5074		
				5070		10' GRD. P/L
				5081	10' GRD. P/L	
10+00				5101		
				5095		10' GRD. P/L
				5106	10' GRD. P/L	
11+00				5119		
				5115		10' GRD. P/L
				5125	10' GRD. P/L	
12+00				5162		
				5159		10' GRD. P/L
				5174	10' GRD. P/L	
12+12²				5171		
				5169		10' GRD. P/L
B.M. M.V. 120		END		5181	10' GRD. P/L	
				520.60	B.M. MV. 120 EL. 520.60 F.B. 2731-7	

F.B. 2736 PG. 204

Job No. 3081 14 Division No. ____ Notes Red ____ Plotted ____ Profile

Survey of CAMINO DE ROSA S.S. Date 1-65 Date ____ No. ____ X-Sec.

Survey by L.L. BROWN Notes L.L.B. Notes Chkd. ____ Checked ____ No. ____

Indexed C. J. GALLI Date ____ Date ____ Date ____

Profile No.	Notes Red	Plotted	Job No. 3081 14	Division No.	F.B. 2736 Pg. 205
	Date	Date	Survey of CAMINO DE ROSA S.S.		
X-Sec. No.	Notes Chkd.	Checked	Survey by L.L. BROWN	Notes L.L.B.	Date 1-65
	Date	Date	Map No.	Indexed	Date

CITY OF WALNUT
IMPROVE #1.
CAMINO DE ROSA
CROSS-SECTS.
JN 3081.14

CASTLEHILL DR.

PARTY

BROWN L.
HARRINGTON P.
SANDOVAL M.
McGEY Z.

STATION	B.S.	H.I.	F.S.	ELEV.

NOTE: ANY ADDITIONS OR CHANGES ON THIS SHEET MUST BE MADE OR CIRCLED IN RED INK, WITH DATE AND NAME OF PERSON MAKING CHANGE.

Do not extend notes this side of this line.

PLEASE RETURN TO
LOS ANGELES COUNTY ENGINEER
403 LOS ANGELES COUNTY ENGINEERING BLDG.

76-L298 CE 307 3-61

76-L298 CE 307 3-61

PLEASE RETURN TO
LOS ANGELES COUNTY ENGINEER
403 LOS ANGELES COUNTY ENGINEERING BLDG.

NOTE: ANY ADDITIONS OR CHANGES ON THIS SHEET MUST BE MADE OR CIRCLED IN RED INK, WITH DATE AND NAME OF PERSON MAKING CHANGE

Do not extend notes this side of this line.

STATION	B.S.	H.I.	F.S.	ELEV.	CASTLEHILL DR. LEFT & EAST	CASTLEHILL DR. RIGHT & WEST
B.M.M.V. 120				520 60	B.M.M.V. 120 ELEV. 520.602 (FIELD) F.B. 2736-7 EAST SIDE OF CASTLEHILL DR. 185' ± N. OF VALLEY BLVD. BT. SPK. IN LD. IN N. HEADWALL OF CONC. CULVERT 0.5 E. OF W. END.	
BEGIN X-SECTS. 100' N. OF INT. OF ALLEY & CASTLEHILL DR. THEN S. TO VALLEY BLVD.						
0+00				528 52		℄
				527 96		9.5 EDGE PVMT.
				527 0		16' GRD. BRK.
				523 3		30' P/L GRD.
				528 34	9' EDGE PVMT	
				527 9	17' GRD. BRK.	
				526 5	21' GRD. BRK.	
				531 0	30' P/L GRD.	
1+00	INT. CASTLEHILL DR. & ALLEY			519 65		℄
				519 37		12.0 EDGE PVMT.
				519 80	8.5 EDGE PVMT	
				518 6	19' GRD. BRK.	

F.B. 2736 Pg. 206

Job No. 3081 14 Division No. ____ Notes Red ____ Plotted ____ Profile ____

Survey of CAMINO DE ROSA S.S. Date 1-65 Date ____ No. ____

Survey by L.L. BROWN Notes L.L.B. Notes Chkd. ____ Checked ____ X-Sec. ____

Indexed C. J. GALLI Date ____ Date ____ No. ____

76-L-298 CE 307 2-63

PLEASE RETURN TO
LOS ANGELES COUNTY ENGINEER
403 LOS ANGELES COUNTY ENGINEERING BLDG.

NOTE: ANY ADDITIONS OR CHANGES ON THIS SHEET MUST BE MADE OR CIRCLED IN RED INK, WITH DATE AND NAME OF PERSON MAKING CHANGE.

Do not extend notes this side of this line.

STATION	B. S.	H. I.	F. S.	ELEV.	CASTLEHILL DR. LEFT & EAST	RIGHT & WEST
1+00				521.5	30' P/L GRD.	
1+90				510.25		℄
				510.00		18' EDGE PVMT.
				510.12	17' EDGE PVMT.	
		END.				
	FOR ELEV'S. AT INT. OF CASTLEHILL DR. & VALLEY BLVD. SEE PGS. 133, 134					
B.M.M.V.119				510.04	B.M.M.V.119 ELEV. 510.039 (FIELD) F.B. 2736-7 VALLEY BLVD. & CASTLEHILL DR. N.E. COR. ROAD DEPT. TAG IN LEAD (MKD. B.M. RD. DEPT.) 1' E. OF E.C.R.	

Profile No. X-Sec. No.
Notes Red. Date
Notes Chkd. Date
Plotted Date
Checked Date
Job No. 3081 1E
Division No.
Survey of CAMINO DE ROSA S.S.
Survey by L.L. BROWN Notes L.L.B. Date 1-65
Map No.
Entered C. J. GILLE Date
F.B. 2736 Pg. 207

F.B. 2736 Pg. 208

Job No. 3081 14 Division No. _____ Notes Red _____ Plotted _____ Profile

Survey of CAMINO DE ROSA S.S. Date 1-65 Date _____ No. _____

Survey by L.L. BROWN Notes L.L.B. Notes Chkd. _____ Checked _____ X-Sec.

Indexed C. J. GALLI Date _____ Date _____ Date _____ No. _____

STATION	B.S.	H.I.	F.S.	ELEV.
BLANK				

76-L.298 CE 307 2-63

PLEASE RETURN TO
LOS ANGELES COUNTY ENGINEER
403 LOS ANGELES COUNTY ENGINEERING BLDG.

Do not extend notes this side of this line.

NOTE: ANY ADDITIONS OR CHANGES ON THIS SHEET MUST BE MADE OR CIRCLED IN RED INK, WITH DATE AND NAME OF PERSON MAKING CHANGE

Profile No.	Notes Red	Plotted	Job No. 3081.14	Division No.	F.B. 2736	Pg. 209
	Date	Date	Survey of CAMINO DE ROSA			
X-Sec. No.	Notes Chkd.	Checked	Survey by L.L. BROWN	Notes M.G.S.	Date 12-64	
	Date	Date	Map No.	Indexed C. J. GALLI	Date	

CITY OF WALNUT
IMPROVE #1
CAMINO DE ROSA
CROSS-SECTS.
JN 308114

CAMINO DE ROSA

STATION	B.S.	H.I.	F.S.	ELEV.

PARTY
BROWN L.
HARRINGTON P.
SANDOVAL M.
McCOY J.

NOTE: ANY ADDITIONS OR CHANGES ON THIS SHEET MUST BE MADE OR CIRCLED IN RED INK, WITH DATE AND NAME OF PERSON MAKING CHANGE.

Do not extend notes this side of this line.

PLEASE RETURN TO
LOS ANGELES COUNTY ENGINEER
403 LOS ANGELES COUNTY ENGINEERING BLDG.

76-L298 CE 307 3-61

76-L298 CE 307 3-61

PLEASE RETURN TO
LOS ANGELES COUNTY ENGINEER
403 LOS ANGELES COUNTY ENGINEERING BLDG.

NOTE: ANY ADDITIONS OR CHANGES ON THIS SHEET MUST BE MADE OR CIRCLED IN RED INK, WITH DATE AND NAME OF PERSON MAKING CHANGE

Do not extend notes this side of this line.

F.B. 2736 PG. 210 Job No. 308.14 Division No. ____ Notes Red. ____ Plotted ____ Profile
Survey of CAMINO DE ROSA Date 12-64 Date ____ No. ____ X-Sec.
Survey by L.L. BROWN Notes M.G.S. Notes Chkd. ____ Checked ____ No. ____
Indexed C. J. GALLE Date 12-64 Date ____ Date ____

STATION	B. S.	H. I.	F. S.	ELEV.	CAMINO DE	ROSA
B.M. M.V. 129				505 67	B.M. M.V. 129 ELEV. 505.67 (FIELD)	F.B. 2736-11
					S. SIDE OF CAMINO DE ROSA	180'± E. OF CAMINO
					DE GLORIA BT. SPK IN LD.	IN N.W. COR. CONC.
					DRIVEWAY TO HO.# 19814.	
BEGIN	X- SECTS. EAST OF INT.				OF CAMINO DE ROSA &	CAMINO DE GLORIA
	FOR ELEV IN INTER. SEE				PGS. 189	
					LEFT & NORTH	RIGHT & SOUTH
1+50				504 50		℄
				504 10		7° PVM'T EDGE
				502 6		16± GRD. BRK.
				502 6		30± P/L
				504 44	14± PVM'T EDGE	
				503 3	24± GRD BRK.	
				504 4	35± " "	
2+00				504 82		℄
				504 54		7± PVMT EDGE
				503 1		18± GRD. BRK

76-L-298 CE 307 2-63

PLEASE RETURN TO
LOS ANGELES COUNTY ENGINEER
403 LOS ANGELES COUNTY ENGINEERING BLDG.

NOTE: ANY ADDITIONS OR CHANGES ON THIS SHEET MUST BE MADE OR CIRCLED IN RED INK, WITH DATE AND NAME OF PERSON MAKING CHANGE.

Do not extend notes this side of this line.

STATION	B. S.	H. I.	F. S.	ELEV.	CAMINO DE	ROSA
					LEFT & NORTH	RIGHT & SOUTH
2+00				502 7		30° P/L
				504 45	14° PVM'T EDGE	
				503 8	24° GRD. BRK.	
				503 9	30° P/L	
3+00				506 21		℄
				505 98		7° PVM'T EDGE
				503 7		30° P/L
				505 81	15° PVMT EDGE	
				504 6	24° GRD. BRK	
				505 3	30° P/L	
4+00				509 02		℄
				508 91		7° PVM'T EDGE
				504 8		30° P/L
				508 74	14° PVM'T EDGE	
				506 9	24° GRD BRK.	
				507 4	30° P/L	
* 4+ 42°				506 92	24° FLOW LINE CONC. BOX.	

Profile Notes Red ____ Plotted ____ Job No. 3081.14 Division No. ____
No. ____ X-Sec. ____ Date ____ Date ____ Survey of CAMINO DE ROSA
No. ____ Date ____ Notes Chkd. ____ Checked ____ Survey by L.L. & Rowe/Notes H.G.S. Date 12-64
Date ____ Map No. ____ Indexed J. GALLI Date ____

F. B. 2736 Pg. 211

76-L-298 CE 307 2-63

PLEASE RETURN TO
LOS ANGELES COUNTY ENGINEER
403 LOS ANGELES COUNTY ENGINEERING BLDG.

NOTE: ANY ADDITIONS OR CHANGES ON THIS SHEET MUST BE MADE OR CIRCLED IN RED INK, WITH DATE AND NAME OF PERSON MAKING CHANGE

Do not extend notes this side of this line.

F.B. 2736 Pg. 212 Job No. 3081.14 Division No. Notes Red. Plotted Profile No.
Survey of CAMINO DE ROSA Date 12-64 Date X-Sec. No.
Survey by L.L. BROWN Notes H.G.S. Notes Chkd. Checked
Indexed C. J. GALLI Date 12-64 Date Date No.

STATION	B.S.	H.I.	F.S.	ELEV.	CAMINO DE	ROSA
					LEFT & NORTH	RIGHT & SOUTH
5+00				512 27		℄
				512 11		8ℓ PVMT EDGE
				509 2		30ℓ P/L
				511 92	12ℓ PVMT. EDGE	
				512 6	30ℓ P/L	
5+42±				512 96	23ℓ FLOW LINE CONC. BOX	
6+00				515 71		℄
				515 66		11ℓ PVMT EDGE
				513 2		30ℓ P/L
				515 31	9ℓ PVMT EDGE	
				514 4	18ℓ GRD BRK	
				519 3	30ℓ P/L	
7+00				519 11		℄
				519 12		11ℓ PVMT EDGE
				518 4		30ℓ P/L
				518 76	9ℓ PVMT EDGE	
				518 3	13ℓ GRD. BRK.	

76-L-298 CE 307 2-63

PLEASE RETURN TO
LOS ANGELES COUNTY ENGINEER
403 LOS ANGELES COUNTY ENGINEERING BLDG.

NOTE: ANY ADDITIONS OR CHANGES ON THIS SHEET MUST BE MADE OR CIRCLED IN RED INK, WITH DATE AND NAME OF PERSON MAKING CHANGE.

Do not extend notes this side of this line.

STATION	B. S.	H. I.	F. S.	ELEV.	CAMINO DE ROSA LEFT & NORTH	RIGHT & SOUTH
7+00				533 0	30° P/L	
8+00				522 61		℄
				522 50		10⁵ PVMT. EDGE
				521 8		30° P/L
				522 29	10° PVMT. EDGE	
				521 7	18° GRD. BRK.	
				529 2	30° P/L	
9+00				526 76		℄
				526 64		9° PVMT. EDGE
				522 7		30° P/L
				526 29	12° PVMT. EDGE	
				525 2	21° GRD. BRK.	
				528 3	30° P/L	
10+00				531 59		℄
				531 39		7° PVMT EDGE
				523 1		30° P/L
				531 30	13° PVMT. EDGE	

Profile No. ____ Notes Red ____ Plotted ____ Job No. 3081.14 Division No. ____
X-Sec. No. ____ Date ____ Date ____ Survey of CAMINO DE ROSA
Notes Chkd. ____ Checked ____ Survey by L.L. BROWN Notes H.G.S. Date 12-64
Date ____ Date ____ Map No. ____ Indexed C. J. GALLI Date ____

F.B. 2736 Pg. 213

76-L-298 CE 307 2-63

PLEASE RETURN TO
LOS ANGELES COUNTY ENGINEER
403 LOS ANGELES COUNTY ENGINEERING BLDG.

NOTE: ANY ADDITIONS OR CHANGES ON THIS SHEET MUST BE MADE OR CIRCLED IN RED INK, WITH DATE AND NAME OF PERSON MAKING CHANGE

Do not extend notes this side of this line.

F.B. 2736 Pg. 214 Job No. 3081.14 Division No. ____ Notes Rel. ____ Plotted ____ Profile No. ____
Survey of CAMINO DE ROSA Date 12-64 Date ____ X-Sec. No. ____
Survey by L.L. BROWN/Notes M.G.S. Notes Chkd. ____ Checked ____
Indexed [illegible] Date 12-64 Date ____ Date ____

STATION	B.S.	H.I.	F.S.	ELEV.	CAMINO DE	ROSA
					LEFT & NORTH	RIGHT & SOUTH
10+00				5304	21' GRD BRK	
				5305	30' P/L	
10+72.8				53610		10' PVMT EDGE
				5269		30' GRD. BRK.
11+00				53823	℄	
				53793		12' PVMT.
				53810	7' PVMT EDGE	
				5375	14' GRD. BRK.	
				5393	30' P/L	
11+22.5				53974	℄ INT. CAMINO DE ROSA & CASTLEHILL DR.	
				53958		19' PVMT. BRK
				53800		40' PVMT
					CASTLEHILL	DR.
11+51.0				5416	℄	
				5427	8' GRD. BRK.	
				5490	30' " "	

76-L-298 CE 307 2-63

PLEASE RETURN TO
LOS ANGELES COUNTY ENGINEER
403 LOS ANGELES COUNTY ENGINEERING BLDG.

NOTE: ANY ADDITIONS OR CHANGES ON THIS SHEET MUST BE MADE OR CIRCLED IN RED INK, WITH DATE AND NAME OF PERSON MAKING CHANGE.

Do not extend notes this side of this line.

STATION	B. S.	H. I.	F. S.	ELEV.	CASTLEHILL	DR.
					LEFT & NORTH	RIGHT & SOUTH
11+53.0				537 54	3.3 FL. 24" COR. IRON CUL.	
11+67.8				536 42		33.8 FL. 24" COR. IRON CUL.
11+82.8				543 49		20.0 PVmt EDGE
				542 5		30.0 GRD BRK
12+ 00			⊙	545 07		
				545 30		17.5 PVmt EDGE
				545 2		23.0 GRD BRK
				543 7		29.0 " "
				544 91	3.6 PVmt ED	
				544 1	11.5 GRD. BRK	
				554 6	25.0 P/L	
13+00				553 15		
				553 55		15.5 PVmt EDGE
				553 5		20.0 GRD BRK
				549 8		28.0 " "
				552 78	4.5 PVmt EDGE	

Profile No. ____ Notes Red ____ Plotted ____ Job No. 3081.14 Division No. ____
X-Sec. No. ____ Date ____ Date ____ Survey of CAMINO DE ROSA
Notes Chkd. ____ Checked ____ Survey by L.L. BROWN Notes M.G.S. Date 12-64
Date ____ Date ____ Map No. ____ Indexed [illegible] Date ____

F.B. 2736 Pg. 215

76-L-298 CE 307 2-63

PLEASE RETURN TO
LOS ANGELES COUNTY ENGINEER
403 LOS ANGELES COUNTY ENGINEERING BLDG.

NOTE: ANY ADDITIONS OR CHANGES ON THIS SHEET MUST BE MADE OR CIRCLED IN RED INK, WITH DATE AND NAME OF PERSON MAKING CHANGE

Do not extend notes this side of this line.

F.B. 2734 PG. 210 Job No. 3081.14 Division No. Notes Red Plotted Profile No.
Survey of CAMINO DE ROSA Date 12-64 Date X-Sec. No.
Survey by L.L. BROWN Notes M.G.S. Notes Chkd. Checked Date
Indexed G. J. GALLI Date 12-64 Date

STATION	B.S.	H.I.	F.S.	ELEV.	CASTLEHILL	DR.
					LEFT & NORTH	RIGHT & SOUTH
13+00				5516	11º GRD BRK	
				5626	25º P/L	
13+77				5605		9º GRD BRK
				5571		19º " "
14+00			⊙	56248		↑
				5625		3º GRD BRK
				5600		14º " "
				56259	2º PVMT EDGE	
				56125	20º PVMT EDGE	
				5611	28º GRD. BRK.	
				5687	39º " "	
14+ —		B.L.L.		5433	N.E. COR. LOT 68 TR. 8074	
14+15.5				5634		↑ GRD. BRK
14+50				5604		↑ GRD BRK
				5652	15º GRD BRK	
				56600	31 PVMT EDGE	
				5651	69º PVMT EDGE	

76-L-298 CE 307 2-63

PLEASE RETURN TO
LOS ANGELES COUNTY ENGINEER
403 LOS ANGELES COUNTY ENGINEERING BLDG.

NOTE: ANY ADDITIONS OR CHANGES ON THIS SHEET MUST BE MADE OR CIRCLED IN RED INK. WITH DATE AND NAME OF PERSON MAKING CHANGE.

Do not extend notes this side of this line.

STATION	B. S.	H. I.	F. S.	ELEV.	CASTLEHILL	DR.
					LEFT & NORTH	RIGHT & SOUTH
14+50				565 1	78° GRD. BRK.	
				574 3	90° GRD. BRK.	
14+-		B.LL.		550 6	N.E. COR. LOT 69	TR 8074
14+-		B.LL.		553 9	S.E. COR. LOT 88	TR. 8074
B.M.—MV122		END		566 36	B.M.MV 122 ELEV. 566.375 (FIELD)	F.B. 2736-8

Profile No. ____ Notes Red ____ Plotted ____ Job No. 3081.14 Division No. ____ F.B. 2736 Pg. 217
X-Sec. No. ____ Date ____ Date ____ Survey of CAMINO DE ROSA
Notes Chkd. ____ Checked ____ Survey by L.L. BROWN Notes M.G.S. Date 12-64
Date ____ Date ____ Map No. ____ Indexed C. J. GALLI Date ____

F. B. 2736 Pg. 218 | Job No. 3081.14 | Division No. | Notes Red | Plotted | Profile

Survey of CAMINO DE ROSA | Date 12-64 | Date | No.

Survey by L.L. BROWN | Notes M.G.S. | Notes Chkd. | Checked | X-Sec.

Indexed C. J. GALLI | Date 12-64 | Date | Date | No.

STATION	B.S.	H.I.	F.S.	ELEV.

BLANK

Do not extend notes this side of this line.

PLEASE RETURN TO
LOS ANGELES COUNTY ENGINEER
403 LOS ANGELES COUNTY ENGINEERING BLDG.

NOTE: ANY ADDITIONS OR CHANGES ON THIS SHEET MUST BE MADE OR CIRCLED IN RED INK. WITH DATE AND NAME OF PERSON MAKING CHANGE

76-L-298 CE 307 2-63

Notes Ck'd by	Survey of	F. B. PG.
Map No.	JN Tape Std °F	
Office Work	Surveyed by	
Checked	Notes Date	
Date	Indexed	

SAVE PGS. 53-62

℄

PLEASE RETURN TO
LOS ANGELES COUNTY ENGINEER
403 LOS ANGELES COUNTY ENGINEERING BLDG.

Do not extend this side of this line.

Note: Any Additions or Changes on This Sheet Must be Made or Circled in Red Ink With Date and Name of Person Making Change.

17 G K 3 0 9 5 C.E. 2 3 1 0 6-62

F. B. _____ PG. _____