DATE	[illegible]				
1-6-66	2373.14	CLOVERMEAD ST.	BENCH LEVELS	B.M'S.	5-14
1-66	2373.14	CLOVERMEAD ST.	LOCATION OF IMPROVEMENTS.	TOPOG.	15-34
1-66	2373.14	EDNA PLACE.	LOCATION OF IMPROVEMENTS.	TOPOG.	35-42
1-66	2373.14	BROADMOOR AVE.	LOCATION OF IMPROVEMENTS.	TOPOG.	43-54
1-66	2373.14	CYPRESS ST.	LOCATION OF IMPROVEMENTS..	TOPOG.	55-66
1-66	2373.14	EDNA PLACE.	CROSS SECTIONS.	X-SEC.	67-76
1-66	2373.14	BROADMOOR AVE.	CROSS SECTIONS.	X- SEC.	77-86
1-66	2373.14	KINGSIDE DR.	CROSS SECTIONS.	X-SEC.	87-92
1-66	2373.14	QUEENSIDE DR.	CROSS SECTIONS.	X-SEC.	93-96
1-66	2373.14	CYPRESS ST.	CROSS SECTIONS.	X-SEC.	97-114
1-66	2373.14	IRWINDALE AVE.	CROSS SECTIONS.	X-SEC.	115-118
9-67	3374.60	ABILENE ST. Petion. (City of Rosemead			121-128
3-68	3371.14	ABILENE ST. (ROSEMEAD IMPROVEMENT No.1)			131-170
5-68	3374.72	SAN GABRIEL BOULEVARD.			173-176

Notes Ck'd by
Map No.
Work
Survey of
JN Tape Std °F
Surveyed by
Notes Date
Indexed

F. B. PG.

P.W. file ok. Mar '86

Microfilmed May '85

PLEASE RETURN TO
LOS ANGELES COUNTY ENGINEER
403 LOS ANGELES COUNTY ENGINEERING BLDG.

Note: Any Additions or Changes on This Sheet Must be Made or Circled in Red Ink With Date and Name of Person Making Change.

Do not extend this side of this line.

F. B. _____ PG. _____

NOTES RED _____ JOB NO. 2373.14 SURVEY OF CLOVERMEAD ST. F. B. 2746 Pg. 5
DATE _____ SURVEY BY KEN MYERS
NOTES CONF. SHINODA NOTES BY K.M. DATE 1/6/66
DATE _____ INDEXED _____

DESCRIPTION

C.I. 2373.14

CLOVERMEAD ST.

JAN. 1966

BENCH LEVELS RUN FROM B.M. 16-2A & B.M. 39-1A THRU B.M.'S. H.V. 223 TO H.V. 233 INCL. & RETURN. INDEX PG. 6

B.M.	1ST RUN	DIFF.	2ND RUN	3RD RUN	ADJ. ELEV.	REF.	PARTY.
						F.B. 2886	MYERS
						F.B. 1360	SMITH
						F.B. 2180	CROWDER
							BANKSON

NOTE: ANY ADDITIONS OR CHANGES ON THIS SHEET MUST BE MADE IN CIRCLED IN RED INK, WITH DATE AND NAME OF PERSON MAKING CHANGE.

Do not extend notes this side of this line

PLEASE RETURN TO
LOS ANGELES COUNTY ENGINEER
LOS ANGELES COUNTY ENGINEERING BLDG.

F.B. 2746 PG. 6

JOB NO. 2373.14 SURVEY OF CLOVERMEAD ST. NOTES RED.
SURVEY BY KEN MYERS DATE
NOTES BY K.M. DATE 1/6/66 NOTES CHKD. S. SHINODA
INDEXED C. J. GALLI DATE DATE JAN 17 '66

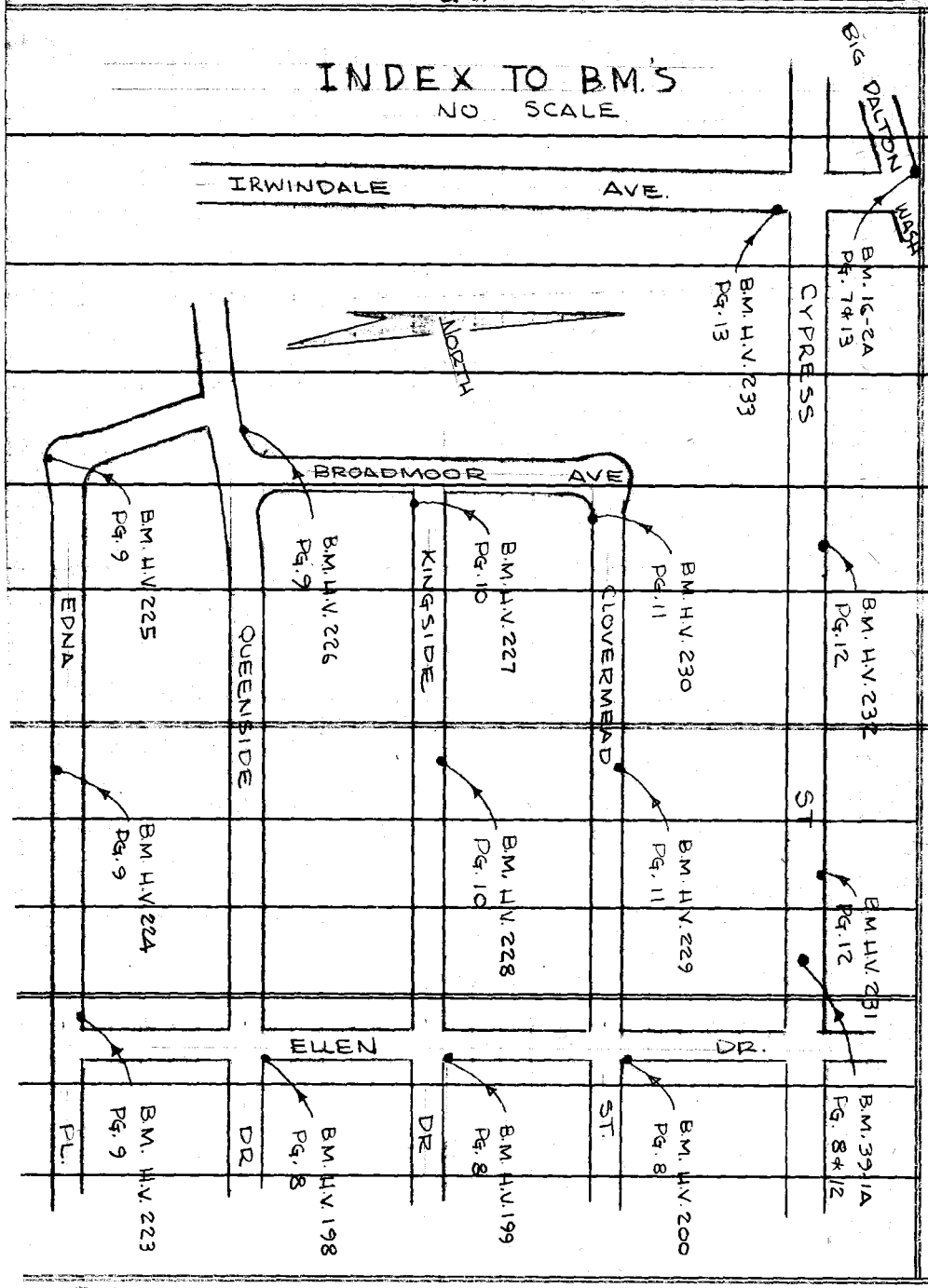

B.M.	1ST RUN	DIFF.	2ND RUN	3RD RUN	ADJ. ELEV.	DESCRIPTION

PLEASE RETURN TO
LOS ANGELES COUNTY ENGINEER
700 LOS ANGELES COUNTY ENGINEERING BLDG.

NOTE: ANY ADDITIONS OR CHANGES ON THIS SHEET MUST BE MADE OR CIRCLED IN RED INK, WITH DATE AND NAME OF PERSON MAKING CHANGE.

Do not extend notes this side of this line

768420 S & E-353 9-55

768420 S & E-353 9-55

PLEASE RETURN TO
LOS ANGELES COUNTY ENGINEER
700 LOS ANGELES COUNTY ENGINEERING BLDG.

NOTE: ANY ADDITIONS OR CHANGES ON THIS SHEET MUST BE MADE OR CIRCLED IN RED INK, WITH DATE AND NAME OF PERSON MAKING CHANGE.

Do not extend notes this side of this line

B.M.	1ST RUN	DIFF.	2ND RUN	3RD RUN	ADJ. ELEV.
B.M. 16-2A (F.B.)	439.488				
+	3.763		+ 3.848		
π	443.251	-4.490	- 4.490	-4.490	
−	8.253		- 8.338		
T.P.	434.998				
+	2.720		+ 2.592		
π	437.718	-3.645	- 3.648	-3.646	
−	6.365		- 6.240		
T.P.	431.353				
+	6.518		+ 6.606		
π	437.871	+1.804	+ 1.802	+1.803	
−	4.714		- 4.804		
T.P.	433.157				
+	6.010		+ 6.154		
π	439.167	+1.603	+ 1.602	+1.602	
−	4.407		- 4.552		
T.P.	434.760				
+	5.765		+ 5.877		
π	440.525	+1.055	+ 1.057	+1.056	
−	4.710		- 4.820		
T.P.	435.815				
+	6.065		+ 6.170		
π	441.880	+1.382	+ 1.382	+1.382	
−	4.683		- 4.788		
T.P.	437.197				
+	5.888		+ 5.930		
π	443.085	+0.738	+ 0.736	+0.737	
−	5.150		- 5.194		
T.P.	437.935				

DESCRIPTION

B.M. 16-2A 1963 ADJ. ELEV. 439.488.
F.B. 2886-163 IRWINDALE AVE. AT BIG DALTON WASH IN THE N.W. COR. OF BRIDGE # B1246, 6.3' WLY OF THE W. CB. OF IRWINDALE AVE & 1.6' N. OF THE N. WALL OF THE BRIDGE.
A L.A. CO. ENGR. BUTTON BR. CAP STAMPED "B.M. 16-2A R.E. 5869 1963"

NOTES RED _____ JOB NO. 2373.14 SURVEY OF CLOVERMEAD ST.
DATE _____ SURVEY BY KEN MYERS
NOTES CHKD SHINODA NOTES BY K.M. DATE 1/6/66
DATE 1/7/66 TYPED G. J. DATE _____

F.B. 2746 PG. 7

769420 S & E-353 9-55

PLEASE RETURN TO
LOS ANGELES COUNTY ENGINEER
700 LOS ANGELES COUNTY ENGINEERING BLDG.

NOTE: ANY ADDITIONS OR CHANGES ON THIS SHEET MUST BE MADE OR CIRCLED IN RED INK, WITH DATE AND NAME OF PERSON MAKING CHANGE.

Do not extend notes this side of this line

JOB NO. 2373.14 SURVEY OF CLOVERMEAD ST. NOTES RED. DATE
SURVEY BY KEN MYERS NOTES CHKD. S. SHINODA
NOTES BY K.M. DATE 1/6/66 DATE JAN 17 '66
INDEXED DATE

B.M.	1ST RUN	DIFF.	2ND RUN	3RD RUN	ADJ. ELEV.	DESCRIPTION
T.P.	437.935					
+	5.700		+ 5.590			
Π	443.635	+ 0.632	+ 0.630	+ 0.631		
−	5.068		− 4.960			
(F.D.) BM 39-1A	438.567				438.562	B.M. 39-1A 1963 Adj. ELEV. 438.562
+	5.934		+ 5.847			F.B. 1360-7 CYPRESS ST. & ELLEN DR.,
Π	444.501	+ 0.857	+ 0.858	+ 0.858		ABOUT 149' W. OF ELLEN DR., 37.6' N'LY
−	5.077		− 4.989			OF P.P. #952713E ON THE ℄ OF CYPRESS
T.P.	439.424					ST. IN A WELL & PROTECTED BY A CAST
+	4.032		+ 4.113			IRON COVER. A CO. SUR. PRECAST MON.
Π	443.456	− 1.651	− 1.652	− 1.650		STAMPED "R.E. 63" ON. 7"
−	5.683		− 5.765			
(F.D.) BM. H.V. 200	437.773				437.770	437.770 Adj. B.M. H.V. 200 ~~ELEV. 437.891~~ F.B. 2180-107
+	4.108		+ 4.199			ELLEN DR. & CLOVERMEAD ST., N.E. COR.
Π	441.881	− 1.801	− 1.800	− 1.802		BT. SPK. IN CURB 1º N. OF N. END C.R.
−	5.909		− 5.999			
T.P.	435.972					
+	5.818		+ 5.977			
Π	441.790	+ 0.366	+ 0.365	+ 0.364		
−	5.452		− 5.612			
(F.D.) BM. H.V. 199	436.338				436.332	436.332 Adj. B.M. H.V. 199 ELEV. ~~436.459~~ F.B. 2180-107
+	3.915		+ 4.025			ELLEN DR. & KINGSIDE DR., N.E. COR.
Π	440.253	− 1.515	1.519	− 1.514		BT. SPK. IN CURB 1º N. OF N. END
−	5.430		− 5.544			C.R.
(F.D.) BM. H.V. 198	434.823				434.818	434.818 Adj. B.M. H.V. 198 ELEV. ~~434.945~~ F.B. 2180-107
+	4.122		+ 4.235			ELLEN DR. & QUEENSIDE DR. N.E. COR.
Π	438.945	− 1.453	− 1.453	− 1.453		BT. SPK. IN CURB 1º N. OF N. END
−	5.575		− 5.688			C.R.
T.P.	433.370					

F. B. 2746 PG. 8

768420 S & E-353 9-55

PLEASE RETURN TO
LOS ANGELES COUNTY ENGINEER
700 LOS ANGELES COUNTY ENGINEERING BLDG.

NOTE: ANY ADDITIONS OR CHANGES ON THIS SHEET MUST BE MADE OR CIRCLED IN RED INK, WITH DATE AND NAME OF PERSON MAKING CHANGE.

Do not extend notes this side of this line

B.M.	1ST RUN	DIFF.	2ND RUN	3RD RUN	ADJ. ELEV.	DESCRIPTION
T.P.	433.370					
+	4.642		+4.777			
π	438.012	-0.503	0.503	-0.503		
	5.145		-5.280			
(SET) B.M. H.V. 223	432.867				432.862	B.M. H.V. 223 ELEV. 432.862 F.B. 2746-9 EDNA PL. & ELLEN DR. N.W. COR. BT. SPK. IN CURB 5' W. OF W. END C.R.
+	4.133		+4.225			
π	437.000	-1.497	-1.496	-1.497		
-	5.630		-5.721			
T.P.	431.370					
+	4.459		+4.550			
π	435.829	-0.691	0.692	-0.692		
-	5.150		-5.242			
(SET) B.M. H.V. 224	430.679				430.673	B.M. H.V. 224 ELEV. 430.673 F.B. 2746-9 EDNA PL. So. SIDE BT. SPK. IN CURB 30' E. OF THE W. P/L OF HSE #6154
+	4.294		+4.370			
π	434.973	-1.386	-1.383	-1.386		
-	5.680		-5.753			
T.P.	429.293					
+	4.803		+4.917			
π	434.096	-0.014	-0.011	-0.014		
-	4.817		-4.928			
SET B.M. H.V. 225	429.279				429.273	B.M. H.V. 225 ELEV. 429.273 F.B. 2746-9 EDNA PL. So. SIDE BT. SPK. IN CURB 8' So. ELY FROM SLY EDGE OF DRIVE TO HSE #6116
+	4.312		+4.179			
π	433.591	-0.298	-0.295	-0.298		
-	4.610		-4.474			
(SET) B.M. H.V. 226	428.981				428.975	B.M. H.V. 226 ELEV. 428.975 F.B. 2746-9 QUEENSIDE DR. & BROADMOOR AVE. N.W. COR. BT. SPK. IN CURB 5' W. OF W. END C.R.
+	5.437		+5.230			
π	434.418	+0.810	+0.810	+0.809		
-	4.627		-4.420			
T.P.	429.791					

NOTES RED S. SHINODA JOB NO. 2373.14 SURVEY OF CLOVERMEAD ST.
DATE SURVEY BY KEN MYERS
NOTES CHKD. NOTES BY K.M. DATE 1/6/66
DATE INDEXED DATE

F.B. 2746 Pg. 9

765420 S & E-353 9-55

PLEASE RETURN TO
LOS ANGELES COUNTY ENGINEER
700 LOS ANGELES COUNTY ENGINEERING BLDG.

NOTE: ANY ADDITIONS OR CHANGES ON THIS SHEET MUST BE MADE OR CIRCLED IN RED INK, WITH DATE AND NAME OF PERSON MAKING CHANGE.

Do not extend notes this side of this line

JOB NO. 2373.14 SURVEY OF CLOVERMEAD ST.
SURVEY BY KEN MYERS
NOTES BY K.M. DATE 1/6/66
INDEXED C. J. CAHILL DATE
NOTES RED. DATE
NOTES S. SHINODA CHKD. JAN 17 '66 DATE

F.B. 2746 PG. 10

B.M.	1ST RUN	DIFF.	2ND RUN	3RD RUN	ADJ. ELEV.	DESCRIPTION
T.P.	429.791					
+	5.186		+ 5.335			
⊼	434.977	+ 1.597	+ 1.597	+ 1.597		
−	3.589		− 3.738			
(SET) B.M. H.V. 227	431.388				431.381	B.M. H.V. 227 ELEV. 431.381 F.B. 2746-10 KINGSIDE DR. & BROADMOOR AVE. S.E. COR. BT. SPK. IN CURB 6.5' E. OF E. END C.R.
+	5.515		+ 5.382			
⊼	436.903	+ 0.848	+ 0.846	+ 0.847		
−	4.667		− 4.536			
T.P.	432.236					
+	5.771		+ 5.803			
⊼	438.007	+ 1.609	+ 1.610	+ 1.609		
−	4.162		− 4.193			
(SET) B.M. H.V. 228	433.845				433.837	B.M. H.V. 228 ELEV. 433.837 F.B. 2746-10 KINGSIDE DR. NO. SIDE BT. SPK IN CURB 5' W. OF E. P/L OF HSE #16139
+	5.400		+ 5.470			
⊼	439.245	+ 0.941	+ 0.941	+ 0.941		
−	4.459		− 4.529			
T.P.	434.786					
+	5.500		+ 5.565			
⊼	440.286	+ 1.554	+ 1.555	+ 1.554		
−	3.946		− 4.010			
T.P.	436.340					
+	5.043		+ 5.122			
⊼	441.383	+ 0.281	+ 0.281	+ 0.281		
−	4.762		− 4.841			
T.P.	436.621					
+	4.650		+ 4.555			
⊼	441.271	− 1.201	− 1.203	− 1.202		
−	5.851		− 5.758			
T.P.	435.420					

765420 S & E-353 9-55

PLEASE RETURN TO
LOS ANGELES COUNTY ENGINEER
700 LOS ANGELES COUNTY ENGINEERING BLDG.

NOTE: ANY ADDITIONS OR CHANGES ON THIS SHEET MUST BE MADE OR CIRCLED IN RED INK, WITH DATE AND NAME OF PERSON MAKING CHANGE.

Do not extend notes this side of this line

B.M.	1ST RUN	DIFF.	2ND RUN	3RD RUN	ADJ. ELEV.	DESCRIPTION
T.P.	435.420					
+	4.779		+ 4.699			
⊼	440.199	-0.533	- 0.534	-0.533		
−	5312		- 5.233			
(SET) B.M. H.V. 229	434.887				434.878	B.M. H.V. 229 ELEV. 434.878 F.B. 2746-11
+	4.038		+ 4115			CLOVERMEAD ST. NO. SIDE BT. SPK.
⊼	438.925	- 1.923	- 1.925	-1.924		IN CURB 21' E. OF W. P/L OF
−	5.961		- 6.040			HSE # 16143
T.P.	432.964					
+	4.920		+ 5.002			
⊼	437.884	- 0.517	- 0.516	-0.517		
−	5.437		- 5.518			
(SET) B.M. H.V. 230	432.447				432.437	B.M. H.V. 230 ELEV. 432.437 F.B. 2746-11
+	5.582		+ 5.179			CLOVERMEAD ST. & BROADMOOR AVE.
⊼	438.029	+0.518	+ 0.516	+0.518		S.E. COR. BT. SPK IN CURB 5' E.
−	5.064		- 4.663			OF E. END C.R.
T.P.	432.965					
+	6.010		+ 6.080			
⊼	438.975	+1.523	+ 1.527	+1.528		
−	4.487		- 4.553			
T.P.	434.488					
+	5.824		+ 5.881			
⊼	440.312	+ 1.124	+ 1.123	+1.124		
−	4.700		- 4.758			
T.P.	435.612					
+	6.002		+ 6.080			
⊼	441.614	+2.165	+ 2.163	+2.164		
−	3.837		- 3.917			
T.P.	437.777					

NOTES RED ____ JOB NO. 2373.14 SURVEY OF CLOVERMEAD ST.
DATE ____ SURVEY BY KEN MYERS
NOTES CHKD. S. SHINODA NOTES BY K.M. DATE 1/6/66
DATE JAN 17 '66 INDEXED C. J. GALS DATE

F.B. 2746 Pg. 11

768420 S & E-353 9-55

PLEASE RETURN TO
LOS ANGELES COUNTY ENGINEER
700 LOS ANGELES COUNTY ENGINEERING BLDG.

NOTE: ANY ADDITIONS OR CHANGES ON THIS SHEET MUST BE MADE OR CIRCLED IN RED INK, WITH DATE AND NAME OF PERSON MAKING CHANGE.

Do not extend notes this side of this line

NOTES RED. DATE
NOTES CHKD. S. SHINODA DATE JAN 17 '66
JOB NO. 2373.14 SURVEY OF CLOVERMEAD ST.
SURVEY BY K.M. DATE 1/6/66
NOTES BY KEN MYERS DATE
INDEXED C. DATE

B.M.	1ST RUN	DIFF.	2ND RUN	3RD RUN	ADJ. ELEV.	DESCRIPTION
T.P.	437.777					
+	6.008		+ 6.084			
π	443.785	+ 1.883	+ 1.881	+1.883		
−	4.125		− 4.203			
T.P.	439.660					
+	5.240		+ 5.171			
π	444.900	− 1.087	− 1.089	−1.087		
−	6.327		− 6.260			
(FD.) B.M. 39-1A	438.573				438.562	B.M. 39-1A 1963 ELEV. 438.562 F.B. 1360-7 CYPRESS ST. & ELLEN DR. ABOUT 149' W. OF ELLEN DR., ON THE ℄ OF CYPRESS ST. IN A WELL. A Co. SUR. PRECAST MON. STAMPED "R.E. 63" PN. 7"
+	4.900		+ 4.758			
π	443.473	− 0.358	− 0.356	−0.358		
−	5.258		− 5.114			
(SET) B.M. H.V. 231	438.215				438.204	B.M. H.V. 231 ELEV. 438.204 FB 2746-12 CYPRESS ST. NO. SIDE BT. SPK IN CURB 270'± W. OF ℄ ELLEN DR. OPP. HSE. #16154
+	4.675		+ 4.585			
π	442.890	− 2.000	− 2.000	−2.000		
−	6.675		− 6.585			
T.P.	436.215					
+	5.084		+ 5.199			
π	441.299	− 1.054	− 1.052	−1.050		
−	6.138		− 6.251			
T.P.	435.161					
+	4.611		+ 4.467			
π	439.772	−0.420	− 0.421	−0.420		
−	5.031		− 4.888			
(SET) B.M. H.V. 232	434.741				434.730	B.M. H.V. 232 ELEV. 434.730 F.B. 2746-12 CYPRESS ST. NO. SIDE BT. SPK. IN CURB, 97'± W. OF P.P. #624806 E & OPP. HSE. # 16060
+	4.220		+ 4.310			
π	438.961	− 1.961	− 1.961	−1.961		
−	6.181		− 6.271			
T.P.	432.780					

F.B. 2746 Pg. 12

785420 S & E-353 9-55

PLEASE RETURN TO
LOS ANGELES COUNTY ENGINEER
700 LOS ANGELES COUNTY ENGINEERING BLDG.

NOTE: ANY ADDITIONS OR CHANGES ON THIS SHEET MUST BE MADE OR CIRCLED IN RED INK, WITH DATE AND NAME OF PERSON MAKING CHANGE.

Do not extend notes this side of this line

B.M.	1ST RUN	DIFF.	2ND RUN	3RD RUN	ADJ. ELEV.	DESCRIPTION
T.P.	432.780					
+	4.650		+ 4.743			
π	437.430	- 1.990	- 1.989	-1.990		
−	6.640		- 6.732			
T.P.	430.790					
+	6.430		+ 6.470			
π	437.220	+ 1.036	+ 1.040	+1.036		
−	5.394		- 5.430			
(SET) B.M. H.V. 233	431.826				431.815	B.M. H.V. 233 ELEV. 431.815 F.B. 2746-13 IRWINDALE AVE. & CYPRESS ST. S.E. COR. BT. SPK. IN CURB 5' S. OF S. END C.R.
+	7.270		+ 7.358			
π	439.096	+ 4.217	+ 4.215	+4.217		
−	3.053		- 3.143			
T.P.	436.043					
+	7.313		+ 7.183			
π	443.356	+ 3.456	+ 3.454	+3.456		
−	3.857		- 3.729			
(FD.) BM. 16-2A	439.499				439.488	BM. 16-2A, 1963 ELEV. 439.488 F.B. 2886-163 IRWINDALE AVE. AT BIG DALTON WASH IN THE N.W. COR. OF BRIDGE #B1246, 6.3 W'SLY OF THE W. CB. OF IRWINDALE AVE. & 1.6' N. OF THE N. WALL OF THE BRIDGE. A LA. CO. ENGR. BUTTON BR. CAP. MON STAMPED "BM. 16-2A R.E. 5869 1963"

NOTES RED _____ JOB NO. 2373.14 SURVEY OF CLOVERMEAD ST.
DATE _____ SURVEY BY KEN MYERS
NOTES ON SHINODA NOTE BY KM DATE 1/9/66
DATE JAN 17 '66 INDEXED C. T. GALLI DATE

F.B. 2746 PG. 13

F. B. 2746 PG. 14

JOB NO. 2373.14 SURVEY OF CLOVERMEAD ST. SS. NOTES RED.

SURVEY BY KEN. MYERS DATE

NOTES BY K.M. DATE 1/6/66 NOTES CHKD. S. SHINODA

INDEXED DATE DATE 17 66

B.M.	1ST RUN	DIFF.	2ND RUN	3RD RUN	ADJ. ELEV.	DESCRIPTION

765420 S & E-353 9-55

PLEASE RETURN TO

LOS ANGELES COUNTY ENGINEER

700 LOS ANGELES COUNTY ENGINEERING BLDG.

NOTE: ANY ADDITIONS OR CHANGES ON THIS SHEET MUST BE MADE OR CIRCLED IN RED INK, WITH DATE AND NAME OF PERSON MAKING CHANGE.

Do not extend notes this side of this line

PWFB 1430

406

Notes Ck'd by G. E. BARR	Survey of CLOVERMEAD ST
Map No.	JN 0303.00 Apr 0228 Std CR °F
Office Work	Surveyed by KEN MYERS
Checked	Notes K.M. Date 1/10/66
Date	Indexed G. J. GALLI FEB 2 '68

F. B. 2746 Pg. 15

J.N. 0303.00

CLOVERMEAD ST. AND R/W's

1966

℄

SEWER PRELIMINARY

INDEX PAGE 16

REF. F.B. 1996
F.B. 2180
F.B. 2021
TR 18313
R.D.F.B. 432
R.D.F.B. 318
F.B. 1452
C.S.B. 826-8

PARTY:
MYERS
SMITH
CROWDER
BANKSON

Note: Any Additions or Changes on This Sheet Must be Made or Circled in Red Ink With Date and Name of Person Making Change.

Do not extend this side of this line.

PLEASE RETURN TO
LOS ANGELES COUNTY ENGINEER
403 LOS ANGELES COUNTY ENGINEERING BLDG.

76F3099 CE #310 6-63

PWFB 1430

F.B. 8746 PG. 16

407

INDEX MAP
CLOVERMEAD ST.
J.N. 080300

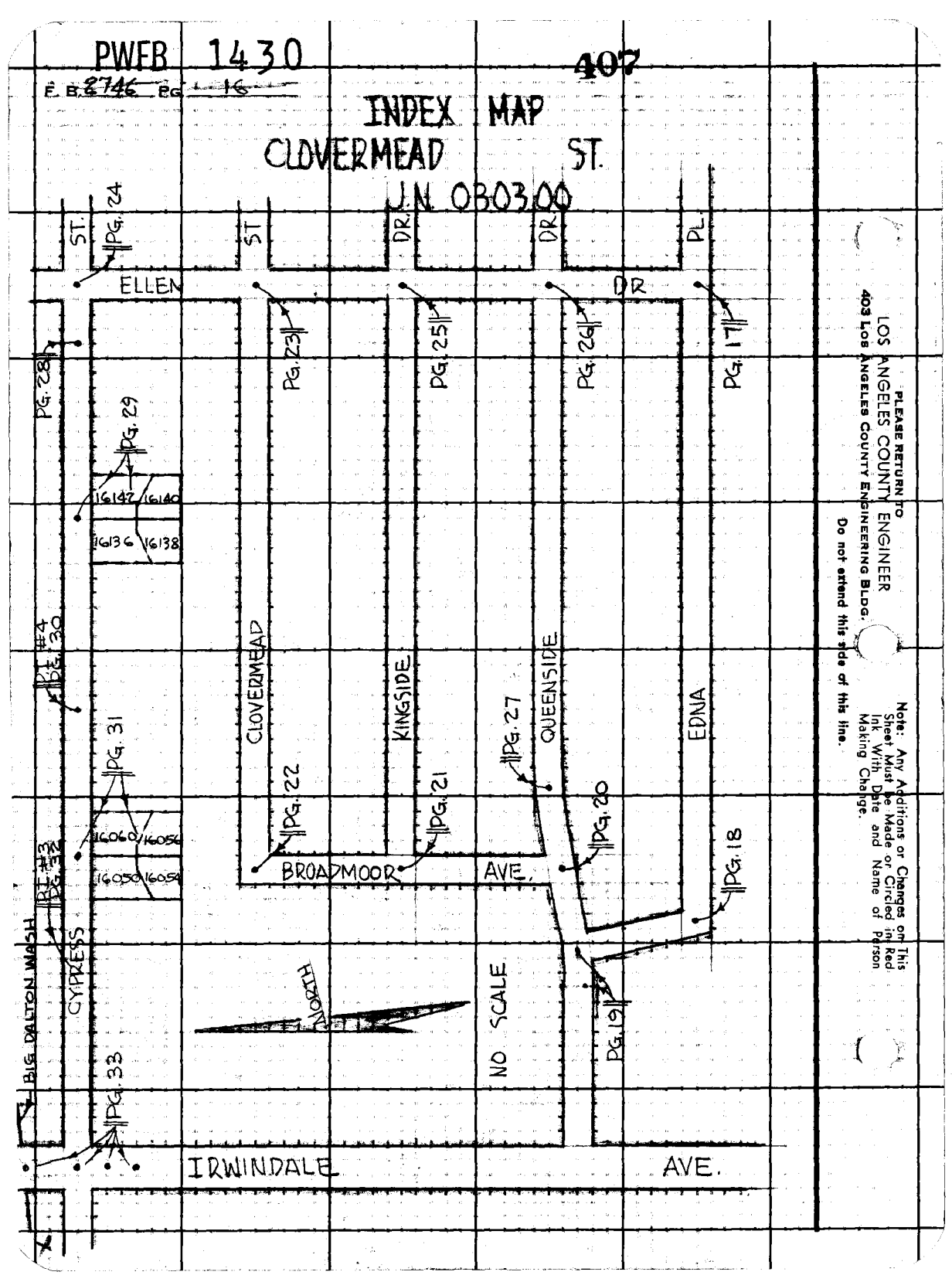

PLEASE RETURN TO
LOS ANGELES COUNTY ENGINEER
403 LOS ANGELES COUNTY ENGINEERING BLDG.

Do not extend this side of this line.

Note: Any Additions or Changes on This Sheet Must Be Made or Circled in Red Ink With Date and Name of Person Making Change.

PWFB 1430

408

Notes Ck'd by G. E. BARR	Survey of CLOVERMEAD ST.
Map No.	JN0303.00 Tape 0223 Std. 68 °F
Office Work	Surveyed by KEN. MYERS
Checked	Notes K.M Date 11/10/66
Date	Indexed C. J. GALLI

F. B. 2746 Pg. 17

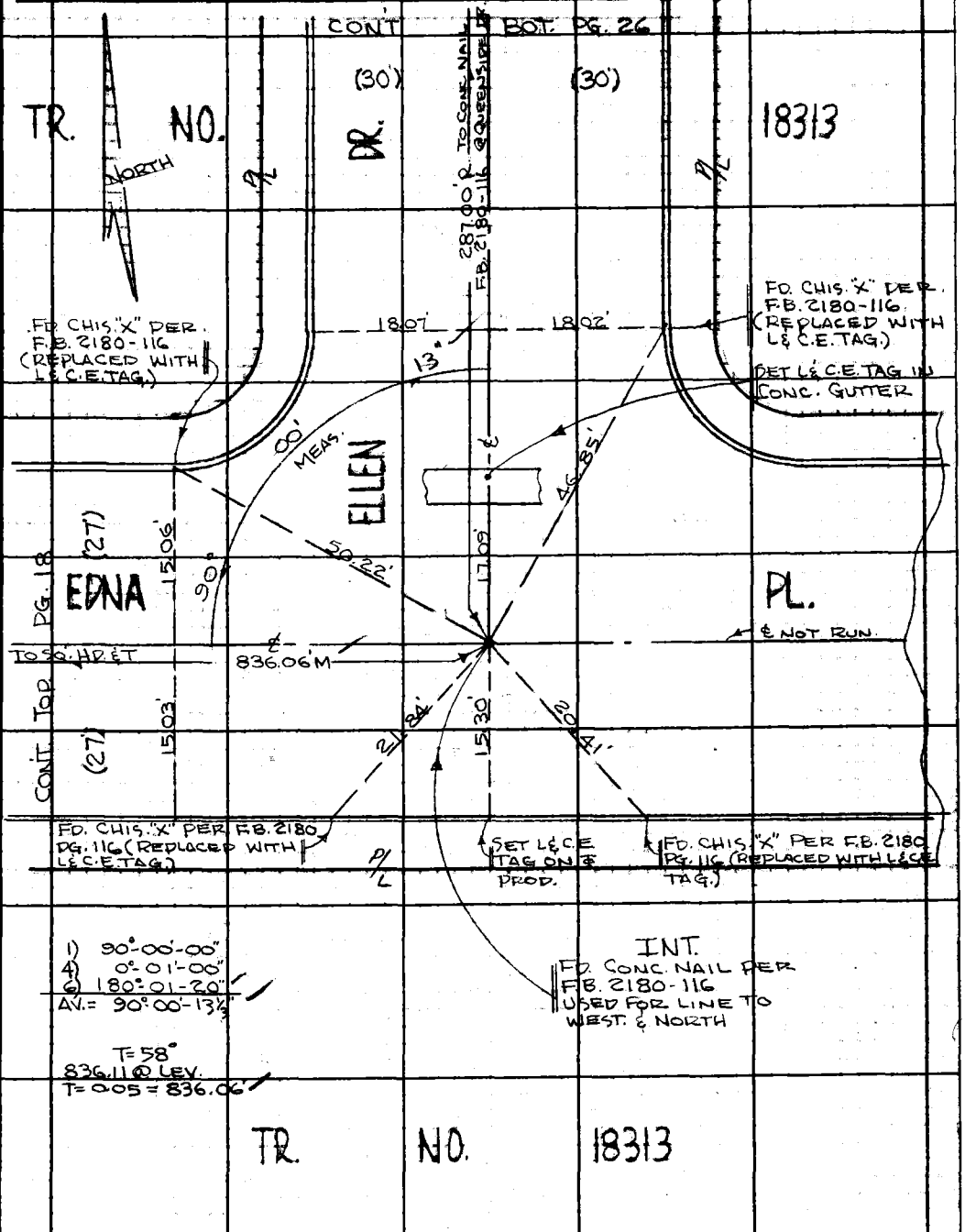

Note: Any Additions or Changes on This Sheet Must be Made or Circled in Red Ink With Date and Name of Person Making Change.

W. S. 47, 8-4

Do not extend this side of this line.

PLEASE RETURN TO
LOS ANGELES COUNTY ENGINEER
403 LOS ANGELES COUNTY ENGINEERING BLDG.

76F3095 CE #310 8-63

PWFB 1430

F. B. 2746 Pg 18

409

LOS ANGELES COUNTY ENGINEER
403 Los Angeles County Engineering Bldg.

PLEASE RETURN TO

Do not extend this side of this line.

Note: Any Additions or Changes on This Sheet Must be Made or Circled in Red Ink With Date and Name of Person Making Change.

PWFB 1430

410

Notes Ck'd by G. E. BARR	Survey of CLOVERMEAD ST.
Map No.	JN0303.00 Tape 0223 Std 68 °F
Office Work	Surveyed by KEN MYERS
Checked	Notes K.M Date 1/10/66
Date	Indexed C. J. GALLI

F. B. ~~2746~~ PG. 19

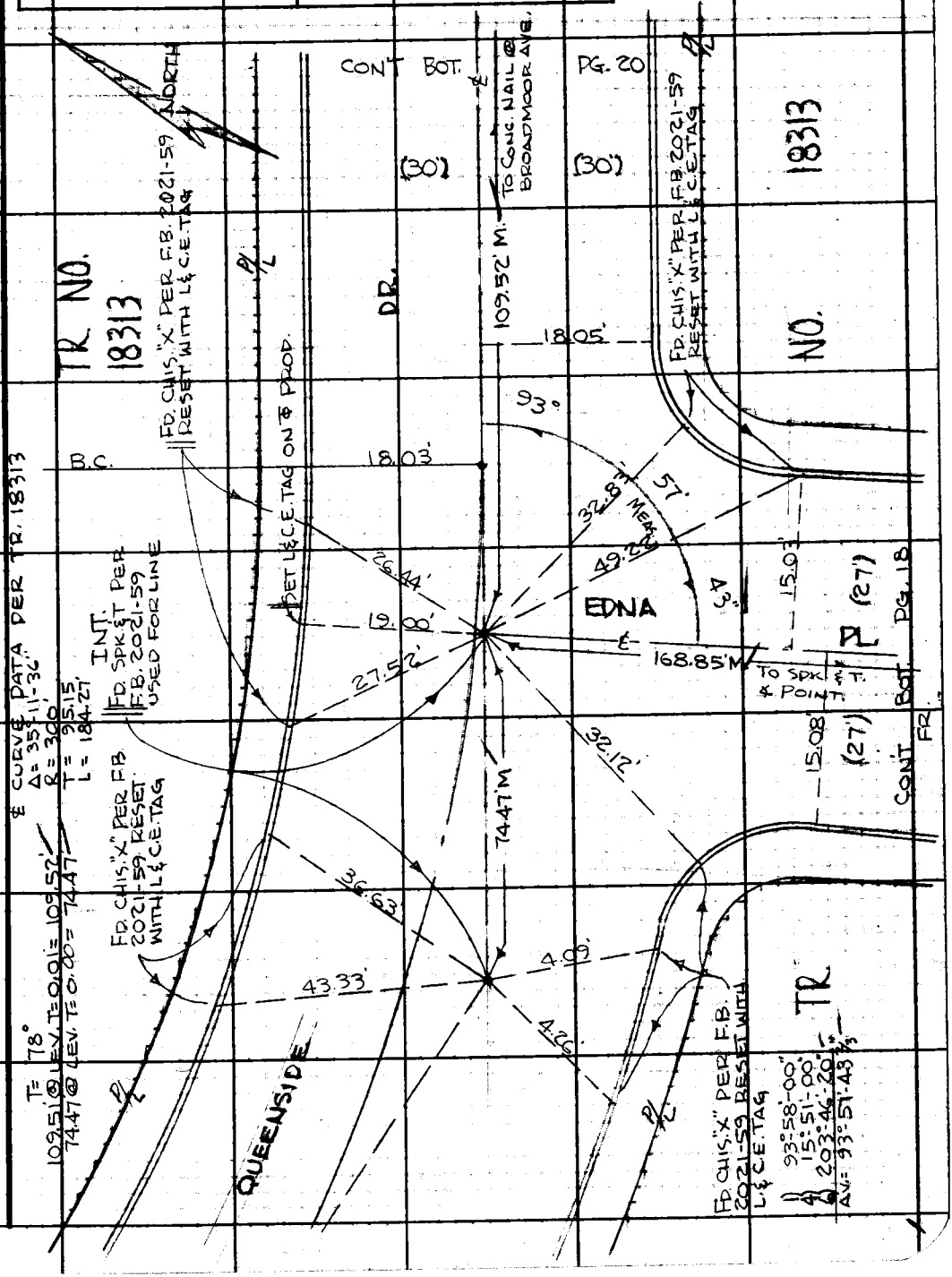

Note: Any Additions or Changes on This Sheet Must be Made or Circled in Red Ink With Date and Name of Person Making Change.

W.S. 47, B-4

PLEASE RETURN TO
LOS ANGELES COUNTY ENGINEER
403 LOS ANGELES COUNTY ENGINEERING BLDG.

Do not extend this side of this line.

76F309S CE #310 6-63

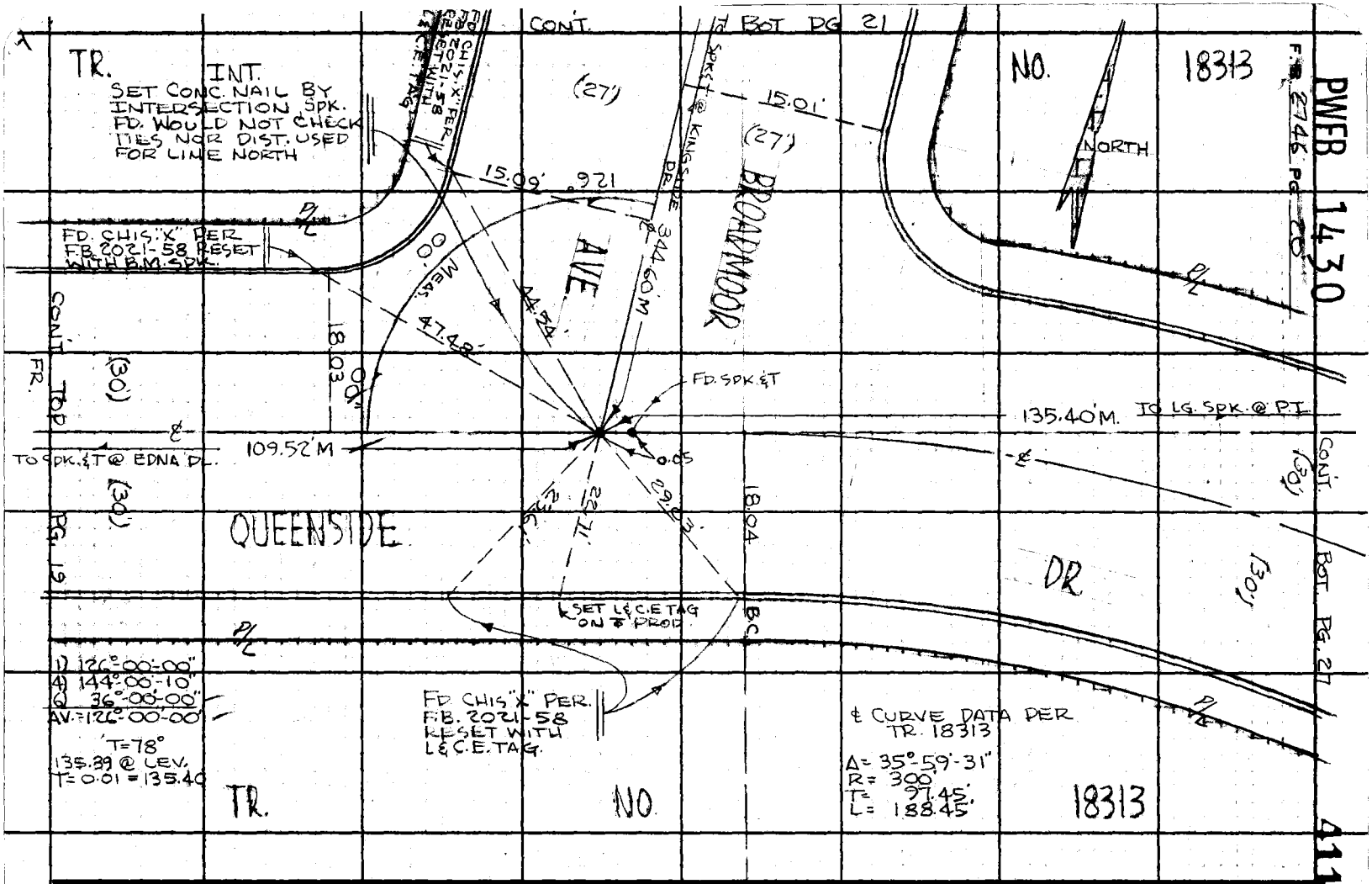

PLEASE RETURN TO
LOS ANGELES COUNTY ENGINEER
403 LOS ANGELES COUNTY ENGINEERING BLDG.

Note: Any Additions or Changes on This Sheet Must Be Made or Circled in Red Ink With Date and Name of Person Making Change.

Do not extend this side of this line.

PWFB 1430

412 / 413

Notes Ck'd by G. E. BARR	Survey of CLOVERMEAD ST. F. B. ~~2746~~ PG. 21
Map No.	JN 0303.00 Tape 0223 Std 68 °F
Office Work	Surveyed by KEN MYERS
Checked	Notes K.M. Date 1/10/66
Date	Indexed C. J. GALLI

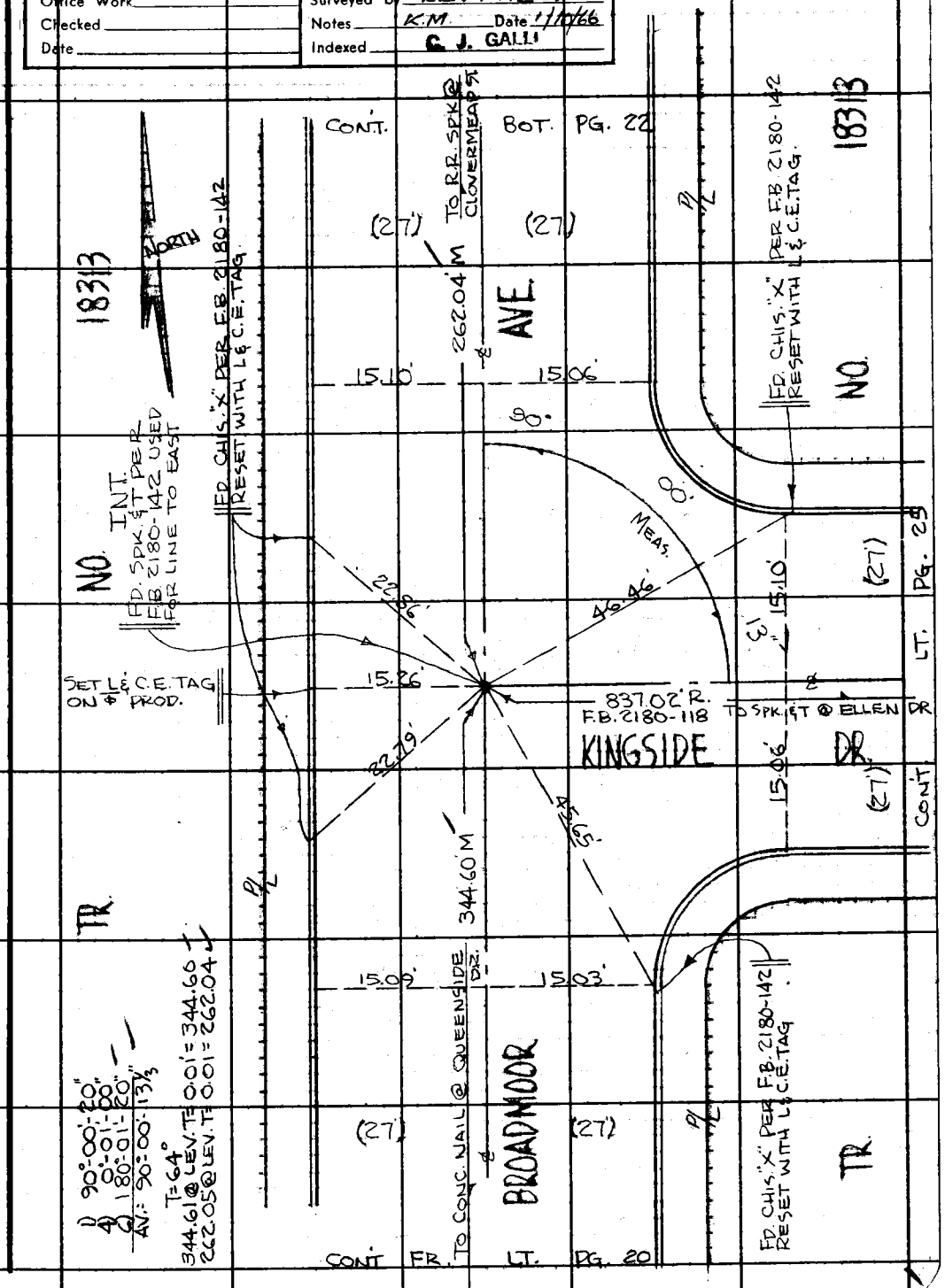

Note: Any Additions or Changes on This Sheet Must be Made or Circled in Red Ink With Date and Name of Person Making Change.

W.S. 47, B-4

Do not extend this side of this line.

PLEASE RETURN TO
LOS ANGELES COUNTY ENGINEER
403 LOS ANGELES COUNTY ENGINEERING BLDG.

76F309S CE #310 6-63

PWFB 1430

F. B. ~~2746~~ Pg ~~22~~

414

W.S. 47, B-4

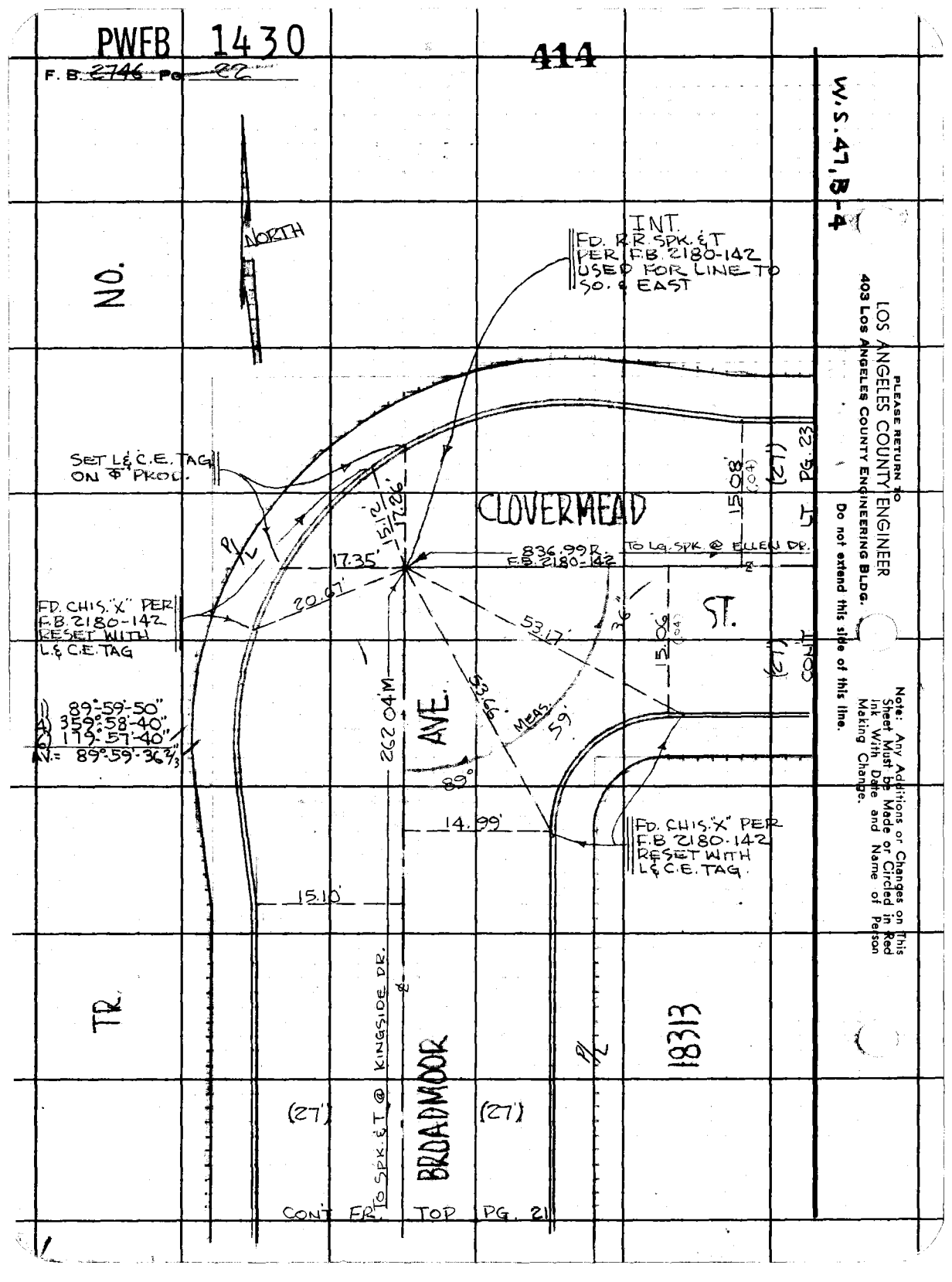

LOS ANGELES COUNTY ENGINEER
403 LOS ANGELES COUNTY ENGINEERING BLDG.

PLEASE RETURN TO

Do not extend this side of this line.

Note: Any Additions or Changes on This Sheet Must be Made or Circled in Red Ink With Date and Name of Person Making Change.

PWFB 1430

415

Notes Ck'd by G. E. BARR	Survey of CLOVERMEAD ST.
Map No.	JN 0303.00 Tape 0223 Std 68 °F
Office Work	Surveyed by KEN MYERS
Checked	Notes K.M. Date 11/10/66
Date	Indexed C. J. GALLE

F. B. 2746 Pg. 23

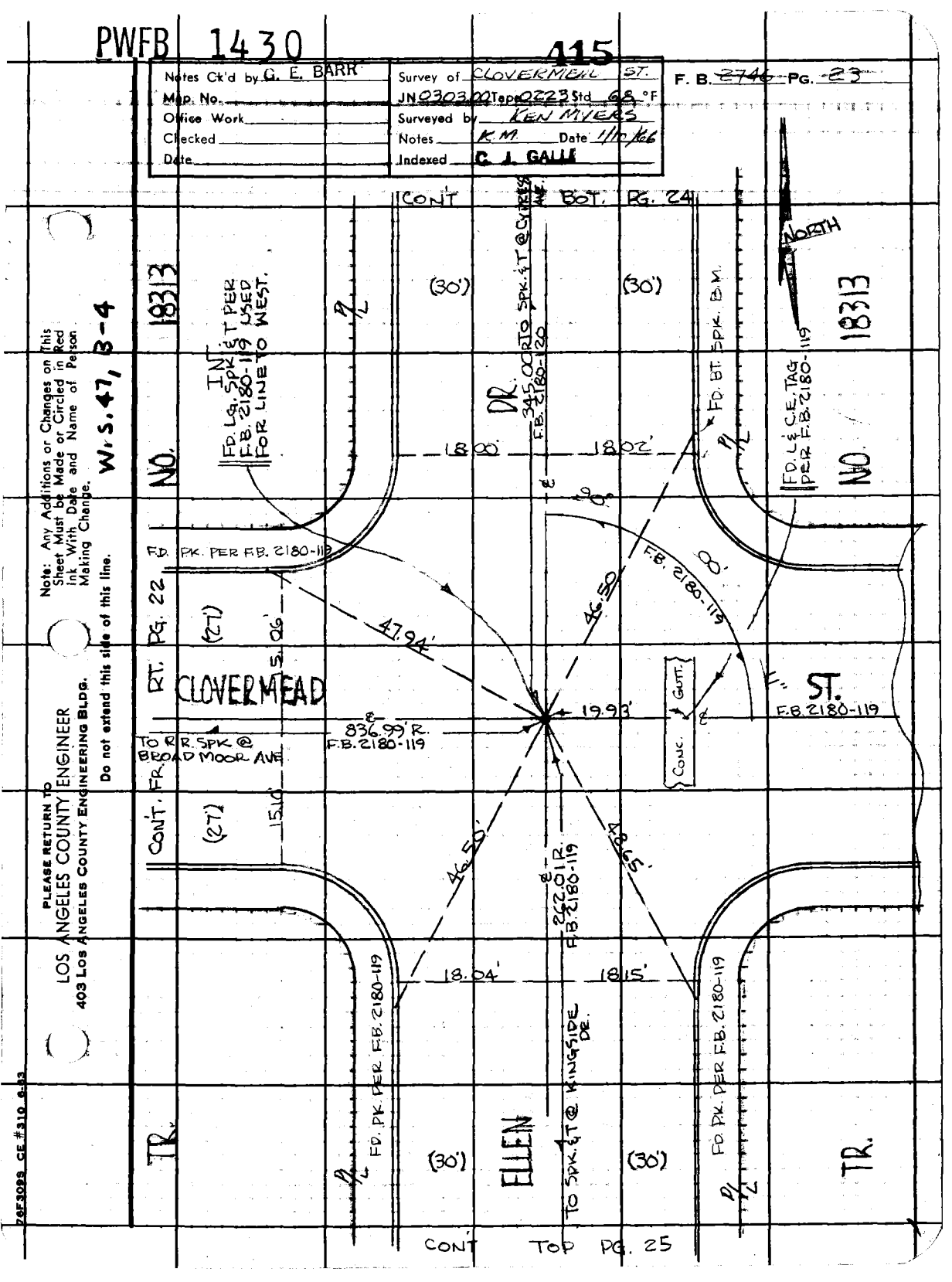

Note: Any Additions or Changes on This Sheet Must be Made or Circled in Red Ink With Date and Name of Person Making Change.

W.S. 47, B-4

Do not extend this side of this line.

PLEASE RETURN TO
LOS ANGELES COUNTY ENGINEER
403 LOS ANGELES COUNTY ENGINEERING BLDG.

26F3023 CE #310 6-63

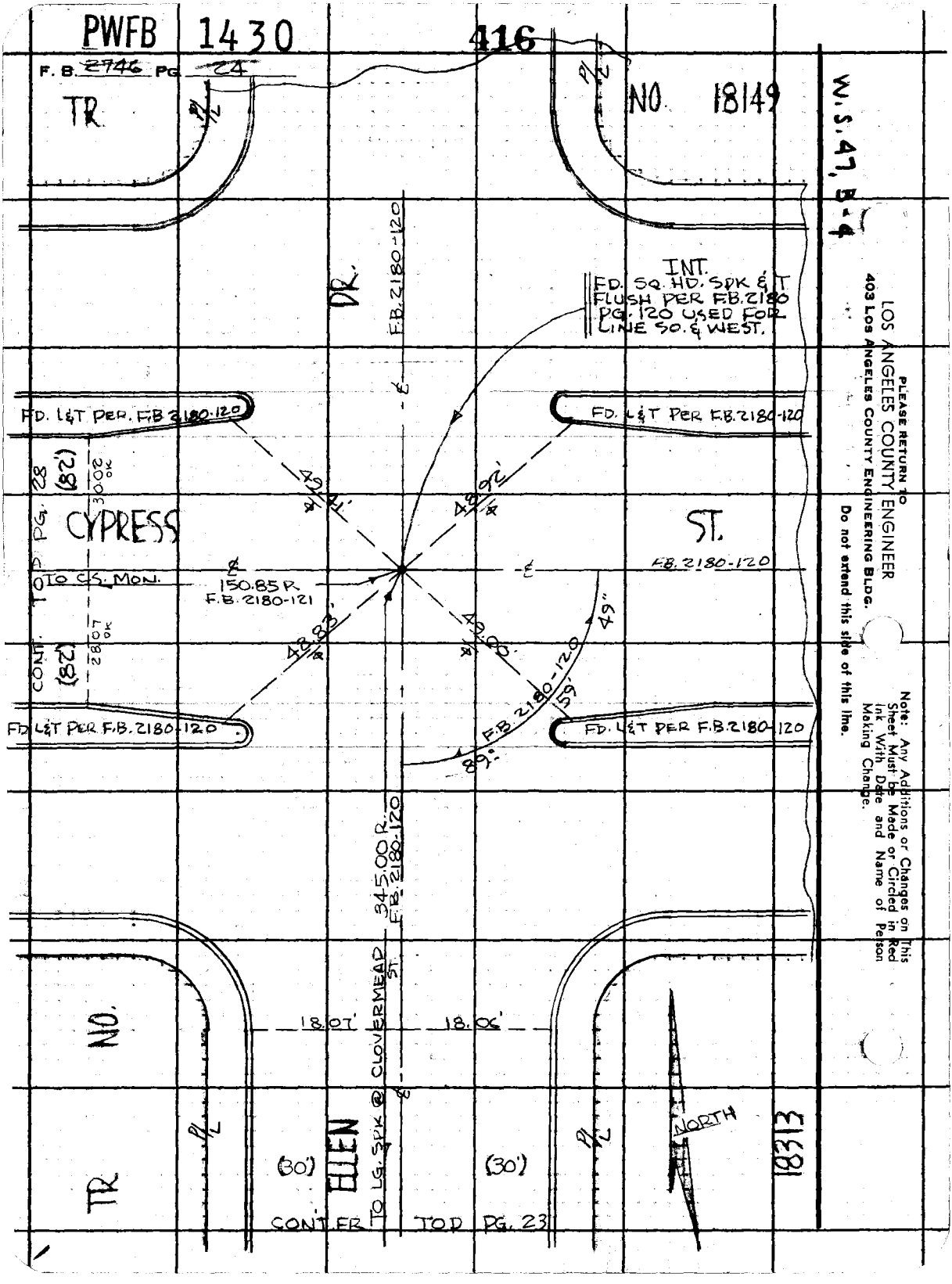
PWFB 1430
416
F. B. 2746 PG. 24
TR.
NO. 18149
W.S. 47, B-4
DR.
F.B. 2180-120
INT.
FD. SQ. HD. SPK & T
FLUSH PER F.B. 2180
PG. 120 USED FOR
LINE SO. & WEST.
FD. L&T PER. F.B. 2180-120
FD. L&T PER F.B. 2180-120
CYPRESS
ST.
TO C.S. MON.
150.85 R.
F.B. 2180-121
F.B. 2180-120
CONT. TO PG. 28
(82')
30.02 OK
28.07 OK
(82')
49.41'
48.92'
48.83'
49.00'
49"
59'
89°
F.B. 2180-120
FD. L&T PER F.B. 2180-120
FD. L&T PER F.B. 2180-120
345.00 R.
F.B. 2180-120
TO LG. SPK @ CLOVERMEAD ST.
18.07'
18.06'
NO.
TR
ELLEN
(30')
(30')
NORTH
18313
CONT. FR TOP PG. 23
PLEASE RETURN TO
LOS ANGELES COUNTY ENGINEER
403 LOS ANGELES COUNTY ENGINEERING BLDG.
Do not extend this side of this line.
Note: Any Additions or Changes on This Sheet Must be Made or Circled in Red Ink With Date and Name of Person Making Change.

PWFB 1430 417 / 418

Notes Ck'd by G. E. BARR	Survey of CLOVERMEAD ST.
Map No.	JN 030300 Tape 0223 Std 68 °F
Office Work	Surveyed by KEN MYERS
Checked	Notes K.M. Date 1/10/66
Date	Indexed C. J. GALLI

F. B. 2746 PG. 25

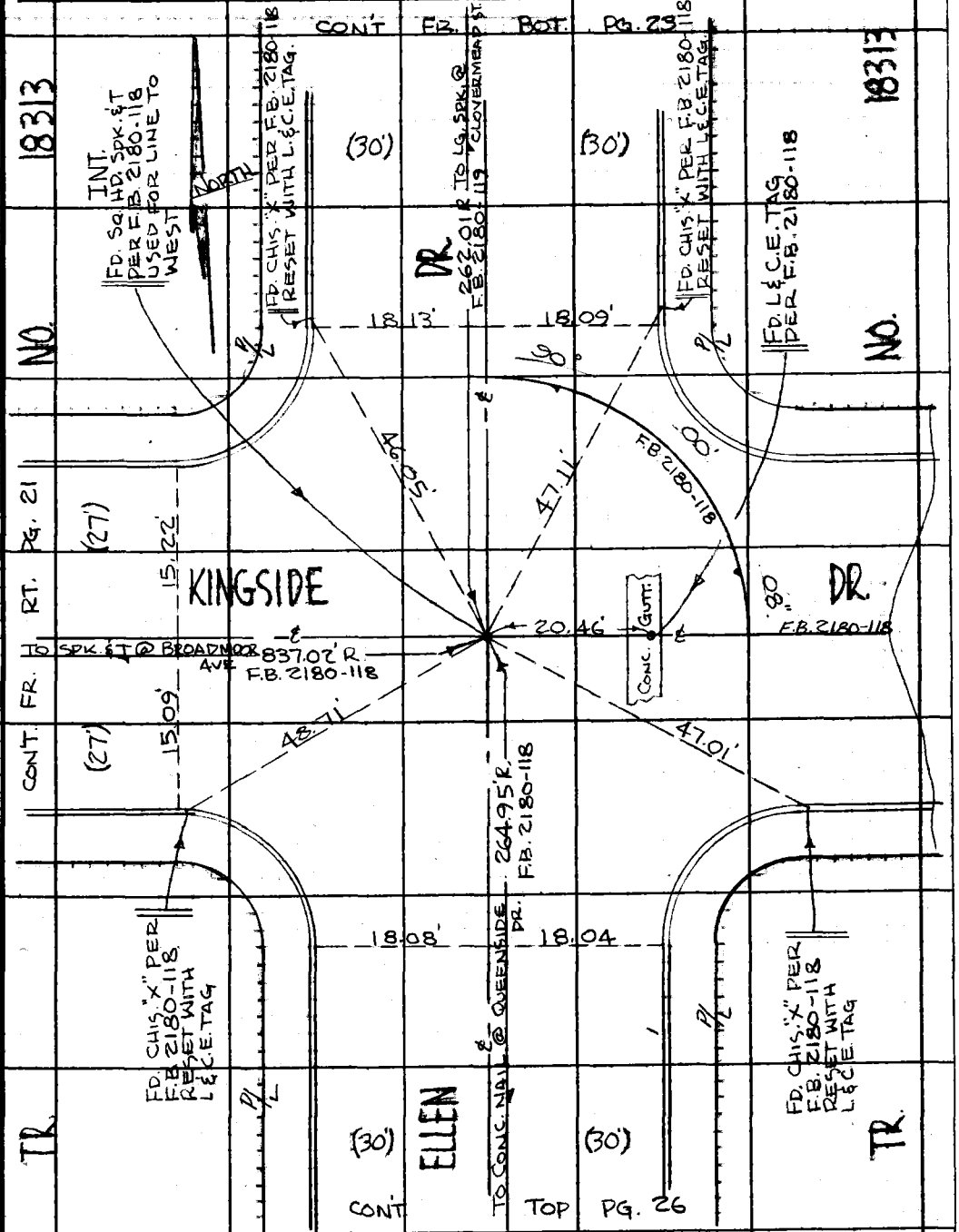

W.S. 47, 8-4

Note: Any Additions or Changes on This Sheet Must be Made or Circled in Red Ink With Date and Name of Person Making Change.

Do not extend this side of this line.

PLEASE RETURN TO
LOS ANGELES COUNTY ENGINEER
403 LOS ANGELES COUNTY ENGINEERING BLDG.

76F309S CE #310 6-63

PWFB 1430

419

F. B. ~~2746~~ PG. ~~26~~

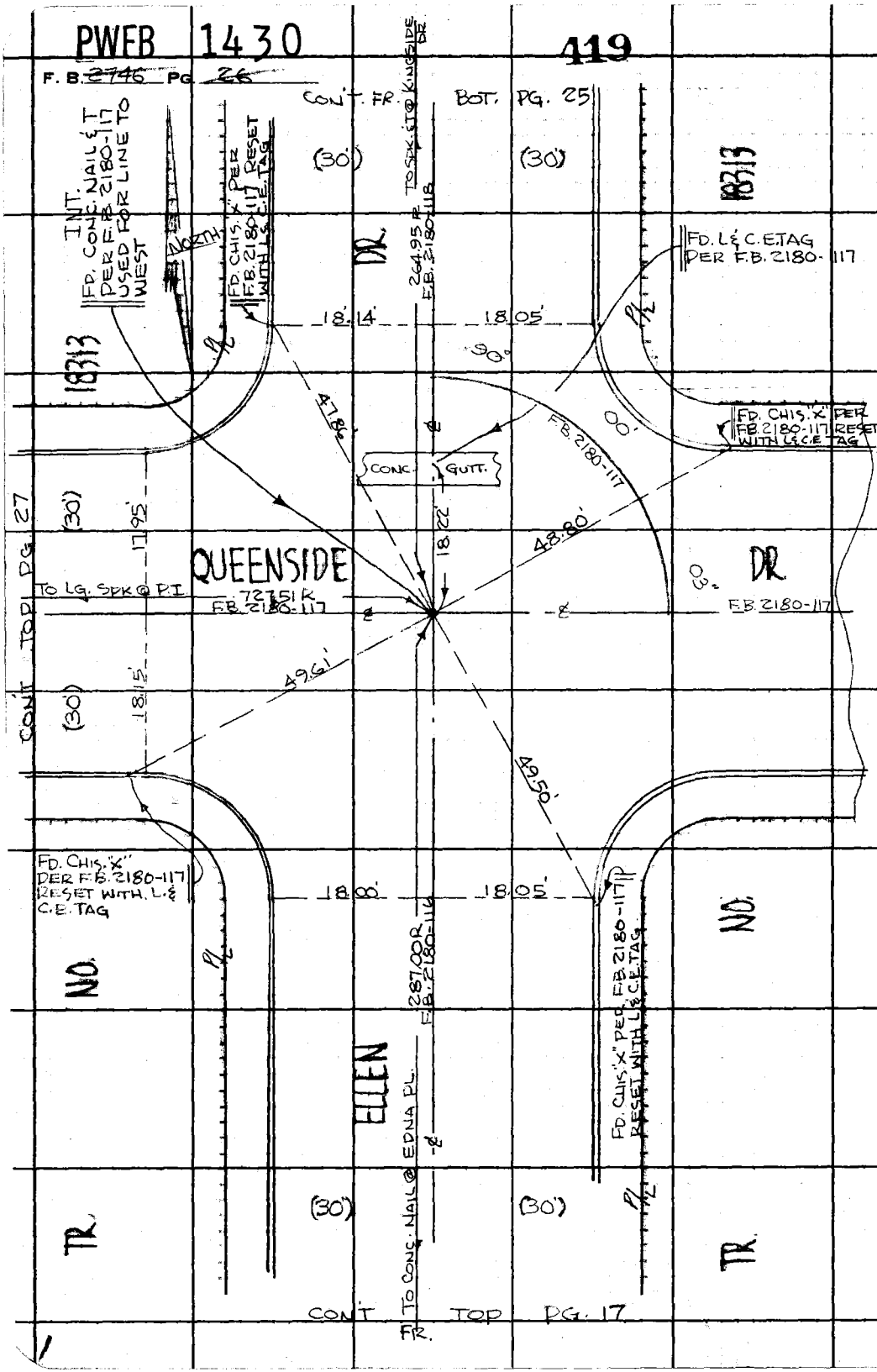

W.S. 47, B-4

PLEASE RETURN TO
LOS ANGELES COUNTY ENGINEER
403 LOS ANGELES COUNTY ENGINEERING BLDG.

Do not extend this side of this line.

Note: Any Additions or Changes on This Sheet Must be Made or Circled in Red Ink With Date and Name of Person Making Change.

PWFB 1430

420

Notes Ck'd by G. E. BARR	Survey of CLOVERMEAD ST.	F. B. 2746 PG. 27
Map No.	JN 0303.00 Tape 0223 Std 68 °F	
Office Work	Surveyed by KEN MYERS	
Checked	Notes K.M. C.J. GALP Date 1/10/66	
Date	Indexed	

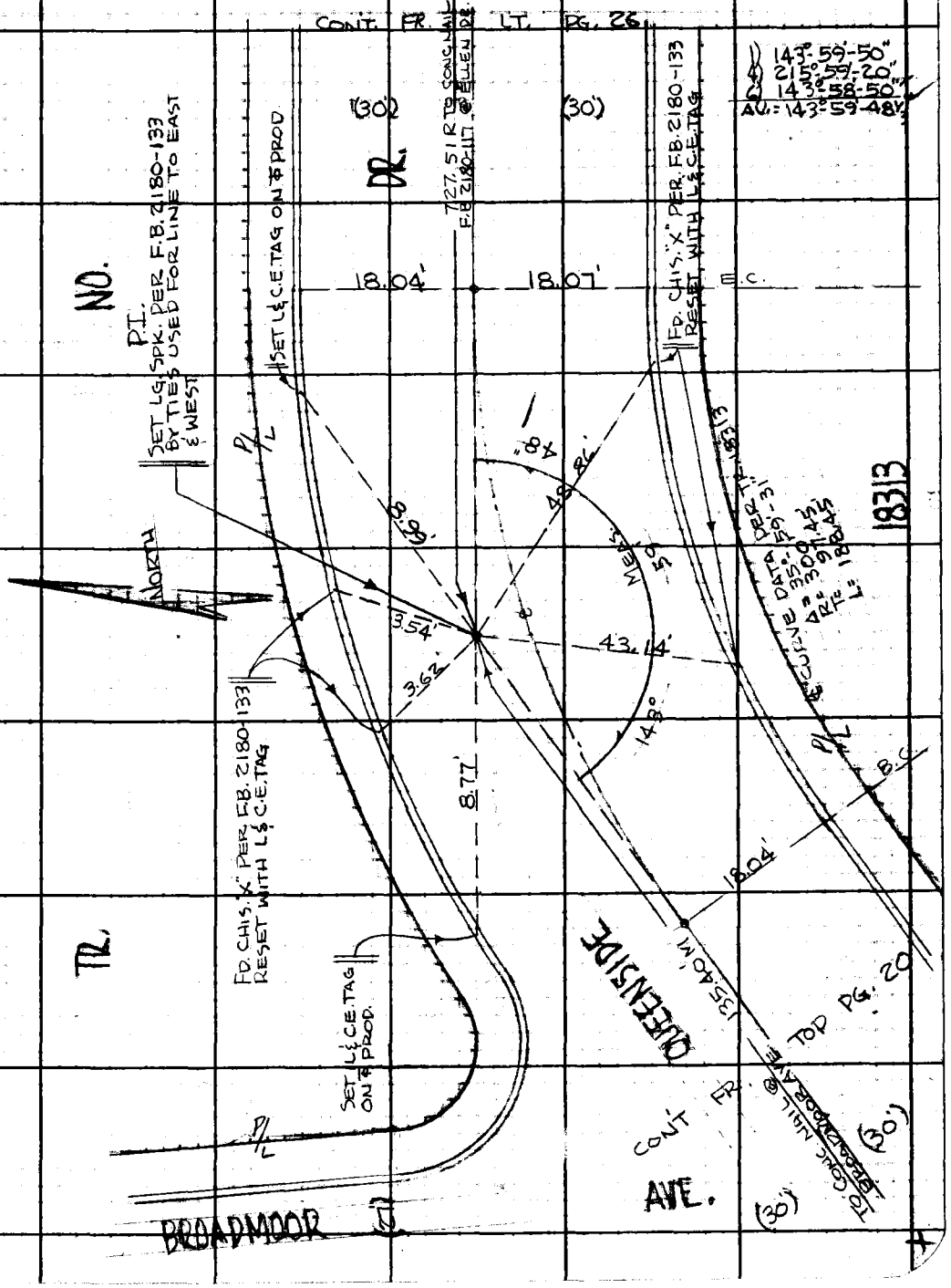

Note: Any Additions or Changes on This Sheet Must be Made or Circled in Red Ink With Date and Name of Person Making Change.

PLEASE RETURN TO
LOS ANGELES COUNTY ENGINEER
403 LOS ANGELES COUNTY ENGINEERING BLDG.

Do not extend this side of this line.

F3095 CE #310 6-63

PWFB 1430 421

F. B. 2746 Pg 28

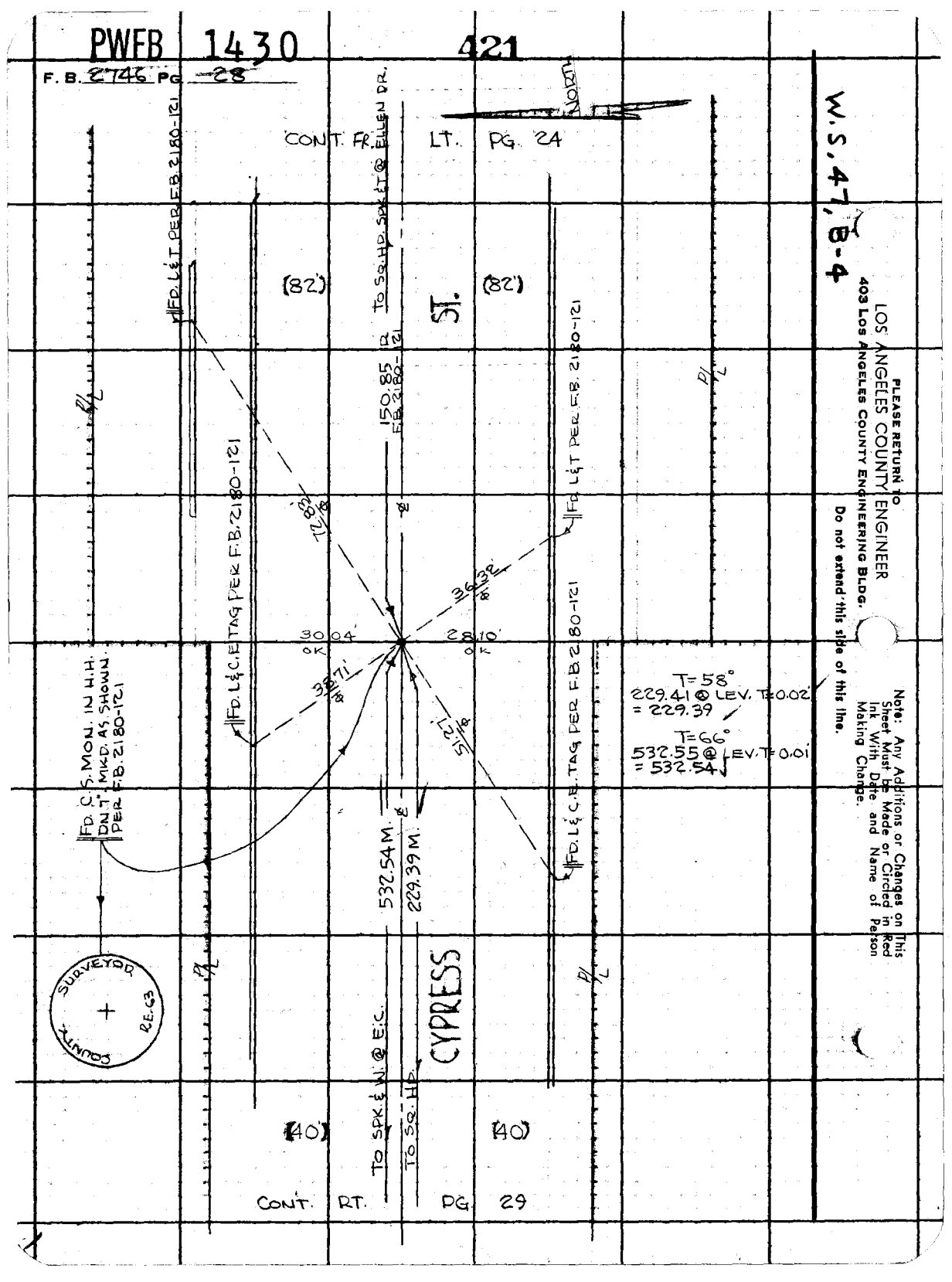

W.S. 47, B-4

LOS ANGELES COUNTY ENGINEER
403 LOS ANGELES COUNTY ENGINEERING BLDG.

PLEASE RETURN TO

Do not extend this side of this line.

Note: Any Additions or Changes on This Sheet Must Be Made or Circled in Red Ink With Date and Name of Person Making Change.

PWEB 1430

422 / 423

Notes Ck'd by G. E. BARR	Survey of CLOVERMEAD ST.
Map No.	JN 0303.00 Tape 0223 Std 68 °F
Office Work	Surveyed by KEN MYERS
Checked	Notes K.M. Date 1-17-66
Date	Indexed E. J. GALLI

F. B. 2746 PG. 29

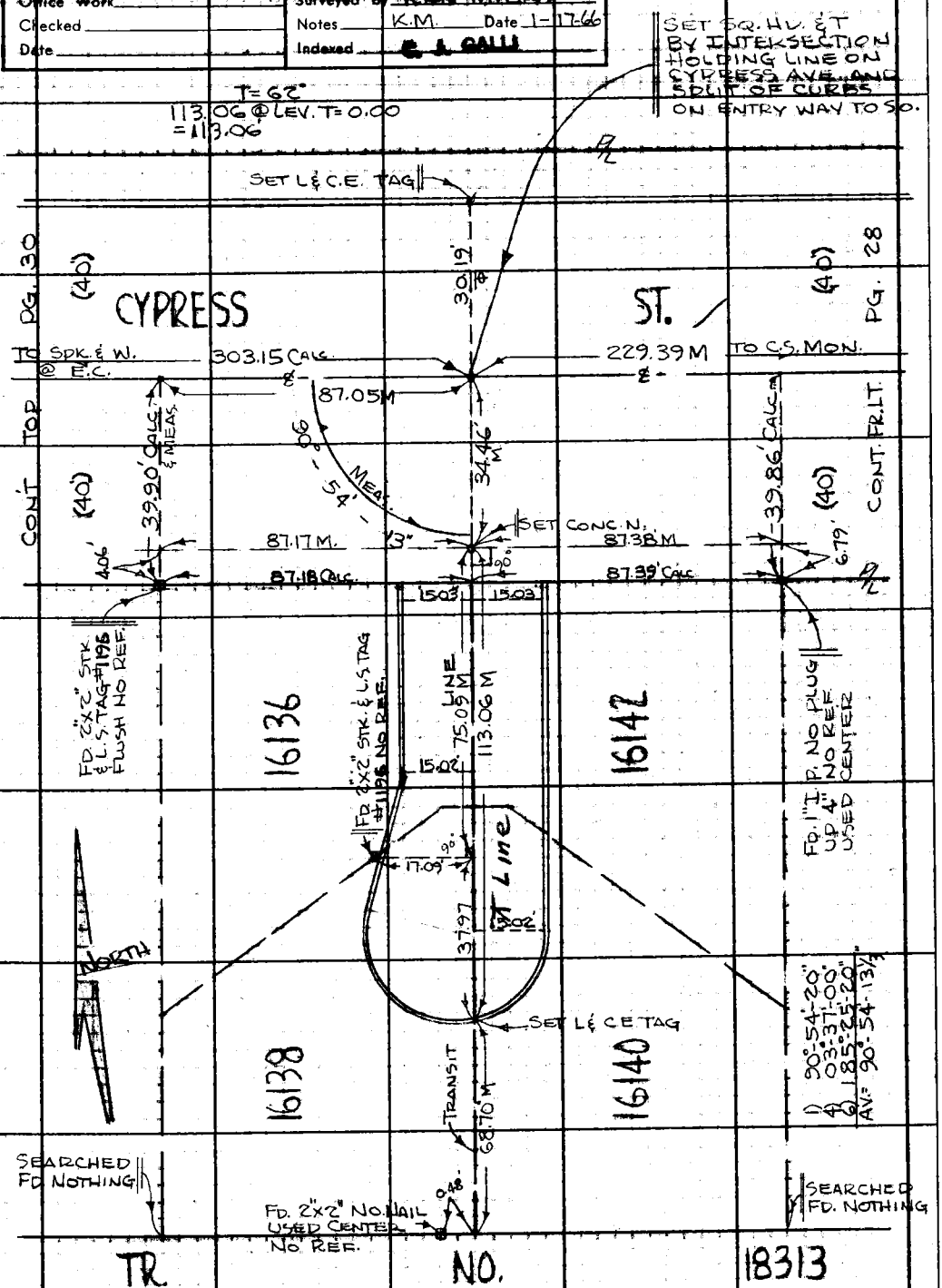

Note: Any Additions or Changes on This Sheet Must be Made or Circled in Red Ink With Date and Name of Person Making Change.

Do not extend this side of this line.

PLEASE RETURN TO
LOS ANGELES COUNTY ENGINEER
403 LOS ANGELES COUNTY ENGINEERING BLDG.

76F309S CE #310 6-63

PWFB 1430

F. B. ~~2746~~ PG ~~30~~

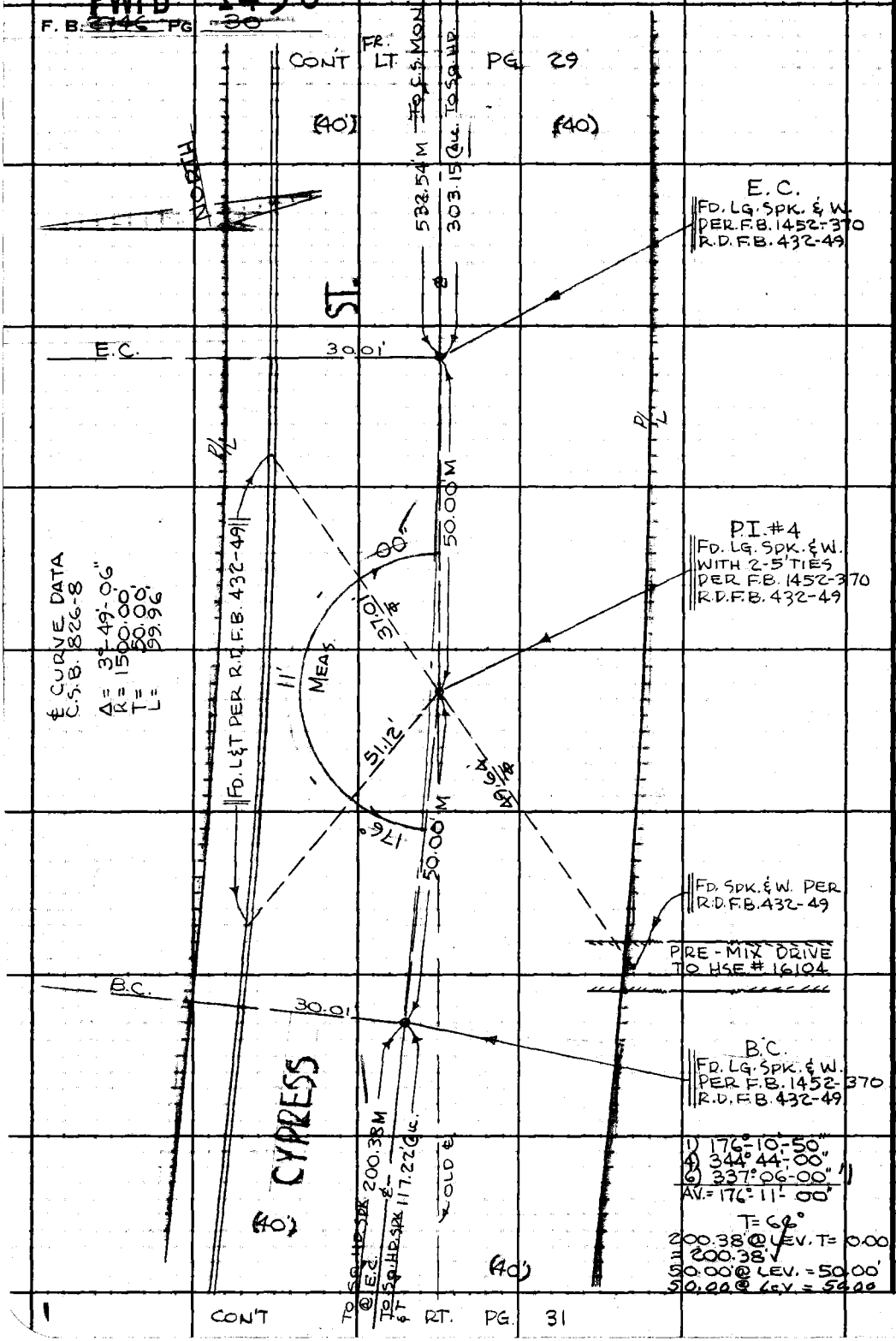

W.S. 47, B-4

PLEASE RETURN TO
LOS ANGELES COUNTY ENGINEER
403 LOS ANGELES COUNTY ENGINEERING BLDG.

Do not extend this side of this line.

Note: Any Additions or Changes on This Sheet Must be Made or Circled in Red Ink With Date and Name of Person Making Change.

PWFB 1430

425

Notes Ck'd by G. E. BARR	Survey of CLOVERMEAD ST.
Map No.	IN 0303.00 Adv 0223 Std 68 °F
Office Work	Surveyed by KEN MYERS
Checked	Notes K.M. Date 1-17-66
Date	Indexed R. J. GALLI

F. B. 2746 Pg. 31

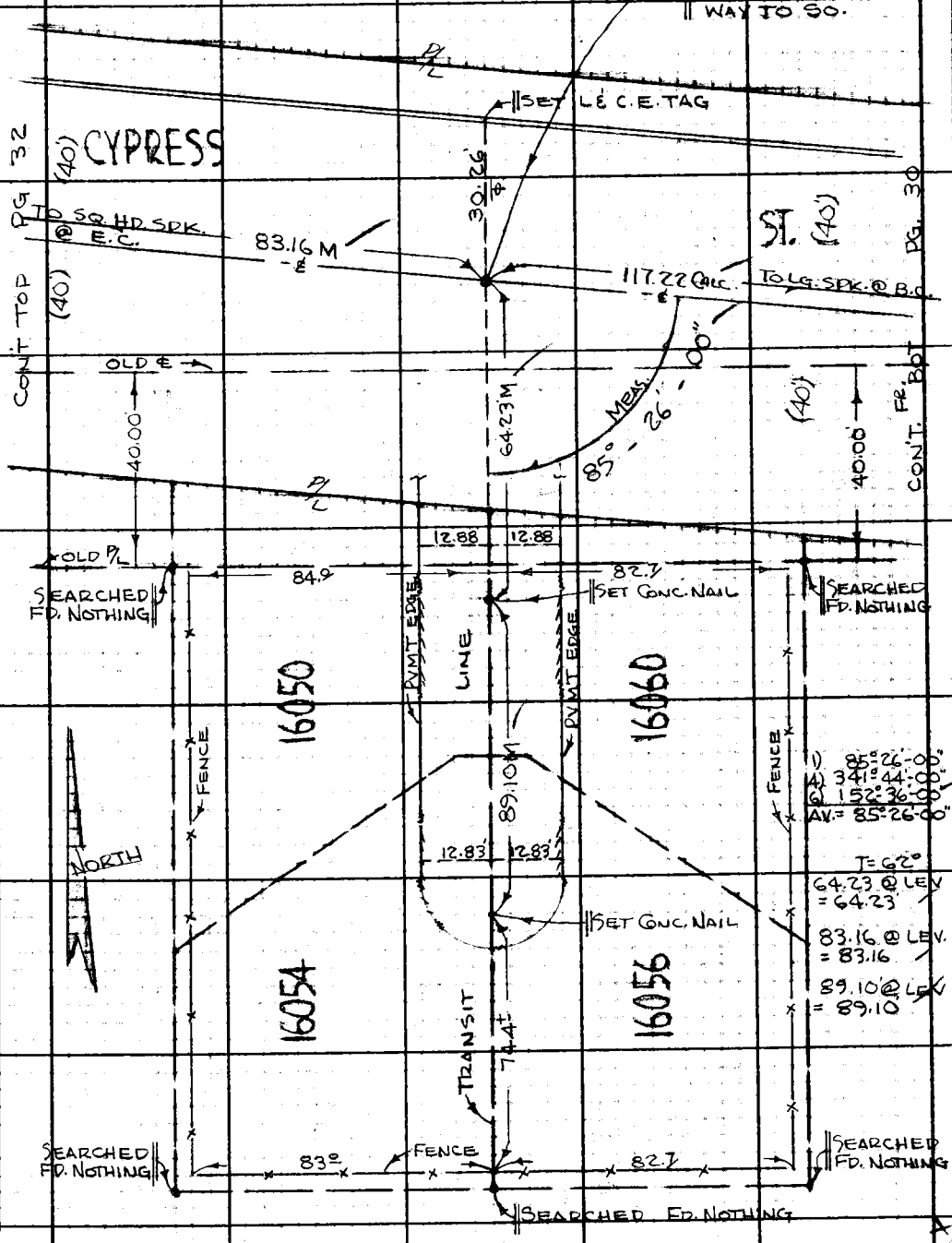

Note: Any Additions or Changes on This Sheet Must be Made or Circled in Red Ink With Date and Name of Person Making Change.

Do not extend this side of this line.

PLEASE RETURN TO
LOS ANGELES COUNTY ENGINEER
403 LOS ANGELES COUNTY ENGINEERING BLDG.

78F3025 CE #310 8-68

PWFB 1430 426 / 427

F. B. ~~2746~~ PG ~~32~~

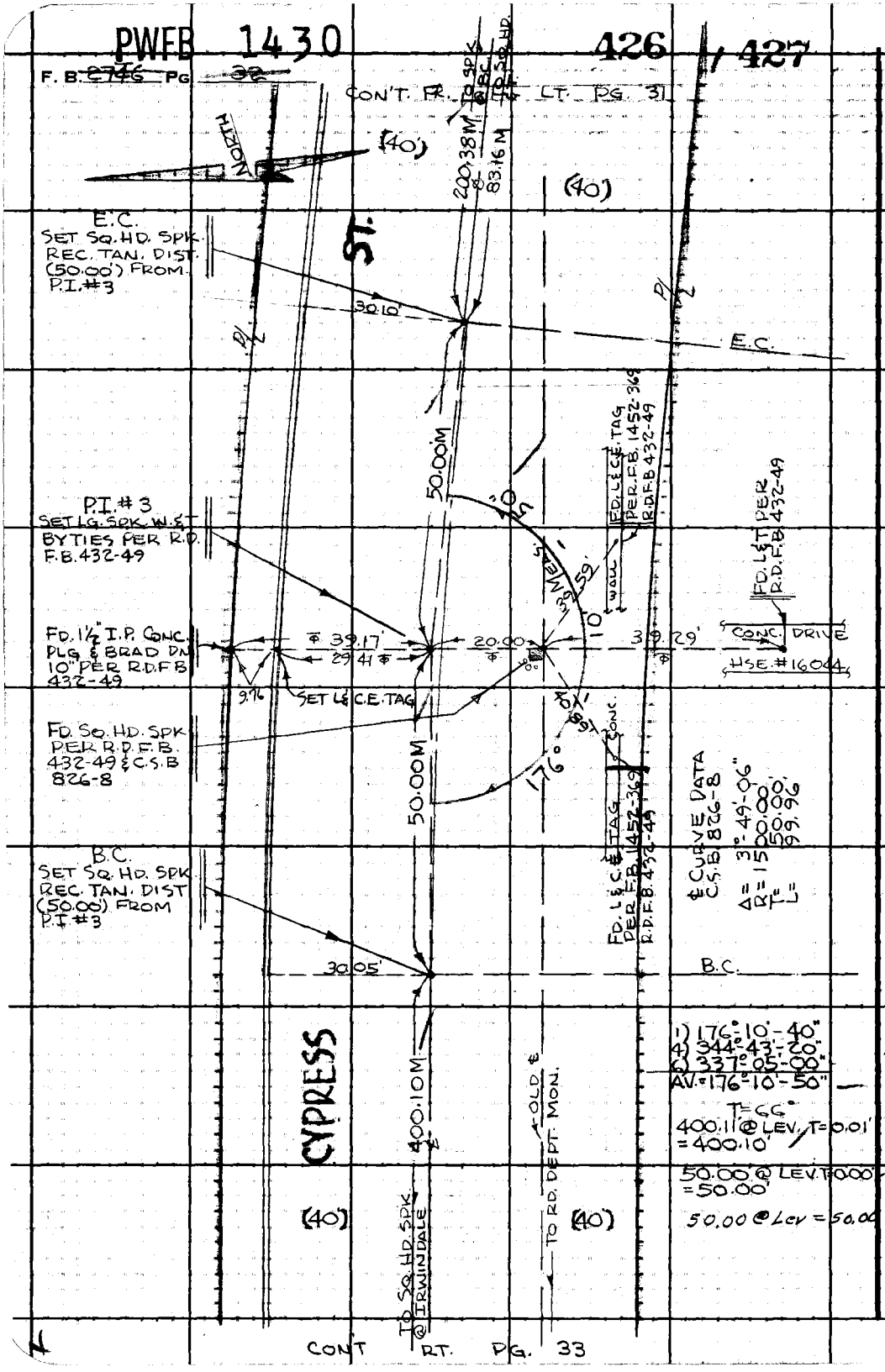

PLEASE RETURN TO
LOS ANGELES COUNTY ENGINEER
403 LOS ANGELES COUNTY ENGINEERING BLDG.

Do not extend this side of this line.

Note: Any Additions or Changes on This Sheet Must Be Made or Circled in Red Ink With Date and Name of Person Making Change.

PWFB 1430 428

Notes Ck'd by G. E. BARR	Survey of CLOVERMEAD ST	F. B. ~~2746~~ Pg. ~~33~~
Map No.	JN 0303.00 Tape 0223 Std. 68 °F	
Office Work	Surveyed by KEN. MYERS	
Checked	Notes K.M. Date 1-17-66	
Date	Indexed C. J. GALLI	

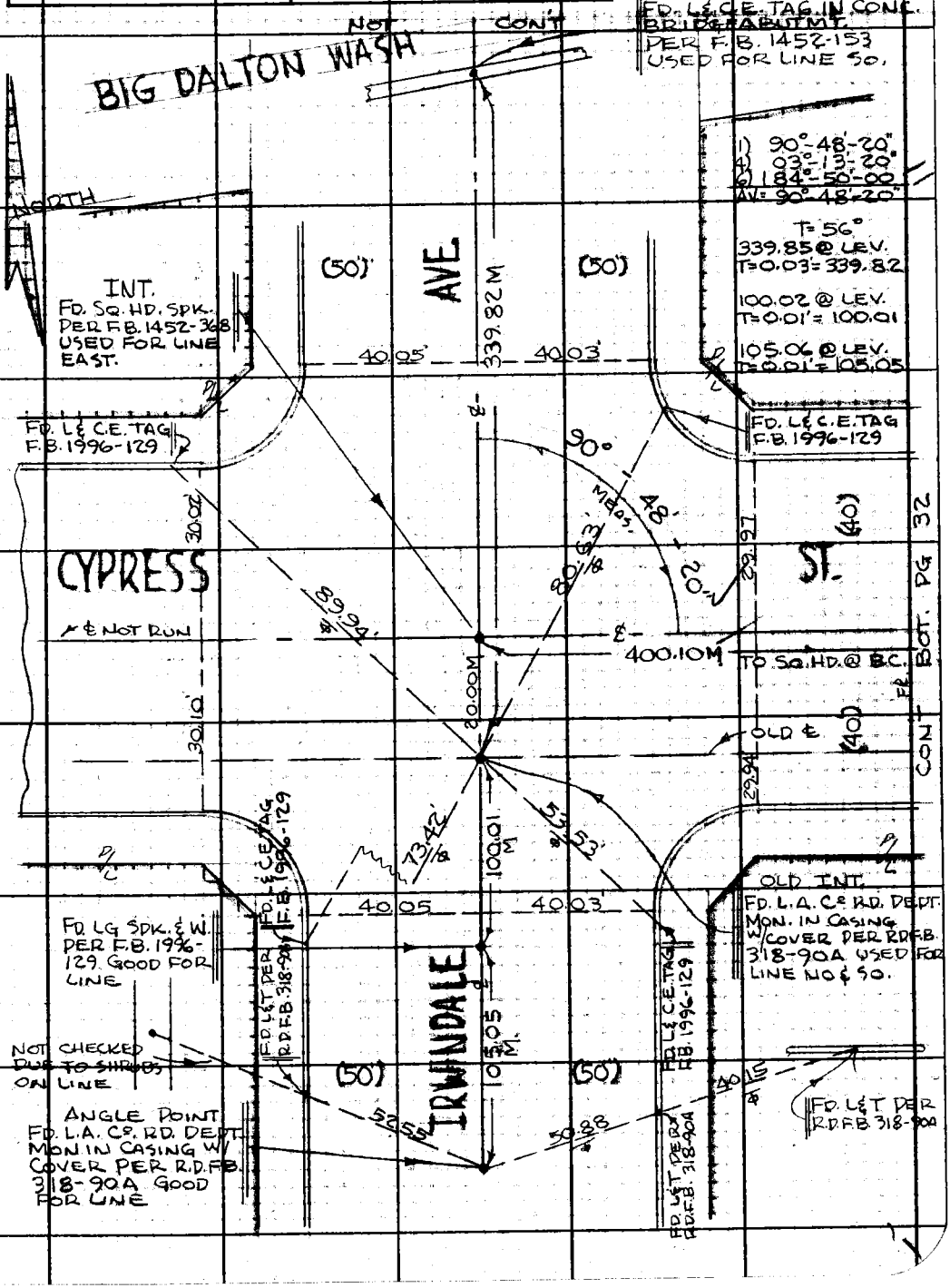

W.S. 47, B-4

Note: Any Additions or Changes on This Sheet Must be Made or Circled in Red Ink With Date and Name of Person Making Change.

Do not extend this side of this line.

PLEASE RETURN TO
LOS ANGELES COUNTY ENGINEER
403 LOS ANGELES COUNTY ENGINEERING BLDG.

76F3095 CE #310 6-63

F. B. 2746 PG 34

PLEASE RETURN TO
LOS ANGELES COUNTY ENGINEER
403 LOS ANGELES COUNTY ENGINEERING BLDG.

Do not extend this side of this line.

Note: Any Additions or Changes on This Sheet Must Be Made or Circled in Red Ink With Date and Name of Person Making Change.

Notes Ck'd by	Survey of CLOVERMEAD ST. SS
Map No.	JN 2373.14 Tape 0223 Std 68 °F
Office Work	Surveyed by K. MYERS
Checked	Notes R SMITH Date 1-66
Date	Indexed C. J. GALLI FEB 2 '66

F. B. 2746 PG. 35

J.N. 2373.14

CLOVERMEAD ST. AND R/W'S

1966

TOPOGRAPHY OF EDNA PLACE FROM ℄ INT. OF QUEENSIDE DR & EDNA PL. SO. TO ℄ POINT & EAST TO INT. ELLEN DR. & EDNA PL. ℄ INT. QUEENSIDE DR & EDNA PL. = 1+00

REF:

F.B. 2746

PARTY:

MYERS
SMITH
CROWDER
BANKSON

Note: Any Additions or Changes on This Sheet Must be Made or Circled in Red Ink With Date and Name of Person Making Change.

Do not extend this side of this line.

PLEASE RETURN TO
LOS ANGELES COUNTY ENGINEER
403 LOS ANGELES COUNTY ENGINEERING BLDG.

76F309S CE #310 6-63

F. B. 2746 PG. 36

PLEASE RETURN TO
LOS ANGELES COUNTY ENGINEER
403 Los Angeles County Engineering Bldg.

Do not extend this side of this line.

Note: Any Additions or Changes on This Sheet Must Be Made or Circled in Red Ink With Date and Name of Person Making Change.

Notes Ck'd by	Survey of CLOVERMEAD ST. SS
Map No.	JN 2313.14 Tape 0223 Std 68 °F
Office Work	Surveyed by K. MYERS
Checked	Notes R. SMITH Date 1-66
Date	Indexed C. J. GALLI

F. B. 2746 PG. 37

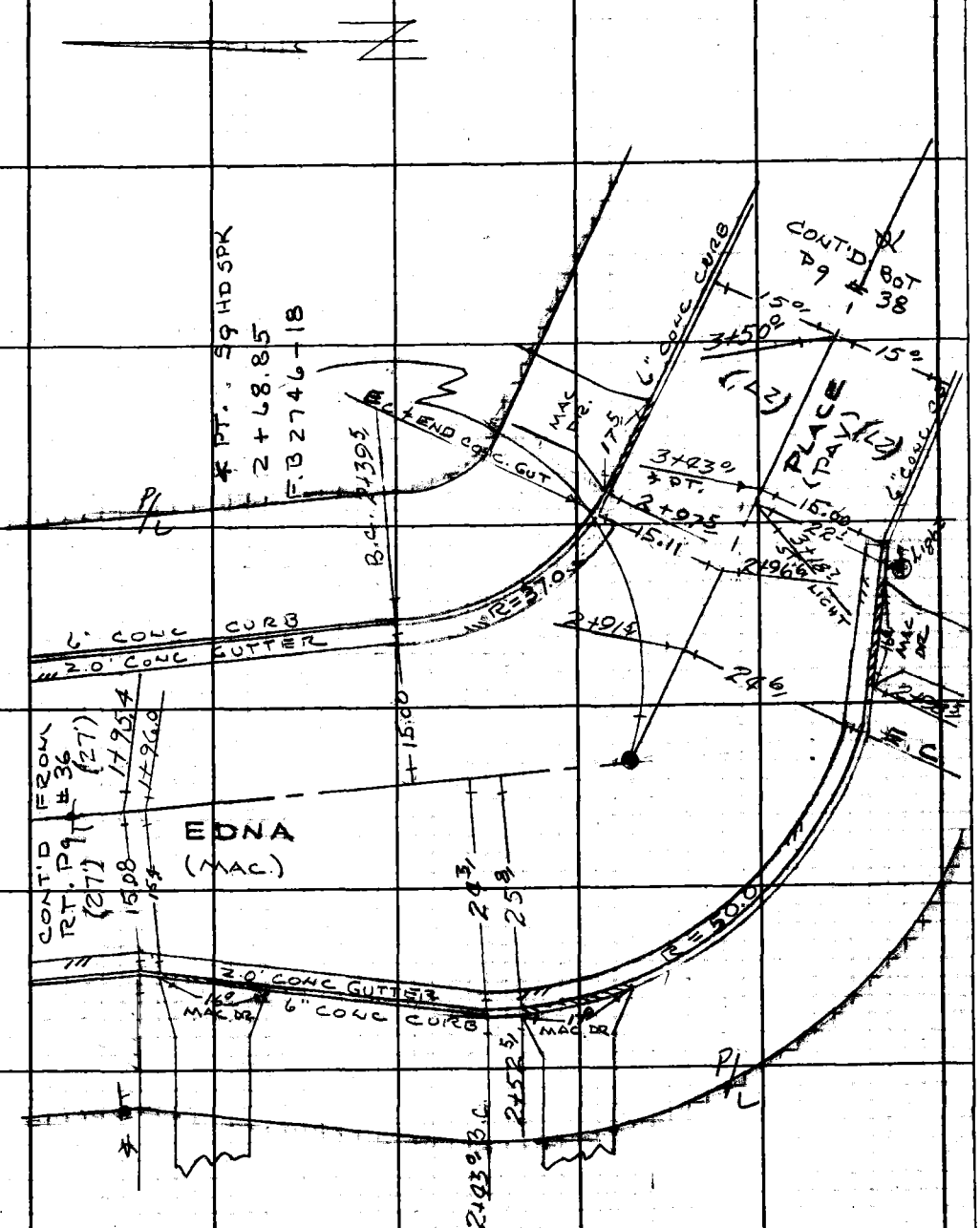

PLEASE RETURN TO
LOS ANGELES COUNTY ENGINEER
403 LOS ANGELES COUNTY ENGINEERING BLDG.

Do not extend this side of this line.

Note: Any Additions or Changes on This Sheet Must be Made or Circled in Red Ink With Date and Name of Person Making Change.

76F3095 CE #310 6-63

F. B. 2746 PG 38

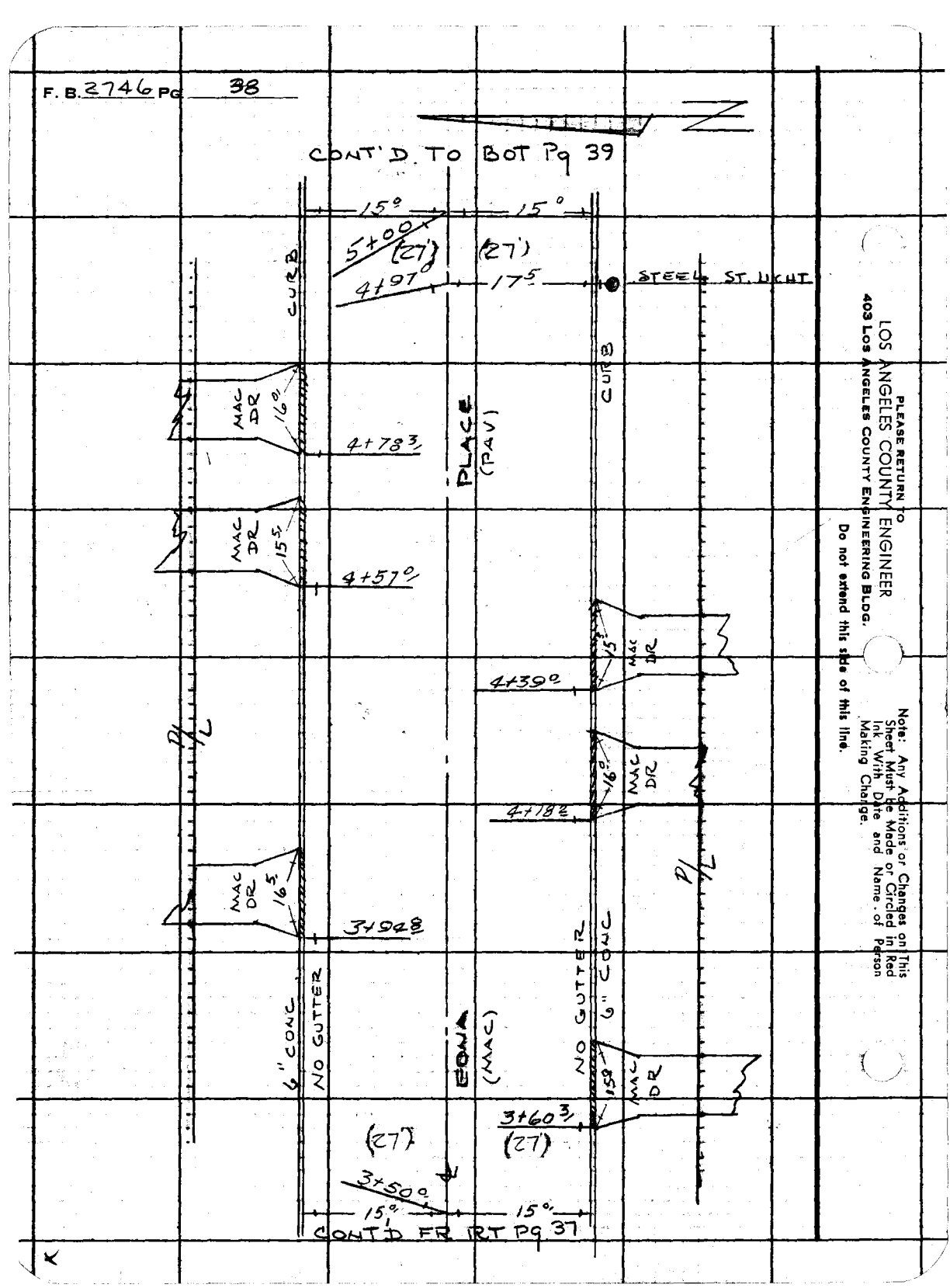

PLEASE RETURN TO
LOS ANGELES COUNTY ENGINEER
403 Los Angeles County Engineering Bldg.

Do not extend this side of this line.

Note: Any Additions or Changes on This Sheet Must Be Made or Circled in Red Ink With Date and Name of Person Making Change.

Notes Ck'd by
Map No.
Office Work
Checked
Date

Survey of CLOVERMEAD ST. SS
JN2373.14 Tape 0223 Std 68 °F
Surveyed by K. MYERS
Notes R. SMITH Date 1-66
Indexed C. J. GALLI

F. B. 2746 PG. 39

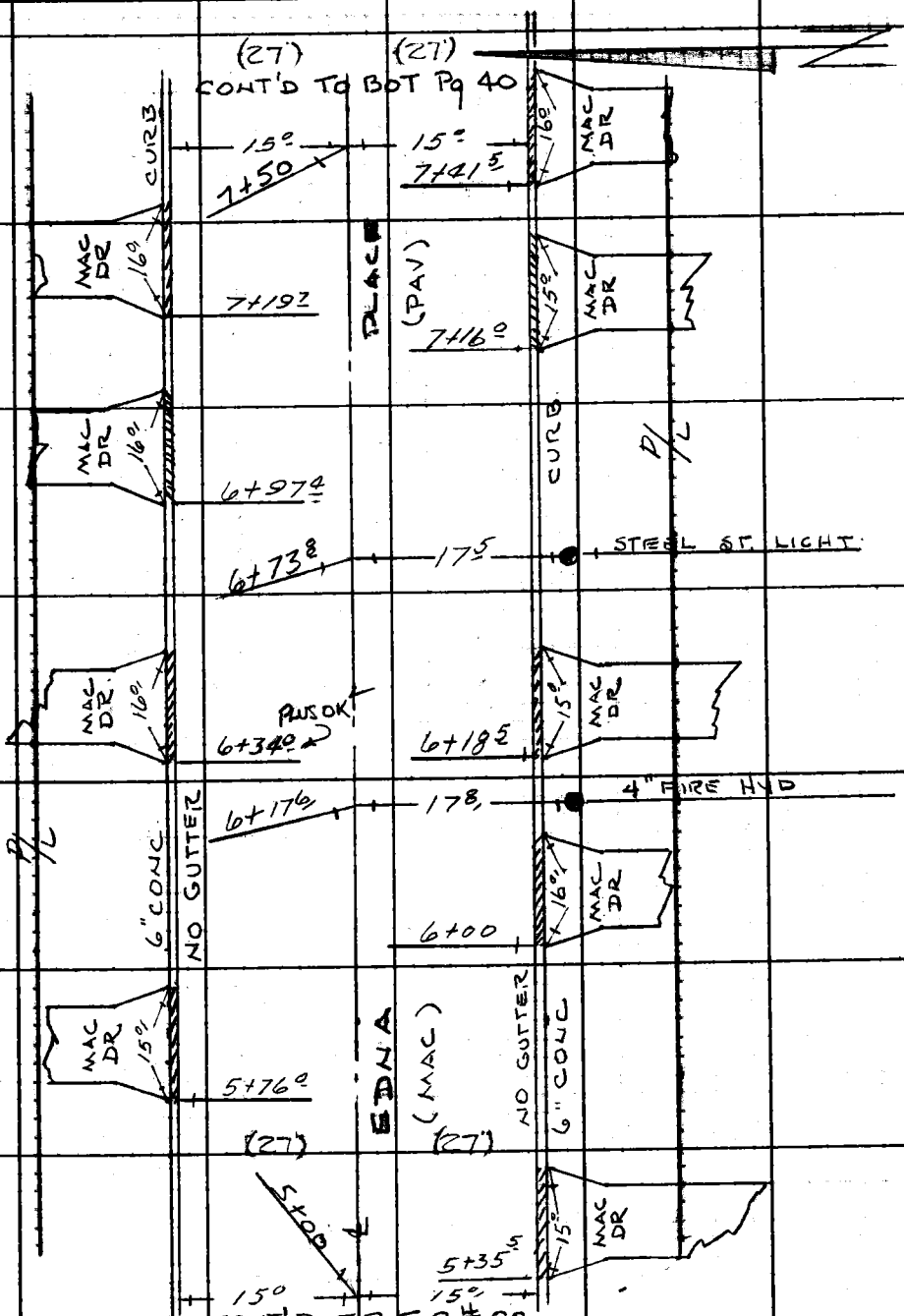

Note: Any Additions or Changes on This Sheet Must be Made or Circled in Red Ink With Date and Name of Person Making Change.

Do not extend this side of this line.

PLEASE RETURN TO
LOS ANGELES COUNTY ENGINEER
403 LOS ANGELES COUNTY ENGINEERING BLDG.

76F3095 CE #310 8-63

F. B. 2746 PG 40

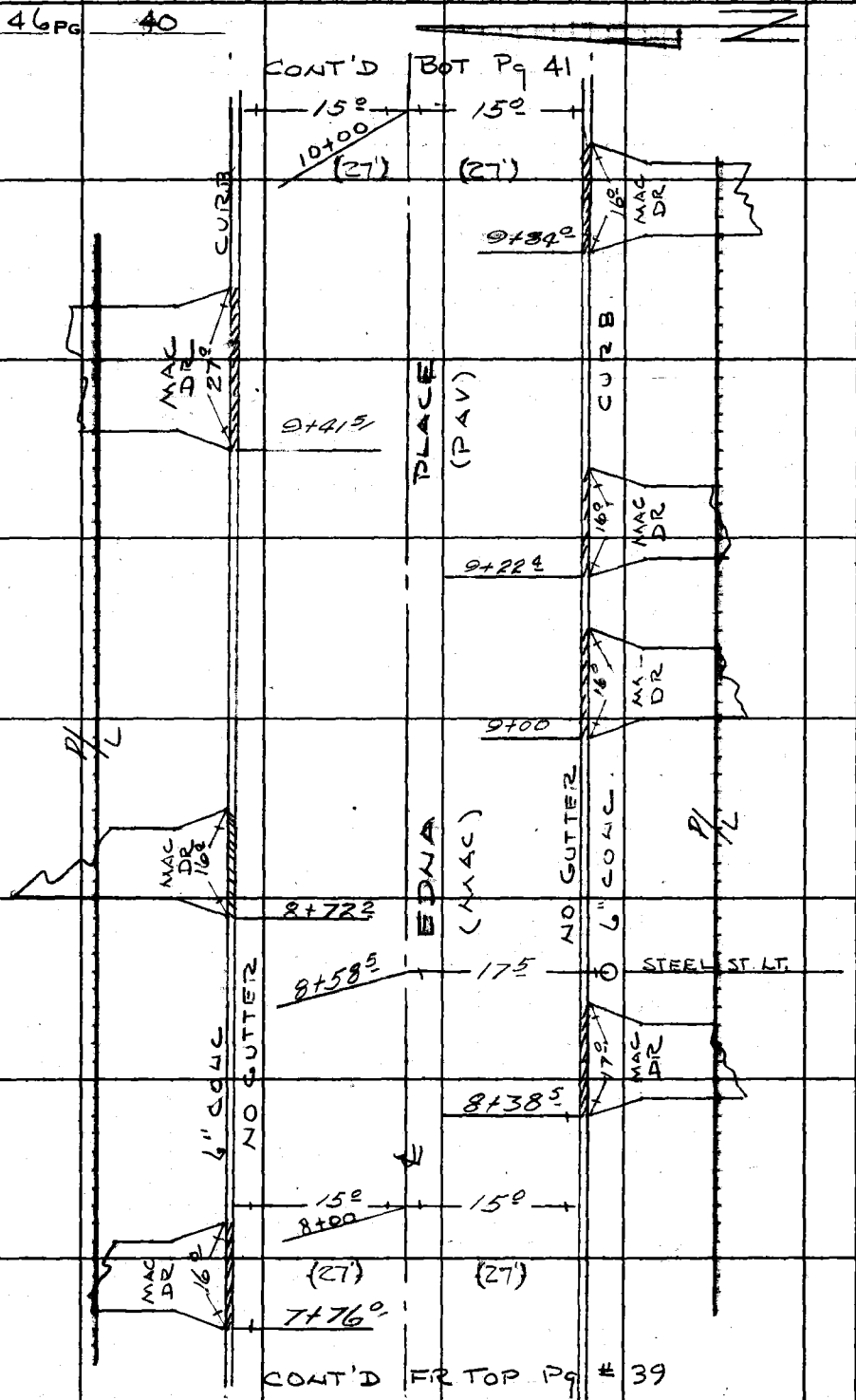

PLEASE RETURN TO
LOS ANGELES COUNTY ENGINEER
403 LOS ANGELES COUNTY ENGINEERING BLDG.
Do not extend this side of this line.

Note: Any Additions or Changes on This Sheet Must Be Made or Circled in Red Ink With Date and Name of Person Making Change.

Notes Ck'd by	Survey of CLOVERMEAD ST SS
Map No.	JN2373.14 Tape 0223 Std 68 °F
Office Work	Surveyed by K. MYERS
Checked	Notes R SMITH Date 1-66
Date	Indexed C. J. GALLI

F. B. 2746 PG. 41

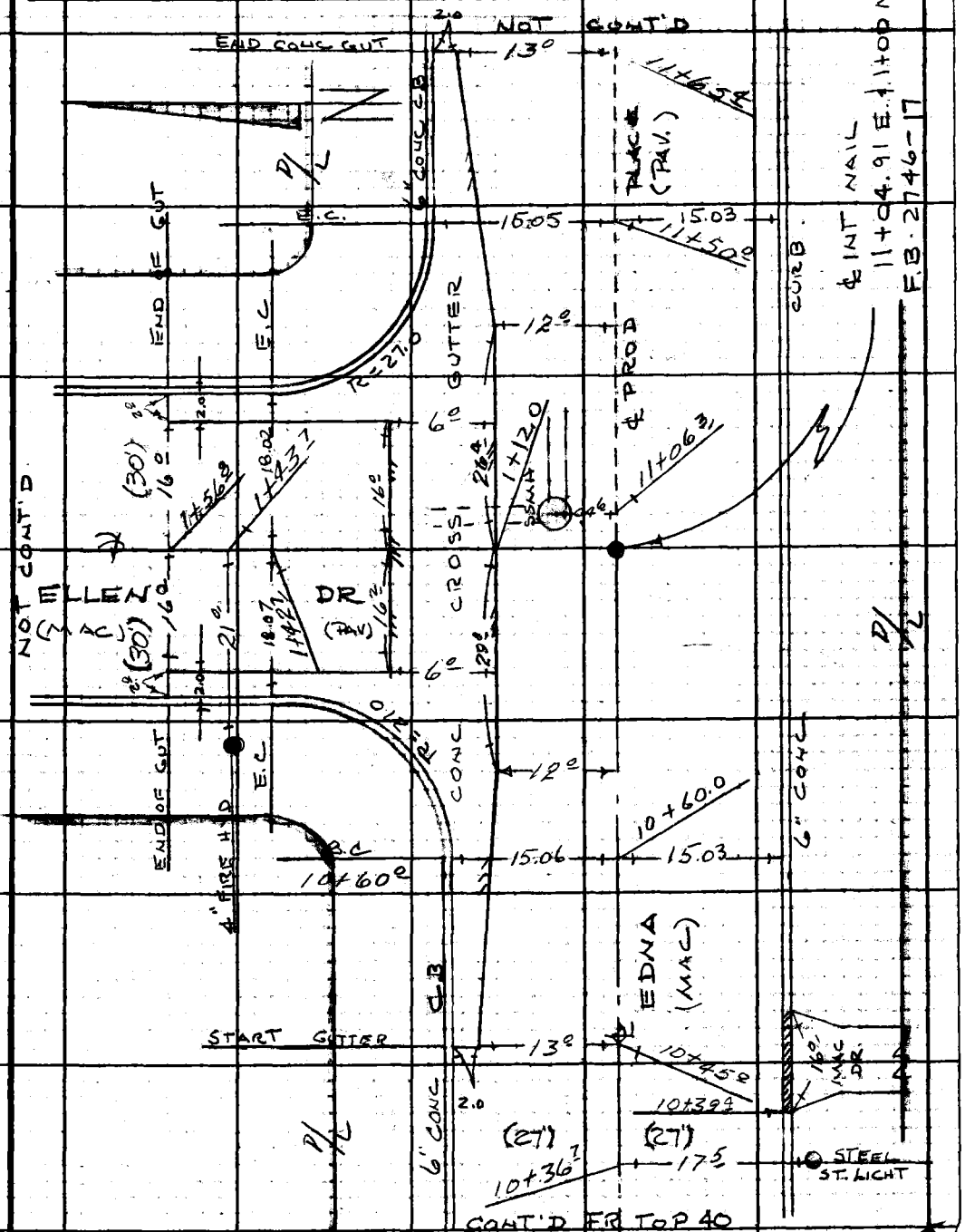

Note: Any Additions or Changes on This Sheet Must be Made or Circled in Red Ink With Date and Name of Person Making Change.

Do not extend this side of this line.

PLEASE RETURN TO
LOS ANGELES COUNTY ENGINEER
403 LOS ANGELES COUNTY ENGINEERING BLDG.

76F3095 CE #310 6-63

F. B. 2746 PG 42

PLEASE RETURN TO
LOS ANGELES COUNTY ENGINEER
403 LOS ANGELES COUNTY ENGINEERING BLDG.

Do not extend this side of this line.

Note: Any Additions or Changes on This Sheet Must Be Made or Circled in Red Ink With Date and Name of Person Making Change.

Notes Ck'd by	Survey of CLOVERMEAD ST
Map No.	JN 2373.14 Tape 0223 Std 68 °F
Office Work	Surveyed by KEN MYERS
Checked	Notes R. SMITH Date 1-66
Date	Indexed T. J. GALLI

F. B. 2746 PG. 43

J.N. 2373.14

CLOVERMEAD ST. AND R/W.'S

1966

TOPOGRAPHY OF BROADMOOR AVE., CLOVERMEAD ST. & KINGSIDE DR. FROM ℄ INT. QUEENSIDE DR. & BROADMOOR AVE. NORTH ALONG BROADMOOR AVE & EAST ALONG CLOVERMEAD ST. & KINGSIDE DR. & INT. QUEENSIDE DR. & BROADMOOR AVE. = H00. NORTH ON BROADMOOR & CONT. THE PLUS EAST ON CLOVERMEAD ST. 4+44.60 @ KINGSIDE DR & BROADMOOR AVE. = H00 EAST ON KINGSIDE DR.

REF:

F.B. 2746

PARTY:

MYERS
SMITH
CROWDER
BANKSON

Note: Any Additions or Changes on This Sheet Must be Made or Circled in Red Ink With Date and Name of Person Making Change.

Do not extend this side of this line.

PLEASE RETURN TO
LOS ANGELES COUNTY ENGINEER
403 LOS ANGELES COUNTY ENGINEERING BLDG.

78F309S CE #310 6-63

F.B. 2746 PG. 44

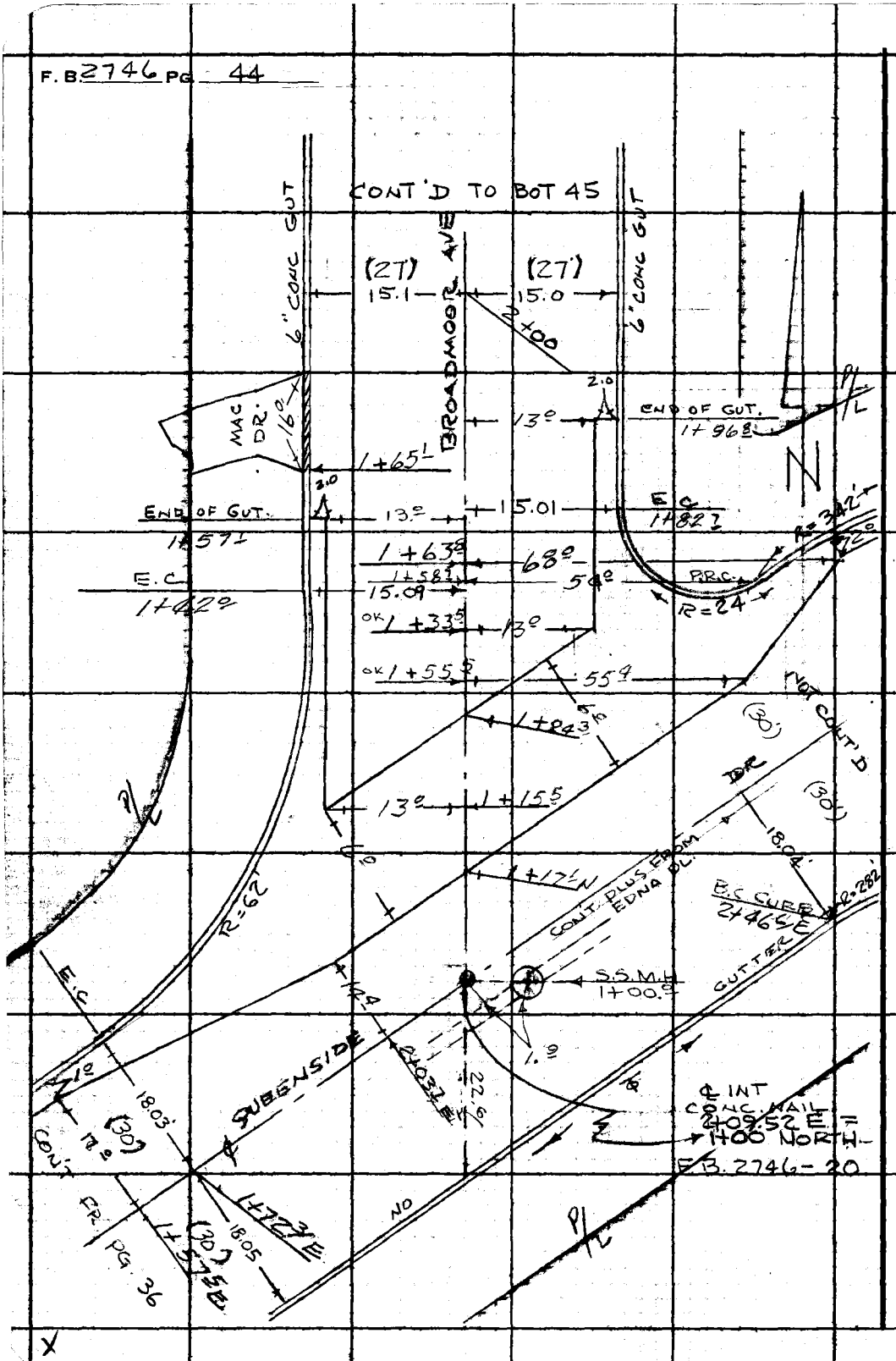

PLEASE RETURN TO
LOS ANGELES COUNTY ENGINEER
403 LOS ANGELES COUNTY ENGINEERING BLDG.

Do not extend this side of this line.

Note: Any Additions or Changes on This Sheet Must be Made or Circled in Red Ink With Date and Name of Person Making Change.

Notes Ck'd by	Survey of CLOVERMEAD ST SS
Map No.	JN 2373.14 Tape 5223 Std 68 °F
Office Work	Surveyed by K. MYERS
Checked	Notes R. SMITH Date 1-66
Date	Indexed C. J. GALLI

F. B. 2746 PG. 45

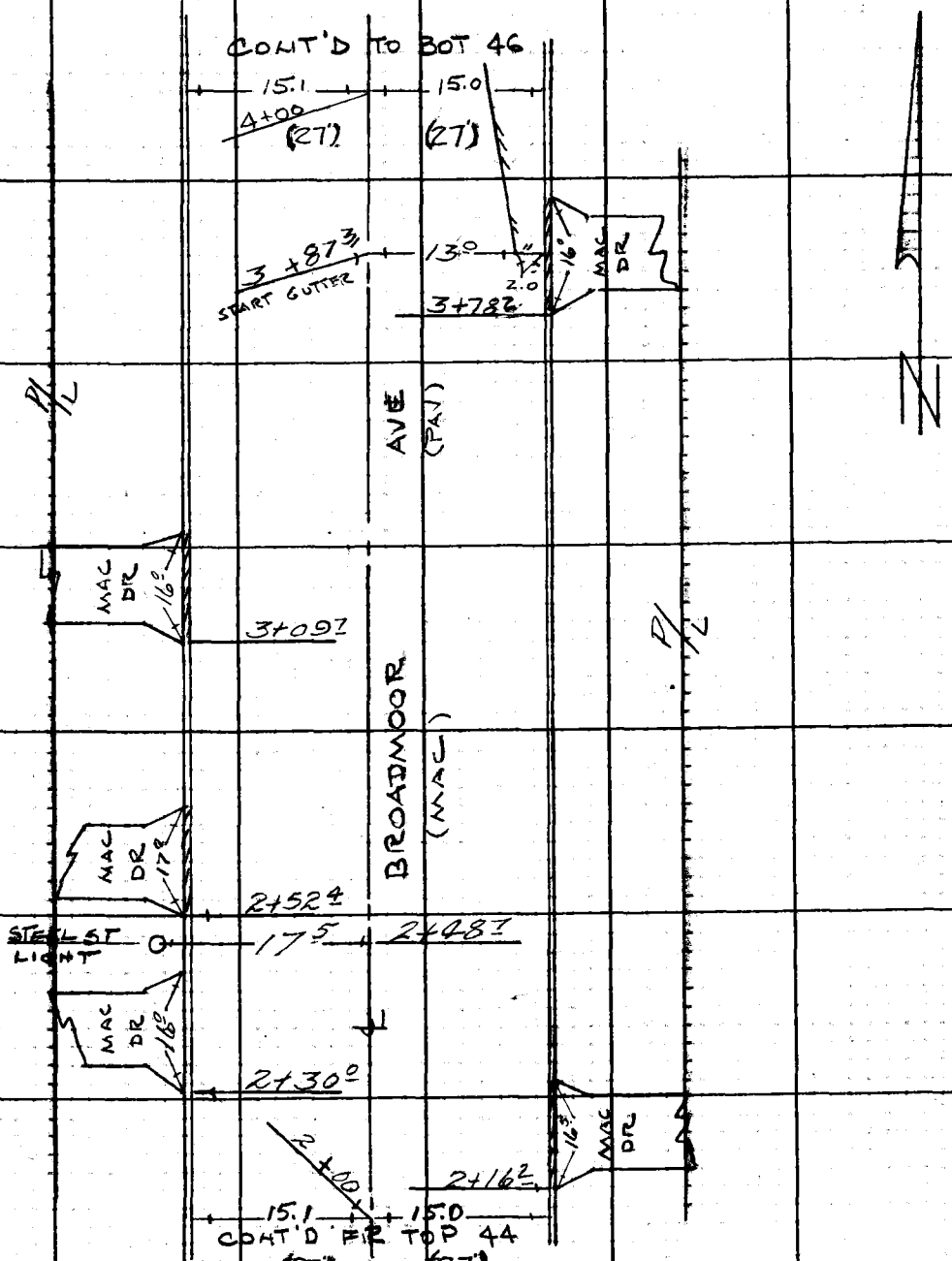

Note: Any Additions or Changes on This Sheet Must be Made or Circled in Red Ink With Date and Name of Person Making Change.

Do not extend this side of this line.

PLEASE RETURN TO
LOS ANGELES COUNTY ENGINEER
403 LOS ANGELES COUNTY ENGINEERING BLDG.

76F3093 CE #310 6-63

F. B. 2746 PG 46

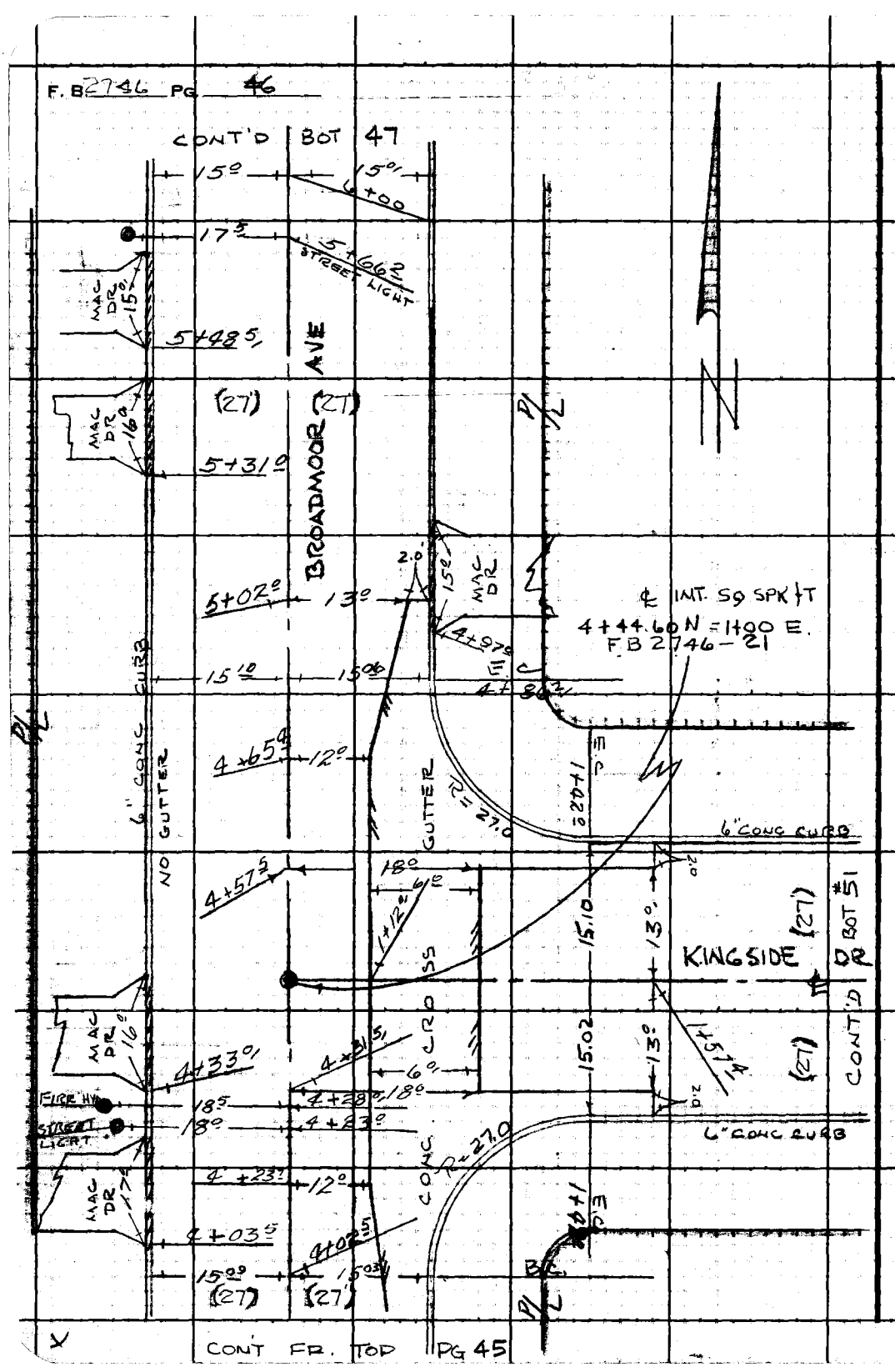

PLEASE RETURN TO
LOS ANGELES COUNTY ENGINEER
403 Los Angeles County Engineering Bldg.

Do not extend this side of this line.

Note: Any Additions or Changes on This Sheet Must Be Made or Circled in Red Ink With Date and Name of Person Making Change.

CONT FR. TOP PG 45

Notes Ck'd by	Survey of CLOVERMEAD ST S.S
Map No.	JN 2373.14 Tape 0223 Std 68 °F
Office Work	Surveyed by R. MYERS
Checked	Notes R SMITH Date 1-66
Date	Indexed C. J. GALLI

F. B. 2746 PG. 47

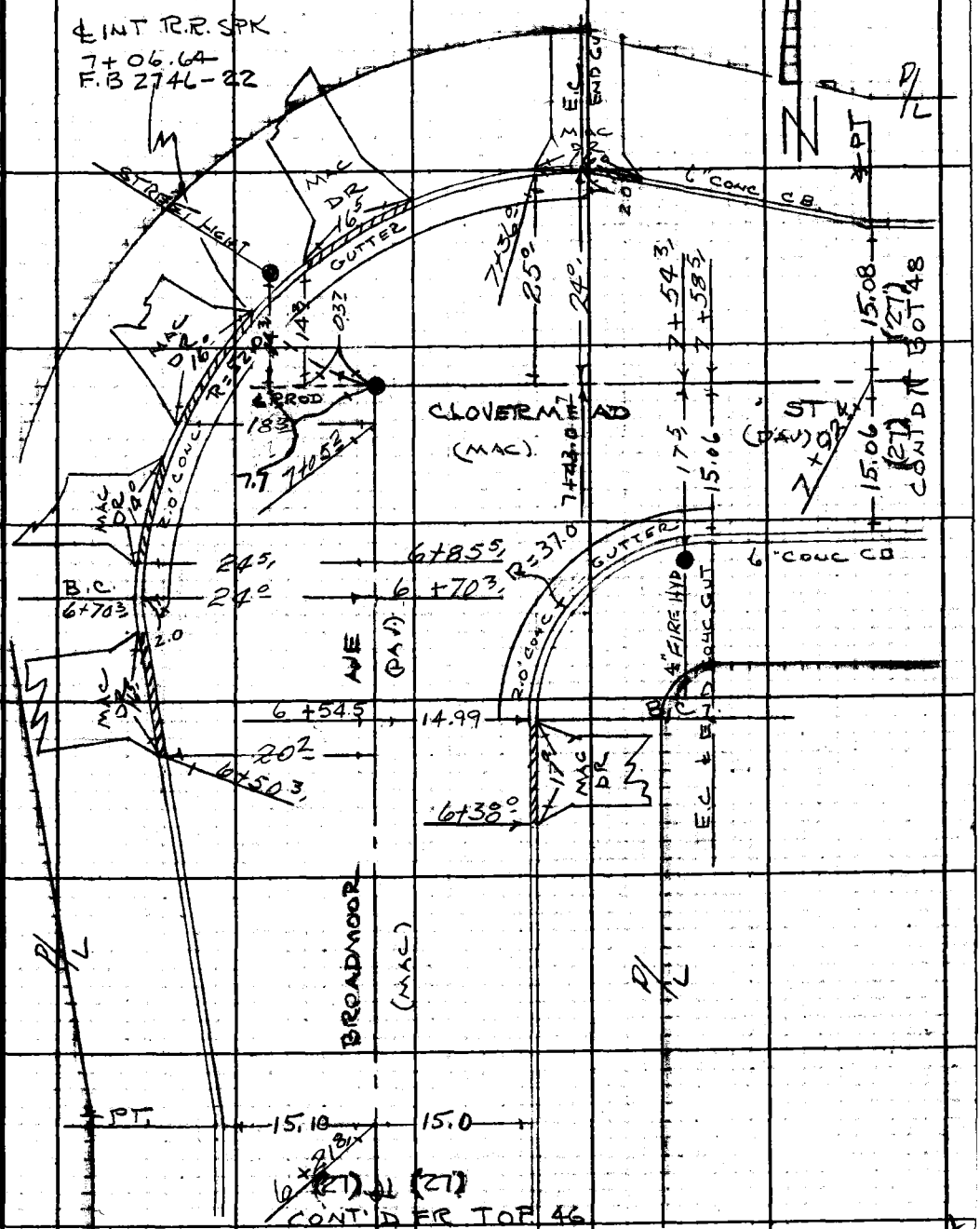

Note: Any Additions or Changes on This Sheet Must be Made or Circled in Red Ink With Date and Name of Person Making Change.

Do not extend this side of this line.

PLEASE RETURN TO
LOS ANGELES COUNTY ENGINEER
403 LOS ANGELES COUNTY ENGINEERING BLDG.

76F309S CE #310 6-63

F. B. 2746 PG 48 CONT BOT PG. 49

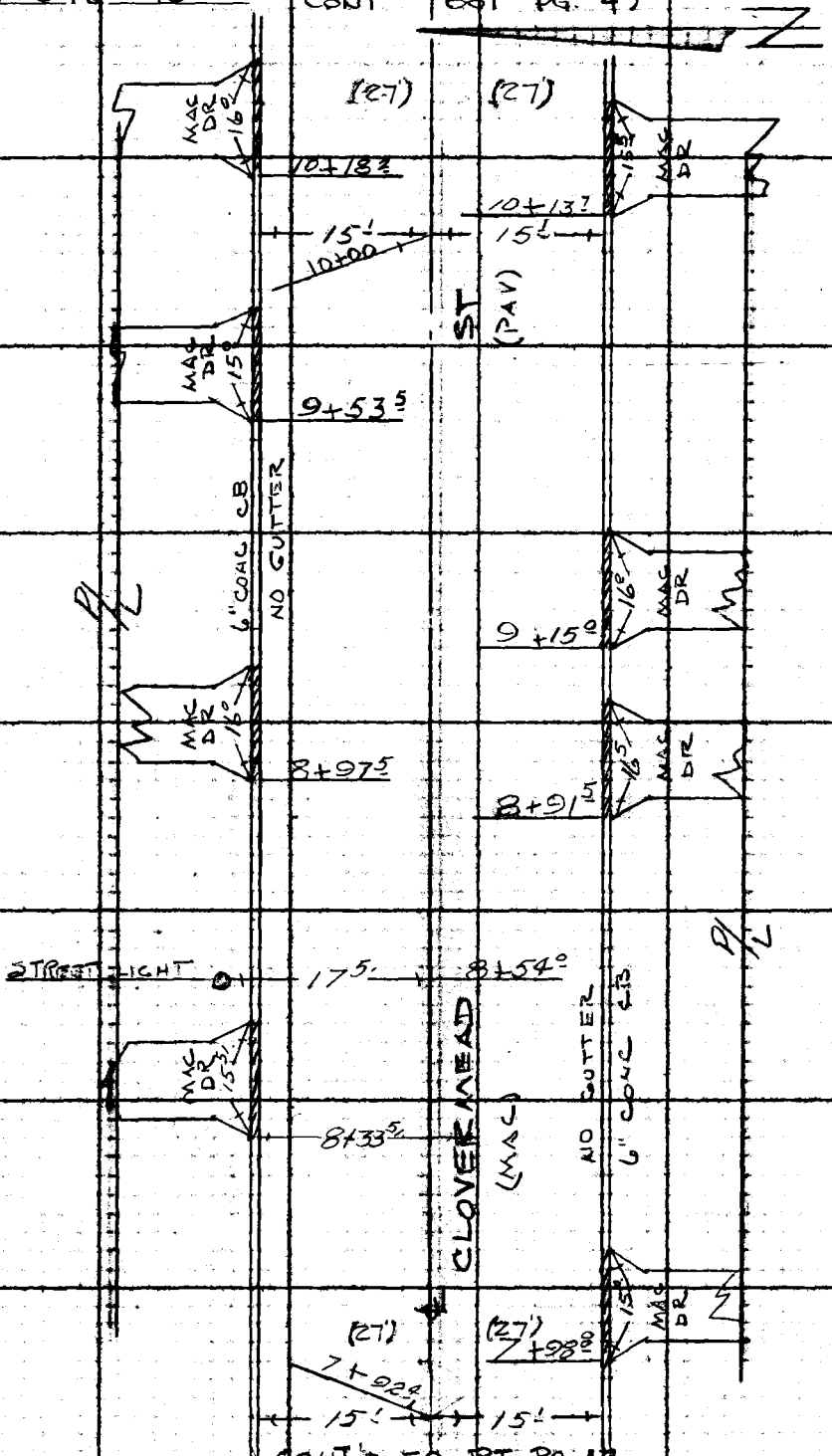

CONT'D FR RT PG 47

PLEASE RETURN TO
LOS ANGELES COUNTY ENGINEER
403 LOS ANGELES COUNTY ENGINEERING BLDG.
Do not extend this side of this line.

Note: Any Additions or Changes on This Sheet Must Be Made or Circled in Red Ink With Date and Name of Person Making Change.

Notes Ck'd by	Survey of CLOVERMEAD ST. SS
Map No.	JN2373.14 Tape 0223 Std 68 °F
Office Work	Surveyed by K. MYERS
Checked	Notes R SMITH Date 1-66
Date	Indexed C. L. GALLI

F. B. 2746 PG. 49

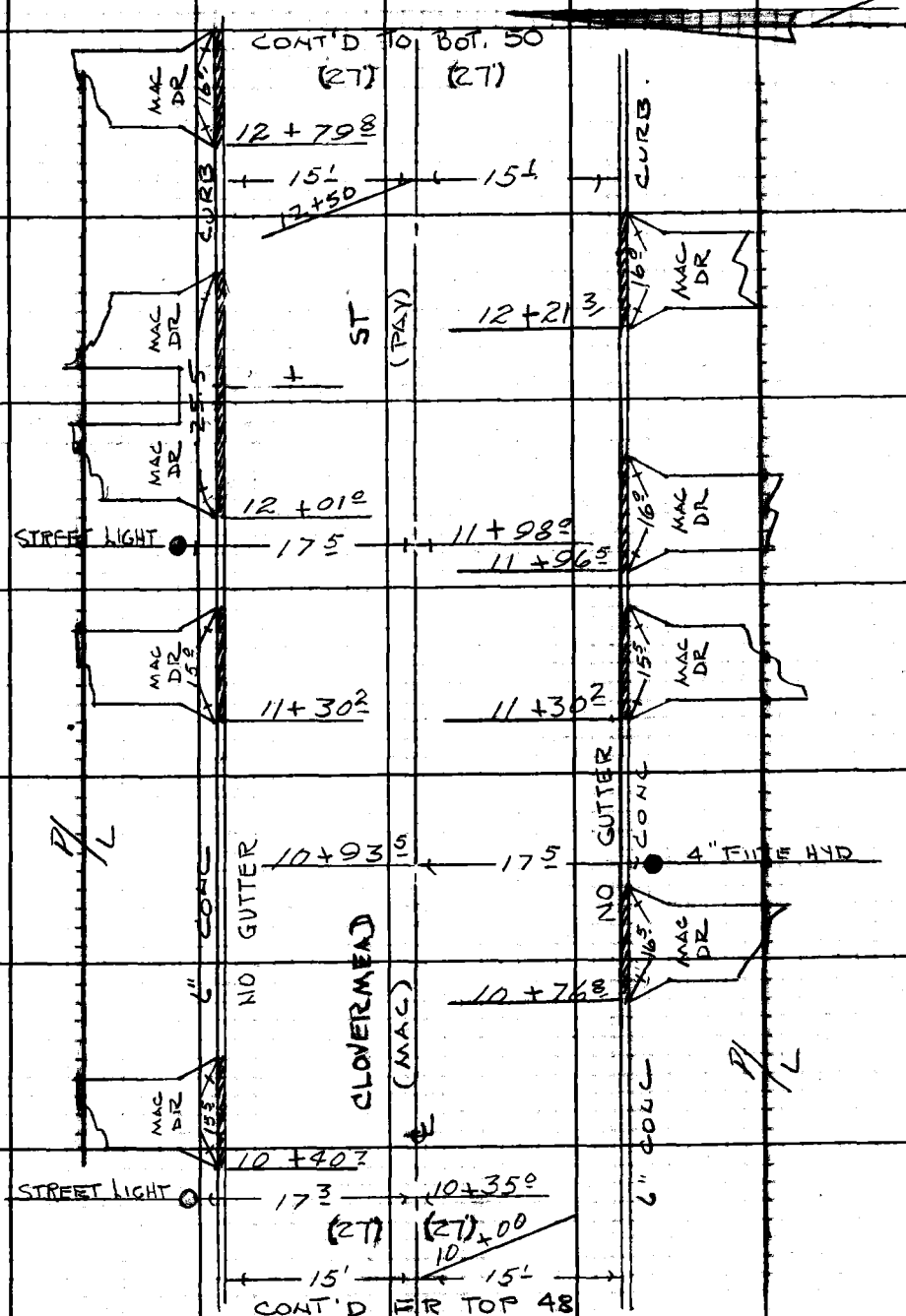

Note: Any Additions or Changes on This Sheet Must be Made or Circled in Red Ink With Date and Name of Person Making Change.

PLEASE RETURN TO
LOS ANGELES COUNTY ENGINEER
403 LOS ANGELES COUNTY ENGINEERING BLDG.

Do not extend this side of this line.

76F309S CE #310 6-63

F. B. 2746 PG 50

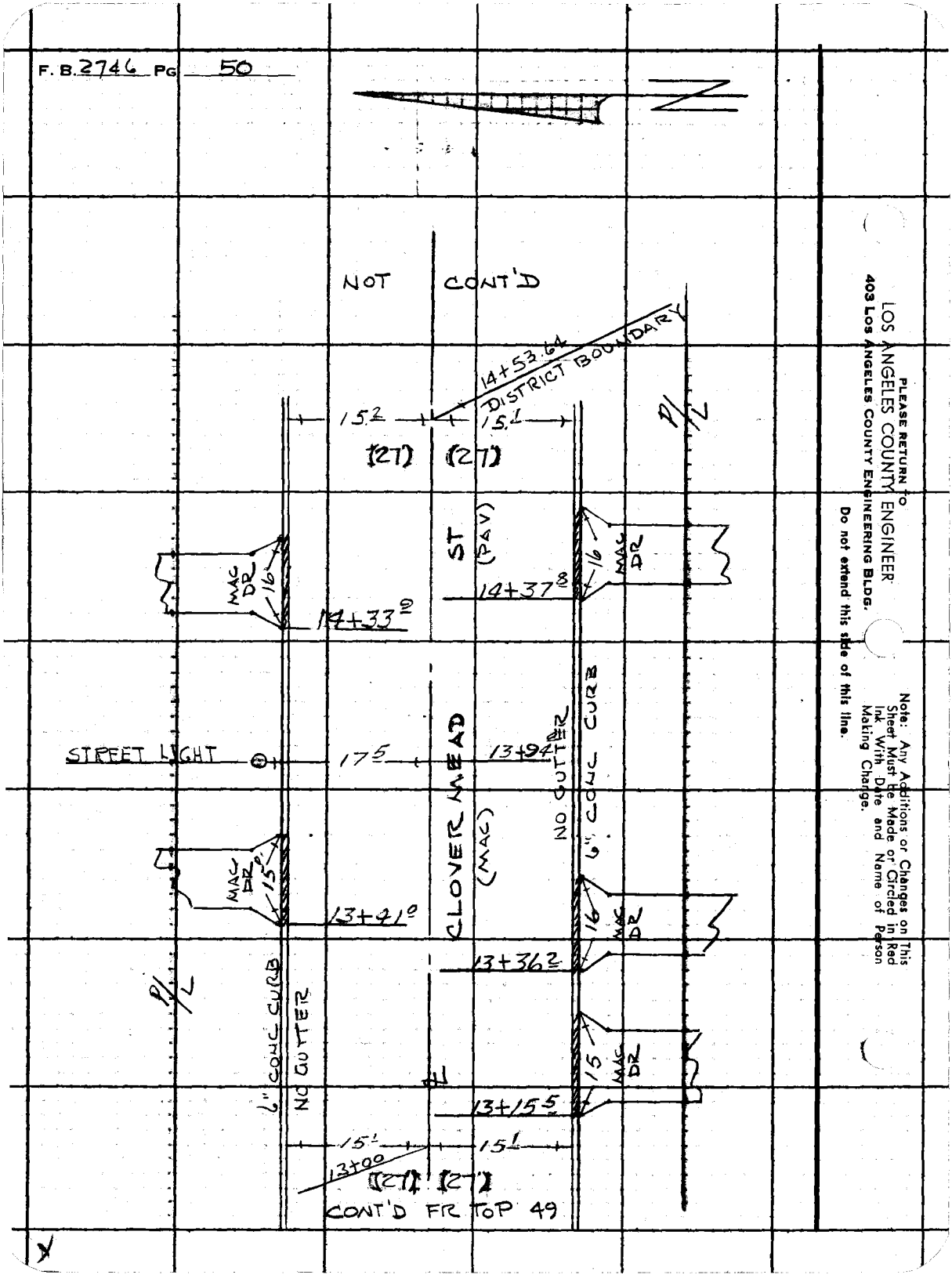

PLEASE RETURN TO
LOS ANGELES COUNTY ENGINEER
403 LOS ANGELES COUNTY ENGINEERING BLDG.
Do not extend this side of this line.
Note: Any Additions or Changes on This Sheet Must Be Made or Circled in Red Ink With Date and Name of Person Making Change.

Notes Ck'd by	Survey of CLOVERMEAD ST SS
Map No.	JN 2373.14 Tape 0223 Std. 68 °F
Office Work	Surveyed by K. MYERS
Checked	Notes R SMITH Date 1-66
Date	Indexed C. I. GALLI

F. B. 2746 PG. 51

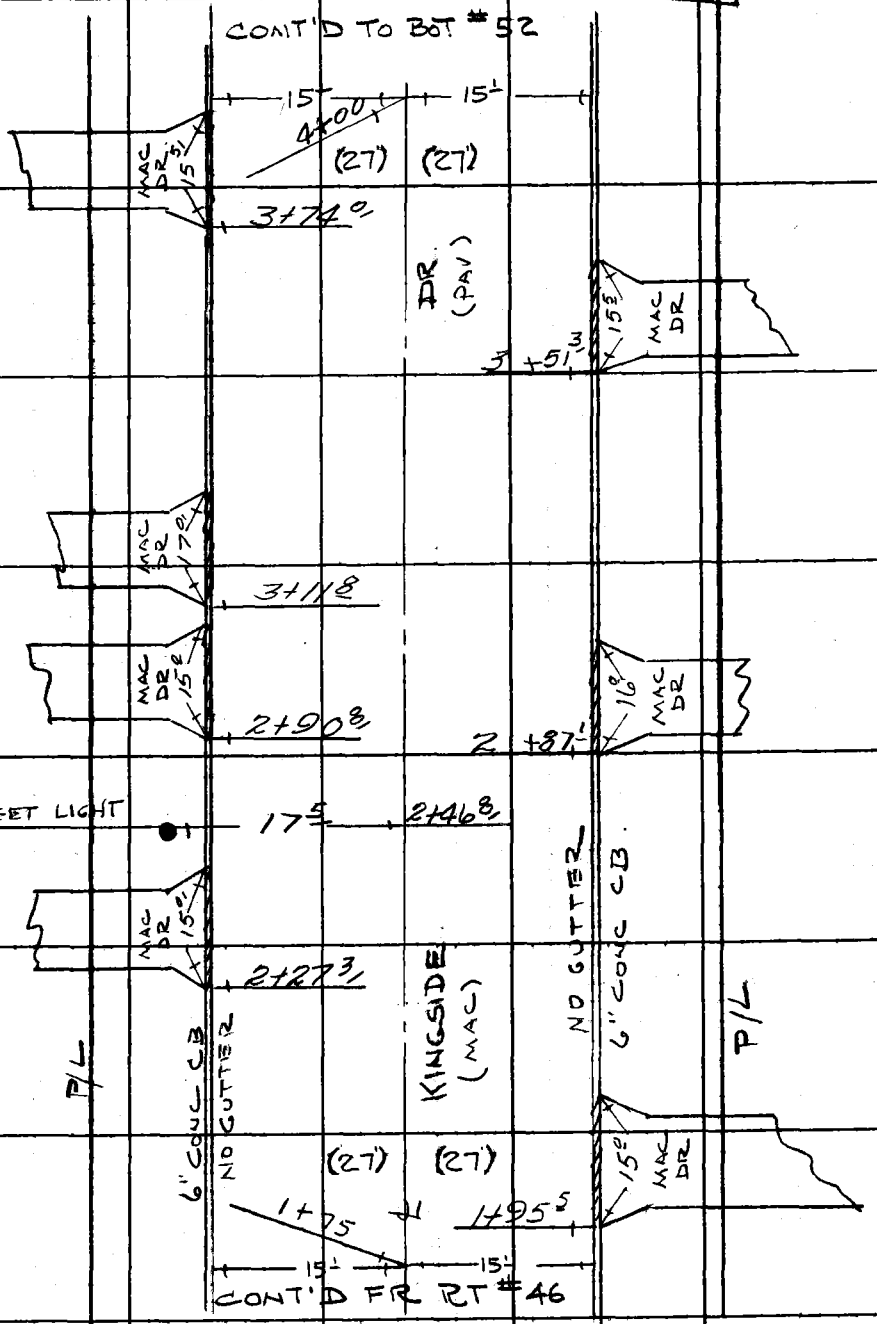

Note: Any Additions or Changes on This Sheet Must be Made or Circled in Red Ink With Date and Name of Person Making Change.

Do not extend this side of this line.

PLEASE RETURN TO
LOS ANGELES COUNTY ENGINEER
403 LOS ANGELES COUNTY ENGINEERING BLDG.

76F3099 CE #310 8-13

F. B 2746 PG 52



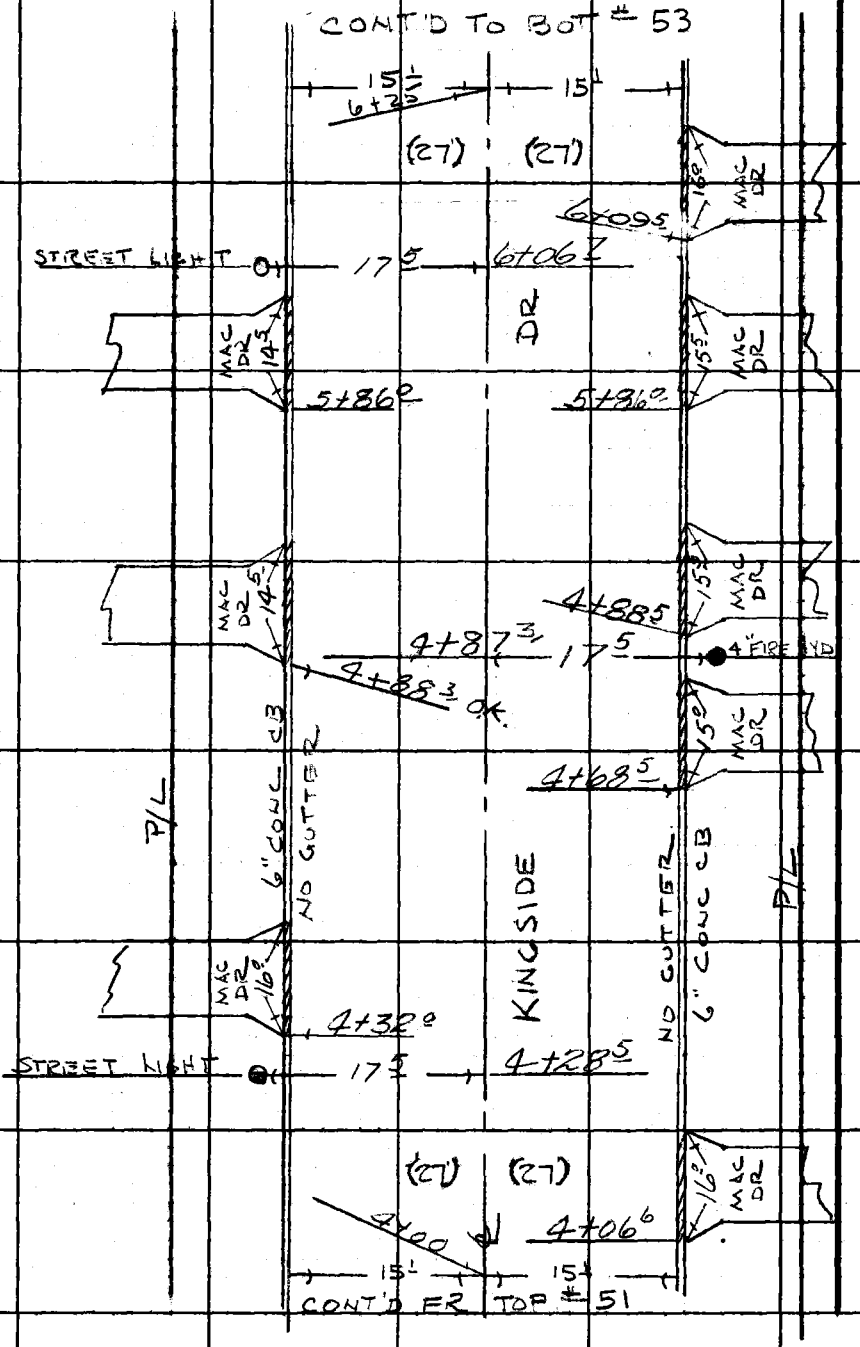

PLEASE RETURN TO
LOS ANGELES COUNTY ENGINEER
403 Los Angeles County Engineering Bldg.
Do not extend this side of this line.

Note: Any Additions or Changes on This Sheet Must Be Made or Circled in Red Ink With Date and Name of Person Making Change.

Notes Ck'd by
Map No.
Office Work
Checked
Date

Survey of CLOVERMEAD ST. SS
JN 2373.14 Tape 0223 Std 68 °F
Surveyed by R. MYERS
Notes R SMITH Date 1-66
Indexed C. J. GALLI

F. B. 2746 PG. 53

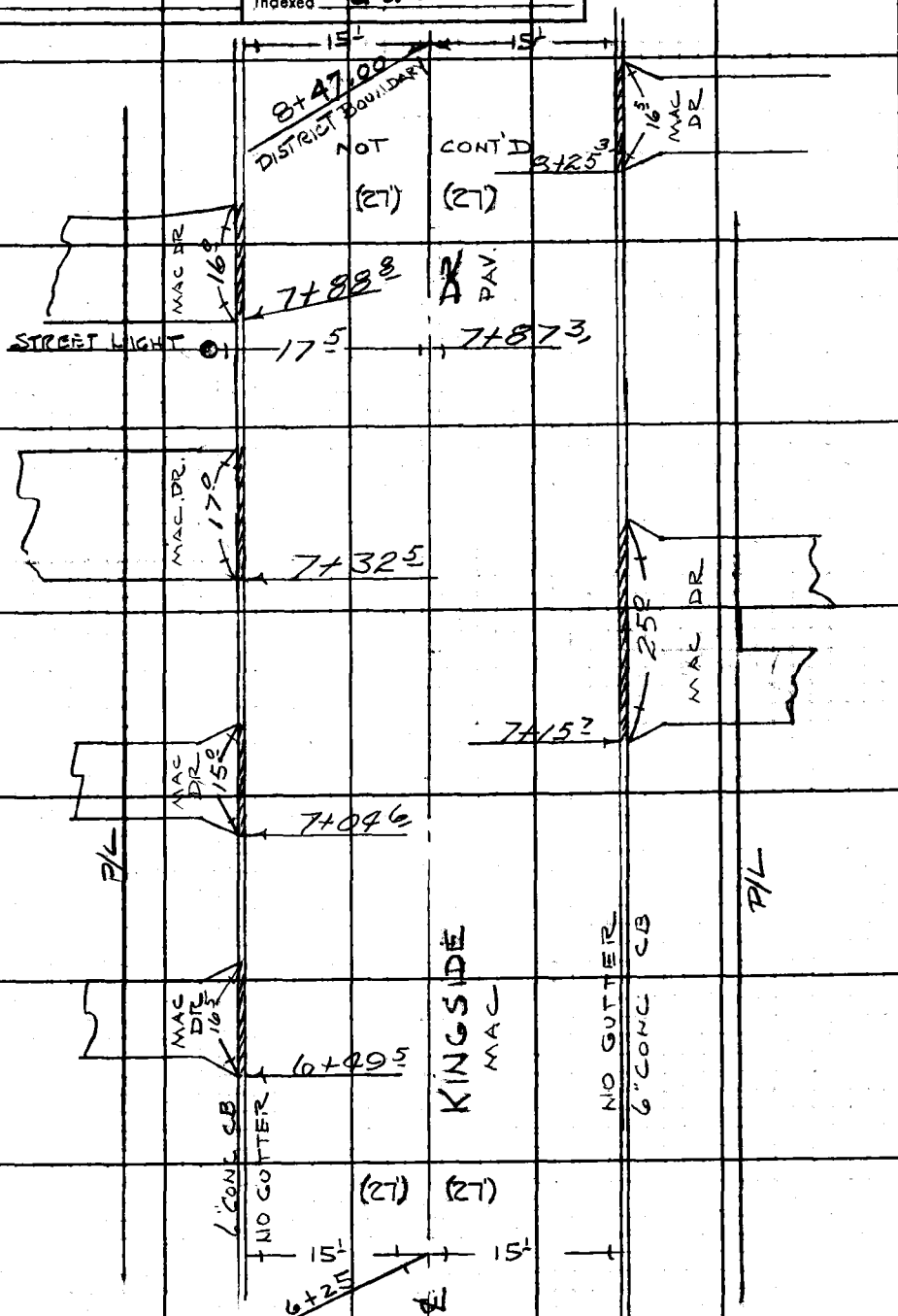

Note: Any Additions or Changes on This Sheet Must be Made or Circled in Red Ink With Date and Name of Person Making Change.

Do not extend this side of this line.

PLEASE RETURN TO
LOS ANGELES COUNTY ENGINEER
403 LOS ANGELES COUNTY ENGINEERING BLDG.

76F3095 CE #310 6-63

CON'T FR. TOP PG. 52

F. B. 2746 PG 54

PLEASE RETURN TO
LOS ANGELES COUNTY ENGINEER
403 Los Angeles County Engineering Bldg.

Do not extend this side of this line.

Note: Any Additions or Changes on This Sheet Must Be Made or Circled in Red Ink With Date and Name of Person Making Change.

Notes Ck'd by	Survey of CLOVERMEAD SS
Map No.	JN 2373.14 Tape Std 68 °F
Office Work	Surveyed by K MYERS
Checked	Notes R SMITH Date 1-66
Date	Indexed C. J. CALLI

F. B. 2746 PG. 55

J.N. 2373.14

CLOVERMEAD ST. AND R/W.'S

1966

TOPOGRAPHY OF CYPRESS ST. & A PORTION OF IRWINDALE AVE. & INTERSECTION IRWINDALE AVE. & CYPRESS ST. = 1+00

REF.

F.B. 2746

PARTY:

MYERS
SMITH
CROWDER
BANKSON

Note: Any Additions or Changes on This Sheet Must be Made or Circled in Red Ink With Date and Name of Person Making Change.

Do not extend this side of this line.

PLEASE RETURN TO
LOS ANGELES COUNTY ENGINEER
403 LOS ANGELES COUNTY ENGINEERING BLDG.

76F3099 CE #310 6-63

F. B. 2746 PG. 56

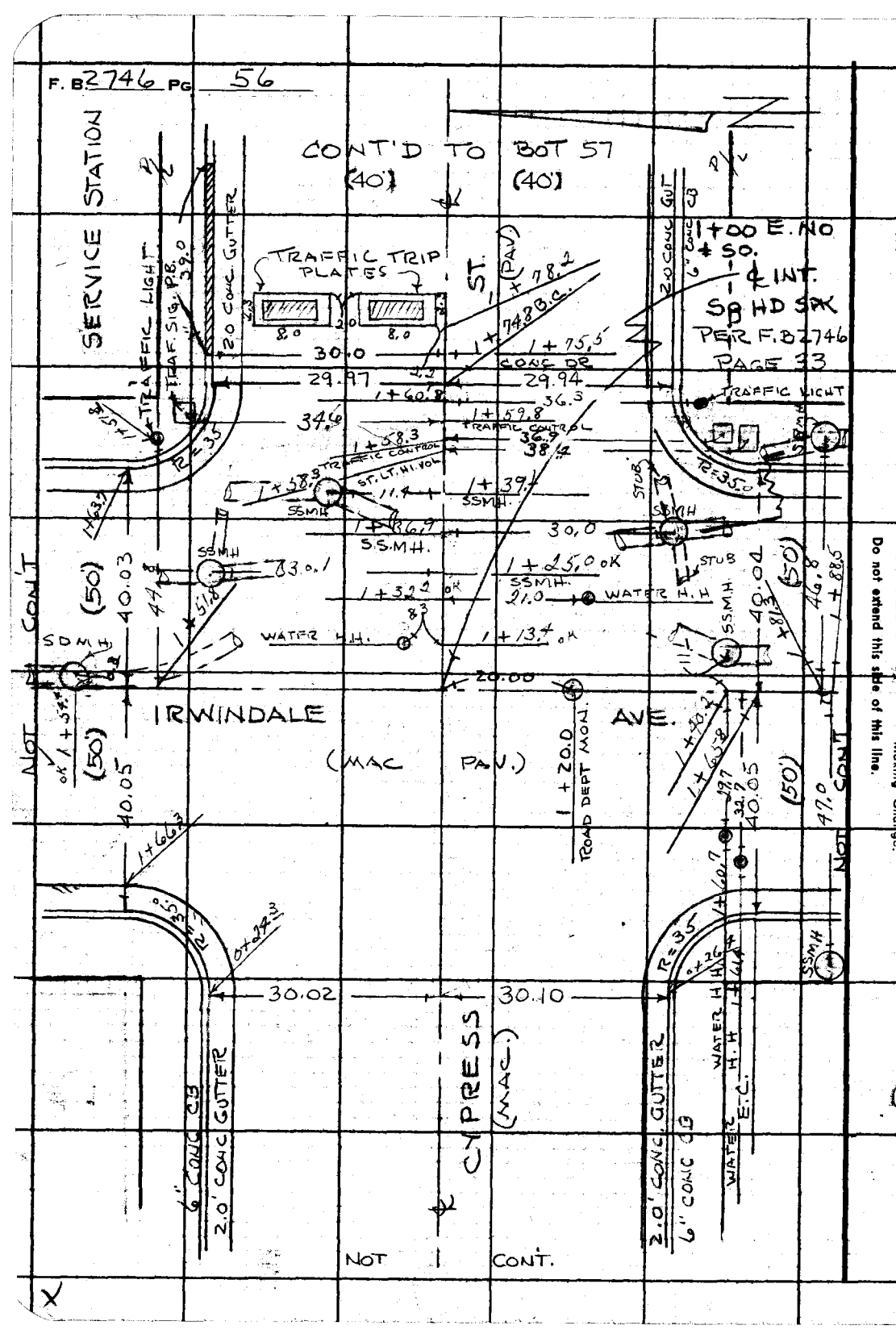

LOS ANGELES COUNTY ENGINEER
403 Los Angeles County Engineering Bldg.

PLEASE RETURN TO

Do not extend this side of this line.

Note: Any Additions or Changes on This Sheet Must be Made or Circled in Red Ink With Date and Name of Person Making Change.

X

Notes Ck'd by	Survey of CLOVERMEAD SS	F. B. 2746 PG. 57
Map No.	JN2373.14 Tape Std 68 °F	
Office Work	Surveyed by K MYERS	
Checked	Notes R SMITH Date 1-66	
Date	Indexed	

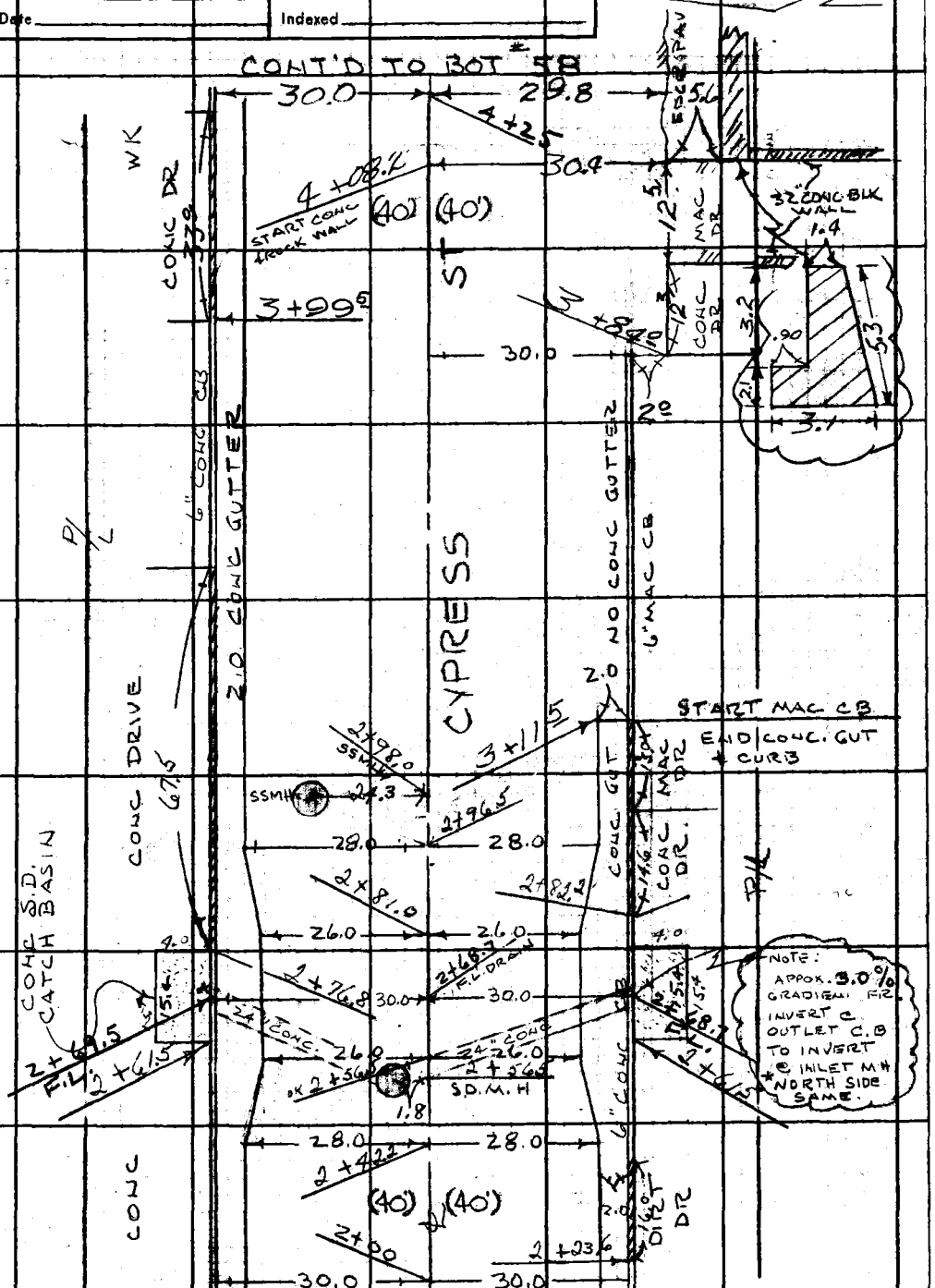

CONT. FR. TOP PG. 56

Note: Any Additions or Changes on This Sheet Must be Made or Circled in Red Ink With Date and Name of Person Making Change.

PLEASE RETURN TO
LOS ANGELES COUNTY ENGINEER
403 LOS ANGELES COUNTY ENGINEERING BLDG.
Do not extend this side of this line.

76F3093 CE #310 6-63

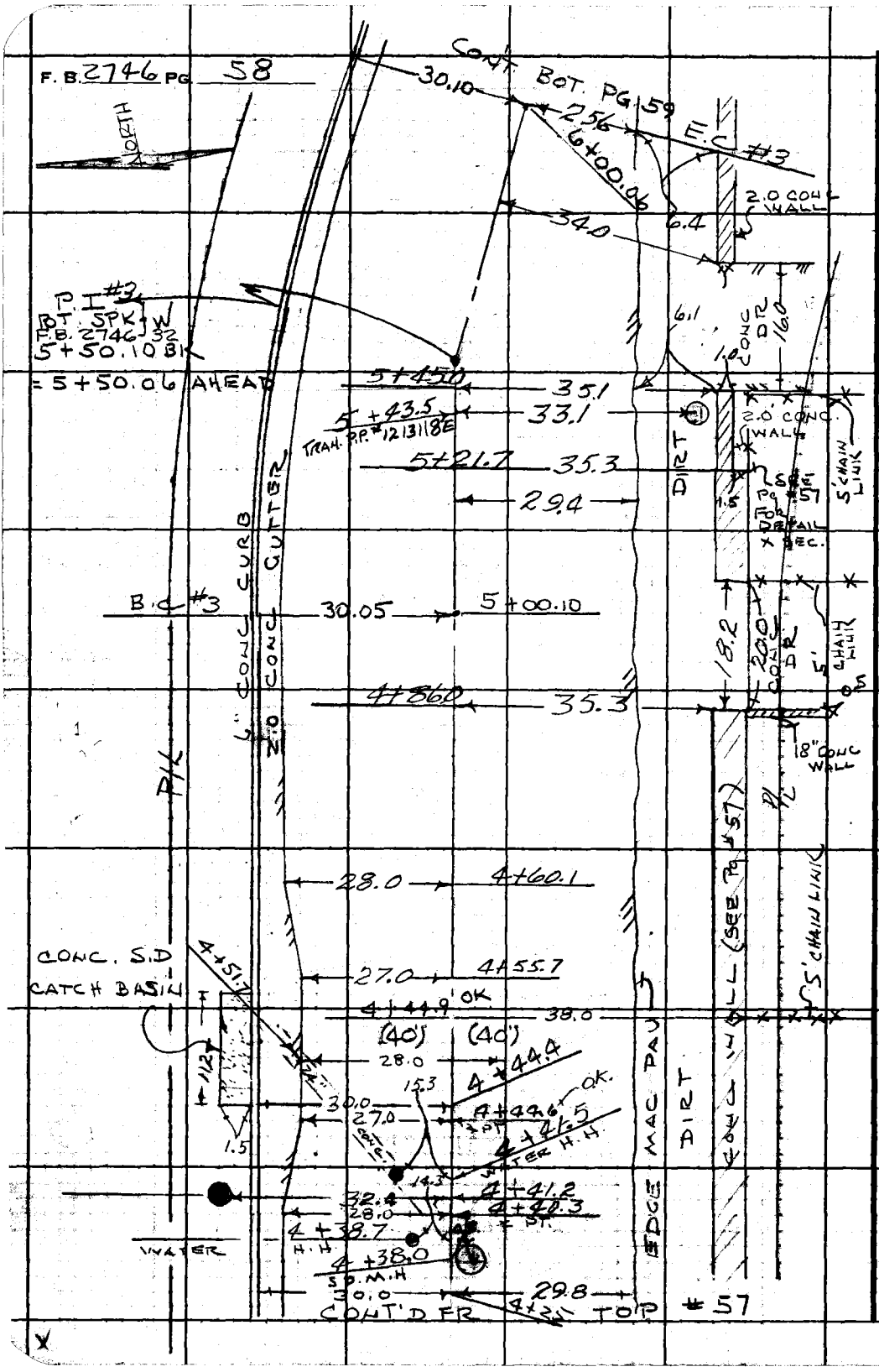

PLEASE RETURN TO
LOS ANGELES COUNTY ENGINEER
403 LOS ANGELES COUNTY ENGINEERING BLDG.
Do not extend this side of this line.

Note: Any Additions or Changes on This Sheet Must be Made or Circled in Red Ink With Date and Name of Person Making Change.

Notes Ck'd by	Survey of CLOVERMEAD SS
Map No.	JN2373 Temp. Std 68° °F
Office Work	Surveyed by R. MYERS
Checked	Notes R. SMITH Date 1-66
Date	Indexed C. J. GALLI

F. B. 2746 PG. 59

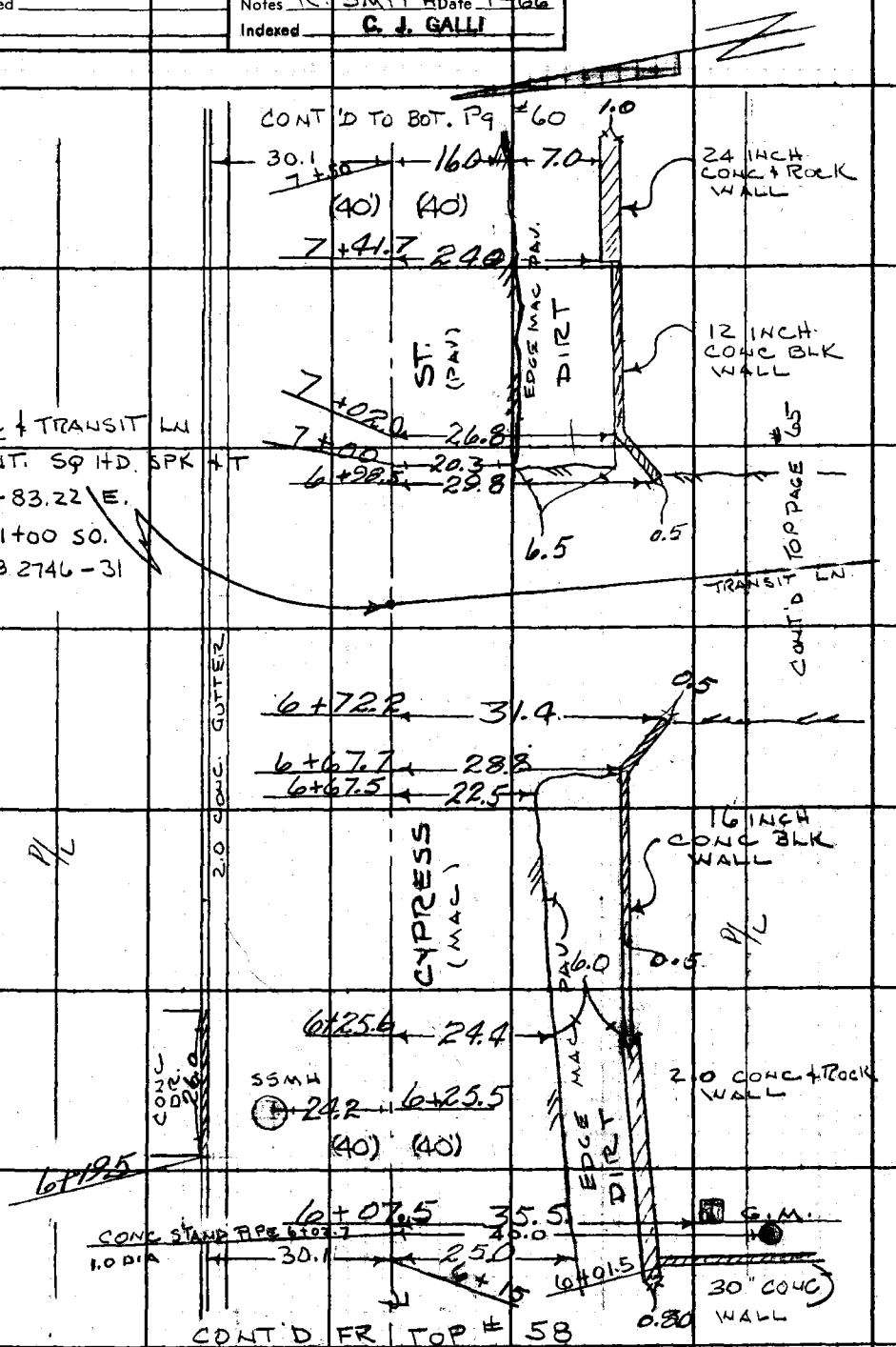

Note: Any Additions or Changes on This Sheet Must be Made or Circled in Red Ink With Date and Name of Person Making Change.

PLEASE RETURN TO
LOS ANGELES COUNTY ENGINEER
403 Los Angeles County Engineering Bldg.
Do not extend this side of this line.

76F2089 CE #310 6-63

F. B 2746 PG 60

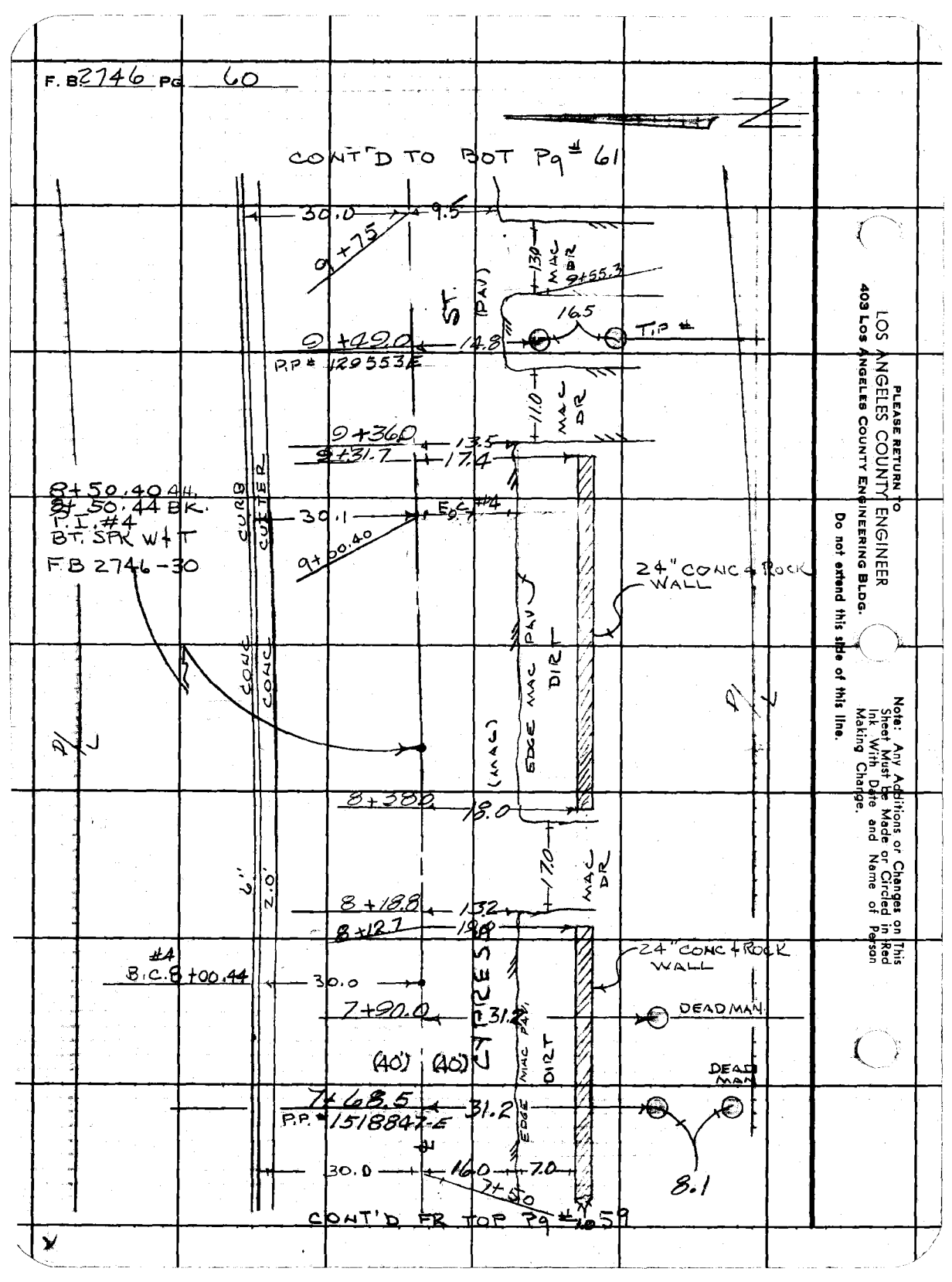

PLEASE RETURN TO
LOS ANGELES COUNTY ENGINEER
403 Los Angeles County Engineering Bldg.
Do not extend this side of this line.

Note: Any Additions or Changes on This Sheet Must Be Made or Circled in Red Ink With Date and Name of Person Making Change.

Notes Ck'd by	Survey of CLOVERMEAD SS.
Map No.	JN2373 Tape Std 68° °F
Office Work	Surveyed by K. MYERS
Checked	Notes R. SMITH Date 1-66
Date	Indexed C. J. GALLI

F. B. 2746 PG. 61

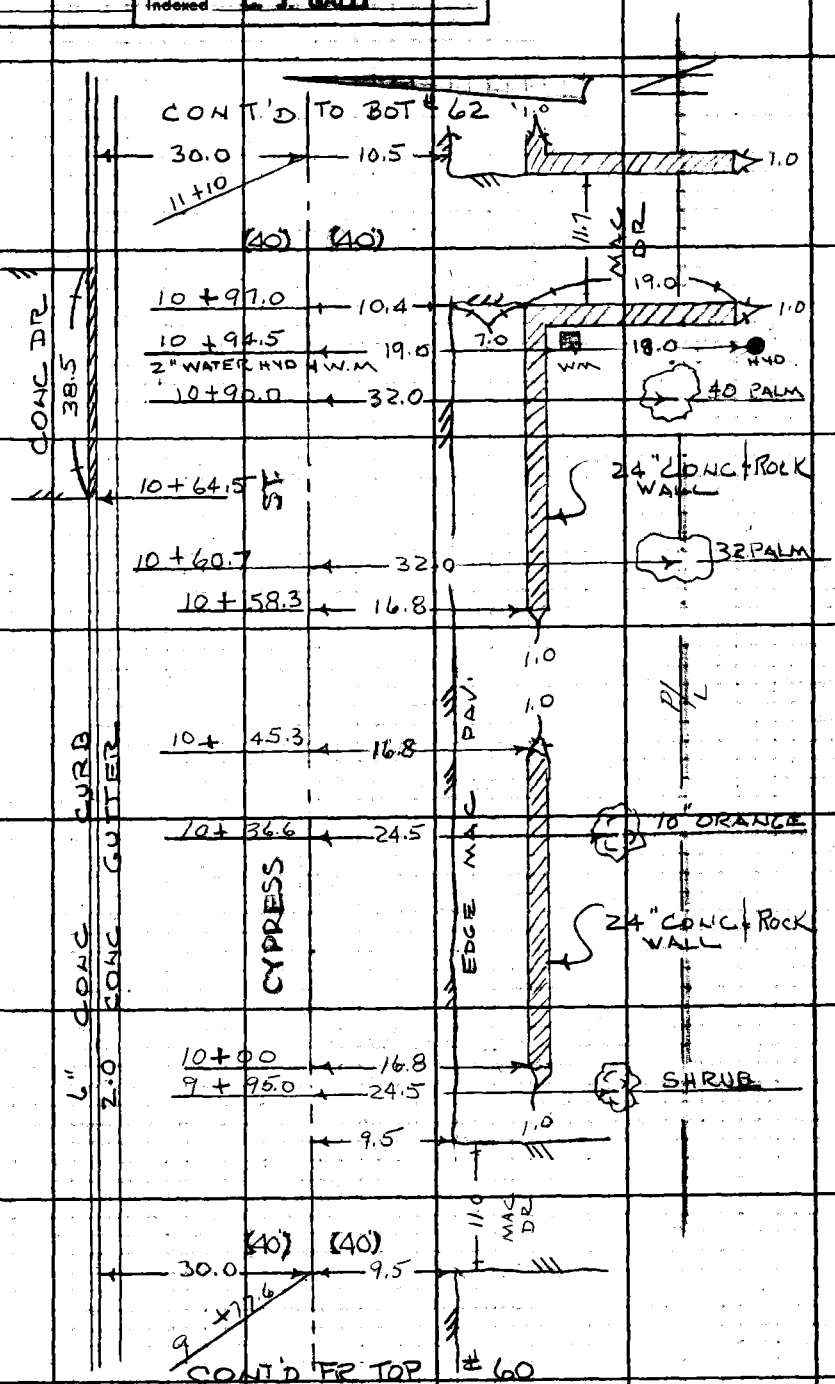

Note: Any Additions or Changes on This Sheet Must be Made or Circled in Red Ink With Date and Name of Person Making Change.

Do not extend this side of this line.

PLEASE RETURN TO
LOS ANGELES COUNTY ENGINEER
403 Los Angeles County Engineering Bldg.

7SF3095 CE #310 6-63

F. B. 2746 PG. 62

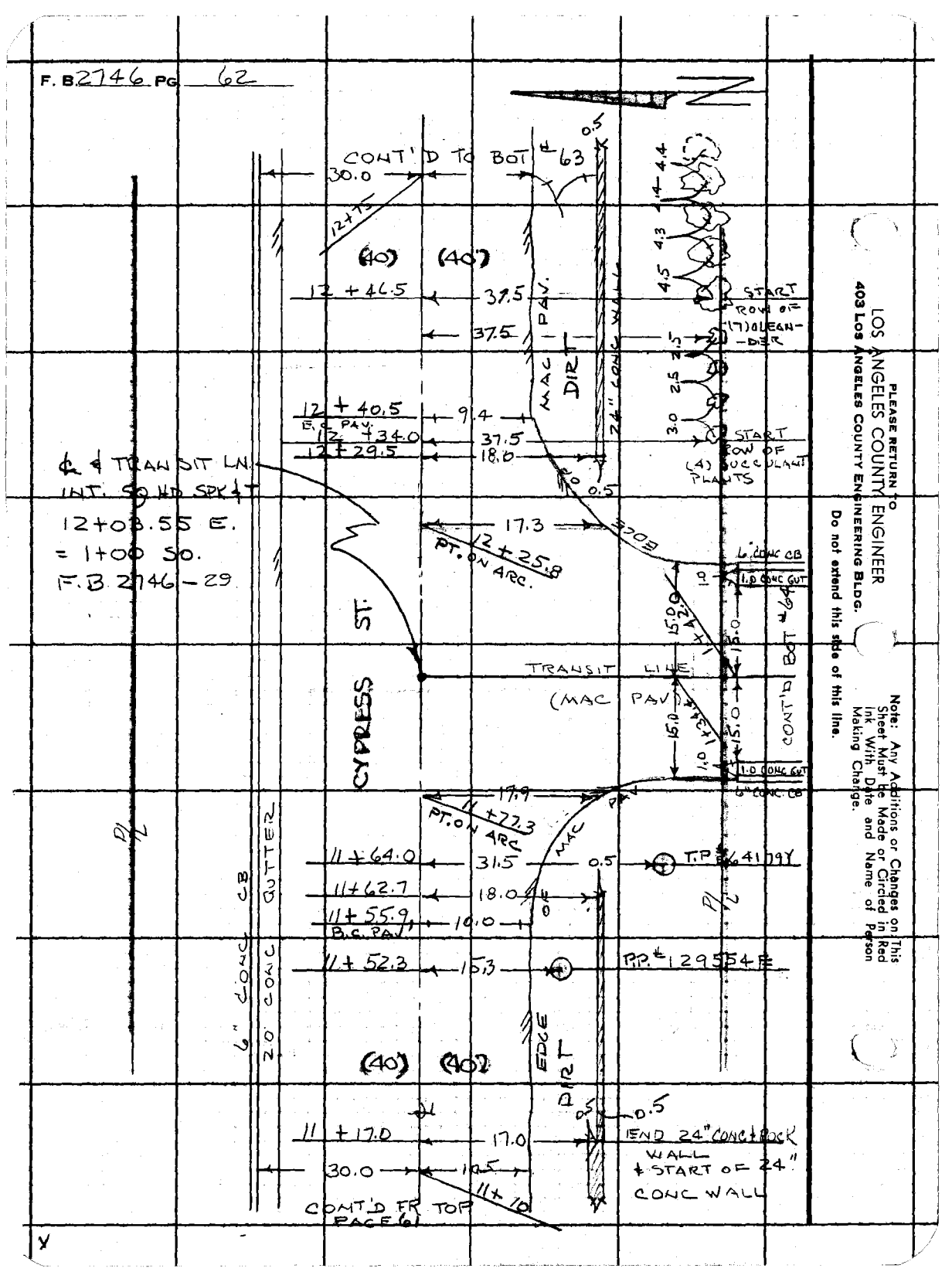

LOS ANGELES COUNTY ENGINEER
403 Los Angeles County Engineering Bldg.
PLEASE RETURN TO
Do not extend this side of this line.
Note: Any Additions or Changes on This Sheet Must Be Made or Circled in Red Ink With Date and Name of Person Making Change.

Notes Ck'd by
Map No.
Office Work
Checked
Date

Survey of CLOVERMEAD SS
JN 2373 14 Tape Std °F
Surveyed by K. MYERS
Notes TR SMITH Date 1-66
Indexed C. J. GALLI

F. B. Pg. 63

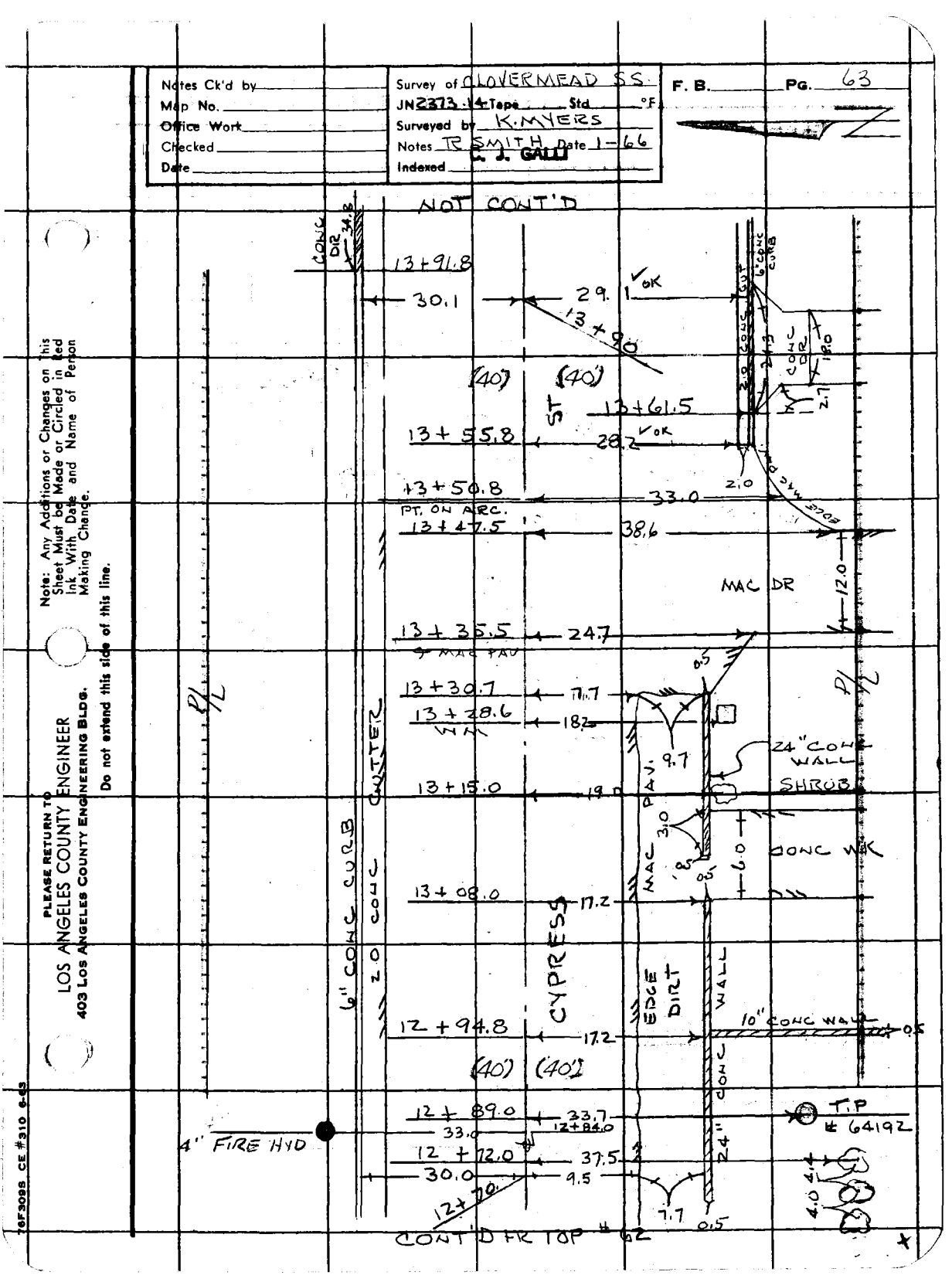

Note: Any Additions or Changes on this Sheet Must be Made or Circled in Red Ink With Date and Name of Person Making Change.

Do not extend this side of this line.

PLEASE RETURN TO
LOS ANGELES COUNTY ENGINEER
403 LOS ANGELES COUNTY ENGINEERING BLDG.

76F309S CE #310 6-63

F. B. 2746 PG. 64

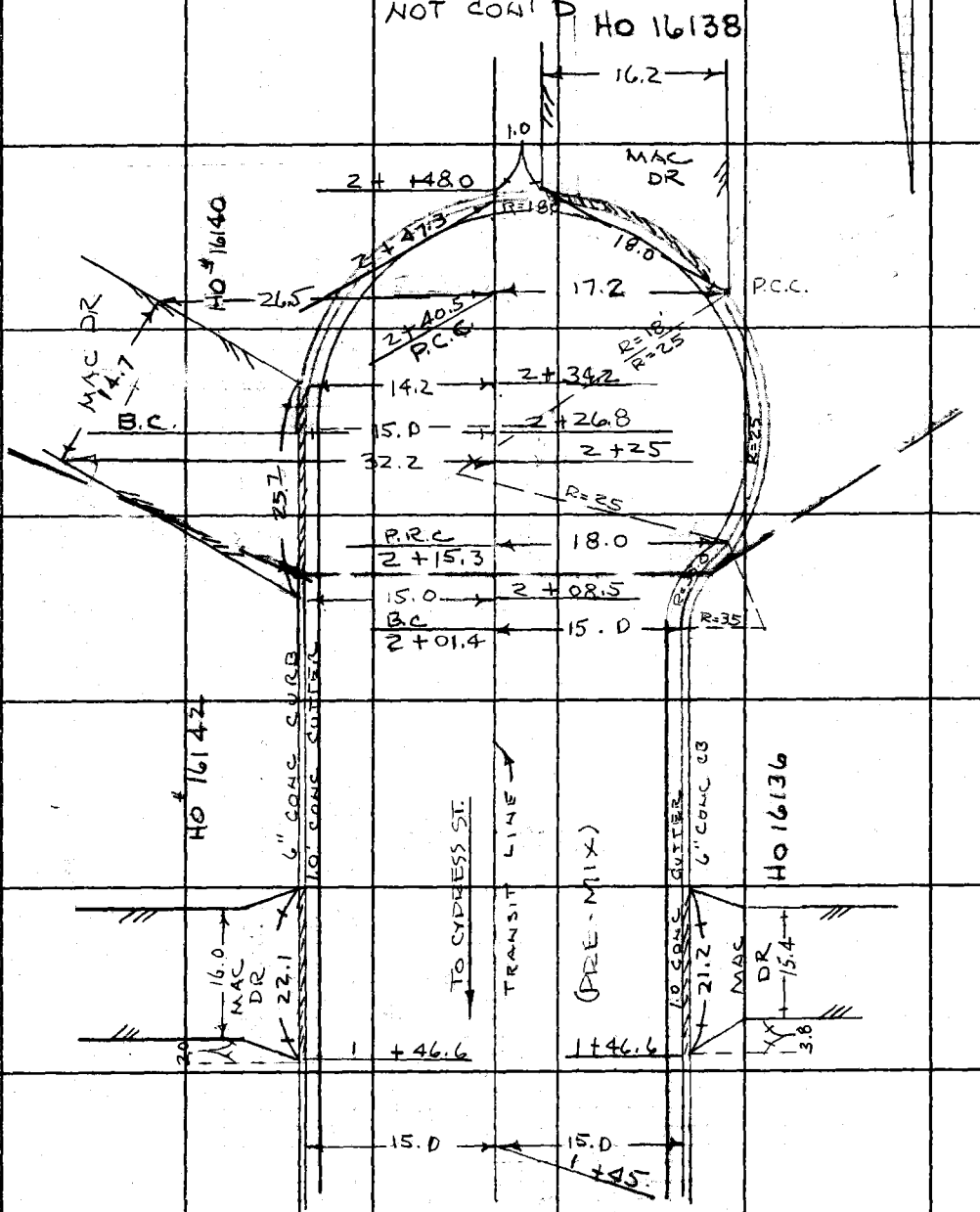

PLEASE RETURN TO
LOS ANGELES COUNTY ENGINEER
403 Los Angeles County Engineering Bldg.
Do not extend this side of this line.

Note: Any Additions or Changes on This Sheet Must Be Made or Circled in Red Ink With Date and Name of Person Making Change.

Notes Ck'd by	Survey of CLOVERMEAD ST. SS.
Map No.	JN 2373 Tape — Std — °F
Office Work	Surveyed by K. MYERS
Checked	Notes J. CROWDER Date 1-66
Date	Indexed E. J. GALLI

F. B. 2746 PG. 65

CON'T FR. RT. PG. 59

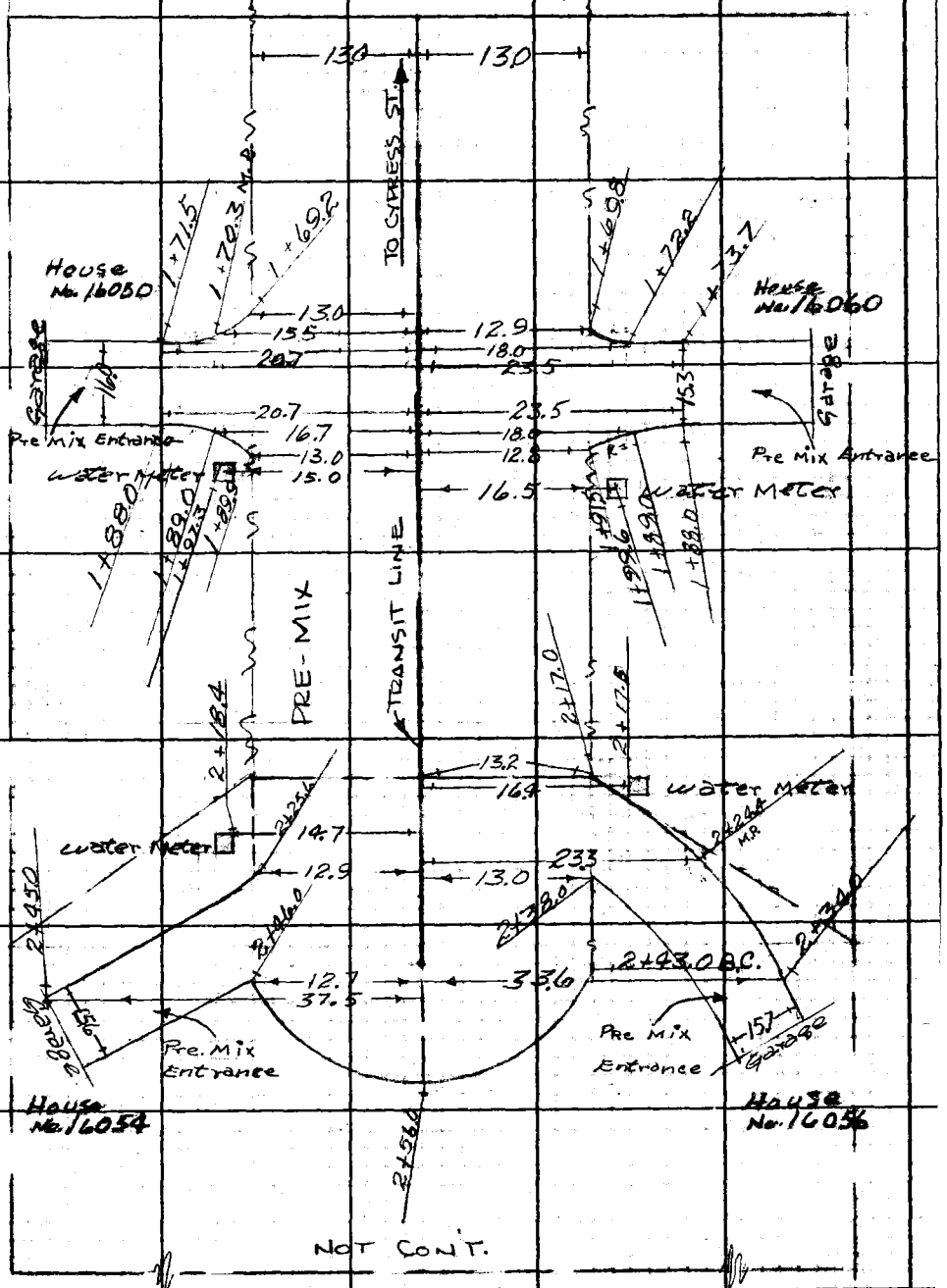

Note: Any Additions or Changes on this Sheet Must be Made or Circled in Red Ink With Date and Name of Person Making Change.

PLEASE RETURN TO
LOS ANGELES COUNTY ENGINEER
403 LOS ANGELES COUNTY ENGINEERING BLDG.

Do not extend this side of this line.

7SF3095 CE #310 8-63

PLEASE RETURN TO
LOS ANGELES COUNTY ENGINEER
403 LOS ANGELES COUNTY ENGINEERING BLDG.

Note: Any Additions or Changes on This Sheet Must Be Made or Circled in Red Ink With Date and Name of Person Making Change.

Do not extend this side of this line.

F. B. 2746 PG 66

F.B. 2746 Pg. 67

Profile No. _____ Notes Red _____ Date _____ Plotted _____ Date _____ Job No. 2373.14 Division No. 11

Survey of CLOVERMEAD ST. S.S.

Y-Line No. _____ Notes Chkd _____ Date _____ Checked _____ Date _____ Survey by K. MYERS Notes R.S. Date 1-66

Map No. _____ Indexed C. J. GALLI Date FEB 2 '66

JN 2373.14

CLOVERMEAD ST. AND R/W'S

1966

CROSS SECTIONS OF EDNA PLACE FROM & INT. OF QUEENS DR. & EDNA DL. SO. TO & POINT & EAST TO INT. ELLEN DR & EDNA PL. & INT. EDNA PL & QUEENSIDE DR. = 1400

REF. F.B. 2746

PARTY MYERS SMITH CROWDER BANKSON

STATION	B. S.	H. I.	F. S.	ELEV.

NOTE: ANY ADDITIONS OR CHANGES ON THIS SHEET MUST BE MADE OR CIRCLED IN RED INK, WITH DATE AND NAME OF PERSON MAKING CHANGE.

Do not extend notes this side of this line.

PLEASE RETURN TO LOS ANGELES COUNTY ENGINEER 403 LOS ANGELES COUNTY ENGINEERING BLDG.

76-L-298 CE 307 2-63

76-L-298 CE 307 2-63

PLEASE RETURN TO
LOS ANGELES COUNTY ENGINEER
403 LOS ANGELES COUNTY ENGINEERING BLDG.

NOTE: ANY ADDITIONS OR CHANGES ON THIS SHEET MUST BE MADE OR CIRCLED IN RED INK. WITH DATE AND NAME OF PERSON MAKING CHANGE

Do not extend notes this side of this line.

F.B. 2746 Pg. 68 | Job No. 2373.14 | Division No. 11 | Notes Red. | Plotted | Profile No.
Survey of CLOVERMEAD ST S.S. | Date 1-66 | Date | X-Sec. No.
Survey by K. MYERS Notes R SMITH | Notes Chkd. | Checked
Indexed C. J. GATT | Date | Date | Date | No.

STATION	B.S.	H.I.	F.S.	ELEV.	EDNA	PLACE
				428 98	B.M. H.V. 226 ELEV. 428.975	
					QUEENSIDE DR & BROADMOOR AVE	
					N.W. COR. BT. SPK IN CONC CURB	
	5 35	434 33			5' W OF W END C.R. F.B 2746-9	
					LT	RT
0+99.1	J.C.		5 62	428 71		℄ PAV.
"			5 55	428 78	3.8 E. RIM	
"			5 56	428 77	" SO " INLET EAST	
"			5 56	428 77	" W. " 5.55 ROD	STUB SOUTH
"					7.26 MEAS.	5.56 ROD OUTLET WEST
"					2.00 DIA.	7.35 MEAS. 5.56 ROD
"					14.81	0.67 DIA. 7.20 MEAS
"			14 81	419 52	INVERT 24" INLET E.	13.58 2.25 DIA.
			13 58	420 75	" 8" STUB SO.	15.01
			15.01	419 32	" 27" OUTLET W.	
1+00			5 62	428 71	EDNA PL	℄ QUEENSIDE DR
1+11.8			5 99	428 34		℄ NO. EDGE CONC GUT
1+14.3			6 23	428 10		℄ F.L " "
1+15.3			6 23	428 10		℄ F.L " "
1+17.8			5 97	428 36		℄ SO. " " "
1+41.6			5 70	428 63		℄ PAV. E.C

76-L-298 CE 307 2-63

PLEASE RETURN TO
LOS ANGELES COUNTY ENGINEER
403 LOS ANGELES COUNTY ENGINEERING BLDG.

NOTE: ANY ADDITIONS OR CHANGES ON THIS SHEET MUST BE MADE OR CIRCLED IN RED INK, WITH DATE AND NAME OF PERSON MAKING CHANGE.

Do not extend notes this side of this line.

STATION	B. S.	H. I.	F. S.	ELEV.	EDNA	PLACE
		434 33			LT	RT
1+41.6			6 11	428 22		F.L CONC GUT
"			5 46	428 87		TOP " CB
"			6 09	428 24	F.L. CONC GUT	
"			5 47	428 86	TOP " CB.	
1+95.4			5 39	428 94		℄ PAV. ∡ PT. (CURB)
"			5 95	428 38		15.1 F.L CONC GUT
"			5 36	428 97		" TOP " CB
2+ 00			5 37	428 96		℄ PAV.
"			5 96	428 37		15.7 F.L CONC GUT
"			5 89	428 44		" DEPRESSED CB
"			5 96	428 37	15.0 F.L CONC GUT	
"			5 32	429 01	" TOP " CB.	
2+39.5			5 24	429 09		℄ PAV. B.C. CURB
"			5 85	428 48	15.0 F.L CONC GUT	
"			5 24	429 09	" TOP " CB.	
2+43.0			5 26	429 07		℄ PAV. B.C. CURB
"			5 77	428 56	24.3 F.L. CONC GUT	
"			5 13	429 20	" TOP " CB.	
2+ 68.85			5 17	429 16		PAV. ℄ ∡ PT IN ℄
"			5 70	428 63		227 F.L CONC GUT

Profile No. ____ Notes Red ____ Date ____ Plotted ____ Date ____ Job No. 2373.14 Division No. 11 Survey of CLOVERMEAD ST. S.S. Survey by K MYERS Notes R.S. Date 1-66 Map No. ____ Indexed C. J. GALLI Date ____

X-Sec. No. ____ Date ____ Notes Chkd. ____ Date ____ Checked ____ Date ____

F.B. 2746 Pg. 69

76-L-298 CE 307 2-63

PLEASE RETURN TO
LOS ANGELES COUNTY ENGINEER
403 LOS ANGELES COUNTY ENGINEERING BLDG.

NOTE: ANY ADDITIONS OR CHANGES ON THIS SHEET MUST BE MADE OR CIRCLED IN RED INK, WITH DATE AND NAME OF PERSON MAKING CHANGE

Do not extend notes this side of this line.

STATION	B.S.	H.I.	F.S.	ELEV.	EDNA	PLACE
2+68.85		434 33	5 07	429 26	LT	RT. 22.7 TOP CONC CB
		CONTINUED	EAST	ON EDNA PLACE		
2+68.85			5 17	429 16		PAV. ℄ ✱ PT. IN ℄
"			5 71	428 62		23.5 F.L CONC GUT
"			5 07	429 26		TOP " CB
2+91.5			5 09	429 24		℄ PAV. E.C CURB
"			5 59	428 74		24.3 F.L CONC GUT
"			5 00	429 33		" TOP " CB
2+96.6			5 10	429 23		PAV. ℄ E.C. & END CONC GUT
"			5 76	428 57	15.1 F.L CONC. GUT	
			5 14	429 19	" TOP " CB.	
3+00			5 10	429 23		℄ PAV.
3+43.0			5 04	429 29		PAV. ℄ ✱ PT IN CB.
"			5 49	428 84		15.0 FL CONC GUT
"			4 87	429 46		" TOP " CB
4+00			4 77	429 56		℄ PAV
"			5 30	429 03		15.0 F.L PAV. GUT
"			4 67	429 66		" CONC CB
"			5 30	429 03	15.0 FL PAV. GUT	
"			4 75	429 58	" TOP CONC CB	
T.P.			5 05	429 28	SPK IN CB	

F.B. 2746 PG. 70 | Job No. 2373.14 | Division No. 11 | Notes Red. | Plotted | Profile
Survey of CLOVERMEAD ST S.S | Date 1-66 | Date | No. | X-Sec.
Survey by K. MYERS | Notes R. SMITH | Notes Chkd. | Checked | No.
Indexed C. J. GALU | Date | Date | Date

76-L-298 CE 307 2-63

PLEASE RETURN TO
LOS ANGELES COUNTY ENGINEER
403 LOS ANGELES COUNTY ENGINEERING BLDG.

NOTE: ANY ADDITIONS OR CHANGES ON THIS SHEET MUST BE MADE OR CIRCLED IN RED INK, WITH DATE AND NAME OF PERSON MAKING CHANGE.

Do not extend notes this side of this line.

STATION	B. S.	H. I.	F. S.	ELEV.	EDNA	PLACE
					LT	RT
T.P				429 28		
	5 62	434 90				
5+00			4 95	429 95		℄ PAV.
"			5 42	429 48		15.0 F.L. PAV. GUT
"			4 88	430 02		" TOP CONC CB
"			5 39	429 51	15.0 F.L PAV. GUT	
"			4 86	430 04	" TOP CONC CB.	
6 +00			4 44	430 46		℄ PAV.
"			5 01	429 89		15.0 F.L PAV. GUT
"			4 43	430 47		" TOP CONC CB
"			4 97	429 93	15.0 F.L PAV. GUT.	
"			4 42	430 48	" TOP CONC CB.	
T.P.			4 22	430 68	BT SPK IN CB	
	6 05	436 73				
7+00			5 96	430 77		℄ PAV.
			6 38	430 35		15.0 F.L PAV. GUT
			5 79	430 94		" TOP CONC CB
			6 41	430 32	15.0 F.L PAV. GUT	
			5 82	430 91	" TOP CONC CB.	
			CONT'D		NEXT PAGE	

Profile No. ____ Notes Red ____ Date ____ Plotted ____ Date ____ Job No. 2373.16 Division No. 11 Survey of CLOVERMEAD ST. S.S. Survey by K. MYERS Notes R.S. Date 1-66 Map No. ____ Indexed C. J. GALLI Date ____

X-Sec. No. ____ Notes Chkd ____ Date ____ Checked ____ Date ____

F.B. 2746 Pg. 79

76-L-298 CE 307 2-63

PLEASE RETURN TO
LOS ANGELES COUNTY ENGINEER
403 LOS ANGELES COUNTY ENGINEERING BLDG.

NOTE: ANY ADDITIONS OR CHANGES ON THIS SHEET MUST BE MADE OR CIRCLED IN RED INK. WITH DATE AND NAME OF PERSON MAKING CHANGE

Do not extend notes this side of this line.

F.B. 2746 Pg. 72 | Job No. 2373-H | Division No. 11 | Notes Red ____ Plotted ____ Profile ____
Survey of CLOVERMEAD ST. S.S. | Date 1-66 | Date ____ | No. ____ X-Sec. ____
Survey by K.MYERS Notes R.D. SMITH | Notes Chkd. ____ Checked ____ | No. ____
Indexed C. J. GALLE | Date ____ Date ____

STATION	B.S.	H.I.	F.S.	ELEV.	EDNA LT	PLACE RT
		436 73				
8+00			5 42	431 31		℄ PAV.
"			5 86	430 87		15.0 F.L. PAV. GUT
"			5 28	431 45		" TOP CONC CB
"			5 87	430 86	15.0 F.L. PAV. GUT	
"			5 26	431 47	" TOP CONC CB	
9+00			4 88	431 85		℄ PAV.
"			5 32	431 41		15.0 F.L PAV. GUT
"			4 76	431 97		" TOP CONC CB
"			5 30	431 43	15.0 F.L PAV. GUT	
"			4 72	432 01	" TOP CONC CB	
T.P.			3.99	432 74	CONC.	
	5 72	438 46				
10+00			6 04	432 42		℄ PAV.
"			6 47	431 99		15.0 F.L. PAV. GUT
"			5 99	432 47		" TOP CONC CB
"			6 47	431 99	15.0 F.L. PAV. GUT	
"			5 91	432 55	15.0 TOP CONC CB	
10+45.0			5 80	432 66		PAV. ℄ START CONC GUT
"			6 26	432 20	15.0 F.L. CONC GUT	
"			5 66	432 80	" TOP " CB	

76-L-298 CE 307 2-63

PLEASE RETURN TO
LOS ANGELES COUNTY ENGINEER
403 LOS ANGELES COUNTY ENGINEERING BLDG.

NOTE: ANY ADDITIONS OR CHANGES ON THIS SHEET MUST BE MADE OR CIRCLED IN RED INK, WITH DATE AND NAME OF PERSON MAKING CHANGE.

Do not extend notes this side of this line.

STATION	B. S.	H. I.	F. S.	ELEV.	EDNA	PLACE
		438 46			LT	RT
10+60			5 71	432 75		℄ B.C. PAV.
"			6 20	432 26		15.0 F.L. PAV. GUT
"			5 66	432 80		" TOP " CB
"			6 19	432 27	15.0 F.L CONC. GUT	
"			5 58	432 88	" TOP " CB.	
11+04.91			5 56	432 90	PAV.	℄ INT. EDNA PL & ELLEN DR
"			5 96	432 50		15.0 F.L. PAV. GUT
"			5 43	433 03		" TOP CONC CB
11+06.3	J.C.		5 55	432 91		℄ PAV
"			5 62	432 84	4.6 NO RIM OUTLET NORTH	
"			5 65	432 81	" W. RIM 5.62 ROD	STUB WEST
"			5 62	432 84	" E. RIM 5.17 MEAS.	5.65 ROD INLET EAST
"					0.67 DIA.	5.08 MEAS 5.62 ROD
"			11 32	427 14	INVERT 8" INLET E. 11.46	0.67 DIA 5.03 MEAS
"			11 46	427 00	" 8" OUTLET N.	11.40 0.67 DIA
"			11 40	427 06	" 8" STUB W.	11.32
11+50.0			5 35	433 11		℄ PAV. E.C.
"			5 78	432 68	15.1 F.L. CONC GUT	
"			5 17	433 29	" TOP " CB-	
"					CONT'D NEXT PG	

Profile No. X-Sec. No. Notes Red Date Notes Chkd Date Plotted Date Checked Date Job No. 2373.14 Division No. 11 Survey of CLOVERMEAD ST S.S. Survey by K. MYERS Notes R.S. Date 1-66 Map No. Indexed C. J. GALLI Date

F.B. 2746 Pg 73

76-L-298 CE 307 2-63

PLEASE RETURN TO
LOS ANGELES COUNTY ENGINEER
403 LOS ANGELES COUNTY ENGINEERING BLDG.

NOTE: ANY ADDITIONS OR CHANGES ON THIS SHEET MUST BE MADE OR CIRCLED IN RED INK, WITH DATE AND NAME OF PERSON MAKING CHANGE

Do not extend notes this side of this line.

STATION	B.S.	H.I.	F.S.	ELEV.	EDNA	PLACE
		438 46			LT	RT
11+65.4			5 25	433 21		℄ PAV. END CONC GUT.
"			5 72	432 74	15.1 F.L CONC GUT	
"			5 12	433 34	" TOP " CB.	
12+00			5 03	433 43		℄ PAV.
"			5 44	433 02		15.0 F.L. PAV. GUT
"			4 93	433 53		" TOP CONC CB
"			5 50	432 96	15.0 F.L. PAV. GUT	
"			4 94	433 52	" TOP CONC CB	
		CONTINUED		NORTH	ON ELLEN DR.	
11+04.91 E.	=1+00	NO.	5 56	432 90		℄ PAV. INT. EDNA PL & ELLEN DR
1+12.0			5 85	432 61		℄ SO EDGE CONC GUT
1+14.9			6 06	432 40		℄ F.L " "
1+18.0			5 82	432 64		℄ NO " " "
1+42.7			5 35	433 11		℄ PAV. E.C.
"			5 83	432 63		18.0 F.L CONC GUT
"			5 20	433 26		" TOP " CB
"			5 87	432 59	18.1 F.L CONC GUT	
"			5 20	433 26	" TOP " CB.	
1+56.8			5.18	433 28		℄ PAV. (END CONC GUT)
			CONT'D. NEXT PG			

F.B. 2746 Pg. 74 | 2373.14 Job No. Division No. 11 Notes Red Plotted Profile
Survey of CLOVERMEAD ST S.S. Date 1-66 Date No. X-Sec.
Survey by K. MYERS Notes R. SMITH Notes Chkd Checked No.
Indexed G. J. GAUL Date Date Date

76-L-298 CE 307 2-63

PLEASE RETURN TO
LOS ANGELES COUNTY ENGINEER
403 LOS ANGELES COUNTY ENGINEERING BLDG.

NOTE: ANY ADDITIONS OR CHANGES ON THIS SHEET MUST BE MADE OR CIRCLED IN RED INK, WITH DATE AND NAME OF PERSON MAKING CHANGE.

Do not extend notes this side of this line.

STATION	B. S.	H. I.	F. S.	ELEV.	ELLEN LT	DR RT
		438 46				
1+56.8			5 72	432 74		18.0 F.L. CONC GUT
"			5 10	433 36		" TOP " CB.
"			5 76	432 70	18.1 F.L CONC GUT	
"			5 06	433 40	" TOP " CB	
2+00			4 92	433 54		℄ PAV.
"			5 52	432 94		18.0 F.L PAV GUT
"			4 90	433 56		" TOP CONC CB
"			5 41	433 05	18.1 F.L PAV. GUT	
"			4 86	433 60	" TOP CONC CB.	
FD BM H.V. 223			5 60	432.86	BM. H.V. 223 ELEV. 432.862, EDNA PL. & ELLEN DR. N.W COR. BT. SPK IN CONC. CB. 5' W OF W. END C.R. F.B. 2746-9.	

Profile No. ___ Notes Red ___ Date ___ Plotted ___ Date ___ Job No. 2373.14 Division No. 11 F.B. 2746 PG 75

X-Sec. No. ___ Notes Chkd ___ Date ___ Checked ___ Date ___ Survey of CLOVERMEAD ST S.S

Survey by K. MYERS Notes RS Date 1-66

Map No. ___ Indexed C. J. GALLI Date ___

F.B. 2746 PG. 76 | 2373.14

Job No. _____ Division No. 11 Notes Red _____ Plotted _____ Profile

Survey of CLOVERMEAD ST SS. Date 1-66 Date _____ No. _____

Survey by K. MYERS Notes R. SMITH Notes Chkd. _____ Checked _____ X-Sec.

Indexed C. J. GALLO Date _____ Date _____ Date _____ No. _____

STATION	B.S.	H.I.	F.S.	ELEV.

Do not extend notes this side of this line.

PLEASE RETURN TO
LOS ANGELES COUNTY ENGINEER
403 LOS ANGELES COUNTY ENGINEERING BLDG.

NOTE: ANY ADDITIONS OR CHANGES ON THIS SHEET MUST BE MADE OR CIRCLED IN RED INK, WITH DATE AND NAME OF PERSON MAKING CHANGE

75-L-298 CE 307 2-63

Profile No.	Notes Red	Plotted	Job No. 2373.14	Division No. 11	F.B. 2746 Pg 77
	Date	Date	Survey of CLOVERMEAD ST, S.S.		
X-Sec. No.	Notes Chkd.	Checked	Survey by K. MYERS Notes R.S.	Date 1-66	
	Date	Date	Map No.	Indexed C. J. GALLI	Date

J.N. 237314

CLOVERMEAD ST. AND R/W'S

1966

CROSS SECTIONS OF BROADMOOR AVE & CLOVERMEAD ST. FROM & INT. QUEENSIDE DR & BROADMOOR AVE. NORTH ALONG BROADMOOR AVE. & EAST ALONG CLOVERMEAD ST. & INT. QUEENSIDE DR. & BROADMOOR AVE. = 1+00

REF: F.B. 2746

PARTY
MYERS
SMITH
CROWDER
BANKSON

STATION	B.S.	H.I.	F.S.	ELEV.

NOTE: ANY ADDITIONS OR CHANGES ON THIS SHEET MUST BE MADE OR CIRCLED IN RED INK, WITH DATE AND NAME OF PERSON MAKING CHANGE.

Do not extend notes this side of this line.

PLEASE RETURN TO
LOS ANGELES COUNTY ENGINEER
403 LOS ANGELES COUNTY ENGINEERING BLDG.

76-L-298 CE 307 2-63

76-L-298 CE 307 2-63

PLEASE RETURN TO
LOS ANGELES COUNTY ENGINEER
403 LOS ANGELES COUNTY ENGINEERING BLDG.

NOTE: ANY ADDITIONS OR CHANGES ON THIS SHEET MUST BE MADE OR CIRCLED IN RED ICK. WITH DATE AND NAME OF PERSON MAKING CHANGE

Do not extend notes this side of this line.

F.B. 2746 PG. 78 | Job No. 2373.14 | Division No. 11 | Notes Red. | Plotted | Profile No.
Survey of CLOVERMEAD ST. S.S. | Date 1-66 | Date | X-Sec. No.
Survey by K. MYERS Notes R. SMITH | Notes Chkd. | Checked | No.
Indexed | Date | Date

STATION	B.S.	H.I.	F.S.	ELEV.	BROADMOOR	
				428 98	B.M. H.V. 226 ELEV. 428.975	
					QUEEN SIDE DR. & BROADSIDE AVE.	
					N.W. COR. BT. SPIK IN CONC.	
					CURB 5' W. OF W. END C.R.	
					F.B. 2746-9	
	5 05	4.34 03				
1+00			4 89	429 14	℄ INT BROADMOOR ℄ AVE & QUEEN SIDE DR.	
1+00 J.C.			4 88	429 15	1.9 NO RIM	
			4 89	429 14	" E. " STUB NORTH	
			4 91	429 12	W. " 4.88 ROD	INLET EAST
					7.12 MEAS	OUTLET WEST
					0.67 DIA	4.89 ROD
					12.67	7.00 MEAS 4.91 ROD
			13 89	420 14	INVERT 24" INLET E.	2.00 DIA 6.96 MEAS
			13 87	420 16	" 24" OUTLET W.	13.89 2.00 DIA
			12 67	421 36	" 8" STUB. NO	13.87
1+17.1			5 24	428 79		℄ SD EDGE CONC CUT
			5 47	428 56		℄ F.L " "
1+24.3			5 24	428 79		℄ NO. " " "
1+42 0			4 98	429 05		℄ PAV. E.C.
"			5 30	428 73	15.1 F.L CONC CUT	
"			4 66	429 37	" TOP " CB	

76-L-298 CE 307 2-63

PLEASE RETURN TO
LOS ANGELES COUNTY ENGINEER
403 LOS ANGELES COUNTY ENGINEERING BLDG.

NOTE: ANY ADDITIONS OR CHANGES ON THIS SHEET MUST BE MADE OR CIRCLED IN RED INK, WITH DATE AND NAME OF PERSON MAKING CHANGE.

Do not extend notes this side of this line.

STATION	B. S.	H. I.	F. S.	ELEV.	BROADMOOR	AVE
		434 03			LT	RT
1+57.1			4 80	429 23	PAV	℄ END CONC GUT
"			5 16	428 87	15.1 F.L CONC GUT	
"			4 53	429 50	" TOP " CB.	
1+82.7			4 47	429 56	PAV	℄ E.C.
"			5 15	428 88		15.0 F.L. CONC GUT
"			4 55	429 48		" TOP " CB
1+96.8			4 37	429 66		℄ END CONC GUT
"			4 97	429 06		15.0 F.L. CONC GUT
"			4 34	429 69		" TOP " CB
2+00			4 34	429 69		℄ PAV.
"			5 00	429 03		15.0 F.L. PAV. GUT
"			4 34	429 69		" TOP CONC CB
"			4 83	429 20	15.1 F.L. PAV. GUT	
"			4 27	429 76	" TOP CONC CB.	
3+00			3 87	430 16		℄ PAV.
"			4 35	429 68		15.0 F.L PAV. GUT
"			3 79	430 24		" TOP CONC CB
"			4 47	429 56	15.1 F.L PAV. GUT	
"			3 86	430 17	" TOP CONC CB	

CONT'D NEXT PG

Profile No. ____ Notes Red ____ Date ____ Plotted ____ Date ____ Job No. 2373.14 Division No. 11 Survey of CLOVERMEAD ST S.S. Survey by K. MYERS Notes R.S. Date 1-66 Map No. ____ Indexed C. J. GALLI Date ____

X-Sec. No. ____ Notes Chkd. ____ Date ____ Checked ____ Date ____

F.B. 2746 PG 79

76-L-298 CE 307 2-63

PLEASE RETURN TO
LOS ANGELES COUNTY ENGINEER
403 LOS ANGELES COUNTY ENGINEERING BLDG.

NOTE: ANY ADDITIONS OR CHANGES ON THIS SHEET MUST BE MADE OR CIRCLED IN RED INK. WITH DATE AND NAME OF PERSON MAKING CHANGE

Do not extend notes this side of this line.

STATION	B. S.	H. I.	F. S.	ELEV.	BROADMOOR	AVE.
		434 03			LT	RT
T. P.			3 64	430 39	CONC.	
	5 40	435 79				
3+87.3.			5 13	430 66	PAV.	℄ START OF CONC GUT.
"			5 78	430 01		15.0 F.L. CONC GUT
"			5 65	430 14		" DEPRESSED CB.
4+00			5 10	430 69		℄ PAV.
"			5 64	430 15		15.0 F.L CONC GUT
"			5 00	430 79		" TOP " CB
"			5 59	430 20	15.1 F.L. PAV GUT	
"			5 06	430 73	" TOP CONC CB.	
4+02.5			5 08	430 71		℄ PAV. B.C.
"			5 63	430 16		15.0 F.L. CONC GUT
"			4 96	430 83		" TOP " CB
4+44.60			4 89	430 90	℄ INT BROADMOOR	℄ AVE & KINGSIDE DR
"			5 40	430 39	15.1 F.L PAV. GUT	
"			5 30	430 49	" TOP DEPRESSED CB	
4+86.2			4 67	431 12		℄ PAV.
"			5 24	430 55		15.0 F.L CONC GUT
"			4 57	431 22		" TOP " CB

CONT'D NEXT PG

F.B. 2746 PG. 80 | 2373.14
Job No. | Division No. 11 | Notes Red | Plotted | Profile
Survey of CLOVERMEAD ST. S.S. | Date 1-66 | Date | No. | X-Sec.
Survey by K. MYERS | Notes R. SMITH | Notes Chkd. | Checked | No.
Indexed C. J. CALLY | Date | Date | Date | No.

76-L-298 CE 307 2-63

PLEASE RETURN TO
LOS ANGELES COUNTY ENGINEER
403 LOS ANGELES COUNTY ENGINEERING BLDG.

NOTE: ANY ADDITIONS OR CHANGES ON THIS SHEET MUST BE MADE OR CIRCLED IN RED INK, WITH DATE AND NAME OF PERSON MAKING CHANGE.

Do not extend notes this side of this line.

STATION	B. S.	H. I.	F. S.	ELEV.	BROADMOOR LT.	AVE RT.
		435 79				
5+00			4 64	431 15		℄ PAV.
"			5 14	430 65		15.0 F.L. CONC. GUT
"			4 50	431 29		" TOP " CB
"			5 16	430 63	15.0 F.L. PAV. GUT	
"			4 56	431 23	" TOP CONC. CB	
5+02.0			4 64	431 15		℄ PAV. END CONC GUT
"			5 15	430 64		15.0 F.L. CONC GUT
"			5 03	430 76	(DEPRESSED)	" TOP CONC CB
6+00			4 18	431 61		℄ PAV.
"			4 61	431 18		15.0 F.L. PAV. GUT
"			4 02	431 77		"
"			4 63	431 16	15.0 F.L. PAV. GUT	
"			4 07	431 72	" TOP CONC CB	
6+21.8			4 07	431 72		℄ PAV. * PT CONC GUT
"			4 57	431 22	15.0 F.L. PAV. GUT	
"			3 93	431 86	" TOP CONC CB	
T.P.			3.65	432.14	SPK.	
	5 47	437.61				
6+54.5			5 75	431 86		PAV. ℄ B.C. & START CONC GUT
* "			6 35	431 26		15.0 F.L. CONC GUT

Profile Notes Red ____ Plotted ____ Job No. 2373.14 Division No. 11 F.B. 2746 PG. 81
No. X-Sec. Date ____ Date ____ Survey of CLOVERMEAD ST S.S.
No. Notes Chkd. ____ Checked ____ Survey by K. MYERS Notes R.S. Date 1-66
Date ____ Date ____ Map No. ____ Indexed G. J. GALLI Date ____

76-L-298 CE 307 2-63

PLEASE RETURN TO
LOS ANGELES COUNTY ENGINEER
403 LOS ANGELES COUNTY ENGINEERING BLDG.

NOTE: ANY ADDITIONS OR CHANGES ON THIS SHEET MUST BE MADE OR CIRCLED IN RED INK, WITH DATE AND NAME OF PERSON MAKING CHANGE

Do not extend notes this side of this line.

STATION	B.S.	H.I.	F.S.	ELEV.	BROADMOOR	AVE
		437 61			LT	RT
6+54.5			5 70	431 91		15.0 TOP CONC CB
6+70.3			5 57	432 04	PAV.	℄ B.C & START CONC GUT
"			6 24	431 37	24.0 F.L CONC GUT	
"			5 60	432 01	" TOP " CB.	
7+00			5 43	432 18		℄ PAV.
"			6 12	431 49	20.4 F.L CONC GUT	
"			5 46	432 15	" TOP " CB	
7+06.64			5 47	432 14	℄ INT. BROADMOOR	℄ & CLOVERMEAD ST
"			6 07	431 54	17.2 F.L CONC GUT	
FD "			5 43	432 18	" TOP " CB.	
BM H.V. 230			5 17	432 44	BM. H.V. 230 ELEV. 432.437	
					BROADMOOR AVE & CLOVERMEAD ST.	
	5 17	437 61			S.E. COR. BT. SPK IN CONC CB.	
					5' E. OF E. END C.R. F.B. 2746-11	
		CONTINUED EAST ON CLOVERMEAD ST.				
7+06.64			5 47	432 14	℄ INT BROADMOOR	℄ AVE & CLOVERMEAD ST
"			5 97	431 64	17.0 F.L CONC GUT	
"			5 85	431 76	" TOP " CB.	(DEPRESSED)
7+43.0			5 27	432 34		℄ E.C. & END CONC CB
"			5 68	431 93	23.7 F.L CONC GUT	X

F.B. 2746 PG. 82

Job No. 2373.14 Division No. " Notes Red Plotted Profile
Survey of CLOVERMEAD ST. SS. Date 1-66 Date No.
Survey by K. MYERS Notes R. SMITH Notes Chkd. Checked X-Sec.
Indexed [illegible] Date Date Date No.

76L298 S & E #307 9-54

PLEASE RETURN TO
LOS ANGELES COUNTY SURVEYOR
726 LOS ANGELES COUNTY ENGINEERING BLDG.

NOTE: ANY ADDITIONS OR CHANGES ON THIS SHEET MUST BE MADE OR CIRCLED IN RED INK, WITH DATE AND NAME OF PERSON MAKING CHANGE.

Do not extend notes this side of this line.

STATION	B. S.	H. I.	F. S.	ELEV.	LT	RT
		437 61				
7+43.0			5 59	432 02	23.7 TOP CONC CB ←	(DEPRESSED)
7+58.5			5 16	432 45		℄ E.C. & END CONC GUT
"			5 84	431 77		15.1 F.L CONC GUT
"			5 20	432 41		" TOP " CB
7+92.4			4 97	432 64		℄ & PT CONC CB
"			5 23	432 38	15.1 F.L. PAV. GUT	
"			4 75	432 86	" TOP " CB	
"			4 91	432 70		℄ PAV.
8+00			5 34	432 27		15.1 F.L PAV. GUT
"			4 80	432 81		" TOP CONC CB
"			5 25	432 36	15.1 F.L. PAV. GUT	
"			4 75	432 86	" TOP CONC CB	
9+00			4 32	433 29		℄ PAV.
"			4 81	432 80		15.1 F.L PAV. GUT
"			4 70	432 91	(DEPRESSED) →	" TOP CONC CB
"			4 65	432 96	15.1 F.L. PAV. GUT	
"			4 11	433 50	" TOP CONC CB	
T.P.			3 58	434 03	CONC	
	5 76	439 79				

CONT'D NEXT PG

Profile Notes Red. ____ Plotted ____ Job No. 2373.14 Division No. 11 F. B. 2746 Pg 83
No. ____ Date ____ Date ____ Survey of CLOVERMEAD ST. SS
X-Sec. Notes Chkd. ____ Checked ____ Survey by K. MYERS Notes R. S. Date 1-66
No. ____ Date ____ Date ____ Map No. ____ Indexed [illegible]

76L298 S & E #307 9-54

PLEASE RETURN TO
LOS ANGELES COUNTY SURVEYOR
726 LOS ANGELES COUNTY ENGINEERING BLDG.

NOTE: ANY ADDITIONS OR CHANGES ON THIS SHEET MUST BE MADE OR CIRCLED IN RED INK, WITH DATE AND NAME OF PERSON MAKING CHANGE.

Do not extend notes this side of this line.

F. B. 2746 Pg. 84 | Job No. 2373.14 Division No. 11 Notes Red. Plotted
Survey of CLOVERMEAD ST. S.S. Date 1-66 Date No.
Survey by K. MYERS Notes TR. SMITH Notes Chkd. Checked X-Sec.
Indexed R. J. GALL Date Date Date No.
Profile

STATION	B. S.	H. I.	F. S.	ELEV.	CLOVERMEAD LT	STREET RT
		439 79				
10+00			5 78	434 01		℄ PAV.
"			6 30	433 49		15.1 F.L. PAV GUT
"			5 68	434 11		" TOP CONC CB
"			6 29	433 50	15.1 F.L. PAV. GUT	
"			5 70	434 09	" TOP CONC CB	
11+00			5 19	434 60		℄ PAV.
"			5 69	434 10		15.1 F.L. PAV GUT
"			5 06	434 73		" TOP CONC CB
"			5 56	434 23	15.1 F.L. PAV. GUT	
"			5 04	434 75	" TOP CONC CB	
12+00			4 60	435 19		℄ PAV.
"			5 02	434 77		15.1 F.L. PAV. GUT
"			4 50	435 29		" TOP CONC CB
"			5 01	434 78	15.1 F.L. PAV. GUT	
"			4 46	435 33	" TOP CONC CB	
13+00			3 90	435 89		℄ PAV.
"			4 40	435 39		15.1 F.L. PAV. GUT
"			3 83	435 96		" TOP CONC. CB.
"			4 34	435 45	15.1 F.L. PAV. GUT	
"			3 84	435 95	" TOP CONC CB	

76L298 S & E #307 9-54

PLEASE RETURN TO
LOS ANGELES COUNTY SURVEYOR
726 LOS ANGELES COUNTY ENGINEERING BLDG.

NOTE: ANY ADDITIONS OR CHANGES ON THIS SHEET MUST BE MADE OR CIRCLED IN RED INK, WITH DATE AND NAME OF PERSON MAKING CHANGE.

Do not extend notes this side of this line.

STATION	B. S.	H. I.	F. S.	ELEV.	CLOVERMEAD LT	STREET RT
		439 79				
14+00			3 26	436 53		℄
"			3 78	436 01		15.1 F.L. PAV. GUT
"			3 20	436 59		" TOP CONC CB
"			3 71	436 08	15.1 F.L PAV. GUT	
"			3 19	436 60	" TOP ℄	
15+00			2 63	437 16		℄
"			3 26	436 53		15.1 F.L. CONC GUT
"			2 61	437 18		" TOP. " CB
"			3 21	436 58	15.1 F.L. CONC GUT	
"			2 63	437 16	" TOP " CB	
FP B.M. H.V. 229			4 91	434 88	B.M. H.V. 229 ELEV. 434.887	
					CLOVERMEAD ST. NO. SIDE. BT. SPK IN CONC CB	
					21' E. OF W. P/L OF HSE # 16143 F.B 2746-11	

Profile Notes Red. _____ Plotted _____ Job No. 2373.14 Division No. 11 F.B. 2746 Pg. 85
No. _____ Date _____ Date _____ Survey of CLOVERMEAD ST. S.S.
X-Sec. Notes Chkd. _____ Checked _____ Survey by K. MYERS Notes R.S. Date 1-66
No. _____ Date _____ Date _____ Map No. _____ Index No. _____ Book _____

F. B. 2746 Pg. 86 | Job No. 2373.14 Division No. 11 Notes Red. _____ Plotted _____ Profile

Survey of CLOVERMEAD ST. S.S. Date 1-66 Date _____ No. _____

Survey by K. MYERS Notes R. SMITH Notes Chkd. _____ Checked _____ X-Sec.

Indexed C. J. CALL Date _____ Date _____ Date _____ No. _____

STATION	B. S.	H. I.	F. S.	ELEV.
BLANK				

76L298 S & E #307 9-54

PLEASE RETURN TO

LOS ANGELES COUNTY SURVEYOR

726 LOS ANGELES COUNTY ENGINEERING BLDG.

Do not extend notes this side of this line.

NOTE: ANY ADDITIONS OR CHANGES ON THIS SHEET MUST BE MADE OR CIRCLED IN RED INK, WITH DATE AND NAME OF PERSON MAKING CHANGE.

Profile No.	Notes Red.	Plotted	Job No. 2373.14	Division No. 11	F. B. 2746 Pg. 87
	Date	Date	Survey of CLOVERMEAD ST S.S		
X-Sec. No.	Notes Chkd.	Checked	Survey by B. MYERS	Notes R.S.	Date 1-66
	Date	Date	Map No.	Indexed G. J. GALEB	Date

J.N. 2373.14

CLOVERMEAD ST. AND R/W.S

1966

CROSS SECTIONS OF KINGSIDE DR. FROM & INT. KINGSIDE DR. & BROADMOOR AVE., EAST TO BOUNDARY OF DISTRICT. 4+44.60 N. @ KINGSIDE DR & BROADMOOR AVE. = 1+00 E. ON KINGSIDE DR.

REF.
F.B. 2746

PARTY:
MYERS
SMITH
CROWDER
BANKSON

STATION	B. S.	H. I.	F. S.	ELEV.

NOTE: ANY ADDITIONS OR CHANGES ON THIS SHEET MUST BE MADE OR CIRCLED IN RED INK, WITH DATE AND NAME OF PERSON MAKING CHANGE.

Do not extend notes this side of this line.

PLEASE RETURN TO
LOS ANGELES COUNTY ENGINEER
700 LOS ANGELES COUNTY ENGINEERING BLDG.

76L-298 S & E #307—1-56

76L-298 S & E #307—1-56

PLEASE RETURN TO
LOS ANGELES COUNTY ENGINEER
700 LOS ANGELES COUNTY ENGINEERING BLDG.

NOTE: ANY ADDITIONS OR CHANGES ON THIS SHEET MUST BE MADE OR CIRCLED IN RED INK, WITH DATE AND NAME OF PERSON MAKING CHANGE.

Do not extend notes this side of this line.

STATION	B. S.	H. I.	F. S.	ELEV.	KINGSIDE	DRIVE
				431 38	B.M. H.V. 227 ELEV.	
					KINGSIDE DR. & BROADMOOR AVE.	
					S.E. COR. BT. SPK. IN CONC. CURB.	
	4 63	436 01			E. OF E. END	C.R. F.B. 2746—
1+00 E. = 4+44.60 No.			5 11	430 90	℄ INT. LT KINGSIDE	℄ DR & RT BROADMOOR AVE.
1+12.0			5 37	430 64		℄ W. EDGE CONC GUT
			5 65	430 36		℄ F.L " "
1+18.0			5 40	430 61		℄ E. " " "
1+42.0			4 94	431 07		℄ PAV. E.C.
"			5 35	430 66		15.0 F.L. CONC. GUT
"			4 70	431 31		" TOP " CB.
"			5 40	430 61	15.0 F.L. CONC GUT	
"			4 75	431 26	" TOP " CB	
1+57.4			4 72	431 29		℄ PAV. & END CONC GUT
"			5 20	430 81		15.0 F.L. CONC GUT
"			4 56	431 45		" TOP " CB.
"			5 26	430 75	15.0 F.L. CONC GUT	
"			4 62	431 39	" TOP " CB.	
2+00			4 42	431 59		℄ PAV.
"			4 83	431 18		15.0 F.L. PAV. GUT
"			4 79	431 22	(DEPRESSED)	" TOP CONC CB

F.B. 2746 Pg. 88 | Job No. 2373.14 | Division No. 11 | Notes Red. | Plotted | Profile
Survey of CLOVERMEAD ST. S.S. | Date 1-66 | Date | No. | X-Sec.
Survey by K. MYERS Notes R. SMITH | Notes Chkd. | Checked | No.
Indexed C. J. GAILY | Date | Date

76L298 S & E #307 9-54

PLEASE RETURN TO
LOS ANGELES COUNTY SURVEYOR
726 LOS ANGELES COUNTY ENGINEERING BLDG.

NOTE: ANY ADDITIONS OR CHANGES ON THIS SHEET MUST BE MADE OR CIRCLED IN RED INK, WITH DATE AND NAME OF PERSON MAKING CHANGE.

Do not extend notes this side of this line.

STATION	B. S.	H. I.	F. S.	ELEV.	KINGSIDE LT	DRIVE RT
		436 01				
2+00			4 84	431 17	15.0 F.L. PAV. GUT.	
"			4 32	431 69	" TOP CONC CB.	
3+00			3 75	432 26		℄ PAV.
"			4 28	431 73		15.0 F.L. PAV.
"			3 68	432 33		"
"			4 26	431 75	15.0 PAV. GUT	
"			4 20	431 81	" TOP CONC CB (DEPRESSED)	
4+00			3 15	432 86		℄ PAV
"			3 63	432 38		15.0 F.L. PAV. GUT
"			3 06	432 95		" TOP CONC CB
"			3 70	432 31	15.0 F.L PAV. GUT	
"			3 05	432 96	" TOP CONC CB.	
T.P.			2 55	433 46	CONC.	
	5 69	439 15				
5+00			5 75	433 40		℄ PAV.
"			6 20	432 95		15.0 F.L.
"			6 12	433 03	(DEPRESSED) →	" TOP
"			6.15	433 00	15.0 F.L	
"			6 05	433 10	"	← DEPRESSED

CONT'D NEXT

Profile Notes Red. ____ Plotted ____ Job No. 2373.14 Division No. 11 F.B. 2746 Pg. 89
No. ____ Date ____ Date ____ Survey of CLOVERMEAD ST S.S.
X-Sec. Notes Chkd ____ Checked ____ Survey by K MYERS Notes RS Date 1-66
No. ____ Date ____ Date ____ Map No. ____ Indexed C. J. GALLI Date ____

76L298 S & E #307 9-54

532

PLEASE RETURN TO
LOS ANGELES COUNTY SURVEYOR
726 LOS ANGELES COUNTY ENGINEERING BLDG.

NOTE: ANY ADDITIONS OR CHANGES ON THIS SHEET MUST BE MADE OR CIRCLED IN RED INK, WITH DATE AND NAME OF PERSON MAKING CHANGE.

Do not extend notes this side of this line.

STATION	B. S.	H. I.	F. S.	ELEV.	KINGSIDE	DRIV
		439 15			LT	RT
6+00			5 01	434 14		℄ PAV.
"			5 51	433 64		15.0 F.L. PAV. GUT
"			4 89	434 26		" TOP. CONC CB
"			5 44	433 71	15.0 F.L. PAV. GUT	
"			4 94	434 21	" TOP CONC CB	
7+00			4 45	434 70		℄ PAV.
"			4 90	434 25		15.0 F.L. PAV GUT
"			4 33	434 82		" TOP CONC CB
"			4 95	434 20	15.0 F.L. PAV. GUT	
"			4 33	434 82	" TOP. CONC CB	
8+00			3 90	435 25		℄ PAV.
"			4 31	434 84		15.0 F.L PAV. GUT
"			3 80	435 35	(DEPRESSED) →	" TOP CONC CB
"			4 30	434 85	15.0 F.L PAV. GUT	
"			4 23	434 92	" TOP CONC CB	
8+75.0			3 50	435 65		℄ PAV.
"			3 90	435 25		15.0 F.L PAV. GUT
"			3 40	435 75		" TOP. CONC CB
"			4 05	435 10	15.0 F.L PAV. GUT	
			3 44	435 71	" TOP. CONC CB	

X

F. B. 2746 PG 90 | Job No. 2373.14 | Division No. 11 | Notes Red. | Plotted | Profile
Survey of CLOVERMEAD ST S.S. | Date 1-66 | Date | No. | X-Sec.
Survey by K. MYERS | Notes R. SMITH | Notes Chkd. | Checked
Indexed G. J. GALLI | Date | Date | Date | No.

76L298 S & E #307 9-54

PLEASE RETURN TO
LOS ANGELES COUNTY SURVEYOR
726 LOS ANGELES COUNTY ENGINEERING BLDG.

NOTE: ANY ADDITIONS OR CHANGES ON THIS SHEET MUST BE MADE OR CIRCLED IN RED INK, WITH DATE AND NAME OF PERSON MAKING CHANGE.

Do not extend notes this side of this line.

STATION	B. S.	H. I.	F. S.	ELEV.	KING SIDE	DRIVE
		439 15				
BM H.V. 228			5 32	43383	BM H.V. 228 ELEV. 433.837 KINGSIDE DR. NO SIDE. BT. SPK IN CONC. CB. 5' W. OF E. P/L HSE # 16139 F.B 2746-10	

Profile Notes Red ____ Plotted ____ Job No. 2373.14 Division No. 11 F.B. 2746 PG 91
No. ____ Date ____ Date ____ Survey of CLOVERMEAD ST SS
X-Sec. Notes Chkd ____ Checked ____ Survey by KMYERS Notes RS Date 1-66
No. ____ Date ____ Date ____ Map No. ____ Indexed R. J. GALL Date

F. B. 2746 Pg. 92 | Job No. 2373.14 Division No. 11 Notes Red. _____ Plotted _____ Profile

Survey of CLOVERMEAD ST. S.S. Date 1-66 Date _____ No. _____

Survey by K.M. Notes R. SMITH Notes Chkd. _____ Checked _____ X-Sec.

Indexed C. I. GALLI Date _____ Date _____ Date _____ No. _____

STATION	B. S.	H. I.	F. S.	ELEV.
			BLANK	

76L298 S & E #307 9-54

PLEASE RETURN TO

LOS ANGELES COUNTY SURVEYOR

726 LOS ANGELES COUNTY ENGINEERING BLDG.

Do not extend notes this side of this line.

NOTE: ANY ADDITIONS OR CHANGES ON THIS SHEET MUST BE MADE OR CIRCLED IN RED INK, WITH DATE AND NAME OF PERSON MAKING CHANGE.

Profile No.	Notes Red	Plotted	Job No. 2373.14	Division No. 11	F.B. 2746 Pg. 93
	Date	Date	Survey of CLOVERMEAD ST S.S.		
X-Sec. No.	Notes Chkd.	Checked	Survey by K MYERS Notes RS	Date 1-66	
	Date	Date	Map No.	Indexed C. J. GALLI	Date

J.N. 2373.14

CLOVERMEAD ST. AND R/W:S

1966

CROSS SECTIONS OF QUEENSIDE DR. FROM ℄ INT. EDNA PL. & QUEENSIDE DR. EAST TO INT. QUEENSIDE DR. & BROADMOOR AVE. ℄ INT. QUEENSIDE DR & EDNA PLACE = 400 EAST & WEST.

REF: F.B. 2746

PARTY: MYERS, SMITH, CROWDER, BANKSON

ELEV.	F.S.	H.I.	B.S.	STATION

NOTE: ANY ADDITIONS OR CHANGES ON THIS SHEET MUST BE MADE OR CIRCLED IN RED INK, WITH DATE AND NAME OF PERSON MAKING CHANGE.

Do not extend notes this side of this line.

PLEASE RETURN TO
LOS ANGELES COUNTY ENGINEER
403 LOS ANGELES COUNTY ENGINEERING BLDG.

76-L-298 CE 307 2-63

76-L-298 CE 307 2-63

PLEASE RETURN TO
LOS ANGELES COUNTY ENGINEER
403 LOS ANGELES COUNTY ENGINEERING BLDG.

NOTE: ANY ADDITIONS OR CHANGES ON THIS SHEET MUST BE MADE OR CIRCLED IN RED INK, WITH DATE AND NAME OF PERSON MAKING CHANGE

Do not extend notes this side of this line.

F.B. 2746 PG. 94 | Job No. 2373.14 | Division No. 11 | Notes Red | Plotted | Profile No.
Survey of CLOVERMEAD ST S.S. | Date 1-66 | Date | X-Sec. No.
Survey by K MYERS Notes R SMITH | Notes Chkd. | Checked | No.
Indexed C. J. GALLI | Date | Date | Date

STATION	B.S.	H.I.	F.S.	ELEV.	QUEEN SIDE	DRIVE
				428 98	BM H.V 226 ELEV. 428.975	
					QUEENSIDE DR &	BROADMOOR AVE
					N.W. COR BT. SPK IN CONC CB.	
					5' W OF W. C.R.	F.B 2746 — 9
	539	434 37			LT	RT
1+00 W.			5 66	428 71	℄ INT QUEENSIDE DR	℄ & EDNA PL.
			6 23	428 14		18.1 F.L. CONC GUT
			5 60	428 77		" TOP " CB.
			5 84	428 53		℄ PAV. E.C.
			6 35	428 02	11.8 F.L. CONC GUT	
			5 74	428 63	" TOP " CB.	
			5 93	428 44		℄ PAV. & PT IN CONC GUT
			6 37	428 00	7.8 F.L CONC GUT	
			6 30	428 07	" TOP " CB.	(DEPRESSED)
			6 03	428 34		℄ PAV.
			6 40	427 97		30.0 F.L CONC GUT
			5 76	428 61		" TOP " CB
			CONT'D EAST ON QUEENSIDE DR.			
1+00 E.			5 66	428 71	℄ INT QUEENSIDE DR	℄ & EDNA PL
1+17.2			5 62	428 75		℄ PAV B.C

76-L-298 CE 307 2-63

PLEASE RETURN TO
LOS ANGELES COUNTY ENGINEER
403 LOS ANGELES COUNTY ENGINEERING BLDG.

NOTE: ANY ADDITIONS OR CHANGES ON THIS SHEET MUST BE MADE OR CIRCLED IN RED INK, WITH DATE AND NAME OF PERSON MAKING CHANGE.

Do not extend notes this side of this line.

STATION	B. S.	H. I.	F. S.	ELEV.	QUEEN SIDE	DRIVE
		434 37			LT	RT
1+17.2			6 18	428 19	18.2 F.L CONC. GUT	
"			5 57	428 80	TOP " CB	"
1+38.7			5 60	428 77		℄ PAV. E.C
"			6 15	428 22		18.1 F.L CONC. GUT
"			5 53	428 84		" TOP " CB
1+72.3			5 48	428 89	PAV	℄ B.C
"			5 95	428 42		18.1 F.L PAV GUT
"			5 39	428 98		" TOP CONC. CB
"			6 00	428 37	18.0 F.L CONC GUT	
"			5 38	428 99	" TOP " CB	
2+09.52			5 23	429 14	℄ INT QUEENSIDE DR	℄ PAV & BROADMOOR AVE
"			5 75	428 62		18.1 F.L PAV. GUT
"			5 20	429 17		" TOP CONC. CB
2+46.6			5 10	429 27		℄ PAV. B.C.
			5 56	428 81		18.1 F.L PAV. GUT
FD			5 06	429 31		" TOP CONC. CB
BM.H.V.226			5 39	428 98	B.M. H.V. 226 ELEV. 428.975	
					SEE PAGE #9	

Profile No. ____ Notes Red ____ Date ____ Plotted ____ Date ____ Job No. 2373.14 Division No. 11 Survey of CLOVERMEAD ST S.S. Survey by K. MYERS Notes B.S. Date 1-66 Map No. ____ Indexed J. GALLI Date ____

X-Sec. No. ____ Notes Chkd. ____ Date ____ Checked ____ Date ____

F.B. 2746 Page 95

F. B. 2746 PG. 96

Job No. 2313.14 Division No. 11 Notes Red _____ Plotted _____ Profile

Survey of CLOVERMEAD ST. S.S. Date 1-66 Date _____ No. _____

Survey by K.M. Notes R. SMITH Notes Chkd. _____ Checked _____ X-Sec.

Indexed C. J. GALLI Date _____ Date _____ Date _____ No. _____

STATION	B. S.	H. I.	F. S.	ELEV.
		BLANK		

78-L-298 CE 307 2-63

PLEASE RETURN TO

LOS ANGELES COUNTY ENGINEER

403 LOS ANGELES COUNTY ENGINEERING BLDG.

Do not extend notes this side of this line.

NOTE: ANY ADDITIONS OR CHANGES ON THIS SHEET MUST BE MADE OR CIRCLED IN RED INK, WITH DATE AND NAME OF PERSON MAKING CHANGE

Profile No.	Notes Red.	Plotted	Job No. 2373.14	Division No. 11	F. B. 2746 Pg. 97
	Date	Date	Survey of CLOVERMEAD ST. S.S.		
X-Sec. No.	Notes Chkd	Checked	Survey by K. MYERS	Notes R.S.	Date 1-66
	Date	Date	Map No.	Indexed G. J. GALLI	Date

J.N. 2373.14

CLOVERMEAD ST. AND R/W.'S

1966

CROSS SECTIONS OF CYPRESS ST & 2 R/W.'S SO. OF CYPRESS ST. & INT. CYPRESS ST. & IRWINDALE AVE. = 1+00 TO EAST.

REF. F.B. 2746

PARTY.
MYERS
SMITH
CROWDER
BANKSON

STATION	B. S.	H. I.	F. S.	ELEV.

NOTE: ANY ADDITIONS OR CHANGES ON THIS SHEET MUST BE MADE OR CIRCLED IN RED INK, WITH DATE AND NAME OF PERSON MAKING CHANGE.

Do not extend notes this side of this line.

PLEASE RETURN TO
LOS ANGELES COUNTY SURVEYOR
726 LOS ANGELES COUNTY ENGINEERING BLDG.

761298 S & E #307 9-54

76L298 S & E #307 9-54

PLEASE RETURN TO
LOS ANGELES COUNTY SURVEYOR
726 LOS ANGELES COUNTY ENGINEERING BLDG.

NOTE: ANY ADDITIONS OR CHANGES ON THIS SHEET MUST BE MADE OR CIRCLED IN RED INK, WITH DATE AND NAME OF PERSON MAKING CHANGE.

Do not extend notes this side of this line.

F. B. 2746 Pg. 98 | Job No. 2373.14 | Division No. 11 | Notes Red. | Plotted | Profile No.
Survey of CLOVERMEAD ST. S.S. | Date 1-66 | Date | X-Sec. No.
Survey by K. MAYERS | Notes R. SMITH | Notes Chkd. | Checked
Indexed C. J. GALLI | Date | Date | Date | No.

STATION	B. S.	H. I.	F. S.	ELEV.	CYPRESS	℄ STREET
ED						
B.M H.V.233				431 82	B.M. H.V. 233 ELEV. 431.815 F.B 2746-13	
					IRWINDALE AVE & CYPRESS ST.	
					S.E. COR. BT. SPK IN CONC. CURB	
					5' SO. OF SO. END C.R.	
	661	43 843			LT	RT
1+00			5 42	433 01	℄ INT CYPRESS ST & IRWINDALE AVE.	
1+25.0	S.C.		5 55	432 88		℄ PAV
"			4 98	433 45	30.1 N. RIM INLET NO.	
"			4 99	433 44	" E. " 4.98 ROD	STUB INLET E.
"			5 00	433 43	" SO. " 9.87 MEA. 1.00 DIA 15.85	4.99 9.85 0.67 15.51
"						
"						
"						OUTLET SO.
"						5.00 ROD
"			15 85	42258	INVERT 12" INLET NO.	10.00 MEAS
"			15 51	42292	" 8" " E. (STUB)	1.00 DIA
"			16 00	42243	" 12" OUTLET SO.	16.00
1+36.9	SSMH		5 65	432 78		℄
"			6 22	432 21		30.0 N. RIM
"			6 25	432 18		" E. "
			6 22	432 21		" W. "

76L298 S & E #307 9-54

PLEASE RETURN TO
LOS ANGELES COUNTY SURVEYOR
726 LOS ANGELES COUNTY ENGINEERING BLDG.

NOTE: ANY ADDITIONS OR CHANGES ON THIS SHEET MUST BE MADE OR CIRCLED IN RED INK, WITH DATE AND NAME OF PERSON MAKING CHANGE.

Do not extend notes this side of this line.

STATION	B. S.	H. I.	F. S.	ELEV.	CYPRESS	℄ ST
					LT	RT
		438 43				
1+36.9			6 23	43 2 20		30.0 SO RIM
						INLET NO: 6.22 ROD, 9.22 MEAS, 1.00 DIA, 16.44 — INLET W: 6.22 ROD, 9.18 MEAS, 0.67 DIA, 16.07
			16 44	42 1 99	INVERT 12" INLET NO	
			16 10	42 2 33	" 8" " E (STUB)	
			16 07	42 2 36	" 8" " W (STUB	INLET E: 6.25 ROD, 9.18 MEAS, 0.67 DIA, 16.10 — OUTLET SO.: 6.23 ROD, 9.13 MEAS, 1.00 DIA, 16.36
			16 36	42 2 07	" 12" OUTLET SO.	
1+ 39.1	SSMH		5 66	432 77		℄ PAV.
			5 47	432 96	11.4 RIM.	
1+74.8			6 18	432 25	"	℄ PAV
"			6 44	431 99	"	15.0 PAV
"			6 75	431 68		30.0 F.L CONC GUT
"			6 12	432 31		" TOP " CB
"			6 12	432 31	15.0. PAV.	
"			6 18	432 25	30.0 F.L. CONC GUT	
"			5 50	432 93	" TOP " CB	
2+00			6 53	431 90		℄ PAV
"			6 74	431 69		15.0 PAV
"			7 10	431 33		30.0 F.L CONC GUT
"			6 46	431 97		" TOP " CB
"			6 62	431 81	15.0 PAV	

Profile Notes Red. Plotted Job No. 2373.14 Division No. 11 F.B. 2746 PG. 99
No. Date Date Date Survey of CLOVER MEAD ST. S.S.
X-Sec. Notes Chkd Checked Survey by K. MYERS Notes R.S. Date 1-66
No. Date Date Map No. Indexed A. GALLI Date

76L298 S & E #307 9-54

PLEASE RETURN TO
LOS ANGELES COUNTY SURVEYOR
726 LOS ANGELES COUNTY ENGINEERING BLDG.

NOTE: ANY ADDITIONS OR CHANGES ON THIS SHEET MUST BE MADE OR CIRCLED IN RED INK, WITH DATE AND NAME OF PERSON MAKING CHANGE.

Do not extend notes this side of this line.

F. B. 2746 Pg. 100 | Job No. 2373.14 | Division No. 11 | Notes Red. | Plotted | Profile No.
Survey of CLOVERMEAD ST S.S. | Date | Date | X-Sec. No.
Survey by K. MYERS | Notes R. SMITH | Notes Chkd. | Checked
Indexed C. J. CALL | Date | Date | Date

STATION	B. S.	H. I.	F. S.	ELEV.	CYPRESS ℄ ST. LT	RT
		438 43				
2+00			6 95	431 48	30.0 FL CONC GUT	
"			6 89	431 54	" DEPRESSED CB.	
2+46.6			7 11	431 32		℄ PAV.
"			7 0	431 4/		155.0 S.W. COR LOT #1 HO. #16016
2+56.5	M.H		7 06	431 37		℄
"			7 08	431 35	1.8 RIM. (LOCKED	UNABLE TO OPEN)
2+68.7			7 25	431 18		℄ PAV.
"			7 43	431 00		15.0 PAV.
"			7 61	430 82		26.0 EDGE CONC GUT
"			8 19	430 24		30.0 F.L " "
"			7 19	431 24		" TOP. " CB
"			12 10	426 33		" F.L. 24" CONC DRAIN
2+69.5			7 37	431 06	15.0 PAV	
"			7 60	430 83	26.0 EDGE CONC GUT	
"			8 23	430 20	30.0 F.L " "	
"			7 18	431 25	" TOP " CB	
"			11 98	426 45	" FL 24" " DRAIN	
2+98.0	MH		7 25	431 18		℄ PAV.
"			7 62	430 81	24.3 RIM	

CONT'D NEXT PG

76-L-298 CE 307 2-63

PLEASE RETURN TO
LOS ANGELES COUNTY ENGINEER
403 LOS ANGELES COUNTY ENGINEERING BLDG.

NOTE: ANY ADDITIONS OR CHANGES ON THIS SHEET MUST BE MADE OR CIRCLED IN RED INK, WITH DATE AND NAME OF PERSON MAKING CHANGE.

Do not extend notes this side of this line.

STATION	B. S.	H. I.	F. S.	ELEV.	CYPRESS	℄ STREET
		438 43			LT	RT
3+00			7 25	431 18		℄ PAV
"			7 40	431 03	15.0 PAV	
"			7 85	430 58	30.0 F.L CONC GUT	
"			7 80	430 63	" TOP " CB (DEPRESSED)	
3+11.5			7 20	431 23		℄ PAV.
"			7 45	430 98		15.0 PAV.
"			7 77	430 66		30.0 F.L CONC GUT
"			7 09	431 34		30.0 TOP " CB
T.P.			6 44	431 99	CONC	
	6 11	438 10				
3+84.0			6 05	432 05		℄ PAV.
"			6 12	431 98		15.0 PAV.
"			6 30	431 80		30.0 F.L MAC GUT
"			5 60	432 50		30.0 TOP " CB
4+00			5 92	432 18		℄ PAV.
"			5 90	432 20		15.0
"			6 05	432 05		30.0 BRK.
"			5 64	432 46		40.0 P.L. (MAC DR)
			6 23	431 87	15.0 PAV.	
			6 61	431 49	30.0 F.L CONC GUT	

Profile No. ____ Notes Red ____ Date ____ Plotted ____ Date ____ Job No. 2373.14 Division No. 11 Survey of CLOVERMEAD ST S.S. Survey by K. MYERS Notes R.S. Date 1-66 Map No. ____ Indexed C. J. GALLIMORE

X-Sec. No. ____ Date ____ Notes Chkd. ____ Date ____ Checked ____ Date ____

F.B. 2746 Pg. 101

76-L-298 CE 307 2-63

PLEASE RETURN TO
LOS ANGELES COUNTY ENGINEER
403 LOS ANGELES COUNTY ENGINEERING BLDG.

NOTE: ANY ADDITIONS OR CHANGES ON THIS SHEET MUST BE MADE OR CIRCLED IN RED INK, WITH DATE AND NAME OF PERSON MAKING CHANGE

Do not extend notes this side of this line.

STATION	B.S.	H.I.	F.S.	ELEV.	CYPRESS	℄ ST.
		438 10			LT	RT
4+00			5 93	432 17	30.0 TOP CONC CB.	
4+38.0 M.H.			5 60	432 50		0.9. RIM
4+51.7			5 45	432 65		℄ PAV.
"			8 94	429 16	28.0 F.L 24" CONC DRAIN	
5+00.1 B.C #3			5 10	433 00		℄ PAV.
"			4 74	433 36		19.2 PAV.
"			5 06	433 04		29.4 EDGE PAV.
"			4 70	433 40		40.0 P.L. (CONC DR)
"			5 34	432 76	15.0 PAV.	
"			5 80	432 30	30.0 F.L CONC GUT.	
"			5 13	432 97	" TOP " CB.	
5+50.1 P.I #3 BK			4 69	433 41		℄ PAV.
"			4 53	433 57		18.0 PAV.
"			4 82	433 28		29.0 EDGE PAV.
"			3 86	434 24		40.0 P.L (CONC DR.)
"			4 5	433.4		40.0 GR. (EACH SIDE DRIVE)
			4 98	433 12	15.0 PAV.	
			5 34	432 76	30.0 F.L CONC GUT	
			4 70	433 40	" TOP " "	

CONT'D NEXT Pg

F.B. 2746 Pg. 102 | Job No. 2373.14 | Division No. 11 | Notes Red | Plotted | Profile
Survey of CLOVERMEAD ST. S.S. | Date | Date | No. | X-Sec.
Survey by K. MYERS | Notes R. SMITH | Notes Chkd. | Checked | No.
Indexed C. J. GALLI | Date | Date | Date

76-L-298 CE 307 2-63

PLEASE RETURN TO
LOS ANGELES COUNTY ENGINEER
403 LOS ANGELES COUNTY ENGINEERING BLDG.

NOTE: ANY ADDITIONS OR CHANGES ON THIS SHEET MUST BE MADE OR CIRCLED IN RED INK, WITH DATE AND NAME OF PERSON MAKING CHANGE.

Do not extend notes this side of this line.

STATION	B. S.	H. I.	F. S.	ELEV.	CYPRESS LT	ST. RT
		438 10				
EC. #3 6+00.1			4 40	433 70		℄ PAV
"			4 27	433 83		15.0 PAV.
"			4 53	433 57		25.6 EDGE PAV.
"			4 7	433.4/		30.0 BRK.
"			4 1	434.0/		40.0 P.L GR
"			4 62	433 48	15.0 PAV.	
"			5 03	433 07	30.0 F.L CONC GUT	
"			4 31	433 79	30.0 TOP " CB	
FD. B.M H.V. 232			3 39	434 ~~71~~ 73	B.M. H.V. 232 ELEV. 434.730 F.B 2746-12	
					CYPRESS ST. NO. SIDE. BT. SPK. IN	
					CURB 97± W. OF P.P. #162+80 6E &	
					OPP HO. # 160 60	
	4 79	439 52				
6+25.5 SSMH			5 65	433 87		℄ PAV.
"			5 95	433 57	24.2 SSMH. (RIM)	
6+67.7			5 17	434 35		℄ PAV.
"			5 03	434 49		11.2 PAV
"			5 60	433 92		22.5 EDGE PAV.
"			5 9	433.6/		25.6 F.L GR
"			5 7	433.8/		28.8 BRK "

Profile No. ____ Notes Red ____ Plotted ____ Job No. 2373.14 Division No. 11 F.B. 2746 Pg. 103
X-Sec. No. ____ Date ____ Date ____ Survey of CLOVERMEAD ST. S.S.
Notes Chkd. ____ Checked ____ Survey by K. MYERS Notes R.S. Date 1-66
No. ____ Date ____ Date ____ Map No. ____ Indexed ____ Date ____

76-L-298 CE 307 2-63

PLEASE RETURN TO
LOS ANGELES COUNTY ENGINEER
403 LOS ANGELES COUNTY ENGINEERING BLDG.

NOTE: ANY ADDITIONS OR CHANGES ON THIS SHEET MUST BE MADE OR CIRCLED IN RED INK, WITH DATE AND NAME OF PERSON MAKING CHANGE

Do not extend notes this side of this line.

STATION	B.S.	H.I.	F.S.	ELEV.	CYPRESS	℄ ST.
		439 52			LT	RT
6+67.7			4 50	435 02		28.8 TOP CONC WALL
6+83.22 E. = 1+00 SO			5 04	434 48	INT ℄ CYPRESS ST.	℄ & TRANSIT LINE
"			5 39	434 13	15.0 PAV	
"			5 76	433 76	30.1 F.L CONC GUT	
"			5 09	434 43	" TOP " CB.	
		CONTINUED	SOUTH		ON TRANSIT LINE	
1+00 SO = 6+83.22 E			5 04	434 48	INT. TRANSIT LINE	℄ & ℄ CYPRESS ST
1+11.0			4 95	434 57		℄ BRK PAV
1+19.0			5 12	434 40		℄ " "
1+24.0			5 45	434 07		℄ " "
1+31.0			4 90	434 62		℄ " "
"			5 14	434 38		13.0 EDGE PAV
"			4 82	434 70	13.0 EDGE PAV	
1+41.0			5 36	434 16		℄ BRK PAV
2+00			6 10	433 42		℄ PAV.
"			6 06	433 46		13.0 EDGE PAV.
"			6 01	433 51	13.0 EDGE PAV.	
T.P.			5 27	434 25		
	4 21	438 46				

CONT'D NEXT PG

F.B. 2746 PG. 104 | Job No. 237314 | Division No. 11 | Notes Red | Plotted | Profile
Survey of CLOVERMEAD ST. S.S. | Date | Date | No. | X-Sec.
Survey by K MYERS | Notes R SMITH | Notes Chkd. | Checked | No.
Indexed C. J. GALLI | Date | Date | Date | No.

76-L-298 CE 307 2-63

PLEASE RETURN TO
LOS ANGELES COUNTY ENGINEER
403 LOS ANGELES COUNTY ENGINEERING BLDG.

NOTE: ANY ADDITIONS OR CHANGES ON THIS SHEET MUST BE MADE OR CIRCLED IN RED INK, WITH DATE AND NAME OF PERSON MAKING CHANGE.

Do not extend notes this side of this line.

STATION	B. S.	H. I.	F. S.	ELEV.	TRANSIT	LINE
		438 46			LT	RT
B.C. 2+30.0			5 18	433 28		℄ PAV
"			5 02	433 44	13.0 EDGE PAV	
2+44.0			5 20	433 26		℄ PAV
"			5 3	433.2/		83.5 S.E COR LOT #7 (No 16044)
2+45.0			5 20	433 26		℄ PAV.
"			5 07	433 39		13.0 EDGE PAV.
2+56.0			5 19	433 27		℄ EDGE PAV.
3+27.7			5 6	432.9/		℄ LOT LINE. GR
T.P.			4 06	434 40	C.E. TAG IN CB.	
		CONTINUED EAST ON CYPRESS.				
	5 58	439 98				
6+83.22 E. = 1+00 SO			5 51	434 47	INT. ℄ CYPRESS ST	℄ + TRANSIT LINE.
7+02.0			5 35	434 63		℄ PAV.
"			5 34	434 64		10.0 PAV.
"			5 90	434 08		20.3 EDGE PAV.
"			6 0	434.0/		23.2 F.L GR
"			5 6	434.4/		26.8 TOP BRK GR
"			4 70	435 28		" TOP CONC BLK WALL
"			5 8	434.2/		40.0 P.L GR
			5 64	434 34	15.0 PAV	

Profile No. ____ Notes Red ____ Date ____ Plotted ____ Date ____ Job No. 2373.14 Division No. 11 F.B. 2746 Pg. 105

X-Sec. No. ____ Notes Chkd. ____ Date ____ Checked ____ Date ____ Survey of CLOVERMEAD ST S.S. Survey by K. MYERS Notes R.S. Date 1-66 Map No. ____ Indexed C. J. CALL Date ____

76-L-298 CE 307 2-63

PLEASE RETURN TO
LOS ANGELES COUNTY ENGINEER
403 LOS ANGELES COUNTY ENGINEERING BLDG.

NOTE: ANY ADDITIONS OR CHANGES ON THIS SHEET MUST BE MADE OR CIRCLED IN RED INK, WITH DATE AND NAME OF PERSON MAKING CHANGE

Do not extend notes this side of this line.

STATION	B.S.	H.I.	F.S.	ELEV.	CYPRESS ST LT	℄ RT
		439 98				
7+02.0			6 06	433 92	30.1 F.L CONC GUT	
"			5 40	434 58	" TOP " CB	
B.C. #4 8+00.44			4 73	435 25		℄ PAV.
"			4 85	435 13		6.5 PAV
"			5 41	434 57		13.2 EDGE PAV.
"			5 8	434.2/		16.0 F.L. GR
"			4 5	435.5/		19.0 TOP BRK GR
"			3 47	436 51		" TOP CONC WALL
"			5 5	434 5/		40.0 P.L.
"			4 94	435 04	15.0 PAV	
"			5 44	434 54	30.0 F.L CONC GUT	
"			4 80	435 18	" TOP " CB	
P.I. #4 8+50.44 BK			4 59	435 39		℄ PAV.
"			4 74	435 24		5.0 PAV.
"			5 06	434 92		9.7 EDGE PAV.
"			5 3	434.7/		13.5 F.L. GR
"			4 3	435.7/		17.4 TOP. BRK GR
"			3 27	436 71		" " CONC WALL
"			5 2	434.8/		40.0 P.L
"			4 63	435.35	15.0 PAV.	

F.B. 2746 Pg. 106 | Job No. 2373.14 | Division No. 11 | Notes Red | Plotted | Profile
Survey of CLOVERMEAD ST S.S. | Date | Date | No. | X-Sec.
Survey by K. MYERS Notes R. SMITH | Notes Chkd. | Checked | No.
Indexed C. J. GALLI | Date | Date

76-L-298 CE 307 2-63

PLEASE RETURN TO
LOS ANGELES COUNTY ENGINEER
403 LOS ANGELES COUNTY ENGINEERING BLDG.

NOTE: ANY ADDITIONS OR CHANGES ON THIS SHEET MUST BE MADE OR CIRCLED IN RED INK, WITH DATE AND NAME OF PERSON MAKING CHANGE.

Do not extend notes this side of this line.

STATION	B. S.	H. I.	F. S.	ELEV.	CYPRESS ST	
		439 98			LT	RT
B.C. 8+50.44			5 19	434 79	30.1 F.L. CONC CUT	
"			4 55	435 43	" TOP CONC CB	
E.C #4 9+00.40			4 33	435 65		℄ PAV.
"			4 43	435 55		5.0 PAV.
"			4 92	435 06		9.7 EDGE "
"			5 2	434.8/		13.5 F.L. GR
"			3 8	436.2/		17.4 TOP BRK GR
"			3 08	436 90		" TOP CONC WALL
"			5 1	434.9/		40.0 P.L.
"			4 47	435 51	15.0	
"			4 94	435 04	30.0 F.L. CONC CUT	
"			4 31	435 67	" TOP " CB	
10+00			3 70	436 28		℄ PAV.
"			3 80	436 18		5.0 PAV
"			4 18	435 80		9.5 EDGE "
"			4 4	435.6/		13.2 F.L. GR
"			4 2	435.8/		16.8 TOP BRK GR
"			2 5	437.5/		" " CONC WALL
"			4 5	435.5/		40.0 P.L. GR
"			3 90	436 08	15.0	

Profile Notes Red ____ Plotted ____ Job No. 2373.14 Division No. "
No. X-Sec. ____ Date ____ Date ____ Survey of CLOVER MEAD ST S.S.
No. ____ Notes Chkd. ____ Checked ____ Survey by K. MYERS Notes R.S. Date 1-66
Date ____ Date ____ Map No. ____ Indexed ____ Date ____

F.B. 2746 Pg. 107

76-L-298 CE 307 2-63

PLEASE RETURN TO
LOS ANGELES COUNTY ENGINEER
403 LOS ANGELES COUNTY ENGINEERING BLDG.

NOTE: ANY ADDITIONS OR CHANGES ON THIS SHEET MUST BE MADE OR CIRCLED IN RED INK. WITH DATE AND NAME OF PERSON MAKING CHANGE

Do not extend notes this side of this line.

F.B. 2746 Pg. 108 | Job No. 2373.14 | Division No. 11 | Notes Red ____ Date ____ | Plotted ____ Date ____ | Profile No. ____
Survey of CLOVER MEAD ST. S.S. | Notes Chkd. ____ Date ____ | Checked ____ Date ____ | X-Sec. No. ____
Survey by K. MYERS Notes R. SMITH
Indexed C. J. GALL Date ____

STATION	B.S.	H.I.	F.S.	ELEV.	CYPRESS ℄ ST LT	RT
		439 98				
10+00			4 45	435 53	30.0 F.L CONC GUT	
"			3 84	436 14	" TOP " CB	
11+00			3 23	436 75		℄ PAV.
"			3 27	436 71		5.2 PAV.
"			3 40	436 58		10.5 BRK "
"			3 55	436 43		13.7 F.L "
"			2 97	437 01		22.5 TOP BRK "
"			3 15	436 83		40.0 P.L (MAE DR)
"			3 41	436 57	15.0 PAV.	
"			3 94	436 04	30.0 F.L. CONC GUT	
"			3 30	436 68	" TOP " CB	
T.P.			3 19	436 79	"	
	5 55	442 34				
B.C. PAV. 11+55.9			5 19	437 15		℄ PAV.
"			5 32	437 02		5.0 PAV
"			5 84	436 50		10.0 EDGE "
"			6 05	436 29		14.0 F.L. GR
"			4 6	437.7/		18.0 TOP BRK
"			3 42	438 92		" " CONC WALL
"			4 8	437.5/		40.0 P.L X

76-L-298 CE 307 2-63

PLEASE RETURN TO
LOS ANGELES COUNTY ENGINEER
403 LOS ANGELES COUNTY ENGINEERING BLDG.

NOTE: ANY ADDITIONS OR CHANGES ON THIS SHEET MUST BE MADE OR CIRCLED IN RED INK, WITH DATE AND NAME OF PERSON MAKING CHANGE.

Do not extend notes this side of this line.

STATION	B. S.	H. I.	F. S.	ELEV.		
		442.34				
12+03.55 E = 1+00 SO.			4.76	437.58	INT. CYPRESS ST.	℄ & TRANSIT LINE
"			5.05	437.29	15.0 PAV.	
"			5.61	436.73	30.0 FL CONC GUT	
"			4.92	437.42	30.0 TOP " CB.	
		CONTINUED			SOUTH ON TRANSIT LINE	
1+00 S = 12+03.55 E			4.76	437.58	INT. TRANSIT LINE	℄ & CYPRESS ST.
1+05.0			4.88	437.46		℄ PAV
1+08.2			5.10	437.24		℄ "
1+14.8			5.83	436.51		℄ "
1+21.0			5.51	436.83		℄ "
1+34.4			5.40	436.94		℄
"			5.56	436.78		15.0 EDGE PAV
"			5.54	436.80	15.0 EDGE PAV.	
1+42.0			5.33	437.01		℄ PAV.
"			5.65	436.69		15.0 FL CONC GUT
"			5.17	437.17		" TOP " CB
"			5.66	436.68	15.0 FL CONC GUT	
"			5.12	437.22	" TOP " CB	
2+01.4	B.C.		5.06	437.28		℄ PAV
"			5.35	436.99		15.0 FL CONC GUT

Profile Notes Red. ____ Plotted ____ Job No. 2373.14 Division No. 11
No. ____ X-Sec. ____ Date ____ Date ____ Survey of CLOVERMEAD ST. S.S.
No. ____ Notes Chkd. ____ Checked ____ Survey by K. MYERS Notes R.S. Date 1-66
Date ____ Date ____ Map No. ____ Indexed ____ Date ____

F.B. 2746 Pg. 109

76-L-298 CE 307 2-63

PLEASE RETURN TO
LOS ANGELES COUNTY ENGINEER
403 LOS ANGELES COUNTY ENGINEERING BLDG.

NOTE: ANY ADDITIONS OR CHANGES ON THIS SHEET MUST BE MADE OR CIRCLED IN RED INK. WITH DATE AND NAME OF PERSON MAKING CHANGE

Do not extend notes this side of this line.

F.B. 2746 Pg. 110 | Job No. 2373.14 | Division No. 11 | Notes Red ____ | Plotted ____ | Profile ____
Survey of CLOVERMEAD ST. S.S. | Date ____ | No. ____ | X-Sec. ____
Survey by K. MYERS | Notes TR. SMITH | Notes Chkd. ____ | Checked ____
Indexed C. J. GALLI | Date ____ | Date ____ | No. ____

STATION	B.S.	H.I.	F.S.	ELEV.	TRANSIT LT	℄ LINE RT
		442 34				
2+01.4 BC			4 89	437 45		15.0 TOP CONC CB
"			5 40	436 94	15.0 F.L CONC GUT	
"			4 93	437 41	" TOP " CB	
2+15.3 P.R.C.			5 04	437 30		℄ PAV
"			5 30	437 04		18.0 F.L CONC GUT
"			4 82	437 52		" TOP " CB
2+26.8 BC.			4 91	437 43		℄ PAV
"			5 20	437 14	15.0 F.L CONC GUT	
"			4 71	437 63	" TOP " CB	
2+40.5 EC			5 00	437 34		℄ PAV.
"			5 18	437 16		17.2 F.L CONC GUT
"			4 66	437 68		" TOP " CB
2+47.3			5 12	437 22	PAV	℄ F.L CONC GUT
"			4 66	437 68	PAV	℄ TOP. " CB
3+16.5			5 2	437.1	PAV.	℄ S.E. COR. LOT #17 Ho #16138
		CONTINUED		EAST	ON CYPRESS	ST.
12+03.55 E.: 100 SO. E.C. PAV.			4 76	437 58	INT. CYPRESS ST	℄ & TRANSIT LINE
12+40.5			4 44	437 90		℄ PAV.
"			4 58	437 76		5.0 PAV
"			5 00	437 34		9.4 EDGE " X

76-L-298 CE 307 2-63

PLEASE RETURN TO
LOS ANGELES COUNTY ENGINEER
403 LOS ANGELES COUNTY ENGINEERING BLDG.

NOTE: ANY ADDITIONS OR CHANGES ON THIS SHEET MUST BE MADE OR CIRCLED IN RED INK, WITH DATE AND NAME OF PERSON MAKING CHANGE.

Do not extend notes this side of this line.

STATION	B. S.	H. I.	F. S.	ELEV.	CYPRESS ℄ STREET LT	RT
		442.34				
12+40.5			5.5	436.8/		14.2 F.L GR
			4.7	437.6/		18.0 TOP BRK GR
			3.06	439.28		" " CONC WALL
			4.5	437.8/		40.0 P/L
13+00			4.14	438.20		℄ PAV
"			4.24	438.10		5.0 PAV
"			4.92	437.42		9.4 EDGE "
			5.2	437.1/		14.5 F.L (GR)
"			4.7	437.6/		17.5 TOP BRK (GR)
"			2.80	439.54		" " CONC WALL
"			4.3	438.0/		40.00 P/L
"			4.40	437.94	15.0 PAV	
"			4.83	437.51	30.0 F.L CONC CUT	
"			4.22	438.12	" TOP " CB	
13+30.7			3.91	438.43		℄ PAV
			4.06	438.28		5.0 PAV
			4.88	437.46		7.7 BRK "
			5.03	437.31		12.5 F.L PAV
			4.50	437.84		17.4 BRK PAV
			2.52	439.82		" TOP CONC WALL

Profile Notes Red ____ Plotted ____ Job No. 2373.14 Division No. 11
No. ____ Date ____ Date ____ Survey of CLOVERMEAD ST S.S.
X-Sec. ____ Notes Chkd ____ Checked ____ Survey by K. MYERS Notes R.S. Date 1-66
No. ____ Date ____ Date ____ Map No. ____ Indexed C. J. GALLI Date ____

F.B. 2746 Pg. 111

76-L-298 CE 307 2-63

PLEASE RETURN TO
LOS ANGELES COUNTY ENGINEER
403 LOS ANGELES COUNTY ENGINEERING BLDG.

NOTE: ANY ADDITIONS OR CHANGES ON THIS SHEET MUST BE MADE OR CIRCLED IN RED INK, WITH DATE AND NAME OF PERSON MAKING CHANGE

Do not extend notes this side of this line.

F.B. 2746 PG. 112 | Job No. 2373.14 | Division No. 11 | Notes Red ____ Plotted ____ Profile ____
Survey of CLOVERMEAD ST S.S. | Date ____ No. ____
Survey by K. MYERS Notes R SMITH | Notes Chkd. ____ Checked ____ X-Sec. ____
Indexed C. J. GALLY | Date ____ Date ____ No. ____

STATION	B.S.	H.I.	F.S.	ELEV.	CYPRESS LT	STREET RT
		442 34				
13+30.7			4 2	438.1		40.0 P/L
13+35.5			3 85	438 49		℄ PAV
			4 19	438 15		24.7 ≠ PT MAC PAV
13+47.5			3 74	438 60		℄ PAV
			4 12	438 22		38.6 B.C MAC. PAV
13+55.8			3 70	438 64		℄ PAV
"			4 14	438 20		15.1 PAV
"			4 82	437 52		30.2 F.L. CONC GUT
"			4 17	438 17		30.2 TOP " CB
"			4 00	438 34	15.0 PAV	
"			4 56	437 78	30.1 F.L CONC GUT	
			3 88	438 46	30.1 TOP " CB	
T.P.			4 14	438 20	SPK IN CB.	
	5 42	443 62				
13+75±			5 9	437.7		218.4± S.E. COR LOT 21 H01456
14+00			4 62	439 00		℄ PAV
"			5 05	438 57		15.0 PAV
"			5 70	437 92		30.1 F.L CONC GUT
"			5 07	438 55		" TOP " CB
"			4 88	438 74	15.0	

76-L-298 CE 307 2-63

PLEASE RETURN TO
LOS ANGELES COUNTY ENGINEER
403 LOS ANGELES COUNTY ENGINEERING BLDG.

NOTE: ANY ADDITIONS OR CHANGES ON THIS SHEET MUST BE MADE OR CIRCLED IN RED INK, WITH DATE AND NAME OF PERSON MAKING CHANGE.

Do not extend notes this side of this line.

STATION	B. S.	H. I.	F. S.	ELEV.	CYPRESS ℄ STREET LT	RT
		443.62				
			5.68	437.94	30.0 F.L. CONC GUT	
			4.90	438.72	30.0 TOP	
FD BM H.V 231			5.41	438.21	B.M. H.V. 231 ELEV 438.204 F.B. 2746-12 CYPRESS ST. NO. SIDE BT. SPK IN CURB. 270' ± W. OF ℄ ELLEN DR. OPP. HSE. # 16154	

Profile No. X-Sec. No.
Notes Red Date
Notes Chkd Date
Plotted Date
Checked Date
Job No. 2373.14
Division No. 11
Survey of SLOVERNMEAD ST. S.S.
Survey by K. MYERS Notes R.S. Date 1-6-6
Map No. Indexed C. J. GALL Date
F.B. 2746 Pg. 113

F. B. 2746 Pg. 114 | 2373.14 Job No. Division No. 11 Notes Red Plotted Profile

Survey of CLOVERMEAD ST. S.S. Date Date No.

Survey by K. MYERS Notes R. SMITH Notes Chkd. Checked X-Sec.

Indexed C. J. GALLI Date Date Date Date No.

STATION	B. S.	H. I.	F. S.	ELEV.

Do not extend notes this side of this line.

PLEASE RETURN TO
LOS ANGELES COUNTY ENGINEER
403 Los Angeles County Engineering Bldg.

NOTE: ANY ADDITIONS OR CHANGES ON THIS SHEET MUST BE MADE OR CIRCLED IN RED INK, WITH DATE AND NAME OF PERSON MAKING CHANGE

76-L-298 CE 307 2-63

Profile	Notes Red	Plotted	Job No. 2373.14	Division No. 11	F.B. 2746 Pg. 115
No.	Date	Date	Survey of CLOVERMEAD ST S.S.		
X-Sec.	Notes Chkd.	Checked	Survey by K. MYERS	Notes R.S.U.	Date 1-66
No.	Date	Date	Map No.	Indexed	Date

JN. 2373.14

CLOVERMEAD ST AND R/W'S

1966

CROSS SECTIONS OF IRWINDALE AVE. NORTH & SOUTH OF CYPRESS ST. & INT. CYPRESS ST & IRWINDALE AVE. = HOO NORTH & SOUTH.

REF: F.B. 2746

PARTY: MYERS
SMITH
CROWDER
BANKSON

STATION	B.S.	H.I.	F.S.	ELEV.

NOTE: ANY ADDITIONS OR CHANGES ON THIS SHEET MUST BE MADE OR CIRCLED IN RED INK, WITH DATE AND NAME OF PERSON MAKING CHANGE.

PLEASE RETURN TO
LOS ANGELES COUNTY ENGINEER
403 LOS ANGELES COUNTY ENGINEERING BLDG.

Do not extend notes this side of this line.

76-L-298 CE 307 2-63

76-L-298 CE 307 2-63

PLEASE RETURN TO
LOS ANGELES COUNTY ENGINEER
403 LOS ANGELES COUNTY ENGINEERING BLDG.

NOTE: ANY ADDITIONS OR CHANGES ON THIS SHEET MUST BE MADE OR CIRCLED IN RED IN INK, WITH DATE AND NAME OF PERSON MAKING CHANGE

Do not extend notes this side of this line.

F.B. 2746 Pg. 116 | Job No. 2373.14 | Division No. 11 | Notes Red ____ Plotted ____ Profile ____
Survey of CLOVERMEAD ST. S.S. | Date ____ Date ____ No. ____
Survey by K. MYERS R. SMITH | Notes ____ Notes Chkd. ____ Checked ____ X-Sec. ____
Indexed C. J. GALLI | Date ____ Date ____ No. ____

STATION	B.S.	H.I.	F.S.	ELEV.	IRWINDALE	AVE (NORTH)
BM H.V. 233				431.82	BM. H.V. 233 ELEV 431.815 F.B 2746-13	
					IRWINDALE. AVE. & CYPRESS ST.	
					S.E COR. BT. SPK	IN CB. 5' SO.
					SO. END. CR.	
					LT	RT
	7.02	438.84				
1+00 ND = 1+00 SO. E.			5.81	433.03	℄ INT IRWINDALE. AVE	℄ 4 CYPRESS ST.
1+54.4 SD MH			4.68	434.16		℄ PAV.
			4.69	434.15		0.8 RIM SDMH
1+63.7 E.C.			4.60	434.24		℄ PAV.
			4.72	434.12		20.0 PAV.
			5.24	433.60		40.0 F.L CONC GUT
			5.12	433.72	(DEPRESSED) →	40.0 TOP " CB.
1+66.3 E.C			4.50	434.34		℄ PAV.
			4.73	434.11	20.0 PAV	
			5.11	433.73	40.0 F.L CONC GUT	
			4.48	434.36	40.0 TOP " CB	
2+00			3.70	435.14		℄ PAV.
			3.92	434.92		20.0 PAV.
			4.38	434.46		40.0 F.L CONC GUT
			3.73	435.11		40.0 TOP " CB
			3.90	434.94	20.0 PAV	

76-L-298 CE 307 2-63

PLEASE RETURN TO
LOS ANGELES COUNTY ENGINEER
403 LOS ANGELES COUNTY ENGINEERING BLDG.

NOTE: ANY ADDITIONS OR CHANGES ON THIS SHEET MUST BE MADE OR CIRCLED IN RED INK, WITH DATE AND NAME OF PERSON MAKING CHANGE.

Do not extend notes this side of this line.

STATION	B. S.	H. I.	F. S.	ELEV.	IRWINDALE	AVE. (NORTH)
		438 84			LT	RT
			4 42	434 42	40.0 F.L CONC GUT	
			3 75	435 09	40.0 TOP " CB	
			CONTINUED		SOUTH ON IRWINDALE.	
1+00 SO. = 1+00 NO & E.			5 81	433 03	INT. IRWINDALE AVE	℄ & CYPRESS AVE.
1+40.2			6 49	432 35		℄ PAV.
"			6 61	432 23	11.2 RIM SSMH.	
1+65.8 EC.			6 90	431 94		℄ PAV
			7 10	431 74		20.0 PAV.
			7 60	431 24		40.0 F.L. CONC GUT
			6 90	431 94		40.0 TOP " CB.
			7 15	431 69	20.0 PAV.	
			7 65	431 19	40.0 F.L CONC GUT	
			6 99	431 85	40.0 TOP " CB	
1+81.3 SSMH.			7 10	431 74		℄
			7 38	431 46	46.8 NO RIM.	INLET NORTH 7.38 ROD. 8.55 MEAS. 1.00 DIA. 16.93
			7 40	431 44	" SO. RIM.	OUTLET SOUTH 7.40 ROD 8.40 MEAS 1.00 DIA. 16.80
			16 93	421 91	INVERT 12" INLET NO.	
			16 80	422 04	" " OUTLET SO.	

Profile No. X-Sec. No. Notes Red Date Notes Chkd Date Plotted Date Checked Date Job No. 2373.14 Division No. 11 Survey of CLOVERMEAD ST S.S. Survey by K. MYERS Notes R.S. Date 1-66 Map No. Indexed C. J. Date

F.B. 2746 Pg. 117

76-L-298 CE 307 2-63

PLEASE RETURN TO
LOS ANGELES COUNTY ENGINEER
403 LOS ANGELES COUNTY ENGINEERING BLDG.

NOTE: ANY ADDITIONS OR CHANGES ON THIS SHEET MUST BE MADE OR CIRCLED IN RED INK. WITH DATE AND NAME OF PERSON MAKING CHANGE

Do not extend notes this side of this line.

STATION	B.S.	H.I.	F.S.	ELEV.	IRWINDALE	AVE (SOUTH)
		438 84			LT	RT
1+88.5			7 20	431 64		℄ PAV.
			7 70	431 14		47.5 RIM SSMH
2+00			7 33	431 51		℄ PAV.
			7 62	431 22		20.0 PAV.
			8 20	430 64		40.0 F.L. CONC GUT
			7 55	431 29		40.0 TOP " CB
			7 60	431 24	20.0 PAV.	
			8 10	430 74	40.0 F.L. CONC GUT	
			7 44	431 40	40.0 TOP " CB	
BM. H.V. 233			7 02	431 82	BM H.V. 233 ELEV 431.815 F.B 2746-13 IRWINDALE AVE & CYPRESS ST S.E. COR BT SPK IN CB. 5' SO. OF SO. END CR.	

F.B. 2746 Pg. 118 | 2373.14 Job No. Division No. 11 Notes Red Plotted Profile
Survey of CLOVERMEAD ST. S.S. Date Date No. X-Sec.
Survey by K. MYERS Notes R. SMITH Notes Chkd. Checked
Indexed C. J. GALLI Date Date Date No.

Notes Ck'd by	Survey of ABILENE ST.
Map No.	JN 33746 Tape Std °F
Office Work	Surveyed by L.L. BROWN
Checked	Notes L.L. BROWN Date 9-22-67
Date	Indexed C.J. GALLI SEP 27 '67

F.B. 2746 Pg. 121

ABILENE ST. S.S.

JN 337460

(TEMPLE CITY AREA)

APPROXIMATE LOCATION OF EXISTING S.S.M.H.

PARTY

BROWN, L.L.
MOODYMAN, W.
SANDOVAL, M.
WEST, D.
VALDEZ, C.

Note: Any Additions or Changes on this Sheet Must be Made or Circled in Red Ink With Date and Name of Person Making Change

Do not extend this side of this line.

PLEASE RETURN TO
LOS ANGELES COUNTY ENGINEER
403 LOS ANGELES COUNTY ENGINEERING BLDG.

76P3095 CE #310 5-66

F.B. 2746 Pg. 122

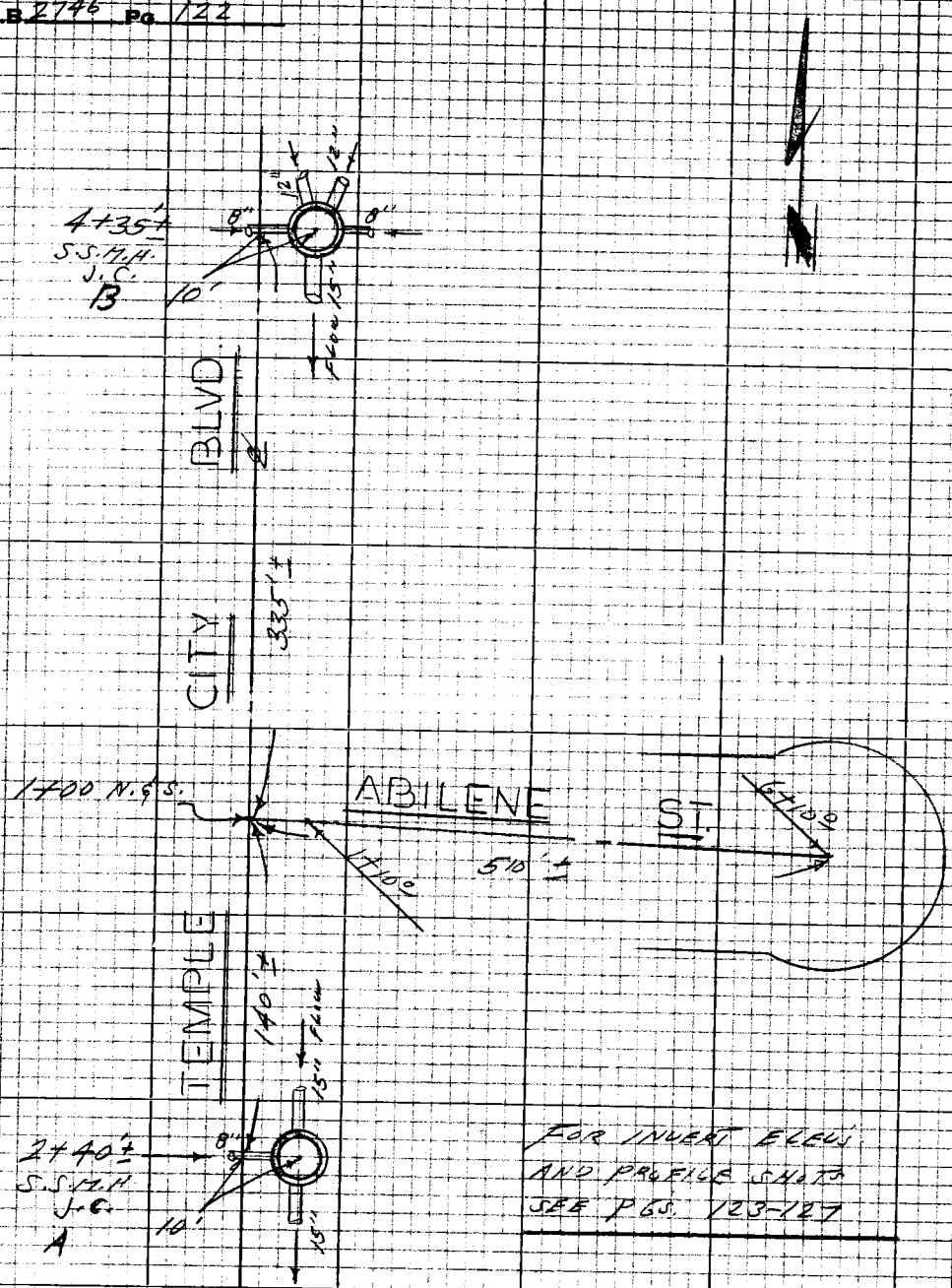

FOR INVERT ELEVS AND PROFILE SHOTS SEE PGS. 123-127

PLEASE RETURN TO
LOS ANGELES COUNTY ENGINEER
403 LOS ANGELES COUNTY ENGINEERING BLDG.
Do not extend this side of this line

Note: Any Additions or Changes on this Sheet Must be Made or Circled in Red Ink With Date and Name of Person Making Change

F.B. 2746 Pg. 123

Profile No. ____ Notes Red ____ Plotted ____ Job No. 3374 60 Division No. ____
Date ____ Date ____ Survey of ABILENE ST. S.S.
R-Sec. No. ____ Notes Chkd. ____ Checked ____ Survey by L.L. BROWN Notes L.L.B. Date 9-22-67
Date ____ Date ____ Map No. ____ Indexed J.J. GALLI Date ____

ABILENE ST. S.S.

J.N. 3374.60

(TEMPLE CITY AREA)

INVERT ELEVATIONS ON EXISTING S.S.M.H.'S AND PROFILE ELEV'S.

NOTE: USED LENKER ROD.

PARTY

BROWN, L.L.
MOODYMAN, W.
SANDOVAL, M.
WEST, D.
VALDEZ, C.

STATION	B.S.	H.I.	F.S.	ELEV.

NOTE: ANY ADDITIONS OR CHANGES ON THIS SHEET MUST BE MADE OR CIRCLED IN RED INK, WITH DATE AND NAME OF PERSON MAKING CHANGE.

Do not extend notes this side of this line.

PLEASE RETURN TO
LOS ANGELES COUNTY ENGINEER
403 LOS ANGELES COUNTY ENGINEERING BLDG.

76-L298 CE 307 3-61

76-L298 CE 307 3-61

PLEASE RETURN TO
LOS ANGELES COUNTY ENGINEER
403 LOS ANGELES COUNTY ENGINEERING BLDG.

NOTE: ANY ADDITIONS OR CHANGES ON THIS SHEET MUST BE MADE OR CIRCLED IN RED INK. WITH DATE AND NAME OF PERSON MAKING CHANGE

Do not extend notes this side of this line.

STATION	B.S.	H.I.	F.S.	ELEV.	TEMPLE CITY	BLVD.
					LEFT & EAST	—
B.M. BG 873				286 05	B.M. BG 873 (ROSEMEAD	1965) L.A.Co. ROAD DEPT.
					ELEV. 286.051 L&B.N. IN	21" CONC. WALK TO HO. NO.
					4043 TEMPLE CITY BLVD.	145' S, 55' W. ℄ INT.
					ABILENE ST. & TEMPLE	CITY BLVD.
2+40'±	N. RIM = 284.70			284 69	10° LT. (E) S.S.M.H. MEAN RIM	
S.S.M.H	S. RIM = 284.68					MEAN RIM = 284.69
A	MEAN R. = 284.69					MEAS. - 5.92
						TOP PIPE 278.77
						DIA. " - 1.25
				277 52	INV. 15" INLET (N)	INV. 277.52
						MEAN RIM = 284.69
						MEAS. - 5.95
						TOP PIPE 278.74
						DIA. " -1.25
				277 49	INV. 15" OUTLET (S)	INV. 277.49

F.B. 2746 PG. 124

Job No. 3374 Division No. ____ Notes Red ____ Plotted ____ Profile

Survey of ABILENE ST. S.S. Date ____ Date ____ No. ____

Survey by L.L. BROWN Notes L.L.B. Notes Chkd. ____ Checked ____ X-Sec.

Indexed C.J. GALLI Date ____ Date ____ Date ____ No. ____

76-L298 CE 307 3-61

PLEASE RETURN TO
LOS ANGELES COUNTY ENGINEER
403 LOS ANGELES COUNTY ENGINEERING BLDG.

NOTE: ANY ADDITIONS OR CHANGES ON THIS SHEET MUST BE MADE OR CIRCLED IN RED INK. WITH DATE AND NAME OF PERSON MAKING CHANGE.

Do not extend notes this side of this line.

STATION	B.S.	H.I.	F.S.	ELEV.	TEMPLE CITY	BLVD.
					LEFT & EAST	
2+40'±				284 69	10° LT. (E.) S.S.M.H. MEAN RIM	
S.S.M.H.						MEAN RIM = 284.69
A						MEAS. -4.93
						TOP PIPE 279.71
						DIA. " -0.67
				279 04	INV. 8" INLET (W)	INV. 279.04
					TEMPLE CITY	BLVD.
						RIGHT & EAST
4+35'±	S. RIM = 288.34			288 34	10° RT. (E.) S.S.M.H. MEAN RIM	
S.S.M.H.	N. RIM = 288.35					MEAN RIM = 288.34
B	MEAN R = 288.34					MEAS. -6.06
						TOP PIPE 282.28
						DIA. " -1.25
				281 03	INV. 15" OUTLET (S)	INV. 281.03

Profile Notes Red ____ Plotted ____ Job No. 3374 Division No. ____
No. X-Sec. Date ____ Date ____ Survey of ABILENE ST.
No. ____ Notes Chkd. ____ Checked ____ Survey by E. K. BROWN Notes L.L.S. Date 9-28-67
Date ____ Date ____ Map No. ____ Indexed G. J. GALL Date ____

F.B. 2746 Pg. 125

76-L298 CE 307 3-61

PLEASE RETURN TO
LOS ANGELES COUNTY ENGINEER
403 LOS ANGELES COUNTY ENGINEERING BLDG.

NOTE: ANY ADDITIONS OR CHANGES ON THIS SHEET MUST BE MADE OR CIRCLED IN RED INK, WITH DATE AND NAME OF PERSON MAKING CHANGE

Do not extend notes this side of this line.

STATION	B. S.	H. I.	F. S.	ELEV.	TEMPLE CITY	BLVD.
					—	RIGHT & EAST
4+35 ±				288 34	10° RT. (E) S.S.M.H MEAN RIM	
S.S.M.H						MEAN RIM = 288.34
B						MEAS. −5.64
						TOP PIPE 282.70
						DIA. " −0.67
				282 03	INV. 8" INLET (W)	INV. 282.03
						MEAN RIM = 288.34
						MEAS. −6.27
						TOP PIPE 282.07
						DIA. " −0.67
				281 40	INV. 8" INLET (E)	INV. 281.40
						MEAN RIM = 288.34
						MEAS. −5.60
						TOP PIPE 282.74
						DIA. " −1.00
				281 74	INV. 12" INLET (N.E.)	INV. 281.74

F.B. 2746 PG. 126

Job No. 3374 60 Division No. ____ Notes Red ____ Plotted ____ Profile

Survey of ABILENE ST. S.S. Date ____ Date ____ No. ____

Survey by L.L. BROWN Notes L.L.B. Notes Chkd. ____ Checked ____ X-Sec.

Indexed C.J. GALLI Date ____ Date ____ Date ____ No. ____

76-L298 CE 307 3-61

PLEASE RETURN TO
LOS ANGELES COUNTY ENGINEER
403 LOS ANGELES COUNTY ENGINEERING BLDG.

NOTE: ANY ADDITIONS OR CHANGES ON THIS SHEET MUST BE MADE OR CIRCLED IN RED INK. WITH DATE AND NAME OF PERSON MAKING CHANGE.

Do not extend notes this side of this line.

STATION	B.S.	H.I.	F.S.	ELEV.	TEMPLE CITY	BLVD.
					—	RIGHT & EAST
4+35±				288 34	10° RT. (E.) S.S.M.H.	MEAN RIM
S.S.M.H.						MEAN RIM = 288.34
B						MEAS. -5.59
						TOP PIPE 282.75
						DIA. " -1.00
				281 75	INV. 12" INLET (N.W.)	INV. 281.75
					ABILENE	ST.
1+10°±				285 69		&
6+10°±				281 21		& RADIAL PT.
B.M. B.G. 874				285 07	B.M. B.G. 874 (ROSEMEAD 1965) L.A.Co. RD. DEPT. ELEV. 285.071 L. & B.N. S. CURB 0.5' W. B.C.R. 15' S. & 67' E. ℄ INT. TEMPLE CITY BLVD. AND ABILENE ST.	

Profile Notes Red ____ Plotted ____ Job No. 3374 Division No. ____
No. ____ X-Sec. ____ Date ____ Date ____ Survey of ABILENE ST. S.S.
No. ____ Date ____ Notes Chkd. ____ Checked ____ Survey by L.L.B. Notes L.L.B. Date 2-22-67
Map No. ____ Indexed C.J. GALLI Date ____

F.B. 2746 Pg. 127

F.B. 2746 PG. 128

Job No. Division No. Notes Red Plotted Profile

Survey of Date Date No.

Survey by Notes Notes Chkd. Checked X-Sec.

Indexed Date Date Date No.

STATION	B.S.	H.I.	F.S.	ELEV.
(BLANK)				

76-L298 CE 307 3-61

PLEASE RETURN TO

LOS ANGELES COUNTY ENGINEER

403 LOS ANGELES COUNTY ENGINEERING BLDG.

Do not extend notes this side of this line.

NOTE: ANY ADDITIONS OR CHANGES ON THIS SHEET MUST BE MADE OR CIRCLED IN RED INK, WITH DATE AND NAME OF PERSON MAKING CHANGE

PWFB 1427

1629

Notes Ck'd by W. EDMONDSON	Survey of Rosemead Imp No 1	F.B. 2746 Pg. 131
Map No.	JN 3371.14 Tape 0202 Std 68 °F	
Office Work	Surveyed by HH Spriggs	
Checked	Notes	Date 2-27-68
Date	Indexed C. J. GAL MAR 6 68	

JN 3371.14

ROSEMEAD IMP. No. 1

City of Rosemead

SEWER PRELIMINARY.

Index Map Pg 132
Alignment Pg. 133-140
Locate Imp. Pg 141-150
Xsections Pg. 155-
Bench Level Pg 151-154

References
TR 14715-3
" 3749
CS 890
CSB 630
FB 2567
" 1430
" 2745
" 1584

HH Spriggs
W E Newman
J W Lybrand
P. L. Beasley

Note: Any Additions or Changes on this Sheet Must be Made or Circled in Red Ink With Date and Name of Person Making Change

Do not extend this side of this line.

PLEASE RETURN TO
LOS ANGELES COUNTY ENGINEER
403 Los Angeles County Engineering Bldg.

76P3098 CE #310 9-66

PWFB 1427

1630 , 1631

F.B. 2746 Pg. 132

Index Map
SN 3371.14
Rosemead Imp No. 1
Alignment & BM's

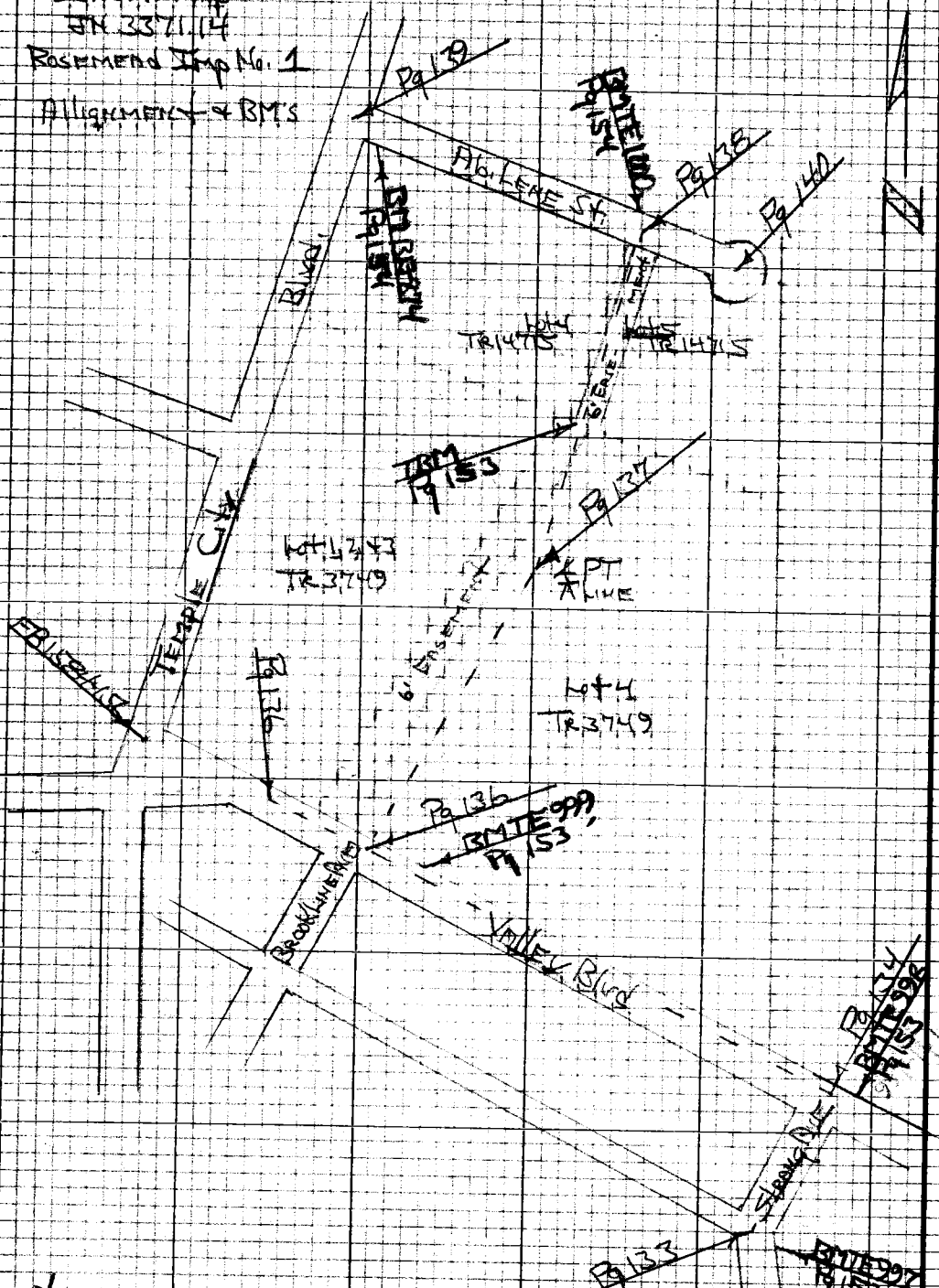

PLEASE RETURN TO
LOS ANGELES COUNTY ENGINEER
403 LOS ANGELES COUNTY ENGINEERING BLDG.

Do not extend this side of this line.

Note: Any Additions or Changes on this Sheet Must be Made or Circled in Red Ink With Date and Name of Person Making Change

PWFB 1427

1632

Notes Ck'd by W. EDMONDSON	Survey of Resurvey Tag No. 1
Map No.	JN 337.14 Tape 0202 Std 68 °F
Office Work	Surveyed by [illegible]
Checked	Notes [illegible] Date 2-27-68
Date	Indexed C. J. GALLI

F.B. 2446 Pg. 133

W.S. 44 D-6

Cont. Bot Pg 134

Note: Any Additions or Changes on this Sheet Must be Made or Circled in Red Ink With Date and Name of Person Making Change

Do not extend this side of this line.

PLEASE RETURN TO
LOS ANGELES COUNTY ENGINEER
403 LOS ANGELES COUNTY ENGINEERING BLDG.

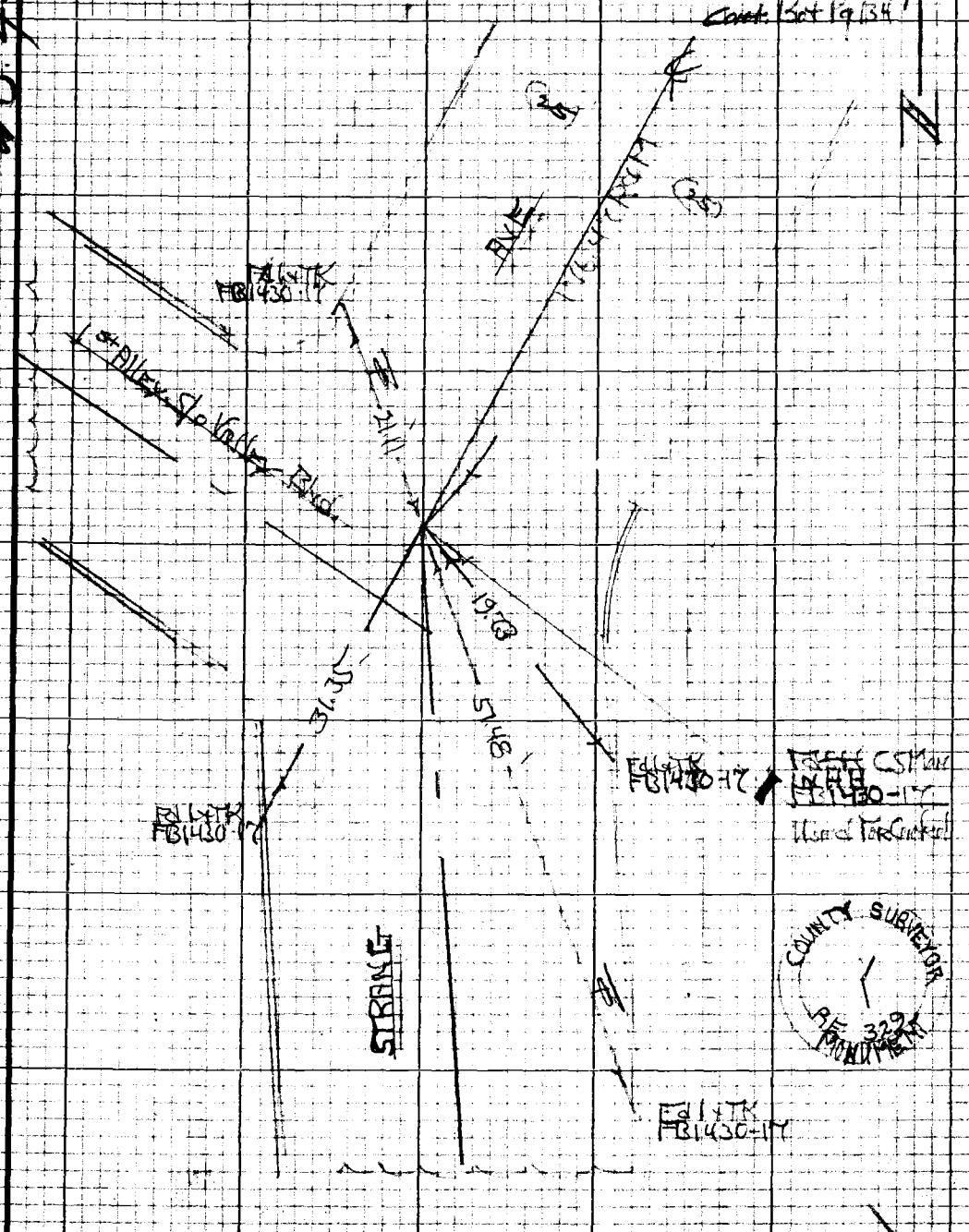

76P3098 CE #310 5-66

PWFB 1427 1633

F.B. ~~2746~~ Pg. ~~134~~

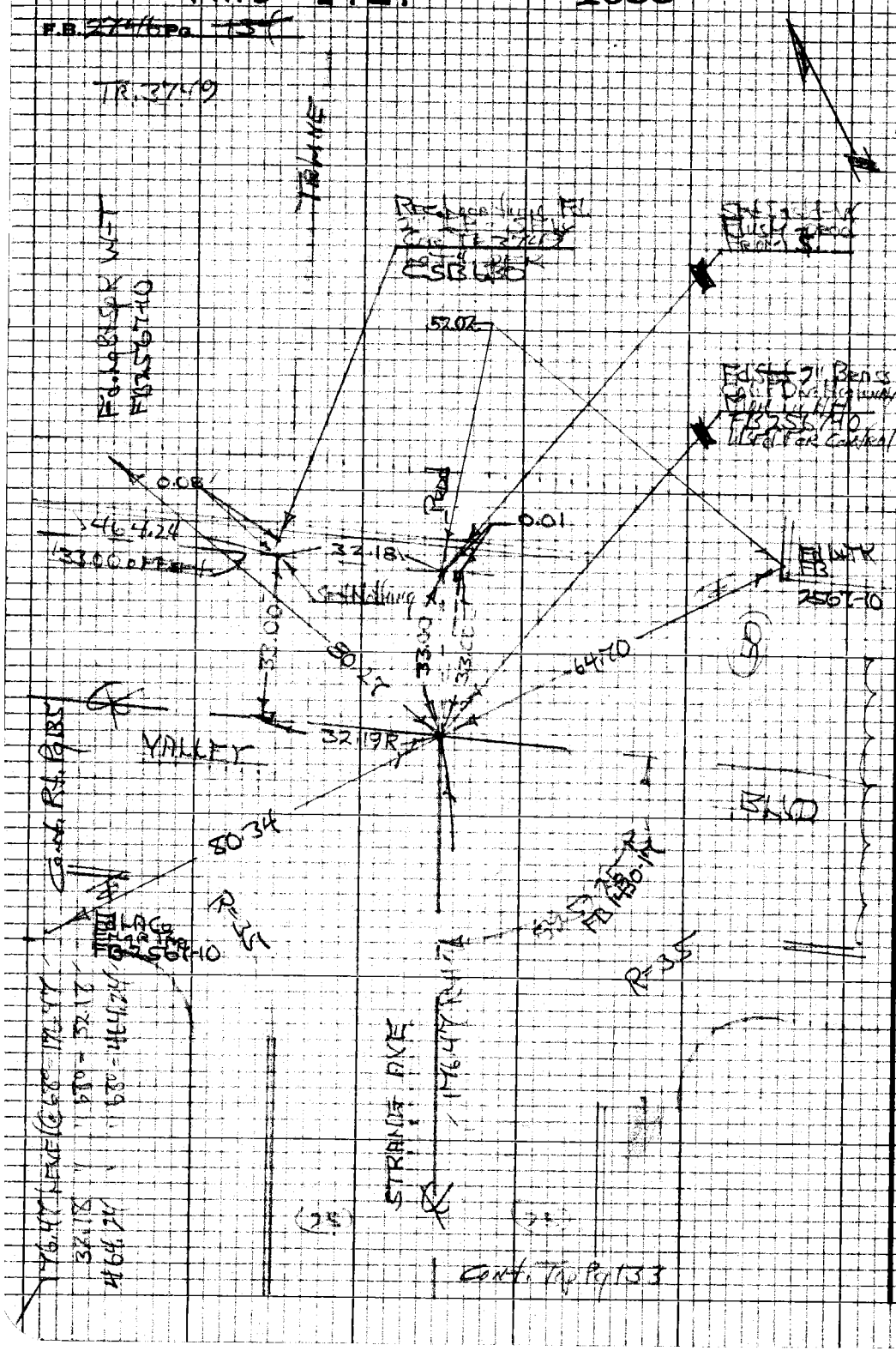

Cont. Top Pg 133

PLEASE RETURN TO
LOS ANGELES COUNTY ENGINEER
403 LOS ANGELES COUNTY ENGINEERING BLDG.

Do not extend this side of this line.

Note: Any Additions or Changes on this Sheet Must be Made or Circled in Red Ink With Date and Name of Person Making Change

PWFB 1427 1634

Notes Ck'd by W. EDMONDSON	Survey of Rosemead Imp. No 1
Map No.	IN 337114 Tape 0202 Std 68 °F
Office Work	Surveyed by HH Sprengs
Checked	Notes HH Date 2-27-68
Date	Indexed C. J. [illegible]

F.B. [illegible] Pg. [illegible]

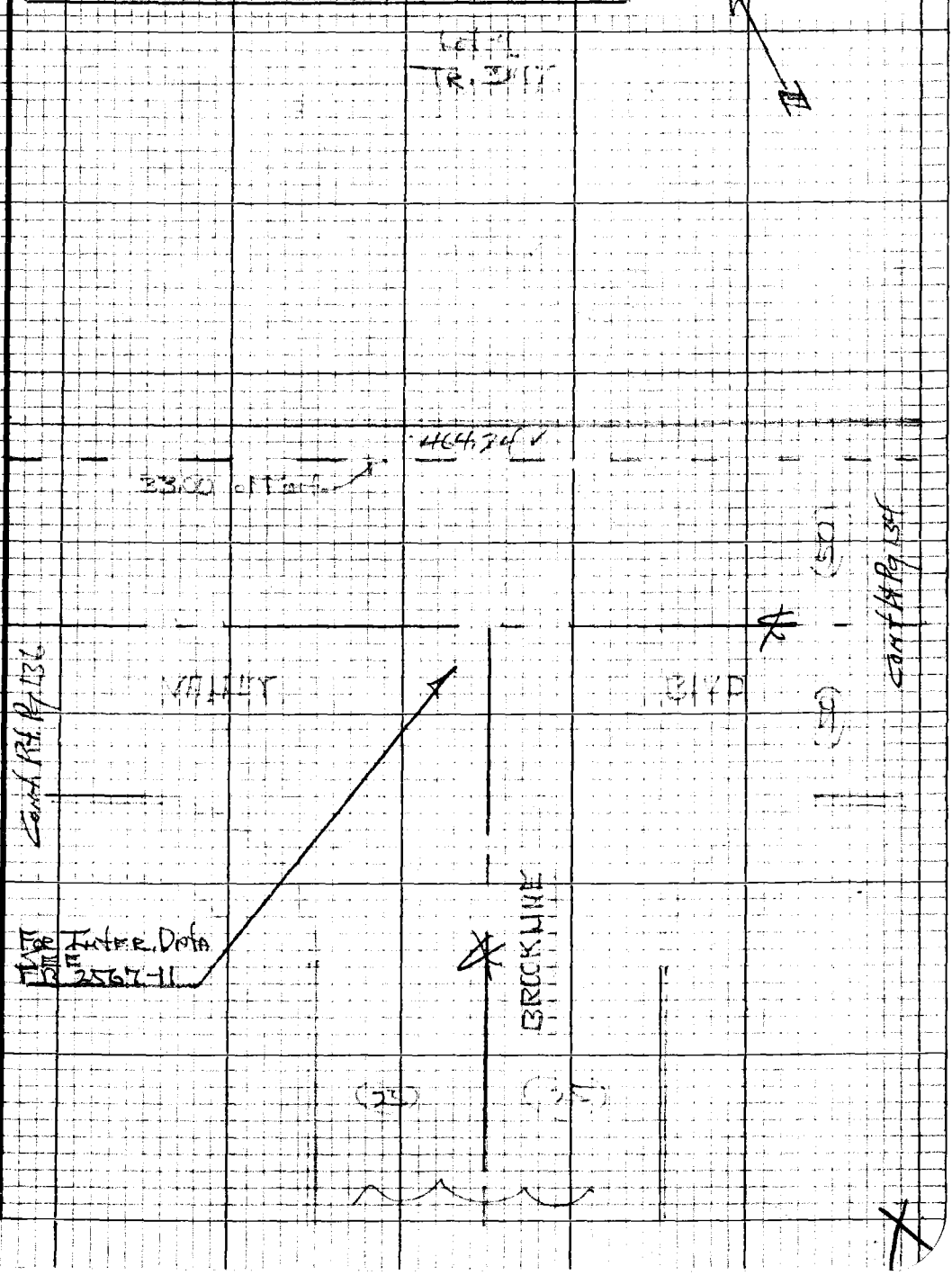

Note: Any Additions or Changes on this Sheet Must be Made or Circled in Red Ink With Date and Name of Person Making Change

Do not extend this side of this line.

PLEASE RETURN TO
LOS ANGELES COUNTY ENGINEER
403 LOS ANGELES COUNTY ENGINEERING BLDG.

76P3098 CE #310 8-66

PWFB 1427

1635

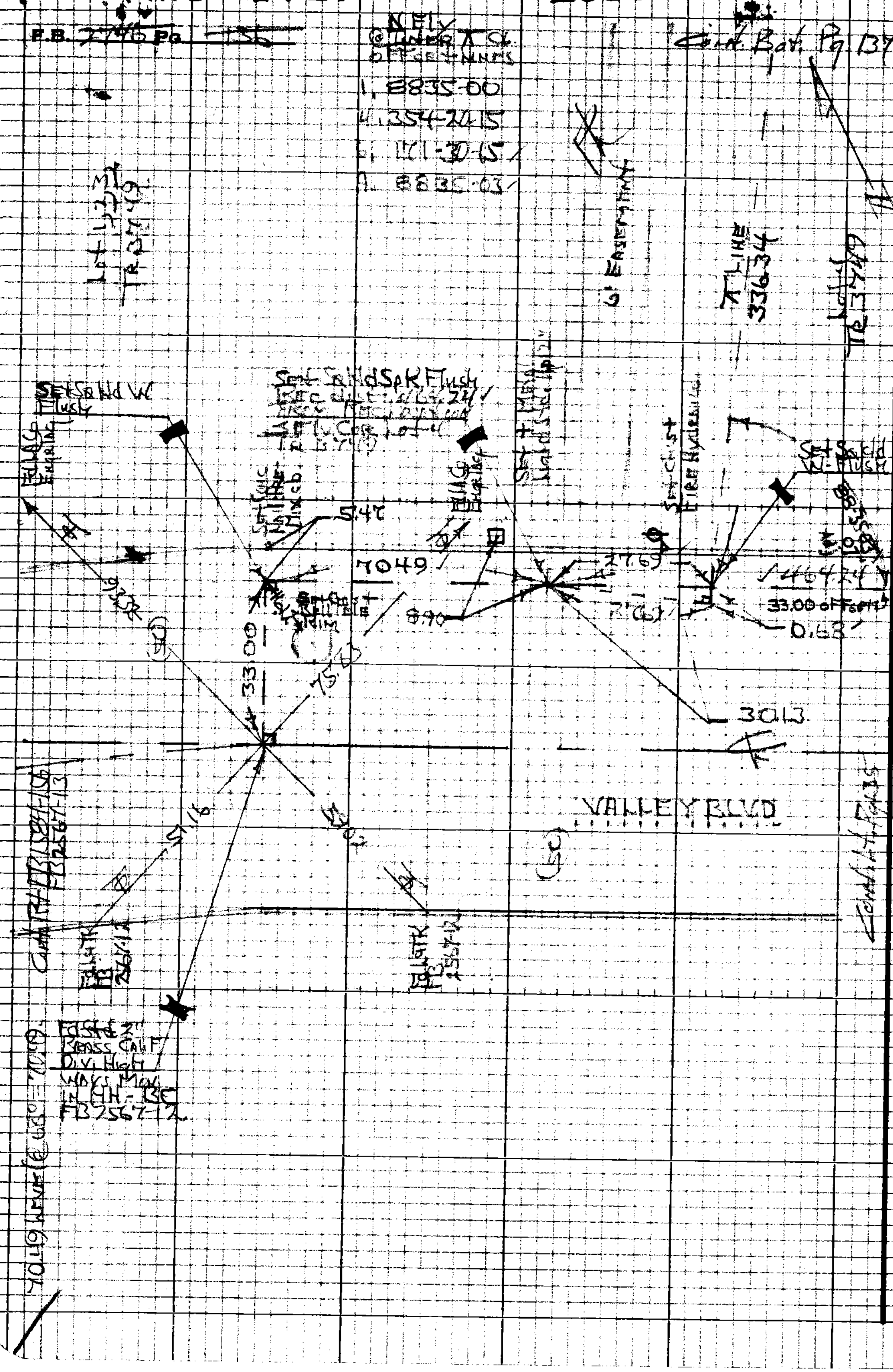

PLEASE RETURN TO
LOS ANGELES COUNTY ENGINEER
403 LOS ANGELES COUNTY ENGINEERING BLDG.

Do not extend this side of this line.

Note: Any Additions or Changes on this Sheet Must be Made or Circled in Red Ink With Date and Name of Person Making Change

PWFB 1427

1636

Notes Ck'd by W. EDMONDSON	Survey of Rosemond Imp No 1
Map No.	IN 337/14 Tape 0202 Std 68 °F
Office Work	Surveyed by [illegible]
Checked	Notes [illegible] Date 7-27-68
Date	Indexed C. J. GALLI

F.B. [illegible] Pg. [illegible]

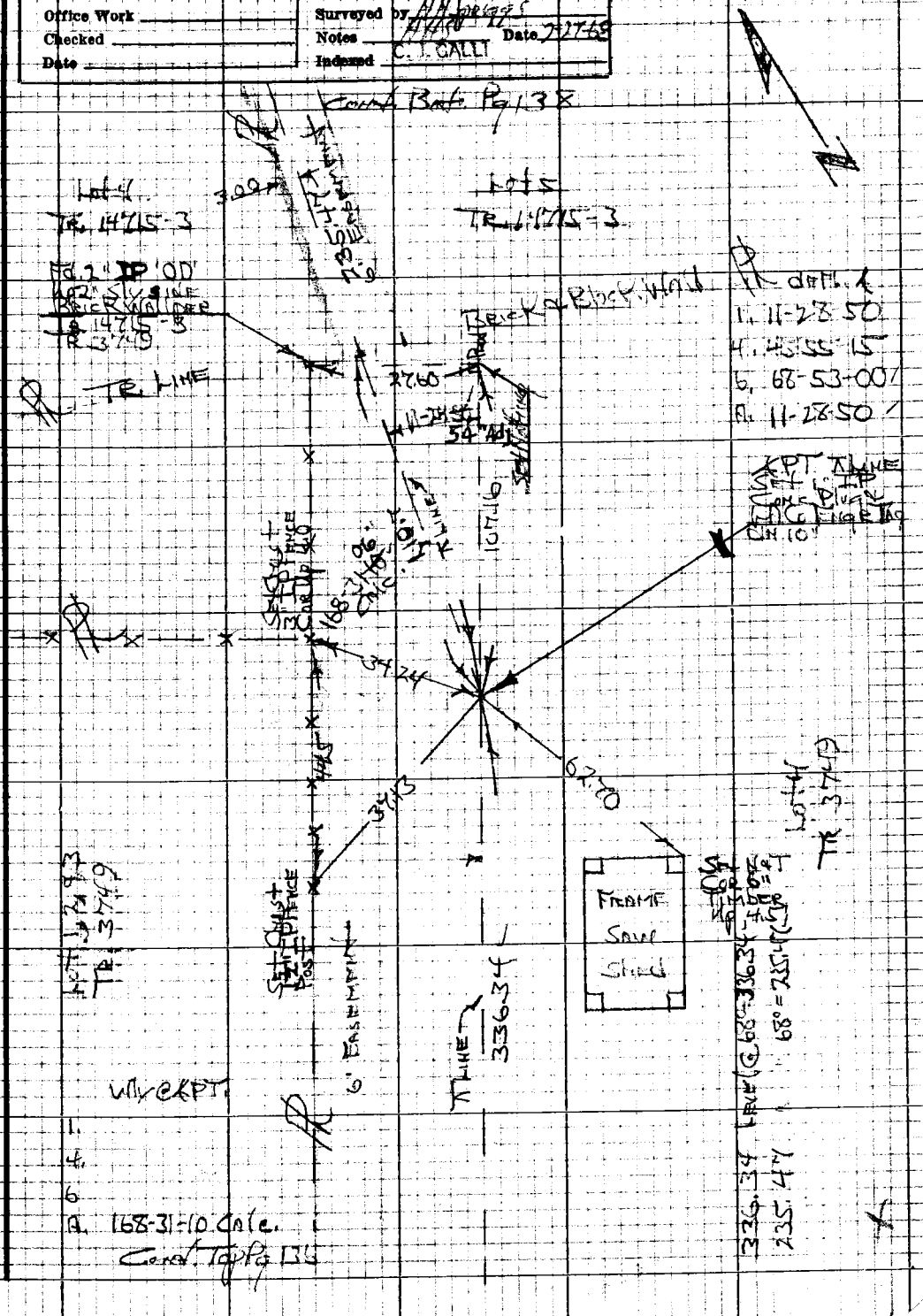

Note: Any Additions or Changes on this Sheet Must be Made or Circled in Red Ink With Date and Name of Person Making Change

Do not extend this side of this line.

PLEASE RETURN TO
LOS ANGELES COUNTY ENGINEER
403 Los Angeles County Engineering Bldg.

76P3098 CE #310 5-66

PWFB 1427 1637

F.B. ~~214~~ Pg. ~~138~~

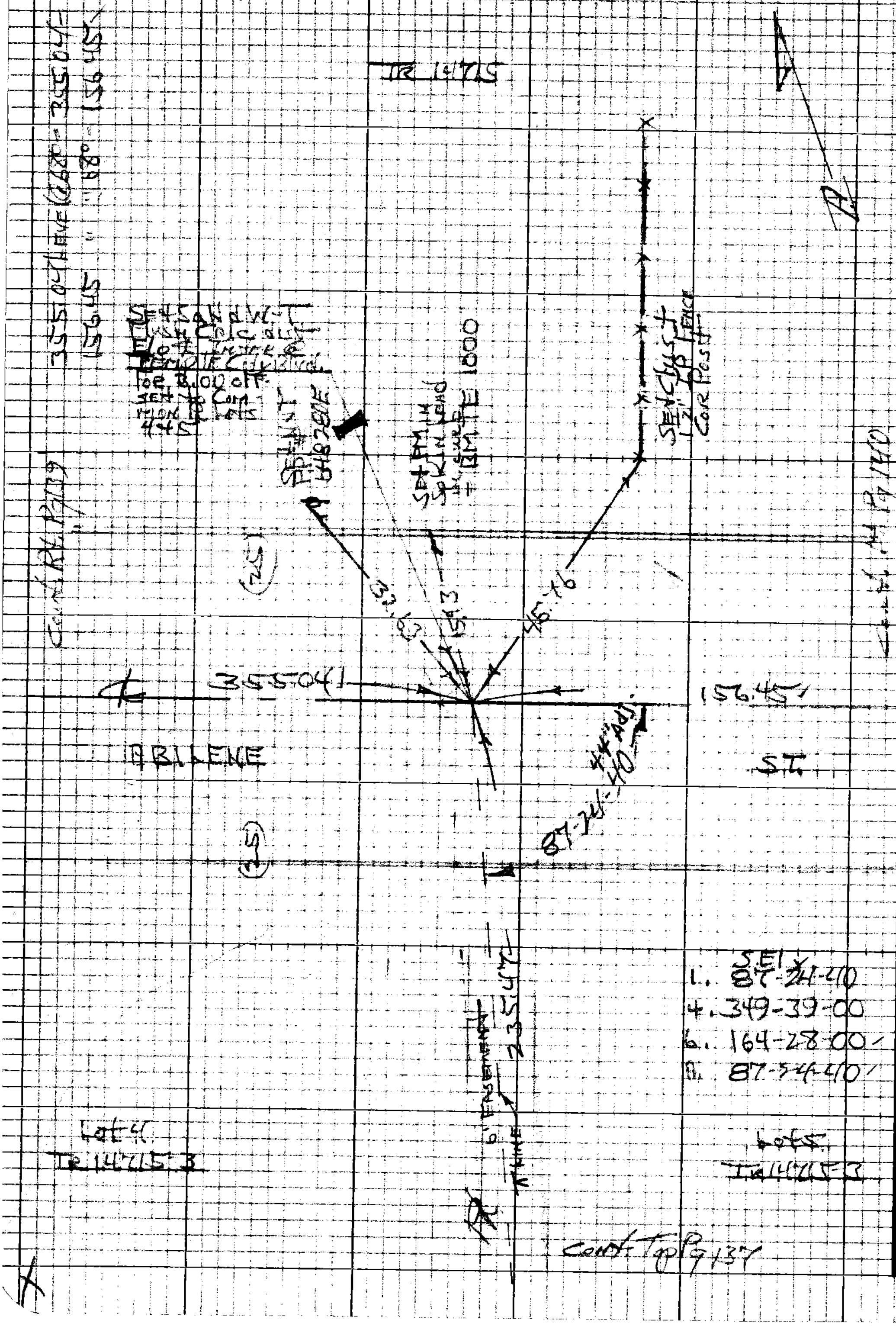

PLEASE RETURN TO
LOS ANGELES COUNTY ENGINEER
403 Los Angeles County Engineering Bldg.

Do not extend this side of this line.

Note: Any Additions or Changes on this Sheet Must be Made or Circled in Red Ink With Date and Name of Person Making Change

PWFB 1427

1638

Notes Ck'd by W. EDMONDSON	Survey of ROSEMEAD
Map No.	IN 331114 Tape 0707 Std 68 °F
Office Work	Surveyed by
Checked	Notes Date
Date	Indexed C. J. CALL

F.B. 2446 Pg.

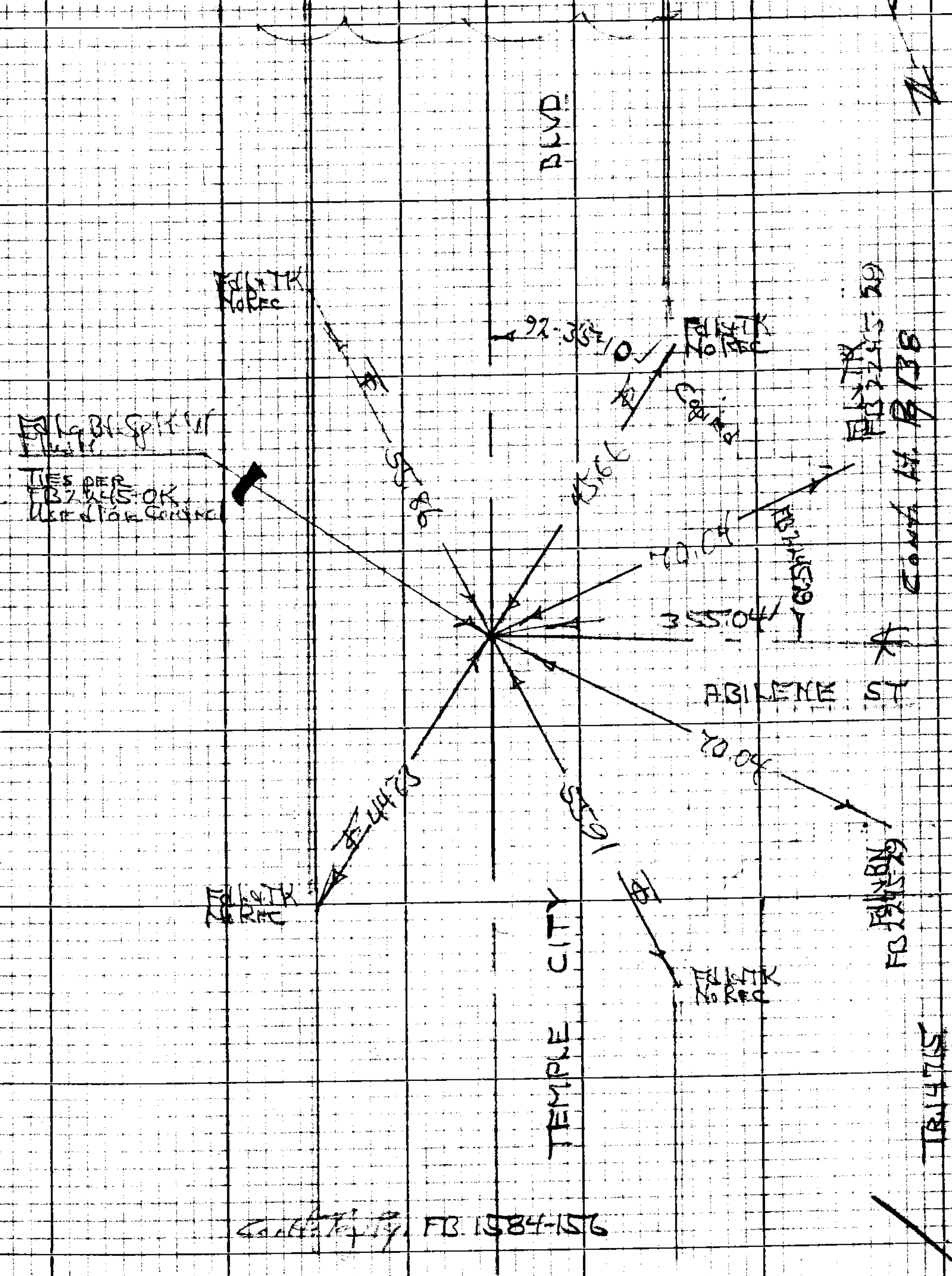

Note: Any Additions or Changes on this Sheet Must be Made or Circled in Red Ink With Date and Name of Person Making Change

Do not extend this side of this line.

PLEASE RETURN TO
LOS ANGELES COUNTY ENGINEER
403 LOS ANGELES COUNTY ENGINEERING BLDG.

76P3095 CE #310 5-66

PWFB 1427 1639

F.B. ~~2746~~ Pg. ~~140~~

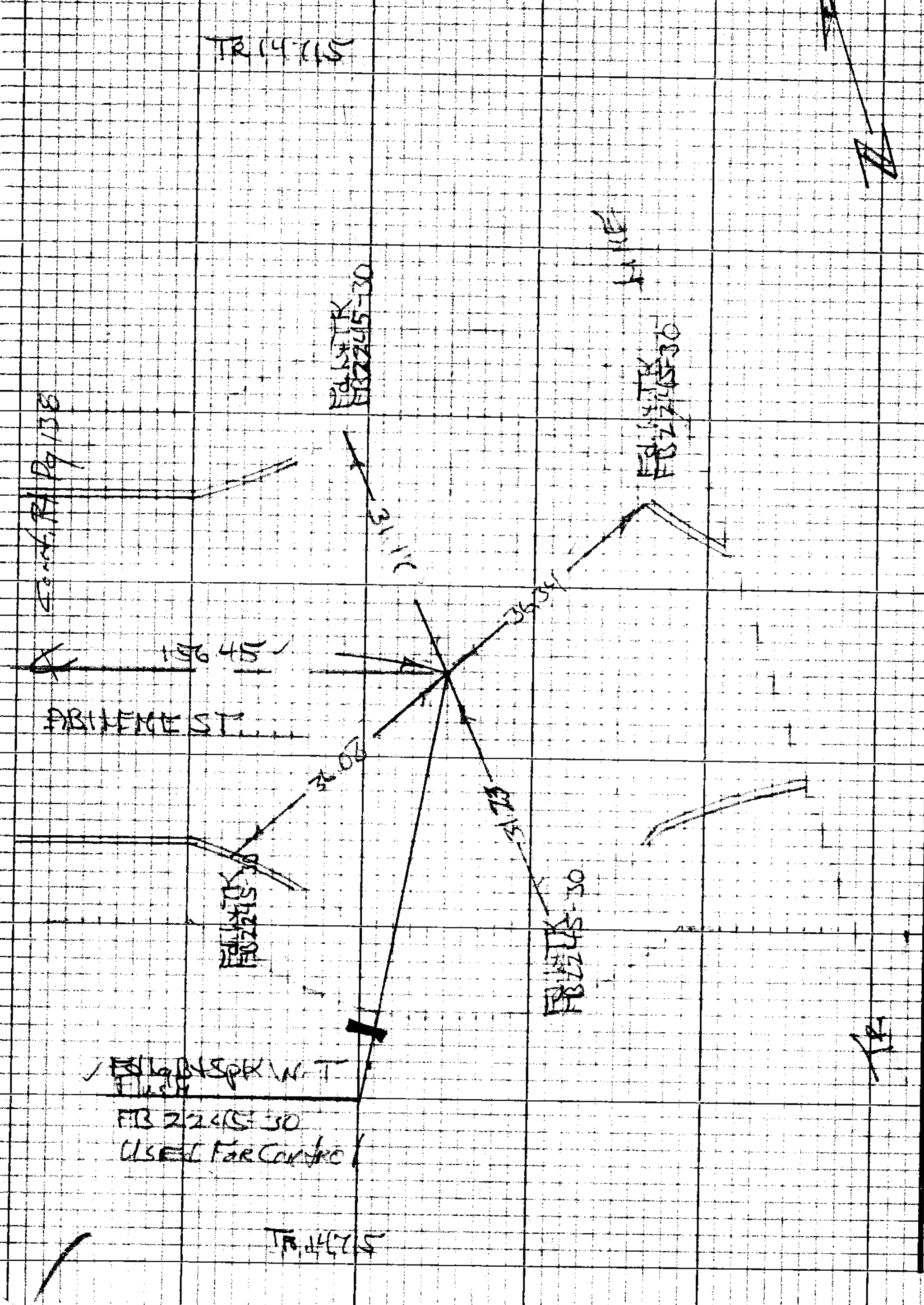

PLEASE RETURN TO
LOS ANGELES COUNTY ENGINEER
403 LOS ANGELES COUNTY ENGINEERING BLDG.

Do not extend this side of this line.

Note: Any Additions or Changes on this Sheet Must be Made or Circled in Red Ink With Date and Name of Person Making Change

Notes Ck'd by	Survey of Rosemead Imp #1	F.B. 2746 Pg 4
Map No.	CI 3371.14 Tape Std °F	
Office Work	Surveyed by H.R. Spriggs	
Checked	Notes Newman Date 2-27-68	
Date	Indexed C.J. GALLI	

C.I. 3371.14

ROSEMEAD IMPROVEMENT NO. 1

LOCATION OF IMPROVEMENTS

ON

STRANG AVE

H.R. Spriggs
W.E. Newman
J. Lybrand
P. Beasley

Note: Any Additions or Changes on this Sheet Must be Made or Circled in Red Ink With Date and Name of Person Making Change

PLEASE RETURN TO
LOS ANGELES COUNTY ENGINEER
403 LOS ANGELES COUNTY ENGINEERING BLDG.

Do not extend this side of this line.

76P3098 CE #310 5-66

F.B. 2746 Pg. 142

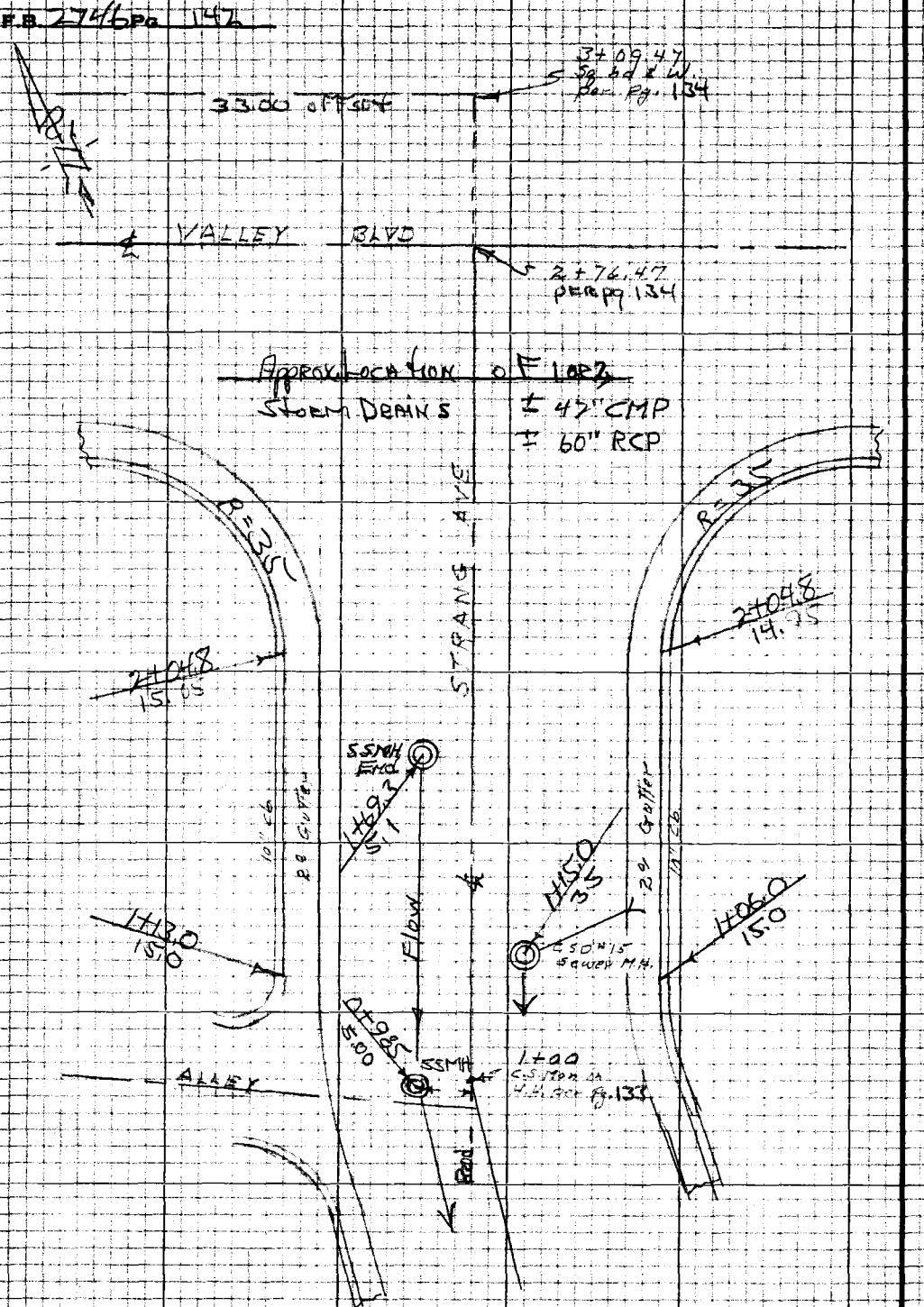

PLEASE RETURN TO
LOS ANGELES COUNTY ENGINEER
403 Los Angeles County Engineering Bldg.

Do not extend this side of this line.

Note: Any Additions or Changes on this Sheet Must be Made or Circled in Red Ink With Date and Name of Person Making Change

Notes Ck'd by	Survey of Rosemead Imp.	F.B. 2746 Pg. 143
Map No.	JN 3371.14 Tape Std °F	
Office Work	Surveyed by H.R. Spriggs	
Checked	Notes Newman Date 2-28	
Date	Indexed C. J. GALLI	

C.I. 3371.14

ROSEMEAD IMPROVEMENT NO. 1

LOCATION OF IMPROVEMENTS

ON

VALLEY BLVD

H.R. Spriggs
W.E. Newman
J. Lybrand
P. Beasley

Note: Any Additions or Changes on this Sheet Must be Made or Circled in Red Ink With Date and Name of Person Making Change

Do not extend this side of this line.

PLEASE RETURN TO
LOS ANGELES COUNTY ENGINEER
403 LOS ANGELES COUNTY ENGINEERING BLDG.

76P3098 CE #310 5-66

F.B. 2746 Pg. 44

PLEASE RETURN TO
LOS ANGELES COUNTY ENGINEER
403 Los Angeles County Engineering Bldg.

Do not extend this side of this line.

Note: Any Additions or Changes on this Sheet Must be Made or Circled in Red Ink With Date and Name of Person Making Change.

Notes Ck'd by	Survey of Rosemead Imp'd	F.B. 2746 Pg. 145
Map No.	JN 3371.14 Tape Std. °F	
Office Work	Surveyed by H. R. Spriggs	
Checked	Notes Newman Date	
Date	Indexed C. J. GALL	

C.I. 3371.14

ROSEMEAD IMPROVEMENT NO 1

LOCATION OF IMPROVEMENTS

ON

EASEMENT

BETWEEN

VALLEY BLVD & ABILENE ST

H. R. Spriggs
W. E. Newman
J. Lybrand
P. Beasley

Note: Any Additions or Changes on this Sheet Must be Made or Circled in Red Ink With Date and Name of Person Making Change

Do not extend this side of this line.

PLEASE RETURN TO
LOS ANGELES COUNTY ENGINEER
403 LOS ANGELES COUNTY ENGINEERING BLDG.

76P3098 CE #310 5-66

F.B. 2746 Pg. 146 CONT. BOT Pg. 147

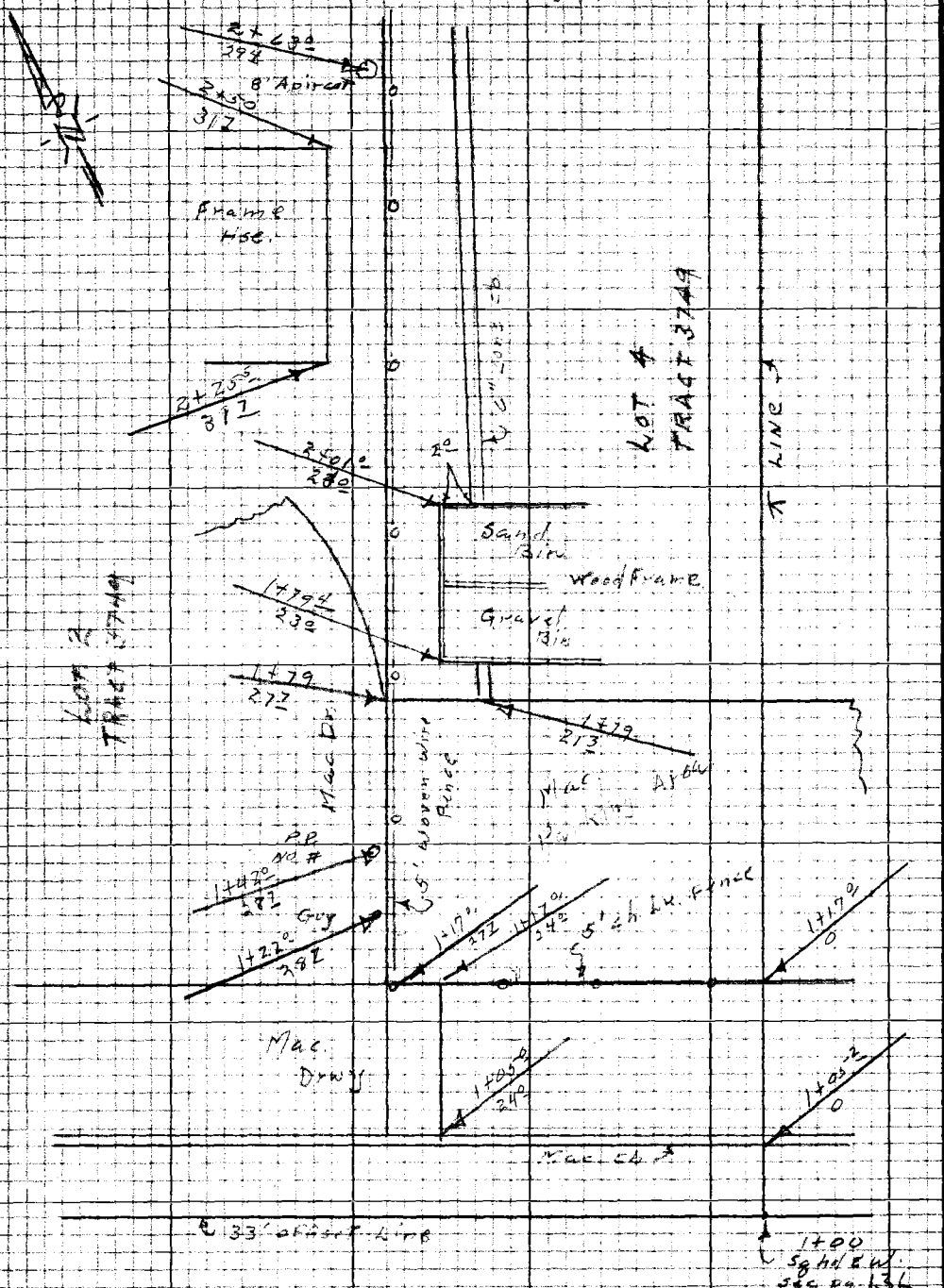

PLEASE RETURN TO
LOS ANGELES COUNTY ENGINEER
403 LOS ANGELES COUNTY ENGINEERING BLDG.

Do not extend this side of this line.

Note: Any Additions or Changes on this Sheet Must be Made or Checked in Red Ink With Date and Name of Person Making Change

Notes Ck'd by	Survey of Rosemead Imp #1
Map No.	JN 3371.14 Tape Std °F
Office Work	Surveyed by H.R. Springs
Checked	Notes Date
Date	Indexed C. J. GALLI

F.B. 2746 Pg. 147

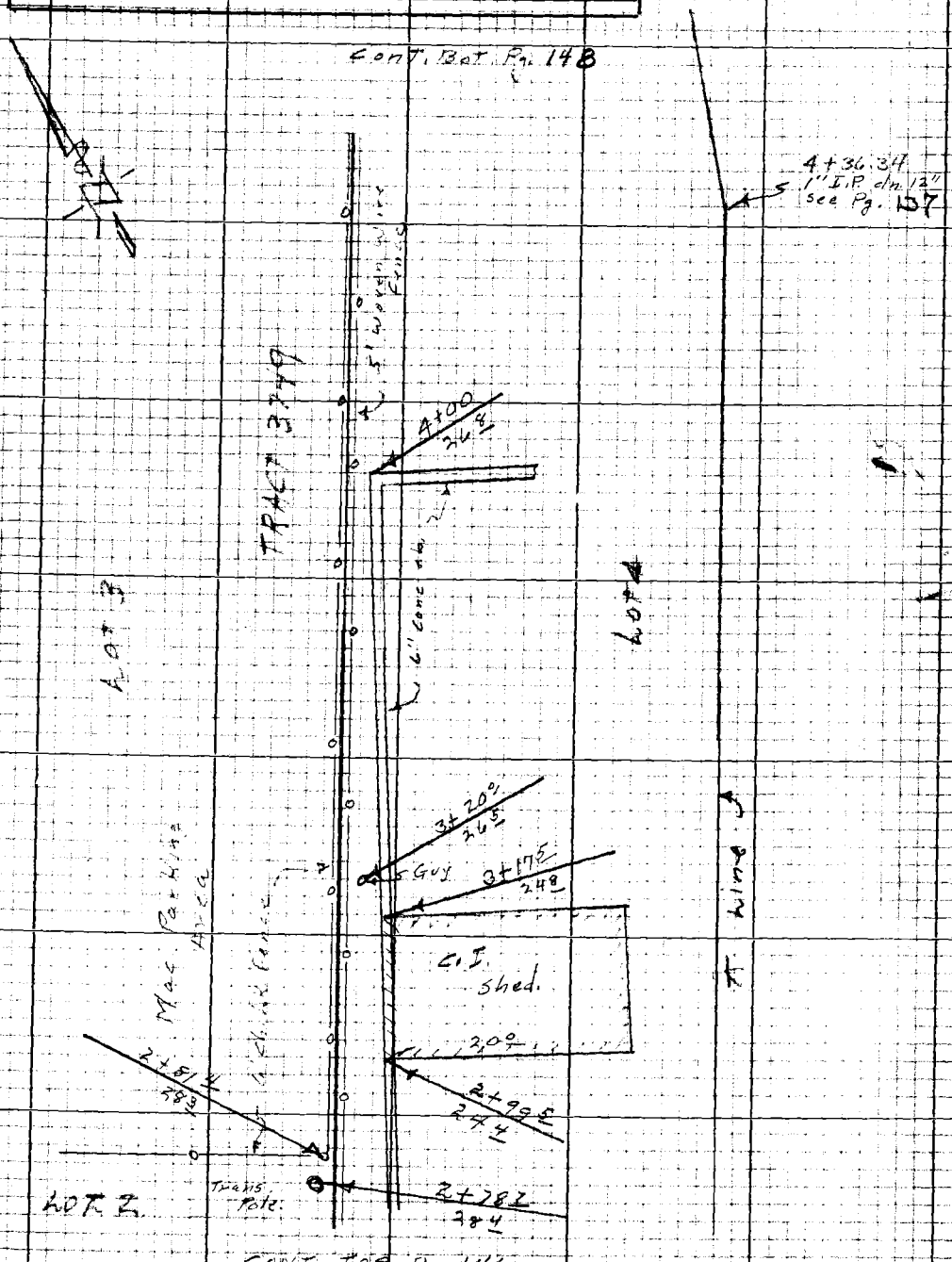

Note: Any Additions or Changes on this Sheet Must be Made or Circled in Red Ink With Date and Name of Person Making Change

Do not extend this side of this line.

PLEASE RETURN TO
LOS ANGELES COUNTY ENGINEER
403 LOS ANGELES COUNTY ENGINEERING BLDG.

76P3095 CE #310 5-66

F.B. 3746 Pg. 148

Cont. Bot. pg. 149

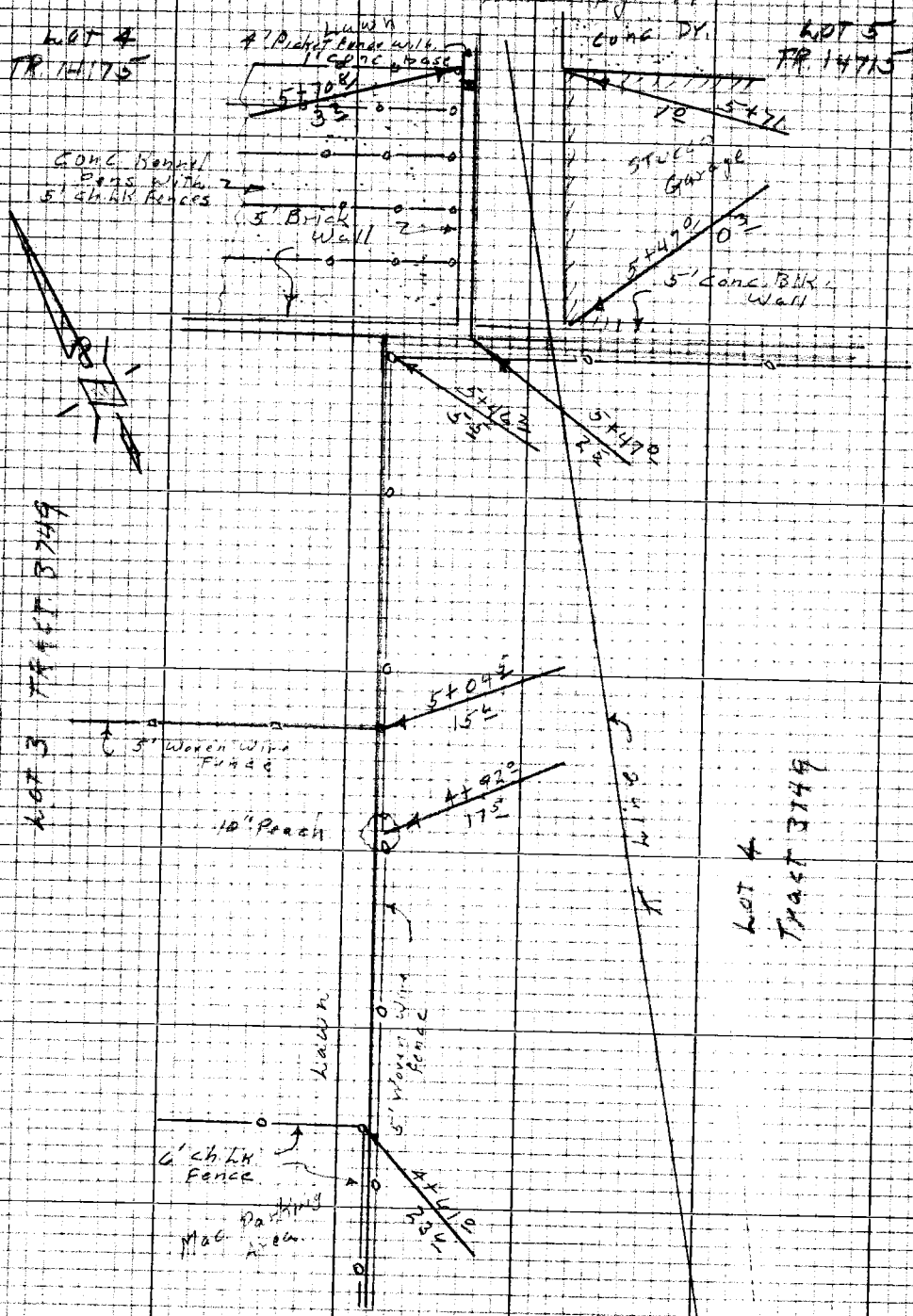

Cont. Top pg. 147

PLEASE RETURN TO
LOS ANGELES COUNTY ENGINEER
403 LOS ANGELES COUNTY ENGINEERING BLDG.

Note: Any Additions or Changes on this Sheet Must be Made or Circled in Red Ink With Date and Name of Person Making Change

Do not extend this side of this line.

Notes Ck'd by	Survey of Rosemead Imp	F.B. 5756 Pg. 147
Map No.	JN 3271.14 Tape Std °F	
Office Work	Surveyed by H.R. Spriggs	
Checked	Notes Vernon Date	
Date	Indexed C. J. GALL	

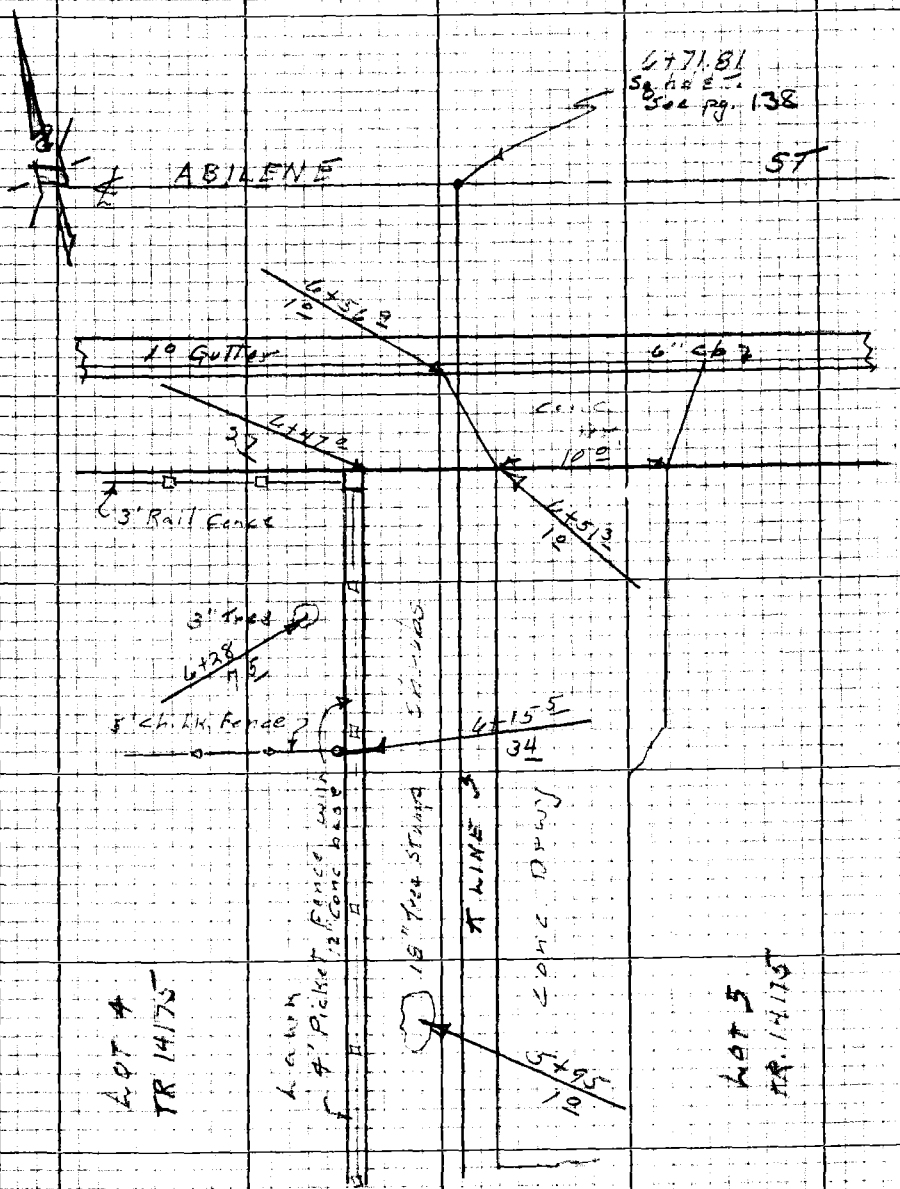

Cont. Top Pg 148

Note: Any Additions or Changes on this Sheet Must be Made or Circled in Red Ink With Date and Name of Person Making Change

Do not extend this side of this line.

PLEASE RETURN TO
LOS ANGELES COUNTY ENGINEER
403 LOS ANGELES COUNTY ENGINEERING BLDG.

76P3098 CE #310 8-66

PLEASE RETURN TO
LOS ANGELES COUNTY ENGINEER
403 LOS ANGELES COUNTY ENGINEERING BLDG.

Note: Any Additions or Changes on this Sheet Must be Made or Circled in Red Ink With Date and Name of Person Making Change

Do not extend this side of this line.

F.B. 2744 Pg. 170

NOTES RED. JOB NO. 3371.14 SURVEY OF Rosemead Imp No 1 F. B 2746 PG. 151

DATE W. EDMONDSON SURVEY BY H H Spriggs

NOTES CHKD. NOTES BY H H S DATE 2-26-68

DATE MAR 8 '68 INDEXED C. J. GALLI DATE

NOTE: ANY ADDITIONS OR CHANGES ON THIS SHEET MUST BE MADE OR CIRCLED IN RED INK, WITH DATE AND NAME OF PERSON MAKING CHANGE.

PLEASE RETURN TO
LOS ANGELES COUNTY SURVEYOR
725 LOS ANGELES COUNTY ENGINEERING BLDG.

Do not extend notes this side of this line

DESCRIPTION	JN 3371.14 Rosemead Imp. No. 1 Benchlevels SEWER PRELIMINARY Bench Datum = Rd. Dept. "Rosemead 1965 Adj"
ADJ. ELEV.	H H Spriggs W E Newman J. W. Lybrand P. L. Beasley
3RD RUN	Note: Rd Dept. BM BA 75-8 is gone.
2ND RUN	A comparison of level datum used with the level datum for Rd. Plan MU 3260 (Abilene St.) was made on FB 2746-169. The existing curb Elev. is compared with plan curb Elev.
DIFF.	
1ST RUN	
B.M.	

769420 S & E-353 4-54

JOB NO. 337114 SURVEY OF Rosemead Imp. No. 1 NOTES RED.
SURVEY BY H.H. Griggs DATE W. EDMONDSON
NOTES BY C.J. GALLI DATE 2-26-68 NOTES CHKD.
INDEXED DATE MAR 5 '68

F. B. 2746 PG. 152

768420 S & E-353 4-54

PLEASE RETURN TO
LOS ANGELES COUNTY SURVEYOR
725 LOS ANGELES COUNTY ENGINEERING BLDG.

NOTE: ANY ADDITIONS OR CHANGES ON THIS SHEET MUST BE MADE OR CIRCLED IN RED INK, WITH DATE AND NAME OF PERSON MAKING CHANGE.

Do not extend notes this side of this line

B.M.	1ST RUN	DIFF.	2ND RUN	3RD RUN	ADJ. ELEV.	DESCRIPTION
Fd.						
BMBE873	286.051					BMBE873 Elev. 286.051 FB 2746-152
+	2887		2970			L+BN in 2' Conc Walk to Hse. # 4043
π	288.938	-2.565	-2.566			Temple City Blvd 145' S. & 55' W. ℄
−	5.452		5537			Inter Abilene St. + Temple City Blvd
TP	283.486					Rd. Dept. "Rosemead 1965 Adj"
+	3660		3720			
π	287.146	-2.302	-2.303			
−	5.962		6023			
Fd. BMBE871	281.184				281.163	BMBE871 Elev. 281.163 FB 2746-152
+	3430		3330			L+TK in ctr. of C.B. @ SE Cor.
π	284.614	-2.580	-2.580			Valley Blvd + Temple City Blvd, 42' S.
−	6.010		5910			& 45' E. ℄ Inter.
TP	278.604					Rd. Dept. 'Rosemead 1965 Adj.'
+	3.570		3638			
π	282.174	-2.293	-2.294			
−	5.863		5932			
TP	276.311					
+	5.803		5.866			
π	282.114	+0.021	+0.019			
−	5.782		5847			
TP	276.332					
+	3.127		3173			
π	279.459	-2.376	2.377			
Set −	5.503		5550			
BMTE997	273.956				273.935	BMTE997 Elev. 273.935 FB 2746-152
+	5475		5533			Strang Ave - E. side. 25' S/W
π	279.431	+2.097	2.097			1st Apt. S/o Valley Blvd. A Fd
−	3378		3436			Spk in cb. Mkd WM-366
TP	276.053					

76S420 S & E-353 4-54

PLEASE RETURN TO
LOS ANGELES COUNTY SURVEYOR
725 LOS ANGELES COUNTY ENGINEERING BLDG.

NOTE: ANY ADDITIONS OR CHANGES ON THIS SHEET MUST BE MADE OR CIRCLED IN RED INK, WITH DATE AND NAME OF PERSON MAKING CHANGE.

Do not extend notes this side of this line

B.M.	1ST RUN	DIFF.	2ND RUN	3RD RUN	ADJ. ELEV.	DESCRIPTION
TP	276.053					
+	5.013		5278			
π	281.066	+3.647	+3.641			
−	1.366		1.582			
TP	279.700					
+	5.248		5306			
π	284.948	+0.631	0.627			
Set −	4617		4679			
BM TE998	280.331				280.310	BM TE998, ELEV=280.310 FB 2746 153 Valley Blvd - N'ly Side. 40' ± E/o ℄ Prod Strong Ave. A spk in lead in Westedge Storm Channel Bridge side walk
+	2.114		2210			
π	282.445	-3.351	3.348			
−	5465		5558			
TP	276.980					
+	5658		5720			
π	282.638	+1.028	1.032			
−	4.630		4688			
Set BM TE999	278.008				277.987	BM TE999 ELEV=277.987 FB 2746-153 Valley Blvd Hillside. 15' ± E/o ℄ Prod Brook Ave Ave. A spk in lead in Conc c.b. - prod west side frame bldg #9735 Valley Blvd.
+	5968		6022			
π	283.976	+1.298	1.298			
−	4670		4724			
	279.306					
+	5.828		5870			
π	285.134	+5.708	5712			
−	0.120		0158			
Set TBM	285.014				284.993	TBM ELEV=284.993 FB 2746 153 □ cut on top Brick Wall ℄ Common Sly Cor lot 445 TR 14745-3 4' ± above ground level

NOTES RED _____ JOB NO. _____ SURVEY OF Raymond Trapp Hill
DATE _____ SURVEY BY _____
NOTES CHKD W. EDMONDSON NOTES BY _____ DATE 2-26-68
DATE _____ INDEXED C. J. GALLY DATE _____

F.B. 2746 Pg. 153

768420 S & E-353 4-54

PLEASE RETURN TO
LOS ANGELES COUNTY SURVEYOR
725 LOS ANGELES COUNTY ENGINEERING BLDG.

NOTE: ANY ADDITIONS OR CHANGES ON THIS SHEET MUST BE MADE OR CIRCLED IN RED INK, WITH DATE AND NAME OF PERSON MAKING CHANGE.

Do not extend notes this side of this line

B.M.	1ST RUN	DIFF.	2ND RUN	3RD RUN	ADJ. ELEV.	DESCRIPTION
Set TBM	285.014				284.993	TBM Elev. = 284.993 FB 2746-154
+	1818		1874			☐ cut on top Brick Wall @ Common
⊼	286.832	-2.929	-2929			Sly Cor Lot 4 & 5 Tr. 14715-3
−	4747		4803			4' ± above ground level
Set. BM TE1000	282.085				282.064	BM TE 1000 Elev = 282.064 FB 2746-154
						Abilene St. Nly. side 352' E/o ℄
+	5388		5532			Temple City Blvd. A set spk in lead
⊼	287.473	+1.482	1.482			in curb. = Approx. prod. common ℄
−	3906		4050			Lots 4 & 5 S. side street
TP	283.567					
+	5690		5815			
⊼	289.257	+1.523	1.527			
Fd −	4167		4288			
BM BG 874	285.090				285.071	BM BG 874 Elev. 285.071 FB 2746-154
						L & BN S. cb. 0.5' W C.R. 15' S. & 67' E.
						℄ Inter. Temple City Blvd & Abilene
						St.

JOB NO. 337114 SURVEY OF Rosemond Imp No 1 NOTES RED.
SURVEY BY [illegible] DATE 2-26-68 W. EDMONDSON
NOTES BY [illegible] DATE NOTES CHKD.
INDEXED [illegible] DATE MAR 8 '68

F. B 2746 Pg. 154

F.B. 2746 PG. 155

Profile No.	Notes Red	Plotted	Job No. 3371.14	Division No.	
	Date	Date	Survey of Rosemead Imp. No. 1		
X-Sec. No.	Notes Chkd.	Checked	Survey by A.H. Spriggs	Notes WEN	Date 2-28-68
	Date	Date	Map No.	Indexed C. J. GALLI	Date

JN 3371.14
Rosemead Imp. No. 1
Xsections - Profile Etc.
Strang Ave.
Control FB 2746-133, 134

A.H. Spriggs
W.E. Newman
J.W. Lubrand
P.L. Beasley

STATION	B.S.	H.I.	F.S.	ELEV.

NOTE: ANY ADDITIONS OR CHANGES ON THIS SHEET MUST BE MADE OR CIRCLED IN RED INK, WITH DATE AND NAME OF PERSON MAKING CHANGE.

PLEASE RETURN TO
LOS ANGELES COUNTY ENGINEER
403 Los Angeles County Engineering Bldg.

Do not extend notes this side of this line.

76-L298 CE 307 3-61

76-L298 CE 307 3-61

PLEASE RETURN TO
LOS ANGELES COUNTY ENGINEER
403 LOS ANGELES COUNTY ENGINEERING BLDG.

NOTE: ANY ADDITIONS OR CHANGES ON THIS SHEET MUST BE MADE OR CIRCLED IN RED INK, WITH DATE AND NAME OF PERSON MAKING CHANGE

Do not extend notes this side of this line.

STATION	B.S.	H.I.	F.S.	ELEV.	Lt on West	℄	Rt. on East
BMTE997				27396	BMTE 997 Elev. 273.956 FB 2746-152 Strang Pace - E. Side, 25' Sly. 1st ⊥ PT. S/o Valley Blvd. AFd. Spkincb. MKd WM-366		
0+98.5				273.88	5' Rim of SS M.H.		
1+00				273.89		℄	
1+06				273.87		℄	
				273.76			7.5
				273.33			15' F.L.
				274.09			15' T.C.
1+13				273.92		℄	
				273.92	7.5		
				273.61	15' F.L.		
				274.43	15' T.C.		
1+15				273.90			3.5 CSD 15 Sewer M.H. Inlet East
					outlet so. Rim 273.90 - Rod 14.20 259.70 - Dia 3.50 F.L. 256.20		Rim 273.90 - Rod 13.77 260.13 - Dia 3.50 F.L. 256.63

F.B. 2746 Pg. 156

Survey of Rosemead Imp. No. 1 Job No. 3371.14 Division No. Notes Red Plotted Profile

Survey by H.H. Griggs Notes WEN Date Date No. X-Sec.

Indexed G.J. Gall Date Notes Chkd. Checked Date No.

76-L298 CE 307 3-61

PLEASE RETURN TO
LOS ANGELES COUNTY ENGINEER
403 LOS ANGELES COUNTY ENGINEERING BLDG.

NOTE: ANY ADDITIONS OR CHANGES ON THIS SHEET MUST BE MADE OR CIRCLED IN RED INK, WITH DATE AND NAME OF PERSON MAKING CHANGE.

8-48

Do not extend notes this side of this line. STRANG AVE

STATION	B.S.	H.I.	F.S.	ELEV.	Lt. or West	℄	Rt or East
1+50				274 56		℄	
1+69 3				275 04	5 1 S.S.M.H. Rim		
2+00				276 31		℄	
2+04 8	B.C.R.			276 48		℄	
				276 41			7 5
				276 07			15' F.L.
				276 88			15' T.C.
				276 35	7 5		
				275 94	15' F.L.		
				276 72	15' T.C.		
2+41				278 24		℄	
				278 37			7 5
				278 50			15'
				278 06	7 5		
				277 83	15'		
2+50				278 39		℄	
2+7 47				278 85		℄	Intrs Valley Blvd
				279 03			7 5
				279 23			15'
2+96 5				278 64		℄	

Profile No. ____ Notes Red ____ Date ____ Plotted ____ Date ____ Job No. 33744 Division No. 11 Survey of [illegible] Survey by Spriggs Notes [illegible] Date 2-25-48 Map No. ____ Indexed C. J. GAIN Date ____

X-Sec. No. ____ Notes Chkd. ____ Date ____ Checked ____ Date ____

F.B. 2798 Pg. 157

76-L298 CE 307 3-61

PLEASE RETURN TO
LOS ANGELES COUNTY ENGINEER
403 LOS ANGELES COUNTY ENGINEERING BLDG.

NOTE: ANY ADDITIONS OR CHANGES ON THIS SHEET MUST BE MADE OR CIRCLED IN RED INK, WITH DATE AND NAME OF PERSON MAKING CHANGE

Do not extend notes this side of this line. STRANG AVE

STATION	B. S.	H. I.	F. S.	ELEV.	Lt. or West.	℄	Rt. or East.
2+96.5				278.87			7.5
				279.08			15'
3+09.47				278.48		℄	
				278.68			7.5
				279.90			15'
B.M. # T.E. 998				280.32	BM TE998 Elev. 280.331 FB 2746-153 Valley Blvd - Nly side 40' ± E/o ℄ Prod Strang Ave. A spk in Lead in west edge storm channel bridge sidewalk		

F.B. 2746 Pg. 158 Job No. 3321.14 Division No. 11 Notes Red Plotted Profile
Survey of Rosemead Imp. #1 Date Date No.
Survey by Spriggs Notes W.E.N. Notes Chkd. Checked X-Sec.
Indexed B.J. GALL Date Date Date No.

F.B. 2746 Pg. 159

Profile No.	Notes Red	Plotted	Job No. 3371.14	Division No.	
	Date	Date	Survey of Rosemead Imp. No. 1		
X-Sec. No.	Notes Chkd.	Checked	Survey by HHBriggs	Notes WEN	Date 2-28-68
	Date	Date	Map No.	Indexed C. J. GALLI	Date

J.N. 3371.14
Rosemead Imp. No. 1
Xsections - Profile

Valley Blvd. -

Control. 33.00 offset line
N/o ℄ FB 2746-134, 135, 136

HHBriggs
WENEWMAN
P. L. BEASLEY
JW Lybrand

STATION	B.S.	H.I.	F.S.	ELEV.

NOTE: ANY ADDITIONS OR CHANGES ON THIS SHEET MUST BE MADE OR CIRCLED IN RED INK, WITH DATE AND NAME OF PERSON MAKING CHANGE.

PLEASE RETURN TO
LOS ANGELES COUNTY ENGINEER
403 LOS ANGELES COUNTY ENGINEERING BLDG.

Do not extend notes this side of this line.

76-L298 CE 307 3-61

76-L298 CE 307 3-61

PLEASE RETURN TO
LOS ANGELES COUNTY ENGINEER
403 LOS ANGELES COUNTY ENGINEERING BLDG.

NOTE: ANY ADDITIONS OR CHANGES ON THIS SHEET MUST BE MADE OR CIRCLED IN RED INK, WITH DATE AND NAME OF PERSON MAKING CHANGE

BMTE999 278.008

704

Do not extend notes this side of this line. Valley Blvd

STATION	B.S.	H.I.	F.S.	ELEV.	Lt or So	Rt or No
BMTE998				280.33	BM TE 998. Elev. 280.331 FB7746-153 Valley Blvd N. side, 40'± E/o ℄ prod Strang Ave, A spk in head in west edge storm channel bridge sidewalk	
1+00				278.48		
				278.35		5' F.L.
				278.44		5' T.C. Drwy.
				278.87	13'	
				278.85	33'	
1+50				277.37		
2+00				276.94		5' F.L.
				277.59		5' T.C.
				277.19	13'	
				277.40	33'	
2+06				277.04	5± Tel. M.H.R.	
2+08				270.56		9' F.L. C.M.P.
2+50				276.58		
				276.31		5' F.L.
				277.01		5' T.C.
2+57				274.64		7± Bot Box C.b.

F.B. 2746 Pg. 160

Survey of Rosemead Imp No. 1 Job No. 3371.14 Division No. Notes Red Plotted Profile

Survey by H. Hodges Notes WEH Date Date No.

Indexed C.J. GALLI Date Notes Chkd. Checked X-Sec.

Date Date No.

76-L298 CE 307 3-61

PLEASE RETURN TO
LOS ANGELES COUNTY ENGINEER
403 LOS ANGELES COUNTY ENGINEERING BLDG.

NOTE: ANY ADDITIONS OR CHANGES ON THIS SHEET MUST BE MADE OR CIRCLED IN RED INK, WITH DATE AND NAME OF PERSON MAKING CHANGE.

Do not extend notes this side of this line. Valley Blvd

STATION	B.S.	H.I.	F.S.	ELEV.	Lt. or So	℄	Rt. or No
2+43				275 97			5' F.L.
3+00				276 46			
				276 25			5' F.L.
				276 92			5' T.C.
				276 72	13'		
				277 10	33'		
3+12²				276 40			5' F.L.
				277 07			5' T.C.
3+ 43				276 75	7³ Tel. M.H.		
3+50				276 69			
4+00				276 99			
				276 79			5'
				277 30			5'
				277 30	13'		
				277 68	33'		
4+10				276 84			5' F.L.
				277 51			5' T.C.
4+50				277 35			
5+00				277 71			
				277 44			5' F.L.
				278 11			5' T.C.

Profile Notes Red ____ Plotted ____ Job No. 3371.14 Division No. 11 F.B. 2746 PG. 161
No. ____ Date ____ Date ____ Survey of Rosemead Imp. #1
X-Sec. Notes Chkd. ____ Checked ____ Survey by Springs Notes W.E.N. Date 2-68
No. ____ Date ____ Date ____ Map No. ____ Indexed C.J. Gall Date ____

76-L298 CE 307 3-61

PLEASE RETURN TO
LOS ANGELES COUNTY ENGINEER
403 LOS ANGELES COUNTY ENGINEERING BLDG.

NOTE: ANY ADDITIONS OR CHANGES ON THIS SHEET MUST BE MADE OR CIRCLED IN RED INK, WITH DATE AND NAME OF PERSON MAKING CHANGE

Do not extend notes this side of this line.

Valley Blvd

STATION	B. S.	H. I.	F. S.	ELEV.	Lt. or So.	⊼	Rt. or No
5+00				278 08	13'		
				278 46	33'		
5+12				277 34			5' F.L.
				278 21			5' T.C.
5+50				277 99		⊼	
5+68.73				278 15		⊼	Int'ls ⊼ Lines
				278 62	13'		
				279 02	33'		
6+00				278 44		⊼	
				278 18			5' F.L.
				278 85			5' T.C.
				278 90	13'		
				279 28	33'		
6+50				278 99		⊼	
6+51				279 17	7' Tel. M.H.		
6+66				279 22		⊼	
				279 06			5' F.L.
				279 69			5' T.C.
				279.59	13'		
				279 94	33'		

F.B. 2746 PG. 162 Job No. 3371.14 Division No. 11 Notes Red Plotted Profile
Survey of Rosemead Imp #1 Date Date No. X-Sec.
Survey by Spriggs Notes W.B.N. Notes Chkd. Checked
Indexed Date Date No.

76-L298 CE 307 3-61

PLEASE RETURN TO
LOS ANGELES COUNTY ENGINEER
403 LOS ANGELES COUNTY ENGINEERING BLDG.

NOTE: ANY ADDITIONS OR CHANGES ON THIS SHEET MUST BE MADE OR CIRCLED IN RED INK. WITH DATE AND NAME OF PERSON MAKING CHANGE.

Do not extend notes this side of this line. Valley Blvd.

STATION	B. S.	H. I.	F. S.	ELEV.	Lt. or So	Rt. or No
7+00				279 74		
				279 62		4 4 F.L
				280 29		4 4 T.C
				280 08	13'	
				280 37	33'	
B.M. # T.E. 999				278 01	BMTE999 Elev. 278.008 FB2746-153 Valley Blvd. Nly side 15' ± E/o ℄ prod Brookline Ave Aspkin head in conc cb-prod west side Frame Bldg #9735 Valley Blvd.	

Profile No. ____ Notes Red ____ Plotted ____ Job No. 3374 Division No. 11 F.B. 2746 Pg. 163
X-Sec. No. ____ Date ____ Date ____ Survey of Roseman [illegible]
Notes Chkd. ____ Date ____ Checked ____ Date ____ Survey by Springs Notes WEH Date 2-[illegible]-68
Map No. ____ Indexed ____ Date ____ C. J. GALLI

F. B. 2746 PG. 164 | Job No. _____ Division No. _____ Notes Red _____ Plotted _____ Profile

Survey of _____ Date _____ Date _____ No. _____

Survey by _____ Notes _____ Notes Chkd. _____ Checked _____ X-Sec.

Indexed _____ Date _____ Date _____ Date _____ No. _____

STATION	B. S.	H. I.	F. S.	ELEV.	

Do not extend notes this side of this line.

403 LOS ANGELES COUNTY ENGINEERING BLDG.

PLEASE RETURN TO
LOS ANGELES COUNTY ENGINEER

NOTE: ANY ADDITIONS OR CHANGES ON THIS SHEET MUST BE MADE OR CIRCLED IN RED INK, WITH DATE AND NAME OF PERSON MAKING CHANGE

76-L.298 CE 307 3-61

Profile No.	Notes Red	Plotted	Job No. 33711.14	Division No.	F. B. 2746 Pg.
	Date	Date	Survey of Rosemead Imp.		
X-Sec. No.	Notes Chk'd.	Checked	Survey by H. Spriggs	Notes	Date 2-28-68
	Date	Date	Map No.	Indexed C. J. Gall	Date

NOTE: ANY ADDITIONS OR CHANGES ON THIS SHEET MUST BE MADE OR CIRCLED IN RED INK, WITH DATE AND NAME OF PERSON MAKING CHANGE.

PLEASE RETURN TO
LOS ANGELES COUNTY ENGINEER
403 Los Angeles County Engineering Bldg.

Do not extend notes this side of this line.

STATION	B. S.	H. I.	F. S.	ELEV.	
					FN 33711.14 Rosemead Imp. No. 1 Xsections - Profile - Etc. Proposed 6' Easement - Valley Blvd Nly to Ala Lene St. = Wly 6' of Lot 4 Tr 3749 & Wly 6' of Lot 5 Tr 14715
					Control - ⊼ line paralleling proposed easements See FB 2746 - 136, 137, 138 H H Spriggs W E Newman J W Lybrand P. L. Beasley

76-L-298 CE 307 5-66

76-L-298 CE 307 5-66

TBM Wall 285.014
BMTE1000 287.085

PLEASE RETURN TO
LOS ANGELES COUNTY ENGINEER
403 LOS ANGELES COUNTY ENGINEERING BLDG.

NOTE: ANY ADDITIONS OR CHANGES ON THIS SHEET MUST BE MADE OR CIRCLED IN RED INK, WITH DATE AND NAME OF PERSON MAKING CHANGE.

Do not extend notes this side of this line.

STATION	B. S.	H. I.	F. S.	ELEV.	Lt. or West	Easement
BMTE 999					BMTE999 Elev. 278.008 FB2746-153 Valley Blvd, Nlyside, 15'± E/o & prod Brookline Ave. A spkin head in conc. cb. @ prod west side Frame Bldg #9435 Valley Blvd.	
1+00				278.15		Intersection
1+05 F.L.				277.95		
				278.08	21⁵	
				278.14	27⁵	
				278.20	33⁵	
1+05 T.C.				278.[illegible]		
				278.72	21⁵	
				278.36	27⁵ Dep. cb.	
				278.26	33⁵ " "	
1+17				279.1		Ground
				279.32	24⁰ Mac.	
				279.40	27⁵ "	
				279.20	33⁵ "	
1+17⁵				279.37		Mac.
				279.73		

F. B. 2746 Pg. 106 Job No. 337.44 Division No. Notes Red Plotted Profile
Survey of Rosemead Imp. No. 1 Date Date No.
Survey by HB Notes Notes Chk'd. Checked X-Sec.
Indexed C.J. Gr. Date Date Date No.

76-L-298 CE 307 5-66

PLEASE RETURN TO
LOS ANGELES COUNTY ENGINEER
403 LOS ANGELES COUNTY ENGINEERING BLDG.

NOTE: ANY ADDITIONS OR CHANGES ON THIS SHEET MUST BE MADE OR CIRCLED IN RED INK, WITH DATE AND NAME OF PERSON MAKING CHANGE.

Do not extend notes this side of this line.

Easement

STATION	B. S.	H. I.	F. S.	ELEV.	Lt. or West
1+50				279 46	
1+79				279 51	
				279 63	21 3 Top conc. ch.
				279 84	27 5 + Pt. Mac.
				279 74	33 5
2+00				279 4	Dirt
				279 7	21 5
				279 7	27 5
				279 6	33 5
2+20				279 8	31 5 Ground cor. Hse.
				281 20	31 2 Floor.
2+50				279 4	
2+81 4				280 10	28 3 Cor. Mac. Prm't.
3+00				279 5	
				279 6	21 5 Dirt
				279 67	24 5 Cor. Shed
				? 278 0	27 5 Dirt
				278 12	33 5 Mac. Prm't.
3+50				279 7	
4+00				279 9	
				279 9	21 5
				280 28	26 8 Cor. Conc. Ch.

Profile No. ____ Notes Red ____ Plotted ____ Job No. ____ Division No. 11 F. B. ____ Pg. ____
Date ____ Date ____ Survey of Resemeadow
X-Sec. No. ____ Notes Chk'd. ____ Checked ____ Survey by DR Higgs Notes W.E.N. Date 2 68
Date ____ Date ____ Map No. ____ Indexed C. J. GALLI Date ____

76-L-298 CE 307 5-66

PLEASE RETURN TO
LOS ANGELES COUNTY ENGINEER
403 LOS ANGELES COUNTY ENGINEERING BLDG.

NOTE: ANY ADDITIONS OR CHANGES ON THIS SHEET MUST BE MADE OR CIRCLED IN RED INK, WITH DATE AND NAME OF PERSON MAKING CHANGE.

Do not extend notes this side of this line.

STATION	B. S.	H. I.	F. S.	ELEV.	Lt. or W.	Rt. or East
4+00				280 50	33 5 Mac. Prem't	
4+36.34				279 8		* pt.
4+50				279 9		
5+00				280 2		
				280 4	9 5	
				280 6	15 5	
				280 6	21 5	
5+46				280 6	11 5	
5+47 0				280 8	2 5	
				280 9		3 5
5+47 5				281 48	3 0 Cor conc.	
5+70 8				281 80	3 2 " "	
5+71				281 5		1 0 Cor Garage.
				281 65		" " Floor
6+00				281 8		dist.
				281 65		1 0 conc.
				281 90		6 0 "
				281 9	3'	
				281 8	9'	

F. B. 2746 PG. 168 Job No. 3371.14 Division No. 11 Notes Red ____ Plotted ____ Profile ____
Survey of Rosemead Imp #1 Date ____ Date ____ No. ____
Survey by Spriggs Notes W. E. N. Notes Chk'd. ____ Checked ____ X-Sec. ____
Indexed C. J. Gall Date ____ Date ____ No. ____

76-L-298 CE 307 5-66

PLEASE RETURN TO
LOS ANGELES COUNTY ENGINEER
403 LOS ANGELES COUNTY ENGINEERING BLDG.

NOTE: ANY ADDITIONS OR CHANGES ON THIS SHEET MUST BE MADE OR CIRCLED IN RED INK, WITH DATE AND NAME OF PERSON MAKING CHANGE.

Do not extend notes this side of this line. Easement.

STATION	B. S.	H. I.	F. S.	ELEV.	Lt. or West	Rt. or East
6+51				282 2		
				282 5		1 1/4 of Conc.
6+52.9	T.C.			282 05		
				281 53		2' to Drwy
				282 04	6'	
6+52.9	F.L.			281 43		
				281 42		6'
				281 45	6'	
6 71.81				282 08		Intrs ℄ Abilene
ON ABILENE ST.						
49.5' W'ly of [illegible]						
So. Cb				281 66	281.95 Plan Rec	
No. Cb				281 71	281.95 " "	
3.0" TE 1000				282 08	BMTE1000 Elev. 282.085 FB 7746-154 Abilene St. Nly. side 352' E/o ℄ Temple City Blvd., A set spkn head in curb. = [illegible] common ℞ lots 4 & 5 S. side street	
So. cb. 161.8 W'ly above				282 27	282.60 Plan Rec	
No. cb. 161.8 W'ly above				282 11	282.60 Plan Rec	
					Plan Bench of Record BA 75-8 No 43 destroyed by const.	

Profile Notes Red ____ Plotted ____ Job No. [illegible] Division No. [illegible]
No. ____ Date ____ Date ____ Survey of [illegible]
X-Sec. Notes Chk'd. ____ Checked ____ Survey by Spriggs Notes W.E.V. Date [illegible]
No. ____ Date ____ Date ____ Map No. ____ Indexed [illegible] Date [illegible]

F. B. [illegible] PG. [illegible]

F. B. 2746 PG. 170 | Job No.____ Division No.____ Notes Red____ Plotted____ Profile

Survey of____ Date____ Date____ No.____

Survey by____ Notes____ Notes Chk'd.____ Checked____ X-Sec.

Indexed____ Date____ Date____ Date____ No.____

STATION	B. S.	H. I.	F. S.	ELEV.

Do not extend notes this side of this line.

PLEASE RETURN TO
LOS ANGELES COUNTY ENGINEER
403 LOS ANGELES COUNTY ENGINEERING BLDG.

NOTE: ANY ADDITIONS OR CHANGES ON THIS SHEET MUST BE MADE OR CIRCLED IN RED INK, WITH DATE AND NAME OF PERSON MAKING CHANGE.

76-L-298 CE 307 5-66

F. B. 2746 PG. 173

Profile No. ____ Notes Red. ____ Plotted ____ Job No. 3374 Division No. ____
Date ____ Date ____ Survey of SAN GABRIEL BLVD.
X-Sec. No. ____ Notes Chk'd. ____ Checked ____ Survey by L.L. BROWN Notes L.L.B. Date 5-3-68
Date ____ Date ____ Map No. ____ Indexed J. GALLI Date MAY 6 68

SAN GABRIEL BLVD.

J.N. 3374.72

P.C. 8067

INVERT ELEVATIONS ON EXISTING S.S.M.H. ON ROSE GLEN AVE. 74' SOUTH OF THE INTERSECTION OF SAN GABRIEL BLVD. & ROSE GLEN AVE.

NOTE: USED LENKER ROD.

PARTY
BROWN, L.L.
WALSH, M.
SANDOVAL, M.
WEST, D.
MERINO, G.

STATION	B. S.	H. I.	F. S.	ELEV.

NOTE: ANY ADDITIONS OR CHANGES ON THIS SHEET MUST BE MADE OR CIRCLED IN RED INK, WITH DATE AND NAME OF PERSON MAKING CHANGE.

Do not extend notes this side of this line.

PLEASE RETURN TO
LOS ANGELES COUNTY ENGINEER
403 LOS ANGELES COUNTY ENGINEERING BLDG.

76-L-298 CE 307 5-66

76-L-298 CE 307 5-66

PLEASE RETURN TO
LOS ANGELES COUNTY ENGINEER
403 LOS ANGELES COUNTY ENGINEERING BLDG.

NOTE: ANY ADDITIONS OR CHANGES ON THIS SHEET MUST BE MADE OR CIRCLED IN RED INK, WITH DATE AND NAME OF PERSON MAKING CHANGE.

Do not extend notes this side of this line.

STATION	B. S.	H. I.	F. S.	ELEV.		
(FD.) B.M. SY 3321A	NOTE: USED LENKER ROD.			315 98	B.M. SY 3321A ELEV. 315.976 (BASELINE 1955 ADJ.) C.S. MON. @ ℄ INT. DELTA ST. & SAN GABRIEL BLVD.	
(FD.) B.M. SY 3322A				317 42	B.M. SY 3322A ELEV. 317.416 (BASELINE 1955 ADJ.) LD. & SPK. S.W. COR. CONC. BASE OF GAS ISLAND @ N.E. COR. DELTA ST. & SAN GABRIEL BLVD.	
T.P.				311 14	T.P. SPK.	
T.P.				306 94	T.P. 1X2	
N. RIM SSMH.				306 37	N. RIM	
S. RIM S.S.M.H.				306 37	S. RIM.	
				306 89	T.P. 1X2	
				311 06	T.P. SPK.	
(FD.) B.M. SY 3321A				315 98	B.M. SY 3321A ELEV. 315.976 (BASELINE 1955 ADJ.) C.S. MON. @ ℄ INT. DELTA ST. & SAN GABRIEL BLVD.	

F. B. 2746 PG. 174

Job No. 3374 72 Division No. ____ Notes Red ____ Plotted ____ Profile ____

Survey of SAN GABRIEL BLVD. Date ____ Date ____ No. ____

Survey by L.L. BROWN Notes L.L.B. Notes Chk'd. ____ Checked ____ X-Sec. ____

Indexed C.J. GALLI Date ____ Date ____ Date ____ No. ____

76-L-298 CE 307 5-66

PLEASE RETURN TO
LOS ANGELES COUNTY ENGINEER
403 LOS ANGELES COUNTY ENGINEERING BLDG.

NOTE: ANY ADDITIONS OR CHANGES ON THIS SHEET MUST BE MADE OR CIRCLED IN RED INK, WITH DATE AND NAME OF PERSON MAKING CHANGE.

Do not extend notes this side of this line.

STATION	B. S.	H. I.	F. S.	ELEV.	SAN GABRIEL BLVD. &	ROSE GLEN AVE.
S. S. M. H. 74' SOUTH OF INTERSECTION OF SAN GABRIEL BLVD. & ROSE GLEN AVE.	N. RIM = 306.37			306 37	S.S.M.H. MEAN RIM	
	S. RIM = 306.37					MEAN RIM = 306.37
	MEAN R. = 306.37					MEAS. -7.16
						TOP PIPE 299.21
						DIA. PIPE -0.67
				298 54	INV. 8" INLET (N) STUB	INV. = 298.54
						MEAN RIM = 306.37
						MEAS. -7.30
						TOP PIPE 299.07
						DIA. PIPE -0.67
				298 40	INV. 8" OUTLET (S)	INV. = 298.40

Profile Notes Red ____ Plotted ____ Job No. 3374 73 Division No. ____
No. ____ Date ____ Date ____ Survey of SAN GABRIEL BLVD.
X-Sec. Notes Chk'd. ____ Checked ____ Survey by L.L. BROWN Notes L.L.B. Date 5-3-68
No. ____ Date ____ Date ____ Map No. ____ Indexed C. J. GALLI Date NOV 9 '68

F. B. 2746 PG. 175

F. B. 2746 PG. 176

Job No. _____ Division No. _____ Notes Red _____ Plotted _____

Survey of _____ Date _____ Date _____

Survey by _____ Notes _____ Notes Chk'd. _____ Checked _____

Indexed _____ Date _____ Date _____ Date _____ No. _____

BLANK

STATION	B. S.	H. I.	F. S.	ELEV.

PLEASE RETURN TO
LOS ANGELES COUNTY ENGINEER
LOS ANGELES COUNTY ENGINEERING BLDG.

Do not extend notes this side of this line.

NOTE: ANY ADDITIONS OR CHANGES ON THIS SHEET MUST BE MADE OR CIRCLED IN RED INK WITH DATE AND NAME OF PERSON MAKING CHANGE.