1-66	2381.14	BROADMOOR AVE.	[illegible]	[illegible]	[illegible]
1-66	2381.14	BROADMOOR AVE.	CENTER LINE	C/L	9-22
1-66	2381.14	BROADMOOR AVE.	LOCATION OF IMPROVEMENTS in intersection san bernardino road Airwindale ave.	topog.	23-30
1-66	2381.14	BROADMOOR AVE.	LOCATION OF IMPROVEMENTS. on Shadydale ave. from San Bernardino road North to Ballentine pl.	topog.	31-34
1-66	2381.14	BROADMOOR AVE.	LOCATION OF IMPROVEMENTS. on Walnut-haven Dr. from San-- Bernardino road North to Ballentine place.	topog.	35-38
1-66	2381.14	BROADMOOR AVE.	Ballentine place from Shadydale Ave. West & East.	topog.	39-42
1-66	2381.14	" "	CROSS SECTIONS on San Bernardino r'd from intersection of San Bernardino r'd & Irwindale Ave. East.	X-Secs.	43-62
1-66	2381.14	" "	" " on Shadydale Ave from San Bernardino r'd North to Ballentine Place.	X-Secs.	63-70

Microfilmed Rdy 85
L.B. file o.k. May 86

Notes Ck'd by
Survey of
JN
Tape
Std
°F
Surveyed by
Notes
Date
Indexed
F.B.
PG.

PLEASE RETURN TO
LOS ANGELES COUNTY ENGINEER
1403 Los Angeles County Engineering Bldg.

Note: Any Additions or Changes on This Sheet Must Be Made or Circled in Red Ink With Date and Name of Person Making Change.

Do not extend this side of this line.

INDEX TO F.B. 2747

DATE	J.N.		DESCRIPTION	NOTES	PAGES
1- 66	2381.14	BROADMOOR AVE.	CROSS SECTIONS. on broadmoor ave. from San Bernardino rd. North to Ballentine place.	X- secs.	71 -78
1 -66	2381.14	BROADMOOR AVE.	" " on Walnuthaven drive. from San Bernardino road North to Ballentine place.	X - secs.	79 - 86
1 -66	2381.14	BROADMOOR AVE.	" "" on Ballentine place. from Shadydale ave. West to end of Cul - De - Sac.	X - secs.	87 -98
12- 66	2429.34	CATHERINE PARK DR.	BENCH LEVELS.	B.M's	101 - 110
12 - 66	2429.34	" " "	CENTERLINE LINE SURVEY.	C/L	111 -124

F. B. _____ PG _____

NOTES RED C.I. 2381.14 JOB NO. SURVEY OF BROADMOOR AVE F.B. 2749 Pg. 5

DATE SURVEY BY D.E. HOLMES

NOTES CHKD. G. E. BARR NOTES BY MOODY DATE 1-13-66

DATE [redacted] INDEXED C. J. [redacted] DATE JAN 1 1 '66

B.M.	1ST RUN	DIFF.	2ND RUN	3RD RUN	ADJ. ELEV.	DESCRIPTION
						BROADMOOR AVE
						C.I. NO. 2381.14
						BENCH CIRCUIT
						PARTY D.E. HOLMES J.A. MOODY C.G. GUIZADO G.C. VALDEZ

Do not extend notes this side of this line

NOTE: ANY ADDITIONS OR CHANGES ON THIS SHEET MUST BE MADE OR CIRCLED IN RED INK, WITH DATE AND NAME OF PERSON MAKING CHANGE.

PLEASE RETURN TO
LOS ANGELES COUNTY ENGINEER
900 LOS ANGELES COUNTY ENGINEERING BLDG.

766420 S & E-353 9-55

768420 S & E-353 9-55

PLEASE RETURN TO
LOS ANGELES COUNTY ENGINEER
700 LOS ANGELES COUNTY ENGINEERING BLDG.

NOTE: ANY ADDITIONS OR CHANGES ON THIS SHEET MUST BE MADE OR CIRCLED IN RED INK, WITH DATE AND NAME OF PERSON MAKING CHANGE.

Do not extend notes this side of this line

B.M.	1ST RUN	DIFF.	2ND RUN	3RD RUN	ADJ. ELEV.	DESCRIPTION
BM 16-3	416.288	NOT FOUND			416.288	BM 16-3 ELEV. 416.288 FB1380-202 IRWINDALE AVE & SAN BERNARDINO RD, IN WELL WITH COVER, 11' N/O ℄ SAN BERNARDINO RD
FD BM	417.635				417.635	BM HV. 185 ELEV. 417.635 FB2111-123 IRWINDALE AVE & SAN BERNARDINO RD N.W. COR, BT. SPK. IN CB. 1' W/O W.C.R.
+	6.043		6.011			
π	423.678	+1.660	+1.660	+1.660		
−	4.383		4.351			
TP	419.295					
+	5.519		5.500			
π	424.814	-0.922	-0.921	-0.922		
−	6.441		6.421			
FD BM HV. 62	418.373				418.371	BM HV. 62 ELEV. 418.371 FB 2193-6 SAN BERNARDINO RD & SHADYDALE AVE S.E. COR., BT. SPK. IN CB., 15' S/O S.C.R.
+	7.501		7.481			
π	425.874	+2.330	+2.328	+2.330		
−	5.171		5.153			
SET BM HV 239	420.703				420.701	BM HV. 239 ELEV. 420.701 FB. 2745-6 SAN BERNARDINO RD & SHADYDALE AVE N.W. COR. 4.5' W/O W.C.R. (PK IN CB)
+	5.211		5.201			
π	425.914	+1.174	+1.178	+1.174		
−	4.037		4.023			
SET BM HV. 240	421.877				421.875	BM HV. 240 ELEV. 421.875 FB 2745-6 SAN BERNARDINO RD & BROADMOOR AVE N.W. COR. SET PK-CB. 6' W/O W.C.R.
+	5.525		5.577			
π	427.402	+1.668	1.667	+1.668		
−	3.857		3.910			
SET BM HV. 241	423.545				423.543	BM HV. 241 ELEV. 423.543 FB 2745-6 SAN BERNARDINO RD & WALNUT HAVEN DR N.W. COR., SET PK-CB. 6' W/O W.C.R.
+	5.989		5.883	5.801		
π	429.534	+1.182	+1.174	+1.182		
−	4.807		4.709	4.621		
T.P	424.727					

JOB NO. 01.2381.14
SURVEY OF BROADMOOR AVE
SURVEY BY DE HOLMES
NOTES BY MOODY DATE 1-13-66
INDEXED C. J. GALLI DATE
NOTES RED. DATE
NOTES CHKD. G. E. BARR DATE JAN '66

F.B. 2747 PG. 6

769420 S & E-353 9-55

PLEASE RETURN TO
LOS ANGELES COUNTY ENGINEER
50 LOS ANGELES COUNTY ENGINEERING BLDG.

NOTE: ANY ADDITIONS OR CHANGES ON THIS SHEET MUST BE MADE OR CIRCLED IN RED INK, WITH DATE AND NAME OF PERSON MAKING CHANGE.

Do not extend notes this side of this line

B.M.	1ST RUN	DIFF.	2ND RUN	3RD RUN	ADJ. ELEV.	DESCRIPTION
TP	424 727					
+	5 417		5 470	5.417		
Π	430 144	+ 0 624	+ 0 619	+0.616		
−	4 801		4 851	4.801		
TP	425 343					
+	5 635		5 617			
Π	430 978	+ 1 596	+ 1 596	+1.596		
−	4 039		4 021			
SET HV. 242	426 939				426.937	BM HV. 242 ELEV. FB. 2745-7
+	4 253		4 291			BALLENTINE PL. & WALNUT HAVEN DR.
Π	431 192	− 1 408	− 1 406	−1.408		S.W. COR. SET P.K. SPK.-CB. 7' W/O W.C.R.
−	5 661		5 697			
SET BM HV. 243	425 531				425.529	BM HV. 243 ELEV. 425.529 FB 2745-7
+	4 261		4 221			BALLENTINE PL. & BROADMOOR AVE
Π	429 792	− 0 826	− 0 822	−0.826		S.W. COR. SET P.K.-CB 6' W/O W.C.R.
−	5 087		5 043			
SET BM HV. 244	424 705				424.703	BM HV. 244 ELEV. 424.703 FB 2745-7
+	4 973		4 939			BALLENTINE PL. & SHADY DALE AVE
Π	429 678	− 0 418	− 0 416	−0.418		S.W. COR. SET P.K.-CB 4' W/O W.C.R.
−	5 391		5 355			
TP	424 287					
+	4 681		4 613			
Π	428 968	− 1 584	− 1 584	−1.584		
−	6 265		6 197			
TP	422 703					
+	4 399		4 417			
Π	427 102	− 0 760	− 0 760	−0.759		
−	5 159		5 177			
FD BM HV. 184	421 943				421.942	BM HV. 184 ELEV. 421.942 FB 2111-123
						IRWINDALE AVE & BALLENTINE PL N.W. COR. BT. SPK-CB. 1' W/O W.C.R.

NOTES RED. _____ DATE _____ NOTES CHKD. _____ DATE _____

JOB NO. C1, 238, 114 SURVEY OF BROADMOOR AVE

SURVEY BY D. E. HOLMES DATE 1-13-66

NOTES BY MOODY DATE _____

INDEXED G. J. GALE DATE _____

G. E. BARR

F.B. 2745 Pg. 7

768420 S & E-353 9-55

PLEASE RETURN TO
LOS ANGELES COUNTY ENGINEER
700 LOS ANGELES COUNTY ENGINEERING BLDG.

NOTE: ANY ADDITIONS OR CHANGES ON THIS SHEET MUST BE MADE OR CIRCLED IN RED INK, WITH DATE AND NAME OF PERSON MAKING CHANGE.

Do not extend notes this side of this line

JOB NO. C1 2381.14
SURVEY OF BROADMOOR AVE
SURVEY BY D. E. HOLMES
NOTES BY MOODY DATE 1-13-66
INDEXED C. J. GALLI DATE
NOTES RED
DATE
NOTES CHK G. E. BARR
DATE JAN '66

B.M.	1ST RUN	DIFF.	2ND RUN	3RD RUN	ADJ. ELEV.	DESCRIPTION
BM HV. 184	421.943				421.942	
	4.995		4.960			
	426.938	-1.024	-1.023			
	6.019		5.983			
TP	420.919					SPK
	4.551		4.890			
	425.470	-1.720	-1.721			
	6.271		6.611			
TP	419.199					
	4.901		4.951			
	424.100	-1.560	-1.558			
	6.461		6.509			
B.M.	417.639				417.635	B.M. HV. 185 E/V 417.635 FB. 2111-123 IRWINDALE AVE & SAN BERNARDINO RD. N.W. COR. BT. SPK - C.B., 1' W/O W.C.R.
	5.268		5.207			
	412.907	+0.485	+0.487			
	4.783		4.720			
B.M. Fd.	418.124					BM-16-3A ELEV. 418.066 FB. 2886-164 IRWINDALE AVE & SAN BERNARDINO RD S.W. COR. CEMENTED IN CONC. BASE OF TRAFFIC SIGNAL 1½' W/O C.B., 1' N E/O LIGHT POLE. LA. CO. ENGR. BRASS CAP STAMPED BM 16-3A, RE 5269, 1963

F.B. 2747 PG. 8

PWFB 1430

429

Notes Ck'd by	Survey of BROADMOOR AVE	F. B. 2747 PG.
Map No.	JN 2381.14 Tape 0206 Std 68 °F	
Office Work	Surveyed by D. E. HOLMES	
Checked	Notes MOODY Date 1-13-66	
Date	Indexed C. J. GALLI JAN 25 68	

BROADMOOR AVE

COVINA AREA

C.I. # 2381.14

SEWER DISTRICT SURVEY

CENTER LINE

JAN 66

	PARTY
D.E	HOLMES
J.A	MOODY
G.O	GUIZADO
C.G.	VALDEZ

Note: Any Additions or Changes on This Sheet Must be Made or Circled in Red Ink With Date and Name of Person Making Change.

Do not extend this side of this line.

PLEASE RETURN TO
LOS ANGELES COUNTY ENGINEER
403 LOS ANGELES COUNTY ENGINEERING BLDG.

76F3095 CE # 310 3-61

PWFB 1430

430

F. B. 2747 PG. 10

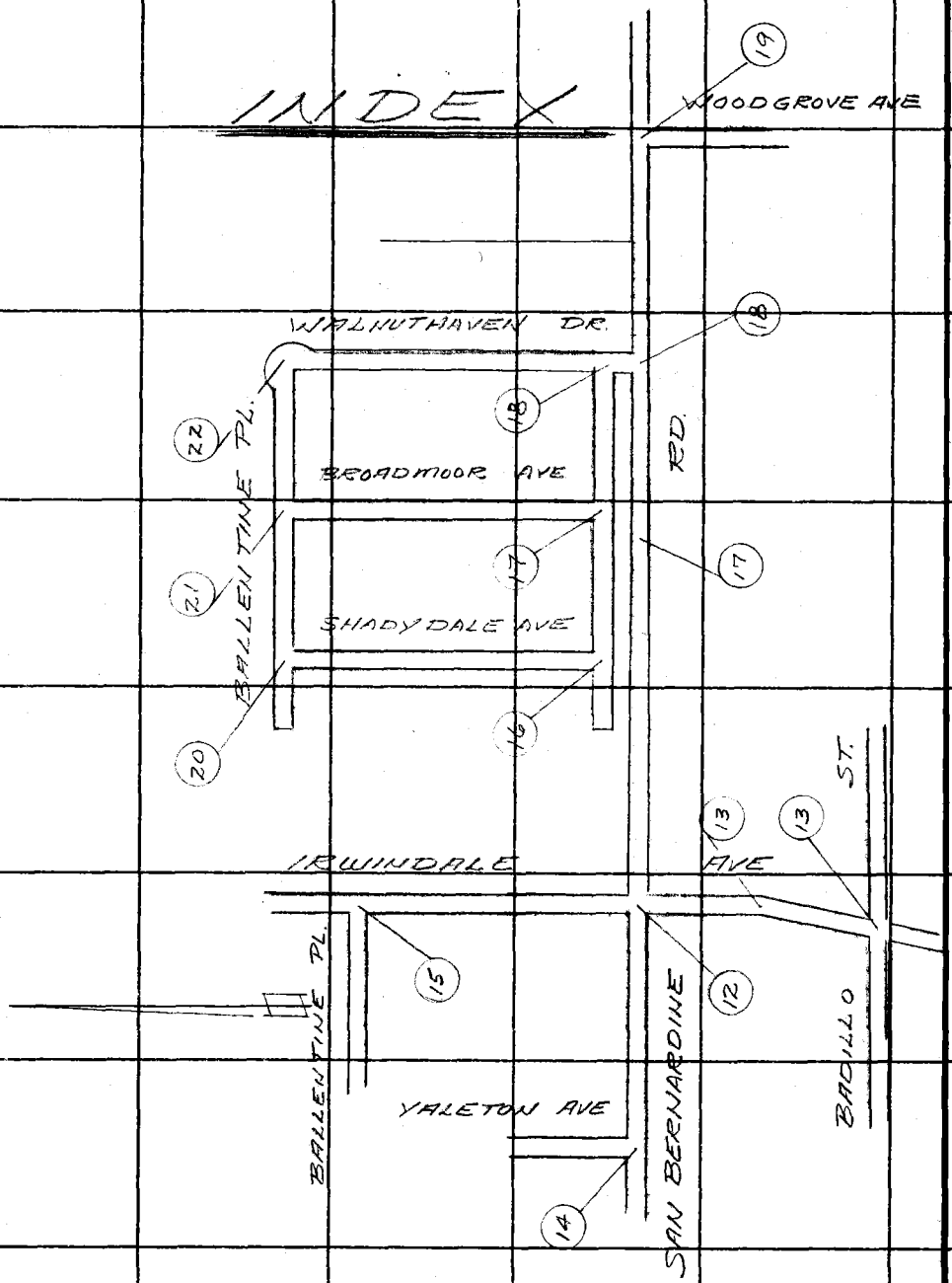

PLEASE RETURN TO
LOS ANGELES COUNTY ENGINEER
403 LOS ANGELES COUNTY ENGINEERING BLDG.

Do not extend this side of this line.

Note: Any Additions or Changes on This Sheet Must be Made or Circled in Red Ink With Date and Name of Person Making Change.

PWFB 1430

431

Notes Ck'd by S. SHINODA	Survey of BROADMOOR AVE
Map No.	JN 2381.14 Tape 0206 Std 68 °F
Office Work	Surveyed by D.E. HOLMES
Checked	Notes MOODY Date 1-13-66
Date	Indexed C. J. GALLI

F. B. 2747 PG. 11

BROADMOOR AVE

COVINA AREA

C.I. # 2381.14

SEWER DISTRICT SURVEY

CENTER LINE

JAN 66

PARTY

D.E HOLMES
J.A MOODY
G.O GUIZADO
C.G. VALDEZ

Note: Any Additions or Changes on This Sheet Must be Made or Circled in Red Ink With Date and Name of Person Making Change.

Do not extend this side of this line.

PLEASE RETURN TO
LOS ANGELES COUNTY ENGINEER
403 LOS ANGELES COUNTY ENGINEERING BLDG.

76F309S CE # 310 3-61

PWFB 1430

432

F. B. ~~2145~~ PG. 12

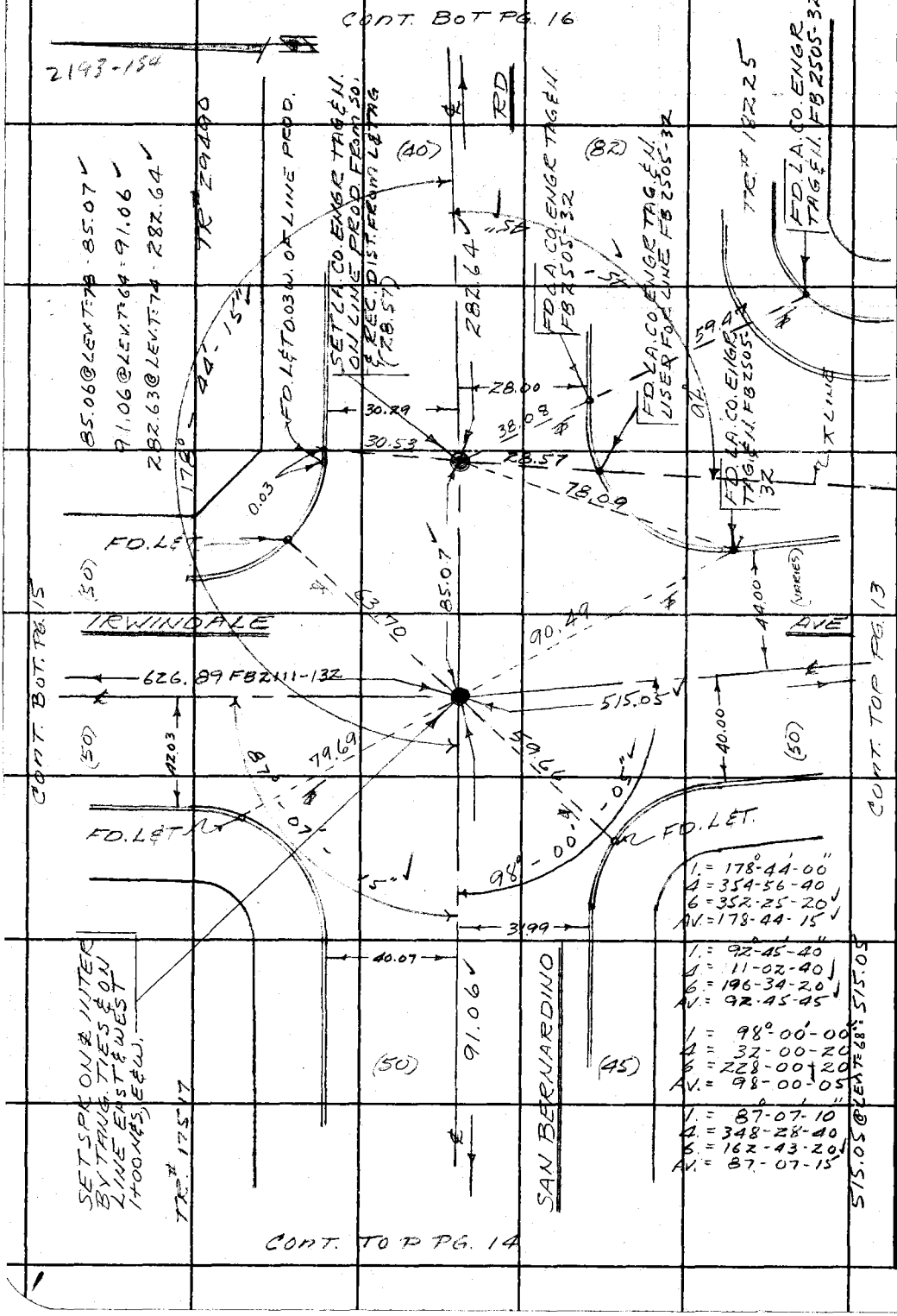

W.S. 47, B-4

PLEASE RETURN TO
LOS ANGELES COUNTY ENGINEER
403 LOS ANGELES COUNTY ENGINEERING BLDG.

Do not extend this side of this line.

Note: Any Additions or Changes on This Sheet Must be Made or Circled in Red Ink With Date and Name of Person Making Change.

PWFB 1430 433

Notes Ck'd by S. SHINODA	Survey of PROADMOOR AVE
Map No.	JN 2381.14 Tape 0206 Std 68 °F
Office Work	Surveyed by D E HOLMES
Checked	Notes MOODY Date 1-13-66
Date	Indexed C. J. GALLI

F. B. 2747 PG. 13

CONT. FROM RT. PG. 12

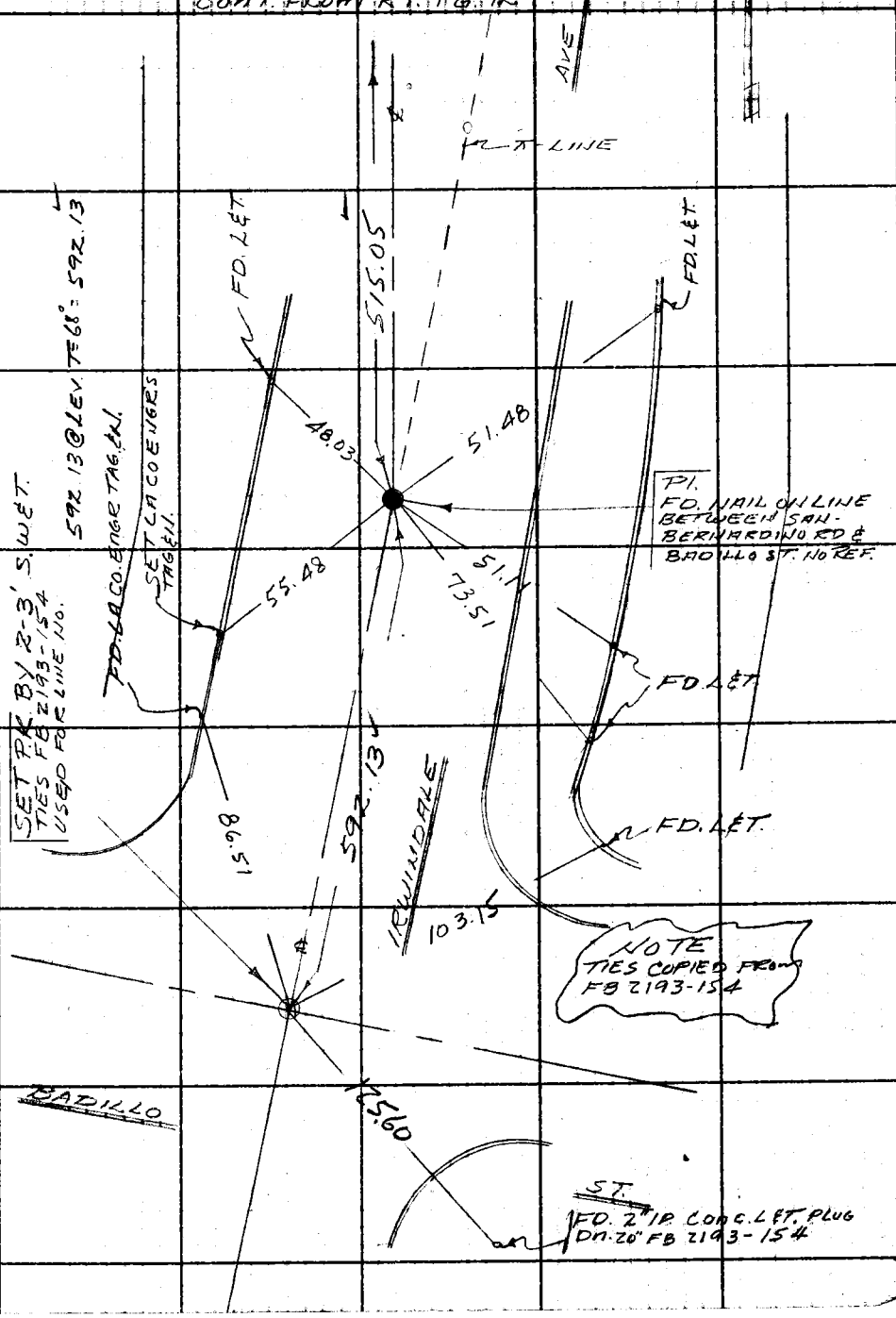

Note: Any Additions or Changes on This Sheet Must be Made or Circled in Red Ink With Date and Name of Person Making Change.

W.S. 47, B-4

PLEASE RETURN TO
LOS ANGELES COUNTY ENGINEER
403 LOS ANGELES COUNTY ENGINEERING BLDG.

Do not extend this side of this line.

76F309S CE # 310 3-61

PWFB 1430

434

F. B. ~~2143~~ PG. 14

from bot. Pg. 12

TR.# 16567

W.S. 47, B-4

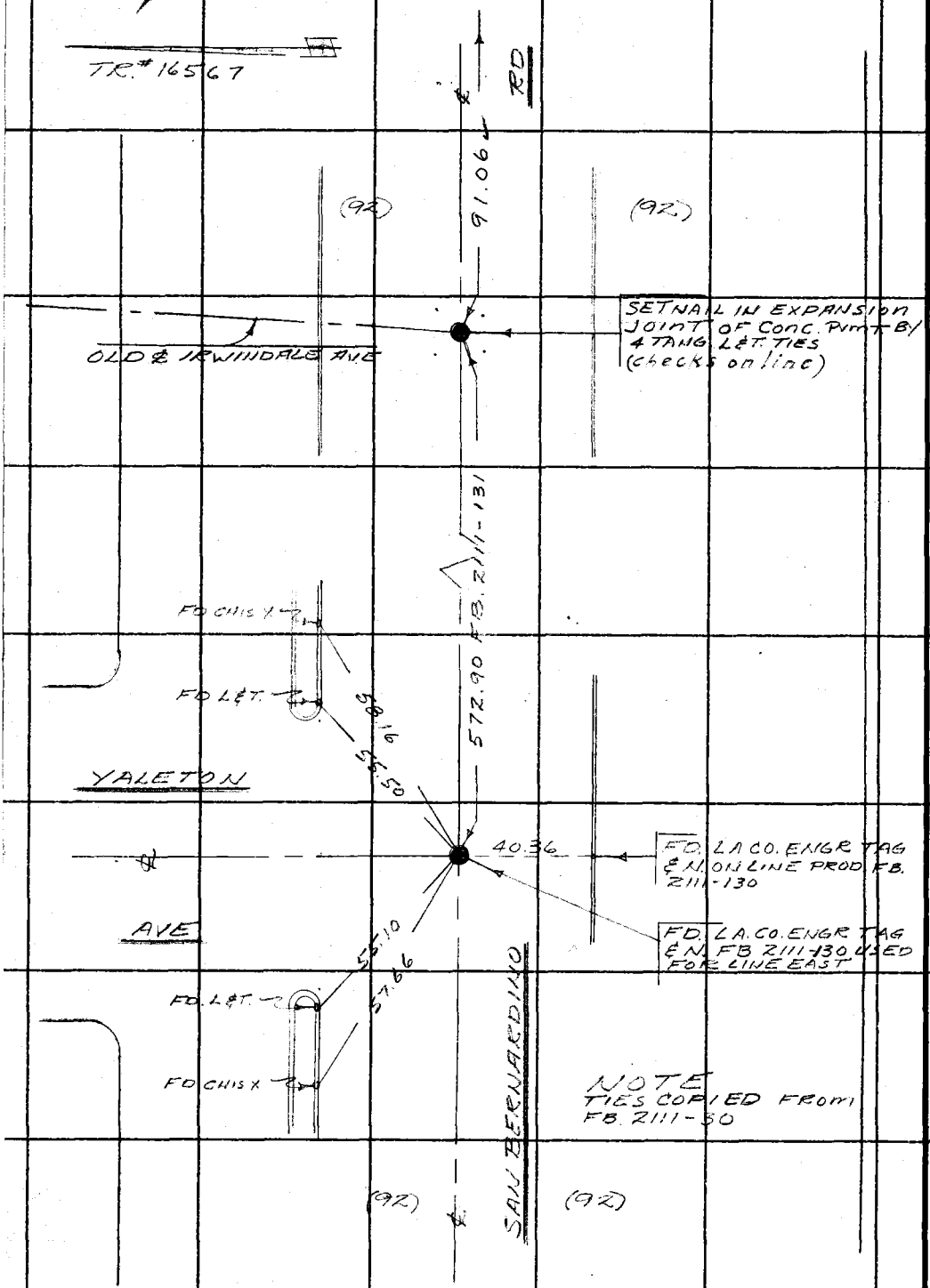

LOS ANGELES COUNTY ENGINEER
403 LOS ANGELES COUNTY ENGINEERING BLDG.

PLEASE RETURN TO

Do not extend this side of this line.

Note: Any Additions or Changes on This Sheet Must be Made or Circled in Red Ink With Date and Name of Person Making Change.

PWFB 1430 435 / 436

Notes Ck'd by S. SHINODA	Survey of BROADMOOR AVE
Map No.	JN 2381.14 Tape 0206 Std 68 °F
Office Work	Surveyed by D.E. HOLMES
Checked	Notes MOODY Date 1-14-66
Date	Indexed C. J. GALLI

F. B. 2147 PG. 15

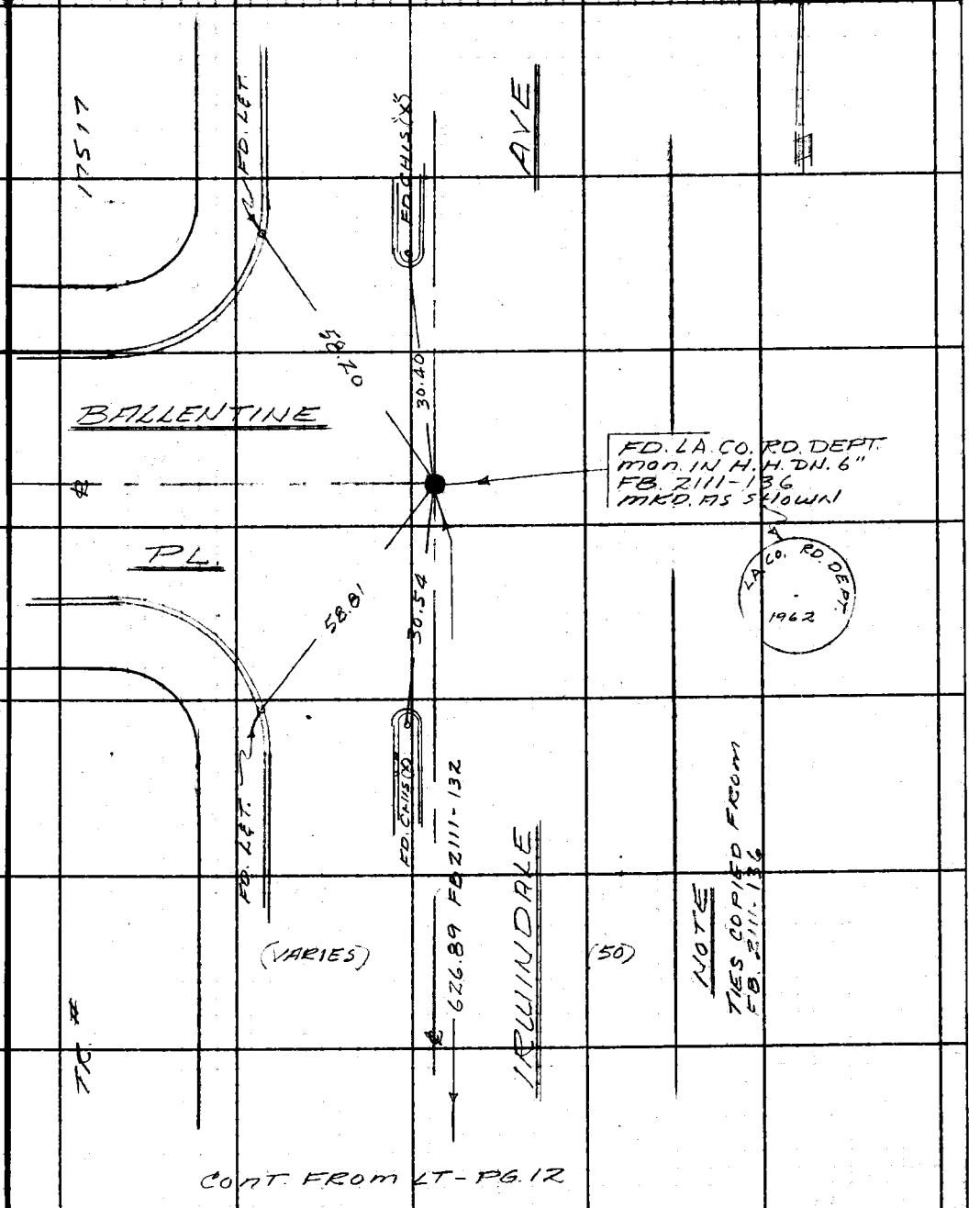

CONT. FROM LT-PG. 12

Note: Any Additions or Changes on This Sheet Must be Made or Circled in Red Ink With Date and Name of Person Making Change.

W.S. 47, B-4

Do not extend this side of this line.

PLEASE RETURN TO
LOS ANGELES COUNTY ENGINEER
403 LOS ANGELES COUNTY ENGINEERING BLDG.

76F309S CE # 310 3-61

PWFB 1430

437

F. B. ~~2747~~ PG. ~~16~~

CONT. BOT. PG. 17

W.S. 47, B-4

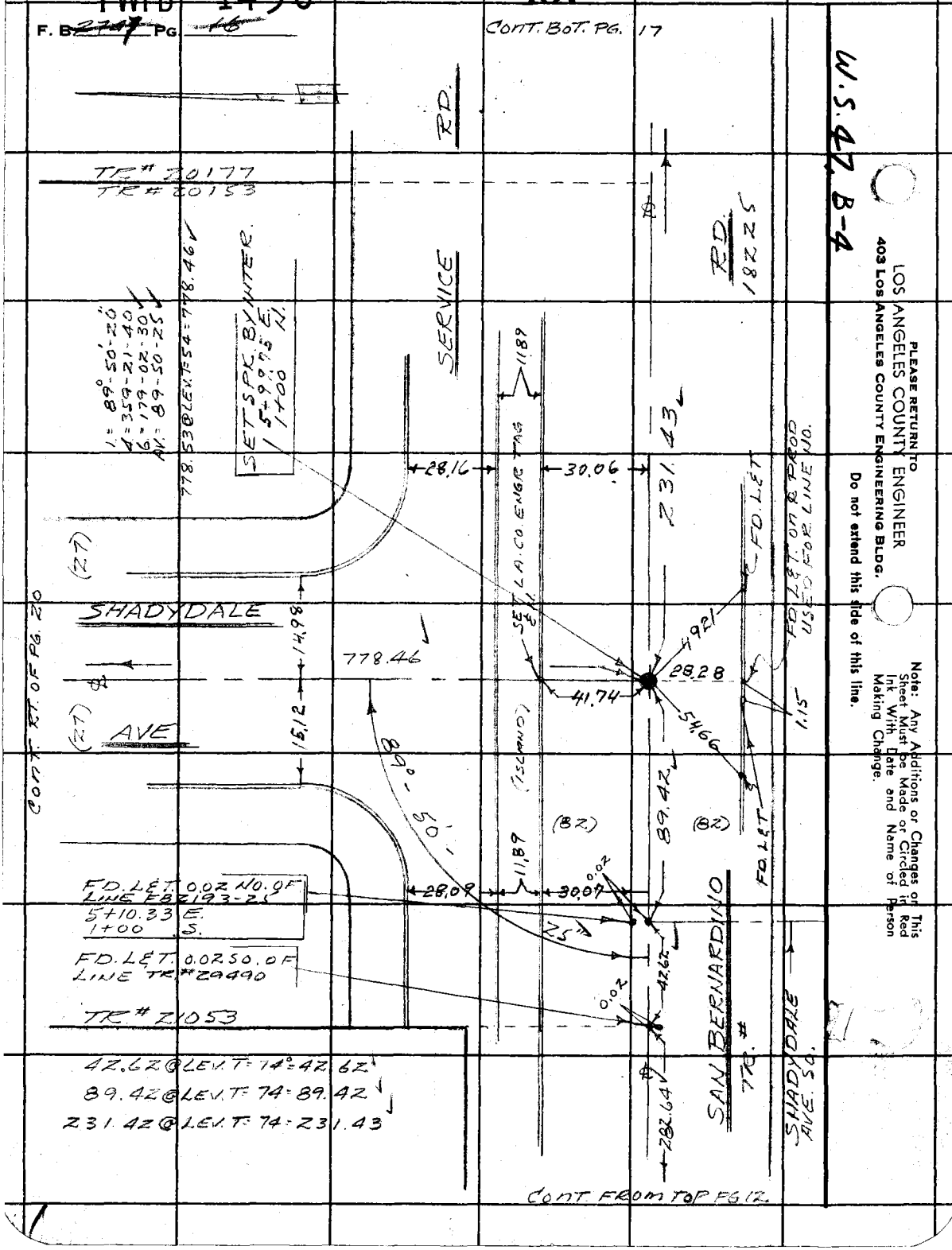

PLEASE RETURN TO
LOS ANGELES COUNTY ENGINEER
403 LOS ANGELES COUNTY ENGINEERING BLDG.
Do not extend this side of this line.
Note: Any Additions or Changes of This Sheet Must be Made or Circled in Red Ink With Date and Name of Person Making Change.

PWFB 1430

438

Notes Ck'd by S. SHINODA	Survey of BROADMOOR AVE
Map No.	JN 2381.4 Tape 0206 Std 68 °F
Office Work	Surveyed by D.E. HOLMES
Checked	Notes MOODY Date 1-19-66
Date	Indexed C. J. GALLE

F. B. 2749 PG. 47

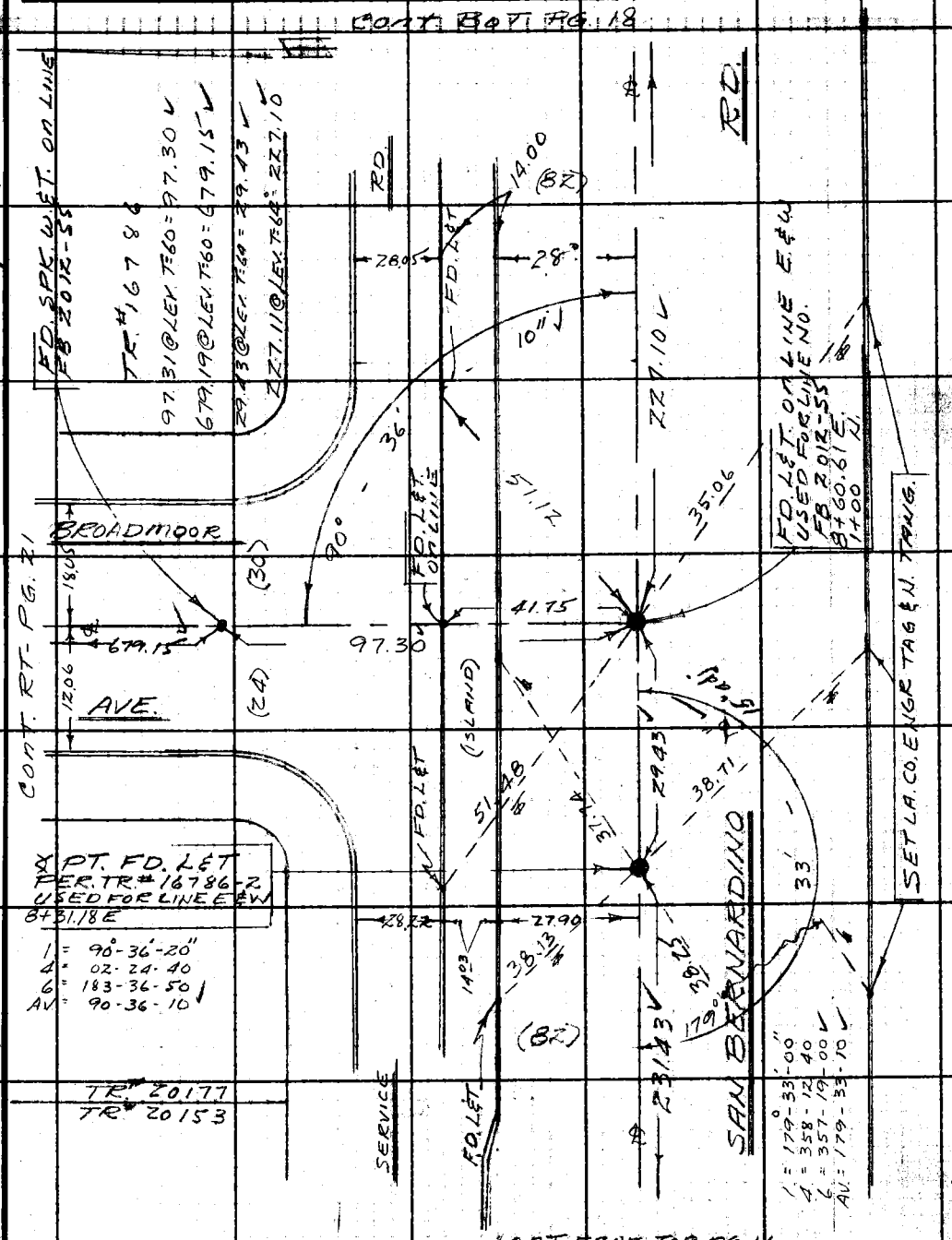

Note: Any Additions or Changes on This Sheet Must be Made or Circled in Red Ink With Date and Name of Person Making Change.

Do not extend this side of this line.

PLEASE RETURN TO
LOS ANGELES COUNTY ENGINEER
403 LOS ANGELES COUNTY ENGINEERING BLDG.

76F309S CE # 310 3-61

PWFB 1430

439

F. B. ~~2147~~ PG. ~~18~~

PWFB 1430

440

Notes Ck'd by S. SHINODA	Survey of [illegible] MOORE AVE
Map No.	JN 2381.14 Type 0206 Std 68 °F
Office Work	Surveyed by D.E. HOLMES
Checked	Notes MOODY Date 1-17-66
Date	Indexed [illegible] GALLI

F. B. [illegible] PG. 19

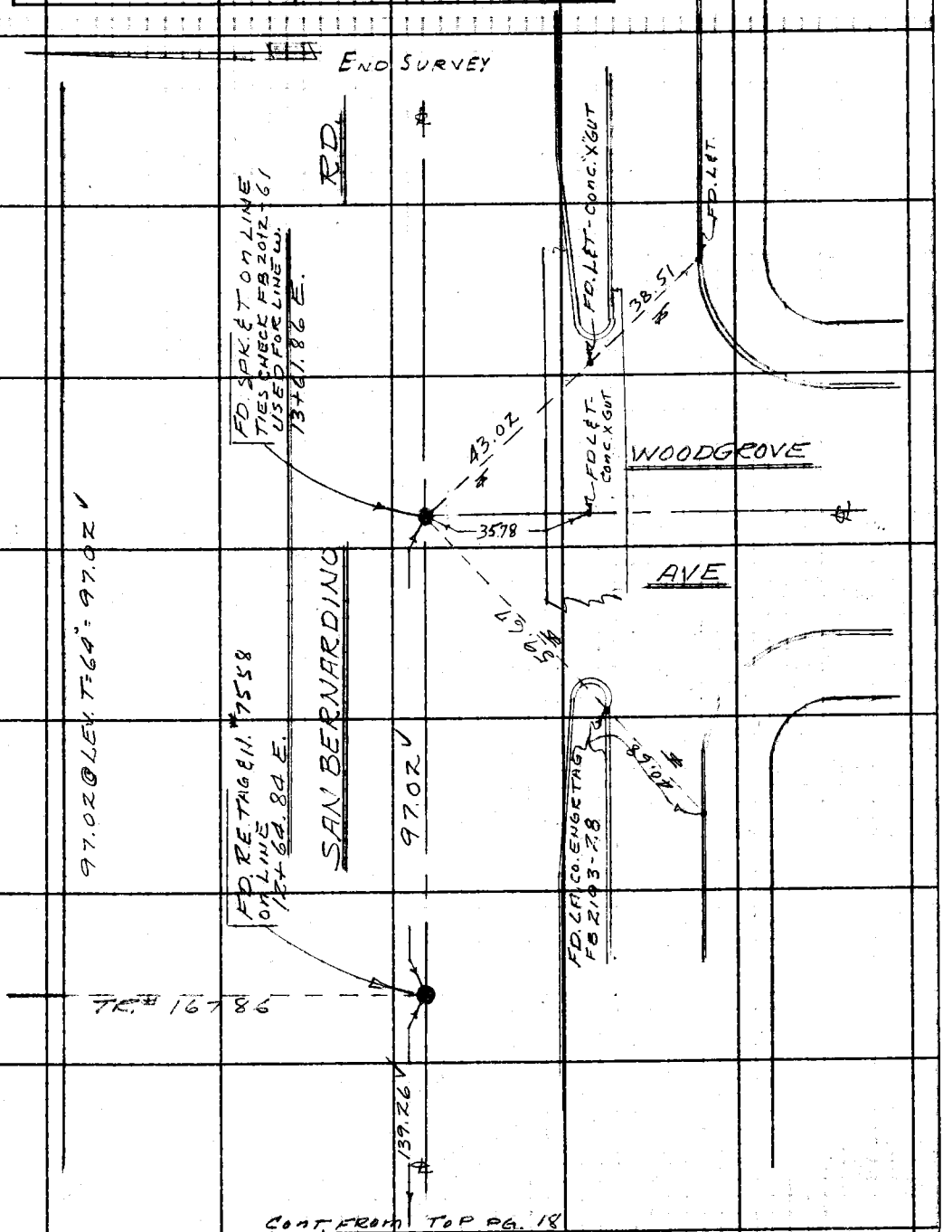

CONT. FROM TOP PG. 18

Note: Any Additions or Changes on This Sheet Must be Made or Circled in Red Ink With Date and Name of Person Making Change.

W.S. 47, B-4

PLEASE RETURN TO
LOS ANGELES COUNTY ENGINEER
403 LOS ANGELES COUNTY ENGINEERING BLDG.

Do not extend this side of this line.

76F309S CE # 310 3-61

PWFB 1430

441

F. B. 2747 Pg. 20

Cont. Bot. Pg. 21

W.S. 47, B-4

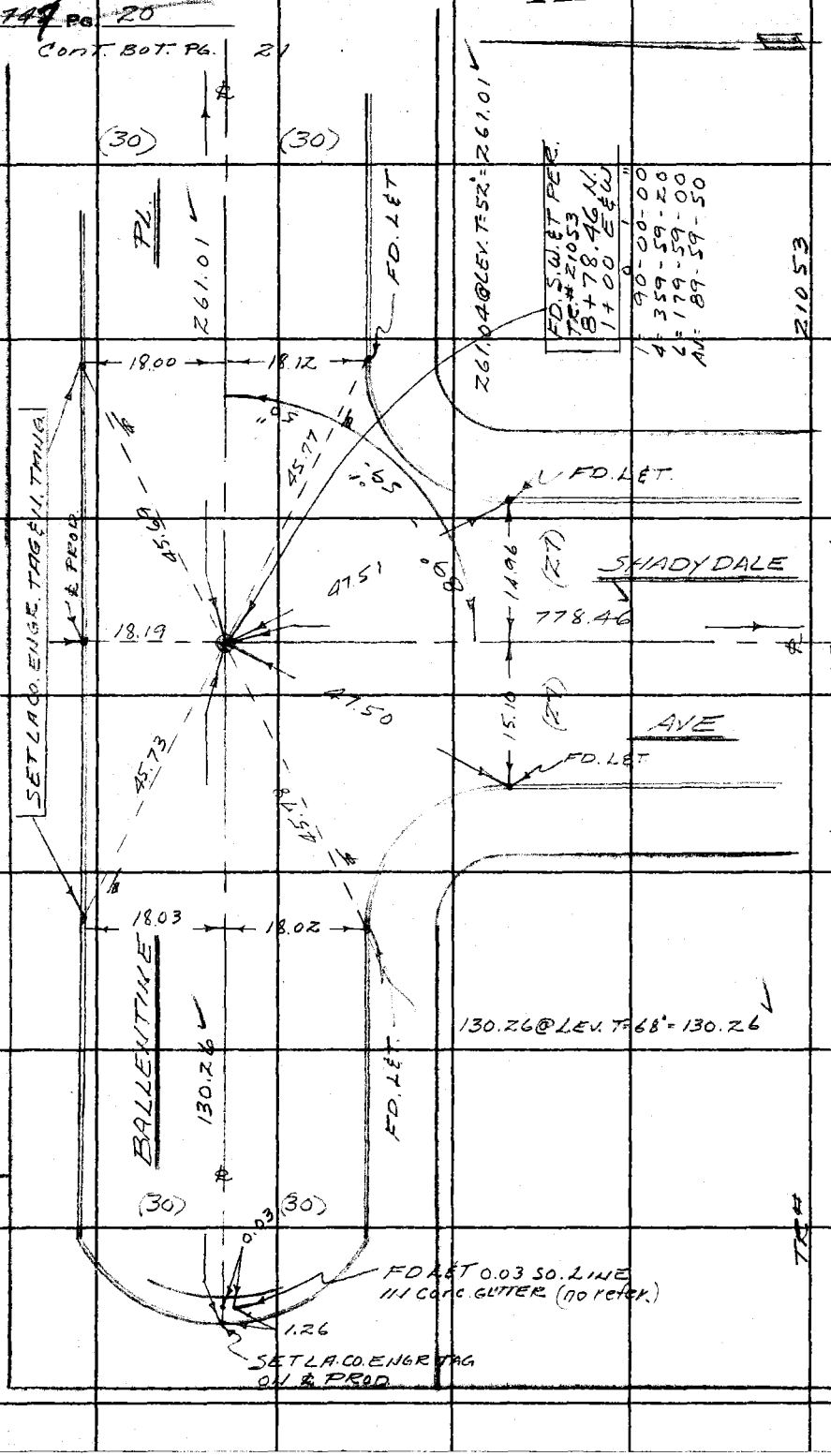

PLEASE RETURN TO
LOS ANGELES COUNTY ENGINEER
403 Los Angeles County Engineering Bldg.

Do not extend this side of this line.

Note: Any Additions or Changes on This Sheet Must be Made or Circled in Red Ink With Date and Name of Person Making Change.

PWFB 1430

442

Notes Ck'd by S. SHINODA	Survey of BROADMOOR DR.	F.B. 7 Pg. 21
Map No.	JN 238114 Tape 0206 Std 68 °F	
Office Work	Surveyed by D.E. HOLMES	
Checked	Notes MOODY Date 1-17-66	
Date	Indexed C. J. GALLI	

CONT. BOT. PG. 22

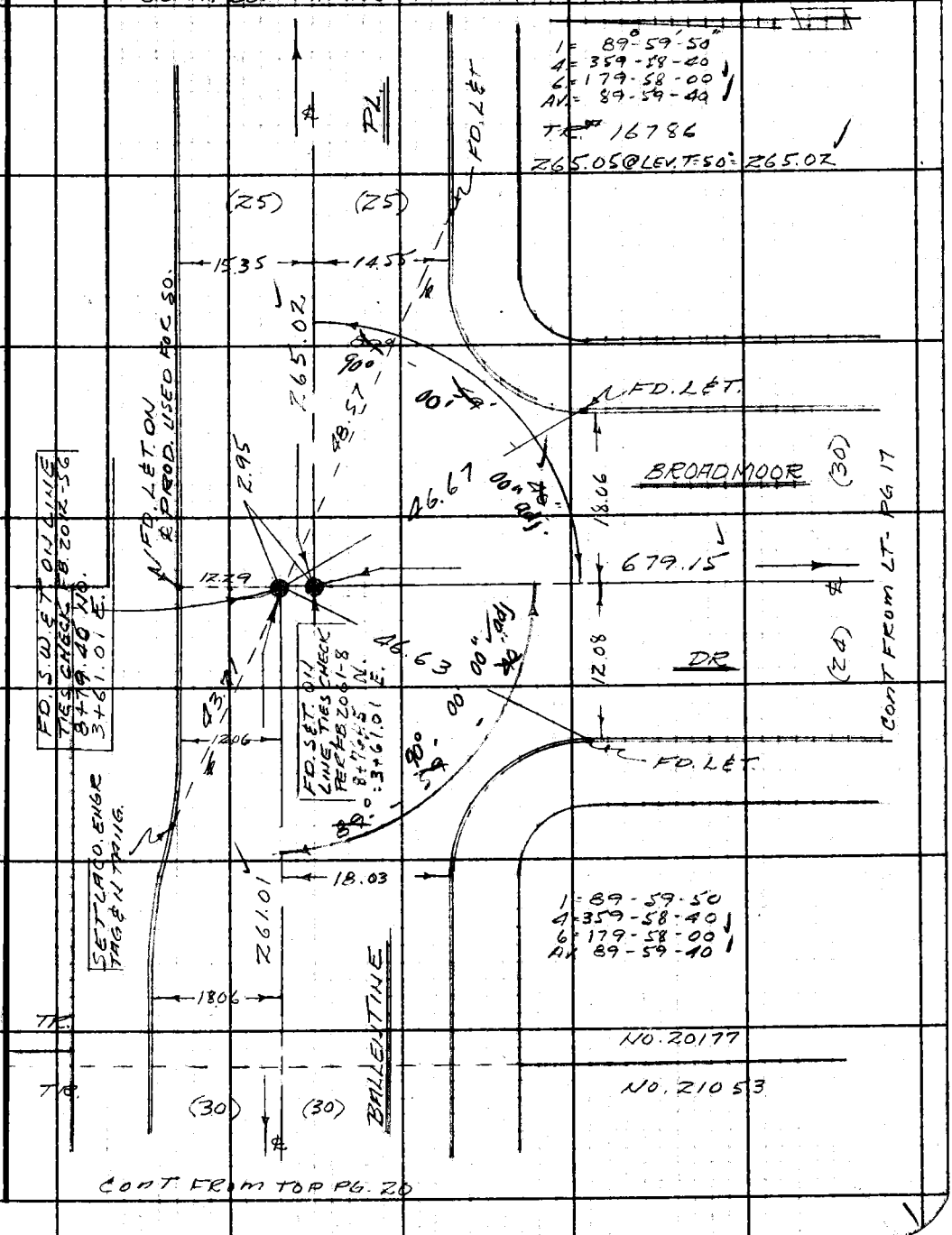

CONT FROM TOP PG. 20

Note: Any Additions or Changes on This Sheet Must be Made or Circled in Red Ink With Date and Name of Person Making Change.

W.S. 47, B-4

Do not extend this side of this line.

PLEASE RETURN TO
LOS ANGELES COUNTY ENGINEER
403 LOS ANGELES COUNTY ENGINEERING BLDG.

76F309S CE # 310 3-61

PWFB 1430

F. B. ~~2749~~ PG. 22

443

TR#16786

W.S. 47, B-4

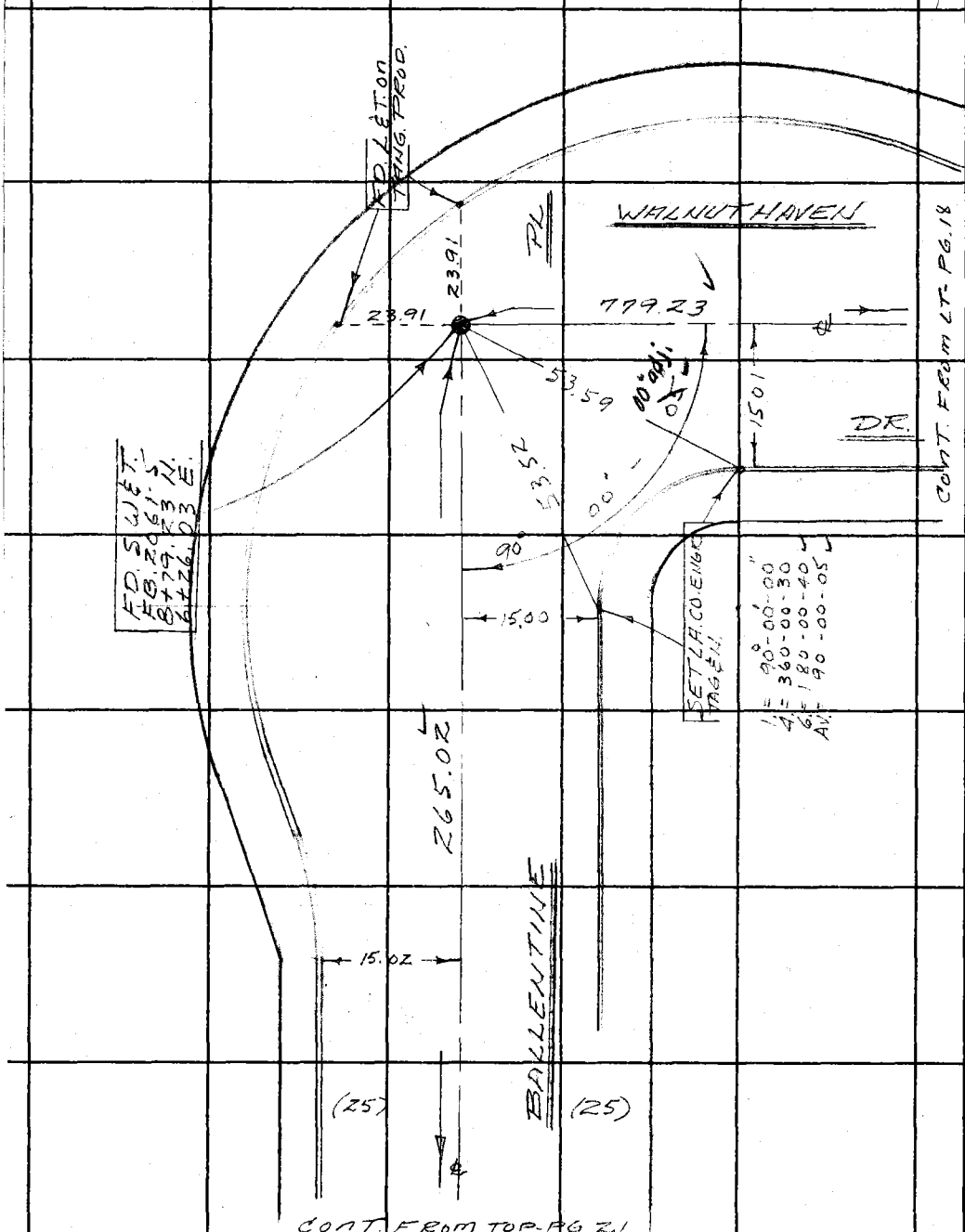

PLEASE RETURN TO
LOS ANGELES COUNTY ENGINEER
403 LOS ANGELES COUNTY ENGINEERING BLDG.

Do not extend this side of this line.

Note: Any Additions or Changes on This Sheet Must Be Made or Circled in Red Ink With Date and Name of Person Making Change.

Notes Ck'd by	Survey of BROADMOOR AVE S.S. DIST. F. B. 2747 PG. 23
Map No.	JN 2381.14 Tape 0206 Std 68 °F
Office Work	Surveyed by Holmes
Checked	Notes Moody Date 1-19-66
Date	Indexed C. L. [illegible]

J.N. 2381.14

BROADMOOR AVE S.S. DIST.

LOCATION of IMPROVEMENTS

IN THE

INTERSECTION OF SAN BERNARDINO

RD. & IRWINDALE AVE

1+00 = N.&S., E&W.

JAN. 66

PARTY

HOLMES

MOODY

VALDEZ

GUIZADO

Note: Any Additions or Changes on This Sheet Must be Made or Circled in Red Ink With Date and Name of Person Making Change.

Do not extend notes this side of this line.

RETURN TO

LOS ANGELES COUNTY ENGINEER

1700 LOS ANGELES COUNTY ENGINEERING BLDG.

76F3098 CE #247—3-57

F. B. 2744 Pg. 24

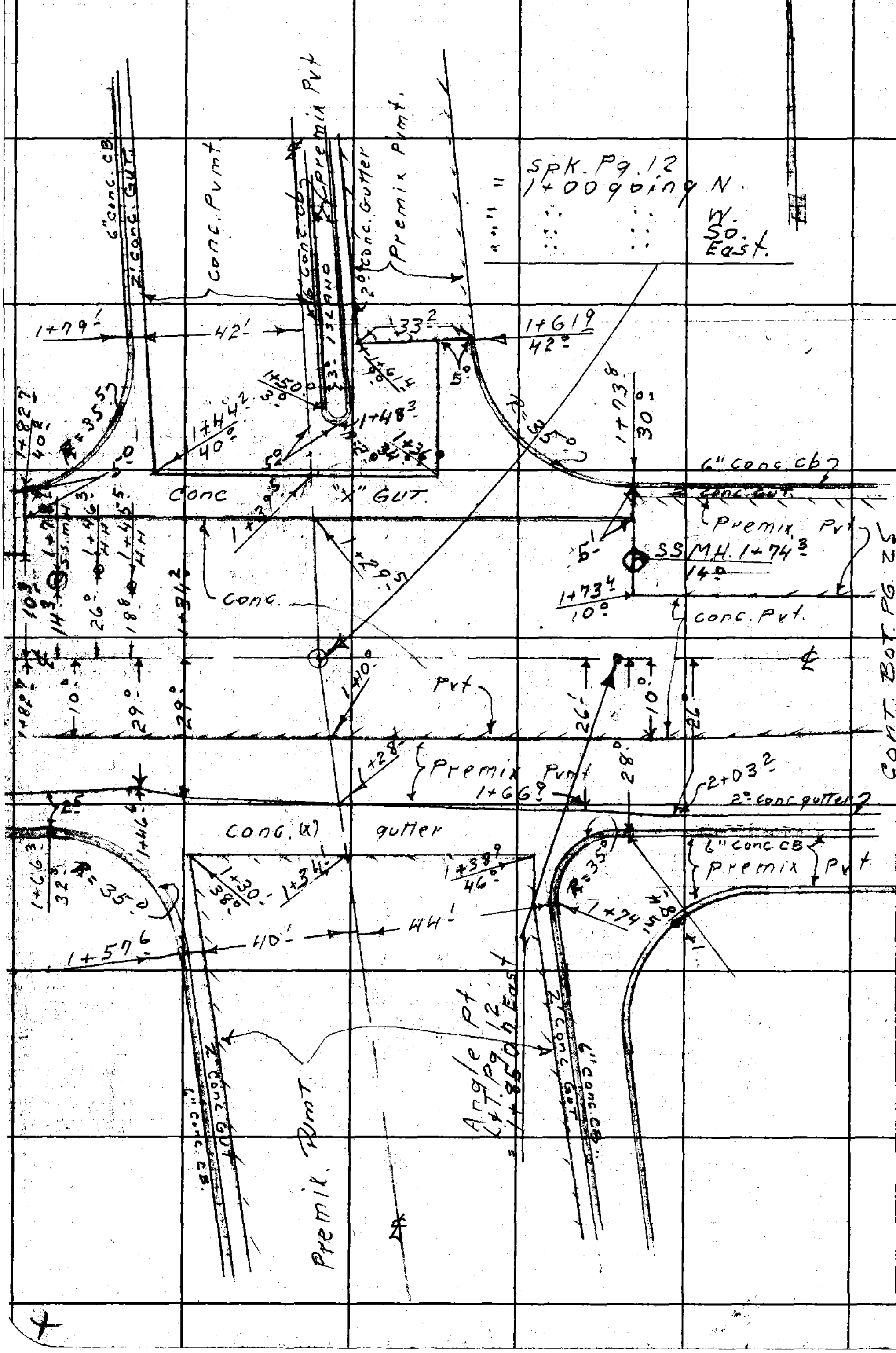

RETURN TO
LOS ANGELES COUNTY ENGINEER
700 LOS ANGELES COUNTY ENGINEERING BLDG.

Do not extend notes this side of this line.

Note: Any Additions or Changes on This Sheet Must be Made or Circled in Red Ink With Date and Name of Person Making Change.

Notes Ck'd by	Survey of Broadmoor Ave SS Dist F. B. 2747 Pg. 25
Map No.	JN 2381.14 Tape 0206 Std 62 °F
Office Work	Surveyed by Holmes
Checked	Notes Moody Date 1-19-66
Date	Indexed G. J. Gallie

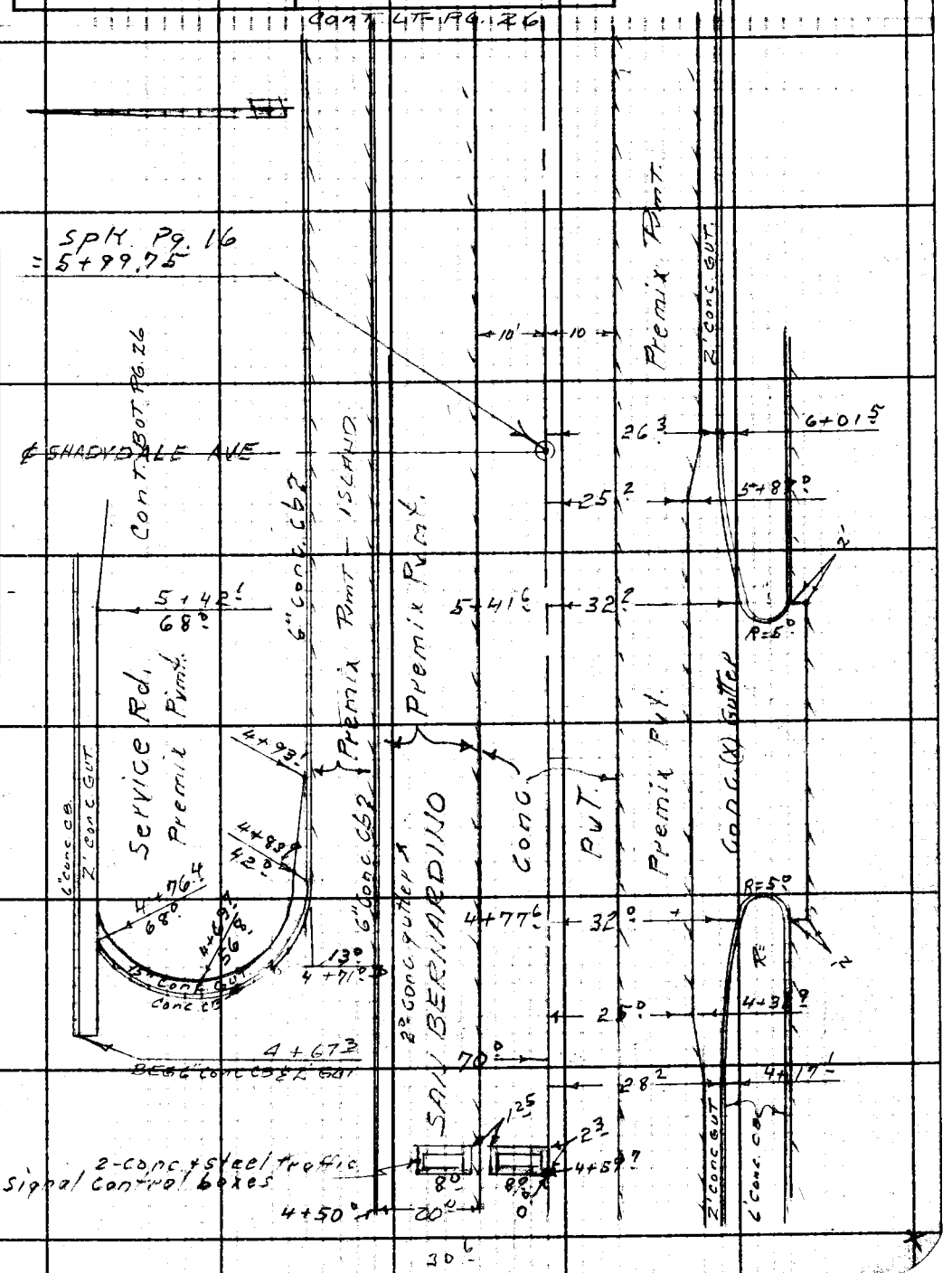

Note: Any Additions or Changes on this Sheet Must be Made or Circled in Red Ink With Date and Name of Person Making Change.

Do not extend this side of this line.

PLEASE RETURN TO
LOS ANGELES COUNTY ENGINEER
403 Los Angeles County Engineering Bldg.

76F309S CE # 310 8-61

F. B. 2747 Pg. 26

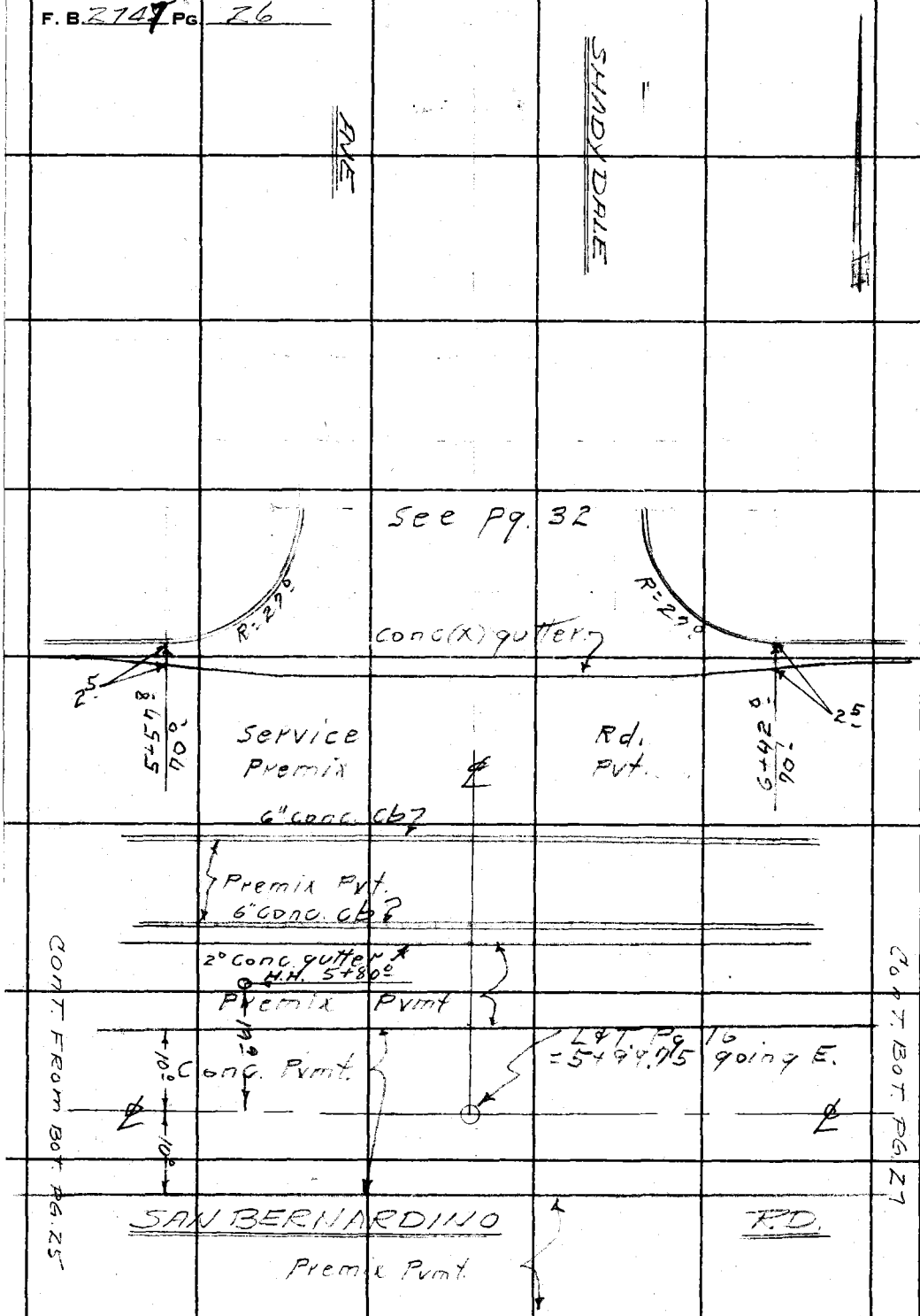

PLEASE RETURN TO
LOS ANGELES COUNTY ENGINEER
403 LOS ANGELES COUNTY ENGINEERING BLDG.

Do not extend this side of this line.

Note: Any Additions or Changes on This Sheet Must be Made or Circled in Red Ink With Date and Name of Person Making Change.

Notes Ck'd by	Survey of Broadmoor Ave S.S. Dist. F. B. 2749 Pg. 27
Map No.	[illegible]
Office Work	Surveyed by Holmes
Checked	Notes Moody Date 1-19-66
Date	Indexed C. J. GALLI

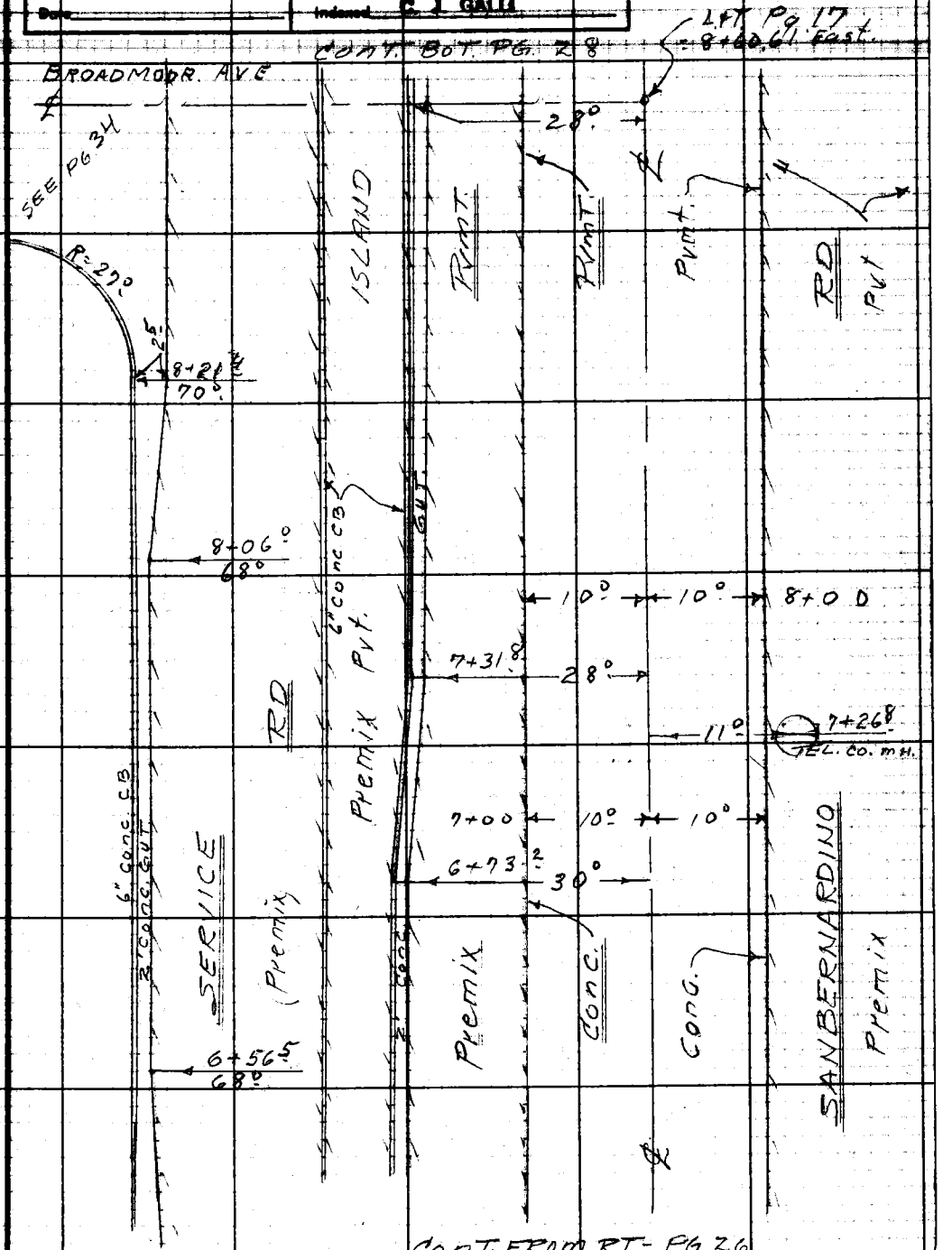

Note: Any Additions or Changes on This Sheet Must be Made or Circled in Red Ink With Date and Name of Person Making Change.

Do not extend notes this side of this line.

RETURN TO
LOS ANGELES COUNTY ENGINEER
700 LOS ANGELES COUNTY ENGINEERING BLDG.

76F309S CE #247—3-57

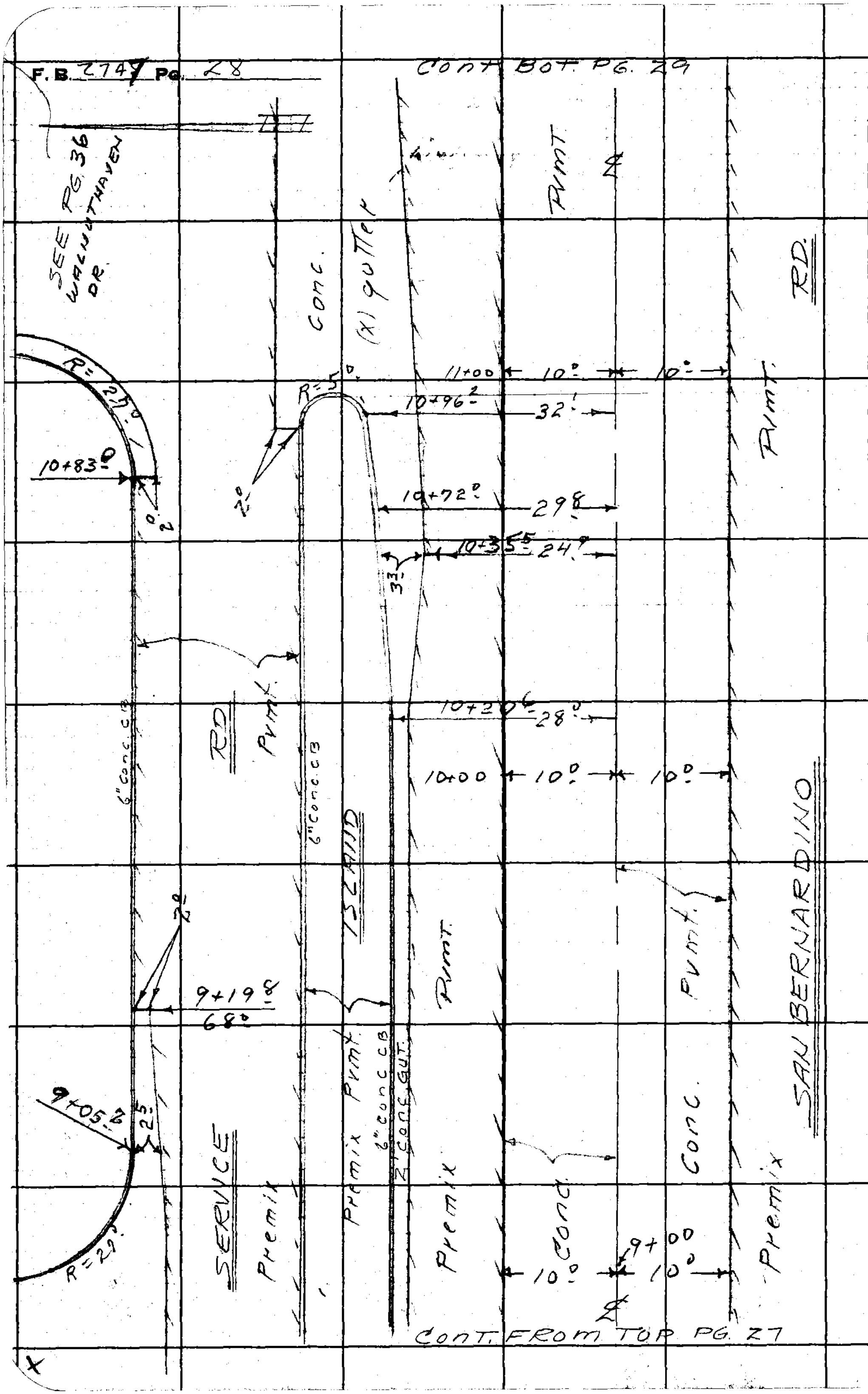

RETURN TO
LOS ANGELES COUNTY ENGINEER
700 LOS ANGELES COUNTY ENGINEERING BLDG.

Do not extend notes this side of this line.

Note: Any Additions or Changes on This Sheet Must be Made or Circled in Red Ink With Date and Name of Person Making Change.

Notes Ck'd by	Survey of BROADMOOR AVE	F. B. 2747 Pg. 29
Map No.	Job 2381.14 Tap 0206 Sht 68	
Office Work	Surveyed by D.E. HOLMES	
Checked	Notes HOLMES, MOODY Date 1-19-66	
Date	Indexed C. J. GALLI	

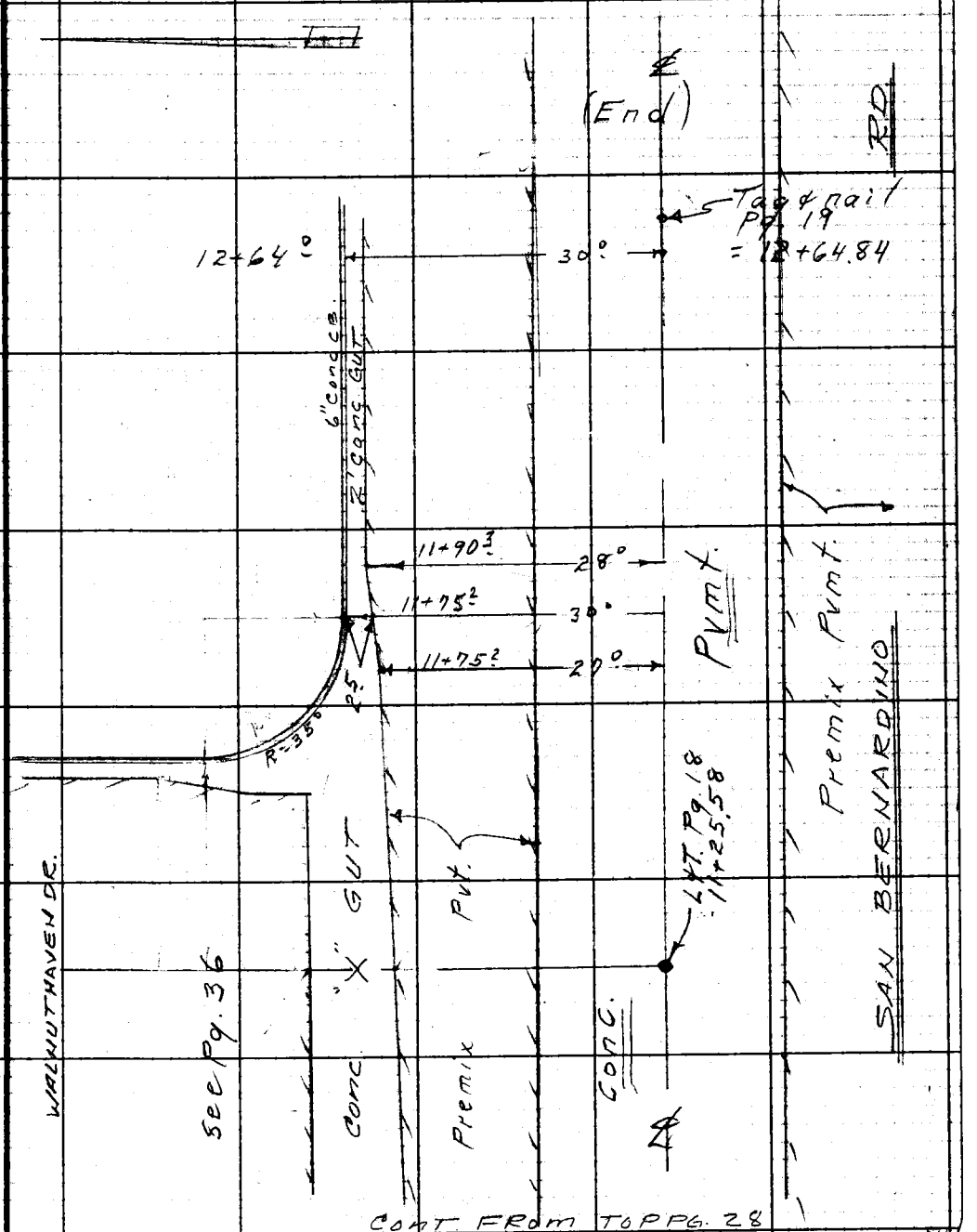

CONT FROM TOP PG. 28

Note: Any Additions or Changes on This Sheet Must be Made or Circled in Red Ink With Date and Name of Person Making Change.

Do not extend notes this side of this line.

RETURN TO
LOS ANGELES COUNTY ENGINEER
1700 LOS ANGELES COUNTY ENGINEERING BLDG.

76F309S CE #247—3-

RETURN TO
LOS ANGELES COUNTY ENGINEER
700 LOS ANGELES COUNTY ENGINEERING BLDG.

Note: Any Additions or Changes on This Sheet Must be Made or Circled in Red Ink With Date and Name of Person Making Change.

Do not extend notes this side of this line.

F.B. 2744 Pg. 30

Notes Ck'd by	Survey of BROADMOOR AVE	F. B. 2747 Pg. 31
Map No.	IN 23 81.14 Tape 0206 Std 68 °F	
Office Work	Surveyed by D.E HOLMES	
Checked	Notes HOLME & MOODY Date 1-19-66	
Date	Indexed C. J. GALLI	

BROADMOOR AVE

Cl. 23 81.14

SEWER DISTRICT SURVEY

LOCATION OF IMPROVEMENTS

ON

SHADYDALE AVE

FROM

SAN BERNARDINO RD. NORTH TO

BALLENTINE PL.

JAN. 66

PARTY

HOLMES

MOODY

VALDEZ

GUIZADO

Note: Any Additions or Changes on This Sheet Must be Made or Circled in Red Ink With Date and Name of Person Making Change.

Do not extend notes this side of this line.

RETURN TO
LOS ANGELES COUNTY ENGINEER
700 LOS ANGELES COUNTY ENGINEERING BLDG.

76F3098 CE #247—3-57

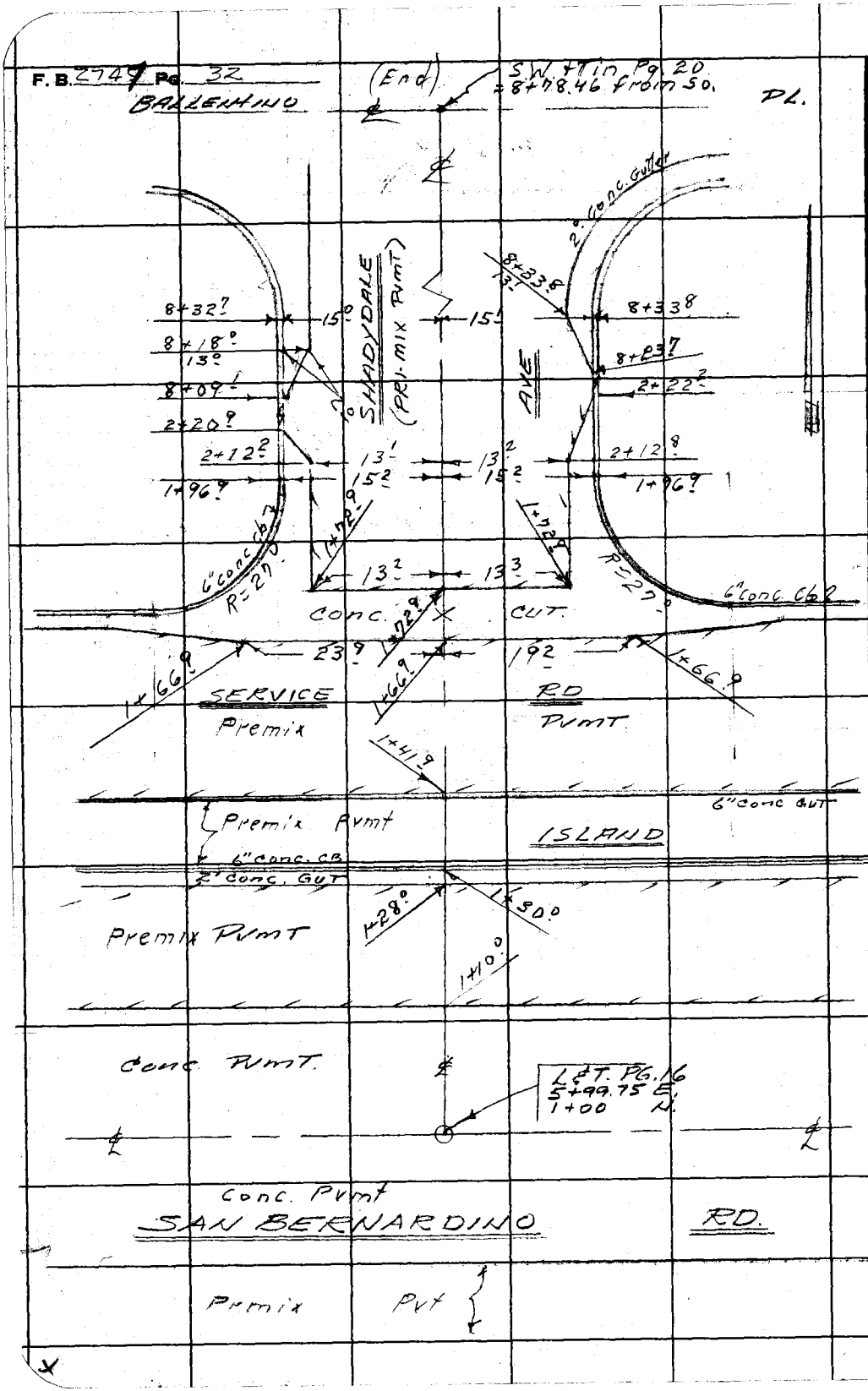

RETURN TO
LOS ANGELES COUNTY ENGINEER
700 LOS ANGELES COUNTY ENGINEERING BLDG.

Do not extend notes this side of this line.

Note: Any Additions or Changes on This Sheet Must be Made or Circled in Red Ink With Date and Name of Person Making Change.

Notes Ck'd by	Survey of BROADMOOR AVE	F. B. 2147 Pg. 33
Map No.	IN 2381.14 Tape 0206 Std. 68	
Office Work	Surveyed by D.E. HOLMES	
Checked	Notes HOLMES, MOODY Date 1-19-66	
Date	Indexed C. J. GALLI	

BROADMOOR AVE

C1.2381.14

SEWER DISTRICT SURVEY

LOCATION OF IMPROVEMENTS
ON
BROADMOOR AVE
FROM
SAN BERNARDINO RD NO. TO BALLENTINO PL

JAN 66

PARTY
HOLMES
MOODY
VALDEZ
GUIZADO

Note: Any Additions or Changes on This Sheet Must be Made or Circled in Red Ink With Date and Name of Person Making Change.

Do not extend notes this side of this line.

RETURN TO
LOS ANGELES COUNTY ENGINEER
700 LOS ANGELES COUNTY ENGINEERING BLDG.

76F309S CE #247—3-57

F.B. 2747 Pg. 34

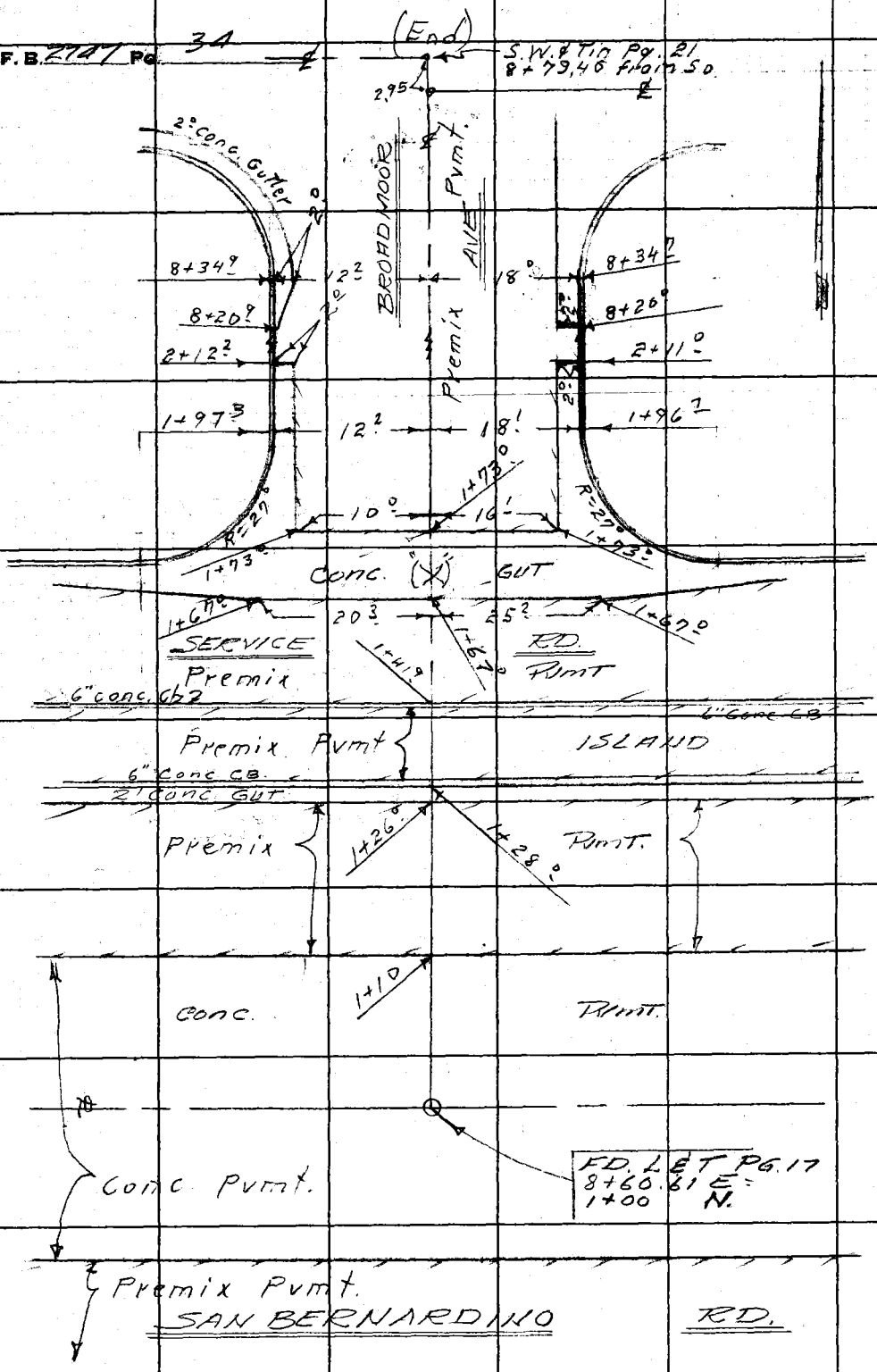

RETURN TO
LOS ANGELES COUNTY ENGINEER
700 LOS ANGELES COUNTY ENGINEERING BLDG.

Do not extend notes this side of this line.

Note: Any Additions or Changes on This Sheet Must be Made or Circled in Red Ink With Date and Name of Person Making Change.

Notes Ck'd by	Survey of BROADMOOR AVE	F. B. 2749 Pg. 35
Map No.		
Office Work	Surveyed by D. E. HOLMES	
Checked	Notes HOLMES, MOODY Date 1-19-66	
Date	Indexed C. L.	

BROADMOOR AVE

C1. 2381.14

SEWER DISTRICT SURVEY

LOCATION OF IMPROVEMENTS

ON

WALNUT HAVEN DR.

FROM

SAN BERNARDINO RD NO. TO

BALLENTINO PL.

JAN 66

PARTY
HOLMES
MOODY
VALDEZ
GUVZADO

Note: Any Additions or Changes on This Sheet Must be Made or Circled in Red Ink With Date and Name of Person Making Change.

Do not extend notes this side of this line.

RETURN TO
LOS ANGELES COUNTY ENGINEER
700 LOS ANGELES COUNTY ENGINEERING BLDG.

76FROSS CE #247—3-57

F.B. 2748 Pg. 36

Contd. bot Pg. 37

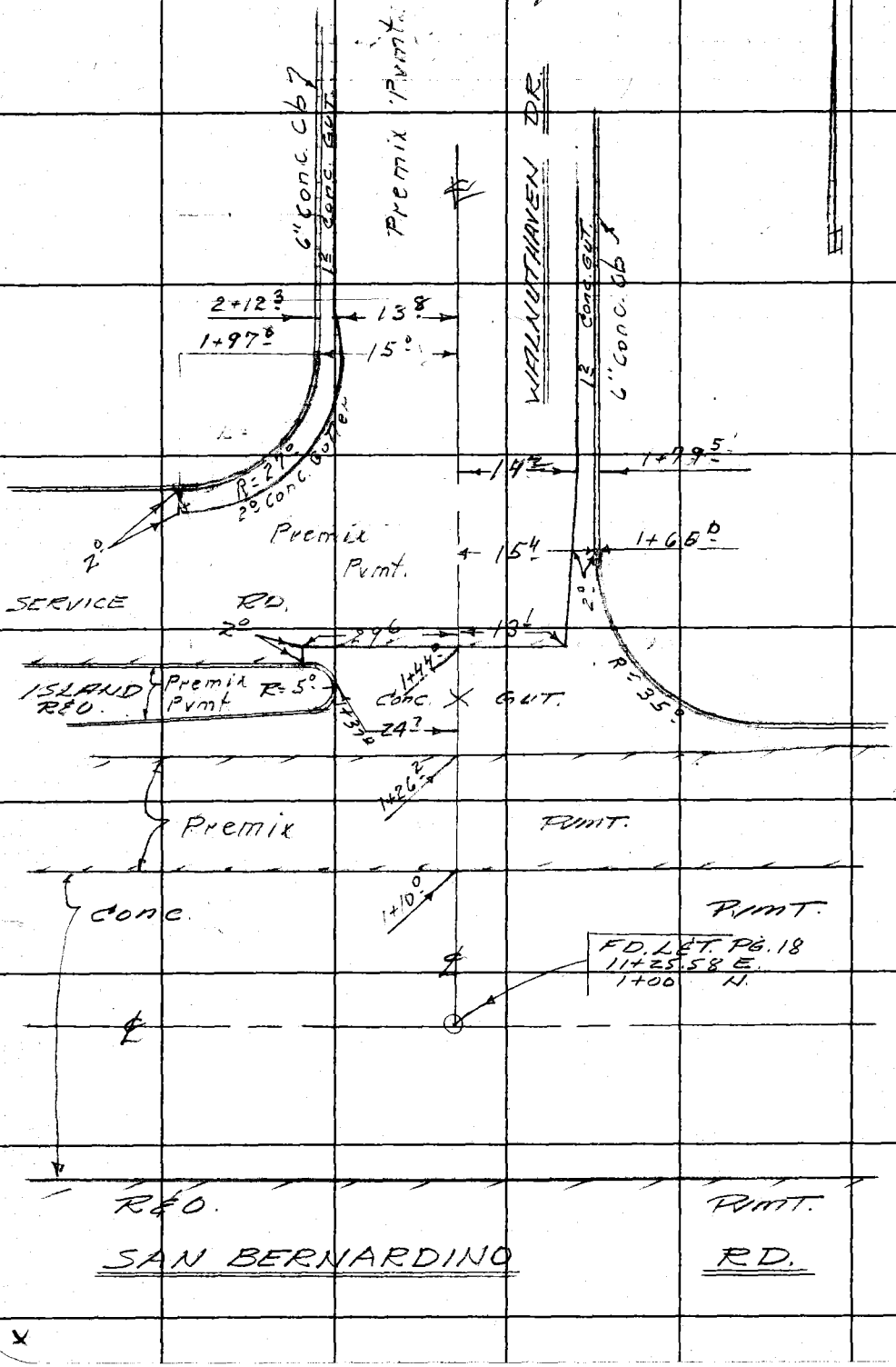

RETURN TO
LOS ANGELES COUNTY ENGINEER
700 LOS ANGELES COUNTY ENGINEERING BLDG.
Do not extend notes this side of this line.
Note: Any Additions or Changes on This Sheet Must be Made or Circled in Red Ink With Date and Name of Person Making Change.

Notes Ck'd by	Survey of Broadmoor Ave SS Dist	F. B. 2745 Pg. 37
Map No.	2381.14 Tape Std. °F	
Office Work	Surveyed by Holmes	
Checked	Notes Moody Date 1-28-66	
Date	Indexed C. J. GALLI	

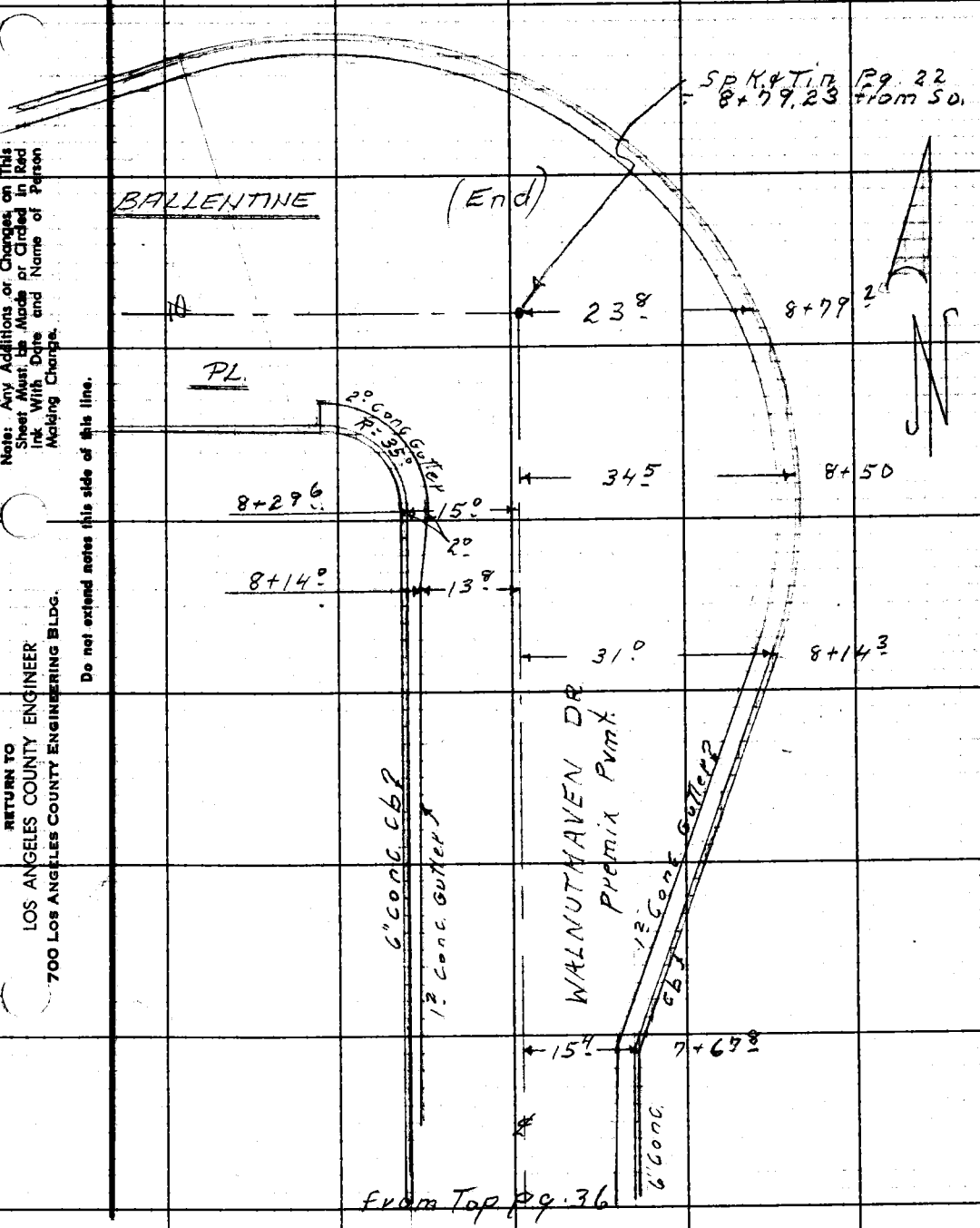

Note: Any Additions or Changes on This Sheet Must be Made or Circled in Red Ink With Date and Name of Person Making Change.

Do not extend notes this side of this line.

RETURN TO
LOS ANGELES COUNTY ENGINEER
700 LOS ANGELES COUNTY ENGINEERING BLDG.

76F3098 CE #247—3-57

F. B. 2749 Pg. 38

RETURN TO
LOS ANGELES COUNTY ENGINEER
700 LOS ANGELES COUNTY ENGINEERING BLDG.

Do not extend notes this side of this line.

Note: Any Additions or Changes on this Sheet Must be Made or Circled in Red Ink With Date and Name of Person Making Change.

Notes Ck'd by	Survey of BROAD MOOR AVE	F. B. 2747 Pg. 39
Map No.	IN 2381.14 Tape 0206 Std 68 °F	
Office Work	Surveyed by D.E. HOLMES	
Checked	Notes HOLMES, MOODY Date 1-19-66	
Date	Indexed R. J. GALLI	

BROADMOOR AVE

C1. 2381.14

SEWER DISTRICT SURVEY

LOCATION OF IMPROVEMENTS

ON

BALLENTINE PL.

FROM

SHADYDALE AVE WEST & EAST

JAN 66

PARTY
HOLMES
MOODY
VALDEZ
GUIZADO

Note: Any Additions or Changes on This Sheet Must be Made or Circled in Red Ink With Date and Name of Person Making Change.

Do not extend notes this side of this line.

RETURN TO
LOS ANGELES COUNTY ENGINEER
700 LOS ANGELES COUNTY ENGINEERING BLDG.

76F3098 CE #247—3-57

F. B. 2749 PG. 40

CONT. BOT. PG. 41

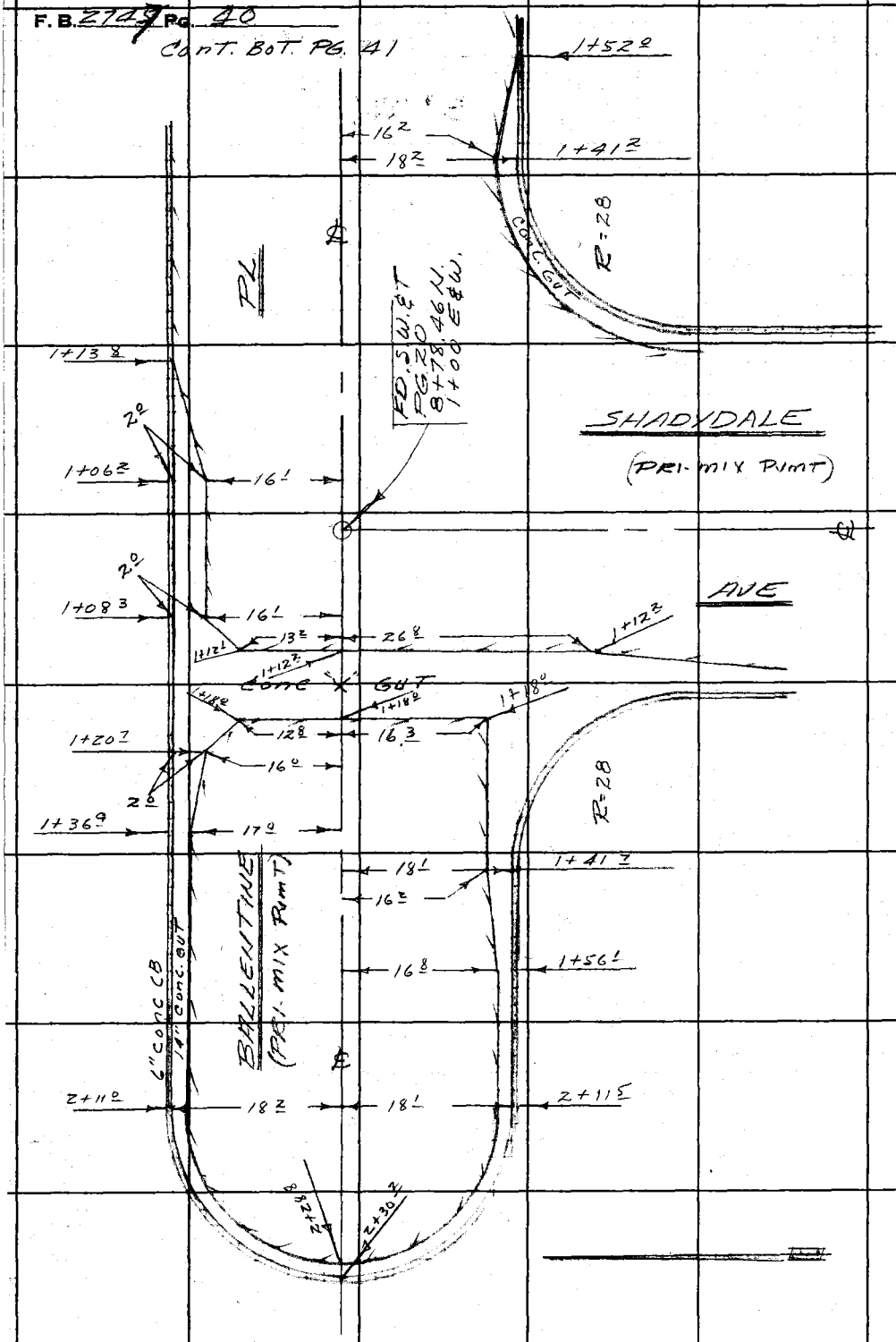

RETURN TO
LOS ANGELES COUNTY ENGINEER
700 LOS ANGELES COUNTY ENGINEERING BLDG.

Do not extend notes this side of this line.

Note: Any Additions or Changes on This Sheet Must be Made or Circled in Red Ink With Date and Name of Person Making Change.

Notes Ck'd by	Survey of BROAD MOOR AVE	F. B. 274 Pg. 41
Map No.	IN 2381.4 Tape 0206 Std 68 °F	
Office Work	Surveyed by D.E. HOLMES	
Checked	Notes HOLMES, MOODY Date 1-20-66	
Date	Indexed C. I. GALLI	

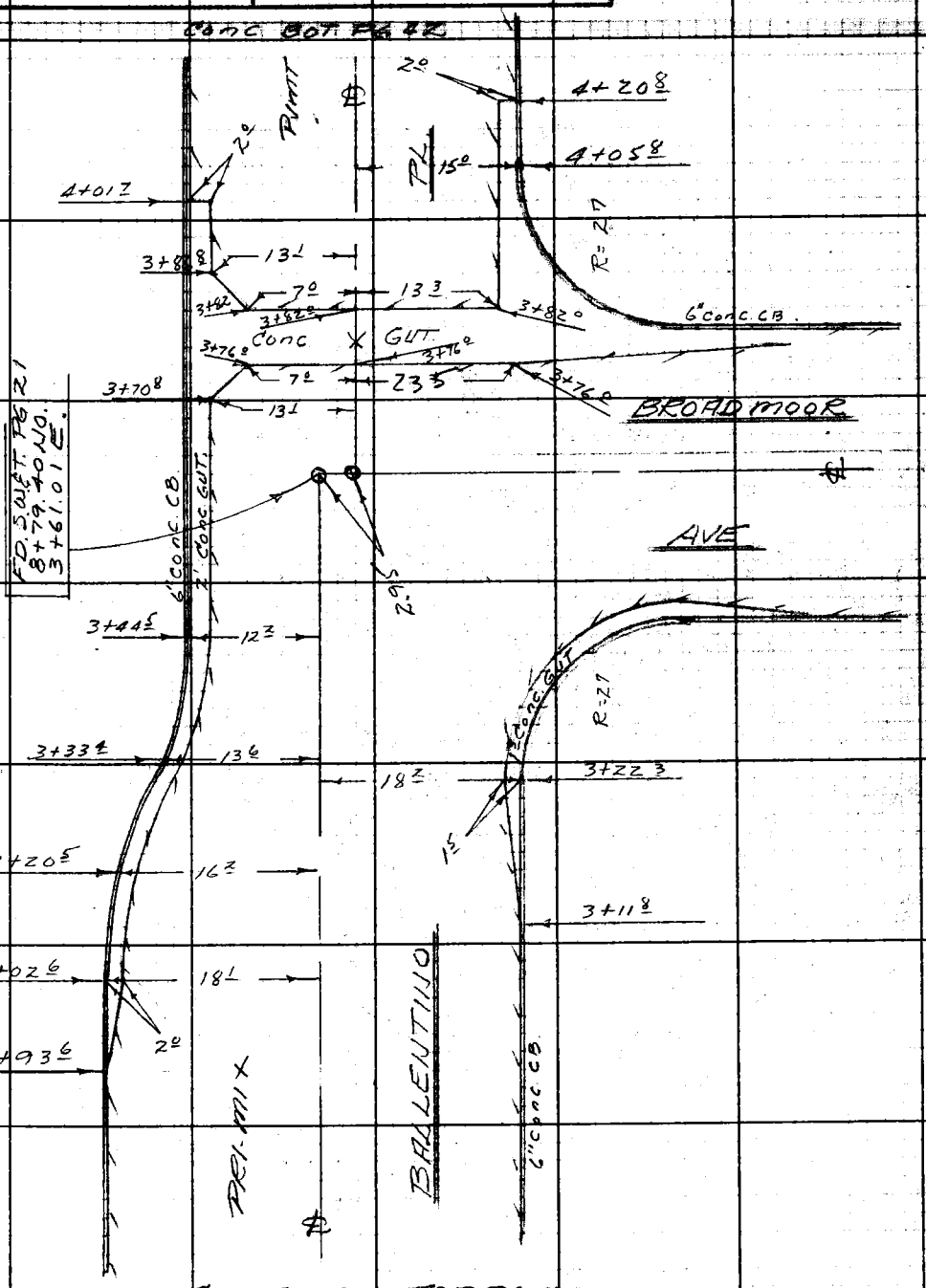

CONT. FROM TOP PG 40

Note: Any Additions or Changes on This Sheet Must be Made or Circled in Red Ink With Date and Name of Person Making Change.

Do not extend notes this side of this line.

RETURN TO
LOS ANGELES COUNTY ENGINEER
700 LOS ANGELES COUNTY ENGINEERING BLDG.

76F309S CE #247—3-57

F. B. 2749 Pg. 42

RETURN TO
LOS ANGELES COUNTY ENGINEER
700 LOS ANGELES COUNTY ENGINEERING BLDG.

Do not extend notes this side of this line.

Note: Any Additions or Changes on This Sheet Must be Made or Circled in Red Ink With Date and Name of Person Making Change.

Profile No. | Notes Red Date | Plotted Date | Job No. 2381.14 | Division No. 11 | F.B. 2747 Pg. 43

X-Sec. No. | Notes Chkd Date | Checked Date | Survey of BROADMOOR AVE

Survey by HOLMES Notes MOODY Date 1-20-66

Map No. | Indexed J. GALLI Date JAN 2

BROADMOOR AVE

C1. 2381.14

SEWER DISTRICT SURVEY

CROSS SECTIONS
ON
SAN BERNARDINO RD
FROM
INTERSECTION OF SAN BERNARDINO RD &
IRWINDALE AVE EAST
= 1+00 N&S, E&W

ELEV.: JAN 66

F.S.: PARTY
HOLMES
MOODY
VALDEZ
GUIZADO

H.I.

B.S.

STATION

NOTE: ANY ADDITIONS OR CHANGES ON THIS SHEET MUST BE MADE OR CIRCLED IN RED INK, WITH DATE AND NAME OF PERSON MAKING CHANGE.

Do not extend notes this side of this line.

PLEASE RETURN TO
LOS ANGELES COUNTY ENGINEER
403 LOS ANGELES COUNTY ENGINEERING BLDG.

76-L-298 CE 307 2-63

76-L-298 CE 307 2-63

PLEASE RETURN TO
LOS ANGELES COUNTY ENGINEER
403 LOS ANGELES COUNTY ENGINEERING BLDG.

NOTE: ANY ADDITIONS OR CHANGES ON THIS SHEET MUST BE MADE OR CIRCLED IN RED INK, WITH DATE AND NAME OF PERSON MAKING CHANGE

Do not extend notes this side of this line.

STATION	B.S.	H.I.	F.S.	ELEV.	SAN BERNARDINO RD WEST	
Bm HV. 185				417 635	BM H.V. 185 ELEV. 417.635 FB 2111-123 N.W. COR.	
					IRWINDALE AVE & SAN BERNARDINO RD	
					BT. SPK. - CB. 1' W./o W. CR.	
1+00 GOING WEST				41 822		℄ INTER.
1+66³				41 783		℄
				41 775	10 LT EDGE Conc. Pvmt	
				41 733	29⁵ " " " GUT.	
				41 715	32° " BOT. CB.	
				41 773	" " TOP "	
1+78⁷				41753	N. RIM	14³ RT S.S.M.H.
				41451	8" INVERT INLET	2.35 MEAS 0.67 DIA 3.02 ROD
				41757	E. RIM	
				41444	8" INVERT OUTLET	2.46 MEAS 0.67 DIA 3.13 ROD
1+82⁷				41 772		℄
				41 759		10³ RT EDGE Conc. Pvmt
				41718		35² " " " GUT
				41715		38² " " " "
				41698		40² " BOT. CB
				41763		" TOP "

F.B. 2747 Pg. 44 | Job No. 2381.14 | Division No. 11 | Notes Red | Plotted | Profile
Survey of BROADMOOR AVE | Date | Date | No.
Survey by HOLMES | Notes MOODY | Notes Chkd. | Checked | X-Sec.
Indexed C. J. CALLI | Date | Date | Date | No.

76-L-298 CE 307 2-63

PLEASE RETURN TO
LOS ANGELES COUNTY ENGINEER
403 LOS ANGELES COUNTY ENGINEERING BLDG.

NOTE: ANY ADDITIONS OR CHANGES ON THIS SHEET MUST BE MADE OR CIRCLED IN RED INK, WITH DATE AND NAME OF PERSON MAKING CHANGE.

Do not extend notes this side of this line.

STATION	B. S.	H. I.	F. S.	ELEV.	IRWINDALE AVE — SOUTH
1+00 GOING SO.				41822	℄ INTER
1+10				41814	℄ EDGE CONC. PVMT
1+28½				41785	℄ " " GUT
1+31½				41780	℄ CTR. " "
1+30				41751	38 RT EDGE CONC. GUT.
1+34'				41785	℄ " " "
1+ 38⁹				41816	46 LT. EDGE CONC. GUT.
1+ 57⁶				41811	℄
				41763	38 RT EDGE GUT
				41749	40 " BOT. CB
				41811	" " TOP "
1+74⁵				41823	℄
				41814	42 LT EDGE GUT
				41799	44 " BOT. CB.
				41864	" " TOP "

Profile No. X-Sec. No. Notes Red Date Notes Chkd. Date Plotted Date Checked Date Job No. 2381.14 Division No. 11 Survey of BROADMOOR AVE Survey by HOLMES Notes MOODY Date 1-20-66 Map No. Indexed J. GALLY Date

F.B. 2749 Pg. 45

76-L-298 CE 307 2-63

PLEASE RETURN TO
LOS ANGELES COUNTY ENGINEER
403 LOS ANGELES COUNTY ENGINEERING BLDG.

NOTE: ANY ADDITIONS OR CHANGES ON THIS SHEET MUST BE MADE OR CIRCLED IN RED INK. WITH DATE AND NAME OF PERSON MAKING CHANGE

Do not extend notes this side of this line.

STATION	B.S.	H.I.	F.S.	ELEV.	IRWINDALE AVE	NORTH
1+00 GOING NO.				41822		℄ INTER
1+10				41813		℄ Conc. Pvmt
1+29.5				41763		℄ " " EDGE GUT
1+34.5				41757		℄ FL Conc. "
1+36.0				41789		34 RT EDGE Conc. GUT
1+39.5				41764		℄ EDGE Conc. GUT
1+44.2				41737	40 LT. EDGE Conc. GUT	
1+50				41778		℄
				41782		3 RT. BOT. CB.
				41833		" " TOP "
				41830		7 " " "
				41780		" " " "
1+61.9				41795		9 RT. EDGE Conc. Pvmt.
				41806		37.2 " " " "
				41789		42.2 " BOT. CB.
				41852		" " TOP "
1+79.1				41773	40' LT. EDGE GUT	
				41757	42' " BOT. CB.	
				41822	" " TOP "	

F.B. 2747 Pg. 46 Job No. 2381.14 Division No. 11 Notes Red ____ Plotted ____ Profile ____
Survey of BROADMOOR AVE Date ____ Date ____ No. ____
Survey by Holmes Notes MOODY Notes Chkd. ____ Checked ____ X-Sec. ____
Indexed G. J. GALLI Date ____ Date ____ No. ____

76-L-298 CE 307 2-63

PLEASE RETURN TO
LOS ANGELES COUNTY ENGINEER
403 LOS ANGELES COUNTY ENGINEERING BLDG.

NOTE: ANY ADDITIONS OR CHANGES ON THIS SHEET MUST BE MADE OR CIRCLED IN RED INK, WITH DATE AND NAME OF PERSON MAKING CHANGE.

Do not extend notes this side of this line.

STATION	B. S.	H. I.	F. S.	ELEV.	SAN BERNARDINO RD. EAST	
1+00				41822		℄ INTER
1+66^{9}				41821		26' RT EDGE GUT
1+73^{4}				41857		℄
				41853	10 LT. EDGE Conc. Prmt.	
				41818	25 " " " "	
				41811	28 " " " GUT	
				41798	30 " BOT CB.	
				41860	" " TOP "	
1+ 74^{3}				41842	14 LT S.S.M.H.	W. RIM
				41356	8" INVERT INLET	4.19 MEAS 0.67 DIA 4.86 ROD
				41845		S. RIM
				41353	10" INVERT OUTLET	4.09 MEAS 0.83 DIA 4.92 ROD
1+88^{4}				41870		℄
				41863		10 RT EDGE Conc. Prmt
				41821		25^{8} " " " GUT
				41801		28 " BOT CB.
				41859		" " TOP "
2+03^{2}				41823		26 RT EDGE GUT

Profile No. ____ Notes Red ____ Date ____ Plotted ____ Date ____ Job No. 2381.14 Division No. 11 F.B. 2747 Pg. 47

X-Sec. No. ____ Notes Chkd. ____ Date ____ Checked ____ Date ____ Survey of BROAD MOOR AVE Survey by HOLMES Notes MOODY Date 1-20-66

Map No. ____ Indexed ____ Date ____ Date ____ E. J. GALLI

76-L-298 CE 307 2-63

PLEASE RETURN TO
LOS ANGELES COUNTY ENGINEER
403 LOS ANGELES COUNTY ENGINEERING BLDG.

NOTE: ANY ADDITIONS OR CHANGES ON THIS SHEET MUST BE MADE OR CIRCLED IN RED INK, WITH DATE AND NAME OF PERSON MAKING CHANGE

Do not extend notes this side of this line.

STATION	B.S.	H.I.	F.S.	ELEV.	SAN BERNARDINO RD. EAST	
2+50				41904		℄
				41894		10 RT. EDGE conc. PIMT.
				41847		26 " " " GUT
				41833		28 " BOT. CB.
				41899		" " TOP "
				41898	10 LT. EDGE conc. PIMT	
				41849	28 " " " GUT.	
				41839	30 " BOT. CB.	
				41901	" " TOP "	
3+00				41932		℄
				41920		10 RT. EDGE conc. PIMT.
				41870		26 " " " GUT
				41854		28 " BOT. CB.
				41921		" " TOP "
				41922	10 LT EDGE conc. PIMT	
				41877	28 " " " GUT.	
				41865	30 " BOT. CB.	
				41928	" " TOP "	
3+50				41957		℄
				41947		10 RT EDGE conc. PIMT
				41897		26 " " " GUT

F.B. 2747 Pg. 48 Job No. 2381.14 Division No. 11 Notes Red Date Plotted Date No. Profile
Survey of BROAD MOOR AVE Notes MOODY Notes Chkd. Date Checked Date No. X-Sec.
Survey by Holmes Date
Indexed C. J. GALLE

76-L-298 CE 307 2-63

PLEASE RETURN TO
LOS ANGELES COUNTY ENGINEER
403 LOS ANGELES COUNTY ENGINEERING BLDG.

NOTE: ANY ADDITIONS OR CHANGES ON THIS SHEET MUST BE MADE OR CIRCLED IN RED INK, WITH DATE AND NAME OF PERSON MAKING CHANGE.

Do not extend notes this side of this line.

STATION	B. S.	H. I.	F. S.	ELEV.	SAN BERNARDINO RD. EAST	
3+50				41883		28 RT. BOT. CB
				41945		" " TOP CB
				41949	10 LT EDGE Conc. Pmt	
				41907	28 " " " GUT	
				41890	30 " BOT. CB.	
				41955	" " TOP "	
4+00				41984		℄
				41975		10 RT. EDGE Conc. Pmt
				41924		26 " " " GUT
				41910		28 " BOT. CB.
				41969		" " TOP "
				41974	10 LT. EDGE Conc. Pmt	
				41925	28 " " " GUT.	
				41915	30 " BOT. CB.	
				41800	" " TOP "	
4+17½				41936		26 RT. EDGE Conc. GUT
				41925		28 " BOT. CB.
				41987		" " TOP "
4+32				41935		25 RT EDGE Conc. GUT.

Profile No. X-Sec. No. Notes Red Date Notes Chkd. Date Plotted Date Checked Date Job No. 2381.14 Division No. 11 Survey of BROADMOOR AVE Survey by Holmes Notes Moody Date 1-20-66 Map No. Indexed R. J. GALLE Date

F.B. 2747 Pg. 49

76-L-298 CE 307 2-63

PLEASE RETURN TO
LOS ANGELES COUNTY ENGINEER
403 LOS ANGELES COUNTY ENGINEERING BLDG.

NOTE: ANY ADDITIONS OR CHANGES ON THIS SHEET MUST BE MADE OR CIRCLED IN RED INK, WITH DATE AND NAME OF PERSON MAKING CHANGE

Do not extend notes this side of this line.

STATION	B.S.	H.I.	F.S.	ELEV.	SAN BERNARDINO RD. EAST
4+50				42014	℄
				42005	10 RT. EDGE conc. PVMT
				41947	25 " " " GUT
				41937	26.5 " F.L. "
				41947	29.5 " BOT. CB.
				42001	" " TOP "
				42005	10 LT. EDGE conc. PVMT
				41955	28 " " " GUT
				41940	30 " BOT. CB.
				42006	" " TOP "
4+67.3				41967	68.0 LT. EDGE conc. GUT
				41960	70 " FL
				42024	" " TOP CB.
4+69.7				42050	56.8 LT " "
"				42000	" " BOT "
4+70.9				42013	" " EDGE conc. GUT.
4+71.0				42016	30.5 LT TOP CB. (PRI-MIX)
				42069	43 " PRE-MIX
4+76.4				42040	68 LT TOP CB.
				41980	" " BOT "
				41967	70 " FL. (conc. GUT)

F.B. 2745 Pg. 50 | Job No. 238 [illegible] | Division No. 11 | Notes Red | Plotted | Profile
Survey of Broadmoor Ave S.S. Dist | Date | Date | No.
Survey by Holmes Notes Mandy | Notes Chkd. | Checked | X-Sec.
Indexed G. J. GALLI | Date | Date | No.

76-L-298 CE 307 2-63

PLEASE RETURN TO
LOS ANGELES COUNTY ENGINEER
403 LOS ANGELES COUNTY ENGINEERING BLDG.

NOTE: ANY ADDITIONS OR CHANGES ON THIS SHEET MUST BE MADE OR CIRCLED IN RED INK, WITH DATE AND NAME OF PERSON MAKING CHANGE.

Do not extend notes this side of this line.

STATION	B. S.	H. I.	F. S.	ELEV.	SAN BERNARDINO RD EAST	
4+77.6				41957		25 RT EDGE Conc. GUT
				41958		27 " FL " "
				41965		32 " BOT CB.
				42017		" " TOP "
4+83.9				42086	42° LT TOP CB.	
				42035	" " BOT "	
				42041	43 " EDGE Conc. GUT	
4+93.1				42091	42 LT TOP CB.	
				42044	" " BOT " & END OF GUT	
5+00				42037	℄	
				42032		10 RT EDGE Conc. Pvmt
				42026	10 LT EDGE Conc. Pvmt	
				42008	20 " PRI-MIX	
				41979	28 " EDGE Conc. GUT.	
				41966	30 " BOT CB	
				42027	" " TOP "	
				42093	42 " " "	
				42048	" " BOT "	
				42025	56 " CTR. SERVICE RD.	
				41990	68 " EDGE Conc. GUT	
				41977	74 " BOT. CB	
				42044	" " TOP "	

Profile No. ____ Notes Red. ____ Plotted ____ Job No. CT 2381.14 Division No. 11 F.B. 2743 Pg. 51
X-Sec. No. ____ Date ____ Date ____ Survey of Broadmoor Ave SS. Dist.
Notes Chkd. ____ Checked ____ Survey by Holmes Notes JM Date 1-20-66
Date ____ Date ____ Map No. ____ Indexed ____ Date ____

76-L-298 CE 307 2-63

PLEASE RETURN TO
LOS ANGELES COUNTY ENGINEER
403 LOS ANGELES COUNTY ENGINEERING BLDG.

NOTE: ANY ADDITIONS OR CHANGES ON THIS SHEET MUST BE MADE OR CIRCLED IN RED INK, WITH DATE AND NAME OF PERSON MAKING CHANGE

Do not extend notes this side of this line.

STATION	B.S.	H.I.	F.S.	ELEV.	SAN BERNARDINO RD. EAST	
5+42 1				42012	68 LT. EDGE Conc. GUT.	
				41997	70 " BOT. CB.	
				42062	" " TOP "	
5+50				42065		℄
				42057		10 RT. EDGE Conc. PVMT
				42055	10 LT. EDGE Conc. PVMT	
				42027	20 " PRI-MIX	
				42004	28 " EDGE Conc. GUT	
				41991	30 " BOT. CB.	
				42053	" " TOP "	
				42119	42 " " "	
				42071	" " BOT. "	
				42051	56 " CTR. SERVICE RD.	
				42020	67 7 " EDGE Conc. GUT.	
				42004	70 " BOT. CB.	
				42067	" " TOP "	
5+57 8				42071	67 5 LT EDGE Conc. GUT	
				42007	70 " BOT. CB.	
				42021	" " TOP "	
5+99 75				42093		℄ INTER.

F.B. 2747 Pg. 52 | Job No. CI.238114 | Division No. 11 | Notes Red | Plotted | Profile
Survey of Broadmoor Ave SS Dist | Date | Date | No.
Survey by Holmes | Notes Moody | Notes Chkd. | Checked | X-Sec.
Indexed C. J. GALLI | Date | Date | Date | No.

76-L-298 CE 307 2-63

PLEASE RETURN TO
LOS ANGELES COUNTY ENGINEER
403 LOS ANGELES COUNTY ENGINEERING BLDG.

NOTE: ANY ADDITIONS OR CHANGES ON THIS SHEET MUST BE MADE OR CIRCLED IN RED INK, WITH DATE AND NAME OF PERSON MAKING CHANGE.

Do not extend notes this side of this line.

STATION	B. S.	H. I.	F. S.	ELEV.	SAN BERNARDINO RD. EAST
6+00				42082	10 RT. EDGE conc PMT
				42084	10 LT. EDGE conc PMT.
				42054	20 " PRI-MIX
				42030	28 " EDGE conc. GUT
				42018	30 " BOT CB.
				42083	" " TOP "
				42147	42 " " "
				42103	" " BOT. "
				42077	56 " CTR SERVICE RD.
				42044	66.9 " EDGE conc. (X) GUT.
6+42				42060	67.5 LT. " " "
				42047	70 " BOT CB.
				42111	" " TOP "
6+50				42108	℄
				42109	10 RT. EDGE conc. PMT
				42109	10 LT EDGE conc. PMT
				42081	20 " PRI-MIX
				42054	28 " EDGE conc. GUT
				42041	30 " BOT. CB.
				42105	" " TOP "
				42164	42 " " "

Profile No. X-Sec. No. Notes Red Date Notes Chkd. Date Plotted Date Checked Date Job No. CI 2381.14 Division No. 11 Survey of Broadmoor Ave S.S. Dist. Survey by Holmes Notes J.M. Date 1-20-66 Map No. Indexed E. J. GALLY Date F.B. 2744 Pg. 53

76-L-298 CE 307 2-63

PLEASE RETURN TO
LOS ANGELES COUNTY ENGINEER
403 LOS ANGELES COUNTY ENGINEERING BLDG.

NOTE: ANY ADDITIONS OR CHANGES ON THIS SHEET MUST BE MADE OR CIRCLED IN RED INK, WITH DATE AND NAME OF PERSON MAKING CHANGE

Do not extend notes this side of this line.

STATION	B. S.	H. I.	F. S.	ELEV.	SAN BERNARDINO RD. EAST
6+50				42117	42 LT BOT. CB
				42097	56 " CTR. SERVICE RD.
				42063	68 " EDGE Conc. GUT.
				42047	70 " BOT. CB.
				42111	" " TOP "
6+56^5				42063	68 LT EDGE Conc. GUT
				42048	70 " BOT. CB.
				42057	" " TOP " (DR)
6+73^2				42070	28 LT EDGE Conc. GUT
				42061	30 " BOT. CB.
				42126	" " TOP "
7+00				42146	℄
				42137	10 RT. EDGE Conc. PVMT
				42137	10 LT. EDGE Conc. PVMT
				42107	20 " PRI - MIX
				42077	27^3 " EDGE Conc. GUT
				42065	29^3 " BOT. CB.
				42127	" " TOP "
				42187	42 " " "
				42139	" " BOT. "
				42117	56 " CTR. SERVICE RD.

F. B. 2743 Pg. 54 Job No. CE 2381.14 Division No. 11 Notes Red Plotted Profile
Survey of Broadmoor Ave SS Dist Date Date No.
Survey by Holmes Notes Moody Notes Chkd. Checked X-Sec.
Indexed C. J. GALLI Date Date Date No.

76-L-298 CE 307 2-63

PLEASE RETURN TO
LOS ANGELES COUNTY ENGINEER
403 LOS ANGELES COUNTY ENGINEERING BLDG.

NOTE: ANY ADDITIONS OR CHANGES ON THIS SHEET MUST BE MADE OR CIRCLED IN RED INK, WITH DATE AND NAME OF PERSON MAKING CHANGE.

Do not extend notes this side of this line.

STATION	B. S.	H. I.	F. S.	ELEV.	SAN BERNARDINO RD EAST	
7+00				42084	68 LT EDGE Conc. GUT	
				42071	70 " BOT. CB.	
				42132	" " TOP "	
7+31 8				42089	26 LT EDGE Conc. GUT	
				42077	28 " BOT. CB.	
				42142	" " TOP "	
7+50				42172	℄	
				42163		10 RT. EDGE Conc. Pvmt
				42163	10 LT. EDGE Conc. Pvmt	
				42129	18 " PRI-MIX	
				42098	26 " EDGE Conc. GUT.	
				42091	28 " BOT CB.	
				42154	" " TOP "	
				42202	42 " " "	
				42157	" " BOT. "	
				42124	56 " CtR SERVICE RD.	
				42107	68 " EDGE Conc. GUT	
				42094	70 " BOT. CB.	
				42105	" " TOP " (DR)	

Profile No. ____ Notes Red ____ Plotted ____ Job No. CI 2381.14 Division No. 11 F.B. 2745 Pg. 55
X-Sec. No. ____ Date ____ Date ____ Survey of Broadmoor Ave SS Dist.
Notes Chkd. ____ Checked ____ Survey by Holmes Notes J.M. Date 1-20-66
Date ____ Date ____ Map No. ____ Indexed ____ Date ____

76-L-298 CE 307 2-63

PLEASE RETURN TO
LOS ANGELES COUNTY ENGINEER
403 LOS ANGELES COUNTY ENGINEERING BLDG.

NOTE: ANY ADDITIONS OR CHANGES ON THIS SHEET MUST BE MADE OR CIRCLED IN RED INK. WITH DATE AND NAME OF PERSON MAKING CHANGE

Do not extend notes this side of this line.

STATION	B. S.	H. I.	F. S.	ELEV.	SAN BERNARDINO RD EAST	
8+00				42200		℄
				42191		10 P.T. EDGE Conc. Pvmt
				42193	10 LT. EDGE Conc. Pvmt	
				42170	18 " PRE-MIX	
				42140	26 " EDGE Conc. GUT	
				42126	28 " BOT. CB.	
				42187	" " TOP "	
				42227	42 " " "	
				42187	" " BOT "	
				42155	56 " CTR. SERVICE RD.	
				42132	68 " EDGE Conc. GUT	
				42116	70 " BOT. CB.	
				42180	" " TOP "	
8+06°				42133	68 LT. EDGE Conc. GUT	
				42119	70 " BOT CB.	
				42183	" " TOP "	
8+21⁴				42143	67⁵ LT EDGE Conc. GUT	
				42126	70 " BOT. CB.	
				42192	" " TOP "	

F. B. 2747 PG. 52 | Job No. CI.2381.14 | Division No. 11 | Notes Red | Plotted | Profile
Survey of Broadmoor Ave S.S. Dist. | Date | Date | No. | X-Sec.
Survey by Holmes | Notes Moody | Notes Chkd. | Checked | No.
Indexed C. J. GALLI | Date | Date | Date

76-L-298 CE 307 2-63

PLEASE RETURN TO
LOS ANGELES COUNTY ENGINEER
403 LOS ANGELES COUNTY ENGINEERING BLDG.

NOTE: ANY ADDITIONS OR CHANGES ON THIS SHEET MUST BE MADE OR CIRCLED IN RED INK, WITH DATE AND NAME OF PERSON MAKING CHANGE.

Do not extend notes this side of this line.

STATION	B. S.	H. I.	F. S.	ELEV.	SAN BERNARDINO RD. EAST
8+50				42227	℄
8+60.61				42232	℄ INTER
				42224	10 RT EDGE CONC. PVMT
				42229	10 LT EDGE CONC PVMT
				42211	18 " PRI-MIX
				42171	26 " EDGE CONC. GUT
				42161	28 " BOT. CB.
				42223	" " TOP "
				42263	42 " " "
				42221	" " BOT. "
				42191	56 " CTR. SERVICE RD.
				42163	68.5 " EDGE CONC. X GUT.
9+00				42256	℄
9+05.7				42260	℄
				42249	10 RT EDGE CONC. PVMT
				42253	10 LT EDGE CONC. PVMT
				42224	18 " PRI-MIX
				42190	26 " EDGE CONC. GUT.
				42179	28 " BOT. CB.
				42244	" " TOP "
				42290	42 " " "

Profile No. ____ Notes Red ____ Plotted ____ Job No. G.I. 2381.14 Division No. 11 F.B. 2747 Pg. 57
X-Sec. No. ____ Date ____ Date ____ Survey of Broadmoor Ave S.S. Dist
Notes Chkd. ____ Checked ____ Survey by Holmes Notes J.M. Date 1-20-66
Date ____ Date ____ Map No. ____ Indexed C. J. GALLI Date ____

76-L-298 CE 307 2-63

PLEASE RETURN TO
LOS ANGELES COUNTY ENGINEER
403 LOS ANGELES COUNTY ENGINEERING BLDG.

NOTE: ANY ADDITIONS OR CHANGES ON THIS SHEET MUST BE MADE OR CIRCLED IN RED INK, WITH DATE AND NAME OF PERSON MAKING CHANGE

Do not extend notes this side of this line.

F.B. 2747 Pg. 58 | Job No. CI 2981.14 | Division No. 11 | Notes Red. | Plotted | Profile No.
Survey of Broadmoor Ave S.S. Dist. | Date | Date | X-Sec. No.
Survey by Holmes | Notes J. Moody | Notes Chkd. | Checked | Date | Date
Indexed G. J. GALLI | Date

STATION	B.S.	H.I.	F.S.	ELEV.	SAN BERNARDINO RD EAST	
9+05 7				422 44	42 LT BOT. CB	
				422 17	56 " CTR SERVICE RD.	
				421 94	67.5 " EDGE conc GUT.	
				421 79	70 " BOT. CB.	
				422 46	" " TOP "	
9+19 8				422 04	68 LT EDGE conc GUT	
				421 81	70 " BOT. CB.	
				422 51	" " TOP "	
9+50				422 86		℄
				422 78		10 RT. EDGE conc RUNIT
				422 77	10 LT. EDGE conc. RUNIT	
				422 45	18 " PRI-MIX	
				422 15	26 " EDGE conc. GUT	
				422 08	28 " BOT. CB.	
				422 75	" " TOP "	
				423 24	42 " " "	
				422 78	" " BOT "	
				422 50	56 " CTR. SERVICE RD.	
				422 19	70 " BOT. CB.	
				422 75	" " TOP "	

76-L-298 CE 307 2-63

PLEASE RETURN TO
LOS ANGELES COUNTY ENGINEER
403 LOS ANGELES COUNTY ENGINEERING BLDG.

NOTE: ANY ADDITIONS OR CHANGES ON THIS SHEET MUST BE MADE OR CIRCLED IN RED INK, WITH DATE AND NAME OF PERSON MAKING CHANGE.

Do not extend notes this side of this line.

STATION	B. S.	H. I.	F. S.	ELEV.	SAN BERNARDINO RD. EAST
10+00				42315	℄
				42308	10 RT. EDGE Conc. Pvmt
				42306	10 LT. EDGE Conc. Pvmt
				42277	18 " PRI MIX
				42242	26 " EDGE Conc. GUT
				42236	28 " BOT. CB.
				42297	" " TOP "
				42354	42 " " "
				42307	" " BOT "
				42284	56 " CTR SERVICE RD.
				42241	70 " BOT. CB.
				42306	" " TOP "
10+20 6				42256	26 LT. EDGE Conc. GUT
				42242	28 " BOT. CB.
				42309	" " TOP "
10+35 5				42270	24 9 LT EDGE Conc GUT.
10+50				42345	℄
				42337	10 RT. EDGE Conc. Pvmt
				42339	10 LT. EDGE Conc. Pvmt
				42319	18 " PRI. MIX
				42285	24 " EDGE Conc. GUT

Profile No. ____ Notes Red ____ Plotted ____ Job No. CI 2381.14 Division No. 11 F.B. 2749 Pg. 59
X-Sec. No. ____ Date ____ Date ____ Survey of Broadmoor Ave S.S. Dist.
Notes Chkd. ____ Checked ____ Survey by Holmes Notes J.M. Date 1-21-66
Date ____ Date ____ Map No. ____ Indexed J. [illegible] Date ____

76-L-298 CE 307 2-63

PLEASE RETURN TO
LOS ANGELES COUNTY ENGINEER
403 LOS ANGELES COUNTY ENGINEERING BLDG.

NOTE: ANY ADDITIONS OR CHANGES ON THIS SHEET MUST BE MADE OR CIRCLED IN RED INK, WITH DATE AND NAME OF PERSON MAKING CHANGE

Do not extend notes this side of this line.

STATION	B.S.	H.I.	F.S.	ELEV.	SAN BERNARDINO RD. EAST	
10+50				42272	28³ LT BOT. CB.	
				42337	" " TOP "	
				42387	42 " " "	
				42346	" " BOT. "	
				42324	56 " CTR. SERVICE RD	
				42287	70 " BOT. CB.	
				42341	" " TOP "	
10+83°				42305	68 LT EDGE CONC. GUT	
				42293	70 " BOT. CB.	
				42360	" " TOP "	
10+96Z				42334	32 LT. BOT. "	
				42379	" " TOP "	
11+00				42397		℄
				42390		10 RT EDGE CONC. PRMT
				42391	10 LT EDGE CONC. PRMT.	
				42368	18 " PRI-MIX	
				42343	25⁸ " EDGE CONC. GUT.	
				42341	28⁸ " FL " "	
				42401	37 " TOP CB.	
				42359	" " BOT CB.	

F.B. 2747 PG. 60 CI.2381.14
Job No. Division No. 4 Notes Red Plotted Profile
Survey of Broadmoor Ave S.S. Dist. Date Date No.
Survey by Holmes Notes Moody Notes Chkd. Checked X-Sec.
Indexed C. J. GALLI Date Date Date No.

76-L-298 CE 307 2-63

PLEASE RETURN TO
LOS ANGELES COUNTY ENGINEER
403 LOS ANGELES COUNTY ENGINEERING BLDG.

NOTE: ANY ADDITIONS OR CHANGES ON THIS SHEET MUST BE MADE OR CIRCLED IN RED INK, WITH DATE AND NAME OF PERSON MAKING CHANGE.

Do not extend notes this side of this line.

STATION	B. S.	H. I.	F. S.	ELEV.	SAN BERNARDINO RD. EAST
11+00				42377	44 LT EDGE Conc GUT
				42380	56 " CTR SERVICE RD.
11+25.58				42424	℄ INTER
				42416	10 RT. EDGE Conc. Prmt
				42419	10 LT EDGE Conc. Prmt
				42402	18 " PRI-MIX
				42374	26 " EDGE Conc. GUT
				42369	29 " FL " "
				42387	44 " EDGE " "
11+75[2]				42480	" " " ℄
				42475	10 RT. EDGE Conc. Prmt
				42471	10 LT. EDGE Conc. Prm
				42444	18 " PRI-MIX
				42427	27 " EDGE Conc. GUT
				42411	30 " BOT. CB.
				42491	" " TOP "
11+90[3]				42436	28 " EDGE Conc. GUT.
12+00				42507	℄
				42500	10 RT. EDGE Conc. Prmt
				42500	10 LT EDGE Conc. Prmt.

Profile Notes Red ____ Plotted ____ Job No. CJ.2381.14 Division No. 11 F.B. 2943 Pg. 61
No. ____ Date ____ Date ____ Survey of Broadmoor Ave SS Dist
X-Sec. Notes Chkd. ____ Checked ____ Survey by Holmes Notes J.M. Date 1-21-66
No. ____ Date ____ Date ____ Map No. ____ Index [illegible] Date ____

76-L-298 CE 307 2-63

PLEASE RETURN TO
LOS ANGELES COUNTY ENGINEER
403 LOS ANGELES COUNTY ENGINEERING BLDG.

NOTE: ANY ADDITIONS OR CHANGES ON THIS SHEET MUST BE MADE OR CIRCLED IN RED INK, WITH DATE AND NAME OF PERSON MAKING CHANGE

Do not extend notes this side of this line.

STATION	B.S.	H.I.	F.S.	ELEV.	SAN BERNARDINO RD EAST	
12+00				424 71	18 LT. PRI-MIX	
				424 53	28 " EDGE Conc. GUT	
				424 48	30 " BOT. CB.	
				425 13	" " TOP "	
12+50				425 65		E.
				425 57		10 RT. EDGE conc. Pmt
				425 58	10 LT EDGE conc. Pmt	
				425 23	18 " PRI-MIX	
				425 14	28 " EDGE conc. GUT	
				425 05	30 " BOT CB.	
				425 71	" " TOP "	
FD. BM HV. 241					BM HV. 241 ELEV. - 423.543 FB. 2745-6	
					SAN BERNARDINO RD & WALNUT HAVEN DR. N.W. COR.	
					FD. PK.-CB. 6 w/o W. CR.	

F.B. 2747 Pg. 62 Job No. CI 238114 Division No. 11 Notes Red Date Plotted Date No. Profile
Survey of Broadmoor Ave S.S. Dist Date Checked Date No. X-Sec.
Survey by Holmes Notes Moody Notes Chkd. Date
Indexed E. J. GALLI Date

Profile No.	Notes Red	Plotted	Job No. C.I. 2381.14	Division No. 11	F.B. 2747	Pg. 63
	Date	Date	Survey of Broadmoor Ave SS. Dist.			
X-Sec. No.	Notes Chkd	Checked	Survey by Holmes	Notes J.M.	Date 1-24-66	
	Date	Date	Map No.	Indexed	Date	

BROAD MOOR AVE

C.I. 2381.14
SEWER DISTRICT SURVEY

CROSS SECTIONS
ON
SHADYDALE AVE
FROM
SANBERNARDINO RD NO. TO
BALLENTINO PL.

JAN 66

STATION	B.S.	H.I.	F.S.	ELEV.

PARTY
HOLMES
MOODY
VALDEZ
GUIZADO

NOTE: ANY ADDITIONS OR CHANGES ON THIS SHEET MUST BE MADE OR CIRCLED IN RED INK, WITH DATE AND NAME OF PERSON MAKING CHANGE.

Do not extend notes this side of this line.

PLEASE RETURN TO
LOS ANGELES COUNTY ENGINEER
403 LOS ANGELES COUNTY ENGINEERING BLDG.

76-L-298 CE 307 2-63

76-L-298 CE 307 2-63

PLEASE RETURN TO
LOS ANGELES COUNTY ENGINEER
403 LOS ANGELES COUNTY ENGINEERING BLDG.

NOTE: ANY ADDITIONS OR CHANGES ON THIS SHEET MUST BE MADE OR CIRCLED IN RED INK, WITH DATE AND NAME OF PERSON MAKING CHANGE

Do not extend notes this side of this line.

STATION	B.S.	H.I.	F.S.	ELEV.	SHADYDALE AVE	NORTH
FD. BM HV 239				420 701	BM HV. 239 ELEV. 420.701 FB, 2745-6	
					SAN BERNARDINO RD & SHADYDALE AVE N.W. COR.	
					PK. SPK. - CB, 14.5 W/O W.C.R.	
5+99.75 E = 1+00 N.				420 92		℄ INTER.
1+10				420 84		℄ EDGE Conc. PIMT
				420 62		℄ PRI-MIX
1+28				420 30		℄ EDGE conc GUT
1+30				420 17		℄ BOT. CB.
1+30				420 83		℄ TOP "
1+41.9				421 47		℄ " "
1+41.9				421 03		℄ BOT. "
1+56				420 87		℄ CTR. SERVICE RD.
1+66.9				420 44		℄ EDGE Conc. X GUT.
				420 52		" " " " 19.2 RT
				420 35	23.9 LT. EDGE Conc. X GUT.	
1+69.9				420 37		℄ FL.
1+72.9				420 41		℄ EDGE Conc. X GUT
				420 49		" " " " 13.3 RT.
				420 39	13.2 LT EDGE Conc. X GUT.	

F.B. 2745 Pg. 64 Job No. CZ 2381.14 Division No. 11 Notes Red Plotted Profile
Survey of Broadmoor Ave SS Dist. Date Date No. X-Sec.
Survey by Holmes Notes J. Moody Notes Chkd. Checked
Indexed C. J. GALLI Date Date Date No.

76-L-298 CE 307 2-63

PLEASE RETURN TO
LOS ANGELES COUNTY ENGINEER
403 LOS ANGELES COUNTY ENGINEERING BLDG.

NOTE: ANY ADDITIONS OR CHANGES ON THIS SHEET MUST BE MADE OR CIRCLED IN RED INK, WITH DATE AND NAME OF PERSON MAKING CHANGE.

Do not extend notes this side of this line.

STATION	B. S.	H. I.	F. S.	ELEV.	SHADYDALE AVE	NORTH
1+96.9				420.89		℄
				420.78		5 "
				420.60		13² RT EDGE conc. GUT.
				420.48		15² " BOT. CB.
				421.11		" " TOP "
				420.58	13² LT. EDGE conc. GUT.	
				420.41	15² " BOT. CB.	
				421.04	" " TOP "	
2+12.5				421.03		℄
				420.93		5 "
				420.71		13² RT EDGE conc. GUT
				420.54		15² " BOT. CB.
				421.18		" " TOP "
				420.66	13² LT. EDGE conc. GUT.	
				420.54	15² " BOT. CB.	
				421.14	" " TOP "	
2+20.9				420.56	15² LT. END conc. GUT	
2+22.2				420.55		15² RT. END conc. GUT.
2+50				421.21		℄
				421.19		5 RT
				420.62		15² " BOT. CB.
				421.31		" " TOP "

Profile No. ____ Notes Red ____ Plotted ____ Job No. CI.2381.14 Division No. 11 F.B. 2743 Pg. 65
X-Sec. No. ____ Date ____ Date ____ Survey of Broadmoor Ave S.S. Dist.
Notes Chkd. ____ Checked ____ Survey by Holme Notes J.M. Date 1-21-66
Date ____ Date ____ Map No. ____ Indexed G. J. Child Date ____

76-L-298 CE 307 2-63

PLEASE RETURN TO
LOS ANGELES COUNTY ENGINEER
403 LOS ANGELES COUNTY ENGINEERING BLDG.

NOTE: ANY ADDITIONS OR CHANGES ON THIS SHEET MUST BE MADE OR CIRCLED IN RED INK, WITH DATE AND NAME OF PERSON MAKING CHANGE

Do not extend notes this side of this line.

STATION	B.S.	H.I.	F.S.	ELEV.	SHADY DALE AVE	NORTH
2+50				42072	15² LT BOT. CB.	
				42129	" " TOP CB.	
3+00				42143		℄
				42033		5 RT
				42091		15² " BOT. CB.
				42104		" " TOP " DR.
				42092	15² LT. BOT. CB.	
				42100	" " TOP " (DR)	
3+50				42157		℄
				42154		5 RT.
				42114		15² " BOT. CB.
				42121		" " TOP " DR
				42109	15² LT BOT.	
				42168	" " TOP	
4+00				42172		℄
				42167		5 RT.
				42132		15² " BOT. CB.
				42188		" " TOP "
				42134	15² LT. BOT. CB	
				42193	" " TOP "	

F.B. 2743 Pg. 66 | CI 2381.14 | Job No. | Division No. 11 | Notes Red | Date | Plotted | Date | Profile No. | X-Sec. No.

Survey of Broadmoor Ave SS Dist

Survey by Holmes Notes Moody | Notes Chkd. | Date | Checked | Date

Indexed C. J. GALLI | Date

76-L-298 CE 307 2-63

PLEASE RETURN TO
LOS ANGELES COUNTY ENGINEER
403 LOS ANGELES COUNTY ENGINEERING BLDG.

NOTE: ANY ADDITIONS OR CHANGES ON THIS SHEET MUST BE MADE OR CIRCLED IN RED INK, WITH DATE AND NAME OF PERSON MAKING CHANGE.

Do not extend notes this side of this line.

STATION	B. S.	H. I.	F. S.	ELEV.	SHADYDALE AVE NORTH	
4+50				421.96		℄
				421.85		5 RT
				421.44		15² " BOT. CB
				422.07		" " TOP "
				421.51	15² LT. BOT. CB.	
				422.11	" " TOP "	
5+00				422.17		℄
				422.07		5 RT
				421.66		15² " BOT. CB
				422.27		" " TOP "
				421.81	15² LT. BOT. CB.	
				422.34	" " TOP "	
5+50				422.33		℄
				422.31		5 RT
				420.92		15² " BOT. CB
				421.47		" " TOP "
				422.93	15² LT. BOT. CB.	
				422.53	" " TOP "	
6+00				422.58		℄
				422.55		5 RT
				422.07		15² " BOT. CB
				422.68		" " TOP "

Profile No. ____ Notes Red ____ Plotted ____ Job No. CI 2981.14 Division No. 11 F.B. 2743 Pg. 67
X-Sec. No. ____ Date ____ Date ____ Survey of Broadmoor Ave S.S. Dist.
Notes Chkd. ____ Checked ____ Survey by Holmes Notes JM Date 1-21-66
Date ____ Date ____ Map No. ____ Indexed G. J. GALLI Date ____

76-L-298 CE 307 2-63

PLEASE RETURN TO
LOS ANGELES COUNTY ENGINEER
403 LOS ANGELES COUNTY ENGINEERING BLDG.

NOTE: ANY ADDITIONS OR CHANGES ON THIS SHEET MUST BE MADE OR CIRCLED IN RED INK, WITH DATE AND NAME OF PERSON MAKING CHANGE

Do not extend notes this side of this line.

STATION	B. S.	H. I.	F. S.	ELEV.	SHADY DALE AVE NORTH	
6+00				42212	15² LT. BOT. CB.	
				42223	" " TOP " DR.	
6+50				42277		℄
				42276		5 RT.
				42241		15² " BOT. CB.
				42244		" " TOP " (DR)
				42237	15² LT. BOT. CB	
				42245	" " TOP " (DR)	
7+00				42319		℄
				42311		5 RT.
				42269		15² " BOT. CB.
				42327		" " TOP "
				42273	15² LT. BOT. CB.	
				42331	" " TOP "	
7+50				42356		℄
				42352		5 RT
				42307		15² " BOT. CB
				42364		" " TOP "
				42307	15² LT. BOT. CB.	
				42374	" " TOP "	

F. B. 2745 Pg. 68 Job No. CI 2381.14 Division No. 11 Notes Red Plotted Profile
Survey of Broadmoor Ave S.S. Dist. Date Date No.
Survey by Holmes Notes Moody Notes Chkd. Checked X-Sec.
Indexed G. J. GALLI Date Date Date No.

76-L-298 CE 307 2-63

PLEASE RETURN TO
LOS ANGELES COUNTY ENGINEER
403 LOS ANGELES COUNTY ENGINEERING BLDG.

NOTE: ANY ADDITIONS OR CHANGES ON THIS SHEET MUST BE MADE OR CIRCLED IN RED INK, WITH DATE AND NAME OF PERSON MAKING CHANGE.

Do not extend notes this side of this line.

STATION	B. S.	H. I.	F. S.	ELEV.	SHADYDALE AVE NORTH	
8+00				42393		℄
				42380		5 RT
				42347		15² " BOT. CB.
				42353		" " TOP " (DK)
				42341	15² LT. BOT.	
				42404	" " TOP	
8+09¹				42357	15⁰ LT BEG. CONC. GUT.	
8+18⁰				42377	13 " EDGE " "	
8+23⁷				42364		15¹ RT. BEG CONC. GUT.
8+32⁷				42411		℄
				42386	13 LT EDGE CONC. GUT.	
				42365	BOT	
				42431	15 " TOP	
8+33⁸				42412		℄
				42406		5 "
				42382		13¹ RT. EDGE CONC. GUT.
				42364		15¹ " BOT CB.
				42428		" " TOP "
8+50				42426		℄
8+78.46				42435		℄ INTER.
FD BM HV. 244				42470	BM HV. 244 ELEV. 424.703 FB. 2745-7	
					BALLENTINE PL. & SHADYDALE AVE. S.W. COR.	
					PK-CB. 4 W/O W.C.R.	

Profile Notes Red ____ Plotted ____ Job No. CI. 2381.14 Division No. 11 F.B. 2745 Pg. 69
No. ____ Date ____ Date ____ Survey of Broadmoor Ave SS. Dist
X-Sec. Notes Chkd. ____ Checked ____ Survey by Holmes Notes J.M. Date 1-21-66
No. ____ Date ____ Date ____ Map No. ____ Indexed ____ Date ____

F. B. 2743 Pg. 70 | GI 2381.14

Job No. _____ Division No. 11 Notes Red _____ Plotted _____ Profile

Survey of Broadmoor Ave S.S. Dist. Date _____ Date _____ No. _____

Survey by Holmes Notes Moody Notes Chkd. _____ Checked _____ X-Sec.

Indexed G. J. GALLI Date _____ Date _____ Date _____ No. _____

STATION	B. S.	H. I.	F. S.	ELEV.

76-L-298 CE 307 2-63

PLEASE RETURN TO
LOS ANGELES COUNTY ENGINEER
403 Los Angeles County Engineering Bldg.

Do not extend notes this side of this line.

NOTE: ANY ADDITIONS OR CHANGES ON THIS SHEET MUST BE MADE OR CIRCLED IN RED INK, WITH DATE AND NAME OF PERSON MAKING CHANGE

Profile No.	Notes Red	Plotted	Job No. CI 2381.14	Division No. 11	F.B. 2747 Pg. 71
	Date	Date	Survey of Broadmoor Ave S.S. Dist.		
X-Sec. No.	Notes Chkd.	Checked	Survey by Holmes	Notes J.M.	Date 1-21-66
	Date	Date	Map No.	Indexed G. J. GALLI	Date

BROADMOOR AVE

CI. 2381.14

SEWER DISTRICT SURVEY

CROSS SECTIONS

ON

BROADMOOR AVE

FROM

SAN BERNARDINO RD No. to BALLENTINE PL

JAN 66

PARTY

HOLMES

MOODY

VALDEZ

GUIZADO

STATION	B.S.	H.I.	F.S.	ELEV.

NOTE: ANY ADDITIONS OR CHANGES ON THIS SHEET MUST BE MADE OR CIRCLED IN RED INK, WITH DATE AND NAME OF PERSON MAKING CHANGE.

Do not extend notes this side of this line.

PLEASE RETURN TO
LOS ANGELES COUNTY ENGINEER
403 LOS ANGELES COUNTY ENGINEERING BLDG.

76-L-298 CE 307 2-63

76-L-298 CE 307 2-63

PLEASE RETURN TO
LOS ANGELES COUNTY ENGINEER
403 LOS ANGELES COUNTY ENGINEERING BLDG.

NOTE: ANY ADDITIONS OR CHANGES ON THIS SHEET MUST BE MADE OR CIRCLED IN RED INK, WITH DATE AND NAME OF PERSON MAKING CHANGE

Do not extend notes this side of this line.

STATION	B. S.	H. I.	F. S.	ELEV.	BROADMOOR AVE	NORTH
BM HV 240				421 875	BM. HV. 240 ELEV.	421.875 FB. 2745-6
					SAN BERNARDINO RD. & BROADMOOR AVE, N.W. COR.	
					FD P.K. - CB. 6 W/O	W.C.R.
8+60.61 E = 1+00 N				42230		℄ INTER
1+10				42225		℄ EDGE Conc. PVMT.
1+20				42206		℄ PRI-MIX
1+26				42168		℄ " " GUT.
1+28				42158		℄ BOT. CB.
1+28				42221		℄ TOP "
1+41.9				42261		℄ " "
1+41.9				42218		℄ BOT. "
1+56				42188		℄ SERVICE RD.
1+67				42164		℄ EDGE Conc. GUT.
				42178		" " " 25² RT.
				42158	20³ LT. EDGE Conc. GUT.	
1+70				42155		℄ FL.
1+73				42163		℄ EDGE Conc. GUT
				42176		" " " 16 RT.
				42158	10 LT. EDGE Conc. GUT.	
1+96.7				42209		℄
				42225		8' RT.
				42227		16 " EDGE Conc. GUT.

F.B. 2749 Pg. 72 Job No. CI.2381&4 Division No. 11 Notes Red Date Plotted Date Profile No. X-Sec. No.

Survey of Broadmoor Ave S.S. Dist

Survey by Holmes Notes Moody Notes Chkd. Date Checked Date

Indexed C. J. GALLI Date

76-L-298 CE 307 2-63

PLEASE RETURN TO
LOS ANGELES COUNTY ENGINEER
403 LOS ANGELES COUNTY ENGINEERING BLDG.

NOTE: ANY ADDITIONS OR CHANGES ON THIS SHEET MUST BE MADE OR CIRCLED IN RED INK, WITH DATE AND NAME OF PERSON MAKING CHANGE.

Do not extend notes this side of this line.

STATION	B. S.	H. I.	F. S.	ELEV.	BROADMOOR AVE NO.	
1+96^{7}				42209		18 RT. BOT. CB
				42279		" " TOP "
1+97^{3}				42180	10^{2} LT. EDGE Conc. GUT.	
				42165	12^{2} " BOT. CB.	
				42226	" " TOP "	
2+00				42212		℄
2+11				42229		16' RT EDGE Conc. GUT
				42218		18' " BOT. CB
				42282		" " TOP "
2+12^{3}				42187	10^{2} LT. EDGE Conc. GUT	
				42174	12^{2} " BOT. CB.	
				42230	" " TOP "	
2+50				42247		℄
				42267		8 RT.
				42237		18' " BOT. CB.
				42299		" " TOP "
				42194	12^{2} LT. BOT. CB.	
				42248	" " TOP "	
3+00				42265		℄
				42287		8 RT.
				42257		18 " BOT. CB
				42224		" " TOP "

Profile No. ____ Notes Red ____ Plotted ____ Job No. CI 2381.14 Division No. 11 F.B. 2747 Pg. 73
X-Sec. No. ____ Date ____ Date ____ Survey of Broadmoor Ave S.S. Dist
Notes Chkd. ____ Checked ____ Survey by Holmes Notes J.M. Date 1-21-66
Date ____ Date ____ Map No. ____ Indexed [illegible] Date ____

76-L-298 CE 307 2-63

PLEASE RETURN TO
LOS ANGELES COUNTY ENGINEER
403 LOS ANGELES COUNTY ENGINEERING BLDG.

NOTE: ANY ADDITIONS OR CHANGES ON THIS SHEET MUST BE MADE OR CIRCLED IN RED INK, WITH DATE AND NAME OF PERSON MAKING CHANGE

Do not extend notes this side of this line.

STATION	B.S.	H.I.	F.S.	ELEV.	BROADMOOR AVE NORTH	
3+00				42213	12² LT BOT. CB.	
				42270	" " TOP "	
3+50				42284		℄
				42308		8 RT.
				42276		18' " BOT. CB.
				42341		" " TOP "
				42232	12² LT. BOT. CB.	
				42296	" " TOP "	
4+00				42308		℄
				42327		8 RT.
				42300		18' " BOT. CB
				42364		" " TOP "
				42258	12² LT. BOT. CB.	
				42317	" " TOP "	
4+50				42326		℄
				42350		8 RT.
				42319		18' " BOT. CB.
				42329		" " TOP " (DR)
				42272	12² LT. BOT. CB.	
				42335	" " TOP "	

F.B. 2743 PG. 74 Job No. C.I. 2381.14 Division No. 11 Notes Red Plotted Profile
Survey of Broadmoor Ave S.S. Dist. Date Date No. X-Sec.
Survey by Holmes Notes Moody Notes Chkd. Checked
Indexed C. I. GALLI Date Date Date No.

76-L-298 CE 307 2-63

PLEASE RETURN TO
LOS ANGELES COUNTY ENGINEER
403 LOS ANGELES COUNTY ENGINEERING BLDG.

NOTE: ANY ADDITIONS OR CHANGES ON THIS SHEET MUST BE MADE OR CIRCLED IN RED INK, WITH DATE AND NAME OF PERSON MAKING CHANGE.

Do not extend notes this side of this line.

STATION	B. S.	H. I.	F. S.	ELEV.	BROADMOOR AVE	NORTH
5+00				42352		℄
				42367		8 RT
				42344		18' " BOT. CB.
				42403		" " TOP "
				42298	12² LT. BOT. CB.	
				42305	" " TOP " (DR)	
5+50				42370		℄
				42391		8 RT.
				42367		18' " BOT. CB.
				42422		" " TOP "
				42322	12² LT. Bot. CB.	
				42381	" " TOP "	
6+00				42393		℄
				42414		8 RT.
				42383		18' " BOT. CB.
				42448		" " TOP "
				42347	12² LT. BOT. CB.	
				42404	" " TOP "	
6+50				42417		℄
				42433		8 RT.
				42412		18' " BOT. CB
				42471		" " TOP "

Profile Notes Red ____ Plotted ____ Job No. CI 2381.14 Division No. 11 F.B. 2747 Pg. 75
No. ____ Date ____ Date ____ Survey of Broadmoor Ave S.S. Dist.
X-Sec. Notes Chkd. ____ Checked ____ Survey by Holmes Notes J.M. Date 1-21-66
No. ____ Date ____ Date ____ Map No. ____ Indexed G. J. GALLI Date ____

76-L-298 CE 307 2-63

PLEASE RETURN TO
LOS ANGELES COUNTY ENGINEER
403 LOS ANGELES COUNTY ENGINEERING BLDG.

NOTE: ANY ADDITIONS OR CHANGES ON THIS SHEET MUST BE MADE OR CIRCLED IN RED INK, WITH DATE AND NAME OF PERSON MAKING CHANGE

Do not extend notes this side of this line.

STATION	B. S.	H. I.	F. S.	ELEV.	BROADMOOR AVE NORTH	
6+50				42365	12² LT. Bot. CB	
				42426	" " TOP "	
7+00				42435		℄
				42457		8 RT.
				42431		18' " BOT. CB.
				42493		" " TOP "
				42392	12² LT. Bot. CB.	
				42454	" " TOP "	
7+50				42469		℄
				42481		8 RT
				42459		18' " BOT CB.
				42523		" " TOP CB.
				42414	12² LT. BOT CB.	
				42475	" " TOP "	
8+00				42493		℄
				42507		8 RT.
				42479		18' " BOT CB
				42542		" " TOP "
				42434	12² LT. BOT. CB.	
				42499	" " TOP "	

F. B. 2749 Pg. 76 Job No. C.I. 2381.14 Division No. 11 Notes Red Plotted Profile
Survey of Broadmoor Ave S.S. Dist. Date Date No.
Survey by Holmes Notes Moody Notes Chkd. Checked X-Sec.
Indexed G. J. GALLI Date Date Date No.

76-L-298 CE 307 2-63

PLEASE RETURN TO
LOS ANGELES COUNTY ENGINEER
403 LOS ANGELES COUNTY ENGINEERING BLDG.

NOTE: ANY ADDITIONS OR CHANGES ON THIS SHEET MUST BE MADE OR CIRCLED IN RED INK, WITH DATE AND NAME OF PERSON MAKING CHANGE.

Do not extend notes this side of this line.

STATION	B. S.	H. I.	F. S.	ELEV.	BROADMOOR AVE NORTH	
8+20				42 507		16 RT EDGE conc. GUT
				42 492		18 " BOT. CB.
				42 559		" " TOP "
8+20 9				42447	12² LT BEG. conc. GUT.	
8+34 7				42510		℄
				425 18		8 "
				425 06		16 RT. EDGE conc GUT.
				42492		18 " BOT. CB.
				42560		" " TOP "
8+ 34 9				42464	10² LT. EDGE conc. GUT	
				42449	12² " BOT. CB.	
				42516	" " TOP "	
8+50				42514		℄
8+79.40				42544		℄ INTER.
FD BM HV. 243				42553	BM H.V. ELEV. 425.529 FB. 2745-7	
					BALLENTINE PL. & BROADMOOR AVE, S.W. COR.	
					P.K.-CB. 6.5 W/O W. C.R.	

Profile Notes Red ____ Plotted ____ Job No. CI.2381.14 Division No. 11 F.B. 2749 Pg. 77
No. ____ Date ____ Date ____ Survey of Broadmoor Ave S.S. Dist.
X-Sec. Notes Chkd. ____ Checked ____ Survey by Holmes Notes J.M. Date 1-21-66
No. ____ Date ____ Date ____ Map No. ____ Indexed C. I. GALLI Date ____

F. B. 2749 Pg. 78 | CI-2381

Job No. _____ Division No. 11 Notes Red _____ Plotted _____ Profile

Survey of Broadmoor Ave. S.S. Dist Date _____ Date _____ No. _____

Survey by Holmes Notes Moody Notes Chkd. _____ Checked _____ X-Sec.

Indexed G. J. GALLI Date _____ Date _____ Date _____ No. _____

STATION	B.S.	H.I.	F.S.	ELEV.

76-L-298 CE 307 2-63

PLEASE RETURN TO

LOS ANGELES COUNTY ENGINEER

403 LOS ANGELES COUNTY ENGINEERING BLDG.

Do not extend notes this side of this line.

NOTE: ANY ADDITIONS OR CHANGES ON THIS SHEET MUST BE MADE OR CIRCLED IN RED INK. WITH DATE AND NAME OF PERSON MAKING CHANGE

Profile No.	Notes Red	Plotted	Job No. CI2381.14	Division No. 1	F.B. 2043 Pg. 79
	Date	Date	Survey of Broadmoor Ave SS Dist		
X-Sec. No.	Notes Chkd.	Checked	Survey by Holmes	Notes J.M.	Date 1-24-66
	Date	Date	Map No.	Indexed J. GALLI	Date JAN 25 '66

BROADMOOR AVE

CI. 2381.14

SEWER DICTRICT SURVEY

CROSS SECTIONS

ON

WALNUTHAVEN DR

FROM

SAN BERNARDINO RD. NO. TO BALLENTIME PL.

JAN 66

STATION	B.S.	H.I.	F.S.	ELEV.

PARTY
HOLMES
MOODY
VALDEZ
GUIZADO

NOTE: ANY ADDITIONS OR CHANGES ON THIS SHEET MUST BE MADE OR CIRCLED IN RED INK, WITH DATE AND NAME OF PERSON MAKING CHANGE.

Do not extend notes this side of this line.

PLEASE RETURN TO
LOS ANGELES COUNTY ENGINEER
403 LOS ANGELES COUNTY ENGINEERING BLDG.

76-L-298 CE 307 2-63

76-L-298 CE 307 2-63

PLEASE RETURN TO
LOS ANGELES COUNTY ENGINEER
403 LOS ANGELES COUNTY ENGINEERING BLDG.

NOTE: ANY ADDITIONS OR CHANGES ON THIS SHEET MUST BE MADE OR CIRCLED IN RED ICK. WITH DATE AND NAME OF PERSON MAKING CHANGE

Do not extend notes this side of this line.

F.B. 2047 Pg. 80 | Job No. CZ 23814 | Division No. 4 | Notes Red | Plotted | Profile
Survey of Broadmoor Ave S.S. Dist | Date | No. | X-Sec.
Survey by Holmes Notes Moody | Notes Chkd. | Checked | Date | No.
Indexed L. J. GALLI | Date | Date

STATION	B.S.	H.I.	F.S.	ELEV.	WALNUTHAVEN DR. NORTH	
FO BM HV. 241				423.543	BM HV. 241 ELEV. 423.543 FB. 2745-6	
					SAN BERNARDINO RD & WALNUTHAVEN DR.	
					N.W. COR., PK-CB. 6 W/O W.C.R.	
11+25.58 E = 1+00 N.				424.22		℄ INTER.
1+10				424.17		℄ EDGE conc. PVMT
1+18				423.86		℄ " "
1+26.2				423.72		℄ " " GUT.
1+29.6				423.67		℄ FL " "
1+42.				423.73	29.6 LT. BOT CB.	"
				424.16	" " TOP "	"
1+44				423.86		℄ " " "
				423.92		13' RT EDGE conc. GUT
				423.78	29.6 LT EDGE conc. GUT	
1+50				424.02		℄
1+65				424.19		℄
				424.23		13.5 RT. EDGE conc. GUT
				423.98		
				423.85		15.9 " BOT. CB.
				424.56		" " TOP "
1+79.5				424.00		14 RT EDGE conc. GUT
				423.90		15.9 " BOT. CB.
				424.56		" " TOP "

76-L-298 CE 307 2-63

PLEASE RETURN TO
LOS ANGELES COUNTY ENGINEER
403 LOS ANGELES COUNTY ENGINEERING BLDG.

NOTE: ANY ADDITIONS OR CHANGES ON THIS SHEET MUST BE MADE OR CIRCLED IN RED INK, WITH DATE AND NAME OF PERSON MAKING CHANGE.

Do not extend notes this side of this line.

STATION	B. S.	H. I.	F. S.	ELEV.	WALNUT HAVEN DR. NORTH	
1+97.0				42428		℄
				42366	13 LT. EDGE conc. GUT.	
				42354	15 " BOT. CB.	
				42419	" " TOP "	
2+00				42429		℄
2+12.3				42372	13.8 LT. EDGE conc. GUT	
2+50				42451		℄
				42444		5 RT
				42415		14.2 " EDGE conc. GUT.
				42404		15.4 " BOT. CB.
				42469		" " TOP "
				42417	13.8 LT EDGE conc. GUT	
				42404	15 " BOT. CB.	
				42469	" " TOP "	
3+00				42462		℄
				42458		5 RT
				42429		14.2 " EDGE conc. GUT.
				42420		15.4 " BOT. CB.
				42485		" " TOP "
				42417	13.8 LT EDGE conc. GUT	
				42419	15.0 " BOT. CB.	
				42480	" " TOP CB.	

Profile No. ____ Notes Red ____ Plotted ____ Job No. CI.238114 Division No. ____ F.B. 2747 Pg. 81
X-Sec. No. ____ Date ____ Date ____ Survey of Broadway Ave SS Dist
Notes Chkd. ____ Checked ____ Survey by Holmes Notes J.M. Date 1-24-66
Date ____ Date ____ Map No. ____ Indexed ____ Date ____

76-L-298 CE 307 2-63

PLEASE RETURN TO
LOS ANGELES COUNTY ENGINEER
403 LOS ANGELES COUNTY ENGINEERING BLDG.

NOTE: ANY ADDITIONS OR CHANGES ON THIS SHEET MUST BE MADE OR CIRCLED IN RED INK, WITH DATE AND NAME OF PERSON MAKING CHANGE

Do not extend notes this side of this line.

STATION	B.S.	H.I.	F.S.	ELEV.	WALNUT HAVEN DR. NORTH
3+50				42482	℄
				42481	5 RT.
				42442	14² " EDGE conc. GUT.
				42430	15⁴ " BOT. CB.
				42440	" " TOP " (DR)
				42440	13⁸ LT. EDGE conc. GUT.
				42426	15 " BOT. CB.
				42491	" " TOP "
4+00				42492	℄
				42487	5 RT.
				42450	14² " EDGE conc. GUT.
				42437	15⁴ " BOT. GUT.
				42506	" " TOP "
				42450	13⁸ LT. EDGE conc. GUT
				42439	15 " BOT. CB.
				42447	" " TOP " (DR)
4+50				42503	℄
				42507	5 RT.
				42457	14² " EDGE conc GUT
				42449	15⁴ " BOT. CB
				42455	" " TOP "

F.B. 2745 Pg. 82 Job No. CI.238/14 Division No. 11 Notes Red Date Plotted Date Profile No. X-Sec. No.
Survey of Broadmoor Ave S.S. Dist
Survey by Holmes Notes Moody Notes Chkd. Date Checked Date
Indexed C. J. GALLI Date

76-L-298 CE 307 2-63

PLEASE RETURN TO
LOS ANGELES COUNTY ENGINEER
403 LOS ANGELES COUNTY ENGINEERING BLDG.

NOTE: ANY ADDITIONS OR CHANGES ON THIS SHEET MUST BE MADE OR CIRCLED IN RED INK, WITH DATE AND NAME OF PERSON MAKING CHANGE.

Do not extend notes this side of this line.

STATION	B. S.	H. I.	F. S.	ELEV.	WALNUTHAVEN DR NORTH.	
4+50				42457	13⁸ LT. EDGE conc. GUT.	
				42445	15 " BOT. CB	
				42509	" " TOP "	
5+00				42511	℄	
				42505		5 RT
				42466		14² " EDGE conc. GUT.
				42452		15⁴ " BOT. CB.
				42518		" " TOP "
				42469	13⁸ LT. EDGE conc. GUT	
				42453	15 " BOT. CB	
				42461	" " TOP " (DR)	
5+50				42517	℄	
				42514		5 RT
				42479		14² " EDGE conc. GUT.
				42467		15⁴ " BOT. CB.
				42472		" " TOP " DR
				42480	13⁸ LT EDGE conc. GUT.	
				42462	15 " BOT. CB.	
				42530	" TOP "	

Profile No. ____ Notes Red ____ Plotted ____ Job No. CI.238114 Division No. 11 F.B. 2747 Pg. 83
X-Sec. No. ____ Date ____ Date ____ Survey of Ruggerman Ave SS Dist
Notes Chkd. ____ Checked ____ Survey by Holmes Notes J.M. Date 1-24-66
No. ____ Date ____ Date ____ Map No. ____ Indexed J. GALLI Date ____

76-L-298 CE 307 2-63

PLEASE RETURN TO
LOS ANGELES COUNTY ENGINEER
403 LOS ANGELES COUNTY ENGINEERING BLDG.

NOTE: ANY ADDITIONS OR CHANGES ON THIS SHEET MUST BE MADE OR CIRCLED IN RED INK. WITH DATE AND NAME OF PERSON MAKING CHANGE

Do not extend notes this side of this line.

STATION	B.S.	H.I.	F.S.	ELEV.	WALNUT HAVEN DR NORTH	
6+00				425 25		℄
				425 21		5
				424 85		14 2 " RT. EDGE conc. GUT.
				424 77		15 4 " BOT. CB.
				425 38		" " TOP "
				424 86	13 8 LT. EDGE conc GUT.	
				424 75	15 " BOT. CB.	
				425 40	" " TOP "	
6+50				425 38		℄
				425 27		5
				424 95		14 2 " RT EDGE conc. GUT
				424 87		15 4 " BOT. CB
				424 92		TOP "
				424 98	13 8 LT EDGE conc. GUT	
				424 89	15 " BOT. CB.	
				425 50	" " TOP "	
7+00				425 37		℄
				425 34		5
				425 12		14 2 " RT. EDGE conc. GUT
				424 91		15 4 " BOT. C
				425 63		" " TOP
				425 07	13 8 LT. EDGE conc. GUT.	
				424 96	15 " BOT. CB.	
				425 61	" " TOP "	

F.B. 2743 Pg. 84 | CF. 2381.14 | Job No. | Division No. 11 | Notes Red | Plotted | Profile
Survey of Broadmoor Ave S.S. Dist. | Date | Date | No.
Survey by Holmes | Notes Moody | Notes Chkd. | Checked | X-Sec.
Indexed C. J. GALLI | Date | Date | Date | No.

76-L-298 CE 307 2-63

PLEASE RETURN TO
LOS ANGELES COUNTY ENGINEER
403 LOS ANGELES COUNTY ENGINEERING BLDG.

NOTE: ANY ADDITIONS OR CHANGES ON THIS SHEET MUST BE MADE OR CIRCLED IN RED INK, WITH DATE AND NAME OF PERSON MAKING CHANGE.

Do not extend notes this side of this line.

STATION	B. S.	H. I.	F. S.	ELEV.	WALNUT HAVEN DR. NORTH	
7+50				42559		℄
				42551		5 RT.
				42518		14^2 " EDGE Conc. GUT.
				42510		15^4 " BOT. CB.
				42574		" " TOP "
				42524	13^8 LT. EDGE Conc. GUT.	
				42506	15 " BOT. CB.	
				42565	" " TOP "	
7+ 67^8				42529		14^2 RT. EDGE Conc. GUT.
				42534		15^4 " BOT. CB.
				42581		" " TOP "
8+00				42600		℄
				42606		5 RT
				42596		15 "
				42560		25 " EDGE Conc. GUT.
				42552		26^4 " BOT. CB.
				42616		" " TOP "
				42566	13^8 LT EDGE Conc. GUT.	
				42552	15 " BOT. CB.	
				42614	" " TOP "	

Profile Notes Red ____ Plotted ____ Job No. CI P38114 Division No. ____ F. B. ____ Pg. 85
No. ____ Date ____ Date ____ Survey of ____
X-Sec. Notes Chkd. ____ Checked ____ Survey by Holmes Notes JM Date 1-24-66
No. ____ Date ____ Date ____ Map No. ____ Indexed T. GALLI Date ____

76-L-298 CE 307 2-63

PLEASE RETURN TO
LOS ANGELES COUNTY ENGINEER
403 LOS ANGELES COUNTY ENGINEERING BLDG.

NOTE: ANY ADDITIONS OR CHANGES ON THIS SHEET MUST BE MADE OR CIRCLED IN RED INK. WITH DATE AND NAME OF PERSON MAKING CHANGE

Do not extend notes this side of this line.

STATION	B.S.	H.I.	F.S.	ELEV.	WALNUTHAVEN DR. NORTH
8+14^{3}				42583	29^{8} RT EDGE conc. GUT
				42567	31 " BOT. CB.
				42635	" " TOP "
				42583	13^{8} LT. EDGE conc. GUT
8+29^{6}				42641	℄
				42613	13 LT. " " "
				42598	15 " BOT. CB.
				42659	" " TOP "
8+50				42664	℄
				42665	5 RT.
				42661	15 "
				42625	33^{3} " EDGE conc. GUT.
				42616	34^{5} " BOT. CB.
				42624	" " TOP " (DR)
8+79.23				42679	℄ INTER
				42677	5 RT.
				42650	22^{6} " EDGE conc. GUT
				42644	23^{8} " BOT. CB.
				42704	" " TOP "
BM HV 242				42694	BM HV 242 ELEV. 426.937 FB. 2745-7
					BALLENTINE PL & WALNUTHAVEN DR. S.W. COR.
					PK. - CB 7^{5} W/O W.C.R.

F.B. 2745 Pg. 86 | CI. 2381.14 | Job No. | Division No. 11 | Notes Red | Plotted | Profile
Survey of Broadmoor Ave SS Dist. | Date | Date | No. | X-Sec.
Survey by Holmes | Notes Moody | Notes Chkd. | Checked | No.
Indexed C. J. GALLI | Date | Date | Date | No.

CI. 2381.14

F.B. 2747 Pg. 87

Profile No. ____ Notes Red ____ Date ____ Plotted ____ Date ____ Job No. ____ Division No. 11

Survey of Broadmoor Ave S.S. Dist

X-Sec. No. ____ Notes Chkd. ____ Date ____ Checked ____ Date ____ Survey by Holmes Notes J.M. Date 1-24-66

Map No. ____ Indexed C. J. GALLI Date ____

BROADMOOR AVE

CI.2381.23

SEWER DISTRICT SURVEY

CROSS SECTIONS

ON

BALLENTINE PL.

FROM

SHADYDALE AVE "WEST" TO

END OF CUL-DE-SAC

&

FROM

SHADYDALE AVE "EAST" TO

WALNUTHAVEN DR.

STATION	B.S.	H.I.	F.S.	ELEV.

NOTE: ANY ADDITIONS OR CHANGES ON THIS SHEET MUST BE MADE OR CIRCLED IN RED INK, WITH DATE AND NAME OF PERSON MAKING CHANGE.

PLEASE RETURN TO
LOS ANGELES COUNTY ENGINEER
403 LOS ANGELES COUNTY ENGINEERING BLDG.

Do not extend notes this side of this line.

76-L-298 CE 307 2-63

76-L-298 CE 307 2-63

PLEASE RETURN TO
LOS ANGELES COUNTY ENGINEER
403 LOS ANGELES COUNTY ENGINEERING BLDG.

NOTE: ANY ADDITIONS OR CHANGES ON THIS SHEET MUST BE MADE OR CIRCLED IN RED INK, WITH DATE AND NAME OF PERSON MAKING CHANGE

Do not extend notes this side of this line.

STATION	B.S.	H.I.	F.S.	ELEV.	BALLENTINE PL	"WEST"
BM HV. 244				424.703	BM HV. 244 ELEV. 424.703 FB. 2745-7	
					BALLENTINE PL. & SHADY DALE AVE S.W. COR.	
					PK. - CB. 6^5 w/o	W.C.R.
8+78.46 N = 1+00 W.				42436		℄ INTER
$1+08^3$				42419		16^1 RT. EDGE CONC. GUT
				42404		18' " BOT. CB.
				42468		" " TOP "
$1+12^2$				42409		℄ EDGE CONC. GUT.
				42418		" " " 13^2 RT.
				42397	26^8 LT EDGE CONC. GUT.	
$1+15^1$				42402		℄ FL CONC GUT.
				42408		" " " 15 RT
$1+18^0$				42413		℄ EDGE " "
				42415		" " " 12^8 RT
				42404	16^3 LT EDGE CONC. GUT	
$1+20^7$				42411		16 RT EDGE CONC. GUT.
				42399		18' " BOT. CB.
				42409		" " TOP " (DR)
$1+36^9$				42411		17 RT. EDGE CONC. GUT.

X

F.B. 2747 Pg. 88 | CI. 2381.14 | Job No. | Division No. 11 | Notes Red | Plotted | Profile
Survey of Broadmoor Ave S.S. Dist | Date | Date | No.
Survey by Holmes | Notes Mody | Notes Chkd. | Checked | X-Sec.
Indexed C. J. GALLI | Date | Date | No.

76-L-298 CE 307 2-63

PLEASE RETURN TO
LOS ANGELES COUNTY ENGINEER
403 LOS ANGELES COUNTY ENGINEERING BLDG.

NOTE: ANY ADDITIONS OR CHANGES ON THIS SHEET MUST BE MADE OR CIRCLED IN RED INK, WITH DATE AND NAME OF PERSON MAKING CHANGE.

Do not extend notes this side of this line.

STATION	B. S.	H. I.	F. S.	ELEV.	BALLENTINE PL. "WEST"	
1+41				42449	℄	
				42420	16² LT. EDGE conc GUT.	
				42406	18' " BOT. CB.	
				42468	" " TOP "	
1+50				42460	℄	
				42453		5 RT.
				42415		17 " EDGE conc. GUT
				42404		18² " BOT. CB.
				42465		" " TOP "
				42423	16⁶ LT. EDGE conc. GUT	
				42410	18' " BOT. CB.	
				42472	" " TOP "	
2+00				42464	℄	
				42457		5 RT
				42422		17 " EDGE conc. GUT
				42410		18² " BOT. CB.
				42474		" " TOP "
				42425	16⁸ LT. EDGE conc. GUT.	
				42415	18' " BOT. CB.	
				42478	" " TOP "	

Profile No. X-Sec. No. Notes Red Date Notes Chkd Date Plotted Date Checked Date Job No. CI 238114 Division No. 4 Survey of Sunnamont Ave S.S. Dist Survey by Holme Notes J.M. Date 1-24-66 Map No. Indexed C. J. CALLI Date

F.B. 2743 Pg. 89

76-L-298 CE 307 2-63

PLEASE RETURN TO
LOS ANGELES COUNTY ENGINEER
403 LOS ANGELES COUNTY ENGINEERING BLDG.

NOTE: ANY ADDITIONS OR CHANGES ON THIS SHEET MUST BE MADE OR CIRCLED IN RED INK, WITH DATE AND NAME OF PERSON MAKING CHANGE

Do not extend notes this side of this line.

STATION	B.S.	H.I.	F.S.	ELEV.	BALLENTINE PL. "WEST"	
2+11.0				42465		℄
				42457		5 RT.
				42422		17 " EDGE CONC. GUT.
				42413		18² " BOT. CB.
				42477		" " TOP "
2+11.5				42427	17 LT. EDGE CONC. GUT.	
				42417	18' " BOT. CB.	
				42480	" " TOP "	
2+28.8				42455		℄ EDGE CONC. GUT.
2+30.2				42442		℄ BOT. CB.
"				42505		℄ TOP CB
END X SECT. "WEST", BEG. X SECT. "EAST"						
8+78.46 N. = 1+00 E				42436		℄ INTER.
				42432	5 LT	
1+06.2				42428	16' LT EDGE CONC. GUT.	
				42411	18' " BOT. CB.	
				42475	" " TOP "	
1+13.8				42418	18' LT END CONC. GUT.	

F.B. 2747 PG. 90 Job No. CI.2381.14 Division No. 11 Notes Red Plotted Profile
Survey of Broadmoor Ave SS Dist. Date Date No.
Survey by Holmes Notes Moody Notes Chkd. Checked X-Sec.
Indexed C. J. GALLI Date Date Date No.

76-L-298 CE 307 2-63

PLEASE RETURN TO
LOS ANGELES COUNTY ENGINEER
403 LOS ANGELES COUNTY ENGINEERING BLDG.

NOTE: ANY ADDITIONS OR CHANGES ON THIS SHEET MUST BE MADE OR CIRCLED IN RED INK, WITH DATE AND NAME OF PERSON MAKING CHANGE.

Do not extend notes this side of this line.

STATION	B. S.	H. I.	F. S.	ELEV.	
					BALLENTINE PL. EAST
1+41.2				42485	℄
				42471	10 RT.
				42440	16.2 " EDGE Conc. GUT
				42418	18.2 " BOT. C.B.
				42486	" " TOP "
1+50				42489	℄
				42487	5 LT
				42436	18' " BOT. C.B.
				42500	" " TOP "
1+52				42433	18.2 RT End conc GUT
2+00				42504	℄
				42484	10 RT
				42454	18.2 " BOT. C.B.
				42510	" " TOP "
				42505	5 LT
				42465	18' " BOT. C.B.
				42514	" " TOP "
2+50				42501	℄
				42494	
				42466	10.2 " 18.2 RT. BOT. C.B.
				42472	" " TOP " (DK)
				42504	5 LT

Profile Notes Red ____ Plotted ____ Job No. ____ Division No. ____ F.B. ____ Pg. ____
No. ____ Date ____ Date ____ Survey of ____ Notes ____ Date ____
X-Sec. ____ Notes Chkd. ____ Checked ____ Survey by ____ Indexed ____ Date ____
No. ____ Date ____ Date ____ Map No. ____ Indexed J. J. GALL Date ____

76-L-298 CE 307 2-63

PLEASE RETURN TO
LOS ANGELES COUNTY ENGINEER
403 LOS ANGELES COUNTY ENGINEERING BLDG.

NOTE: ANY ADDITIONS OR CHANGES ON THIS SHEET MUST BE MADE OR CIRCLED IN RED INK, WITH DATE AND NAME OF PERSON MAKING CHANGE

Do not extend notes this side of this line.

STATION	B.S.	H.I.	F.S.	ELEV.	BALLENTINE PL.	EAST
2+50				42471	18' LT BOT. CB.	
				42532	" " TOP "	
2+93^6				42494	18' LT. BEG CONC. GUT.	
3+00				42530		℄
				42520		10 RT.
				42490		18' " BOT. CB.
				42550		" " TOP "
3+02^6				42527	5' LT.	
				42504	16' " EDGE CONC. GUT	
				42487	18' " BOT "	
				42554	" " TOP "	
3+11^8				42492		18^2 RT. BEG. CONC. CB.
3+20^5				42509	14^2 LT. EDGE CONC. GUT	
				42494	16^2 " BOT. CB.	
				42558	" " TOP "	
3+22^2				42539		℄
				42528		10 RT.
				42505		16^7 " EDGE CONC. GUT
				42490		18^2 " BOT. CB.
				42556		" " TOP "

F.B. 2743 Pg. 92 Job No. CI 2381.14 Division No. 11 Notes Red Plotted Profile
Survey of Broadmoor Ave SS Dist Date Date No. X-Sec.
Survey by Holmes Notes Moody Notes Chkd. Checked
Indexed C. J. GALLI Date Date Date No.

76-L-298 CE 307 2-63

PLEASE RETURN TO
LOS ANGELES COUNTY ENGINEER
403 LOS ANGELES COUNTY ENGINEERING BLDG.

NOTE: ANY ADDITIONS OR CHANGES ON THIS SHEET MUST BE MADE OR CIRCLED IN RED INK, WITH DATE AND NAME OF PERSON MAKING CHANGE.

Do not extend notes this side of this line.

STATION	B. S.	H. I.	F. S.	ELEV.	BALLENTINE PL. EAST
3+33.4				42524	11.6 LT. EDGE CONC GUT
				42506	13.6 " BOT. CB.
				42572	" " TOP "
3+44.5				42525	10.2 LT. EDGE CONC. GUT.
				42507	12.2 " BOT. CB.
				42573	" " TOP "
3+50				42546	℄
				42533	10 RT.
				42540	5 LT.
3+61.01				42547	℄ INNER. WEST
2 9 5				42540	10 RT.
58 06				42541	5 LT.
3+79.40 N=					
3+58.06 E				42545	℄ INNER EAST
3+70.8				42542	7.5 LT.
				42530	13' " EDGE CONC. GUT
				42517	15' " BOT. CB.
				42583	" " TOP "
3+76.0				42530	℄ EDGE CONC. GUT.
				42522	7.5 " RT. " "
				42516	23.5 " " "

Profile No. X-Sec. Notes Red Date Notes Chkd. Date Plotted Date Checked Job No. Division No. 11 Survey of Broadmoor Ave SS Dist. Survey by Holmes Notes J.M. Date 1-24-66 Map No. Indexed C. J. GALLI Date

CT. 2381.4

F.B. 2747 Pg 93

76-L-298 CE 307 2-63

PLEASE RETURN TO
LOS ANGELES COUNTY ENGINEER
403 LOS ANGELES COUNTY ENGINEERING BLDG.

NOTE: ANY ADDITIONS OR CHANGES ON THIS SHEET MUST BE MADE OR CIRCLED IN RED INK, WITH DATE AND NAME OF PERSON MAKING CHANGE

Do not extend notes this side of this line.

STATION	B. S.	H. I.	F. S.	ELEV.		
3+76°				42530	7 LT. EDGE Conc. GUT	
3+79				42522		℄ FL. Conc. GUT.
				42512		23⁵ RT " "
				42526	7 LT. FL. Conc. GUT.	
3+82				42531		℄
				42526		7⁵ RT.
				42526		13³ " EDGE Conc. GUT.
				42533	7 LT EDGE Conc. GUT.	
3+86⁸				42544	7 LT.	
				42537	13' " EDGE Conc. GUT.	
				42521	15' " BOT. CB.	
				42585	" " TOP "	
4+00				42570		℄
4+01³				42571		℄
				42559	7⁵ LT	
				42549	13' " EDGE Conc. GUT.	
				42533	15' " BOT. CB.	
				42596	" " TOP "	
4+05⁸				42577		℄
				42573		7⁵ RT.
				42564		13 " EDGE conc GUT-X

F. B. 2743 Pg. 94 Job No. CI.2381.14 Division No. 11 Notes Red Date Plotted Date No. Profile
Survey of Broadmoor Ave SS Dist Notes Chkd. Date Checked Date No. X-Sec.
Survey by Holmes Notes Date
Indexed C. L. GALLI

76-L-298 CE 307 2-63

PLEASE RETURN TO
LOS ANGELES COUNTY ENGINEER
403 LOS ANGELES COUNTY ENGINEERING BLDG.

NOTE: ANY ADDITIONS OR CHANGES ON THIS SHEET MUST BE MADE OR CIRCLED IN RED INK, WITH DATE AND NAME OF PERSON MAKING CHANGE.

Do not extend notes this side of this line.

STATION	B. S.	H. I.	F. S.	ELEV.	BALLENTINE PL. EAST.	
4+05 8				42 545		15 RT. BOT. CB.
				42 610		" " TOP "
4+20 8				42 567		13 RT. EDGE Conc. GUT
				42 552		15 " BOT. CB.
				42 615		" " TOP "
4+50				42 613		℄
				42 604		7 5 RT
				42 565		15 " BOT. CB.
				42 629		" " TOP "
				42 602	7 5 LT	
				42 573	15 " BOT. CB.	
				42 630	" " TOP "	
5+00				42 643		℄
				42 627		7 5 RT.
				42 593		15 " BOT. CB.
				42 600		" " TOP " (DR)
				42 633	7 5 LT	
				42 596	15 " BOT. CB.	
				42 660	" " TOP "	
5+ 05 6				42 608	13 LT EDGE Conc. GUT	
				42 596	15 " BOT. CB.	
				42 662	" " TOP "	

Profile No. ____ Notes Red ____ Plotted ____ Job No. CI 2381.14 Division No. 11 F.B. 2949 Pg. 95
Date ____ Date ____ Survey of Broadmoor Ave S.S. Dist
X-Sec. No. ____ Notes Chkd. ____ Checked ____ Survey by Holmes Notes J.M. Date 1-24-66
Date ____ Date ____ Map No. ____ Indexed R. J. GALLI Date ____

76-L-298 CE 307 2-63

PLEASE RETURN TO
LOS ANGELES COUNTY ENGINEER
403 LOS ANGELES COUNTY ENGINEERING BLDG.

NOTE: ANY ADDITIONS OR CHANGES ON THIS SHEET MUST BE MADE OR CIRCLED IN RED INK, WITH DATE AND NAME OF PERSON MAKING CHANGE

Do not extend notes this side of this line.

STATION	B.S.	H.I.	F.S.	ELEV.	BALLENTINE PL. EAST.	
5+15 5				42616	15' LT. EDGE Conc. GUT.	
				42606	16 3 " BOT. CB.	
				42614	" " TOP " (DR)	
5+25 5				42622	18' LT. EDGE Conc. GUT.	
				42614	19 3 " BOT. CB.	
				42624	" " TOP " (DR)	
5+50				42668	℄	
				42649		75
				42620		15 BOT. CB.
				42685		" TOP "
				42669	13 LT.	
				42630	25 2 " EDGE Conc. GUT.	
				42622	26 4 " BOT. CB.	
				42687	" " TOP "	
5+75 9				42680	℄	
				42663		75 RT.
				42644		13 " EDGE Conc. GUT
				42634		15 " BOT. CB.
				42697		" " TOP "

F.B. 2745 Pg. 96 CI 2381.14
Job No. Division No. 11
Survey of Broadmoor Ave S.S. Dist
Survey by Holmes Notes Moody
Indexed Date
Notes Red Date
Notes Chkd. Date
Plotted Date
Checked Date
Profile No.
X-Sec. No.

76-L-298 CE 307 2-63

PLEASE RETURN TO
LOS ANGELES COUNTY ENGINEER
403 LOS ANGELES COUNTY ENGINEERING BLDG.

NOTE: ANY ADDITIONS OR CHANGES ON THIS SHEET MUST BE MADE OR CIRCLED IN RED INK, WITH DATE AND NAME OF PERSON MAKING CHANGE.

Do not extend notes this side of this line.

STATION	B. S.	H. I.	F. S.	ELEV.	BALLENTINE PL.	EAST
6+00				42686		℄
				42679		7.5 RT.
				42688	17 LT.	
				42656	33' " EDGE CONC. GUT	
				42650	34.3 " BOT. CB.	
				42657	" " TOP " DR	
6+26.03				42678		℄
				42678		7.5 RT.
				42681	12 LT.	
				42666	22.5 " EDGE CONC. GUT	
				42658	23.7 " BOT. CB.	
				42718	" " TOP "	
BM. HV. 242				42694	BM HV. ELEV. 426.937	FB. 2745-7
					BALLENTINE PL & WALNUT HAVEN DR. S.W. COR.	
					PK.-CB. 7.5 W. /0 W.C.R.	

Profile No. ___ Notes Red ___ Plotted ___ Job No. CZ.238114 Division No. 11 F.B. 2745 Pg. 97
Date ___ Date ___ Survey of Broadmoor Ave S.S. Dist.
X-Sec. No. ___ Notes Chkd. ___ Checked ___ Survey by Holmes Notes J.M. Date 1-24-66
Date ___ Date ___ Map No. ___ Indexed F. J. GALLI Date ___

F. B. 2749 Pg. 98 | Job No. CI. 2381.14 Division No. 11 Notes Red _____ Plotted _____ Profile

Survey of Broadmoor Ave. S.S. Dist Date _____ Date _____ No. _____

Survey by Holmes Notes Moody Notes Chkd. _____ Checked _____ X-Sec.

Indexed _____ Date _____ Date _____ Date _____ No. _____

STATION	B. S.	H. I.	F. S.	ELEV.

Do not extend notes this side of this line.

PLEASE RETURN TO
LOS ANGELES COUNTY ENGINEER
403 LOS ANGELES COUNTY ENGINEERING BLDG.

NOTE: ANY ADDITIONS OR CHANGES ON THIS SHEET MUST BE MADE OR CIRCLED IN RED INK, WITH DATE AND NAME OF PERSON MAKING CHANGE

76-L-298 CE 307 2-63

NOTES RED. JOB NO. 2429.34 SURVEY OF CATHERINE PARK DR

F. B. 2747 PG. 101

DATE SURVEY BY M. SOTRO

NOTES CHKD. D. SAPPELL NOTES BY M. A. WALSH JR DATE 12-16-66

DATE DEC 29 1966 INDEXED D. J. GALLI DATE DEC 20 66

B.M.	1ST RUN	DIFF.	2ND RUN	3RD RUN	ADJ. ELEV.	DESCRIPTION
						C. I. 2429.34
						CATHERINE PARK DR & AL
						BENCH LEVELS
						REF: PRECISE LEVEL NET LINE No. 40 1964 Adjustment — M. SOTRO, M. A. WALSH JR, E. C. MOYA, R. G. MASSEY

NOTE: ANY ADDITIONS OR CHANGES ON THIS SHEET MUST BE MADE OR CIRCLED IN RED INK, WITH DATE AND NAME OF PERSON MAKING CHANGE.

Do not extend notes this side of this line

PLEASE RETURN TO
LOS ANGELES COUNTY ENGINEER
LOS ANGELES COUNTY ENGINEERING BLDG.

768420 8 & E-353 9-55

769420 S & E-353 9-55

PLEASE RETURN TO
LOS ANGELES COUNTY ENGINEER
700 LOS ANGELES COUNTY ENGINEERING BLDG.

NOTE: ANY ADDITIONS OR CHANGES ON THIS SHEET MUST BE MADE OR CIRCLED IN RED INK, WITH DATE AND NAME OF PERSON MAKING CHANGE.

Do not extend notes this side of this line

SB2048

JOB NO. 2429.34 SURVEY OF Catherine Park Dr.
SURVEY BY M. Sotro
NOTES BY M. Nelson DATE 12-16-66
INDEXED C. J. GALLI DATE
NOTES RED. DATE
NOTES CHKD. SAPPELL DATE DEC 29 1966
F. B. 2747 PG. 102

B.M.	1ST RUN	DIFF.	2ND RUN	3RD RUN	ADJ. ELEV.	DESCRIPTION
40-5	903.116					BM 40-5 - Elev 903.116 - (1964 ADJ) -
	+ 3.623		3.579			FB 1361-181 - Foothill Blvd &
π	906.739	-1.035	-1.032			Hacienda Ave - 145' E of ctr
	- 4.658		4.611			Hacienda on ℄ of Foothill Blvd
T.P.	902.081					A.C.S. Mon in well w/cover
	+ 0.759		0.781			
π	902.840	-5.318	-5.319			
	- 6.077		6.100			
T.P.	896.763					
	+ 2.570		2.548			
π	899.333	-3.478	-3.473			
	- 6.048		6.021			
T.P.	893.285					
	+ 2.661		2.693			
π	895.946	-3.293	-3.296			
	- 5.954		5.989			
T.P.	889.992					
	+ 2.529		2.568			
π	892.521	-3.058	-3.060			
	- 5.587		5.628			
T.P.	886.934					
	+ 2.379		2.449			
π	889.313	-3.472	-3.473			
	- 5.851		5.922			
T.P.	883.462					
	+ 2.749		2.777			
π	886.211	-2.320	-2.321			
	- 5.069		5.098			
TP	881.142					

76S420 S & E-353 9-55

PLEASE RETURN TO
LOS ANGELES COUNTY ENGINEER
700 LOS ANGELES COUNTY ENGINEERING BLDG.

NOTE: ANY ADDITIONS OR CHANGES ON THIS SHEET MUST BE MADE OR CIRCLED IN RED INK, WITH DATE AND NAME OF PERSON MAKING CHANGE.

Do not extend notes this side of this line

B.M.	1ST RUN	DIFF.	2ND RUN	3RD RUN	ADJ. ELEV.	DESCRIPTION
T.P.	881.142 ✓					
	+ 4.580		4.639			
π	885.722 ✓	+0.540	+0.539			
	- 4.040		4.100			
T.P.	881.682 ✓					
	+ 4.919		4.950			
π	886.601 ✓	+0.854	+0.850			
	- 4.065		4.100			
T.P.	882.536 ✓					
	+ 4.923		4.968			
π	887.459 ✓	+0.723	+0.727			
	- 4.200		4.241			
T.P.	883.259 ✓					
	+ 4.560		4.582			
π	887.819 ✓	-0.225	-0.227			
	- 4.785		4.809			
T.P.	883.034 ✓					
	+ 4.225		4.289			
π	887.259 ✓	-0.757	-0.757			
	- 4.982		5.046			
T.P.	882.277 ✓					
	+ 4.770		4.710			
π	887.047 ✓	-0.220	-0.219			
	- 4.990		4.929			
40-6	882.057 ✓				882.048	BM 40-6 Elev 882.048 (1964 ADJ)
	+ 6.071		6.064			FB 1361-12 - FOOTHILL BLVD &
π	888.128 ✓	+5.222	+5.223	+5.2225		VALLEY CENTER AVE - ℄ INTER
	- 0849		0.841			C.S. MON. IN WELL W/COVER
T.P.	887.279 ✓					

NOTES RED. JOB NO. 2429.34 SURVEY OF Catherine Park Dr.
DATE SURVEY BY M. Sotro
NOTES CHKD. D. SAPPELL NOTES BY M.A. Walsh Jr. DATE 12-16-66
DATE [illegible] INDEXED C. J. GALLI DATE

F.B. 2747 PG. 103

768420 S & E-353 9-55

PLEASE RETURN TO
LOS ANGELES COUNTY ENGINEER
700 LOS ANGELES COUNTY ENGINEERING BLDG.

NOTE: ANY ADDITIONS OR CHANGES ON THIS SHEET MUST BE MADE OR CIRCLED IN RED INK, WITH DATE AND NAME OF PERSON MAKING CHANGE.

Do not extend notes this side of this line

B.M.	1ST RUN	DIFF.	2ND RUN	3RD RUN	ADJ. ELEV.	DESCRIPTION
TP	887.279 ✓					
	+ 6.107		6.080			
π	893.386	+4.459	+4.460	+4.4595		
	− 1.648		1.620			
T.P.	891.738 ✓					
	+ 5.551		5.581			
π	897.289	+3.216	+3.217	+3.2165		
	− 2.335		2.364			
SET HW 139	894.954 ✓				894.944	BM HW 139 - Elev - FB 2747-104
	+ 5.530		5.558			Valley Ctr. Ave & Forest Dr - N.E. Cor.
π	900.484	+3.362	+3.364	+3.3630		30'± N of No. Cb. Pet. - Bt Spk in cb
	− 2.168		2.194			
T.P.	898.316 ✓					
	+ 6.028		6.079			
π	904.344	+3.758	+3.758			
	− 2.270		2.321			
T.P.	902.074 ✓					
	+ 6.217		6.178			
π	908.291	+3.987	+3.987			
	− 2.230		2.191			
T.P.	906.061 ✓					
	+ 6.243		6.211			
π	912.304	+4.491	+4.490	+4.4905		
	− 1.752		1.721			
T.P.	910.552 ✓					

JOB NO. 242934 SURVEY OF Catherine Park Dr.
SURVEY BY M. Sotro
NOTES BY M. Walsnvk DATE 12-16-66
INDEXED C. J. GALLI DATE
NOTES RED.
DATE
NOTES CHK'D APPELL
DATE DEC 29 1966

F.B. 2747 PG. 104

768420 S & E-353 9-55

PLEASE RETURN TO
LOS ANGELES COUNTY ENGINEER
100 LOS ANGELES COUNTY ENGINEERING BLDG.

NOTE: ANY ADDITIONS OR CHANGES ON THIS SHEET MUST BE MADE OR CIRCLED IN RED INK, WITH DATE AND NAME OF PERSON MAKING CHANGE.

Do not extend notes this side of this line

B.M.	1ST RUN	DIFF.	2ND RUN	3RD RUN	ADJ. ELEV.	DESCRIPTION
TP	910.552 ✓					
	+ 6.192		6.215			
π	916.744	+4.405	+4.406	+4.4055		
	− 1.787		1.809			
SET HW140	914.957 ✓				914.944	BM HW 140 - Elev - FB 2747-105
	+ 1.567		1.608			Valley Center Ave - E. side
π	916.524	−4.402	−4.403	−4.4025		10'± No. of No. edge Sidewalk to
	− 5.969		6.011			Ho #244 - Bt. Spk in cb
T.P.	910.555 ✓					
	+ 2.143		2.104			
π	912.698	−3.906	−3.906			
	− 6.049		6.010			
T.P.	906.649 ✓					
	+ 2.292		2.307			
π	908.941	−3.570	−3.572	−3.5710		
	− 5.862		5.879			
T.P.	903.079 ✓					
	+ 1.987		2.028			
π	905.066	−3.792	−3.791	−3.7915		
	− 5.779		5.819			
T.P.	899.287 ✓					
	+ 1.560		1.600			
π	900.847	−4.327	−4.328	−4.3275		
	− 5.887		5.928			
T.P.	894.960 ✓					
	+ 2.866		2.881			
π	897.826	−1.093	−1.091	−1.0920		
	− 3.959		3.972			
TP	893.867 ✓					

NOTES RED _____ JOB NO. 2429.34 SURVEY OF Catherine Park Dr
DATE _____ SURVEY BY M. Sotro
NOTES CHKD. D. SAPPELL NOTES BY M. A. Walsh Jr DATE 12-16-66
DATE DEC 20 1966 INDEXED C. J. GALLI DATE

F.B. 2747 PG. 105

76S420 S & E-353 9-55

PLEASE RETURN TO
LOS ANGELES COUNTY ENGINEER
700 LOS ANGELES COUNTY ENGINEERING BLDG.

NOTE: ANY ADDITIONS OR CHANGES ON THIS SHEET MUST BE MADE OR CIRCLED IN RED INK, WITH DATE AND NAME OF PERSON MAKING CHANGE.

Do not extend notes this side of this line

B.M.	1ST RUN	DIFF.	2ND RUN	3RD RUN	ADJ. ELEV.	DESCRIPTION
TP	893.867 ✓					
	+ 3.698		3.731			
π	897.565 ✓	+ 1.676	-1.678	-1.6770		
	- 5.374		5.409			
TP	892.191 ✓					
	+ 6.219		6.211			
π	898.410 ✓	+4.232	+4.232			
	- 1.987		1.979			
T.P.	896.423 ✓					
	+ 6.212		6.170			
π	902.635 ✓	+3.985	+3.986	+3.9855		
	- 2.227		2.184			
T.P.	900.408 ✓					
	+ 6.019		6.042			
π	906.427 ✓	+3.718	+3.720	+3.7190		
	- 2.301		2.322			
T.P.	904.126 ✓					
	+ 6.114		6.148			
π	910.240 ✓	+3.993	+3.998	+3.9955		
	- 2.121		2.150			
T.P.	908.119 ✓					
	+ 6.020		6.041			
π	914.139 ✓	+3.677	+3.678	+3.6775		
	- 2.343		2.363			
T.P.	911.796 ✓					

JOB NO. 2429.34 SURVEY OF Patherine Park Dr NOTES RED.
SURVEY BY M. Sotro DATE
NOTES BY M. D. Walsh Jr DATE 12. NOTES CHK. S. CAPPELL
INDEXED G. J. GALLI DATE DATE DEC 29 1966

F. B. 2747 PG. 106

765420 S & E-353 9-55

PLEASE RETURN TO
LOS ANGELES COUNTY ENGINEER
100 LOS ANGELES COUNTY ENGINEERING BLDG.

NOTE: ANY ADDITIONS OR CHANGES ON THIS SHEET MUST BE MADE OR CIRCLED IN RED INK, WITH DATE AND NAME OF PERSON MAKING CHANGE.

Do not extend notes this side of this line

B.M.	1ST RUN	DIFF.	2ND RUN	3RD RUN	ADJ. ELEV.	DESCRIPTION
T.P	911.796	✓				
	+ 5.640		5.672			
π	917.436	+ 3.278	+ 3.275	+3.2765		
	- 2.362		2.397			
SET HW 141	915.074	✓			915.052	BM H.W. 141 - Elev - FB 2747-107
	+ 2.414		2.349			CATHERINE PARK DR. - E side - IN FRONT
π	917.488	- 3.277	-3.278	-3.2775		HC # 238 - 10'± So. of So. edge No drwy
	- 5.691		5.627			Et. Spk in cb
TP	911.797	✓				
	+ 2.036		2.279			
π	913.833	- 3.676	-3.677	-3.6765		
	- 5.712		5.956			
TP	908.121	✓				
	+ 1.201		1.247			
π	909.322	-4.811	-4.812	-4.8115		
	- 6.012		6.059			
T.P.	903.310	✓				
	+ 1.947		1.998			
π	905.257	- 3.961	- 3.960	-3.9605		
	- 5.908		5.958			
T.P.	899.349	✓				
	+ 1.521		1.552			
π	900.870	-4.597	-4.596	-4.5965		
	-6.118		6.148			
TP	894.752	✓				

NOTES RED _____ JOB NO 34279.34 SURVEY OF CATHERINE PARK DR
DATE _____ SURVEY BY M. Serpo
NOTES CK'D C. APPELLI NOTES BY M. D. Hansen DATE 12-16-66
DATE DEC 0 1966 INDEXED G. J. GALLI DATE

F. B. 2747 PG. 107

JOB NO. 2429.34 SURVEY OF Catherine Park Dr NOTES RED.
SURVEY BY M. Sotro DATE
NOTES BY D. A. Walsh Jr DATE 12-16-66 NOTES CHKD. D. SAPPELL
INDEXED G. J. GALLI DATE DEC 29 1966

F.B. 2747 PG. 108

76S420 S & E-353 9-55

PLEASE RETURN TO
LOS ANGELES COUNTY ENGINEER
700 LOS ANGELES COUNTY ENGINEERING BLDG.

NOTE: ANY ADDITIONS OR CHANGES ON THIS SHEET MUST BE MADE OR CIRCLED IN RED INK, WITH DATE AND NAME OF PERSON MAKING CHANGE.

Do not extend notes this side of this line

B.M.	1ST RUN	DIFF.	2ND RUN	3RD RUN	ADJ. ELEV.	DESCRIPTION
TP	894.752 ✓					
	+ 2.171		2.200			
π	896.923	-3.872	-3.871	-3.8715		
	- 6.043		6.071			
TP	890.880 ✓					
	+ 3.758		3.781			
π	894.638	-0.846	-0.846			
Set	- 4.604		4.627			
HW. 142	890.034 ✓				890.008	BMH W. 142 - Elev - FB 2747-108
	+ 6.020		6.069			Catherine Park Dr - E. side - in front
π	896.054	+3.062	+3.061	+3.0615		Ho #126 - Bt Spk 12 cb 65'± N. of N edge
	- 2.958		3.008			drwy
T.P.	893.096 ✓					
	+ 3.449		3.492			
π	896.545	-2.041	-2.042	-2.0415		
	- 5.490		5.534			
TP	891.055 ✓					
	+ 1.202		1.253			
π	892.257	-4.911	-4.912	-4.9115		
	- 6.113		6.165			
TP	886.144 ✓					
	+ 2.357		2.390			
π	888.501	-2.934	-2.937	-2.9355		
	- 5.291		5.327			
TP	883.210 ✓					
	+ 2.962		3.091			
π	886.172	-2.062	-2.063	-2.0625		
	- 5.024		5.154			
T.P.	881.148 ✓					

76S420 S & E-353 9-55

PLEASE RETURN TO
LOS ANGELES COUNTY ENGINEER
900 LOS ANGELES COUNTY ENGINEERING BLDG.

NOTE: ANY ADDITIONS OR CHANGES ON THIS SHEET MUST BE MADE OR CIRCLED IN RED INK, WITH DATE AND NAME OF PERSON MAKING CHANGE.

Do not extend notes this side of this line

B.M.	1ST RUN	DIFF.	2ND RUN	3RD RUN	ADJ. ELEV.	DESCRIPTION
TP	881.148					
	+ 4.364		4.545			
π	885.512	-1.057	-1.053	-1.0550		
	- 5.421		5.598			
T.P.	880.091					
	+ 4.121		4.035			
π	884.212	-1.899	-1.900	-1.8995		
	- 6.020		5.935			
T.P.	878.192					
	+ 3.810		3.731			
π	882.002	-2.182	-2.180	-2.1810		
	- 5.992		5.911			
T.P.	876.010					
	+ 3.019		2.989			
π	879.029	-2.520	-2.518	-2.5190		
	- 5.539		5.507			
T.P.	873.490					
	+ 3.770		3.679			
π	877.260	-1.508	-1.507	-1.5075		
	- 5.278		5.186			
T.P.	871.982					
	+ 4.131		4.068			
π	876.113	-1.717	-1.715	-1.7160		
	- 5.848		5.783			
T.P.	870.265					
	+ 3.480		3.368			
π	873.745	2.480	-2.481	-2.4805		
	- 5.960		5.849			
T.P.	867.785					

NOTES RED ____ JOB NO. 2429.34 SURVEY OF Catherine Park Dr.
DATE ____ SURVEY BY M. Sotto
NOTES CHECKED H. SAPPELL NOTES BY M. A. Wanshuk DATE 12-19-66
DATE DEC 29 1966 INDEXED C. J. GALLI DATE ____

F. B. 2447 PG. 109

768420 S & E-353 9-55

PLEASE RETURN TO
LOS ANGELES COUNTY ENGINEER
700 LOS ANGELES COUNTY ENGINEERING BLDG.

NOTE: ANY ADDITIONS OR CHANGES ON THIS SHEET MUST BE MADE OR CIRCLED IN RED INK, WITH DATE AND NAME OF PERSON MAKING CHANGE.

Do not extend notes this side of this line

B.M.	1ST RUN	DIFF.	2ND RUN	3RD RUN	ADJ. ELEV.	DESCRIPTION
T.P.	867.785					
	+ 3.467		3.395			
π	871.252	-2.528	-2.530	-2.5290		
	- 5.995		5.925			
T.P.	865.257					
	+ 3.521		3.451			
π	868.778	-2.714	-2.711	-2.7125		
	- 6.235		6.162			
T.P.	862.543					
	+ 3.478		3.321			
π	866.021	-2.616	-2.619	-2.6175		
	- 6.094		5.940			
T.P.	859.927					
	+ 3.631		3.495			
π	863.558	-2.600	-2.599	-2.5995		
	- 6.231		6.094			
40-7	857.327				857.289	BM 40-7 - Elev 857.289 (1964 AN) FB1361-13 - FB2747-110 - Foothill Blvd & Loraine Ave - ℄ Inter - C.S. Mon in well w/cover - mkd 1/4 Sec Cor R.E. 63

JOB NO. 2429.34 SURVEY OF Catherine Park Dr NOTES RED.
SURVEY BY M. Sotro DATE
NOTES BY M. A. Walsh Jr DATE 12-19-66 NOTES CHKD. D. SAPPELL
INDEXED G. J. GALLI DATE DATE DEC 29 1966

F.B. 2747 PG. 110

PWFB 1633

160

Notes Ck'd by [illegible]	Survey of Catherine Park Dr
Map No.	JN 242934 Tape #0259 Std. 68 °F
Office Work	Surveyed by M. Sotro
Checked	Notes M.A. Walsh Jr. Date 12-20-61
Date JAN 17 '67	Indexed C. J. GALLI

F. B. 2747 PG. 44

C.I. 242934

CATHERINE PARK DR. S.S.

REF. FB 2990 - 10-18; 24,26
FB 3053 - 71,72
FB 2044 - 19-24

M. SOTRO
M.A. WALSH JR.
R.G. MASSEY
E.C. MOYA

Note: Any Additions or Changes on This Sheet Must be Made or Circled in Red Ink With Date and Name of Person Making Change.

PLEASE RETURN TO
LOS ANGELES COUNTY ENGINEER
403 LOS ANGELES COUNTY ENGINEERING BLDG.

Do not extend this side of this line.

TGF3099 CE#310 1-65

PWFB 1633

F. B. ~~2747~~ PG. 112

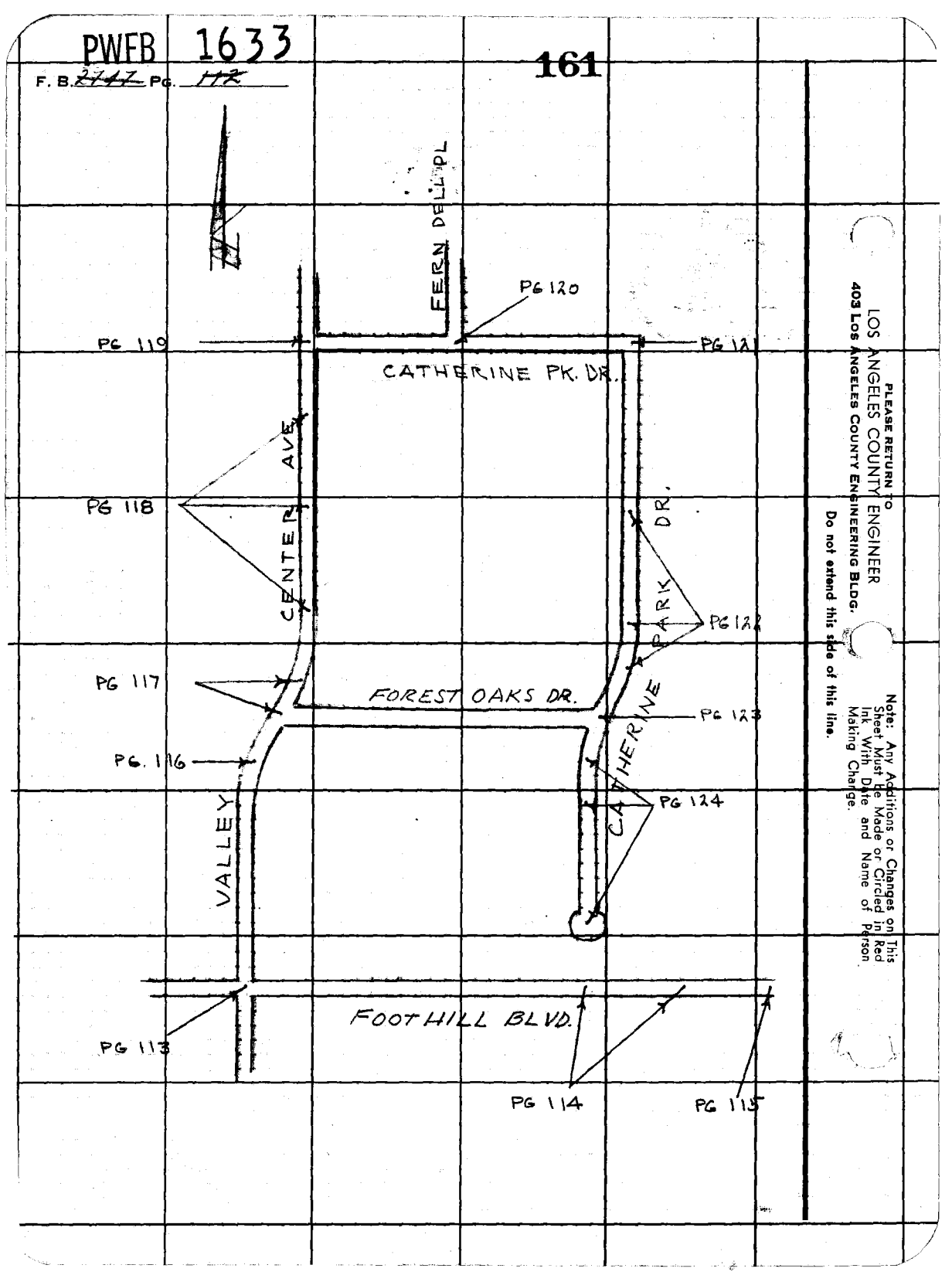

PLEASE RETURN TO
LOS ANGELES COUNTY ENGINEER
403 Los Angeles County Engineering Bldg.
Do not extend this side of this line.

Note: Any Additions or Changes on This Sheet Must be Made or Circled in Red Ink With Date and Name of Person Making Change.

PWFB 1633

162, 163

Notes Ck'd by [illegible]	Survey of Catherine Park Dr
Map No.	JN 2429.34 Tape #0259 Std 68 °F
Office Work	Surveyed by M. Sotro
Checked	Notes M. A. Walsick Date 12-20-60
Date [illegible]	Indexed C. J. GALLI

F. B. ~~2747~~ PG. ~~113~~

Cont Bot Pg 116

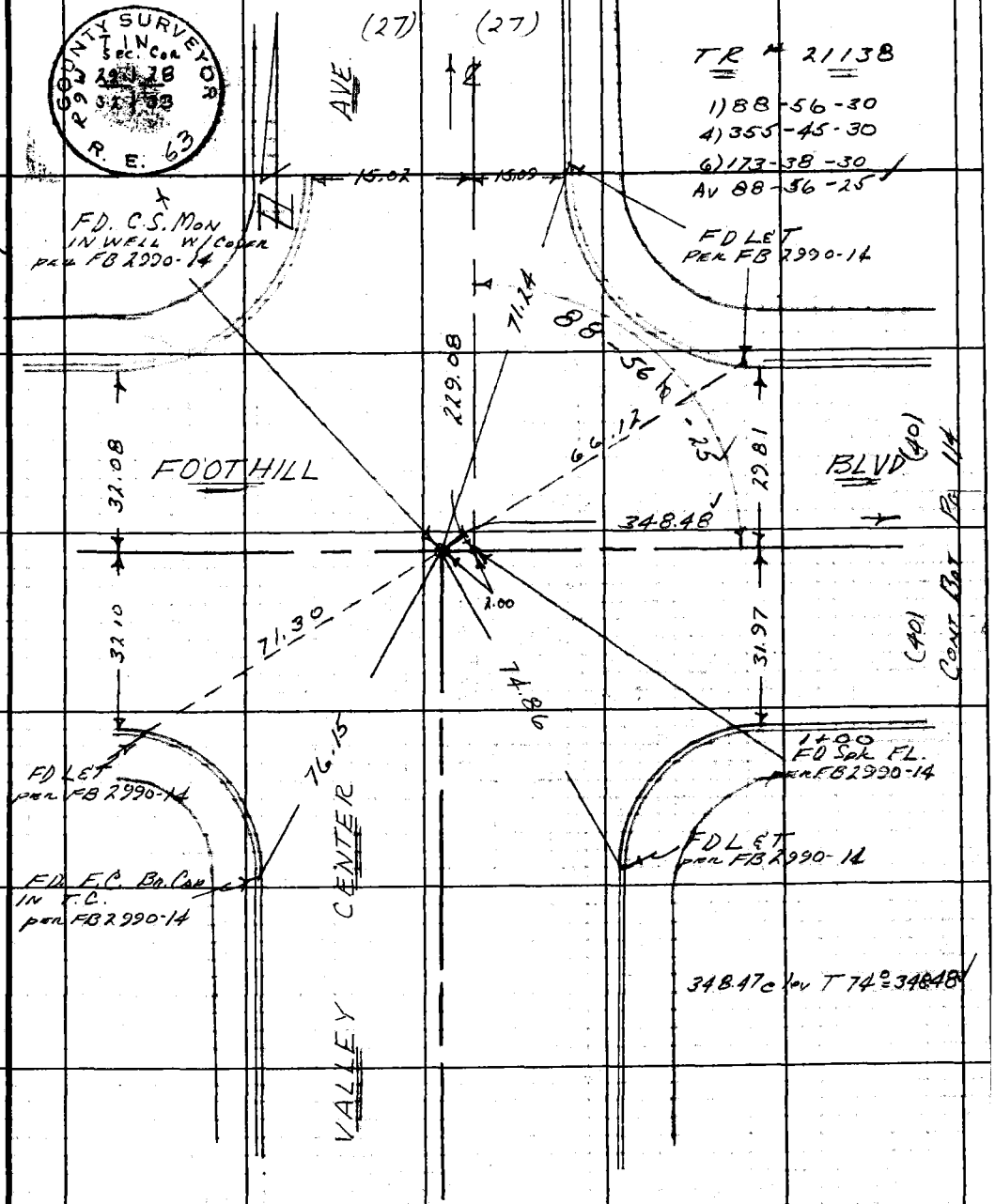

COUNTY SURVEYOR
R 9 W
T 1 N
Sec. Cor.
29 28
32 33
R. E. 63

W.S. 48, B-2

Note: Any Additions or Changes on This Sheet Must be Made or Circled in Red Ink With Date and Name of Person Making Change.

Do not extend this side of this line.

PLEASE RETURN TO
LOS ANGELES COUNTY ENGINEER
403 LOS ANGELES COUNTY ENGINEERING BLDG.

76F309S CE#310 1-65

PWFB 1633

164 / 165

F. B. ~~2747~~ PG 114

LOS ANGELES COUNTY ENGINEER
403 Los Angeles County Engineering Bldg.

PLEASE RETURN TO

Do not extend this side of this line.

Note: Any Additions or Changes on This Sheet Must be Made or Circled in Red Ink With Date and Name of Person Making Change.

PWFB 1633 166 / 167

Notes Ck'd by	Survey of Catherine Park Dr
Map No.	JN 2429.34 Tape #0259 Std 68 °F
Office Work	Surveyed by M. Sotro
Checked	Notes M.A. Walsh Jr Date 12-20-66
Date JAN 17 '67	Indexed C. J. GALLI

F. B. 2747 PG. 115

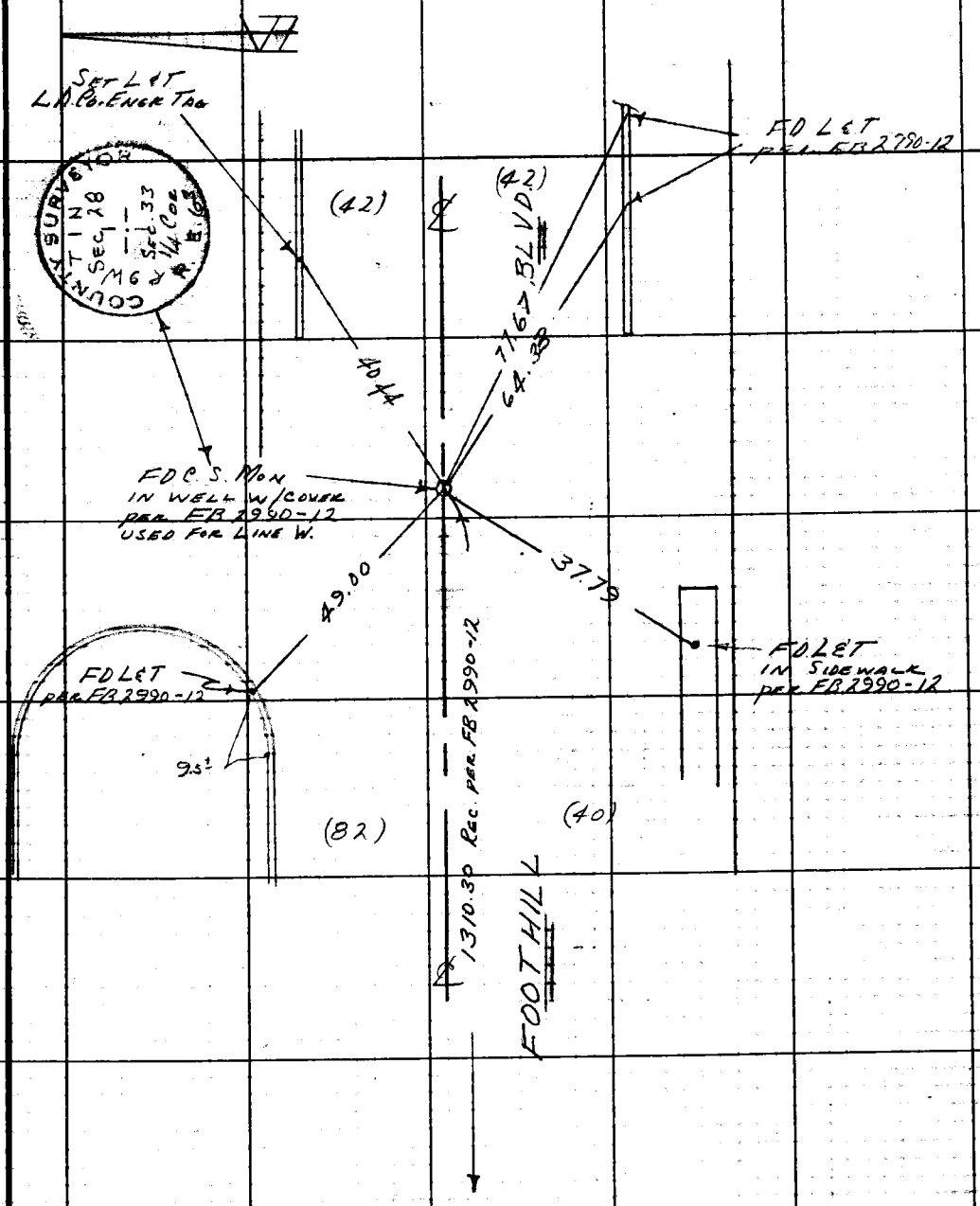

Cont Tr Pg 114

W.S. 48, B-2

Note: Any Additions or Changes on This Sheet Must be Made or Circled in Red Ink With Date and Name of Person Making Change.

Do not extend this side of this line.

PLEASE RETURN TO
LOS ANGELES COUNTY ENGINEER
403 Los Angeles County Engineering Bldg.

76F309S CE#310 1-65

PWFB 1633

F. B. ~~2717~~ PG ~~116~~

168, 169

W.S. 48, B-2

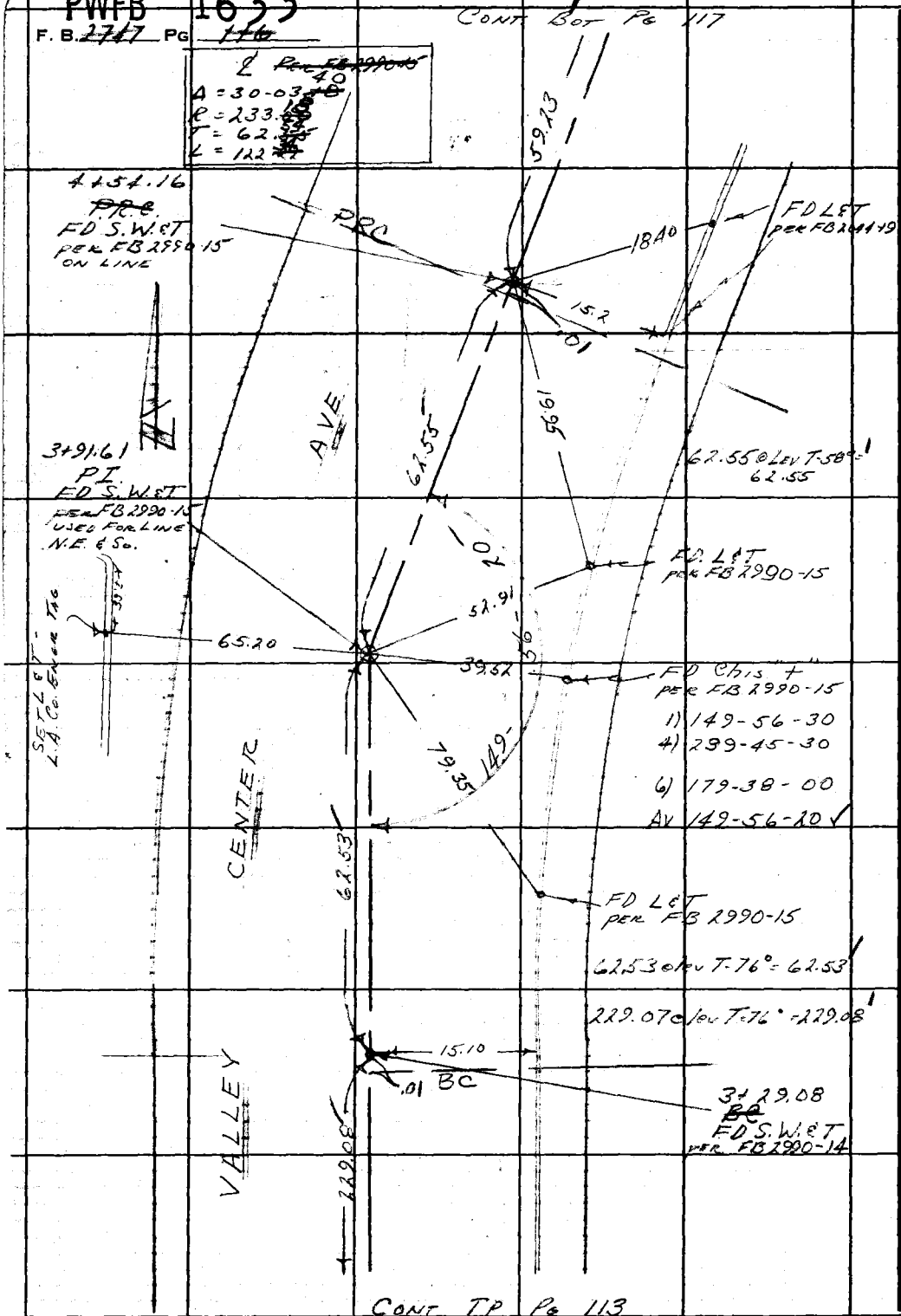

CONT TP PG 113

PLEASE RETURN TO
LOS ANGELES COUNTY ENGINEER
403 LOS ANGELES COUNTY ENGINEERING BLDG.

Do not extend this side of this line.

Note: Any Additions or Changes on This Sheet Must be Made or Circled in Red Ink With Date and Name of Person Making Change.

PWFB 1633

170, 171

Notes Ck'd by J. A. CHURCH	Survey of CATHERINE PARK DR
Map No.	JN 242934 Tape #0159 Std. 68 °F
Office Work	Surveyed by M. SOTEO
Checked	Notes M. A. WALSH JR Date 12-21-66
Date JAN 17 '67	Indexed C. J. GALLI

F. B. 2747 PG. 117

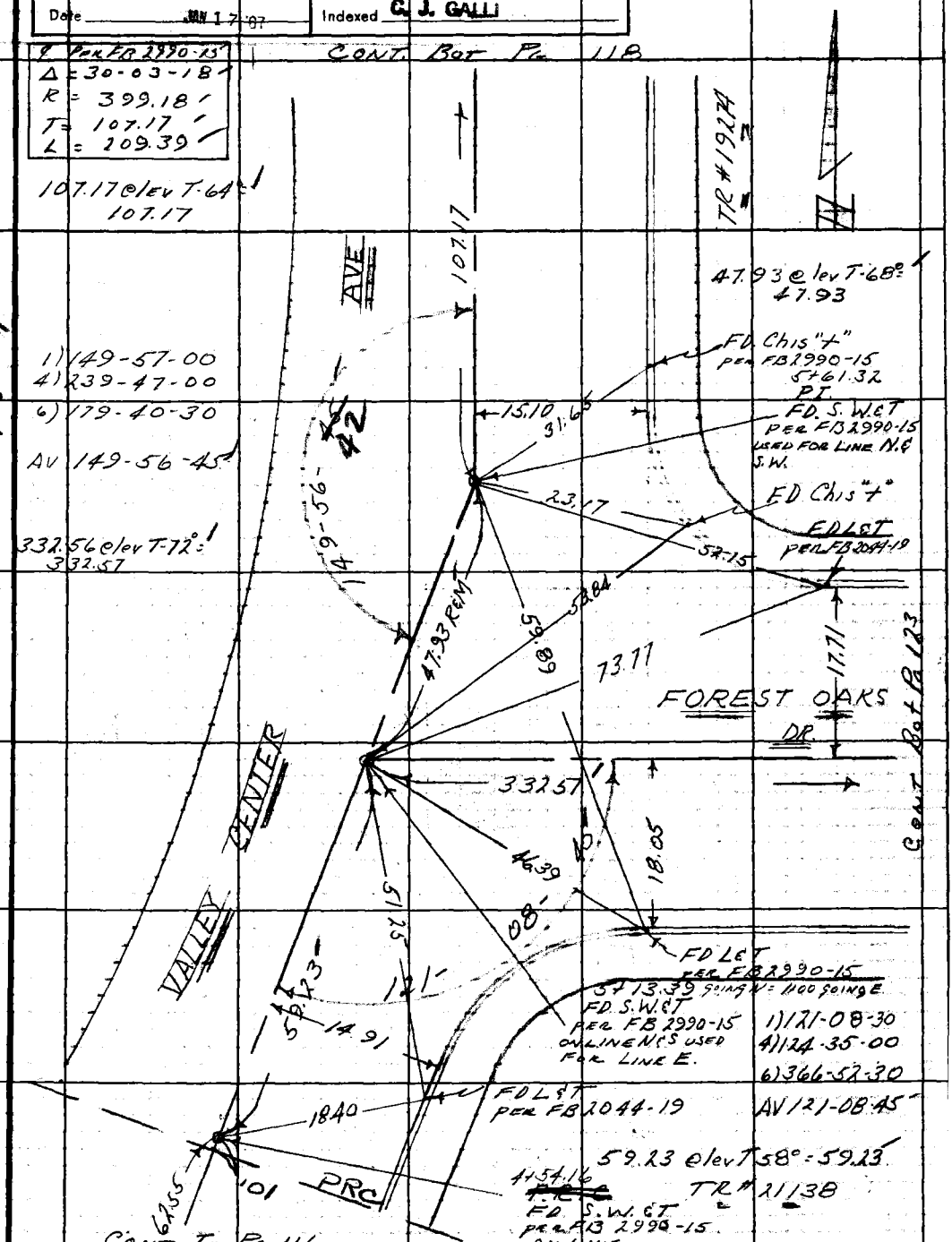

Note: Any Additions or Changes on This Sheet Must be Made or Circled in Red Ink With Date and Name of Person Making Change.

W.S. 48, B-2

Do not extend this side of this line.

PLEASE RETURN TO
LOS ANGELES COUNTY ENGINEER
403 LOS ANGELES COUNTY ENGINEERING BLDG.

76F309S CE#310 1-65

PWFB 1633

F. B. ~~2747~~ PG ~~118~~

172 / 173 / 174

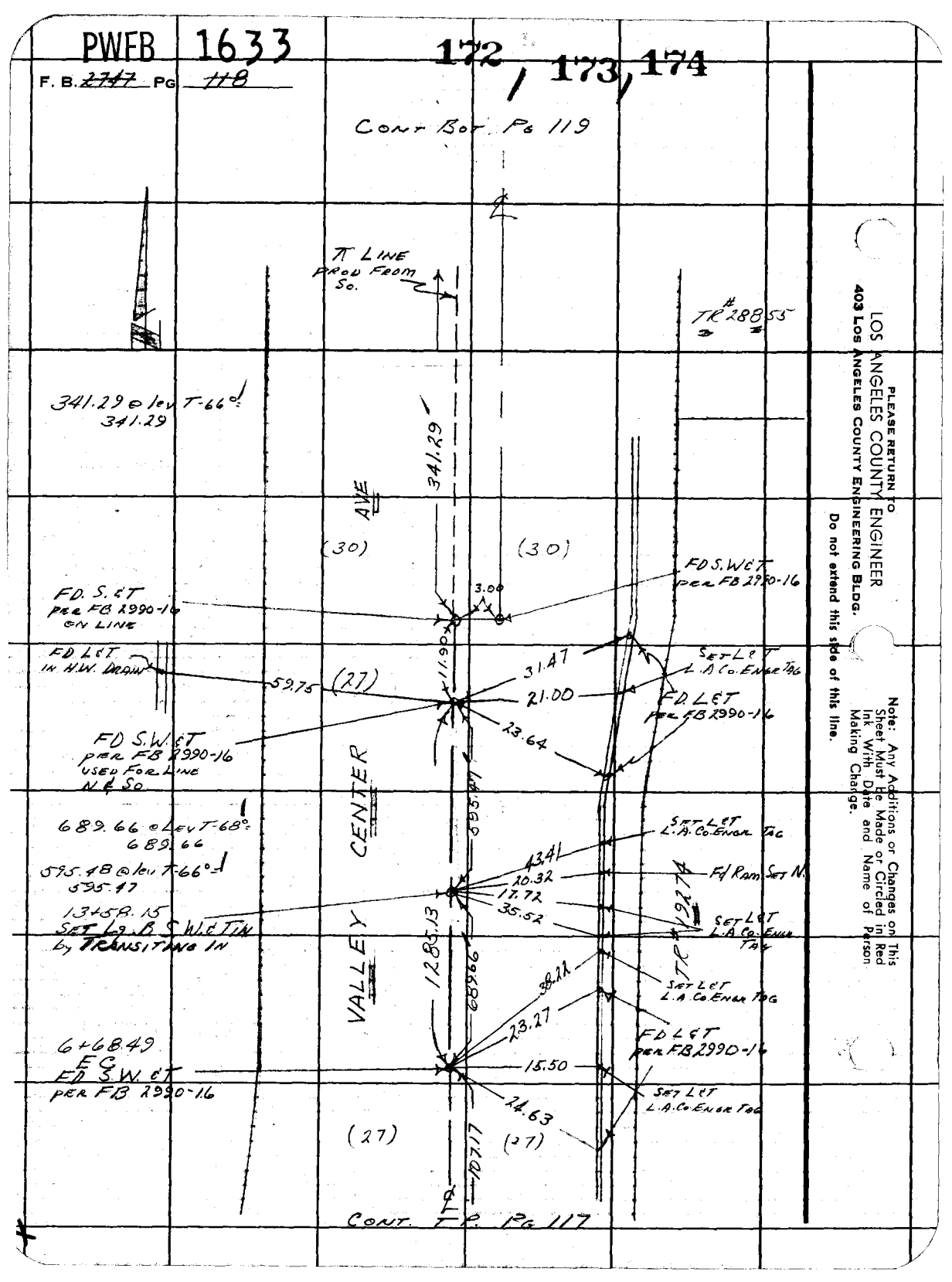

PLEASE RETURN TO
LOS ANGELES COUNTY ENGINEER
403 Los Angeles County Engineering Bldg.

Do not extend this side of this line.

Note: Any Additions or Changes on This Sheet Must be Made or Circled in Red Ink With Date and Name of Person Making Change.

PWFB 1633

175

Notes Ck'd by CHURCH	Survey of CATHERINE PARK DR.
Map No.	JN 2629-34 Tape #235 Std. 68 °F
Office Work	Surveyed by M. SOTRO
Checked	Notes M. D. WALSH Date 12-21-66
Date JAN 17 '67	Indexed C. J. GALLI

F. B. ~~#741~~ PG. 119

W.S. 48, B-1

Note: Any Additions or Changes on This Sheet Must be Made or Circled in Red Ink With Date and Name of Person Making Change.

Do not extend this side of this line.

PLEASE RETURN TO
LOS ANGELES COUNTY ENGINEER
403 LOS ANGELES COUNTY ENGINEERING BLDG.

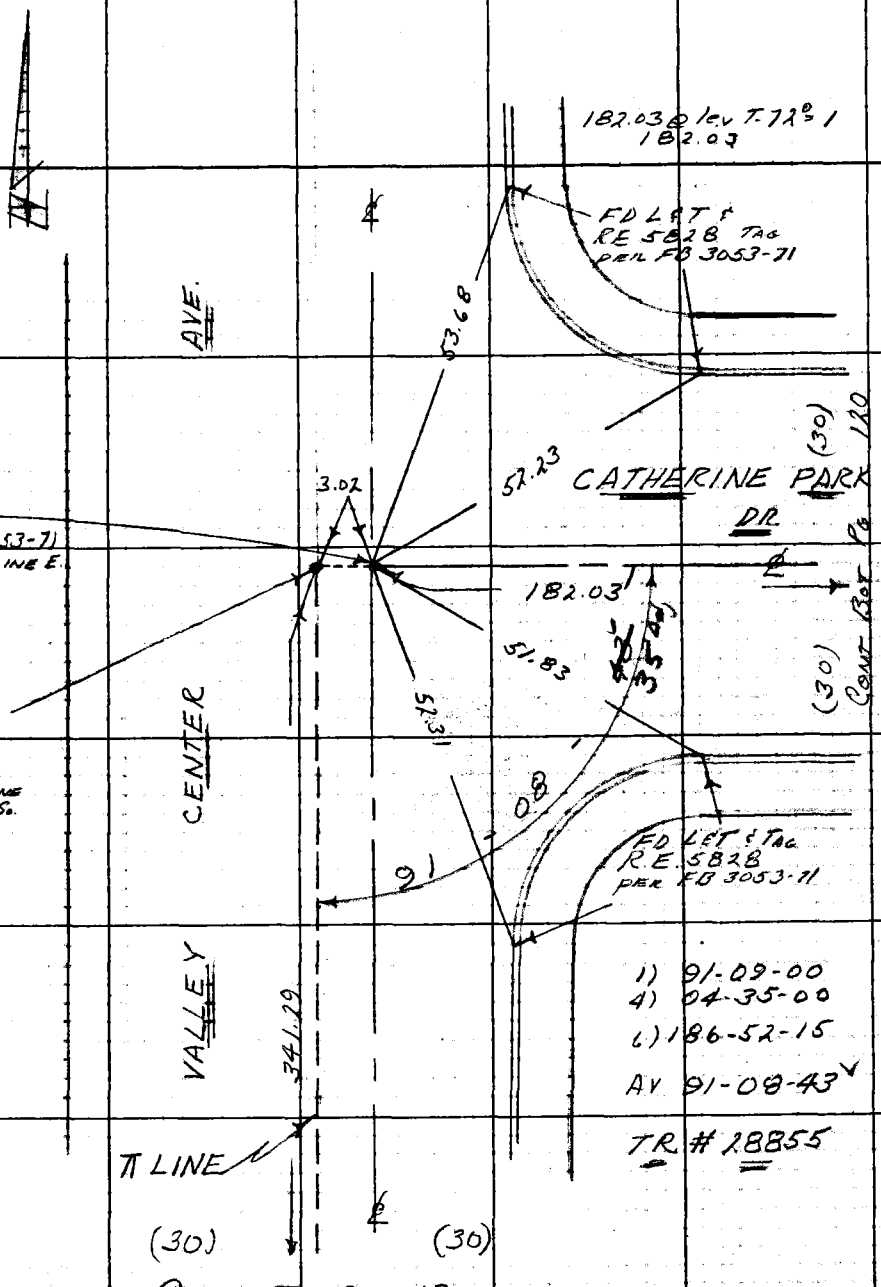

76F3095 CE#310 1-85

PWFB 1633

F. B. ~~2747~~ PG ~~120~~

176

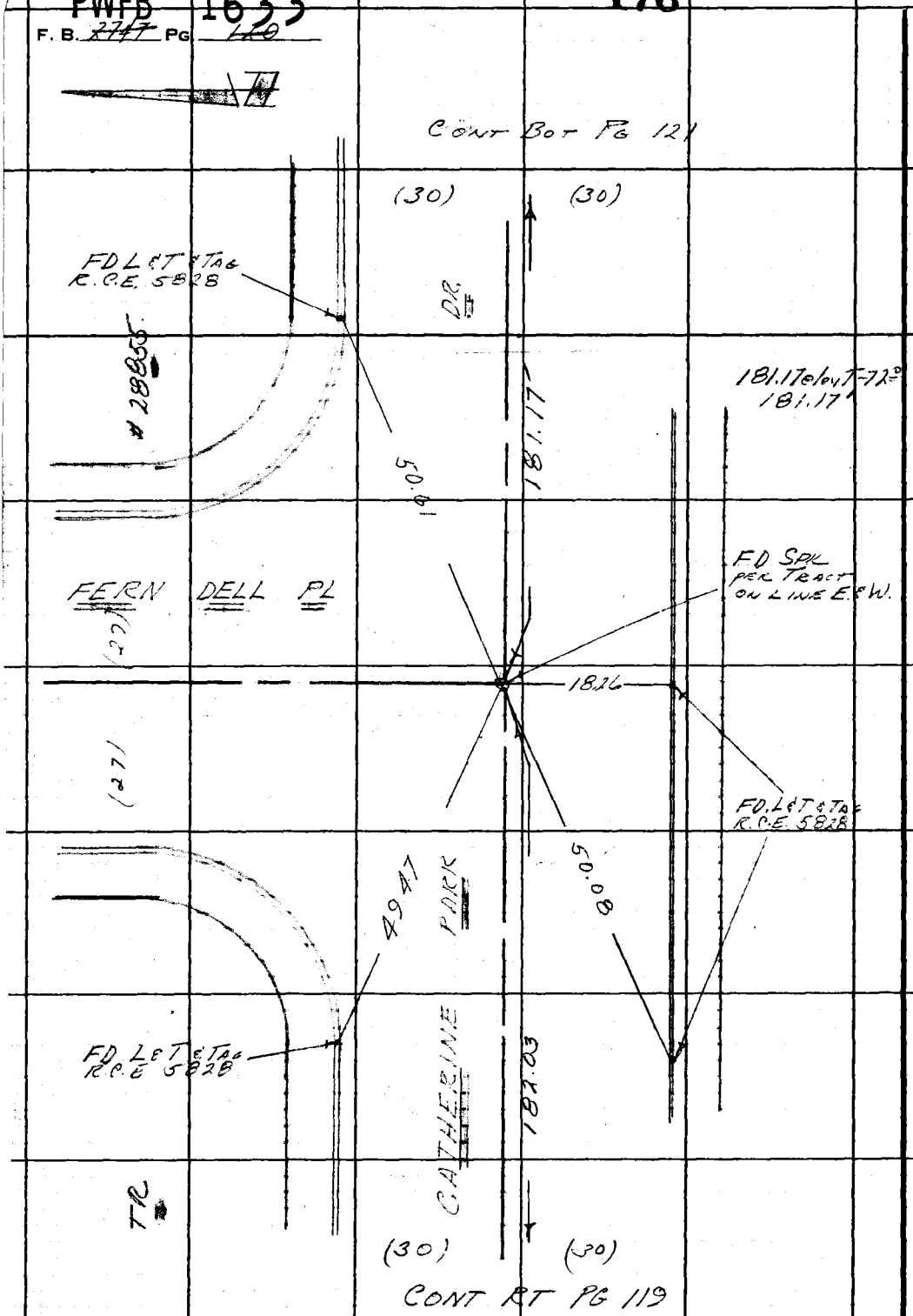

W.S. 48, B-1

PLEASE RETURN TO
LOS ANGELES COUNTY ENGINEER
403 LOS ANGELES COUNTY ENGINEERING BLDG.

Do not extend this side of this line.

Note: Any Additions or Changes on This Sheet Must be Made or Circled in Red Ink With Date and Name of Person Making Change.

PWFB 1633 177

Notes Ck'd by	Survey of CATHERINE PARK DR
Map No.	JN 2229.34 Tape #0259 Std 68 °F
Office Work	Surveyed by M. SOTRO
Checked	Notes M.A. WALSH JR Date 12-21-66
Date	Indexed C. J. GALLI

F. B. 2747 PG. 121

W.S. 48, B-1

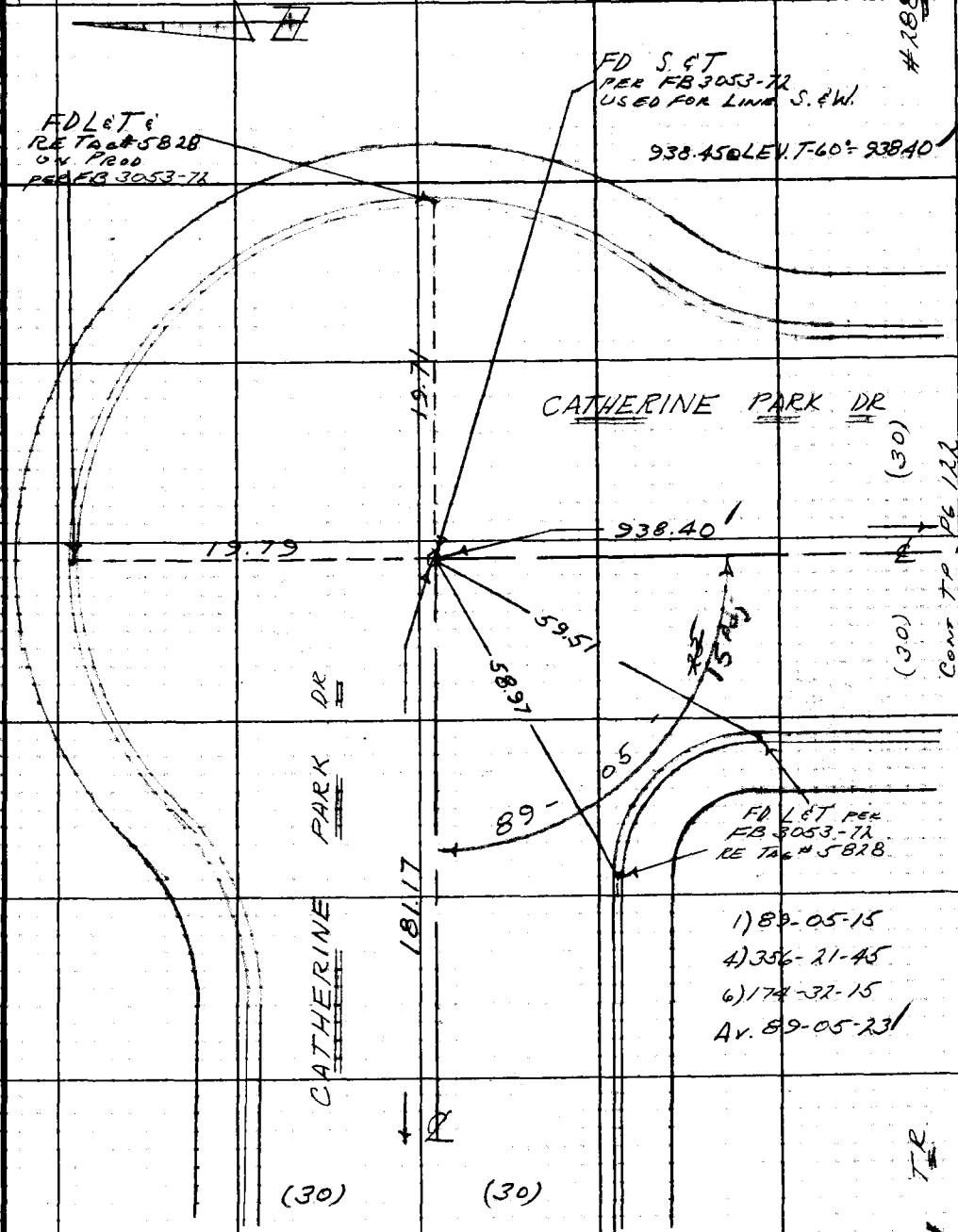

Note: Any Additions or Changes on This Sheet Must be Made or Circled in Red Ink With Date and Name of Person Making Change.

Do not extend this side of this line.

PLEASE RETURN TO
LOS ANGELES COUNTY ENGINEER
403 LOS ANGELES COUNTY ENGINEERING BLDG.

76F309S CE#310 1-65

PWFB 1633

F.B. 2747 PG. 122

178 / 179

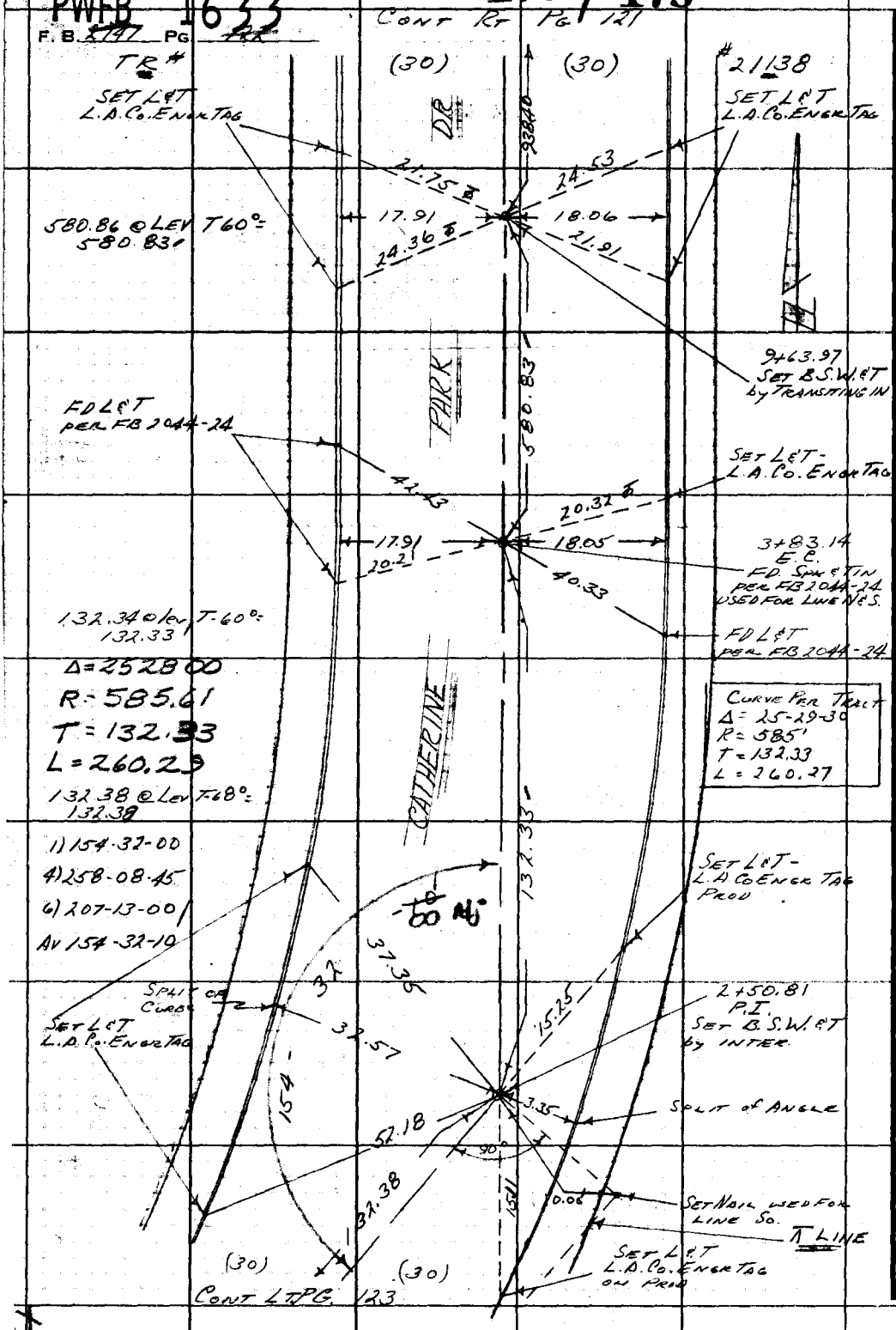

PLEASE RETURN TO
LOS ANGELES COUNTY ENGINEER
403 LOS ANGELES COUNTY ENGINEERING BLDG.

Do not extend this side of this line.

Note: Any Additions or Changes on This Sheet Must be Made or Circled in Red Ink With Date and Name of Person Making Change.

PWFB 1633 180 / 181

Notes Ck'd by [illegible]	Survey of Catherine Pk Dr
Map No.	JN 2129.34 Tape K0259 Std. 68 °F
Office Work	Surveyed by M. Sotro
Checked	Notes M. L. Walsh Date 12-27-66
Date JAN 17 '67	Indexed C. J. GALLI

F. B. 2747 PG. 123

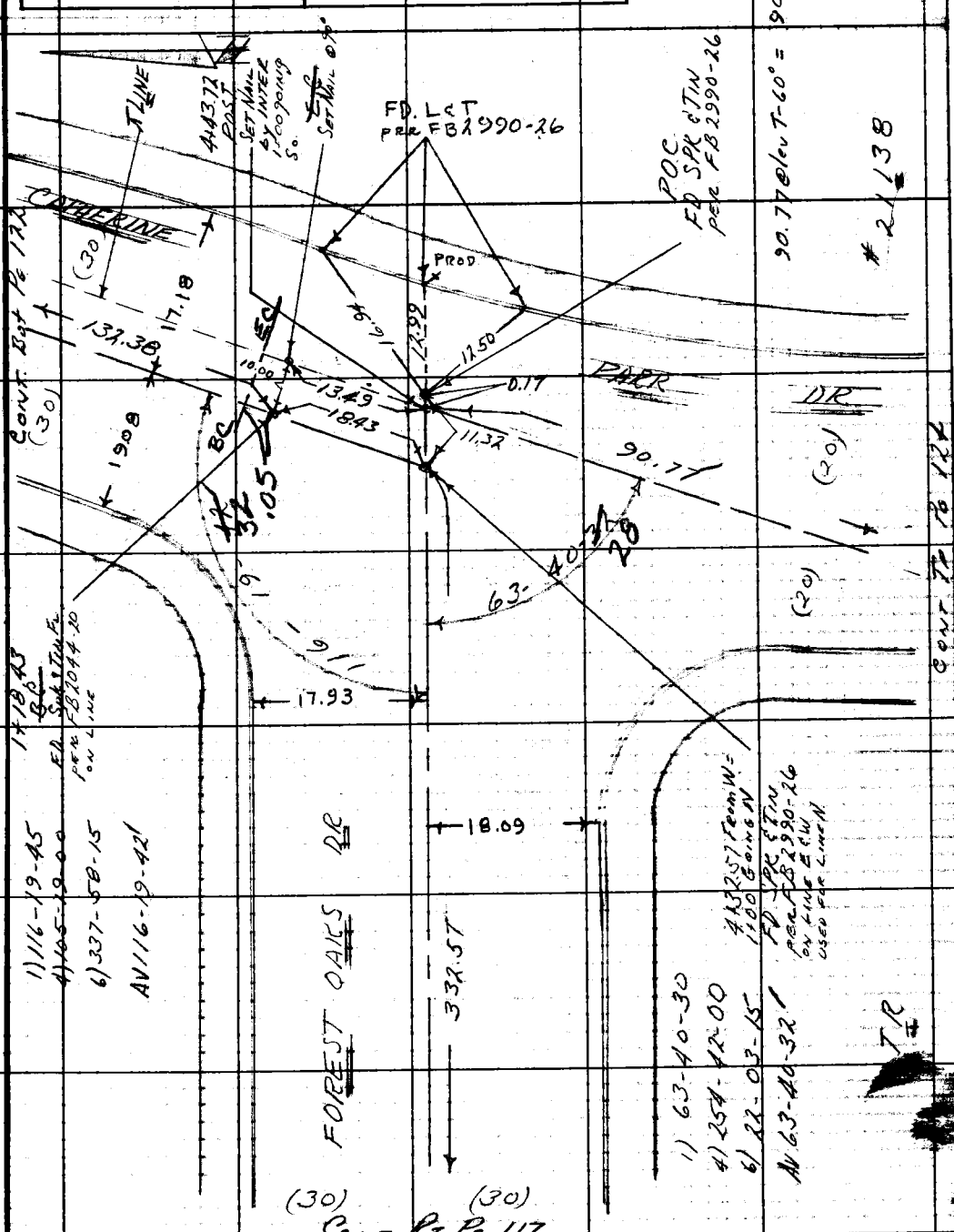

Note: Any Additions or Changes on This Sheet Must be Made or Circled in Red Ink With Date and Name of Person Making Change.

Do not extend this side of this line.

PLEASE RETURN TO
LOS ANGELES COUNTY ENGINEER
403 LOS ANGELES COUNTY ENGINEERING BLDG.

76F309S CE#310 1-65

PWFB 1633

F. B. ~~2747~~ PG ~~124~~

182

W.S. 48, B-2

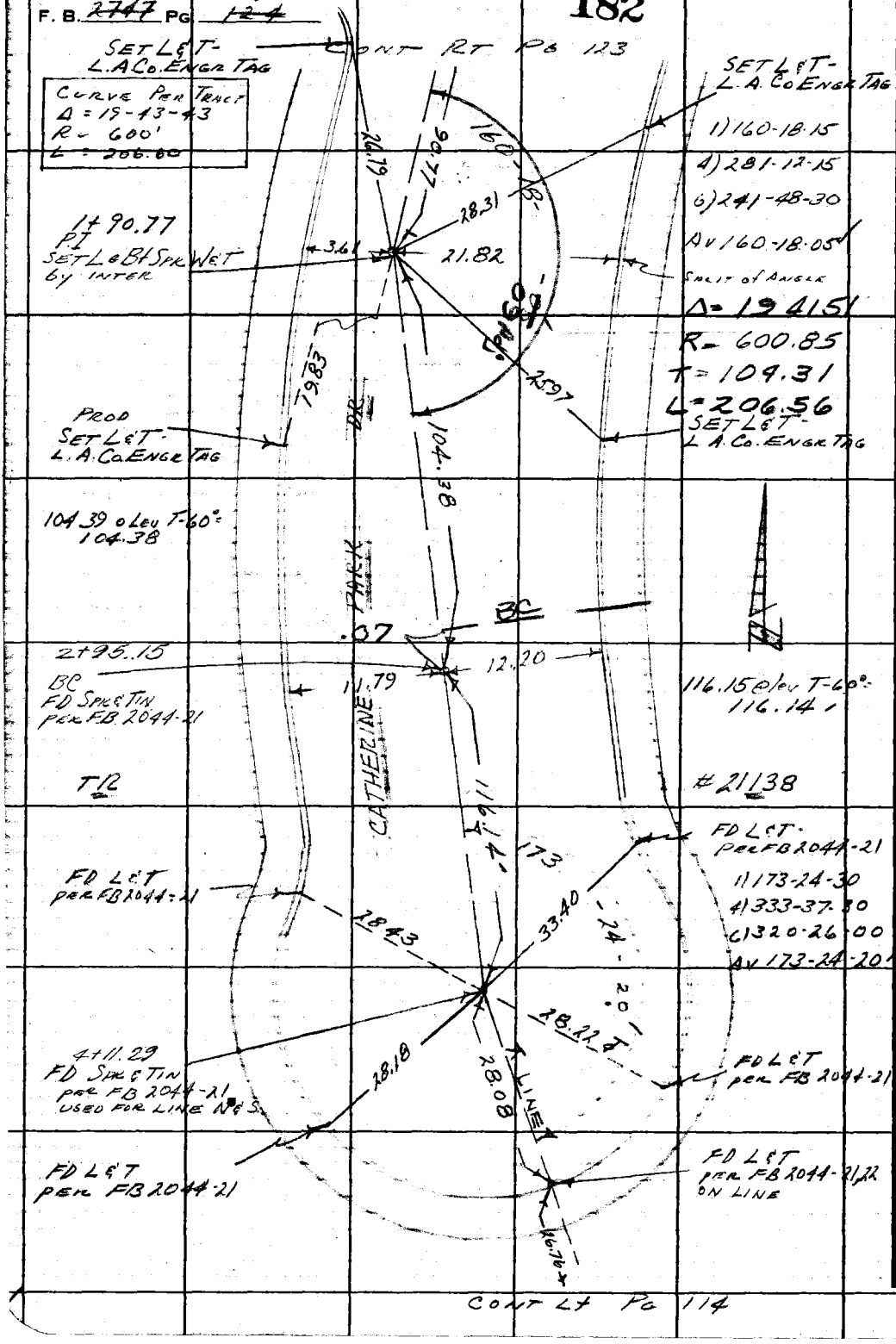

CONT LT PG 114

PLEASE RETURN TO
LOS ANGELES COUNTY ENGINEER
403 LOS ANGELES COUNTY ENGINEERING BLDG.
Do not extend this side of this line.

Note: Any Additions or Changes on This Sheet Must be Made or Circled in Red Ink With Date and Name of Person Making Change.

Notes Ck'd by	Survey of CATHERINE PARK DR
~~Map No.~~	~~JN 242934~~ ~~Tape~~ ~~Std.~~ °F
Office Work	Surveyed by M SOTRO
Checked	Notes M A WALSH JR Date 12-27-66
Date	Indexed C. J. GALLI JAN 9 '67

F. B. 2747 PG. 125

C.I. 242934

CATHERINE PARK DR. S.S.

LOCATION OF IMPROVEMENTS

ON

VALLEY CENTER AVE NLY. FROM FOOTHILL BLVD. TO A POINT 844.76 NLY. OF FOREST OAKS DR.

M. SOTRO
M. A. WALSH JR
E. C. MOYA
R. G. MASSEY

Note: Any Additions or Changes on This Sheet Must be Made or Circled in Red Ink With Date and Name of Person Making Change.

PLEASE RETURN TO
LOS ANGELES COUNTY ENGINEER
403 LOS ANGELES COUNTY ENGINEERING BLDG.

Do not extend this side of this line.

76F309S CE#310 1-65

F. B. 2747 PG 126

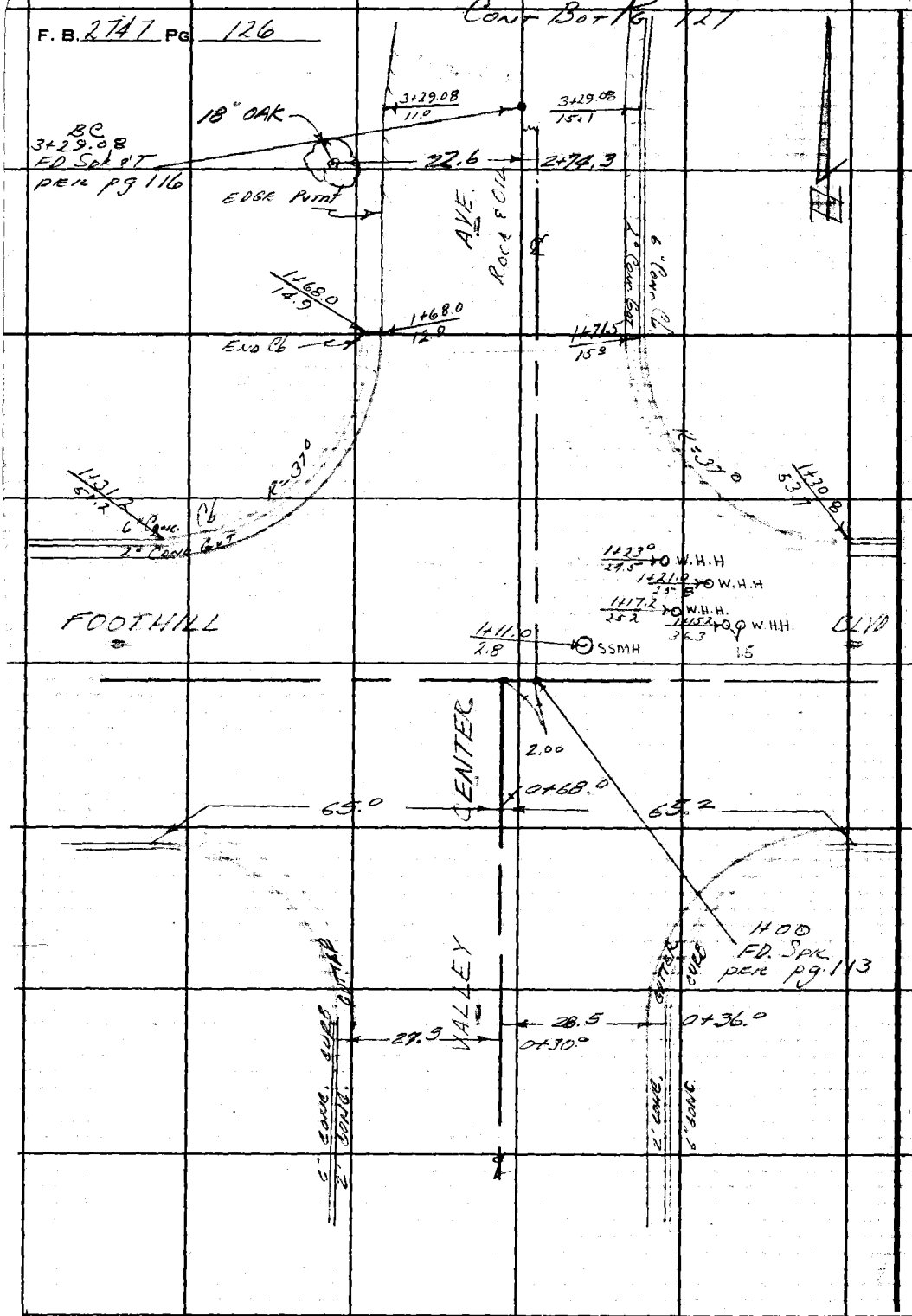

PLEASE RETURN TO
LOS ANGELES COUNTY ENGINEER
403 LOS ANGELES COUNTY ENGINEERING BLDG.

Do not extend this side of this line.

Note: Any Additions or Changes on This Sheet Must be Made or Circled in Red Ink With Date and Name of Person Making Change.

Notes Ck'd by	Survey of Catherine Park Dr
Map No.	JN 2429.34 Tape Std. °F
Office Work	Surveyed by M. Sotro
Checked	Notes M.A. Walsh Jr Date 12-29-65
Date	Indexed C. J. GALLI

F. B. 2747 PG. 127

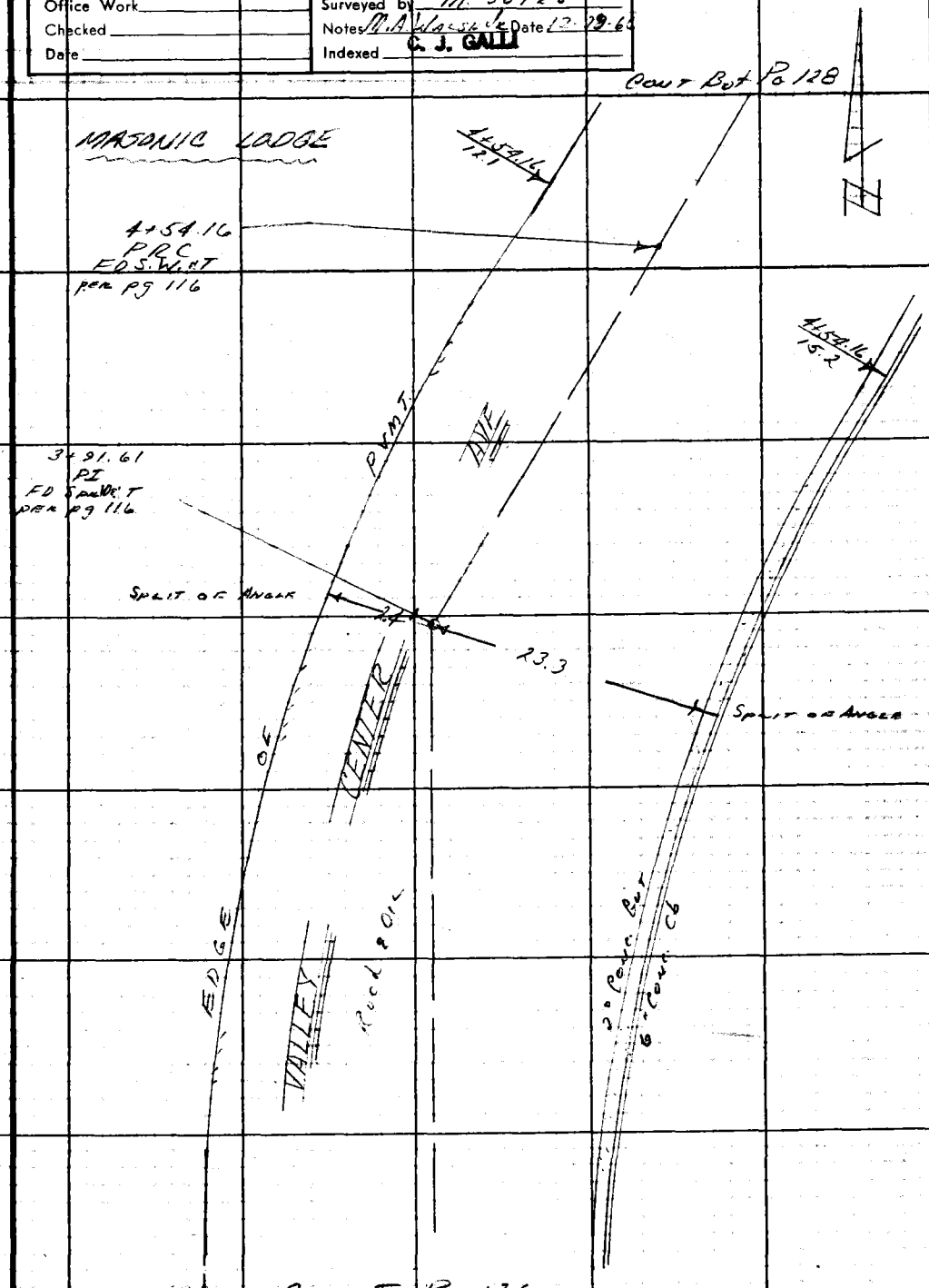

Note: Any Additions or Changes on This Sheet Must be Made or Circled in Red Ink With Date and Name of Person Making Change.

PLEASE RETURN TO
LOS ANGELES COUNTY ENGINEER
403 Los Angeles County Engineering Bldg.

Do not extend this side of this line.

76F309S CE#310 1-65

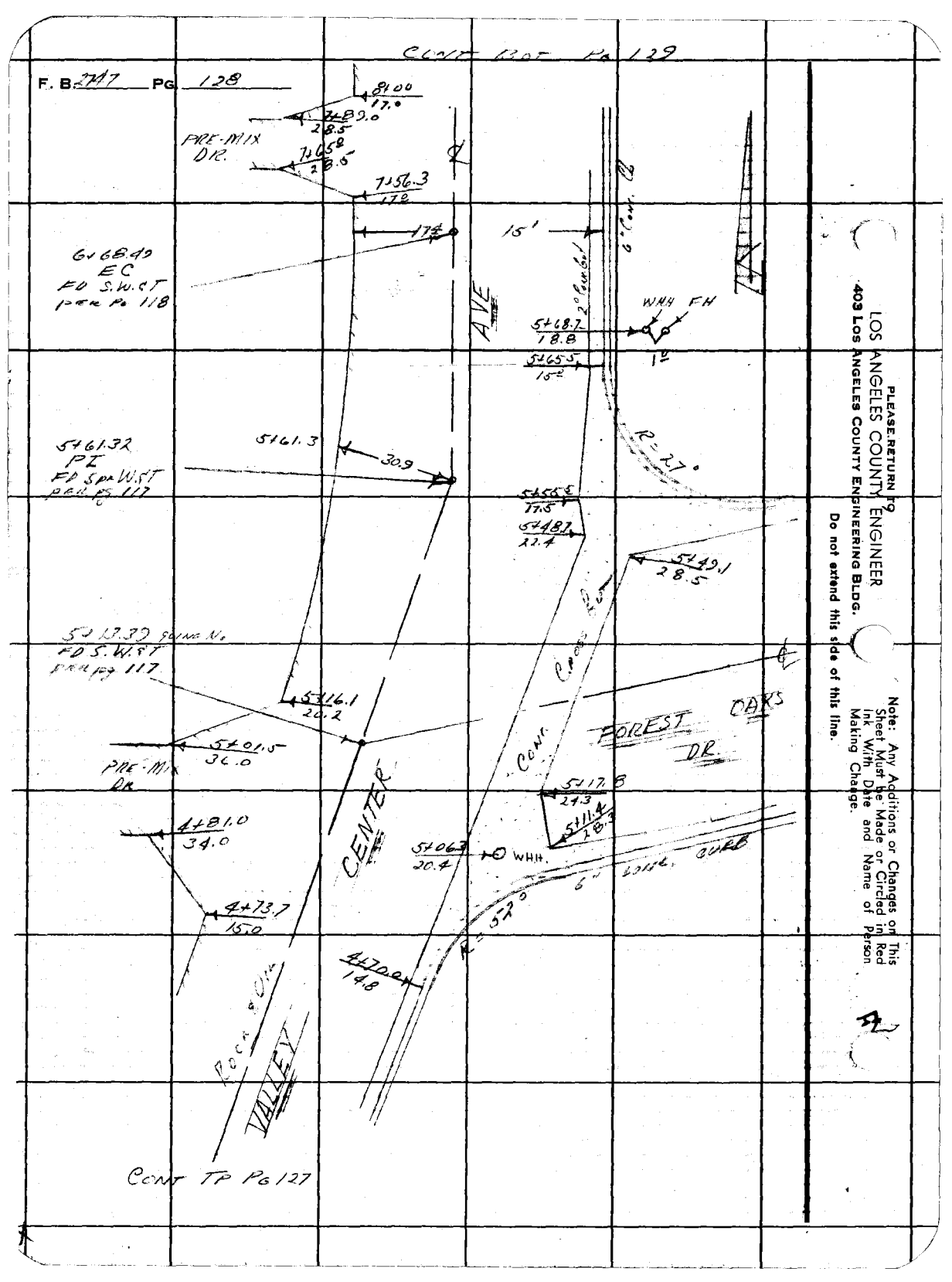

PLEASE RETURN TO
LOS ANGELES COUNTY ENGINEER
403 LOS ANGELES COUNTY ENGINEERING BLDG.

Do not extend this side of this line.

Note: Any Additions or Changes on This Sheet Must be Made or Circled in Red Ink With Date and Name of Person Making Change.

Notes Ck'd by	Survey of Catherine Park Dr
Map No.	JN 2429.34 Tape Std °F
Office Work	Surveyed by M. Sotro
Checked	Notes M.A. Walsh Date 12-29-66
Date	Indexed C. J. GALLI

F. B. 2741 PG. 129

Note: Any Additions or Changes on This Sheet Must be Made or Circled in Red Ink With Date and Name of Person Making Change.

PLEASE RETURN TO
LOS ANGELES COUNTY ENGINEER
403 LOS ANGELES COUNTY ENGINEERING BLDG.
Do not extend this side of this line.

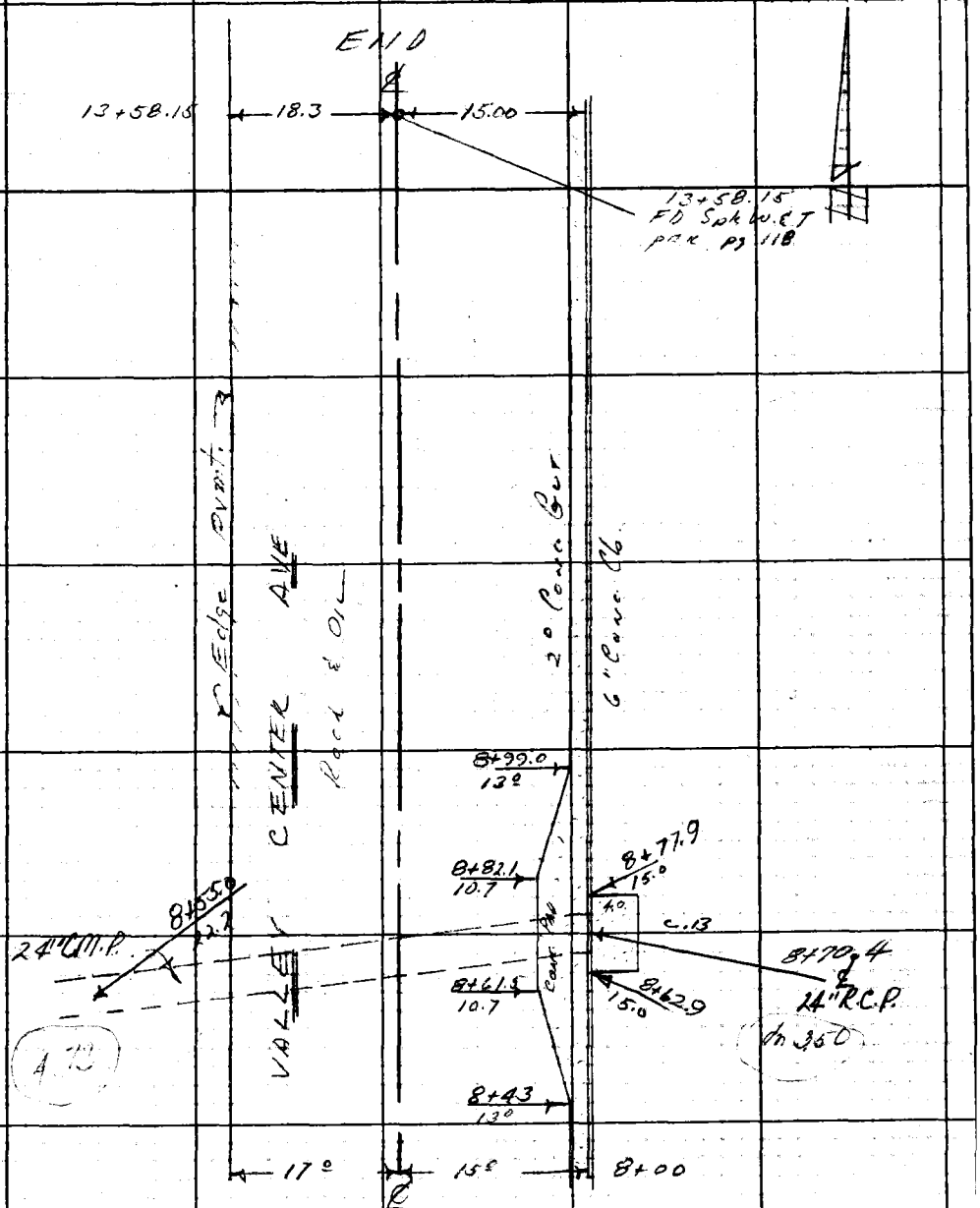

Cont Tp Pg 128

76F309S CE#310 1-65

F. B. 2747 PG. 130

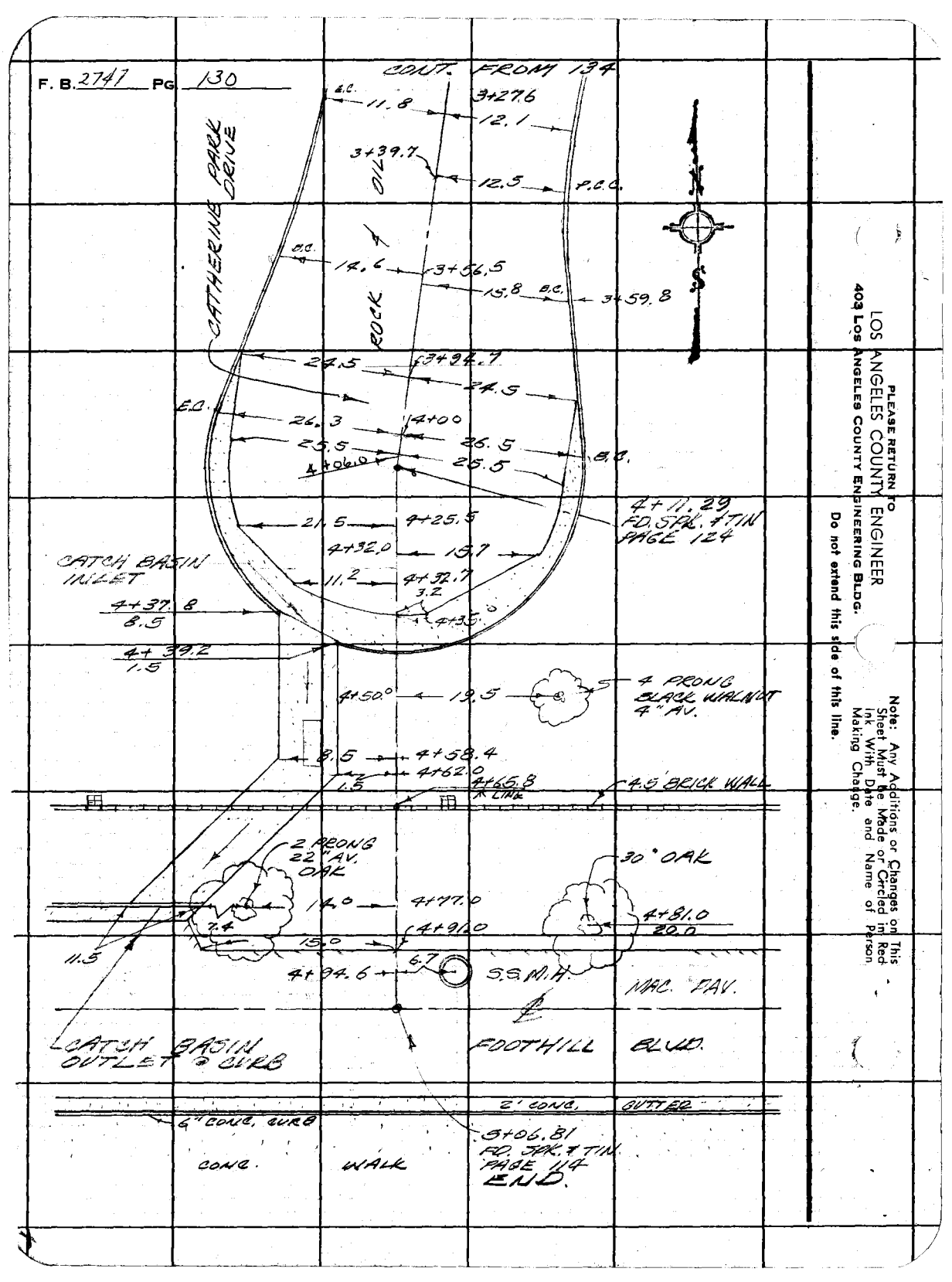

PLEASE RETURN TO
LOS ANGELES COUNTY ENGINEER
403 Los Angeles County Engineering Bldg.

Do not extend this side of this line.

Note: Any Additions or Changes on This Sheet Must Be Made or Circled in Red Ink With Date and Name of Person Making Change.

Notes Ck'd by	Survey of CATHERINE PARK DR
~~Map No.~~	~~JN 2429.34 Tape Std. °F~~
Office Work	Surveyed by M. SOTRO
Checked	Notes M. A. WALSH JR. Date 12-2-66
Date	Indexed C. J. GALL JAN 9 '67

F. B. 2741 PG. 131

CI 2429.34

CATHERINE PARK DR S.S.

LOCATION OF IMPROVEMENTS
ON FOREST OAKS DR
FROM VALLEY CENTER AVE
ELY TO CATHERINE PARK DR.

M. SOTRO
M. A WALSH JR.
E.R. MOYA
R.E. MASSEY

Note: Any Additions or Changes on This Sheet Must be Made or Circled in Red Ink With Date and Name of Person Making Change.

Do not extend this side of this line.

PLEASE RETURN TO
LOS ANGELES COUNTY ENGINEER
403 Los Angeles County Engineering Bldg.

76F309S CE#310 1-65

F. B. 2747 PG. 132

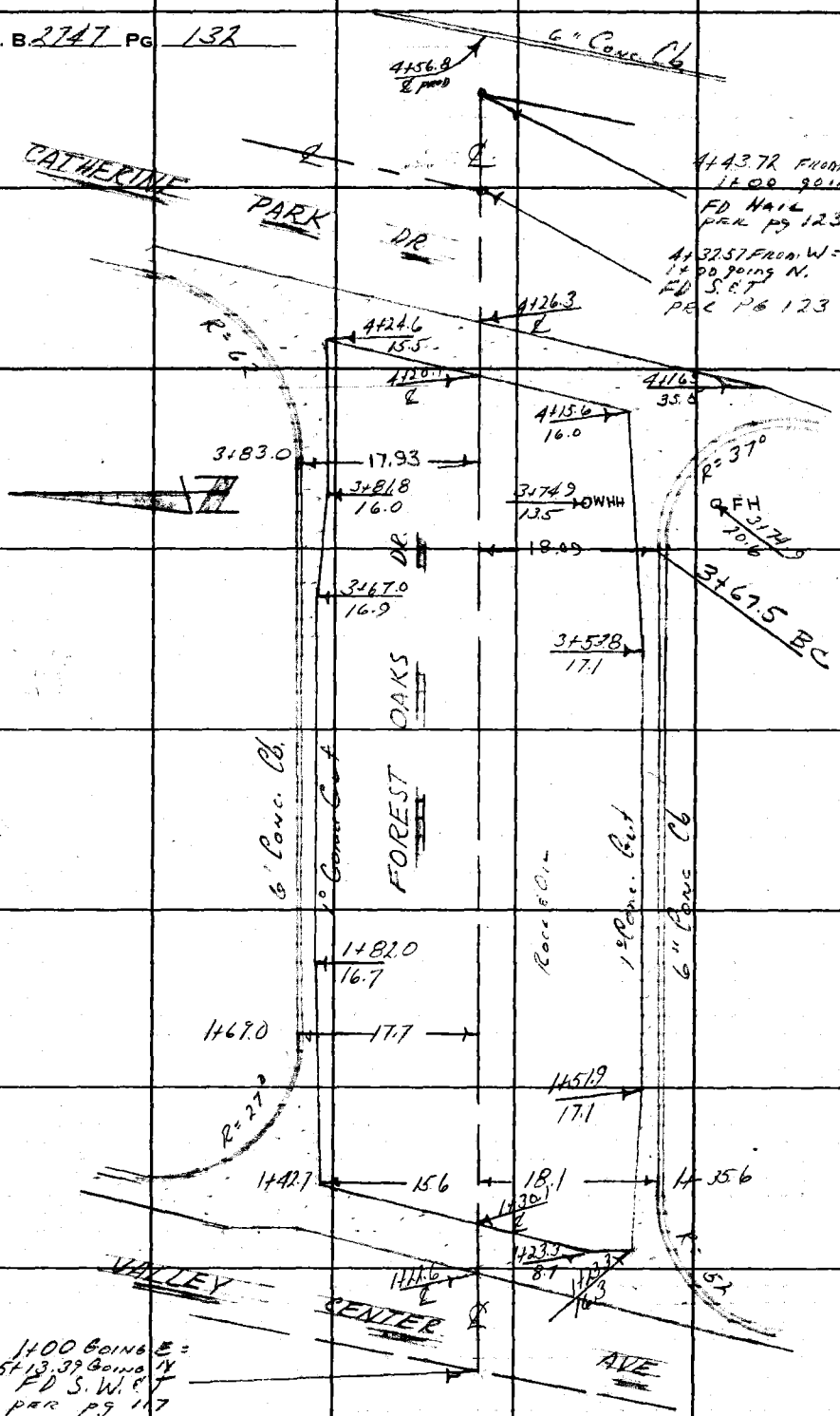

PLEASE RETURN TO
LOS ANGELES COUNTY ENGINEER
403 Los Angeles County Engineering Bldg.

Do not extend this side of this line.

Note: Any Additions or Changes on This Sheet Must Be Made or Circled in Red Ink With Date and Name of Person Making Change.

Notes Ck'd by	Survey of CATHERINE PARK DR.
Map No.	JN 2429.34 Tape Std °F
Office Work	Surveyed by M. SOTRO
Checked	Notes SOTRO Date 12-29-66
Date	Indexed C. J. GALLI

F. B. 2747 PG. 133

C. I. 2429.34

CATHERINE PARK DRIVE

SEWER PRELIMINARY
LOCATION OF IMPROVEMENTS
ON
CATHERINE PARK DR.
FROM
FOREST OAKS DRIVE
SLY.
TO CUL DE SAC.

SOTRO
WALSH
MOYA
MASSEY

Note: Any Additions or Changes on This Sheet Must be Made or Circled in Red Ink With Date and Name of Person Making Change.

PLEASE RETURN TO
LOS ANGELES COUNTY ENGINEER
403 LOS ANGELES COUNTY ENGINEERING BLDG.

Do not extend this side of this line.

76F309S CE#310 1-65

F. B. 2747 PG 134

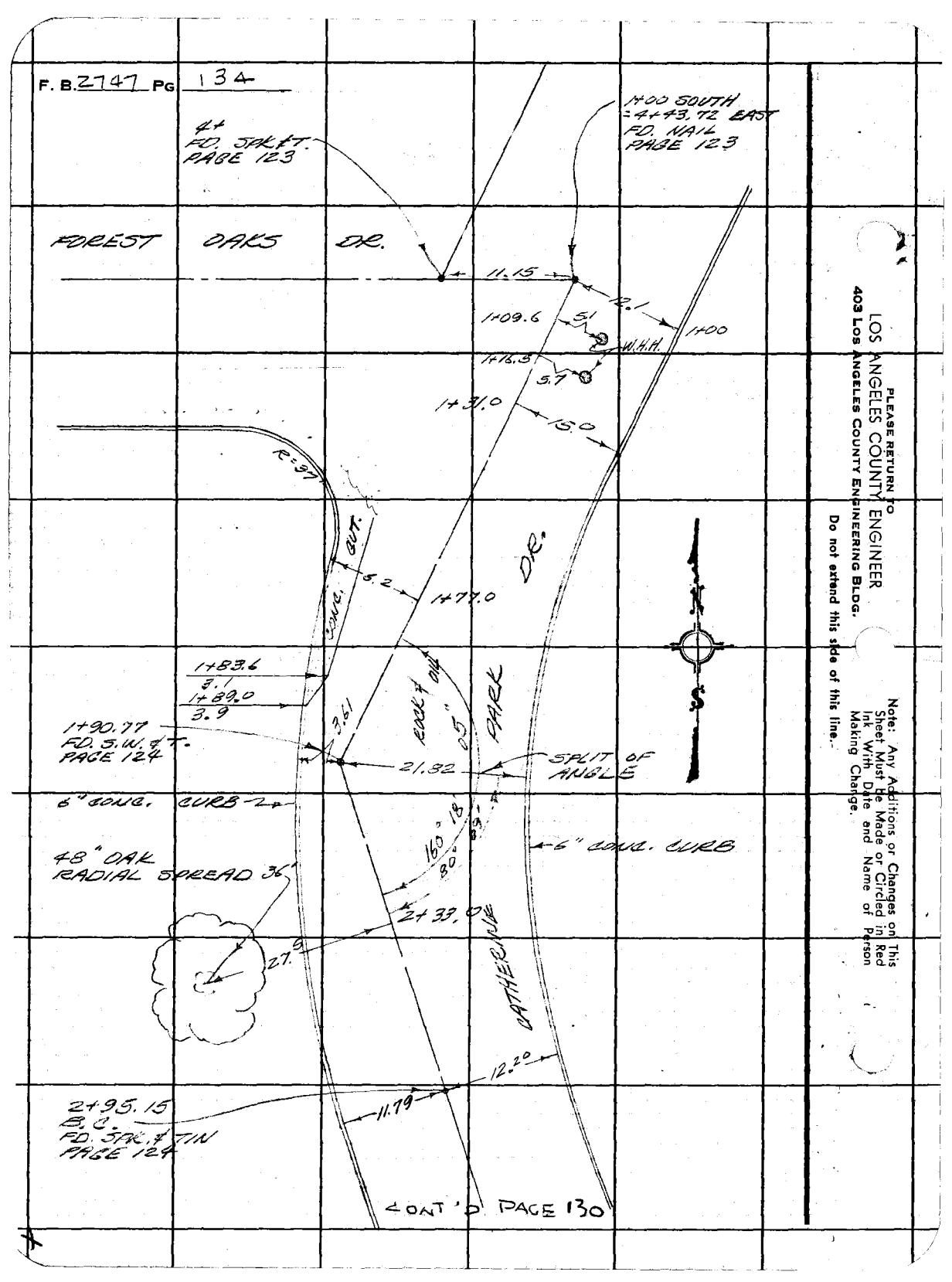

CONT'D PAGE 130

PLEASE RETURN TO
LOS ANGELES COUNTY ENGINEER
403 LOS ANGELES COUNTY ENGINEERING BLDG.
Do not extend this side of this line.

Note: Any Additions or Changes on This Sheet Must be Made or Circled in Red Ink With Date and Name of Person Making Change.

Notes Ck'd by	Survey of CATHERINE PARK DR
Map No.	JN 2429.34 Tape Std
Office Work	Surveyed by M. SOTRO
Checked	Notes M.A. WALSH JR. Date 12-29-66
Date	Indexed C. J. GALLI

F. B. 2747 PG. 135

C.I. 2429.34

CATHERINE PARK DR. S.S.

LOCATION OF IMPROVEMENTS ON CATHERINE DR. FROM FOREST OAKS DR. NLY. 863.97

M. SOTRO
M. A. WALSH JR
E. C. MOYA
R. G. MASSEY

Note: Any Additions or Changes on This Sheet Must be Made or Circled in Red Ink With Date and Name of Person Making Change.

Do not extend this side of this line.

PLEASE RETURN TO
LOS ANGELES COUNTY ENGINEER
403 LOS ANGELES COUNTY ENGINEERING BLDG.

76F309S CE#310 1-65

F. B. 2747 PG 136

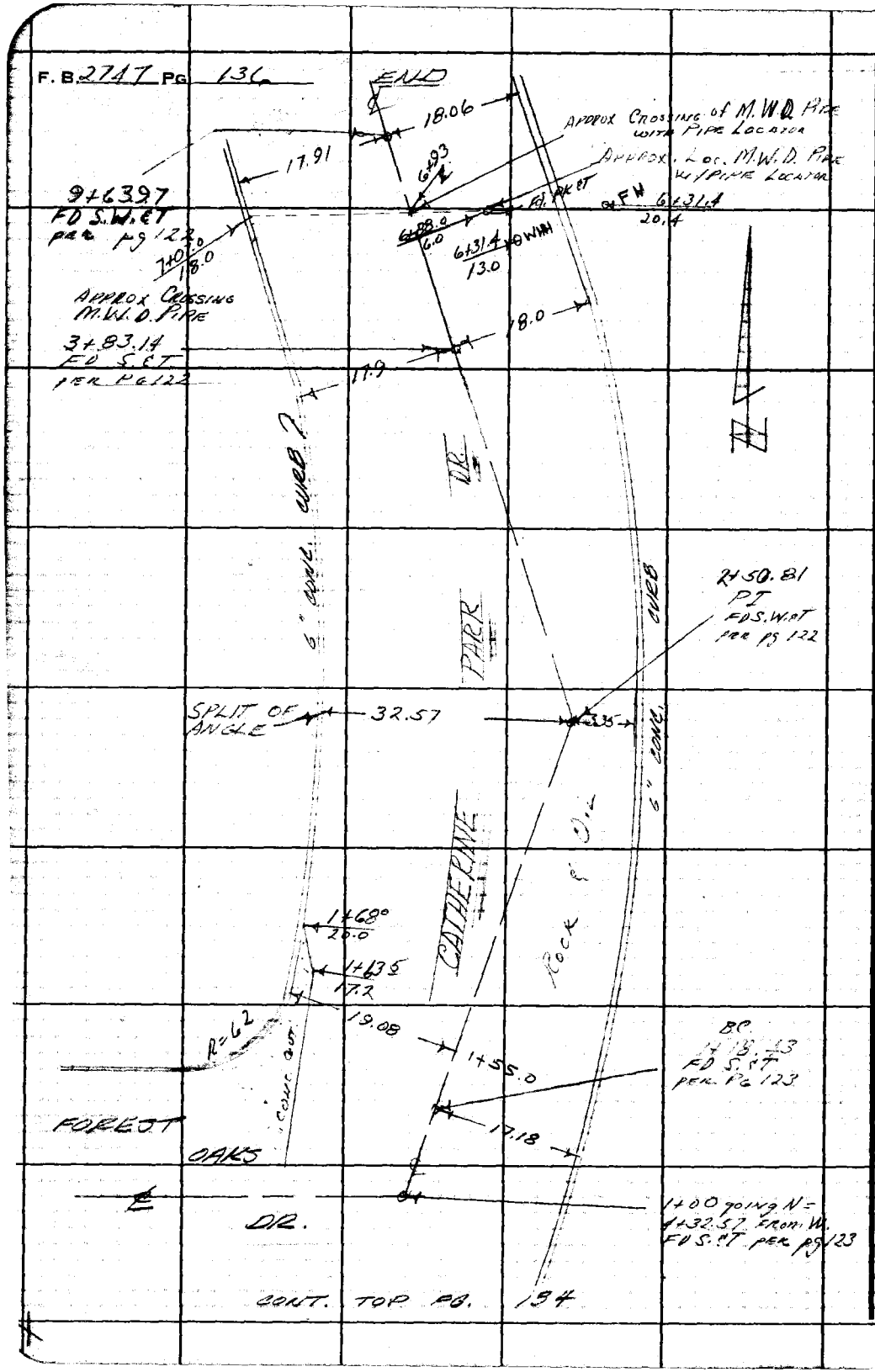

PLEASE RETURN TO
LOS ANGELES COUNTY ENGINEER
403 LOS ANGELES COUNTY ENGINEERING BLDG.

Do not extend this side of this line.

Note: Any Additions or Changes on This Sheet Must be Made or Circled in Red Ink With Date and Name of Person Making Change.

F.B. 2747 Pg. 137

Profile No. ____ Notes Red ____ Plotted ____ Job No. 2429.34 Division No. 11
Date ____ Date ____ Survey of CATHERINE PARK DRIVE
X-Sec. No. ____ Notes Chkd. ____ Checked ____ Survey by M. SOTRO Notes SOTRO Date 12-30-66
Date ____ Date ____ Map No. ____ Indexed C. J. GALLI Date ____

C.I. 2429.34

CATHERINE PARK DRIVE

SEWER PRELIMINARY
CROSS SECTION

STATION	B.S.	H.I.	F.S.	ELEV.	
					SOTRO SMITH MASSEY MOYA

NOTE: ANY ADDITIONS OR CHANGES ON THIS SHEET MUST BE MADE OR CIRCLED IN RED INK, WITH DATE AND NAME OF PERSON MAKING CHANGE.

Do not extend notes this side of this line.

PLEASE RETURN TO
LOS ANGELES COUNTY ENGINEER
403 LOS ANGELES COUNTY ENGINEERING BLDG.

76-L298 CE 307 3-61

76-L298 CE 307 3-61

PLEASE RETURN TO
LOS ANGELES COUNTY ENGINEER
403 LOS ANGELES COUNTY ENGINEERING BLDG.

NOTE: ANY ADDITIONS OR CHANGES ON THIS SHEET MUST BE MADE OR CIRCLED IN RED INK, WITH DATE AND NAME OF PERSON MAKING CHANGE

Do not extend notes this side of this line.

STATION	B.S.	H.I.	F.S.	ELEV.	VALLEY CENTER	AVE
B.M. 40-6					B.M. 40-6, ELEV. 882.048, F.B. 1361 -12, FOOTHILL BLVD. & VALLEY CENTER AVE. AT ℄ INT. IN A CAP & WELL, A C.S. MON. MKD. TIN.	
"				88205	R9W, SEC. COR. 28, 29, 32, 33. DN. 8" LT.	RT.
0 + 30				88074		℄ PAU
				88059	15.0' PAU	
				88013	27.5' ED. CONC GUT	
				87997	29.5' F.L " "	
				88063	" T.C	
0+36				88095		℄ PAU
				88079		14.0' PAU
				88037		24.5' ED CONC GUT
				88027		26.5' F.L. " "
				88091		" T.C.
0 + 68				88185		℄ BRK
				88178		63.2' F.L CONC GUT
				88242		T.C.
				88189	67.0' F.L CONC GUT	
				88251	T.C	

F.B. 2747 Pg. 138 Job No. 2429.34 Division No. 11 Notes Red Plotted Profile
Survey of CATHERINE PARK DR. Date Date No. X-Sec.
Survey by M. SOTRO Notes Notes Chkd. Checked
Indexed C. J. GALLI Date Date No.

76-L298 CE 307 3-61

PLEASE RETURN TO
LOS ANGELES COUNTY ENGINEER
403 LOS ANGELES COUNTY ENGINEERING BLDG.

NOTE: ANY ADDITIONS OR CHANGES ON THIS SHEET MUST BE MADE OR CIRCLED IN RED INK, WITH DATE AND NAME OF PERSON MAKING CHANGE.

Do not extend notes this side of this line.

STATION	B.S.	H.I.	F.S.	ELEV.	VALLEY CENTER ℄ AVE LT	RT
1+00				882 74	INT. FOOTHILL BLVD	℄ VALLEY CTR AVE
				882 74		63.2' PAV.
				883 00		100.0' "
				883 14		150.0' "
				882 69	67.0' PAV	
				882 53	100.0' "	
				882 12	150.0' "	
1+11.0				882 57	10.23 MEAS.	2.8' SO RIM SSMH
					0.83 DIA.	
				11 06	11.06	
				871 51	INVERT 10" OUTLET SO.	
				882 57	10.03 MEAS	2.8' E. RIM SSMH.
					0.83 DIA	
				10 86	10.86	
				871 71	INVERT 10" INLET E.	
				882 58	10.06 MEAS	2.8' NO. RIM SSMH
					0.67 DIA	
				10 73	10.73	
				871 85	INVERT 8" INLET NO	
					CONT'D	

Profile Notes Red ____ Plotted ____ Job No. 2422-34 Division No. 11 F.B. 2747 Pg. 739
No. ____ Date ____ Date ____ Survey of CATHERINE PARK DRIVE
X-Sec. Notes Chkd. ____ Checked ____ Survey by M. SOTRO Notes SOTRO Date 1-3-67
No. ____ Date ____ Date ____ Map No. ____ Indexed C. J. GALLI Date ____

76-L298 CE 307 3-61

PLEASE RETURN TO
LOS ANGELES COUNTY ENGINEER
403 LOS ANGELES COUNTY ENGINEERING BLDG.

NOTE: ANY ADDITIONS OR CHANGES ON THIS SHEET MUST BE MADE OR CIRCLED IN RED INK, WITH DATE AND NAME OF PERSON MAKING CHANGE

Do not extend notes this side of this line.

STATION	B.S.	H.I.	F.S.	ELEV.	VALLEY CENTER ℄ AVE LT	RT
1+18.0				88248		℄ PAV.
1+30.8				88250		℄ PAV.
				88204		.53.7 F.L CONC GUT.
				88271		" T.C.
1+31.2				88202	51.2 F.L CONC GUT	
				88268	" T.C.	
1+68.0				88382		℄
				88349	12.9 ED, CONC GUT	
				88335	14.9 FL " "	
				88402	" T.C.	
				8846	27.0 P/L	
1+71.5				88395		℄
				88355		13.0 ED CONC GUT
				88340		15.0 FL " "
				88406		" T.C
2+00				88485		℄
				88435		13.0 ED. CONC GUT
				88422		15.0 F.L " "
				88485		" T.C
				88454	12.0 ED MAC PAV.	

F.B. 2747 Pg. 140 Job No. 2429.34 Division No. 11 Notes Red Plotted Profile
Survey of CATHERINE PARK DRIVE Date Date No.
Survey by M. SOTRO Notes SOTRO Notes Chkd. Checked X-Sec.
Indexed C. J. GALLI Date Date Date No.

76-L298 CE 307 3-61

PLEASE RETURN TO
LOS ANGELES COUNTY ENGINEER
403 LOS ANGELES COUNTY ENGINEERING BLDG.

NOTE: ANY ADDITIONS OR CHANGES ON THIS SHEET MUST BE MADE OR CIRCLED IN RED INK, WITH DATE AND NAME OF PERSON MAKING CHANGE.

Do not extend notes this side of this line.

STATION	B.S.	H.I.	F.S.	ELEV.	VALLEY CENTER ℄ AVE	
					LT	RT
2+00				8842	16.5 F.L	
				8851	18.0 TOP BRK.	
				8859	27.0 P/L	
3+00				88755		℄
				88712		13.0 ED CONC GUT
				88697		15.0 FL " "
				88757		T.C.
				88724	12.5 EDGE MAC. PAV.	
				8868	17.0 F.L.	
				8876	22.0 TOP BRK	
				8877	27.0 P/L.	
3+29.08 B.C				88825		℄
				88795		13.0 EDGE CONC GUT
				88776		15.0 F.L " "
				88844		" T.C.
				88806	10.0 EDGE MAC PAV	
				8875	14.5 F.L	
				8886	27.0 P/L	
3+ 91.61 P.I.(BK)				88981		10.0 PAV.
				88963		22.0 EDGE CONC GUT

Profile No. ____ Notes Red ____ Plotted ____ Job No. 2429.34 Division No. 11 F.B. 2747 Pg. 141
X-Sec. No. ____ Date ____ Date ____ Survey of CATHERINE PARK DRIVE
Notes Chkd. ____ Checked ____ Survey by M. SOTRO Date 1-3-67
No. ____ Date ____ Date ____ Map No. ____ Indexed E.J.G. Date ____

76-L298 CE 307 3-61

PLEASE RETURN TO
LOS ANGELES COUNTY ENGINEER
403 LOS ANGELES COUNTY ENGINEERING BLDG.

NOTE: ANY ADDITIONS OR CHANGES ON THIS SHEET MUST BE MADE OR CIRCLED IN RED INK, WITH DATE AND NAME OF PERSON MAKING CHANGE

Do not extend notes this side of this line.

STATION	B.S.	H.I.	F.S.	ELEV.	VALLEY CENTER ℄ AVE	
3+91.61 P.I (AHD)				88941		24.3 F.L CONC GUT
				89006		" TOP CB
				88968	2.3 EDGE MAC PAV	
				8894	8.0 F.L.	
				8899	18.5 P/L	
				88931		22.0 EDGE CONC GUT
				88908		24.3 F.L " "
				88973		" " "
				88968	2.3 EDGE MAC PAV	
				8896	8.0 F.L.	
				8902	18.5 P/L	
4+00				88998	SEMI TANGENT	
4+54.16 P.R.C.				89151	℄	
				89103		12.9 EDGE CONC GUT
				89086		14.9 F.L " "
				89153		" T.C
				89135	12.0 EDGE MAC PAV	
				8910	19.0 F.L	
				8914	27.0 P/L	
4+70.0				89194	SEMI TANGENT	
"				89134		12.8 EDGE CONC GUT

F.B. 2747 Pg. 142 Job No. 2429.34 Division No. 11 Notes Red Date Plotted Date Profile No. X-Sec.
Survey of CATHERINE PARK DRIVE Notes Chkd. Date Checked Date No.
Survey by M. SOTRO Notes Date
Indexed G. J. GALLI

76-L-298 CE 307 2-63

PLEASE RETURN TO
LOS ANGELES COUNTY ENGINEER
403 LOS ANGELES COUNTY ENGINEERING BLDG.

NOTE: ANY ADDITIONS OR CHANGES ON THIS SHEET MUST BE MADE OR CIRCLED IN RED INK, WITH DATE AND NAME OF PERSON MAKING CHANGE.

T.P.
3.12
5+13.39

Do not extend notes this side of this line.

STATION	B.S.	H.I.	F.S.	ELEV.	VALLEY CENTER ℄ AVE	
4+70				891 14		F.L. CONC CUT
"				891 77		T.C.
4+73.7				891 92	15.0 EDGE PAV + DR	
4+78.7				891 91	23.0 EDGE MAC DR	
4+81.0				892 56	34.0 " " "	
5+00				892 71		SEMI. TANGENT
				892 63		6.6 BRK PAV
				891 90		15.6 ED CONC X CUT
				891 67		19.0 F.L.
				891 63		22.0 BOT CURB
				892 17		" TOP "
				892 57	17.5 BRK	
				892 43	25.0 F.L.	
				893 20	36.0 PAV	
5+11.0				892 73	25.0 EDGE DR.	
5+16.1				893 05	20.2 " PAV + DR	
5+48.7				893 31		22.4 4 PT CONC X CUT
"				893 23		25.4 F.L. " " "
5+61.32 P.I. (BK)				894 24		℄
				894 47	13.0 PAV	

Profile No. Notes Red Date Plotted Date Job No. 2429.34 Division No. Survey of CATHERINE PARK DR

No. Date Date Map No. Indexed Date

P.B. 2747 147

76-L-298 CE 307 2-63

PLEASE RETURN TO
LOS ANGELES COUNTY ENGINEER
403 LOS ANGELES COUNTY ENGINEERING BLDG.

NOTE: ANY ADDITIONS OR CHANGES ON THIS SHEET MUST BE MADE OR CIRCLED IN RED INK, WITH DATE AND NAME OF PERSON MAKING CHANGE

Do not extend notes this side of this line.

STATION	B.S.	H.I.	F.S.	ELEV.	VALLEY CENTER ℄ AVE. LT	RT
5+61.32 P.I. (BK)				894 30	30.5 ED. PAV.	
"				894.1	44.0 P/L	
5+61.32 P.I. (AHD)				894 32	12.8 PAV.	
				893 81	30.5 EDGE PAV	
				893.6	44.0 P/L	
5+65.5				893 70	13.0 ED CONC. GUT	
				893 52	15.0 F.L " "	
				894 19	" T.C → (?)	
6+00				895 24		℄
				895 25		3.0 PAV.
				894 56		13.0 ED CONC GUT
				894 36		15.0 F.L. " "
				895 04		" T.C
				894 90	22.0 ED. PAV	
				894 5	35.5 P/L	
6+68.49 E.C.				896.81		℄
				896 80		3.0 PAV
				896.31		13.0 ED. CONC. GUT
				896 09		15.0 F.L " "
				896 77		" T.C

F.B. 2747 PG. 144 Job No. 2429.34 Division No. Notes Red Plotted Profile
Survey of CATHERINE PARK DR Date Date No. X-Sec.
Survey by M SOTRO Notes R. SMITH Notes Chkd. Checked
Indexed C. J. GALLI Date Date No.

76-L-298 CE 307 2-63

771

PLEASE RETURN TO
LOS ANGELES COUNTY ENGINEER
403 LOS ANGELES COUNTY ENGINEERING BLDG.

NOTE: ANY ADDITIONS OR CHANGES ON THIS SHEET MUST BE MADE OR CIRCLED IN RED INK, WITH DATE AND NAME OF PERSON MAKING CHANGE.

Do not extend notes this side of this line.

STATION	B. S.	H. I.	F. S.	ELEV.	VALLEY CENTER ℄ AVE LT	RT
6+68.48 E C				896.53	17.5 ED. PAV.	
"				896.4	27.0 P/L	
7+00				897.58		℄ PAV.
				897.58		2.0 PAV.
				897.13		13.0 ED CONC GUT
				896.95		15.0 F.L " "
				897.63		" T.C
				897.29	16.4 ED PAV	
				897.1	27.0 P/L	
7+56.3				898.83	17.0 ED PAV + DR	
7+59.3				898.56	22.0 F.L	
7+65.0				899.83	28.5 ∡ PT MAC DR	
7+89.0				900.00	28.5 " " " "	
7+92.5				899.53	23.5 F.L	
8+00				900.18		℄
				900.18		2.0 PAV
				899.77		13.0 ED. CONC GUT
				899.57		15.0 F.L. " "
				900.25		T.C
				899.95	17.0 ED PAV + DR	

Profile Notes Red ____ Plotted ____ Job No. 2429.34 Division No. ____
No. ____ Date ____ Date ____ Survey of CATHERINE PARK DR
X-Sec. Notes Chkd. ____ Checked ____ Survey by M. SOTRO Notes R.S. Date 1-4-67
No. ____ Date ____ Date ____ Map No. ____ Indexed C. J. GALLI Date ____

F.B. 2747 Pg. 145

76-L-298 CE 307 2-63

PLEASE RETURN TO
LOS ANGELES COUNTY ENGINEER
403 LOS ANGELES COUNTY ENGINEERING BLDG.

NOTE: ANY ADDITIONS OR CHANGES ON THIS SHEET MUST BE MADE OR CIRCLED IN RED INK. WITH DATE AND NAME OF PERSON MAKING CHANGE

Do not extend notes this side of this line.

STATION	B.S.	H.I.	F.S.	ELEV.	VALLEY CENTER ℄ AVE. LT.	RT.
8+00				899.7	27.0 P/L	
8+43				900.88		13.0 ± PT. CONC GUT
8+55.0				897.39	22.0 F.L. 24" C.M.P.	
8+61.5						
8+70.4				901.67		11.0 ED CONC GUT
				901.20		15.0 F.L " "
				902.12		15.0 T.C " "
				898.62		15.0 F.L. R.C.P.
8+82.1				902.04		10.70 ± PT CONC GUT
8+99.0				902.53		13.0 " " " "
9+00				902.90		℄
				902.89		2.0 PAV
				902.54		13.0 ED CONC GUT
				902.40		15.0 F.L " "
				903.06		" T.C.
				902.72	16.8 ED PAV	
				902.2	23.5 F.L.	
				902.9	27.0 P/L	
10+00				905.68		℄
"				905.68		2.0 PAV

F.B. 2747 Pg. 146 Job No. 242934 Division No. Notes Red Plotted Profile
Survey of CATHERINE PARK DR. Date No.
Survey by M. SOTRO Notes R. SMITH Notes Chkd. Checked X-Sec.
Indexed G. J. GALLI Date Date No.

76-L298 CE 307 3-61

PLEASE RETURN TO
LOS ANGELES COUNTY ENGINEER
403 LOS ANGELES COUNTY ENGINEERING BLDG.

NOTE: ANY ADDITIONS OR CHANGES ON THIS SHEET MUST BE MADE OR CIRCLED IN RED INK, WITH DATE AND NAME OF PERSON MAKING CHANGE.

Do not extend notes this side of this line.

STATION	B.S.	H.I.	F.S.	ELEV.	VALLEY CENTER ℄ AVE	
					LT	RT.
10+00				905 23		13.0 ED CONC GUT
				905 04		15.0 F.L " "
				905 71		15.0 T.C
				905 45	17.5 ED PAV	
				905 2	24.0 F.L.	
				906 2	27.0 P/L	
11+00				908 77		℄
				908 78		2.0 PAV
				908 31		13.0 ED
				908 12		15.0
				908 77		15.0
				908 44	17.5 ED PAV	
				908 6	22.5 BRK	
				909 2	27.0 P/L	
11+27				909 2	22.0 BRK	
"				913 3	30.0 TOP BRK	
12+00				911 88		℄
				911 89		2.0 PAV
				911 42		13.0 ED CONC GUT
				911 21		15.0 F.L " "

Profile No. ___ Notes Red ___ Plotted ___ Job No. 2429 34 Division No. ___ F.B. 2747 Pg. 147
Date ___ Date ___ Survey of CATHERINE PARK DR.
X-Sec. No. ___ Notes Chkd. ___ Checked ___ Survey by M SOTRO Notes R.D.S. Date 1-4-67
Date ___ Date ___ Map No. ___ Indexed C. J. [illegible] Date ___

76-L298 CE 307 3-61

PLEASE RETURN TO
LOS ANGELES COUNTY ENGINEER
403 LOS ANGELES COUNTY ENGINEERING BLDG.

NOTE: ANY ADDITIONS OR CHANGES ON THIS SHEET MUST BE MADE OR CIRCLED IN RED INK, WITH DATE AND NAME OF PERSON MAKING CHANGE

Do not extend notes this side of this line.

STATION	B.S.	H.I.	F.S.	ELEV.	VALLEY CENTER LT	RT
12+00				911 86		T.C.
				911 42	17.5 ED PAV	
				9113	22.5 BRK	
				9149	30.0 TOP BRK	
12+20				9119	22.5 BRK.	
"				9129	27.0 TOP BRK.	
13+00				91499		℄
				91498		2.0 PAV
				91443		13.0 ED CONC GUT
				91430		15.0 F.L. " "
				91495		15.0 T.C
				91454	18.0 ED PAV	
				9140	24.5 F.L.	
				9144	27.0 P/L.	
13+58.15				676		℄
				677		2.0 PAV
				627		13.0 ED CONC GUT
				609		15.0 F.L " "
				676		15.5 T.C
				647	18.0 ED PAV	

F.B. 2747 Pg. 148 Job No. 2429 34 Division No. Notes Red Plotted Profile
Survey of CATHERINE PARK DR Date Date No. X-Sec.
Survey by M SOTRO Notes R SMITH Notes Chkd. Checked
Indexed G. L. GALLI Date Date No.

76-L298 CE 307 3-61

PLEASE RETURN TO
LOS ANGELES COUNTY ENGINEER
403 LOS ANGELES COUNTY ENGINEERING BLDG.

NOTE: ANY ADDITIONS OR CHANGES ON THIS SHEET MUST BE MADE OR CIRCLED IN RED INK, WITH DATE AND NAME OF PERSON MAKING CHANGE.

Do not extend notes this side of this line.

STATION	B.S.	H.I.	F.S.	ELEV.	VALLEY CENTER ℄. AVE	
					LT	RT
13+58.15				9161	25.0 F.L.	
"				9164	27.0 P/L	
				END VALLEY CENTER. AVE.		
FD BM H.W.140				91496	BM # H.W # 140 ELEV 914.944 FB 2747-105 VALLEY CENTER AVE. E. SIDE. 10' ± NO. OF NO EDGE. SIDE WALK TO HSE # 244 BT. SPK IN CURB	

Profile No. ___ Notes Red ___ Date ___ Plotted ___ Date ___ Job No. 2429.34 Division No. ___ Survey of CATHERINE PARK DR. F.B. 2747 Pg. 149

X-Sec. No. ___ Notes Chkd. ___ Date ___ Checked ___ Date ___ Survey by M. SOTRO Notes RDS Date 1-4-67

Map No. ___ Date ___ Indexed C. J. GALLI Date ___

F.B. 2747 PG. 150

Job No. _____ Division No. _____ Notes Red _____ Plotted _____ Profile

Survey of _____ Date _____ Date _____ No. _____

Survey by _____ Notes _____ Notes Chkd. _____ Checked _____ X-Sec.

Indexed _____ Date _____ Date _____ Date _____ No. _____

STATION	B. S.	H. I.	F. S.	ELEV.

76-L298 CE 307 3-61

PLEASE RETURN TO

LOS ANGELES COUNTY ENGINEER

403 LOS ANGELES COUNTY ENGINEERING BLDG.

Do not extend notes this side of this line.

NOTE: ANY ADDITIONS OR CHANGES ON THIS SHEET MUST BE MADE OR CIRCLED IN RED INK, WITH DATE AND NAME OF PERSON MAKING CHANGE

Profile	Notes Red	Plotted	Job No. 2429.34	Division No.	F.B. 2747 Pg. 151
No.	Date	Date	Survey of CATHERINE PARK DR		
X-Sec.	Notes Chkd.	Checked	Survey by M SOTRO	Notes RDS	Date 1-4-67
No.	Date	Date	Map No.	Indexed C. J. GALLI	Date

C.I. 2429.34

CATHERINE PARK DRIVE

SEWER PRELIMINARY

FOREST OAK DRIVE
CROSS SECTIONS

FROM ℄ INT. VALLEY CENTER AVE & FOREST OAK DR (FD. SPK W/T F.B 2747-117) 5+13.39 NO = 1+00 EAST TO SPK & T @ ℄ INT FOREST OAK DR & CATHERINE PARK DR 4+32.57 E = 1+00 NO. F.B 2747-123

SOTRO
SMITH
MASSEY
MOYA

STATION	B.S.	H.I.	F.S.	ELEV.

NOTE: ANY ADDITIONS OR CHANGES ON THIS SHEET MUST BE MADE OR CIRCLED IN RED INK. WITH DATE AND NAME OF PERSON MAKING CHANGE.

PLEASE RETURN TO
LOS ANGELES COUNTY ENGINEER
403 LOS ANGELES COUNTY ENGINEERING BLDG.

Do not extend notes this side of this line.

76-L298 CE 307 3-61

76-L298 CE 307 3-61

PLEASE RETURN TO
LOS ANGELES COUNTY ENGINEER
403 LOS ANGELES COUNTY ENGINEERING BLDG.

NOTE: ANY ADDITIONS OR CHANGES ON THIS SHEET MUST BE MADE OR CIRCLED IN RED INK, WITH DATE AND NAME OF PERSON MAKING CHANGE

Do not extend notes this side of this line.

STATION	B. S.	H. I.	F. S.	ELEV.	FOREST OAK	DRIVE
				894 94	BM H.W. #139 ELEV 894.944 F B 2747-104	
					VALLEY CENTER AVE. & FOREST OAK DR.	
					N.E. COR. 30' ± NO OF NO CB. RET	
					BT. SPK IN CB.	
					LT	RT
1+00 E. = 5+13.39 NO.				89312	℄ INT. VALLEY CENTER AVE & FOREST OAK DR	
1+04				89311		℄
1+22.6				89263	W. EDGE CONC (X) ℄ GUTTE	
1+23.3				89237		8.7 ∡ PT CONC(X) GUT
"				89213		16.3 " " "
1+26.3				89260	F.L CONC(X) GUT ℄	
1+30.1				89273	E. EDGE CONC(X) GUT ℄	
1+35.6 E.C. CB.				89286		℄
				89223		16.9 ED CONC GUT
				89205		18.0 F.L " "
				89268		18.0 T.C
1+42.7				89323	15.6 ∡ PT CONC(X) GUT	
1+51.9				89239		17.0 ∡ PT CONC GUT
1+69.0 E.C. CB.				89325		℄
				89354	9.5 PAV	
				89344	16.7 EDGE CONC GUT	

F.B. 2747 Pg. 152 Job No. 2429.34 Division No. Notes Red Plotted Profile
Survey of CATHERINE PARK DR Date Date No. X-Sec.
Survey by M SOTRO Notes R SMITH Notes Chkd. Checked
Indexed C. J. GALLI Date Date No.

76-L-298 CE 307 2-63

PLEASE RETURN TO
LOS ANGELES COUNTY ENGINEER
403 LOS ANGELES COUNTY ENGINEERING BLDG.

NOTE: ANY ADDITIONS OR CHANGES ON THIS SHEET MUST BE MADE OR CIRCLED IN RED INK, WITH DATE AND NAME OF PERSON MAKING CHANGE.

Do not extend notes this side of this line.

STATION	B. S.	H. I.	F. S.	ELEV.	FOREST OAK	DRIVE
					LT	RT
1+69.0				89 3 29	17.7 FL CONC GUT	
				89 3 93	17.7 TC	
1+82.0				89 3 55	16.7 *PT CONC GUT	
2+00				89 3 57		℄
				89 3 55		17.0 ED CONC GUT
				89 2 43		18.0 FL " "
				89 3 08		18.0 TC
				89 3 80	9.5 PAU	
				89 3 61	16.7 ED CONC GUT	
				89 3 51	17.7 FL " "	
				894 15	17.7 TC	
2+30				89 0 5		135.5' S.W COR LOT 33 [illegible]
2+61				89 3 2		30.0' N.W COR " " "
3+00				89 3 68		℄
				89 2 68		17.0 ED CONC GUT
				89 2 58		18.0 FL " "
				89 3 17		18.0 TC
				89 3 87	9.5 PAU	
				89 3 65	16.7 ED CONC GUT	
				89 3 51	17.7 FL " "	

Profile No. Notes Red Date Plotted Date Job No. 2429.34 Division No. Survey of CATHERINE PARK DR

No. Date Date Map No. Indexed C. J. GALLI Date

F.B. 2747 Pg. 153

76-L-298 CE 307 2-63

PLEASE RETURN TO
LOS ANGELES COUNTY ENGINEER
403 LOS ANGELES COUNTY ENGINEERING BLDG.

NOTE: ANY ADDITIONS OR CHANGES ON THIS SHEET MUST BE MADE OR CIRCLED IN RED INK, WITH DATE AND NAME OF PERSON MAKING CHANGE

84

Do not extend notes this side of this line.

STATION	B.S.	H.I.	F.S.	ELEV.	FOREST OAK ℄ DRIVE LT	RT
3+00				894.15	17.7 T.C.	
3+53.8				892.02		17.1 ∡ PT CONC GUT
3+67.0				892.91	16.9 ∡ PT CONC GUT	
3+67.5 BC				892.84		℄
				891.90		16.2 ED CONC GUT
				891.70		18.1 F.L " "
				892.37		18.1 T.C.
3+81.8				892.68	16.0 ∡ PT CONC GUT	
3+83.0				892.48		℄
				892.66	16.0 ED CONC GUT	
				892.55	17.9 F.L " "	
				893.16	17.9 T.C.	
3+84.0				891.9		35.0 ON CURVE P/L
4+00				892.10		℄
				891.48		16.0 ED CONC GUT
				890.83		35.0 F.L " "
				891.39		35.0 T.C.
				892.47	16.0 ED CONC GUT	
				892.41	17.4 F.L " "	
				892.44	20.8 BOT CURB	

F.B. 2747 Pg. 154 Job No. 2429.34 Division No. Notes Red. Plotted Profile
Survey of CATHERINE PARK DR Date Date No. X-Sec.
Survey by M SOTRO Notes R SMITH Notes Chkd. Checked
Indexed C. J. GALLI Date Date No.

76-L-298 CE 307 2-63

PLEASE RETURN TO
LOS ANGELES COUNTY ENGINEER
403 LOS ANGELES COUNTY ENGINEERING BLDG.

NOTE: ANY ADDITIONS OR CHANGES ON THIS SHEET MUST BE MADE OR CIRCLED IN RED INK, WITH DATE AND NAME OF PERSON MAKING CHANGE.

Do not extend notes this side of this line.

STATION	B. S.	H. I.	F. S.	ELEV.	FOREST OAK	DRIVE
4+00				89300	20.8 LT TC	℄
4+15.6				89131		16.0 ∡ PT CONC GUT
4+16.3				89078		35.5 ∡ PT " "
4+20.1				89177		℄ W. ED. CONC(X) GUT
4+23.2				89172		℄ F.L. " " "
4+24.6				89216	15.5 ∡ PT CONC(X) GUT	
4+26.3				89178		℄ E. ED. CONC(X) GUT
4+32.57 E = 1+00 NO.				89202	℄ INT. FOREST OAK DR & CATHERINE PARK DR	
BM HW #142				89001	BM HW #142 ELEV. 890.008 F.B. 2747-108 CATHERINE PARK DRIVE E. SIDE IN FRONT HSE #126 BT SPK IN CB	

Profile No. X-Sec. No. Notes Red Date Notes Chkd Date Plotted Date Checked Date Job No. 24 29 34 Division No. Survey of CATHERINE PARK DR Map No. Indexed C. J. GALLI Date 1-5-67 F.B. 2747 Pg 155

F.B. 2747 Pg. 156

Job No. _____ Division No. _____ Notes Red _____ Plotted _____ Profile

Survey of _____ Date _____ Date _____ No. _____

Survey by _____ Notes _____ Notes Chkd. _____ Checked _____ X-Sec.

Indexed _____ Date _____ Date _____ Date _____ No. _____

STATION	B.S.	H.I.	F.S.	ELEV.
		BLANK		

76-L-298 CE 307 2-63

PLEASE RETURN TO
LOS ANGELES COUNTY ENGINEER
403 Los Angeles County Engineering Bldg.

Do not extend notes this side of this line.

NOTE: ANY ADDITIONS OR CHANGES ON THIS SHEET MUST BE MADE OR CIRCLED IN RED INK, WITH DATE AND NAME OF PERSON MAKING CHANGE

Profile	Notes Red	Plotted	Job No. 2429.34	Division No.	F.B. 2747	Pg. 157
No.	Date	Date	Survey of CATHERINE PARK DR.			
X-Sec.	Notes Chkd.	Checked	Survey by SOTRO	Notes RDS	Date 1-5-67	
No.	Date	Date	Map No.	Indexed C. J. GALL	Date	

C.I. 2429.34

CATHERINE PARK DRIVE

SEWER PRELIMINARY

CATHERINE PARK DRIVE (NORTH)
CROSS SECTIONS

FROM S.P.K & T. 4+32.57 E. = 1+00 N.O.
& INT. FOREST OAK DR & CATHERINE PARK DR.
F.B. 2747-117. NORTH TO S.P.K. W & T. P.O.T.
9+63.97 F.B. 2747-122

SOTRO
SMITH
MASSEY
MOYA.

STATION	B.S.	H.I.	F.S.	ELEV.

NOTE: ANY ADDITIONS OR CHANGES ON THIS SHEET MUST BE MADE OR CIRCLED IN RED INK, WITH DATE AND NAME OF PERSON MAKING CHANGE.

Do not extend notes this side of this line.

PLEASE RETURN TO
LOS ANGELES COUNTY ENGINEER
403 LOS ANGELES COUNTY ENGINEERING BLDG.

76-L-298 CE 307 2-63

76-L-298 CE 307 2-63

PLEASE RETURN TO
LOS ANGELES COUNTY ENGINEER
403 LOS ANGELES COUNTY ENGINEERING BLDG.

NOTE: ANY ADDITIONS OR CHANGES ON THIS SHEET MUST BE MADE OR CIRCLED IN RED INK, WITH DATE AND NAME OF PERSON MAKING CHANGE

Do not extend notes this side of this line.

F.B. 2747 Pg. 158 | Job No. 2429.34 | Division No. | Notes Red. | Plotted | Profile No.
Survey of CATHERINE PARK DR | Date | Date | X-Sec. No.
Survey by M SOTRO Notes R SMITH | Notes Chkd. | Checked
Indexed C. J. GALLI | Date | Date

STATION	B.S.	H.I.	F.S.	ELEV.	CATHERINE PARK LT	DRIVE RT
FD BM H.W. #142				890.01	BM H.W. #142 ELEV. 890.008 FB 2747-108	
					CATHERINE PARK DR E SIDE. IN FRONT	
					OF HSE # 126 BT SPK IN CB.	
1+00 N = 4+32.57 E.				892.02	℄ INT FOREST OAK DR & ℄ CATHERINE PARK DR	
				892.07		5.5 PAV
				891.55		22.5 F.L PAV
				892.11		22.5 T.C
1+18.43 B.C				892.56		3.0 PAV
				892.00		17.2 F.L PAV
				892.57		17.2 T.C
1+55.0				893.29	15.7 ED CONC(X) GUT	
				893.04	19.1 F.L " " "	
				893.72	19.1 T.C	
1+63.5				893.46	17.2 ℄ PT CONC(X) GUT	
1+68.0				893.43	20.0 END CONC(X) GUT	
				894.09	T.C	
2+00				894.75	SEMI TANG.	
				894.17		12.6 F.L PAV
				894.77		12.6 T.C
				894.78	3.0 PAV	
				894.49	23.6 F.L PAV	
				895.04	23.6 T.C	

76-L-298 CE 307 2-63

PLEASE RETURN TO
LOS ANGELES COUNTY ENGINEER
403 LOS ANGELES COUNTY ENGINEERING BLDG.

NOTE: ANY ADDITIONS OR CHANGES ON THIS SHEET MUST BE MADE OR CIRCLED IN RED INK, WITH DATE AND NAME OF PERSON MAKING CHANGE.

Do not extend notes this side of this line.

STATION	B. S.	H. I.	F. S.	ELEV.	CATHERINE PARK LT	DRIVE RT
2+50.81 P.I (LINE BK)				895.82	SEMI.	TANG
				895.62		3.4 F.L. PAV.
				896.21		3.4 T.C.
				896.32	13.5 PAV.	
				895.92	33.3 F.L. PAV.	
				896.48	33.3 T.C.	
2+50.81 P.I (LINE AHD.)				895.70		3.6 F.L. PAV.
				896.28		3.6 T.C.
				896.12	13.5 PAV.	
				895.60	33.3 F.L. PAV.	
				896.18	33.3 T.C.	
3+00				897.41	SEMI	TANG
				896.96		12.3 F.L. PAV.
				897.63		12.3 T.C.
				897.47	5.5 PAV.	
				896.87	24.1 F.L. PAV.	
				897.43	24.1 T.C.	
3+83.14 E.C.				899.72		℄
				899.33		18.0 F.L. PAV.
				899.88		18.0 T.C.

Profile No. ___ Notes Red ___ Plotted ___ Job No. 2429.34 Division No. ___ F.B. 2747 Pg. 159
Date ___ Date ___ Survey of CATHERINE PARK DR
Notes Chkd. ___ Checked ___ Survey by M. SOTRO Notes R.S. Date 1-5-67
Date ___ Date ___ Map No. ___ Indexed C. J. GALLI Date ___

76-L-298 CE 307 2-63

PLEASE RETURN TO
LOS ANGELES COUNTY ENGINEER
403 LOS ANGELES COUNTY ENGINEERING BLDG.

NOTE: ANY ADDITIONS OR CHANGES ON THIS SHEET MUST BE MADE OR CIRCLED IN RED INK, WITH DATE AND NAME OF PERSON MAKING CHANGE

Do not extend notes this side of this line.

STATION	B.S.	H.I.	F.S.	ELEV.	CATHERINE PARK	DRIVE
					LT	RT
3+83.14 EC				899 39	18.0 F.L. PAV.	
				899 93	18 0 T.C	
4+00				900 22		℄
5+00				903 03		℄
				902 56		18.0 F.L PAV.
				903 19		18.0 T.C
				902 64	18 0 F.L. PAV	
				903 23	18.0 T.C	
6+00				905 85		℄
				905 33		18.0 F.L. PAV
				905 97		18.0 T.C
				905 38	18.0 F.L. PAV	
				906 02	18.0 T.C	
7+00				908 81		℄
				908 24		18.0 F.L. PAV
				909 85		18.0 T.C
				908 24	18.0	
				908 93	18.0	
8+00				911 49		℄
				910 95		18.0 F.L. PAV

F.B. 2747 Pg. 160 Job No. 2429.34 Division No. Notes Red Plotted Profile
Survey of CATHERINE PARK DR Date Date No. X-Sec.
Survey by C.M. STRO Notes R. SMITH Notes Chkd. Checked
Indexed C.J. GALLI Date Date Date No.

76-L-298 CE 307 2-63

PLEASE RETURN TO
LOS ANGELES COUNTY ENGINEER
403 LOS ANGELES COUNTY ENGINEERING BLDG.

NOTE: ANY ADDITIONS OR CHANGES ON THIS SHEET MUST BE MADE OR CIRCLED IN RED INK, WITH DATE AND NAME OF PERSON MAKING CHANGE.

Do not extend notes this side of this line.

STATION	B. S.	H. I.	F. S.	ELEV.	CATHERINE PARK ℄ DRIVE. LT	RT
				911.98		18.0 T.C
				911.06	18.0 F.L	
				911.65	18.0 T.C	
9+00				914.29		℄
				913.79		18.0 F.L. PAV
				914.42		18.0 T.C
				913.81	18.0 F.L. PAV	
				914.41	18.0 T.C	
9+63.97				916.06		℄
				915.56		18.0 F.L. PAV
				916.16		18.0 T.C
				915.61	18.0 F.L. PAV	
				916.23	18.0 T.C	
B.M				915.06	B.M. H.W. #141 ELEV 915.052	
					F.B. 2747 - 107	
					CATHERINE PARK DR. E. SIDE IN FRONT	
					HSE # 238. BT. SPK IN CB	

Profile Notes Red ____ Plotted ____ Job No. 2429.34 Division No. ____ F.B. 2747 Pg. 161
No. ____ Date ____ Date ____ Survey of CATHERINE PARK DR
No. ____ Date ____ Date ____ Map No. ____ Indexed L. J. GALL Date ____

F. B. 2747 Pg. 162 | Job No. 2429.34 Division No. _____ Notes Red _____ Plotted _____ Profile

Survey of CATHERINE PARK DR Date _____ Date _____ No. _____

Survey by M SOTRO Notes R SMITH Notes Chkd. _____ Checked _____ X-Sec.

Indexed _____ Date _____ Date _____ Date _____ No. _____

STATION	B. S.	H. I.	F. S.	ELEV.
			BLANK	

76-L-298 CE 307 2-63

PLEASE RETURN TO
LOS ANGELES COUNTY ENGINEER
403 Los Angeles County Engineering Bldg.

Do not extend notes this side of this line.

NOTE: ANY ADDITIONS OR CHANGES ON THIS SHEET MUST BE MADE OR CIRCLED IN RED INK. WITH DATE AND NAME OF PERSON MAKING CHANGE

Profile No.	Notes Red Date	Plotted Date	Job No. 2429.34	Division No.	F.B. 2747 Pg. 163
	Notes Chkd. Date	Checked Date	Survey of CATHERINE PARK DR.		
			Survey by	Notes	Date
			Map No.	Indexed C. J. GALLI	Date

C.I. 2429.34

CATHERINE PARK DRIVE.

SEWER PRELIMINARY

CATHERINE PARK DRIVE (SOUTH)
CROSS SECTIONS.

FROM: NAIL 4+43.72 E. = 1+00 SO @ ℄ INT. CATHERINE PARK DR & FOREST OAK DR F.B. 2741-123, SOUTH TO BT. SPK & INT. OF CATHERINE PARK DR ℄ & TA LINE @ ℄ FOOTHILL BLVD = 5+06.81 SO

SOTRO
SMITH
MASSEY
MOYA

STATION	B.S.	H.I.	F.S.	ELEV.

NOTE: ANY ADDITIONS OR CHANGES ON THIS SHEET MUST BE MADE OR CIRCLED IN RED INK, WITH DATE AND NAME OF PERSON MAKING CHANGE.

Do not extend notes this side of this line.

PLEASE RETURN TO
LOS ANGELES COUNTY ENGINEER
403 LOS ANGELES COUNTY ENGINEERING BLDG.

76-L298 CE 307 3-61

76-L298 CE 307 3-61

PLEASE RETURN TO
LOS ANGELES COUNTY ENGINEER
403 LOS ANGELES COUNTY ENGINEERING BLDG.

NOTE: ANY ADDITIONS OR CHANGES ON THIS SHEET MUST BE MADE OR CIRCLED IN RED INK, WITH DATE AND NAME OF PERSON MAKING CHANGE

Do not extend notes this side of this line.

F.B. 2747 Pg. 164 | Job No. 2429.34 | Division No. | Notes Red | Plotted | Profile No.
Survey of CATHERINE PARK DR | Date | Date | X-Sec. No.
Survey by M. SOTRO Notes R. SMITH | Notes Chkd. | Checked
Indexed C. J. GALLI | Date | Date

STATION	B.S.	H.I.	F.S.	ELEV.	CATHERINE PARK	DRIVE
ED BM. H.W. #142				890.01	BM. H.W. #142 ELEV. 890.008 FB2747-108	
					CATHERINE PARK DR. E. SIDE	
					IN FRONT OF HSE # 126	
					BT. SPK IN CB	
					LT	RT
1+00 SO = 4+43.72 E				892.15	℄ INT. CATHERINE PARK DR & FOREST OAK DR	
				891.69	12.1 F.L PAV	
				892.27	12.1 T.C.	
1+77.0 P.R.C. = SO END CB RET.				889.93		ED CONC(X) GUT
				889.65		F.L " " "
				890.17		T.C
1+83.6				889.79		* PT CONC GUT
1+89.0				889.44		END CONC(X) GUT
				889.94		T.C.
1+90.77 P.I (LINE BK)				889.62	SEMI	TANG.
				889.39		3.6 F.L. PAV
				889.89		3.6 T.C.
				889.91	10.0 PAV	
				889.39	22.0 F.L PAV	
				889.90	22.0 T.C.	
1+90.77 P.I (LINE AHD)				889.37		3.6 F.L PAV
				889.87		3.6 T.C.

76-L-298 CE 307 2-63

PLEASE RETURN TO
LOS ANGELES COUNTY ENGINEER
403 LOS ANGELES COUNTY ENGINEERING BLDG.

NOTE: ANY ADDITIONS OR CHANGES ON THIS SHEET MUST BE MADE OR CIRCLED IN RED INK. WITH DATE AND NAME OF PERSON MAKING CHANGE.

Do not extend notes this side of this line.

STATION	B. S.	H. I.	F. S.	ELEV.	CATHERINE PARK	DRIVE
					LT	RT
1+90.77 PI (LINE AHD)				890.00	10.6 PAV	
				889.57	22.4 F.L PAV	
				890.02	22.4 T.C.	
2+00				889.48	SEMI	TANG
2+95.15 E.C.				887.50		℄
				887.18		11.8 F.L. PAV
				887.57		11.8 T.C.
3+00				887.39		℄
				886.93	12.2 F.L. PAV	
				887.40	12.2 T.C.	
3+27.6 EC				886.85		℄
				886.48		11.8 F.L. PAV.
				886.88		11.8 T.C.
3+56.5 BC				886.44		℄
				885.76		14.6 F.L. PAV
				886.25		14.6 T.C.
3+59.8 BC				886.35		℄
				885.62	15.8 F.L. PAV	
				886.09	15.8 T.C.	
				CONT'D		

Profile No. X-Sec No. Notes Red Date Plotted Date Job No. 2429.34 Division No. Survey of CATHERINE PARK DR Date 1-5-67 Map No. Indexed C. J. GALLY Date

F.B. 2747 Pg. 165

76-L-298 CE 307 2-63

PLEASE RETURN TO
LOS ANGELES COUNTY ENGINEER
403 LOS ANGELES COUNTY ENGINEERING BLDG.

NOTE: ANY ADDITIONS OR CHANGES ON THIS SHEET MUST BE MADE OR CIRCLED IN RED INK. WITH DATE AND NAME OF PERSON MAKING CHANGE

Do not extend notes this side of this line.

F.B. 2747 Pg. 166 | Job No. 2429.34 | Division No. | Notes Red. | Plotted | Profile
Survey of CATHERINE PARK DR | Date | Date | No.
Survey by M. SOTRO Notes R SMITH | Notes Chkd. | Checked | X-Sec.
Indexed C. J. GALLI | Date | Date | No.

STATION	B.S.	H.I.	F.S.	ELEV.	CATHERINE PARK LT	DRIVE RT
3+94.7				88581		℄
				88521		24.5 START CONC GUT
				88565		24.5 T.C
				88509	24.5 START CONC GUT	
				88558	24.5 T.C	
4+00 + B.C.-E.C.				88572		℄
				88517		25.3 ED. CONC GUT
				88512		26.3 F.L " "
				88558		26.3 T.C.
				88513	25.3 ED CONC GUT	
				88497	26.5 F.L " "	
				88548	26.5 T.C.	
4+11.29				88547		℄ ⅋ PT & RAD PT
4+35.0				88476		T ED CONC GUT
4+37.8				88503		8.5 COR CATCH BASIN
4+39.2				88424		T F.L CONC GUT
"				88511		T T.C.
"				88509		1.5 COR CATCH BASIN
4+46.4				88521		1.5 BRK CONC
				CONT		

76-L-298 CE 307 2-63

PLEASE RETURN TO
LOS ANGELES COUNTY ENGINEER
403 LOS ANGELES COUNTY ENGINEERING BLDG.

NOTE: ANY ADDITIONS OR CHANGES ON THIS SHEET MUST BE MADE OR CIRCLED IN RED INK, WITH DATE AND NAME OF PERSON MAKING CHANGE.

Do not extend notes this side of this line.

STATION	B. S.	H. I.	F. S.	ELEV.	CATHERINE PARK LT	DRIVE. RT
4+56.4				883.35		INVERT CATCH BASIN
4+58.4				884.47		8.5 C.O.R. " "
4+62.0				884.36		1.5 " " "
4+65.8				884.3		⊼ GROUND @ WALL
				884.08		6.2 CATCH BASIN @ WALL
				883.96		17.2 " " " "
				883.82	10.0 GR @ WALL	
				883.41	20.0 " " "	
4+91.0				883.00		⊼ EDGE MAC PVT
				882.94		10.0 " " "
				883.07	20.0 EDGE MAC PVT	
4+94.6	SSMH			883.16	6.7 NO RIM	
				883.18	E. "	
				883.18	W. "	
5+06.81				883.52		
T.P.				883.55	L.A. CO ENGR TAG ⊼ LINE PROD	
B.M. 40-6				882.04	BM 40-6 ELEV 882.048 (1964 ADJ)	
					FB 2747-103 FOOTHILL BLVD &	
					VALLEY CENTER AVE & INT. C.S. MON	
					IN WELL W/COVER	

Profile Notes Red ____ Plotted ____ Job No. 2429.34 Division No. ____
No. ____ Date ____ Date ____ Survey of CATHERINE PARK DR
No. ____ Date ____ Date ____ Map No. ____ Indexed G.J. GILL Date ____

F.B. 2747 Pg. 167

F.B. 2747 PG. 168

Job No. 242934 Division No. _____ Notes Red _____ Plotted _____ Profile

Survey of CATHERINE PARK DR. Date _____ Date _____ No. _____

Survey by M SOTRO Notes R. SMITH Notes Chkd. _____ Checked _____ X-Sec.

Indexed _____ Date _____ Date _____ Date _____ No. _____

STATION	B. S.	H. I.	F. S.	ELEV.

Do not extend notes this side of this line.

PLEASE RETURN TO
LOS ANGELES COUNTY ENGINEER
403 LOS ANGELES COUNTY ENGINEERING BLDG.

NOTE: ANY ADDITIONS OR CHANGES ON THIS SHEET MUST BE MADE OR CIRCLED IN RED INK, WITH DATE AND NAME OF PERSON MAKING CHANGE

76-L-298 CE 307 2-63

PWFB 1633

183

Notes Ck'd by	Survey of SAN JOSE SS
Map No.	JN 2559/14 Tape 023/ Std 68 °F
Office Work	Surveyed by J. BROWN
Checked	Notes Moodyman Date 11-72
Date	Indexed

F. B. 2747 PG. 169

SAN JOSE DRIVE
C.I 2559.14
SANITARY SEWERS
GLENDORA AREA

CENTER LINE
AND
TOPOGRAPHY
ON
SAN JOSE DRIVE
AND
FOOTHILL BLVD

PARTY:
J. BROWN
W. MOODYMAN
R. MOORE
R.R. RODRIGUEZ

Note: Any Additions or Changes on This Sheet Must be Made or Circled in Red Ink With Date and Name of Person Making Change.

Do not extend this side of this line.

PLEASE RETURN TO
COUNTY OF LOS ANGELES
DEPARTMENT OF COUNTY ENGINEER
403 LOS ANGELES COUNTY ENGINEERING BLDG.

76F309s CE#310 3-69

PWFB 1633

F. B. ~~2747~~ PG 170

184, 185, 186, 187

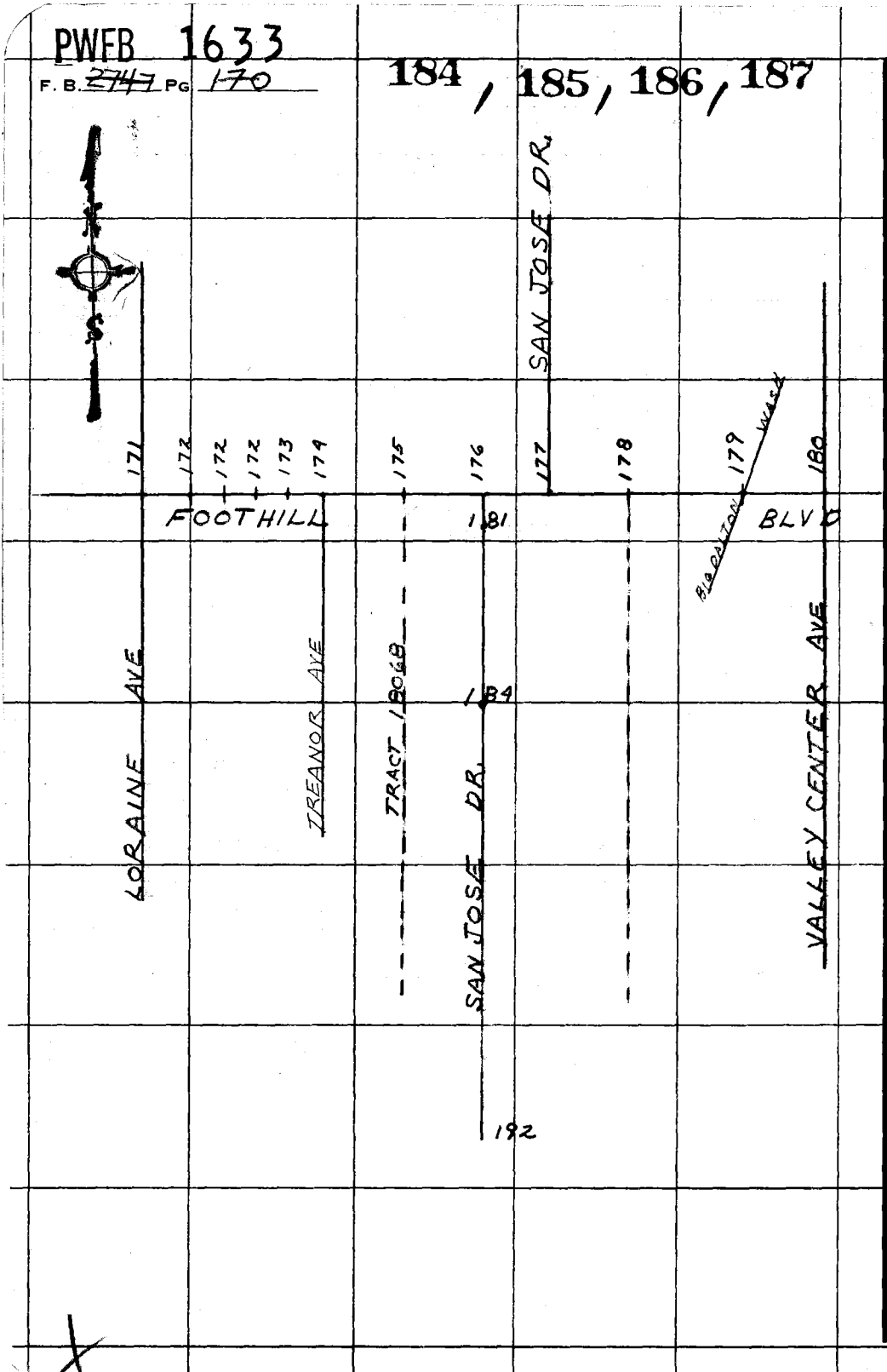

PLEASE RETURN TO
COUNTY OF LOS ANGELES
DEPARTMENT OF COUNTY ENGINEER
403 LOS ANGELES COUNTY ENGINEERING BLDG.

Do not extend this side of this line.

Note: Any Additions or Changes on This Sheet Must Be Made or Circled in Red Ink With Date and Name of Person Making Change.

PWFB 1633 188

Notes Ck'd by T. ABE	Survey of SAN JOSE S.S.
Map No.	JN 2559.19 Tape 0231 Std 68 °F
Office Work	Surveyed by J. BROWN
Checked	Notes Moodyman Date 11-72
Date	Indexed G. D. BAILEY DEC 11 1972

F. B. 2747 PG. 171

W.S. 48 B-2

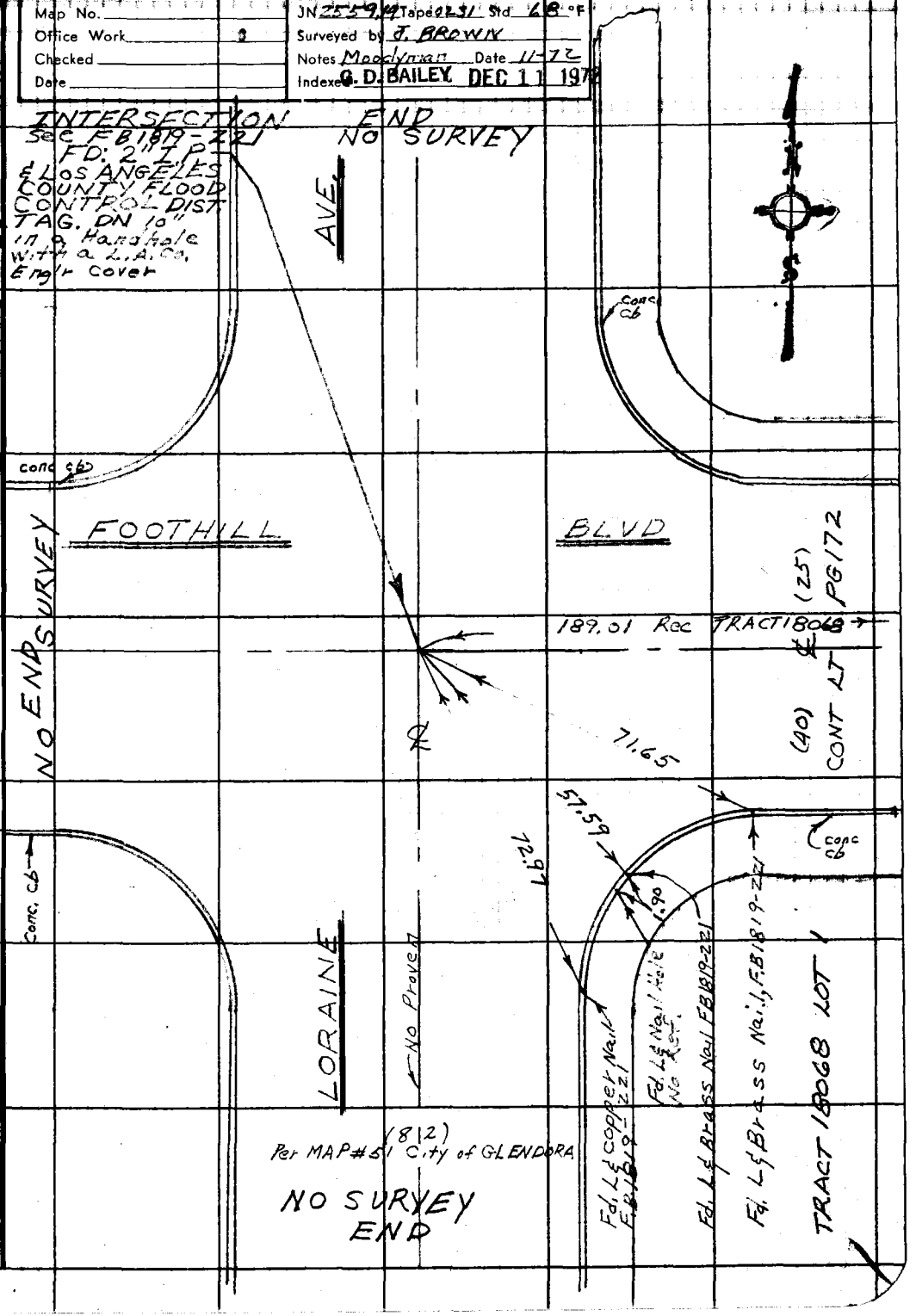

Note: Any Additions or Changes on This Sheet Must be Made or Circled in Red Ink With Date and Name of Person Making Change.

Do not extend this side of this line.

PLEASE RETURN TO
COUNTY OF LOS ANGELES
DEPARTMENT OF COUNTY ENGINEER
403 LOS ANGELES COUNTY ENGINEERING BLDG.

76F309S CE#310 3-69

PWFB 1633

F. B. ~~2747~~ PG ~~172~~

189, 190

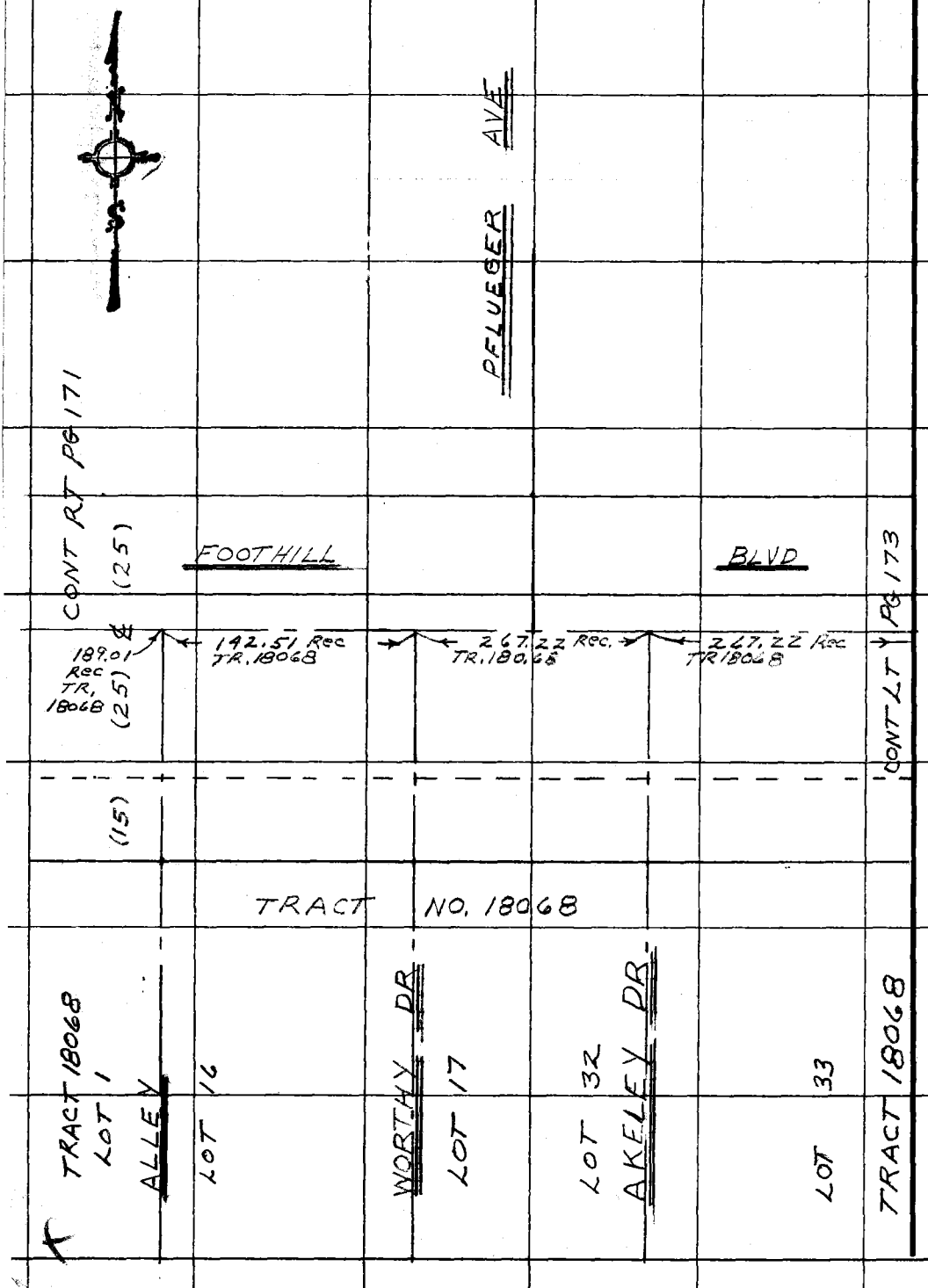

PLEASE RETURN TO
COUNTY OF LOS ANGELES
DEPARTMENT OF COUNTY ENGINEER
403 LOS ANGELES COUNTY ENGINEERING BLDG.

Do not extend this side of this line.

Note: Any Additions or Changes on This Sheet Must Be Made or Circled in Red Ink With Date and Name of Person Making Change.

PWFB 1633

191

Notes Ck'd by T. ABE	Survey of SAN JOSE S.S.
Map No.	JN 255914 Tape 0231 Std 68 °F
Office Work	Surveyed by J. BROWN
Checked	Notes J. BROWN Date 11-72
Date	Indexed G. D. BAILEY DEC 11 1972

F. B. ~~2747~~ PG. ~~173~~

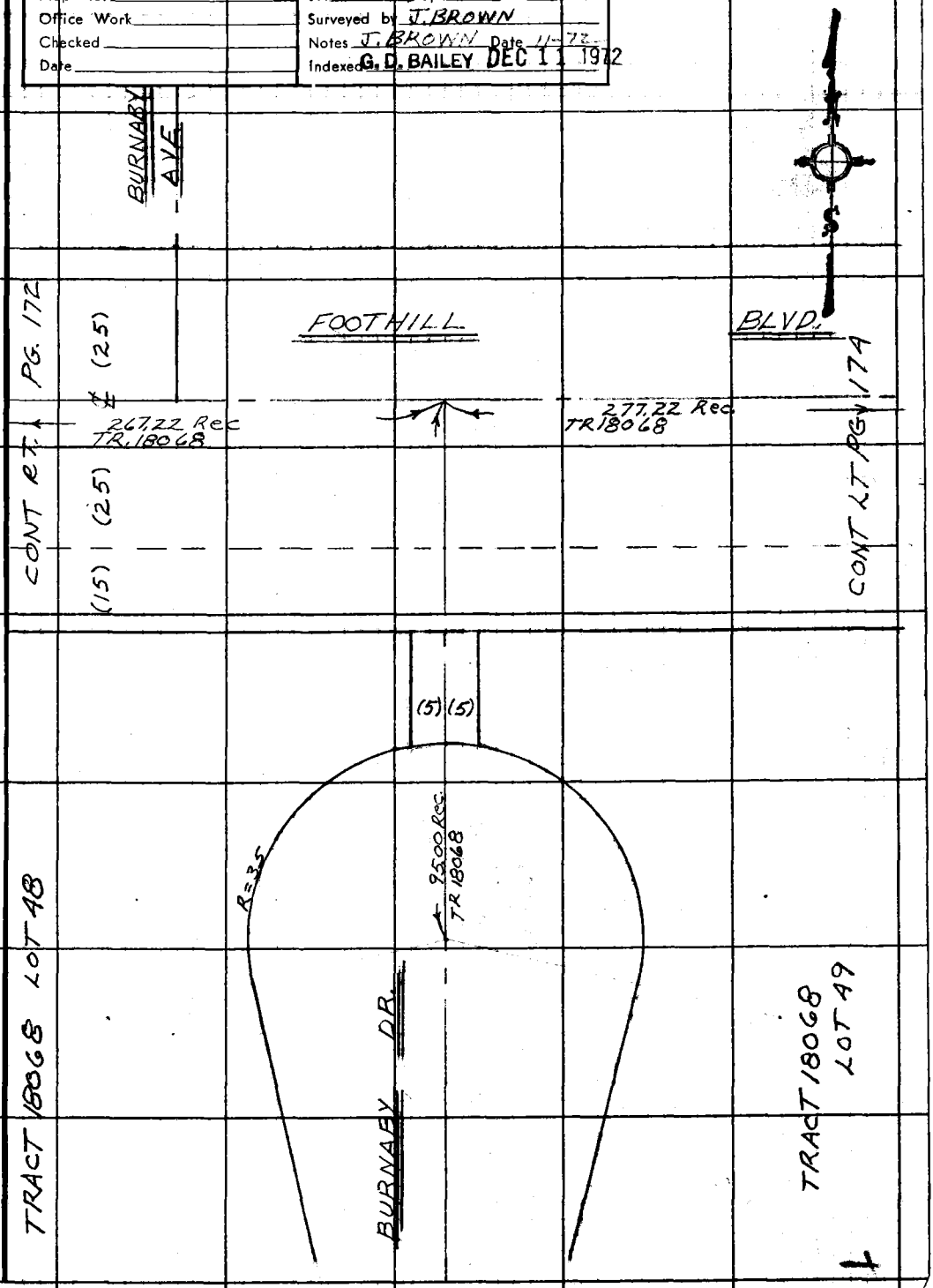

Note: Any Additions or Changes on This Sheet Must be Made or Circled in Red Ink With Date and Name of Person Making Change.

Do not extend this side of this line.

PLEASE RETURN TO
COUNTY OF LOS ANGELES
DEPARTMENT OF COUNTY ENGINEER
403 LOS ANGELES COUNTY ENGINEERING BLDG.

76F309S CE#310 3-69

PWFB 1633

F. B. ~~2747~~ PG ~~174~~

192

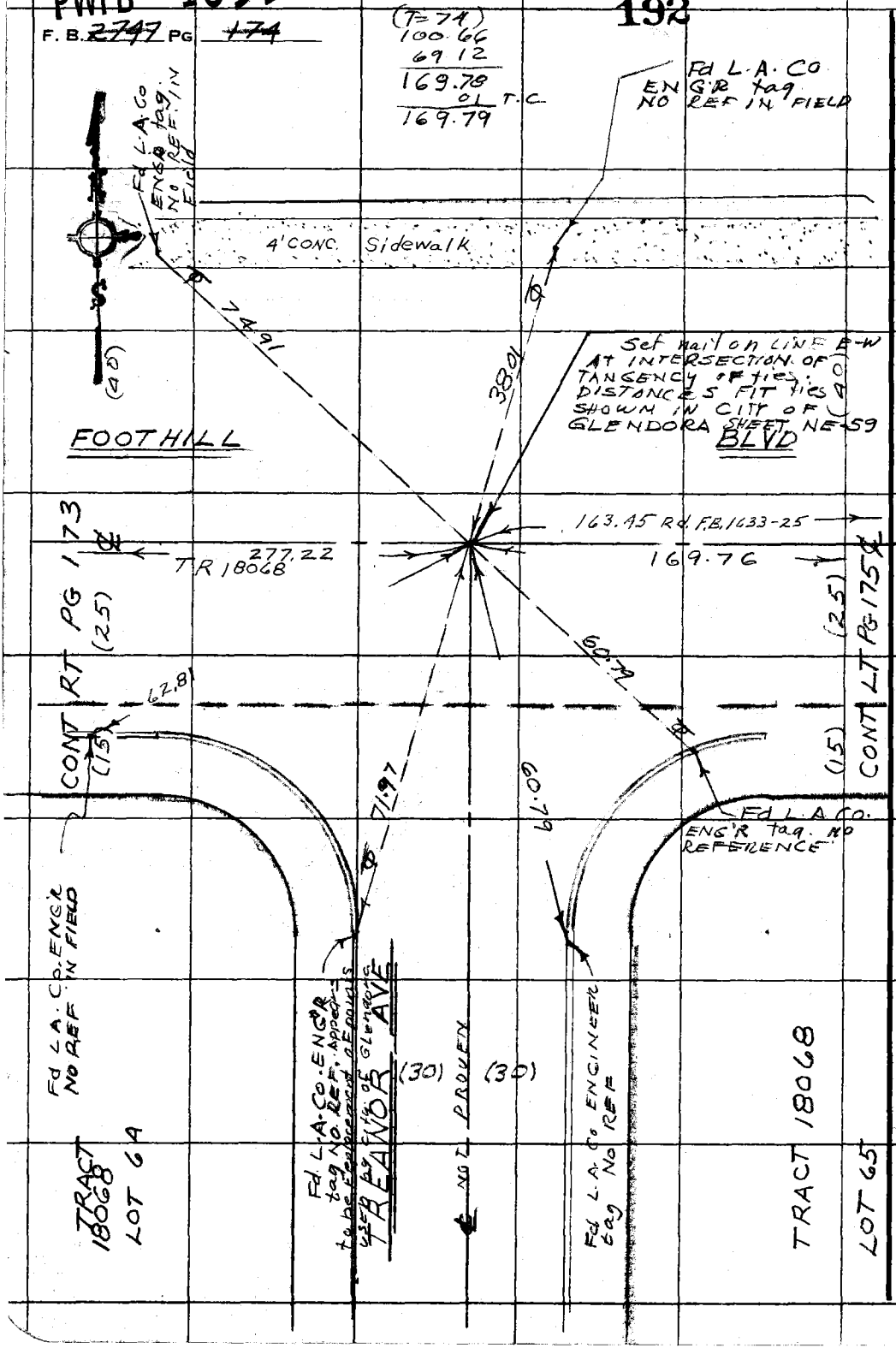

PLEASE RETURN TO
COUNTY OF LOS ANGELES
DEPARTMENT OF COUNTY ENGINEER
403 LOS ANGELES COUNTY ENGINEERING BLDG.

Do not extend this side of this line.

Note: Any Additions or Changes on This Sheet Must be Made or Circled in Red Ink With Date and Name of Person Making Change.

PWFB 1633

193

Notes Ck'd by T. ABE	Survey of SAN JOSE SS.
Map No.	JN 2559.14 Tape 0231 Std 68 °F
Office Work	Surveyed by J BROWN
Checked	Notes J. BROWN Date 11-72
Date	Indexed G. D. BAILEY DEC 11 1972

F. B. 2747 PG. 175

78
25.00
75.00
91.26
191.26
+ .01
191.27 T.C.

W.S. 48B-2

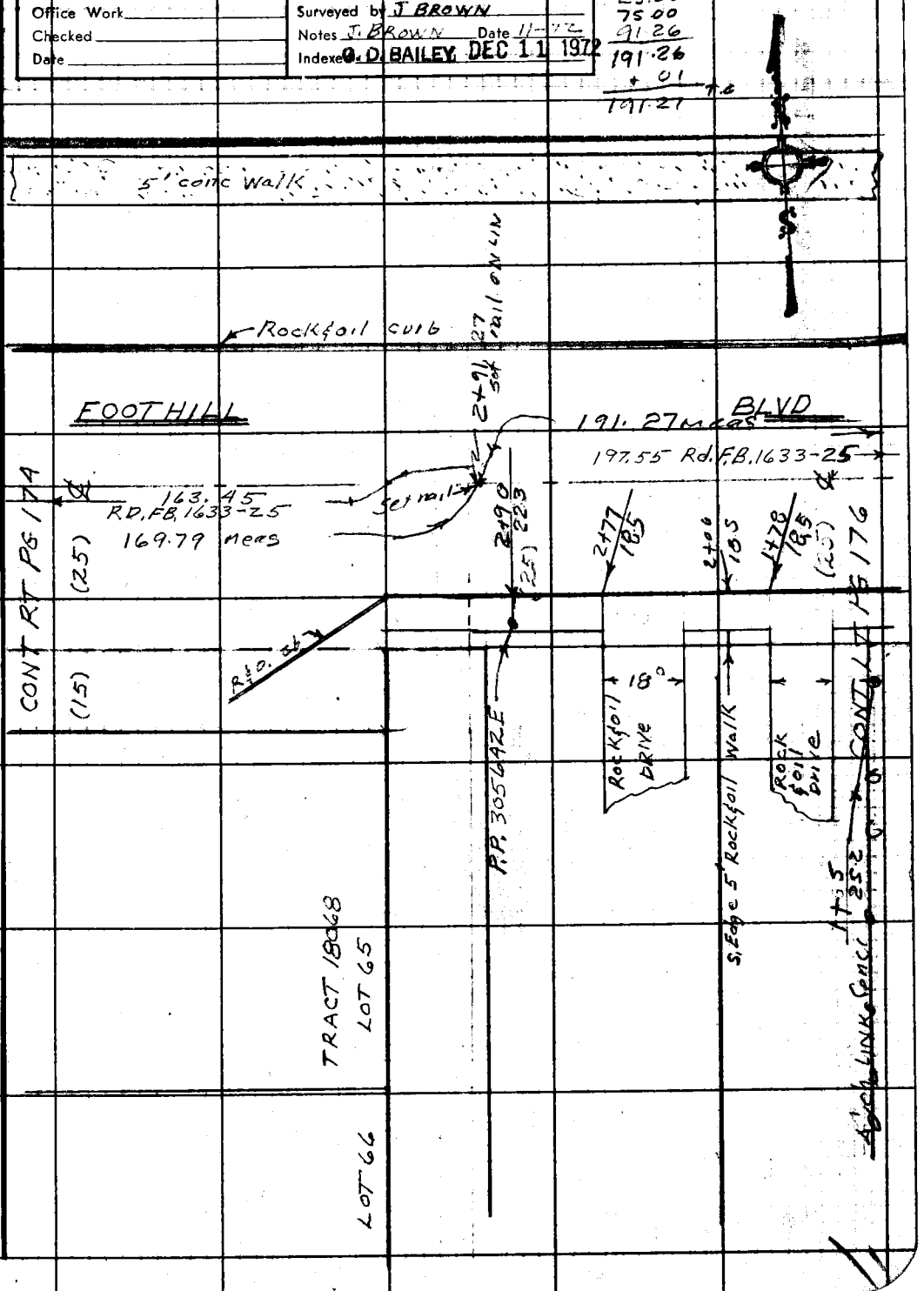

Note: Any Additions or Changes on This Sheet Must be Made or Circled in Red Ink With Date and Name of Person Making Change.

Do not extend this side of this line.

PLEASE RETURN TO
COUNTY OF LOS ANGELES
DEPARTMENT OF COUNTY ENGINEER
403 LOS ANGELES COUNTY ENGINEERING BLDG.

76F309S CE#310 3-69

PWFB 1633

F. B. 2747 PG 176

194

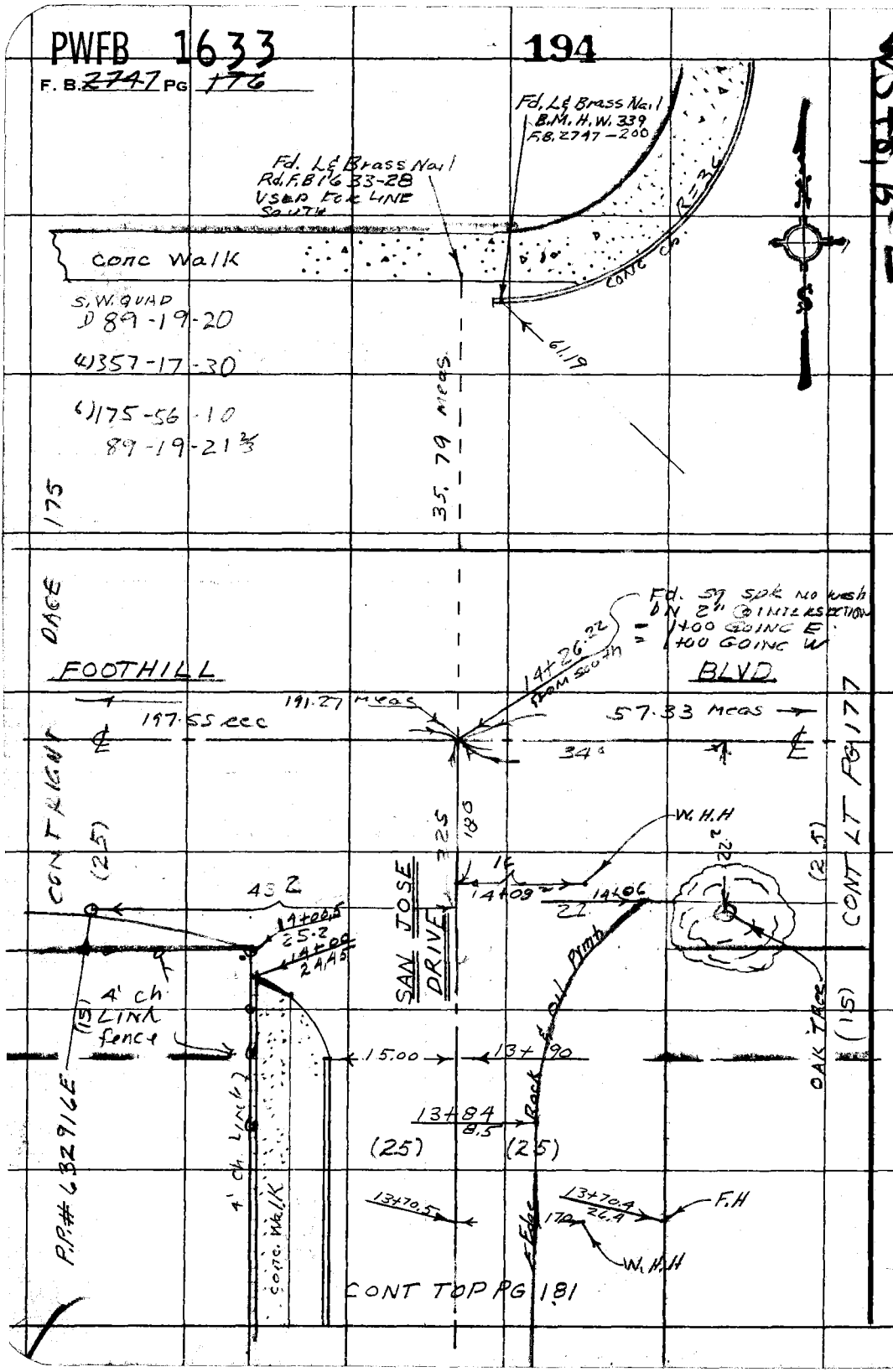

PLEASE RETURN TO
COUNTY OF LOS ANGELES
DEPARTMENT OF COUNTY ENGINEER
403 LOS ANGELES COUNTY ENGINEERING BLDG.

Do not extend this side of this line.

Note: Any Additions or Changes on This Sheet Must Be Made or Circled in Red Ink With Date and Name of Person Making Change.

PWFB 1633

195, 196

Notes Ck'd by T. ABE	Survey of SAN JOSE DR. SS
Map No.	JN 2559.14 Tape 0231 Std. 68 °F
Office Work	Surveyed by J.H. BROWN
Checked	Notes J H BROWN Date 11-72
Date	Indexed G. D. BAILEY DEC 11 1972

F. B. ~~2747~~ PG. ~~177~~

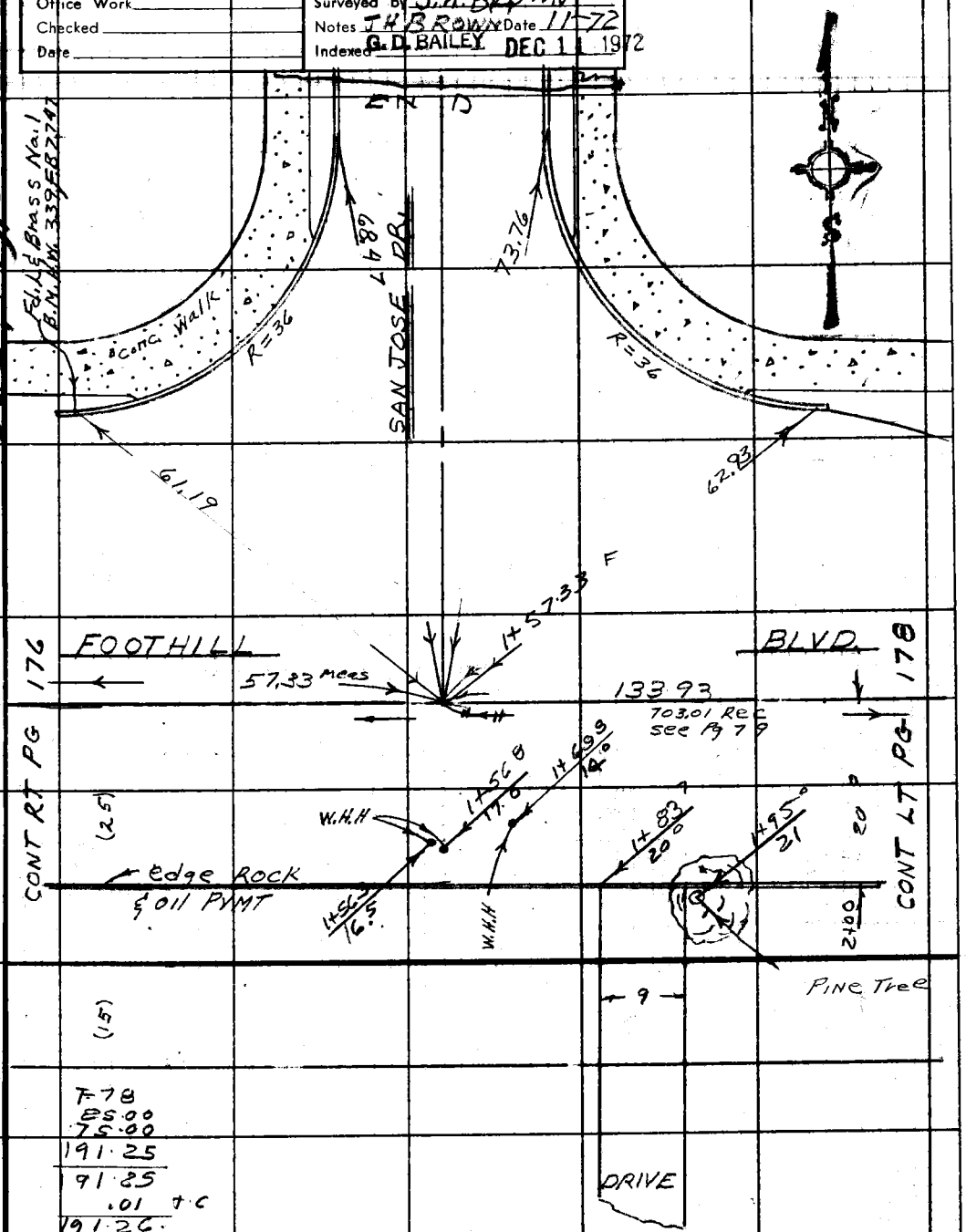

F-78
85.00
75.00
191.25
91.25
.01 +C
191.26
− 57.33
133.93

Note: Any Additions or Changes on This Sheet Must be Made or Circled in Red Ink With Date and Name of Person Making Change.

Do not extend this side of this line.

PLEASE RETURN TO
COUNTY OF LOS ANGELES
DEPARTMENT OF COUNTY ENGINEER
403 LOS ANGELES COUNTY ENGINEERING BLDG.

76F309S CE#310 3-69

PWFB 1633

F. B. ~~2747~~ PG. ~~178~~

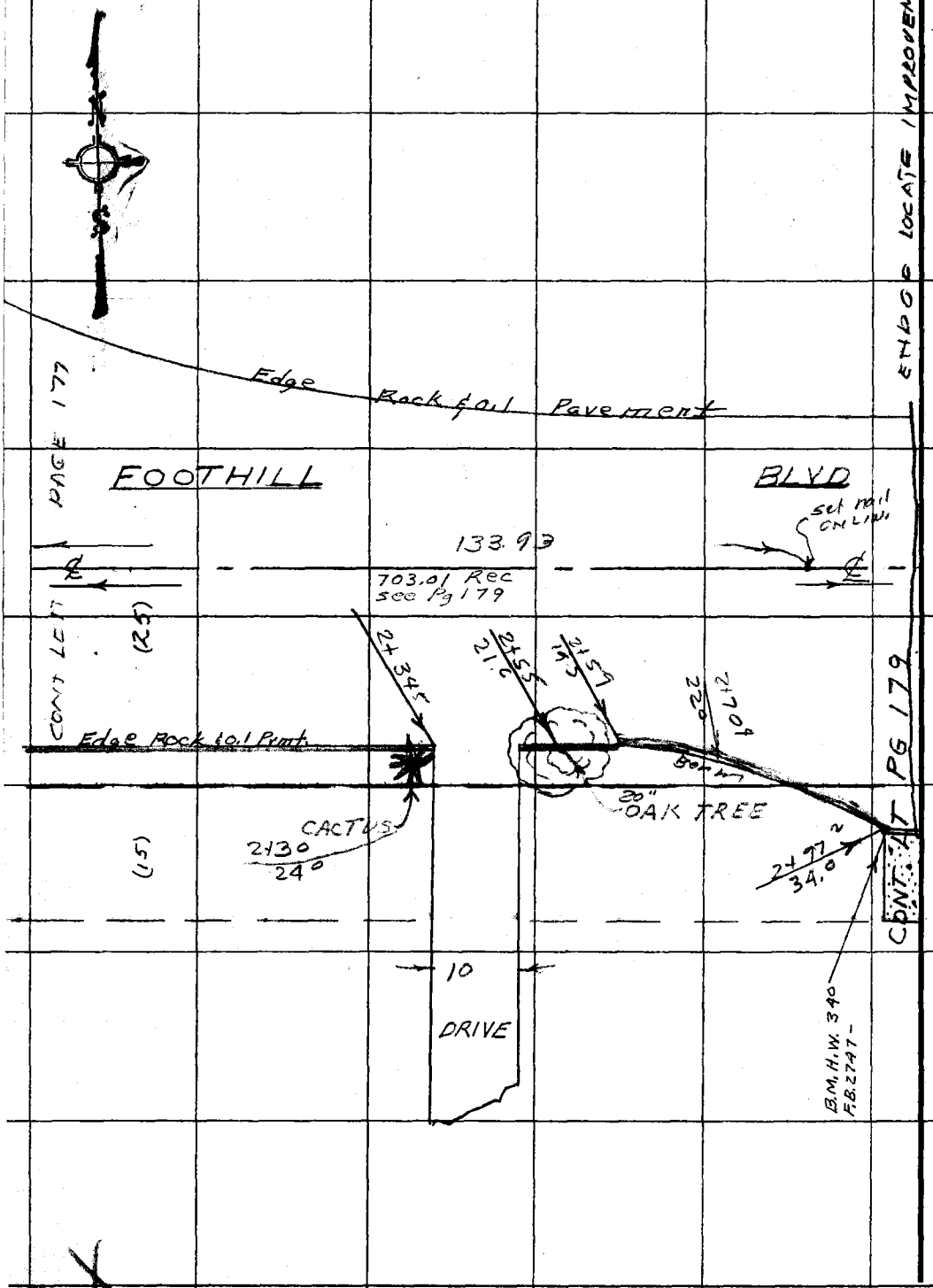

PLEASE RETURN TO
COUNTY OF LOS ANGELES
DEPARTMENT OF COUNTY ENGINEER
403 LOS ANGELES COUNTY ENGINEERING BLDG.

Do not extend this side of this line.

Note: Any Additions or Changes on This Sheet Must Be Made or Circled in Red Ink With Date and Name of Person Making Change.

PWFB 1633

198

Notes Ck'd by ABE	Survey of SAN JOSE S.S.
Map No.	JN 2559.14 Tape 0231 Std 68°F
Office Work	Surveyed by J. BROWN
Checked	Notes Moodyman Date 11-72
Date	Indexed G. D. BAILEY DEC 11 1972

F. B. ~~2747~~ PG. ~~179~~

W.S. 48, B-2

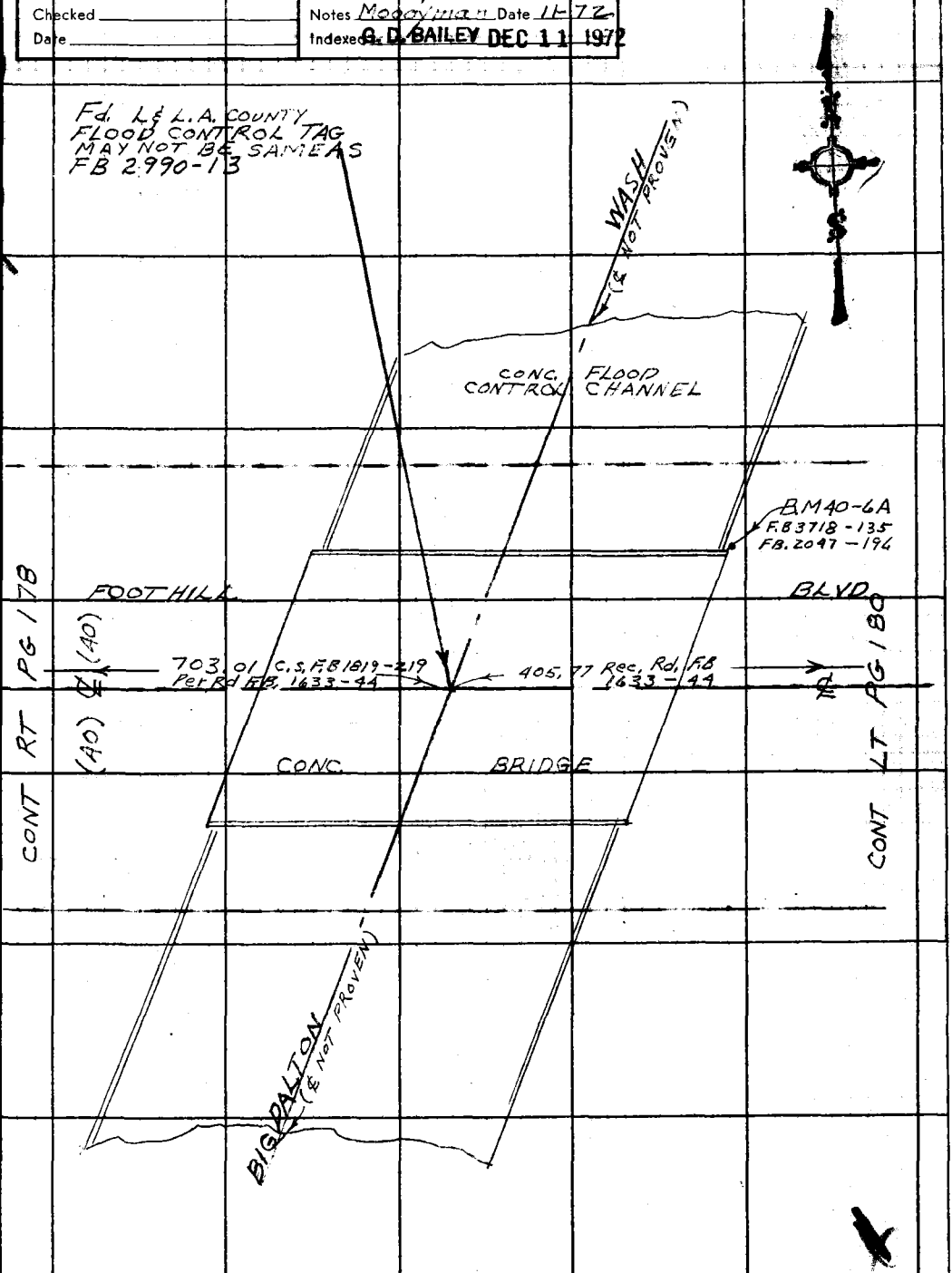

Note: Any Additions or Changes on This Sheet Must be Made or Circled in Red Ink With Date and Name of Person Making Change.

Do not extend this side of this line.

PLEASE RETURN TO
COUNTY OF LOS ANGELES
DEPARTMENT OF COUNTY ENGINEER
403 LOS ANGELES COUNTY ENGINEERING BLDG.

Wash

76F309S CE#310 3-69

PWFB 1633

F. B. ~~2747~~ PG ~~180~~

199, 200

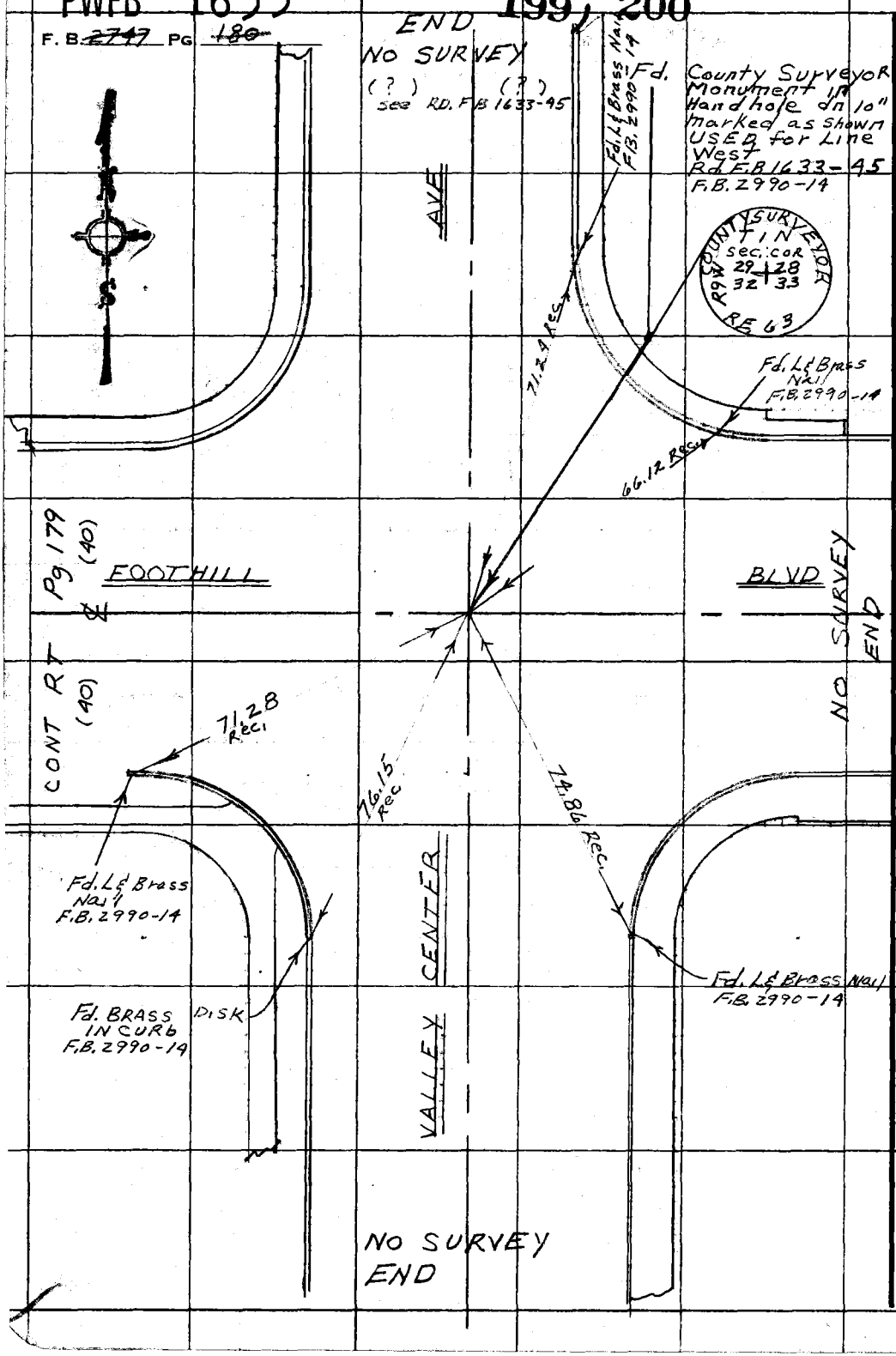

MS 488-2

PLEASE RETURN TO
COUNTY OF LOS ANGELES
DEPARTMENT OF COUNTY ENGINEER
LOS ANGELES COUNTY ENGINEERING BLDG.

Do not extend this side of this line.

Note: Any Additions or Changes on This Sheet Must Be Made or Circled in Red Ink With Date and Name of Person Making Change.

Notes Ck'd by T. ALL	Survey of SAN JOSE DRS. S.
Map No.	JN 2559.14 Tape 0231 Std 6 8 °F
Office Work	Surveyed by J. BROWN
Checked	Notes Moodyman Date 11-72
Date	Indexed G. D. BAILEY DEC 11 1972

F. B. 2747 PG. 181

CONT BOT PG 176

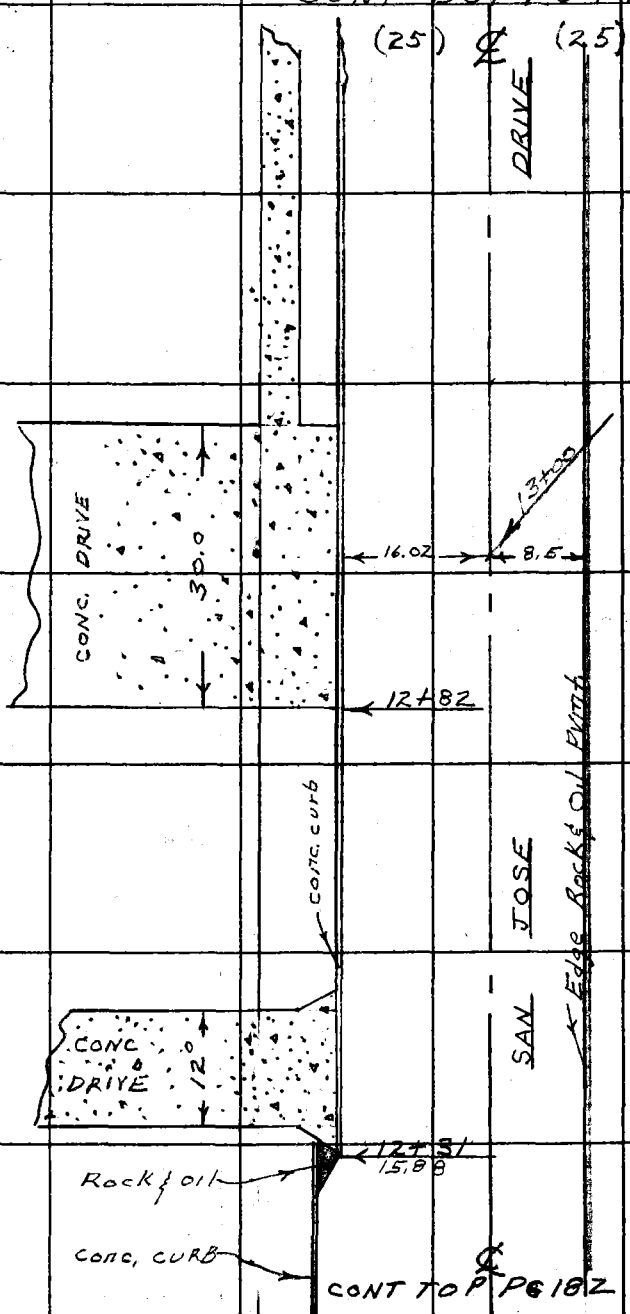

CONT TO P PG 182

Note: Any Additions or Changes on This Sheet Must be Made or Circled in Red Ink With Date and Name of Person Making Change.

Do not extend this side of this line.

PLEASE RETURN TO
COUNTY OF LOS ANGELES
DEPARTMENT OF COUNTY ENGINEER
403 LOS ANGELES COUNTY ENGINEERING BLDG.

76F309S CE#310 3-69

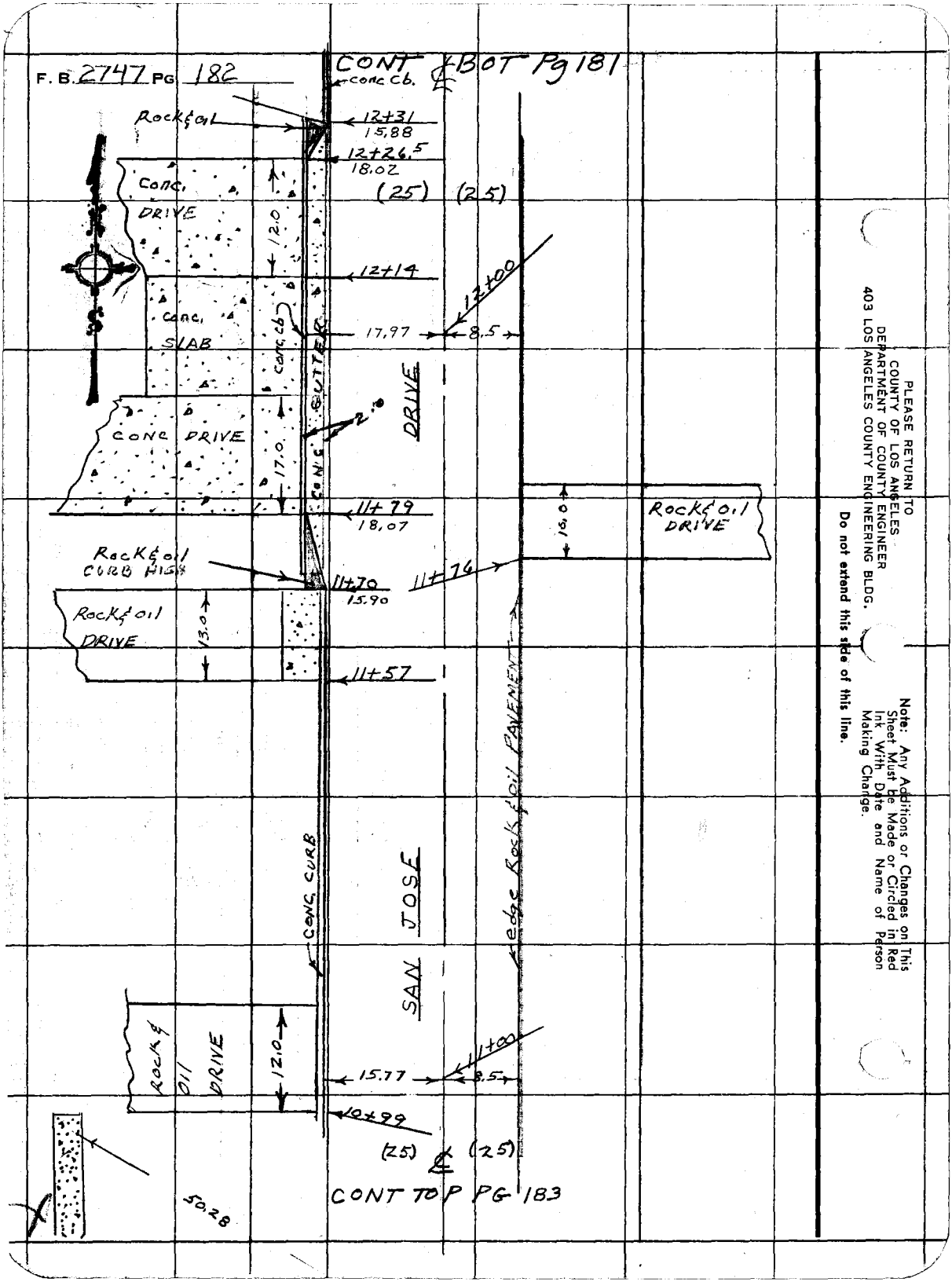

PLEASE RETURN TO
COUNTY OF LOS ANGELES
DEPARTMENT OF COUNTY ENGINEER
403 LOS ANGELES COUNTY ENGINEERING BLDG.

Do not extend this side of this line.

Note: Any Additions or Changes on This Sheet Must Be Made or Circled in Red Ink With Date and Name of Person Making Change.

Notes Ck'd by T. ACE	Survey of SAN JOSE S.S.
Map No.	JN 2559.14 Tape 0231 Std 68 °F
Office Work	Surveyed by J. BROWN
Checked	Notes Moodyman Date 11-72
Date	Indexed G. D. BAILEY DEC 11 1972

F. B. 2747 PG. 183

CONT BOT PG 182

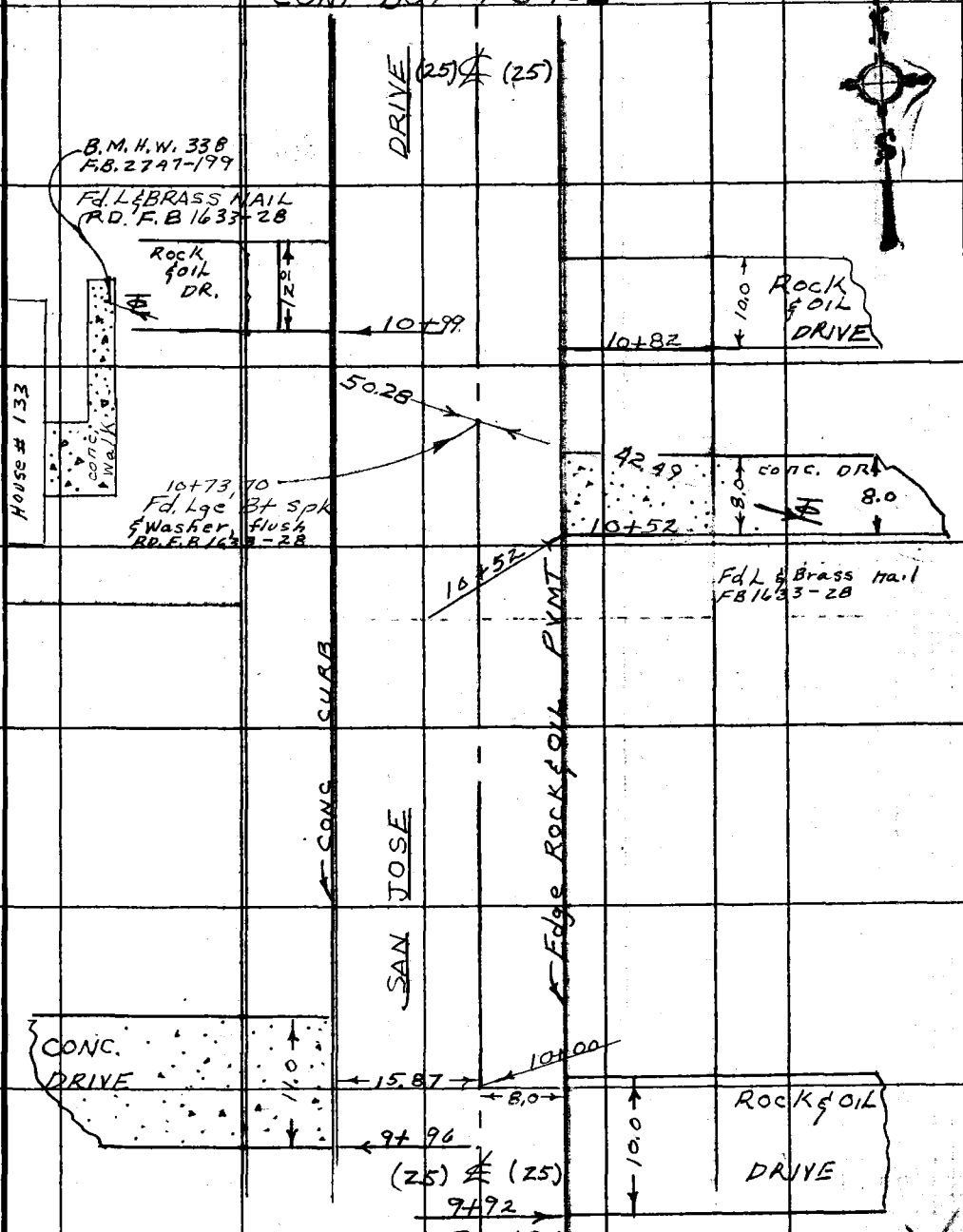

CONT TOP PG 184

Note: Any Additions or Changes on This Sheet Must be Made or Circled in Red Ink With Date and Name of Person Making Change.

Do not extend this side of this line.

PLEASE RETURN TO
COUNTY OF LOS ANGELES
DEPARTMENT OF COUNTY ENGINEER
403 LOS ANGELES COUNTY ENGINEERING BLDG.

76F309S CE#310 3-69

F. B. 2747 PG 184

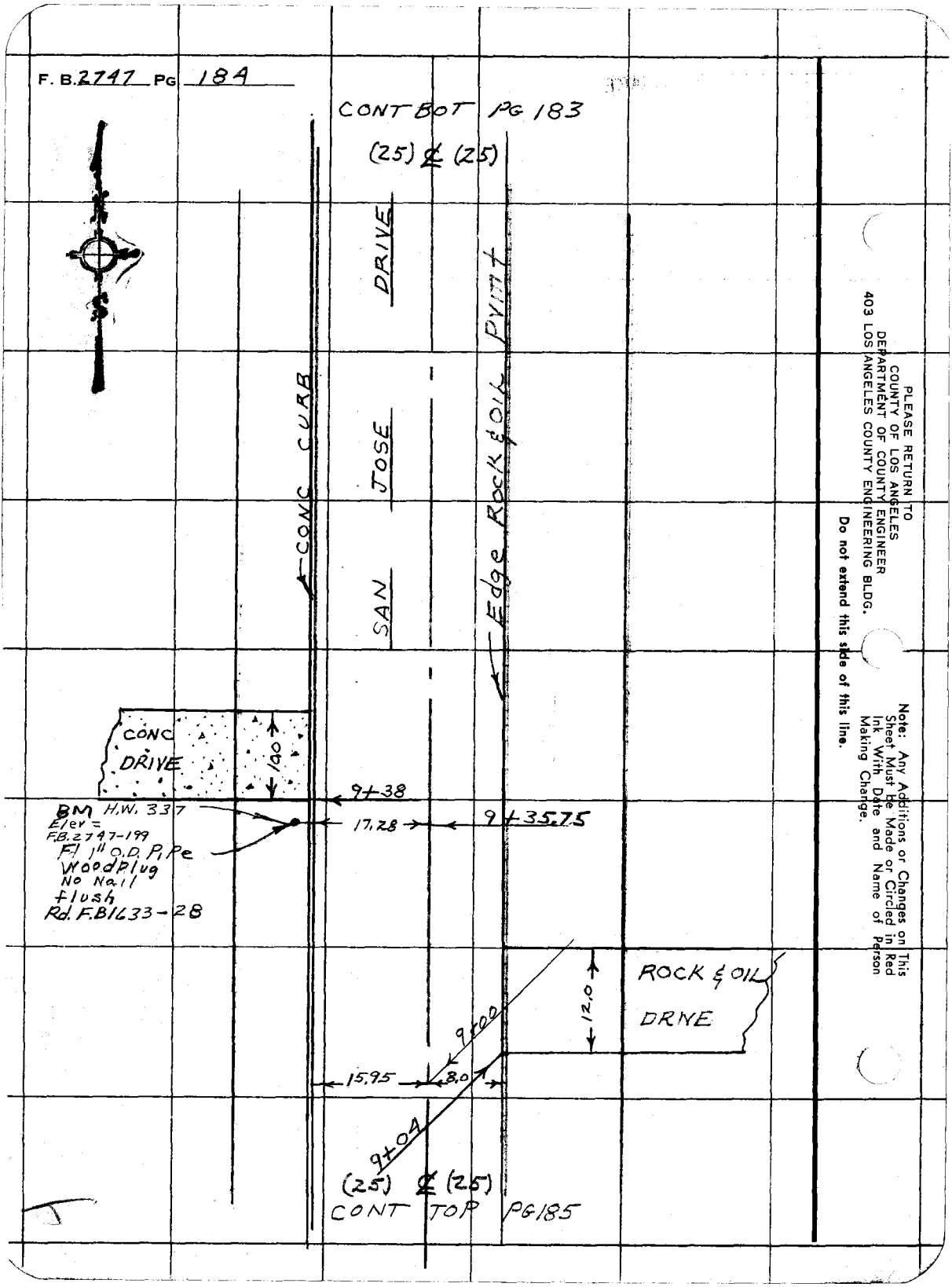

PLEASE RETURN TO
COUNTY OF LOS ANGELES
DEPARTMENT OF COUNTY ENGINEER
403 LOS ANGELES COUNTY ENGINEERING BLDG.

Do not extend this side of this line.

Note: Any Additions or Changes on This Sheet Must Be Made or Circled in Red Ink With Date and Name of Person Making Change.

Notes Ck'd by T. ADE	Survey of SAN JOSE S.S.
Map No.	JN 2559.14 Tape Std 6B
Office Work	Surveyed by J. BROWN
Checked	Notes Moodymer Date 11-72
Date	Indexed G. D. BAILEY DEC 11 1972

F. B. 2747 PG. 185

CONT BOT PG 184

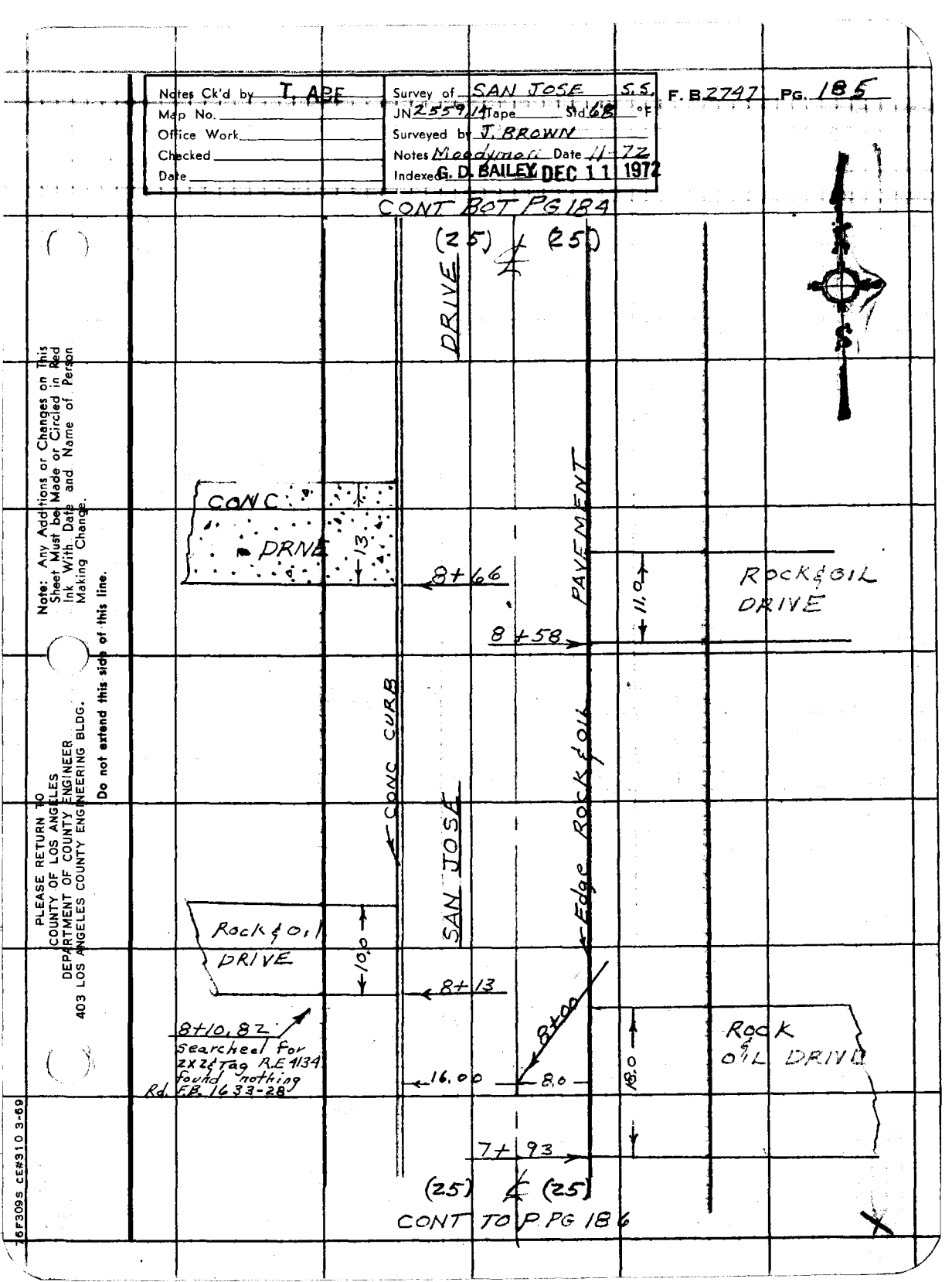

CONT TO P PG 186

Note: Any Additions or Changes on This Sheet Must be Made or Circled in Red Ink With Date and Name of Person Making Change.

Do not extend this side of this line.

PLEASE RETURN TO
COUNTY OF LOS ANGELES
DEPARTMENT OF COUNTY ENGINEER
403 LOS ANGELES COUNTY ENGINEERING BLDG.

16F309S CE#310 3-69

F. B. 2747 PG 186

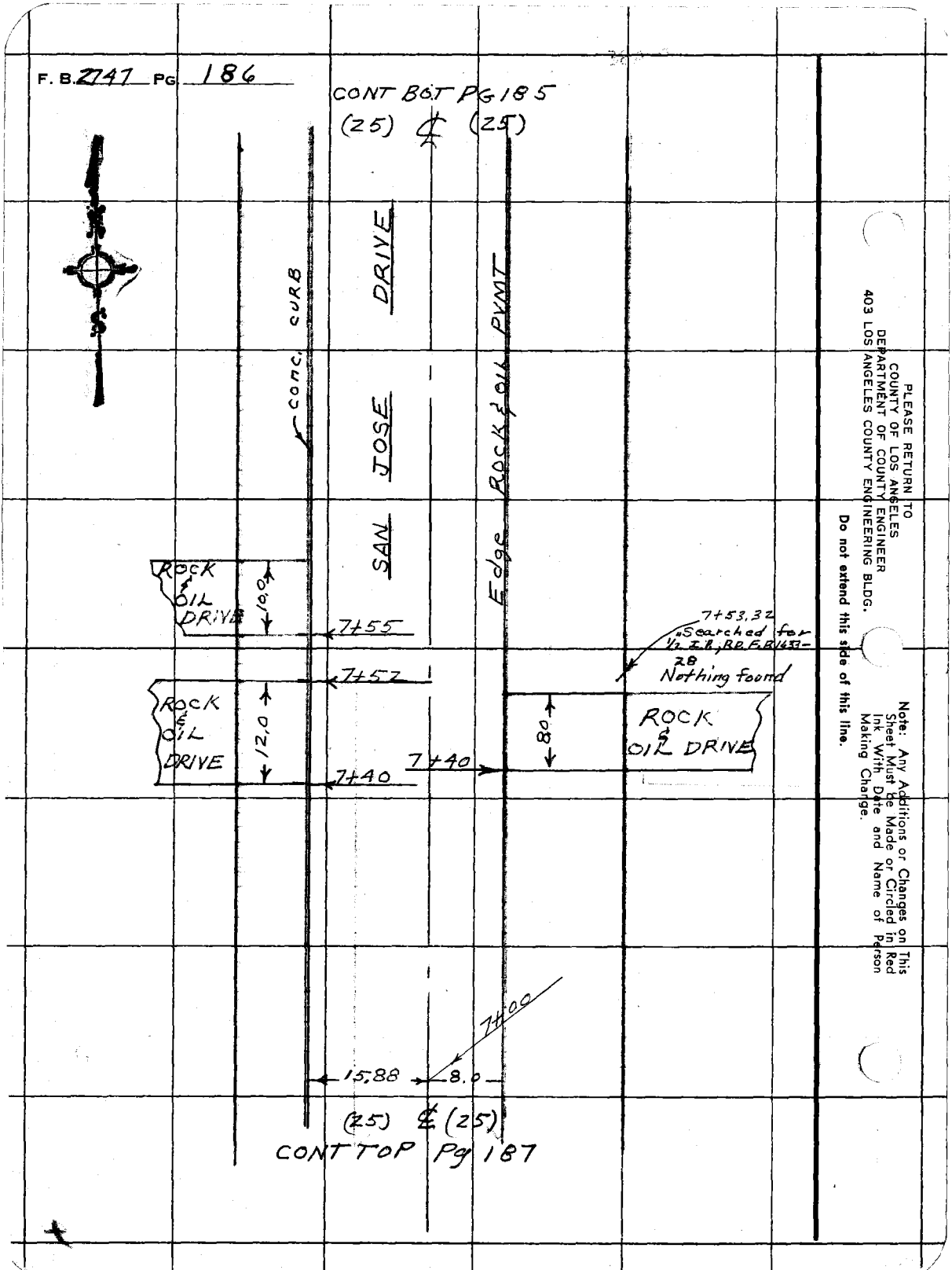

PLEASE RETURN TO
COUNTY OF LOS ANGELES
DEPARTMENT OF COUNTY ENGINEER
403 LOS ANGELES COUNTY ENGINEERING BLDG.

Do not extend this side of this line.

Note: Any Additions or Changes on This Sheet Must Be Made or Circled in Red Ink With Date and Name of Person Making Change.

Notes Ck'd by T. ABE
Map No.
Office Work
Checked
Date

Survey of SAN JOSE S.S. F. B. 2747 PG. 187
JN 2559.4 Tape 0231 Std 68 °F
Surveyed by J. BROWN
Notes Mobayma Date 11-72
Indexed G. D. BAILEY DEC 11 1972

CONT BOT Pg 186

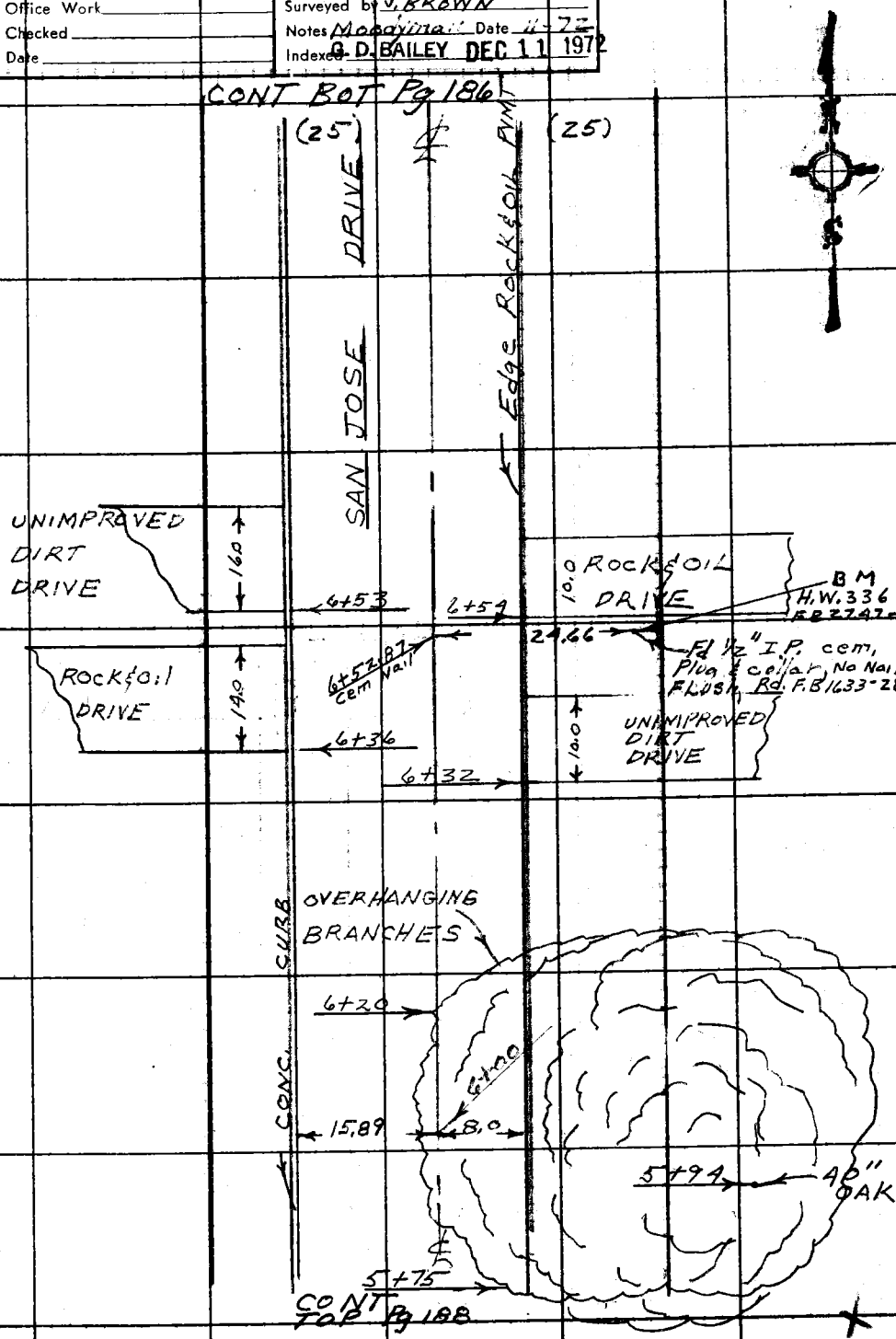

Note: Any Additions or Changes on This Sheet Must be Made or Circled in Red Ink With Date and Name of Person Making Change.

Do not extend this side of this line.

PLEASE RETURN TO
COUNTY OF LOS ANGELES
DEPARTMENT OF COUNTY ENGINEER
403 LOS ANGELES COUNTY ENGINEERING BLDG.

16F309s CE#310 3-69

F. B. 2747 PG 188

CONT BOT PG 187

(25) ℄ (25)

DRIVE

SAN JOSE

CONC CURB

← Edge Rock & OIL PVMT

ROCK & OIL DRIVE

19.0

5+41

5+41

12.0

UNIMPROVED DIRT DRIVE

ROCK & OIL DRIVE

10.0

5+23

4' BOARD FENCE

℄

5+00

15.67

8.0

11.0

UNIMPROVED DIRT DRIVE

4+93

CONT TOP PG 189

PLEASE RETURN TO
COUNTY OF LOS ANGELES
DEPARTMENT OF COUNTY ENGINEER
403 LOS ANGELES COUNTY ENGINEERING BLDG.

Do not extend this side of this line.

Note: Any Additions or Changes on This Sheet Must Be Made or Circled in Red Ink With Date and Name of Person Making Change.

Notes Ck'd by T. A.
Map No.
Office Work
Checked
Date

Survey of SAN JOSE S.S. E. B. 2747 PG. 189
JN 2559.14 Tape 0231 Std 68 °F
Surveyed by J. BROWN
Notes Moodymen Date 11-72
Indexed G. D. BAILEY DEC 11 1972

CONT BOT PG 188

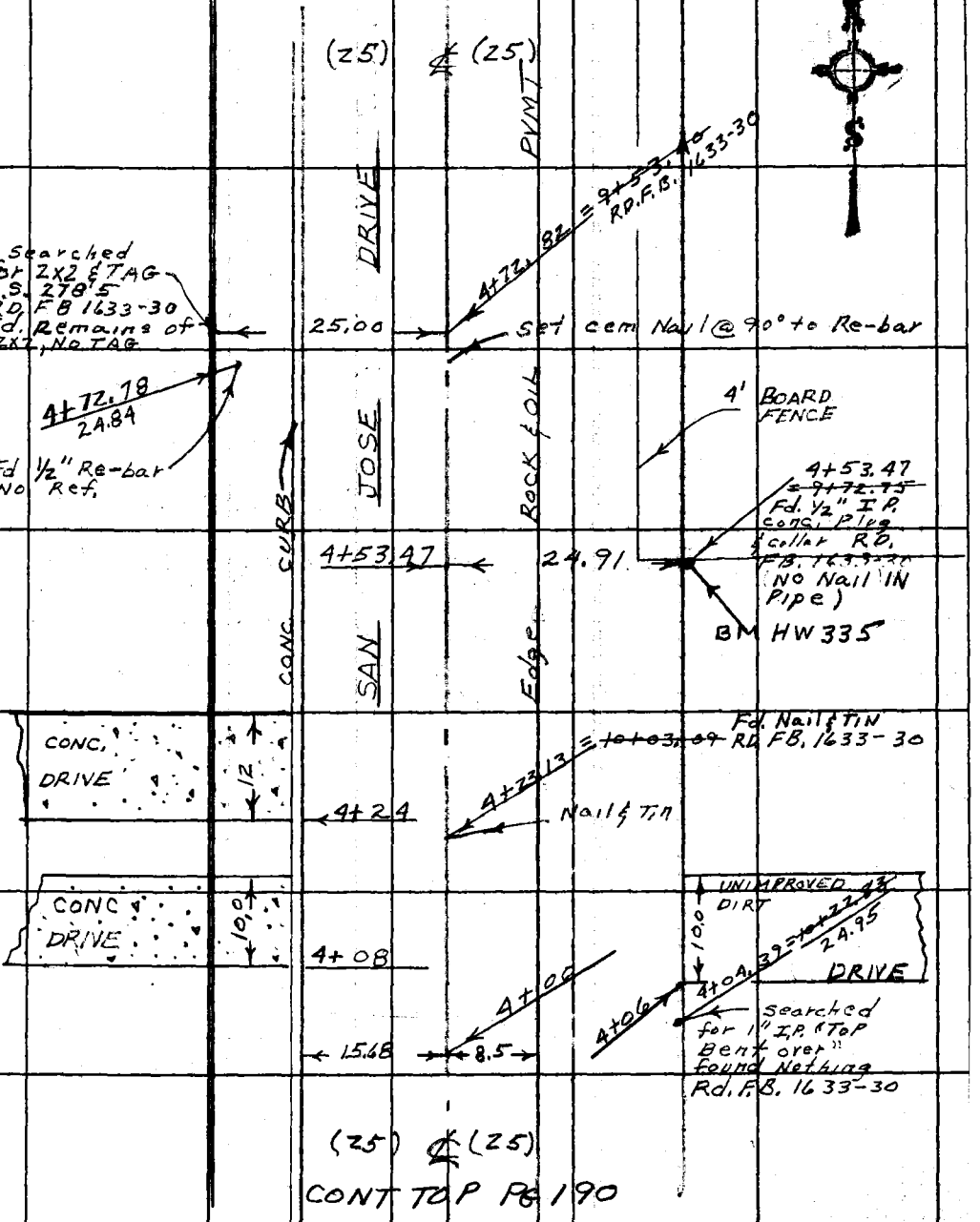

CONT TOP PG 190

Note: Any Additions or Changes on This Sheet Must be Made or Circled in Red Ink With Date and Name of Person Making Change.

Do not extend this side of this line.

PLEASE RETURN TO
COUNTY OF LOS ANGELES
DEPARTMENT OF COUNTY ENGINEER
403 LOS ANGELES COUNTY ENGINEERING BLDG.

16F309S CE#310 3-69

F. B 2747 PG 190

CONT BOT PG 189

(25) ℄ (25)

DRIVE

PVMT

12.0 UNIMPROVED DIRT DRIVE

3+75

OIL

UNIMPROVED DIRT

3+59

Fd. Nail & Tin RD. FB 1633-30

3+43.14

DRIVE

3+47

JOSE

CURB

CONC

SAN

ROCK

3+00

3+00.37

Searched for 2X2 & Tag L.S 2408 RD. FB 1633-30 found Nothing

15.78 8.0

Edge

(25) ℄ (25)

CONT TOP PG 191

PLEASE RETURN TO
COUNTY OF LOS ANGELES
DEPARTMENT OF COUNTY ENGINEER
403 LOS ANGELES COUNTY ENGINEERING BLDG.

Do not extend this side of this line.

Note: Any Additions or Changes on This Sheet Must Be Made or Circled in Red Ink With Date and Name of Person Making Change.

Notes Ck'd by T. ABE
Map No.
Office Work
Checked
Date

Survey of SAN JOSE S.S.
JN 2559, 14 Tape 0231 Std 68 °F
Surveyed by J. BROWN
Notes Moody Date 11-72
Indexed G. D. BAILEY DEC 11 1972

F. B. 2747 PG. 191

CONT BOT PG 190

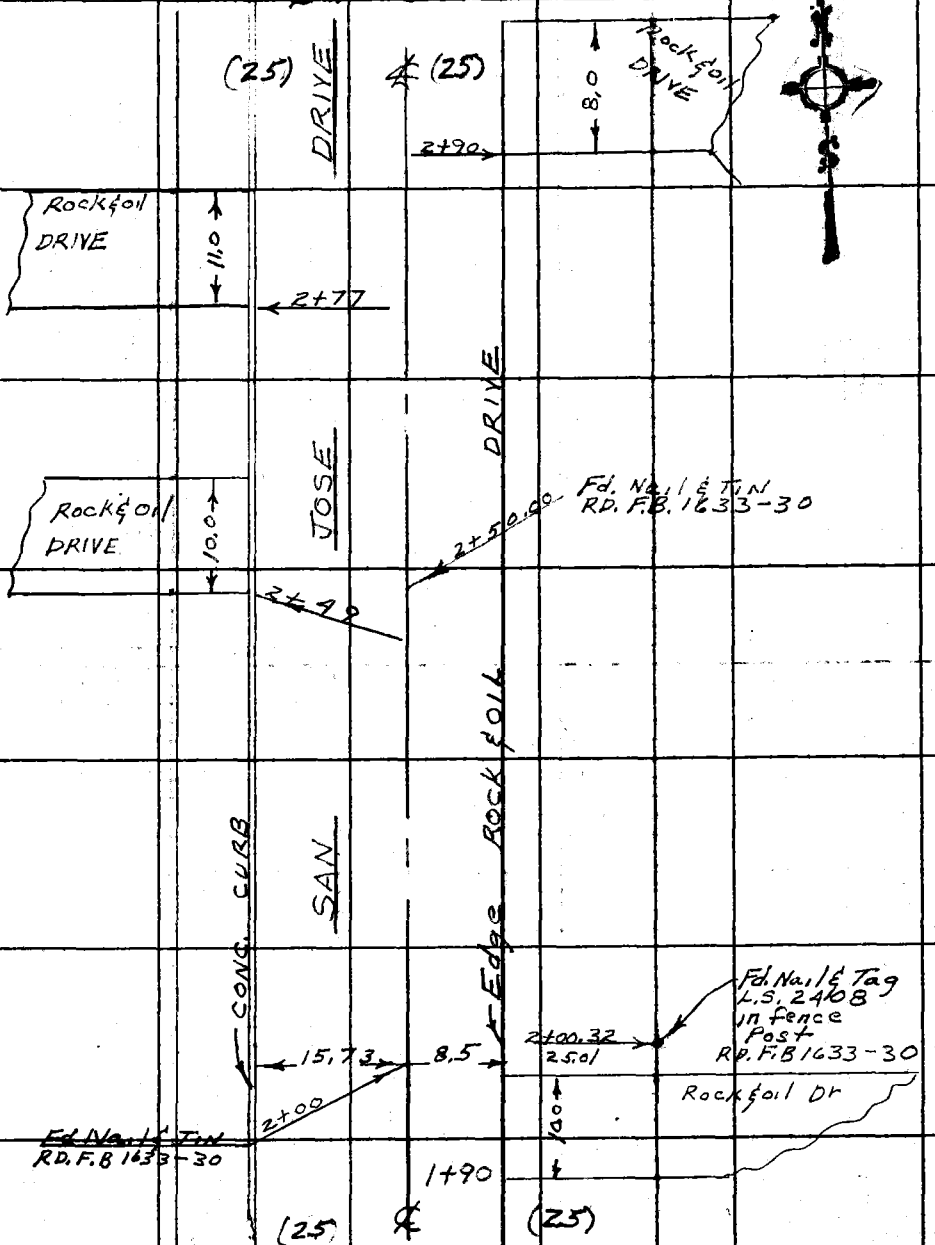

CONT TOP PG 192

Note: Any Additions or Changes on This Sheet Must be Made or Circled in Red Ink With Date and Name of Person Making Change.

PLEASE RETURN TO
COUNTY OF LOS ANGELES
DEPARTMENT OF COUNTY ENGINEER
403 LOS ANGELES COUNTY ENGINEERING BLDG.

Do not extend this side of this line.

76F309S CE#310 3-69

F. B. 2747 PG 192 CONT BOT PG 191

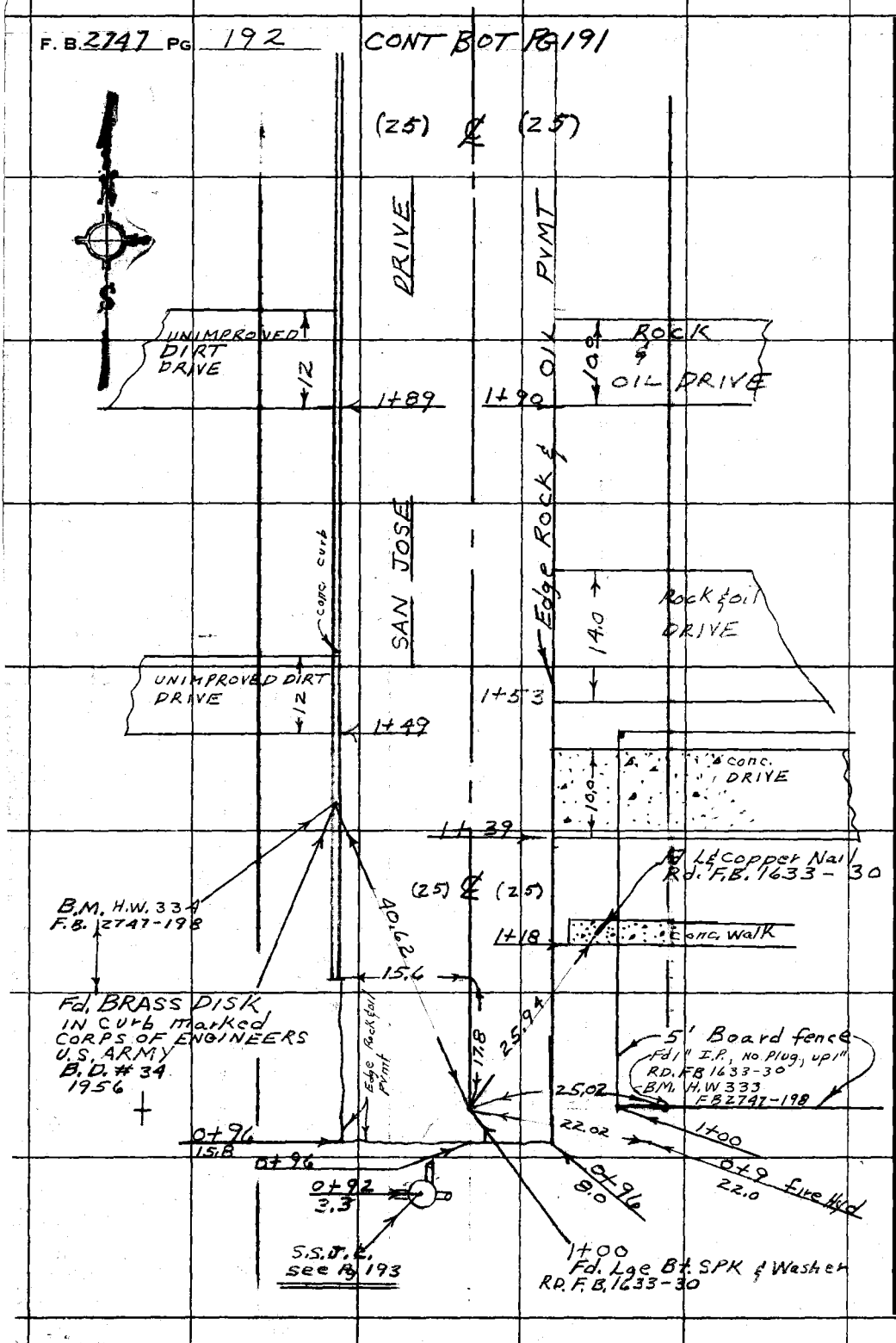

PLEASE RETURN TO
COUNTY OF LOS ANGELES
DEPARTMENT OF COUNTY ENGINEER
403 LOS ANGELES COUNTY ENGINEERING BLDG.

Do not extend this side of this line.

Note: Any Additions or Changes on This Sheet Must Be Made or Circled in Red Ink With Date and Name of Person Making Change.

Notes Ck'd by T. A.	Survey of SAN JOSE DR. S.S.
Map No.	JN 2559.14 Tape 0231 Std 68 °F
Office Work	Surveyed by J. BROWN
Checked	Notes Moodyman Date 12-72
Date	Indexed G. D. BAILEY DEC 11 1972

F. B. 2747 Pg. 193

N. W. QUAD.
1) 90-49-
2) 181-38
Avg 90-49

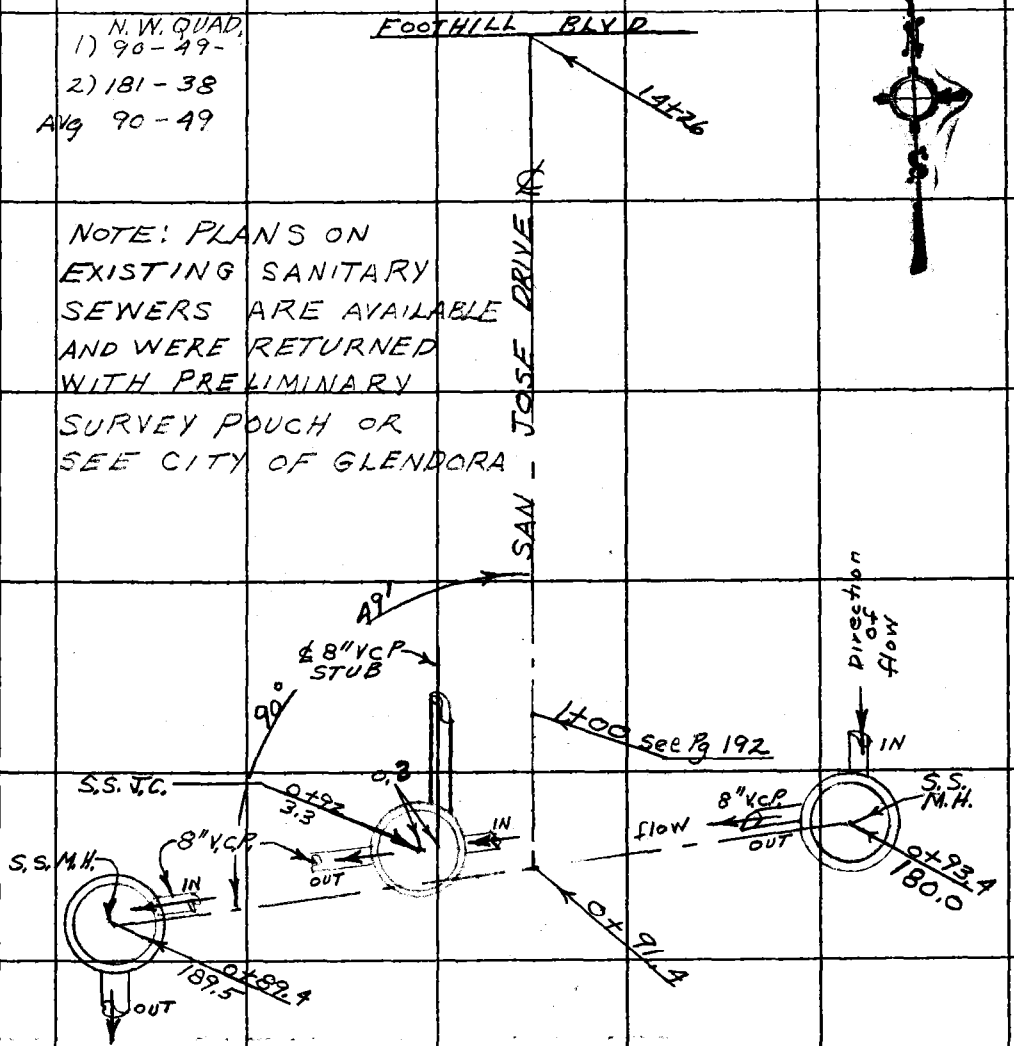

NOTE: PLANS ON EXISTING SANITARY SEWERS ARE AVAILABLE AND WERE RETURNED WITH PRELIMINARY SURVEY POUCH OR SEE CITY OF GLENDORA

Note: Any Additions or Changes on This Sheet Must be Made or Circled in Red Ink With Date and Name of Person Making Change.

PLEASE RETURN TO
COUNTY OF LOS ANGELES
DEPARTMENT OF COUNTY ENGINEER
403 LOS ANGELES COUNTY ENGINEERING BLDG.

Do not extend this side of this line.

76F309S CE#310 3-69

F. B. 2747 PG 194

PLEASE RETURN TO
COUNTY OF LOS ANGELES
DEPARTMENT OF COUNTY ENGINEER
403 LOS ANGELES COUNTY ENGINEERING BLDG.

Do not extend this side of this line.

Note: Any Additions or Changes on This Sheet Must Be Made or Circled in Red Ink With Date and Name of Person Making Change.

NOTES RED _____ JOB NO. 0301.02 SURVEY OF SAN JOSE DR S.S. F.B. 2747 PG. 195

DATE _____ SURVEY BY J.H. BROWN

NOTES CHKD. _____ NOTES BY J. BROWN DATE 12-72

DATE _____ INDEXED G.D. BAILEY DATE DEC 11 1972

DESCRIPTION

J.N. 0301.02

SAN JOSE DRIVE

(CI 2559.14)

SANITARY SEWERS

GLENDORA AREA

BENCH LEVELS BASED ON

PRECISE LEVEL LINE No 40

REF. F.B. 1361-12, F.B. 3718-135

1971 ADJUSTMENT

ZEISS LEVEL #

PHILIDELPHIA RODS # 512 & 514

J. BROWN

W. MOODYMAN

R. MOORE

R.R. RODRIGUEZ

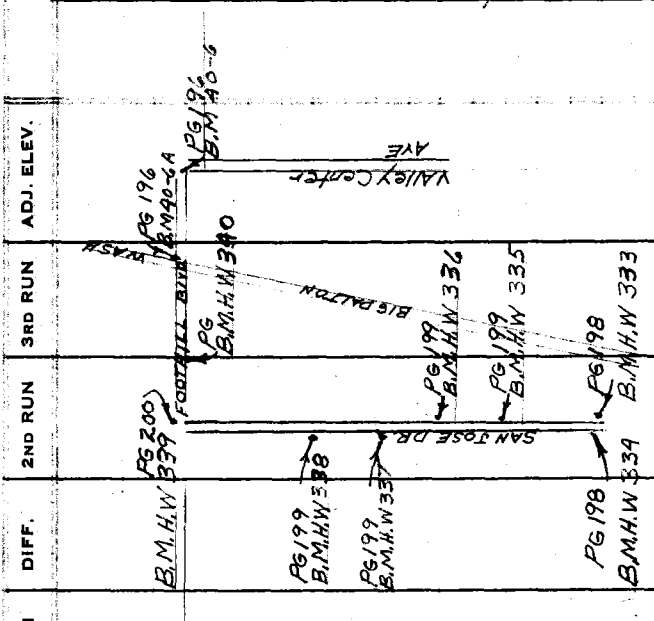

NOTE: ANY ADDITIONS OR CHANGES ON THIS SHEET MUST BE MADE OR CIRCLED IN RED INK, WITH DATE AND NAME OF PERSON MAKING CHANGE.

Do not extend notes this side of this line

PLEASE RETURN TO
LOS ANGELES COUNTY ENGINEER
900 LOS ANGELES COUNTY ENGINEERING BLDG.

768420 S & E-353 9-55

765420 S & E-353 9-55

PLEASE RETURN TO
LOS ANGELES COUNTY ENGINEER
700 LOS ANGELES COUNTY ENGINEERING BLDG.

NOTE: ANY ADDITIONS OR CHANGES ON THIS SHEET MUST BE MADE OR CIRCLED IN RED INK, WITH DATE AND NAME OF PERSON MAKING CHANGE.

Do not extend notes this side of this line

JOB NO. 030102 SURVEY OF SAN JOSE DR. SS
SURVEY BY J. H. BROWN
NOTES BY MOODYMAN DATE 12-72
INDEXED G. D. BAILEY DATE
NOTES RED. DATE
ROBERT E. HEACOCK DATE 15 DEC 72
F. B. 2747 PG. 196

B.M.	1ST RUN	DIFF.	2ND RUN	3RD RUN	ADJ. ELEV.	DESCRIPTION
BM 40-6	882.161				882.161	BM 40-6 Elev = 882.161 1971 adj. FB 1361-12 FOOTHILL BLVD & VALLEY CENTER AVE & INERS LA COUNTY SURVOR. Pre cast MONUMENT MARK. "T. 1 N. R. 9 W. SEC. COR. 29 28 32 33 RE 63 (ALSO KNOWN AR L.A CO ROAD DEPT BG 2568 SAN DIMAS 1970 BLMD)
+	4.562		5.135			
Π	886.723	0.038	0.038			
−	4.600		5.173			
T.P	882.123					
+	3.997		3.665			
Π	886.120	0.183	.185			
−	4.180		3.850			
BM 40-6A	981.928				881.928	BM 40-6A Elev = 881.928 1971 adj. FB 3718 pg 135. FOOTHILL BLVD & BIG DALTON WASH NE COR. BRASS disk in EAST WALL OF CHANNEL, 0.5 N of N edge OF Bridge MARKED "L.A. COUNTY FLOOD CONTROL DISTRICT BM 092-02110 1965"
+	1.752		1.913			
Π	883.680	-3.359	-3.360			
−	5.111		5.273			
T.P	878.569					
+	0.447		0.538			
Π	879.016	-5.111	-5.111			
−	5.558		5.649			
T.P	873.458					

76S420 S & E-353 9-55

PLEASE RETURN TO
LOS ANGELES COUNTY ENGINEER
00 LOS ANGELES COUNTY ENGINEERING BLDG.

NOTE: ANY ADDITIONS OR CHANGES ON THIS SHEET MUST BE MADE OR CIRCLED IN RED INK, WITH DATE AND NAME OF PERSON MAKING CHANGE.

Do not extend notes this side of this line

B.M.	1ST RUN	DIFF.	2ND RUN	3RD RUN	ADJ. ELEV.	DESCRIPTION
	873.458					
+	1.524		1.713			
π	874.982	-3.959	-3.960			
−	5.483		5.673			
P	869.499					
+	0.191		0.543			
π	869.690	-5.696	-5.695			
−	5.887		6.238			
P	863.803					
+	1.605		1.679			
π	865.408	-3.848	-3.848			
−	5.453		5.527			
P	859.955					
+	1.893		1.982			
π	861.848	-3.754	-3.751			
−	5.647		5.733			
P	856.201					
+	1.785		1.987			
π	857.986	-2.735	-2.732			
−	4.520		4.719			
P	853.466					
+	0.977		1.118			
π	854.443	-4.843	-4.840			
−	5.820		5.958			
P	848.623					
+	2.587		2.719			
π	851.216	-3.304	-3.304			
−	5.891		6.023			
P	845.319					

NOTES RED ____ JOB NO. 030102 SURVEY OF SAN JOSE DR. SS
DATE ____ SURVEY BY J.H. BROWN
NOTES BY MOODYMAN DATE 12-72
DATE 15 DEC 72 INDEXED G. D. BAILEY DATE DEC 11 1972

F. B. 2747 PG. 197

768420 S & E-353 9-55

PLEASE RETURN TO
LOS ANGELES COUNTY ENGINEER
700 LOS ANGELES COUNTY ENGINEERING BLDG.

NOTE: ANY ADDITIONS OR CHANGES ON THIS SHEET MUST BE MADE OR CIRCLED IN RED INK, WITH DATE AND NAME OF PERSON MAKING CHANGE.

Do not extend notes this side of this line

B.M.	1ST RUN	DIFF.	2ND RUN	3RD RUN	ADJ. ELEV.	DESCRIPTION
▽	845.319					
+	2.350		2.453			
⊼	847.669	-2.337	-2.338			
−	4.687		4.791			
▽	842.982					
+	4.410		4.464			
⊼	847.392	-1.438	-1.439			
−	5.848		5.903			
▽	841.544					Lge Bt. SPK & Washer, S. End
+	4.962		4.916			SAN Jose DR.
⊼	846.506	1.368	1.368			
−	3.594		3.548			
HW set B.M. 333	842.912				842.912	B.M. H.W. 333, Elev = FB 2747-198
+	3.718		3.753			S'ly End of SAN JOSE DR. 1326 ft.
⊼	846.630	-0.090	-0.090			South of the ℄ intersection of
−	3.808		3843			SAN JOSE DR. & Foothill Blvd, &
~~BM 334~~ set	~~842.822~~					25' E of the ℄ of SAN Jose DR.
						along side of a 5' board fence
						to House # 262, a 1" I.P. No
						Plug, UP 1" above Avg. ground
						@ fence line
set HW B.M 334	842.822				842.821	B.M. H.W 334, Elev = 8 FB 2747-198
+	5921		5.754			SAN JOSE DR. 1287 ft. South
⊼	848.743	3.737	3.736			of the ℄ intersection of Foothill
−	2184		2.018			Blvd, West side of St. in curb
▽	846.559					@ House # 263 a BRASS CORPS
+	5.890		5.948			of ENG'RS DISC. marked BD #34
⊼	852.449					

JOB NO 0301.02 SURVEY OF SAN JOSE DR. SS NOTES RED.
SURVEY BY J. BROWN DATE
NOTES BY MOODY MAN DATE 12-72 ROBERT E. HEACOCK NOTES CHKD.
INDEXED G. D. BAILEY DATE DATE 15 DEC '72

F.B. 2747 PG. 198

765420 S & E-353 9-55

PLEASE RETURN TO
LOS ANGELES COUNTY ENGINEER
700 LOS ANGELES COUNTY ENGINEERING BLDG.

NOTE: ANY ADDITIONS OR CHANGES ON THIS SHEET MUST BE MADE OR CIRCLED IN RED INK, WITH DATE AND NAME OF PERSON MAKING CHANGE.

Do not extend notes this side of this line

B.M.	1ST RUN	DIFF.	2ND RUN	3RD RUN	ADJ. ELEV.	DESCRIPTION
π	852.449	3.107	3.107			
−	2.783		2.841			
BM335 HW	849.666				849.663	BM.HW335, ELEV= F.B. 2747-199
+	4.575		4.602			SAN JOSE DR., 973 ft. South of ℄
π	854.241	0.830	0.830			Foothill Blvd. & 29.9 E. of ℄ of
−	3.745		3.772			SAN JOSE DR. beside a board
P	850.496					fence across from HOUSE # 231
+	6.006		6.062			a 1/2" I.P. Conc. Plug & collar, flush.
π	856.502	3.861	3.864			
−	2.145		2.198			
BM.HW336	854.357				854.354	B.M. H.W 336 Elev = F.B. 2747-199
+	5.903		5.951			SAN JOSE DR., 773 ft. South of ℄
π	860.260	3.053	3.052			Foothill Blvd. & 29.6 E. of ℄ of
−	2.850		2.899			SAN JOSE DR. between Houses #
P	857.410					206 & # 214 a 1/2" I.P. cem. Plug
+	5.608		5.657			& Collar, flush
π	863.018	2.644	2.649			
−	2.964		3.013			
B.M.HW337	860.054				860.049	B.M.H.W. 337, Elev = 8 F.B. 2747-199
+	6.037		6.067			SAN JOSE DR., 490 ft South of ℄ of
π	866.091	3.750	3.750			Foothill Blvd. & 17.3 ft. W. of ℄ of
−	2.287		2.317			SAN JOSE DR., @ HOUSE # 149 a 1"
P	863.804					O.D. Pipe & Wood Plug, flush
+	4.520		4.522	4.532		
π	868.324	0.980	0.963	0.960		
−	3.540		3.559	3.572		
B.M H.W 338	864.784				864.760	B.M.H.W 338, Elev = 8 F.B. 2747-199
+	6.164		6.127			SAN JOSE DR. 320' ft South of ℄ of
π	870.948	3.626	3.628			Foothill DR. & 43.5' West of ℄ of SAN JOSE
−	2.538		2.499			N. End conc. walk to House # 133 & Ld & Brass Nail
P	868.410					

NOTES RED. _____ JOB NO 0301.02 SURVEY OF SAN JOSE DR. SS
DATE _____ SURVEY BY JH BROWN
NOTES BY HEACOCK NOTES BY MURRAY MANDATE 12-72
DATE 1-14-72 INDEXED O.D. BAILEY DATE DEC. 11 1972
F.B. 2747 Pg. 199

768420 S & E-353 9-55

PLEASE RETURN TO
LOS ANGELES COUNTY ENGINEER
700 LOS ANGELES COUNTY ENGINEERING BLDG.

NOTE: ANY ADDITIONS OR CHANGES ON THIS SHEET MUST BE MADE OR CIRCLED IN RED INK, WITH DATE AND NAME OF PERSON MAKING CHANGE.

Do not extend notes this side of this line

JOB NO. 0301.02 SURVEY OF SAN JOSE DR. SS NOTES RED.
SURVEY BY TH BROWN DATE
NOTES BY MOODYMAN DATE 12-72 ROBERT H. HEACOCK
INDEXED G.D. BAILEY DATE DATE 15 DEC 72

F.B. 2747 PG. 200

B.M.	1ST RUN	DIFF.	2ND RUN	3RD RUN	ADJ. ELEV.	DESCRIPTION
P	868.410					
+	5.907		5.872			
π	874.317	3.563	3.565			
−	2.344		2.307			
P	871.973					
+	6.074		6.079			
π	878.047	2.070	2.070			
−	4.004		4.009			
B.M. HW339	874.043				874.020	B.M. H.W. 339, Elev = F.B. 2747-200 SAN JOSE DR. & Foothill Blvd N.W. COR., West curb return, 2 ft. East. a lead & Brass Nail
+	5.213		5.237			
π	879.256	2.201	2.202			
−	3.012		3.035			
B.M. HW340	876.244				876.221	B.M. H.W. 340 Foothill Blvd & 197 ft East of SAN JOSE DR (south), & 34' South of the ℄ of Foothill Blvd, the West End of curb. a. small Bt. spk.
+	5.422		5.463			
π	881.666	1.618	1.616			
−	3.804		3.847			
P	877.862					
+	6.123		6.168			
π	883.985	2.296	2.297			
−	3.827		3.871			
P	880.158					
+	5.328		5.358			
π	885.486	1.795	1.795			
−	3.533		3.563			
B.M. 40-6A	881.953				881.928	B.M. 40-6, Elev = 881.928, 1911 adj, F.B. 3718-135 Foothill Blvd & Big Dalton Wash N.E. COR, Brass Disk in East Wall of channel, 0.5 North of N. Edge of Bridge marked "L.A. County Flood Control Dist. B.M. 082-02110 1965"

Profile No.	Notes Red	Plotted	Job No. 2559.14	Division No.	F. B. 2747 Pg. 261
	Date	Date	Survey of SAN JOSE DR. SS		
X-Sec. No.	Notes Chkd.	Checked	Survey by J. BROWN	Notes J. B.	Date 12-72
	Date	Date	Map No.	Indexed D. BAILEY	Date DEC 11 1972

SAN JOSE DRIVE
C.I 2559.14
SANITARY SEWERS
GLENDORA AREA

PROFILE & CROSS SECTION

J. BROWN
W. MOODYMAN
R. MOORE
R. RODRIGUEZ

STATION	B. S.	H. I.	F. S.	ELEV.

NOTE: ANY ADDITIONS OR CHANGES ON THIS SHEET MUST BE MADE OR CIRCLED IN RED INK, WITH DATE AND NAME OF PERSON MAKING CHANGE.

Do not extend notes this side of this line.

PLEASE RETURN TO
LOS ANGELES COUNTY ENGINEER
403 LOS ANGELES COUNTY ENGINEERING BLDG.

76-1-298 CE 307 3-61

76-L298 CE 307 3-61

PLEASE RETURN TO
LOS ANGELES COUNTY ENGINEER
403 LOS ANGELES COUNTY ENGINEERING BLDG.

NOTE: ANY ADDITIONS OR CHANGES ON THIS SHEET MUST BE MADE OR CIRCLED IN RED INK, WITH DATE AND NAME OF PERSON MAKING CHANGE

Do not extend notes this side of this line.

STATION	B.S.	H.I.	F.S.	ELEV.	SAN JOSE	DRIVE
					Left/West	℄ Right/East
B.M.H.W 333				842 91	B.M.H.W. 333, Elev=	FB 2747-
					S'ly End of SAN JOSE DR. 1326 south of the ℄ intersection of SAN JOSE DR. & FOOTHILL Blvd & 25 ft. East of the ℄ of SAN JOSE DR, along side of a 5' board fence to house # 262, a 1" I.P., No Plug, up 1" above avg ground @ fence line	
0+89				839 19	109.5 CTR SS MH Avg RIM OUTLET(S) RIM ROD 7.48 TOP DIA 0.67 INVT INLET (E) RIM ROD 7.43 TOP DIA 0.67 INVT	
0+92				841 20	3.3 CTR SSJC Avg RIM OUTLET(W) RIM ROD 7.56 TOP DIA 0.67 INVT INLET (N) STUB 3° WEST RIM ROD 7.51 TOP DIA 0.67 INVT INLET (E) RIM ROD 7.53 TOP DIA 0.67 INVT	

F.B. 2747-202 Pg.
Survey of SAN JOSE DR. SS
Survey by J. BROWN Notes J. BROWN
Indexed G. D. BAILEY Date
Job No. 2559.14 Division No.
Notes Red Date
Notes Chkd. Date
Plotted Date
Checked Date
Profile No.
X-Sec. No.

76-1-298 CE 307 3-61

West Ave Avg Rim 9
Ave Rim 84120

PLEASE RETURN TO
LOS ANGELES COUNTY ENGINEER
403 Los Angeles County Engineering Bldg.

NOTE: ANY ADDITIONS OR CHANGES ON THIS SHEET MUST BE MADE OR CIRCLED IN RED INK, WITH DATE AND NAME OF PERSON MAKING CHANGE.

Do not extend notes this side of this line.

STATION	B. S.	H. I.	F. S.	ELEV.	Left (West) SAN JOSE DRIVE	RIGHT EAST
0+96				84138		
1+00				84156		℄
				84164		4 W/4
				84165		8 E.P. (EDGE PAVEMENT)
				8416		11 F.L. (Flow line) dirt
				8426		25 P/L dirt
				84144	7 W/4	
				84116	14 E.P	
				8411	16 F.L dirt	
				8420	25 P/L dirt	
1+18				84227		℄
				84166	15 F.L. Dumt.	
				84246	16 T.C (top of curb)	
1+38				84298		℄
				84288		4 W/4
				84282		7 EP
				8433		25 PL
				84254	7 W/4	
				84215	15 F.L	
				84282	16 T.C	
				8424	25 P.L.	

Profile Notes Red ____ Plotted ____ Job No. 559/14 Division No. ____ F.B. 2747 Pg. 203
No. ____ Date ____ Date ____ Survey of SAN JOSE DR. S.S.
X-Sec. Notes Chkd. ____ Checked ____ Survey by T. Brown Notes T. Brown Date 12-72
No. ____ Date ____ Date ____ Map No. ____ Index D. BAILEY Date DEC 11 1972

76-L298 CE 307 3-61

PLEASE RETURN TO
LOS ANGELES COUNTY ENGINEER
403 LOS ANGELES COUNTY ENGINEERING BLDG.

NOTE: ANY ADDITIONS OR CHANGES ON THIS SHEET MUST BE MADE OR CIRCLED IN RED INK, WITH DATE AND NAME OF PERSON MAKING CHANGE

Do not extend notes this side of this line.

F.B. 2747 Pg. 204
Survey of SAN JOSE DR. SS
Survey by J. BROWN Notes J. BROWN
Indexed G.D. BAILEY Date 12-72

Job No. Division No. Notes Red Date Plotted Date Profile No.
Notes Chkd. Date Checked Date X-Sec. No.

STATION	B.S.	H.I.	F.S.	ELEV.	SAN JOSE DRIVE LEFT (WEST)	RIGHT (EAST)
BM HW 334				842.92	BM HW. 334	F.B. 2747-19
					SAN JOSE DR. 1287	SOUTH OF THE ℄
					INTERSECTION OF	FOOTHILL BLVD,
					WEST SIDE OF ST	IN CURB @ HOUSE #263
					A BRASS CAPS OF	ENG'RS DISC. MK BD #34
1+50				843.27		℄
2+00				844.56		℄
				844.55		4 W/L
				844.52		8.5 E.P
				844.2		10 F.L
				844.8		25 P.L
				844.31	9 W/L	
				843.82	15 F.L	
				844.37	16 T.C	
				844.1	25 P.L	
3+00				846.98		℄
				846.94		4 W/L
				846.90		8 E.P
				846.3		13 F.L
				846.9		25 P.L.

76-1298 CE 307 3-61

PLEASE RETURN TO
LOS ANGELES COUNTY ENGINEER
403 LOS ANGELES COUNTY ENGINEERING BLDG.

NOTE: ANY ADDITIONS OR CHANGES ON THIS SHEET MUST BE MADE OR CIRCLED IN RED INK, WITH DATE AND NAME OF PERSON MAKING CHANGE.

Do not extend notes this side of this line.

STATION	B. S.	H. I.	F. S.	ELEV.	Left/West SAN JOSE DR.	Right/East
3+00				84 675	7.5 W/4	
				84 609	15.7 F.L	
				84 654	16 TC	
				84 63	25 P/L	
T. P				84 771		
4+00				84 964		℄
				84 9[illegible]		4 W/4
				84 8[illegible]0		9.5 E.P
				84 83		14 F.L
				84 36		25 P.L
				84 835	7.5 W/4	
				84 798	15.6 E.P.	
				84 852	16	
				84 84	25	
BM 335				84 967	HW BM335 ELEV = 849.666 FB 2747-199 SAN JOSE DR (EAST SIDE) 973' S of ℄ FOOTHILL BLVD @ S. SIDE OF FENCE OPPOSITE HO # 231 A ½" I.D CONC plug & CONC collar 24.9 E of ℄.	
5+00				85 072		℄
				85 074		4 W/4
				85 068		8 E.P

Profile Notes Red ____ Plotted ____ Job No. 8559.14 Division No. ____ F.B. 2747 PG. 205
No. ____ Date ____ Date ____ Survey of SAN JOSE DR S.S.
X-Sec. Notes Chkd. ____ Checked ____ Survey by J. B. Rowan Notes J.B. Date 12-72
No. ____ Date ____ Date ____ Map No. ____ Index ____ Date DEC 11 1972

76-L298 CE 307 3-61

PLEASE RETURN TO
LOS ANGELES COUNTY ENGINEER
403 LOS ANGELES COUNTY ENGINEERING BLDG.

NOTE: ANY ADDITIONS OR CHANGES ON THIS SHEET MUST BE MADE OR CIRCLED IN RED INK, WITH DATE AND NAME OF PERSON MAKING CHANGE

Do not extend notes this side of this line.

STATION	B. S.	H. I.	F. S.	ELEV.	SAN JOSE DR LEFT (WEST)	RIGHT EAS
5+00				8504		12 F.L.
				8507		25 P/L
				85052	7.9 W/4	
				85005	15.8 FL	
				85042	16 TC	
				8504	25 P/L	
6+00				85282		℄
				85284		4 W/4
				85275		8 E.P
				8525		12 F.L.
				8528		25 P/L
				85246	7.9 W/4	
				85181	15.9 F.L	
				85224	16 T.C	
				8522	25 P/L	
BM HW 336				85436	BM H.W. 336 ELEV = 854.357 FB 2747 199 SAN JOSE DR. (EAST SIDE) 773' South of ℄ FOOTHILL BLVD @ P/L between house # 2068 #214 A 1/2" I.P. cem plug & cem collar flush 25'± of ℄	

F.B. 2747 - PG. 206

Job No. ____ Division No. ____ Notes Red ____ Plotted ____ Profile ____

Survey of ____ Date ____ Date ____ No. ____

Survey by ____ Notes ____ Notes Chkd. ____ Checked ____ X-Sec. ____

Indexed G.D. BAILEY Date ____ Date ____ No. ____

76-1-298 CE 307 3-61

PLEASE RETURN TO
LOS ANGELES COUNTY ENGINEER
403 LOS ANGELES COUNTY ENGINEERING BLDG.

NOTE: ANY ADDITIONS OR CHANGES ON THIS SHEET MUST BE MADE OR CIRCLED IN RED INK. WITH DATE AND NAME OF PERSON MAKING CHANGE.

Do not extend notes this side of this line.

STATION	B. S.	H. I.	F. S.	ELEV.	Left/West SAN JOSE DR.		Right/East	
7+00				855.24			℄	
				855.25			4	W/4
				855.19			8	E.P
				855.0			12	F.L
				855.2			25	P.L
				855.03	7.9	W/4		
				854.54	15.9	E.L		
				854.98	16	T.C		
				854.9	25	P/L		
8+00				857.30			℄	
				857.29			4	W/4
				857.25			8	E.P
				857.2			12	F.L
				857.8			25	P/L
				857.09	8	W/4		
				856.49	16	F.L		
				857.00	16	T.C		
				857.0	25	P/L		

Profile Notes Red ____ Plotted ____ Job No. 2559.14 Division No. ____
No. ____ X-Sec. ____ Date ____ Date ____ Survey of SAN JOSE DR.
No. ____ Notes Chkd. ____ Checked ____ Survey by T. BROWN Notes T.B. Date 12-7-72
Date ____ Date ____ Map No. ____ Index O. D. BAILEY Date DEC 11 1972

F. B. 2747 PG. 207

76-L298 CE 307 3-61

PLEASE RETURN TO
LOS ANGELES COUNTY ENGINEER
403 LOS ANGELES COUNTY ENGINEERING BLDG.

NOTE: ANY ADDITIONS OR CHANGES ON THIS SHEET MUST BE MADE OR CIRCLED IN RED INK, WITH DATE AND NAME OF PERSON MAKING CHANGE

Do not extend notes this side of this line.

STATION	B.S.	H.I.	F.S.	ELEV.	SAN JOSE DR Left (West)	SAN JOSE DR Right (East)
9+00				85928		℄
				85926		4 W/4
				85924		8 E.P
				8593		10 F.L
				8597		25 P.L
				85916	9 W/4	
				85864	16 F.L	
				85915	16 F.C	
				8593	25 P/L	
BM HW 337				86005	BM HW 337 ELEV = 860.054 F32747-199 SAN JOSE DR (WEST SIDE) 490' south of ℄ FOOTHILL BLVD @ HOUSE # 149. A 1" I.P & WOOD PLUG. 17.3 W. of ℄.	
10+00				86194		℄
				86192		4 W/4
				86192		8 EP
				8618		10 F.L
				8626		25 P.L

F.B. 2747-209 Pg.
Job No. 2559.14 Division No. Notes Red Plotted Profile
Survey of SAN JOSE DR. S.S. Date Date No.
Survey by J. B. Notes JOE BROWN Notes Chkd. Checked X-Sec.
Indexed G. D. BAILEY Date 12-72 Date Date No.

76-1-298 CE 307 3-61

PLEASE RETURN TO
LOS ANGELES COUNTY ENGINEER
403 LOS ANGELES COUNTY ENGINEERING BLDG.

NOTE: ANY ADDITIONS OR CHANGES ON THIS SHEET MUST BE MADE OR CIRCLED IN RED INK, WITH DATE AND NAME OF PERSON MAKING CHANGE.

Do not extend notes this side of this line.

STATION	B. S.	H. I.	F. S.	ELEV.	Left/East SAN JOSE DR.	Right/East
10+00				86180	9 W/4	
				86122	16 F L	
				86151	16 T.C	
				8615	25 P.L.	
11+00				86478		℄
				86472		4 W/4
				86455		8 E P
				8645		10 F L
				8646		25 P/L
				86455	8 W/4	
				86391	16 F L	
				86420	16 T.C	
				8644	25 P/L	
BM HW 338				86477	BM H.W 338 ELEV = 864.784 FB 2747-199 SAN JOSE DR (WEST SIDE) 326' SOUTH OF FOOTHILL	
				86674	BLVD @ HOUSE #133. L & Tack IN N end of ANC wall	
11+65				86657	8 POINT OF NEW PATCH	
11+70				86592	15.9 F L	
				86632	16.0 T.C	
11+79				86716		℄
				86700	8 break point CROWN	
				86612	14 PMT	

Profile No. ____ Notes Red ____ Plotted ____ Job No. 2559.14 Division No. ____ F.B. 2747 Pg. 99
X-Sec. No. ____ Date ____ Date ____ Survey of SAN JOSE DR. S.S.
Notes Chkd. ____ Checked ____ Survey by J. Brown Notes J.B. Date 12-72
Date ____ Date ____ Map No. ____ Indexed G.D. BAILEY Date DEC 11 1972

76-L298 CE 307 3-61

PLEASE RETURN TO
LOS ANGELES COUNTY ENGINEER
403 LOS ANGELES COUNTY ENGINEERING BLDG.

NOTE: ANY ADDITIONS OR CHANGES ON THIS SHEET MUST BE MADE OR CIRCLED IN RED INK, WITH DATE AND NAME OF PERSON MAKING CHANGE

Do not extend notes this side of this line.

STATION	B.S.	H.I.	F.S.	ELEV.	Left/West SAN JOSE DR	Right/East
11+79				86615	16 EDGE GUTTER	
				86616	19 bottom curb.	
				86646	18 T.C.	
12+00				86764		℄
				86764		1 w/g
				86762		9 E.P
				8674		10 F.L
				8679		25 P/L
				86742	8 break CROWN GRADE	
				86667	14 bottom break	
				86652	16 EDGE GUTTER	
				86657	13 bottom curb	
				86707	19 Top curb	
				86744	25 P/L	
12+26				86838	c	℄
				86820	8 break CROWN GRADE	
				86728	16 bottom break E G.	
				86732	18 bottom curb	
				86785	19 T.C.	

F.B. 2747 - 210 Pg.
Job No. 2559.14 Division No. Notes Red Plotted Profile
Survey of SAN JOSE DR. S.S. Date Date No.
Survey by J.B. Notes JOSE BROWN Notes Chkd. Checked X-Sec.
Indexed G.D. BAILEY Date Date Date No.

76-L-298 CE 307 2-63

PLEASE RETURN TO
LOS ANGELES COUNTY ENGINEER
403 LOS ANGELES COUNTY ENGINEERING BLDG.

NOTE: ANY ADDITIONS OR CHANGES ON THIS SHEET MUST BE MADE OR CIRCLED IN RED INK, WITH DATE AND NAME OF PERSON MAKING CHANGE.

Do not extend notes this side of this line.

STATION	B. S.	H. I.	F. S.	ELEV.	Left/West SAN JOSE DR. Right/East
12+31				868 29	8 break point
				867 73	16 FL
				868 16	16 T.C.
12+37				868 45	8. point new patch
13+00				870 30	℄
				870 25	4 w/4
				870 21	8 EP
				869 9	25 PL
				870 15	8 w/4
				869 52	16 FL
				869 58	16 Top depressed cb
				870 1	25 P/L
13+84				872 45	℄
				872 38	4 w/4
				872 34	8 EP
				872 0	10 dirt
13+90				872 67	℄
				872 41	7.5 w/4
				871 96	15 FL
					cont next pg

Profile No. ____ Notes Red ____ Plotted ____ Job No. 255914 Division No. ____ F.B. 2747-211 Pg.
Date ____ Date ____ Survey of SAN JOSE DR. S.S.
X-Sec. No. ____ Notes Chkd. ____ Checked ____ Survey by J.B. Notes J.B. Date 12-72
Date ____ Date ____ Map No. ____ Indexed D. BAILEY Date DEC 11 1972

76-L-298 CE 307 2-63

PLEASE RETURN TO
LOS ANGELES COUNTY ENGINEER
403 LOS ANGELES COUNTY ENGINEERING BLDG.

NOTE: ANY ADDITIONS OR CHANGES ON THIS SHEET MUST BE MADE OR CIRCLED IN RED INK, WITH DATE AND NAME OF PERSON MAKING CHANGE

Do not extend notes this side of this line.

STATION	B.S.	H.I.	F.S.	ELEV.	SAN JOSE DRIVE LEFT (WEST)	RIGHT EAST
13+70				872 28	15 TC	
				972 4	25 P.L	
14+00				872 80		℄
"				872 34	24.0 Pmt bottom berm	
14+05				872 93		℄ break in profile
14+10				873 35		℄
14+20				873 98		℄
14+26 ??				874 30		℄
BM HW 339				874 03	BM HW 339 ELEV = 874.04 FB 2747 – FOOTHILL BLVD & SAN JOSE DR. (N) NW. COR L & TK. 2' E of W. CR	

F.B. 2747 – PG. 212
Job No. 2559.14 Division No. Notes Red Plotted Profile
Survey of SAN JOSE DR. S.S. Date Date No.
Survey by J.B. Notes JOSE BROWN Notes Chkd. Checked X-Sec.
Indexed G.D. BAILEY Date 12-7 Date Date No.

Profile No.	Notes Red Date	Plotted Date	Job No. 2557 14	Division No.	F.B. 2747-213 Pg.
			Survey of SAN JOSE DR. S.S		
X-Sec. No.	Notes Chkd. Date	Checked Date	Survey by J.H.B	Notes J.H.B.	Date 12-72
			Map No.	Indexed D. BAILEY	Date DEC 11 1972

SAN JOSE DR
C.I. No. 2557 14
CROSS SECTIONS ON
SOUTH SIDE FOOTHILL BLVD.
from SAN JOSE DR (S) EAST 191.'
[14+26.22 ON SAN JOSE DR = 1+00 GOING E ON Foothill]
Dec 5 1972

J.H. BROWN
W.A. MOORMAN
R.A. MOORE
R.R. RODRIGUEZ

STATION	B.S.	H.I.	F.S.	ELEV.

NOTE: ANY ADDITIONS OR CHANGES ON THIS SHEET MUST BE MADE OR CIRCLED IN RED INK, WITH DATE AND NAME OF PERSON MAKING CHANGE.

Do not extend notes this side of this line.

PLEASE RETURN TO
LOS ANGELES COUNTY ENGINEER
403 LOS ANGELES COUNTY ENGINEERING BLDG.

76-L-298 CE 307 2-63

76-L-298 CE 307 2-63

PLEASE RETURN TO
LOS ANGELES COUNTY ENGINEER
403 LOS ANGELES COUNTY ENGINEERING BLDG.

NOTE: ANY ADDITIONS OR CHANGES ON THIS SHEET MUST BE MADE OR CIRCLED IN RED INK, WITH DATE AND NAME OF PERSON MAKING CHANGE

Do not extend notes this side of this line.

STATION	B.S.	H.I.	F.S.	ELEV.	FOOTHILL BLVD.	RIGHT (S)
BM HW339					BM H.W 339 Elev = 874.043 FB 2747-20 FOOTHILL BLVD & SAN JOSE DR(N) N W COR L. & tk 2' E of W. CR.	
1+00				874.31		℄ INTERSECTION (SAN JOSE DR(S)
1+25				874.57		℄
				874.16		10 pvmt
				873.58		20 EDGE PVMT
1+57				874.82		℄
				874.52		10 pvmt
				873.78		20 E.P.
				873.5		25 dirt
				872.7		40 P/L.
2+00				875.15		℄
				874.86		10 pvmt
				874.17		20 E.P.
				874.0		dirt
				873.3		40
2+59				875.92		℄
				875.67		10
				874.79		10 bottom berm
				874.90		20 to berm

F.B. 2747-214 PG.
Job No. 2559 M Division No. Notes Red Plotted Profile
Survey of SAN JOSE DR. S.S. Date Date No. X-Sec.
Survey by J.H.B Notes JOE BROWN Notes Chkd. Checked No.
Indexed G.D. BAILEY Date 12.72 Date Date

76-L-298 CE-307 2-63

HW340 876.244

PLEASE RETURN TO
LOS ANGELES COUNTY ENGINEER
403 LOS ANGELES COUNTY ENGINEERING BLDG.

NOTE: ANY ADDITIONS OR CHANGES ON THIS SHEET MUST BE MADE OR CIRCLED IN RED INK, WITH DATE AND NAME OF PERSON MAKING CHANGE.

34'

Do not extend notes this side of this line.

STATION	B. S.	H. I.	F. S.	ELEV.		RIGHT SO
2+70				874 95		22
				875 20		24
				876 29		℄
				875 95		17
				875 70		32 E.G.
				875 52		34 F.L
				876 22		
BM 340				876 25	BM HW 340 ELEV = 876.244 FB 2747-200 FOOTHILL BLVD (S) SIDE 243' E of SAN JOSE DR (N). 34' South of ℄. Bt spk in seam at end of curb	

END OF Foothill BLVD going E. 1+00 going E = 1+00 going West. FOLLOWING CROSS SCETTONS ARE GOING West from SAN JOSE DR. (S) = 1+00

Profile No. X-Sec. Notes Red Date Plotted Date Job No. 2559.14 Division No. Survey of SAN JOSE DR S.S. Survey by J.H.B. Notes J.H.B. Date 12-72 Map No. Indexed D. BAILEY Date DEC 11 1972

F.B. 2747-215 Pg.

76-L-298 CE 307 2-63

PLEASE RETURN TO
LOS ANGELES COUNTY ENGINEER
403 LOS ANGELES COUNTY ENGINEERING BLDG.

NOTE: ANY ADDITIONS OR CHANGES ON THIS SHEET MUST BE MADE OR CIRCLED IN RED INK, WITH DATE AND NAME OF PERSON MAKING CHANGE

Do not extend notes this side of this line.

STATION	B.S.	H.I.	F.S.	ELEV.	Left South FOOTHIL	
BM HW 339					BM HW 339 ELEV = FOOTHILL BLVD & SAN JOSE DR (N) N. W. COR Lead & tack 2' E of W CR.	874.043 FB 2747-200
1+00				87428		℄
1+30				87401		℄
				87346	10 W/4	
				87248	20 FL	
				87300	23 Top berm	
				8727	25 P/L	
1+50				87374		℄
				87329	10 W/4	
				87259	185 FL	
				87302	Top berm	
2+00				87322		℄
				87292	10 W/4	
				87226	18 FL	
				87291	20 Top berm	
				87298	23 top break	
				8718	30 bottom break	

F.B. 2747-216 PG.
Survey of SAN JOSE DR. S.S. Job No. 2559.14 Division No. Notes Red Plotted Profile
Survey by J.H.B. Notes JOE H. BROWN Date Date No.
Indexed G.D. BAILEY Date 12-72 Notes Chkd. Checked X-Sec.
Date Date No.

Profile Notes Red _____ Plotted _____ Job No. 2559.14 Division No. _____ F.B. 2747-217 Pg.

No. _____ Date _____ Date _____ Survey of SAN JOSE DR S.S.

[illegible] Checked _____ Survey by J.H.B. Notes J.H.B. Date 12-72

No. _____ Date _____ Date _____ Map No. _____ Indexed G.D. BAILEY Date DEC 11 1972

NOTE: ANY ADDITIONS OR CHANGES ON THIS SHEET MUST BE MADE OR CIRCLED IN RED INK, WITH DATE AND NAME OF PERSON MAKING CHANGE.

PLEASE RETURN TO
LOS ANGELES COUNTY ENGINEER
403 LOS ANGELES COUNTY ENGINEERING BLDG.

Do not extend notes this side of this line.

STATION	B.S.	H.I.	F.S.	ELEV.	FOOT HILL BLVD GOING [illegible] Left South
2490				87261	
				87235	10 pond w/4
				87207	18 F.L.
				87264	20 top berm
				87244	23 top berm
				87215	30 dirt bottom bhl.

END

76-L-298 CE 307 2-63

F.B. 2747- Pg. 218 Job No. 25914 Division No. _____ Notes Red _____ Plotted _____

Survey of SAN JOSE DR. S.S. Date _____ Date _____

Survey by J.H.B Notes JOE H Stroud Notes Chkd. _____ Che

Indexed _____ Date _____ Date _____ Da