1-66	2772.14	MARLIN STREET.				
3-66	"	"	"	CENTERLINE.		
4-66	"	"	"	CENTERLINE SURVEY for EASEMENT from ALCOSTA ST. to ARROW Hwy SERVICE ROAD.	C/L	0+00-4+00
4-66	"	"	"	CENTERLINE SURVEY for EASEMENT.	C/L	4+00-7+00
3-66	"	"	"	CENTERLINE SURVEY for EASEMENT No. 1	C/L	7+00-8+00
4-66	"	"	"	LOCATION of IMPROVEMENTS on MARLIN STREET from end of CUL-DE-SAC to CLIFFBANK AVE.	TOPO.	82-88
4-66	"	"	"	LOCATION of IMPROVEMENTS on MARLIN ST. from CLIFFBANK AVE. to LAKE ELSIE AVE.	TOPO.	83-86
4-66	"	"	"	LOCATION of IMPROVEMENTS on LAKE ELSIE AVE. (RENTER ROAD) from MARLIN ST. to TUDOR STREET.	TOPO.	87-88
4-66	"	"	"	LOCATION of IMPROVEMENTS. on EDINBURGH AVE. from MARLIN ST. to end CUL-DE-SAC.	TOPO.	89-90
4-66	"	"	"	LOCATION of IMPROVEMENTS on CLIFFBANK AVE. and CRESCENT ST. from MARLIN ST. to LAKE ELSIE AVENUE.	TOPO.	92-98
4-66	"	"	"	LOCATION of IMPROVEMENTS on CROSSHAVEN ST. from CLIFFBANK AVE. E. to end CUL-DE-SAC.	TOPO.	99-104
4-66	"	"	"	LOCATION of IMPROVEMENTS on TUDOR STREET from CLIFFBANK AVE. to LAKE ELSIE AVE.	TOPO.	105-108
4-66	"	"	"	LOCATION of IMPROVEMENTS on CROSSHAVEN ST. from ASPAN AVE. to LAKE ELSIE AVENUE.	TOPO.	109-110
4-66	"	"	"	LOCATION of IMPROVEMENTS on RUDIA STREET from ASPAN AVE to LAKE ELSIE AVE.	TOPO.	111-112

Continued on Page 2

Survey of ___ Tract ___ Sht. ___ of ___ Sheets
Surveyed by ___ Date ___
Inspected by ___ Date ___
F.B. ___ Pg. ___

PLEASE RETURN TO
LOS ANGELES COUNTY ENGINEER
603 LOS ANGELES COUNTY ENGINEERING BLDG.

Note: Any Additions or Changes on this Sheet Must be Made or Circled in Red Ink With Date and Name of Person Making Change

Do not extend this side of this line.

F.B. _____ Pg. _____

76P3095 CE #310 5-66

PLEASE RETURN TO
LOS ANGELES COUNTY ENGINEER
403 LOS ANGELES COUNTY ENGINEERING BLDG.

Note: Any Additions or Changes on this Sheet Must be Made or Circled in Red Ink With Date and Name of Person Making Change

Do not extend this side of this line.

INDEX To F.B. 2749 (PAGE 2)

DATE.	J.N.	DESCRIPTION.		NOTES.	PAGE.
		CONTINUED FROM BOTTOM PAGE 1			
4-66	2392.14	MASLINE STREET.	LOCATION of IMPROVEMENTS on DEVANAH STREET from ASPAN ST. E. to LARK ELLEN AVENUE.	TOPO.	113-116
4-66	"	" "	LOCATION of IMPROVEMENTS on ASPAN STREET from TUDOR ST. N. to DEVANAH STREET.	TOPO.	117-122
4-66	"	" "	LOCATION of IMPROVEMENTS on BYGROVE STREET from end CUL-DE-SAC to LARK ELLEN AVE.	TOPO.	123-124
4-66	"	" "	LOCATION of IMPROVEMENTS on ALCROSS STREET from end CUL-DE-SAC to LARK ELLEN AVE.	TOPO.	125-126
4-66	"	" "	LOCATION of IMPROVEMENTS on ARROW Hwy from end CUL-DE-SAC to LARK ELLEN AVE.	TOPO.	127-128
4-66	"	" "	LOCATION of IMPROVEMENTS for EASEMENT on GRAGMONT ST. between HOUSE # 16751 and 16757 NORTH to BYGROVE STREET.	TOPO.	129-134
4-66	"	" "	LOCATION of IMPROVEMENTS along 6' EASEMENT from BYGROVE ST. to ARROW HIGHWAY.	TOPO.	135-142
5-66	"	" "	LOCATION of IMPROVEMENTS along EASEMENT No 1 from VINCENT AVE. E. to MASLINE STREET.	TOPO.	143-146-B
5-66	"	" "	CROSS SECTIONS on MASLINE ST. at end of CUL- DE-SAC to CLYDEBANK AVENUE.	X-SEC.	147-150
4-66	"	" "	CROSS SECTIONS on MASLINE ST. from CLYDEBANK AVE. E. to LARK ELLEN AVENUE.	X-SEC.	151-170
4-66	"	" "	CROSS SECTIONS on LARK ELLEN AVE. (service road) from MASLINE ST. N. to TUDOR STREET.	X-SEC.	171-174
5-66	"	" "	CROSS SECTIONS on ROXBURGH AVE. from MASLINE ST. to end CUL-DE-SAC.	X-SEC.	175-178

CONTINUED on Page 3

Notes Ck'd by
Map No.
Office Work
Checked
Date

Survey of
JN Tape Std °F
Surveyed by
Notes Date
Indexed

F.B. Pg

PLEASE RETURN TO
LOS ANGELES COUNTY ENGINEER
403 LOS ANGELES COUNTY ENGINEERING BLDG.

Note: Any Additions or Changes on this Sheet Must be Made or Circled in Red Ink With Date and Name of Person Making Change

Do not extend this side of this line.

F.B. Pg.

76P3098 CE #310 5-66

PLEASE RETURN TO
LOS ANGELES COUNTY ENGINEER
403 LOS ANGELES COUNTY ENGINEERING BLDG.

Note: Any Additions or Changes on this Sheet Must be Made or Circled in Red Ink With Date and Name of Person Making Change

Do not extend this side of this line.

INDEX To F.B. 2749 (PAGE 3)

DATE.	J.N.	DESCRIPTION.	NOTES.	PAGE
		Continued from Bot. Page 2		
4-66	2392.14	MASLINE STREET. CROSS SECTIONS on CLYDEBANK AVE and GRAGMONT ST. from MASLINE ST. to LARK ELLEN AVENUE.	X-SEC.	179-206
4-66	"	" " CROSS SECTIONS on GREENHAVEN ST. from CLYDEBANK AVE. to end of CUL-DE-SAC.	X-SEC.	207-222
4-66	"	" " CROSS SECTIONS on TUDOR ST. from CLYDEBANK AVE. to LARK ELLEN AVENUE.	X-SEC.	223-240
4-66	"	" " CROSS SECTIONS on GROVERDALE ST. from ASPAN AVE. to LARK ELLEN AVENUE.	X-SEC.	241-250
4-66	"	" " CROSS SECTIONS on NUBIA ST. from ASPAN AVE. to LARK ELLEN AVENUE.	X-SEC.	251-260
5-66	"	" " CROSS SECTIONS on DEVANAH ST. from ASPAN AVE. to LARK ELLEN AVENUE.	X-SEC.	261-270
5-66	"	" " CROSS SECTIONS on ASPAN AVE. from TUDOR ST. to DEVANAH STREET.	X-SEC.	271-280
5-66	"	" " CROSS SECTIONS on BYGROVE ST. from end of CUL-DE-SAC E. to LARK ELLEN AVE (ser. rd.)	X-SEC.	281-290
5-66	"	" " CROSS SECTIONS on ALCROSS ST. from end of CUL-DE-SAC to LARK ELLEN AVE (SER. ROAD.)	X-SEC.	291-298
5-66	"	" " CROSS SECTIONS on ARROW Hwy (ser. road.) from end CUL-DE-SAC to LARK ELLEN AVE.	X-SEC.	299-306
5-66	"	" " CROSS SECTIONS for EASEMENT on GRAGMONT ST. from HOUSE No. 16751 to BYGROVE STREET.	X-SEC.	307-312
5-66	"	" " CROSS SECTIONS along 6' EASEMENT from BYGROVEST. to ARROW Hwy (ser. road.)	X-SEC.	313-320
5-66	"	" " CROSS SECTIONS on MASLINE ST.	X-SEC.	321-328
11-66	"	" " LOCATION and INVERT ELEV. on MH.s in VINCENT AVE.	TOPO.	329-332

Notes Ck'd by ____
Map No. ____
Office Work ____
Checked ____
Date ____

Survey of ____
IN ____ Tape ____ Std ____ °F
Surveyed by ____
Notes ____ Date ____
Indexed ____

F.B. ____ PG ____

PLEASE RETURN TO
LOS ANGELES COUNTY ENGINEER
403 LOS ANGELES COUNTY ENGINEERING BLDG.

Note: Any Additions or Changes on this Sheet Must be Made or Circled in Red Ink With Date and Name of Person Making Change

Do not extend this side of this line.

F.B. _____ Pg. _____

NOTES RED. C1.2392.14 JOB NO. SURVEY OF MASLINE ST. F. B. 2749 Pg. 5

DATE SURVEY BY D.E. HOLMES

NOTES CHKD. NOTES BY MOODY DATE 1-13-66

MASLINE STREET

U.S.

C1.2392.14

BENCH LEVELS

HOLMES
MOODY
GUIZADO
MASSEY

B.M.	1ST RUN	DIFF.	2ND RUN	3RD RUN	ADJ. ELEV.	DESCRIPTION

NOTE: ANY ADDITIONS OR CHANGES ON THIS SHEET MUST BE MADE OR CIRCLED IN RED INK, WITH DATE AND NAME OF PERSON MAKING CHANGE.

Do not extend notes this side of this line

PLEASE RETURN TO
LOS ANGELES COUNTY ENGINEER
900 LOS ANGELES COUNTY ENGINEERING BLDG.

769420 S & E-253 9-55

2709 F.B. Pg. 6

C12392.14 JOB NO.

SURVEY OF MASLINE ST.

SURVEY BY DE HOLMES

NOTES BY MOODY DATE 3-18-66

INDEXED C. J. [illegible] DATE

NOTES RED. DATE

NOTES CHKD. DATE

INDEX

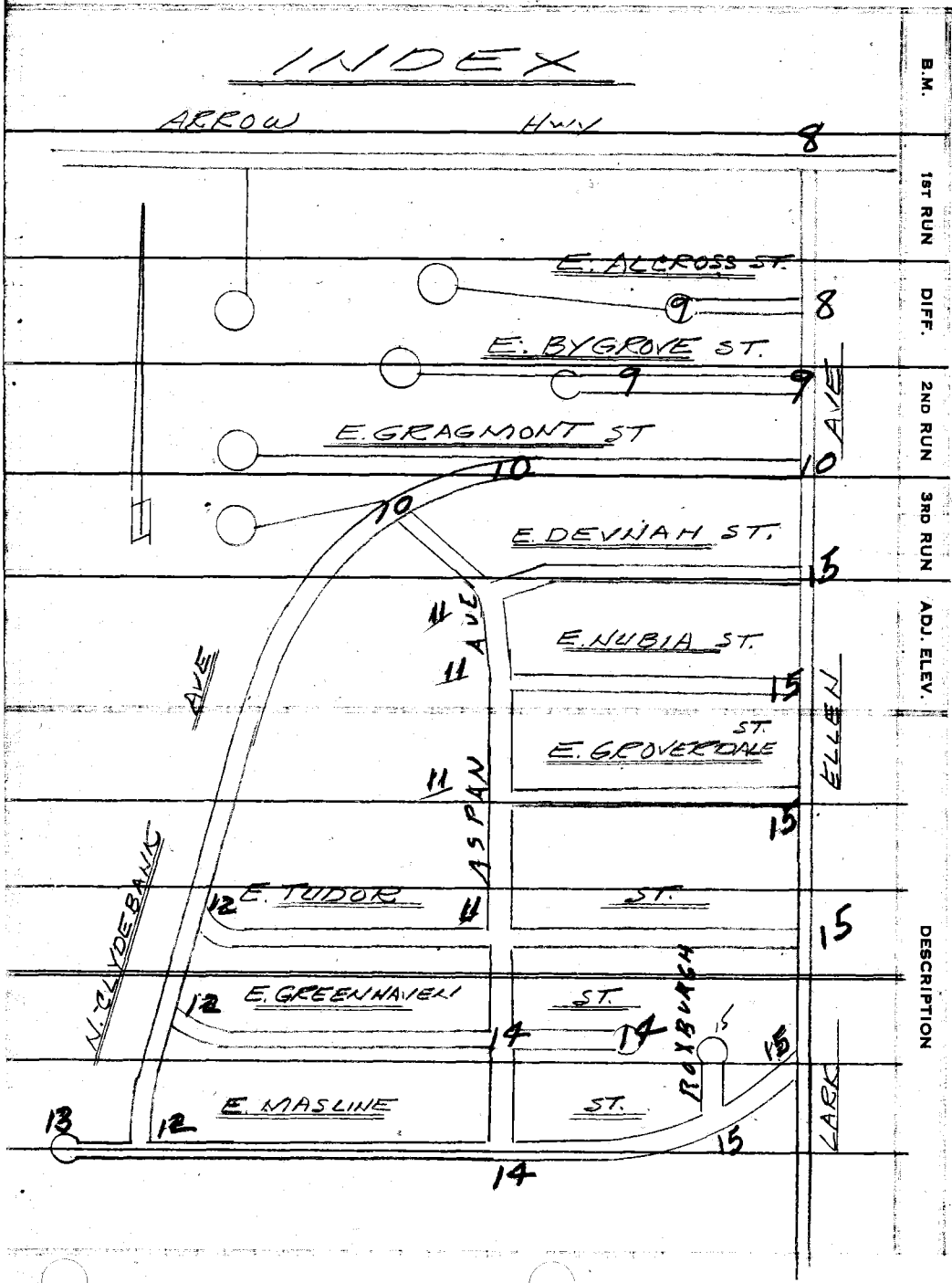

Do not extend notes this side of this line

PLEASE RETURN TO
LOS ANGELES COUNTY ENGINEER
700 LOS ANGELES COUNTY ENGINEERING BLDG.

NOTE: ANY ADDITIONS OR CHANGES ON THIS SHEET MUST BE MADE OR CIRCLED IN RED INK, WITH DATE AND NAME OF PERSON MAKING CHANGE.

765420 & E-393 9-55

C1.2392.14

NOTES RED. JOB NO. SURVEY OF MASLINE ST.

DATE SURVEY BY HOLMES

NOTES CHKD. NOTES BY MOODY DATE 3-22-66

F.B. 2749 Pg. 7

MASLINE STREET

C1 2392.14

BENCH LEVELS

HOLMES
MOODY
GUIZADO
MASSEY

Elevations based on L.A. Co. Precise Level Net Line No. 45, 1963 Adj.

B.M.	1ST RUN	DIFF.	2ND RUN	3RD RUN	ADJ. ELEV.	DESCRIPTION

NOTE: ANY ADDITIONS OR CHANGES ON THIS SHEET MUST BE MADE OR CIRCLED IN RED INK, WITH DATE AND NAME OF PERSON MAKING CHANGE.

Do not extend notes this side of this line

PLEASE RETURN TO
LOS ANGELES COUNTY ENGINEER
900 LOS ANGELES COUNTY ENGINEERING BLDG.

76420 S & E-353 9-35

768420 S & E-353 9-55

PLEASE RETURN TO
LOS ANGELES COUNTY ENGINEER
700 LOS ANGELES COUNTY ENGINEERING BLDG.

NOTE: ANY ADDITIONS OR CHANGES ON THIS SHEET MUST BE MADE OR CIRCLED IN RED INK, WITH DATE AND NAME OF PERSON MAKING CHANGE.

Do not extend notes this side of this line

B.M.	1ST RUN	DIFF.	2ND RUN	3RD RUN	ADJ. ELEV.	DESCRIPTION
Fd Bm 45-11	484 062				484.062	BM45-11 ELEV 484.062 FB.1367-16
+	4 729		4 669			ARROW HWY & LARK ELLEN AVE & INTER.
⊼	488 791	- 1 039	- 1 040	-1.039		LA.CO. SUR. MON IN H.H.
−	5 768		5 709			
Bm HV 8	483 023				483.023	BM HV #8 ELEV. 483.118 FB 2173-7
+	5 822		5 791			LARK ELLEN AVE & ARROW HWY S.W. COR.
⊼	488 845	+ 0 318	+ 0 316	+.318		BT.SPK.-CB. 5' S./o S. END CR.
−	5 504		5 475			
TP	483 341					
+	3 011		2 961			
⊼	486 352	- 1 597	- 1 597	-1.597		
−	4 608		4 558			
SET Bm HV 245	[illegible] 744				481.744	Bm HV 245 ELEV.= FB.2749-8
+	[illegible] 560		4 481			ARROW HWY (SERVICE RD) W. END OF ST.
⊼	486 304	+ 1 597	+ 1 593	+1.597		PK-CB 12± S./o & SER. RD PROD. @ HSE# 16826
−	2 963		2 888			
TP	483 341					
+	5 232		5 198			
⊼	488 573	+ 0 565	+ 0 568	+.566		
− set	4 667		4 630			
Bm HV 246	483 906				483.907	BM HV 246 ELEV. FB 2749-8
+	3 456		3 409			ARROW HWY & LARK ELLEN AVE S.W. COR.
⊼	487 362	- 1 647	- 1 650	-1.647		LA.CO. RM. BRASS CAP FLUSH IN ISLAND
−	5 103		5 059			STAMPED AZUSA K-12 RM#1
Fd BM HV. 7	482 259				482.260	BM HV 7 ELEV. 482.352 FB. 2173-6
+	4 433		4 287			LARK ELLEN AVE & ALCROSS ST N.W. COR.
⊼	486 692	- 1 934	- 1 932	-1.934		BT.SPK-CB 6' N. o/ N. E.C.R.
−	6 367		6 219			
TP	480 325					

NOTES RED. DATE
NOTES CHKD. M. OSHITA DATE
NOTES DATE
DATE
JOB NO. C12392.14 SURVEY OF MASLINE ST.
SURVEY BY HOLMES
NOTES BY MOODY DATE 3-22-66
INDEXED C. S. CHIU DATE
F.B. 2749 PG. 8

768420 S & E-353 9-55

PLEASE RETURN TO
LOS ANGELES COUNTY ENGINEER
700 LOS ANGELES COUNTY ENGINEERING BLDG.

NOTE: ANY ADDITIONS OR CHANGES ON THIS SHEET MUST BE MADE OR CIRCLED IN RED INK, WITH DATE AND NAME OF PERSON MAKING CHANGE.

Do not extend notes this side of this line

B.M.	1ST RUN	DIFF.	2ND RUN	3RD RUN	ADJ. ELEV.	DESCRIPTION
TP	480325					
+	3623		3562			
⊼	483948	-2516	-2513	-2.516		
−	6139		6075			
TP	477809					
+	5182		5067			
⊼	482991	-0353	-0352	-.353		
−	5535		5419			
SET BM HV. 247	477456				477.458	BM HV 247 ELEV. - FB 2749-9
+	6191		6090			ALCROSS ST. @ END OF CUL-DE-SAC.
⊼	483647	-0952	-0952	-.952		SET PK - CB 6' S o/o ℄ PROD.
−	7143		7042			
TP	476504					
+	4509		4592	4.509		
⊼	481013	-0231	-0229	0.231		
−	4740		4821	4.740		
set BM HV 248	476273				476.275	BM HV 248 ELEV. FB 2749-9
+	5540		5480			E. BY GROVE ST. N. SIDE, 10' E. OF W.
⊼	481813	+1332	+1329	1.332		P/L OF HSE # 16803
−	4208		4151			
TP	477605					
+	6110		6010			
⊼	483715	+2319	+2319	+2.319		
−	3791		3691			
TP	479924					
+	6391		6330			
⊼	486315	+1530	1529	+1.530		
−	4861		4801			
BM HV. 6	481454				481.456	BM HV 6 ELEV. 481.559 FB 2173-6
						LARK ELLEN AVE & BY GROVE ST. N. W. COR
						BT. SPK. in CB. 5' N. OF N. END CB.

NOTES RED ____ JOB NO. C1.2349.14 SURVEY OF MAS LINE ST
DATE ____ SURVEY BY [illegible]MES
NOTES CHKD. M. OSHITA NOTES BY [illegible]ODY DATE 3-22-66
DATE ____ INDEXED ____ DATE ____

2749 F.B. Pg. 9

765420 S & E-353 9-55

PLEASE RETURN TO
LOS ANGELES COUNTY ENGINEER
700 LOS ANGELES COUNTY ENGINEERING BLDG.

NOTE: ANY ADDITIONS OR CHANGES ON THIS SHEET MUST BE MADE OR CIRCLED IN RED INK, WITH DATE AND NAME OF PERSON MAKING CHANGE.

Do not extend notes this side of this line

JOB NO. C1.2392.14 SURVEY OF MASLINE ST. NOTES RED. DATE
SURVEY BY HOLMES NOTES CHKD. M. OSHITA
NOTES BY MOODY DATE 3-23-66 DATE
INDEXED C. J. PAUL DATE
F.B. 2749 PG. 10

B.M.	1ST RUN	DIFF.	2ND RUN	3RD RUN	ADJ. ELEV.	DESCRIPTION
FD BM HV. 6	481 454					
+	4052		3984			
⊼	485 506	- 0528	- 0526	-.527		
−	4580		4510			
FD BM HV. 5	480 926				480.929	BM HV. 5 ELEV. 481.036 FB. 2773-6
+	3981		3790			LARK ELLEN AVE & CRAGMONT ST. N.W. COR
⊼	484 907	- 2439	- 2439	-2439		BT. SPK-CB. 5' OF N. END CB. ET.
−	6420		6229			
TP	478 487					
+	3709		3635			
⊼	482 196	- 2257	- 2256	-2.257		
−	5966		5891			
TP	476 230					
+	3994		3932			
⊼	480 224	- 1347	- 1348	-1.349		
−	5341		5280			
SET BM HV. 249	474 883				474.886	BM HV. 249 ELEV. FB. 2749-10
+	3233		3161			CRAGMONT ST. N. SIDE, PK-CB. 6'
⊼	478 116	- 2574	- 2578	-2.574		E OF W. P/L @ HSE #16757
−	5807		5739			
TP	472 309					
+	3792		3722			
[illegible]	1101	- 1862	- 1862	-1.862		
[illegible]	5654		5584			
SET BM HV. 250	470 447				470.450	BM HV. 250 ELEV. FB 2749-10
+	5655		5600			CRAGMONT ST & ASDAN AVE W. SIDE
⊼	476 102	+ 0534	+ 0538	+.535		PK-CB. 6' N. OF ℄ PROD.
−	5121		5062			
TP	470 981					

765420 S & E-353 9-55

PLEASE RETURN TO
LOS ANGELES COUNTY ENGINEER
700 LOS ANGELES COUNTY ENGINEERING BLDG.

NOTE: ANY ADDITIONS OR CHANGES ON THIS SHEET MUST BE MADE OR CIRCLED IN RED INK, WITH DATE AND NAME OF PERSON MAKING CHANGE.

Do not extend notes this side of this line

B.M.	1ST RUN	DIFF.	2ND RUN	3RD RUN	ADJ. ELEV.	DESCRIPTION
TP	470 981					
+	5 659		5 609			
⊼	476 640	+ 2240	+ 2239	+2.240		
−	3 419		3 370			
SET BM HV. 251	473 221				473.225	BM HV. 251 ELEV. FB.2749-11
+	3 039		2 988			DEVANAH ST SO'LY SIDE PK-CB @
⊼	476 260	− 2170	− 2171	-2.170		HSE# 16720 (35' E OF W. P/L)
−	5 209		5 159			
TP	471 051					
+	4 536		4 448			
⊼	475 587	− 0042	− 0041	-.041		
−	4 578		4 489			
SET BM HV. 252	471 009				471.014	BM HV 252 ELEV. FB 2749-11
+	4 010		3 941			ASPAN AVE & NUBIA ST. S.E. SIDE
⊼	475 019	− 1111	− 1109	-1.111		PK-CB. 7.5' E'LY OF ℄ PROD.
−	5 121		5 050			
SET BM HV. 253	469 898				469.903	BM HV. 253 ELEV. FB 2749-11
+	3 900		3 850	3.900		ASPAN AVE & GROVERDALE ST W'LY SIDE
⊼	473 798	− 1556	− 1558	1.556		PK-CB. 8.5 E'LY OF ℄ PROD
−	5 456		5 408	5.456		
SET BM HV. 254	468 342				468.347	BM HV. 254 ELEV. FB 2749-11
+	3 711		3 628			TUDOR ST & ASPAN AVE S.E. [illegible]
⊼	472 053	− 2599	− 2597	-2.598		PK-CB. 4.5 E/O E. CR
−	6 310		6 225			
TP	465 743					
+	3 850		3 781			
⊼	469 593	− 1408	− 1407	-1.408		
−	5 258		5 188			
TP	464 335					

NOTES RED ____ JOB NO. C1.2392.14 SURVEY OF MASLINE ST.
DATE ____ SURVEY BY HOLMES
NOTES CHKD. M. OSHITA NOTES BY MOODY DATE 3-23-66
DATE ____ INDEXED ____ DATE ____

F.B. 2749 Pg. 11

765420 S & E-353 9-55

PLEASE RETURN TO
LOS ANGELES COUNTY ENGINEER
700 LOS ANGELES COUNTY ENGINEERING BLDG.

NOTE: ANY ADDITIONS OR CHANGES ON THIS SHEET MUST BE MADE OR CIRCLED IN RED INK, WITH DATE AND NAME OF PERSON MAKING CHANGE.

Do not extend notes this side of this line

JOB NO. C/.2392.14 SURVEY OF MASLINE ST. NOTES RED.
SURVEY BY HOLMES DATE
NOTES BY MOODY DATE 3-23-66 NOTES CHKD. M. OSHITA
INDEXED C. F. GALLI DATE

F.B. 2749 PG. 12

B.M.	1ST RUN	DIFF.	2ND RUN	3RD RUN	ADJ. ELEV.	DESCRIPTION
TP	464 335					
+	4 778		4684			
⊼	469 113	- 0462	- 0461	-.461		
−	5 240		5145			
TP	463 873					
+	5 168		5038			
⊼	469 041	- 0460	- 0460	.460		
−	5 628		5498			
SET BM HV. 255	463 413				463.420	BM HV 255 ELEV. = FB 2749-12
+	2 631		2540			CLYDE BANK AVE & TUDOR ST
⊼	466 044	- 3362	3359	-3.362		PK-CB. 5' S/O S. END C.R.
−	5 993		5899			
TP	460 051					
+	4 719		4622			
⊼	464 770	+ 0094	+ 0092	+.094		
−	4 625		4530			
SET BM HV. 256	460 145				460.152	BM HV 256 ELEV FB 2749-12
+	4 059		3939			CLYDE BANK AVE & GREEN HAVEN ST. W. SIDE
⊼	464 204	- 1184	- 1180	-1.183		PK-CB. 6' N. OF E PROD.
−	5 243		5119			
TP	458 961					
+	5 240		5151			
⊼	464 201	+ 1651	+ 1651	+1.651		
−	3 589		3500			
SET BM HV. 257	460 612				460.620	BM HV 257 ELEV. FB 2749-12
						MASLINE ST. & CLYDE BANK AVE N.E. COR
						PK-CB. 8 E. O/E. END C.R.

765420 S & E-353 9-55

PLEASE RETURN TO
LOS ANGELES COUNTY ENGINEER
700 LOS ANGELES COUNTY ENGINEERING BLDG.

NOTE: ANY ADDITIONS OR CHANGES ON THIS SHEET MUST BE MADE OR CIRCLED IN RED INK, WITH DATE AND NAME OF PERSON MAKING CHANGE.

Do not extend notes this side of this line

NOTES RED
DATE
NOTES CHKD. M. OSHITA
DATE 3-23-66
DATE
DATE

C.I. 23921.14 SURVEY OF MASLINE ST
JOB NO. SURVEY BY HOLMES
INSPECTED BY J. GALLI
F.B. 2749 PG. 13

B.M.	1ST RUN	DIFF.	2ND RUN	3RD RUN	ADJ. ELEV.	DESCRIPTION
BM HV. 257	460 612					
+	4 291		4 169			
=	464 903	+ 0102	+ 0100	+102		
−	4 189		4068			
SET BM HV. 258	460 714				460.722	BM HV 258 ELEV. FB 2749-13
+	4 289		4 186			MASLINE ST @ END OF CUL-DE-SAC
=	465 003	- 0571	- 0573	-.571		PK-CB. 17' N. OF ℄ PROD.
−	4 860		4759			
TP	460 143					
+	5 289		5215			
=	465 432	+ 0378	+ 0374	+378		
−	4911		4841			
TP	460 521					
+	5 190		5120			
=	465 711	+ 0259	+ 0260	+259		
−	4931		4860			
TP	460 780					
+	5 447		5339			
=	466 227	+ 0256	+ 0657	+656		
−	4 791		4682			
SET BM HV. 259	461 436				461.444	BM HV 259 ELEV. FB 2749-13
+	5 595		5499			MASLINE ST. N. SIDE, 6± E OF W
=	467 031	+ 1906	+ 1903	+1.906		P/L @ HSE 16609, PK-CB.
−	3 689		3596			
TP	463 342					
+	6 484		6400			
=	469 826	+ 3394	+ 3392	+3394		
−	3 090		3008			
TP	466 736					

768420 S & E-353 9-55

PLEASE RETURN TO
LOS ANGELES COUNTY ENGINEER
700 LOS ANGELES COUNTY ENGINEERING BLDG.

NOTE: ANY ADDITIONS OR CHANGES ON THIS SHEET MUST BE MADE OR CIRCLED IN RED INK, WITH DATE AND NAME OF PERSON MAKING CHANGE.

Do not extend notes this side of this line

B.M.	1ST RUN	DIFF.	2ND RUN	3RD RUN	ADJ. ELEV.	DESCRIPTION
TP	466736					
+	5782		5688			
⊼	472518	+1331	+1334	+1.331		
−	4451		4354			
SET BM HV. 260	468067				468.075	BM HV. 260 ELEV. FB2749-14
+	4565		4430			MASLINE ST. & ASPAN AVE N.E. COR.
⊼	472632	−1277	−1279	−1.277		PK-CB. 4.5 E. o/E. END CR.
−	5842		5709			
T.P.	466790					
+	5050		4967			
⊼	471840	−0325	−0324	−324		
−	5375		5291			
SET BM HV. 261	466465				466.474	BM HV. 261 ELEV. FB2749-14
+	5924		5839			GREENHAVEN ST. & ASPAN AVE S.W. COR.
⊼	472389	+2143	+2146	+2143		PK-CB. 5 W. o/W. END C.R.
−	3781		3693			
TP	468608					
+	5995		5900			
⊼	474603	+2209	+2211	2.209		
−	3786		3689			
SET BM HV. 262	470817				470.826	BM HV. 262 ELEV. FB 2749-14
+	7502		7627			GREENHAVEN ST. @ END OF CUL-DE-SAC
⊼	478319	+1092	+1094	+1.092		PK-CB, 21' N./o ℄ PROD HSE# 16737
−	6410		6533			
TP	471909					

NOTES RED. DATE
NOTES CHKD. M. OSHITA DATE
DATE
JOB NO. C1.2392.14 SURVEY OF MASLINE ST.
SURVEY BY HOLMES
NOTES BY MOODY DATE 3-23-66
INDEXED C. J. GALLI DATE
F.B. 2749 PG. 14

765420 S & E-353 9-55

PLEASE RETURN TO
LOS ANGELES COUNTY ENGINEER
[illegible]00 LOS ANGELES COUNTY ENGINEERING BLDG.

NOTE: ANY ADDITIONS OR CHANGES ON THIS SHEET MUST BE MADE OR CIRCLED IN RED INK, WITH DATE AND NAME OF PERSON MAKING CHANGE.

Do not extend notes this side of this line

B.M.	1ST RUN	DIFF.	2ND RUN	3RD RUN	ADJ. ELEV.	DESCRIPTION
TP	471 909					
+	5 371		5 235			
⊼	477 280	+ 1.682	1 685	+1.682		
−	3 689		3 550			
SET BM HV. 263	473 591				473.600	BM HV. 263 ELEV. FB 2749-15
+	6 740		6 649			MASLINE ST. & ROXBURGH AVE N.W. COR.
⊼	480 331	+ 4060	+ 4 060	+ 4.060		PK-CB. 5' W./O W. END C.R.
−	2 680		2 589			
FD BM 45-10	477 651				477.660	BM 45-10 ELEV. 477.659 FB 1367-16
+	4 808		4 609			LARK ELLEN AVE & MASLINE AVE N.W. COR
⊼	482 459	+ 0 813	+ 0 814	+ 814		BT. SPK-CB. 5 N./O N. END CR. HSE # 4903
−	3 995		3 795			1963 ADJUSTED ELEVATION
FD BM HV. 1	478 464				478.474	BM HV. 1 ELEV. FB 2173-6
+	4 456		4 352			LARK ELLEN AVE & TUDOR ST. N.W. COR
⊼	482 920	+ 0 823	+ 0 823	+823		BT. SPK-CB. 5 N/O N. END CR.
−	3 633		3 529			
FD BM HV. 2	479 287				479.297	BM HV. 2 ELEV. FB 2173-6
+	4 531		4 470			LARK ELLEN AVE & GROVERDALE ST. N.W. COR
⊼	483 818	+ 0 611	+ 0 610	.611		BT. SPK-CB. 5' N./O N. END CR
−	3 920		3 860			
FD BM HV. 3	479 898				479.908	BM HV. 3 ELEV. FB 2173-6
+	4 501		4 411	4 530		LARK ELLEN AVE & NUBIA ST. N.W. COR
⊼	484 399	+ 0 497	+ 0 492	0.499 497		BT. SPK-CB 5 N./O N. END CR.
−	4 004		3 919	4.031		
FD BM HV. 4	480 395				480.405	BM HV. 4 ELEV. FB 2173-6
						LARK ELLEN AVE & DEVANAH ST. N.W. COR
						BT. SPK-CB 5' N./O N. END CR.

NOTES RED ____ JOB NO. C1.239214 SURVEY OF MASLINE ST.
DATE ____ SURVEY BY HOLMES
NOTES CHKD. M OSHITA NOTES BY MOODY DATE 3-23-66
DATE ____ NOTES ____ C. I. GALLI DATE ____

F.B. 2749 Pg. 15

768420 S & E-353 9-55

PLEASE RETURN TO
LOS ANGELES COUNTY ENGINEER
700 LOS ANGELES COUNTY ENGINEERING BLDG.

NOTE: ANY ADDITIONS OR CHANGES ON THIS SHEET MUST BE MADE OR CIRCLED IN RED INK, WITH DATE AND NAME OF PERSON MAKING CHANGE.

Do not extend notes this side of this line

B.M.	1ST RUN	DIFF.	2ND RUN	3RD RUN	ADJ. ELEV.	DESCRIPTION
Bm Hv.4	480 395					
+	5 088		4839			
⊼	485 483	+ 0526	+ 0524	+526		
−	4 562		4315			
FD Bm Hv. 5	480 921				480.931	BM HV 5 ELEV. 481.036 FB 2173-6
+	4 664		4530			LARK ELLEN AVE & GRAGMONT ST. N.W. COR.
⊼	485 585	+ 0529	+ 0530	+529		BT. SPK-CB S N/O N. END CR.
−	4 135		4000			
TP	481 450					
+	4 507		4439			
⊼	485 957	+ 0796	+ 0796	+796		
−	3 711		3643			
TP	482 246					
+	6 221		6079			
⊼	488 467	+ 1805	+ 1806	+1.806		
−	4 416		4273			
FD Bm 45-11	484 051					BM 45-11 ELEV. 484.062 FB 1367-16
						LARK ELLEN AVE & ARROW HWY ℞ INT.
						CO. SUR. MON. IN H.H. STAMPED T1S,
						R10W 1/4 COR SEC 3 & 10 RE 2177
						DN 9"

NOTES RED. DATE
NOTES CHKD. H. OSHITA DATE
DATE
DATE
DATE

JOB NO. C1.2392.14 SURVEY OF MASLINE ST.
SURVEY BY HOLMES
NOTES BY MOODY DATE 3-23-66
INDEXED C. J. GALL DATE

F.B. 2749 PG. 16

PWFB 1431

471

Notes Ck'd by M. OSHITA
Map No.
Office Work
Checked
Date

Survey of MASLINE ST
JN 2392.14 Tape 0206 Std 68 °F
Surveyed by HOLMES
Notes MOODY Date 3-18-66
Indexed C. J. GALLI MAY 26 68

F. B. [illegible] PG. 47

MASLINE STREET

01.2392.14

CENTER LINE

HOLMES
MOODY
GUIZADO
MASSEY

Note: Any Additions or Changes on This Sheet Must be Made or Circled in Red Ink With Date and Name of Person Making Change.

Do not extend this side of this line.

PLEASE RETURN TO
LOS ANGELES COUNTY ENGINEER
403 LOS ANGELES COUNTY ENGINEERING BLDG.

76F3085 GE # 310 8-61

PWFB 1431

F. B. 2749 PG. 78

472

INDEX

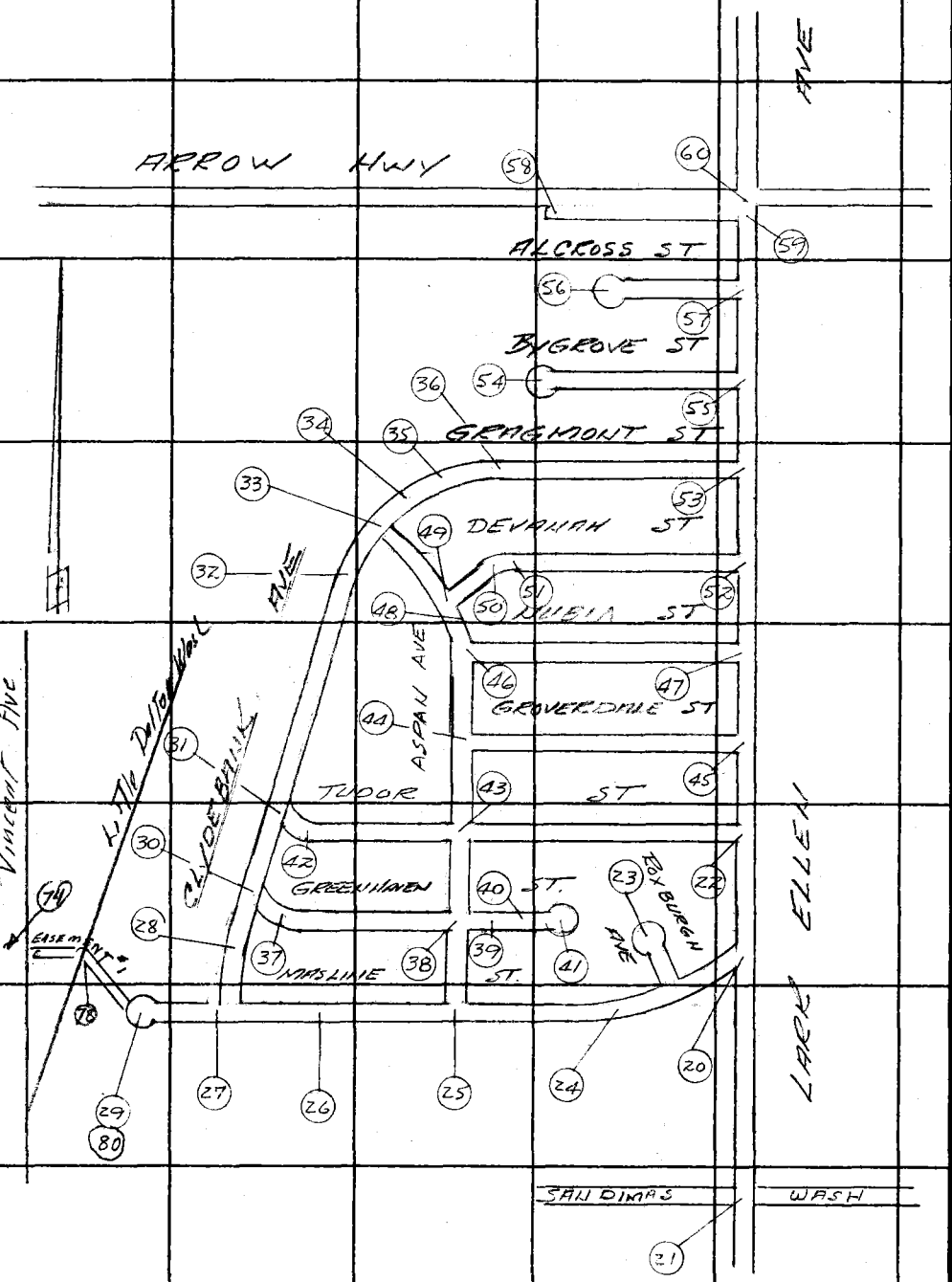

PLEASE RETURN TO
LOS ANGELES COUNTY ENGINEER
403 LOS ANGELES COUNTY ENGINEERING BLDG.

Do not extend this side of this line.

Note: Any Additions or Changes on This Sheet Must be Made or Circled in Red Ink With Date and Name of Person Making Change.

PWFB 1431

473

Notes Ck'd by M. OSHITA
Map No.
Office Work
Checked
Date

Survey of MASLINE ST
JN 2392.14 Tape 0206 Std 68 °F
Surveyed by HOLMES
Notes Moody Date 3-21-66
Indexed C. J. GALLI

F. B. ~~1747~~ Pg. 19

MASLINE STREET

C1, 2392.14

CENTER LINE

HOLMES
MOODY
GUIRADO
MASSEY

Note: Any Additions or Changes on this Sheet Must be Made or Circled in Red Ink With Date and Name of Person Making Change.

Do not extend this side of this line.

PLEASE RETURN TO
LOS ANGELES COUNTY ENGINEER
403 Los Angeles County Engineering Bldg.

78F3085 CE # 310 8-61

PWFB 1431 474

F. B. ~~3749~~ PG. ~~20~~

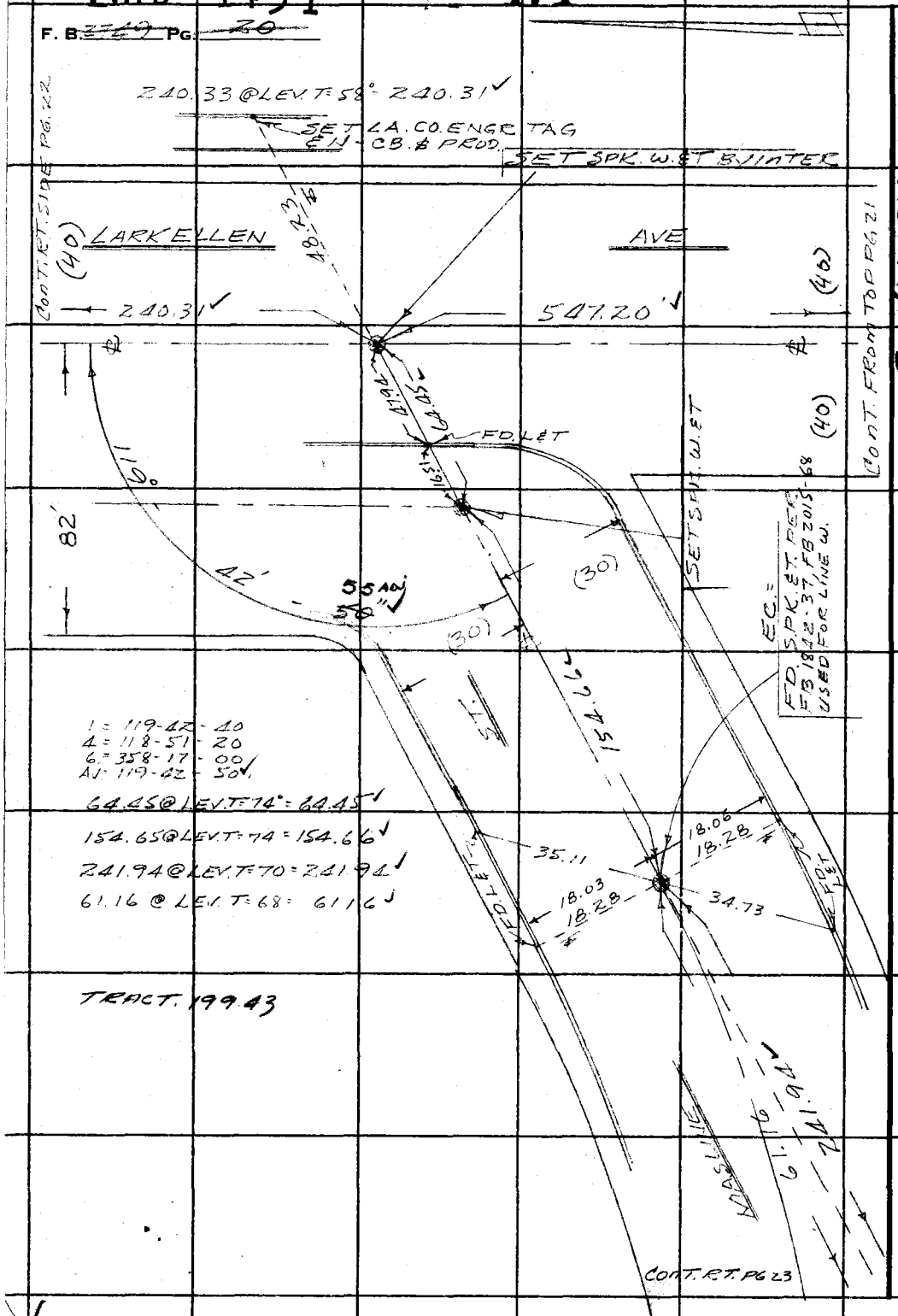

W.S. 47, B-3

PLEASE RETURN TO
LOS ANGELES COUNTY ENGINEER
403 LOS ANGELES COUNTY ENGINEERING BLDG.

Do not extend this side of this line.

Note: Any Additions or Changes on This Sheet Must be Made or Circled in Red Ink With Date and Name of Person Making Change.

PWFB 1431

475

Notes Ck'd by M. OSHITA	Survey of MASLINE ST
Map No.	IN 2292.14 Tape 0296 Std. 68 °F
Office Work	Surveyed by HOLMES
Checked	Notes MOODY Date 3-6-66
Date	Indexed C. J. GALLI

F. B. [illegible] PG. 21

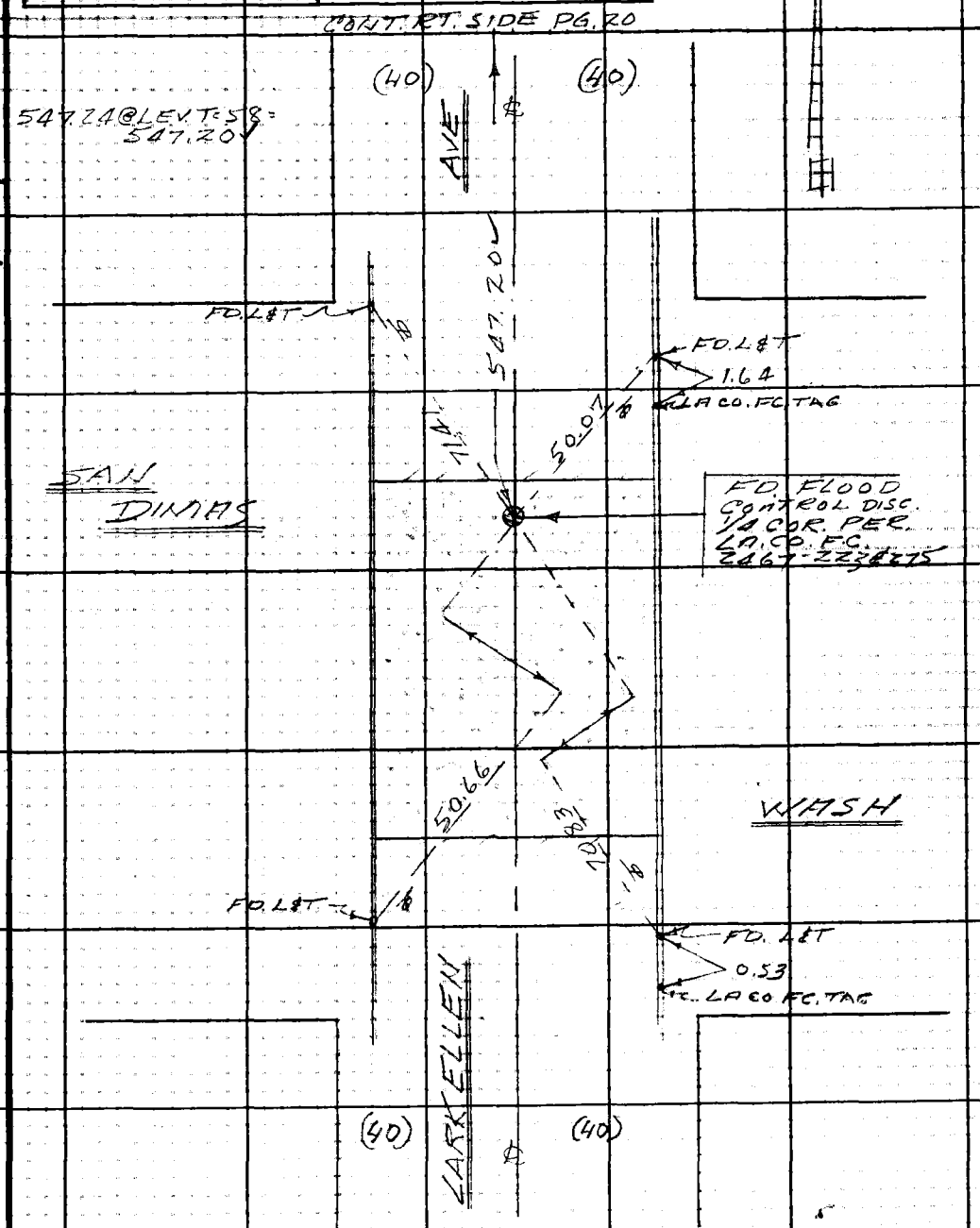

W.S. 47, B-4

Note: Any Additions or Changes on this Sheet Must be Made or Circled in Red Ink With Date and Name of Person Making Change.

PLEASE RETURN TO
LOS ANGELES COUNTY ENGINEER
403 LOS ANGELES COUNTY ENGINEERING BLDG.
Do not extend this side of this line.

26F309S CE#310 1-65

PLEASE RETURN TO
LOS ANGELES COUNTY ENGINEER
403 LOS ANGELES COUNTY ENGINEERING BLDG.

Do not extend this side of this line.

Note: Any Additions or Changes on This Sheet Must be Made or Circled in Red Ink With Date and Name of Person Making Change.

W.S. 47, B-3

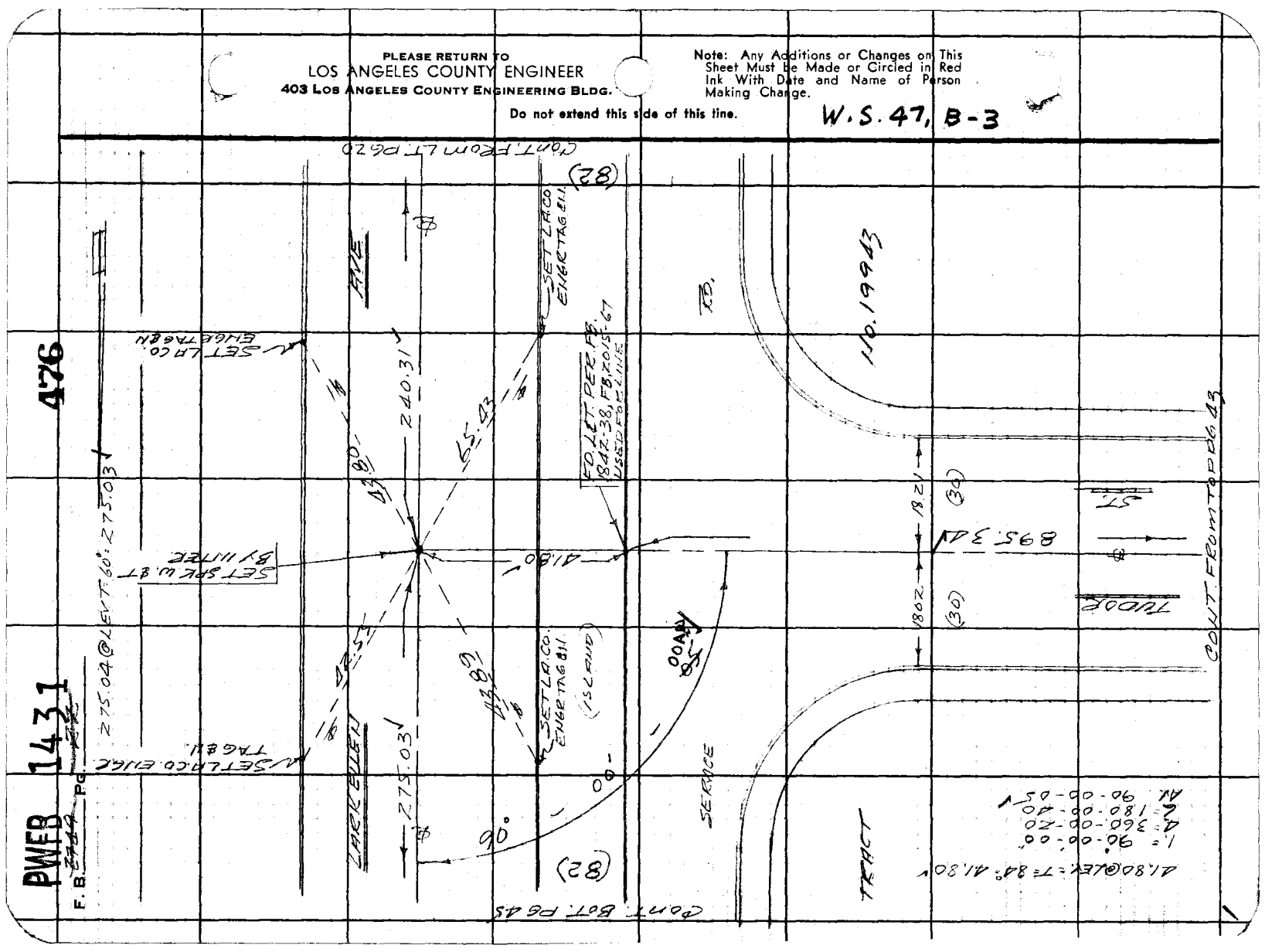

PWFB 1431

477

Notes Ck'd by M. OSHITA	Survey of MASLINE ST
Map No.	JN 239214 Tape 9206 Std 68 °F
Office Work	Surveyed by HOLMES
Checked	Notes MOODY Date 3-23-66
Date	Indexed C. J. GALLI

F. B. ~~2749~~ PG. 73

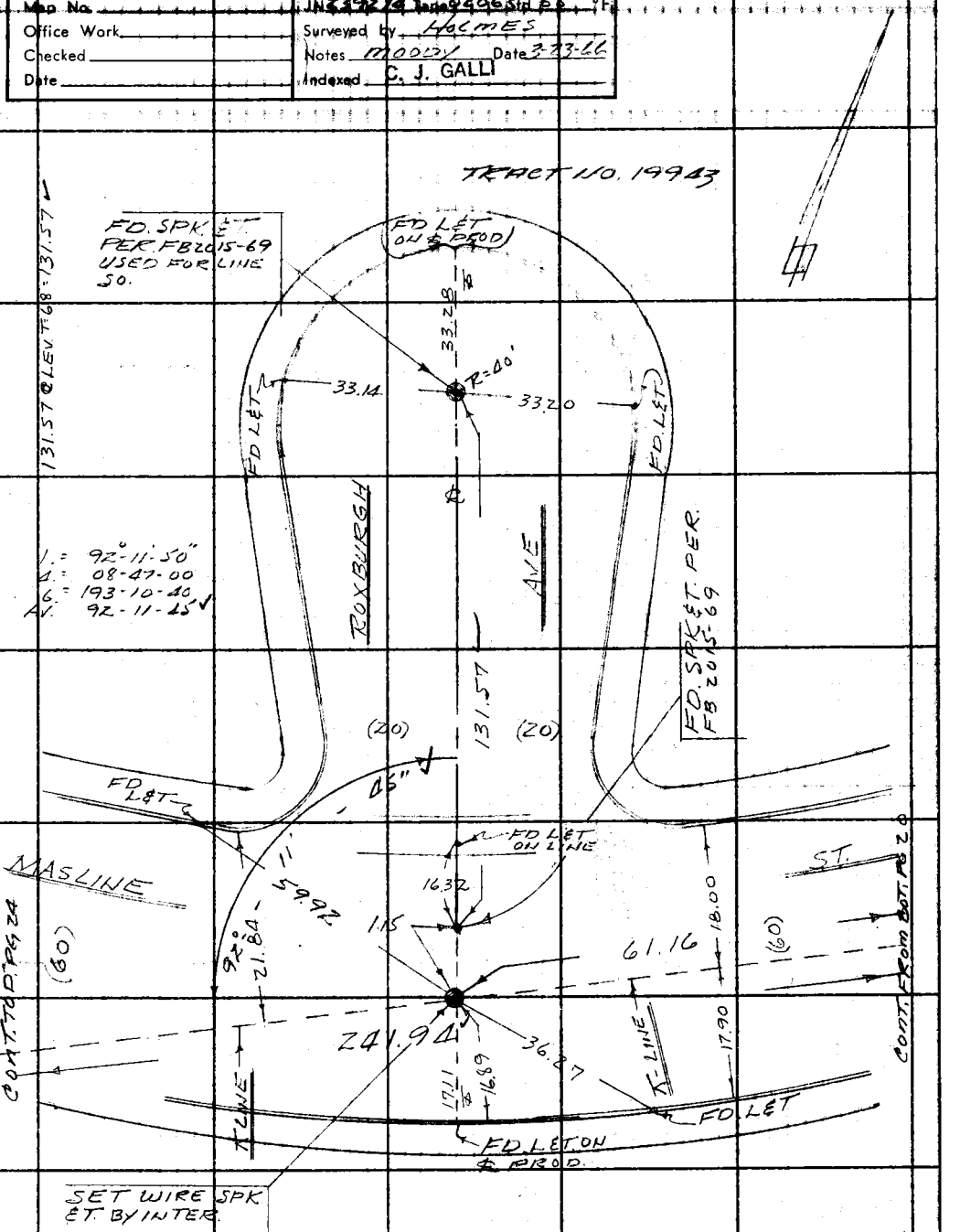

Note: Any Additions or Changes on This Sheet Must be Made or Circled in Red Ink With Date and Name of Person Making Change.

W.S. 47, B-3

Do not extend this side of this line.

PLEASE RETURN TO
LOS ANGELES COUNTY ENGINEER
403 LOS ANGELES COUNTY ENGINEERING BLDG.

76F309S CE # 310 3-61

PWFB 1431

478

F. B. 2749 PG. 24

CONT. FROM LT. PG 23

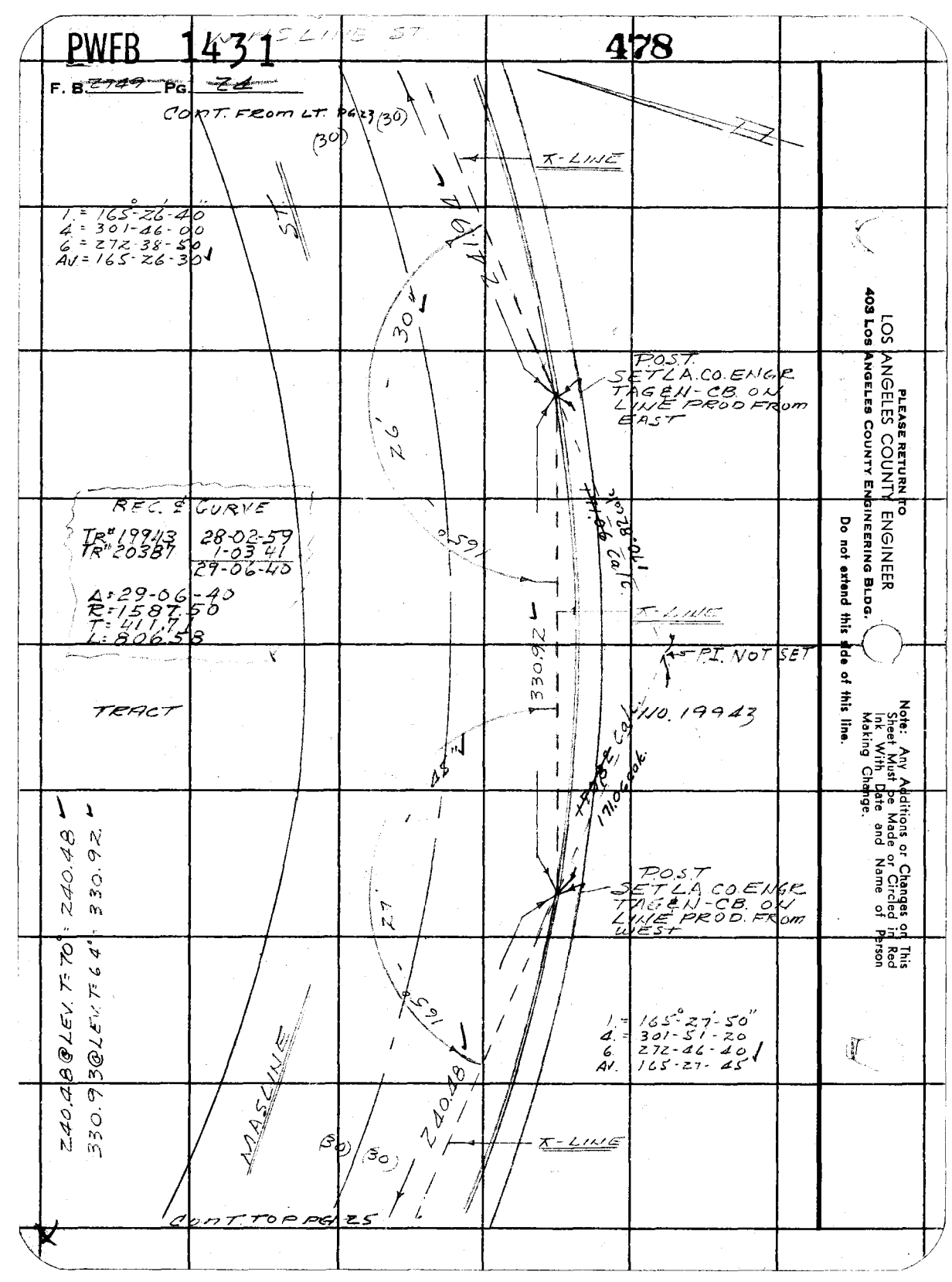

PLEASE RETURN TO
LOS ANGELES COUNTY ENGINEER
403 Los Angeles County Engineering Bldg.
Do not extend this side of this line.

Note: Any Additions or Changes on This Sheet Must be Made or Circled in Red Ink With Date and Name of Person Making Change.

PWFB 1431 479

Notes Ck'd by M. OSHITA	Survey of MASLINE ST.	F. B. 2749 Pg. 25
Map No.	JN 2392.14 Tape 0296 Std 68 PF	
Office Work	Surveyed by HOLMES	
Checked	Notes MOODY Date 3-22-66	
Date	Indexed C. J. GALLI	

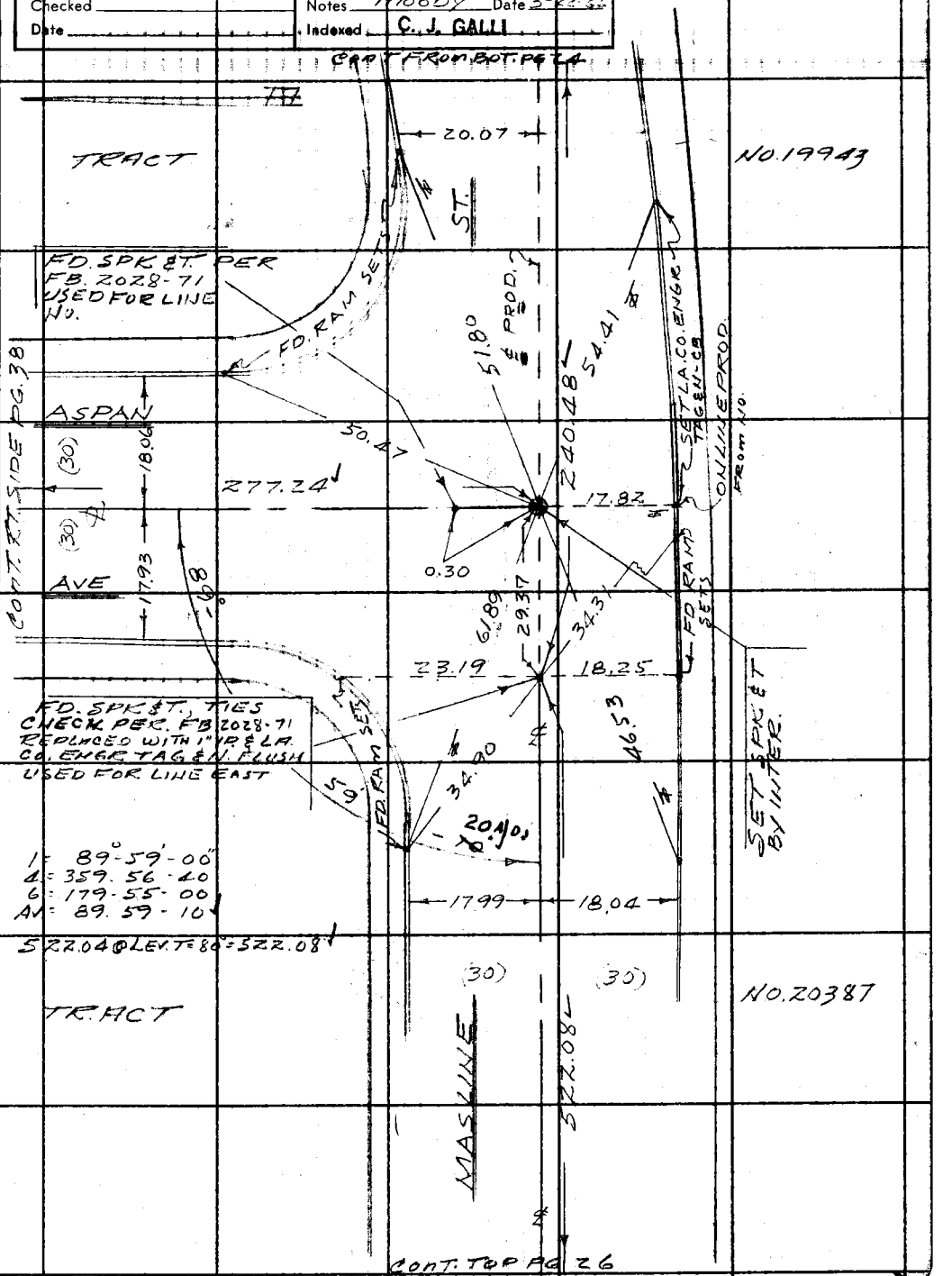

W.S. 47, B-4

Note: Any Additions or Changes on this Sheet Must be Made or Circled in Red Ink With Date and Name of Person Making Change.

Do not extend this side of this line.

PLEASE RETURN TO
LOS ANGELES COUNTY ENGINEER
403 LOS ANGELES COUNTY ENGINEERING BLDG.

76F3095 CE # 310 3-61

PWFB 1431

480 / 481

F. B. 2749 Pg. 26



PLEASE RETURN TO
LOS ANGELES COUNTY ENGINEER
403 Los Angeles County Engineering Bldg.

Do not extend this side of this line.

Note: Any Additions or Changes on This Sheet Must be Made or Circled in Red Ink With Date and Name of Person Making Change.

PWFB 1431

482

Notes Ck'd by M. OSHITA	Survey of MASLINE ST.	F. B. 2749 Pg. 27
Map No.	JN 2892.14 Tape 0206 Std 68 °F	
Office Work	Surveyed by HOLMES	
Checked	Notes MOODY Date 3-22-66	
Date	Indexed C. J. GALLI	

CONT. FROM BOT. PG 26.

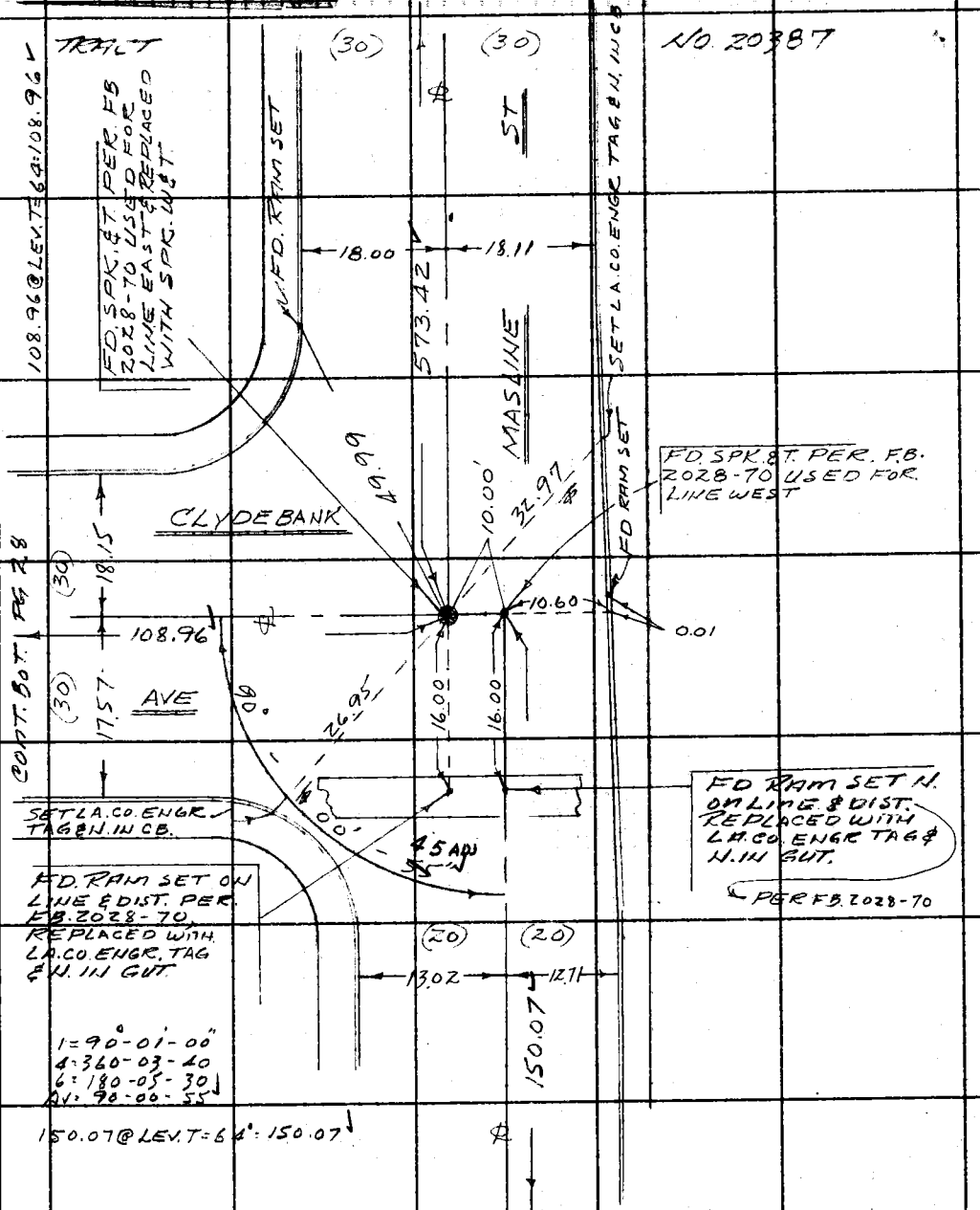

CONT BOT. PG 29

W.S. 47, B-4

Note: Any Additions or Changes on This Sheet Must be Made or Circled in Red Ink With Date and Name of Person Making Change.

Do not extend this side of this line.

PLEASE RETURN TO
LOS ANGELES COUNTY ENGINEER
403 LOS ANGELES COUNTY ENGINEERING BLDG.

76F309S CE # 310 3-61

PWFB 1431

F. B. 2749 PG. 28

483

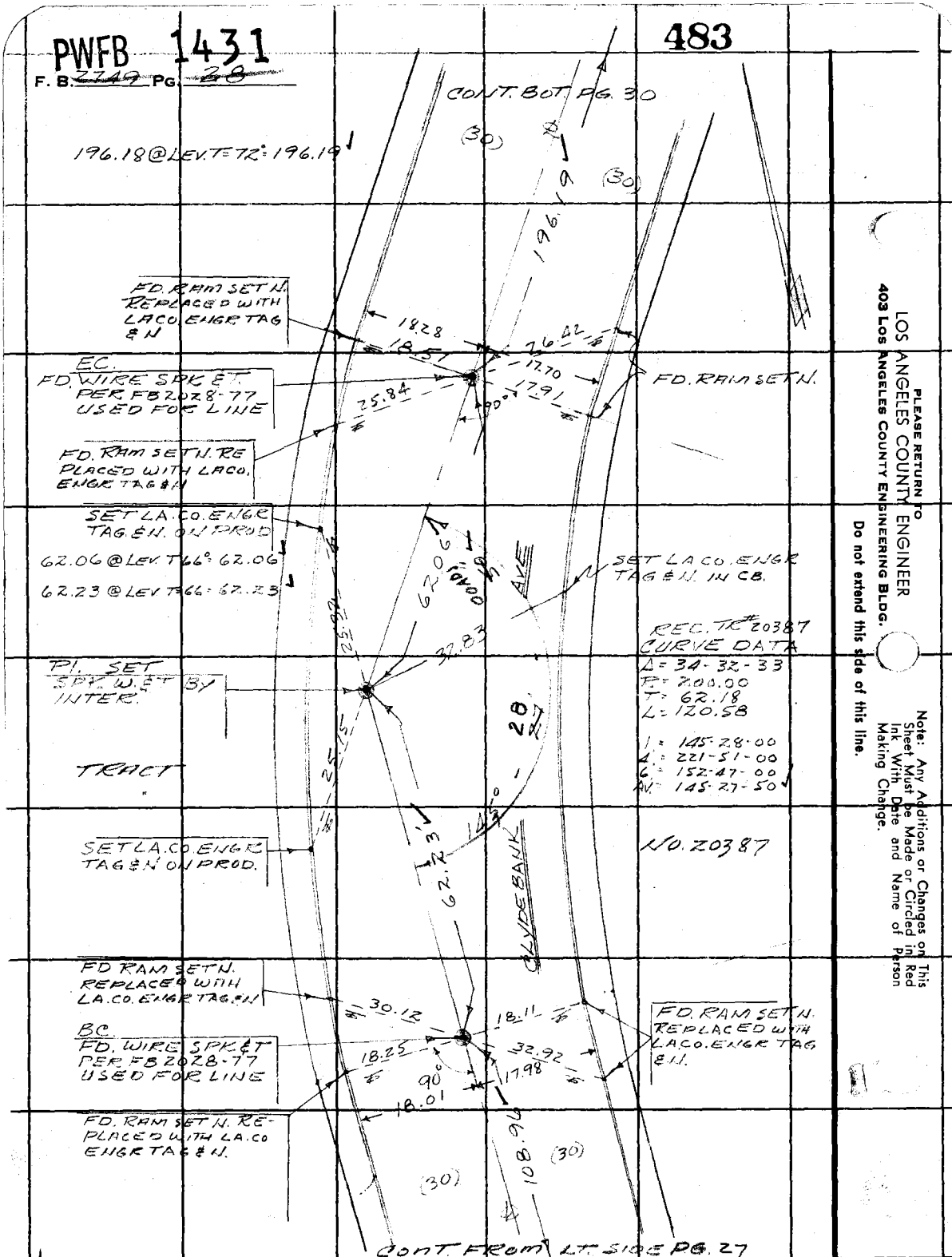

PLEASE RETURN TO
LOS ANGELES COUNTY ENGINEER
403 Los Angeles County Engineering Bldg.

Do not extend this side of this line.

Note: Any Additions or Changes on This Sheet Must be Made or Circled in Red Ink With Date and Name of Person Making Change.

PWFB 1431

484 / 485

Notes Ck'd by M. OSHITA	Survey of MASLINE ST
Map No.	JN 239214 Tape 0206 Std 63 °F
Office Work	Surveyed by HOLMES
Checked	Notes MOODY Date 3-22-66
Date	Indexed C. J. GALLI

F. B. 2149 PG. 29

CONT FROM BOT PG 27

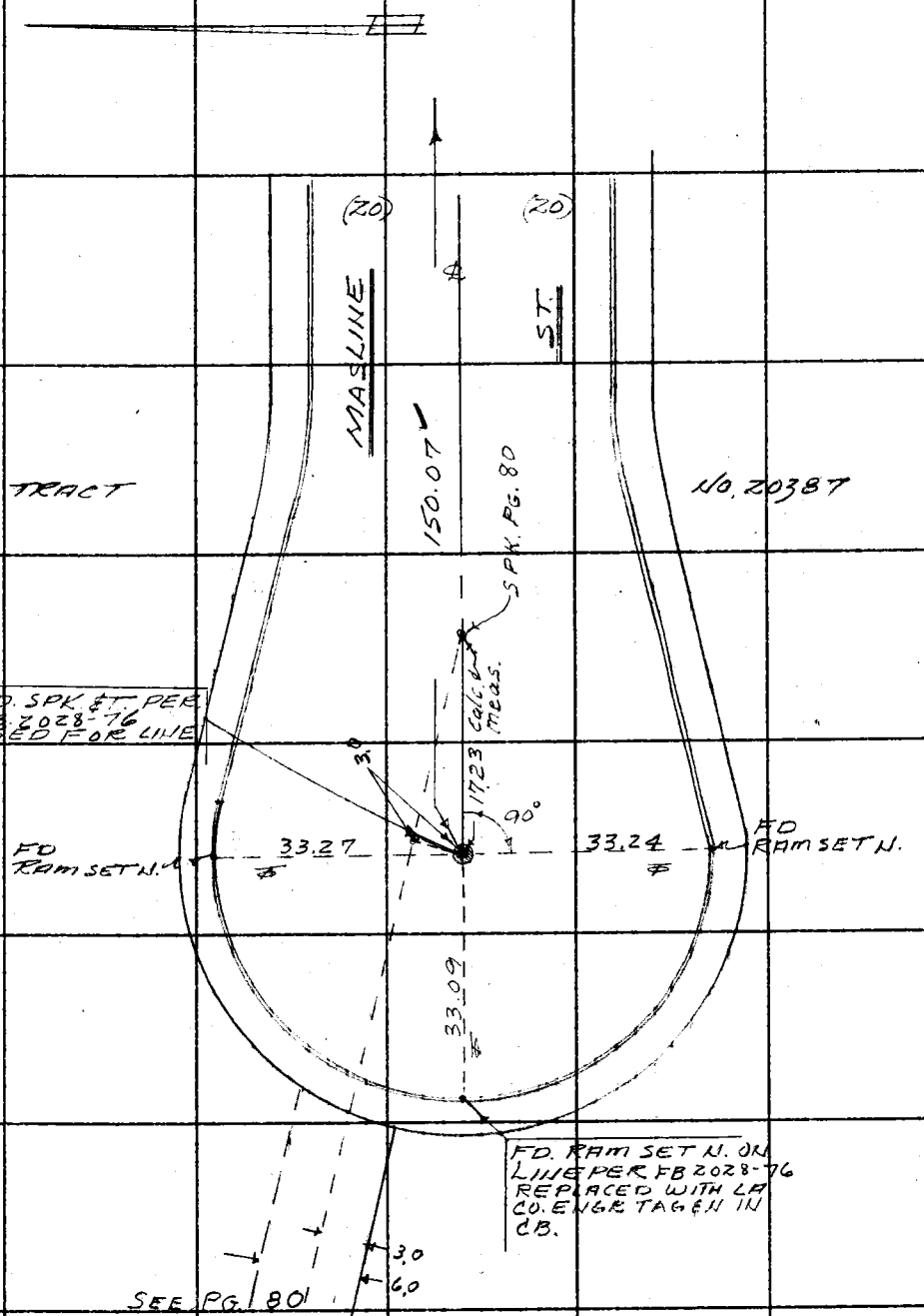

Note: Any Additions or Changes on This Sheet Must be Made or Circled in Red Ink With Date and Name of Person Making Change.

Do not extend this side of this line.

PLEASE RETURN TO
LOS ANGELES COUNTY ENGINEER
403 LOS ANGELES COUNTY ENGINEERING BLDG.

76F309S CE # 310 8-61

PWFB 1431

F. B. 2749 Pg. 30

486

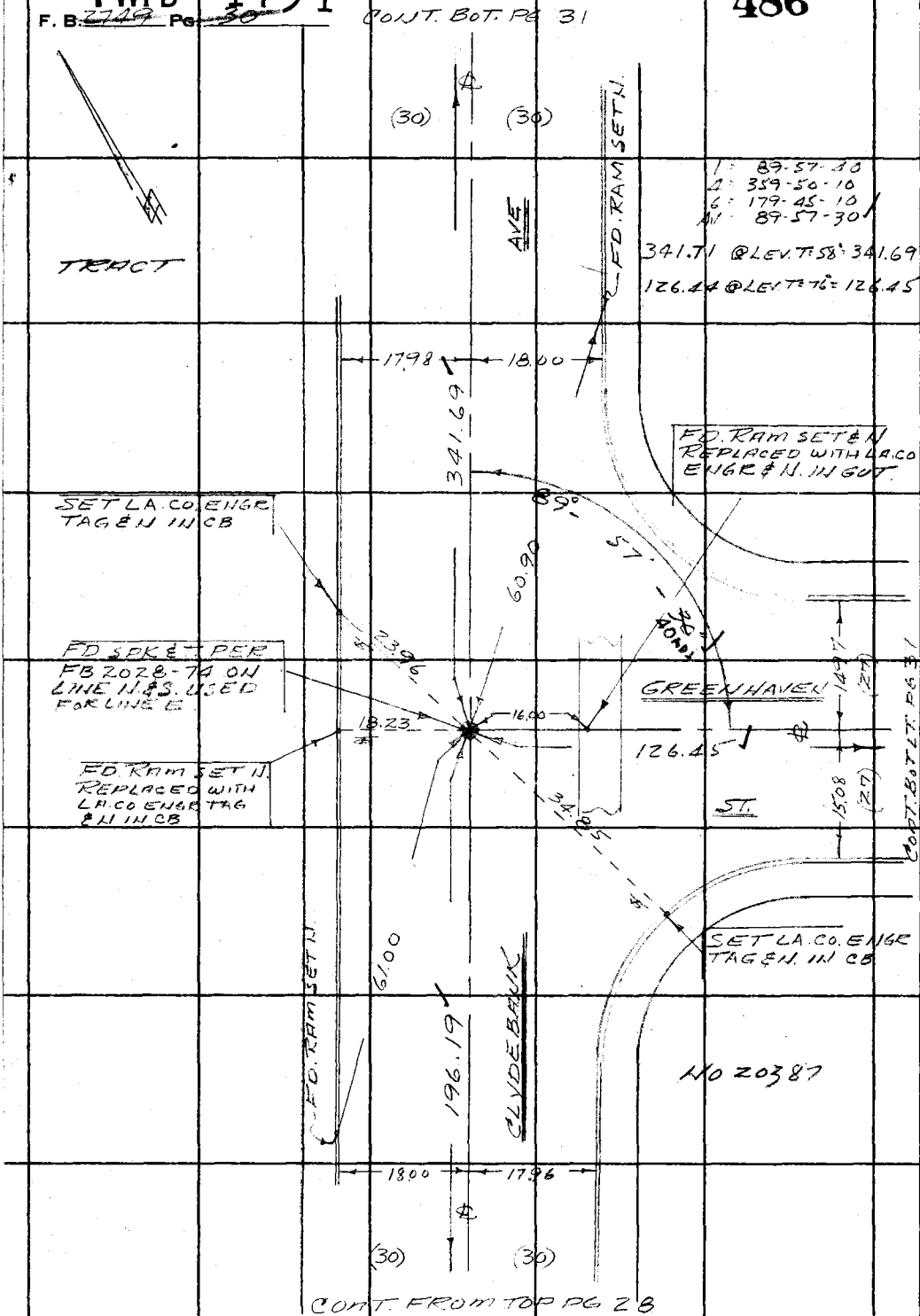

PLEASE RETURN TO
LOS ANGELES COUNTY ENGINEER
403 LOS ANGELES COUNTY ENGINEERING BLDG.
Do not extend this side of this line.

Note: Any Additions or Changes on This Sheet Must be Made or Circled in Red Ink With Date and Name of Person Making Change.

W.S. 47, B-3

PWFB 1431

487

Notes Ck'd by M. OSHITA	Survey of MASLINE ST.
Map No.	JN 2392.14 Tape 9206 Std 68 °F
Office Work	Surveyed by HOLMES
Checked	Notes MOODY Date 3-24-66
Date	Indexed C. J. GALLI

F. B. [illegible] Pg. 31

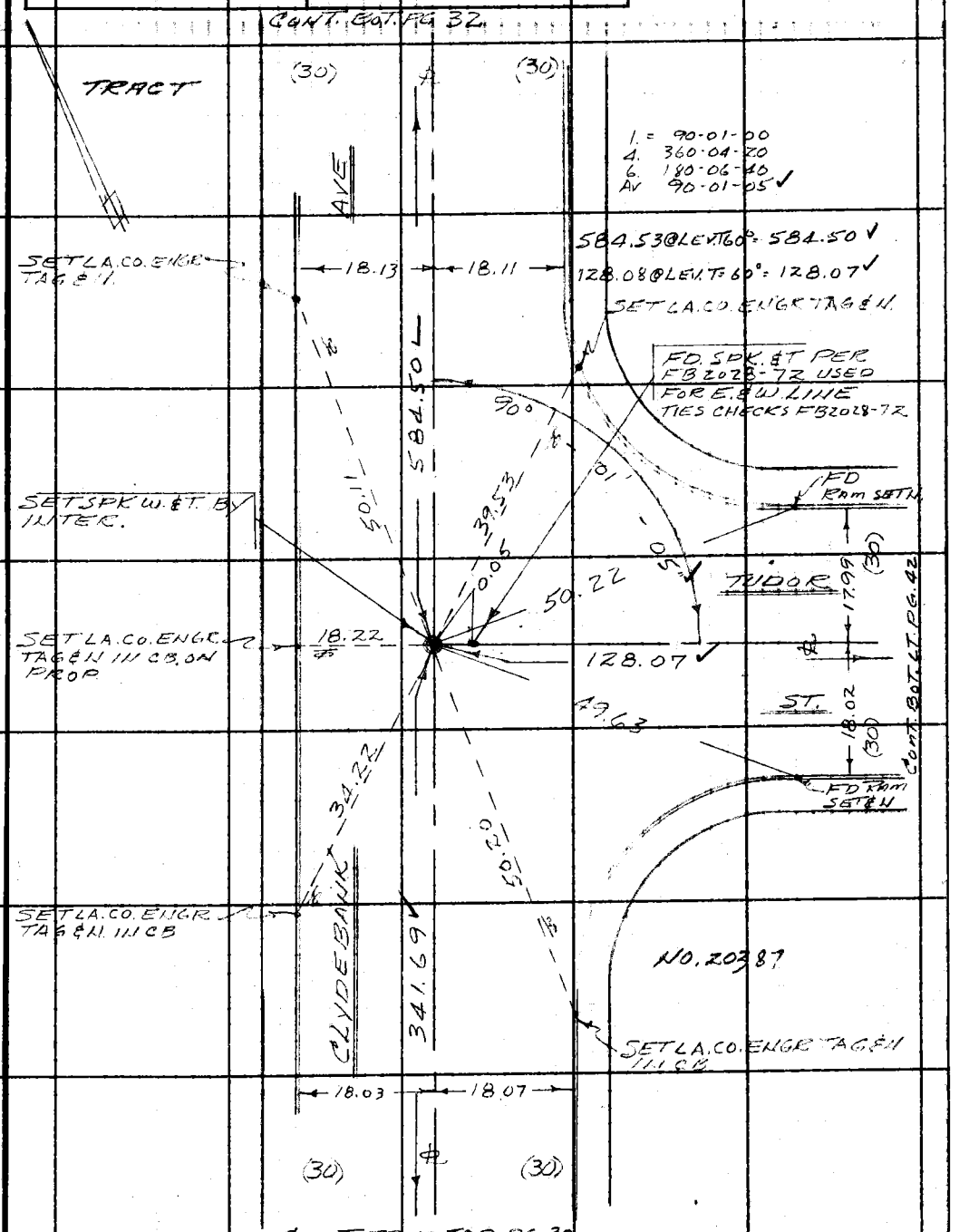

W.S. 47, B-3

Note: Any Additions or Changes on This Sheet Must be Made or Circled in Red Ink With Date and Name of Person Making Change.

Do not extend this side of this line.

PLEASE RETURN TO
LOS ANGELES COUNTY ENGINEER
403 LOS ANGELES COUNTY ENGINEERING BLDG.

76F309S CE # 310 3-61

F. B. ~~2749~~ PG. 32

CONT. BOT. PG. 33

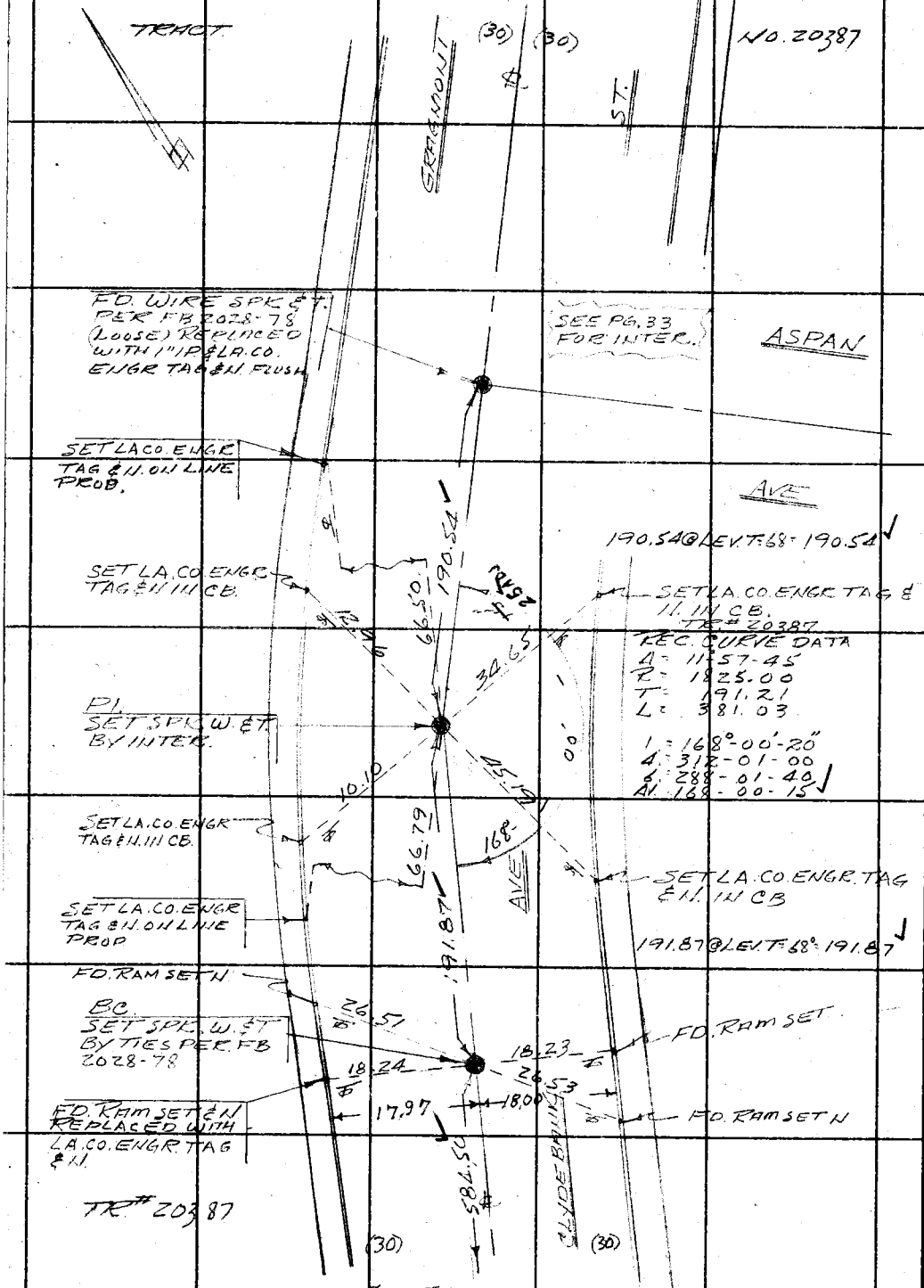

CONT. FROM TOP PG. 31

W.S. 47, B-3

PLEASE RETURN TO
LOS ANGELES COUNTY ENGINEER
403 LOS ANGELES COUNTY ENGINEERING BLDG.

Do not extend this side of this line.

Note: Any Additions or Changes on This Sheet Must be Made or Circled in Red Ink With Date and Name of Person Making Change.

1

PWFB 1531 666 / 667

Notes Ck'd by M. OSHITA	Survey of [illegible] ST	F. B. [illegible] Pg. 33
Map No.	JN 2392.14 Tape 0206 Std 68 °F	
Office Work	Surveyed by HOLMES	
Checked	Notes MOODY Date 3-24-66	
Date	Indexed C. J. GALLI	

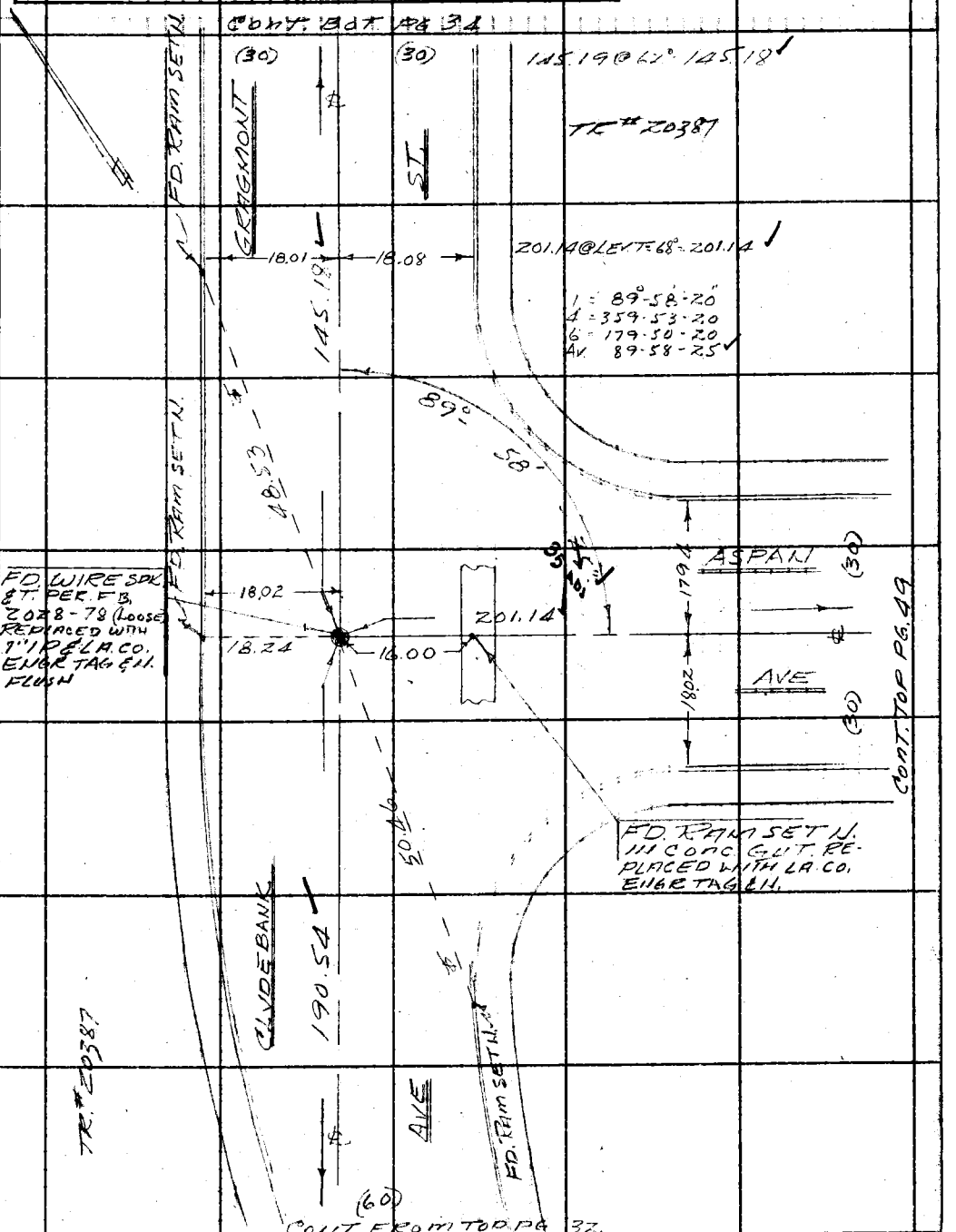

Note: Any Additions or Changes on This Sheet Must be Made or Circled in Red Ink With Date and Name of Person Making Change.

W.S. 47, B-3

Do not extend this side of this line.

PLEASE RETURN TO
LOS ANGELES COUNTY ENGINEER
403 LOS ANGELES COUNTY ENGINEERING BLDG.

76F309S CE # 310 3-61

PWFB 1531

668

F. B. ~~2749~~ PG ~~34~~

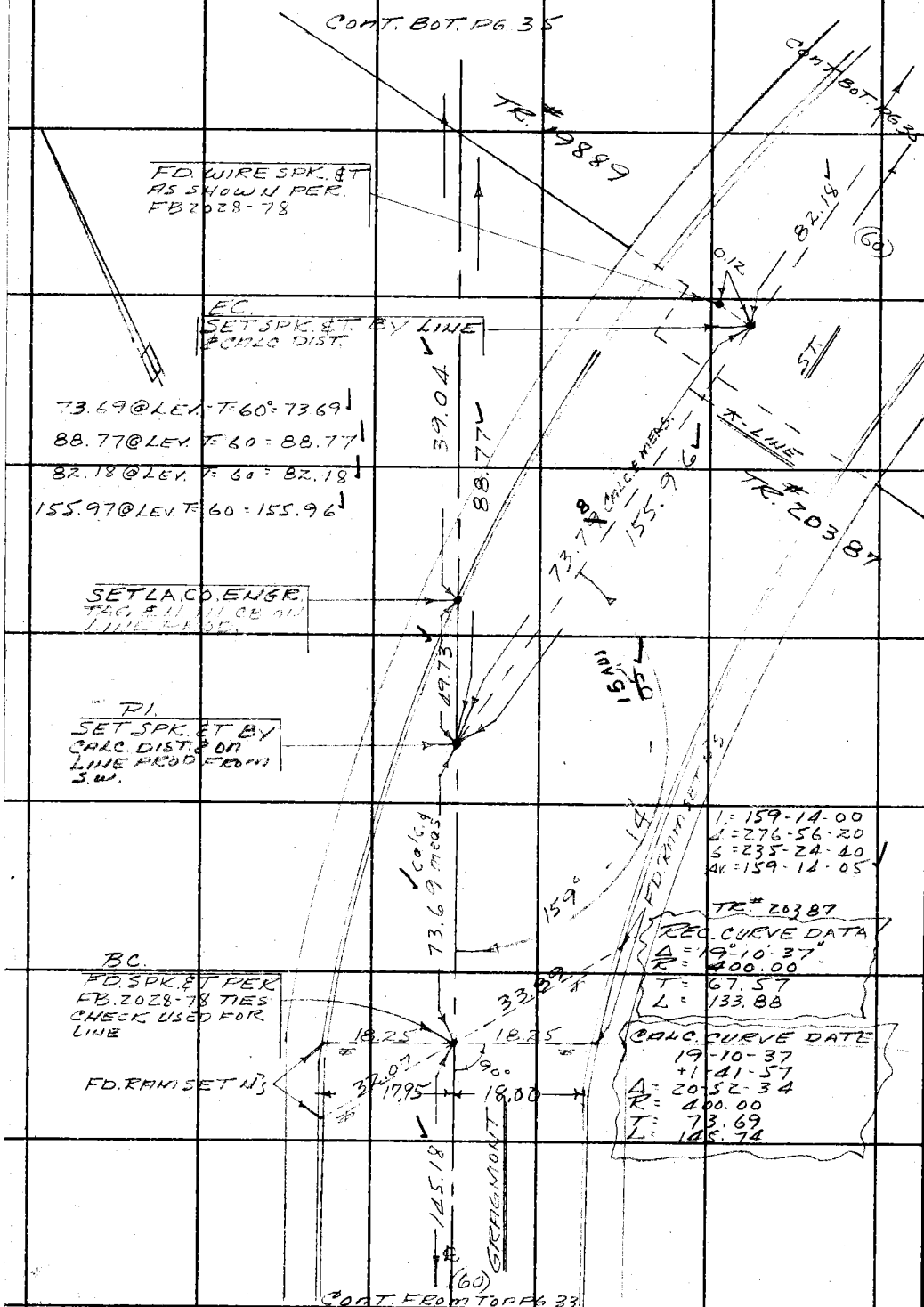

W.S. 47, B-3

PLEASE RETURN TO
LOS ANGELES COUNTY ENGINEER
403 LOS ANGELES COUNTY ENGINEERING BLDG.

Do not extend this side of this line.

Note: Any Additions or Changes on This Sheet Must be Made or Circled in Red Ink With Date and Name of Person Making Change.

PWFB 1531

669

Notes Ck'd by M. OSHITA	Survey of MASLINE ST.
Map No.	JN 2392.14 Tape 0206 Std 68 °F
Office Work	Surveyed by HOLMES
Checked	Notes MOODY Date 3-28-66
Date	Indexed GALLI

F. B. 2749 Pg. 35

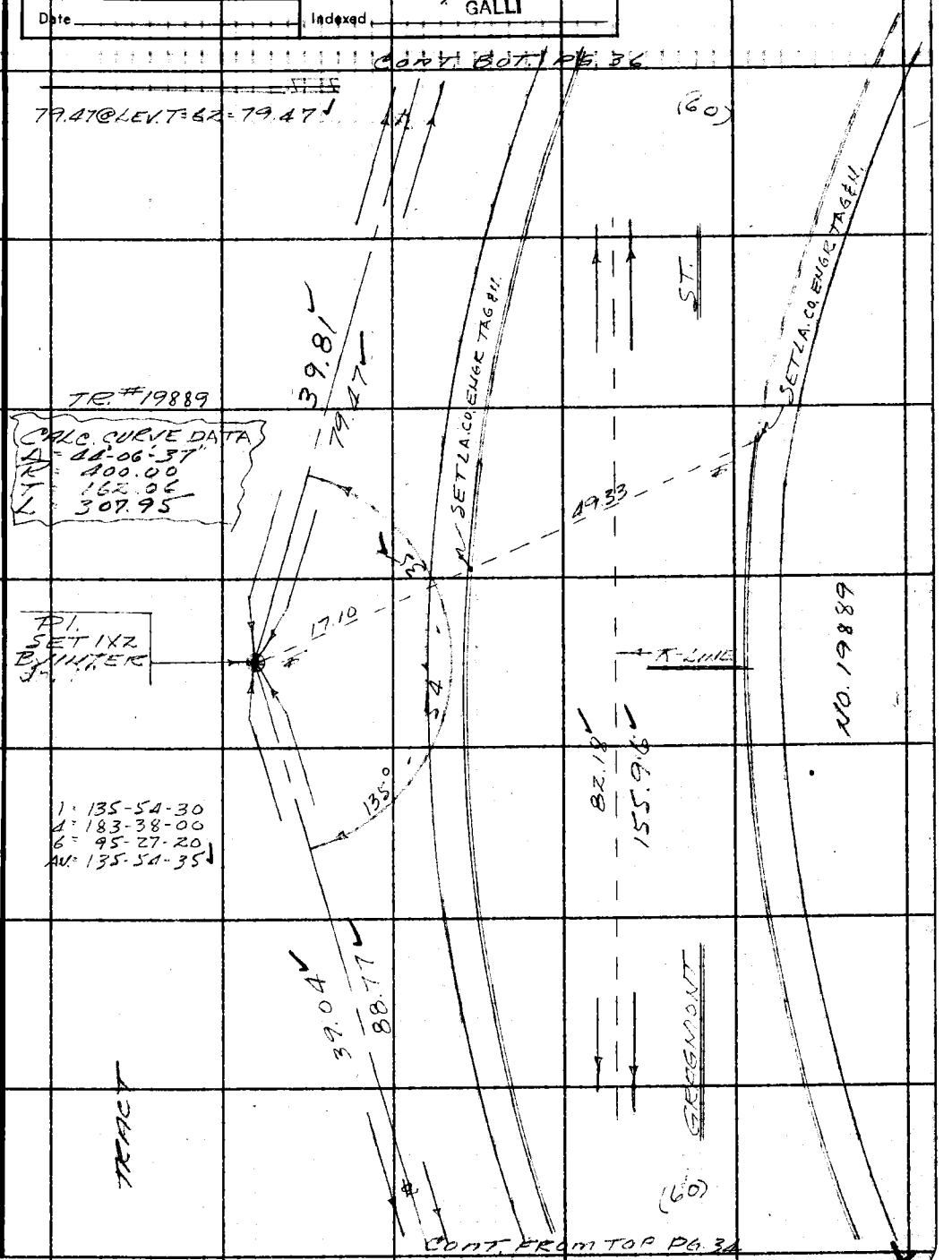

Note: Any Additions or Changes on This Sheet Must be Made or Circled in Red Ink With Date and Name of Person Making Change.

Do not extend this side of this line.

PLEASE RETURN TO
LOS ANGELES COUNTY ENGINEER
403 LOS ANGELES COUNTY ENGINEERING BLDG.

76F3095 CE # 310 8-61

PWFB 1531

670

F. B. ~~1749~~ 1 Pg. ~~36~~

CONT. LT. SIDE PG. 53

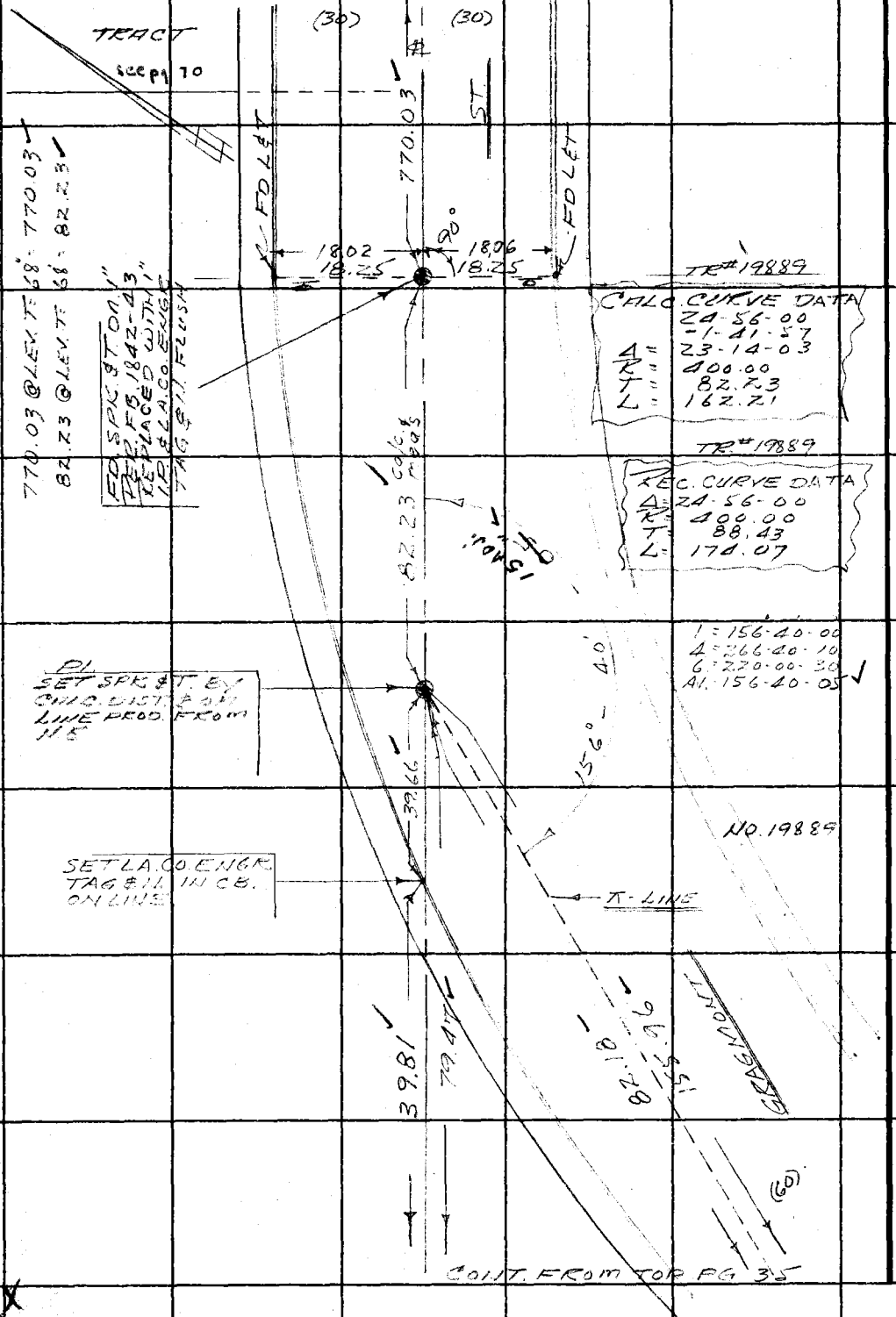

PLEASE RETURN TO
LOS ANGELES COUNTY ENGINEER
403 Los Angeles County Engineering Bldg.

Do not extend this side of this line.

Note: Any Additions or Changes on This Sheet Must be Made or Circled in Red Ink With Date and Name of Person Making Change.

PWFB 1431 488

Notes Ck'd by M. OSHITA	Survey of MASLINE ST	F. B. 2749 Pg. 37
Map No.	JN 2392.14 Tape 0206 Std 68 °F	
Office Work	Surveyed by HOLMES	
Checked	Notes MOODY Date 3-28-66	
Date	Indexed C. J. GALLI	

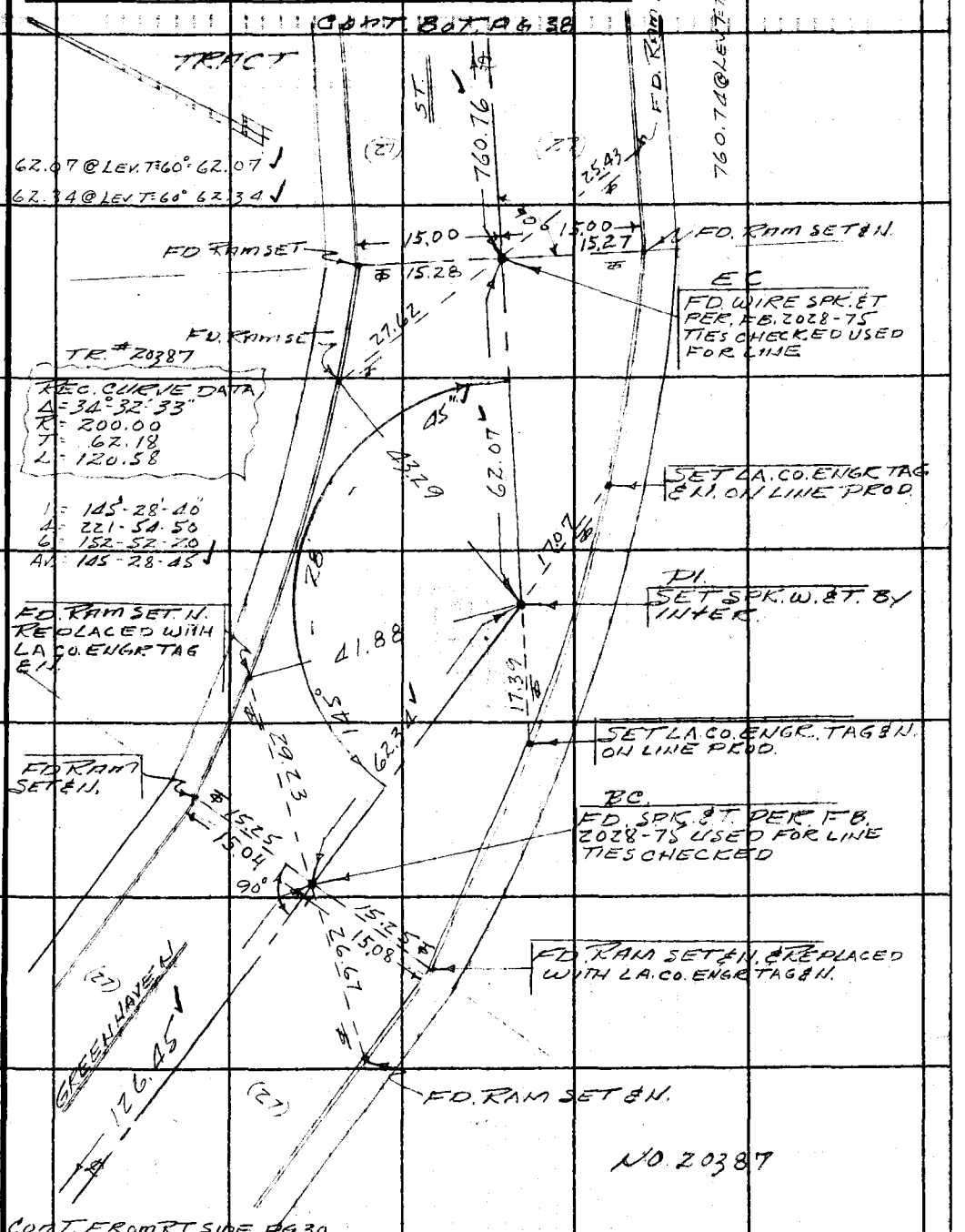

Note: Any Additions or Changes on This Sheet Must be Made or Circled in Red Ink With Date and Name of Person Making Change.

Do not extend this side of this line.

PLEASE RETURN TO
LOS ANGELES COUNTY ENGINEER
403 LOS ANGELES COUNTY ENGINEERING BLDG.

76F3099 CE # 310 3-61

PWFB 1431 489 , 490

F. B. ~~2749~~ PG. ~~38~~

W.S. 47, B-3

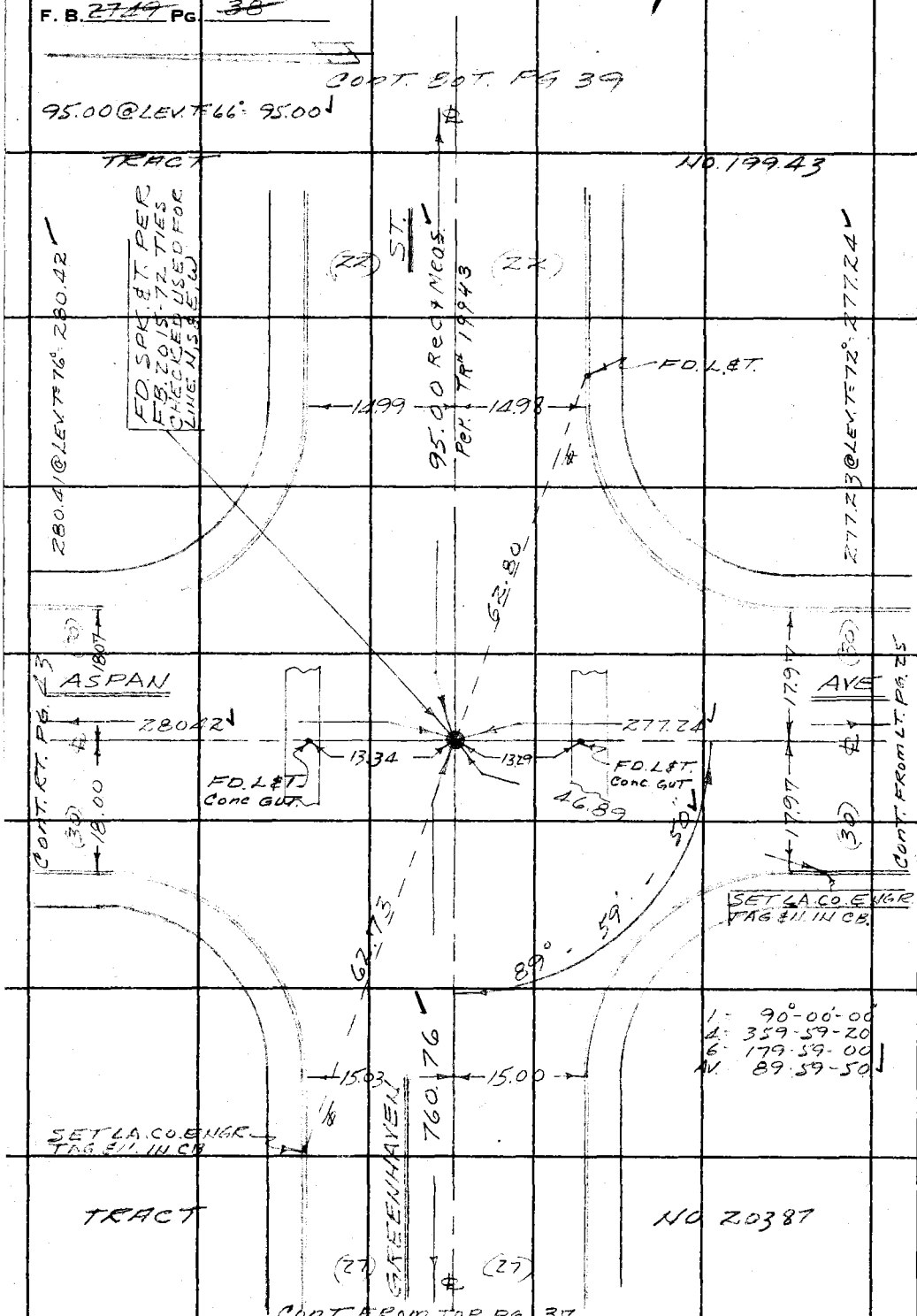

PLEASE RETURN TO
LOS ANGELES COUNTY ENGINEER
403 Los Angeles County Engineering Bldg.
Do not extend this side of this line.

Note: Any Additions or Changes on This Sheet Must be Made or Circled in Red Ink With Date and Name of Person Making Change.

PWFB 1431 491

Notes Ck'd by M. OSHITA	Survey of [illegible]
Map No.	JN 339214 Tape 0306 Std 68 °F
Office Work	Surveyed by [illegible]
Checked	Notes MOODY Date 3-28-66
Date	Indexed [illegible] CALLI

F. B. [illegible] PG. 39

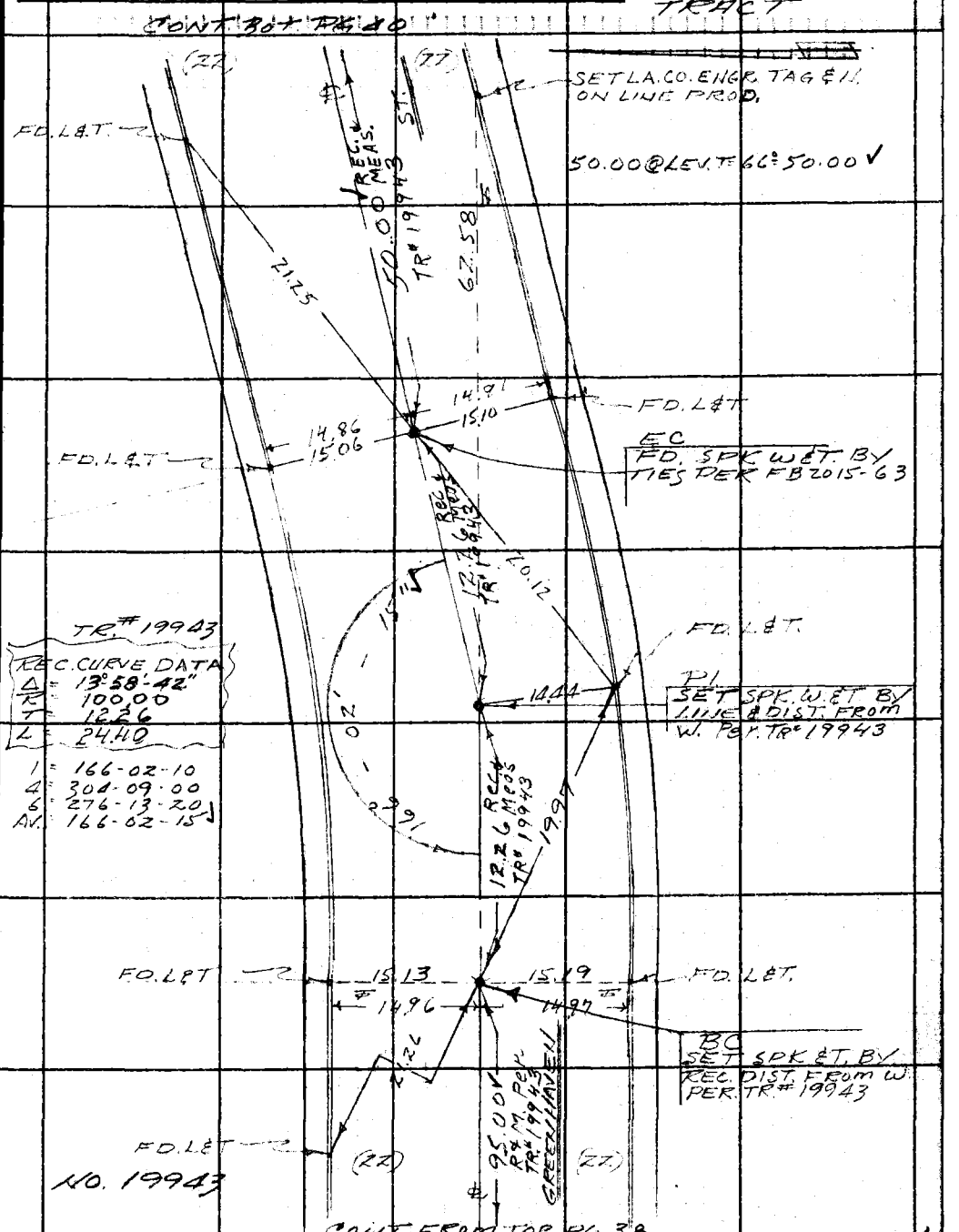

Note: Any Additions or Changes on This Sheet Must be Made or Circled in Red Ink With Date and Name of Person Making Change.

Do not extend this side of this line.

PLEASE RETURN TO
LOS ANGELES COUNTY ENGINEER
403 LOS ANGELES COUNTY ENGINEERING BLDG.

76F3095 CE # 310 3-61

PWFB 1431

492

F. B. ~~2149~~ PG. ~~40~~

TRACT

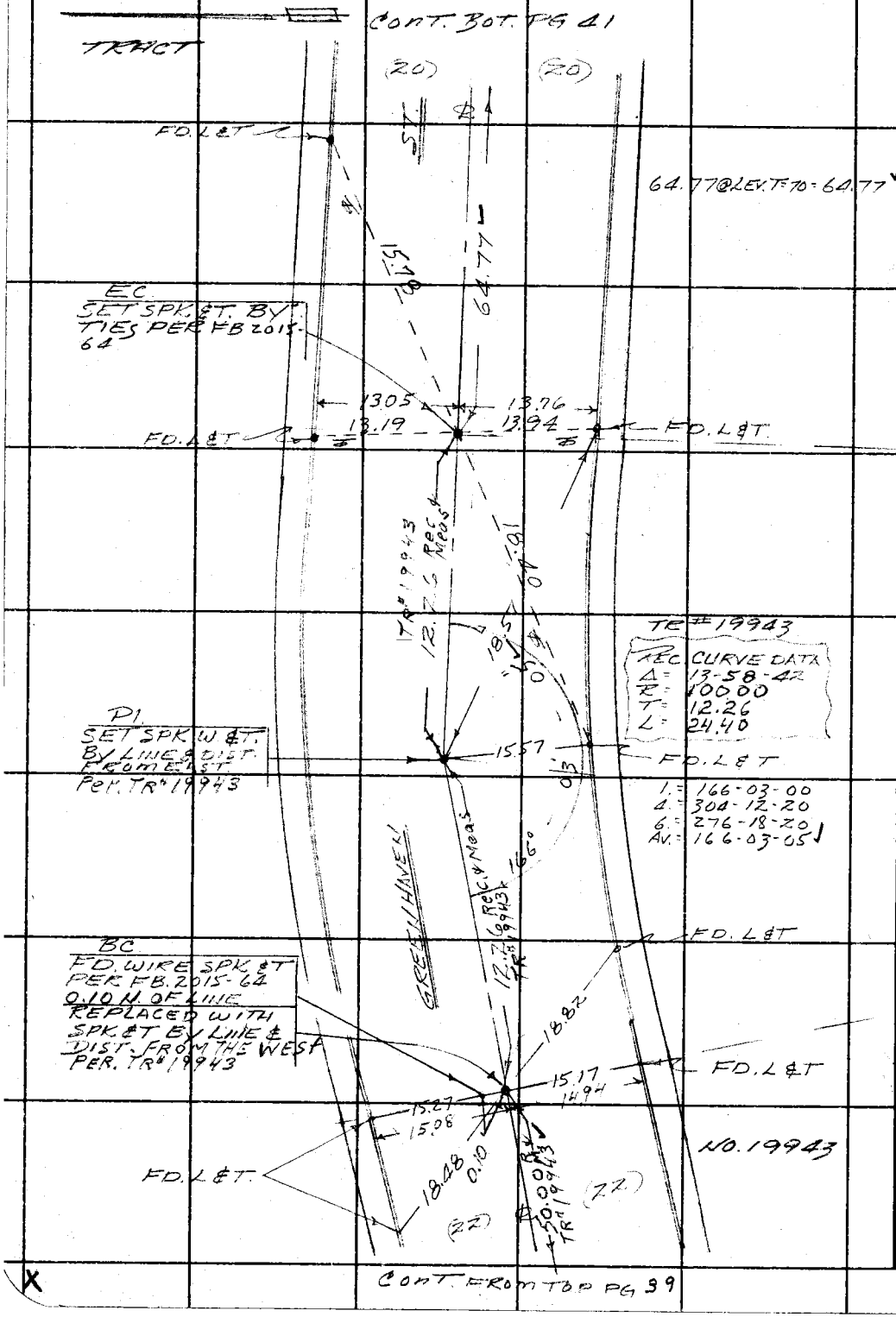

PLEASE RETURN TO
LOS ANGELES COUNTY ENGINEER
403 LOS ANGELES COUNTY ENGINEERING BLDG.

Do not extend this side of this line.

Note: Any Additions or Changes on This Sheet Must be Made or Circled in Red Ink With Date and Name of Person Making Change.

PWFB 1431 493

Notes Ck'd by M. OSHITA	Survey of [illegible]	F. B. [illegible] Pg. 41
Map No.	JN 239214 Tape 0206 Std 68 °F	
Office Work	Surveyed by HOLMES	
Checked	Notes MOODY Date 3-28-66	
Date	Indexed C. J. GALLI	

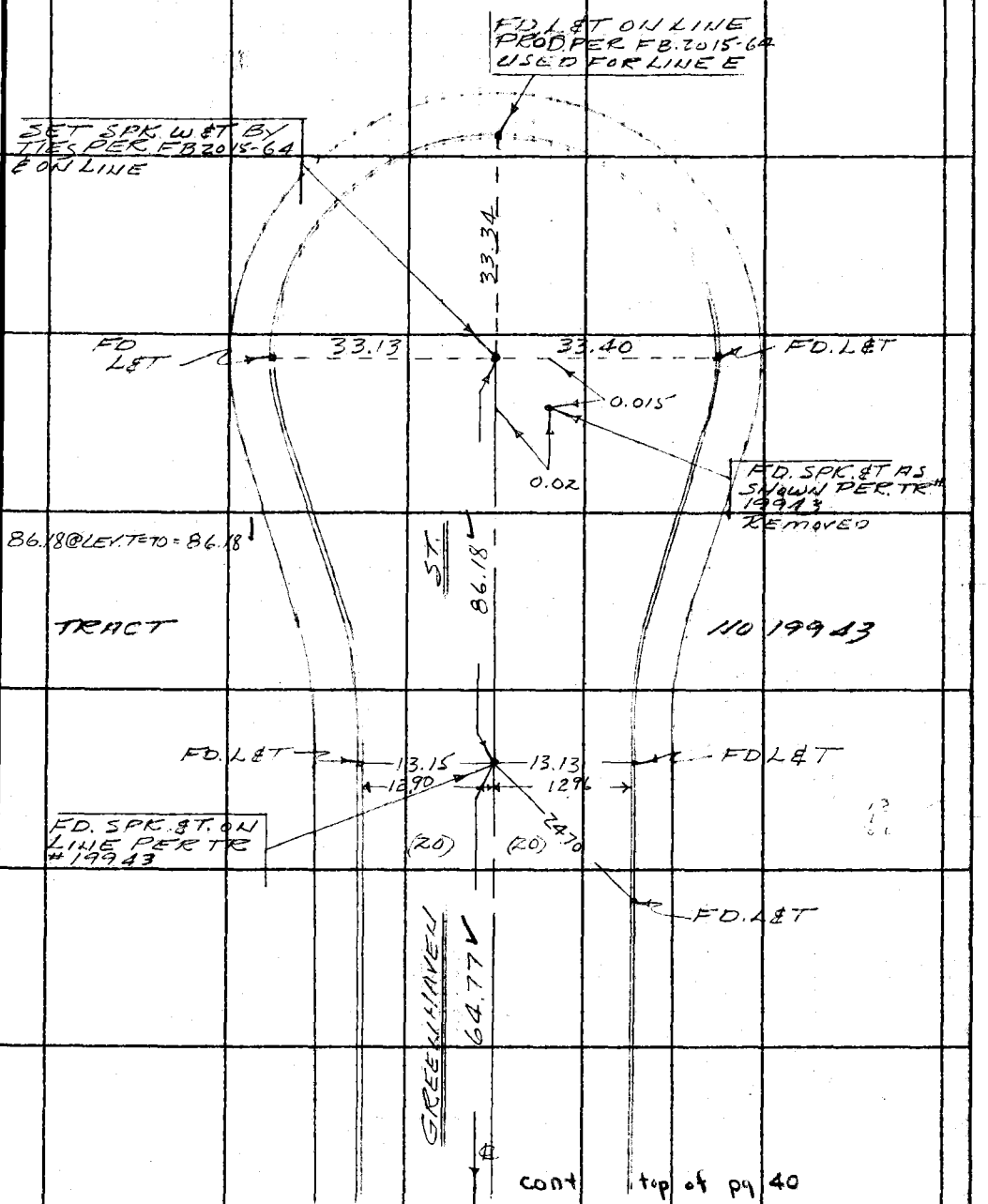

cont top of pg 40

Note: Any Additions or Changes on this Sheet Must be Made or Circled in Red Ink With Date and Name of Person Making Change.

W.S. 47, B-3

Do not extend this side of this line.

PLEASE RETURN TO
LOS ANGELES COUNTY ENGINEER
403 LOS ANGELES COUNTY ENGINEERING BLDG.

76F3085 CE # 310 3-61

PWFB 1431

F. B. 2747 PG. 47

494

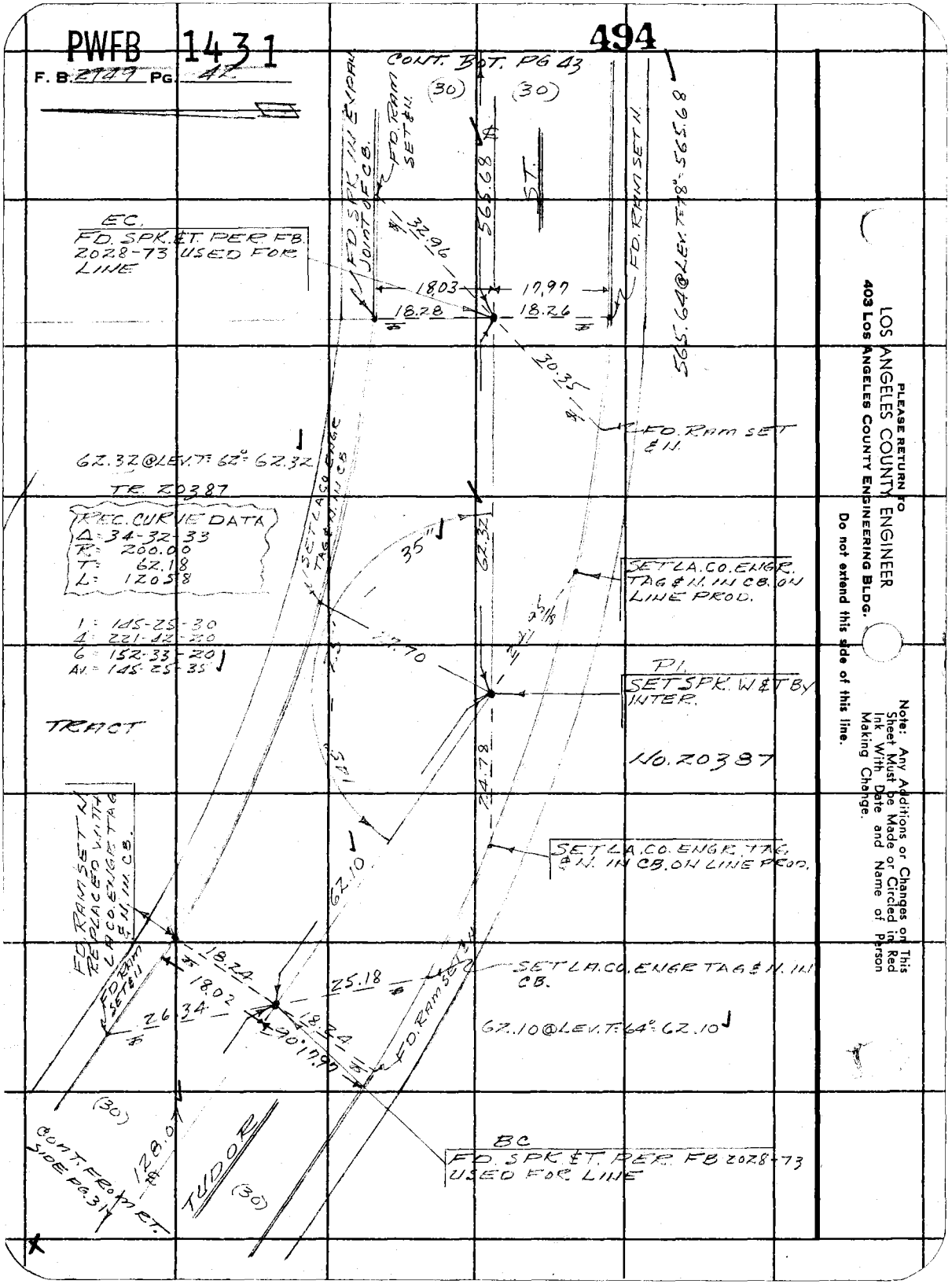

PLEASE RETURN TO
LOS ANGELES COUNTY ENGINEER
403 Los Angeles County Engineering Bldg.

Do not extend this side of this line.

Note: Any Additions or Changes on This Sheet Must be Made or Circled in Red Ink With Date and Name of Person Making Change.

PWFB 1431 495 / 496

Notes Ck'd by M. OSHITA	Survey of MASLINE ST	F. B. 2749 Pg. 43
Map No.	JN 2392.14 Tape 0206 Std 68 °F	
Office Work	Surveyed by HOLMES	
Checked	Notes MOODY Date 3-30-66	
Date	Indexed C. J. GALLI	

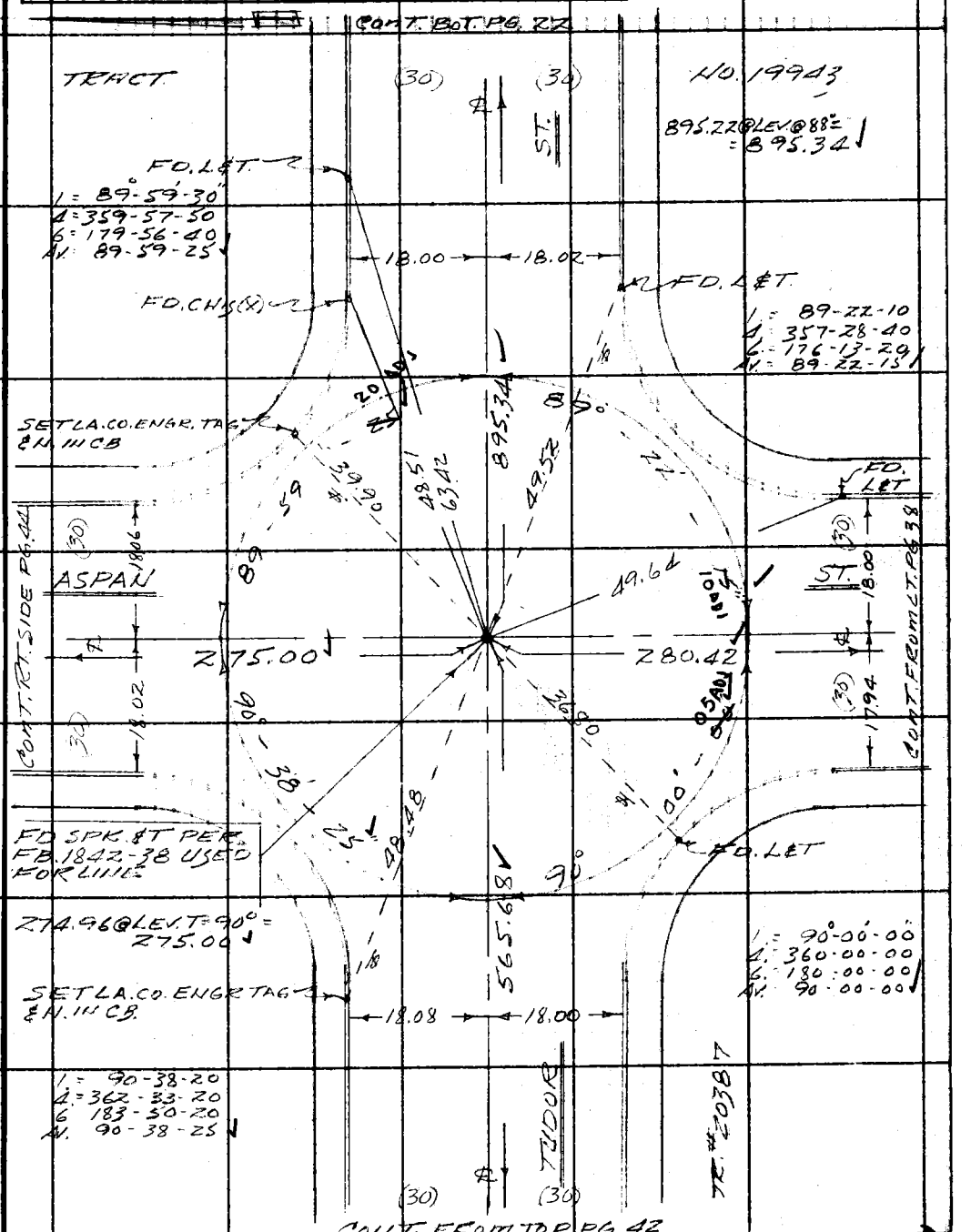

Note: Any Additions or Changes on This Sheet Must be Made or Circled in Red Ink With Date and Name of Person Making Change.

W.S. 47, B-3

PLEASE RETURN TO
LOS ANGELES COUNTY ENGINEER
403 LOS ANGELES COUNTY ENGINEERING BLDG.

Do not extend this side of this line.

76F309S CE # 310 3-61

PWFB 1431

F. B. ~~2749~~ PG. ~~44~~

497

W.S. 47, B-3

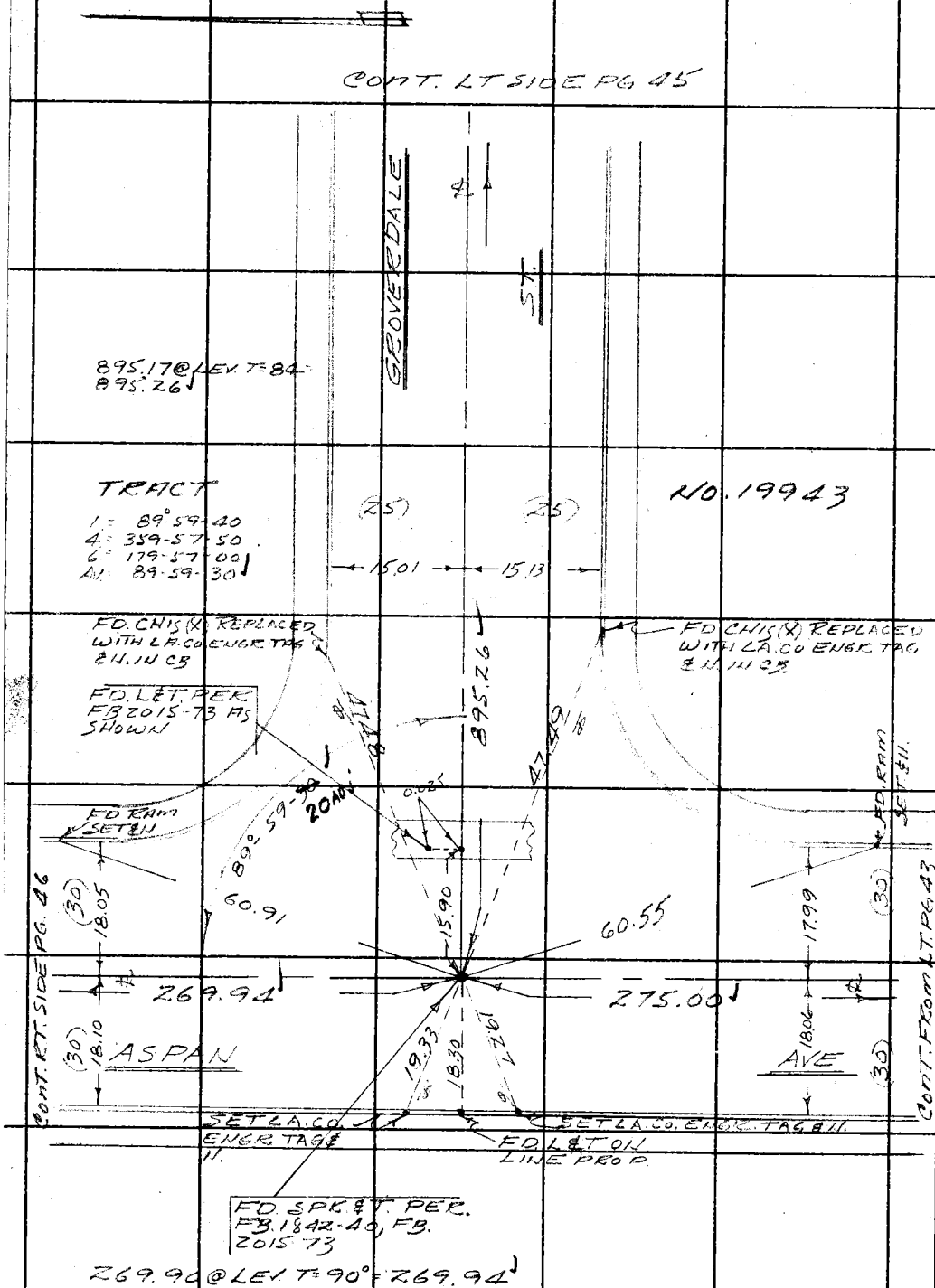

PLEASE RETURN TO
LOS ANGELES COUNTY ENGINEER
403 LOS ANGELES COUNTY ENGINEERING BLDG.

Do not extend this side of this line.

Note: Any Additions or Changes on This Sheet Must be Made or Circled in Red Ink With Date and Name of Person Making Change.

PWFB 1531 672

Notes Ck'd by M. OSHITA	Survey of [illegible] ST.
Map No.	JN 2392 14 Tape 0206 Std 68 °F
Office Work	Surveyed by HOLMES
Checked	Notes M700 DY Date 3-30-66
Date	Indexed

F. B. 2749 PG.

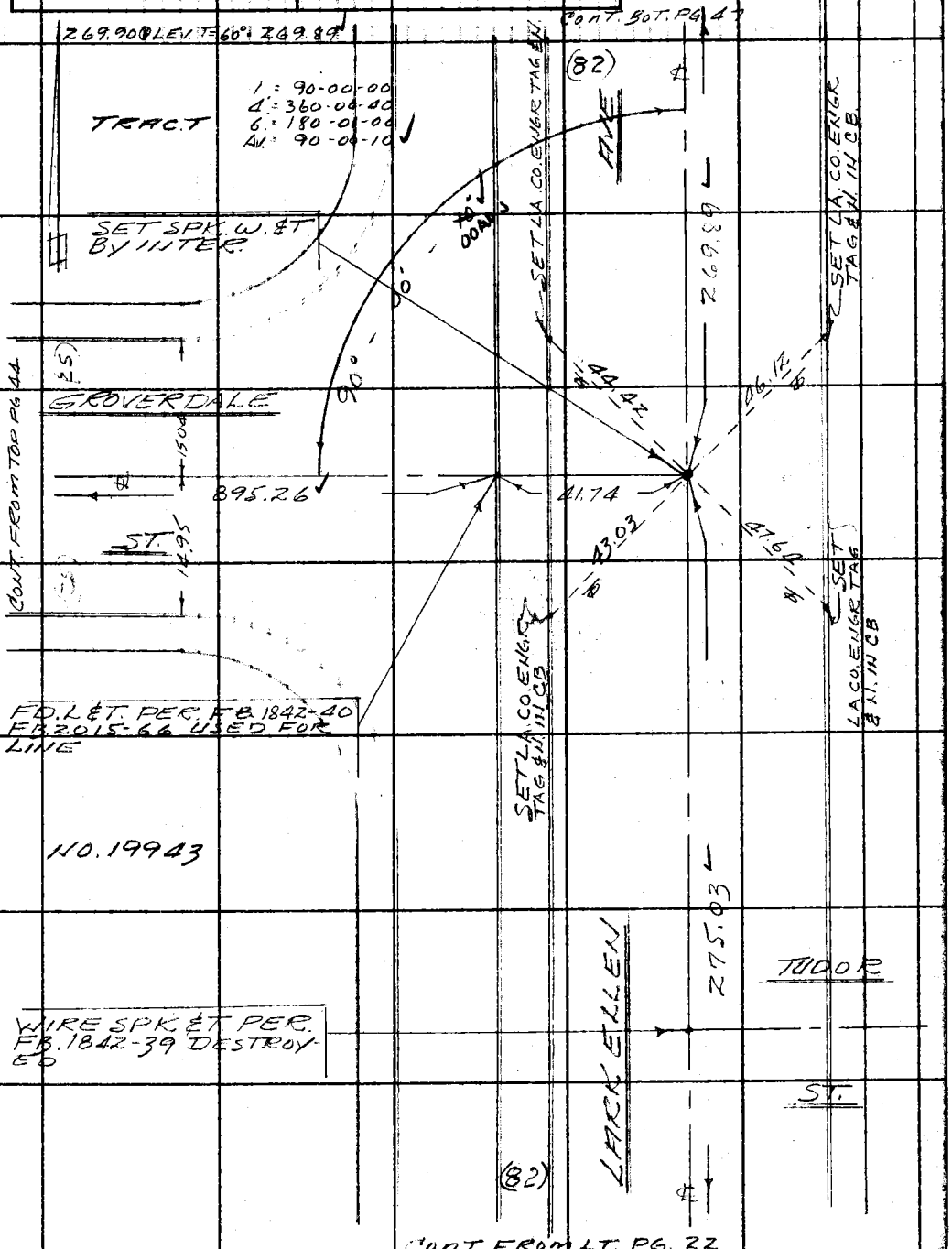

W.S. 47, B-3

Note: Any Additions or Changes on This Sheet Must be Made or Circled in Red Ink With Date and Name of Person Making Change.

Do not extend this side of this line.

PLEASE RETURN TO
LOS ANGELES COUNTY ENGINEER
403 LOS ANGELES COUNTY ENGINEERING BLDG.

76F309S CE # 310 3-61

PWFB 1531

673

F. B. 2749 PG. 46

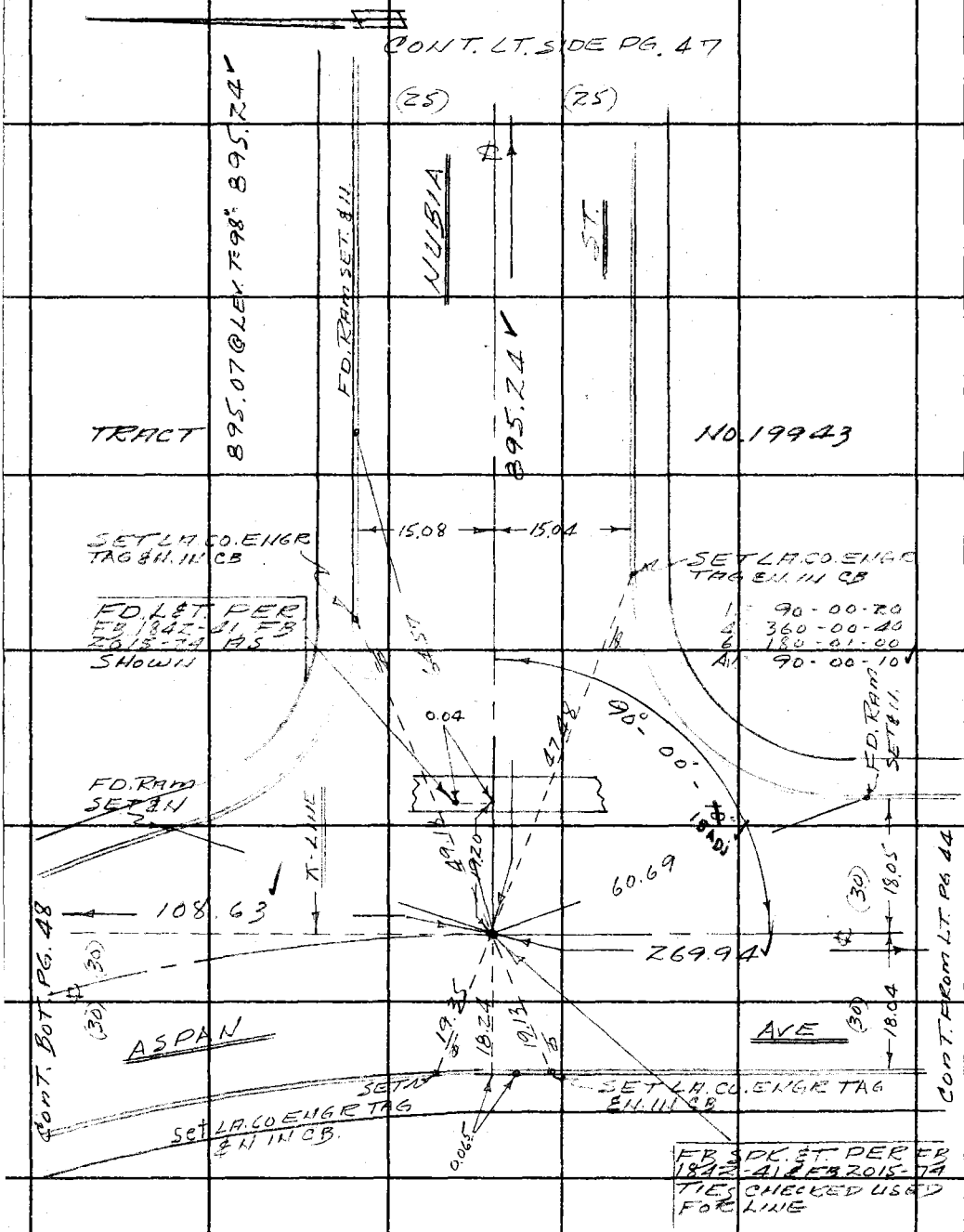

W.S. 47, B-3

PLEASE RETURN TO
LOS ANGELES COUNTY ENGINEER
403 LOS ANGELES COUNTY ENGINEERING BLDG.

Do not extend this side of this line.

Note: Any Additions or Changes on This Sheet Must be Made or Circled in Red Ink With Date and Name of Person Making Change.

PWFB 1531 674

Notes Ck'd by M. OSHITA	Survey of MASLINE ST	F. B. 2949 Pg. 47
Map No.	JN 2392.14 Tape 0206 Std 68 °F	
Office Work	Surveyed by HOLMES	
Checked	Notes MOODY Date 3-31-66	
Date	Indexed C. J. GALLI	

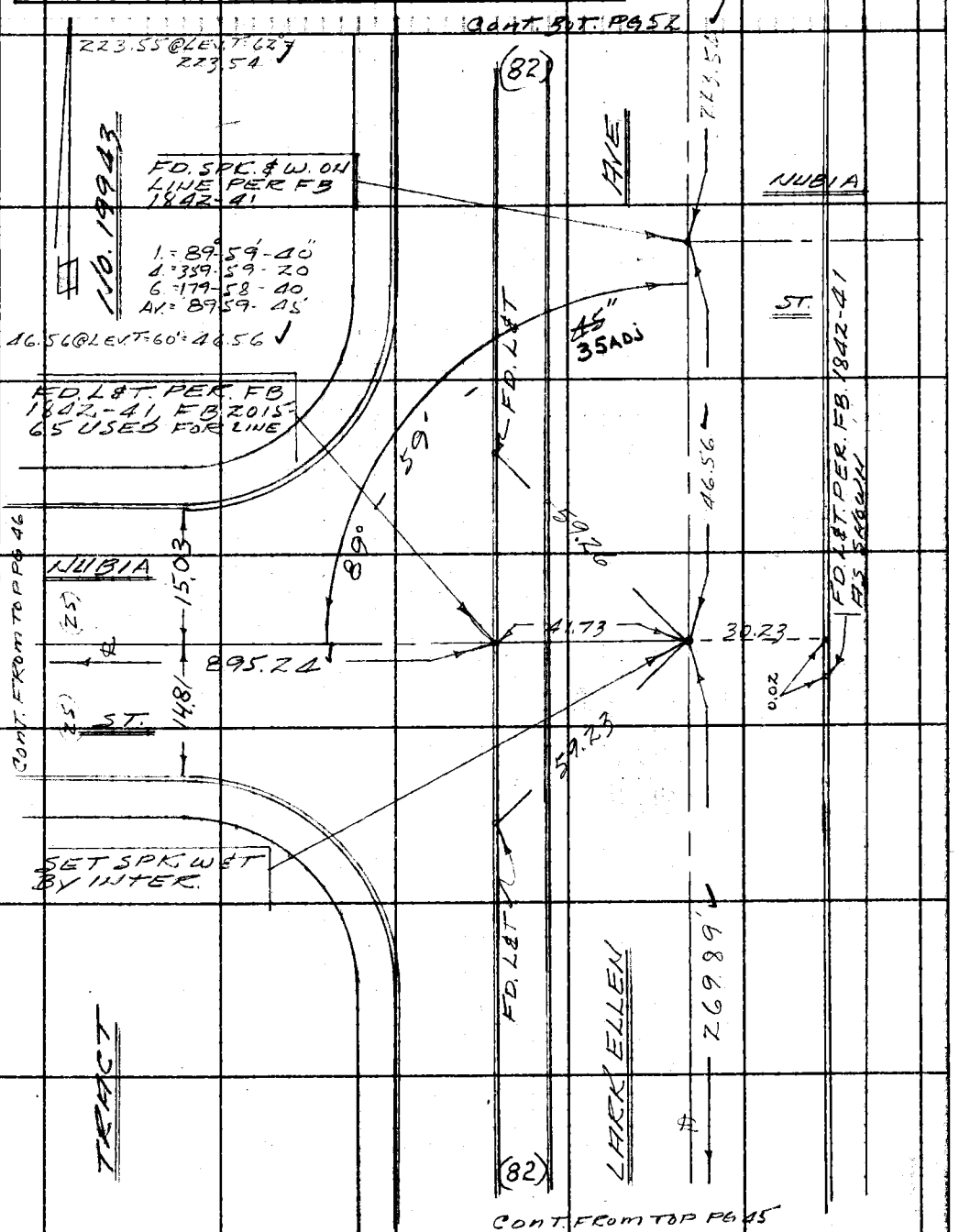

W.S. 47, B-3

Note: Any Additions or Changes on This Sheet Must be Made or Circled in Red Ink With Date and Name of Person Making Change.

Do not extend this side of this line.

PLEASE RETURN TO
LOS ANGELES COUNTY ENGINEER
403 LOS ANGELES COUNTY ENGINEERING BLDG.

76F309S CE # 310 3-61

PWFB 1531

675

F. B. 2789 Pg. 48

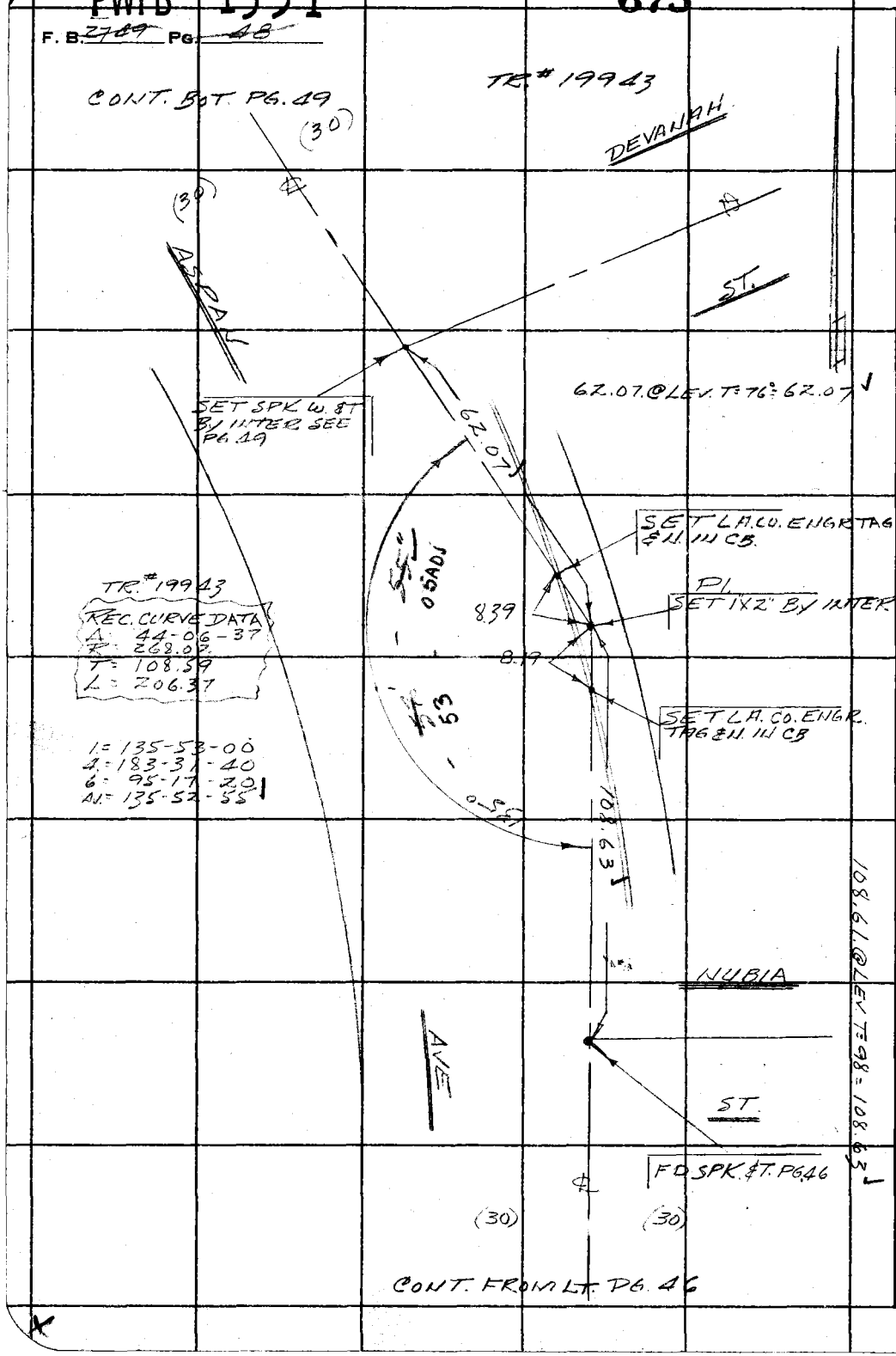

PLEASE RETURN TO
LOS ANGELES COUNTY ENGINEER
403 Los Angeles County Engineering Bldg.

Do not extend this side of this line.

Note: Any Additions or Changes on This Sheet Must be Made or Circled in Red Ink With Date and Name of Person Making Change.

PWFB 1531

676

Notes Ck'd by M. OSHITA	Survey of MASLINE ST	F. B. 2749 Pg. 49
Map No.	JN 2387.14 Tape 0206 Std. 68 °F	
Office Work	Surveyed by HOLMES	
Checked	Notes MOODY Date 3-5-66	
Date	Indexed C. J. GALLI	

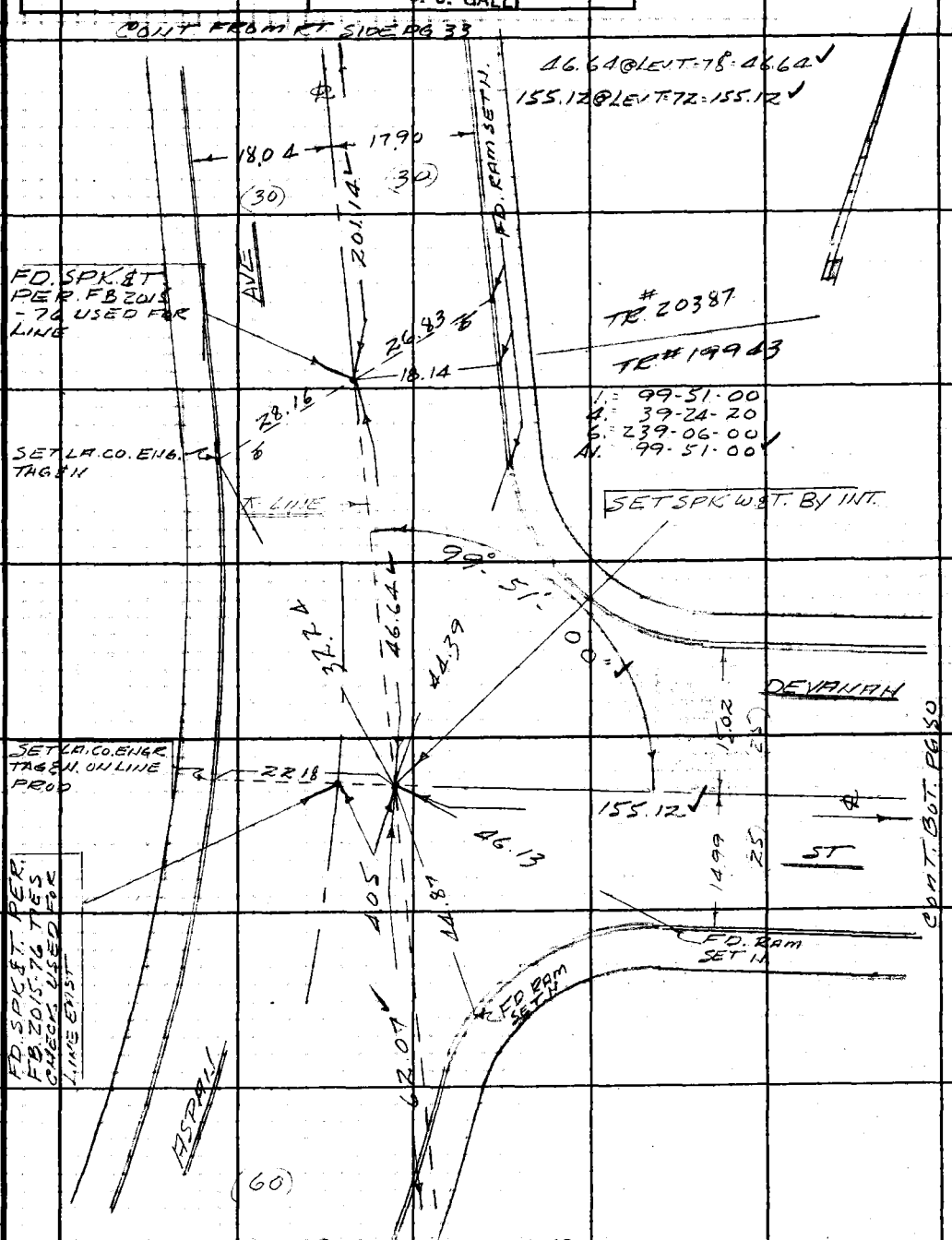

W.S. 47, B-3

Note: Any Additions or Changes on This Sheet Must be Made or Circled in Red Ink With Date and Name of Person Making Change.

Do not extend this side of this line.

PLEASE RETURN TO
LOS ANGELES COUNTY ENGINEER
403 LOS ANGELES COUNTY ENGINEERING BLDG.

76F309S CE#310 1-65

PWFB 1531

677

F. B. 2749 Pg. 50

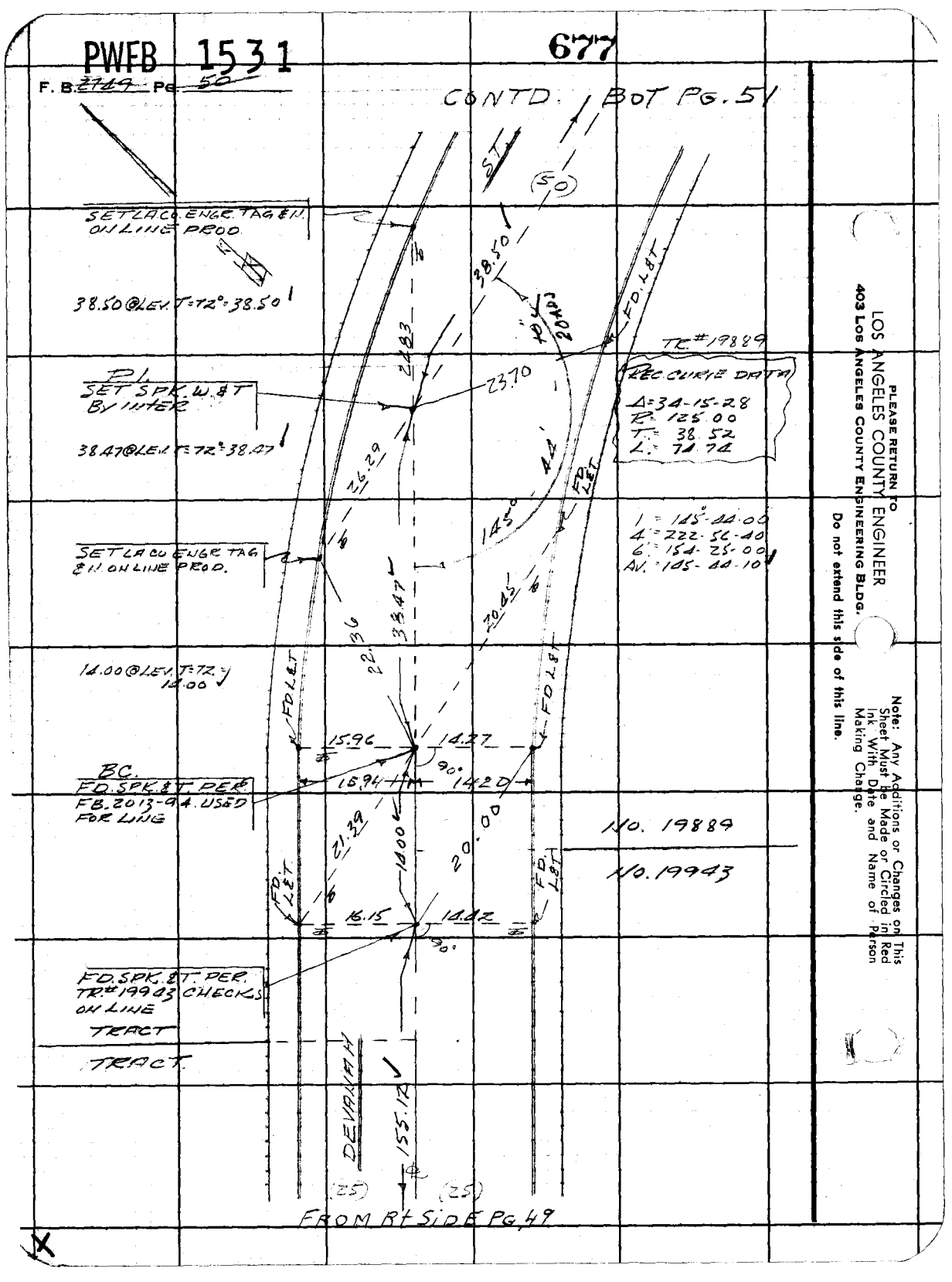

PLEASE RETURN TO
LOS ANGELES COUNTY ENGINEER
403 Los Angeles County Engineering Bldg.

Do not extend this side of this line.

Note: Any Additions or Changes on This Sheet Must Be Made or Circled in Red Ink With Date and Name of Person Making Change.

PWFB 1531 678

Notes Ck'd by M. OSHITA	Survey of MASLINE ST
Map No.	JN 2392.14 Tape 0206 Std 68 °F
Office Work	Surveyed by HOLMES
Checked	Notes MOODY Date 3-4-66
Date	Indexed C. J. GALLI

F. B. 2747 Pg. 51

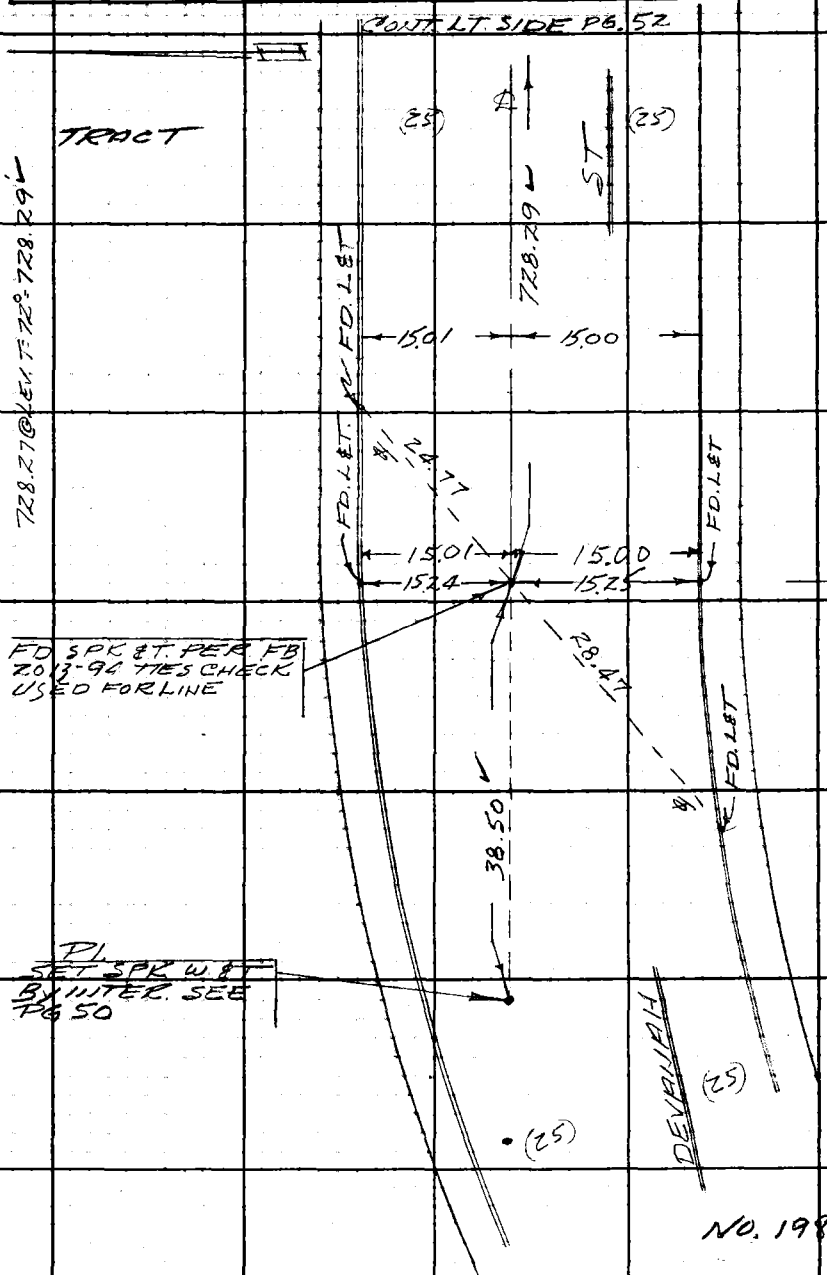

NO. 19889

CONT. FROM TOP PG 50

Note: Any Additions or Changes on This Sheet Must be Made or Circled in Red Ink With Date and Name of Person Making Change.

Do not extend this side of this line.

PLEASE RETURN TO
LOS ANGELES COUNTY ENGINEER
403 LOS ANGELES COUNTY ENGINEERING BLDG.

76F309S CE#310 1-65

PWFB 1531 679 / 680

F. B. 2949 PG. 52

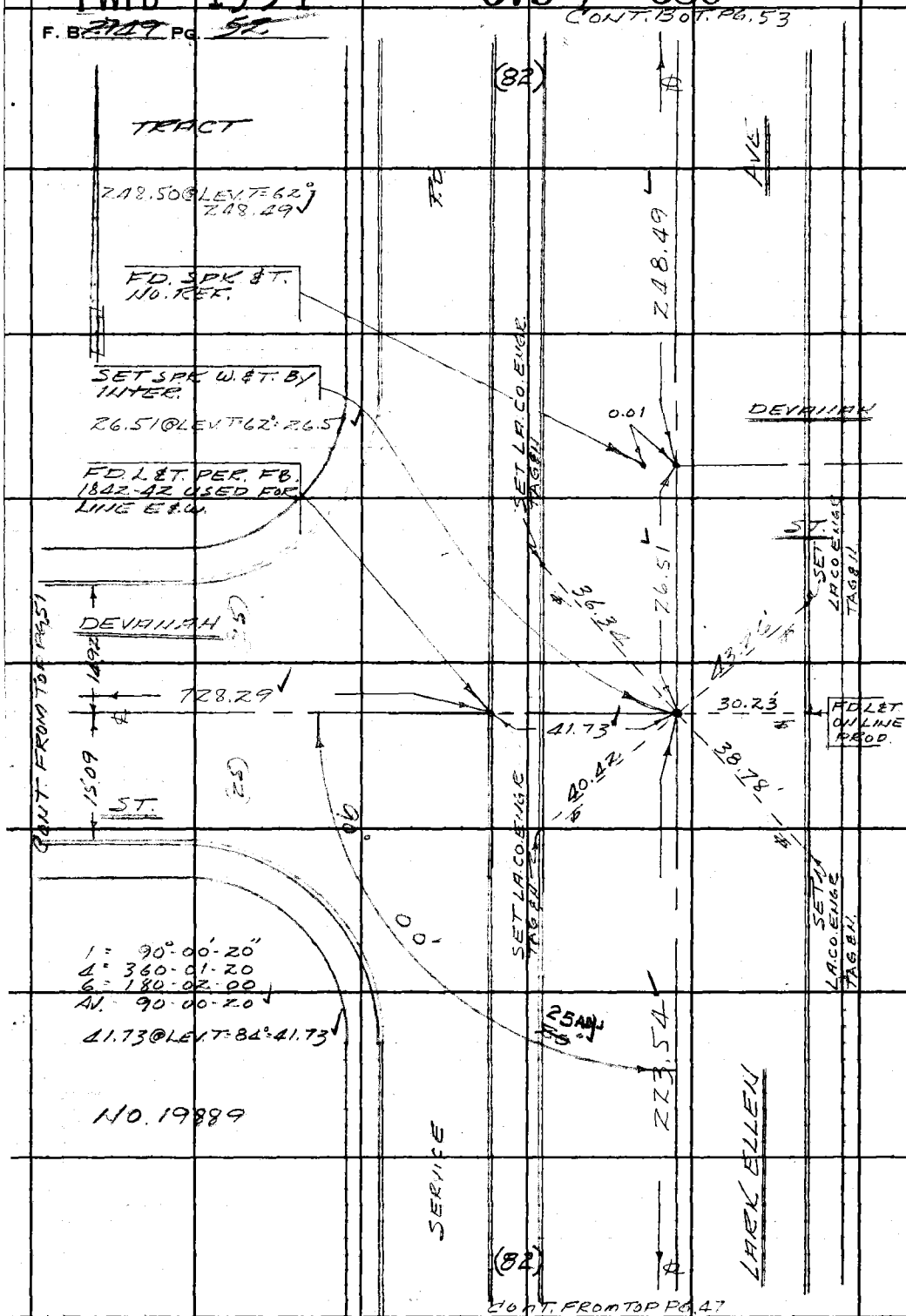

W.S. 47, B-3

PLEASE RETURN TO
LOS ANGELES COUNTY ENGINEER
403 LOS ANGELES COUNTY ENGINEERING BLDG.

Do not extend this side of this line.

Note: Any Additions or Changes on This Sheet Must be Made or Circled in Red Ink With Date and Name of Person Making Change.

PWFB 1531

681

Notes Ck'd by M. OSHITA	Survey of MASLINE ST.
Map No.	~~JN 2393 M Tape 0306 Std 68~~ °F
Office Work	Surveyed by HOLMES
Checked	Notes MOODY Date 3-4-66
Date	Indexed C. J. GALLI

F. B. 2749 PG. 53

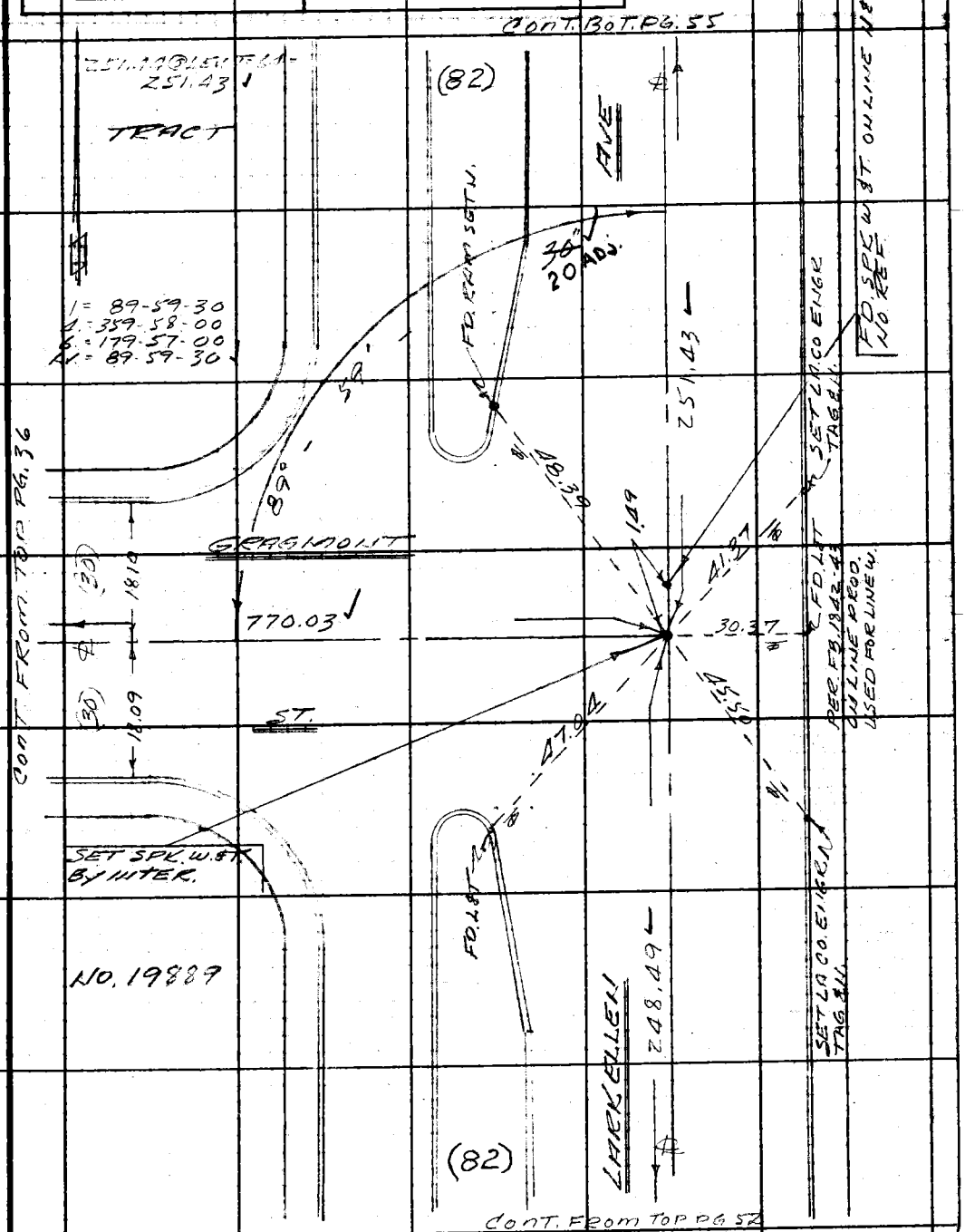

W.S. 47, B-3

Note: Any Additions or Changes on This Sheet Must be Made or Circled in Red Ink With Date and Name of Person Making Change.

Do not extend this side of this line.

PLEASE RETURN TO
LOS ANGELES COUNTY ENGINEER
403 LOS ANGELES COUNTY ENGINEERING BLDG.

76F309S CE#310 1-65

PWFB 1531 682

F. B. ~~2749~~ PG. 54

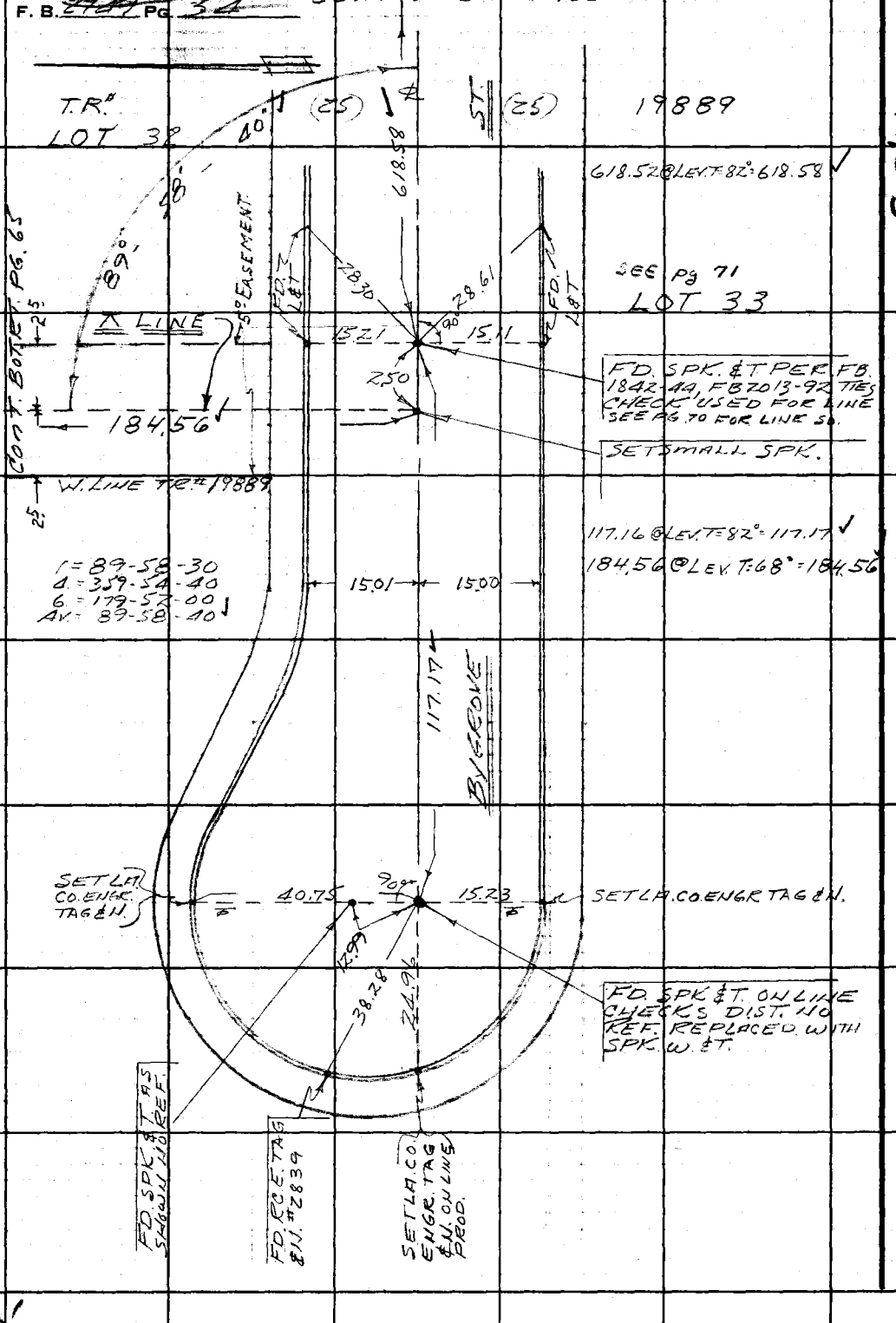

W.S. 47, B-3

PLEASE RETURN TO
LOS ANGELES COUNTY ENGINEER
403 LOS ANGELES COUNTY ENGINEERING BLDG.

Do not extend this side of this line.

Note: Any Additions or Changes on This Sheet Must be Made or Circled in Red Ink With Date and Name of Person Making Change.

PWFB 1531 683 / 684

Notes Ck'd by M. OSHITA	Survey of MAS LINE ST
Map No.	JN 2392 Tape 0206 Std. 68 °F
Office Work	Surveyed by HOLMES
Checked	Notes MOODY Date 3-6-66
Date	Indexed C. J. GALLI

F. B. 2749 Pg. 55

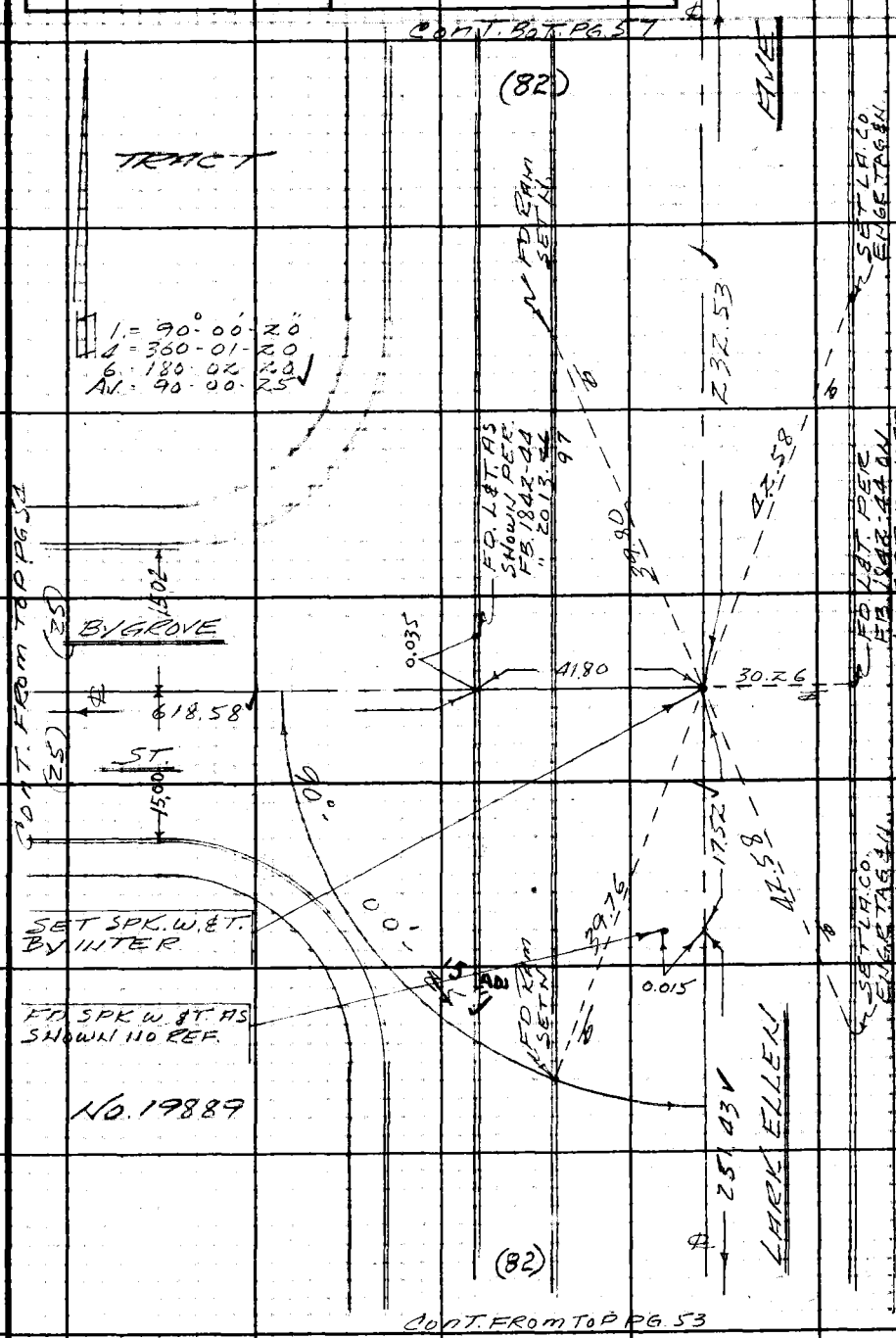

W.S. 47, B-3

Note: Any Additions or Changes on this Sheet Must be Made or Circled in Red Ink With Date and Name of Person Making Change.

Do not extend this side of this line.

PLEASE RETURN TO
LOS ANGELES COUNTY ENGINEER
403 Los Angeles County Engineering Bldg.

76F309S CE#310 1-65

PWFB 1531

685

F. B. 2769 Pg. 56

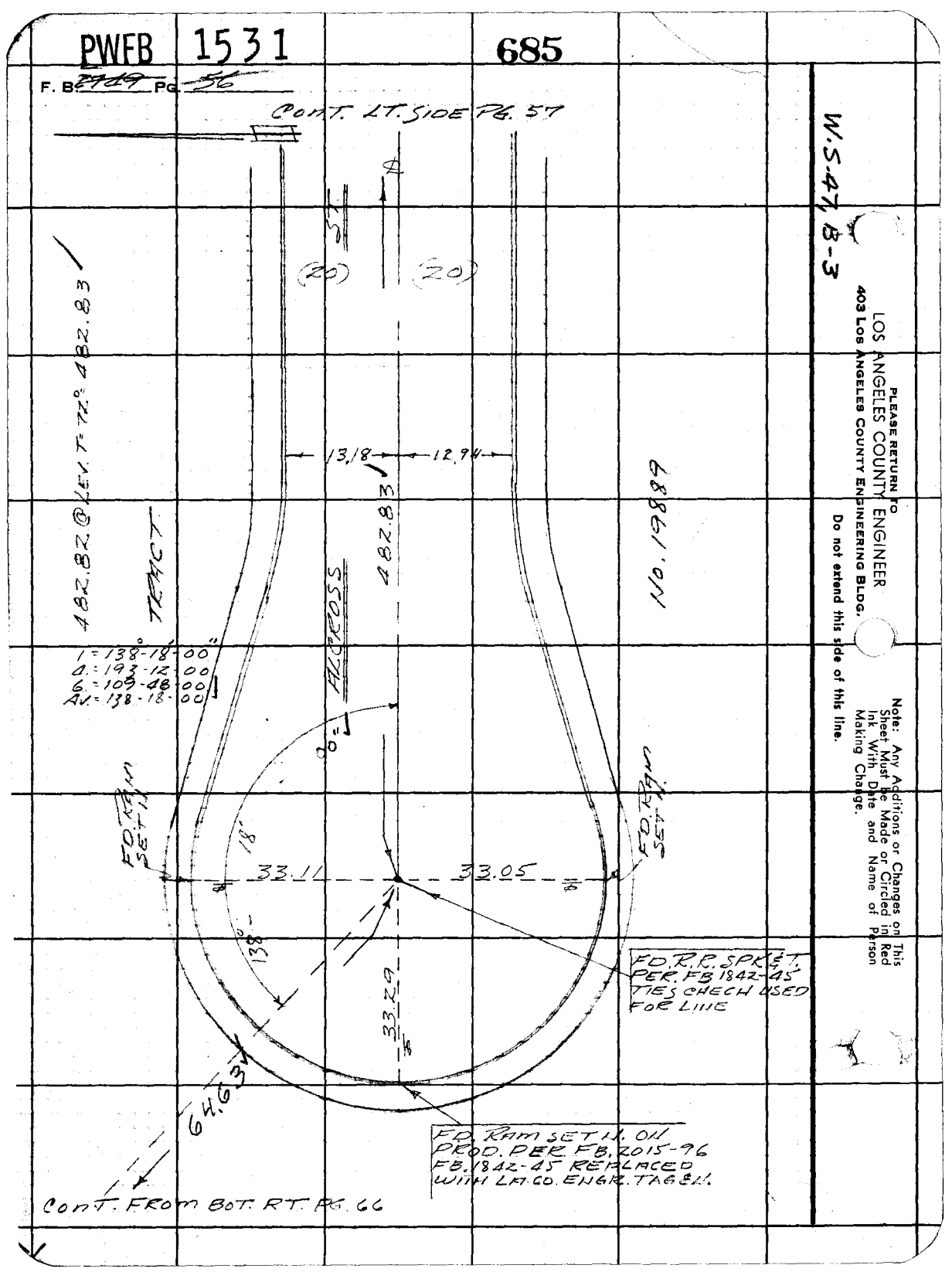

PWFB 1531 686 / 687

Notes Ck'd by M. OSHITA	Survey of MASLINE ST.	F. B. ~~2769~~ PG. 57
Map No.	JN 2392.14 Tape 0206 Std 68 °F.	
Office Work	Surveyed by HOLMES	
Checked	Notes MOODY Date 3-6-66	
Date	Indexed C. J. GALLI	

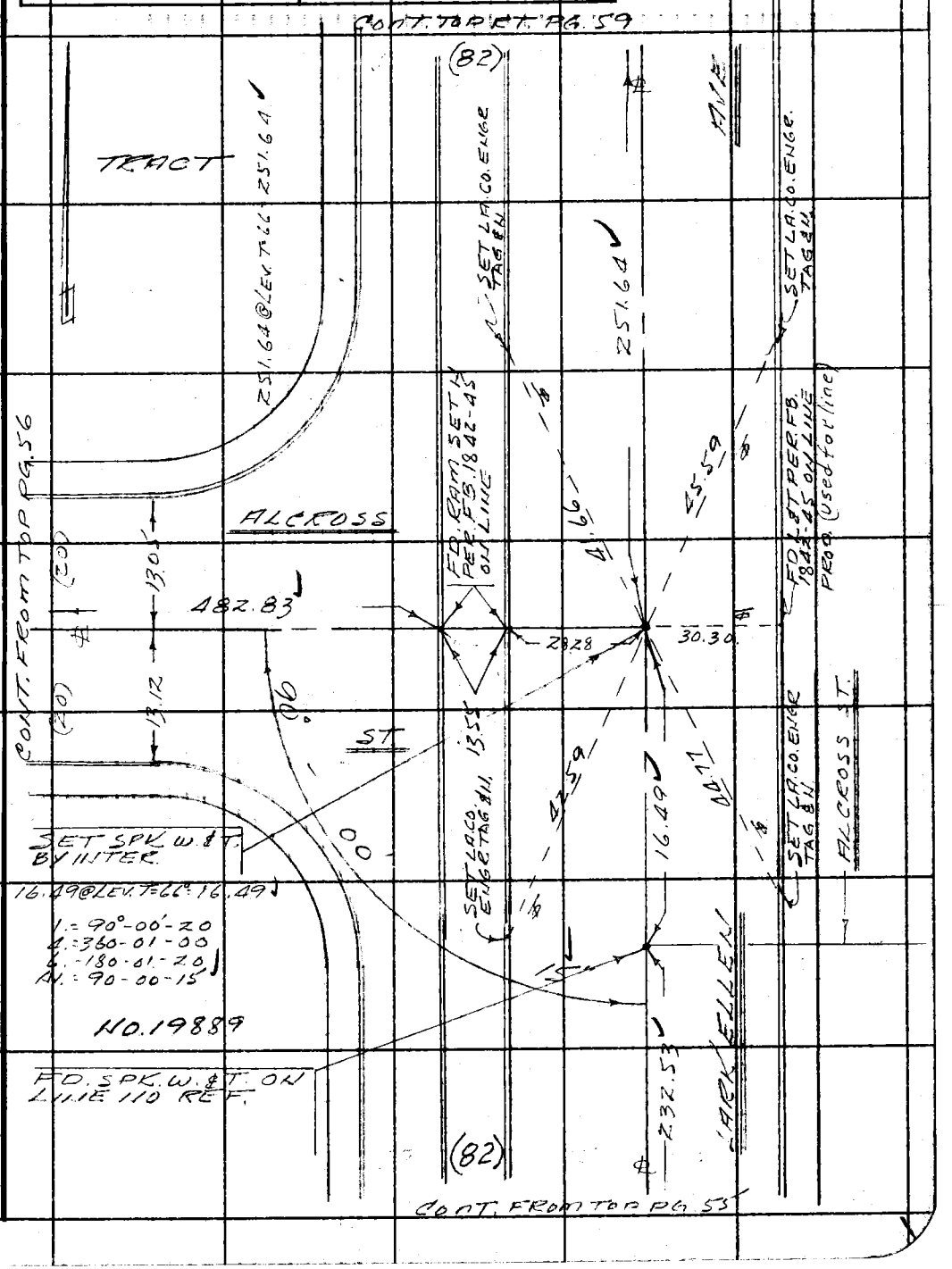

W.S. 47, B-3

Note: Any Additions or Changes on This Sheet Must be Made or Circled in Red Ink With Date and Name of Person Making Change.

Do not extend this side of this line.

PLEASE RETURN TO
LOS ANGELES COUNTY ENGINEER
403 LOS ANGELES COUNTY ENGINEERING BLDG.

76F3095 CE # 310 3-61

PWFB 1531

F. B. 2749 PG. 58

688

CONT. FROM BOT. PG 59

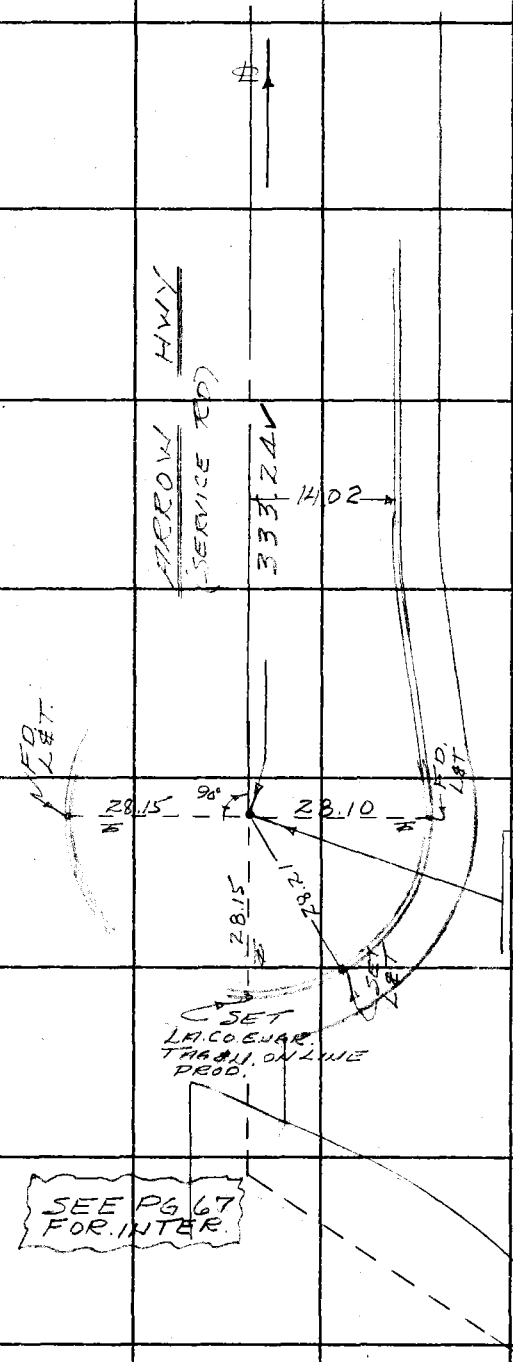

PLEASE RETURN TO
LOS ANGELES COUNTY ENGINEER
403 Los Angeles County Engineering Bldg.
Do not extend this side of this line.

Note: Any Additions or Changes on This Sheet Must be Made or Circled in Red Ink With Date and Name of Person Making Change.

PWFB 1531 689 690

Notes Ck'd by M. OSHITA	Survey of MASLINE ST.
Map No.	JN 239214 Tape 0206 Sta 68 ↑F
Office Work	Surveyed by HOLMES
Checked	Notes MOODY Date 3-6-66
Date	Indexed C. J. GALLI

F. B. 2749 Pg. 59

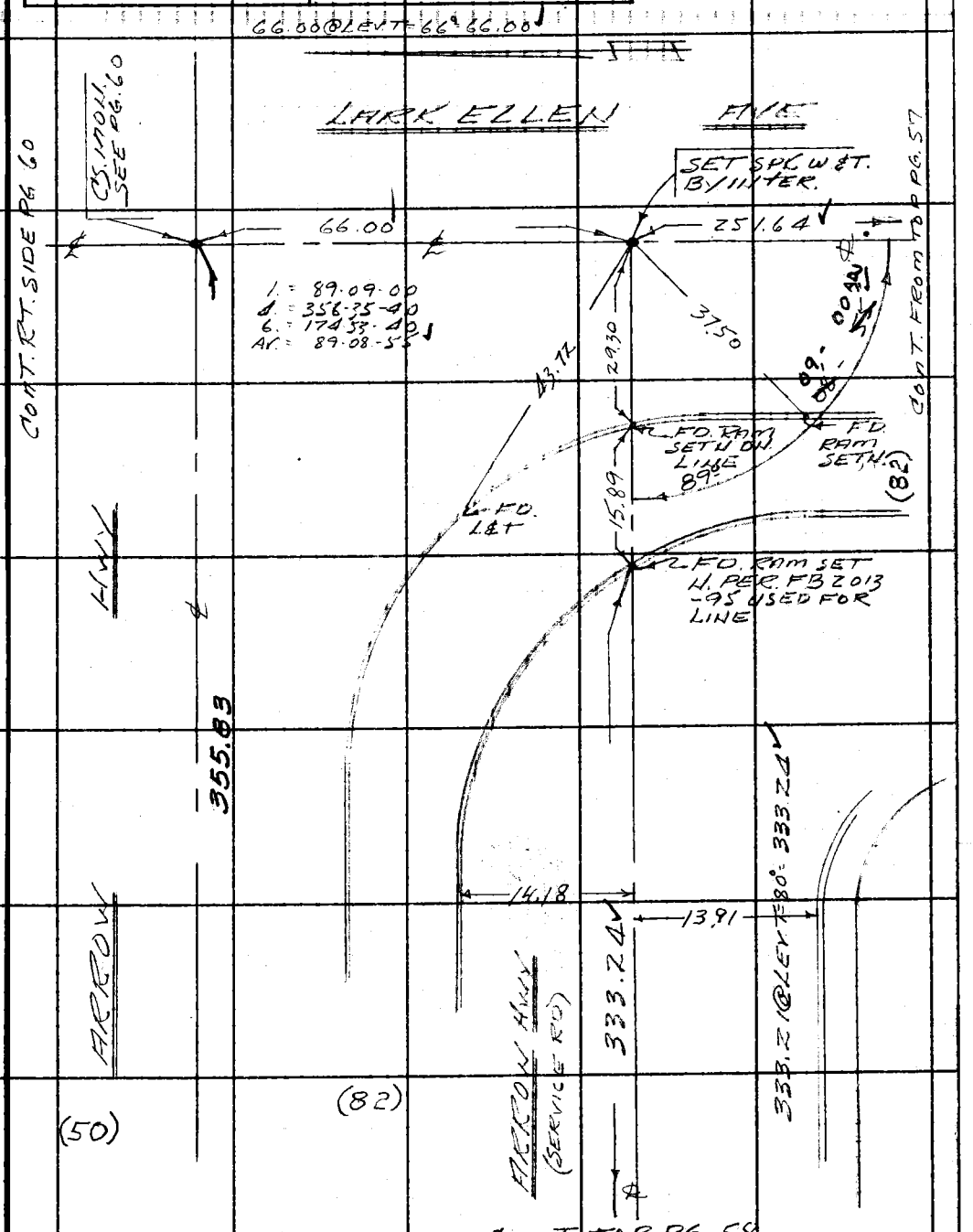

W.S. 47, B-3

Note: Any Additions or Changes on this Sheet Must be Made or Circled in Red Ink With Date and Name of Person Making Change.

Do not extend this side of this line.

PLEASE RETURN TO
LOS ANGELES COUNTY ENGINEER
403 LOS ANGELES COUNTY ENGINEERING BLDG.

76F309S CE # 310 3-61

PWFB 1531

691

F. B. ~~2749~~ PG. ~~60~~

W.S. 47, B-3

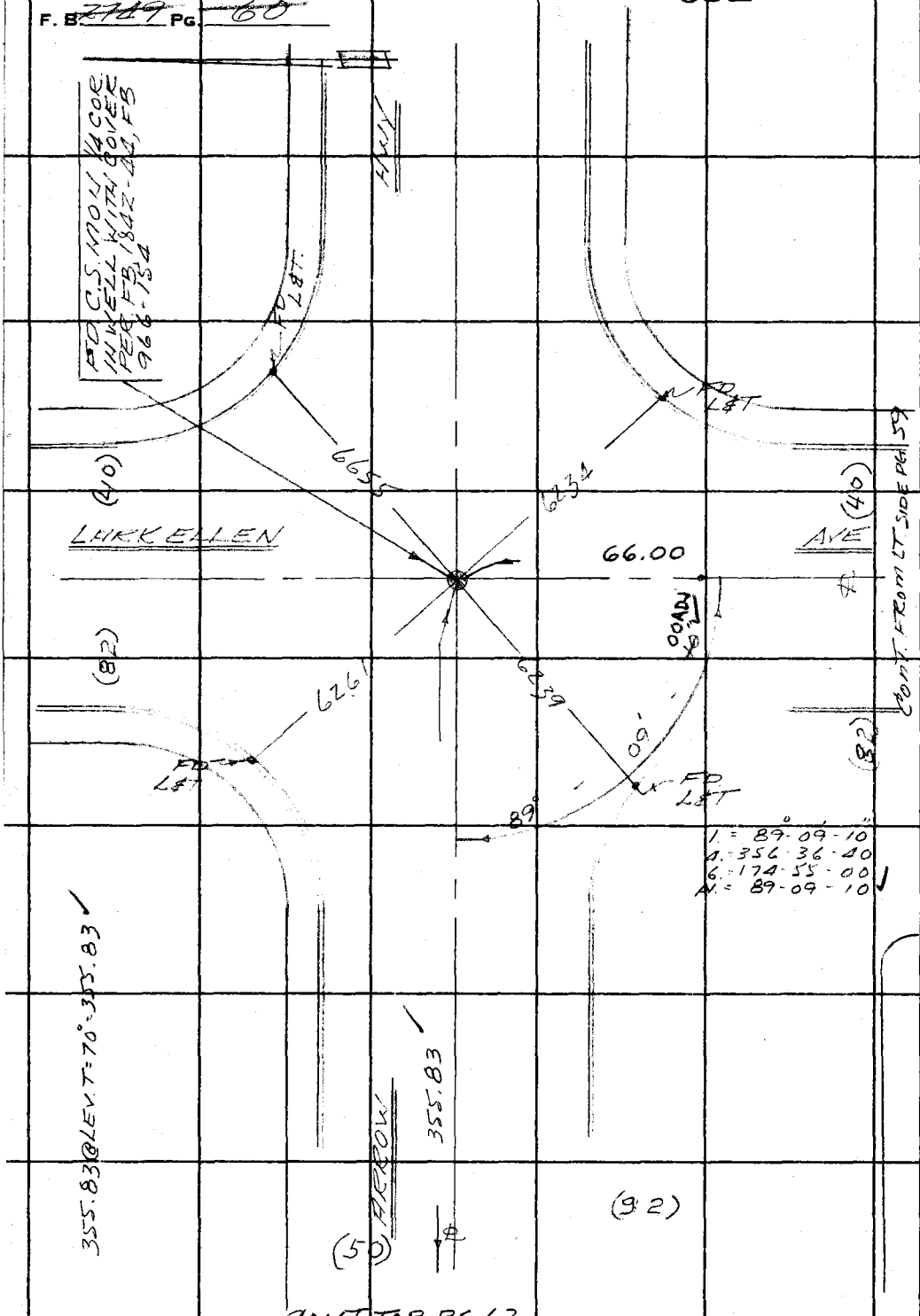

PLEASE RETURN TO
LOS ANGELES COUNTY ENGINEER
403 LOS ANGELES COUNTY ENGINEERING BLDG.

Do not extend this side of this line.

Note: Any Additions or Changes on This Sheet Must be Made or Circled in Red Ink With Date and Name of Person Making Change.

PWFB 1531 692

Notes Ck'd by M. OSHITA	Survey of MASLINE ST.	F. B. 2749 Pg. 61
Map No.	JN 2392.14 Tape 0406 Std 68 °F	
Office Work	Surveyed by HOLMES	
Checked	Notes MOODY Date 4-11-66	
Date	Indexed I. GALLI	

MASLINE STREET

C1. 2392.14

CENTER LINE SURVEY FOR EASEMENT FROM ALCROSS ST TO ARROW HWY SERVICE RD.

HOLMES
MOODY
GUIZADO
MASSEY
G.O.

Note: Any Additions or Changes on This Sheet Must be Made or Circled in Red Ink With Date and Name of Person Making Change.

Do not extend this side of this line.

PLEASE RETURN TO
LOS ANGELES COUNTY ENGINEER
403 LOS ANGELES COUNTY ENGINEERING BLDG.

76F3095 CE # 310 3-61

PWFB 1531 693

F. B. ~~2749~~ PG ~~62~~

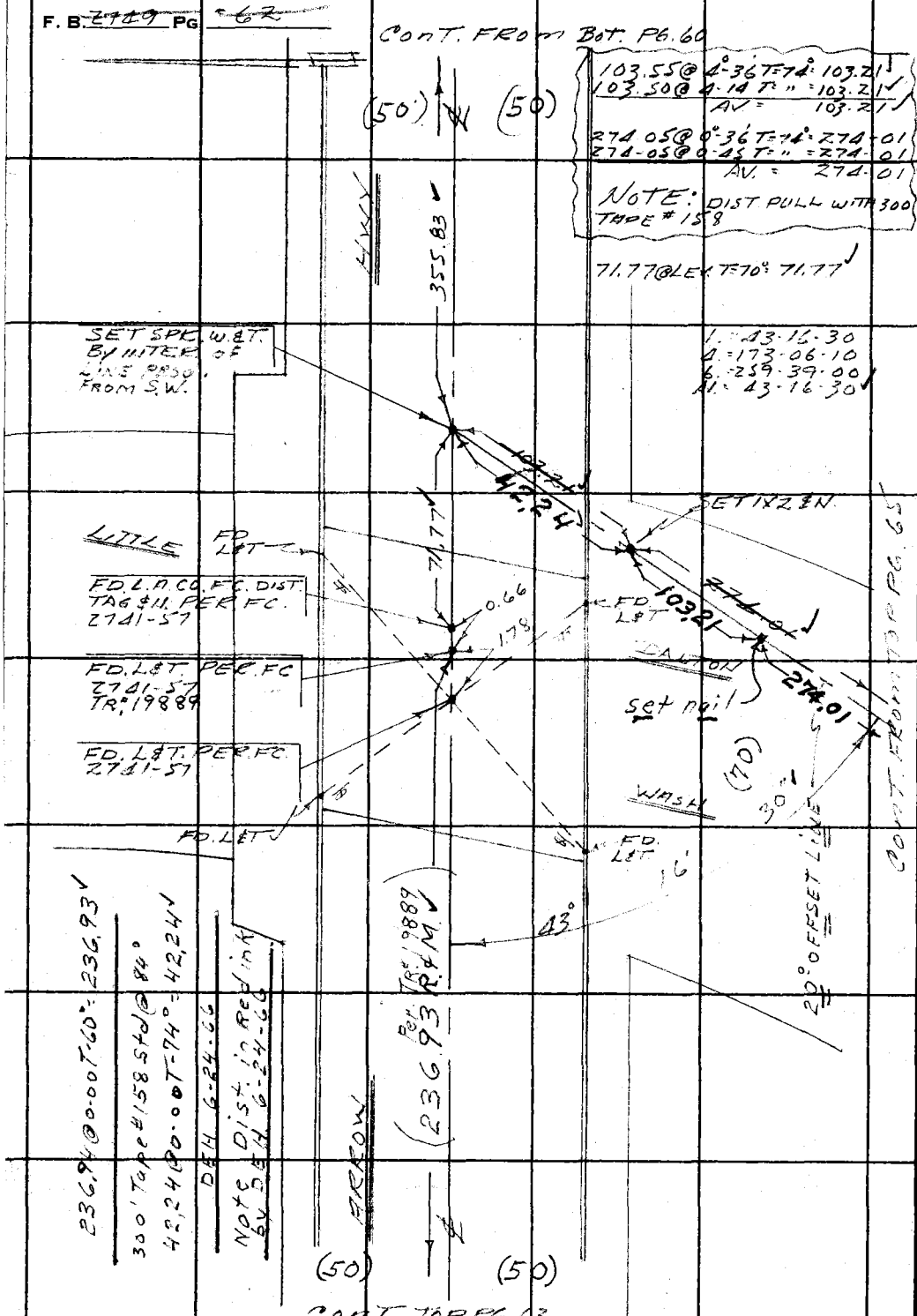

W.S. 47 B-3

PLEASE RETURN TO
LOS ANGELES COUNTY ENGINEER
403 LOS ANGELES COUNTY ENGINEERING BLDG.

Do not extend this side of this line.

Note: Any Additions or Changes on This Sheet Must be Made or Circled in Red Ink With Date and Name of Person Making Change.

PWFB 1531 694 / 695

Notes Ck'd by M. OSHITA	Survey of MUSLINE ST	F. B. 2749 PG. 63
Map No.	JN 2384.14 Topo 0206 Std 68 °F	
Office Work	Surveyed by Holmes	
Checked	Notes MOODY Date 4-11-66	
Date	Indexed G. J. GALLI	

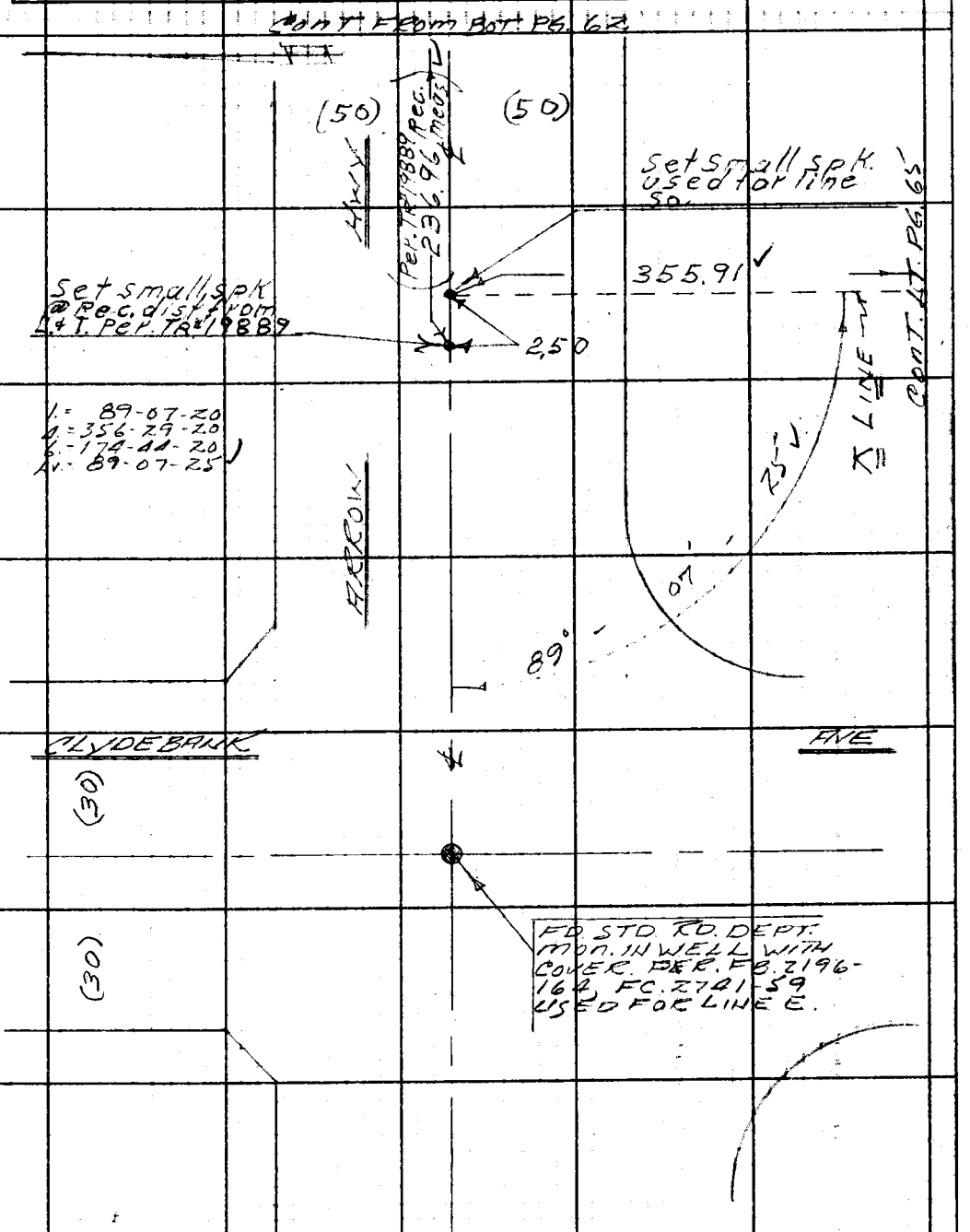

W.S. 47, B-3

Note: Any Additions or Changes on this Sheet Must be Made or Circled in Red Ink With Date and Name of Person Making Change.

Do not extend this side of this line.

PLEASE RETURN TO
LOS ANGELES COUNTY ENGINEER
403 LOS ANGELES COUNTY ENGINEERING BLDG.

76F309S CE # 310 3-61

PWFB 1531 696 / 697

F. B. ~~2749~~ PG. 64

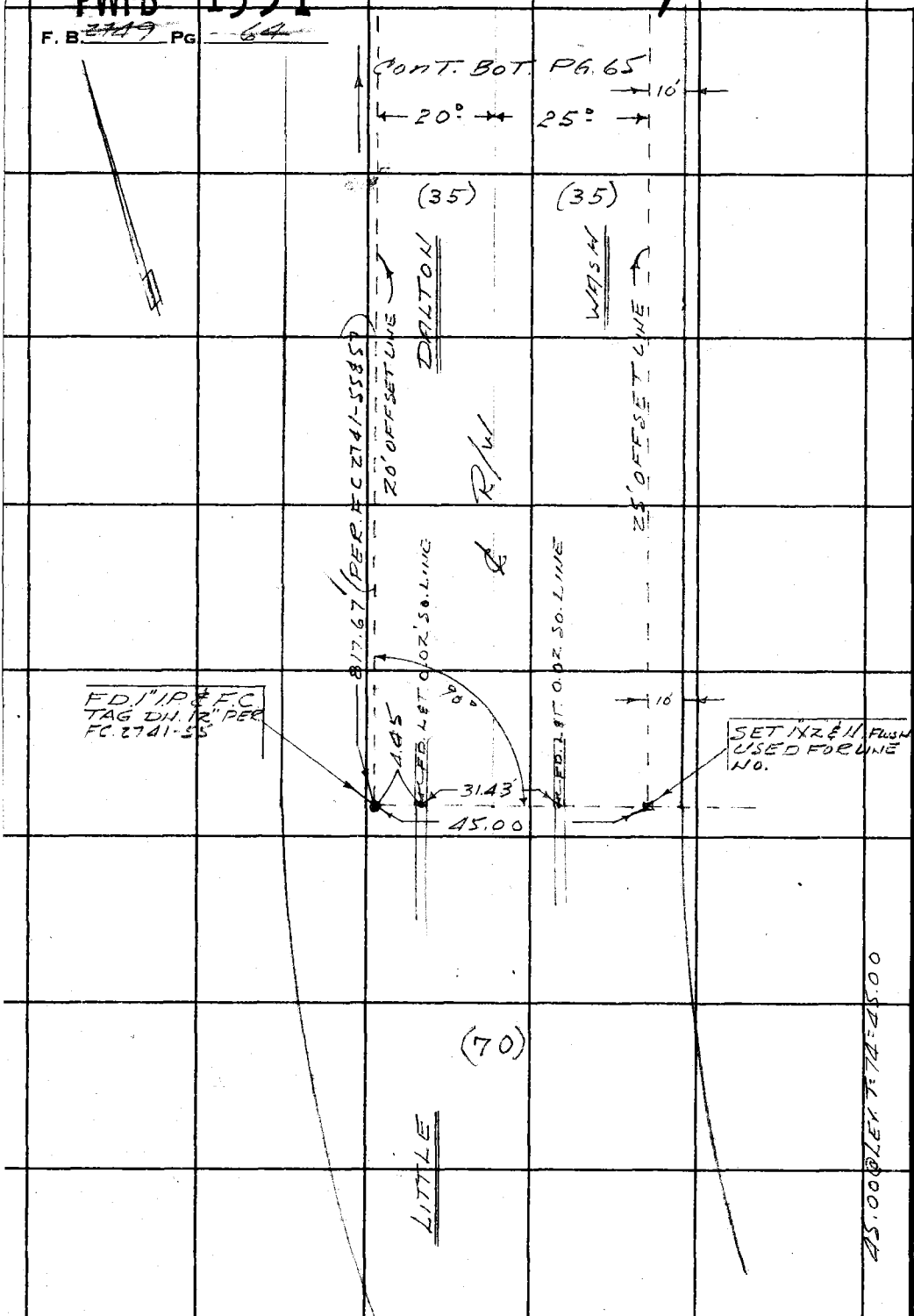

PLEASE RETURN TO
LOS ANGELES COUNTY ENGINEER
403 LOS ANGELES COUNTY ENGINEERING BLDG.

Do not extend this side of this line.

Note: Any Additions or Changes on This Sheet Must be Made or Circled in Red Ink With Date and Name of Person Making Change.

PWFB 1531

698

Notes Ck'd by M. OSHITA	Survey of MASLINE ST.	F. B. 2149 Pg. 65
Map No.	JN 239214 Tape 9206 Std 68 °F	
Office Work	Surveyed by HOLMES	
Checked	Notes MOODY Date 4-11-66	
Date	Indexed C. J. GALLI	

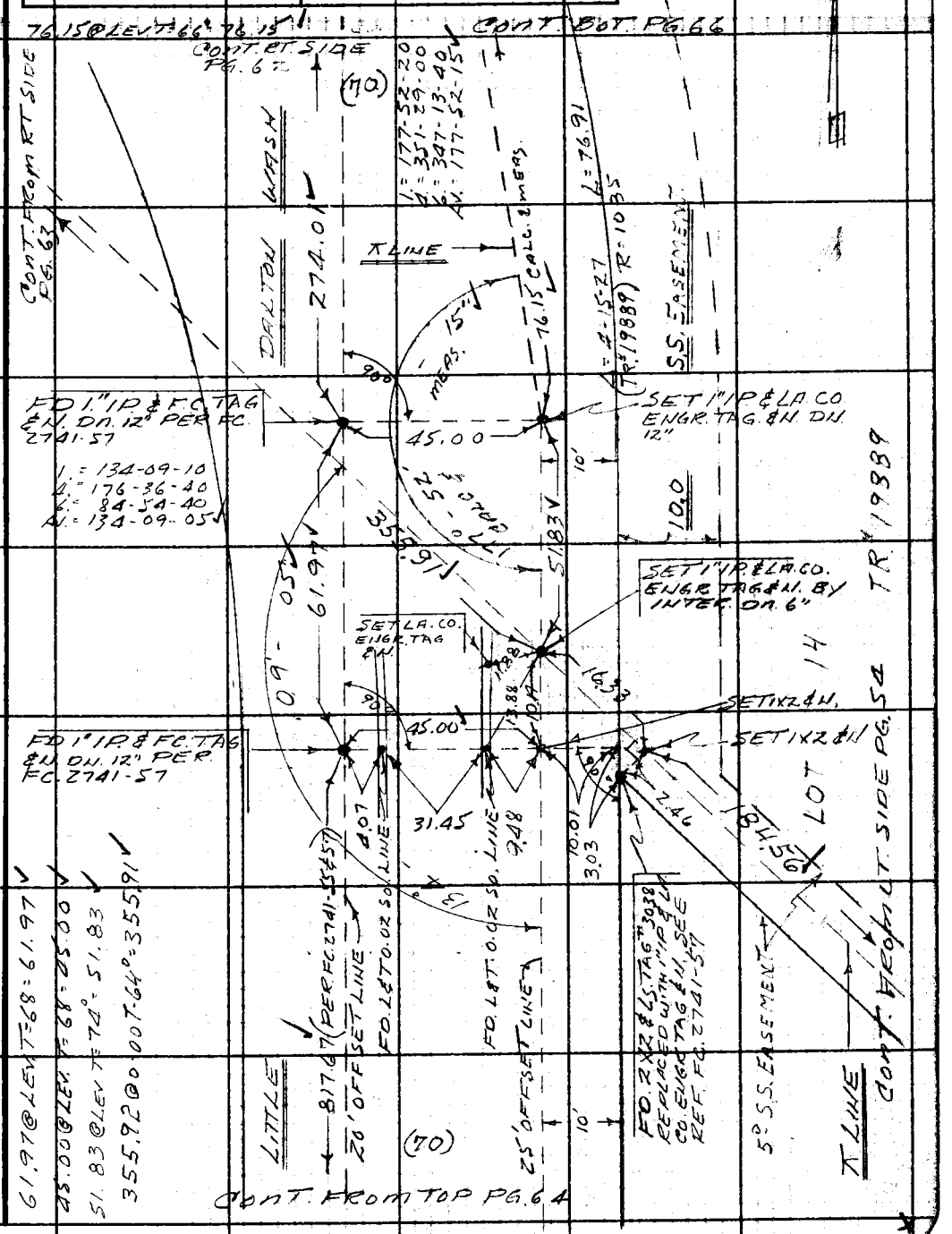

Note: Any Additions or Changes on this Sheet Must be Made or Circled in Red Ink With Date and Name of Person Making Change.

PLEASE RETURN TO
LOS ANGELES COUNTY ENGINEER
403 LOS ANGELES COUNTY ENGINEERING BLDG.

Do not extend this side of this line.

76F309S CE # 310 3-61

F. B. 2749 PG. 66

PLEASE RETURN TO
LOS ANGELES COUNTY ENGINEER
403 LOS ANGELES COUNTY ENGINEERING BLDG.
Do not extend this side of this line.

Note: Any Additions or Changes on This Sheet Must be Made or Circled in Red Ink With Date and Name of Person Making Change:

PWFB 1531 700

Notes Ck'd by M. OSHITA	Survey of MAGLINE ST	F. B. 2149 Pg. 67
Map No.	JN 239214 Tape 0206 Std 68 °F	
Office Work	Surveyed by HOLMES	
Checked	Notes MOODY Date 4-12-66	
Date	Indexed C. J. GALLI	

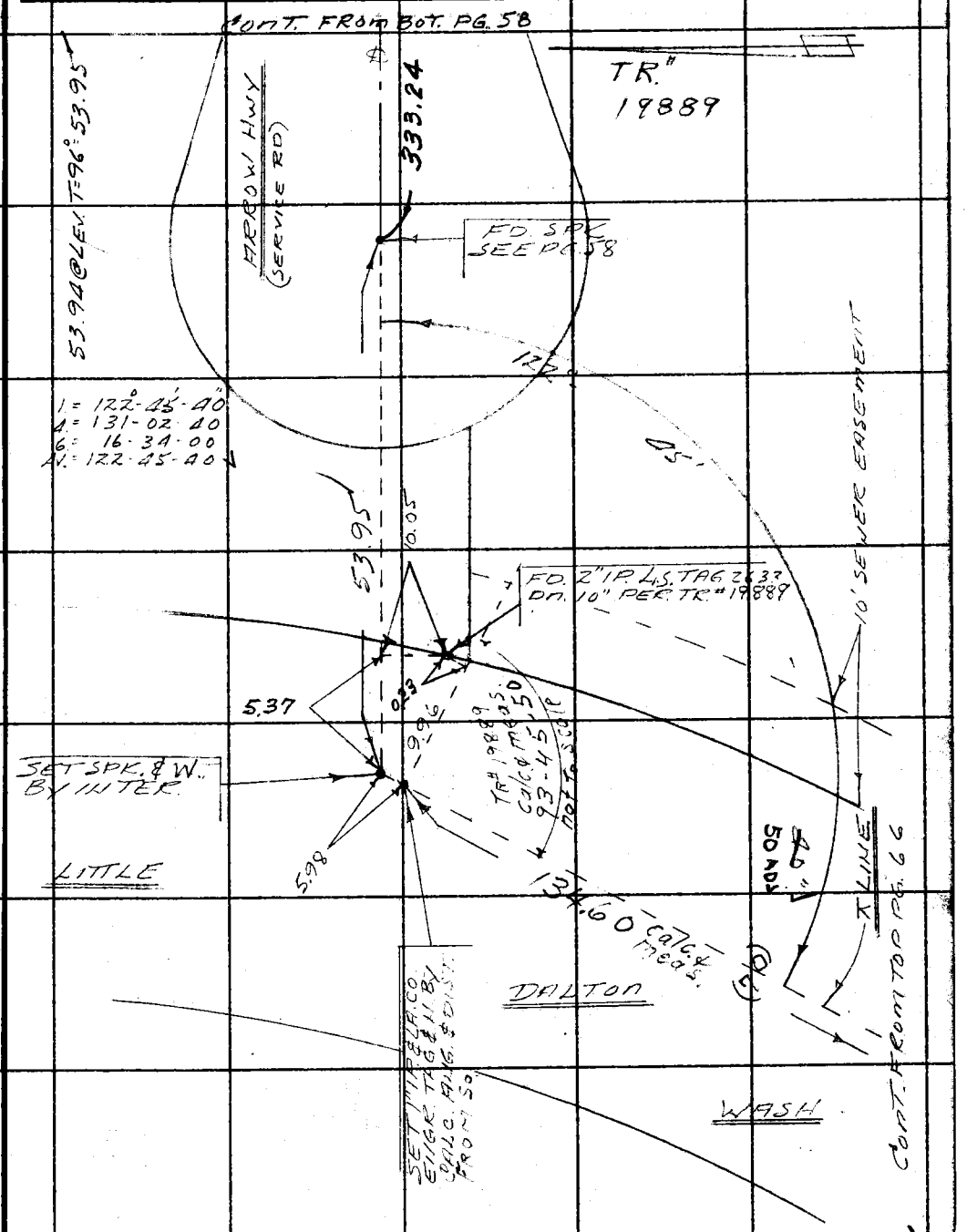

Note: Any Additions or Changes on This Sheet Must be Made or Circled in Red Ink With Date and Name of Person Making Change.

Do not extend this side of this line.

PLEASE RETURN TO
LOS ANGELES COUNTY ENGINEER
403 LOS ANGELES COUNTY ENGINEERING BLDG.

76F309S CE # 310 3-61

PLEASE RETURN TO
LOS ANGELES COUNTY ENGINEER
403 LOS ANGELES COUNTY ENGINEERING BLDG.

Note: Any Additions or Changes on This Sheet Must be Made or Circled in Red Ink With Date and Name of Person Making Change.

Do not extend this side of this line.

F. B. 2749 PG. 68

PWFB 1531

701

Notes Ck'd by M. OSHITA	Survey of MASLINE ST	F. B. [illegible] PG. 69
Map No.	JN 2392.14 Tap 0306 Std 68 °F	
Office Work	Surveyed by HOLMES	
Checked	Notes MOODY Date 4-13-66	
Date	Indexed C. J. GALLI	

MASLINE STREET

Ct. 2392.14

CENTER LINE

SURVEY FOR EASEMENT

Note: Any Additions or Changes on This Sheet Must be Made or Circled in Red Ink With Date and Name of Person Making Change.

PLEASE RETURN TO
LOS ANGELES COUNTY ENGINEER
403 LOS ANGELES COUNTY ENGINEERING BLDG.

Do not extend this side of this line.

76F309S CE # 310 3-61

PWFB 1531

F. B. ~~2749~~ Pg. 70

702

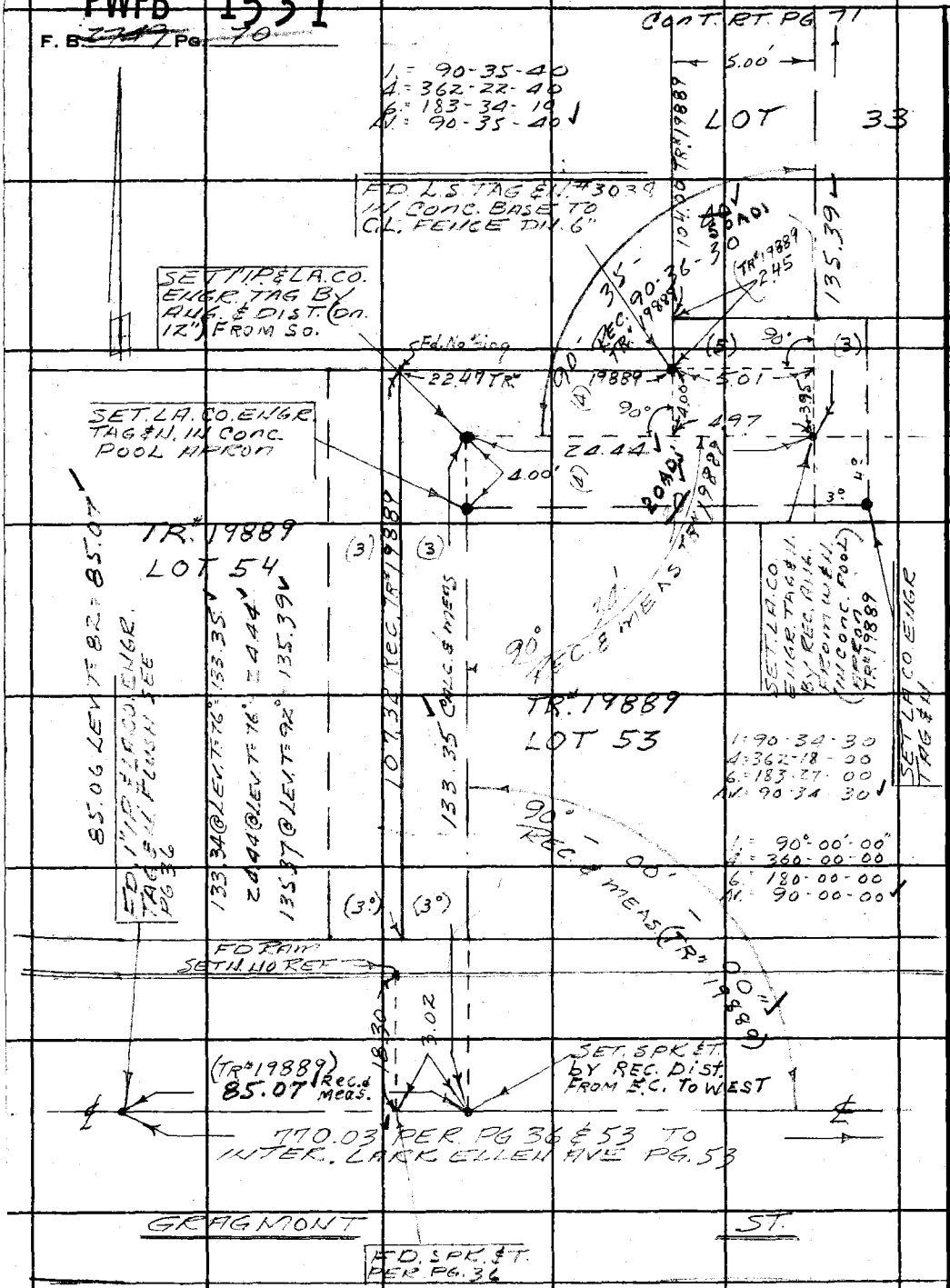

PLEASE RETURN TO
LOS ANGELES COUNTY ENGINEER
403 LOS ANGELES COUNTY ENGINEERING BLDG.

Do not extend this side of this line.

Note: Any Additions or Changes on This Sheet Must be Made or Circled in Red Ink With Date and Name of Person Making Change.

PWFB 1531

703

Notes Ck'd by M. OSHITA	Survey of [illegible]	F. B. [illegible] Pg. [illegible]
Map No.	JN 239214 Tape 0206 Std 6[illegible] °F	
Office Work	Surveyed by Hoemes	
Checked	Notes [illegible] Date [illegible]	
Date	Indexed C. J. GALLI	

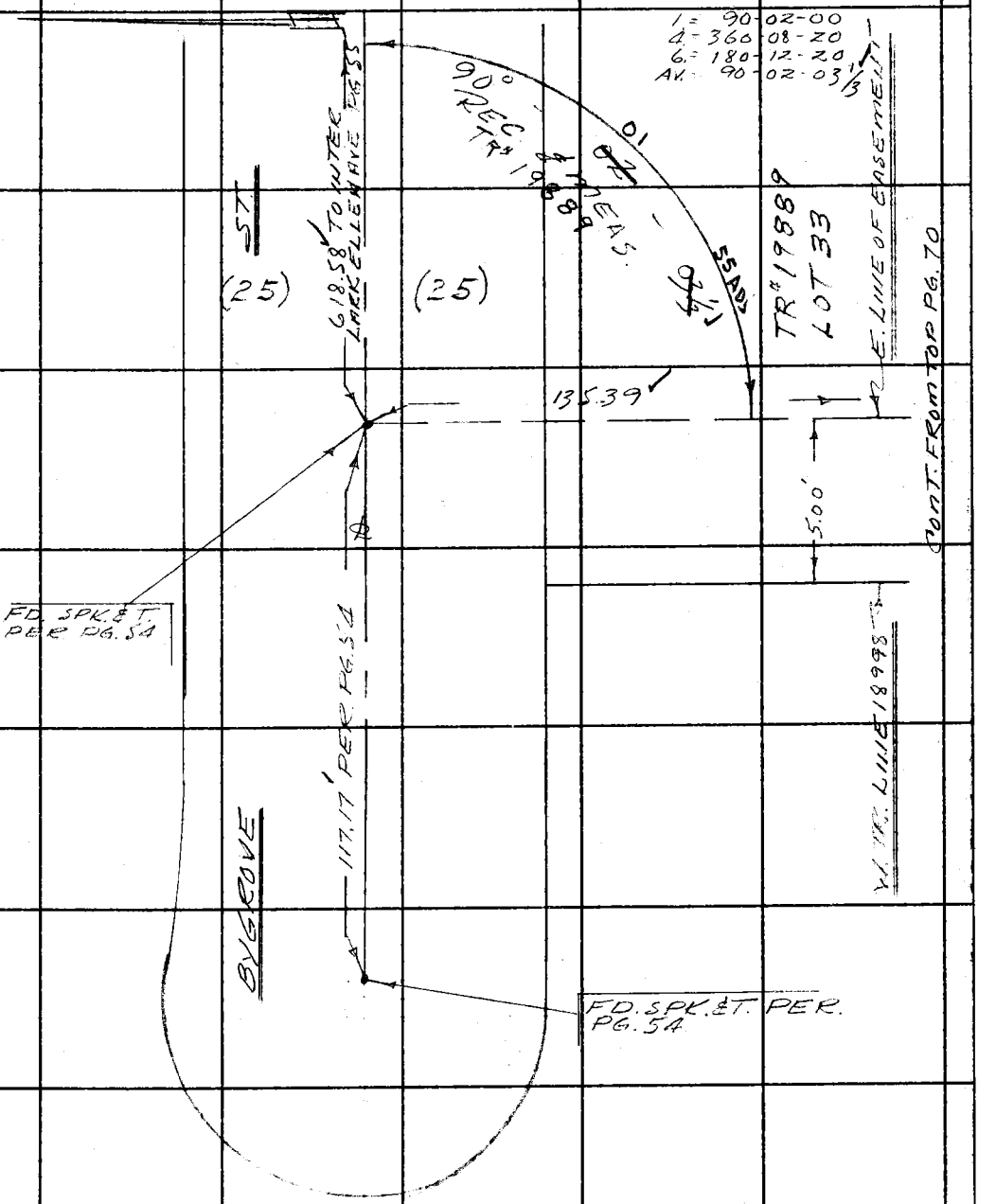

Note: Any Additions or Changes on This Sheet Must be Made or Circled in Red Ink With Date and Name of Person Making Change.

Do not extend this side of this line.

PLEASE RETURN TO
LOS ANGELES COUNTY ENGINEER
403 LOS ANGELES COUNTY ENGINEERING BLDG.

76F3098 CE # 310 8-61

PLEASE RETURN TO
LOS ANGELES COUNTY ENGINEER
403 LOS ANGELES COUNTY ENGINEERING BLDG.

Note: Any Additions or Changes on This Sheet Must be Made or Circled in Red Ink With Date and Name of Person Making Change.

Do not extend this side of this line.

F. B. 2709 PG. 72

PWFB 1431

499

Notes Ck'd by M. OSHITA	Survey of MASLINE ST	F. B. 2-69 Pg. 73
Map No.	JN 2392.14 Tape 9296 Std 68 °F	
Office Work	Surveyed by HOLMES	
Checked	Notes [illegible] Date 3-7-66	
Date	Indexed C. J. GALLI	

MASLINE ST

Cl. 2392.14

CENTER LINE

EASEMENT NO. 1

Note: Any Additions or Changes on This Sheet Must be Made or Circled in Red Ink With Date and Name of Person Making Change.

PLEASE RETURN TO
LOS ANGELES COUNTY ENGINEER
403 LOS ANGELES COUNTY ENGINEERING BLDG.

Do not extend this side of this line.

76F309S CE # 310 3-61

PWFB 1431 500 501

F. B. ~~2749~~ PG 74 Cont. Bot. Pg. 75

W.S. 47 B-4

Cont. Bot. Pg. 77

PLEASE RETURN TO
LOS ANGELES COUNTY ENGINEER
403 Los Angeles County Engineering Bldg.

Do not extend this side of this line.

Note: Any Additions or Changes on This Sheet Must be Made or Circled in Red Ink With Date and Name of Person Making Change.

PWFB 1431 502

Notes Ck'd by M. OSHITA	Survey of MARSLINE ST.	F. B. 2749 Pg. 75
Map No.	JN 239214 Tape 0206 Std 62 °F	
Office Work	Surveyed by HOLMES	
Checked	Notes MOODY Date 3-7-66	
Date	Indexed C. J. GALLI	

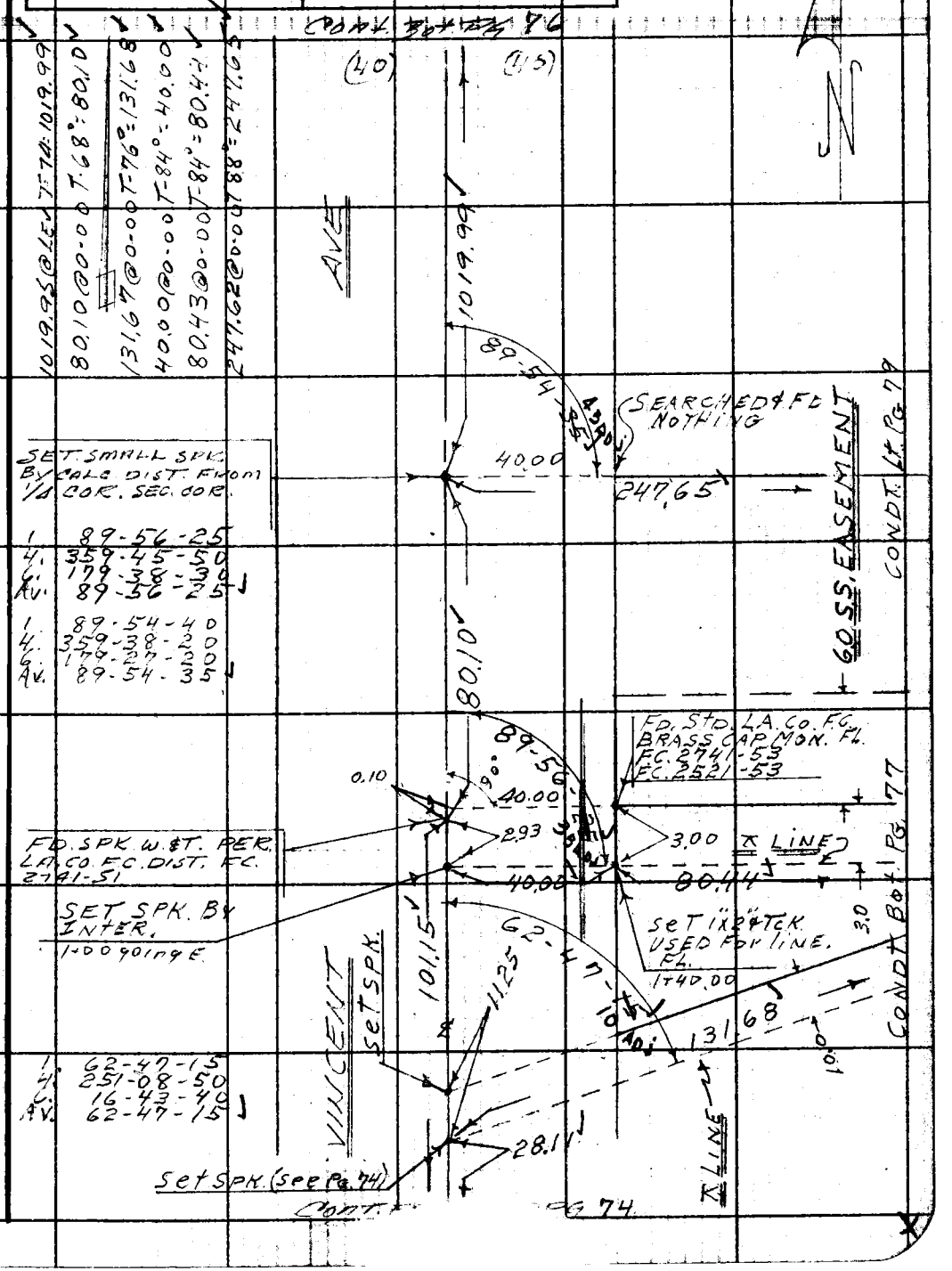

Note: Any Additions or Changes on This Sheet Must be Made or Circled in Red Ink With Date and Name of Person Making Change.

Do not extend this side of this line.

PLEASE RETURN TO
LOS ANGELES COUNTY ENGINEER
403 LOS ANGELES COUNTY ENGINEERING BLDG.

76F3095 CE # 310 3-61

F. B. 2749 Pg. 76

W. S. 47, B-3

PLEASE RETURN TO
LOS ANGELES COUNTY ENGINEER
403 LOS ANGELES COUNTY ENGINEERING BLDG.

Do not extend this side of this line.

Note: Any Additions or Changes on This Sheet Must be Made or Circled in Red Ink With Date and Name of Person Making Change.

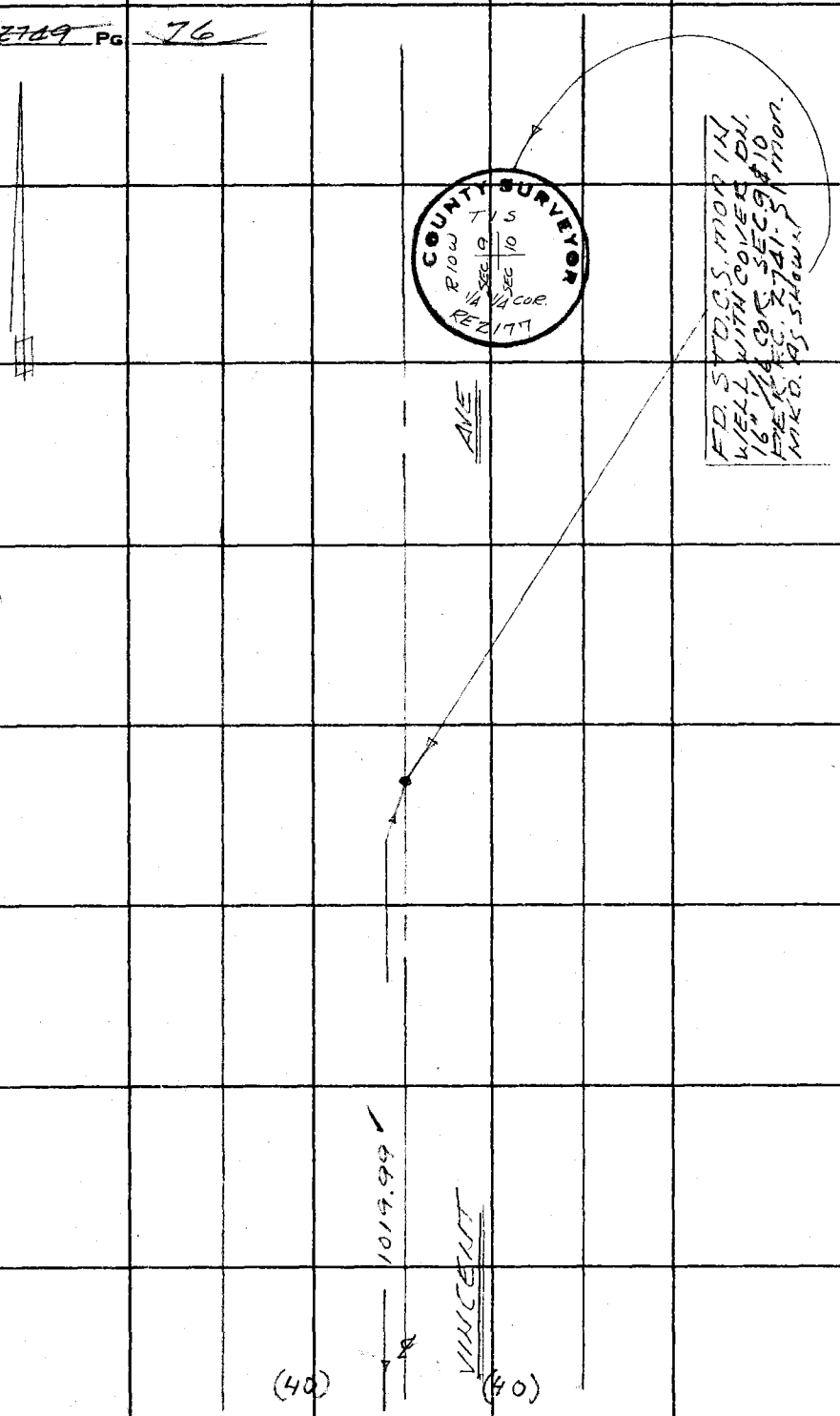

CONT. FROM TOP PG 75

1

PWFB 1431

503

M. OSHITA

Notes Ck'd by

Map No.

Office Work

Checked

Date

Survey of MASLINE ST.

IN 2392 14 Top 0206 Sta 68' °E

Surveyed by D.E. HOLMES

Notes HOLMES Date 5-17-66

Indexed C. J. GALLI

F. B. 2749 PG.

CONT. BOT PG. 79

CONT'D BOT PG. 79

1 175-13-20 | 1 148-03-50

4 340-53-20 | 4 232-15-20

6 331-20-00 | 6 168-23-00

AV. 175-13-20 | AV. 148-03-50

CONT'D. BOT. PG. 79

(35)

℄ LINE

WASH

148-03-50

Δ 8-56-26

R 966

L 150.58

SET 1½" TCK dn 6' (RADIAL)

FD. FC. MON. TOP GONE SET L&T-L.A.CO. ENGR. TAG IN TOP OF CONC. MON. BE. MAINS. FC. BRASS CAP PER F.C. 2521-53 BROKEN OFF

FC. REC.

12.73

10.0

2+33.17 SET 1" I.P.-L.A.CO. ENGR. TAG & NAIL BY INTER DN. 6'

SET NAIL

R/W CURVE FC. REC.: Δ 0-31-46, R 966.00, L 8.72

4.0

3.0

2+20.44 SET TCK

18.92

(9.0)

Calc. Meas.

90-15-53 Calc. & meas.

44.93

263.98

18.92 @ 0-00 T-82° = 18.92

142.04 @ 0-00 T-82° = 142.05

44.93 @ 0-00 T-68° = 44.93

263.98 @ 0-00 T-70° = 263.98

FD. 1" I.P.-L.A.CO. F.C. TAG & NAIL DN. 8' CHECK ON LINE, F.C. 2741-53

DALTON

60 S.S. EASEMENT

(80.42 FC 2521-53)

80.44

℄ LINE

80.44

FROM RT. PG 75

3.0

FD. STD. L.A.CO. F.C. BRASS CAP MON. FD. F.C. 2741-53 F.C. 2521-53

℄ LINE

FROM BOT RT. PG 75

10.0

131.68

SET SPK.

FD. L&T-F.C. TAG

R/W

LITTLE

(35)

0-15-53 Calc. & meas.

20.00?

FROM T.O.P. RT. PG 74

154.87

Note: Any Additions or Changes on this Sheet Must be Made or Circled in Red Ink With Date and Name of Person Making Change.

PLEASE RETURN TO

LOS ANGELES COUNTY ENGINEER

403 Los Angeles County Engineering Bldg.

Do not extend this side of this line.

76F309S CE #310 1-65

PWFB 1431

504

F. B. ~~2949~~ Pg ~~78~~

PLEASE RETURN TO
LOS ANGELES COUNTY ENGINEER
403 LOS ANGELES COUNTY ENGINEERING BLDG.

Do not extend this side of this line.

Note: Any Additions or Changes on This Sheet Must be Made or Circled in Red Ink With Date and Name of Person Making Change.

PWFB 1431 505 / 506

M. OSHITA

Notes Ck'd by
Map No.
Office Work
Checked
Date

Survey of Masline St
Tape 6206 Std 68 °F
Surveyed by DE Holmes
Notes Holmes Date 5-1860
Indexed

F. B. 2949 Pg. 99

FROM BOT PG 78 FROM BOT PG. 78

1	172-04-40	1	150-59-00
4	328-18-40	4	242-54-55
6	312-28-15	6	185-52-20
Av	172-04-40	Av	150-58-45
1	140-10-20	1	107-56-20
4	200-41-20	4	71-45-00
6	121-01-35	6	287-37-20
Av	140-10-20	Av	107-56-15

WASH

DALTON

LITTLE

FROM BOT. PG. 78

1x2 PG. 78

SET 1x2"TCK PG. 78

FC. REC. R/W CURVE
Δ.: 6-23-57
R.: 965.00
L.: 107.78

SET 1x2"TCK FOR LOT COR DN 6"

SET 1x2"TCK BY INTER

SET 1x2"TCK. BY CALC. ANGLE & DIST. FROM THE N.E. DN. 3"

SET 1"I.P.-LA Co. ENGR TAG & NAIL on 10" by Co/C. ANGLE

FC. 2" I.P.-PLY TCK FC. TAG DN 1.53 FC 2.44 S3

FC. MON PG. 80

92.55@0-00-00 T-7.10"=92.55
6201@0-00-00 T-7.72"=6201

FC. 2"H.I. 2.6 H.I.

SET 1x2"TCK FL. BY INTER. FALLS UNDER FENCE COULD NOT TURN ANGLE 4+88.43

CONTD. BOT. 44 PG. 80

FROM RT. PG. 75

℄ LINE
6.00 SS
EASEMENT.

FROM TOP PG. 77

FROM TOP PG. 77

SET 1x2"

SET 1x2"TCK BY INTER. DN. 3" 3+62.30

FC. REC. Δ=8-16-26 R=965 L=142.95

Note: Any Additions or Changes on This Sheet Must be Made or Circled in Red Ink With Date and Name of Person Making Change.

Do not extend this side of this line.

PLEASE RETURN TO
LOS ANGELES COUNTY ENGINEER
403 Los Angeles County Engineering Bldg.

76F3095 CE#310 1-65

PWFB 1431 507 / 508

F. B. 2749 PG. 80

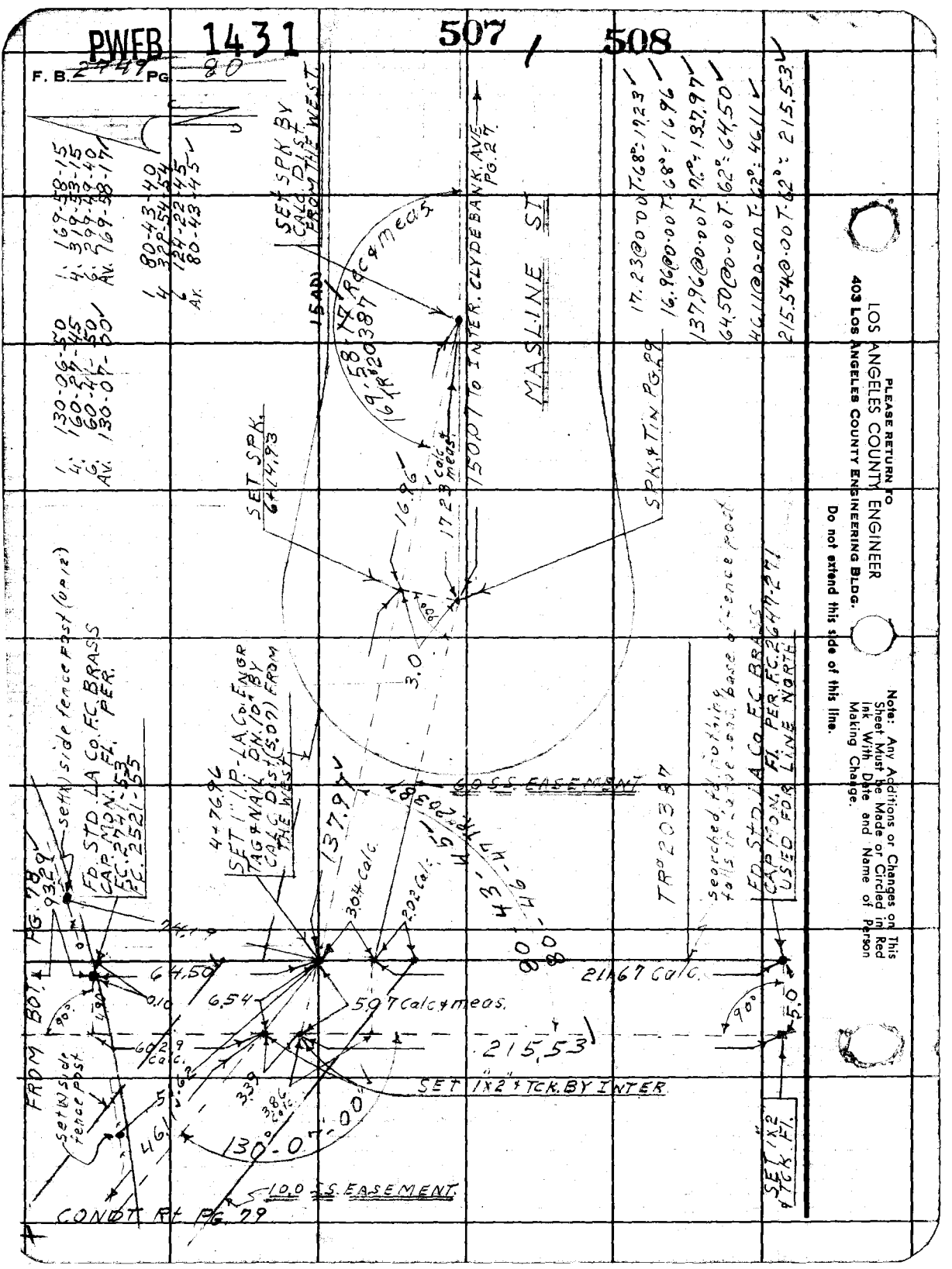

PLEASE RETURN TO
LOS ANGELES COUNTY ENGINEER
403 LOS ANGELES COUNTY ENGINEERING BLDG.
Do not extend this side of this line.

Note: Any Additions or Changes on This Sheet Must be Made or Circled in Red Ink With Date and Name of Person Making Change.

Notes Ck'd by		Survey of MASLINE ST.	F. B. 2749 PG. 31
Map No.		JN [illegible] Slope	Std. °F.
Office Work		Surveyed by HOLMES	
Checked		Notes D.E.H.	Date
Date		Indexed	J. GALLI

MASLINE STREET

C1.2392.14

LOCATION OF IMPROVEMENTS ON MASLINE ST @ END OF CUL-DE-SAC TO CLYDEBANK AVE

HOLMES
MOODY
GUIZADO
MASSEY

Note: Any Additions or Changes on this Sheet Must be Made or Circled in Red Ink With Date and Name of Person Making Change.

Do not extend this side of this line.

PLEASE RETURN TO
LOS ANGELES COUNTY ENGINEER
403 Los Angeles County Engineering Bldg.

76F3098 CE # 310 3-61

F. B. 2709 PG. 82

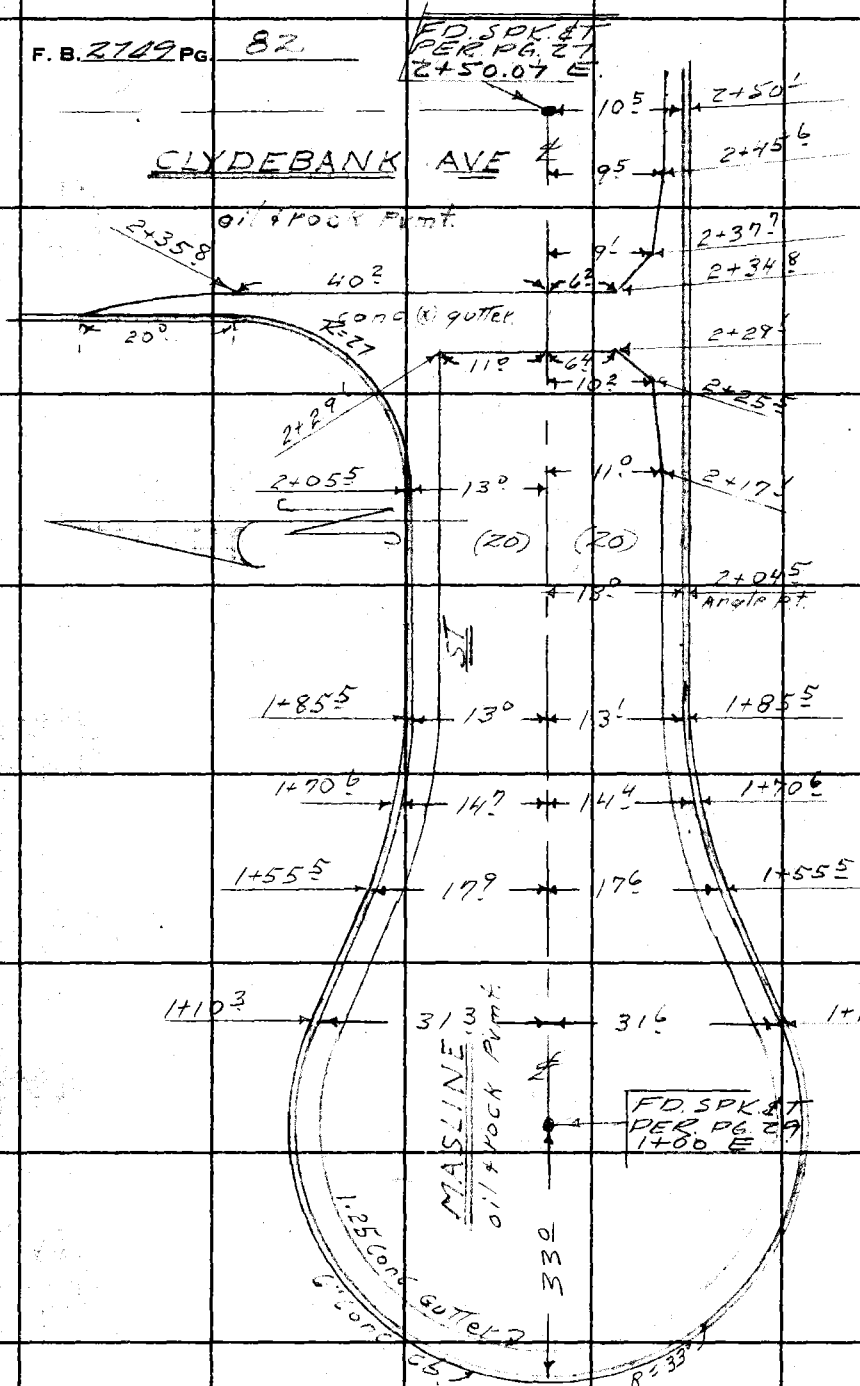

PLEASE RETURN TO
LOS ANGELES COUNTY ENGINEER
403 Los Angeles County Engineering Bldg.

Do not extend this side of this line.

Note: Any Additions or Changes on This Sheet Must be Made or Circled in Red Ink With Date and Name of Person Making Change.

Notes Ck'd by		Survey of MASLINE ST	F. B. [illegible] Pg. 83
Map No.		JNZ392.14 Tape	Std °F
Office Work		Surveyed by HOLMES	
Checked		Notes D.E.H.	Date 8-15-66
Date		Indexed C. J. GALLI	

TOPOG MASLINE

MASLINE STREET

CI Z392.14

LOCATION OF IMPROVEMENTS ON "MASLINE ST." FROM CLYDEBANK AVE EAST TO LARKELLEN AVE

Note: Any Additions or Changes on this Sheet Must be Made or Circled in Red Ink With Date and Name of Person Making Change.

Do not extend this side of this line.

PLEASE RETURN TO
LOS ANGELES COUNTY ENGINEER
403 LOS ANGELES COUNTY ENGINEERING BLDG.

76F3085 CE # 310 8-61

F. B. 2749 PG 84

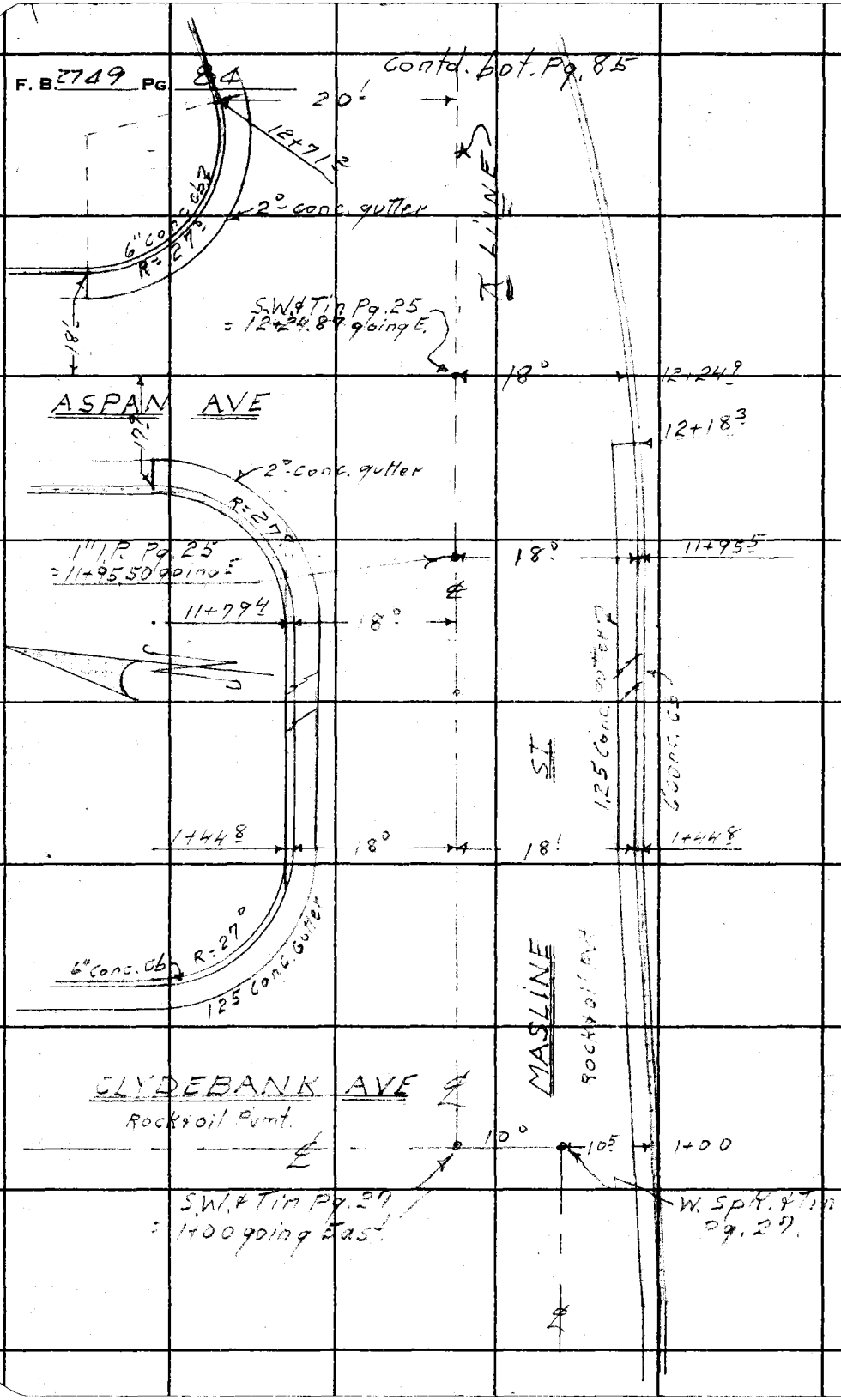

PLEASE RETURN TO
LOS ANGELES COUNTY ENGINEER
403 Los Angeles County Engineering Bldg.

Do not extend this side of this line.

Note: Any Additions or Changes on This Sheet Must be Made or Circled in Red Ink With Date and Name of Person Making Change.

Notes Ck'd by	Survey of Masline St.	F. B. 2749 PG. 85
Map No.	JN 2392 Tape Std °F	
Office Work	Surveyed by Holmes	
Checked	Notes Holmes Date 6-15-66	
Date	Indexed C. J. GALLI	

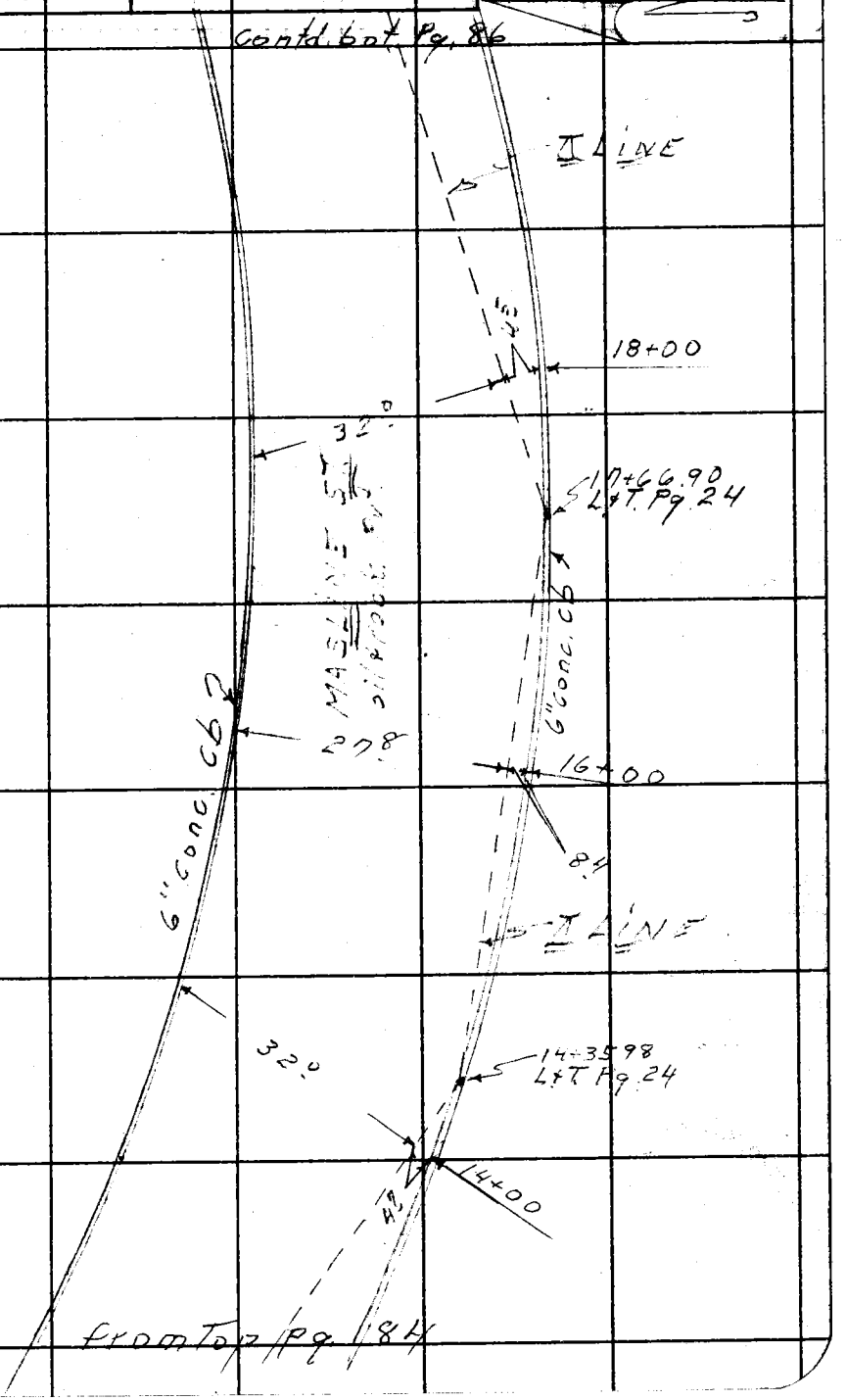

Note: Any Additions or Changes on This Sheet Must be Made or Circled in Red Ink With Date and Name of Person Making Change.

PLEASE RETURN TO
LOS ANGELES COUNTY ENGINEER
403 LOS ANGELES COUNTY ENGINEERING BLDG.

Do not extend this side of this line.

76F3095 CE # 310 8-61

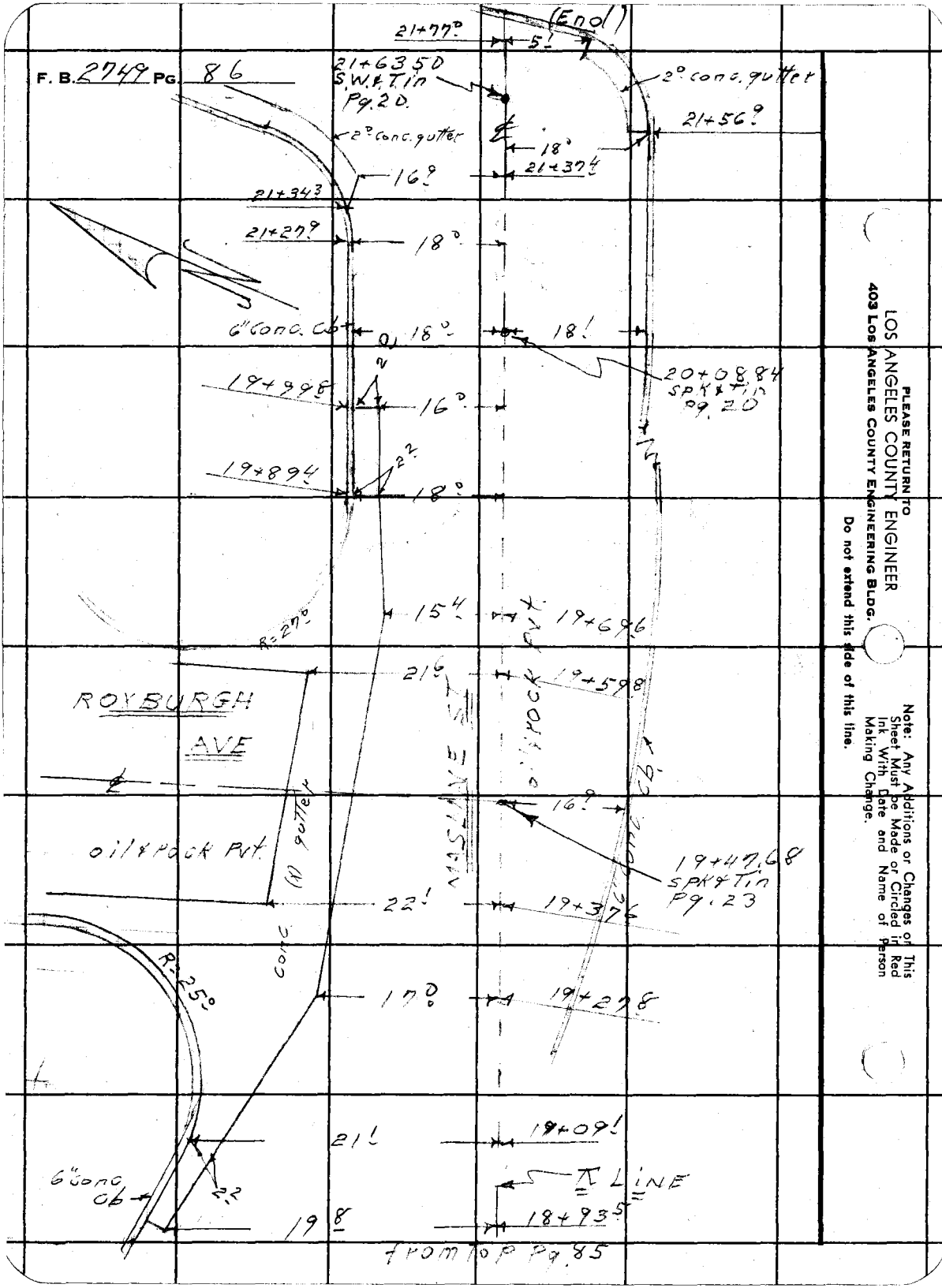

PLEASE RETURN TO
LOS ANGELES COUNTY ENGINEER
403 LOS ANGELES COUNTY ENGINEERING BLDG.
Do not extend this tide of this line.

Note: Any Additions or Changes of This Sheet Must be Made or Circled in Red Ink With Date and Name of Person Making Change.

Notes Ck'd by		Survey of MASLINE ST.	F. B. 2709 Pg. 87
Map No.		JN 23924 Tape	Std °F.
Office Work		Surveyed by HOLMES	
Checked		Notes O.E.H.	Date 4-15-66
Date		Indexed T. J. GALLI	

MASLINE STREET

C.I. 2392.14

LOCATION OF IMPROVEMENTS

ON

LARK ELLEN AVE (SERVICE RD)

FROM

MASLINE ST. NO. TO TUDOR ST.

HOLMES
MOODY
GUIZADO
MASSEY

Note: Any Additions or Changes on this Sheet Must be Made or Circled in Red Ink With Date and Name of Person Making Change.

Do not extend this side of this line.

PLEASE RETURN TO
LOS ANGELES COUNTY ENGINEER
403 Los Angeles County Engineering Bldg.

76F3085 GE # 310 3-61

F. B. 2749 PG. 88

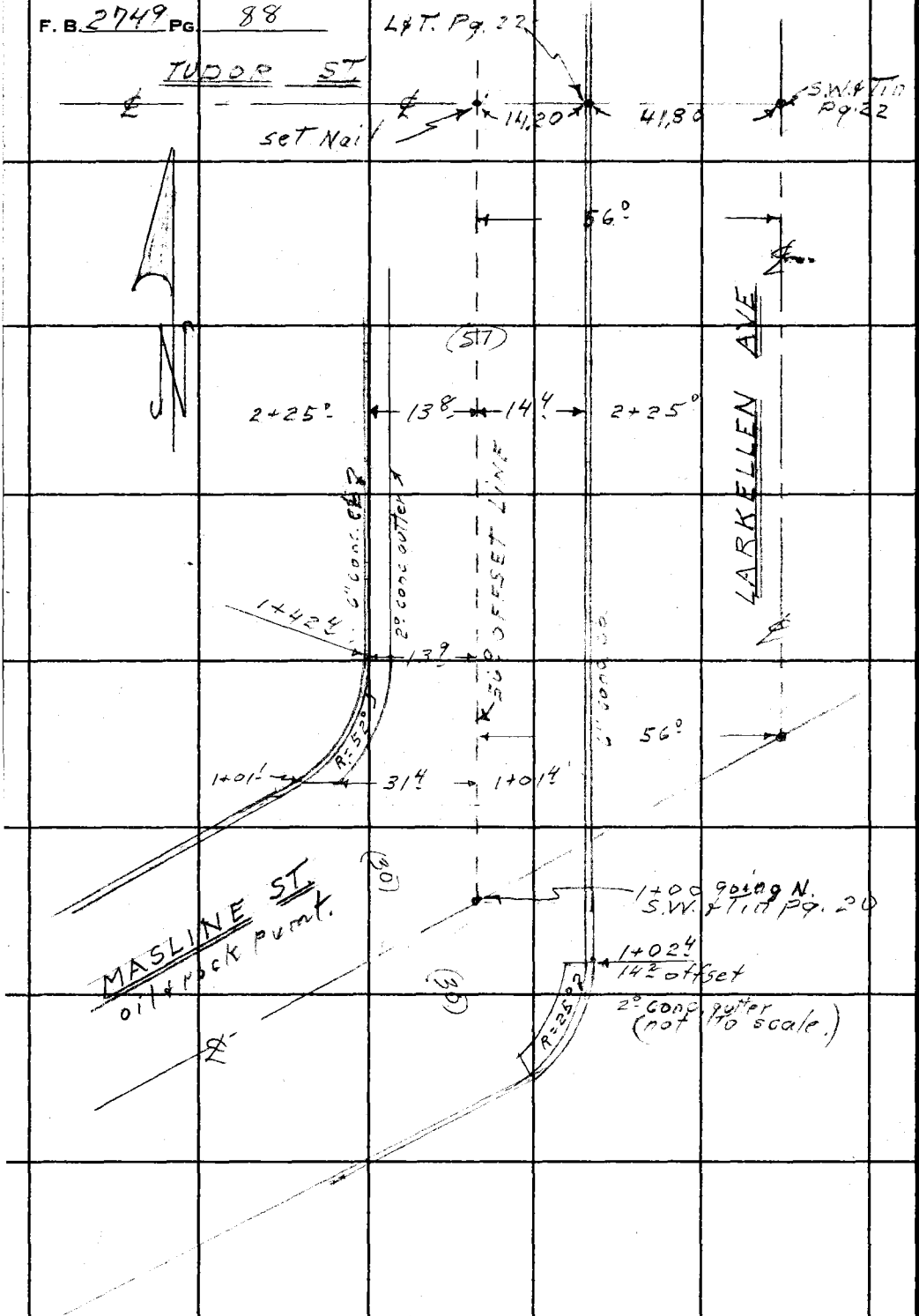

PLEASE RETURN TO
LOS ANGELES COUNTY ENGINEER
403 LOS ANGELES COUNTY ENGINEERING BLDG.

Do not extend this side of this line.

Note: Any Additions or Changes on This Sheet Must be Made or Circled in Red Ink With Date and Name of Person Making Change.

Notes Ck'd by	Survey of MASLINE ST	F. B. 2749 PG. 89
Map No.	JN 12392.14 Tape Std °F.	
Office Work	Surveyed by HOLMES	
Checked	Notes MOODY Date	
Date	Indexed C. J. GALL	

MASLINE STREET

C.12392.14

LOCATION OF IMPROVEMENT ON ROXBURGH AVE FROM MASLINE ST TO END OF CUL-DE-SAC.

HOLMES
MOODY
GUIZADO
MASSEY

Note: Any Additions or Changes on this Sheet Must be Made or Circled in Red Ink With Date and Name of Person Making Change.

PLEASE RETURN TO
LOS ANGELES COUNTY ENGINEER
403 Los Angeles County Engineering Bldg.

Do not extend this side of this line.

76F3088 CE # 310 8-61

F. B. 2749 PG. 90

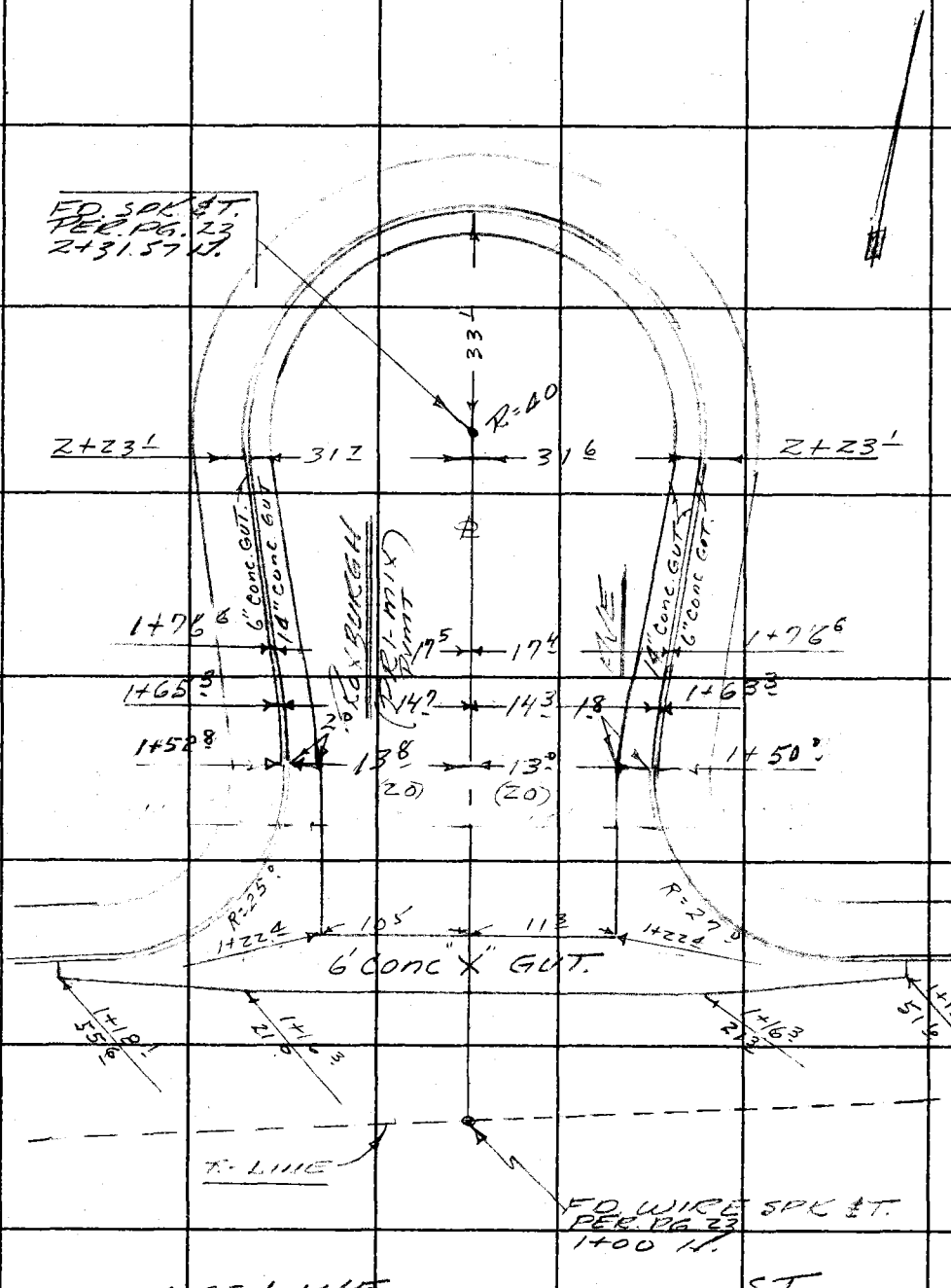

PLEASE RETURN TO
LOS ANGELES COUNTY ENGINEER
403 Los Angeles County Engineering Bldg.

Do not extend this side of this line.

Note: Any Additions or Changes on This Sheet Must be Made or Circled in Red Ink With Date and Name of Person Making Change.

Notes Ck'd by	Survey of MASLINE ST	F. B. 2749 Pg. 91
Map No.	JN 2392.14 Tape Std. °F	
Office Work	Surveyed by HOLMES	
Checked	Notes Holmes & Moody Date	
Date	Indexed C. J. GALLA	

MASLINE STREET

C1.2392.14

LOCATION OF IMPROVEMENTS

ON

"CLYDEBANK AVE" TO 18+38.04 N.E. (ASPAN AVE)

"GRAGMONT ST" FROM " " "

FROM

MASLINE ST. TO LARK ELLEN AVE

HOLMES
MOODY
GUIZADO
MASSEY

Note: Any Additions or Changes on This Sheet Must be Made or Circled in Red Ink With Date and Name of Person Making Change.

PLEASE RETURN TO
LOS ANGELES COUNTY ENGINEER
403 LOS ANGELES COUNTY ENGINEERING BLDG.

Do not extend this side of this line.

76F309S CE#310 1-65

F. B. 2749 PG 92

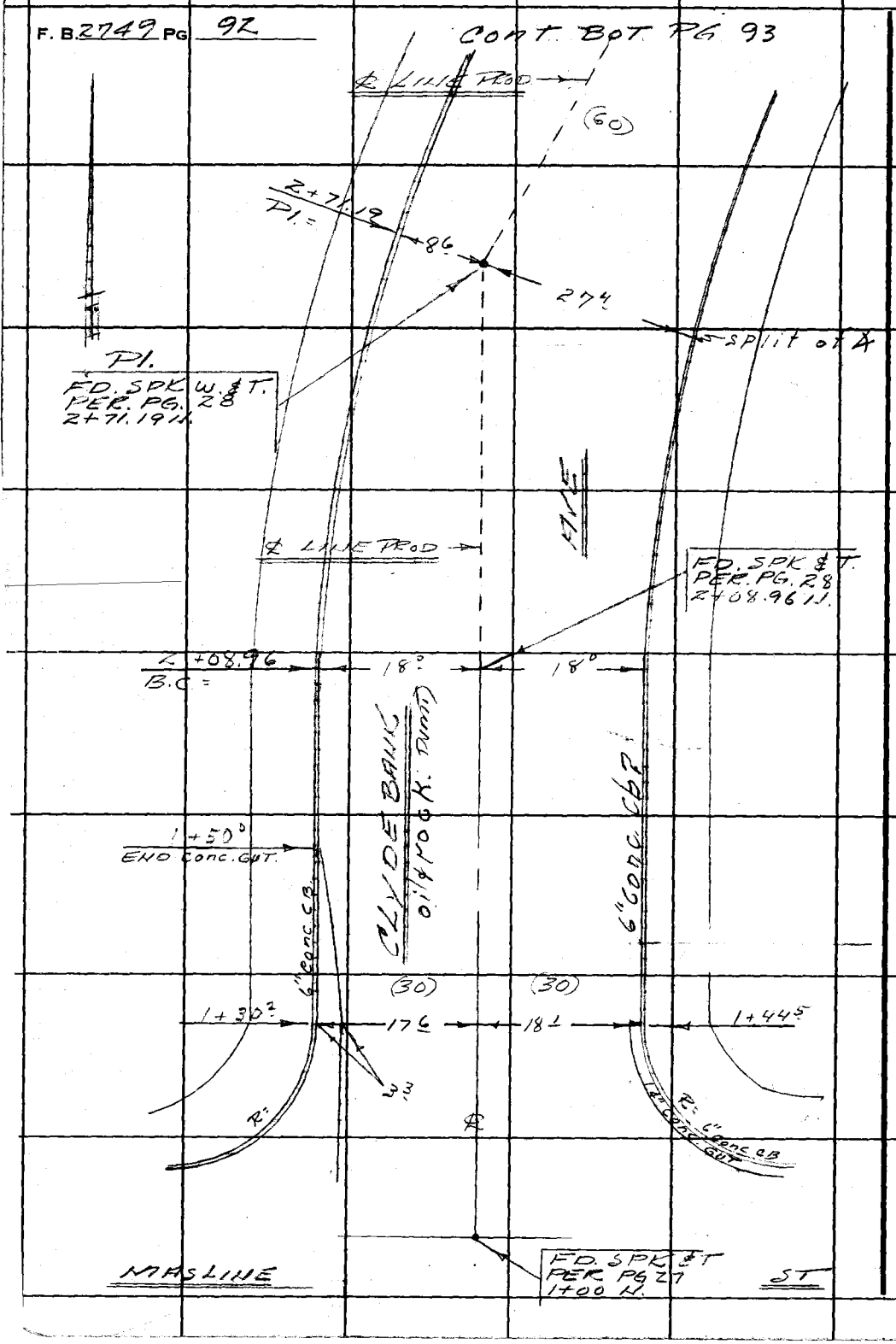

274

PLEASE RETURN TO
LOS ANGELES COUNTY ENGINEER
403 LOS ANGELES COUNTY ENGINEERING BLDG.
Do not extend this side of this line.

Note: Any Additions or Changes on This Sheet Must be Made or Circled in Red Ink With Date and Name of Person Making Change.

Notes Ck'd by	Survey of MASLINE ST	F. B. 2749 PG. 93
Map No.	JN 2392.14 Tape Std. °F	
Office Work	Surveyed by HOLMES	
Checked	Notes Holmes & Mom Date 4-15-66	
Date	Indexed C. J. GALLI	

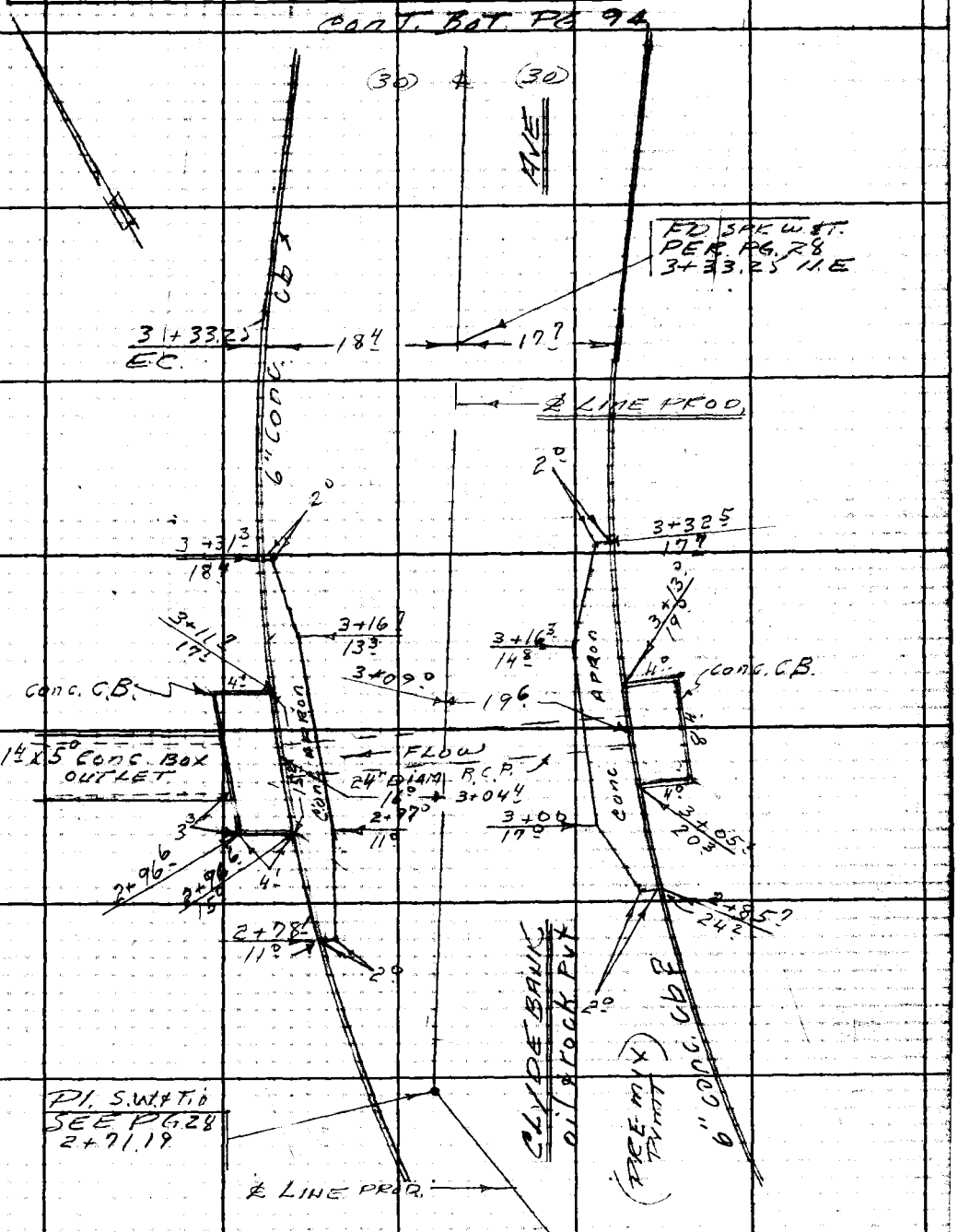

Note: Any Additions or Changes on This Sheet Must be Made or Circled in Red Ink With Date and Name of Person Making Change.

Do not extend this side of this line.

PLEASE RETURN TO
LOS ANGELES COUNTY ENGINEER
403 Los Angeles County Engineering Bldg.

76F309S CE#310 1-65

PLEASE RETURN TO
LOS ANGELES COUNTY ENGINEER
403 LOS ANGELES COUNTY ENGINEERING BLDG.

Note: Any Additions or Changes on This Sheet Must be Made or Circled in Red Ink With Date and Name of Person Making Change.

Do not extend this side of this line.

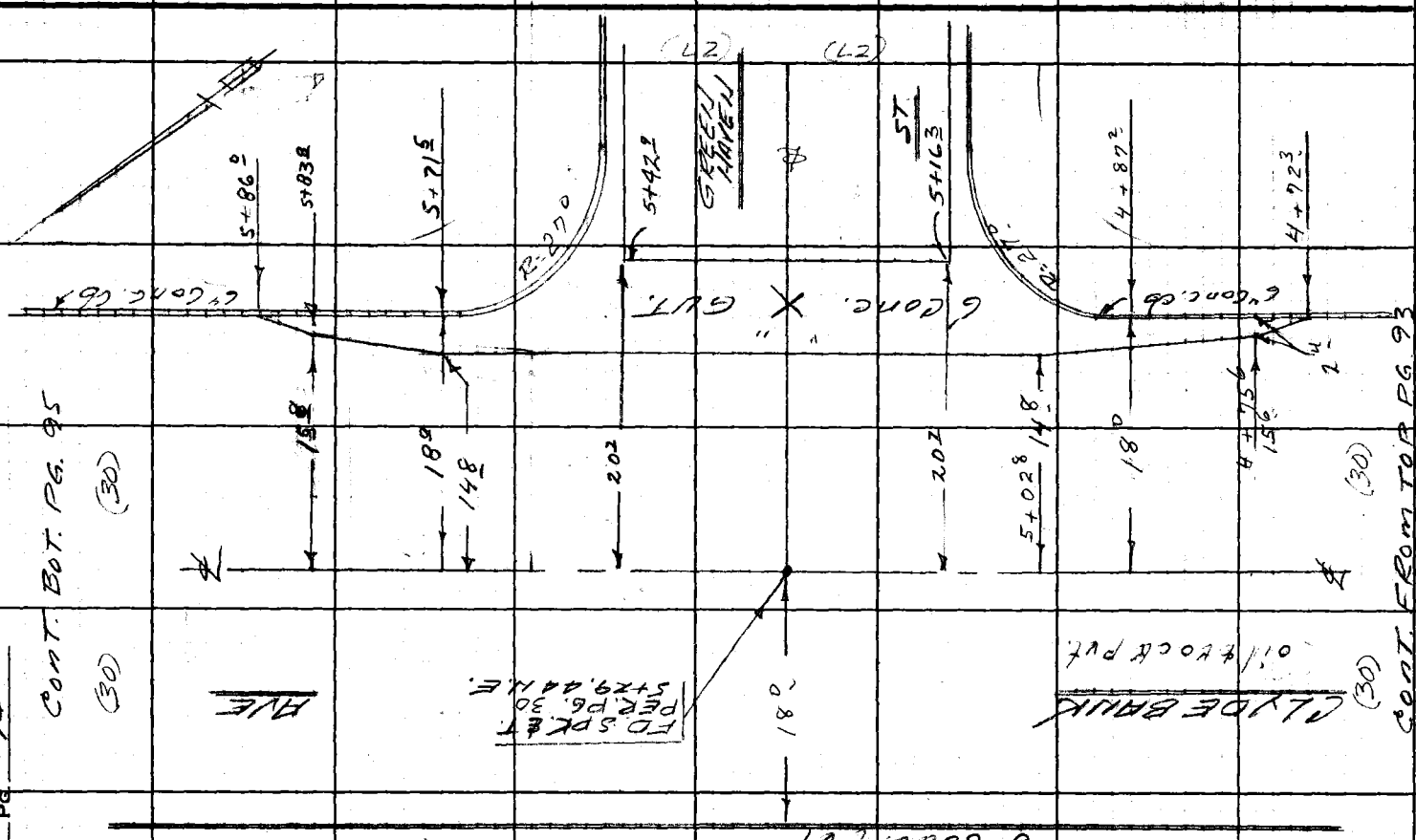

F. B. 2749 Pg. 94

Notes Ck'd by
Map No.
Office Work
Checked
Date

Survey of MASLINE ST
Tape Std °F
Surveyed by HOLMES
Notes Holmes 1 man Date 4-15-66
Indexed G. J. Smith

F. B. 2749 Pg. 95

CONT. SOT. PG. 96

Note: Any Additions or Changes on This Sheet Must be Made or Circled in Red Ink, With Date and Name of Person Making Change.
Do not extend this side of this line.

PLEASE RETURN TO
LOS ANGELES COUNTY ENGINEER
403 Los Angeles County Engineering Bldg.

75F309S CE#310 1-65

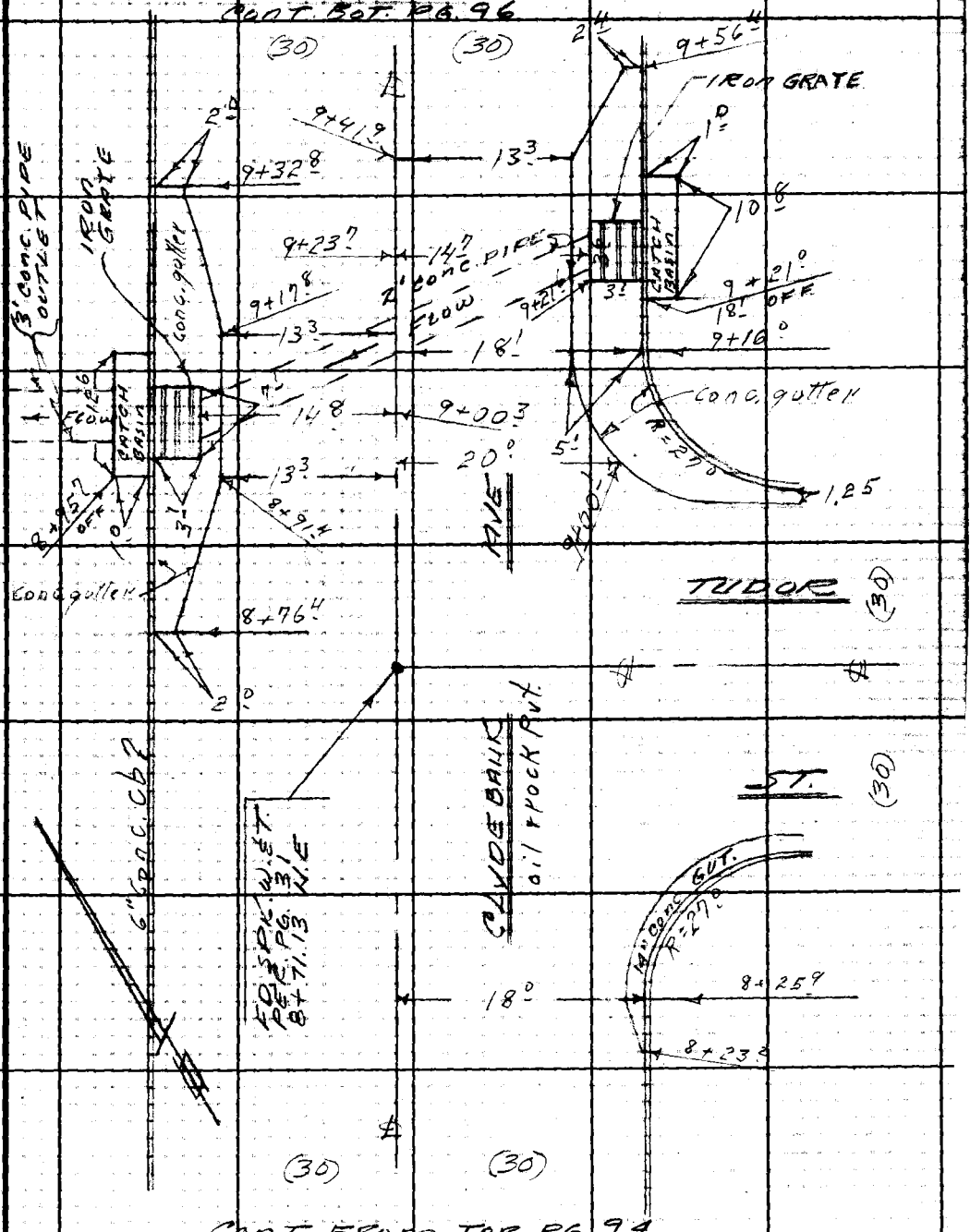

CONT. FROM TOP PG. 94

F. B. 2749 Pg. 96

CONT. BOT. PG. 97

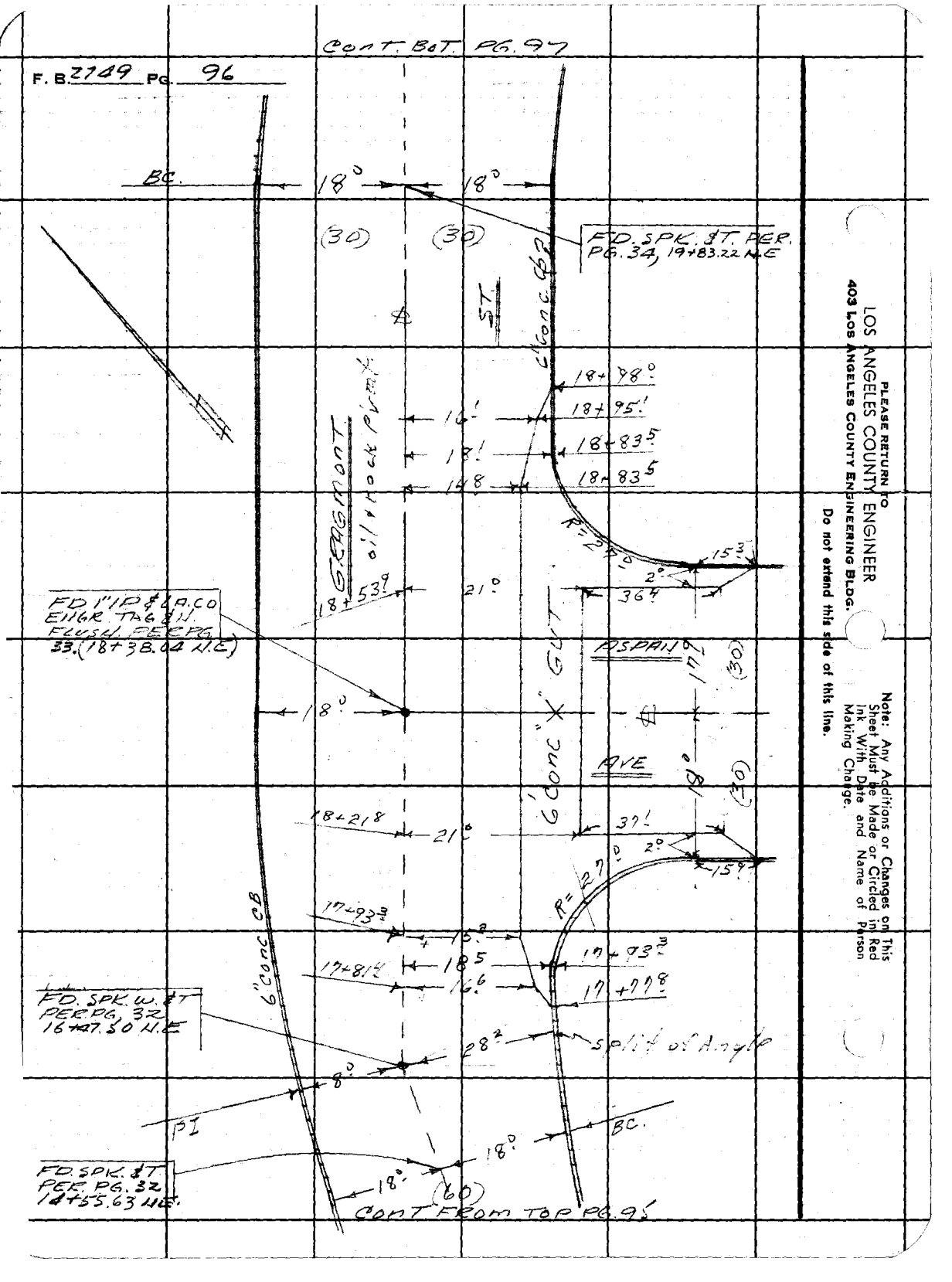

PLEASE RETURN TO
LOS ANGELES COUNTY ENGINEER
403 LOS ANGELES COUNTY ENGINEERING BLDG.

Do not extend this side of this line.

Note: Any Additions or Changes on This Sheet Must be Made or Circled in Red Ink With Date and Name of Person Making Change.

Notes Ck'd by	Survey of MASLINE ST.	F. B. 7749 PG. 97
Map No.	JN 23921 Tape Std °F	
Office Work	Surveyed by HOLMES	
Checked	Notes MOODY Date 4-18-66	
Date	Indexed C. J. GALLI	

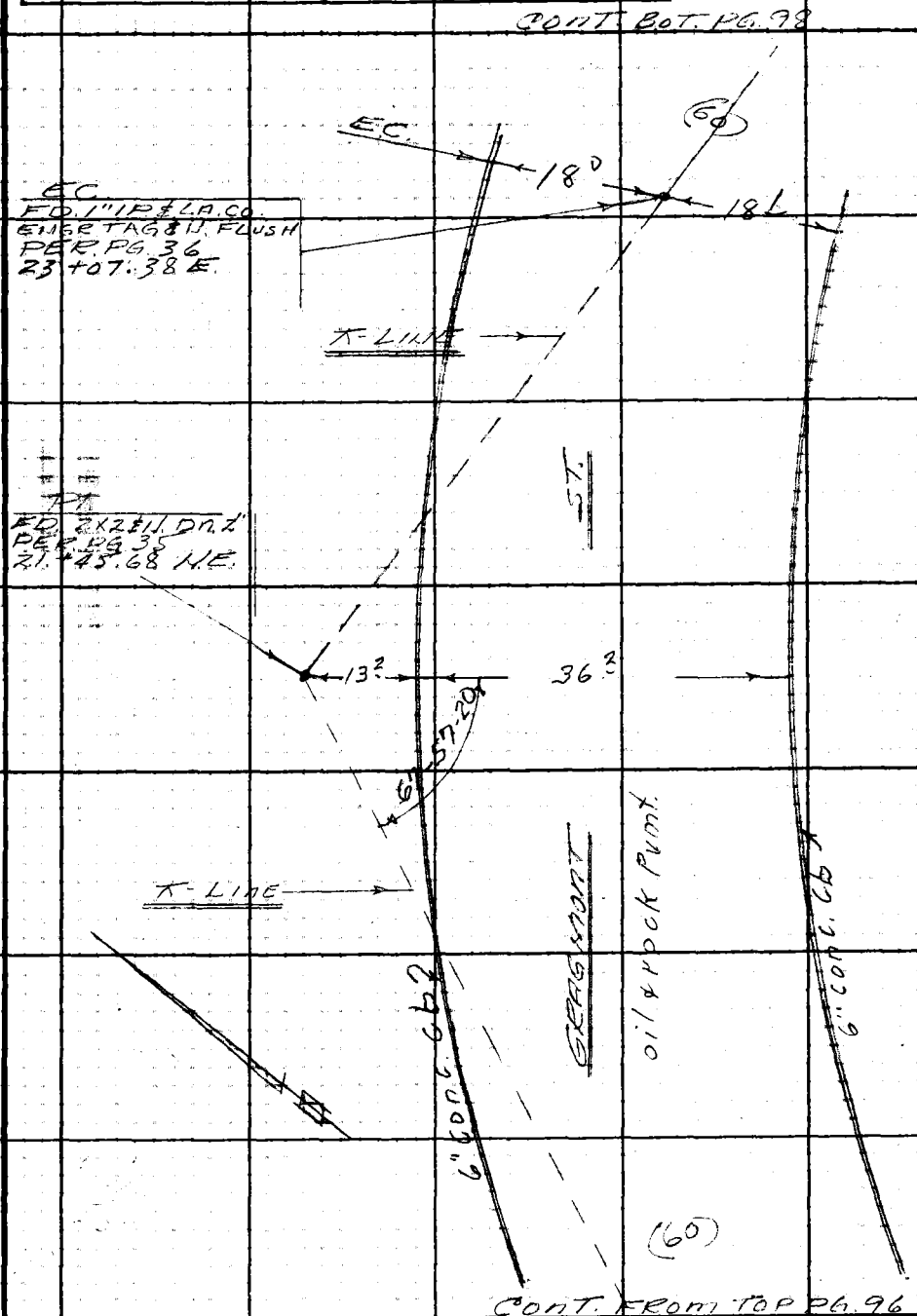

Note: Any Additions or Changes on This Sheet Must be Made or Circled in Red Ink With Date and Name of Person Making Change.

PLEASE RETURN TO
LOS ANGELES COUNTY ENGINEER
403 LOS ANGELES COUNTY ENGINEERING BLDG.
Do not extend this side of this line.

76F309S CE#310 1-65

F. B. 2719 Pg. 98

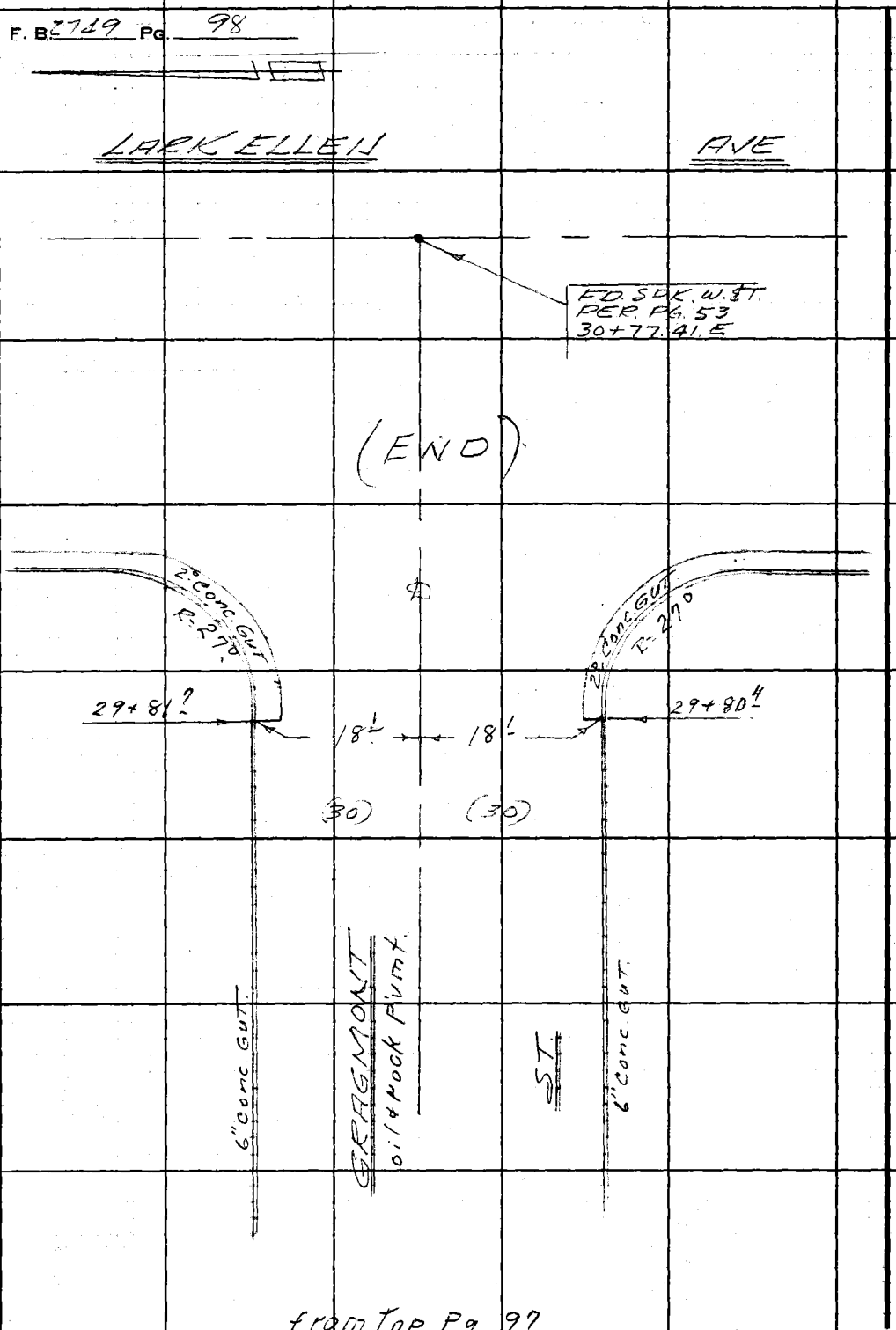

PLEASE RETURN TO
LOS ANGELES COUNTY ENGINEER
403 LOS ANGELES COUNTY ENGINEERING BLDG.
Do not extend this side of this line.

Note: Any Additions or Changes on This Sheet Must Be Made or Circled in Red Ink With Date and Name of Person Making Change.

from Top Pg. 97

Notes Ck'd by	Survey of MASLINE ST	F. B. 2749 PG. 99
Map No.	JN 2392.14 Tape Std °F	
Office Work	Surveyed by HOLMES	
Checked	Notes MOODY Date 4-18-66	
Date	Indexed C. J. GALLI	

MASLINE STREET

Cl. 2392.14

LOCATION OF IMPROVEMENTS
ON
"GREENHAVEN ST"
FROM
CLYDEBANK AVE SE. & E TO END
OF CUL-DE-SAC.

HOLMES
MOODY
GUIZADO
MASSEY

Note: Any Additions or Changes on This Sheet Must be Made or Circled in Red Ink With Date and Name of Person Making Change.

PLEASE RETURN TO
LOS ANGELES COUNTY ENGINEER
403 LOS ANGELES COUNTY ENGINEERING BLDG.
Do not extend this side of this line.

76F309S CE#310 1-65

F. B. 2749 PG. 100

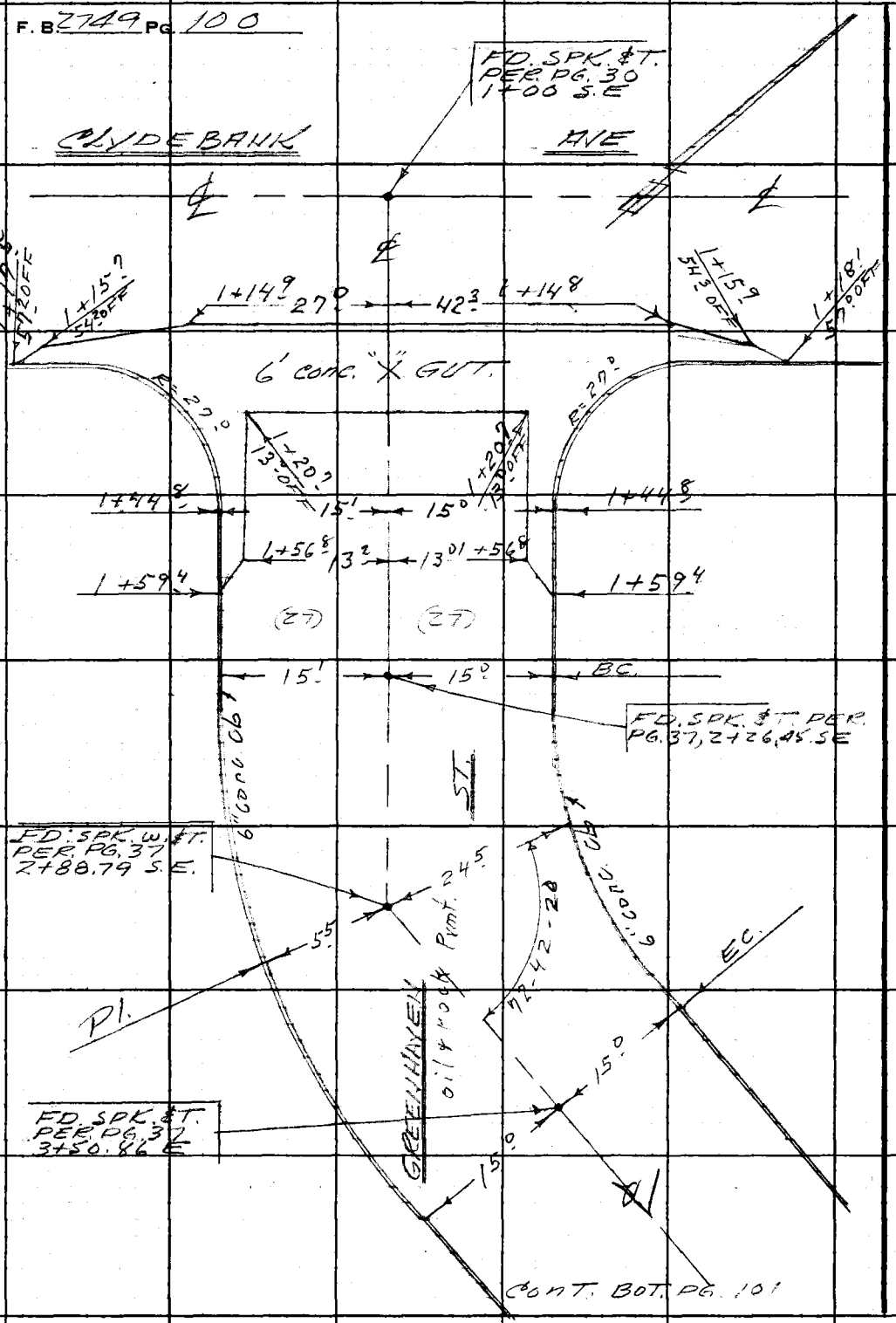

PLEASE RETURN TO
LOS ANGELES COUNTY ENGINEER
403 LOS ANGELES COUNTY ENGINEERING BLDG.

Do not extend this side of this line.

Note: Any Additions or Changes on This Sheet Must be Made or Circled in Red Ink With Date and Name of Person Making Change.

Notes Ck'd by	Survey of MASLINE ST	F. B. 2749 PG. 101
Map No.	JN 2392.14 Tape Std °F	
Office Work	Surveyed by HOLMES	
Checked	Notes MOODY Date 4-18-66	
Date	Indexed J. GALLI	

CONT. BOT. PG. 102

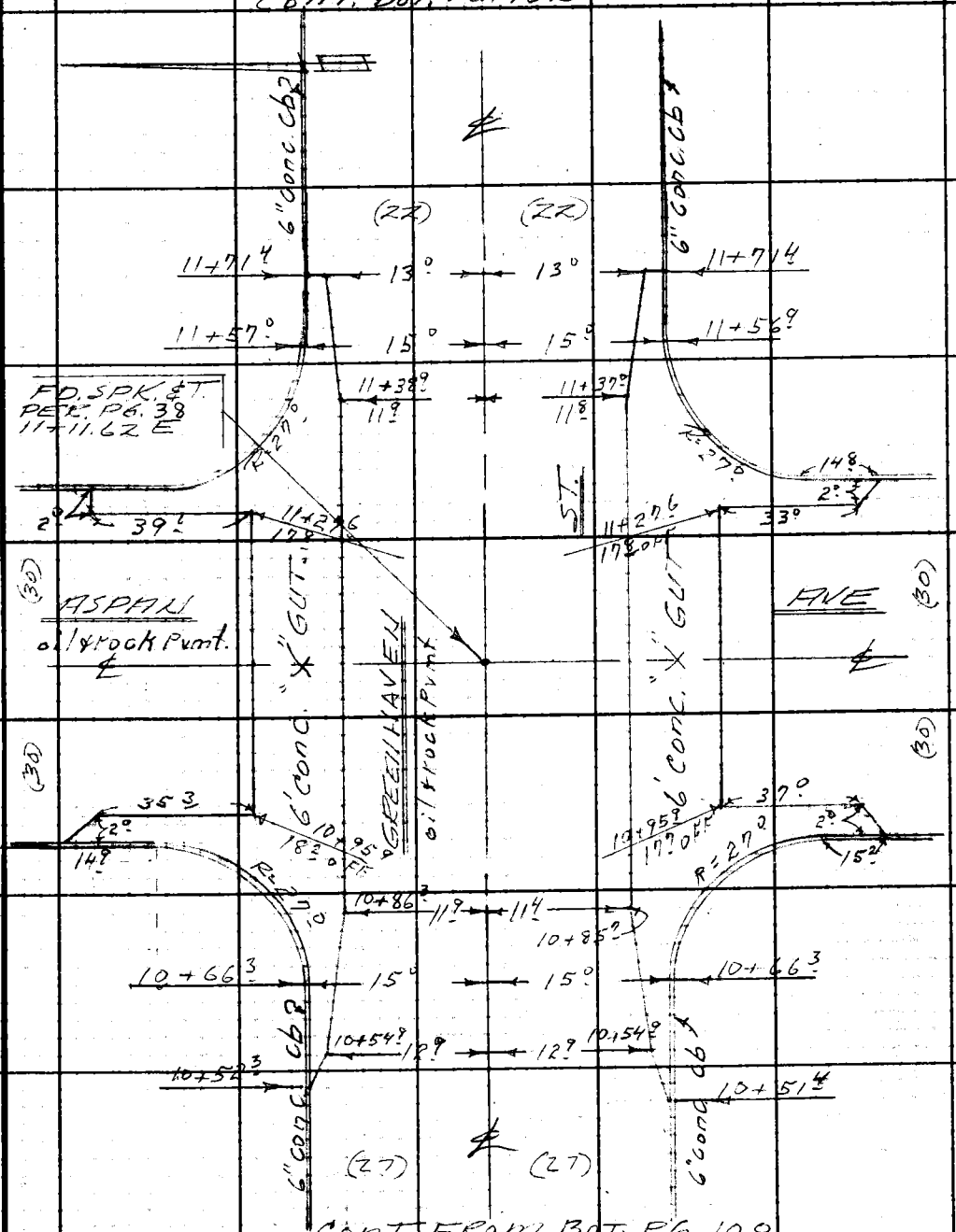

CONT. FROM BOT. PG. 100

Note: Any Additions or Changes on this Sheet Must be Made or Circled in Red Ink With Date and Name of Person Making Change.

PLEASE RETURN TO
LOS ANGELES COUNTY ENGINEER
403 LOS ANGELES COUNTY ENGINEERING BLDG.
Do not extend this side of this line.

76F309S CE#310 1-65

F. B. 2749 Pg. 102

CONT. BOT. PG. 103

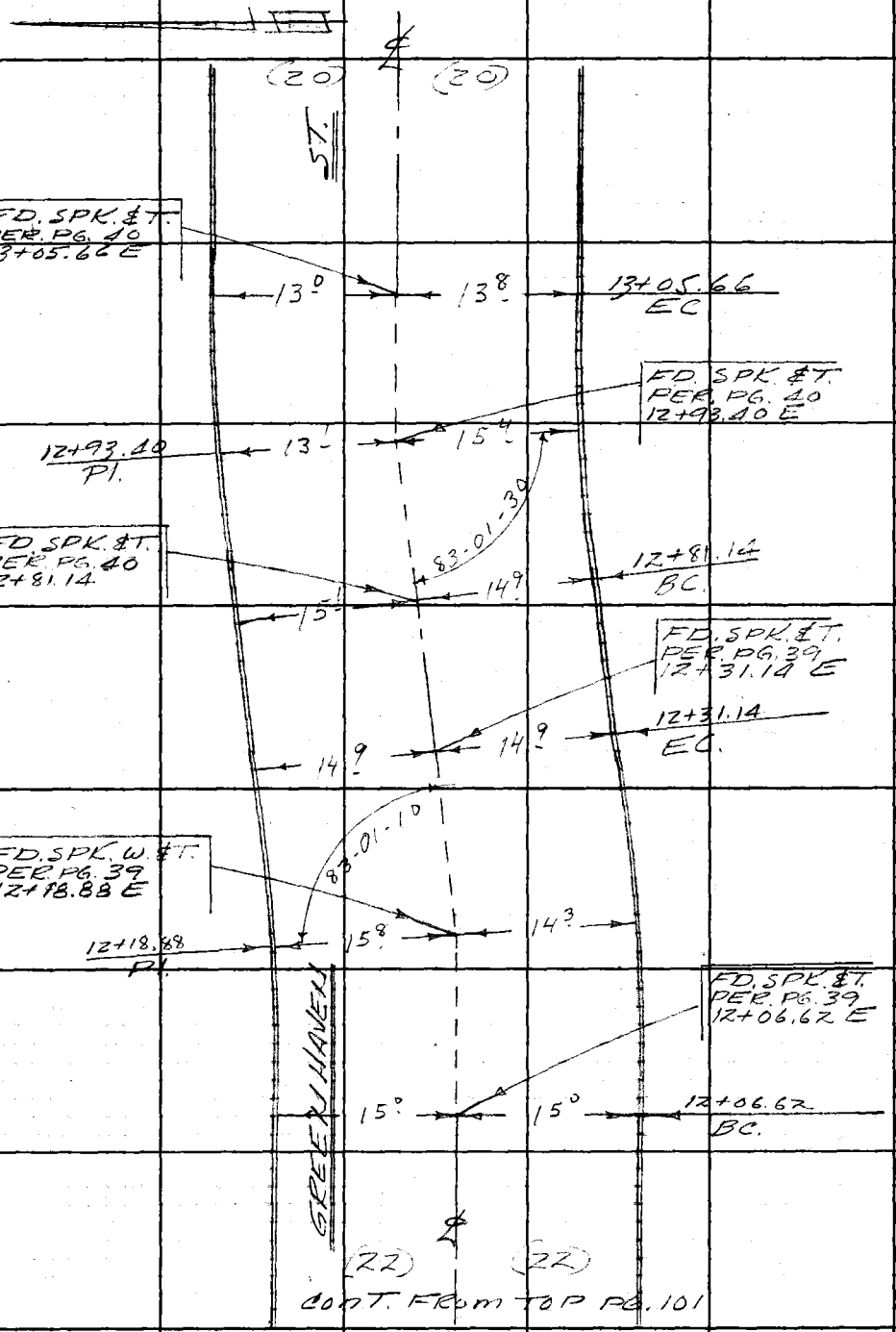

CONT. FROM TOP PG. 101

PLEASE RETURN TO
LOS ANGELES COUNTY ENGINEER
403 LOS ANGELES COUNTY ENGINEERING BLDG.

Do not extend this side of this line.

Note: Any Additions or Changes on This Sheet Must be Made or Circled in Red Ink With Date and Name of Person Making Change.

Notes Ck'd by	Survey of MASLINE ST	F. B. 2749 PG. 103
Map No.	JN 2792.14 Tape Std. °F	
Office Work	Surveyed by HOLMES	
Checked	Notes MOODY Date 4-18-66	
Date	Indexed C. J. GALLI	

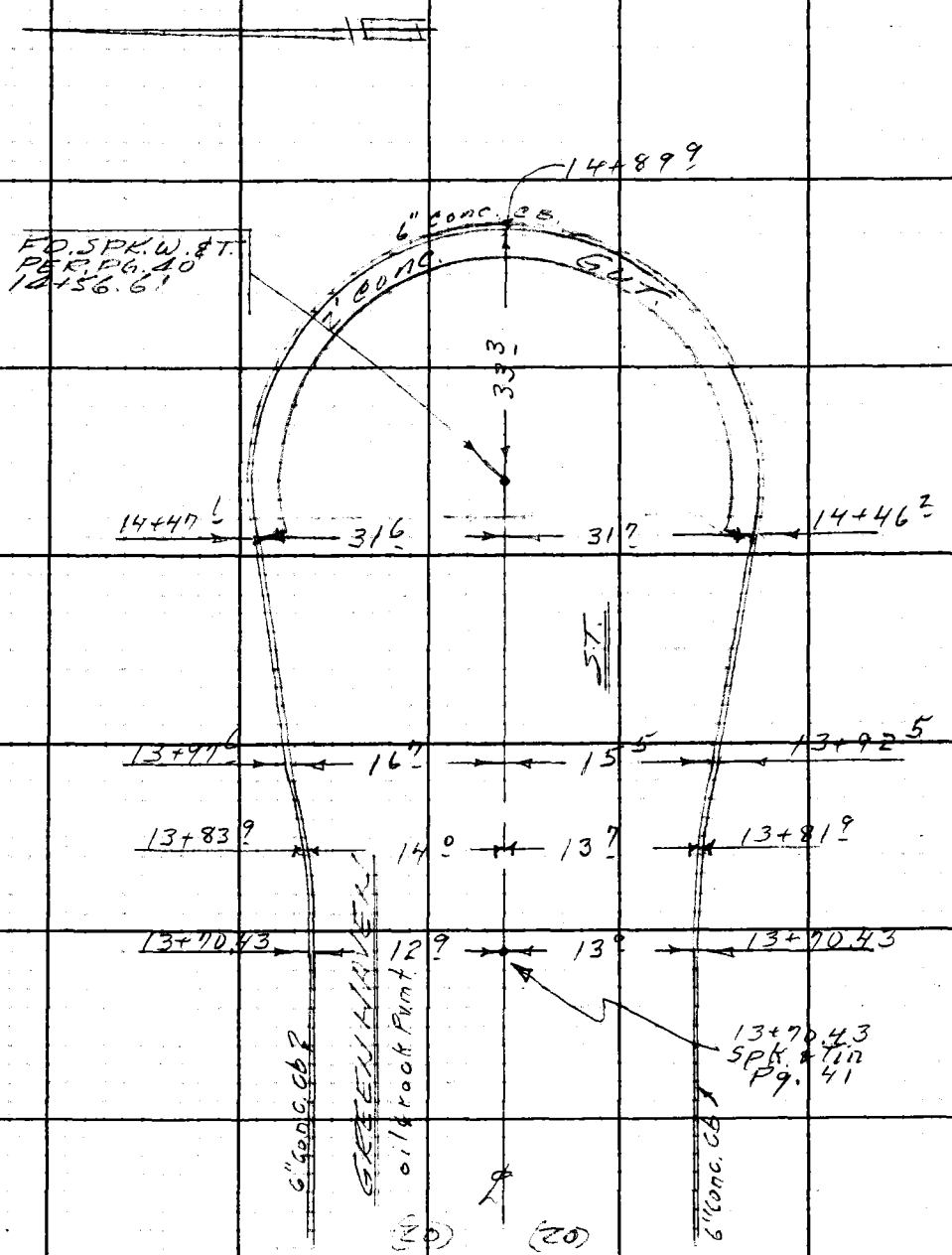

CONT. FROM TOP PG. 102

Note: Any Additions or Changes on This Sheet Must be Made or Circled in Red Ink With Date and Name of Person Making Change.

PLEASE RETURN TO
LOS ANGELES COUNTY ENGINEER
403 LOS ANGELES COUNTY ENGINEERING BLDG.
Do not extend this side of this line.

76F309S CE#310 1-65

PLEASE RETURN TO
LOS ANGELES COUNTY ENGINEER
403 LOS ANGELES COUNTY ENGINEERING BLDG.

Note: Any Additions or Changes on This Sheet Must be Made or Circled in Red Ink With Date and Name of Person Making Change.

Do not extend this side of this line.

F. B 7749 PG. 104

Notes Ck'd by		Survey of MASLINE ST	F. B. 7152 PG. 105
~~Map No.~~		~~JN 2392.14~~ Tape	Std. °F
Office Work		Surveyed by HOLMES	
Checked		Notes MOODY Date 4-18-65	
Date		Indexed C. J. GALLI	

MASLINE STREET

C.I. 2392.14

LOCATION OF IMPROVEMENTS
ON
TUDOR ST.
FROM

CLYDEBANK AVE SE & E. TO
LARKELLEN AVE

HOLMES
MOODY
GUIZADO
MASSEY

Note: Any Additions or Changes on This Sheet Must be Made or Circled in Red Ink With Date and Name of Person Making Change.

PLEASE RETURN TO
LOS ANGELES COUNTY ENGINEER
403 Los Angeles County Engineering Bldg.

Do not extend this side of this line.

7BF3095 CE#319 1-65

F. B. 2749 PG. 106

CONT. BT. PG. 107

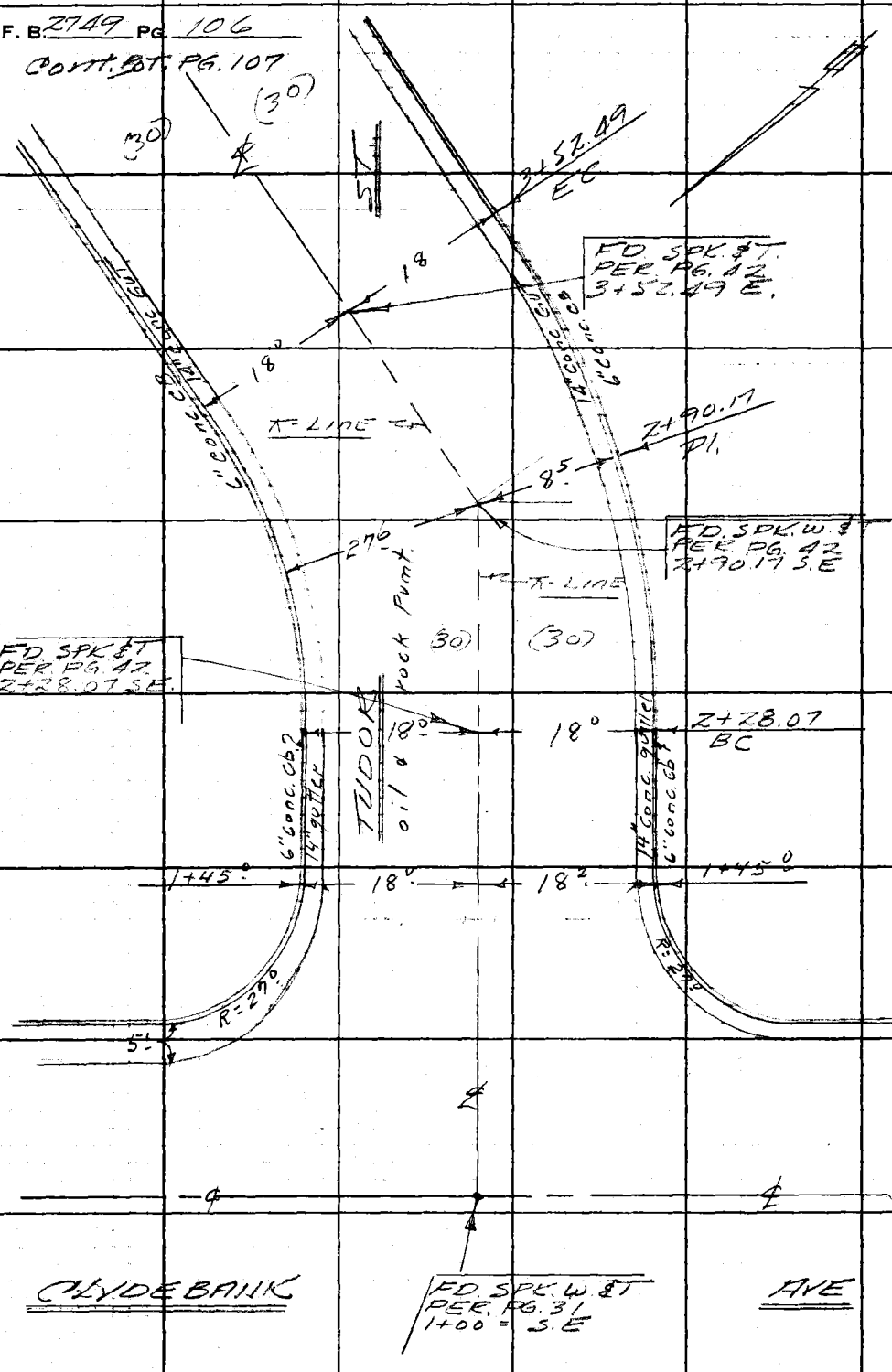

PLEASE RETURN TO
LOS ANGELES COUNTY ENGINEER
403 Los Angeles County Engineering Bldg.

Do not extend this side of this line.

Note: Any Additions or Changes on This Sheet Must be Made or Circled in Red Ink With Date and Name of Person Making Change.

Notes Ck'd by	Survey of MASLINE ST	F. B 2749 PG. 107
Map No.	JN 2392.14 Tape Std °F	
Office Work	Surveyed by HOLMES	
Checked	Notes MOODY Date 4-18-66	
Date	Indexed C. J. GALLI	

CONT. BOT. PG. 108

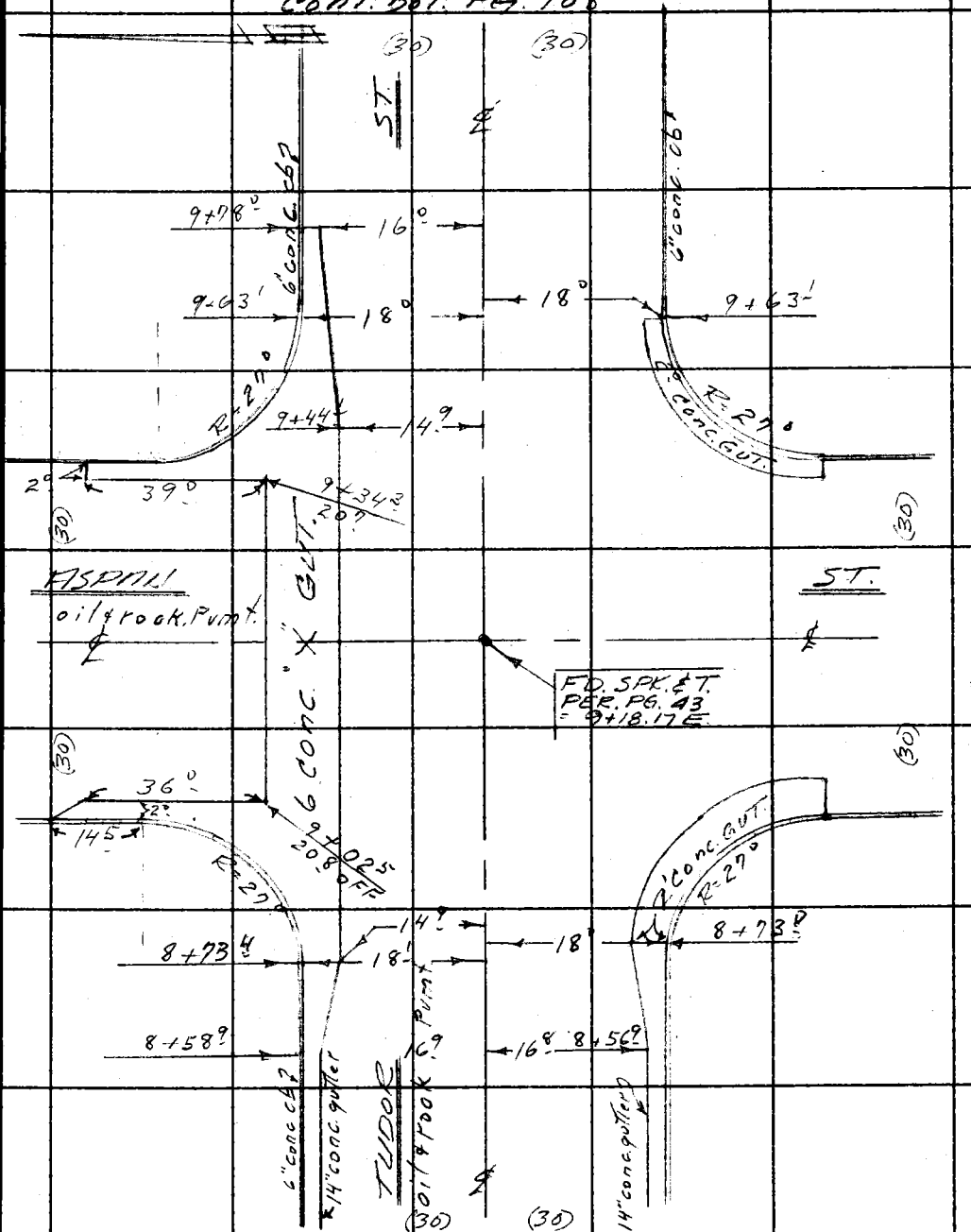

CONT. FROM TOP PG 106

Note: Any Additions or Changes on This Sheet Must be Made or Circled in Red Ink With Date and Name of Person Making Change.

PLEASE RETURN TO
LOS ANGELES COUNTY ENGINEER
403 LOS ANGELES COUNTY ENGINEERING BLDG.

Do not extend this side of this line.

76F3095 CE # 310 3-61

F. B. 2749 PG. 108

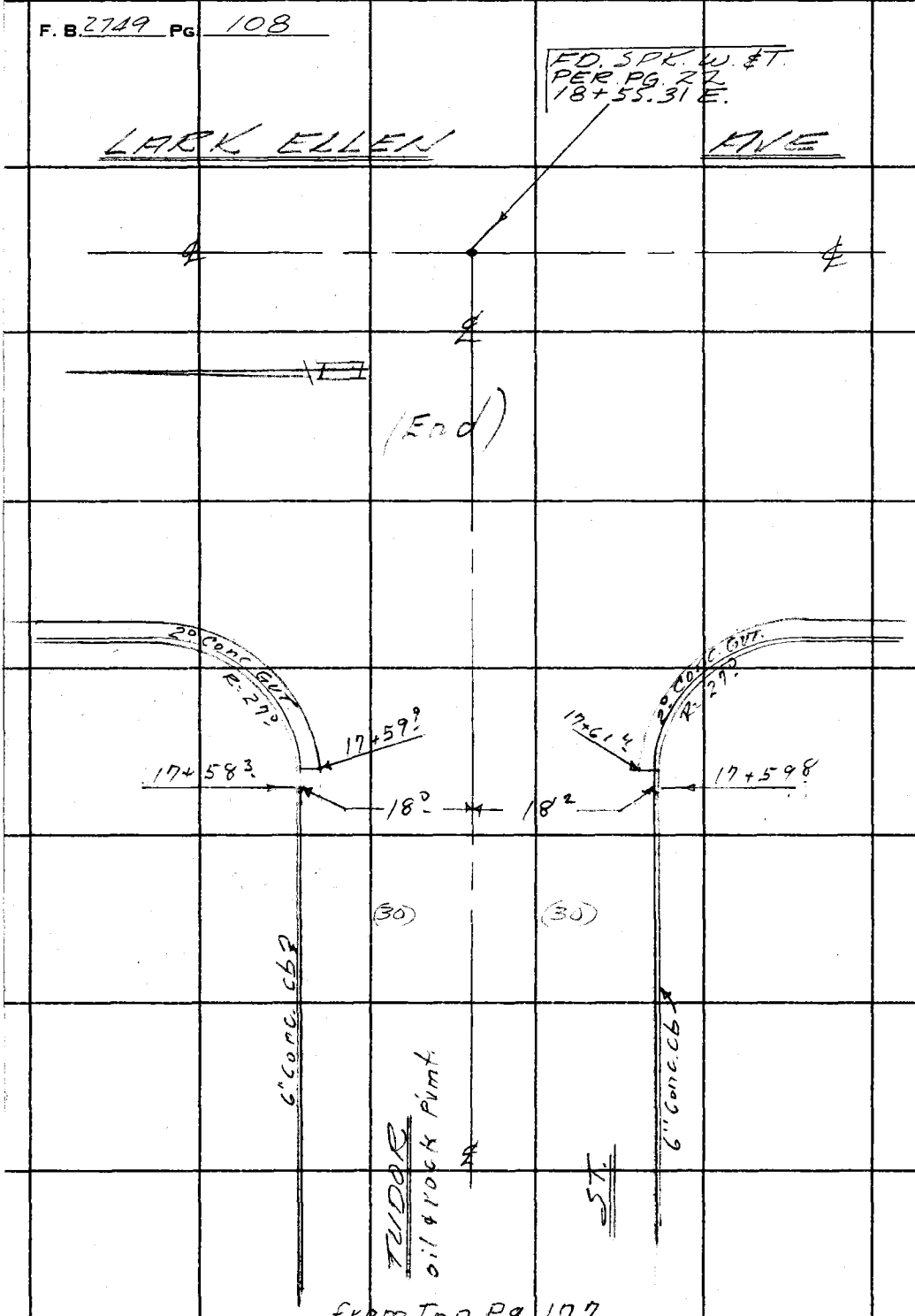

PLEASE RETURN TO
LOS ANGELES COUNTY ENGINEER
403 Los Angeles County Engineering Bldg.
Do not extend this side of this line.

Note: Any Additions or Changes on This Sheet Must be Made or Circled in Red Ink With Date and Name of Person Making Change.

Notes Ck'd by	Survey of MASLINE ST	F. B. 2749 PG. 109
Map No.	JN 2392.14 Tape Std °F	
Office Work	Surveyed by HOLMES	
Checked	Notes MOODY Date 4-18-66	
Date	Indexed C. J. GALLI	

MASLINE STREET

C.I. 2392.14

LOCATION OF IMPROVEMENTS

ON

GROVERDALE ST,

FROM

ASPAN AVE E. TO LARKELLEN AVE

HOLMES
MOODY
GUIZADO
MASSEY

Note: Any Additions or Changes on This Sheet Must be Made or Circled in Red Ink With Date and Name of Person Making Change.

PLEASE RETURN TO
LOS ANGELES COUNTY ENGINEER
403 LOS ANGELES COUNTY ENGINEERING BLDG.
Do not extend this side of this line.

76F309S CE#310 1-65

F. B. 2749 PG 110

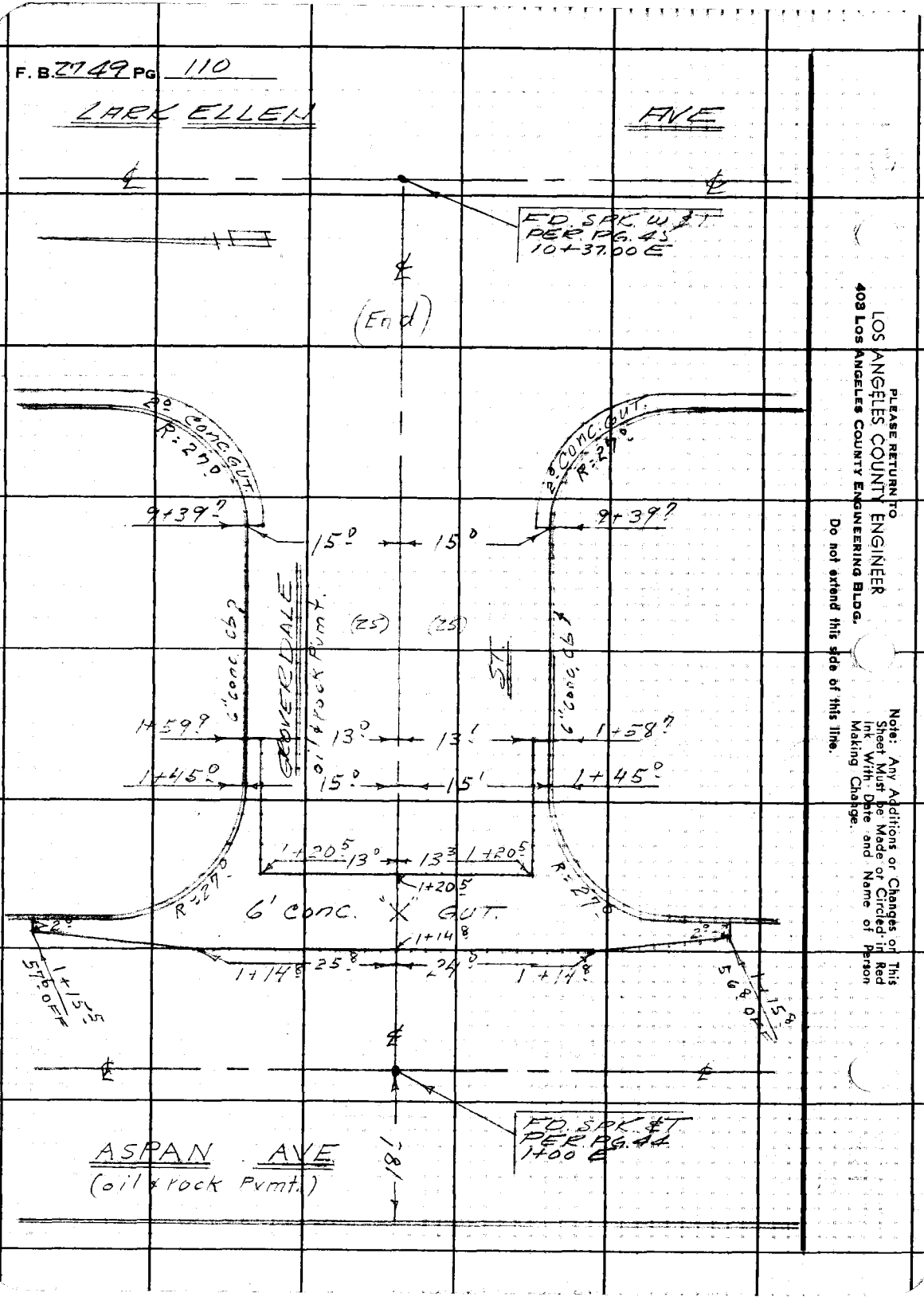

PLEASE RETURN TO
LOS ANGELES COUNTY ENGINEER
403 Los Angeles County Engineering Bldg.

Do not extend this side of this line.

Note: Any Additions or Changes on This Sheet Must be Made or Circled in Red Ink With Date and Name of Person Making Change.

Notes Ck'd by		Survey of MASLINE ST	F. B. 2749 Pg. 111
Map No.		JN 23921A Tape Std °F	
Office Work		Surveyed by HOLMES	
Checked		Notes MOODY Date 4-18-66	
Date		Indexed C. J. GALLI	

MASLINE STREET

C1. 23 92.14

LOCATION OF IMPROVEMENTS

ON

NUBIA ST

FROM

ASPAH AVE E. TO LAKE ELLEN AVE

HOLMES

MOODY

GUIZADO

MISSEL

Note: Any Additions or Changes on This Sheet Must be Made or Circled in Red Ink With Date and Name of Person Making Change.

Do not extend this side of this line.

PLEASE RETURN TO
LOS ANGELES COUNTY ENGINEER
403 Los Angeles County Engineering Bldg.

78E3088 GE # 310 3-61

F. B 2749 PG 112

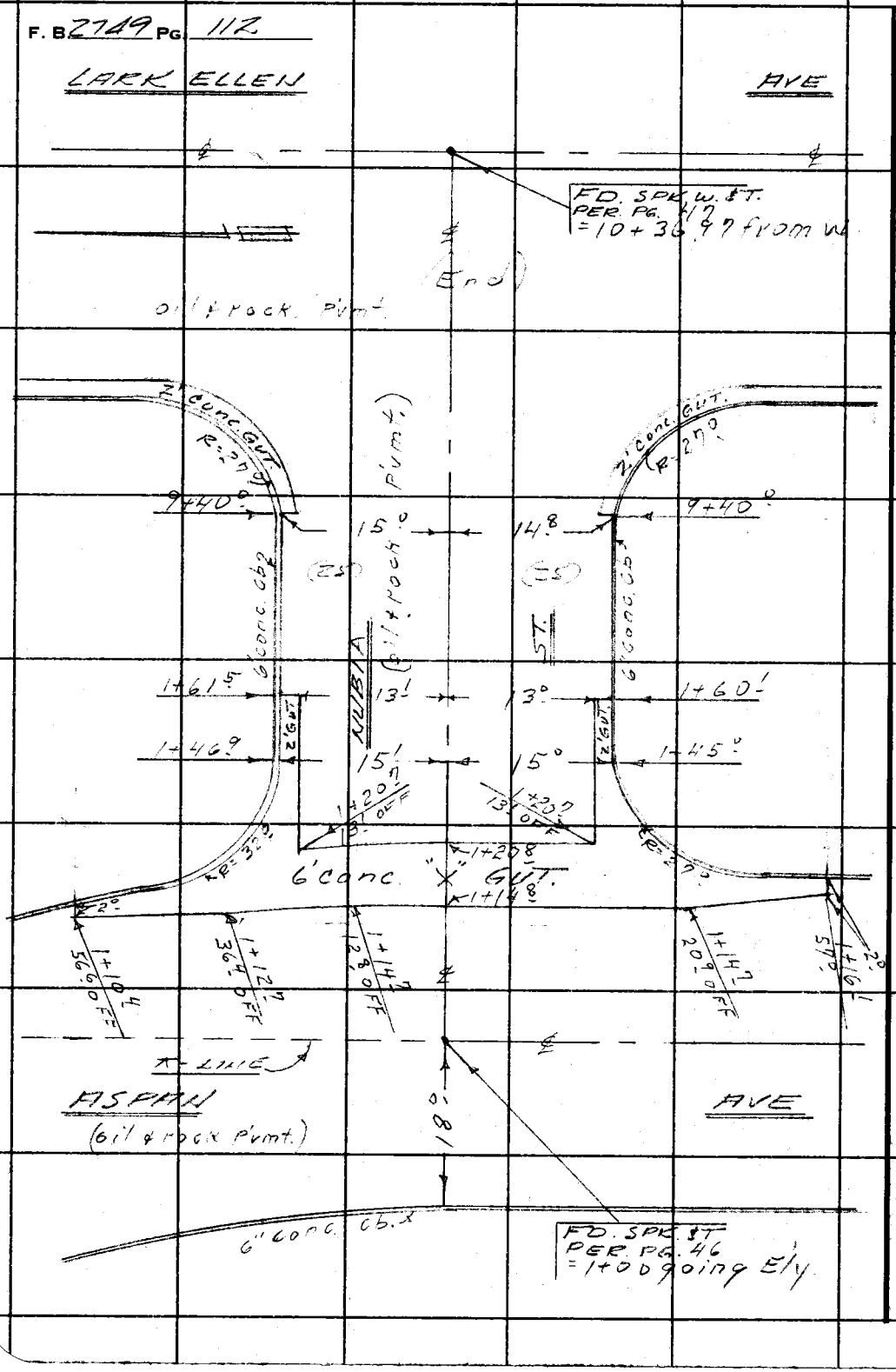

PLEASE RETURN TO
LOS ANGELES COUNTY ENGINEER
403 Los Angeles County Engineering Bldg.

Do not extend this side of this line.

Note: Any Additions or Changes on This Sheet Must be Made or Circled in Red Ink With Date and Name of Person Making Change.

Notes Ck'd by	Survey of MASLINE ST
Map No.	JN 239214 Tape Std °F
Office Work	Surveyed by HOLMES
Checked	Notes MOODY Date 4-18-66
Date	Indexed C. J. GALLI

F. B. 2749 PG. 113

MASLINE STREET

C1.239214

LOCATION OF IMPROVEMENTS
ON
"DEVANAH ST"
FROM
ASPAN AVE E. TO LARKELLEN AVE

HOLMES
MOODY
GUIZADO
MASSEY

Note: Any Additions or Changes on This Sheet Must be Made or Circled in Red Ink With Date and Name of Person Making Change.

PLEASE RETURN TO
LOS ANGELES COUNTY ENGINEER
403 LOS ANGELES COUNTY ENGINEERING BLDG.
Do not extend this side of this line.

76F309S CE#310 1-65

F. B. 2749 PG. 114

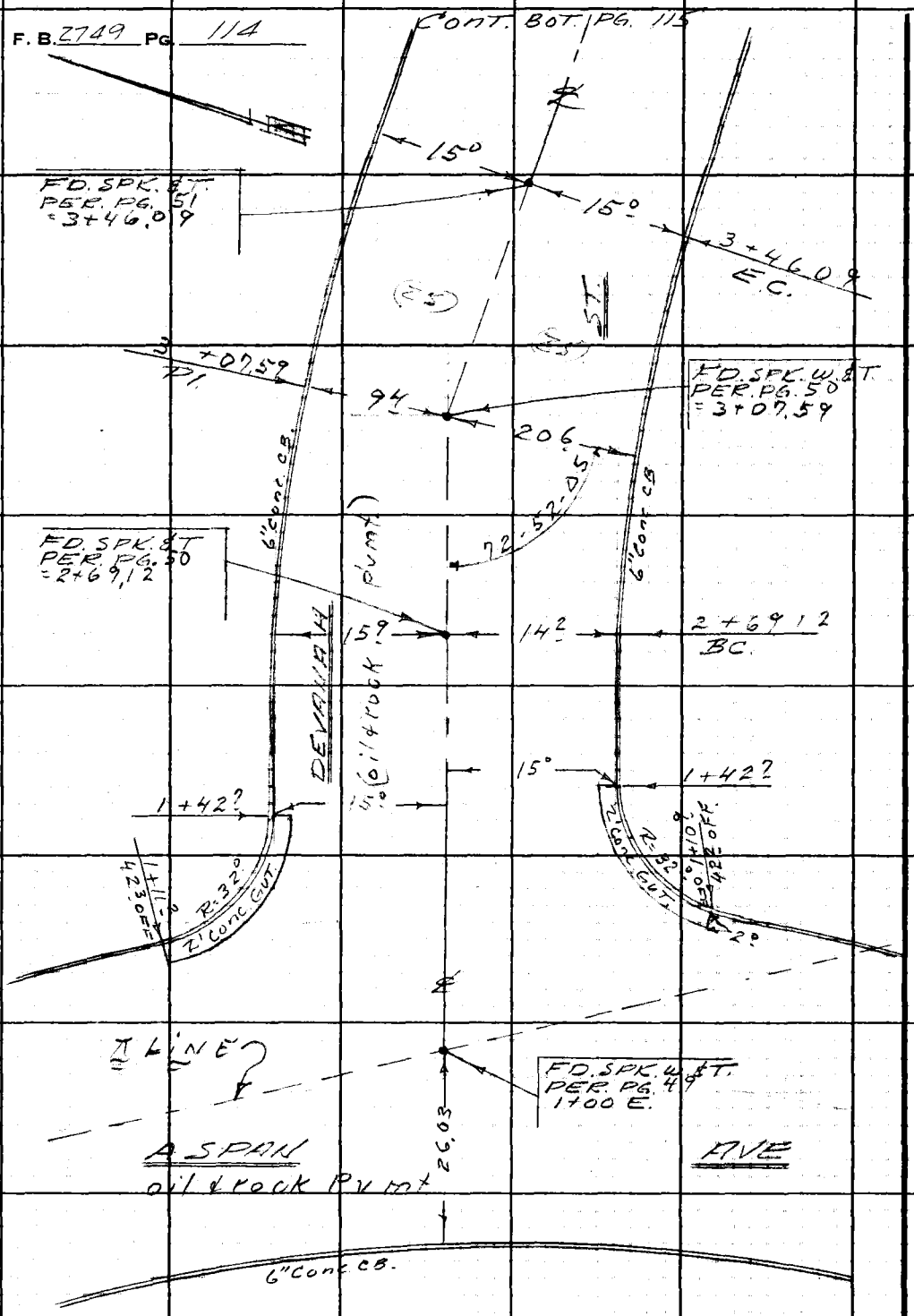

PLEASE RETURN TO
LOS ANGELES COUNTY ENGINEER
409 LOS ANGELES COUNTY ENGINEERING BLDG.
Do not extend this side of this line.

Note: Any Additions or Changes on This Sheet Must be Made or Circled in Red Ink With Date and Name of Person Making Change.

Notes Ck'd by	Survey of MASLINE ST.
Map No.	~~JN 2392.14 Tape Std °F~~
Office Work	Surveyed by HOLMES
Checked	Notes MOODY Date 4-19-66
Date	Indexed C. J. [illegible]

F. B 2749 PG. 115

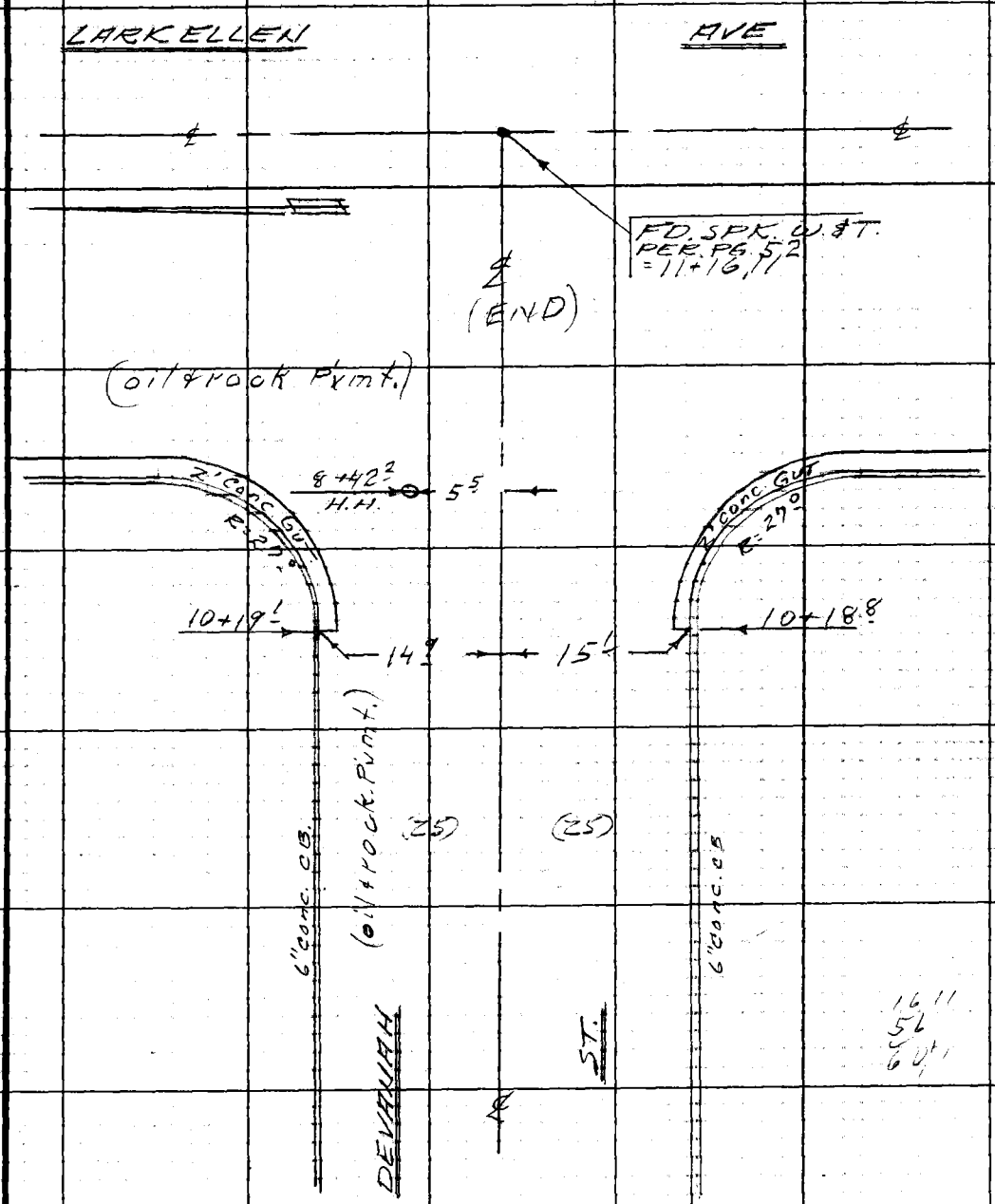

CONT. FROM TOP PG. 114

Note: Any Additions or Changes on This Sheet Must be Made or Circled in Red Ink With Date and Name of Person Making Change.

PLEASE RETURN TO
LOS ANGELES COUNTY ENGINEER
403 LOS ANGELES COUNTY ENGINEERING BLDG.
Do not extend this side of this line.

76F309S CE#310 1-65

F. B. 2749 PG 118

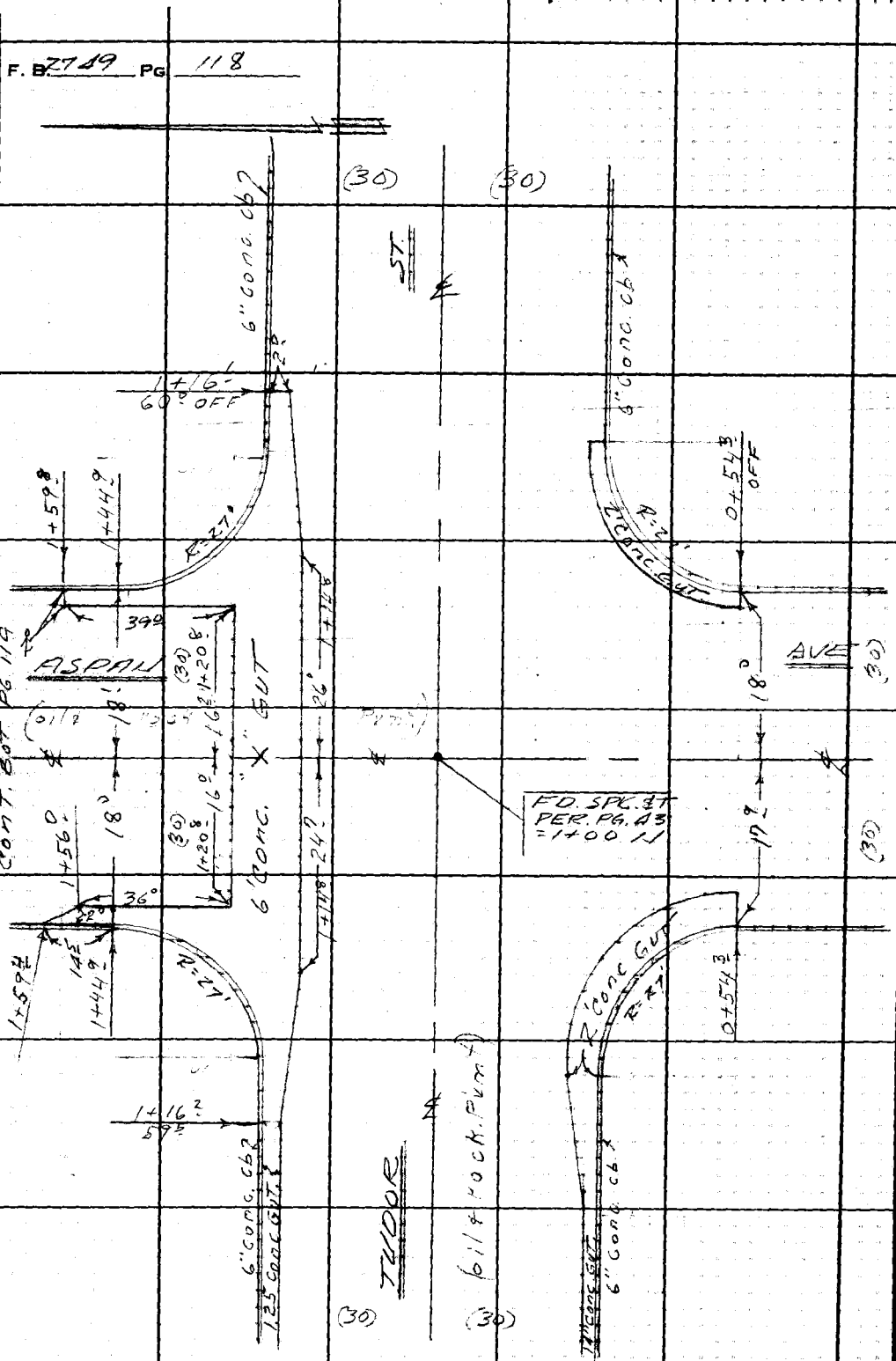

457
54

PLEASE RETURN TO
LOS ANGELES COUNTY ENGINEER
403 LOS ANGELES COUNTY ENGINEERING BLDG.

Do not extend this side of this line.

Note: Any Additions or Changes on This Sheet Must be Made or Circled in Red Ink With Date and Name of Person Making Change.

Notes Ck'd by	Survey of MASLINE ST
Map No.	JN 2392.14 Tape Std °F
Office Work	Surveyed by HOLMES
Checked	Notes MOODY Date 4-19-66
Date	Indexed

F. B. 2749 PG. 119

CONT. BOT. PG. 120

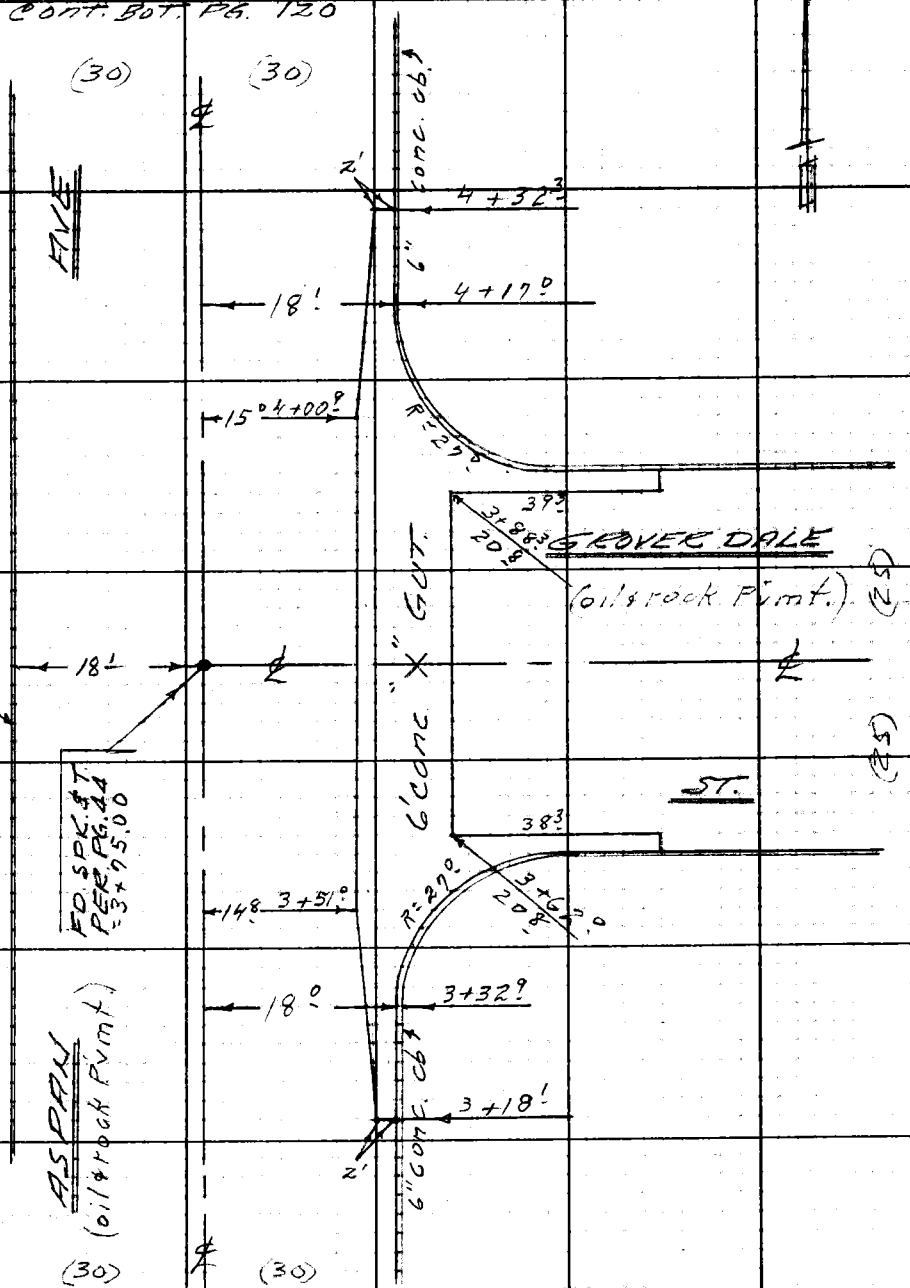

CONT. FROM LT. SIDE PG. 118

Note: Any Additions or Changes on This Sheet Must be Made or Circled in Red Ink With Date and Name of Person Making Change.

Do not extend this side of this line.

PLEASE RETURN TO
LOS ANGELES COUNTY ENGINEER
403 LOS ANGELES COUNTY ENGINEERING BLDG.

76F309S CE#310 1-65

PLEASE RETURN TO
LOS ANGELES COUNTY ENGINEER
403 LOS ANGELES COUNTY ENGINEERING BLDG.

Note: Any Additions or Changes on This Sheet Must be Made or Circled in Red Ink With Date and Name of Person Making Change.

Do not extend this side of this line.

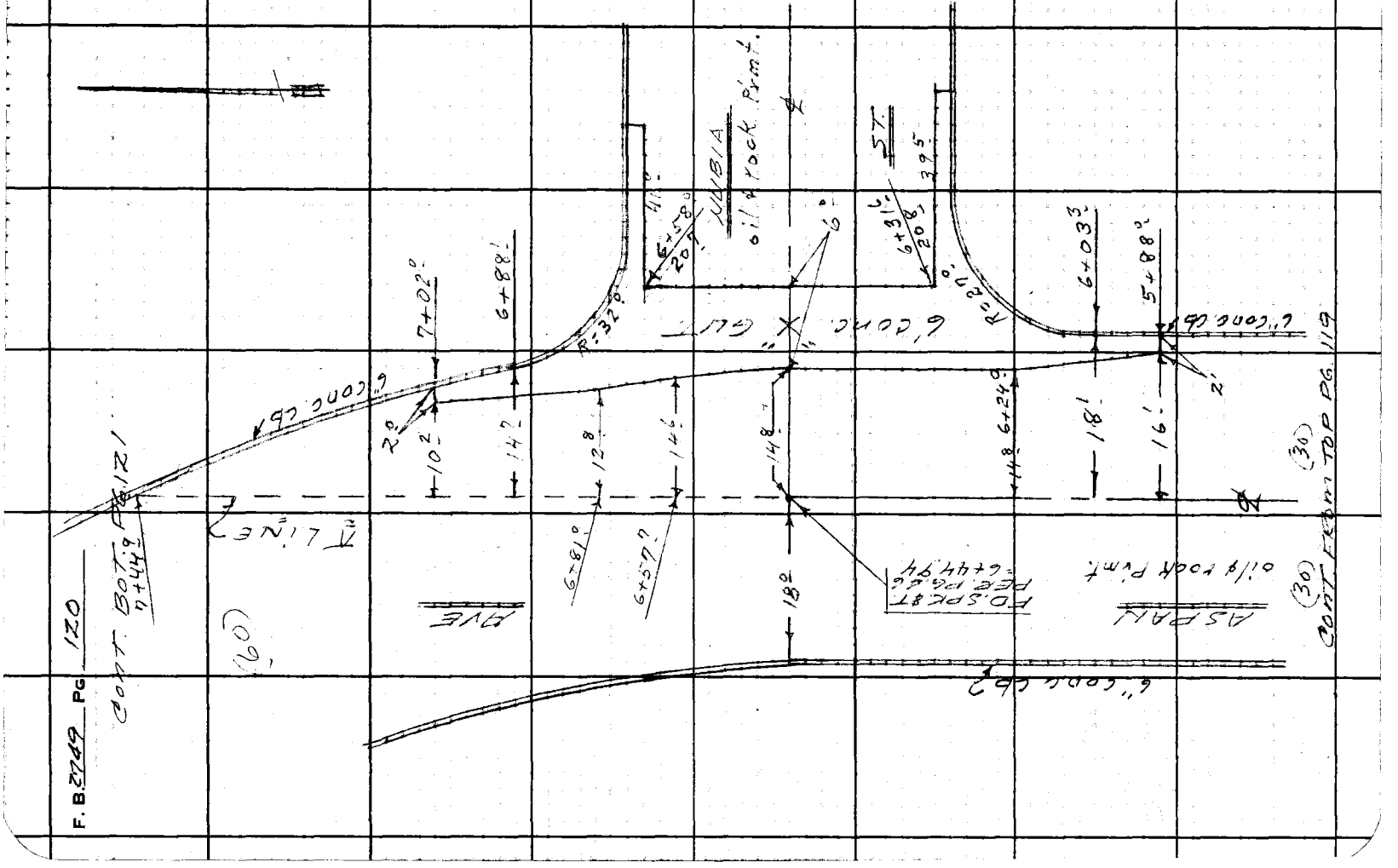

Notes Ck'd by	Survey of MAGLINE ST.
Map No.	JN 2392.14 Tape Std °F
Office Work	Surveyed by HOLMES
Checked	Notes MOODY Date 4-19-66
Date	Indexed C. J. GALLI

F. B. 2749 PG. 121

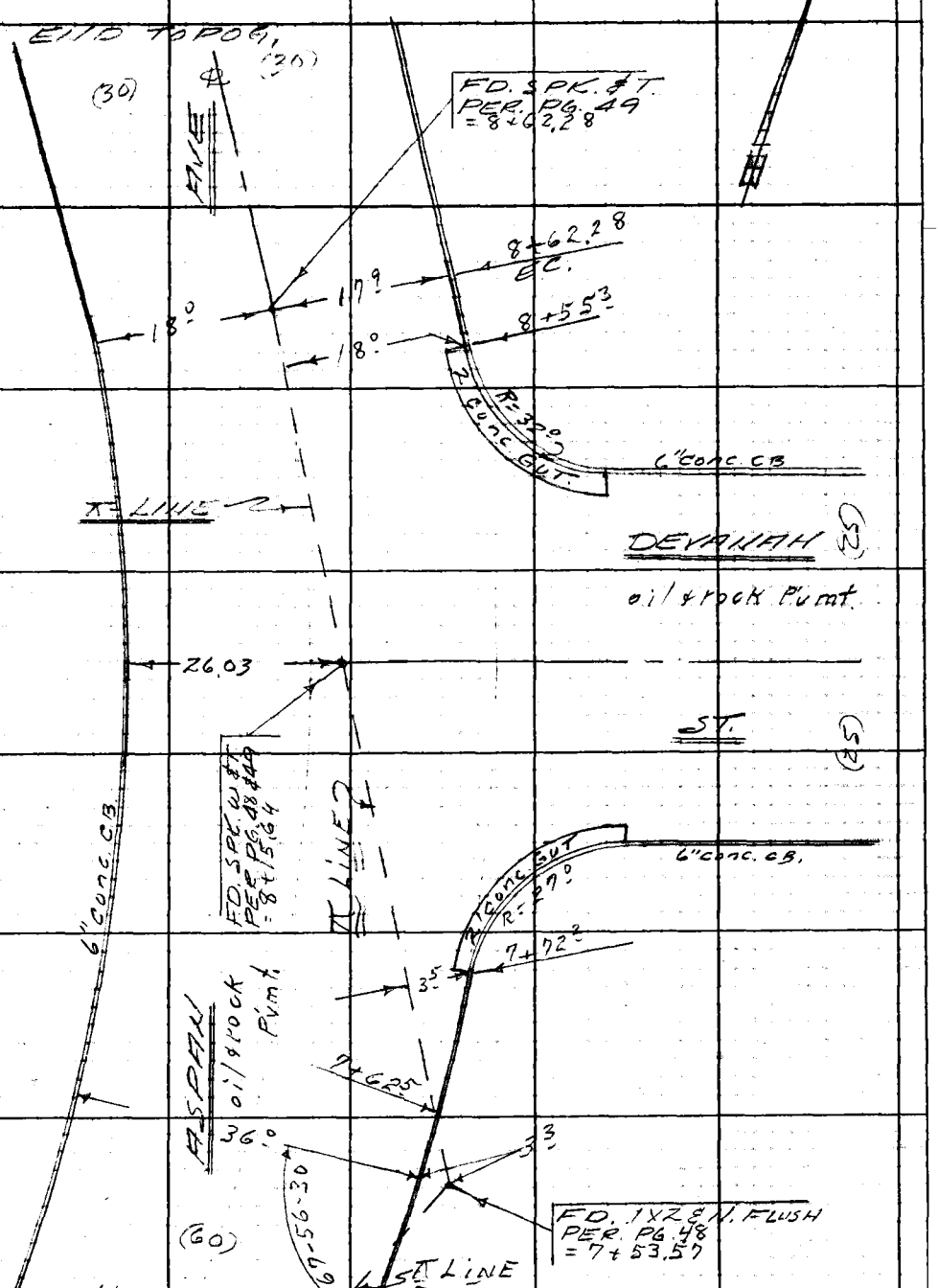

contd. from Top Pg. 119

Note: Any Additions or Changes on This Sheet Must be Made or Circled in Red Ink With Date and Name of Person Making Change.

PLEASE RETURN TO
LOS ANGELES COUNTY ENGINEER
403 LOS ANGELES COUNTY ENGINEERING BLDG.

Do not extend this side of this line.

76F309S CE#310 1-65

PLEASE RETURN TO
LOS ANGELES COUNTY ENGINEER
403 LOS ANGELES COUNTY ENGINEERING BLDG,

Note: Any Additions or Changes on This Sheet Must be Made or Circled in Red Ink With Date and Name of Person Making Change.

Do not extend this side of this line.

F.B. 2749 PG. 122

Notes Ck'd by
~~Map No.~~
Office Work
Checked
Date

Survey of MASLINE ST
JN ~~2392~~ Rope Std °F
Surveyed by HOLMES
Notes MOODY Date 4-19-66
Indexed ~~C. J CALLE~~

F. B. [illegible] Pg. 123

MASLINE STREET
C°1.2392.14
LOCATION OF IMPROVEMENTS
ON
BYGROVE ST.
FROM
END OF CUL-DE-SAC E. TO
LACKELLEN AVE (SERVICE RD)

HOLMES
MOODY
GUIZADO
MASSEY

Note: Any Additions or Changes on This Sheet Must be Made or Circled in Red Ink With Date and Name of Person Making Change.

Do not extend this side of this line.

PLEASE RETURN TO
LOS ANGELES COUNTY ENGINEER
403 LOS ANGELES COUNTY ENGINEERING BLDG.

76F3095 CE#310 1-85

F. B. 2749 PG. 124

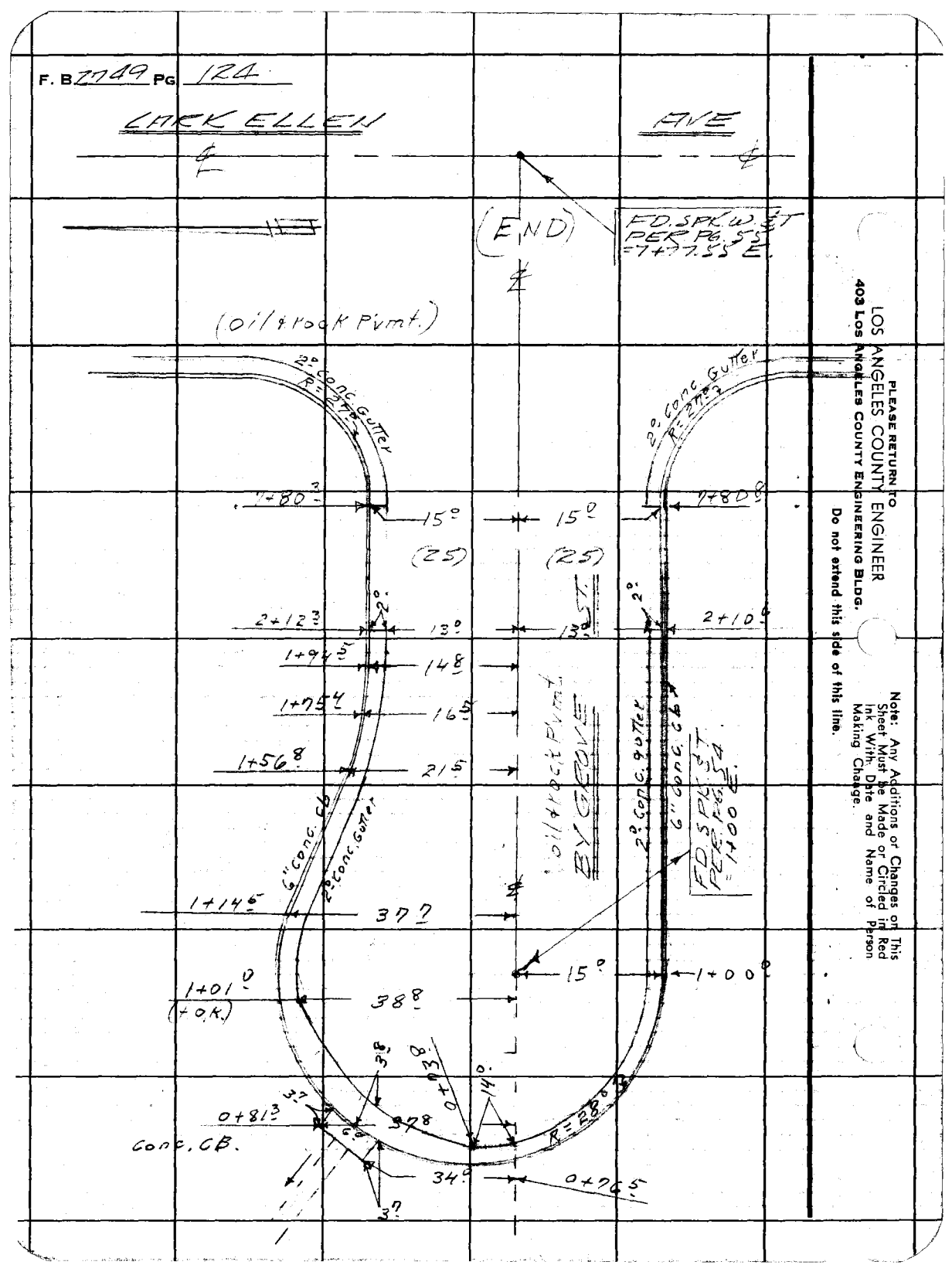

PLEASE RETURN TO
LOS ANGELES COUNTY ENGINEER
403 Los Angeles County Engineering Bldg.

Do not extend this side of this line.

Note: Any Additions or Changes on This Sheet Must be Made or Circled in Red Ink With Date and Name of Person Making Change.

Notes Ck'd by	Survey of MASLINE ST.
Map No.	JN Z392.14 Tape Std °F
Office Work	Surveyed by HOLMES
Checked	Notes MOODY Date 8-19-66
Date	Indexed C. J. GALLI

F. B. 2749 PG. 175

MASLINE STREET

C1.Z392.14

LOCATION OF IMPROVEMENTS

ON

ALCROSS STREET

FROM

END OF CUL-DE-SAC E. TO

CAROL ELLEN AVE

HOLMES
MOODY
GUIZADO
MASSEY

Note: Any Additions or Changes on This Sheet Must be Made or Circled in Red Ink With Date and Name of Person Making Change.

Do not extend this side of this line.

PLEASE RETURN TO
LOS ANGELES COUNTY ENGINEER
403 Los Angeles County Engineering Bldg.

76F3095 CE#819 1-62

F. B. 2749 PG 126

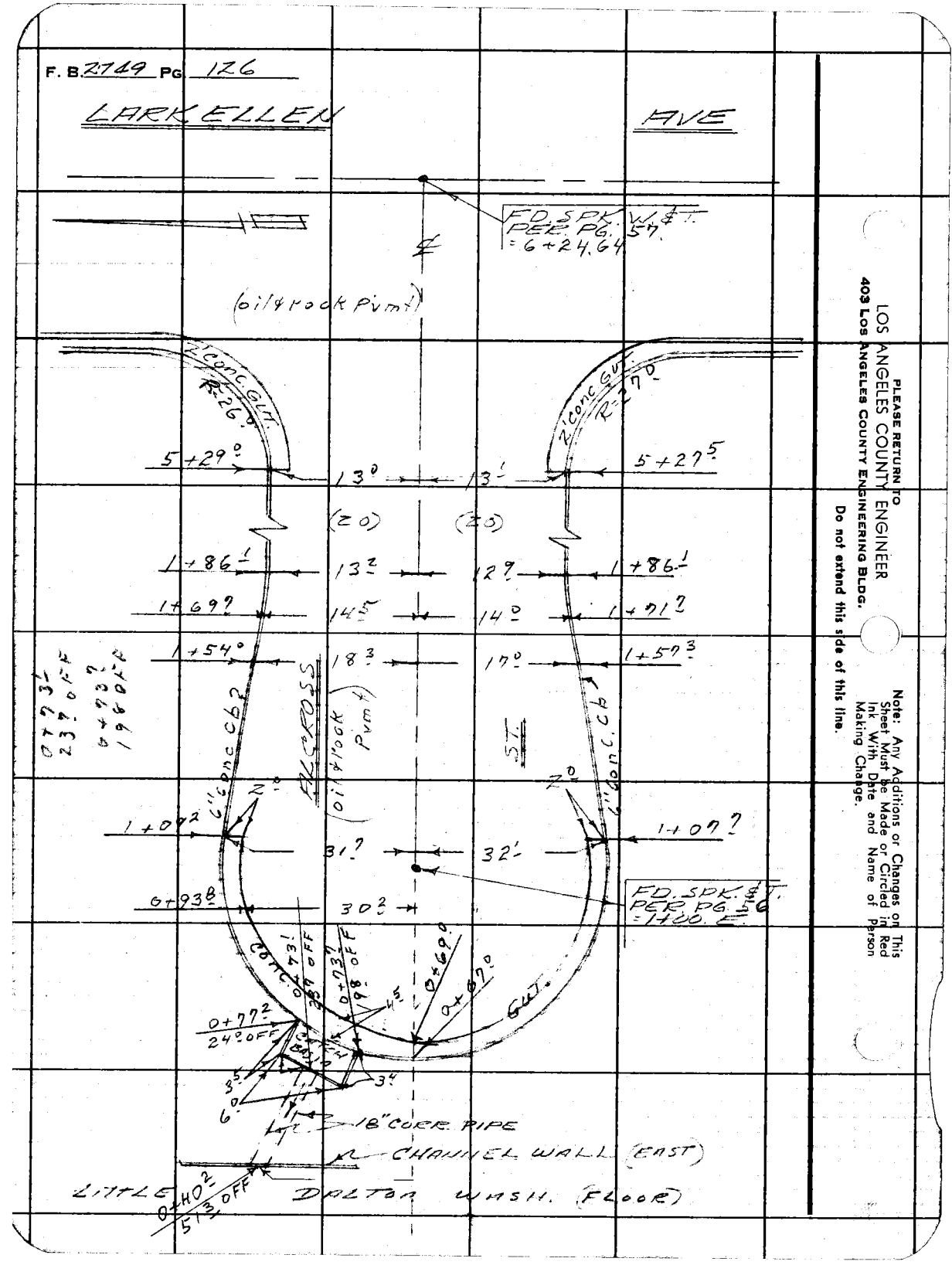

PLEASE RETURN TO
LOS ANGELES COUNTY ENGINEER
403 Los Angeles County Engineering Bldg.

Do not extend this side of this line.

Note: Any Additions or Changes on This Sheet Must be Made or Circled in Red Ink With Date and Name of Person Making Change.

Notes Ck'd by	Survey of MASLINE ST
Map No.	JN 2392.14 Tape Std °F
Office Work	Surveyed by HOLMES
Checked	Notes MOODY Date 4-19-66
Date	Indexed C. J. [illegible]

F. B. 2749 PG. 17

MASLINE STREET

C1.2392.14

LOCATION OF IMPROVEMENTS

ON

ARROW HWY

FROM

END OF CUL-DE-SAC E. TO

LARK ELLEN AVE

HOLMES

MOODY

GUIZADO

MASSEY

Note: Any Additions or Changes on This Sheet Must be Made or Circled in Red Ink With Date and Name of Person Making Change.

PLEASE RETURN TO
LOS ANGELES COUNTY ENGINEER
403 LOS ANGELES COUNTY ENGINEERING BLDG.

Do not extend this side of this line.

76F309S CE#310 1-65

F. B. 2749 PG. 128

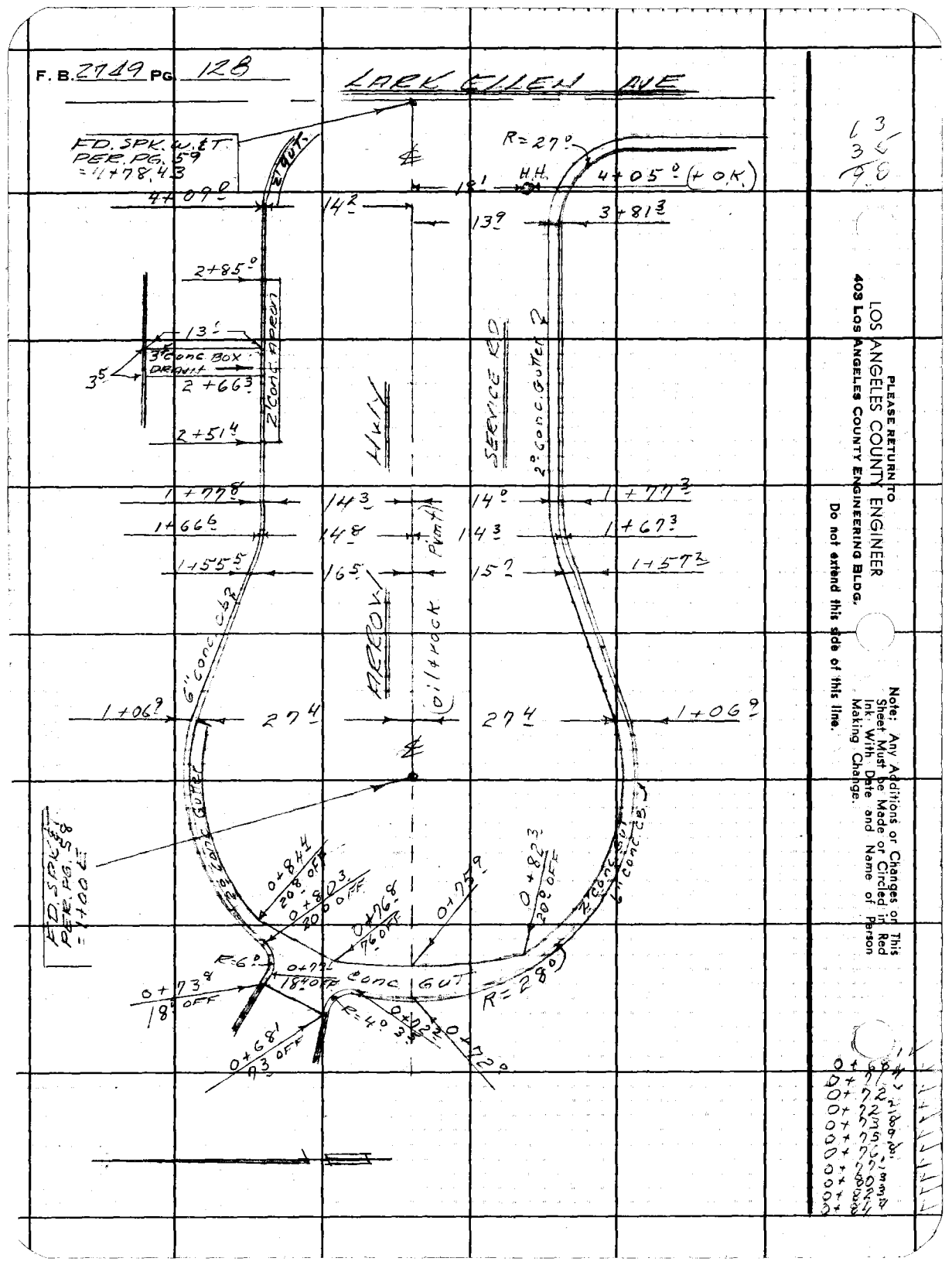

PLEASE RETURN TO
LOS ANGELES COUNTY ENGINEER
403 Los Angeles County Engineering Bldg.
Do not extend this side of this line.

Note: Any Additions or Changes on This Sheet Must be Made or Circled in Red Ink, With Date and Name of Person Making Change.

Notes Ck'd by	Survey of MASLINE ST	F. B. 2149 PG. 129
Map No.	JN 2392.14 Tape Std °F	
Office Work	Surveyed by HOLMES	
Checked	Notes MOODY Date 4-19-66	
Date	Indexed C. J. GALLI	

MASLINE STREET

C1.2392.14

LOCATION OF IMPROVEMENTS

FOR EASEMENT ON GRAGMONT ST

BETWEEN HSE #16751 & 16757 NORTH

BY GROVE ST.

HOLMES

MOODY

GUIZADO

MASSEY

Note: Any Additions or Changes on This Sheet Must be Made or Circled in Red Ink With Date and Name of Person Making Change.

PLEASE RETURN TO
LOS ANGELES COUNTY ENGINEER
403 LOS ANGELES COUNTY ENGINEERING BLDG.
Do not extend this side of this line.

76F309S CE#310 1-65

F. B. 2709 PG. 130

Cont. BOT. PG. 131

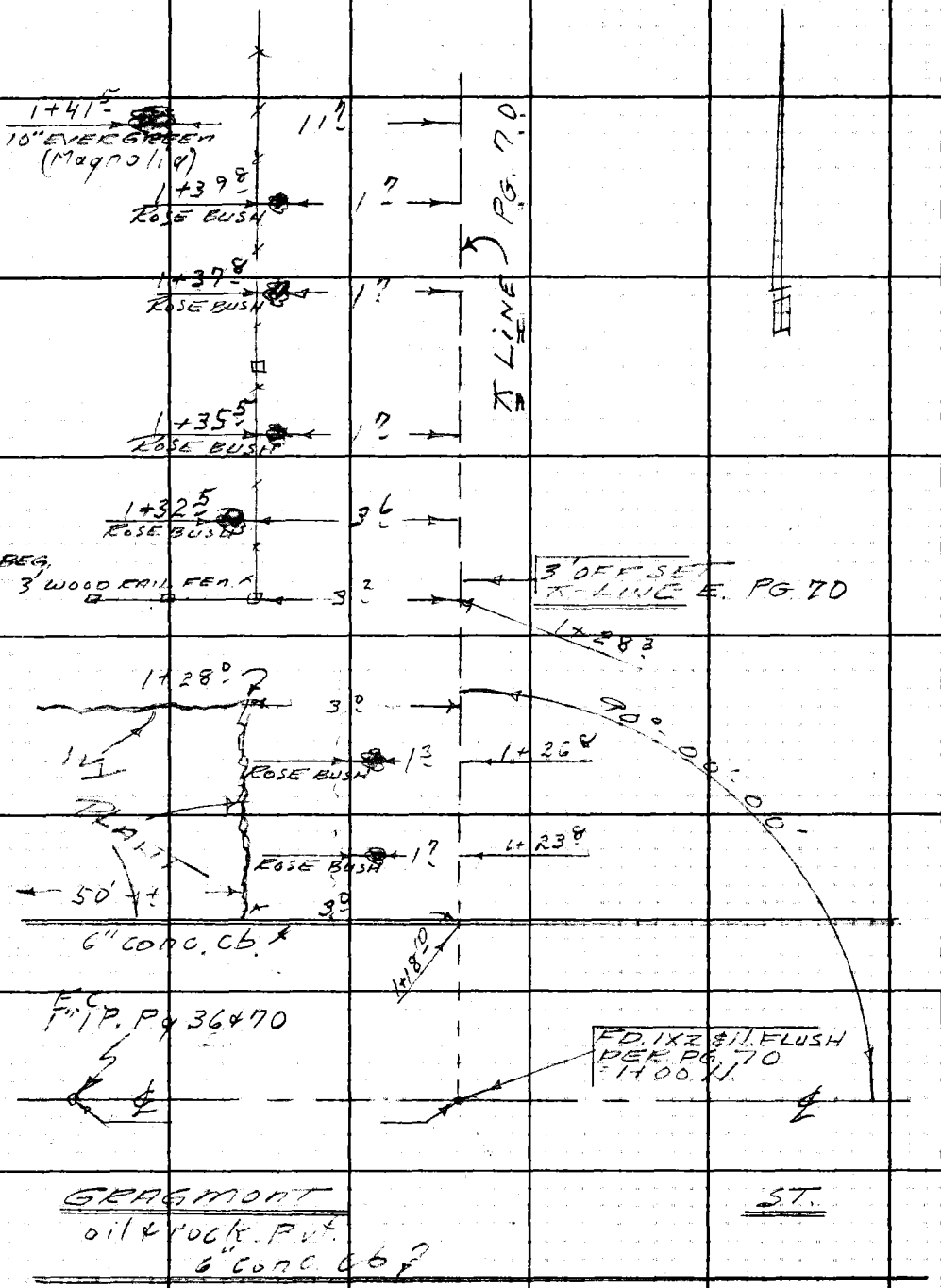

PLEASE RETURN TO
LOS ANGELES COUNTY ENGINEER
403 Los Angeles County Engineering Bldg.

Do not extend this side of this line.

Note: Any Additions or Changes on This Sheet Must be Made or Circled in Red Ink With Date and Name of Person Making Change.

Notes Ck'd by	Survey of MASLINE ST
Map No.	JN 2392.14 Tape Std °F
Office Work	Surveyed by HOLMES
Checked	Notes MOODY Date 4-19-66
Date	Indexed C. J. GALLI

F. B. 2749 PG. 131

CONT. BOT. PG 132



CONT. FROM TOP PG. 130

Note: Any Additions or Changes on This Sheet Must be Made or Circled in Red Ink With Date and Name of Person Making Change.

PLEASE RETURN TO
LOS ANGELES COUNTY ENGINEER
403 LOS ANGELES COUNTY ENGINEERING BLDG.
Do not extend this side of this line.

76F309S CE#310 1-65

F. B. 2749 PG. 132

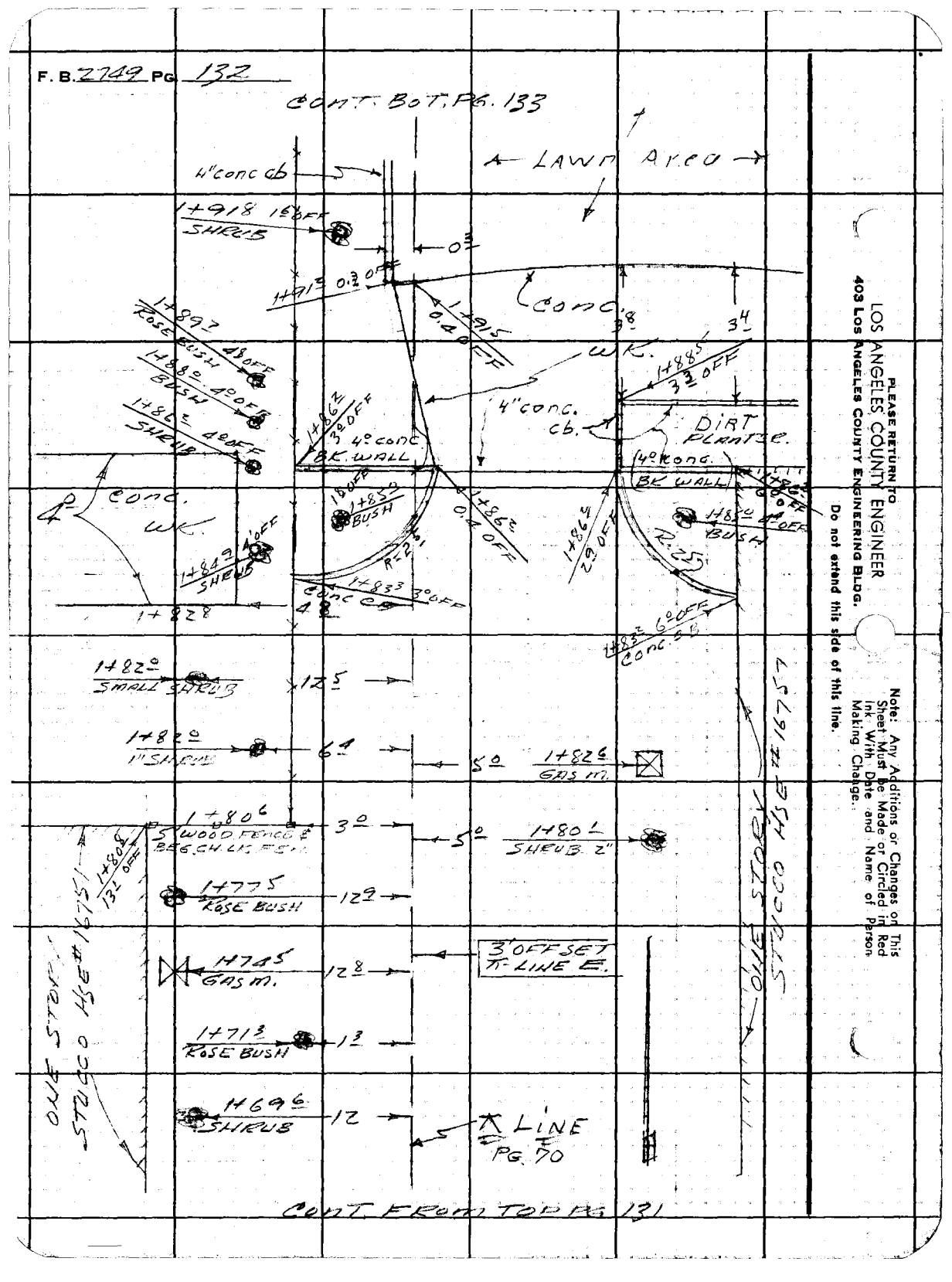

PLEASE RETURN TO
LOS ANGELES COUNTY ENGINEER
403 Los Angeles County Engineering Bldg.

Do not extend this side of this line.

Note: Any Additions or Changes on This Sheet Must be Made or Circled in Red Ink With Date and Name of Person Making Change.

Notes Ck'd by	Survey of MASLINE ST
Map No.	JN 239214 Tape Std °F
Office Work	Surveyed by HOLMES
Checked	Notes D.E.H Date 4-20-66
Date	Indexed C. J. GALLI

F. B. 2749 PG. 133

Cont'd. bot Pg. 134

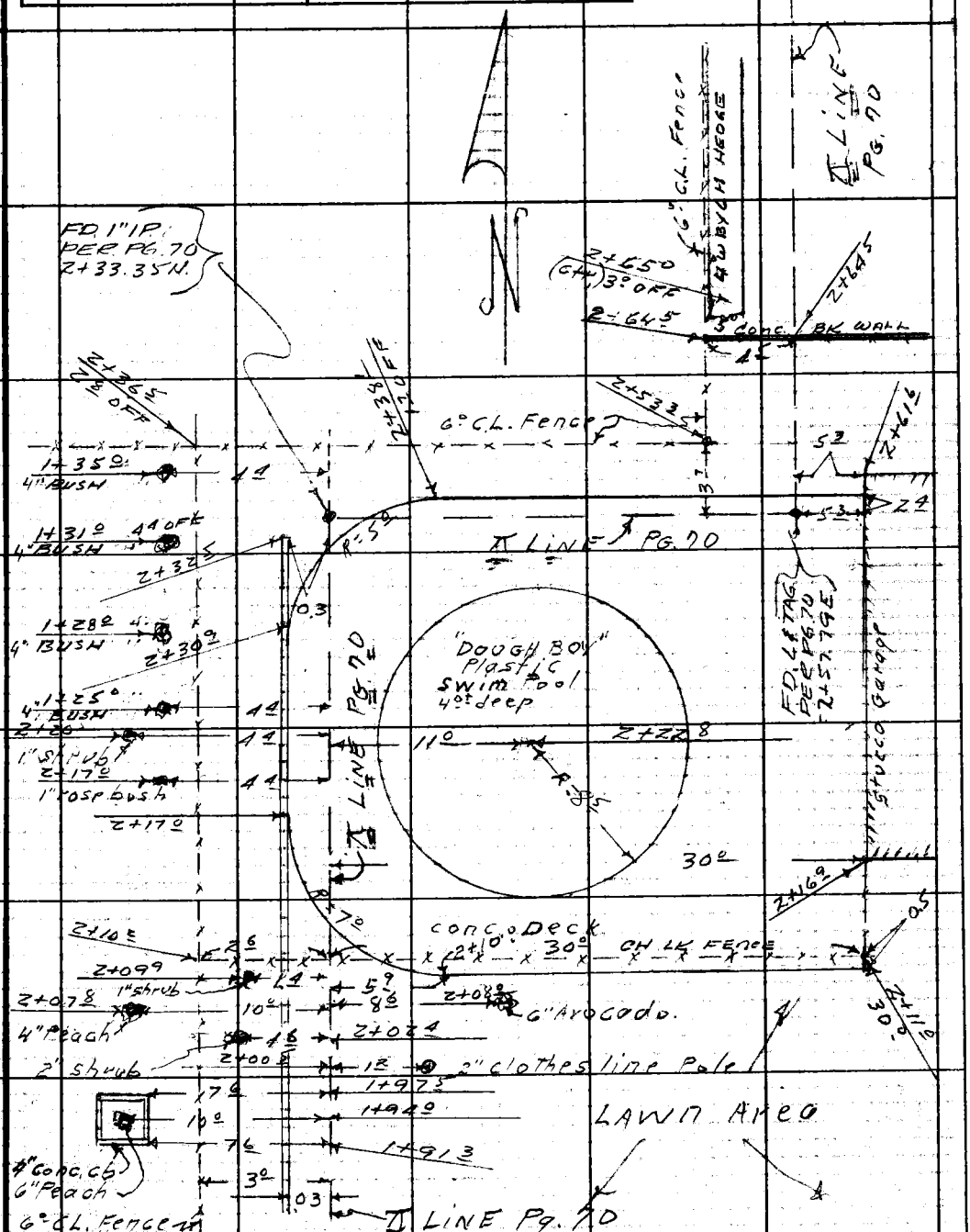

Contd from Top Pg. 132

Note: Any Additions or Changes on This Sheet Must be Made or Circled in Red Ink With Date and Name of Person Making Change.

PLEASE RETURN TO
LOS ANGELES COUNTY ENGINEER
403 LOS ANGELES COUNTY ENGINEERING BLDG.
Do not extend this side of this line.

76F309S CE#310 1-65

F. B. 2749 PG 134

BYGROVE

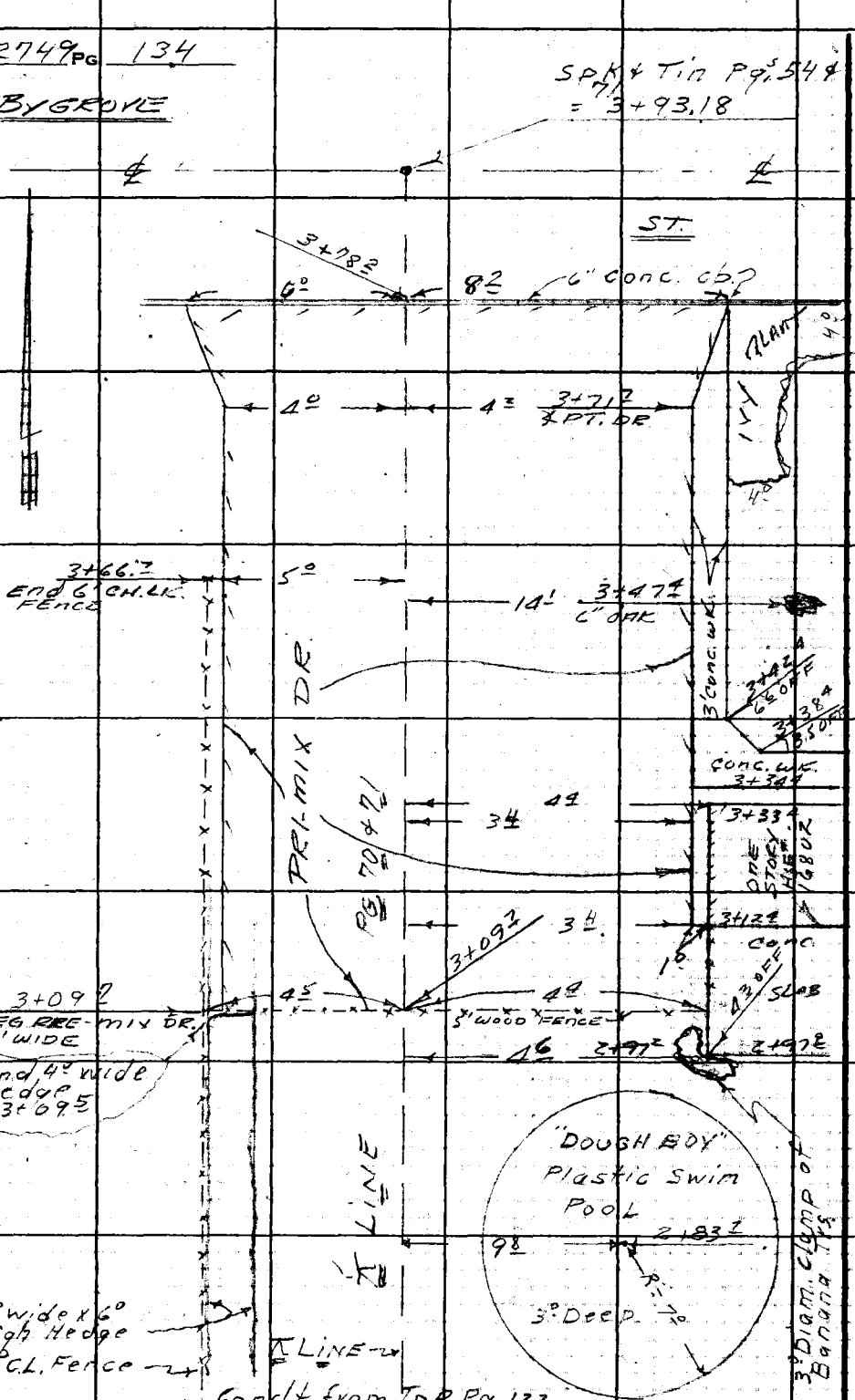

LOS ANGELES COUNTY ENGINEER
409 LOS ANGELES COUNTY ENGINEERING BLDG.
PLEASE RETURN TO

Do not extend this side of this line.

Note: Any Additions or Changes on This Sheet Must be Made or Circled in Red Ink With Date and Name of Person Making Change.

9.3 2
5.4

Notes Ck'd by
Map No.
Office Work
Checked
Date

Survey of Masline St
C.I. 2392,14 Tape Std. °F
Surveyed by Holmes
Notes Holmes Date 4-20-64
C. J. GALLI
Indexed

F. B. 2049 PG. 135

C.I. 2392,14
MASLINE ST.

LOCATION OF IMPROVEMENTS
ALONG 6° EASEMENT
FROM BYGROVE ST
NORTH TO
ARROW HIWAY (SERVICE RD)

Note: Any Additions or Changes on this Sheet Must be Made or Circled in Red Ink With Date and Name of Person Making Change.

PLEASE RETURN TO
LOS ANGELES COUNTY ENGINEER
403 Los Angeles County Engineering Bldg.
Do not extend this side of this line.

16F3095 CE#310 1-65

F. B. 2749 Pg. 136



PLEASE RETURN TO
LOS ANGELES COUNTY ENGINEER
403 Los Angeles County Engineering Bldg.

Do not extend this side of this line.

Note: Any Additions or Changes on This Sheet Must be Made or Circled in Red Ink With Date and Name of Person Making Change.

19 94
10 1

Notes Ck'd by	Survey of MASLINE ST.	F. B. 2749 PG. 137
Map No.	IN 2392 14 Tape Std °F	
Office Work	Surveyed by HOLMES	
Checked	Notes MOODY & DE.H Date 4-19-66	
Date	Indexed C. J. GALLI	

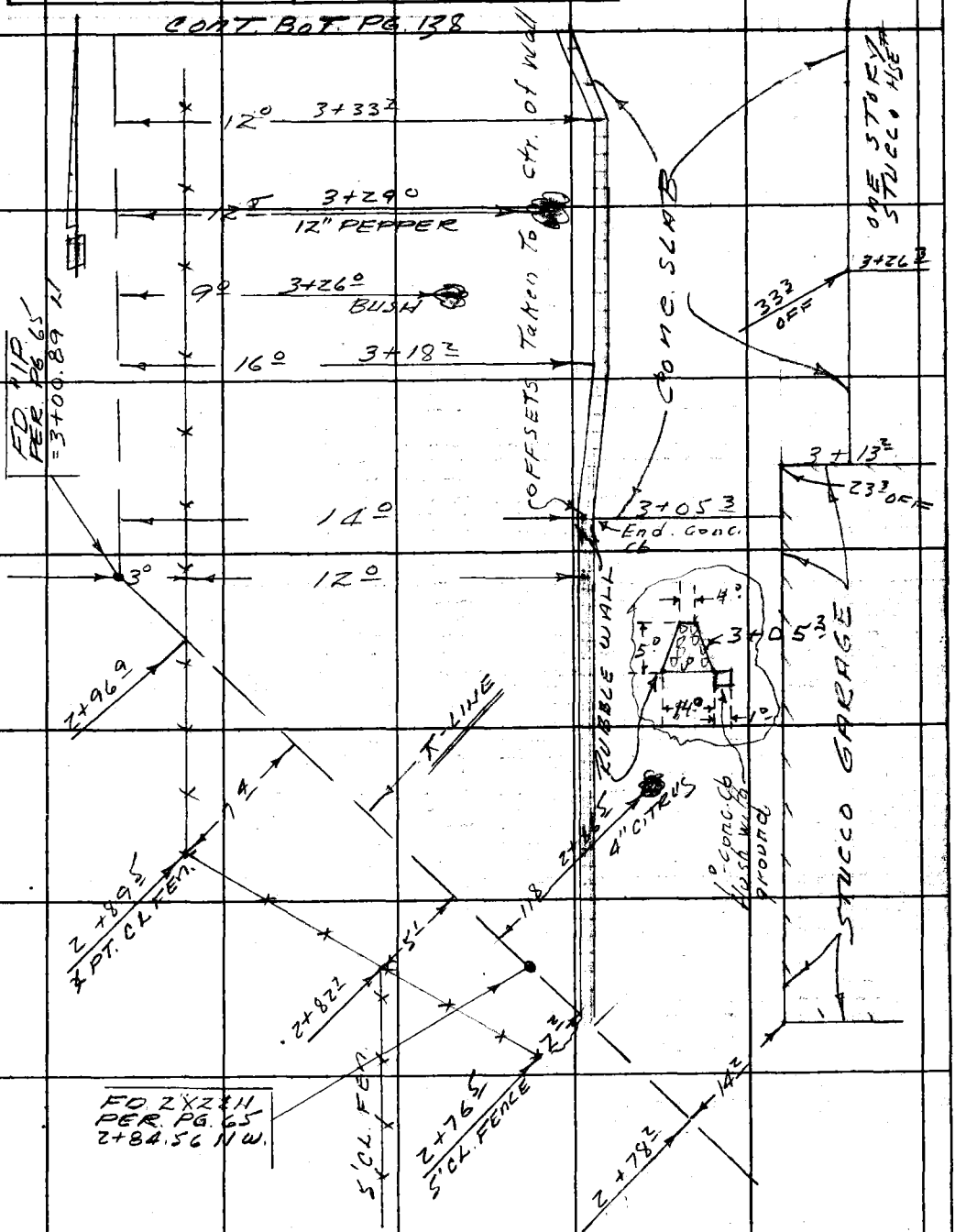

Note: Any Additions or Changes on This Sheet Must be Made or Circled in Red Ink With Date and Name of Person Making Change.

Do not extend this side of this line.

PLEASE RETURN TO
LOS ANGELES COUNTY ENGINEER
403 LOS ANGELES COUNTY ENGINEERING BLDG.

76F309S CE#310 1-65

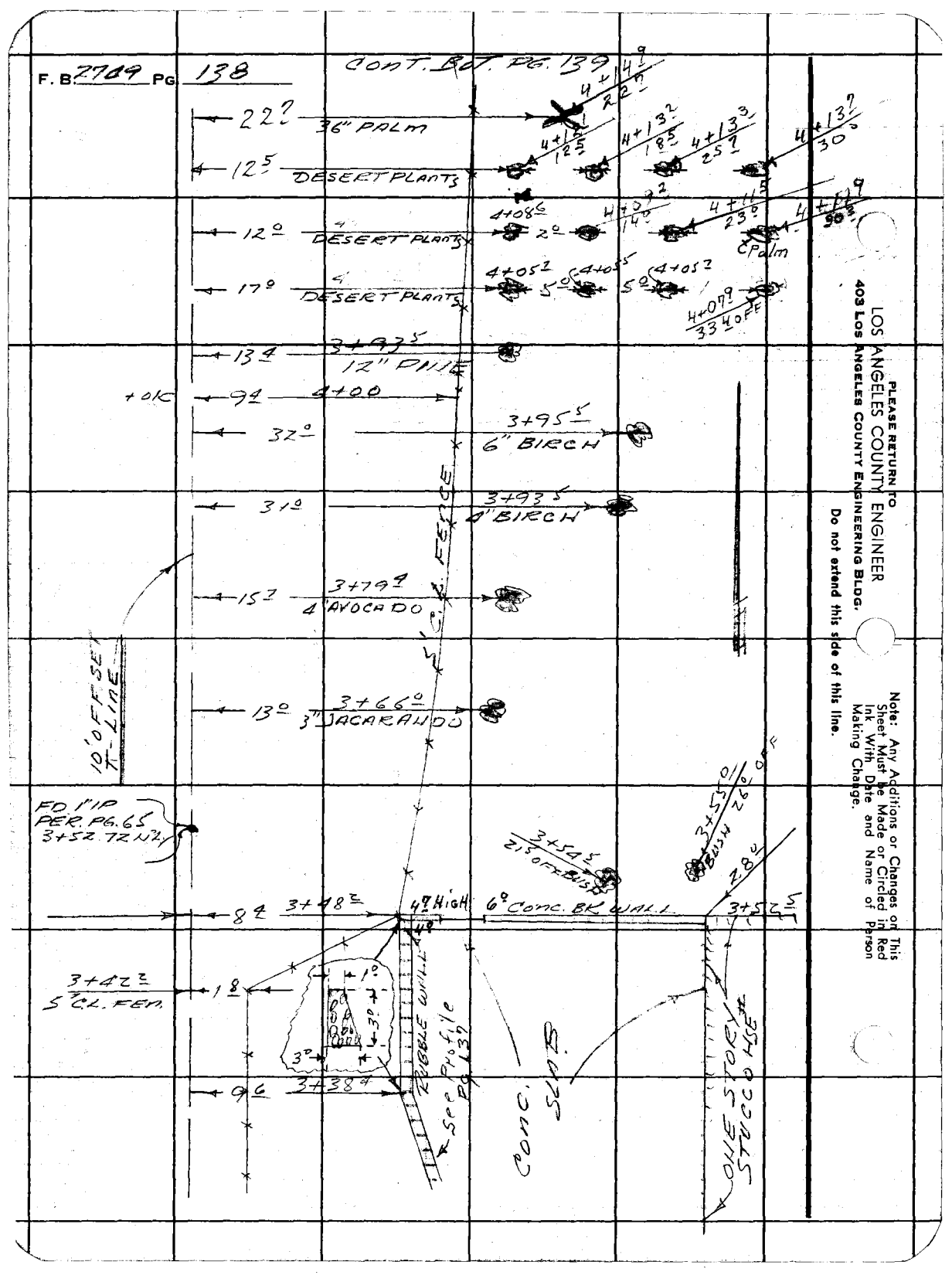
F. B. 2709 PG. 138
CONT. BOT. PG. 139
22? 36" PALM
12⁵ DESERT PLANTS
12° DESERT PLANTS
17° DESERT PLANTS
13⁴ 3+93⁵ 12" PINE
+OK 9⁴ 4+00
32° 3+95⁵ 6" BIRCH
31° 3+93⁵ 4" BIRCH
15⁷ 3+79⁴ 4" AVOCADO
13° 3+66° 3" JACARANDO
10' OFFSET T-LINE
FD. 1" IP PER. PG. 65 3+52.72 N'LY
8⁴ 3+48² 4⁷ HIGH 6° CONC. BK. WALL
3+42² 5" CL. FEN.
1⁸
9⁶ 3+38⁴
RUBBLE WALL
See Profile PG. 137
CONC. SLAB
ONE STORY STUCCO HSE
3+54⁵ 21⁵ OFF BUSH
3+55° BUSH 26° OFF
28°
3+52⁵
4+14⁹ 22⁷
4+12¹ 12⁵
4+13² 18⁵
4+13³ 25⁷
4+13⁷ 30°
4+08⁶ 2°
4+09² 14°
4+11⁵ 23°
4+12⁹ 90³
C Palm
4+05² 5°
4+05⁵ 5°
4+05²
4+07⁹ 33⁴ OFF
PLEASE RETURN TO
LOS ANGELES COUNTY ENGINEER
403 LOS ANGELES COUNTY ENGINEERING BLDG.
Do not extend this side of this line.
Note: Any Additions or Changes on This Sheet Must be Made or Circled in Red Ink With Date and Name of Person Making Change.

Notes Ck'd by	Survey of MASLINE ST
Map No.	IN Z39214 Tape Std. °F
Office Work	Surveyed by HOLMES
Checked	Notes D.E.H. Date 4-21-66
Date	Indexed C. J. GALLI

F. B. 2749 PG. 139

Contd bot. Pg. 140

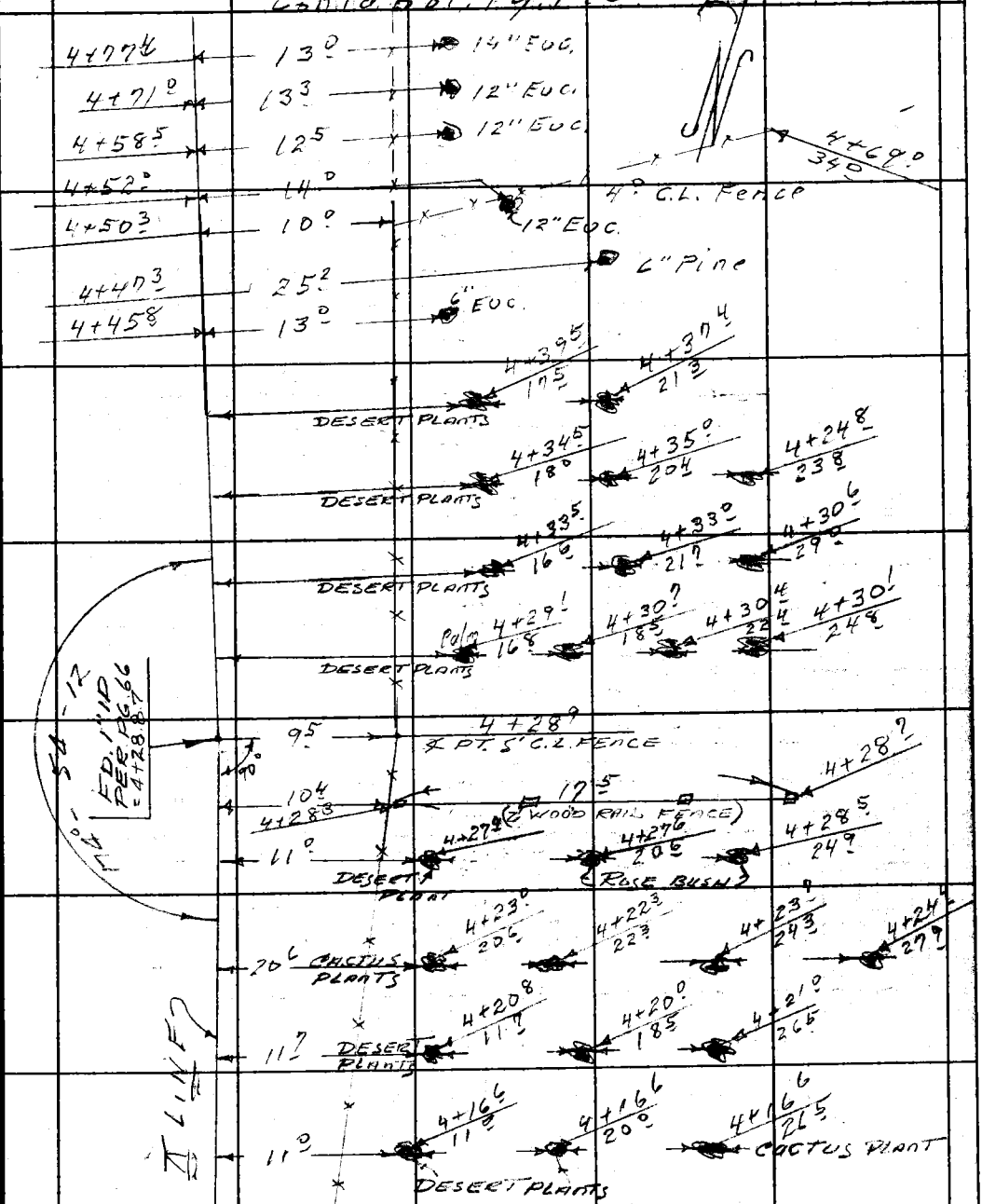

CONT. FROM TOP PG. 138

Note: Any Additions or Changes on This Sheet Must be Made or Circled in Red Ink With Date and Name of Person Making Change.

PLEASE RETURN TO
LOS ANGELES COUNTY ENGINEER
403 LOS ANGELES COUNTY ENGINEERING BLDG.

Do not extend this side of this line.

76F309S CE#310 1-65

F. B. 2749 PG 140

CONT. BOT. PG. 141

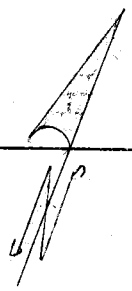

6+20± — 10° — ROSEBUSH
6+15° — 10± — ROSEBUSH
6+12° — 10° — 6" ELM
6+08° — 10° — ROSEBUSH
6+04° — 11° — ROSEBUSH
6+00 — 9±
5+99± — 11° — 4' ELM
5+88± — 10° — ROSE BUSH
5+87° — 10° — ROSE BUSH
5+83° — 10° — ROSE BUSH
5+76° — 9± — ROSEBUSH
5+69° — 17± — 3" PEACH
5+65° — 10± — ROSE BUSH
5+63° — 13± — 1" FIG
5+58± — 9± — ROSE BUSH
5+54± — 10±
5+53± — 12± — 3" ELM
5' BLOCK WALL
5+42° — 13° — 3" ELM
5+35± — 5' BLOCK WALL PL (Parallel To Tr. Property Line)
5+34± — 10±
5+30± — 10±
1" I.P. Pg. 66 = 5+35.01?
5+35° — 9± — 4 PT. C.L. FENCE 5'
5+34± — 18° — 14" EUC.
5+30± — 12± — 1" ELM
5+15± — 13° — 12" EUC.
4+89± — 13° — 18" EUC.
4+83± — 13° — 10 EUC
℄ LINE
From Top Pg. 139

PLEASE RETURN TO
LOS ANGELES COUNTY ENGINEER
403 Los Angeles County Engineering Bldg.
Do not extend this side of this line.

Note: Any Additions or Changes on This Sheet Must be Made or Circled in Red Ink With Date and Name of Person Making Change.

Notes Ck'd by	Survey of Masline St. SS. Dist.
Map No.	JN 239214 Tape Std °F
Office Work	Surveyed by Holmes
Checked	Notes Holmes Date 4-21-66
Date	Indexed C. J. GALLI

F. B. PG. 141

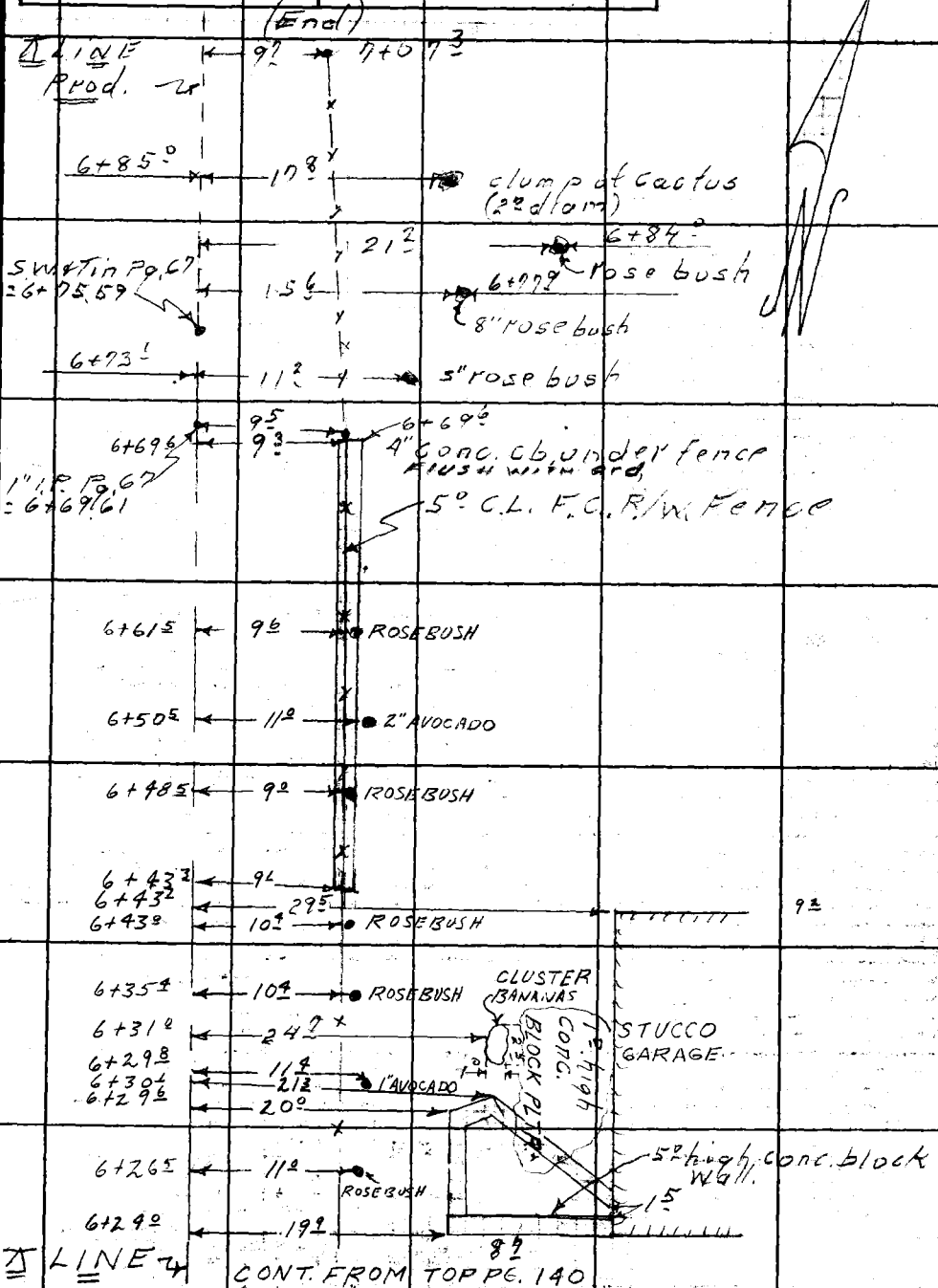

Note: Any Additions or Changes on This Sheet Must be Made or Circled in Red Ink With Date and Name of Person Making Change.

Do not extend this side of this line.

PLEASE RETURN TO
LOS ANGELES COUNTY ENGINEER
403 LOS ANGELES COUNTY ENGINEERING BLDG.

76F309S CE#310 1-65

PLEASE RETURN TO
LOS ANGELES COUNTY ENGINEER
403 LOS ANGELES COUNTY ENGINEERING BLDG.

Note: Any Additions or Changes on This Sheet Must be Made or Circled in Red Ink With Date and Name of Person Making Change.

Do not extend this side of this line.

F. B. _____ PG. 142

Notes Ck'd by
Map No.
Office Work
Checked
Date

Survey of MASLINE ST
JN 2392.14 Tape Std °F
Surveyed by D.E HOLMES
Notes R D. SMITH Date 5-66
Indexed C. I CALLE

F. B. 2748 PG. 143

C.I. 2392.14

MASLINE ST.

LOCATION IMPROVEMENTS
ALONG EASEMENT NO. 1
FROM VINCENT AVE. EASTERLY
TO MASLINE STREET

MAY 1966

PARTY

HOLMES
SMITH
QUIZADO
MASSEY

Note: Any Additions or Changes on This Sheet Must be Made or Circled in Red Ink With Date and Name of Person Making Change.

Do not extend this side of this line.

PLEASE RETURN TO
LOS ANGELES COUNTY ENGINEER
403 Los Angeles County Engineering Bldg.

7F3095 CE#310 1-65

F. B. 2749 PG 144

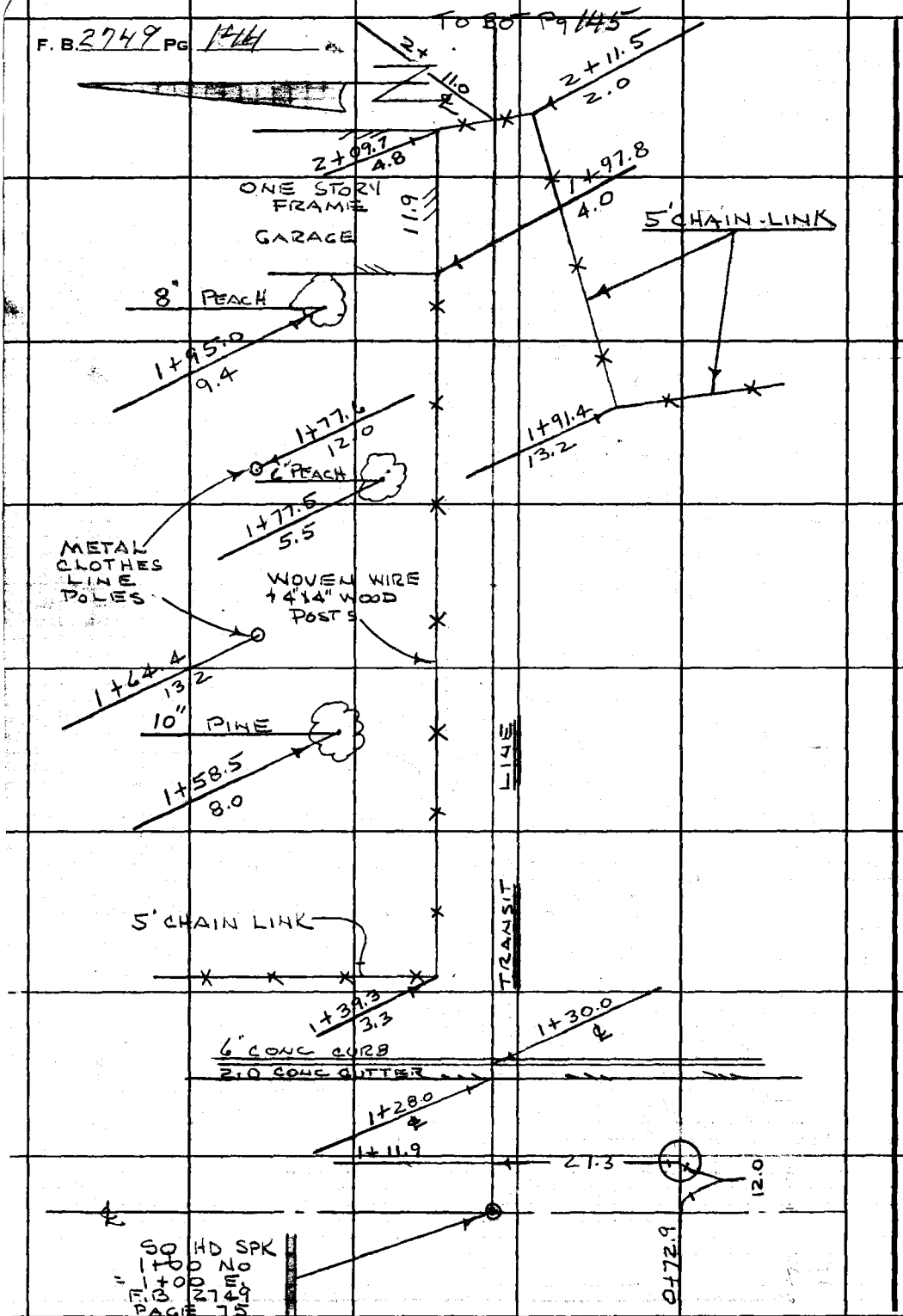

PLEASE RETURN TO
LOS ANGELES COUNTY ENGINEER
403 LOS ANGELES COUNTY ENGINEERING BLDG.

Do not extend this side of this line.

Note: Any Additions or Changes on This Sheet Must be Made or Circled in Red Ink With Date and Name of Person Making Change.

Notes Ck'd by
Map No.
Office Work
Checked
Date

Survey of MAS LINE ST.
IN 2392.14 Tape Std °F
Surveyed by D.E HOLMES
Notes R.D.SMITH Date MAY 66
Indexed C. J. GALLI

F. B 2748 PG. 145

TO BOT Pg 146

Note: Any Additions or Changes on this Sheet Must be Made or Circled in Red Ink With Date and Name of Person Making Change.

Do not extend this side of this line.

PLEASE RETURN TO
LOS ANGELES COUNTY ENGINEER
403 Los Angeles County Engineering Bldg.

5' CHAIN LINK

TRANSIT LINE

2+71.2 10.6

2+71.2 7.0

2+58.1 18.3

2+54.3 11.2

2+57.6 18.7

2+54.1 12.0

CLOTHES POLE

1" I.P. + C.E.TAC 2+33.17 E. F.B 2749 PAGE 77

DWELLING

2+42.0 13.5

2+30 20.5

CONC. FOOT'G

SPLIT 8.6

2+24.2 12.7

TRANSIT LINE

2+29.5 19.7

2+15.0 (PLUS OK) 14.0

2+19.0 2.5

TRANSIT PVMT. ℄

2+15.8 TRANSIT LN + FENCE INT.

CLOTHES POLE

BC. 2+16.8 0.5

MAAJ

TO TOP Pg 144

75F3095 CE#310 1-65

F. B. 2749 PG. 146

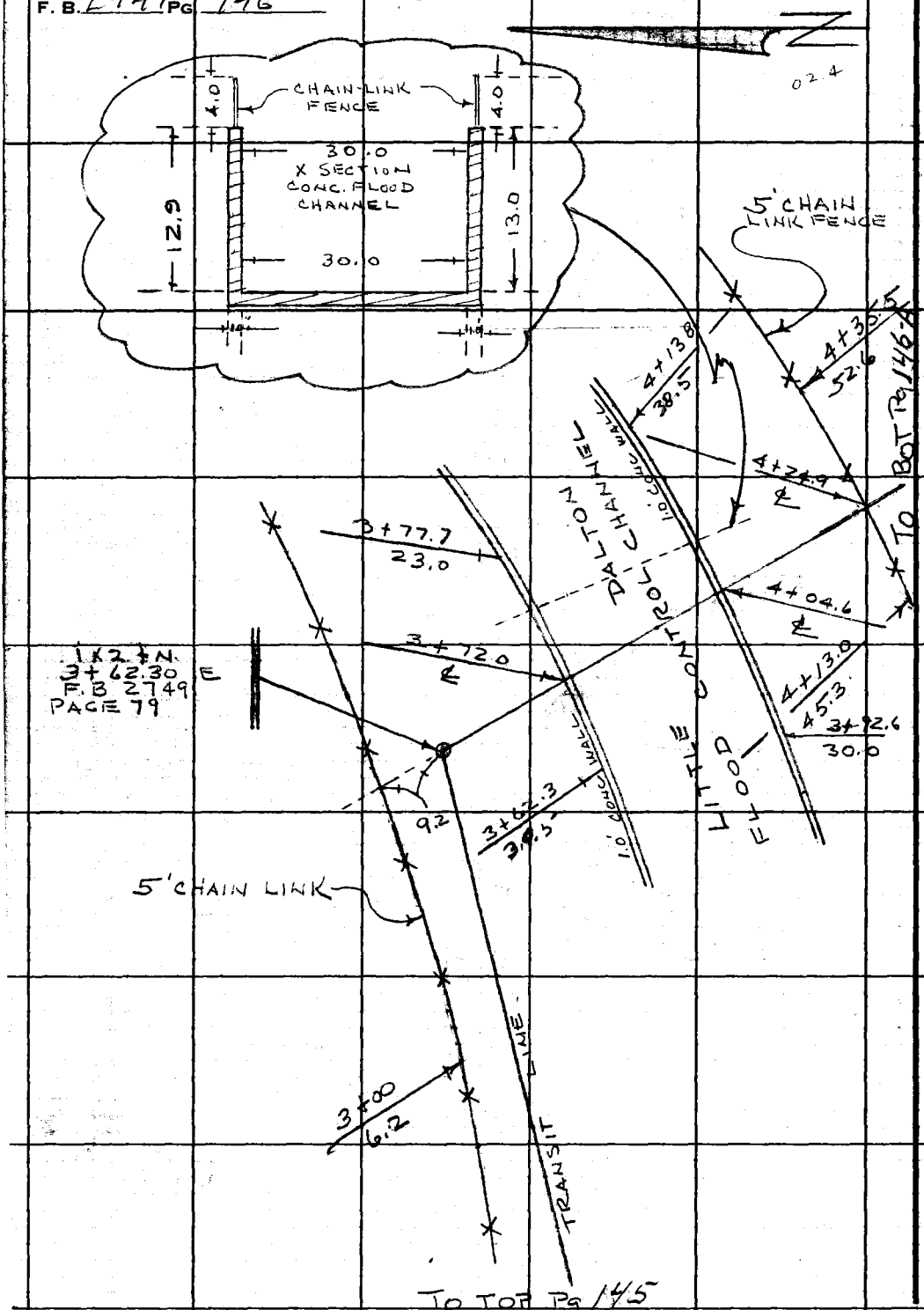

PLEASE RETURN TO
LOS ANGELES COUNTY ENGINEER
403 LOS ANGELES COUNTY ENGINEERING BLDG.
Do not extend this side of this line.

Note: Any Additions or Changes on This Sheet Must be Made or Circled in Red Ink With Date and Name of Person Making Change.

Notes Ck'd by	Survey of MASLINE ST	F. B. 2749 PG. 146-A
Map No.	JN2382.14 Tape Std. °F	
Office Work	Surveyed by D. E HOLMES	
Checked	Notes R.D SMITH Date 5-66	
Date	Indexed C. J. GALLI	

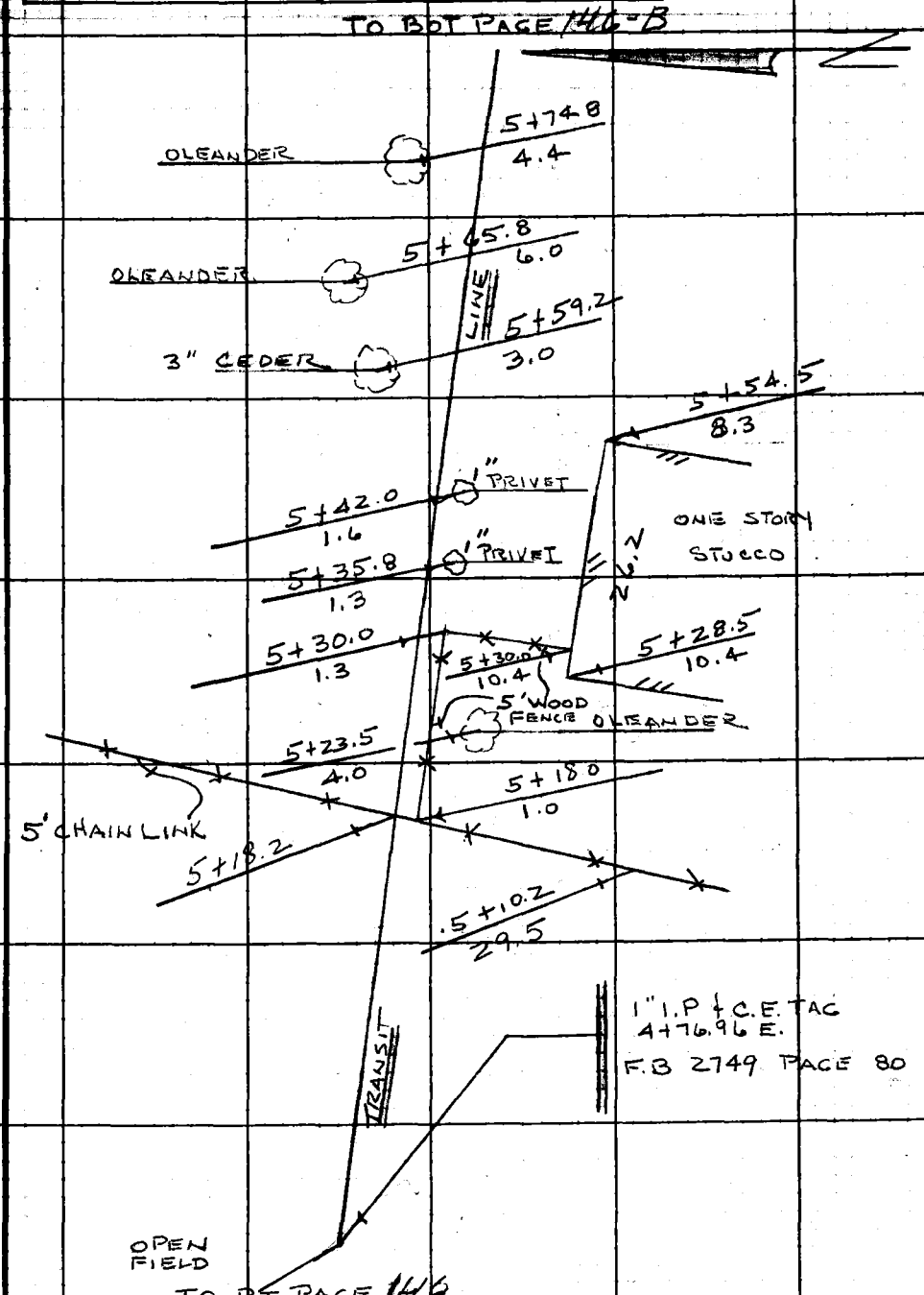

Note: Any Additions or Changes on This Sheet Must be Made or Circled in Red Ink With Date and Name of Person Making Change.

PLEASE RETURN TO
LOS ANGELES COUNTY ENGINEER
403 LOS ANGELES COUNTY ENGINEERING BLDG.

Do not extend this side of this line.

76F309S CE#310 1-65

F. B. 2749 PG 146-B

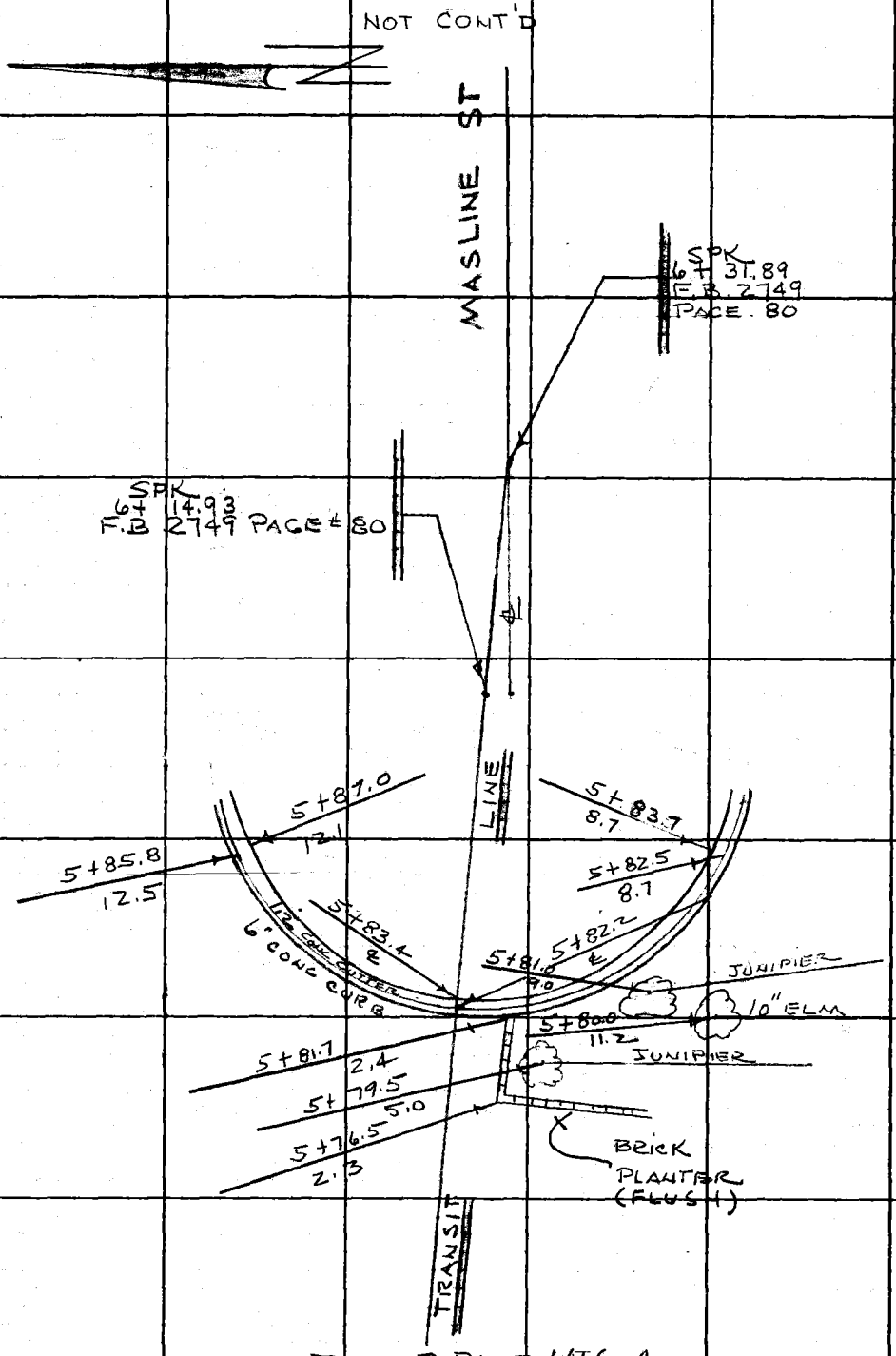

TO TOP PAGE 146-A.

PLEASE RETURN TO
LOS ANGELES COUNTY ENGINEER
403 Los Angeles County Engineering Bldg.
Do not extend this side of this line.

Note: Any Additions or Changes on This Sheet Must be Made or Circled in Red Ink With Date and Name of Person Making Change.

Profile	Notes Red.	Plotted	Job No. C1.2392.14	Division No. 11	F. B. 2749 Pg. 147
No.	Date	Date	Survey of MASLINE ST.		
X-Sec.	Notes Chkd.	Checked	Survey by HOLMES	Notes	Date
No.	Date	Date	Map No.	Indexed C. J. GALLI	Date NOV 2 6 '38

MASLINE STREET

C1.2392.14

CROSS SECTIONS

ON

"MASLINE ST. @ END OF CUL-DE-SAC"

TO

CLYDEBANK AVE

HOLMES
MOODY
GUIZADO
MASSEY

STATION	B. S.	H. I.	F. S.	ELEV.

NOTE: ANY ADDITIONS OR CHANGES ON THIS SHEET MUST BE MADE OR CIRCLED IN RED INK, WITH DATE AND NAME OF PERSON MAKING CHANGE.

PLEASE RETURN TO
LOS ANGELES COUNTY ENGINEER
700 LOS ANGELES COUNTY ENGINEERING BLDG.

Do not extend notes this side of this line.

76298 S & E #307—7-55

76298 S & E #307—7-55

PLEASE RETURN TO
LOS ANGELES COUNTY ENGINEER
700 LOS ANGELES COUNTY ENGINEERING BLDG.

NOTE: ANY ADDITIONS OR CHANGES ON THIS SHEET MUST BE MADE OR CIRCLED IN RED INK, WITH DATE AND NAME OF PERSON MAKING CHANGE.

Do not extend notes this side of this line.

STATION	B. S.	H. I.	F. S.	ELEV.	MASLINE ST.	E.
FD BM HV 258				460 72	BM HV 258 ELEV. 460.722 FB 2749-13	
					MASLINE ST @ END CUL-DE-SAC.	
					PK-CB. 17' N. ℄ PROD.	
1+00				46070		℄
				46058		16 RT W/4
				46015		32 " EDGE GUT
				46000		33 " F.L.
				46047		34 " T.C.
				46063	16 LT W/4	
				46014	32.0 " EDGE GUT	
				46006	33 " F.L.	
				46012	" " T.C. DR.	
1+50				46046		℄
				46038		10 RT. W/4
				46004		18.5 " EDGE GUT
				45994		20 " F.L.
				46003		" " T.C. (DR)
				46035	9.5 LT W/4	
				46007	17.8 " EDGE GUT	
				45989	19.1 " FL	
				46039	" " TC.	

F. B. 2749 Pg. 148 | Cl. 2392.14 Job No. Division No. 11 Notes Red. Plotted Profile No.
Survey of MASLINE ST. Date Date X-Sec.
Survey by HOLMES Notes Notes Chkd. Checked
Indexed C. J. [illegible] Date Date Date No.

76298 S & E #307—7-55

PLEASE RETURN TO
LOS ANGELES COUNTY ENGINEER
700 LOS ANGELES COUNTY ENGINEERING BLDG.

NOTE: ANY ADDITIONS OR CHANGES ON THIS SHEET MUST BE MADE OR CIRCLED IN RED INK, WITH DATE AND NAME OF PERSON MAKING CHANGE.

Do not extend notes this side of this line.

STATION	B. S.	H. I.	F. S.	ELEV.	MASLINE ST.	E
1+85^5				46030		℄
				46017		6^5 RT W/4
				46001		11^7 " EDGE GUT
				45988		13 " FL.
				46039		" " TC
				46017	6^5 LT. W/4	
				46000	11^7 " EDGE GUT.	
				45990	13 " FL.	
				46042	" " TC.	
2+00				46021		℄
2+04^5				46014		℄
				46007		6^5 RT. W/4
				45997		11^7 " EDGE GUT
				45986		13 " F.L.
				46033		" " T.C.
2+05^5				46014		℄
				46008	6^5 LT W/4	
				45999	11^7 " EDGE GUT	
				45987	13 " FL.	
				46036	" " TC.	

Profile Notes Red. ____ Plotted ____ Job No. 012392.14 Division No. 11 F. B. 2749 Pg. 149
No. ____ Date ____ Date ____ Survey of MASLINE ST
X-Sec. Notes Chkd. ____ Checked ____ Survey by HOLMES Notes MOODY Date 4-21-66
No. ____ Date ____ Date ____ Map No. ____ Indexed C. J. GALL Date ____

76298 S & E #307—7-55

PLEASE RETURN TO
LOS ANGELES COUNTY ENGINEER
700 LOS ANGELES COUNTY ENGINEERING BLDG.

NOTE: ANY ADDITIONS OR CHANGES ON THIS SHEET MUST BE MADE OR CIRCLED IN RED INK, WITH DATE AND NAME OF PERSON MAKING CHANGE.

Do not extend notes this side of this line.

STATION	S. S.	H. I.	F. S.	ELEV.	MASLINE ST.	
2+25 5				45996		10² RT EDGE GUT
2+29 1				45998		℄ EDGE (X) GUT
				46000		" " 6⁴ RT
				45995	11⁴ LT EDGE GUT.	
2+32 1				45993		℄ (FL)
				45996		6⁴ RT FL. X GUT
				46002		11⁴ " " " "
				45959	40² LT. FL X GUT.	
2+34 8				45996		℄ (EDGE X GUT)
				45995		" " " 6² RT
				45981	40² LT EDGE X GUT	
2+37 7				45992		9¼ RT EDGE GUT.
2+50 07				46009		℄ INTER.
				45994		9¾ RT EDGE GUT.
				45982		10⁵ " FL.
				45992		" " TC.
				46010	40 LT. CTR. PVMT.	
FD BM HV. 257				46062	BM H.V. 257 ELEV. 460.620 FB.2749-12	
					MASLINE ST. & CLYDEBANK AVE N.E. COR.	
					PK-CB. 8' E. O/E E.C.R.	

F. B. 2749 Pg. 150 | C1.2392.14 Job No. Division No. 11 Notes Red. Plotted Profile
Survey of MASLINE ST. Date Date No.
Survey by HOLMES Notes MOODY Notes Chkd. Checked X-Sec.
Indexed C. J. GALLI Date Date Date No.

C1.2392.14 | F. B. 2749 Pg. 57

Profile No. | Notes Red. | Date | Plotted | Date | Job No. | Division No. 11
X-Sec. No. | Notes Chkd. | Date | Checked | Date | Survey of MASLINE ST
Survey by HOLMES | Notes HOLMES | Date 4-21-66
Map No. | Indexed | Date

NOTE: ANY ADDITIONS OR CHANGES ON THIS SHEET MUST BE MADE OR CIRCLED IN RED INK, WITH DATE AND NAME OF PERSON MAKING CHANGE.

PLEASE RETURN TO
LOS ANGELES COUNTY ENGINEER
700 Los Angeles County Engineering Bldg.

Do not extend notes this side of this line.

MASLINE STREET

C1.2392.14

CROSS SECTIONS

ON

"MASLINE ST"

FROM

CLYDEBANK AVE EAST

TO

LARKELLEN AVE

HOLMES
MOODY
GUIRADO
MASSEY

STATION	B. S.	H. I.	F. S.	ELEV.

7629S S & E #307—7-55

76298 S & E #307—7-55

PLEASE RETURN TO
LOS ANGELES COUNTY ENGINEER
700 LOS ANGELES COUNTY ENGINEERING BLDG.

NOTE: ANY ADDITIONS OR CHANGES ON THIS SHEET MUST BE MADE OR CIRCLED IN RED INK, WITH DATE AND NAME OF PERSON MAKING CHANGE.

Do not extend notes this side of this line.

STATION	B. S.	H. I.	F. S.	ELEV.	MASLINE ST.	
FD. BM HV. 257				460 62	BM HV. 257 ELEV. 460.620 FB. 2749-12	
					MASLINE ST. & CLYDE BANK AVE N.E. COR.	
					PK - CB. 8 E/o E. E.C.R.	
1+00				460 14		℄
				460 10	[illegible]	10 Rt.
				459 93	[illegible]	19^3 edge Gut.
				459 82		20^5 B. Cb.
				459 92		" T. " (DRIVWAY)
				460 14	25 Lt.	
$1+44^8$				460 39		℄
				460 25		9° Pvt.
				460 04		16° Edge Gut.
				459 90		18' B. Cb.
				460 53		18' T. "
				460 32	9° Lt. Pvt.	
				460 05	16° Edge Gut.	
				459 92	18° B. Cb.	
				460 59	" T. "	
1+50				460 40		℄
2+00				460 47		℄
"				460 41		9° Rt Pvt.

F. B. 2749 Pg. 152 | C1.2392.14 Job No. | Division No. 11 | Notes Red. | Plotted | Profile
Survey of MASLINE ST. | Date | Date | No. | X-Sec.
Survey by HOLMES | Notes D.E.H. | Notes Chkd. | Checked | No.
Indexed C. J. GALL | Date | Date | Date | No.

76298 S & E #307—7-55

PLEASE RETURN TO
LOS ANGELES COUNTY ENGINEER
700 LOS ANGELES COUNTY ENGINEERING BLDG.

NOTE: ANY ADDITIONS OR CHANGES ON THIS SHEET MUST BE MADE OR CIRCLED IN RED INK, WITH DATE AND NAME OF PERSON MAKING CHANGE.

Do not extend notes this side of this line.

STATION	B. S.	H. I.	F. S.	ELEV.		
2+00				460 14		16° Edge Gut.
				460 03		18° B. Cb.
				460 66		" T. "
				460 40	9° Pvt.	
				460 15	16° Edge Gut	
				460 02	18 B. Cb.	
				460 67	18 T. "	
2+50				460 56		℄
				460 48		9° Rt. Pvt.
				460 20		16° Edge Gut
				460 10		18° B. Cb.
				460 74		18° T. "
				460 49	9° Lt. Pvt.	
				460 19	16° Edge Gut	
				460 10	18° B. Cb.	
				460 75	" T. "	
3+00				460 63		℄
				460 48		9° Rt. Pvt.
				460 32		16° " Edge Gut.
				460 21		18° B. Cb.
				460 85		" T. "

Profile Notes Red. ____ Plotted ____ Job No. C1239214 Division No. 11 F. B. 2749 Pg. 153
No. ____ Date ____ Date ____ Survey of MUSLINE ST.
X-Sec. Notes Chkd. ____ Checked ____ Survey by HOLMES Notes D.E.H. Date 4-21-66
No. ____ Date ____ Date ____ Map No. ____ Indexed C. L. CALLE Date ____

76298 S & E #307—7-55

PLEASE RETURN TO
LOS ANGELES COUNTY ENGINEER
700 LOS ANGELES COUNTY ENGINEERING BLDG.

NOTE: ANY ADDITIONS OR CHANGES ON THIS SHEET MUST BE MADE OR CIRCLED IN RED INK, WITH DATE AND NAME OF PERSON MAKING CHANGE.

Do not extend notes this side of this line.

STATION	B. S.	H. I.	F. S.	ELEV.		
3+00				460 53	9° Lt. Pvt.	
				460 25	16° Edge Gut	
				460 14	18° B. Cb.	
				460 80	" T. "	
3+50				460 69		c
				460 56		9° Rt. Pvt.
				460 38		16° Edge Gut
				460 28		18° B Cb.
				460 89		18° T. "
				460 61	9° Lt. Pvt.	
				460 34	16° Edge Gut	
				460 23	18° B Cb.	
				460 86	18° T. Cb.	
4+00				460 74		¢
				460 65		9° Rt. Pvt.
				460 46		16° " Edge Gut.
				460 34		18° " B. Cb.
				460 99		18° " T. "
				460 65	9° Lt. Pvt.	
				460 40	16° Edge Gut	
				460 29	18° B. Cb.	

F. B. 2749 Pg. 154 | Job No. Cl. 2392.14 | Division No. 11 | Notes Red. | Plotted | Profile
Survey of MASLINE ST. | Date | Date | No.
Survey by HOLMES | Notes D.E.H | Notes Chkd. | Checked | X-Sec.
Indexed | Date | Date | Date | No.

76-L-298 CE 307 2-63

PLEASE RETURN TO
LOS ANGELES COUNTY ENGINEER
403 LOS ANGELES COUNTY ENGINEERING BLDG.

NOTE: ANY ADDITIONS OR CHANGES ON THIS SHEET MUST BE MADE OR CIRCLED IN RED INK, WITH DATE AND NAME OF PERSON MAKING CHANGE.

Do not extend notes this side of this line.

46 0,47

STATION	B. S.	H. I.	F. S.	ELEV.		
4+00				460 93	18° Lt. T. Cb.	
4+50				460 83		∡
				460 71		9° Rt. Pvt.
				460 52		16° Edge Gut
				460 42		18° B. Cb.
				461 08		18° T. "
				460 77	9° Lt. Pvt.	
				460 50	16° Edge Gut	
				460 42	18° B. Cb.	
				461 08	18° T "	
5+00				460 87		∡
				460 76		9° Rt
				460 57		16° Edge Gut
				460 45		18° B. Cb
				461 09		18 T. "
				460 82	9° Lt. Pvt.	
				460 55	16° Edge Gut	
				460 45	18° B. Cb.	
				461 08	" T "	
5+50				461 01		∡
				460 84		9° Rt. Pvt.

Profile Notes Red ____ Plotted ____ Job No. C12392.14 Division No. 11 F.B. 2749 Pg. 155
No. ____ Date ____ Date ____ Survey of Hoasline St.
X-Sec. Notes Chkd. ____ Checked ____ Survey by Holmes Notes DEH Date 4-22-66
No. ____ Date ____ Date ____ Map No. ____ Indexed C. J. GALLI Date ____

76-L-298 CE 307 2-63

PLEASE RETURN TO
LOS ANGELES COUNTY ENGINEER
403 LOS ANGELES COUNTY ENGINEERING BLDG.

NOTE: ANY ADDITIONS OR CHANGES ON THIS SHEET MUST BE MADE OR CIRCLED IN RED INK, WITH DATE AND NAME OF PERSON MAKING CHANGE

Do not extend notes this side of this line. 6+73.42 461.21

STATION	B.S.	H.I.	F.S.	ELEV.		
5+50				460.64		16° Rt. Edge Gut.
				460.56		18° " B. Cb.
				460.66		" T. " (Drive)
				460.97	9° Lt. Pvt.	
				460.65	16° Edge Gut.	
				460.52	18° B. Cb.	
				461.16	18° T. "	
6+00				461.11		℄ Pvt.
				461.00		9° Rt. Pvt.
				460.72		16° Edge Gut.
				460.63		18° B. Cb.
				461.23		" T. "
				461.04	9° Lt Pvt.	
				460.74	16° Edge Gut.	
				460.63	18° B. Cb.	
				461.28	" T. "	
6+50				461.13		℄ Pvt.
				461.02		9° Rt. Pvt.
				460.79		16° Edge Gut.
				460.69		18° B. Cb.
				460.80	Falls in DRway	18° T. "

F.B. 2749 Pg. 156 Cl. 2392.14 Job No. Division No. 11 Notes Red Plotted Profile
Survey of MASLINE ST. Date Date No. X-Sec.
Survey by Holmes Notes D.E.H. Notes Chkd. Checked
Indexed C. J. GALLI Date Date Date No.

76-L-298 CE 307 2-63

PLEASE RETURN TO
LOS ANGELES COUNTY ENGINEER
403 LOS ANGELES COUNTY ENGINEERING BLDG.

NOTE: ANY ADDITIONS OR CHANGES ON THIS SHEET MUST BE MADE OR CIRCLED IN RED INK, WITH DATE AND NAME OF PERSON MAKING CHANGE.

Do not extend notes this side of this line.

STATION	B. S.	H. I.	F. S.	ELEV.		
6+50				46 105	9° Lt. Pvt.	
				46 083	16° Edge Gut.	
				46 069	18° B. Cb.	
				46 078	18 T. "	Falls in Dr. way
6+59±				4647	S.E. Cor lot #59 TR# 20387 Ho# 16574	
				4646	NE Cor. lot 79 TR# 20387 Ho# 16603	
7+00				46 125		℄ Pvt.
				46 118		9° Rt. "
				46 090		16° Edge Gut.
				46 080		18° B. Cb.
				46 144		18° T. "
				46 115	9° Lt. Pvt.	
				46 088	16° Edge Gut.	
				46 079	18° B. Cb.	
				46 144	18° T. "	
7+50				46 153		℄ Pvt.
				46 143		9° Rt. Pvt.
				46 119		16° Edge Gut.
				46 108		18° B. Cb.
				46 175		18° T. "
				46 145	9° Lt. Pvt.	

Profile No. ____ Notes Red ____ Date ____ Plotted ____ Date ____ Job No. C1.2392.14 Division No. 11 Survey of MASLINE ST. Survey by Holmes Notes D.E.H. Date 4-22-66 Map No. ____ Indexed C. J. GALLI Date ____

X-Sec. No. ____ Notes Chkd. ____ Date ____ Checked ____ Date ____

F.B. 2749 Pg. 157

76-L-298 CE 307 2-63

PLEASE RETURN TO
LOS ANGELES COUNTY ENGINEER
403 LOS ANGELES COUNTY ENGINEERING BLDG.

NOTE: ANY ADDITIONS OR CHANGES ON THIS SHEET MUST BE MADE OR CIRCLED IN RED INK, WITH DATE AND NAME OF PERSON MAKING CHANGE

F.B. 2749 Pg. 158 | Job No. 01.2392.14 | Division No. 11 | Notes Red. | Plotted | Profile
Survey of MASLINE ST. | Date | No. | Date | No. | X-Sec.
Survey by Holmes Notes D.E.M. | Notes Chkd. | Checked
Indexed T. GALL | Date | Date | Date | No.

Do not extend notes this side of this line.

STATION	B. S.	H. I.	F. S.	ELEV.		
7+50				46.17	16° Edge Gut.	
				46.05	18° B. Cb.	
				46.15	18° T. "	Falls in DR. way
8+00				46.09		℄ Pvt.
				46.96		9° Rt. "
				46.75		16° Edge Gut.
				46.63		18° B. Cb.
				46.28		" T. "
				46.00	9° Lt. Pvt	
				46.61	16° Edge Gut	
				46.43	18° B. Cb.	
				46.18	18° T. "	
8+50				46.73		℄ Pvt.
				46.60		9° Lt. "
				46.41		16° Edge Gut.
				46.28		18° B. Cb.
				46.91		18° T. Cb.
				46.68	9° Lt. Pvt	
				46.37	16° " Edge Gut.	
				46.26	18° B. Cb.	
				46.93	18° T. "	

76-L-298 CE 307 2-63

PLEASE RETURN TO
LOS ANGELES COUNTY ENGINEER
403 LOS ANGELES COUNTY ENGINEERING BLDG.

NOTE: ANY ADDITIONS OR CHANGES ON THIS SHEET MUST BE MADE OR CIRCLED IN RED INK, WITH DATE AND NAME OF PERSON MAKING CHANGE.

3.25

Do not extend notes this side of this line.

STATION	B. S.	H. I.	F. S.	ELEV.		
9+00				46 337		℄ Pvt
				46 328		9° Rt. "
				46 306		16° Edge Gut
				46 296		18° B. Cb.
				46 359		18° T. "
				46 328	9° Lt. Pvt.	
				46 304	16° Edge Gut	
				46 293	18° B. Cb.	
				46 354	18° T. "	
9+50				46 405		℄ Pvt.
				46 392		9° Rt. "
				46 372		16° " Edge Gut.
				46 361		18° " B. Cb.
				46 424		18° " T. "
				46 398	9° Lt Pvt	
				46 373	16° " Edge Gut.	
				46 358	18° " B. Cb.	
				46 423	18° " T. "	
10+00				46 470		℄ Pvt.
				46 463		9° Rt. Pvt
				46 443		16° Edge Gut.

Profile No. ____ Notes Red ____ Plotted ____ Job No. Cl. 2392.14 Division No. 11 F.B. 2749 Pg. 159
X-Sec. No. ____ Date ____ Date ____ Survey of MASLINE ST.
Notes Chkd. ____ Checked ____ Survey by HOLMES Notes D.E.H. Date 4-22-66
Date ____ Date ____ Map No. ____ Indexed C. J. GALLI Date ____

76-L-298 CE 307 2-63

PLEASE RETURN TO
LOS ANGELES COUNTY ENGINEER
403 LOS ANGELES COUNTY ENGINEERING BLDG.

NOTE: ANY ADDITIONS OR CHANGES ON THIS SHEET MUST BE MADE OR CIRCLED IN RED INK. WITH DATE AND NAME OF PERSON MAKING CHANGE

Do not extend notes this side of this line.

STATION	B. S.	H. I.	F. S.	ELEV.		
10+00				46434		18° Rt. B. Cb.
				46499		" " T. "
				46464	9° Lt Pvt.	
				46438	16° " Edge Gut.	
				46425	18° " B. Cb.	
				46489	18° " T. Cb.	
10+50				46538		℄ Pvt.
				46526		9° Rt. "
				46504		16° " Edge Gut.
				46493		18° " B. Cb.
				46555		18° " T. "
				46529	9° Lt. Pvt.	
				46505	16° Edge Gut.	
				46493	18° " B. Cb.	
				46555	18° " T. "	
11+00				46602		℄ Pvt.
				46591		9° Rt. "
				46567		16° " Edge Gut.
				46560		18° " B. Cb.
				46623		18° " T. "
				46596	9° Lt. Pvt.	

F.B. 2749 Pg. 160 Job No. C01.2392.14 Division No. 11 Notes Red ____ Plotted ____ Profile ____
Survey of MASLINE ST. Date ____ Date ____ No. ____
Survey by HOLMES Notes MOODY Notes Chkd. ____ Checked ____ X-Sec. ____
Indexed C. J. GALLI Date ____ Date ____ No. ____

76-L-298 CE 307 2-63

PLEASE RETURN TO
LOS ANGELES COUNTY ENGINEER
403 LOS ANGELES COUNTY ENGINEERING BLDG.

NOTE: ANY ADDITIONS OR CHANGES ON THIS SHEET MUST BE MADE OR CIRCLED IN RED INK, WITH DATE AND NAME OF PERSON MAKING CHANGE.

Do not extend notes this side of this line.

7,78

STATION	B. S.	H. I.	F. S.	ELEV.		
11+00				465 71	16° Lt. Edge Gut	
				465 60	18° " B. Cb.	
				466 22	18° " T. "	
11+50				466 66		℄ Pvt.
				466 55		9° Rt. "
				466 30		16° " Edge Gut
				466 17		18° " B. Cb.
				466 81		18° " T. "
				466 58	9° Lt. Pvt.	
				466 35	16° " Edge Gut	
				466 24	18° " B. Cb.	
				466 85	18° " T. "	
11+79.4				467 11		℄ Pvt.
				467 02	9° Lt. Pvt.	
				466 79	16° " Edge Gut	
				466 69	18° " B. Cb.	
				467 31	18 " T. "	
11+95.5				467 37		℄ Pvt.
				467 19		9° Rt. "
				466 96		16° " Edge Gut
				466 85		18° B. Cb.

Profile Notes Red ____ Plotted ____ Job No. C1.2392.14 Division No. 11 F.B. 2749 Pg. 161
No. ____ Date ____ Date ____ Survey of MASLINE ST.
X-Sec. Notes Chkd. ____ Checked ____ Survey by HOLMES Notes D.E.H. Date 4-22-66
No. ____ Date ____ Date ____ Map No. ____ Indexed C. J. GALLI Date ____

76-L-298 CE 307 2-63

PLEASE RETURN TO
LOS ANGELES COUNTY ENGINEER
403 LOS ANGELES COUNTY ENGINEERING BLDG.

NOTE: ANY ADDITIONS OR CHANGES ON THIS SHEET MUST BE MADE OR CIRCLED IN RED INK, WITH DATE AND NAME OF PERSON MAKING CHANGE

Do not extend notes this side of this line.

STATION	B.S.	H.I.	F.S.	ELEV.		
11+95.5				46748		18° Rt. T. Cb.
12+00				46743		π LINE
12+24.87				46778		" "
12+50				46788		" "
12+71.2				46800		" "
				46783	10° Lt.	
				46755	18° " Edge Got.	
				46745	20° " B. Cb.	
				46803	20° " T. "	
13+00				46825		π LINE
				46821		7° Rt. Pvt
				46789		14.6 " B. Cb.
				46852		" Rt T. "
				46798	11° Lt. Pvt.	
				46761	22° " B. Cb.	
				46824	22° " T. "	
13+50				46881		π LINE
				46847		10.5 Rt. B. Cb.
				46907		" " T. "
				46859	7.5 Lt. ctr. Pvt.	
				46826	16.5 " "	

F.B. 2749 Pg. 162 Job No. C1.2392.14 Division No. 11 Notes Red Plotted Profile
Survey of MASLINE ST. Date Date No. X-Sec.
Survey by Holmes Notes D.E.H. Notes Chkd. Checked
Indexed C. J. GALLI Date Date No.

Job No. 11 Survey of MADELINE ST. Survey by HOLMES Notes D.E.H. Date 4-22-66 Map No. Indexed GALLE Date

No. Date Date

F.B. 2749 Pg. 163

STATION						
13+50						
				46[illegible]		
14+00				46900		π LINE
				46885		4.2 Rt. B. Cb.
				46950		" " T. "
				46893	13.4 Lt.	℄ Pvt
				46857	22.4 "	"
				46809	31.9 "	B. Cb.
				46872	"	T. "
14+50				46941		π LINE
				46944		1.1 Rt. B. Cb.
				47001		1.1 " T. "
				46955	7.7 Lt.	Pvt.
				46927	16.7 "	Ctr. "
				46890	25.7 "	"
				46836	34.8 "	B. Cb.
				46899	34.8 "	T. "
15+00				46997		π line
				46990		5° Rt. B. Cb.
				47051		" " T. "
				47005	4° Lt.	Pvt

Survey by Holmes Notes [illegible] Date
Indexed Date Notes Chkd. Date

				468 [illegible]	[illegible]	B. Cb
				469 45	31°	T.
15+50				470 54		
				470 44		
				470 94		
				470 23	10.6 Lt.	ctr. Pvt.
				469 83	19.6	
				469 30	28.6	B. Cb.
				469 93	28.6	T.
16+00				471 05		
				470 83		
				471 45		
				470 75	9.7 Lt	ctr. Pvt.
				470 36	18.7	
				469 88	27.8	B. Cb.
				470 46	27.8	T.
16+50				471 54		
				471 36		
				471 96		

π LINE
7.4 Rt. B. Cb.
7.4 " T. "

π LINE
8.2 Rt. B. Cb.
" " T. "

π LINE
7.6 Rt. B. Cb.
" " T. "

Notes Red. Plotted Job No. C12392.14 Division No. 11 F.B. 2749 Pg. 165

Date Survey of MASLINE ST

Checked Survey by HOLMES Notes DEH Date 4-22-66

Date Map No. Indexed C. J. GALLI Date

16				
	47083	17		
	47030	28 6	B. Cb.	
	47091	28 6	T.	
17+00	47198			π LINE
	47183			5 4 Rt B. Cb.
	47242			" " T. "
	47208	3 5 Lt	Pvt.	
	47177	12 6 "	Ctr. "	
	47137	21 6 "	"	
	47083	30 8 "	B. Cb.	
	47144	30 8 "	T. Cb.	
17+50	47232			π LINE
	47231			1 8 Rt. B. Cb.
	47292			1 8 " T. "
	47255	6 0 Lt.	Pvt.	
	47233	16 2 "	Ctr. "	
	47195	25 2 "	"	
	47138	34 3 "	B. Cb.	
	472.01	34 3 "	T. "	

Not in P.W. file

Microfilmed May '85

76-L-296 CE 307 2-65

PLEASE RETURN TO
LOS ANGELES COUNTY ENGINEER
408 Los Angeles County Engineering Bldg.

NOTE: ANY ADDITIONS OR CHANGES ON THIS SHEET MUST BE MADE OR CIRCLED IN RED INK, WITH DATE AND NAME OF PERSON MAKING CHANGE

Do not extend notes this side of this line.

F.B. 2749 Pg. 166 | C01.2392.14 | Job No. | Division No. 11 | Notes Red | Plotted | Profile
Survey of MASLINE ST | Date | No. | X-Sec.
Survey by Holmes Notes D.E.H. | Date | Notes Chkd. | Checked | No.
Indexed G.J. GALLI | Date | Date | Date

STATION	B. S.	H. I.	F. S.	ELEV.		
18+00				473.01		℄ LINE
				472.92		45 Rt. B. Cb.
				473.52		" " T. "
				473.12	4° Lt.	Pvt.
				472.85	13⁴ "	Ctr. "
				472.45	22¼ "	"
				471.89	32° "	B. Cb.
				472.45	32° "	T. "
18+50				473.64		℄ LINE
				473.68		15 Rt. Pvt.
				473.50		10² " B. Cb.
				474.08		10² " T. "
				472.40	7⅞ Lt.	Ctr Pvt.
				473.01	16⅝ "	"
				472.51	25.9 "	B. Cb.
				473.12	25⅞ "	T. Cb
18+93.5				473.09	17⅜ Lt.	Edge Gut.
19+00				474.13		℄ LINE
				474.25		6° Rt.
				474.08		14.5 " B. Cb.
				474.71		14.5 " T. "

76-L-298 CE 307 2-63

PLEASE RETURN TO
LOS ANGELES COUNTY ENGINEER
403 LOS ANGELES COUNTY ENGINEERING BLDG.

NOTE: ANY ADDITIONS OR CHANGES ON THIS SHEET MUST BE MADE OR CIRCLED IN RED INK, WITH DATE AND NAME OF PERSON MAKING CHANGE.

Do not extend notes this side of this line.

STATION	B. S.	H. I.	F. S.	ELEV.		
19+09.1				474 22		⊼ LINE
				474 11	3.2 Lt. Ctr. Pvt	
				473 68	12.2 " "	
				473 31	19.1 " Edge Gut.	
				473 10	21.1 " B Cb.	
				473 71	21.1 " T. "	
19+27.8				473 55	17.0 Lt. Edge Gut.	
19+37.6				473 61	22.1 " " "	
19+47.68				474 67		℄ ⊼ line
19+50				474 69		" "
19+59.8				473 86	21.6 Lt. Edge Gutt.	
19+69.6				473 98	15.4 Lt. " "	
19+89.4				475 13		℄ (⊼ line) Pvt.
				474 65	9.0 Lt. Pvt.	
				474 19	18.0 " Edge Gut.	
				473 98	18.0 " B. Cb	
				474 65	18.0 " T. "	
20+00				475 23		℄ ⊼ line
				475 50		9.0 Rt. Pvt
				475 18		18.0 " B. Cb.
				475 83		18.0 " T. "

Profile No. X-Sec. No. Notes Red Date Notes Chkd. Date Plotted Date Checked Date Job No. C12392.14 Division No. 11 Survey of MASLINE ST. Survey by HOLMES Notes R.E.H. Date 4-22-66 Map No. Indexed C. J. GALLI Date

F.B. 2749 Pg. 167

76-L-298 CE 307 2-63

PLEASE RETURN TO
LOS ANGELES COUNTY ENGINEER
403 Los Angeles County Engineering Bldg.

NOTE: ANY ADDITIONS OR CHANGES ON THIS SHEET MUST BE MADE OR CIRCLED IN RED INK, WITH DATE AND NAME OF PERSON MAKING CHANGE

Do not extend notes this side of this line.

F.B. 2749 Pg. 68 | Job No. ST. | Division No. 11 | Notes Red | Plotted | Profile
Survey of MASLINE | Date | No. | X-Sec.
Survey by 46 CMES Notes D.E.H. | Notes Chkd. | Checked
Indexed C.J. GALL | Date | Date | Date | No.

STATION	B.S.	H.I.	F.S.	ELEV.		
20+00				474.33	16° Lt.	edge Gut.
20+08.84				475.32		℄ Pvt.
20+50				475.81		℄ "
				476.03		9° Rt. Pvt.
				475.79		18° " B. cb.
				476.38		18° " T. "
				475.42	9° Lt.	Pvt.
				474.91	18° "	B. cb.
				475.50	18° "	T. "
21+00				476.54		℄
				476.68		9° Rt. Pvt.
				476.35		18° " B. cb.
				476.90		18° " T. "
				476.23	9° Lt.	Pvt.
				475.79	18° "	B. cb.
				476.35	18° "	T. "
21+27.9				477.01		℄
				476.75	9° Lt.	Pvt.
				476.37	18° "	B. cb.
				476.99	18° "	T. "
21+37.4				476.65	16° Lt.	edge Gut.

76-L-298 CE 307 2-63

PLEASE RETURN TO
LOS ANGELES COUNTY ENGINEER
403 LOS ANGELES COUNTY ENGINEERING BLDG.

NOTE: ANY ADDITIONS OR CHANGES ON THIS SHEET MUST BE MADE OR CIRCLED IN RED INK, WITH DATE AND NAME OF PERSON MAKING CHANGE.

Do not extend notes this side of this line.

STATION	B. S.	H. I.	F. S.	ELEV.		
21+50				477 32		℄ Pvt
21+56.9				477 38		℄ "
				477 27		9° Rt. "
				477 12		16° " Edge Gut.
				476 96		18° " B. Cb.
				477 57		18° " T. "
21+63.50				477 45		℄ Pvt
21 ± 75				477 55		5° Rt. Edge Gut.
21 +77				477 47		5' B. Cb.
21 + 77				477 95		" T. Cb.
FD. BM 45-10					BM. 45-10 ELEV. 477.66.0 FB. 2749-15	
					LARK ELLEN AVE (SER. RD) & MASLINE AVE N.W. COR.	
					BT. SPK-CB. 5' N/O. N. E. C. R. HSE# 4903	

Profile Notes Red ____ Plotted ____ Job No. C1.2392.14 Division No. 11 F.B. 2749 Pg. 169
No. ____ Date ____ Date ____ Survey of MASLINE ST.
X-Sec. Notes Chkd. ____ Checked ____ Survey by HOLMES Notes D.E.H. Date 4-22-66
No. ____ Date ____ Date ____ Map No. ____ Indexed C. J. [illegible] Date ____

F.B. 2749 Pg. 170 | 01.2392.14

Job No. _____ Division No. 11 Notes Red _____ Plotted _____ Profile

Survey of MASLINE ST. Date _____ Date _____ No. _____

Survey by HOLMES Notes D.E.M. Notes Chkd. _____ Checked _____ X-Sec.

Indexed C. J. GALLI Date _____ Date _____ Date _____ No. _____

STATION	B.S.	H.I.	F.S.	ELEV.

Do not extend notes this side of this line.

PLEASE RETURN TO
LOS ANGELES COUNTY ENGINEER
403 LOS ANGELES COUNTY ENGINEERING BLDG.

NOTE: ANY ADDITIONS OR CHANGES ON THIS SHEET MUST BE MADE OR CIRCLED IN RED INK, WITH DATE AND NAME OF PERSON MAKING CHANGE

76-L-298 CE 307 2-63

Profile No. | Notes Red. | Date | Plotted | Date | C1.2392.14 Job No. | Division No. 11 | F. B. 2749 Pg. 171
X-Sec. No. | Notes Chkd. | Date | Checked | Date | Survey of MASLINE ST. | Survey by HOLMES Notes | Date | Map No. | Indexed C. J. GALL Date

MASLINE STREET

C1.2392.14

CROSS SECTIONS

ON

"LARK ELLEN AVE (SEE. ED.)"

FROM

MASLINE ST. NO. TO TUDOR ST.

HOLMES
MOODY
GUIZADO
MASSEY

STATION	B. S.	H. I.	F. S.	ELEV.

NOTE: ANY ADDITIONS OR CHANGES ON THIS SHEET MUST BE MADE OR CIRCLED IN RED INK, WITH DATE AND NAME OF PERSON MAKING CHANGE.

Do not extend notes this side of this line.

PLEASE RETURN TO
LOS ANGELES COUNTY ENGINEER
700 Los Angeles County Engineering Bldg.

76298 S & E #307—7-55

76298 S & E #307—7-55

PLEASE RETURN TO
LOS ANGELES COUNTY ENGINEER
700 LOS ANGELES COUNTY ENGINEERING BLDG.

NOTE: ANY ADDITIONS OR CHANGES ON THIS SHEET MUST BE MADE OR CIRCLED IN RED INK, WITH DATE AND NAME OF PERSON MAKING CHANGE.

Do not extend notes this side of this line.

STATION	B. S.	H. I.	F. S.	ELEV.	LARK ELLEN AVE NO. (SER. RD)	
FD BM 45-10				477 66	BM 45-10. ELEV. 477.660 FB. 2749-15	
					LARK ELLEN AVE & MASLINE ST. N.W. COR.	
					BT. SPK.-CB. 5 N./O N.	E.C.R. NSE #4903
1+00				47746		℄ Inter. (Pvt.)
1+01.4				47664	31.4 Lt. Edge Gut.	
				47643	35.4 " B. Cb.	
				47704	35.5 " T. "	
1+42.4				47750		℄
				47723	12° Lt. Edge Gut.	
				47701	14° " B. Cb.	
				47767	14° " T. Cb.	
1+50				47750		℄ Pvt.
				47760		7° Rt. "
				47780		14.4 " B. Cb.
				47825		14.4 " T. Cb.
				47741	7° Lt. Pvt.	
				47722	12° " Edge Gut.	
				47706	14° " B. Cb.	
				47768	14° " T. "	

F. B. 2749 Pg. 172 Job No. 2392.14 Division No. 11 Notes Red. Plotted Profile
Survey of MASLINE ST. Date Date No.
Survey by HOLMES Notes Notes Chkd. Checked X-Sec.
Indexed C. J. GALLI Date Date Date No.

76-L-298 CE 307 2-63

PLEASE RETURN TO
LOS ANGELES COUNTY ENGINEER
403 LOS ANGELES COUNTY ENGINEERING BLDG.

NOTE: ANY ADDITIONS OR CHANGES ON THIS SHEET MUST BE MADE OR CIRCLED IN RED INK, WITH DATE AND NAME OF PERSON MAKING CHANGE.

Do not extend notes this side of this line.

STATION	B. S.	H. I.	F. S.	ELEV.		
2+00				47759		℄
				47767		7° Rt.
				47783		14° " B. cb.
				47838		14° " T. cb
				47749	7° Lt. Pvt	
				47738	12° " Edge Gut	
				47723	14° " B. cb.	
				47783	14° " T. "	
2 +50				47779		℄
				47790		7° Rt. Pvt
				47802		14° " B. cb
				47853		14° " T. cb.
				47768	7° Lt. Pvt	
				47753	12° " Edge Gut.	
				47735	14° " B. cb.	
				47795	14° " T. "	
				4782	26° " R/W Ground	
FD. BM HV. 1					BM. H.V. 1 ELEV. 478.474 FB. 2749-15	
					LARK ELLEN AVE (SER. RD) & TUDOR ST. N.W. COR.	
					BT. SPK. - CB 5 N/O N. E.C.R.	

Profile No. X-Sec. No. Notes Red Date Notes Chkd. Date Plotted Date Checked Date Job No. C12392.14 Division No. 11 Survey of MASLINE ST. Survey by HOLMES Notes DEH Date 4-22-65 Map No. Indexed C. J. GALLI Date

F.B. 2749 Pg. 173

F.B. 2749 PG. 174 | C01.2392.14 Job No. Division No. 11 Notes Red Plotted Profile

Survey of MASLINE ST. Date Date No.

Survey by HOLMES Notes D.E.H. Notes Chkd. Checked X-Sec.

Indexed C. I. GALLI Date Date Date No.

STATION	B.S.	H.I.	F.S.	ELEV.

75-L-298 CE 307 2-63

PLEASE RETURN TO

LOS ANGELES COUNTY ENGINEER

403 Los Angeles County Engineering Bldg.

Do not extend notes this side of this line.

NOTE: ANY ADDITIONS OR CHANGES ON THIS SHEET MUST BE MADE OR CIRCLED IN RED INK. WITH DATE AND NAME OF PERSON MAKING CHANGE

Profile No. | Notes Red. | Plotted | Job No. 2392.14 | Division No. 11 | F. B. 2-129 Pg. 175
X-Sec. No. | Notes Chkd. | Checked | Survey of MASLINE ST.
Date | Date | Survey by HOLMES Notes | Date
Date | Date | Map No. | Indexed | Date NOV 26 '68

MASLINE STREET

C1.2392.14

CROSS SECTIONS

ON

"ROXBURGH AVE"

FROM

MASLINE ST. TO END OF

CUL-DE-SAC

HOLMES
MOODY
GUIZADO
MASSEY

STATION	B. S.	H. I.	F. S.	ELEV.

NOTE: ANY ADDITIONS OR CHANGES ON THIS SHEET MUST BE MADE OR CIRCLED IN RED INK, WITH DATE AND NAME OF PERSON MAKING CHANGE.

Do not extend notes this side of this line.

PLEASE RETURN TO
LOS ANGELES COUNTY ENGINEER
700 Los Angeles County Engineering Bldg.

76298 S & E #307—7-55

76298 S & E #307—7-55

PLEASE RETURN TO
LOS ANGELES COUNTY ENGINEER
700 LOS ANGELES COUNTY ENGINEERING BLDG.

NOTE: ANY ADDITIONS OR CHANGES ON THIS SHEET MUST BE MADE OR CIRCLED IN RED INK, WITH DATE AND NAME OF PERSON MAKING CHANGE.

Do not extend notes this side of this line.

STATION	B. S.	H. I.	F. S.	ELEV.	ROXBURGH AVE N.	
FD. BM. HV. 263				473 60	BM. HV. 263 ELEV. 473.600 FB. 2749-15	
					MASLINE ST. & ROXBURGH AVE N.W. COR.	
					PK-CB. 5' w/o W. E. C. R.	
1+00				474 66		℄ (π Line) Pvt
				475 03		25 Rt. Pvt
				474 34	25 Lt. Pvt.	
1+09.5				474 06		℄ Pvt.
1+16.3				473 74		℄ Edge Gut.
				473 98		21.3 Rt. " "
				473 54	21.0 Lt. Edge Gut	
1+18.1				474 26		51.6 Rt. Edge Gut.
				473 07	55.6 Lt. Edge Gut.	
1+19.3				473 68		℄ Fl. Gut.
				473 97		44.0 Rt. Fl. Gut.
				473 09	45.0 Lt. Fl. Gut.	
1+22.4				473 72		℄ Edge Gut.
				473 85		11.3 Rt. " "
				473 60	10.5 Lt. Edge Gut.	
1+50				474 13		℄ Pvt.
				474 20		6.5 Rt "
				474 19		11.2 Edge Gut.

F. B. 2749 Pg. 176 | 23 92 14 Job No. Division No. 11 Notes Red. Plotted Profile No.
Survey of MASLINE ST. Date Date X-Sec.
Survey by HOLMES Notes Notes Chkd. Checked
Indexed C. J. GALLI Date Date Date No.

76L-298 CE 307 11-58

PLEASE RETURN TO
LOS ANGELES COUNTY ENGINEER
700 LOS ANGELES COUNTY ENGINEERING BLDG.

NOTE: ANY ADDITIONS OR CHANGES ON THIS SHEET MUST BE MADE OR CIRCLED IN RED INK, WITH DATE AND NAME OF PERSON MAKING CHANGE.

Do not extend notes this side of this line.

STATION	B.S.	H.I.	F.S.	ELEV.		
1+50				47403		13° Rt. B. cb.
				47452		" " T. "
1+52.8				47417		℄
				47395	7° Lt. Pvt.	
				47362	12° " Edge Gut.	
				47348	13.8 " B. cb.	
				47392	" T. "	
1+76.6				47439		℄
				47433		8 RT w/4
				47413		16 " Edge GUT
				47409		17.5 " FL.
				47457		" " TC.
				47417	8 LT w/4	
				47368	16 " edge gut	
				47354	17.5 " FL.	
				47403	" " TC.	
2+00				47459		℄
2+23.1				47462		℄
				47451		16 RT w/4
				47422		30.2 " edge gut
				47415		31.6 " FL.
				47463		" " TC.

Profile Notes Red ____ Plotted ____ Job No. Cl. 2392.14 Division No. 11 F.B. 2749 Pg. 177
No. ____ Date ____ Date ____ Survey of MMSLINE ST
X-Sec. Notes Chkd. ____ Checked ____ Survey by HOLMES Notes R.E.H. Date 4-22-66
No. ____ Date ____ Date ____ Map No. ____ Indexed C. J. GALLI Date ____

76L-298 CE 307 11-58

PLEASE RETURN TO
LOS ANGELES COUNTY ENGINEER
700 LOS ANGELES COUNTY ENGINEERING BLDG.

NOTE: ANY ADDITIONS OR CHANGES ON THIS SHEET MUST BE MADE OR CIRCLED IN RED INK, WITH DATE AND NAME OF PERSON MAKING CHANGE.

Do not extend notes this side of this line.

STATION	B. S.	H. I.	F. S.	ELEV		
2+23 1				47433	16 LT. W/4	
				47370	30 2 " edge gut.	
				47361	31 6 " FL.	
				47413	" " TC.	
2+31.57				47462		℄
2+50				47442		℄
				47441		14 RT Pvmt
				47418	14 LT. Pvmt.	
2+63 3				47401		℄ edge gut.
2+64 7				47387		℄ FL.
				47433		℄ TC
FD. BM HV. 263					BM HV. 263 ELEV. 473.600 FB 2749-15 MASLINE ST. & ROXBURGH AVE N.W. COR. PK-CB. 5' W/O W. E.C.R.	

F.B. 2749 PG. 178 Job No. 01.2392.14 Division No. 11 Notes Red Date Plotted Date Profile No. X-Sec. No.
Survey of MASLINE ST Notes D.E.H. Notes Chkd. Date Checked Date
Survey by HOLMES Date
Indexed C. J. GALLI

Profile	Notes Red.	Plotted	Job No. C1.2392.14	Division No. 11	F. B. 2749 Pg. 179
No.	Date	Date	Survey of MASLINE ST.		
X-Sec.	Notes Chkd.	Checked	Survey by HOLMES	Notes	Date
No.	Date	Date	Map No.	Indexed C. J. GALLI	Date

MASLINE STREET

C1.2392.14

CROSS SECTIONS

ON

"CLYDE BANK" AVE TO 18+38.04 N.E = (ASPAN AVE)

"GRAGMONT" ST. FROM " " "

FROM

MASLINE ST. TO LARKELLEN AVE

HOLMES
MOODY
GUIZADO
MASSEY

STATION	B. S.	H. I.	F. S.	ELEV.

NOTE: ANY ADDITIONS OR CHANGES ON THIS SHEET MUST BE MADE OR CIRCLED IN RED INK, WITH DATE AND NAME OF PERSON MAKING CHANGE.

PLEASE RETURN TO
LOS ANGELES COUNTY ENGINEER
700 LOS ANGELES COUNTY ENGINEERING BLDG.

Do not extend notes this side of this line.

76298 S & E #307—7-55

76298 S & E #307—7-55

PLEASE RETURN TO
LOS ANGELES COUNTY ENGINEER
700 LOS ANGELES COUNTY ENGINEERING BLDG.

NOTE: ANY ADDITIONS OR CHANGES ON THIS SHEET MUST BE MADE OR CIRCLED IN RED INK, WITH DATE AND NAME OF PERSON MAKING CHANGE.

Do not extend notes this side of this line.

STATION	B. S.	H. I.	F. S.	ELEV.	CLYDE BANK NO.	
FD. BM. HV. 257				46062	BM. HV. 257 ELEV. 460.620 FB. 2749-12	
					MASLINE ST. & CLYDE BANK AVE. N.E. COR.	
					PK-CB. 8 E/O E.	E.C.R.
1+00				46011		℄ INT. Pvt
1+09				46017		℄ "
1+30^{2}				46010		℄
				45995	8^{0} Lt. Pvt.	
				45980	13^{3} " Edge Gut.	
				45959	17^{6} " B. cb.	
				46002	" " T. "	
1+44^{5}				45999		℄ Pvt.
				45990		9^{0} Rt. "
				45957		16^{1} " Edge Gut.
				45959		18^{1} " B. Cb.
				46017		" " T. "
1+50				45994		℄
				45983		9^{0} RT W/4
				45947		18 " B. CB.
				46017		" " T. "
				45983	9 LT W/4	
				45951	18 " B. CB.	
				46006	" " T. "	

F. B. 2749 Pg. 180 | C1.2392.14 | Job No. | Division No. 11 | Notes Red. | Plotted | Profile
Survey of MASLINE ST. | Date | Date | No. | X-Sec.
Survey by HOLMES | Notes | Notes Chkd. | Checked
Indexed C. J. GALLI | Date | Date | Date | No.

76L-298 CE 307 11-58

PLEASE RETURN TO
LOS ANGELES COUNTY ENGINEER
700 LOS ANGELES COUNTY ENGINEERING BLDG.

NOTE: ANY ADDITIONS OR CHANGES ON THIS SHEET MUST BE MADE OR CIRCLED IN RED INK, WITH DATE AND NAME OF PERSON MAKING CHANGE.

Do not extend notes this side of this line.

STATION	B.S.	H.I.	F.S.	ELEV.		
2+00				45957		℄
2+08 96				45954		℄ = BC.
				45941		9 RT. w/4
				45909		18 " B-CB.
				45972		" " T. "
				45941	9 LT w/4	
				45916	18 " B. CB.	
				45979	" " T. "	
2+ 50				45927		℄
				45931		4 RT.
2+71 19				45906		℄ Pl.
				45923		10 RT. PIMT
				45915		19 " "
				45883		27 4 " B. CB.
				45943		" " T. CB
				45873	8 6 LT. B. CB.	
				45936	" " T. CB	
2+78 1				45881	9 LT edge gut.	
				45870	11 2 " FL.	
				45935	" " TC.	

Profile Notes Red ____ Plotted ____ Job No. Cy. 2392 14 Division No. 11 F.B. 2749 Pg. 78
No. ____ Date ____ Date ____ Survey of WAASLINE ST.
X-Sec. Notes Chkd. ____ Checked ____ Survey by HOLMES Notes P.E.H. Date 4-22-66
No. ____ Date ____ Date ____ Map No. ____ Indexed ____ Date ____

76L-298 CE 307 11-58

PLEASE RETURN TO
LOS ANGELES COUNTY ENGINEER
700 LOS ANGELES COUNTY ENGINEERING BLDG.

NOTE: ANY ADDITIONS OR CHANGES ON THIS SHEET MUST BE MADE OR CIRCLED IN RED INK, WITH DATE AND NAME OF PERSON MAKING CHANGE.

Do not extend notes this side of this line.

926 / 433 / 493 — 920 / 428 / 492

STATION	B. S.	H. I.	F. S.	ELEV		
2+85^{2}				45883		22^{3} RT. edge gut.
				45871		24^{2} " Bot CB.
				45937		" " Top "
2+91^{0}				45917		℄
				45885	10^{2} LT. edge gut.	
				45863	13^{1} " B. CB.	
				45927	" " T. CB.	
2+98^{1}				45890		17^{8} RT edge gut
				45861		21^{3} " B. CB.
				45930		" " T. "
(+ OK) 2+97				45881	11 LT. edge gut	
				45821	15 " FL. CB.	
3+00				45917		℄
				45921		8 RT Pvmt
				45888		17 " edge gut
				45899	6 LT Pvmt	
3+04^{4}				45492	16 LT FL. of 24	RC. P.
3+05^{6}				45828		20^{3} RT F.C. C.B.
3+09^{0}				45493		19^{6} RT. F.C. 24" R.C.P.
3+11^{2}				45826	17^{1} LT F.L. C.B.	
3+12^{5}				45840		19 RT FL. C.B.

F.B. 2749 Pg. 182 Job No. C1.Z392.14 Division No. 11 Notes Red Plotted Profile
Survey of MASLINE ST. Date Date No. X-Sec.
Survey by HOLMES Notes DE. H. Notes Chkd. Checked
Indexed C. J. [illegible] Date Date No.

76L-298 CE 307 11-58

PLEASE RETURN TO
LOS ANGELES COUNTY ENGINEER
700 LOS ANGELES COUNTY ENGINEERING BLDG.

NOTE: ANY ADDITIONS OR CHANGES ON THIS SHEET MUST BE MADE OR CIRCLED IN RED INK, WITH DATE AND NAME OF PERSON MAKING CHANGE.

Do not extend notes this side of this line.

STATION	B.S.	H.I.	F.S.	ELEV.		
3+17				45886	13⁴ LT. edge gut	
				45857	17⁴ " F.L.	
3+19⁵				45893		15 RT. edge gut
				45867		18⁵ " FL.
3+31³				45880	16⁴ LT edge gut	
				45872	18⁴ " B. CB.	
3+32⁵				45884		15⁷ RT edge gut
				45871		17⁷ " B. CB.
3+ 33.25				45916		℄ = EC.
				45906		9 RT w/4
				45874		17⁷ " B. CB.
				45934		" " T "
				45899	9 LT w/4	
				45871	18⁴ " B. CB.	
				45927	" " T. "	
3+50				45919		℄
4+00				45931		℄
				45922		9 RT. w/4
				45890		18 " B. CB.
				45953		" " T. "

Profile Notes Red ____ Plotted ____ Job No. C1.2392.14 Division No. 11 F.B. 2749 Pg. 183
No. ____ Date ____ Date ____ Survey of MASLINE ST
X-Sec. Notes Chkd. ____ Checked ____ Survey by HOLMES Notes R.E.H. Date 4-22-66
No. ____ Date ____ Date ____ Map No. ____ Indexed C. J. GALLI Date ____

76L-298 CE 307 11-58

PLEASE RETURN TO
LOS ANGELES COUNTY ENGINEER
700 LOS ANGELES COUNTY ENGINEERING BLDG.

NOTE: ANY ADDITIONS OR CHANGES ON THIS SHEET MUST BE MADE OR CIRCLED IN RED INK, WITH DATE AND NAME OF PERSON MAKING CHANGE.

Do not extend notes this side of this line.

STATION	B. S.	H. I.	F. S.	ELEV		
4+00				45923	9 LT W/4	
				45900	18 " B. CB.	
				45963	" " T. "	
4+50				45956		℄
				45940		9 RT W/4
				45905		18 " B. CB.
				45975		" " T. "
				45946	9 LT W/4	
				45915	18 " B. CB.	
				45978	" " T. "	
4+72³				45924		18 RT. edge gut
4+15⁶				45938		15⁶ " " "
4+87²				45914		℄
				45958		9 RT W/4
				45936		15⁵ " edge gut
				45926		18 " FL.
				45992		" " T. CB.
5+00				45914		℄
				45964	9 LT W/4	
				45940	18 " B. CB.	
				45998	" " T. "	

F.B. 2749 Pg. 184 C1.2392.14
Job No. Division No. 11 Notes Red Plotted Profile
Survey of MASLINE ST. Date Date No.
Survey by HOLMES Notes D.E.H. Notes Chkd. Checked X-Sec.
Indexed Date Date No.

76L-298 CE 307 11-58

PLEASE RETURN TO
LOS ANGELES COUNTY ENGINEER
700 LOS ANGELES COUNTY ENGINEERING BLDG.

NOTE: ANY ADDITIONS OR CHANGES ON THIS SHEET MUST BE MADE OR CIRCLED IN RED INK. WITH DATE AND NAME OF PERSON MAKING CHANGE.

Do not extend notes this side of this line.

STATION	B. S.	H. I.	F. S.	ELEV.		
5+02.8				45948		14.8 RT edge gut
5+29.44				45983		℄ INTER.
5+50				45991		℄
				45986		9 RT. w/4
				45972		14.8 " edge gut.
				45982	9 LT w/4	
				45962	18 " B. CB.	
				46022	" " T. "	
5+71.5				46003		℄
				45993		9 RT. w/4
				45985		14.8 " edge gut.
				45959		18 " B. CB.
				46028		" " T. "
5+83.8				45987		15.8 RT edge gut
5+86.0				45969		18 " " "
				4		
				4		
				4		
				4		

Profile No. ____ Notes Red ____ Date ____ Plotted ____ Date ____ Job No. C1.2392.14 Division No. 11 Survey of MASLINE ST.
X-Sec. No. ____ Notes Chkd. ____ Date ____ Checked ____ Date ____ Survey by Holmes Notes D.E.H. Date 4-22-66
Map No. ____ Date ____ Indexed ____ Date ____

F.B. 2749 Pg. 185

76L-298 CE 307 11-58

PLEASE RETURN TO
LOS ANGELES COUNTY ENGINEER
700 LOS ANGELES COUNTY ENGINEERING BLDG.

NOTE: ANY ADDITIONS OR CHANGES ON THIS SHEET MUST BE MADE OR CIRCLED IN RED INK, WITH DATE AND NAME OF PERSON MAKING CHANGE.

Do not extend notes this side of this line.

STATION	B.S.	H.I.	F.S.	ELEV		
6+00				46018		℄
				46009		9 RT W/4
				45974		18 " B.CB.
				46039		" " T. "
				46007	9 LT. W/4	
				45972	18 " B.CB.	
				46037	" " T. "	
7+00				46063		℄
				46046		9 RT W/4
				46006		18 " B.CB.
				46070		" " T. "
				46049	9 LT. W/4	
				46010	18 " B.CB.	
				4668	" " T. "	
8+00				46285		℄
				46271		9 RT W/4
				46245		18 " B.CB
				46310		" " T. "
				46277	9 LT W/4	
				46248	18 " B.CB.	
				46310	" " T. "	

F.B. 2749 Pg. 186 C1.2392.14 Job No. Division No. 11 Notes Red Plotted Profile
Survey of MASLINE ST. Date Date No. X-Sec.
Survey by HOLMES Notes D.E.H. Notes Chkd. Checked
Indexed C. I. GALLI Date Date Date No.

76L-298 CE 307 11-58

PLEASE RETURN TO
LOS ANGELES COUNTY ENGINEER
700 LOS ANGELES COUNTY ENGINEERING BLDG.

NOTE: ANY ADDITIONS OR CHANGES ON THIS SHEET MUST BE MADE OR CIRCLED IN RED INK, WITH DATE AND NAME OF PERSON MAKING CHANGE.

Do not extend notes this side of this line.

STATION	B. S.	H. I.	F. S.	ELEV.		
8+23				46280		18 RT. edge gut.
8+25 9				46329		℄
				46317		9 RT w/4
				46296		16 7 " edge gut
				46284		18 " FL
		463.38		46348		" " TC
8+50		343		46364		℄
		995		46352	9 LT w/4	
				46315	18 " B. CB.	
				46382	" " T. "	
8+71 13				46386		℄ INTER.
8+76 4				46354	16 LT edge gut.	
8+91 4				46372	13 3 LT " "	
				46350	18 " FL.	
8+96 2				46341	14 7 " edge C.B.	
				46322	18 " FL. " "	
9+00				46406		℄
				46409		9 RT w/4
				46390		20 " edge gut.
				46396	9 LT w/4	
				46373	13 3 " edge gut	
				45995	14 8 " FL. 24" R.C.P.	

Profile Notes Red ____ Plotted ____ Job No. C1.2392 14 Division No. 11 F.B. 2749 Pg. 187
No. ____ Date ____ Date ____ Survey of MASLINE ST.
X-Sec. Notes Chkd. ____ Checked ____ Survey by Holmes Notes D.E.H. Date 4-22-66
No. ____ Date ____ Date ____ Map No. ____ Indexed C. J. GALL Date ____

76L-298 CE 307 11-58

PLEASE RETURN TO
LOS ANGELES COUNTY ENGINEER
700 LOS ANGELES COUNTY ENGINEERING BLDG.

NOTE: ANY ADDITIONS OR CHANGES ON THIS SHEET MUST BE MADE OR CIRCLED IN RED INK, WITH DATE AND NAME OF PERSON MAKING CHANGE.

Do not extend notes this side of this line.

STATION	B. S.	H. I.	F. S.	ELEV		
9+03.0				46336	14.8 LT edge	C.B.
9+07.7				46376	13.3 " "	GUT
				46351	14.8 " F.L.	
				46324	18 " "	C.B.
9+16.0				46415		℄
				46407		9 RT w/4
				46393		13 " edge GUT
				46363		18.1 " FL.
				46434		" " T.C.
9+21				46385	13.8 LT edge GUT	
				46367	18 " FL.	
9+21.8				46394		13.1 RT edge GUT
				46360		14.7 " " C.B.
				46344		18 " FL. " "
9+23.7				46008		14 " " 24 R.C.P.
9+31.3				46398		13.1 RT. edge GUT
				46373		14.6 " BRK. "
				46345		18 " FL. C.B.
9+32.8				46394	16 LT edge GUT	
				46380	18 " FL. "	

F.B. 2749 Pg. 188 Job No. C1.2392.14 Division No. 11 Notes Red Plotted Profile
Survey of MASLINE ST. Date Date No.
Survey by Holmes Notes D.E.H. Notes Chkd. Checked X-Sec.
Indexed C. J. GALLI Date Date No.

76L-298 CE 307 11-58

PLEASE RETURN TO
LOS ANGELES COUNTY ENGINEER
700 LOS ANGELES COUNTY ENGINEERING BLDG.

NOTE: ANY ADDITIONS OR CHANGES ON THIS SHEET MUST BE MADE OR CIRCLED IN RED INK, WITH DATE AND NAME OF PERSON MAKING CHANGE.

Do not extend notes this side of this line.

STATION	B.S.	H.I.	F.S.	ELEV.		
9+419				46409		13 RT edge gut
				46379		18 " FL "
9+50				46436		℄
				46425	9 LT w/4	
				46396	18 " B. CB.	
				46461	" " T. "	
9+664				46440		℄
				46431		9 RT w/4
				46410		16 " edge gut
				46390		18 " FL. "
				46450		" T. C.
10+00				46464		℄
				46454		9 RT. w/4
				46420		18 " B. CB.
				46485		" " T. "
				46450	9 LT. w/4	
				46424	18 " B. CB.	
				46489	" " T. CB	
10+50				46497		℄
				46481		9 RT w/4
				46445		18 " B. CB.
				517		" " T "

Profile No. ____ Notes Red ____ Date ____ Plotted ____ Date ____ Job No. C12392.14 Division No. 11 Survey of MASLINE ST. Survey by HOLMES Notes D.E.H. Date 4-22-66 Map No. ____ Indexed C. J. GALLI Date ____

X-Sec. No. ____ Notes Chkd. ____ Date ____ Checked ____ Date ____

F.B. 2749 Pg. 189

76L-298 CE 307 11-58

PLEASE RETURN TO
LOS ANGELES COUNTY ENGINEER
700 LOS ANGELES COUNTY ENGINEERING BLDG.

NOTE: ANY ADDITIONS OR CHANGES ON THIS SHEET MUST BE MADE OR CIRCLED IN RED INK. WITH DATE AND NAME OF PERSON MAKING CHANGE.

Do not extend notes this side of this line.

STATION	B. S.	H. I.	F. S.	ELEV		
10+50				46486	9 LT W/4	
				46457	18 " B. CB.	
				46521	" " T. "	
11+00				46527		℄
				46515		9 RT W/4
				46476		18 " B. CB.
				46545		" " T. "
				46516	9 LT. W/4	
				46490	18 " B. CB.	
				46555	" " T. "	
11+50				46557		℄
				46540		9 RT. W/4
				46509		18 " B. CB.
				46577		" " T. "
				46551	9 LT. W/4	
				46529	18 " B. CB.	
				46591	" " T. "	
12+00				46591		℄
				46577		9 RT W/4
				46542		18 " B. CB.
				46607		" " T "

F.B. 2749 Pg. 190 Cl. 2392.14
Job No. Division No. 11 Notes Red Plotted Profile
Survey of MASLINE ST. Date Date No. X-Sec.
Survey by Holmes Notes D.E.H. Notes Chkd. Checked
Indexed C. J. GALLI Date Date Date No.

76L-298 CE 307 11-58

PLEASE RETURN TO
LOS ANGELES COUNTY ENGINEER
700 LOS ANGELES COUNTY ENGINEERING BLDG.

NOTE: ANY ADDITIONS OR CHANGES ON THIS SHEET MUST BE MADE OR CIRCLED IN RED INK, WITH DATE AND NAME OF PERSON MAKING CHANGE.

Do not extend notes this side of this line.

STATION	B. S.	H. I.	F. S.	ELEV.		
12+00				46579	9 LT W/4	
				46551	18 " B. CB.	
				46614	" " T. "	
12+50				46625		℄
				46610		9 RT W/4
				46572		18 " B. CB.
				46637		" " T. "
				46616	9 LT W/4	
				46582	18 " B. CB.	
				46645	" " T. "	
13+00				46660		℄
				46644		9 RT. W/4
				46602		18 " B. CB.
				46674		" " T. "
				46645	9 LT. W/4	
				46607	18 " B. CB.	
				46674	" " T. "	
13+50				46689		℄
				46678		9 RT. W/4
				46636		18 " B. CB.
				46701		" " T. "

Profile Notes Red ____ Plotted ____ Job No. C1.2392.14 Division No. 11 F.B. 2749 Pg 191
No. ____ Date ____ Date ____ Survey of MASLINE ST.
X-Sec. Notes Chkd. ____ Checked ____ Survey by HOLMES Notes P.E.H. Date 4-22-66
No. ____ Date ____ Date ____ Map No. ____ Indexed C. T. [illegible] Date ____

76L-298 CE 307 11-58

PLEASE RETURN TO
LOS ANGELES COUNTY ENGINEER
700 LOS ANGELES COUNTY ENGINEERING BLDG.

NOTE: ANY ADDITIONS OR CHANGES ON THIS SHEET MUST BE MADE OR CIRCLED IN RED INK, WITH DATE AND NAME OF PERSON MAKING CHANGE.

Pg 10

Do not extend notes this side of this line.

STATION	B. S.	H. I.	F. S.	ELEV		
13+50				46678	9 LT. W/4	
				46645	18 " B. C.B.	
				46707	" " T. "	
14+00				46719		℄
				46707		9 RT. W/4
				46669		18 " B. CB.
				46735		" " T. "
				46707	9 LT W/4	
				46671	18 " B. CB.	
				46735	" " T. CB.	
14+50				46751		℄
14+55.63 = B.C.				46754		℄
				46745		9 RT W/4
				46702		18 " B. CB.
				46768		" " T. "
				46735	9 LT W/4	
				46702	18 " B. CB.	
				46767	" " T. "	
15+00				46780		℄ PROD.
				46770		9 RT W/4
				46729		18 " B. CB.
				46795		" " T. "

F.B. 2749 Pg. 192 Cl. 2392.14
Job No. Division No. 11 Notes Red Plotted Profile
Survey of MASLINE ST. Date Date No. X-Sec.
Survey by HOLMES Notes D.E.H. Notes Chkd. Checked
Indexed C. J. Gill Date Date Date No.

76L-298 CE 307 11-58

PLEASE RETURN TO
LOS ANGELES COUNTY ENGINEER
700 LOS ANGELES COUNTY ENGINEERING BLDG.

NOTE: ANY ADDITIONS OR CHANGES ON THIS SHEET MUST BE MADE OR CIRCLED IN RED INK, WITH DATE AND NAME OF PERSON MAKING CHANGE.

Do not extend notes this side of this line.

STATION	B. S.	H. I.	F. S.	ELEV.		
15+00				46765	9 LT W/4	
				46737	17.5 " B. CB.	
				46799	" " T. CB.	
15+50				46816		℄ PROD.
				46816		℄ ST. 2.5 RT.
				46803		11.5 " W/4
				46765		20.5 " B. CB.
				46830		" " T. CB.
				46802	6.5 LT W/4	
				46762	15.6 " B. CB.	
				46829	" " T. "	
16+00				46837		℄ PROD.
				46844		5.9 RT CTR. ST.
				46832		14.9 " W/4
				46801		23.9 " B. CB.
				46859		" " T. "
				46830	3 LT. W/4	
				46807	12.3 " B. CB.	
				46865	" " T. "	

Profile No. ____ Notes Red ____ Date ____ Plotted ____ Date ____ Job No. C1.7392.14 Division No. 11 Survey of MASLINE ST. F.B. 2749 Pg. 193

X-Sec. No. ____ Notes Chkd. ____ Date ____ Checked ____ Date ____ Survey by HOLMES Notes D.E.H. Date 4-22-66

No. ____ Date ____ Date ____ Map No. ____ Indexed C. J. GALLI Date ____

76L-298 CE 307 11-58

PLEASE RETURN TO
LOS ANGELES COUNTY ENGINEER
700 LOS ANGELES COUNTY ENGINEERING BLDG.

NOTE: ANY ADDITIONS OR CHANGES ON THIS SHEET MUST BE MADE OR CIRCLED IN RED INK, WITH DATE AND NAME OF PERSON MAKING CHANGE.

285

Do not extend notes this side of this line.

F.B. 2709 PG. 94 | Job No. 01.2392.12 | Division No. 11 | Notes Red | Plotted | Profile
Survey of MASLINE ST. | Date | Date | No.
Survey by Holmes Notes DET. 4 | Notes Chkd. | Checked | X-Sec.
Indexed C. J. GALLI | Date | Date | No.

STATION	B. S.	H. I.	F. S.	ELEV		
16+47.50 = P.I.				468.58		
				468.72		10.5 RT CTR. ST.
				468.66		19.5 " W/4
				468.32		28.5 " B. CB.
				468.67		" " T. "
				468.26	8.3 LT B. CB.	
				468.90	" " T. "	
17+00				469.01		℄ PROD
				469.09		5.4 RT. CTR. ST.
				468.98		14.4 " W/4
				468.62		23.4 " B. CB.
				469.29		" " T. "
				468.91	4 LT W/4	
				469.62	12.6 " B. CB.	
				469.27	" " T. "	
17+50				469.45		℄ PROD.
				469.17		2.2 RT CTR. ST
				469.32		11.2 " W/4
				468.90		20.2 " B. CB.
				469.64		" " T. "

76L-298 CE 307 11-58

PLEASE RETURN TO
LOS ANGELES COUNTY ENGINEER
700 LOS ANGELES COUNTY ENGINEERING BLDG.

NOTE: ANY ADDITIONS OR CHANGES ON THIS SHEET MUST BE MADE OR CIRCLED IN RED INK, WITH DATE AND NAME OF PERSON MAKING CHANGE.

Do not extend notes this side of this line.

STATION	B.S.	H.I.	F.S.	ELEV.		
17+50				46933	6^7 LT W/4	
				46900	15^7 " B. CB.	
				46967	" " T. "	
$17+77^8$				46920		18^6 RT EDGE GUT
$17+93^3$				46981		℄ PROD.
				46975		9 RT. W/4
				46952		15^2 " Edge GUT
				46927		18^5 " B. CB.
				46998		" " T. "
				46969	9 LT W/4	
18+00				46988		℄
				46971	9 LT W/4	
				46938	17^2 " B. CB.	
				47001	" " T. "	
$18+38^{04}$	EC.			47027		℄ INTER.
				47009	9 LT W/4	
				46971	18 " B. CB.	
				47036	" " T. "	
				47014		9 RT W/4
				46990		15 " Edge x GUT.

Profile Notes Red ____ Plotted ____ Job No. C12392.14 Division No. 11 F.B. 2749 Pg. 195
No. ____ Date ____ Date ____ Survey of MASLINE ST.
X-Sec. Notes Chkd. ____ Checked ____ Survey by HOLMES Notes REH Date 4-22-66
No. ____ Date ____ Date ____ Map No. ____ Indexed C. J. Gatts Date ____

76L-298 CE 307 11-58

PLEASE RETURN TO
LOS ANGELES COUNTY ENGINEER
700 LOS ANGELES COUNTY ENGINEERING BLDG.

NOTE: ANY ADDITIONS OR CHANGES ON THIS SHEET MUST BE MADE OR CIRCLED IN RED INK, WITH DATE AND NAME OF PERSON MAKING CHANGE.

Do not extend notes this side of this line.

STATION	B.S.	H.I.	F.S.	ELEV		
18+50				470 37		℄
				470 25		9 RT. W/4
				470 24	9 LT. W/4	
FD BM HV. 250				470 45	BM HV. 250 ELEV. 470.450 FB. 2749-10 GRAGMONT ST. & ASPANAVE W. SIDE PK-CB. 6.5 N./O ℄ PROD.	
18+83.5				470 61		℄
				470 47		9 RT. W/4
				470 29		14.8 " edge gut
				470 06		18 " B. CB.
				470 74		" " T. "
18+98.0				470 26		18 " edge gut.
19+00				470 73		℄
				470 57		9 RT W/4
				470 29		18 " B. CB.
				470 90		" " T. "
				470 62	9 LT. W/4	
				470 24	18 " B. CB.	
				470 91	" " T. "	

F.B. 2749 PG. 196 Job No. C1.2392.14 Division No. 11 Notes Red ____ Plotted ____ Profile ____
Survey of MASLINE ST. Date ____ Date ____ No. ____
Survey by HOLMES Notes D.E.H. Notes Chkd. ____ Checked ____ X-Sec. ____
Indexed C. J. GALLI Date ____ Date ____ No. ____

76L-298 CE 307 11-58

PLEASE RETURN TO
LOS ANGELES COUNTY ENGINEER
700 LOS ANGELES COUNTY ENGINEERING BLDG.

NOTE: ANY ADDITIONS OR CHANGES ON THIS SHEET MUST BE MADE OR CIRCLED IN RED INK, WITH DATE AND NAME OF PERSON MAKING CHANGE.

Do not extend notes this side of this line.

STATION	B.S.	H.I.	F.S.	ELEV.		
19+50				47115		℄
				47097		9 RT W/4
				47073		18 " B. CB.
				47137		" " T. "
				47102	9 LT. W/4	
				47067	18 " B. CB.	
				47130	" " T. "	
19+83.22 = BC				47145		℄
				47132		9 RT W/4
				47101		18 " B. CB.
				47166		" " T. "
				47132	9 LT. W/4	
				47097	18 " B. CB.	
				47162	" " T. "	
20+00				47159		℄ PROD.
				47150		9 RT W/4
				47123		18^3 " B. CB.
				47177		" " T. "
				47144	9 LT. W/4	
				47107	17^7 " B. CB.	
				47172	" " T. "	

Profile No. X-Sec. No. Notes Red Date Notes Chkd Date Plotted Date Checked Date Job No. C1.2392.14 Division No. 11 Survey of MMSLINE ST. Survey by Holmes Notes REH Date 4-22-66 Map No. Indexed C. J. GALLI Date

F.B. 2749 Pg. 197

76L-298 CE 307 11-58

PLEASE RETURN TO
LOS ANGELES COUNTY ENGINEER
700 LOS ANGELES COUNTY ENGINEERING BLDG.

NOTE: ANY ADDITIONS OR CHANGES ON THIS SHEET MUST BE MADE OR CIRCLED IN RED INK, WITH DATE AND NAME OF PERSON MAKING CHANGE.

Do not extend notes this side of this line.

23°

STATION	B. S.	H. I.	F. S.	ELEV		
20+50				47182		℄ PROD.
				47189		5^6 RT. CTR ST.
				47177		14^6 " W/4
				47147		23^6 " B. CB.
				47213		" " T. "
				47174	3^4 LT. W/4	
				47140	12^6 " B. CB.	
				47208	" " T. "	
21+00				47230		℄ PROD.
				47214		9 RT W/4
				47183		17^3 " CTR. ST.
				47230		27 " W/4
				47213		37^3 " B. CB.
				47278		" " T. "
				47178	1^3 LT B. CB.	
				47241	" " T. "	
21+45.68 = PI.				~		
				47277		13^2 RT. T. CB.
				47221		" " B. "
				47243		22^2 " W/4
				47268		31^3 " CTR. ST.

F.B. 2749 Pg. 198 Job No. C1.2392.14 Division No. 11 Notes Red Plotted Profile
Survey of MASLINE ST. Date Date No.
Survey by HOLMES Notes D.E.H. Notes Chkd. Checked X-Sec.
Indexed C. J. GALLI Date Date Date No.

76L-298 CE 307 11-58

PLEASE RETURN TO
LOS ANGELES COUNTY ENGINEER
700 LOS ANGELES COUNTY ENGINEERING BLDG.

NOTE: ANY ADDITIONS OR CHANGES ON THIS SHEET MUST BE MADE OR CIRCLED IN RED INK, WITH DATE AND NAME OF PERSON MAKING CHANGE.

Do not extend notes this side of this line. 232 TP

STATION	B.S.	H.I.	F.S.	ELEV.		
21+45 68 =	PI.			47252		40⁴ RT. W/4
				47230		49⁴ " B. CB.
				47285		" " T. "
22+00				47274		℄ PROD.
				47289		6 RT. W/4
				47302		14⁵ " CTR. ST.
				47281		25 " W/4
				47252		34 " B. CB.
				47320		" " T. "
				47269	3⁸ LT. B. CB.	
				47330	" " T. "	
22+50				47343		℄ PROP.
				47356		4⁰ RT. CTR. ST.
				47338		13 " W/4
				47305 / 368		22 " B/T. CB
				47330	5⁰ LT W/4	
				47305	14⁰ " B. CB.	
				47366	" " T. "	
22+71				4759	N.E. COR. LOT. #56,	TR. # 19889
22+88				4756	S.W. " " 61,	" "
23+00				47396		℄

Profile Notes Red ____ Plotted ____ Job No. C1.2392.14 Division No. 11 F.B. 2749 Pg. 199
No. ____ Date ____ Date ____ Survey of MASLINE ST.
X-Sec. Notes Chkd. ____ Checked ____ Survey by [illegible] Notes D.E.H. Date 4-22-66
No. ____ Date ____ Date ____ Map No. ____ Indexed [illegible] Date ____

76L-298 CE 307 11-58

PLEASE RETURN TO
LOS ANGELES COUNTY ENGINEER
700 LOS ANGELES COUNTY ENGINEERING BLDG.

NOTE: ANY ADDITIONS OR CHANGES ON THIS SHEET MUST BE MADE OR CIRCLED IN RED INK, WITH DATE AND NAME OF PERSON MAKING CHANGE.

Do not extend notes this side of this line.

STATION	B.S.	H.I.	F.S.	ELEV		
23+07 38	= E.C.			47401		℄
				47386		9 RT W/4
				47355		18 " B. CB.
				47419		" " T "
				47382	9 LT. W/4	
				47352	18 " B. CB.	
				47415	" " T. "	
23+50				47440		℄
				47426		9 RT. W/4
				47387		18 " B. CB.
				47452		" " T. "
				47417	9 LT. W/4	
				47388	18 " B. CB.	
				47454	" " T. "	
24+00				47480		℄
				47465		9 RT. W/4
				47437		18 " B. CB.
				47494		" " T. "
				47473	9 LT. W/4	
				47435	18 " B. CB.	
				47500	" " T. "	

F.B. 2749 PG. 200 | Job No. C1.2392.14 | Division No. 11 | Notes Red | Date 4-22-66 | Plotted | Date | Profile
Survey of MASLINE ST. | Notes D.E.H. | Notes Chkd. | Checked | Date | No. | X-Sec.
Survey by Holmes | Date | Date | No.
Indexed C. J. GALLI

76-L-298 CE 307 2-63

PLEASE RETURN TO
LOS ANGELES COUNTY ENGINEER
403 LOS ANGELES COUNTY ENGINEERING BLDG.

NOTE: ANY ADDITIONS OR CHANGES ON THIS SHEET MUST BE MADE OR CIRCLED IN RED INK, WITH DATE AND NAME OF PERSON MAKING CHANGE.

Do not extend notes this side of this line.

STATION	B. S.	H. I.	F. S.	ELEV.		
24+50				47535		℄
				47521		9 Rt. W/4
				47484		18 " Bot. CB.
				47549		" " Top "
				47515	9 LT. W/4	
				47480	18 " B. CB.	
				47545	" " T. "	
25+00				47575		℄
				47564		9 Rt. W/4
				47531		18 " Bot. CB.
				47597		" " Top "
				47553	9 LT. W/4	
				47532	18 " B. CB.	
				47593	" " T. "	
25+50				47626		℄
				47612		9 Rt. W/4
				47579		18 " B. CB.
				47644		" " T. "
				47611	9 LT. W/4	
				47581	18 " B. CB.	
				47646	" " T. "	

Profile Notes Red. Plotted Job No. C.I. 2392.14 Division No. 11
No. X-Sec. Date Date Survey of MASLINE ST
Notes Chkd. Checked Survey by HELM ES Notes D.E.H. Date 4-22-66
No. Date Date Map No. Indexed G. J. GALLI Date

F.B. 7749 Pg. 201

76-L-298 CE 307 2-63

PLEASE RETURN TO
LOS ANGELES COUNTY ENGINEER
403 Los Angeles County Engineering Bldg.

NOTE: ANY ADDITIONS OR CHANGES ON THIS SHEET MUST BE MADE OR CIRCLED IN RED INK, WITH DATE AND NAME OF PERSON MAKING CHANGE

Do not extend notes this side of this line.

F.B. 2749 Pg. 202 | C.1.2392.14

Survey of AASLINE ST. Job No. Division No. 11 Notes Red Plotted Profile
Survey by Holmes Notes D.E.H. Date 4-22-66 Date No. X-Sec.
Indexed Date Notes Chkd. Checked
Date Date No.

STATION	B.S.	H.I.	F.S.	ELEV.		
26+00				476.68		℄
				476.55		9 Rt. W/4
				476.30		18 " B. C.B.
				476.94		" " T. "
				476.62	9 Lt. W/4	
				476.36	18 " E. C.B.	
				476.94	" " T. "	
26+50				477.21		℄
				477.05		9 Rt. W/4
				476.74		18 " B. C.B.
				477.35		" " T. "
				477.10	9 Lt. W/4	
				476.72	18 " B. C.B.	
				477.38	" " T. "	
27+00				477.76		℄
				477.57		9 Rt. W/4
				477.23		18 " B. C.B.
				477.83		" " T. "
				477.61	9 Lt. W/4	
				477.22	18 " B. C.B.	
				477.84	" " T. "	

76-L-298 CE 307 2-63

PLEASE RETURN TO
LOS ANGELES COUNTY ENGINEER
403 LOS ANGELES COUNTY ENGINEERING BLDG.

NOTE: ANY ADDITIONS OR CHANGES ON THIS SHEET MUST BE MADE OR CIRCLED IN RED INK, WITH DATE AND NAME OF PERSON MAKING CHANGE.

Do not extend notes this side of this line.

Profile Notes Red ____ Plotted ____ Job No. C.I. 23921.14 Division No. 11
No. X-Sec. Date ____ Date ____ Survey of MASLINE ST.
No. ____ Notes Ckd. ____ Checked ____ Survey by HOLMES Notes D.E.H. Date 4-22-66
Date ____ Date ____ Map No. ____ Indexed C. J. GALL Date ____

F.B. 2749 Pg. 207

STATION	B. S.	H. I.	F. S.	ELEV.		
27+50				478 16		℄
				47804		9 RT. W/4
				47766		18 " B. CB.
				47830		" " T. "
				47800	9 LT. W/4	
				47765	18 " B. CB.	
				47829	" " T. "	
28+00				47863		℄
				47853		9 RT. W/4
				47811		18 " B. CB.
				47874		" " T. "
				47845	9 LT. W/4	
				47820	18 " B. CB.	
				47885	" " T. "	
28+50				47912		℄
				47899		9 RT. W/4
				47860		18 " B. CB.
				47925		" " T. "
				47899	9 LT. W/4	
				47866	18 " B. CB.	
				47925	" " T. "	

76-L-298 CE 307 2-63

PLEASE RETURN TO
LOS ANGELES COUNTY ENGINEER
403 LOS ANGELES COUNTY ENGINEERING BLDG.

NOTE: ANY ADDITIONS OR CHANGES ON THIS SHEET MUST BE MADE OR CIRCLED IN RED INK, WITH DATE AND NAME OF PERSON MAKING CHANGE

Do not extend notes this side of this line.

F.B. 2749 Pg. 204 | Job No. C1.2392.14 | Division No. 11 | Notes Red | Plotted | Profile
Survey of MASLINE ST | Date 4-22-66 | Date | No. | X-Sec.
Survey by HELMES Notes D.E.H. | Notes Chkd. | Checked | No.
Indexed C.J. GALL | Date | Date

STATION	B.S.	H.I.	F.S.	ELEV.		
29+00				47957		℄
				47939		9 Rt. W/4
				47968		18 " B. CB.
				47973		" " T. "
				47935	9 Lt. W/4	
				47910	18 " B. CB.	
				47971	" " T. "	
29+50				47996		℄
				47983		9 Rt. W/4
				47950		18 " B. CB.
				48020		" " T. "
				47984	9 Lt W/4	
				47961	18 " B. CB.	
				48019	" " T. "	
29+80				48036		℄
				48019		9 Rt W/4
				47999		16 Rt edge pvt
				47986		18 " B. CB
				48052		" " T. "
				48020	9 Lt W/4	
29+81.7				48001	16 Lt. edge pvt	
				47986	18 " B. CB.	
				48049	" " T. "	

76-L-298 CE 307 2-63

PLEASE RETURN TO
LOS ANGELES COUNTY ENGINEER
403 LOS ANGELES COUNTY ENGINEERING BLDG.

NOTE: ANY ADDITIONS OR CHANGES ON THIS SHEET MUST BE MADE OR CIRCLED IN RED INK, WITH DATE AND NAME OF PERSON MAKING CHANGE.

Do not extend notes this side of this line.

STATION	B. S.	H. I.	F. S.	ELEV.		
29+96				4811	SE. COR. LOT #73, TR. 19889	(TO RT)
				4813	NE. " " 43 " "	(TO LT)
30+25				48087		℄
				48073		25 RT (SER. RD)
				48082	25 LT. (SER RD)	
FD. BM. HV. = 5					BM HV. #5 ELEV. = 480.931 FB. 2749-16	
					LARK ELLEN AVE & CRAGMONT ST. N.W. COR.	
					BT. SPK - CB. 5' N/O N. E.C.R.	

Profile Noted Red Plotted Job No. C.1.2392.14 Division No. 11 F.B. 2749 Pg. 205
No. X-Sec. Date Date Survey of MAPLELINE ST.
No. Noted Clkd. Checked Survey by HOLMES Noted D.E.H. Date 4-22-66
Date Date Map No. Indexed C. J. GALLI Date

F. B. 2749 Pg. 206 | C.I. 239214

Job No. _____ Division No. 11 Notes Red _____ Plotted _____ Profile

Survey of MASLINE ST. Date 4-22-66 Date _____ No. _____

Survey by Holmes Notes D.E.H. Notes Chkd. _____ Checked _____ X-Sec.

Indexed C. J. GALL Date _____ Date _____ Date _____ No. _____

STATION	B. S.	H. I.	F. S.	ELEV.

76-L-298 CE 307 2-63

PLEASE RETURN TO

LOS ANGELES COUNTY ENGINEER

403 Los Angeles County Engineering Bldg.

Do not extend notes this side of this line.

NOTE: ANY ADDITIONS OR CHANGES ON THIS SHEET MUST BE MADE OR CIRCLED IN RED INK, WITH DATE AND NAME OF PERSON MAKING CHANGE

Profile No. | Notes Red. | Date | Plotted | Date | C1.2392.14 Job No. | 11 Division No. | F. B. 2749 Pg. 207
X-Sec. No. | Notes Chkd. | Date | Checked | Date | Survey of MASLINE ST. | Survey by HOLMES Notes | Date | Map No. | Indexed G. J. GALLA Date

NOTE: ANY ADDITIONS OR CHANGES ON THIS SHEET MUST BE MADE OR CIRCLED IN RED INK, WITH DATE AND NAME OF PERSON MAKING CHANGE.

PLEASE RETURN TO
LOS ANGELES COUNTY ENGINEER
700 Los Angeles County Engineering Bldg.

Do not extend notes this side of this line.

STATION	B. S.	H. I.	F. S.	ELEV.

MASLINE STREET

C1.2392.14

CROSS SECTIONS

ON

"GREEN HAVEN ST."

FROM

CLYDEBANK N.E & E TO END OF CUL-DE-SAC.

HOLMES
MOODY
GUIZADO
MASSEY

76298 S & E #307—7-55

76298 S & E #307—7-55

PLEASE RETURN TO
LOS ANGELES COUNTY ENGINEER
700 LOS ANGELES COUNTY ENGINEERING BLDG.

NOTE: ANY ADDITIONS OR CHANGES ON THIS SHEET MUST BE MADE OR CIRCLED IN RED INK, WITH DATE AND NAME OF PERSON MAKING CHANGE.

Do not extend notes this side of this line.

STATION	B. S.	H. I.	F. S.	ELEV.	GREEN HAVEN ST.	
FD. BM HV. 256				460 15	BM. H. V. 256 ELEV. 460.152 FB2749-12 CLYDEBANK AVE & GREEN HAVEN ST. W. SIDE PK.-CB. 6^{S} N. ℄ PROD.	
1+00				45984		℄ INT.
1+09				45981		℄
1+15				45963		℄ edge X gut
				45948		27' RT. edge gut
				45985	42^{3} LT edge gut.	
1+18				45960		℄ FL.
				45927		42 RT FL.
				45959	42 LT. FL.	
1+21				45965		℄ edge gut.
				45961		13 RT " "
				45971	13 LT. edge gut.	
1+44^{8}				45993		℄
				45982		8 RT w/4
				45974		13 RT. edge gut
				45957		15 " B. CB
				46022		" " T. "
				45989	8 LT w/4	
				45980	13 " edge gut.	

F. B. 2749 PG. 208 | Job No. C1.2392.14 | Division No. 11 | Notes Red. | Date | Plotted | Date | No. | Profile
Survey of MASLINE ST. | Notes | Date | Notes Chkd. | Date | Checked | Date | No. | X-Sec.
Survey by HOLMES | Date | Date
Indexed C. J. CALL

76L-298 CE 307 11-58

PLEASE RETURN TO
LOS ANGELES COUNTY ENGINEER
700 LOS ANGELES COUNTY ENGINEERING BLDG.

NOTE: ANY ADDITIONS OR CHANGES ON THIS SHEET MUST BE MADE OR CIRCLED IN RED INK. WITH DATE AND NAME OF PERSON MAKING CHANGE.

Do not extend notes this side of this line.

STATION	B. S.	H. I.	F. S.	ELEV.		
1+44.8				45963	15 LT. B. CB.	
				46028	" " T. "	
1+50				46001		℄
1+56.8				45979		13 RT. edge gut.
				45987	13 LT. edge gut	
1+59.4				45965		15 Lt. " "
				45969	15 Lt. " "	
2+00				46027		℄
				46019		8° Rt. Pvt.
				45984		15° " B. Cb.
				46046		" T. "
				46023	8° Lt. Pvt.	
				45991	15° " B. Cb.	
				46052	" " T. "	
2+26.45	B.C.			46035		℄
				46025		8° Rt.
				45989		15 " B. Cb.
				46052		" " T. "
				46029	8° Lt.	
				46001	15 " B. Cb.	
				46063	" " T. "	

Profile Notes Red ____ Plotted ____ Job No. C1.2392.14 Division No. 11 F.B. 2749 Pg. 209
No. ____ Date ____ Date ____ Survey of MASLINE ST.
X-Sec. Notes Chkd. ____ Checked ____ Survey by HOLMES Notes DEH Date 4-28-66
No. ____ Date ____ Date ____ Map No. ____ Indexed C. J. GALLI Date MAY 25 '66

76L-298 CE 307 11-58

PLEASE RETURN TO
LOS ANGELES COUNTY ENGINEER
700 LOS ANGELES COUNTY ENGINEERING BLDG.

NOTE: ANY ADDITIONS OR CHANGES ON THIS SHEET MUST BE MADE OR CIRCLED IN RED INK, WITH DATE AND NAME OF PERSON MAKING CHANGE.

Do not extend notes this side of this line.

STATION	B.S.	H.I.	F.S.	ELEV		
2+50				460 45		⊼ LINE
2+88				460 35		" " SPLIT OF ∡
				460 15		5^3 Rt. B. cb.
				460 77		" " T. "
				460 43	2^5 Lt. Pvt.	
				460 55	9^7 " "	℄
				460 50	17^7 " "	
				460 25	24^4 " " B. cb.	
				460 83	" " T. "	
3+00				460 57	6^2 Lt. ℄ Pvt.	
$3+50^{86}$				460 84		℄ Pvt.
				460 71		8° Rt. "
				460 42		15° " B. cb.
				461 04		15° " T. cb.
				460 71	8° Lt. Pvt.	
				460 38	15° " B. cb.	
				461 00	" " T. "	
4+00				461 05		℄ Pvt.
				460 99		8° Rt. "
				460 58		15° " B. cb.
				461 25		15° " T. cb.

F.B. 2749 PG. 210
Survey of MASLINE ST. Job No. C1.2392.14 Division No. 11 Notes Red Date 4-28-66 Plotted Date No. Profile
Survey by HOLMES Notes D.E.H. Notes Chkd. Checked Date No. X-Sec.
Indexed C. J. GALLI Date Date Date No.

76L-298 CE 307 11-56

PLEASE RETURN TO
LOS ANGELES COUNTY ENGINEER
700 LOS ANGELES COUNTY ENGINEERING BLDG.

NOTE: ANY ADDITIONS OR CHANGES ON THIS SHEET MUST BE MADE OR CIRCLED IN RED INK, WITH DATE AND NAME OF PERSON MAKING CHANGE.

0.98

Do not extend notes this side of this line.

STATION	B. S.	H. I.	F. S.	ELEV.				
4+00				46 094	8° Lt.	P.V.T.		
				46 058	15° "	B.C.C.		
				46 123	15° "	T. "		
4+50				46 129			℄	P.V.T.
				46 117			8° Rt.	"
				46 077			15° "	B.C.C.
				46 141			15° "	T. "
				46 117	8° Lt.	P.V.T.		
				46 088	15° "	T.C.C.		
				46 148	15° "	B. "		
5+00				46 152			℄	
				46 138			8° Rt.	P.V.T.
				46 100			15° "	B.C.C.
				46 164			15° "	T. "
				46 143	8° Lt.	P.V.T.		
				46 111	15° "	B.C.C.		
				46 172	15° "	T. "		
5+50				46 188			℄	P.V.T.
				46 173			8° Rt.	P.V.T.
				46 137			15° "	B.C.C.
				46 200			15° "	T.C.C.

Profile Notes Red _____ Plotted _____ Job No. C.I. 2392.14 Division No. 11
No. X-Sec. Date _____ Date _____ Survey of WILLOW LINE ST
No. _____ Date _____ Checked _____ Survey by HOLMES Notes D.E.H. Date _____
Map No. _____ Indexed C.I. GATH Date _____

F.B. 2749 P. 21

76L-298 CE 307 11-58

PLEASE RETURN TO
LOS ANGELES COUNTY ENGINEER
700 LOS ANGELES COUNTY ENGINEERING BLDG.

NOTE: ANY ADDITIONS OR CHANGES ON THIS SHEET MUST BE MADE OR CIRCLED IN RED INK, WITH DATE AND NAME OF PERSON MAKING CHANGE.

Do not extend notes this side of this line.

STATION	B.S.	H.I.	F.S.	ELEV		
5+50				46183	8° Lt. Pvt.	
				46145	15° " B cb.	
				46210	15° " T. cb.	
6+00				46225		℄
				46214		8° Rt. Pvt.
				46180		15° " B. cb.
				46245		" " T. "
				46219	8° Lt. Pvt.	
				46184	15° " B. cb.	
				46247	" " T. "	
6+41?				4653	N.E. Cor. Lot #117	TR# 20387 (Ho.#16649)
6+50				46269		℄ Pvt.
				46255		8° Rt. "
				46223		15° " B. cb.
				46286		" " T "
				46258	8° Lt. Pvt.	
				46226	15° " B cb.	
				46289	" " T. "	
7+00				46310		℄ Pvt.
				46299		8° Rt. Pvt.
				46268		15° " B cb.

F.B. 2749 PG. 21Z | Cl. 2392.14
Job No. Division No. 11 Notes Red Plotted Profile
Survey of MASLINE ST. Date Date No.
Survey by HOLMES Notes D.E.H. Notes Chkd. Checked X-Sec.
Indexed G. J. GALLI Date Date No.

76L-298 CE 307 11-58

PLEASE RETURN TO
LOS ANGELES COUNTY ENGINEER
700 LOS ANGELES COUNTY ENGINEERING BLDG.

NOTE: ANY ADDITIONS OR CHANGES ON THIS SHEET MUST BE MADE OR CIRCLED IN RED INK, WITH DATE AND NAME OF PERSON MAKING CHANGE.

Do not extend notes this side of this line.

STATION	B. S.	H. I.	F. S.	ELEV.				
				46 331			15° Rt.	T. cb.
				46 296	8° Lt.	P.V.T.		
				46 270	15° "	B. cb.		
				46 333	15° "	T. "		
7+50				46 351			℄	P.V.T.
				46 333			8° Rt.	"
				46 305			15° "	B. cb.
				46 368			" "	T. "
				46 334	8° Lt.	P.V.T.		
				46 310	15° "	B. cb.		
				46 373	" "	T. "		
8+00				46 396			℄	P.V.T.
				46 379			8° Rt.	"
				46 352			15° "	B. cb.
				46 417			" "	T. "
				46 381	8° Lt.	P.V.T.		
				46 354	15° "	B. cb.		
				46 417	15° "	T. "		
8+50				46 446			℄	P.V.T.
				46 430			8° Rt.	"
				46 401			15° "	B. cb.

Profile Notes Red Plotted Job No. C.I. 23921-4 Division No. 11 F.B.
No. X-Sec. Date Date Survey of MAIN LINE ST. Pg. 213
No. Date Notes Chkd. Date Checked Map No. Surveyed by HOLMES Notes D.E.H. Date Indexed Date

76L-298 CE 307 11-58

PLEASE RETURN TO
LOS ANGELES COUNTY ENGINEER
700 Los Angeles County Engineering Bldg.

NOTE: ANY ADDITIONS OR CHANGES ON THIS SHEET MUST BE MADE OR CIRCLED IN RED INK, WITH DATE AND NAME OF PERSON MAKING CHANGE.

Do not extend notes this side of this line.

F.B. 2749 PG. 2/4 | C.I. 2392.14 | Job No. | Division No. 11 | Notes Red | Date | Plotted | Profile
Survey of MASLINE ST. | Date | No. | X-Sec.
Survey by HOLMES Notes D.E.H. | Notes Chkd. | Checked | No.
Indexed C.J. GALLI | Date | Date | Date

STATION	B.S.	H.I.	F.S.	ELEV			
8+50				464 63			15° Rt. T. CB
				464 26	8°	Lt. Pvt.	
				463 97	15°	" B. CB	
				464 63	15°	" T. "	
9+00				464 87			℄ Pvt.
				464 73			8° Rt. "
				464 47			15° " B. CB.
				465 12			15° " T. "
				464 75	8°	Lt. Pvt.	
				464 46	15°	" B. CB	
				465 08	15°	" T. "	
9+50				465 27			℄
				465 08			8° Rt. Pvt.
				464 86			15° B CB
				465 48			15° T. "
				465 15	8°	Lt. Pvt.	
				464 85	15°	B. CB	
				465 49	15°	T. "	
10+00				465 67			℄
				465 43			8° Rt. Pvt
				465 28			15° " B. CB.

76L-298 CE 307 11-58

PLEASE RETURN TO
LOS ANGELES COUNTY ENGINEER
700 LOS ANGELES COUNTY ENGINEERING BLDG.

NOTE: ANY ADDITIONS OR CHANGES ON THIS SHEET MUST BE MADE OR CIRCLED IN RED INK, WITH DATE AND NAME OF PERSON MAKING CHANGE.

Do not extend notes this side of this line.

STATION	B.S.	H.I.	F.S.	ELEV.		
10+00				46583		15° Rt. T. Cb
				46554	8° Lt. Pvt.	
				46530	15° " B. Cb	
				46594	" " T. "	
10+50				46613		℄ Pvt.
				46601		8° Rt. "
				46571		15° " B. Cb.
				46636		" " T. C.
				46604	8° Lt. Pvt.	
				46577	15° " B. C.	
				46639	" " T. "	
10+51.4				46573		15° Rt. B. Cb
10+52.3				46577	15° Lt. B. Cb.	
10+54.9				46593		12.9 Rt. edge Gut.
				46594	12.9 Edge Gut.	
10+66.3				46626		℄
				46620		8° Rt. Pvt.
				46606		12.5 " Edge Gut.
				46588		15° " B. Cb
				46652		" " T. "
				46617	8° Lt. Pvt.	

Profile Notes Red ____ Plotted ____ Job No. C.I. 2392.14 Division No. 11 F.B. 2749 Pg. 215
No. ____ Date ____ Date ____ Survey of MASLINE ST.
X-Sec. Notes Chkd. ____ Checked ____ Survey by HOLMES Notes D.E.H. Date 4-28-66
No. ____ Date ____ Date ____ Map No. ____ Indexed C. J. GALLI Date ____

76L-298 CE 307 11-58

PLEASE RETURN TO
LOS ANGELES COUNTY ENGINEER
700 LOS ANGELES COUNTY ENGINEERING BLDG.

NOTE: ANY ADDITIONS OR CHANGES ON THIS SHEET MUST BE MADE OR CIRCLED IN RED INK, WITH DATE AND NAME OF PERSON MAKING CHANGE.

Do not extend notes this side of this line.

STATION	B.S.	H.I.	F.S.	ELEV		
10+66.3				46605	12.5 Lt. Edge Gut.	
				46583	15.0 " B. Cb.	
				46652	" " T. "	
10+85.7				46628		11.4 Rt. Edge Gut
10+86.3				46629	11.9 Lt. Edge Gut.	
10+95.9				46637		11.4 RT. edge gut.
				46630		14.4 " FL.
				46635		17.7 " edge gut.
				46640	11.9 LT edge gut.	
				46632	14.9 " FL.	
				46639	18.2 " edge gut.	
11+11.62				46671		℄ INTER.
				46663		8 RT w/4
				46651		11.4 " edge gut.
				46646		14.4 " FL
				46650		17.7 " edge gut.
				46668	8 LT. w/4	
				46653	12 " edge gut.	
				46644	15 " FL.	
				46651	18 " edge gut.	

F.B. 2749 PG. 216 | Cl. 2392.14
Job No. ____ Division No. 11 Notes Red ____ Plotted ____ Profile ____
Survey of MASLINE ST Date ____ Date ____ No. ____
Survey by HOLMES Notes D.E.H. Notes Chkd. ____ Checked ____ X-Sec. ____
Indexed C. J. GALLI Date ____ Date ____ No. ____

76L-298 CE 307 11-58

PLEASE RETURN TO
LOS ANGELES COUNTY ENGINEER
700 LOS ANGELES COUNTY ENGINEERING BLDG.

NOTE: ANY ADDITIONS OR CHANGES ON THIS SHEET MUST BE MADE OR CIRCLED IN RED INK. WITH DATE AND NAME OF PERSON MAKING CHANGE.

Do not extend notes this side of this line.

STATION	B.S.	H.I.	F.S.	ELEV.		
FD BM HV.261.				46647	BM HV.261 ELEV. 466474 FB 2749-14	
					GREENHAVEN ST. & ASPAN AVE SW.COR.	
					PK.-CB. 5 W./O W.	ECR.
11+27.6				46665		11.4 RT edge gut
				46659		14.4 " FL.
				46660		17.4 " edge gut
				46668	11.4 LT edge gut	
				46659	14.4 " FL	
				46665	17.4 " edge gut	
11+37.0				46675		11.8 RT edge gut
11+38.9				46674	11.9 LT edge gut	
11+57.0				46709		℄
				46700		8 RT. W/4
				46684		12.5 " edge gut
				46672		15.0 " B. CB.
				46718		" " T. "
				46704	8 LT W/4	
				46686	12.5 " edge gut	
				46670	15.0 " B. CB.	
				46719	" " T. "	

Profile No. ___ Notes Red ___ Date ___ Plotted ___ Date ___ Job No. ___ Division No. 11 Survey of MASLINE ST Survey by HOLMES Notes D.E.H. Date 4-28-66 Map No. ___ Indexed C. J. GALLA Date ___

X-Sec. No. ___ Date ___ Notes Chkd. ___ Date ___ Checked ___ Date ___

C1.2392.14

F.B. 2749 Pg. 217

76L-298 CE 307 11-58

PLEASE RETURN TO
LOS ANGELES COUNTY ENGINEER
700 LOS ANGELES COUNTY ENGINEERING BLDG.

NOTE: ANY ADDITIONS OR CHANGES ON THIS SHEET MUST BE MADE OR CIRCLED IN RED INK, WITH DATE AND NAME OF PERSON MAKING CHANGE.

Do not extend notes this side of this line.

STATION	B. S.	H. I.	F. S.	ELEV		
11+71.4				46704		13' RT. edge gut
				46706	13 LT. edge gut	
12+00				46768		℄
12+06.62 = BC				46776		℄
				46758		8 RT. w/4
				46727		15 " B. CB.
				46781		" " T. "
				46765	8 LT. w/4	
				46736	15 " B. CB.	
				46787	" " T. "	
12+18.88 = PI.				46789		℄
				46764		7 RT w/4
				46737		14.3 " B. CB.
				46789		" " T "
				46776	8 LT. w/4	
				46747	15.8 " B. CB.	
				46799	" " T. "	
12+31.14 = EC.				46800		℄
				46781		7.5 RT. w/4
				46757		14.9 " B. CB
				46808		" " T. "

F.B. 2749 PG. 218 | C.I. 2392.14
Job No. Division No. 11 Notes Red Plotted Profile
Survey of MASLINE ST. Date Date No.
Survey by HOLMES Notes D.E.H. Notes Chkd. Checked X-Sec.
Indexed C. J. GALLI Date Date Date No.

76L-298 CE 307 11-58

PLEASE RETURN TO
LOS ANGELES COUNTY ENGINEER
700 LOS ANGELES COUNTY ENGINEERING BLDG.

NOTE: ANY ADDITIONS OR CHANGES ON THIS SHEET MUST BE MADE OR CIRCLED IN RED INK, WITH DATE AND NAME OF PERSON MAKING CHANGE.

Do not extend notes this side of this line.

STATION	B.S.	H.I.	F.S.	ELEV.		
12+31.14				46789	7.5 LT. W/4	
				46758	14.9 " B. CB.	
				46806	" " T. "	
12+50				46820		℄
12+81.14 = BC.				46860		℄
				46842		7.5 RT W/4
				46810		14.9 " B. CB.
				46865		" " T. "
				46848	7.5 LT. W/4	
				46815	15.1 " B. CB.	
				46863	" " T. "	
12+93.4 = PI.				46874		℄
				46857		7.2 RT W/4
				46820		15.4 " B. CB.
				46877		" " T. "
				46855	6.5 LT. W/4	
				46834	13.1 " B. CB.	
				46882	" " T. "	
13+00				46882		℄

Profile No. ___ Notes Red ___ Date ___ Plotted ___ Date ___ Job No. C.1.2392.14 Division No. 11 Survey of MASLINE ST. Survey by HOLMES Notes P.E.H. Date 4-28-66 Map No. ___ Indexed C. J. GALLI Date ___

X-Sec. No. ___ Notes Chkd. ___ Date ___ Checked ___ Date ___

F.B. 2749 Pg. 219

76L-298 CE 307 11-58

PLEASE RETURN TO
LOS ANGELES COUNTY ENGINEER
700 LOS ANGELES COUNTY ENGINEERING BLDG.

NOTE: ANY ADDITIONS OR CHANGES ON THIS SHEET MUST BE MADE OR CIRCLED IN RED INK, WITH DATE AND NAME OF PERSON MAKING CHANGE.

Do not extend notes this side of this line.

F.B. 2749 Pg. 220 | Job No. CI. 2392.14 | Division No. 11 | Profile No. | X-Sec. No.

Survey of MASLINE ST | Plotted | Notes Red | Date | Date

Survey by HOLMES Notes D.E.H. | Date | Notes Chkd. | Checked | Date

Indexed C. I. GALLE | Date | Date

STATION	B. S.	H. I.	F. S.	ELEV		
13+05 CC	= EC.			46889		℄
				46872		7 Rt w/4
				46837		138 " B. CB.
				46889		" " T "
				46875	6⁵ LT w/4	
				46847	13⁰ " B. CB.	
				46907	" " T. "	
13+50				46938		℄
13+70 43				46964		℄
				46942		6⁵ Rt. w/4
				46915		13 " B. CB.
				46971		" " T. "
				46983	6⁵ LT w/4	
				46922	129 " B. CB.	
				46975	" " T. "	
13+92⁵				46986		℄
				46969		7⁷ Rt. w/4
				46943		15⁵ " B. CB.
				46991		" " T. "
				46970	8³ LT. w/4	
				46936	16⁷ " B. CB.	
				46992	" " T. "	

76L-298 CE 307 11-58

PLEASE RETURN TO
LOS ANGELES COUNTY ENGINEER
700 LOS ANGELES COUNTY ENGINEERING BLDG.

NOTE: ANY ADDITIONS OR CHANGES ON THIS SHEET MUST BE MADE OR CIRCLED IN RED INK. WITH DATE AND NAME OF PERSON MAKING CHANGE.

Do not extend notes this side of this line.

STATION	B.S.	H.I.	F.S.	ELEV.		
14+00				46994		℄
14+46²				47057		℄
				47042		16 RT PVMT
				47003		29⁷ " edge gut
				47000		31⁷ " B CB.
				47047		" " T "
14+47¹				47045	16 LT PVMT	
				47018	29⁶ " edge gut	
				47002	31⁶ " B. CB.	
				47054	" " T. "	
14+50				47061		℄
14+71³				47077		℄
14+87⁹				47053		℄
14+89⁹				47035		
" "				47088		
FD. BM HV. 262				47083	BM HV. 262 ELEV. 470.826 FB. 2749-14 GREENHAVEN ST. @ END CUL-DE-SAC PK-CB. 21' N./6 ℄ PROD. FR. HSE #16737	

Profile Notes Red ____ Plotted ____ Job No. C1.2392.14 Division No. 11 F.B. 2749 Pg. 221
No. ____ Date ____ Date ____ Survey of MASLINE ST.
X-Sec. Notes Chkd ____ Checked ____ Survey by HOLMES Notes D.E.H. Date 4-28-66
No. ____ Date ____ Date ____ Map No. ____ Indexed C. J. GALLI Date ____

F.B. 2749 PG. ZZZ | Job No. C1.2392.14 Division No. 11 Notes Red ____ Plotted ____ Profile

Survey of MASLINE ST. Date ____ Date ____ No. ____

Survey by HOLMES Notes D.E.H. Notes Chkd. ____ Checked ____ X-Sec.

Indexed G. J. GALLI Date ____ Date ____ Date ____ No. ____

STATION	B. S.	H. I.	F. S.	ELEV

Do not extend notes this side of this line.

PLEASE RETURN TO
LOS ANGELES COUNTY ENGINEER
700 Los Angeles County Engineering Bldg.

NOTE: ANY ADDITIONS OR CHANGES ON THIS SHEET MUST BE MADE OR CIRCLED IN RED INK, WITH DATE AND NAME OF PERSON MAKING CHANGE.

76L-298 CE 307 11-58

Profile	Notes Red.	Plotted	Job No. C1.2392.14	Division No. 11	F. B. 2749 Pg. 223
No.	Date	Date	Survey of MASLINE ST.		
X-Sec.	Notes Chkd.	Checked	Survey by HOLMES	Notes	Date
No.	Date	Date	Map No.	Indexed C. J. GALLI	Date

MASLINE STREET

C1.2392.14

CROSS SECTIONS

ON

"TUDOR ST."

FROM

CLYDEBANK AVE. SE. & E. TO

LARK ELLEN AVE

HOLMES
MOODY
GUIZARD
MASSEY

STATION	B. B.	H. I.	F. B.	ELEV.

NOTE: ANY ADDITIONS OR CHANGES ON THIS SHEET MUST BE MADE OR CIRCLED IN RED INK, WITH DATE AND NAME OF PERSON MAKING CHANGE.

PLEASE RETURN TO
LOS ANGELES COUNTY ENGINEER
700 LOS ANGELES COUNTY ENGINEERING BLDG.

Do not extend notes this side of this line.

76298 S & E #307—7-55

76298 S & E #307—7-55

PLEASE RETURN TO
LOS ANGELES COUNTY ENGINEER
700 LOS ANGELES COUNTY ENGINEERING BLDG.

NOTE: ANY ADDITIONS OR CHANGES ON THIS SHEET MUST BE MADE OR CIRCLED IN RED INK, WITH DATE AND NAME OF PERSON MAKING CHANGE.

Do not extend notes this side of this line.

STATION	B. S.	H. I.	F. S.	ELEV.	TUDOR ST.	
FD BM HV. 255				463 42	BM HV. 255 ELEV 463.420 FB. 2749-12	
					CLYDEBANK AVE & TUDOR ST. ?	
					PK.-CB. 5' S./o S. E.C.R.	
1+00				46387		℄ INTER
1+09				46395		℄
1+18				46401		℄
1+45°				46413		℄
				46391		9 RT. W/4
				46356		17° " edge gut
				46344		18' " B. CB.
				46405		" " T. "
				46407	9 LT. W/4	
				46385	16° " edge gut.	
				46370	18 " B CB.	
				46437	" " T. "	
1+50				46415		℄
2+00				46428		℄
2+28.07 =	BC.			46433		℄
				46427		9 RT. W/4
				46401		16° " edge gut
				46392		18 " B. CB.
				46453		" " T. "

F. B. 2749 Pg. 224 | C1.2392.14
Job No. ___ Division No. 11 Notes Red. ___ Plotted ___ Profile
Survey of MASLINE ST. Date ___ Date ___ No. ___
Survey by HOLMES Notes ___ Notes Chkd. ___ Checked ___ X-Sec.
Indexed C. J. GALLI Date ___ Date ___ Date ___ No. ___

76L-298 CE 307 11-58

PLEASE RETURN TO
LOS ANGELES COUNTY ENGINEER
700 LOS ANGELES COUNTY ENGINEERING BLDG.

NOTE: ANY ADDITIONS OR CHANGES ON THIS SHEET MUST BE MADE OR CIRCLED IN RED INK, WITH DATE AND NAME OF PERSON MAKING CHANGE.

Do not extend notes this side of this line.

STATION	B.S.	H.I.	F.S.	ELEV.		
2+28.07				46423	9 LT. w/4	
				46394	16.8 " edge gut.	
				46382	18 " B. CB.	
				46447	" " T. "	
2+50				46437		℄
2+90.17 = PI.				46434		℄ PROD
				46410		7.4 RT. edge gut
				46393		8.5 " B. CB.
				46455		" " T. "
				46441	9.5 LT. CTR. ST.	
				46435	18.6 " w/4	
				46404	26.5 " edge gut.	
				46395	27.6 " B. CB.	
				46455	" " T. "	
3+00				46444	6 LT. OF ℄ PROD.	
3+50				46457		℄ PROD.
3+52.49 = EC.				46457		℄
				46447		9 RT. w/4
				46415		16.8 " edge gut.
				46404		18 " B. CB.
				46471		" " T. "

Profile Notes Red ____ Plotted ____ Job No. 2392.14 Division No. 11 F.B. 2949 Pg. 225
No. ____ Date ____ Date ____ Survey of Masline St.
X-Sec. Notes Chkd. ____ Checked ____ Survey by Holmes Notes J.M. Date 4-29-66
No. ____ Date ____ Date ____ Map No. ____ Indexed C. J. GALLI Date ____

298 CE 307 11-58

PLEASE RETURN TO
LOS ANGELES COUNTY ENGINEER
700 LOS ANGELES COUNTY ENGINEERING BLDG.

NOTE: ANY ADDITIONS OR CHANGES ON THIS SHEET MUST BE MADE OR CIRCLED IN RED INK, WITH DATE AND NAME OF PERSON MAKING CHANGE.

Do not extend notes this side of this line.

F.B. 2749 Pg. 226 Job No. 2392.14 Division No. 11 Notes Red Plotted Profil
Survey of MASLINE ST. Notes J. MOODY Date No. X-Se
Survey by HOLMES C.J. GALLI Notes Chkd. Checked
Indexed Date Date Date No.

STATION	B.S.	H.I.	F.S.	ELEV		
3+52 49	EC.			46045	9 LT W/4	
				46413	18" edge OUT.	
				46403	18" B. CB.	
				46469	" " T. "	
4+00				46460		℄
				46452		9 RT. W/4
				46423		169" edge OUT
				46410		18" B. CB.
				46472		" " T. "
				46450	9 LT. W/4	
				46418	169" edge OUT	
				46407	18" B. CB.	
				46472	" " T. "	
4+50				46469		℄
				46462		9 RT. W/4
				46428		169" edge OUT
				46417		18" B. CB.
				46482		" " T. "
				46457	9 LT. W/4	
				46427	169" edge OUT.	
				46413	18" B. CB.	
				46480	" " T. "	

76L-298 CE 307 11-58

PLEASE RETURN TO
LOS ANGELES COUNTY ENGINEER
700 LOS ANGELES COUNTY ENGINEERING BLDG.

NOTE: ANY ADDITIONS OR CHANGES ON THIS SHEET MUST BE MADE OR CIRCLED IN RED INK, WITH DATE AND NAME OF PERSON MAKING CHANGE.

Do not extend notes this side of this line.

STATION	B.S.	H.I.	F.S.	ELEV.		
5+00				46472		℄
				46466		9 RT w/4
				46438		16⁹ " edge gut
				46424		18 " B. CB
				46488		18 " T. "
				46463	9 LT. w/4	
				46431	16⁹ " edge gut	
				46423	18 " B. CB.	
				46484	" " T. "	
5+50				46482		℄
				46475		9 RT. w/4
				46443		16⁹ " edge gut
				46434		18 " B. CB.
				46499		" " T. "
				46473	9 LT w/4	
				46443	16⁹ " edge gut	
				46434	18 " B. CB.	
				46500	" " T. "	
6+00				46500		℄
				46491		9 RT. w/4
				46456		16⁹ " edge gut

Profile Notes Red ____ Plotted ____ Job No. 239214 Division No. 11 F.B. 2749 Pg. 227
No. ____ Date ____ Date ____ Survey of MASLINE St
X-Sec. Notes Chkd. ____ Checked ____ Survey by HOLMES Notes JM Date 4-29-66
No. ____ Date ____ Date ____ Map No. ____ Indexed G. J. GALLI Date

F. B. 2749 Pg. 228 | 2382.14 Job No. _____ Division No. 11 Notes Red _____ Plotted _____ Profile

Survey of MASLINE ST. Date _____ Date _____ No. _____

Survey by HOLMES Notes J. MOODY Notes Chkd. _____ Checked _____ X-Sec.

Indexed C. J. [illegible] Date _____ Date _____ Date _____ No. _____

STATION	B. S.	H. I.	F. S.	ELEV

76L-298 CE 307 11-58

PLEASE RETURN TO

LOS ANGELES COUNTY ENGINEER

700 Los Angeles County Engineering Bldg.

Do not extend notes this side of this line.

NOTE: ANY ADDITIONS OR CHANGES ON THIS SHEET MUST BE MADE OR CIRCLED IN RED INK, WITH DATE AND NAME OF PERSON MAKING CHANGE.

2392.14

F.B. 2749 Pg. 229

Profile No. _____ Notes Red _____ Plotted _____ Job No. _____ Division No. 11

X-Sec. No. _____ Date _____ Date _____ Survey of MASLINE ST

Notes Chkd. _____ Checked _____ Survey by HOLMES Notes FM Date 4-22-66

Date _____ Date _____ Map No. _____ Indexed C. J. GALLI Date _____

STATION	B.S.	H.I.	F.S.	ELEV.

NOTE: ANY ADDITIONS OR CHANGES ON THIS SHEET MUST BE MADE OR CIRCLED IN RED INK. WITH DATE AND NAME OF PERSON MAKING CHANGE.

PLEASE RETURN TO
LOS ANGELES COUNTY ENGINEER
700 Los Angeles County Engineering Bldg.

Do not extend notes this side of this line.

76L-298 CE 307 11-58

76L-298 CE 307 11-58

PLEASE RETURN TO
LOS ANGELES COUNTY ENGINEER
700 LOS ANGELES COUNTY ENGINEERING BLDG.

NOTE: ANY ADDITIONS OR CHANGES ON THIS SHEET MUST BE MADE OR CIRCLED IN RED INK, WITH DATE AND NAME OF PERSON MAKING CHANGE.

Do not extend notes this side of this line.

STATION	B.S.	H.I.	F.S.	ELEV		
6+00				46446		18 RT. B. CB.
				46513		" " T. "
				46488	9 LT. W/4	
				46459	16⁹ " edge gut.	
				46450	18 " B CB.	
				46510	" " T. "	
6+50				46532		℄
				46520		9 RT. W/4
				46494		16⁹ " edge gut
				46481		18 " B. CB.
				46526		" " T. "
				46523	9 LT. W/4	
				46491	16⁹ " edge gut	
				46482	18 " B. CB.	
				46546	" " T. "	
7+00				46586		℄
				46577		9 RT. W/4
				46548		16⁹ " edge gut.
				46532		18 " B. CB.
				46597		" " T. "

F.B. 2749 Pg. 230 Job No. 2392.14 Division No. 11 Notes Red ____ Plotted ____ Profile ____
Survey of MASLINE ST. Date ____ Date ____ No. ____
Survey by Holmes Notes J Moody Notes Chkd. ____ Checked ____ X-Sec. ____
Indexed C. J. GALLI Date ____ Date ____ No. ____

76L-298 CE 307 11-58

PLEASE RETURN TO
LOS ANGELES COUNTY ENGINEER
700 LOS ANGELES COUNTY ENGINEERING BLDG.

NOTE: ANY ADDITIONS OR CHANGES ON THIS SHEET MUST BE MADE OR CIRCLED IN RED INK, WITH DATE AND NAME OF PERSON MAKING CHANGE.

Do not extend notes this side of this line.

STATION	B.S.	H.I.	F.S.	ELEV.		
7+00				46576	9 LT. W/4	
				46543	16.9 " edge gut.	
				46535	18 " B. CB.	
				46598	" " T. "	
7+50				46640		℄
				46628		9 RT W/4
				46603		16.9 " edge gut.
				46593		18 " B. CB.
				46656		" " T. "
				46639	9 LT. W/4	
				46603	16.9 " edge gut	
				46595	18 " B. CB.	
				46659	" " T. "	
8+00				46695		℄
				46687		9 RT. W/4
				46658		16.9 " edge gut
				46645		18 " B. CB.
				46709		" " T. "
				46684	9 LT. W/4	
				46660	16.9 " edge gut.	
				46649	18 " B. CB.	
				46711	" " T. "	

Profile Notes Red ____ Plotted ____ Job No. 2392.14 Division No. 11 F.B. 2748 Pg. 231
No. ____ Date ____ Date ____ Survey of MASLINE St
X-Sec. Notes Chkd. ____ Checked ____ Survey by HOLMES Notes I.M. Date 4-29-66
No. ____ Date ____ Date ____ Map No. ____ Indexed C. J. GALLI Date ____

76L-298 CE 307 11-58

PLEASE RETURN TO
LOS ANGELES COUNTY ENGINEER
700 LOS ANGELES COUNTY ENGINEERING BLDG.

NOTE: ANY ADDITIONS OR CHANGES ON THIS SHEET MUST BE MADE OR CIRCLED IN RED INK, WITH DATE AND NAME OF PERSON MAKING CHANGE.

Do not extend notes this side of this line.

STATION	B.S.	H.I.	F.S.	ELEV		
8+50				46757		℄
				46745		9 RT. W/4
				46715		16.9 " edge gut.
				46705		18 " B. CB.
				46769		" " T. "
				46750	9 LT. W/4	
				46720	16.9 " edge gut	
				46709	18 " B. CB.	
				46772	" " T. "	
8+56.9				46724		16.8 RT. edge gut.
8+58.9				46727	16.9 LT. edge gut.	
8+73.2				46781		℄
				46774		9 RT. W/4
				46750		16 " edge gut.
				46734		18 " B. CB.
				46799		" " T. "
				46779	9 LT. W/4	
				46756	15 " edge gut	
				46735	18 " B. CB.	
				46802	" " T. "	

F.B. 2749 PG. 232 Job No. 2392.14 Division No. 11 Notes Red Date Plotted Date Profile No.
Survey of MASLINE St Date Checked Date X-Sec. No.
Survey by HOLMES Notes J MOODY Notes Chkd. Date
Indexed C. J. GALLI Date

76L-298 CE 307 11-58

PLEASE RETURN TO
LOS ANGELES COUNTY ENGINEER
700 LOS ANGELES COUNTY ENGINEERING BLDG.

NOTE: ANY ADDITIONS OR CHANGES ON THIS SHEET MUST BE MADE OR CIRCLED IN RED INK, WITH DATE AND NAME OF PERSON MAKING CHANGE.

Do not extend notes this side of this line.

Profile Notes Red ____ Plotted ____ Job No. 2392.14 Division No. 11
No. ____ Date ____ Date ____ Survey of MASLINE ST.
X-Sec. No. ____ Notes Chkd. ____ Checked ____ Survey by HOLMES Notes J.M. Date 4-28-66
Date ____ Date ____ Map No. ____ Indexed C.J. GRAY Date ____
F.B. 2749 Pg. 233

STATION	B.S.	H.I.	F.S.	ELEV.		
9+00				467.89		℄
9+18.17				467.96		℄ INTER.
				468.02		9 RT
				468.03		18 "
				468.05		35 "
				467.92	9 LT w/4	
				467.77	14.9 " edge X OUT	
BM HV. 254				468.35	BM HV. 254 ELEV. = 468.347 FB. 2749-11	
					TUDOR ST. & ASPAN AVE S.W.COR.	
					PK IN CB. 4.5' E/O E.C.R.	
9+44.1				467.94	14.9 LT. edge OUT.	
9+50				468.11		℄
9+63.1				468.17		℄ 9 RT. w/4
				468.07		16 " edge OUT
				467.77		18 " B. CB.
				467.72		" " T. "
				468.31		
				467.85	9 LT. w/4	
				467.99	15.5 " edge OUT	
				467.87	18 " B. CB.	
				468.50	" " T. "	

76L-298 CE 307 11-58

PLEASE RETURN TO
LOS ANGELES COUNTY ENGINEER
700 LOS ANGELES COUNTY ENGINEERING BLDG.

NOTE: ANY ADDITIONS OR CHANGES ON THIS SHEET MUST BE MADE OR CIRCLED IN RED INK, WITH DATE AND NAME OF PERSON MAKING CHANGE.

Do not extend notes this side of this line.

STATION	B. S.	H. I.	F. S.	ELEV		
9+78°				46805	16 LT. edge gut	
				46796	18 " F.L.	
10+00				46836		℄
				46814		9 RT. W/4
				46781		18 " B.CB.
				46841		" " T. "
				46837	9 LT. W/4	
				46807	18 " B.CB.	
				46877	" " T. "	
10+50				46862		℄
				46829		9 RT. W/4
				46795		18 " B.CB.
				46860		" " T. "
				46864	9 LT. W/4	
				46837	18 " B.CB.	
				46904	" " T. "	
11+00				46876		℄
				46846		9 RT. W/4
				46813		18 " B.CB.
				46878		" " T. "

F. B. 2749 Pg. 234 Job No. 239214 Division No. 11 Notes Red ____ Plotted ____ Profile ____
Survey of MASLINE St Date ____ Date ____ No. ____
Survey by HOLMES Notes J. MOODY Notes Chkd. ____ Checked ____ X-Sec. ____
Indexed C. J. GALLI Date ____ Date ____ No. ____

76L-298 CE 307 11-58

PLEASE RETURN TO
LOS ANGELES COUNTY ENGINEER
700 LOS ANGELES COUNTY ENGINEERING BLDG.

NOTE: ANY ADDITIONS OR CHANGES ON THIS SHEET MUST BE MADE OR CIRCLED IN RED INK, WITH DATE AND NAME OF PERSON MAKING CHANGE.

Do not extend notes this side of this line.

Profile Notes Red_____ Plotted_____ Job No. 2392,14 Division No. 11
No.____ Date_____ Date_____ Survey of MASLINE St
X-Sec. Notes Chkd_____ Checked_____ Survey by HOLMES Notes J.M. Date 4-29-66
No.____ Date_____ Date_____ Map No._____ Indexed C. Curb Date

F.B. 2749 Pg. 235

STATION	B.S.	H.I.	F.S.	ELEV.		
11+00				46897	9 Lt.	W/4
				46865	18 "	B. CB.
				46932	" "	T. "
11+50				46895		℄
				46862		9 Rt. W/4
				46835		18 " B. CB.
				46901		" " T. CB.
				46910	9 Lt.	W/4
				46885	18 "	B. CB.
				46949	" "	T. "
12+00				46920		℄
				46882		9 Rt. W/4
				46855		18 " B. CB.
				46920		" " T. "
				46933	9 Lt.	W/4
				46911	18 "	B. CB.
				46971	" "	T. "
12+50				46955		℄
				46916		9 Rt. W/4
				46885		18 " B. CB.
				46950		18 " T. "

76L-298 CE 307 11-58

PLEASE RETURN TO
LOS ANGELES COUNTY ENGINEER
700 Los Angeles County Engineering Bldg.

NOTE: ANY ADDITIONS OR CHANGES ON THIS SHEET MUST BE MADE OR CIRCLED IN RED INK, WITH DATE AND NAME OF PERSON MAKING CHANGE.

Do not extend notes this side of this line.

F.B. 2749 Pg. 236 Job No. 2349.14 Division No. 11 Notes Red Date Notes Chkd. Date
Survey of MASLINE ST. Date Checked Date
Survey by HOLMES Notes J. MOODY Profile No. X-Sec. No.
Indexed C. J. [illegible] Date Date

STATION	B. S.	H. I.	F. S.	ELEV		
12+50				16966	9 LT. W/4	
				16938	18 " B. CB.	
				16999	" " T. "	
13+00				17008	℄	
				16972		9 RT. W/4
				16936		18 " B. CB.
				17003		" " T. "
				17023	9 LT. W/4	
				16993	18 " B. CB.	
				17052	" " T. "	
13+33.7				17411	(LT) NE. COR. LOT. # 70, TR. # 19943, HSE # 16735	
13+50				17068	℄	
				17046		9 RT. W/4
				17008		18 " B. CB.
				17073		" " T. "
				17082	9 LT. W/4	
				17057	18 " B. CB.	
				17115	" " T. "	
13+62				17129	(RT) S. W. COR. LOT. # 85, TR. # 19943 HSE # 16788	

76L-298 CE 307 11-58

PLEASE RETURN TO
LOS ANGELES COUNTY ENGINEER
700 LOS ANGELES COUNTY ENGINEERING BLDG.

NOTE: ANY ADDITIONS OR CHANGES ON THIS SHEET MUST BE MADE OR CIRCLED IN RED INK, WITH DATE AND NAME OF PERSON MAKING CHANGE.

Do not extend notes this side of this line.

Profile No. _____ Notes Red _____ Plotted _____ Job No. 2392.14 Division No. 11
X-Sec. No. _____ Date _____ Date _____ Survey of MASTLINE ST
Notes Chkd _____ Checked _____ Survey by HOLMES Notes TM Date 4-28-66
Date _____ Date _____ Map No. _____ Indexed _____ Date _____
F.B. 2749 2337 Pg.

STATION	B. S.	H. I.	F. S.	ELEV.		
14+00				47.29		℄
				47.05	9	Rt. W/4
				47.71	18	" B. CB.
				47.30	"	" T. "
				47.45	9	Lt. W/4
				47.20	18	" B. CB.
				47.79	"	" T. "
14+50				47.03		℄
				47.70	9	Rt. W/4
				47.38	18	" B. CB.
				47.01	"	" T. "
				47.09	9	Lt. W/4
				47.83	18	" B. CB.
				47.45	"	" T. "
15+00				47.64		℄
				47.41	9	Rt. W/4
				47.04	18	" B. CB.
				47.65	"	" T. "
				47.77	9	Lt. W/4
				47.46	18	" B. CB.
				47.10	"	" T. "

76L-298 CE 307 11-58

PLEASE RETURN TO
LOS ANGELES COUNTY ENGINEER
700 Los Angeles County Engineering Bldg.

NOTE: ANY ADDITIONS OR CHANGES ON THIS SHEET MUST BE MADE OR CIRCLED IN RED INK, WITH DATE AND NAME OF PERSON MAKING CHANGE.

Do not extend notes this side of this line.

F.B. 2749 Pg. 238 Job No. 2392/4 Division No. 11 Notes Red ____ Plotted ____ Profile ____
Survey of MASLINE St Date ____ Date ____ No. ____
Survey by HOLMES Notes J. MOODY Notes Chkd. ____ Checked ____ X-Sec. ____
Indexed C. J. GALLI Date ____ Date ____ Date ____ No. ____

STATION	B. S.	H. I.	F. S.	ELEV		
15+50				47330		℄
				47297		9 Rt. W/4
				47264		18 " B. CB.
				47323		" " T. "
				47343	9 Lt. W/4	
				47309	18 " B. CB.	
				47374	" " T. "	
16+00				47404		℄
				47372		9 Rt. W/4
				47334		18 " B. CB.
				47399		" " T. "
				47412	9 Lt. W/4	
				47384	18 " B. CB.	
				47445	" " T. "	
16+50				47501		℄
				47476		9 Rt. W/4
				47447		18 " B. CB.
				47509		" " T. "
				47511	9 Lt. W/4	
				47484	18 " B. CB.	
				47545	" " T. "	

76L-298 CE 307 11-58

PLEASE RETURN TO
LOS ANGELES COUNTY ENGINEER
700 LOS ANGELES COUNTY ENGINEERING BLDG.

NOTE: ANY ADDITIONS OR CHANGES ON THIS SHEET MUST BE MADE OR CIRCLED IN RED INK, WITH DATE AND NAME OF PERSON MAKING CHANGE.

Do not extend notes this side of this line.

STATION	B.S.	H.I.	F.S.	ELEV.		
17+00				47615		℄
				47594		9 RT. w/4
				47564		18 " B. CB.
				47622		" " T. "
				47626	9 LT. w/4	
				47594	18 " B. CB.	
				47657	" " T. "	
17+50				47733		℄
17+ 58³				47749		℄
				47758	9 LT. w/4	
				47731	18 " B. CB.	
				47795	" " T. "	
17+59⁸				47732		9 RT. w/4
				47711		18 " B. CB.
				47773		" " T. "
17+59⁹				47742	16 LT. edge gut	
17+61⁴				47726		16 RT. edge gut
				4781	S.E. COR. LOT. 79 TR. #19943	HSE # 16840
				4789	N.E. " " 78 "	" " 16841
18+00				47825		℄
				47814		25 RT. (SER. RD)
				47833	25 LT. (SER. RD)	

Profile No. ____ Notes Red ____ Plotted ____ Job No. 239214 Division No. 11 F.B. 2749 Pg. 239
X-Sec. No. ____ Date ____ Date ____ Survey of MASLINE ST.
Notes Chkd. ____ Checked ____ Survey by HOLMES Notes J.M. Date 4-29-66
Date ____ Date ____ Map No. ____ Indexed C. J. GALLI Date ____

76L-298 CE 307 11-58

PLEASE RETURN TO
LOS ANGELES COUNTY ENGINEER
700 Los Angeles County Engineering Bldg.

NOTE: ANY ADDITIONS OR CHANGES ON THIS SHEET MUST BE MADE OR CIRCLED IN RED INK, WITH DATE AND NAME OF PERSON MAKING CHANGE.

• Do not extend notes this side of this line.

F.B. 2749 Pg. 240 Job No. 2392.14 Division No. 11 Notes Red Date Notes Chkd. Date
Survey of MASLINE ST Date Checked Date
Survey by HOLMES Notes J. MOODY Profile No. X-Sec. No.
Indexed C. J. CALL Date

STATION	B. S.	H. I.	F. S.	ELEV		
ED BM HI.1				478.47	BM HI*1 ELEV.= 478.474 FB.2749-15 LARK ELLEN AVE & TUDOR ST. N.W. COR. BT SPK. IN CB. 5 N/o N.E.C.R.	

Profile No. | Notes Red. | Date | Plotted | Date | Job No. C1.2392.14 | Division No. 11 | F. B. 2749 Pg. 241
X-Sec. No. | Notes Chkd. | Date | Checked | Date | Survey of MASLINE ST. | Survey by HOLMES | Notes | Date | Map No. | Indexed W. J. GALLI | Date

NOTE: ANY ADDITIONS OR CHANGES ON THIS SHEET MUST BE MADE OR CIRCLED IN RED INK, WITH DATE AND NAME OF PERSON MAKING CHANGE.

PLEASE RETURN TO
LOS ANGELES COUNTY ENGINEER
700 Los Angeles County Engineering Bldg.

Do not extend notes this side of this line.

STATION	B. S.	H. I.	F. S.	ELEV.	
					MASLINE STREET C1.2392.14 CROSS SECTIONS " ON " GROVER DALE ST. FROM ASDALE AVE E'LY TO LARCELLEA AVE HOLMES MOODY GUIZADO MASSEY

76298 S & E #307—7.55

76298 S & E #307—7-55

PLEASE RETURN TO
LOS ANGELES COUNTY ENGINEER
700 LOS ANGELES COUNTY ENGINEERING BLDG.

NOTE: ANY ADDITIONS OR CHANGES ON THIS SHEET MUST BE MADE OR CIRCLED IN RED INK, WITH DATE AND NAME OF PERSON MAKING CHANGE.

Do not extend notes this side of this line.

STATION	B. S.	H. I.	F. S.	ELEV.	GROVERDALE ST.	
FD. BM HV. 253				469.903	BM HV. 253 ELEV. 469.903 FB. 2749-11	
					ASPAN AVE & GROVERDALE ST. W'LY SIDE	
					PK-CB. 8.5 E'LY OF ℄ PROD.	
1+00				46965		℄ INTER.
1+09				46961		℄
1+14.8				46945		℄ edge GUT
				46940		24 RT. " "
				46955	25.8 LT. edge GUT	
1+15.5				46960	57.6 " " "	
1+15.8				46923		56.8 RT edge gut.
1+17.6				46942		℄ (X) GUT
				46906		56.8 RT. FL.
				46950	57.6 LT. FL.	
1+20.5				46947		℄
				46940		13.3 RT. edge gut
				46953	13.0 LT. edge gut.	
1+45				46983		℄
				46945		13.1 RT. edge gut.
				46929		15' " B. CB
				46990		" " T. "

F. B. 2749 Pg. 242 | Job No. C1.2392.14 | Division No. 11 | Notes Red. | Plotted | Profile
Survey of MASLINE ST. | Date | Date | No.
Survey by HOLMES | Notes | Notes Chkd. | Checked | X-Sec.
Indexed C. J. GALLI | Date | Date | Date | No.

76L-298 CE 307 11-58

PLEASE RETURN TO
LOS ANGELES COUNTY ENGINEER
700 LOS ANGELES COUNTY ENGINEERING BLDG.

NOTE: ANY ADDITIONS OR CHANGES ON THIS SHEET MUST BE MADE OR CIRCLED IN RED INK. WITH DATE AND NAME OF PERSON MAKING CHANGE.

Do not extend notes this side of this line.

STATION	B.S.	H.I.	F.S.	ELEV.		
1+45				46979	13 Lt. edge gut.	
				46963	15 " B. CB.	
				47026	" " T. "	
1+50				46993		℄
1+58.7				46980		13' Rt. edge gut.
1+59.9				46994	13 Lt. edge gut.	
2+00				47064		℄
				47047		7.5 Rt. w/4
				47017		15 " B. CB.
				47083		" " T. "
				47058	7.5 Lt. w/4	
				47024	15 " B. CB.	
				47084	" " T. "	
2+50				47111		℄
				47099		7.5 Rt. w/4
				47076		15 " B. CB.
				47151		" " T. "
				47109	7.5 Lt. w/4	
				47052	15 " B. CB.	
				47119	" " T. "	

Profile No. X-Sec. No. Notes Red Date Notes Chkd Date Plotted Date Checked Date Job No. 239214 Division No. 11 Survey of MASLINE ST Survey by HOLMES Notes J.M. Date 4-28-66 Map No. Indexed C. J. GALL Date

F.B. 2749 Pg. 243

76L-298 CE 307 11-58

PLEASE RETURN TO
LOS ANGELES COUNTY ENGINEER
700 Los Angeles County Engineering Bldg.

NOTE: ANY ADDITIONS OR CHANGES ON THIS SHEET MUST BE MADE OR CIRCLED IN RED INK, WITH DATE AND NAME OF PERSON MAKING CHANGE.

Do not extend notes this side of this line.

T.P. 478.84

F.B. 2949 Pg. 248 Job No. 2392.14 Division No. 11 Notes Red ____ Plotted ____ Profile ____
Survey of MASLINE ST. Date ____ Date ____ No. ____ X-Sec. ____
Survey by HOLMES Notes D.E.H. Notes Chkd. ____ Checked ____ No. ____
Indexed C.J. GALLI Date ____ Date ____ Date ____

STATION	B. S.	H. I.	F. S.	ELEV		
8+50				476.56	75 Lt. W/4	
				476.35	15 " B. Cb.	
				476.92	" " T. "	
9+00				477.42		℄
				477.16		75 Rt. W/4
				477.01		15° " B. Cb.
				477.61		" " T. "
				477.50	75 Lt W/4	
				477.23	15° " B. Cb.	
				477.98	" " T. "	
9+39.7				478.38		℄
				478.22		75 Rt W/4
				478.03		13° " Ed. Gut.
				477.88		15° " B. Cb.
				478.52		15° " T. "
				478.50	75 Lt W/4	
				478.25	13° " Ed. Gut.	
				478.14	15° " B. Cb.	
				478.77	" " T. "	

76L-298 CE 307 11-58

PLEASE RETURN TO
LOS ANGELES COUNTY ENGINEER
700 LOS ANGELES COUNTY ENGINEERING BLDG.

NOTE: ANY ADDITIONS OR CHANGES ON THIS SHEET MUST BE MADE OR CIRCLED IN RED INK, WITH DATE AND NAME OF PERSON MAKING CHANGE.

Do not extend notes this side of this line.

STATION	B.S.	H.I.	F.S.	ELEV.		
9+50				478 57		℄
				479 9	N. E. COR. OF LOT #48 TRACT # 19943	
					HOUSE NUMBER 16841	
9+81				478 94		℄
				478 86		25° Rt PAV.
				479 04	25° Lt. PAV.	
FD. BM. HV #2				479 30	BM. H.V. #2 ELEV.: 479.297 FB. 2749 Pg 15	
					LARKELLEN AVE & GROVERDALE St. N.W. COR.	
					Bt. SPK. - Cb. 5' No. OF N. E.C.R.	

Profile Notes Red ____ Plotted ____ Job No. 2392.14 Division No. 11 F.B. 2748 Pg. 249
No. ____ Date ____ Date ____ Survey of MASLINE St
X-Sec. Notes Chkd. ____ Checked ____ Survey by HOLMES Notes J.M. Date 4-29-66
No. ____ Date ____ Date ____ Map No. ____ Indexed C. J. GALL Date ____

F. B. 2749 Pg. 250 Job No. 2392.14 Division No. 11 Notes Red Plotted Profile

Survey of MASLINE St Date Date No.

Survey by HOLMES Notes J. MOODY Notes Chkd. Checked X-Sec.

Indexed C. J. GALLI Date Date Date No.

STATION	B. S.	H. I.	F. S.	ELEV	

78L-298 CE 307 11-58

PLEASE RETURN TO

LOS ANGELES COUNTY ENGINEER

700 Los Angeles County Engineering Bldg.

Do not extend notes this side of this line.

NOTE: ANY ADDITIONS OR CHANGES ON THIS SHEET MUST BE MADE OR CIRCLED IN RED INK, WITH DATE AND NAME OF PERSON MAKING CHANGE.

595

C1.2392.14

F. B. 2749 Pg. 251

Profile No. | Notes Red. | Date | Plotted | Date | Job No. | Division No. 11
X-Sec. No. | Notes Chkd. | Date | Checked | Date | Survey of MASLINE ST | Survey by HOLMES | Notes S. J. GALL | Date 4-29-66 | Map No. | Indexed | Date

MASLINE STREET

C1.2392.14

CROSS SECTIONS

ON

"WUBIN ST."

FROM

ASPAU AVE E. TO LARK ELLEN AVE

HOLMES
MOODY
GUIZADO
MASSEY

NOTE: ANY ADDITIONS OR CHANGES ON THIS SHEET MUST BE MADE OR CIRCLED IN RED INK, WITH DATE AND NAME OF PERSON MAKING CHANGE.

PLEASE RETURN TO
LOS ANGELES COUNTY ENGINEER
700 Los Angeles County Engineering Bldg.

Do not extend notes this side of this line.

STATION	B. S.	H. I.	F. S.	ELEV.

76298 S & E #307—7-55

76298 S & E #307—7-55

PLEASE RETURN TO
LOS ANGELES COUNTY ENGINEER
700 LOS ANGELES COUNTY ENGINEERING BLDG.

NOTE: ANY ADDITIONS OR CHANGES ON THIS SHEET MUST BE MADE OR CIRCLED IN RED INK, WITH DATE AND NAME OF PERSON MAKING CHANGE.

Do not extend notes this side of this line.

STATION	B. S.	H. I.	F. S.	ELEV.	HUBIA ST.	
ED. BM HV 252				471 01	BM. HV. 252 ELEV. 471.014 FB 2749-11 ASPAN AVE & HUBIA ST. S.E. SIDE P.K.-CB. 75' E./O ℄ PROD.	
1+00				470 79		℄ INTERS.
1+09				470 69		℄
1+12.7				470 61	36.4 Lt. ED. Gut.	
1+14.7				470 39		20.9 Rt. ED. Gut.
				470 55	12.8 Lt " "	
1+14.8				470 49		℄ ED. Gut.
1+17.8				470 45		℄ FLOW
				470 37		20.7 Rt. FL.
				470 51	20.7 Lt. FL.	
1+20.8				470 54 470 44		℄ 20.7 Rt. ED. Gut.
				470 56	20.7 Lt. ED. Gut.	
1+45.0				470 77		℄
				470 65		7.5 Rt. W/4
				470 55		13.0 " ED. Gut.
				470 40		15.0 " B. Cb.
				471 01		" " T. "

F. B. 2749 Pg. 252 | Job No. C1.2392.14 | Division No. 11 | Notes Red. | Plotted | Profile
Survey of MASLINE ST. | Date | Date | No.
Survey by HOLMES | Notes | Notes Chkd. | Checked | X-Sec.
Indexed C. J. GALLI | Date | Date | Date | No.

76-L-298 CE 307 2-63

PLEASE RETURN TO
LOS ANGELES COUNTY ENGINEER
403 LOS ANGELES COUNTY ENGINEERING BLDG.

NOTE: ANY ADDITIONS OR CHANGES ON THIS SHEET MUST BE MADE OR CIRCLED IN RED INK, WITH DATE AND NAME OF PERSON MAKING CHANGE.

Do not extend notes this side of this line.

T.D. 47345

Profile No. X-Sec. No. Notes Red. Date Notes Chkd. Date Plotted Date Checked Date Job No. 2392.14 Division No. 11 Survey of MASLINE ST. Survey by HOLMES Notes J.M. Date 4-29-66 Map No. Indexed C. J. GALLI Date F.B. 2749 Pg. 753

STATION	B. S.	H. I.	F. S.	ELEV.		
1+46.9				470.80	75 Lt. W/4	
				470.64	13° Lt. ED. Gut.	
				470.51	15° " B. CB.	
				471.16	15° " T. "	
1+50				470.81		℄
1+60				470.61		13° Rt. ED. Gut
1+61.5				470.91	13' Lt. ED. Gut.	
2+00				471.40		℄
				471.15		75 Rt W/4
				470.75		15° " B. CB.
				471.38		" " T. "
				471.55	75 Lt. W/4	
				471.27	15° " B. CB.	
				471.91	" " T. "	
2+50				472.00		℄
				471.70		75 Rt. W/4
				471.20		15° " B. CB.
				471.90		" " T. "
				472.22	75 Lt. W/4	
				471.96	15° " B CB.	
				472.58	15° " T. "	

76-L-298 CE 307 2-63

PLEASE RETURN TO
LOS ANGELES COUNTY ENGINEER
403 Los Angeles County Engineering Bldg.

NOTE: ANY ADDITIONS OR CHANGES ON THIS SHEET MUST BE MADE OR CIRCLED IN RED INK, WITH DATE AND NAME OF PERSON MAKING CHANGE

Do not extend notes this side of this line.

F.B. 2749 Pg. 254 | Job No 2392.1 Division No. 11 Notes Red ____ Plotted ____ Profile
Survey of MASLINE ST. Date ____ Date ____ No. ____ X-Sec.
Survey by HOLMES Notes J. MOODY Notes Chkd. ____ Checked ____ No.
Indexed C. J. GALLI Date ____ Date ____ Date ____

STATION	B. S.	H. I.	F. S.	ELEV.		
3+00				472.65		℄
				472.28		7½ Rt. W/4
				471.94		15° " B. CB.
				472.58		" " T. "
				472.84	7½ Lt. W/4	
				472.55	15° " B. CB.	
				473.30	" " T. "	
3+50				473.40		℄
				473.08		7½ Rt. W/4
				472.61		15° " B. CB.
				473.31		" " T. CB.
				473.61	7½ Lt. W/4	
				473.40	15° " B. CB.	
				474.00	" " T. "	
4+00				474.06		℄
				473.71		7½ Rt. W/4
				473.30		15° " B. CB.
				473.94		" " T. CB.
				474.28	7½ Lt. W/4	
				473.95	15° " B. CB	
				474.62	" " T. "	

76-L-298 CE 307 2-63

PLEASE RETURN TO
LOS ANGELES COUNTY ENGINEER
403 LOS ANGELES COUNTY ENGINEERING BLDG.

NOTE: ANY ADDITIONS OR CHANGES ON THIS SHEET MUST BE MADE OR CIRCLED IN RED INK, WITH DATE AND NAME OF PERSON MAKING CHANGE.

Do not extend notes this side of this line.

Profile Notes Red____ Plotted____ Job No. 2392.14 Division No. 11
No. Yellow Data____ Date____ Survey of MASLIN E ST.
No. Notes Clkd.____ Checked____ Survey by HOLMES Notes J.M. Date 4-29-66
No.____ Data____ Date____ Map No.____ Indexed C. J. GALLI Date____

F.B. 2749 Pg. 255

STATION	B. S.	H. I.	F. S.	ELEV.		
4+50				474 78		℄
				474 42		75 Rt W/4
				474 00		15° " B. CB
				474 61		15° " T. CB
				474 95	75 Lt. W/4	
				474 69	15° " B. CB.	
				475 39	" " T. "	
5+00				475 45		℄
				475 10		75 Rt. W/4
				474 63		15° " B. CB
				475 28		" " T. CB
				475 59	75 Lt W/4	
				475 36	15° " B. CB.	
				476 02	" " T. CB.	
5+50				476 10		℄
				475 71		75 Rt. W/4
				475 37		15° " B. CB.
				475 94		" " T. "
				476 23	75 Lt. W/4	
				476 01	15° " B. CB.	
				476 68	" " T. CB.	

F.B. 2749 Pg. 256 | Job No. 2392.14 | Division No. 11 | Notes Red | Plotted | Profile

Survey of MASLINE ST. | Date | Date | No. | X-Sec.

Survey by HOLMES Notes J. MOODY | Notes Chkd. | Checked | No.

Indexed C. J. GALLI | Date | Date

PLEASE RETURN TO
LOS ANGELES COUNTY ENGINEER
403 Los Angeles County Engineering Bldg.

NOTE: ANY ADDITIONS OR CHANGES ON THIS SHEET MUST BE MADE OR CIRCLED IN RED INK, WITH DATE AND NAME OF PERSON MAKING CHANGE

Do not extend notes this side of this line.

TR 47 7.78

STATION	B. S.	H. I.	F. S.	ELEV.		
6+00				476.64		℄
				476.34		7.5 Rt. W/4
				475.84		15.0 " B. CB.
				476.48		" " T. "
				476.84	7.5 Lt. W/4	
				476.59	15.0 " B. CB.	
				477.25	" " T. "	
6+50				477.02		℄
				476.65		7.5 Rt W/4
				476.24		15.0 " B. CB.
				476.93		" " T. "
				477.22	7.5 Lt. W/4	
				477.01	15.0 " B. CB.	
				477.63	" " T. "	
7+00				477.35		℄
				477.01		7.5 Rt. W/4
				476.62		15.0 " B. CB.
				477.21		" " T. "
				477.61	7.5 Lt. W/4	
				477.29	15.0 " B. CB.	
				477.95	" " T. "	

76-L-298 CE 307 2-63

PLEASE RETURN TO
LOS ANGELES COUNTY ENGINEER
403 LOS ANGELES COUNTY ENGINEERING BLDG.

NOTE: ANY ADDITIONS OR CHANGES ON THIS SHEET MUST BE MADE OR CIRCLED IN RED INK, WITH DATE AND NAME OF PERSON MAKING CHANGE.

Do not extend notes this side of this line.

STATION	B. S.	H. I.	F. S.	ELEV.		
7+50				477.66		℄
				477.37		7.5 Rt. W/4
				476.98		15.0 " B. CB.
				477.60		" " T. "
				477.90	7.5 Lt. W/4	
				477.65	15.0 " B. CB.	
				478.32	" " T. CB.	
8+00				478.00		℄
				477.69		7.5 Rt. W/4
				477.28		15.0 " B. CB.
				477.92		15.0 " T. CB.
				478.31	7.5 Lt. W/4	
				478.07	15.0 " B. CB.	
				478.72	" " T. CB.	
8+50				478.42		℄
				478.06		7.5 Rt. W/4
				477.66		15.0 " B. CB.
				478.33		15.0 " T. CB.
				478.63	7.5 Lt. W/4	
				478.36	15.0 " B. CB.	
				478.99	15.0 " T. "	

Profile Notes Red _____ Plotted _____ Job No. 2392.14 Division No. 11
No. _____ Date _____ Date _____ Survey of MASLINE ST.
X-Sec. Notes Chkd. _____ Checked _____ Survey by HOLMES Notes J.M. Date 7-29-66
No. _____ Date _____ Date _____ Map No. _____ Indexed C. J. GALLI Date _____

F. B. 2749 Pg. 257

F.B. 2749 Pg. 258 | Job No. 2392.19 | Division No. 11 | Notes Red | Plotted | Profile

Survey of MASLINE ST. | Date | Date | No. | X-Sec.

Survey by HOLMES Notes J. MOODY | Notes Chkd. | Checked | No.

Indexed | Date | Date | Date

PLEASE RETURN TO
LOS ANGELES COUNTY ENGINEER
403 LOS ANGELES COUNTY ENGINEERING BLDG.

NOTE: ANY ADDITIONS OR CHANGES ON THIS SHEET MUST BE MADE OR CIRCLED IN RED INK, WITH DATE AND NAME OF PERSON MAKING CHANGE

Do not extend notes this side of this line.

STATION	B. S.	H. I.	F. S.	ELEV.		
9+00				478.88		℄
				478.61		7½ Rt W/4
				478.28		15° " B. CB.
				478.86		" " T. "
				479.00	7½ Lt. W/4	
				478.64	15° " B. CB.	
				479.32	" " T. "	
9+40°				479.34		℄
				479.13		7½ Rt. W/4
				478.94		12⅝ " ED. Gut
				478.83		14⅝ " B. CB.
				479.42		" " T. "
				479.36	7½ Lt W/4	
				479.15	13° " ED. Gut.	
				479.01	15° " B. CB.	
				479.63	" " T. "	
9+50				479.46		℄
9+81				479.76		℄
				479.69		25° Rt. PAV
				479.78	25° Lt. PAV	

76-L-298 CE 307 2-63

PLEASE RETURN TO
LOS ANGELES COUNTY ENGINEER
403 LOS ANGELES COUNTY ENGINEERING BLDG.

NOTE: ANY ADDITIONS OR CHANGES ON THIS SHEET MUST BE MADE OR CIRCLED IN RED INK, WITH DATE AND NAME OF PERSON MAKING CHANGE.

Do not extend notes this side of this line.

STATION	B. S.	H. I.	F. S.	ELEV.		
FD BM HV3				479.91	BM HV3 ELEV: 479.908 FB 2173 Pg 6 LARKELLEN AVE & NUBIA ST. N.W COR. B/. SPK - CB. 5° N. OF N. END C.R.	

Profile Notes Red Plotted Job No. 2392.14 Division No. 11 F. B. 2749 Pg. 259
No. X-Sec. Date Date Survey of MASLINE ST. Notes J.M. Date 4-27-66
No. Notes Chkd. Checked Survey by HOLMES
Date Date Map No. Indexed C. J. GALLI Date

F. B. 2749 PG. 260 | Job No. 2392.14 Division No. 11 Notes Red Plotted Profile

Survey of MASLINE ST. Date Date No.

Survey by HOLMES Notes J. MOODY Notes Chkd. Checked X-Sec.

Indexed C. J. GALLI Date Date Date No.

STATION	B.S.	H.I.	F.S.	ELEV.

PLEASE RETURN TO
LOS ANGELES COUNTY ENGINEER
403 Los Angeles County Engineering Bldg.

Do not extend notes this side of this line.

NOTE: ANY ADDITIONS OR CHANGES ON THIS SHEET MUST BE MADE OR CIRCLED IN RED INK. WITH DATE AND NAME OF PERSON MAKING CHANGE

76-L-288 CE 307 2-63

Profile No. | Notes Red. | Date | Plotted | Date | Job No. C1.2392.14 | Division No. 11 | F. B. 2749 | Pg. 261
X-Sec. No. | Notes Chkd. | Date | Checked | Date | Survey of MASLINE ST. | Survey by HOLMES | Notes MOODY | Date 5-2-66 | Map No. | Indexed by J. GALLI | Date

MASLINE STREET

C1.2392.14

CROSS SECTIONS ON DEVALON ST.

FROM ASDALE E. TO LARKELLEN AVE

HOLMES
MOODY
GUIZADO
MASSEY

STATION	B. S.	H. I.	F. S.	ELEV.

NOTE: ANY ADDITIONS OR CHANGES ON THIS SHEET MUST BE MADE OR CIRCLED IN RED INK, WITH DATE AND NAME OF PERSON MAKING CHANGE.

Do not extend notes this side of this line.

PLEASE RETURN TO
LOS ANGELES COUNTY ENGINEER
700 Los Angeles County Engineering Bldg.

76298 S & E #307—7-55

76298 S & E #307—7-55

PLEASE RETURN TO
LOS ANGELES COUNTY ENGINEER
700 LOS ANGELES COUNTY ENGINEERING BLDG.

NOTE: ANY ADDITIONS OR CHANGES ON THIS SHEET MUST BE MADE OR CIRCLED IN RED INK, WITH DATE AND NAME OF PERSON MAKING CHANGE.

Do not extend notes this side of this line.

STATION	B. S.	H. I.	F. S.	ELEV.	DEVANAH ST.	
FD. BM HV. 251				473 22	BM. H.V. 251 ELEV. 473.225 FB2749-11 DEVANAH ST. SOL/SIDE PK-CB. @ HSE# 16720 35' E./W. P/L	
1+00				471 24		℄
1+09				471 28		℄
1+08.9				470 93		42.2 Rt. ED. Gut
1+09.2				470 89	42.3 Lt. ED. Gut.	
1+10.9				470 74		42.2 Rt. B. CB.
				471 42		" " T. "
1+11.2				470 74	42.3 Lt. B. CB	
				471 37	" " T. "	
1+42.7				471 53		℄
				471 36		7.5 Rt. W/4
				471 20		13.0 " ED. Gut.
				471 07		15.0 " B. CB
				471 68		" " T. "
				471 41	7.5 Lt. W/4	
				471 16	13.0 " ED. Gut	
				471 05	15.0 " B CB	
				471 66	" " T. CB	

F. B. 2749 Pg. 262 | C1.2392.14 | Job No. | Division No. 11 | Notes Red. | Plotted | Profile
Survey of MASLINE ST. | Date | Date | No.
Survey by HOLMES | Notes | Notes Chkd. | Checked | X-Sec.
Indexed | Date | Date | Date | No.

76-L-298 CE 307 2-63

PLEASE RETURN TO
LOS ANGELES COUNTY ENGINEER
403 LOS ANGELES COUNTY ENGINEERING BLDG.

NOTE: ANY ADDITIONS OR CHANGES ON THIS SHEET MUST BE MADE OR CIRCLED IN RED INK, WITH DATE AND NAME OF PERSON MAKING CHANGE.

Do not extend notes this side of this line.

Profile Notes Red. Plotted Job No. 2392.4 Division No. 11 F.B. 2749 Pg. 263
No. X-Sec. Date Date Survey of MASLINE ST.
No. Notes Chkd. Checked Survey by HOLMES Notes T. M. Date 5-2-66
Date Date Map No. Inked C. J. CALLI Date

STATION	B. S.	H. I.	F. S.	ELEV.		
1+50				471.59		℄
2+00				472.03		℄
				471.91		7½ Rt W/4
				471.71		15° " B. CB
				472.26		15° " T. CB
				471.86	7½ Lt. W/4	
				471.56	15° " B. CB.	
				472.19	" " T. "	
2+50				472.55		
2+69.12				472.71		℄
				472.55		7½ Rt W/4
				472.25		15° " B CB
				472.88		" " T. CB
				472.65	7½ Lt. W/4	
				472.24	15° " B. CB.	
				472.92	" " T. CB.	
				472.96		℄ PAV.
3+07.59 =	P.I.			473.09		5.6 Rt ℄ PAV SPLIT OF ℄
				472.90		13.1 " W/4
				472.62		20.6 " B. CB.
				473.25		" " T. CB
				472.86	2° Lt W/4 PAV	
				472.64	9½ Lt. B. CB	
				473.33	" " T. CB	

F.B. 2749 PG. 264 | Job No. 2392.14 Division No. 11 Notes Red Date Plotted Profile No.
Survey of MASLINE ST. Date Date X-Sec. No.
Survey by HOLMES Notes J. MOODY Notes Chkd. Checked No.
Indexed C. J. GALLI Date Date

76-L-298 CE 307 2-63

PLEASE RETURN TO
LOS ANGELES COUNTY ENGINEER
403 LOS ANGELES COUNTY ENGINEERING BLDG.

NOTE: ANY ADDITIONS OR CHANGES ON THIS SHEET MUST BE MADE OR CIRCLED IN RED INK, WITH DATE AND NAME OF PERSON MAKING CHANGE

Do not extend notes this side of this line.

STATION	B. S.	H. I.	F. S.	ELEV.		
3+46.09				473.46		℄
				473.37		75 Rt W/4
				473.03		15.0" B. CB.
				473.66		" " T. CB
				473.31	75 Lt. W/4	
				473.00	15.0" B. CB.	
				473.69	15.0" T. "	
3+50				473.50		3.0 Rt. ℄ PAV.
				474.02		℄
4+00				473.84		75 Rt. W/4
				473.64		15 " B. CB.
				473.26		" " T. "
				473.89	75 Lt. W/4	
				473.60	15 " B. CB.	
				474.20	" " T. "	
4+50				474.49		℄
				474.35		75 Rt. W/4
				474.00		15 " B. CB.
				474.68		" " T. "
				474.44	75 Lt. W/4	
				474.08	15 " B. CB.	
				474.72	" " T. "	

76-L-298 CE 307 2-63

PLEASE RETURN TO
LOS ANGELES COUNTY ENGINEER
403 Los Angeles County Engineering Bldg.

NOTE: ANY ADDITIONS OR CHANGES ON THIS SHEET MUST BE MADE OR CIRCLED IN RED INK, WITH DATE AND NAME OF PERSON MAKING CHANGE.

Do not extend notes this side of this line.

Profile Notes Red. ____ Plotted ____ Job No. 2392.14 Division No. 11
No. ____ Date ____ Date ____ Survey of MASLINE ST.
X-Sec. Notes Chkd. ____ Checked ____ Survey by HOLMES Notes J.M. Date 5-2-66
No. ____ Date ____ Date ____ Map No. ____ Indexed G. J. GALLI Date ____
F.B. 2749 Pg. 265

STATION	B. S.	H. I.	F. S.	ELEV.		
5+00				474.97		℄
				474.86		75' Rt. w/4
				474.46		15 " B. CB.
				475.15		" " T. "
				474.86	75' Lt. w/4	
				474.57	15 " B. CB.	
				475.21	" " T. "	
5+50				475.48		℄
				475.36		75' Rt. w/4
				475.05		15 " B. CB.
				475.69		" " T. "
				475.32	75' Lt. w/4	
				475.01	15 " B. CB.	
				475.67	" " T. "	
5+93 ±				477.84	S.E. COR. LOT # , TR #	Hse # 16808
5+94 ±				477.73	N.W. " " # , "	" 16813
6+00				476.04		℄
				475.88		75' Rt. w/4
				475.98		15 " B. CB.
				476.13		" " T. CB.

76-L-208 CE 307 2-63

PLEASE RETURN TO
LOS ANGELES COUNTY ENGINEER
403 LOS ANGELES COUNTY ENGINEERING BLDG.

NOTE: ANY ADDITIONS OR CHANGES ON THIS SHEET MUST BE MADE OR CIRCLED IN RED INK, WITH DATE AND NAME OF PERSON MAKING CHANGE

Do not extend notes this side of this line.

F.B. 2749 Pg. 26 | Job No. 2392.14 | Division No. 11 | Notes Red | Plotted | Profile
Survey of MASLINE ST. | Date | Date | No.
Survey by HOLMES Notes J. MOODY | Notes Chkd. | Checked | X-Sec.
Indexed | Date | Date | No.

STATION	B.S.	H.I.	F.S.	ELEV.		
6+00				47590	7.5 Lt. W/4	
				47555	15 " B.CB.	
				47619	" " T. "	
6+50				47642		℄
				47631		7.5 Rt. W/4
				47591		15 " B.CB.
				47667		" " T. "
				47635	7.5 Lt. W/4	
				47599	15 " B.CB.	
				47664	" " T. "	
7+00				47703		℄
				47684		7.5 Rt. W/4
				47648		15 " B.CB.
				47713		" " T. "
				47686	7.5 Lt. W/4	
				47651	15 " B.CB.	
				47711	" " T. "	
7+50				47736		℄
				47715		7.5 Rt. W/4
				47688		15 " B.CB.
				47745		" " T. "

76-L-298 CE 307 2-63

PLEASE RETURN TO
LOS ANGELES COUNTY ENGINEER
403 LOS ANGELES COUNTY ENGINEERING BLDG.

NOTE: ANY ADDITIONS OR CHANGES ON THIS SHEET MUST BE MADE OR CIRCLED IN RED INK, WITH DATE AND NAME OF PERSON MAKING CHANGE.

Do not extend notes this side of this line.

Profile No. _____ Notes Red. _____ Plotted _____ Job No. 2392.14 Division No. 11
X-Sec. No. _____ Date _____ Date _____ Survey of MASLINE ST.
Notes Chkd. _____ Checked _____ Survey by HOLMES Notes J.M. Date 5-2-66
Date _____ Date _____ Map No. _____ Indexed E.J. Date _____

F.B. 2749 Pg. 267

STATION	B. S.	H. I.	F. S.	ELEV.		
7+50				47722	75 Lt.	W/4
				47696	15 "	B CB
				47761	" "	T. "
8+00				47778		
				47765		
				47741		
				47796		
				47777	75 Lt.	W/4
				47760	15 "	B. CB.
				47795	" "	T. "
8+50				47825		
				47815		
				47783		
				47847		
				47812	75 Lt.	W/4
				47784	15 "	B. CB.
				47850	" "	T. "
9+00				47872		
				47869		
				47828		
				47892		

	75 Rt.	W/4
	15 "	B CB.
	" "	T. "
	75 Rt.	W/4
	15 "	B. CB.
	" "	T. "
	75 Rt.	W/4
	15 "	B. CB.
	" "	T. "
	75 Rt.	W/4
	15 "	B. CB.
	" "	T. "

76-L-298 CE 307 2-63

PLEASE RETURN TO
LOS ANGELES COUNTY ENGINEER
403 Los Angeles County Engineering Bldg.

NOTE: ANY ADDITIONS OR CHANGES ON THIS SHEET MUST BE MADE OR CIRCLED IN RED INK. WITH DATE AND NAME OF PERSON MAKING CHANGE

F.B. 2749 Pg. 268 | Job No. 2392.14 | Division No. 11 | Notes Red ____ Date ____ Plotted ____ Date ____ Profile ____ No. ____ X-Sec. ____ No. ____
Survey of MASLINE ST.
Survey by HOLMES Notes J. MOODY Notes Chkd. ____ Date ____ Checked ____ Date ____
Indexed C. J. GALL Date ____

Do not extend notes this side of this line.

STATION	B. S.	H. I.	F. S.	ELEV.		
9+00				47858	75' Lt. W/4	
				48031	15" B.C.B.	
				47890	" " T. "	
9+50				47922		℄
				47919		75' Rt. W/4
				47879		15" B.C.B.
				47939		" " T. "
				47958	75' Lt. W/4	
				47884	15" B.C.B.	
				47944	" " T.C.B.	
10+00				47979		℄
10+188				48003		℄
				47990		75' Rt. W/4
				47955		13" edge pvt.
				47940		15" B.C.B.
				48002		" " T. "
10+191				47989	75' Lt. W/4	
				47952	13" edge pvt.	
				47942	15" B.C.B.	
				48005	" " T. "	

76-L-298 CE 307 2-63

PLEASE RETURN TO
LOS ANGELES COUNTY ENGINEER
403 LOS ANGELES COUNTY ENGINEERING BLDG.

NOTE: ANY ADDITIONS OR CHANGES ON THIS SHEET MUST BE MADE OR CIRCLED IN RED INK, WITH DATE AND NAME OF PERSON MAKING CHANGE.

Do not extend notes this side of this line.

STATION	B. S.	H. I.	F. S.	ELEV.		
10+34±				4811	S.E. COR. LOT # , TR. #	HSE # 16852
10+34±				4808	N.E. " " , "	" 16853
10+50				48025	℄	
10+60				48020	℄	
				48010		25 RT.
				48019	25 LT.	
FD. BM HV. 4				480 41	BM HV. 4 ELEV. 480.405 FB. 2173-15 LARK ELLEN AVE & DEVANAH ST. N.W. COR. BT. SPK - CB. 5' N/O N.C.R.	

Profile No. ____ Notes Red ____ Plotted ____ Job No. 2392.14 Division No. 11 F.B. 2749 Pg. 369
Date ____ Date ____ Survey of MASLINE ST
X-Sec. No. ____ Notes Chkd. ____ Checked ____ Survey by HOLMES Notes J.M. Date 5-2-66
Date ____ Date ____ Map No. ____ Indexed C. J. GALLI Date ____

F.B. 2749 Pg. 270 | Job No. 2392.14 Division No. 11 Notes Red Plotted Profile

Survey of MASLINE ST Date Date No.

Survey by HOLMES Notes J. MOODY Notes Chkd. Checked X-Sec.

Indexed C. J. GALLE Date Date Date No.

STATION	B.S.	H.I.	F.S.	ELEV.	

Do not extend notes this side of this line.

PLEASE RETURN TO
LOS ANGELES COUNTY ENGINEER
409 Los Angeles County Engineering Bldg.

NOTE: ANY ADDITIONS OR CHANGES ON THIS SHEET MUST BE MADE OR CIRCLED IN RED INK, WITH DATE AND NAME OF PERSON MAKING CHANGE

76-L-298 CE 307 2-63

Profile No. | Notes Red. | Date | Plotted | Date | C1.2392.14 Job No. | Division No. 11 | F. B. 2749 Pg. 271
X-Sec. No. | Notes Chkd. | Date | Checked | Date | Survey of MASLINE ST | Survey by HOLMES Notes MOODY Date 5-23-66 | Map No. | Indexed by C. J. GALLI Date

NOTE: ANY ADDITIONS OR CHANGES ON THIS SHEET MUST BE MADE OR CIRCLED IN RED INK, WITH DATE AND NAME OF PERSON MAKING CHANGE.

PLEASE RETURN TO
LOS ANGELES COUNTY ENGINEER
700 Los Angeles County Engineering Bldg.

Do not extend notes this side of this line.

STATION	B. S.	H. I.	F. S.	ELEV.	
					MASLINE STREET C1.2392.14 CROSS SECTIONS ON ASPAU AVE FROM TUDOR ST. N/O. TO DEVINAH ST. HOLMES MOODY GUIZADO MASSEY

76298 S & E #307—7-65

76298 S & E #307—7-55

PLEASE RETURN TO
LOS ANGELES COUNTY ENGINEER
700 LOS ANGELES COUNTY ENGINEERING BLDG.

NOTE: ANY ADDITIONS OR CHANGES ON THIS SHEET MUST BE MADE OR CIRCLED IN RED INK, WITH DATE AND NAME OF PERSON MAKING CHANGE.

Do not extend notes this side of this line.

STATION	B. S.	H. I.	F. S.	ELEV.	ASPAN AVE NO.	
FD. BM H.V. 254.				468 35	BM HV. 254 ELEV. 468.347 FB. 2749-11	
					TUDOR ST. & ASPAN ST. S.E. COR.	
					PK.-CB. 4.5 E/O E. E.C.R.	
				4680	S.W. COR. LOT. #92, TR. #19943, HSE 16702	
				4679	S.E COR. LOT. #140, TR. #20387, HSE. 4919	
1+00				46797		℄ INTER.
1+09				46792		℄
1+14.8				46780		℄
				46794		26° RT. edge gut.
				46758	24.7 LT. edge gut.	
1+16.1				46804		60 RT. " "
1+16.2				46732	59.5 LT. " "	
1+17.8				46769		℄ FL.
				46779		16.2 RT FL.
				46765	16' LT. FL.	
1+20.8				46778		℄ " "
				46787		16.2 RT. edge gut
				46768	16' LT. edge gut.	

F. B. 2749 PG. 272 | C1.2392.14 Job No. | Division No. 11 | Notes Red. | Plotted | Profile
Survey of MASLINE ST. | Date | Date | No.
Survey by HOLMES | Notes MOODY | Notes Chkd. | Checked | X-Sec.
Indexed [illegible] GALLI | Date | Date | Date | No.

76-L-298 CE 307 2-63

PLEASE RETURN TO
LOS ANGELES COUNTY ENGINEER
403 LOS ANGELES COUNTY ENGINEERING BLDG.

NOTE: ANY ADDITIONS OR CHANGES ON THIS SHEET MUST BE MADE OR CIRCLED IN RED INK, WITH DATE AND NAME OF PERSON MAKING CHANGE.

Do not extend notes this side of this line.

STATION	B. S.	H. I.	F. S.	ELEV.		
1+44.9				46824		℄
				46822		9 Rt. w/4
				46820		16' " edge gut
				46808		18' " B. C.B.
				46870		" " T. "
				46817	9 Lt. w/4	
				46810	16 " edge gut	
				46795	18 " B. C.B.	
				46861	" " T. "	
1+50				46833		℄
1+56				46822	16 Lt. edge gut	
1+59.8				46826		16' Rt. edge gut
2+00				46886		℄
				46874		9 Rt. w/4
				46839		18 " B.C.B.
				46900		" " T. "
				46883	9 Lt. w/4	
				46839	18 " B.C.B.	
				46899	" " T. "	
				4698	S.W. COR. LOT #63, TR. #19943 HSE #16702	

Profile Notes Red ____ Plotted ____ Job No. 2392.14 Division No. 11 F.B. 2749 Pg. 273
No. ____ Date ____ Date ____ Survey of MASLINE ST.
X-Sec. Notes Chkd. ____ Checked ____ Survey by HOLMES Notes J.M. Date 5-2-66
No. ____ Date ____ Date ____ Map No. ____ Indexed C. J. GALLI Date ____

76-L-296 CE 307 2-63

PLEASE RETURN TO
LOS ANGELES COUNTY ENGINEER
403 LOS ANGELES COUNTY ENGINEERING BLDG.

NOTE: ANY ADDITIONS OR CHANGES ON THIS SHEET MUST BE MADE OR CIRCLED IN RED INK, WITH DATE AND NAME OF PERSON MAKING CHANGE

Do not extend notes this side of this line.

F.B. 2749 Pg. 274 | Job No. 2392.14 | Division No. 11 | Notes Red | Plotted | Profile
Survey of MASLINE ST. | Date | Date | No.
Survey by HOLMES Notes J. MOODY | Notes Chkd. | Checked | X-Sec.
Indexed C. | Date | Date | No.

STATION	B.S.	H.I.	F.S.	ELEV.		
2+50				16916		℄
				16898		9 Rt. w/4
				16870		18 " B.CB.
				16932		" " T. CB.
				16903	9 Lt. w/4	
				16866	18 " B.CB.	
				16928	" " T. "	
3+00				16945		℄
				16931		9 Rt. w/4
				16900		18 " B.CB.
				16963		" " T. "
				16922	9 Lt w/4	
				16895	18 " B.CB.	
				16960	" " T. "	
3+18'				16923		16 Rt. edge gut.
3+329				16957		℄
				16950		9 Rt w/4
				16933		15½ " edge gut.
				16911		18 " B.CB.
				16978		" " T. "

76-L-298 CE 307 2-63

PLEASE RETURN TO
LOS ANGELES COUNTY ENGINEER
403 LOS ANGELES COUNTY ENGINEERING BLDG.

NOTE: ANY ADDITIONS OR CHANGES ON THIS SHEET MUST BE MADE OR CIRCLED IN RED INK, WITH DATE AND NAME OF PERSON MAKING CHANGE.

Do not extend notes this side of this line.

Profile Notes Red. Plotted. Job No. 2392.14 Division No. 11
No. X-Sec. Date Date Survey of MASLINE ST.
No. Notes Ckd. Checked Survey by HOLMES Notes J.M. Date 5-2-66
Date Date Map No. Indexed G. J. GALLI Date

F.B. 2749 Pg. 275

STATION	B. S.	H. I.	F. S.	ELEV.		
3+50				46961		℄
				46938	9 Lt. W/A	
				46917	18 " B.CB.	
				46982	" " T. "	
3+51.0				46940		14.8 Rt. edge gut.
3+62.8				46939		20.8 " " "
3+75 ±				46965		℄ INTER.
				46960		9 Rt. W/A
				46945		14.9 " edge gut.
				46950	9 Lt. W/A	
				46936	18' " B.CB.	
				46993	" " T. "	
3+88.3				46953		20.8 Rt. edge gut.
4+00.9				46980		
				46967		℄ 9 Rt. W/A
				46954		15 " edge gut.
				46965	9 Lt. W/A	
				46944	18 " B.CB.	
				47000	" " T. "	
4+17.0				46996		℄
				46980		9 Rt. W/A
				46958		15.1 " edge gut.

76-L-298 CE 307 2-63

PLEASE RETURN TO
LOS ANGELES COUNTY ENGINEER
403 Los Angeles County Engineering Bldg.

NOTE: ANY ADDITIONS OR CHANGES ON THIS SHEET MUST BE MADE OR CIRCLED IN RED INK, WITH DATE AND NAME OF PERSON MAKING CHANGE

F.B. 2749 Pg. 276 | Job No. 2392.14 | Division No. 11 | Notes Red | Plotted | Profile
Survey of MASLINE ST. | Date | No.
Survey by HOLMES Notes J. MOODY | Date | Notes Chkd. | Checked | X-Sec.
Indexed | Date | Date | Date | No.

Do not extend notes this side of this line.

STATION	B. S.	H. I.	F. S.	ELEV.		
4+17 ℄				469.47		18 Rt. B.C.B.
				470.09		" " T. "
4+32.3				469.59		16 Rt. edge gut.
4+50				470.10	℄	
				469.90		9 Rt. W/A
				469.56		18 " B.C.B.
				470.16		" " T. "
				469.94	9 Lt. W/A	
				469.63	18 " B.C.B.	
				470.25	" " T. "	
				471.1	S.W. cor. Lot 53, TR.# 1994 3, Hse.# 16702	
5+00				470.22		℄
				470.05		9 Rt. W/A
				469.85		18 " B.C.B.
				470.50		" " T. "
				470.22	9 Lt. W/A	
				469.85	18 " B.C.B.	
				470.44	" " T. "	
5+50				470.43		℄
				470.30		9 Rt. W/A
				470.01		18 " B.C.B.
				470.60		" " T. "

76-L-298 CE 307 2-63

PLEASE RETURN TO
LOS ANGELES COUNTY ENGINEER
403 LOS ANGELES COUNTY ENGINEERING BLDG.

NOTE: ANY ADDITIONS OR CHANGES ON THIS SHEET MUST BE MADE OR CIRCLED IN RED INK, WITH DATE AND NAME OF PERSON MAKING CHANGE.

Do not extend notes this side of this line.

Profile No. ____ Notes Red ____ Plotted ____ Job No. 2392.14 Division No. 11
X-Sec. No. ____ Date ____ Date ____ Survey of MASLINE ST.
Notes Chkd. ____ Checked ____ Survey by HAINES Notes J.M. Date 5-2-66
Date ____ Date ____ Map No. ____ Indexed ____ Date ____

F.B. 2749 Pg. 217

STATION	B. S.	H. I.	F. S.	ELEV.		
5+50				470.41	9 Lt.	℄
				470.01	18 "	B.C.B.
				470.64	" "	T. "
5+88				470.23		16' Rt. edge pvt.
6+00				470.70		℄
				470.58	9 Lt.	℄
				470.21	18 "	B.C.B.
				470.84	" "	T. "
6+03.3				470.55		9 Rt. ℄
				470.27		15 " edge pvt.
				470.08		18 " B.C.B.
				470.71		" " T. "
6+24				470.39		14.8 " edge pvt.
6+31.6				470.43		20.8 " " "
6+44.96				470.79		℄ INTER.
				470.67		9 Rt. ℄
				470.48		14.8 " edge pvt.
				470.78		℄
6+50				470.88	9 Lt.	℄
				470.39	18 "	B.C.B.
				471.03	" "	T. "

76-L-298 CE 307 2-63

PLEASE RETURN TO
LOS ANGELES COUNTY ENGINEER
403 Los Angeles County Engineering Bldg.

NOTE: ANY ADDITIONS OR CHANGES ON THIS SHEET MUST BE MADE OR CIRCLED IN RED INK, WITH DATE AND NAME OF PERSON MAKING CHANGE

Do not extend notes this side of this line.

F.B. 2749 Pg. 278 | Job No. 2392.14 | Division No. 11 | Notes Red | Plotted | Profile
Survey of MASLINE ST. | Date | Date | No.
Survey by HAMES Notes J. MOODY | Notes Chkd. | Checked | X-Sec.
Indexed C. J. GALLI | Date | Date | No.

STATION	B. S.	H. I.	F. S.	ELEV.		
FD BM HV. 252				471.01	BM H/V 252 ELEV. 471.014 FB. 2749-11 ASPAN AVE & HUBIA ST. S.E. SIDE PK-CB. 7± E'LY of ℄ PROD.	
6+57				470.62		14.6 Rt. edge gut.
6+58				470.57		20.7 " " "
6+81				470.60		12.8 " " "
6+88				470.90		℄ PROD.
				470.76		5 Rt. W/4
				470.64		15.4 " edge gut.
				470.46		14.7 " B.C.B.
				471.11		" " T. "
7+00				470.93		℄ PROD.
				470.85		3 Rt. W/4
				470.64		10.9 " edge gut
				470.49		12.6 " B.C.B.
				471.15		" " T. "
				471.04	55 Lt. COTE ST.	
				470.93	15 " W/4	
				470.67	24 " B.C.B.	
				471.25	" " T. "	

76-L-298 CE 307 2-63

PLEASE RETURN TO
LOS ANGELES COUNTY ENGINEER
403 LOS ANGELES COUNTY ENGINEERING BLDG.

NOTE: ANY ADDITIONS OR CHANGES ON THIS SHEET MUST BE MADE OR CIRCLED IN RED INK, WITH DATE AND NAME OF PERSON MAKING CHANGE.

Do not extend notes this side of this line.

Profile Notes Red. Plotted. Job No. 2392.14 Division No. 11
No. X-Sec. Date Date Survey of MASTIN ST
Notes Chkd. Checked Survey by HOLMES Notes J.M. Date 5-2-66
No. Date Date Map No. Indexed C. T. GALLI Date

F.B. 2749 Pg. 279

STATION	B. S.	H. I.	F. S.	ELEV.		
7+02				470.64		10' Rt. Edge Pvt.
7+50				471.3		℄ Prod.
				471.37	24 Lt.	T. CB.
				470.73	" "	B. "
				471.05	12 "	W/4
				471.23	21 "	CTR. ST.
				471.21	31 "	W/4
				470.80	43 "	B. CB.
				471.46	" "	T. "
7+53.5						SPLIT OF ANGLE
				471.37	3.5 Lt.	T. CB.
				470.74	" "	B. "
				471.04	12 "	W/4
				471.20	21 "	CTR. ST.
				471.23	30 "	W/4
				470.74	39 "	B. CB.
				471.42	" "	T. "
7+72				470.75		3.5' Rt. B. CB.
				471.43		" " T. "
7+72				470.92		18 " Edge Pvt.
8+00				471.24		℄

76-L-298 CE 307 2-63

PLEASE RETURN TO
LOS ANGELES COUNTY ENGINEER
403 Los Angeles County Engineering Bldg.

NOTE: ANY ADDITIONS OR CHANGES ON THIS SHEET MUST BE MADE OR CIRCLED IN RED INK, WITH DATE AND NAME OF PERSON MAKING CHANGE

Do not extend notes this side of this line.

F.B. 2749 Pg. 2 80 | Job No. 2392.14 | Division No. 11 | Notes Red ____ Date ____ | Plotted ____ Date ____ | Profile No. ____

Survey of MASLINE ST. Notes J. MOODY Notes Chkd. ____ Date ____ | Checked ____ Date ____ | X-Sec. No. ____

Indexed C. J. GALLI Date ____

STATION	B. S.	H. I.	F. S.	ELEV.		
8+15.64				47123		℄ PROD. INTER.
8+50				47122		℄ "
8+55 3				47121		℄ PROD.
				47113		9 Rt. W/4
				47087		16 " edge cut
				47073		18 " B. CB.
				47139		" " T. "
8+62 28 = EC.				47118		℄
				47109		9 Rt. W/4
				47075		18 " B.CB.
				47137		" " T. "
				47104	9 Lt. W/4	
				47075	18 " B.CB.	
				47137	" " T. "	
FD. BM HI. 250				47045	BM HI. 250 ELEV. 47045.0 FB. 2749-10 GRAHAM AT. ST. & ASPAN AIE W. SIDE PC-CB. C'L/O. & PROD	

Profile No. ____ X-Sec. No. ____

Notes Red. ____ Date ____ Notes Chkd. ____ Date ____

Plotted ____ Date ____ Checked ____ Date ____

C1.2392.14 Job No. ____ Division No. 11

Survey of MASLINE ST

Survey by Holmes Notes ____ Date ____

Map No. ____ Indexed C. J. GALLA Date ____

F. B. 2749 Pg. 281

NOTE: ANY ADDITIONS OR CHANGES ON THIS SHEET MUST BE MADE OR CIRCLED IN RED INK, WITH DATE AND NAME OF PERSON MAKING CHANGE.

PLEASE RETURN TO
LOS ANGELES COUNTY ENGINEER
700 Los Angeles County Engineering Bldg.

Do not extend notes this side of this line.

STATION	B. S.	H. I.	F. S.	ELEV.	
					MASLINE STREET C1.2392.14 CROSS SECTIONS ON BYGROVE ST. FROM END OF CUL-DE-SAC E. TO LARK ELLEN AVE (SERVICE RD) HOLMES MOODY GUIZADO MASSEY

76298 S & E #307—7-55

76298 S & E #307—7-55

PLEASE RETURN TO
LOS ANGELES COUNTY ENGINEER
700 LOS ANGELES COUNTY ENGINEERING BLDG.

NOTE: ANY ADDITIONS OR CHANGES ON THIS SHEET MUST BE MADE OR CIRCLED IN RED INK, WITH DATE AND NAME OF PERSON MAKING CHANGE.

Do not extend notes this side of this line.

STATION	B. S.	H. I.	F. S.	ELEV.	BYGROVE ST.	
FD BM HV. 248				47627	BM HV. 248 ELEV. 476.275 FB 2749-9 BYGROVE ST. N. SIDE, 10'E OF W P/L OF HSE # 16803	
0+71.4				47442	14.3 Lt. T. CB.	
				47350	" " B "	
0+74.0				47360	14.2 Lt. ED. Gut.	
0+76.0				47331	27.2 " B. CB	
0+78.3				47287	31.1 " FL. LINE C.B.	
0+78.7				47350	25.2 " ED. Gut.	
0+82.0				47351	28.7 " " "	
0+82.6				47291	34.6 " FL. LINE C.B.	
0+84.4				47356	31.7 " ED. Gut.	
0+86.5				47331	37.5 " B. CB.	
0+88.8				47356	34.5 " ED. Gut.	
1+00				47435		℄
				47418		7.5 Rt. W/4
				47407		13° " ED. Gut.
				47387		15° " B. CB.
				47453		15° " T. CB.

F. B. 2749 Pg. 282 | Job No. C1.2392.14 | Division No. 11 | Notes Red. | Plotted | Profile
Survey of MASLINE ST. | Date | Date | No.
Survey by HOLMES | Notes | Notes Chkd. | Checked | X-Sec.
Indexed C. J. GALLI | Date | Date | Date | No.

76-L-298 CE 307 2-63

PLEASE RETURN TO
LOS ANGELES COUNTY ENGINEER
403 LOS ANGELES COUNTY ENGINEERING BLDG.

NOTE: ANY ADDITIONS OR CHANGES ON THIS SHEET MUST BE MADE OR CIRCLED IN RED INK, WITH DATE AND NAME OF PERSON MAKING CHANGE.

Do not extend notes this side of this line.

Profile Notes Red ____ Plotted ____ Job No. 2392.1 Division No. 11
No. X-Sec. ____ Date ____ Date ____ Survey of MASLINE ST.
Notes Chkd. ____ Checked ____ Survey by HOLMES Notes J.M. Date 5-2-66
No. ____ Date ____ Date ____ Map No. ____ Indexed by J. GALLY Date ____

F.B. 2749 Pg. 283

STATION	B. S.	H. I.	F. S.	ELEV.	BYGROVE ST.	
1+01				474.45	13° ± Lt	CTR PAV
				474.11	27° ± "	W/L
				473.79	38 ± "	ED. Gut.
				473.67	40 ± "	B. CB
				474.37	" "	T. "
1+14 ±				473.94	35 ± Lt.	ED. Gut.
				473.78	37 ± "	B. CB.
				474.42	" "	T. "
1+50				475.14		℄
				475.00		7 ± Rt W/L
				474.80		13° " ED. Gut
				474.69		15° " B. CB.
				475.30		" " T. "
1+56 ±				475.15	10° ± Lt.	W/L PAV
				474.79	19 ± "	ED. GUT.
				474.65	21 ± "	B. CB.
				475.28	" "	T. "
1+75 ±				475.46	8° ± Lt.	W/L
				475.25	14 ± "	ED. GUT
				475.09	16 ± "	B. CB.
				475.69	" "	T. "

76-L-298 CE 307 2-63

PLEASE RETURN TO
LOS ANGELES COUNTY ENGINEER
403 LOS ANGELES COUNTY ENGINEERING BLDG.

NOTE: ANY ADDITIONS OR CHANGES ON THIS SHEET MUST BE MADE OR CIRCLED IN RED INK, WITH DATE AND NAME OF PERSON MAKING CHANGE

Do not extend notes this side of this line.

F.B. 2749 Pg. 284 | Job No. 2392.14 | Division No. 11 | Notes Red ____ Plotted ____ Profile
Survey of MASLINEST. | Date ____ Date ____ No. ____
Survey by HOLMES Notes J. MOODY | Notes Chkd. ____ Checked ____ X-Sec.
Indexed C. J. GALL Date ____ | Date ____ Date ____ No. ____

STATION	B. S.	H. I.	F. S.	ELEV.		
H 94 5				475.72	75 Lt. W/d	
				475.49	128 " ED. Gut.	
				475.35	148 " B. CB.	
				476.02	" " T. "	
2+00				475.87		℄
				475.78		75 Rt. W/d
				475.48		13° " ED. Gut.
				475.35		15° " B. CB.
				476.00		" " T. "
				475.77	75 Lt. W/d	
				475.55	13° " ED. Gut.	
				475.42	15° " B. CB.	
				476.09	15° " T. "	
2+10.6				475.68		13° Rt. ED. Gut.
				475.42		15° RT B. CB.
				476.03		15° " T. "
2+12.3				475.64	13° Lt ED. Gut.	
				475.55	15° " B. CB	
				476.18	" " T. "	

76-L-298 CE 307 2-63

PLEASE RETURN TO
LOS ANGELES COUNTY ENGINEER
403 LOS ANGELES COUNTY ENGINEERING BLDG.

NOTE: ANY ADDITIONS OR CHANGES ON THIS SHEET MUST BE MADE OR CIRCLED IN RED INK. WITH DATE AND NAME OF PERSON MAKING CHANGE.

Do not extend notes this side of this line.

Profile Notes Red____ Plotted____ Job No. 2392.14 Division No. 11
No.____ Date____ Date____ Survey of MASLINE ST.
X-Sec. Notes Chkd.____ Checked____ Survey by HOLMES Notes J.M. Date 5-2-66
No.____ Date____ Date____ Map No.____ Indexed C.J. GALLI Date____

F.B. 2749 Pg. 285

STATION	B. S.	H. I.	F. S.	ELEV.		
2+50				476.08		℄
				475.89		75' Rt. W/4
				475.64		15'± " B. CB.
				476.29		" " T. "
				476.04	75' Lt. W/4	
				475.80	15'± " B. CB.	
				476.43	" " T. CB.	
3+00				476.51		℄
				476.38		75' Rt. W/4
				476.11		15'± " B. CB.
				476.70		" " T. "
				476.48	75' Lt. W/4	
				476.25	15'± " B. CB.	
				476.84	" " T. CB.	
3+50				476.93		℄
				476.82		75' Rt. W/4 PAV.
				476.51		15'± " B. CB.
				477.14		" " T. "
				476.86	75' Lt. W/4 PAV.	
				476.67	15'± " B. CB.	
				477.20	" " T. "	

76-L-298 CE 307 2-63

PLEASE RETURN TO
LOS ANGELES COUNTY ENGINEER
403 LOS ANGELES COUNTY ENGINEERING BLDG.

NOTE: ANY ADDITIONS OR CHANGES ON THIS SHEET MUST BE MADE OR CIRCLED IN RED INK, WITH DATE AND NAME OF PERSON MAKING CHANGE

Do not extend notes this side of this line.

F.B. 2749 Pg. 286 | Job No. 2392.19 | Division No. 11 | Notes Red ____ Date ____ | Plotted ____ Date ____ | Profile ____ No. ____

Survey of MASLINE ST. | Notes J. MOODY | Notes Chkd. ____ Date ____ | Checked ____ Date ____ | X-Sec. ____ No. ____

Survey by HOLMES | Indexed C. J. GALLI | Date ____

STATION	B.S.	H.I.	F.S.	ELEV.		
4+00				477.48		℄
				477.31		7.5 Rt. W/4 PAV.
				476.96		15.0 " B. CB.
				477.63		" " T. "
				477.41	7.5 Lt. W/4 PAV.	
				477.01	15.0 " B. CB.	
				477.58	" " T. "	
4+50				477.85		℄
				477.70		7.5 Rt. W/4 PAV.
				477.41		15.0 " B. CB.
				478.03		" " T. "
				477.75	7.5 Lt. W/4 PAV.	
				477.46	15.0 " B. CB.	
				478.08	" " T. "	
5+00				478.31		℄
				478.16		7.5 Rt. W/4 PAV.
				477.89		15.0 " B. CB.
				478.53		" " T. "
				477.818	7.5 Lt. W/4 PAV.	
				477.88	15.0 " B. CB.	
				478.45	15.0 " T. "	

GE 307 2-63

PLEASE RETURN TO
LOS ANGELES COUNTY ENGINEER
403 LOS ANGELES COUNTY ENGINEERING BLDG.

NOTE: ANY ADDITIONS OR CHANGES ON THIS SHEET MUST BE MADE OR CIRCLED IN RED INK, WITH DATE AND NAME OF PERSON MAKING CHANGE.

Do not extend notes this side of this line.

Profile Notes Red. Plotted. Job No. 2392.14 Division No. 11
No. X.Sec. Date Date Survey of MASLINE ST.
No. Notes Chkd. Checked Survey by HOLMES Notes J.M. Date 5-2-66
Date Date Map No. Indexed C. I. GALLY Date

F.B. 2749 Pg. 287

STATION	B. S.	H. I.	F. S.	ELEV.		
5+50				478.75		℄
				478.62		7.5 Rt W/4 PAV.
				478.37		15.0 " B CB.
				478.96		" " T. "
				478.59	7.5 Lt W/4 PAV.	
				478.34	15.0 " B. CB.	
				478.95	" " T. "	
6+00				479.26		℄
				479.12		7.5 Rt W/4 PAV.
				478.83		15.0 " B CB.
				479.41		" " T. "
				479.10	7.5 Lt W/4 PAV.	
				478.81	15.0 " B. CB.	
				479.36	" " T. "	
6+50				479.64		℄
				479.50		7.5 Rt W/4 PAV.
				479.23		15.0 " B. CB.
				479.84		" " T. "
				479.53	7.5 Lt W/4 PAV.	
				479.20	15.0 " B. CB.	
				479.75	" " T. "	

76-L-298 CE 307 2-63

PLEASE RETURN TO
LOS ANGELES COUNTY ENGINEER
403 Los Angeles County Engineering Bldg.

NOTE: ANY ADDITIONS OR CHANGES ON THIS SHEET MUST BE MADE OR CIRCLED IN RED INK, WITH DATE AND NAME OF PERSON MAKING CHANGE

Do not extend notes this side of this line.

T.P 480.62

F.B. 2749 Pg. 88 | Job No. 2392.14 | Division No. 11 | Notes Red. | Plotted | Profile
Survey of MAGUIRE ST. | Date | No. | X-Sec.
Survey by HAMES Notes J. MOODY | Date | Notes Chkd | Checked | No.
Indexed C. J. Gould | Date | Date | Date

STATION	B. S.	H. I.	F. S.	ELEV.	BY GROVE ST.
7+00				480 10	℄
				480 06	75 Rt. W/4 PAV
				479 72	15° " B. CB.
				480 29	" " T. "
				479 99	75 Lt. W/4 PAV.
				479 72	15° " B. CB.
				480 26	" " T. "
7+50				480 62	℄
				480 48	75 Rt W/4 PAV.
				480 14	15° " B. CB.
				480 75	" " T. "
				480 48	75 Lt. W/4 PAV
				480 20	15° " B. CB.
				480 75	" " T. "
7+80 5				480 91	℄
				480 72	75 Rt W/4 PAV
				480 48	13° " ED. GUT.
				480 44	15° " B. CB.
				481 04	" " T CB

PW 307 2-63

PLEASE RETURN TO
LOS ANGELES COUNTY ENGINEER
403 LOS ANGELES COUNTY ENGINEERING BLDG.

NOTE: ANY ADDITIONS OR CHANGES ON THIS SHEET MUST BE MADE OR CIRCLED IN RED INK, WITH DATE AND NAME OF PERSON MAKING CHANGE.

Do not extend notes this side of this line.

146

Profile Notes Red ____ Plotted ____ Job No. 2392.14 Division No. 11
No. ____ X-Sec. ____ Date ____ Date ____ Survey of MASLINE ST.
Notes Ckld. ____ Checked ____ Survey by HOLMES Notes J.M. Date 5-2-66
No. ____ Date ____ Date ____ Map No. ____ Indexed C.J. GALLI Date ____
F.B. 2749 Pg. 289

STATION	B. S.	H. I.	F. S.	ELEV.		
7+80 E				480 76	75 Lt. 1¼ PAV.	
				480 46	13° " ED. GUT.	
				480 36	15° " B. CB.	
				480 99	" " T. "	
				481 3	SE COR OF LOT # , TR # ,	HSE # 16854
				481 9	NE " " " , " ,	" 16855
8+00				481 18	℄	
8+21 E				481 29	CTR OF SERVICE ROAD	
				481 22		25° Rt PAV
				481 26	25° Lt. PAV.	
FD BM H.V. #6				481 46	B.M. H.V. #6 ELEV = 481.456 FB 2749, -9	
					LARK ELLEN AVE & BYGROVE ST. N.W. COR.	
					B.T. SPK. IN CB 5' N. OF N. E.C.R.	

F. B. 2749 Pg. 290 | Job No. 2392.14 | Division No. 11 | Notes Red | Plotted | Profile

Survey of MASLINE ST. | Date | Date | No.

Survey by HOLMES Notes J. MOODY | Notes Chkd. | Checked | X-Sec.

Indexed C. J. GALL | Date | Date | Date | No.

STATION	B.S.	H.I.	F.S.	ELEV.

78-L-298 CE 307 2-63

PLEASE RETURN TO

LOS ANGELES COUNTY ENGINEER

403 Los Angeles County Engineering Bldg.

Do not extend notes this side of this line.

NOTE! ANY ADDITIONS OR CHANGES ON THIS SHEET MUST BE MADE OR CIRCLED IN RED INK, WITH DATE AND NAME OF PERSON MAKING CHANGE

Profile No. ____ X-Sec. No. ____

Notes Red ____ Date ____ Plotted ____ Date ____ Job No. 2392.14 Division No. 11
Notes Chkd. ____ Date ____ Checked ____ Date ____ Survey of MASLINE ST.
Survey by HOLMES Notes J.M. Date 5-2-66
Map No. ____ Indexed C. J. GALLI Date ____

F. B. 2749 Pg. 291

MASLINE STREET

C1.2392.14

CROSS SECTIONS

ON

ALCROSS STREET

FROM

END OF CULDESAC E. TO

LARKELLEN AVE SERVICE RD.

HOLMES
MOODY
GUIZADO
MASSEY

STATION	B. S.	H. I.	F. S.	ELEV.

NOTE: ANY ADDITIONS OR CHANGES ON THIS SHEET MUST BE MADE OR CIRCLED IN RED INK, WITH DATE AND NAME OF PERSON MAKING CHANGE.

Do not extend notes this side of this line.

PLEASE RETURN TO
LOS ANGELES COUNTY ENGINEER
403 Los Angeles County Engineering Bldg.

76-L-298 CE 307 2-63

76-L-298 CE 307 2-63

PLEASE RETURN TO
LOS ANGELES COUNTY ENGINEER
403 Los Angeles County Engineering Bldg.

NOTE: ANY ADDITIONS OR CHANGES ON THIS SHEET MUST BE MADE OR CIRCLED IN RED INK, WITH DATE AND NAME OF PERSON MAKING CHANGE

Do not extend notes this side of this line.

F.B. 2749 Pg. 292 | Job No. 2392.14 | Division No. 11 | Notes Red ____ Date ____ | Plotted ____ Date ____ | Profile No. ____ | X-Sec. No. ____

Survey of MASLINE ST. | Survey by HOLMES Notes J. MOODY | Indexed C. J. GALLI | Notes Chkd ____ Date ____ | Checked ____ Date ____

STATION	B.S.	H.I.	F.S.	ELEV.		
FD. BM HV. 247				477.46	BM HV. 247 ELEV. 477.458 FB 2749-9	
					ALCROSS ST. @ END OF CUL-DE-SAC.	
					PC. - CB. 6' S/o ℄ PROD.	
0+40				465.60	51.3 LT. FL. OF 18" C.I.P.	
0+67.0				477.43		℄ PROD. = T. CB.
				476.93		B. "
0+69				477.13		℄ ED. GUT.
0+69.9				476.82	13 LT B. CB.	
0+71				476.76	16 " " "	
0+73.1				473.25	23.2 " FL. 18" C.I.P.	
0+73.8				473.47	19.8 " FL. C.B.	
0+74.4				473.97	13.7 " ed. GUT.	
0+77.2				473.53	24.0 " FL. C.B.	
0+81.2				473.87	27.0 " B. CB.	
0+83.8				473.02	24.0 " ed. GUT.	
0+93.8				473.25	30.2 " " "	
1+00				473.86		℄
				473.67		16 RT W/4
				473.22		30 " ed. GUT
				473.17		32 " B. CB.
				473.66		" " T. "

76-L-298 CE 307 2-63

PLEASE RETURN TO
LOS ANGELES COUNTY ENGINEER
403 LOS ANGELES COUNTY ENGINEERING BLDG.

NOTE: ANY ADDITIONS OR CHANGES ON THIS SHEET MUST BE MADE OR CIRCLED IN RED INK, WITH DATE AND NAME OF PERSON MAKING CHANGE.

Do not extend notes this side of this line.

STATION	B. S.	H. I.	F. S.	ELEV.		
1+00				477.56	16 Lt. w/4	
				477.35	30° " ed 90T.	
				477.15	32° " B. C.B.	
				477.68	" " T. "	
1+07				477.31		30 Rt. ed 90T.
				477.25		32 " B. C.B.
1+09 E				477.42	29' Lt. ed 90T.	
				477.22	31' " B. C.B.	
1+ 50				478.14		℄
1+54°				478.14		℄
				477.96	9 Lt. w/4	
				477.57	18' " B. C.B.	
				478.05	" " T. "	
1+57 3				478.02		8' Rt. w/4
				477.54		17° " B. C.B.
				478.07		" " T. "
1+86				478.23		℄
				478.11		6' Rt. w/4
				477.78		13 " B. C.B.
				478.23		" " T. "

Profile Notes Red. Plotted Job No. 2392.14 Division No. 11 F.B. 2749 Pg. 293
No. X-Sec. Date Date Survey of MASLINE ST. Notes J.M. Date 4-29-66
No. Notes Chkd. Checked Survey by HOLMES Notes Indexed C. J. GALLI Date
Date Date Map No.

76-L-298 CE 307 2-63

PLEASE RETURN TO
LOS ANGELES COUNTY ENGINEER
403 Los Angeles County Engineering Bldg.

NOTE: ANY ADDITIONS OR CHANGES ON THIS SHEET MUST BE MADE OR CIRCLED IN RED INK, WITH DATE AND NAME OF PERSON MAKING CHANGE

Do not extend notes this side of this line.

F.B. 2749 Pg. 294 Job No. 2392.14 Division No. 11 Notes Red. Plotted Profile
Survey of MASLINE ST. Date Date No. X-Sec.
Survey by HOLMES Notes J. MOODY Notes Chkd. Checked
Indexed C. J. GALL Date Date Date No.

STATION	B. S.	H. I.	F. S.	ELEV.			
1+86				477.09	6⅝ LT.	W/4	
				477.79	13" "	B. CB.	
				479.25	" "	T. "	
2+00				478.33			℄
				478.23			6⅝ RT. W/4
				477.89			13 " B. CB.
				478.36			" " T. "
				478.16	6⅝ LT.	W/4	
				477.89	13 "	B. CB.	
				478.37	" "	T. "	
2+50				478.31			℄
				478.64			6⅝ RT. W/4
				478.28			13 " B. CB.
				478.82			" " T. "
				478.68	6⅝ LT.	W/4	
				478.40	13 "	B. CB.	
				478.90	" "	T. "	
3+00				479.37			℄
				479.15			6⅝ RT. W/4
				479.82			13 " B. CB.
				479.38			" " T. "

76-L-298 CE 307 2-63

PLEASE RETURN TO
LOS ANGELES COUNTY ENGINEER
403 LOS ANGELES COUNTY ENGINEERING BLDG.

NOTE: ANY ADDITIONS OR CHANGES ON THIS SHEET MUST BE MADE OR CIRCLED IN RED INK, WITH DATE AND NAME OF PERSON MAKING CHANGE.

Do not extend notes this side of this line.

Profile No. ____ Notes Red. ____ Plotted ____ Job No. 2392.14 Division No. 11
X-Sec. No. ____ Date ____ Date ____ Survey of MASLINE ST. F.B. 2749
Notes Chkd. ____ Checked ____ Survey by HOLMES Notes J.M. Date 4-29-66 Pg. 295
Date ____ Date ____ Map No. ____ Indexed C. J. BAILEY Date ____

STATION	B. S.	H. I.	F. S.	ELEV.					
3+00				47928	65	Lt.	W/A		
				47893	13	"	B. CB.		
				47991	"	"	T. "		
3+50				47991				℄	
				47974				65	Rt. W/A.
				47935				13	" E. CB.
				47983				"	" T. "
				47975	65	Lt.	W/A		
				47944	13	"	B. CB.		
				47990	"	"	T. "		
4+00				48039				℄	
				48024				65	Rt. W/A
				47988				13	" B. CB.
				48034				"	" T. "
				48030	65	Lt.	W/A		
				47990	13	"	B. CB.		
				48038	"	"	T. "		
4+50				48088				℄	
				48075				65	Rt. W/A
				48038				13	" B. CB.
				48087				"	" T. "

76-L-298 CE 307 2-63

PLEASE RETURN TO
LOS ANGELES COUNTY ENGINEER
403 Los Angeles County Engineering Bldg.

NOTE: ANY ADDITIONS OR CHANGES ON THIS SHEET MUST BE MADE OR CIRCLED IN RED INK, WITH DATE AND NAME OF PERSON MAKING CHANGE

Do not extend notes this side of this line. 159

F.B. 2749 Pg. 296 | Job No. 239214 Division No. 11 Notes Red Plotted Profile
Survey of MASLINE ST. Date Date No. X-Sec.
Survey by HOLMES Notes T. MOODY Notes Chkd. Checked
Indexed C. J. GALL Date Date Date No.

STATION	B. S.	H. I.	F. S.	ELEV.		
4+50				480.70	65' Lt. W/4	
				480.59	13" B. CB.	
				480.71	" " T. "	
5+00				481.38		℄
				481.22		65' Rt. W/4
				480.88		13" B. CB.
				481.36		" " T. "
				481.23	65' Lt. W/4	
				480.90	13" B. CB.	
				481.21	" " T. "	
5+27.5				481.55		℄
				481.45		65' Rt. W/4
				481.15		11" Ed. Gut.
				481.05		13" B. CB.
				481.62		" " T. "
5+29°				481.41	65' Lt. W/4	
				481.18	11" Ed. Gut.	
				481.07	13" B. CB.	
				481.63	" " T. "	

76-L-298 CE 307 2-63

PLEASE RETURN TO
LOS ANGELES COUNTY ENGINEER
403 LOS ANGELES COUNTY ENGINEERING BLDG.

NOTE: ANY ADDITIONS OR CHANGES ON THIS SHEET MUST BE MADE OR CIRCLED IN RED INK, WITH DATE AND NAME OF PERSON MAKING CHANGE.

Do not extend notes this side of this line.

STATION	B. S.	H. I.	F. S.	ELEV.		
				4818	S.E. COR. LOT # , TR #	, HSE 16850
				4834	N.E. " " , "	, " 1685
5+50				48189		
5+68.8				48190	CTR. SERVICE RD.	
				48172		25' RT.
				48199	25' LT.	
FD BM HV. 7				48224	BM HV. #7 ELEV. =	FB. 2749
					LARK ELLEN AVE & ALCROSS ST.	
					N.W. COR. BT. SPK. IN CB. 6.5' N.	
					OF N. E.C.R.	

Profile No. ____ Notes Red ____ Plotted ____ Job No. 2392.14 Division No. 11 F.B. 2749 Pg. ____
Date ____ Date ____ Survey of MASLINE ST
X-Sec. No. ____ Notes Chkd. ____ Checked ____ Survey by HOLMES Notes S.M. Date 4-29-66
Date ____ Date ____ Map No. ____ Indexed C. J. GALLI Date ____

F. B. 2749 Pg. 298 | 2392.14

Job No. _____ Division No. 11 Notes Red _____ Plotted _____ Profile

Survey of MASLINE ST. Date _____ Date _____ No. _____

Survey by HOLMES Notes J. MOODY Notes Chkd. _____ Checked _____ X-Sec.

Indexed G. J. GALLI Date _____ Date _____ Date _____ No. _____

STATION	B. S.	H. I.	F. S.	ELEV.	

PLEASE RETURN TO
LOS ANGELES COUNTY ENGINEER
403 Los Angeles County Engineering Bldg.

Do not extend notes this side of this line.

NOTE: ANY ADDITIONS OR CHANGES ON THIS SHEET MUST BE MADE OR CIRCLED IN RED INK, WITH DATE AND NAME OF PERSON MAKING CHANGE

76-L-296 CE 307 2-63

C1.2392.14

F. B. 2749 Pg. 299

Profile No. | Notes Red. | Plotted | Job No. | Division No. 11

X-Sec. No. | Notes Chkd. | Checked | Survey of MASLINE ST.

Date | Date | Survey by HOLMES Notes MOODY Date 5-3-66

Date | Date | Map No. | Indexed C. I. CALLE Date MAY 26 66

NOTE: ANY ADDITIONS OR CHANGES ON THIS SHEET MUST BE MADE OR CIRCLED IN RED INK, WITH DATE AND NAME OF PERSON MAKING CHANGE.

PLEASE RETURN TO
LOS ANGELES COUNTY ENGINEER
700 Los Angeles County Engineering Bldg.

Do not extend notes this side of this line.

STATION	B. S.	H. I.	F. S.	ELEV.	
					MASLINE STREET C1.2392.14 CROSS SECTIONS ON ARROW HWY (SEC. RD) FROM END OF CUL-DE-SAC E. TO LARK ELLEN AVE (SEC. RD) HOLMES MOODY GUIZADO MASSEY

76298 S & E #307—7-55

76298 S & E #307—7-55

PLEASE RETURN TO
LOS ANGELES COUNTY ENGINEER
700 LOS ANGELES COUNTY ENGINEERING BLDG.

NOTE: ANY ADDITIONS OR CHANGES ON THIS SHEET MUST BE MADE OR CIRCLED IN RED INK, WITH DATE AND NAME OF PERSON MAKING CHANGE.

Do not extend notes this side of this line.

STATION	B. S.	H. I.	F. S.	ELEV.		
FD BMHV #245				481 74	BMHV #245 ELEV=481.744 FB 2749-8	
					ARROW HWY (SER. RD.) W. END OF ST.	
					PK-CB. 12± S./o ℄ SER RD. PROD. @ HSC #16826	
0+68 1				48137	7 3 LT. T. CB.	
				48068	" " B. "	
0+71 4				48029	12 8 " ed Conc. DR.	
0+72 0				48157		℄ PROD T.C.B.
				48097		B. "
0+72 2				48153	3 5 LT. T. CB.	
0+73 8				48096	" " B. "	
				48136	18 " T. "	
				48070	" " B. "	
0+75 9				48129		℄ PROD ed gut
0+76 8				48123	7 6 LT. ed. gut.	
0+77 1				48145	18 4 " T. CB.	
				48087	" " B. "	
0+80 3				48164	20 " T. "	
0+82 3				48107	" " B. "	
				48116		20 RT. ed. gut.
0+84 4				48125	20 8 LT. ed gut.	

F. B. 2749 Pg. 300 | C1.2392.14 Job No. | Division No. 11 | Notes Red. | Plotted | Profile
Survey of MASLINE ST. | Date | Date | No. | X-Sec.
Survey by Holmes | Notes MOODY | Notes Chkd. | Checked
Indexed C. J. GALLI | Date | Date | Date | No.

76-L-298 CE 307 2-63

PLEASE RETURN TO
LOS ANGELES COUNTY ENGINEER
403 LOS ANGELES COUNTY ENGINEERING BLDG.

NOTE: ANY ADDITIONS OR CHANGES ON THIS SHEET MUST BE MADE OR CIRCLED IN RED INK, WITH DATE AND NAME OF PERSON MAKING CHANGE.

Do not extend notes this side of this line.

STATION	B. S.	H. I.	F. S.	ELEV.		
1+00				482 01		℄
				48 180		14 RT. w/4
				48 115		26 " ed gut
				48 096		28 " B. C.B.
				48 166		" " T. "
				48 192	14 LT w/4	
				48 145	26 " ed. gut	
				48 119	28 " B. CB.	
				48 177	" " T. "	
1+06.9				48 116		25.4 RT. ed. gut
				48 095		27.4 " B. C.B.
				48 156	25.4 LT. ed. gut	
				48 137	27.4 " B. CB.	
1+50				48 189		℄
1+55.5				48 178		℄
				48 180	8 LT w/4	
				48 166	16.5 " B. CB.	
				48 211	" " T. "	
1+57.2				48 155		8 RT. w/4
				48 129		13.7 " ed. gut
				48 115		15.2 " B. CB.
				48 180		" " T. "

Profile No. ____ Notes Red ____ Plotted ____ Job No. 2392.14 Division No. 11 F.B. 2749 Pg. 301
X-Sec. No. ____ Date ____ Date ____ Survey of MASLINE ST.
Notes Chkd. ____ Checked ____ Survey by HOLMES Notes J.M. Date 5-3-66
Date ____ Date ____ Map No. ____ Indexed C. I. GALLI Date ____

76-L-298 CE 307 2-63

PLEASE RETURN TO
LOS ANGELES COUNTY ENGINEER
403 Los Angeles County Engineering Bldg.

NOTE: ANY ADDITIONS OR CHANGES ON THIS SHEET MUST BE MADE OR CIRCLED IN RED INK. WITH DATE AND NAME OF PERSON MAKING CHANGE

Do not extend notes this side of this line. 3.01

F.B. 2749 Pg. 302 | Job No. 2392.14 | Division No. 11 | Notes Red | Plotted | Profile
Survey of MASLINE ST. | Date | Date | No.
Survey by HOLMES Notes J. MOODY | Notes Chkd. | Checked | X-Sec.
Indexed G. J. GILL | Date | Date | No.

STATION	B. S.	H. I.	F. S.	ELEV.		
1+773				481.67		℄
				481.86		7 Rt. W/4
				481.33		12 " ed. gut.
				481.16		14 " B. CB.
				481.81		" " T. "
1+778				481.70	7 Lt. W/4	
				481.62	14 " B. CB.	
				482.20	" " T. "	
2+00				481.57		℄
				481.92		7 Rt. W/4
				481.30		12 " ed. gut.
				481.17		14 " B. CB.
				481.78		" " T. "
				481.66	7 Lt. W/4	
				481.67	14 " B. CB.	
				482.30	" " T. "	
2+50				481.71		℄
				481.62		7 Rt. W/4
				481.55		12 " ed. gut.
				481.37		14 " B. CB.
				482.04		" " T. "

76-L-298 CE 307 2-63

PLEASE RETURN TO
LOS ANGELES COUNTY ENGINEER
403 LOS ANGELES COUNTY ENGINEERING BLDG.

NOTE: ANY ADDITIONS OR CHANGES ON THIS SHEET MUST BE MADE OR CIRCLED IN RED INK, WITH DATE AND NAME OF PERSON MAKING CHANGE.

Do not extend notes this side of this line.

STATION	B. S.	H. I.	F. S.	ELEV.		
2+51 4				48179	7 Lt. w/4	
				48201	12 8 " ed gut.	
				48203	14 8 " B. CB.	
				48258	" " T. "	
2+66 3				48307	14 3 " T "	
2+66 8				48204	12 3 " ed gut	
				48212	14 3 " B. CB.	
2+69 3				48208	12 3 " ed. gut.	
				48214	14 3 " B. CB.	
2+69 8				48305	14 3 " T. "	
2+85				48216	12 3 " ed gut	
				48213	14 3 " B. CB.	
				48267	" " T. "	
3+00				48221		℄
				48203		7 5 Rt. w/4
				48194		12 " ed. gut.
				48172		14 " B. CB.
				48235		" " T. "
				48227	7 5 Lt. w/4	
				48230	14 " B. CB.	
				48280	" " T. "	

Profile No. ____ Notes Red ____ Plotted ____ Job No. 2392.14 Division No. 11 F.B. 2749 Pg. 303
X-Sec. ____ Date ____ Date ____ Survey of MASLINE ST.
Notes Chkd. ____ Checked ____ Survey by HOLMES Notes J.M. Date 5-3-66
No. ____ Date ____ Date ____ Map No. ____ Indexed by [illegible] Date ____

76-L-298 CE 307 2-63

PLEASE RETURN TO
LOS ANGELES COUNTY ENGINEER
403 Los Angeles County Engineering Bldg.

NOTE: ANY ADDITIONS OR CHANGES ON THIS SHEET MUST BE MADE OR CIRCLED IN RED INK. WITH DATE AND NAME OF PERSON MAKING CHANGE

Do not extend notes this side of this line.

F. B. 2749 Pg. 304 | Job No. 2392.14 | Division No. 11 | Notes Red | Plotted | Profile
Survey of MASLINE ST. | Date | Date | No. | X-Sec.
Survey by HOLMES Notes T. MOODY | Notes Chkd. | Checked | No.
Indexed | Date | Date

STATION	B. S.	H. I.	F. S.	ELEV.		
3450				48255		℄
				48244		75' Rt. w/4
				48233		12" ed. gut.
				48215		14" B. C.B.
				48280		" " T. "
				48266	75' Lt. w/4	
				48277	14" B. C.B.	
				48325	" " T. "	
3481.3				48284		℄
				48272		75' Rt. w/4
				48258		12" ed. gut.
				48239		14" B. C.B.
				48308		" " T. "
4400				48305		℄
4409.8				48313		℄
				48316	75' Lt.	
				48317	12" ed. gut.	
				48317	14" B. C.B.	
				48362	" " T. "	

76-L-298 CE 307 2-63

PLEASE RETURN TO
LOS ANGELES COUNTY ENGINEER
403 LOS ANGELES COUNTY ENGINEERING BLDG.

NOTE: ANY ADDITIONS OR CHANGES ON THIS SHEET MUST BE MADE OR CIRCLED IN RED INK, WITH DATE AND NAME OF PERSON MAKING CHANGE.

Do not extend notes this side of this line.

STATION	B. S.	H. I.	F. S.	ELEV.		
ED. BM. HV. 8				483 02	BM HM 8 ELEV 483.023 AB 2749-8 LARK ELLEN AVE & ARROW HWY S.W COR. BT. SPK-CB 5' S. /o S. END CB.	

Profile Notes Red. Plotted Job No. 2392.14 Division No. 11 F.B. 2749 Pg. 305
No. X-Sec. Date Date Survey of MASLINE ST.
Notes Chkd. Checked Survey by HOLMES Notes J.M. Date 5-3-66
Date Date Map No. Indexed Date

F. B. 2749 Pg. 306 | Job No. 2392.14 | Division No. 11 | Notes Red | Plotted | Profile

Survey of MASLINE ST. | Date | Date | No.

Survey by HOLMES Notes J. MOODY | Notes Chkd. | Checked | X-Sec.

Indexed C. J. GALLI | Date | Date | Date | No.

STATION	B.S.	H.I.	F.S.	ELEV.	

78-L-298 CE 307 2-63

PLEASE RETURN TO

LOS ANGELES COUNTY ENGINEER

403 Los Angeles County Engineering Bldg.

Do not extend notes this side of this line.

NOTE: ANY ADDITIONS OR CHANGES ON THIS SHEET MUST BE MADE OR CIRCLED IN RED INK, WITH DATE AND NAME OF PERSON MAKING CHANGE

C1.2392.14

F. B. 2749 Pg. 307

Profile No. | Notes Red. | Date | Plotted | Date | Job No. | Division No. 11 | Survey of MASLINE ST.

X-Sec. No. | Notes Chkd. | Date | Checked | Date | Map No. | Indexed | Survey by HOLMES Notes MOODY Date 5-3-66

MASLINE STREET

C1.2392.14

CROSS SECTIONS

FOR EASEMENT ON GREGMONT ST.

BETWEEN HSE# 16751 & HSE# 16757 NO.

TO BYGROVE ST.

HOLMES
MOODY
GUIZADO
MASSEI

STATION	B. S.	H. I.	F. S.	ELEV.

NOTE: ANY ADDITIONS OR CHANGES ON THIS SHEET MUST BE MADE OR CIRCLED IN RED INK, WITH DATE AND NAME OF PERSON MAKING CHANGE.

PLEASE RETURN TO
LOS ANGELES COUNTY ENGINEER
700 Los Angeles County Engineering Bldg.

Do not extend notes this side of this line.

76298 S & E #307—7-55

76298 S & E #307—7-55

PLEASE RETURN TO
LOS ANGELES COUNTY ENGINEER
700 LOS ANGELES COUNTY ENGINEERING BLDG.

NOTE: ANY ADDITIONS OR CHANGES ON THIS SHEET MUST BE MADE OR CIRCLED IN RED INK, WITH DATE AND NAME OF PERSON MAKING CHANGE.

Do not extend notes this side of this line.

STATION	B. S.	H. I.	F. S.	ELEV.		
FD BM HV. 249				474 89	BM HV. 249 ELEV. = 474.886 FB2749-10 GRAGMONT ST. N. SIDE, PK-CB. 6' E OF W. P/L @ Hse #16757	
1+00				47480	CTR PVMT. T LINE	
				47501		25 RT. CTR PVMT
				47455	25 LT. CTR. PVMT.	
1+09				47458	W/4 PVMT	
				47482		25 RT. W/4
				47430	25 LT. W/4	
1+18				47429		T-L. B. CB.
				47451		25 RT. " "
				47400	25 LT. B. CB.	
1+18'				47485		T-L T-CB.
				47511		25 RT " "
				47461	25 LT. T. CB.	
1+50				4761		T-L
				4761		10 RT. GRD.
				4758	1 LT. GRD. BRK	
				4759	15 " "	

F. B. 2749 Pg. 308 | C1.2392.14
Job No. ____ Division No. 11 Notes Red. ____ Plotted ____ No. ____ Profile
Survey of MASLINE ST. Date ____ Date ____ X-Sec.
Survey by HOLMES Notes MOODY Notes Chkd. ____ Checked ____ No. ____
Indexed [illegible] Date ____ Date ____ Date ____

76-L-298 CE 307 2-63

PLEASE RETURN TO
LOS ANGELES COUNTY ENGINEER
403 LOS ANGELES COUNTY ENGINEERING BLDG.

NOTE: ANY ADDITIONS OR CHANGES ON THIS SHEET MUST BE MADE OR CIRCLED IN RED INK, WITH DATE AND NAME OF PERSON MAKING CHANGE.

Do not extend notes this side of this line.

Profile Notes Red. Plotted Job No. 2392.14 Division No. 11
No. X-Sec. Date Date Survey of MASLINE ST.
Notes Chkd. Checked Survey by HOLMES Notes J.M. Date 5-3-66
No. Date Date Map No. Indexed G. J. GALLI Date

F.B. 2749 Pg 309

STATION	B. S.	H. I.	F. S.	ELEV.		
1+54 8				4761	13 4 Lt. cor. Hse.	
1+60 2				4762		6 Rt. cor. Hse.
1+80 8				4762	13' Lt. " "	
1+82 8				4765 0	4 8 " ed conc. wk.	
1+86 2				4764		6 Rt. cor. Hse.
1+86 8				4764 9	4 8 Lt. ed conc. wk.	
1+88 5				4764 2		3 3 Rt. ed conc. wk.
1+86 2 (4 OR)				4763 9		0 4 " " " "
				4764 0		2 9 " " " "
1+91 2				4764 2	0 3 Lt. ed conc. wk.	
1+91 9				4764 5		6 Rt. " " "
2+00				4766		T - L
				4768		15 Rt. grd.
				4766 9	0 3 Lt. T. conc. CB.	
				4764 3	0 " grd.	
				4768	13 " "	
2+10 0				4769 3		5 9 Rt. ed. conc. sk. wk.
2+11 0				4773 7		30 " " " "
2+16 9				4775 0		" " cor. garage
2+17 0				4768 9	0 3 Lt. T. conc. CB. & ed. sk. wk.	

76-L-298 CE 307 2-63

PLEASE RETURN TO
LOS ANGELES COUNTY ENGINEER
403 LOS ANGELES COUNTY ENGINEERING BLDG.

NOTE: ANY ADDITIONS OR CHANGES ON THIS SHEET MUST BE MADE OR CIRCLED IN RED INK, WITH DATE AND NAME OF PERSON MAKING CHANGE

Do not extend notes this side of this line. 7.23

STATION	B.S.	H.I.	F.S.	ELEV.		
2+22.8				47320		11 RT. CTR & BOT OF POOL.
2+30.0				47708	0.3 LT. T. conc. CB & ed. SLAB	
2+32.5				47713	" " " " ".	
2+33.35				4772		T-L
				4772	3 LT. grd.	
				4772	13 " "	
2+36.5				4773	2.8 LT. "	
2+38.1				47723	1.7 " ed. Conc. SLAB.	
2+44.5				47716		1.2 RT. ed swimming POOL
2+53.3				4774	3.7 LT. FEN. COR.	
2+57.79				47726		T-L INTER.
2+60.2				47730		5.3 RT. ed conc. SLAB.
2+64.5				4775		T-L
				4775		5 RT. grd.
				4775	4.5 LT. grd.	
2+65.0				4770		T-L
				4770		5 RT. grd.
				4771	5 LT. grd.	
2+76.7				4769		9.8 RT. "
2+76.8				47976		" " TOP ED. OF POOL

F.B. 2749 PG. 310 Job No. 2392.14 Division No. 11 Notes Red ____ Plotted ____ Profile ____
Survey of MASLINE ST. Date ____ Date ____ No. ____
Survey by HOLMES Notes J. MOODY Notes Chkd. ____ Checked ____ X-Sec. ____
Indexed ____ Date ____ Date ____ Date ____ No. ____

76-L-298 CE 307 2-63

PLEASE RETURN TO
LOS ANGELES COUNTY ENGINEER
403 LOS ANGELES COUNTY ENGINEERING BLDG.

NOTE: ANY ADDITIONS OR CHANGES ON THIS SHEET MUST BE MADE OR CIRCLED IN RED INK, WITH DATE AND NAME OF PERSON MAKING CHANGE.

Do not extend notes this side of this line.

6.91

STATION	B. S.	H. I.	F. S.	ELEV.		
2+83.7				4770		2.8 Rt. grd.
				47987		2.9 " TOP ed. Pool
2+90.7				47978		9.8 " " " "
2+90.8				4768		" " grd.
2+97.2				47723		4.6 " ed conc. SLAB
3+00				4770		T-L grd.
				4770	5 Lt. grd	
3+09.7				47692		4.4 Rt. ed. ASPHT. DR.
				47687	4.5 Lt. ed ASPHT DR	
3+12.4				47727		4.5 Rt. ed conc. SLAB
3+33.4				4769		4.4 " COR. HSE.
3+34.4				47690		3.4 " " conc. WK.
3+50				47676		T-L
				47676		3.4 Rt. ed. conc. WK
				47677		6.4 " " " "
				47674	4.5 Lt. ed. ASPHT. DR.	
3+71.7				47617		4.2 Rt. " " "
				47632	4.0 Lt " " "	
3+77.7				47557		6 Rt. T. CB.
				47608		8.2 " " "
				47557	3 Lt T. CB.	
				47604	6 " " "	

Profile Notes Red ____ Plotted ____ Job No. 2392.14 Division No. 11 F.B. 2749 Pg. 31P
No. ____ Date ____ Date ____ Survey of MASLINE ST.
X-Sec. Notes Chkd. ____ Checked ____ Survey by HOLMES Notes J.M. Date 5-3-66
No. ____ Date ____ Date ____ Map No. ____ Indexed G. J. GILL Date ____

76-L-298 CE 307 2-63

PLEASE RETURN TO
LOS ANGELES COUNTY ENGINEER
403 Los Angeles County Engineering Bldg.

NOTE: ANY ADDITIONS OR CHANGES ON THIS SHEET MUST BE MADE OR CIRCLED IN RED INK, WITH DATE AND NAME OF PERSON MAKING CHANGE

Do not extend notes this side of this line.

F. B. 2749 Pg. 312 | Job No. 2392.14 Division No. 11 Notes Red Date Profile
Survey of MASLINE ST. Date No. X-Sec.
Survey by HOLMES Notes J. MOODY Notes Chkd. Checked No.
Indexed C. J. GALL Date Date Date

STATION	B. S.	H. I.	F. S.	ELEV.		
3+78				475.50		T-L B. CB.
				475.50		8' Rt. " "
				475.57		25 " " "
				475.77	25 Lt. B. CB.	
3+84				475.89		T-L W/A
				475.90		25 Rt. "
				475.70	25 Lt. W/A	
3+93.18				476.01		T-L Ctr. St.
				476.00		25 Rt. " "
				475.77	25 Lt. Ctr. St.	
FD Bm Hn. 248					Bm Hn. 248 Elev. = 476.275 FB 2749-9	
					By Grove St. N. Side, 10' E/o W. P/L	
					of Use # 16803	

Profile No. ____ X-Sec. No. ____

Notes Red. ____ Date ____ Notes Chkd. ____ Date ____

Plotted ____ Date ____ Checked ____ Date ____

Job No. C1.2392.14 Division No. 11

Survey of MASLINE ST.

Survey by HOLMES Notes C. J. GALLO Date 5.3.66

Map No. ____ Indexed ____ Date ____

F. B. 2749 Pg. 313

MASLINE STREET

C1.2392.14

CROSS SECTIONS
ALONG 6' EASEMENT
FROM BYGROVE ST
NO. TO
ARROW HWY (SEE PD)

HOLMES
MOODY
GUIZADO
MASSEY

STATION	B. S.	H. I.	F. S.	ELEV.

NOTE: ANY ADDITIONS OR CHANGES ON THIS SHEET MUST BE MADE OR CIRCLED IN RED INK, WITH DATE AND NAME OF PERSON MAKING CHANGE.

PLEASE RETURN TO
LOS ANGELES COUNTY ENGINEER
700 Los Angeles County Engineering Bldg.

Do not extend notes this side of this line.

76298 S & E #307—7-55

76298 S & E #307—7-55

PLEASE RETURN TO
LOS ANGELES COUNTY ENGINEER
700 LOS ANGELES COUNTY ENGINEERING BLDG.

NOTE: ANY ADDITIONS OR CHANGES ON THIS SHEET MUST BE MADE OR CIRCLED IN RED INK, WITH DATE AND NAME OF PERSON MAKING CHANGE.

Do not extend notes this side of this line.

STATION	B. S.	H. I.	F. S.	ELEV.		
FD BM HV. 248					BM HV. 248 ELEV.=476.275 FB 2749-9 BY GROVE ST., N. SIDE, 10' E/O W. P/L OF Hse #16803	
1+00				47602		℄ Pvt. π line To No.
1+07.5				47594		" " " "
				47596		25 Rt. Pvt.
				47581	15° Lt. Pvt.	
1+15°				47563		π line B. Cb.
				47577		25° Rt. " "
				47547	15° Lt. B. Cb.	
1+15.1				47622		π LINE
				47633		25 Rt. T. Cb.
				47612	15° Lt. T. Cb.	
1+26.0				4768		π line
				4769		15° Rt. GRD
				4766	3° Lt. Grd.	
				4766	13° " "	
1+50				4768		π line
				4772		15° Rt. Grd.
				4766	3° Lt. Grd.	
				4768	13° " "	

F. B. 2749 Pg. 314 | C1 2392.14 | Job No. | Division No. 11 | Notes Red. | Plotted | Profile
Survey of MASLINE ST. | Date | Date | No.
Survey by HOLMES | Notes | Notes Chkd. | Checked | X-Sec.
Indexed C. J. GALL | Date | Date | Date | No.

76-L-298 CE 307 2-63

PLEASE RETURN TO
LOS ANGELES COUNTY ENGINEER
403 LOS ANGELES COUNTY ENGINEERING BLDG.

NOTE: ANY ADDITIONS OR CHANGES ON THIS SHEET MUST BE MADE OR CIRCLED IN RED INK, WITH DATE AND NAME OF PERSON MAKING CHANGE.

Do not extend notes this side of this line.

STATION	B. S.	H. I.	F. S.	ELEV.,	Lt	Rt
1+54.6				4772	10 1/2 Cor. of Ho.	
1+54.8				4770		9 1/2 Cor. of Ho.
1+98.5				4776	10° Cor. of Ho.	
2+00				4773		℄ line Grd.
				4775		15° Rt "
				4772	3° Grd.	
				4774	15° "	
2+28?				4775	Bot. Wall	℄ line Grd.
				4777	" "	15° "
				4775	1 1/2 Grd. bot. wall	
				4775	3° "	
2+2.05				4777		℄ line bot wall
				4778		15° " "
				4778	1 1/2 Bot. wall	
				4776	3° " "	
2+50				4780		℄ line Grd.
				4778		15° "
				4779	1 1/2 Bot wall	
				4777	3° " "	
2+76.4				4779	1° " "	
				4789	3° " "	

Profile Notes Red Plotted Job No. 2392.14 Division No. 11 F.B. 2[illegible] Pg. 315
No. X-Sec. Date Date Survey of MASLINE ST.
No. Notes Chkd Checked Survey by HOLMES Notes J.M. Date 5-4-66
No. Date Date Map No. Indexed C.J. GALL Date

76-L-298 CE 307 2-63

PLEASE RETURN TO
LOS ANGELES COUNTY ENGINEER
403 Los Angeles County Engineering Bldg.

NOTE: ANY ADDITIONS OR CHANGES ON THIS SHEET MUST BE MADE OR CIRCLED IN RED INK, WITH DATE AND NAME OF PERSON MAKING CHANGE

Do not extend notes this side of this line.

F.B. 2749 Pg. 316 Job No. 2392.14 Division No. 11 Notes Red Plotted Profile
Survey of MASLINE ST. Date Date No. X-Sec.
Survey by HOLMES Notes J. MOODY Notes Chkd. Checked
Indexed C. J. GALL Date Date No.

STATION	B. S.	H. I.	F. S.	ELEV.	Lt.	Rt.
2+77				4779		π line Grd.
				4779		15° "
				4779	1° bot. Brk	
				4788	14 Top "	
2+78.2				4778		14.2 COR. Garage
2+82°				4794	3° Begin Rubble wall (Top ctr.)	
2+80°				4778	π line bot. Wall " "	
2+84°				4824	" " Top "	
				4794	45 Fence line Grd.	
				4757	9° bot. Brk.	
2+96.9				4759	π line bot. Brk.	
3+00.89				4759	π. "	
3+05.3				4758		3° Bot. Brk.
				4821		14° Top Wall (ctr.)
				47799		17° Bot " Conc. slab
				47787		23.5 Conc. slab.
3+13.2				47790		23.3 COR. Garage
				47799		33.3 Conc. slab
3+19.5				4759		3° Bot Brk.
				4824		11.5 T. "
				4822		16.5 " "

76L-298 CE 307 11-58

PLEASE RETURN TO
LOS ANGELES COUNTY ENGINEER
700 LOS ANGELES COUNTY ENGINEERING BLDG.

NOTE: ANY ADDITIONS OR CHANGES ON THIS SHEET MUST BE MADE OR CIRCLED IN RED INK, WITH DATE AND NAME OF PERSON MAKING CHANGE.

Do not extend notes this side of this line.

STATION	B.S.	H.I.	F.S.	ELEV.	Lt	Rt
3+19.5				47787		19.0 Bot. Wall (Conc. slab)
3+26.3				47812		33.3 COR. of H.O.
3+30				4761		3.0 Bot. Brk
				4827		10.5 Top Wall
				4827		14.3 " "
				47820		16.0 Bot. " conc. slab
3+37.5				4760		π line
				4761		2.0 B. Brk
				4803		9.4 T. Wall
				4782		10.2 B. " (Conc. slab)
3+47.5				4760		π line
				4762		2.0 Bot Brk.
				4798		9.5 Top Wall
				47821		10.0 Bot. " conc. slab
3+52.0				47818		28.0 conc. slab COR. of H.O.
3+48.0				48217		8.4 Top Conc. Block Wall
3+48.0				48217		9.6 " " " "
3+50				48347		13.5 " " " "
3+52.2				48347		28.0 " " " "

Profile No. ____ Notes Red ____ Plotted ____ Job No. 2392.14 Division No. 11 F.B. 2749 Pg. 317
X-Sec. No. ____ Date ____ Date ____ Survey of MASLINE St
Notes Chkd. ____ Checked ____ Survey by HOLMES Notes JM Date 5-18-66
Date ____ Date ____ Map No. ____ Indexed ____ Date ____

76L-298 CE 307 11-58

PLEASE RETURN TO
LOS ANGELES COUNTY ENGINEER
700 Los Angeles County Engineering Bldg.

NOTE: ANY ADDITIONS OR CHANGES ON THIS SHEET MUST BE MADE OR CIRCLED IN RED INK, WITH DATE AND NAME OF PERSON MAKING CHANGE.

Do not extend notes this side of this line.

F.B. 2749 Pg. 318 Job No. 2392.14 Division No. 11 Notes Red ____ Date ____ Notes Chkd. ____ Date ____ Profile ____ Plotted ____ Date ____ No. ____ X-Sec. ____ Checked ____ Date ____ No. ____
Survey of MASLINE ST.
Survey by HOLMES Notes J. MOODY
Indexed C. J. GALLI Date

STATION	B. S.	H. I.	F. S.	ELEV	Lt.	Rt.
3+52.72				4764		2° Bot. Brk. (Grd.)
				4784		8° Top. "
				4778		28° Grd.
4+00				4764		℄ Line
				4766		3° Bot. Brk. Grd.
				4780		8° Top. " "
				4777		28° Grd. "
4+28.87				4766		℄ - L
				4766		2° Bot. Brk.
				4789		7° Top "
				4781		21 Grd
				4775		28 "
4+50				4767		℄ - L
				4767		2° Bot. Brk.
				4790		7° Top "
				4790		16 Grd.
				4788		26 "
5+00				4772		℄ - L
				4773		2 Bot. Brk.
				4799		8 Top "
				4799		20 Grd.

76L-298 CE 307 11-58

PLEASE RETURN TO
LOS ANGELES COUNTY ENGINEER
700 LOS ANGELES COUNTY ENGINEERING BLDG.

NOTE: ANY ADDITIONS OR CHANGES ON THIS SHEET MUST BE MADE OR CIRCLED IN RED INK, WITH DATE AND NAME OF PERSON MAKING CHANGE.

Do not extend notes this side of this line.

STATION	B. S.	H. I.	F. S.	ELEV.	ALL SHOTS TO RT OF ⊼-L
5+34^5				48037	BOT. 6' BLK. WALL 10.2
				48677	TOP " " " " "
5+35				4771	⊼-LINE
				4772	1° BOT. BRK.
				4804	8 TOP "
				4804	20 grd.
5+35^5				48072	10^4 BOT 5' BLK. WALL
				48582	" " " " "
5+ 50				4776	⊼-L = BOT. BRK.
				4814	10° TOP "
				4814	20° grd.
5+54^3				48154	10^7 BOT. 5' BLK. WALL
				48654	" TOP " " "
6+00				4780	⊼-L
				4784	3 BOT. BRK.
				4815	10 TOP "
				4815	20 grd.
6+50				4785	⊼-L
				4789	3 BOT BRK.
				4806	8 "
				4811	12 TOP "
				4811	20 " "

Profile No. X-Sec. No. Notes Red Date Notes Chkd. Date Plotted Date Checked Date Job No. 2392/4 Division No. 11 Survey of MASLINE ST. Survey by HOLMES Notes J.M. Date 5-4-66 Map No. Indexed G. J. Gill Date

F.B. 2749 Pg. 319

76L-298 CE 307 11-58

PLEASE RETURN TO
LOS ANGELES COUNTY ENGINEER
700 LOS ANGELES COUNTY ENGINEERING BLDG.

NOTE: ANY ADDITIONS OR CHANGES ON THIS SHEET MUST BE MADE OR CIRCLED IN RED INK, WITH DATE AND NAME OF PERSON MAKING CHANGE.

Do not extend notes this side of this line.

STATION	B.S.	H.I.	F.S.	ELEV		
6+69 61				47855		T-L PVMT.
				4789	4' BOT. BRK.	
				4810	8 "	
				4816	13 TOP "	
				4817	25 grd	
				47886		T-L PVMT.
				4773	5 BOT. BRK.	
				4813	9 TOP "	
				4817	22 grd.	
FD BM HV. 245					BM HV. 245 ELEV. 481.744 FB. 2749-8 ARROW HWY (SER. RD) W. END OF ST. PK.-CB. 12± S. /o ℄ SER. RD PROD. @ HSE #16826	

F.B. 2749 Pg. 320 Job No. 2392.14 Division No. 11 Notes Red Plotted Profile
Survey of MASLINE St Date Date No. X-Sec.
Survey by HOLMES Notes J. MOODY Notes Chkd. Checked
Indexed C. J. GALLI Date Date Date No.

Profile No. ____ Notes Red ____ Plotted ____ Job No. 2392.14 Division No. 11 F.B. 2749 Pg. 321

X-Sec. No. ____ Date ____ Date ____ Survey of MASLINE ST S.S.

Notes Chkd. ____ Checked ____ Survey by HOLMES Notes R.S. Date 5-24-66

Date ____ Date ____ Map No. ____ Indexed C. L. GALLE Date ____

C. I. 2392.14

MASLINE STREET

CROSS SECTIONS

MAY 1966

PARTY

HOLMES
SMITH
GUIZADO
MASSEY

ELEV.

F. S.

H. I.

B. S.

STATION

NOTE: ANY ADDITIONS OR CHANGES ON THIS SHEET MUST BE MADE OR CIRCLED IN RED INK, WITH DATE AND NAME OF PERSON MAKING CHANGE.

PLEASE RETURN TO
LOS ANGELES COUNTY ENGINEER
403 LOS ANGELES COUNTY ENGINEERING BLDG.

Do not extend notes this side of this line.

76-L-298 CE 307 2-63

76-L-298 CE 307 2-63

PLEASE RETURN TO
LOS ANGELES COUNTY ENGINEER
403 Los Angeles County Engineering Bldg.

NOTE: ANY ADDITIONS OR CHANGES ON THIS SHEET MUST BE MADE OR CIRCLED IN RED INK. WITH DATE AND NAME OF PERSON MAKING CHANGE

Do not extend notes this side of this line.

F.B. 2749 Pg. 322 | Job No. 2392.14 | Division No. 11 | Notes Red. | Plotted | Profile
Survey of MASLINE ST SS | Date | Date | No.
Survey by HOLMES Notes R SMITH | Notes Chkd. | Checked | X-Sec.
Indexed C.J. GALLI | Date | Date | No.

STATION	B.S.	H.I.	F.S.	ELEV.	TRANSIT ℄ LINE.
FD BM H.V. # 258				460 72	B.M. H.V. 258 ELEV 460.722 F.B. 2748-13
					MASLINE ST. & END OF CUL-DE-SAC.
					PK IN CURB 17' NO OF ℄ ROD
					LT RT
T.P.				456 97	1x2
"				458 87	CONC CB
FD TBM.				458 95	TBM ELEV F.B. 2749-322
					VINCENT AVE. & LITTLE DALTON WASH.
					N.W. COR. STD. L.A. CO. FLOOD
					CONTROL BRASS CAP. IN N.W. COR
					CONC BRIDGE. MARKED:
					B.M. 084-00010
		LENKER ROD USED.			
1+00				457 08	℄ PAV. & TRANSIT LN.
				457 61	50.0
				456 45	50.0
1+11.9				457 15	N RIM INLET 27.3 SS.M.H.
				445 63	INVERT INLET 9.52 MEAS 2.00 DIA 11.52 ROD
				457 15	SO RIM OUTLET
				445 03	INVERT OUTLET 10.12 MEAS 2.00 DIA 12.12 ROD.

76-L-298 CE 307 2-63

PLEASE RETURN TO
LOS ANGELES COUNTY ENGINEER
403 LOS ANGELES COUNTY ENGINEERING BLDG.

NOTE: ANY ADDITIONS OR CHANGES ON THIS SHEET MUST BE MADE OR CIRCLED IN RED INK, WITH DATE AND NAME OF PERSON MAKING CHANGE.

Do not extend notes this side of this line.

STATION	B. S.	H. I.	F. S.	ELEV.	TRANSIT	LINE
1+15				456.86	LT	PAV RT
				457.42		50' PAV
				456.33	50.0 PAV	
1+28				456.62		EDGE GUTTER
				457.30		50.0 " "
				456.02	50.0 EDGE GUTTER	
1+30				456.40		PAV. BOT CURB
				457.34		50.0 " "
				455.84	50.0 BOT CURB	
				457.05		PAV TOP "
				458.33		50.0 " "
				456.53	50.0 TOP "	
T.P.				457.03	1x2 ¼ N	
1+40				457.03		
				456.8		16.0 GR
				457.76		26.7 TOP BR
				456.9	25.0 GR	
1+47.2				456.2		
"				455.9		18.0 BOT BRK
				457.68		25.5 TOP "

Profile Notes Red ____ Plotted ____ Job No. 2392.14 Division No. 11 F.B. 2749 Pg. 323
No. ____ Date ____ Date ____ Survey of MASLINE ST SS.
X-Sec. Notes Chkd. ____ Checked ____ Survey by HOLMES Notes R.S. Date 5-24-66
No. ____ Date ____ Date ____ Map No. ____ Indexed C. J. GALLI Date ____

76-L-298 CE 307 2-63

PLEASE RETURN TO
LOS ANGELES COUNTY ENGINEER
403 Los Angeles County Engineering Bldg.

NOTE: ANY ADDITIONS OR CHANGES ON THIS SHEET MUST BE MADE OR CIRCLED IN RED INK, WITH DATE AND NAME OF PERSON MAKING CHANGE

Do not extend notes this side of this line.

F.B. 2749 Pg. 324 | Job No. 2392.14 | Division No. 11 | Notes Red. | Plotted | Profile
Survey of MAGLINE ST S.S. | Date | No. | X-Sec.
Survey by HOLMES Notes R.D. SMITH | Notes Chkd. | Checked
Indexed C. J. GALLI | Date | Date | No.

STATION	B. S.	H. I.	F. S.	ELEV.	TRANSIT	LINE
1+50				4561	LT	GR RT
				4558		20.0'
				4560	13.0 GR	
1+91.0				45539		13.0 EDGE PAV
1+97.7				4558	3.9 COR GARAGE	
2+00				4556		GR
				4552		7' GR.
				4558	3.5'0 GR	
2+09.5				4560	4.5 COR GARAGE	
2+11.5				55		2.0' COR FENCE
T.P				45539	1X2 IN	
2+19.0				45529		2.5' ED MAC PAV.
2+20.4				4553		
				45526		4.0' " " "
				4558	3.0' GR	
				4558	13.0' "	
2+24.2				45475		12.7 " " "
2+33.17				4552		GR & PT
2+29.5				61	19.7 GR @ FOOT'G	
				655	" TOP "	

CE 307 2-63

PLEASE RETURN TO
LOS ANGELES COUNTY ENGINEER
403 LOS ANGELES COUNTY ENGINEERING BLDG.

NOTE: ANY ADDITIONS OR CHANGES ON THIS SHEET MUST BE MADE OR CIRCLED IN RED INK, WITH DATE AND NAME OF PERSON MAKING CHANGE.

Do not extend notes this side of this line.

STATION	B. S.	H. I.	F. S.	ELEV.	TRANSIT LINE LT	RT
2+50						
				4553		GR
				4561	10.0'	
				4562	14.0"	
2+54.3				4561	11.2' GR @ FOOT'C	
				4564.4	" TOP "	
2+58.1				4565	18.3' GR " "	
				4565.1	" TOP "	
2+71.2				4566	10.6 GR @ COR.	
3+00				4558		GR
				4559	4.7 BRK	
				4565	6.0' BRK	
				4565	16.0' GR.	
3+50				4560		GR
				4564	6.0 BRK GR	
				4568	7.6 " "	
				4571	17.6 "	
3+62.30				4561		∡ PT GR
				4565	8.0' GR BRK	90° TO LINE (BK)
				59	90° TO LINE (AHD)	50' GR
				55	" " "	28.0'

Profile No. X-Sec. No. Notes Red Date Notes Chkd. Date Plotted Date Checked Date Job No. 2392.14 Division No. 11 Survey of MASLINE ST. S.S. Survey by HOLMES Notes RDS Date 5-24-66 Map No. Indexed G. J. GALL

F.B. 2749 Pg. 325

76-L-298 CE 307 2-63

PLEASE RETURN TO
LOS ANGELES COUNTY ENGINEER
403 Los Angeles County Engineering Bldg.

NOTE: ANY ADDITIONS OR CHANGES ON THIS SHEET MUST BE MADE OR CIRCLED IN RED INK, WITH DATE AND NAME OF PERSON MAKING CHANGE

Do not extend notes this side of this line.

F.B. 2749 Pg. 326 | Job No. 2392.14 | Division No. 11 | Notes Red ____ Plotted ____ Profile ____
Survey of MASLINE ST. S.S. | Date ____ Date ____ No. ____ X-Sec. ____
Survey by HOLMES Notes R.P. SMITH | Notes Chkd. ____ Checked ____ No. ____
Indexed C. J. GALL | Date ____ Date ____ No. ____

STATION	B.S.	H.I.	F.S.	ELEV.	TRANSIT	LINE
3+62.30				456.2	5.0 LT	90° TO RT LINE (AHD)
				456.5	15.0	" " " "
				455.36		39.5
3+72.0				455.63		⋀ GR
3+77.7				455.84	23.0 GR	
3+73.1				442.36		⋀ BOT CONC. CHANNEL
3+92.6				456.41		30.0' TOP CONC CHANNEL
4+03.5				443.57		⋀ BOT CONC CHANNEL
4+04.6				456.57		
4+13.0				456.8		45.3 GR @ ~~FENCE~~
4+13.8				456.93	TOP CONC CHANNEL	⋀
4+24.9				457.2		⋀ GR @ FENCE
4+35.5				457.8	52.6 GR @ FENCE	
4+50				457.2		⋀
				457.1		15.0 GR
				457.7	15.0 GR	
4+76.96				457.7		⋀ GR & PT
				457.4		15' 98° TO LN. (BK)
				458.0	15.0' 90° TO LN (BK)	
5+00				458.3		⋀ GR
				458.2		15.0 BOT BRK
				458.2	15.0	

298 CE 307 2-63

PLEASE RETURN TO
LOS ANGELES COUNTY ENGINEER
403 LOS ANGELES COUNTY ENGINEERING BLDG.

NOTE: ANY ADDITIONS OR CHANGES ON THIS SHEET MUST BE MADE OR CIRCLED IN RED INK, WITH DATE AND NAME OF PERSON MAKING CHANGE.

Do not extend notes this side of this line.

STATION	B. S.	H. I.	F. S.	ELEV.	TRANSIT	LINE
5+07.0				4591	LT	RT BOT BRK
5+10.0				4589	15.0' BOT BRK	
5+12.0				4604		15.0' TOP BRK
5+14.0				4606		TOP BRK
5+15.0				4612		10.0' GR @ FENCE
5+18.0				4607	15.0' TOP BRK	
5+18.5				4614		GR @ FENCE
5+25.0				4617	18.6' GR @ FENCE	
5+27.5				4617		GR
				4612		3.0' GR
				4615	10.0' GR	
5+28.5				4614		GR
				4615		10.4' GR @ HOUSE
				4616	10.0' GR	
5+50				4612		
				4614		8.5 GR
				4613	10.0 "	
5+54.5				4613		8.3 " @ HOUSE
5+82.2				46073		TOP CURB
5+82.3				46027		BOT "

Profile Notes Red ____ Plotted ____ Job No. CI 2392.14 Division No. 11 F.B. 2749 Pg. 327
No. ____ Date ____ Date ____ Survey of Mastine St.
X-Sec. Notes Chkd. ____ Checked ____ Survey by Holmes Notes R.D.S. Date 5-66
No. ____ Date ____ Date ____ Map No. ____ Indexed C. J. GALLY Date ____

76-L-298 CE 307 2-63

PLEASE RETURN TO
LOS ANGELES COUNTY ENGINEER
403 LOS ANGELES COUNTY ENGINEERING BLDG.

NOTE: ANY ADDITIONS OR CHANGES ON THIS SHEET MUST BE MADE OR CIRCLED IN RED INK, WITH DATE AND NAME OF PERSON MAKING CHANGE

Do not extend notes this side of this line.

STATION	B.S.	H.I.	F.S.	ELEV.	Lt.	Rt.
5+82.5				0 70	LT	RT 8.7 TOP CURB
				0 24		" BOT "
5+83.4				0 35		EDGE GUT
5+83.7				0 36		8.7 EDGE GUT
85.8				0 65	12.5 TOP CB.	
85.9				0 16	" BOT "	
5+87.0				0 28	12.1 ED GUT.	
6+00				0 66		PAV
				0 68		10.0 PAV.
				0 60	10.0 PAV	
6+14.93				0 71		PAV
				0 67		10.0 "
				0 70	10.0 PAV	
6+31.89				0 67		℄ PAV.
FD BM H.V. 258				460 72	B.M. H.V 258 ELEV 460.722 F.B 2749-B	
					MASLINE ST & END CUL-DE-SAC	
					P.K IN CURB 17.0' NO ℄ PROD.	

F.B. 2749 PG. 328 Job No. CE 239214 Division No. 11 Notes Red Plotted Profile
Survey of Masline St. Date Date No.
Survey by Holmes Notes Smith Notes Chkd. Checked X-Sec.
Indexed C. J. GALLI Date Date Date No.

Notes Ck'd by	Survey of S.S. Prelim. Masline St.	F. B. 2749	PG. 329
Map No.	JN 2392-14 Tape 232 Std [illegible]		
Office Work	Surveyed by Petri		
Checked	Notes Petri Date 11-10-66		
Date	Indexed [illegible]		

11-10-66

C.I. # 2392.14

Location & Invert Elev's of Existing Sewer Manhole in Vincent Ave. 500'± Northerly of the Little Dalton Wash.

Ref: F.B. 2749

Petri
Bowles
Valdez

Note: Any Additions or Changes on This Sheet Must be Made or Circled in Red Ink With Date and Name of Person Making Change.

PLEASE RETURN TO
LOS ANGELES COUNTY ENGINEER
403 LOS ANGELES COUNTY ENGINEERING BLDG.

Do not extend this side of this line.

76F309S CE# 310 1-65

PLEASE RETURN TO
LOS ANGELES COUNTY ENGINEER
403 LOS ANGELES COUNTY ENGINEERING BLDG.

Do not extend this side of this line.

Note: Any Additions or Changes on This Sheet Must be Made or Circled in Red Ink With Date and Name of Person Making Change.

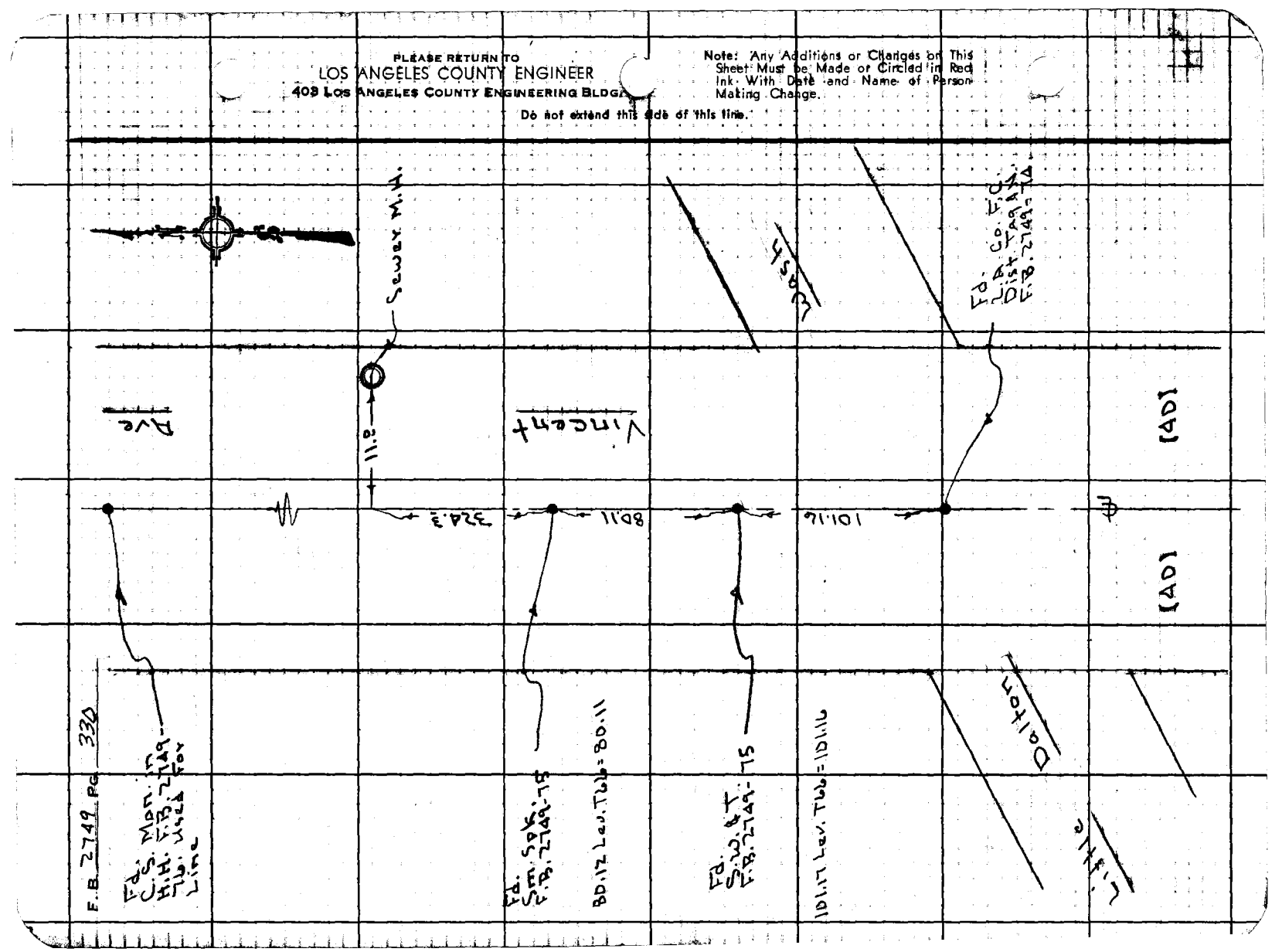

Profile Notes Red _____ Plotted _____ Job No. 2392.14 Division No. 11 F.B. 2749 Pg. 331

Date _____ Date _____ Survey of Masline St. S.S. Prelim.

Date _____ Map No. _____ Indexed L. J. GALLI Date _____

STATION									
Fd. B.M. HV 259									B.M. HV 259 Elev. = [illegible]
	4	15	465	59					Masline St. N. Side. 6.5' E of W. R
T.P.					4	90	460	69	@ Hse # 16609. Pk. in Cb.
	4	70	465	39					
T.P.					5	11	460	28	
Fd.	4	96	465	24					
B.M. HV 257					4	61	460	63	B.M. HV. 257 Elev. = 460.620 F.B. 2749-12.
	4	46	465	09					Masline St. & Clydebank Ave. N.E. Cor.
T.P.					4	48	460	61	8' E. of E. End Cb. Ret. Pk in Cb.
	2	89	463	50					
T.P.					6	22	457	28	
	3	79	461	07					
T.P.					1	92	459	15	
	2	98	462	13					
T.P.					6	07	456	06	
	4	86	460	92					
T.P.					4	52	456	40	
	5	03	461	43					
Sewer M.H.					4	31	457	12	N. Rim } See Pg. 330 For Location.
					4	38	457	05	E. Rim
					4	32	457	11	S. Rim

										[illegible] 12.[illegible]
					13	43	448	00	F.L. Inlet. 24". East	East 4.38 Rod 7.05 Meas. 2.00 Dia. 13.43
					13	90	447	53	F.L. Outlet 24" South	South 4.32 Rod 7.58 Meas. 2.00 Dia. 13.90
T.P.					5	07	456	36		
	4	17	460	53						
T.P.					3	90	456	63		
	6	01	462	44						
T.P.					3	50	459	14		
	1	[illegible]	461	12						
T.P.					2	[illegible]	458	[illegible]		
	[illegible]	[illegible]	[illegible]	[illegible]						
[illegible]					[illegible]	[illegible]	[illegible]	[illegible]	[illegible]	