WFB 1031 FULLERTON RD. 509

Notes Ck'd by	Survey of E 5TH AVE. AREA
Map No.	JN 0303.00 Tape 0476 Std 68 °F
Office Work	Surveyed by L. L. BROWN
Checked	Notes L. L. BROWN Date 4-66
Date	Indexed

F.B. 2750 Pg. 5

FULLERTON RD.
AND FIFTH AVE. AREA
J.N. 0303.00
CENTERLINE SURVEY

FOR INDEX MAP PGS. 7-43
SEE F.B. 2724

PARTY

BROWN, L. L.
MOOSE, [illegible]
SANDOVAL, M.
MERINO, G.

PWFB 1031

510

F.B. 2750 PG 6

For index map for area
Pages 7-43 see F.B. 2724
For Index map for area
Pgs. 49-198 see FB 2750-45

PWFB 1031

513

FULLERTON RD. &

Notes Ck'd by A. E. DART	Survey of 5TH AVE. AREA
Map No.	JN 0303-00 Tape 0176 Std. 68 °F
Office Work	Surveyed by L. L. BROWN
Checked	Notes L. L. BROWN Date 4-66
Date	Indexed C. J. GALLI

F. B. 2950 PG. 7

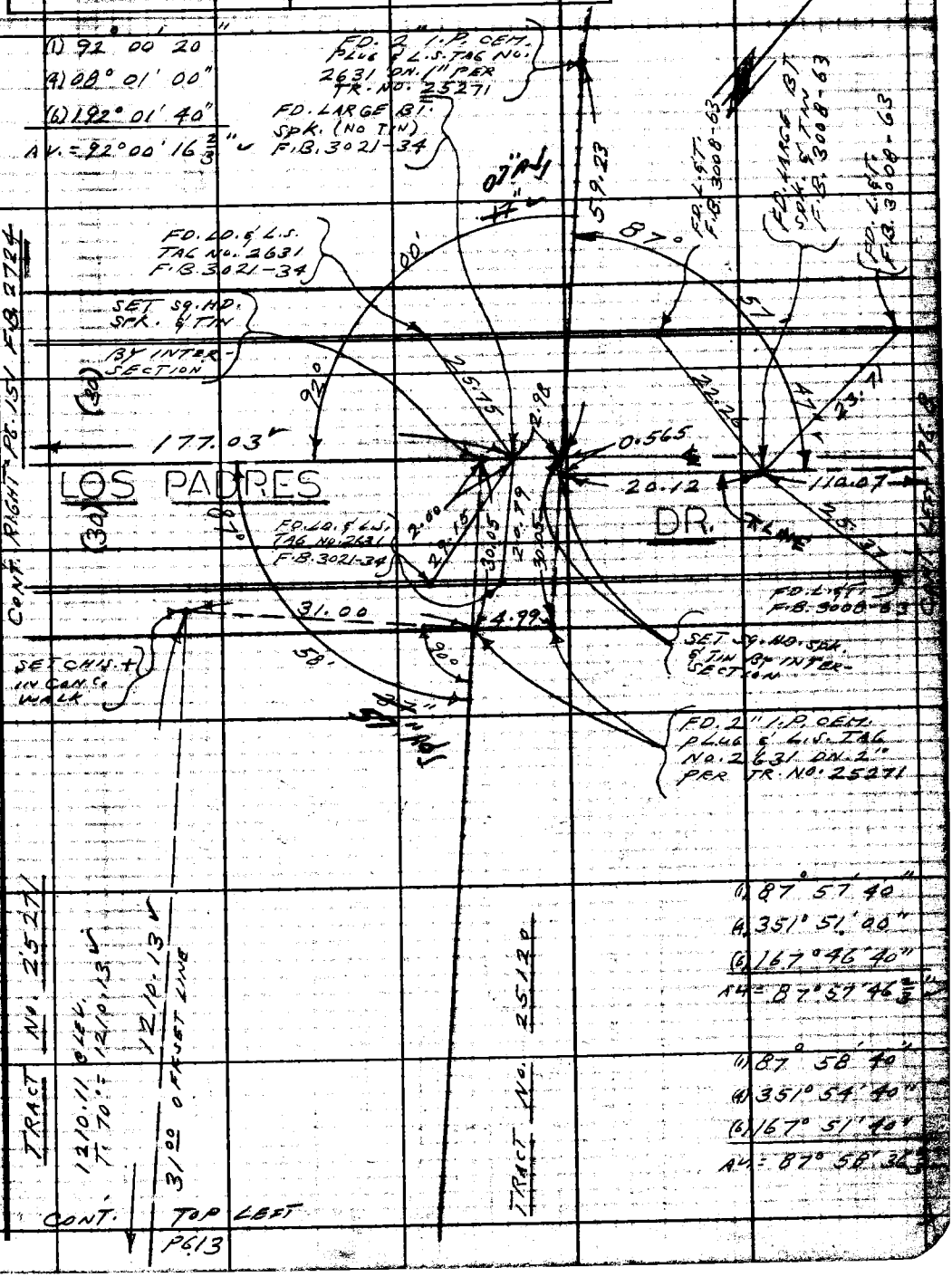

Note: Any Additions or Changes on This Sheet Must be Made or Circled in Red Ink With Date and Name of Person Making Change.

Do not extend this side of this line.

PLEASE RETURN TO LOS ANGELES COUNTY ENGINEER 3 LOS ANGELES COUNTY ENGINEERING BLDG.

76F309S CE#310 1-65

PWFB 1031 CONT. BOTTOM PG. 15 514

F.B. ~~2750~~ PG ~~8~~

(1) 175° 09' 50"
(4) 340° 39' 30"
(6) 330° 59' 00"
AV. = 175° 09' 50"

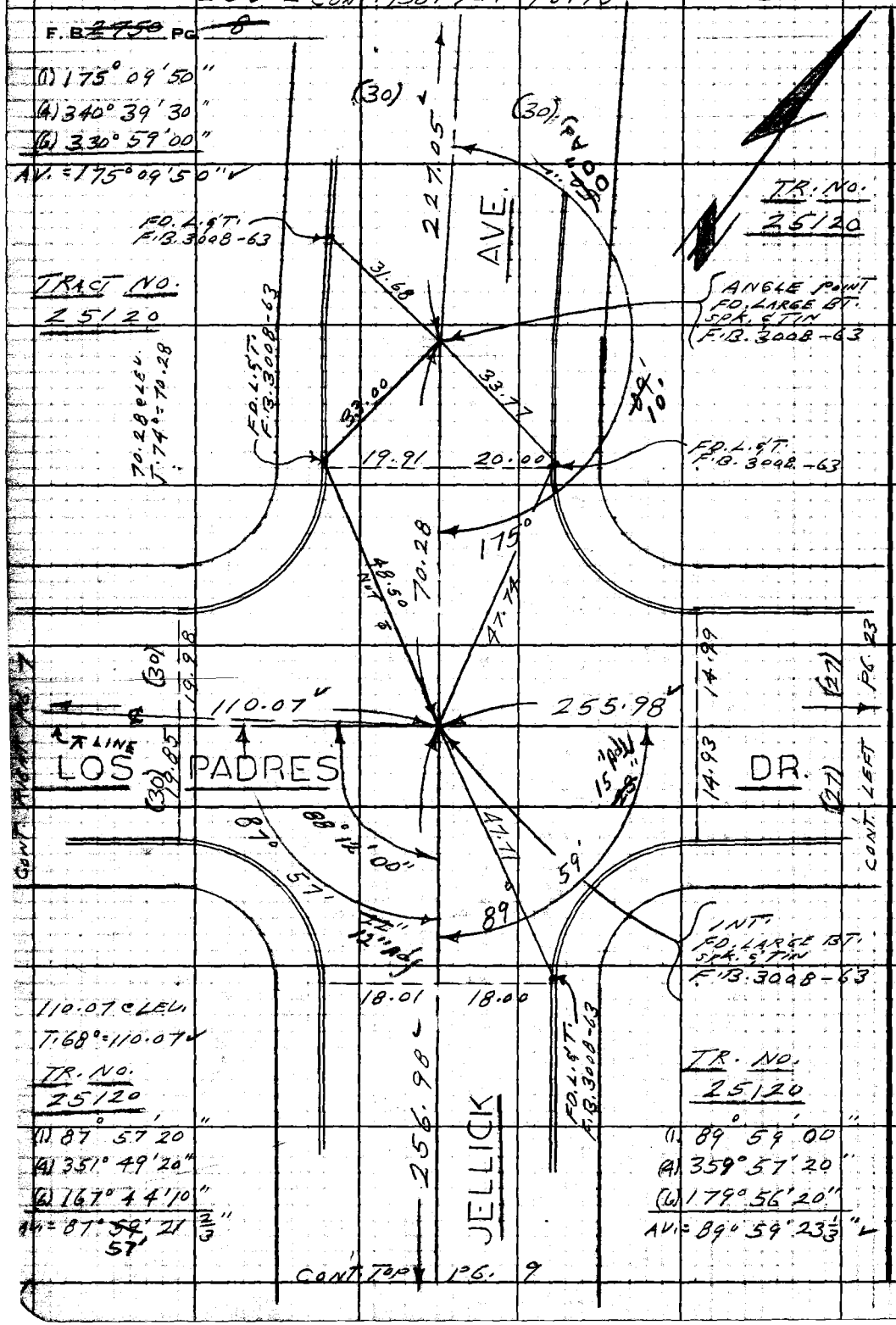

(1) 87° 57' 20"
(4) 351° 49' 20"
(6) 167° 44' 10"
AV. = 87° ~~59'~~ 57' 21 2/3"

(1) 89° 59' 00"
(4) 359° 57' 20"
(6) 179° 56' 20"
AV. = 89° 59' 23 1/3"

CONT. TOP PG. 9

W.S. 38, D.4

PLEASE RETURN TO
LOS ANGELES COUNTY ENGINEER
403 LOS ANGELES COUNTY ENGINEERING BLDG.

Do not extend this side of this line.

Note: Any Additions or Changes on This Sheet Must be Made or Circled in Red Ink With Date and Name of Person Making Change.

PWFB 1031 515, 516

FULLERTON RD. &

Notes Ck'd by A. E. DA[illegible]	Survey of 5TH AVE. AREA
Map No.	JN 2302-2 Tape 0176 Std 68 °F
Office Work	Surveyed by L.L. BROWN
Checked	Notes L.L. BROWN Date 4-66
Date	Indexed

F. B. 2750 PG. 9

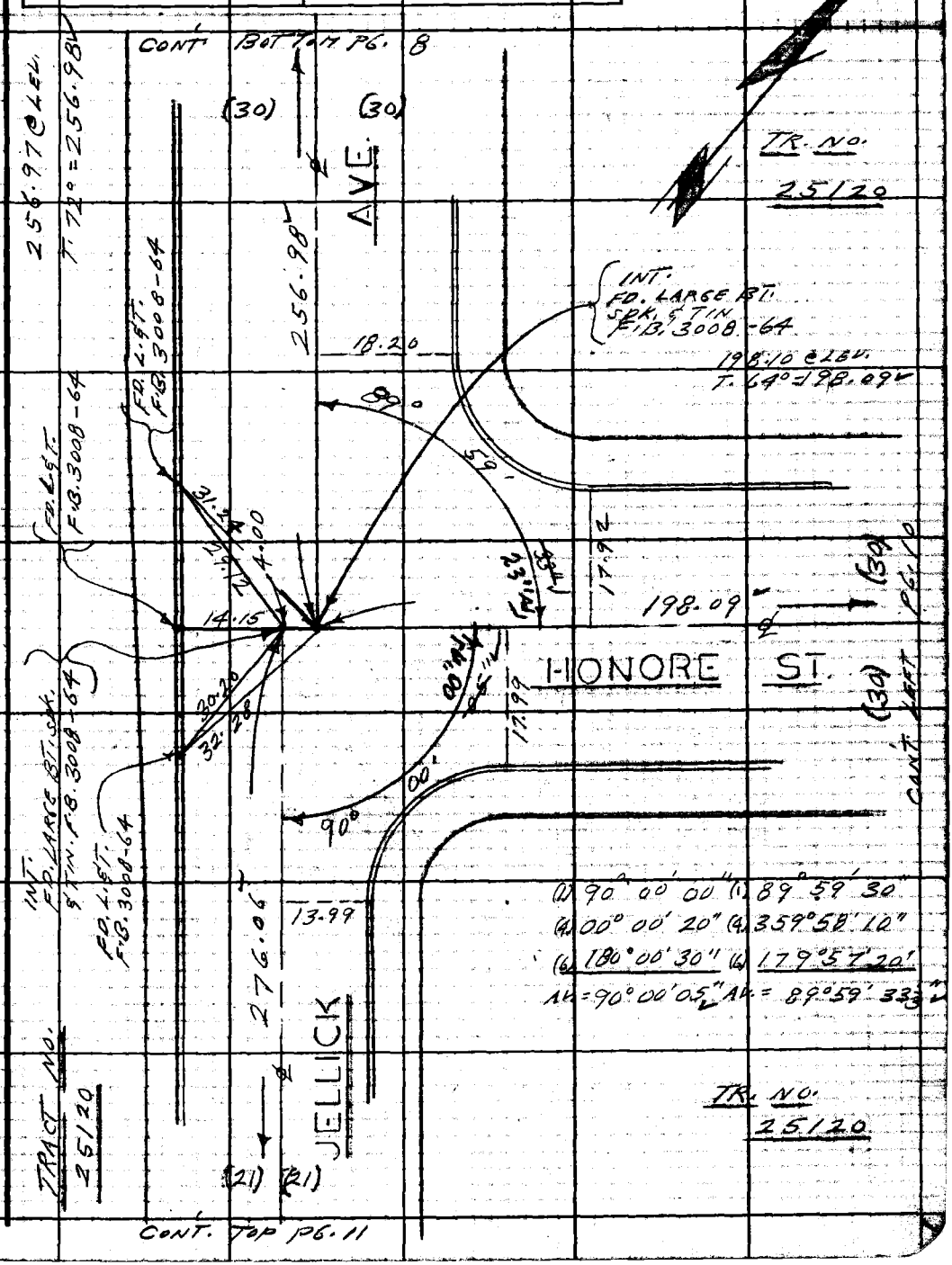

Note: Any Additions or Changes on This Sheet Must be Made or Circled in Red Ink With Date and Name of Person Making Change.

W.S. 38, D-4

Do not extend this side of this line.

PLEASE RETURN TO
LOS ANGELES COUNTY ENGINEER
408 LOS ANGELES COUNTY ENGINEERING BLDG.

75F309S CE#310 1-65

PWFB 1031 517

F. B. ~~2750~~ PG. ~~10~~

TRACT NO. 25120

65.65 @ LEV.
T.64° = 65.65

℄ CURVE DATA
PER TR. NO. 25120
Δ = 43° 45' 07"
R = 100
T = 40.15
L = 76.36

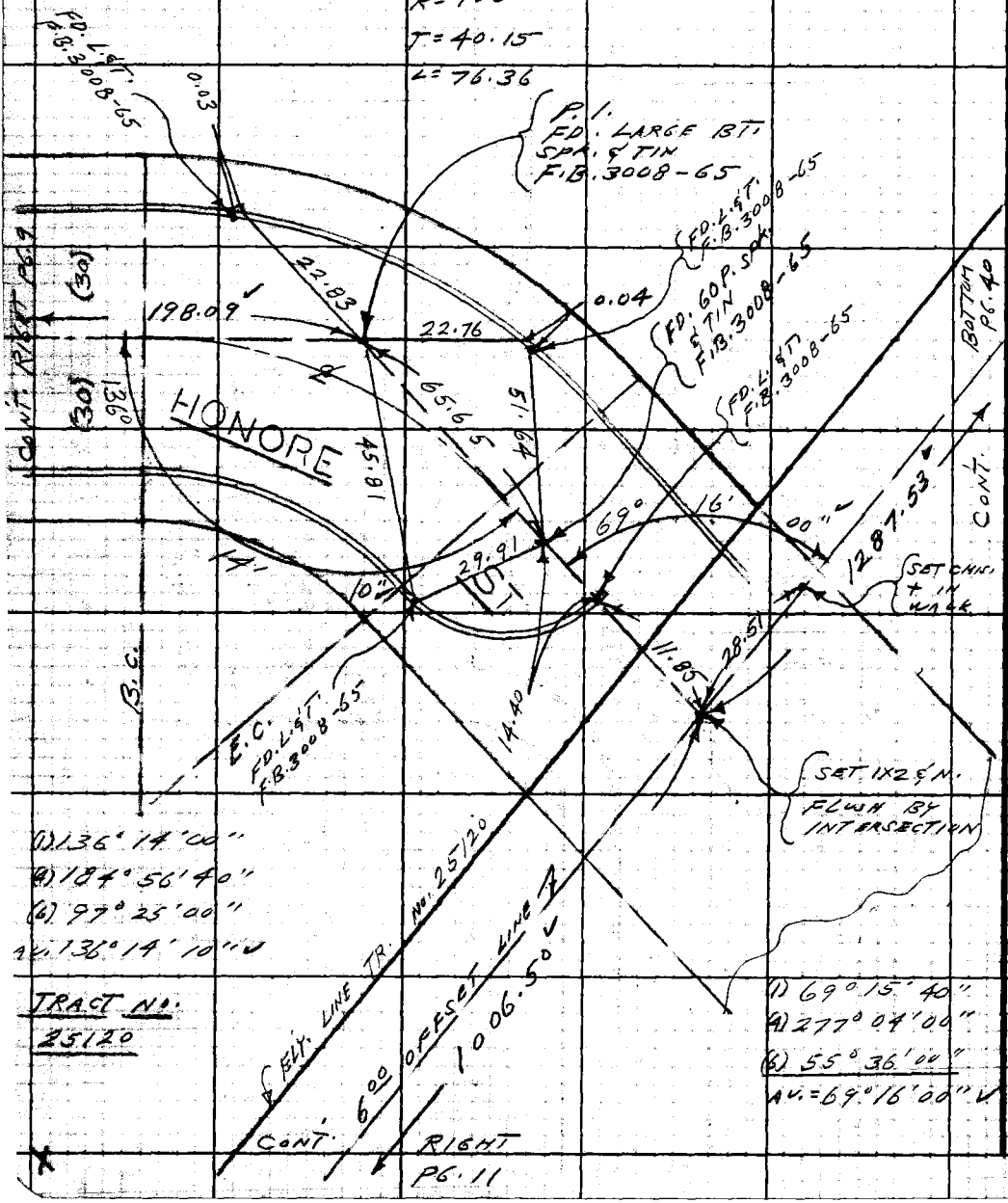

PLEASE RETURN TO
LOS ANGELES COUNTY ENGINEER
403 LOS ANGELES COUNTY ENGINEERING BLDG.

Do not extend this side of this line.

Note: Any Additions or Changes on This Sheet Must be Made or Circled in Red Ink With Date and Name of Person Making Change.

PWFB 1031 518

FULLERTON RD. 6'

Notes Ck'd by A. E. DART	Survey of 5TH AVE. AREA
Map No.	JN 0303.00 Tape 0176 Std 68 °F
Office Work	Surveyed by L.L. BROWN
Checked	Notes L.L. BROWN Date 4-66
Date	Indexed G. J. GALLI

F. B. ~~2150~~ PG. ~~11~~

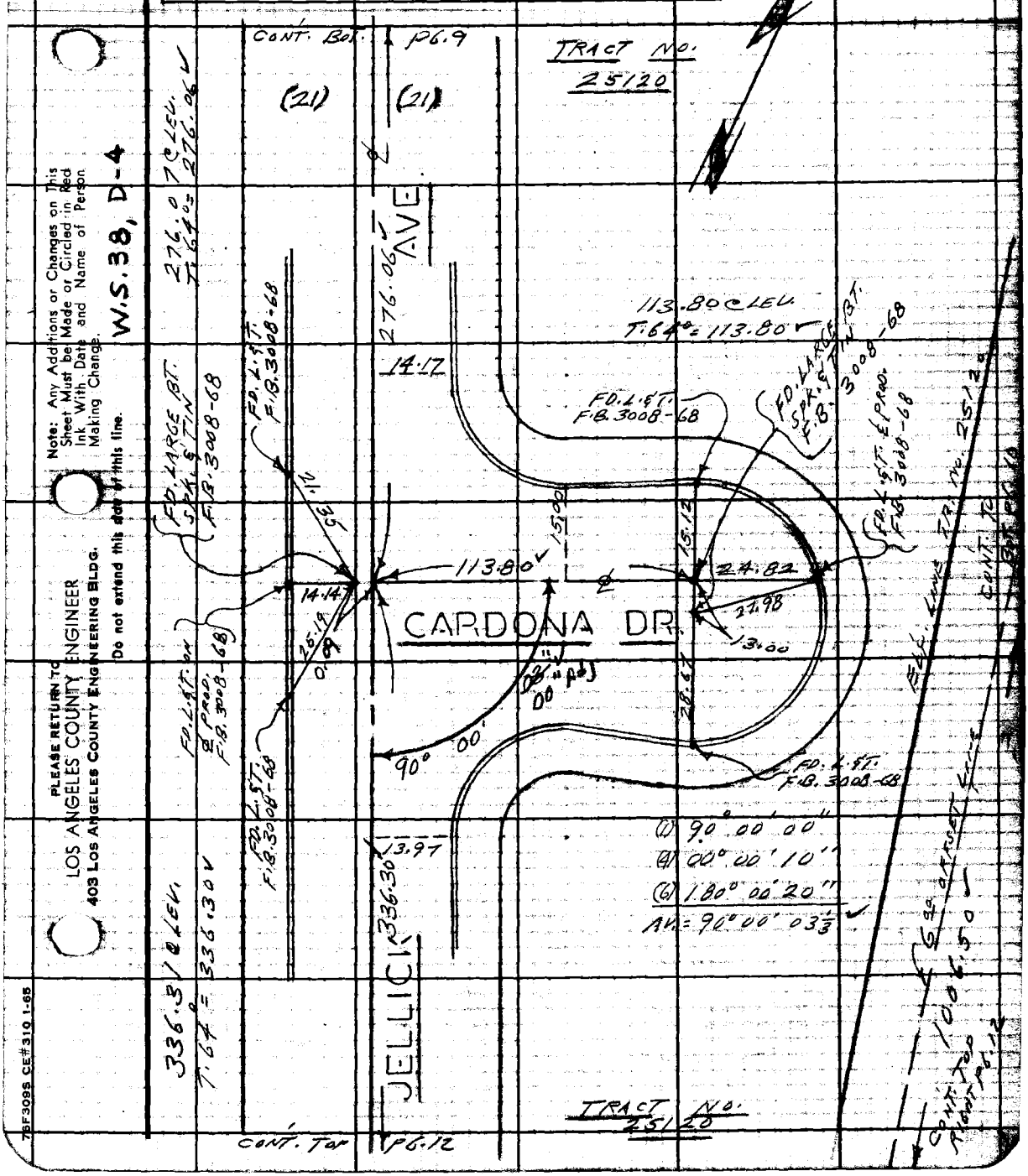

Note: Any Additions or Changes on This Sheet Must be Made or Circled in Red Ink With Date and Name of Person Making Change.

W.S. 38, D-4

PLEASE RETURN TO
LOS ANGELES COUNTY ENGINEER
403 LOS ANGELES COUNTY ENGINEERING BLDG.
Do not extend this side of this line.

76F309S CE#310 1-65

PWFB 1031 519

CONT. BOT. RIGHT PG. 11

F. B. ~~2750~~ PG ~~12~~

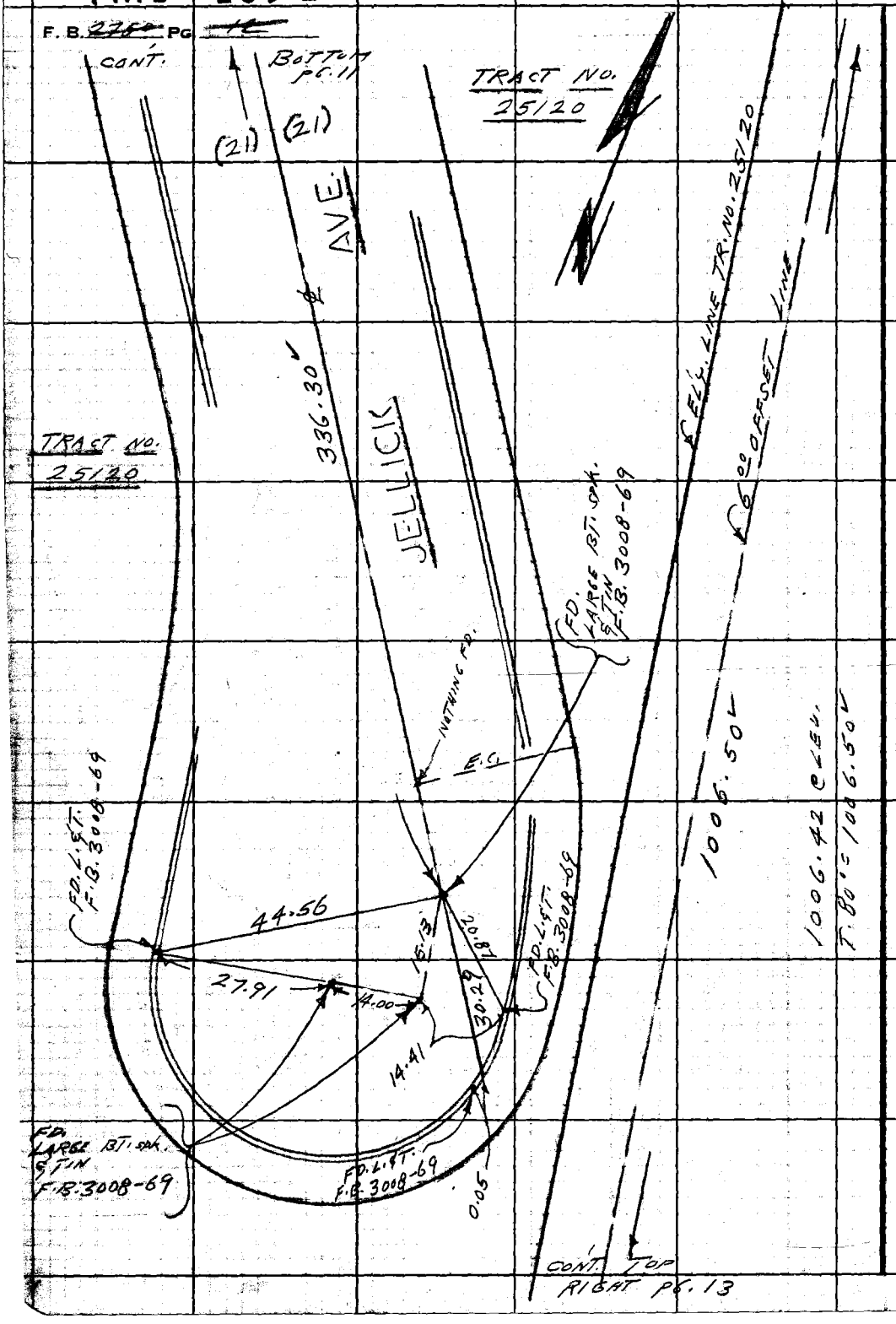

W.S. 38, D-4

PLEASE RETURN TO
LOS ANGELES COUNTY ENGINEER
403 LOS ANGELES COUNTY ENGINEERING BLDG.

Do not extend this side of this line.

Note: Any Additions or Changes on This Sheet Must be Made or Circled in Red Ink With Date and Name of Person Making Change.

PWFB 1031

520

FULLERTON RD. &

Notes Ck'd by A. E. DART	Survey of 5TH AVE. AREA
Map No.	JN [illegible] Tape [illegible] Std. 68 °F
Office Work	Surveyed by L. L. BROWN
Checked	Notes L. L. BROWN Date 5-66
Date	Indexed C. J. GALLI

F. B. ~~2250~~ PG. ~~13~~

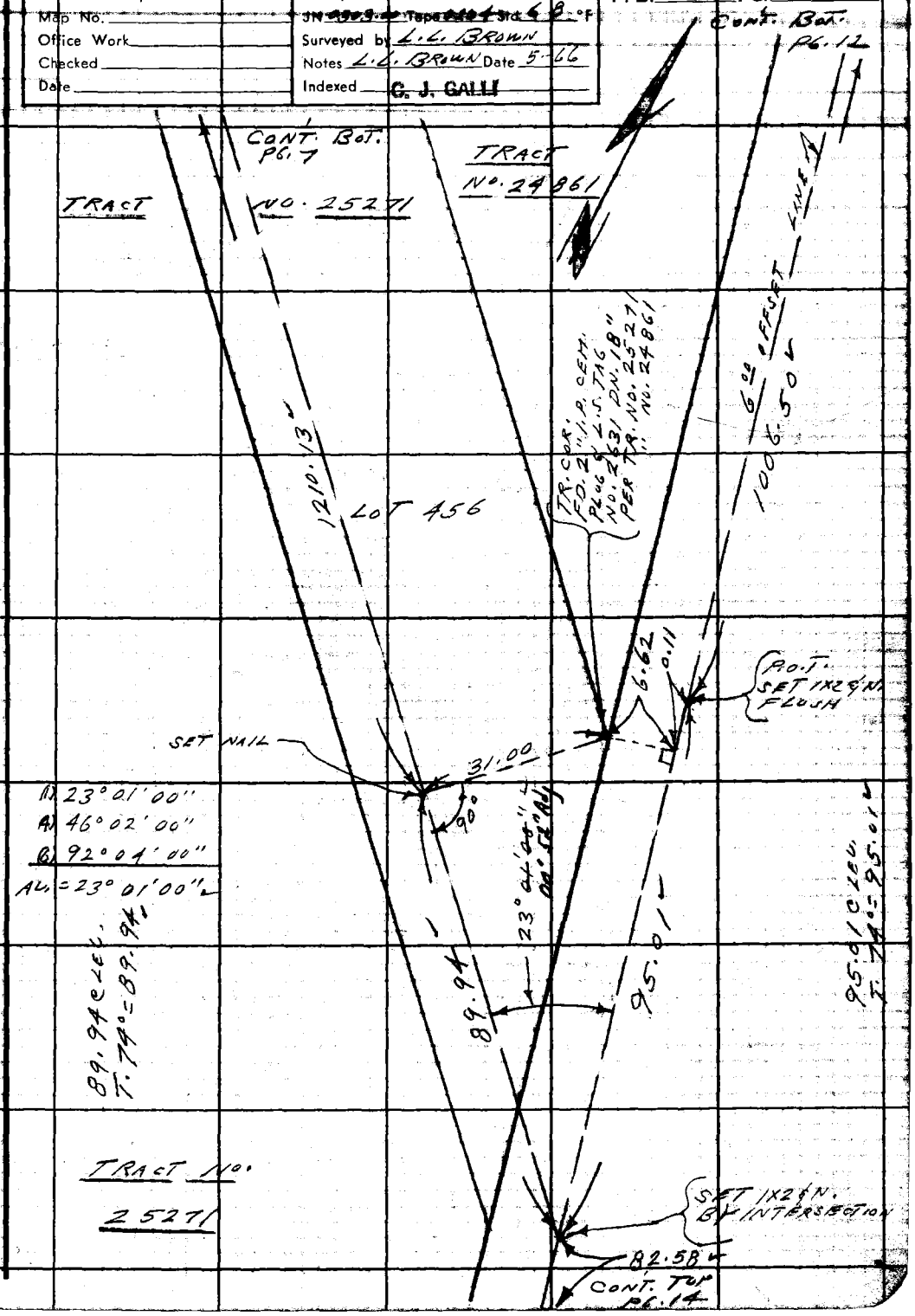

Note: Any Additions or Changes on This Sheet Must be Made or Circled in Red Ink With Date and Name of Person Making Change.

W.S. 38, D-4

Do not extend this side of this line.

PLEASE RETURN TO
LOS ANGELES COUNTY ENGINEER
403 LOS ANGELES COUNTY ENGINEERING BLDG.

76F309S CE#310 1-65

PWFB 1031

521

F. B. ~~2245~~ PG. ~~14~~

(1) 83.75 @ 9°37'
T.78° = 82.58

(2) 83.91 @ 10°14'
T.78° = 82.58
AV. = 82.58

TRACT NO.
25271

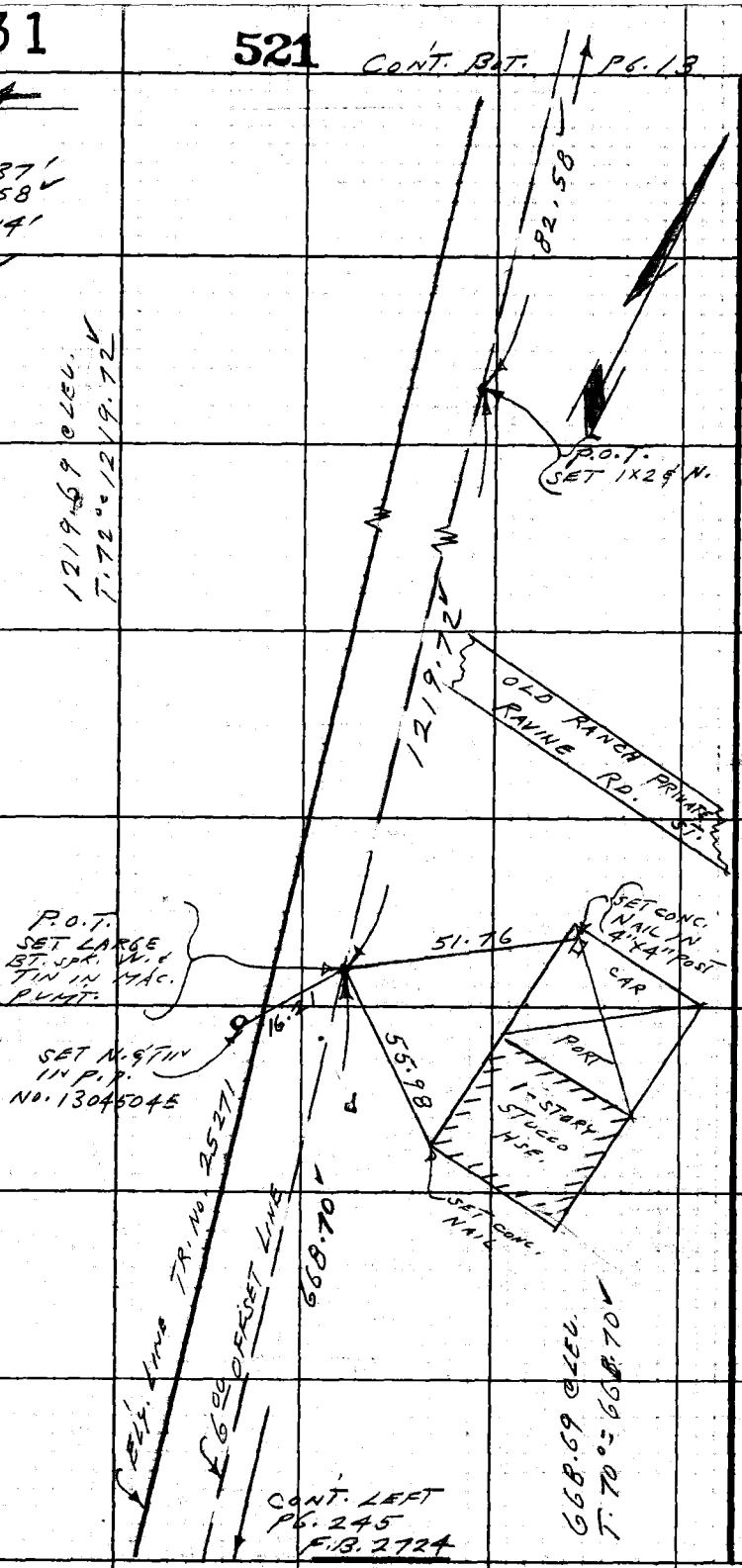

PLEASE RETURN TO
LOS ANGELES COUNTY ENGINEER
403 LOS ANGELES COUNTY ENGINEERING BLDG.
Do not extend this side of this line.

Note: Any Additions or Changes on This Sheet Must be Made or Circled in Red Ink With Date and Name of Person Making Change.

PWFB 1031

522

FULLERTON RD. ℄

Notes Ck'd by A. E. DART	Survey of 5TH AVE. AREA
Map No.	JN [illegible] Tape 0176 Std 68 °F
Office Work	Surveyed by L. L. BROWN
Checked	Notes L. L. BROWN Date 4-66
Date	Indexed C. J. GALLI

F. B. ~~2750~~ PG. ~~15~~

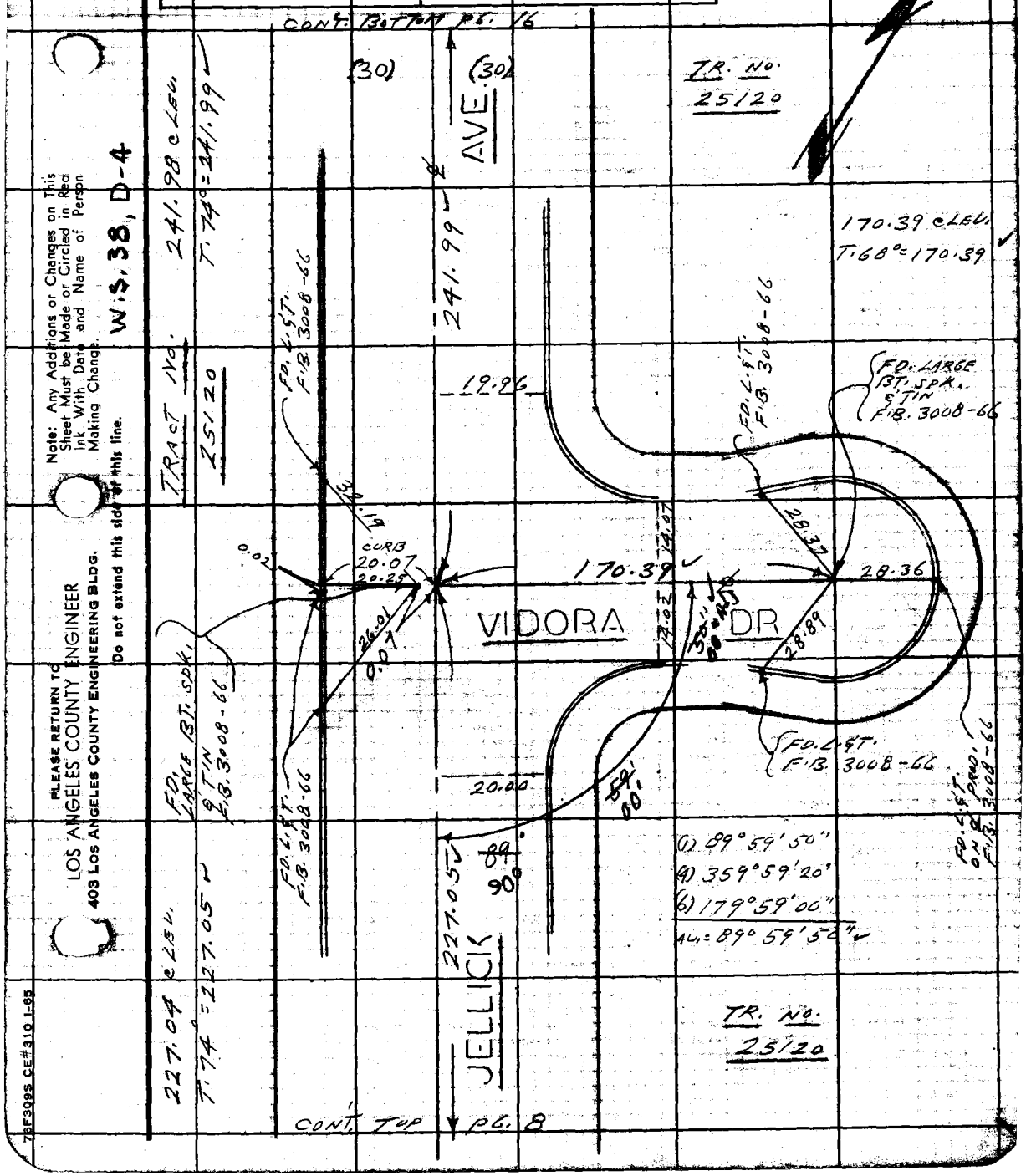

Note: Any Additions or Changes on This Sheet Must be Made or Circled in Red Ink With Date and Name of Person Making Change.

W.S. 38, D-4

PLEASE RETURN TO
LOS ANGELES COUNTY ENGINEER
403 LOS ANGELES COUNTY ENGINEERING BLDG.

Do not extend this side of this line.

76F309S CE#310 1-65

PWFB 1031

523

F. B. ~~2750~~ PG. ~~16~~

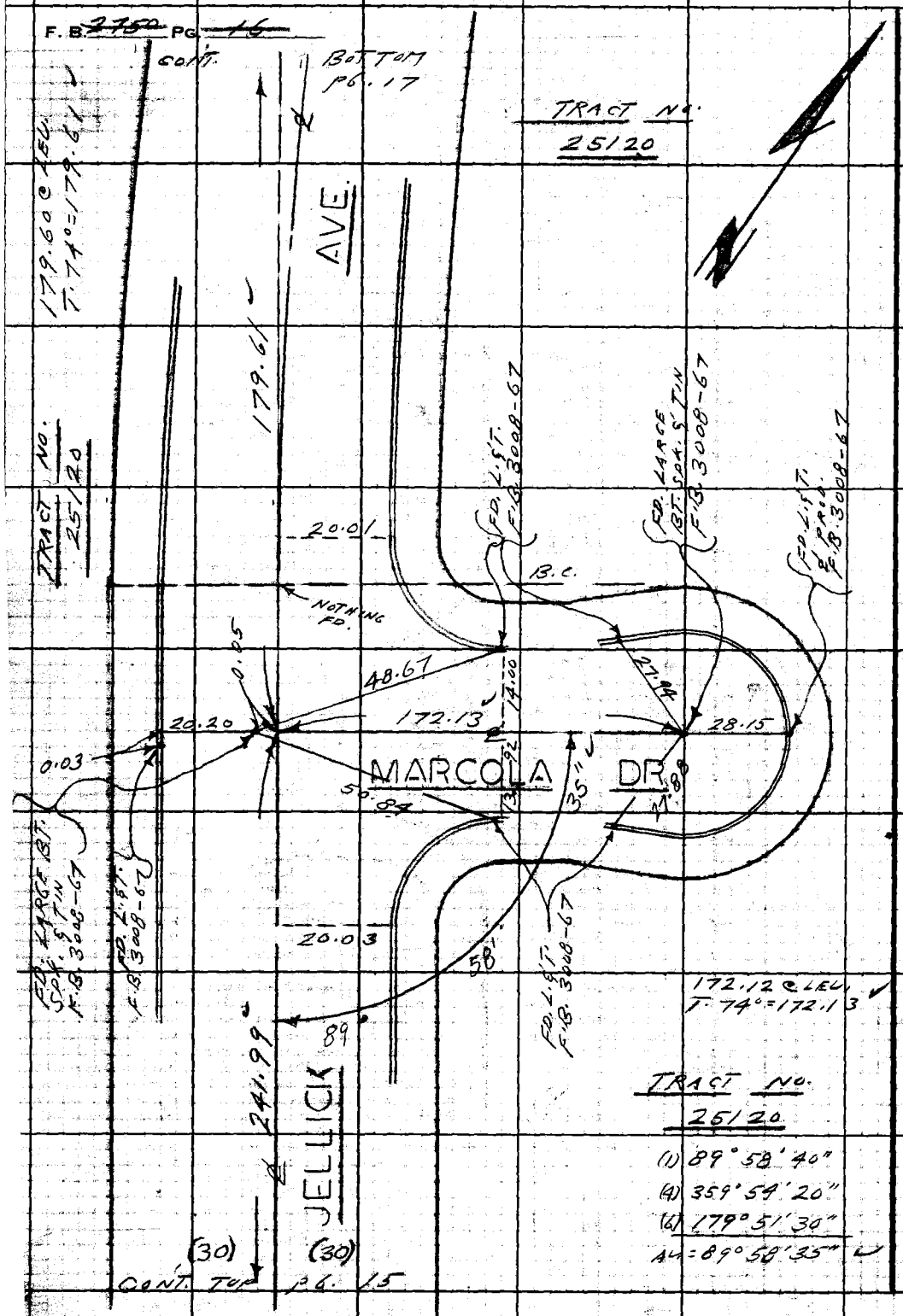

W.S. 38, D-4

PLEASE RETURN TO
LOS ANGELES COUNTY ENGINEER
403 LOS ANGELES COUNTY ENGINEERING BLDG.

Do not extend this side of this line.

Note: Any Additions or Changes on This Sheet Must be Made or Circled in Red Ink With Date and Name of Person Making Change.

PWFB 1031

524

FULLERTON RD. &

Notes Ck'd by A. E. DART	Survey of 5TH AVE. AREA
Map No.	~~UN 0303.00~~ Tape 0176 Std. 68 °F
Office Work	Surveyed by L. L. BROWN
Checked	Notes L. L. BROWN Date 4-66
Date	Indexed G. J. GALLI

F. B. ~~2450~~ Pg. ~~17~~

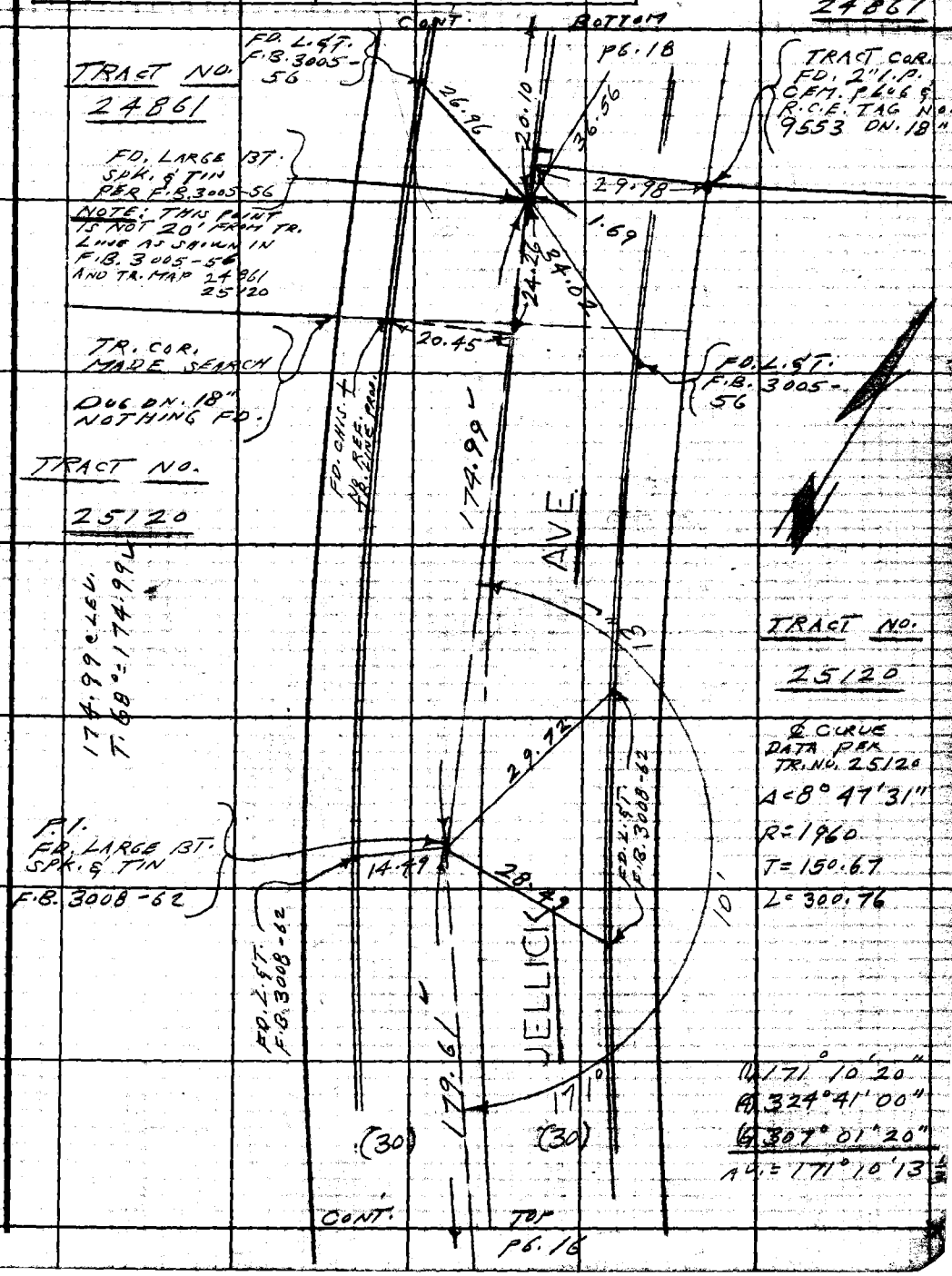

Note: Any Additions or Changes on This Sheet Must be Made or Circled in Red Ink With Date and Name of Person Making Change.

Do not extend this side of this line.

PLEASE RETURN TO
LOS ANGELES COUNTY ENGINEER
403 LOS ANGELES COUNTY ENGINEERING BLDG.

76F309S CE# 380 1-65

PWFB 1031

525 CONT. BOT. 1 / PG. 19

F.B. ~~2450~~ PG. ~~19~~

(1) 173°12'00"
(4) 332°47'40"
(6) 319°11'40"
AV. = 173°11'56"

TRACT NO. 24861

W.S. 38, D-4

FD. L.&T. F.B. 3005-62

(30)

286.48

(30)

279.41

P.I. FD. LARGE BT. SPK. & TIN F.B. 3005-62

(1) 89°59'40"
(4) 359°58'00"
(6) 179°57'00"
AV. = 89°59'30"

116.68 ℄ LEN.
T. 68° = 116.68

FD. L.&T. F.B. 3005-62

26.99

23.45

111'

173°

AVE.

FD. L.&T. F.B. 3005-56

FD. L.&T. IN CONC. GUTTER F.B. 3005-56

FD. L.&T. F.B. 3005-56

FD. L.&T. F.B. 3005-56

59'

30'

116.68

98

56

17.88

89°

(30)

17.01

8.04

110.04

35.22

LOS BERROS

INT. FD. LARGE BT. SPK. & TIN F.B. 3005-56

20.14

FD. L.&T. & PROD. F.B. 3005-56

FD. N.&T. IN NO. REF.

FD. L.&T. F.B. 3005-56

110.04 ℄ LEN.
T. 68° = 110.04

44.20

11.00

39.08

77

FD. L.&T. F.B. 3005-56

23.08

P.I. SET S.P. HD. SPK. & TIN REC. DIST. & LINE FROM NORTH PER TR. NO. 24861

(1) 177°26'40"
(4) 349°48'00"
(6) 341°42'00"
AV. = 177°27'00"

36.56

JEFFACK

177°

0.10

N

TRACT NO. 24861

TRACT NO. 24861

CONT. TOP PG. 17

LOS ANGELES COUNTY ENGINEER
403 Los Angeles County Engineering Bldg.

PLEASE RETURN TO

Do not extend this side of this line.

Note: Any Additions or Changes on This Sheet Must Be Made or Circled in Red Ink With Date and Name of Person Making Change.

PWFB 1031

526

FULLERTON RD. E

Notes Ck'd by A. E. DART
Map No.
Office Work
Checked
Date

Survey of 5TH AVE. AREA
Surveyed by L. L. BROWN
Notes L. L. BROWN Date 4-66
Indexed C. J. GALLI

F. B. ~~4456~~ PG. ~~49~~

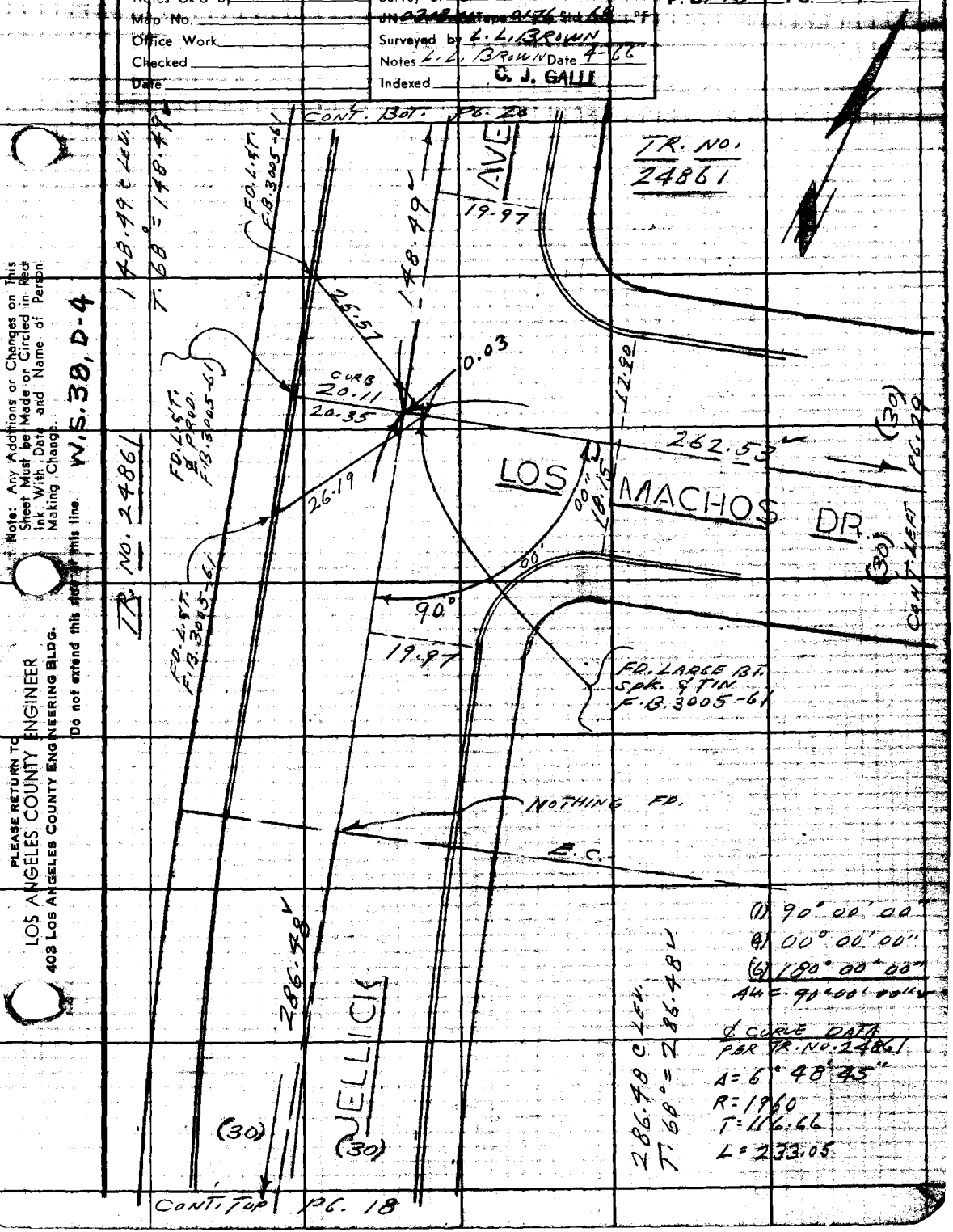

PWFB 1031 CONT.

527

F. B. ~~2750~~ PG. ~~20~~

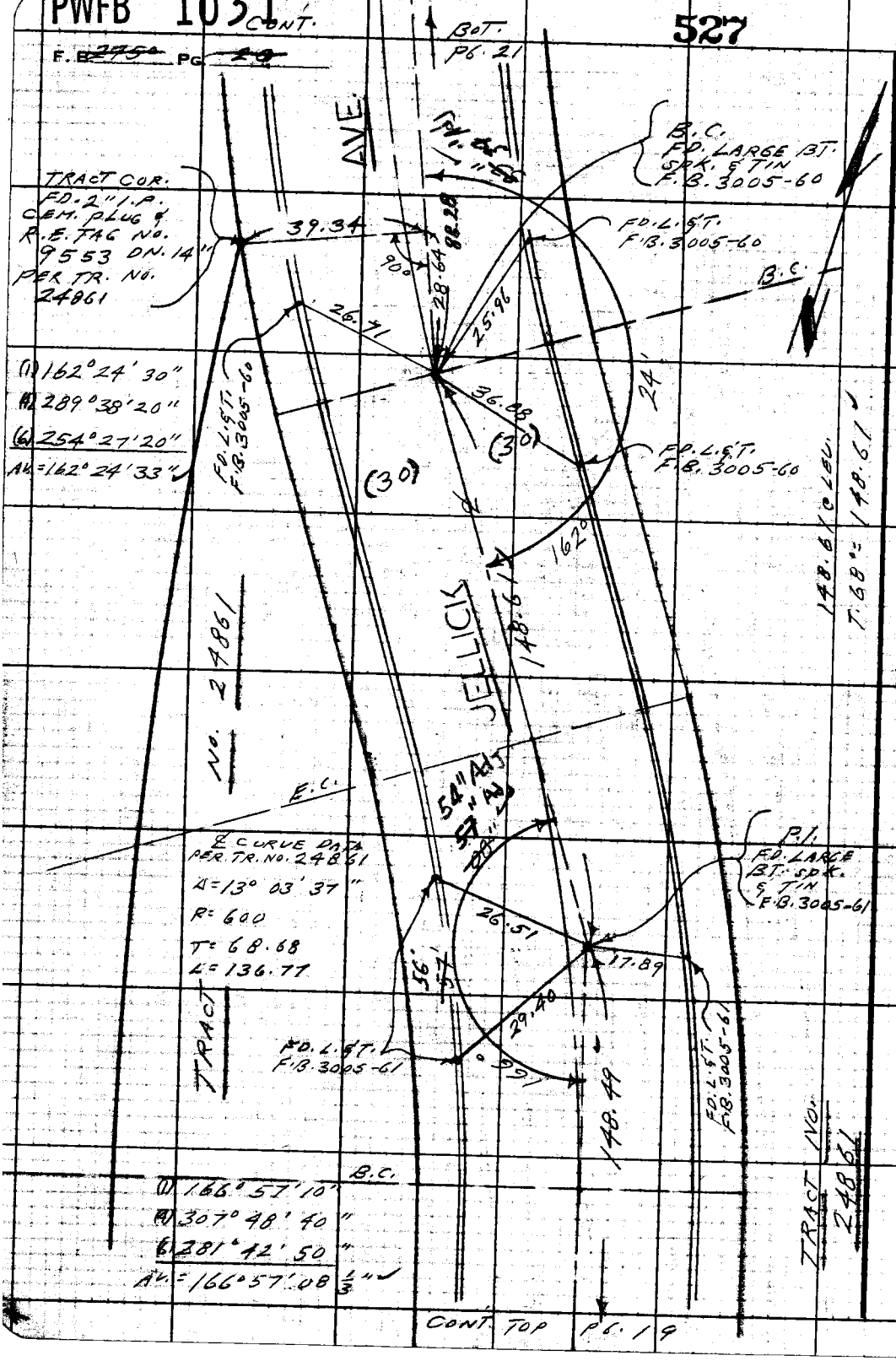

CONT. TOP PG. 19

PLEASE RETURN TO
LOS ANGELES COUNTY ENGINEER
403 LOS ANGELES COUNTY ENGINEERING BLDG.

Do not extend this side of this line.

Note: Any Additions or Changes on This Sheet Must be Made or Circled in Red Ink With Date and Name of Person Making Change.

PWFB 1031 FULLERTON RD. & 528, 529

Notes Ck'd by A. E. DART	Survey of 5TH AVE. AREA	F. B. ~~2750~~ PG. ~~21~~
Map No.	JN 0303.00 Tape 0176 Std. 68 °F	
Office Work	Surveyed by L.L. BROWN	
Checked	Notes L.L. BROWN Date 4-66	
Date	Indexed G. J. GALLI	

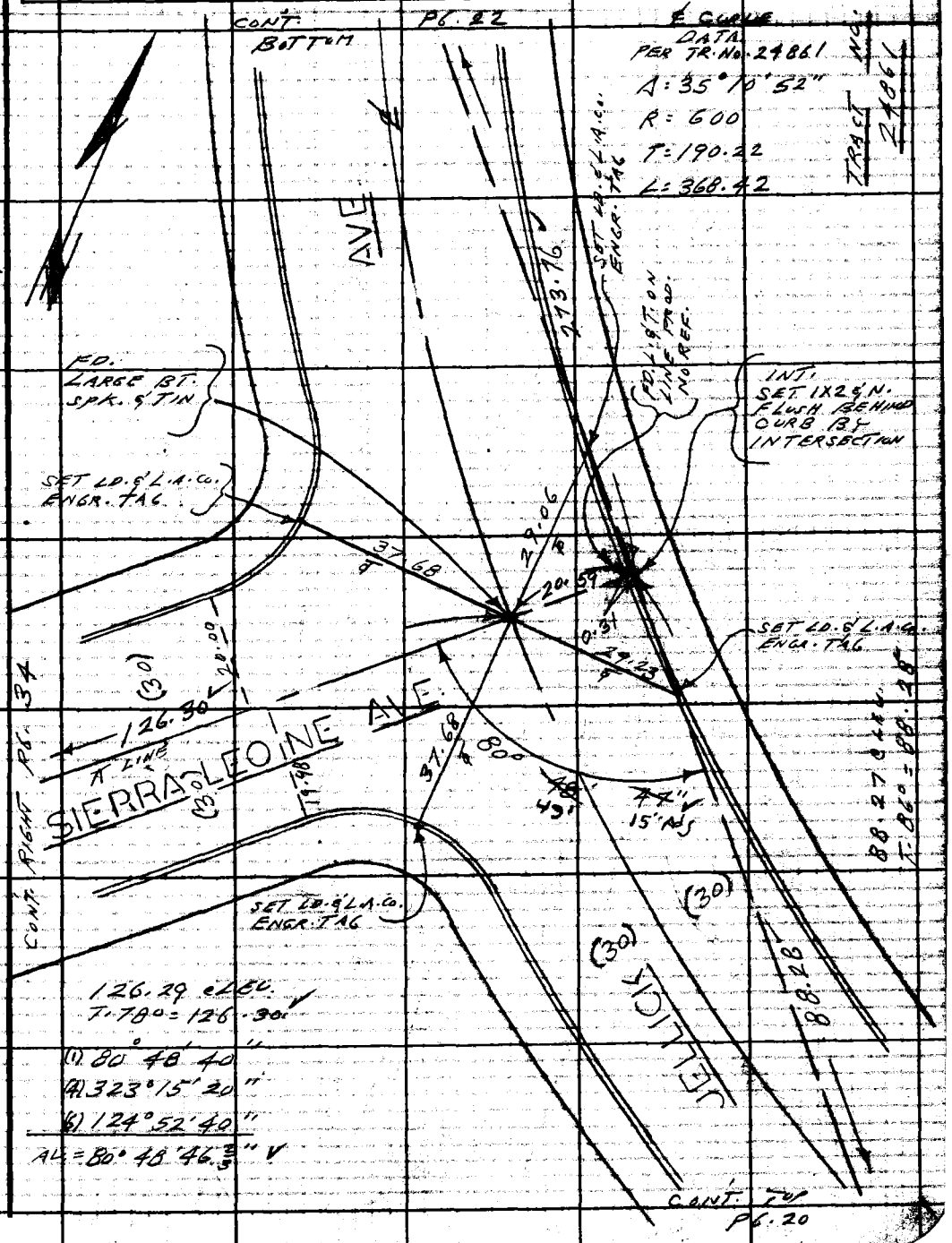

W.S. 38, D-4

Note: Any Additions or Changes on this Sheet Must be Made or Circled in Red Ink With Date and Name of Person Making Change.

Do not extend this side of this line.

PLEASE RETURN TO
LOS ANGELES COUNTY ENGINEER
403 LOS ANGELES COUNTY ENGINEERING BLDG.

26F309S CE#310 1-65

F. B. ~~2750 Pg. 22~~ CONT. BOTTOM PG. 38

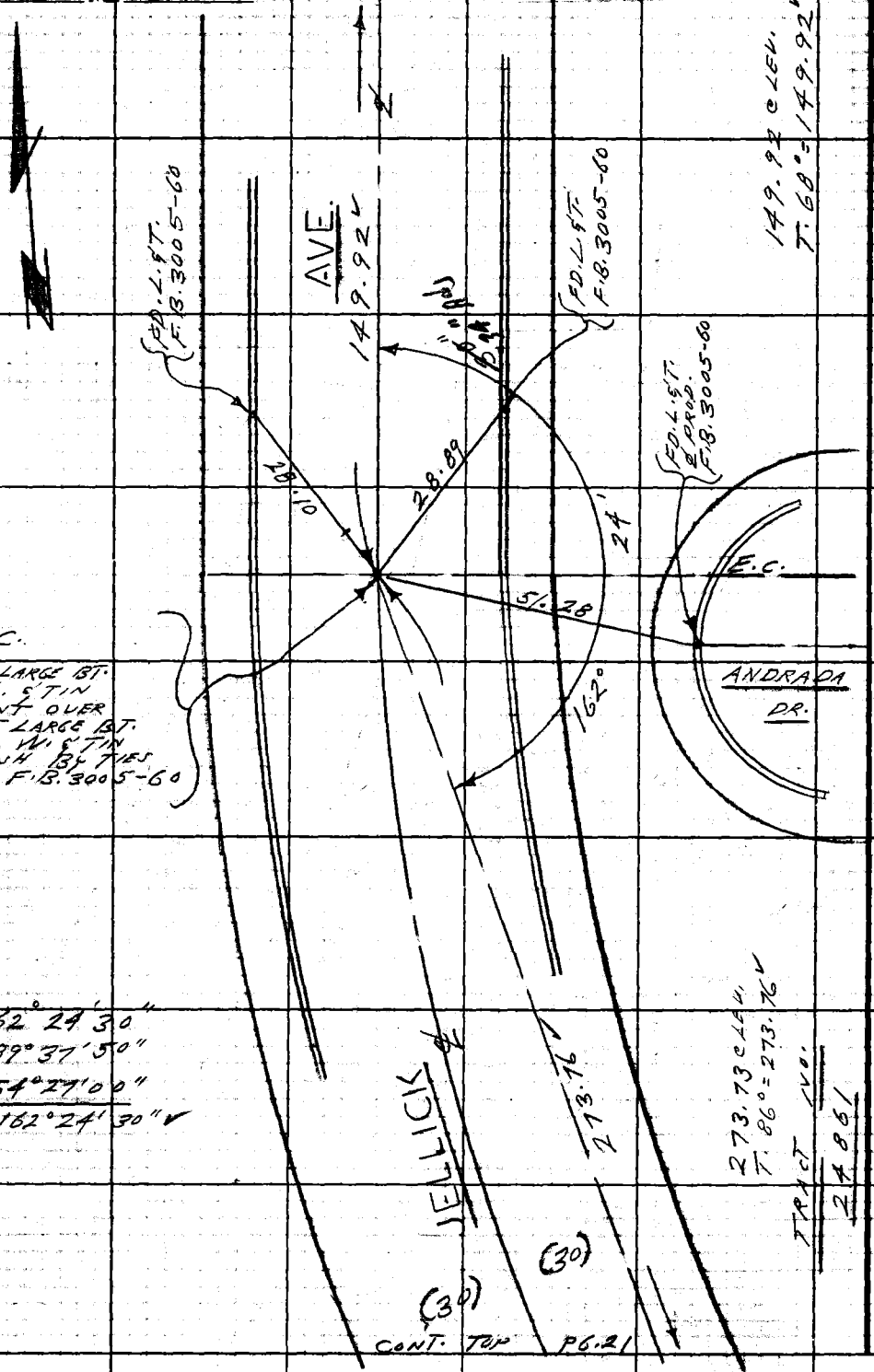

LOS ANGELES COUNTY ENGINEER
403 Los Angeles County Engineering Bldg.
PLEASE RETURN TO
Do not extend this side of this line.
Note: Any Additions or Changes on This Sheet Must be Made or Circled in Red Ink With Date and Name of Person Making Change.

PWFB 1031 FULLERTON RD. & 531, 532

Notes Ck'd by A. E. [illegible]	Survey of 5TH AVE. AREA
Map No.	JN [illegible] Tape [illegible] Std. 68 °F
Office Work	Surveyed by L. L. BROWN
Checked	Notes L. L. BROWN Date 4-66
Date	Indexed C. J. GALLI

F. B. ~~2750~~ Pg. ~~23~~

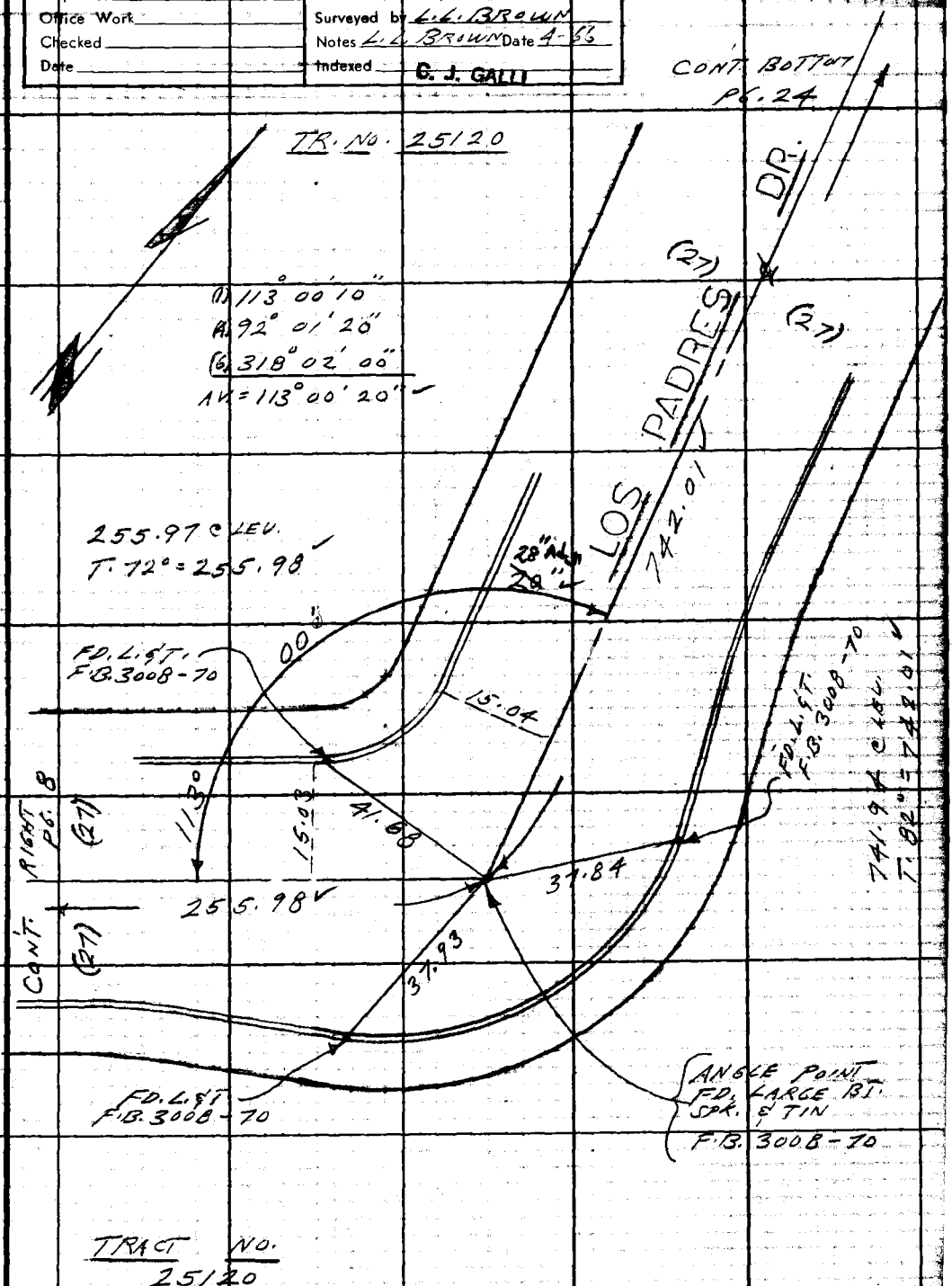

W.S. 38, D-4

Note: Any Additions or Changes on This Sheet Must be Made or Circled in Red Ink With Date and Name of Person Making Change.

Do not extend this side of this line.

PLEASE RETURN TO
LOS ANGELES COUNTY ENGINEER
403 LOS ANGELES COUNTY ENGINEERING BLDG.

76F309S CE#310 1-65

PWFB 1031

533

F. B. ~~2450~~ PG. ~~24~~

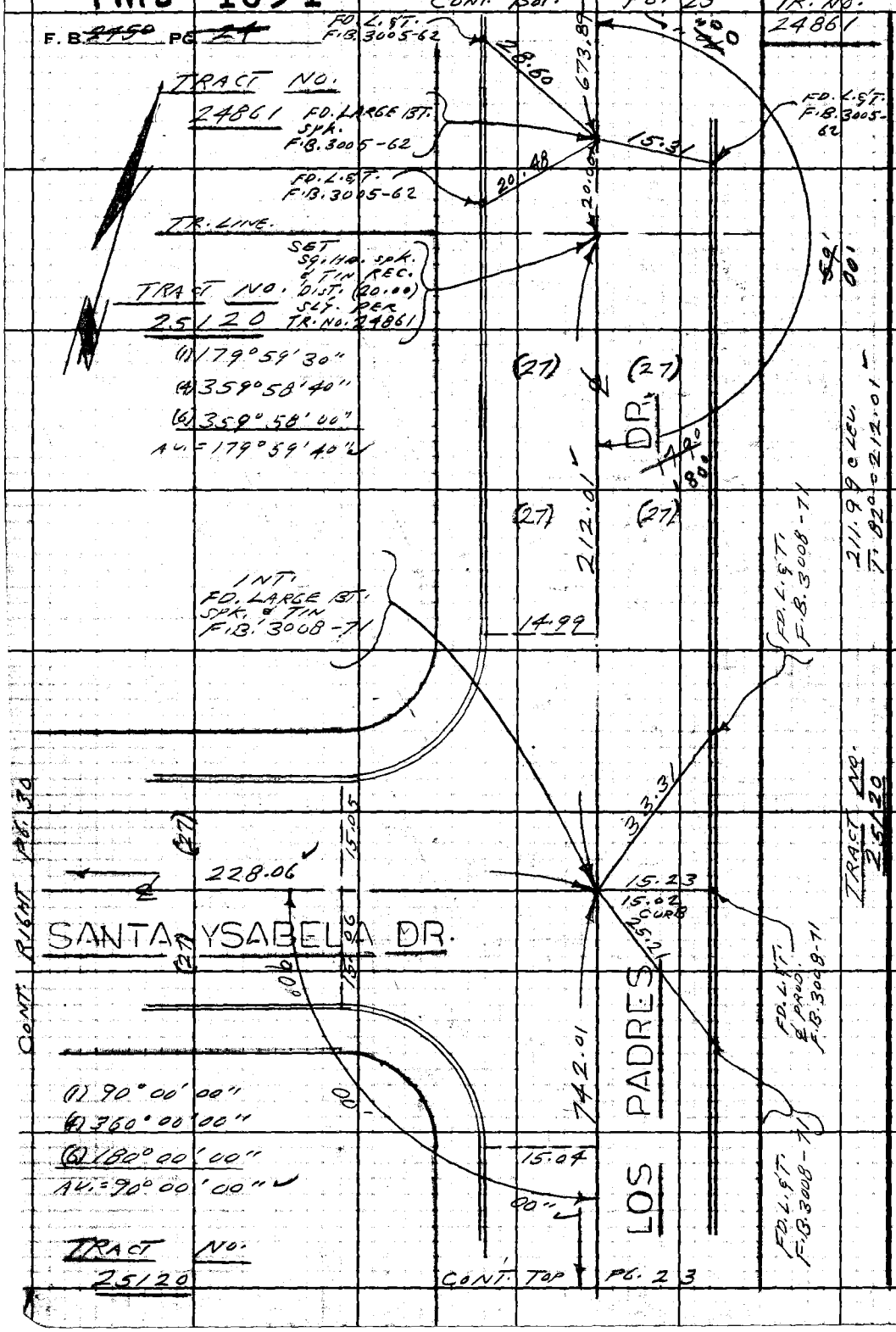

W.S. 38, D-4

PLEASE RETURN TO
LOS ANGELES COUNTY ENGINEER
403 LOS ANGELES COUNTY ENGINEERING BLDG.

Do not extend this side of this line.

Note: Any Additions or Changes on This Sheet Must be Made or Circled in Red Ink With Date and Name of Person Making Change.

PWFB 1031 FULLERTON RD. 534

Notes Ck'd by A. E. DART	Survey of ℄ 5TH AVE. AREA	F. B. ~~2750~~ PG. ~~25~~
Map No.	UN ~~[illegible]~~ Tape 0176 Std 68 °F	
Office Work	Surveyed by L. L. BROWN	
Checked	Notes L. L. BROWN Date 4-66	
Date	Indexed [illegible]	

TRACT NO. 24861

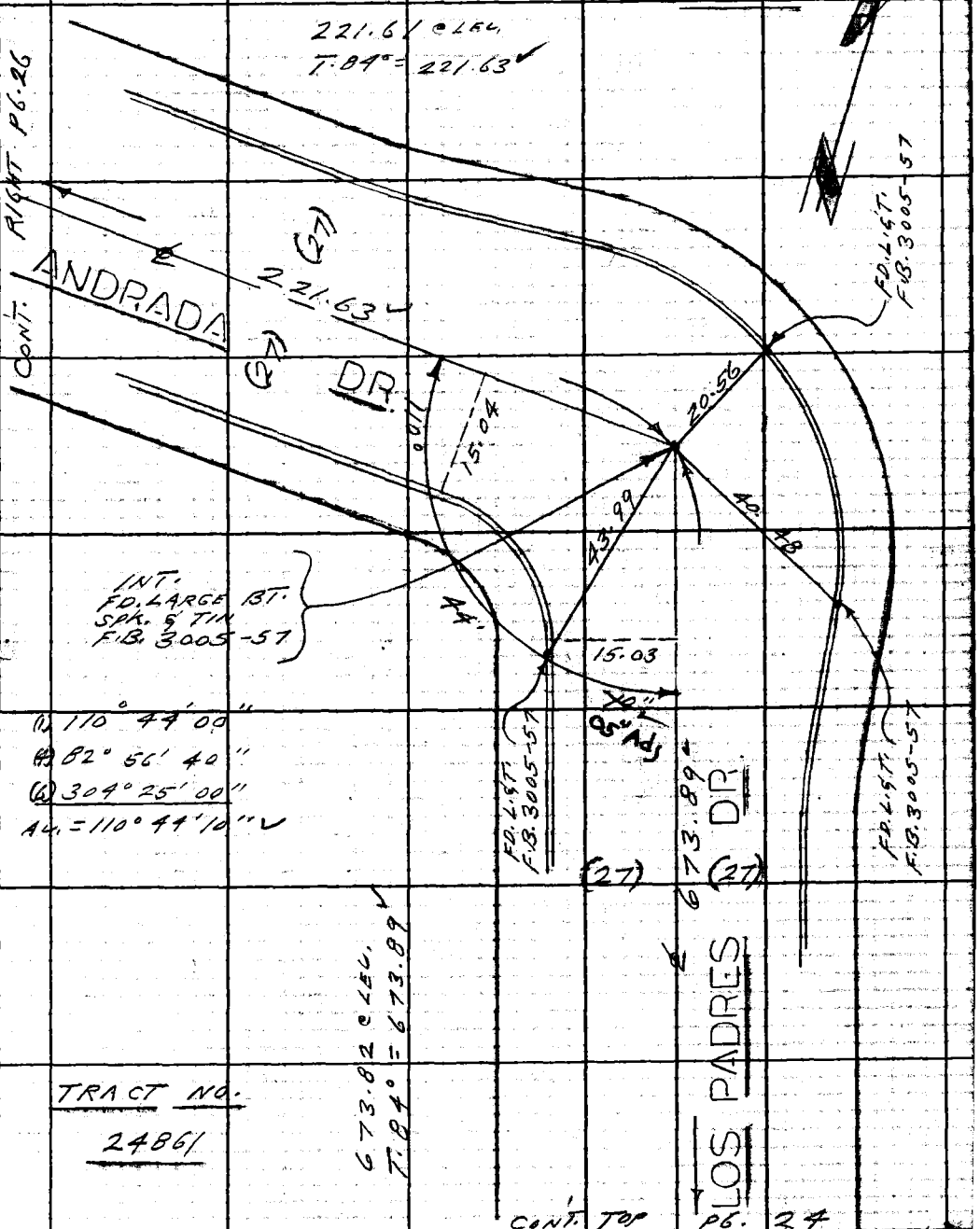

W.S. 38, D-4

Note: Any Additions or Changes on This Sheet Must be Made or Circled in Red Ink With Date and Name of Person Making Change.

Do not extend this side of this line.

PLEASE RETURN TO
LOS ANGELES COUNTY ENGINEER
403 LOS ANGELES COUNTY ENGINEERING BLDG.

76F309S CE#310 1-65

PWFB 1031 535

F. B. ~~2750~~ PG. ~~26~~

W.S. 38, D-4

TRACT NO. 24861

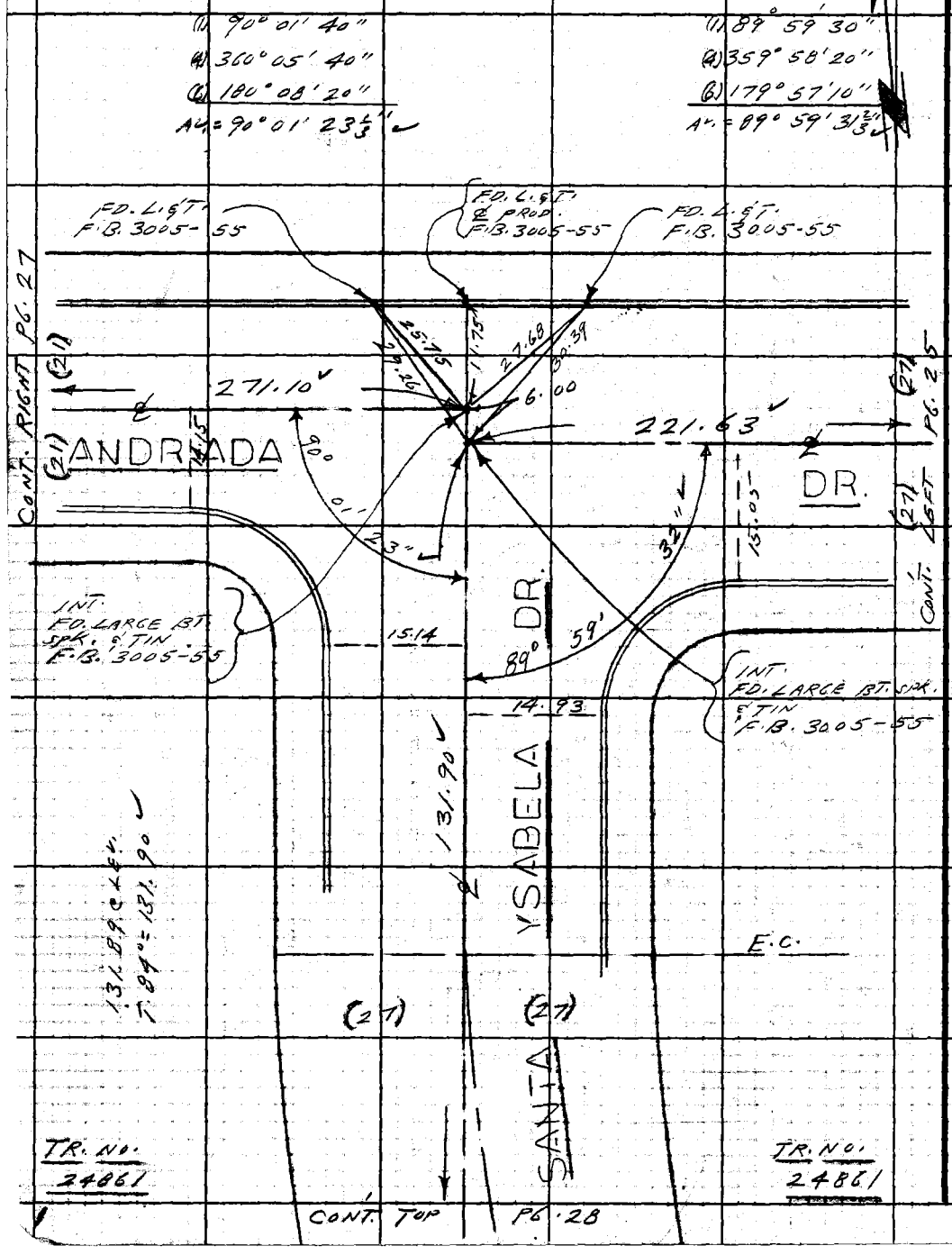

PLEASE RETURN TO
LOS ANGELES COUNTY ENGINEER
403 LOS ANGELES COUNTY ENGINEERING BLDG.

Do not extend this side of this line.

Note: Any Additions or Changes on This Sheet Must be Made or Circled in Red Ink With Date and Name of Person Making Change.

PWFB 1031

FULLERTON RD. E.

536, 537

Notes Ck'd by A. E. DART
Map No.
Office Work
Checked
Date

Survey of 5TH AVE. AREA
JNO 363.00 Temp 0.76 Std 68 °F.
Surveyed by L. L. BROWN
Notes L. L. BROWN Date 4-66
Indexed J. J. GALLI

F. B. 2750 PG. 24

TRACT NO. 24861

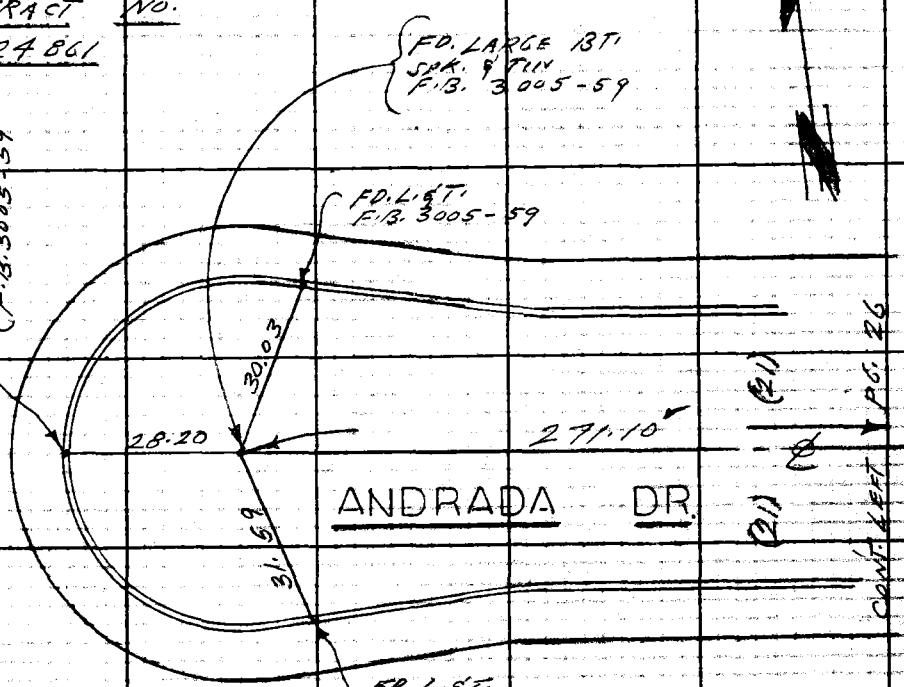

271.07 CLCU.
T. 81° = 271.10'

TRACT NO. 24861

Note: Any Additions or Changes on This Sheet Must be Made or Circled in Red Ink With Date and Name of Person Making Change.

Do not extend this line of this line.

PLEASE RETURN TO
LOS ANGELES COUNTY ENGINEER
403 LOS ANGELES COUNTY ENGINEERING BLDG.

26F309S CE#310 1-85

PWFB 1031 CONT. BOTTOM 538, 539

F. B. ~~2950~~ PG. ~~28~~ PG. 26

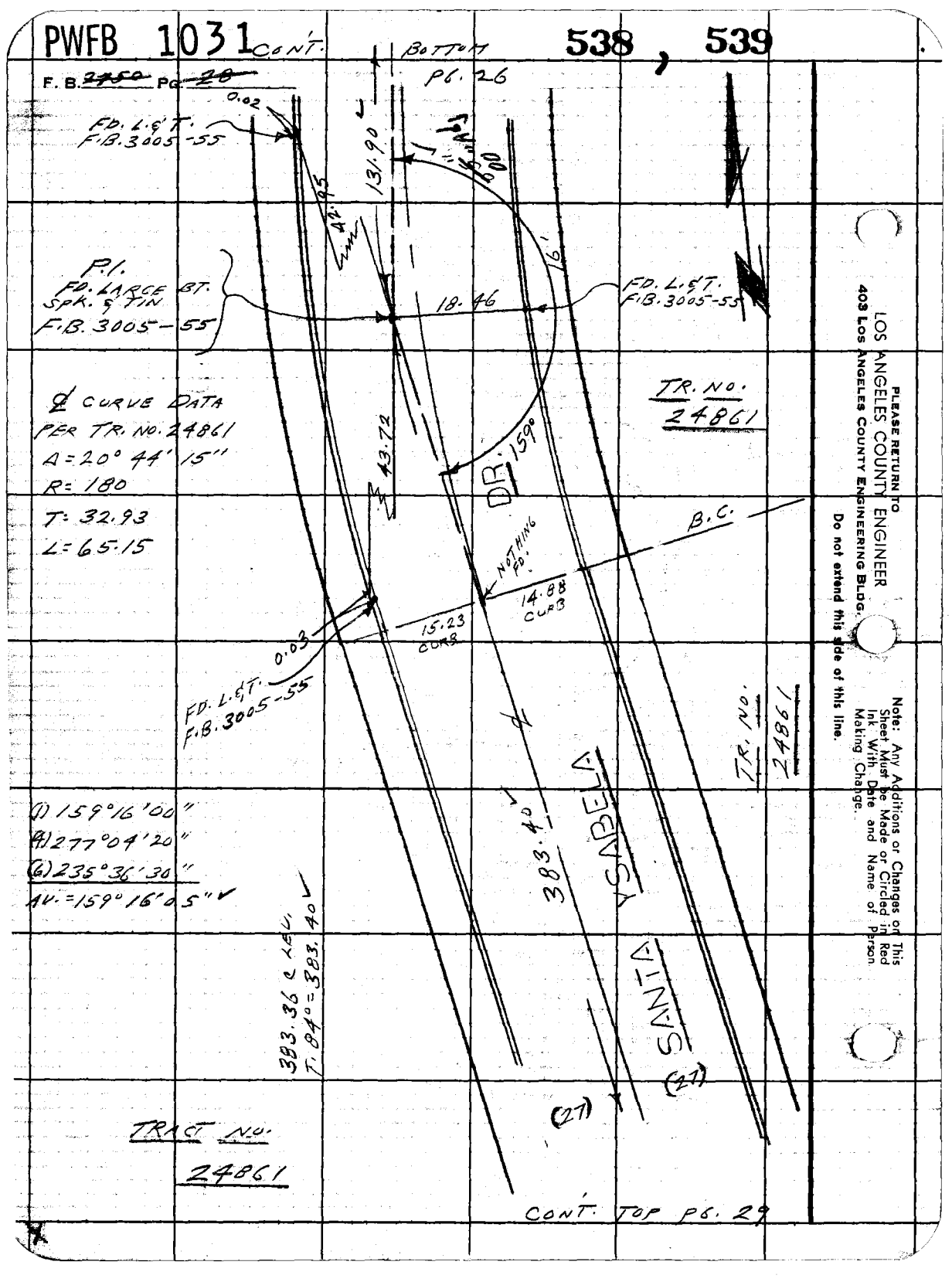

PLEASE RETURN TO
LOS ANGELES COUNTY ENGINEER
403 LOS ANGELES COUNTY ENGINEERING BLDG.
Do not extend this side of this line.

Note: Any Additions or Changes on This Sheet Must be Made or Circled in Red Ink With Date and Name of Person Making Change.

PWFB 1031 540

FULLERTON RD. &

Notes Ck'd by A. E. DART	Survey of 5TH AVE. AREA	F. B. ~~2450~~ PG. ~~29~~
Map No.	IN 0303.00 Tape 0176 Std. 68 °F	
Office Work	Surveyed by L.L. BROWN	
Checked	Notes L.L. BROWN Date 5-66	
Date	Indexed G. J. GALLI	

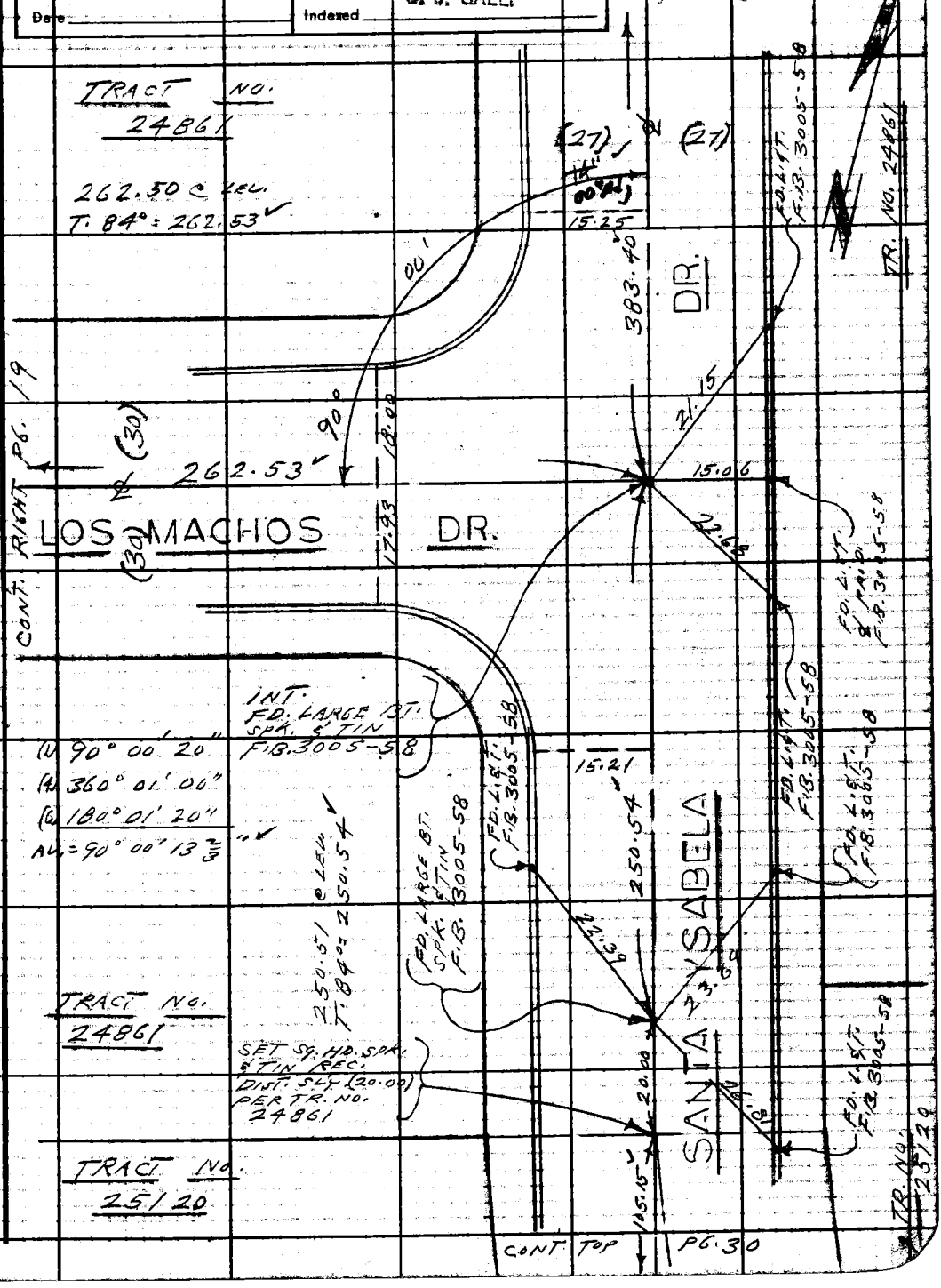

Note: Any Additions or Changes on This Sheet Must be Made or Circled in Red Ink With Date and Name of Person Making Change.

W.S. 38, D-4

Do not extend this side of this line.

PLEASE RETURN TO
LOS ANGELES COUNTY ENGINEER
403 LOS ANGELES COUNTY ENGINEERING BLDG.

26F309S CE#310 1-65

PWFB 1031 541

F. B. ~~2750~~ PG. ~~30~~

CONT. BOT. PG. 29

TRACT NO. 25120

W.S. 38, D-4

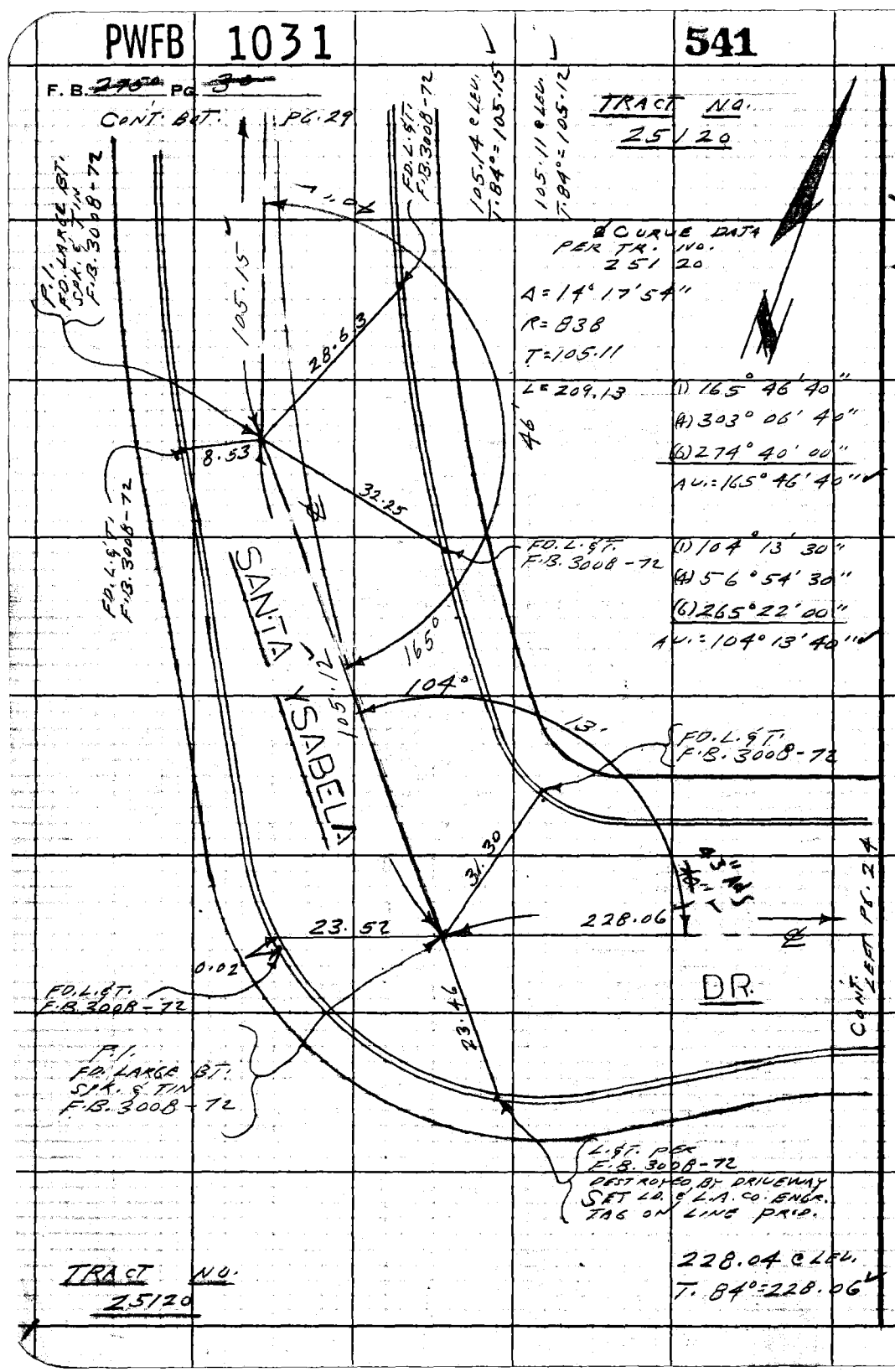

℄ CURVE DATA PER TR. NO. 25120

Δ = 14° 17' 54"

R = 838

T = 105.11

L = 209.13

(1) 165° 46' 40"

(4) 303° 06' 40"

(6) 274° 40' 00"

AV. = 165° 46' 40"

(1) 104° 13' 30"

(4) 56° 54' 30"

(6) 265° 22' 00"

AV. = 104° 13' 40"

228.04 @ LEV.

T. 84° = 228.06

TRACT NO. 25120

PLEASE RETURN TO
LOS ANGELES COUNTY ENGINEER
403 LOS ANGELES COUNTY ENGINEERING BLDG.

Do not extend this side of this line.

Note: Any Additions or Changes on This Sheet Must be Made or Circled in Red Ink With Date and Name of Person Making Change.

PWFB 1031

542

FULLERTON RD. &

Notes Ck'd by A. E. DARD	Survey of 5TH AVE. AREA
Map No.	JN 0303.00 Tape 0176 Std 6.8 °F
Office Work	Surveyed by L. L. BROWN
Checked	Notes L. L. BROWN Date 5-66
Date	Indexed C. J. GALLI

F. B. ~~2750~~ PG. ~~31~~

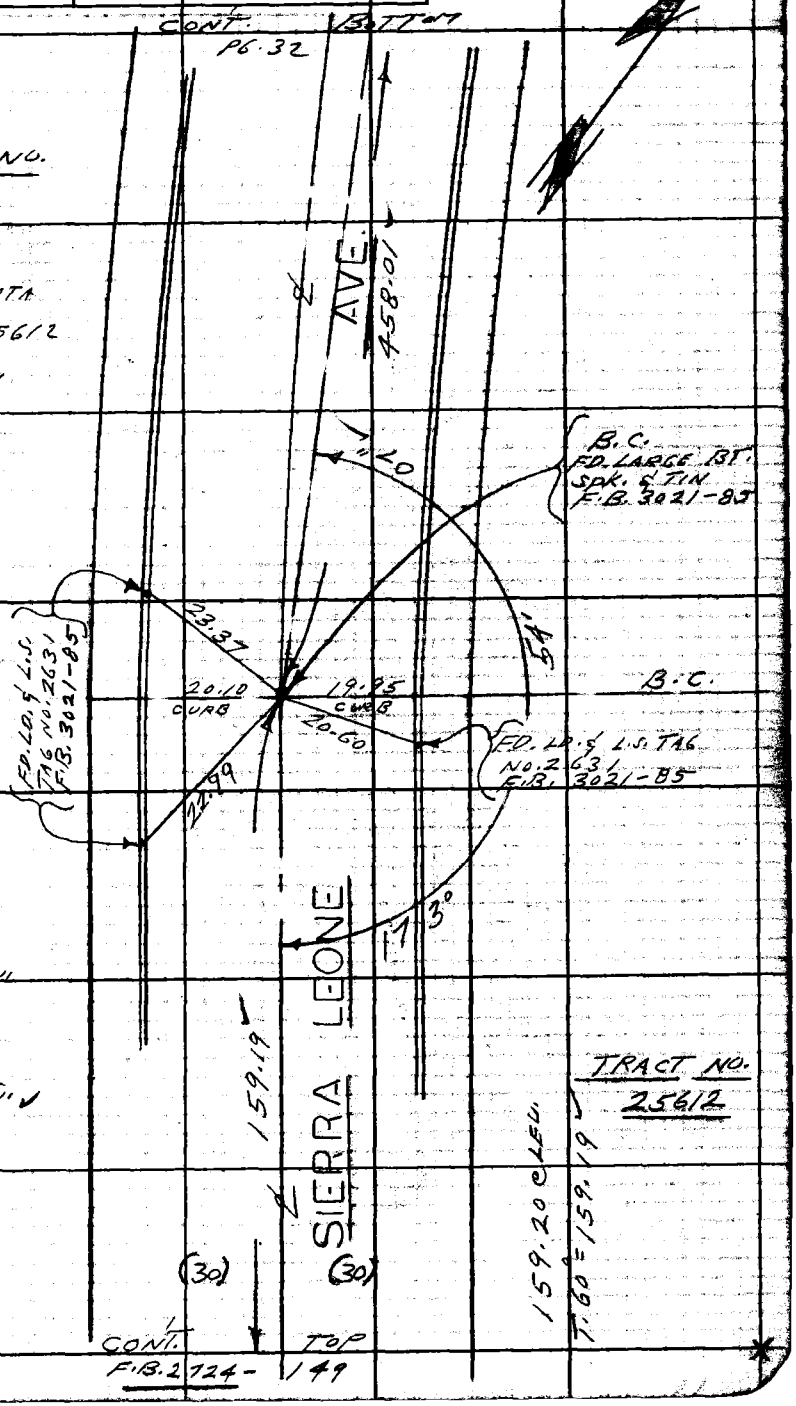

Note: Any Additions or Changes on This Sheet Must be Made or Circled in Red Ink With Date and Name of Person Making Change.

PLEASE RETURN TO
LOS ANGELES COUNTY ENGINEER
403 LOS ANGELES COUNTY ENGINEERING BLDG.
Do not extend this side of this line.

76F309S CE#310 1-65

PWFB 1031

CONT. BOTTOM PG. 33

543, 544

F. B. ~~2750~~ PG. ~~32~~

W.S. 38, D-4

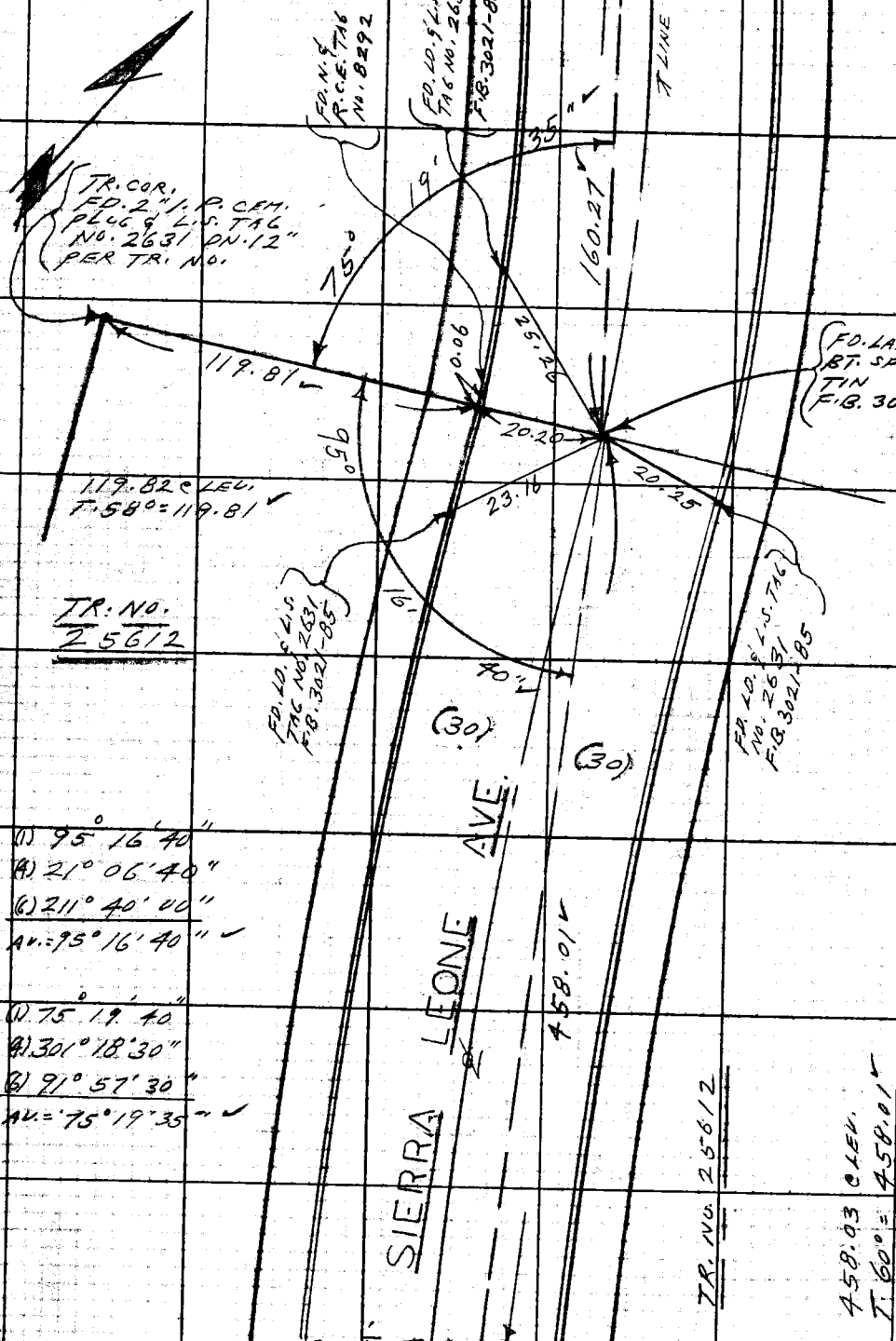

PLEASE RETURN TO
LOS ANGELES COUNTY ENGINEER
403 LOS ANGELES COUNTY ENGINEERING BLDG.

Do not extend this side of this line.

Note: Any Additions or Changes on This Sheet Must Be Made or Circled in Red Ink With Date and Name of Person Making Change.

PWFB 1031 FULLERTON RD. & 545, 546

Notes Ck'd by	Survey of 5TH AVE. AREA
Map No.	JN 0303.00 Tape 0176 Std 68 °F
Office Work	Surveyed by L.L. BROWN
Checked	Notes L.L. BROWN Date 6-66
Date	Indexed

F. B. ~~2750~~ PG. ~~33~~

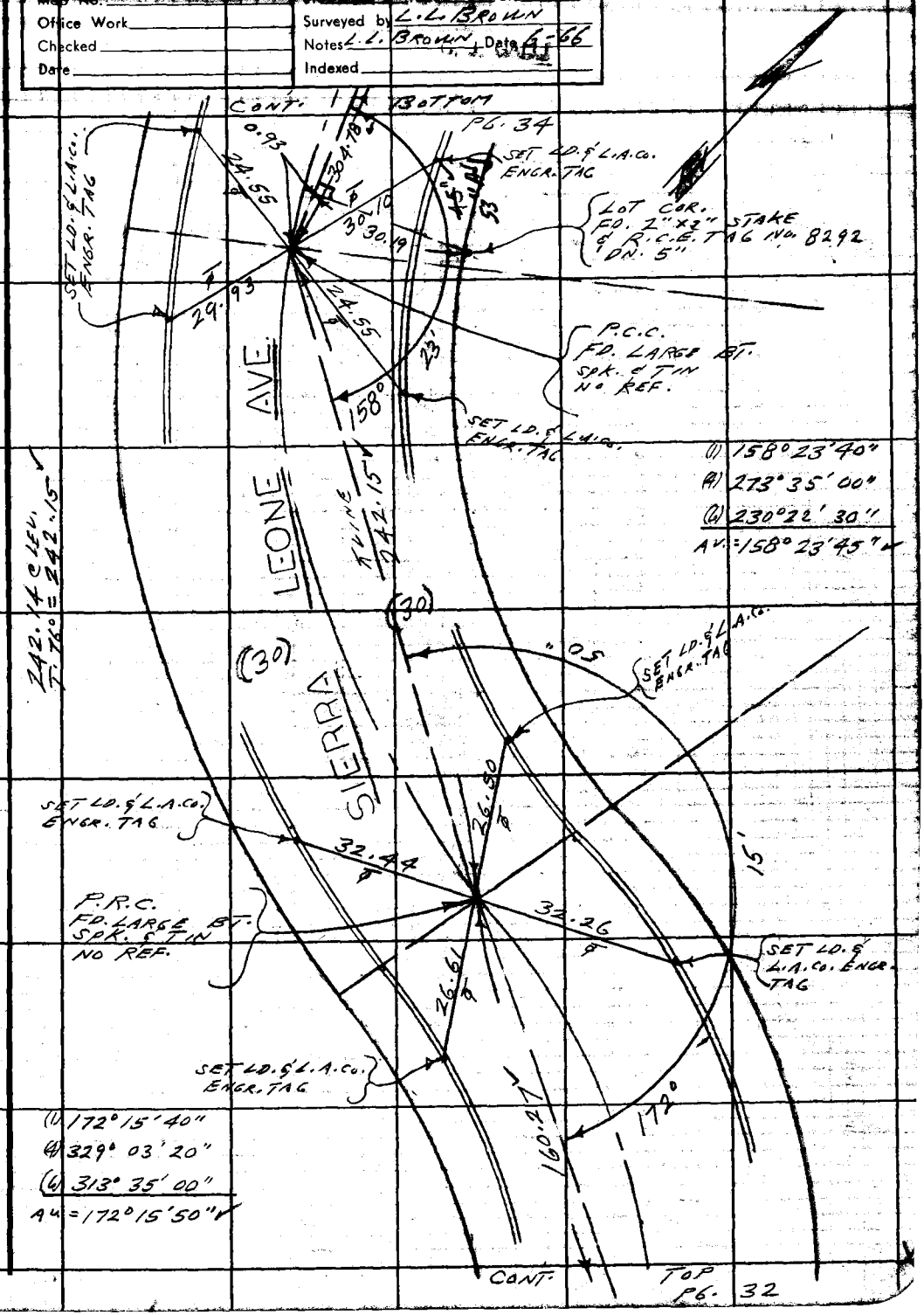

Note: Any Additions or Changes on This Sheet Must be Made or Circled in Red Ink With Date and Name of Person Making Change.

PLEASE RETURN TO
LOS ANGELES COUNTY ENGINEER
403 LOS ANGELES COUNTY ENGINEERING BLDG.
Do not extend this side of this line.

76F309S CE#310 1-65

F. B. ~~2750~~ PG. ~~34~~

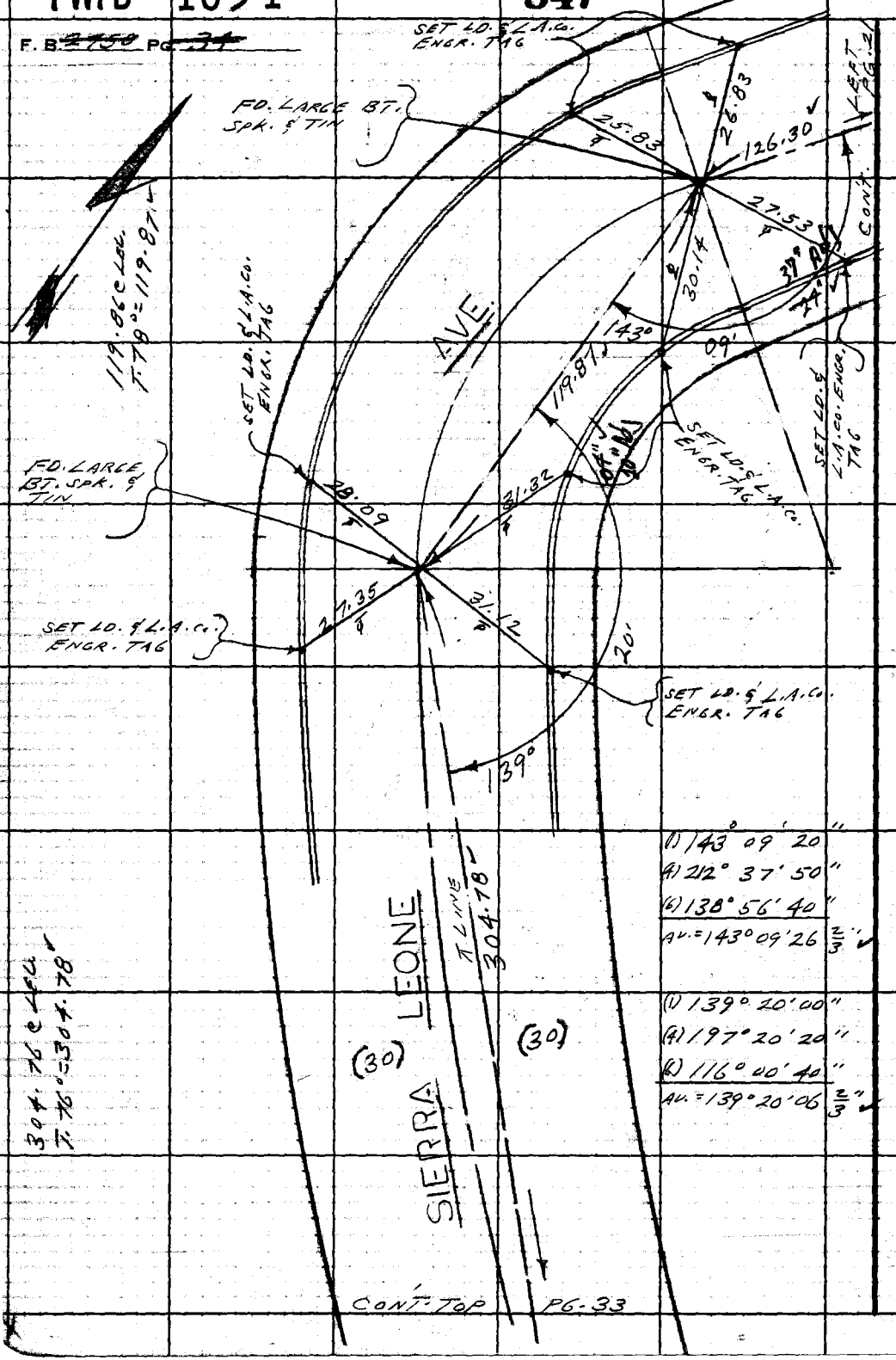

(1) 143° 09' 20"
(4) 212° 37' 50"
(6) 138° 56' 40"
AV. = 143° 09' 26" N/S

(1) 139° 20' 00"
(4) 197° 20' 20"
(6) 116° 00' 40"
AV. = 139° 20' 06" N/S

LOS ANGELES COUNTY ENGINEER
403 Los Angeles County Engineering Bldg.
PLEASE RETURN TO
Do not extend this side of this line.
Note: Any Additions or Changes on This Sheet Must be Made or Circled in Red Ink With Date and Name of Person Making Change.

PWFB 1031 FULLERTON RD. ℄ 548

Notes Ck'd by A. E. DART	Survey of 5TH AVE. AREA
~~Map No.~~	INA 243.00 Tape 0176 Std. 68 °F
Office Work	Surveyed by L.L. BROWN
Checked	Notes L.L. BROWN Date 5-66
~~Date~~	Indexed C. J. GALLI

F. B. ~~2450~~ Pg. ~~35~~

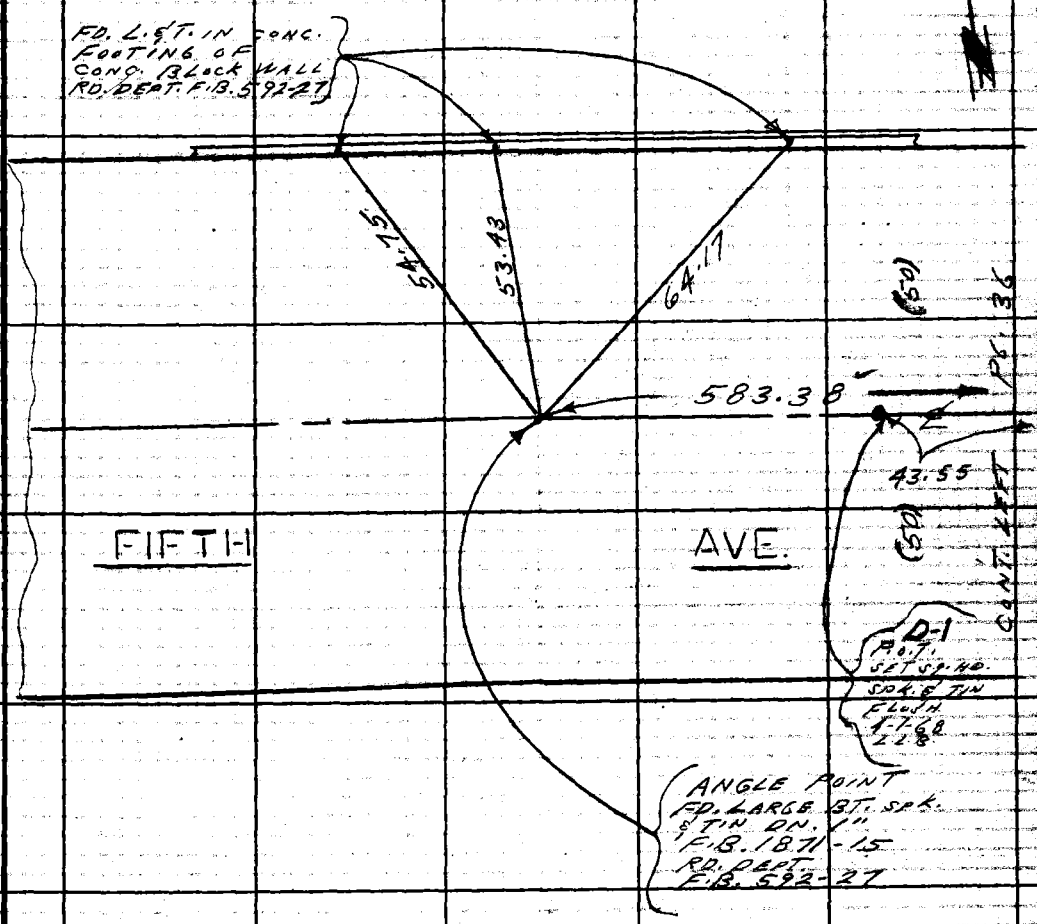

Note: Any Additions or Changes on This Sheet Must be Made or Circled in Red Ink With Date and Name of Person Making Change.

Do not extend this area beyond this line.

PLEASE RETURN TO
LOS ANGELES COUNTY ENGINEER
403 LOS ANGELES COUNTY ENGINEERING BLDG.

76F309S CE#310 1-66

PWFB 1031 549

CONT. TO F.B. 3903-76

F.B. ~~4750~~ PG. ~~36~~

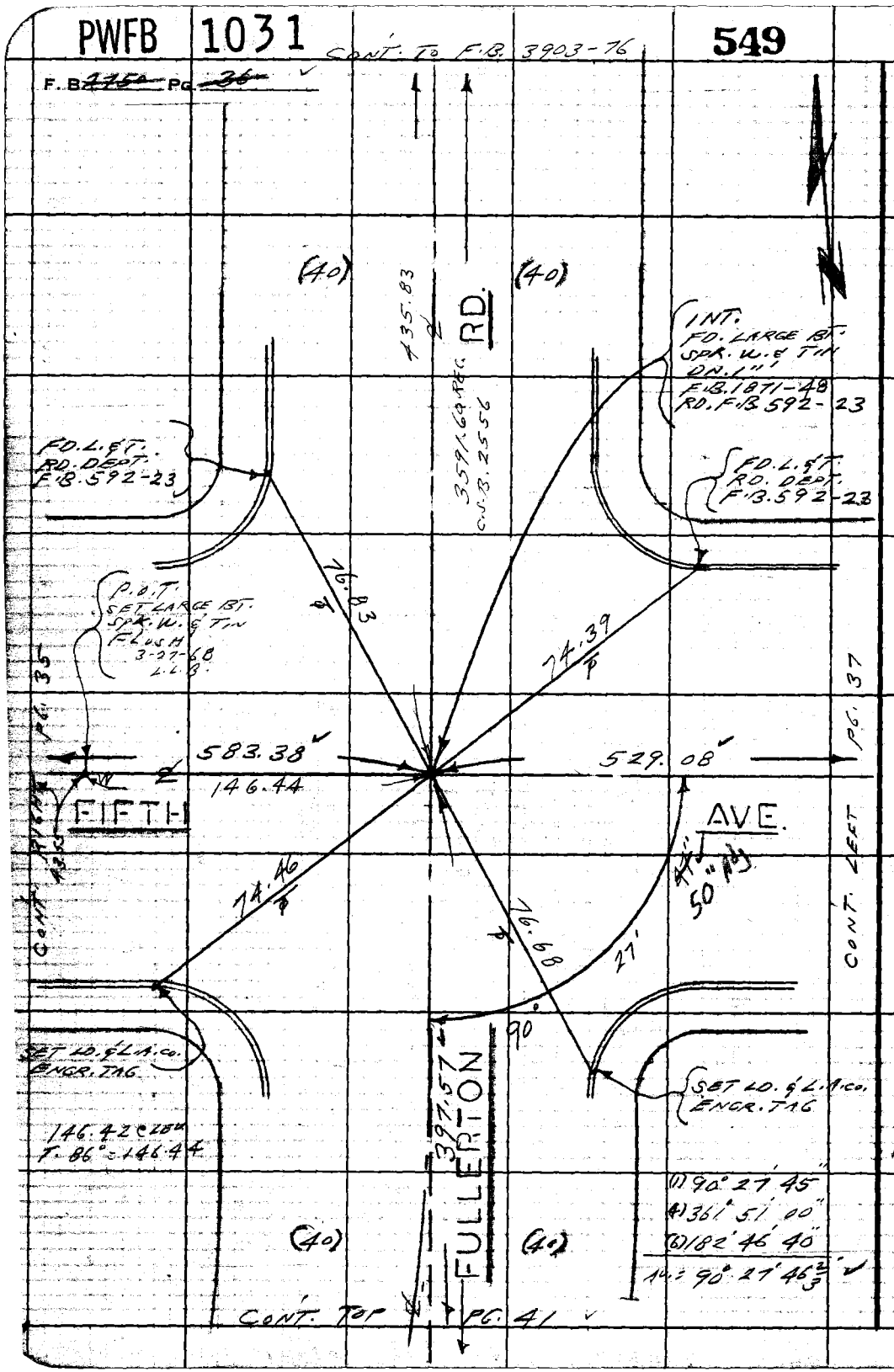

W.S. 38, D.4

PLEASE RETURN TO
LOS ANGELES COUNTY ENGINEER
403 LOS ANGELES COUNTY ENGINEERING BLDG.

Do not extend this side of this line.

Note: Any Additions or Changes on This Sheet Must be Made or Circled in Red Ink With Date and Name of Person Making Change.

PWFB 1031 550

FULLERTON RD. &

Notes Ck'd by A. E. DART	Survey of 5TH AVE. AREA
Map No.	JN 0303.00 Topo 0176 Std. 68 °F
Office Work	Surveyed by L. L. BROWN
Checked	Notes Z. L. BROWN Date 5-66
Date	Indexed

F. B. ~~2750~~ PG. ~~37~~

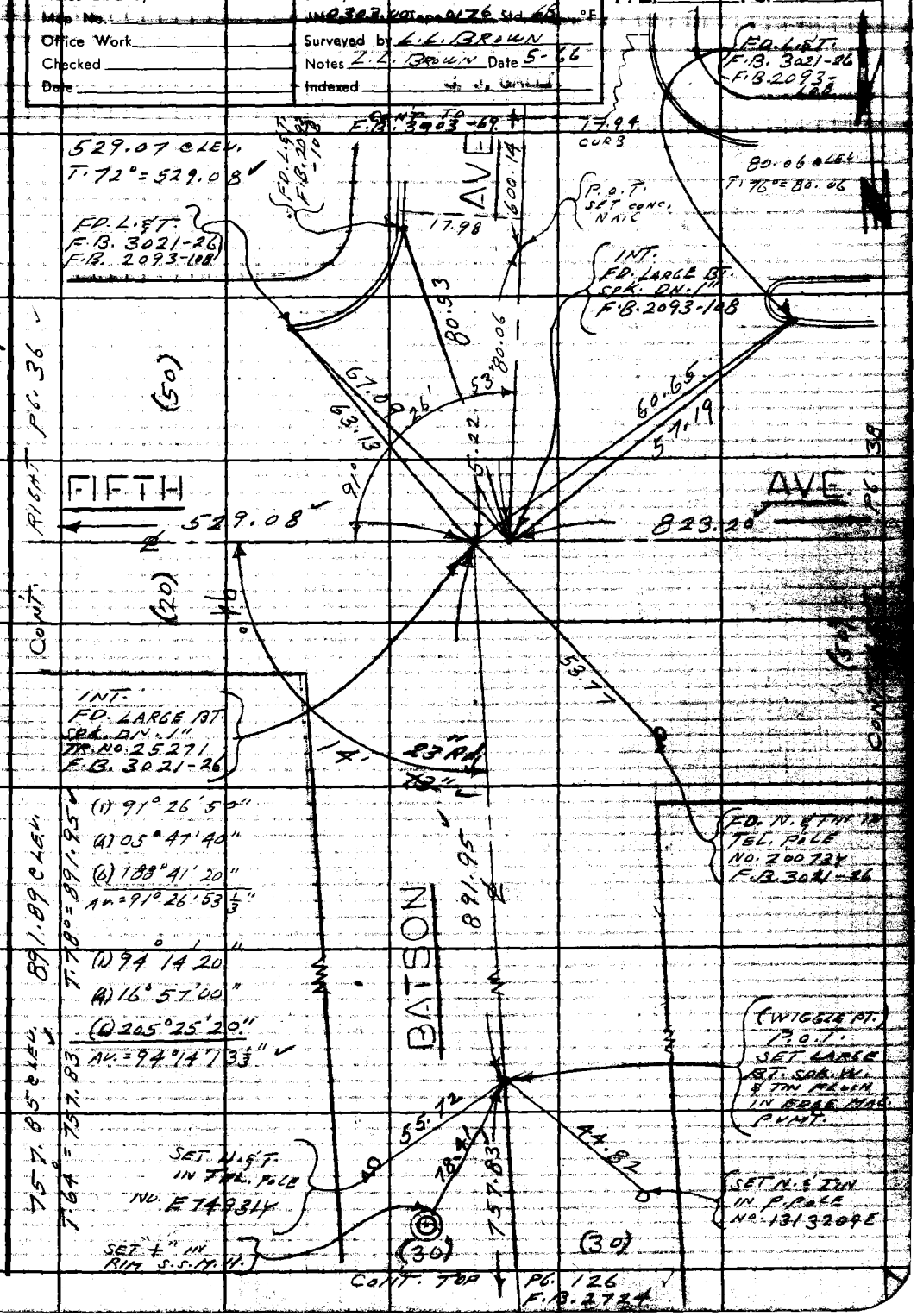

PLEASE RETURN TO
LOS ANGELES COUNTY ENGINEER
403 LOS ANGELES COUNTY ENGINEERING BLDG.
Do not extend the line of this line.

W.S. 38, D-4

76F3098 CE#310 1-6

PWFB 1031 551

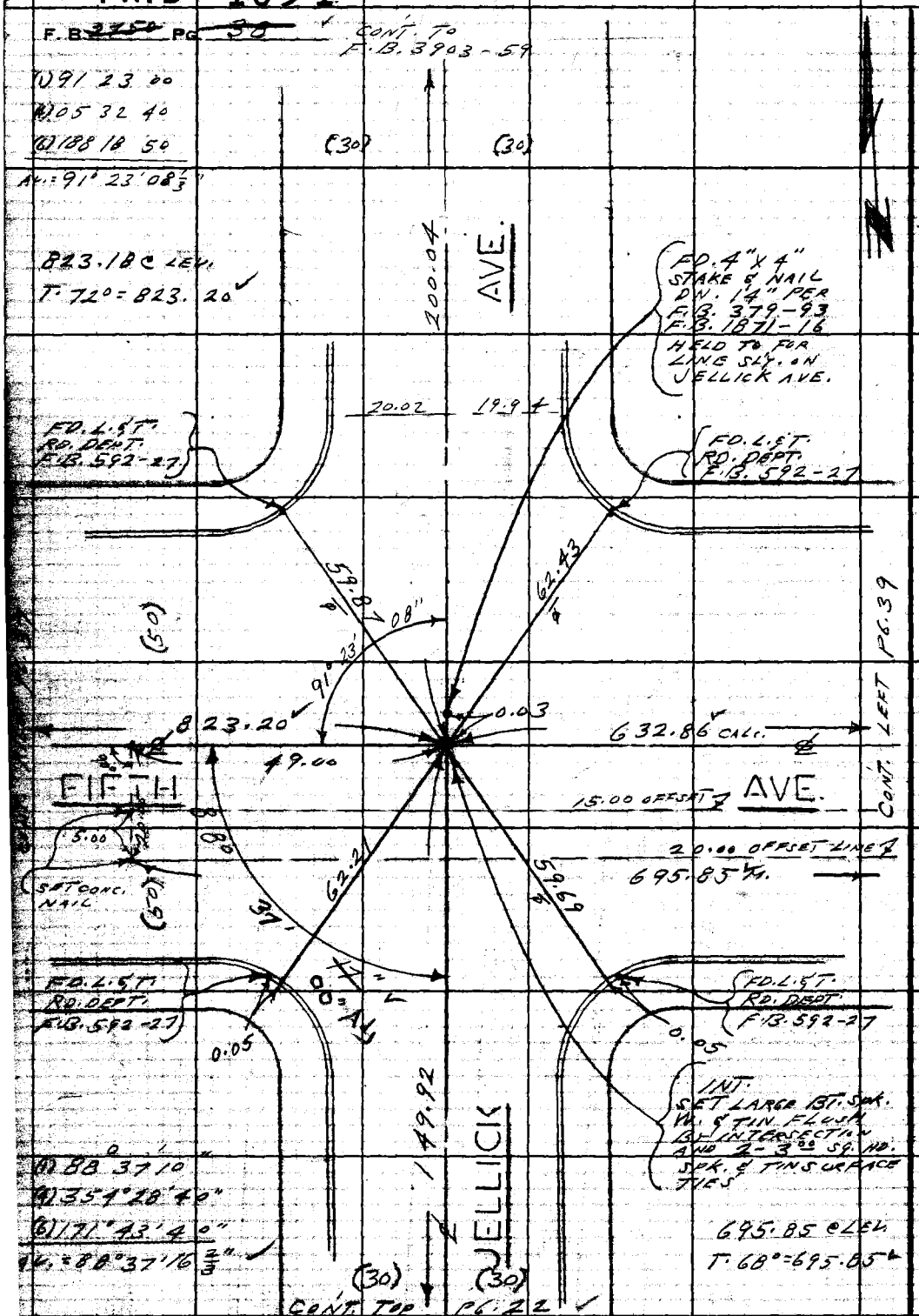

W.S. 38, D-4

PLEASE RETURN TO
LOS ANGELES COUNTY ENGINEER
403 LOS ANGELES COUNTY ENGINEERING BLDG.

Do not extend this side of this line.

Note: Any Additions or Changes on This Sheet Must be Made or Circled in Red Ink With Date and Name of Person Making Change.

PWFB 1031

552

FULLERTON RD. &

Notes Ck'd by A. E. [illegible]	Survey of 5TH AVE. AREA
Map No.	[illegible] Tape 0204 Std 68 °F
Office Work	Surveyed by L.L. BROWN
Checked	Notes L.L. BROWN Date 5-66
Date	Indexed C. J. GALLI

F. B. ~~2750~~ PG. ~~39~~

W. S. 38, D-4

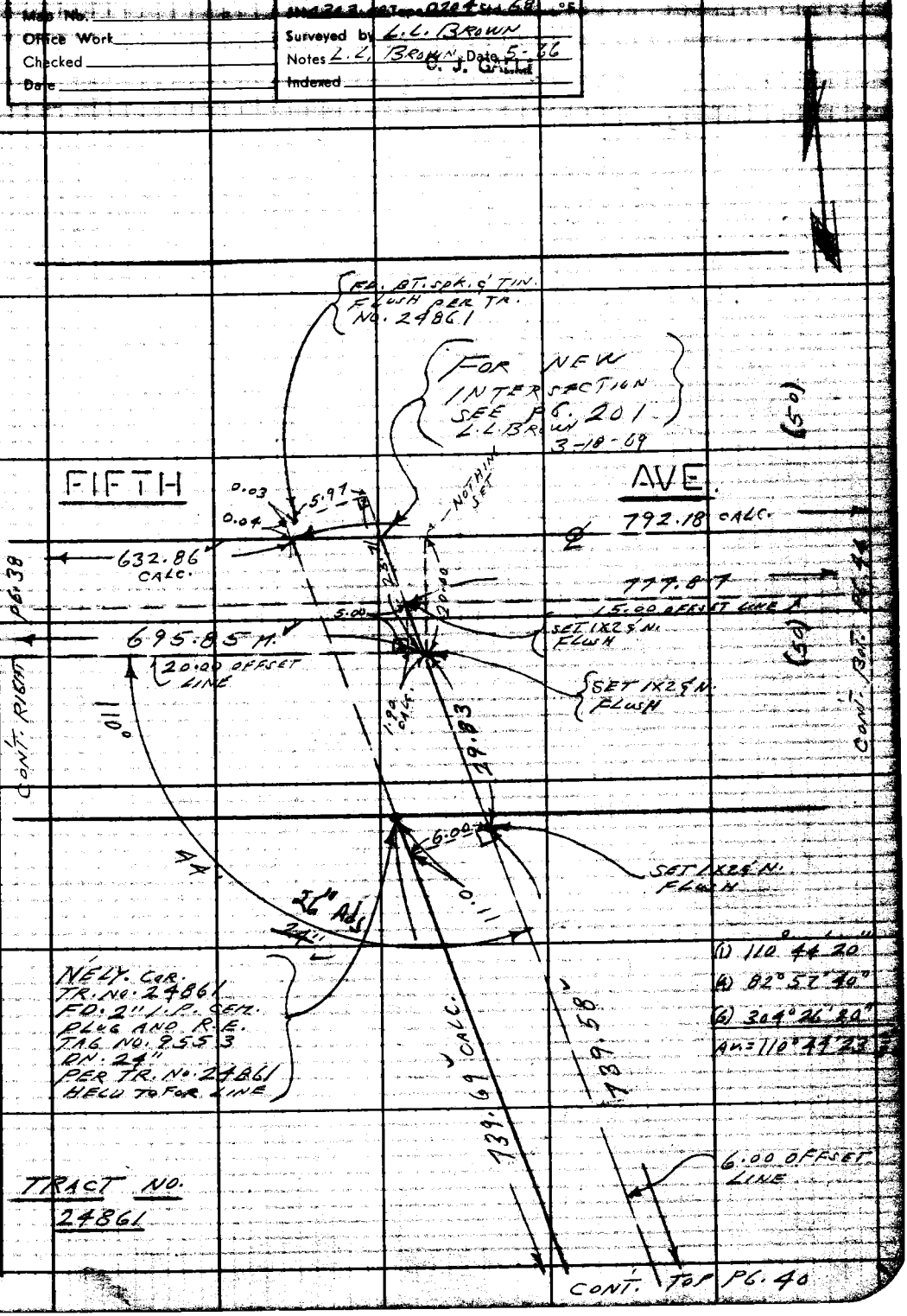

Note: Any Additions or Changes on This Sheet Must be Made or Circled in Red Ink With Date and Name of Person Making Change.

Do not extend this side of this line.

PLEASE RETURN TO LOS ANGELES COUNTY ENGINEER 408 LOS ANGELES COUNTY ENGINEERING BLDG.

26F309S CE#310 1-65

PWFB 1031 CONT.

553

F.B. ~~2450~~ PG. ~~40~~

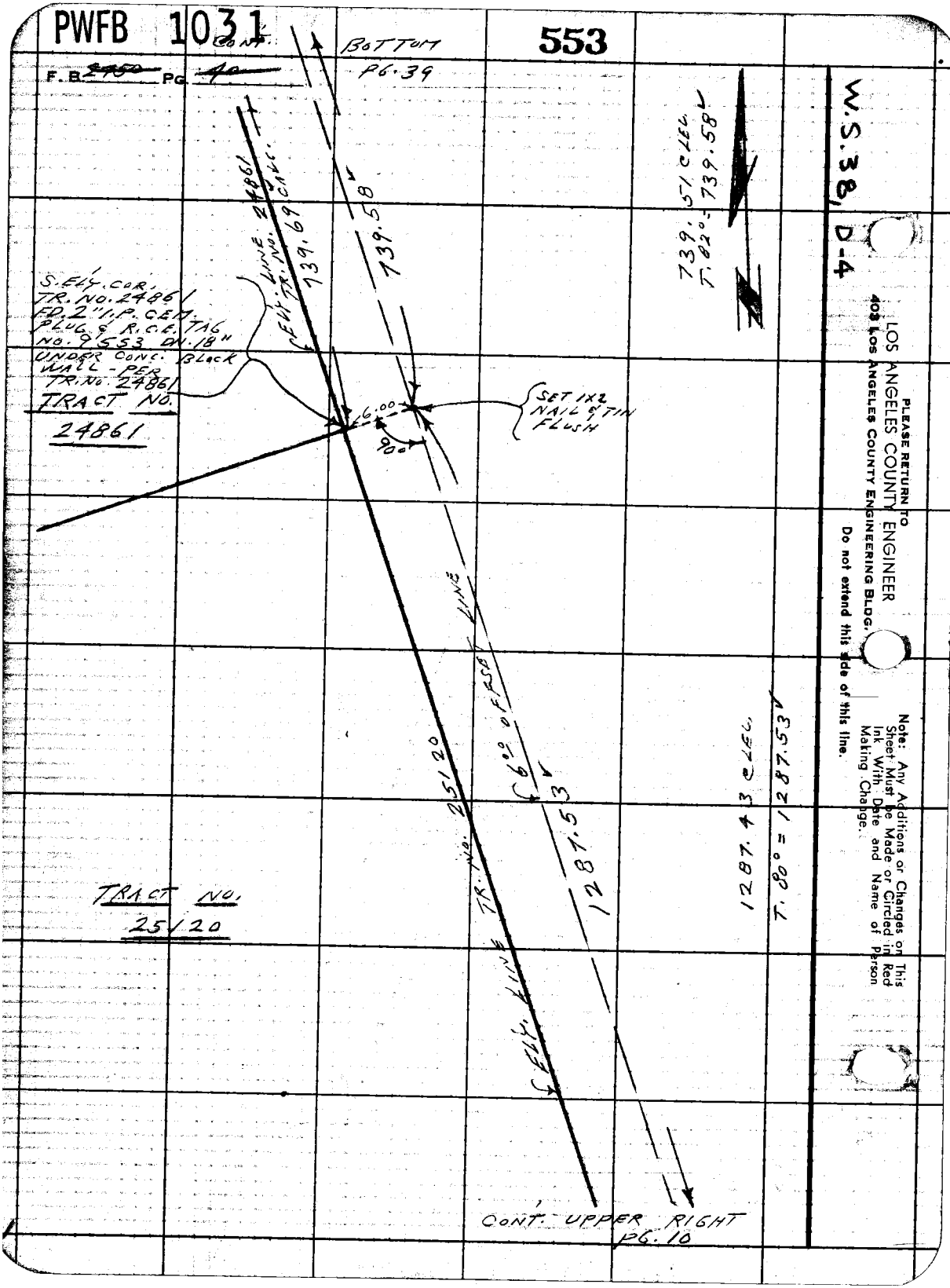

PWFB 1031

FULLERTON RD. & 554, 555

Notes Ck'd by [illegible]	Survey of 5TH AVE. AREA
Map No.	JN 0303-00 Tape 215 Std 84 °F
Office Work	Surveyed by L.L. BROWN
Checked	Notes L.L. BROWN Date 6-66
Date	Indexed

F. B. ~~2750~~ PG. ~~41~~

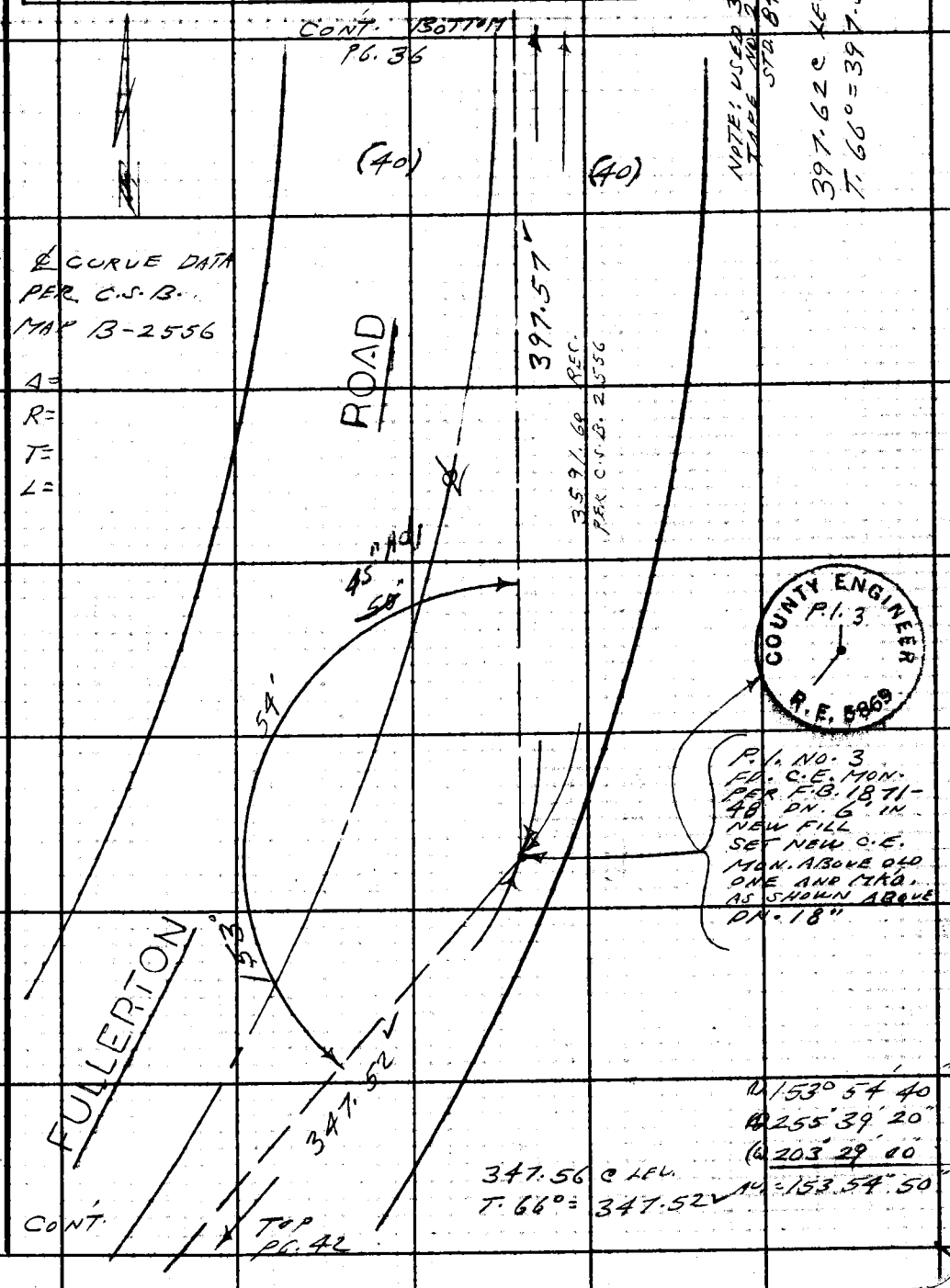

W.S. 38, D-4

Note: Any Additions or Changes on This Sheet Must be Made or Circled in Red Ink With Date and Name of Person Making Change.

Do not extend this side of this line.

PLEASE RETURN TO
LOS ANGELES COUNTY ENGINEER
403 LOS ANGELES COUNTY ENGINEERING BLDG.

76F309S CE #310 6-63

PWFB 1031 556

F. B. ~~2750~~ PG ~~42~~

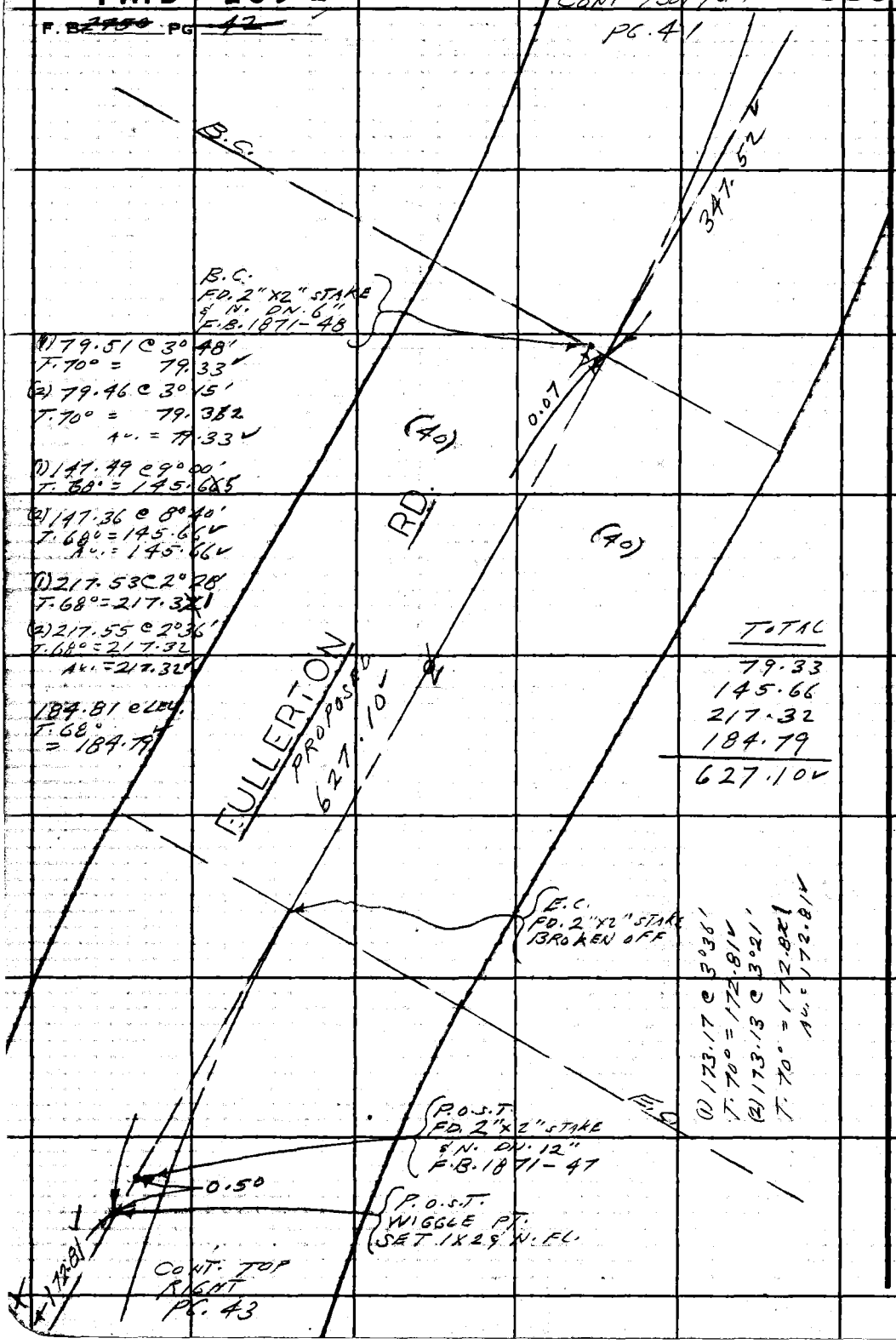

PLEASE RETURN TO
LOS ANGELES COUNTY ENGINEER
403 LOS ANGELES COUNTY ENGINEERING BLDG.

Do not extend this side of this line.

Note: Any Additions or Changes on This Sheet Must be Made or Circled in Red Ink With Date and Name of Person Making Change.

PWFB 1031

557

Notes Ck'd by	Survey of 5TH AVE. AREA
Map No.	JN0303.00 Tape 215 Std 84 °F
Office Work	Surveyed by L. L. BROWN
Checked	Notes L. L. BROWN Date 6-66
Date	Indexed

F. B. 2150 PG. 45

NOTE: USED 300' TAPE NO. 215 STD. 84°

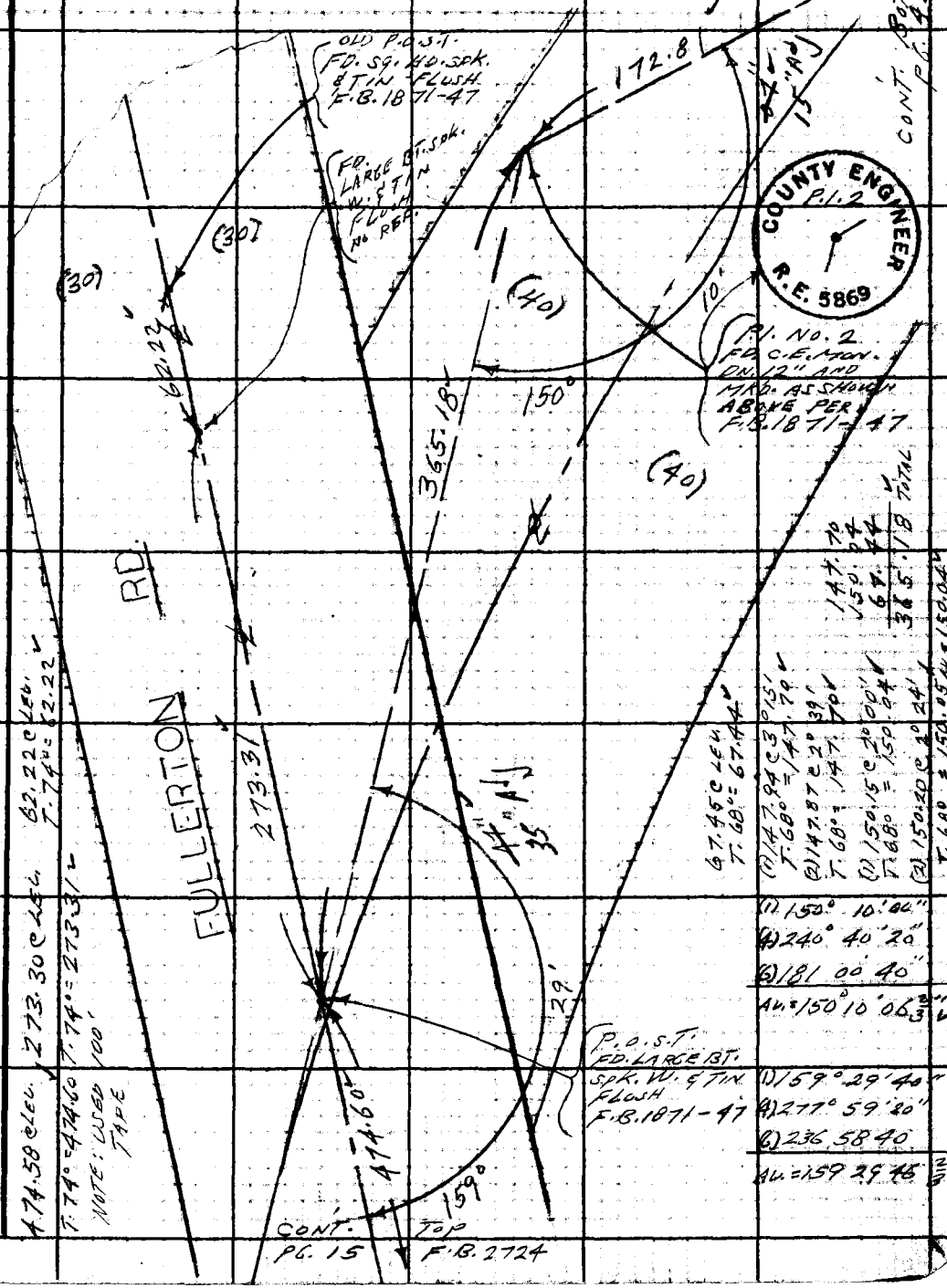

W.S. 38, C-4

Note: Any Additions or Changes on This Sheet Must Be Made or Circled in Red Ink With Date and Name of Person Making Change.

Do not extend this side of this line.

PLEASE RETURN TO
LOS ANGELES COUNTY ENGINEER
403 LOS ANGELES COUNTY ENGINEERING BLDG.

76F309S CE #310 6-63

PWFB 1031 558

F. B. ~~2750~~ PG ~~44~~ CONT. BOTTOM PG. 49

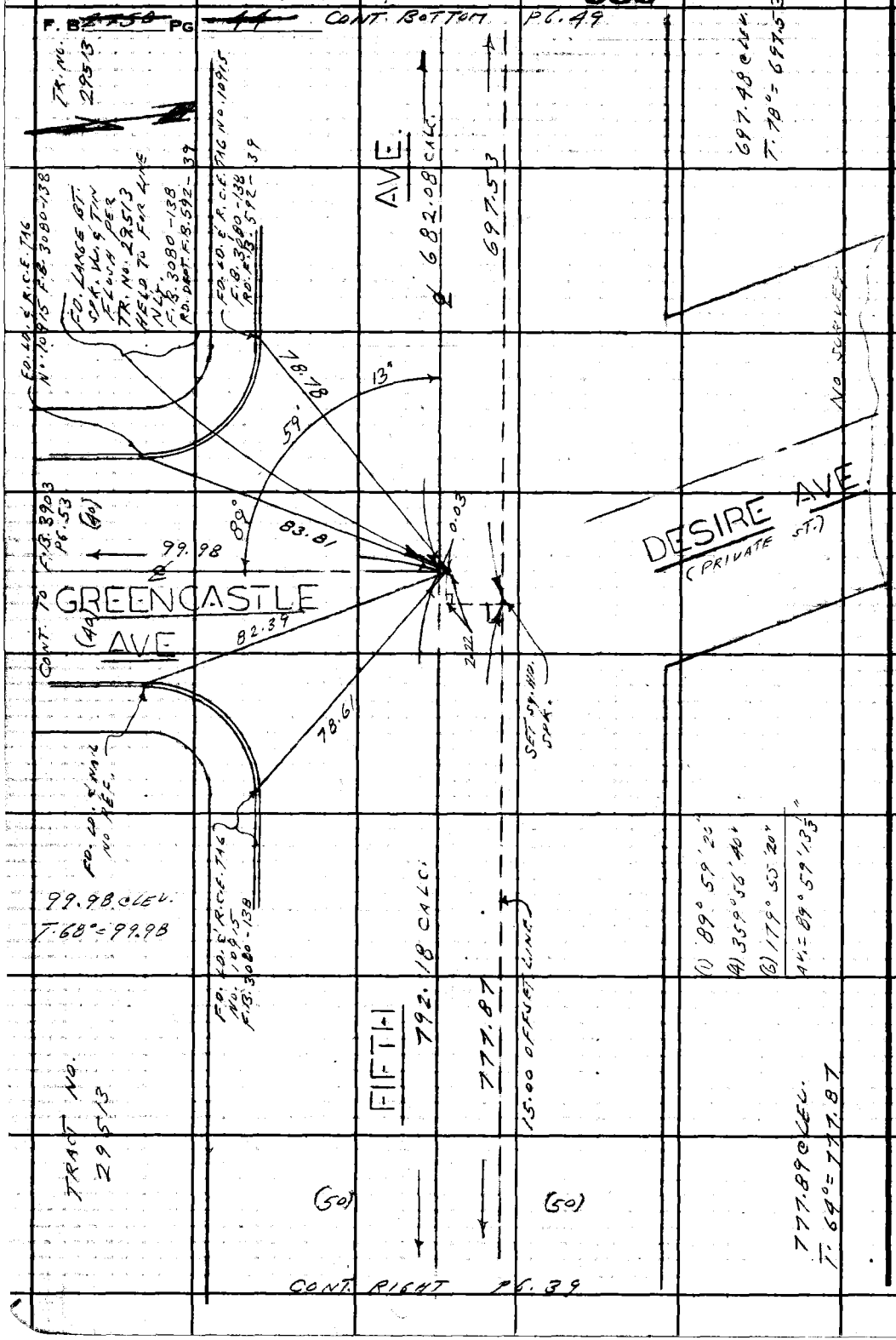

PLEASE RETURN TO
LOS ANGELES COUNTY ENGINEER
403 LOS ANGELES COUNTY ENGINEERING BLDG.

Do not extend this side of this line.

Note: Any Additions or Changes on This Sheet Must be Made or Circled in Red Ink With Date and Name of Person Making Change.

PWFB 1032

482

Notes Ck'd by	Survey of FULLERTON RD. & 5TH AVE. AREA	F.B. 2750 Pg. 45
Map No.	JN 0303.00 Tape 8213 Std 68 °F	
Office Work	Surveyed by L. L. BROWN	
Checked	Notes L. L. BROWN Date 11-28-67	
Date	Indexed [illegible]	

FULLERTON RD AND FIFTH AVE AREA

J.N. 0303.00

CENTERLINE SURVEY

PARTY
BROWN, L. L.
WALSH, M.
SANDOVAL, M.
MERINO, G.
WEST, D.

Note: Any Additions or Changes on this Sheet Must be Made or Circled in Red Ink With Date and Name of Person Making Change

Do Not extend this line of this line.

PLEASE RETURN TO
LOS ANGELES COUNTY ENGINEER
403 LOS ANGELES COUNTY ENGINEERING BLDG.

76P3098 CE #310 5-66

PWFB 1032

483

F.B. ~~2750~~ Pg. ~~46~~

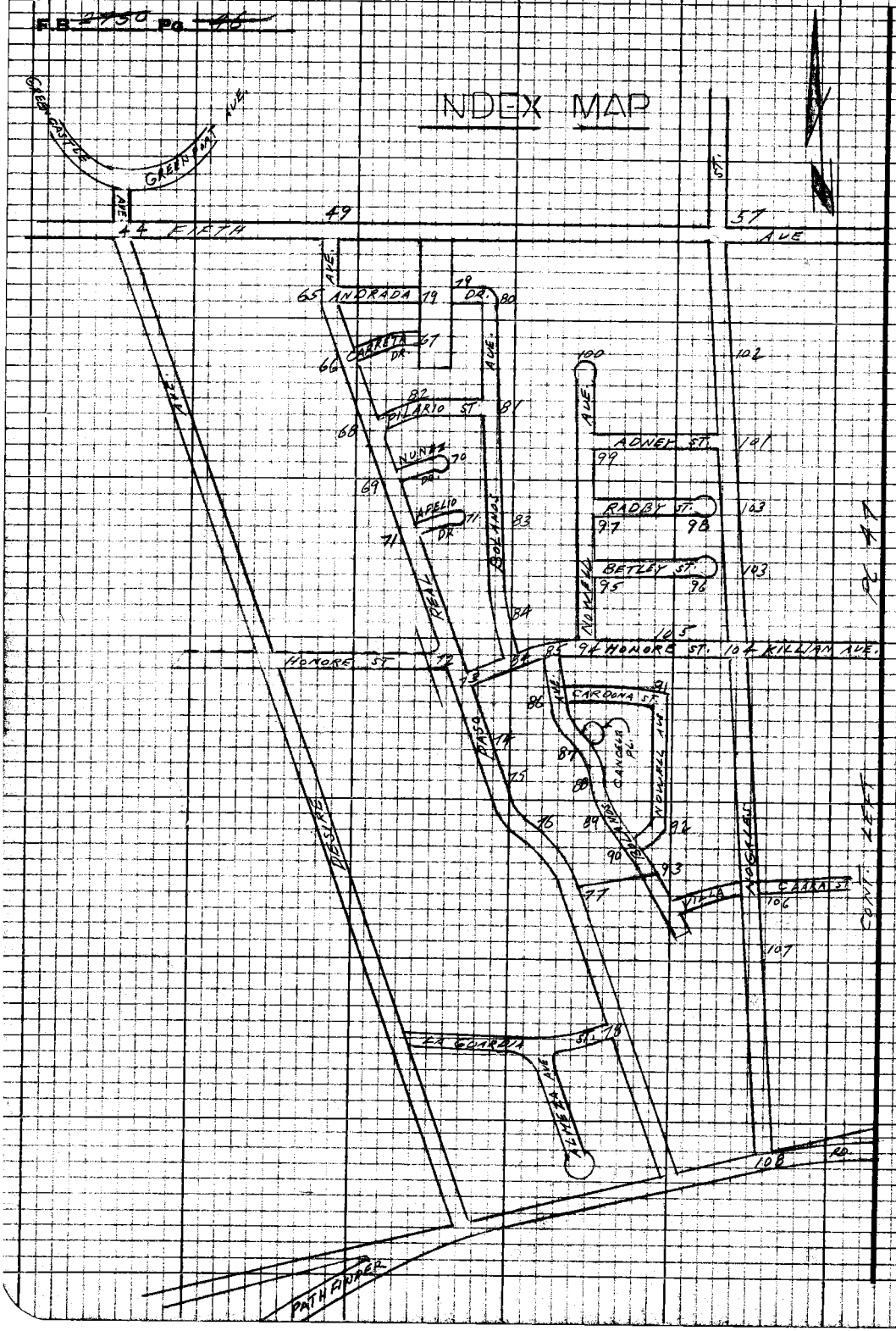

PLEASE RETURN TO
LOS ANGELES COUNTY ENGINEER
403 LOS ANGELES COUNTY ENGINEERING BLDG.

Note: Any Additions or Changes on this Sheet Must be Made or Circled in Red Ink With Date and Name of Person Making Change

Do not extend this side of this line.

PWFB 1032

484

Notes Ck'd by	Survey of FULLERTON RD & 5TH AVE. AREA
Map No.	Tape 2213 Std 68 °F
Office Work	Surveyed by L. L. BROWN
Checked	Notes L. L. BROWN Date 11-28-67
Date	Indexed

F.B. 2450 Pg. 47

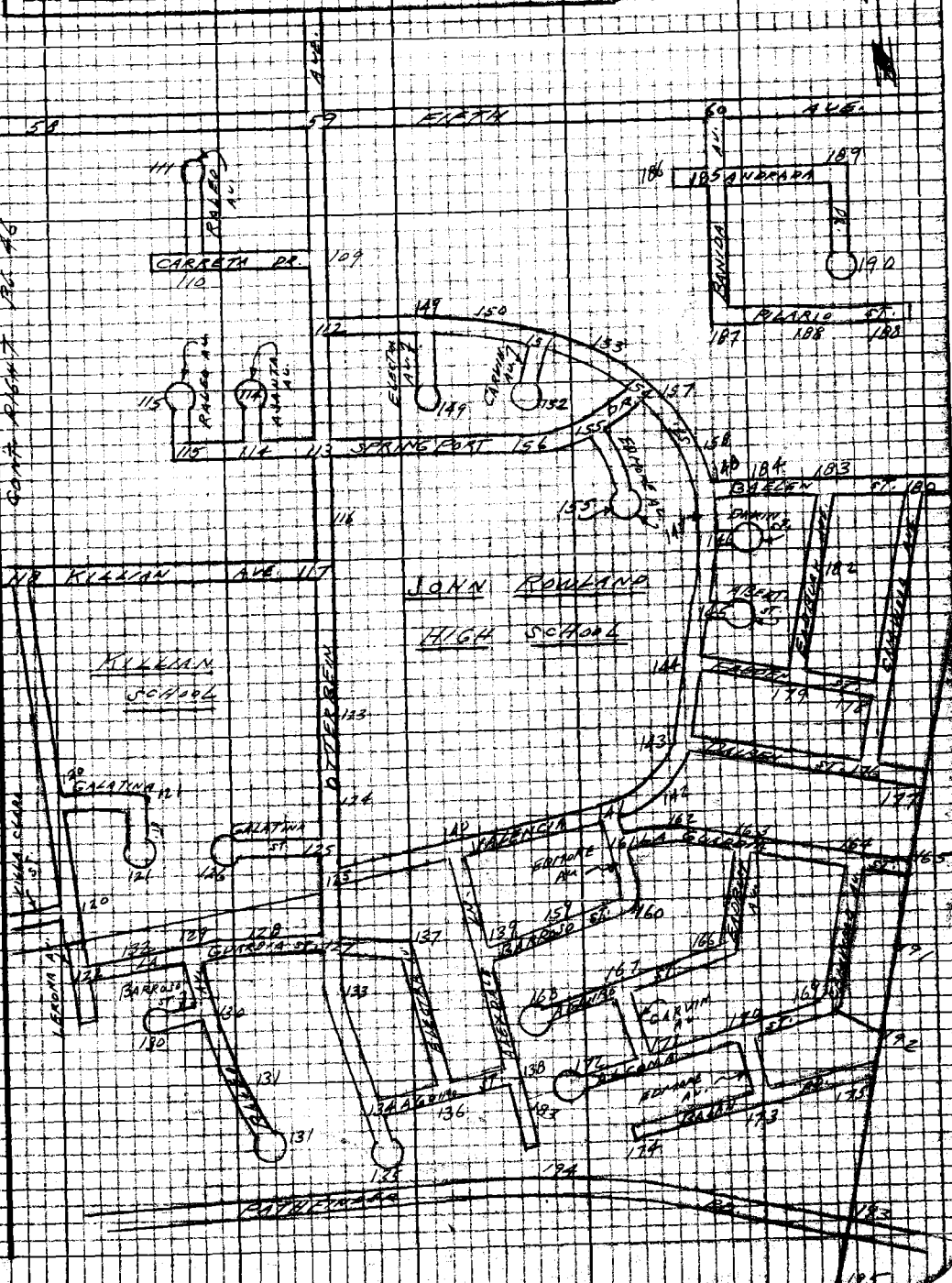

Note: Any Additions or Changes on this Sheet Must be Made or Circled in Red Ink With Date and Name of Person Making Change

Do not extend this sheet of this line.

PLEASE RETURN TO
LOS ANGELES COUNTY ENGINEER
403 LOS ANGELES COUNTY ENGINEERING BLDG.

7673098 CE #310 5-66

PWFB 1032

485

F.B. 2750 Pg. 48

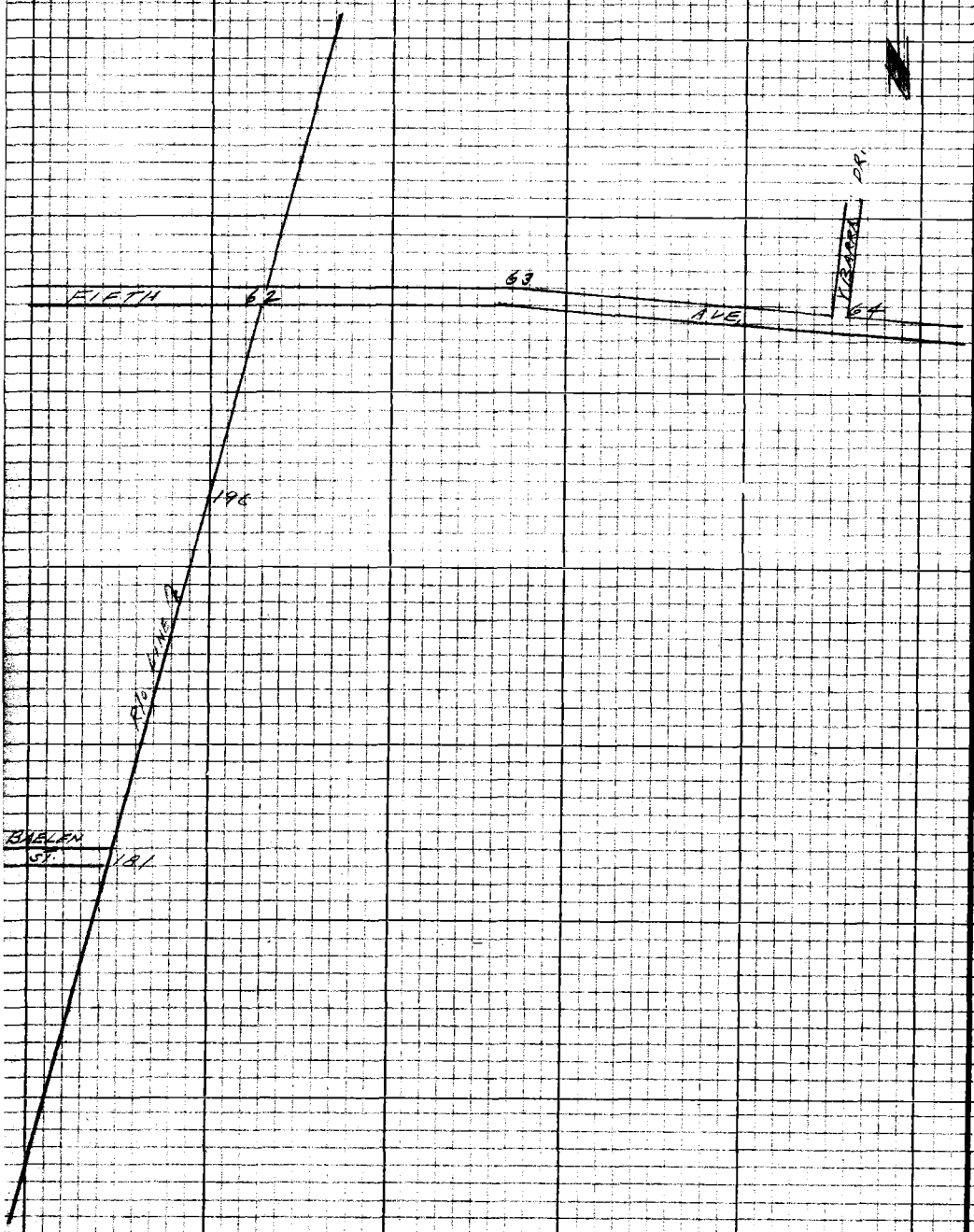

PLEASE RETURN TO
LOS ANGELES COUNTY ENGINEER
403 LOS ANGELES COUNTY ENGINEERING BLDG.

Do not extend this side of this line.

Note: Any Additions or Changes on this Sheet Must be Made or Circled in Red Ink With Date and Name of Person Making Change

PWFB 1032

486

FULLERTON RD. &

Notes Ck'd by	Survey of 5TH AVE. AREA
Map No.	JN. Tape Std. °F
Office Work	Surveyed by
Checked	Notes Date
Date	Indexed

F. B. ~~2752~~ PG. ~~49~~

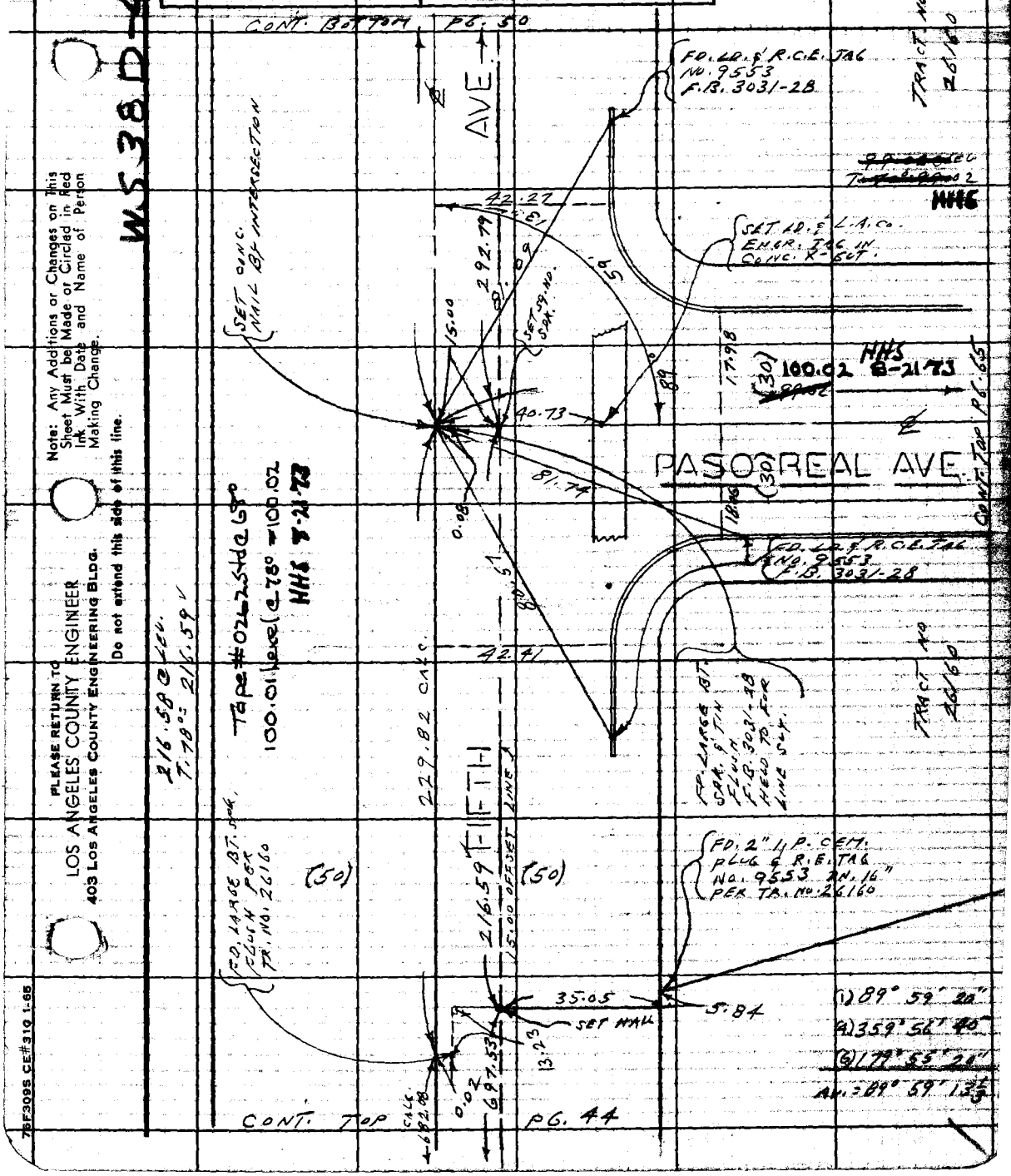

W538D-4

Note: Any Additions or Changes on This Sheet Must be Made or Circled in Red Ink With Date and Name of Person Making Change.

Do not extend this side of this line.

PLEASE RETURN TO
LOS ANGELES COUNTY ENGINEER
403 LOS ANGELES COUNTY ENGINEERING BLDG.

76F309S CE#310 1-65

F. B. ~~[illegible]~~ PG. ~~[illegible]~~

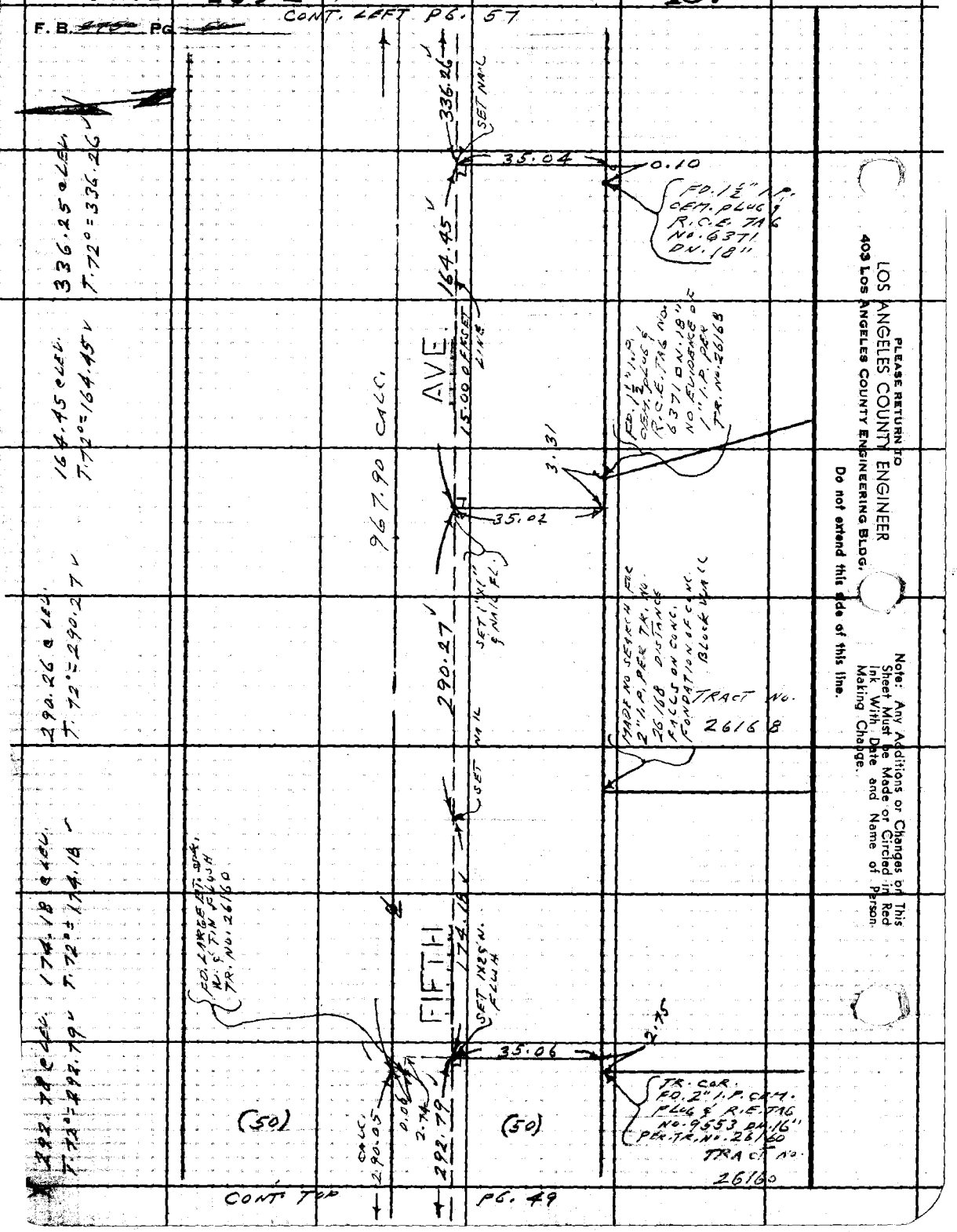

PLEASE RETURN TO
LOS ANGELES COUNTY ENGINEER
403 LOS ANGELES COUNTY ENGINEERING BLDG.
Do not extend this side of this line.

Note: Any Additions or Changes on This Sheet Must be Made or Circled in Red Ink With Date and Name of Person Making Change.

PWFB 1031

FULLERTON RD. 559

Notes Ck'd by	Survey of & 5TH AVE. AREA
Map No.	JN0303.00 Tape 0213 Std 68 °F
Office Work	Surveyed by L.L. BROWN
Checked	Notes L.L. BROWN Date 7-14-67
Date	Indexed D.J. GALLI 11 28 '67

F. B. ~~2750~~ PG. ~~51~~

FULLERTON RD. AND FIFTH AVE. AREA

J.N.0303.00

CENTERLINE SURVEY

FINAL CENTERLINE WORK ON SIERRA LEONE AVE. FROM VIDORA DR. NLY. TO JELLICK AVE. FOR INDEX MAP SEE PG. 8

PARTY	REF'S.
BROWN, L.L.	2724
MOODYMAN, W.	STAKING MAP
SANDOVAL, M.	
WEST, D.	

Note: Any Additions or Changes on This Sheet Must be Made or Circled in Red Ink With Date and Name of Person Making Change.

PLEASE RETURN TO LOS ANGELES COUNTY ENGINEER 403 LOS ANGELES COUNTY ENGINEERING BLDG.

Do not extend this side of this line.

76F3098 CE #310 6-63

PWFB 1031

560

F. B. ~~2750~~ PG ~~52~~

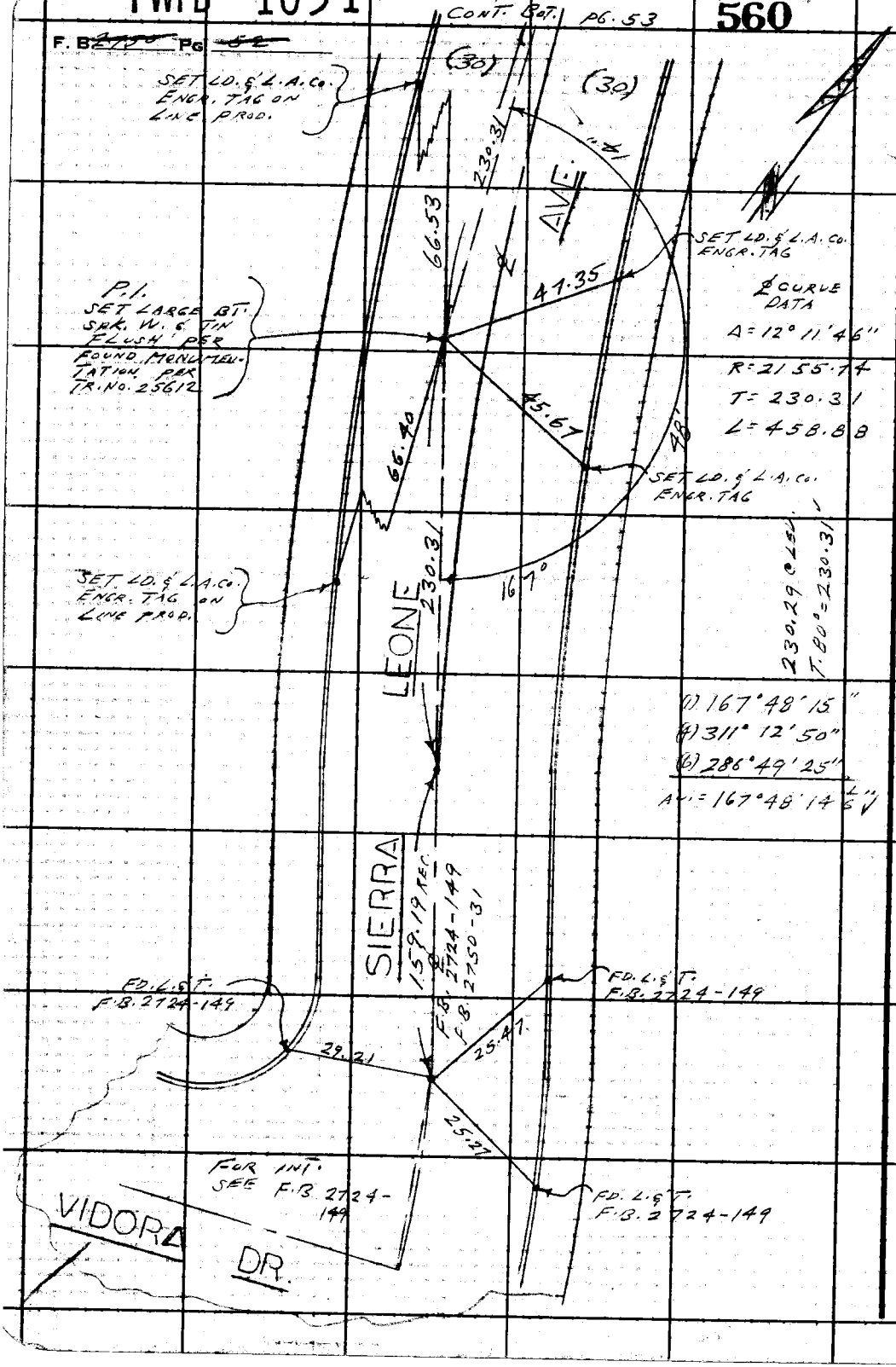

WS 38, D-4

℄ CURVE DATA

Δ = 12° 11' 46"

R = 2155.74

T = 230.31

L = 458.88

230.29 @ LEV.

T. 80° = 230.31'

(1) 167° 48' 15"

(4) 311° 12' 50"

(6) 286° 49' 25"

AVE = 167° 48' 14 1/6"

PLEASE RETURN TO
LOS ANGELES COUNTY ENGINEER
403 Los Angeles County Engineering Bldg.

Do not extend this side of this line.

Note: Any Additions or Changes on This Sheet Must be Made or Circled in Red Ink With Date and Name of Person Making Change.

PWFB 1031

FULLERTON RD. 561, 562

Notes Ck'd by	Survey of 5TH AVE. AREA
Map No.	UN 4303.00 Tape 9213 Std 68 °F
Office Work	Surveyed by L. L. BROWN
Checked	Notes L. L. BROWN Date 7-14-67
Date	Indexed C. J. GALLI

F. B. ~~2750~~ PG. ~~53~~

W.S. 38, D-4

CONT. BOTTOM PG. 54

(1) 149° 00' 50"
(4) 236° 03' 50"
(6) 174° 05' 35"
AV. = 149° 00' 55 5/6"

P.R.C. NOTHING SET

FD. LARGE BT. SPK. & TIN F.B. 2750-33

P.R.C.

83.18 CLEV. T. 84° = 83.19

109.13

0.03

0.04

20.05 CURB

20.15 CURB

(30)

(30)

AVE.

83.15 CALC.

83.19

56"

SET LD. & L.A. CO. ENGR. TAG ON LINE PROD.

SET LD. & L.A. CO. ENGR. TAG

P.I. SET LARGE BT. SPK. W. & TIN

℄ CURVE DATA
Δ = 30° 59' 04'
R = 300
T = 83.15
L = 162.23

38.76

28.48

00'

71.69

SET LD. & L.A. CO. ENGR. TAG ON LINE PROD.

FD. LD. & L.S. TAG NO. 2631 F.B. 2750-32

P.R.C.

83.15

25.26

83.14 CLEV. T. 84° = 83.15

FD. LARGE BT. SPK. & TIN F.B. 2750-32 HELD TO FOR LINE NLY.

19.99 CURB

20.00 CURB

23.16

20.25

FD. LD. & L.S. TAG NO. 2631 F.B. 2750-32

FD. LD. & L.S. TAG NO. 2631 F.B. 2750-32

SIERRA LEONE

230.31

230.29 CLEV. T. 80° = 230.31

CONT. TOP PG. 52

Note: Any Additions or Changes on This Sheet Must be Made or Circled in Red Ink With Date and Name of Person Making Change.

PLEASE RETURN TO
LOS ANGELES COUNTY ENGINEER
403 LOS ANGELES COUNTY ENGINEERING BLDG.

Do not extend this side of this line.

76F3095 CE #310 6-63

PWFB 1031 563

F. B. ~~2150~~ PG ~~54~~

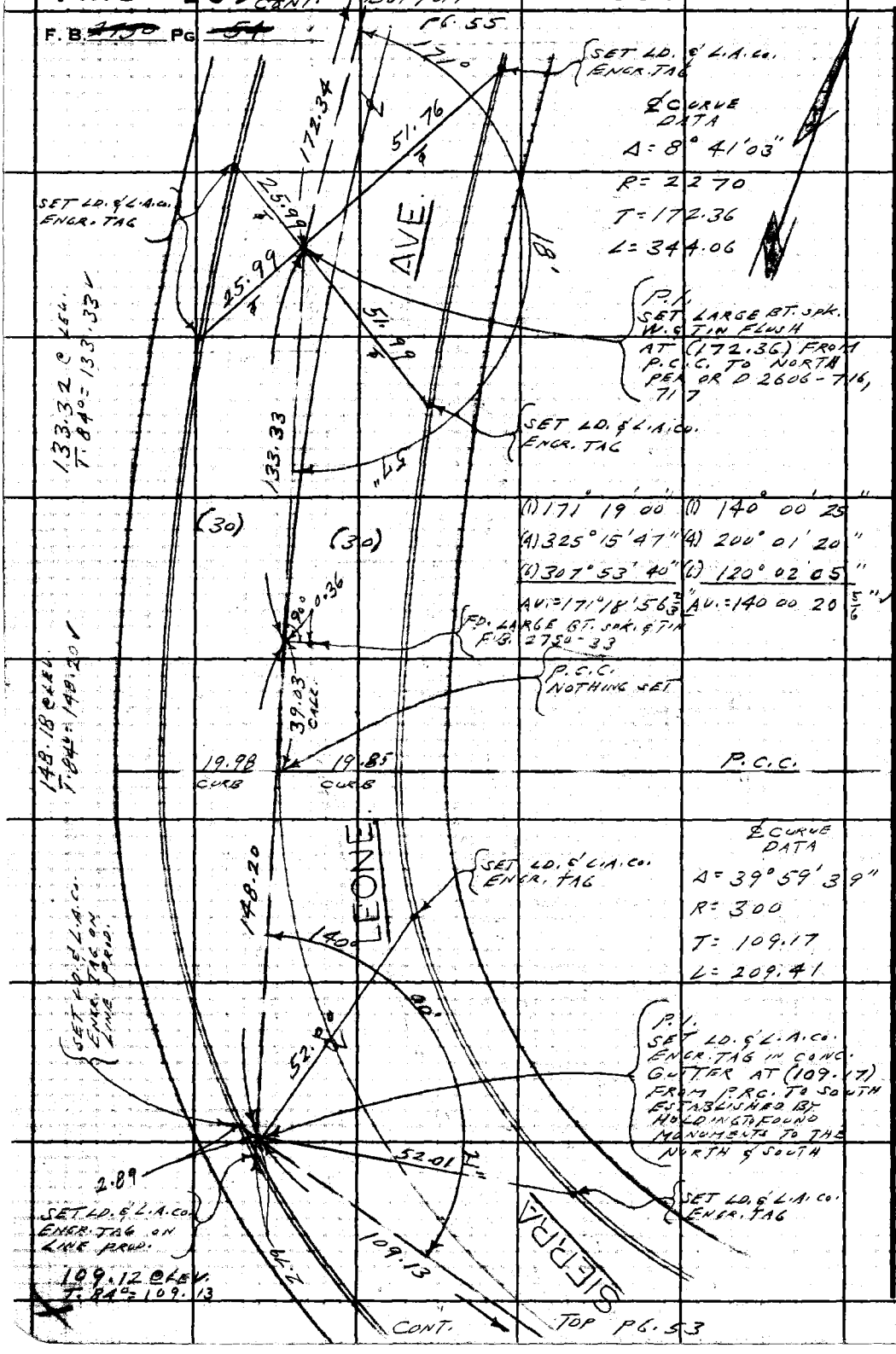

PLEASE RETURN TO
LOS ANGELES COUNTY ENGINEER
403 LOS ANGELES COUNTY ENGINEERING BLDG.
Do not extend this side of this line.

Note: Any Additions or Changes on This Sheet Must be Made or Circled in Red Ink With Date and Name of Person Making Change.

PWFB 1031

564

FULLERTON RD. & 5TH AVE. AREA

Notes Ck'd by
Map No.
Office Work
Checked
Date

Survey of 5TH AVE. AREA
IN 93823.40 Temp 9213 Std 68 °F
Surveyed by L. L. BROWN
Notes L. L. BROWN Date 7-12-67
Indexed C. J. GALLI

F. B. ~~2750~~ PG. ~~55~~

74.87 CLEV.
T. 88° = 74.88

P.I.
SET 1" I.P. CEM.
PLUG & L.A.CO.
ENGR. TAG DN. 12"
AT REC. DIST. (74.88)
FROM B.C. PER
ORD 2606-716, 717

SET LD. & L.A. CO.
ENGR. TAG IN
CONC. CURB IN
LINE

FD. LD. & L.A. CO.
ENGR. TAG
F.B. 2750-34

FD. LD. & L.A. CO.
ENGR. TAG
F.B. 2750-34

8.19

8.11

74.88

SET LD. & L.A. CO.
ENGR. TAG IN
CONC. CURB ON
LINE

REC.
126.30
F.B. 2750
21.34

20.00

26.83

21.83

20.00

27.93

59.53

56.14

30.14

P.C.C.
NOTHING SET

74.90

58.50

AVE.

20'

FD. LD. & L.A. CO.
ENGR. TAG
F.B. 2750-34

28.09

20.00

106°

31.32

0.02

12.92

27.36

74.89 CLEV.
T. 88° = 74.90

℄ CURVE
DATA
Δ = 73° 39' 04"
R = 100
T = 74.88
L = 128.55

P.C.C.

B.C.

FD. LARGE BT. SPK.
& TIN FLUSH
F.B. 2750-34
(HELD TO FOR LINE)

B.C.
FD. LARGE BT. SPK.
& TIN FLUSH
F.B. 2750-34

FD. LD. & L.A. CO.
ENGR. TAG
F.B. 2750-34

LEONE

FD.
LARGE BT. SPK.
& TIN FLUSH
F.B. 2750-34
HELD TO FOR
LINE SOUTHERLY

(1) 106° 20' 50"
(2) 65° 23' 45"
(3) 278° 05' 35"
AV. = 106° 20' 55.5/6"

(30)

(30)

172.34

FD. LD. & L.A. CO.
ENGR. TAG

172.32 CLEV.
T. 84° = 172.34

SIERRA

CONT. TOP PG. 54

CONT. LEFT PG. 56

Note: Any Additions or Changes on This Sheet Must Be Made or Circled in Red Ink With Date and Name of Person Making Change.

Do not extend this side of this line.

PLEASE RETURN TO
LOS ANGELES COUNTY ENGINEER
403 Los Angeles County Engineering Bldg.

76F3008 CE #310 6-13

PWFB 1031 565, 566

F. B. ~~2750~~ PG ~~56~~

WS 38, D-4

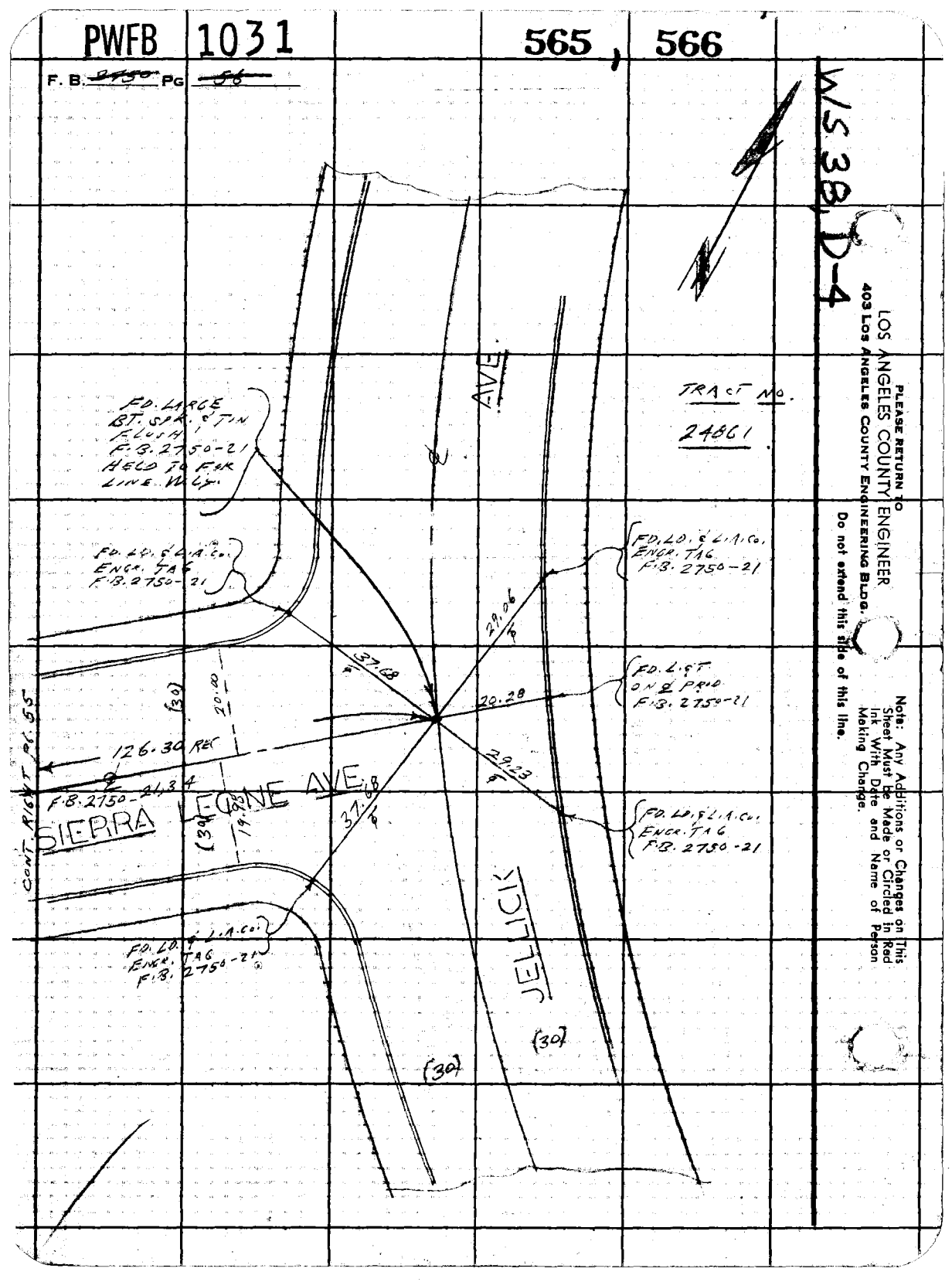

PLEASE RETURN TO
LOS ANGELES COUNTY ENGINEER
403 Los Angeles County Engineering Bldg.

Do not extend this side of this line.

Note: Any Additions or Changes on This Sheet Must be Made or Circled in Red Ink With Date and Name of Person Making Change.

PWFB 1032

FULLERTON RD. & 488

Notes Ck'd by A. F. DART	Survey of 5TH AVE. AREA	F. B. ~~2750~~ PG. ~~57~~
Map No.	[illegible] 0204 [illegible] 68 °F	
Office Work	Surveyed by L.L. BROWN	
Checked	Notes L.L. BROWN Date 5-66	
Date	Indexed C. J. GALLI	

W.S. 38 D-4

Note: Any Additions or Changes on This Sheet Must be Made or Circled in Red Ink With Date and Name of Person Making Change.

PLEASE RETURN TO
LOS ANGELES COUNTY ENGINEER
403 Los Angeles County Engineering Bldg.
Do not extend this side of this line.

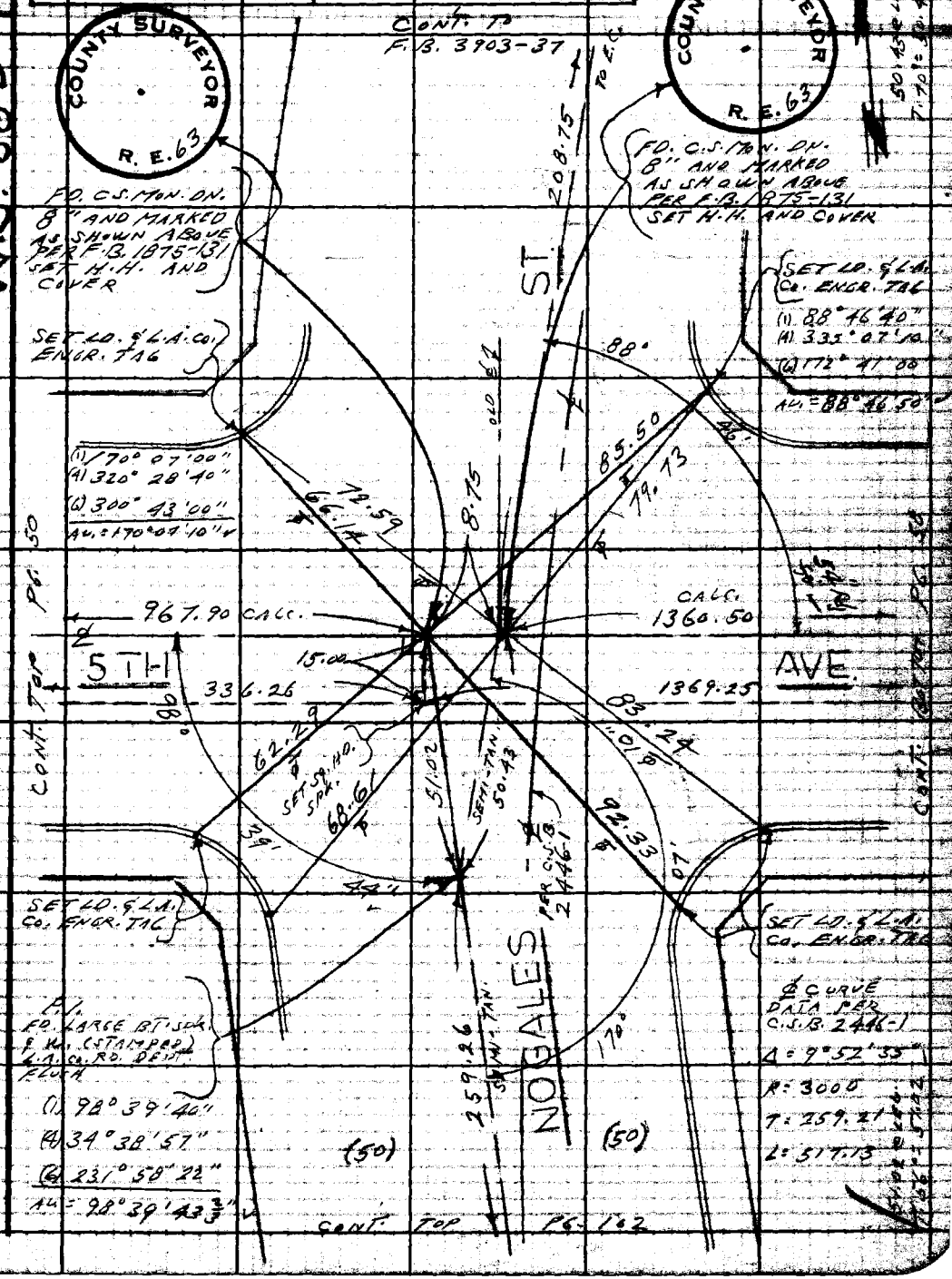

PWFB 1032

489

F. B. ~~2750~~ PG. ~~58~~ ✓ CONT. BOTTOM PG. 59

AVE.

1369.25

1360.50 CALC.

FIFTH

15.00 OFFSET LINE

(50)

(50)

1369.32 CALC.

T. 60° = 1369.25 ✓

CONT. RIGHT PG. 57

PLEASE RETURN TO
LOS ANGELES COUNTY ENGINEER
403 LOS ANGELES COUNTY ENGINEERING BLDG.

Do not extend this side of this line.

Note: Any Additions or Changes on This Sheet Must be Made or Circled in Red Ink With Date and Name of Person Making Change.

PWFB 1032

490

Notes Ck'd by	Survey of FULLERTON RD. 5TH AVE. AREA
Map No.	IN 0303.10 Tape Std. °F
Office Work	Surveyed by L. L. BROWN
Checked	Notes L. L. BROWN Date
Date	Indexed E. U. GALLI

F.B. 2150 Pg. 59

N538, D-4

Note: Any Additions or Changes on this Sheet Must be Made or Circled in Red Ink With Date and Name of Person Making Change

Do not extend this side of this line.

PLEASE RETURN TO
LOS ANGELES COUNTY ENGINEER
403 LOS ANGELES COUNTY ENGINEERING BLDG.

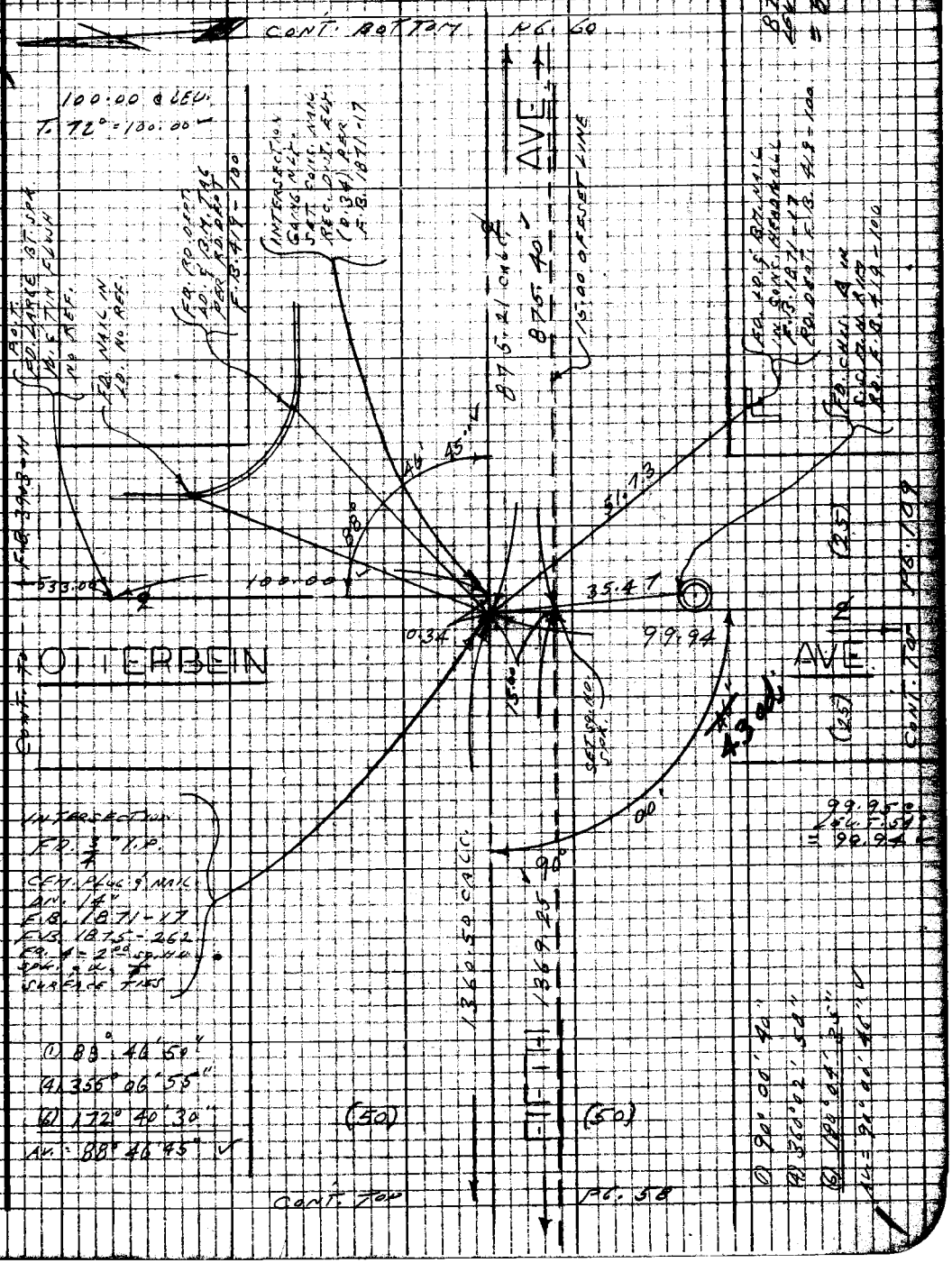

76P3098 CK #310 5-68

PWFB 1032

491, 492

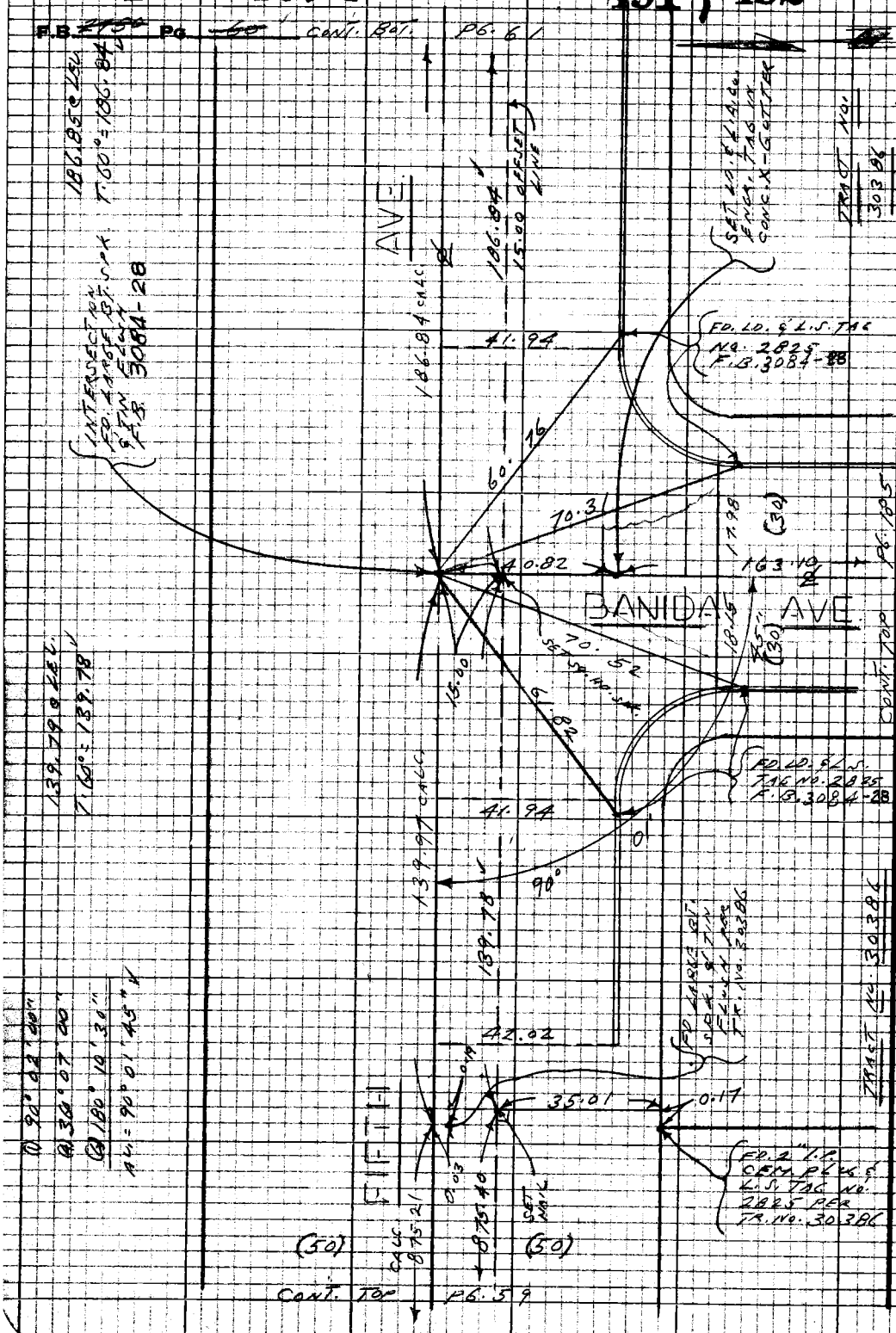

PLEASE RETURN TO
LOS ANGELES COUNTY ENGINEER
403 LOS ANGELES COUNTY ENGINEERING BLDG.

Note: Any Additions or Changes on this Sheet Must be Made or Circled in Red Ink With Date and Name of Person Making Change.

Do not extend this side of this line.

PWFB 1032

FULLERTON RD. 9

493 , 494

Notes Ck'd by	Survey of 5TH AVE. AKE.
Map No.	IN 0303.00 Tape Std. °F
Office Work	Surveyed by L. L. BROWN
Checked	Notes L. L. BROWN Date
Date	Indexed C. J. GALLI

F.B. 2750 Pg. 61



Note: Any Additions or Changes on this Sheet Must be Made or Circled in Red Ink With Date and Name of Person Making Change

Do Not extend this side of this line.

PLEASE RETURN TO
LOS ANGELES COUNTY ENGINEER
403 LOS ANGELES COUNTY ENGINEERING BLDG.

76P3095 CK #310 5-66

PWFB 1032 495

F.B. ~~2750~~ Pg. ~~62~~ CONT. BOTTOM PG. 63

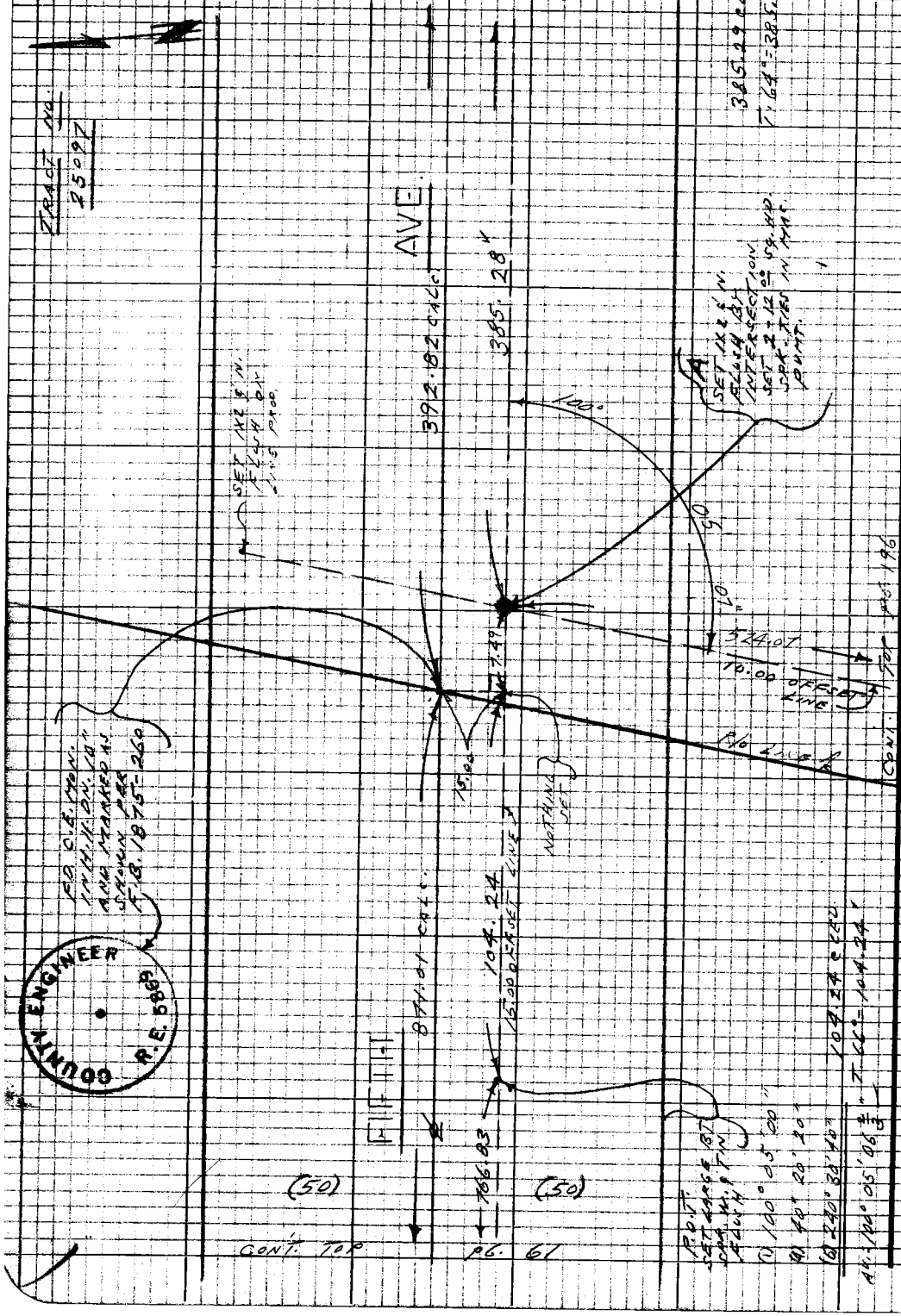

PLEASE RETURN TO
LOS ANGELES COUNTY ENGINEER
403 LOS ANGELES COUNTY ENGINEERING BLDG.

Note: Any Additions or Changes on this Sheet Must be Made or Circled in Red Ink With Date and Name of Person Making Change

Do not extend this side of this line.

M538 E-4

PWFB 1032

496

FULLERTON RD. &

Notes Ck'd by	Survey of 5TH AVE. AREA	F.B. 2450 Pg. 63
Map No.	IN 2 [illegible] Tape [illegible] 68 °F	
Office Work	Surveyed by L.L. BROWN	
Checked	Notes L.L. BROWN Date 2-29-68	
Date	Indexed C.J. GALLI	

W.S.38 E-4

Note: Any Additions or Changes on this Sheet Must be Made or Circled in Red Ink With Date and Name of Person Making Change

Do not extend this side of this line.

PLEASE RETURN TO
LOS ANGELES COUNTY ENGINEER
403 LOS ANGELES COUNTY ENGINEERING BLDG.

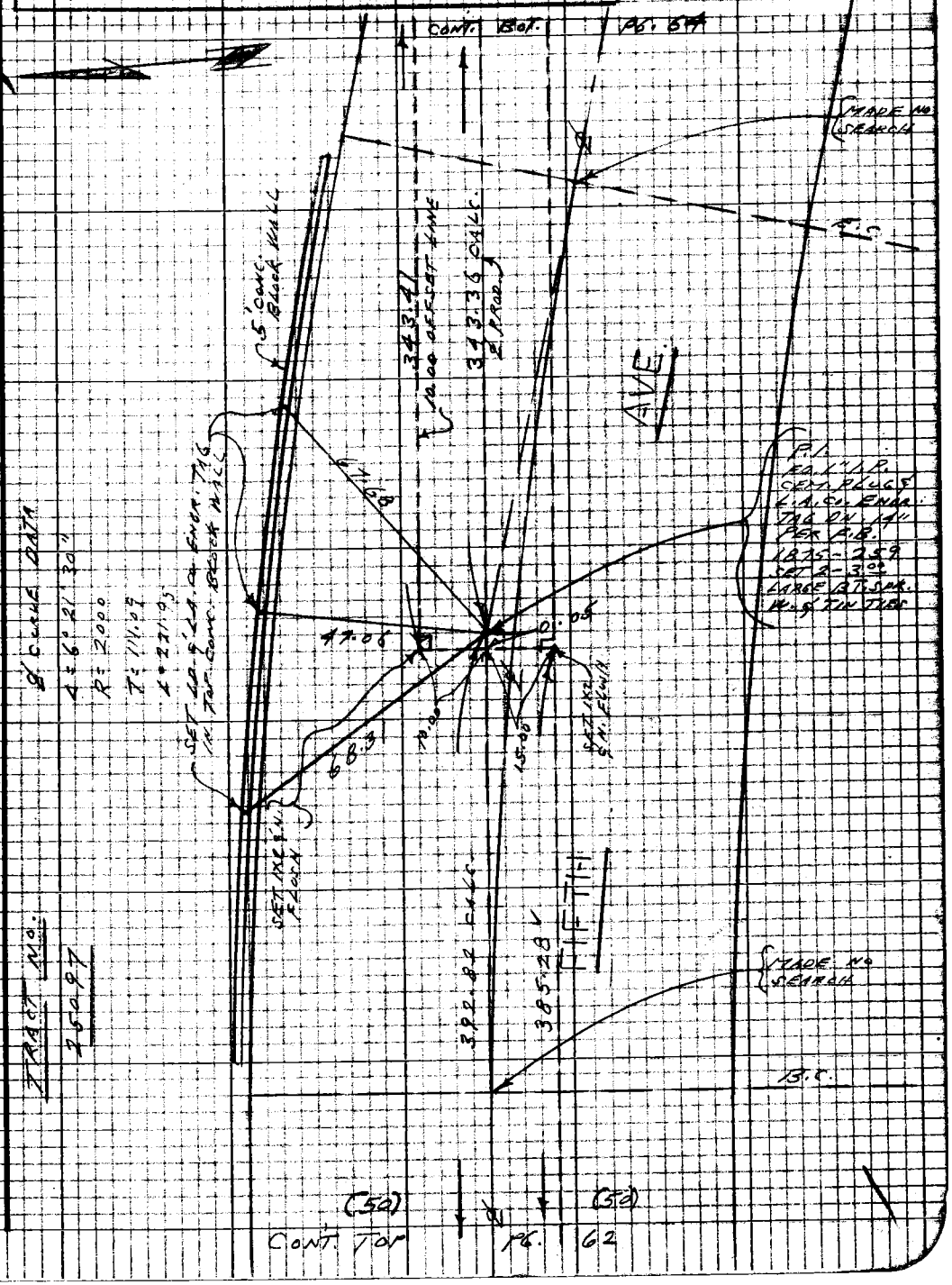

TRACT NO. 25097

76P3098 CE #310 5-66

PWFB 1032

497

F.B. 2180 Pg. 64

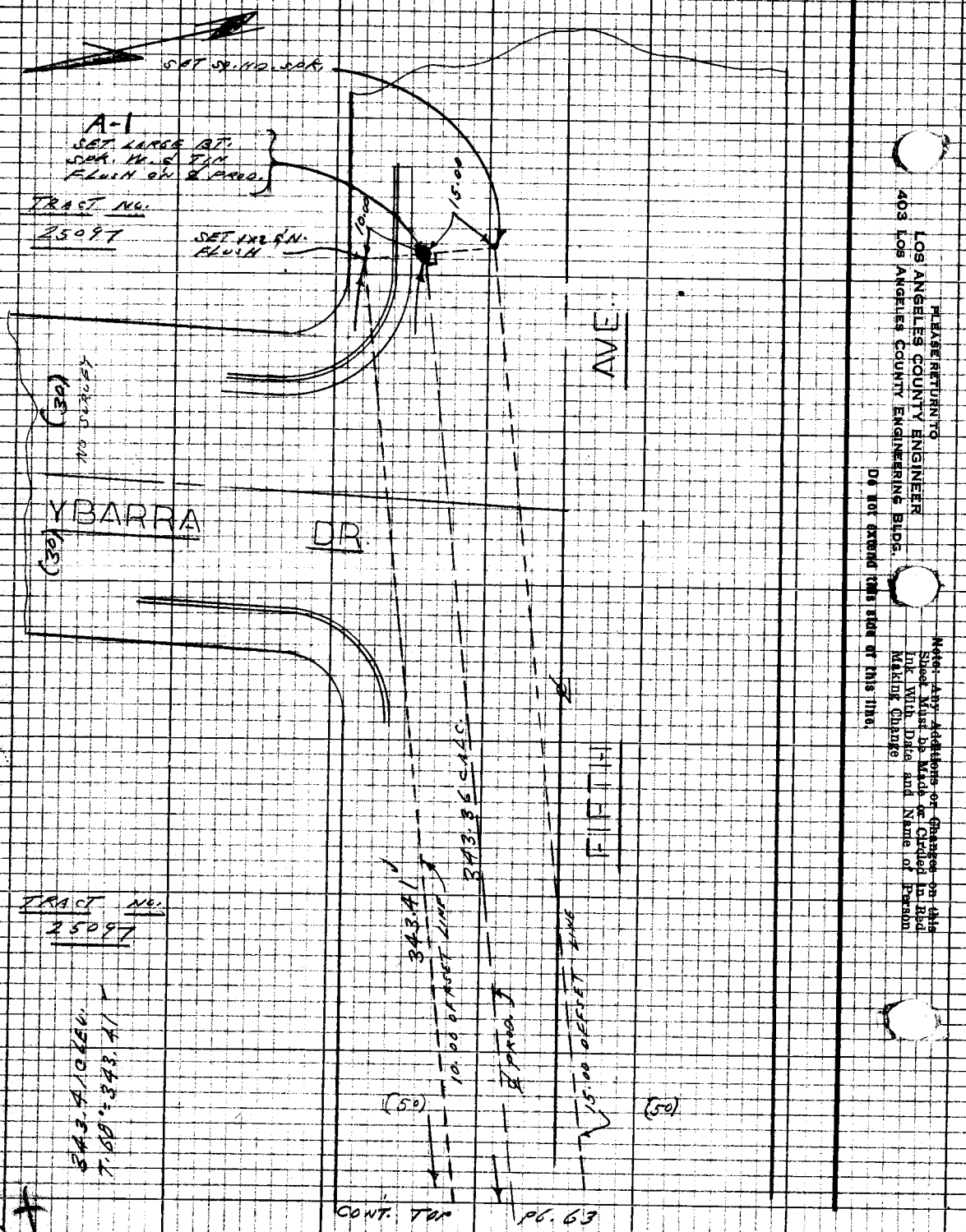

PLEASE RETURN TO
LOS ANGELES COUNTY ENGINEER
403 LOS ANGELES COUNTY ENGINEERING BLDG.

Do not extend this side of this line.

Note: Any Additions or Changes on this Sheet Must Be Made or Circled in Red Ink With Date and Name of Person Making Change

PWFB 1032

498 , 499

Notes Ck'd by	Survey of FULLERTON RD. E.S. 2 ALT. A.C.L.
Map No.	IN 0.303.60 Tang 82.13 BAGLEY
Office Work	Surveyed by L.L. BROWN
Checked	Notes L.L. BROWN Date 11-28-57
Date	Indexed G.T. GALLA

F.B. 2754 Pg. 65

TRACT NO. 26160

CONT. RIGHT PG. 47

(30) 100.02 (30)

HWS STA. B

AVE

TRACT NO. 26160

FD. S.R.C.E. TAG NO. 9553 F.B. 3031-26

0.02

77.09 CHL. T.70°=77.09

(1) 90° 00' 40"
(A) 360° 01' 25"
(6) 180° 02' 20"
Δ = 90° 00' 23" ✓

(1) 159° 16' 55"
(A) 272° 07' 45"
(6) 235° 51' 20"
Δ = 159° 16' 53" ✓

INT. FD. LARGE 3/7 SPK. & T.N. PER TR. NO. 26160 F.B. 3031-26

REAL

FD. LD. S.R.C.E. TAG NO. 9553 F.B. 3031-26

77.09

18.02

90°

90°

COAT LDS. L.A.C. ENGR. TAG NO. & P.R.D.

18.20

3.96

21.91

39.50

31.08

35.15

272.07

ANDRADA DR.

(27)

CONT. RIGHT PG. 77

B.C. FD. WIRE SPK. & T.N. F.B. 3031-26

42.54

FD. LD. S.R.C.E. TAG No. 9553 A.B. 3031-26

25.97

18.80

34.49

63.25

59°

E.C.

E.C. FD. 1/2 IRE COR. FLUSH F.B. 3031-26

263.05

CONT. TO PG. 450

CONT. 196.66

FD. L.A.C.E. TAG NO. 9553 F.B. 3031-26

T.64.29 CLEY. 31.08 CCW
T.64.29 PT. 08

FD. WIRE SPK. & T.N. F.B. 3031-26

E.C. FLUSH NO REC.

FD. L.D. S.R.C.E. TAG NO. 9553 F.B. 3031-26

R CURVE PATH PER TR. NO. 26160
Δ = 20° 43' 37"
R = 170
T = 31.09
L = 61.50

TRACT NO. 26160

W.S. 38 D-4

Note: Any Additions or Changes on this Sheet Must be Made or Checked in Red Ink With Date and Name of Person Making Change

Do not detach this side of this line.

PLEASE RETURN TO
LOS ANGELES COUNTY ENGINEER
403 LOS ANGELES COUNTY ENGINEERING BLDG.

7623DS CE #310 R-58

PWFB 1032

500

F.B. 2750 Pg. 66 CONT. BOTTOM PG. 65

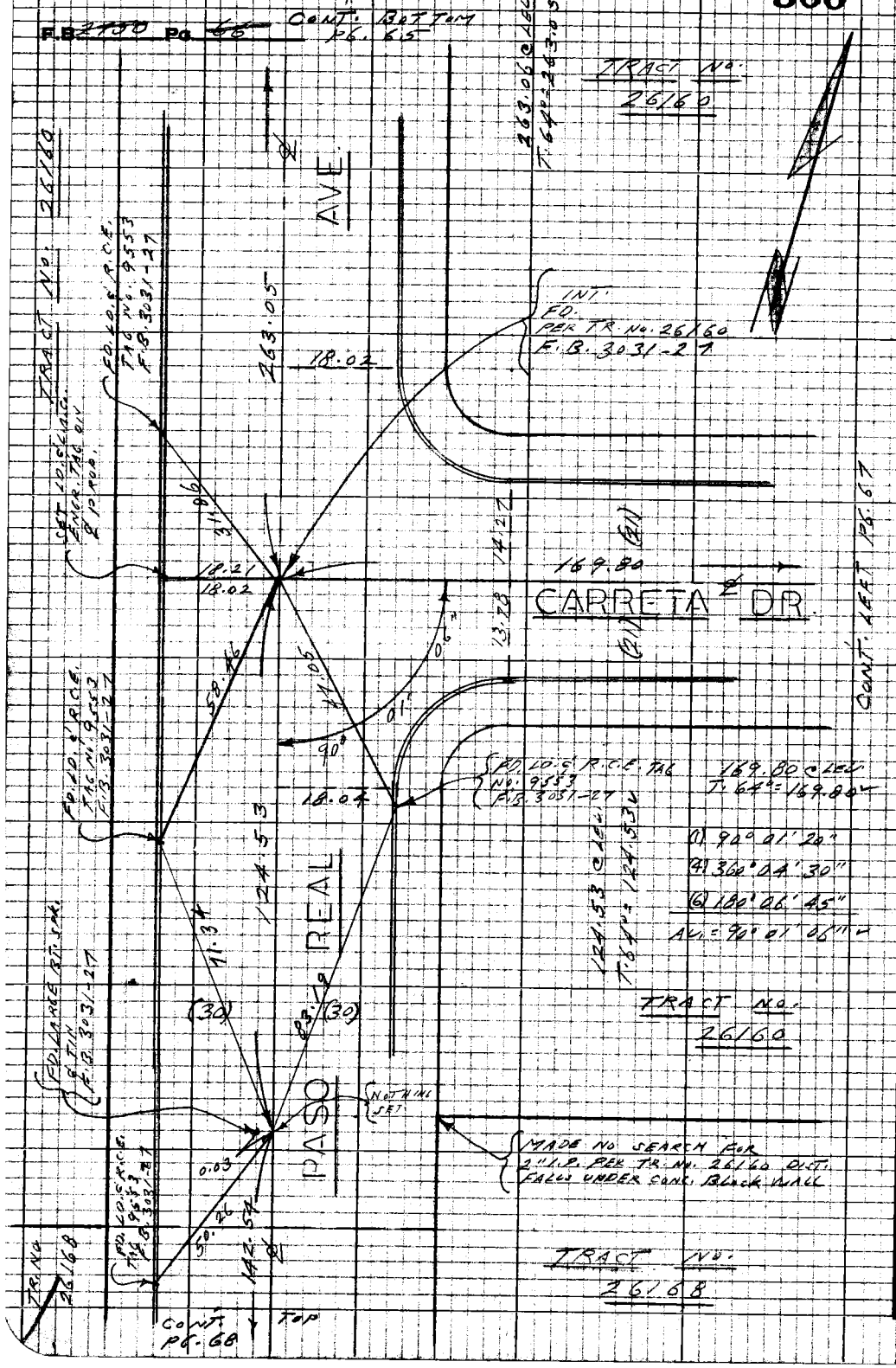

MS 38 D-4

PLEASE RETURN TO
LOS ANGELES COUNTY ENGINEER
403 LOS ANGELES COUNTY ENGINEERING BLDG.

Do not extend this side of this line.

Note: Any Additions or Changes on this Sheet Must be Made or Circled in Red Ink With Date and Name of Person Making Change

PWFB 1032

501

Notes Ck'd by	Survey of 5th AVE. AREA
Map No.	JN 2303-00 Tape 0213 Std 68 °F
Office Work	Surveyed by L. L. BROWN
Checked	Notes L. L. BROWN Date 11-28-57
Date	Indexed H. U. GALLI

F.B. 2750 Pg. 67

FULLERTON RD. &

WS38 D-4

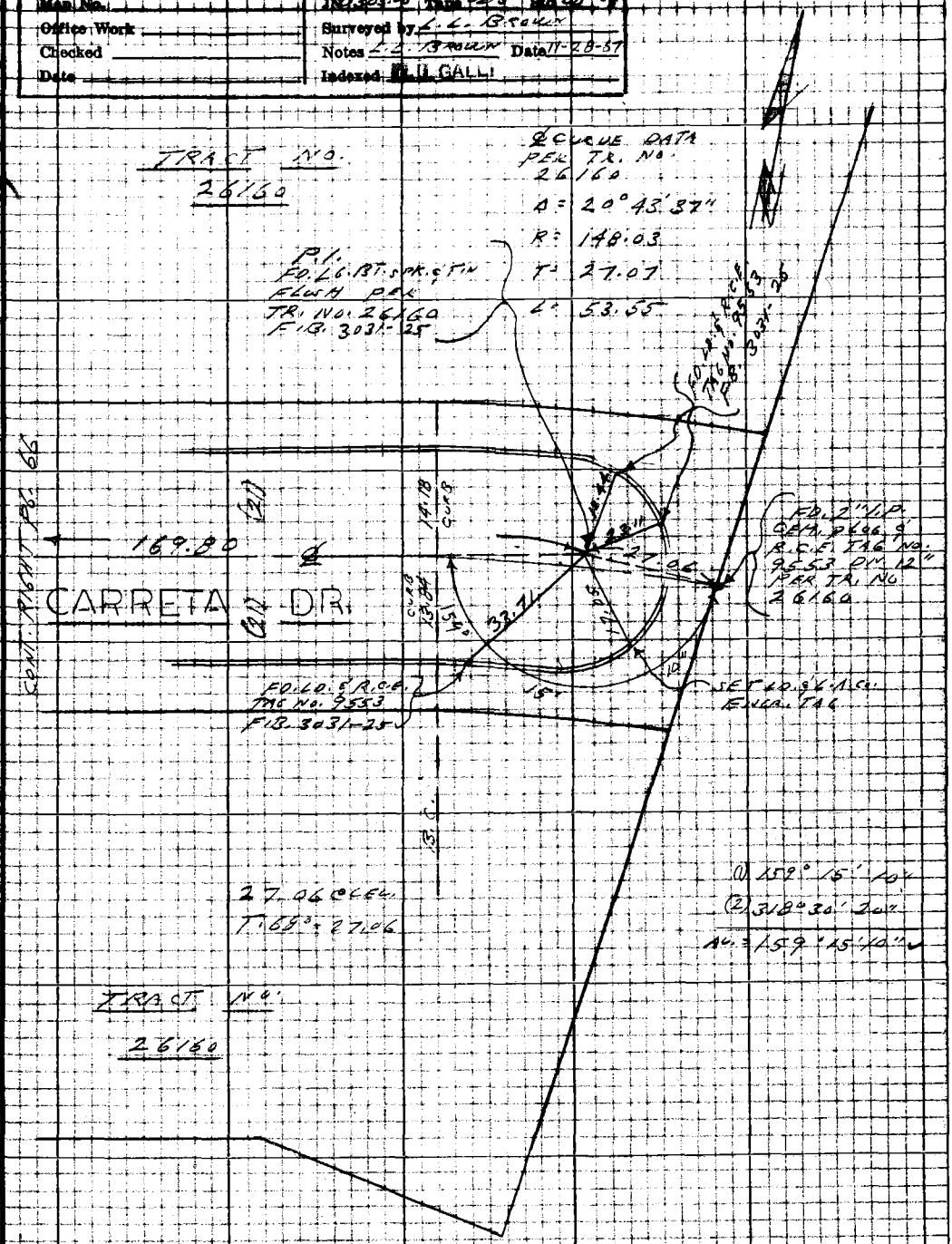

Note: Any Additions or Changes on this Sheet Must be Made or Circled in Red Ink With Date and Name of Person Making Change

Do Not extend this side of this line.

PLEASE RETURN TO
LOS ANGELES COUNTY ENGINEER
403 LOS ANGELES COUNTY ENGINEERING BLDG.

76P3095 CK #310 5-56

PWFB 1032

502

F.B. 2700 Pg. 48

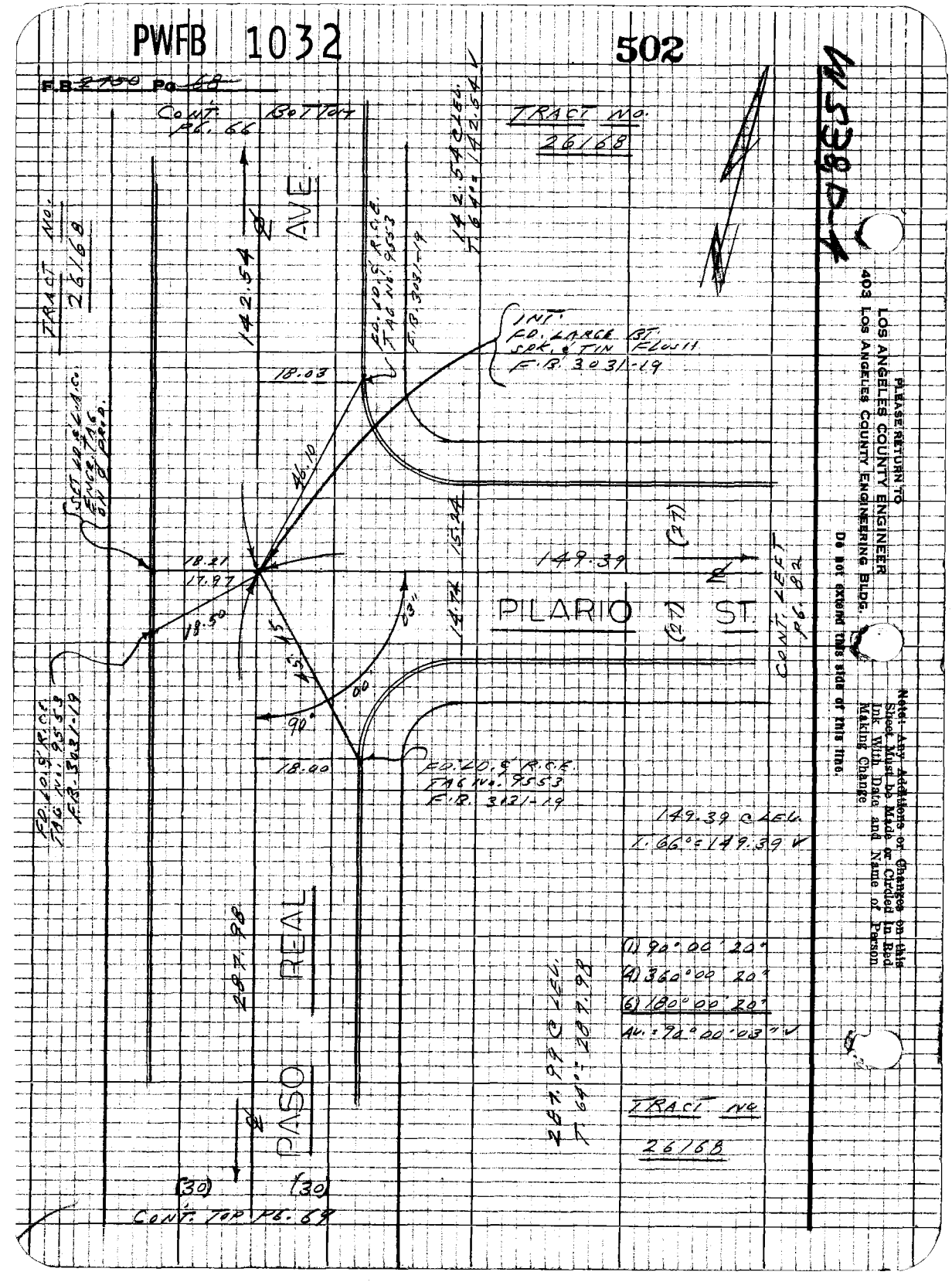

(1) 90° 00' 20"
(4) 360° 00' 20"
(6) 180° 00' 20"
Av.: 90° 00' 03" ✓

TRACT No. 26168

PLEASE RETURN TO
LOS ANGELES COUNTY ENGINEER
403 LOS ANGELES COUNTY ENGINEERING BLDG.
Do not extend this side of this line.

Note: Any Additions or Changes on this Sheet Must be Made or Checked in Red Ink With Date and Name of Person Making Change

PWFB 1032

503

FULLERTON RD. ℄

Notes Ck'd by	Survey of 5TH AVE. AREA
Map No.	JNO 308.20 Tape 0213 Std 68 °F
Office Work	Surveyed by L. L. BROWN
Checked	Notes L. L. BROWN Date 11-29-87
Date	Indexed C. J. GALLO

F.B. 2750 Pg. 69

W.538 D-4

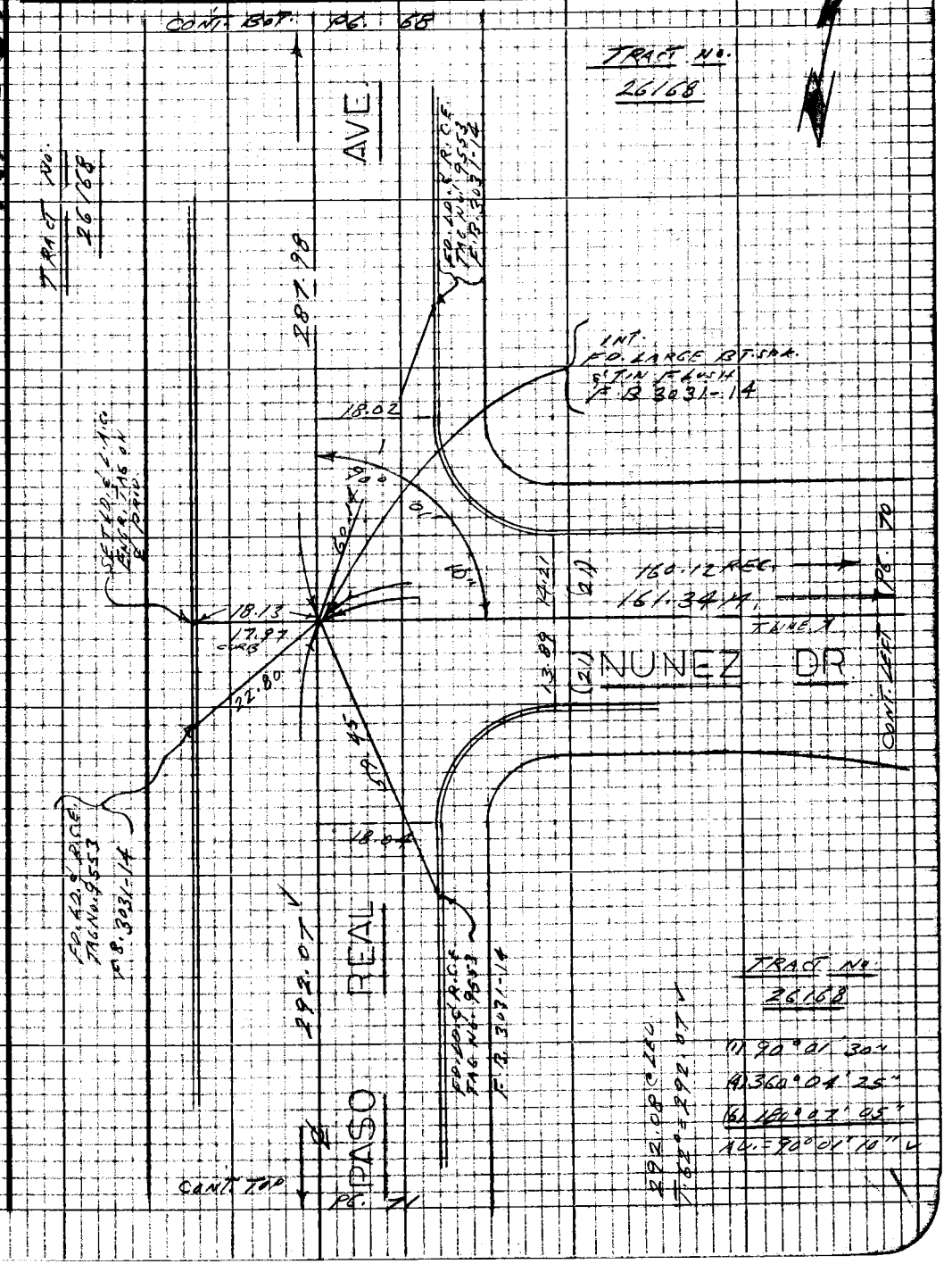

Note: Any Additions or Changes on this Sheet Must be Made or Circled in Red Ink With Date and Name of Person Making Change

Do not extend this side of this line.

PLEASE RETURN TO
LOS ANGELES COUNTY ENGINEER
403 LOS ANGELES COUNTY ENGINEERING BLDG.

76P3098 CE #310 5-66

PWFB 1032

504

F.B. ~~2750~~ Pg. ~~70~~

TRACT NO.
26168

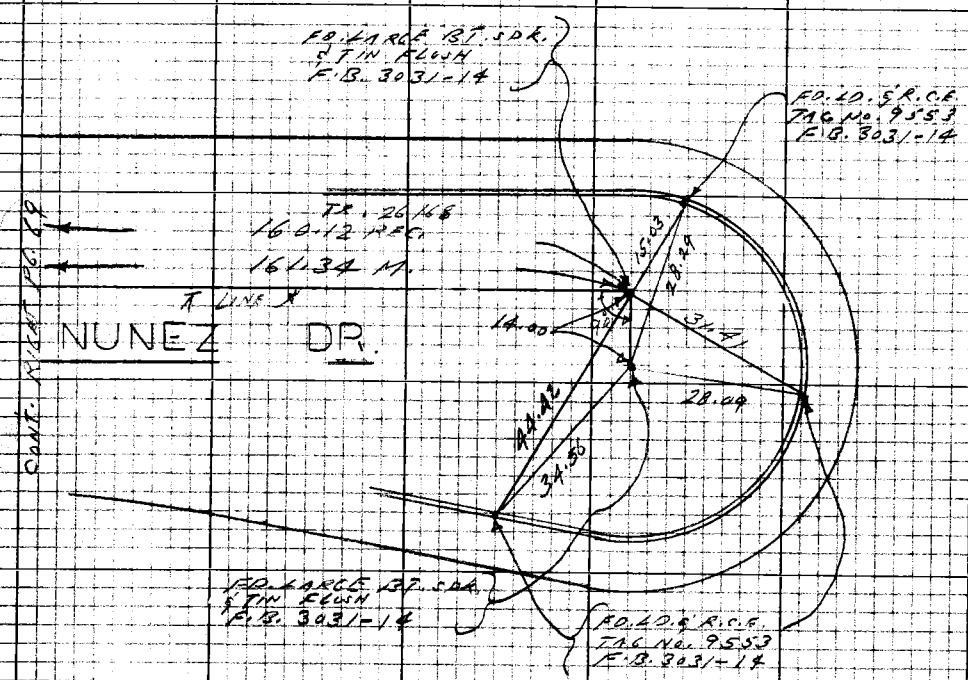

161.35 CLEL.
T. 56° = 161.34
NOTE: THIS DIST. DOUBLE CHECKED

TRACT NO.
26168

PLEASE RETURN TO
LOS ANGELES COUNTY ENGINEER
403 LOS ANGELES COUNTY ENGINEERING BLDG.

Do not extend this side of this line.

Note: Any Additions or Changes on this Sheet Must be Made or Circled in Red Ink With Date and Name of Person Making Change

PWFB 1032

505

FULLERTON RD. &

Notes Ck'd by	Survey of 5TH AVE. AREA
Map No.	IN 0303.00 Tape 9213 Std 68 °F
Office Work	Surveyed by L. L. BROWN
Checked	Notes L. L. BROWN Date 11-29-57
Date	Indexed C. J. GALLI

F.B. 2750 Pg. 71

W.S. 38, D-4

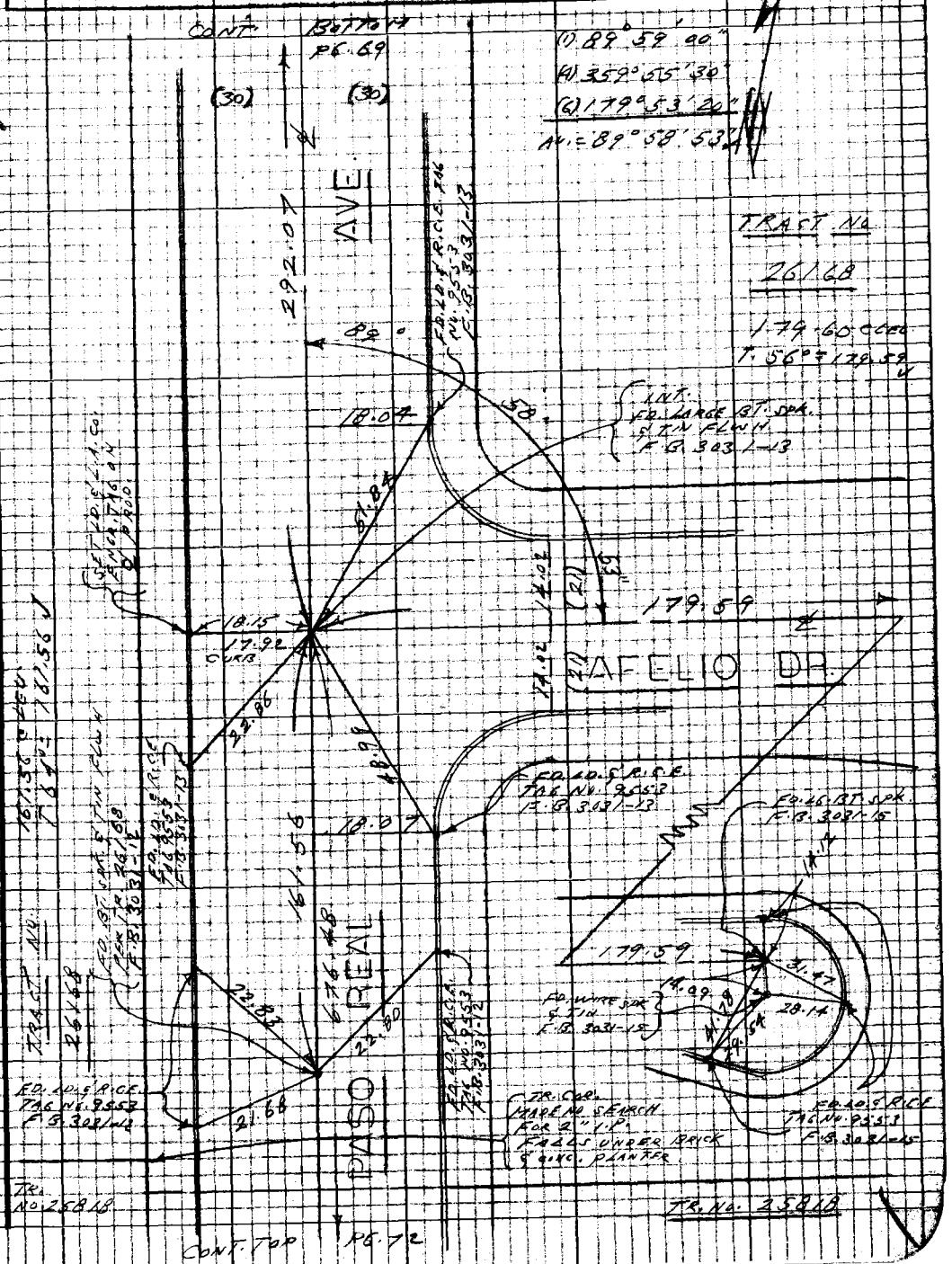

Note: Any Additions or Changes on this Sheet Must be Made or Circled in Red Ink With Date and Name of Person Making Change

Do not extend this side of this line.

PLEASE RETURN TO
LOS ANGELES COUNTY ENGINEER
403 LOS ANGELES COUNTY ENGINEERING BLDG.

76P3098 CR #310 5-56

PWFB 1032

506

F.B. 2750 Pg. 72

CONT. BOTTOM PG. 71

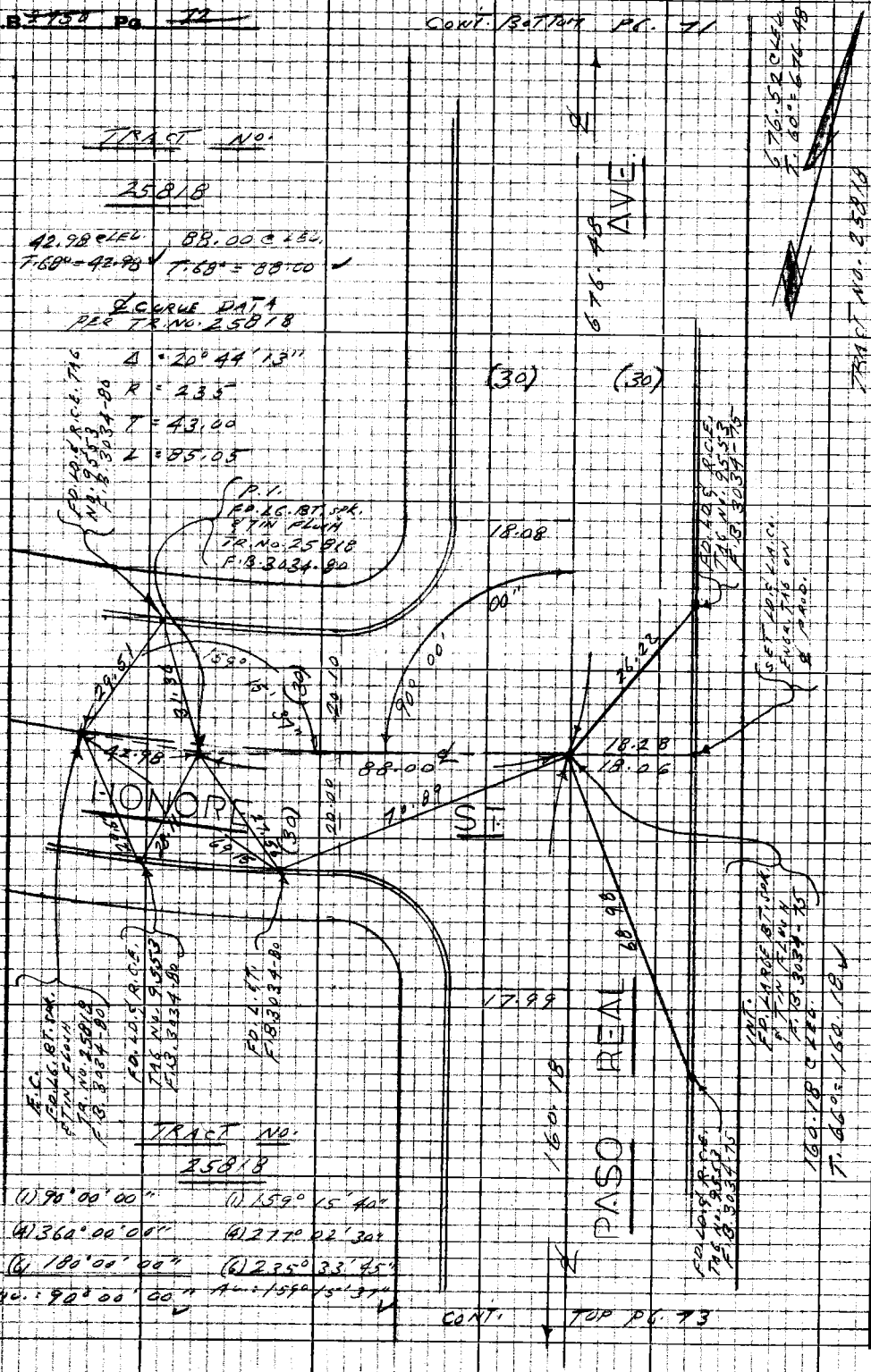

CONT. TOP PG. 73

PLEASE RETURN TO
LOS ANGELES COUNTY ENGINEER
403 LOS ANGELES COUNTY ENGINEERING BLDG.
Do not extend this side of this line.
Note: Any Additions or Changes on this Sheet Must be Made or Circled in Red Ink With Date and Name of Person Making Change

PWFB 1032

507

FULLERTON RD. 5

Notes Ck'd by	Survey of 5TH AVE. AREA
Map No.	IN 4303.00 Tape 4213 Std 68 °F
Office Work	Surveyed by L. L. BROWN
Checked	Notes L. L. BROWN Date 12-1-67
Date	Indexed G. L. GALLI

F.B. 2750 Pg. 73

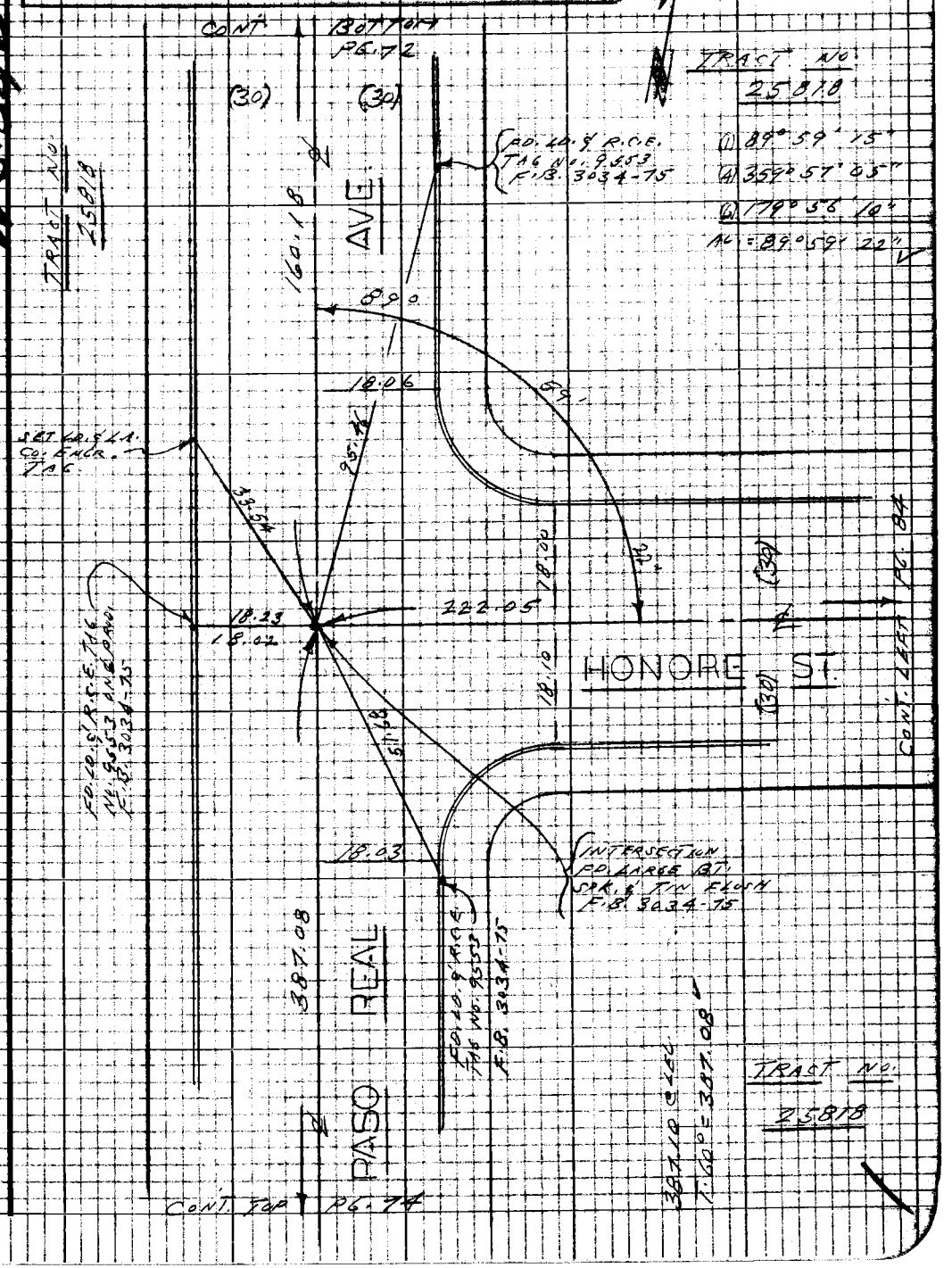

WS.38 D-4

Note: Any Additions or Changes on this Sheet Must be Made or Circled in Red Ink With Date and Name of Person Making Change

Do not extend this side of this line.

PLEASE RETURN TO
LOS ANGELES COUNTY ENGINEER
403 LOS ANGELES COUNTY ENGINEERING BLDG.

76P3098 CR #310 5-66

PWFB 1032

508

F.B. 2750 Pg. 74 CONT. BOT. PG. 73

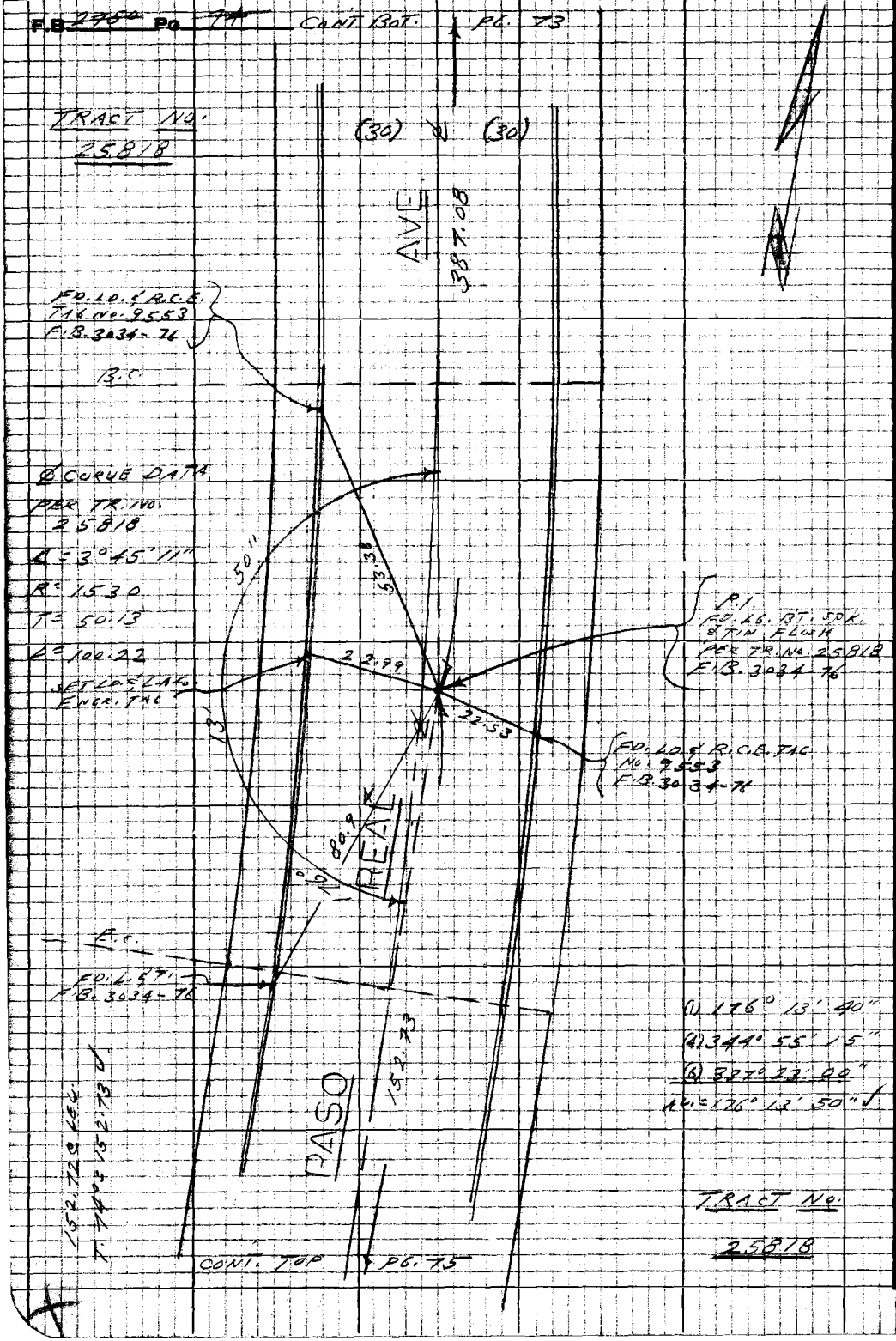

PLEASE RETURN TO
LOS ANGELES COUNTY ENGINEER
403 LOS ANGELES COUNTY ENGINEERING BLDG.

Note: Any Additions or Changes on this Sheet Must be Made or Circled in Red Ink With Date and Name of Person Making Change

Do not extend this side of this line.

PWFB 1032

509 , 510

FULLERTON RD. &

Notes Ck'd by	Survey of 5TH AVE. AREA
Map No.	IN 0343.40 Tape 0213 Std 68 °F
Office Work	Surveyed by L. L. BROWN
Checked	Notes L. L. BROWN Date 12-1-67
Date	Indexed D. J. GALLI

F.B. 2750 Pg. 75

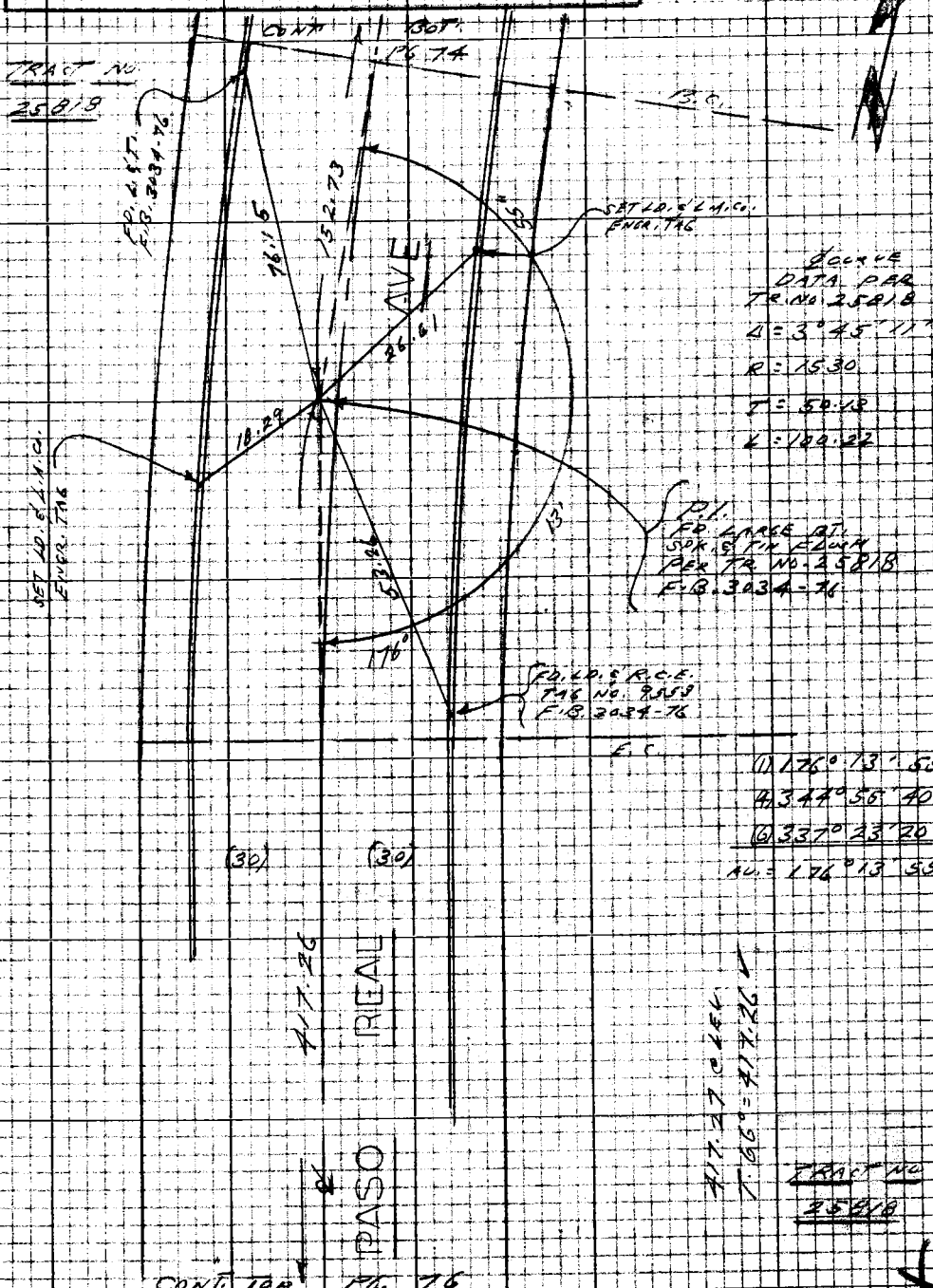

℄ CURVE DATA PER TR. NO. 25818

Δ = 3° 45' 11"

R = 1530

T = 50.13

L = 100.22

(1) 176° 13' 55"

(4) 344° 55' 40"

(6) 337° 23' 20"

AV. = 176° 13' 55"

417.27 @ LEV.

T. 66° = 417.26

TRACT NO. 25818

CONT. TOP PG. 76

Note: Any Additions or Changes on this Sheet Must be Made or Circled in Red Ink With Date and Name of Person Making Change

Do not extend this side of this line.

PLEASE RETURN TO
LOS ANGELES COUNTY ENGINEER
403 LOS ANGELES COUNTY ENGINEERING BLDG.

76F3098 CE #310 5-66

PWFB 1032

511

F.B. 2450 Pg. 76

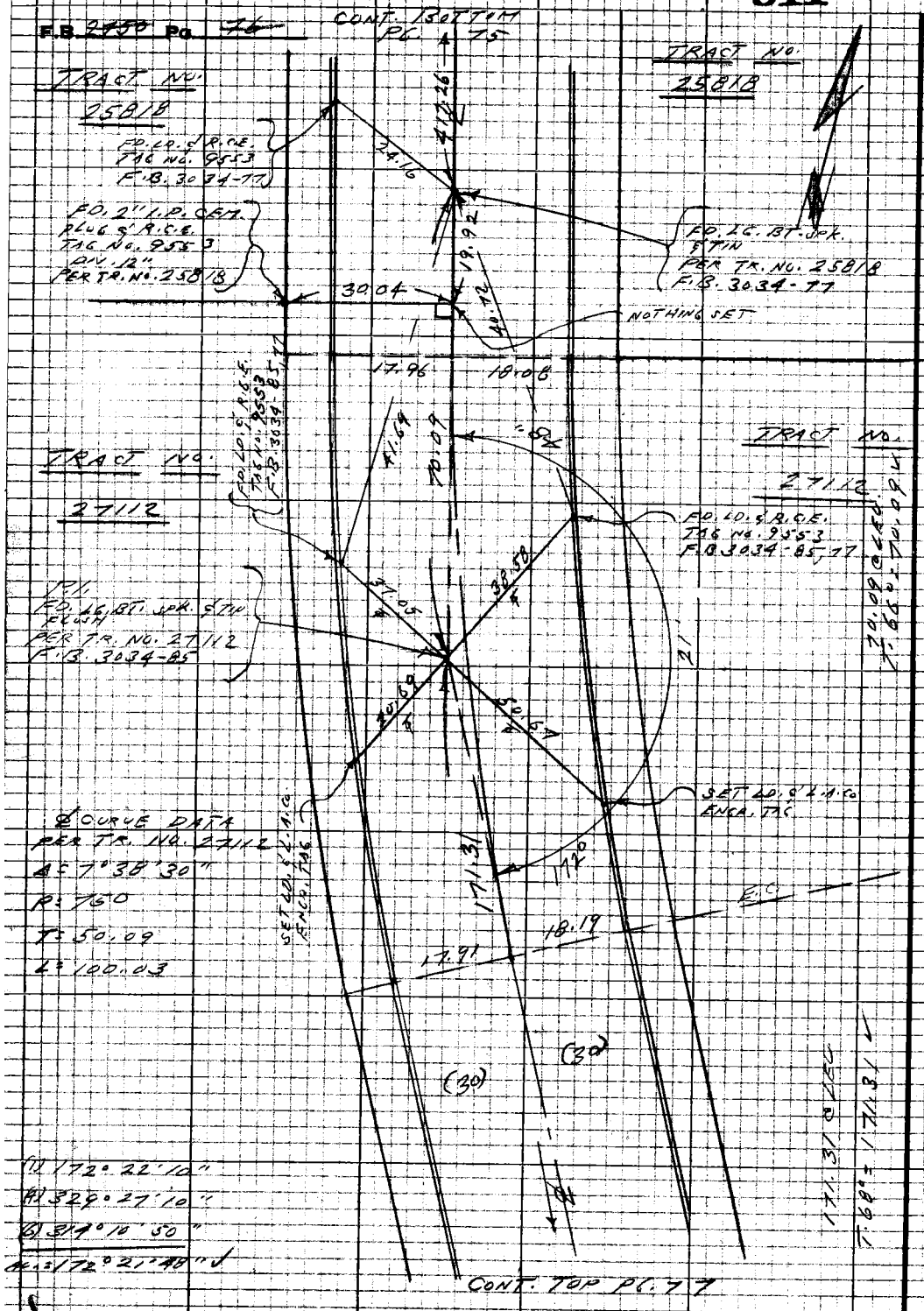

℄ CURVE DATA
PER TR. NO. 27112
Δ = 7°38'30"
R = 750
T = 50.09
L = 100.03

(1) 172° 22' 10"
(4) 329° 27' 10"
(6) 314° 10' 50"
Δ = 172° 21' 48" ✓

PLEASE RETURN TO
LOS ANGELES COUNTY ENGINEER
403 LOS ANGELES COUNTY ENGINEERING BLDG.

Note: Any Additions or Changes on this Sheet Must be Made or Circled in Red Ink With Date and Name of Person Making Change

Do not extend this side of this line.

PWFB 1032

512, 513

Notes Ck'd by	Survey of FULLERTON RD. & 5TH AVE. AREA
Map No.	IN 323.9 Tang 9213 Sta 68.7
Office Work	Surveyed by L.L. BROWN
Checked	Notes L.L. BROWN Date 12-1-67
Date	Indexed

F.B. 2750 Pg. 77

TRACT NO. 27112

CONT. PG. 76

BATTERY

(30)

(30)

18.12

17.95

B.C.

15"

ONE

17.31

SET D.S. L.P.C. ENGR. 1.76

F.V. FD. SP. NO. SPK. & TIN PER F.B. 3232-12 REPLACED WITH LARGE BT. SPK. W. & TIN FLUSH

FD. NO. & R.C.E. TAG NO. 8553 F.B. 3034-85

(1) 84° 23' 20"

(4) 337° 33' 40"

(6) 146° 20' 35"

AV. = 84° 23' 23" ✓

46.51

27.31

31.01

R.P.

R.P.

& CABLE PATH FA. TAG NO. 27112

Δ = 47° 38' 35"

R = 750

T = 50.10

L = 100.05

FD. NO. & R.C.E. TAG NO. 8553 F.B. 3034-85

FD. NO. & R.C.E. TAG NO. 8553 F.B. 3024-85

(1) 172° 21' 10"

(4) 329° 25' 00"

(6) 340° 07' 30"

AV. = 172° 21' 15" ✓

FD. L.S.T. NO. REF.

SET CONC. NAIL IN TIN BY INT.

E.C.

FD. L.S.T. NO. REF.

FD. SP. NO. SPK. & TIN FLUSH NO. REF.

137.24

SET SP. NO. SPK. & TIN.

4.00 DEPOT LINE

CONT. SET PG. 78

FD. 2" I.P. SPK. & TAG & R.E. TAG NO. 8553 ON 14" BRG. TRACT NO. 26160 NO. 27112 NO. 25818

TRACT NO. 27112

(30)

(30)

PASO REAL

484.57

F.B. 3237-14

84°

CONT. TO PG. 78

137.25 C.L.U.

T. 50° = 137.22 ✓

WS38, D-4

Note: Any Additions or Changes on this Sheet Must be Made or Checked in Red Ink With Date and Name of Person Making Change

Do not extend into this side of this line.

PLEASE RETURN TO
LOS ANGELES COUNTY ENGINEER
403 LOS ANGELES COUNTY ENGINEERING BLDG.

7-62-2088 CR #310 R.S.B.

PWFB 1032 514

F.B. 2750 Pg. 78

CONT. BOTTOM PG. 77

TRACT NO. 27112

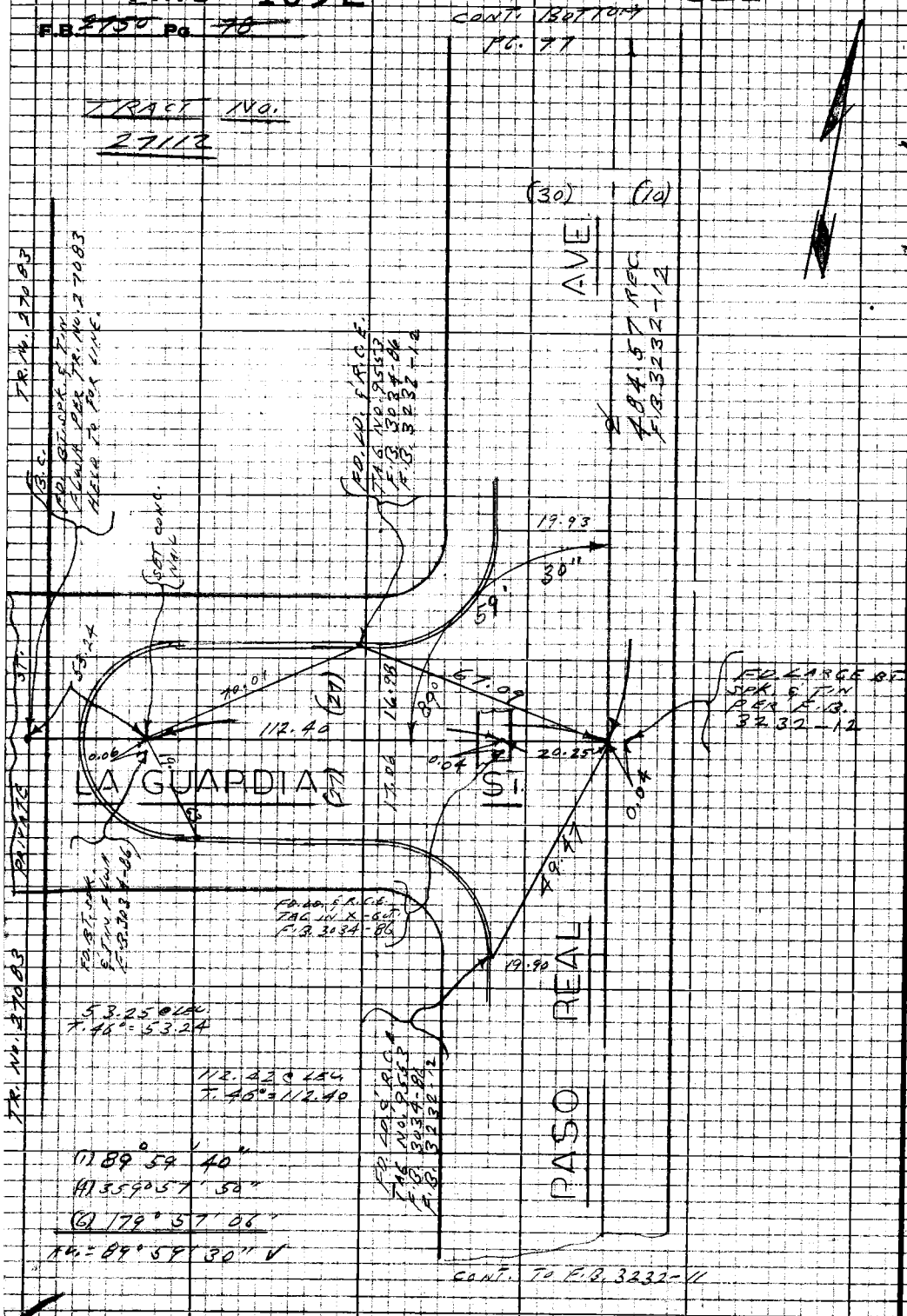

PLEASE RETURN TO
LOS ANGELES COUNTY ENGINEER
403 LOS ANGELES COUNTY ENGINEERING BLDG.
Do not extend this side of this line.
Note: Any Additions or Changes on this Sheet Must be Made or Circled in Red Ink With Date and Name of Person Making Change

PWFB 1032

515

FULLERTON RD. &

Notes Ck'd by	Survey of 5TH AVE. AREA
Map No.	JN 0303-40 Tape 0213 Std 68 °F
Office Work	Surveyed by L. L. BROWN
Checked	Notes L. L. BROWN Date 12-4-67
Date	Indexed A. J. GALLI

F.B. 2950 Pg. 79

W.S. 3 E D-4

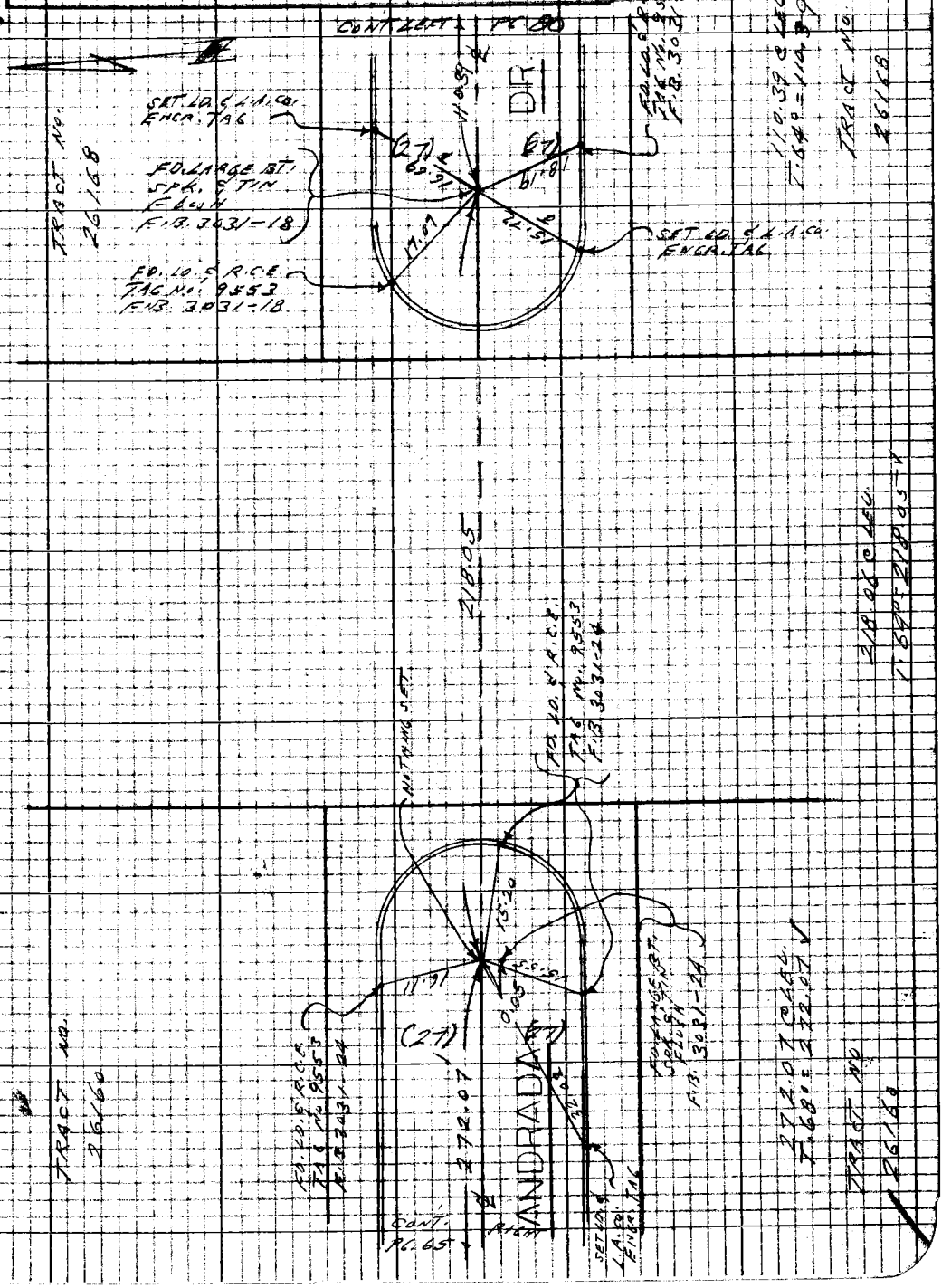

Note: Any Additions or Changes on this Sheet Must be Made or Circled in Red Ink With Date and Name of Person Making Change

Do not extend this side of this line.

PLEASE RETURN TO
LOS ANGELES COUNTY ENGINEER
403 LOS ANGELES COUNTY ENGINEERING BLDG.

76P3095 CE #310 5-66

PWFB 1032

516

F.B. 2750 Pg. 80

TRACT NO. 26168

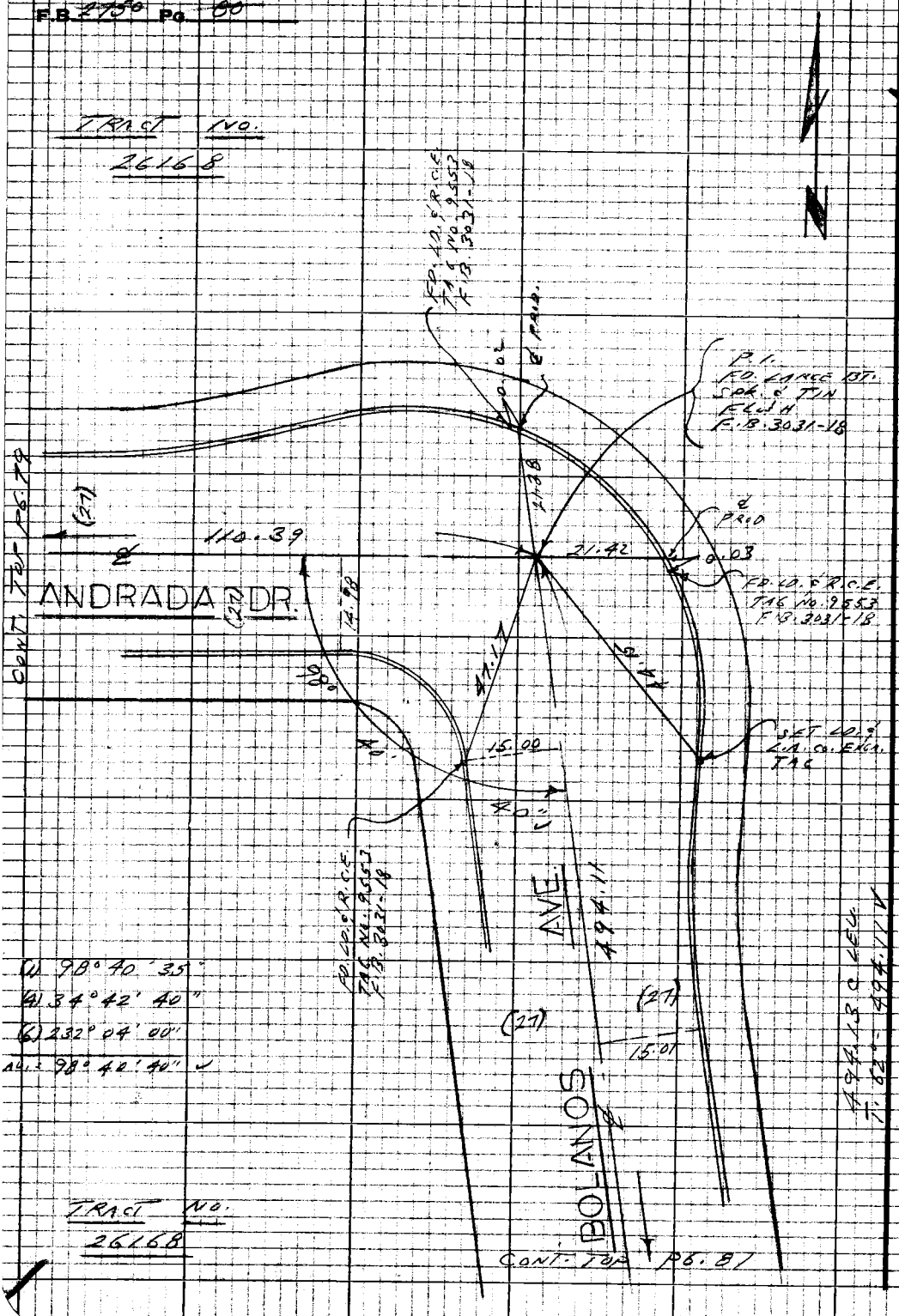

(1) 98° 40' 35"
(2) 34° 42' 40"
(3) 232° 04' 00"
ALL = 98° 40' 40" ✓

TRACT NO. 26168

PLEASE RETURN TO
LOS ANGELES COUNTY ENGINEER
403 LOS ANGELES COUNTY ENGINEERING BLDG.

Do not extend this side of this line.

Note: Any Additions or Changes on this Sheet Must be Made or Circled in Red Ink With Date and Name of Person Making Change

470385

PWFB 1032

517

Notes Ck'd by	Survey of FULLERTON RD. & 5th AVE. AREA
Map No.	IN # 303.00 Time 92/3 Date 68 °F
Office Work	Surveyed by L. L. BROWN
Checked	Notes L. L. BROWN Date 12-5-87
Date	Indexed C. J. GALL

F.B. 2450 Pg. 81

CONT. BAT. pg. 80

W.S.38P-4

TRACT NO. 26168

(1) 171° 18' 20" (1) 90° 01' 20"
(4) 325° 13' 40" (4) 360° 04' 30"
(6) 307° 50' 40" (6) 180° 06' 30"
AV. = 171° 18' 26" AV. = 90° 01' 05"

(27) (27)

5th AVE

℄ CURVE DATA
PER TR. 26168
Δ = 8° 40' 23"
R = 187
T = 14.94
L = 29.82

ED. LO. & RICE TAG No. 9552 F.B. 3031-16

P.I.
ED. LARGE BT. SPK. FL. PER TR. No. 26168 F.B. 3031-16

ED. LO. & RICE TAG No. 9552 F.B. 3031-16

15.00

℄ 94.11

TRACT No. 26168

ED. LO. & RICE TAG No. 9552 F.B. 3031-16

SET LO. & L.A.C. ENCL. TAG

ED. LO. & RICE TAG No. 9552 F.B. 3031-16

SET LO. & L.A.C. ENCL. TAG

CONT. 41° PG. 82

213.08

14.99

187

30.14

15.16

125.01

(27)

16.78

15.25

14.99 CALC

PILARIO ST

(27)

14.83

SET LO. & L.A.C. ENCL. TAG

45.27

95°

14.915

896.05

BOLANOS

ED. LA. No. MAIL SET LO. & L.A.C. ENCL. TAG IN MAIL HOLE F.B. 3031-16

125.01 C ±Δ
Δ 60° = 125.01

TRACT No. 26168

ED. LO. & RICE TAG No. 9552 F.B. 3031-16

CONT. 70° PG. 83

TWT. ED. LARGE BT. SPK. & TAG F.B. 3031-16

Note: Any Additions or Changes on this Sheet Must be Made or Checked in Red Ink With Date and Name of Person Making Change

PLEASE RETURN TO
LOS ANGELES COUNTY ENGINEER
403 LOS ANGELES COUNTY ENGINEERING BLDG.

DO NOT EXTEND THIS SIDE OF THIS LINE.

70P308 CK #310 8-68

PWFB 1032 518

F.B. ~~2750~~ Pg. ~~82~~

TRACT NO.

26168

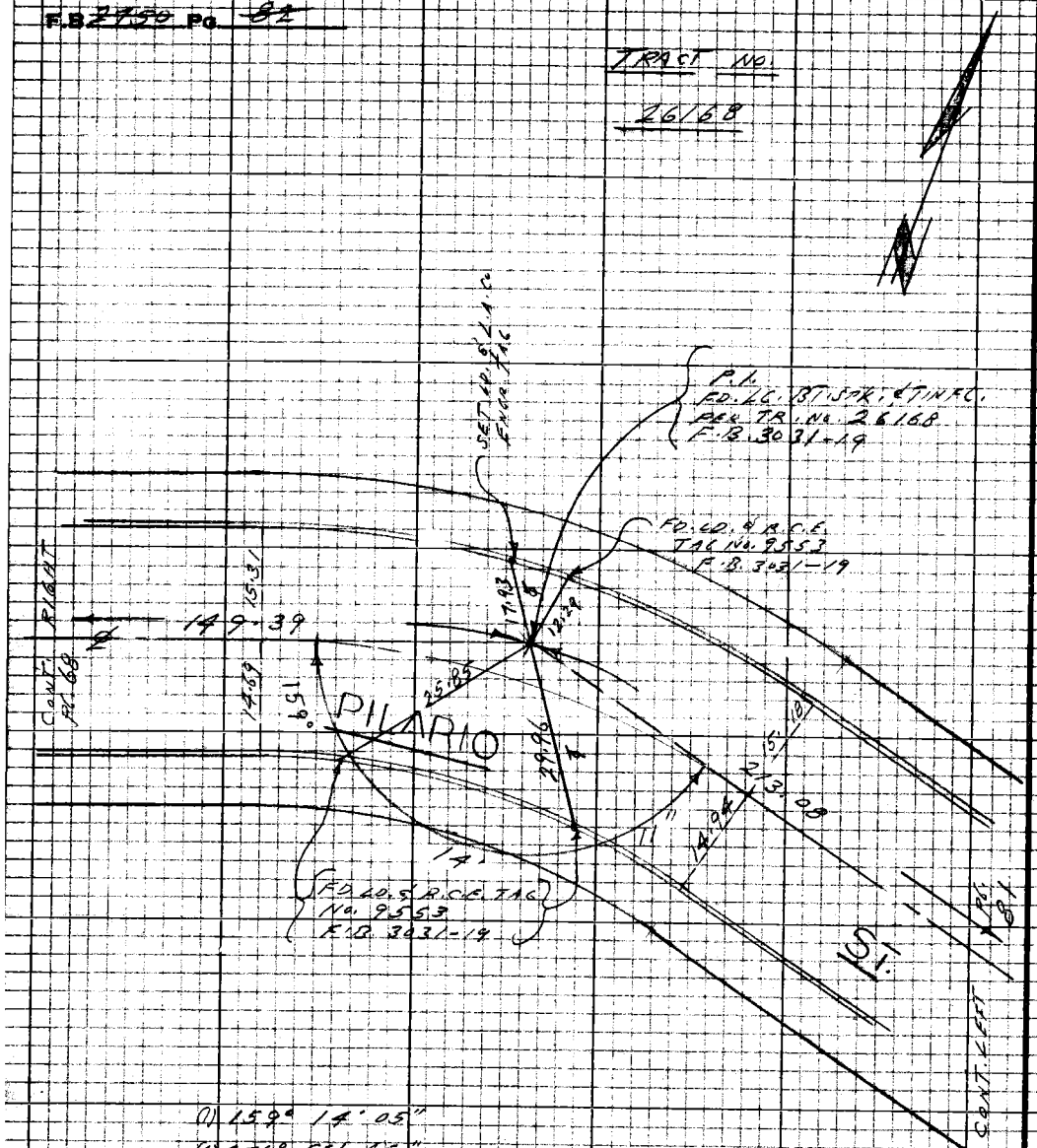

(1) 159° 14' 05"
(4) 276° 56' 45"
(6) 235° 25' 10"
AL. = 159° 14' 11"

℄ CURVE DATA
PER TRACT NO.

A = 20° 43' 37"
R = 200
T = 36.57
L = 72.35

213.09 @ LEV.
T. 62° = 213.08

TRACT NO.
26168

PLEASE RETURN TO
LOS ANGELES COUNTY ENGINEER
403 LOS ANGELES COUNTY ENGINEERING BLDG.

Note: Any Additions or Changes on this Sheet Must be Made or Circled in Red Ink With Date and Name of Person Making Change

Do not extend this side of this line.

PWFB 1032

519, 520

Notes Ck'd by	Survey of 5th AVE. AREA
Map No.	IM 0308.00 Tape 0213 Std 68 °F
Office Work	Surveyed by L. L. BROWN
Checked	Notes L. L. BROWN Date 12-5-67
Date	Indexed

F.B. 2150 Pg. 83

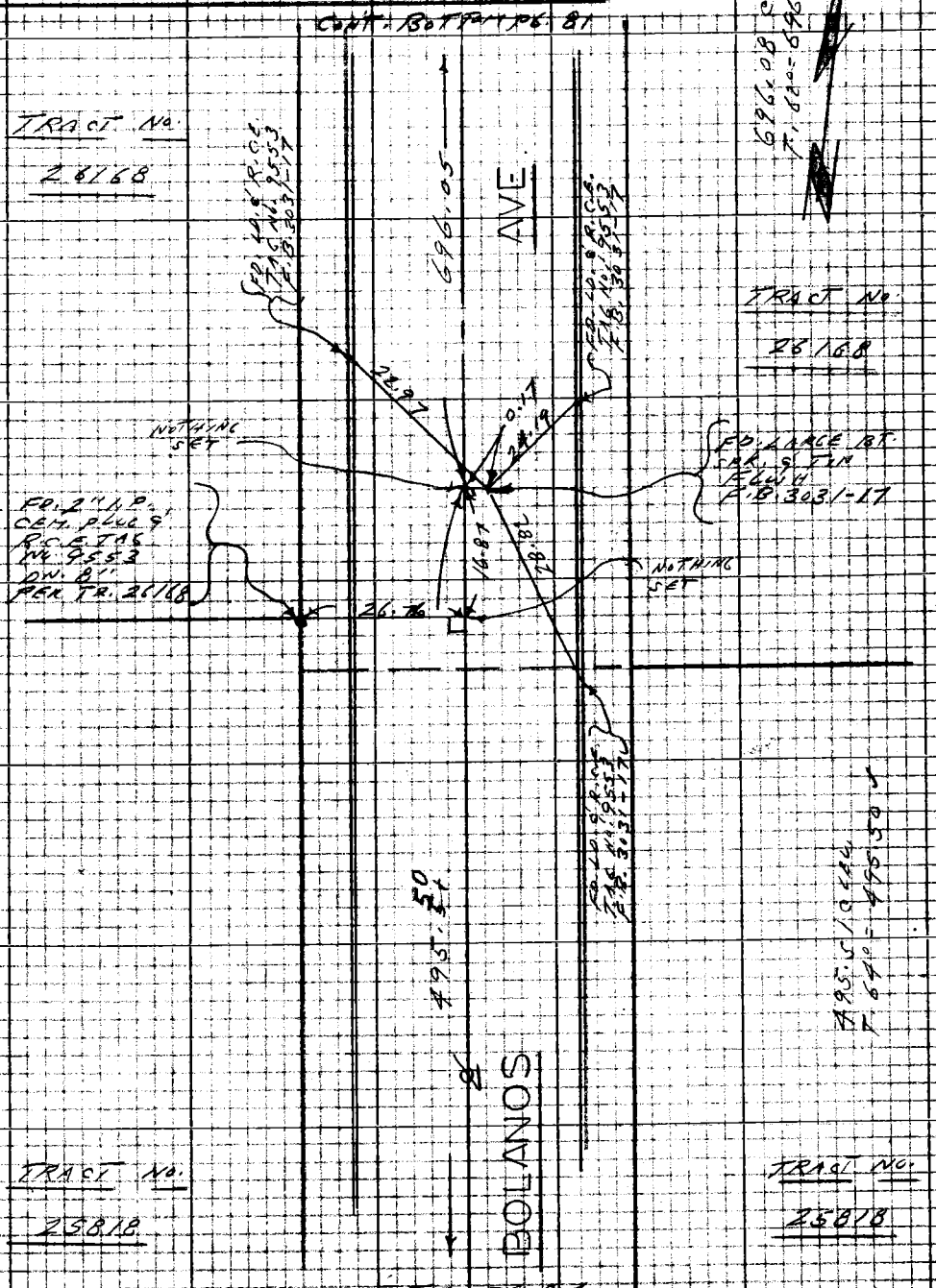

Note: Any Additions or Changes on this Sheet Must be Made or Circled in Red Ink With Date and Name of Person Making Change

Do not extend this side of this line.

PLEASE RETURN TO
LOS ANGELES COUNTY ENGINEER
403 LOS ANGELES COUNTY ENGINEERING BLDG.

76P3095 CK #310 5-66

PWFB 1032

521, 522

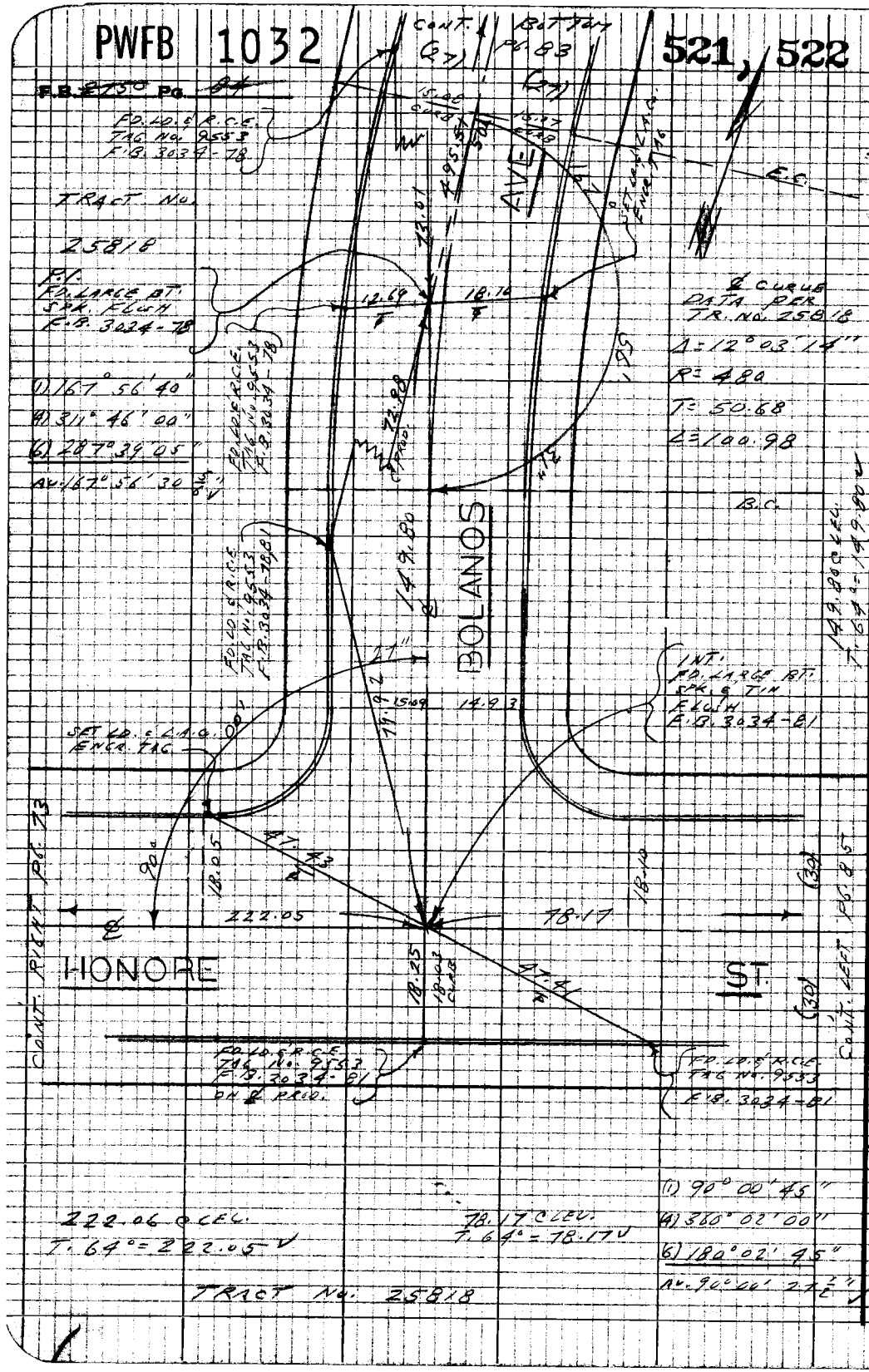

222.06 C LEV.
T. 64° = 222.05

78.17 C LEV.
T. 64° = 78.17

(1) 90° 00' 45"
(4) 360° 02' 00"
(6) 180° 02' 45"
AV. 90° 00' 27 1/2"

TRACT NO. 25818

PLEASE RETURN TO
LOS ANGELES COUNTY ENGINEER
403 LOS ANGELES COUNTY ENGINEERING BLDG.

Do not extend this side of this line.

Note: Any Additions or Changes on this Sheet Must be Made or Circled in Red Ink With Date and Name of Person Making Change

M538D-4

PWFB 1032

523

FULLERTON RD.

Notes Ck'd by	Survey of 5TH ACE. AREA
Map No.	IN 93-3-40 Twp 2 S R 13 Rge 45 °T
Office Work	Surveyed by F. L. Brown
Checked	Notes A.E. Brown Date 12-8-61
Date	Indexed

F.B. 2750 Pg. 85

W.S.38 D-4

TRACT NO. 25818

23.53 ℄ LL
T.64°=23.53

(42)

36.30 ℄ LL
T.64°=36.30

TRACT NO. 27861

℄ CURVE DATA
PER TR. NO. 27861
Δ = 14°53'42"
R = 180
T = 23.53
L = 46.79

(1) 165°06'20"
(4) 300°25'00"
(6) 270°37'25"
Δ1. 165°06'12"

(B.E. FD. LARGE BT. JNR. FLWR. F.B. 3034-81)

(P.L. SET LARGE BT. W. SITM FLWR. NO REFERENCE)

(FD. 40.5 ℄ PIPE TAG NO. 2607 NO REF.)

(SET 40.5 ℄ L.A.C. FLWR. TAG & PIPE)

(FD. 42 ℄ P.L.C. TAG NO. 9353 F.B. 3034-81)

(FD. 40.5 ℄ P.L.C. TAG NO. 9353 F.B. 3034-81)

(INTERSECTION FD. LARGE BT. JNR. SITM FLWR. NO REF.)

(FD. LARGE BT. JNR. FLWR. F.B. 3044-99)

(FD. P.K. NAIL F.B. NO REF.)

(FD. CONC. NAIL F.B. 3034-81)

(1) 87°12'26"
(4) 348°50'15"
(6) 12°15'22"
Δ1. 87°12'33"

78.17
23.53
36.30
0.43
51.37
20.06
20.08
36.18
60.18
46.79
24.81
99°
4.10
0.85
81°

CONT. RT. 34

CONT. RT. 34

CONT. TOP

HONORE

ROLANOS

AVE.

(30)

(30)

(30)

(30)

Note: Any Additions or Changes on this Sheet Must be Made or Checked in Red Ink With Date and Name of Person Making Change

PLEASE RETURN TO
LOS ANGELES COUNTY ENGINEER
503 LOS ANGELES COUNTY ENGINEERING BLDG.

DO NOT EXTEND THIS SIDE OF THIS LINE.

7-62 500M CK #310 R.S.S.

PWFB 1032 524, 525

F.B. ~~2750~~ Pg. ~~86~~

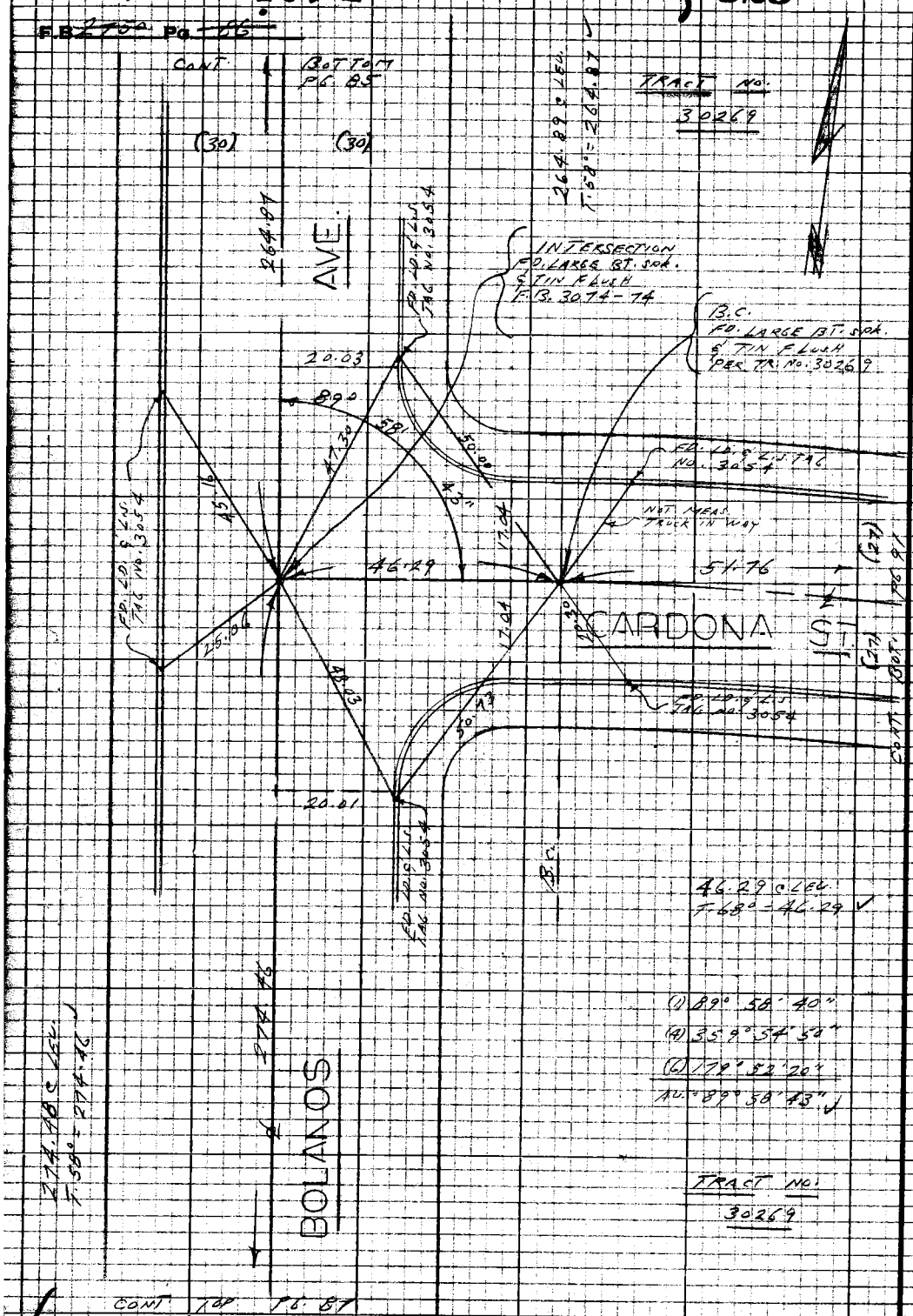

PLEASE RETURN TO
LOS ANGELES COUNTY ENGINEER
403 LOS ANGELES COUNTY ENGINEERING BLDG.

Do not extend this side of this line.

Note: Any Additions or Changes on this Sheet Must be Made or Circled in Red Ink With Date and Name of Person Making Change

PWFB 1032

526

FULLERTON RD.

Notes Ck'd by	Survey of ℄ 5TH AVE. AREA
Map No.	JN 0303.00 Tape 0213 Std 68 °F
Office Work	Surveyed by L.L. BROWN
Checked	Notes L.L. BROWN Date 3-7-68
Date	Indexed C.J. GALLI

F.B. 2750 Pg. 87

WS38, D-4

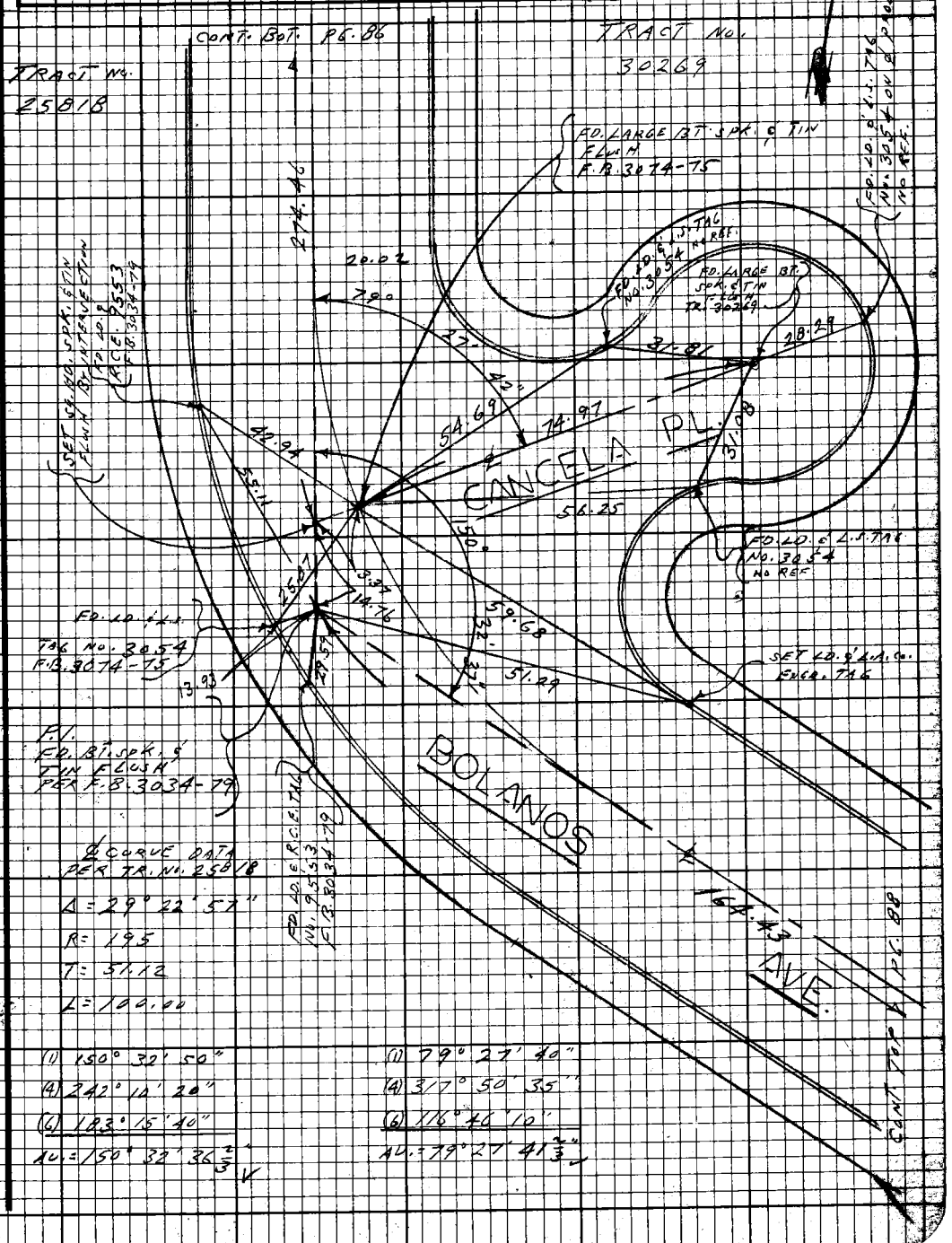

℄ CURVE DATA PER TR. NO. 25818

Δ = 29° 22' 57"

R = 195

T = 51.12

L = 100.00

(1) 150° 32' 50"	(1) 79° 27' 40"
(4) 242° 10' 20"	(4) 317° 50' 35"
(6) 183° 15' 40"	(6) 116° 46' 10"
AU = 150° 32' 36 2/3"	AU = 79° 27' 41 2/3"

Note: Any Additions or Changes on this Sheet Must be Made or Circled in Red Ink With Date and Name of Person Making Change.

Do not extend this side of this line.

PLEASE RETURN TO
LOS ANGELES COUNTY ENGINEER
403 LOS ANGELES COUNTY ENGINEERING BLDG.

76F3098 CE#310 9-67

F.B. 2750 Pg. 88

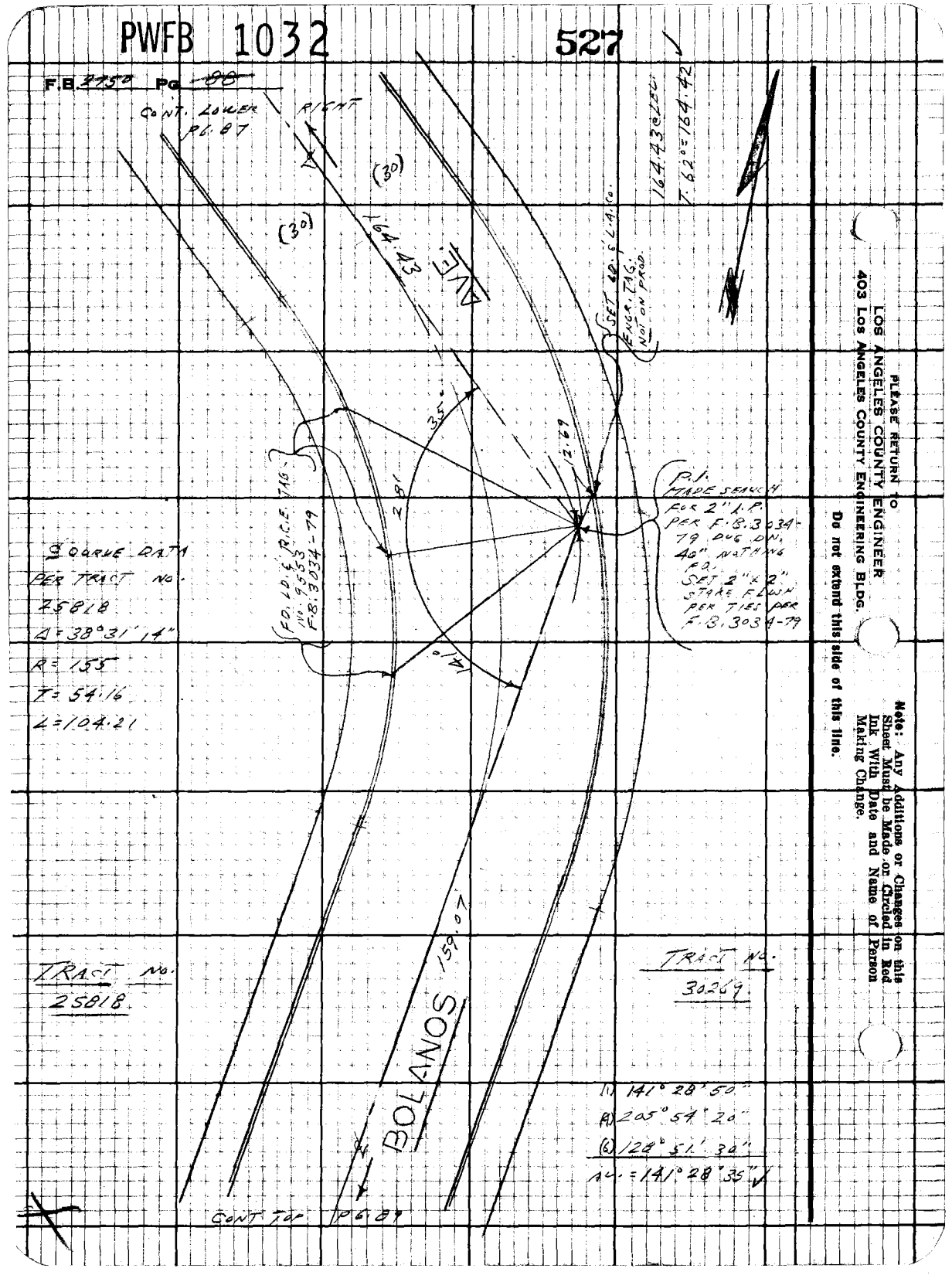

PLEASE RETURN TO
LOS ANGELES COUNTY ENGINEER
403 Los Angeles County Engineering Bldg.
Do not extend this side of this line.
Note: Any Additions or Changes on this Sheet Must be Made or Circled in Red Ink With Date and Name of Person Making Change.

PWFB 1032

528

FULLERTON RD.

Notes Ck'd by	Survey of E 5TH AVE. AREA
Map No.	JN 0303-00 Tape 0213 Std 68 °F
Office Work	Surveyed by L.L. BROWN
Checked	Notes L.L. BROWN Date 3-7-68
Date	Indexed U.J. GALLI

F.B. 2790 PG 89

W.S. 38, D-4

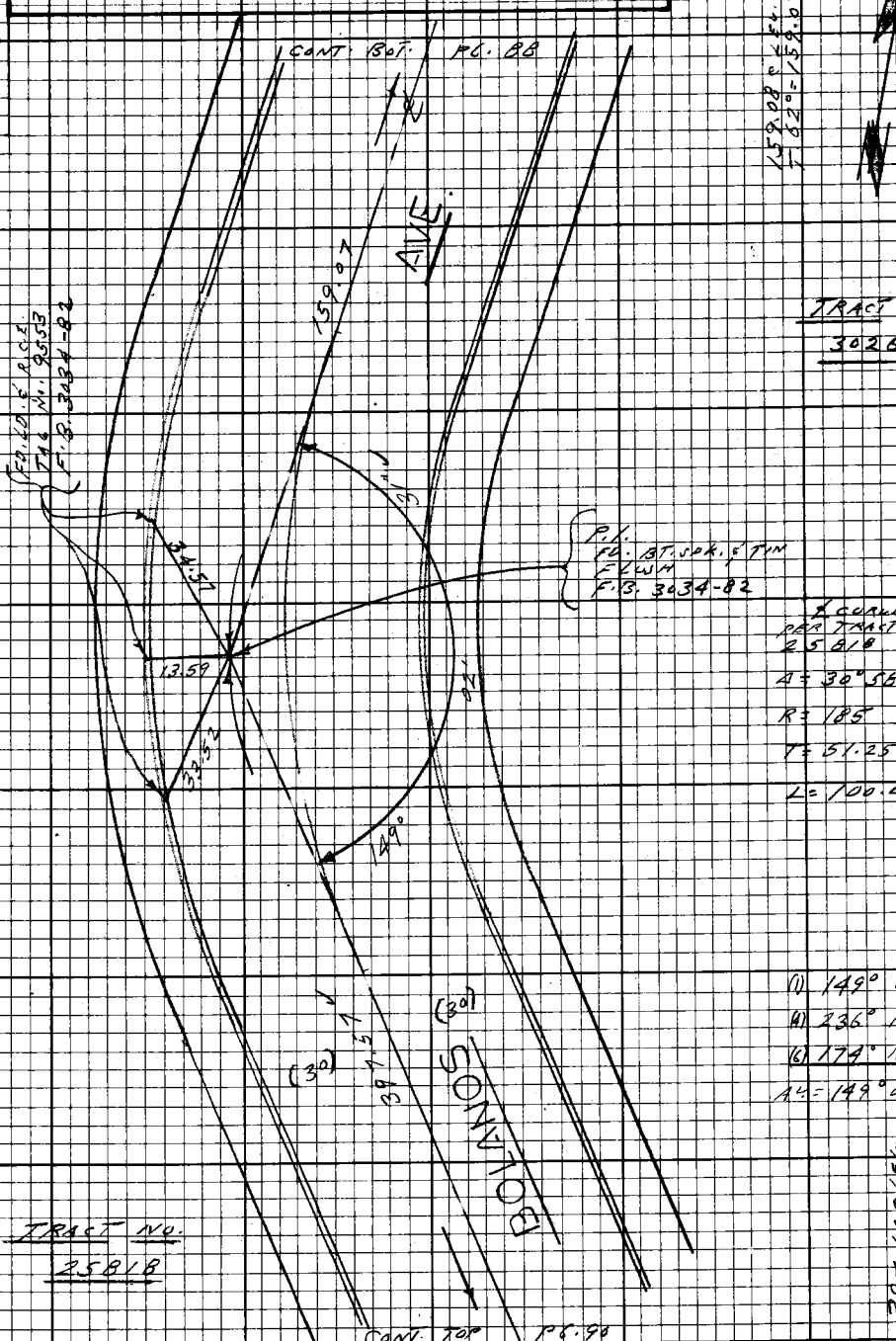

159.08 @ LEV.
T. 62° = 159.07

TRACT NO.
30269

℄ CURVE DATA
PER TRACT NO.
25818

Δ = 30° 58' 14"

R = 185

T = 51.25

L = 100.00

(1) 149° 02' 40"
(4) 236° 10' 18"
(6) 174° 15' 10"
AV = 149° 02' 31"

397.60 @ LEV.
T. 58° = 397.57

TRACT NO.
25818

Note: Any Additions or Changes on this Sheet Must be Made or Circled in Red Ink With Date and Name of Person Making Change.

Do not extend this side of this line.

PLEASE RETURN TO
LOS ANGELES COUNTY ENGINEER
403 LOS ANGELES COUNTY ENGINEERING BLDG.

76F3098 CE#310 9.67

PWFB 1032

529

F.B. 2229 Pg. 90

CONT. BOTTOM PG. 89

TRACT No. 30269

AVE.

397.57

NOT MEAS.

NOWELL (27) AVE. PG. 92

NO SURVEY UNDER CONST.

(27)

CONT. LEFT

NOT MEAS.

TRACT No. 25818

TRACT No. 30269

BOLANOS

Cont. Top PG. 93

PLEASE RETURN TO
LOS ANGELES COUNTY ENGINEER
403 Los Angeles County Engineering Bldg.

Do not extend this side of this line.

Note: Any Additions or Changes on this Sheet Must be Made on Circled in Red Ink With Date and Name of Person Making Change.

PWFB 1032

530

FULLERTON RD.

Notes Ck'd by	Survey of 5th AVE. AREA
Map No.	JN 0303.06 Tape 0213 Std 68 °F
Office Work	Surveyed by L. L. BROWN
Checked	Notes [illegible] Date 3-7-68
Date	Indexed G. J. GALLI

F.B. 2750 PG 91

TRACT NO. 30269

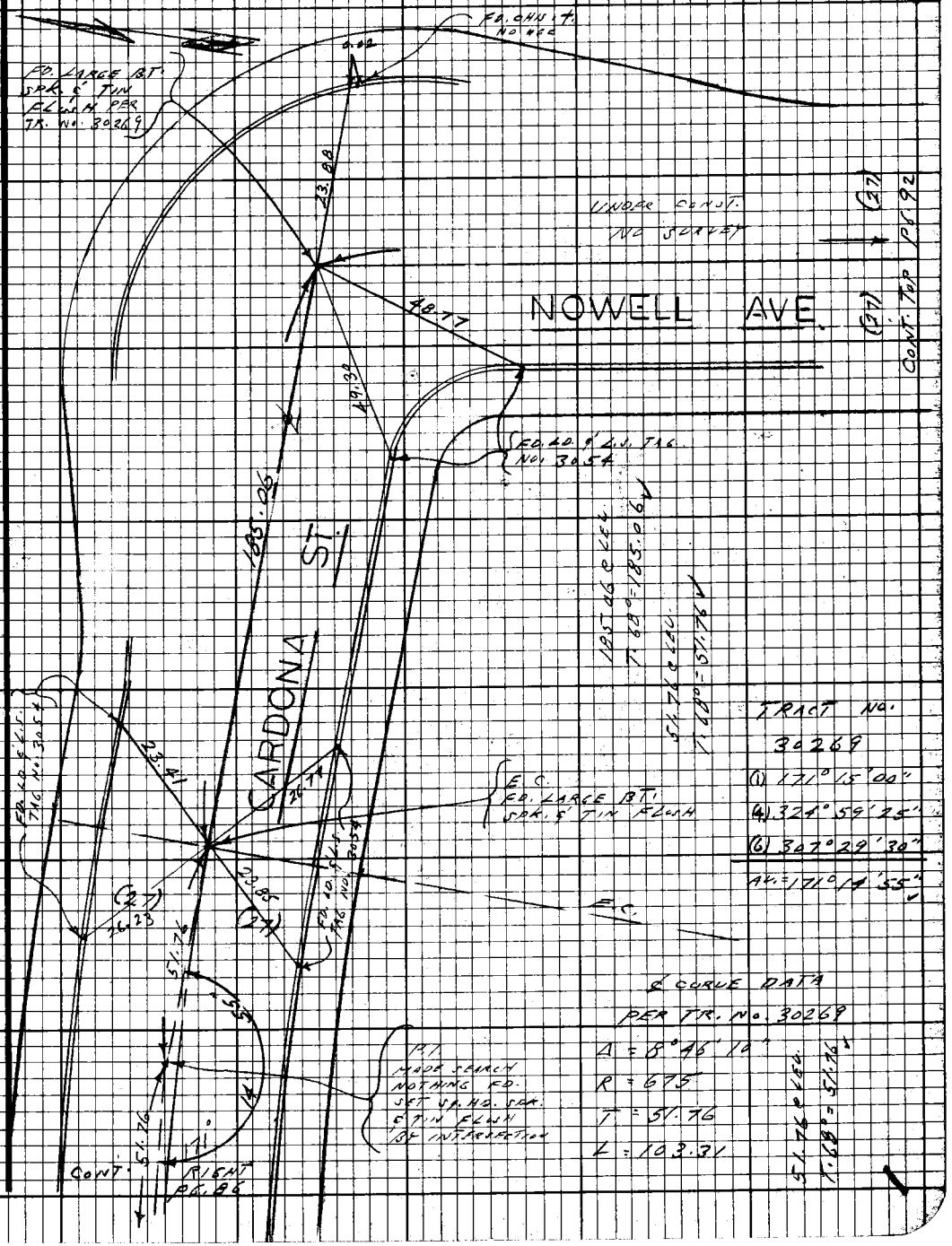

Note: Any Additions or Changes on this Sheet Must be Made or Circled in Red Ink With Date and Name of Person Making Change.

Do not extend this side of this line.

PLEASE RETURN TO
LOS ANGELES COUNTY ENGINEER
403 LOS ANGELES COUNTY ENGINEERING BLDG.

76F3098 CE#310 9-67

PWFB 1032

531

F.B. ~~2750~~ Pg. ~~92~~

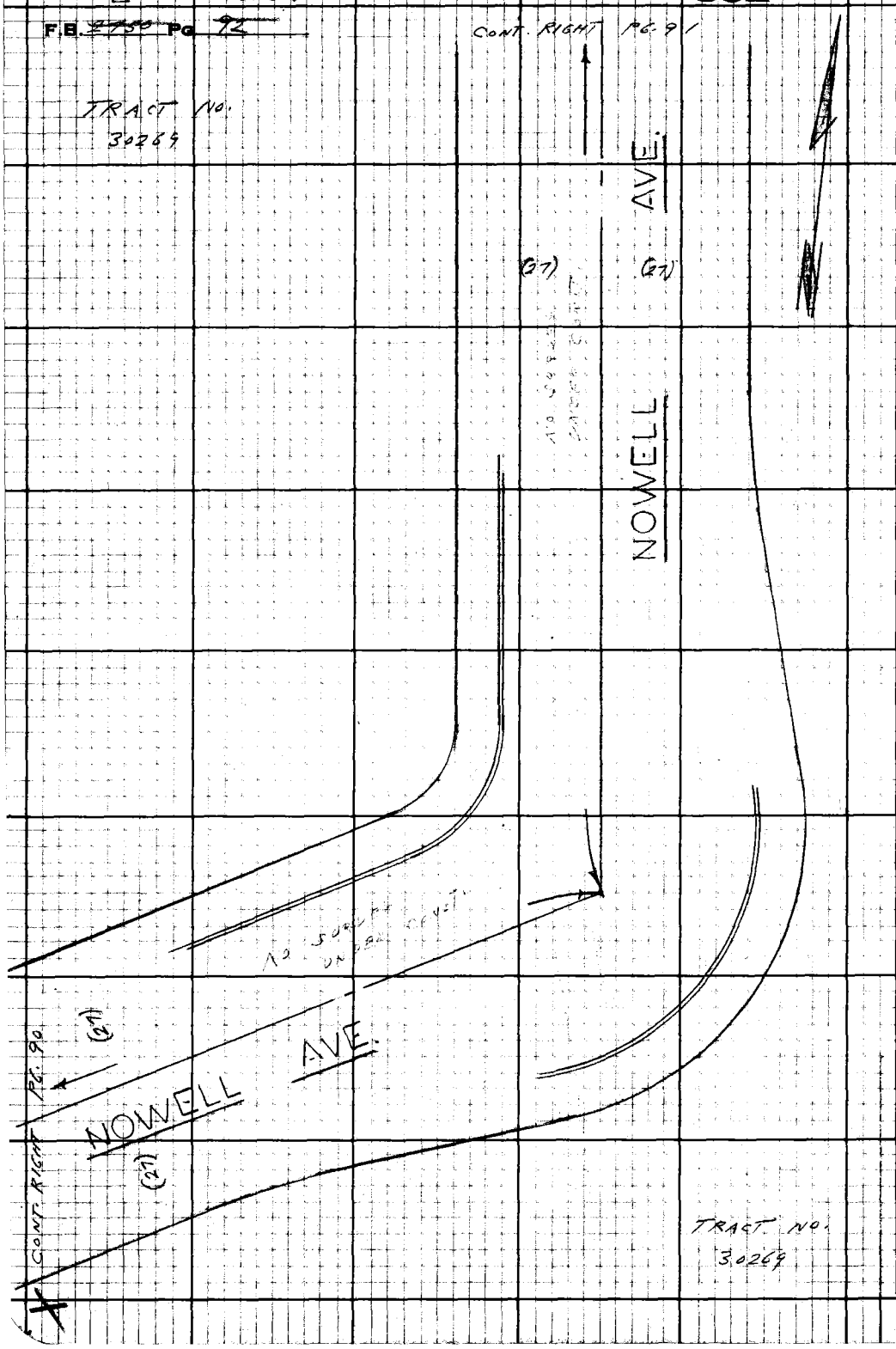

PLEASE RETURN TO
LOS ANGELES COUNTY ENGINEER
403 LOS ANGELES COUNTY ENGINEERING BLDG.

Do not extend this side of this line.

Note: Any Additions or Changes on this Sheet Must be Made or Circled in Red Ink With Date and Name of Person Making Change.

76P3098 CE #310 8-68

PLEASE RETURN TO
LOS ANGELES COUNTY ENGINEER
403 LOS ANGELES COUNTY ENGINEERING BLDG.

Note: Any Additions or Changes on this Sheet Must be Made or Circled in Red Ink With Date and Name of Person Making Change.

Do Not extend this side of this line.

WS 38, D-4

PWFB 1032

Notes Ck'd by ____
Map No. ____
Office Work ____
Checked ____
Date ____

Surveyed by F.L. & R.P. Rollin
Notes F.L. & R.P. Rollin Date 12-8-67
Indexed Chas. Shill

Survey of S.S. Fr. Ave. Area
Fr. Bolsa Tun. Rd. to Bolsa Chica Rd.

FULLERTON RD.

F.B. 2000 Pg. 23

532

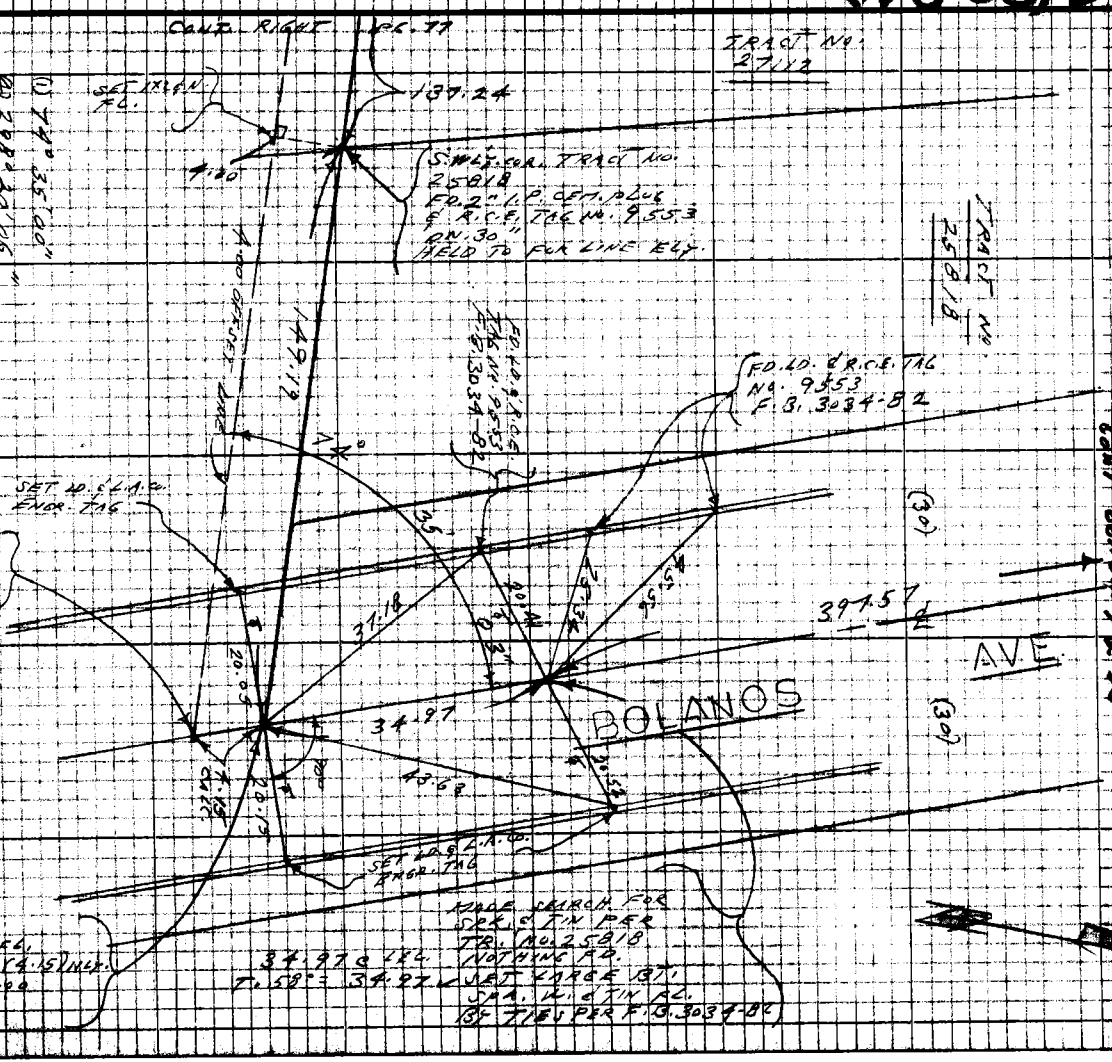

PWFB 1032

533

F.B. ~~4750~~ Pg. ~~94~~ CONT. BOTTOM PG. 95

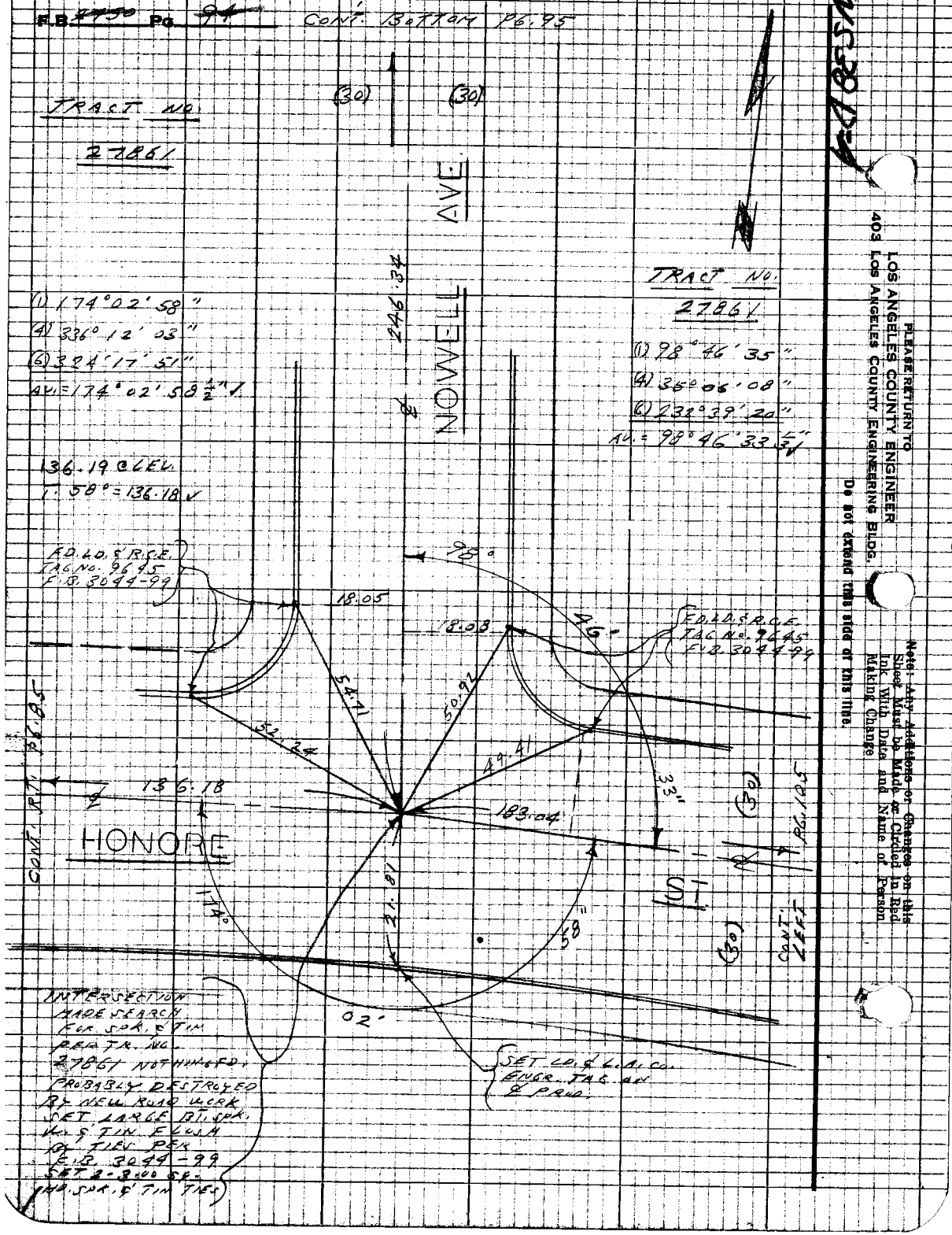

PLEASE RETURN TO
LOS ANGELES COUNTY ENGINEER
403 Los Angeles County Engineering Bldg.

Do not extend this side of this line.

Note: Any Additions or Changes on this Sheet Must Be Made or Circled in Red Ink With Date and Name of Person Making Change

PWFB 1032

534

FULLERTON RD. &

Notes Ck'd by	Survey of 5TH AVE. AREA
Map No.	IN 0.303.00 Tape 0213 Sta 68 °F
Office Work	Surveyed by L. L. BROWN
Checked	Notes L. L. BROWN Date 12-11-67
Date	Indexed R. L. GALLI

F.B. 2750 Pg. 95

W538, D-4

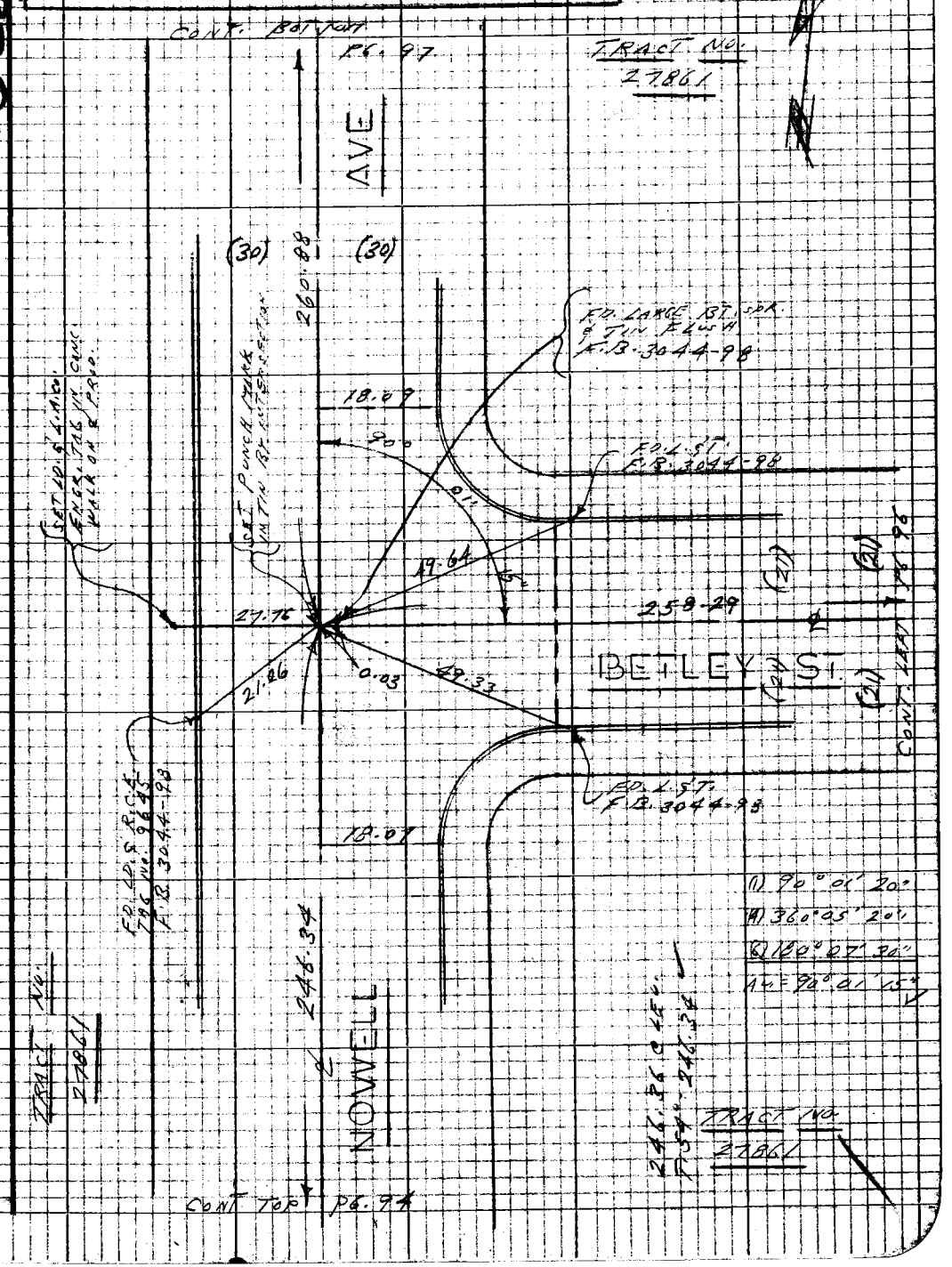

Note: Any Additions or Changes on this Sheet Must be Made or Circled in Red Ink With Date and Name of Person Making Change

Do not extend this side of this line.

PLEASE RETURN TO
LOS ANGELES COUNTY ENGINEER
403 LOS ANGELES COUNTY ENGINEERING BLDG.

76P3095 CK #310 5-66

PWFB 1032 535

F.B. ~~2780~~ Pg. 96

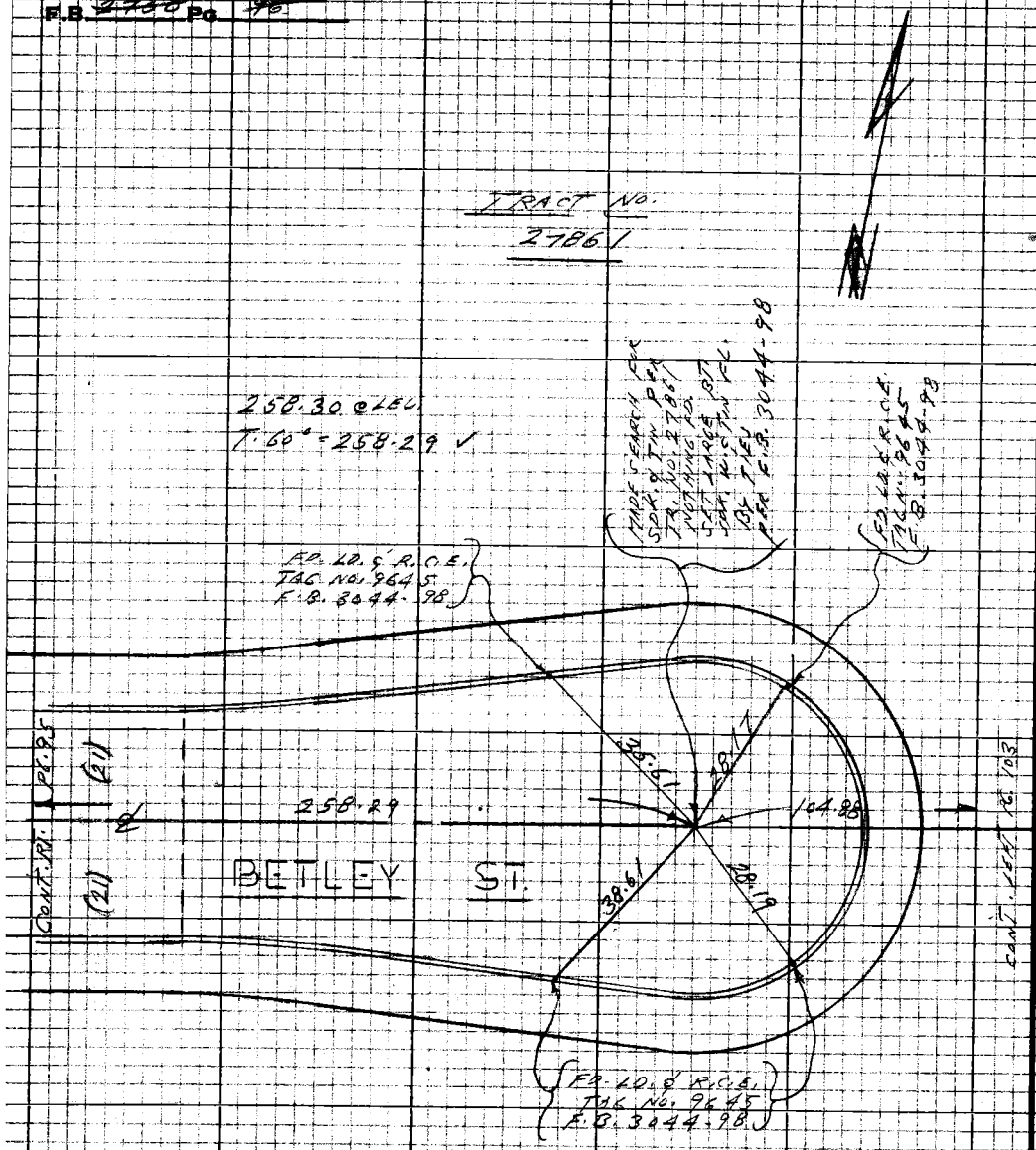

PWFB 1032

536

Notes Ck'd by	Survey of 5TH AVE. AREA
Map No.	IN 4303.0 Tape 0213 Sta 68 °F
Office Work	Surveyed by L. L. BROWN
Checked	Notes L. L. BROWN Date 12-11-14
Date	Indexed C. J. GALLI

FULLERTON RD. ℄

F.B. 2750 Pg. 97

4538,D-0

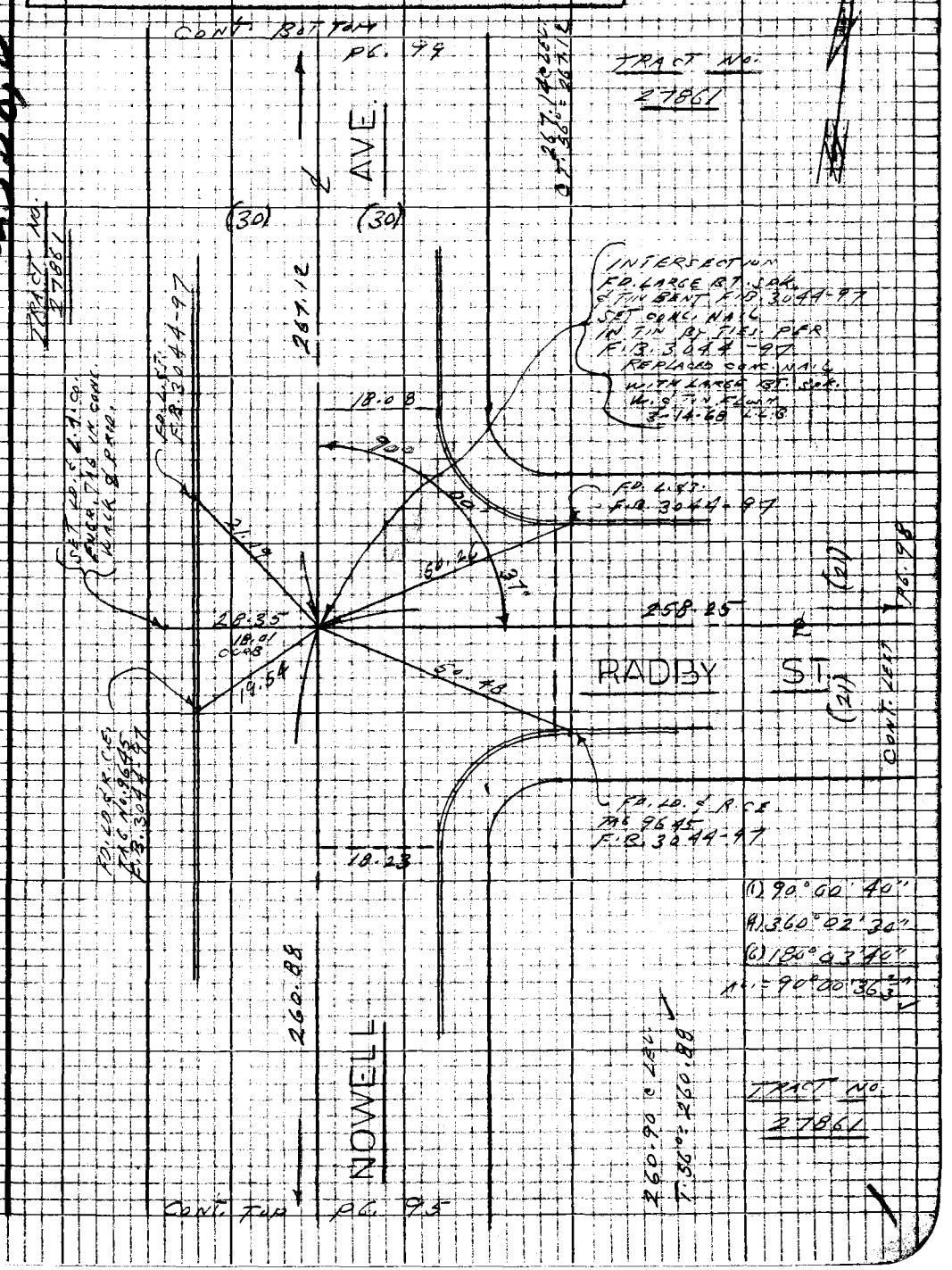

Note: Any Additions or Changes on this Sheet Must be Made or Circled in Red Ink With Date and Name of Person Making Change

Do Not Extend this side of this line.

PLEASE RETURN TO
LOS ANGELES COUNTY ENGINEER
403 LOS ANGELES COUNTY ENGINEERING BLDG.

76P3098 CK #310 8-66

PWFB 1032 537

F.B. 2750 Pg. 78

TRACT NO. 27861

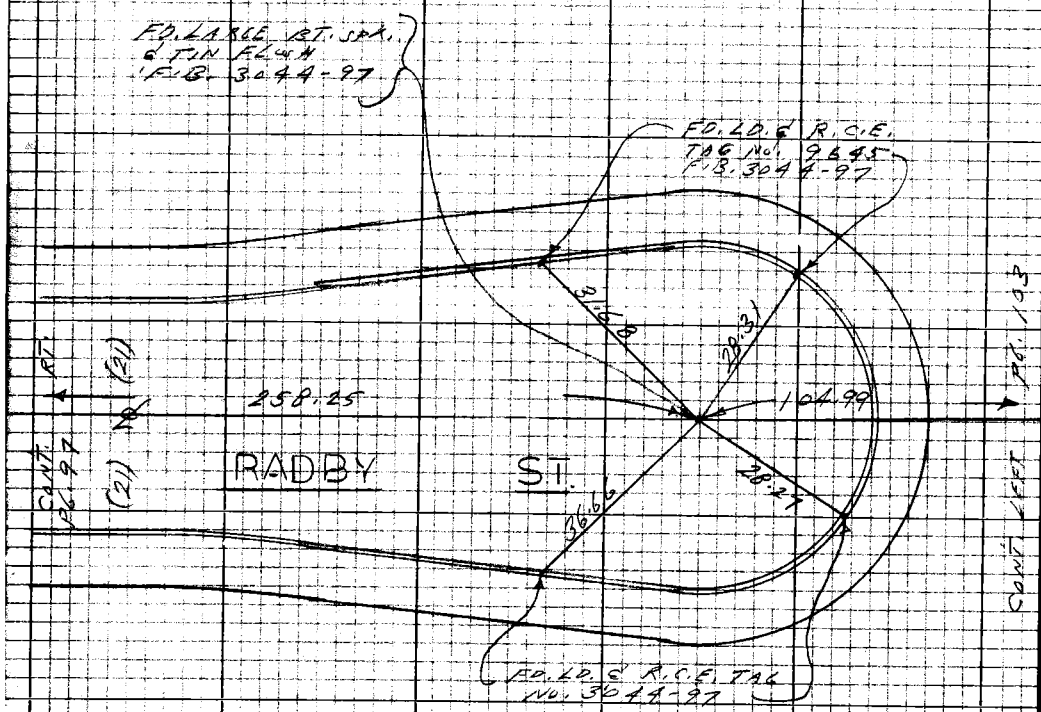

258.26 @ LEL.

T. 60° = 258.25 ✓

TRACT NO. 27861

PLEASE RETURN TO
LOS ANGELES COUNTY ENGINEER
403 Los Angeles County Engineering Bldg.
Do not extend this side of this line.
Note: Any Additions or Changes on this Sheet Must be Made or Circled in Red Ink With Date and Name of Person Making Change

PWFB 1032

FULLERTON RD. &

538, 539

Notes Ck'd by	Survey of 5TH AVE. AREA
Map No.	JN 0308.00 Tape 0213 Std 68 °F
Office Work	Surveyed by L. L. BROWN
Checked	Notes L. L. BROWN Date 12-11-84
Date	Indexed E. J. GALLI

F.B. 2750 Pg. 92

W.538, D-4

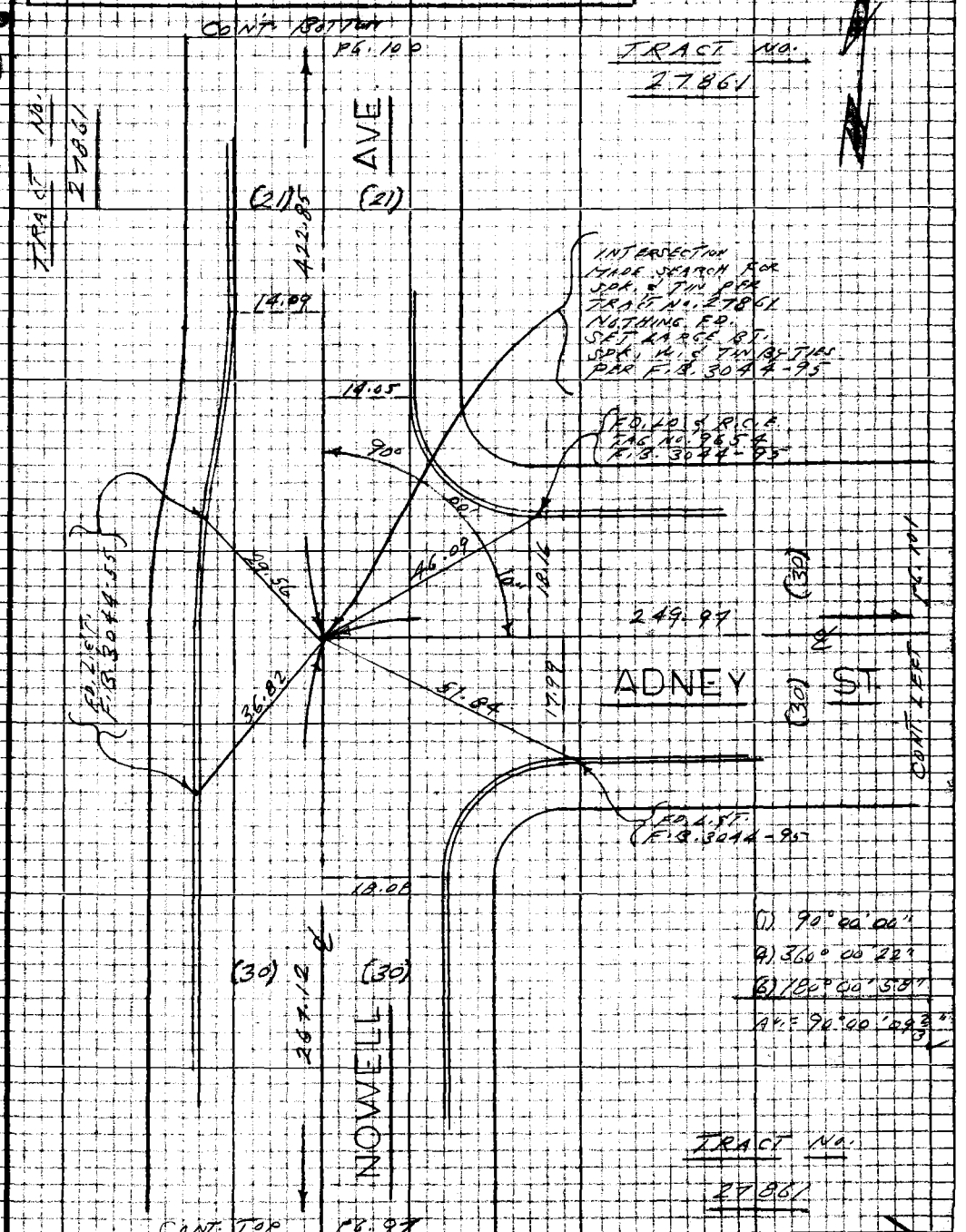

Note: Any Additions or Changes on this Sheet Must be Made or Circled in Red Ink With Date and Name of Person Making Change

Do not extend this side of this line.

PLEASE RETURN TO
LOS ANGELES COUNTY ENGINEER
403 LOS ANGELES COUNTY ENGINEERING BLDG.

76F3095 CK #310 8-68

F.B. 2750 Pg. 100

TRACT NO. 21861

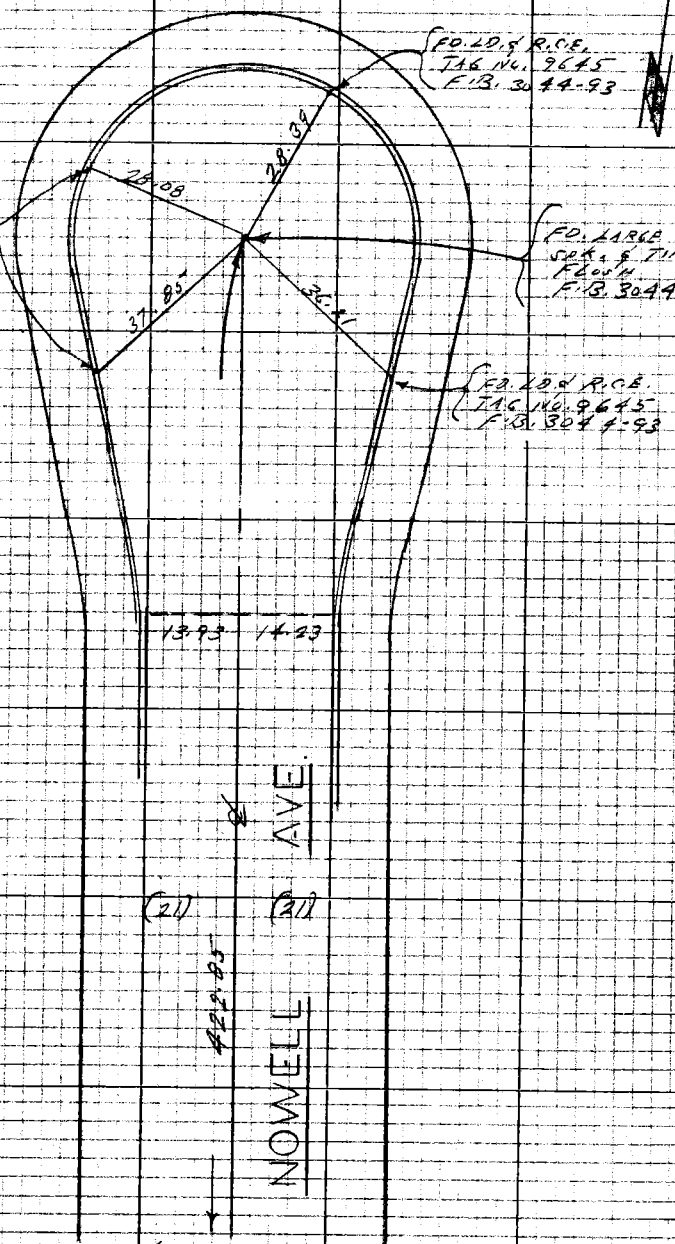

Cont. Top Pg. 99

PLEASE RETURN TO
LOS ANGELES COUNTY ENGINEER
403 LOS ANGELES COUNTY ENGINEERING BLDG.
Do not extend this side of this line.
Note: Any Additions or Changes on this Sheet Must Be Made in Circled In Red Ink With Date and Name of Person Making Change

PWFB 1032

541

Notes Ck'd by	Survey of 9 5th ALE. AREA
Map No.	IN 0302 [illegible]
Office Work	Surveyed by L. L. BROWN
Checked	Notes L. L. BROWN Date 2-12-85
Date	Indexed C. J. GALLI

F.B. 2755 Pg. 101

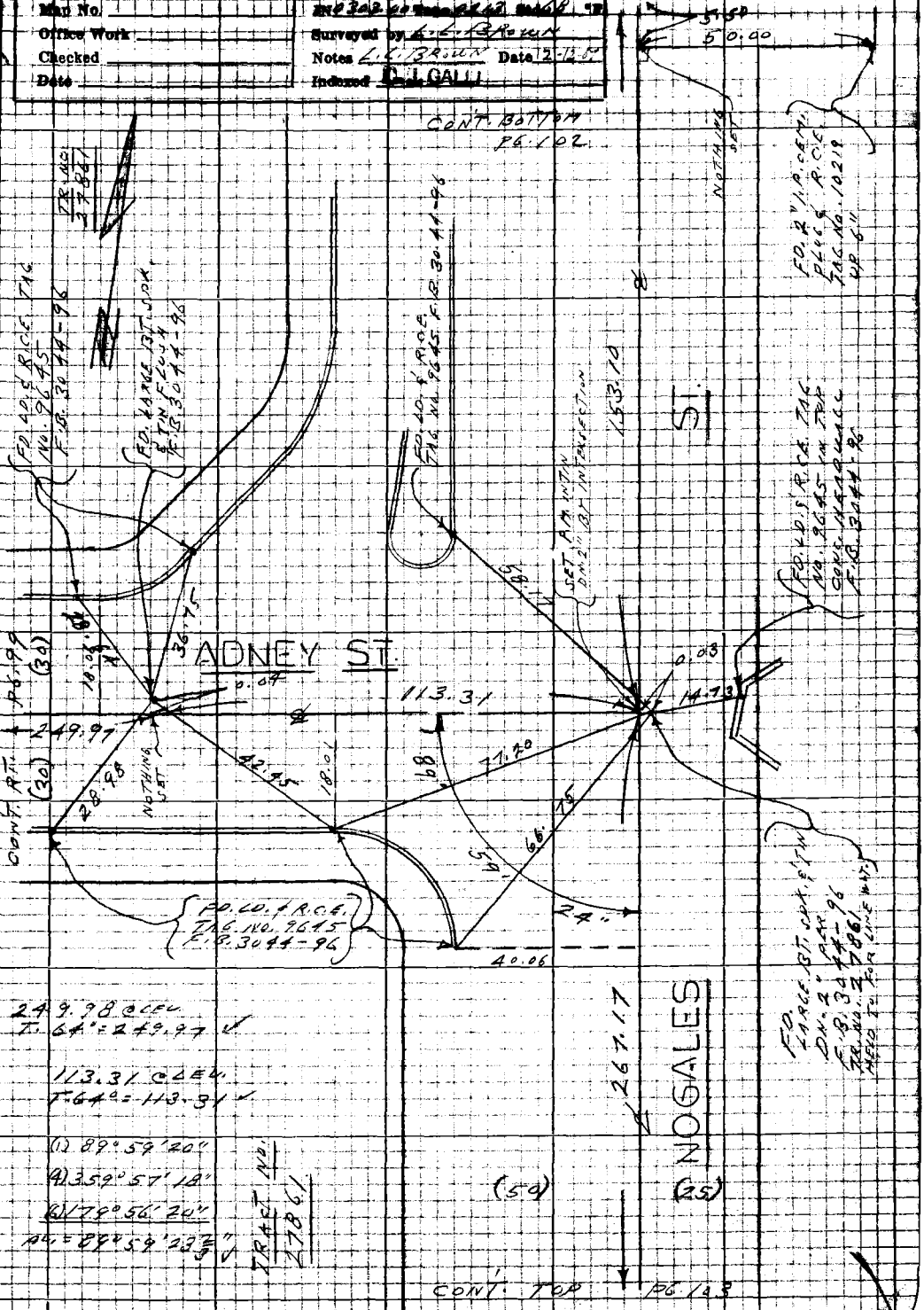

Note: Any Additions or Changes on this Sheet Must be Made or Circled in Red Ink With Date and Name of Person Making Change

Do not extend this side of this line.

PLEASE RETURN TO
LOS ANGELES COUNTY ENGINEER
403 LOS ANGELES COUNTY ENGINEERING BLDG.

76P3098 CK #310 5-66

PWFB 1032 542

F.B. 2750 Pg. 102 CONT. BOT. PG. 57

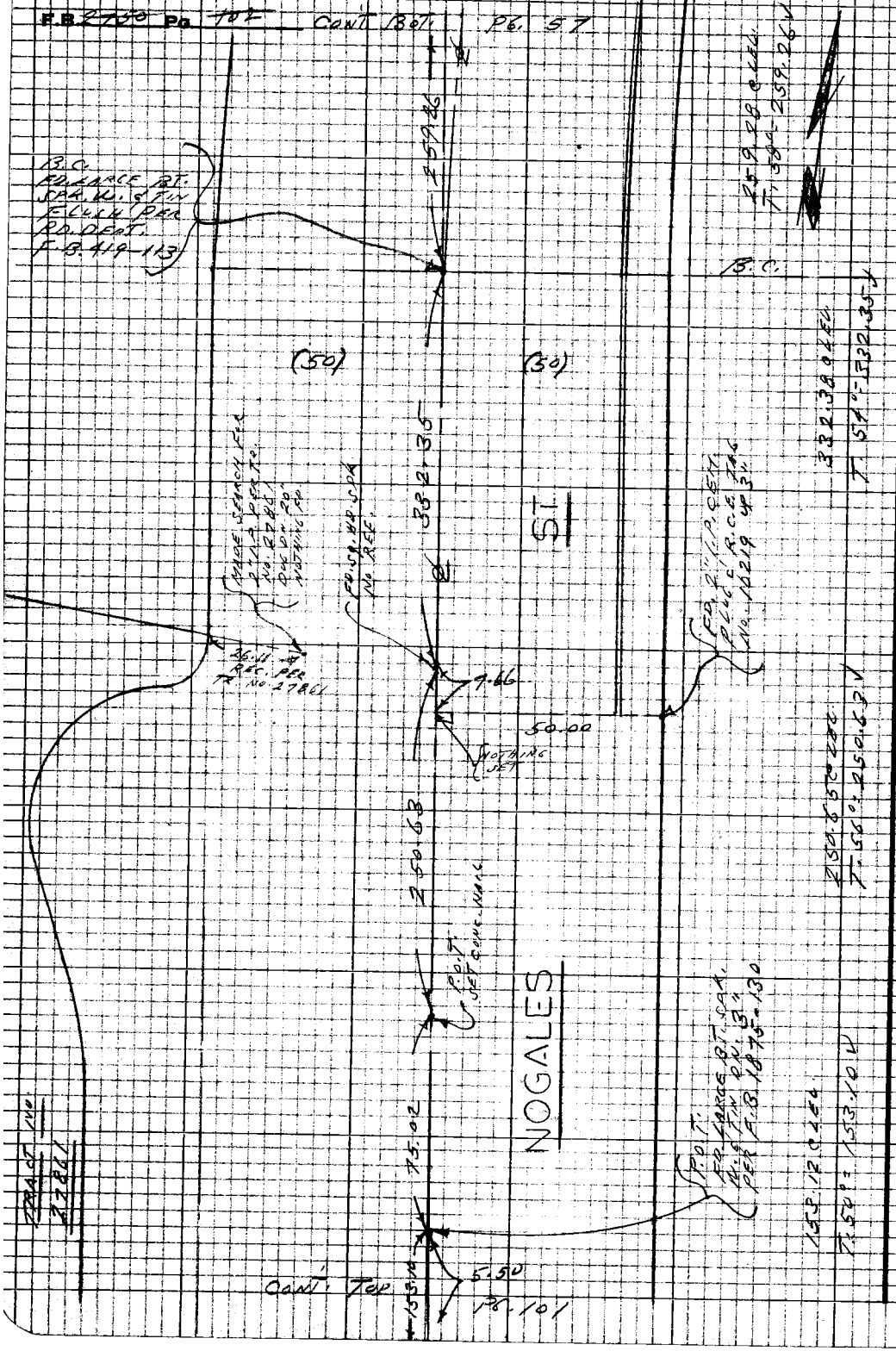

PLEASE RETURN TO
LOS ANGELES COUNTY ENGINEER
403 LOS ANGELES COUNTY ENGINEERING BLDG.

Do not extend this side of this line.

Note: Any Additions or Changes on this Sheet Must be Made or Circled in Red Ink With Date and Name of Person Making Change.

PWFB 1032

543

FULLERTON RD. &

Notes Ck'd by	Survey of 5th AVE. AREA
Map No.	[illegible] Tape [illegible] Std 68 °F
Office Work	Surveyed by L. L. BROWN
Checked	Notes L. L. BROWN Date 12-12-87
Date	Indexed E. J. GALLI

F.B. 2450 Pg. 103

CONT. BOT. PG. 101

104.99 ℄ LEV.
T. 70° = 104.99 ✓

90° 00' 15"

267.17

ST.

267.19 ℄ LEV.
T. 58° = 267.17 ✓

SET SQ. HD. SPK. & TIN FLUSH BY INTERSECTION

CONT. RT. PG. 98

104.99
℄ PROD. RADBY ST.

(1) 90° 00' 20"
(4) 360° 01' 00"
(6) 180° 01' 30"
AV. = 90° 00' 15" ✓

(50) (25)

261.05

261.07 ℄ LEV.
T. 58° = 261.05 ✓

89° 59' 37"

CONT. RT. PG. 96

104.88
℄ PROD. BETLEY ST.

SET SQ. HD. SPK. & TIN FLUSH BY INTERSECTION

104.88 ℄ LEV.
T. 70° = 104.88

286.95

NOGALES

286.97 ℄ LEV.
T. 58° = 286.95 ✓

(1) 89° 59' 40"
(4) 359° 58' 25"
(6) 179° 57' 40"
AV. = 89° 59' 36 2/3" ✓

CONT. TOP PG. 104

Note: Any Additions or Changes on this Sheet Must be Made or Circled in Red Ink With Date and Name of Person Making Change

Do not extend this side of this line.

PLEASE RETURN TO
LOS ANGELES COUNTY ENGINEER
403 LOS ANGELES COUNTY ENGINEERING BLDG.

76P3095 CE #310 5-66

PWFB 1032

544

F.B. 2750 Pg. 104

CONT. BOT TOP PG. 103

TRACT NO. 27861

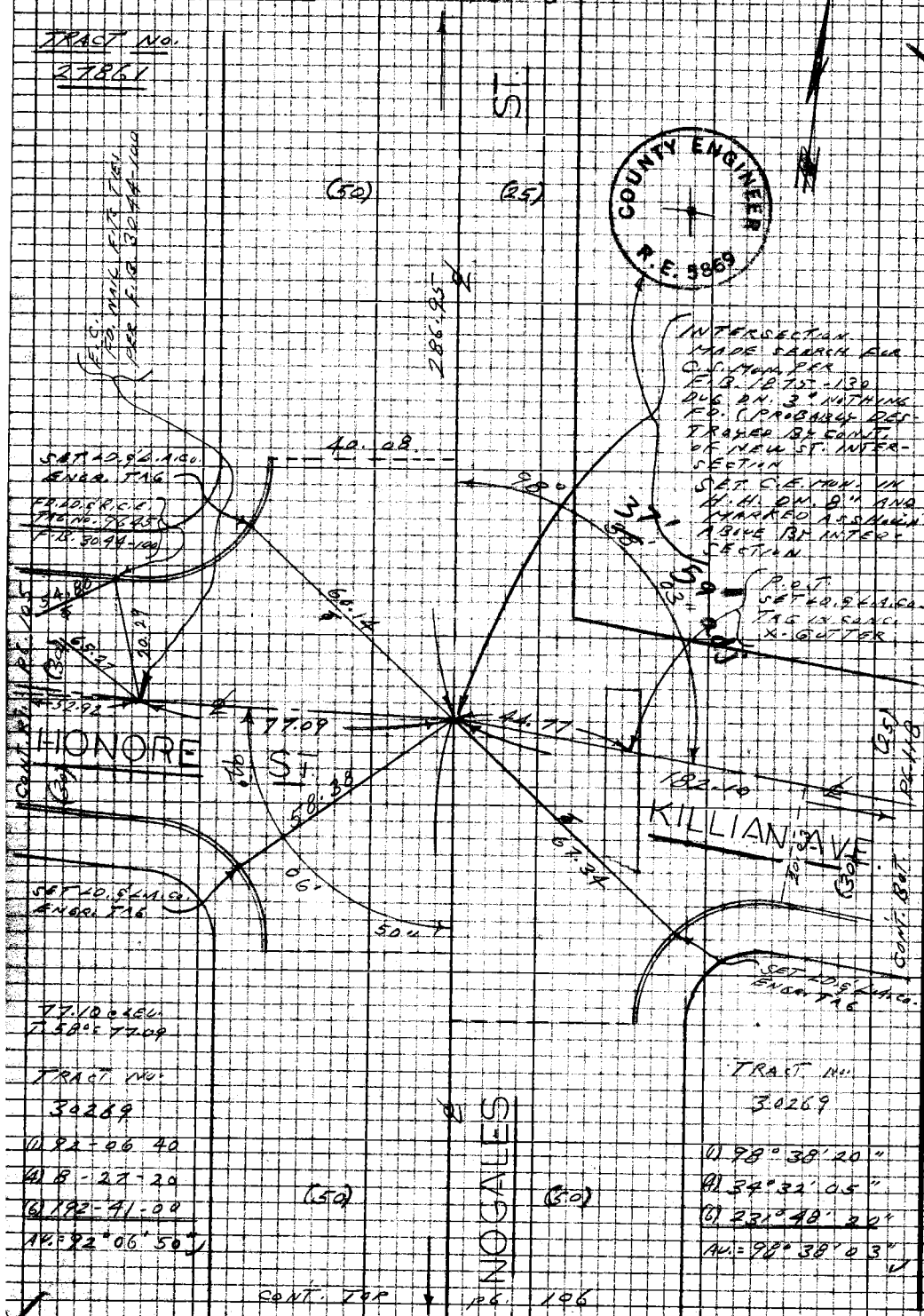

PLEASE RETURN TO
LOS ANGELES COUNTY ENGINEER
403 LOS ANGELES COUNTY ENGINEERING BLDG.

Do not extend this side of this line.

Note: Any Additions or Changes on this Sheet Must be Made or Circled in Red Ink With Date and Name of Person Making Change

PWFB 1032

FULLERTON RD.

545

Notes Ck'd by	Survey of 5TH AVE. AREA
Map No.	JN 4303.00 Tape 0213 Std 66 °F
Office Work	Surveyed by L. L. BROWN
Checked	Notes L. L. BROWN Date 12-8-67
Date	Indexed C. J. GALLI

F.B. 2750 PG 105

(1) 173° 20' 45"
(4) 333° 22' 40"
(6) 320° 04' 25"
AV. = 173° 20' 44 1/6" ✓

TRACT NO. 27861

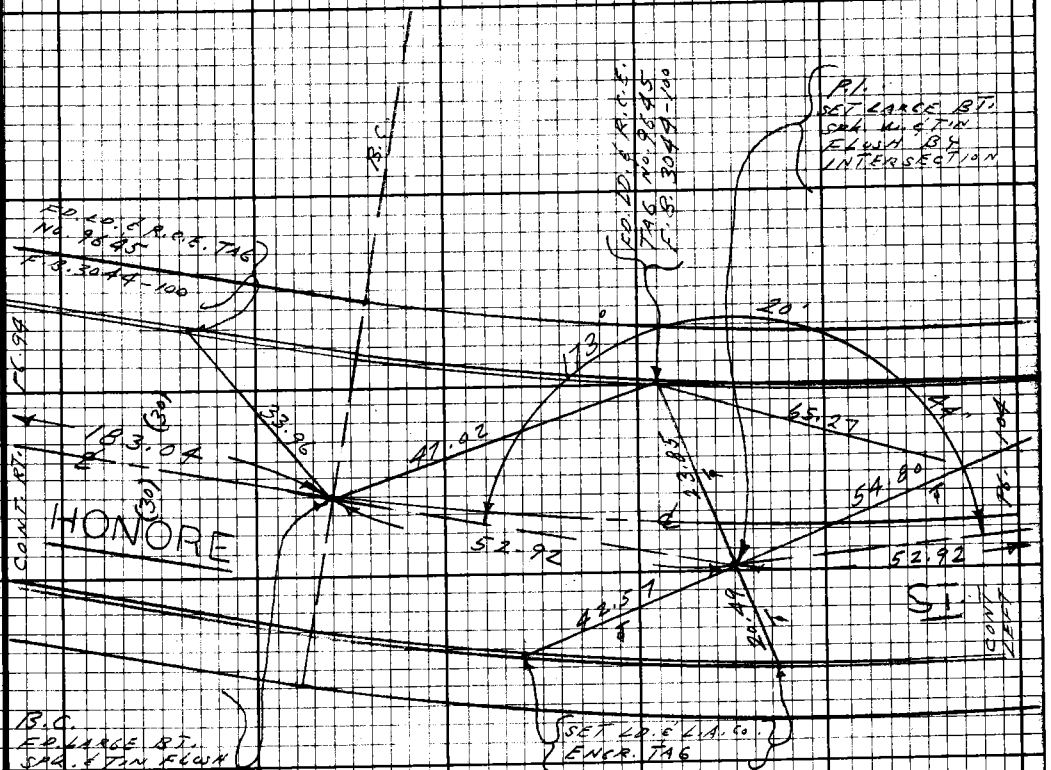

TRACT NO. 30269

℄ CURVE DATA
Δ = 6° 38' 50"
R = 911.28
T = 52.92
L = 105.72

183.05 @ LEV.
T. 58° = 183.04 ✓

52.92 @ LEV.
T. 58° = 52.92

Note: Any Additions or Changes on this Sheet Must be Made or Circled in Red Ink With Date and Name of Person Making Change.

Do not extend this side of this line.

PLEASE RETURN TO
LOS ANGELES COUNTY ENGINEER
403 LOS ANGELES COUNTY ENGINEERING BLDG.

76F3098 CE #310 9-67

PWFB 1032 546

F.B. ~~2750~~ Pg ~~106~~ CONT. BOT. PG. 104

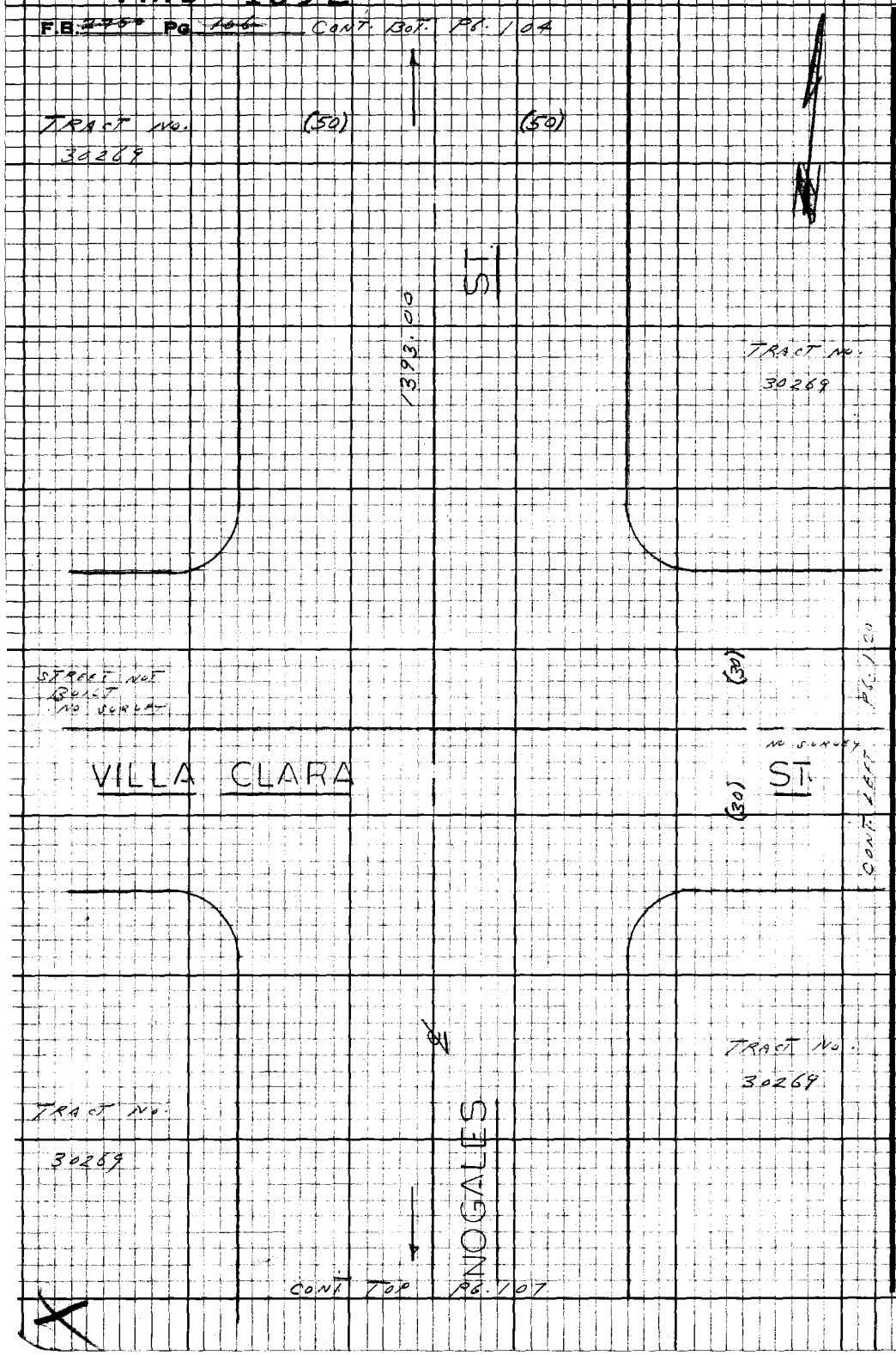

PLEASE RETURN TO
LOS ANGELES COUNTY ENGINEER
403 LOS ANGELES COUNTY ENGINEERING BLDG.

Do not extend this side of this line.

Note: Any Additions or Changes on this Sheet Must be Made or Circled in Red Ink With Date and Name of Person Making Change.

PWFB 1032

547

FULLERTON RD. ℄

Notes Ck'd by	Survey of 5TH AVE. AREA
Map No.	JN 0343.00 Tape 0213 Std 68 °F
Office Work	Surveyed by L.L. BROWN
Checked	Notes L.L. BROWN Date 2-20-68
Date	Indexed G.J. GALLI

F. B 2750 PG. 107

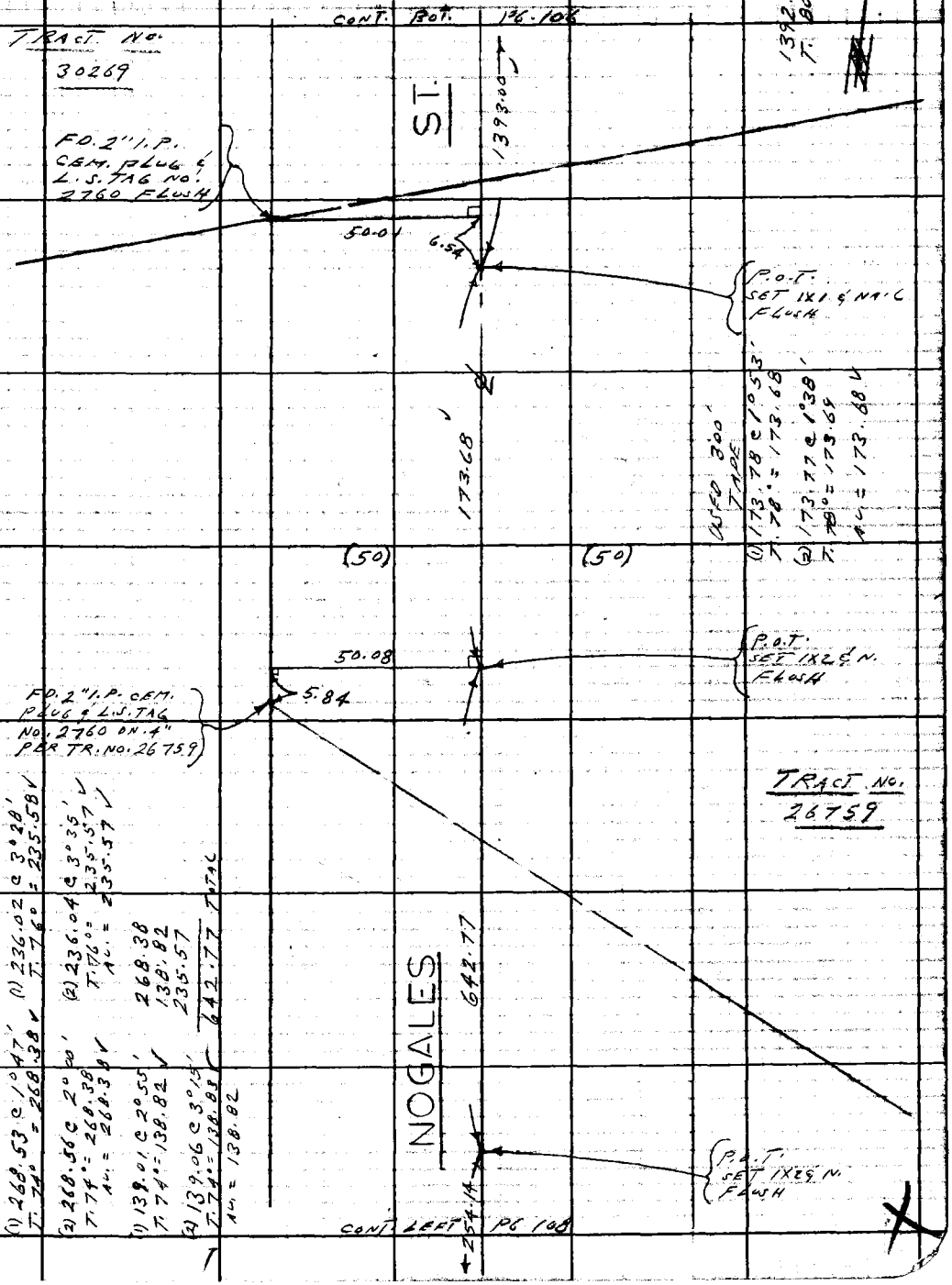

Note: Any Additions or Changes on This Sheet Must be Made or Circled in Red Ink With Date and Name of Person Making Change.

Do not extend this side of this line.

PLEASE RETURN TO
LOS ANGELES COUNTY ENGINEER
403 LOS ANGELES COUNTY ENGINEERING BLDG.

76F309S CE#310 1-65

PWFB 1032

548

F. B. ~~2450~~ PG. ~~108~~

PLEASE RETURN TO
LOS ANGELES COUNTY ENGINEER
403 Los Angeles County Engineering Bldg.

Do not extend this side of this line.

Note: Any Additions or Changes on This Sheet Must Be Made or Circled in Red Ink With Date and Name of Person Making Change.

W3384 D.S.

PWFB 1032

549

FULLERTON RD. &

Notes Ck'd by	Survey of 5TH AVE. AREA
Map No.	[illegible] Tape 2213 Std 68 °F
Office Work	Surveyed by L.L. BROWN
Checked	Notes L.L. BROWN Date 7-9-68
Date	Indexed C.L. GALLI

F.B. 2750 Pg. 109

CONT. RT. PG. 59

W.S. 38, D-4.

(1) 89° 59' 20"
(4) 359° 57' 02"
(6) 179° 55' 40"
AV. = 89° 59' 16 2/3"

P.O.T. FD. LARGE BT. SPK. W. & TIN FLUSH NO REF.

MADE NO SEARCH FOR 2" I.P. PER TR. NO. 27097 FALLS IN CONC. DRAIN

TRACT NO 27097

(25) (25)

405.25

OTTERBEIN AVE.

405.29 CLEV. T. 54° = 405.25

(30)

17"

20.03

FD. LD. & R.C.E. TAG NO. 9553 F.B.

59'

63.09

51.09

89°

18.05

0.05

454.07

CARRETA DR.

(30)

(30)

18.09

51.20

20.06

0.03

65.14

20.01

SET LD. & L.A. CO. ENGR. TAG

20.02

454.12 CLEV. T. 52° = 454.07

INT. SET LARGE BT. SPK. W. & TIN FLUSH BY INTERSECTION

TRACT NO. 27097

135.01

(30) (30)

CONT. TOP PG. 110

CONT. TOP PG. 112

FD. NAIL PER TIES F.B. HELD TO FIX LINE WAY.

FD. LARGE BT. SPK. W. & TIN FLUSH PER TR. NO. 23439

20.06 CLEV. T. 60° = 20.06 TR. NO. 23439

Note: Any Additions or Changes on this Sheet Must be Made or Circled in Red Ink With Date and Name of Person Making Change

Do not extend this side of this line.

PLEASE RETURN TO
LOS ANGELES COUNTY ENGINEER
403 LOS ANGELES COUNTY ENGINEERING BLDG.

76P3095 CK #810 8-66

PWFB 1032

550

F.B. 2750 Pg. 110

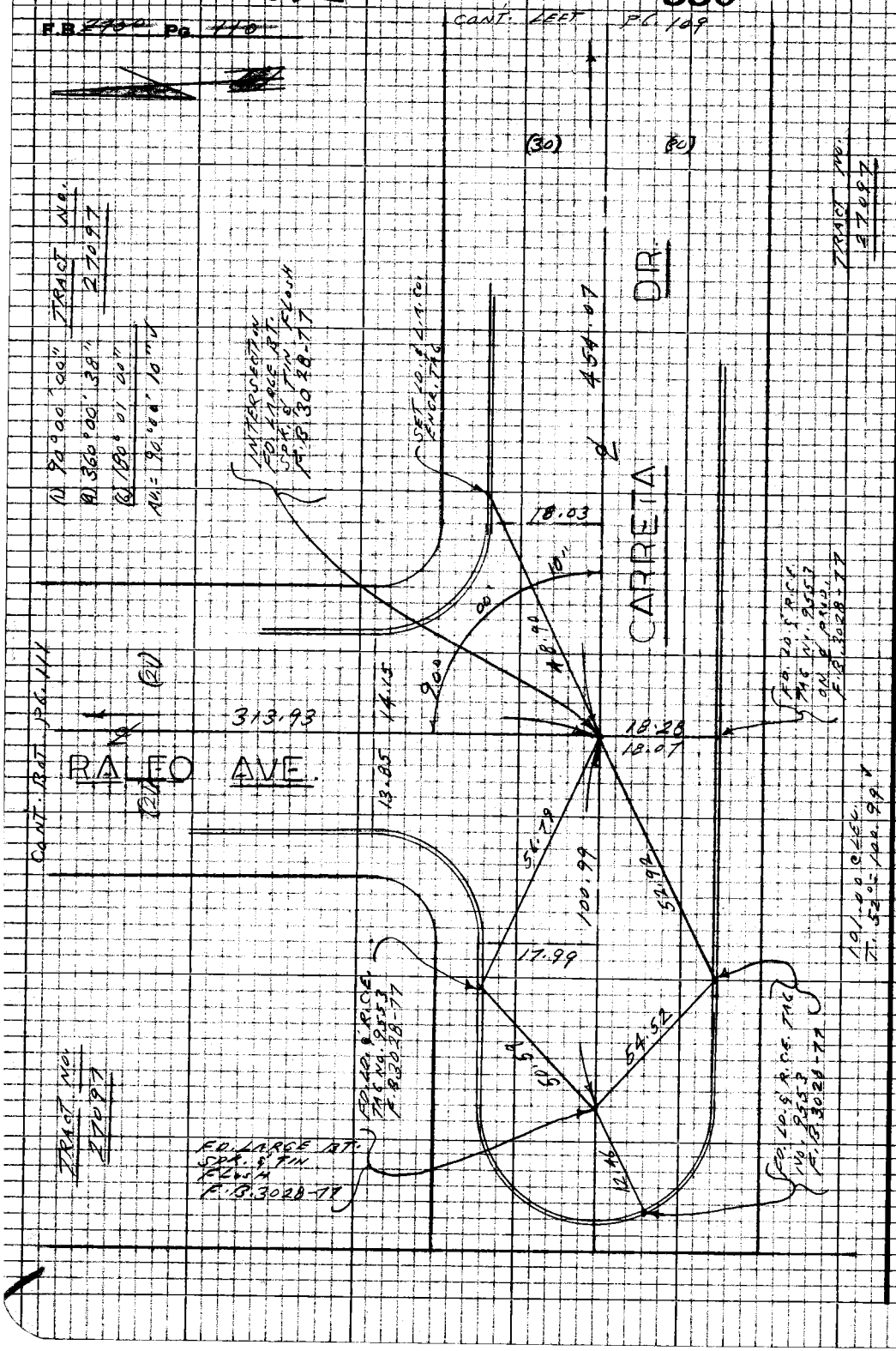

PLEASE RETURN TO
LOS ANGELES COUNTY ENGINEER
403 LOS ANGELES COUNTY ENGINEERING BLDG.

Do not extend this side of this line.

Note: Any Additions or Changes on this Sheet Must be Made or Circled in Red Ink With Date and Name of Person Making Change

5-08 ESM

PWFB 1032

551

FULLERTON RD. &

Notes Ck'd by	Survey of 5th AVE. AREA
Map No.	JN 0313.00 Tape 0213 Sta 68 °F
Office Work	Surveyed by L.L. BROWN
Checked	Notes L.L. BROWN Date 1-9-58
Date	Indexed C.J. GALLI

F.B. 2750 Pg. 111

W.S. 98.0-4

TRACT NO. 27097

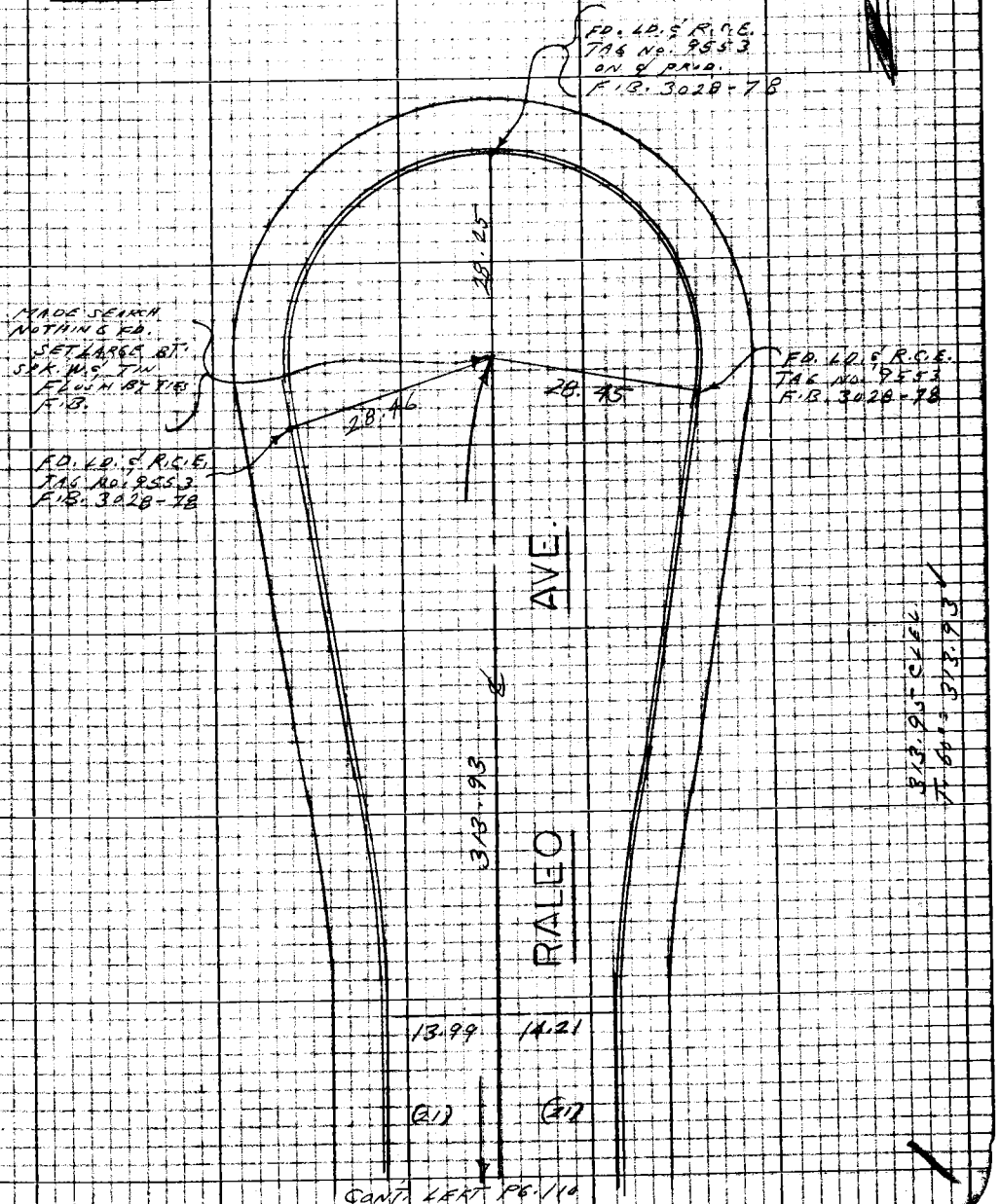

CONT. LEFT PG. 110

Note: Any Additions or Changes on this Sheet Must be Made or Circled in Red Ink With Date and Name of Person Making Change

Do not extend this side of this line.

PLEASE RETURN TO
LOS ANGELES COUNTY ENGINEER
403 LOS ANGELES COUNTY ENGINEERING BLDG.

76P3095 CE #310 5-56

PWFB 1032 552

F.B. ~~2760~~ Pg. ~~112~~

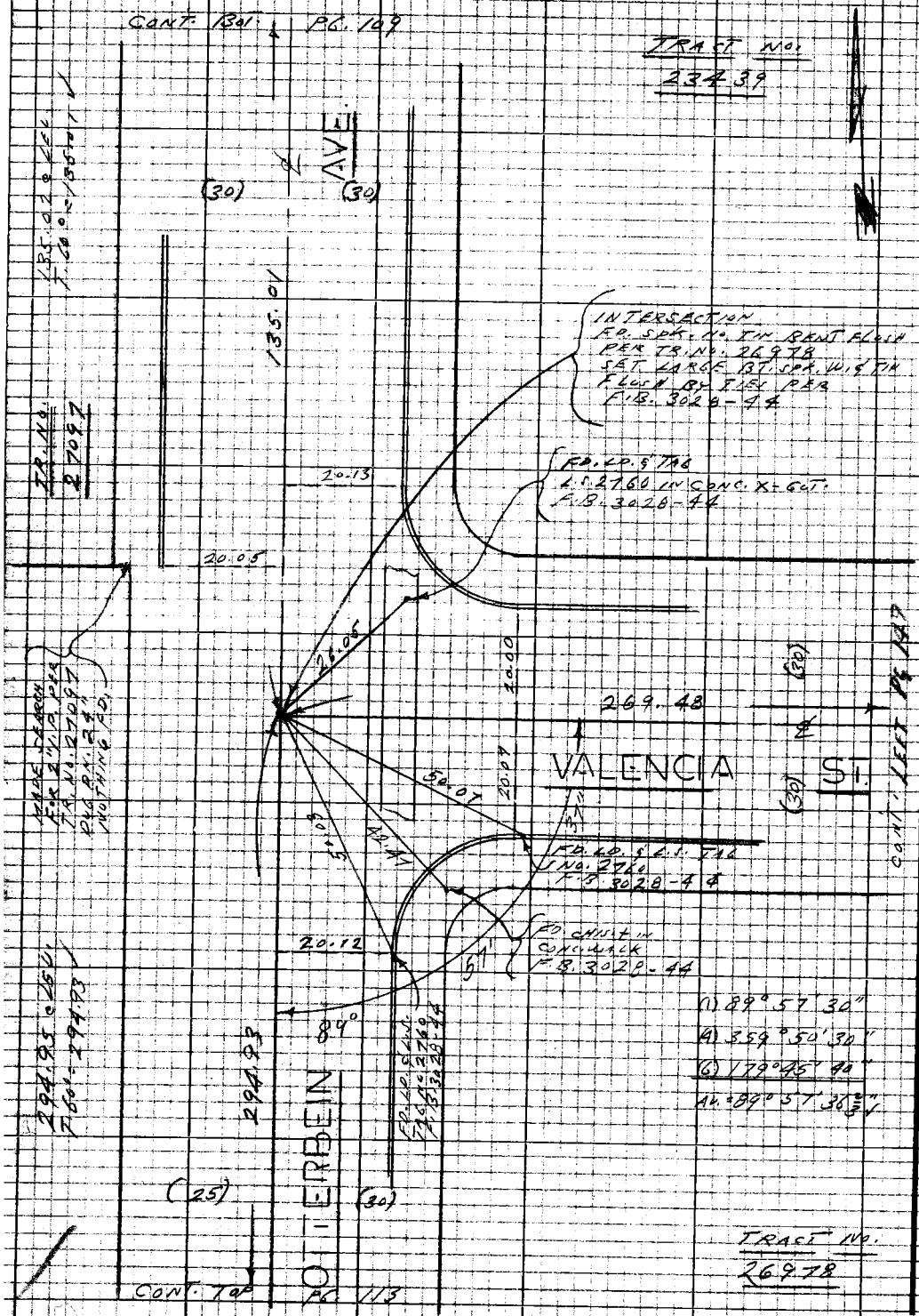

PLEASE RETURN TO
LOS ANGELES COUNTY ENGINEER
403 LOS ANGELES COUNTY ENGINEERING BLDG.

Do not extend this side of this line.

Note: Any Additions or Changes on this Sheet Must be Made or Circled in Red Ink With Date and Name of Person Making Change.

PWFB 1032

553

Notes Ck'd by	Survey of 5TH AVE. AREA
Map No.	Book 308-90 Page 213 Page 68
Office Work	Surveyed by L.L. BROWN
Checked	Notes L.L. BROWN Date 1-10-88
Date	Indexed GALL

F.B. 276 Pg. 113

M.S. 38, D-4

Notes: Any Additions or Changes on this Sheet Must be Made or Circled in Red Ink With Date and Name of Person Making Change

PLEASE RETURN TO
LOS ANGELES COUNTY ENGINEER
403 LOS ANGELES COUNTY ENGINEERING BLDG.
Do not extend title of this line.

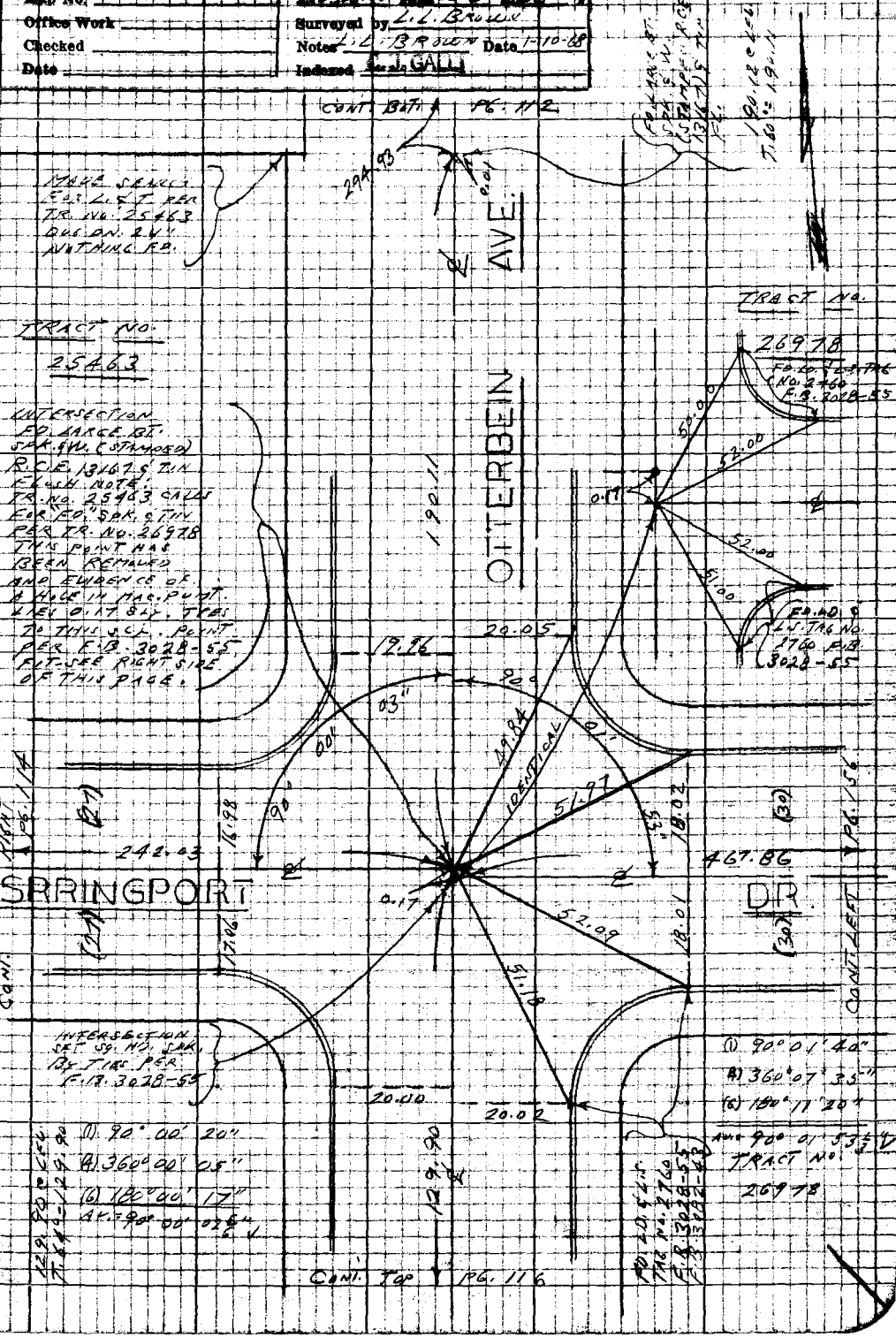

JOB 3038 CK #310 8-88

PWFB 1032

554 , 555

F.B. ~~2750~~ PG. ~~114~~

TRACT NO. 25463

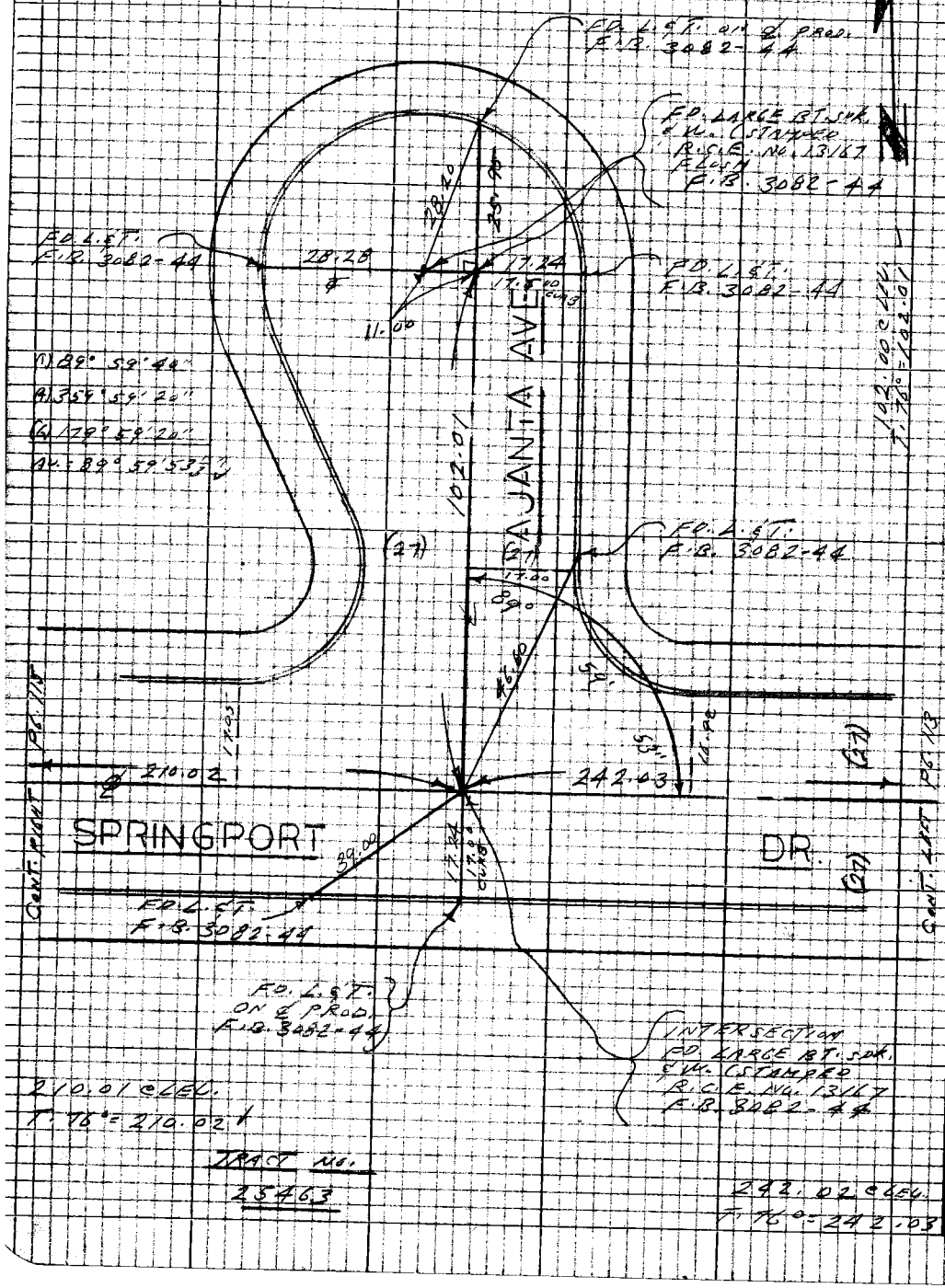

TRACT NO. 25463

WS 38 D-4

PLEASE RETURN TO
LOS ANGELES COUNTY ENGINEER
403 LOS ANGELES COUNTY ENGINEERING BLDG.

Do not extend this side of this line.

Note: Any Additions or Changes on this Sheet Must be Made or Circled in Red Ink With Date and Name of Person Making Change

PWFB 1032

556, 557

FULLERTON RD. &

Notes Ck'd by	Survey of 5TH AVE. AREA
Map No.	FM 0303.00 Tape 0213 Std 68 °F
Office Work	Surveyed by L.L. BROWN
Checked	Notes L.L. BROWN Date 1-10-68
Date	Indexed C.J. GALLI

F.B. ~~2750~~ Pg. ~~115~~

W 538 D-4

Note: Any Additions or Changes on this Sheet Must be Made or Circled in Red Ink With Date and Name of Person Making Change

Do not extend this side of this line.

PLEASE RETURN TO
LOS ANGELES COUNTY ENGINEER
403 LOS ANGELES COUNTY ENGINEERING BLDG.

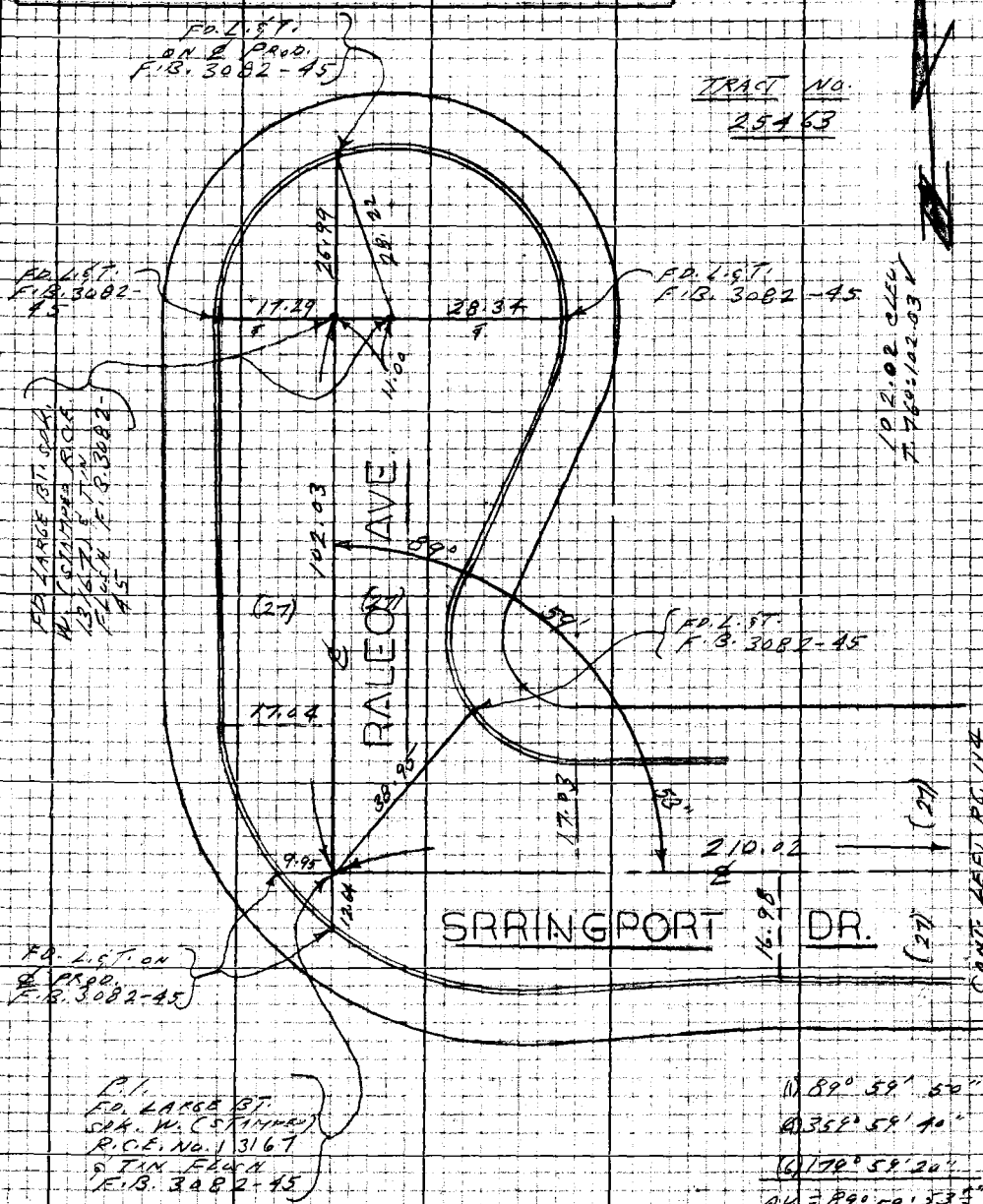

76P3098 CE #310 8-66

PWFB 1032

558

F.B. 2750 Pg. 116

CONT. BOT. PG. 113

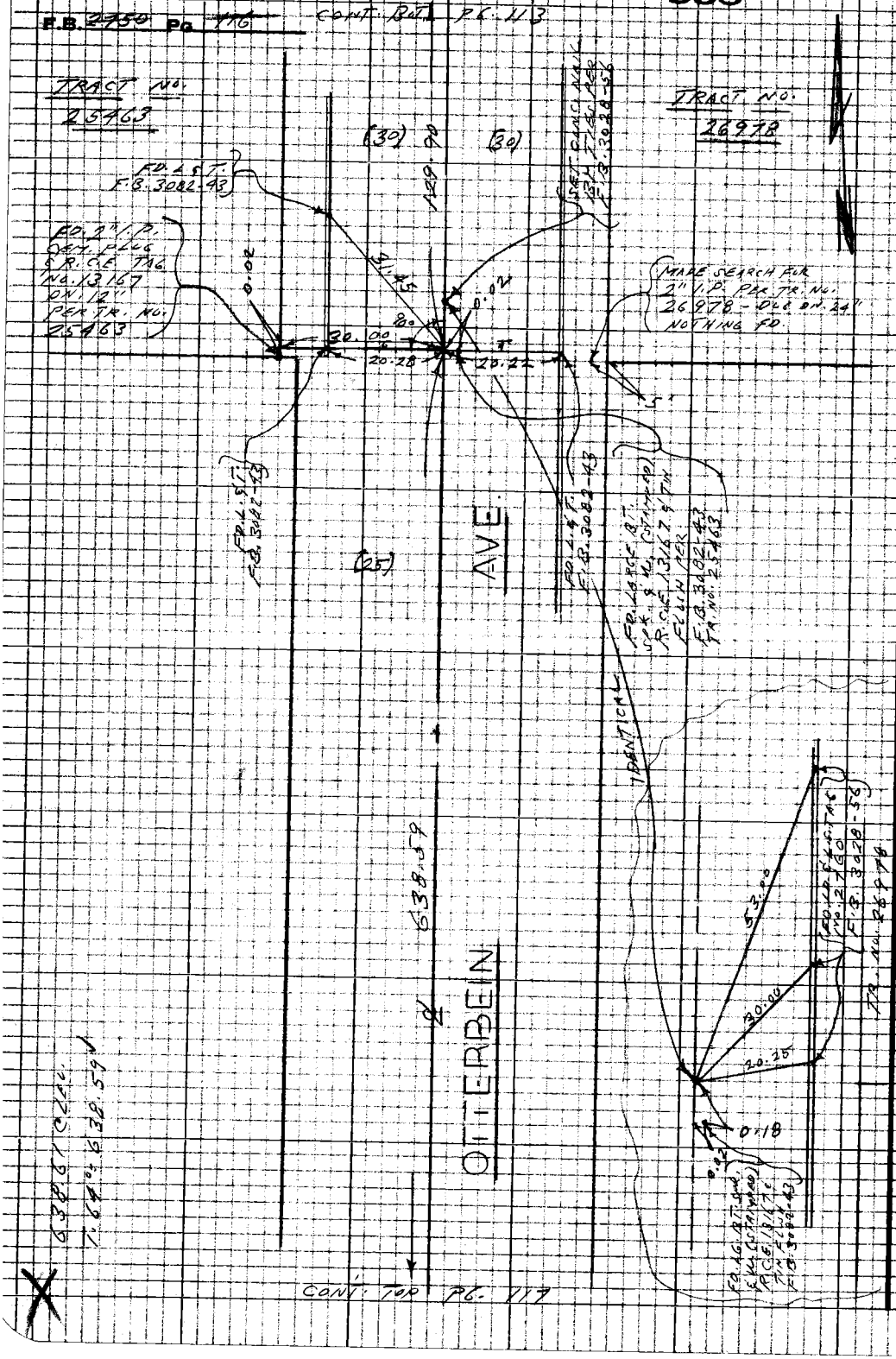

CONT. TOP PG. 117

PLEASE RETURN TO
LOS ANGELES COUNTY ENGINEER
403 LOS ANGELES COUNTY ENGINEERING BLDG.

Do not extend this side of this line.

Note: Any Additions or Changes on this Sheet Must be Made or Circled in Red Ink With Date and Name of Person Making Change

PWFB 1032

559

FULLERTON RD. &

Notes Ck'd by	Survey of 5TH AVE. AREA
Map No.	IN 2.23.60 Temp 23/3 Wind 60 °F
Office Work	Surveyed by L.L. BROWN
Checked	Notes L.L. BROWN Date 1-9-60
Date	Indexed W. J. GALLI

F.B. 2760 Pg. 47

CONT. BOT. pg. 116

(1) 90° 04' 20"
(2) 360° 04' 20"
(3) 180° 06' 40"
AV. = 90° 01' 06"

W.S. 38, D-4

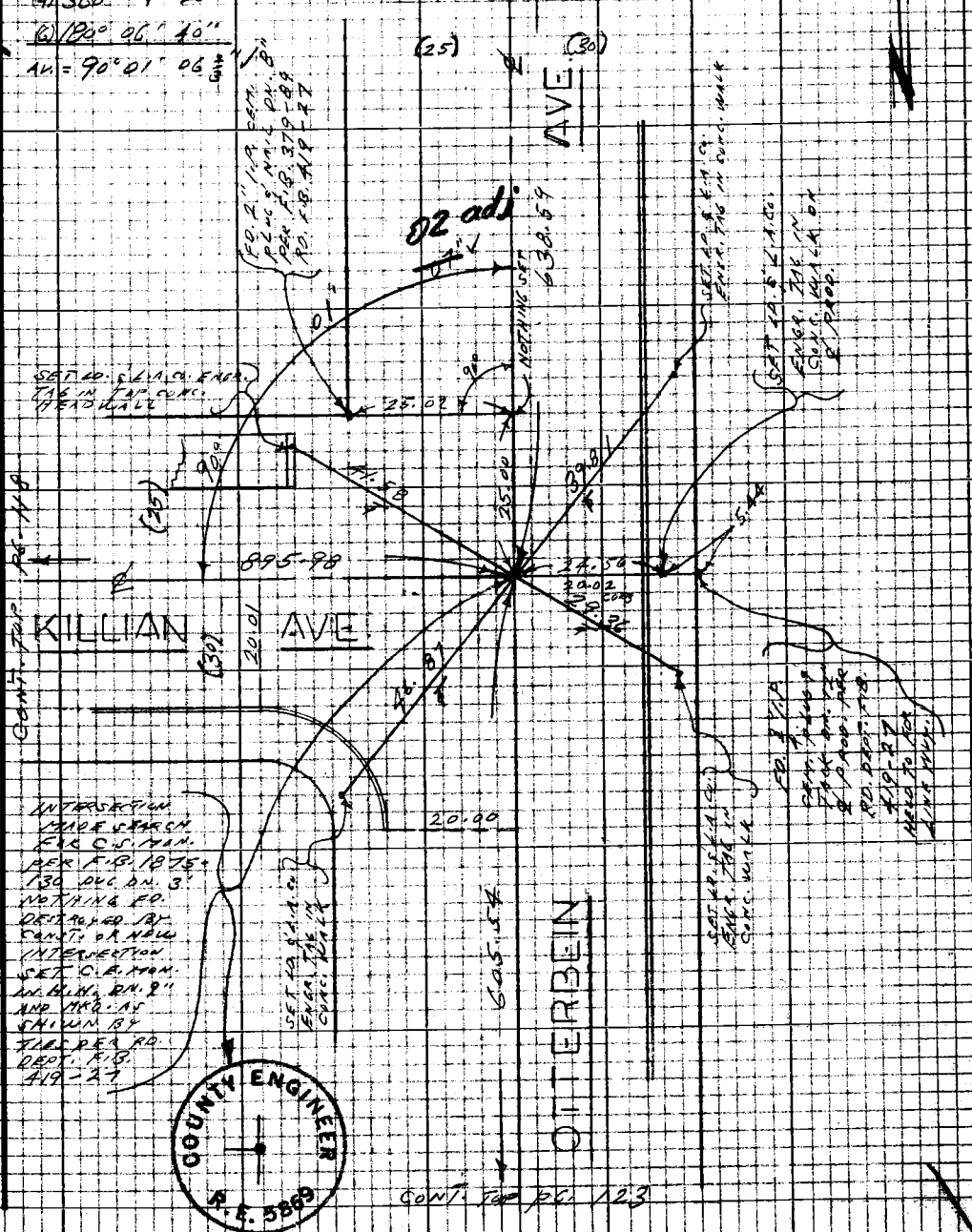

CONT. TOP pg. 123

Note: Any Additions or Changes on this Sheet Must be Made or Checked in Red Ink With Date and Name of Person Making Change

PLEASE RETURN TO
LOS ANGELES COUNTY ENGINEER
403 LOS ANGELES COUNTY ENGINEERING BLDG.

DO NOT EXCEED THIS SIZE OF THIS LINE.

70120B CK #310 8-58

PWFB 1032 560

F.B. 2750 Pg. 118

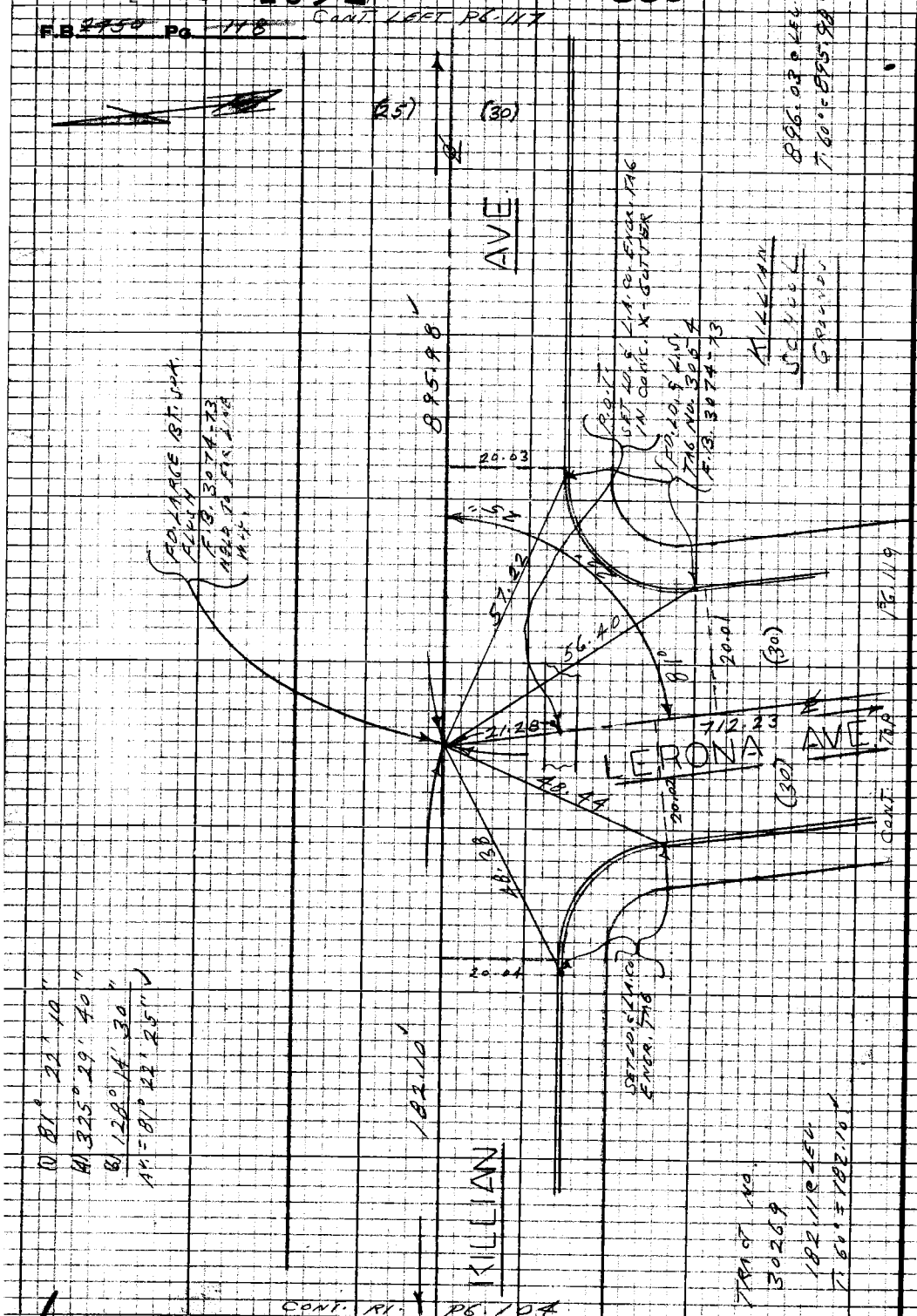

PLEASE RETURN TO
LOS ANGELES COUNTY ENGINEER
403 LOS ANGELES COUNTY ENGINEERING BLDG.

Do not extend this side of this line.

Note: Any Additions or Changes on this Sheet Must be Made or Circled in Red Ink With Date and Name of Person Making Change

MS38 D-4

PWFB 1032

561

Notes Ck'd by	Survey of FULLERTON RD. & 5TH AVE. AREA
Map No.	IN 2303.40 Tape 2213 Std 68 °F
Office Work	Surveyed by L. L. BROWN
Checked	Notes L. L. BROWN Date 1-9-68
Date	Indexed C. J. GALLI

F.B. ~~2750~~ Pg. ~~119~~

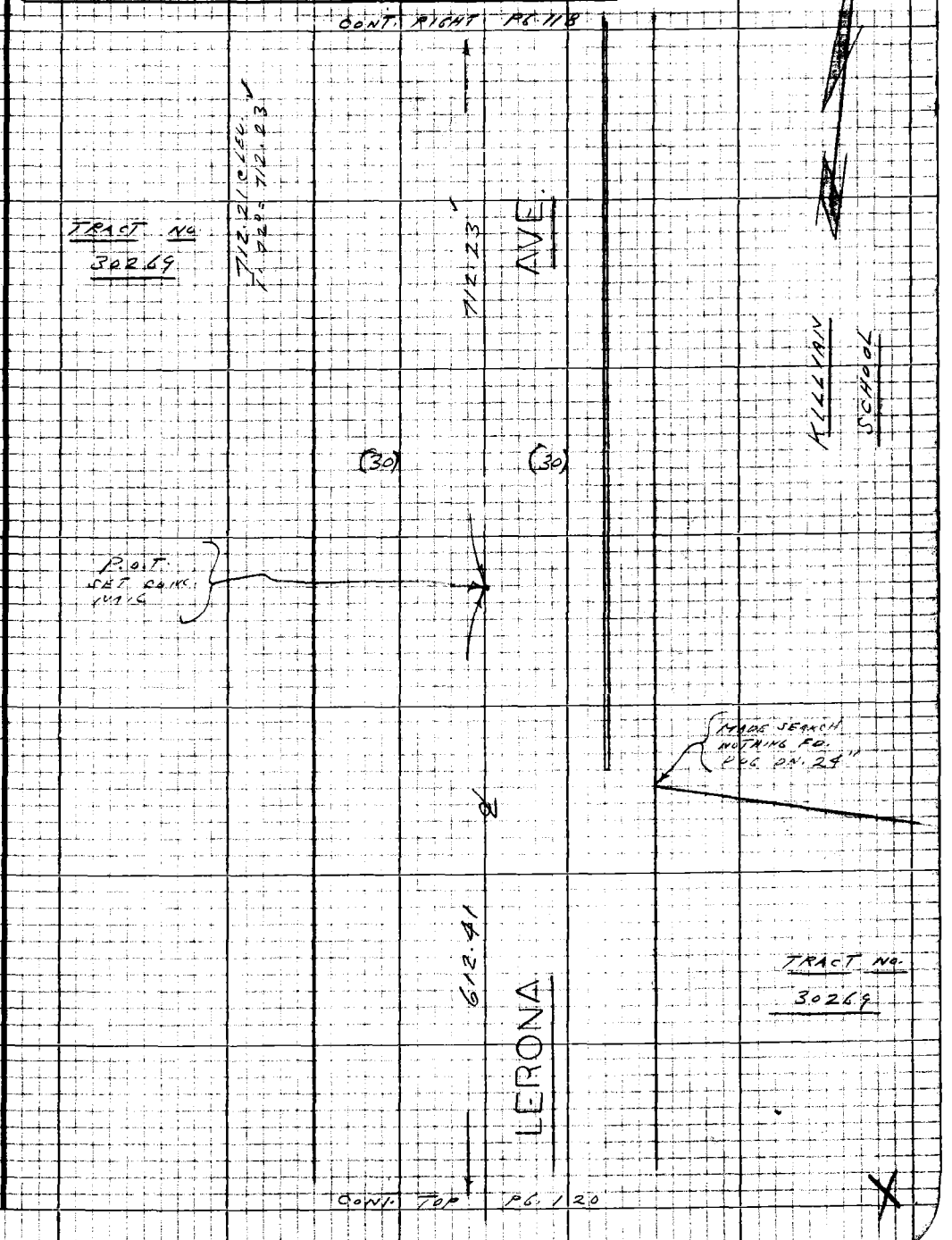

Note: Any Additions or Changes on this Sheet Must be Made or Circled in Red Ink With Date and Name of Person Making Change

Do not extend this side of this line.

PLEASE RETURN TO
LOS ANGELES COUNTY ENGINEER
403 LOS ANGELES COUNTY ENGINEERING BLDG.

76P3098 CK #310 5-66

PWFB 1032 562, 563, 564

F.B. ~~2790~~ Pg. ~~120~~

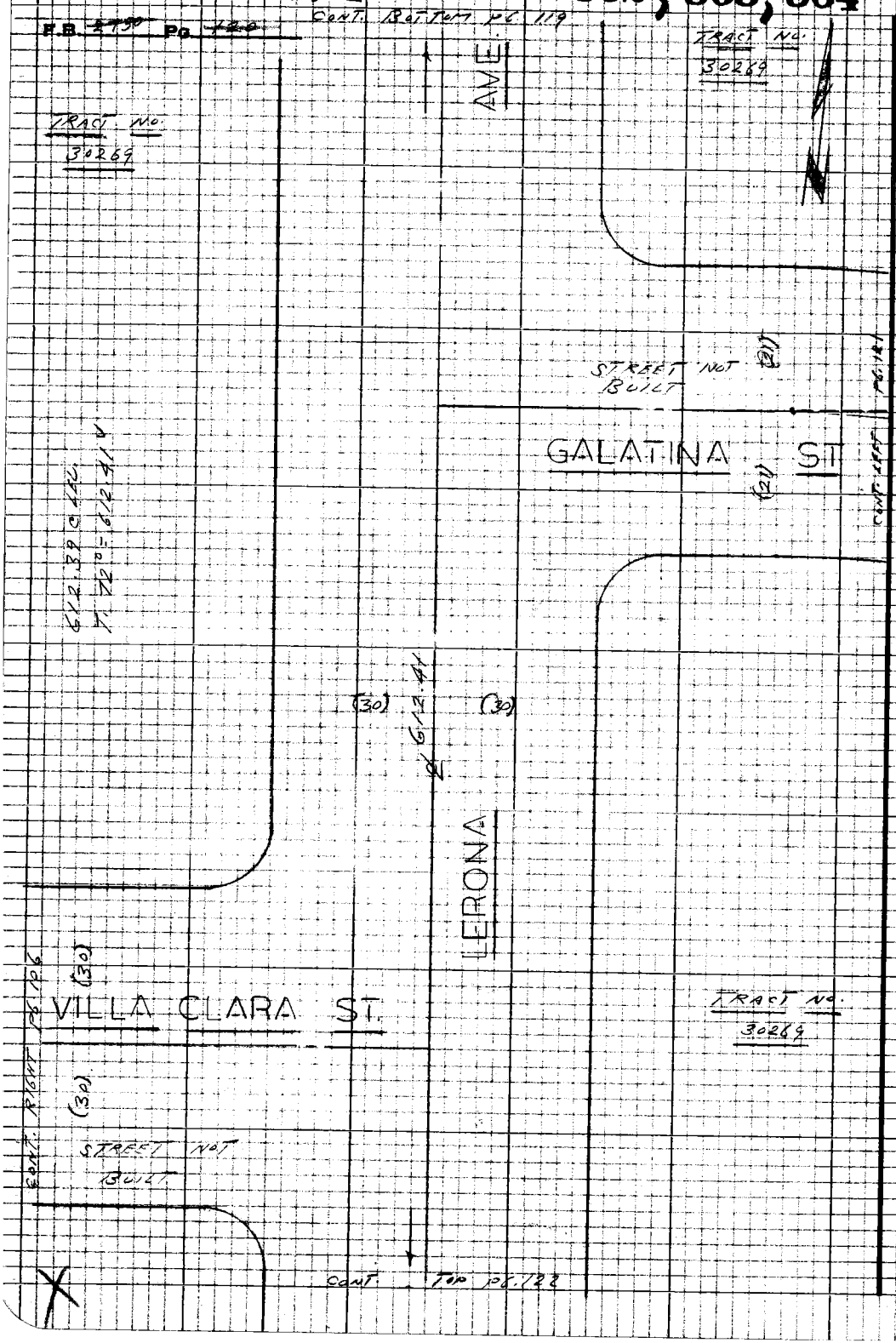

PLEASE RETURN TO
LOS ANGELES COUNTY ENGINEER
403 LOS ANGELES COUNTY ENGINEERING BLDG.

Do not extend this side of this line.

Note: Any Additions or Changes on this Sheet Must be Made or Circled in Red Ink With Date and Name of Person Making Change

PWFB 1032

565

FULLERTON RD.

Notes Ck'd by	Survey of E 5th AVE. AREA
Map No.	IN 030300 Tape 0213 Std 68 °F
Office Work	Surveyed by L. L. BROWN
Checked	Notes L. L. BROWN Date 7-18-68
Date	Indexed [illegible]

F.B. 2450 Pg. 121

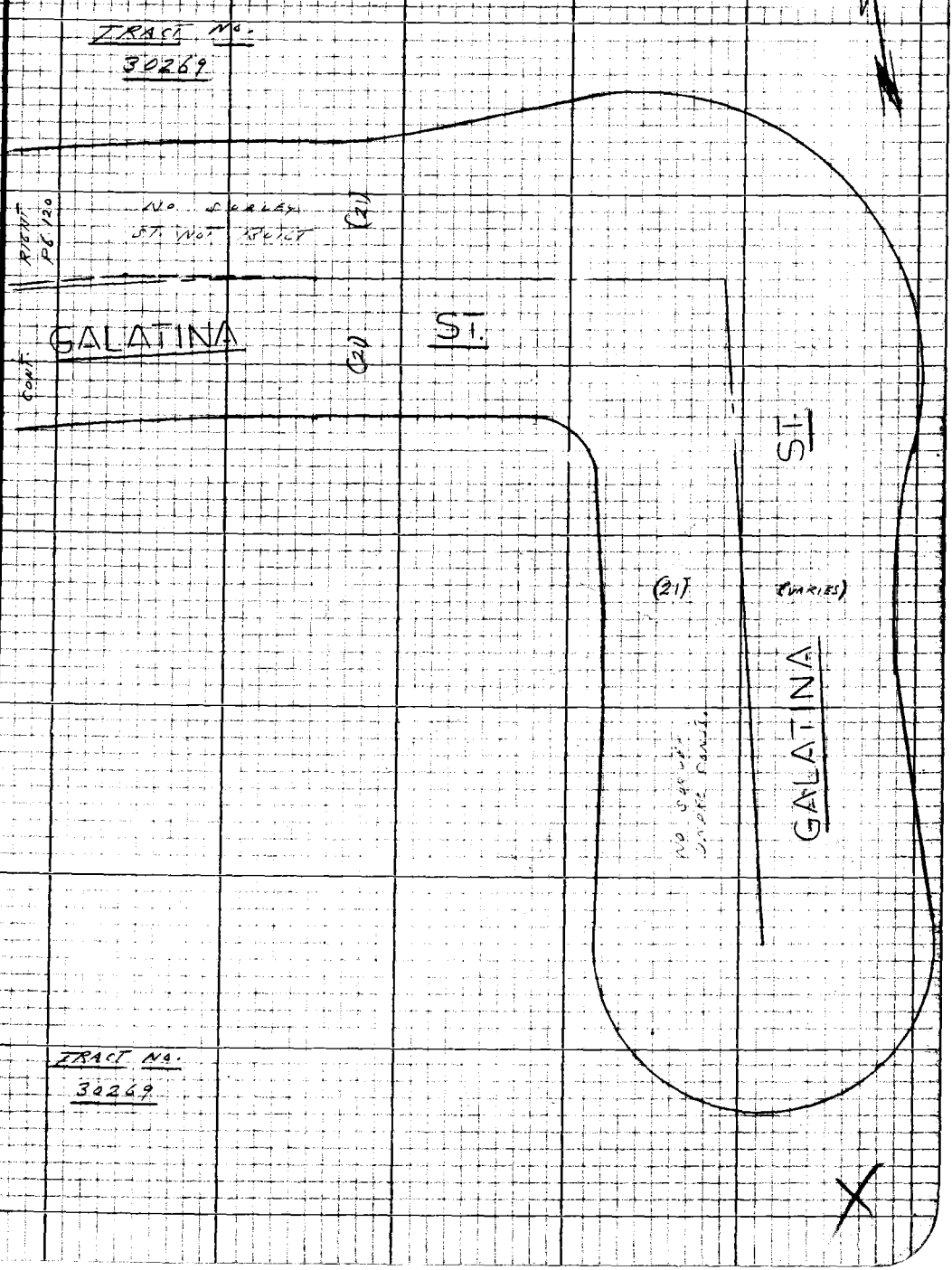

Note: Any Additions or Changes on this Sheet Must be Made or Circled in Red Ink With Date and Name of Person Making Change

Do not extend this side of this line.

PLEASE RETURN TO
LOS ANGELES COUNTY ENGINEER
403 LOS ANGELES COUNTY ENGINEERING BLDG.

76P3098 CK #310 5-68

PWFB 1032 566, 567

F.B. 2750 Pg. 122

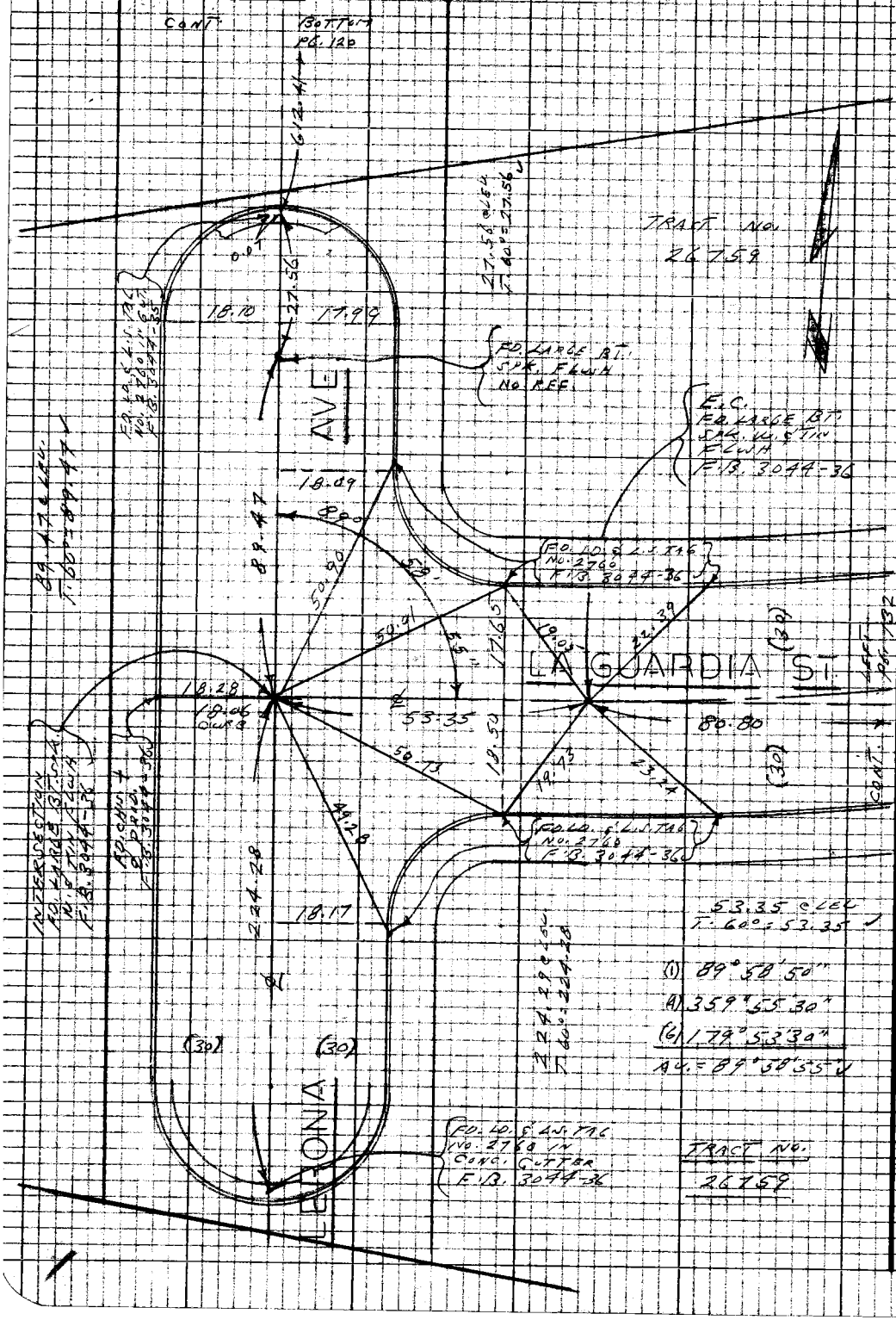

PLEASE RETURN TO
LOS ANGELES COUNTY ENGINEER
403 LOS ANGELES COUNTY ENGINEERING BLDG.
Do not extend this side of this line.
Note: Any Additions or Changes on this Sheet Must be Made or Circled in Red Ink With Date and Name of Person Making Change

PWFB 1032

568

FULLERTON RD. &

Notes Ck'd by	Survey of 5TH AVE. AREA
Map No.	IN 0303.00 Tape 0213 Std 68 °F
Office Work	Surveyed by L.L. BROWN
Checked	Notes L.L. BROWN Date 1-18-68
Date	Indexed C.J. GALLI

F.B. 2750 Pg. 123



Note: Any Additions or Changes on this Sheet Must be Made or Circled in Red Ink With Date and Name of Person Making Change

Do not extend this side of this line.

PLEASE RETURN TO
LOS ANGELES COUNTY ENGINEER
403 LOS ANGELES COUNTY ENGINEERING BLDG.

76P3098 CE #310 5-66

PWFB 1032

569

F.B. 2750 Pg. 124

CONT. BOTTOM PG. 123



PLEASE RETURN TO
LOS ANGELES COUNTY ENGINEER
403 LOS ANGELES COUNTY ENGINEERING BLDG.
Do not extend this side of this line.
Note: Any Additions or Changes on this Sheet Must be Made or Circled in Red Ink With Date and Name of Person Making Change

PWFB 1032

570

Notes Ck'd by	Survey of 5TH AVE. AREA
Map No.	IN 303.00 Tape 0213 Std 68 °F
Office Work	Surveyed by L. L. BROWN
Checked	Notes L. L. BROWN Date 1-18-68
Date	Indexed E. J. GALLI

F.B. 2750 Pg. 125

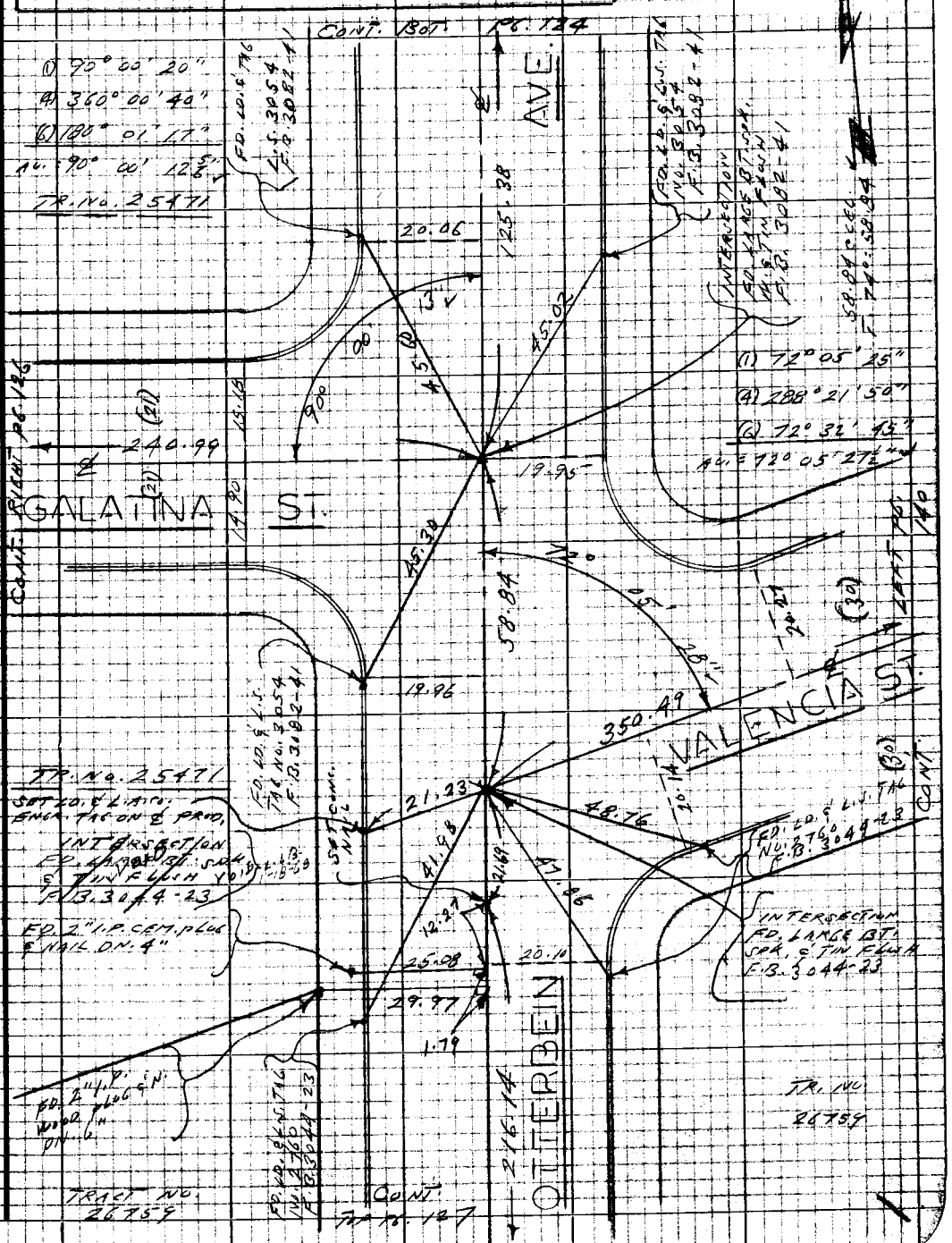

Note: Any Additions or Changes on this Sheet Must be Made or Circled in Red Ink With Date and Name of Person Making Change

Do not extend this side of this line.

PLEASE RETURN TO
LOS ANGELES COUNTY ENGINEER
403 LOS ANGELES COUNTY ENGINEERING BLDG.

76P3026 CE #310 5-66

PWFB 1032

571

F.B. 2750 Pg. 126

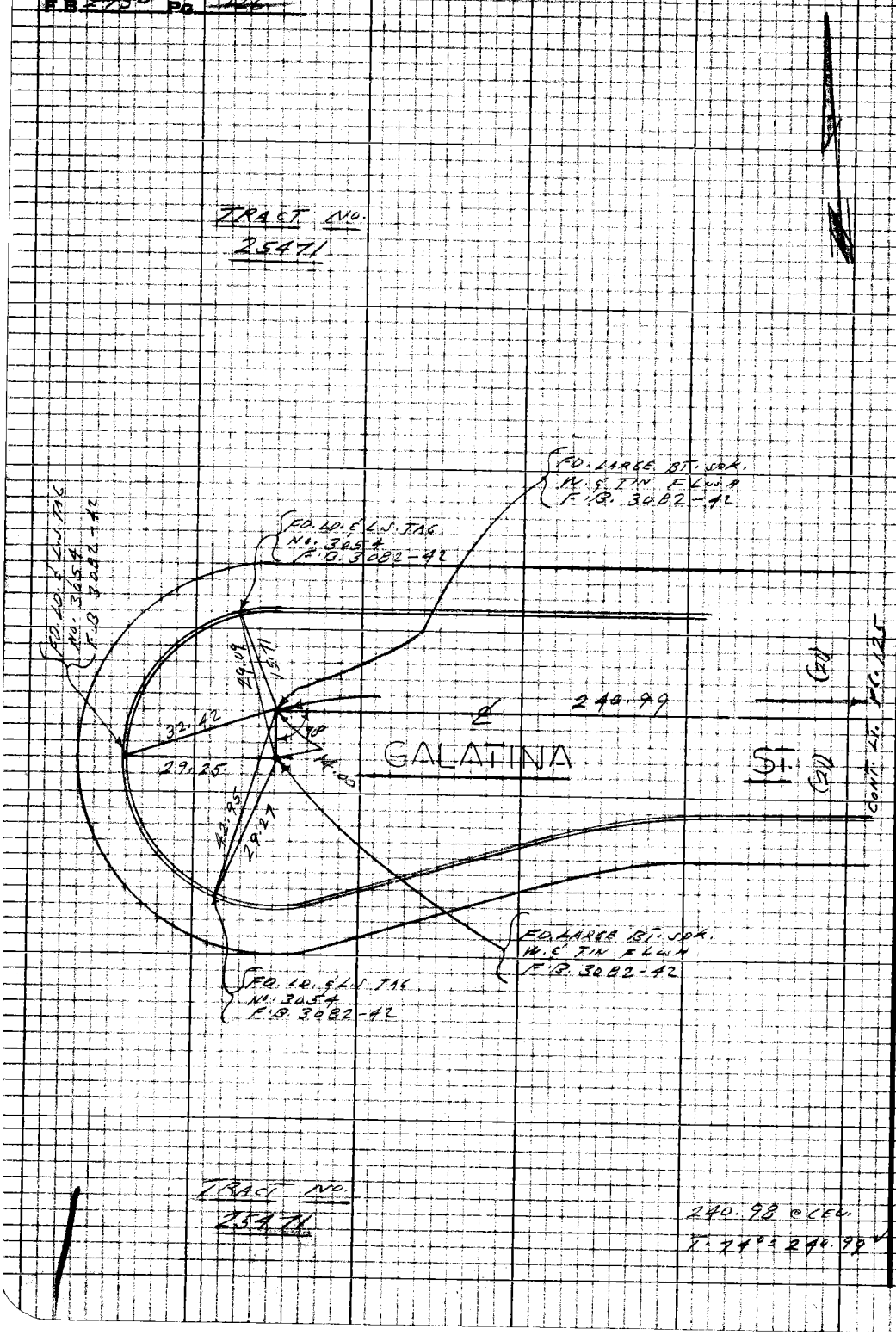

PLEASE RETURN TO
LOS ANGELES COUNTY ENGINEER
403 LOS ANGELES COUNTY ENGINEERING BLDG.

Do not extend this side of this line.

Note: Any Additions or Changes on this Sheet Must be Made or Circled in Red Ink With Date and Name of Person Making Change

PWFB 1032

572

FULLERTON RD.

Notes Ck'd by	Survey of 6-5th AVE AREA
Map No.	JN 0303.00 Tape 0213 Std 68 °F
Office Work	Surveyed by L.L. BROWN
Checked	Notes L.L. BROWN Date 1-18-68
Date	Indexed C. ILGALLI

F.B. 2450 Pg. 127

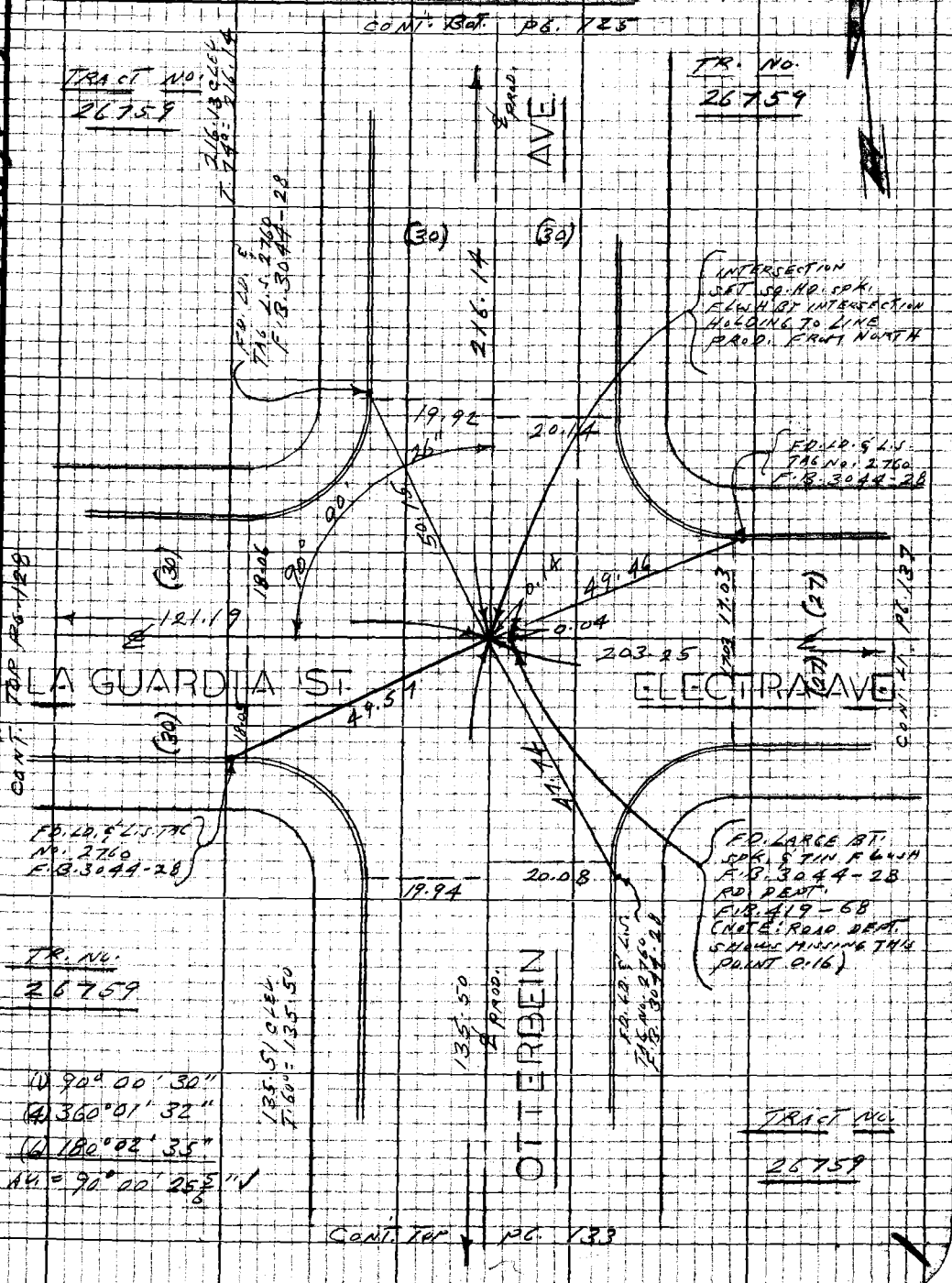

WS 38, D-4

Note: Any Additions or Changes on this Sheet Must be Made or Circled in Red Ink With Date and Name of Person Making Change

Do not extend this side of this line.

PLEASE RETURN TO
LOS ANGELES COUNTY ENGINEER
403 LOS ANGELES COUNTY ENGINEERING BLDG.

76P3098 CK #310 5-66

PWFB 1032

573

F.B. 2750 Pg. 128

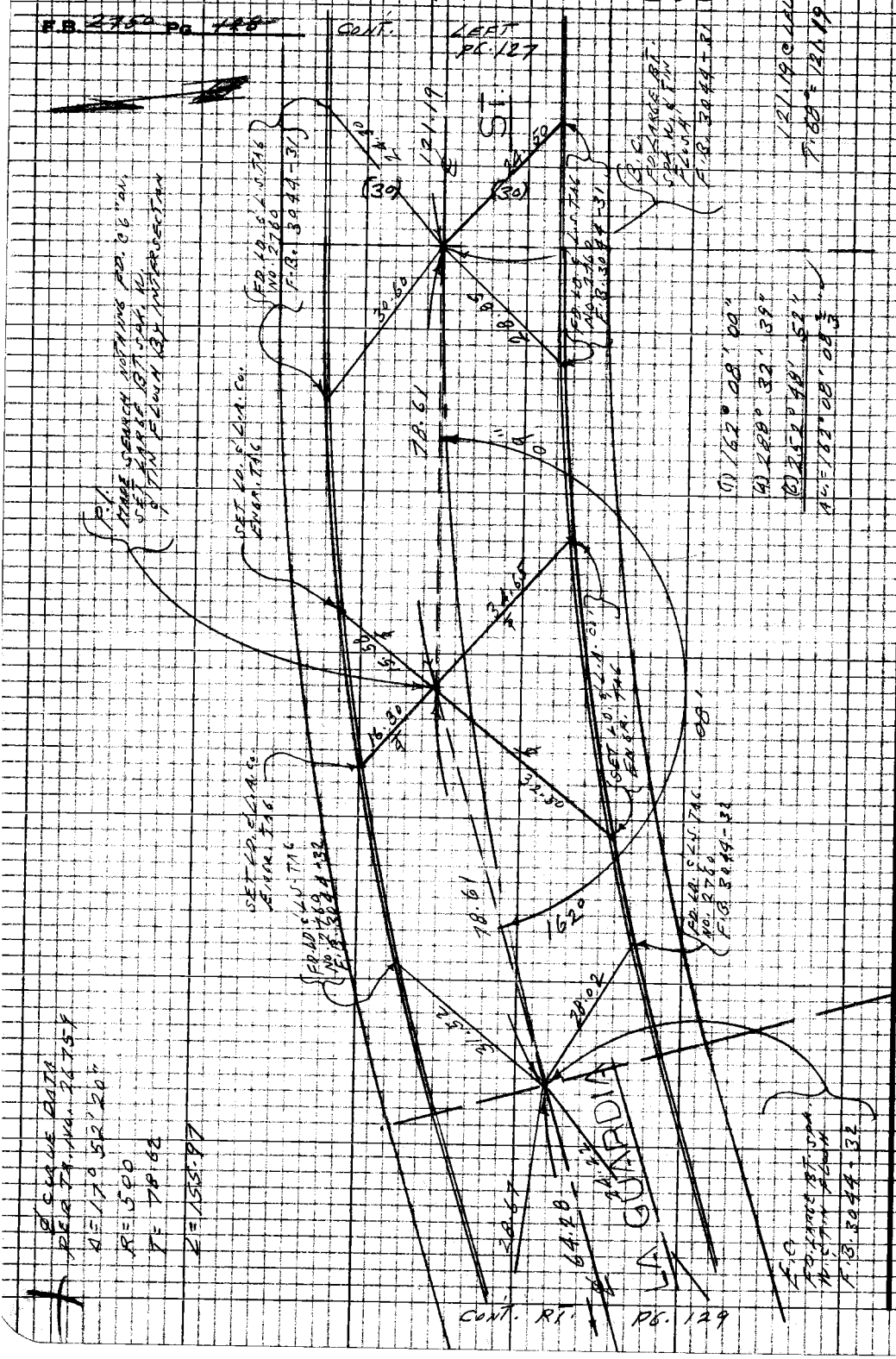

PLEASE RETURN TO
LOS ANGELES COUNTY ENGINEER
403 Los Angeles County Engineering Bldg.

Do not extend this side of this line.

Note: Any Additions or Changes on this Sheet Must be Made or Circled in Red Ink With Date and Name of Person Making Change

PWFB 1032

574

Notes Ck'd by	Survey of 5TH AVE. AREA
Map No.	IN 2303.00 Tape 0213 Std 68 °F
Office Work	Surveyed by L. L. BROWN
Checked	Notes L. L. BROWN Date 1-18-68
Date	Indexed E. J. GALLI

FULLERTON RD. &

F.B. 2750 Pg. 129

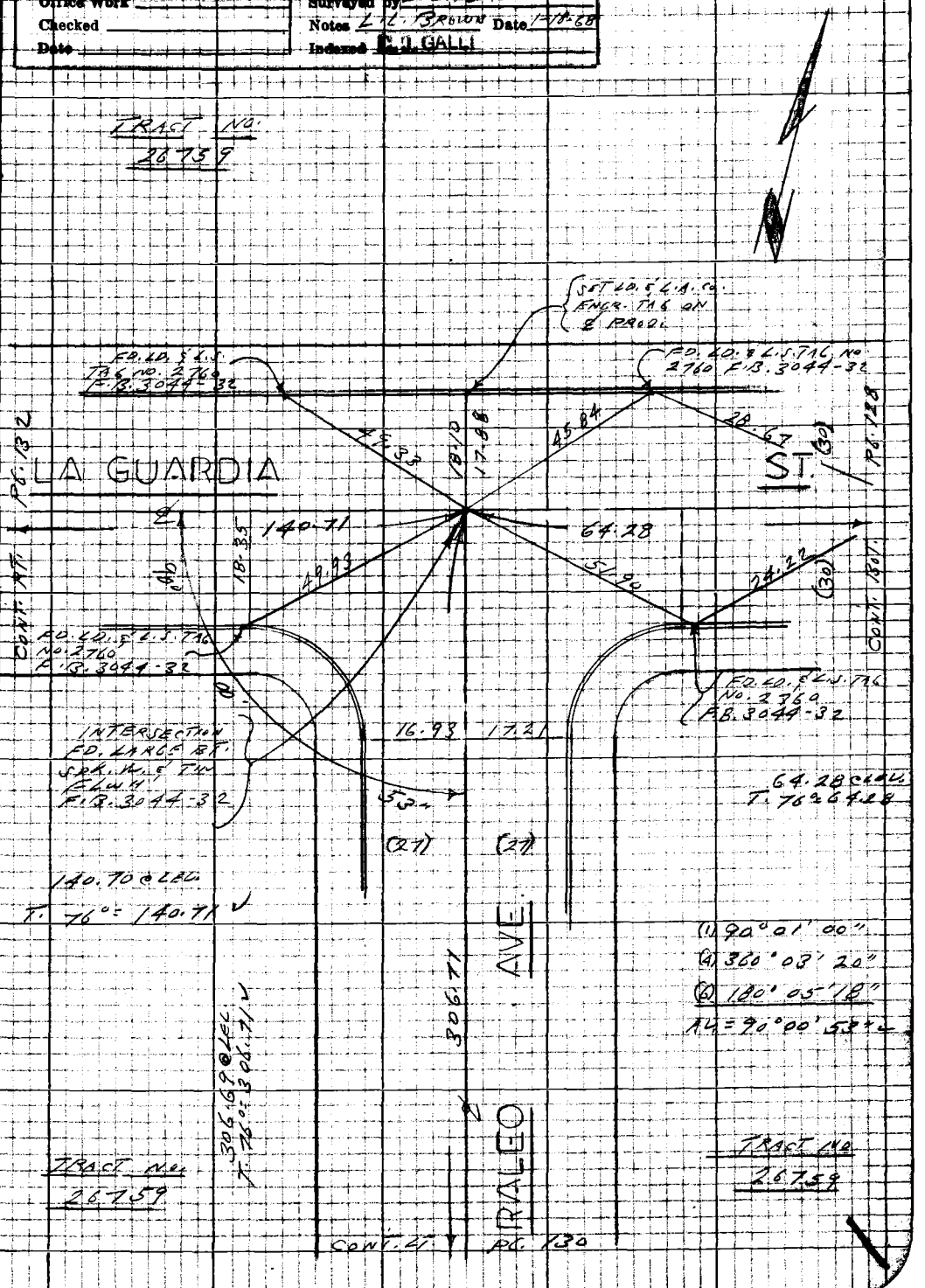

Note: Any Additions or Changes on this Sheet Must be Made or Circled in Red Ink With Date and Name of Person Making Change

Do not extend this side of this line.

PLEASE RETURN TO
LOS ANGELES COUNTY ENGINEER
403 LOS ANGELES COUNTY ENGINEERING BLDG.

76P3098 CK #310 5-66

PWFB 1032

575

F.B. ~~2750~~ Pg. ~~130~~

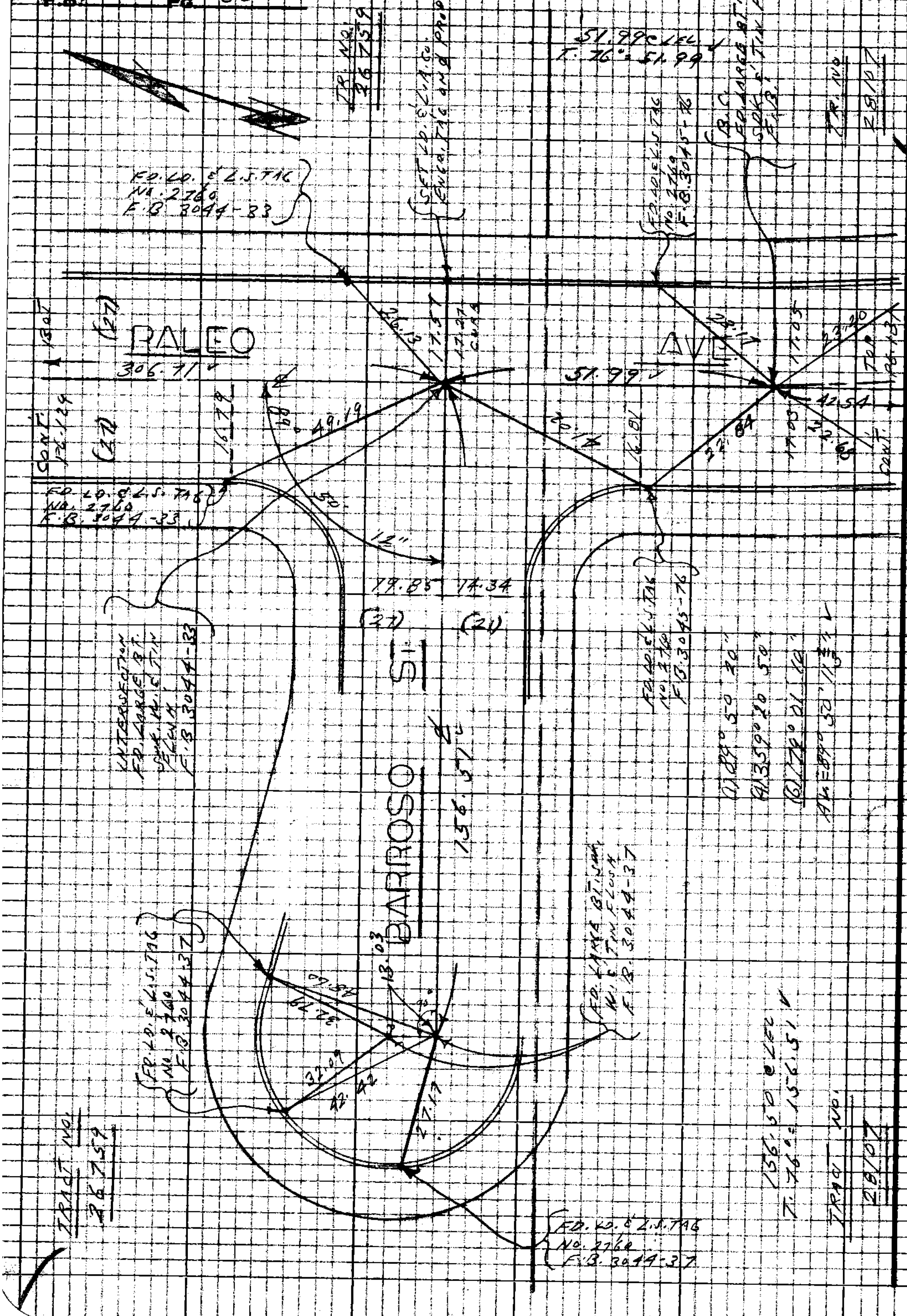

PLEASE RETURN TO
LOS ANGELES COUNTY ENGINEER
403 LOS ANGELES COUNTY ENGINEERING BLDG.

Do not extend this side of this line.

Note: Any Additions or Changes on this Sheet Must be Made or Circled in Red Ink With Date and Name of Person Making Change

PWFB 1032

576

Notes Ck'd by	Survey of 5TH AVE. AREA	F.B. 2750 Pg. 131
Map No.	IN 0303.00 Tape 0213 Std. 68 °F	
Office Work	Surveyed by L.L. BROWN	
Checked	Notes L.L. BROWN Date 1-19-68	
Date	Indexed E.J. GALLI	

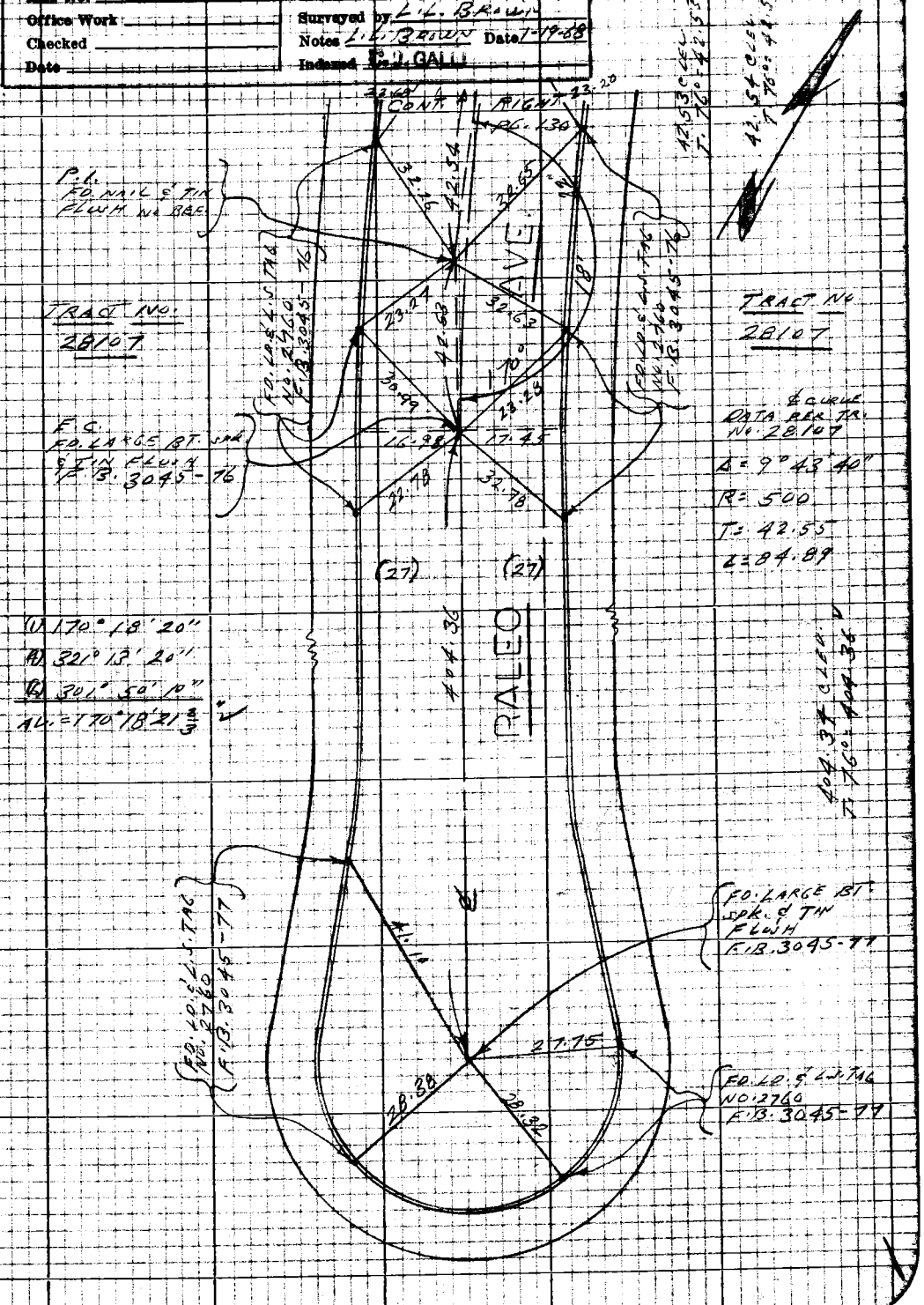

Note: Any Additions or Changes on this Sheet Must be Made or Circled in Red Ink With Date and Name of Person Making Change

Do not extend this side of this line.

PLEASE RETURN TO
LOS ANGELES COUNTY ENGINEER
403 LOS ANGELES COUNTY ENGINEERING BLDG.

76P3098 CE #310 5-66

PWFB 1032 577

F.B. 2750 Pg. 132

TRACT NO. 26759

℄ CURVE DATA
PER TR. NO. 26759

Δ = 9° 14' 23"
R = 1000
T = 80.80
L = 161.26

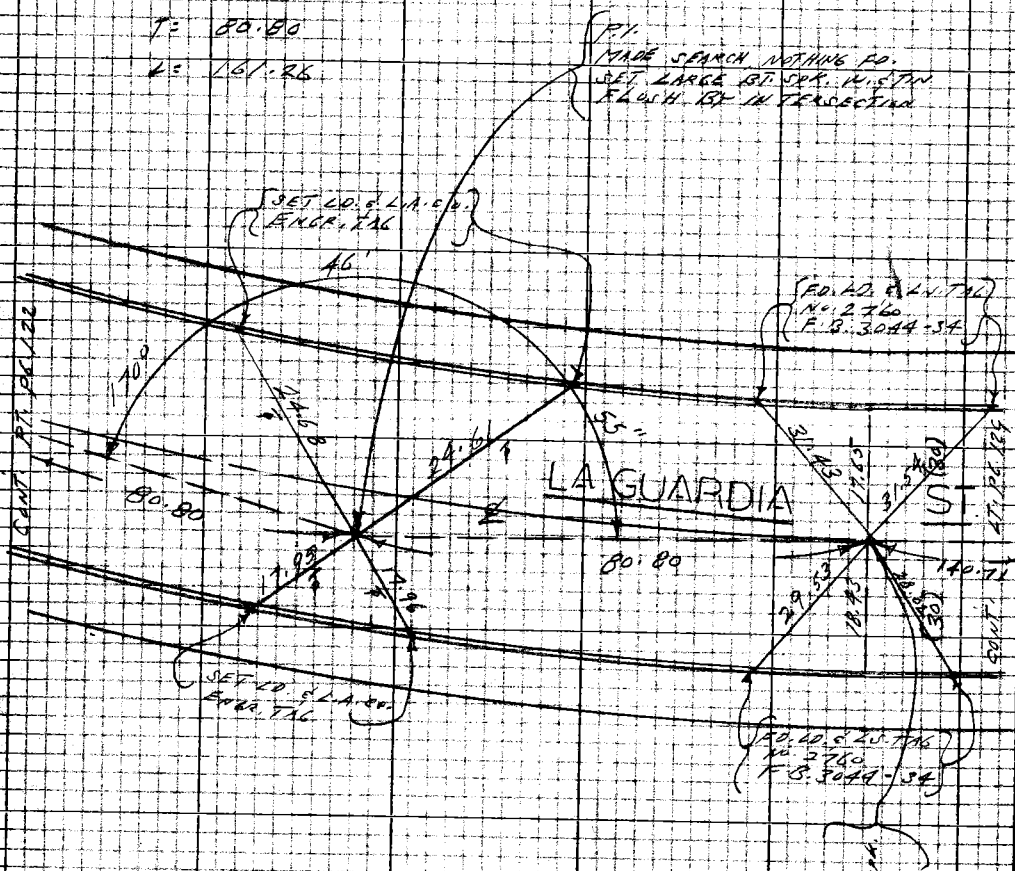

80.80 @ LEC
T 76° = 80.80 ✓

80.80 @ LEC
T 76° = 80.80 ✓

(1) 170° 46' 50"
(4) 323° 07' 30"
(6) 304° 41' 30"
AV. = 170° 46' 55" ✓

TRACT NO. 26759

PLEASE RETURN TO
LOS ANGELES COUNTY ENGINEER
403 LOS ANGELES COUNTY ENGINEERING BLDG.

Do not extend this side of this line.

Note: Any Additions or Changes on this Sheet Must be Made or Circled in Red Ink With Date and Name of Person Making Change.

PWFB 1032

578

Notes Ck'd by	Survey of FULLERTON RD. & 5TH A.L. AREA
Map No.	JN 303.00 Tape 0213 Std 68 °F
Office Work	Surveyed by L.L. BROWN
Checked	Notes L.L. BROWN Date 7-22-88
Date	Indexed C.J. GALLI

F.B. 2450 Pg. 133

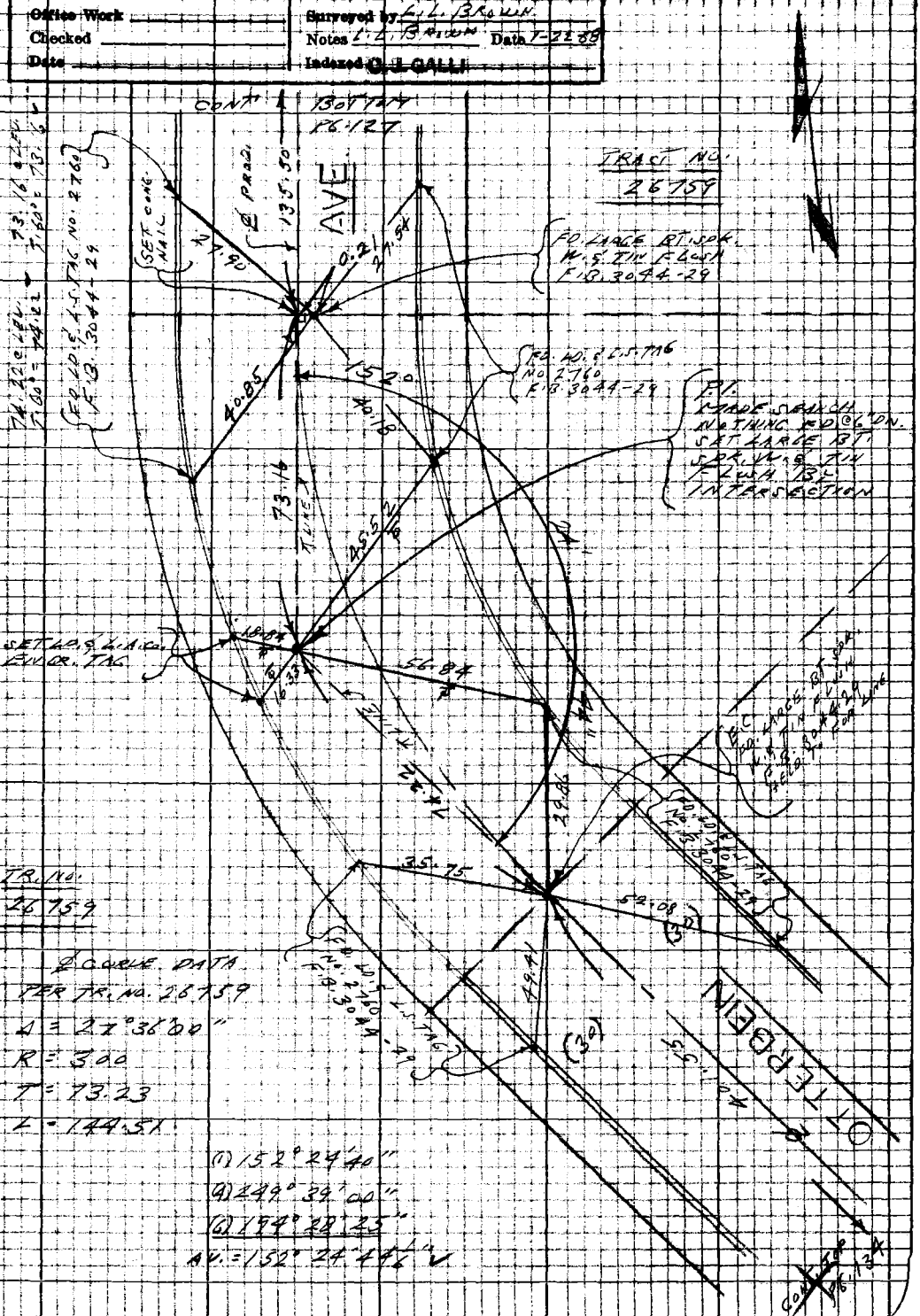

Note: Any Additions or Changes on this Sheet Must be Made or Circled in Red Ink With Date and Name of Person Making Change

Do Not extend this side of this line.

PLEASE RETURN TO
LOS ANGELES COUNTY ENGINEER
403 LOS ANGELES COUNTY ENGINEERING BLDG.

76F3095 CK #310 5-66

PWFB 1032 579

F.B. 2750 Pg. 134

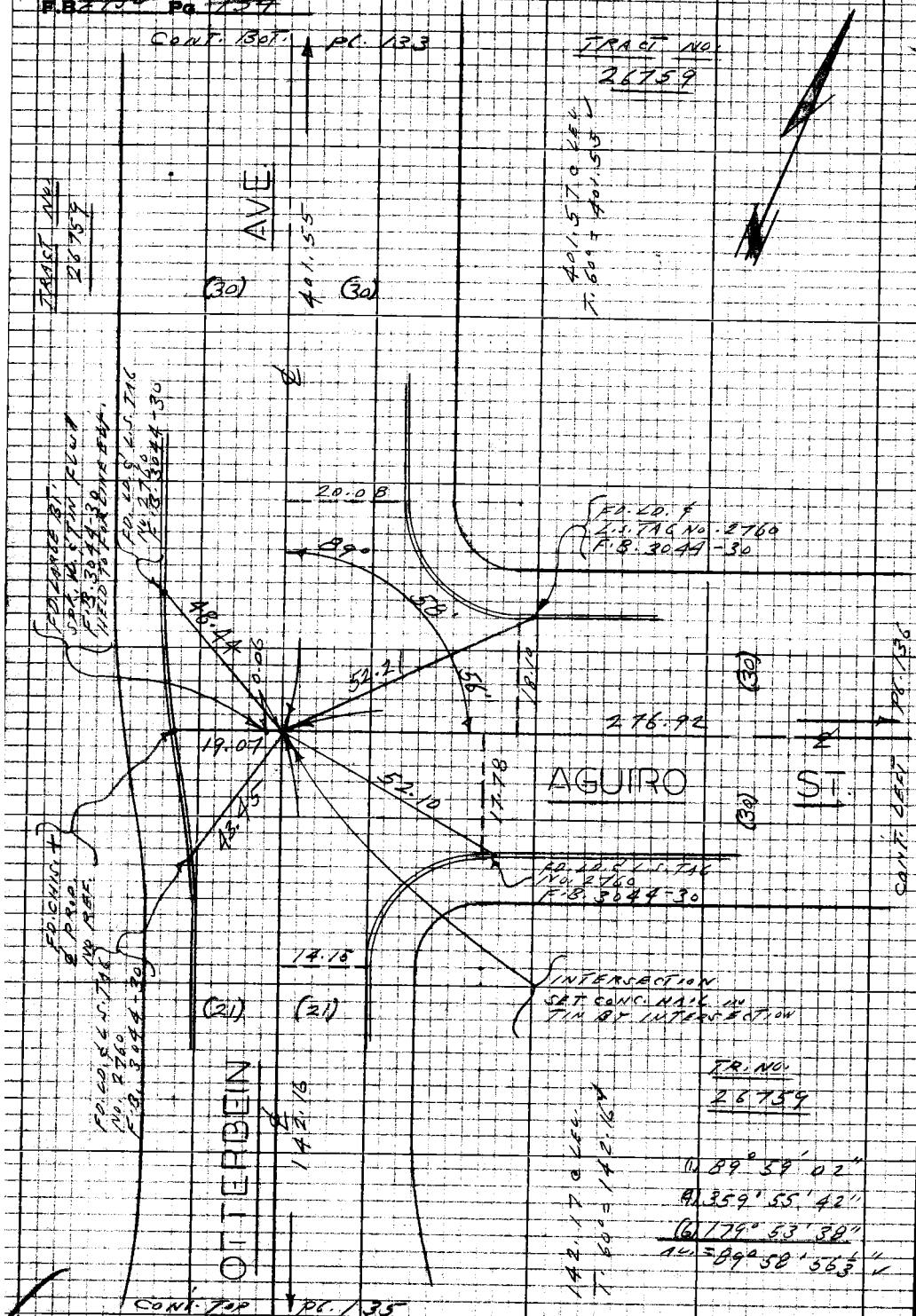

PLEASE RETURN TO
LOS ANGELES COUNTY ENGINEER
403 LOS ANGELES COUNTY ENGINEERING BLDG.
Do not extend this side of this line.
Note: Any Additions or Changes on this Sheet Must be Made or Circled in Red Ink With Date and Name of Person Making Change

PWFB 1032

580

FULLERTON RD. &

Notes Ck'd by	Survey of 5TH AVE. AREA
Map No.	IN 303.00 Tape 0213 Std 68 °F
Office Work	Surveyed by L.L. BROWN
Checked	Notes L.L. BROWN Date 1-27-68
Date	Indexed E.J. GALLI

F.B. 2750 Pg. 135

CONT. BOTTOM

PG 134

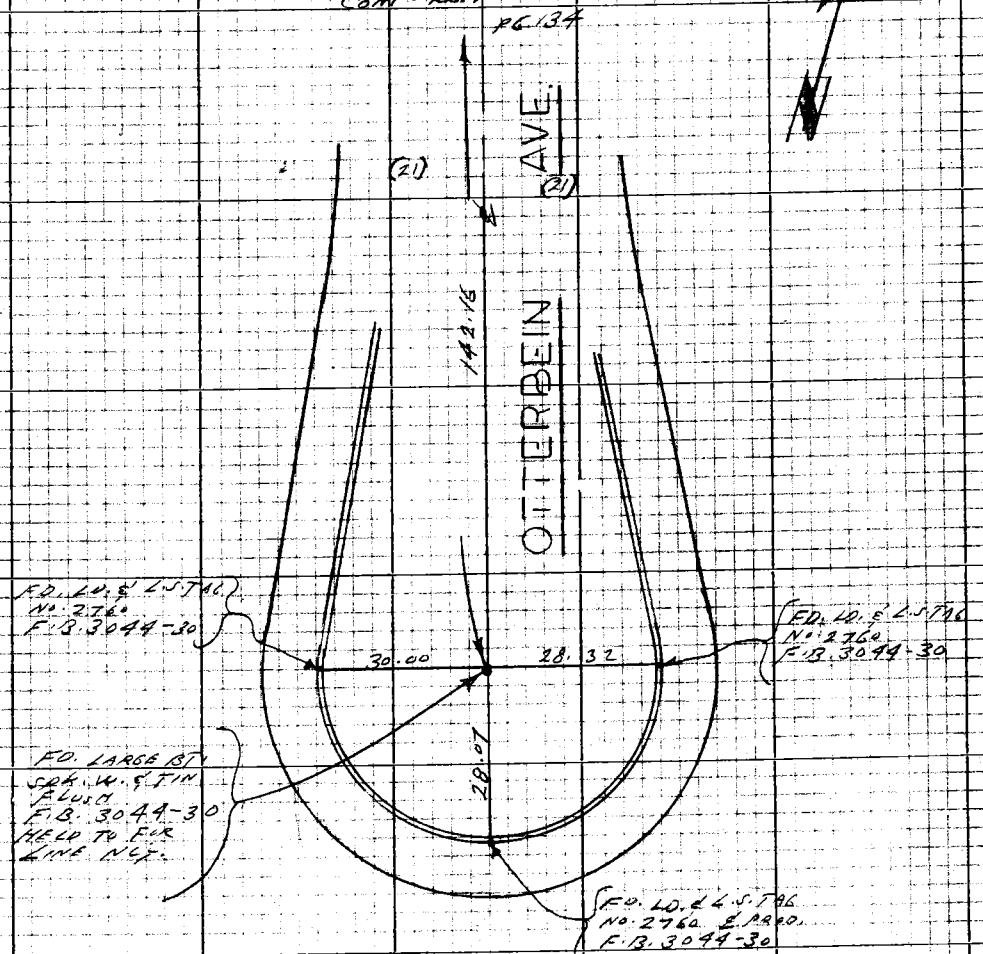

TRACT NO.
26759

Note: Any Additions or Changes on this Sheet Must be Made or Circled in Red Ink With Date and Name of Person Making Change

Do not extend this side of this line.

PLEASE RETURN TO
LOS ANGELES COUNTY ENGINEER
403 LOS ANGELES COUNTY ENGINEERING BLDG.

76P3098 CE #310 8-66

PWFB 1032

581

F.B. 2750 Pg. 136 CONT. BOTTOM PG. 137

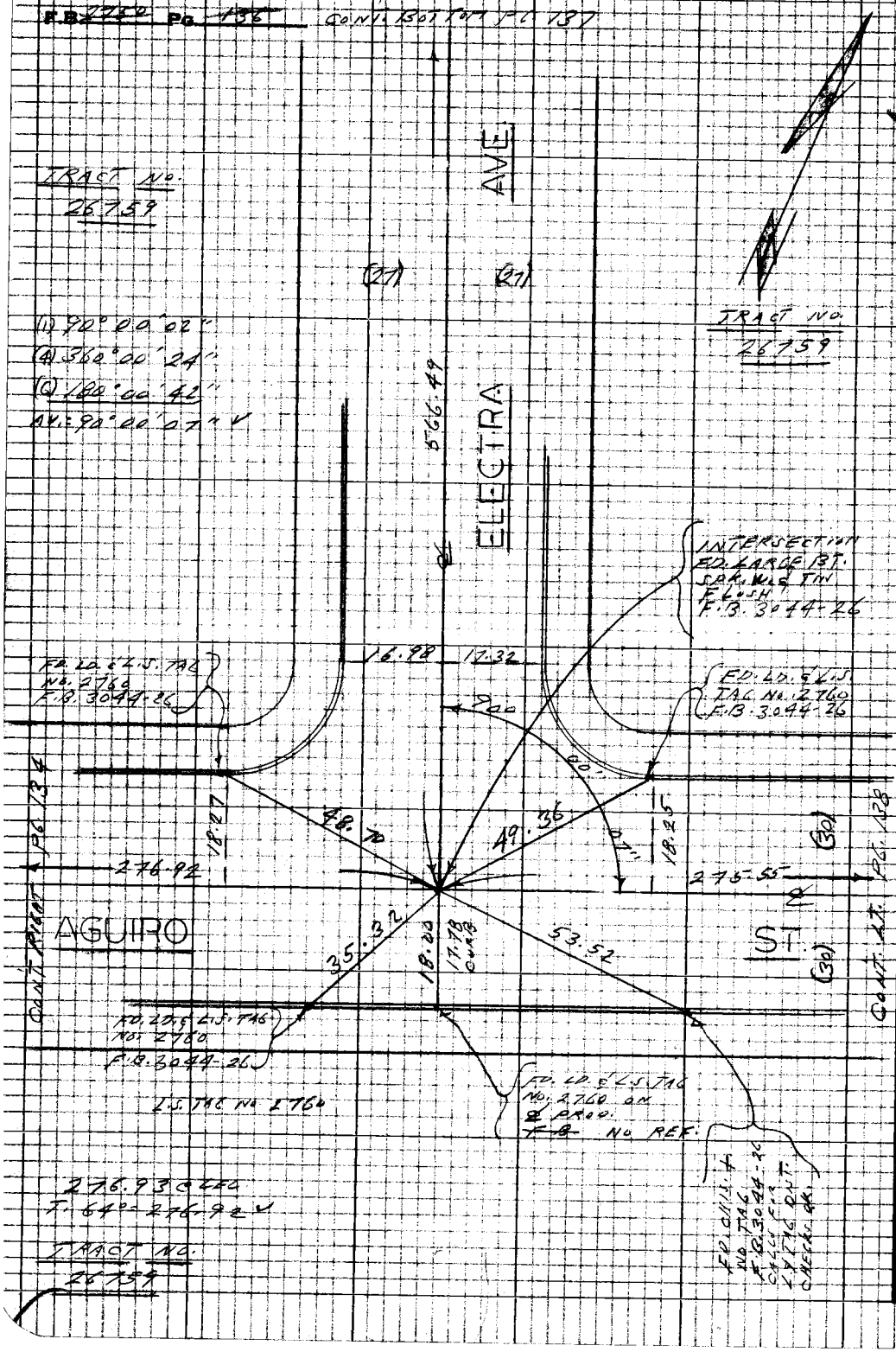

PLEASE RETURN TO
LOS ANGELES COUNTY ENGINEER
403 LOS ANGELES COUNTY ENGINEERING BLDG.

Do not extend this side of this line.

Note: Any Additions or Changes on this Sheet Must be Made or Circled in Red Ink With Date and Name of Person Making Change

PWFB 1032

582

FULLERTON RD. &

Notes Ck'd by	Survey of 5TH AVE. AREA
Map No.	IN 4.64.8.60 Tape 0213 Std 68 °F
Office Work	Surveyed by L.L. BROWN
Checked	Notes L.L. BROWN Date 1-22-68
Date	Indexed [illegible] GALL

F.B. 2750 Pg. 137

WS 38 P-4

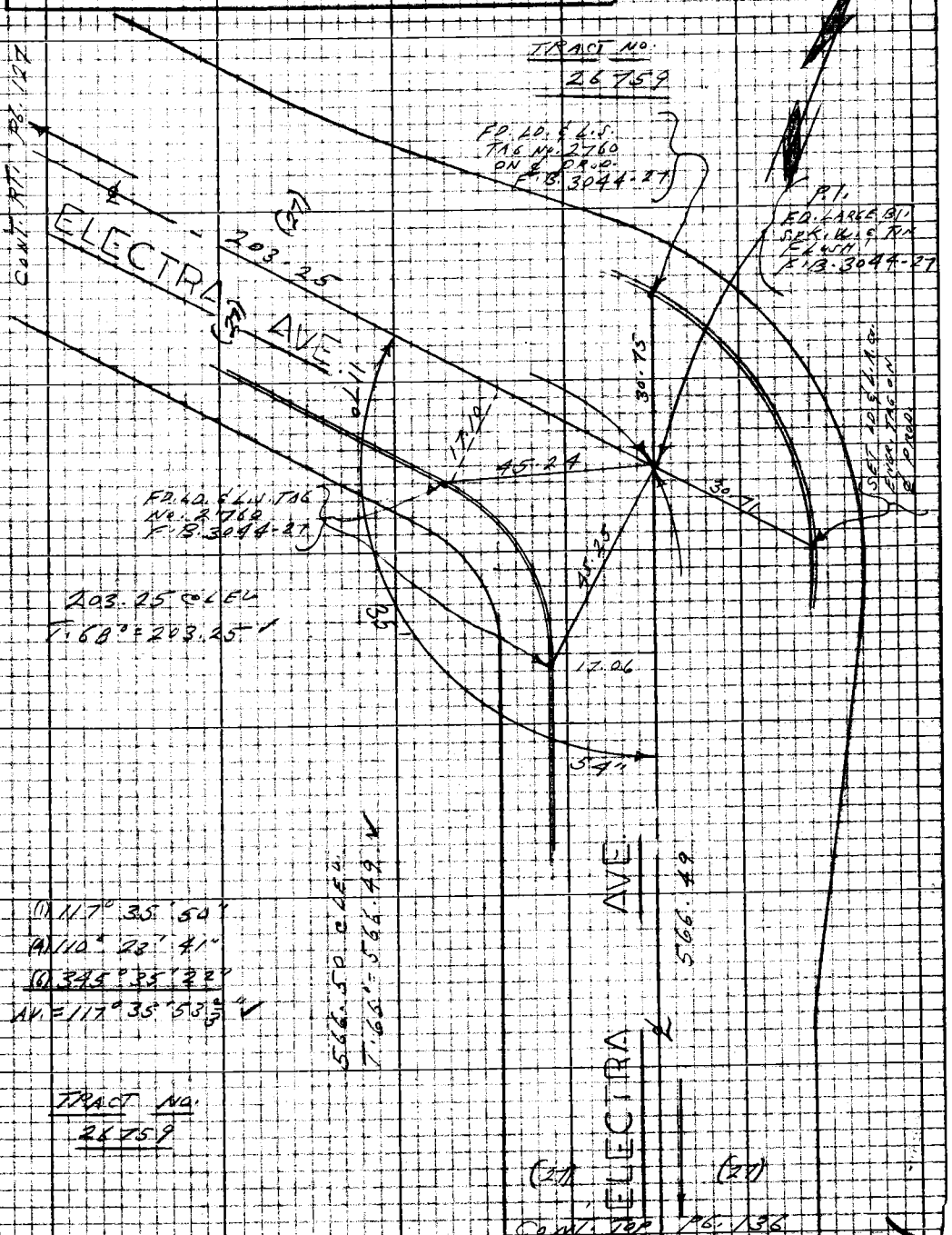

Note: Any Additions or Changes on this Sheet Must be Made or Circled in Red Ink With Date and Name of Person Making Change

Do not extend this side of this line.

PLEASE RETURN TO
LOS ANGELES COUNTY ENGINEER
403 LOS ANGELES COUNTY ENGINEERING BLDG.

76P309B CK #310 5-68

PWFB 1032

583

F.B. 2750 Pg. 138

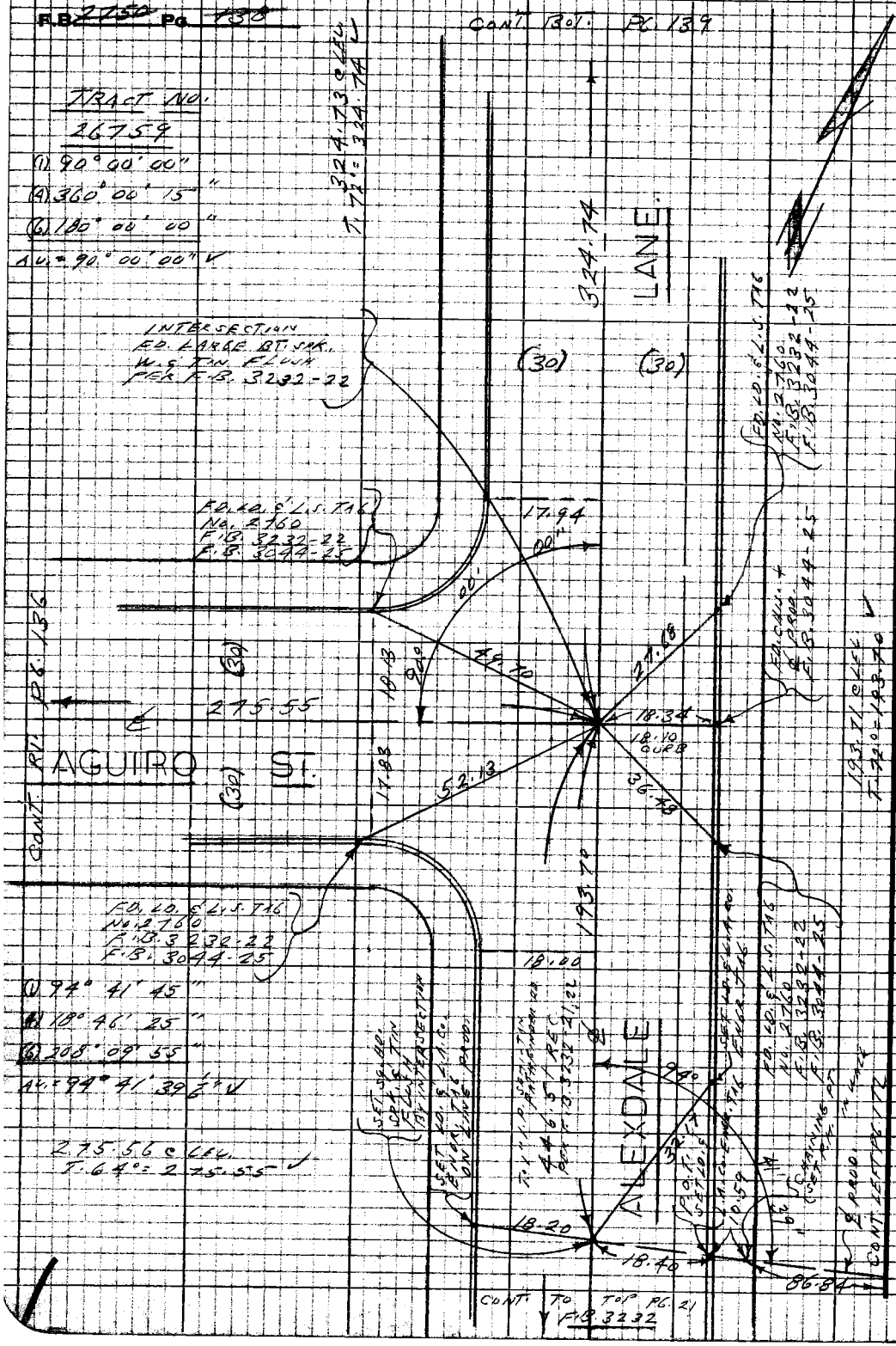

PLEASE RETURN TO
LOS ANGELES COUNTY ENGINEER
403 LOS ANGELES COUNTY ENGINEERING BLDG.

Note: Any Additions or Changes on this Sheet Must be Made or Circled in Red Ink With Date and Name of Person Making Change

Do not extend this side of this line.

PWFB 1032

584

FULLERTON RD.

Notes Ck'd by	Survey of 5th Ave. Area
Map No.	IN 0303.00 Tape 0213 Stds 68 °F
Office Work	Surveyed by L.L. BROWN
Checked	Notes L.L. BROWN Date 2-2-68
Date	Indexed D.J. GALLI

F.B. 2450 Pg. 137

W/S38 D-4

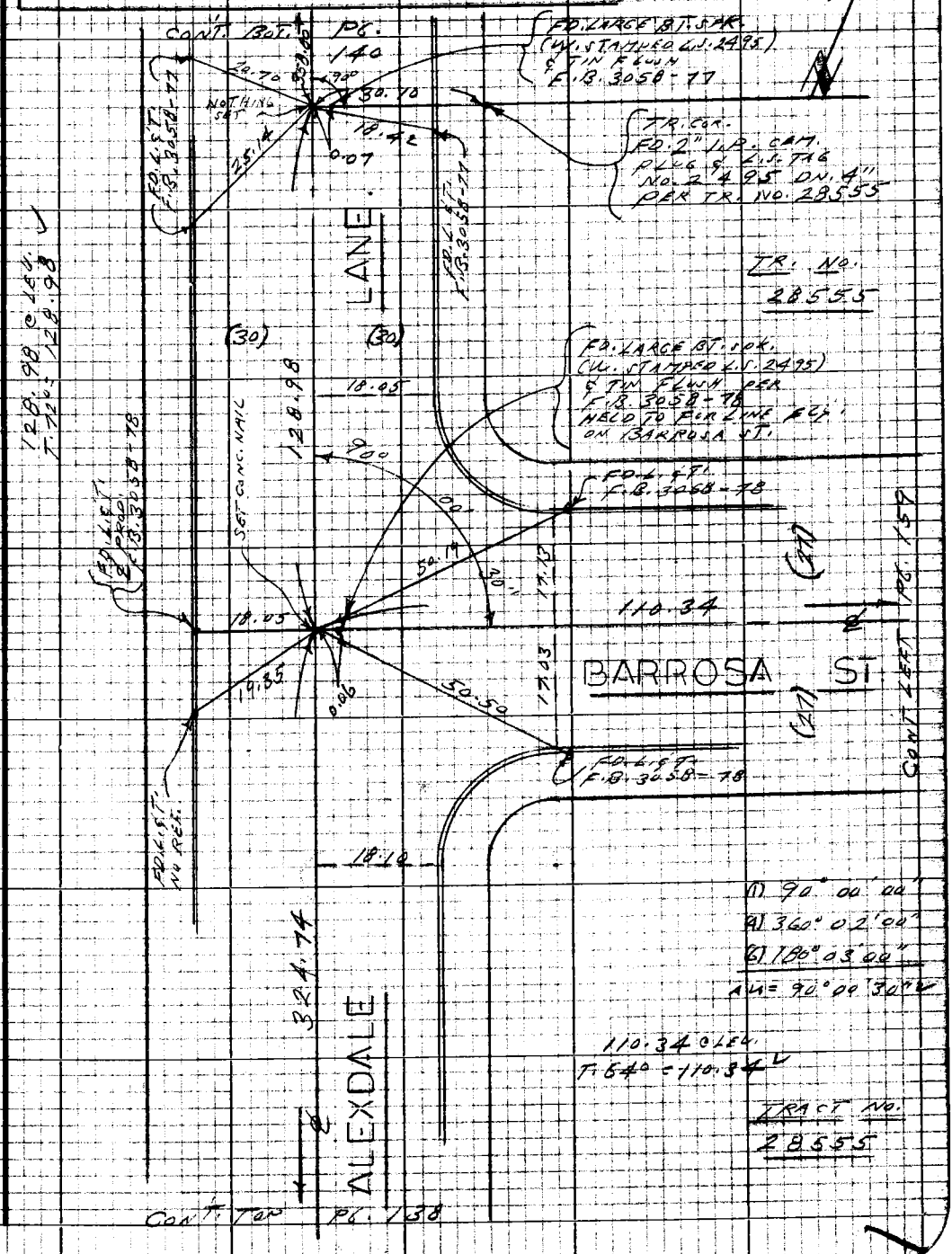

Note: Any Additions or Changes on this Sheet Must be Made or Circled in Red Ink With Date and Name of Person Making Change

Do not extend this side of this line.

PLEASE RETURN TO
LOS ANGELES COUNTY ENGINEER
403 LOS ANGELES COUNTY ENGINEERING BLDG.

76P3095 CE #310 5-66

PWFB 1032 585

F.B. ~~2750~~ Pg. ~~140~~

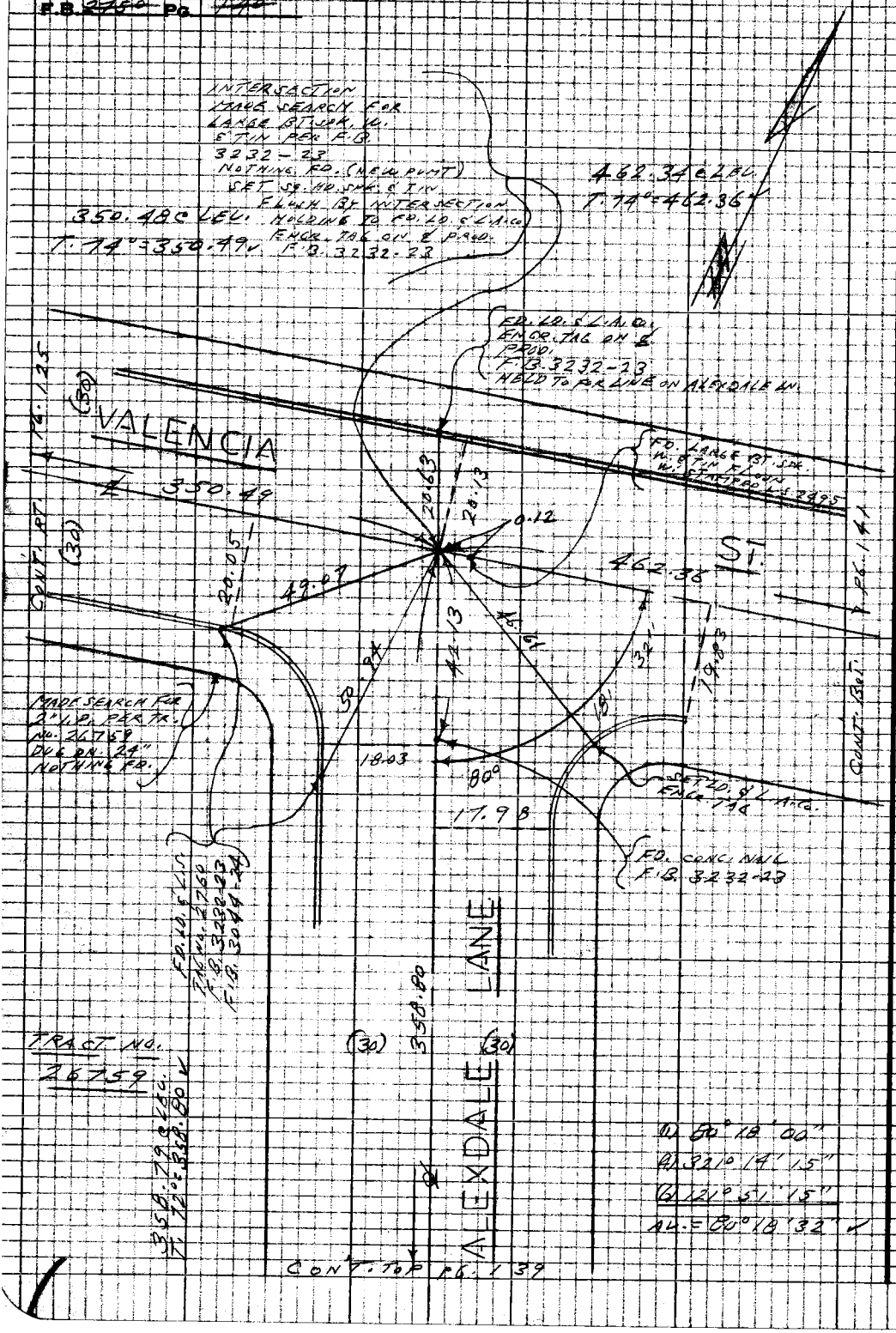

PLEASE RETURN TO
LOS ANGELES COUNTY ENGINEER
403 LOS ANGELES COUNTY ENGINEERING BLDG.

Do not extend this side of this line.

Note: Any Additions or Changes on this Sheet Must be Made or Circled in Red Ink With Date and Name of Person Making Change

PWFB 1032

586

FULLERTON RD. ℄

Notes Ck'd by	Survey of 5TH AVE. AREA
Map No.	JN 0342-PA Tape 0144 Std 68 °F
Office Work	Surveyed by L.L. BROWN
Checked	Notes L.L. BROWN Date 2-2-68
Date	Indexed C.J. GALLI

F. B. 2750 PG. 141

W. S. 38, E-4

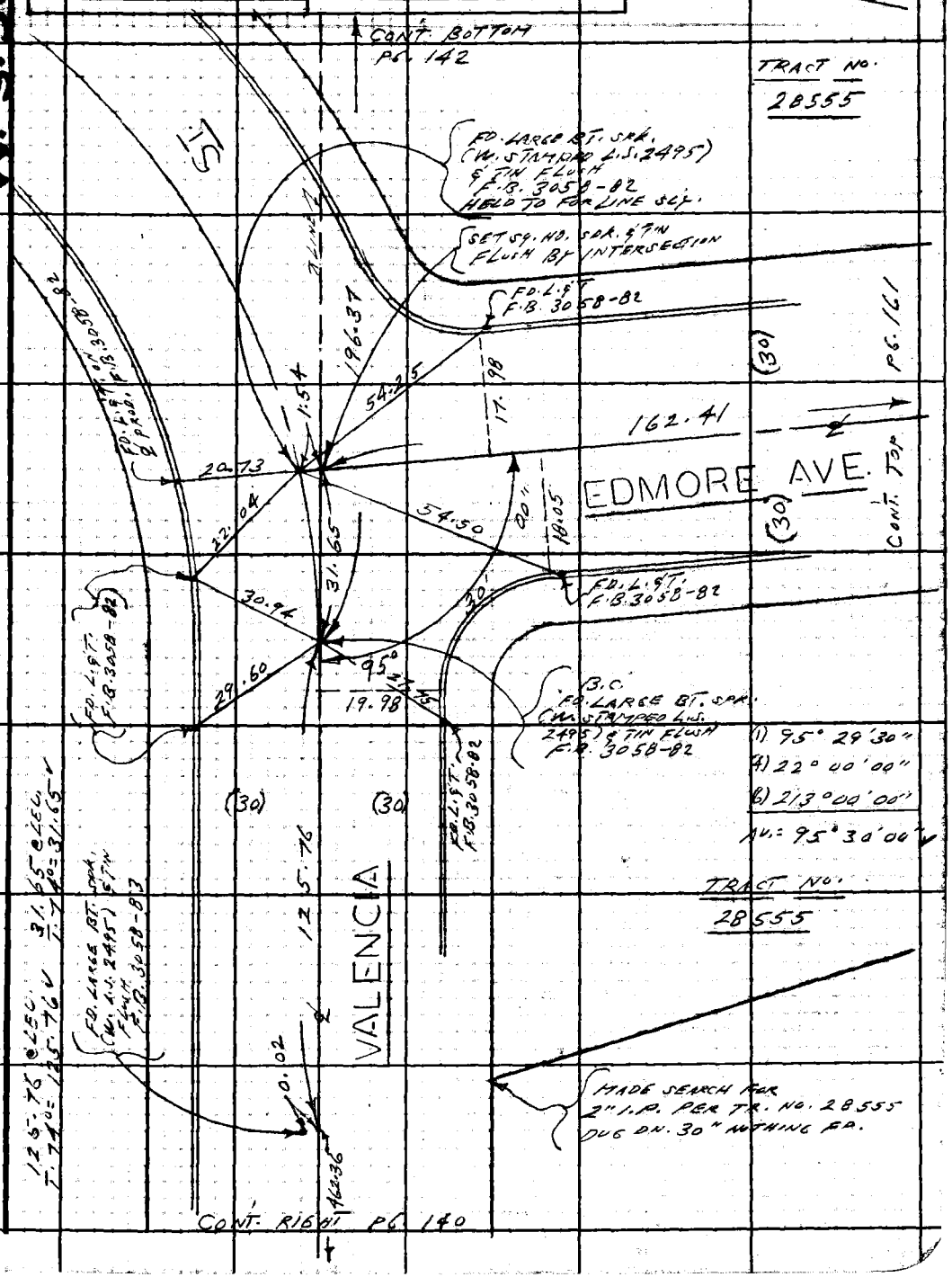

Note: Any Additions or Changes on this Sheet Must be Made or Circled in Red Ink With Date and Name of Person Making Change.

Do not extend this side of this line.

PLEASE RETURN TO
LOS ANGELES COUNTY ENGINEER
403 LOS ANGELES COUNTY ENGINEERING BLDG.

26F309S CE#310 1-65

F. B. 2750 PG. 142

TRACT NO. 28112

NOTE: USED 300' TAPE No. 215
(1) 199.54 @ 4°54'
T. 70° = 198.79
(2) 199.75 @ 5°35'
T. 70° = 198.78
Av. = 198.78

℄ CURVE DATA PER TR. NO. 28112
Δ = 61° 58' 30"
R = 330
T = 198.18
L = 356.95

(1) 118° 00' 20"
(A) 112° 03' 00"
(b) 348° 04' 45"
Av. = 118° 00' 47½"

TRACT NO. 28555

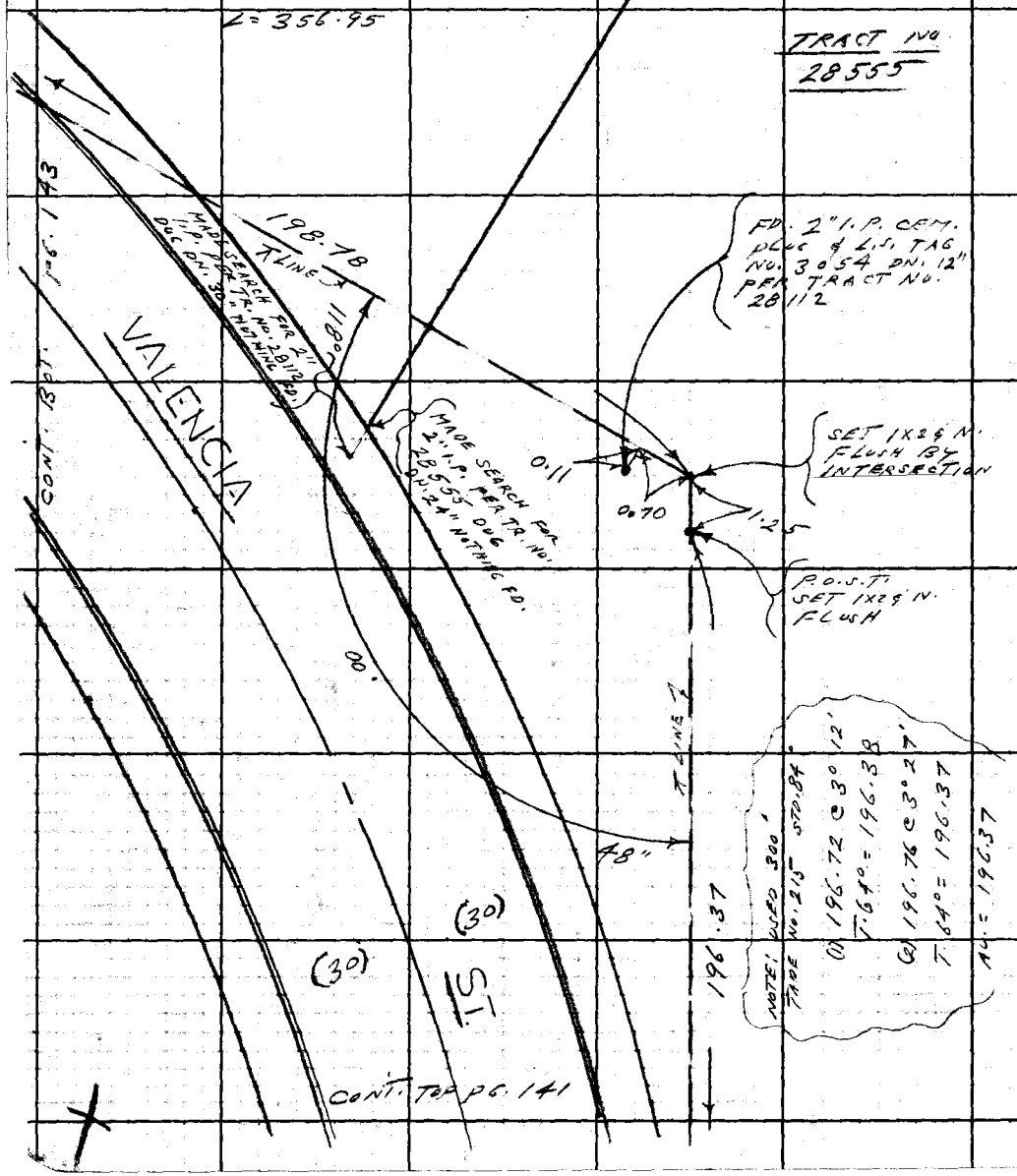

NOTE: USED 300' TAPE No. 215 STD. 84°
(1) 196.72 @ 30° 12'
T. 64° = 196.38
(2) 196.76 @ 30° 27'
T. 64° = 196.37
Av. = 196.37

PLEASE RETURN TO
LOS ANGELES COUNTY ENGINEER
403 LOS ANGELES COUNTY ENGINEERING BLDG.

Do not extend this side of this line.

Note: Any Additions or Changes on This Sheet Must be Made or Circled in Red Ink With Date and Name of Person Making Change.

PWFB 1032 FULLERTON RD. & 5TH 588

Notes Ck'd by	Survey of LUE. AREA
Map No.	JN 0303.00 Tape 0213 Std. 68 °F
Office Work	Surveyed by L.L. BROWN
Checked	Notes L.L. BROWN Date 2-2-68
Date	Indexed J. GALLI

F. B. 275 Pg. 143

WS 38, 2-4

Note: Any Additions or Changes on this Sheet Must be Made or Circled in Red Ink With Date and Name of Person Making Change.

PLEASE RETURN TO
LOS ANGELES COUNTY ENGINEER
403 LOS ANGELES COUNTY ENGINEERING BLDG.
Do not extend this side of this line.

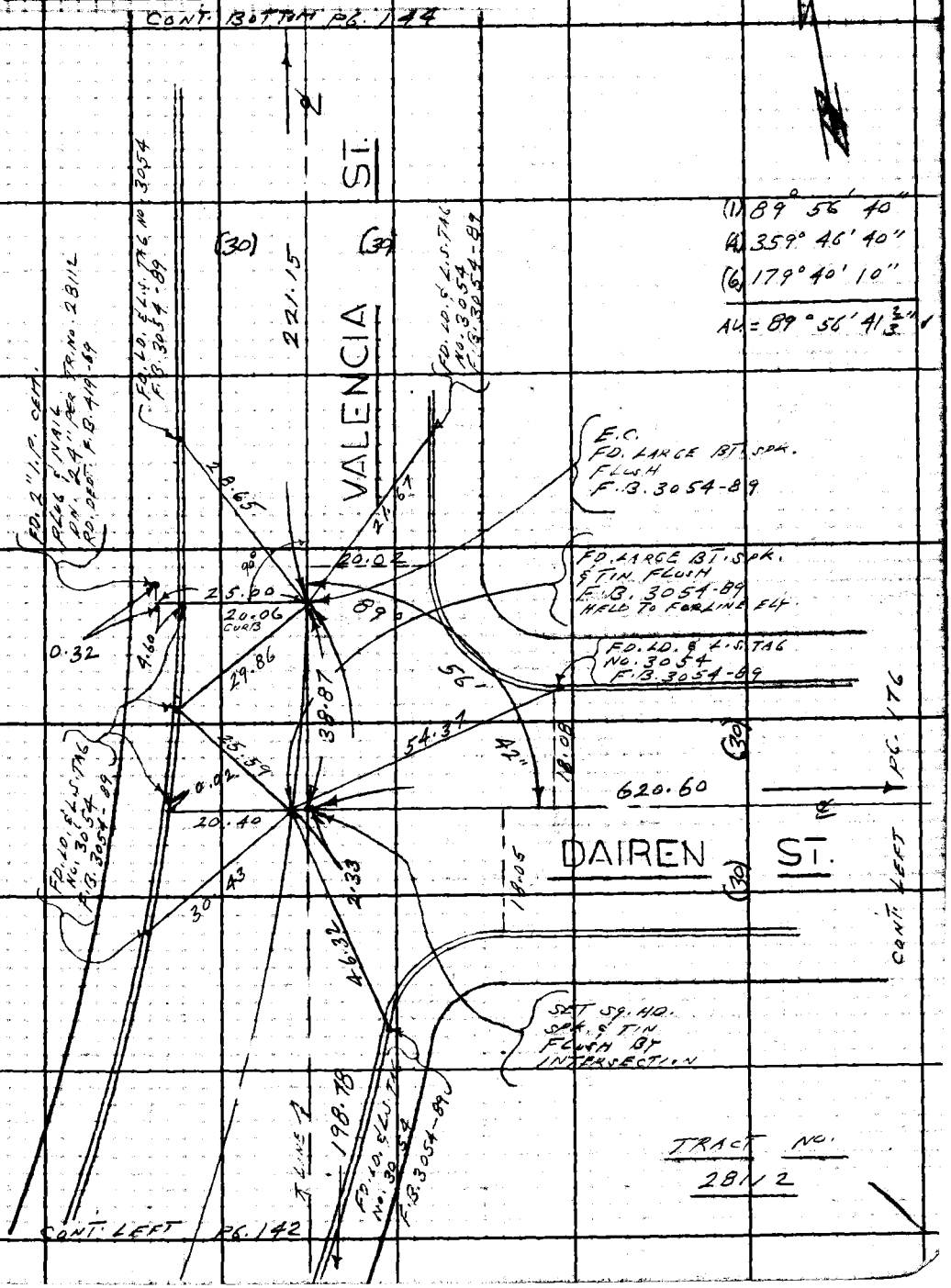

76F309S CE#310 1-65

PWFB 1032

589

F. B. ~~2750~~ PG. ~~144~~

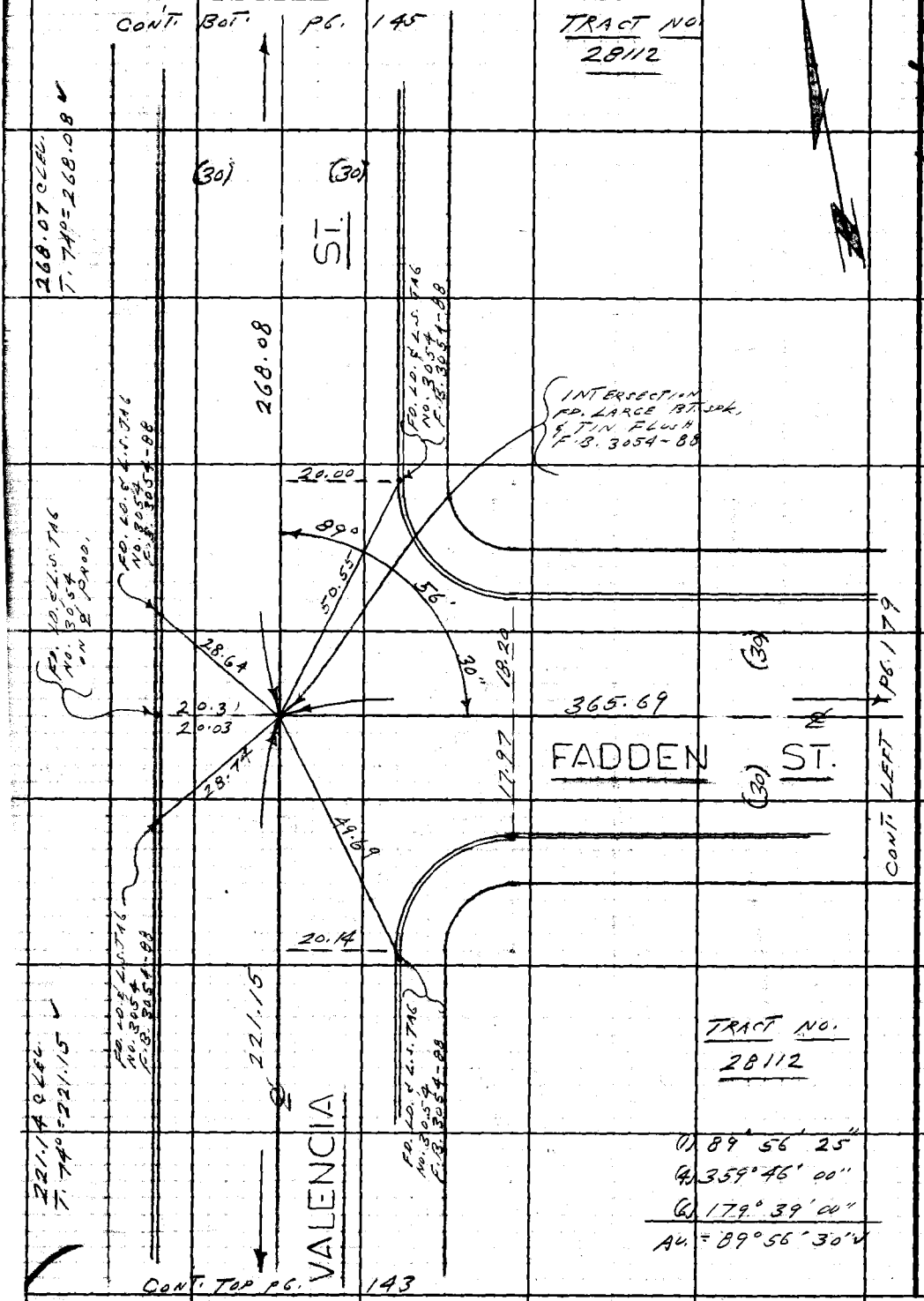

MS 38 E-4

PLEASE RETURN TO
LOS ANGELES COUNTY ENGINEER
403 LOS ANGELES COUNTY ENGINEERING BLDG.

Do not extend this side of this line.

Note: Any Additions or Changes on This Sheet Must be Made or Circled in Red Ink With Date and Name of Person Making Change.

PWFB 1032

590, 591

Notes Ck'd by	Survey of 5TH AVE. AREA
Map No.	JN 0303.00 Tape 0213 Std 68 °F
Office Work	Surveyed by L.L. BROWN
Checked	Notes L.L. BROWN Date 1-3-58
Date	Indexed

FULLERTON RD. &

F.B. 2750 Pg. 145

W538 E-4

Note: Any Additions or Changes on this Sheet Must be Made or Circled in Red Ink With Date and Name of Person Making Change

Do not extend this side of this line.

PLEASE RETURN TO
LOS ANGELES COUNTY ENGINEER
403 LOS ANGELES COUNTY ENGINEERING BLDG.

76P3098 CE #310 5-66

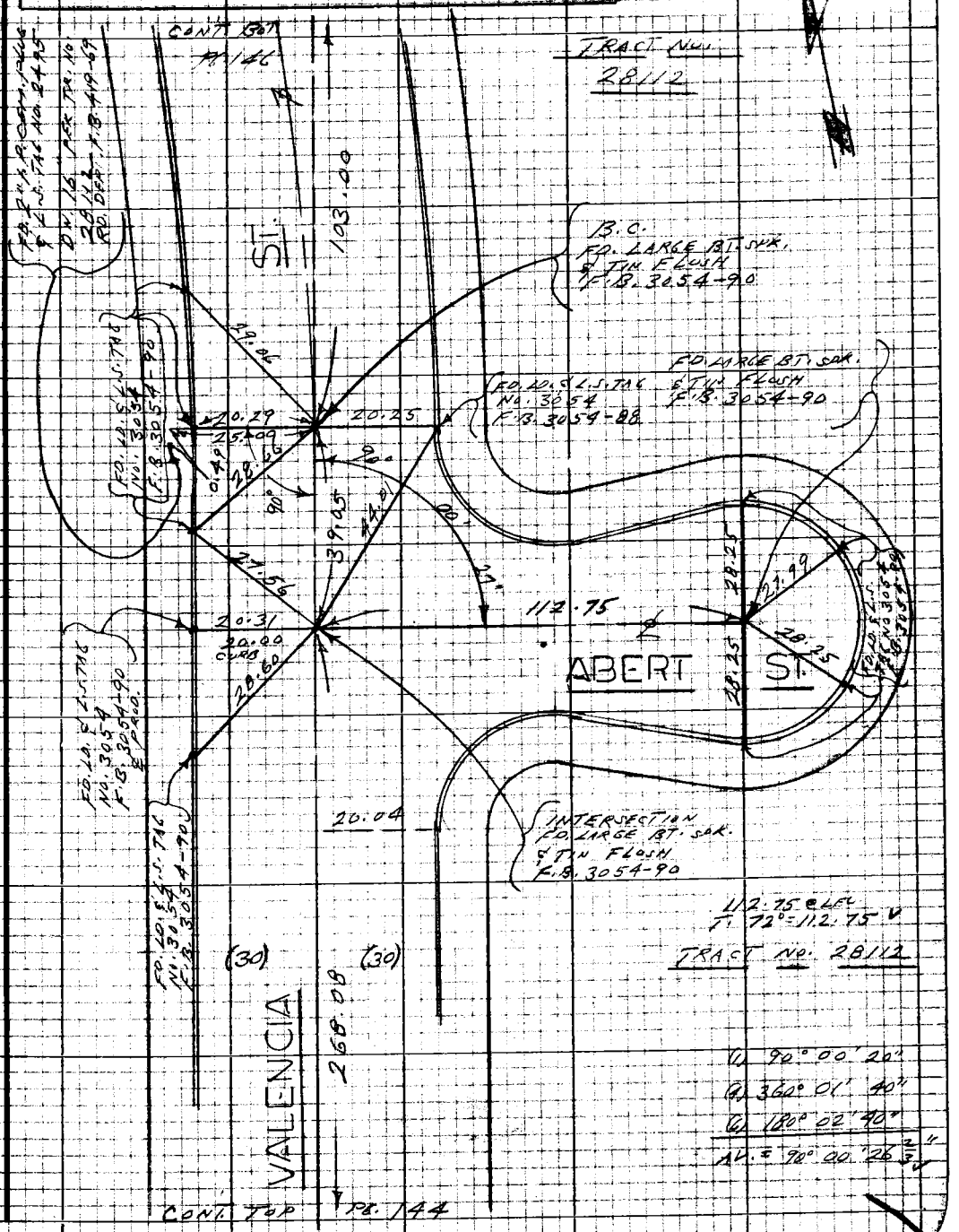

PWFB 1032

592, 593

F.B. ~~2750~~ Pg. ~~145~~

CONT. BOTTOM PG. 147

(1) 165° 41' 20" (1) 89° 59' 30"
(4) 302° 44' 58" (4) 359° 58' 40"
(6) 274° 01' 15" (6) 179° 57' 59"
AV. = 165° 41' 12½" AV. = 89° 59' 39⅚"

144.40 @ LEV.
T. 60° = 144.39

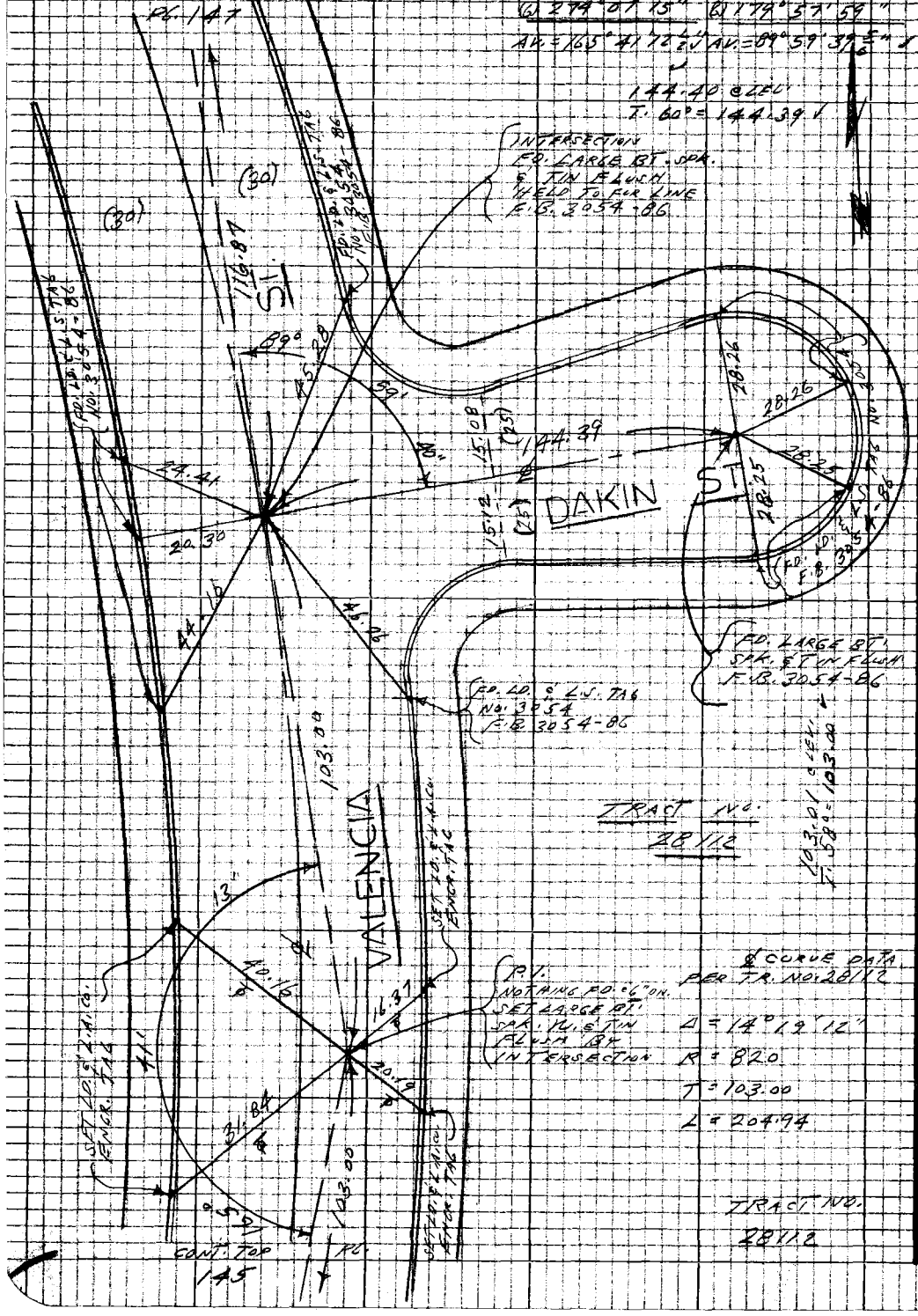

PLEASE RETURN TO
LOS ANGELES COUNTY ENGINEER
403 LOS ANGELES COUNTY ENGINEERING BLDG.

Do not extend this side of this line.

Note: Any Additions or Changes on this Sheet Must be Made or Circled in Red Ink With Date and Name of Person Making Change

MS 38E-4

PWFB 1032

FULLERTON RD.

594, 595

Notes Ck'd by	Survey of 5 5th AVE. ALL
Map No.	IN 0343.00 Tape 0213 Std 68 °F
Office Work	Surveyed by L. L. BROWN
Checked	Notes L. L. BROWN Date 1-31-68
Date	Indexed D. J. GALLE

F.B. 2790 Pg. 147

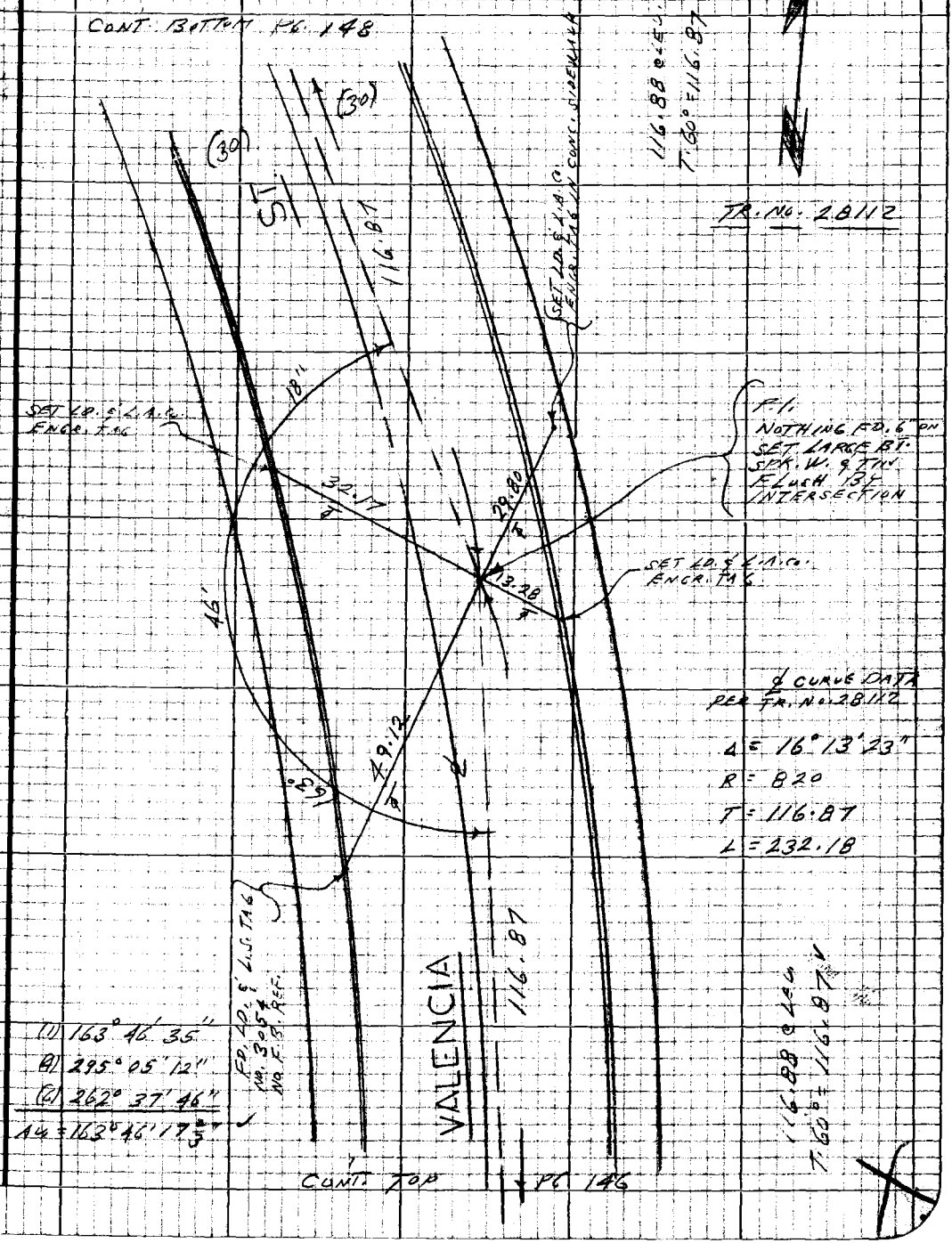

Note: Any Additions or Changes on this Sheet Must be Made or Circled in Red Ink With Date and Name of Person Making Change

Do not extend this side of this line.

PLEASE RETURN TO
LOS ANGELES COUNTY ENGINEER
403 LOS ANGELES COUNTY ENGINEERING BLDG.

76P3098 CE #310 8-66

PWFB 1032 596, 597

F.B. 2250 Pg. 748

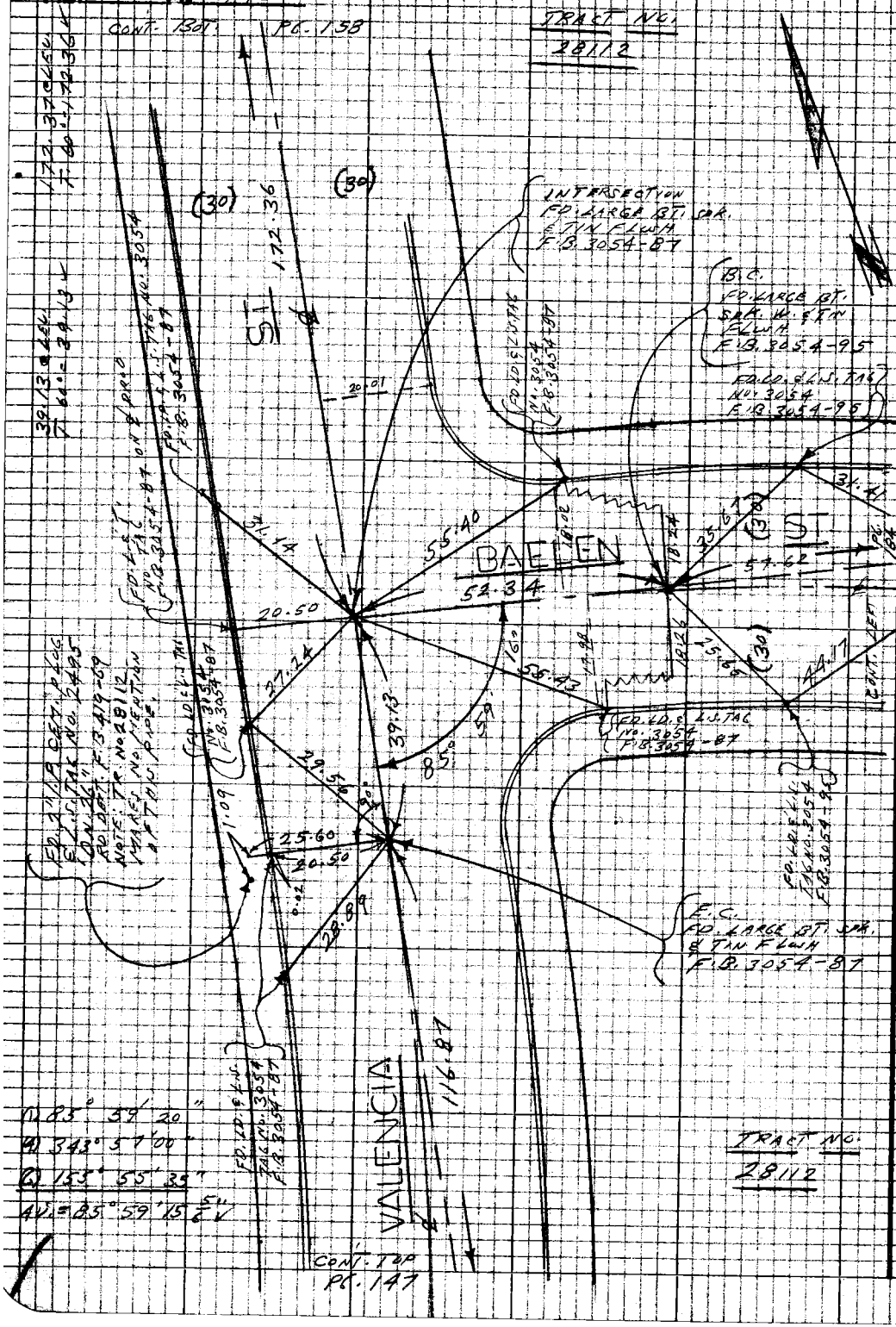

PLEASE RETURN TO
LOS ANGELES COUNTY ENGINEER
403 LOS ANGELES COUNTY ENGINEERING BLDG.

Note: Any Additions or Changes on this Sheet Must be Made or Circled in Red Ink With Date and Name of Person Making Change

Do not extend this side of this line.

M538 E-4

PWFB 1032

598

FULLERTON RD. ℄

Notes Ck'd by	Survey of 5TH AVE. AREA
Map No.	Exp 363.00 Tape 0213 Std 68 °F
Office Work	Surveyed by L.L. BROWN
Checked	Notes L.L. BROWN Date 1-25-68
Date	Indexed C.J. GALLI

F.B. 2760 Pg 149

W538, D-4

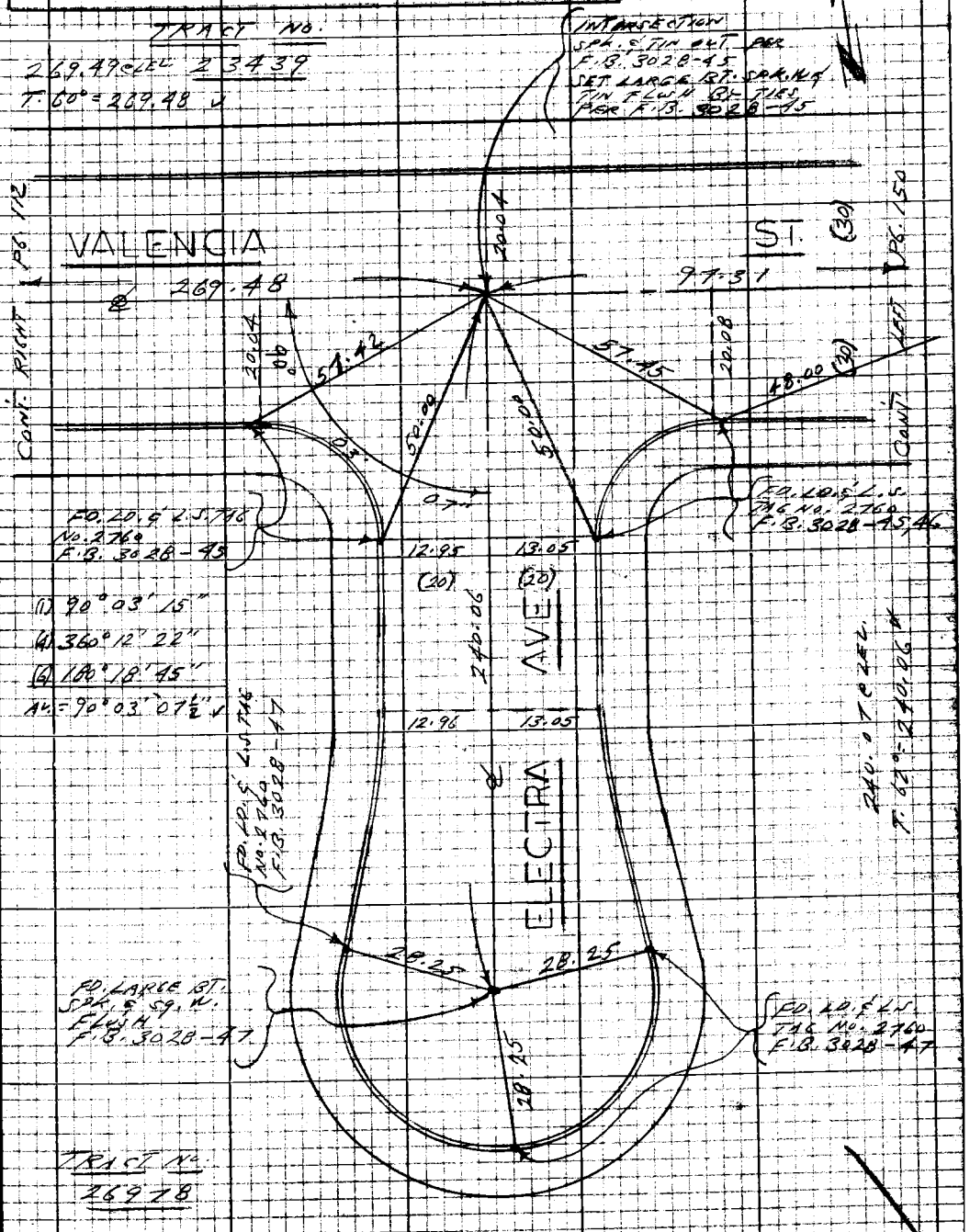

Note: Any Additions or Changes on this Sheet Must be Made or Circled in Red Ink With Date and Name of Person Making Change

Do not extend this side of this line.

PLEASE RETURN TO
LOS ANGELES COUNTY ENGINEER
403 LOS ANGELES COUNTY ENGINEERING BLDG.

76P3098 CE #310 5-66

PWFB 1032

599

F.B. 2450 Pg. 150

TRACT NO.
23439

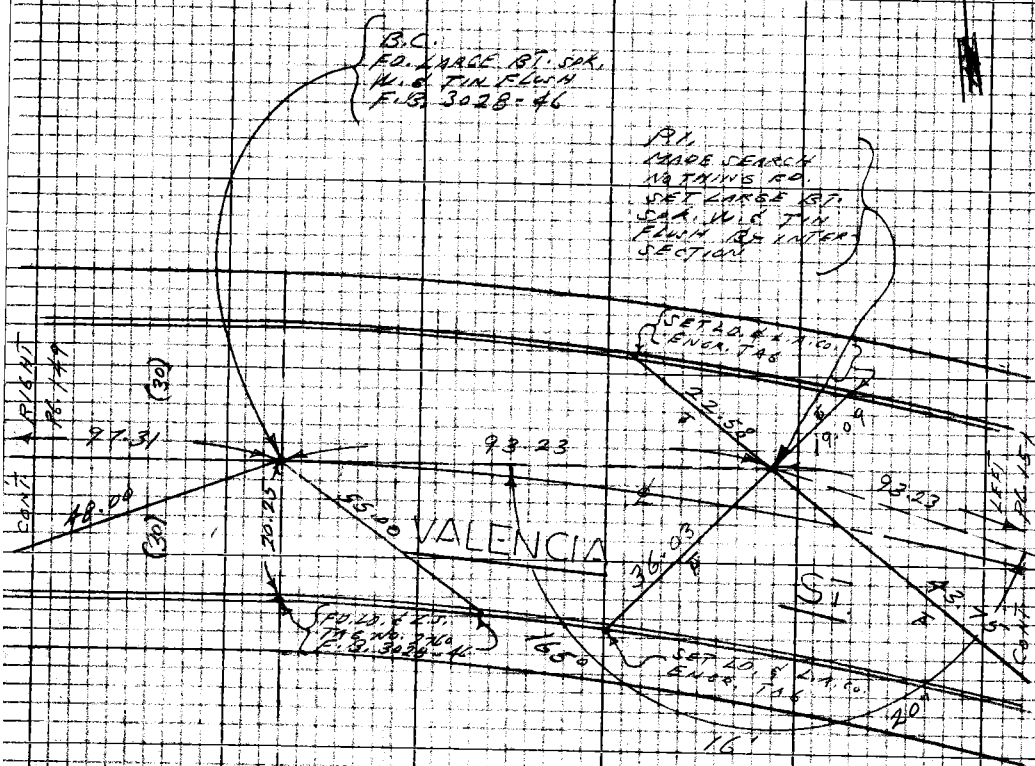

℄ CURVE DATA
PER TR. NO. 26978
Δ = 14° 45' 33"
R = 720
T = 93.25
L = 185.47

93.22 @ LEV.
T. 84° = 93.23

(1) 165° 16' 05"
(4) 301° 05' 05"
(6) 271° 38' 00"
AV. = 165° 16' 20" ✓

97.32 @ LEV.
T. 60° = 97.31 ✓

TRACT NO.
26978

PLEASE RETURN TO
LOS ANGELES COUNTY ENGINEER
403 LOS ANGELES COUNTY ENGINEERING BLDG.

Do not extend this side of this line.

Note: Any Additions or Changes on this Sheet Must be Made or Circled in Red Ink With Date and Name of Person Making Change

PWFB 1032

600

Notes Ck'd by	Survey of 5TH AVE. AREA
Map No.	JN 0303.00 Tape 0213 Std 68 °F
Office Work	Surveyed by L.L. BROWN
Checked	Notes L.L. BROWN Date 1-25-68
Date	Indexed C.J. GALLI

F.B. ~~2750~~ Pg. 151

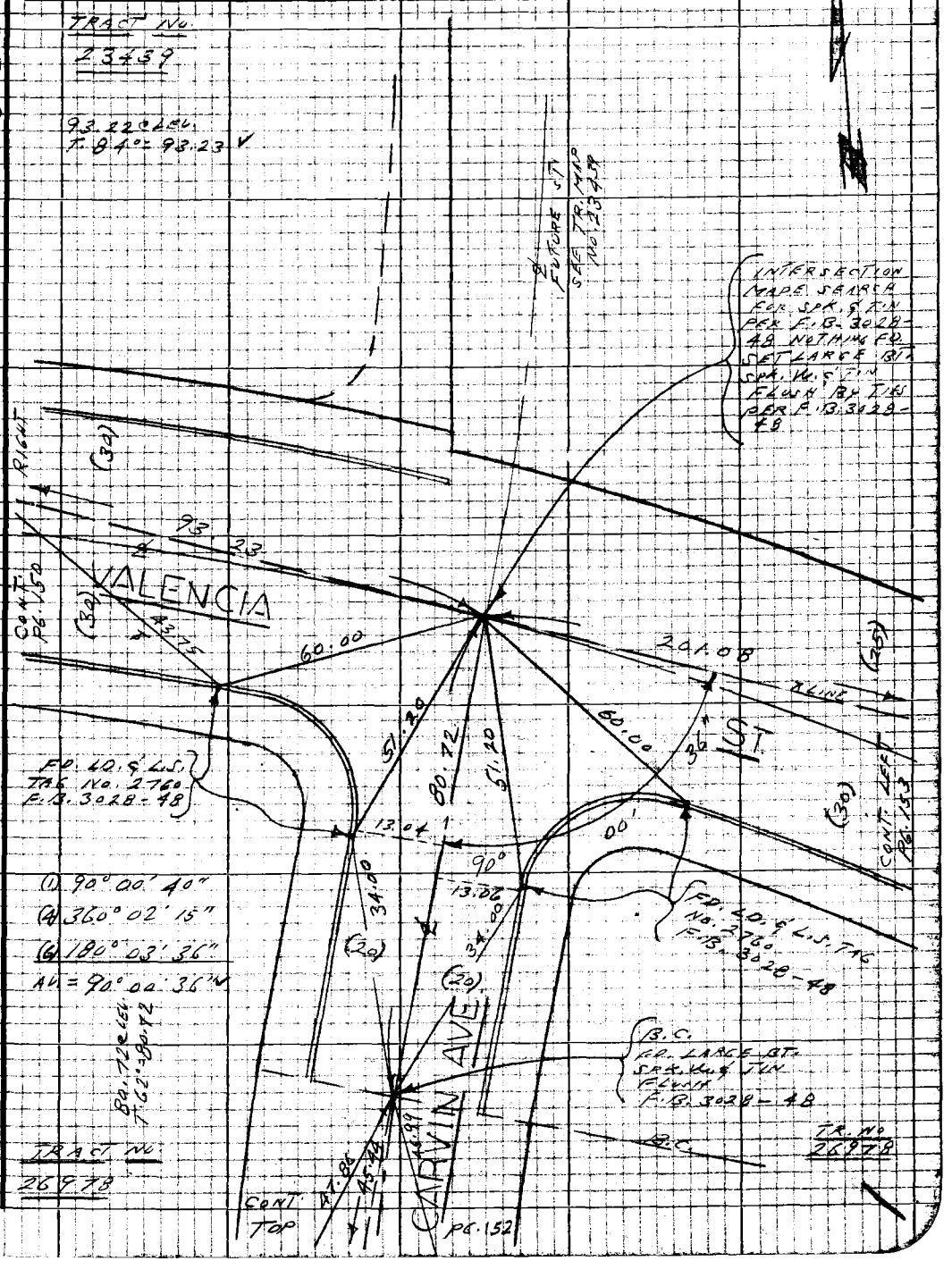

Note: Any Additions or Changes on this Sheet Must be Made or Circled in Red Ink With Date and Name of Person Making Change

Do not extend this side of this line.

PLEASE RETURN TO
LOS ANGELES COUNTY ENGINEER
403 LOS ANGELES COUNTY ENGINEERING BLDG.

76P3098 CK #310 5-66

PWFB 1032

601

F.B. 2750 Pg. 152

CONT. BOT. PL. 151

℄ CURVE DATA
PER TR. NO. 26978
Δ = 14° 41' 33"
R = 350
T = 45.43
L = 90.36

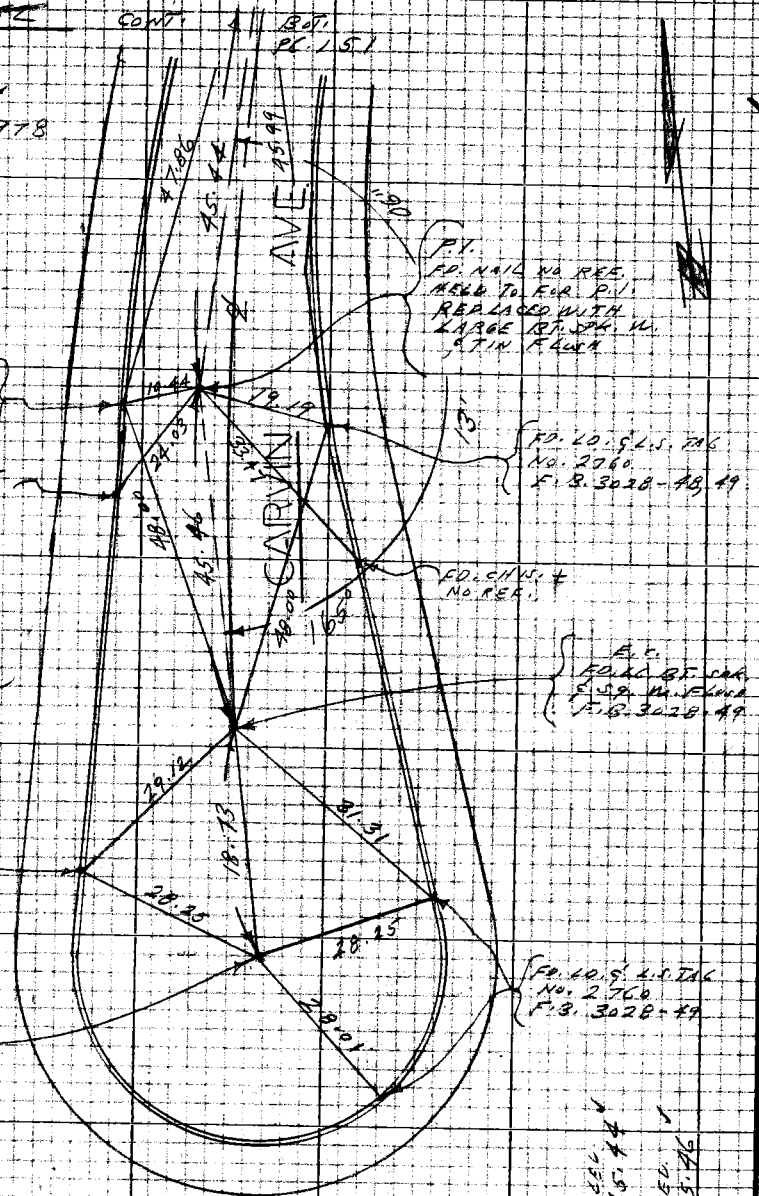

(1) 165° 13' 10"
(4) 300° 52' 30"
(6) 271° 18' 38"
AV. = 165° 13' 06 1/3"

TRACT NO.
26978

18.73 @ LEV.
T. 62° = 18.73

45.44 @ LEV.
T. 62° = 45.44

45.46 @ LEV.
T. 62° = 45.46

PLEASE RETURN TO
LOS ANGELES COUNTY ENGINEER
403 LOS ANGELES COUNTY ENGINEERING BLDG.

Do not extend this side of this line.

Note: Any Additions or Changes on this Sheet Must be Made or Circled in Red Ink With Date and Name of Person Making Change

PWFB 1032

602

Notes Ck'd by	Survey of 5TH AVE. A+E
Map No.	IN 303.40 Tape 0213 Std 68 °F
Office Work	Surveyed by L.L. BROWN
Checked	Notes L.L. BROWN Date 1-25-68
Date	Indexed E.L. GALLI

FULLERTON RD. S

F.B. 2752 Pg. 153

Note: Any Additions or Changes on this Sheet Must be Made or Circled in Red Ink With Date and Name of Person Making Change

Do not extend this side of this line.

PLEASE RETURN TO
LOS ANGELES COUNTY ENGINEER
403 LOS ANGELES COUNTY ENGINEERING BLDG.

76P3098 CE #310 5-66

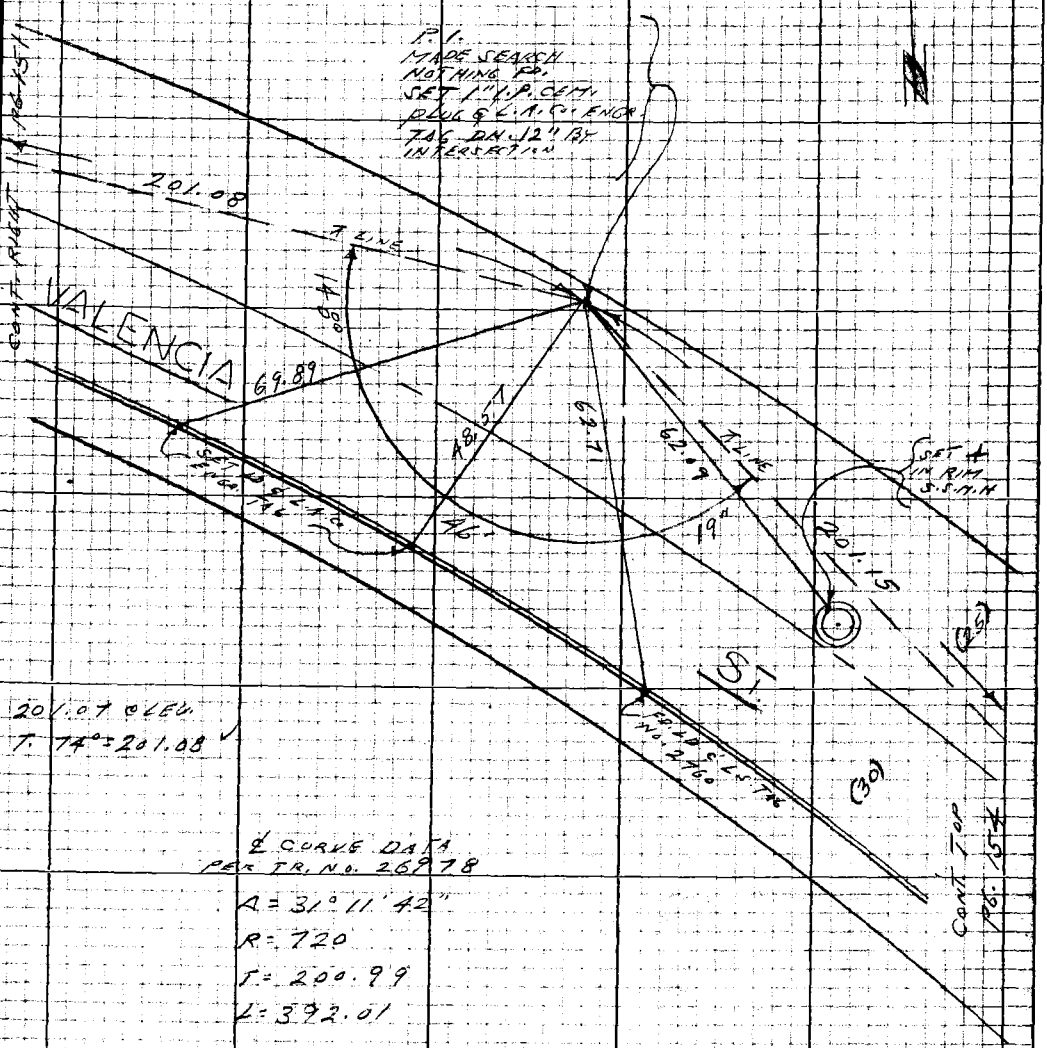

201.07 CLEV.
T. 74° = 201.08 ✓

℄ CURVE DATA
PER TR. NO. 26978

A = 31° 11' 42"
R = 720
T = 200.99
L = 392.01

(1) 148° 46' 00"
(4) 235° 05' 15"
(6) 172° 37' 52"
AV = 148° 46' 19" ✓

TRACT NO.
26978

201.14 CLEV.
T 74° = 201.15 ✓

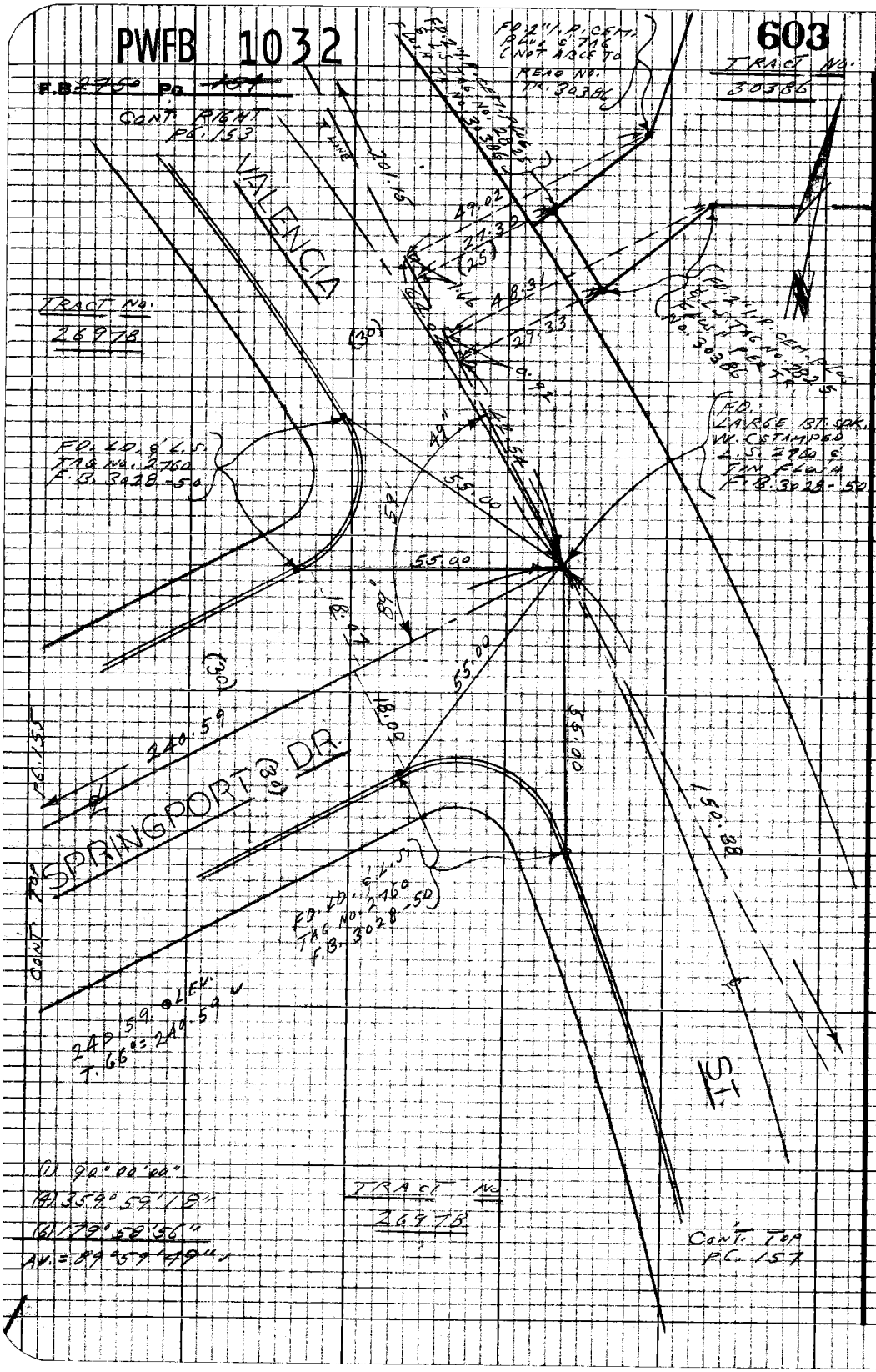

PLEASE RETURN TO
LOS ANGELES COUNTY ENGINEER
403 LOS ANGELES COUNTY ENGINEERING BLDG.

Do not extend this side of this line.

Note: Any Additions or Changes on this Sheet Must be Made or Circled in Red Ink With Date and Name of Person Making Change

PWFB 1032

604

Notes Ck'd by	Survey of FULLERTON RD. & 5TH AVE. AREA
Map No.	Date 3-13-68 Time 8:00 A.M.
Office Work	Surveyed by L. L. BROWN
Checked	Notes L. L. BROWN Date 1-26-68
Date	Indexed C. J. GALLE

F.B. 2750 Pg. ~~155~~

W.S. 38 D-4

Notes: Any Additions or Changes on this Sheet Must be Made or Circled in Red Ink With Date and Name of Person Making Change

Do not extend this line of this line.

PLEASE RETURN TO
LOS ANGELES COUNTY ENGINEER
403 Los Angeles County Engineering Bldg.

REPORT CR #310 5-68

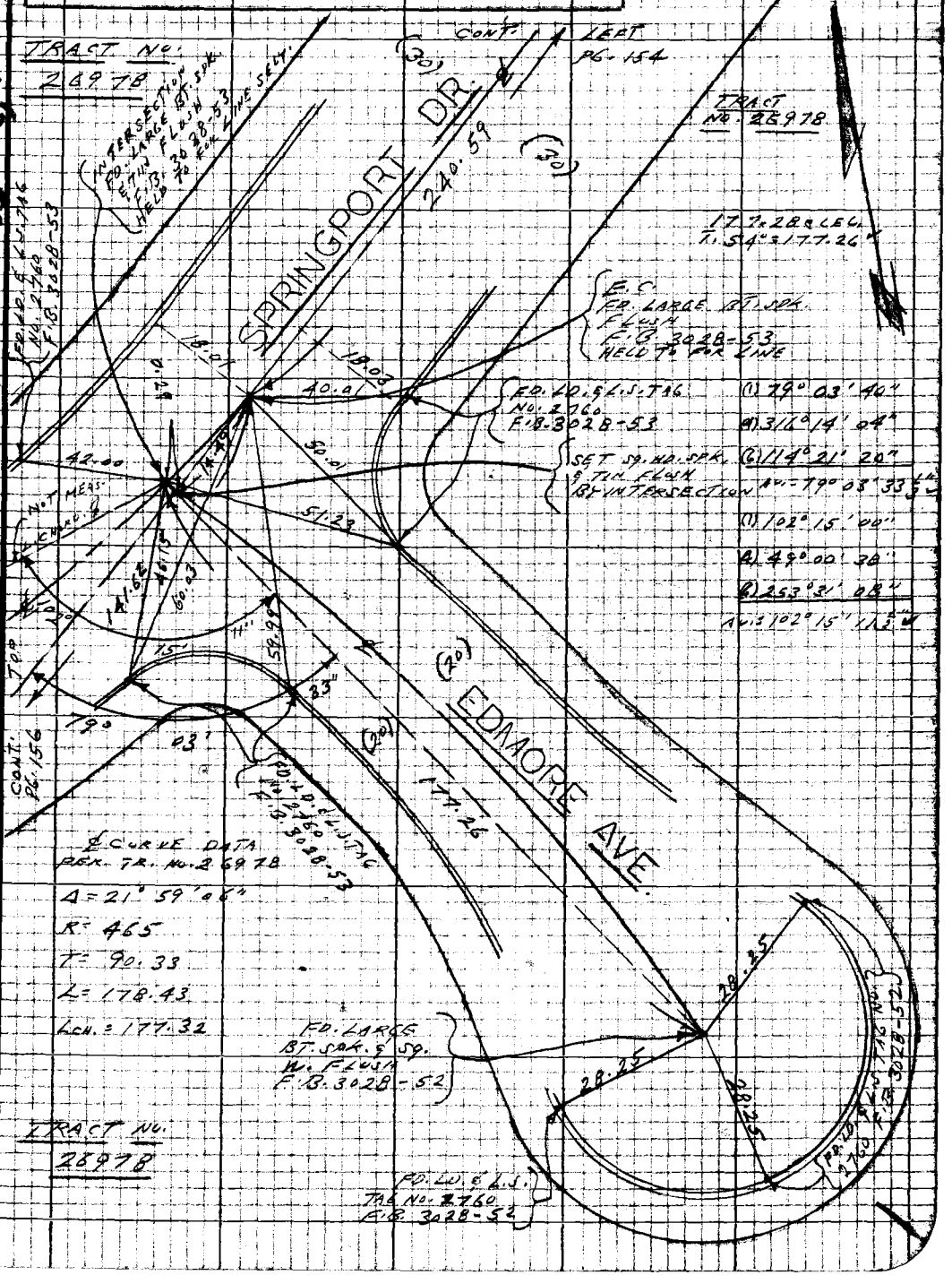

PWFB 1032

605

F.B. ~~2750~~ Pg. ~~156~~

TRACT NO. 26978

141.62 @ LEV.
T. 66° = 141.62

℄ CURVE DATA
PER TRACT NO. 26978
Δ = 44° 02' 55"
R = 350
T = 141.55
L = 269.03

467.87 @ LEV.
T. 64° = 467.86

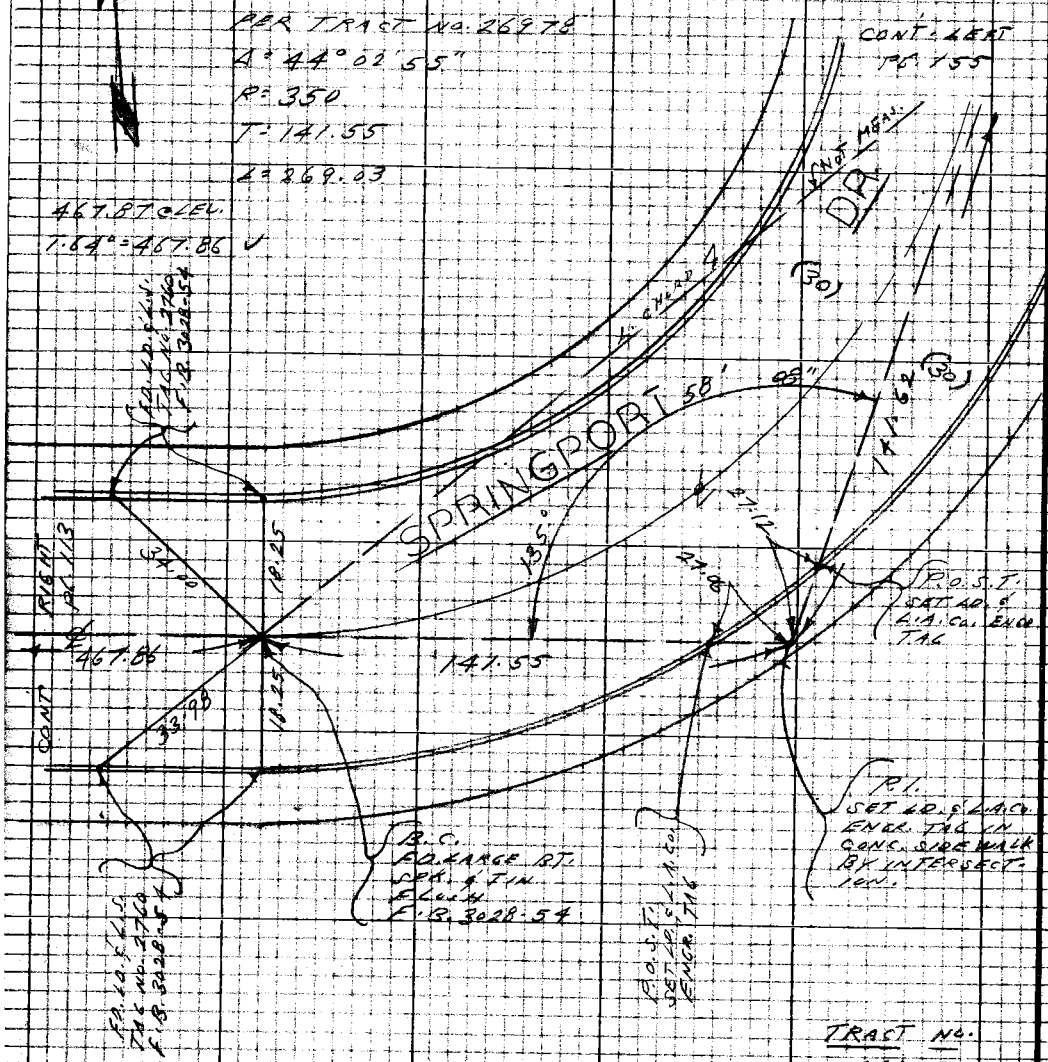

TRACT NO. 26978

(1) 135° 57' 58"
(4) 183° 52' 22"
(6) 95° 48' 50"
AV. = 135° 58' 08 1/3" ✓

141.55 @ LEV.
T. 66° = 141.55 ✓

PLEASE RETURN TO
LOS ANGELES COUNTY ENGINEER
403 LOS ANGELES COUNTY ENGINEERING BLDG.

Do not extend this side of this line.

Note: Any Additions or Changes on this Sheet Must be Made or Circled in Red Ink With Date and Name of Person Making Change

PWFB 1032

606

FULLERTON RD. 4

Notes Ck'd by	Survey of 5th AVE. AREA
Map No.	IN 0303.00 Tape 0213 Std 68 °F
Office Work	Surveyed by L.L. BROWN
Checked	Notes L.L. BROWN Date 1-29-68
Date	Indexed

F.B. ~~2150~~ Pg ~~157~~

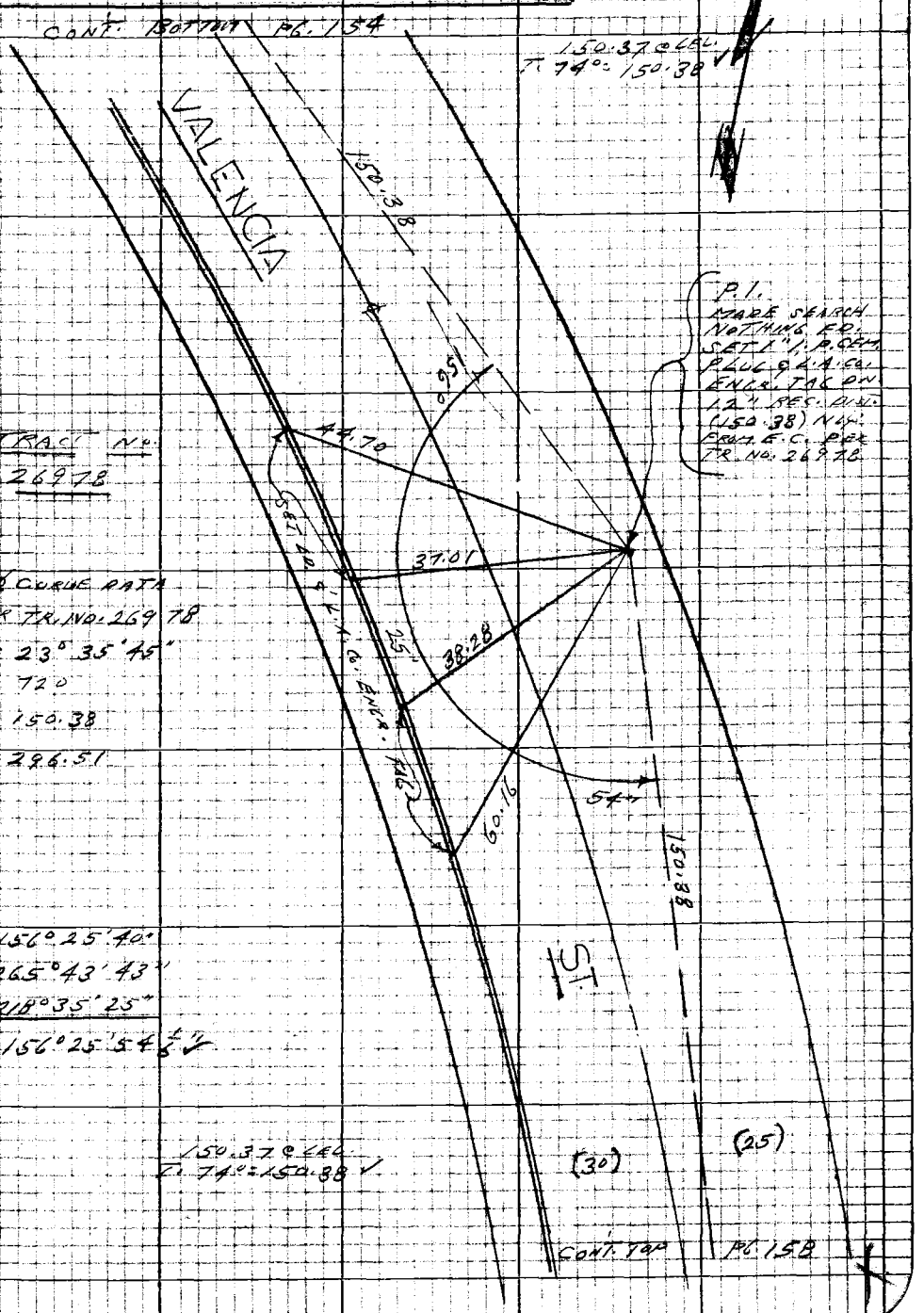

Ø CURVE DATA
PER TR. NO. 26978
Δ = 23° 35' 45"
R = 720
T = 150.38
L = 296.51

(1) 156° 25' 40"
(4) 265° 43' 43"
(6) 218° 35' 25"
AW = 156° 25' 54 1/8"

Note: Any Additions or Changes on this Sheet Must be Made or Circled in Red Ink With Date and Name of Person Making Change

Do not extend this side of this line.

PLEASE RETURN TO
LOS ANGELES COUNTY ENGINEER
403 LOS ANGELES COUNTY ENGINEERING BLDG.

76P3098 CK #310 8-66

PWFB 1032

607

F.B. 2750 Pg. 156

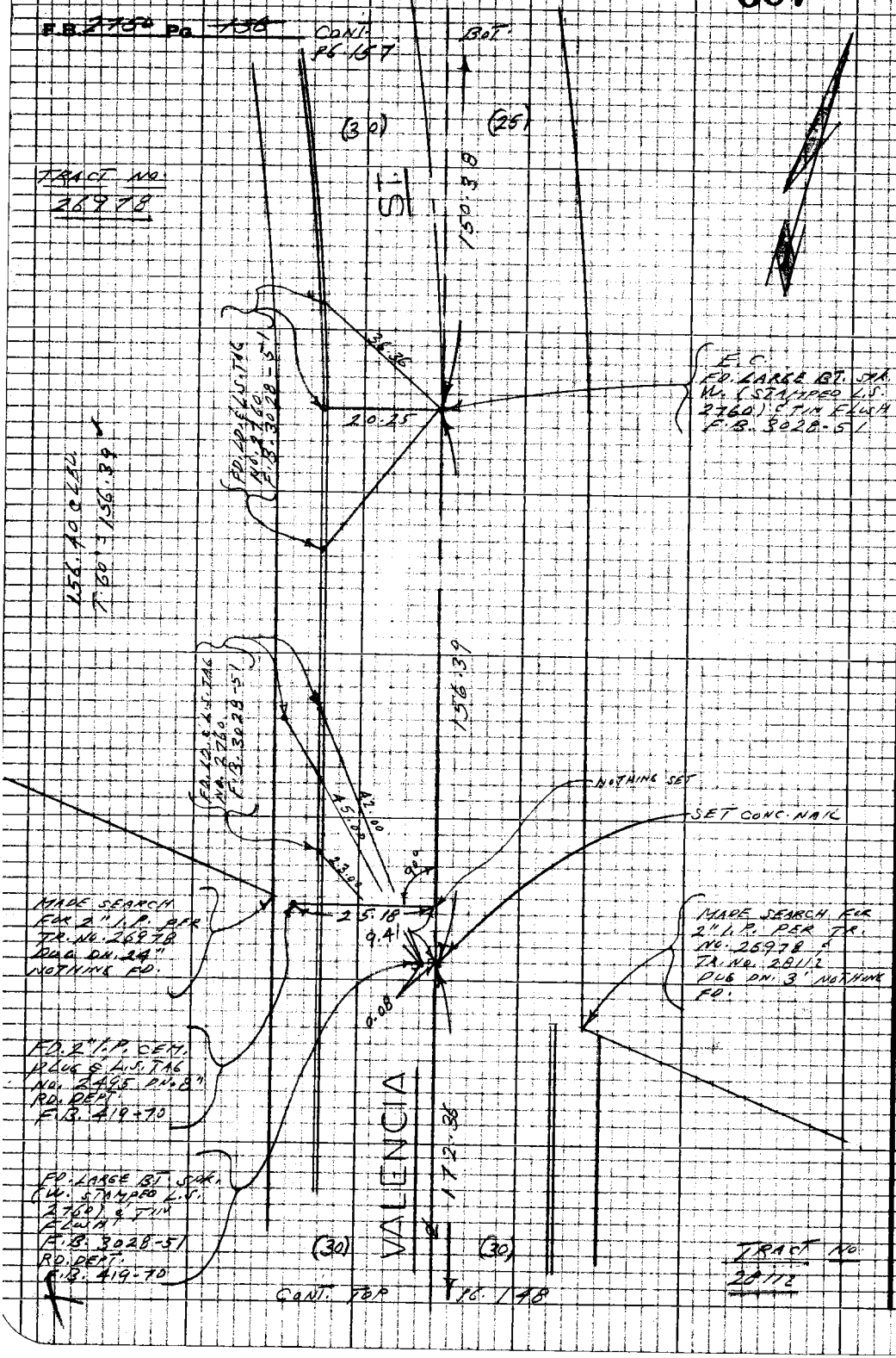

PLEASE RETURN TO
LOS ANGELES COUNTY ENGINEER
403 LOS ANGELES COUNTY ENGINEERING BLDG.

Do not extend this side of this line.

Note: Any Additions or Changes on this Sheet Must be Made or Circled in Red Ink With Date and Name of Person Making Change

PWFB 1032

608

FULLERTON RD.

Notes Ck'd by	Survey of 5TH AVE. AREA
Map No.	IN 303.00 Tape 0144 Std 68 °F
Office Work	Surveyed by L.L. BROWN
Checked	Notes L.L. BROWN Date 2-5-68
Date	Indexed H.J. GALLI

F.B. 2750 Pg. 159

TRACT NO. 28555

51.42 ℄ LEG
T. 64° = 51.42

B.C.
FD. LARGE BT. SPK.
(W. STAMPED
L.S. 2495) & TIN
FLUSH
F.B. 3058-79
HELD TO FOR LINE

P.I.
MADE SEARCH
NOTHING FD. @ 6" DN.
SET LARGE BT. SPK.
W. & TIN FLUSH
BY INTERSECTION

E.C.
FD. LARGE BT. SPK.
(W. STAMPED L.S. 2495)
& TIN FLUSH
F.B. 3058-79

FD. L.&T.
F.B. 3058-79

NOT MEAS.

BARROSO

ST.

110.34

51.42

38.25

51.42

44.65

38.16

24.42

24.51

368.66

17.36

20.12

17.30

20.18

0.02

17'

02"

24.72

24.51

(27)

(27)

LEFT

CONT. PC 139

CONT. PC 160

FD. L.&T.
F.B. 3058-79

FD. L.&T.
F.B. 3058-79

FD. L.&T.
F.B. 3058-79

℄ CURVE DATA
PER TR. NO. 28555

Δ = 4° 42' 40"

R = 1250

T = 51.42

L = 102.78

51.42 ℄ LEG
T. 64° = 51.42

(1) 175° 17' 00"
(4) 341° 08' 15"
(6) 331° 42' 15"
AU = 175° 17' 02½"

TRACT NO. 28555

Note: Any Additions or Changes on this Sheet Must be Made or Circled in Red Ink With Date and Name of Person Making Change

Do not extend this side of this line.

PLEASE RETURN TO
LOS ANGELES COUNTY ENGINEER
403 LOS ANGELES COUNTY ENGINEERING BLDG.

76P309S CK #310 5-66

PWFB 1032

609

F.B. 2750 Pg. 160

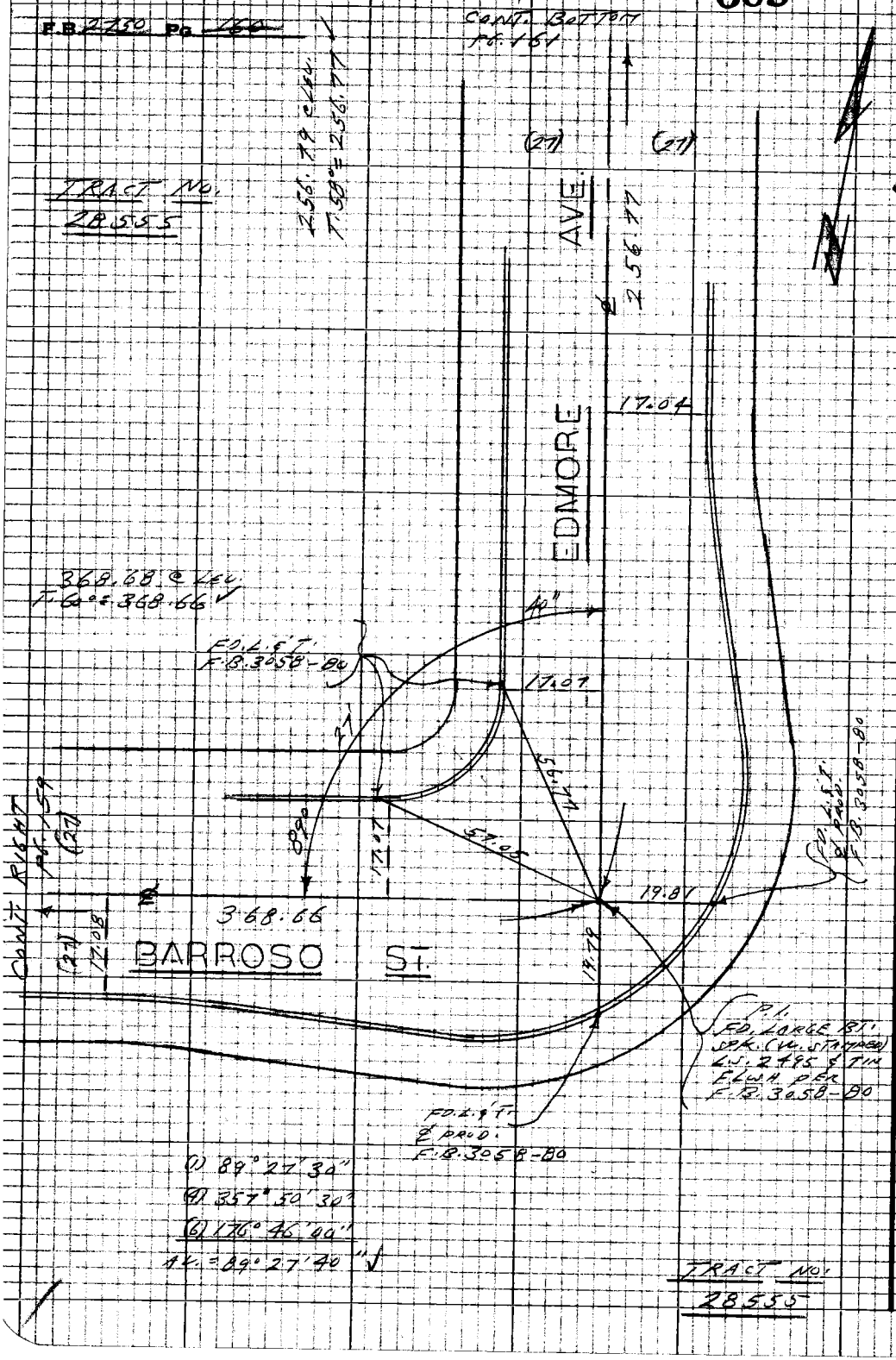

PLEASE RETURN TO
LOS ANGELES COUNTY ENGINEER
403 LOS ANGELES COUNTY ENGINEERING BLDG.
Do not extend this side of this line.
Note: Any Additions or Changes on this Sheet Must be Made or Circled in Red Ink With Date and Name of Person Making Change

PWFB 1032

610

Notes Ck'd by	Survey of FULLERTON RD. & 5TH AVE. AREA
Map No.	IN 0302.00 Tape 0144 Std 68 °F
Office Work	Surveyed by L.L. BROWN
Checked	Notes L.L. BROWN Date 2-5-68
Date	Indexed D.J. GALL

F.B. 2750 Pg. 161

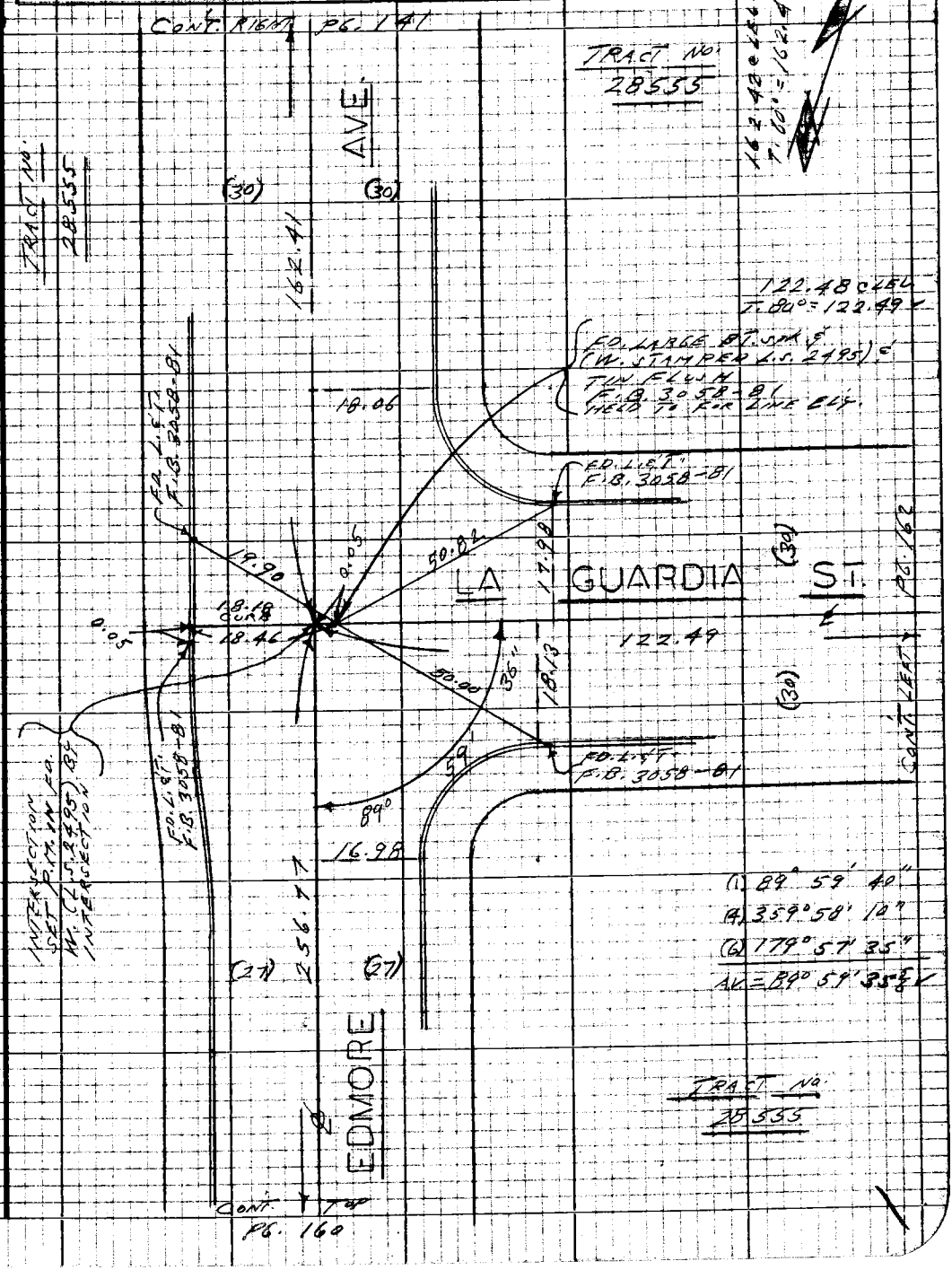

Note: Any Additions or Changes on this Sheet Must be Made or Circled in Red Ink With Date and Name of Person Making Change

Do not extend this side of this line.

PLEASE RETURN TO
LOS ANGELES COUNTY ENGINEER
403 LOS ANGELES COUNTY ENGINEERING BLDG.

76P3095 CK #310 5-66

PWFB 1032

611

F.B. ~~2756~~ Pg. ~~162~~

TRACT NO. 28555

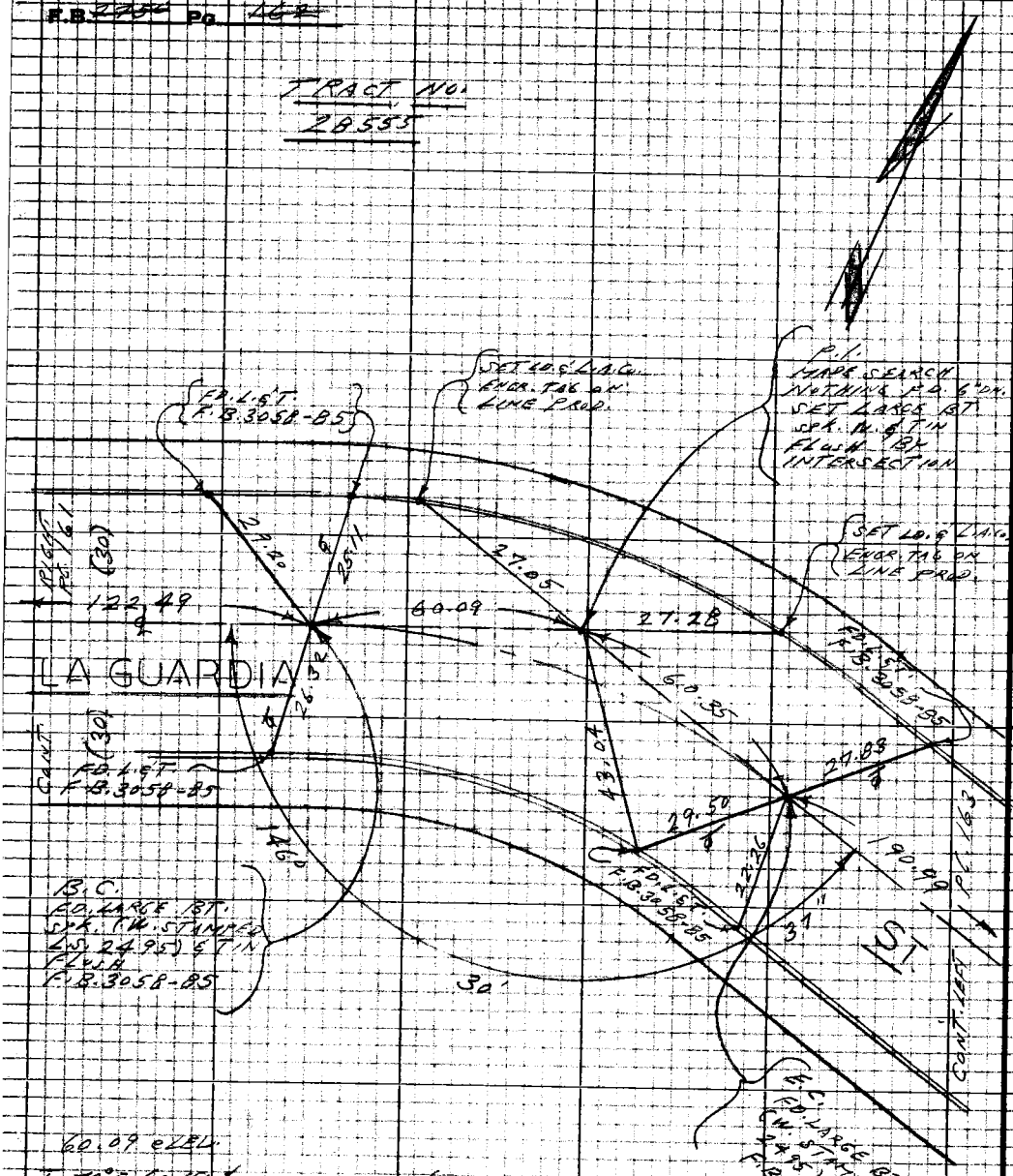

60.09 @ LEV.
T. 70° = 60.09 ✓

60.35 @ LEV.
T. 70° = 60.35 ✓

℄ CURVE DATA PER TR. NO. 28555

Δ = 33° 32' 30"

R = 200

T = 60.27

L = 117.08

(1) 146° 29' 45"

(4) 226° 02' 30"

(6) 159° 03' 45"

AV. = 146° 30' 37½" ✓

PLEASE RETURN TO
LOS ANGELES COUNTY ENGINEER
403 LOS ANGELES COUNTY ENGINEERING BLDG.

Do not extend this side of this line.

Note: Any Additions or Changes on this Sheet Must be Made or Circled in Red Ink With Date and Name of Person Making Change.

PWFB 1032

612

FULLERTON RD.

Notes Ck'd by	Survey of 5TH AVE.	F.B. 2750 Pg. 163
Map No.	Tape 0144 Sta. 68 °F	
Office Work	Surveyed by L. L. BROWN	
Checked	Notes L. L. BROWN Date 2-5-68	
Date	Indexed	

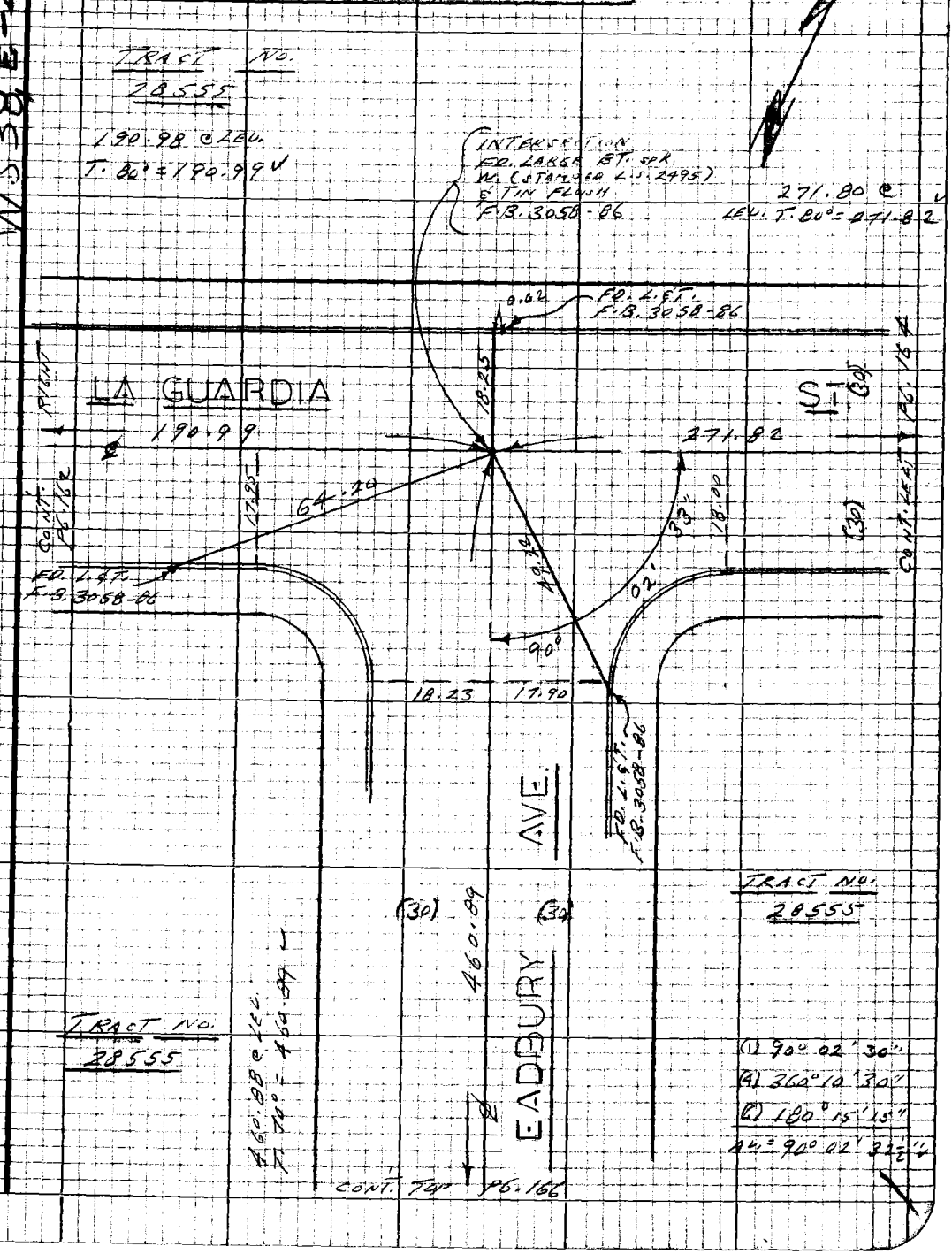

Note: Any Additions or Changes on this Sheet Must be Made or Circled in Red Ink With Date and Name of Person Making Change

Do not extend this side of this line.

PLEASE RETURN TO
LOS ANGELES COUNTY ENGINEER
403 LOS ANGELES COUNTY ENGINEERING BLDG.

76P3098 CK #310 5-66

PWFB 1032

613

F.B. ~~2750~~ Pg. ~~164~~

WS 38 E-4

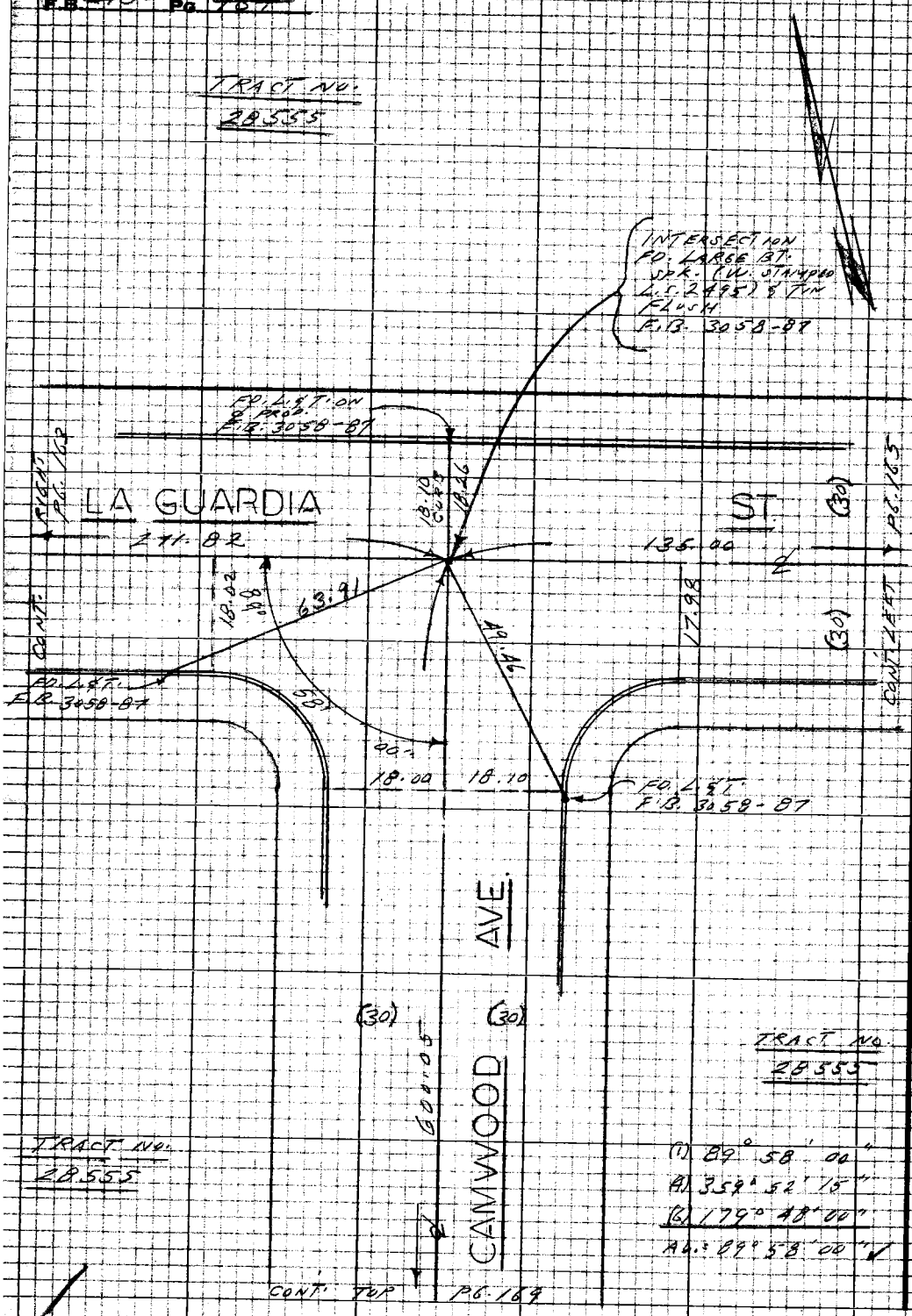

PLEASE RETURN TO
LOS ANGELES COUNTY ENGINEER
403 LOS ANGELES COUNTY ENGINEERING BLDG.

Do not extend this side of this line.

Note: Any Additions or Changes on this Sheet Must be Made or Circled in Red Ink With Date and Name of Person Making Change.

PWFB 1032

614

FULLERTON RD.

Notes Ck'd by	Survey of 5TH AGA. AREA
Map No.	NO 343.00 Tape 0144 Std 68 °F
Office Work	Surveyed by L.L. BROWN
Checked	Notes L.L. BROWN Date 2-6-68
Date	Indexed E.J. GALLI

F.B. 2150 Pg. 165

CONT. BOT TOP PG. 177

W.S. 38 E-4

TRACT NO. 28112

TRACT NO. 28555

MADE NO SEARCH FOR 2" I.P. PER TR. NO. 28112 & TR. NO. 28555 DISTANCE FALLS IN CONCRETE DRAIN

148.33

CHAINING PT. SET 1X2 & MAIL

FD. LD. & L.S. TAG NO. 24.95 F.B. 3058-88

03"

01"

124.76

124.77 @ LEC T. 60° = 124.76

FD. L. & T. F.B. 3058-88

90°

26.85

(30)

135.00

12.85

SET 1X2 & NO. FLUSH BY INTERSECTION

LA GUARDIA ST.

(30)

35.63

FD. L. & T. F.B. 3058-88

CONT. RIGHT PG. 164

RA LINE

10.00 OFFSET LINE

TRACT NO. 28555

134.99 @ LEC.

T. 80° = 135.00 ✓

(1) 90° 01' 00"

(4) 360° 04' 10"

(2) 180° 06' 20"

AL = 90° 01' 03½ ✓

CONT. TOP PG. 191

Note: Any Additions or Changes on this Sheet Must be Made or Circled in Red Ink With Date and Name of Person Making Change

Do not extend this side of this line.

PLEASE RETURN TO
LOS ANGELES COUNTY ENGINEER
403 LOS ANGELES COUNTY ENGINEERING BLDG.

76P3098 CK #310 5-66

PWFB 1032

615, 616

F.B. 2750 Pg. 166

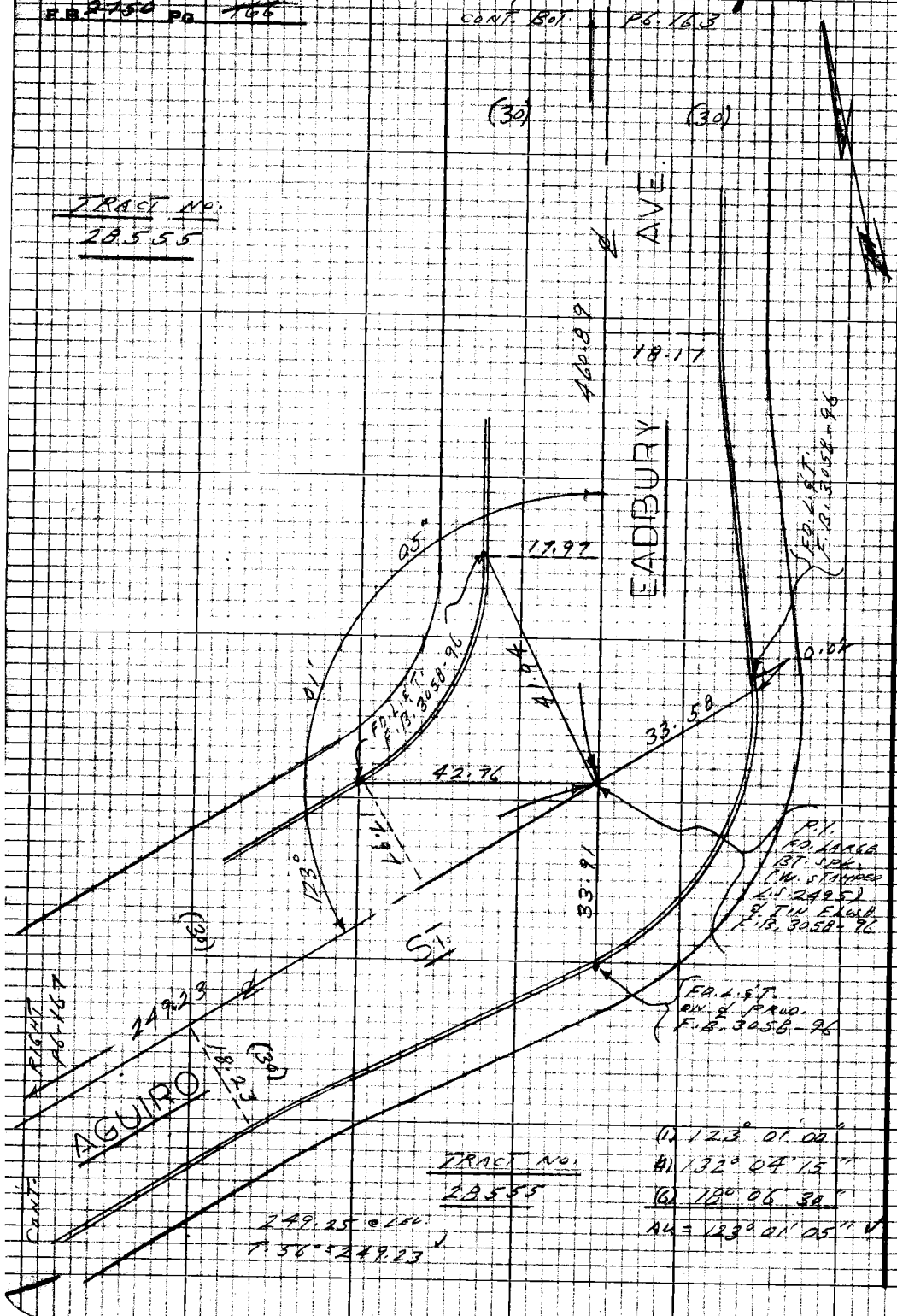

WS38, E-4

PLEASE RETURN TO
LOS ANGELES COUNTY ENGINEER
403 LOS ANGELES COUNTY ENGINEERING BLDG.

Do not extend this side of this line.

Note: Any Additions or Changes on this Sheet Must be Made or Circled in Red Ink With Date and Name of Person Making Change

PWFB 1032

617

Notes Ck'd by	Survey of 5TH. AVE. AREA
Map No.	IN 0303.00 Tape 0144 Std 68 °F
Office Work	Surveyed by L.L. BROWN
Checked	Notes L.L. BROWN Date 2-7-68
Date	Indexed [illegible]

FULLERTON RD. &

F.B. ~~2750~~ Pg. ~~167~~

WS 38, E-A

Note: Any Additions or Changes on this Sheet Must be Made or Circled in Red Ink With Date and Name of Person Making Change

Do not extend this side of this line.

PLEASE RETURN TO
LOS ANGELES COUNTY ENGINEER
403 LOS ANGELES COUNTY ENGINEERING BLDG.

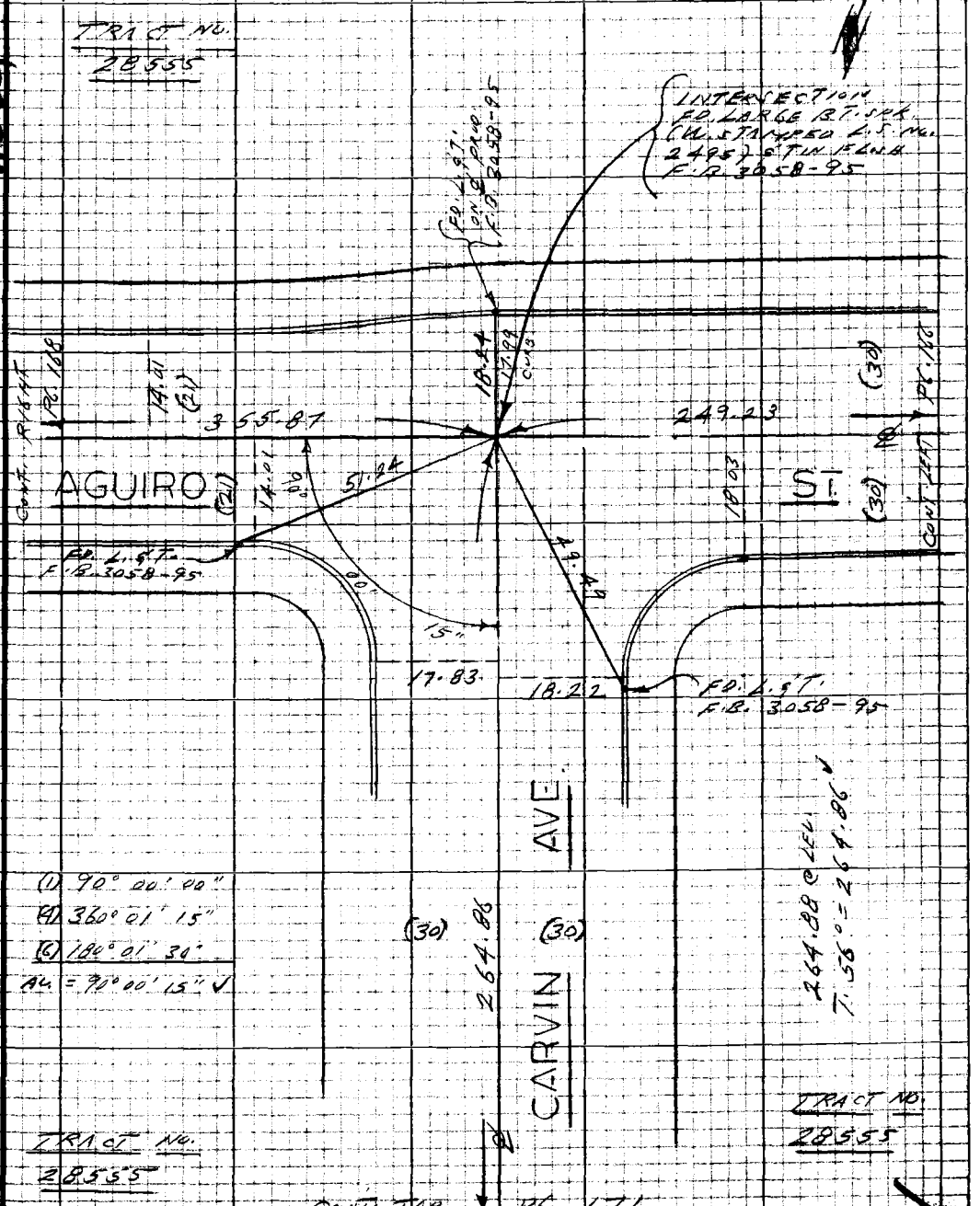

76P3098 CE #310 8-66

PWFB 1032

618

F.B. ~~2750~~ Pg. ~~168~~

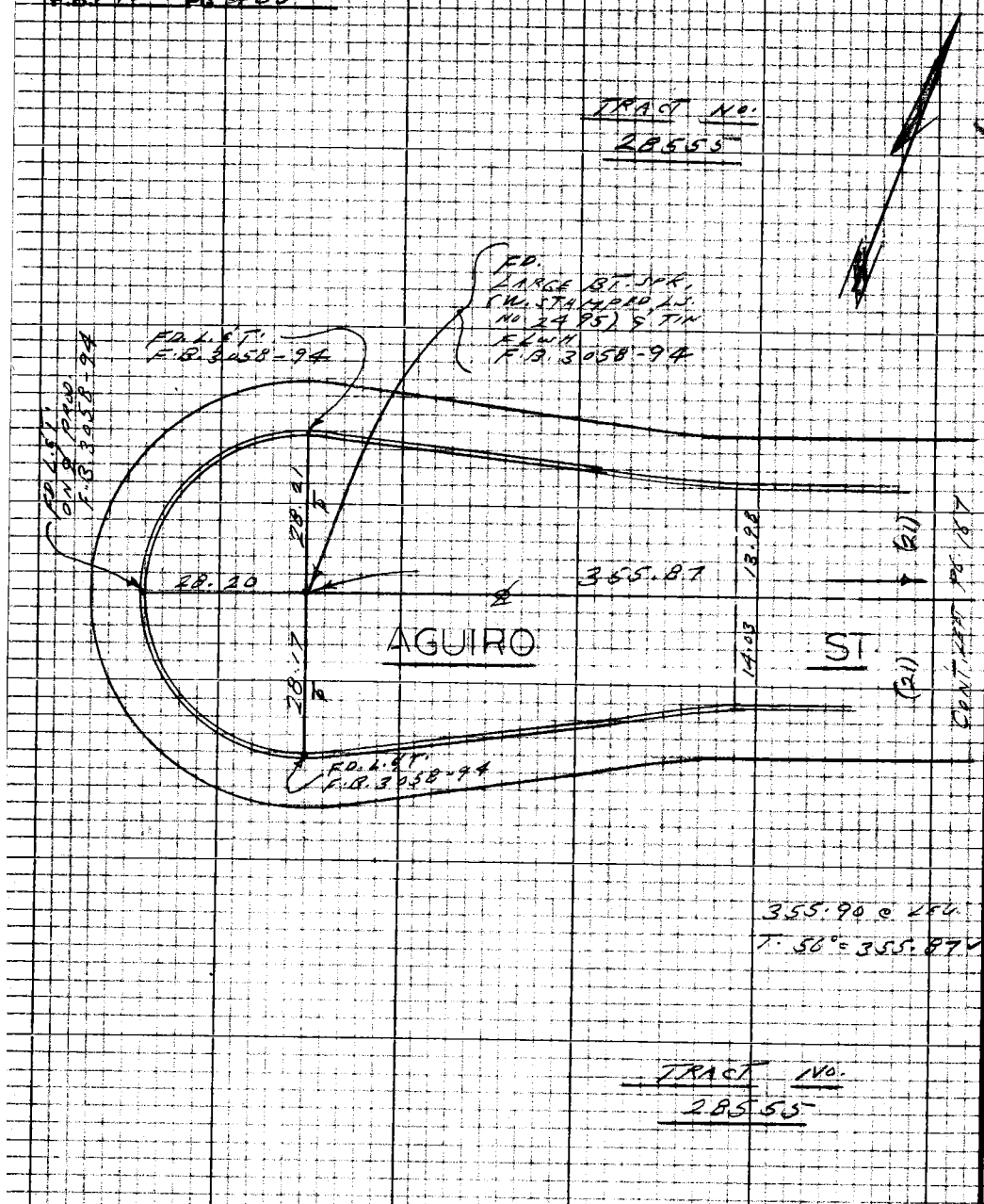

PLEASE RETURN TO
LOS ANGELES COUNTY ENGINEER
403 LOS ANGELES COUNTY ENGINEERING BLDG.

Do not extend this side of this line.

Note: Any Additions or Changes on this Sheet Must be Made or Circled in Red Ink With Date and Name of Person Making Change.

MS38, D-4

PWFB 1032

619

FULLERTON RD. &

Notes Ck'd by	Survey of 5TH AVE. AREA
Map No.	IN 0303.00 Tape 0144 Std 68 °F
Office Work	Surveyed by L.L. BROWN
Checked	Notes L.L. BROWN Date 2-7-68
Date	Indexed E.J. GALLI

F.B. ~~2790~~ Pg. 169

115 38 E-4

TRACT NO. 28555

CONT. BOT. PG. 164

(1) 123° 01' 20"
(4) 132° 05' 35"
(6) 18° 08' 00"
AV. = 123° 01' 20"

600.04 ℄ LEG
T. 70° = 600.05

(30) (30)

18.12

600.05

CAMWOOD AVE

FD. L. & T. F.B. 3058-89

SET LD. & L.A. CO. ENGR. TAG IN CONC. WALK ON LINE PROD.

P.I. FD. LARGE BT. SPK. (W. STAMPED L.L. 2495) & TIN FLUSH F.B. 3058-89

SET LD. & L.A. CO. ENGR. TAG IN CONC. GUTTER ON LINE

20"

18.00

38.07

38.40

33.73

0.01

22.65

15.80

13.4

17.81

123°

33.60

(30)

117°

30"

FD. L. & T. F.B. 3058-89

CONT. LT. PG. 192

0.01

50'

ST.

241.47

(30)

18.28

ALCONA

CONT. RIGHT PG. 170

(1) 117° 50' 40"
(4) 111° 22' 00"
(6) 347° 03' 00"
AV. = 117° 50' 30"

TRACT NO. 28555

241.49 ℄ LEG
T. 56° = 241.47

Note: Any Additions or Changes on this Sheet Must be Made or Circled in Red Ink With Date and Name of Person Making Change

Do not extend this side of this line.

PLEASE RETURN TO
LOS ANGELES COUNTY ENGINEER
403 LOS ANGELES COUNTY ENGINEERING BLDG.

7SP3095 CE #310 5-66

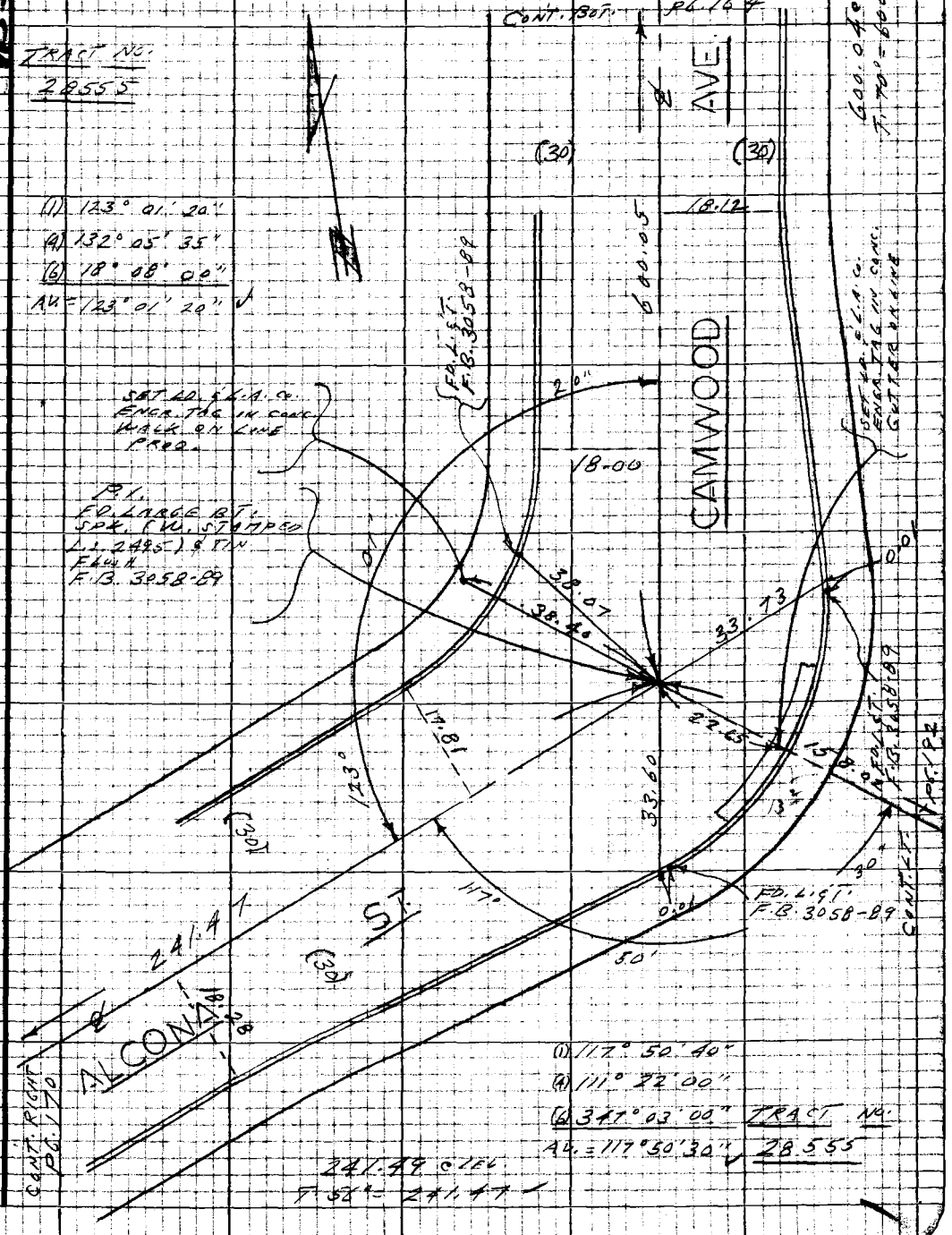

PWFB 1032

620 , 621

F.B. 2750 Pg. 170

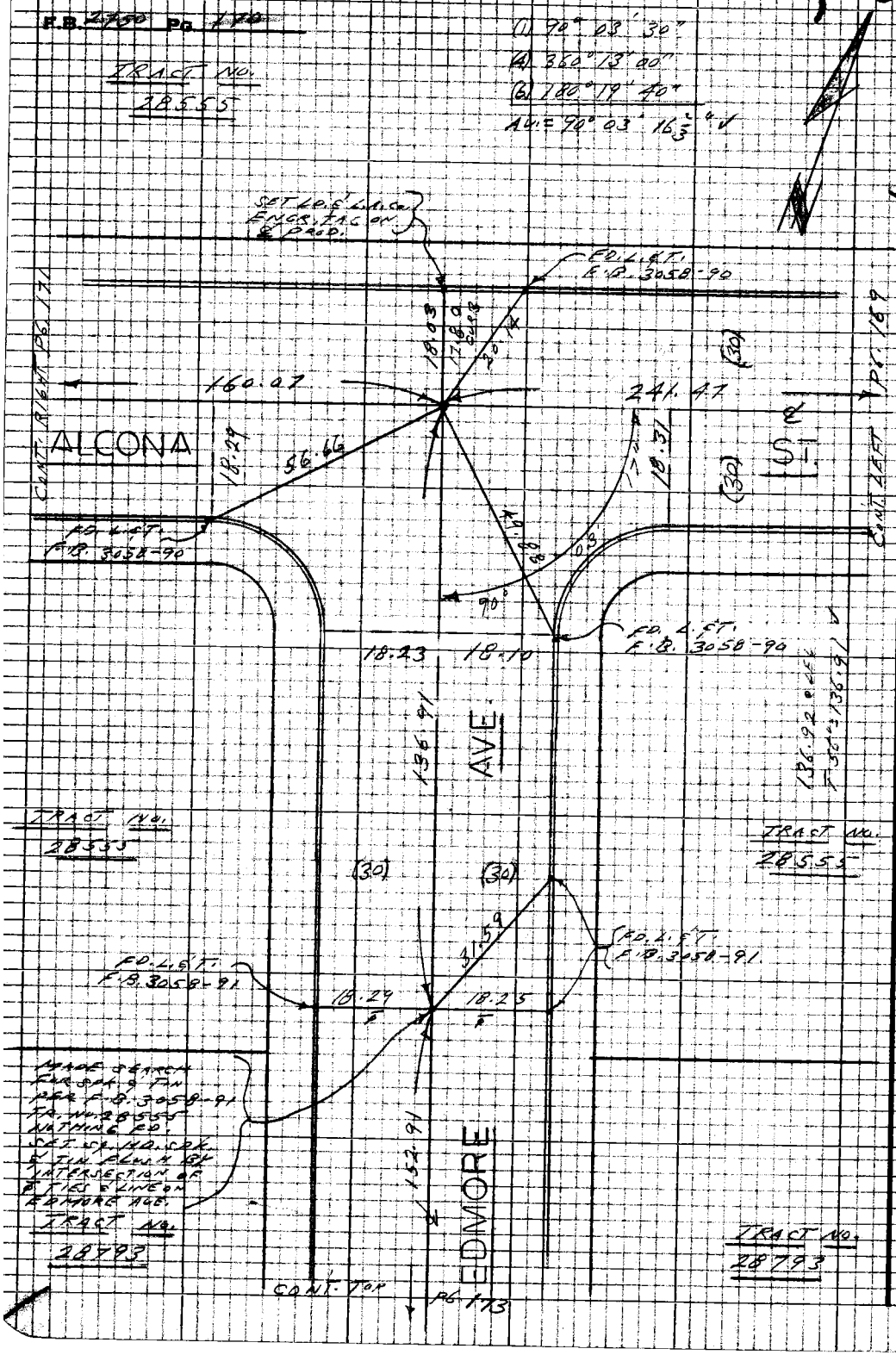

PLEASE RETURN TO
LOS ANGELES COUNTY ENGINEER
403 LOS ANGELES COUNTY ENGINEERING BLDG.

Do not extend this side of this line.

Note: Any Additions or Changes on this Sheet Must be Made or Circled in Red Ink With Date and Name of Person Making Change

PWFB 1032

FULLERTON RD.

622

Notes Ck'd by	Survey of ℄ 5th AVE. AREA
Map No.	Tape 0144 Std 68 °F
Office Work	Surveyed by L. L. BROWN
Checked	Notes L. L. BROWN Date 2-7-68
Date	Indexed C. J. GALLI

F.B. 2750 Pg. 1-4

W.S. 38, E-4

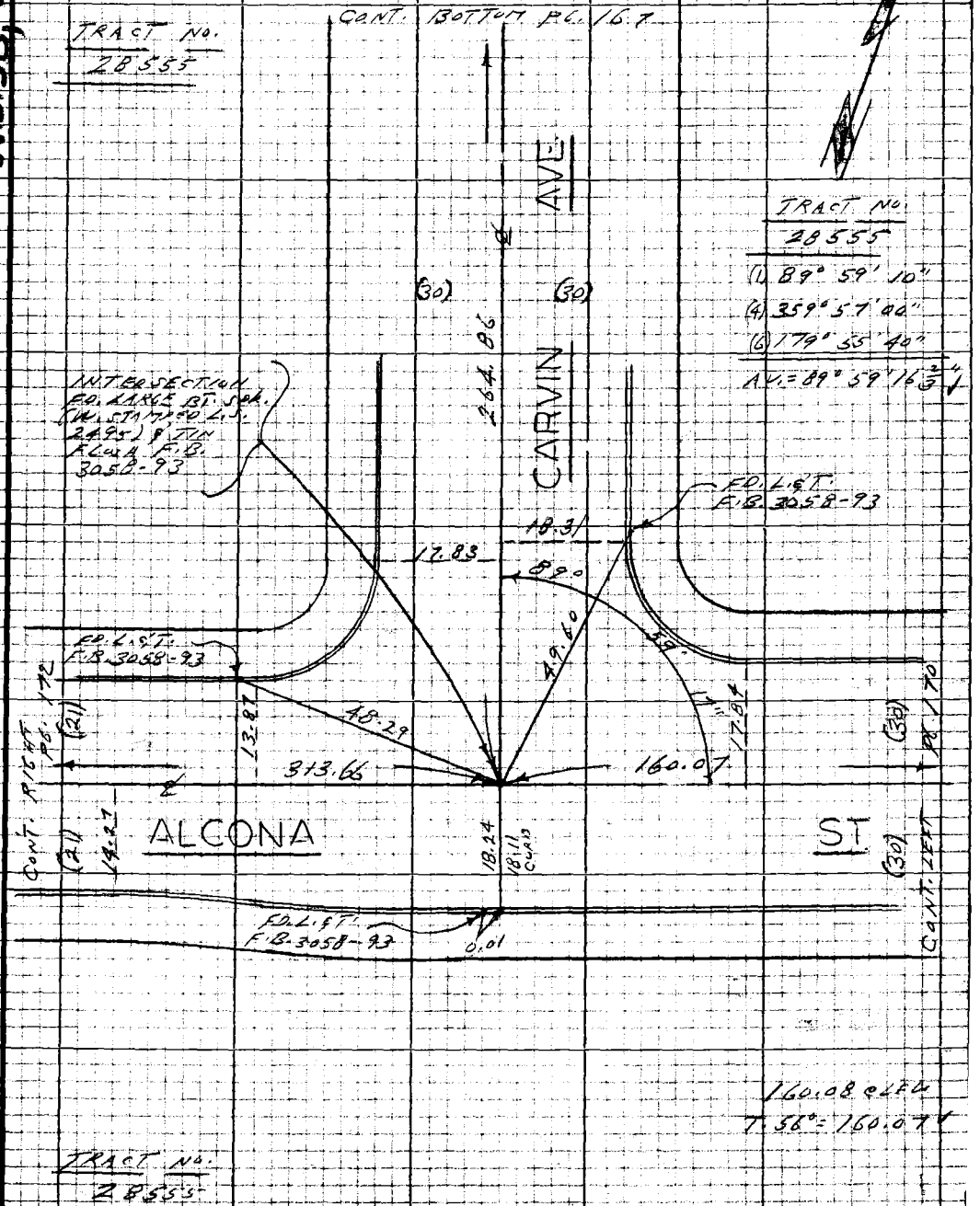

Note: Any Additions or Changes on this Sheet Must be Made or Circled in Red Ink With Date and Name of Person Making Change

Do not extend this side of this line.

PLEASE RETURN TO
LOS ANGELES COUNTY ENGINEER
403 LOS ANGELES COUNTY ENGINEERING BLDG.

76P3098 CE #310 8-66

PWFB 1032

623

F.B. 2750 Pg. 172

TRACT NO.
28555

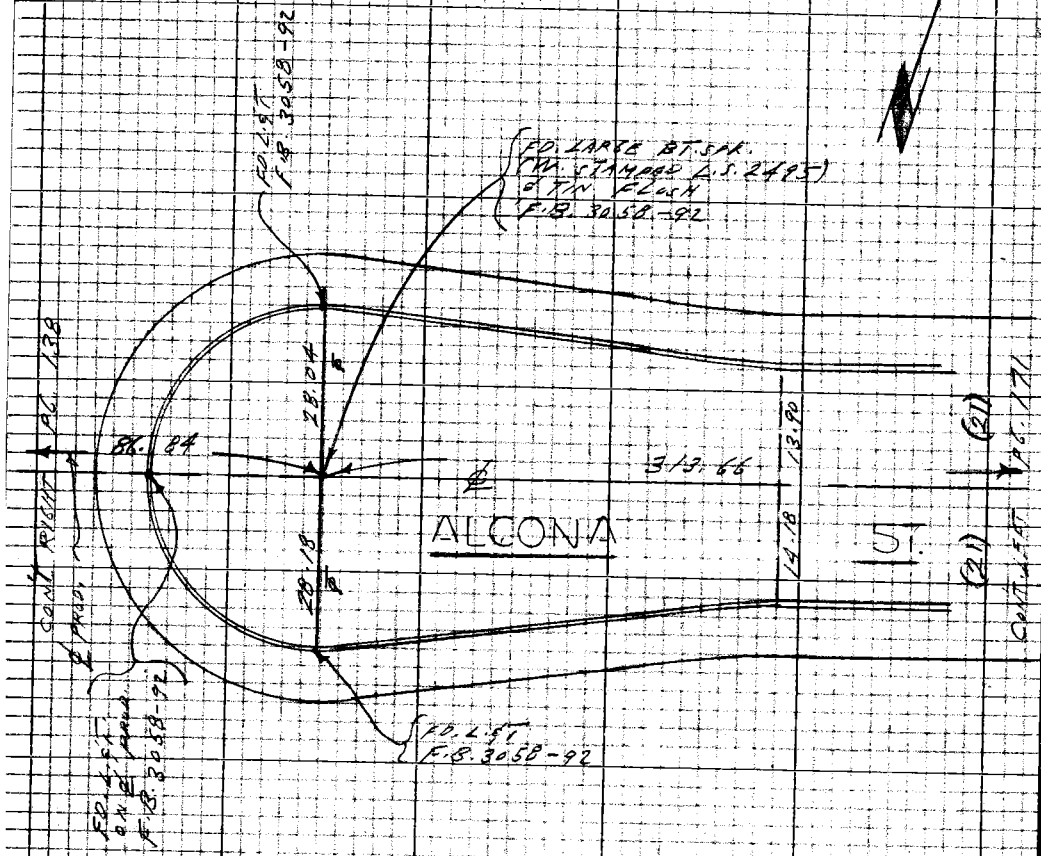

(1) 87.58 @ 7°28'
T. 74° = 86.84 ✓

(2) 87.73 @ 8°11'
T. 74° = 86.84
Avg. = 86.84 ✓

313.68 @ LEG.
T. 56° = 313.66 ✓

TRACT NO.
28555

M538, D-4

PLEASE RETURN TO
LOS ANGELES COUNTY ENGINEER
403 LOS ANGELES COUNTY ENGINEERING BLDG.

Do not extend this side of this line.

Note: Any Additions or Changes on this Sheet Must be Made or Circled in Red Ink With Date and Name of Person Making Change

PWFB 1032

624

Notes Ck'd by	Survey of 5TH AVE. AKER	F. B. 2750 PG. 173
Map No.	JN 0382.00 Temp 0144 Std 68 °F	
Office Work	Surveyed by L.L. BROWN	
Checked	Notes L.L. BROWN Date 2-8-68	
Date	Indexed E.D. GALLI	

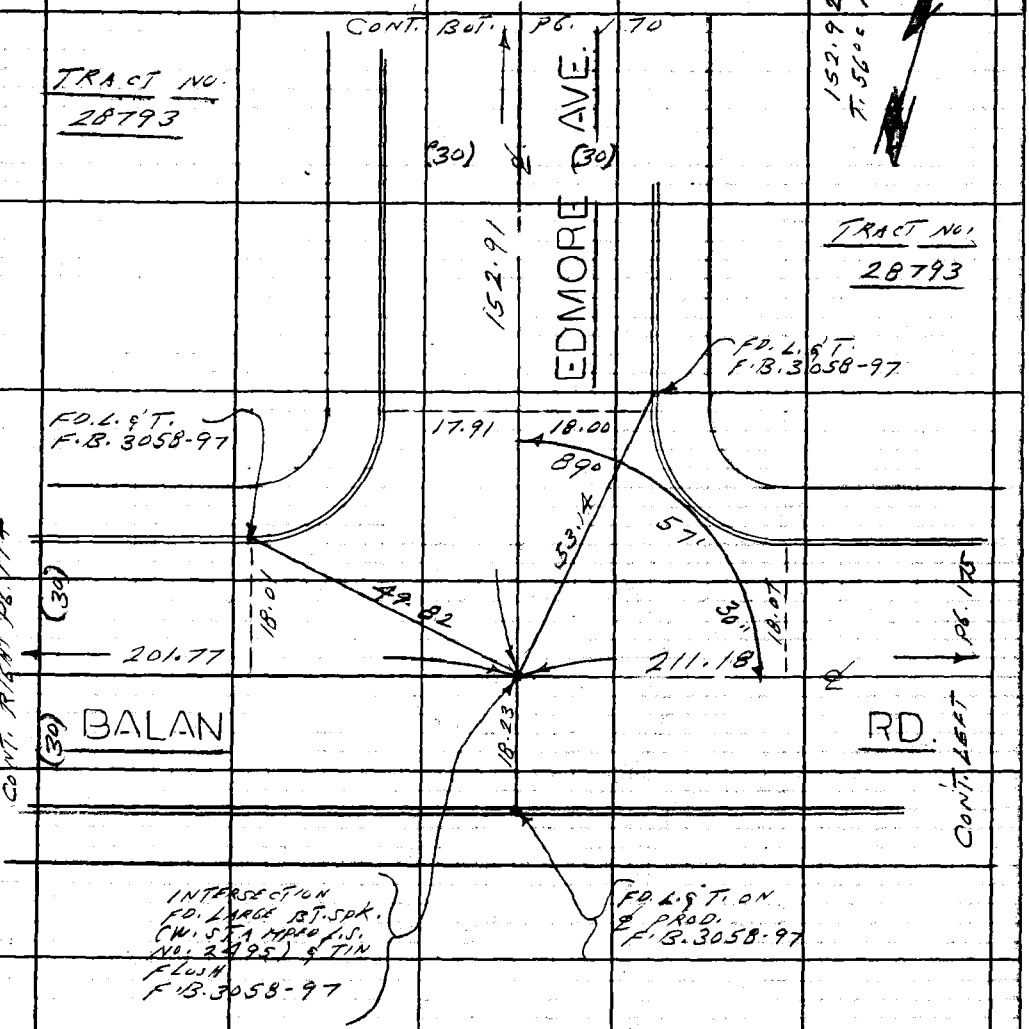

Note: Any Additions or Changes on this Sheet Must be Made or Circled in Red Ink With Date and Name of Person Making Change.

Do not extend this side of this line.

PLEASE RETURN TO
LOS ANGELES COUNTY ENGINEER
403 LOS ANGELES COUNTY ENGINEERING BLDG.

201.77 ℄ LED.
T. 68° = 201.77 ✓

TRACT NO. 28793

(1) 89° 57' 25"
(4) 359° 50' 00"
(6) 179° 45' 00"
AV. = 89° 57' 30" ✓

76F3095 CE#319 1-65

PWFB 1032

625

F. B. ~~2750~~ PG. ~~174~~

WS 38, E-4

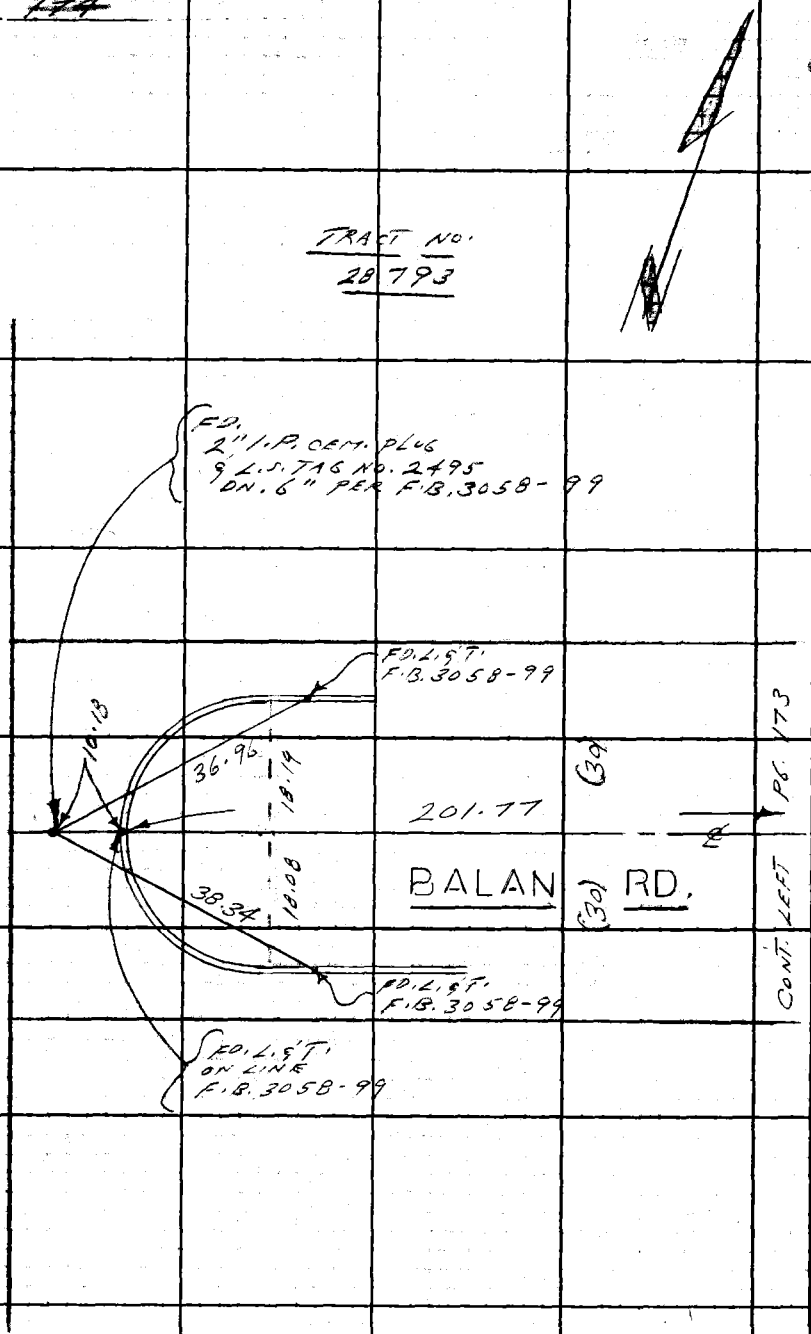

PLEASE RETURN TO
LOS ANGELES COUNTY ENGINEER
403 LOS ANGELES COUNTY ENGINEERING BLDG.

Do not extend this side of this line.

Note: Any Additions or Changes on This Sheet Must be Made or Circled in Red Ink With Date and Name of Person Making Change.

PWFB 1032

626

FULLERTON RD. 9

Notes Ck'd by	Survey of 5TH AVE. AREA
Map No.	JN 0303.00 Tape 0144 Std 68 °F
Office Work	Surveyed by L.L. BROWN
Checked	Notes L.L. BROWN Date 2-8-68
Date	Indexed C.S. GALLI

F. B ~~2450~~ PG. ~~175~~

WS 38, E-4

TRACT NO. 28793

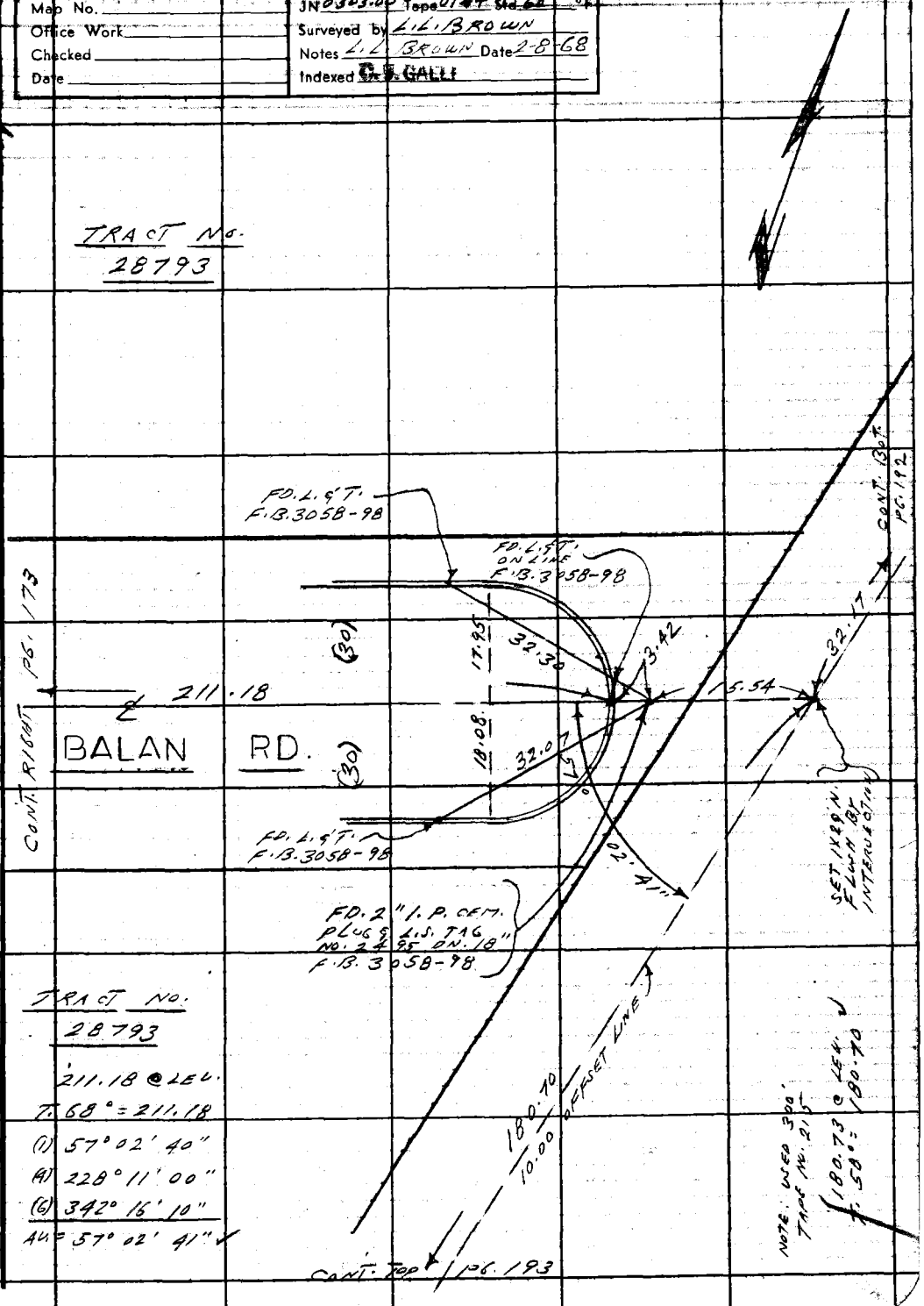

TRACT NO. 28793

211.18 @ LEV.

T. 68° = 211.18

(1) 57° 02' 40"

(4) 228° 11' 00"

(6) 342° 16' 10"

AV. = 57° 02' 41" ✓

Note: Any Additions or Changes on This Sheet Must be Made or Circled in Red Ink With Date and Name of Person Making Change.

Do not extend this side of this line.

PLEASE RETURN TO LOS ANGELES COUNTY ENGINEER 403 LOS ANGELES COUNTY ENGINEERING BLDG.

76F309S CE#310 1-65

PWFB 1032

627

F. B. ~~2750~~ PG. ~~176~~ CONT. BOTTOM PG. 178

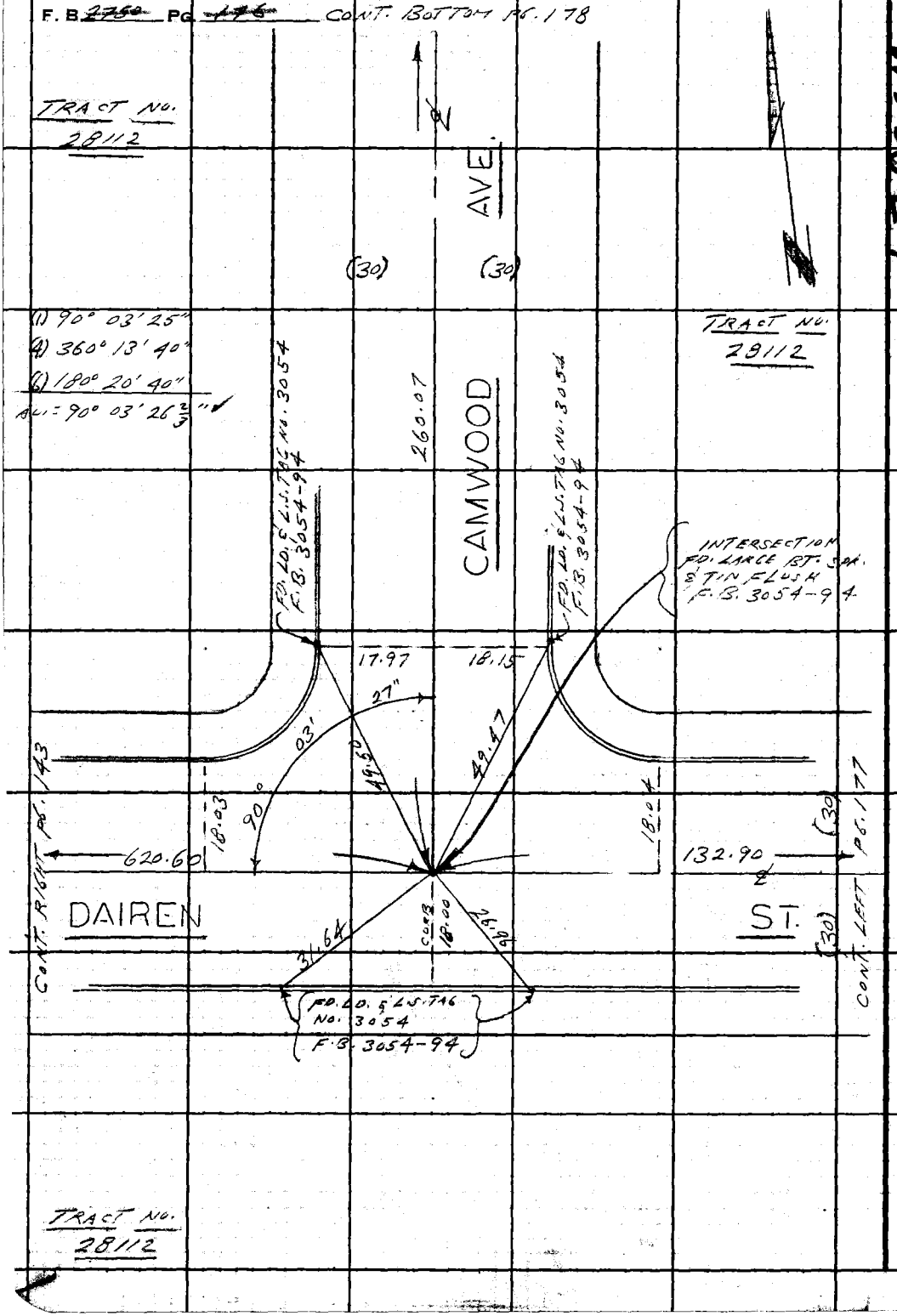

WS38E4

PLEASE RETURN TO
LOS ANGELES COUNTY ENGINEER
403 LOS ANGELES COUNTY ENGINEERING BLDG.

Do not extend this side of this line.

Note: Any Additions or Changes on This Sheet Must be Made or Circled in Red Ink With Date and Name of Person Making Change.

PWFB 1032

FULLERTON RD. &

628

Notes Ck'd by	Survey of 5TH AVE. AREA
Map No.	JN 0303.00 Tape 0144 Std 68 °F
Office Work	Surveyed by L. L. BROWN
Checked	Notes L. L. BROWN Date 2-13-68
Date	Indexed G. C. GAGE

F. B. ~~2750~~ PG. ~~177~~

CONT. BOT. PG. 181

W.S.38, E-4

TRACT NO. 28112

NOTE: USED 300' TAPE NO. 215 STD. 84°

268.50 @ LEV. T. 62° = 268.46

228.09 @ LEV. T. 62° = 228.06

268.46
228.06
TOTAL = 496.52

FD. LD. & L.S. TAG NO. 3054 IN CONC. CURB F.B. 3054-94 HELD TO FOR LINE

496.52

34"

03'

FD. LD. & L.S. TAG NO. 3054 F.B. 3054-94

90°

50.01

25.91

(30)

132.90

13.00

SET 1X2 IN. FLUSH BY INTERSECTION

DAIREN ST.

(30)

50.75

25.75

FD. LD. & L.S. TAG NO. 3054 F.B. 3054-94

CONT. RIGHT PG. 176

NOTE: USED 300' TAPE NO. 215 STD. 84°

(1) 149.19 @ 6° 05' T. 68° = 148.33

(2) 149.12 @ 5° 49' T. 68° = 148.33

AV. = 148.33

R/O LINE

10.00 OFFSET LINE

148.33

132.91 @ LEV.

T. 58° = 132.90

(1) 90° 03' 40"

(4) 360° 14' 20"

(6) 180° 21' 25"

AV. = 90° 03' 34"

TRACT NO. 28112

CONT. TOP PG. 165

Note: Any Additions or Changes on This Sheet Must be Made or Circled in Red Ink With Date and Name of Person Making Change.

Do not extend this side of this line.

PLEASE RETURN TO
LOS ANGELES COUNTY ENGINEER
403 LOS ANGELES COUNTY ENGINEERING BLDG.

76F309S CE#310 1-65

PWFB 1032

629

F. B. ~~2950~~ PG. ~~178~~

TRACT NO. 28112

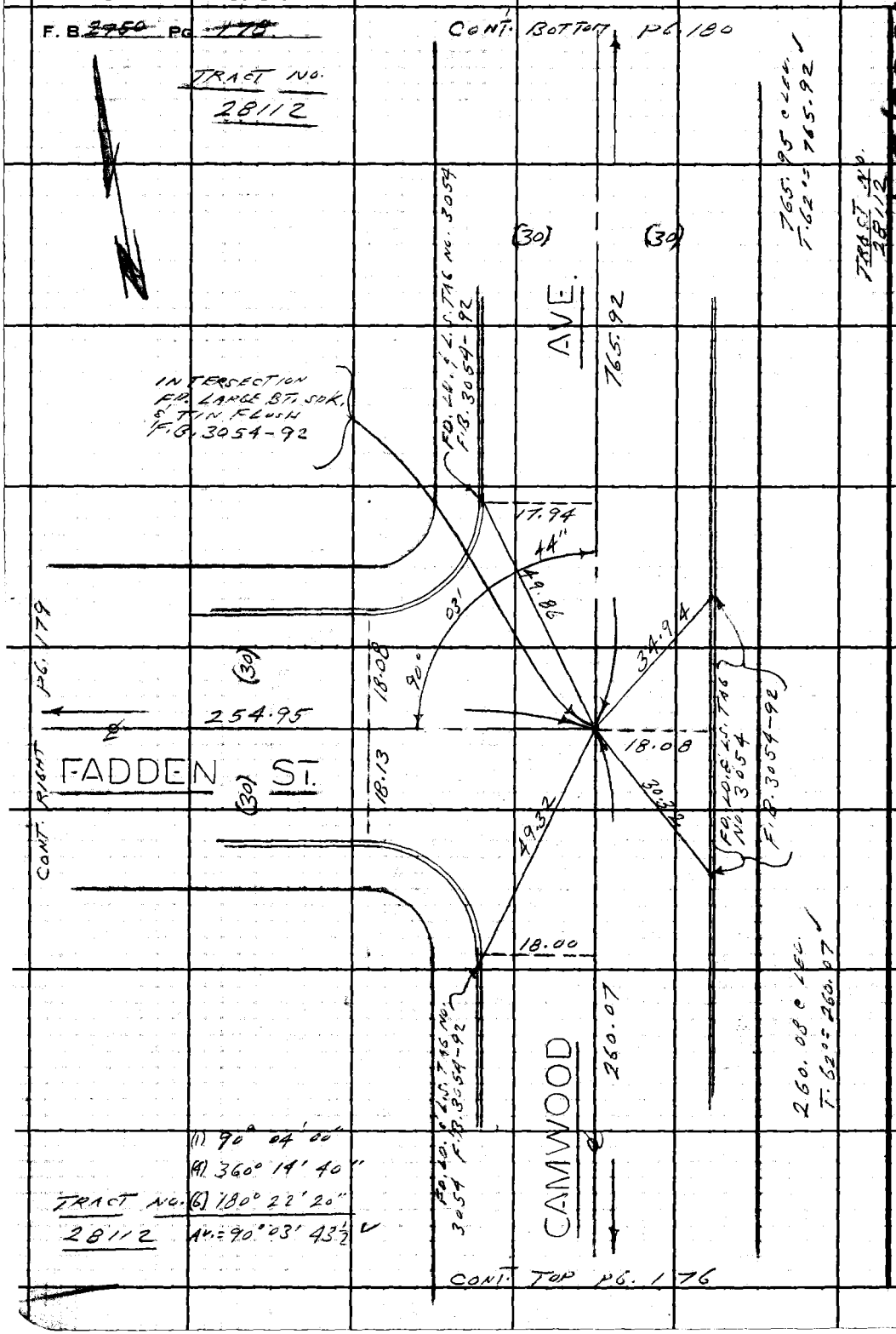

WS 38, E 4

PLEASE RETURN TO
LOS ANGELES COUNTY ENGINEER
403 LOS ANGELES COUNTY ENGINEERING BLDG.

Do not extend this side of this line.

Note: Any Additions or Changes on This Sheet Must be Made or Circled in Red Ink With Date and Name of Person Making Change.

PWFB 1032

FULLERTON RD. &

630

Notes Ck'd by	Survey of 5th AVE. AREA
Map No.	JN 0303.00 Tape 0144 Std 68 °F
Office Work	Surveyed by [illegible]
Checked	Notes E.L. BROWN Date 2-13-68
Date	Indexed C.J. GALLI

F. B. 2750 Pg. 179

WS 38 E-4

CONT. BOTTOM PG. 182

TRACT NO. 28112

(1) 90° 04' 40"
(4) 360° 18' 20"
(6) 180° 27' 50"
AV. = 90° 04' 38⅓"

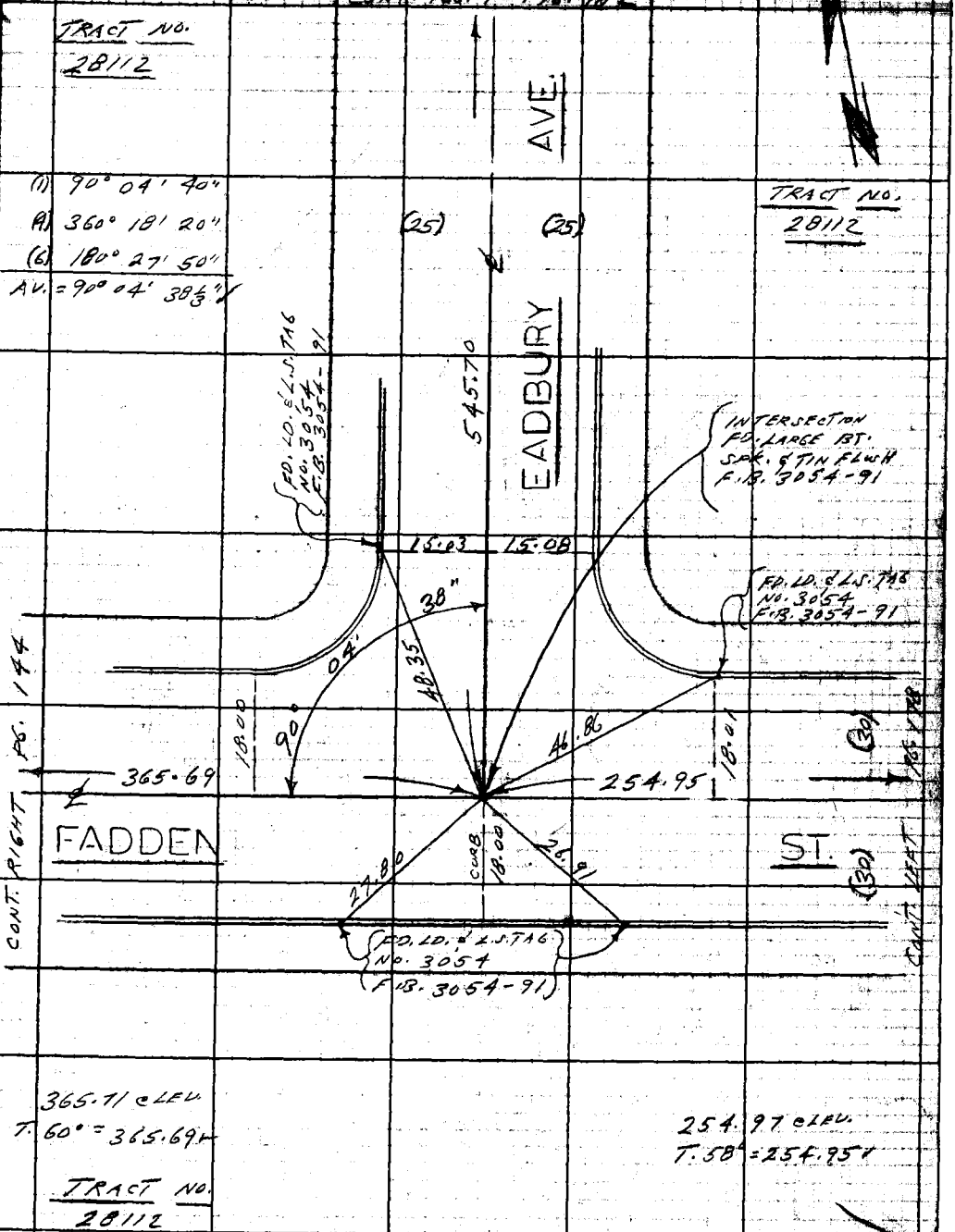

365.71 @ LEV.
T. 60° = 365.69

254.97 @ LEV.
T. 58° = 254.95

TRACT NO. 28112

Note: Any Additions or Changes on This Sheet Must be Made or Circled in Red Ink With Date and Name of Person Making Change.

Do not extend notes this side of this line.

RETURN TO
LOS ANGELES COUNTY ENGINEER
700 LOS ANGELES COUNTY ENGINEERING BLDG.

76F3095 CE #247—3-57

PWFB 1032

631

F.B. 2250 Pg. 100

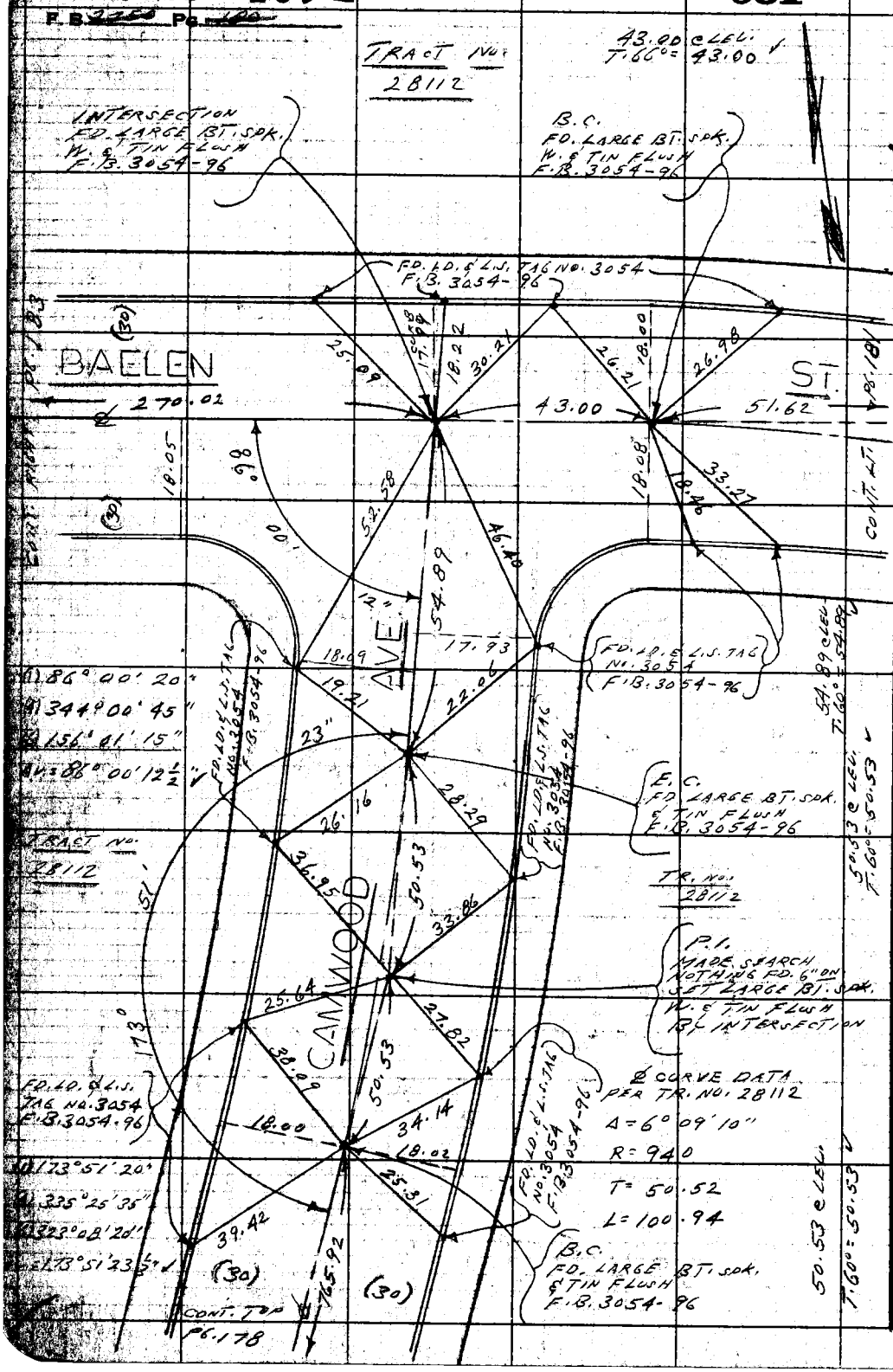

RETURN TO
LOS ANGELES COUNTY ENGINEER
900 LOS ANGELES COUNTY ENGINEERING BLDG.

Do not extend notes this side of this line.

Note: Any Additions or Changes on This Sheet Must be Made or Circled in Red Ink With Date and Name of Person Making Change.

PWFB 1032

FULLERTON RD. & 632

Notes Ck'd by	Survey of 5TH AVE. AREA
Map No.	No. 303.00 Tape 0/34 on 68 of
Office Work	Surveyed by L.L. BROWN
Checked	Notes L.L. BROWN Date 2-14-68
Date	Indexed CHI GALTI

F. B. 8750 PG. 181

CONT. BOT PG. 196

TRACT NO. 28112

FD. 2" I.P. CEM. PLUG & BRASS NAIL FLUSH PER TR. NO. 28112

51.62 CALC.
T.60° = 51.62 (1) 85° 31' 20"

51.62 CALC. (A) 342° 05' 00"
T.60° = 51.62 (6) 153° 07' 40"
AV. = 85° 31' 16 2/3" ✓

P.I. HAVE SEARCH NOTHING FD. C6" DH. SET LARGE BT. SAK. W. & TIN FLUSH
(B) SPLIT OF DIST. BETWEEN B.C. & EC. FD. 2" I.P. AT B.C.

FD. LD. & L.S. TAG No. 3054 F.B. 3054-96

R/W LINE

(30) PG. 180

17.69 33.35 50.52 27.86

51.62

51.62

114°

20.34

12.59

(30) BAELEN ST.

49.20

27.83

20'

FD. LD. & L.S. TAG No. 3054 F.B. 3054-96

85°

CONT. RIGHT

FD. 2" I.P. CEM. PLUG & L.S. TAG No. 3054 ON 6" PER F.B. 3054-96

467.53

℄ CURVE DATA PER TR. NO. 28112
Δ = 5° 39' 15"
R = 1045
T = 51.60
L = 103.13

FD. 1 1/2" I.P. CEM. PLUG & L.S. TAG No. 2428 ON 6" IN HOLE IN CONC. APRON DRAIN

0.04

10.04

10' CONCRETE LINE

TRACT NO. 28112

(1) 174° 20' 40"
(4) 337° 22' 30"
(6) 326° 04' 00"
AV. = 174° 20' 40" ✓

238.83

P.O.T. SET 1X2 & N. FLUSH

CONT. TOP PG. 177

0.11

10.07

757.90

136.63

NOTE: USED 300 TAIL #21 - 470 & 300 TAIL

136.659 CALC.
T.60° = 136.63

P.O.T. SET 1X2 & N. FLUSH

SET 1X2 & N. FLUSH AT INTERSECTION

300.21 C 3° 0' 25"
T.60° = 299.63
(4) 300.28 C 3° 3' 36"
T.60° = 299.63
AV. = 299.63
T.60° = 299.63

299.63
167.90
467.53

(1) 167.90 CALC.
T.60° = 167.93

137.39 CALC.
T.60° = 137.37

167.46 CALC.
T.60° = 167.44

Note: Any Additions or Changes on This Sheet Must Be Made or Circled in Red Ink With Date and Name of Person Making Change.

Do not extend notes this side of this line.

RETURN TO
LOS ANGELES COUNTY ENGINEER
700 LOS ANGELES COUNTY ENGINEERING BLDG.

76F3095 CE #247—3-67

PWFB 1032

633

F.B. 2250 Pg. 182

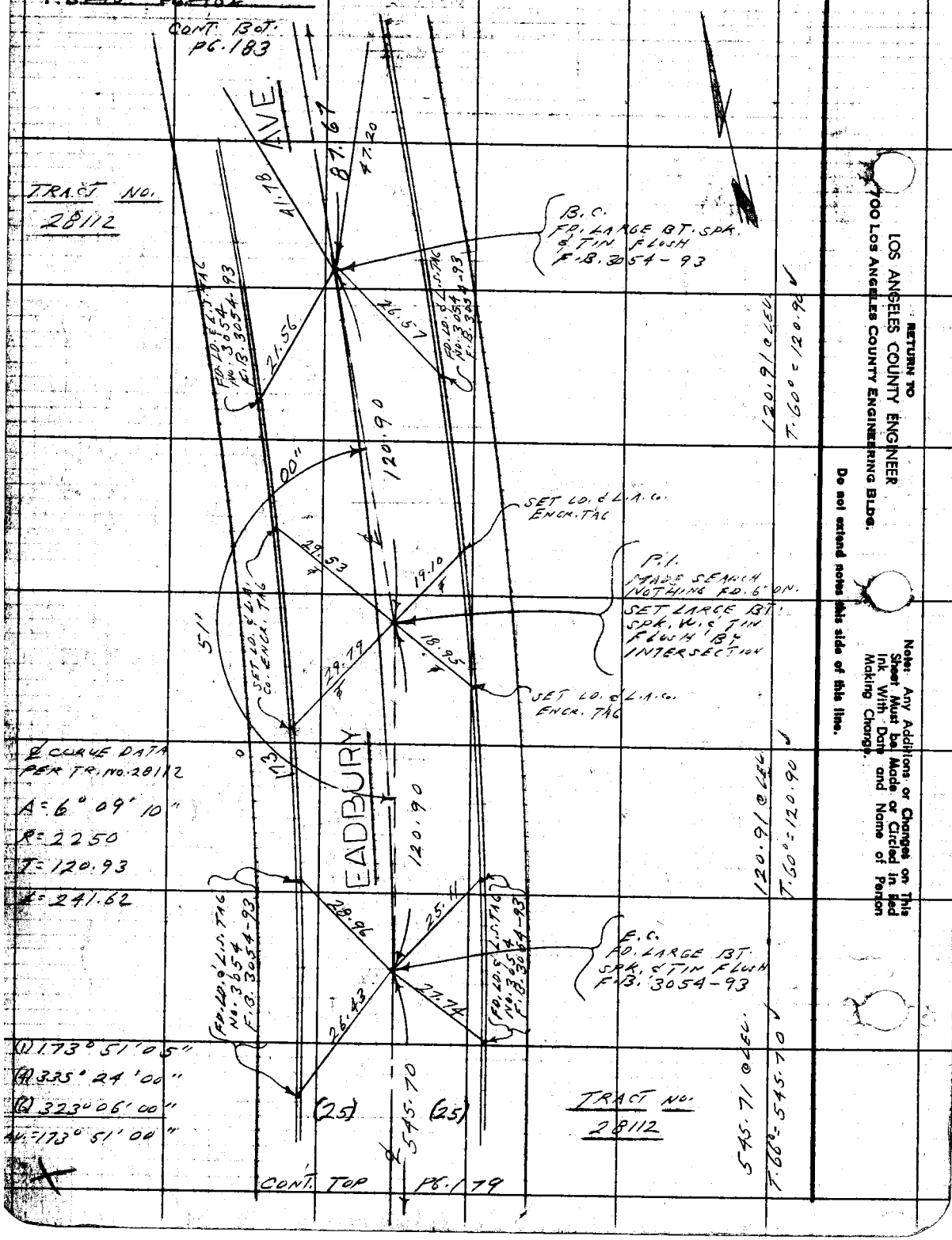

RETURN TO
LOS ANGELES COUNTY ENGINEER
700 LOS ANGELES COUNTY ENGINEERING BLDG.

Do not extend notes this side of this line.

Note: Any Additions or Changes on This Sheet Must be Made or Circled in Red Ink With Date and Name of Person Making Change.

PWFB 1032

634

FULLERTON RD. &

Notes Ck'd by	Survey of 5th AVE. AREA
Map No.	JN 3303-02 Type 0144 Ltd. 68 °F
Office Work	Surveyed by L.L. BROWN
Checked	Notes L.L. BROWN Date 2-14-68
Date	Indexed D.J. GALLI

F. B. ~~2750~~ PG. ~~185~~

W.S. 38, E-4

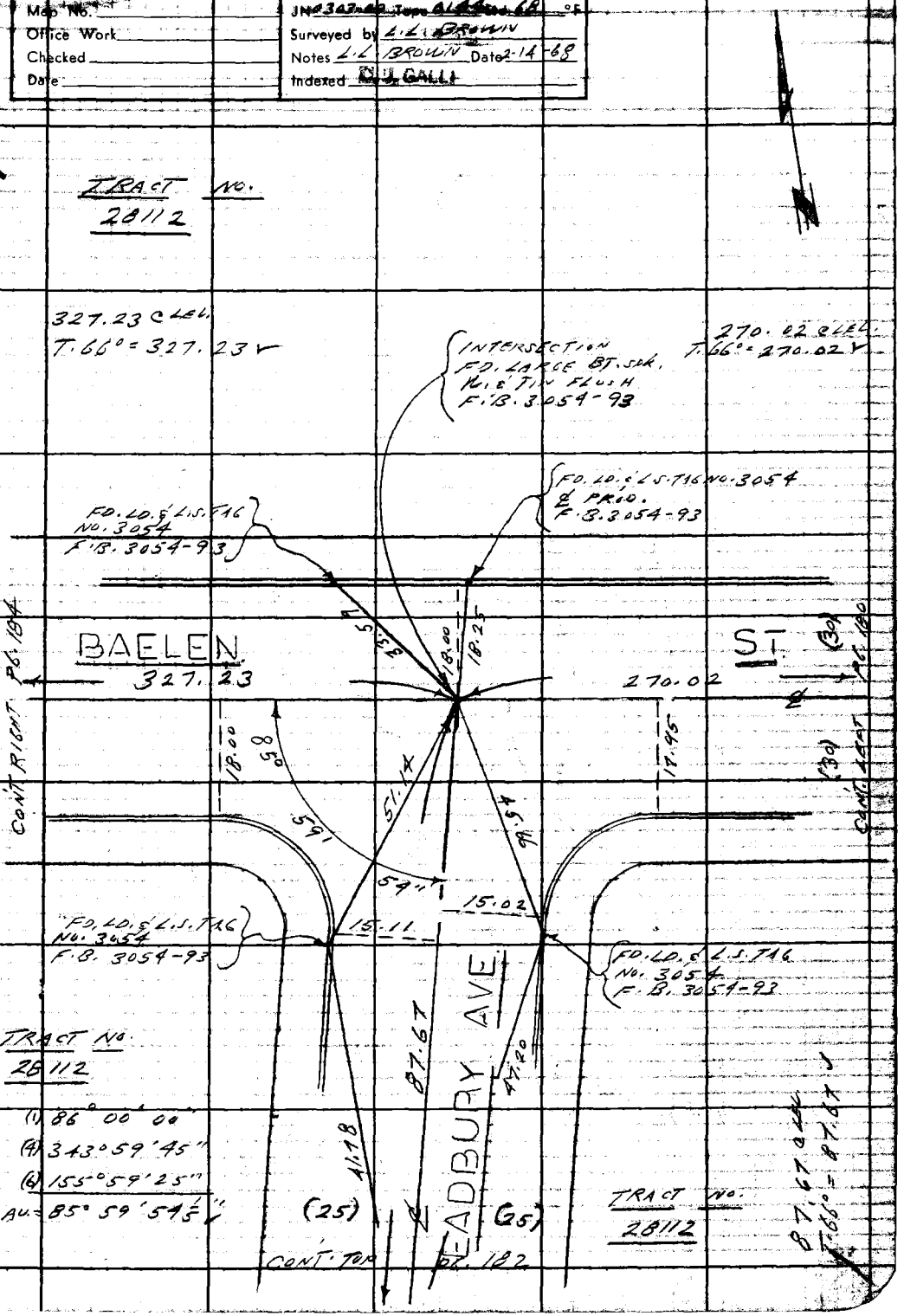

Note: Any Additions or Changes on This Sheet Must be Made or Circled in Red Ink With Date and Name of Person Making Change.

Do not extend this side of this line.

PLEASE RETURN TO
LOS ANGELES COUNTY ENGINEER
403 LOS ANGELES COUNTY ENGINEERING BLDG.

76F309S CE#310 1-65

PWFB 1032

635

F. B. ~~2750~~ Pg. ~~184~~

TRACT NO. 28112

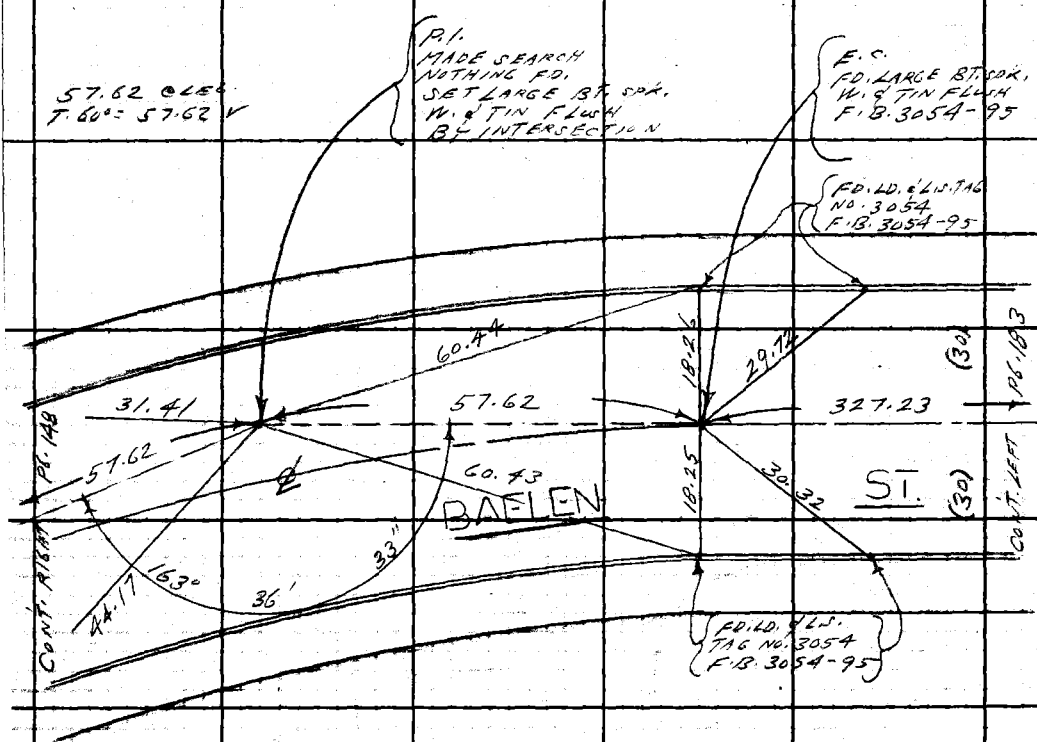

℄ CURVE DATA
PER T.R. NO. 28112

TRACT NO. 28112

Δ = 16° 23' 43"
R = 400
T = 57.62
L = 114.46

(1) 163° 36' 30"
(4) 294° 26' 10"
(6) 261° 39' 20"
AV. = 163° 36' 33½" ✓

PLEASE RETURN TO
LOS ANGELES COUNTY ENGINEER
403 LOS ANGELES COUNTY ENGINEERING BLDG.
Do not extend this side of this line.

Note: Any Additions or Changes on This Sheet Must be Made or Circled in Red Ink With Date and Name of Person Making Change.

PWFB 1032

636

FULLERTON RD. &

Notes Ck'd by	Survey of 5TH AVE. AREA
Map No.	JN 0303.00 Tape 0144 Std. 68 °F
Office Work	Surveyed by L.L. BROWN
Checked	Notes L.L. BROWN Date 2-21-68
Date	Indexed D.J. GALLI

F. B. ~~2750~~ Pg. ~~185~~

W.S. 38, D-4

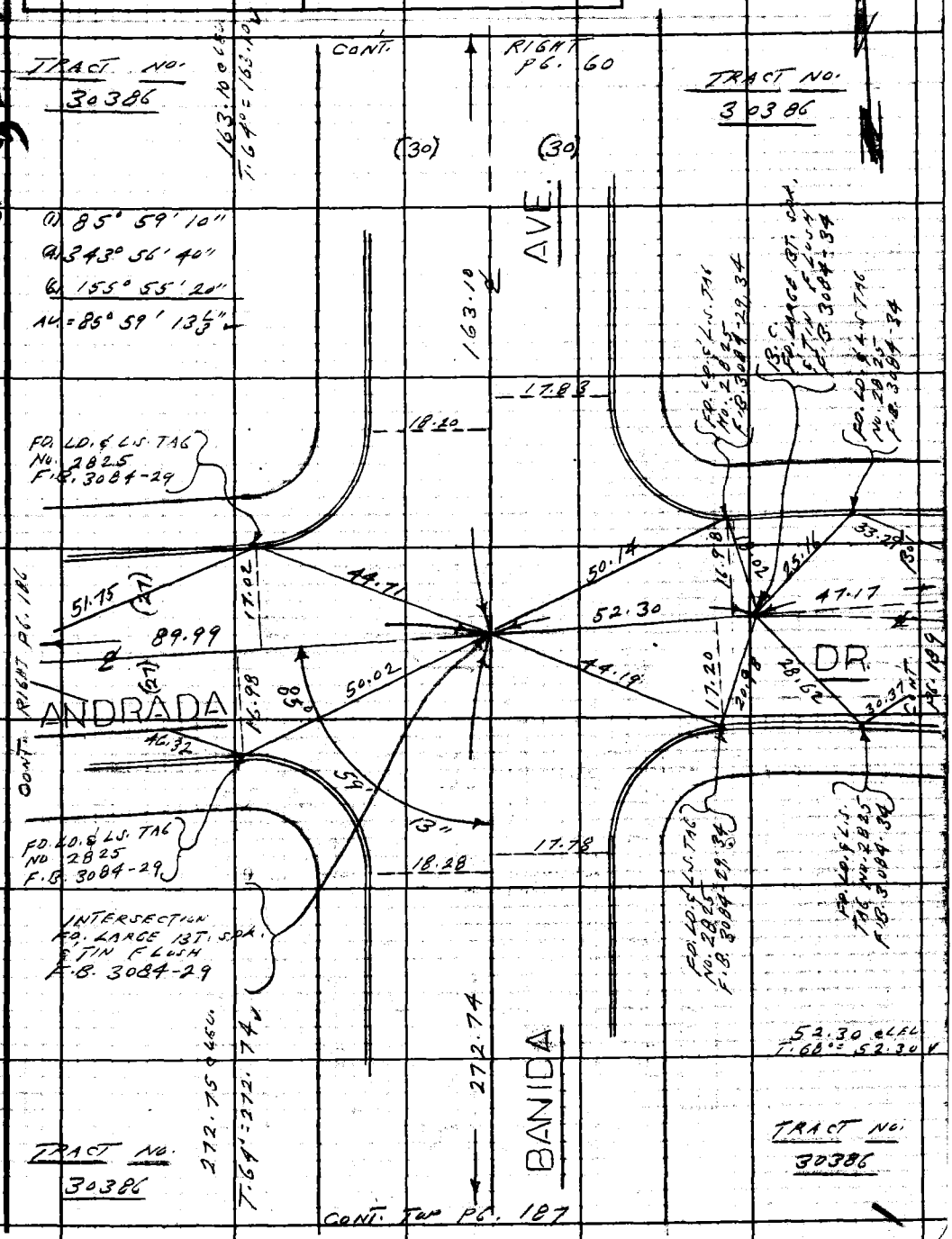

Note: Any Additions or Changes on This Sheet Must be Made or Circled in Red Ink With Date and Name of Person Making Change.

Do not extend this side of this line.

PLEASE RETURN TO
LOS ANGELES COUNTY ENGINEER
403 LOS ANGELES COUNTY ENGINEERING BLDG.

75F309S CE#310 1-65

PWFB 1032

637

F. B. ~~2750~~ PG. ~~186~~

TRACT NO.
30386

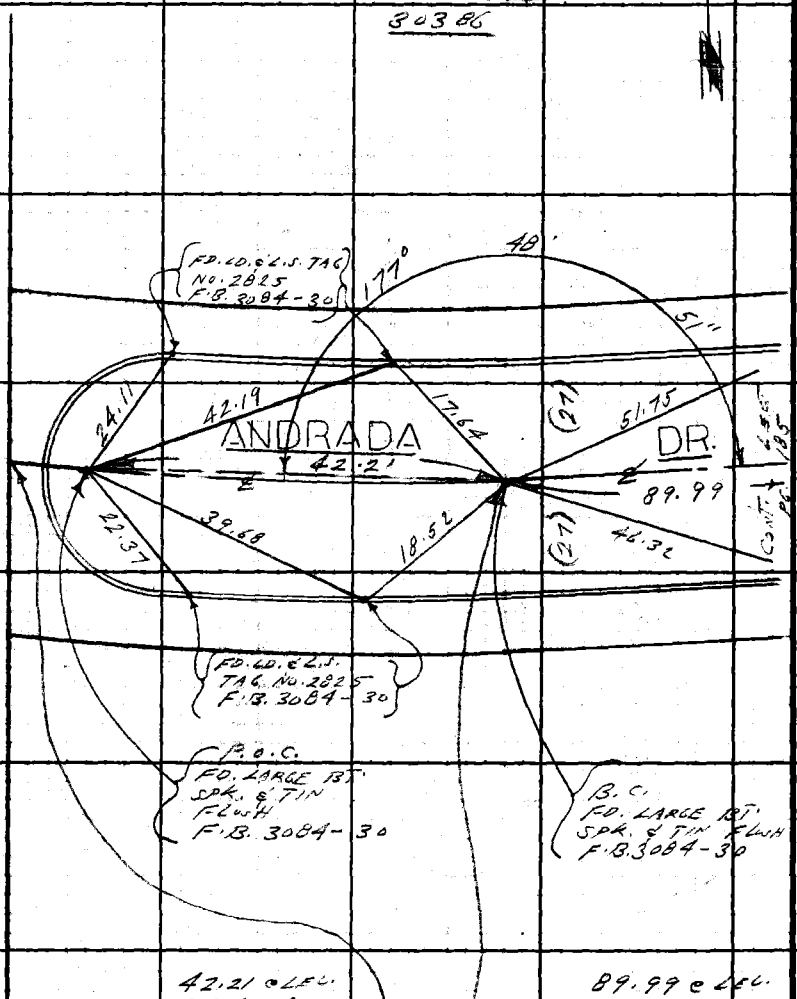

42.21 @ LEV.
T. 68° = 42.21 ✓

89.99 @ LEV.
T. 68° = 89.99 ✓

TRACT NO.
30386

(1) 177° 49' 10"
(4) 351° 15' 40"
(6) 346° 53' 10"
AV. = 177° 48' 51⅓" ✓

℄ CURVE DATA PER
TR. NO. 30386
Δ = 5° 14' 06"
R = 550
T = 25.14
L = 50.25
LCH. = 50.22

WS 38
E-4

PLEASE RETURN TO
LOS ANGELES COUNTY ENGINEER
403 LOS ANGELES COUNTY ENGINEERING BLDG.

Do not extend this side of this line.

Note: Any Additions or Changes on This Sheet Must be Made or Circled in Red Ink With Date and Name of Person Making Change.

PWFB 1032

638

Notes Ck'd by	Survey of 5TH AVE. AREA
Map No.	~~JN 0303-44 Tape 0144 Std. 66~~ °F
Office Work	Surveyed by L. L. BROWN
Checked	Notes L. L. BROWN Date 2-21-68
Date	Indexed C. J. GALLI

F. B. ~~2750~~ PG. ~~187~~

W. 538 E-4

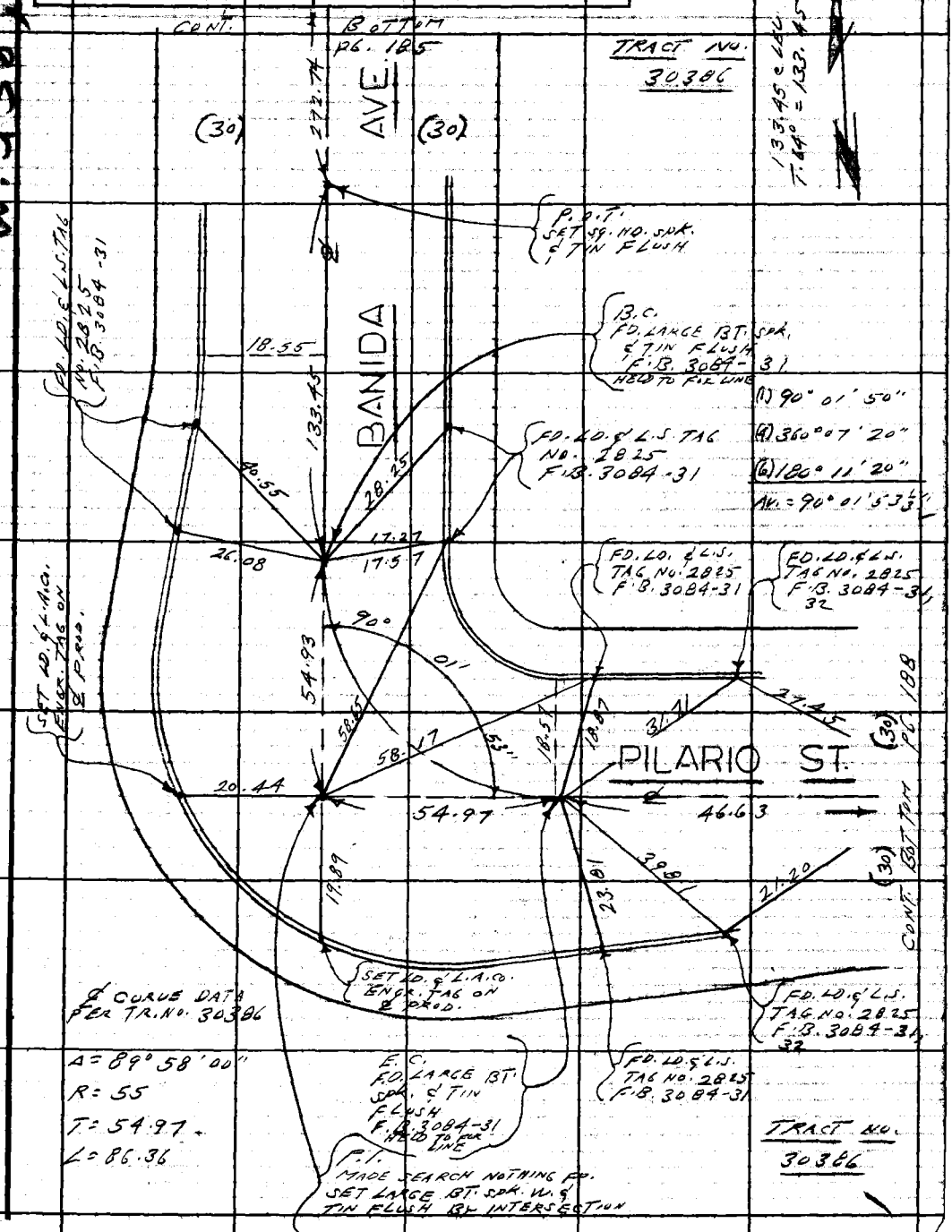

Note: Any Additions or Changes on This Sheet Must be Made or Circled in Red Ink With Date and Name of Person Making Change.

Do not extend this side of this line.

PLEASE RETURN TO
LOS ANGELES COUNTY ENGINEER
403 LOS ANGELES COUNTY ENGINEERING BLDG.

75F309S CE#310 1-65

F. B. ~~2790~~ Pg. ~~188~~

LOS ANGELES COUNTY ENGINEER
403 LOS ANGELES COUNTY ENGINEERING BLDG.
PLEASE RETURN TO
Do not extend this side of this line.
Note: Any Additions or Changes on This Sheet Must be Made or Circled in Red Ink With Date and Name of Person Making Change.

PWFB 1032

640 | 641

FULLERTON RD. ℄

Notes Ck'd by	Survey of 5TH AVE. AREA
Map No.	JN 203.00 Tape 0144 Std. 68 °F
Office Work	Surveyed by L. L. BROWN
Checked	Notes L. L. BROWN Date 2-21-68
Date	Indexed C. J. GALLI

F. B. 2450 Pg. 139

WS38 E-4

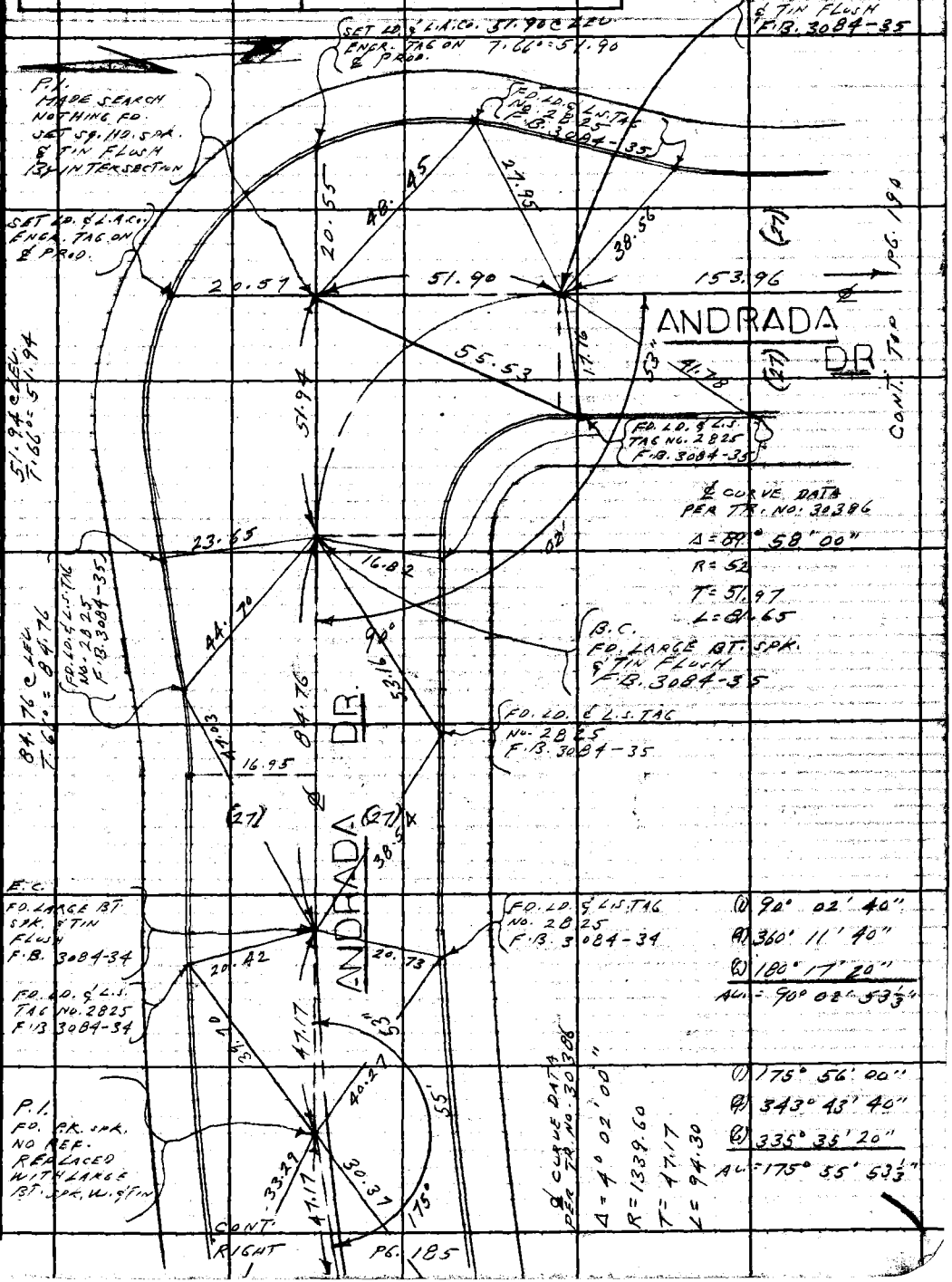

Note: Any Additions or Changes on This Sheet Must be Made or Circled in Red Ink With Date and Name of Person Making Change.

Do not extend this side of this line.

PLEASE RETURN TO
LOS ANGELES COUNTY ENGINEER
403 LOS ANGELES COUNTY ENGINEERING BLDG.

76F309S CE#310 1-65

PWFB 1032

642

F. B. ~~2750~~ PG. ~~190~~ CONT.

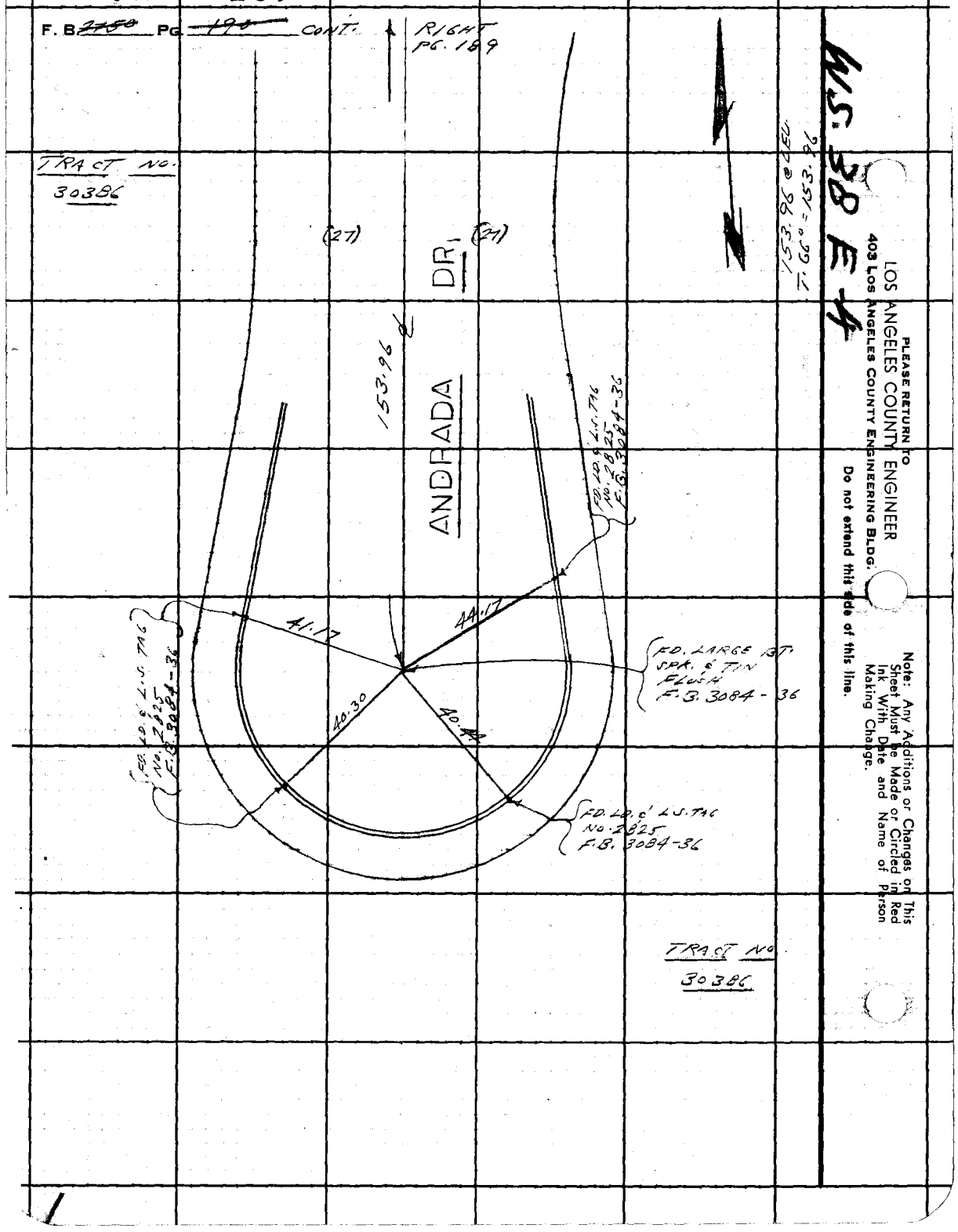

WS. 38 E 4

PLEASE RETURN TO
LOS ANGELES COUNTY ENGINEER
403 LOS ANGELES COUNTY ENGINEERING BLDG.

Do not extend this side of this line.

Note: Any Additions or Changes on This Sheet Must be Made or Circled in Red Ink With Date and Name of Person Making Change.

PWFB 1032

FULLERTON RD. &

643

Notes Ck'd by	Survey of 5TH AVE. AREA
Map No.	JN 0303.00 Tape 215 Std 84 °F
Office Work	Surveyed by L. L. BROWN
Checked	Notes L. L. BROWN Date 3-12-68
Date	Indexed C. J. GALLI

F. B. ~~2760~~ PG. ~~191~~

CONT. BOTTOM PG. 165

TRACT NO. 28555

(1) 126.58 @ 3°59'
T. 68° = 126.26
(2) 126.63 @ 4°17'
T. 68° = 126.27
AV. = 126.26

126.26

CHANGING PT SET NAIL

R/O LINE

550.83
10.00 OFFSET LINE

100.87
93.69
70.83
74.71
91.75
119.04
550.89 @ LEL
T. 66° = 550.83

CONT. TOP PG. 192

Note: Any Additions or Changes on This Sheet Must be Made or Circled in Red Ink With Date and Name of Person Making Change.

PLEASE RETURN TO
LOS ANGELES COUNTY ENGINEER
403 LOS ANGELES COUNTY ENGINEERING BLDG.
Do not extend this side of this line.

76F309S CE#310 1-65

PWFB 1032

644

F.B. ~~2750~~ PG. ~~192~~

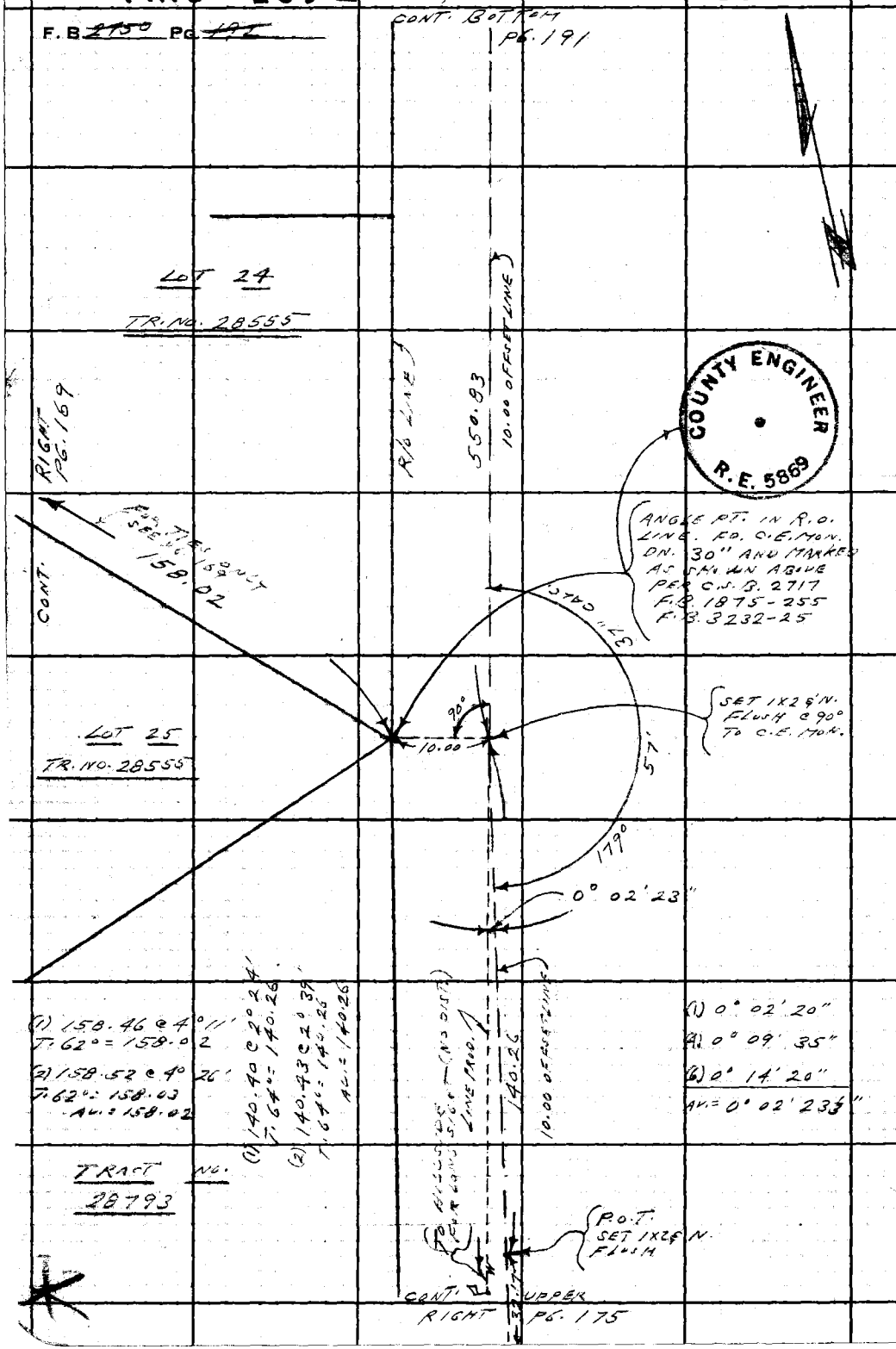

WS 38 E-4

COUNTY ENGINEER R.E. 5869

PLEASE RETURN TO
LOS ANGELES COUNTY ENGINEER
403 LOS ANGELES COUNTY ENGINEERING BLDG.

Do not extend this side of this line.

Note: Any Additions or Changes on This Sheet Must be Made or Circled in Red Ink With Date and Name of Person Making Change.

PWFB 1032

645

FULLERTON RD. 8

Notes Ck'd by	Survey of 5TH AUF. AREA	F. B. ~~2750~~ PG. ~~193~~
Map No.	JN 0303.00 Tape 215 Std 84 °F	CONT. BOTTOM
Office Work	Surveyed by L.L. BROWN	PG. 175
Checked	Notes L.L. BROWN Date 3-13-68	
Date	Indexed E.J. GALLI	

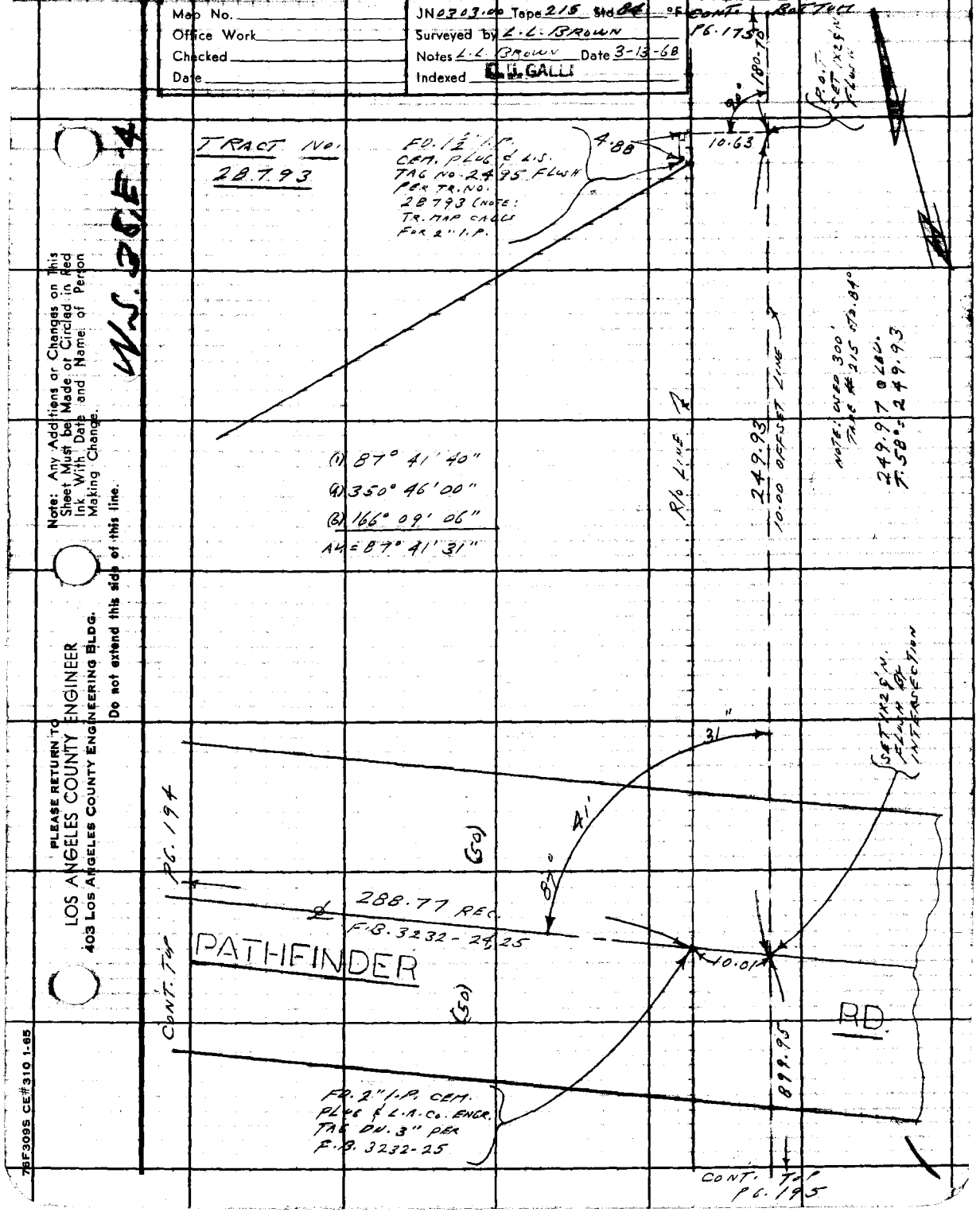

W.S. 36 E 4

Note: Any Additions or Changes on This Sheet Must be Made or Circled in Red Ink With Date and Name of Person Making Change.

Do not extend this side of this line.

PLEASE RETURN TO
LOS ANGELES COUNTY ENGINEER
403 LOS ANGELES COUNTY ENGINEERING BLDG.

76F309S CE#310 1-65

PWFB 1032

646

F. B. ~~2750~~ PG. ~~194~~

PLEASE RETURN TO
LOS ANGELES COUNTY ENGINEER
403 Los Angeles County Engineering Bldg.
Do not extend this side of this line.

Note: Any Additions or Changes on This Sheet Must be Made or Circled in Red Ink With Date and Name of Person Making Change.

76F309S CE#310 1-65

PLEASE RETURN TO
LOS ANGELES COUNTY ENGINEER
403 LOS ANGELES COUNTY ENGINEERING BLDG.

Do not extend this side of this line.

Note: Any Additions or Changes on This Sheet Must be Made or Circled in Red Ink With Date and Name of Person Making Change.

PWFB 1032

Notes Ck'd by
Map No.
Office Work
Checked
Date

Survey of 5th AVE. AREA
JN 0308 Tape 215 Sht 84 95
Surveyed by L.L. BROWN
Notes L.L. BROWN
Indexed [redacted] Date

F.B. [redacted] PG. [redacted]

647

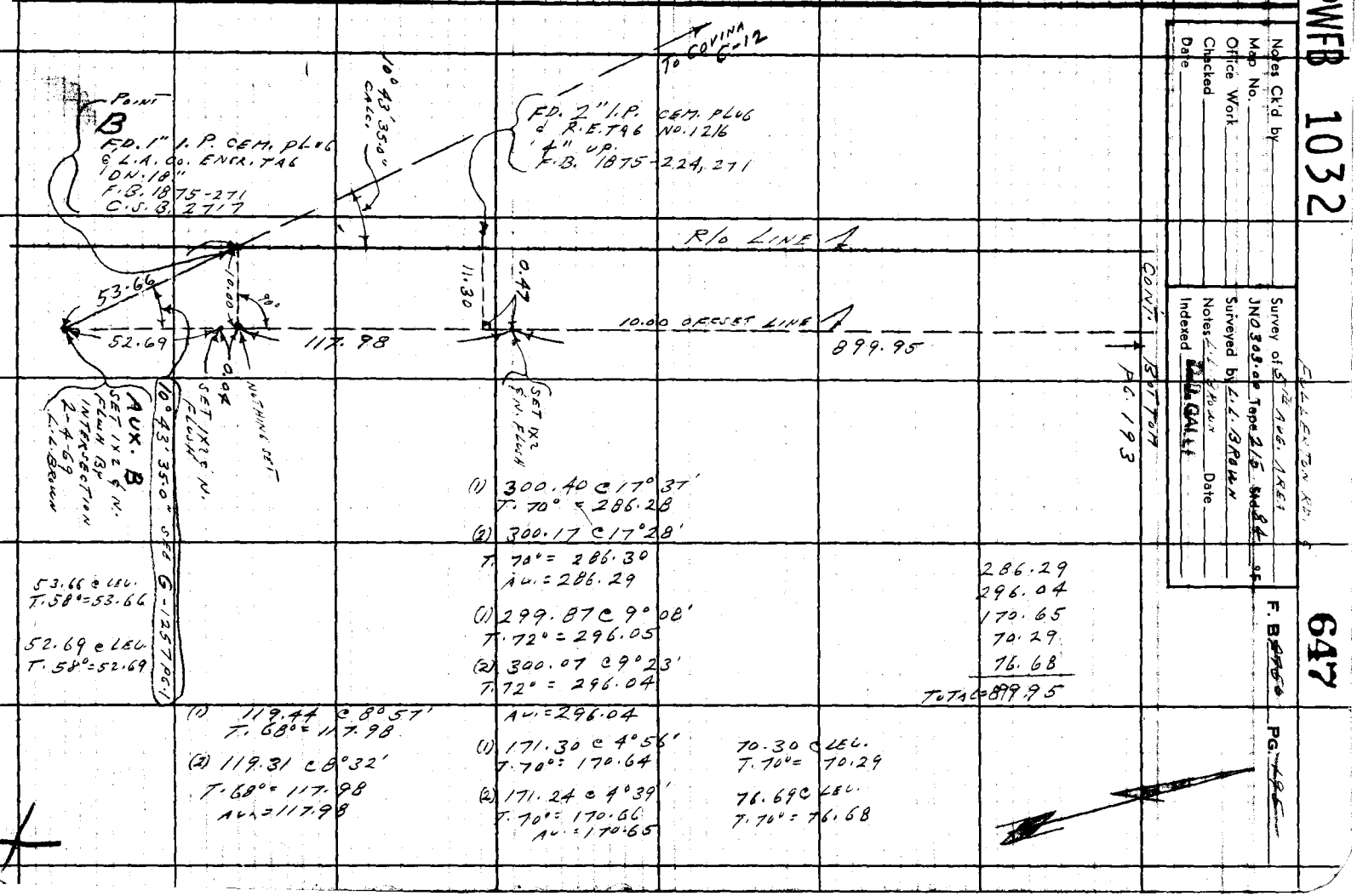

PWFB 1032

648

F. B. ~~2750~~ PG. ~~196~~

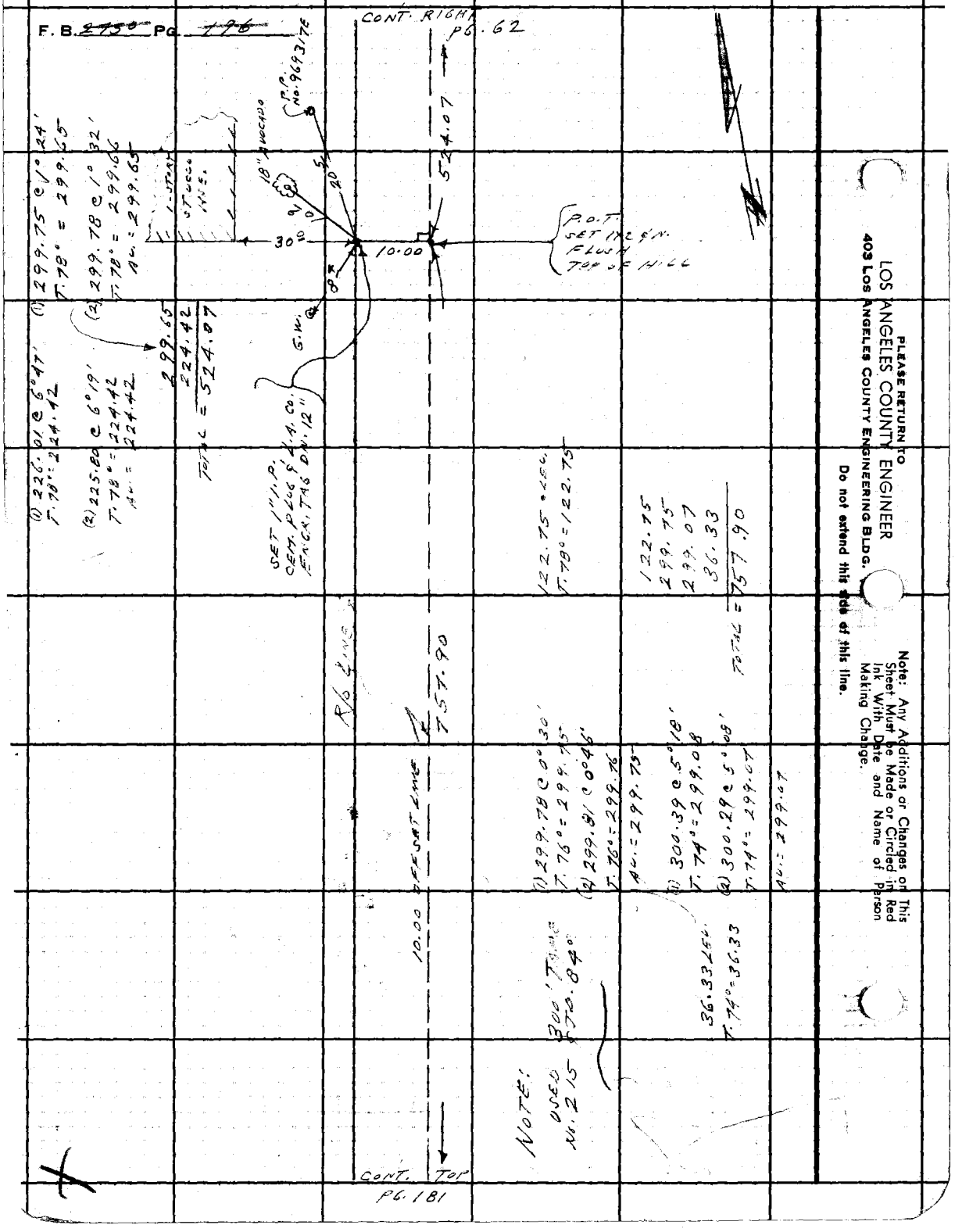

PLEASE RETURN TO
LOS ANGELES COUNTY ENGINEER
403 LOS ANGELES COUNTY ENGINEERING BLDG.

Do not extend this side of this line.

Note: Any Additions or Changes on This Sheet Must be Made or Circled in Red Ink With Date and Name of Person Making Change.

PWFB 1032

FULLERTON RD.

649

Notes Ck'd by	Survey of E 5TH AVE. AREA
Map No.	JN 0303.00 Tape ___ Std. ___ °F
Office Work	Surveyed by L.L. BROWN
Checked	Notes L.L. BROWN Date 4-3-68
Date	Indexed R.L. GALLI SEP 13 68

F. B. ~~2750~~ Pg. ~~197~~

FULLERTON RD.
AND FIFTH AVE AREA
J.N. 0303.00

TRILATERATION NET

TO ESTABLISH ZONE 7 COORDINATES IN FIFTH AVE. AREA JOB

ANGLES MEAS. WITH WILD T-2 NO. 110469 E
USING 4 POSITIONS. "DAYTIME" EXCELLENT VISIBILITY
GEODIMETER DISTANCES MEASURED BY
WILSON, R. ON EVENING OF 4-4-68

FOR ANGULAR WORK
SEE F.B. G-1236 PGS. 5-14

FOR GEODIMETER DISTANCES SEE
F.B. 3615-133-140

PARTY
BROWN, L.L.
WALSH, M.
SANDOVAL, M.

Note: Any Additions or Changes on This Sheet Must be Made or Circled in Red Ink With Date and Name of Person Making Change.

Do not extend this side of this line.

PLEASE RETURN TO
LOS ANGELES COUNTY ENGINEER
403 LOS ANGELES COUNTY ENGINEERING BLDG.

76F309S CE#310 1-65

PWFB 1032

650

F. B. 2752 PG. 198

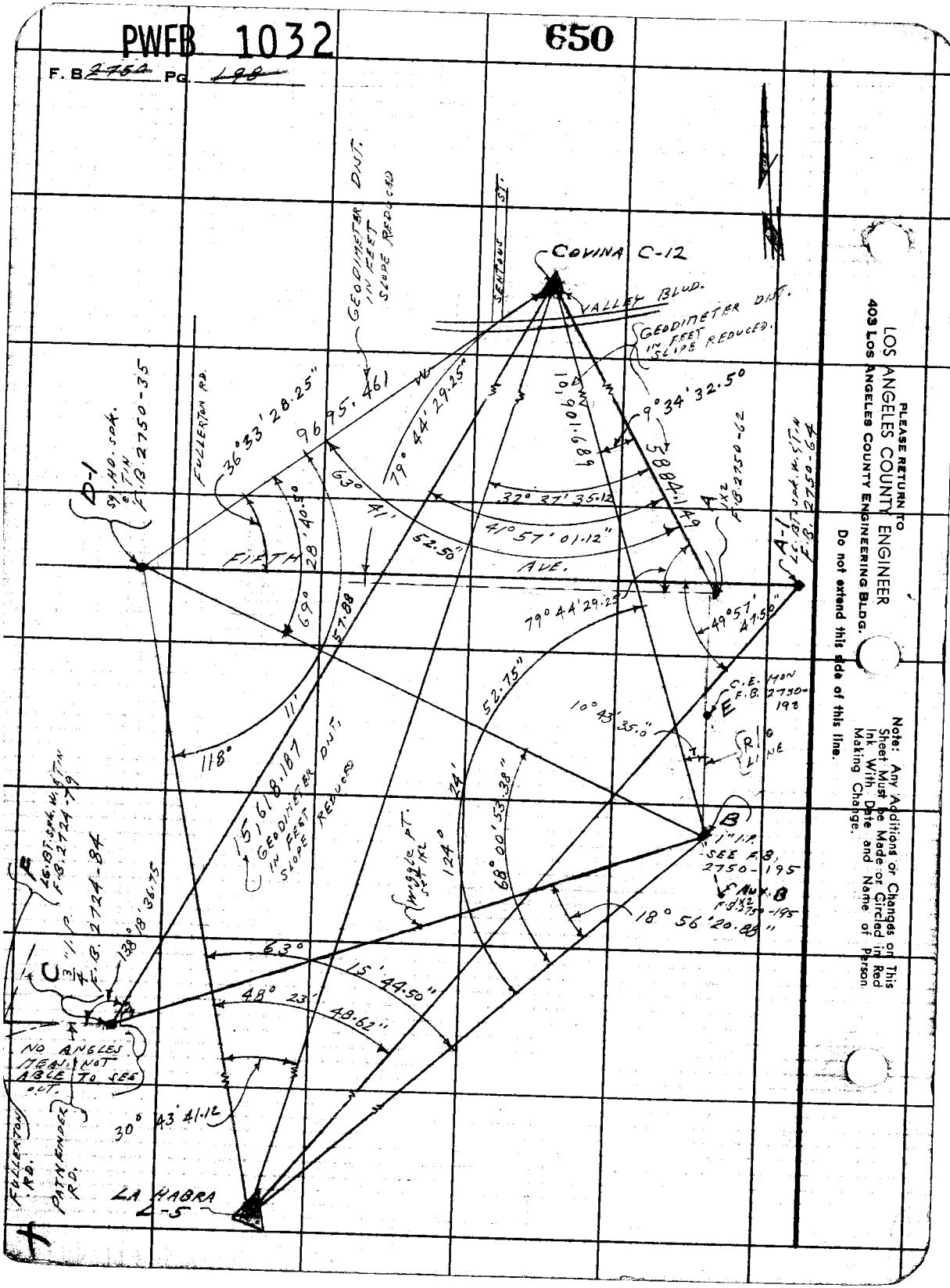

PWFB 1132

FULLERTON RD.

515

Notes Ck'd by	Survey of S. 5TH AVE. AREA
Map No.	JN 0303.00 Tape Std. °F.
Office Work	Surveyed by L.L. BROWN
Checked	Notes L.L. BROWN Date 1-3-68
Date	Indexed

F. B. ~~2750~~ PG. ~~100~~

FULLERTON RD. AND FIFTH AVE AREA

JN 0303.00

LOCATION AND TIES TO TRIANGULATION STATION

COVINA C-12

PARTY

BROWN, L.L.

WALSH, M.

SANDOVAL, M.

MERINO, G.

Note: Any Additions or Changes on this Sheet Must be Made or Circled in Red Ink With Date and Name of Person Making Change.

Do not extend this side of this line.

PLEASE RETURN TO LOS ANGELES COUNTY ENGINEER 403 LOS ANGELES COUNTY ENGINEERING BLDG.

76F309S CE#310 1-65

F.B. ~~273~~ PG. ~~200~~

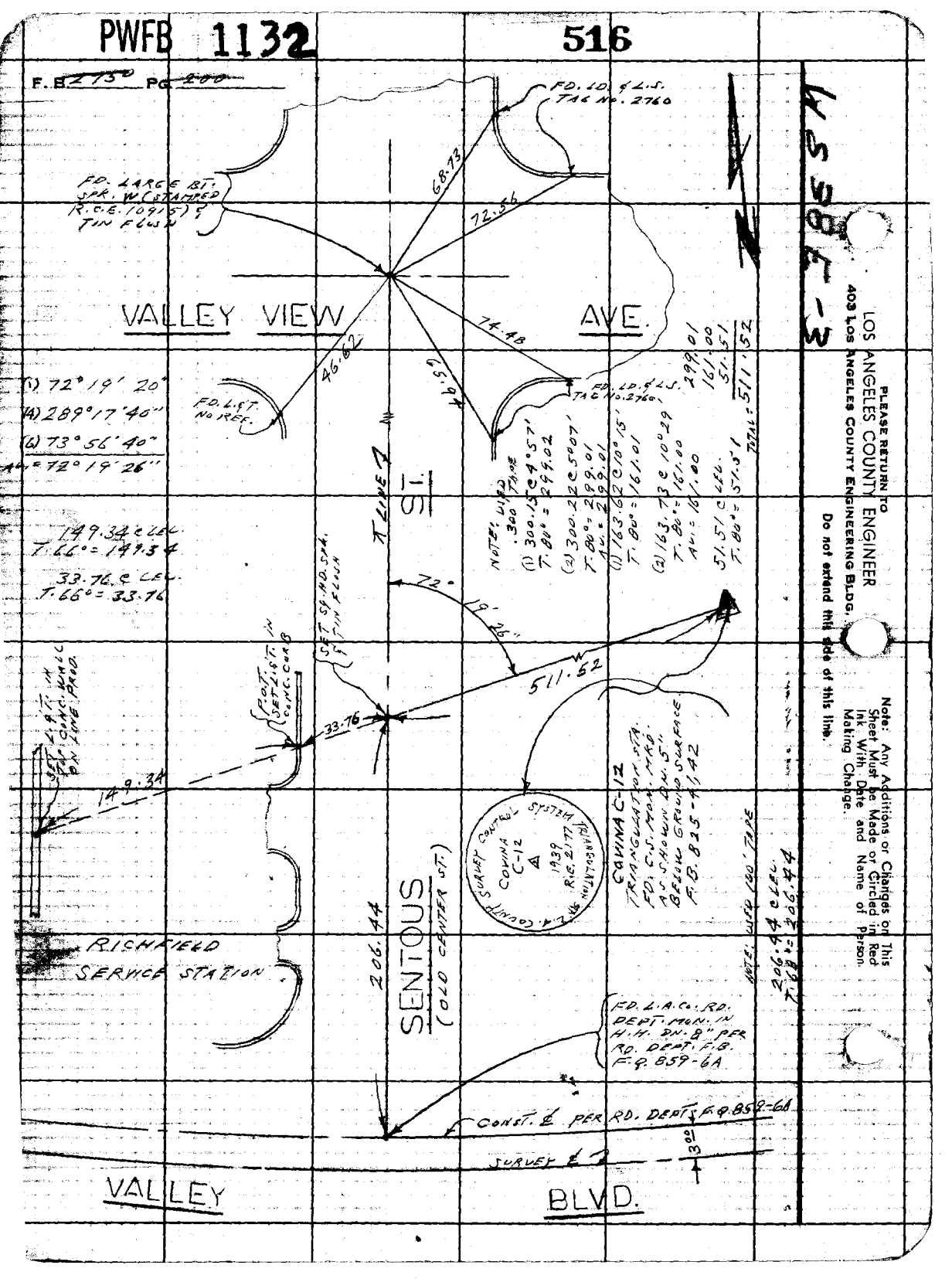

LOS ANGELES COUNTY ENGINEER
403 LOS ANGELES COUNTY ENGINEERING BLDG.

PLEASE RETURN TO

Do not extend this side of this line.

Note: Any Additions or Changes on This Sheet Must be Made or Circled in Red Ink With Date and Name of Person Making Change.

MAR 8 1977

FB 1031

567

FULLERTON RD. ℄

F.B. 2750 PG. 201

Notes Chd by	Survey of 5TH AVE. AREA
Map No.	JN 2303.00 Tape 0244 Std 68° F
Office Work	Surveyed by L.L. BROWN
Checked	Notes L.L. BROWN Date 3-18-69
Date	Indexed

(1) 110° 44' 35"
(2) 82° 57' 40"
(3) 304° 26' 16"
HI. = 110° 44' 23"

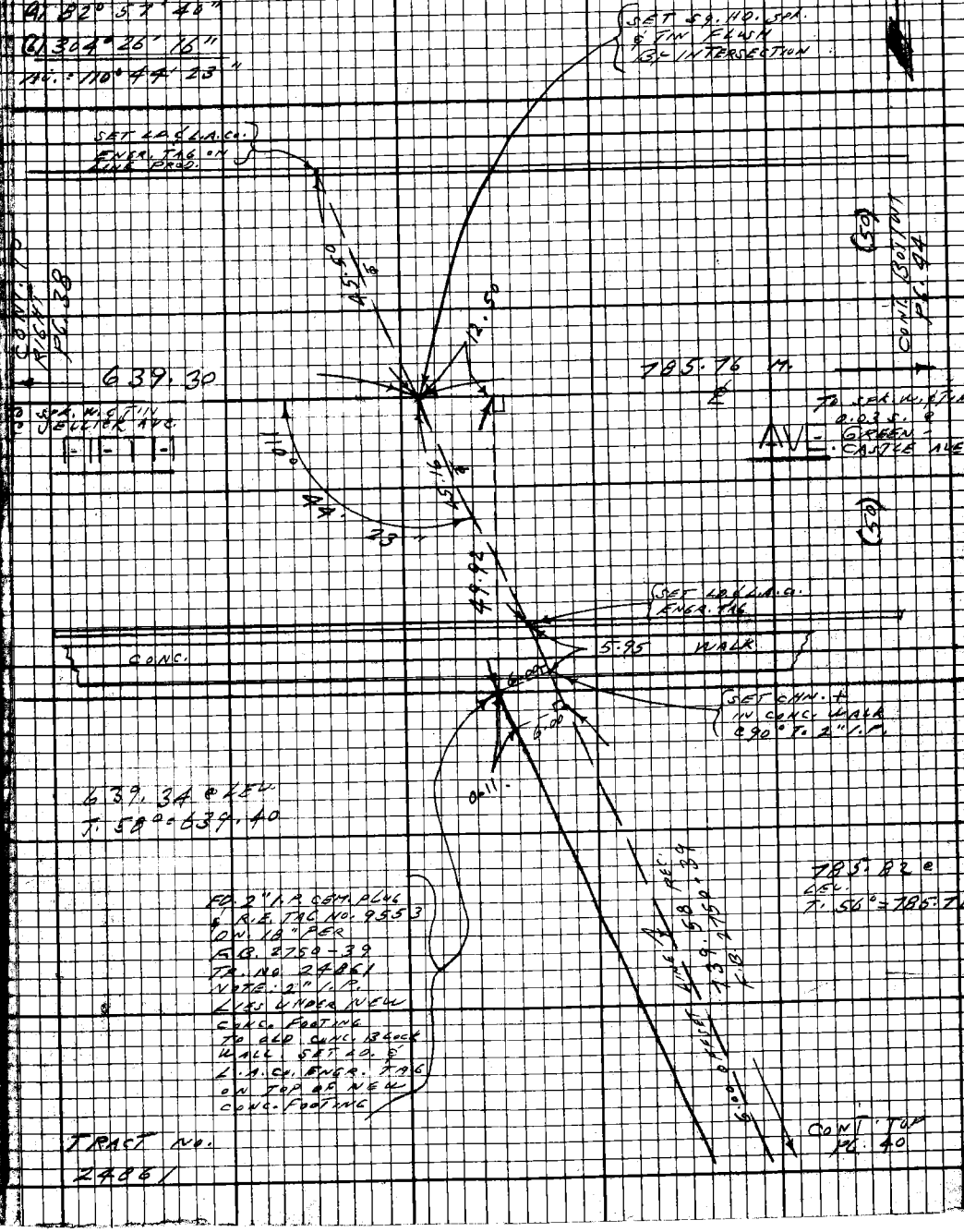

TRACT NO. 24861

F.B. 2750 Pg 202

Blank