4-66	2377.14	QUARTZ HILL S.S. DISTRICT.	CROSS SECTIONS on AVE. L-8 from 55th W. to 47th St. W.	X-SEC.	5-16
4-66	"	" " " "	CROSS SECTIONS on AVE. L-8 from 40th St. W. to 45th St. W.	X-SEC.	113-26
4-66	"	" " " "	CROSS SECTIONS on AVE. L-6 from 55th St. W. to 52nd St. W.	X-SEC.	27-32
4-66	"	" " " "	CROSS SECTIONS on AVE. L-6 from 50th St. W. to 47th St. W.	X-SEC.	33-38
4-66	"	" " " "	CROSS SECTIONS on AVE. L-6 from 40th St. W. to 45th St. W.	X-SEC.	39-48
4-66	"	" " " "	CROSS SECTIONS on AVE. L-4 from 50th St. W. to 47th St. W.	X-SEC.	49-52
4-66	"	" " " "	CROSS SECTIONS on AVE. L-2 from 50th St. W. to 40th St. W.	X-SEC.	53-72
7-66	"	" " " "	PRELIMINARY SURVEY on Lot Lines 156,157,228,229,204,205, 276, 277, of Tract #11921 from AVE. L-4 to AVE . L-6 and AVE. L-8	Prel. Sur.	73-74
7-66	"	" " " "	LOCATING IMPROVEMENTS Between Lots 157,156,228,229,204,205,276,279 Tract #11921 from AVE. L-4 to L-6 and AVE. L-6 to L-8	TOPO.	75-78
7-66	"	" " " "	CROSS SECTIONS from C/L AVE. L-4 to C/L AVE. L-8	X-SEC.	79-82
7-66	"	" " " "	PRELIMINARY SURVEY on AVE. L-11 from 45th St. W. to 47thSt. W.	Prel. Sur.	83-84

Microfilmed June 85
Pid. file o.k. March '86

Continued on Page 2.

Ck'd by
Work
Survey of
IN Tape Std
Surveyed by
Notes Date
Indexed
F.B. Pg

PLEASE RETURN TO
LOS ANGELES COUNTY ENGINEER
403 LOS ANGELES COUNTY ENGINEERING BLDG.

Note: Any Additions or Changes on this Sheet Must be Made or Circled in Red Ink With Date and Name of Person Making Change

Do not extend this side of this line.

E.B. Pg.

76P3098 CE #310 5-66

PLEASE RETURN TO
LOS ANGELES COUNTY ENGINEER
403 LOS ANGELES COUNTY ENGINEERING BLDG.

Note: Any Additions or Changes on this Sheet Must be Made or Circled in Red Ink With Date and Name of Person Making Change

Do not extend this side of this line.

INDEX To F.B. 2752 (PAGE 2)

DATE	J.N.	DESCRIPTION.	NOTES	PAGE
7-66	2377.14	QUARTZ HILL S.S. DISTRICT. LOCATING IMPROVEMENTS on AVE. L-11 from 45th St.W. to 47th St. W.	TOPO.	85-88
7-66	"	" " " " CROSS SECTIONS on AVE. L-11 from 45th St. W. to 47th St. W.	X-SEC.	89-92
7-66	"	" " " " LOCATING IMPROVEMENTS on ALLEY N.E. of 50th St. W. and AVE. M	TOPO.	93-96
7-66	"	" " " " CROSS SECTIONS on ALLEY N.E. of 50th St. W. and Ave. M.	X-SEC.	97-100
7-66	"	" " " " PRELIMINARY SURVEY on ALLEY S.E. of AVE. M. and 50th St. W.	Prel. Sur.	101-102
7-66	"	" " " " LOCATING IMPROVEMENTS on ALLEY S.E. of AVE. M. and 50th St. W.	TOPO.	103-104
7-66	"	" " " " CROSS SECTIONS on ALLEY S.E. of AVE. M. and 50th St. W.	X-SEC.	105-108
7-66	"	" " " " PRELIMINARY SURVEY on Lot lines of Lots 194,201 of tract # 11439 on AVE. L-13	Prel. Sur.	109-112
7-66	"	" " " " LOCATING IMPROVEMENTS between Lots 195, 196, 197, 198,199,200, 201 on AVE. L- 13 from 47th St.W. and 50th St. W.	TOPO.	113-118
7-66	"	" " " " CROSS SECTIONS on S.W.of int. of 47th St.W. and AVE. L-13	X-SEC.	119-122
7-66	"	" " " " PRELIMINARY SURVEY on Lot Lines 54,55, and56 on QUARTZ HILL ROAD.	Prel. Sur.	123-124

CONTINUED on PAGE - 3

Notes Ck'd by
Map No.
Office Work
Checked
Date

Survey of
JN
Surveyed by
Notes
Indexed
Tape
Std.
Date
°F

F.B.
Pg.

PLEASE RETURN TO
LOS ANGELES COUNTY ENGINEER
403 LOS ANGELES COUNTY ENGINEERING BLDG.

Note: Any Additions or Changes on this Sheet Must be Made or Circled in Red Ink With Date and Name of Person Making Change.

Do not extend this side of this line.

EB Pa

76P3098 CE #310 5-66

PLEASE RETURN TO
LOS ANGELES COUNTY ENGINEER
403 LOS ANGELES COUNTY ENGINEERING BLDG.

Note: Any Additions or Changes on this Sheet Must be Made or Circled in Red Ink With Date and Name of Person Making Change

Do not extend this side of this line.

INDEX TO F.B. 2752 (PAGE -3)

DATE	J.N.	DESCRIPTION	NOTES	PAGE
7-66	2377.14	QUARTZ HILL S.S. DISTRICT. LOCATING IMPROVEMENTS on Lot lines 54,55,56, N.W. of 45th St. and QUARTZ HILL ROAD.	TOPO.	125-126
7-66	"	" " " " CROSS SECTIONS N.W. of 45th st. W. and QUARTZ HILL ROAD.	X-SEC.	127-130
7-66	"	" " " " PREL. SURVEY on Property line from 47th st. W. Ely. along lots 167, to 174 and lots 96, to 102 also lots 168 and 169 Tract #11439-3	Prel. Sur.	131-132
7-66	"	" " " " LOCATING IMPROVEMENTSS on lot line from 47th st. W. Ely along lots 105 and 167 and lots 168-174 and lots 96-102 Tract # 11439-3	TOPO.	133-136
7-66	"	" " " " CROSS SECTIONS on above mentioned Lots.	X-SEC.	137-142
7-66	"	" " " " LOCATING IMPROVEMENTS on Lot lines lots 168 and 169 S.E. of 47th St. W. and AVE. L-14	TOPO.	143-144
7-66	"	" " " " CROSS SECTIONS on LOT Line between Lots 168 and 169 Tract # 11439-3	X-SEC.	145-148
7-66	"	" " " " PREL. SURVEY on Lot lines 70,71, 72,62,70,78 and 87 of Tract #11439	Prel Sur.	149-150
7-66	"	" " " " LOCATION of IMPROVEMENTS on above mentioned Lot Lines...	TOPO.	151-152
7-66	"	" " " " CROSS SECTIONS on above mentioned Lot Lines	X-SEC.	153-158

Continued on Page 4

Notes Ck'd by
Map No.
Office Work
Checked
Date

Survey of
JN Tape Std °F
Surveyed by
Notes Date
Indexed

F.B. Pg.

PLEASE RETURN TO
LOS ANGELES COUNTY ENGINEER
403 LOS ANGELES COUNTY ENGINEERING BLDG.

Note: Any Additions or Changes on this Sheet Must be Made or Circled in Red Ink With Date and Name of Person Making Change

Do not extend this side of this line.

F.B. _____ Pg. _____

76P3098 CE #310 5-66

PLEASE RETURN TO
LOS ANGELES COUNTY ENGINEER
403 LOS ANGELES COUNTY ENGINEERING BLDG.

Note: Any Additions or Changes on this Sheet Must be Made or Circled in Red Ink With Date and Name of Person Making Change

Do not extend this side of this line.

INDEX To F.B. 2752 (Page 4)

DATE	J.N.	DESCRIPTION	NOTES	PAGE
7-66	2377.14	QUARTZ HILL S.S. dist. Preliminary Suveys on Lot lines ofLots 46, 53 of Tr. # 11439-4	Prel. Sur.	159-160
7-66	"	" " " " Locating improvements on Lot lines of Lots 46,53 of Tr. # 11439-4	TOPO.	161-162
7-66	"	" " " " Cross sections of Lot Lines of Lots 46,53 Tr # 11439-4	X- Sec.	163-166
7-66	"	" " " " Preliminary Survey between Lots 1 & 2 of Tr. # 11899, North side of Ave. M-4	Prel. Sur.	167-168
7-66	"	" " " " Locating improvements between Lots 1&2 in Tr. #11899, North side Ave. M-4	TOPO.	169-170
7-66	"	" " " " Cross sections between Lots 1&2 and back line shots of Lots 10-13	X- Sec.	171-174
7-66				

Notes Ck'd by
Map No.
Office Work
Checked
Date

Survey of
EN Tape Std °F
Surveyed by
Notes Date
Indexed

F.B. Pg

PLEASE RETURN TO
LOS ANGELES COUNTY ENGINEER
403 LOS ANGELES COUNTY ENGINEERING BLDG.

Note: Any Additions or Changes on this Sheet Must be Made or Circled in Red Ink With Date and Name of Person Making Change

Do not extend this side of this line.

F.B. _____ Pg. _____

76F309S CE#310 1-65

PLEASE RETURN TO
LOS ANGELES COUNTY ENGINEER
403 LOS ANGELES COUNTY ENGINEERING BLDG.

Note: Any Additions or Changes on This Sheet Must be Made or Circled in Red Ink With Date and Name of Person Making Change.

Do not extend this side of this line.

Notes Ck'd by
Map No.
Office Work
Checked
Date

Survey of
JN Tape Std °F
Surveyed by
Notes Date
Indexed

F. B. Pg.

PLEASE RETURN TO
LOS ANGELES COUNTY ENGINEER
403 LOS ANGELES COUNTY ENGINEERING BLDG.

Note: Any Additions or Changes on This Sheet Must be Made or Circled in Red Ink With Date and Name of Person Making Change.

Do not extend this side of this line.

F. B. _____ Pg. _____

Profile No.	Notes Red	Plotted	Job No. 237714	Division No.
	Date	Date	Survey of Quartz Hill S.S. Dist	
X-Sec. No.	Notes Chkd.	Checked	Survey by Mendonca	Notes Beers Date 4-26-66
	Date	Date	Map No.	Indexed Date

F.B. 2752 PG. 5

J.N. 237714

QUARTZ HILL S.S. DIST.

CROSS SECTIONS

ON

AVENUE L-8

FROM: 55TH ST. W.
TO: 47TH ST. W.

MENDONCA
BEERS
HILL
MITCHELL

STATION	B.S.	H.I.	F.S.	ELEV.

NOTE: ANY ADDITIONS OR CHANGES ON THIS SHEET MUST BE MADE OR CIRCLED IN RED INK, WITH DATE AND NAME OF PERSON MAKING CHANGE.

Do not extend notes this side of this line.

PLEASE RETURN TO
LOS ANGELES COUNTY ENGINEER
403 LOS ANGELES COUNTY ENGINEERING BLDG.

76-L-298 CE 307 2-63

76-L-298 CE 307 2-63

PLEASE RETURN TO
LOS ANGELES COUNTY ENGINEER
403 LOS ANGELES COUNTY ENGINEERING BLDG.

NOTE: ANY ADDITIONS OR CHANGES ON THIS SHEET MUST BE MADE OR CIRCLED IN RED INK, WITH DATE AND NAME OF PERSON MAKING CHANGE

Do not extend notes this side of this line.

STATION	B.S.	H.I.	F.S.	ELEV.			
B.M. #AV 273				2452.41	B.M. #AV273 UNADJ. EL.=2452.412 F.B. 2142-7 55TH ST. W. & AVE. L-8, S.W. COR., BT. SPK. IN CB., 5' S. SQ. END C.R.		
1+00				51.83			℄
2+00				52.01			℄
				51.6	15°	Left	flo Line
				52.5	30°	"	P/L
				51.8	15°	Right	
				52.7	30°	"	
3+00				52.88			℄
				52.3	15°	Left	flo Line
				52.6	30°	"	P/L
				52.5	15°	Right	flo Line
				52.74	30°	"	P/L (Conc. dway)
4+00				53.61			℄
				52.9	15°	Left	flo Line
				53.1	30°	"	P/L
				50.8	330°	"	Back Lot.
				53.2	15°	Right	flo Line
				54.1	30°	"	P/L
				2456.3	330°	"	Back Lot.

F.B. 2752 Pg. 6
Job No. 2322.14 Division No. Notes Red Plotted Profile
Survey of Quartz Hill San Sewer Dist Date Date No.
Survey by Mendonca Notes Beers Notes Chkd. Checked X-Sec.
Indexed Date Date Date No.

76-L-298 CE 307 2-63

PLEASE RETURN TO
LOS ANGELES COUNTY ENGINEER
403 LOS ANGELES COUNTY ENGINEERING BLDG.

NOTE: ANY ADDITIONS OR CHANGES ON THIS SHEET MUST BE MADE OR CIRCLED IN RED INK, WITH DATE AND NAME OF PERSON MAKING CHANGE.

Do not extend notes this side of this line.

STATION	B. S.	H. I.	F. S.	ELEV.			
5+00				54541			℄
				537	15°	Left	flo Line
				544	30°	"	P/L
				540	15°	Right	flo Line
				548	30°	"	P/L
6+00 ⊙				5513			℄
				543	15°	Left	flo Line
				549	30°	"	P/L
				547	15°	Right	flo Line
				555	30°	"	P/L
6+50°				5539			℄
				550	15°	Right	flo Line
				560	30°	"	P/L
				593	330°	"	Back Lot
7+00				5556			℄
				548	15°	Left	flo Line
				556	30°	"	P/L
				554		Right	
				560		"	
7+30				5562			℄
				54549	15°	Left	flo Line

Profile No. ____ Notes Red ____ Plotted ____ Job No. 2377 Division No. ____ F.B. 2752 Pg. 7
X-Sec. No. ____ Date ____ Date ____ Survey of Quarry Hill Stm Sewer Dist
Notes Chkd. ____ Checked ____ Survey by Henderson Notes Reeves Date 4-27-66
No. ____ Date ____ Date ____ Map No. ____ Indexed ____ Date ____

76-L-298 CE 807 2-63

PLEASE RETURN TO
LOS ANGELES COUNTY ENGINEER
403 LOS ANGELES COUNTY ENGINEERING BLDG.

NOTE: ANY ADDITIONS OR CHANGES ON THIS SHEET MUST BE MADE OR CIRCLED IN RED INK. WITH DATE AND NAME OF PERSON MAKING CHANGE

Do not extend notes this side of this line.

STATION	B. S.	H. I.	F. S.	ELEV.		
7+20°				2455 7	30°	Left P/L
				51 6	330°	" Back Lot
8+00				55 98		℄
				55 4	15°	Left flo Line
				55 8	30°	" P/L
				55 5	15°	Right flo Line
				56 2	30°	" P/L
9+00 ①				56 27		℄
				55 8	15°	Left flo Line
				56 0	30°	" P/L
				55 8	15°	Right flo Line
				56 2	30°	P/L
10+00				56 68		℄
				56 1	15°	Left flo Line
				56 3	30°	" P/L
				53 8	330°	Back Lot
				56 2	15°	Right flo Line
				57 0	30°	" P/L
			60.1?	50 1		" Back Lot
11+00				57 15		℄
				2456 6	15°	Left flo Line

F. B. 2752 Pg. 8
Survey of Quartz Hill San Sewer Dist
Survey by Mendonca Notes Beers
Indexed Date
Job No. 237714 Division No.
Notes Red Date
Notes Chkd. Date
Plotted Date
Checked Date
Profile No.
X-Sec. No.

76-L-298 CE 307 2-63

PLEASE RETURN TO
LOS ANGELES COUNTY ENGINEER
403 LOS ANGELES COUNTY ENGINEERING BLDG.

NOTE: ANY ADDITIONS OR CHANGES ON THIS SHEET MUST BE MADE OR CIRCLED IN RED INK. WITH DATE AND NAME OF PERSON MAKING CHANGE.

Do not extend notes this side of this line.

STATION	B. S.	H. I.	F. S.	ELEV.		
11+00				24567	30°	Left. P/L
				567		Right flo Line
				578		" P/L
12+00				5750		℄
				571	15°	Left flo Line
				574	30°	" P/L
				572	15°	Right flo Line
				578	30°	P/L
13 +00 ①				5782		℄
				574	15°	Left.
				576	30°	"
				575	15°	Right
				580	30°	"
14+00				5730		℄
14+20 99				5782		℄ Int L-8 & 52nd St West
15+00				5763		℄
				568	20°	Left
				579	40°	"
				574	15°	Right
				24585	40°	"

Profile Notes Red ____ Plotted ____ Job No. 237714 Division No. ____ F.B. 2752 Pg. 9
No. ____ Date ____ Date ____ Survey of Quartz Hill San Sewer Dist
X-Sec. Notes Chkd. ____ Checked ____ Survey by Mendonce Notes Peers Date 4-27-66
No. ____ Date ____ Date ____ Map No. ____ Indexed ____ Date ____

76-L-298 CE 307 2-63

PLEASE RETURN TO
LOS ANGELES COUNTY ENGINEER
403 LOS ANGELES COUNTY ENGINEERING BLDG.

NOTE: ANY ADDITIONS OR CHANGES ON THIS SHEET MUST BE MADE OR CIRCLED IN RED INK, WITH DATE AND NAME OF PERSON MAKING CHANGE

Do not extend notes this side of this line.

STATION	B. S.	H. I.	F. S.	ELEV.			
16+00 ⊙				2458.19			℄
				57.0	30°	Left	f/o Line
				58.3	40°	"	P/L
				57.8	15°	Right	f/o Line
				58.7	40°	"	P/L
17+00				56.47			℄
				57.3	15°	Left	f/o Line
				58.4	40°	"	P/L
				55.5	330°	"	Back Lot
				58.0	15°	Right	f/o Line
				59.2	40°	"	P/L
			62.4?	52.4	330°	"	Back Lot
18+00				58.78			℄
				57.7	15°	Left	f/o Line
				59.0	40°	"	P/L
				58.4		Right	f/o Line
				59.3		"	P/L
19+00 ⊙				59.26			℄
				58.4	15°	Left	
				59.6	40°	"	
				59.0	15°	Right	f/o Line
				24 59.98	40°	"	P/L (Cond d'way)

F. B. 2752 Pg. 10 Job No. 2377.14 Division No. Notes Red Plotted Profile
Survey of Quartz Hill San Sewer Dist Date Date No. X-Sec.
Survey by Mendonca Notes Beers Notes Chkd. Checked Date No.
Indexed Date

76-L-298 CE 307 2-63

PLEASE RETURN TO
LOS ANGELES COUNTY ENGINEER
403 LOS ANGELES COUNTY ENGINEERING BLDG.

NOTE: ANY ADDITIONS OR CHANGES ON THIS SHEET MUST BE MADE OR CIRCLED IN RED INK. WITH DATE AND NAME OF PERSON MAKING CHANGE.

Do not extend notes this side of this line.

STATION	B. S.	H. I.	F. S.	ELEV.			
20700				245948			℄
				586	15°	Left	flo Line
				605	40°	"	P/L
				581	330°	"	Back Lot
				591	15°	Right	flo Line
				604	40°	"	P/L
20750				5970			℄
				595	15°	Right	flo Line
				617	40°	"	P/L
				626	330°	"	Back Lot
21700				5975			℄
				590	15°	Left	flo Line
				617	40°	"	P/L
				594		Right	flo Line
				616		"	P/L
22700 ⊙				5995			℄
				589	15°	Left	flo Line
				614	40°	"	P/L
				598	15°	Right	flo Line
				24617	40°	"	P/L

Profile No. ____ Notes Red ____ Date ____ Plotted ____ Date ____ Job No. 2322 Division No. ____ Survey of [illegible] Survey by Mendonca Notes Beers Date 6-27-66

X-Sec. No. ____ Notes Chkd. ____ Date ____ Checked ____ Date ____ Map No. ____ Indexed ____ Date ____

F. B. 2752 Pg. 11

76-L-298 CE 307 2-63

PLEASE RETURN TO
LOS ANGELES COUNTY ENGINEER
403 LOS ANGELES COUNTY ENGINEERING BLDG.

NOTE: ANY ADDITIONS OR CHANGES ON THIS SHEET MUST BE MADE OR CIRCLED IN RED INK. WITH DATE AND NAME OF PERSON MAKING CHANGE

Do not extend notes this side of this line.

STATION	B. S.	H. I.	F. S.	ELEV.			
23+00				2460.06			℄
				58.8	20°	Left	Flo Line
				60.9	40°	"	P/L
				57.1	330°	"	Back Lot
				59.7	15°	Right	
				61.4	40°	"	
				63.5	330°	"	
24+00				60.29			℄
				59.4	20°	Left	Flo Line
				60.8	40°	"	P/L
				59.8	15°	Right	Flo Line
				61.8	40°	"	P/L
25+00				60.45			℄
				59.6	20°	Left	Flo Line
				61.0	40°	"	P/L
				60.0	15°	Right	Flo Line
				61.2	40°	"	P/L
26+00				60.29			℄
				59.5	20°	Left	
				2460.7	40°	"	

F. B. 2752 PG. 12
Job No. 2377.14 Division No. Notes Red Plotted Profile
Survey of Quartz Hill San Sewer Dist Date Date No.
Survey by Mendonca Notes Beers Notes Chkd. Checked X-Sec.
Indexed Date Date No.

76-L-298 CE 307 2-63

PLEASE RETURN TO
LOS ANGELES COUNTY ENGINEER
403 LOS ANGELES COUNTY ENGINEERING BLDG.

NOTE: ANY ADDITIONS OR CHANGES ON THIS SHEET MUST BE MADE OR CIRCLED IN RED INK, WITH DATE AND NAME OF PERSON MAKING CHANGE.

Do not extend notes this side of this line.

STATION	B. S.	H. I.	F. S.	ELEV.		
26+00				24 60 1	15°	Right flo Line
				60 9	40°	" P/L
27+00				59 50		℄
27+42.52				59 92		℄ Int L-8 & 50th St West
28+00				60 02		℄
29+00				60 85		℄
				60 2	20°	Left flo Line
				60 7	40°	" P/L
				60 3	20°	Right flo Line
				61 3	40°	" P/L
30+00				61 91		℄
				61 1	20°	Left flo Line
				61 9	40°	" P/L
				61 9	20°	Right flo Line
				62 5	40°	" P/L
31+00				61 98		℄
				61 3	20°	Left flo Line
				61 4	40°	" P/L
				57 9	330°	" Back Lot
				61 4	20°	Right flo Line
				24 62 5	40°	" P/L

Profile No. X-Sec. No. Notes Red Date Notes Chkd. Date Plotted Date Checked Date Job No. 23774 Division No. Survey of [illegible] 4th Sun Sewer Dist Survey by Mendonca Notes Beers Date 4-26-66 Map No. Indexed Date

F.B. 2752 Pg. 13

76-L-298 CE 307 2-63

PLEASE RETURN TO
LOS ANGELES COUNTY ENGINEER
403 LOS ANGELES COUNTY ENGINEERING BLDG.

NOTE: ANY ADDITIONS OR CHANGES ON THIS SHEET MUST BE MADE OR CIRCLED IN RED INK, WITH DATE AND NAME OF PERSON MAKING CHANGE

Do not extend notes this side of this line.

STATION	B. S.	H. I.	F. S.	ELEV.			
31+00				2467 2	330°	Right	Back Lot
32+00				62 03			℄
				[illegible] 4	50°	Left	Flo Line
				60 8	40°	"	P/L
				61 7	50°	Right	Flo Line
				62 9	40°	"	P/L
33+00 ⊙				61 87			℄
				61 4	20°	Left	Flo Line
				61 5	40°	"	P/L
				61 9	50°	Right	Flo Line
				62 6	40°	"	P/L
34+00				61 60			℄
				60 6	20°	Left	
				61 0	40°	"	
				56 7	330°	"	
				61 3	50°	Right	
				62 4	40°	"	
				66 0		"	
35+00				61 60			℄
				60 7		Left	
				2461 0		"	

F. B. 2753 Pg. 14 Job No. 237714 Division No. Notes Red Plotted Profile
Survey of Quartz Hill San Sewer Dist Date Date No. X-Sec.
Survey by Hendonca Notes Beers Notes Chkd. Checked
Indexed Date Date No.

76-L298 CE 307 3-61

PLEASE RETURN TO
LOS ANGELES COUNTY ENGINEER
403 LOS ANGELES COUNTY ENGINEERING BLDG.

NOTE: ANY ADDITIONS OR CHANGES ON THIS SHEET MUST BE MADE OR CIRCLED IN RED INK, WITH DATE AND NAME OF PERSON MAKING CHANGE.

Do not extend notes this side of this line.

STATION	B.S.	H.I.	F.S.	ELEV.			
35+00				24611	20°	Right	
				622	40°	"	
36+00				6113			℄
				603	20°	Left	Flo Line
				610	40°	"	P/L
				607	20°	Right	Flo Line
				613	40°	"	
37+00 ⊙				6023			℄
				595	20°	Left	Flo Line
				603	40°	"	P/L
				567	330°	"	Back Lot
				597	20°	Right	Flo Line
				610	40°	"	P/L
				637	330°		Back Lot
38+00				5944			℄
				587	20°	Left	Flo Line
				591	40°	"	P/L
				588	20°	Right	Flo Line
				595	40°	"	P/L.
39+00				5834			℄
				24576	20°	Left	Flo Line

Profile Notes Red ____ Plotted ____ Job No. 23724 Division No. ____ F.B. 2752 Pg. 15
No. ____ Date ____ Date ____ Survey of Quartz Hill Sea Sewer Dist
X-Sec. Notes Chkd. ____ Checked ____ Survey by Mendoza Notes Beers Date 4-27-66
No. ____ Date ____ Date ____ Map No. ____ Indexed ____ Date ____

76-L298 CE 307 3-61

PLEASE RETURN TO
LOS ANGELES COUNTY ENGINEER
403 LOS ANGELES COUNTY ENGINEERING BLDG.

NOTE: ANY ADDITIONS OR CHANGES ON THIS SHEET MUST BE MADE OR CIRCLED IN RED INK, WITH DATE AND NAME OF PERSON MAKING CHANGE

Do not extend notes this side of this line.

STATION	B. S.	H. I.	F. S.	ELEV.		
39+00				2458 2	40°	Left P/L
				578	20°	Right flo Line
				588	40°	P/L
40+00 0				5745		℄
				568	20°	Left flo Line
				575	40°	" P/L
				571	20°	Right flo Line
				577	40°	" P/L
41+00				5658		℄
				556	20°	Left flo Line
				564	40°	" P/L
				559	20°	Right flo Line
				571	40°	" P/L
41+88 22				5528		℄ Int L-8 & 47th St West
42+50				5406		℄
43+00				245324		℄
B.M.A.V. 318				245634		B.M.A.V.-318 Elev = 2456.349 F.B. 2748-15 ℄ INT. 47TH ST. W. & AVE. L-8, S.W. COR. LG. BT. SPK. IN E. SIDE P.P. #1021797E, UP 4"

F. B. 2753 PG. 16

Job No. 5377.14 Division No. Notes Red Plotted Profile

Survey of Quartz Hill San Sewer Dist Date Date No.

Survey by Mendence Notes Beers Notes Chkd. Checked X-Sec.

Indexed Date Date Date No.

Profile No.	Notes Red	Plotted	Job No. 237714	Division No.	F.B. 2752 Pg. 17
	Date	Date	Survey of Quartz Hill San Sewer Dist		
X-Sec. No.	Notes Chkd.	Checked	Survey by Mendonca	Notes Beers	Date 1-27-66
	Date	Date	Map No.	Indexed	Date

M. J. GALLI

J. N. 237714

QUARTZ HILL S.S. DIST.

CROSS SECTIONS

ON

AVENUE L-8

FROM: 40TH ST. W.
TO: 45TH ST. W.

MENDONCA
BEERS
HILL
MITCHELL

STATION	B.S.	H.I.	F.S.	ELEV.

NOTE: ANY ADDITIONS OR CHANGES ON THIS SHEET MUST BE MADE OR CIRCLED IN RED INK, WITH DATE AND NAME OF PERSON MAKING CHANGE.

Do not extend notes this side of this line.

PLEASE RETURN TO
LOS ANGELES COUNTY ENGINEER
403 LOS ANGELES COUNTY ENGINEERING BLDG.

76-L-298 CE 307 2-63

76-L-298 CE 307 2-63

PLEASE RETURN TO
LOS ANGELES COUNTY ENGINEER
403 LOS ANGELES COUNTY ENGINEERING BLDG.

NOTE: ANY ADDITIONS OR CHANGES ON THIS SHEET MUST BE MADE OR CIRCLED IN RED INK, WITH DATE AND NAME OF PERSON MAKING CHANGE

Do not extend notes this side of this line.

STATION	B.S.	H.I.	F.S.	ELEV.	
BM #AV349				2460 99	B.M. #AV349 EL. = 2460.994 F.B. 2748-32 ℄ INT. 40th ST. W. & AVE. L-8, CONC. C.S. MON. MARKED "COUNTY SURVEYOR'S MONUMENT, T.7N., R.12, 13W., 1/4 SEC. COR. 36, 30", DN. 20" (USED CTR. B.C.) C.&W.
1+00				62 77	℄
				61 7	25° Left P/o Line
				63 9	40° " P/L
2+00				61 50	℄
				60 8	20° P/o Line
				62 3	40° P/L
				63 0	135° Left Top BR
				62 0	190° " Air Strip (dirt)
				60 1	20° Right
				61 1	40° "
3+00				60 61	℄
				59 5	20° Left P/o Line
				61 4	40° " P/L
				59 5	20° Right P/o Line
				59 8	40° P/L
4+00				59 34	℄
				58 4	20
				2459 5	40

F.B. 2753 Pg. 18 Job No. 2377.14 Division No. Notes Red Plotted Profile
Survey of Quartz Hill San Sewer Dist Date Date No. X-Sec.
Survey by Mendonca Notes Rivers Notes Chkd. Checked
Indexed Date Date No.

76-L298 CE 307 3-61

PLEASE RETURN TO
LOS ANGELES COUNTY ENGINEER
403 LOS ANGELES COUNTY ENGINEERING BLDG.

NOTE: ANY ADDITIONS OR CHANGES ON THIS SHEET MUST BE MADE OR CIRCLED IN RED INK, WITH DATE AND NAME OF PERSON MAKING CHANGE.

Do not extend notes this side of this line.

STATION	B.S.	H.I.	F.S.	ELEV.			
4+00				24607	190°	Left	Back Lot.
				582	20°	Right	Flo Line
				592	40°	"	P/L
				570	330°	"	Back Lot
5+00				5845			℄
				575	20°	Left	Flo Line
				590	40°	"	P/L
				576	20°	Right	Flo Line
				580	40°	"	P/L
6+00 ⊙				5774			℄
				568	20°	Left	Flo Line
				582	40°	"	P/L
				568	20°	Right	Flo Line
				574	40°	"	
7+00				5651			℄
				553	20°	Left	Flo Line
				566	40°	"	P/L
				559	190°	"	Back Lot
				555	20°	Right	Flo Line
				564	40°	"	P/L
				24549	330°	"	Back Lot

Profile Notes Red ____ Plotted ____ Job No. 2377.111 Division No. ____ F.B. 2752 Pg. 19
No. ____ Date ____ Date ____ Survey of Quartz Hill San Sewer Dist
X-Sec. Notes Chkd. ____ Checked ____ Survey by Vendrees Notes Beers Date 4-27-66
No. ____ Date ____ Date ____ Map No. ____ Indexed C. J. GALLI Date ____

76-L298 CE 307 3-61

PLEASE RETURN TO
LOS ANGELES COUNTY ENGINEER
403 LOS ANGELES COUNTY ENGINEERING BLDG.

NOTE: ANY ADDITIONS OR CHANGES ON THIS SHEET MUST BE MADE OR CIRCLED IN RED INK. WITH DATE AND NAME OF PERSON MAKING CHANGE

Do not extend notes this side of this line.

STATION	B. S.	H. I.	F. S.	ELEV.			
8+00				245522			℄
				542	20°	Left	Flo Line
				553	40°	"	P/L
				542	20°	Right	Flo Line
				548	40°	"	P/L
9+00 ⊙				5371			℄
				525	20°	Left	Flo Line
				539	40°	"	P/L
				525	20°	Right	Flo Line
				538	40°	"	P/L
10+00				5116			℄
				505	20°	Left	FLOW LINE
				518	40°	"	
				534	190°	"	
				502	20°	Right	FLOW LINE
				504	40°	"	
				516	330°	"	
11+00				4939	℄		
				492	20°	L. FLOW LINE	
				500	40°	L.	
				24486	20°	R. FLOW LINE	

F. B. 2752 PG. 20 Job No. 2377.14 Division No. Notes Red Plotted Profile
Survey of Quartz Hill San Sewer Dist Date Date No. X-Sec.
Survey by Mendonda Notes Beers Notes Chkd. Checked
Indexed Date Date Date No.

76-L298 CE 307 3-61

48.34

PLEASE RETURN TO
LOS ANGELES COUNTY ENGINEER
403 LOS ANGELES COUNTY ENGINEERING BLDG.

NOTE: ANY ADDITIONS OR CHANGES ON THIS SHEET MUST BE MADE OR CIRCLED IN RED INK, WITH DATE AND NAME OF PERSON MAKING CHANGE.

Do not extend notes this side of this line.

STATION	B.S.	H.I.	F.S.	ELEV.		
11+00				24510	40° R.	
12+00 ⊙				5059	℄	
				499	20° L. FLOW LINE	
				515	40° L.	
				493	20° R. FLOW LINE	
				495	40° R.	
13+00				5304	℄	
—				521	20° L. FLOW LINE	
				540	40° L.	
				548	190° L.	
				517	20° R. FLOW LINE	
				527	40° R.	
14+00				5308	℄	
14+14 13				5280	℄ INT. (AVE. L-8 & 42ND ST. W.)	
15+00				5044	℄	
				493	20° L. FLOW LINE	
				504	40° L.	
				494	20° R. FLOW LINE	
				507	40° R.	
16+00				4724	℄	
				24463	20° L. FLOW LINE	

Profile No. ____ Notes Red ____ Plotted ____ Job No. 2377.14 Division No. ____ F.B. 2752 Pg. 21
X-Sec. No. ____ Date ____ Date ____ Survey of QUARTZ HILL S.C. DIST.
Notes Chkd. ____ Checked ____ Survey by MENDONIA Notes J.M. Date 4-28-66
Date ____ Date ____ Map No. ____ Indexed G. J. GALLI Date ____

F.B. 2752 PG. 22

Survey of QUARTZ HILL S.S. DIST. Job No. 2377.14 Division No. Notes Red Plotted Profile

Survey by MENDONCA Notes J.M. Date Date Date No.

Indexed Date Notes Chkd. Checked X-Sec.

Date Date No.

76-L298 CE 307 3-61

PLEASE RETURN TO

LOS ANGELES COUNTY ENGINEER

403 LOS ANGELES COUNTY ENGINEERING BLDG.

NOTE: ANY ADDITIONS OR CHANGES ON THIS SHEET MUST BE MADE OR CIRCLED IN RED INK. WITH DATE AND NAME OF PERSON MAKING CHANGE

Do not extend notes this side of this line.

STATION	B. S.	H. I.	F. S.	ELEV.		
16+00				24475	40° L	
				464	20° R. FLOW LINE	
				478	40° R.	
17+00				4419	℄	
				433	20° L. FLOW LINE	
				437	40° L.	
				437	190° L.	
				435	20° R. FLOW LINE	
				442	40° R.	
				443	330° R.	
18+00				4482	℄	
				412	20° L. FLOW LINE	
				415	40° L.	
				410	20° R. FLOW LINE	
				411	40° R.	
18+50				4448	℄	
				414	20° L. FLOW LINE	
				417	40° L.	
				418	190° L.	
				413	20° R. FLOW LINE	
				24414	40° R.	

76-L298 CE 307 3-61

PLEASE RETURN TO
LOS ANGELES COUNTY ENGINEER
403 LOS ANGELES COUNTY ENGINEERING BLDG.

NOTE: ANY ADDITIONS OR CHANGES ON THIS SHEET MUST BE MADE OR CIRCLED IN RED INK, WITH DATE AND NAME OF PERSON MAKING CHANGE.

Do not extend notes this side of this line.

STATION	B.S.	H.I.	F.S.	ELEV.		
18+50				24415	130° R. BOT. BRK.	
				452	230° R. TOP BRK.	
				410	330° R.	
19+00				4187	℄	
				413	20° L. FLOW LINE	
				412	40° L.	
				411	20° R. FLOW LINE	
				414	40° R.	
20 +00				4387	℄	
				425	20° L. FLOW LINE	
				433	40° L.	
				429	20° R. FLOW LINE	
				437	40° R.	
21+00				4553	℄	
				444	20° L. FLOW LINE	
				455	40° L.	
				436	190° L.	
				449	20° R. FLOW LINE	
				452	40° R.	
				420	330° R.	
22+00				244620	℄	

Profile No. ____ Notes Red ____ Plotted ____ Job No. 2877.19 Division No. ____ F.B. 4752 Pg. 23
X-Sec. No. ____ Date ____ Date ____ Survey of QUARTZ HILL S.S. DIST.
Notes Chkd. ____ Checked ____ Survey by MENDONCA Notes J.M. Date 4-28-66
Date ____ Date ____ Map No. ____ Indexed C. J. GALLI Date ____

76-L298 CE 307 3-61

PLEASE RETURN TO
LOS ANGELES COUNTY ENGINEER
403 LOS ANGELES COUNTY ENGINEERING BLDG.

NOTE: ANY ADDITIONS OR CHANGES ON THIS SHEET MUST BE MADE OR CIRCLED IN RED INK. WITH DATE AND NAME OF PERSON MAKING CHANGE

Do not extend notes this side of this line.

STATION	B. S.	H. I.	F. S.	ELEV.		
22+00				24456	20° L. Flow Line	
				469	40° L.	
				453	20° R. Flow Line	
				455	40° R.	
23+00				4668	℄	
				457	20° L. Flow Line	
				471	40° L.	
				455	20° R. Flow Line	
				460	40° R.	
24+00				4713	℄	
				463	20° L. Flow Line	
				475	40° L.	
				494	190° L.	
				463	20° R. Flow Line	
				465	40° R.	
				453	330° R.	
25+00				4796	℄	
				466	20° L. Flow Line	
				483	40° L.	
				474	20° R. Flow Line	
				24478	40° R.	

F. B. 2752 PG. 29
Job No. 2377.14 Division No. ____ Notes Red ____ Plotted ____ Profile
Survey of Quartz Hill S.S. Dist Date ____ Date ____ No. ____
Survey by Mendonca Notes J.M. Notes Chkd. ____ Checked ____ X-Sec.
Indexed ____ Date ____ Date ____ No. ____

76-L298 CE 307 3-61

PLEASE RETURN TO
LOS ANGELES COUNTY ENGINEER
403 LOS ANGELES COUNTY ENGINEERING BLDG.

NOTE: ANY ADDITIONS OR CHANGES ON THIS SHEET MUST BE MADE OR CIRCLED IN RED INK, WITH DATE AND NAME OF PERSON MAKING CHANGE.

Do not extend notes this side of this line.

STATION	B.S.	H.I.	F.S.	ELEV.		
26+00				244820	℄	
				473	20° L. FLOW LINE	
				489	40°	
				476	20° R. FLOW LINE	
				481	40° R.	
27+00				4799	℄	
27+29 21				4831	℄ INT. (AVE. L-8 & 45TH ST. W.)	
28 ± 00				4822	℄	
				479	20° L. FLOW LINE	
				483	40° L.	
				477	15° R. FLOW LINE	
				477	40° R.	
29+00				4870	℄	
				476	20° L. FLOW LINE	
				487	40° L.	
				484	15° R. FLOW LINE	
				487	40° R.	
30+00				4901	℄	
				479	20° L. FLOW LINE	
				496	40° L.	
				24487	15° R. FLOW LINE	

Profile No. X-Sec. No. Notes Red Date Notes Chkd. Date Plotted Date Checked Date Job No. 2377.14 Division No. Survey of QUINTZ HILL S.S. DIST. Survey by MENDONCA Notes J.M. Date 4-28-86 Map No. Indexed C. J. GALLI Date

F.B. 2752 Pg. 25

76-L298 CE 307 3-61

PLEASE RETURN TO
LOS ANGELES COUNTY ENGINEER
403 LOS ANGELES COUNTY ENGINEERING BLDG.

NOTE: ANY ADDITIONS OR CHANGES ON THIS SHEET MUST BE MADE OR CIRCLED IN RED INK, WITH DATE AND NAME OF PERSON MAKING CHANGE

Do not extend notes this side of this line.

STATION	B. S.	H. I.	F. S.	ELEV.		
30+00				24491	40° R.	
31+00				4865	℄	
				479	20° L. Flow Line	
				493	40° L.	
				476	20° R. Flow Line	
				479	40° R.	
B.M. #AV328				244833	B.M. #AV328 EL.=2448.315 F.B. 2748-19 ℄ INT. 45TH ST. W. & AVE. L-8, N.W. COR. A 2" I.P. CONC. PL. & NAIL, UP 4"	

F. B. 2752 PG. 26 Job No. 2377.14 Division No. Notes Red Plotted Profile
Survey of QUARTZ HILL S.S. DIST Date Date No. X-Sec.
Survey by MENDONCA Notes J.M. Notes Chkd. Checked
Indexed Date Date Date No.

Profile	Notes Red	Plotted	Job No.	Division No.	F.B. 2752 Pg. 27
No.	Date	Date	Survey of QUARTZ HILL SAN. SEWER DIST.		
X-Sec.	Notes Chkd.	Checked	Survey by HALISCKY	Notes VAN NESS	Date 4-25-66
No.	Date	Date	Map No.	Indexed	Date

C.I- 2377.14

CROSS SECTIONS ON AVE L-6 FROM 55TH ST. W. TO 52nd ST W. FOR QUARTZ HILL SEWER DIST.

REF.
F.B. 2142-8
F.B. 2748-7

PARTY
HALISCKY
VAN NESS
VAN HORN
RITTER

STATION	B.S.	H.I.	F.S.	ELEV.

NOTE: ANY ADDITIONS OR CHANGES ON THIS SHEET MUST BE MADE OR CIRCLED IN RED INK. WITH DATE AND NAME OF PERSON MAKING CHANGE.

PLEASE RETURN TO
LOS ANGELES COUNTY ENGINEER
403 LOS ANGELES COUNTY ENGINEERING BLDG.

Do not extend notes this side of this line.

76-L-298 CE 307 2-63

76-L-298 CE 307 2-63

PLEASE RETURN TO
LOS ANGELES COUNTY ENGINEER
403 LOS ANGELES COUNTY ENGINEERING BLDG.

NOTE: ANY ADDITIONS OR CHANGES ON THIS SHEET MUST BE MADE OR CIRCLED IN RED INK, WITH DATE AND NAME OF PERSON MAKING CHANGE

Do not extend notes this side of this line.

STATION	B.S.	H.I.	F.S.	ELEV.		
B.M.A.V. 274	5.80			2446.59	B.M.A.V. #274 UNADJ. EL.=2446.586 F.B. 2142-8	
		2452.39 ✓			ST ℄ INT 55TH ST. W. & AVE L-6; C.E	
					MON. IN WELL, D.N. 12"	
					LEFT OR N	RIGHT OR S.
1+00			4.42	2447.97 ✓	℄	NORTH
1+14 2			4.66	47.73 ✓	℄	RIM 4.60 ✓
"			4.60	47.79 ✓	4' RIGHT N. EDGE S.S.M.H. RIM	ROD 8.69 ✓
"			4.60	47.79 ✓	6' RIGHT S. EDGE S.S.M.H. RIM	DIA 1.25 ✓
1+15 2			4.70	47.69 ✓	℄	MEAS 14.54 ✓
"			4.62	47.77 ✓	5' RIGHT E. EDGE S.S.M.H. RIM	SOUTH
						RIM 4.60 ✓
1+14 2			14.54	37.85 ✓	NORTH INVERT (15" OUTLET)	ROD 8.65 ✓
"			14.50	37.89 ✓	SOUTH INVERT (15" INLET)	DIA 1.25 ✓
1+15 2			13.66	38.73 ✓	EAST INVERT (8" INLET) (STUB)	MEAS 14.50 ✓
1+22 0			5.11	47.28 ✓		EAST
2+00			5.11	47.28 ✓		RIM 4.62 ✓
"			5.24	47.15 ✓	10' F.L.	ROD 8.37 ✓
"			4.2	48.2 ✓	17' TOP BK.	DIA 0.67 ✓
"			4.5	47.9 ✓	30' P/L	MEAS 13.66 ✓
"			5.17	47.22 ✓		12' F.L.
"			4.5	47.9 ✓		30' P/L

F.B. 2752 Pg. 28
Job No. 2377.14 Division No. ____ Notes Red ____ Plotted ____ Profile ____
Survey of QUARTZ HILL SAN. SEWER DIST. Date ____ Date ____ No. ____
Survey by HALISCKY Notes VAN NESS Notes Chkd. D. SAPPELL Checked ____ X-Sec. ____
Indexed ____ Date 4-25-66 Date ____ Date ____ No. ____

76-L-298 CE 307 2-63

PLEASE RETURN TO
LOS ANGELES COUNTY ENGINEER
403 LOS ANGELES COUNTY ENGINEERING BLDG.

NOTE: ANY ADDITIONS OR CHANGES ON THIS SHEET MUST BE MADE OR CIRCLED IN RED ICK, WITH DATE AND NAME OF PERSON MAKING CHANGE.

Do not extend notes this side of this line.

STATION	B. S.	H. I.	F. S.	ELEV.	LEFT OR N.	RIGHT OR S.
3+00		2452.39	4.77	2447.62	✓	℄
"			5.10	4729	✓ 12' F.L.	
"			4.6	478	✓ 30	
"			5.08	4731	✓	11.5 F.L.
"			5.0	474	✓	30' P/L
4+00	5.18	2453.25	4.32	2448.07	✓	℄
"			5.45	2447.80	✓ 12' F.L.	
"			6.2	471	✓ 30' P/L	
"			7.7	456	✓ 330' B.L.L.	
"			5.54	471	✓	12' F.L.
"			5.5	478	✓	30' P/L
"			3.0	503	✓	330 B.L.
5+00			4.50	48.75	✓	℄
"			4.79	4846	✓ 12' F.L.	
"			5.0	483	✓ 30' P/L	
"			5.0	483	✓	13' F.L.
"			4.6	48.7	✓	30' P/L
6+00			3.90	4935	✓	℄
"			4.46	4879	✓ 14' F.L.	
"			3.9	494	✓ 30' P/L	
"			4.4	2448.9	✓	13' F.L.

Profile Notes Red _____ Plotted _____ Job No. 237714 Division No. _____
No. X-Sec. Date _____ Date _____ Survey of QUARTZ HILL SAN. SEWER DIST.
No. _____ Notes Ch. DAPPELLI Checked _____ Survey by HALLSCKY Notes VAN NESS Date 4-25-66
Date _____ Date _____ Map No. _____ Indexed _____ Date _____

F.B. 2752 Pg. 29

76-L-298 CE 307 2-63

PLEASE RETURN TO
LOS ANGELES COUNTY ENGINEER
403 LOS ANGELES COUNTY ENGINEERING BLDG.

NOTE: ANY ADDITIONS OR CHANGES ON THIS SHEET MUST BE MADE OR CIRCLED IN RED INK, WITH DATE AND NAME OF PERSON MAKING CHANGE

Do not extend notes this side of this line.

STATION	B.S.	H.I.	F.S.	ELEV.	LEFT OR N	RIGHT OR S.
6+00		2453.25	3.8	2449.5 ✓		30' P/L
7+00	5.20		3.21	2450.04 ✓	℄	
"		2455.24 ✓	5.7	49.5 ✓	16' F.L.	
"			4.4	50.8 ✓	30' P/L	
"			7.1	48.1 ✓	330' B.L.L.	
"			5.7	49.5 ✓		17' F.L.
"			5.5	49.7 ✓		30' P/L
"			3.6	51.6 ✓		330' B.L.L.
8+00			4.70	50.54 ✓	℄	
"			5.04	50.20 ✓	20' F.L.	
"			3.72	51.52 ✓	30' P/L	
"			5.0	50.2 ✓		13' F.L.
"			4.2	51.0 ✓		30' P/L
9+00			4.02	51.22 ✓	℄	
"			4.5	50.7 ✓	16' F.L.	
"			3.0	52.2 ✓	30' P/L	
"			4.26	50.98 ✓		12' F.L.
"			3.0	52.2 ✓		30' P/L
10+00	5.24	2456.90 ✓	3.58	2451.66 ✓	℄	
"			5.7	51.2 ✓	16' F.L.	
"			5.5	51.4 ✓	30' P/L	

F.B. 2752 Pg. 30
Job No. 2377.14 Division No. ____ Notes Red ____ Plotted ____ Profile ____
Survey of QUARTZ HILL SAN SEWER DIST. Date ____ Date ____ No. ____
Survey by HALISCKY Notes VAN NESS Notes Chkd. D. SAPPELL Checked ____ X-Sec. ____
Indexed ____ Date 4-25-66 Date ____ Date ____ No. ____

76-L-298 CE 307 2-63

PLEASE RETURN TO
LOS ANGELES COUNTY ENGINEER
403 LOS ANGELES COUNTY ENGINEERING BLDG.

NOTE: ANY ADDITIONS OR CHANGES ON THIS SHEET MUST BE MADE OR CIRCLED IN RED INK. WITH DATE AND NAME OF PERSON MAKING CHANGE.

Do not extend notes this side of this line.

STATION	B. S.	H. I.	F. S.	ELEV.	LEFT OR N.	RIGHT OR S.
10+00		2456.90	7.7	2449.2	✓ 330' B.L.L.	
"			5.5	51.4	✓	15' F.L.
"			5.0	51.9	✓	30' P/L
"			3.4	53.5	✓	330 B.L.L.
11+00			4.93	51.97	✓	℄
"			5.6	51.3	✓ 13' F.L.	
"			5.6	51.3	✓ 30' P/L	
"			5.3	51.6	✓	14' F.L.
"			4.6	52.3	✓	30' P/L
12+00			4.31	52.59	✓	℄
"			4.7	52.2	✓ 17' F.L.	
"			5.0	51.9	✓ 30' P/L	
"			4.7	52.2	✓	13' F.L.
"			4.6	52.3	✓	30' P/L
13+00	5.37		4.47	2452.43	✓	℄
"		2457.80	✓ 6.0	51.8	✓ 16' F.L.	
"			5.9	51.9	✓ 30' P/L	
"			8.0	49.8	✓ 330' B.L.L.	
"			5.7	52.1	✓	16' F.L.
"			5.5	52.3	✓	30' P/L
"			3.7	54.1	✓	220' B.L.L.

Profile No. X-Sec. No. Notes Red Date Plotted Date Notes Chk. SAPPELL Checked Date Job No. 2377 Division No. 11 Survey of QUARTZ HILL S.S. DIST Survey by S. HALISCKY Notes VAN NESS Date 4-25-66 Map No. Indexed Date

F.B. 2752 Pg. 31

76-L-298 CE 307 2-63

PLEASE RETURN TO
LOS ANGELES COUNTY ENGINEER
403 LOS ANGELES COUNTY ENGINEERING BLDG.

NOTE: ANY ADDITIONS OR CHANGES ON THIS SHEET MUST BE MADE OR CIRCLED IN RED INK, WITH DATE AND NAME OF PERSON MAKING CHANGE

Do not extend notes this side of this line.

STATION	B.S.	H.I.	F.S.	ELEV.	LEFT OR N.	RIGHT OR S.
14+00		2457.80	6.24	2451.56	✓	℄
14+19.85			6.03	51.77	✓ ℄ INTERSECTION 52ND ST. W. & AVE L-6	
B.M.A.V.302			6.68	2451.12	✓ B.M.A.V. 302 EL. 2451.135 F.B. 2748-7 ℄ INT 52ND ST. W. & AVE L-6 CONC. C.E. MON. WITH BRASS CAP MARKED COUNTY ENGINEER R.E. 5869 8" DN. CAP & WELL (USED CTR. B.C.)	

F.B. 2752 Pg. 32

Job No. 2377.14 Division No. 11 Notes Red Plotted Profile

Survey of QUARTZHILL S.S. DIST Date Date No. X-Sec.

Survey by S. HALISCKY Notes VAN NESS Notes Checked SAPPELL Checked

Indexed Date Date Date No.

F.B. 2752 Pg. 33

Profile No. ____ Notes Red ____ Plotted ____ Job No. 237714 Division No. ____
Date ____ Date ____ Survey of QUARTZ HILL SAN. SEWER DIST.
X-Sec. No. ____ Notes Chkd ____ Checked ____ Survey by HALISCKY Notes S. H Date 4-26-66
Date ____ Date ____ Map No. ____ Indexed ____ Date ____

C.I. # 237714

CROSS SECTIONS
ON
AVE L-6
FROM
50TH ST. W. TO 47TH ST. W.
FOR
QUARTZ HILL SEWER DIST.

REF:
F.B. 2748-12, 14

PARTY
HALISCKY
VAN NESS
VAN HORN
RITTER

STATION	B. S.	H. I.	F. S.	ELEV.

NOTE: ANY ADDITIONS OR CHANGES ON THIS SHEET MUST BE MADE OR CIRCLED IN RED INK, WITH DATE AND NAME OF PERSON MAKING CHANGE.

Do not extend notes this side of this line.

PLEASE RETURN TO
LOS ANGELES COUNTY ENGINEER
403 Los Angeles County Engineering Bldg.

76-L-298 CE 307 2-63

76-L-298 CE 807 2-63

PLEASE RETURN TO
LOS ANGELES COUNTY ENGINEER
403 LOS ANGELES COUNTY ENGINEERING BLDG.

NOTE: ANY ADDITIONS OR CHANGES ON THIS SHEET MUST BE MADE OR CIRCLED IN RED INK. WITH DATE AND NAME OF PERSON MAKING CHANGE

Do not extend notes this side of this line.

STATION	B.S.	H.I.	F.S.	ELEV.		
B.M.A.V.#312				2453.16	B.M.A.V.#312, ADJ. EL.=2453.163, F.B. 2748-12 ℄ INT. 50TH ST. W & AVE L-6, CONC. C.E. MON. WITH BRASS CAP MARKED "COUNTY ENGINEER, R.E. 5869" DN. 11" (USE CTR. BRASS CAP) CAP & WELL	
					LEFT OR N.	RIGHT OR S.
1+00				2454.03	℄ INTERSECTION 50TH ST. W & AVE L-6	
2+00				54.27		℄
"				53.6	18' F.L.	
"				54.7	23' TOP BK	
"				54.8	30' P/L	
"				54.0		15' F.L.
"				55.2		20' TOP BK
"				55.4		30' P/L
3+00				54.55		℄
3+40°				54.55		℄
"				54.0	18' F.L.	
"				54.0	30' P/L	
"				51.8	330' B.L.L.	
"				54.4		18' F.L.
"				54.8		30' P/L
"				58.0		330' B.L.L.

F.B. 2752 Pg. 34
Job No. 2377.14 Division No. Notes Red Plotted Profile
Survey of QUARTZ HILL SAN. SEWER DIST. Date Date No. X-Sec.
Survey by HALISCKY Notes HALISCKY Notes Chkd. Checked
Indexed Date 4-26-66 Date Date No.

76-L-298 CE 307 2-63

PLEASE RETURN TO
LOS ANGELES COUNTY ENGINEER
403 LOS ANGELES COUNTY ENGINEERING BLDG.

NOTE: ANY ADDITIONS OR CHANGES ON THIS SHEET MUST BE MADE OR CIRCLED IN RED INK, WITH DATE AND NAME OF PERSON MAKING CHANGE.

Do not extend notes this side of this line.

STATION	B. S.	H. I.	F. S.	ELEV.	LEFT OR N	RIGHT OR S.
4+00				2454.44		℄
"				53.9	17' F.L.	
"				54.5	30' P/L	
"				54.4		17' F.L.
"				55.2		30' P/L
5+00				54.39		℄
"				54.0	20' F.L.	
"				54.5	30' P/L	
"				54.3		18' F.L.
"				54.9		30' P/L
6+00				54.45		℄
"				54.1	20' F.L.	
"				54.3	30' P/L	
"				51.3	330' B.L.L.	
"				54.2		18' F.L.
"				55.7		30' P/L & Tar BK
"				57.1		330' B.L.L.
7+00				54.14		℄
"				53.9	18' F.L.	
"				54.2	30' P/L	
"				53.9		20' F.L.

Profile Notes Red ____ Plotted ____ Job No. 23771A Division No. 11 F.B. 2752 Pg. 35
No. ____ Date ____ Date ____ Survey of QUARTZ HILL S.S. DIST.
X-Sec. Notes Chkd. ____ Checked ____ Survey by S. HALLSCKY Notes VAN NESS Date 4-28-66
No. ____ Date ____ Date ____ Map No. ____ Indexed ____ Date ____

76-L-298 CE 307 2-63

PLEASE RETURN TO
LOS ANGELES COUNTY ENGINEER
403 LOS ANGELES COUNTY ENGINEERING BLDG.

NOTE: ANY ADDITIONS OR CHANGES ON THIS SHEET MUST BE MADE OR CIRCLED IN RED INK. WITH DATE AND NAME OF PERSON MAKING CHANGE

Do not extend notes this side of this line.

STATION	B. S.	H. I.	F. S.	ELEV.	LEFT OR N.	RIGHT OR S.
7+00				2455.0		30' P/L
8+00				53.51		℄
"				53.2	20' F.L.	
"				53.6	30' P/L	
"				53.0		20' F.L.
"				53.9		30' P/L
9+00 T.P.				53.24		℄
"				52.7	20' F.L.	
"				52.6	30' P/L	
"				49.4	330' B.L.L.	
"				52.8		20' F.L.
"				53.6		30' P/L
"				57.1		330' P/L
10+00				52.95		℄
"				52.5	22' F.L.	
"				52.7	30' P/L	
"				52.9		15' F.L.
"				53.7		30' P/L & TOP BK.
11+00				52.61		℄
"				52.1	18' F.L.	
"				52.6	30' P/L	

F.B. 2752 Pg. 36
Job No. 2377.14 Division No. 11 Notes Red ____ Plotted ____ Profile ____
Survey of QUARTZ HILL S.S. DIST. Date ____ Date ____ No. ____
Survey by S. HALISCKY Notes VAN NESS Notes Chkd. ____ Checked ____ X-Sec. ____
Indexed ____ Date 4-28-66 Date ____ Date ____ No. ____

76-L-298 CE 307 2-63

PLEASE RETURN TO
LOS ANGELES COUNTY ENGINEER
403 LOS ANGELES COUNTY ENGINEERING BLDG.

NOTE: ANY ADDITIONS OR CHANGES ON THIS SHEET MUST BE MADE OR CIRCLED IN RED INK, WITH DATE AND NAME OF PERSON MAKING CHANGE.

Do not extend notes this side of this line.

STATION	B. S.	H. I.	F. S.	ELEV.	LEFT OR N.	RIGHT OR S.
11+00				2452.2		20' F.L.
"				53.6		30' P/L
12+00				52.33		℄
"				52.2	18' F.L.	
"				52.8	30' P/L	
"				48.2	330' B.L.L.	
"				51.9		18' F.L.
"				53.5		23' TOP BK
"				54.0		30' P/L
"				55.7		330' B.L.L.
13+00				51.74		℄
"				51.5	10' F.L.	
"				51.9	30' P/L	
"				51.5		18' F.L.
"				52.9		23' TOP BK
"				53.0		30' P/L
14+96.92				50.87	℄ INTERSECTION 47TH ST. W. & AVE L-6.	
14+00				50.87		℄
15+00				49.72		℄
"				49.4	20' F.L.	
"				49.6	30' P/L	

Profile No. X-Sec. No.
Notes Red Date Notes Chkd. Date
Plotted Date Checked Date
Job No. 25TK4 Division No. 11
Survey of QUARTZ HILL S.S. DIST.
Survey by S. HALISCKY Notes VAN NESS Date 4-28-66
Map No. Indexed Date

F.B. 2752 Pg. 37

76-L-298 CE 307 2-63

PLEASE RETURN TO
LOS ANGELES COUNTY ENGINEER
403 LOS ANGELES COUNTY ENGINEERING BLDG.

NOTE: ANY ADDITIONS OR CHANGES ON THIS SHEET MUST BE MADE OR CIRCLED IN RED INK, WITH DATE AND NAME OF PERSON MAKING CHANGE

Do not extend notes this side of this line.

STATION	B.S.	H.I.	F.S.	ELEV.	LEFT OR N.	RIGHT OR S.
15+00				2449.7		17' F.L.
"				51.1		30' P/L
16+00				49.00	℄	
"				48.3	20' F.L.	
"				48.6	30' P/L	
"				48.8		18' F.L.
"				49.4		30' P/L
17+00				48.20	℄	
"				47.5	20' F.L.	
"				48.0	30' P/L	
"				47.8		17' F.L.
"				48.7		30' P/L
B.M.A.V. 317				52.71	BM.A.V. 317 EL.=2452.752 F.B. 2748-14 ℄ INT. 47TH ST. W. & AVE L-6 S.W. COR. SET LG. BT. SPK. E SIDE P.P.# 682221E UP 5"	

F.B. 2752 PG. 38

Job No. 2377.14 Division No. 11 Notes Red ____ Plotted ____ Profile ____

Survey of QUARTZ HILLS S. DIST. Date ____ Date ____ No. ____

Survey by S. HALISCKY Notes VAN NESS Notes Chkd. ____ Checked ____ X-Sec. ____

Indexed ____ Date 4-28-66 Date ____ Date ____ No. ____

F.B. 2752 Pg. 39

Profile No. _____ Notes Red _____ Plotted _____ Job No. 237714 Division No. 11
Date _____ Date _____ Survey of QUARTZ HILL S.S. DIST
X-Sec. No. _____ Notes Chkd _____ Checked _____ Survey by S. HALISCKY Notes VAN NESS Date 4-28-66
Date _____ Date _____ Map No. _____ Indexed _____ Date _____

C.I. 237714
CROSS SECTIONS
ON
AVE. L-6
FROM
40TH ST. W. TO 45TH ST. W.
FOR
QUARTZ HILL S.S. DIST.

VAN NESS
RITTER
VAN HORN

STATION	B.S.	H.I.	F.S.	ELEV.

NOTE: ANY ADDITIONS OR CHANGES ON THIS SHEET MUST BE MADE OR CIRCLED IN RED INK, WITH DATE AND NAME OF PERSON MAKING CHANGE.

Do not extend notes this side of this line.

PLEASE RETURN TO
LOS ANGELES COUNTY ENGINEER
403 LOS ANGELES COUNTY ENGINEERING BLDG.

76-L-298 CE 307 2-63

76-L-298 CE 307 2-63

PLEASE RETURN TO
LOS ANGELES COUNTY ENGINEER
403 LOS ANGELES COUNTY ENGINEERING BLDG.

NOTE: ANY ADDITIONS OR CHANGES ON THIS SHEET MUST BE MADE OR CIRCLED IN RED INK, WITH DATE AND NAME OF PERSON MAKING CHANGE

Do not extend notes this side of this line.

STATION	B.S.	H.I.	F.S.	ELEV.		
B.M.A.V. 350				2453.59	B.M.A.V. 350 EL.=2453.586 F.B. 2748-32 ℄ INT. 40TH ST. W. & AVE. L-6 CONC. C.E. MON. MARKED: COUNTY ENGINEER, R.E. 5869 8" DN. IN H.H. (USED CTR. B.C.)	
					LEFT OR S.	RIGHT OR N.
1+00				54.24	℄ INTERSECTION 40TH ST. W. & AVE. L-6	
2+00				53.2		℄
"				53.3	10' F.L.	
"				54.8	17' TOP BK	
"				54.6	30' P/L	
"				53.1		12' F.L.
"				53.7		30' P/L
3+00				53.5		℄
"				53.5	10' F.L.	
"				54.4	30' P/L	
"				53.5		12' F.L.
"				53.5		30' P/L
4+00				52.96		℄
"				53.0	10' F.L.	
"				54.0	30' P/L	
"				52.8		12' F.L.

F.B. 2752 Pg. 40
Job No. 2377.14 Division No. 11 Notes Red ____ Plotted ____ Profile ____
Survey of QUARTZ HILL S.S. DIST. Date ____ Date ____ No. ____
Survey by S. HAUSCKY Notes VAN NESS Notes Chkd. ____ Checked ____ X-Sec. ____
Indexed ____ Date 4-28-66 Date ____ Date ____ No. ____

76-L-298 CE 307 2-63

PLEASE RETURN TO
LOS ANGELES COUNTY ENGINEER
403 LOS ANGELES COUNTY ENGINEERING BLDG.

NOTE: ANY ADDITIONS OR CHANGES ON THIS SHEET MUST BE MADE OR CIRCLED IN RED INK, WITH DATE AND NAME OF PERSON MAKING CHANGE.

Do not extend notes this side of this line.

STATION	B. S.	H. I.	F. S.	ELEV.	LEFT OR S.	RIGHT OR N
4+00				2453.5		30' P.L.
"				49.1		330' B.L.L.
5+00				51.9		℄
"				51.7	8' F.L.	
"				52.8	30' P/L	
"				51.9		15' F.L.
"				52.6		30' P/L
6+00				51.0		℄
"				51.0	7' F.L.	
"				52.3	30' P/L	
"				51.1		15' F.L.
"				51.7		30' P/L
7+00				50.40		℄
"				50.5	7' F.L.	
"				51.7	30' P/L	
"				50.3		14' F.L.
"				51.1		30' P/L
"				48.7		330' B.L.L.
8+00				50.0		℄
"				50.0	11' F.L.	
"				51.7	30' P/L	

Profile No. X-Sec. No. Notes Red Date Notes Chkd. Date Plotted Date Checked Date Job No. 23222.14 Division No. 11 Survey of QUARTZ HILL S.S. DIST. Survey by S. HOLISCKY Notes VAN NESS Date 4-28-66 Map No. Indexed Date

F.B. 2752 Pg. 41

76-L-298 CE 307 2-63

PLEASE RETURN TO
LOS ANGELES COUNTY ENGINEER
403 LOS ANGELES COUNTY ENGINEERING BLDG.

NOTE: ANY ADDITIONS OR CHANGES ON THIS SHEET MUST BE MADE OR CIRCLED IN RED INK, WITH DATE AND NAME OF PERSON MAKING CHANGE

Do not extend notes this side of this line.

STATION	B.S.	H.I.	F.S.	ELEV.	LEFT OR S.	RIGHT OR N
8+00				2450.0		12' F.L.
"				50.7		30' P/L
9+00				49.7		℄
"				49.7	6' F.L.	
"				50.6	30' P/L	
"				49.8		12' F.L.
"				51.4		30' P/L
10+00				48.8		℄
"				48.7	7' F.L.	
"				50.3	30' P/L	
"				48.9		10' F.L.
"				49.8		30' P/L
"				48.2		330' B.L.L.
11+00				48.0		℄
"				47.9	8' F.L.	
"				49.6	30' P/L	
"				48.0		8' F.L.
"				49.5		15' TOP BK.
"				49.9		30' P/L
12+00				46.32		℄
				46.0	10' F.L.	

F.B. 2752 PG. 42

Job No. 2377.14 Division No. 11 Notes Red ____ Plotted ____ Profile ____

Survey of QUARTZ HILL S.S. DIST Date ____ Date ____ No. ____

Survey by S. HALISCKY Notes VAN NESS Notes Chkd. ____ Checked ____ X-Sec. ____

Indexed ____ Date 4-28-66 Date ____ Date ____ No. ____

76-L-298 CE 307 2-63

PLEASE RETURN TO
LOS ANGELES COUNTY ENGINEER
403 LOS ANGELES COUNTY ENGINEERING BLDG.

NOTE: ANY ADDITIONS OR CHANGES ON THIS SHEET MUST BE MADE OR CIRCLED IN RED INK. WITH DATE AND NAME OF PERSON MAKING CHANGE.

Do not extend notes this side of this line.

STATION	B. S.	H. I.	F. S.	ELEV.	LEFT OR S.	RIGHT OR N.
12+00				2447.5	30' P/L	
"				46.3		8' F.L.
"				47.9		15' TOP BK
"				47.8		30' P/L
13+00				43.9		℄
"				43.8	11' F.L.	
"				44.7	30' P/L	
"				43.7		8' F.L.
"				45.4		30' P/L
"				46.1		330' BL.L.
14+00				43.5		℄
14+14 35				43.3	℄ INTERSECTION 42ND ST. W. & AVE L-6	
15+00				42.01		℄
"				41.8	7' F.L.	
"				43.7	17' TOP BK	
"				43.2	30' P/L	
"				42.0		10' F.L.
"				44.5		30' P/L & TOP BK.
16+00				41.4		℄
"				41.5	8' F.L.	
"				42.7	15' TOP BK	

Profile No. ____ Notes Red ____ Date ____ Plotted ____ Date ____ Job No. 2377.14 Division No. 11 Survey of QUARTZ HILL S.S. DIST

X-Sec. No. ____ Notes Chkd. ____ Date ____ Checked ____ Date ____ Survey by S. HALISCKY Notes VAN NESS Date 4-28-66

No. ____ Date ____ Date ____ Map No. ____ Indexed ____ Date ____

F.B. 2752 Pg. 43

76-L-298 CE 307 2-63

PLEASE RETURN TO
LOS ANGELES COUNTY ENGINEER
403 LOS ANGELES COUNTY ENGINEERING BLDG.

NOTE: ANY ADDITIONS OR CHANGES ON THIS SHEET MUST BE MADE OR CIRCLED IN RED INK, WITH DATE AND NAME OF PERSON MAKING CHANGE

Do not extend notes this side of this line.

F.B. 2752 Pg. 44 Job No. 23774 Division No. 11 Notes Red ____ Plotted ____ Profile No. ____
Survey of QUARTZ HILL S.S. DIST. Date ____ Date ____ X-Sec. No. ____
Survey by S. HALISCKY Notes VAN NESS Notes Chkd. ____ Checked ____
Indexed ____ Date 4-28-66 Date ____ Date ____

STATION	B.S.	H.I.	F.S.	ELEV.	LEFT OR S.		RIGHT OR N.
16+00				2442.9	30' P/L		
"				41.3			10' F.L.
"				42.7			15' TOP BK
"				42.1			30' P/L
17+00				40.9		℄	
"				41.7	7' F.L.		
"				42.0	30' P/L		
"				40.9			10' F.L.
"				42.0			20 TOP BK
"				41.9			30' P/L
"				36.9			330 BLL
18+00				38.80		℄	
"				38.6	9' F.L.		
"				40.0	18' TOP BK		
"				40.2	30' P/L		
"				48.7			10' F.L.
"				40.0			18' TOP BK
"				39.9			30' P/L
19+00				38.0		℄	
"				38.0	9' F.L.		
"				38.7	30' P/L		

76-L-298 CE 307 2-63

PLEASE RETURN TO
LOS ANGELES COUNTY ENGINEER
403 LOS ANGELES COUNTY ENGINEERING BLDG.

NOTE: ANY ADDITIONS OR CHANGES ON THIS SHEET MUST BE MADE OR CIRCLED IN RED INK, WITH DATE AND NAME OF PERSON MAKING CHANGE.

Do not extend notes this side of this line.

STATION	B. S.	H. I.	F. S.	ELEV.	LEFT OR S	RIGHT OR N.
19+00				2438.1		10' F.L.
"				38.7		30' P/L
20+00				39.0		℄
"				39.0	6' F.L.	
"				40.7	17' TOP BK	
"				40.9	30' P/L	
"				38.9		10' F.L.
"				40.5		20' TOP BK
"				41.1		30' P/L
"				35.5		330' BLL
21+00				39.9		℄
"				39.9	6' F.L.	
"				41.1	30' P/L	
"				39.8		12' F.L.
"				40.1		30' P/L
22+00				39.6		℄
"				39.7	8' F.L.	
"				41.5	20' TOP BK	
"				41.5	30' P/L	
"				39.5		14' F.L.
"				40.5		30' P/L

Profile No. ____ Notes Red ____ Date ____ Plotted ____ Date ____ Job No. 2377-A Division No. 11 Survey of Quartz Hill S.S. Dist. Survey by S. Horisky Notes Van Ness Date 4-28-66

X-Sec. No. ____ Notes Chkd. ____ Date ____ Checked ____ Date ____ Map No. ____ Indexed ____ Date ____

F.B. 2752 Pg. 45

76-L-298 CE 307 2-63

PLEASE RETURN TO
LOS ANGELES COUNTY ENGINEER
403 LOS ANGELES COUNTY ENGINEERING BLDG.

NOTE: ANY ADDITIONS OR CHANGES ON THIS SHEET MUST BE MADE OR CIRCLED IN RED INK. WITH DATE AND NAME OF PERSON MAKING CHANGE

Do not extend notes this side of this line.

STATION	B.S.	H.I.	F.S.	ELEV.	LEFT OR S.	RIGHT OR N.
23+00				2439.97		℄
"				39.9	8' F.L.	
"				41.3	30' P/L	
"				39.9		10' F.L.
"				41.0		16' TOP BK
"				40.9		30' P/L
"				38.7		330' B.L.L.
24+00				41.2		℄
"				41.1	7' F.L.	
"				43.4	30' P/L	
"				41.1		11' F.L
"				42.1		20' TOP BK
"				42.0		30' P/L
25+00				42.5		℄
"				42.4	7' F.L.	
"				43.1	30' P/L	
"				42.6		11' F.L
"				44.0		20' TOP BK
"				43.8		30' P/L
"				40.9		330' B.L.L.
26+00				43.7		℄

F.B. 2752 PG. 46

Job No. 2377.14 Division No. 11 Notes Red ____ Plotted ____ Profile ____

Survey of QUARTZ HILL S.S. DIST. Date ____ Date ____ No. ____

Survey by S. HALISCKY Notes VAN NESS Notes Chkd. ____ Checked ____ X-Sec. ____

Indexed ____ Date 4-28-66 Date ____ Date ____ No. ____

76-L-298 CE 307 2-63

PLEASE RETURN TO
LOS ANGELES COUNTY ENGINEER
403 LOS ANGELES COUNTY ENGINEERING BLDG.

NOTE: ANY ADDITIONS OR CHANGES ON THIS SHEET MUST BE MADE OR CIRCLED IN RED INK, WITH DATE AND NAME OF PERSON MAKING CHANGE.

Do not extend notes this side of this line.

STATION	B. S.	H. I.	F. S.	ELEV.	LEFT OR S.	RIGHT OR N
26+00				2443.4	12 F.L.	
"				45.7	30' P/L	
"				43.6		12' F.L.
"				45.3		20' TOP BK
"				45.0		30' P/L
27+00				43.22	℄	
27+29 41				43.52	℄ INTERSECTION 45TH ST. W. & AVE L-6	
28+00				42.61	℄	
"				42.4	15' F.L.	
"				42.5	30' P/L	
"				42.0		15' F.L.
"				42.8		20' TOP BK
"				40.8		32' BOT BK
29+00				41.85	℄	
"				41.6	13' F.L.	
"				42.2	30' P/L	
"				41.5		15' F.L.
"				42.1		20' TOP BK
"				40.7		30 P/L
30+00				41.57	℄	
"				41.4	15' F.L.	

Profile No. ____ Notes Red ____ Plotted ____ Job No. 2377A Division No. 11 F.B. 2752 Pg. 47
Date ____ Date ____ Survey of QUARTZ HILL S.S. DIST.
X-Sec. No. ____ Notes Chkd. ____ Checked ____ Survey by S. HALISCKY Notes VAN NESS Date 4-28-66
Date ____ Date ____ Map No. ____ Indexed ____ Date ____

76-L-298 CE 307 2-63

PLEASE RETURN TO
LOS ANGELES COUNTY ENGINEER
403 LOS ANGELES COUNTY ENGINEERING BLDG.

NOTE: ANY ADDITIONS OR CHANGES ON THIS SHEET MUST BE MADE OR CIRCLED IN RED INK, WITH DATE AND NAME OF PERSON MAKING CHANGE

Do not extend notes this side of this line.

STATION	B.S.	H.I.	F.S.	ELEV.	LEFT OR S	RIGHT OR N
30+00				2442.7	30' P/L	
				41.2		20' F.L.
				41.8		30' P/L
31+00				41.96	℄	
BM.A.V.327				42.77	B.M.A.V. 327 EL = 2442.773 F.B. 2748-19	
					℄ INT. 45TH ST. W. & AVE. L-6 CONC. C.E. MON.	
					WITH B.C. MARKED: COUNTY ENGINEER, R.E. 5869	
					9" ON IN CAP & WELL (USED CTR. B.C.)	

F.B. 2752 Pg. 48

Job No. 2377.14 Division No. 11 Notes Red ____ Plotted ____ Profile ____

Survey of QUARTZ HILL S.S. DIST. Date ____ Date ____ No. ____

Survey by SHAUSSKY Notes VAN NESS Notes Chkd. ____ Checked ____ X-Sec. ____

Indexed ____ Date 4-28-66 Date ____ Date ____ No. ____

F. B. 2752 PG. 19

Profile No. _____ Notes Red _____ Plotted _____ Job No. 2377.14 Division No. _____
Date _____ Date _____ Survey of QUARTZ HILL SAN. SEWER DIST.
X-Sec. No. _____ Notes Chkd. _____ Checked _____ Survey by HALISCKY Notes S.H. Date 4-21-66
Date _____ Date _____ Map No. _____ Indexed _____ Date _____

C. I. 2377.14

CROSS SECTIONS ON AVE L-4 FROM 50TH ST. W. TO 47TH ST. W.+

FOR

QUARTZ HILL S. SEWER DIST.

REF:
F.B. 2748-12,14

PARTY
HALISCKY
VAN HORN
RITTER

STATION	B. S.	H. I.	F. S.	ELEV.

NOTE: ANY ADDITIONS OR CHANGES ON THIS SHEET MUST BE MADE OR CIRCLED IN RED INK, WITH DATE AND NAME OF PERSON MAKING CHANGE.

Do not extend notes this side of this line.

PLEASE RETURN TO
LOS ANGELES COUNTY ENGINEER
403 LOS ANGELES COUNTY ENGINEERING BLDG.

76-L298 CE 307 3-61

76-L298 CE 307 3-61

PLEASE RETURN TO
LOS ANGELES COUNTY ENGINEER
403 LOS ANGELES COUNTY ENGINEERING BLDG.

NOTE: ANY ADDITIONS OR CHANGES ON THIS SHEET MUST BE MADE OR CIRCLED IN RED INK, WITH DATE AND NAME OF PERSON MAKING CHANGE

Do not extend notes this side of this line.

STATION	B.S.	H.I.	F.S.	ELEV.	
B.M.A.V. 313	5 45	245 1 95		2446 50	B.M. A.V. 313, ADJ. EL.=2446.495, F.B. 2748-12
ST. & INT PAV.			4 64	47 31	℄ INT. 50TH ST. W. & AVE L-4, CONC. C.E. MON. WITH BRASS CAP MARKED: "COUNTY ENGINEER, R.E. 5869," DN. 9" (USED CTR. BRASS CAP) CAP & WELL
2+00			5 04	46 91	SPK & T. ST. ℄ - PAVEMENT
20 R			5 0	47 0	F. L.
30 R			4 6	47 4	P/L
20 L			5 5	46 5	F. L
30 L			4 7	47 3	P/L
3+00			4 28	47 67	SPK. & T ST. ℄ - PAVEMENT
20 R			4 5	47 5	F. L.
30 R			4 3	47 7	P/L
20 L			5 0	47 0	F. L.
30 L			4 3	47 7	P/L
4+00	5 21	245 4 60	2 56	244 9 39	SPK. & T ST. ℄ - PAVEMENT
30 R			4 9	49 7	P/L
333 R			2 5	52 1	Back P/L
30 L			5 2	49 4	P/L
333 L			6 9	47 7	Back P/L
5+00			5 11	244 9 49	SPK. & T. ST. ℄ - PAVEMENT

F.B. 2752 PG. 50
Job No. 2377.14 Division No. Notes Red Plotted Profile
Survey of QUARTZ HILL SAN. SEWER DIST. Date Date No. X-Sec.
Survey by HALISCKY Notes HALISCKY Notes Chkd. D. SAPPELLI Checked
Indexed Date 4-21-66 Date Date No.

76-L298 CE 307 3-61

PLEASE RETURN TO
LOS ANGELES COUNTY ENGINEER
403 LOS ANGELES COUNTY ENGINEERING BLDG.

NOTE: ANY ADDITIONS OR CHANGES ON THIS SHEET MUST BE MADE OR CIRCLED IN RED INK, WITH DATE AND NAME OF PERSON MAKING CHANGE.

Do not extend notes this side of this line.

STATION	B. S.	H. I.	F. S.	ELEV.		
30 R		2454.60	4 3	2450 3	✓P/L	
30 L			5 4	49 2	✓P/L	
6+00			5 95	48 65	✓SPK & T. ST. ℄ - PAVEMENT	
30 R			5 6	49 0	✓P/L	
30 L			6 1	48 5	✓P/L	
7+00	5 17	2453 23	✓6 54	2448 06	✓SPK. & T. ST. ℄ - PAVEMENT	
30R			5 3	479	✓P/L	
333R			2 1	51 1	✓Back P/L	
30L			5 3	479	✓P/L	
333 L			7 2	46 0	✓Back P/L	
8+00			5 2.8	4795	✓SPK & T. ST. ℄ - PAVEMENT	
30 R			5 3	479	✓P/L	
30 L			5 1	481	✓P/L	
9+00	4 12	2451 49	✓5 86	244737	✓SPK & T. ST. ℄ - PAVEMENT	
30 R			4 1	47 ~~84~~	P/L	
30 L			4 3	47 ~~4~~ 2	P/L	
10+00			581	4568	✓SPK & T. ST. ℄ - PAVEMENT	
30R			5 8	45 ~~6~~ 7	✓P/L	
333R			2 5	~~439~~ 436	Back P/L	
30L			6 0	45 ~~4~~ 5	✓P/L	
333L			6 2	2445 ~~2~~ 23	✓Back P/L	

Profile Notes Red ____ Plotted ____ Job No. Z-377 Division No. ____
No. ____ Date ____ Date ____ Survey of QUARTZ HILL SANITARY DIST.
X-Sec. Notes On ~~CAPPELLI~~ Checked ____ Survey by HALISKY Notes S.H. Date 4-21-66
No. ____ Date ____ Date ____ Map No. ____ Indexed ____ Date ____

F. B. 2754 PG. 51

76-L298 CE 307 3-61

PLEASE RETURN TO
LOS ANGELES COUNTY ENGINEER
403 LOS ANGELES COUNTY ENGINEERING BLDG.

NOTE: ANY ADDITIONS OR CHANGES ON THIS SHEET MUST BE MADE OR CIRCLED IN RED INK, WITH DATE AND NAME OF PERSON MAKING CHANGE

Do not extend notes this side of this line.

STATION	B.S.	H.I.	F.S.	ELEV.	
11+00	5 20	2451.49 ~~2450.24~~ 2450.24	6 45	2445 04	SPK & T ST ℄ - PAVEMENT
30 R			4 6	45 6	P/L
30 L			5 7	44 5	P/L
11+68			—		
333 L			7 3	42 9	Back P/L
12+00			5 36	44 88	SPK & T, ST. ℄ - PAVEMENT
30 R			4 8	45 4	P/L
30 L			5 3	44 9	P/L
13+00	7 20	2451 94	5 50	2444 74	SPK. & T. ST. ℄ - PAVEMENT
30 R			7 1	44 8	P/L
30 L			7 7	44 2	P/L
ST. ℄ INT.			5 5	46 4	DIRT RD 47TH ST. W.
15+00			5 0	46 9	ST. ℄ DIRT RD.
30 R			3 8	48 1	
30 L			4 3	47 6	
16+00			4 2	47 7	ST. ℄ DIRT
30 R			3 8	48 1	
30 L			4 4	47 5	
17+00			5 9	46 1	ST. ℄ DIRT
30 R			5 9	46 1	
30 L			6 1	45 8	
B.M.A.V 316			5 74	2446 20	B.M.A.V. 316 ADJ. EL. 2446 213 F.B. 2748-14 ST ℄ INT 47TH ST. W & AVE L-4, LG. BT. SPK IN PP 682221E, S.W. COR

F.B. 2752 Pg. 52

Job No. 2377.14 Division No. ____ Notes Red ____ Plotted ____ Profile ____

Survey of QUARTZ HILL SAN SEWER DIST. Date ____ Date ____ No. ____

Survey by HALISCKY Notes S. HALISCKY Notes Chkd. D. SAPPELL Checked ____ X-Sec. ____

Indexed ____ Date 4-21-66 Date ____ Date ____ No. ____

F.B. 2752 Pg. 53

Profile No. ____ Notes Red ____ Plotted ____ Job No. 237714 Division No. 11
Date ____ Date ____ Survey of QUARTZ HILL S.S.D. ST
X-Sec. No. ____ Notes Chkd. ____ Checked ____ Survey by S. HAUSCKY Notes VAN NESS Date 4-21-66
Date ____ Date ____ Map No. ____ Indexed ____ Date ____

J.N. 237714

CROSS SECTIONS

FOR

AVE L-2

FROM

50TH ST W. TO 40TH ST. W.

VAN NESS
RITTER
VAN HORN

STATION	B.S.	H.I.	F.S.	ELEV.

NOTE: ANY ADDITIONS OR CHANGES ON THIS SHEET MUST BE MADE OR CIRCLED IN RED INK, WITH DATE AND NAME OF PERSON MAKING CHANGE.

Do not extend notes this side of this line.

PLEASE RETURN TO
LOS ANGELES COUNTY ENGINEER
403 LOS ANGELES COUNTY ENGINEERING BLDG.

76-L298 CE 307 3-61

76-L298 CE 307 3-61

PLEASE RETURN TO
LOS ANGELES COUNTY ENGINEER
403 LOS ANGELES COUNTY ENGINEERING BLDG.

NOTE: ANY ADDITIONS OR CHANGES ON THIS SHEET MUST BE MADE OR CIRCLED IN RED INK, WITH DATE AND NAME OF PERSON MAKING CHANGE

Do not extend notes this side of this line.

STATION	B.S.	H.I.	F.S.	ELEV.		
B.M. A.V. 314	9 30			2438.961	B.M. A.V. 314 EL. = 2438.961 F.B. 2748-13	
		2448.26 ✓			℄ INT. 50TH ST. W. & AVE L-2 CONC. C.E. MON.	
					WITH BRASS CAP MARKED; COUNTY ENGINEER	
					R.E. 5869 DN 8" IN CAP & WELL (USED CTR OF BRASS CAP)	
					LEFT OR NO.	RIGHT OR SO.
1+00			8.67	2439.63	✓ ℄ INTERSECTION 50TH ST W. & AVE L-2	
2+00			9.00	39.26	✓ ℄	
"			8.8	39.5	✓ 15' F.L.	
"			8.0	40.3	✓ 30' P/L	
"			8.9	39.4	✓	3' F.L.
"			7.9	40.4	✓	30' P/L
3+00			7.6	40.7	✓ ℄	
"			7.7	40.6	✓ 15' F.L.	
"			6.7	41.6	✓ 30' P/L	
"			7.5	40.8	✓	4' F.L.
"			6.4	41.9	✓	30' P/L
4+00			5.8	42.5	✓ ℄	
"			5.9	42.4	✓ 15' F.L.	
"			4.9	43.4	✓ 30' P/L	
"			8.6	39.7	✓ 330' B.L.L.	
"			5.7	42.6	✓	6' F.L.

F.B. 2752 Pg. 54
Job No. 2377.14 Division No. 11 Notes Red ___ Plotted ___ Profile ___
Survey of QUARTZ HILL S.S. DIST. Date ___ Date ___ No. ___
Survey by S. HALISCKY Notes VAN NESS Notes Unk. B. SAPPELL Checked ___ X-Sec. ___
Indexed ___ Date 4-21-66 Date ___ Date ___ No. ___

76-L298 CE 307 3-61

PLEASE RETURN TO
LOS ANGELES COUNTY ENGINEER
403 LOS ANGELES COUNTY ENGINEERING BLDG.

NOTE: ANY ADDITIONS OR CHANGES ON THIS SHEET MUST BE MADE OR CIRCLED IN RED INK. WITH DATE AND NAME OF PERSON MAKING CHANGE.

Do not extend notes this side of this line.

STATION	B. S.	H. I.	F. S.	ELEV.	LEFT OR N.	RIGHT OR S.
4+00		2448.26	3.7	2444.6	✓	30' P/L
"			1.3	47.0	✓	330' B.L.L.
5+00			4.2	44.1	✓ ℄	
"			4.2	44.1	✓ 15' F.L.	
"			4.1	44.2	✓ 30' P/L	
"			4.2	44.1	✓	5' F.L.
"			3.0	45.3	✓	30' P/L
6+00			4.2	44.1	✓ ℄	
"			4.2	44.1	✓ 15' F.L.	
"			3.0	45.3	✓ 30' P/L	
"			4.1	44.2	✓	5' F.L.
"			2.2	46.1	✓	30' P/L
7+00	4.98	2448.37	4.87	2443.39	✓ ℄	
"			5.0	43.4	✓ 15' F.L.	
"			5.6	42.8	✓ 30' P/L	
"			7.6	40.8	✓ 330' B.L.L.	
"			5.0	43.4	✓	5' F.L.
"			3.4	45.0	✓	30' P/L
"			1.9	46.5	✓	330' B.L.L.
8+00			5.6	42.8	✓ ℄	
"			5.6	42.8	✓ 15' F.L.	

Profile Notes Red ____ Plotted ____ Job No. 2377 A Division No. 11 F.B. 2752 Pg. 55
No. X-Sec. Date ____ Date ____ Survey of QUARTZ HILL S.D. 57
Note Dr. SAPPELLI Check ____ Survey by S. HAUSCKY Notes Kaulfers Date 4-22-66
No. ____ Date ____ Date ____ Map No. ____ Indexed ____ Date ____

76-L298 CE 307 3-61

PLEASE RETURN TO
LOS ANGELES COUNTY ENGINEER
403 LOS ANGELES COUNTY ENGINEERING BLDG.

NOTE: ANY ADDITIONS OR CHANGES ON THIS SHEET MUST BE MADE OR CIRCLED IN RED INK, WITH DATE AND NAME OF PERSON MAKING CHANGE

Do not extend notes this side of this line.

STATION	B. S.	H. I.	F. S.	ELEV.	LEFT OR N.	RIGHT OR S.
8+00		2448.37	4.5	2443.9	✓ 30' P/L	
"			5.6	42.8	✓	5' F.L.
"			4.7	43.7	✓	30' P/L
9+00			6.2	42.2	✓	℄
"			6.1	42.3	✓ 15' F.L.	
"			5.4	43.0	✓ 30' P/L	
"			6.2	42.2	✓	8' F.L.
"			4.9	43.5	✓	30' P/L
10+00	5.08	2447.18	✓ 6.27	2442.10	✓	℄
"			5.1	42.1	✓ 12' F.L.	
"			4.4	42.8	✓ 30' P/L	
"			7.1	40.1	✓ 330' B.L.L.	
"			4.9	42.3	✓	12' F.L.
"			4.1	43.1	✓	30' P/L
"			1.9	45.3	✓	330' B.L.L.
11+00			5.6	41.6	✓	℄
"			5.6	41.6	✓ 12' F.L.	
"			3.9	43.3	✓ 30' P/L	
"			5.6	41.6	✓	11' F.L.
"			4.2	43.0	✓	30' P/L
12+00			6.5	40.7	✓	℄

F.B. 2752 Pg. 56
Job No. 2377.14 Division No. 11 Notes Red Plotted Profile
Survey of QUARTZ HILL S.S. DIST. Date Date No.
Survey by S. HALISCKY Notes VAN NESS Notes Chkd. D. SAPPELL Checked X-Sec.
Indexed Date 4-22-66 Date Date No.

76-L298 CE 307 3-61

PLEASE RETURN TO
LOS ANGELES COUNTY ENGINEER
403 LOS ANGELES COUNTY ENGINEERING BLDG.

NOTE: ANY ADDITIONS OR CHANGES ON THIS SHEET MUST BE MADE OR CIRCLED IN RED INK. WITH DATE AND NAME OF PERSON MAKING CHANGE.

Do not extend notes this side of this line.

STATION	B. S.	H. I.	F. S.	ELEV.	LEFT OR N.	RIGHT OR S.
12+00		2447 18	6.4	2440.8	✓ 12' F.L.	
"			5.0	42.2	✓ 15' TOP BK.	
"			5.0	42.2	✓ 30' P/L	
"			6.4	40.8	✓	12' F.L.
"			4.3	42.9	✓	15' TOP BK
"			4.6	42.6	✓	30' P/L
13+00	4.37	2442.86	✓ 8.69	2438.49	✓	℄
"			4.3	38.6	✓ 12' F.L.	
"			2.9	40.0	✓ 30' P/L	
"			4.3	38.6	✓	12' F.L.
"			2.7	40.2	✓	30' P/L
14+00			5.4	37.5	✓	℄
14+09 26			5.4	37.5	✓ ℄ INTERSECTION 47TH ST. W. & AVE. L-2	
15+00			5.6	37.3	✓	℄
"			6.0	36.9	✓ 15' F.L.	
"			5.6	37.3	✓ 30' P/L	
"			5.8	37.1	✓	11' F.L.
"			4.7	38.2	✓	30' P/L
16+00			5.5	37.4	✓	℄
"			5.7	37.2	✓ 16' F.L.	
"			5.6	37.3	✓ 30' P/L	

Profile No. ____ Notes Red ____ Plotted ____ Job No. 2377/A Division No. 11 F.B. 2752 PG. 57
X-Sec. No. ____ Date ____ Date ____ Survey of QUARTZ HILL S.S. DIST
Notes Chkd. P. SAPPELLI Checked ____ Survey by SHALISCKY Notes VAN NESS Date 4-22-66
Date ____ Date ____ Map No. ____ Indexed ____ Date ____

76-L298 CE 307 3-61

PLEASE RETURN TO
LOS ANGELES COUNTY ENGINEER
403 LOS ANGELES COUNTY ENGINEERING BLDG.

NOTE: ANY ADDITIONS OR CHANGES ON THIS SHEET MUST BE MADE OR CIRCLED IN RED INK, WITH DATE AND NAME OF PERSON MAKING CHANGE

Do not extend notes this side of this line.

STATION	B.S.	H.I.	F.S.	ELEV.	LEFT OR N.	RIGHT OR S.
16+00		2442.86	5.6	2437.3	✓	8' F.L.
"			3.6	39.3	✓	30' P/L
17+00	6.91	2445.97	3.80	2439.06	✓	℄
"			6.9	39.1	✓ 11' F.L.	
"			6.4	39.6	✓ 30' P/L	
"			12.7	33.3	✓ 330' B.L.L.	
"			7.0	39.0	✓	10' F.L.
"			5.3	40.7	✓	22' TOP BK
"			5.1	40.9	✓	30' P/L
"			0.5	45.5	✓	330 B.L.L.
18+00			6.3	39.7	✓	℄
"			6.2	39.8	✓ 12' F.L.	
"			5.8	40.2	✓ 30' P/L	
"			6.4	39.6	✓	8' F.L.
"			4.9	41.1	✓	15' TOP BK
"			4.8	41.2	✓	30' P/L
19+00			6.4	39.6	✓	℄
"			6.5	39.5	✓ 12' F.L.	
"			5.6	40.4	✓ 30' P/L	
"			11.8	34.2	✓ 330' B.L.L.	
"			6.4	39.6	✓	7' F.L.

F.B. 2752 PG. 58
Job No. 2377.M Division No. 11 Notes Red ____ Plotted ____ Profile ____
Survey of QUARTZ HILL S.S. DIST. Date ____ Date ____ No. ____
Survey by SHALISCKY Notes VAN NESS Notes Chkd. D. SAPPELL Checked ____ X-Sec. ____
Indexed ____ Date 4-22-66 Date ____ Date ____ No. ____

76-L298 CE 307 3-61

PLEASE RETURN TO
LOS ANGELES COUNTY ENGINEER
403 LOS ANGELES COUNTY ENGINEERING BLDG.

NOTE: ANY ADDITIONS OR CHANGES ON THIS SHEET MUST BE MADE OR CIRCLED IN RED INK, WITH DATE AND NAME OF PERSON MAKING CHANGE.

Do not extend notes this side of this line.

STATION	B. S.	H. I.	F. S.	ELEV.	LEFT OR N		RIGHT OR S.
19+00		2445.97	5.5	2440.5	✓		15' TOP BK
"			5.4	40.6	✓		30' P/L
"			5.4	40.6	✓		330' BL.L.
20+00			6.9	39.1	✓	℄	
"			7.0	39.0	✓	15' F.L.	
"			6.0	40.0	✓	30' P/L	
"			6.9	39.1	✓		10' F.L.
"			5.6	40.4	✓		30' P/L
21+00	101	2438.67	8.31	2437.66	✓	℄	
"			1.0	37.7	✓	15' F.L.	
"			0.1	38.6	✓	30' P/L	
"			1.0	37.7	✓		10' F.L.
"			0.5	38.2	✓		30' P/L
22+00			4.0	34.7	✓	℄	
"			3.9	34.8	✓	12' F.L.	
"			2.7	36.0	✓	30' P/L	
"			4.0	34.7	✓		11' F.L.
"			2.7	36.0	✓		30' P/L
"			3.4	35.3	✓		330' BL.L.
22+39.2			5.1	33.6	✓	℄	
"			5.3	33.4	✓	10' F.L.	

Profile No. X-Sec. No. Notes Red Date Date Date Plotted Date Date Date Job No. 2317.4 Division No. 11 Survey of PLACER HILL S.S. DIST. Survey by S. HALLSCKY Notes BLINK 3rd Date 4-22-66 Map No. Indexed Date

F. B. 2752 Pg. 59

Checked by S. CAPPELLI

76-L298 CE 307 3-61

PLEASE RETURN TO
LOS ANGELES COUNTY ENGINEER
403 LOS ANGELES COUNTY ENGINEERING BLDG.

NOTE: ANY ADDITIONS OR CHANGES ON THIS SHEET MUST BE MADE OR CIRCLED IN RED INK, WITH DATE AND NAME OF PERSON MAKING CHANGE

Do not extend notes this side of this line.

STATION	B.S.	H.I.	F.S.	ELEV.	LEFT OR N	RIGHT OR S.
22+39 ⌀		2438.67	4.1	2434.6	✓ 30' P/L	
"			5.0	33.7	✓ 330' B.L.L.	
23+00			6.6	32.1	✓	℄
"			6.8	31.9	✓ 12' F.L.	
"			5.9	32.8	✓ 30' P/L	
"			6.8	31.9	✓	11' F.L.
"			6.5	32.2	✓	30' P/L
24+00			7.5	31.2	✓	℄
"			7.7	31.0	✓ 12' F.L.	
"			7.5	31.2	✓ 30' P/L	
"			7.6	31.1	✓	13' F.L.
"			7.2	31.5	✓	30' P/L
25+00	4.89	2435.81	✓ 7.75	2430.92	✓	℄
"			5.2	30.6	✓ 15' F.L.	
"			5.1	30.7	✓ 30' P/L	
"			3.0	32.8	✓ 330' B.L.L.	
"			5.2	30.6	✓	10' F.L.
"			4.5	31.3	✓	30' P/L
"			2.0	33.8	✓	330' B.L.L.
26+00			5.5	30.3	✓	℄
"			5.8	30.0	✓ 15' F.L.	

F.B. 2752 Pg. 60
Job No. 2377.14 Division No. 11 Notes Red Plotted Profile
Survey of QUARTZ HILL S.S. DIST. Date Date No. X-Sec.
Survey by S. HALISCKY Notes VAN NESS Notes Chk. A. SAPPELLI Checked
Indexed Date 4-22-66 Date Date No.

76-L298 CE 307 3-61

PLEASE RETURN TO
LOS ANGELES COUNTY ENGINEER
403 LOS ANGELES COUNTY ENGINEERING BLDG.

NOTE: ANY ADDITIONS OR CHANGES ON THIS SHEET MUST BE MADE OR CIRCLED IN RED INK, WITH DATE AND NAME OF PERSON MAKING CHANGE.

Do not extend notes this side of this line.

STATION	B. S.	H. I.	F. S.	ELEV.	LEFT OR N.	RIGHT OR S.
26+00		2435.81 ✓	4.8	2431.0 ✓	30' P/L	
"			5.6	30.2 ✓		10' F.L.
"			3.8	32.0 ✓		18' TOP BK.
"			3.4	32.4 ✓		30' P/L
T.P.	5.20	2435.61 ✓	5.40	2430.41 ✓		
26+90.0			5.2	30.4 ✓		℄
"			5.7	29.9 ✓	20' F.L.	
"			4.2	31.4 ✓	30' P/L & TOP BK	
"			5.0	30.6 ✓		15' F.L.
"			3.6	32.0 ✓		23' TOP BK.
"			3.8	31.8 ✓		30' P/L
26+97.0			5.4	30.2 ✓		℄
"			5.6	30.0 ✓	30' F.L. & P/L	
"			5.4	30.2 ✓		30' P/L & F.L.
27+00			5.2	30.4 ✓		℄
27+18.54			4.89	30.72 ✓	℄ INTERSECTION 45TH ST. W. & AVE. L-2	
"			5.03	30.58 ✓	25'	
"			5.21	30.40 ✓	50'	
"			4.78	30.83 ✓		25'
"			4.59	31.02 ✓		50'

Profile Notes Red ____ Plotted ____ Job No. 2377.14 Division No. 11 F.B. 2752 PG. 61
No. ____ Date ____ Date ____ Survey of QUARTZ HILL S.S. DIST
X-Sec. Notes Chk. D. SAPPELLI Checked ____ Survey by S. HALUSCKY Notes VAN NESS Date 4-22-66
No. ____ Date ____ Date ____ Map No. ____ Indexed ____ Date ____

76-L298 CE 307 3-61

PLEASE RETURN TO
LOS ANGELES COUNTY ENGINEER
403 LOS ANGELES COUNTY ENGINEERING BLDG.

NOTE: ANY ADDITIONS OR CHANGES ON THIS SHEET MUST BE MADE OR CIRCLED IN RED INK, WITH DATE AND NAME OF PERSON MAKING CHANGE

Do not extend notes this side of this line.

STATION	B.S.	H.I.	F.S.	ELEV.		
		2435.61 ✓				
BM.AV.246			4.44	2431.17 ✓	B.M.AV.246 EL.=2431.168 F.B. 2139-12 QUARTZ HILL AREA, 42' S. OF THE ℄ OF AVE L-2 & 31' E. OF THE ℄ OF 45TH ST. W. A. STD. C.E. B.M. MON. FLUSH MARKED R.E. 5869 B.M. A.V. 246	
	3.79	2434.96 ✓				
27+22 54			4.27	2430.69 ✓	℄	
"			4.29	30.67 ✓	5.2 LEFT W. EDGE S.S.M.H. RIM	
27+23 54			4.27	30.69 ✓	℄	
"			4.29	30.67 ✓	4.2 LEFT S. EDGE S.S M.H. RIM	WEST RIM 4.29 ✓ ROD 9.44 ✓ DIA. 0.67 ✓ MEAS. 14.40 ✓
"			4.28	30.68 ✓	6.2 " N. " " " "	
27+24 54			4.27	30.69 ✓	℄	
"			4.28	30.68 ✓	5.2 LEFT E. EDGE S.S.M.H. RIM	SOUTH RIM 4.29 ✓ ROD 9.58 ✓ DIA. 0.83 ✓ MEAS. 14.70 ✓
27+22 54			14.40	2420.56 ✓	W. INVERT (8" INLET) (STUB)	NORTH RIM 4.28 ✓ ROD 9.59 ✓ DIA. 0.83 ✓ MEAS. 14.70 ✓
27+23 54			14.70	20.26 ✓	S. INVERT (10" INLET)	
"			14.70	20.26 ✓	N. INVERT (10" OUTLET)	
27+24 54			14.34	20.62 ✓	E. INVERT (8" INLET) (STUB)	EAST RIM 4.28 ✓ ROD 9.39 ✓ DIA. 0.67 ✓ MEAS. 14.34 ✓

F.B. 2752 Pg. 62
Job No. 2377.14 Division No. 11 Notes Red Date Plotted Date No. Profile
Survey of QUARTZ HILL S.S. DIST. Notes Chkd. D. SAPPELL Checked Date No. X-Sec.
Survey by SHALISCKY Notes VAN NESS Date 4-22-66
Indexed

76-L298 CE 307 3-61

PLEASE RETURN TO
LOS ANGELES COUNTY ENGINEER
403 LOS ANGELES COUNTY ENGINEERING BLDG.

NOTE: ANY ADDITIONS OR CHANGES ON THIS SHEET MUST BE MADE OR CIRCLED IN RED INK, WITH DATE AND NAME OF PERSON MAKING CHANGE.

Do not extend notes this side of this line.

STATION	B.S.	H.I.	F.S.	ELEV.	LEFT OR N.	RIGHT OR S.
27+37 3		2434 96	4.4	2430.6	✓	℄
"			4 3	30.7	✓ 30' P/L & F.L.	
"			4.9	30.1	✓	30' P/L & F.L.
27+47 1			4 4	30.6	✓	℄
"			4 5	30.5	✓ 15' F.L.	
"			2.7	32.3	✓ 20' Top BK	
"			2 8	32.2	✓ 30' P/L	
"			5.0	30.0	✓	20' F.L.
"			3.9	31.1	✓	30' P/L
28+00			5.1	29.9	✓	℄
"			4.8	30.2	✓ 15' F.L.	
"			3.4	31.6	✓ 20' Top BK	
"			3.4	31.6	✓ 30' P/L	
"			5.6	29.4	✓	10' F.L.
"			4.5	30.5	✓	15' Top BK
"			4.1	30.9	✓	30' P/L
29+00			6.4	28.6	✓	℄
"			6.2	28.8	✓ 15' F.L	
"			5.0	30.0	✓ 20' Top BK	
"			4.9	30.1	✓ 30 P/L	
"			6 5	28.5	✓	15' F.L.

Profile No. ____ Date ____
X-Sec. No. ____ Date ____
Notes Red ____ Date ____
Plotted ____ Date ____
Job No. 23771 Division No. 11
Survey of BLAKETT HILL S.S. DIST
Survey by S. HALITSKY Notes LAK N/ES Date 4-22-66
Map No. ____ Indexed ____ Date ____
Notes Checked SCAPPELLI Date ____
Checked ____ Date ____

F.B. 2752 PG. 63

76-L298 CE 307 3-61

PLEASE RETURN TO
LOS ANGELES COUNTY ENGINEER
403 LOS ANGELES COUNTY ENGINEERING BLDG.

NOTE: ANY ADDITIONS OR CHANGES ON THIS SHEET MUST BE MADE OR CIRCLED IN RED INK, WITH DATE AND NAME OF PERSON MAKING CHANGE

Do not extend notes this side of this line.

STATION	B. S.	H. I.	F. S.	ELEV.	LEFT OR N	RIGHT OR S
29+00		2434.96	5.9	2429.1		20' TOP BK
"			5.7	29.3		30' P/L
30+00	4.94	2432.45	7.45	2427.51	℄	
"			5.0	27.5	12' F.L.	
"			4.9	27.6	30' P.L.	
"			5.5	27.0	330 B.L.L.	
"			5.0	27.5		12' F.L.
"			4.4	28.1		30' P/L
"			1.2	31.3		330' B.L.L.
31+00			5.3	27.2	℄	
"			5.4	27.1	15' F.L.	
"			4.3	28.2	30' P.L.	
"			5.3	27.2		14' F.L.
"			4.9	27.6		30' P/L
32+00			5.3	27.2	℄	
"			5.6	26.9	15' F.L.	
"			5.1	27.4	30' P/L	
"			5.4	27.1		17' F.L.
"			5.0	27.5		30' P/L
33+00	5.43	2432.63	5.25	2427.20	℄	
"			5.5	27.1	12' F.L.	

F.B. 2752 PG. 64
Job No. 2377.14 Division No. 11 Notes Red Plotted Profile
Survey of QUARTZ HILL S.S. DIST. Date Date No.
Survey by SHALISCKY Notes VAN NESS Notes Chkd. SAPPELL Checked X-Sec.
Indexed Date 4-25-66 Date Date No.

76-L298 CE 307 3-61

PLEASE RETURN TO
LOS ANGELES COUNTY ENGINEER
403 LOS ANGELES COUNTY ENGINEERING BLDG.

NOTE: ANY ADDITIONS OR CHANGES ON THIS SHEET MUST BE MADE OR CIRCLED IN RED INK, WITH DATE AND NAME OF PERSON MAKING CHANGE.

Do not extend notes this side of this line.

STATION	B.S.	H.I.	F.S.	ELEV.	LEFT OR N.	RIGHT OR S.
33+00		2432.63	5.0	2427.6	30' P/L	
"			5.0	27.6	330 B.L.L.	
"			5.6	27.0		15' F.L.
"			4.3	28.3		30' P/L
"			0.1	32.5		330' B.L.L.
34+00			4.8	27.8		℄
"			4.9	27.7	6' F.L.	
"			3.5	29.1	30' P/L	
"			4.8	27.8		15' F.L.
"			4.2	28.4		30' P/L
35+00			2.7	29.9		℄
"			2.6	30.0	10' F.L.	
"			0.9	31.7	30' P/L	
"			2.6	30.0		12' F.L.
"			2.3	30.3		30' P/L
36+00	6.59	2439.06	0.16	2432.47		℄
"			6.8	32.3	10' F.L.	
"			5.5	33.6	15' TOP BK	
"			5.3	33.8	30' P/L	
"			10.5	28.6	330' B.L.L.	
"			6.6	32.5		10' F.L.

Profile No. ____ Notes Red ____ Plotted ____ Job No. 2377 H Division No. 1 F.B. 2752 Pg. 65
X-Sec. No. ____ Date ____ Date ____ Survey of QUARTZ HILL S.S. DIST.
Notes Ch'd D. SAPPELL Checked ____ Survey by S. HALISCKY Notes VAN NESS Date 4-25-66
No. ____ Date ____ Date ____ Map No. ____ Indexed ____ Date ____

76-L298 CE 307 3-61

PLEASE RETURN TO
LOS ANGELES COUNTY ENGINEER
403 LOS ANGELES COUNTY ENGINEERING BLDG.

NOTE: ANY ADDITIONS OR CHANGES ON THIS SHEET MUST BE MADE OR CIRCLED IN RED INK, WITH DATE AND NAME OF PERSON MAKING CHANGE

Do not extend notes this side of this line.

STATION	B.S.	H.I.	F.S.	ELEV.	LEFT OR N.	RIGHT OR S.
36+00		2439 06	5.3	2433.8	✓	15 TOP BK
"			5.5	33.6	✓	30' P/L
"			3.4	35.7	✓	330' B.L.L.
37+00			5.1	34.0	✓	℄
"			5.2	33.9	✓ 10' F.L.	
"			4.2	34.9	✓ 15' TOP BK	
"			4.5	34.6	✓ 30' P/L	
"			5.1	34.0	✓	10' F.L.
			3.8	35.3	✓	30' P/L
38+00			3.8	35.3	✓	℄
"			4.0	35.1	✓ 12' F.L.	
"			3.0	36.1	✓ 17' TOP BK	
"			3.0	36.1	✓ 30' P/L	
"			3.8	35.3	✓	10' F.L.
"			2.7	36.4	✓	15' TOP BK
"			2.3	36.8	✓	30' P/L
39+00	5.20	2440.60 ✓	3.66	2435 40	✓	℄
"			5.2	35.4	✓ 17' F.L.	
"			4.2	36.4	✓ 22' TOP BK.	
"			4.2	36.4	✓ 30' P/L	
			8.5	32.1	✓ 330' B.L.L.	

F.B. 2752 PG. 66
Job No. 2377.14 Division No. 11 Notes Red Plotted Profile
Survey of QUARTZ HILL S.S. DIST. Date Date No.
Survey by S. HALISCKY Notes VAN NESS Notes Chkd. D. SAPPELL Checked X-Sec.
Indexed Date 4-25-66 Date Date No.

76-L298 CE 307 3-61

PLEASE RETURN TO
LOS ANGELES COUNTY ENGINEER
403 LOS ANGELES COUNTY ENGINEERING BLDG.

NOTE: ANY ADDITIONS OR CHANGES ON THIS SHEET MUST BE MADE OR CIRCLED IN RED INK, WITH DATE AND NAME OF PERSON MAKING CHANGE.

Do not extend notes this side of this line.

STATION	B.S.	H.I.	F.S.	ELEV.	LEFT OR N.	RIGHT OR S.
39+00		2440 60	5.2	2435.4	✓	8' F.L
"			4.0	36.6	✓	13' TOP BK
"			3.8	36.8	✓	30' P/L
"			1.9	38.7	✓	330 B...
40+00			4.8	35.8	✓	℄
40+33 84			4.9	35.7	✓ ℄ INTERSECTION 42ND ST. W. & AVE. L-2	
41+00	5.14	2440 05	5.69	2434.91	✓	℄
"			5.4	34.7	✓ 18' F.L.	
"			4.2	35.9	✓ 23' TOP BK	
"			4.0	36.1	✓ 30' P/L	
"			5.3	34.8	✓	6' F.L.
"			5.2	34.9	✓	13' TOP BK
"			3.5	36.6	✓	30' P/L
42+00			5.7	34.7	✓	℄
"			5.7	34.4	✓ 18' F.L.	
"			5.5	34.6	✓ 30' P/L	
"			5.8	34.3	✓	7' F.L.
"			5.2	34.9	✓	30' P/L
43+00			5.3	34.8	✓	℄
"			5.5	34.6	✓ 18' F.L.	
"			4.8	35.3	✓ 30' P/L	
			10.4	29.7	330' B.L.L.	

Profile Notes Red ____ Plotted ____ Job No. 3550.4 Division No. 11
No. X-Sec. Date ____ Date ____ Survey of Quality Hill S.D. Unit
No. ____ Date ____ Date ____ Survey by Shaw & Sidt Notes Auditor Date 4-25-66
Notes Checked P. SAPPELLI Checked ____ Map No. ____ Indexed ____ Date ____

F.B. 2152 Pg. 67

76-L298 CE 307 3-61

PLEASE RETURN TO
LOS ANGELES COUNTY ENGINEER
403 LOS ANGELES COUNTY ENGINEERING BLDG.

NOTE: ANY ADDITIONS OR CHANGES ON THIS SHEET MUST BE MADE OR CIRCLED IN RED INK, WITH DATE AND NAME OF PERSON MAKING CHANGE

Do not extend notes this side of this line.

STATION	B. S.	H. I.	F. S.	ELEV.	LEFT OR N.	RIGHT OR S.
43+00		2440.05 ✓	5.3	2434.8 ✓		8' F.L.
"			4.0	36.1 ✓		30' P/L
"			0.5	39.6 ✓		330' B.L.L.
44+00			4.7	35.4 ✓		℄
"			5.0	35.1 ✓	17' F.L.	
"			4.7	35.4 ✓	30' P/L	
"			4.6	35.5 ✓		6' F.L.
"			3.4	36.7 ✓		30' P/L
45+00			4.1	36.0 ✓		℄
"			4.2	35.9 ✓	15' F.L.	
"			3.6	36.5 ✓	30' P/L	
"			3.9	36.2 ✓		8' F.L.
"			2.9	37.2 ✓		30' P/L
46+00	5.62	2441.33 ✓	4.34	2435.71 ✓		℄
"			5.8	35.5 ✓	15' F.L.	
"			5.0	36.3 ✓	30' P/L	
"			8.4	32.9 ✓	330' B.L.L.	
"			5.7	35.6 ✓		8' F.L.
"			4.6	36.7 ✓		30' P/L
"			1.0	40.3 ✓		330' B.L.L.
47+00			5.7	35.6 ✓		℄

F.B. 2752 Pg. 68

Job No. 2377.14 Division No. 11 Notes Red Plotted Profile

Survey of QUARTZ HILL S.S. DIST. Date Date No.

Survey by S. HALISCKY Notes VAN NESS Notes Chkd. H. SAPPELLI Checked X-Sec.

Indexed Date 4-25-66 Date No.

76-L-298 CE 307 2-63

PLEASE RETURN TO
LOS ANGELES COUNTY ENGINEER
403 LOS ANGELES COUNTY ENGINEERING BLDG.

NOTE: ANY ADDITIONS OR CHANGES ON THIS SHEET MUST BE MADE OR CIRCLED IN RED INK, WITH DATE AND NAME OF PERSON MAKING CHANGE.

Do not extend notes this side of this line.

STATION	B. S.	H. I.	F. S.	ELEV.	LEFT OR N.	RIGHT OR S.
47+00		2441.33	5.9	2435.4	15' F.L.	
"			5.3	36.0	30' P/L	
"			5.7	35.6		6' F.L.
"			4.5	36.8		30' P/L
48+00			4.9	36.4	℄	
"			5.2	36.1	18' F.L.	
"			4.2	37.1	30' P/L	
"			5.0	36.3		5' F.L.
"			3.9	37.4		30' P/L
49+00	5.88	2443.98	3.23	2438.10	℄	
"			6.3	37.7	18' F.L.	
"			5.2	38.8	23' TOP BK	
"			5.4	38.6	30' P/L	
"			8.0	36.0	330' B.L.L.	
"			5.8	38.2		5' F.L.
"			5.1	38.9		30' P/L
49+60			1.2	42.8		330' B.L.L.
50+00			5.4	38.6	℄	
"			5.8	38.2	18' F.L.	
"			4.9	39.1	23' TOP BK	
"			5.0	39.0	30' P/L	

Profile Notes Rod _____ Plotted _____ Job No. 2377.4 Division No. 11 F.B. 2752 Pg. 69
No. X-Sec. Date _____ Date _____ Survey of QUARTZ HILL S.S. DIST
No. _____ Notes Checked APPELL Checked _____ Survey by C. HALISCKY Notes VAN NESS Date 4-25-64
Date _____ Date _____ Map No. _____ Indexed _____ Date _____

76-L-298 CE 307 2-63

PLEASE RETURN TO
LOS ANGELES COUNTY ENGINEER
403 LOS ANGELES COUNTY ENGINEERING BLDG.

NOTE: ANY ADDITIONS OR CHANGES ON THIS SHEET MUST BE MADE OR CIRCLED IN RED INK. WITH DATE AND NAME OF PERSON MAKING CHANGE

Do not extend notes this side of this line.

STATION	B.S.	H.I.	F.S.	ELEV.	LEFT OR N.	RIGHT OR S.
50+00		2443.98	5.5	2438.5		5' F.L.
"			4.6	39.4		30' P/L
51+00			5.0	39.0	℄	
"			5.2	38.8	18' F.L.	
"			4.5	39.5	23' TOP BK	
"			4.3	39.7	30' P/L	
"			5.1	38.9		7' F.L.
"			4.6	39.4		30' P/L
52+00			3.8	40.2	℄	
"			4.2	39.8	18' F.L.	
"			3.1	40.9	22' TOP BK	
"			3.2	40.8	30' P/L	
"			8.3	35.7	330' BLL.	
"			3.7	40.3		10' F.L.
"			3.1	40.9		30' P.L.
51+45			0.5	43.5		330' BLL.
53+00			3.4	40.6	℄	
"			3.8	40.2	18' F.L.	
"			2.4	41.6	22' TOP BK	
"			2.3	41.7	30' P/L	
"			3.3	40.7		15' F.L.

F.B. 2752 Pg. 70
Job No. 23776 Division No. 11
Survey of QUARTZ HILL S.S. DIST.
Survey by SHALUSCKY Notes VAN NESS
Indexed
Profile No.
X-Sec. No.
Plotted Date
Notes Red Date
Notes Chk'd. SAPPELL Checked Date
Date 4-25-66

76-L-298 CE 307 2-63

PLEASE RETURN TO
LOS ANGELES COUNTY ENGINEER
403 LOS ANGELES COUNTY ENGINEERING BLDG.

NOTE: ANY ADDITIONS OR CHANGES ON THIS SHEET MUST BE MADE OR CIRCLED IN RED INK, WITH DATE AND NAME OF PERSON MAKING CHANGE.

Do not extend notes this side of this line.

STATION	B. S.	H. I.	F. S.	ELEV.	LEFT OR N.	RIGHT OR S.
53+00		2443.98	2.0	2442.0		30' P/L
53+48 67			3.19	40.79	℄ INTERSECTION 40TH ST. W. & AVE L-2	
B.M.A.V. 351			3.69	2440.29	B.M.A.V. 351 ELEV. = 2440.418 F.B. 2748-33 ℄ INT. 40TH ST. W. & AVE. L-2 CONC. C.E. MON. MARKED COUNTY ENGINEER R.E. 5869 7" DN IN CAP & WELL (USED CTR. B.C.)	

Profile No. X-Sec. No. Notes Red Date Notes Dk. Date Plotted Date Checked Date Job No. 377.14 Division No. 11 Survey of QUARTZ HILL S.S. DIST. Survey by S. HANSEKY Notes VAN NESS Date 4-25-66 Map No. Indexed Date

F.B. 2752 Pg. 71

F. B. 2752 Pg. 72 | Job No. 2377.14 | Division No. 11 | Notes Red | Plotted | Profile

Survey of QUARTZ HILL S.S. DIST. | Date | Date | No.

Survey by S. HALISCKY | Notes VAN NESS | Notes Chkd | Checked | X-Sec.

Indexed | Date 4-25-66 | Date | Date | No.

STATION	B.S.	H.I.	F.S.	ELEV.

78-L-298 CE 307 2-63

PLEASE RETURN TO
LOS ANGELES COUNTY ENGINEER
403 LOS ANGELES COUNTY ENGINEERING BLDG.

Do not extend notes this side of this line.

NOTE: ANY ADDITIONS OR CHANGES ON THIS SHEET MUST BE MADE OR CIRCLED IN RED INK, WITH DATE AND NAME OF PERSON MAKING CHANGE

PWFB 3522 693

Notes Ck'd by [illegible]	Survey QUARTZ HILL S.S. DIST. F.B. 2752 Pg. 73
Map No.	JN 2377.14 Tape 228 Std. 97
Office Work	Surveyed by S. HALISCKY
Checked	Notes HALISCKY Date 7-16-66
Date SEP 1 4 '66	Indexed C. J. GALLI AUG 22 '66

J.N. 2377.14

PRELIMINARY SURVEY
ON
LOT LINES 156, 157, 228, 229, 204, 205, 276, 277; TR# 11921
FROM
AVE L-4 TO AVE L-6 & AVE L-8
FOR
QUARTZ HILL S.S. DIST.

REF:
F.B. 2144

PARTY
HALISCKY
ALBRIGHT
VAN HORN
SOPER

Note: Any Additions or Changes on This Check Must be Made or Circled in Red Ink With Data and Name of Person Making Change.

Do not extend this side of this line.

PLEASE RETURN TO
LOS ANGELES COUNTY ENGINEER
403 Los Angeles County Engineering Bldg.

76F3098 C6#310-6-65

PWFB 3522 694 / 695 / 696 / 697

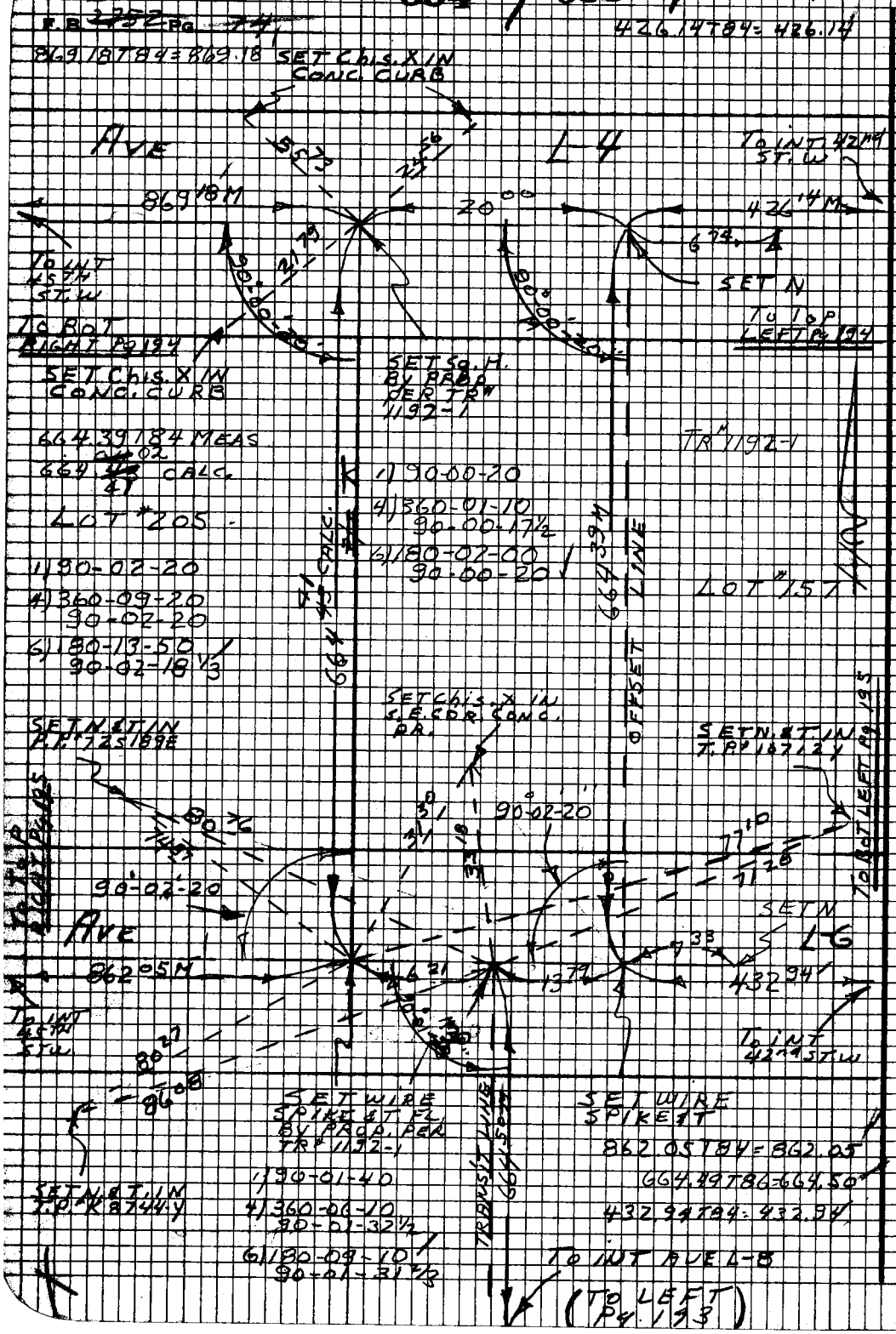

PLEASE RETURN TO
LOS ANGELES COUNTY ENGINEER
408 LOS ANGELES COUNTY ENGINEERING BLDG.

Do not extend this side of this line.

Note: Any Additions or Changes on This Sheet Must be Made or Circled in Red Ink With Date and Name of Person Making Change.

Notes Ck'd by J. A.	Survey of QUARTZ HILL S.S. DIST
Map No.	JN 237.14 Tape Std. °F
Office Work	Surveyed by S. HALISCKY
Checked	Notes HALISCKY Date 7/8/66
Date SEP 1 1 66	Indexed G. J. GALLI

F. B. 2252 PG. 25

J.N 237.14

LOCATING IMPROVEMENTS
BETWEEN
LOTS 204 & 205, 276 & 277
TR # 11921
FROM
AVE L-4 TO L-6 & AVE L-6 TO L-8
FOR
QUARTZ HILL S.S. DIST.

REF
TR # 11921
F.B. 2144

PARTY
HALISCKY
ALBRIGHT
VAN HORN
SOPER

Note: Any Additions or Changes on This Sheet Must be Made or Circled in Red Ink, With Date and Name of Person Making Change.

Do not extend this side of this line.

PLEASE RETURN TO
LOS ANGELES COUNTY ENGINEER
403 LOS ANGELES COUNTY ENGINEERING BLDG.

76F309S CE#310 1-65

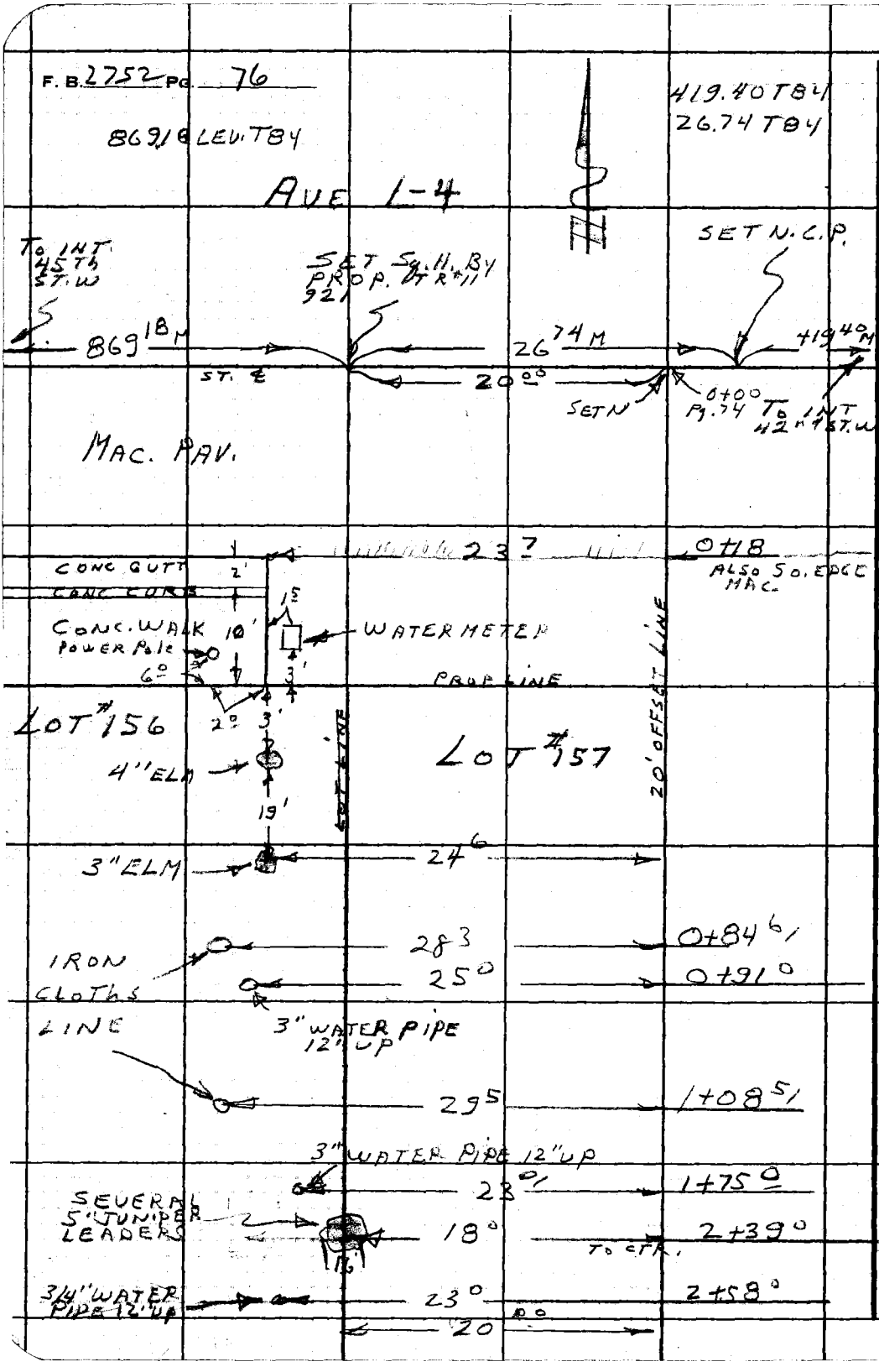

PLEASE RETURN TO
LOS ANGELES COUNTY ENGINEER
403 LOS ANGELES COUNTY ENGINEERING BLDG.
Do not extend this side of this line.

Note: Any Additions or Changes on This Sheet Must be Made or Circled in Red Ink With Date and Name of Person Making Change.

Notes Ck'd by J. A. CHURCH	Survey of QUARTZ HILL S.S. DIST.	F. B. 2752 PG. 77
Map No.	~~JN2372.14~~ Tape Std. °F	
Office Work	Surveyed by S. HALISCKY	
Checked	Notes HALISCKY Date 7-8-66	
Date SEP 14 '66	Indexed C. J. GALLI	

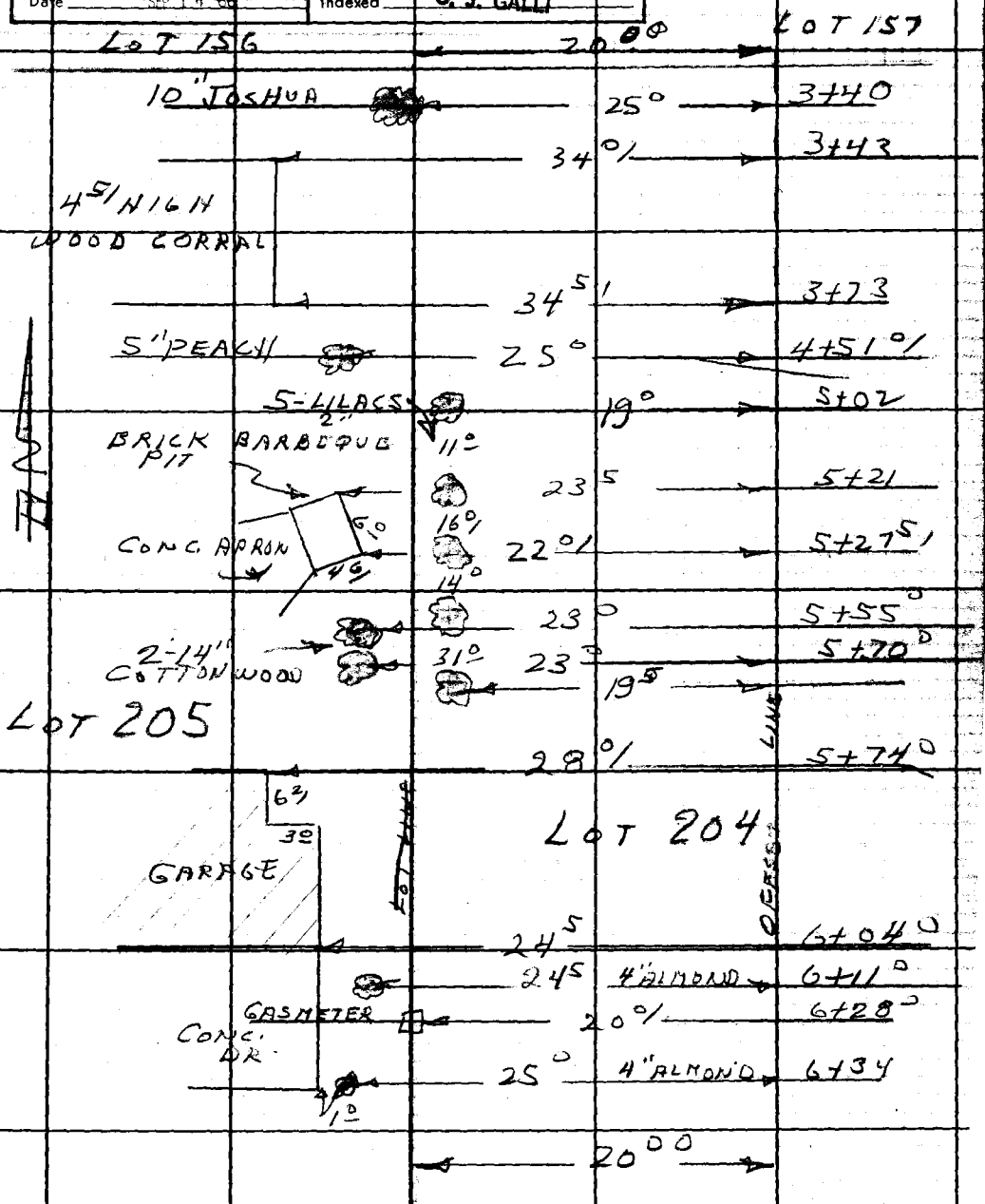

Note: Any Additions or Changes on This Sheet Must be Made or Circled in Red Ink With Date and Name of Person Making Change.

Do not extend this side of this line.

PLEASE RETURN TO
LOS ANGELES COUNTY ENGINEER
403 LOS ANGELES COUNTY ENGINEERING BLDG.

75F309S CE#310 1-65

F. B. 2752 Pg. 78

PLEASE RETURN TO
LOS ANGELES COUNTY ENGINEER
403 LOS ANGELES COUNTY ENGINEERING BLDG.

Do not extend this side of this line.

Note: Any Additions or Changes on This Sheet Must be Made or Circled in Red Ink, With Date and Name of Person Making Change.

F.B. 2752 Pg. 79

Profile No.	Notes Red / Date	Plotted / Date	Job No. 237214 Division No.
			Survey of QUARTZ HILL S.S. DIST.
X-Sec. No.	Notes Chkd. / Date	Checked / Date	Surveyed by HALISCKY Notes HALISCKY Date 7-8-66
			Map No. Indexed Date

J.N. 237214

X-SECTIONS FOR QUARTZ HILL S.S. DIST. FROM ℄ AVE L-4 TO ℄ AVE L-8 AS SHOWN BELOW



ELEV.

F.S.

H.I.

B.S.

STATION

NOTE: ANY ADDITIONS OR CHANGES ON THIS SHEET MUST BE MADE OR CIRCLED IN RED INK, WITH DATE AND NAME OF PERSON MAKING CHANGE.

Do not extend notes this side of this line.

PLEASE RETURN TO
LOS ANGELES COUNTY ENGINEER
403 LOS ANGELES COUNTY ENGINEERING BLDG.

76-L-298 CE 307 2-63

76-L-298 CE 307 2-63

PLEASE RETURN TO
LOS ANGELES COUNTY ENGINEER
403 LOS ANGELES COUNTY ENGINEERING BLDG.

NOTE: ANY ADDITIONS OR CHANGES ON THIS SHEET MUST BE MADE OR CIRCLED IN RED INK. WITH DATE AND NAME OF PERSON MAKING CHANGE

Do not extend notes this side of this line.

STATION	B.S.	H.I.	F.S.	ELEV.		
B.M.A.V.344	3 72	2438 19		2434 47	B.M.A.V.344 EL.=2434 471 F.B.2748-29	
					℄ INT. 45TH ST. W. & AVE L-4, ABOUT	
					750'± E. & SO. TO L. & P.K. IN CONC. CURB	
					(ABOUT 10' W. OF F.H	
0+00 S.			—		℄ INT 20' E (OFFSET LINE) & ℄ AVE L-4	
10' R			4 94	2433 25	℄ AVE L-4, MAC.	
20' R			5 01	33 18	" " " "	LOT LINE
30' R			5 11	33 08	" " " "	
0+17 (30 R)			4 94			
1+00 S.			—	33 25		
10' R			4 5	33 7		
20' R			4 3	33 9	LOT LINE LOTS 156 & 157	
30' R			4 4	33 8		
2+00 S.			—			
10' R			3 7	34 5		
20' R			4 1	34 1	LOT LINE LOTS 156 & 157	
30' R			4 2	34 0		
T.P. (2+00)	7 81	2442 07	3 93	2434 26	1x1	
3+00 S.			—			
10' R			7 0	35 1		
20' R			7 0	35 1	LOT LINE LOTS 156 & 157	
30' R			6 8	2435 3		
4+00 S.			—			

F.B. 2752 Pg. 80

Job No. 2377/4 Division No. ____ Notes Red ____ Plotted ____ Profile ____

Survey of QUARTZ HILL S.S. DIST. Date ____ Date ____ No. ____

Survey by HALISCKY Notes HALISCKY Notes Chkd. ____ Checked ____ X-Sec. ____

Indexed ____ Date 7-8-66 Date ____ Date ____ No. ____

76-L-298 CE 307 2-63

PLEASE RETURN TO
LOS ANGELES COUNTY ENGINEER
403 LOS ANGELES COUNTY ENGINEERING BLDG.

NOTE: ANY ADDITIONS OR CHANGES ON THIS SHEET MUST BE MADE OR CIRCLED IN RED INK, WITH DATE AND NAME OF PERSON MAKING CHANGE.

Do not extend notes this side of this line.

STATION	B. S.	H. I.	F. S.	ELEV.		
		2442 07				
10' R			5 5	2436 6		
20' R			5 8	36 3	LOT LINE	LOTS 204 & 205
30' R			6 0	36 1		
5+00 So			—			
10' R			3 7	38 4		
20' R			4 0	38 1	LOT LINE	LOTS 204 & 205
30 W			4 1	38 0		
6+ 00 So TIP.	5 22	2444 29	3 00	2439 07	5+00 IXI	
10' R			5 9	38 4		
20' R			6 1	38 2	LOT LINE	LOTS 204 & 205
30' R			5 75	38 54	CONC. PAV. DR.	
6+64 48			6 3	38 0	20' W. OF OFFSET LINE	INT. LOT LINE & AVE L-6
0+00 So			6 3	38 0	INT. LOT LINE LOTS	228 & 229 & ℄ AVE L-6 SPK
10' R			6 2	38 1		
10' L			6 3	38 0		
1+00 So			5 5	38 8		
10' R			5 7	38 6		
10' L			5 1	39 2		
2+00 So	6 48	2448 10	5 0 2 67	2441 62	NATURAL GR. SHOT TOP MOUND	
12 R			8 3	2439 8	NATURAL GR	

Profile No. X-Sec. No. Notes Red Date Notes Chkd. Date Plotted Date Checked Date Job No. 237714 Division No. Survey of QUARTZ HILL S.S. DIST. Survey by HALISCK Notes HALISCK Date 7-8-66 Map No. Indexed C. J. GALLI Date

F.B. 2752 Pg. 81

76-L-298 CE 307 2-63

PLEASE RETURN TO
LOS ANGELES COUNTY ENGINEER
403 LOS ANGELES COUNTY ENGINEERING BLDG.

NOTE: ANY ADDITIONS OR CHANGES ON THIS SHEET MUST BE MADE OR CIRCLED IN RED INK, WITH DATE AND NAME OF PERSON MAKING CHANGE

Do not extend notes this side of this line.

STATION	B.S.	H.I.	F.S.	ELEV.		
		2448 10				
34'L			7 2	2440 9	NATURAL GR	
3+00 So			8 1	40 0		
10'R			7 7	40 4		
10'L			8 1	40 0		
4+00 So			5 7	42 4	LOTS 276 & 277	
10'R			6 1	42 0		
10'L			5 8	42 3	NATURAL GR	
5+00 So			6 0	42 1	LOTS 276 & 277	
10'R			6 2	41 9		
10'L			6 0	42 1		
6+00			7 0	41 1	LOTS 276 & 277	
10'R			7 0	41 1		
10 L			6 7	41 4		
			6 76	41 34	EDGE PAV. 12' NO OF ℄ AVE L-8	
6 64			6 59	41 51		
10'R			6 50	41 60		
10'L			6 64	41 46		
B.M. AV. 346			0 92	2447 18	B.M. AV. #346 EL. 2447.158 F.B. 2748-30 ℄ INT. 45TH ST. W. & AVE L-8, ABOUT 750'± E THEN SO. 30± TO CHIS. X TO P FLANGE OF F.H.	

F.B. 2752 Pd. 82

Job No. 2372'6 Division No. Notes Red Plotted Profile
Survey of QUARTZ HILL S.S. DIST. Date Date No. X-Sec.
Survey by HALISCKY Notes HALISCKY Notes Chkd. Checked
Indexed Date 7-8-66 Date Date No.

PWFB 3422

810

Notes Ck'd by J. A. Ch	Survey of QUARTZ HILL S.S. DIST
Map No.	JN 2377.14 Tape 228 Std. 84 °F
Office Work	Surveyed by S. HALISCKY
Checked	Notes HALISCKY Date 7-12-61
Date SEP 14 '68	Indexed C. J. GALLI

F. B. 2752 PG. 93

J.N. 2377.14

PRELIMINARY SURVEY
ON
AVE L-11
BETWEEN
45TH ST. W. & 47TH ST. W.
FOR
QUARTZ HILL S.S DIST.

REF
F.B. 2144

PARTY
HALISCKY
ALBRIGHT
VAN HORN
SOPER

Note: Any Additions or Changes on This Sheet Must be Made or Circled in Red Ink With Date and Name of Person Making Change.

Do not extend this side of this line.

PLEASE RETURN TO
LOS ANGELES COUNTY ENGINEER
403 Los Angeles County Engineering Bldg.

76F3095 CE#319 1-65

PWFB 3422 811 / 812

F. B. ~~2752~~ Pg. ~~84~~

TR # 11728

FD. Sq. H. IN CONC. APRON IN FRONT OF HANGER

SET N. & T. IN A.P. # 693088E

WS 714 C-6

45TH St W

TO INT. AVE L-10

TO INT. AVE L-12

331 42 PER F.B. 2144-89

331 42 PER F.B. 2144-89

SEE F.B. 2144-89

SEE F.B. 2144-90

TO TOP RIGHT Pg 196

TO TOP LEFT Pg 197

FD. Lg. SPK & T. FL. PER F.B. 2144-89

SET N. & T. IN 4"x6" TEL. CABLE MARKER

1) 89-36-00
4) 358-24-10
89-36-02 1/2
6) 177-36-20
89-36-03 1/3

1) 90-23-40
4) 361-35-30
90-23-52 1/2
6) 182-23-10
90-23-51 2/3

1) 90-56-20
4) 03-46-40
90-56-40
6) 185-40-10
90-56-41 2/3

1) 89-03-40
4) 356-15-20
89-03-50
6) 174-23-00
89-03-50

931.65 M

931.65 T 84 = 931.65

AVE L-11

FD. N. & T. IN T.P. # K 8127Y

SEE F.B. 2144-101

TO BOT. RIGHT Pg. 196

TO INT L-12

SEE F.B. 2144-100

332 21 PER F.B. 2144-101

332 21 CALC

TO INT L-10

TO BOT LEFT Pg 197

FD. N. & T. IN T.P. # K-8128Y

47TH St. W.

FD. 3/4" I.P. WOOD PL. & N. DN. 10" F.B. 2144-101

TO END CONC. BRICK WALL AT FOOTING

PLEASE RETURN TO
LOS ANGELES COUNTY ENGINEER
403 LOS ANGELES COUNTY ENGINEERING BLDG.

Do not extend this side of this line.

Note: Any Additions or Changes on This Sheet Must be Made or Circled in Red Ink With Date and Name of Person Making Change.

Notes Ck'd by	Survey of QUARTZ HILL S.S. DIST
Map No.	JN 237714 Tape Std. °F
Office Work	Surveyed by S. HALISCKY
Checked	Notes HALISCKY Date 7-8-66
Date	Indexed C. J. GALLI

F. B. PG. 85

J.N. 237714

LOCATING IMPROVEMENTS
ON
AVE L-11
FROM
45TH ST. W. TO 47TH ST. W.
FOR
QUARTZ HILL S.S. DIST.

REF
TR. # 11728
F.B. 2144

PARTY
HALISCKY
ALBRIGHT
SOPER

Note: Any Additions or Changes on This Sheet Must be Made or Circled in Red Ink, With Date and Name of Person Making Change.

Do not extend this side of this line.

PLEASE RETURN TO
LOS ANGELES COUNTY ENGINEER
403 Los Angeles County Engineering Bldg.

76F3095 CE#310 1-65

F. B. 2752 Pg. 86

~~N H~~

45TH ST. W

FD. Lg. BT. S PK
W. & T. FL. F. B 2144-89

ST ℄

0+00

0+12²
EDGE MAC. PAV.

0+34⁹
EXPOSED 2½" WATER PIPE

P.P. #1184747E	28°	3+31⁵/
WATER VALVE	23°	3+35
GUY WIRE	28°	3+81°
2-WATER METERS	26¹	4+02⁸
P.P. 1184748E	27°/	4+05⁵
F.H	26⁵	4+20⁵
	29²	4+21⁷
3⁵/ HIGH CHAIN LINK FENCE		
	29³	4+73⁵/
	4+71°/	28⁴
4' HIGH BOARD FENCE	29²	5+46⁴
WATER METER	26°	5+47
	5+43	26³
	6+14⁴	
6+18² P.P. 1201346	27⁷	
6+64⁵/ CONC. WALK	28⁸	
6+89° 2-WATER METERS	25⁸	

T.P. K-8379-4

2-WATER METERS

BROKEN DOWN OLD WIRE FENCE

No IMPROVEMENTS ON THIS LOT

AVE

PLEASE RETURN TO
LOS ANGELES COUNTY ENGINEER
403 LOS ANGELES COUNTY ENGINEERING BLDG.

Do not extend this side of this line.

Note: Any Additions or Changes on This Sheet Must be Made or Circled in Red Ink With Date and Name of Person Making Change.

Notes Ck'd by	Survey of QUARTZ HILLS S. DIST
Map No.	JN 2377.14 Tape Std °F
Office Work	Surveyed by S. HALISCKY
Checked	Notes HALISCKY Date 6-7-66
Date	Indexed C. J. GALLI

F. B. 2252 PG. 87

SV II

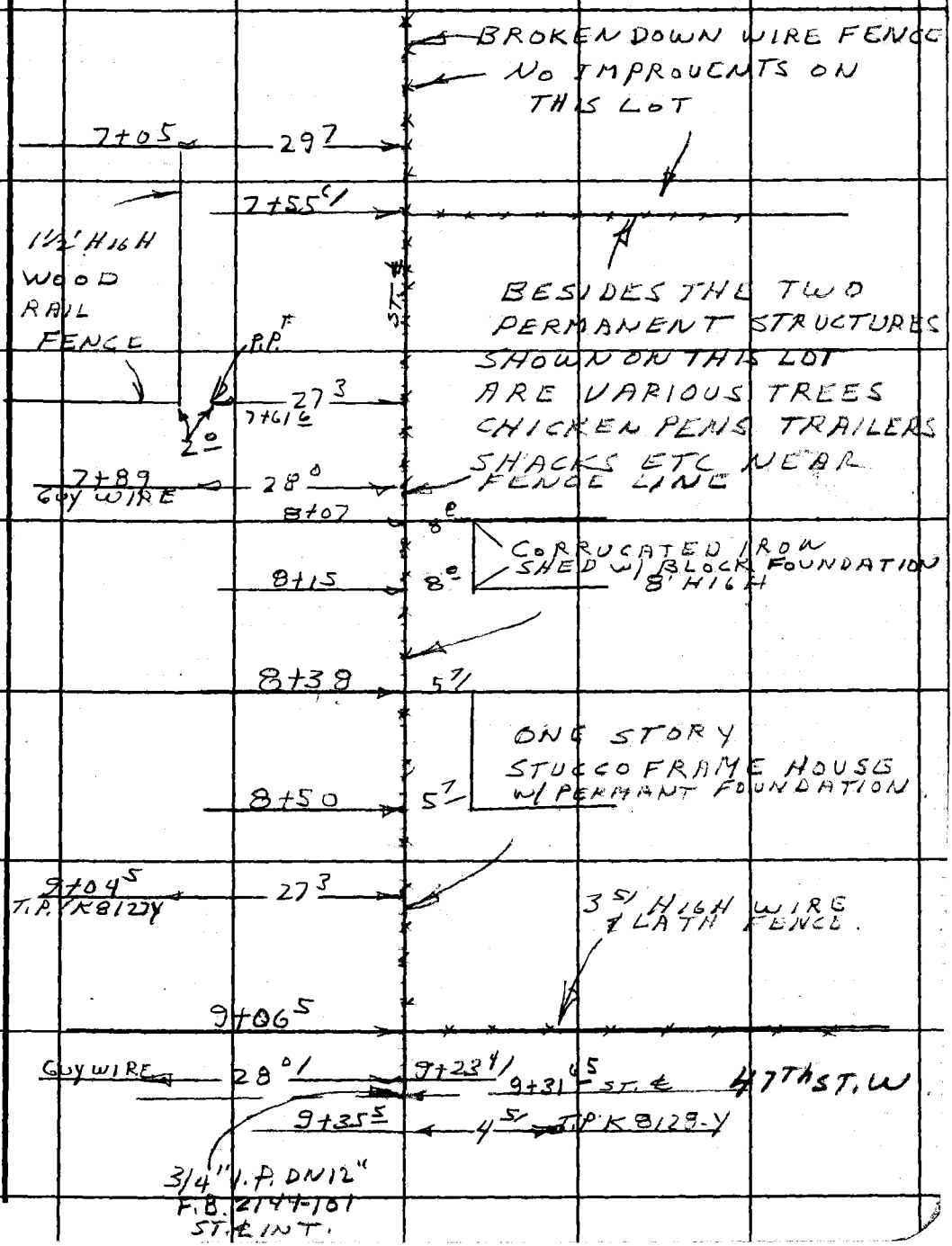

Note: Any Additions or Changes on This Sheet Must be Made or Circled in Red Ink With Date and Name of Person Making Change.

PLEASE RETURN TO
LOS ANGELES COUNTY ENGINEER
403 LOS ANGELES COUNTY ENGINEERING BLDG.

Do not extend this side of this line.

76F309S CE#310 1-65

F. B. 2752 Pg. 88

PLEASE RETURN TO
LOS ANGELES COUNTY ENGINEER
403 LOS ANGELES COUNTY ENGINEERING BLDG.

Do not extend this side of this line.

Note: Any Additions or Changes on This Sheet Must be Made or Circled in Red Ink With Date and Name of Person Making Change.

Profile No.	Notes Red	Plotted	Job No 2377.14	Division No.	F. B. 2752	Pg. 89
	Date	Date	Survey of QUARTZ HILL S.S			
X-Sec. No.	Notes Chkd.	Checked	Survey by HALISCKY	Notes HALISCKY	Date 7-7-66	
	Date	Date	Map No.	Indexed C. J. GALLI	Date	

J.N. 2377.14

X-SECTIONS
ON
AVE L-11
FROM
45TH ST. W. TO 47TH ST. W
FOR

QUARTZ HILL S.S. DIST.

REF
F.B. 2748

PARTY
HALISCKY
ALBRIGHT
SOPER

STATION	B. S.	H. I.	F. S.	ELEV.

NOTE: ANY ADDITIONS OR CHANGES ON THIS SHEET MUST BE MADE OR CIRCLED IN RED INK, WITH DATE AND NAME OF PERSON MAKING CHANGE.

Do not extend notes this side of this line.

PLEASE RETURN TO
LOS ANGELES COUNTY ENGINEER
403 LOS ANGELES COUNTY ENGINEERING BLDG.

76-L-298 CE 307 2-63

76-L-298 CE 307 2-63

PLEASE RETURN TO
LOS ANGELES COUNTY ENGINEER
403 LOS ANGELES COUNTY ENGINEERING BLDG.

NOTE: ANY ADDITIONS OR CHANGES ON THIS SHEET MUST BE MADE OR CIRCLED IN RED INK, WITH DATE AND NAME OF PERSON MAKING CHANGE

Do not extend notes this side of this line.

STATION	B. S.	H. I.	F. S.	ELEV.		
B.M.A.V.#331	5 41	2462 09		2456 68	B.M.A.V.#331 EL.=2456.675 F.B. 2748-20	
					℄ INT. 45TH ST. W. & AVE L-11, ABOUT	
					34'± SO. & 24'± ELY. TO LG. BT. SPK. IN N.W	
					SIDE OF P.P. #693088E, UP 2"	
0+00 45W						
℄ INT. L-11			5 27	2456 82	℄ 45 TH ST. W	
10' R			5 34	56 75	" "	
10' L			5 19	56 90	" "	
0+12³			5 42	56 67	EDGE PAV	
1+00			5 1	57 0		
10' R			5 2	56 9		
10' L			5 4	56 7		
2+00			4 3	57 8		
10' R			4 1	58 0		
10' L			4 5	57 6		
3+00			3 4	58 7		
10' R T.P	6 02	2465 55	2 56	2459 53	1 x 1	
10' L			6 7	58 9		
4+00			5 8	59 8		
30' R			5 8	59 8		
30' L			5 1	2460 5		

F.B. 2752 Pg. 90
Job No. 2377/4 Division No. Notes Red Plotted Profile
Survey of QUARTZ HILL S.S. DIST. Date No.
Survey by HALISCKY Notes HALISCKY Date Notes Chkd. Checked X-Sec.
Indexed Date 7-7-66 Date No.

76-L-298 CE 307 2-63

PLEASE RETURN TO
LOS ANGELES COUNTY ENGINEER
403 LOS ANGELES COUNTY ENGINEERING BLDG.

NOTE: ANY ADDITIONS OR CHANGES ON THIS SHEET MUST BE MADE OR CIRCLED IN RED INK, WITH DATE AND NAME OF PERSON MAKING CHANGE.

Do not extend notes this side of this line.

STATION	B. S.	H. I.	F. S.	ELEV.		
		2465 55				
5+00			4 9	2460 7		
30' R			4 8	60 8		
30' L			4 0	61 6		
6+00			3 7	61 9		
30' R			3 8	61 8		
30' L			3 4	62 2		
T. P.	5 89	2468 12	3 32	2462 23		
7+ 00			5 3	62 8		
30' R			6 0	62 1		
30 L			5 4	62 7		
8+00			4 0	64 1		
30' R			4 9	63 2		
30' L			4 2	63 9		
9+00			3 1	65 0		
30' R			4 3	63 8		
30' L			3 5	64 6		
9+31 65			4 49	2463 63	3/4" IP. ℄ INT. 47Th ST. W & AVE L-11	
9+38			5 5	62 6	E. EDGE TRAVELED DIRT RD.	
30' R			5 5	62 6		
30' L			5 2	2462 9		

Profile Notes Red ____ Plotted ____ Job No. 237714 Division No. ____ F.B. 2752 Pg. 91
No. ____ Date ____ Date ____ Survey of QUARTZ HILLS S. DIST
X-Sec. Notes Chkd. ____ Checked ____ Survey by HALISCEY Notes S. H. Date 7-7-66
No. ____ Date ____ Date ____ Map No. ____ Indexed C. J. GALL Date ____

F.B. 2752 Pg. 92 Job No. 237714 Division No. _____ Notes Red _____ Plotted _____ Profile

Survey of QUARTZ HILLS S.S. DIST Date _____ Date _____ No. _____

Survey by HALISCKY Notes HALISCKY Notes Chkd. _____ Checked _____ X-Sec.

Indexed _____ Date 7-7-66 Date _____ Date _____ No. _____

76-L-298 CE 307 2-63

PLEASE RETURN TO
LOS ANGELES COUNTY ENGINEER
403 LOS ANGELES COUNTY ENGINEERING BLDG.

NOTE: ANY ADDITIONS OR CHANGES ON THIS SHEET MUST BE MADE OR CIRCLED IN RED INK. WITH DATE AND NAME OF PERSON MAKING CHANGE

Do not extend notes this side of this line.

STATION	B.S.	H.I.	F.S.	ELEV.		
B.M.A.V.332		2468.12	5.89	2462.23	B.M.A.V.332 EL.=2462.212 FB2748-20 ±INT. 45TH ST. W. & AVE L-11, 600'± WEST NO. SIDE OF RD. TO LG. BT. SPK. IN P.P. #1201324E	

Notes Ck'd by
Map No.
Office Work
Checked
Date

Survey of QUARTZ HILL S.S. DIST.
~~JN 2377.14~~ ~~Tape~~ ~~Std~~ °F
Surveyed by S. HALISCKY
Notes HALISCKY Date 7-7-61
Indexed C. J. GALLI

F. B. 2752 PG. 93

J.N. 2377.14

LOCATING IMPROVEMENTS
ON
ALLEY

JUST N.E. OF 50TH ST. W & AVE M
FOR
QUARTZ HILL S.S. DIST.

REF.
F.B. 2144

PARTY.
HALISCKY
ALBRIGHT
SOFER

Note: Any Additions or Changes on This Sheet Must be Made or Circled in Red Ink With Date and Name of Person Making Change.

Do not extend this side of this line.

PLEASE RETURN TO
LOS ANGELES COUNTY ENGINEER
403 LOS ANGELES COUNTY ENGINEERING BLDG.

76F309S CE# 310 1-65

F. B. 2752 Pg. 94

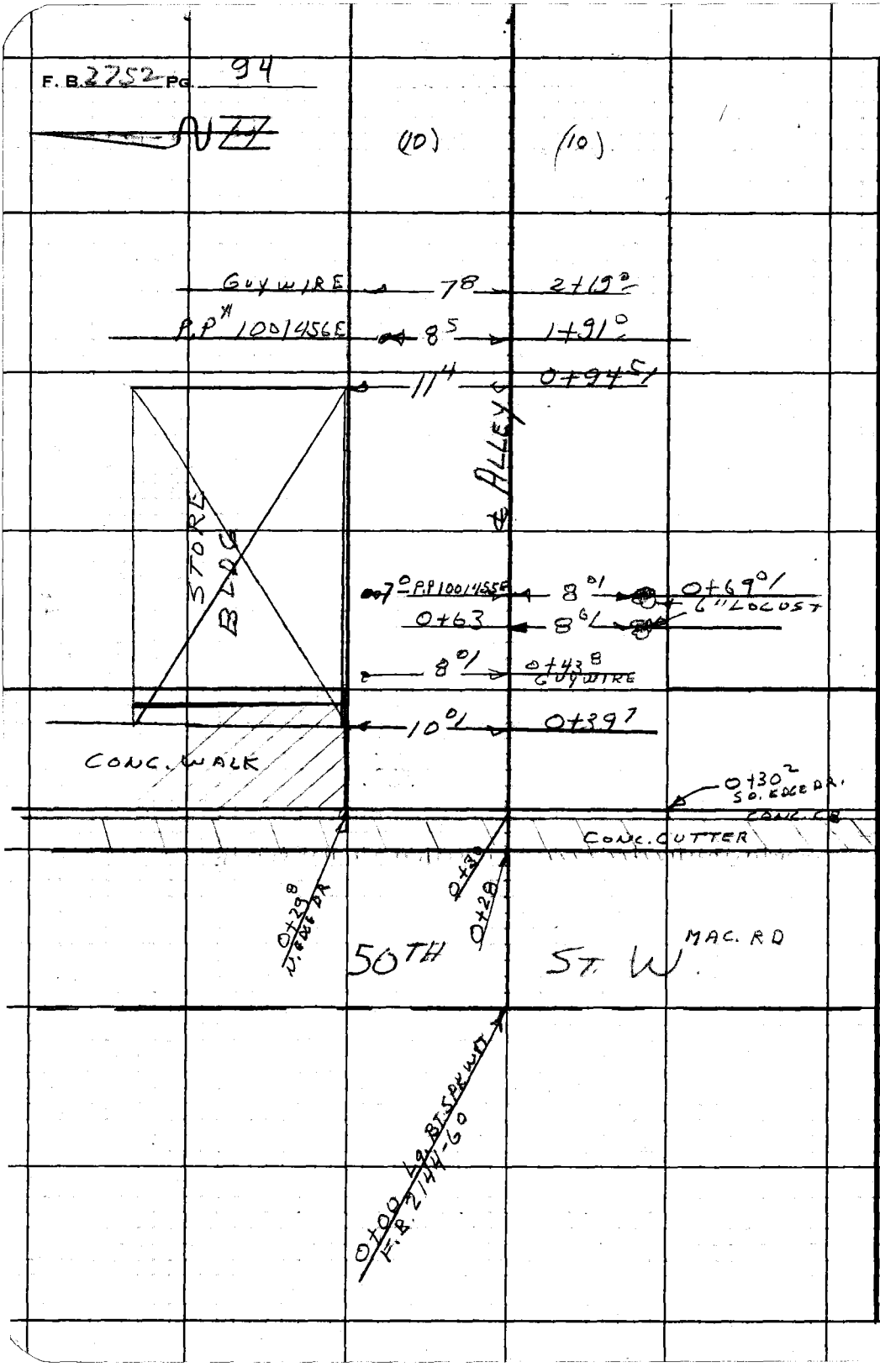

PLEASE RETURN TO
LOS ANGELES COUNTY ENGINEER
403 LOS ANGELES COUNTY ENGINEERING BLDG.

Do not extend this side of this line.

Note: Any Additions or Changes on This Sheet Must be Made or Circled in Red Ink With Date and Name of Person Making Change.

Notes Ck'd by	Survey of QUARTZ HILLS S.D. LST
Map No.	JN 2372.14 Tape Std. °F
Office Work	Surveyed by S. HALISCKY
Checked	Notes HALISCKY Date 7-8-66
Date	Indexed C. J. GALLI

F. B. 2752 PG. 95

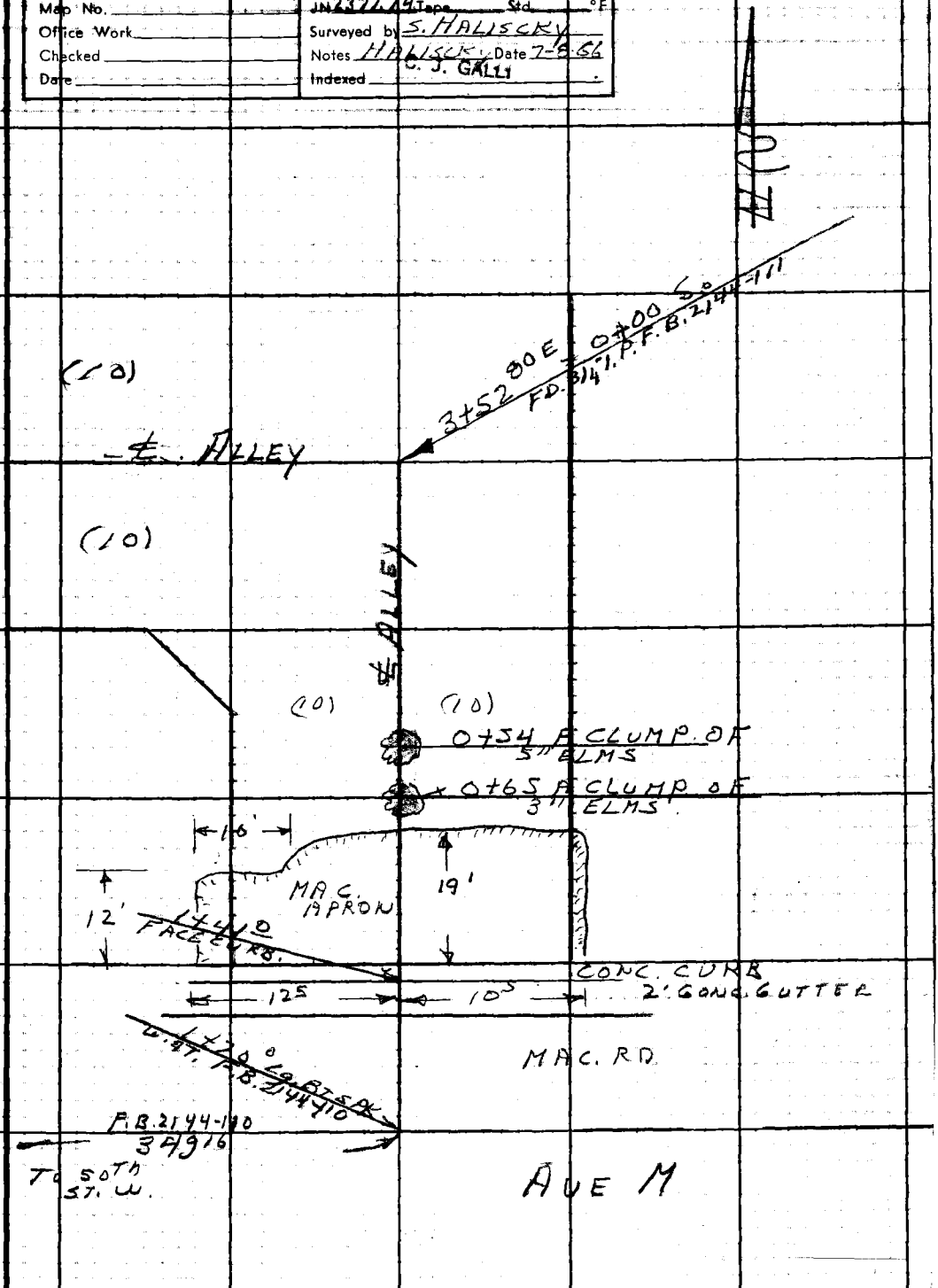

Note: Any Additions or Changes on this Sheet Must be Made or Circled in Red Ink With Date and Name of Person Making Change.

Do not extend this side of this line.

PLEASE RETURN TO
LOS ANGELES COUNTY ENGINEER
403 LOS ANGELES COUNTY ENGINEERING BLDG.

76F309S CE#310 1-65

F. B. 2752 Pg. 96

PLEASE RETURN TO
LOS ANGELES COUNTY ENGINEER
403 LOS ANGELES COUNTY ENGINEERING BLDG.

Do not extend this side of this line.

Note: Any Additions or Changes on This Sheet Must be Made or Circled in Red Ink With Date and Name of Person Making Change.

Profile No.	Notes Red	Plotted	Job No. 2377.14	Division No.	F.B. 2752 Pg. 97
	Date	Date	Survey of QUARTZ HILL S.S. DIST.		
X-Sec. No.	Notes Chkd.	Checked	Survey by HALISCKY	Notes HALISCKY	Date 7-8-66
	Date	Date	Map No.	Indexed C. J. GALL	Date

J.N. 2377.14

X-SECTIONS ON ALLEY JUST N.E. OF 50TH ST. W. & AVE M FOR

QUARTZ HILL S.S. DIST.

REF.
F.B. 2748

PARTY
HALISCKY
ALBRIGHT
SOPER

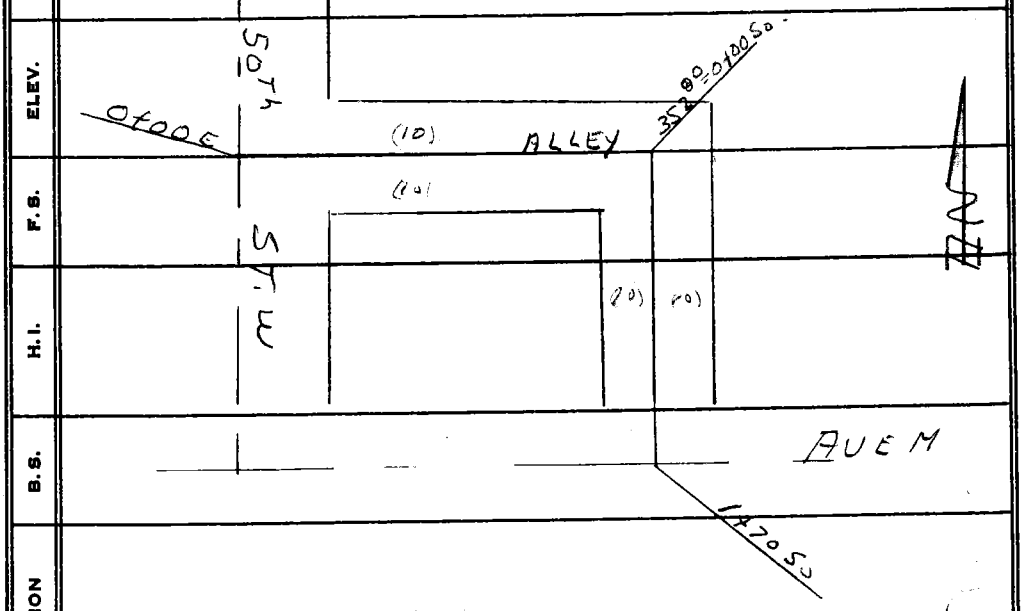

NOTE: ANY ADDITIONS OR CHANGES ON THIS SHEET MUST BE MADE OR CIRCLED IN RED INK, WITH DATE AND NAME OF PERSON MAKING CHANGE.

Do not extend notes this side of this line.

PLEASE RETURN TO
LOS ANGELES COUNTY ENGINEER
403 LOS ANGELES COUNTY ENGINEERING BLDG.

76-L298 CE 307 3-61

76-L298 CE 307 3-61

PLEASE RETURN TO
LOS ANGELES COUNTY ENGINEER
403 LOS ANGELES COUNTY ENGINEERING BLDG.

NOTE: ANY ADDITIONS OR CHANGES ON THIS SHEET MUST BE MADE OR CIRCLED IN RED INK, WITH DATE AND NAME OF PERSON MAKING CHANGE

Do not extend notes this side of this line.

STATION	B.S.	H.I.	F.S.	ELEV.		
B.M.104-13	5 63	2496 45		249082	B.M.104-13, EL.=2490.818 F.B.2748-28; F.B.2416-133 ℄ INT. AVE M & 50TH ST. W. CONC. C.S. MON. WITH BRASS CAP MARKED: SECS 1, 2, 35, 36, T 7N, R 13W 1927" (USED 1927) C&W P.N. 14	
0+00			5 36	91.09	℄ INT. 50th W & ALLEY MAC	
10'R			5 29	91.16	50th W ℄	
10'L			5 41	91.04	" "	
0+29 9			5 88	90.57	℄ ALLEY ON CONC. GUTTER	
10'R			5 81	90.64	CONC. GUTTER	
10'L			5 89	90.56	" "	
0+30 2			5 84	90.61	℄ ALLEY TOP CURB DR.	
10'R			5 71	90.74	TOP CURB DR.	
10'L			5 25	91.20	" " "	
0+50			5 4	91.1	℄ ALLEY	
4'R			5 4	91.1	TOE SLOPE	
10'R			3 7	92.8	TOP BRK	
10'L			4 9	91.6		
1+00			5 1	91.4	℄ ALLEY	
3'R			5 1	91.4		
10'R			3 5	93.0	TOP BRK	
10'L			5 4	2491.1		

F.B. 2752 Pg. 98
Job No. 2377.14 Division No. ____ Notes Red ____ Plotted ____ Profile
Survey of QUARTZ HILL S.S. DIST. Date ____ Date ____ No. ____
Survey by HALISCKY Notes HALISCKY Notes Chkd. ____ Checked ____ X-Sec.
Indexed ____ Date 2-8-66 Date ____ Date ____ No. ____

76-L298 CE 307 3-61

PLEASE RETURN TO
LOS ANGELES COUNTY ENGINEER
403 LOS ANGELES COUNTY ENGINEERING BLDG.

NOTE: ANY ADDITIONS OR CHANGES ON THIS SHEET MUST BE MADE OR CIRCLED IN RED INK, WITH DATE AND NAME OF PERSON MAKING CHANGE.

Do not extend notes this side of this line.

STATION	B.S.	H.I.	F.S.	ELEV.		
		2496 45				
T.P.	4 63	2496 16	4 92	2491 53		
1+50			3 9	92 3	℄ ALLEY	
10' R			3 6	92 6		
10' L			4 1	92 1		
2+00			3 9	92 3	℄ ALLEY	
10' R			3 9	92 3		
10' L			3 8	92 4		
3+ 00			6 2	90 0	℄ ALLEY	
10' R			6 2	90 0		
10' L			6 4	89 8		
3+52 80 E			6 2	90 0	∠ PT.	
10' R			6 0	90 2		
10' L			5 9	90 3		
0+00 So			—	—		
10' R			6 1	90 1		
10' L			5 5	90 7		
0+50			6 6	89 6	℄ ALLEY	
10' R			6 7	89 5		
10' L			6 2	90 0		
1+00 So			5 8	90 4		

Profile No. ____ Notes Red ____ Plotted ____ Job No. 2372 Division No. ____ F.B. 2752 Pg 99
X-Sec. No. ____ Date ____ Date ____ Survey of QUARTZ HILL S.S. DIST.
Notes Chkd. ____ Checked ____ Survey by HALISCKY Notes HALISCKY Date 7-8-66
Date ____ Date ____ Map No. ____ Indexed C. J. GALLI Date ____

76-L298 CE 307 3-61

PLEASE RETURN TO
LOS ANGELES COUNTY ENGINEER
403 LOS ANGELES COUNTY ENGINEERING BLDG.

NOTE: ANY ADDITIONS OR CHANGES ON THIS SHEET MUST BE MADE OR CIRCLED IN RED INK. WITH DATE AND NAME OF PERSON MAKING CHANGE

Do not extend notes this side of this line.

F.B. 2752 Pg. 100 | Job No. 2372 | Division No. | Notes Red | Plotted | Profile No.
Survey of QUARTZ HILL S.S. DIST. | Date | Date | X-Sec. No.
Survey by HALLSEY Notes HALLSEY | Notes Chkd. | Checked | No.
Indexed | Date 7-8-66 | Date | Date

STATION	B. S.	H. I.	F. S.	ELEV.		
		2496.16				
10' R			5 7	90 9		
10' L			5 8	90 9		
1+41			3 8	9250	℄ ALLEY CONC. GUTTER	
10' R			3 81	9230	CONC. GUTTER	
10' L			3 6	9247	" "	
1+70			3 57	9257	℄ AVE M MAC.	
10' L			3 54	9262	" " "	
10' R			3 49	9267	" " "	
B.M. AV.343			2 41	2493.75	B.M. A.V.343 EL.= 2493.751 F.B. 2748-28	
					℄ INT. QUARTZ HILL RD. & AVE M	
					CONC. C.S. MON. MARKED: "COUNTY	
					SURVEYOR, R.E. 63 DN. 3" ⊂ & W	

PWFB 3422

813

Notes Ck'd by	Survey of QUARTZ HILL S.S. DIST.
Map No.	JN 2377.14 Tape 228 Std 84 °F
Office Work	Surveyed by S. HALISCKY
Checked	Notes HALISCKY Date 7-11-66
Date	Indexed C. J. GALLI

F. B. 2753 Pg. 101

J.N. 2377.14

PRELIMINARY SURVEY
ON
ALLEY

JUST S.E. OF AVE M & 50TH ST. W.
FOR
QUARTZ HILL S.S. DIST.

REF.
F.B. 2144

PARTY
HALISCKY
ALBRIGHT
VAN HORN
SOPER

Note: Any Additions or Changes on This Sheet Must be Made or Circled in Red Ink With Date and Name of Person Making Change.

Do not extend this side of this line.

PLEASE RETURN TO
LOS ANGELES COUNTY ENGINEER
403 LOS ANGELES COUNTY ENGINEERING BLDG.

76F309S CE#310 1-65

PWFB 3422

814 / 815

F. B. ~~2752~~ Pg. 102

QUARTZ HILL RD

SET N. & T. IN P.P. #1048 2061

SET N. & T. IN P.P. #1064 9762 E

68.67 M

45.03

102.33 M

65 M

SEMI IRN

B.C.

FD. BT. SPK. W. & T. FL. PER F.B. 2144-112

FD. CONC. C.S. MON. W/BRASS CAP PER F.B. 2144-110

F.B. 2144-110

F.B. 2144-118

39-2011

47.82 N

ALLEY

SET 1" I.P. CONC. PL. & TAG L.S. BY CO. ENGR. INT. DN. TO SET 1x2 IN. PL.

TRANSIT LINE

14.89

12.42

SET N. & T. IN 10" POST (TOP)

S 64°-01' W

FD. BT. SPK. PER F.B. 2144-110

SET 1" I.P. CONC. PL. & TAG L.S. BY REC. ENGR. & ACCEPTANCE BY AUDITOR. LOT DISTANCES PER TR. #11439, DN 10" FROM SOUTHEAST CW. SET 1x2 IN. FL.

CALLING

TURNED REC. ANGLE PER TR #11439-2

TR #11439-2

114.08 T84 = 114.08

M

AVE

1 74-40-10

4 298-40-10 74-40-02½

6 188-00-20 74-40-03⅓

349.16

PER F.B. 2144-110

102.93 T80 = 102.93

111.65 T80 = 111.65

135-00-00

180-00-00

135-00-00

90-00-00

135-00-00

371.91 T90 = 371.91

170.03 T84 = 170.03

ALLEY

PER TR #11439

37.91 M

1 191°-34'20

4 366-17-00 91-34-15

6 189°-25-28 91-34-13⅓

SET L. & T. IN CONC. DR.

RETRACED LINE

50TH ST. W

S 88°-25'-45" E

S 1°-34'-15" W

32.56

170.03 M

595.10 CALC

FD. CONC. C.S. MON. W/BRASS CAP PER F.B. 2144-159

SET L. & T. IN CONC. CURB ON LINE PROD.

13

30

SET 5/8 I.P. REC. DIST. PER TR #11439-2 FL.

FD. B.S. W/T FL. F.B. 2144-8

AVE M-2

LOS ANGELES COUNTY ENGINEER
403 Los Angeles County Engineering Bldg.

PLEASE RETURN TO

Do not extend this side of this line.

Note: Any Additions or Changes on This Sheet Must be Made or Circled in Red Ink With Date and Name of Person Making Change.

W S 74-6 W S 64, C-1,

Notes Ck'd by	Survey of QUARTZ HILL S.S. DIST.
Map No.	JN 23771 Tape 220 Std 84 °F
Office Work	Surveyed by S. HALISCKY
Checked	Notes HALISCKY Date 7-11-66
Date	Indexed C. J. GALLI

F. BK 2752 PG. 103

J.N. 23771

LOCATING IMPROVEMENTS
ON
ALLEY
JUST S.E. OF AVE M & 50TH ST. W.
FOR
QUARTZ HILL S.S. DIST.

PARTY
HALISCKY
ALBRIGHT
VAN HORN
SOPER

Note: Any Additions or Changes on This Sheet Must be Made or Circled in Red Ink With Date and Name of Person Making Change.

PLEASE RETURN TO
LOS ANGELES COUNTY ENGINEER
403 LOS ANGELES COUNTY ENGINEERING BLDG.

Do not extend this side of this line.

76F309S CE#310 1-65

F. B. 2752 Pg. 104

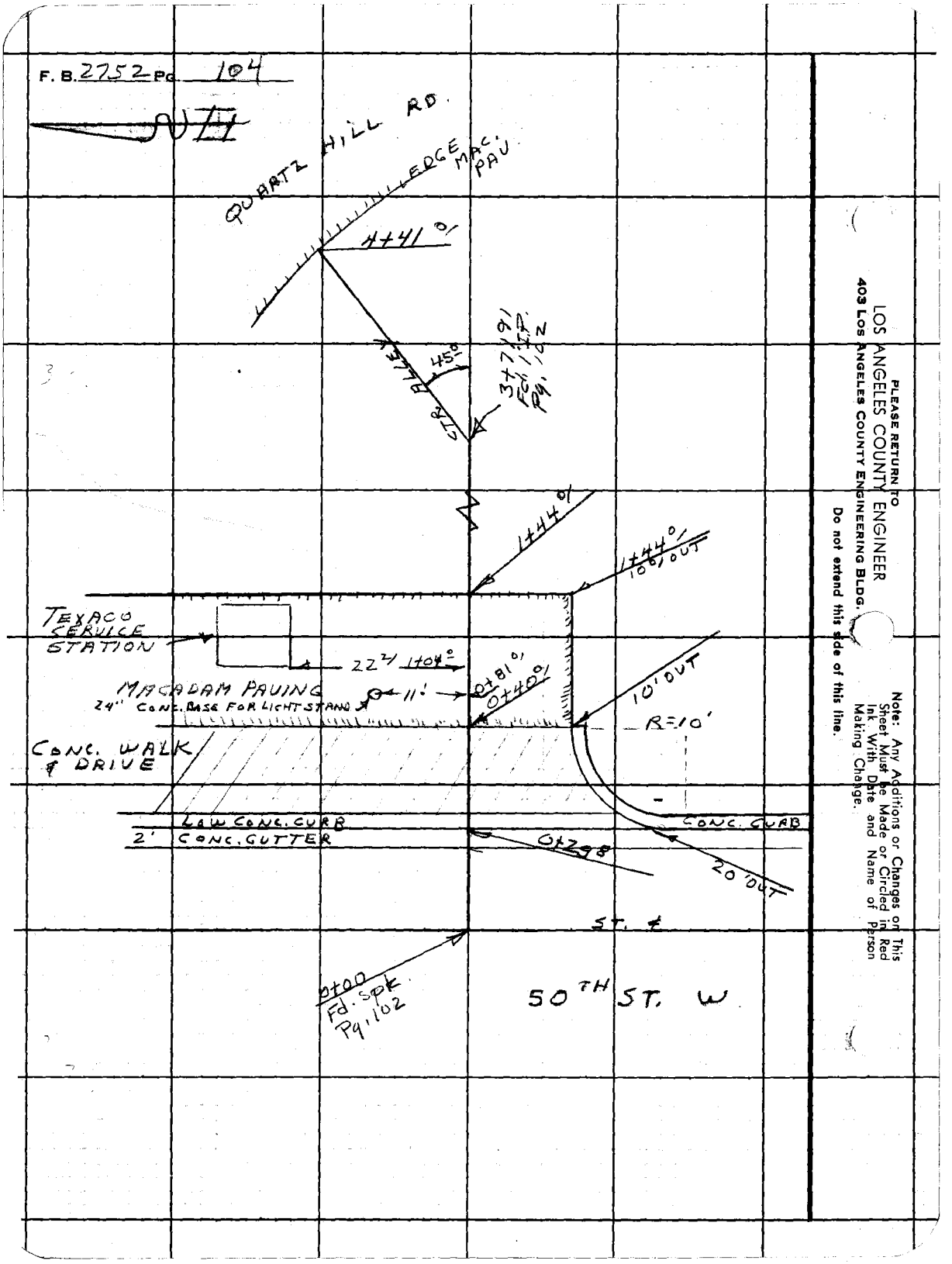

PLEASE RETURN TO
LOS ANGELES COUNTY ENGINEER
403 Los Angeles County Engineering Bldg.
Do not extend this side of this line.

Note: Any Additions or Changes on This Sheet Must be Made or Circled in Red Ink With Date and Name of Person Making Change.

Profile No.	Notes Red Date	Plotted Date	Job No. 2377.14	Division No.	F.B. 2752 Pg. 105
			Survey of QUARTZ HILL S.S. DIST.		
X-Sec. No.	Notes Chkd. Date	Checked Date	Survey by HALISCKY	Notes HALISCKY	Date 7-12-66
			Map No.	Indexed C. J. GALLI	Date

J.N. 2377.14

X-SECTIONS
ON
ALLEY
JUST S.E. OF AVE M & 50TH ST. W.
FOR

QUARTZ HILL S.S. DIST.

REF.
F.B. 2748

PARTY
HALISCKY
ALBRIGHT
VANHORN
SOPER

STATION	B.S.	H.I.	F.S.	ELEV.

NOTE: ANY ADDITIONS OR CHANGES ON THIS SHEET MUST BE MADE OR CIRCLED IN RED INK, WITH DATE AND NAME OF PERSON MAKING CHANGE.

Do not extend notes this side of this line.

PLEASE RETURN TO
LOS ANGELES COUNTY ENGINEER
403 LOS ANGELES COUNTY ENGINEERING BLDG.

76-L-298 CE 307 2-63

76-L-298 CE 307 2-63

PLEASE RETURN TO
LOS ANGELES COUNTY ENGINEER
403 LOS ANGELES COUNTY ENGINEERING BLDG.

NOTE: ANY ADDITIONS OR CHANGES ON THIS SHEET MUST BE MADE OR CIRCLED IN RED INK, WITH DATE AND NAME OF PERSON MAKING CHANGE

Do not extend notes this side of this line.

STATION	B.S.	H.I.	F.S.	ELEV.	
B.M.#104-13	8 95	2499 77		2490 82	B.M.#104-13 EL.=2490.818; F.B.2748-10; F.B.2416-133 ℄ INT. AVE M & 50TH ST W. CONC. C.S. MON. WITH BRASS CAP MARKED SECS. 1, 2, 35, 36; T6, 7N; R13W 1927 " DN. 14" CAP & WELL
0+00			5 57	2494 20	℄ INT 50TH W. & ALLEY MAC
10 R			5 45	94 32	℄ 50TH W
10 L			5 73	94 04	" "
0+29 8			6 30	93 47	CONC. GUTTER
10 R			6 16	93 61	" "
10 L			6 42	93 35	" "
0+29 9			6 22	93 55	TOP LOW CURB IN DRIVE
10' R			6 10	93 67	" " "
10' L			6 36	93 41	" " "
0+40			5 66	94 11	E. EDGE CONC. DR. MEETING MAC. PAV.
10' R			5 50	94 27	" " " " " "
10' L			5 63	94 14	" " " " " "
1+00			5 33	94 44	
10' R			5 05	94 72	
10' L			5 14	94 63	
1+44 01			4 87	94 90	E. EDGE MAC. CTR. ALLEY
10' R			4 70	2495 07	" "

F.B. 2752 PG. 106

Survey of QUARTZ HILL S.S. DIST.
Survey by HALISCKY Notes HALISCKY
Indexed Date 7-12-66
Job No. 2377.14 Division No. Notes Red Date Plotted Date
Notes Chkd. Date Checked Date
Profile No. X-Sec. No.

76-L-298 CE 307 2-63

PLEASE RETURN TO
LOS ANGELES COUNTY ENGINEER
403 LOS ANGELES COUNTY ENGINEERING BLDG.

NOTE: ANY ADDITIONS OR CHANGES ON THIS SHEET MUST BE MADE OR CIRCLED IN RED INK. WITH DATE AND NAME OF PERSON MAKING CHANGE.

Do not extend notes this side of this line.

STATION	B. S.	H. I.	F. S.	ELEV.	
		2499 77			
10'L			4 70	2495 07	E. EDGE MAC. PAV.
2+00			4 6	95 2	CTR. ALLEY
10'R			4 2	95 6	
10'L			4 7	95 1	
3+00 T.P	4 85	2498 38	6 24	2493 53	1x2 CTR. ALLEY
10'R			4 6	93 8	
10'L			4 8	93 6	
3+ 71 91			6 5	91 9	CTR. ALLEY
10'R			6 4	92 0	
10'L			5 8	92 6	
4+00			6 2	92 2	CTR. ALLEY
10'R			6 3	92 1	
10'L			5 4	93 0	
4+41°			4 96	93 42	WLY. EDGE MAC. OF QUARTZ HILL RD & CTR ALLEY
10'R			4 87	93 51	" " " " " " "
10'L			4 92	93 46	" " " " " " "
4+59°			4 20	94 18	CTR. OF QUARTZ HILL RD MAC.
10'R			4 06	94 32	" " " " " "
10'L			4 32	94 06	" " " " " "
B.M. A.V. 343			4 62	2493 76	B.M. AV 343 EL. 2493.756 F.B. 2748-28 (MON.)

Profile No. X-Sec. No. Notes Red Date Notes Chkd. Date Plotted Date Checked Date Job No. 2377.14 Division No. Survey of QUARTZ HILL S.S. DIST. Survey by HALISCKY Notes HALISCKY Date 7-12-66 Map No. Indexed C. J. GALLI Date

F.B. 2752 Pg. 107

F. B. 2752 Pg. 108 Job No 237714 Division No. _____ Notes Rcd _____ Plotted _____ Profile

Survey of QUARTZ HILL S.S. DIST. _____ Date _____ Date _____ No. _____

Survey by HALISCKY Notes HALISCKY _____ Notes Chkd. _____ Checked _____ X-Sec.

Indexed _____ Date 7-12-66 Date _____ Date _____ No. _____

STATION	B.S.	H.I.	F.S.	ELEV.

76-L-298 CE 307 2-63

PLEASE RETURN TO

LOS ANGELES COUNTY ENGINEER

403 Los Angeles County Engineering Bldg.

Do not extend notes this side of this line.

NOTE: ANY ADDITIONS OR CHANGES ON THIS SHEET MUST BE MADE OR CIRCLED IN RED INK, WITH DATE AND NAME OF PERSON MAKING CHANGE

PWFB 3422 816

Notes Grid by [illegible]	Survey of QUARTZ HILL S.S. DIST. [illegible]
Map No.	JN 2377.14 Tape 22A Std 64 °F
Office Work	Surveyed by S. HALISCKY
Checked	Notes HALISCKY Date 7-14-64
Date	Indexed C. J. CALLI

J.N. 2377.14

PRELIMINARY SURVEY

ON

LOT LINES OF LOTS #194-201 OF TR #11439

ON

AVE L-13

FOR

QUARTZ HILL S.S. DIST.

Note: Any Additions or Changes on This Sheet Must be Made or Circled in Red Ink With Date and Name of Person Making Change.

Do not extend this side of this line.

PLEASE RETURN TO
LOS ANGELES COUNTY ENGINEER
403 LOS ANGELES COUNTY ENGINEERING BLDG.

76F3098 C6#310-6.65

PWFB 3422 817 , 818 , 819

F.B. 2152 Pg. 1-10

LOS ANGELES COUNTY ENGINEER
408 Los Angeles County Engineering Bldg.

PLEASE RETURN TO
THE ENGINEER
Sheet 1 of 1 Sheets
Dwg. 1 of 1 Dwgs.
Dwg. Number
Mapping Change
Do not exceed this size of title line.

PWFB 3422 820 821 822

Map No.	Surveyed by S. HALISCKY
Office Work	Notes HALISCKY
Checked	Indexed C. J. GALLI
Date SEP 14 '66	



Note: Any Additions or Changes on This Sheet Must be Made or Circled in Red Ink With Date and Name of Person Making Change.

Do not extend this side of this line.

PLEASE RETURN TO
LOS ANGELES COUNTY ENGINEER
403 Los Angeles County Engineering Bldg.

76F3098 C6#320-8-68

PLEASE RETURN TO
LOS ANGELES COUNTY ENGINEER
403 LOS ANGELES COUNTY ENGINEERING BLDG.

Note: Any Additions or Changes on This Sheet Must be Made or Circled in Red Ink With Date and Name of Person Making Change.

Do not extend this side of this line.

F.B. 2152 PG 112

Notes Ck'd by	Survey of QUARTZ HILL S.S. DIST
~~Map No.~~	JN 2377.14 Tape Std. °F
Office Work	Surveyed by S. HALISCKY
Checked	Notes W. ALBRIGHT Date 7-14-66
Date	Indexed C. J. GALLI

F. B 2252 PG. 113

J.N. 2377.14

LOCATING IMPROVEMENTS

BETWEEN

LOTS ~~195 197 199 201~~ 196 198 200 TR# 11439

ON

AVE L-13 BET. 47TH ST. & 50TH ST. W.

FOR

QUARTZ HILL S.S. DIST.

PARTY

HALISCKY
ALBRIGHT
VAN HORN
SOPER

Note: Any Additions or Changes on This Sheet Must be Made or Circled in Red Ink With Date and Name of Person Making Change.

PLEASE RETURN TO
LOS ANGELES COUNTY ENGINEER
403 LOS ANGELES COUNTY ENGINEERING BLDG.

Do not extend this side of this line.

76F309S CE#310 1-65

F. B. 2752 PG. 114

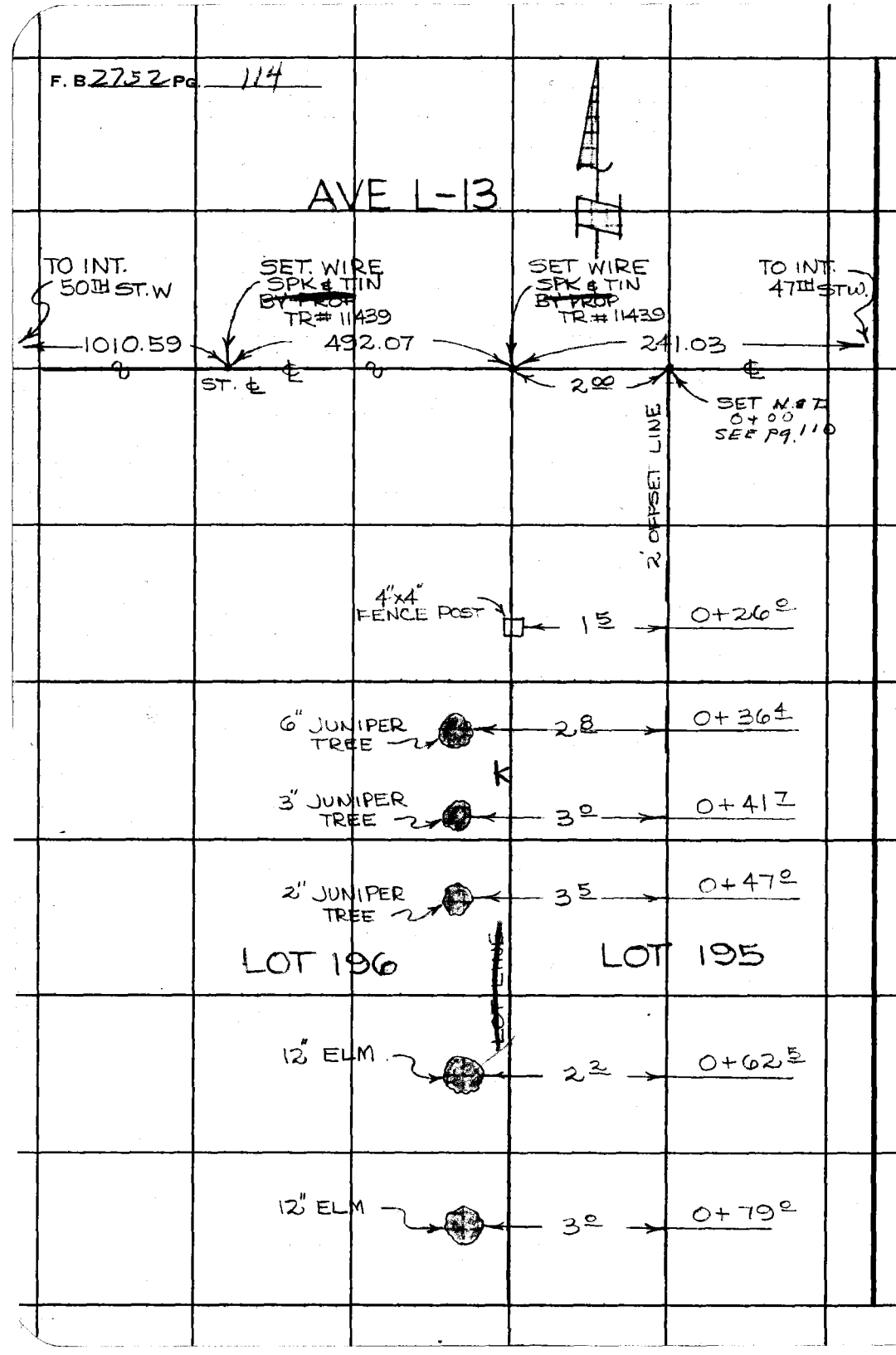

PLEASE RETURN TO
LOS ANGELES COUNTY ENGINEER
403 Los Angeles County Engineering Bldg.

Do not extend this side of this line.

Note: Any Additions or Changes on This Sheet Must Be Made or Circled in Red Ink, With Date and Name of Person Making Change.

Notes Ck'd by	Survey of QUARTZ HILL S.S. DIST.
Map No.	JN2377-14 Tape Std °F
Office Work	Surveyed by S. HALISCKY
Checked	Notes W. ALBRIGHT Date 7-14-66
Date	Indexed C. J. GALLI

F. B. 2252 Pg. 115

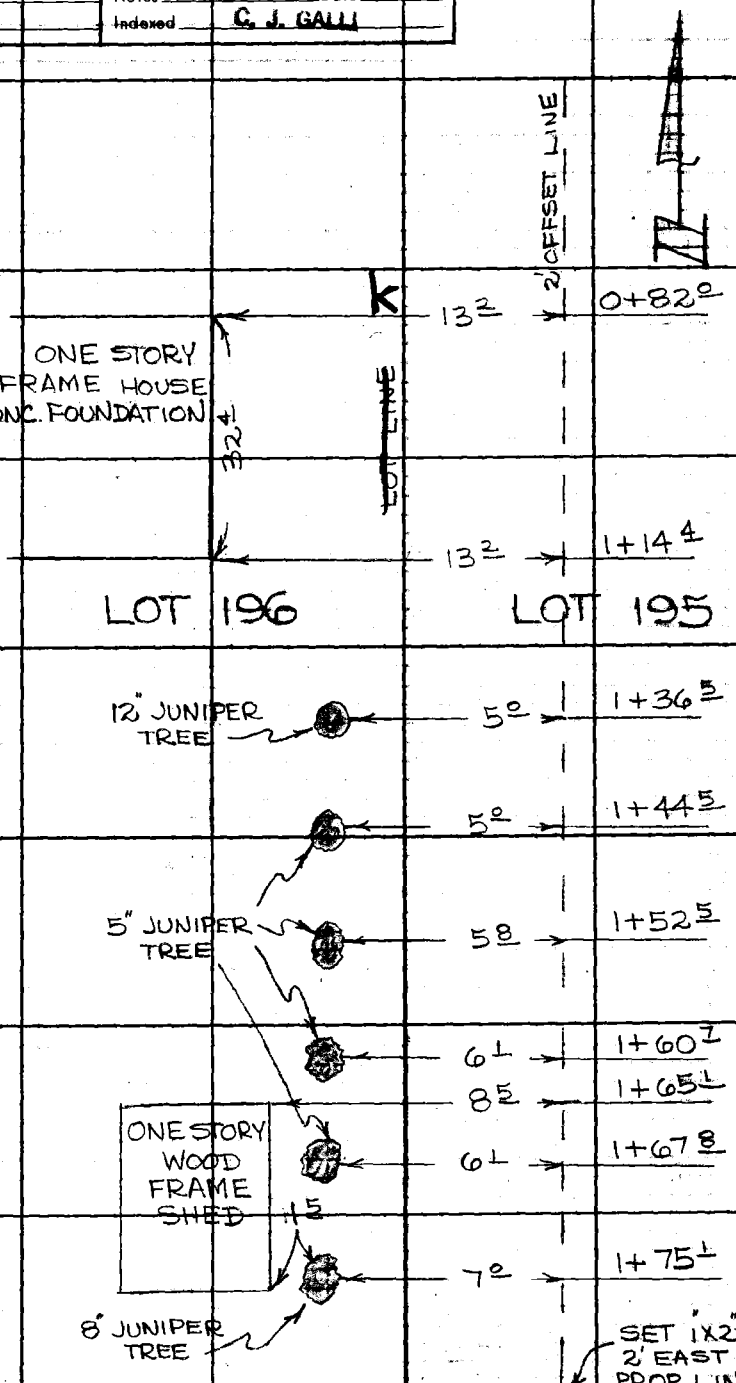

Note: Any Additions or Changes on This Sheet Must be Made or Circled in Red Ink With Date and Name of Person Making Change.

Do not extend this side of this line.

PLEASE RETURN TO
LOS ANGELES COUNTY ENGINEER
403 LOS ANGELES COUNTY ENGINEERING BLDG.

76F309S CE#310 1-65

F. B. 2752 PG. 116



SET 1"x2"
2' E. PROP LINE

180.00S = 0+00W

8" JUNIPER TREE

6°

0+07°

6⁵

0+08⁵

ONE STORY WOOD FRAME SHED NO FOUNDATION

7'

9'

6²

5⁷

0+17⁶

LOT 196

ONE STORY WOOD FRAME SHED NO FOUNDATION

16'

BACK

5⁵

0+33²

10'

4" JUNIPER TREE

6⁷

0+79²

PLEASE RETURN TO
LOS ANGELES COUNTY ENGINEER
403 LOS ANGELES COUNTY ENGINEERING BLDG.

Do not extend this side of this line.

Note: Any Additions or Changes on This Sheet Must be Made or Circled in Red Ink With Date and Name of Person Making Change.

Notes Ck'd by	Survey of QUARTZ HILL S.S. DIST
Map No.	JN 23716 Tape Std °F
Office Work	Surveyed by S. HALISCKY
Checked	Notes W. ALBRIGHT Date 7-14-66
Date	Indexed C. J. GALLI

F. B. 4752 PG. 117

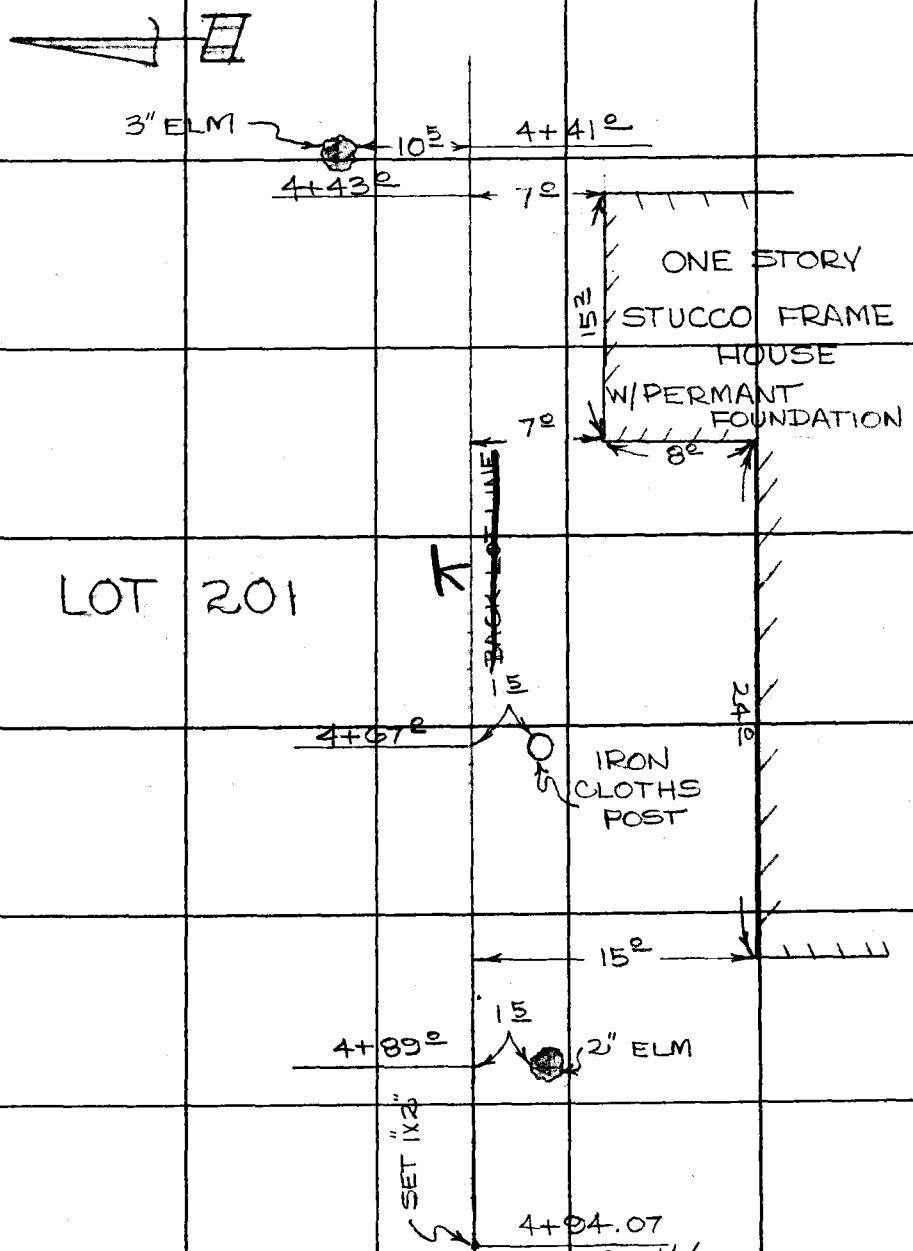

Note: Any Additions or Changes on This Sheet Must be Made or Circled in Red Ink With Date and Name of Person Making Change.

Do not extend this side of this line.

PLEASE RETURN TO
LOS ANGELES COUNTY ENGINEER
403 LOS ANGELES COUNTY ENGINEERING BLDG.

76F309S CE#310 1-65

F. B. 2752 PG. 118

PLEASE RETURN TO
LOS ANGELES COUNTY ENGINEER
403 LOS ANGELES COUNTY ENGINEERING BLDG.

Do not extend this side of this line.

Note: Any Additions or Changes on This Sheet Must be Made or Circled in Red Ink With Date and Name of Person Making Change.

Profile No.	Notes Red	Plotted	Job No. 2377.14	Division No.	F.B. 2752 Pg. 119
	Date	Date	Survey of QUARTZ HILL S.S. DIST		
X-Sec. No.	Notes Chkd.	Checked	Survey by HALISCKY	Notes ALBRIGHT	Date 7-14-66
	Date	Date	Map No.	Indexed G. J. GALLI	Date

J.N. 2377.14

X- SECTION ON S.W. OF INT. OF 47TH ST. WEST AND AVE L-13 FOR QUARTZ HILL S.S. DIST

PARTY

HALISCKY
ALBRIGHT
VAN HORN
SOPER

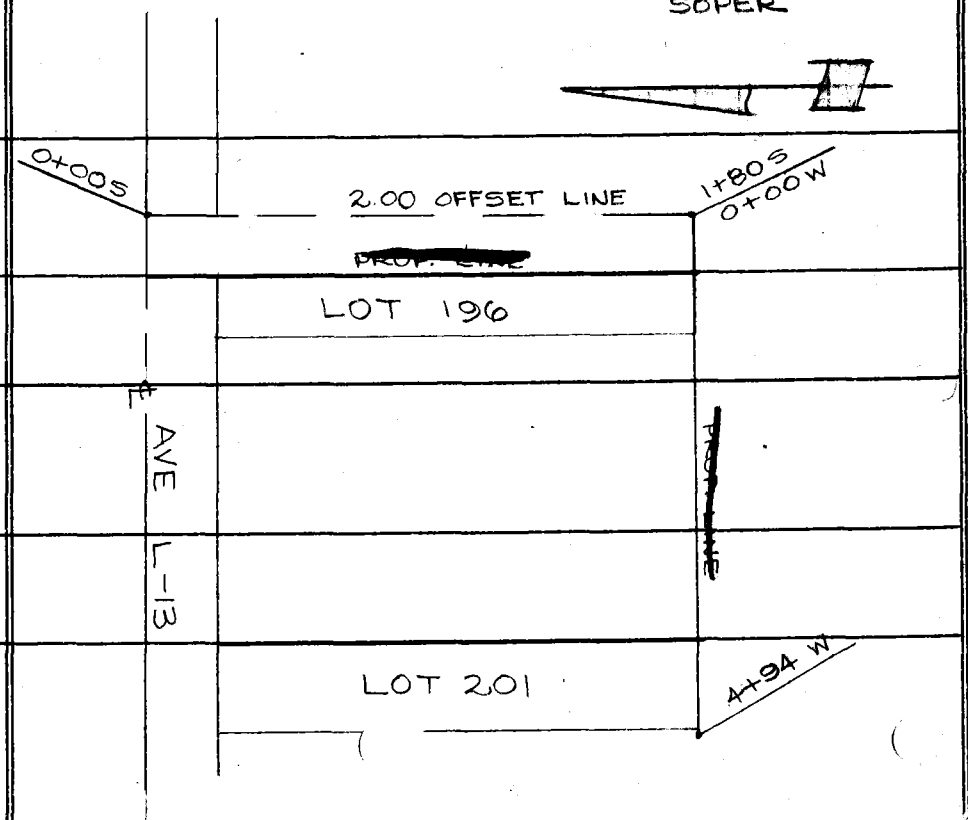

NOTE: ANY ADDITIONS OR CHANGES ON THIS SHEET MUST BE MADE OR CIRCLED IN RED INK, WITH DATE AND NAME OF PERSON MAKING CHANGE.

Do not extend notes this side of this line.

PLEASE RETURN TO
LOS ANGELES COUNTY ENGINEER
403 LOS ANGELES COUNTY ENGINEERING BLDG.

76-L298 CE 307 3-61

76-L298 CE 307 3-61

PLEASE RETURN TO
LOS ANGELES COUNTY ENGINEER
403 LOS ANGELES COUNTY ENGINEERING BLDG.

NOTE: ANY ADDITIONS OR CHANGES ON THIS SHEET MUST BE MADE OR CIRCLED IN RED INK. WITH DATE AND NAME OF PERSON MAKING CHANGE

Do not extend notes this side of this line.

F.B. 2752 Pg. 120 | Job No. 2377.14 | Division No. | Notes Red | Plotted | Profile No.
Survey of QUARTZ HILL S.S. DIST | Date | Date | X-Sec. No.
Survey by HALISCKY Notes ALBRIGHT | Notes Chkd. | Checked
Indexed | Date 7-14-66 | Date | Date | No.

STATION	B. S.	H. I.	F. S.	ELEV.		
B.M. A.V. 321	1 72	2478.22		2476 50	B.M. A.V. 321 ELEV. 2476.496 F.B. 2748-16 ℄ INT. 47TH ST. W. & AVE L-13, ABOUT 290± W ON SOUTH SIDE OF ROAD SET LG. BT. SPK. IN NO. SIDE P.P. # 665524E. UP 2"	
0+00			5.1	2473 1	INT OF P/L AND AVE L-13	
10'R			5.1	73 1		
10'L			5.1	73 1		
0+11			4.8	73 4	S. EDGE DIRT ROAD	
10'R			4.9	73 3		
10'L			4.8	73 4		
0+36			2.3	75 9	P/L	
10'R			2.6	75 6		
10'L			2.4	75 8		
1+00	1056	2487.52	1.26	2476.96	1"x1" 2' E. OF P/L	
1+00			10.2	77 3	P/L	
10'R			9.3	78 2		
10'L			10.6	76 9		
1+21			9.6	77 9	TOE OF SLOPE	
10'R			9.0	78 5		
10'L			9.7	77 8		

76-L-298 CE 307 2-63

PLEASE RETURN TO
LOS ANGELES COUNTY ENGINEER
403 LOS ANGELES COUNTY ENGINEERING BLDG.

NOTE: ANY ADDITIONS OR CHANGES ON THIS SHEET MUST BE MADE OR CIRCLED IN RED ICK, WITH DATE AND NAME OF PERSON MAKING CHANGE.

Do not extend notes this side of this line.

STATION	B. S.	H. I.	F. S.	ELEV.	
1+30		2487.52	7.6	2479.9	TOP BRK.
10'R			7.6	79.9	
10'L			8.2	79.3	
1+80.00			5.9	81.6	P/L
10'R			5.4	82.1	
10'L			6.1	81.4	
0+02W			5.9	81.6	P/L INT.
10'R			6.4	81.1	
10'L			5.2	82.3	
1+00	11.45	2496.74	2.23	2485.29	P/L
10'R			12.2	84.5	
10'L			11.1	85.6	
2+00			6.5	90.2	P/L
10'R			7.5	89.2	
10'L			6.0	90.7	
3+00			3.2	93.5	P/L
10'R			4.1	92.6	
10'L			2.3	94.4	
4+00	3.17	2498.62	1.29	2495.45	P/L
10'R			4.0	94.6	
10'L			2.4	96.2	

Profile Notes Red ____ Plotted ____ Job No. 2371.14 Division No. ____ F.B. 2752 Pg. 121
No. X-Sec. Date ____ Date ____ Survey of QUARTZ HILL S.S. DIST
No. Notes Chkd ____ Checked ____ Survey by HALISCKY Notes ALBRIGHT Date 7-14-66
No. ____ Date ____ Date ____ Map No. ____ Indexed C. J. GALL Date ____

76-L-298 CE 807 2-63

PLEASE RETURN TO
LOS ANGELES COUNTY ENGINEER
403 LOS ANGELES COUNTY ENGINEERING BLDG.

NOTE: ANY ADDITIONS OR CHANGES ON THIS SHEET MUST BE MADE OR CIRCLED IN RED INK, WITH DATE AND NAME OF PERSON MAKING CHANGE

Do not extend notes this side of this line.

STATION	B. S.	H. I.	F. S.	ELEV.		
4+43 00		2498.62	2.3	963		
4+43 00			1.4	972	N.E. COR. HOUSE	# 4769
10'R			3.7	949		
4+94 07			2.5	961	INT P/L	
10'R			3.4	952		
10'L			1.8	968		
	0.65	2489.53	9.74	2488.88	T.P.	
	1.74	2481.96	9.31	2480.22	T.P.	
			5.45	2476.51	B.M. A.V. 321 ELEV. 2476.496 F.B. 2748-16	
					& INT 47TH ST. W. & AVE L-13, ABOUT	
					280' ± W. ON SOUTH SIDE OF ROAD	
					SET. LG. BT. SPK. IN NO. SIDE	
					P.P. # 665524E UP 2"	

F.B. 2752 Pg. 122 Job No. 2377.14 Division No. Notes Red. Plotted Profile
Survey of QUARTZ HILL S.S. DIST. Date Date No. X-Sec.
Survey by HALISCKY Notes ALBRIGHT Notes Chkd. Checked
Indexed Date 7-14-66 Date Date No.

PWFB 3422

823

Notes Ck'd by	Survey of QUARTZ HILL S.S. DIST
Map No.	JN 2377.14 Tape 228 Std. 84 °F
Office Work	Surveyed by S. HALISCKY
Checked	Notes W. ALBRIGHT Date 7-19-66
Date	Indexed C. J. GALLI

F. B 2752 PG. 123

J.N. 2377.14

PRELIMINARY SURVEY
ON
LOT LINES 54, 55, 56
ON
QUARTZ HILL ROAD
266.12 W. OF 45TH ST. W.
FOR
QUARTZ HILL S.S. DIST.

REF.
TRACT # 11430-3

PARTY
HALISCKY
ALBRIGHT
VAN HORN
SOPER

Note: Any Additions or Changes on This Sheet Must be Made or Circled in Red Ink With Date and Name of Person Making Change.

Do not extend this side of this line.

PLEASE RETURN TO
LOS ANGELES COUNTY ENGINEER
403 LOS ANGELES COUNTY ENGINEERING BLDG.

76F3095 CE#310 1-65

PWFB 3422

F. B. 2752 PG. 14

824 / 825

AVE M

FD. ¼ COR. SEC. 1, T6N, T7N, R13W, FD. C.S. MON. IN H.H. PER. F.B. 2144-92

COUNTY SURVEYOR R.E. 21772 T7N 36 / 1 T6N R13W MONUMENT

(TAPE STA. 68+00)

330.02 @ T=92° = 330.07

240.00 @ T=84° = 240.00

199.70 @ T=90° = 199.71

SET 1"X2" & NAIL

330.07 M

5' OFFSET LINE

TRANSIT LINE

1) 90° 00' 00"
4) 360° 00' 00"
90° 00' 00"
6) 180° 00' 00"
90° 00' 00"

5.00

0.29

FD. 2"x2" TAG. L.S. #3199

0.08

SET NAIL BY RECORD & DIST PER. TR. # 11439-3 FROM So.

2,30.83 CALC.

1) 75° 22' 40"
4) 301° 30' 40"
75° 22' 40"
6) 92° 16' 00"
75° 22' 40"

SET 1"X2" & NAIL

5.17

SET NAIL BY RECORD DIST TR. # 11439-3

0.26 FR. So.

FD. 2"x2" TAG. R.E. 4790

0.08

248.01 @ T=84° = 248.01

1) 104° 36' 50"
4) 58° 27' 50"
104° 36' 57½"
6) 267° 42' 00"
104° 37' 00"

240.00 M.

TRANSIT LINE

248.01 M.

TRANSIT LINE

COUNTY SURVEYOR R.E. 23

INT. FD C.S. MON. IN H.H. PER. F.B. 2144-115

1) 90° 00' 00"
4) 360° 00' 00"
90° 00' 00"
6) 180° 00' 00"
90° 00' 00"

0.07

FD 2"x2" TAG. L.S. #3199

39.91

266.12 M

104° 37' 10"

631.18

CALC. F.B. 2144-114

QUARTZ HILL RD.

SET N & TIN ~~BY PROP.~~ PER. TR. # 11439-3

P.I. #3 FD. C.S. MON. 12" DN. PER. F.B. 2144-114

COUNTY SURVEYOR R.E. 3

266.12 @ T84 = 266.12

~~1) 75° 22' 40"
4) 301° 30' 40"
75° 22' 40"
6) 92° 16' 00"
75° 22' 40"~~

45TH ST. W.

(40) (40) (40) (40) (30) (30)

W 57 C-6 & W 5 C-6 & 7

LOS ANGELES COUNTY ENGINEER
403 Los Angeles County Engineering Bldg.

PLEASE RETURN TO

Do not extend this side of this line.

Note: Any Additions or Changes on This Sheet Must be Made or Circled in Red Ink With Date and Name of Person Making Change.

Notes Ck'd by	Survey of QUARTZ HILL S.S. DIST
Map No.	JN 2377.14 Tape Std °F
Office Work	Surveyed by S. HALISCKY
Checked	Notes W. ALBRIGHT Date 7-12-66
Date	Indexed C. J. GALLI

F. B. 2152 PG. 125

J.N. 2377.14

LOCATING IMPROVEMENTS
ON
LOT LINES 54, 55, 56
JUST N.W. OF 45TH ST. W.
& QUARTZ HILL RD.
FOR
QUARTZ HILL S.S. DIST.

REF.
TRACT # 11439-3

PARTY
HALISCKY
ALBRIGHT
VAN HORN
SOPER

Note: Any Additions or Changes on This Sheet Must be Made or Circled in Red Ink With Date and Name of Person Making Change.

Do not extend this side of this line.

PLEASE RETURN TO
LOS ANGELES COUNTY ENGINEER
403 LOS ANGELES COUNTY ENGINEERING BLDG.

76E3095 CE #310 1-65

F. B. 2752 PG 126

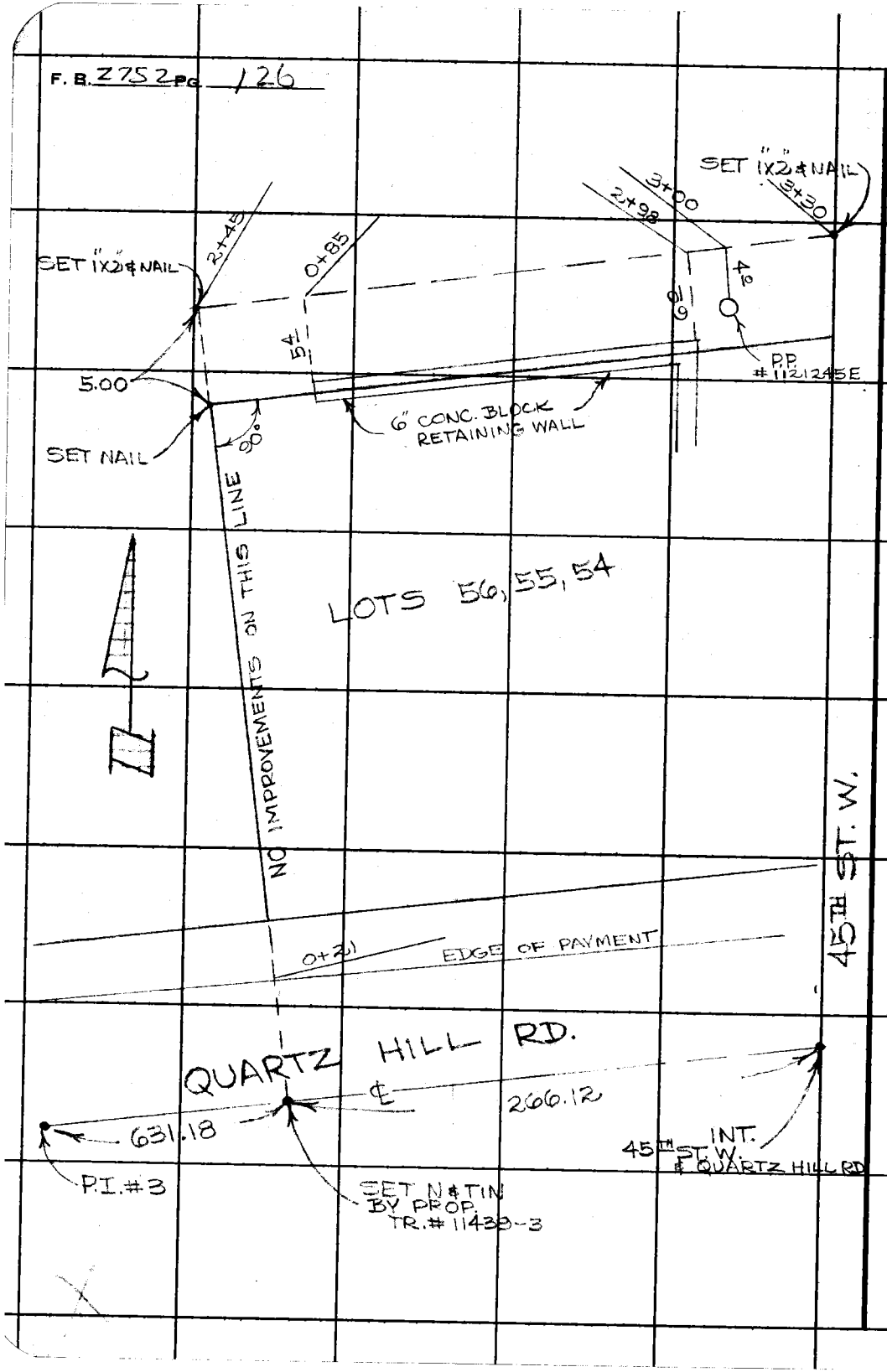

PLEASE RETURN TO
LOS ANGELES COUNTY ENGINEER
403 Los Angeles County Engineering Bldg.

Do not extend this side of this line.

Note: Any Additions or Changes on This Sheet Must be Made or Circled in Red Ink With Date and Name of Person Making Change.

Profile No.	Notes Red Date	Plotted Date	Job No. 2377.14	Division No.	F.B. 2752 Pg. 727
X-Sec. No.	Notes Chkd Date	Checked Date	Survey of QUARTZ HILL S.S. DIST.		
			Survey by HALISCKY Notes ALBRIGHT	Date 7-19-66	
			Map No.	Indexed C. J. GALL	Date

J.N. 2377.14

X- SECTION

JUST N.W OF 45TH ST. WEST ℄ QUARTZ HILL RD.

FOR

QUARTZ HILL S.S. DIST.

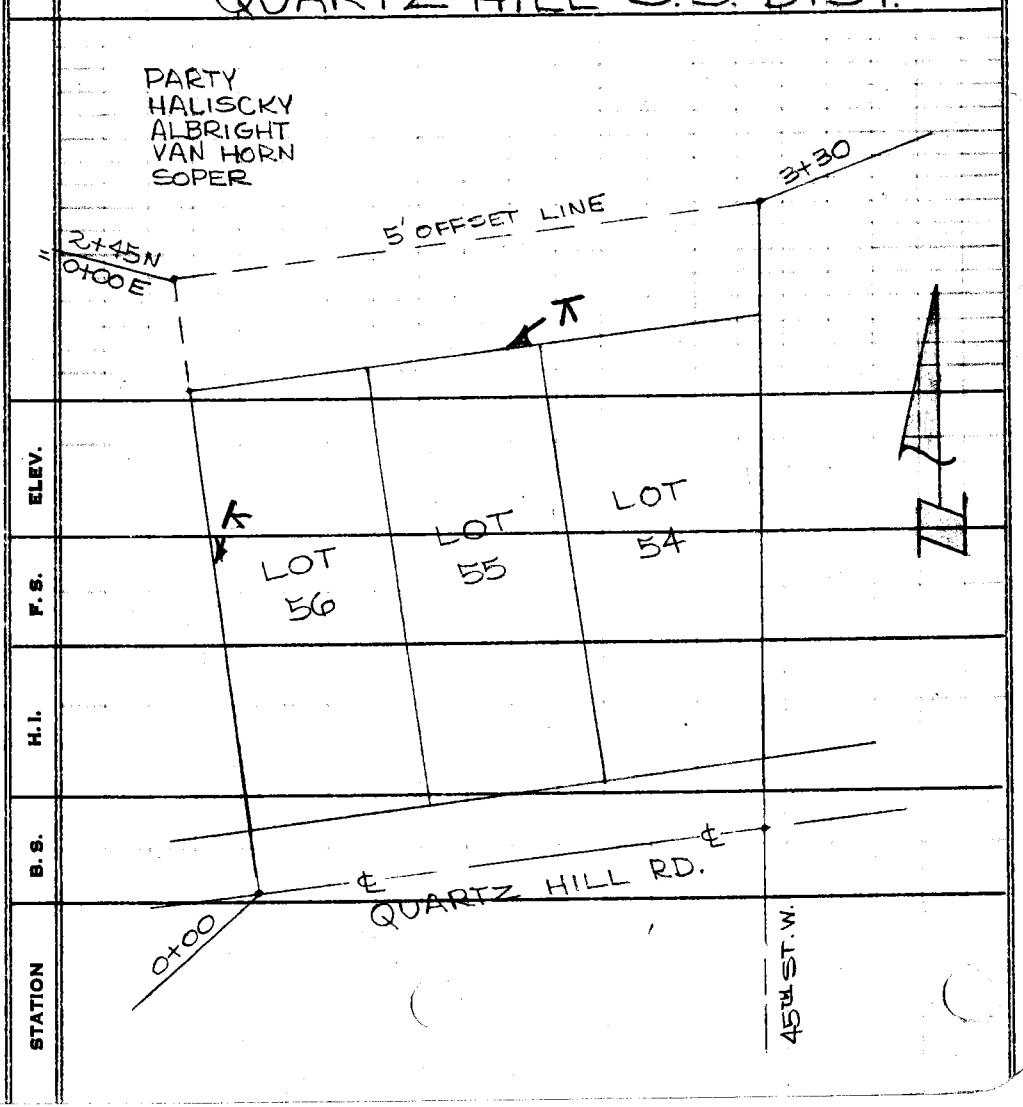

NOTE: ANY ADDITIONS OR CHANGES ON THIS SHEET MUST BE MADE OR CIRCLED IN RED INK, WITH DATE AND NAME OF PERSON MAKING CHANGE.

Do not extend notes this side of this line.

PLEASE RETURN TO
LOS ANGELES COUNTY ENGINEER
403 LOS ANGELES COUNTY ENGINEERING BLDG.

76-L-298 CE 307 2-63

76-L-298 CE 307 2-63

PLEASE RETURN TO
LOS ANGELES COUNTY ENGINEER
403 LOS ANGELES COUNTY ENGINEERING BLDG.

NOTE: ANY ADDITIONS OR CHANGES ON THIS SHEET MUST BE MADE OR CIRCLED IN RED INK. WITH DATE AND NAME OF PERSON MAKING CHANGE

Do not extend notes this side of this line.

STATION	B.S.	H.I.	F.S.	ELEV.		
	502	2525.56		2520.54	B.M. A.V. 338 ELEV. 2520.535 F.B. 2748-25	
					℄ INT. 45TH ST. W. & QUARTZ HILL RD.	
					CONC. C.S. MON. MARKED.	
					COUNTY SURVEYOR, R.E. 63	
					(USED CTR. BRASS CAP) DN. 10"	
0+00			768	1788	℄ INT QUARTZ HILL RD. & TRANSIT LINE	
10'L			785	17.71	℄ QUARTZ HILL RD.	
0+21			815	17.41	EDGE OF PAYMENT	
10'L			829	17.27		
0+29			86	17.0	GUTTER	
10'L			88	16.8		
0+37			52	20.4	TOP BRK.	
12'L			80	17.6	BOT. BRK.	
1+00			43	21.3	P/L	
10'L			48	20.8		
T.P.	1064	2535.33	087	2524.69	1"x1" STAKE	
2+00			78	27.5	P/L	
10'L			87	26.6		
2+45			42	31.1	P/L	
10'L			47	2530.6		

F.B. 2752 Pg. 128 Job No. 2377.14 Division No. Notes Red Plotted Profile
Survey of QUARTZ HILL S.S. DIST. Date Date No. X-Sec.
Survey by HALISCKY Notes ALBRIGHT Notes Chkd. Checked
Indexed Date 7-19-66 Date Date No.

76-L-298 CE 307 2-63

PLEASE RETURN TO
LOS ANGELES COUNTY ENGINEER
403 LOS ANGELES COUNTY ENGINEERING BLDG.

NOTE: ANY ADDITIONS OR CHANGES ON THIS SHEET MUST BE MADE OR CIRCLED IN RED INK, WITH DATE AND NAME OF PERSON MAKING CHANGE.

Do not extend notes this side of this line.

STATION	B. S.	H. I.	F. S.	ELEV.		
0+00		2535.33	42	2531.1	P/L	
10'L			36	31.7		
T.P.	11.14	2545.79	068	2534.65	1"x1" STAKE	
0+85			91	36.7	P/L	
2'R			91	36.7	S. SIDE WALL	
10'L			69	38.9		
1+00			76	38.2	P/L	
2'R			85	37.3	S. SIDE WALL	
10'L			70	38.8		
2+00			61	39.7	P/L	
2'R			79	37.9	S. SIDE WALL	
10'L			47	41.1		
2+98			58	40.0	P/L	
2'R			67	39.1	S. SIDE WALL	
10'R			45	41.3		
3+00			61	39.7	P/L	
10'R			42	41.6		
3+30			53	40.5	P/L	
10'R			39	41.9		

Profile No. ____ Notes Red ____ Plotted ____ Job No. 2377.14 Division No. ____ F.B. 2752/29 Pg.
Date ____ Date ____ Survey of QUARTZ HILL S.S. DIST.
X-Sec. No. ____ Notes Chk'd ____ Checked ____ Survey by [illegible] Notes ALBRIGHT Date 7-19-66
Date ____ Date ____ Map No. ____ Indexed C. J. GALLI Date ____

F.B. 2752 Pg. 130 Job No. 237214 Division No. _____ Notes Red _____ Plotted _____ Profile

Survey of QUARTZ HILL S.S. DIST Date _____ Date _____ No. _____

Survey by ADLISOKY Notes ALBRIGHT Notes Chkd. _____ Checked _____ X-Sec.

Indexed _____ Date 7-19-66 Date _____ Date _____ No. _____

76-L-298 CE 307 2-63

PLEASE RETURN TO

LOS ANGELES COUNTY ENGINEER

403 LOS ANGELES COUNTY ENGINEERING BLDG.

NOTE: ANY ADDITIONS OR CHANGES ON THIS SHEET MUST BE MADE OR CIRCLED IN RED INK, WITH DATE AND NAME OF PERSON MAKING CHANGE

Do not extend notes this side of this line.

STATION	B.S.	H.I.	F.S.	ELEV.	
B.M. A.V. 337		2545.79	4.90	2540.89	B.M. A.V. 337 EL. 2540.856 FB. 2748-24 ℄ INT 45TH ST. W. & QUARTZ HILL RD. NO. ABOUT 246'± W. 28'± TO SET LG. BT. SPK. IN N.E. SIDE OF P.P.# 1121245 E. UP 3"

PWFB 3422

826

Notes Ch'd by J. A. CHURCH	Survey QUARTZ HILLS SDR. F.B. [illegible]
Map No.	JN 2377.14 Tape 228 Std. 84 °F
Office Work	Surveyed by S. HALISCKY
Checked	Notes HALISCKY Date 7-14-66
Date	Indexed C. J. GALLI

J.N. 2377.14

PRELIMINARY SURVEY
ON
PROPERTY LINE
FROM
47TH W. ELY. ALONG LOTS #167 TO 174 AND
LOTS #96 TO 102 ALSO BET. LOTS #168 & 169
OF
TR #11439-3

REF:
F.B. 2144

PARTY
HALISCKY
ALBRIGHT
VAN HORN
SOPER

Note: Any Additions or Changes on This Sheet Must be Made or Circled in Red Ink With Date and Name of Person Making Change.

Do not extend this side of this line.

PLEASE RETURN TO
LOS ANGELES COUNTY ENGINEER
403 LOS ANGELES COUNTY ENGINEERING BLDG.

76F3098 C6#310-6-65

PWFB 3422

827 / 828

F.B. ~~475 2 PG~~ ~~132~~

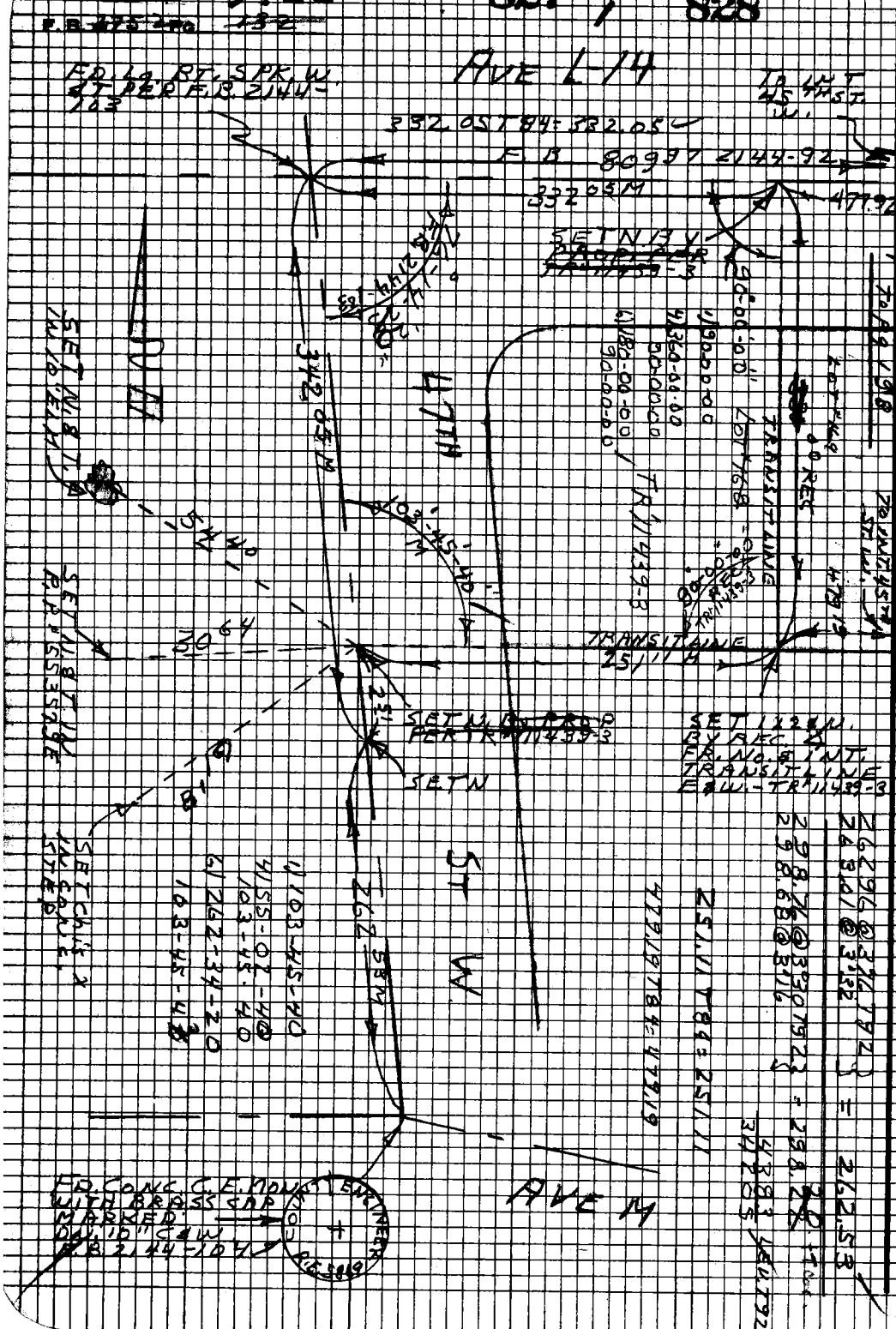

PLEASE RETURN TO
LOS ANGELES COUNTY ENGINEER
408 LOS ANGELES COUNTY ENGINEERING BLDG.

Do not extend this side of this line.

Note: Any Additions or Changes on This Sheet Must be Made or Circled in Red Ink With Date and Name of Person Making Change.

Notes Ck'd by	Survey of QUARTZ HILL S.S. DIST
Map No.	JN 2377.14 Tape Std °F
Office Work	Surveyed by S. HALISCKY
Checked	Notes HALISCKY Date 7-12-66
Date	Indexed

F. B. 7755 Pg. 133

J.N. 2377.14

LOCATING IMPROVEMENTS
ON
LOT LINE
FROM
40TH ST. W. ELY. ALONG LOTS 105 & 167 AND
BETWEEN LOTS 168-174 & LOTS 96-102
OF
TR# 1439-3

PARTY
HALISCKY
ALBRIGHT
VAN HORN
SOPER

Note: Any Additions or Changes on This Sheet Must be Made or Circled in Red Ink With Date and Name of Person Making Change.

PLEASE RETURN TO
LOS ANGELES COUNTY ENGINEER
403 Los Angeles County Engineering Bldg.

Do not extend this side of this line.

76F309S CE#310 1-65

F. B. 2752 PG. 134

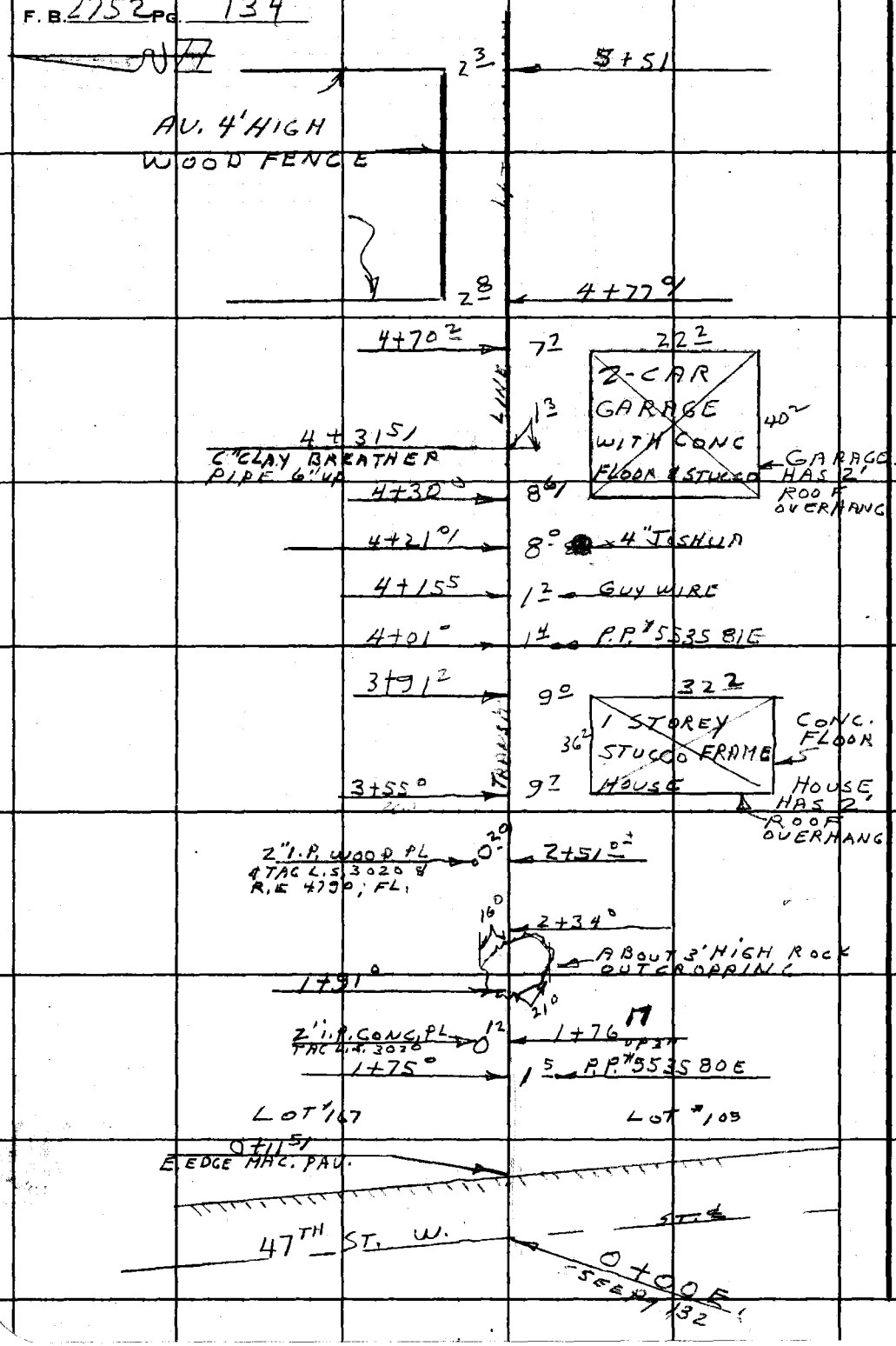

PLEASE RETURN TO
LOS ANGELES COUNTY ENGINEER
403 LOS ANGELES COUNTY ENGINEERING BLDG.

Do not extend this side of this line.

Note: Any Additions or Changes on This Sheet Must be Made or Circled in Red Ink With Date and Name of Person Making Change.

Notes Ck'd by	Survey of QUARTZ HILL S.S. DIST
Map No.	JN 2377 ~~Tape~~ ~~Std~~ °F
Office Work	Surveyed by S. HALISCKY
Checked	Notes HALISCKY Date 7-18-66
Date	Indexed C. J. GALLI

F. B. 2752 PG. 135



Note: Any Additions or Changes on This Sheet Must be Made or Circled in Red Ink With Date and Name of Person Making Change.

PLEASE RETURN TO
LOS ANGELES COUNTY ENGINEER
403 LOS ANGELES COUNTY ENGINEERING BLDG.
Do not extend this side of this line.

76F309S CE#310 1-65

F. B. 2752 Pg. 136

PLEASE RETURN TO
LOS ANGELES COUNTY ENGINEER
403 Los Angeles County Engineering Bldg.

Do not extend this side of this line.

Note: Any Additions or Changes on This Sheet Must be Made or Circled in Red Ink With Date and Name of Person Making Change.

F.B. 2752 Pg. 137

Profile No. ____ Notes Red ____ Date ____ Plotted ____ Date ____ Job No. 237714 Division No. ____
Survey of QUARTZ HILL S.S. DIST.
X-Sec. No. ____ Notes Chkd. ____ Date ____ Checked ____ Date ____ Survey by HALISCKY Notes HALISCKY Date 7-18-66
Map No. ____ Indexed C. J. GALL Date ____

J.N. 237714

X-SECTIONS
ON LOT LINE OF LOTS 105 & 167 AND
LOTS 168-174 & LOTS 96-102
OF
TR# 11439-3

PARTY
HALISCKY
ALBRIGHT
VAN HORN
SOPER

STATION	B.S.	H.I.	F.S.	ELEV.

NOTE: ANY ADDITIONS OR CHANGES ON THIS SHEET MUST BE MADE OR CIRCLED IN RED INK, WITH DATE AND NAME OF PERSON MAKING CHANGE.

Do not extend notes this side of this line.

PLEASE RETURN TO
LOS ANGELES COUNTY ENGINEER
403 LOS ANGELES COUNTY ENGINEERING BLDG.

76-L-298 CE 307 2-63

76-L-298 CE 307 2-63

PLEASE RETURN TO
LOS ANGELES COUNTY ENGINEER
403 LOS ANGELES COUNTY ENGINEERING BLDG.

NOTE: ANY ADDITIONS OR CHANGES ON THIS SHEET MUST BE MADE OR CIRCLED IN RED INK. WITH DATE AND NAME OF PERSON MAKING CHANGE

Do not extend notes this side of this line.

STATION	B.S.	H.I.	F.S.	ELEV.	
B.M.A.V. 326	0 28	2523.49		2523 21	B.M. A.V. 326, EL.=2523.207 F.B. 2748-18
T.P.	3 23	2517 86	8 86	2514 63	℄ INT. 47TH ST. W. & AVE M, 255'± DUE NORTH TO P.P. LINE, THEN ELY. TO Lg. BT. SPK. IN NO. SIDE OF P.P. "553580E, VPI"
0+00			9 17	2508 69	℄ INT. 47TH W & LOT LINE
10'R			8 54	09 32	ON 47TH W ℄ MAC.
10'L			9 77	08 09	ON 47TH W ℄ MAC.
0+11.5			9 57	08 29	E. EDGE PAV.
0+21.51			11 0	06 9	GUTTER
10'R			10 4	07 5	℄ GUTTER
10'L			11 3	06 6	℄ GUTTER
0+31.5			8 5	09 4	TOP BRK
10'R			8 2	09 7	" "
10'L			9 0	08 9	" "
1+00	9 75	2524 38	3 23	2514 63	1 x
10'R			9 0	15 4	
10'L			10 1	14 3	
B.M.A.V. 326	10 50	2533.71	1 17	2523 21	
2+00			7 2	26 5	
10'R			6 5	2527 2	

F.B. 2752 Pg. 138 Job No. 2377.14 Division No. Notes Red Plotted Profile
Survey of QUARTZ HILL S.S. DIST. Date Date No.
Survey by HALISCKY Notes HALISCKY Notes Chkd. Checked X-Sec.
Indexed Date 7-18-66 Date Date No.

76-L-298 CE 307 2-63

PLEASE RETURN TO
LOS ANGELES COUNTY ENGINEER
403 LOS ANGELES COUNTY ENGINEERING BLDG.

NOTE: ANY ADDITIONS OR CHANGES ON THIS SHEET MUST BE MADE OR CIRCLED IN RED INK, WITH DATE AND NAME OF PERSON MAKING CHANGE.

Do not extend notes this side of this line.

STATION	B. S.	H. I.	F. S.	ELEV.		
		2533 71				
10' L			8 8	2524 9		
2+34			6 7	270		
10' R			5 8	279		
10' L			7 9	258		
3+00			3 6	301	TOE SLOPE	
10' R			2 0	317		
10' L			4 9	288		
T.P.	5 34	2538 79	0 26	253345		
3+28			3 8	350	TOP BRK	
10' R			3 1	357		
10' L			8 6	302	TOE SLOPE	
3+53			3 9	349		
10' R			3 4	354		
10' L			7 6	312	TOE SLOPE	
0+63			5 5	333		
5' R			3 7	351	TOP BRK	
10' R			3 6	352		
10' L			7 1	317		
4+00			3 8	350		
10' R			3 1	2535 7		

Profile Notes Red ____ Plotted ____ Job No. 2372.14 Division No. ____
No. ____ X-Sec. Date ____ Date ____ Survey of QUARTZ HILL S.S. DIST.
No. ____ Notes Chkd. ____ Checked ____ Survey by HALISKY Notes HALISKY Date 7-18-66
Date ____ Date ____ Map No. ____ Indexed C. J. GALL Date ____

F.B. 2752 Pg. 139

76-L-298 CE 307 2-63

PLEASE RETURN TO
LOS ANGELES COUNTY ENGINEER
403 LOS ANGELES COUNTY ENGINEERING BLDG.

NOTE: ANY ADDITIONS OR CHANGES ON THIS SHEET MUST BE MADE OR CIRCLED IN RED INK, WITH DATE AND NAME OF PERSON MAKING CHANGE

Do not extend notes this side of this line.

STATION	B. S.	H. I.	F. S.	ELEV.		
		2538 79				
14' L			7 4	2531 4	TOE SLOPE	
4+67			3 2	35 6	BRK	
3' R			2 4	36 4		
10' R			2 8	36 0		
12' L			7 3	31 5	TOE SLOPE	
5+00			6 7	32 1		
10' R			3 4	35 4	TOP BRK	
10' L			9 2	29 6		
5+27			9 0	29 8	TOE SLOPE	
10' R			7 6	31 2		
10' L			10 2	28 6		
5+45			10 3	28 5		
10' R			9 2	29 6		
10' L			11 1	27 7		
6+00	8 82	2538 17	9 44	252935		
10' R			8 2	30 0		
10' L			10 3	27 9		
6+67			4 8	33 4		
10' R			4 8	33 4		
10' L			6 1	2532 1		

F.B. 2752 Pg. 140
Job No. 2377.14 Division No. Notes Red Plotted Profile
Survey of QUARTZ HILL S.S. DIST. Date Date No. X-Sec.
Survey by HALISCKY Notes HALISCKY Notes Chkd. Checked
Indexed Date 7-18-66 Date Date No.

76-L-298 CE 307 2-63

PLEASE RETURN TO
LOS ANGELES COUNTY ENGINEER
403 LOS ANGELES COUNTY ENGINEERING BLDG.

NOTE: ANY ADDITIONS OR CHANGES ON THIS SHEET MUST BE MADE OR CIRCLED IN RED INK, WITH DATE AND NAME OF PERSON MAKING CHANGE.

Do not extend notes this side of this line.

STATION	B. S.	H. I.	F. S.	ELEV.		
		2538.17				
7+00			6 5	2531 7	NATURAL GROUND	
10' R			6 8	31 4		
10' L			6 9	31 3		
7+30			11 0	27 2	INT. 1/4 SEC. LINE	
10' R			10 8	27 4		
10' L			10 9	27 3		
T.P.	10 78	2540 13	8 82	2529 35		
B.M.AV 336			10 23	2529 90	B.M.A.V. 336 EL.=2529.895 F.B. 2748-23 ℄ INT. 47TH ST. W. & AVE M 200'± ELY. TO DR. STRAUB'S HOUSE, FROM N.E. COR. OF HOUSE 200'± ELY. THEN 110' NLY TO Lg. BT. SPK IN W. SIDE OF P.P. 553582E. UP 2"	

Profile No. ____ Notes Red ____ Plotted ____ Job No. 237214 Division No. ____ F.B. 2752 Pg. 141
Date ____ Date ____ Survey of QUARTZ HILL SS. DIST.
X-Sec. No. ____ Notes Chkd. ____ Checked ____ Survey by HALISCKY Notes HALISCKY Date 7-18-66
Date ____ Date ____ Map No. ____ Indexed C. J. GALLI Date ____

F. B. 2752 PG. 142 | Job No. 7372.14 | Division No. _____ | Notes Red _____ | Plotted _____ | Profile

Survey of QUARTZ HILL S.S. DIST. | Date _____ | Date _____ | No. _____

Survey by HALISCKY | Notes HALISCKY | Notes Chkd. _____ | Checked _____ | X-Sec.

Indexed _____ | Date 7-18-66 | Date _____ | Date _____ | No. _____

STATION	B. S.	H. I.	F. S.	ELEV.

76-L-298 CE 307 2-63

PLEASE RETURN TO

LOS ANGELES COUNTY ENGINEER

403 LOS ANGELES COUNTY ENGINEERING BLDG.

Do not extend notes this side of this line.

NOTE: ANY ADDITIONS OR CHANGES ON THIS SHEET MUST BE MADE OR CIRCLED IN RED INK, WITH DATE AND NAME OF PERSON MAKING CHANGE

Notes Ck'd by	Survey of QUARTZ HILLS DIST
Map No.	JN 2377.14 Tape [illegible] Std ___ °F
Office Work	Surveyed by S. HALISCKY
Checked	Notes HALISCKY Date 7-19-66
Date	Indexed C. J. GALLI

F. B. [illegible] PG. 143

J.N. 2377.14

LOCATING IMPROVEMENTS
ON
LOT LINE; LOTS #168 & 169
S.E. OF 47TH ST. W. & AVE L-14

TR# 11439-3

PARTY
HALISCKY
ALBRIGHT
VAN HORN
SOPER

Note: Any Additions or Changes on This Sheet Must be Made or Circled in Red Ink With Date and Name of Person Making Change.

PLEASE RETURN TO
LOS ANGELES COUNTY ENGINEER
403 LOS ANGELES COUNTY ENGINEERING BLDG.
Do not extend this side of this line.

76F309S CE#310 1-65

F. B. 2752 PG. 147

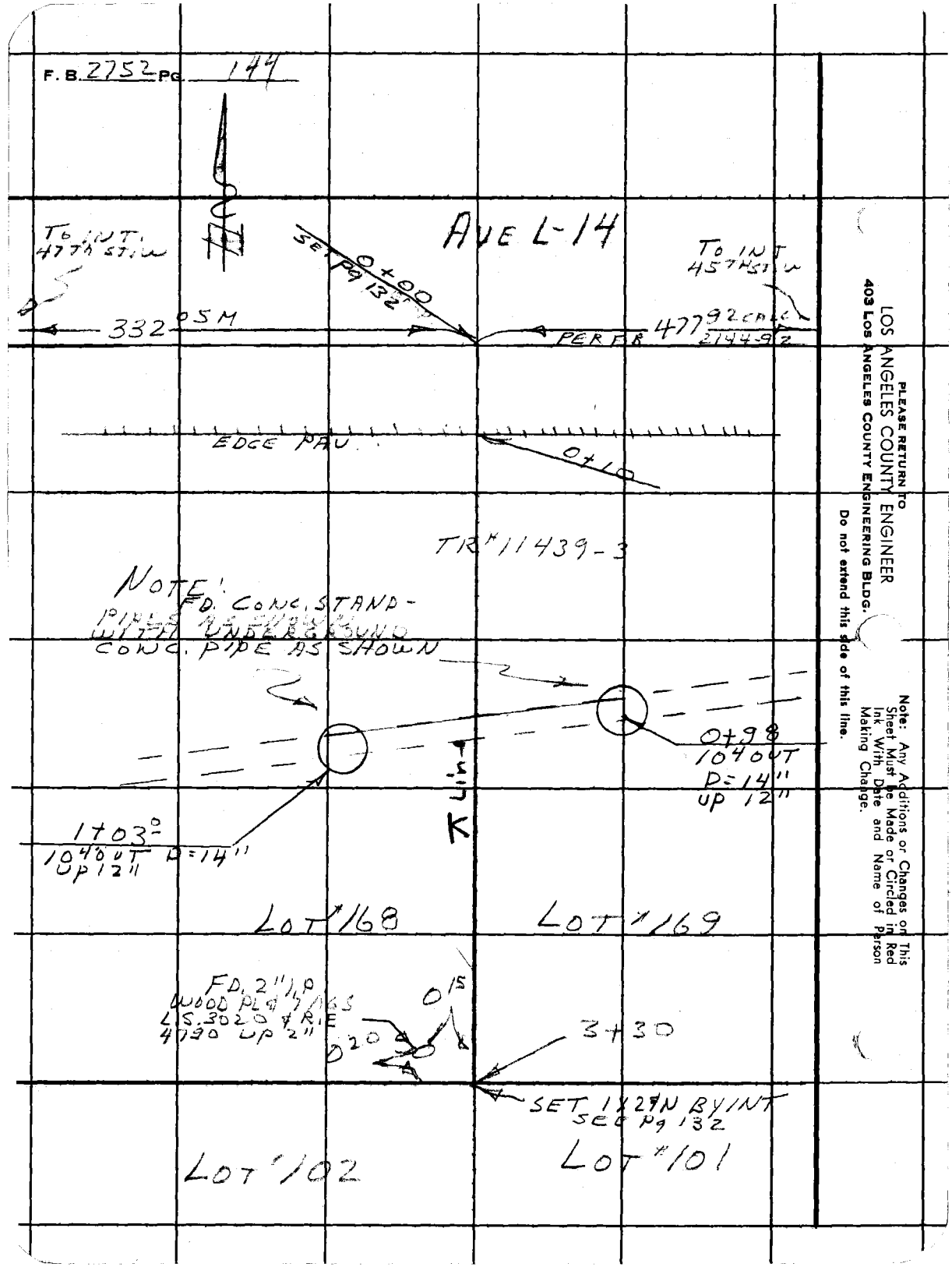

PLEASE RETURN TO
LOS ANGELES COUNTY ENGINEER
403 Los Angeles County Engineering Bldg.
Do not extend this side of this line.

Note: Any Additions or Changes on This Sheet Must be Made or Circled in Red Ink With Date and Name of Person Making Change.

F.B. 2752 Pg. 115

Profile No. | Notes Red | Plotted | Job No. 237714 | Division No.
Date | Date | Survey of QUARTZ HILL S.S. DIST.
X-Sec. No. | Notes Chkd. | Checked | Survey by HALISCKY | Notes HALISCKY | Date 7-19-66
Date | Date | Map No. | Indexed C. J. GALLI | Date

J.N. 237714

X-SECTIONS ON LOT LINE BETWEEN LOTS 168 & 169 OF TR# 11439-3

RET
F.B. 2748

PARTY
HALISCKY
ALBRIGHT
VANHORN
SOPER

STATION	B.S.	H.I.	F.S.	ELEV.

NOTE: ANY ADDITIONS OR CHANGES ON THIS SHEET MUST BE MADE OR CIRCLED IN RED INK, WITH DATE AND NAME OF PERSON MAKING CHANGE.

Do not extend notes this side of this line.

PLEASE RETURN TO
LOS ANGELES COUNTY ENGINEER
403 LOS ANGELES COUNTY ENGINEERING BLDG.

76-L-298 CE 307 2-63

76-L-298 CE 307 2-63

PLEASE RETURN TO
LOS ANGELES COUNTY ENGINEER
403 LOS ANGELES COUNTY ENGINEERING BLDG.

NOTE: ANY ADDITIONS OR CHANGES ON THIS SHEET MUST BE MADE OR CIRCLED IN RED INK, WITH DATE AND NAME OF PERSON MAKING CHANGE

Do not extend notes this side of this line.

F.B. 2752 Pg. 146 Job No. 2377.14 Division No. Notes Red Plotted Profile No.
Survey of QUARTZ HILL S.S. DIST. Date Date X-Sec. No.
Survey by HALISCKY Notes HALISCKY Notes Chkd. Checked
Indexed Date 7-19-66 Date Date

STATION	B.S.	H.I.	F.S.	ELEV.		
	9 90	2506 46		2496 56	B.M. A.V. 325 EL.=2496.564 F.B. 2748-18	
0+00			13 82	2492 64	ST. ℄ L-14	
5' R			13 82	92 64		
5' L			13 82	92 64		
0+10			14 00	92 46		
0+16			14 2	92 3		
5' R			14 2	92 3		
0+22			13 4	93 1		
5' R			13 3	93 2		
5' L			13 1	93 4		
1+00			7 4	99 1		
5' R			7 7	98 8		
5' L			7 3	99 2		
T.P.	10 96	2516 53	0 89	2505 57		
2+00			6 5	10 0		
5' R			6 7	09 8		

76-L-298 CE 307 2-63

PLEASE RETURN TO
LOS ANGELES COUNTY ENGINEER
403 LOS ANGELES COUNTY ENGINEERING BLDG.

NOTE: ANY ADDITIONS OR CHANGES ON THIS SHEET MUST BE MADE OR CIRCLED IN RED INK. WITH DATE AND NAME OF PERSON MAKING CHANGE.

Do not extend notes this side of this line.

STATION	B. S.	H. I.	F. S.	ELEV.		
		2516 53				
5' L			6 4	2510 1		
T. P	11 72	2527 82	0 43	2516 10		
3+00			4 2	23 6		
5' R			4 3	23 5		
5' L			4 3	23 5		
3+30°			0 3	27 5		
5' R			0 5	27 3		
5' L			0 2	27 6		
B.M.AV* 326			4 62	2523 20	B.M.A.V. 326 EL. = 2523.207 F.B. 2748-18 ℄ INT. 47TH ST. W. & AVE M, 255'± DUE NO. TO P.P. LINE, THEN ELY. TO LG. BT. SPK IN NO. SIDE OF P.P. "553S80E, UP1"	

Profile No. ____ Notes Red ____ Plotted ____ Job No. 2327.14 Division No. ____ F.B. 2752 Pg. 147
Date ____ Date ____ Survey of QUARTZ HILL S.S. DIST.
X-Sec. No. ____ Notes Chkd. ____ Checked ____ Survey by HALISCKY Notes HALISCKY Date 7-19-66
Date ____ Date ____ Map No. ____ Indexed C. J. GALLI Date ____

F. B. 2752 Pg. 148 Job No 237714 Division No. _____ Notes Red _____ Plotted _____ Profile

Survey of QUARTZ HILL S.S. DIST. Date _____ Date _____ No. _____

Survey by HALISCKY Notes HALISCKY Notes Chkd. _____ Checked _____ X-Sec.

Indexed _____ Date 7-19-66 Date _____ Date _____ No. _____

STATION	B.S.	H.I.	F.S.	ELEV.

Do not extend notes this side of this line.

PLEASE RETURN TO
LOS ANGELES COUNTY ENGINEER
403 LOS ANGELES COUNTY ENGINEERING BLDG.

NOTE: ANY ADDITIONS OR CHANGES ON THIS SHEET MUST BE MADE OR CIRCLED IN RED INK, WITH DATE AND NAME OF PERSON MAKING CHANGE

78-L-298 CE 307 2-63

Notes Ch'd by	Survey of QUARTZ HILL S.S. DIST.
Map No.	JN 2377.14 Tape 238 Std 84 °F
Office Work	Surveyed by S. HALISCKY
Checked	Notes HALISCKY Date 7-19-66
Date	Indexed C. J. GALLI

R. B. 2752 Pg. 149

J.N. 2377.14

PRELIMINARY SURVEY

ON

LOT LINES OF LOTS #70, 71, 72; 62-70; 79-87

OF

TR #11439-2,3

FOR

QUARTZ HILL S.S. DIST.

REF
2144

PARTY
HALISCKY
ALBRIGHT
VAN HORN
SOPER

Note: Any Additions or Changes on This Sheet Must be Made or Circled in Red Ink With Date and Name of Person Making Change.

Do not extend this side of this line.

PLEASE RETURN TO
LOS ANGELES COUNTY ENGINEER
403 LOS ANGELES COUNTY ENGINEERING BLDG.

76F3095 C6#310-8-65

F.B. 2752 Pg. 150



PLEASE RETURN TO
LOS ANGELES COUNTY ENGINEER
405 LOS ANGELES COUNTY ENGINEERING BLDG.

Note: Any Additions or Changes on This Sheet Must be Made or Circled in Red Ink With Date and Name of Person Making Change.

Do not extend this side of this line.

Notes Ck'd by	Survey of QUARTZ HILL S.S. DIST
Map No.	JN2377.14 Tape Std °F
Office Work	Surveyed by S. HALISCKY
Checked	Notes HALISCKY Date 7-20-66
Date	Indexed C. J. GALLI

F. B. 2752 PG. 151

J.N 2377.14

LOCATING IMPROVEMENTS
ON
LOT LINES OF LOTS 70 & 71, 72 & 62-70 & 79-87
OF
TR# 11439-3
N.E. OF P.J.75 ON QUARTZ HILL ROAD
FOR
QUARTZ HILL S.S. DIST.

PARTY
HALISCKY
ALBRIGHT
VAN HORN
SOPER

Note: Any Additions or Changes on this Sheet Must be Made or Circled in Red Ink With Date and Name of Person Making Change.

Do not extend this side of this line.

PLEASE RETURN TO
LOS ANGELES COUNTY ENGINEER
403 LOS ANGELES COUNTY ENGINEERING BLDG.

16F309S CE#310 1-65

F.B. 2752 PG 152



PLEASE RETURN TO
LOS ANGELES COUNTY ENGINEER
403 LOS ANGELES COUNTY ENGINEERING BLDG.

Do not extend this side of this line.

Note: Any Additions or Changes on This Sheet Must be Made or Circled in Red Ink With Date and Name of Person Making Change.

Profile No.	Notes Red	Plotted	Job No. 2377.14	Division No.	F.B. 2752 Pg. 153
	Date	Date	Survey of QUARTZ HILL S.S. DIST.		
X-Sec. No.	Notes Chkd.	Checked	Survey by HALISCKY	Notes HALISCKY	Date 7-21-66
	Date	Date	Map No.	Indexed C. J. GALLI	Date

J.N. 2377.14

X-SECTIONS
ON
LOT LINES OF LOTS 70 & 71, 72 & 79-87 & 62-70
OF
TR+ 11439-3

N.E. OF P.I. 5 ON QUARTZ HILL RD.
FOR
QUARTZ HILL S.S. DIST.

REF:
F.B. 2748

PARTY
HALISCKY
ALBRIGHT
VAN HORN
SOPER

STATION	B.S.	H.I.	F.S.	ELEV.

NOTE: ANY ADDITIONS OR CHANGES ON THIS SHEET MUST BE MADE OR CIRCLED IN RED INK, WITH DATE AND NAME OF PERSON MAKING CHANGE.

PLEASE RETURN TO
LOS ANGELES COUNTY ENGINEER
403 LOS ANGELES COUNTY ENGINEERING BLDG.

Do not extend notes this side of this line.

76-L-298 CE 307 2-63

76-L-298 CE 307 2-63

PLEASE RETURN TO
LOS ANGELES COUNTY ENGINEER
403 LOS ANGELES COUNTY ENGINEERING BLDG.

NOTE: ANY ADDITIONS OR CHANGES ON THIS SHEET MUST BE MADE OR CIRCLED IN RED INK, WITH DATE AND NAME OF PERSON MAKING CHANGE

Do not extend notes this side of this line.

STATION	B.S.	H.I.	F.S.	ELEV.	
B.M.A.V. 343	8 25	2502 01		2493 76	B.M.A.V.343 EL. 2493.756 F.B. 2748-28
T.P	11 02	2511 33	1 70	2500 31	℄ INT. QUARTZ HILL RD. & AVE M, CONC. C.S. MON. MARKED: "COUNTY SURVEYOR, R.E. 63," DN. 9 CAP & WELL
T.P.	8 40	2517 70	2 03	2509 30	3/4" I.P. CONC. PL. & N. P.I. #5 ON QUARTZ HILL RD. F.B.
0+00			8 8	89	INT. TAN E. OF P.I #5 & LOT LINE NLY.
0+14			6 8	109	TOP BERM
10'R			6 4	113	
0+214			7 30	1040	EDGE PAV
10'R			6 92	1078	PAVE
0+35			8 10	960	PAV. CTR RD
10'R			7 72	998	PAV
0+490			9 45	825	PAV. N. EDGE PAV
10'R			9 7	80	GUTTER
0+55			10 3	74	GUTTER
10'R			8 2	95	TOP BRK
0+59			8 3	94	TOP BR.
10'R			7 6	101	
0+80			6 9	108	
10'R			6 7	110	

F.B. 2752 Pg. 154

Job No. 2372.14 Division No. ____ Notes Red ____ Plotted ____ Profile ____

Survey of QUARTZ HILL S.S. DIST. Date ____ Date ____ No. ____

Survey by HALISCKY Notes HALISCKY Notes Chkd. ____ Checked ____ X-Sec. ____

Indexed ____ Date 7-22-66 Date ____ Date ____ No. ____

76-L-298 CE 307 2-63

PLEASE RETURN TO
LOS ANGELES COUNTY ENGINEER
403 LOS ANGELES COUNTY ENGINEERING BLDG.

NOTE: ANY ADDITIONS OR CHANGES ON THIS SHEET MUST BE MADE OR CIRCLED IN RED INK, WITH DATE AND NAME OF PERSON MAKING CHANGE.

Do not extend notes this side of this line.

STATION	B. S.	H. I.	F. S.	ELEV.		
		2517 70				
1+00			7 4	103		
10'R			7 3	104		
2+00			9 3	84		
10'R			8 8	89		
3+00			11 5	62		
10'R			10 2	75		
3+58 59 T.P.	11 47	2518 49	10 68	2507 02	10'R OF LOT COR.	
3+58 59			12 3	62	LOT COR	
0+00 E			12 3	62		
10'R			12 2	63		
20'L			12 1	64		
1+00 E			6 3	122		
10'R			6 0	125		
20'L			6 8	117		
T.P.	11 81	2529 96	0 34	2518 15		
2+00 E			11 1	189		
10'R			10 8	192		
20'L			11 9	181		
T.P.	11 79	2539 26	2 49	2527 47		
3+ 00			11 10	28 16		

Profile No. X-Sec. No. Notes Red Date Notes Chkd Date Plotted Date Checked Date Job No. 2377.14 Division No. Survey of QUARTZ HILL S.S. DIST. Survey by HALISCKY Notes HALISCKY Date 7-22-66 Map No. Indexed C. J. GALLI Date

F.B. 2752 Pg. 155

76-L-298 CE 307 2-63

PLEASE RETURN TO
LOS ANGELES COUNTY ENGINEER
403 LOS ANGELES COUNTY ENGINEERING BLDG.

NOTE: ANY ADDITIONS OR CHANGES ON THIS SHEET MUST BE MADE OR CIRCLED IN RED INK. WITH DATE AND NAME OF PERSON MAKING CHANGE

Do not extend notes this side of this line.

STATION	B. S.	H. I.	F. S.	ELEV.		
		2539 26				
10' R			11 9	274		
20' L			12 9	264		
4+00			3 5	358		
10' R			3 2	361		
20' L			5 1	342		
T.P.	10 68	2548 89	1 05	2538 21		
5+00			7 5	414		
10' R			6 5	424		
20' L			9 3	396		
5+50			4 2	447		
10' R			3 3	456		
20' L			6 6	423	BACK YARD	
T.P	9 55	2557 54	0 90	2547 99		
4+96			10 2	473		
10' L			11 7	458		
20' L			15 3	422		
5+00			9 6	479		
10' R			8 5	490		
20' L			13 0	445		
6+59			6 4	511	TOP BRK	

F.B. 2752 Pg. 156 Job No. 2377.14 Division No. Notes Red Plotted Profile
Survey of QUARTZ HILL S.S. DIST. Date Date No. X-Sec.
Survey by HALISCKY Notes HALISCKY Notes Chkd. Checked
Indexed Date 2-22-66 Date Date No.

76-L-298 CE 307 2-63

PLEASE RETURN TO
LOS ANGELES COUNTY ENGINEER
403 LOS ANGELES COUNTY ENGINEERING BLDG.

NOTE: ANY ADDITIONS OR CHANGES ON THIS SHEET MUST BE MADE OR CIRCLED IN RED INK, WITH DATE AND NAME OF PERSON MAKING CHANGE.

Do not extend notes this side of this line.

STATION	B. S.	H. I.	F. S.	ELEV.		
		2557.54				
10' R			5 1	2552 4		
20' L			12 1	4 5 4	BOT BRK	
6+75			4 7	5 2 8	END.	
10' R			3 6	5 3 9		
20' L			5 9	4 8 7		
			8 17	2549 37	FD. R.R. SPK, & IRON PLATE ON E. SIDE P.R. 55° UP 12"	553 6 19E
T.P.	3 45	2549 49	11 50	2546 04		
T.P.	0 61	2540 26	9 84	2539 65		
B.M. 104-12			11 16	2529 10	B.M. 104-12 EL. 2529.072 F.B. 2416-182 F.B. 2748-18 ℄ INT. 47TH ST. W, & AVE M; 28'± SO. & 41'± WEST; A COUNTY ENGINEER BRASS CAP MON. MARKED: "B.M 104-12, 1958, R.E. 5869." UP 4	

Profile No. ____ Notes Red ____ Plotted ____ Job No. 232214 Division No. ____ F.B. 2752 Pg. 157
X-Sec. No. ____ Date ____ Date ____ Survey of QUARTZ HILL S.S. DIST.
Notes Chkd. ____ Checked ____ Survey by HALISCKY Notes HALISCKY Date 7-22-66
No. ____ Date ____ Date ____ Map No. ____ Indexed C. J. GALLI Date ____

F.B. 2752 Pg. 158 Job No. 237214 Division No. _____ Notes Red _____ Plotted _____ Profile

Survey of QUARTZ HILL S.S. DIST. _____ Date _____ Date _____ No. _____

Survey by HALISCKY Notes HALISCKY _____ Notes Chkd. _____ Checked _____ X-Sec.

Indexed _____ Date 7-27-66 _____ Date _____ Date _____ No. _____

STATION	B.S.	H.I.	F.S.	ELEV.

76-L.298 CE 307 2-63

PLEASE RETURN TO
LOS ANGELES COUNTY ENGINEER
403 LOS ANGELES COUNTY ENGINEERING BLDG.

Do not extend notes this side of this line.

NOTE: ANY ADDITIONS OR CHANGES ON THIS SHEET MUST BE MADE OR CIRCLED IN RED INK, WITH DATE AND NAME OF PERSON MAKING CHANGE

PWFB 3422

829

Notes Ck'd by	Survey of QUARTZ HILL S.S. DIST. F.B. 2752 PG. 159
Map No.	JN 2377.14 Tape 228 Std. 8
Office Work	Surveyed by S. HALISCKY
Checked	Notes HALISCKY Date 7-26-66
Date	Indexed C. J. GALLI

J.N. 2377.14

PRELIMINARY SURVEY

ON

LOT LINES OF LOTS 46-53 OF TR# 11439-4

FOR

QUARTZ HILL S.S. DIST.

REF.
F.B. 2144

PARTY
HALISCKY
ALBRIGHT
VAN HORN
SOPER
BEERS

Note: Any Additions or Changes on This Sheet Must be Made or Circled in Red Ink With Date and Name of Person Making Change.

Do not extend this side of this line.

PLEASE RETURN TO
LOS ANGELES COUNTY ENGINEER
403 LOS ANGELES COUNTY ENGINEERING BLDG.

76F3098 C6#310-8-65

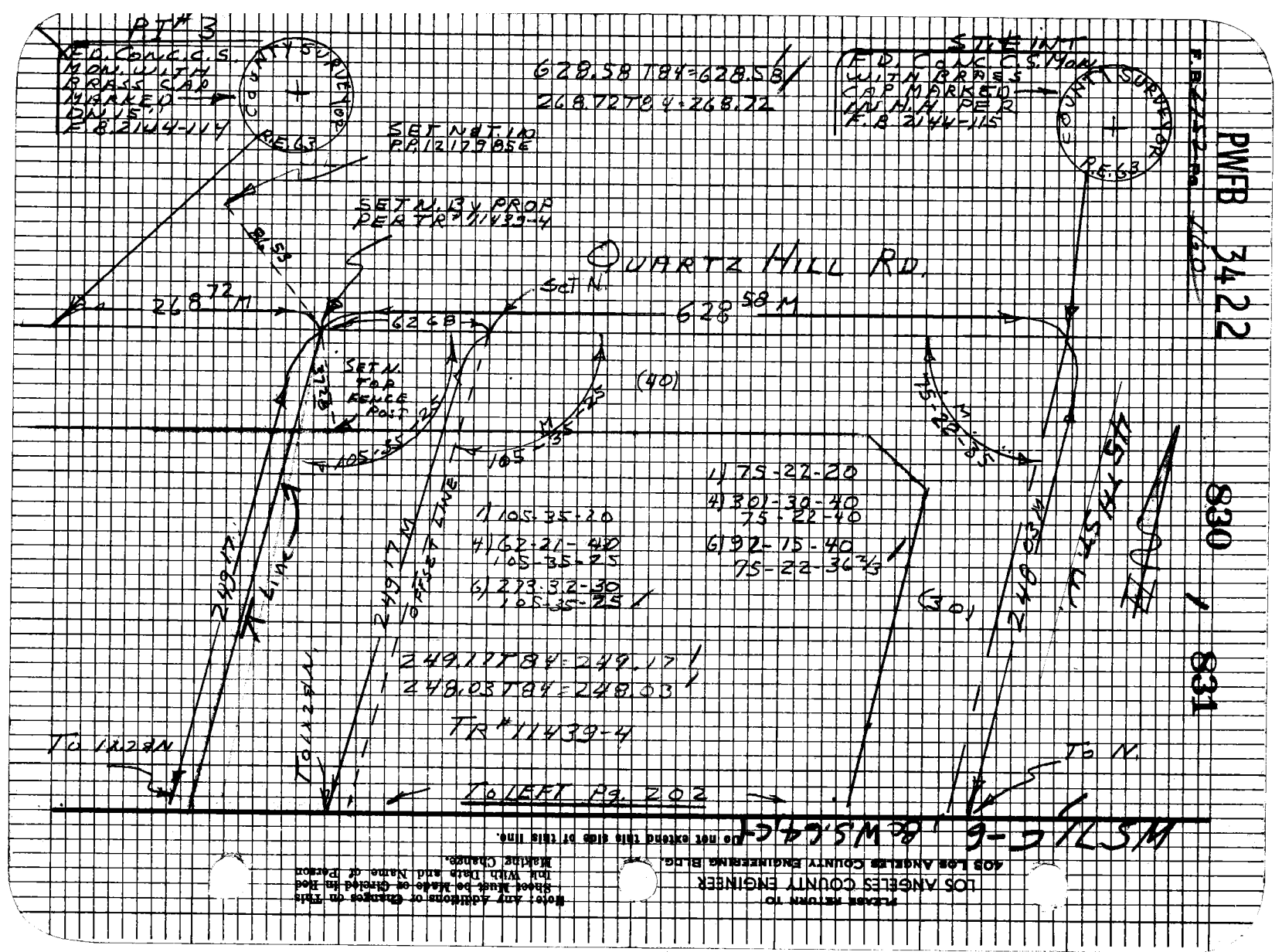
PWFB 3422
830
831
PT# 3
F.D. CONC. C.S. MON. WITH BRASS CAP MARKED DN 15" F.B. 2144-114
COUNTY SURVEYOR R.E. 63
628.58 T84=628.58
268.72 T84=268.72
STE INT
F.D. CONC. C.S. MON. WITH BRASS CAP MARKED IN H.H. PER F.B. 2144-115
SET N&T. IN P.P. 12179 85E
SET N. BY PROP PER TR# 11439-4
QUARTZ HILL RD.
268.72 M
628.58 M
SET N.
SET N. TOP FENCE POST
(40)
105-35-25
1) 105-35-20
4) 62-21-40
105-35-25
6) 273-32-30
105-35-25
1) 75-22-20
4) 301-30-40
75-22-40
6) 92-15-40
75-22-36 2/3
(30)
249.17 M
OFFSET LINE
249.17 T84=249.17
248.03 T84=248.03
TR# 11439-4
TO 12.28 N
TO 12.28 N
TO N.
TO LEFT Pg. 202
MS71C-6 8CWS.64C-1
PLEASE RETURN TO
LOS ANGELES COUNTY ENGINEER
405 LOS ANGELES COUNTY ENGINEERING BLDG.
Note: Any Additions or Changes on This Sheet Must be Made or Circled in Red Ink With Date and Name of Person Making Change.
Do not extend this side of this line.

Notes Ck'd by	Survey of QUARTZ HILLS DIST
Map No.	J.N. 237714 Tape Std. °F
Office Work	Surveyed by S. HALISCKY
Checked	Notes HALISCKY Date 7-25-66
Date	Indexed C. J. GALLI

F. B. 2752 PG. 161

J.N. 237714

LOCATING IMPROVEMENTS ON LOT LINES OF LOTS 46-53 OF TR# 11439-4

PARTY
HALISCKY
ALBRIGHT
BEERS
SOPER

Note: Any Additions or Changes on this Sheet Must be Made or Circled in Red Ink With Date and Name of Person Making Change.

PLEASE RETURN TO
LOS ANGELES COUNTY ENGINEER
403 LOS ANGELES COUNTY ENGINEERING BLDG.

Do not extend this side of this line.

6F309S CE#310 1-85

F. B. 2752 Pg. 162

NH

PLEASE RETURN TO
LOS ANGELES COUNTY ENGINEER
403 LOS ANGELES COUNTY ENGINEERING BLDG.

Do not extend this side of this line.

Note: Any Additions or Changes on This Sheet Must be Made or Circled in Red Ink With Date and Name of Person Making Change.

Profile No.	Notes Red	Plotted	Job No. 2377.14	Division No.	F.B. 2752 Pg. 163
	Date	Date	Survey of QUARTZ HILL S. S. DIST.		
X-Sec. No.	Notes Chkd.	Checked	Survey by HALISCKY	Notes HALISCKY	Date 7-25-66
	Date	Date	Map No.	Indexed C. J. GALLI	Date

J. N. 2377.14

X-SECTIONS
OF
LOT LINES OF LOTS 46 TO 53
OF
TR# 11439-4

REF.
FB 2748

PARTY
HALISCKY
ALBRIGHT
BEERS
SOPER

STATION	B. S.	H. I.	F. S.	ELEV.

NOTE: ANY ADDITIONS OR CHANGES ON THIS SHEET MUST BE MADE OR CIRCLED IN RED INK. WITH DATE AND NAME OF PERSON MAKING CHANGE.

Do not extend notes this side of this line.

PLEASE RETURN TO
LOS ANGELES COUNTY ENGINEER
403 LOS ANGELES COUNTY ENGINEERING BLDG.

76-L-298 CE 307 2-63

76-L-298 CE 307 2-63

PLEASE RETURN TO
LOS ANGELES COUNTY ENGINEER
403 LOS ANGELES COUNTY ENGINEERING BLDG.

NOTE: ANY ADDITIONS OR CHANGES ON THIS SHEET MUST BE MADE OR CIRCLED IN RED INK. WITH DATE AND NAME OF PERSON MAKING CHANGE

Do not extend notes this side of this line.

STATION	B.S.	H.I.	F.S.	ELEV.		
B.M.A.V. 338	3 30	2523 84		2520 54	B.M.A.V. 338 EL.=2520.535 F.B. 2748-25	
					℄ INT. 45th ST. W. & QUARTZ HILL RD.,	
	2 52	2519 88	6 48	2517 36	CONC. C.S. MON. MARKED: COUNTY	
					SURVEYOR, R.E. 63, DN. 10" IN HANDHOLE	
0+00			4 84	1504	PAV.	
10' R			4 80	1508	"	
10' L			4 89	1499	"	
0+02			4 87	1501	EDGE PAV	
0+10			4 8	151	TOP BERM	
0+17			6 8	131	FT. BERM	
1+00			11 2	087		
10' R			11 4	085		
10' L			11 2	087		
T.P.	3 59	2512 78	10 69	2509 19		
2+00			5 9	069		
10' R			6 2	066		
10' L			5 6	072		
2+49 & +00 E			5 5	073		
10' R			5 9	069		
10' L			5 4	074		
0+00 E			5 5	25073		

F.B. 2752 Pg. 164
Job No. 2377.14 Division No. ____ Notes Red ____ Plotted ____ Profile ____
Survey of QUARTZ HILL Date ____ Date ____ No. ____
Survey by HALISCKY Notes HALISCKY Notes Chkd. ____ Checked ____ X-Sec. ____
Indexed ____ Date 7-25-66 Date ____ Date ____ No. ____

76-L-298 CE 307 2-63

PLEASE RETURN TO
LOS ANGELES COUNTY ENGINEER
403 LOS ANGELES COUNTY ENGINEERING BLDG.

NOTE: ANY ADDITIONS OR CHANGES ON THIS SHEET MUST BE MADE OR CIRCLED IN RED INK, WITH DATE AND NAME OF PERSON MAKING CHANGE.

Do not extend notes this side of this line.

STATION	B. S.	H. I.	F. S.	ELEV.		
		2512 78				
10' R			5 3	2507 5		
10' L			5 5	07 3		
0+62 14			5 7	07 1	1 x 2	
10' R			5 7	07 1		
10' L			5 6	07 2		
1+62 14			5 1	07 7		
10' R			5 2	07 6		
10' L			5 2	07 6		
2+62 14			4 5	08 3		
10' R			4 7	08 1		
10' L			4 5	08 3		
3+62 14	6 16	2515 35	3 59	2509 19		
10' R			6 6	08 8		
10' L			6 2	09 2		
4+62 14			5 6	09 8		
10' R			6 0	09 4		
10' L			5 3	10 1		
5+62 14			4 2	11 2		
10' R			4 0	11 4		
10' L			4 0	2511 4		

Profile No. ____ Notes Red ____ Plotted ____ Job No. 237714 Division No. ____
X-Sec. No. ____ Date ____ Date ____ Survey of QUARTZ HILL S.S. DIST.
Notes Chkd. ____ Checked ____ Survey by HALISCKY Notes HALISCKY Date 7-25-66
Date ____ Date ____ Map No. ____ Indexed C. J. CALL Date ____

F.B. 2752 Pg. 165

76-L-298 CE 307 2-63

PLEASE RETURN TO
LOS ANGELES COUNTY ENGINEER
403 LOS ANGELES COUNTY ENGINEERING BLDG.

NOTE: ANY ADDITIONS OR CHANGES ON THIS SHEET MUST BE MADE OR CIRCLED IN RED INK, WITH DATE AND NAME OF PERSON MAKING CHANGE

Do not extend notes this side of this line.

STATION	B.S.	H.I.	F.S.	ELEV.		
		2515 35				
6+03			2 0	2513 4	TOP BERM	
6+15			4 5	10 9	GUTTER	
6+21 51			4 04	11 31		
			3 66	11 69	END PAVE	
10' R			3 85	11 50		
10' L			3 46	11 89		
T	6 48	2517 24	4 59	2510 76		
B.M. AV. 340			3 70	2513 54	B.M. A.V. 340 EL.= 2513.549 F.B. 2748 -25 ℄ INT. 45TH ST. W. & AVE M-4, WEST 63± & SO. 17'± LG. BT. SPK IN NO. SIDE P.P.+ 699.732E	

F.B. 2752 PG. 166 Job No. 2377.HH Division No. Notes Red Plotted Profile
Survey of QUARTZ HILL S.S. DIST. Date Date No. X-Sec.
Survey by HALISCKY Notes HALISCKY Notes Chkd. Checked
Indexed Date 7-25-66 Date Date No.

PWFB 3422 832

Notes Ck'd by	Survey QUARTZ HILL S.S. DIST F.B. 2752 Pg. 167
Map No.	JN 2377.14 Tape 22A Std. 84
Office Work	Surveyed by S. HALISCKY
Checked	Notes HALISCKY Date 7-28-64
Date	Indexed C. J. GALLI

J.N. 2377.14

PRELIMINARY SURVEY
BETWEEN
LOTS #1 & 2 TR. #11899, NO. SIDE OF AVE M-4
FOR
QUARTZ HILL S.S. DIST

REF.
F.B. 2144

PARTY
HALISCKY
BEERS
VAN HORN
SOPER

Note: Any Additions or Changes on This Sheet Must be Made or Circled in Red Ink With Data and Name of Person Making Change.

Do not extend this side of this line.

PLEASE RETURN TO
LOS ANGELES COUNTY ENGINEER
403 LOS ANGELES COUNTY ENGINEERING BLDG.

76F3098 C6#310-8-65

PWFB 3422

833 834

F.B. ~~[illegible]~~

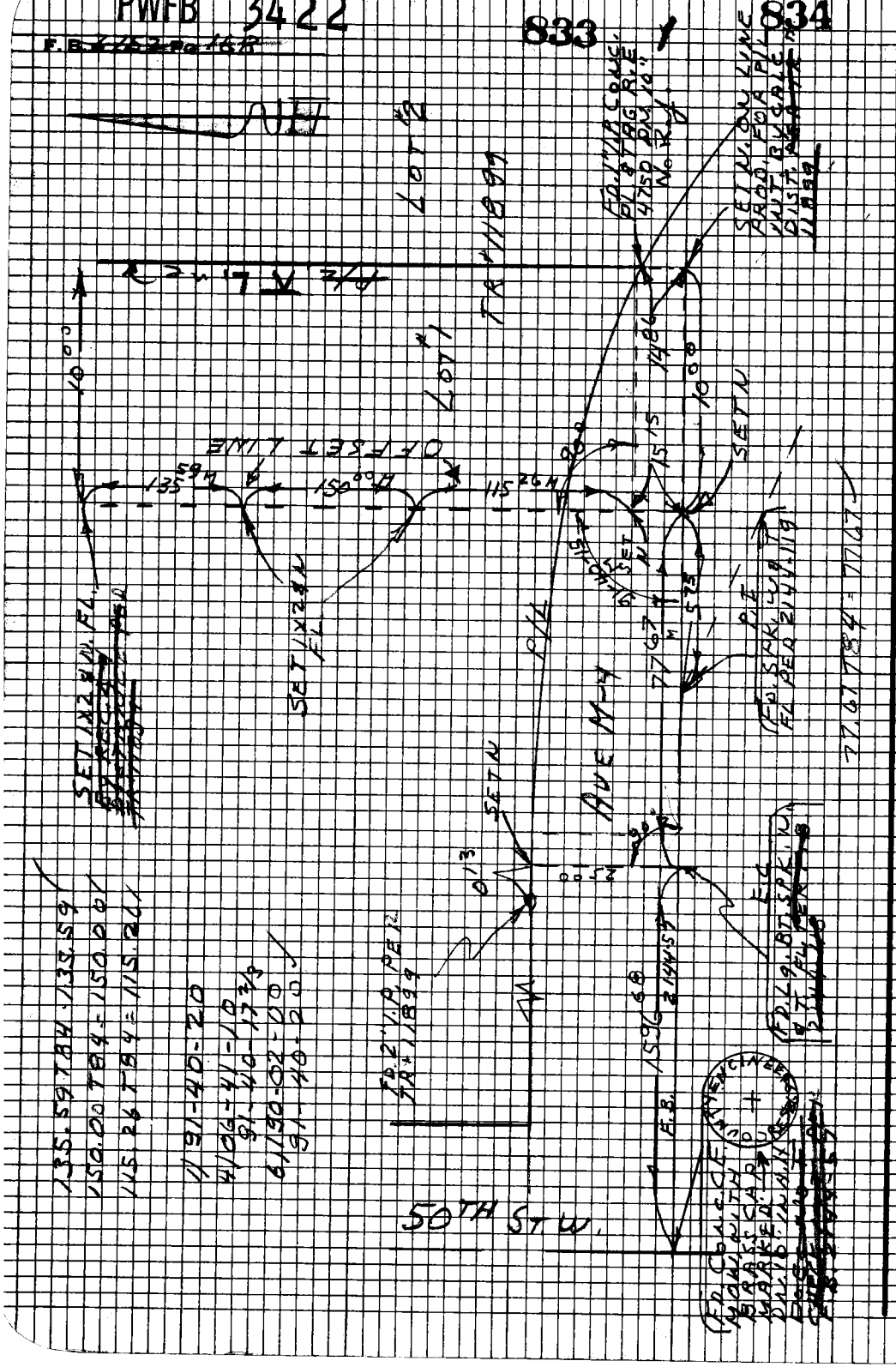

PLEASE RETURN TO
LOS ANGELES COUNTY ENGINEER
405 LOS ANGELES COUNTY ENGINEERING BLDG.

Note: Any Additions or Changes on This Sheet Must be Made or Circled in Red Ink With Data and Name of Person Making Change.

Do not extend this side of this line.

Notes Ck'd by	Survey of QUARTZ HILL S.S. DIST.
Map No.	J.N. 2377.14 Tape Std. °F.
Office Work	Surveyed by S. HALISCKY
Checked	Notes HALISCKY Date 7-27-66
Date	Indexed C. J. GALLI

F. B 2752 PG. 167

J.N. 2377.14

LOCATING IMPROVEMENTS BETWEEN LOTS 1 & 2 IN TR 11899, NO. SIDE AVE M-4 FOR QUARTZ HILL S.S. DIST.

REF
F.B. 2144

PARTY
HALISCKY
BEERS
VAN HORN
SOPER

Note: Any Additions or Changes on This Sheet Must be Made or Circled in Red Ink With Date and Name of Person Making Change.

Do not extend this side of this line.

PLEASE RETURN TO
LOS ANGELES COUNTY ENGINEER
403 LOS ANGELES COUNTY ENGINEERING BLDG.

16F3095 CE#310 1-65

F. B. 2752 Pg. 170

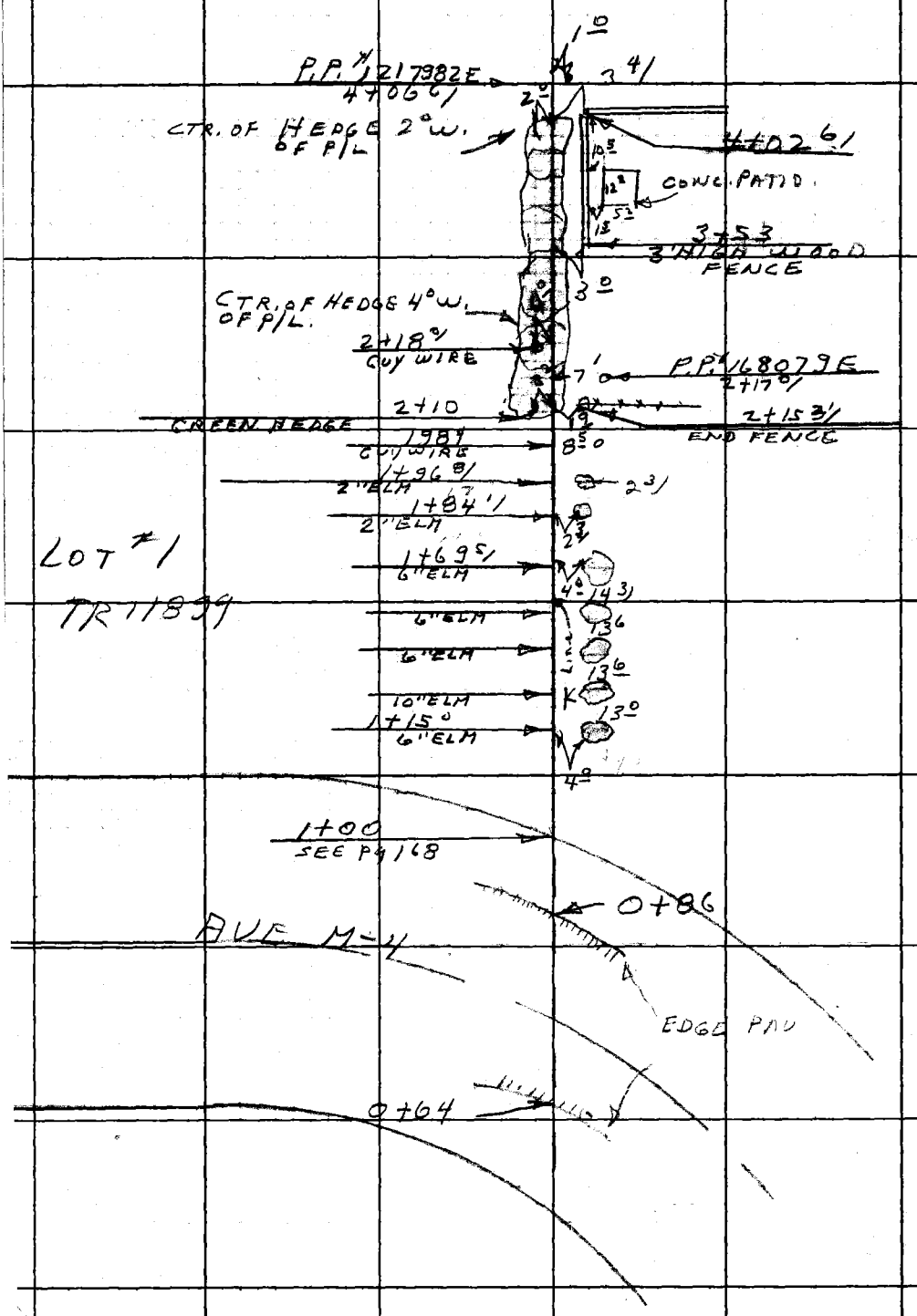

LOS ANGELES COUNTY ENGINEER
403 Los Angeles County Engineering Bldg.

PLEASE RETURN TO

Do not extend this side of this line.

Note: Any Additions or Changes on This Sheet Must Be Made or Circled in Red Ink With Date and Name of Person Making Change.

Profile No.	Notes Red	Plotted	Job No. 2377.14	Division No.
	Date	Date	Survey of QUARRY HILL S.S. DIST	
X-Sec. No.	Notes Chkd.	Checked	Survey by HALISCKY	Notes HOUCK Date 7-28-66
	Date	Date	Map No.	Indexed C. J. GALLY Date

F.B. 2752 Pg. 171

J.N. 2377.14

X-SECTIONS
BETWEEN
LOTS 1 & 2 AND BACK LINE SHOTS OF LOTS 10-13

REF
F.B. 2748

PARTY
HALISCKY
BEERS
VAN HORN
SOPER

STATION	B.S.	H.I.	F.S.	ELEV.

NOTE: ANY ADDITIONS OR CHANGES ON THIS SHEET MUST BE MADE OR CIRCLED IN RED INK, WITH DATE AND NAME OF PERSON MAKING CHANGE.

Do not extend notes this side of this line.

PLEASE RETURN TO
LOS ANGELES COUNTY ENGINEER
403 LOS ANGELES COUNTY ENGINEERING BLDG.

76-L-298 CE 307 2-63

76-L-298 CE 307 2-63

PLEASE RETURN TO
LOS ANGELES COUNTY ENGINEER
403 LOS ANGELES COUNTY ENGINEERING BLDG.

NOTE: ANY ADDITIONS OR CHANGES ON THIS SHEET MUST BE MADE OR CIRCLED IN RED INK. WITH DATE AND NAME OF PERSON MAKING CHANGE

Do not extend notes this side of this line.

STATION	B.S.	H.I.	F.S.	ELEV.	
B.M.A.V. #341	2.06	2522.85		2520.79	B.M.A.V. #341 EL.=2520.790 F.B. 2748-26 ℄ INT. 45TH ST. W. & AVE M-4, WLY. ALONG AVE M-4 1200± ∡ ON NO. SIDE RD. TO Lg. BT. SPK. IN SO. SIDE OF T.P. K6739Y
0+64			3.64	19.21	
0+8			3.76	19.09	
1+00			—		
5' R			3.3	19.5	
10 L			3.4	19.4	
2+00			—		
5' R			5.1	17.7	
10' L			5.5	17.3	
3+00			—		
5' R			7.2	15.6	
10' L			7.5	15.3	
4+00			—		
5' R			10.8	12.8	
10' L			9.6	13.2	
T.P.	4.08	2517.33	9.60	2513.25	
5+00 85 = 0+00 W			5.5	2512.3	1x2 ∡ PT. BEARING S 84°-25'-55" W

F.B. 2252 Pg. 172 Job No. 2377.14 Division No. Notes Red Plotted Profile
Survey of QUARTZ HILL S.S. DIST. Date Date No. X-Sec.
Survey by HALISCKY Notes HALISCKY Notes Chkd. Checked
Indexed Date 7-28-66 Date Date No.

76-L-298 CE 307 2-63

PLEASE RETURN TO
LOS ANGELES COUNTY ENGINEER
403 LOS ANGELES COUNTY ENGINEERING BLDG.

NOTE: ANY ADDITIONS OR CHANGES ON THIS SHEET MUST BE MADE OR CIRCLED IN RED INK, WITH DATE AND NAME OF PERSON MAKING CHANGE.

Do not extend notes this side of this line.

STATION	B. S.	H. I.	F. S.	ELEV.		
		2517 33				
1+00 W			5 7	11 6	BACK LOT LINE (SOWLY)	
2+00 W			5 3	12 0	OF LOTS #9-13 TR #11761	
3+00			6 4	10 9		
3+65			7 6	09 7		
4+60 09 = 00 WLY.			5 3	12 0		BEARING ∡ PT. N 83-05-10W
1+00			5 3	12 0		
2+00			5 6	11 7		
TIP	8 55	2524 46	1 42	2515 91		
B.M.A.V.34			3 67	2520 79	B.M.A.V.341 EL. 2520.790	

Profile Notes Red ____ Plotted ____ Job No. 2377-16 Division No. ____ F.B. 2752 Pg. 173
No. ____ Date ____ Date ____ Survey of QUARTZ HILL S.S. DIST.
X-Sec. Notes Chkd. ____ Checked ____ Survey by HALISCKY Notes HALISCKY Date 7-21-66
No. ____ Date ____ Date ____ Map No. ____ Indexed C. J. GALLI Date ____

F.B. 2252 Pg. 174 Job No. 237214 Division No. _____ Notes Red _____ Plotted _____ Profile

Survey of QUARTZ HILL S.S.DIST. Date _____ Date _____ No. _____

Survey by HALISKY Notes HALISKY Notes Chkd. _____ Checked _____ X-Sec.

Indexed _____ Date 7-27-66 Date _____ Date _____ No. _____

STATION	B.S.	H.I.	F.S.	ELEV.

78-L-298 CE 307 2-63

PLEASE RETURN TO

LOS ANGELES COUNTY ENGINEER

409 LOS ANGELES COUNTY ENGINEERING BLDG.

Do not extend notes this side of this line.

NOTE: ANY ADDITIONS OR CHANGES ON THIS SHEET MUST BE MADE OR CIRCLED IN RED INK, WITH DATE AND NAME OF PERSON MAKING CHANGE

Notes Ck'd by	Survey of QUARTZ HILL S.S. DIST.
Map No.	JN 237714 Tape 228 Std. 84 °F
Office Work	Surveyed by S. HALISCKY
Checked	Notes HALISCKY Date 7-28-66
Date	Indexed C. J. GALLI

F. B. 2752 PG. 175

J.N. 237714

LOCATING IMPROVEMENTS
ON
AVE L-4
FROM
40TH ST. W. WLY ABOUT 300'±
FOR
QUARTZ HILL S.S. DIST.

PARTY
HALISCKY
BEERS
VAN HORN
SOPER

Note: Any Additions or Changes on This Sheet Must be Made or Circled in Red Ink With Date and Name of Person Making Change.

PLEASE RETURN TO
LOS ANGELES COUNTY ENGINEER
403 LOS ANGELES COUNTY ENGINEERING BLDG.

Do not extend this side of this line.

76F3095 CE #310 1-65

F. B. 2752 PG. 176

VII

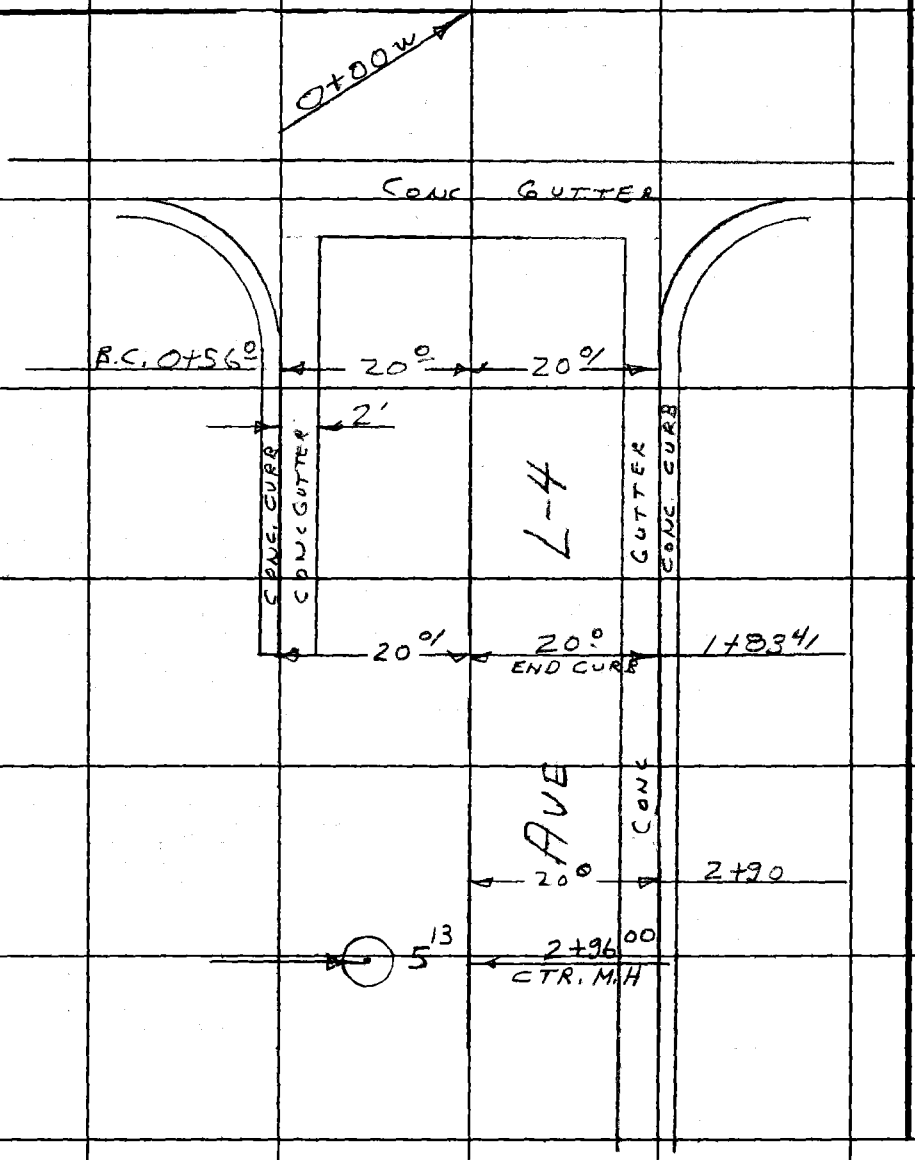

PLEASE RETURN TO
LOS ANGELES COUNTY ENGINEER
403 LOS ANGELES COUNTY ENGINEERING BLDG.

Do not extend this side of this line.

Note: Any Additions or Changes on This Sheet Must be Made or Circled in Red Ink With Date and Name of Person Making Change.

Profile No.	Notes Red	Plotted	Job No. 2377.14	Division No.	F.B. 2752	Pg. 197
	Date	Date	Survey of QUARTZ HILL S.S. DIST.			
X-Sec. No.	Notes Chkd.	Checked	Survey by HALISCKY	Notes HALISCKY	Date 7-29-66	
	Date	Date	Map No.	Indexed C. J. GALLI	Date 3 '68	

J.N 2377.14

X-SECTIONS ON AVE L-4 FROM 40TH ST. W. W'LY 296' TO M.H.

REF
F.B. 2748

PARTY
HALISCKY
BEERS
VAN HORN
SOPER

STATION	B.S.	H.I.	F.S.	ELEV.

NOTE: ANY ADDITIONS OR CHANGES ON THIS SHEET MUST BE MADE OR CIRCLED IN RED INK, WITH DATE AND NAME OF PERSON MAKING CHANGE.

Do not extend notes this side of this line.

PLEASE RETURN TO
LOS ANGELES COUNTY ENGINEER
403 LOS ANGELES COUNTY ENGINEERING BLDG.

76-L-298 CE 307 2-63

76-L-298 CE 307 2-63

PLEASE RETURN TO
LOS ANGELES COUNTY ENGINEER
403 LOS ANGELES COUNTY ENGINEERING BLDG.

NOTE: ANY ADDITIONS OR CHANGES ON THIS SHEET MUST BE MADE OR CIRCLED IN RED INK, WITH DATE AND NAME OF PERSON MAKING CHANGE

Do not extend notes this side of this line.

STATION	B.S.	H.I.	F.S.	ELEV.	
B.M.A.V. 243	3 08	24 50 22		244714	B.M.A.V. 243 EL.= 2447.141 F.B. 2748-33
					℄ INT. 40th ST. W & AVE L-4, 46' W. & 32' N.
					FD. A SPIKE IN CONC. DRIVEWAY
0+00			2 55	7 67	℄ INT. 40th W. & L-4 PAV.
20' R			2 70	7 52	℄ 40th W
20' L			2 33	7 89	" " "
0+29.7			3 09	7 13	ST. ℄. CTR CONC. GUTTER
20' R			3 26	6 96	" "
20' L			2 89	7 53	" "
1+00			2 68	7 54	ST. ℄
20' R			3 30	6 92	CONC. GUTTER
20' L			3 06	7 16	" "
1+83.4			3 74	6 48	ST. ℄
20' R			4 16	6 06	END OF CURB & GUTTER
20' L			4 24	5 98	CONC. GUTTER
300' R			6 0	4 2	BACK LOT LINE
300' L			1 4	8 8	" " "
2+96.00			5 07	5 15	AT M.H.
20' R			5 4	4 8	
20' L			5 77	4 45	CONC. GUTTER

F.B. 2752 Pg. 178 Job No. 2372.14 Division No. Notes Red Plotted Profile
Survey of QUARTZ HILL S.S. DIST Date Date No. X-Sec.
Survey by HALISCKY Notes HALISCKY Notes Chkd. Checked
Indexed C. J. GALLI Date 7-29-66 Date Date No.

76-L-298 CE 307 2-63

PLEASE RETURN TO
LOS ANGELES COUNTY ENGINEER
403 LOS ANGELES COUNTY ENGINEERING BLDG.

NOTE: ANY ADDITIONS OR CHANGES ON THIS SHEET MUST BE MADE OR CIRCLED IN RED INK. WITH DATE AND NAME OF PERSON MAKING CHANGE.

Do not extend notes this side of this line.

STATION	B. S.	H. I.	F. S.	ELEV.		
		245022				
2+95.00			—			
5.13'R			5 07	2445 15	E. RIM OF M.H	
				8 64	ROD READ. OF F/L	(7.96 ROD READING TOP INSIDE 8" PIPE
				2436 51	INVERT EL.	
2+97.00			—			
5.13'R			5 06	2445 16	W. RIM OF M.H.	
				8 85	ROD READING OF F/L	(8.17 ROD READING TOP INSIDE 8" PIPE
				2436 21	INVERT EL.	
B.M.A.U. 243			3 08	2447 14	B.M.AU. 243 EL. 2447.141 F.B. 2748-33	

Profile Notes Red ____ Plotted ____ Job No. 2377.14 Division No. ____ F.B. 2752 Pg. 179
No. ____ Date ____ Date ____ Survey of QUARTZ HILL S.S. DIST.
X-Sec. Notes Chkd. ____ Checked ____ Survey by HALISCKY Notes HALISCKY Date 7-29-66
No. ____ Date ____ Date ____ Map No. ____ Indexed C. J. GALLI Date [illegible] 3 '66

F. B. 2752 Pg. 180 Job No 237214 Division No. _____ Notes Red _____ Plotted _____ Profile

Survey of QUARTZ HILL S.S. DIST. Date _____ Date _____ No. _____

Survey by HALISCKY Notes HALISCKY Notes Chkd. _____ Checked _____ X-Sec.

Indexed C. J. GALLI Date 7-29-66 Date _____ Date _____ No. _____

STATION	B.S.	H.I.	F.S.	ELEV.

76-L-298 CE 307 2-63

PLEASE RETURN TO

LOS ANGELES COUNTY ENGINEER

403 Los Angeles County Engineering Bldg.

Do not extend notes this side of this line.

NOTE: ANY ADDITIONS OR CHANGES ON THIS SHEET MUST BE MADE OR CIRCLED IN RED INK. WITH DATE AND NAME OF PERSON MAKING CHANGE

Profile No.	Notes Red	Plotted	Job No. 2377.14	Division No.	F.B. 2752 Pg. 18
	Date	Date	Survey of QUARTZ HILL S.S. DIST.		
X-Sec. No.	Notes Chkd.	Checked	Survey by HALISCKY	Notes HALISCKY	Date 7-29-66
	Date	Date	Map No.	Indexed C. J. GALLI	Date

J.N. 2377.14

X-SECTIONS
ON
AVE L-8 FROM 45TH ST. W WLY 300'±
FOR
QUARTZ HILL S.S. DIST.

REF
F.B. 2748

PARTY
H. ALISCKY
BEERS
VAN HORN
SOPER

STATION	B.S.	H.I.	F.S.	ELEV.

NOTE: ANY ADDITIONS OR CHANGES ON THIS SHEET MUST BE MADE OR CIRCLED IN RED INK, WITH DATE AND NAME OF PERSON MAKING CHANGE.

Do not extend notes this side of this line.

PLEASE RETURN TO
LOS ANGELES COUNTY ENGINEER
403 LOS ANGELES COUNTY ENGINEERING BLDG.

76-L-298 CE 307 2-63

76-L-298 CE 307 2-63

PLEASE RETURN TO
LOS ANGELES COUNTY ENGINEER
403 LOS ANGELES COUNTY ENGINEERING BLDG.

NOTE: ANY ADDITIONS OR CHANGES ON THIS SHEET MUST BE MADE OR CIRCLED IN RED INK. WITH DATE AND NAME OF PERSON MAKING CHANGE

Do not extend notes this side of this line.

STATION	B. S.	H. I.	F. S.	ELEV.		
B.M.A.V. 328	S 29	2453 61		244832	B.M.A.V. 328 EL.= 2448315 F.B. 2748-19	
					℄ INT. 45TH ST. W. & AVE L-8, N. W.	
					COR., FD. 2" I.P. CONC. PL. & N., UP 4"	
28+00			5 44	4817		
11 7/R.			5 69	4792	EDGE PAV.	
20 5 R			5 9	477	GUTTER	
30' R			5 8	478	P/L	
11' L			5 59	4802	EDGE PAV.	
22' L			5 9	477	GUTTER	
30' L			5 2	484	P/L	
29+00			4 96	4865	ST. ℄	
12' R			5 17	4844	EDGE GUTTER	
20' R			5 3	483	GUTTER	
30' R			5 0	486	P/L	
11 5' L			5 11	4850	EDGE PAV	
20' L			6 1	475	GUTTER	
30' L			4 7	489	P/L	
30+00			6 5	471	ST. ℄	
11 4 R			4 78	4883	EDGE PAV	
20' R			5 0	486	GUTTER	
30' R			4 7	489	P/L	

F.B. 2752 Pg. 182 Job No. 2372.14 Division No. Notes Red. Plotted Profile
Survey of QUARTZ HILL S.S. DIST. Date Date No. X-Sec.
Survey by HALISCKY Notes HALISCKY Notes Chkd. Checked
Indexed C. J. GAYLI Date 7-29-66 Date Date No.

76-L-298 CE 307 2-63

PLEASE RETURN TO
LOS ANGELES COUNTY ENGINEER
403 LOS ANGELES COUNTY ENGINEERING BLDG.

NOTE: ANY ADDITIONS OR CHANGES ON THIS SHEET MUST BE MADE OR CIRCLED IN RED INK, WITH DATE AND NAME OF PERSON MAKING CHANGE.

Do not extend notes this side of this line.

STATION	B. S.	H. I.	F. S.	ELEV.		
		245361				
130' R			64	2447 2	BACK LOT LINE	
12' L			484	877	EDGE PAV.	
20' L			58	78	GUTTER	
30' L			39	97	P/L	
130' L			27	509	BACK LOT LINE	
31+00			501	4860	ST ℄	
12' R			522	839	EDGE PAV	
21' R			61	75	GUTTER	
30' R			52	84	P/L	
12' L			513	848	EDGE PAV	
22' L			58	78	GUTTER	
30' L			45	91	P/L	
B.M.A.V. 329			337	2450 24	B.M. A.V. 329 EL.=2450.232 F.B. 2748-19 ℄ INT. 45 Th ST. W. & AVE L-8, W. 315± & SO. 30'± TO Lg. BT. SPK IN P.P. # 1201871 E	

Profile No. X-Sec. No. Notes Red Date Notes Chkd. Date Plotted Date Checked Date Job No. 23771 Division No. Survey of QUARTZ HILL S.S. DIST. Survey by HALISCKY Notes HALISCKY Date 7-29-66 Map No. Indexed C. J. GALLI Date

F.B. 2752 Pg. 183

F.B. 2752 Pg. 184 Job No. 232214 Division No. _____ Notes Red _____ Plotted _____ Profile

Survey of QUARTZ HILL S.S. DIST Date _____ Date _____ No. _____

Survey by HALISCKY Notes HALISCKY Notes Chkd. _____ Checked _____ X-Sec.

Indexed G. J. GALLI Date 7-29-66 Date _____ Date _____ No. _____

STATION	B.S.	H.I.	F.S.	ELEV.

76-L.298 CE 307 2-63

PLEASE RETURN TO

LOS ANGELES COUNTY ENGINEER

403 LOS ANGELES COUNTY ENGINEERING BLDG.

Do not extend notes this side of this line.

NOTE: ANY ADDITIONS OR CHANGES ON THIS SHEET MUST BE MADE OR CIRCLED IN RED INK, WITH DATE AND NAME OF PERSON MAKING CHANGE

Notes Ck'd by	Survey of QUARTZ HILL S.S. DIST
Map No.	JN 2377.14 Tape 228 Std 84 °F
Office Work	Surveyed by S. HALISCKY
Checked	Notes HALISCKY Date 7-29-66
Date	Indexed C. J. GALLI

F. B. 2752 PG. 185

J.N. 2377.14

LOCATING IMPROVEMENTS
ON
AVE L-12
FROM
47TH ST. W. TO 45TH ST. W.
FOR
QUARTZ HILL S.S. DIST.

PARTY
HALISCKY
BEERS
VANHORN
SOPER

Note: Any Additions or Changes on This Sheet Must be Made or Circled in Red Ink With Date and Name of Person Making Change.

PLEASE RETURN TO
LOS ANGELES COUNTY ENGINEER
403 LOS ANGELES COUNTY ENGINEERING BLDG.
Do not extend this side of this line.

76F309S CE#310 1-65

F.B. 2752 PG. 186

VII

FD. CONC. C.E. MON. PER F.B. 2144-96

9+28 61

45TH ST. W

EDGE PAV

9+16 71

L-12

7+20 01 — 29 6 — GUY WIRE

7+48 — 29 6 — P.P. 1021787E

6+00 — 30 7 — P.P. 6655530E

RD.

GUY WIRE — 29 9 — 5+52 5

P.P. 7784795E — 29 8 — 5+25 21

K8043Y — 30 0 — 4+62

3+48 — 26 0 — 8" ELM

AVE

DIRT

3+33 — 20 6 — 9' PAVED DRIVE

P.P. 1010432E — 29 5 — 3+14 71

2+50 — 26 51 — 8" ELM

2+20 — 27 01 — 8" ELM

P.P. 42 — 30 — 1+72 5

GUY WIRE — 30 2 — 1+43 0

P.P. 1404217E — 29 5 — 0+25 4

FD. CONC. C.E. MON. PER F.B. 2144-101

47TH ST. W

0+00

PLEASE RETURN TO
LOS ANGELES COUNTY ENGINEER
403 LOS ANGELES COUNTY ENGINEERING BLDG.

Do not extend this side of this line.

Note: Any Additions or Changes on This Sheet Must Be Made or Circled in Red Ink With Date and Name of Person Making Change.

Profile No.	Notes Red	Plotted	Job No. 2377.14	Division No.	F.B. 2752	Pg. 187
	Date	Date	Survey of QUARTZ HILL S.S DIST			
X-Sec. No.	Notes Chkd.	Checked	Survey by HALISCKY	Notes HALISCKY	Date 7-29-66	
	Date	Date	Map No.	Indexed C. J. GALLI	Date	

J.N. 2377.14

X-SECTIONS
ON
AVE L-12 FROM 47TH ST. W. TO 45TH ST. W
FOR
QUARTZ HILL S.S. DIST

PARTY
HALISCKY
BEERS
VAN HORN
SOPER

STATION	B.S.	H.I.	F.S.	ELEV.

NOTE: ANY ADDITIONS OR CHANGES ON THIS SHEET MUST BE MADE OR CIRCLED IN RED INK, WITH DATE AND NAME OF PERSON MAKING CHANGE.

Do not extend notes this side of this line.

PLEASE RETURN TO
LOS ANGELES COUNTY ENGINEER
403 LOS ANGELES COUNTY ENGINEERING BLDG.

76-L-298 CE 307 2-63

76-L-298 CE 307 2-63

PLEASE RETURN TO
LOS ANGELES COUNTY ENGINEER
403 LOS ANGELES COUNTY ENGINEERING BLDG.

NOTE: ANY ADDITIONS OR CHANGES ON THIS SHEET MUST BE MADE OR CIRCLED IN RED INK, WITH DATE AND NAME OF PERSON MAKING CHANGE

Do not extend notes this side of this line.

STATION	B.S.	H.I.	F.S.	ELEV.		
	4 57	2472 66		2468 09	B.M. AU320	
0+00			5 4	673		
1+00			5 0	677		
11'R			5 3	674		
13'R			4 0	687		
30'R			3 8	689		
12'L			5 2	675		
30'L			5 1	676		
2+00			4 8	679		
11°R			4 8	679		
19°R			3 6	691		
30'R			3 2	695		
160'R			0 2	725		
12'L			4 9	678		
30'L			4 0	687		
160'L			8 6	641		
3+00			4 9	678		
12'R			4 9	678		

F.B. 2752 Pg. 188
Job No. 2372 H Division No. Notes Red Plotted Profile
Survey of QUARTZ HILL S.S. DIST Date Date No. X-Sec.
Survey by HALISCKY Notes HALISCKY Notes Chkd. Checked
Indexed C. J. GALLI Date 7-29-66 Date Date No.

76-L-298 CE 307 2-63

PLEASE RETURN TO
LOS ANGELES COUNTY ENGINEER
403 LOS ANGELES COUNTY ENGINEERING BLDG.

NOTE: ANY ADDITIONS OR CHANGES ON THIS SHEET MUST BE MADE OR CIRCLED IN RED INK, WITH DATE AND NAME OF PERSON MAKING CHANGE.

Do not extend notes this side of this line.

STATION	B. S.	H. I.	F. S.	ELEV.		
		2472 66				
19'R			3 2	695		
30'R			2 8	699		
12'L			5 1	676		
30'L			4 4	683		
4+00	2 45	2469 09	6 02	2466 64		
15'R			2 4	687		
18'R			1 1	680		
30' R			0 7	683		
11'L			2 6	665		
30'L			2 7	664		
5+00			3 6	655		
15'R			3 4	657		
19'R			1 9	672		
30'R			2 0	671		
10'L			3 8	653		
30'L			3 6	655		
6+00			4 8	643		
17'R			4 8	643		
23' R			3 2	659		
30' R			2 9	662		

Profile No. X-Sec. No. Notes Red Date Notes Chkd. Date Plotted Date Checked Date Job No. 2322.16 Division No. Survey of QUARTZ HILL S.S. DIST Survey by HALISCKY Notes HALISCKY Date 7-29-66 Map No. Indexed C. J. GALLI Date

F.B. 2752 Pg. 189

76-L-298 CE 307 2-63

PLEASE RETURN TO
LOS ANGELES COUNTY ENGINEER
403 LOS ANGELES COUNTY ENGINEERING BLDG.

NOTE: ANY ADDITIONS OR CHANGES ON THIS SHEET MUST BE MADE OR CIRCLED IN RED INK, WITH DATE AND NAME OF PERSON MAKING CHANGE

Do not extend notes this side of this line.

STATION	B. S.	H. I.	F. S.	ELEV.		
		2469.09				
160' R			-03	688		
8' L			51	640		
30' L			48	643		
160' L			73	618		
7+00			61	630		
17' R			61	630		
30' R			47	644		
8' L			64	627		
18' L			46	645		
30' L			61	630		
8+00			77	614		
13' R			77	614		
25' R			61	630		
30' R			58	633		
8' L			79	612		
19' L			65	626		
30' L			74	617		
9+00			86	605		
13' R			82	609		
30' R			71	620		

F. B. 2752 PG. 190
Job No. 2377.14 Division No. Notes Red Plotted Profile
Survey of QUARTZ HILL S.S. DIST. Date Date No.
Survey by HALISCKY Notes HALISCKY Notes Chkd. Checked X-Sec.
Indexed C. J. GALLI Date 7-29-66 Date Date No.

76-L-298 CE 307 2-63

PLEASE RETURN TO
LOS ANGELES COUNTY ENGINEER
403 LOS ANGELES COUNTY ENGINEERING BLDG.

NOTE: ANY ADDITIONS OR CHANGES ON THIS SHEET MUST BE MADE OR CIRCLED IN RED INK, WITH DATE AND NAME OF PERSON MAKING CHANGE.

Do not extend notes this side of this line.

STATION	B. S.	H. I.	F. S.	ELEV.		
		2469 09				
24'L			9 4	597		
30'L			9 5	596		
9+28 61			8 23	6086		
30'R			7 28	6181		
30'L			8 91	6018		
B.M.A.V.333			8 93	246016	B.M. A.V. 333 EL=2460.155 F.B.2748-21 ℄ INT 45th ST. W. & AVE L-12, CONC. C.E. MON. WITH BRASS CAP MARKED "COUNTY ENGINEER, R.E. 5869 "DN 10"	

Profile No. ____ Notes Red ____ Plotted ____ Job No. 2307.14 Division No. ____ F.B. 2752 Pg. 191
Date ____ Date ____ Survey of QUARTZ HILL S.S. DIST
X-Sec. No. ____ Notes Chkd. ____ Checked ____ Survey by HALISKY Notes HALISKY Date 7-29-66
Date ____ Date ____ Map No. ____ Indexed C. J. GALLI Date ____

F. B. 2752 Pg. 192 | Job No. 237214 | Division No. | Notes Red | Plotted | Profile

Survey of QUARTZ HILL S.S. DIST. | Date | Date | No.

Survey by HALISCKY Notes HALISCKY | Notes Chkd. | Checked | X-Sec.

Indexed C. J. GALLI Date 7-29-66 | Date | Date | No.

STATION	B.S.	H.I.	F.S.	ELEV.

Do not extend notes this side of this line.

PLEASE RETURN TO
LOS ANGELES COUNTY ENGINEER
403 LOS ANGELES COUNTY ENGINEERING BLDG.

NOTE: ANY ADDITIONS OR CHANGES ON THIS SHEET MUST BE MADE OR CIRCLED IN RED INK. WITH DATE AND NAME OF PERSON MAKING CHANGE

76-L-298 CE 307 2-63

PWFB 3522

698 / 699

Notes Ck'd by V. A. CHURCH	Survey of QUARTZ HILLS [illegible]
Map No.	JN [illegible] Tape [illegible]
Office Work	Surveyed by [illegible]
Checked	Notes [illegible] Date [illegible]
Date SEP 14 '66	Indexed C. J. GALLI



Note: Any Additions or Changes on This Sheet Must be Made or Circled in Red Ink With Date and Name of Person Making Change.

Do not extend this side of this line.

PLEASE RETURN TO
LOS ANGELES COUNTY ENGINEER
403 LOS ANGELES COUNTY ENGINEERING BLDG.

76F3098 C6#310-8-65

PWFB 3522

700 / 701

F.B. 2752 Pg. 194

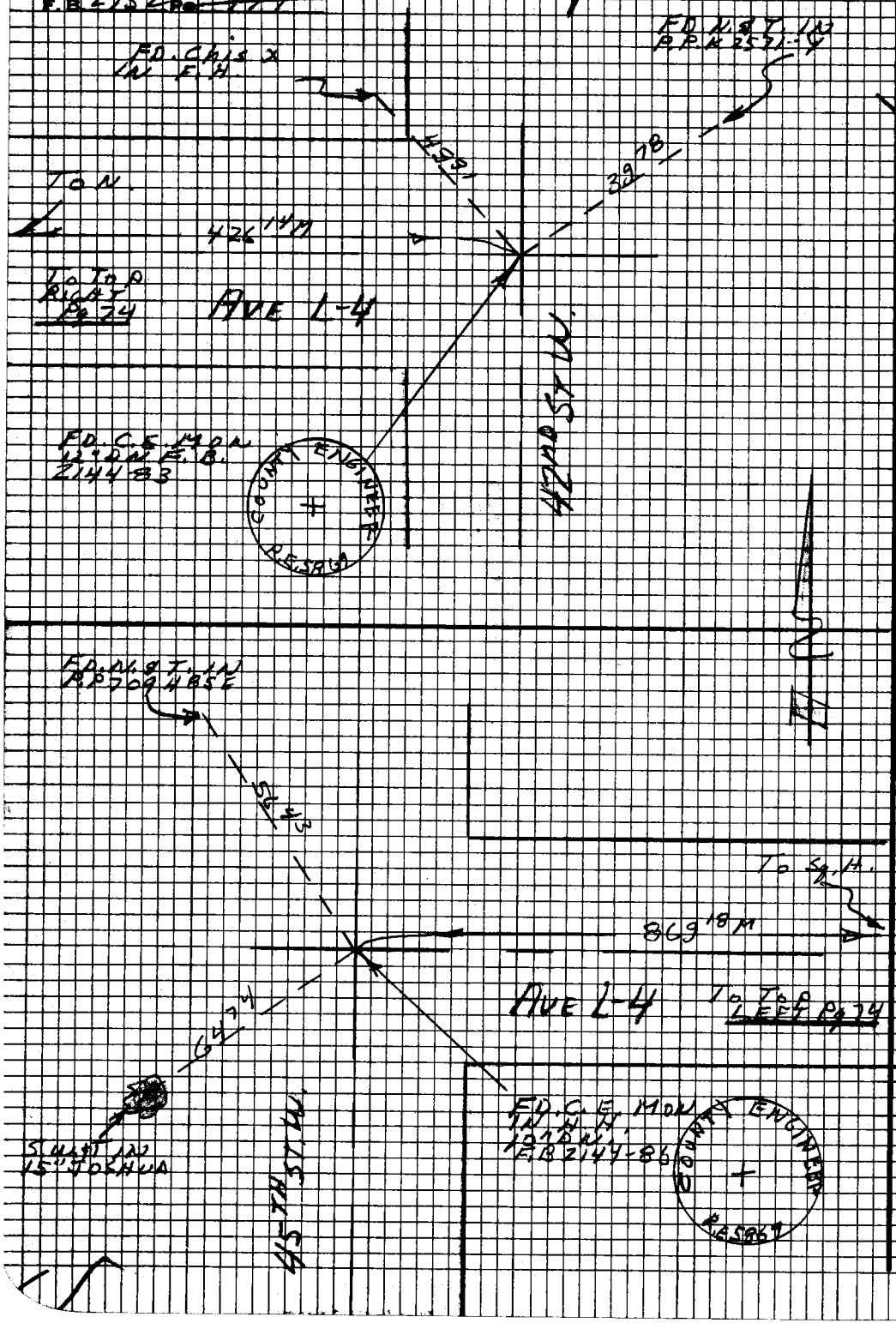

PLEASE RETURN TO
LOS ANGELES COUNTY ENGINEER
408 LOS ANGELES COUNTY ENGINEERING BLDG.

Do not extend this side of this line.

Note: Any Additions or Changes on This Sheet Must be Made or Circled in Red Ink With Date and Name of Person Making Change.

MS-71, C-6

PWFB 3422 837 / 838

Notes Ck'd by	Survey of QUARTZ HILL S.S. DIST. F.B. 2252 Pg. 197
Map No.	
Office Work	Surveyed by HALISCKY
Checked	Notes HALISCKY Date 7-10-66
Date	Indexed C. J. GALLI

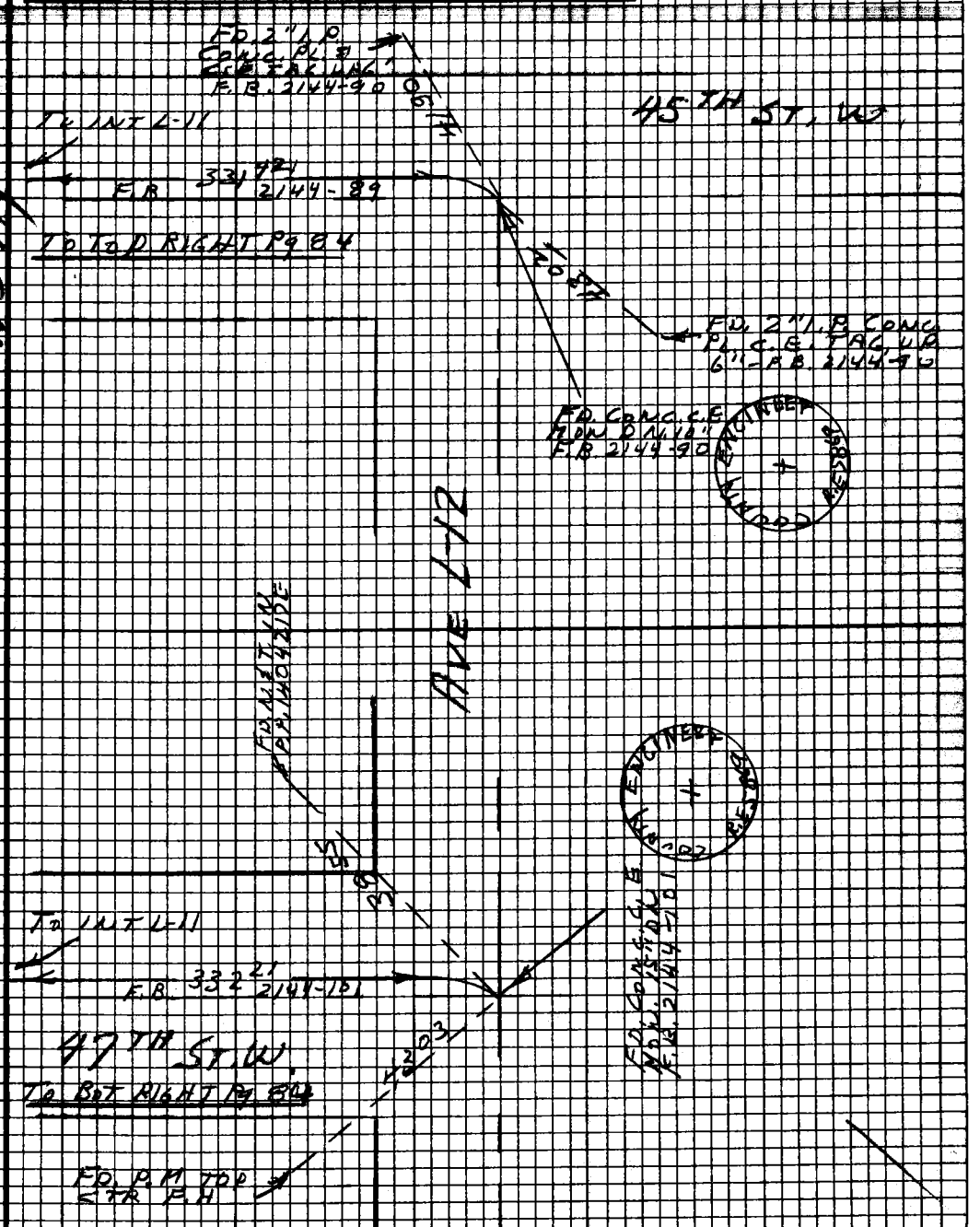

WS 71, C-6

Note: Any Additions or Changes on This Sheet Must be Made or Circled in Red Ink With Data and Name of Person Making Change.

Do not extend this side of this line.

PLEASE RETURN TO
LOS ANGELES COUNTY ENGINEER
408 Los Angeles County Engineering Bldg.

76F3098 C6#310-8-65

PWFB 3422 839 / 840 / 841 / 842

F.B. 2752 Pg. 198



PLEASE RETURN TO
LOS ANGELES COUNTY ENGINEER
408 LOS ANGELES COUNTY ENGINEERING BLDG.

Do not extend this side of this line.

Note: Any Additions or Changes on This Sheet Must be Made or Circled in Red Ink With Date and Name of Person Making Change.

PWFB 3522

702 / 703

Notes Ck'd by A. CHURCH	Survey of QUARTZ HILLS DIST. 2752 195
Map No.	
Office Work	
Checked	Notes HALISCKY Date 7-10-46
Date	Indexed

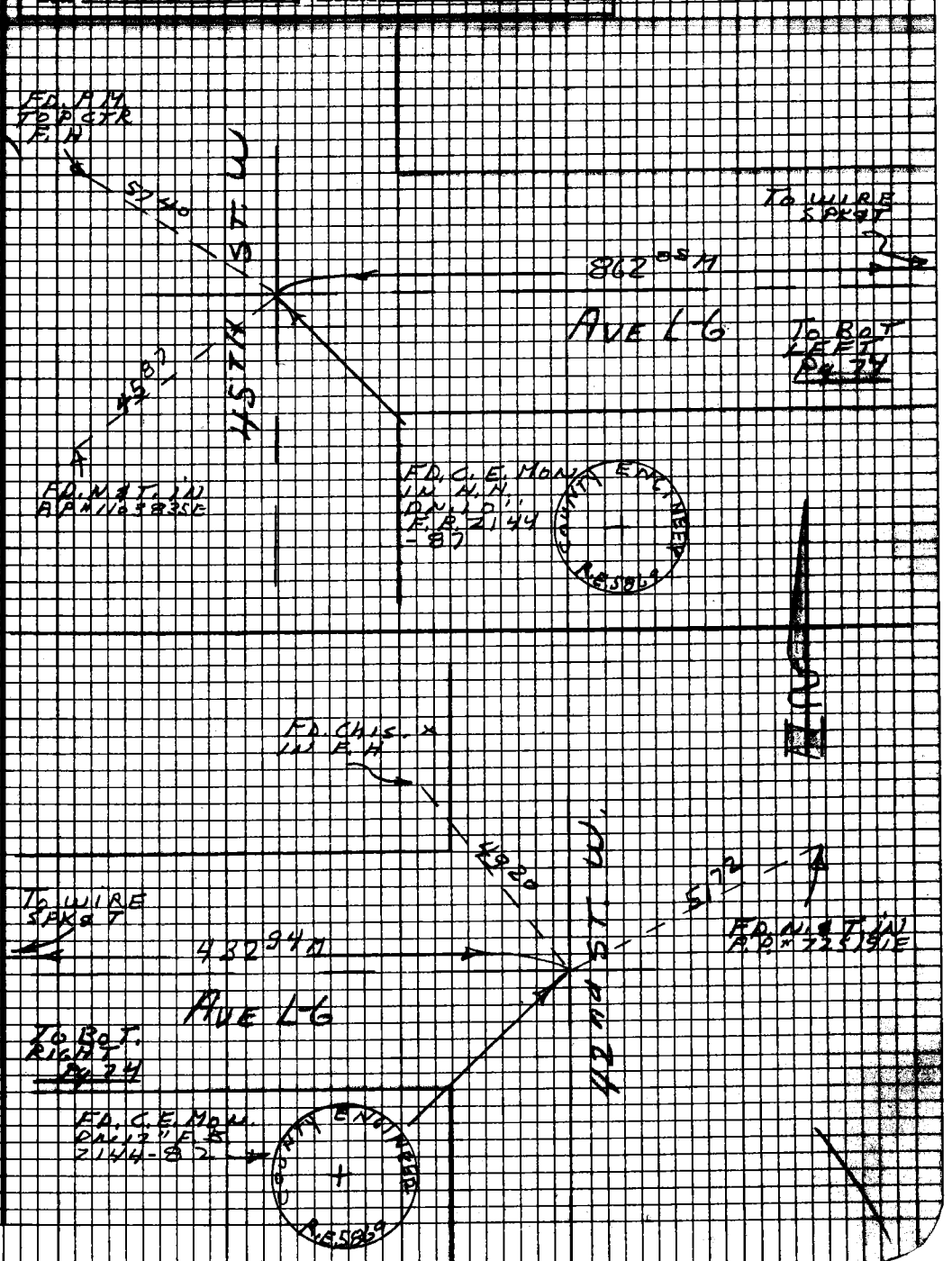

Note: Any Additions or Changes on This Sheet Must be Made or Circled in Red Ink With Date and Name of Person Making Change.

Do not extend this side of this line.

PLEASE RETURN TO
LOS ANGELES COUNTY ENGINEER
403 Los Angeles County Engineering Bldg.

76F3098 C6#320-6-65

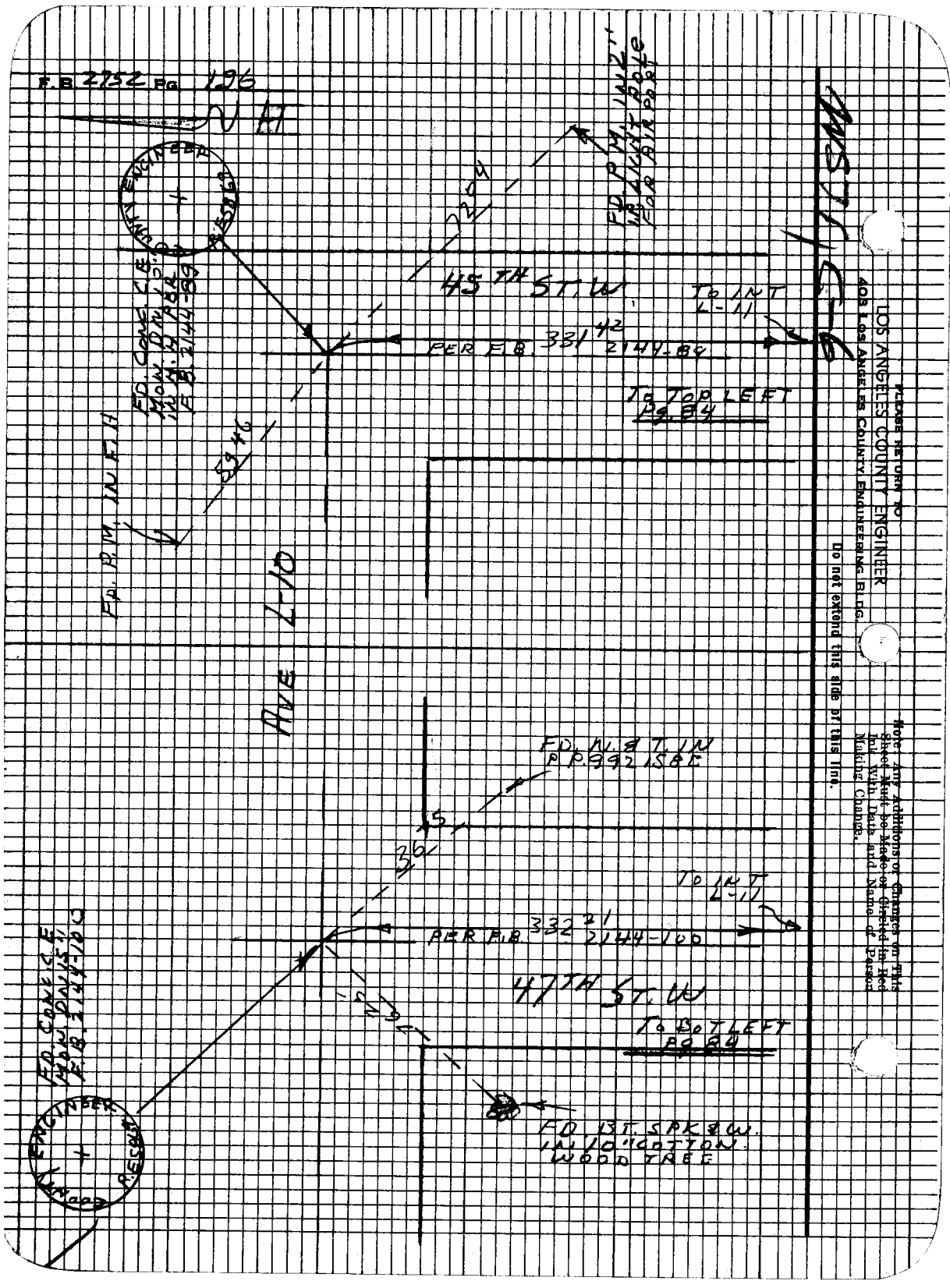
F.B. 2752 Pg. 196
N H
FD. CONC. C.E. MON. DN. 15" IN H.H. PER F.B. 2144-89
FD. P.M. IN F.H.
2204
FD. P.M. IN 2" I.P. LIGHT POLE FOR AIRPORT
45TH ST. W
TO INT L-11
PER F.B. 331 42 2144-89
TO TOP LEFT Pg. 84
5946
AVE L-10
FD. N. & T. IN P.P. 992 158E
36
TO INT L-11
PER F.B. 332 21 2144-100
47TH ST. W
TO BOT LEFT Pg. 84
FD. BT. SPK & W. IN 10" COTTON WOOD TREE
FD. CONC. C.E. MON. DN. 15" F.B. 2144-100
ENGINEER
R.E.S.B.
PLEASE RETURN TO
LOS ANGELES COUNTY ENGINEER
408 Los Angeles County Engineering Bldg.
Do not extend this side of this line.
Note: Any Additions or Changes on This Sheet Must be Made or Circled in Red Ink With Date and Name of Person Making Change.

PWFB 3422 843 / 844

Notes Ck'd by J. A. CHURCH | Survey of QUARTZ HILL SSD F. B. 2757 Pg. 199

Office Work | Surveyed by S. HALISCKY

Checked | Notes HALISCKY Date 7-19-66

Date 00 1 0 00 | Reviewed C. J. DALL

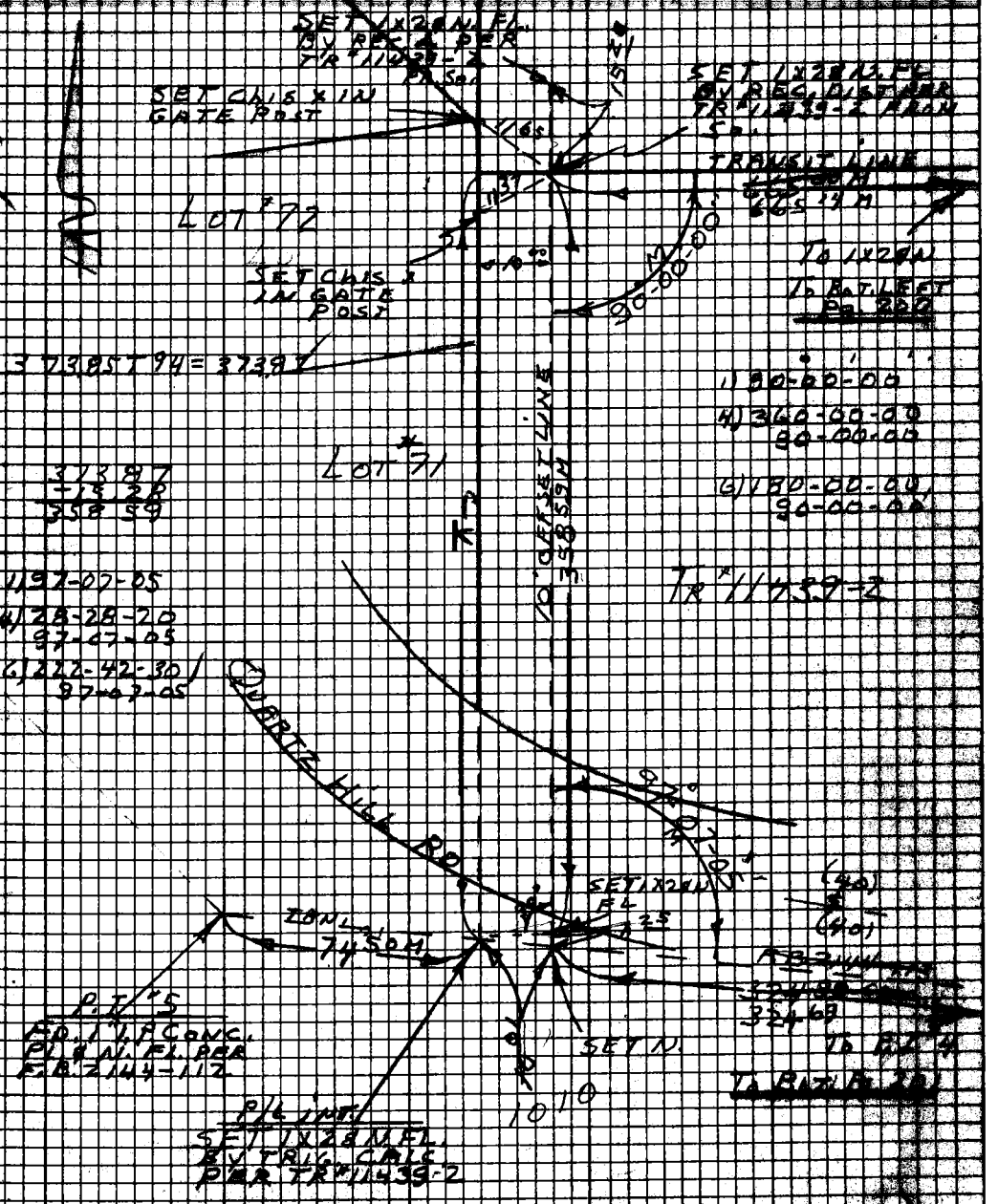

Note: Any Additions or Changes on This Sheet Must be Made or Circled in Red Ink With Date and Name of Person Making Change.

Do Not Extend this side of this line.

PLEASE RETURN TO
LOS ANGELES COUNTY ENGINEER
408 Los Angeles County Engineering Bldg.

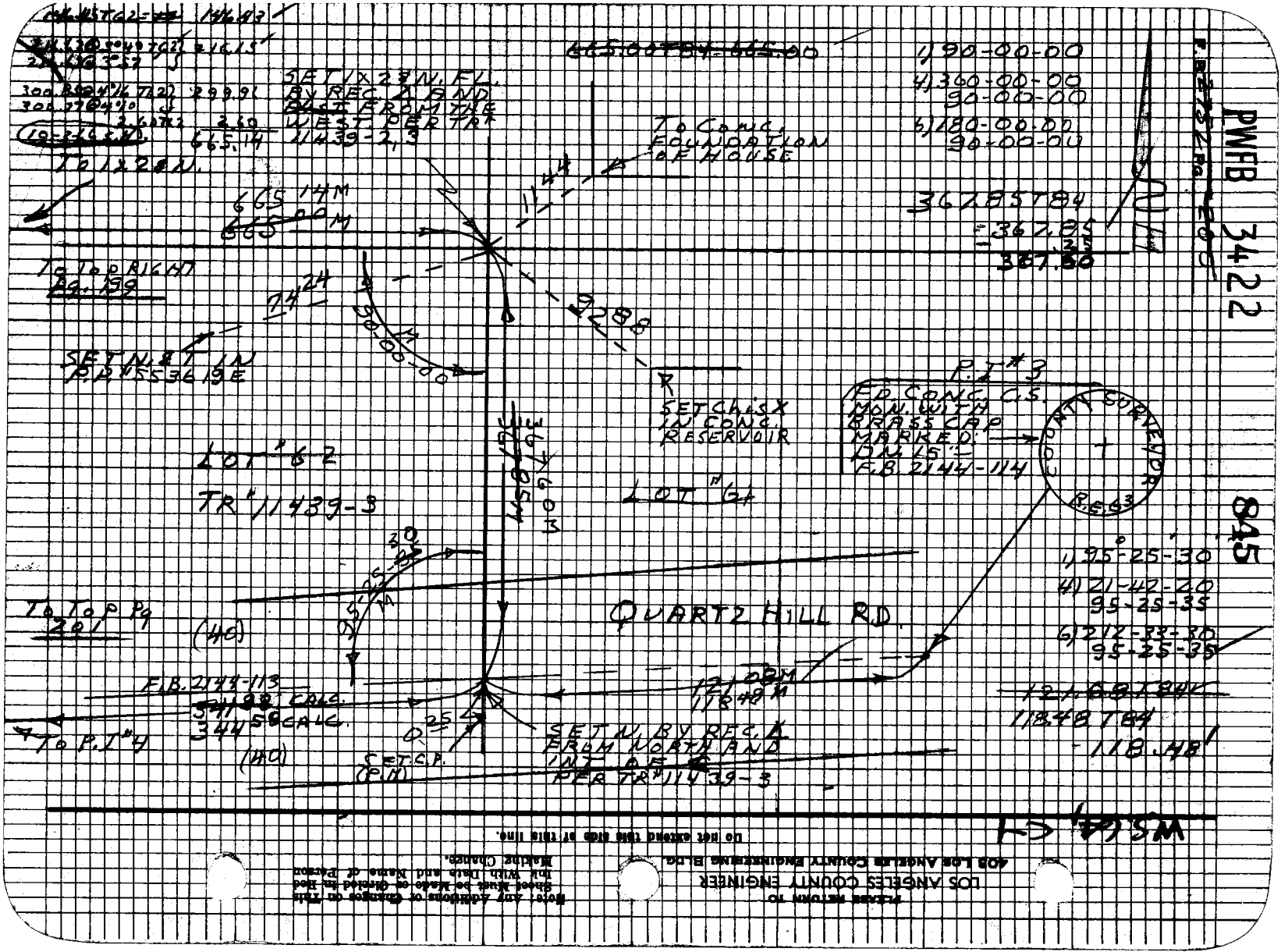
PWFB 3422
845
SET 1X 2 8 N. FL. BY REC. ∆ AND ~~PLST~~ FROM THE WEST PER TR# 11439-2, 3
TO CONC. FOUNDATION OF HOUSE
1) 90-00-00
4) 360-00-00
90-00-00
6) 180-00-00
90-00-00
367.85 T84
= 367.85
367.50
TO 1X 2 8 N.
665.14 M
665.00 M
TO TOP RIGHT Pg. 199
SET N. & T IN P.P. #5536 19E
SET CHIS X IN CONC. RESERVOIR
P.I. #3
FD. CONC. C.S. MON. WITH BRASS CAP MARKED DN. 15 F.B. 2144-114
COUNTY SURVEYOR R.E. 63
LOT #6 2
TR# 11439-3
LOT #6 1
1) 95°-25-30
4) 21-42-20
95-25-35
6) 212-33-30
95-25-35
TO TOP Pg 201
(40)
QUARTZ HILL RD.
F.B. 2144-113
344.58 CALC.
TO P.I. #4
(40)
SET C.P. (P.H.)
SET N. BY REC. ∆ FROM NORTH AND INT. OF ∆ PER TR# 11439-3
121.08 M
118.48 M
121.08 T84
118.48 T84
= 118.48
WS 64 C-1
PLEASE RETURN TO
LOS ANGELES COUNTY ENGINEER
405 LOS ANGELES COUNTY ENGINEERING BLDG.
Note: Any Additions or Changes on This Sheet Must be Made or Circled in Red Ink With Date and Name of Person Making Change.
Do not extend this side of this line.

PWFB 3422 846 / 847

Notes Ck'd by	Survey of QUARTZ HILLS SAUSE
Map No.	
Office Work	Surveyed by
Checked	Notes HALISCKY Date 7-19-61
Date OCT 10 '66	Indexed C. J. GALLI

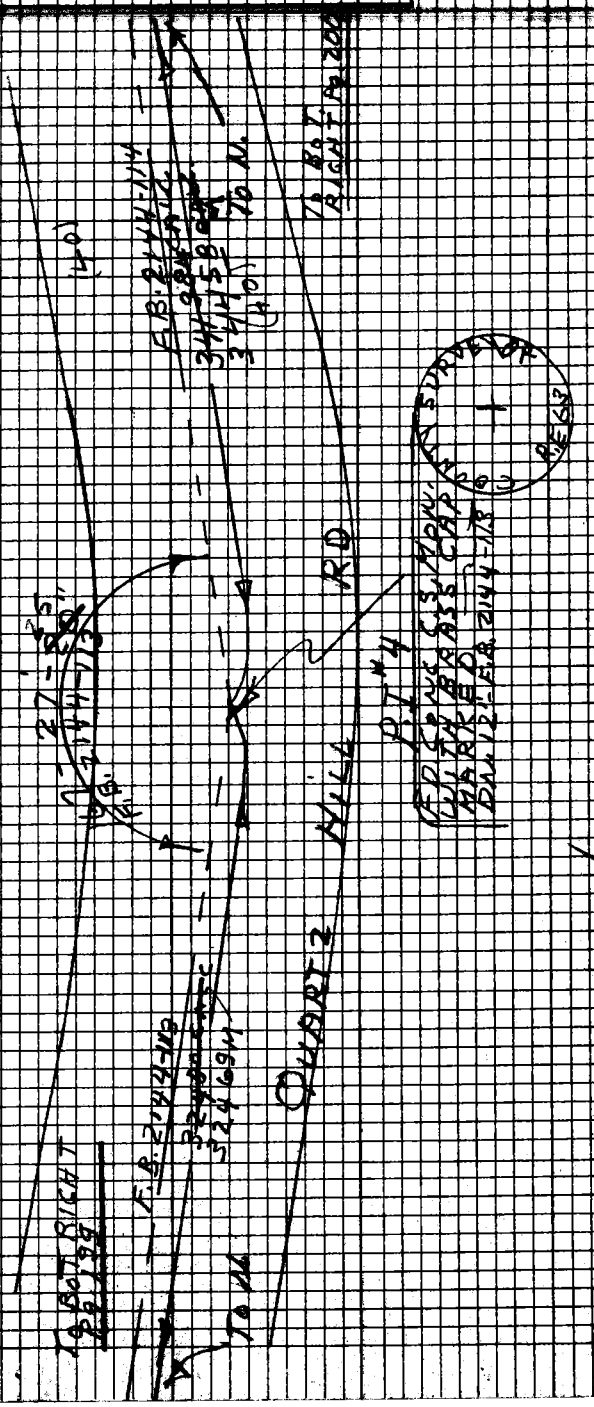

Note: Any Additions or Changes on This Sheet Must be Made or Circled in Red Ink With Date and Name of Person Making Change.

Do not extend this side of this line.

PLEASE RETURN TO
LOS ANGELES COUNTY ENGINEER
403 Los Angeles County Engineering Bldg.

76F3098 C6#310-8-63

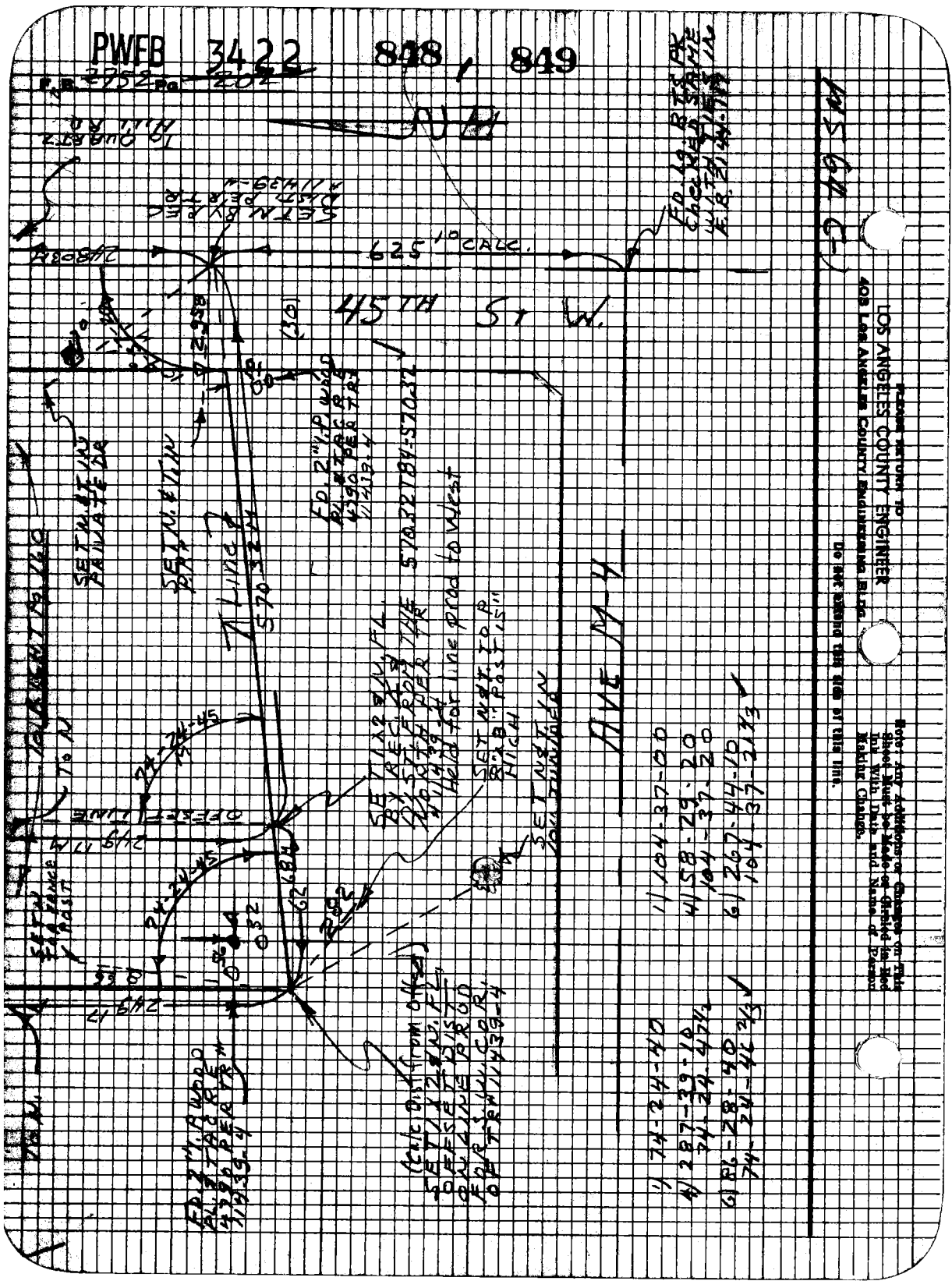
PWFB 3422 848, 849
F.B. 2752 Pg 202
625' CALC.
45TH St W.
AVE M-4
SET N.&T. IN PRIVATE DR
SET N.&T. IN PP
SET N.&T. TO P
SET N.&T. IN 10" JUNIPER
OFFSET LINE
TO N
TO RIGHT IS 160
1) 104-37-00
4) 58-29-20
104-37-20
6) 267-44-10
104-37-21 1/3
1) 74-24-40
4) 287-39-10
74-24-47 1/2
6) 86-28-40
74-24-46 2/3
PLEASE RETURN TO
LOS ANGELES COUNTY ENGINEER
403 Los Angeles County Engineering Bldg.
Do not extend this side of this line.
Note: Any Additions or Changes on This Sheet Must be Made or Circled in Red Ink With Date and Name of Person Making Change.

PWFB 3422 850

Notes Ch'd by	Survey of QUARTZ HILL SS
Map No.	[illegible]
Office Work	Surveyed by S. HALISCKY
Checked	Notes HALISCKY Date 11-17-66
Date	Indexed C. J. [illegible]

F.B. 2752 Pg. 203

J.N. 2317.14

2nd PRELIMINARY SURVEY
ON
LOT LINES 54, 55, 56
ON
QUARTZ HILL ROAD AT 45TH ST W

REF
TR#11439-3
F.B. 2752-124

PARTY
HALISCKY
ALBRIGHT
VAN HORN
HILL

Note: Any Additions or Changes on This Sheet Must be Made or Circled in Red Ink With Date and Name of Person Making Change.

Do not extend this side of this line.

PLEASE RETURN TO
LOS ANGELES COUNTY ENGINEER
405 LOS ANGELES COUNTY ENGINEERING BLDG.

76F3098 C6#810-8-65

PWFB 3422 851, 852, 853, 854

F.B. 2752 Pg. 124

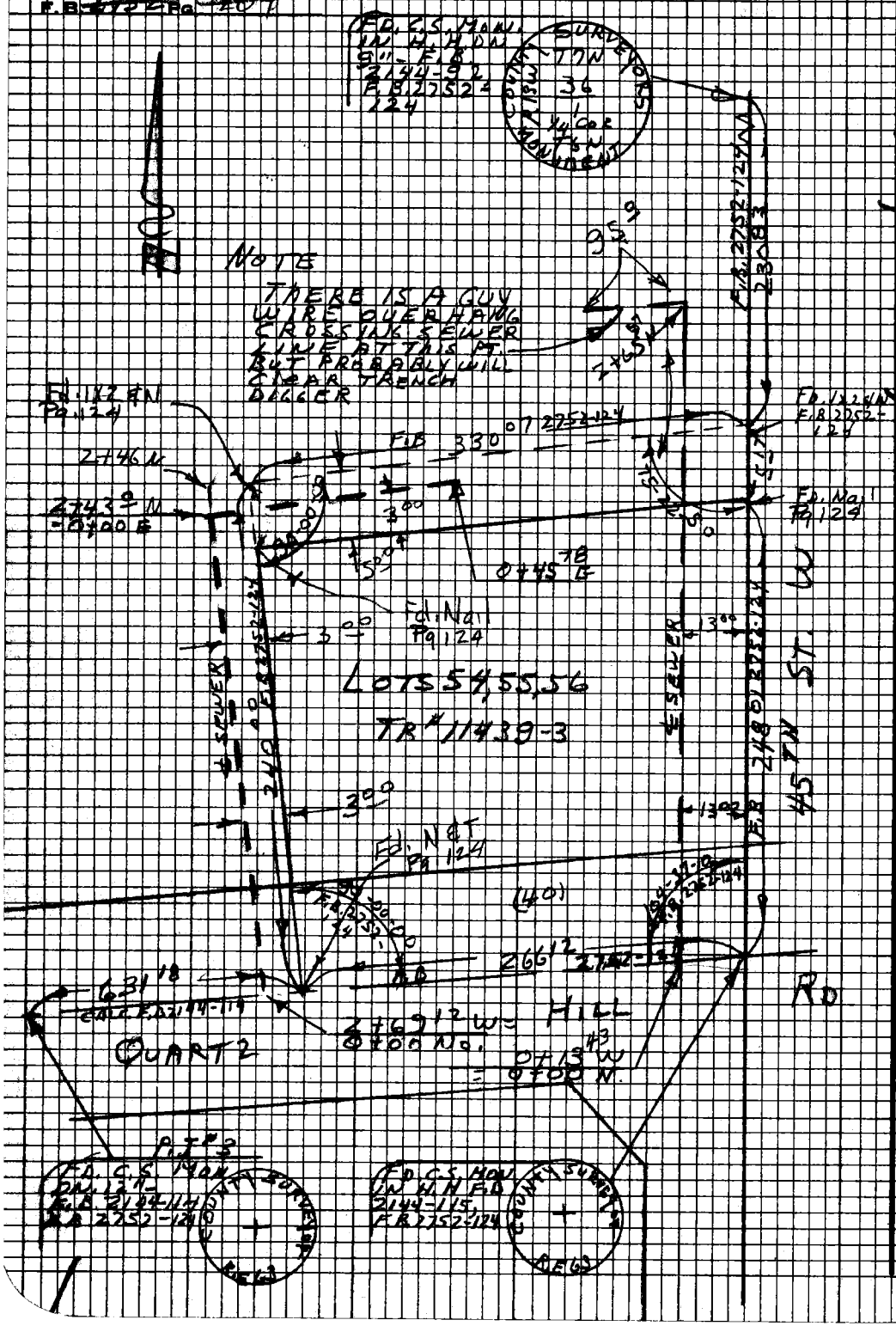

WS 64, C-1, & WS 71, C-6

PLEASE RETURN TO
LOS ANGELES COUNTY ENGINEER
408 Los Angeles County Engineering Bldg.

Do not extend this side of this line.

Note: Any Additions or Changes on This Sheet Must be Made or Circled in Red Ink With Date and Name of Person Making Change.

Profile No.	Notes Red	Plotted	Job No. 2377.14	Division No.	F.B. 2752 Pg. 203A
	Date	Date	Survey of QUARTZ HILL S.S. DIST.		
X-Sec.	Notes Chkd.	Checked	Survey by MENDONCA	Notes J.M.	Date 10-11-66
[redacted]	[redacted]	[redacted]	Map No.	[redacted]	[redacted]

J.N. 2377.14

ADDITIONAL ELEVATIONS ON BACK LOT LINE

BETWEEN
AVE. L-13 & AVE. L-14
AND
47TH ST. W. & 50TH ST. W.

STATION	B.S.	H.I.	F.S.	ELEV.

MENDONCA
BEERS
RITTER
MITCHELL

NOTE: ANY ADDITIONS OR CHANGES ON THIS SHEET MUST BE MADE OR CIRCLED IN RED INK, WITH DATE AND NAME OF PERSON MAKING CHANGE.

Do not extend notes this side of this line.

PLEASE RETURN TO
LOS ANGELES COUNTY ENGINEER
403 LOS ANGELES COUNTY ENGINEERING BLDG.

76-L-298 CE 307 2-63

76-L-298 CE 307 2-63

PLEASE RETURN TO
LOS ANGELES COUNTY ENGINEER
403 LOS ANGELES COUNTY ENGINEERING BLDG.

NOTE: ANY ADDITIONS OR CHANGES ON THIS SHEET MUST BE MADE OR CIRCLED IN RED INK, WITH DATE AND NAME OF PERSON MAKING CHANGE

Do not extend notes this side of this line.

STATION	B. S.	H. I.	F. S.	ELEV.		
B.M. #AV-321				2476 50	B.M. #A.V.-321 ELEV.=2476.496 F.B. 2748-16 ℄ INT. OF 47TH ST. W. & AVE. L-13, ABOUT 290'± W. ON SOUTH SIDE OF ROAD A LG. BT. SPK. IN NO. SIDE OF P.P. #665524E., UP 2"	
				2494 4	107' SOUTH OF N.W. COR.	LOT #202
				2497 2	150' " " " "	" "
				93 4	107' " " " "	" #203
				95 4	150' " " " "	" "
				93 2	150' " " " "	" #204
				89 3	150' " " " "	" #205
				85 7	150' " " " "	" #206
				83 7	150' " " " "	" #207
				83 0	150' " " " "	" #208
				83 7	150' " " " "	" #209
				85 2	150' " " " "	" #210
				84 6	150' " " " "	" #211
				82 7	150' " " " "	" #212
B.M. #AV-308				2486 27	B.M. #A.V.-308 ELEV.=2486.272 F.B. 2478-10 ℄ INT. OF 50TH ST. W. & AVE. L-14, 68' SO. & 30' E., A P.K. & LEAD IN CONC. CURB NEAR FIRE HYD. AT SOUTH END OF CURB RET.	

F.B. 2752 Pg. 204A Job No. 2377.14 Division No. Notes Red Plotted Profile
Survey of QUARTZ HILL S.S. DIST Date Date No. X-Sec.
Survey by MENDONCA Notes J.M. Notes Chkd. Checked No.
Indexed Date Date Date

Profile No.	Notes Red	Plotted	Job No. 2377.14	Division No.	F.B. 2752	Pg. 205
	Date	Date	Survey of QUARTZ HILL SAN. SEWER			
X-Sec. No.	Notes Chk. E. BARR	Checked	Survey by HALISCKY	Notes HALISCKY	Date 11-17-66	
	Date	Date	Map No.	Indexed G. J. GALL	Date	

J.N. 2377.14

℄ SEWER PROFILE
ALONG

LOTS #54 & 56 TR #11439-3
FOR
QUARTZ HILL SAN. SEWER

REF:
F.B. 2748

PARTY
HALISCKY
ALBRIGHT
VAN HORN
HILL

STATION	B.S.	H.I.	F.S.	ELEV.

NOTE: ANY ADDITIONS OR CHANGES ON THIS SHEET MUST BE MADE OR CIRCLED IN RED INK, WITH DATE AND NAME OF PERSON MAKING CHANGE.

Do not extend notes this side of this line.

PLEASE RETURN TO
LOS ANGELES COUNTY ENGINEER
403 LOS ANGELES COUNTY ENGINEERING BLDG.

76-L-298 CE 307 2-63

76-L-298 CE 307 2-63

PLEASE RETURN TO
LOS ANGELES COUNTY ENGINEER
403 LOS ANGELES COUNTY ENGINEERING BLDG.

NOTE: ANY ADDITIONS OR CHANGES ON THIS SHEET MUST BE MADE OR CIRCLED IN RED INK, WITH DATE AND NAME OF PERSON MAKING CHANGE

Do not extend notes this side of this line.

STATION	B.S.	H.I.	F.S.	ELEV.	
B.M. A.V. 338	12 11	2532 65		2520 54	B.M. A.V. 338 EL.= 2520.535 F.B 2748-25 ℄ INT. 45TH ST. W. & QUARTZ HILL RD. CONC. C.S. MON. MARKED: COUNTY SURVEYORS, R.E. 63 CTR
0+00 N= 13 43 W			11 53	21 12	13 43 W. OF ℄ INT. QUARTZ HILL RD & 45TH ST. W. N & T (℄ INT SEWER)
0+21 5			11 66	20 99	EDGE PAV. & F/L
0+50			9 5	23 2	
1+00			5 5	27 2	
1+50			1 8	30 9	
T.P.	10 86	2543 32	0 19	2532 46	
2+00			8 1	35 2	
2+37			5 9	37 4	BOT BRK
2+50			2 5	40 8	TOP BRK
2+65 57 = 0+00 W.			0 6	42 7	∡ PT.
0+50 W			1 2	42 1	
0+95 W			1 5	41 8	
B.M. AV 337			2 43	2540 89	

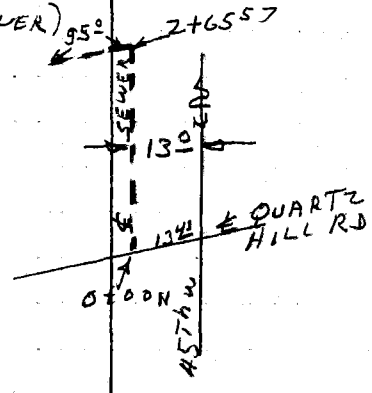

SEE NEXT Pg FOR WLY SEWER EASEMENT W. OF LOT 56 TR# 11439-3

F.B. 2752 Pg. 20 Job No. 2372 14 Division No. Notes Red Plotted Profile
Survey of QUARTZ HILL SAN SEWER Date Date No.
Survey by HALISCKY Notes HALISCKY Notes Chk'd. G. E. BARR Checked X-Sec.
Indexed G. J. GALLI Date 11-17-66 Date Date No.

76-L-298 CE 307 2-63

PLEASE RETURN TO
LOS ANGELES COUNTY ENGINEER
403 LOS ANGELES COUNTY ENGINEERING BLDG.

NOTE: ANY ADDITIONS OR CHANGES ON THIS SHEET MUST BE MADE OR CIRCLED IN RED INK, WITH DATE AND NAME OF PERSON MAKING CHANGE.

Do not extend notes this side of this line.

STATION	B. S.	H. I.	F. S.	ELEV.	
B.M.A.V.339	8 18	2525 62		2517 44	B.M.A.V. #339 EL = 2517.443 F.B. 2748-24 ℄ INT. 45TH ST. W. & QUARTZ HILL RD. WLY. 335'± & NLY. TO LG. B.T. SPK IN 10" LIGHT POLE
0+00 N			7 75	2517 87	℄ INT. SEWER & QUARTZ HILL RD.
0+21 0 N			8 21	2517 41	EDGE PAV.
0+ 29N			8 7	2516 9	F/L. & BOT. BRK
0+ 44N			5 4	2520 2	TOP BRK
0+50N			5 9	2519 7	
1+00N			4 5	2521 1	
1+50 N	12 31	2536 05	1 88	2523 74	1 X 1
2+00			8 6	2527 5	
2+43N = 0+00 ELY			4 9	2531 2	
2+46N			4 8	2531 3	
0+13 ELY			4 2	2531 9	
0+46 ELY			1 0	2535 1	
T.P.	1 93	2525 67	12 31	2523 74	
B.M.A.V.339			8 23	2517 44	B.M.A.V. #339 EL = 2517.443 SEE ABOVE

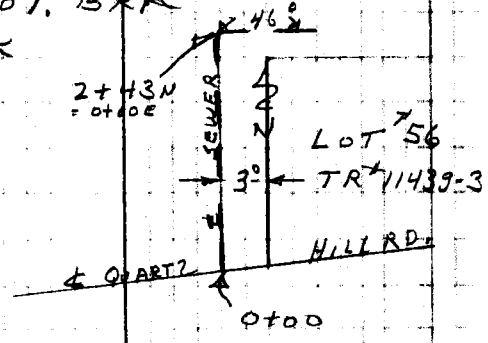

Profile Notes Red ____ Plotted ____ Job No. 2372 14 Division No. ____
No. ____ Date ____ Date ____ Survey of QUARTZ HILL SAN. SEWER
X-Sec. Notes Chkd. G. E. BARR Checked ____ Survey by HALISCKY Notes HALISCKY Date 11-17-66
No. ____ Date ____ Date ____ Map No. ____ Indexed C. [illegible] Date ____

F.B. 2752 Pg. 207

F.B. 2752 Pg. 208 Job No. 237214 Division No. _____ Notes Red _____ Plotted _____ Profile

Survey of QUARTZ HILL SAN SEWER Date _____ Date _____ No. _____

Survey by HALISCKY Notes HALISCKY Notes Chkd. G. E. BARR Checked _____ X-Sec.

Indexed _____ Date 11-17-66 Date _____ Date _____ No. _____

STATION	B.S.	H.I.	F.S.	ELEV.

Do not extend notes this side of this line.

PLEASE RETURN TO
LOS ANGELES COUNTY ENGINEER
403 LOS ANGELES COUNTY ENGINEERING BLDG.

NOTE: ANY ADDITIONS OR CHANGES ON THIS SHEET MUST BE MADE OR CIRCLED IN RED INK. WITH DATE AND NAME OF PERSON MAKING CHANGE

76-L-298 CE 307 2-63

Notes Ck'd by	Survey of QUARTZ HILL S.S. F.B. 2752 Pg. 209
Map No.	[illegible]
Office Work	Surveyed by HALISCKY
Checked	Notes HALISCKY Date 4-21-60
Date	Indexed [illegible]

J.N. 2377.14

PRELIMINARY SURVEY
ON
WEST SIDE LOT #173, TR #11439-3
ON
AVE L-14
FOR
QUARTZ HILL S.S.

PARTY
HALISCKY
ALBRIGHT
VAN HORN
HILL

Note: Any Additions or Changes on This Sheet Must be Made or Circled in Red Ink With Date and Name of Person Making Change.

Do not extend this side of this line.

PLEASE RETURN TO
LOS ANGELES COUNTY ENGINEER
403 LOS ANGELES COUNTY ENGINEERING BLDG.

76F3098 C6#310-8-65

F.B. 2752 Pg. 210

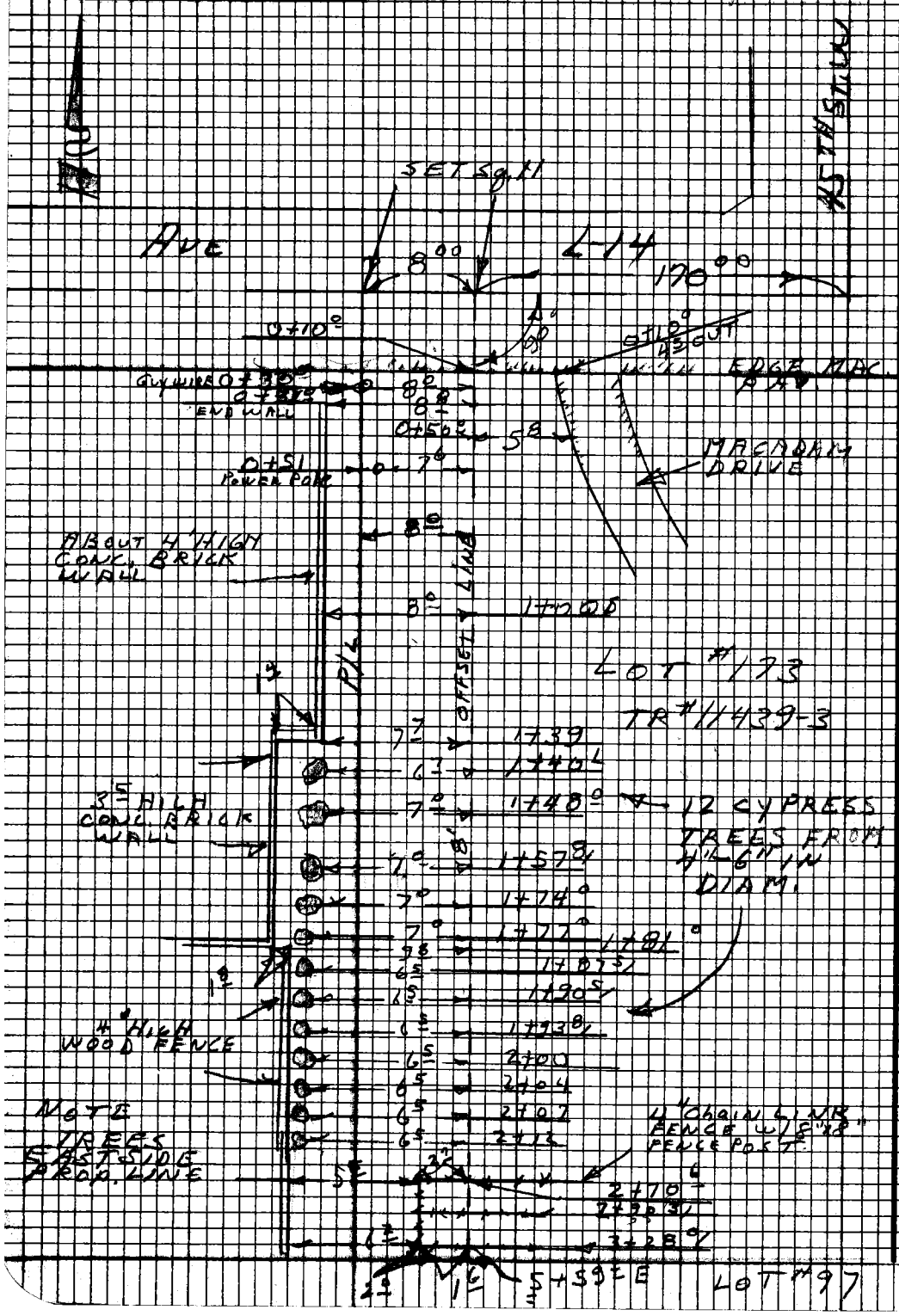

PLEASE RETURN TO
LOS ANGELES COUNTY ENGINEER
403 LOS ANGELES COUNTY ENGINEERING BLDG.

Do not extend this side of this line.

Note - Any Additions or Changes on This Sheet Must be Made or Circled in Red Ink With Date and Name of Person Making Change.

F.B. 2752 Pg. 211

Profile No. | Notes Red | Plotted | Job No. 2377.14 | Division No.
Date | Date | Survey of QUARTZ HILL S.S.
X-Sec. No. | Notes Chkd. G. E. BARR | Checked | Survey by HALISCKY | Notes HALISCKY | Date 11-21-66
Date | Date | Map No. | Indexed G. J. GALLI | Date

J.N. 2377.14

SEWER PROFILE
ON
W. SIDE OF LOT #173 TO NO. SIDE LOT 97
TR# 11439-3
FOR
QUARTZ HILL S. SEWER

REF
F.B. 274F

PARTY
HALISCKY
ALBRIGHT
VAN HORN
HILL

STATION	B.S.	H.I.	F.S.	ELEV.

NOTE: ANY ADDITIONS OR CHANGES ON THIS SHEET MUST BE MADE OR CIRCLED IN RED INK, WITH DATE AND NAME OF PERSON MAKING CHANGE.

Do not extend notes this side of this line.

PLEASE RETURN TO
LOS ANGELES COUNTY ENGINEER
403 LOS ANGELES COUNTY ENGINEERING BLDG.

76-L298 CE 307 3-61

76-L298 CE 307 3-61

PLEASE RETURN TO
LOS ANGELES COUNTY ENGINEER
403 LOS ANGELES COUNTY ENGINEERING BLDG.

NOTE: ANY ADDITIONS OR CHANGES ON THIS SHEET MUST BE MADE OR CIRCLED IN RED INK, WITH DATE AND NAME OF PERSON MAKING CHANGE

Do not extend notes this side of this line.

STATION	B.S.	H.I.	F.S.	ELEV.		
BM.A.V. 325	4 37	250093		249656	B.M.A.V 325 EL-2496.564 F.B.2748.18	
					℄ INT. 47TH ST. W & AVE L-14, EAST ABOUT	
					463' ± ON SO. SIDE OF RD. Lg. BT.	
					SPK. IN NO. SIDE T.P. # KY923	
0+00 So.			4 98	249595	℄ INT. L-14 & 8' OFFSET LINE	
0+10 So			5 01	249592	EDGE PAV.	
0+50 So	11 48	251193	0 48	250045	8' E. OF W. LOT LINE OF LOT # 173	
1+00 So			5 8	25061	BRK. "	"
1+50 So	12 14	252363	0 44	251149	"	"
2+00			9 1	25145	"	"
2+26.5			6 4	25172	"	"
2+50			3 1	25205	"	"
T.P.	9 43	253278	0 28	252335	"	"
3+00			7 0	25258	"	"
3+30			4 2	25286	IN T. 8' OFFSET E & N. LOT LINE OF LOT # 97	
B.M.A.V 336			2 80	252998	B.M.A.V. # 336	

F.B. 2752 PG. 212 Job No. 237714 Division No. Notes Red Plotted Profile
Survey of QUARTZ HILL S.S. Date Date No.
Survey by HALISCKY Notes HALISCKY Notes Chkd. G. E. BARR Checked X-Sec.
Indexed C. J. GALLI Date 11-21-66 Date Date No.

F.B. 2752 Pg. 213

Profile No. ____ Notes Red ____ Plotted ____ Job No. 2377.14 Division No. ____

Date ____ Date ____ Survey of QUARTZ HILL S.S.

X-Sec. Notes Chk'd G. E. BARR Checked ____ Survey by HALISCKY Notes HALISCKY Date 11-21-66

No. ____ Date ____ Date ____ Map No. ____ Indexed [illegible] Date ____

J.N. 2377.14

HOUSE CONNECTION SURVEY
FOR
HOUSE # 4815, LOT 85, TR # 11728
ON
AVE L-8
FOR
QUARTZ HILL S.S. SURVEY

PARTY
HALISCKY
ALBRIGHT
VAN HORN
HILL

STATION	B.S.	H.I.	F.S.	ELEV.

NOTE: ANY ADDITIONS OR CHANGES ON THIS SHEET MUST BE MADE OR CIRCLED IN RED INK, WITH DATE AND NAME OF PERSON MAKING CHANGE.

PLEASE RETURN TO
LOS ANGELES COUNTY ENGINEER
403 LOS ANGELES COUNTY ENGINEERING BLDG.

Do not extend notes this side of this line.

76-L-298 CE 307 2-63

76-L-298 CE 307 2-63

PLEASE RETURN TO
LOS ANGELES COUNTY ENGINEER
403 LOS ANGELES COUNTY ENGINEERING BLDG.

NOTE: ANY ADDITIONS OR CHANGES ON THIS SHEET MUST BE MADE OR CIRCLED IN RED INK. WITH DATE AND NAME OF PERSON MAKING CHANGE

Do not extend notes this side of this line.

STATION	B.S.	H.I.	F.S.	ELEV.	
B.M.A.V. #311	5 20	2465 29		2460 09	B.M.A.V. #311 EL.=2460.088 F.B. 2748-12 ℄ INT. 50TH ST. W. & AVE L-8, 20' SO. & 53' W. TO FD. P.K. & L. IN W. END OF CURB RET, NEAR F.H
T.P.	3 56	2464 48	4 37	2460 92	
T.P. 1X1	3 97	2462 08	6 37	2458 11	
T.P.	5 71	2462 38	5 41	2456 67	TOP 4" C.I.P.
T.P.	6 13	2464 24	4 27	2458 11	
T.P.	4 39	2465 28	3 35	2460 89	
B.M.A.V. #311			5 20	2460 08	B.M.A.V. #311

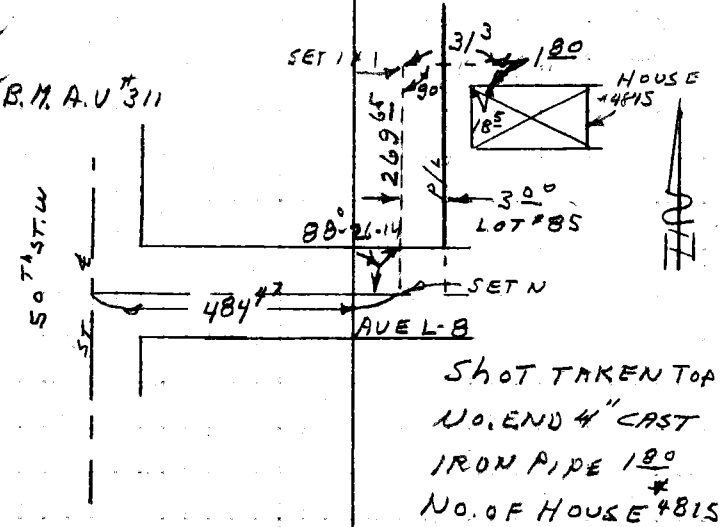

SHOT TAKEN TOP
NO. END 4" CAST
IRON PIPE 1.80
NO. OF HOUSE #4815

F.B. 2752 PG. 214 Job No. 2377.14 Division No. Notes Red Plotted Profile
Survey of QUARTZ HILL S.S. Date Date No.
Survey by HALISCKY Notes HALISCKY Notes Chkd. G. E. BARR Checked X-Sec.
Indexed C. J. GAULT Date 11-21-66 Date Date No.

Profile No.	Notes Red	Plotted	Job No. 237714	Division No.
	Date	Date	Survey of QUARTZ HILL S.S	
X-Sec. No.	Notes Chk G. E. BARR	Checked	Survey by HALISCKY	Notes HALISCKY Date 11-21-66
	Date	Date	Map No.	Indexed G. J. GALLI Date

F.B. 2752 Pg. 215

J.N. 237714

SEWER HOUSE CONN. SURVEY
FOR
HOUSE # 4723 & 4721 ?
BACK OF LOT # 100, TR # 11728
ON

AVE L-10

REF.
F.B. 2748

PARTY
HALISCKY
ALBRIGHT
VAN HORN
HILL

STATION	B.S.	H.I.	F.S.	ELEV.

NOTE: ANY ADDITIONS OR CHANGES ON THIS SHEET MUST BE MADE OR CIRCLED IN RED INK, WITH DATE AND NAME OF PERSON MAKING CHANGE.

Do not extend notes this side of this line.

PLEASE RETURN TO
LOS ANGELES COUNTY ENGINEER
403 LOS ANGELES COUNTY ENGINEERING BLDG.

76-L-298 CE 307 2-63

76-L-298 CE 307 2-63

PLEASE RETURN TO
LOS ANGELES COUNTY ENGINEER
403 LOS ANGELES COUNTY ENGINEERING BLDG.

NOTE: ANY ADDITIONS OR CHANGES ON THIS SHEET MUST BE MADE OR CIRCLED IN RED INK, WITH DATE AND NAME OF PERSON MAKING CHANGE

Do not extend notes this side of this line.

STATION	B.S.	H.I.	F.S.	ELEV.	
B.M.A.V.319	4 71	2463 79		2459.08	B.M.A.V. #319 EL.=2459.076 F.B.2748-15 ℄ INT. 47TH ST.W. & AVE L-10, S.E. COR. Lg. BT. SPK IN P.P. 992159E
T.P.	4 54	2465 21	3 12	2460 67	℄ INT AVE L-10 & LOT LINE (PT A)
T.P. 1+51 No.	4 63	2464 51	5 33	2459 88	1" I.P. CONC. PL. TAG L.S. 2991
T.P.	5 84	2464 57	5 78	2458 73	
T.P.	6 45	2466 34	4 68	2459 89	
T.P.	6 59	2466 52	6 41	2459 93	
T.P.	5 47	2465 38	6 61	2459 91	
T.P.	3 10	2463 80	4 68	2460 70	
B.M.A.V. #319			4 69	2459 11	
PT. A	5 0	2465 7		2460 7	
PT. B			5 0	2460 7	
0+50 N.			5 3	2460 4	3' E OF ℄ EASEMENT
1+00 N			5 4	2460 3	"
1+50 N			5 8	2459 9	"
1+81² N			5 9	2459 8	P/L "
1+91² N.			5 9	2459 8	"
			5 0	2460 7	

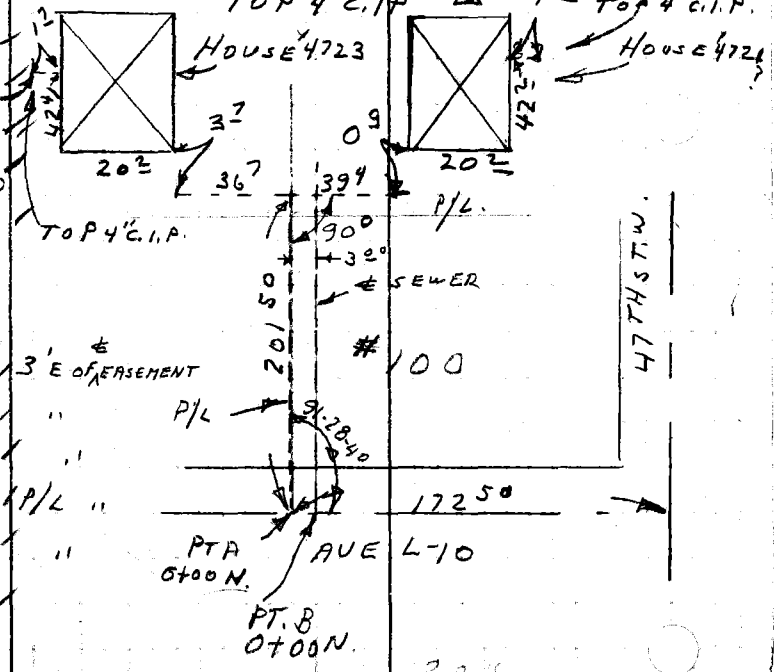

F.B. 2752 Pg. 216 Job No. 2377.14 Division No. Notes Red Plotted Profile
Survey of QUARTZ HILL S.S. Date Date No.
Survey by HALISCKY Notes HALISCKY Notes Chkd. G. E. BARR Checked X-Sec.
Indexed C. J. GALLI Date 11-21-66 Date Date No.

Profile	Notes Red	Plotted	Job No. 2377.14	Division No.	F.B. 2752	Pg. 217
No.	Date	Date	Survey of QUARTZ HILL S. S.			
X-Sec.	Notes Chkd. G. E. BARR	Checked	Survey by HALISCKY	Notes HALISCKY	Date 11-21-66	
No.	Date	Date	Map No.	Indexed G. J. GALLI	Date	

J. N. 2377.14

SEWER HOUSE CONNECTIONS FOR LOTS #103, 104 & 106, TR #11728 ON AVE L-10

PARTY

REF. F.B. 2748

HALISCKY
ALBRIGHT
VAN HORN
HILL

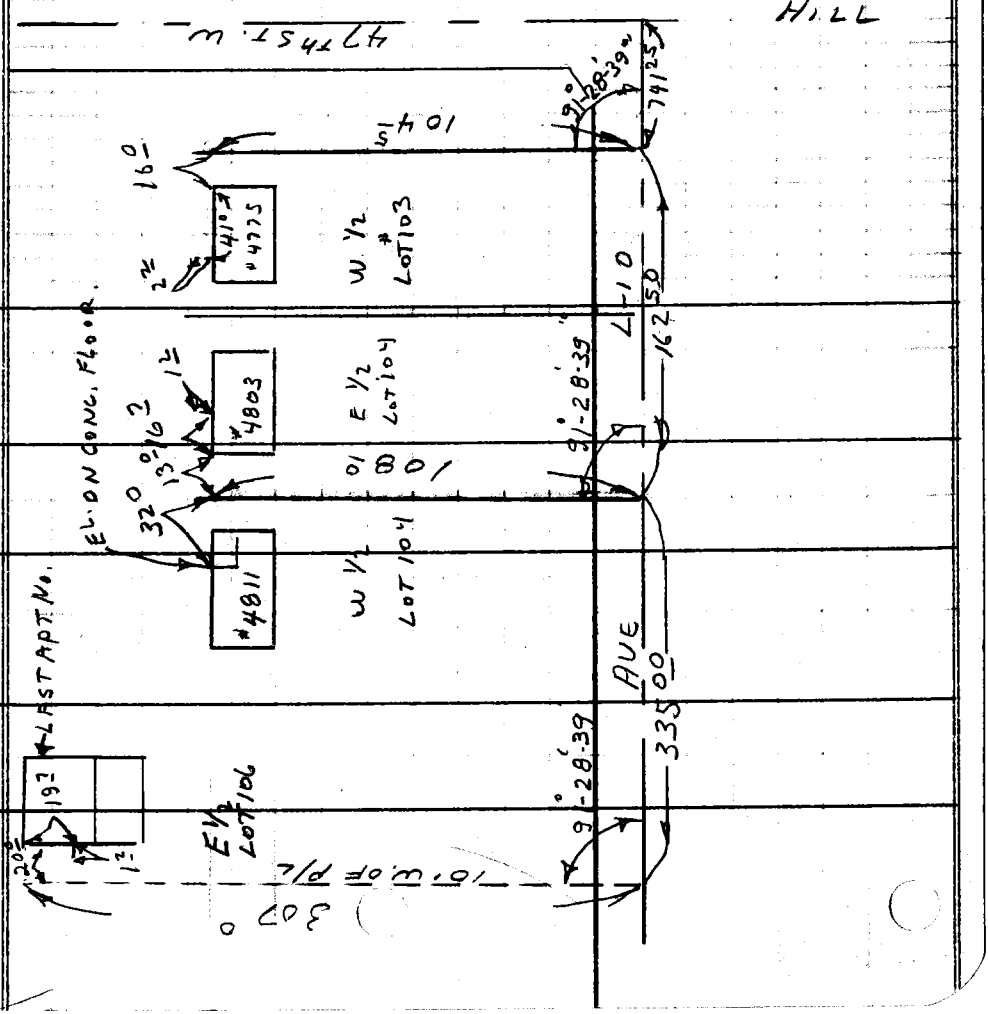

NOTE: ANY ADDITIONS OR CHANGES ON THIS SHEET MUST BE MADE OR CIRCLED IN RED INK, WITH DATE AND NAME OF PERSON MAKING CHANGE.

PLEASE RETURN TO
LOS ANGELES COUNTY ENGINEER
403 LOS ANGELES COUNTY ENGINEERING BLDG.

Do not extend notes this side of this line.

76-L-298 CE 307 2-63

76-L-298 CE 307 2-63

PLEASE RETURN TO
LOS ANGELES COUNTY ENGINEER
403 LOS ANGELES COUNTY ENGINEERING BLDG.

NOTE: ANY ADDITIONS OR CHANGES ON THIS SHEET MUST BE MADE OR CIRCLED IN RED INK, WITH DATE AND NAME OF PERSON MAKING CHANGE

Do not extend notes this side of this line.

STATION	B.S.	H.I.	F.S.	ELEV.		
B.M.A.V.#319	5 22	2464 30		2459 08	B.M.A.V. 319 EL. = 2459.076 F.B. 2748-15 ℄ INT. 47TH ST. W. & AVE L-10, S.E. COR., LG. BT. SPK. IN P.P. 992158E	
T.P.	7 09	2468 83	2 56	2461 74		
T.P.	4 06	2470 55	2 34	2466 49	ST. ℄ & LOT LINE	
T.P.	5 29	2470 62	5 22	2465 33	TOP 4" C.I.P. 2' NO. OF HOUSE #4775	
T.P.	6 13	2472 62	4 13	2466 49		
T.P.	3 58	2472 05	4 15	2468 47	ST. ℄ & LOT LINE	
T.P.	5 23	2471 97	5 31	2466 74	TOP 4" C.I.P. 1' N. OF HOUSE #4803	
T.P.	3 44	2471 79	3 62	2468 35	EL. ON CONC. FLOOR, N.W. COR. OF PORCH HOUSE #4811	
T.P.	5 06	2473 53	3 32	2468 47		
T.P.	4 76	2475 18	3 11	2470 42		
T.P.	7 15	2475 19	7 14	2468 04	TOP 4" C.I.P. 1' W. OF LAST APT. BLDG.	
T.P.	3 10	2473 53	4 76	2470 43		
T.P.	2 65	2471 12	5 06	2468 47		
T.P.	3 08	2467 15	7 05	2464 07		
T.P.	4 63	2463 80	7 98	2459 17		
B.M.A.V.#319			4 73	2459 07	B.M.A.V.#319	

F.B. 2752 Pg. 218 Job No. 2377.14 Division No. ____ Notes Red ____ Plotted ____ Profile ____
Survey of QUARTZ HILL S.S. Date ____ Date ____ No. ____
Survey by HALISCKY Notes HALISCKY Notes Chk. G. E. BARR Checked ____ X-Sec. ____
Indexed C. J. GALLI Date 11-21-66 Date ____ Date ____ No. ____

Profile No.	Notes Red	Plotted	Job No. 2377.14	Division No.	F.B. 2752	Pg. 219
	Date	Date	Survey of QUARTZ HILL S.S.			
X-Sec. No.	Notes Chkd. G. E. BARR	Checked	Survey by HALISCKY	Notes HALISCKY	Date 11-16-66	
	Date	Date	Map No.	Indexed G. J. GALL	Date	

J. N. 2377.14

CROSS SECTIONS ON 47TH ST. W. FROM AVE L TO AVE L-10 FOR QUART HILL SAN. SEWER

REF. F.B. 2748-13

PARTY
H. ALISCKY
ALBRIGHT
VAN HORN
HILL

STATION	B.S.	H.I.	F.S.	ELEV.

NOTE: ANY ADDITIONS OR CHANGES ON THIS SHEET MUST BE MADE OR CIRCLED IN RED INK, WITH DATE AND NAME OF PERSON MAKING CHANGE.

Do not extend notes this side of this line.

PLEASE RETURN TO
LOS ANGELES COUNTY ENGINEER
403 LOS ANGELES COUNTY ENGINEERING BLDG.

76-L-298 CE 307 2-63

76-L-298 CE 307 2-63

PLEASE RETURN TO
LOS ANGELES COUNTY ENGINEER
403 LOS ANGELES COUNTY ENGINEERING BLDG.

NOTE: ANY ADDITIONS OR CHANGES ON THIS SHEET MUST BE MADE OR CIRCLED IN RED INK. WITH DATE AND NAME OF PERSON MAKING CHANGE

Do not extend notes this side of this line.

STATION	B.S.	H.I.	F.S.	ELEV.	
B.M.A.V. #283	4 85	2439 62		2434 77	B.M.A.V. #283 EL. = 2434.768; F.B. 2748-13 ℄ INT. 47TH ST. W. & AVE L, 59' NO. & 14' W. FD. P.M. IN SOUTH RIM OF TELEPHONE MANHOLE
0+00			4 93	2434 69	℄ INT 47TH W & AVE L
7'E			4 92	34 70	7' E
0+50			5 19	34 43	℄
7' E			5 37	34 25	
1+00			4 91	34 71	℄
7'E			4 98	34 64	
1+50			4 59	35 03	℄
7'E			4 66	34 96	
2+00			4 23	35 39	℄
7'E			4 28	35 34	
2+50			3 78	35 84	℄
7'E			3 85	35 77	
3+00			3 46	36 16	℄
7'E			3 62	36 00	
T.P.	6 26	2442 65	3 23	2436 39	
3+50			6 20	36 45	℄
7'E			6 29	36 36	

F.B. 2752 Pg. 210 Job No. 2377.14 Division No. Notes Red Plotted Profile
Survey of QUARTZ HILL S.S. Date Date No.
Survey by HALISCKY Notes Checked G. E. BARR X-Sec.
Indexed C. J. GALLI Date 11-16-66 Date Date No.

76-L-298 CE 307 2-63

PLEASE RETURN TO
LOS ANGELES COUNTY ENGINEER
403 LOS ANGELES COUNTY ENGINEERING BLDG.

NOTE: ANY ADDITIONS OR CHANGES ON THIS SHEET MUST BE MADE OR CIRCLED IN RED INK, WITH DATE AND NAME OF PERSON MAKING CHANGE.

Do not extend notes this side of this line.

STATION	B. S.	H. I.	F. S.	ELEV.		
		2442.65				
4+00			5.94	2436.71	℄	
7'E			6.04	36.61		
4+50			5.59	37.06	℄	
7'E			5.66	36.99		
5+00			5.21	37.44	℄	
7'E			5.36	37.29		
5+50			4.85	37.80	℄	
7'E			4.92	37.73		
6+00			4.56	38.09	℄	
7'E			4.60	38.05		
6+50			4.14	38.51	℄	
7'E			4.26	38.39		
6+66 19			4.00	38.65	℄ INT L-2	
7'E			4.09	38.56		
B.M.A.V. 315	6.02	2445.83	2.84	2439.81	B.M.A.V. 315 EL. 2439.788 F.B. 2748-14	
7+00			7.06	38.77	℄ INT 47TH ST. W. & AVE L-2, S.E. COR.	
7'E			6.99	38.84	FD. 2" I.P. CONC. PL. & C.E. TAG, UP 6"	
7+50			6.73	39.10	℄	
7'E			6.65	39.18		
8+00			6.26	39.57	℄	

Profile No. X-Sec. No. Notes Red Date Notes Chkd. G. E. BARR Date Plotted Date Checked Date Job No. 2377.14 Division No. Survey of QUARTZ HILL S.S. Survey by HALISCKY Notes HALISCKY Date 11-16-66 Map No. Indexed G. J. GILL Date

F.B. 2752 Pg. 221

76-L-298 CE 307 2-63

PLEASE RETURN TO
LOS ANGELES COUNTY ENGINEER
403 LOS ANGELES COUNTY ENGINEERING BLDG.

NOTE: ANY ADDITIONS OR CHANGES ON THIS SHEET MUST BE MADE OR CIRCLED IN RED INK, WITH DATE AND NAME OF PERSON MAKING CHANGE

Do not extend notes this side of this line.

STATION	B.S.	H.I.	F.S.	ELEV.		
		2445.83				
7'E			6 23	2439 60		
8+50			5 77	40 06	℄	
7'E			5 70	40 13		
9+00			5 18	40 65	℄	
7'E			5 18	40 65		
9+50			4 62	41 21	℄	
7'E			4 63	41 20		
10+00			3 99	41 84	℄	
7'E			3 99	41 84		
10+50			3 28	42 55	℄	
7'E			3 27	42 56		
11+00	6 22	2449 45	2 60	2443 23	T.P. ℄	
7'E			6 28	43 17		
11+50			5 64	43 81	℄	
7'E			5 69	43 76		
12+00			5 15	44 30	℄	
7'E			5 20	44 25		
12+50			4 56	44 89	℄	
7'E			4 61	44 84		
13+00			4 00	2445 45	℄	

F.B. 2752 Pg. 222
Job No. 237214 Division No. Notes Red Plotted Profile
Survey of QUARTZ HILL S.S. Date Date No.
Survey by HALISCKY Notes HALISCKY Notes Chkd. G.E. BARR Checked X-Sec.
Indexed C. J. GALLI Date 11-16-66 Date Date No.

76-L-298 CE 307 2-63

PLEASE RETURN TO
LOS ANGELES COUNTY ENGINEER
403 LOS ANGELES COUNTY ENGINEERING BLDG.

NOTE: ANY ADDITIONS OR CHANGES ON THIS SHEET MUST BE MADE OR CIRCLED IN RED INK, WITH DATE AND NAME OF PERSON MAKING CHANGE.

Do not extend notes this side of this line.

STATION	B. S.	H. I.	F. S.	ELEV.	
		2449.45			
7'			4.11	2445.34	
13+32.30			3.58	4587	℄ INT 47th W & L-4
7'E			3.70	4575	
B.M.A.V. #316	6.49	2452.72	3.22	2446.23	B.M.A.V. #316 EL.= 2446.213 F.B. 2748-14
13+50			6.64	4608	℄ INT 47th W. & L-4, N.W. COR. FD. 64.
7'E			6.76	4596	BT. SPK IN P.P. #106.9815 E, UP 3"
14+00			5.95	4677	℄
7'E			6.03	4669	
14+50			5.50	4722	℄
7'E			5.57	4715	
15+00			5.09	4763	℄
7'E			5.11	4761	
15+50			4.66	4806	℄
7'E			4.73	4799	
16+00			4.26	4846	℄
7'E			4.39	4833	
16+50			3.99	4873	℄
7'E			4.15	4857	
17+00	6.17	2455.28	3.61	2449.11	T.P. ℄
7'E			6.27	2449.01	

Profile Notes Red ____ Plotted ____ Job No. 2377.14 Division No. ____
No. ____ X-Sec. ____ Date ____ Date ____ Survey of QUARTZ HILL S.S.
Notes Chk'd G. E. BARR Checked ____ Survey by HALISCKY Noted HALISCKY Date 11-16-66
Date ____ Date ____ Map No. ____ Indexed J. GALL Date ____

F.B. 2752 Pg. 223

76-L-298 CE 307 2-63

PLEASE RETURN TO
LOS ANGELES COUNTY ENGINEER
403 LOS ANGELES COUNTY ENGINEERING BLDG.

NOTE: ANY ADDITIONS OR CHANGES ON THIS SHEET MUST BE MADE OR CIRCLED IN RED INK, WITH DATE AND NAME OF PERSON MAKING CHANGE

Do not extend notes this side of this line.

STATION	B. S.	H. I.	F. S.	ELEV.	
		2455 28 3 06			
17+50			5 79	2449 49	℄
7'E			5 87	49 41	
18+00			5 52	49 76	℄
7'E			5 52	49 76	
18+50			5 25	50 03	℄
7'E			5 33	49 95	
19+00			5 02	50 26	℄
7'E			5 05	50 23	
19+50			4 73	50 55	℄
7'E			4 79	50 49	
19+98 29			4 33	50 95	℄ 1' N.T.L.G. & 47th W.
7'E			4 40	50 88	
20+50			3 79	51 49	℄
7'E			3 86	51 42	
21+00			3 16	52 12	℄
7'E			3 22	52 06	
21+09 14	6 59	2458 81	3 06	2452 22	B.C.
7'E			6 66	52 15	
21+50			6 09	52 72	℄
7'E			6 15	2452 66	

F.B. 2752 Pg. 224
Job No. 2372.14 Division No. ____ Notes Red ____ Plotted ____ Profile ____
Survey of QUARTZ HILL S.S. Date ____ Date ____ No. ____
Survey by HALISCKY Notes HALISCKY Notes Chk'd E. BARR Checked ____ X-Sec. ____
Indexed C. J. GALLI Date 11-16-66 Date ____ Date ____ No. ____

76-L-298 CE 307 2-63

PLEASE RETURN TO
LOS ANGELES COUNTY ENGINEER
403 LOS ANGELES COUNTY ENGINEERING BLDG.

NOTE: ANY ADDITIONS OR CHANGES ON THIS SHEET MUST BE MADE OR CIRCLED IN RED INK, WITH DATE AND NAME OF PERSON MAKING CHANGE.

Do not extend notes this side of this line.

STATION	B. S.	H. I.	F. S.	ELEV.	
		245881			
22+00			556	245325	℄
7'E			556	5325	
22+50			515	5366	℄
7'E			521	5360	
23+00			502	5379	℄
7'E			505	5376	
23+50			482	5390	℄
7'E			479	5402	
24+00			434	5447	℄
7'E			449	5432	
24+50			408	5473	℄
7'E			426	5455	
25+00			397	5484	℄
7'E			406	5475	
25+50	481	245973	389	245492	℄
7'E			489	5484	
26+00			487	5486	℄
7'E			497	5476	
26+50			484	5489	℄
7'E			506	5467	

Profile Notes Red ____ Plotted ____ Job No. 7377.14 Division No. ____ F.B. 2752 Pg. 225
No. X-Sec. Date ____ Notes Chk'd. G. E. BARR Date ____ Checked ____ Survey of QUARTZ HILL S. S.
No. ____ Date ____ Date ____ Map No. ____ Checked ____ Survey by HALLSCKY Noted HALLSCKY Date 11-16-66

76-L-296 CE 307 2-63

PLEASE RETURN TO
LOS ANGELES COUNTY ENGINEER
403 LOS ANGELES COUNTY ENGINEERING BLDG.

NOTE: ANY ADDITIONS OR CHANGES ON THIS SHEET MUST BE MADE OR CIRCLED IN RED INK, WITH DATE AND NAME OF PERSON MAKING CHANGE

Do not extend notes this side of this line.

STATION	B.S.	H.I.	F.S.	ELEV.	
		2459 73			
26+98			4 54	2455.19	℄ INT. 47TH W & L-8
7'E			4 70	55.03	ALONG ℄ OF L-8
B.M.A.V. #318	3 34	2459 71	3 36	2456 37	B.M.A.V. #318 EL 2456.349 F.B. 2748-15
27+50			5 37	5434	℄ INT 47TH ST. W & AVE L-8, S.W. COR.
7'E			5 44	5427	Lg. BT. SPK. IN P.P. #1021797E
27+93 95			5 37	5434	P.R.C. ℄
7'E			5 48	5423	
28+00			5 36	5435	℄
7'E			5 47	5424	
28+50			5 22	5449	℄
7'E			5 33	5438	
29+00			5 06	5465	℄
7'E			5 13	5458	
29+50			4 84	5487	℄
7'E			4 90	5481	
30+00			4 50	5521	℄
7'E			4 49	5522	
30+50			4 26	5545	℄
7'E			4 22	5549	
31+00	6 83	2462 60	3 94	2455 77	℄

F.B. 2752 Pg. 226 Job No. 2377.14 Division No. Notes Red Plotted Profile
Survey of QUARTZ HILL S.S. Date Date No.
Survey by HALISCKY Notes HALISCKY Notes Chkd. G. E. BARR Checked X-Sec.
Indexed C. J. GALLI Date 11-16-66 Date Date No.

76-L-298 CE 307 2-63

PLEASE RETURN TO
LOS ANGELES COUNTY ENGINEER
403 Los Angeles County Engineering Bldg.

NOTE: ANY ADDITIONS OR CHANGES ON THIS SHEET MUST BE MADE OR CIRCLED IN RED INK, WITH DATE AND NAME OF PERSON MAKING CHANGE.

Do not extend notes this side of this line.

STATION	B.S.	H.I.	F.S.	ELEV.	
		2462 60			
7'E			6 88	2455 72	
31+50			6 29	56 31	℄ ON CURVE
7'E			6 32	56 28	
32+00			5 80	56 80	℄ " "
7'E			5 74	56 86	
32+18 20			5 64	56 96	E.C.
7'E			5 58	57 02	
32 +50			5 37	57 23	℄
7'E			5 34	57 26	
33+00			4 95	57 65	℄
7'E			4 94	57 66	
33+50			4 59	58 01	℄
7'E			4 65	57 95	
34+12 61			4 03	58 57	℄ INT 47TH W & L-10
7'E			4 09	58 51	
B.M. AV 319			3 51	2459 09	BM. AV 319 EL=2459.076 F.B. 2748-15 ℄ INT. 47TH ST. W. & AVE L-10, S.E. COR. FD. Lg. BT. SPK. IN W. SIDE P.P. 992159 E

Notes Red ____ Plotted ____ Job No. 237714 Division No. ____ F.B. 2752 Pg. 227
Date ____ Date ____ Survey of QUARTZ HILL S.S.
Notes Chk. G. E. BARR Checked ____ Survey by HALISCKY Notes HALISCKY Date 11-16-66
Date ____ Date ____ Map No. ____ Indexed C. J. GALLI Date ____

F. B. 2752 Pg. 228 Job No. 237214 Division No. _____ Notes Red _____ Plotted _____

Survey of QUARTZ HILL S.S. _____ Date _____ Date _____

Survey by HALISCKY Notes HALISCKY _____ Notes Chkd. _____ Checked _____

Indexed _____ Date 11-16-66 _____ Date _____ Date _____