76F3096 [illegible] 1.65

LOS ANGELES [redacted]

403 [redacted]

| DATE. | [illegible] | | | | |
|---|---|---|---|---|---|
| 6 - 66 | 2402.34 | TANOBLE DRIVE. | BENCH LEVELS. | B.M"S. | 5-36 |
| 7- 66 | 2402.34 | TANOBLE DRIVE. | CENTER LINE SURVEY. | C/ L | 37 - 2[illegible] |

Microfilmed June '85
P.W. file o.k. March '86

Notes Ck'd by
Map No.
Work
Date

Survey of
JN Tape Std °F
Surveyed by
Notes Date
Indexed

F. B. PG.

PLEASE RETURN TO
LOS ANGELES COUNTY ENGINEER
403 LOS ANGELES COUNTY ENGINEERING BLDG.

Note: Any Additions or Changes on This Sheet Must Be Made or Circled in Red Ink With Date and Name of Person Making Change.

Do not extend this side of this line.

F. B. _____ PG. _____

NOTES RED. JOB NO. C.I. 240234 SURVEY OF Tanoble Dr. S.S. Dist. F. B. 2753 Pg. 5

DATE SURVEY BY Burkholder

NOTES CHKD. NOTES BY Burkholder DATE 6-28-66

DATE INDEXED C. J. GALLI DATE JUL 14 66

DESCRIPTION

C.I. 2402.34

TANOBLE DRIVE

S.S. Preliminary Survey

Bench Levels

Index Pg# 38 & 39

Burkholder
Newman
Moore
Wacker
Workman

| ADJ. ELEV. | 3RD RUN | 2ND RUN | DIFF. | 1ST RUN | B.M. |
|---|---|---|---|---|---|
| | | | | | |

NOTE: ANY ADDITIONS OR CHANGES ON THIS SHEET MUST BE MADE OR CIRCLED IN RED INK, WITH DATE AND NAME OF PERSON MAKING CHANGE.

Do not extend notes this side of this line

PLEASE RETURN TO
LOS ANGELES COUNTY ENGINEER
700 LOS ANGELES COUNTY ENGINEERING BLDG.

768420 S & E-353,9-55

76b 8 E-353 9-55

PLEASE RETURN TO
**LOS ANGELES COUNTY ENGINEER**
700 LOS ANGELES COUNTY ENGINEERING BLDG.

NOTE: ANY ADDITIONS OR CHANGES ON THIS SHEET MUST BE MADE OR CIRCLED IN RED INK, WITH DATE AND NAME OF PERSON MAKING CHANGE.

Do not extend notes this side of this line

NOTES RED. DATE
NOTES BLK. DATE
DATE 6-28-66
DATE
SURVEY OF Tonable Dr. S.S. Dist.
SURVEY BY Burkholder
NOTES BY D.L.B.
INDEXED C. J. GALLI
JOB NO. C.I. 2402.34
F.B. 2753 Pg. 6

L.A. CHURCH
CHK'D NOV 22 '66

| B.M. | 1ST RUN | DIFF. | 2ND RUN | 3RD RUN | ADJ. ELEV. | DESCRIPTION |
|---|---|---|---|---|---|---|
| (Fd) B.M.A.E.793 | 1444.932 | | | | 1444.932 | B.M.A.E. 793, Adj. El. = 1444.932, F.B. 2725-19 |
| + | 1.867 | | 1.993 | | | Gaywood Dr. W. end S. Side 6' E. of W. |
| ⊼ | 1446.799 | - 7.948 | - 7.949 | -7.950 | | Ret. P.K. in Conc. cb. @ Hse# 1540 |
| - | 9.815 | | 9.942 | | | |
| T.P. | 1436.984 | | | | | |
| + | 4.950 | | | | | |
| ⊼ | 1441.934 | | 5.030 | | | |
| - | 1.138 | + 3.812 | +3.812 | +3.811 | | |
| T.P. | 1440.796 | | 1.218 | | | |
| + | 4.863 | | 4.922 | | | |
| ⊼ | 1445.659 | - 1.240 | - 1.240 | -1.242 | | |
| - | 6.103 | | 6.162 | | | |
| (Fd) B.M.A.E.794 | 1439.556 | | | | 1439.551 | B.M.A.E. 794, Adj. El. 1439.551, F.B. 2725-19 |
| + | 0.903 | | 0.968 | | | N. Porter Ave & Gaywood Dr. E. Side 4' So. |
| ⊼ | 1440.459 | - 7.337 | - 7.337 | -7.339 | | of Prod of Gaywood Dr. P.K. in Conc. cb. |
| - | 8.240 | | 8.305 | | | |
| T.P. | 1432.219 | | | | | |
| + | 0.797 | | 0.674 | | | |
| ⊼ | 1433.016 | - 8.937 | - 8.936 | -8.938 | | |
| - | 9.734 | | 9.610 | | | |
| T.P. | 1423.282 | | | | | |
| + | 0.987 | | 0.864 | | | |
| ⊼ | 1424.269 | - 7.961 | - 7.961 | -7.962 | | |
| - | 8.948 | | 8.825 | | | |
| T.P. | 1415.321 | | | | | |
| + | 0.565 | | 0.632 | | | |
| ⊼ | 1415.886 | - 8.783 | - 8.783 | -8.785 | | |
| - | 9.348 | | 9.415 | | | |
| T.P. | 1406.538 | | | | | |

768420 S & E-353 9-55

PLEASE RETURN TO
**LOS ANGELES COUNTY ENGINEER**
700 LOS ANGELES COUNTY ENGINEERING BLDG.

NOTE: ANY ADDITIONS OR CHANGES ON THIS SHEET MUST BE MADE OR CIRCLED IN RED INK, WITH DATE AND NAME OF PERSON MAKING CHANGE.

Do not extend notes this side of this line

| B.M. | 1ST RUN | DIFF. | 2ND RUN | 3RD RUN | ADJ. ELEV. | DESCRIPTION |
|---|---|---|---|---|---|---|
| T.P. | 1406.538 | | | | | T.P. |
| + | 0.455 | | 0.320 | | | |
| ⊼ | 1406.993 | - 8.980 | - 8.980 | 1-8.981 | | |
| − | 9.435 | | 9.300 | | | |
| T.P. | 1397.558 | | | | | |
| + | 1.363 | | 1.266 | | | |
| ⊼ | 1398.921 | - 9.677 | - 9.677 | -9.679 | | |
| − | 11.040 | | 10.943 | | | |
| T.P. | 1387.881 | | | | | |
| + | 2.480 | | 2.362 | | | |
| ⊼ | 1390.361 | - 3.992 | - 3.991 | 2-3.993 | | |
| − | 6.472 | | 6.353 | | | |
| (Fd) B.M 24-29 | 1383.889 | | | | 1383.874 | B.M. 24-29 Adj. El. = 1383.874, F.B. 2725-20 E. Altadena Dr. & Porter Ave. & Int. C.S. Mon. in H.H. w/cover. |
| + | 5.620 | | 5.670 | | | |
| ⊼ | 1389.509 | +0.900 | + 0.900 | +.900 | | |
| − | 4.720 | | 4.770 | | | |
| Set B.M.# AE 802 | 1384.789 | | | | 1384.774 | B.M.# AE 802 Elev. 1384.774 F.B. 2753-7 Altadena Dr. No. side 230 ± E. ℄ Porter Ave. A Bt. Spk. & Lead in ch. of Hse. # 1665 Altadena Dr. Mkd. B.M.# AE 802 |
| + | 5.765 | | 5.938 | | | |
| ⊼ | 1390.554 | + 0.115 | + 0.118 | +.116 | | |
| − | 5.650 | | 5.820 | | | |
| T.P. | 1384.904 | | | | | |
| + | 4.522 | | 4.587 | | | |
| ⊼ | 1389.426 | -0.988 | - 0.991 | -.987 | | |
| − | 5.510 | | 5.578 | | | |
| (Set) B.M.# AE 803 | 1383.916 | | | | 1383.903 | B.M.# 803 Elev. 1383.903 F.B. 2753-7 Altadena Dr. & Tanoble Dr. S.W. Cor. A Fd. Bt. Spk. & Lead in ch. 1° W. of W. C.R. Mkd. B.M. 6. |
| + | 4.133 | | 3.978 | | | |
| ⊼ | 1388.049 | + 0.756 | + 0.756 | | | |
| − | 3.377 | | 3.222 | | | |
| Set T.B.M.# 1 | 1384.672 | | | | 1384.659 | Set T.B.M.# 1 Elev. 1384.659 Altadena Dr. & Tanoble Dr. N.E. Cor. A. LA. Co. C.E. Tag in Lead Ctr. C.R. |

NOTES RED _____ JOB NO. C.I. 2402.34 SURVEY OF Tanoble Dr. SS. Dist
DATE _____ SURVEY BY Burkholder
NOTES CHKD. J.A. CHURCH NOTES BY D.L.B. DATE 6-28-66
DATE _____ INDEXED C. J. GALLI DATE _____

F.B. 2753 Pg. 7

768420 S & E-353 9-55

PLEASE RETURN TO
**LOS ANGELES COUNTY ENGINEER**
700 LOS ANGELES COUNTY ENGINEERING BLDG.

NOTE: ANY ADDITIONS OR CHANGES ON THIS SHEET MUST BE MADE OR CIRCLED IN RED INK, WITH DATE AND NAME OF PERSON MAKING CHANGE.

Do not extend notes this side of this line

| B.M. | 1ST RUN | DIFF. | 2ND RUN | 3RD RUN | ADJ. ELEV. | DESCRIPTION |
|---|---|---|---|---|---|---|
| T.B.M. # 1 | 1384.672 | | | | 1384.659 | See Previous Page. |
| + | 1.300 | | 1.145 | | | |
| ⊼ | 1385.972 | - 9.870 | - 9.870 | -9.870 | | |
| - | 11.170 | | 11.015 | | | |
| T.P. | 1374.802 | | | | | |
| + | 0.222 | | 0.274 | | | |
| ⊼ | 1375.024 | - 9.800 | - 9.800 | -9.800 | | |
| - | 10.022 | | 10.074 | | | |
| T.P. | 1365.002 | | | | | |
| + | 0.527 | | 0.417 | | | |
| ⊼ | 1365.529 | - 8.441 | - 8.441 | -8.441 | | |
| - | 8.968 | | 8.858 | | | |
| T.P. | 1356.561 | | | | | |
| + | 0.613 | | 0.507 | | | |
| ⊼ | 1357.174 | - 9.667 | - 9.666 | - 9.667 | | |
| - | 10.280 | | 10.173 | | | |
| T.P. | 1346.894 | | | | | |
| + | 0.432 | | 0.342 | | | |
| ⊼ | 1347.326 | - 9.453 | - 9.453 | - 9.453 | | |
| - (set) | 9.885 | | 9.795 | | | |
| T.B.M. | 1337.441 | | | | 1337.428 | T.B.M. Adj. Elev. = 1337.428 F.B. 2753-8 Tanoble Dr. & Homewood Dr. N.E. Cor. A fd. spk. in Ld. 7" E. of E. Cb. Ret. Ch. "B.M. C-91". |
| + | 2.503 | | 2.534 | | | |
| ⊼ | 1339.944 | - 3.257 | - 3.257 | -3.257 | | |
| - | 5.760 | | 5.791 | | | |
| T.P. | 1334.184 | | | | | |
| + | 2.188 | | 2.167 | | | |
| ⊼ | 1336.372 | - 6.692 | - 6.692 | - 6.692 | | |
| - | 8.880 | | 8.859 | | | |
| T.P. | 1327.492 | | | | | |

NOTES RED. DATE
NOTES CHKD. DATE
NOTES BY D.L.B. DATE 6-28-66
INDEXED C. J. GALLI DATE
JOB NO. C.I. 2402.34
SURVEY OF Tanoble Dr. SS. Dist.
SURVEY BY Burkholder
F.B. 2753 PG. 8

768420 S & E-353 9-55

PLEASE RETURN TO
**LOS ANGELES COUNTY ENGINEER**
700 LOS ANGELES COUNTY ENGINEERING BLDG.

NOTE: ANY ADDITIONS OR CHANGES ON THIS SHEET MUST BE MADE OR CIRCLED IN RED INK, WITH DATE AND NAME OF PERSON MAKING CHANGE.

Do not extend notes this side of this line

| B.M. | 1ST RUN | DIFF. | 2ND RUN | 3RD RUN | ADJ. ELEV. | DESCRIPTION |
|---|---|---|---|---|---|---|
| T.P. | 1327.492 | | | | | T.P. See previous page. |
| + | 0.972 | | 0.813 | | | |
| ⊼ | 1328.464 | -9.092 | -9.092 | -9.092 | | |
| - | 10.064 | | 9.905 | | | |
| T.P. | 1318.400 | | | | | |
| + | 0.664 | | 0.520 | | | |
| ⊼ | 1319.064 | -10.608 | -10.608 | -10.608 | | |
| - | 11.272 | | 11.128 | | | |
| T.P. | 1307.792 | | | | | |
| + | 0.565 | | 0.418 | | | |
| ⊼ | 1308.357 | -9.263 | -9.264 | -9.264 | | |
| - | 9.828 | | 9.682 | | | |
| T.P. | 1298.529 | | | | | |
| + | 1.968 | | 2.017 | | | |
| ⊼ | 1300.497 | -4.647 | -4.647 | -4.647 | | |
| - | 6.615 | | 6.664 | | | |
| (set) B.M.AE.804 | 1293.882 | | | | 1293.869 | B.M.AE.804 Adj. El. = 1293.869 F.B. 2753-9 |
| + | 3.297 | | 3.385 | | | N. Tanoble Dr. & E. Braeburn Rd. N.W. Cor. |
| ⊼ | 1297.179 | -3.256 | -3.257 | -3.257 | | A. fd. spk in Ld. 4' No. of No. cb. Ret. |
| - | 6.553 | | 6.642 | | | ch. "B.M C-87" |
| (set) T.B.M. #2 | 1290.626 | | | | 1290.612 | T.B.M. #2 Adj. El. = 1290.612 F.B. 2753-9 |
| + | 4.813 | | 4.915 | | | N. Tanoble Dr. & E. Braeburn Rd. S.E. Cor |
| ⊼ | 1295.439 | -2.690 | -2.690 | -2.690 | - | A fd. L&T, @ Middle of Cb. Ret. |
| - | 7.503 | | 7.605 | | | |
| T.P. | 1287.936 | | | | | |
| + | 2.827 | | 2.907 | | | |
| ⊼ | 1290.763 | -3.903 | -3.903 | -3.903 | | |
| - | 6.730 | | 6.810 | | | |
| T.P. | 1284.033 | | | | | |

NOTES RED ____ JOB NO. C.J. 2402.34 SURVEY OF Tanoble Dr. SS Dist
DATE ____ SURVEY BY Burkholder
NOTES CHKD. HURC NOTES BY D.L.B. DATE 6-28-66
DATE ____ INDEXED ____ DATE ____

F.B. 2753 Pg. 9

768420 S & E-353 9-55

PLEASE RETURN TO
**LOS ANGELES COUNTY ENGINEER**
700 LOS ANGELES COUNTY ENGINEERING BLDG.

NOTE: ANY ADDITIONS OR CHANGES ON THIS SHEET MUST BE MADE OR CIRCLED IN RED INK, WITH DATE AND NAME OF PERSON MAKING CHANGE.

Do not extend notes this side of this line

| B.M. | 1ST RUN | DIFF. | 2ND RUN | 3RD RUN | ADJ. ELEV. | DESCRIPTION |
|---|---|---|---|---|---|---|
| T.P. | 1284.033 | | | | | T.P. See Previous Pg. |
| + | 3.047 | | 3.121 | | | |
| ⊼ | 1287.080 | - 2.813 | - 2.812 | -2.813 | | |
| - | 5.860 | | 5.933 | | | |
| (Set) B.M. A.E. 805 | 1281.220 | | | | 1281.206 | B.M. AE 805, Adj. El = 1281.206 F.B. 2753-10 |
| + | 6.033 | | 6.112 | | | N. Morslay Rd. & Braeburn Rd. S.E. Cor |
| ⊼ | 1287.253 | + 3.131 | + 3.131 | +3.131 | | A bt. Spk in Ld. 12' E. of E. Cb. Ret. |
| - | 2.902 | | 2.981 | | | |
| (Set) T.B.M. #3 | 1284.351 | | | | 1284.337 | T.B.M. #3 Adj. El. 1284.337 F.B. 2753-10 |
| + | 1.072 | | 1.147 | | | N. Morslay Rd. & Braeburn Dr. N.E. Cor. |
| ⊼ | 1285.423 | - 8.408 | - 8.404 | -8.408 | | A fd. Ld. & C.E. Tag 1.5' No. of No. Cb. Ret. |
| - | 9.480 | | 9.551 | | | |
| T.P. | 1275.943 | | | | | |
| + | 1.492 | | 1.550 | | | |
| ⊼ | 1277.435 | - 5.433 | - 5.433 | -5.433 | | |
| - | 6.925 | | 6.983 | | | |
| (Set) B.M. A.E. 806 | 1270.510 | | | | 1270.496 | B.M. A.E. 806, Adj. El. = 1270.496 F.B. 2753-10 |
| + | 8.043 | | 8.140 | | | N. Morslay Rd. (E. Side) 210± So. of |
| ⊼ | 1278.553 | + 7.450 | + 7.450 | +7.450 | | & Int. Braeburn Dr. A bt. Spk in Ld. in cb |
| - | 0.593 | | 0.690 | | | @ Hse. #2392 |
| T.P. | 1277.960 | | | | | |
| + | 9.297 | | 9.330 | | | |
| ⊼ | 1287.257 | + 6.069 | + 6.068 | +6.068 | | |
| - | 3.228 | | 3.262 | | | |
| T.P. | 1284.029 | | | | | |
| + | 7.235 | | 7.282 | | | |
| ⊼ | 1291.264 | + 4.572 | + 4.572 | +4.572 | | |
| - | 2.663 | | 2.710 | | | |
| T.P. | 1288.601 | | | | | |

JOB NO. C.I. 2402.34 SURVEY OF Tanoble Dr. SS Dist. NOTES RED.
SURVEY BY Burkholder DATE
NOTES BY D.L.B. DATE 6-28-66 NOTES CHKD. CHURCH
INDEXED C. J. GALLI DATE DATE NOV 22 '66

F.B. 2753 PG. 10

768420 S & E-353 9-55

PLEASE RETURN TO
**LOS ANGELES COUNTY ENGINEER**
700 LOS ANGELES COUNTY ENGINEERING BLDG.

**NOTE:** ANY ADDITIONS OR CHANGES ON THIS SHEET MUST BE MADE OR CIRCLED IN RED INK, WITH DATE AND NAME OF PERSON MAKING CHANGE.

Do not extend notes this side of this line

| B.M. | 1ST RUN | DIFF. | 2ND RUN | 3RD RUN | ADJ. ELEV. | DESCRIPTION |
|---|---|---|---|---|---|---|
| T.P. | 1288.601 | | | | | See Previous page |
| + | 7.068 | | 6.944 | | | |
| = | 1295.669 | + 1.766 | + 1.764 | +1.765 | | |
| − | 5.302 | | 5.180 | | | |
| T.P. | 1290.367 | | | | | |
| + | 1.045 | | 1.101 | | | |
| = | 1291.412 | − 8.392 | −8.389 | −8.392 | | |
| − | 9.437 | | 9.490 | | | |
| T.P. | 1281.975 | | | | | |
| + | 0.226 | | 0.290 | | | |
| = | 1282.201 | − 8.577 | −8.577 | −8.577 | | |
| − | 8.803 | | 8.867 | | | |
| (Set) B.M. A.E. 807 | 1273.398 | | | | 1273.382 | B.M. A.E. 807, Adj. El. = 1273.382 F.B. 2753-11 Tanoble Dr. (E. Side) 300' So. of ℄ Int. Braeburn Dr. A Bt. Spk. in Ld. in cb @ Hse # 2378 |
| + | 1.225 | | 1.040 | | | |
| = | 1274.623 | − 7.833 | − 7.833 | −7.833 | | |
| − | 9.058 | | 8.873 | | | |
| T.P. | 1265.565 | | | | | |
| + | 1.390 | | 1.190 | | | |
| = | 1266.955 | − 6.333 | − 6.333 | −6.333 | | |
| − | 7.723 | | 7.523 | | | |
| (Set) B.M. A.E. 808 | 1259.232 | | | | 1259.216 | B.M. A.E. 808 Adj. El. = 1259.216 F.B. 2753-11 Mendocino St. & N. Tanoble Dr. (So. Side) 12' W. of ℄ Prod. of Tanoble Dr. 2 bt. Spk in Ld. in cb. @ Hse # 1734 |
| + | 4.048 | | 3.983 | 3.798 | | |
| = | 1263.280 | + 1.248 | + 1.253 | 1.251 | | |
| − | 2.800 | | 2.730 | 2.547 | | |
| (Set) T.B.M. #4 | 1260.480 | | | | 1260.467 | T.B.M. #4 Adj. El. = 1260.467 F.B. 2753-11 Mendocino St. & N. Tanoble Dr. N.W. Cor. A fd. L&T in middle of cb. Set. |
| + | 2.680 | | 2.782 | | | |
| = | 1263.160 | − 6.040 | − 6.040 | − 6.040 | | |
| − | 8.720 | | 8.822 | | | |
| T.P. | 1254.440 | | | | | |

NOTES RED _____ JOB NO. C.I. 2402.34 SURVEY OF Tanoble Dr. SS. Dist.
DATE _____ SURVEY BY Burkholder
NOTES CHKD _____ NOTES BY D.L.B.
DATE _____ INDEXED _____ DATE 6-28-66
DATE _____ DATE _____

F.B. 2753 Pg. 11

765420 S & E-353-9-55

PLEASE RETURN TO
**LOS ANGELES COUNTY ENGINEER**
700 LOS ANGELES COUNTY ENGINEERING BLDG.

NOTE: ANY ADDITIONS OR CHANGES ON THIS SHEET MUST BE MADE OR CIRCLED IN RED INK, WITH DATE AND NAME OF PERSON MAKING CHANGE.

Do not extend notes this side of this line

JOB NO. C.I. 2402.34 SURVEY OF Tanoble Dr. SS. Dist
SURVEY BY Burkholder
NOTES BY D.L.B. DATE 6-28-66
INDEXED C. J. GALLI DATE
NOTES RED. DATE
NOTES CHKD. BY DATE

| B.M. | 1ST RUN | DIFF. | 2ND RUN | 3RD RUN | ADJ. ELEV. | DESCRIPTION |
|---|---|---|---|---|---|---|
| T.P. | 1254.440 | | | | | See Previous Page. |
| + | 3.905 | | 4.010 | | | |
| = | 1258.345 | - 5.945 | - 5.945 | - 5.945 | | |
| - | 9.850 | | 9.955 | | | |
| T.P. | 1248.495 | | | | | |
| + | 4.023 | | 4.063 | | | |
| = | 1252.518 | - 0.783 | - 0.783 | -.783 | | |
| - | 4.806 | | 4.846 | | | |
| (Set) B.M. A.E. 809 | 1247.712 | | | | 1247.699 | B.M. A.E. 809, Adj. El. = 1247.699 F.B. 2753-12 Mendocino st. & N. Morslay Rd. (So. Side) 5' E. of & Prod. Morslay Rd. A bt. Spk in Ld. in cb @ Hse # 1818 |
| + | 5.550 | | | | | |
| = | 1253.262 | | 5.626 | | | |
| - | 3.544 | + 2.006 | + 2.006 | | | |
| (Set) T.B.M. #5 | 1249.718 | | 3.620 | | 1249.705 | T.B.M. #5, Adj. El. = 1249.705 F.B. Mendocino st. & Morslay Rd. N.E. Cor. A fd. L & T, 1' No. of No. Cb. Ret. Ch. "B.M. A.E. 59" |
| + | 1.527 | | 1.610 | | | |
| = | 1251.245 | - 4.581 | - 4.582 | -4.582 | | |
| - | 6.108 | | 6.192 | | | |
| T.P. | 1245.137 | | | | | |
| + | 2.735 | | 2.783 | | | |
| = | 1247.872 | - 5.007 | - 5.007 | -5.007 | | |
| - | 7.742 | | 7.790 | | | |
| T.P. | 1240.130 | | | | | |
| + | 3.070 | | 3.190 | | | |
| = | 1243.200 | -0.520 | -0.520 | -.520 | | |
| - | 3.590 | | 3.710 | | | |
| (Set) B.M. A.E. 810 | 1239.610 | | | | 1239.596 | B.M. A.E. 810, Adj. El. = 1239.596 F.B. 2753-12 Mendocino st & Allen Ave. N.W. Cor. 10' No. of No. Cb. Ret. A bt. Spk in Ld. |
| + | 3.607 | | 3.650 | | | |
| = | 1243.217 | - 1.281 | - 1.283 | -1.283 | | |
| - | 4.888 | | 4.933 | | | |
| (Set) T.B.M. #6 | 1238.329 | | | | 1238.313 | T.B.M. #6, Adj. El. 1238.313 F.B. 2753-12 See following pg for description |

F.B. 2753 PG. 12

765420 S & E-353 9-55

PLEASE RETURN TO
**LOS ANGELES COUNTY ENGINEER**
700 LOS ANGELES COUNTY ENGINEERING BLDG.

NOTE: ANY ADDITIONS OR CHANGES ON THIS SHEET MUST BE MADE OR CIRCLED IN RED ink, WITH DATE AND NAME OF PERSON MAKING CHANGE.

Do not extend notes this side of this line

| B.M. | 1ST RUN | DIFF. | 2ND RUN | 3RD RUN | ADJ. ELEV. | DESCRIPTION |
|---|---|---|---|---|---|---|
| (Set) T.B.M. #6 | 1238.329 | | | | 1238.313 | T.B.M. #6 Adj. El. = 1238.313 F.B. 2753-13 |
| + | 7.845 | | 7.922 | | | Mendocino St. & Allen Ave. S.W. Cor. A fd. |
| = | 1246.174 | + 6.527 | + 6.527 | +6.527 | | Ld & B.M. Nail in Ch. 30'± W. of W. Ch. Ret. |
| - | 1.318 | | 1.395 | | | Ch "B.M. 64", Painted "BY 6555" |
| T.P. | 1244.856 | | | | | |
| + | 8.083 | | 7.923 | | | |
| = | 1252.939 | + 6.581 | + 6.581 | +6.581 | | |
| - | 1.502 | | 1.342 | | | |
| T.P. | 1251.437 | | | | | |
| + | 8.984 | | 9.025 | | | |
| = | 1260.421 | + 8.736 | + 8.735 | +8.735 | | |
| - | 0.248 | | 0.290 | | | |
| T.P. | 1260.173 | | | | | |
| + | 8.727 | | 8.808 | | | |
| = | 1268.900 | + 7.765 | + 7.765 | +7.765 | | |
| - | 0.962 | | 1.043 | | | |
| T.P. | 1267.938 | | | | | |
| + | 10.583 | | 10.642 | | | |
| = | 1278.521 | + 8.496 | + 8.497 | +8.496 | | |
| - | 2.087 | | 2.145 | | | |
| (Set) B.M. AE 811 | 1276.434 | | | | 1276.417 | B.M. AE. 811, Adj. El. = 1276.417 F.B. 2753-13 |
| + | 8.730 | | 8.784 | | | N. Allen Ave & E. Braeburn Rd. (West) N.W. Cor. |
| = | 1285.164 | + 5.952 | + 5.952 | +5.952 | | A fd. B.M. Nail in Ld. 22'± W. of W. Ch. Ret. |
| - | 2.778 | | 2.832 | | | Ld. Stamped B.M. |
| T.P. | 1282.386 | | | | | |
| + | 3.521 | | 3.623 | | | |
| = | 1285.907 | - 0.484 | - 0.484 | -0.484 | | |
| - | 4.005 | | 4.107 | | | |
| (Set) T.B.M. #7 | 1281.902 | | | | 1281.885 | T.B.M. #7 Adj. El. = 1281.885 F.B. 2753-13 |
| | | | | | | N. Allen Ave. & E. Braeburn Rd. (East) N.E. Cor. |
| | | | | | | A fd. B.M. Nail in Ld. 45'± of E. Ch. Ret. Ld. Stamped B.M. |

NOTES RED _____ JOB NO. C.P. 2453-31 SURVEY OF Tapadero Dr. SS Dist.
DATE _____ SURVEY BY _____
NOTES CHKD. _____ NOTES BY D.L.B. C.J. GALLI DATE 6-29-66
DATE _____ INDEXED _____ DATE _____

F.B. 2753 Pg. 13

765 120 S & E-353 9-55

PLEASE RETURN TO
**LOS ANGELES COUNTY ENGINEER**
700 LOS ANGELES COUNTY ENGINEERING BLDG.

NOTE: ANY ADDITIONS OR CHANGES ON THIS SHEET MUST BE MADE OR CIRCLED IN RED INK, WITH DATE AND NAME OF PERSON MAKING CHANGE.

Do not extend notes this side of this line

JOB NO. C.I. 240234 SURVEY OF Tanoble Dr. SS. Dist. NOTES RED.
SURVEY BY Burkholder DATE
NOTES BY D.L.B. DATE 6-29-66 NOTES CHKD.
INDEXED C. J. GALLI DATE DATE

| B.M. | 1ST RUN | DIFF. | 2ND RUN | 3RD RUN | ADJ. ELEV. | DESCRIPTION |
|---|---|---|---|---|---|---|
| T.B.M. #7 | 1281.902 | | | | 1281.885 | T.B.M. #7 Adj. El. = 1281.885 F.B. 2753-7 |
| + | 8.212 | | 8.268 | | | See Previous page for Description |
| ⊼ | 1290.114 | + 8.004 | + 8.005 | + 8.005 | ~~8.005~~ | |
| − | 0.208 | | 0.263 | | | |
| T.P. | 1289.906 | | | | | |
| + | 8.230 | | 8.092 | | | |
| ⊼ | 1298.136 | + 7.690 | + 7.690 | + 7.690 | | |
| − | 0.540 | | 0.402 | | | |
| T.P. | 1297.596 | | | | | |
| + | 8.333 | | 8.424 | | | |
| ⊼ | 1305.929 | + 6.952 | + 6.951 | + 6.952 | | |
| − | 1.381 | | 1.473 | | | |
| T.P. | 1304.548 | | | | | |
| + | 11.620 | | 11.704 | | | |
| ⊼ | 1316.168 | + 8.560 | + 8.560 | + 8.560 | | |
| − | 3.060 | | 3.144 | | | |
| (Set) B.M. AE 812 | 1313.108 | | | | 1313.091 | B.M. AE 812 Adj. El. = 1313.091 F.B. 2753-14 |
| + | 7.648 | | 7.695 | | | N. Allen Ave & E. Homewood Dr. N.E. Cor. |
| ⊼ | 1320.756 | + 4.298 | + 4.298 | + 4.298 | | A fd. B.M. Nail in Ld. 23 1± E. of E. Cb. Ret. |
| − | 3.350 | | 3.397 | | | |
| (Set) T.B.M. #8 | 1317.406 | | | | 1317.389 | T.B.M. #8 Adj. El. = 1317.389 F.B. 2753-14 |
| + | 7.597 | | 7.648 | | | N. Allen Ave. & E. Homewood Dr. N.W. Cor. |
| ⊼ | 1325.003 | + 7.097 | + 7.098 | + 7.098 | | A fd. B.M. Nail in Ld. 3 5 W. of W. Cb. Ret |
| − | 0.500 | | 0.550 | | | Ch "B.M. 60" |
| T.P. | 1324.503 | | | | | |
| + | 9.627 | | 9.690 | | | |
| ⊼ | 1334.130 | + 9.372 | + 9.372 | + 9.372 | | |
| − | 0.255 | | 0.318 | | | |
| T.P. | 1333.875 | | | | | |

F.B. 2753 PG. 14

765420 S & E-353 9-55

PLEASE RETURN TO
**LOS ANGELES COUNTY ENGINEER**
700 LOS ANGELES COUNTY ENGINEERING BLDG.

NOTE: ANY ADDITIONS OR CHANGES ON THIS SHEET MUST BE MADE OR CIRCLED IN RED INK, WITH DATE AND NAME OF PERSON MAKING CHANGE.

Do not extend notes this side of this line

| B.M. | 1ST RUN | DIFF. | 2ND RUN | 3RD RUN | ADJ. ELEV. | DESCRIPTION |
|---|---|---|---|---|---|---|
| T.P. | 1333.875 | | | | | T.P. See Previous Pg. |
| + | 8.824 | | 8.885 | | | |
| ⊼ | 1342.699 | + 8.517 | + 8.517 | +8.517 | | |
| - | 0.307 | | 0.368 | | | |
| T.P. | 1342.392 | | | | | |
| + | 8.727 | | 8.767 | | | |
| ⊼ | 1351.119 | + 6.172 | + 6.174 | +6.172 | | |
| - | 2.555 | | 2.593 | | | |
| (Set) B.M. AE 813 | 1348.564 | | | | 1348.547 | B.M. AE 813 Adj. El. = 1348.547 F.B. 2753-15 |
| + | 9.525 | | 9.585 | | | N. Allen Ave. (W. Side) 160'± So. of ℄ Int. |
| ⊼ | 1358.089 | + 9.308 | + 9.308 | +9.308 | | Altadena Dr. Bt. Spk in Ld. in cb. |
| - | 0.217 | | 0.277 | | | 40'± No. of Hse # 2569 |
| T.P. | 1357.872 | | | | | |
| + | 11.805 | | 11.872 | | | |
| ⊼ | 1369.677 | + 9.768 | + 9.768 | +9.768 | | |
| - | 2.037 | | 2.104 | | 1367.623 | |
| (Set) B.M. A.E. 814 | 1367.640 | | | | | B.M. A.E. 814, Adj El. = 1367.623 F.B. 2753-15 |
| + | 5.388 | | 5.427 | | | N. Allen Ave. & Altadena Dr. N.W. Cor. |
| ⊼ | 1373.028 | + 4.156 | + 4.157 | +4.156 | | Bt. Spk in Ld. 18'± W. of W. cb. ret. |
| - | 1.232 | | 1.270 | | | |
| T.P. | 1371.796 | | | | | |
| + | 8.975 | | 9.024 | | | |
| ⊼ | 1380.771 | + 7.528 | + 7.529 | +7.528 | | |
| - | 1.447 | | 1.495 | | | |
| T.P. | 1379.324 | | | | | |
| + | 7.990 | | 8.030 | | | |
| ⊼ | 1387.314 | + 5.352 | + 5.352 | +5.352 | | |
| - | 2.638 | | 2.678 | | | |
| (Fd) T.B.M. #1 | 1384.676 | | | | 1384.659 | T.B.M. #1 Adj. El. = 1384.659 ~~1384.659~~ F.B. 2753-15 Altadena Dr. & Tanoble Dr. N.E. Cor. A Sd. Ld. & C.E. Tag, Middle Cb. Ret. |

NOTES RED _____ JOB NO. C.1.2402.34 SURVEY OF Tanoble Dr. SS Dist
DATE _____ SURVEY BY Burkholder
NOTES CHKD CHURCH NOTES BY D.L.B. DATE 6-29-66
DATE _____ INDEXED C. J. GALLI DATE _____

F.B. 2753 Pg. 15

765420 S & E-353 9-55

PLEASE RETURN TO
**LOS ANGELES COUNTY ENGINEER**
700 LOS ANGELES COUNTY ENGINEERING BLDG.

NOTE: ANY ADDITIONS OR CHANGES ON THIS SHEET MUST BE MADE OR CIRCLED IN RED INK, WITH DATE AND NAME OF PERSON MAKING CHANGE.

Do not extend notes this side of this line

JOB NO. C.I. 2402.34 SURVEY OF Tanable Dr. SS. Dist. NOTES RED. DATE
SURVEY BY Burkholder NOTES CHKD. DATE 6-29-66
NOTES BY D.L.B. DATE
INDEXED C. J. GALLI DATE

| B.M. | 1ST RUN | DIFF. | 2ND RUN | 3RD RUN | ADJ. ELEV. | DESCRIPTION |
|---|---|---|---|---|---|---|
| T.B.M.#1 | 1384.676 | | | | 1384.659 | T.B.M.#1 Adj. El. = 1384.659 F.B. 2753-16 See Previous page for description |
| + | 4.587 | | 4.667 | | | |
| ⌅ | 1389.263 | + 0.225 | + 0.225 | +.225 | | |
| − | 4.362 | | 4.442 | | | |
| T.P. | 1384.901 | | | | | |
| + | 4.220 | | 4.293 | | | |
| ⌅ | 1389.121 | − 1.017 | − 1.017 | −1.017 | | |
| − | 5.237 | | 5.310 | | | |
| T.P. | 1383.884 | | | | | |
| + | 4.462 | | 4.523 | | | |
| ⌅ | 1388.346 | + 0.007 | +0.006 | +.007 | | |
| − | 4.455 | | 4.517 | | | |
| (Fd) B.M. 24-29 | 1383.891 | | | | 1383.874 | B.M. 24-29, Adj. El. = 1383.874 F.B. 2725-20 E. Altadena Dr. & Porter Dr. & int C.S. Mon. in H.H. w/cover. |
| (Fd) BM AE. 814 | 1367.640 | | | | 1367.623 | B.M. AE 814 El. = ~~1367.640~~ 1367.623 Adj F.B. 2753-15 N. Allen Ave & Altadena Dr. N.W. Cor, Bt. Spk in Ld. 18'± W. of W. Cb. ret. |
| + | 4.420 | | 4.497 | | | |
| ⌅ | 1372.060 | + 3.037 | + 3.037 | +3.037 | | |
| − | 1.383 | | 1.460 | | | |
| (Set) T.B.M.#9 | 1370.677 | | | | 1370.660 | T.B.M.#9 Adj El. = 1370.660 F.B. 2753-16 Altadena Dr & E. Pine Crest Dr. N.W. Cor. A fd. Ad. & B.M. Nail 3' N. of N. Cb. Ret. |
| + | 10.377 | | 10.427 | | | |
| ⌅ | 1381.054 | + 10.113 | + 10.113 | +10.113 | | |
| − | 0.264 | | 0.314 | | | |
| T.P. | 1380.790 | | | | | |

F.B. 2753 Pg. 16

76S420 S & E-353 9-55

PLEASE RETURN TO
**LOS ANGELES COUNTY ENGINEER**
700 LOS ANGELES COUNTY ENGINEERING BLDG.

NOTE: ANY ADDITIONS OR CHANGES ON THIS SHEET MUST BE MADE OR CIRCLED IN RED INK, WITH DATE AND NAME OF PERSON MAKING CHANGE.

Do not extend notes this side of this line

| B.M. | 1ST RUN | DIFF. | 2ND RUN | 3RD RUN | ADJ. ELEV. | DESCRIPTION |
|---|---|---|---|---|---|---|
| T.P. | 1380.790 | | | | | T.P. See previous page |
| + | 9.730 | | 9.777 | | | |
| ⊼ | 1390.520 | + 7.070 | + 7.070 | +7.070 | | |
| - | 2.660 | | 2.707 | | | |
| T.P. | 1387.860 | | | | | |
| + | 5.630 | | 5.527 | | | |
| ⊼ | 1393.490 | + 0.787 | + 0.789 | +.788 | | |
| (set) | 4.843 | | 4.738 | | | |
| B.M. AE 815 | 1388.647 | | | | 1388.631 | B.M. AE 815 Adj. El. = 1388.631 F.B. 2753-17 |
| + | 5.912 | | 5.955 | | | E. Pinecrest Dr. (No. Side) & E. Skyview |
| ⊼ | 1394.559 | + 3.727 | + 3.727 | +3.727 | | Dr. 20'± E. of ℄ Prod. of Skyview Dr. |
| - | 2.185 | | 2.228 | | | Bt. spk in Ld. in No. cb. |
| T.P. | 1392.374 | | | | | |
| + | 9.503 | | 9.537 | | | |
| ⊼ | 1401.877 | + 8.946 | + 8.949 | +8.948 | | |
| - | 0.557 | | 0.588 | | | |
| (set) B.M. AE 816 | 1401.320 | | | | 1401.306 | B.M. AE 816 Adj. El. = 1401.306 F.B. 2753-17 |
| + | 0.524 | | 0.464 | | | E. Pincrest Dr. (No. Side) 200'± E. of ℄ |
| ⊼ | 1401.844 | - 8.240 | - 8.240 | -8.240 | | Int. E. Skyview Dr. E'ly cb. of Driveway |
| - | 8.764 | | 8.704 | | | to Noyes Elem. School, 25'± No. of ℄ Pinecrest |
| T.P. | 1393.080 | | | | | Bt. spk in Ld. in cb. |
| + | 0.653 | | 0.698 | | | |
| ⊼ | 1393.733 | - 5.934 | - 5.932 | 5.932 | | |
| - | 6.587 | | 6.630 | | | |
| T.P. | 1387.146 | | | | | |
| + | 2.693 | | 2.642 | 2.485 | | |
| ⊼ | 1389.839 | - 6.647 | - 6.642 | 6.644 +3 | | |
| - | 9.340 | | 9.284 | 9.129 | | |
| T.P. | 1380.499 | | | | | |

NOTES RED ____ JOB NO. C.I. 2402.34 SURVEY OF Tenable Dr. SS Dist.
DATE ____ SURVEY BY Burkholder
NOTES CHKD. ____ NOTES BY D.L.B. DATE 6-29-66
DATE ____ INDEXED C. J. GALLI DATE ____

F.B. 2753 Pg. 17

76S420 S & E-353 9-55

PLEASE RETURN TO
**LOS ANGELES COUNTY ENGINEER**
700 LOS ANGELES COUNTY ENGINEERING BLDG.

NOTE: ANY ADDITIONS OR CHANGES ON THIS SHEET MUST BE MADE OR CIRCLED IN RED INK, WITH DATE AND NAME OF PERSON MAKING CHANGE.

Do not extend notes this side of this line

| B.M. | 1ST RUN | DIFF. | 2ND RUN | 3RD RUN | ADJ. ELEV. | DESCRIPTION |
|---|---|---|---|---|---|---|
| T.P. | 1380.499 | | | | | T.P. See previous page |
| + | 5.272 | | 5.310 | | | |
| ⊼ | 1385.771 | + 3.882 | + 3.882 | +3.882 | | |
| - | 1.390 | | 1.428 | | | |
| T.P. | 1384.381 | | | | | |
| + | 7.837 | | 7.897 | | | |
| ⊼ | 1392.218 | + 5.917 | + 5.917 | +5.917 | | |
| - | 1.920 | | 1.980 | | | |
| (Set) B.M. AE 817 | 1390.298 | | | | 1390.289 | B.M. AE 817 Adj. El. = 1390.289 F.B. 2753-18 |
| + | 9.025 | | 9.092 | | | Roadway west side Noyes Elem. School |
| ⊼ | 1399.323 | + 8.575 | + 8.575 | +8.575 | | (E. Curb) Bt. spk in Ld. 45' So. of No |
| - | 0.450 | | 0.517 | | | end cb. 40'± No. of Entrance Gate. |
| (Set) B.M. AE 818 | 1398.873 | | | | | B.M. AE 818 Adj. El. = F.B. |
| + | 11.387 | | 11.395 | | | Roadway west side Noyes Elem school |
| ⊼ | 1410.260 | + 9.024 | + 9.025 | +9.025 | | (E. Side) Bt. spk in Ld. in cb. 135'± No. of |
| - | 2.363 | | 2.370 | | | So. Entrance Gate. |
| T.P. | 1407.897 | | | | | |
| + | 6.200 | | 6.418 | | | |
| ⊼ | 1414.097 | + 0.996 | + 0.996 | +.996 | | |
| - | 5.204 | | 5.422 | | | |
| (Set) B.M. AE. 819 | 1408.893 | | | | 1408.885 | B.M. AE. 819, Adj El. = 1408.885 F.B. 2753-18 |
| + | 5.585 | | 5.518 | | | Alta Crest Dr. (E end) 525'± E. of Tanoble |
| ⊼ | 1414.478 | - 0.997 | - 0.996 | +0.996 | | Dr. in Cul-de-Sac. 25'± No. of ℄ Prod. A |
| - | 6.582 | | 6.514 | | | Bt. spk in Ld. in cb. @ Hse # 1825 |
| T.P. | 1407.896 | | | | | |
| + | 5.225 | | 6.085 | | | |
| ⊼ | 1413.121 | + 0.603 | + 0.603 | +.603 | | |
| - | 4.622 | | 5.482 | | | |
| T.P. | 1408.499 | | | | | |

NOTES RED. DATE
NOTES CHKD. DATE MAY 2 1 '68
DATE 6-29-66
DATE
JOB NO. C.I. 2402.34
SURVEY OF Tanoble Dr. S.S. Dist.
SURVEY BY Burkholder
NOTES BY D.L.B.
INDEXED C. J. GALLI

F.B. 2753 PG. 18

76S420 S & E-357-9-55

PLEASE RETURN TO
**LOS ANGELES COUNTY ENGINEER**
700 LOS ANGELES COUNTY ENGINEERING BLDG.

NOTE: ANY ADDITIONS OR CHANGES ON THIS SHEET MUST BE MADE OR CIRCLED IN RED INK, WITH DATE AND NAME OF PERSON MAKING CHANGE.

**Do not extend notes this side of this line**

NOTES RED. JOB NO. C.I. 2402.34 SURVEY OF Tanoble Dr. S.S. Dist.
DATE SURVEY BY Ben Khaldar
NOTES CHK'D. CHURCH NOTES BY D.L.B. DATE 6-29-66
DATE NOV 22 '66 INDEXED C. J. GALLI DATE

F.B. 2753 Pg. 19

| B.M. | 1ST RUN | DIFF. | 2ND RUN | 3RD RUN | ADJ. ELEV. | DESCRIPTION |
|---|---|---|---|---|---|---|
| T.P. | 1408.499 | | | | | T.P. See Previous page |
| + | 11.657 | | 11.723 | | | |
| ⊼ | 1420.156 | +11.334 | + 11.335 | +11.335 | | |
| − | 0.323 | | 0.388 | | | |
| T.P. | 1419.833 | | | | | |
| + | 11.863 | | 11.628 | | | |
| ⊼ | 1431.696 | + 9.518 | + 9.518 | +9.518 | | |
| − | 2.345 | | 2.110 | | | |
| T.P. | 1429.351 | | | | | |
| + | 11.790 | | 11.852 | | | |
| ⊼ | 1441.141 | + 6.231 | + 6.230 | +6.231 | | |
| − | 5.559 | | 5.622 | | | |
| (set) B.M.AE 820 | 1435.582 | | | 1 | 1435.576 | B.M. AE 820 Adj. El. 1435.576 F.B. 2753-19 |
| + | 11.570 | | 11.600 | | | Roadway W. Side Noyes Elem. School |
| ⊼ | 1447.152 | + 8.727 | + 8.727 | +8.727 | | (E. Side) Bt. Spk in Cb 250'± So of No. |
| − | 2.843 | | 2.873 | | | Entrance Gate @ Skyview Dr. |
| T.P. | 1444.309 | | | | | |
| + | 11.960 | | 11.825 | | | |
| ⊼ | 1456.269 | +11.020 | + 11.022 | +11.022 | | |
| − | 0.940 | | 0.803 | | | |
| T.P. | 1455.329 | | | | | |
| + | 9.663 | | 9.767 | | | |
| ⊼ | 1464.992 | + 4.706 | + 4.705 | +4.706 | | |
| − | 4.957 | | 5.062 | | | |
| (set) B.M.AE.821 | 1460.035 | | | | 1460.031 | B.M. AE. 821 Adj. El. 1460.031 F.B. 2753-19 |
| + | 5.757 | | 5.817 | | | Skyview Dr. (E. Side) 310'± So. of Int. |
| ⊼ | 1465.792 | − 0.763 | − 0.763 | −.763 | | Loma Alta Dr. Bt. Spk in Cb. 4' No. of No. |
| − | 6.520 | | 6.580 | | | Entrance to Noyes Elem. School |
| T.P. | 1459.272 | | | | | @ Hse # 1835 |

768420 S & E-353 9-55

PLEASE RETURN TO
**LOS ANGELES COUNTY ENGINEER**
700 LOS ANGELES COUNTY ENGINEERING BLDG.

NOTE: ANY ADDITIONS OR CHANGES ON THIS SHEET MUST BE MADE OR CIRCLED IN RED INK, WITH DATE AND NAME OF PERSON MAKING CHANGE.

Do not extend notes this side of this line

NOTES RED. DATE NOTES CHKD. DATE

SURVEY OF Tanoble Dr. SS. Dist DATE 6-30-60 DATE

SURVEY BY Burkholder

NOTES BY D.L.B.

INDEXED C. J. GALLI

JOB NO. C.I. 2402.34

F.B. 2753 PG. 20

| B.M. | 1ST RUN | DIFF. | 2ND RUN | 3RD RUN | ADJ. ELEV. | DESCRIPTION |
|---|---|---|---|---|---|---|
| T.P. | 1459.272 | | | | | T.P. See previous page |
| + | 0.348 | | 0.438 | | | |
| = | 1459.620 | - 6.469 | - 6.469 | -6.469 | | |
| − | 6.817 | | 6.907 | | | |
| (set) T.B.M. # 10 | 1452.803 | | | | 1452.799 | T.B.M. # 10 Adj. El. = 1452.799 F.B. 2753-20 Altawood Dr. (East) 150'± E. of Cul-de-Sac & 35'± So. of ℄ Prod. of Altawood Dr. 35'± E'ly from P.P. # 7326 38 E. @ rear of Hse # 1815, A Lge. Bt. Spk No. Side of 30" Eucalyptus tree, (3' UP) |
| + | 9.223 | | 9.093 | | | |
| = | 1462.026 | + 1.506 | + 1.504 | +1.505 | | |
| − | 7.717 | | 7.587 | | | |
| (set) B.M. AE 822 | 1454.309 | | | | | |
| (set) B.M. AE 822 | 1454.309 | | | | 1454.304 | B.M. AE 822, Adj. El. = 1454.304 F.B. 2753-20 Altawood Dr. (East in Cul-de-Sac) 400'± E. of Tanoble Dr. 22'± No. of ℄ Prod. A bt. spk in cb. @ Hse # 1815 |
| + | 6.050 | | 6.118 | | | |
| = | 1460.359 | + 3.130 | +3.130 | 3.130 | | |
| − | 2.920 | | 2.988 | | | |
| T.P. | 1457.439 | | | | | |
| + | 9.754 | | 9.795 | | | |
| = | 1467.193 | + 9.371 | + 9.370 | +9.370 | | |
| − | 0.383 | | 0.425 | | | |
| T.P. | 1466.810 | | | | | |
| + | 6.517 | | 6.587 | | | |
| = | 1473.327 | + 3.429 | + 3.429 | +3.429 | | |
| − | 3.088 | | 3.158 | | | |
| (set) T.B.M. # 11 | 1470.239 | | | | 1470.234 | T.B.M. # 11, N. Tanoble Dr. & Altawood Dr. (East) (west side) ℄ Prod. of Altawood Dr. A fd. L & Tin cb. |
| + | 6.090 | | 6.123 | | | |
| = | 1476.329 | + 4.897 | + 4.898 | 4.898 | | |
| − | 1.193 | | 1.225 | | | |
| (set) B.M. AE 823 | 1475.136 | | | | 1475.132 | B.M. AE. 823 Adj. El. = 1475.132 F.B. 2753-20 N. Tanoble Dr. & Altawood Dr. (west) A bt spk in cb. East side 5' No. of ℄ Prod. Altawood Dr. |

769420 S & E-353 9-55

PLEASE RETURN TO
**LOS ANGELES COUNTY ENGINEER**
700 LOS ANGELES COUNTY ENGINEERING BLDG.

NOTE: ANY ADDITIONS OR CHANGES ON THIS SHEET MUST BE MADE OR CIRCLED IN RED INK, WITH DATE AND NAME OF PERSON MAKING CHANGE.

Do not extend notes this side of this line

| B.M. | 1ST RUN | DIFF. | 2ND RUN | 3RD RUN | ADJ. ELEV. | DESCRIPTION |
|---|---|---|---|---|---|---|
| (Set) B.M. A.E 823 | 1475.136 | | | | 1475.132 | B.M. A.E 823 Adj. El. = 1475.132 |
| + | 9.987 | | 10.043 | | | See previous page for description |
| ⌅ | 1485.123 | + 9.679 | + 9.679 | 9.679 | | |
| − | 0.308 | | 0.364 | | | |
| T.P. | 1484.815 | | | | | |
| + | 9.290 | | 9.323 | | | |
| ⌅ | 1494.105 | + 7.787 | + 7.788 | +7.788 | | |
| − | 1.503 | | 1.535 | | | |
| (Set) B.M. A.E 824 | 1492.602 | | | | 1492.599 | B.M. A.E 824, Adj. El. = 1492.599 F.B. 2753: 21 |
| + | 0.974 | | 0.863 | | | N. Tanoble Dr. (East side) 125± N. of ℄ |
| ⌅ | 1493.576 | − 8.438 | − 8.438 | -8.438 | | int. Altawood Dr. (west) A Bt. spk in cb. |
| − | 9.412 | | 9.301 | | | |
| T.P. | 1484.164 | | | | | |
| + | 0.242 | | 0.348 | | | |
| ⌅ | 1484.406 | − 8.865 | − 8.865 | -8.865 | | |
| − | 9.107 | | 9.213 | | | |
| T.P. | 1475.299 | | | | | |
| + | 6.286 | | 6.328 | | | |
| ⌅ | 1481.585 | + 2.549 | + 2.549 | 2.549 | | |
| − | 3.737 | | 3.779 | | | |
| (Set) B.M. A.E 825 | 1477.848 | | | | 1477.845 | B.M. A.E. 825 Adj. El. = 1477.845 F.B. 2753-21 |
| + | 3.530 | | 3.580 | | | E. Altawood Dr (west end) 250± W. of ℄ Int. |
| ⌅ | 1481.378 | − 3.672 | − 3.672 | -3.672 | | Tanoble Dr. 5' No. of ℄ Prod. of Altawood Dr. |
| − | 7.202 | | 7.252 | | | A Bt. spk in cb. @ Hse # 1701 |
| T.P. | 1474.176 | | | | | |
| + | 0.290 | | 0.231 | | | |
| ⌅ | 1474.466 | −10.743 | − 10.742 | −10.742 | | |
| − | 11.033 | | 10.973 | | | |
| T.P. | 1463.433 | | | | | |

NOTES RED _____ JOB NO. C.I. 2402.34 SURVEY OF Tanoble Dr. SS Dist
DATE _____ SURVEY BY Burkholder
NOTES CHKD. W.J.S. NOTES BY D.G.B. DATE 6-30-66
DATE _____ INDEXED _____ DATE _____

F.B. 2753 PG. 21

765420 S & E-353 9-55

PLEASE RETURN TO
**LOS ANGELES COUNTY ENGINEER**
700 LOS ANGELES COUNTY ENGINEERING BLDG.

NOTE: ANY ADDITIONS OR CHANGES ON THIS SHEET MUST BE MADE OR CIRCLED IN RED INK, WITH DATE AND NAME OF PERSON MAKING CHANGE.

Do not extend notes this side of this line

| B.M. | 1ST RUN | DIFF. | 2ND RUN | 3RD RUN | ADJ. ELEV. | DESCRIPTION |
|---|---|---|---|---|---|---|
| T.P. | 1463.433 | | | | | T.P. See previous page |
| + | 0.510 | | 0.582 | | | |
| ⊼ | 1463.943 | -9.344 | -9.344 | -9.344 | | |
| - | 9.854 | | 9.926 | | | |
| T.P. | 1454.089 | | | | | |
| + | 2.184 | | 2.245 | | | |
| ⊼ | 1456.273 | -3.724 | -3.728 | -3.726 | | |
| - | 5.908 | | 5.973 | | | |
| (set) B.M. A.E. 826 | 1450.365 | | | | 1450.361 | B.M. AE 826 Adj El.= 1450.361 F.B. 2753-22 |
| + | 0.363 | | 0.640 | | | N. Tanoble Dr (W. side) 170'± So. of ℄ |
| ⊼ | 1450.728 | -7.637 | -7.637 | -7.637 | | Int. Altawood Dr. (East) A Bt. Spk in cb. |
| - | 8.000 | | 8.277 | | | |
| T.P. | 1442.728 | | | | | |
| + | 0.478 | | 0.391 | | | |
| ⊼ | 1443.206 | -8.107 | -8.107 | -8.107 | | |
| - | 8.585 | | 8.498 | | | |
| T.P. | 1434.621 | | | | | |
| + | 1.521 | | 1.303 | | | |
| ⊼ | 1436.142 | -3.827 | -3.827 | -3.827 | | |
| - | 5.348 | | 5.130 | | | |
| (set) B.M. A.E. 827 | 1430.794 | | | | 1430.790 | B.M. AE 827 Adj. El.= 1430.790 F.B. 2753-22 |
| + | 3.048 | | 3.095 | | | N. Tanoble Dr. (west side) & Alta Crest Dr. |
| ⊼ | 1433.842 | -1.807 | -1.807 | -1.807 | | 5.5' No. of ℄ Prod. of Alta Crest Dr. |
| - | 4.855 | | 4.902 | | | A Bt. Spk in cb. |
| (set) T.B.M. #12 | 1428.987 | | | | 1428.983 | T.B.M. #12 Adj. El.= 1428.983 F.B. 2753-22 |
| + | 0.457 | | 0.325 | | | N. Tanoble Dr (west side & Alta Crest Dr. |
| ⊼ | 1429.444 | -8.546 | -8.545 | -8.545 | | 10.5 So. of ℄ Prod. of Alta crest Dr. |
| - | 9.003 | | 8.870 | | | A fd. Ld. & T. in cb. |
| T.P. | 1420.441 | | | | | |

JOB NO. C.I. 2402.34 SURVEY OF Tanoble Dr. S.S. Dist. NOTES RED.
SURVEY BY Burkholder DATE
NOTES BY D.L.B. DATE 6-30-66 NOTES CHKD. [illegible]
INDEXED C. J. GALLI DATE NOV 2

F.B. 2753 Pg. 22

768420 S & E-353 9-55

PLEASE RETURN TO
**LOS ANGELES COUNTY ENGINEER**
700 LOS ANGELES COUNTY ENGINEERING BLDG.

NOTE: ANY ADDITIONS OR CHANGES ON THIS SHEET MUST BE MADE OR CIRCLED IN RED INK, WITH DATE AND NAME OF PERSON MAKING CHANGE.

Do not extend notes this side of this line

| B.M. | 1ST RUN | DIFF. | 2ND RUN | 3RD RUN | ADJ. ELEV. | DESCRIPTION |
|---|---|---|---|---|---|---|
| T.P. | 1420.441 | | | | | T.P. See previous page |
| + | 0.260 | | 0.325 | | | |
| ⊼ | 1420.701 | - 9.563 | - 9.563 | - 9.563 | | |
| - | 9.823 | | 9.888 | | | |
| T.P. | 1410.878 | | | | | |
| + | 3.708 | | 3.757 | | | |
| ⊼ | 1414.586 | - 2.399 | - 2.400 | -2.399 | | |
| - | 6.107 | | 6.157 | | | |
| (Set) B.M. AE.828 | 1408.479 | | | | 1408.476 | B.M. AE 828 Adj El. = 1408.476 F.B. 2753-23 |
| + | 0.612 | | 0.508 | | | N. Tanoble Dr. (E. Side) 175± So. of ℄ Int. |
| ⊼ | 1409.091 | - 8.527 | - 8.527 | -8.527 | | Alta Crest Dr. @ P.P. R/W, A Bt. spk in Cb. |
| - | 9.139 | | 9.035 | | | |
| T.P. | 1399.952 | | | | | |
| + | 0.412 | | 0.343 | | | |
| ⊼ | 1400.364 | - 8.802 | - 8.802 | -8.802 | | |
| - | 9.214 | | 9.145 | | | |
| T.P. | 1391.150 | | | | | |
| + | 0.344 | | 0.397 | | | |
| ⊼ | 1391.494 | - 7.244 | - 7.245 | -7.244 | | |
| - | 7.588 | | 7.642 | | | |
| (Fd) B.M. A.E. 803 | 1383.906 | | | | 1383.903 | B.M. A.E. 803 ~~Adj~~ El. = 1383.903 1383.916 F.B. 2753-7 |
| | | | | | | Altadena Dr. & Tanoble Dr. S.W. Cor. |
| | | | | | | A fd. Bt. spk in cb. 1' W. of W. cb. ret |
| | | | | | | ch. "BM. 6" |

NOTES RED ____ JOB NO. C.I. 2402.34 SURVEY OF Tanoble Dr. SS. Dist.
DATE ____ SURVEY BY Burkholder
NOTES CHKD. CHURCH NOTES BY D.J.B. DATE 6-30-66
DATE ____ INDEXED ____ DATE ____

F.B. 2753 PG. 23

768420 S & E-353 9-55

PLEASE RETURN TO
**LOS ANGELES COUNTY ENGINEER**
700 LOS ANGELES COUNTY ENGINEERING BLDG.

NOTE: ANY ADDITIONS OR CHANGES ON THIS SHEET MUST BE MADE OR CIRCLED IN RED INK, WITH DATE AND NAME OF PERSON MAKING CHANGE.

Do not extend notes this side of this line

JOB NO. C.I. 240234 SURVEY OF Tanable Dr. S.S. Dist. NOTES RED.
SURVEY BY Burkholder DATE
NOTES BY D.L.B. DATE 6-30-66 NOTES CHKD. CHURCH
INDEXED C. J. GALLI DATE DATE

| B.M. | 1ST RUN | DIFF. | 2ND RUN | 3RD RUN | ADJ. ELEV. | DESCRIPTION |
|---|---|---|---|---|---|---|
| (Fd) B.M.A.E. 794 | 1439.551 | | | | 1439.551 | B.M.A.E. 794, Adj. El. = 1439.551, F.B. 2725-19 |
| + | 8.257 | | 8.322 | | | N. Porter Ave. & Gaywood Dr. (E. Side) 4' So. |
| ⊼ | 1447.808 | + 7.719 | + 7.719 | 7.719 | | of Prod. of Gaywood Dr. Pk. in Conc. Cb. |
| - | 0.538 | | 0.603 | | | |
| T.P. | 1447.270 | | | | | |
| + | 8.967 | | 9.050 | | | |
| ⊼ | 1456.237 | + 8.065 | + 8.065 | 8.065 | | |
| - | 0.902 | | 0.985 | | | |
| T.P. | 1455.335 | | | | | |
| + | 7.587 | | 7.648 | | | |
| ⊼ | 1462.922 | + 3.895 | + 3.895 | 3.895 | | |
| - | 3.692 | | 3.753 | | | |
| (Set) B.M.A.E. 829 | 1459.230 | | | | 1459.230 | B.M.A.E. 829 Adj. El. 1459.230 F.B. 2753-24 |
| + | 8.405 | | 8.272 | | | N. Porter Ave. (W. Side) 175'± No. of |
| ⊼ | 1467.635 | + 7.635 | + 7.635 | 7.635 | | Gaywood Dr. Bt. Spk in Cb @ Hse # 2759 |
| - | 0.770 | | 0.637 | | | |
| T.P. | 1466.865 | | | | | |
| + | 8.182 | | 8.252 | | | |
| ⊼ | 1475.047 | + 7.488 | + 7.488 | 7.488 | | |
| - | 0.694 | | 0.764 | | | |
| T.P. | 1474.353 | | | | | |
| + | 9.060 | | 9.113 | | | |
| ⊼ | 1483.413 | + 8.712 | + 8.711 | + 8.711 | | |
| - | 0.348 | | 0.402 | | | |
| T.P. | 1483.065 | | | | | |
| + | 8.045 | | 8.117 | | | |
| ⊼ | 1491.110 | + 5.983 | + 5.985 | 5.983 | | |
| (Set) | 2.062 | | 2.132 | | | |
| T.B.M. #13 | 1489.048 | | | | 1489.047 | T.B.M. #13 Adj. El. = 1489.047 F.B. 2753-24 |
| | | | | | | Porter Ave & Loma Alta Drive S.E. cor |
| | | | | | | A fd. L & T. Middle of Cb. Ret. |

F.B. 2753 Pg. 24

768420 S & E-353 9-55

PLEASE RETURN TO
**LOS ANGELES COUNTY ENGINEER**
700 LOS ANGELES COUNTY ENGINEERING BLDG.

NOTE: ANY ADDITIONS OR CHANGES ON THIS SHEET MUST BE MADE OR CIRCLED IN RED INK, WITH DATE AND NAME OF PERSON MAKING CHANGE.

Do not extend notes this side of this line

| B.M. | 1ST RUN | DIFF. | 2ND RUN | 3RD RUN | ADJ. ELEV. | DESCRIPTION |
|---|---|---|---|---|---|---|
| T.B.M.#13 | 1489.048 | | | | 1489.047 | T.B.M.#13 Adj El.=1489.047 F.B.2753-24 |
| + | 6.206 | | 6.339 | | | See Previous pg for description |
| ⊼ | 1495.254 | +3.015 | +3.015 | 3.015 | | |
| - | 3.191 | | 3.324 | | | |
| (Set) B.M.AE.830 | 1492.063 | | | | 1492.062 | B.M. AE.830 Adj. El.=1492.062 F.B.2753-25 |
| + | 9.325 | | 9.385 | | | Loma Alta Dr. & Porter Ave. (N. side) |
| ⊼ | 1501.388 | +9.107 | +9.105 | +9.106 | | Bt. Spk. in Cb. 62' E. of ℄ Prod. of |
| - | 0.218 | | 0.280 | | | Porter Ave. |
| T.P. | 1501.170 | | | | | |
| + | 8.527 | | 8.592 | | | |
| ⊼ | 1509.697 | +7.414 | +7.412 | +7.412 | | |
| - | 1.113 | | 1.180 | | | |
| (Set) B.M.AE831 | 1508.584 | | | | 1508.580 | B.M. AE 831 Adj El.=1508.580 F.B.2753-25 |
| + | 0.844 | | 0.902 | | | Loma Alta Dr. (N. side) 450'± E. of ℄ int. |
| ⊼ | 1509.428 | -7.886 | -7.884 | -7.886 | | Porter Ave, Bt. Spk in Cb. @ Hse #1661 |
| - | 8.730 | | 8.786 | | | |
| T.P. | 1500.698 | | | | | |
| + | 0.275 | | | | | |
| ⊼ | 1500.973 | | 0.305 | | | |
| - | 10.007 | -9.732 | -9.732 | -9.732 | | |
| T.P. | 1490.966 | | 10.037 | | | |
| + | 4.470 | | 4.558 | | | |
| ⊼ | 1495.436 | +4.200 | +4.200 | 4.200 | | |
| - | 0.270 | | 0.358 | | | |
| T.P. | 1495.166 | | | | | |
| + | 8.787 | | 8.860 | | | |
| ⊼ | 1503.953 | +4.742 | +4.743 | 4.742 | | |
| - | 4.045 | | 4.117 | | | |
| (Set) B.M.AE.832 | 1499.908 | | | | 1499.904 | B.M. AE 832 Adj. El.=1499.904 F.B.2753-25 |
| | | | | | | See following pg for description |

NOTES RED ____ JOB NO. C.1.2402.34 SURVEY OF Tanable Dr. S.S. Dist.
DATE ____ SURVEY BY Burkholder
NOTES CHKD ____ NOTES BY D.J. [illegible] DATE 6-30-66
DATE ____ INDEXED ____ DATE ____

F.B. 2753 Pg. 25

765420 S & E-353 9-55

PLEASE RETURN TO
**LOS ANGELES COUNTY ENGINEER**
700 LOS ANGELES COUNTY ENGINEERING BLDG.

NOTE: ANY ADDITIONS OR CHANGES ON THIS SHEET MUST BE MADE OR CIRCLED IN RED INK, WITH DATE AND NAME OF PERSON MAKING CHANGE.

Do not extend notes this side of this line

JOB NO. C.I. 2402.34 SURVEY OF Tanoble Dr. SS. Dist. NOTES RED. DATE
SURVEY BY Burkholder NOTES CHKD. DATE
NOTES BY D.L.B. DATE 6-30-66
INDEXED C. J. GALLI DATE

| B.M. | 1ST RUN | DIFF. | 2ND RUN | 3RD RUN | ADJ. ELEV. | DESCRIPTION |
|---|---|---|---|---|---|---|
| (set) B.M.A.E. 832 | 1499.908 | | | | 1499.904 | B.M.A.E. 832, Adj. El. = 1499.904 F.B. 2753-25 |
| + | 6.697 | | 6.755 | | | Loma Alta Dr. & Windfall Ave. (S. side) |
| ⌅ | 1506.605 | +5.427 | +5.427 | | | 17'± W. of ℄ Prod. of Windfall Ave |
| − | 1.270 | | 1.328 | | | Bt. Spk. in cb. @ Hse # 1560 |
| (set) T.B.M. # 14 | 1505.335 | | | | 1505.331 | T.B.M. # 14, Adj. El. = 1505.331 F.B. 2753-26 |
| + | 9.661 | | 9.883 | | | Loma Alta Dr. & Windfall Ave, N.W. Cor. |
| ⌅ | 1514.996 | +9.396 | +9.395 | 9.395 | | Ld. & T. in cb. @ N. Cb. Ret. Ld. Stmpd. |
| − | 0.265 | | 0.488 | | | "R.E. 2000" |
| T.P. | 1514.731 | | | | | |
| + | 11.667 | | 11.710 | | | |
| ⌅ | 1526.398 | +10.510 | +10.509 | 10.509 | | |
| − | 1.157 | | 1.201 | | | |
| T.P. | 1525.241 | | | | | |
| + | 6.939 | | 7.060 | | | |
| ⌅ | 1532.180 | +3.861 | +3.861 | 3.861 | | |
| − | 3.078 | | 3.199 | | | |
| (set) B.M.A.E. 833 | 1529.102 | | | | 1529.096 | B.M.A.E. 833 Adj. El. = 1529.096 F.B. 2753-26 |
| + | 8.293 | | 8.356 | | | Windfall Ave. (W. side) 225'± No. of Loma |
| ⌅ | 1537.395 | +8.026 | +8.027 | 8.027 | | Alta Dr. Bt. Spk in cb. @ Hse # 2827 |
| − | 0.267 | | 0.329 | | | |
| T.P. | 1537.128 | | | | | |
| + | 9.317 | | 9.361 | | | |
| ⌅ | 1546.445 | +8.865 | +8.865 | 8.865 | | |
| − | 0.452 | | 0.496 | | | |
| (set) B.M.A.E. 834 | 1545.993 | | | | 1545.987 | B.M.A.E. 832 Adj. El. = 1545.987 F.B. 2753-26 |
| + | 11.388 | | 11.540 | | | Windfall Ave (W. side) 400'± No. of |
| ⌅ | 1557.381 | +8.764 | +8.767 | 8.765 | | Loma Alta Dr. Bt. Spk in cb. @ Hse # 2861 |
| − | 2.624 | | 2.773 | | | |
| T.P. | 1554.757 | | | | | |

F.B. 2753 Pg. 26

768420 S & E-353 9-55

PLEASE RETURN TO
**LOS ANGELES COUNTY ENGINEER**
700 LOS ANGELES COUNTY ENGINEERING BLDG.

NOTE: ANY ADDITIONS OR CHANGES ON THIS SHEET MUST BE MADE OR CIRCLED IN RED INK, WITH DATE AND NAME OF PERSON MAKING CHANGE.

Do not extend notes this side of this line

| B.M. | 1ST RUN | DIFF. | 2ND RUN | 3RD RUN | ADJ. ELEV. | DESCRIPTION |
|---|---|---|---|---|---|---|
| T.P. | 1554.757 | | | | | T.P. See Previous Page |
| + | 10.367 | | 10.514 | | | |
| Π | 1565.124 | + 8.600 | + 8.600 | 8.600 | | |
| − | 1.767 | | 1.914 | | | |
| T.P. | 1563.357 | | | | | |
| + | 7.210 | | 7.300 | | | |
| Π | 1570.567 | + 4.358 | + 4.357 | 4.357 | | |
| − | 2.852 | | 2.943 | | | |
| Set B.M. A.E. 835 | 1567.715 | | | | 1567.709 | B.M. A.E. 835 Adj. El. = 1567.709 F.B. 2753-27 |
| + | 8.000 | | 8.157 | | | Windfall Ave, 600'± No. of Loma Alta Dr. |
| Π | 1575.715 | + 7.595 | + 7.595 | 7.595 | | (W. Side) Bt. Spk in cb. @ Hse # 2885 |
| − | 0.405 | | 0.562 | | | |
| T.P. | 1575.310 | | | | | |
| + | 11.953 | | 11.923 | | | |
| Π | 1587.263 | + 11.018 | + 11.019 | 11.018 | | |
| − | 0.935 | | 0.904 | | | |
| T.P. | 1586.328 | | | | | |
| + | 11.638 | | 11.615 | | | |
| Π | 1597.966 | + 11.128 | + 11.128 | 11.128 | | |
| − | 0.510 | | 0.487 | | | |
| T.P. | 1597.456 | | | | | |
| + | 11.623 | | 11.719 | | | |
| Π | 1609.079 | + 7.011 | + 7.011 | 7.011 | | |
| − | 4.612 | | 4.708 | | | |
| T.P. | 1604.467 | | | | | |
| + | 5.563 | | 5.594 | | | |
| Π | 1610.030 | + 0.611 | + 0.611 | 0.611 | | |
| − | 4.952 | | 4.983 | | | |
| Set B.M. A.E. 836 | 1605.078 | | | | 1605.072 | B.M. A.E. 836, Adj. El. = 1605.072 F.B. 2753-27 Woodglen Lane, 250'± N'ly of Winterhaven Lane, @ Cul-de-Sac (E. Side) Bt. spk in cb. Hse # 1537 |

NOTES RED _____ JOB NO. C.1.2402.34 SURVEY OF Janoble Dr. S.S. Dist.
DATE _____ SURVEY BY Burkholder DATE 7-1-64
NOTES CHKD. CHURCH NOTES BY D.L.R.
DATE _____ INDEXED C. J. GALL DATE _____

F.B. 2753 PG. 27

7654 S & E-353 9-55

PLEASE RETURN TO
**LOS ANGELES COUNTY ENGINEER**
700 LOS ANGELES COUNTY ENGINEERING BLDG.

NOTE: ANY ADDITIONS OR CHANGES ON THIS SHEET MUST BE MADE OR CIRCLED IN RED INK, WITH DATE AND NAME OF PERSON MAKING CHANGE.

Do not extend notes this side of this line

JOB NO. C.I. 240234 SURVEY OF Tanoble Dr. SS. Dist. NOTES RED.
SURVEY BY Burkholder DATE D. A. CHIU
NOTES BY D.L.B. DATE 7-1-66 NOTES CHKD.
INDEXED C. J. GALLI DATE DATE 7-22-66

| B.M. | 1ST RUN | DIFF. | 2ND RUN | 3RD RUN | ADJ. ELEV. | DESCRIPTION |
|---|---|---|---|---|---|---|
| (Set) B.M. A.E. 836 | 1605.078 | | | | 1605.072 | B.M. AE. 836 Adj. El. = 1605.072 F.B. 2753-27 See pg. 27 for description |
| + | 9.153 | | 9.195 | | | |
| ⊼ | 1614.231 | + 8.895 | + 8.895 | +8.895 | | |
| − | 0.258 | | 0.300 | | | |
| T.P. | 1613.973 | | | | | |
| + | 11.833 | | 11.820 | | | |
| ⊼ | 1625.806 | + 11.493 | + 11.492 | 11.493 | | |
| − | 0.340 | | 0.328 | | | |
| T.P. | 1625.466 | | | | | |
| + | 6.718 | | 6.327 | | | |
| ⊼ | 1632.184 | + 2.733 | + 2.733 | 2.734 | | |
| − | 3.985 | | 3.594 | | | |
| (Set) T.B.M. # 15 | 1628.199 | | | | 1628194 | T.B.M. # 15 Adj. El. = 1628.194 F.B. 2753-28 No. of Woodglen Lane, E. Side Private Rd. to Hse # 1605 140'± No. of Cul-de-Sac Bt. spk W. side P.P. # 1349697E. |
| + | 11.383 | | 11.420 | | | |
| ⊼ | 1639.582 | + 11.106 | + 11.106 | 11.106 | | |
| − | 0.277 | | 0.314 | | | |
| T.P. | 1639.305 | | | | | |
| + | 11.528 | | 11.457 | | | |
| ⊼ | 1650.833 | + 11.111 | + 11.112 | +11.112 | | |
| − | 0.417 | | 0.345 | | | |
| T.P. | 1650.416 | | | | | |
| + | 8.820 | | 8.880 | | | |
| ⊼ | 1659.236 | + 7.442 | + 7.439 | 7.442 | | |
| − | 1.378 | | 1.441 | | | |
| T.B.M. # 16 | 1657.858 | | | | 1657.854 | T.B.M. # 16 Adj El. 1657.854 F.B. 2753-28 260'± No. of Woodglen Lane E. Side of Private Rd. to Hse # 1605 A. Bt. Spk So. side of P.P. # 1349698E |
| + | 9.598 | | 9.690 | | | |
| ⊼ | 1667.456 | + 9.270 | + 9.270 | 9.270 | | |
| − | 0.328 | | 0420 | | | |
| T.P. | 1667.128 | | | | | |

F.B. 2753 PG. 28

765420 S & E-353 9-55

PLEASE RETURN TO
**LOS ANGELES COUNTY ENGINEER**
700 LOS ANGELES COUNTY ENGINEERING BLDG.

NOTE: ANY ADDITIONS OR CHANGES ON THIS SHEET MUST BE MADE OR CIRCLED IN RED INK, WITH DATE AND NAME OF PERSON MAKING CHANGE.

Do not extend notes this side of this line

| B.M. | 1ST RUN | DIFF. | 2ND RUN | 3RD RUN | ADJ. ELEV. | DESCRIPTION |
|---|---|---|---|---|---|---|
| T.P. | 1667.128 | | | | | T.P. See Previous Page |
| + | 9.004 | | 9.065 | | | |
| ⊼ | 1676.132 | +8.566 | +8.566 | 8.566 | | |
| − | 0.438 | | 0.499 | | | |
| T.P. | 1675.694 | | | | | |
| + | 6.533 | | 6.676 | | | |
| ⊼ | 1682.227 | +5.119 | +5.119 | 5.119 | | |
| − | 1.414 | | 1.557 | | | |
| (Set) T.B.M. #17 | 1680.813 | | | | 1680.809 | T.B.M. #17 1680.809 |
| + | 2.482 | | 2.623 | | | 400'± N'ly of Woodglen Lane, N. side of |
| ⊼ | 1683.295 | −4.102 | −4.102 | 4.102 | | Private Rd. to Hse #1605, A Bt. Spk in |
| − | 6.584 | | 6.725 | | | So. Side P.P. #1349699 E. |
| (Set) T.B.M. #18 | 1676.711 | | | | 1676.707 | T.B.M. #18 Adj. El. = 1676.707 F.B. 2753-29 |
| + | 0.623 | | 0.573 | | | 400'± N'ly of Woodglen Lane, End of |
| ⊼ | 1677.334 | −9.395 | −9.395 | −9.395 | | Pavement of Private Rd. to Hse #1605 |
| − | 10.018 | | 9.968 | | | A fd. 1" I.P. Conc. Plug & L.S. Tag 2743, Flush |
| T.P. | 1667.316 | | | | | (Elev. on Tack) 13' S'ly of P.P. #1349699 E |
| + | 0.552 | | 0.607 | | | |
| ⊼ | 1667.868 | −10.436 | −10.436 | −10.436 | | |
| − | 10.988 | | 11.043 | | | |
| T.P. | 1656.880 | | | | | |
| + | 0.587 | | 0.655 | | | |
| ⊼ | 1657.467 | −9.478 | −9.478 | −9.478 | | |
| − | 10.065 | | 10.133 | | | |
| T.P. | 1647.402 | | | | | |
| + | 0.366 | | 0.278 | | | |
| ⊼ | 1647.768 | −11.472 | −11.472 | −11.472 | | |
| − | 11.838 | | 11.750 | | | |
| T.P. | 1635.930 | | | | | |

NOTES RED ____ JOB NO. 2402.34 SURVEY OF Tonable Dr. SS. Dist.
DATE ____ SURVEY BY Burkholder
NOTES CHKD. J.A. CHURCH NOTES BY D.L.B. DATE 7-1-66
DATE ____ INDEXED C. J. GALLI DATE ____

F. B. 2753 Pg. 29

769420 S & E-353 9-55

PLEASE RETURN TO
**LOS ANGELES COUNTY ENGINEER**
700 LOS ANGELES COUNTY ENGINEERING BLDG.

NOTE: ANY ADDITIONS OR CHANGES ON THIS SHEET MUST BE MADE OR CIRCLED IN RED INK, WITH DATE AND NAME OF PERSON MAKING CHANGE.

Do not extend notes this side of this line

JOB NO. C.I. 2402.3d SURVEY OF Tanable Dr. SS. Dist. NOTES RED. DATE
SURVEY BY Burkholder NOTES CHKD. DATE
NOTES BY D.L.B. DATE 7-1-66
INDEXED C. J. GALLI DATE

| B.M. | 1ST RUN | DIFF. | 2ND RUN | 3RD RUN | ADJ. ELEV. | DESCRIPTION |
|---|---|---|---|---|---|---|
| T.P. | 1635.930 | | | | | T.P. See Previous Page |
| + | 0.447 | | 0.458 | | | |
| ⌅ | 1636.377 | - 10.466 | - 10.466 | - 10.466 | | |
| − | 10.913 | | 10.924 | | | |
| T.P. | 1625.464 | | | | | |
| + | 0.548 | | 0.484 | | | |
| ⌅ | 1626.012 | - 11.302 | - 11.302 | - 11.302 | | |
| − | 11.850 | | 11.786 | | | |
| T.P. | 1614.162 | | | | | |
| + | 0.186 | | 0.223 | | | |
| ⌅ | 1614.348 | - 9.087 | - 9.088 | - 9.088 | | |
| (Fd) − | 9.273 | | 9.311 | | | |
| B.M. AE. 836 | 1605.075 | | | | 1605.072 | B.M. AE. 836 Adj. El. = 1605.072 F.B. 2753-27 |
| + | 5.402 | | 5.485 | | | Woodglen Lane 250± N'ly of Winterhaven Lane |
| ⌅ | 1610.477 | + 0.924 | + 0.924 | .924 | | (in cul-de-sac) E. Side Bt. spk in cb. @ Hse # 1597 |
| − | 4.478 | | 4.561 | | | |
| T.P. | 1605.999 | | | | | |
| + | 5.832 | | 5.913 | | | |
| ⌅ | 1611.831 | + 1.135 | + 1.135 | 1.135 | | |
| − | 4.697 | | 4.778 | | | |
| (Set) B.M. AE. 837 | 1607.134 | | | | 1607.131 | B.M. AE. 837 Adj. El. = 1607.131 F.B. 2753-30 |
| + | 1.978 | | 1.747 | | | Woodglen Lane & Winterhaven Lane. |
| ⌅ | 1609.112 | - 9.985 | - 9.986 | - 9.986 | | (N. Side) 10± West of & Prox. Winterhaven Ln. |
| − | 11.963 | | 11.733 | | | A Bt. Spk in cb. |
| T.P. | 1597.149 | | | | | |
| + | 0.607 | | 0.580 | | | |
| ⌅ | 1597.756 | - 10.980 | - 10.980 | - 10.980 | | |
| − | 11.587 | | 11.560 | | | |
| T.P. | 1586.169 | | | | | |

F.B. 2753 Pg. 36

769420 S & E-353 9-55

PLEASE RETURN TO
**LOS ANGELES COUNTY ENGINEER**
700 LOS ANGELES COUNTY ENGINEERING BLDG.

NOTE: ANY ADDITIONS OR CHANGES ON THIS SHEET MUST BE MADE OR CIRCLED IN RED INK, WITH DATE AND NAME OF PERSON MAKING CHANGE.

Do not extend notes this side of this line

| B.M. | 1ST RUN | DIFF. | 2ND RUN | 3RD RUN | ADJ. ELEV. | DESCRIPTION |
|---|---|---|---|---|---|---|
| T.P. | 1586.169 | | | | | T.P. See Previous |
| + | 0.248 | | 0.417 | | | |
| ⊼ | 1586.417 | -8.957 | -8.957 | -8.957 | | |
| - | 9.205 | | 9.374 | | | |
| T.P. | 1577.212 | | | | | |
| + | 1.723 | | 1.642 | | | |
| ⊼ | 1578.935 | -4.579 | -4.578 | -4.579 | | |
| - | 6.302 | | 6.220 | | | |
| (Set) B.M. AE 838 | 1572.633 | | | | 1572.629 ~~1572.629~~ | B.M. AE 838 Adj. El. 1572.629 ~~1572.629~~ F.B. 2753-31 |
| + | 6.747 | | 6.860 | | | Winterhaven Lane (So. end) in cul-de-sac |
| ⊼ | 1579.380 | +6.375 | +6.375 | 6.375 | | So. Side 5' E. of ℄ Prod. Bt. spk in cb. |
| - | 0.372 | | 0.485 | | | @ Hse # 2858 |
| T.P. | 1579.008 | | | | | |
| + | 10.450 | | 10.555 | | | |
| ⊼ | 1589.458 | +10.210 | +10.210 | 10.210 | | |
| - | 0.240 | | 0.345 | | | |
| T.P. | 1589.218 | | | | | |
| + | 10.354 | | 10.425 | | | |
| ⊼ | 1599.572 | +10.032 | +10.032 | 10.032 | | |
| - | 0.322 | | 0.393 | | | |
| T.P. | 1599.250 | | | | | |
| + | 11.343 | | 11.436 | | | |
| ⊼ | 1610.593 | +7.830 | +7.831 | 7.830 | | |
| - | 3.513 | | 3.605 | | | |
| T.P. | 1607.080 | | | | | |
| + | 6.068 | | 5.978 | | | |
| ⊼ | 1613.148 | +0.910 | +0.910 | -0.910 | | |
| - | 5.158 | | 5.068 | | | |
| (Set) B.M. AE 839 | 1607.990 | | | | 1607.986 ~~1607.990~~ | B.M. AE 839 Adj. El. 1607.986 ~~1607.990~~ F.B. 2753-31 |
| | | | | | | Woodglen Lane & Northaven Ln. (N. Side) 5' E. |
| | | | | | | of ℄ Prod. Northhaven Ln. Bt. spk in cb. |

NOTES RED ____ JOB NO. 2402.34 SURVEY OF Tanoble Dr. SS. Dist
DATE ____ SURVEY BY Burkholder
NOTES CHKD ____ NOTES BY D.L.B. DATE 7-1-66
DATE NOV 2 1 66 INDEXED C. J. GALLI DATE

F. B. 2753 PG. 31

76S4[illegible] S & E-353 9-55

PLEASE RETURN TO
**LOS ANGELES COUNTY ENGINEER**
700 LOS ANGELES COUNTY ENGINEERING BLDG.

NOTE: ANY ADDITIONS OR CHANGES ON THIS SHEET MUST BE MADE OR CIRCLED IN RED INK, WITH DATE AND NAME OF PERSON MAKING CHANGE.

Do not extend notes this side of this line

JOB NO. Cl. 2402.34 SURVEY OF Tanoble Dr. S.S. Dist.
SURVEY BY Burkholder
NOTES BY D.L.B. DATE 7-1-66
INDEXED C. J. GALLI DATE
NOTES RED. DATE
NOTES CHKD. DATE

F.B. 2753 PG. 32

| B.M. | 1ST RUN | DIFF. | 2ND RUN | 3RD RUN | ADJ. ELEV. | DESCRIPTION |
|---|---|---|---|---|---|---|
| B.M.A.E.839 | 1607.930 | | | | 1607.986 | B.M.A.E.839 Adj. El. = 1607.986 F.B. 2753-31 See pg # 31 for description |
| + | 2.500 | | 2.560 | | | |
| ⌅ | 1610.490 | - 9.048 | - 9.048 | -9.048 | | |
| - | 11.548 | | 11.608 | | | |
| T.P. | 1598.942 | | | | | |
| + | 0.457 | | 0.331 | | | |
| ⌅ | 1599.399 | - 11.098 | - 11.097 | -11.098 | | |
| - | 11.555 | | 11.428 | | | |
| T.P. | 1587.844 | | | | | |
| + | 0.191 | | 0.256 | | | |
| ⌅ | 1588.035 | - 9.583 | - 9.584 | -9.584 | | |
| - | 9.774 | | 9.840 | | | |
| T.P | 1578.261 | | | | | |
| + | 2.787 | | 2.865 | | | |
| ⌅ | 1581.048 | - 2.591 | - 2.590 | -2.591 | | |
| - | 5.378 | | 5.455 | | | |
| (Set) B.M.A.E 840 | 1575.670 | | | | 1575.665 | B.M. A E 840 Adj. El.: 1575.665 F.B. 2753-32 North Haven Lane, So. end. in cul-de-sac 300' So. of Woodglen Lane, Bt. spk in E'ly Cor. Catch Basin @ Hse # 2865 |
| + | 5.645 | | 5.696 | | | |
| ⌅ | 1581.315 | + 3.232 | + 3.231 | +3.232 | | |
| - | 2.413 | | 2.465 | | | |
| T.P. | 1578.902 | | | | | |
| + | 11.288 | | 11.362 | | | |
| ⌅ | 1590.190 | + 10.839 | + 10.839 | +10.839 | | |
| - | 0.449 | | 0.523 | | | |
| T.P | 1589.741 | | | | | |
| + | 10.738 | | 10.810 | | | |
| ⌅ | 1600.479 | + 10.390 | + 10.388 | 10.389 | | |
| - | 0.348 | | 0.422 | | | |
| T.P. | 1600.131 | | | | | T.P. |

76S420 S & E-353 9-55

PLEASE RETURN TO
**LOS ANGELES COUNTY ENGINEER**
700 LOS ANGELES COUNTY ENGINEERING BLDG.

NOTE: ANY ADDITIONS OR CHANGES ON THIS SHEET MUST BE MADE OR CIRCLED IN RED INK, WITH DATE AND NAME OF PERSON MAKING CHANGE.

Do not extend notes this side of this line

NOTES RED ____ JOB NO. C.I. 2402.34 SURVEY OF Tanoble Dr. SS Dist.
DATE ____ SURVEY BY Burkholder
NOTES CHKD. CHURCH NOTES BY D.L.B. DATE 7-1-66
DATE ____ INDEXED C. J. GALLI DATE ____

F.B. 2753 PG. 33

| B.M. | 1ST RUN | DIFF. | 2ND RUN | 3RD RUN | ADJ. ELEV. | DESCRIPTION |
|---|---|---|---|---|---|---|
| T.P. | 1600.131 | | | | | T.P. See previous page |
| + | 10.045 | | 10.017 | | | |
| ⊼ | 1610.176 | + 6.953 | + 6.953 | +6.953 | | |
| − | 3.092 | | 3.064 | | | |
| T.P. | 1607.084 | | | | | |
| + | 4.162 | | 4.215 | | | |
| ⊼ | 1611.246 | − 2.163 | − 2.163 | −2.163 | | |
| − | 6.325 | | 6.378 | | | |
| T.P. | 1604.921 | | | | | |
| + | 3.710 | | 3.538 | | | |
| ⊼ | 1608.631 | − 8.070 | − 8.068 | −8.070 | | |
| − | 11.780 | | 11.606 | | | |
| T.P. | 1596.851 | | | | | |
| + | 0.460 | | 0.404 | | | |
| ⊼ | 1597.311 | − 10.300 | − 10.300 | −10.300 | | |
| − | 10.760 | | 10.704 | | | |
| T.P. | 1586.551 | | | | | |
| + | 2.412 | | 2.617 | | | |
| ⊼ | 1588.963 | − 1.892 | − 1.893 | −1.892 | | |
| (set) − | 4.304 | | 4.510 | | | |
| B.M. AE 841 | 1584.659 | | | | 1584.653 | B.M. A.E. 841 Adj El. 1584.653 F.B. 2753-33 |
| + | 0.308 | | 0.224 | | | Tanoble Dr. & Woodglen Lane No. side |
| ⊼ | 1584.967 | − 11.519 | − 11.519 | −11.519 | | 5' NW'ly of W. cb. of Flood Control Channel |
| − | 11.827 | | 11.743 | | | Bt. Spk in cb. opposite Hse # 2883 |
| T.P. | 1573.140 | | | | | |
| + | 0.563 | | 0.543 | | | |
| ⊼ | 1573.703 | − 9.499 | − 9.499 | −9.499 | | |
| − | 10.062 | | 10.042 | | | |
| T.P. | 1563.641 | | | | | |

7684 S & E-353 9-55

PLEASE RETURN TO
**LOS ANGELES COUNTY ENGINEER**
700 LOS ANGELES COUNTY ENGINEERING BLDG.

NOTE: ANY ADDITIONS OR CHANGES ON THIS SHEET MUST BE MADE OR CIRCLED IN RED INK, WITH DATE AND NAME OF PERSON MAKING CHANGE.

Do not extend notes this side of this line

| B.M. | 1ST RUN | DIFF. | 2ND RUN | 3RD RUN | ADJ. ELEV. | DESCRIPTION |
|---|---|---|---|---|---|---|
| T.P. | 1563.641 | | | | | T.P. See previous page |
| + | 0.302 | | 0.222 | | | |
| ⊼ | 1563.943 | -10.103 | -10.101 | -10.103 | | |
| - | 10.405 | | 10.323 | | | |
| T.P | 1553.538 | | | | | |
| + | 1.724 | | 1.607 | | | |
| ⊼ | 1555.262 | -6.326 | -6.326 | -6.326 | | |
| - | 8.050 | | 7.933 | | | |
| (set) B.M. AE 842 | 1547.212 | | | | 1547.206 | B.M. AE 842 Adj. El. 1547.206 F.B. 2753-34 |
| + | 0.797 | | 0.867 | | | Tanoble Dr. (West Side) 280'± No. of |
| ⊼ | 1548.009 | -9.186 | -9.186 | -9.186 | | Loma Alta Dr. Bt. Spk in cb @ Hse #2843 |
| - | 9.983 | | 10.053 | | | |
| T.P. | 1538.026 | | | | | |
| + | 0.388 | | 0.457 | | | |
| ⊼ | 1538.414 | -10.521 | -10.521 | -10.521 | | |
| - | 10.909 | | 10.978 | | | |
| T.P. | 1527.505 | | | | | |
| + | 1.444 | | 1.564 | | | |
| ⊼ | 1528.949 | -7.138 | -7.138 | -7.138 | | |
| - | 8.582 | | 8.702 | | | |
| (set) B.M. AE 843 | 1520.367 | | | | 1520.361 | B.M. AE 843 Adj. El.= 1520.361 F.B. 2753-34 |
| + | 2.387 | | 2.460 | | | Tanoble Dr. & Loma Alta Dr. N.W. Cor. 7' No. |
| ⊼ | 1522.754 | -3.056 | -3.056 | -3.056 | | of No. Cb. Ret. A Bt. Spk in Ld. in cb. |
| (set) | 5.443 | | 5.516 | | | |
| T.B.M. #19 | 1517.311 | | | | 1517.305 | T.B.M. #19 Adj. El.= 1517.305 F.B. 2753-34 |
| + | 9.483 | | 9.263 | | | Tanoble Dr. & Loma Alta Dr. N.E. Cor. |
| ⊼ | 1526.794 | +5.843 | +5.843 | +5.843 | | A fd. Ld. & T. Middle of cb. Ret. |
| - | 3.640 | | 3.420 | | | |
| T.P. | 1523.154 | | | | | |

NOTES RED. DATE
NOTES CHKD. DATE NOV 22 '66
JOB NO. C.I. 2402.34 SURVEY OF Tanoble Dr. S.S. Dist.
SURVEY BY Burkholder
NOTES BY D.L.B. DATE 7-1-66
INDEXED C. J. GALLI DATE

F.B. 2753 PG. 34

765420 S & E-353 9-55

PLEASE RETURN TO
**LOS ANGELES COUNTY ENGINEER**
700 LOS ANGELES COUNTY ENGINEERING BLDG.

NOTE: ANY ADDITIONS OR CHANGES ON THIS SHEET MUST BE MADE OR CIRCLED IN RED INK, WITH DATE AND NAME OF PERSON MAKING CHANGE.

Do not extend notes this side of this line

| B.M. | 1ST RUN | DIFF. | 2ND RUN | 3RD RUN | ADJ. ELEV. | DESCRIPTION |
|---|---|---|---|---|---|---|
| T.P. | 1523.154 | | | | | T.P. See Previous page |
| + | 1.088 | | 0.922 | | | |
| = | 1524.242 | - 9.784 | - 9.783 | -9.784 | | |
| - | 10.872 | | 10.705 | | | |
| T.P. | 1513.370 | | | | | |
| + | 1.117 | | 1.170 | | | |
| = | 1514.487 | - 7.408 | - 7.408 | -7.408 | | |
| - | 8.525 | | 8.578 | | | |
| (Set) B.M. AE 844 | 1505.962 | | | | 1505.956 | B.M. AE 844 Adj. El. = 1505.956 F.B. 2753-35 N. Skyview Dr. & Loma Alta Dr. S.W. Cor. 26± W. of W. Cb. Ret. A Bt. Spk & Ld. in cb. |
| + | 1.640 | | 1.690 | | | |
| = | 1507.602 | - 3.375 | - 3.376 | -3.375 | | |
| - | 5.015 | | 5.066 | | | |
| (Set) T.B.M. #20 | 1502.587 | | | | 1502.581 | T.B.M. #20 Adj. El. = 1502.581 F.B. 2753-35 N. Skyview Dr. & Loma Alta Dr. N.E. Cor. 12± W. of E. Cb. Ret. A Bt. Spk in Ld. in cb. |
| + | 6.972 | | 6.918 | | | |
| = | 1509.559 | + 3.594 | + 3.594 | +3.594 | | |
| - | 3.378 | | 3.324 | | | |
| T.P. | 1506.181 | | | | | |
| + | 11.030 | | 11.155 | | | |
| = | 1517.211 | +10.447 | +10.448 | +10.447 | | |
| - | 0.583 | | 0.707 | | | |
| T.P. | 1516.628 | | | | | |
| + | 9.153 | | 9.209 | | | BM. AE. 845, Adj. El. = 1524.968 F.B. 2753-35 N. Skyview Dr. (E. side) 205± No. of Int. Loma Alta Dr. A Bt. Spk in Ld. in cb. 15' No. of B.C. |
| = | 1525.781 | + 8.326 | + 8.325 | +8.326 | | |
| - | 0.827 | | 0.884 | | | |
| B.M. AE 845 | 1524.954 | | | | 1524.968 | |
| + | 0.605 | | 0.657 | | | |
| = | 1525.559 | - 8.370 | - 8.369 | -8.370 | | |
| - | 8.975 | | 9.026 | | | |
| T.P. | 1516.584 | | | | | |

NOTES RED _____ JOB NO. C1.2402.34 SURVEY OF Tanable Dr. SS. Dist.
DATE _____ SURVEY BY Burkholder
NOTES CHECKED UPON NOTES BY P.L.B. DATE 7-5-66
DATE _____ INDEXED C. GALL DATE _____

F.B. 2753 PG. 35

768420 S & E-353 9-55

PLEASE RETURN TO
**LOS ANGELES COUNTY ENGINEER**
700 LOS ANGELES COUNTY ENGINEERING BLDG.

NOTE: ANY ADDITIONS OR CHANGES ON THIS SHEET MUST BE MADE OR CIRCLED IN RED INK, WITH DATE AND NAME OF PERSON MAKING CHANGE.

Do not extend notes this side of this line

JOB NO. C.I. 2402.34
SURVEY OF Tanoble Dr. SS. Dist.
SURVEY BY Burkholder
NOTES BY D.L.B. DATE 7-5-66
INDEXED C. J. GALLI DATE
NOTES RED. DATE
NOTES CHKD. DATE

| B.M. | 1ST RUN | DIFF. | 2ND RUN | 3RD RUN | ADJ. ELEV. | DESCRIPTION |
|---|---|---|---|---|---|---|
| T.P. | 1516.584 | | | | | T.P. See previous Pg. |
| + | 0.733 | | 0.793 | | | |
| ⌅ | 1517.317 | - 8.676 | - 8.675 | -8.676 | | |
| - | 9.409 | | 9.468 | | | |
| T.P. | 1507.908 | | | | | |
| + | 4.092 | | 4.172 | | | |
| ⌅ | 1512.000 | - 6.836 | -6.836 | -6.836 | | |
| - | 10.928 | | 11.008 | | | |
| (Set) B.M. AE 846 | 1501.072 | | | | 1501.066 | B.M. AE. 846 Adj. El. = 1501.066 F.B. 2753-36 N. Skyview Dr. & Loma Alta Dr. S.E. Cor. 38'± E. of E. cb. Ret. A Bt. Spk in Ld in cb. @ Hse # 1830 |
| + | 3.473 | | 3.361 | | | |
| ⌅ | 1504.545 | - 7.89~~7~~ 80 | - 7.881 | -7.880 | | |
| - | 11.353 | | 11.242 | | | |
| T.P. | 1493.192 | | | | | |
| + | 0.453 | | 0.390 | | | |
| ⌅ | 1493.645 | - 11.519 | - 11.520 | -11.519 | | |
| - | 11.972 | | 11.910 | | | |
| (Set) B.M. AE 847 | 1481.673 | | | | 1481.667 | B.M. AE. 847 Adj. El. = 1481.667 F.B. 2753-36 N. Skyview Dr. (W. side) 175'± So. of Int. Loma Alta Dr. A Bt. Spk in Ld in cb. 30' No. of Hse. # 1840 |
| + | 0.296 | | 0.424 | | | |
| ⌅ | 1481.969 | - 11.384 | - 11.384 | -11.384 | | |
| - | 11.680 | | 11.808 | | | |
| T.P. | 1470.289 | | | | | |
| + | 1.396 | | 1.448 | | | |
| ⌅ | 1471.685 | - 10.252 | 10.252 | -10.252 | | |
| - | 11.648 | | 11.700 | | | |
| (Set) B.M. AE 821 | 1460.037 | | | | 1460.031 | B.M. AE. 821 Adj. El. = 1460.031 F.B. 2753-19 Skyview Dr. (E. side) 310'± So. of Int. Loma Alta Dr. Bt. Spk in cb. 4' No. of No. Entrance To Noyes Elem. School. @ Hse # 1835 |

F.B. 2753 Pg. 36

PWFB 1825

252

| | |
|---|---|
| Notes Ck'd by A. CHURCH | Survey of Tanoble Dr. SS Dist. |
| ~~Map No.~~ | ~~JN 2402.34 Topo 0107 Sid 68~~ |
| Office Work | Surveyed by Burkholder |
| Checked | Notes D.I.B. Date 7-6-66 |
| Date | Indexed C. J. GALLI |

F. B. 2153 PG. 37

C.I. 2402.34
Tanoble Drive
S.S. Dist.
Preliminary Survey

Survey of S.S. Easement 200 ft. So. of Loma Alta Dr. & W'ly from Tanoble Dr.

Loc. Imp. Pg# 45-47
Cross-Sections Pg# 49-53

Burkholder
Newman
Moore
Wacker
Workman

Survey of S.S Easement 300' So. of Loma Alta Dr. & E'ly of Porter Ave.

Loc. Imp. Pg# 55-60
Cross-Sections Pg# 61-70

Note: Any Additions or Changes on this Sheet Must be Made or Circled in Red Ink, With Date and Name of Person Making Change.

Do not extend this side of this line.

PLEASE RETURN TO
LOS ANGELES COUNTY ENGINEER
403 LOS ANGELES COUNTY ENGINEERING BLDG.

76F309S CE#310 1-65

PWFB 1825

253

F. B. 2753 PG 38

Proposed Easement Tr 18231-2

# INDEX Cont'n

F.B. 2754 & F.B. 2756

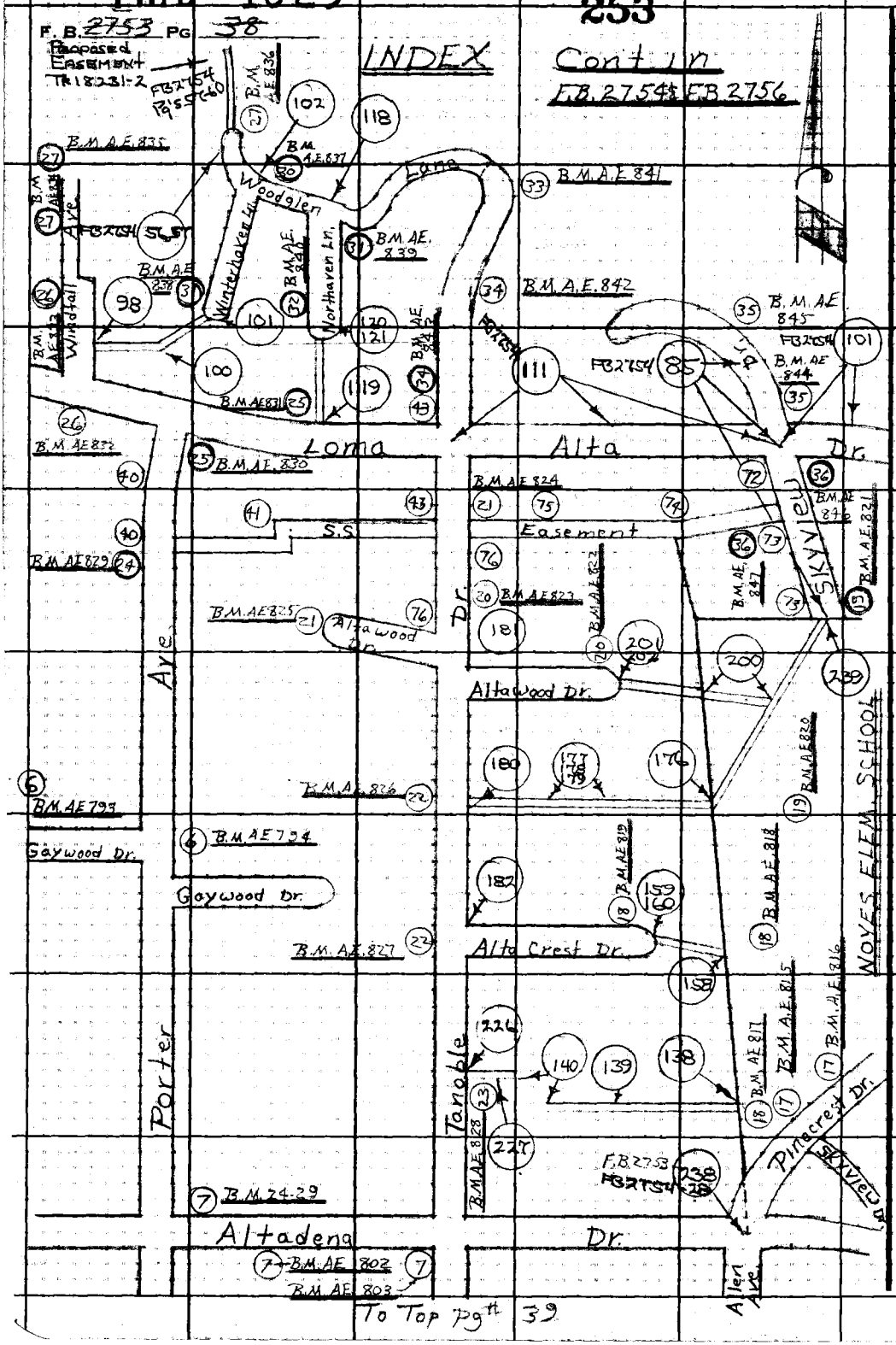


To Top Pg# 39

PLEASE RETURN TO
LOS ANGELES COUNTY ENGINEER
403 LOS ANGELES COUNTY ENGINEERING BLDG.

Do not extend this side of this line.

Note: Any Additions or Changes on This Sheet Must be Made or Circled in Red Ink With Date and Name of Person Making Change.

PWFB 1825

| | |
|---|---|
| Notes Ck'd by J. A. [illegible] | Survey of Tanoble Dr. SS. Dist |
| ~~Map~~ No. | JN 2402.34 Tape 0107 Std 68 °F |
| Office Work | Surveyed by Burkholder |
| Checked | Notes B.I.B. Date 7-6-66 |
| Date | Indexed E. J. GALL |

F. B. 2753 PG. 39

INDEX Cont'd

To Bot. Pg # 38 F.B. 2754 & F.B. 2756

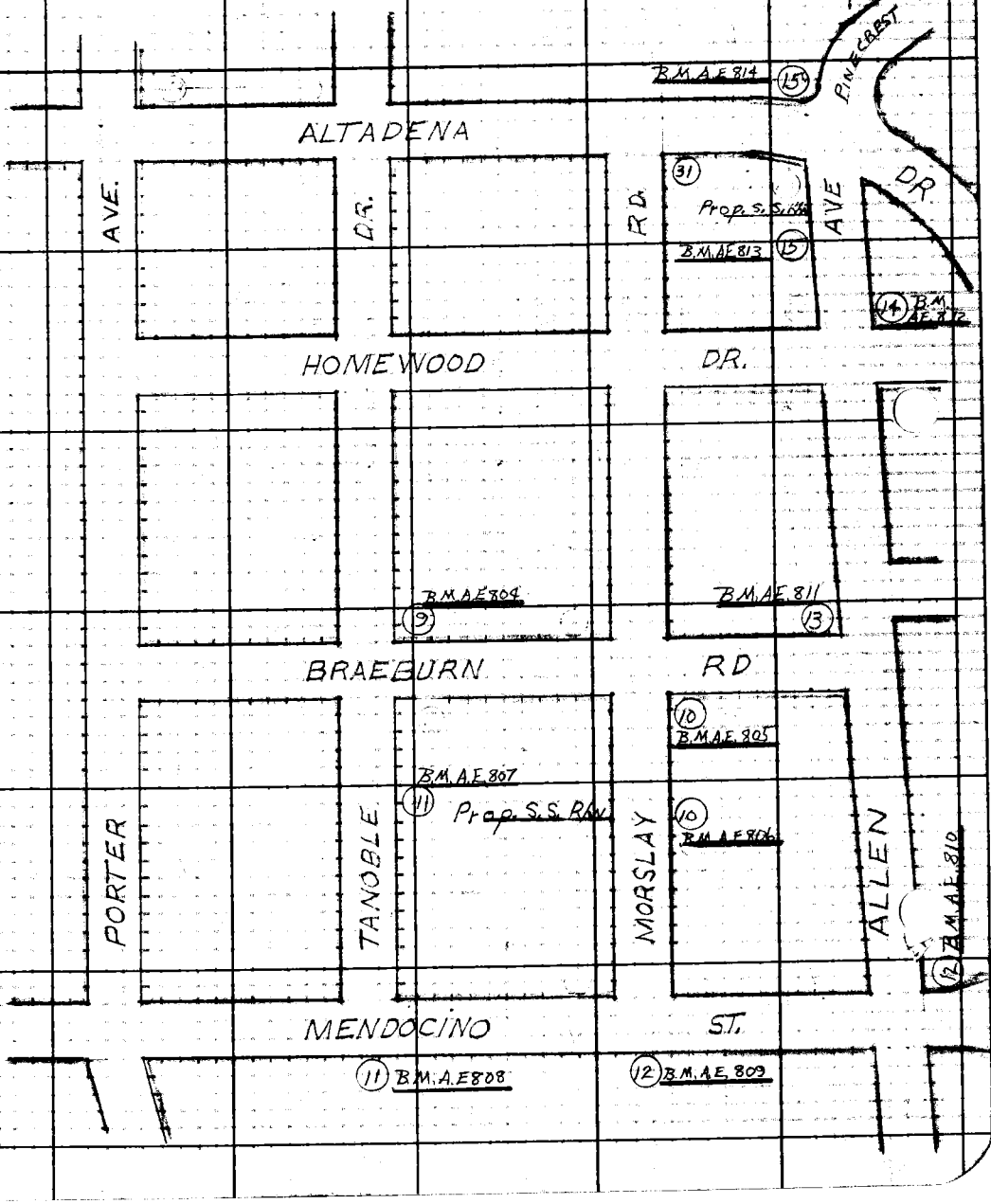


Note: Any Additions or Changes on This Sheet Must be Made or Circled in Red Ink With Date and Name of Person Making Change.

Do not extend this side of this line.

PLEASE RETURN TO
LOS ANGELES COUNTY ENGINEER
403 LOS ANGELES COUNTY ENGINEERING BLDG.

76F309S CE#310 1-65

PWFB 1825

254

F. B. ~~2753~~ PG ~~40~~

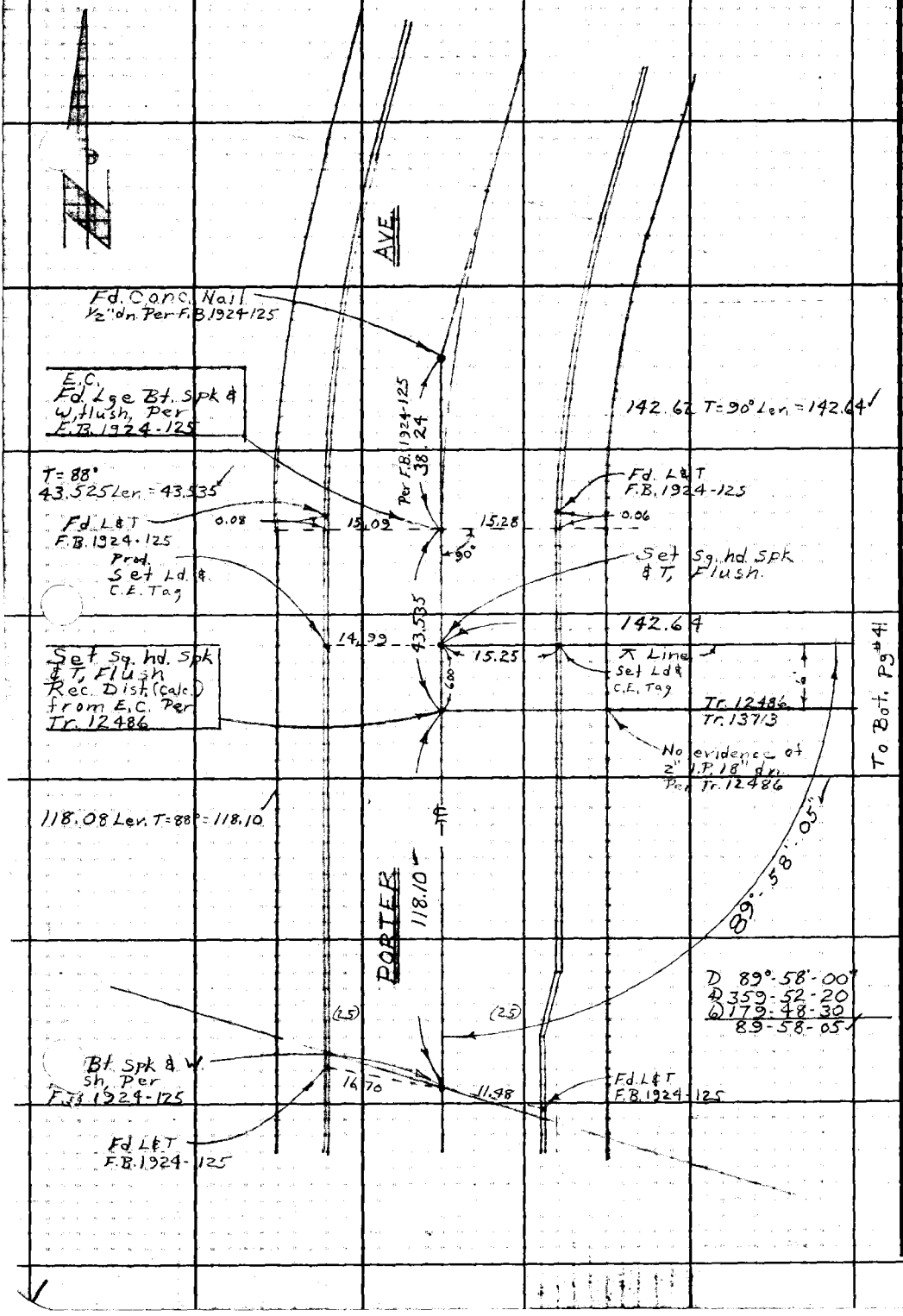


W.S. 88, C-6

PLEASE RETURN TO
LOS ANGELES COUNTY ENGINEER
403 LOS ANGELES COUNTY ENGINEERING BLDG.

Do not extend this side of this line.

Note: Any Additions or Changes on This Sheet Must be Made or Circled in Red Ink With Date and Name of Person Making Change.

| | | |
|---|---|---|
| Notes Ck'd by [illegible] | Survey of Tanoble Dr. SS Dist. | F. B. 2753 PG. 41 |
| Map No. | JN 2402.3.4, Tape 9107 Std 68 °F | |
| Office Work | Surveyed by Burkholder | |
| Checked | Notes D.L.B. Date 7-66 | |
| Date NOV 22 66 | Indexed [illegible] | |

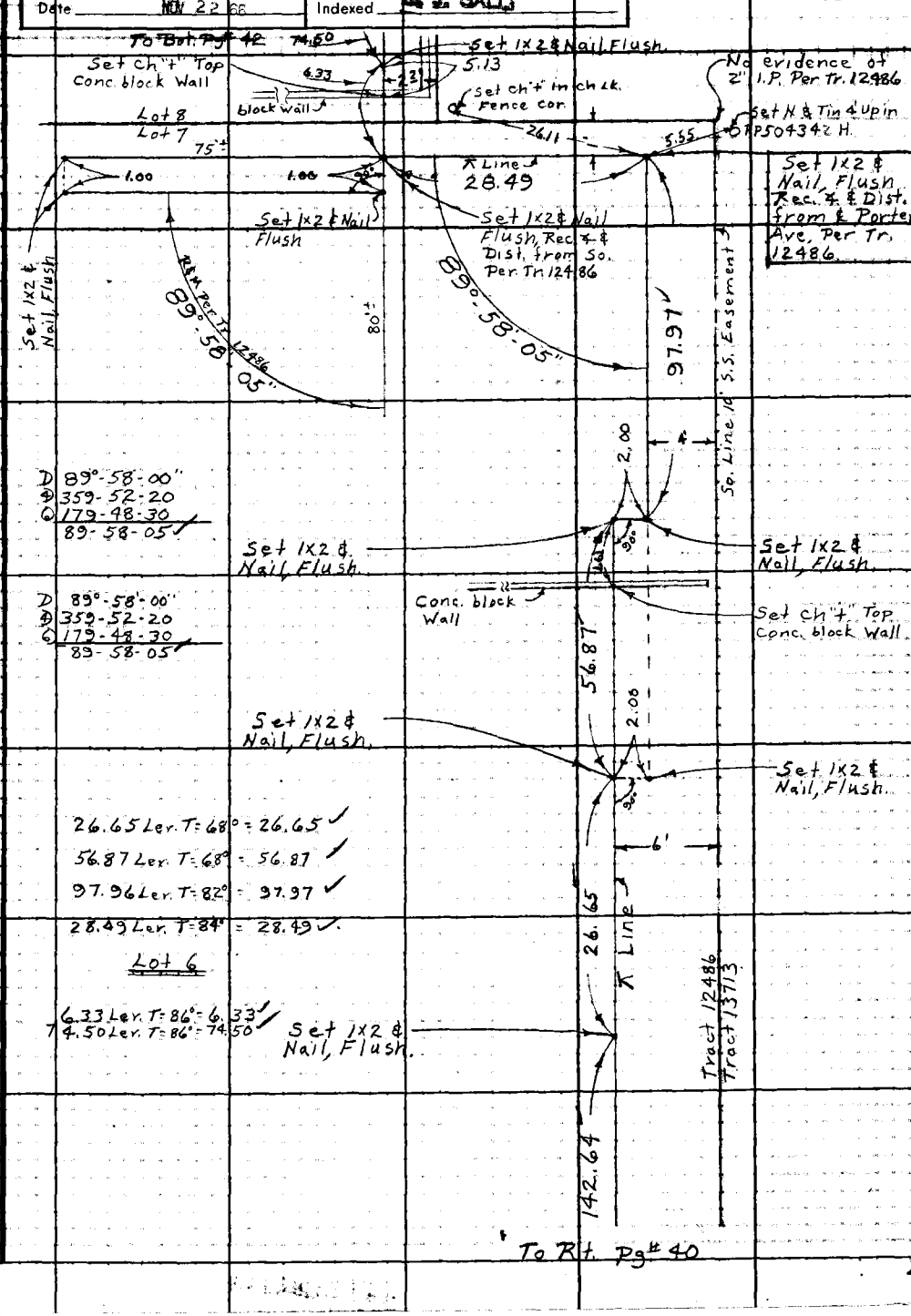


D 89°-58'-00"
④ 359-52-20
⑥ 179-48-30
89-58-05

D 89°-58'-00"
④ 359-52-20
⑥ 179-48-30
89-58-05

26.65 Lev. T=68° = 26.65
56.87 Lev. T=68° = 56.87
97.96 Lev. T=82° = 97.97
28.49 Lev. T=84° = 28.49

Lot 6

6.33 Lev. T=86° = 6.33
74.50 Lev. T=86° = 74.50

To Rt. Pg# 40

Note: Any Additions or Changes on This Sheet Must be Made or Circled in Red Ink With Date and Name of Person Making Change.

Do not extend this side of this line.

PLEASE RETURN TO
LOS ANGELES COUNTY ENGINEER
403 LOS ANGELES COUNTY ENGINEERING BLDG.

76F309S CE#310 1-65

F. B. 2753 PG 42

Lt.
To Bot. Pg # 43

62.94

6.2.93 Lev. T = 90° = 62.94

Set 1x2 & Nail Flush

So. Line, 10' S.S. Easement

6'

67.62

67.61 Lev. T = 90° = 67.62

K Line

Set 1x2 & Nail, Flush

3.80

90°

3.80

Conc. block Wall

Set Ch "t" Top Conc. block Wall

67.57

Pers.

67.56 Lev. T = 88° = 67.57

3.80

90°

Set 1x2 & Nail, Flush

2.20

K Line

129.66

129.64 Lev. T = 88° = 129.66

Tr. 12486
Tr. 13713

Conc. block Wall

Set Ch "t" Top Conc. block Wall

Conc. block Wall

Set 1x2 & Nail Flush.

7450

To Top Pg # 41

PLEASE RETURN TO
LOS ANGELES COUNTY ENGINEER
403 LOS ANGELES COUNTY ENGINEERING BLDG.

Do not extend this side of this line.

Note: Any Additions or Changes on This Sheet Must be Made or Circled in Red Ink With Date and Name of Person Making Change.

PWFB 1825 255, 256, 257, 258

| | |
|---|---|
| Notes Ck'd by [illegible] | Survey of Tanoble Dr. SS Dist. |
| Map No. | JN 2402.34 Tape 0107 Std 68 °F |
| Office Work | Surveyed by Burkholder |
| Checked | Notes D.L.B. Date 7-66 |
| Date NOV 22 '66 | Indexed C. J. GALLI |

F. B. 2753 PG. 43

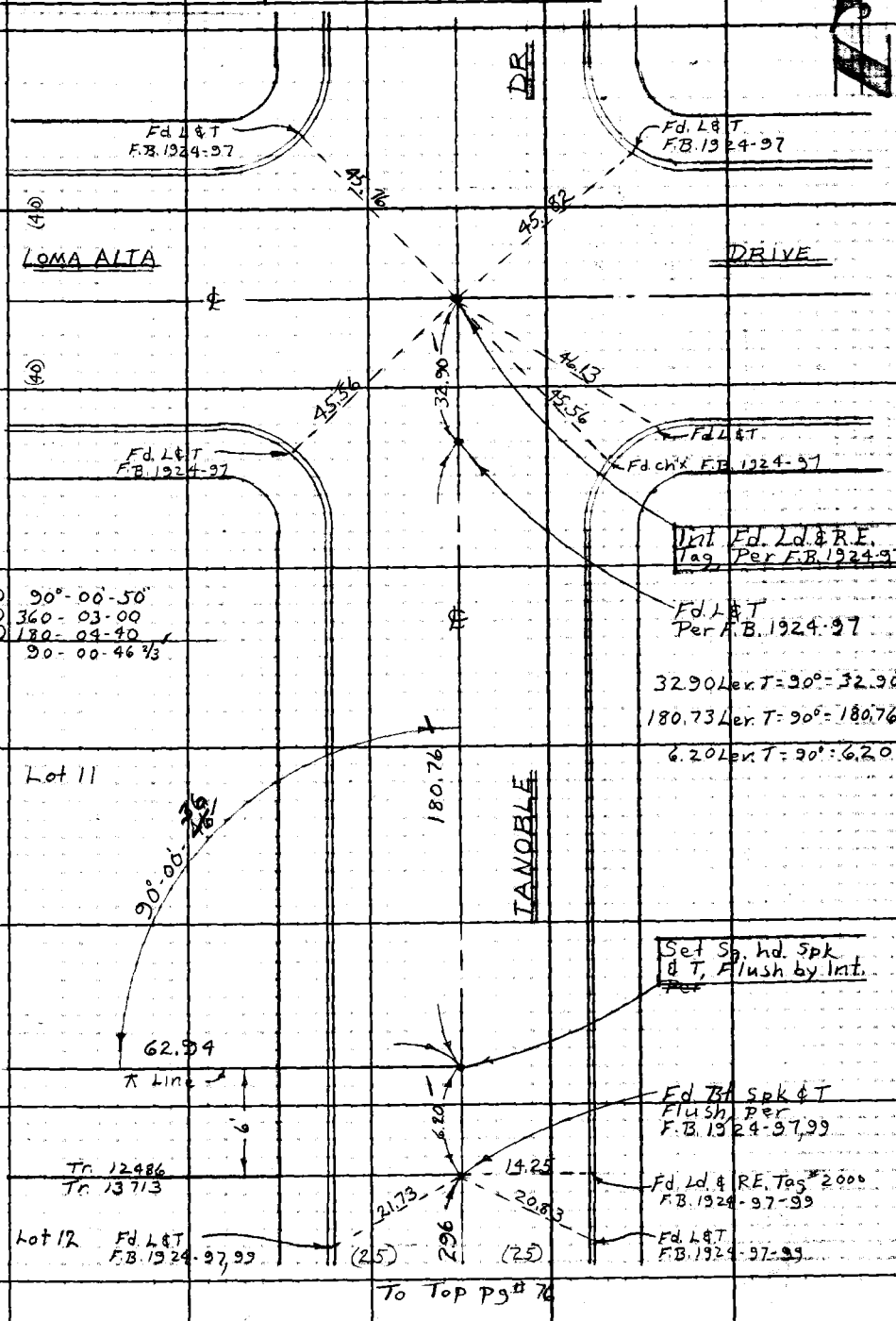


Note: Any Additions or Changes on This Sheet Must be Made or Circled in Red Ink With Date and Name of Person Making Change.

Do not extend this side of this line.

W.S. 88, D-6

PLEASE RETURN TO
LOS ANGELES COUNTY ENGINEER
403 LOS ANGELES COUNTY ENGINEERING BLDG.

76F309S CE#310 1-65

F. B. 2753 PG 44

PLEASE RETURN TO
LOS ANGELES COUNTY ENGINEER
403 LOS ANGELES COUNTY ENGINEERING BLDG.

Do not extend this side of this line.

Note: Any Additions or Changes on This Sheet Must be Made or Circled in Red Ink With Date and Name of Person Making Change.

X

| | |
|---|---|
| Notes Ch'd by | Survey of TANOBLE DR. SS |
| Map No. | JN 2402.39 Tape Std °F |
| Office Work | Surveyed by Burkholder |
| Checked | Notes Newman Date 7-66 |
| Date | Indexed C. J. GALLI |

F.B. 2753 Pg. 45

# TANOBLE DRIVE SS
## (ALTADENA AREA)
## J.N. 2402.34

LOCATION OF IMPROVEMENTS
ON
EASEMENT 200 FT. So of LOMA ALTA DR.
W'LY FROM TANOBLE DR.

for ℄ pg^s 40-43

July 1966

Burkholder
Newman
Moore
Wacker
Workman

Note: Any Additions or Changes on This Sheet Must be Made or Circled in Red Ink With Date and Name of Person Making Change.

Do not extend this side of this line.

PLEASE RETURN TO
LOS ANGELES COUNTY ENGINEER
403 Los Angeles County Engineering Bldg.

76F3098 CE #310 8-65

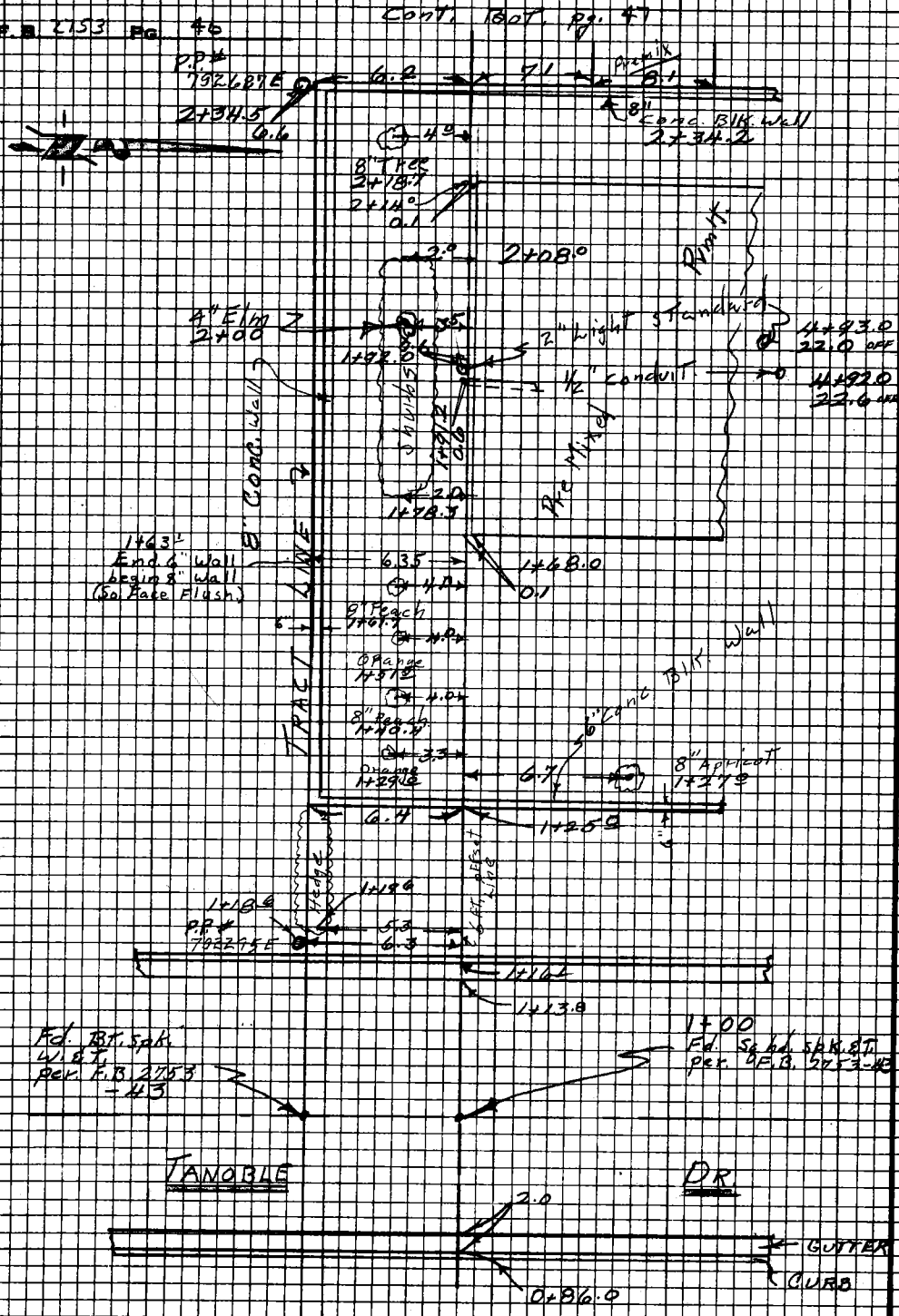


PLEASE RETURN TO
LOS ANGELES COUNTY ENGINEER
403 LOS ANGELES COUNTY ENGINEERING BLDG.

Do not extend this side of this line.

Note: Any Additions or Changes on This Sheet Must be Made or Circled in Red Ink With Date and Name of Person Making Change.

| | |
|---|---|
| Notes Ck'd by | Survey of Tenable Dr. S.S. |
| Map No. | JN 2402.34 Tape Std. °F |
| Office Work | Surveyed by Burkholder |
| Checked | Notes Newman Date 7-66 |
| Date | Indexed S. J. GALLI |

F.B. 2753 Pg. 41




To Top pg # 46

Note: Any Additions or Changes on This Sheet Must be Made or Circled in Red Ink With Date and Name of Person Making Change.

Do not extend this side of this line.

PLEASE RETURN TO
LOS ANGELES COUNTY ENGINEER
403 Los Angeles County Engineering Bldg.

7673098 CE #210 8-65

PLEASE RETURN TO
LOS ANGELES COUNTY ENGINEER
403 LOS ANGELES COUNTY ENGINEERING BLDG.

Note: Any Additions or Changes on This Sheet Must be Made or Circled in Red Ink With Date and Name of Person Making Change.

Do not extend this side of this line.

F.B. 2153 PG. 48

| Profile | Notes Red | Plotted | Job No. C.I. 2402.34 | Division No. 11 | F.B. 2753 | Page 49 |
|---|---|---|---|---|---|---|
| No. | Date | Date | Survey of Tanoble Dr. S.S. Dist. | | | |
| X-Sec. | Notes Chkd. | Checked | Surveyed by Burkholder | Notes R.L.B. | Date 7-66 | |
| No. | Date | Date | Map No. | Indexed | Date | |

C.I. 2402.34

TANOBLE DR. S.S. DIST.

Cross-Sections

on

Easement 200'± So. of Loma Alta Dr.

w'tly from Tanoble Dr.

Burkholder
Newman
Moore
Wacker
Workman

| STATION | B.S. | H.I. | F.S. | ELEV. |
|---|---|---|---|---|
| | | | | |

NOTE: ANY ADDITIONS OR CHANGES ON THIS SHEET MUST BE MADE OR CIRCLED IN RED INK, WITH DATE AND NAME OF PERSON MAKING CHANGE.

PLEASE RETURN TO
LOS ANGELES COUNTY ENGINEER
403 LOS ANGELES COUNTY ENGINEERING BLDG.

Do not extend notes this side of this line.

76-L-298 CE 307 2-63

76-L-298 CE 307 2-63

PLEASE RETURN TO
**LOS ANGELES COUNTY ENGINEER**
403 LOS ANGELES COUNTY ENGINEERING BLDG.

NOTE: ANY ADDITIONS OR CHANGES ON THIS SHEET MUST BE MADE OR CIRCLED IN RED INK. WITH DATE AND NAME OF PERSON MAKING CHANGE

**Do not extend notes this side of this line.**

F.B. 2753 Pg. 50 | Job No. C1.2402.34 | Division No. 11 | Notes Red | Plotted | Profile
Survey of Tanoble Dr. SS Dist. | Date 7-66 | Date | No. X-Sec.
Survey by D.L.B. | Notes Burkholder | Notes Chkd. | Checked
Indexed G. J. GALLI | Date | Date | Date | No.

| STATION | B.S. | H.I. | F.S. | ELEV. | Easement. Lt. & So. | +6' offset Line Rt. & N. |
|---|---|---|---|---|---|---|
| B.M. AE 824 | | | | 1492.60 | B.M. A.E. 824, El. = 1492.602, F.B. 2753-21 | |
| | | | | | N. Tanoble Dr. (East side) 125± N. of ℄ int. Altawood Dr. | |
| | | | | | (west) A Bt. spk in cb. | |
| 0+86.0 | | | | 1493.84 | | ⊼ Top cb. |
| 0+86.0 | | | | 1493.09 | | ⊼ Gut. in |
| 0+88.0 | | | | 1493.20 | | ⊼ Gut out. |
| 1+00 | | | | 1493.29 | | ⊼ Int. (℄ Tanoble Dr.) Pvmt. |
| | | | | 1494.84 | | 15° Pvmt. |
| | | | | 1491.72 | 15° Pvmt. | |
| 1+13.8 | | | | 1493.27 | | ⊼ Gut. out. |
| | | | | 1494.91 | | 15° Gut out. |
| | | | | 1491.68 | 15° Gut out. | |
| 1+16.1 | | | | 1493.09 | | ⊼ Gut. in |
| | | | | 1494.78 | | 15° Gut. in |
| | | | | 1491.31 | 15° Gut. in | |
| 1+16.1 | | | | 1493.87 | | ⊼ Top cb. |
| | | | | 1495.50 | | 15° Top cb. |
| | | | | 1492.28 | 15° Top cb. | |
| 1+25.2 | | | | 1494.3 | | ⊼ Dirt bot. wall (East side) |
| | | | | 1499.64 | | Top wall |

76-L-298 CE 307 2-63

PLEASE RETURN TO
LOS ANGELES COUNTY ENGINEER
403 LOS ANGELES COUNTY ENGINEERING BLDG.

NOTE: ANY ADDITIONS OR CHANGES ON THIS SHEET MUST BE MADE OR CIRCLED IN RED INK, WITH DATE AND NAME OF PERSON MAKING CHANGE.

**Do not extend notes this side of this line.**

| STATION | B. S. | H. I. | F. S. | ELEV. | Lt. & So. Easement | Rt. & No. |
|---|---|---|---|---|---|---|
| 1+25° | | | | 1493.4 | | 9° dirt. bot. wall (East Side) |
| | | | | 1499.35 | | 9° Top wall |
| | | | | 1494.9 | 6⁴ dirt Cor. wall (So. side & East side) | |
| | | | | 1501.50 | 6⁴ Top wall | |
| 1+25⁵ | | | | 1496.8 | | dirt bot. wall (west side) |
| | | | | 1497.5 | | 9° dirt. bot. wall (west side) |
| | | | | 1496.7 | 5³ dirt. cor. wall (No. side & west side) | |
| 1+50 | | | | 1497.6 | | Line (Dirt) |
| | | | | 1497.8 | | 9° dirt. |
| | | | | 1497.2 | 5³ dirt bot. wall, (No. side) | |
| | | | | 1499.63 | 6⁴ Top wall | |
| | | | | 1492.3 | 6⁴ dirt bot wall (So. side) | |
| 1+68° | | | | 1497.74 | | Line (Dirt) |
| | | | | 1497.50 | | 0.1 Cor. Prmt. |
| | | | | 1497.67 | | 9° Prmt. |
| 2+00 | | | | 1497.37 | | Line (Dirt) |
| | | | | 1497.41 | | 0.1 Edge Prmt. |
| | | | | 1497.59 | | 9° Prmt. |
| | | | | 1497.1 | 5⁶ Dirt bot wall (No. side) | |
| | | | | 1499.61 | 6³ Top wall | |
| | | | | 1491.0 | 6³ Dirt bot. wall (So. side) | |

Profile Notes Red ____ Plotted ____ Job No. C.I. 2402.34 Division No. 11 F.B. 2753 Pg. 57
No. ____ Date ____ Date ____ Survey of Tanoble Dr. SS Dist.
X-Sec. Notes Chkd. ____ Checked ____ Survey by Burkholder Notes D.L.B. Date 7-66
No. ____ Date ____ Date ____ Map No. ____ Indexed C. I. C.A.I.I. Date ____

76-L-298 CE 307 2-63

PLEASE RETURN TO
**LOS ANGELES COUNTY ENGINEER**
403 LOS ANGELES COUNTY ENGINEERING BLDG.

NOTE: ANY ADDITIONS OR CHANGES ON THIS SHEET MUST BE MADE OR CIRCLED IN RED INK, WITH DATE AND NAME OF PERSON MAKING CHANGE

**Do not extend notes this side of this line.**

F.B. 2753 Pg. 52 | Job No. C.I. 2402.34 | Division No. 11 | Notes Red. | Plotted | Profile No.
Survey of Tonable Dr. S.S. Dist. | Date 7-66 | Date | X-Sec. No.
Survey by R.B. | Notes Barkhalter | Notes Chkd. | Checked | Date | No.
Indexed C. J. GALLI | Date | Date

| STATION | B. S. | H. I. | F. S. | ELEV. | Lt. & So. Easement | Rt. & No. |
|---|---|---|---|---|---|---|
| 2+14° | | | | 1499.17 | | ✗ Dirt. |
| | | | | 1497.42 | | 0.1 Cor. prmt. |
| | | | | 1497.55 | | 9° Prmt. |
| 2+34³ | | | | 1496.8 | | ✗ Dirt. bot. wall (E. Side) |
| | | | | 1497.1 | | 9° dirt. bot. wall (E. Side) |
| | | | | 1496.7 | 5⁵ dirt. cor. wall (No. Side & E. Side) | |
| | | | | 1499.28 | 6² Top wall | |
| | | | | 1499.9 | 6² dirt. cor. wall (So. Side) | |
| 2+34² | | | | 1500.74 | | ✗ Top wall. |
| | | | | 1494.1 | | ✗ dirt. bot. wall. (Slope) (W. Side) |
| | | | | 1496.18 | | 7¹ Cor. prmt. bot wall (W. Side) (Top brk.) |
| | | | | 1501.72 | | 9° Top wall |
| | | | | 1496.19 | | 9° Prmt. bot. wall (W. Side) |
| | | | | 1492.8 | 6² dirt cor. wall (W. Side) (bot brk.) | |
| 2+48³ | | | | 1499.6 | | ✗ Dirt. |
| | | | | 1495.66 | | 7¹ Cor. Prmt. |
| 2+50 | | | | 1494.2 | | ✗ Dirt. (Slope) |
| | | | | 1495.1 | | 3° Top brk. |
| | | | | 1495.7 | | 9° Dirt. |
| | | | | 1490.2 | 9° bot. brk. | |

76-L-298 CE 307 2-63

PLEASE RETURN TO
LOS ANGELES COUNTY ENGINEER
403 LOS ANGELES COUNTY ENGINEERING BLDG.

NOTE: ANY ADDITIONS OR CHANGES ON THIS SHEET MUST BE MADE OR CIRCLED IN RED INK, WITH DATE AND NAME OF PERSON MAKING CHANGE.

**Do not extend notes this side of this line.**

| STATION | B. S. | H. I. | F. S. | ELEV. | Lt. & So. Easement | Rt. & No. |
|---|---|---|---|---|---|---|
| 3+00 | | | | 1493 L | | dirt. (slope) |
| | | | | 1494 5 | | 3° Top brk. |
| | | | | 1494 4 | | 9° dirt. |
| | | | | 1489 1 | 9° bot. brk. | |
| T.P. | | | | 1500 75 | | |
| B.M. AE824 | | | | 1492 53 | B.M. AE 824 Elev. 1492.602 F.B. 2753-21 | |
| | | | | | N. Tanoble Dr. (Eastside) 125'± N. of ℄ Int. Altawood | |
| | | | | | Dr. (west) A 3t. Spk. in cb. | |

Profile No. ___ Notes Red ___ Date ___ Plotted ___ Date ___ Job No. C.J. 2402.3[illegible] Division No. [illegible]
X-Sec. No. ___ Notes Chkd. ___ Date ___ Checked ___ Date ___ Survey of [illegible] Survey by Burkholder Notes [illegible] Date 7-66
Map No. ___ Date ___ Indexed C. J. GALLI Date ___

F.B. 2753 Pg. 53

F. B. 2753 Pg. 54

Job No. _____ Division No. _____ Notes Red _____ Plotted _____ Profile

Survey of _____ Date _____ Date _____ No. _____

Survey by _____ Notes _____ Notes Chkd. _____ Checked _____ X-Sec.

Indexed _____ Date _____ Date _____ Date _____ No. _____

| STATION | B. S. | H. I. | F. S. | ELEV. |
|---|---|---|---|---|
| | | | | |

76-L-298 CE 307 2-63

PLEASE RETURN TO

LOS ANGELES COUNTY ENGINEER

403 LOS ANGELES COUNTY ENGINEERING BLDG.

Do not extend notes this side of this line.

NOTE: ANY ADDITIONS OR CHANGES ON THIS SHEET MUST BE MADE OR CIRCLED IN RED INK. WITH DATE AND NAME OF PERSON MAKING CHANGE

| | |
|---|---|
| Notes Ck'd by | Survey of Tanoble Dr S.S. |
| Map No. | JN 240234 Tape Std °F |
| Office Work | Surveyed by Burkholder |
| Checked | Notes Newman Date |
| Date | Indexed C. I. CALL |

F.B. 2153 Pg. 55

# TANOBLE DRIVE S.S.

(ALTADENA AREA)

## J.N. 240234

LOCATION OF IMPROVEMENTS

ON

EASEMENT 300 FT So. OF LOMA ALTA Dr

E'ly OF PORTER AVE.

for ℄ See pg # 43-42

July 1966

Burkholder
Newman
Moore
Wacker
Workman

Note: Any Additions or Changes on This Sheet Must be Made or Circled in Red Ink With Date and Name of Person Making Change.

Do not extend this side of this line.

PLEASE RETURN TO
LOS ANGELES COUNTY ENGINEER
403 Los Angeles County Engineering Bldg.

76F3095 CE #310 8-65

F.B. 2753 Pg. 56

Cont. Bot. Pg. 57

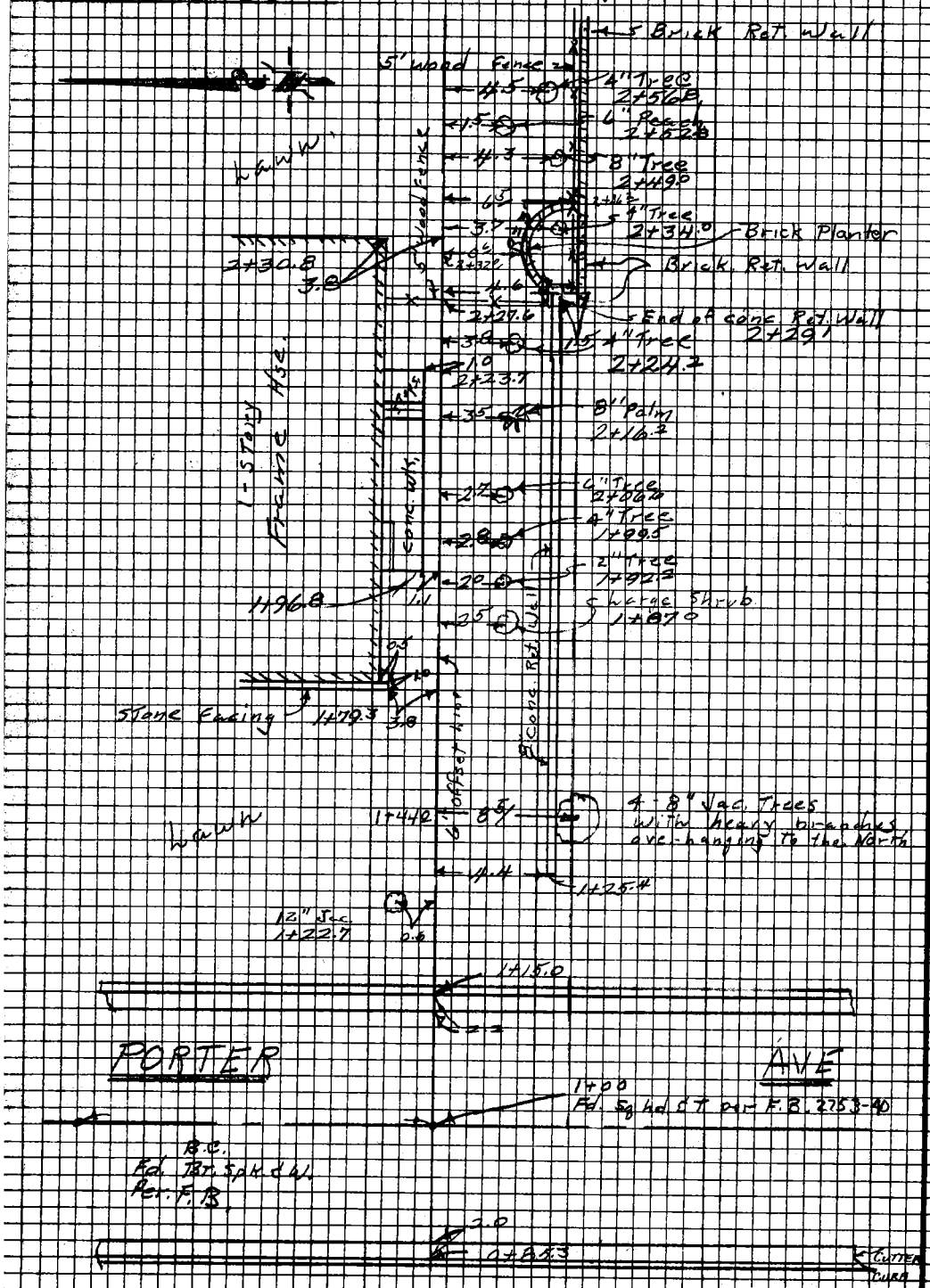


PLEASE RETURN TO
LOS ANGELES COUNTY ENGINEER
403 LOS ANGELES COUNTY ENGINEERING BLDG.

Note: Any Additions or Changes on This Sheet Must be Made or Circled in Red Ink With Date and Name of Person Making Change.

Do not extend this side of this line.

| | |
|---|---|
| Notes Ch'd by | Survey of Tr. 1616 Dr. S.S. |
| Map No. | Tr. 2402.34 Type Std. |
| Office Work | Surveyed by Burkholder |
| Checked | Notes Newman Date 12-66 |
| Date | Indexed E. L. GALLI |






Cont. Top pg 56

Note: Any additions or Changes on This Sheet Must be Made or Circled in Red Ink With Date and Name of Person Making Change.

Do not extend this side of this line.

PLEASE RETURN TO
LOS ANGELES COUNTY ENGINEER
403 Los Angeles County Engineering Bldg.

76F3098 CE #310 8-66

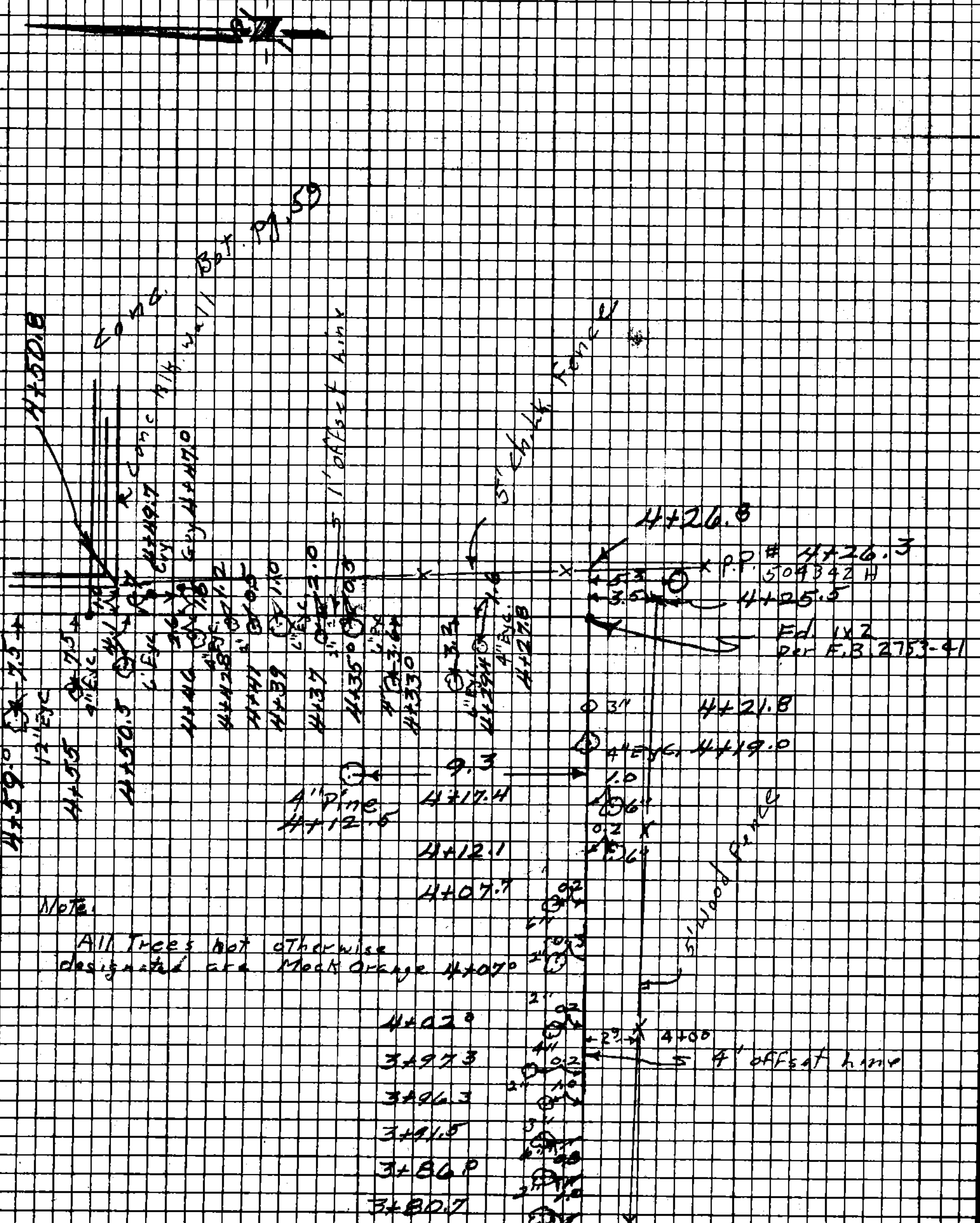


Cont. Top Pg 57

PLEASE RETURN TO
LOS ANGELES COUNTY ENGINEER
403 Los Angeles County Engineering Bldg.
Do not extend this side of this line.
Note: Any Additions or Changes on This Sheet Must be Made or Circled in Red Ink With Date and Name of Person Making Change.

| | |
|---|---|
| Map No. | Surveyed by Burkholder |
| Office Work | Notes Newman Date 7-46 |
| Checked | Indexed C. J. Gatti |
| Date | |

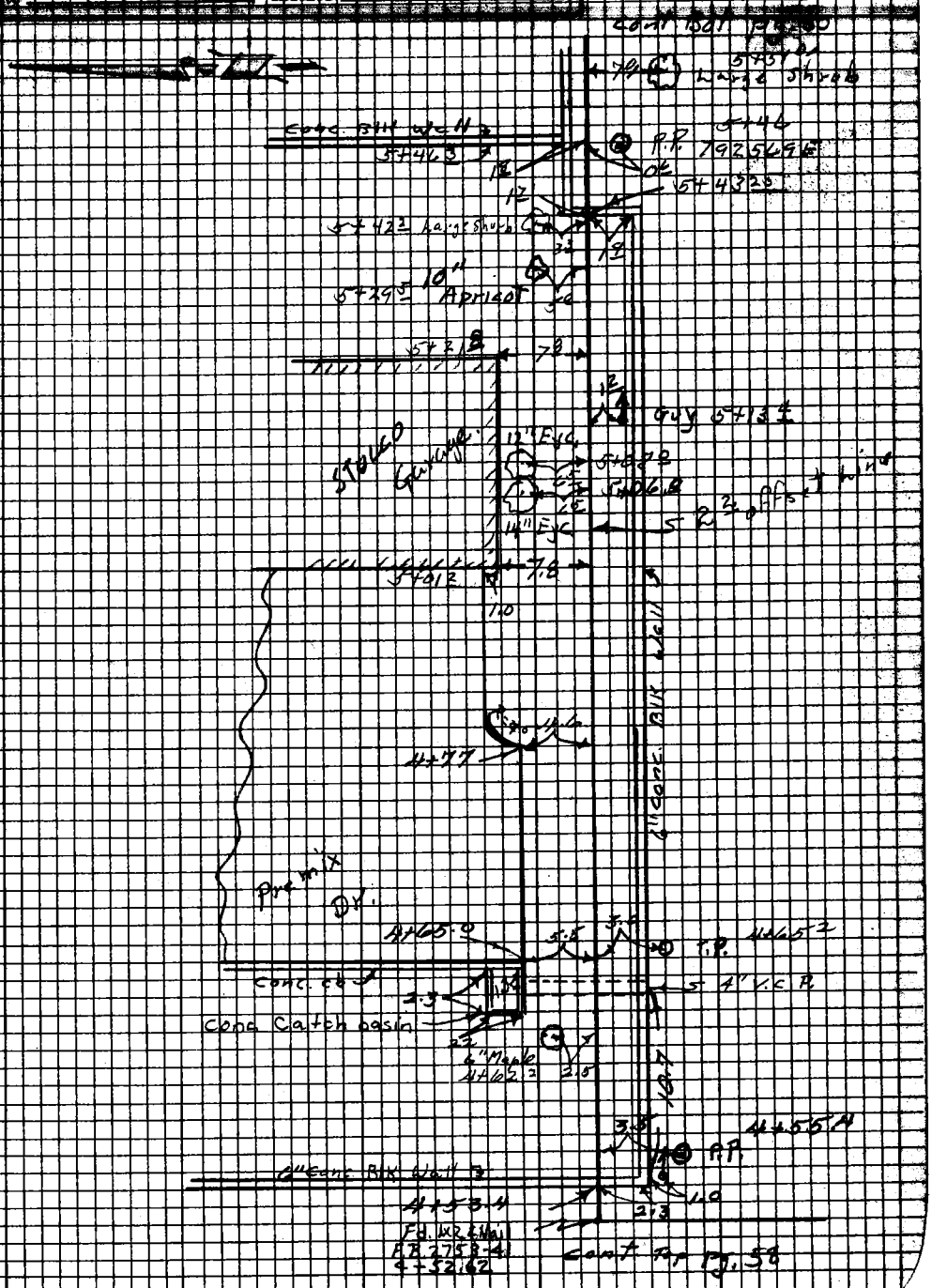


Note: Any Additions or Changes on this Sheet Must be Made or Circled in Red Ink With Date and Name of Person Making Change.

PLEASE RETURN TO
LOS ANGELES COUNTY ENGINEER
403 Los Angeles County Engineering Bldg.

Do not extend this side of this line.

7673095 CE #310 8-68

F.B. 2753 Pg. 60




Cont. Top pg 59

PLEASE RETURN TO
LOS ANGELES COUNTY ENGINEER
403 LOS ANGELES COUNTY ENGINEERING BLDG.

Note: Any Additions or Changes on This Sheet Must be Made or Circled in Red Ink With Date and Name of Person Making Change.

Do not extend this side of this line.

| Profile No. | Notes Red | Plotted | Job No. C.I. 2402.34 | Division No. 11 | F.B. 2753 | Pg. 61 |
|---|---|---|---|---|---|---|
| | Date | Date | Survey of Tanoble Dr. S.S. Dist. | | | |
| X-Sec. No. | Notes Chkd. | Checked | Survey by Buckholder | Notes D.L.B. | Date 7-66 | |
| | Date | Date | Map No. | Indexed G. J. GALLI | Date | |

C.I. 2402.34

TANOBLE DRIVE

S.S. DIST.

Cross Sections

on

Easement 300± S'ly of Loma Alta Dr.

& East from Porter Ave.

Burkholder
Newman
Moore
Wacker
Workman

| STATION | B.S. | H.I. | F.S. | ELEV. |
|---|---|---|---|---|
| | | | | |

NOTE: ANY ADDITIONS OR CHANGES ON THIS SHEET MUST BE MADE OR CIRCLED IN RED INK, WITH DATE AND NAME OF PERSON MAKING CHANGE.

Do not extend notes this side of this line.

PLEASE RETURN TO
LOS ANGELES COUNTY ENGINEER
403 LOS ANGELES COUNTY ENGINEERING BLDG.

76-L-298 CE 307 2-63

76-L-298 CE 307 2-63

PLEASE RETURN TO
**LOS ANGELES COUNTY ENGINEER**
403 LOS ANGELES COUNTY ENGINEERING BLDG.

NOTE: ANY ADDITIONS OR CHANGES ON THIS SHEET MUST BE MADE OR CIRCLED IN RED INK, WITH DATE AND NAME OF PERSON MAKING CHANGE

**Do not extend notes this side of this line.**

| STATION | B. S. | H. I. | F. S. | ELEV. | Lt. & No. Easement | Rt. & So. |
|---|---|---|---|---|---|---|
| BM. AE 829 | | | | 1459 23 | BM. AE. 829 El. = 1459.230 | F.B. 2753-24 |
| | | | | | N. Porter Ave (W. side) | 175'± No. of Gaywood Dr. |
| | | | | | Bt. Spk in cb. @ Hse# 2759 | |
| 0+85³ | | | | 1460 73 | | Dep. cb. |
| | | | | 1460 66 | | Gut in. |
| 0+87³ | | | | 1460 73 | | Gut. out. |
| 1+00 | | | | 1460 85 | | Int. Prmt. (℄ Porter Ave) |
| | | | | 1459 90 | | 11° Prmt. (℄ Porter Ave) |
| | | | | 1461 64 | 9° Prmt. (℄ Porter Ave) | |
| 1+12⁸ | | | | 1460 76 | | Gut. out. |
| | | | | 1459 76 | | 11° Gut out. |
| | | | | 1461 67 | 9° Gut out. | |
| 1+15⁰ | | | | 1460 71 | | Gut in |
| | | | | 1459 81 | | 11° Gut in |
| | | | | 1461 44 | 9° Gut in | |
| 1+15⁰ | | | | 1461 49 | | Top cb. |
| | | | | 1460 56 | | 11° Top cb. |
| | | | | 1462 24 | 9° Top cb. | |
| 1+25.⁴ | | | | 1462 5 | | Dirt. |
| | | | | 1461 5 | | 3¹ Dirt (No. & W. side wall) |

F.B. 2753 PG. 62
Survey of Tanoble Dr. SS. Dist. Job No. C.I. 2402.34 Division No. 11 Notes Red Plotted Profile
Survey by D.L.B. Notes Burkholder Date 7-66 Date No.
Indexed C. J. GALLI Date Notes Chkd. Checked X-Sec.
Date Date No.

76-L-298 CE 307 2-63

PLEASE RETURN TO
LOS ANGELES COUNTY ENGINEER
403 LOS ANGELES COUNTY ENGINEERING BLDG.

NOTE: ANY ADDITIONS OR CHANGES ON THIS SHEET MUST BE MADE OR CIRCLED IN RED INK, WITH DATE AND NAME OF PERSON MAKING CHANGE.

**Do not extend notes this side of this line.**

| STATION | B. S. | H. I. | F. S. | ELEV. | Lt. & No. Easement | Rt. & So. |
|---|---|---|---|---|---|---|
| 1+25.4 | | | | 1463.42 | | 4.4 Top wall |
| | | | | 1460.9 | | 4.4 Dirt. (So. side wall) |
| | | | | 1462.8 | 9° Dirt. | |
| 1+50.5 | | | | 1463.7 | | Dirt, slope |
| | | | | 1462.8 | | 3.7 Dirt. (No. side wall) |
| | | | | 1464.07 | | 4.4 Top wall |
| | | | | 1460.0 | | 4.4 Dirt (So. side wall) |
| | | | | 1464.3 | 3.5 Top brk, Dirt. | |
| | | | | 1464.6 | 9° Dirt. | |
| 1+79.3 | | | | 1464.3 | | Dirt |
| | | | | 1464.7 | 4.3 Dirt @ cor. Hse. | |
| 1+96.8 | | | | 1464.6 | | Dirt. |
| | | | | 1464.6 | 1.1 Dirt @ Cor. wk. | |
| | | | | 1465.07 | 1.1 Top wk. | |
| | | | | 1465.56 | 4.1 Top conc. step @ Hse | |
| 2+00 | | | | 1464.6 | | Dirt. |
| | | | | 1464.5 | | 3.8 Dirt. (No. side wall) |
| | | | | 1465.61 | | 4.5 Top wall |
| | | | | 1461.6 | | 4.5 Dirt. (So. side wall) |
| | | | | 1464.6 | 1.1 Dirt @ wk. | |
| | | | | 1465.10 | 1.1 Top wk. | |

Profile No. ____ Notes Red ____ Date ____ Plotted ____ Date ____ Job No. C.I. 2402.34 Division No. 11 Survey of Tonoble Dr. S.S. Dist. Survey by Burkholder Notes D.L.B. Date 7-66 Map No. ____ Indexed C. J. GALL Date ____

X-Sec. No. ____ Notes Chkd. ____ Date ____ Checked ____ Date ____

F.B. 2753 Pg. 63

76-L-298 CE 307 2-63

PLEASE RETURN TO
**LOS ANGELES COUNTY ENGINEER**
403 LOS ANGELES COUNTY ENGINEERING BLDG.

NOTE: ANY ADDITIONS OR CHANGES ON THIS SHEET MUST BE MADE OR CIRCLED IN RED INK. WITH DATE AND NAME OF PERSON MAKING CHANGE

**Do not extend notes this side of this line.**

F.B. 2753 Pg. 64 | Job No. CI. 2402.34 | Division No. 11 | Notes Red | Plotted | Profile No.
Survey of Tanoble Dr. S.S. Dist. | Date 7-66 | Date | X-Sec. No.
Surveyed by D.L.B. | Notes Burkholder | Notes Chkd. | Checked | Date
Indexed C. J. GALLI | Date | Date | Date | No.

| STATION | B.S. | H.I. | F.S. | ELEV. | Lt. & No. Easement | Rt. & So. |
|---|---|---|---|---|---|---|
| 2+00 | | | | 146510 | 4° Top wk & Hse. | |
| 2+23 7 | | | | 14654 | | Dirt. |
| | | | | 14657 | 1° Dirt @ Con. steps. | |
| | | | | 14669 | 1° Top step. | |
| | | | | 14670 | 3° Top step @ Hse. | |
| 2+27 6 | | | | 14655 | | bot. brk. |
| | | | | 14656 | | 3° bot. brk. |
| 2+27 6 | | | | 14659 | | Top brk. |
| | | | | 14660 | | 3° Top brk. |
| 2+29 1 | | | | 14658 | | Dirt. |
| | | | | | | 3° Dirt. (No. side wall) |
| | | | | 14663 | | 4 6 Top. Conc. wall |
| | | | | 14614 | | 4 6 Top brick wall & Planter |
| | | | | 14628 | | 4 6 dirt. (So. side wall) |
| | | | | 14657 | | 5 8 Dirt (No. side brick wall) |
| | | | | 14614 | | 6 1 Top brick wall |
| | | | | 14633 | | 6 1 Dirt. (So. & W side brick wall) |
| | | | | 14646 | | 6 1 Dirt (Top ret wall going So.) |
| 2+30.8 | | | | 14659 | 3° Dirt @ Con. Hse. | |
| 2+32 2 | | | | 14659 | | Dirt. |
| | | | | 14659 | | dirt (No. side planter |
| | | | | 14614 | | Top brick planter. |

76-L-298 CE 307 2-63

PLEASE RETURN TO
LOS ANGELES COUNTY ENGINEER
403 LOS ANGELES COUNTY ENGINEERING BLDG.

NOTE: ANY ADDITIONS OR CHANGES ON THIS SHEET MUST BE MADE OR CIRCLED IN RED INK, WITH DATE AND NAME OF PERSON MAKING CHANGE.

**Do not extend notes this side of this line.**

| STATION | B. S. | H. I. | F. S. | ELEV. | Lt. & No. Easement | Rt. & So. |
|---|---|---|---|---|---|---|
| 2+50° | | | | 1466 2 | | Dirt. |
| | | | | 1466 3 | | 5.4 dirt (No. side wall) |
| | | | | 1468 53 | | 6° Top wall |
| | | | | 1464 6 | | 6° Dirt (So. side wall) |
| | | | | 1466 2 | 9° Dirt. | |
| 2+89° | | | | 1466 8 | | Dirt. |
| | | | | 1466 5 | | 6° Dirt. (No. side end wall) |
| | | | | 1467 70 | | 6.7 Top wall |
| | | | | 1465 25 | | 6.7 Top ret. wall (going So) |
| | | | | 1464 4 | | 6.7 dirt (So. side wall) |
| 3+00 | | | | 1467 0 | | Dirt. |
| | | | | 1466 7 | | 6° Dirt. |
| | | | | 1466 2 | | 11° Dirt. |
| | | | | 1467 2 | 9° Dirt. | |
| 3+24.5 | | | | 1468 1 | | Dirt (W. side wall) |
| | | | | 1468 3 | | 6° Dirt @ end wall |
| | | | | 1468 2 | 9° Dirt (W. side wall) | |
| 3+25.3 | | | | 1472 23 | | Top wall |
| | | | | 1472 27 | | 6° Top wall @ end. |
| | | | | 1472 32 | 5.3 Top wall (brk.) | |
| | | | | 1473 00 | 5.3 Top wall | |
| | | | | 1473 02 | 9.4 Top wall. | |

Profile Notes Red ____ Plotted ____ Job No. ____ Division No. 11 C.I. 2402.34
No. ____ Date ____ Date ____ Survey of Tanable Dr. SS Dist.
X-Sec. Notes Chkd ____ Checked ____ Survey by Burkholder Notes D.L.B. Date 7-66
No. ____ Date ____ Date ____ Map No. ____ Indexed C. J. GALLI Date ____

F.B. 2753 Pg. 65

76-L-298 CE 307 2-63

PLEASE RETURN TO
**LOS ANGELES COUNTY ENGINEER**
403 LOS ANGELES COUNTY ENGINEERING BLDG.

NOTE: ANY ADDITIONS OR CHANGES ON THIS SHEET MUST BE MADE OR CIRCLED IN RED INK. WITH DATE AND NAME OF PERSON MAKING CHANGE

**Do not extend notes this side of this line.**

| STATION | B.S. | H.I. | F.S. | ELEV. | Lt. & No. Easement | Rt. & So. |
|---|---|---|---|---|---|---|
| 3+25 2 | | | | 1470 0 | | dirt E. side wall |
| | | | | 1469 8 | | 2 5 Top brk. (E. Side wall) |
| | | | | 1468 8 | | 2 5 Bot. brk (E. Side wall) |
| | | | | 1468 0 | | 6 0 Dirt @ end wall. |
| 3+26.16. | | | | 1470 01 | | 1x2 6' off set. (Dirt) |
| | | | | 1470 00 | | 1x2 4' off set. (Dirt) |
| 3+50° | | | | 1472 3 | | Dirt. |
| | | | | 1472 2 | | 1 4 Top brk. (dirt) |
| | | | | 1471 7 | | 1 4 bot. brk. (dirt) |
| | | | | 1470 7 | | 6 0 Dirt. |
| | | | | 1472 5 | 11 0 dirt. | |
| 4+00 | | | | 1475 7 | | dirt. |
| | | | | 1475 5 | | 4 0 dirt. (brk) |
| | | | | 1475 5 | | 9 0 dirt. |
| | | | | 1474 8 | 11 0 dirt. | |
| 4+24 13 | | | | 1476 9 | | 1x2 @ ∡ pt. (dirt) |
| | | | | 1476 8 | | 3 5 So. brk. (dirt) |
| | | | | 1476 7 | | 9 0 dirt. |
| | | | | | Lt & W. Easement | Rt. & E. |
| 4+24 13 (1° off set Going No) | | | | 1476 9 | | 1x2 |
| | | | | 1477 5 | | 2 7 East (dirt @ ch. Lk. Fence |

6' off set

4' off set

F.B. 2753 Pg. 66

Survey of Tanoble Dr SS. Dist. Job No. C.I. 240234 Division No. 11 Notes Red Date 7-66 Plotted Date No. Profile

Survey by D.L.B. Notes Burkholder Notes Chkd. Checked Date X-Sec.

Indexed C. J. GALLI Date Date No.

76-L-298 CE 307 2-63

PLEASE RETURN TO
LOS ANGELES COUNTY ENGINEER
403 LOS ANGELES COUNTY ENGINEERING BLDG.

NOTE: ANY ADDITIONS OR CHANGES ON THIS SHEET MUST BE MADE OR CIRCLED IN RED INK, WITH DATE AND NAME OF PERSON MAKING CHANGE.

**Do not extend notes this side of this line.**

| STATION | B. S. | H. I. | F. S. | ELEV. | Lt. & W. Easement | Rt. & E. |
|---|---|---|---|---|---|---|
| 4+41 2 | | | | 1477 5 | | bot. brk. |
| | | | | 1477 7 | | dirt @ ch. lk. fence |
| | | | | 1476 6 | 5 5/ brk | |
| | | | | 1475 2 | 14° Dirt. | |
| 4+50 | | | | 1479 1 | | Top brk. |
| | | | | 1479 3 | | 1° dirt @ Cor. wall |
| | | | | 1478 7 | 4° Top brk. | |
| | | | | 1476 5 | 7° bot. brk. | |
| 4+ 52 62 | | | | | | ∡pt. 1x2 (dirt) |
| | | | | 1478 7 | 4° west. top brk. | |
| | | | | 1476 6 | 8° west. bot. brk. | |
| | | | | | Lt. & No. Easement | Rt. & So. |
| 4+52 62 | | | | 1479 4 | | ∡pt. 1x2 (dirt) |
| | | | | 1480 3 | 12 8 No. dirt. | |
| 4+53 4 | | | | 1479 4 | | dirt w. side wall |
| | | | | 1479 3 | | 2 3 dirt Cor. wall |
| | | | | 1480 4 | 12 8 dirt. w. side wall | |
| 4+54 0 | | | | 1486 54 | | Top wall |
| | | | | 1486 53 | | 2 3 Top wall @ Cor. |
| | | | | 1486 55 | 12 8 Top wall. | |
| 4+ 54 0 | | | | 1483 8 | | dirt E. Side wall |

Profile No. ____ Notes Red ____ Plotted ____ Job No. C.1.2402.34 Division No. 11 F.B. 2753 Pg. 67
X-Sec. No. ____ Date ____ Date ____ Survey of Tanable Dr. Sec. Dist.
Notes Chkd. ____ Checked ____ Survey by Burkholder Notes D.L.B. Date 7-66
Date ____ Date ____ Map No. ____ Indexed C. J. GALLI Date ____

76-L-298 CE 307 2-63

PLEASE RETURN TO
**LOS ANGELES COUNTY ENGINEER**
403 LOS ANGELES COUNTY ENGINEERING BLDG.

NOTE: ANY ADDITIONS OR CHANGES ON THIS SHEET MUST BE MADE OR CIRCLED IN RED INK, WITH DATE AND NAME OF PERSON MAKING CHANGE

**Do not extend notes this side of this line.**

F.B. 2753 Pg. 68 Job No. C.1.240234 Division No. 11 Notes Red Plotted Profile
Survey of Tanable Dr. SS. Dist. Date 7-66 Date No. X-Sec.
Survey by D.L.B. Notes Burkhalter Notes Chkd. Checked
Indexed C. J. GALLI Date Date Date No.

| STATION | B.S. | H.I. | F.S. | ELEV. | Lt. & No. Easement | Rt. & So. |
|---|---|---|---|---|---|---|
| 4+54° | | | | 1483.9 | | 1[8] dirt No. side wall @ car |
| | | | | 1483.8 | 12[8] dirt. E. Side wall | |
| 4+63[2] | | | | 1483.8 | | dirt. |
| | | | | 1484.13 | 5[5] Top Conc. Catch Basin | |
| | | | | 1483.20 | 5[5] F.L. 4" V.C.P. Pipe | |
| 4+64' | | | | 1483.8 | | dirt. |
| | | | | 1480.50 | | 2[3] F.L. 4" V.C.P. (So. Face of wall) |
| | | | | 1480.1 | | 2[3] dirt @ So. Side wall |
| 4+65° | | | | 1483.9 | | dirt. |
| | | | | 1484.14 | 5[5] Premix burm. | |
| | | | | 1484.16 | 5[5] Top cb. | |
| | | | | 1488.84 | 5[5] Prmt. | |
| | | | | 1484.25 | 12[8] top cb. | |
| | | | | 1484.10 | 12[8] Prmt. | |
| 4+77° | | | | 1484.2 | | dirt. |
| | | | | 1484.29 | 4[6] Premix burm (end) | |
| | | | | 1484.08 | 4[6] Prmt. | |
| | | | | 1484.30 | 8[6] Prmt. | |
| 5+00 | | | | 1485.0 | | dirt. |
| | | | | 1485.0 | | 1[9] dirt N. Side wall |
| | | | | 1488.44 | | 2[5] Top wall |

76-L-298 CE 307 2-63

PLEASE RETURN TO
LOS ANGELES COUNTY ENGINEER
403 LOS ANGELES COUNTY ENGINEERING BLDG.

NOTE: ANY ADDITIONS OR CHANGES ON THIS SHEET MUST BE MADE OR CIRCLED IN RED INK, WITH DATE AND NAME OF PERSON MAKING CHANGE.

**Do not extend notes this side of this line.**

| STATION | B. S. | H. I. | F. S. | ELEV. | Lt. & No. Easement offset line | Rt. & So. |
|---|---|---|---|---|---|---|
| 5+00 | | | | 1482 4 | | 2.5 dirt So. Side wall |
| 5+01.2 | | | | 1485 0 | | dirt. |
| | | | | 1485 1 | | 7.8 dirt @ cor. Garage |
| | | | | 1485 42 | | 8.8 Prmt. |
| 5+21.8 | | | | 1486 2 | | dirt |
| | | | | 1486 3 | 7.8 dirt @ cor. Garage. | |
| 5+43.20 | | | | 1486 6 | | dirt W. side wall |
| | | | | 1486 5 | | 1.9 dirt N. Side wall @ cor |
| | | | | 1490 42 | | 2.5 Top cor. wall |
| | | | | 1485 5 | | 2.5 Dirt S. side wall @ cor |
| | | | | 1486 9 | 1.7 dirt W. side wall @ cor | |
| | | | | 1490 42 | 1.7 Top wall Going So. | |
| | | | | 1490 64 | 1.7 Top wall Going E. | |
| 5+43.7 | | | | 1486 4 | | dirt E. side wall |
| | | | | 1486 1 | | 2.5 dirt E. side wall @ cor |
| | | | | 1485 5 | 1.7 dirt E. side wall @ cor. | |
| 5+46.3 | | | | 1486 5 | | dirt. |
| | | | | 1486 6 | 1.3 dirt So. side wall | |
| | | | | 1491 37 | 1.8 Top wall @ Join | |
| | | | | 1487 1 | 1.8 dirt W. side wall | |
| | | | | 1487 6 | 11.0 dirt W. side wall | |

Profile No. ___ Notes Red ___ Plotted ___ Job No. C.1.2402.34 Division No. 11 F.B. 2753 Pg. 69
X-Sec. No. ___ Date ___ Date ___ Survey of Tanoble Dr. SS Dist
Notes Chkd. ___ Checked ___ Survey by Burkholder Notes D.L.B. Date 7-66
Date ___ Date ___ Map No. ___ Indexed O. J. GALLI Date ___

76-L-298 CE 307 2-63

PLEASE RETURN TO
**LOS ANGELES COUNTY ENGINEER**
403 LOS ANGELES COUNTY ENGINEERING BLDG.

NOTE: ANY ADDITIONS OR CHANGES ON THIS SHEET MUST BE MADE OR CIRCLED IN RED INK. WITH DATE AND NAME OF PERSON MAKING CHANGE

**Do not extend notes this side of this line.**

| STATION | B.S. | H.I. | F.S. | ELEV. | Lt. & No. Easement | Rt. & So. |
|---|---|---|---|---|---|---|
| 5+46.8 | | | | 1486 5 | | Dirt. |
| | | | | 1491 37 | 1.8 Top wall | |
| | | | | 1497 8 | 1.8 dirt No. side wall @ cor. | |
| | | | | 1491 30 | 11.9 Top wall | |
| | | | | 1488 5 | 11.9 dirt, E. side wall. | |
| | | | | 1486 4 | | dirt. |
| 5+50 | | | | 1486 4 | | 3.0 dirt. |
| | | | | 1486 6 | 1.3 dirt So. side wall | |
| | | | | 1491 36 | 1.7 Top wall | |
| | | | | 1488 0 | 1.7 dirt No. side wall | |
| | | | | 1488 2 | 12.8 dirt. | |
| 6+00 | | | | 1488 4 | | dirt. |
| | | | | 1488 0 | | 3.0 dirt. |
| | | | | 1488 6 | 0.9 dirt So. side wall | |
| | | | | 1493 27 | 1.4 Top wall | |
| | | | | 1490 0 | 1.4 dirt No. side wall | |
| | | | | 1490 5 | 12.8 dirt. | |
| T.P. | | | | 1488 49 | | |
| T.P. | | | | 1480 13 | | |
| B.M. AE 825 | | | | 1477 81 | BM. AE 825 El. = 1477.848 F.B. 2753-21<br>E. Altawood Dr. (West end) 250'± W. of ℄ Int. Tanoble Dr.<br>5' No. of ℄ Prod. of Altawood Dr. A Bt. spk.<br>In cb. @ Hse # 1701 | |

F.B. 2753 Pg. 70 Job No. C.I. 2402.34 Division No. 11 Notes Red Plotted Profile
Survey of Tanoble Dr. S.S. Dist. Date 7-66 Date No. X-Sec.
Survey by D.L.B. Notes Burkholder Notes Chkd. Checked No.
Indexed C. J. GALLI Date Date Date

PWFR 1825 259

| | |
|---|---|
| Notes Ck'd by J. A. CHURCH | Survey of Tanoble Dr. S.S. Dist. |
| ~~Map No.~~ | ~~INCL 2402.34 Tape 9107, Std 68~~ °F |
| Office Work | Surveyed by Burkholder |
| Checked | Notes D.L.B. Date 7-66 |
| Date ~~NOV 29 '68~~ | Indexed G. J. GALLI ~~OCT 14 '68~~ |

F. B. ~~2753~~ PG. ~~71~~

C.I. 2402.34

TANOBLE DR.

S.S. District.

Survey of S.S. Easement 185± So. of Loma Alta Dr. & Westerly from Skyview Dr.

Loc. Imp. Pg# 77-82

"X" Sections Pg# 83-96

Burkholder
Newman
Moore
Wacker
Workman

Note: Any Additions or Changes on this Sheet Must be Made or Circled in Red Ink With Date and Name of Person Making Change.

Do not extend this side of this line.

PLEASE RETURN TO
LOS ANGELES COUNTY ENGINEER
403 LOS ANGELES COUNTY ENGINEERING BLDG.

76F309S CE#310 1-65

PWFB 1825 260 / 261

F. B. ~~2753~~ PG ~~72~~

WS88, D-6

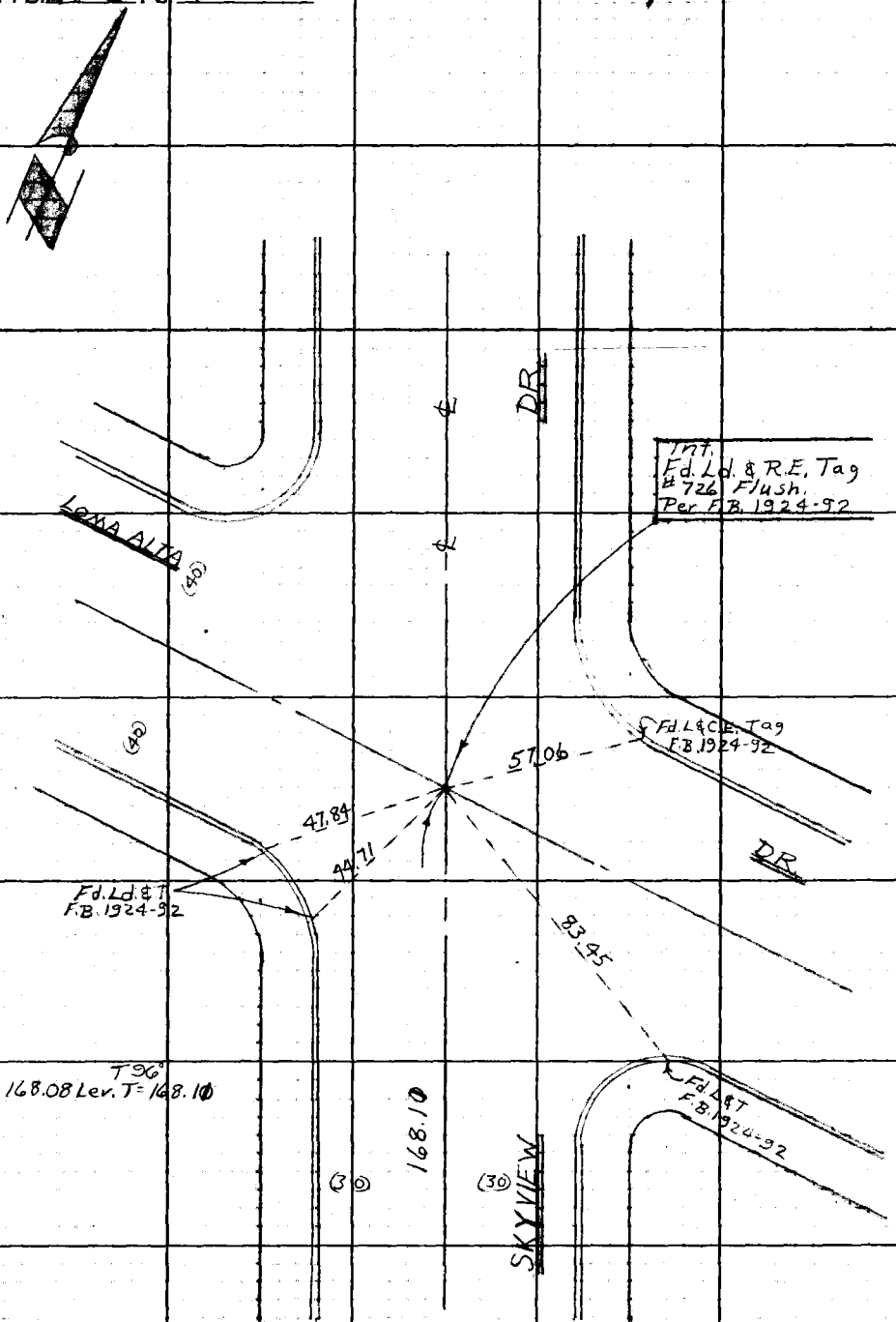


To To pg # 73

PLEASE RETURN TO
LOS ANGELES COUNTY ENGINEER
403 LOS ANGELES COUNTY ENGINEERING BLDG.

Do not extend this side of this line.

Note: Any Additions or Changes on This Sheet Must be Made or Circled in Red Ink With Date and Name of Person Making Change.

PWFB 1825

262

| | |
|---|---|
| Notes Ck'd by | Survey of Tanable Dr. SS. Dist. |
| Map No. | JNC 1240 2/3 Tape 0107 Std 68 °F |
| Office Work | Surveyed by Burkholder |
| Checked | Notes D.L.B. Date 7-66 |
| Date | Indexed C. J. GALLI |

F. B. 2753 PG. 73

1) 81°-47'-00"
4) 327-08-20
6) 130-42-40
81-47-06 2/3

Lot 17

79.88 @ 5°-38' T=66° = 79.49
80.01 @ 6-33 " = 79.49

To Bot Pg # 72

(30) (30)

℄

DB

81° 47' 05"

168.10

79.49

Line

15'

Set Ld. & C.E. Tag

18.26

18.57

15.16

Prod Set Ld. & C.E. Tag

So. Line 10' S.S. Easement

To Top Pg # 74

W.S. 88, D-6

Int. ℄ & 15' offset Line Set Sq. hd Spk & Tin Flush.

Int. Set Sq. hd. Spk & Tin Flush @ Calc. Int. of ℄ & No. Line Lot 18 Prod. (So. Line 10' S.S. Easement) Per Tr. 12486

Lot 18

Calc 129.13 M.

SKYVIEW

Fd. L&T F.B. 1924-92

26.78

19.64

27.01

Fd. L&T F.B. 1924-92

Fd. Lge. Bt. Spk. 1" dn. by Ties Per F.B. 1924-92

99.92 @ 5°-28' T=84° = 99.47
100.07 @ 6-19 " = 99.47
29.66 @ Ler " 29.66
129.13

Tr. 12486
Tr. 9142

Note: Any Additions or Changes on This Sheet Must be Made or Circled in Red Ink With Date and Name of Person Making Change.

Do not extend this side of this line.

PLEASE RETURN TO
LOS ANGELES COUNTY ENGINEER
403 LOS ANGELES COUNTY ENGINEERING BLDG.

76F309S CE#310 1-65

PWFB 1825

263

F. B. ~~2753~~ PG ~~74~~

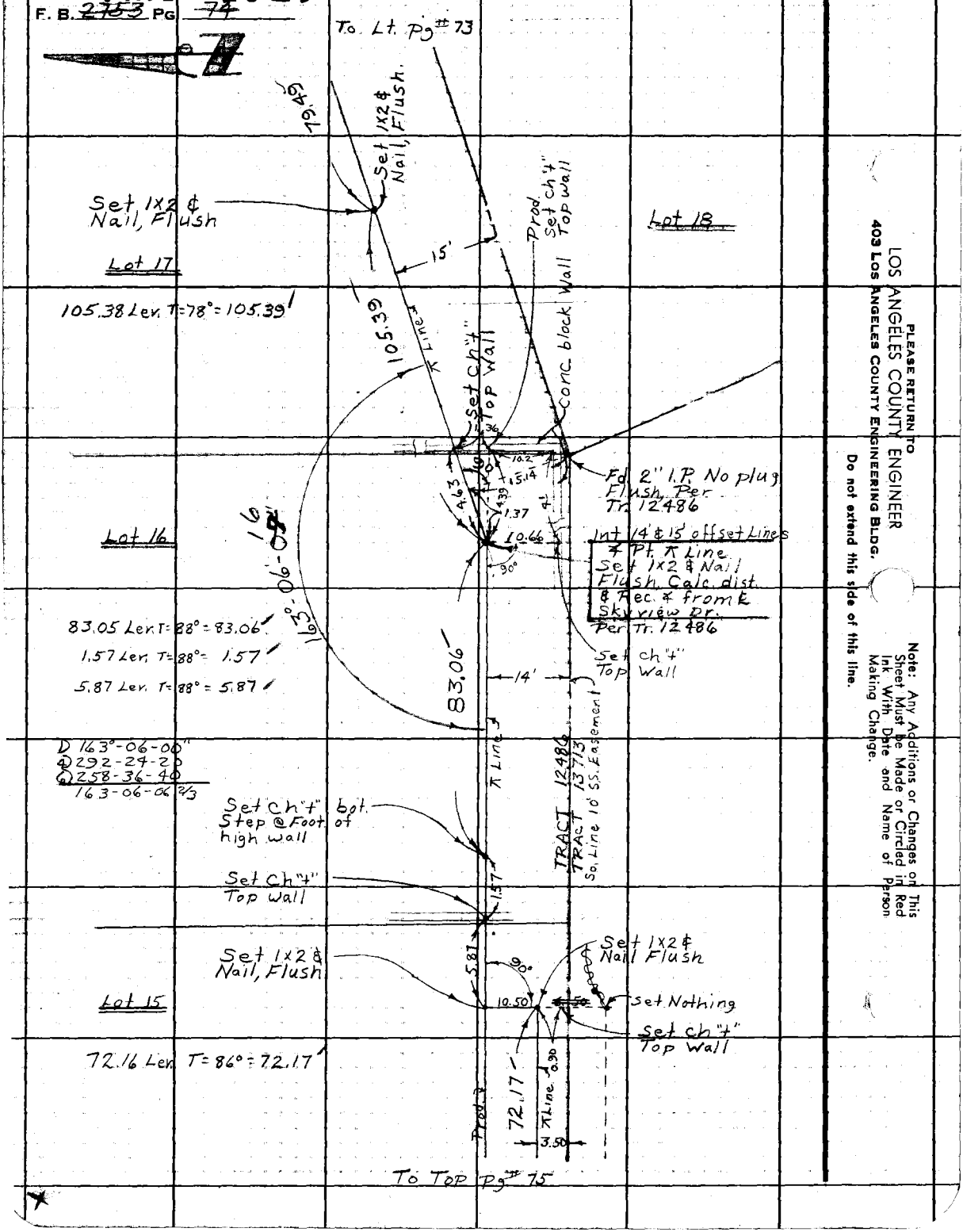


PLEASE RETURN TO
LOS ANGELES COUNTY ENGINEER
403 LOS ANGELES COUNTY ENGINEERING BLDG.
Do not extend this side of this line.

Note: Any Additions or Changes on This Sheet Must be Made or Circled in Red Ink With Date and Name of Person Making Change.

PWFB 1825

264

| | |
|---|---|
| Notes Ck'd by | Survey of Tanoble Dr. SS. Dist. |
| Map No. | JNCL 2402 34 Tape 0107 Std 68 °F |
| Office Work | Surveyed by Burkholder |
| Checked | Notes D.L.B. Date 7-6-6 |
| Date | Indexed C. J. GALLI |

F. B. ~~2753~~ PG. 75

To Bot. Pg. #74

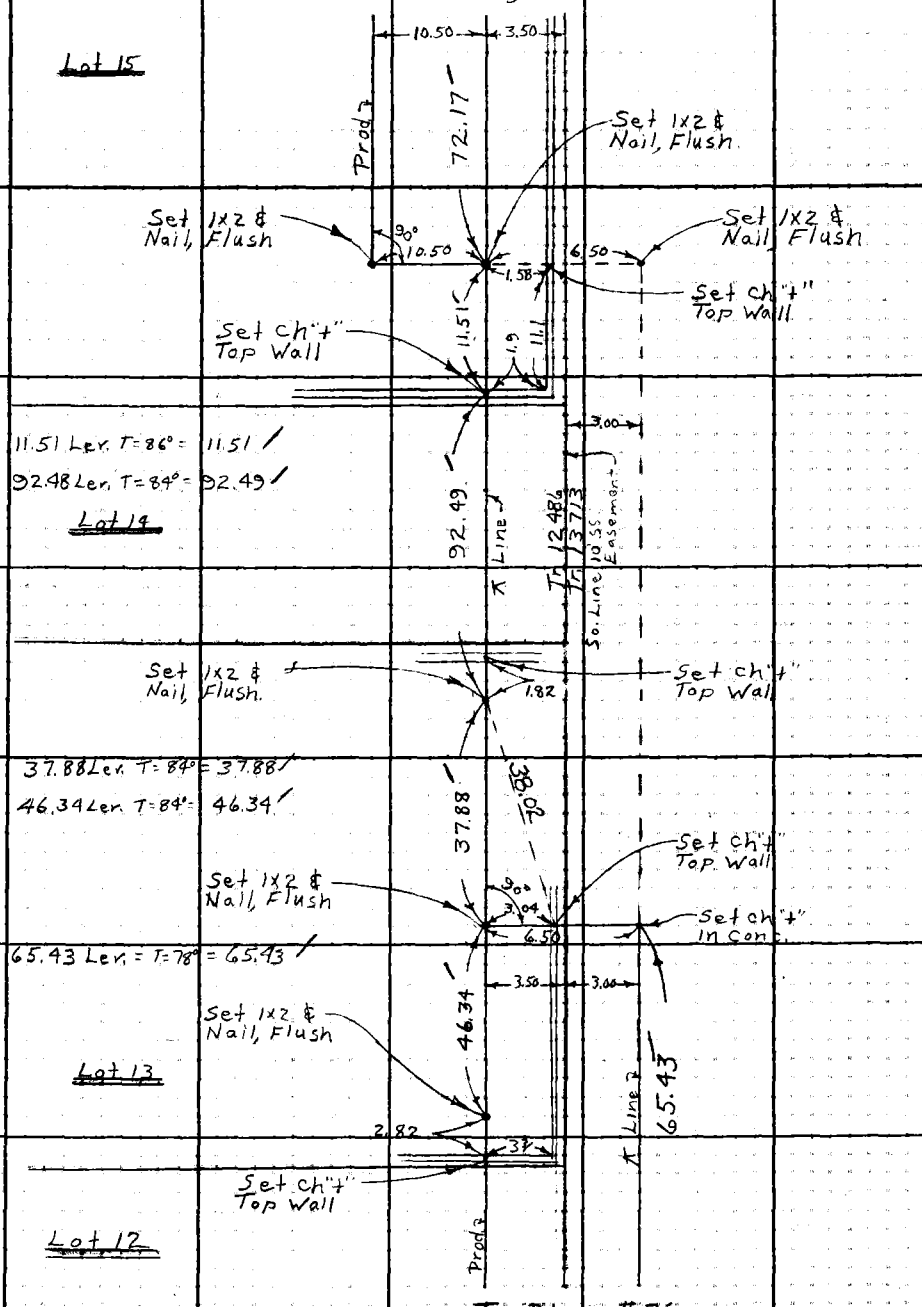


To Rt. Pg. #76

Note: Any Additions or Changes on This Sheet Must be Made or Circled in Red Ink With Date and Name of Person Making Change.

PLEASE RETURN TO
LOS ANGELES COUNTY ENGINEER
403 LOS ANGELES COUNTY ENGINEERING BLDG.
Do not extend this side of this line.

76F309S CE#310 1-65

PWFB 1825

265

F. B. ~~2753~~ PG ~~76~~

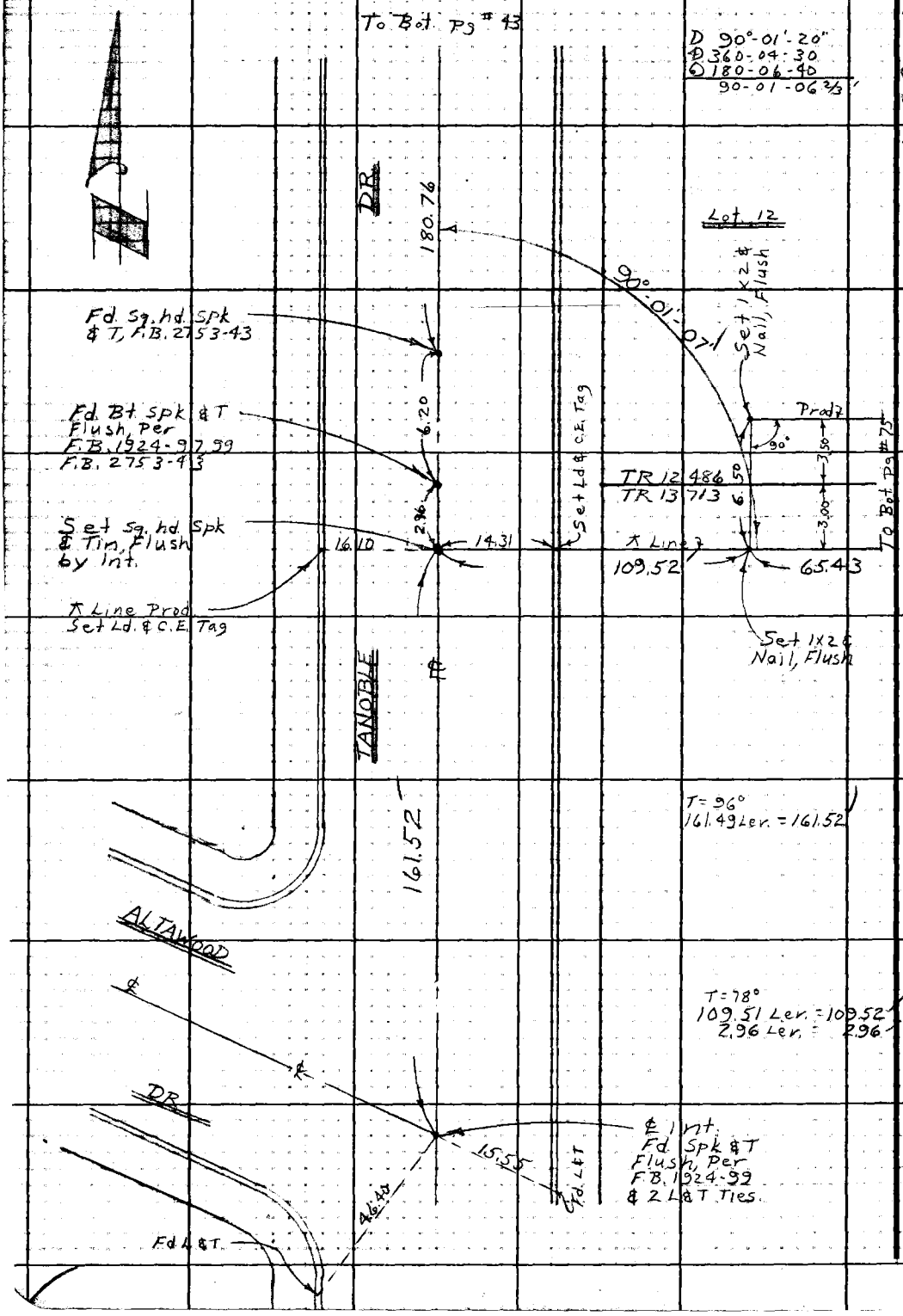


WS 88 D-6

PLEASE RETURN TO
LOS ANGELES COUNTY ENGINEER
403 LOS ANGELES COUNTY ENGINEERING BLDG.

Do not extend this side of this line.

Note: Any Additions or Changes on This Sheet Must be Made or Circled in Red Ink With Date and Name of Person Making Change.

| | |
|---|---|
| Notes Ck'd by | Survey of Tanoble Dr. S.S. |
| Map No. | JN 2402.3 Tape Std. °F |
| Office Work | Surveyed by Burkholder |
| Checked | Notes Newman Date 7-66 |
| Date | Indexed C. J. GALL |

F.B. 2753 Pg. 77

# TANOBLE Dr. SS DIST.

(ALTADENA AREA)

# J.N. 2402.34

LOCATION OF IMPROVEMENTS
ON
EASEMENT 185 FT. So. of LOMA ALTA DR.
W'ly of SKYVIEW DR.

for & See pg # 71-76

July 1966

Burkholder
Newman
Moore
Wacker

Note: Any Additions or Changes on This Sheet Must be Made or Circled in Red Ink With Date and Name of Person Making Change.

Do not extend this side of this line.

PLEASE RETURN TO
LOS ANGELES COUNTY ENGINEER
403 LOS ANGELES COUNTY ENGINEERING BLDG.

76F3095 CE #310 8-65



F.B. 2753 Pg. 78
Conc. Bot. Pg. 79
4+19.5
Conc.
Pool
Diving Brd.
Large Shrubs
Planting area
Conc. Blk Wall
Drain hole
6" Peach
4" Lemon
8" Eyc.
8" Pine
Line
SKYVIEW DR.
1+00
Fd. Sq. hd. ET
per F.B. 2753-73
0+83.8
0+81.5
PLEASE RETURN TO
LOS ANGELES COUNTY ENGINEER
403 LOS ANGELES COUNTY ENGINEERING BLDG.
Do not extend this side of this line.
Note: Any Additions or Changes on This Sheet Must be Made or Circled in Red Ink With Date and Name of Person Making Change.

Notes Cont. by [illegible] Tuesday Dec 5 [illegible] 2753 Pg. 79

Map No. _____ JN [illegible] Tape _____ Std. _____ °F

Office Work _____ Surveyed by Bulkholder

Checked _____ Notes Newman Date [illegible]

Date _____ Indexed O. J. GALL

Cont. Bot. Pg 80

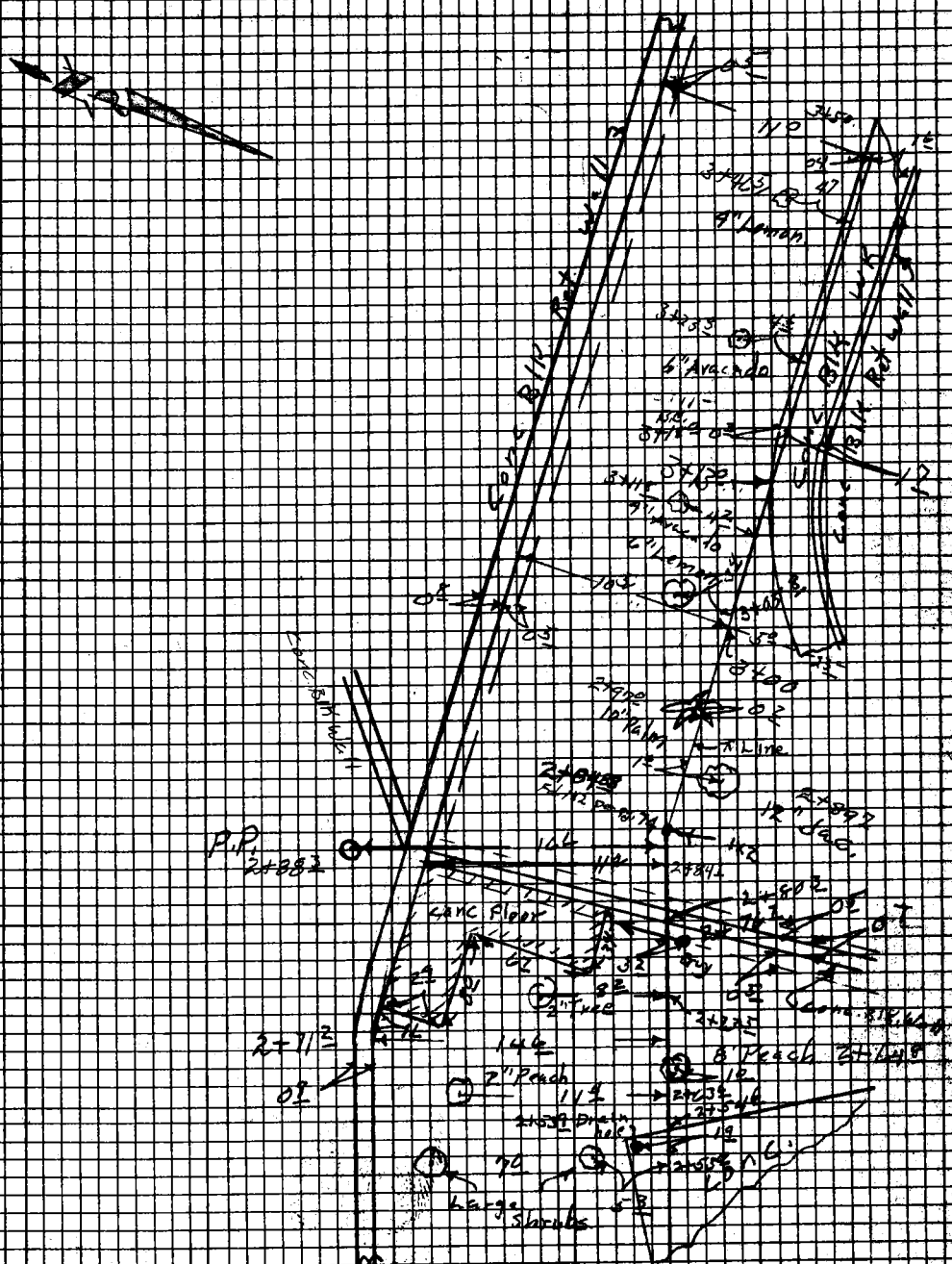


Cont. Top Pg. 78

Note: Any Additions or Changes on This Sheet Must be Made or Circled in Red Ink With Date and Name of Person Making Change.

Do not extend this side of this line.

PLEASE RETURN TO
LOS ANGELES COUNTY ENGINEER
403 LOS ANGELES COUNTY ENGINEERING BLDG.

7613095 CE #310 8-65

F.B. 2753 Pg. 80




PLEASE RETURN TO
LOS ANGELES COUNTY ENGINEER
403 LOS ANGELES COUNTY ENGINEERING BLDG

Note: Any Additions or Changes on This Sheet Must be Made or Circled in Red Ink With Date and Name of Person Making Change.

Do not extend this side of this line.

Note: Any Additions or Changes on This Sheet Must be Made or Circled in Red Ink With Date and Name of Person Making Change.

Do not extend this side of this line.

PLEASE RETURN TO
LOS ANGELES COUNTY ENGINEER
108 LOS ANGELES COUNTY ENGINEERING BLDG.

| | |
|---|---|
| Map No. | JN 24027 |
| Office Work | Surveyed By |
| Checked | Notes |
| Date | Indexed C. J. GALL |

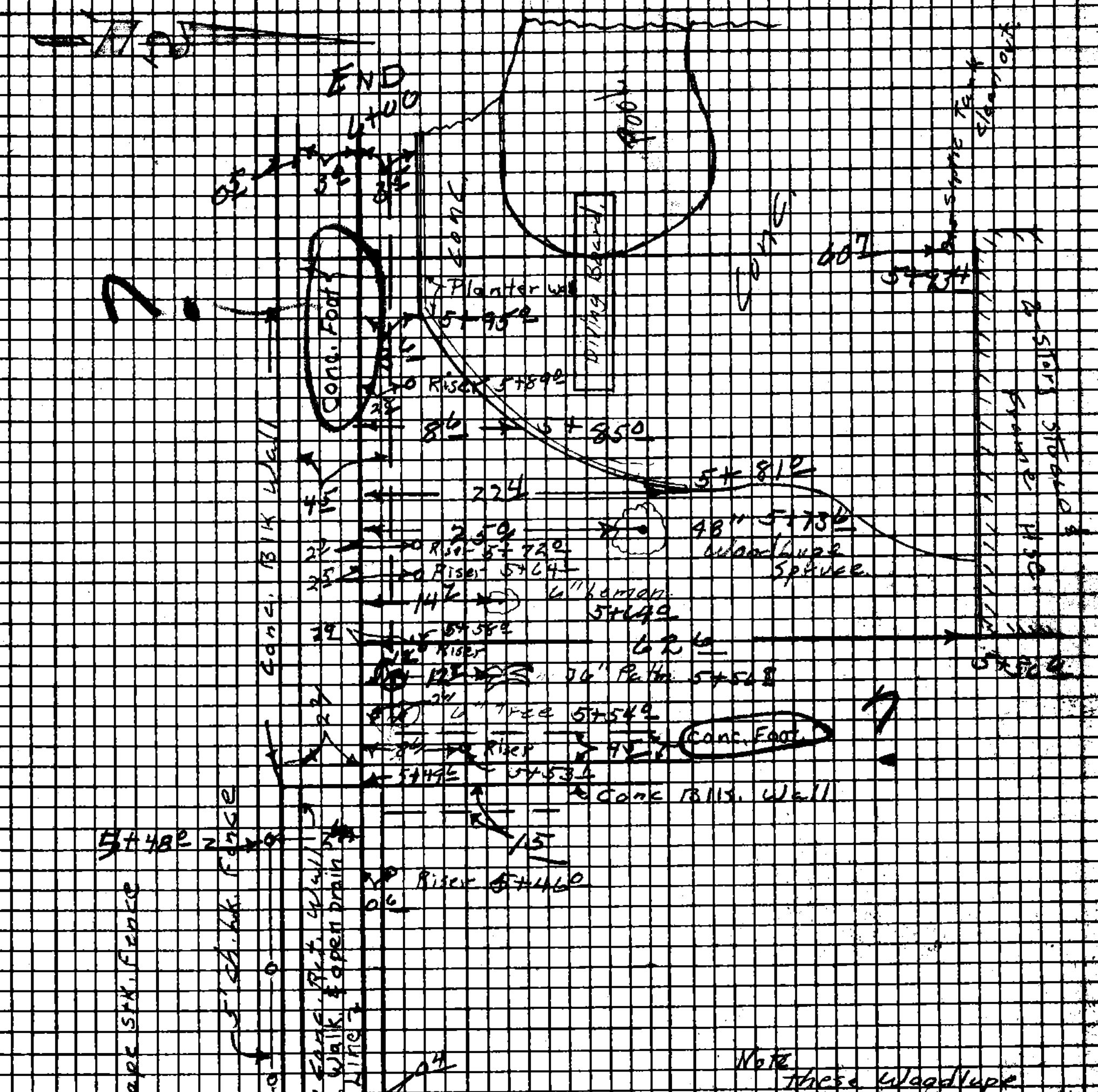


Note
these Woodlupe Spruce are over 100 years old and are the only 2 of there kind in the state of California according to the property owner.

PLEASE RETURN TO
LOS ANGELES COUNTY ENGINEER
403 LOS ANGELES COUNTY ENGINEERING BLDG.

Note: Any Additions or Changes on This Sheet Must be Made or Circled in Red Ink With Date and Name of Person Making Change.

Do not extend this side of this line.

F.B. 2753 PG. 82

| Profile | Notes Red | Plotted | Job No. C.I. 2402.34 | Division No. 11 | F.B. 2753 | Pg. 83 |
|---|---|---|---|---|---|---|
| No. | Date | Date | Survey of Tanoble Dr. S.S. Dist | | | |
| X-Sec. | Notes Chkd | Checked | Survey by Burkholder | Notes D.L.B. | Date 7-66 | |
| No. | Date | Date | Map No. | Indexed C. J. GALLI | Date | |

C.I. 2402.34

TANOBLE DRIVE

S.S. DIST.

Cross-Sections.

on

Easement 185'± So. of Loma Alta Dr.

& West from Skyview Dr.

for Topog. See pg# 77-81

Burkholder

Newman

Moore

Wacker

| STATION | B.S. | H.I. | F.S. | ELEV. |
|---|---|---|---|---|
| | | | | |

NOTE: ANY ADDITIONS OR CHANGES ON THIS SHEET MUST BE MADE OR CIRCLED IN RED INK, WITH DATE AND NAME OF PERSON MAKING CHANGE.

PLEASE RETURN TO
LOS ANGELES COUNTY ENGINEER
403 LOS ANGELES COUNTY ENGINEERING BLDG.

Do not extend notes this side of this line.

76-L-298 CE 307 2-63

76-L-298 CE 307 2-63

PLEASE RETURN TO
**LOS ANGELES COUNTY ENGINEER**
403 LOS ANGELES COUNTY ENGINEERING BLDG.

NOTE: ANY ADDITIONS OR CHANGES ON THIS SHEET MUST BE MADE OR CIRCLED IN RED INK, WITH DATE AND NAME OF PERSON MAKING CHANGE

**Do not extend notes this side of this line.**

F.B. 2753 Pg. 84 | Job No. C.I. 2402.34 | Division No. 11 | Notes Red ____ Date 7-66 | Plotted ____ Date ____ | Profile No. ____
Survey of Tanable Dr. S.S. Dist. | Notes Chkd ____ Date ____ | Checked ____ Date ____ | X-Sec. No. ____
Survey by D.L.B. | Notes Burkhalder | Indexed C. J. GALLI | Date ____

| STATION | B.S. | H.I. | F.S. | ELEV. | Lt. & So. Easement | Rt. & No. |
|---|---|---|---|---|---|---|
| B.M. AE 847 | | | | 1481 67 | B.M. AE 847 El. = 1481.673 F.B. 2753-36 N. Skyview Dr. W. side 175± So. of Int. Lomo Alta Dr. A Bt. Spk in Ld. in cb. 30' No. of Hse # 1840 | |
| 0+81.5 | | | | 1480 77 | | Top cb. |
| | | | | 1480 00 | | Gut. in |
| | | | | 1478 65 | 15° (Along cb) Top cb. | |
| | | | | 1477 88 | 15° " " Gut in | |
| 0+83.8 | | | | 1480 10 | | Edge Gut. |
| | | | | 1477 99 | 15° (Along Gut) Edge Gut. | |
| 1+00 | | | | 1480 55 | | Pvmt. ℄ Skyview |
| | | | | 1478 40 | 15° (Along ℄ Skyview) Pvmt. | |
| 1+15.8 | | | | 1480 84 | | Edge Gut. |
| | | | | 1478 60 | 15° (Along Gut) Edge Gut. | |
| 1+18.2 | | | | 1481 51 | | Top cb. |
| | | | | 1480 70 | | Gut in. |
| | | | | 1479 17 | 15° (Along cb) Top cb. | |
| | | | | 1478 48 | 15° " " Gut in. | |
| 1+19 | | | | 1481 6 | | Toe slope |
| | | | | 1479 3 | 15° (parallel to cb) Toe slope. | |
| 1+26.2 | | | | 1484 3 | | Top brk |
| | | | | 1482 4 | 13° Top brk | |
| | | | | 1479 3 | 18.5 Toe slope | |

76-L-298 CE 307 2-63

PLEASE RETURN TO
**LOS ANGELES COUNTY ENGINEER**
403 LOS ANGELES COUNTY ENGINEERING BLDG.

NOTE: ANY ADDITIONS OR CHANGES ON THIS SHEET MUST BE MADE OR CIRCLED IN RED INK. WITH DATE AND NAME OF PERSON MAKING CHANGE.

**Do not extend notes this side of this line.**

| STATION | B. S. | H. I. | F. S. | ELEV. | Lt. & So. Easement | | Rt. & No. |
|---|---|---|---|---|---|---|---|
| 1+36.5 | | | | 1484 5 | | Bot. brk. | |
| | | | | 1481 7 | 14d dirt (No side wall) | | |
| | | | | 1483 21 | 14d Top wall | | |
| | | | | 1480 7 | 15o dirt (So. Side wall) | | |
| | | | | 1479 5 | 18s Toe slope | | |
| 1+45o | | | | 1486 8 | | Top brk. | |
| | | | | 1485 8 | 11o brk. | | |
| | | | | 1483 8 | 14d (dirt No. side wall) | | |
| | | | | 1483 83 | 14d Top wall | | |
| | | | | 1480 7 | 15o (dirt So. side wall) | | |
| 1+ 50 | | | | 1487 3 | | Slope. | |
| 1+54.5 | | | | 1487 8 | | bot. brk. | |
| | | | | 1486 7 | 10s brk | | |
| | | | | 1485 5 | 13s | | |
| | | | | 1485 1 | 14d dirt (No. Side wall) | | |
| | | | | 1485 14 | 14d Top wall | | |
| | | | | 1481 1 | 15o dirt (So. side wall) | | |
| 1+61.5 | | | | 1490 6 | | Top brk | |
| | | | | 1488 3 | 8s Toe slope | | |
| | | | | 1485 4 | 13s brk | | |
| | | | | 1485 1 | 14d dirt (No side wall) | | |
| | | | | 1485 18 | 14d Top wall | | |
| 1+64.5 | | | | 1490 9 | | Slope | |
| | | | | 1490 6 | 6s Top brk. | | |
| | | | | 1485 3 | 13s brk | | |

Profile Notes Red ____ Plotted ____ Job No. C.I. 2402.34 Division No. 11 F. B. 2753 Pg. 85
No. ____ X-Sec. ____ Date ____ Date ____ Survey of Tanoble Dr S.S. Dist.
No. ____ Notes Chkd. ____ Checked ____ Survey by Burkholder Notes D.L.B. Date 7-66
Date ____ Date ____ Map No. ____ Traced C. J. Gatti Date ____

76-L-298 CE 307 2-63

PLEASE RETURN TO
**LOS ANGELES COUNTY ENGINEER**
403 LOS ANGELES COUNTY ENGINEERING BLDG.

NOTE: ANY ADDITIONS OR CHANGES ON THIS SHEET MUST BE MADE OR CIRCLED IN RED INK, WITH DATE AND NAME OF PERSON MAKING CHANGE

**Do not extend notes this side of this line.**

| STATION | B.S. | H.I. | F.S. | ELEV. | Lt. & So. Easement. | Rt. & No. |
|---|---|---|---|---|---|---|
| 1+64.5 | | | | | | |
| | | | | 1485 22 | 14.4 dirt (No. Side wall) | |
| | | | | 1485 2 | 14.4 Top wall | |
| | | | | 1481 2 | 15.0 dirt (So. Side wall) | |
| 1+81.4 | | | | 1491 1 | | |
| | | | | 1490 9 | 7.0 Top brk | |
| | | | | 1486 3 | 13.3 Toe slope @ wing wall | |
| | | | | 1485 8 | 14.6 dirt (No. Side wall) | |
| | | | | 1486 08 | 14.6 Top wall going E. | |
| | | | | 1487 33 | 14.6 Top wall going W. | |
| | | | | 1482 3 | 15.4 dirt, (So. Side wall) | |
| 2+00 | | | | 1491 4 | | dirt. |
| | | | | 1491 1 | 7.5 Top brk. | |
| | | | | 1486 9 | 14.6 dirt (No. Side wall) | |
| | | | | 1487 50 | 14.6 Top wall | |
| | | | | 1482 2 | 15.4 dirt (So. Side wall | |
| 2+23.0 | | | | 1491 8 | | dirt. |
| | | | | 1491 84 | 3.7 Con. pool deck. | |
| | | | | 1491 6 | 5.5 Top slope | |
| | | | | 1488 5 | 12.6 Toe slope. | |
| | | | | 1488 2 | 14.6 dirt (No. Side wall) | |

F.B. 2753 Pg. 86 Job No. C.I. 24023 Division No. 11 Notes Red Plotted Profile
Survey of Tanable Dr. S.S. Dist. Date 7-66 Date No.
Survey by D.L.B. Notes Burkholder Notes Chkd. Checked X-Sec.
Indexed C. J. GALLI Date Date Date No.

76-L-298 CE 307 2-63

PLEASE RETURN TO
LOS ANGELES COUNTY ENGINEER
403 LOS ANGELES COUNTY ENGINEERING BLDG.

NOTE: ANY ADDITIONS OR CHANGES ON THIS SHEET MUST BE MADE OR CIRCLED IN RED INK. WITH DATE AND NAME OF PERSON MAKING CHANGE.

**Do not extend notes this side of this line.**

| STATION | B. S. | H. I. | F. S. | ELEV. | Lt. & So. Easement | Rt. & No. |
|---|---|---|---|---|---|---|
| 2+23.0 | | | | 1488 18 | 14.6 Top wall. | |
| | | | | 1482 5 | 15.4 dirt (So Side wall) | |
| 2+33.4 | | | | 1491 95 | | Conc. Pool deck. |
| | | | | 1491 94 | 6.1 Cor. Pool deck. | |
| | | | | 1491 7 | 9.0 Top slope | |
| | | | | 1489 2 | 12.5 Toe slope | |
| | | | | 1488 9 | 14.6 dirt (No. Side wall) | |
| | | | | 1489 84 | 14.6 Top wall | |
| | | | | 1485 0 | 15.4 dirt (So. Side wall) | |
| 2+44.0 | | | | 1491 82 | | Edge Conc. Pool deck. |
| 2+50.0 | | | | 1491 70 | | Conc. Pool deck. |
| | | | | 1491 72 | 1.3 Edge Conc. Pool deck. | |
| | | | | 1491 6 | 8.6 Top slope | |
| | | | | 1489 1 | 14.6 dirt (No. Side wall) | |
| | | | | 1489 85 | 14.6 Top wall | |
| | | | | 1485 7 | 15.4 dirt (So. Side wall) | |
| 2+53.9 | | | | 1491 57 | | conc. Pool deck. |
| | | | | 1491 65 | 1.7 Cor. Conc. Pool deck. | |
| | | | | 1491 2 | 6.7 brk. | |
| | | | | 1489 6 | 14.6 dirt (No. Side wall) | |
| | | | | 1491 24 | 14.6 Top wall | |

Profile Notes Red ____ Plotted ____ Job No. C.1. 2402.34 Division No. 11 F.B. 2753 Pg. 87
No. ____ Date ____ Date ____ Survey of Tanoble Dr. SS Dist.
X-Sec. Notes Chkd. ____ Checked ____ Survey by Burkholder Notes D.L.B. Date 7-66
No. ____ Date ____ Date ____ Map No. ____ Indexed ____ C. J. GALL Date ____

76-L-298 CE 307 2-63

PLEASE RETURN TO
**LOS ANGELES COUNTY ENGINEER**
403 LOS ANGELES COUNTY ENGINEERING BLDG.

NOTE: ANY ADDITIONS OR CHANGES ON THIS SHEET MUST BE MADE OR CIRCLED IN RED INK, WITH DATE AND NAME OF PERSON MAKING CHANGE

**Do not extend notes this side of this line.**

| STATION | B.S. | H.I. | F.S. | ELEV. | Lt. & So. Easement | Rt. & No. |
|---|---|---|---|---|---|---|
| 2+53.9 | | | | 1486.7 | 15.4 dirt (So. Side wall) | |
| 2+71.2 | | | | 1490.8 | | Slope. |
| | | | | 1490.2 | 5.0 brk. | |
| | | | | 1489.8 | 14.6 dirt (No. side wall @ ∡ pt.) | |
| | | | | 1493.99 | 14.6 Top wall @ ∡ pt. | |
| | | | | 1488.4 | 15.4 dirt (So. side wall @ ∡ pt.) | |
| 2+80.3 | | | | 1490.5 | | dirt E. Side wall. |
| 2+80.3 | | | | 1495.61 | | Top wall |
| 2+81.0 | | | | 1490.73 | | dirt W. side wall |
| 2+84.1 | | | | 1490.9 | | dirt. |
| | | | | 1490.03 | 11.0 El. Conc. Floor. | |
| | | | | 1494.00 | 11.0 Top wall Going East. | |
| | | | | 1495.60 | 11.0 Top wall. Going N, S & W. | |
| | | | | 1488.2 | 11.8 dirt (So. Side Wall) | |
| | | | | 1488.95 | 11.0 dirt (No. Side wall) = | Conc. Foot. |
| 2+84.88 | | | | 1491.07 | | ∡ pt. 1x2 (T.P.) |
| 3+00 | | | | 1492.0 | | dirt. |
| | | | | 1491.4 | 5.0 Top brk. | |
| | | | | 1489.35 | 10.5 Conc. Foot = dirt. (No. side wall) | |
| | | | | 1495.66 | 10.5 Top wall | |
| | | | | 1489.2 | 11.3 dirt (So. side wall) | |

F.B. 2753 PG. 88
Job No. C.1.2402.34 Division No. 11 Notes Red Plotted Profile
Survey of Tanoble Dr. S.S. Dist. Date 7-66 Date No.
Survey by D.L.B. Notes Burkholder Notes Chkd. Checked X-Sec.
Indexed C. J. GALLI Date Date No.

76-L-298 CE 307 2-63

PLEASE RETURN TO
**LOS ANGELES COUNTY ENGINEER**
403 LOS ANGELES COUNTY ENGINEERING BLDG.

NOTE: ANY ADDITIONS OR CHANGES ON THIS SHEET MUST BE MADE OR CIRCLED IN RED INK, WITH DATE AND NAME OF PERSON MAKING CHANGE.

**Do not extend notes this side of this line.**

| STATION | B. S. | H. I. | F. S. | ELEV. | Lt. & So. Easement | Rt. & No. |
|---|---|---|---|---|---|---|
| 3+13.9 | | | | 1492.19 | | Edge Conc. blk. wk. |
| | | | | 1492.18 | | 1.7 Edge Conc. blk wk. |
| | | | | 1491.7 | 6.5 Top brk. | |
| | | | | 1490.3 | 10.6 Toe slope - No. Side wall | |
| | | | | 1495.70 | 10.6 Top wall | |
| | | | | 1489.7 | 11.4 dirt (So side wall) | |
| 3+2.5 | | | | 1492.04 | | Conc. blk walk |
| | | | | 1492.10 | | 1.7 edge blk wk. |
| | | | | 1492.04 | 0.3 edge blk. wk. | |
| | | | | 1491.4 | 10.8 dirt No. Side wall | |
| | | | | 1495.75 | 10.8 Top wall | |
| | | | | 1490.3 | 11.6 dirt So. Side wall | |
| 3+50 | | | | 1492.34 | | Conc. block walk |
| | | | | 1492.37 | | 1.6 edge blk wk. |
| | | | | 1492.34 | 0.4 edge blk wk. | |
| | | | | 1491.06 | 10.5 Foot. (Conc.) No. side wall | |
| | | | | 1491.6 | 11.0 dirt (No. Side wall) | |
| | | | | 1495.82 | 11.0 Top wall | |
| | | | | 1495.3 | 11.8 So. Side wall | |
| 3+67.0 | | | | 1493.08 | | Top of conc. step |
| | | | | 1493.08 | 0.0 Top conc. step | |

Profile Notes Red ____ Date ____ Plotted ____ Date ____ Job No. C.J. 2402.34 Division No. 11
No. X-Sec. Notes Chkd ____ Date ____ Checked ____ Date ____ Survey of Tapable Br. Sec. Div. Survey by Burkhalter Notes D.L.B. Date 7-66
No. ____ Date ____ Map No. ____ Indexed C. J. GALLI Date ____
F.B. 2753 Pg. 89

76-L-298 CE 307 2-63

PLEASE RETURN TO
**LOS ANGELES COUNTY ENGINEER**
403 LOS ANGELES COUNTY ENGINEERING BLDG.

NOTE: ANY ADDITIONS OR CHANGES ON THIS SHEET MUST BE MADE OR CIRCLED IN RED INK. WITH DATE AND NAME OF PERSON MAKING CHANGE

**Do not extend notes this side of this line.**

| STATION | B.S. | H.I. | F.S. | ELEV. | Lt. & So. Easement | Rt. & No. |
|---|---|---|---|---|---|---|
| 3+67° | | | | 1492.56 | 0.9 bot. conc. step. | |
| | | | | 1492.49 | 2.1 bot. planter wall, conc. | |
| | | | | 1493.47 | 2.1 Top " " | |
| | | | | 1493.45 | 7.3 Top " " | |
| | | | | 1492.4 | 7.3 bot. wall, dirt | |
| 3+69.5 | | | | 1492.11 | | ↑ Conc. step. E. Side wall |
| | | | | 1492.11 | 0.9 Top conc. step. | |
| | | | | 1492.08 | 0.9 bot. conc. step | |
| | | | | 1492.57 | 2.1 bot. Planter wall, Conc. | |
| | | | | 1493.46 | 2.1 Top " " | |
| | | | | 1493.48 | 7.3 Top. " " | |
| | | | | 1492.8 | 11.1 dirt (No. side wall) @ cor. | |
| | | | | 1495.84 | 11.1 Top wall going E. | |
| | | | | 1497.4 | 11.9 dirt (So. Side wall. | |
| 3+69.5 | | | | 1501.70 | | ↑ Top (N & S wall) |
| | | | | 1500.0 | | dirt W. side wall |
| | | | | 1497.4 | 7.9 Toe slope. | |
| | | | | 1501.70 | 11.1 Top wall (Going N & W) | |
| | | | | 1497.3 | 11.1 dirt No. Side wall @ cor. | |
| | | | | 1492.3 | 11.9 dirt. So. Side wall | |
| 3+75.38 back | | | | 1500.3 | | ↑ Slope. |

F.B. 2753 Pg. 90
Survey of Tanable Dr. S.S. Dist.
Survey by R. Ewing Notes
Indexed C. J. GALLI Date
Job No. C.1.2462.39 Division No. 11 Notes Red. Plotted Profile
Notes Chkd. Date 7-66 Date Date No.
Checked Date No. X-Sec.

76-L-298 CE 307 2-63

PLEASE RETURN TO
LOS ANGELES COUNTY ENGINEER
403 LOS ANGELES COUNTY ENGINEERING BLDG.

NOTE: ANY ADDITIONS OR CHANGES ON THIS SHEET MUST BE MADE OR CIRCLED IN RED INK, WITH DATE AND NAME OF PERSON MAKING CHANGE.

**Do not extend notes this side of this line.**

| STATION | B. S. | H. I. | F. S. | ELEV. | Lt. & So. Easement | Rt. & No. |
|---|---|---|---|---|---|---|
| 3+75.38 Ahd. | | | | 1497 33 | | 1x2 (TIP) |
| | | | | 1497 4 | | 3° Toe Slope |
| | | | | 1497 5 | 1° dirt (No. side wall) | |
| | | | | 1501 68 | 1° Top wall | |
| | | | | 1492 3 | 1.5 dirt (So. side wall) | |
| 4+00 | | | | 1497 2 | | dirt |
| | | | | 1497 3 | | 3.5 Toe slope |
| | | | | 1503 6 | | 11.2 Top brk. |
| | | | | 1497 3 | 1° dirt (No. side wall) | |
| | | | | 1501 62 | 1° Top wall | |
| | | | | 1493 3 | 1.5 dirt (So. side wall) | |
| 4+02° | | | | 1497 2 | | dirt |
| | | | | 1497 4 | | 5.3 Cesspool cover |
| 4+50° | | | | 1497 3 | | dirt |
| | | | | 1497 6 | | 3.2 Toe slope |
| | | | | 1503 6 | | 12° Top brk. |
| | | | | 1497 4 | 1° dirt (No. side wall) | |
| | | | | 1501 62 | 1° Top wall | |
| | | | | 1495 3 | 1.5 dirt (So. side wall) | |
| 4+58.8 | | | | 1497 5 | | dirt (E. side wall) |
| | | | | 1501 60 | | Top wall |

Profile Notes Red ____ Plotted ____ Job No. C.I. 2402.34 Division No. 11 F.B. 2753 Pg. 91
No. ____ Date ____ Date ____ Survey of Tonoble Dr SS Dist
X-Sec. Notes Chkd. ____ Checked ____ Survey by Burkholder Notes D.L.B. Date 7-66
No. ____ Date ____ Date ____ Map No. ____ Indexed C. J. GALLI Date ____

76-L-298 CE 307 2-63

PLEASE RETURN TO
**LOS ANGELES COUNTY ENGINEER**
403 LOS ANGELES COUNTY ENGINEERING BLDG.

NOTE: ANY ADDITIONS OR CHANGES ON THIS SHEET MUST BE MADE OR CIRCLED IN RED INK, WITH DATE AND NAME OF PERSON MAKING CHANGE

**Do not extend notes this side of this line.**

F.B. 2753 PG. 92 | C.I. 2402.34 | Job No. | Division No. 11 | Notes Red. | Plotted | Profile No.
Survey of Tanoble Dr. S.S. Dist. | Date 7-66 | Date | X-Sec. No.
Survey by D.L.B. | Notes Burkholder | Notes Chkd. | Checked
Indexed C.J. GALLI | Date | Date | Date | No.

| STATION | B.S. | H.I. | F.S. | ELEV. | Lt. & So. Easement | Rt. & No. |
|---|---|---|---|---|---|---|
| 4+58.8 | | | | 149.10 | | Conc. W. Side Wall = Toe slope |
| | | | | 149.6 | | 2.5 Toe slope (E. Side wall) |
| | | | | 150.5 | | 13.0 Top brk. (E. Side wall) |
| | | | | 150.70 | | 10.2 Top wall So. No. |
| | | | | 150.70 | | |
| | | | | 149.0 | | 10.2 Slope (W. Side wall) |
| | | | | 149.0 | 1.4 dirt (E. Side wall @ cor.) | |
| | | | | 150.61 | 1.4 Top wall Going N & E. | |
| | | | | 149.05 | 1.4 Top wall going W. | |
| | | | | 149.09 | 1.4 Catch Basin Grate (W. Side wall @ cor.) | |
| | | | | 149.3 | 1.9 dirt (So. Side wall) | |
| 4+59.8 | | | | 149.64 | 1.9 Top 4" soil pipe (So. of wall) | |
| 4+60.3 | | | | 149.91 | | Top 4" soil pipe |
| 4+75.0 | | | | 149.91 | | Conc. |
| | | | | 149.07 | | 0.6 edge conc. = bot. brk. |
| | | | | 149.5 | | 1.5 Top brk. |
| | | | | 150.6 | | 15.0 Slope. |
| 4+95.0 | | | | 149.35 | | Conc. |
| | | | | 149.34 | | 0.6 edge conc. = Toe slope |
| | | | | 150.1 | | 15.0 slope = Top brk to west. |
| 5+00 | | | | 149.17 | | Conc. |
| | | | | 149.16 | | 0.6 edge conc. = Toe slope |

76-L-298 CE 307 2-63

PLEASE RETURN TO
**LOS ANGELES COUNTY ENGINEER**
403 LOS ANGELES COUNTY ENGINEERING BLDG.

NOTE: ANY ADDITIONS OR CHANGES ON THIS SHEET MUST BE MADE OR CIRCLED IN RED INK, WITH DATE AND NAME OF PERSON MAKING CHANGE.

**Do not extend notes this side of this line.**

| STATION | B. S. | H. I. | F. S. | ELEV. | Lt. & So. Easement | Rt. & No. |
|---|---|---|---|---|---|---|
| 5+00 | | | | 1499 6 | | 15° Toe slope to East. |
| | | | | 1496 67 | 1⁵ Conc. No. side wall | |
| | | | | 1497 00 | 1⁵ Top wall | |
| | | | | 1495 2 | 2³ dirt (So. side wall) | |
| 5+07⁵ | | | | 1496 17 | | Conc. |
| | | | | 1496 18 | | 0⁶ Edge Conc. = Toe slope |
| | | | | 1498 7 | | 15° slope = Toe slope to West |
| 5+09⁵ | | | | 1496 3 | | Conc. |
| | | | | 1496 [illegible] | | 0⁶ Edge Conc. = Toe slope. |
| | | | | 1500 2 | | 15° slope = Top brk to East. |
| 5+40° | | | | 1496 44 | | Conc. |
| | | | | 1496 43 | | 0⁷ edge conc. = Toe slope. |
| | | | | 1500 1 | | 15° slope. |
| 5+48¹ | | | | 1496 56 | | Top conc. Foot. |
| 5+49⁶ | | | | 1496 48 | | Top Foot. E. side wall = dirt |
| | | | | 1497 0 | | 1⁰ Toe slope (E. side wall) |
| | | | | 1500 5 | | 15° slope E. side wall |
| | | | | 1496 32 | 2² Foot. (W. side wall @ cor. | |
| | | | | 1497 04 | 2² Top wall going East. | |
| | | | | 1495 0 | 2⁹ dirt (So. side wall) | |

Profile No. ____ Notes Red ____ Plotted ____ Job No. C.I. 2402.34 Division No. 11 F.B. 2753 Pg. 93
X-Sec. No. ____ Date ____ Date ____ Survey of Tanoble Dr. S.S. Dist.
Notes Chkd. ____ Checked ____ Survey by Burkholder Notes D.L.B. Date 7-66
No. ____ Date ____ Date ____ Map No. ____ Indexed C. J. GALLI Date ____

76-L-298 CE 307 2-63

PLEASE RETURN TO
**LOS ANGELES COUNTY ENGINEER**
403 LOS ANGELES COUNTY ENGINEERING BLDG.

NOTE: ANY ADDITIONS OR CHANGES ON THIS SHEET MUST BE MADE OR CIRCLED IN RED ink, WITH DATE AND NAME OF PERSON MAKING CHANGE

**Do not extend notes this side of this line.**

F.B. 2753 Pg. 94 | C.I. 2402.34 | Job No. | Division No. 11 | Notes Red | Plotted | Profile No.
Survey of Tanable Dr. SS. Dist. | Date 7-66 | Date | X-Sec. No.
Survey by D.L.B. | Notes Burkholder | Notes Chkd. | Checked
Indexed C. J. GALLI | Date | Date | Date | No.

| STATION | B. S. | H. I. | F. S. | ELEV. | Lt. & So. Easement | Rt. & No. |
|---|---|---|---|---|---|---|
| 5+49.6 | | | | 1500.59 | | Top wall |
| | | | | 1500.1 | | dirt (w. side wall) |
| | | | | 1501.30 | | Foot. w. side wall |
| | | | | 1500.54 | | 15° Top wall |
| | | | | 1500.2 | | 15° Dirt W. side wall |
| | | | | 1501.30 | | 15° Foot. W. side wall. |
| | | | | 1500.64 | 2³ Top wall going N & W. | |
| | | | | 1501.9 | 2³ dirt (W. side wall @ cor) | |
| | | | | 1501.30 | 2³ Foot. (W. side wall @ cor) | |
| | | | | 1492.6 | 2³ dirt (So. side wall) | |
| 5+54.6 | | | | 1500.0 | | dirt |
| | | | | 1500.0 | | 2³ dirt |
| | | | | 1501.23 | | 2³ Top Conc. Foot. @ Cor. |
| 5+56.6 | | | | 1500.8 | | Dirt. |
| | | | | 1505.30 | | Approx. Fin. Fl. Elev. 62.6 Conc. wk @ Cor Hse. |
| 5+75° | | | | 1502.0 | | Dirt. |
| | | | | 1502.2 | | 2³ dirt. |
| | | | | 1500.93 | | 2³ Top Conc. Foot. |
| | | | | 1502.3 | | 15° dirt |
| | | | | 1505.2 | 2³ dirt No. side wall | |
| | | | | 1505.63 | 2³ Top wall | |
| | | | | 1491.8 | 2³ dirt So. side wall | |

76-L-298 CE 307 2-63

PLEASE RETURN TO
**LOS ANGELES COUNTY ENGINEER**
403 LOS ANGELES COUNTY ENGINEERING BLDG.

NOTE: ANY ADDITIONS OR CHANGES ON THIS SHEET MUST BE MADE OR CIRCLED IN RED INK, WITH DATE AND NAME OF PERSON MAKING CHANGE.

**Do not extend notes this side of this line.**

| STATION | B. S. | H. I. | F. S. | ELEV. | Lt. & So. Easement | Rt. & No. |
|---|---|---|---|---|---|---|
| 5+81° | | | | 1502.4 | | dirt. |
| | | | | 1502.75 | | 22.4 conc. pool deck. |
| 6+00 | | | | 1502.6 | | dirt. |
| | | | | 1503.07 | | 3.5 Top planter wall. |
| | | | | 1502.67 | | 4' Conc. Pool deck. |
| | | | | 1502.6 | 3° dirt No. Side wall | |
| | | | | 1505.71 | 3° Top wall | |
| | | | | 1492.2 | 3.5 dirt So. Side wall | |
| T.P. | | | | 1502.97 | | |
| T.P. | | | | 1495.05 | | |
| T.P. | | | | 1492.64 | | |
| BM AE 824 | | | | 1492.57 | BM AE 824 Elev. 1492.602. F.B. 2753-21 | |
| | | | | | N. Tanoble Dr. (East side) 125'± N of ℄ | |
| | | | | | Int. Altawood Dr. (West) A Bt. Spk. in cb. | |

Profile Notes Red ____ Plotted ____ Job No. C.I. 2402.34 Division No. 11 F.B. 2753 Pg. 95
No. ____ Date ____ Date ____ Survey of Tanoble Dr. S.S. Dist.
X-Sec. Notes Chkd. ____ Checked ____ Survey by Buckholder Notes D.L.B. Date 7-66
No. ____ Date ____ Date ____ Map No. ____ Indexed C. J. GALLI Date ____

F.B. 2753 Pg. 96 | Job No. | Division No. | Notes Red | Plotted | Profile

Survey of | Date | Date | No.

Survey by | Notes | Notes Chkd. | Checked | X-Sec.

Indexed | Date | Date | Date | No.

| STATION | B.S. | H.I. | F.S. | ELEV. |
|---|---|---|---|---|
| | | | | |

Do not extend notes this side of this line.

PLEASE RETURN TO
LOS ANGELES COUNTY ENGINEER
403 Los Angeles County Engineering Bldg.

NOTE: ANY ADDITIONS OR CHANGES ON THIS SHEET MUST BE MADE OR CIRCLED IN RED INK. WITH DATE AND NAME OF PERSON MAKING CHANGE

76-L-288 CE 307 2-63

PWFB 1825 266

| | |
|---|---|
| Notes Ck'd by | Survey of Tanoble Dr. S.S. Dist. |
| ~~Map~~ No. | C.I. 2402.34 Tape 0197 Std 68 °F |
| Office Work | Surveyed by Burkholder |
| Checked | Notes D.L.B. Date 7-1-66 |
| Date NOV 22 '66 | Indexed G. J. GALLI |

F. B. 2753 PG. 97

C.I. 2402.34

TANOBLE DR.

S.S. DISTRICT

Survey of S.S. Easement
from: Windfall Ave, (366'± N'ly of Loma Alta Dr.)
E'ly along N. Line Lot 1, Tr. 15072
& N.E'ly along E'ly Line Lot 9, Tr 15072
to: S'ly end Winterhaven Lane
& along ℄ Winterhaven Lane to
Woodglen Lane

Topog - Pg" 103-108
x-Sec. - Pg" 109-115

Burkholder
Newman
Moore
Wacker

Note: Any Additions or Changes on this Sheet Must be Made or Circled in Red Ink With Date and Name of Person Making Change.

Do not extend this side of this line.

PLEASE RETURN TO
LOS ANGELES COUNTY ENGINEER
403 LOS ANGELES COUNTY ENGINEERING BLDG.

76F309S CE #310 1-65

PWFB 1825

267

F. B. ~~2753~~ PG ~~98~~

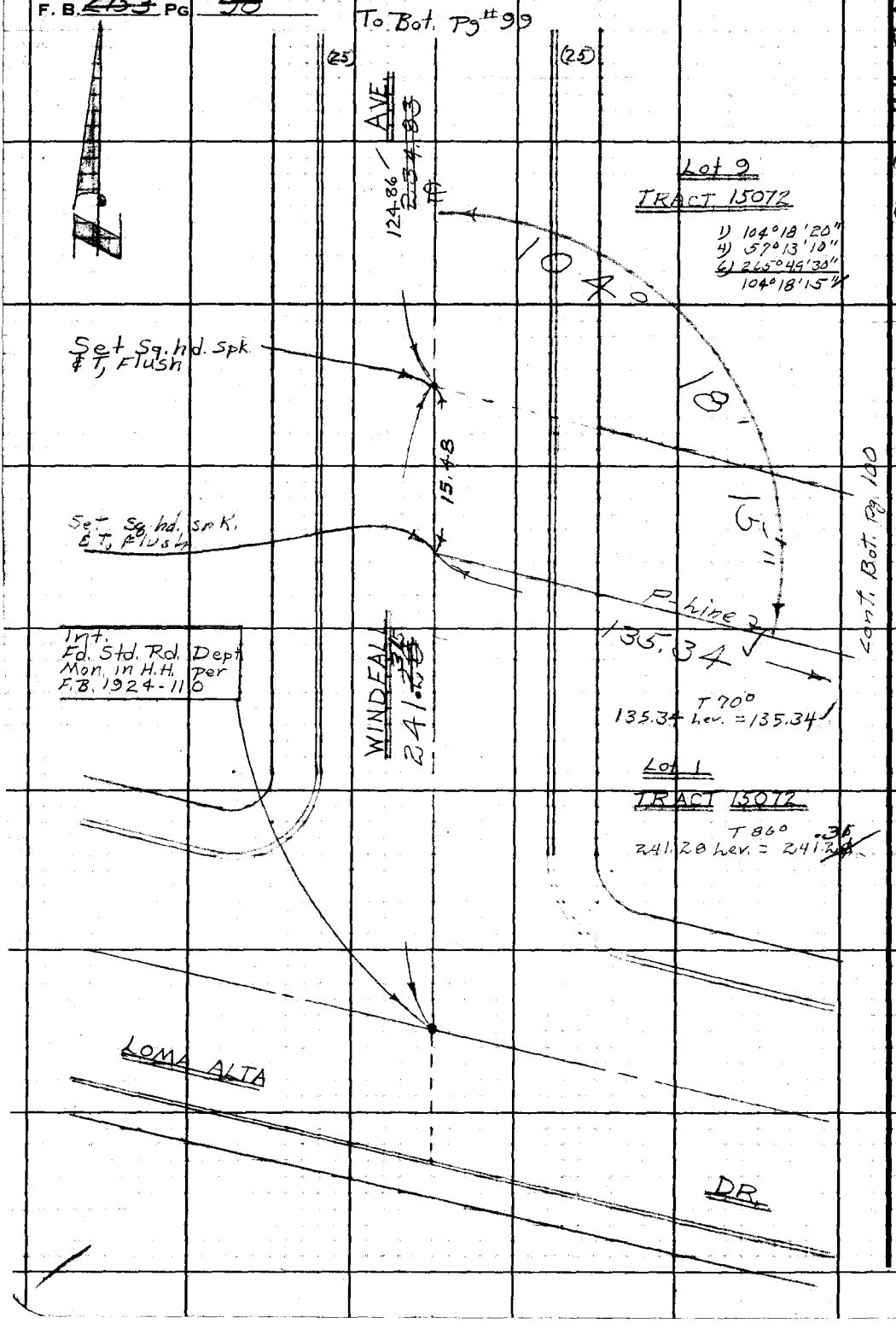


W.S. 88 C-6

PLEASE RETURN TO
LOS ANGELES COUNTY ENGINEER
403 LOS ANGELES COUNTY ENGINEERING BLDG.

Do not extend this side of this line.

Note: Any Additions or Changes on This Sheet Must be Made or Circled in Red Ink With Date and Name of Person Making Change.

PWFB 1825

268

| | |
|---|---|
| Notes Ck'd by [illegible] | Survey of Tanoble Dr. S.S. Dist. |
| Map No. | JNC 1240234 Tape 9147 Std 68 °F |
| Office Work | Surveyed by Burkholder |
| Checked | Notes D.L.B. Date 7-66 |
| Date NOV 2 [illegible] | Indexed C. J. GALL |

F. B. ~~2753~~ PG. ~~99~~

W.S. 88, 4-6

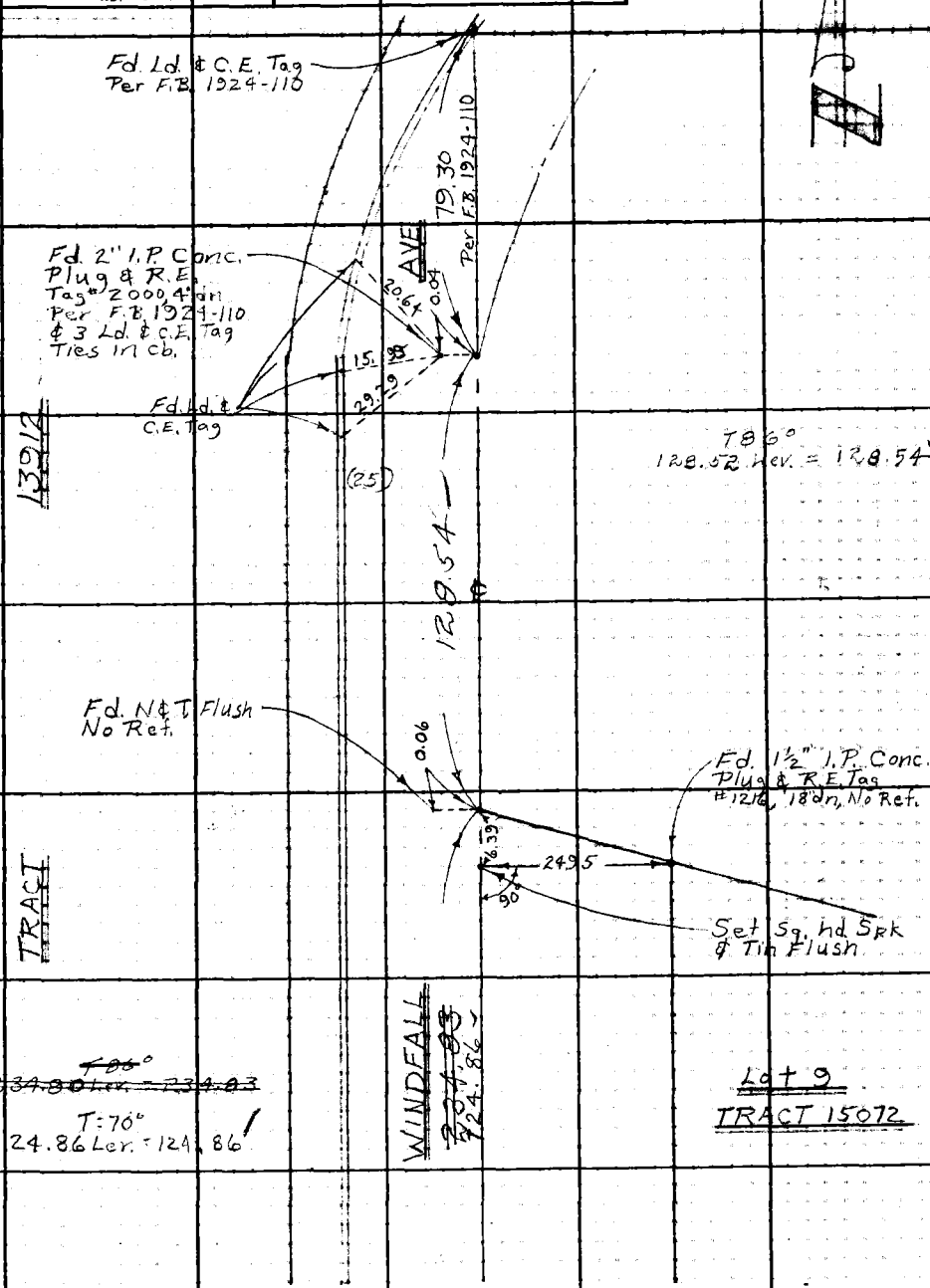


To Top Pg # 98

Note: Any Additions or Changes on This Sheet Must be Made or Circled in Red Ink With Date and Name of Person Making Change.

Do not extend this side of this line.

PLEASE RETURN TO
LOS ANGELES COUNTY ENGINEER
403 LOS ANGELES COUNTY ENGINEERING BLDG.

76F309S CE#310 1-65

PWFB 1825

F. B. 2753 PG. 100

269

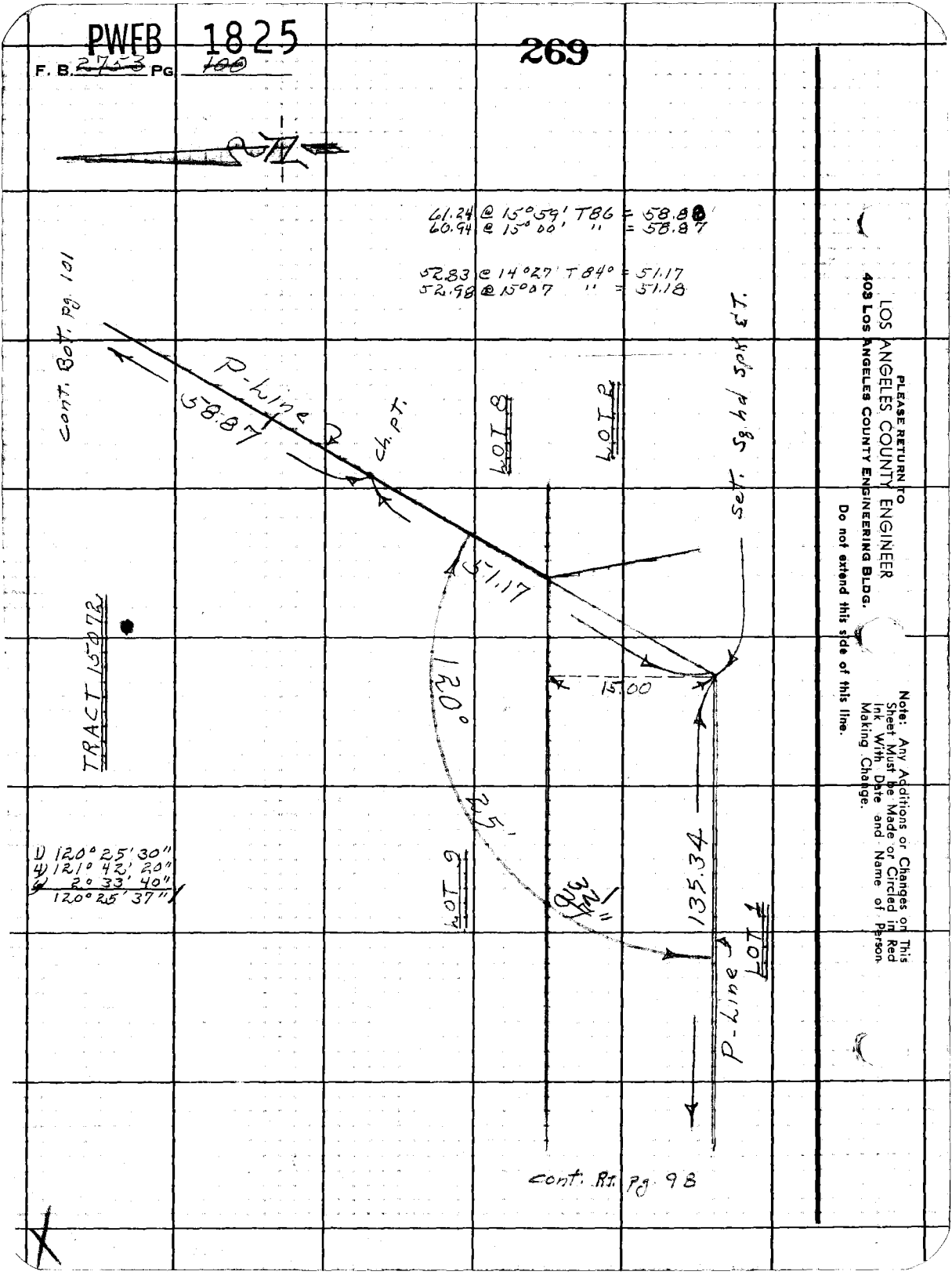


LOS ANGELES COUNTY ENGINEER

PLEASE RETURN TO

409 Los Angeles County Engineering Bldg.

Do not extend this side of this line.

Note: Any Additions or Changes on This Sheet Must be Made or Circled in Red Ink With Date and Name of Person Making Change.

PWEB 1825 270

| | |
|---|---|
| Notes Ck'd by | Survey of Tanable Dr. S.S. Dist |
| Map No. | JN 2402-3-4 Tape 0107 Std 68 °F |
| Office Work | Surveyed by Newman |
| Checked | Notes Newman Date 7-66 |
| Date JUL 22 '68 | Indexed C. J. GALLI |

F. B. ~~2753~~ PG. ~~101~~

W.S.F.B. C-6

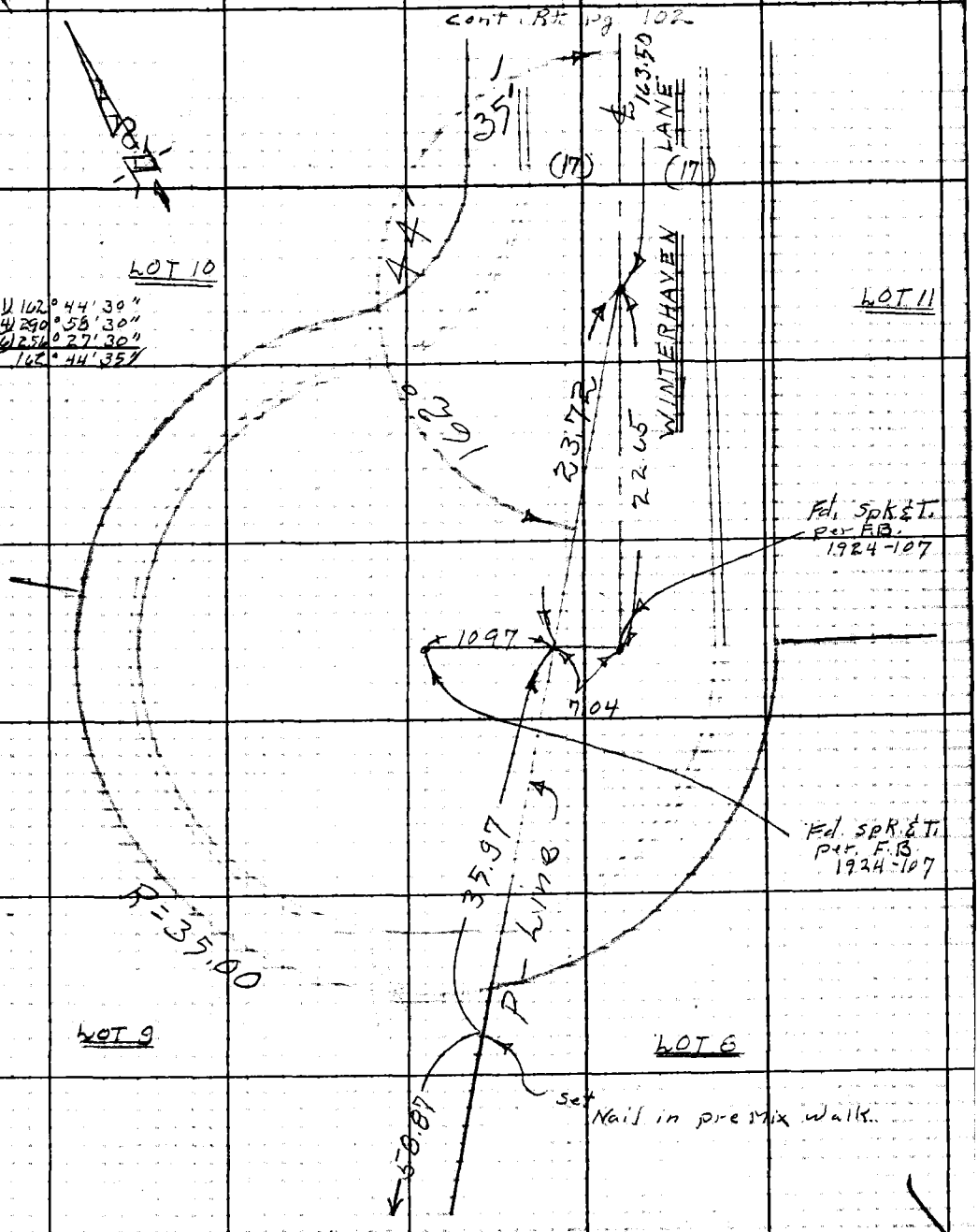


Note: Any Additions or Changes on This Sheet Must be Made or Circled in Red Ink With Date and Name of Person Making Change.

Do not extend this side of this line.

PLEASE RETURN TO
LOS ANGELES COUNTY ENGINEER
403 LOS ANGELES COUNTY ENGINEERING BLDG.

76F309S CE#310 1-65

PWFB 1825

271

F. B. 2753 Pg. 102

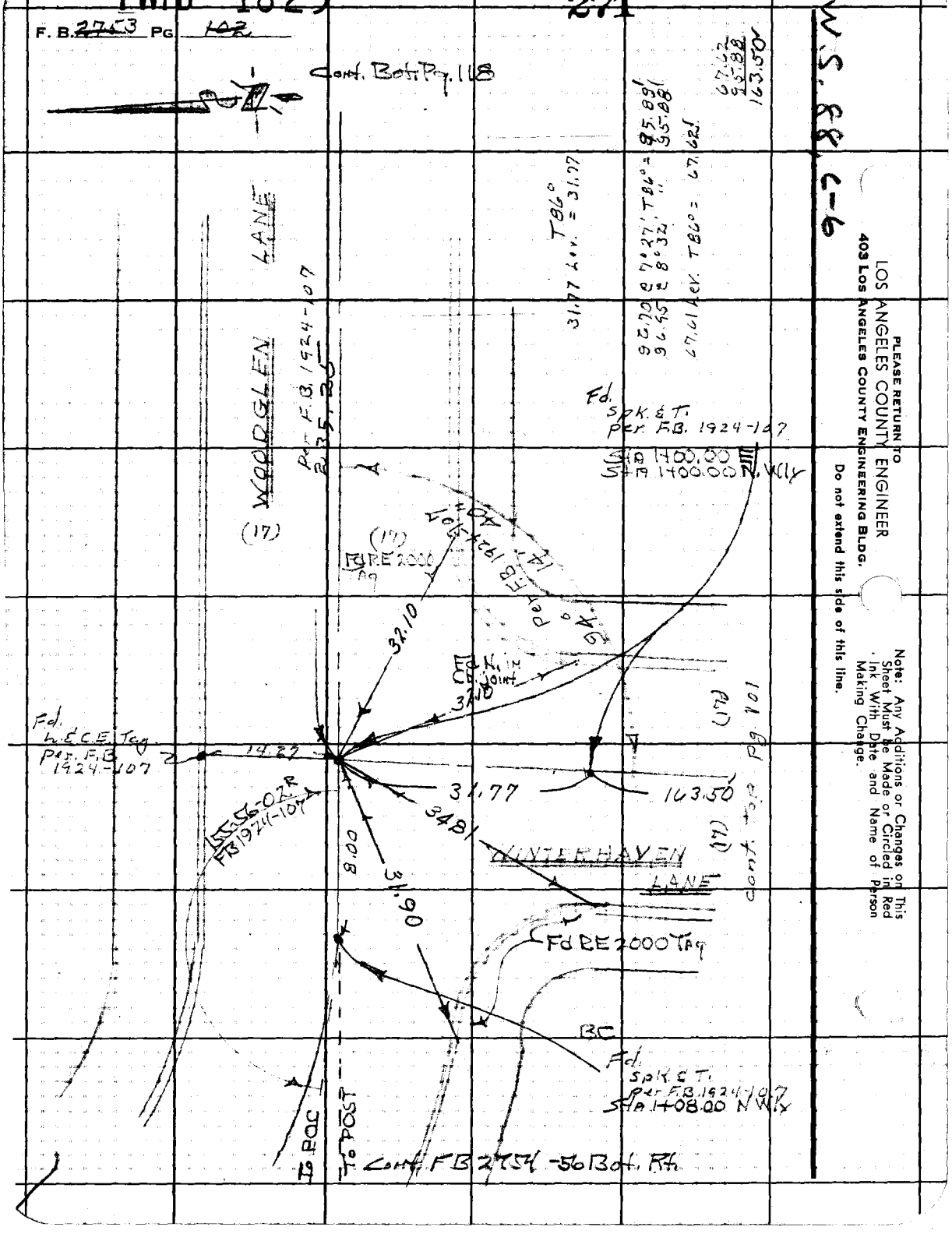


PLEASE RETURN TO
LOS ANGELES COUNTY ENGINEER
403 LOS ANGELES COUNTY ENGINEERING BLDG.

Do not extend this side of this line.

Note: Any Additions or Changes on This Sheet Must be Made or Circled in Red Ink With Date and Name of Person Making Change.

| | | |
|---|---|---|
| Notes Ck'd by J. A. CHURCH | Survey of Tanoble Dr. S.S. Dist. | F. B. 2753 PG. 103 |
| Map No. | JN 2402.34 Tape Std °F | |
| Office Work | Surveyed by H H Spriggs | |
| Checked | Notes Date 8-36 | |
| Date | Indexed C. J. GALLI | |

CI 2402.34

TANOBLE DR. S.S. DIST.

Location of Improvements

From: Wind Fall Ave (Cross [illegible] Tanoble Dr)
Ely. along N. Line Lot 1 Tr 15072
N. Ely along Ely Line Lot 2 Tr 15072
to Sly. End Winterhaven Ave,
Nly. along Winterhaven Ave to Inter
of Woodglen Ave.

for Cross-Sections See pg# 109-115
for & see pg# 97-102

H H Spriggs
Newman
Wacker
Moore
Peterson

Note: Any Additions or Changes on This Sheet Must be Made or Circled in Red Ink With Date and Name of Person Making Change.

Do not extend this side of this line.

PLEASE RETURN TO
LOS ANGELES COUNTY ENGINEER
403 LOS ANGELES COUNTY ENGINEERING BLDG.

76F309S CE#310 1-65

PLEASE RETURN TO
LOS ANGELES COUNTY ENGINEER
403 LOS ANGELES COUNTY ENGINEERING BLDG.

Note: Any Additions or Changes on This Sheet Must be Made or Circled in Red Ink With Date and Name of Person Making Change.

Do not extend this side of this line.

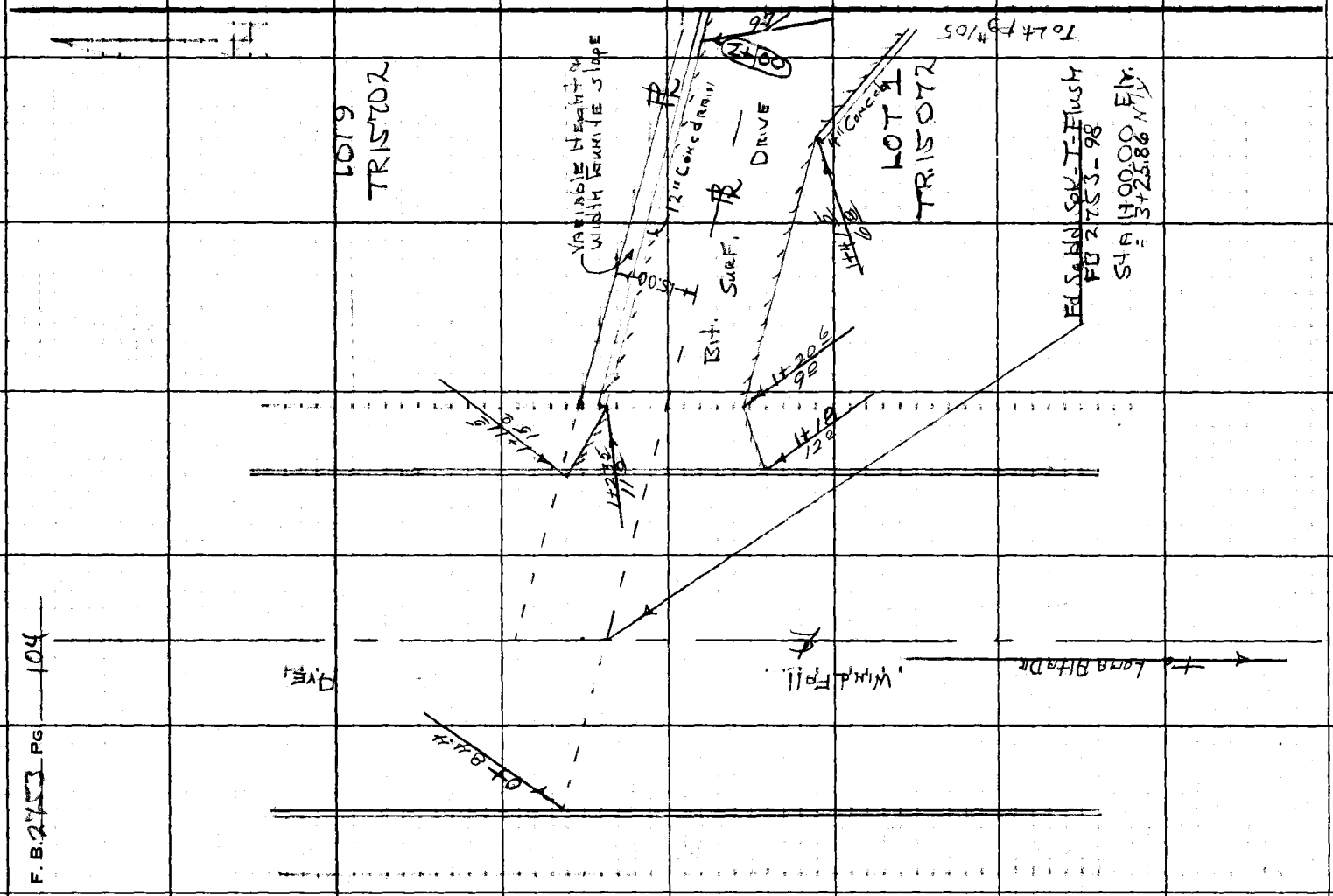

| | |
|---|---|
| Notes Ck'd by | Survey of |
| Map No. | JN 2402.34 Topo Std °F |
| Office Work | Surveyed by H.H.Spriggs |
| Checked | Notes Date 8-66 |
| Date | Indexed C. J. GALLI |

F. B. 2153 PG. 105

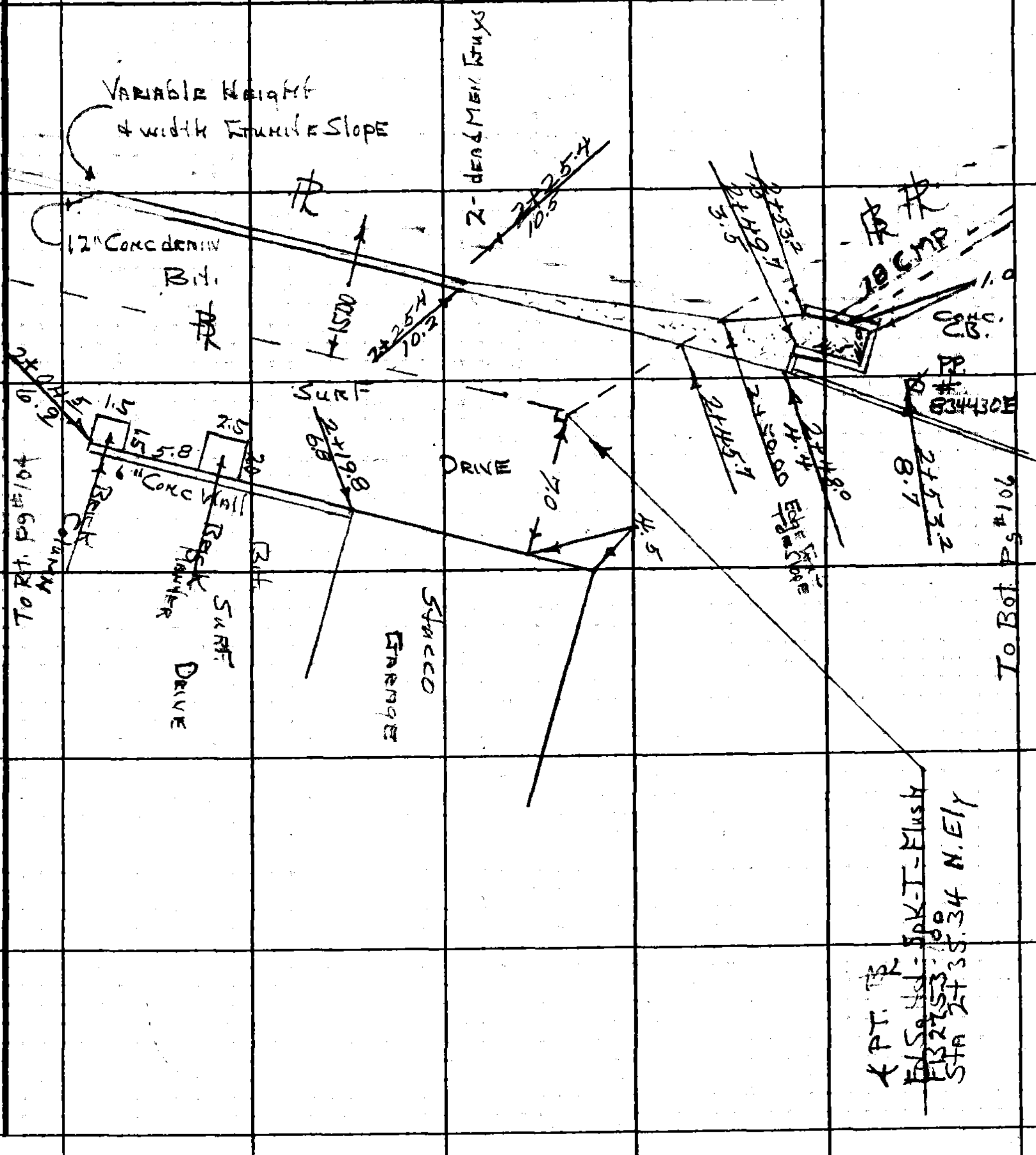


Note: Any Additions or Changes on This Sheet Must be Made or Circled in Red Ink With Date and Name of Person Making Change.

PLEASE RETURN TO
LOS ANGELES COUNTY ENGINEER
403 Los Angeles County Engineering Bldg.

Do not extend this side of this line.

76F309S CE#310 1-65

F. B. 2753 PG 106 To Bot. pg # 107

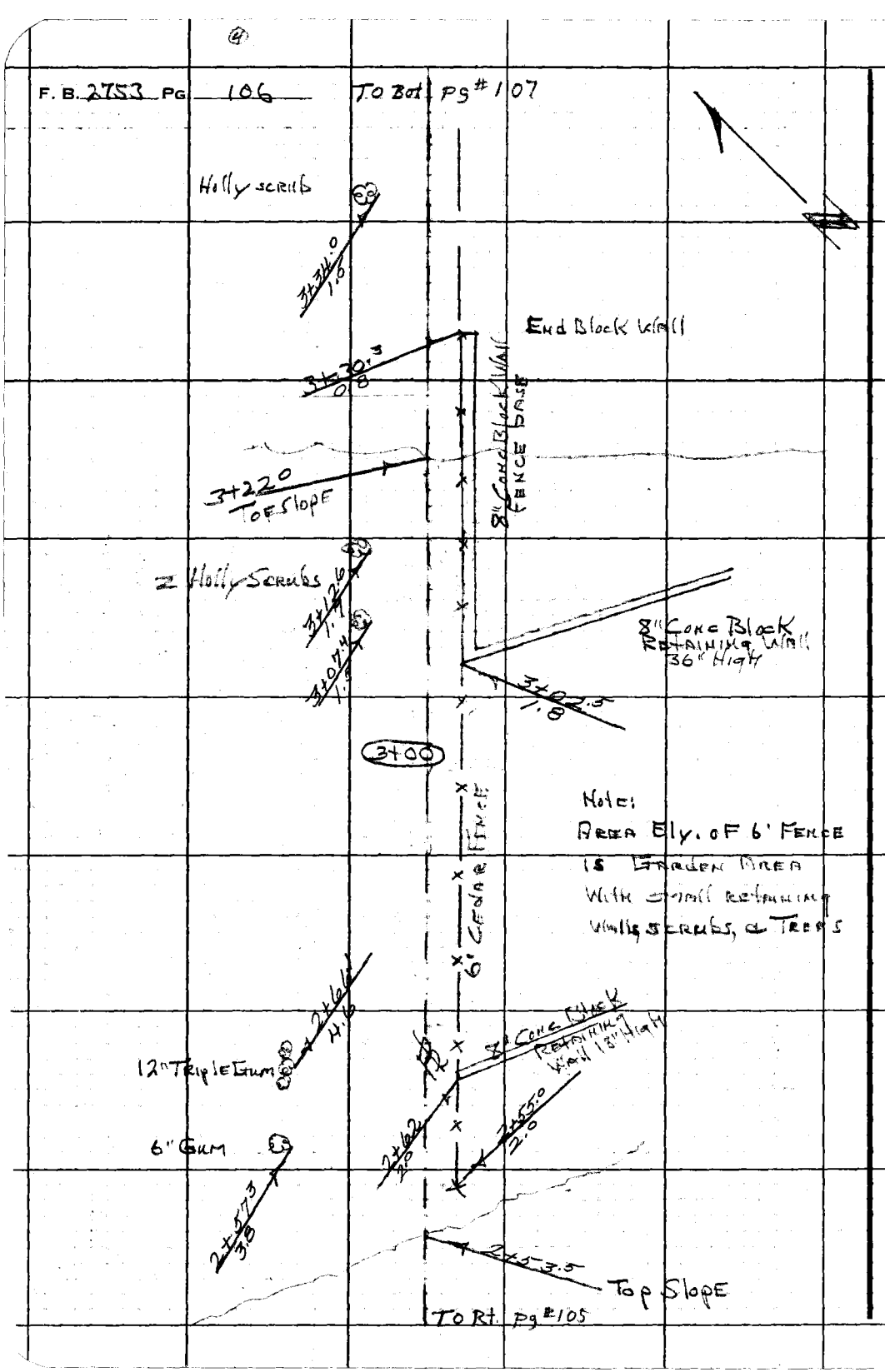


PLEASE RETURN TO
LOS ANGELES COUNTY ENGINEER
403 LOS ANGELES COUNTY ENGINEERING BLDG.
Do not extend this side of this line.

Note: Any Additions or Changes on This Sheet Must be Made or Circled in Red Ink With Date and Name of Person Making Change.

3134

| | |
|---|---|
| Notes Ck'd by | Survey of Tanoble Dr. S.S. Dist |
| Map No. | JN 2402.34 Tape Std °F |
| Office Work | Surveyed by HHSpriggs |
| Checked | Notes Date 8-66 |
| Date | Indexed C. J. GALLI |

F. B. 2753 PG. 107

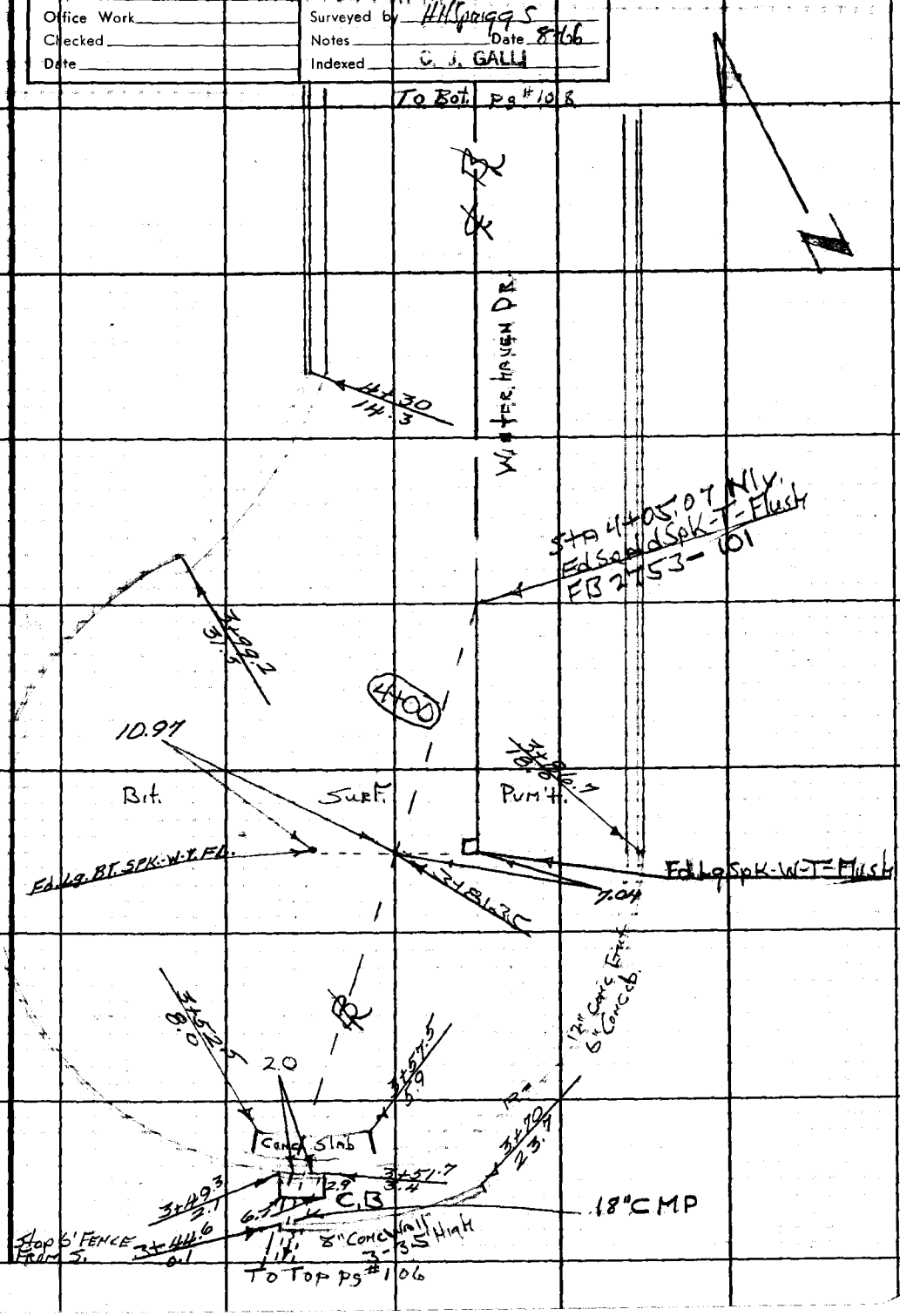


Note: Any Additions or Changes on This Sheet Must be Made or Circled in Red Ink With Date and Name of Person Making Change.

Do not extend this side of this line.

PLEASE RETURN TO
LOS ANGELES COUNTY ENGINEER
403 LOS ANGELES COUNTY ENGINEERING BLDG.

76F309S CE#310 1-65

F. B. 2753 PG 108

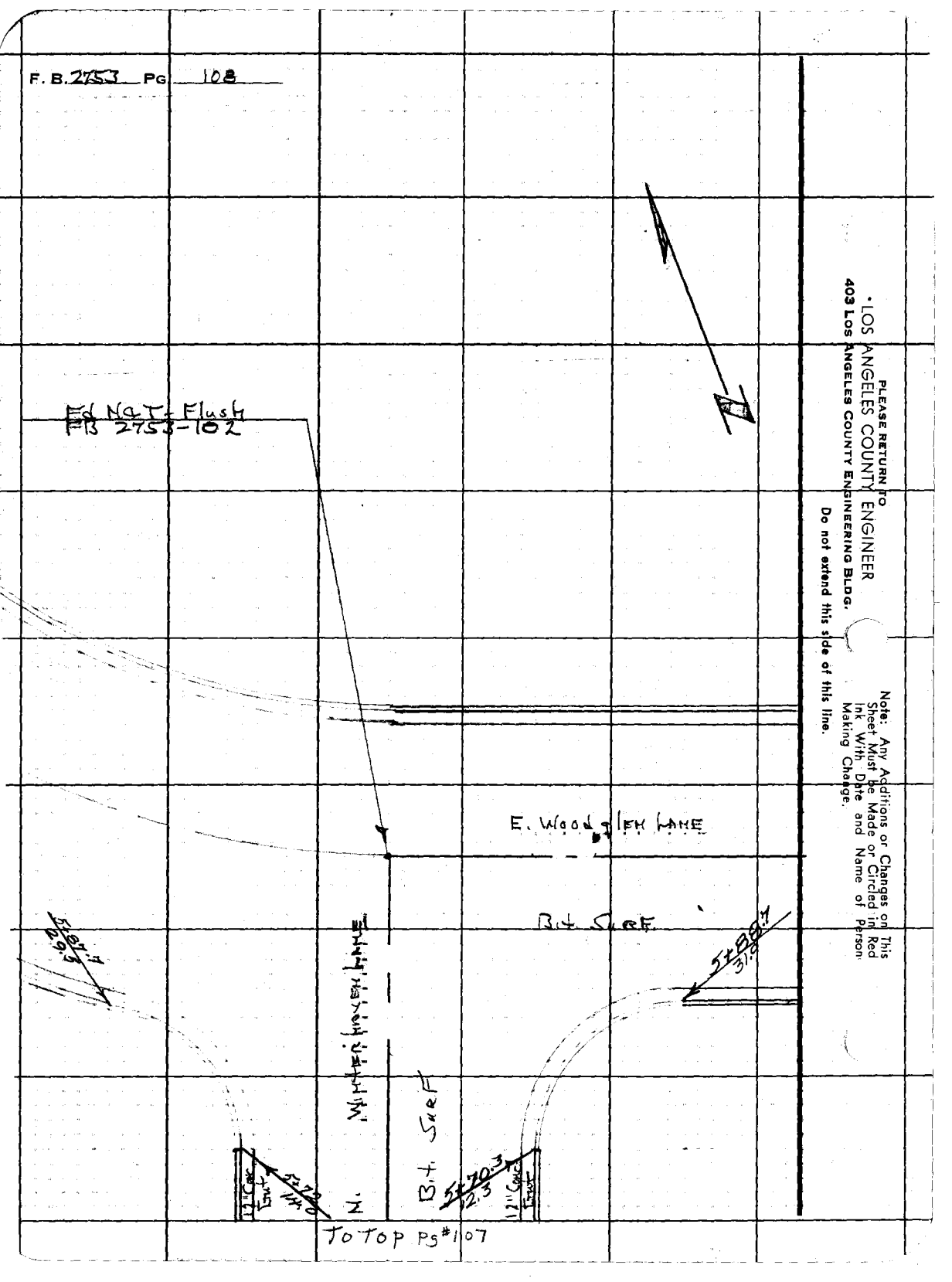


PLEASE RETURN TO
LOS ANGELES COUNTY ENGINEER
403 LOS ANGELES COUNTY ENGINEERING BLDG.

Do not extend this side of this line.

Note: Any Additions or Changes on This Sheet Must be Made or Circled in Red Ink With Date and Name of Person Making Change.

| Profile | Notes Red | Plotted | Job No. 2402.34 | Division No. 11 | F.B. 2753 | Pg. 109 |
|---|---|---|---|---|---|---|
| No. | Date | Date | Survey of Tanoble Dr. S.S. Dist | | | |
| X-Sec. | Notes Chkd. | Checked | Survey by Newman | Notes Newman | Date 8-66 | |
| No. | Date | Date | Map No. | Indexed C. J. GALLI | Date [illegible] | |

C.I. 2402.34

TANOBLE DR

S.S. District

CROSS - SECTIONS

on

EASEMENTS

From Windfall Ave (366'± N'ly of Loma Alta Dr.)
E'ly along N. Line Lot 1, Tr. 15072
& N.E'ly along E'ly Line Lot 9, Tr. 15072

To S'ly end Winterhaven Lane
& along ℄ Winterhaven Lane to
Woodglen Lane

for Topog See pg# 103-108

ELEV.

Spriggs
Newman
Moore
Wacker
Peterson

F.S.

H.I.

B.S.

STATION

NOTE: ANY ADDITIONS OR CHANGES ON THIS SHEET MUST BE MADE OR CIRCLED IN RED INK, WITH DATE AND NAME OF PERSON MAKING CHANGE.

PLEASE RETURN TO
LOS ANGELES COUNTY ENGINEER
403 LOS ANGELES COUNTY ENGINEERING BLDG.

Do not extend notes this side of this line.

76-L-298 CE 307 2-63

76-L-298 CE 307 2-63

PLEASE RETURN TO
**LOS ANGELES COUNTY ENGINEER**
403 LOS ANGELES COUNTY ENGINEERING BLDG.

NOTE: ANY ADDITIONS OR CHANGES ON THIS SHEET MUST BE MADE OR CIRCLED IN RED INK, WITH DATE AND NAME OF PERSON MAKING CHANGE

**Do not extend notes this side of this line.**

F.B. 2753 PG. 110
Job No. 240234 Division No. 11 Notes Red ____ Date ____ Plotted ____ Date ____ Profile No. ____
Survey of Tanoble Dr. S.S. Dist. Notes Chkd. ____ Date ____ Checked ____ Date ____ X-Sec. No. ____
Survey by Newman Notes Newman
Indexed C. J. GALL

| STATION | B.S. | H.I. | F.S. | ELEV. | Lt. | P-Line | Rt. |
|---|---|---|---|---|---|---|---|
| B.M. #AE 833 | | | | 1529.10 | B.M. #AE 833 Elev. 1529. Windfall Ave (W side) Alta Dr. BT. spk in | 162 FB 2753 +26 225 ± No. of Loma cb. @ Hse # 2827 | |
| 0+84 ± | | | | 1528.11 | | ℄ | Top cb. |
| | | | | 1528.33 | | | 15' along cb. |
| | | | | 1528.77 | 15' along | | |
| 0+84 ± | | | | 1528.87 | | ℄ | F.L. |
| | | | | 1528.77 | | | 15' F.L. |
| | | | | 1528.65 | 15' F.L. | | |
| 1+00 | | | | 1528.43 | | ℄ | |
| | | | | 1528.29 | | | 15' along ℄ Windfall |
| | | | | 1529.21 | 15' along windfall | | |
| | | | | 1529.09 | 15' top cb edge Dr. | | |
| 1+11 ± | | | | 1528.60 | 15' F.L. | | |
| 1+15 ± | | | | 1526.89 | | ℄ | dep. cb. |
| 1+18 | | | | 1528.90 | | | 12" Top cb edge Dr. |
| | | | | 1528.35 | | | 12" F.L. |
| 1+20 ± | | | | 1528.40 | | | 9" ✗ pt. Dr. |
| 1+23 ± | | | | 1528.24 | 11" Bot Ret Wall | | |
| | | | | 1530.24 | 12" Top Ret. Wall | | |
| 1+41 ± | | | | 1530.24 | | | 6" Bot. cb. |
| | | | | 1530.91 | | | 6" Top " |
| 1+50 | | | | 1532.83 | | ℄ | |
| | | | | 1532.31 | 10± Bot. Ret. Wall | | |
| | | | | 1531.00 | 13" Top Ret. Wall | | |

76-L-298 CE 307 2-63

PLEASE RETURN TO
LOS ANGELES COUNTY ENGINEER
403 LOS ANGELES COUNTY ENGINEERING BLDG.

NOTE: ANY ADDITIONS OR CHANGES ON THIS SHEET MUST BE MADE OR CIRCLED IN RED INK, WITH DATE AND NAME OF PERSON MAKING CHANGE.

**Do not extend notes this side of this line.**

| STATION | B. S. | H. I. | F. S. | ELEV. | Left | P-Line | Rt. |
|---|---|---|---|---|---|---|---|
| 1+75 | | | | 1536.15 | | ℄ | |
| | | | | 1536.68 | 9.5 Bot. Wall | | |
| | | | | 1547.70 | 12.0 Top Wall | | |
| 2+00 | | | | 1538.57 | | ℄ | |
| | | | | 1538.85 | 9.2 Bot Wall | | |
| | | | | 1549.90 | Top Wall | | |
| 2+04.5 | | | | 1539.14 | | | 6.9 base brick col. |
| 2+19.8 | | | | 1539.90 | | | 6.8 cor. Garage |
| 2+25.4 | | | | 1539.90 | 10.3 Bot. Wall | | |
| | | | | 1548.40 | 10.5 Gap in Wall | | |
| | | | | 1549.05 | Top Wall | | |
| 2+25.34 ⊙ | | | | 1539.88 | | ℄ | SPK. ET. |
| | | | | 1540.07 | | | 7.0 |
| | | | | 1540.12 | 9.0 edge conc. | | |
| | | | | 1540.15 | 11.3 Bot. Brk. | | |
| | | | | 1542.00 | 11.3 Top Brk. | | |
| | | | | 1546.20 | | | |
| 2+40.0 (Prod. from bk.) | | | | 1540.02 | | | 7.0 cor. Garage |
| 2+45.7 | | | | 1540.28 | | ℄ | |
| 2+48.0 | | | | 1540.42 | | | 4.4 bot conc. wall |
| | | | | 1541.28 | | | 4.4 Top " " |
| 2+49.7 | | | | 1540.65 | | | 3.5 bot. " " |
| | | | | 1542.80 | | | 3.5 Top " " |

Profile No. ____ Notes Red ____ Date ____ Plotted ____ Date ____ Job No. 2402.34 Division No. 11 Survey of ____ Survey by Newman Notes Newman Date 8-66 Map No. ____ Indexed C. J. GALLI Date ____

X-Sec. No. ____ Notes Chkd. ____ Date ____ Checked ____ Date ____

F.B. 2753 Pg. 111

76-L-298 CE 307 2-63

1558.65

PLEASE RETURN TO
**LOS ANGELES COUNTY ENGINEER**
403 LOS ANGELES COUNTY ENGINEERING BLDG.

NOTE: ANY ADDITIONS OR CHANGES ON THIS SHEET MUST BE MADE OR CIRCLED IN RED INK, WITH DATE AND NAME OF PERSON MAKING CHANGE

**Do not extend notes this side of this line.**

F.B. 2753 Pg. 112 Job No. 2402.34 Division No. 11 Notes Red ____ Plotted ____ Profile ____
Date ____ Date ____ No. ____
Survey of Tenable Dr. S.S. Dist. Notes Chkd. ____ Checked ____ X-Sec. ____
Survey by Newman Notes Newman Date ____ Date ____ No. ____
Indexed C. J. GALLI

| STATION | B.S. | H.I. | F.S. | ELEV. | Left | P-Line | Right |
|---|---|---|---|---|---|---|---|
| 2+49.2 | | | | 1540.92 | | | 8° Bot. Fence Wall |
| | | | | 1542.78 | | | 8° Top |
| 2+53.2 | | | | 1549.1 | | | ℄ Top. Slope |
| | | | | 1540.79 | | | 1.5 Bot. Hd. Wall |
| | | | | 1542.62 | | | 1.5 Top " " |
| | | | | 1540.89 | | | 2.7 F.h. 20" C.I.P. |
| | | | | 1540.94 | | | 6° Bot. Hd. Wall |
| | | | | 1542.79 | | | 6° Top " " |
| | | | | 1548.4 | 10° Gr. | | |
| 2+62 | | | | 1551.7 | | | 2° Bot. Wall (S. side) |
| | | | | 1553.15 | | | 2° Top. Wall |
| 2+62.1 | | | | 1552.4 | | | 2° Bot. Wall (N. side) |
| 3+00 | | | | 1553.6 | | | ℄ |
| | | | | 1557.8 | | | 10° Gr. |
| | | | | 1558.7 | 10° Gr. | | |
| 3+02.5 | | | | 1559.3 | | | 1.8 Bot. Wall (S. side) |
| | | | | 1561.13 | | | 1.8 Top. Wall |
| 3+03.2 | | | | 1560.6 | | | 2.5 Bot. Wall (N. side) |
| 3+22.0 | | | | 1561.0 | | | ℄ Toe Slope |
| | | | | 1561.18 | | | 1.2 Top. Wall |
| | | | | 1560.7 | | | 1.2 Bot. (E. side) |

76-L-298 CE 307 2-63

PLEASE RETURN TO
**LOS ANGELES COUNTY ENGINEER**
403 LOS ANGELES COUNTY ENGINEERING BLDG.

**NOTE:** ANY ADDITIONS OR CHANGES ON THIS SHEET MUST BE MADE OR CIRCLED IN RED INK, WITH DATE AND NAME OF PERSON MAKING CHANGE.

**Do not extend notes this side of this line.**

| STATION | B. S. | H. I. | F. S. | ELEV. | Left | P-Line | Right |
|---|---|---|---|---|---|---|---|
| 3+22 | | | | 1561.1 | | | 10 ft Gr. |
| | | | | 1560.8 | 10° Gr. | | |
| 3+30 | | | | 1564.02 | | | 0.8 Top & end wall |
| 3+44.6 | | | | 1572.58 | | | ℄ Top slope & Bot wall |
| | | | | 1575.56 | | | Top Wall to E. |
| | | | | 1572.9 | | | 10' Bot wall [illegible] |
| | | | | 1575.56 | | | 10' Top wall |
| | | | | 1572.3 | 10' Gr. Top Slope. | | |
| 3+48.8 | | | | 1568.47 | | | 2.5 F.L. 18" C.M.P. |
| 3+49.3 | | | | 1572.42 | 2.1 Top. ab. at C.B. | | |
| | | | | 1571.39 | 2.1 F.L. | | |
| 3+51.7 | | | | 1572.46 | | | 3.4 Top. [illegible] at C.B. |
| | | | | 1571.46 | | | 3.4 F.L. |
| 3+52.5 | | | | 1572.14 | 8° Cor. Apron | | |
| 3+57.5 | | | | 1572.21 | | | 5.9 Cor. Apron |
| 3+81.35 | | | | 1573.46 | | | ℄ Sph. S.T. |
| | | | | 1572.76 | | | 19.4 F.L. |
| | | | | 1572.90 | | | 19.5 To C. (Driveway) |
| | | | | 1573.51 | 40° F.L. | | |
| | | | | 1573.63 | T.C. (Driveway) | | |

Profile No. ____ Notes Red ____ Plotted ____ Job No. ____ Division No. ____
X-Sec. No. ____ Date ____ Date ____ Survey of ____
Notes Chkd. ____ Checked ____ Survey by ____ Notes ____ Date ____
No. ____ Date ____ Date ____ Map No. ____ Indexed C. J. GALLI Date ____

F.B. 2763 Pg. 13

76-L-298 CE 307 2-63

PLEASE RETURN TO
**LOS ANGELES COUNTY ENGINEER**
403 LOS ANGELES COUNTY ENGINEERING BLDG.

NOTE: ANY ADDITIONS OR CHANGES ON THIS SHEET MUST BE MADE OR CIRCLED IN RED INK, WITH DATE AND NAME OF PERSON MAKING CHANGE

**Do not extend notes this side of this line.**

| STATION | B.S. | H.I. | F.S. | ELEV. | Left | ℄ | Right |
|---|---|---|---|---|---|---|---|
| 4+05.07 ⊥ pt. | | | | 1575.07 | | ℄ | |
| | | | | 1574.47 | | | 12 F.L. |
| | | | | 1574.62 | | | 12 T.C. (Driveway) |
| | | | | 1574.34 | 37 F.L. | | |
| | | | | 1574.41 | 37 T.C. (Driveway) | | |
| 4+30 | | | | 1578.15 | | ℄ | |
| | | | | 1577.75 | | | 12 F.L. |
| | | | | 1578.36 | | | 12 T.C. |
| | | | | 1577.87 | 14 F.L. | | |
| | | | | 1578.53 | 14 T.C. | | |
| 4+50 | | | | 1581.65 | | ℄ | |
| | | | | 1581.44 | | | 12 F.L. |
| | | | | 1582.12 | | | 12 T.C. |
| | | | | 1581.55 | 14 F.L. | | |
| | | | | 1582.20 | 14 T.C. | | |
| 5+00 | | | | 1592.74 | | ℄ | |
| | | | | 1592.41 | | | 12 F.L. |
| | | | | 1593.09 | | | 12 T.C. |
| | | | | 1592.37 | 14 F.L. | | |
| | | | | 1593.07 | 14 T.C. | | |

F.B. 2753 PG. 114

Job No. 2402.34 Division No. 11 Notes Red ____ Plotted ____ Profile ____

Survey of Tanoble Dr. S.S. Dist. Date ____ Date ____ No. ____

Survey by Newman Notes Newman Notes Chkd. ____ Checked ____ X-Sec. ____

Indexed C. J. GALLI Date ____ Date ____ No. ____

76-L-298 CE 307 2-63

PLEASE RETURN TO
**LOS ANGELES COUNTY ENGINEER**
403 LOS ANGELES COUNTY ENGINEERING BLDG.

**NOTE: ANY ADDITIONS OR CHANGES ON THIS SHEET MUST BE MADE OR CIRCLED IN RED INK, WITH DATE AND NAME OF PERSON MAKING CHANGE.**

**Do not extend notes this side of this line.**

| STATION | B. S. | H. I. | F. S. | ELEV. | Left | ℄ | Right |
|---|---|---|---|---|---|---|---|
| 5+50 | | | | 1602.55 | | ℄ | |
| | | | | 1602.50 | | | 12 F.L. |
| | | | | 1603.10 | | | 12 T.C. |
| | | | | 1602.45 | 14 F.L. | | |
| | | | | 1603.10 | 14 T.C. | | |
| 5+70 3 | | | | 1605.72 | | ℄ | |
| | | | | 1605.25 | | | 13 3 F.L. |
| | | | | 1605.41 | | | 12 3 T.C. |
| 5+72 3 | | | | 1605.32 | | ℄ | |
| | | | | 1605.1 | 14 F.L. | | |
| | | | | 1605.43 | 14 T.C. | | |
| 5+88 5 | | | | 1606.69 | | ℄ | |
| | | | | 1606.50 | | | 12 [illegible] |
| | | | | 1606.55 | 14 [illegible] | | |
| 6+00 34 | | | | 1606.93 | | ℄ | Intersection Woodglen Lane |
| B.M.# AE 837 | | | | 1607.10 | B.M.# AE 837 Elev. 1607.134 F.3 2753 Woodglen Lane & Winterhaven Lane (N. side) 10'± West of ℄ Prod. Winterhaven A. BT. Spk. in do. | | |

Profile Notes Red ____ Plotted ____ Job No. [illegible] Division No. ____
No. ____ Date ____ Date ____ Survey of [illegible]
X-Sec. Notes Chkd. ____ Checked ____ Survey by Newman Notes Newman Date 5-66
No. ____ Date ____ Date ____ Map No. ____ Indexed C. J. GALLI Date ____

F. B. [illegible] Pg. [illegible]

F. B. 2753 Pg. 116 Job No. _____ Division No. _____ Notes Red _____ Plotted _____ Profile

Survey of _____ Date _____ Date _____ No. _____

Survey by _____ Notes _____ Notes Chkd. _____ Checked _____ X-Sec.

Indexed _____ Date _____ Date _____ Date _____ No. _____

| STATION | B. S. | H. I. | F. S. | ELEV. |
|---|---|---|---|---|
| | | | | |

Do not extend notes this side of this line.

PLEASE RETURN TO
LOS ANGELES COUNTY ENGINEER
403 LOS ANGELES COUNTY ENGINEERING BLDG.

NOTE: ANY ADDITIONS OR CHANGES ON THIS SHEET MUST BE MADE OR CIRCLED IN RED INK, WITH DATE AND NAME OF PERSON MAKING CHANGE

76-L-298 CE 307 2-63

PWFB 1825 272

| | |
|---|---|
| Notes Ck'd by L. A. CHURCH | Survey of Tanoble Dr S.S. Dist |
| ~~Map No.~~ | ~~JN 2402.34~~ ~~Tape 0107~~ ~~Std 68~~ °F |
| Office Work | Surveyed by Newman |
| Checked | Notes Newman Date 8-66 |
| Date NOV 22 '66 | Indexed C. J. GALLI |

F. B. ~~[illegible]~~ PG. 117

C.I. 2402.34
TANOBLE DR.
S.S. DISTRICT

Survey of S.S. Easement

From; Loma Alta Dr (275'± E'ly of E Porter Ave) N'ly along E'ly lot line lot 5 TR. 15072

To. S'ly end Northaven Lane & along E Northaven Lane to Woodglen Lane.

for Topog See pg# 123-125

for Cross-Section See pg# 123-136

Newman
Wacker
Moore
Peterson

Note: Any Additions or Changes on This Sheet Must be Made or Circled in Red Ink With Date and Name of Person Making Change.

Do not extend this side of this line.

PLEASE RETURN TO
LOS ANGELES COUNTY ENGINEER
403 LOS ANGELES COUNTY ENGINEERING BLDG.

76F3095 CE#810 1-65

PWFB 1825

F. B. ~~2753~~ PG. ~~118~~

273

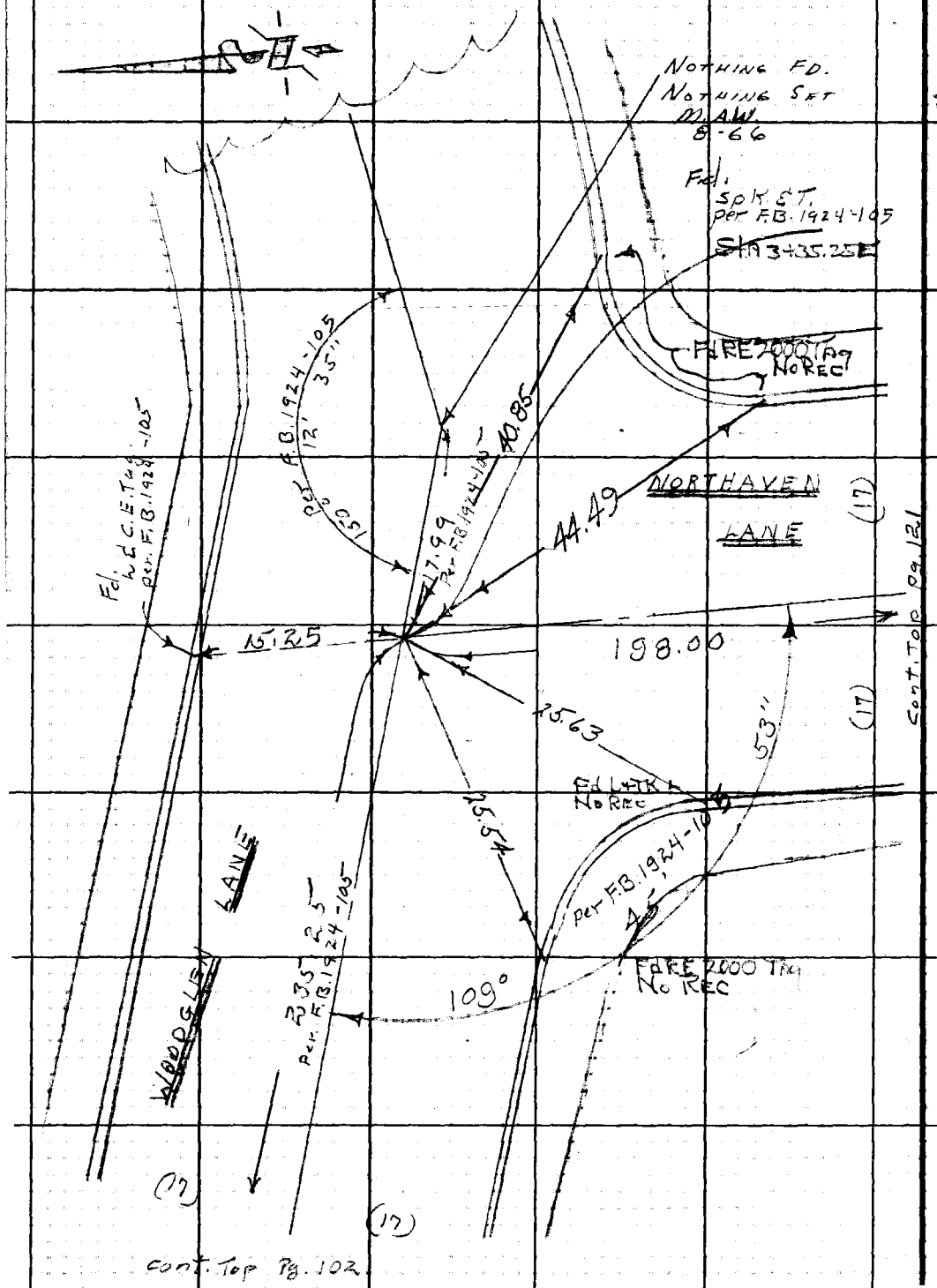


W588 D-L

PLEASE RETURN TO
LOS ANGELES COUNTY ENGINEER
403 LOS ANGELES COUNTY ENGINEERING BLDG.

Do not extend this side of this line.

Note: Any Additions or Changes on This Sheet Must be Made or Circled in Red Ink With Date and Name of Person Making Change.

PWFB 1825 274, 275

| | |
|---|---|
| Notes Ck'd by | Survey of Tanable Dr. S.S. Dist |
| Map No. | JN 240234 Tape 0107 Std 68 °F |
| Office Work | Surveyed by Newman |
| Checked | Notes Newman Date 7-66 |
| Date | Indexed C. J. GALL |

F. B. ~~2403~~ Pg. 119

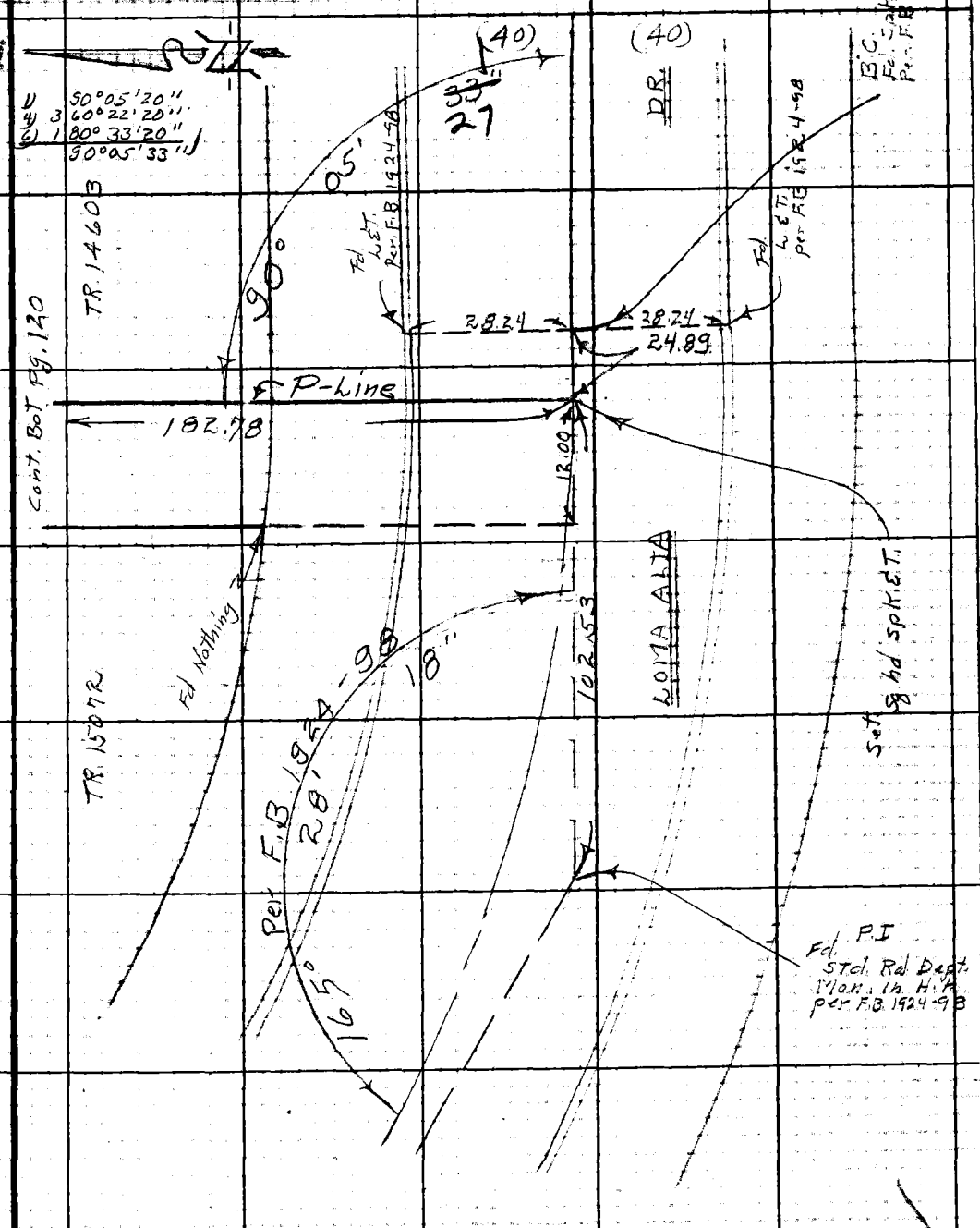


Note: Any Additions or Changes on This Sheet Must be Made or Circled in Red Ink With Date and Name of Person Making Change.

Do not extend this side of this line.

PLEASE RETURN TO
LOS ANGELES COUNTY ENGINEER
403 LOS ANGELES COUNTY ENGINEERING BLDG.

76F309S CE#310 1-65

PWFB 1825

276

F. B. ~~2753~~ Pg. ~~120~~

cont. Bot. pg. 121

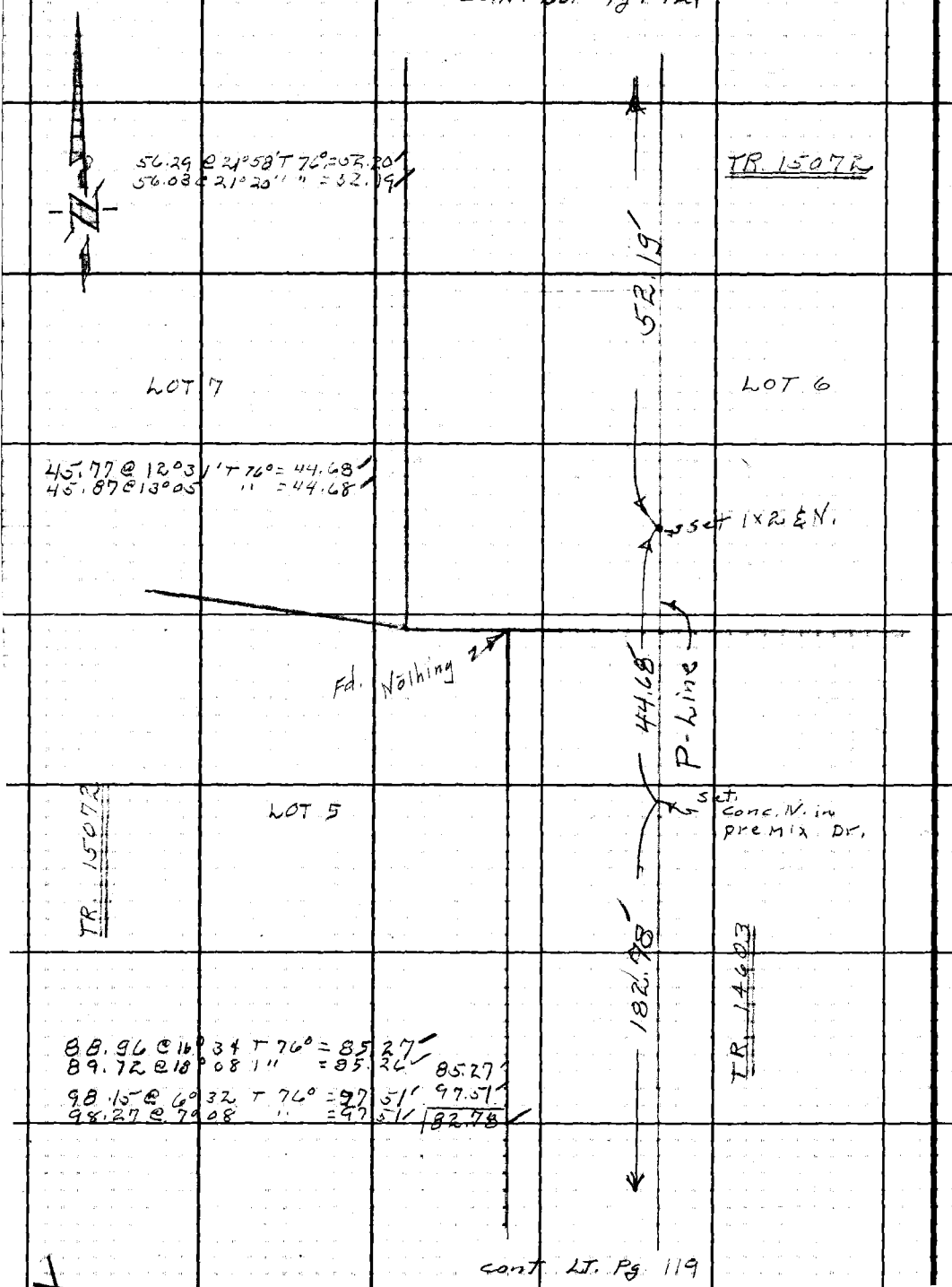


cont. Lt. Pg. 119

PLEASE RETURN TO
LOS ANGELES COUNTY ENGINEER
403 LOS ANGELES COUNTY ENGINEERING BLDG.
Do not extend this side of this line.

Note: Any Additions or Changes on This Sheet Must be Made or Circled in Red Ink With Date and Name of Person Making Change.

PWFB 1825

277

| | |
|---|---|
| Notes Ck'd by | Survey of Tanoble Dr. SS Ext |
| Map No. | JN 2402.34 Tape 0107 Std 68 °F |
| Office Work | Surveyed by Newman |
| Checked | Notes Newman Date 7-66 |
| Date 10-22-66 | Indexed C. J. GALLI |

F. B. [illegible] Pg. 121

W.S. 88 D-6

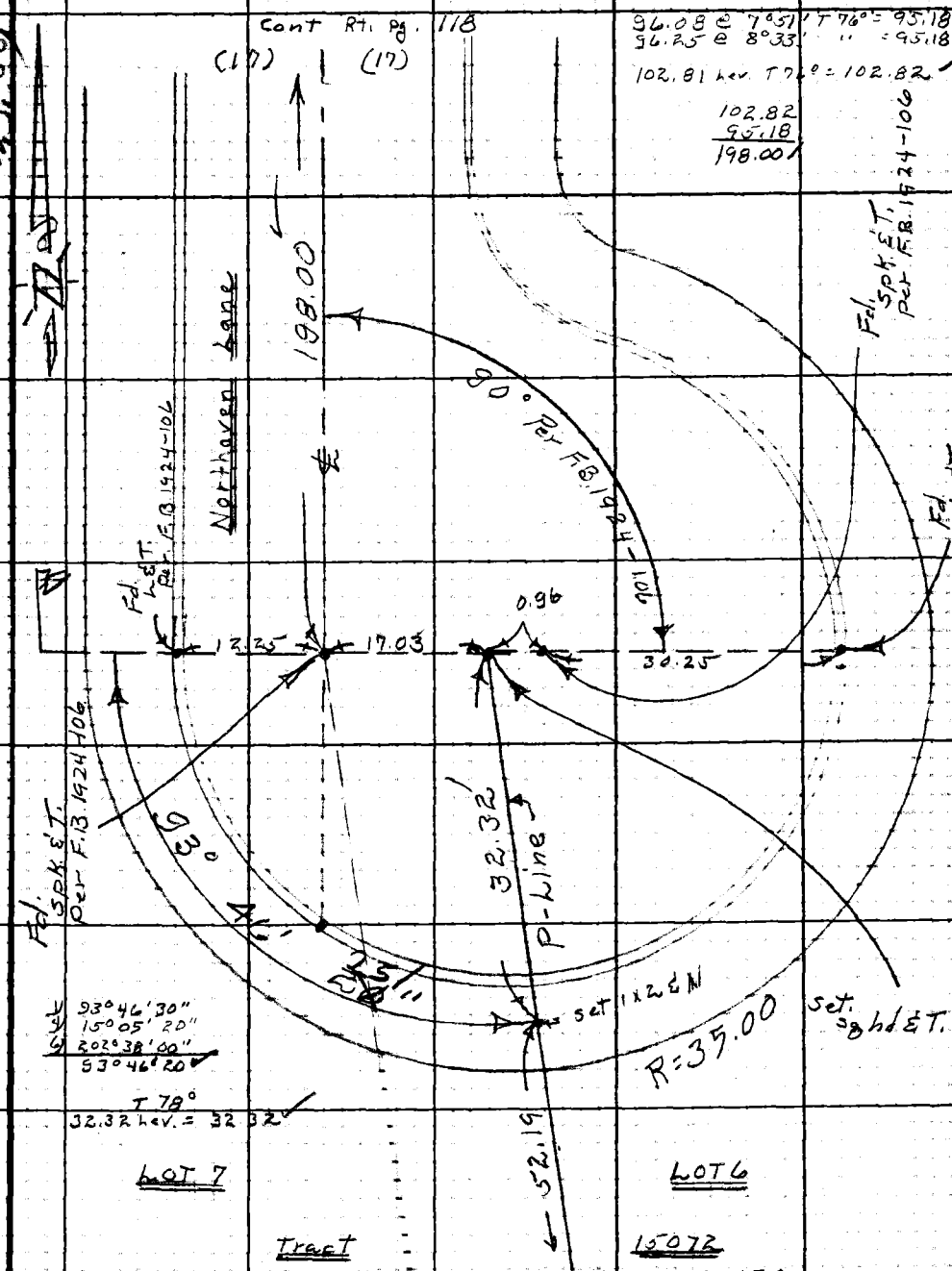


Note: Any Additions or Changes on This Sheet Must be Made or Circled in Red Ink With Date and Name of Person Making Change.

Do not extend this side of this line.

PLEASE RETURN TO
LOS ANGELES COUNTY ENGINEER
403 LOS ANGELES COUNTY ENGINEERING BLDG.

76F309S CE#310 1-65

F. B. 3753 PG 122

PLEASE RETURN TO
LOS ANGELES COUNTY ENGINEER
403 LOS ANGELES COUNTY ENGINEERING BLDG.

Do not extend this side of this line.

Note: Any Additions or Changes on This Sheet Must be Made or Circled in Red Ink With Date and Name of Person Making Change.

| | |
|---|---|
| Notes Ck'd by | Survey of Tanoble Dr SS Dist |
| Map No. | JN 2402 Tape Std °F |
| Office Work | Surveyed by HH Spriggs |
| Checked | Notes HHS Date 3-66 |
| Date | Indexed C. J. GALLI |

F. B. 2753 PG. 123

CI 2402.34

TANOBLE DR. SS. DIST.

Location of Improvements

FROM: Loma Alta Dr. (275' ± Ely of ℄ Porter St)
Nly. along Ely. line of Lot 5 Tr 45072.

TO: Sly. end Northaven Lane & along
℄ Northaven Lane to Woodglen Lane

for ℄ See pg 117-121

HH Spriggs
Newman
Wacker
Moore
Peterson

Note: Any Additions or Changes on This Sheet Must be Made or Circled in Red Ink With Date and Name of Person Making Change.

Do not extend this side of this line.

PLEASE RETURN TO
LOS ANGELES COUNTY ENGINEER
403 Los Angeles County Engineering Bldg.

76F309S CE#310 1-65

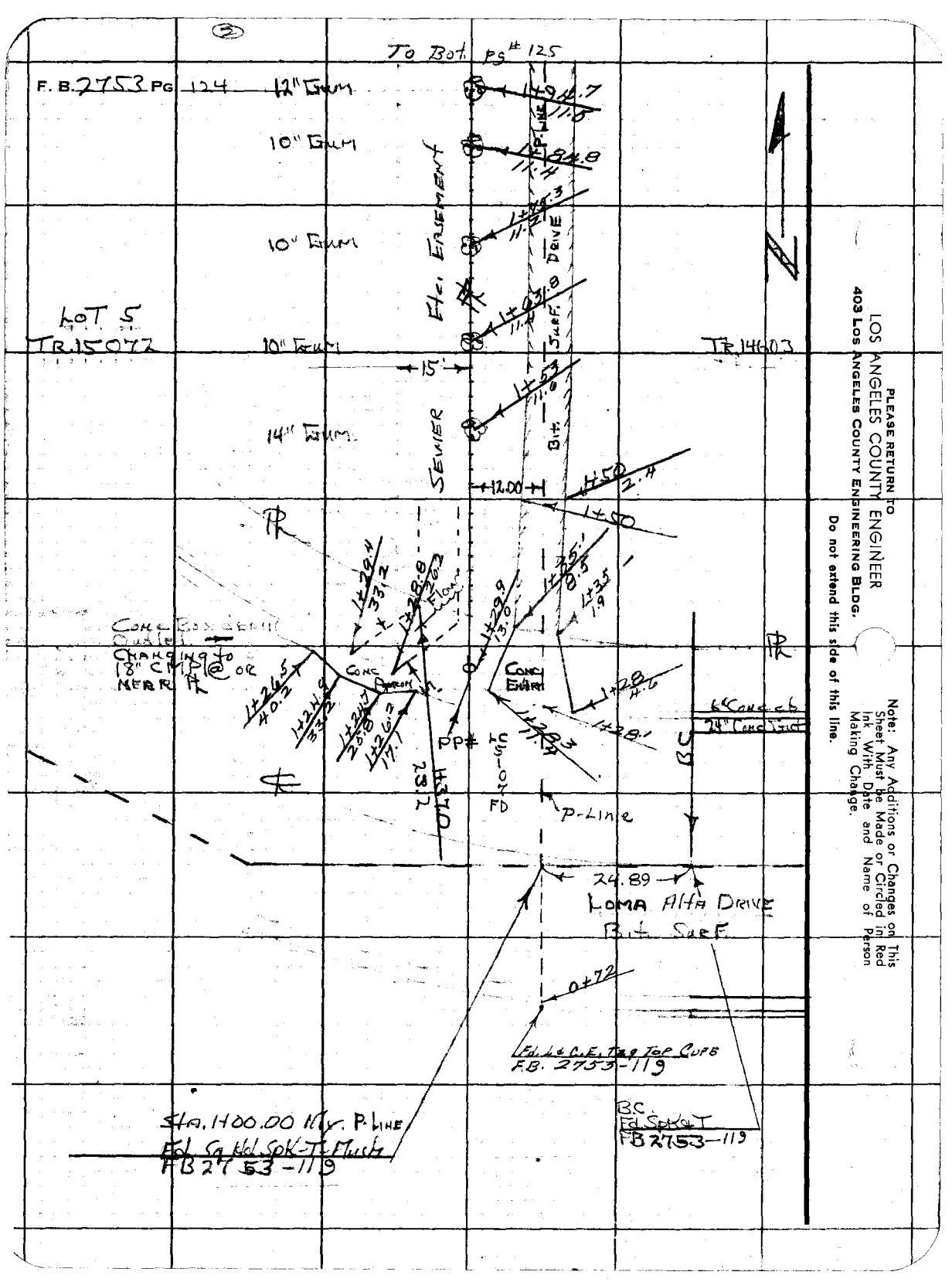


LOS ANGELES COUNTY ENGINEER
403 Los Angeles County Engineering Bldg.
PLEASE RETURN TO
Do not extend this side of this line.
Note: Any Additions or Changes on This Sheet Must be Made or Circled in Red Ink With Date and Name of Person Making Change.

(3)

| | |
|---|---|
| Notes Ck'd by | Survey of Tanoble Dr. SS Dist. |
| Map No. | JN 2402.34 Topp Std °F |
| Office Work | Surveyed by HHS Spring S |
| Checked | Notes Date 8-66 |
| Date | Indexed C. J. GALL |

F. B. 2753 PG. 125

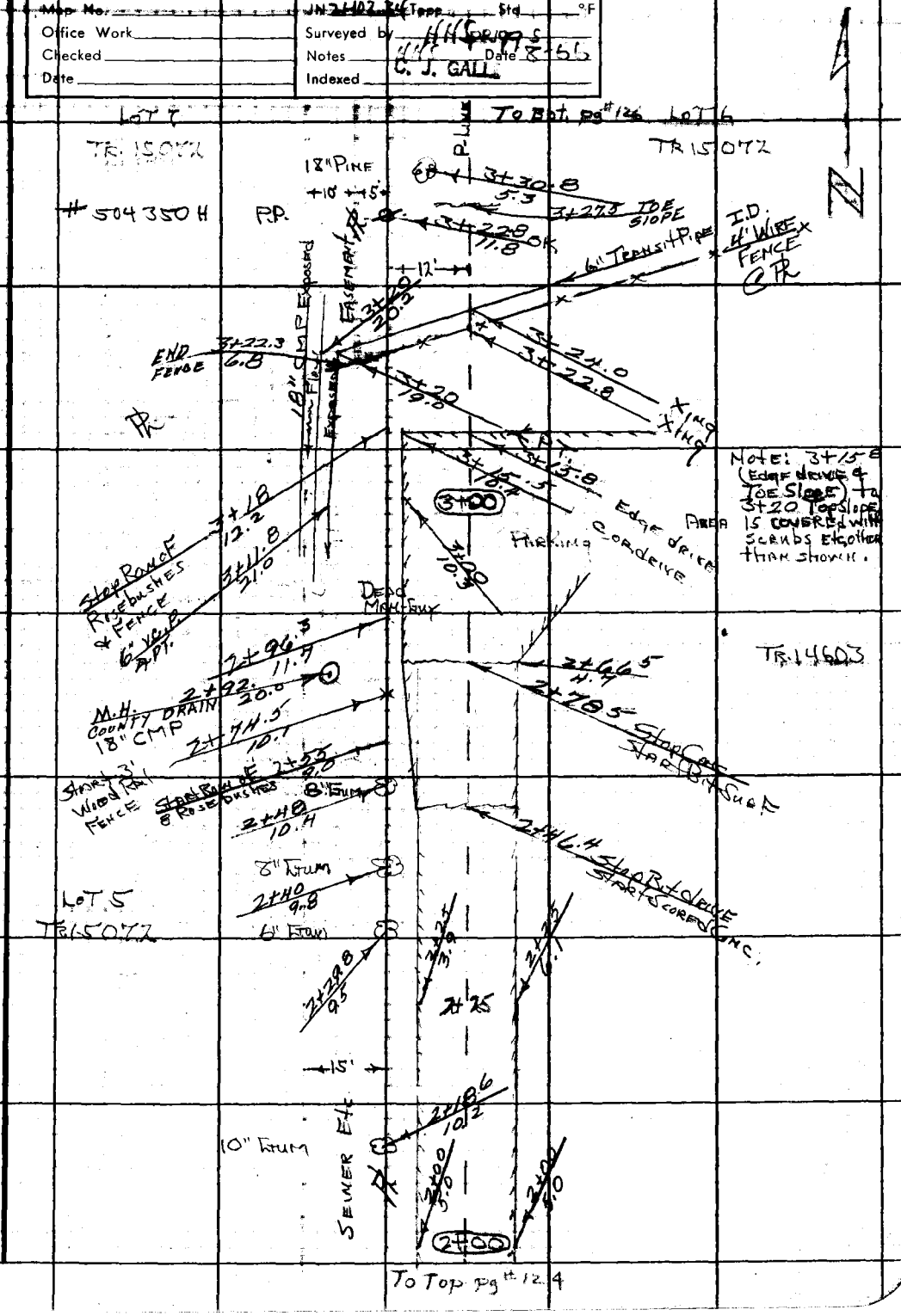


Note: Any Additions or Changes on This Sheet Must be Made or Circled in Red Ink With Date and Name of Person Making Change.

PLEASE RETURN TO
LOS ANGELES COUNTY ENGINEER
403 LOS ANGELES COUNTY ENGINEERING BLDG.
Do not extend this side of this line.

76F309S CE#310 1-65

F. B. 2753 PG 126

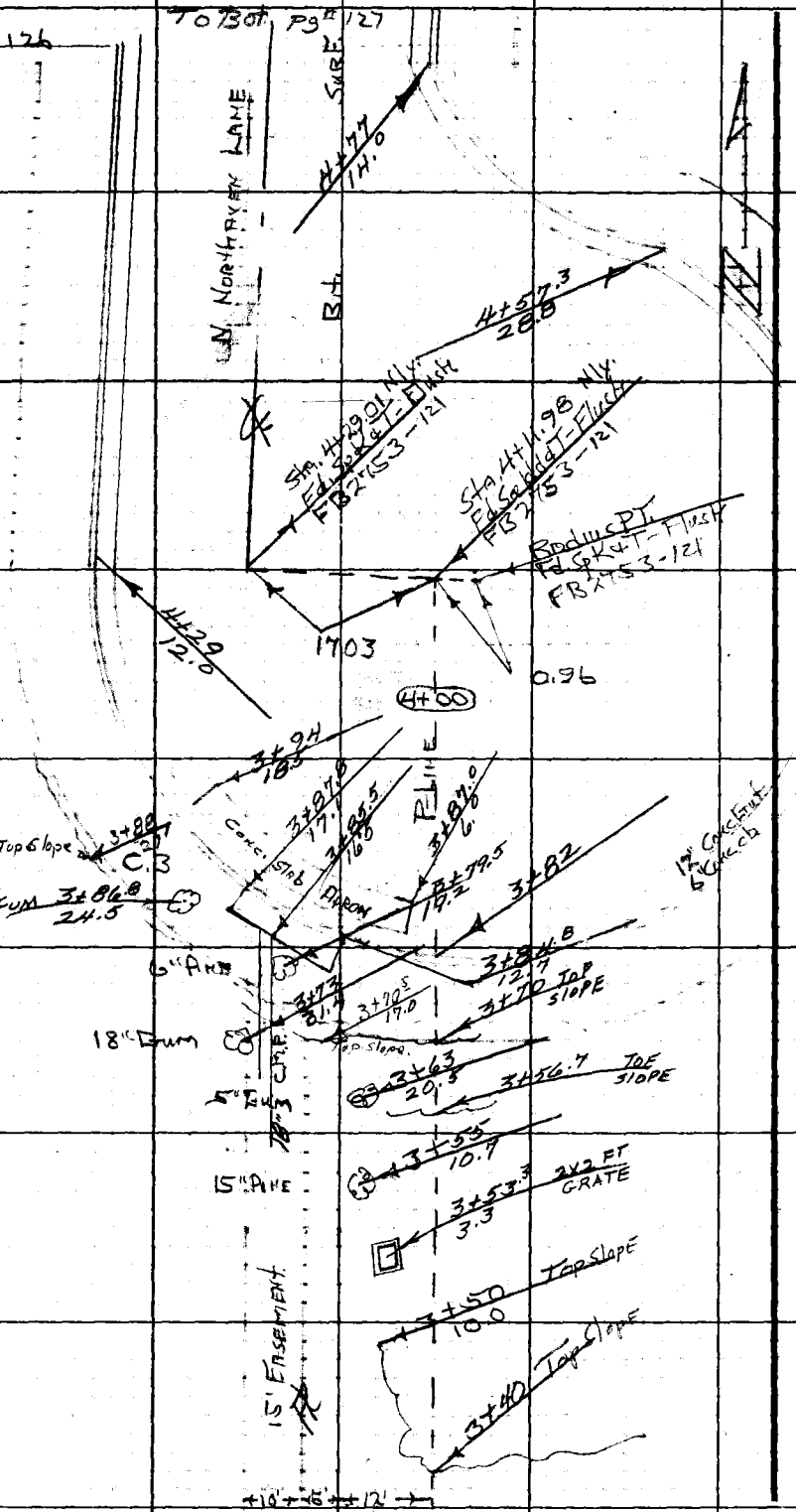


PLEASE RETURN TO
LOS ANGELES COUNTY ENGINEER
403 LOS ANGELES COUNTY ENGINEERING BLDG.

Do not extend this side of this line.

Note: Any Additions or Changes on This Sheet Must be Made or Circled in Red Ink With Date and Name of Person Making Change.

(5)

| | | |
|---|---|---|
| Notes Ck'd by | Survey of Tanoble Dr. SS Dist. | F. B. 2753 PG. 127 |
| Map No. | JN 240234 Tape Std °F | |
| Office Work | Surveyed by HHSpriggs | |
| Checked | Notes HHC Date 8-66 | |
| Date | Indexed C. J. GALLI | |

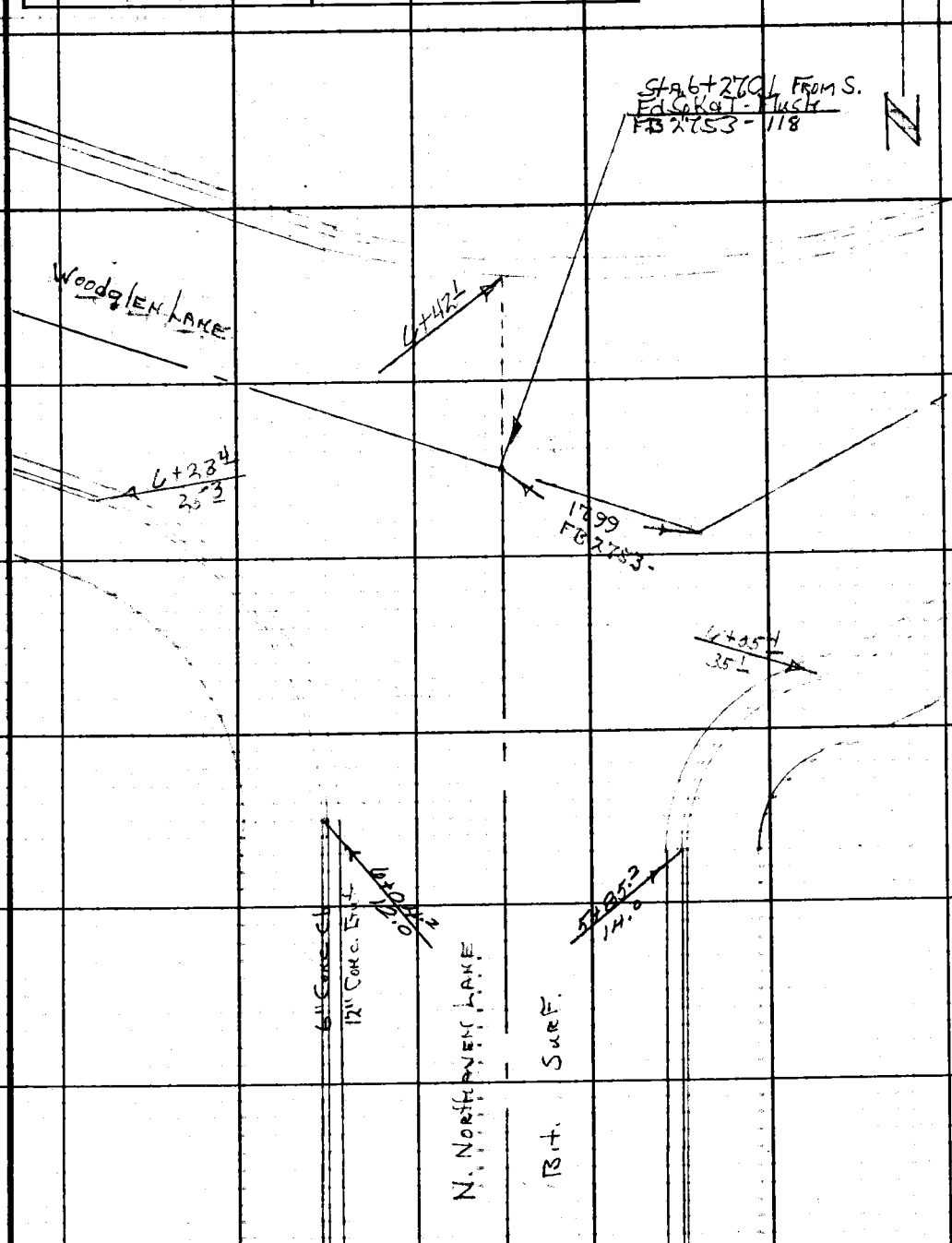


To Top pg #126

Note: Any Additions or Changes on This Sheet Must be Made or Circled in Red Ink With Date and Name of Person Making Change.

Do not extend this side of this line.

PLEASE RETURN TO
LOS ANGELES COUNTY ENGINEER
403 LOS ANGELES COUNTY ENGINEERING BLDG.

76F309S CE#310 1-65

F. B. 2453 PG. 128

PLEASE RETURN TO
LOS ANGELES COUNTY ENGINEER
403 LOS ANGELES COUNTY ENGINEERING BLDG.

Do not extend this side of this line.

Note: Any Additions or Changes on This Sheet Must be Made or Circled in Red Ink With Date and Name of Person Making Change.

| Profile No. | Notes Red | Plotted | Job No. 240234 | Division No. 11 | F. B. 2753 | Pg. 129 |
|---|---|---|---|---|---|---|
| | Date | Date | Survey of Tanoble Dr. S.S. Dist | | | |
| X-Sec. No. | Notes Chkd | Checked | Survey by Springs | Notes Newman | Date 8-46 | |
| | Date | Date | Map No. | Indexed C. J. GALLI | Date VI 14 | |

G. I. 240234

TANOBLE DRIVE
S.S. DISTRICT

CROSS - SECTIONS
ON

EASEMENTS.

From Loma Alta Dr. (275'± E'ly of Porter St.) N'ly along E'ly line of lot 5 Tr. 15072

To S'ly end Northaven Lane & along & Northaven Lane to Woodglen Lane.

| | |
|---|---|
| ELEV. | Springs<br>Newman<br>Moore |
| F. S. | Wacker<br>Peterson |
| H. I. | |
| B. S. | |
| STATION | |

NOTE: ANY ADDITIONS OR CHANGES ON THIS SHEET MUST BE MADE OR CIRCLED IN RED INK, WITH DATE AND NAME OF PERSON MAKING CHANGE.

PLEASE RETURN TO
LOS ANGELES COUNTY ENGINEER
403 LOS ANGELES COUNTY ENGINEERING BLDG.

Do not extend notes this side of this line.

76-L-298 CE 307 2-63

76-L-298 CE 307 2-63

PLEASE RETURN TO
**LOS ANGELES COUNTY ENGINEER**
403 LOS ANGELES COUNTY ENGINEERING BLDG.

NOTE: ANY ADDITIONS OR CHANGES ON THIS SHEET MUST BE MADE OR CIRCLED IN RED INK, WITH DATE AND NAME OF PERSON MAKING CHANGE

**Do not extend notes this side of this line.**

F.B. 2753 Pg. 130 Job No. 2402.34 Division No. 11 Notes Red ____ Plotted ____ Profile ____
Survey of Tamable Dr. S.S. Dist. Date ____ Date ____ No. ____
Survey by Springs Notes Newman Notes Chkd. ____ Checked ____ X-Sec. ____
Indexed C. J. GALLI Date ____ Date ____ No. ____

| STATION | B.S. | H.I. | F.S. | ELEV. | Left | P-Line | Right |
|---|---|---|---|---|---|---|---|
| B.M.#AE831 | | | | 1508.58 | B.M.#AE831 Elev. 1508.584 F.B.1924-25 | | |
| | | | | | Loma Alta Dr. (N. Side) 450'± E. of ℄ int. | | |
| | | | | | Porter Ave, BT. Spk. in db. @ Hse #1641 | | |
| 0+72 | | | | 1505.00 | | ℄ | T.C. |
| | | | | 1505.40 | | | F.L. |
| | | | | 1505.14 | | | 3. T.C. |
| | | | | 1505.51 | | | 3 F.L. |
| | | | | 1505.51 | 12 T.C. | | |
| | | | | 1504.92 | 12 F.L. | | |
| | | | | 1504.80 | 27 T.C. | | |
| | | | | 1504.12 | 27. F.L. | | |
| 1+00 | | | | 1506.27 | | ℄ | Prim't |
| | | | | 1506.40 | | | 3' Prim't |
| | | | | 1505.69 | 12' Prim't | | |
| | | | | 1505.00 | 27 Prim't. | | |
| 1+24 I | | | | 1506.26 | 25 8 Cor. Apron | | |
| 1+24 9 | | | | 1504.90 | 33 2 " " | | |
| 1+26 8 | | | | 1505.58 | 17 1 + pt. " | | |
| 1+26 5 | | | | 1507.50 | 40 2 " " | | |
| 1+28 1 | | | | 1506.27 | | ℄ | F.L. |
| | | | | 1506.37 | | | T.C. (Driveway) |

76-L-298 CE 307 2-63

PLEASE RETURN TO
**LOS ANGELES COUNTY ENGINEER**
403 LOS ANGELES COUNTY ENGINEERING BLDG.

NOTE: ANY ADDITIONS OR CHANGES ON THIS SHEET MUST BE MADE OR CIRCLED IN RED INK, WITH DATE AND NAME OF PERSON MAKING CHANGE.

**Do not extend notes this side of this line.**

| STATION | B. S. | H. I. | F. S. | ELEV. | Left | P-Line | Rt. |
|---|---|---|---|---|---|---|---|
| 1+28 8 | | | | 1505 60 | 26 2 Cor. C.B. & T.C. | | |
| | | | | 1504 75 | " " F.L. | | |
| 1+29 4 | | | | 1505 31 | 33 2 " " TC | | 1 9 |
| | | | | 1504 48 | " " " FL | | |
| 1+35 | | | | 1507 13 | | | 1 9 Cor Dr |
| 1+35 1 | | | | 1506 59 | 8 5 Cor Dr | | |
| 1+50 | | | | 1509 60 | | ℄ | |
| | | | | 1509 69 | 7 7 edge Dr. | | |
| | | | | 1509 9 | 12' Gr. | | |
| | | | | 1510 2 | 27' " | | |
| 2+00 | | | | 1521 78 | | ℄ | |
| | | | | 1522 16 | 5 0 edge Dr. | | |
| | | | | 1522 5 | 12' Gr. | | |
| | | | | 1522 7 | 27' " | | |
| 2+46 4 | | | | 1534 60 | | ℄ | Start conc. Dr. |
| | | | | 1534 70 | 3 0 cor. conc. Dr. | | |
| | | | | 1534 91 | 5 2 edge prm't. | | |
| 2+50 | | | | 1535 88 | | ℄ | |
| | | | | 1536 02 | 5 0 edge Dr. | | |
| | | | | 1535 4 | 12' Gr. | | |
| | | | | 1534 4 | 27' Gr. | | |

Profile Notes Red ____ Plotted ____ Job No. 2402.3-1 Division No. 4 F.B. 2753 Pg. 131
No. ____ Date ____ Date ____ Survey of Tarrable Dr. E.S. Dist.
X-Sec. Notes Chkd. ____ Checked ____ Survey by Soriano Notes Newman Date 8-66
No. ____ Date ____ Date ____ Map No. ____ Indexed ____ Date ____

76-L-298 CE 307 2-63

PLEASE RETURN TO
**LOS ANGELES COUNTY ENGINEER**
403 LOS ANGELES COUNTY ENGINEERING BLDG.

NOTE: ANY ADDITIONS OR CHANGES ON THIS SHEET MUST BE MADE OR CIRCLED IN RED INK, WITH DATE AND NAME OF PERSON MAKING CHANGE

**Do not extend notes this side of this line.**

| STATION | B.S. | H.I. | F.S. | ELEV. | Left | P.L. | Rt. |
|---|---|---|---|---|---|---|---|
| 2 + 78.5 | | | | 1544.86 | | ℄ | |
| | | | | 1545.08 | 8.5 Edge prm't | | |
| | | | | 1544.8 | 9.5 Top Brk | | |
| | | | | 1539.2 | 22.5 Bot. Brk. | | |
| | | | | 1538.5 | 27' Gr. | | |
| 2 + 92.0 | | | | 1541.50 | 20' Top M.H. Rim | | |
| | | | | 1534.27 | 20' F.L. 18" C.I.P. | | |
| 3 + 00 | | | | 1546.00 | | ℄ | |
| | | | | 1546.17 | 10' edge Prm't | | |
| | | | | 1546.2 | 13' Top Brk. | | |
| | | | | 1541.7 | 20.5 Bot. Brk. | | |
| | | | | 1541.2 | 27' Gr. | | |
| 3 + 11.8 | | | | 1544.80 | 21' Top 6" V.C.P. at ∡ pt. | | |
| 3 + 15.5 | | | | 1547.53 | 10.4 Cor. Prm't & Bot. Bank | | |
| 3 + 15.8 | | | | 1546.60 | | ℄ | end Prm't. Bot. Bank |
| 3 + 20 | | | | 1544.95 | 19.0 ∡ pt. 6" Transit pipe | | |
| | | | | 1547.55 | 22.0 Top 18" C.I.P. | | |
| 3 + 24.0 | | | | 1556.54 | | ℄ | Top 6" Transit pipe |
| 3 + 24.5 | | | | 1555.9 | | ℄ | Top Bank |
| | | | | 1555.5 | 6' Brk. | | |
| | | | | 1552.3 | 11' Brk. | | |

F.B. 2753 Pg. 132
Job No. 2402.34 Division No. 11 Notes Red ____ Plotted ____ Profile ____
Survey of Tandale Dr. S.S. Dist. Date ____ Date ____ No. ____
Survey by Spriggs Notes Newman Notes Chkd. ____ Checked ____ X-Sec. ____
Indexed C. J. GALLI Date ____ Date ____ No. ____

76-L-298 CE 307 2-63

PLEASE RETURN TO
**LOS ANGELES COUNTY ENGINEER**
403 LOS ANGELES COUNTY ENGINEERING BLDG.

NOTE: ANY ADDITIONS OR CHANGES ON THIS SHEET MUST BE MADE OR CIRCLED IN RED INK, WITH DATE AND NAME OF PERSON MAKING CHANGE.

**Do not extend notes this side of this line.**

| STATION | B. S. | H. I. | F. S. | ELEV. | Left. | P-Line Rt. |
|---|---|---|---|---|---|---|
| 3+24.5 | | | | 1551.1 | 27' Gr. | |
| 3+40 | | | | 1564.7 | | ℄ Top & ¼ pt. slope |
| | | | | 1561.4 | 9° Brk. | |
| | | | | 1557.7 | 17.5 Bot. Drain | |
| | | | | 1558.2 | 27' Gr. | |
| 3+50 | | | | 1565.0 | | ℄ |
| | | | | 1565.2 | 8° Top slope | |
| | | | | 1560.2 | 23' Bot. | |
| | | | | 1560.2 | 27' Gr. | |
| 3+56 | | | | 1565.2 | | ℄ & Toe slope |
| | | | | 1565.9 | 10° Brk. | |
| 3+61 | | | | 1566.0 | 20° Gr. | |
| | | | | 1569.0 | 27' Gr. | |
| T.P. | | | | 1575.67 | | |
| 3+70 | | | | 1575.8 | | ℄ Top slope Gr. |
| 3+70.5 | | | | 1574.0 | 17' Top slope | |
| 3+82 | | | | 1575.42 | | ℄ T.C. |
| | | | | 1574.89 | | F.L. |
| 3+85.5 | | | | 1571.60 | 16.5 F.L. 18" C.I.P. | |
| 3+87° | | | | 1575.66 | 6° T.C. at C.B. | |
| | | | | 1574.70 | " F.L. at " | |

Profile Notes Red ____ Plotted ____ Job No. 2402.34 Division No. 11 F.B. 2753 Pg. 133
No. ____ Date ____ Date ____ Survey of Tanoble Dr. S.S. Dist.
X-Sec. Notes Chkd. ____ Checked ____ Survey by Spriggs Notes Kewman Date 8-66
No. ____ Date ____ Date ____ Map No. ____ Indexed C. J. GALLI Date ____

76-L-298 CE 307 2-63

PLEASE RETURN TO
**LOS ANGELES COUNTY ENGINEER**
403 LOS ANGELES COUNTY ENGINEERING BLDG.

NOTE: ANY ADDITIONS OR CHANGES ON THIS SHEET MUST BE MADE OR CIRCLED IN RED INK, WITH DATE AND NAME OF PERSON MAKING CHANGE

**Do not extend notes this side of this line.**

| STATION | B.S. | H.I. | F.S. | ELEV. | Left | P-Line | Right |
|---|---|---|---|---|---|---|---|
| 3+87.2 | | | | 1575.81 | 17' T.C. at C.B. | | |
| | | | | 1574.84 | " F.L. at C.B. | | |
| 3+87.9 | | | | 1575.16 | 6 Cor. Apron | | |
| 3+94 | | | | 1575.48 | 18 " " | | |
| 3+88 | | | | 1575.1 | 27' Gr. Top Slope | | |
| 4+00 | | | | 1575.92 | | ≠ | |
| | | | | 1575.53 | | | 29.4 F.L. |
| | | | | 1576.17 | | | " T.C. |
| | | | | 1576.22 | 27.5 F.L. | | |
| | | | | 1576.13 | 27.5 T.C. | | |
| 4+11.98 | | | | 1576.34 | | ≠ | ≠ pt. P-Line |
| 4+29.01 | | | | 1576.24 | | ≠ | ≠ pt. P-Line |
| 4+50 | | | | 1577.80 | | ≠ | |
| | | | | 1577.45 | | | 36.7 F.L. |
| | | | | 1578.15 | | | 36.7 T.C. |
| | | | | 1577.36 | 12.9 F.L. | | |
| | | | | 1577.97 | 12.9 T.C. | | |
| 4+57.3 | | | | 1578.20 | | | 28.8 F.L. P.R.C. |
| | | | | 1578.88 | | | 28.8 T.C. " |
| 4+77 | | | | 1581.56 | | | 14.9 B.G.R. T.C. |
| | | | | 1580.96 | | | " F.L. |

F.B. 2753 Pg. 134 Job No. 2402.34 Division No. 11 Notes Red ____ Plotted ____ Profile ____
Survey of Tanable Dr. S.S. Dist. Date ____ Date ____ No. ____
Survey by Spriggs Notes Newman Notes Chkd. ____ Checked ____ X-Sec. ____
Indexed C. J. GALLI Date ____ Date ____ No. ____

76-L-298 CE 307 2-63

PLEASE RETURN TO
LOS ANGELES COUNTY ENGINEER
403 LOS ANGELES COUNTY ENGINEERING BLDG.

NOTE: ANY ADDITIONS OR CHANGES ON THIS SHEET MUST BE MADE OR CIRCLED IN RED INK. WITH DATE AND NAME OF PERSON MAKING CHANGE.

**Do not extend notes this side of this line.**

| STATION | B. S. | H. I. | F. S. | ELEV. | Left | P-Line | Right |
|---|---|---|---|---|---|---|---|
| 5+00 | | | | 1586 22 | | ℄ | |
| | | | | 1586 10 | | | 14° F.L. |
| | | | | 1586 75 | | | 14° T.C. |
| | | | | 1585 92 | 12° F.L. | | |
| | | | | 1586 50 | 12° T.C. | | |
| 5+50 | | | | 1598 55 | | ℄ | |
| | | | | 1598 35 | | | 14° F.L. |
| | | | | 1599 02 | | | 14° T.C. |
| | | | | 1598 24 | 12° F.L. | | |
| | | | | 1598 34 | 12° T.C. (Driveway) | | |
| 5+85 2 | | | | 1605 03 | | ℄ | |
| | | | | 1605 11 | | | 14° F.L. |
| | | | | 1605 73 | | | 14° T.C. |
| 6+04 2 | | | | 1606 91 | | ℄ | |
| | | | | 1606 64 | 12° F.L. | | |
| | | | | 1607 24 | 12° T.C. | | |
| 6+05 4 | | | | 1607 00 | | ℄ | |
| | | | | 1606 89 | | | 35 1 F.L. |
| | | | | 1607 56 | | | 35 1 T.C. |
| 6+23 4 | | | | 1607 68 | | ℄ | |
| | | | | 1607 55 | 25 3 F.L. | | |
| | | | | 1608 15 | 25 3 T.C. | | |

Profile No. X-Sec. No. Notes Red Date Notes Chkd. Date Plotted Date Checked Date Job No. 2402.34 Division No. 11 Survey of Tanable Dr. S.S. Dist. Survey by Springs Notes Newman Date 8-66 Map No. Indexed C. J. GALLI Date

F.B. 2753 Pg. 135

76-L-298 CE 307 2-63

PLEASE RETURN TO
**LOS ANGELES COUNTY ENGINEER**
403 LOS ANGELES COUNTY ENGINEERING BLDG.

NOTE: ANY ADDITIONS OR CHANGES ON THIS SHEET MUST BE MADE OR CIRCLED IN RED INK. WITH DATE AND NAME OF PERSON MAKING CHANGE

**Do not extend notes this side of this line.**

| STATION | B.S. | H.I. | F.S. | ELEV. | | |
|---|---|---|---|---|---|---|
| 6+27 01 | | | | 1607.24 | | ℄ Intn Woodglen Ln. |
| | | | | 1607.55 | | 14° prmt along ℄ |
| | | | | 1607.78 | 12° prmt along ℄ Woodglen | |
| 6+37 1 | | | | 1607.19 | | 14° F.L. |
| | | | | 1607.87 | | 14° T.C. |
| 6+42 1 | | | | 1607.36 | | ℄ F.L. |
| | | | | 1607.03 | | ℄ T.C. |
| 6+46 2 | | | | 1607.52 | 12° F.L. | |
| | | | | 1607.20 | 12° T.C. | |
| BM #AE-839 | | | | 1607.99 | BM #AE-839 Elev 1607.990 F.B. 2753-31 Woodglen Lane (N. side) 5'E of ℄ prod Northaven Ln. Bt. Spk. in cb. | |

F.B. 2753 Pg. 136
Job No. 2402.34 Division No. 11 Notes Red ____ Plotted ____ Profile ____
Survey of Tanoble Dr. S.S. Dist. Date ____ Date ____ No. ____
Survey by Spriggs Notes Newman Notes Chkd. ____ Checked ____ X-Sec. ____
Indexed C. J. GALLI Date ____ Date ____ No. ____

| | |
|---|---|
| Notes Ck'd by | Survey of Tanoble Dr. S.S. Dist. |
| Map No. | JN 240234 Tape 90'C Std 68 °F |
| Office Work | Surveyed by H.H. Spriggs |
| Checked | Notes HHS Date 8-66 |
| Date NOV 22 '66 | Indexed C. J. GALLI OCT 14 '66 |

F. B. 2753 PG. 137

C.I. 240234

TANOBLE DR. S.S. DIST.

EASEMENT SURVEY - 200' ± S/O
Altn Crest Dr. & 550' ± W/Ly.
of Prod of Pine Crest Dr. @
Allen Ave.

| | |
|---|---|
| Location Improvements | FB 2753 141-146 |
| Xsections | FB 2753 147-156 |

H.H. Spriggs
W. Newman
K. Moore
M. Vacker
[illegible]

Note: Any Additions or Changes on This Sheet Must be Made or Circled in Red Ink With Date and Name of Person Making Change.

Do not extend this side of this line.

PLEASE RETURN TO
LOS ANGELES COUNTY ENGINEER
403 LOS ANGELES COUNTY ENGINEERING BLDG.

76F309S CE#310 1-65

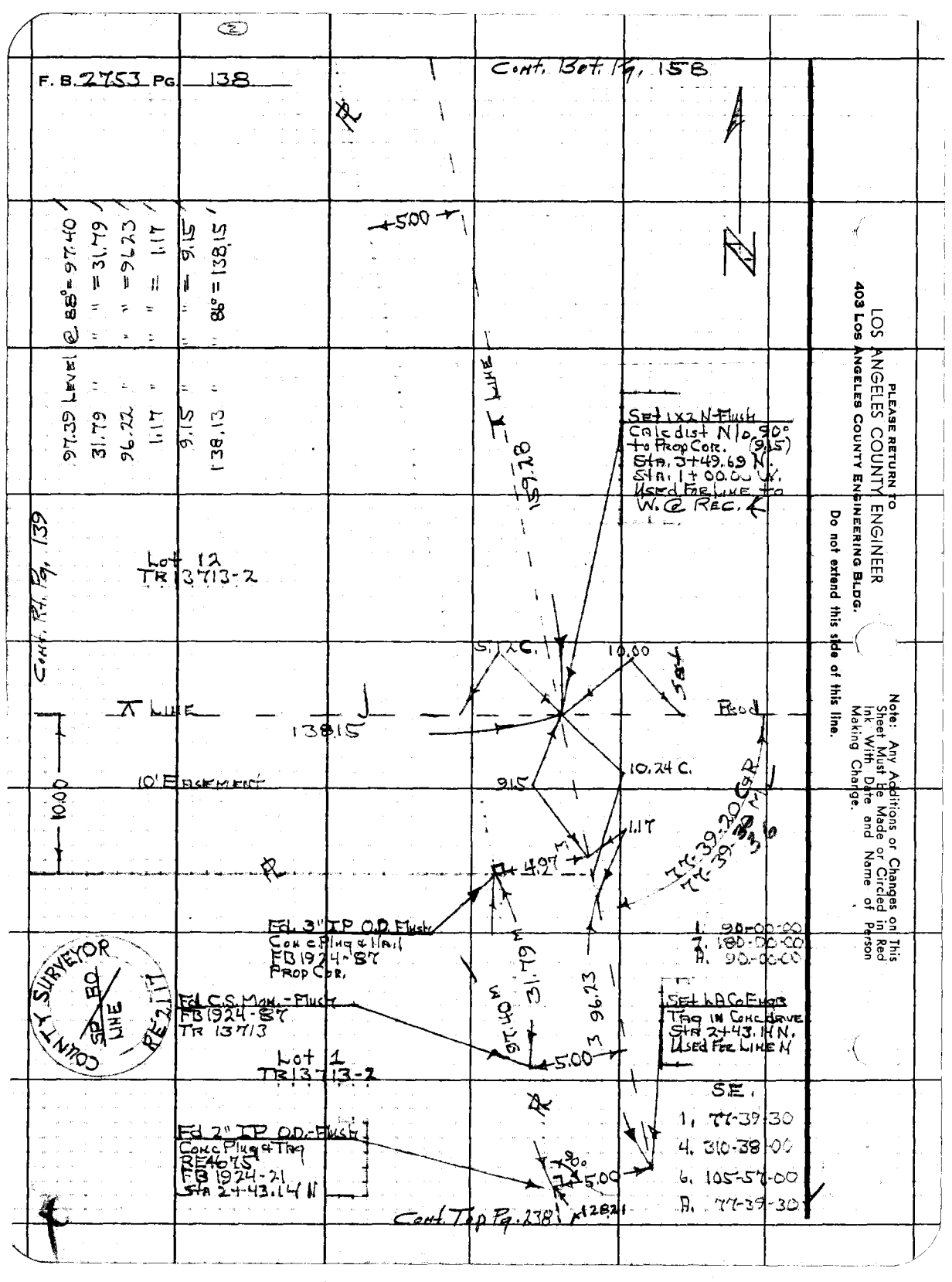

F. B. 2753 PG. 138
Cont. Bot. Pg. 158
97.39 Level @ 88° = 97.40
31.79 " " = 31.79
96.22 " " = 96.23
1.17 " " = 1.17
9.15 " " = 9.15
138.13 " 86° = 138.15
5.00
Line
159.28
Set 1x2 N-Flush
Calc dist N to 90° (9.15)
to Prop Cor.
Sta. 3+49.69 N.
Sta. 1+00.00 W.
Used For Line to
W. @ Rec.
Cont. Rt. Pg. 139
Lot 12
TR 13713-2
5.12 C.
10.00
Set
Line
Prop
138.15
10' Easement
10.00
9.15
10.24 C.
1.17
77-39-20 C&R
77-39-30 M
4.97
Fd. 3" IP O.D. Flush
Conc Plug & Nail
FB 1924-87
Prop Cor.
1. 90-00-00
2. 180-00-00
A. 90-00-00
31.79 M
96.23
97.40 M
Fd. C.S. Mon.-Flush
FB 1924-87
TR 13713
Set LA Co Engr
Tag in Conc drive
Sta 2+43.14 N.
Used For Line N
5.00
Lot 1
TR 13713-2
S.E.
1. 77-39-30
4. 310-38-00
6. 105-57-00
A. 77-39-30
Fd 2" IP O.D.-Flush
Conc Plug & Tag
RE 4675
FB 1924-21
Sta 2+43.14 N
90°
5.00
Cont. Top Pg. 238
128.21
COUNTY SURVEYOR
SP BO
LINE
RE 2117
PLEASE RETURN TO
LOS ANGELES COUNTY ENGINEER
403 Los Angeles County Engineering Bldg.
Do not extend this side of this line.
Note: Any Additions or Changes on This Sheet Must Be Made or Circled in Red Ink With Date and Name of Person Making Change.

③

| | |
|---|---|
| Notes Ck'd by J. A. CHURCH | Survey of Tan-Ur Dr SS Dist. |
| Map No. | JN 2400-34 Tape 0.0'C Std 68 °F |
| Office Work | Surveyed by HHSpriggs |
| Checked | Notes HHS Date 8-66 |
| Date | Indexed J. GALLI |

F. B. 2453 PG. 139

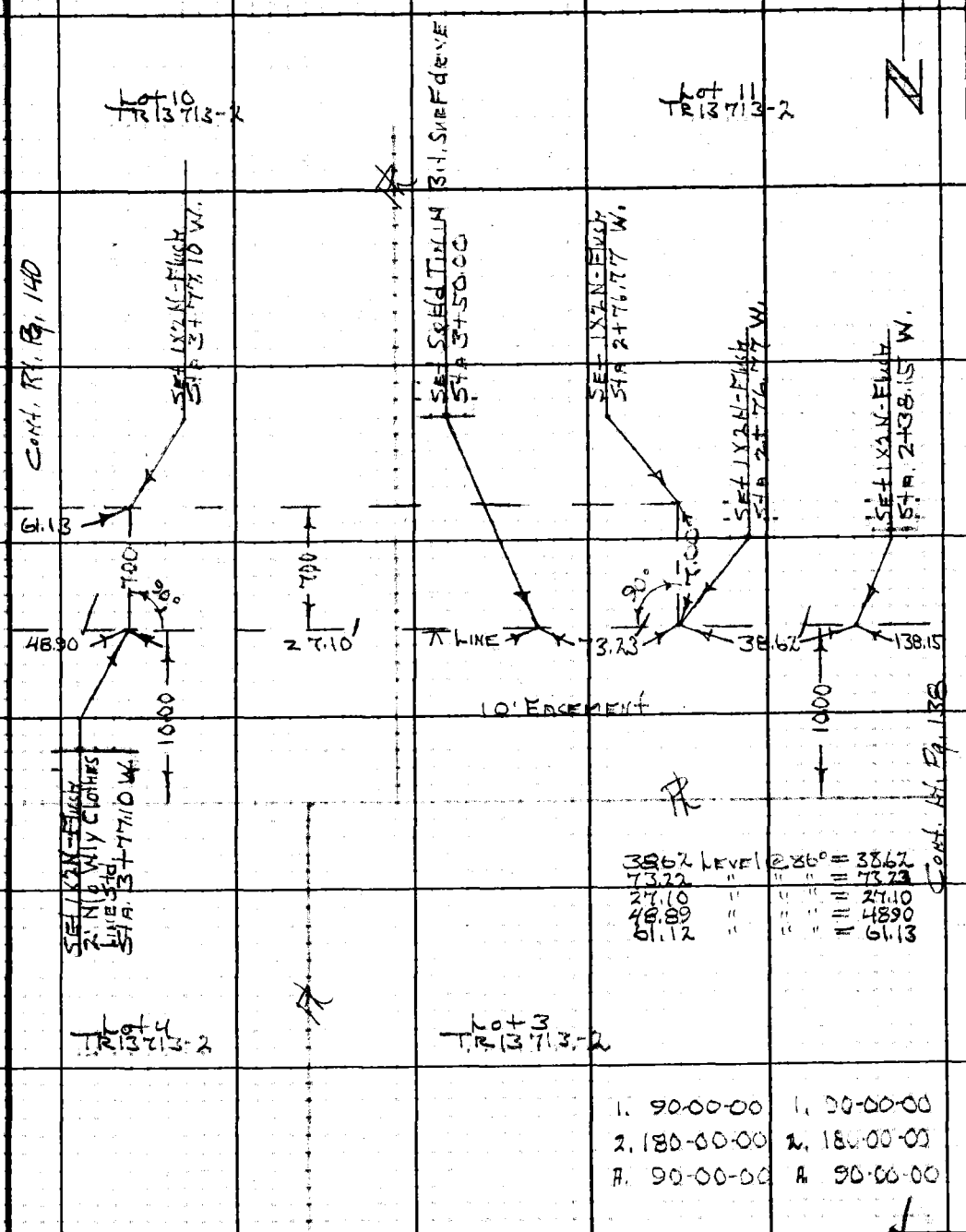


38.62 Level @ 86° = 38.62
73.22 " " " = 73.23
27.10 " " " = 27.10
48.89 " " " = 48.90
61.12 " " " = 61.13

| | |
|---|---|
| 1. 90-00-00 | 1. 90-00-00 |
| 2. 180-00-00 | 2. 180-00-00 |
| A. 90-00-00 | A. 90-00-00 |

Note: Any Additions or Changes on This Sheet Must be Made or Circled in Red Ink With Date and Name of Person Making Change.

Do not extend this side of this line.

PLEASE RETURN TO
LOS ANGELES COUNTY ENGINEER
403 LOS ANGELES COUNTY ENGINEERING BLDG.

76F309S CE#310 1-65

PLEASE RETURN TO
LOS ANGELES COUNTY ENGINEER
403 LOS ANGELES COUNTY ENGINEERING BLDG.

Do not extend this side of this line.

Note: Any Additions or Changes on This Sheet Must be Made or Circled in Red Ink With Date and Name of Person Making Change.

| | |
|---|---|
| Notes Ck'd by | Survey of Tanoble Dr. S.S. Dist |
| Map No. | JN 2402.34 Tape Std °F |
| Office Work | Surveyed by Spriggs |
| Checked | Notes Newman Date 8-66 |
| Date | Indexed C. J. GALLI |

F. B. 2453 PG. 141

C.I. 2402.34

TANOBLE DRIVE

S.S. DISTRICT

LOCATION OF IMPROVEMENTS

ON

EASEMENT.

200'± S/o ALTA CREST DR & 550'± W'ly of Prod of PINECREST DR. & ALLEN AVE.

SPRIGGS

NEWMAN

WACKER

PETERSON

Note: Any Additions or Changes on This Sheet Must be Made or Circled in Red Ink With Date and Name of Person Making Change.

PLEASE RETURN TO
LOS ANGELES COUNTY ENGINEER
403 LOS ANGELES COUNTY ENGINEERING BLDG.

Do not extend this side of this line.

76F309S CE#310 1-65

F. B. 2753 PG 142

Cont. Bot Pg. 143

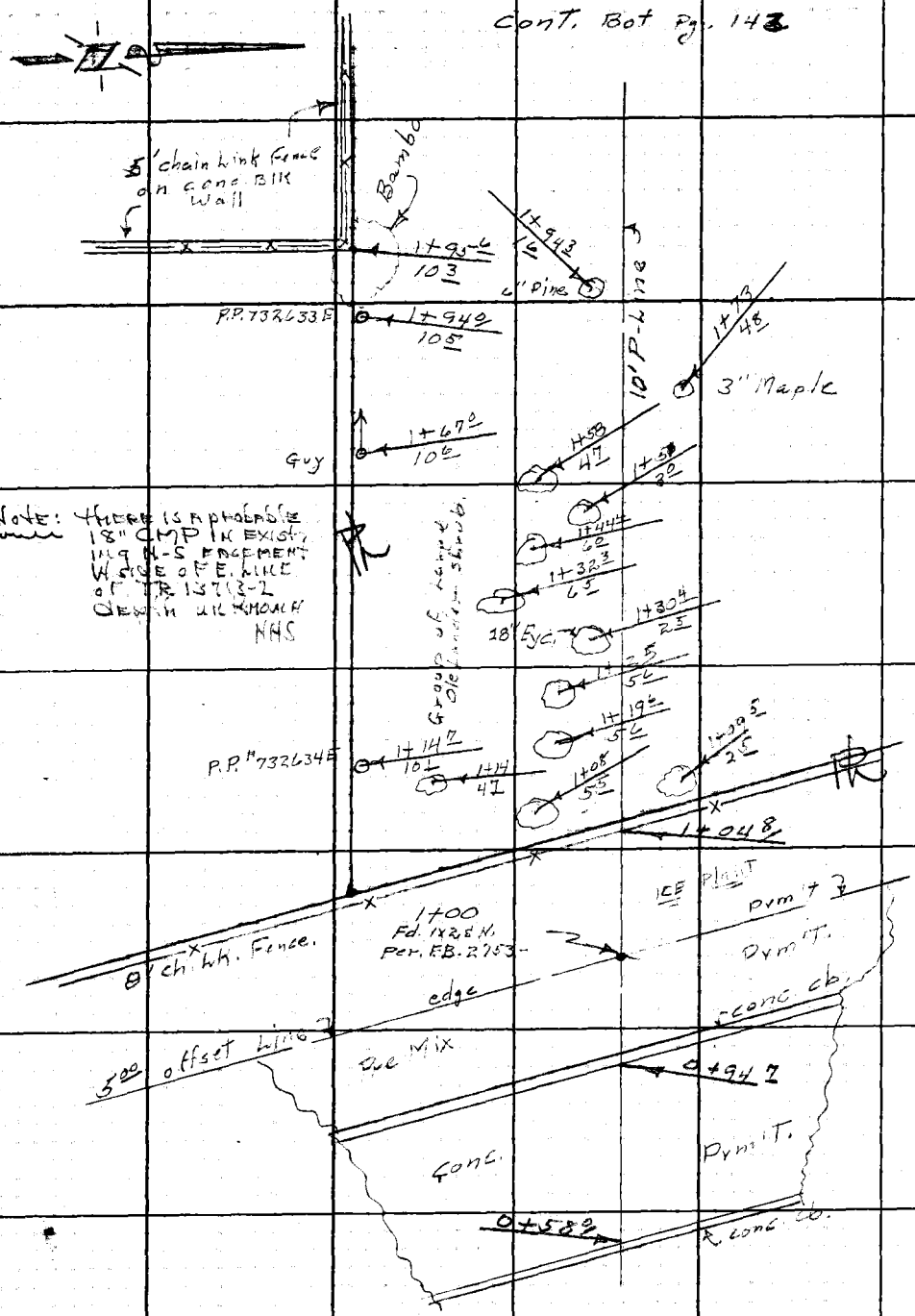


PLEASE RETURN TO
LOS ANGELES COUNTY ENGINEER
403 LOS ANGELES COUNTY ENGINEERING BLDG.

Do not extend this side of this line.

Note: Any Additions or Changes on This Sheet Must be Made or Circled in Red Ink With Date and Name of Person Making Change.

| | |
|---|---|
| Notes Ck'd by | Survey of Tamable Dr. S.S. Dist |
| ~~Map No.~~ | ~~JN 2402.34 Tape~~ ~~Std~~ °F |
| Office Work | Surveyed by Spriggs |
| Checked | Notes Newman Date 8-66 |
| Date | Indexed C. J. GALL |

F. B. 2753 PG. 143

Cont. Bat. Pg. 144

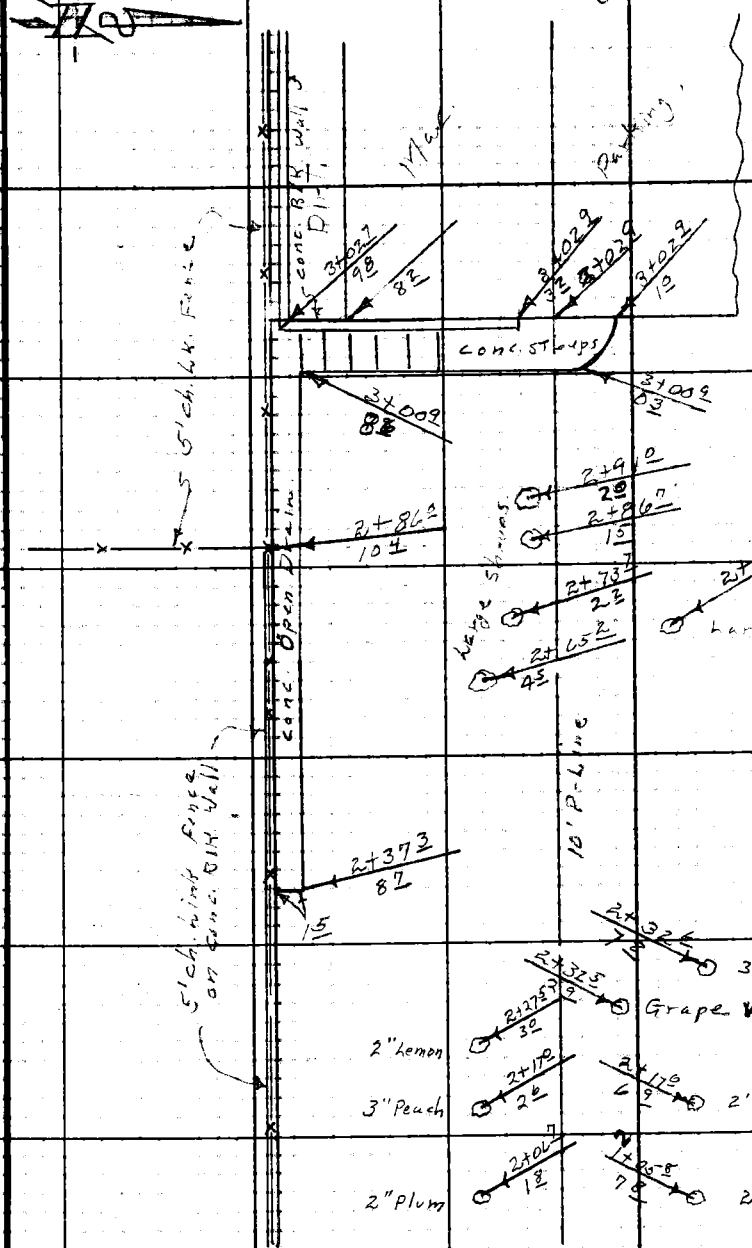


Cont. Top Pg. 142

Note: Any Additions or Changes on This Sheet Must be Made or Circled in Red Ink With Date and Name of Person Making Change.

Do not extend this side of this line.

PLEASE RETURN TO
LOS ANGELES COUNTY ENGINEER
403 LOS ANGELES COUNTY ENGINEERING BLDG.

7GF309S CE#210 1-65

F. B. 2753 PG 144

Note: dimensions on pool locations are to inside face of pool wall, S. end of pool = deep end.

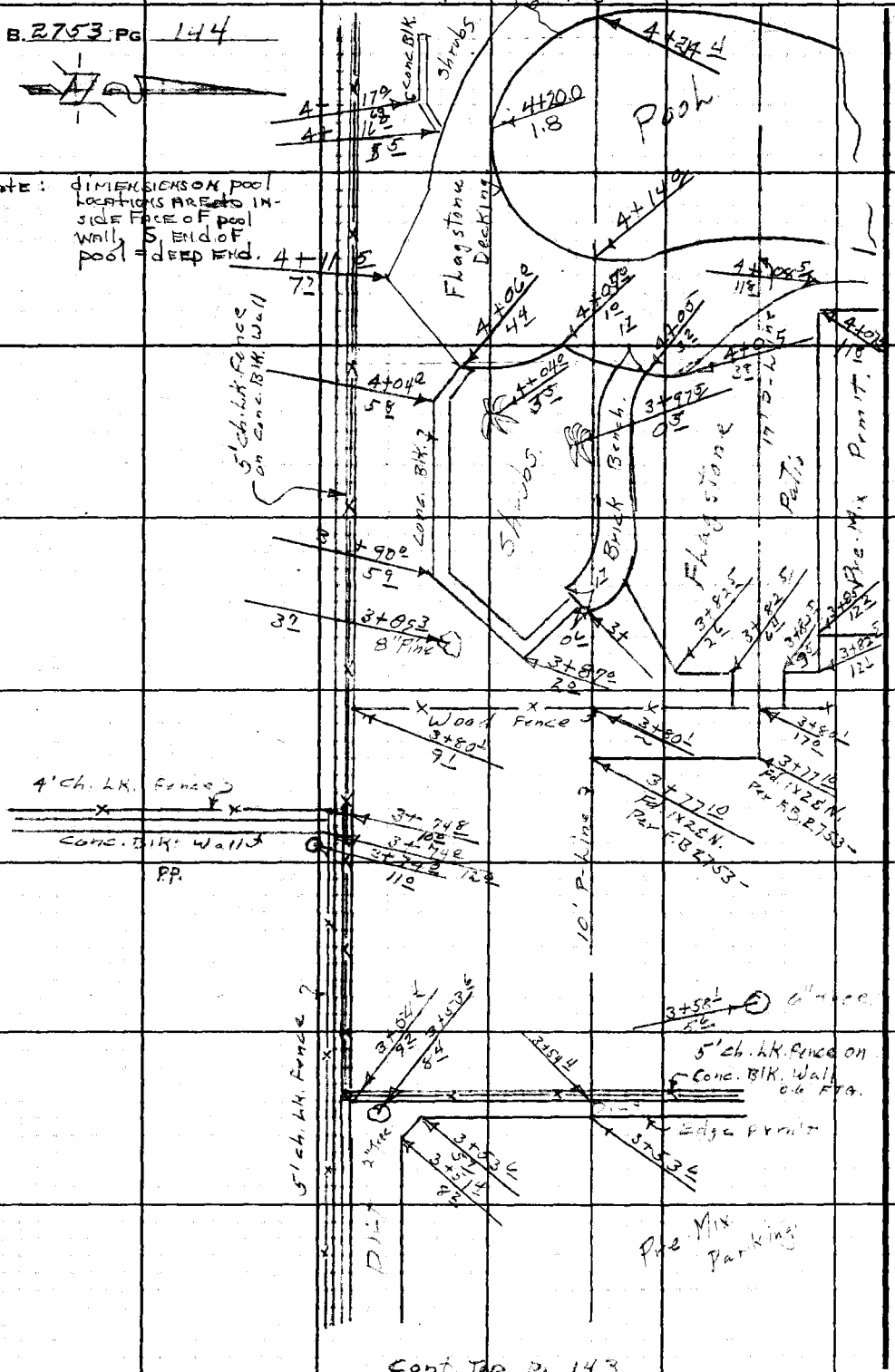


PLEASE RETURN TO
LOS ANGELES COUNTY ENGINEER
403 LOS ANGELES COUNTY ENGINEERING BLDG.
Do not extend this side of this line.

Note: Any Additions or Changes on This Sheet Must be Made or Circled in Red Ink With Date and Name of Person Making Change.

| | |
|---|---|
| Notes Ck'd by | Survey of Tanoble Dr. S.S. Dist |
| Map No. | JN 240234 Tape Std °F |
| Office Work | Surveyed by Spriggs |
| Checked | Notes Newman Date 8-66 |
| Date | Indexed C. J. GALLI |

F. B. 2753 PG. 145

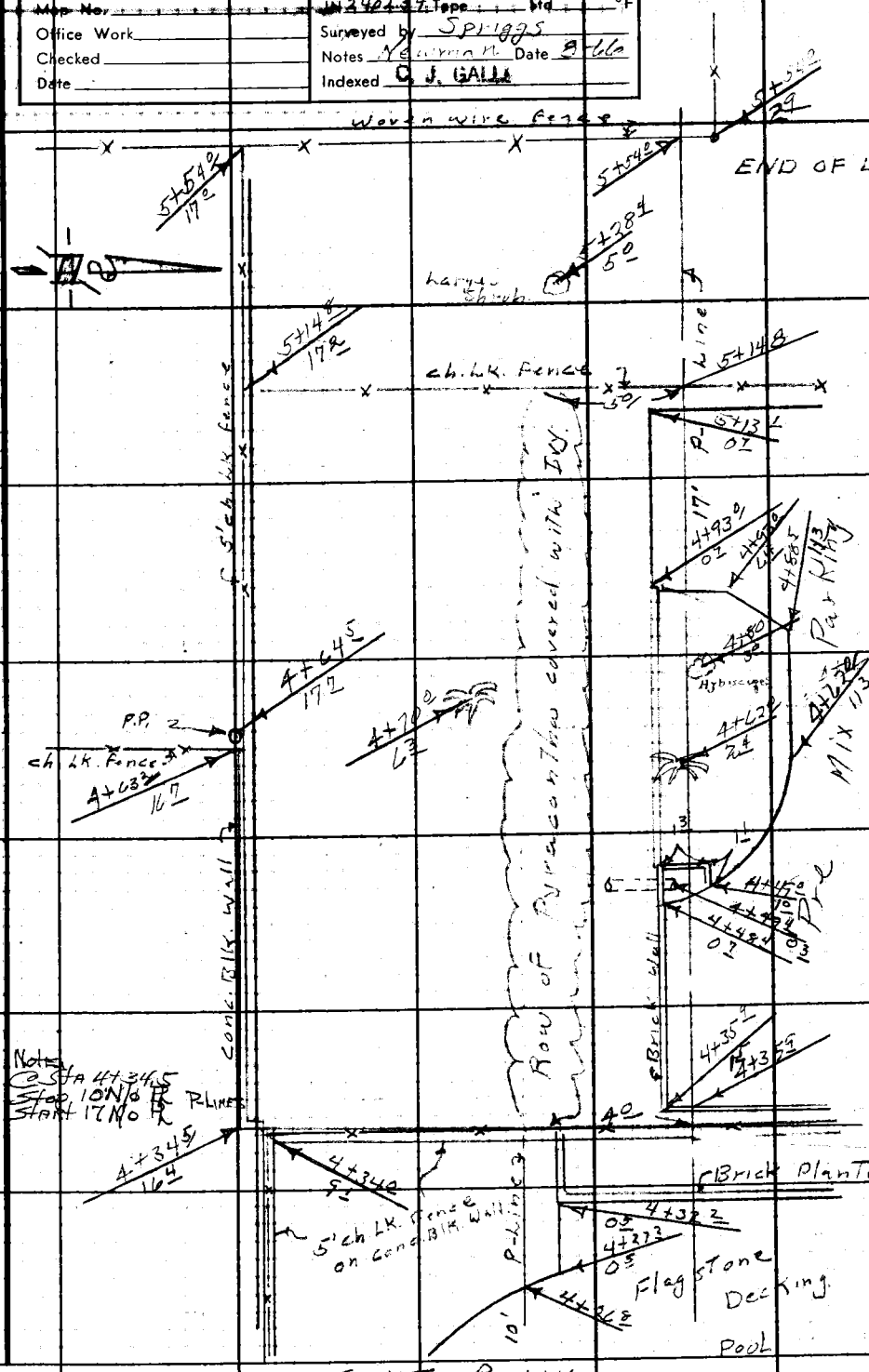


Cont. Top Pg. 144

Note: Any Additions or Changes on This Sheet Must be Made or Circled in Red Ink With Date and Name of Person Making Change.

Do not extend this side of this line.

PLEASE RETURN TO
LOS ANGELES COUNTY ENGINEER
403 LOS ANGELES COUNTY ENGINEERING BLDG.

76F309S CE#310 1-65

F. B. 2753 PG 146

PLEASE RETURN TO
LOS ANGELES COUNTY ENGINEER
403 LOS ANGELES COUNTY ENGINEERING BLDG.

Do not extend this side of this line.

Note: Any Additions or Changes on This Sheet Must be Made or Circled in Red Ink With Date and Name of Person Making Change.

| | | | | | |
|---|---|---|---|---|---|
| Profile No. | Notes Red | Plotted | Job No. 240234 | Division No. 11 | F.B. 2753 Pg. 147 |
| | Date | Date | Survey of Tanoble Dr. S.S. Dist | | |
| X-Sec. No. | Notes Chkd | Checked | Survey by Spriggs | Notes Newman | Date 8-66 |
| | Date | Date | Map No. | Indexed C. J. GALLI | Date OCT 14 '66 |

C.I. 240234

TANOBLE DRIVE

S.S. DISTRICT

CROSS - SECTIONS

ON

EASEMENT

200'± S/o ALTA CREST DR. & 550'± W'ly of Prod. of PINE CREST DR. & ALLEN AVE.

| | |
|---|---|
| ELEV. | Spriggs<br>Newman<br>Wacker<br>Peterson |
| F. S. | |
| H. I. | |
| B. S. | |
| STATION | |

NOTE: ANY ADDITIONS OR CHANGES ON THIS SHEET MUST BE MADE OR CIRCLED IN RED INK, WITH DATE AND NAME OF PERSON MAKING CHANGE.

Do not extend notes this side of this line.

PLEASE RETURN TO
LOS ANGELES COUNTY ENGINEER
403 LOS ANGELES COUNTY ENGINEERING BLDG.

76-L-298 CE 307 2-63

76-L-298 CE 307 2-63

PLEASE RETURN TO
**LOS ANGELES COUNTY ENGINEER**
403 LOS ANGELES COUNTY ENGINEERING BLDG.

NOTE: ANY ADDITIONS OR CHANGES ON THIS SHEET MUST BE MADE OR CIRCLED IN RED INK. WITH DATE AND NAME OF PERSON MAKING CHANGE

**Do not extend notes this side of this line.**

| STATION | B.S. | H.I. | F.S. | ELEV. | Left | P-Line | Rt. |
|---|---|---|---|---|---|---|---|
| B.M. #AE817 | | | | 1390 30 | BM #AE817 Elev. 1390.298 F.B. 2753-18. Roadway West side Noyes Elem school (E.Cb) Bt. Spk in hd. 4 ± So of No end cb. 40'± No. of entrance gate. | | |
| 0+58 ° | | | | 1383 27 | | ℄ | T.C. |
| | | | | 1382 31 | | ℄ | F.L. |
| | | | | 1383 84 | | | 5° T.C. along cb. |
| | | | | 1382 90 | | | " F.L. " " |
| | | | | 1382 15 | 10' T.C. along cb. | | |
| | | | | 1381 22 | " F.L. " | | |
| | | | | 1381 57 | 15' T.C. " | | |
| | | | | 1380 57 | " F.L. " | | |
| 0+94 ⁷ | | | | 1383 96 | | ℄ | T.C. |
| | | | | 1383 00 | | ℄ | F.L. |
| | | | | 1384 58 | | | 5° T.C. along cb |
| | | | | 1382 61 | | | " F.L. " " |
| | | | | 1382 85 | 10 T.C. along cb. | | |
| | | | | 1381 87 | " F.L. " " | | |
| | | | | 1382 28 | 15' T.C. " " | | |
| | | | | 1381 35 | " F.L. " " | | |

F.B. 2753 Pg. 148 Job No. 2402.34 Division No. 11 Notes Red ____ Plotted ____ Profile ____
Survey of Tanoble Dr. S.S. Dist Date ____ Date ____ No. ____
Survey by Sprigg's Notes Newman Notes Chkd. ____ Checked ____ X-Sec. ____
Indexed C. J. GALLI Date ____ Date ____ No. ____

76-L-298 CE 307 2-63

PLEASE RETURN TO
LOS ANGELES COUNTY ENGINEER
403 LOS ANGELES COUNTY ENGINEERING BLDG.

NOTE: ANY ADDITIONS OR CHANGES ON THIS SHEET MUST BE MADE OR CIRCLED IN RED INK, WITH DATE AND NAME OF PERSON MAKING CHANGE.

**Do not extend notes this side of this line.**

| STATION | B. S. | H. I. | F. S. | ELEV. | | |
|---|---|---|---|---|---|---|
| 1+00 | FB 2753-138 | | | 1385.66 | | ℄ |
| | | | | 1386.2 | | 5 Top Brk |
| | | | | 1384.7 | 10' Top Brk | |
| | | | | 1384.3 | 15' " " | |
| 1+04.8 | | | | 1386.7 | | ℄ |
| | | | | 1387.2 | | 5 Gr Brk |
| | | | | 1385.8 | 10' Gr. Brk | |
| | | | | 1385.5 | 15 " " | |
| T.P. | | | | 1389.56 | | |
| 1+50 | | | | 1389.1 | | ℄ |
| | | | | 1389.9 | | 5' Gr. |
| | | | | 1388.0 | 10' Gr. | |
| | | | | 1387.4 | 15' Gr. | |
| 1+95.6 | | | | 1391.8 | | ℄ |
| | | | | 1392.2 | | 5' Gr. |
| | | | | 1391.3 | 10.3 Gr. | |
| | | | | 1391.58 | 10.3 Top Wall to So. | |
| | | | | 1392.69 | 10.3 " " " W. | |
| 2+00 | | | | 1392.0 | | ℄ |
| | | | | 1392.1 | | 5' Gr. |
| | | | | 1391.5 | 10.3 Bot Wall No side | |

Profile No. ____ Notes Red ____ Date ____ Plotted ____ Date ____ Job No. 2402.34 Division No. 11 Survey of Tunnels Dr S.S. Dist.
X-Sec. No. ____ Notes Chkd. ____ Date ____ Checked ____ Date ____ Survey by Spriggs Notes Newman Date 8-66
Map No. ____ Indexed C. J. GALLI Date ____

F.B. 2753 Pg. 149

76-L-298 CE 307 2-63

PLEASE RETURN TO
**LOS ANGELES COUNTY ENGINEER**
403 LOS ANGELES COUNTY ENGINEERING BLDG.

NOTE: ANY ADDITIONS OR CHANGES ON THIS SHEET MUST BE MADE OR CIRCLED IN RED INK, WITH DATE AND NAME OF PERSON MAKING CHANGE

**Do not extend notes this side of this line.**

| STATION | B. S. | H. I. | F. S. | ELEV. | | |
|---|---|---|---|---|---|---|
| 2+00 | | | | 1392 84 | $10^3$ Top Wall | |
| | | | | 1392 8 | $10^0$ Gr. So. side | |
| 2+37 3 | | | | 1392 7 | | ℄ Bot. Brk. |
| | | | | 1392 8 | | 5' Gr. |
| | | | | 1393 6 | $8^7$ Gr. | |
| | | | | 1393 94 | $8^7$ Cor. conc. drain | |
| | | | | 1393 41 | $10^3$ Top Wall | |
| | | | | 1393 2 | $11^0$ Bot. Wall so side | |
| | | | | 1393 2 | $15^0$ Gr. | |
| 2+50 | | | | 1396 8 | | ℄ Top Cor. Brk. |
| | | | | 1396 9 | | 5' Gr. |
| | | | | 1395 9 | $5^0$ Brk. | |
| | | | | 1394 57 | $8^7$ edge conc. | |
| | | | | 1394 38 | $10^3$ Bot. Wall | |
| | | | | 1394 79 | $10^2$ Top Wall | |
| | | | | 1394 4 | $11^0$ | |
| | | | | 1394 4 | $15^0$ | |
| 2+62 | | | | 1397 2 | | ℄ Bot. Brk. |
| | | | | 1397 3 | | 5' Gr. |
| | | | | 1396 7 | $5^0$ Brk. | |
| | | | | 1394 65 | $8^7$ edge conc. | |
| | | | | 1394 68 | $10^3$ Bot. Wall | |

F. B. 2753 PG. 150
Job No. 340234 Division No. 11 Notes Red ____ Plotted ____ Profile ____
Survey of Tanoble Dr. S.S. Dist. Date ____ Date ____ No. ____
Survey by Spriggs Notes Newman Notes Chkd. ____ Checked ____ X-Sec. ____
Indexed C. J. GALLI Date ____ Date ____ No. ____

76-L-298 CE 307 2-63

PLEASE RETURN TO
LOS ANGELES COUNTY ENGINEER
403 LOS ANGELES COUNTY ENGINEERING BLDG.

NOTE: ANY ADDITIONS OR CHANGES ON THIS SHEET MUST BE MADE OR CIRCLED IN RED INK, WITH DATE AND NAME OF PERSON MAKING CHANGE.

**Do not extend notes this side of this line.**

| STATION | B. S. | H. I. | F. S. | ELEV. | Lt. | P-Line | Rt. |
|---|---|---|---|---|---|---|---|
| 2+62 | | | | 1395 10 | $10^{2}$ Top wall | | |
| | | | | 1394 7 | $11^{0}$ Bot. " | | |
| | | | | 1394 1 | $15^{0}$ Gr. | | |
| 2+75 | | | | 1400 0 | | ℄ | |
| | | | | 1400 4 | | | 5' Gr. |
| | | | | 1395 70 | $8^{7}$ edge conc | | |
| | | | | 1395 72 | $10^{2}$ Bot Wall | | |
| | | | | 1396 12 | $10^{2}$ Top " | | |
| | | | | 1396 0 | $11^{0}$ Bot " | | |
| | | | | 1395 3 | $15^{0}$ Gr. | | |
| 3+00 | | | | 1400 87 | | ℄ | |
| 3+00 9 | | | | 1400 9 | | ℄ | |
| | | | | 1400 9 | | | 5' Gr. |
| | | | | 1400 66 | $5^{5}$ Top Wall | | |
| | | | | 1398 75 | $8^{6}$ " " | | |
| | | | | 1397 85 | $8^{6}$ Bot. wall | | |
| | | | | 1397 85 | $10^{4}$ Bot. Wall | | |
| | | | | 1399 12 | $10^{4}$ Top " | | |
| | | | | 1397 6 | $11^{0}$ Bot. " | | |
| | | | | 1397 5 | $15^{0}$ Gr. | | |

Profile No. ____ Notes Red ____ Date ____ Plotted ____ Date ____ Job No. 2402.34 Division No. 11 Survey of Tarnoble Dr. S.C. Dist. Survey by Springs Notes Newman Date 8-66 Map No. ____ Indexed C. J. GALLI Date ____

X-Sec. No. ____ Notes Chkd. ____ Date ____ Checked ____ Date ____

F. B. 2753 Pg. 151

76-L-298 CE 307 2-63

PLEASE RETURN TO
**LOS ANGELES COUNTY ENGINEER**
403 LOS ANGELES COUNTY ENGINEERING BLDG.

NOTE: ANY ADDITIONS OR CHANGES ON THIS SHEET MUST BE MADE OR CIRCLED IN RED INK, WITH DATE AND NAME OF PERSON MAKING CHANGE

**Do not extend notes this side of this line.**

F.B. 2753 Pg. 152 | Job No. 2402.34 | Division No. 11 | Notes Red ____ Date ____ | Plotted ____ Date ____ | Profile No. ____
Survey of Tanoble Dr. S.S. Dist. | Notes Chkd. ____ Date ____ | Checked ____ Date ____ | X-Sec. No. ____
Survey by Sorkes Notes Newman
Indexed C. J. GALLI Date ____

| STATION | B.S. | H.I. | F.S. | ELEV. | Lt. | ℄ Line | Rt. |
|---|---|---|---|---|---|---|---|
| 3+02 R 7 | | | | 1401.10 | 9.8 Top Wall | | |
| 3+02 9 | | | | 1400.89 | 8.2 Cor. Permit | | |
| 3+50 | | | | 1401.31 | | ℄ permit | |
| | | | | 1400.35 | | | 5' permit |
| | | | | 1401.28 | 8.2 edge permit | | |
| | | | | 1401.07 | 9.2 Top wall | | |
| | | | | 1399.1 | 10.2 Bot. | | |
| | | | | 1399.0 | 15.2 Gr. | | |
| 3+58 2 | | | | 1401.28 | | ℄ edge Perm't | |
| 3+54 1 | | | | 1401.3 | | ℄ Bot. Wall | |
| | | | | 1401.11 | | ℄ Top Wall | |
| 3+55 2 | | | | 1400.5 | | ℄ Bot. Wall | |
| 3+74 2 | | | | 1400.7 | | ℄ Gr. | |
| | | | | 1400.3 | 9.5 Bot. Wall | | |
| | | | | 1400.60 | 9.8 Top Wall E&W | | |
| | | | | 1399.0 | 10.8 Bot. " " | | |
| | | | | 1400.50 | 12.2 Top " N&S. | | |
| | | | | 1400.4 | 12.0 Bot " West. | | |
| 3+80 1 | | | | 1404.21 | | | 15' cor. Flagstaff |
| | | | | 1404.23 | | | 18' " " |

76-L-298 CE 307 2-63

PLEASE RETURN TO
LOS ANGELES COUNTY ENGINEER
403 LOS ANGELES COUNTY ENGINEERING BLDG.

NOTE: ANY ADDITIONS OR CHANGES ON THIS SHEET MUST BE MADE OR CIRCLED IN RED INK, WITH DATE AND NAME OF PERSON MAKING CHANGE.

**Do not extend notes this side of this line.**

| STATION | B. S. | H. I. | F. S. | ELEV. | Lt. P-Line Rt. |
|---|---|---|---|---|---|
| 3+82.5 | | | | 1404 08 | 2.0 Cor. Path |
| 3+87.0 | | | | 1403 8 | 2.0 Cor Planter |
| | | | | 1404 65 | |
| 3+85.0 | | | | 1404 21 | 12.2 Cor. Prm't |
| 4+00 | | | | 1404 6 | |
| | | | | 1404 99 | 2.6 Top Brick |
| | | | | 1404 10 | 2.6 Bot. |
| | | | | 1404 26 | 12.2 edge Prm't |
| | | | | 1404 70 | 5.6 Top Wall |
| | | | | 1403 4 | 5.6 Bot. Wall |
| | | | | 1403 4 | 9.0 Bot. " |
| | | | | 1403 61 | 9.0 Top " |
| | | | | 1403 2 | 10.0 Bot " |
| | | | | 1403 0 | 15.0 |
| 4+05 | | | | 1404 16 | 3.8 Bot. Decking |
| | | | | 1404 76 | 3.8 Top " |
| 4+27.2 | | | | 1404 81 | 0.5 Cor. " |
| 4+32.2 | | | | 1404 70 | 0.5 " " |
| | | | | 1406 25 | 0.5 Top Planter |

Profile No. ____ Notes Red ____ Date ____ Plotted ____ Date ____ Job No. 2402.34 Division No. 11 Survey of Tanable Pr. Sub Dist. Survey by Spriggs Notes Kennan Date 8-66 Map No. ____ Indexed C. J. GALLI Date ____

X-Sec. No. ____ Notes Chkd. ____ Date ____ Checked ____ Date ____

F. B. 2953 Pg. 153

76-L-298 CE 307 2-63

PLEASE RETURN TO
**LOS ANGELES COUNTY ENGINEER**
403 LOS ANGELES COUNTY ENGINEERING BLDG.

NOTE: ANY ADDITIONS OR CHANGES ON THIS SHEET MUST BE MADE OR CIRCLED IN RED INK, WITH DATE AND NAME OF PERSON MAKING CHANGE

**Do not extend notes this side of this line.**

| STATION | B.S. | H.I. | F.S. | ELEV. | Lt. | P-Line | Rt. |
|---|---|---|---|---|---|---|---|
| 4+34.0 | | | | 1404 8 | | | ℄ Bot. Wall |
| | | | | 1405 07 | | | ℄ Top Wall |
| | | | | 1404 57 | 6.9 Top Wall | | |
| | | | | 1403 4 | 6.9 Bot Wall | | |
| | | | | 1403 4 | 9.2 Bot. Wall | | |
| | | | | 1403 40 | 9.2 Top Wall | | |
| | | | | 1403 31 | | | |
| T.P. 4+34.5 | | | | 1403 8 | 16.3 Bot Wall | | |
| | | | | 1403 82 | 16.4 Top Wall | | |
| Note: @ 4+34.5 Stop 10' N/o Pl Start 17 N/o Pl | P-LINES | | | 1401 8 | 16.5 Bot Wall | | |
| | | | | 1401 8 | Gr. | | |
| | | | | 1399 4 | 22.0 Gr. | | |
| 4+35.9 | | | | 1406 02 | 1.5 Cor Prm't | | |
| 4+48.4 | | | | 1406 89 | 0.7 Cor. " | | |
| 4+49.4 | | | | 1406 40 | 0.3 Fh. 2½" Drain pipe | | |
| 4+50 | | | | 1406 0 | | | ℄ |
| | | | | 1406 0 | 8.4 Brk. | | |
| | | | | 1403 5 | 12.2 " | | |
| | | | | 1403 4 | 16.5 Bot Wall | | |
| | | | | 1403 88 | 16.8 Top Wall | | |
| | | | | 1401 8 | 17 Bot. Wall | | |
| | | | | 1401 8 | 22 | | |

F.B. 2753 Pg. 154 Job No. 2402.34 Division No. 11 Notes Red Date 8-66 Plotted Date No. Profile
Survey of Tanoble Dr. S.S. Dist. Notes Chkd. Checked Date No. X-Sec.
Survey by Spriggs Notes Newman Date
Indexed C. J. GALLI Date

76-L-298 CE 307 2-63

PLEASE RETURN TO
**LOS ANGELES COUNTY ENGINEER**
403 LOS ANGELES COUNTY ENGINEERING BLDG.

NOTE: ANY ADDITIONS OR CHANGES ON THIS SHEET MUST BE MADE OR CIRCLED IN RED INK, WITH DATE AND NAME OF PERSON MAKING CHANGE.

**Do not extend notes this side of this line.**

| STATION | B. S. | H. I. | F. S. | ELEV. | Lt. | P-Line | Rt. |
|---|---|---|---|---|---|---|---|
| 4+93.0 | | | | 1406.56 | | | 6.4 cor. Prm't |
| 4+93.0 | | | | 1406.30 | 0.7 cor. Prm't. | | |
| 5+00 | | | | 1406.29 | | ℄ | prm't |
| | | | | 1406.27 | 0.7 edge Prm't | | |
| | | | | 1405.5 | 9.5 Brk | | |
| | | | | 1403.6 | 16.5 Gr | | |
| | | | | 1403.0 | 17.5 " | | |
| | | | | 1401.0 | 22.5 " | | |
| 5+13.1 | | | | 1406.35 | 0.7 cor. Prm't. | | |
| 5+14.8 | | | | 1406.4 | | ℄ | |
| 5+15.0 | | | | 1404.9 | | ℄ | |
| 5+22.70 | | | | 1404.85 | | ℄ | 1x2 |
| | | | | 1404.6 | 7.0 grd | | |
| | | | | 1404.1 | 12.0 " | | |
| | | | | 1403.9 | 17.0 " | | |
| | | | | 1401.9 | 21 " | | |
| | | | | 1401.9 | 25 " | | |

Profile No. ____ Notes Red ____ Date ____ Plotted ____ Date ____ Job No. 2[illegible] Division No. 11
X-Sec. No. ____ Notes Chkd. ____ Date ____ Checked ____ Date ____ Survey of Temple Dr. 55 Dist.
Survey by Springs Notes Newman Date 8-66
Map No. ____ Indexed C. J. GALLI Date ____

F. B. 2753 Pg. 155

76-L-298 CE 307 2-63

PLEASE RETURN TO
**LOS ANGELES COUNTY ENGINEER**
403 LOS ANGELES COUNTY ENGINEERING BLDG.

NOTE: ANY ADDITIONS OR CHANGES ON THIS SHEET MUST BE MADE OR CIRCLED IN RED INK, WITH DATE AND NAME OF PERSON MAKING CHANGE

**Do not extend notes this side of this line.**

| STATION | B.S. | H.I. | F.S. | ELEV. | Lt | PLINE | Rt |
|---|---|---|---|---|---|---|---|
| 5+50 | | | | 1408.23 | | ℄ | |
| | | | | 1406.5 | 7° Grd | | |
| | | | | 1404.1 | 12° " | | |
| | | | | 1403.8 | 17° " | | |
| | | | | 1403.4 | 25° | | |
| T.P. | | | | 1403.31 | | | |
| T.P. | | | | 1414.47 | | | |
| T.P. | | | | 1411.89 | | | |
| BM AE 819 | | | | 1408.89 | BM AE 819 - ELEV 408.893 - FB 2753 - 18 ALTACREST DR (E. end) 525'± E. ℄ TANOBLE DR IN CUL DE SAC - 25'± No ℄ PROD - RT IN LEAD in cb @ HSE # 1825 | | |

F.B. 2753 Pg. 156
Job No. 2422.34 Division No. 11
Survey of Tanoble Dr. S.S. Dist.
Survey by C. J. GALLI
Indexed

Profile No.
X-Sec. No.
Plotted Date
Checked Date
Notes Red Date
Notes Chkd. Date
Notes Date

| | |
|---|---|
| Notes Ck'd by J. A. CHURCH | Survey of Tanoble Dr SS Dist. |
| Map No. | IN 2402.34 Tape 2753 Sht 68 of |
| Office Work | Surveyed by HH Spriggs |
| Checked | Notes HHS Date 8-66 |
| Date NOV 2 2 '68 | Indexed C. J. GALLI OCT 1 1 '68 |

F. B. 2753 Pg. 157

Note: Any Additions or Changes on This Sheet Must be Made or Circled in Red Ink With Date and Name of Person Making Change.

Do not extend notes this side of this line.

RETURN TO
LOS ANGELES COUNTY ENGINEER
700 LOS ANGELES COUNTY ENGINEERING BLDG.

76F309S CE #247—3-57

CI 2402.34

TANOBLE DR SS DIST.

Easement Survey - Common PL of Lots 12 & 13 Tr. 13713-2- From Ely Line Tr 13713, Wly to Alta Crest Dr. Cul de Sac, Thence Wly to Inter of Alta Crest Dr. & Tanoble Drive (FB 1924-101)

| | | |
|---|---|---|
| Location of Improvements | FB 2753 | 61-164 |
| Xsections | FB 2753 | 165-174 |

HH Spriggs
MA Walsh
K. Smith
R. Moore

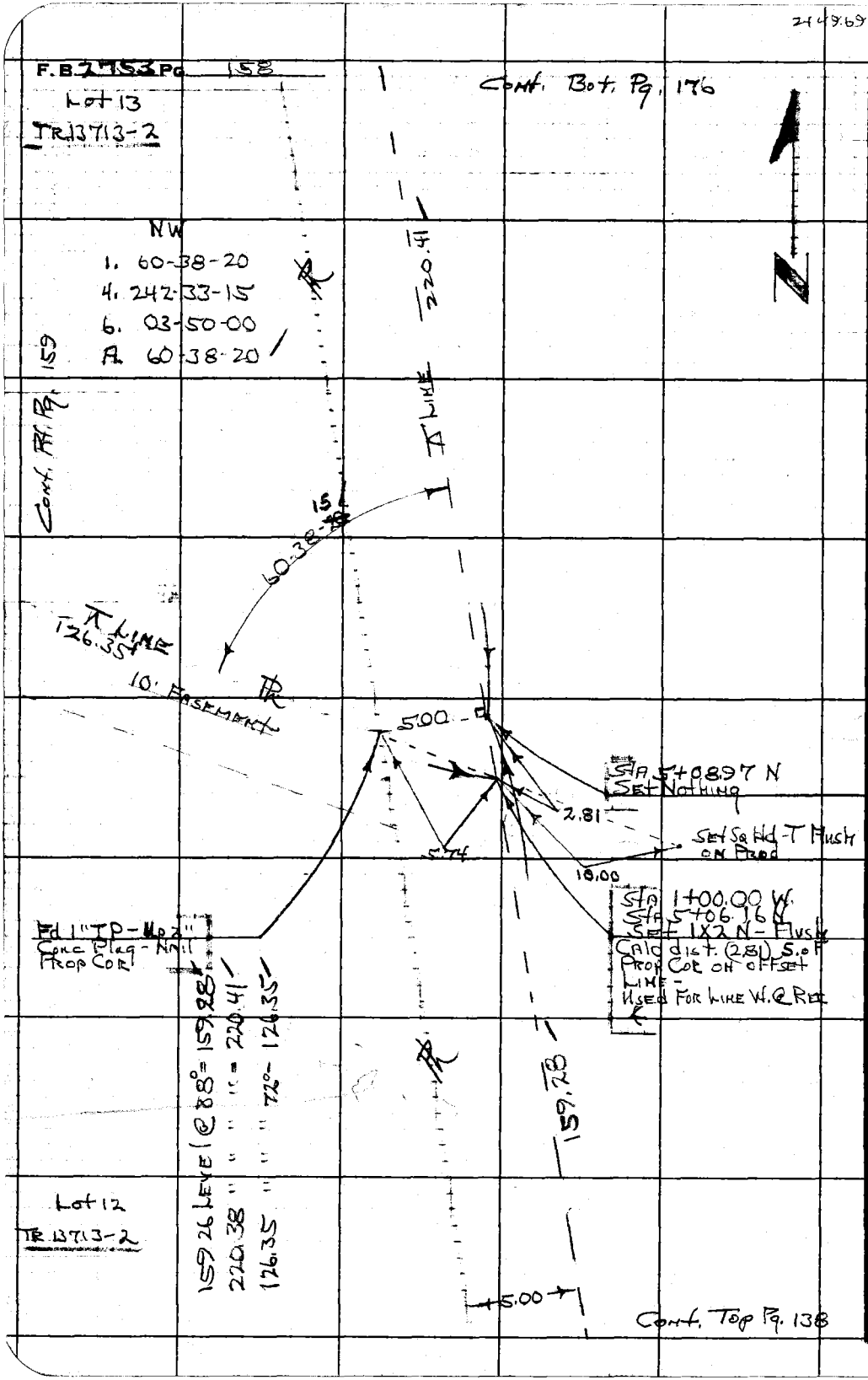


RETURN TO
LOS ANGELES COUNTY ENGINEER
700 LOS ANGELES COUNTY ENGINEERING BLDG.

Do not extend notes this side of this line.

Note: Any Additions or Changes on This Sheet Must be Made or Circled in Red Ink With Date and Name of Person Making Change.

| | |
|---|---|
| Notes Ck'd by [illegible] | Survey of Trouble Dr. SS Dist. |
| Map No. | IN 2402.34 Tape 0253 Std 68 °F |
| Office Work | Surveyed by [illegible] |
| Checked | Notes [illegible] Date 8-66 |
| Date | Indexed C. J. GALLI |

F. B. 2753 Pg. 159

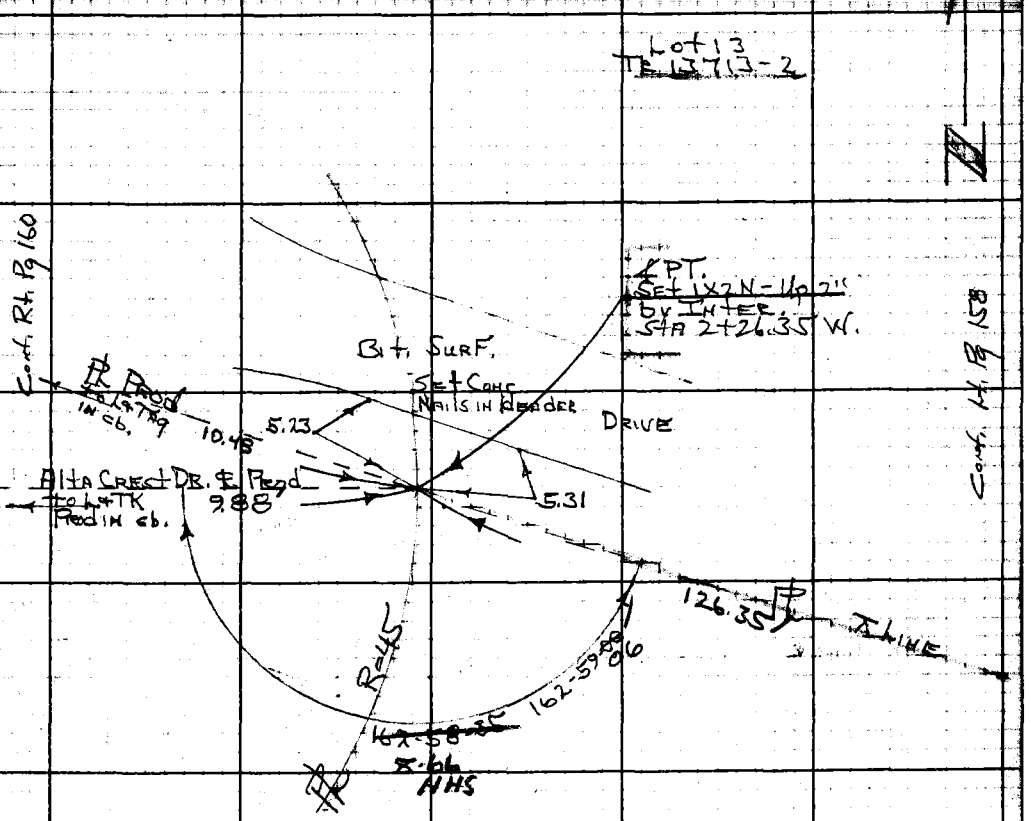


HHS
8-25-66

S.

1. ~~162-58-30~~
4. ~~291-54-00~~
6. ~~257-51-30~~
A. ~~162-58-35~~

Lot 12
TR 13713-2

9.88 Level @ 72 = 9.88

S.

1. 162-59-00
4. 291-56-00
6. 257-54-00
A. 162-59-00

Note: Any Additions or Changes on This Sheet Must be Made or Circled in Red Ink With Date and Name of Person Making Change.

Do not extend notes this side of this line.

RETURN TO
LOS ANGELES COUNTY ENGINEER
700 LOS ANGELES COUNTY ENGINEERING BLDG.

76F309S CE #247—3-57

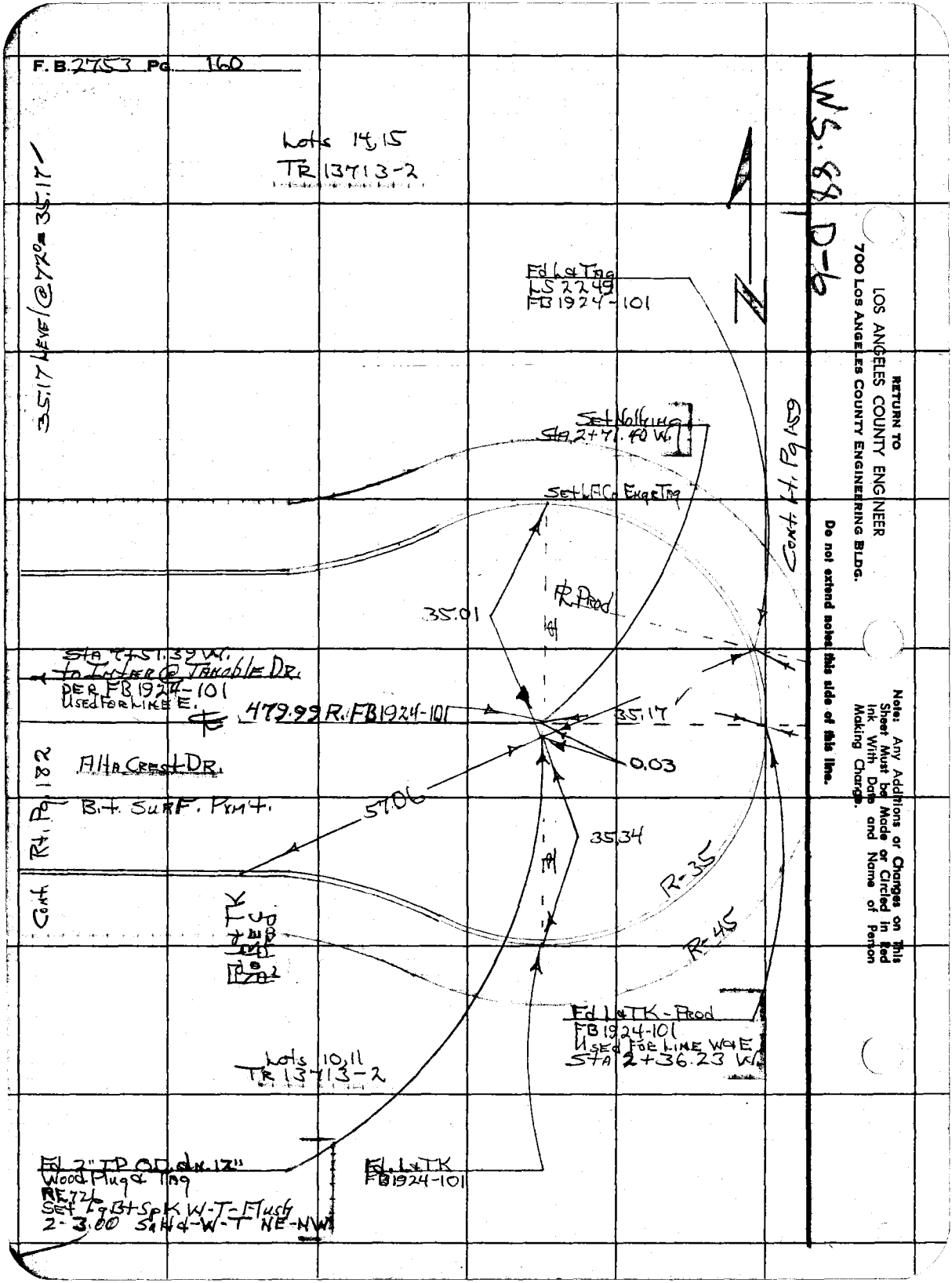
F. B. 2753 Pg. 160
Lots 14,15
TR 13713-2
35.17 Level @ 72° = 35.17
Fd L & Tag
LS 2249
FB 1924-101
Set Nothing
Sta 2+71.40 W.
Set LAC Engr Tag
Cont. Lt. Pg 159
35.01
R. Prod
Sta 7+51.39 W.
to Inter @ Tanoble Dr.
per FB 1924-101
Used for Line E.
479.99 R. FB 1924-101
35.17
0.03
Alta Crest Dr.
Bit. Surf. Pvmt.
57.06
35.34
R-35
R-45
Cont. Rt. Pg 182
Fd L & TK - Prod
FB 1924-101
Used for Line W & E
Sta 2+36.23 W.
Lots 10,11
TR 13713-2
Fd 2" IP OD dn. 12"
Wood Plug & Tag
RE 726
Set Lg Bt Sp K W-T-Flush
2-3.00 Sa H & W-T NE-NW
Fd. L & TK
FB 1924-101
WS. 88 D-6
RETURN TO
LOS ANGELES COUNTY ENGINEER
700 LOS ANGELES COUNTY ENGINEERING BLDG.
Do not extend notes this side of this line.
Note: Any Additions or Changes on This Sheet Must be Made or Circled in Red Ink With Date and Name of Person Making Change.

| | |
|---|---|
| Notes Ck'd by | Survey of Tanoble Dr. SS Dist |
| Map No. | IN 2402.34 Tape 0253 Std 68 °F |
| Office Work | Surveyed by H H Spriggs |
| Checked | Notes HHS Date 8-66 |
| Date | Indexed C. J. GALLI |

F. B. 2753 Pg. 161

CI 2402.34

TANOBLE DRIVE SS DIST.

Location of Improvements
Easement @ common Pl of
Lots 12 & 13 TR 13713-2 - From
Ely line of TR 13713, Wly to Alta
Crest Dr Cul de Sac thence Wly.
to Inter of Tanoble Dr.
FB 2753-157-160, 182
1924-101

H H Spriggs
M.A. Walsh
N. Smith
R. Moore

Note: Any Additions or Changes on This Sheet Must be Made or Circled in Red Ink With Date and Name of Person Making Change.

Do not extend notes this side of this line.

RETURN TO
LOS ANGELES COUNTY ENGINEER
700 LOS ANGELES COUNTY ENGINEERING BLDG.

76F309S CE #247—3-57

F.B. 2753 Pg 162

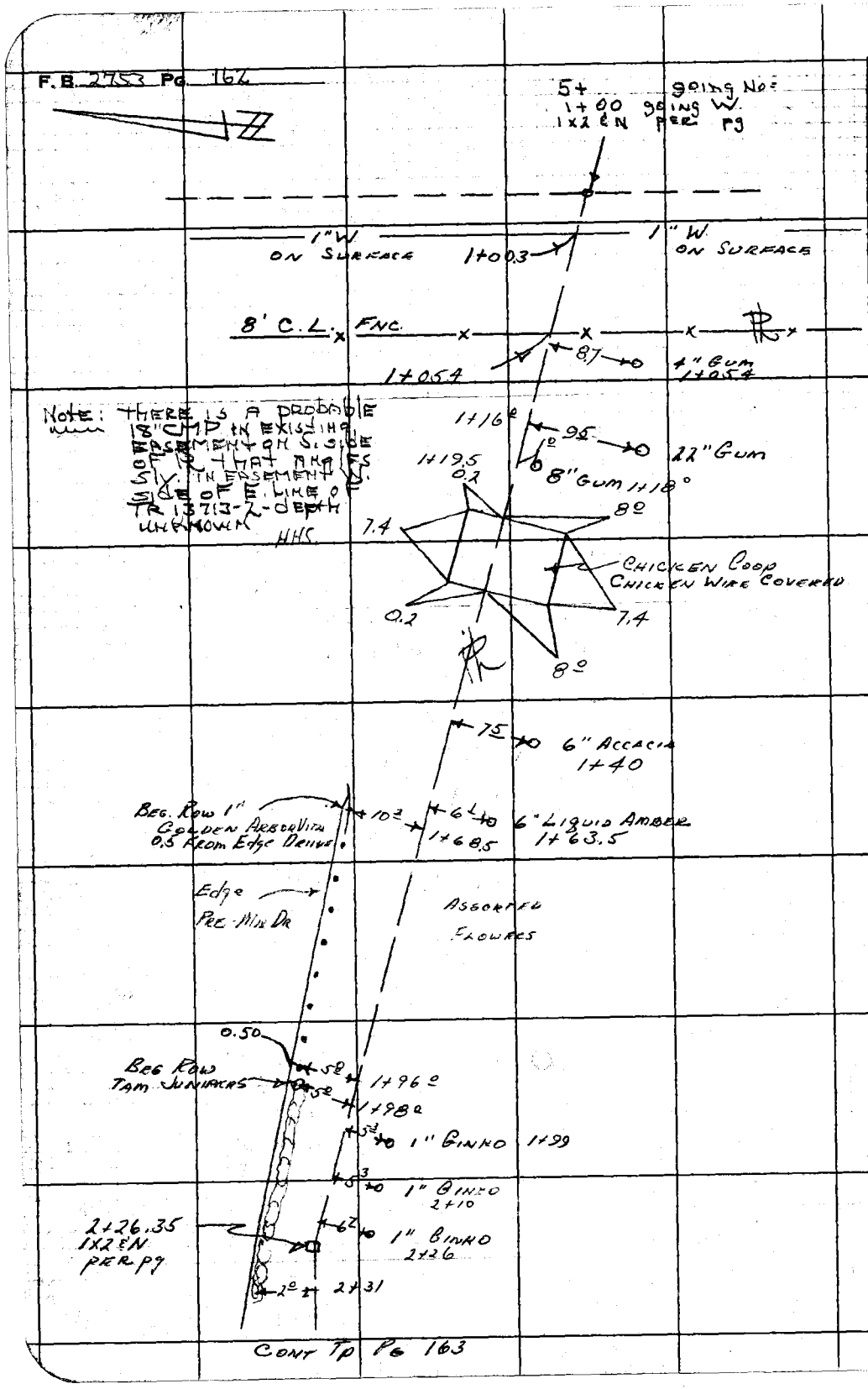


Cont To Pg 163

RETURN TO
LOS ANGELES COUNTY ENGINEER
700 LOS ANGELES COUNTY ENGINEERING BLDG.

Do not extend notes this side of this line.

Note: Any Additions or Changes on This Sheet Must be Made or Circled in Red Ink With Date and Name of Person Making Change.

| | |
|---|---|
| Notes Ck'd by | Survey of Tanoble Dr S.S. Dist |
| Map No. | JN 2402.34 Tape 0253 Std 68 °F |
| Office Work | Surveyed by Spriggs |
| Checked | Notes Walsh Date 8-9-66 |
| Date | Indexed C. J. Gall |

F. B. 2753 PG. 163

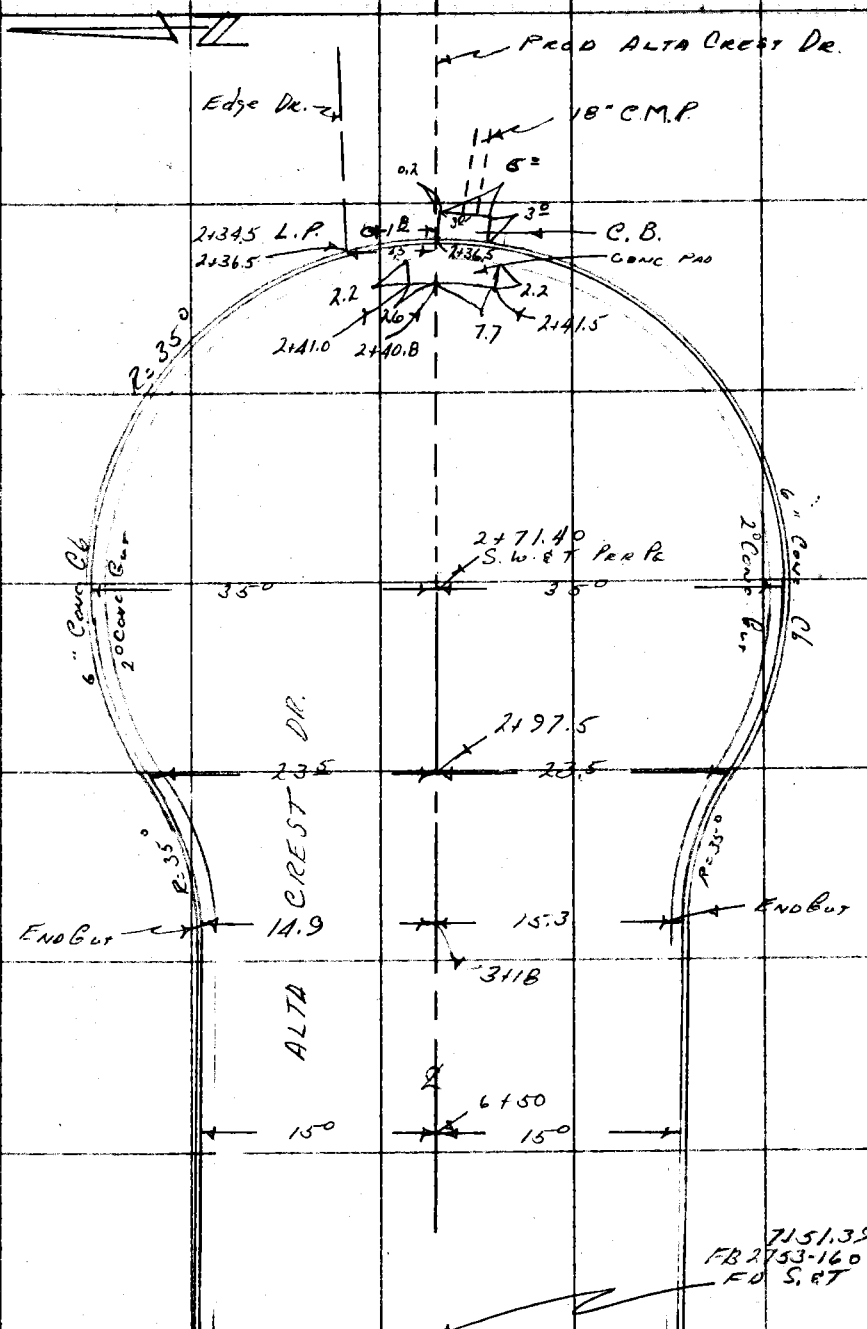


Note: Any Additions or Changes on This Sheet Must be Made or Circled in Red Ink With Date and Name of Person Making Change.

Do not extend this side of this line.

PLEASE RETURN TO
LOS ANGELES COUNTY ENGINEER
700 LOS ANGELES COUNTY ENGINEERING BLDG.

76F309S S&E #247 1-56

F. B. 2753 PG. 164

PLEASE RETURN TO
LOS ANGELES COUNTY ENGINEER
700 LOS ANGELES COUNTY ENGINEERING BLDG.

Do not extend this side of this line.

Note: Any Additions or Changes on This Sheet Must be Made or Circled in Red Ink With Date and Name of Person Making Change.

F.B. 2753 Pg. 165

| | | | | | |
|---|---|---|---|---|---|
| Profile No. | Notes Red | Plotted | Job No. 2402.34 | Division No. | |
| | Date | Date | Survey of Tanoble Dr SS Dist | | |
| X-Sec. No. | Notes Chkd. | Checked | Survey by HHSprings | Notes MA Walsh | Date 8-9-66 |
| | Date | Date | Map No. | Indexed C. J. GALLI | Date OCT 14 '66 |

NOTE: ANY ADDITIONS OR CHANGES ON THIS SHEET MUST BE MADE OR CIRCLED IN RED INK, WITH DATE AND NAME OF PERSON MAKING CHANGE.

Do not extend notes this side of this line.

PLEASE RETURN TO
LOS ANGELES COUNTY ENGINEER
403 LOS ANGELES COUNTY ENGINEERING BLDG.

76-L-298 CE 307 2-63

CI 2402.34

TANOBLE DR. SS DIST.

X-SECTIONS

EASEMENT @ COMMON PR. OF LOTS 12+13 TR 13713-2 - FROM ELY. LINE OF TR 13713-2, WLY to ALTA CREST DR CULDESAC, THENCE WLY, to INTER OF TANOBLE DR.

FB 2753 - 157-160, 182
1924 - 101

ELEV.

F.S. HHSprings MAWalsh R. Moore N Smith

H.I.

B.S.

STATION

76-L-298 CE 307 2-63

PLEASE RETURN TO
**LOS ANGELES COUNTY ENGINEER**
403 LOS ANGELES COUNTY ENGINEERING BLDG.

NOTE: ANY ADDITIONS OR CHANGES ON THIS SHEET MUST BE MADE OR CIRCLED IN RED INK. WITH DATE AND NAME OF PERSON MAKING CHANGE

**Do not extend notes this side of this line.**

| STATION | B. S. | H. I. | F. S. | ELEV. | Lt | ℄ | Rt |
|---|---|---|---|---|---|---|---|
| TB BM NE 817 | | | | 1399 298 | BM NE 817 Adj Elev. [illegible] 45 S/o N. End cb, 40' N/o Entrance gate | | FB2753-18 |
| 0+46.5 | | | | 1397 47 | | ℄ | prod Tp cb |
| | | | | 1396 74 | | | bot cb |
| 0+74.0 | | | | 1396 31 | | ℄ | prod ctr rdwy |
| 0+94.5 | | | | 1398 20 | | ℄ | " bot brk |
| 1+00 | | | | 1399 39 | | ℄ | prod |
| | | | | 1399 45 | | | 9° bot brk |
| | | | | 1399 35 | | | 15° pvmt |
| | | | | 1399 5 | 8.0 grd | | |
| | | | | 1399 5 | 15.0 " | | |
| TP | | | | 1399 33 | | | |
| 1+20 | | | | 1404 3 | | ℄ | |
| | | | | 1410 4 | | | 10° TP Brk |
| | | | | 1410 4 | | | 20° FLAT |
| | | | | 1401 4 | 5° bot. brk | | |
| | | | | 1401 2 | 10° FLAT | | |
| | | | | 1401 1 | 15° " | | |

F.B. 2753 Pg. 166

Job No. 2402.34 Division No. ____ Notes Red ____ Plotted ____ Profile ____

Survey of TANDBLE DR. S.S. DIST Date ____ Date ____ No. ____

Survey by SPRIGGS Notes WALSH Notes Chkd. ____ Checked ____ X-Sec. ____

Indexed C. J. GALLI Date ____ Date ____ No. ____

76-L-298 CE 307 2-63

PLEASE RETURN TO
LOS ANGELES COUNTY ENGINEER
403 LOS ANGELES COUNTY ENGINEERING BLDG.

NOTE: ANY ADDITIONS OR CHANGES ON THIS SHEET MUST BE MADE OR CIRCLED IN RED INK, WITH DATE AND NAME OF PERSON MAKING CHANGE.

**Do not extend notes this side of this line.**

| STATION | B. S. | H. I. | F. S. | ELEV. | Lt | ℄ | Rt |
|---|---|---|---|---|---|---|---|
| 1+36.56 | | | | 1403 9 | | ℄ | |
| | | | | 1410 4 | | | 11° Tp brk |
| | | | | 1410 5 | | | 15 FLAT |
| | | | | 1403 4 | 2° Tp brk | | |
| | | | | 1402 1 | 3° bot " | | |
| | | | | 1401 5 | 8° FLAT | | |
| | | | | 1401 8 | 15° " | | |
| 1+ — 50 | | | | 1404 9 | | ℄ | |
| | | | | 1410 4 | | | 10° Tp brk |
| | | | | 1410 6 | | | 15° FLAT |
| | | | | 1404 4 | 1.8 Tp brk | | |
| | | | | 1402 8 | 2.3 bot " | | |
| | | | | 1401 9 | 9.0 FLAT | | |
| | | | | 1401 9 | 15.0 " | | |
| T.P. | | | | 1407 95 | | | |
| 2+00 | | | | 1408 1 | | ℄ | |
| | | | | 1409 2 | | | 2.5 Tp brk |
| | | | | 1409 55 | | | 6.5 Edge drive |
| | | | | 1409 60 | | | 16.0 " " |
| | | | | 1406 8 | 2° bot brk | | |
| | | | | 1406 0 | 10° FLAT | | |
| | | | | 1405 5 | 15° " | | |

Profile Notes Red ____ Plotted ____ Job No. 2402.34 Division No. ____
No. ____ Date ____ Date ____ Survey of [illegible]
X-Sec. Notes Chkd. ____ Checked ____ Survey by SPE 1665 Notes WALSH Date 8-9-66
No. ____ Date ____ Date ____ Map No. ____ Indexed C. J. GALLI Date ____

F.B. 2753 Pg. 167

76-L-298 CE 307 2-63

PLEASE RETURN TO
**LOS ANGELES COUNTY ENGINEER**
403 LOS ANGELES COUNTY ENGINEERING BLDG.

NOTE: ANY ADDITIONS OR CHANGES ON THIS SHEET MUST BE MADE OR CIRCLED IN RED INK. WITH DATE AND NAME OF PERSON MAKING CHANGE

**Do not extend notes this side of this line.**

| STATION | B. S. | H. I. | F. S. | ELEV. | Lt | ℄ | Rt |
|---|---|---|---|---|---|---|---|
| 2+26.35 | | | | 1408.9 | | ℄ | |
| | | | | 1408.95 | | | 4.5 Edge drive |
| | | | | 1408.80 | | | 9.5 ctr " |
| | | | | 1409.08 | | | 15.0 Edge " |
| | | | | 1408.7 | 10 FLAT | | |
| | | | | 1408.6 | 15 " | | |
| 2+33.5 | | | | 1404.29 | 3° FL. 18" C.I.P. | | |
| 2+36.5 | | | | 1408.19 | | ℄ | PROD Tp cb |
| | | | | 1407.38 | | ℄ | " bot " |
| | | | | 1407.24 | 3° bot cb | | |
| | | | | 1408.24 | 3° Tp " | | |
| 2+39 | | | | 1407.71 | | ℄ | PROD |
| | | | | 1407.69 | | | 3° Ed. gut |
| | | | | 1407.78 | 3° brk in gut. | | |
| 2+50 | | | | 1408.65 | | ℄ | PROD |
| | | | | 1408.76 | | | 10° Pvmt |
| | | | | 1408.62 | | | 24³ Ed gut |
| | | | | 1408.56 | | | 27° bot cb |
| | | | | 1409.20 | | | 27° Tp " |

F.B. 2753 Pg. 168
Job No. 240234 Division No. Notes Red Plotted Profile
Survey of TANDLE DR. S.S. Date Date No. X-Sec.
Survey by SPRIGGS Notes WALSH Notes Chkd. Checked
Indexed C. J. GALLI Date Date Date No.

76-L-298 CE 307 2-63

PLEASE RETURN TO
LOS ANGELES COUNTY ENGINEER
403 LOS ANGELES COUNTY ENGINEERING BLDG.

NOTE: ANY ADDITIONS OR CHANGES ON THIS SHEET MUST BE MADE OR CIRCLED IN RED INK. WITH DATE AND NAME OF PERSON MAKING CHANGE.

**Do not extend notes this side of this line.**

| STATION | B. S. | H. I. | F. S. | ELEV. | Lt | ℄ | Rt |
|---|---|---|---|---|---|---|---|
| 2+50 | | | | 1408 60 | 10 pvmt | | |
| | | | | 1408 50 | 27° ed gut | | |
| | | | | 1408 51 | 29.5 bot cb | | |
| | | | | 1408 53 | 29.5 Tp " | | |
| 2+71.40 | | | | 1410 23 | | ℄ | |
| | | | | 1410 27 | | | 17° Pvmt |
| | | | | 1410 00 | | | 33 ed gut |
| | | | | 1409 87 | | | 35° bot cb |
| | | | | 1409 99 | | | 35° Tp " |
| | | | | 1411 2 | | | P/L |
| | | | | 1409 86 | 17° pvmt | | |
| | | | | 1409 32 | 33 ed. gut | | |
| | | | | 1409 10 | 35° bot cb | | |
| | | | | 1409 79 | 35 Tp " | | |
| | | | | 1409 9 | P/L | | |
| 2+97.5 | | | | 1411 51 | | ℄ | |
| | | | | 1411 41 | | | 12 Pvmt |
| | | | | 1411 21 | | | 21.2 ed gut |
| | | | | 1411 03 | | | 23.5 bot cb |
| | | | | 1411 69 | | | 23.5 Tp " |
| | | | | 1413 6 | | | P/L |

Profile Notes Red ____ Plotted ____ Job No. 2402.34 Division No. ____
No. ____ Date ____ Date ____ Survey of [illegible]
X-Sec. Notes Chkd. ____ Checked ____ Survey by SPRIGGS Notes WALSH Date 8-9-66
No. ____ Date ____ Date ____ Map No. ____ Indexed C. J. GALLI Date ____

F.B. 2753 Pg. 169

76-L-298 CE 307 2-63

PLEASE RETURN TO
**LOS ANGELES COUNTY ENGINEER**
403 LOS ANGELES COUNTY ENGINEERING BLDG.

NOTE: ANY ADDITIONS OR CHANGES ON THIS SHEET MUST BE MADE OR CIRCLED IN RED INK, WITH DATE AND NAME OF PERSON MAKING CHANGE

**Do not extend notes this side of this line.**

| STATION | B.S. | H.I. | F.S. | ELEV. | Lt | ℄ | Rt |
|---|---|---|---|---|---|---|---|
| 2+97.5 | | | | 1411.12 | 12 pvmt | | |
| | | | | 1410.55 | 21.2 edge gut | | |
| | | | | 1410.42 | 23.5 bot cb | | |
| | | | | 1410.50 | 23.5 Tp " | | |
| | | | | 1411.0 | P/L | | |
| 3+00 | | | | 1411.65 | | ℄ | |
| 3+16 | | | | 1412.36 | | ℄ | |
| | | | | 1412.41 | | | 7 pvmt |
| | | | | 1412.26 | | | 13 edge gut |
| | | | | 1412.08 | | | 15 bot cb |
| | | | | 1412.75 | | | 15 Tp " |
| | | | | 1414.1 | | | P/L |
| | | | | 1411.99 | 7 pvmt | | |
| | | | | 1411.30 | 13 edge gut | | |
| | | | | 1411.11 | 15 bot cb | | |
| | | | | 1411.75 | 15 Tp " | | |
| | | | | 1412.5 | P/L | | |
| T.P. | | | | 1413.37 | | | |

F.B. 2753 Pg. 170

Job No. 240234 Division No. Notes Red Plotted Profile

Survey of TANGBLE Dr. S.S. Date Date No. X-Sec.

Survey by SPRIGGS Notes WALSH Notes Chkd. Checked

Indexed C. J. GALLI Date Date Date No.

76-L-298 CE 307 2-63

PLEASE RETURN TO
LOS ANGELES COUNTY ENGINEER
403 LOS ANGELES COUNTY ENGINEERING BLDG.

NOTE: ANY ADDITIONS OR CHANGES ON THIS SHEET MUST BE MADE OR CIRCLED IN RED INK, WITH DATE AND NAME OF PERSON MAKING CHANGE.

**Do not extend notes this side of this line.**

| STATION | B. S. | H. I. | F. S. | ELEV. | Lt | ℄ | Rt |
|---|---|---|---|---|---|---|---|
| 3+50 | | | | 1413 68 | | ℄ | |
| | | | | 1413 76 | | | 7° Punt |
| | | | | 1413 53 | | | 15 bot cb |
| | | | | 1414 15 | | | 15 Tp " |
| | | | | 1418 2 | | | P/L |
| | | | | 1413 33 | 7° Punt | | |
| | | | | 1412 60 | 15 bot cb | | |
| | | | | 1413 20 | 15 Tp " | | |
| | | | | 1413 10 | P/L | | |
| 4+00 | | | | 1415 91 | | ℄ | |
| | | | | 1416 00 | | | 7° Punt |
| | | | | 1415 80 | | | 15 bot cb |
| | | | | 1416 42 | | | 15 Tp " |
| | | | | 1419 4 | | | P/L |
| | | | | 1415 53 | 7° Punt | | |
| | | | | 1414 83 | 15 bot cb | | |
| | | | | 1415 44 | 15 Tp " | | |
| | | | | 1415 2 | P/L | | |

Profile Notes Red ____ Plotted ____ Job No. 240234 Division No. ____
No. ____ Date ____ Date ____ Survey of Tanner Div. S.S.
X-Sec. Notes Chkd. ____ Checked ____ Survey by Springs Notes Walsh Date 8-10-66
No. ____ Date ____ Date ____ Map No. ____ Indexed C. J. GALLI Date ____

F.B. 2753 Pg. 171

76-L-298 CE 307 2-63

PLEASE RETURN TO
**LOS ANGELES COUNTY ENGINEER**
403 LOS ANGELES COUNTY ENGINEERING BLDG.

NOTE: ANY ADDITIONS OR CHANGES ON THIS SHEET MUST BE MADE OR CIRCLED IN RED INK, WITH DATE AND NAME OF PERSON MAKING CHANGE

**Do not extend notes this side of this line.**

| STATION | B. S. | H. I. | F. S. | ELEV. | Lt | ℄ | Rt |
|---|---|---|---|---|---|---|---|
| 4+50 | | | | 1418.18 | | ℄ | |
| | | | | 1418.22 | | | 7° pvmt |
| | | | | 1417.96 | | | 15 bot cb |
| | | | | 1418.16 | Drive ? | | 15 Tp " |
| | | | | 1419.8 | | | P/L |
| | | | | 1417.82 | 7° pvmt | | |
| | | | | 1417.04 | 15 bot cb | | |
| | | | | 1417.67 | 15 Tp " | | |
| | | | | 1417.8 | P/L | | |
| 5+00 | | | | 1420.33 | | ℄ | |
| | | | | 1420.45 | | | 7° pvmt |
| | | | | 1420.28 | | | 15° bot cb |
| | | | | 1420.94 | | | 15° Tp " |
| | | | | 1422.2 | | | P/L |
| | | | | 1419.95 | 7° Pvmt | | |
| | | | | 1419.30 | 15° bot cb | | |
| | | | | 1419.39 | 15° Tp " | | |
| | | | | 1420.2 | P/L | | |
| TP | | | | 1422.08 | | | |

F.B. 2753 Pg. 172

Job No. 2402.3 Division No. ____ Notes Red ____ Plotted ____ Profile ____

Survey of Tangle Dr. S.S. Date ____ Date ____ No. ____

Survey by Spriggs Notes Walsh Notes Chkd. ____ Checked ____ X-Sec. ____

Indexed C. J. GALLI Date ____ Date ____ No. ____

76-L-298 CE 307 2-63

PLEASE RETURN TO
LOS ANGELES COUNTY ENGINEER
403 LOS ANGELES COUNTY ENGINEERING BLDG.

NOTE: ANY ADDITIONS OR CHANGES ON THIS SHEET MUST BE MADE OR CIRCLED IN RED INK, WITH DATE AND NAME OF PERSON MAKING CHANGE.

**Do not extend notes this side of this line.**

| STATION | B. S. | H. I. | F. S. | ELEV. | Lt | ℄ | Rt |
|---|---|---|---|---|---|---|---|
| 5+50 | | | | 1422 54 | | ℄ | |
| | | | | 1422 67 | | | 7° Pvmt |
| | | | | 1422 54 | | | 15° bot cb |
| | | | | 1423 10 | | | 15° Tp " |
| | | | | 1425 0 | | | P/L |
| | | | | 1422 15 | 7° Pvmt | | |
| | | | | 1421 52 | 15° bot cb | | |
| | | | | 1421 55 | 15° Tp " | | |
| | | | | 1422 20 | P/L | | |
| 6+00 | | | | 1424 81 | | ℄ | |
| | | | | 1424 91 | | | 7° Pvmt |
| | | | | 1424 69 | | | 15° bot cb |
| | | | | 1425 32 | | | 15° Tp " |
| | | | | 1427 5 | | | P/L |
| | | | | 1424 35 | 7° Pvmt | | |
| | | | | 1423 69 | 15° bot cb | | |
| | | | | 1424 31 | 15° Tp " | | |
| | | | | 1424 4 | P/L | | |

Profile Notes Red ____ Plotted ____ Job No. 2402.34 Division No. ____
No. ____ Date ____ Date ____ Survey of TANGERLE DR. S.S.
X-Sec. Notes Chkd. ____ Checked ____ Survey by SPRIGGS Notes WALSH Date 8-10-66
No. ____ Date ____ Date ____ Map No. ____ Indexed C. J. GALLI Date ____

F.B. 2753 Pg. 173

76-L-298 CE 307 2-63

PLEASE RETURN TO
**LOS ANGELES COUNTY ENGINEER**
403 LOS ANGELES COUNTY ENGINEERING BLDG.

NOTE: ANY ADDITIONS OR CHANGES ON THIS SHEET MUST BE MADE OR CIRCLED IN RED INK, WITH DATE AND NAME OF PERSON MAKING CHANGE

**Do not extend notes this side of this line.**

| STATION | B.S. | H.I. | F.S. | ELEV. | Lt | ℄ | Rt |
|---|---|---|---|---|---|---|---|
| 6+50 | | | | 1427.04 | | ℄ | |
| | | | | 1427.16 | | | 7° Punt |
| | | | | 1426.95 | | | 15° bot cb |
| | | | | 1427.51 | | | 15 Tp " |
| | | | | 1431.6 | | | P/L |
| | | | | 1426.64 | 7° Punt | | |
| | | | | 1425.99 | 15 bot cb | | |
| | | | | 1426.59 | 15 Tp " | | |
| | | | | 1426.5 | P/L | | |
| 7+00 | | | | 1429.54 | | ℄ | |
| | | | | 1429.81 | | | 7° Punt |
| | | | | 1429.75 | | | 15° bot cb |
| | | | | 1430.40 | | | 15 Tp " |
| | | | | 1434.4 | | | P/L |
| | | | | 1428.91 | 7° Punt | | |
| | | | | 1427.98 | 15° bot cb | | |
| | | | | 1428.63 | 15° Tp " | | |
| | | | | 1427.7 | P/L | | |
| BM AE827 | | | | | BM AE827 - Elev 1430.794 - F.B. 2753-22 | | |
| | | | | | TANOBLE DR & ALTA CREST DR - S.S. No. ℄ | | |
| | | | | | PROP ALTA CREST - Bt Spk in lead | | |

F.B. 2753 Pg. 174

Job No. 2402.34 Division No. Notes Red Plotted Profile
Survey of TANOBLE DR. S.S. Date Date No.
Survey by SPRIGGS Notes WALSH Notes Chkd. Checked X-Sec.
Indexed C. J. GALLI Date Date Date No.

| | |
|---|---|
| Notes Ck'd by | Survey of Tanoble Dr SS Dist |
| Map No. | IN 2402.34 Tape 0253 Std LB °F |
| Office Work | Surveyed by H.H. Spriggs |
| Checked | Notes HHS Date 8 66 |
| Date NOV 3 1 '66 | Indexed C. J. GALLI OCT 14 '66 |

F. B. 2753 Pg. 175

CI 2402.34
TANOBLE DR. SS. DIST.

EASEMENT SURVEY, 170' ± S/O ℄ OF ALTA WOOD DR., W/Y, FROM EAST LINE TR. 13713-2, APPROX. 590', to TANOBLE DR.

LOCATION OF IMPROVEMENTS FB 2753 - 183-186
XSECTIONS FB 2753 - 187-198

H.H. Spriggs
M.A. Walsh
N. Smith
R. Moore

Note: Any Additions or Changes on This Sheet Must be Made or Circled in Red Ink With Date and Name of Person Making Change.

Do not extend notes this side of this line.

RETURN TO
LOS ANGELES COUNTY ENGINEER
700 LOS ANGELES COUNTY ENGINEERING BLDG.

76F3099 CE #247—3-57

F.B. 2753 Pg. 176

Cont. Bot Pg 200

Lot 25
TR 13713-2

N.
1. 32-29-30
4. 129-57-15
6. 194-56-00
A. 32-29-20

Cont. Bot. Pg 200

147.60 M
147.61 R

Δ LINE

32-29-20
27

102-21-40

147.60 LEVEL @ 72° = 147.60
127.85 " 86° = 127.24
127.23 " 86° = 127.24

Cont. Rt. Pg. 177

Sta 1+01.10 W.
Sta 1+05.12 N. Wly
Set 1x2 N. Flush
Calc dist (4.02)
No 90° to Prop
Cor.
Used For Line W.
@ Rec

Δ LINE 82.86

Sta 1+01.10 N. Wly.

5.12

5.00

5.00

1.10

5.12

0.06

1.10

Sta 1+00.00 N. Wly.
Sta 1+00.00 W
Sta 7+28.28 N. Ely.
Set 1x2 N. Flush
Used For Line N. Ely

Fd 2" IP OD Up 2"
Conc. plug & Tag
RCE 1216

NE
1. 102-21-40
4. 49-26-30
6. 254-10-00
A. 102-21-40

Δ LINE 220.41

NE
1. 102-21-40
4. 49-26-30
6. 254-10-00
A. 102-21-40
Cont. Top Pg. 158

Lot 13
TR 13713-2

RETURN TO
LOS ANGELES COUNTY ENGINEER
700 LOS ANGELES COUNTY ENGINEERING BLDG.

Do not extend notes this side of this line.

Note: Any Additions or Changes on This Sheet Must be Made or Circled in Red Ink With Date and Name of Person Making Change.

| | | |
|---|---|---|
| Notes Ck'd by | Survey of Temple Dr SS Dist. | F. B. 2753 Pg. 177 |
| Map No. | IN 2402-34 Tape 0253 Std. 68 | |
| Office Work | Surveyed by HHSpeggs | |
| Checked | Notes HHS Date 8-56 | |
| Date | Indexed C. J. GALLI | |

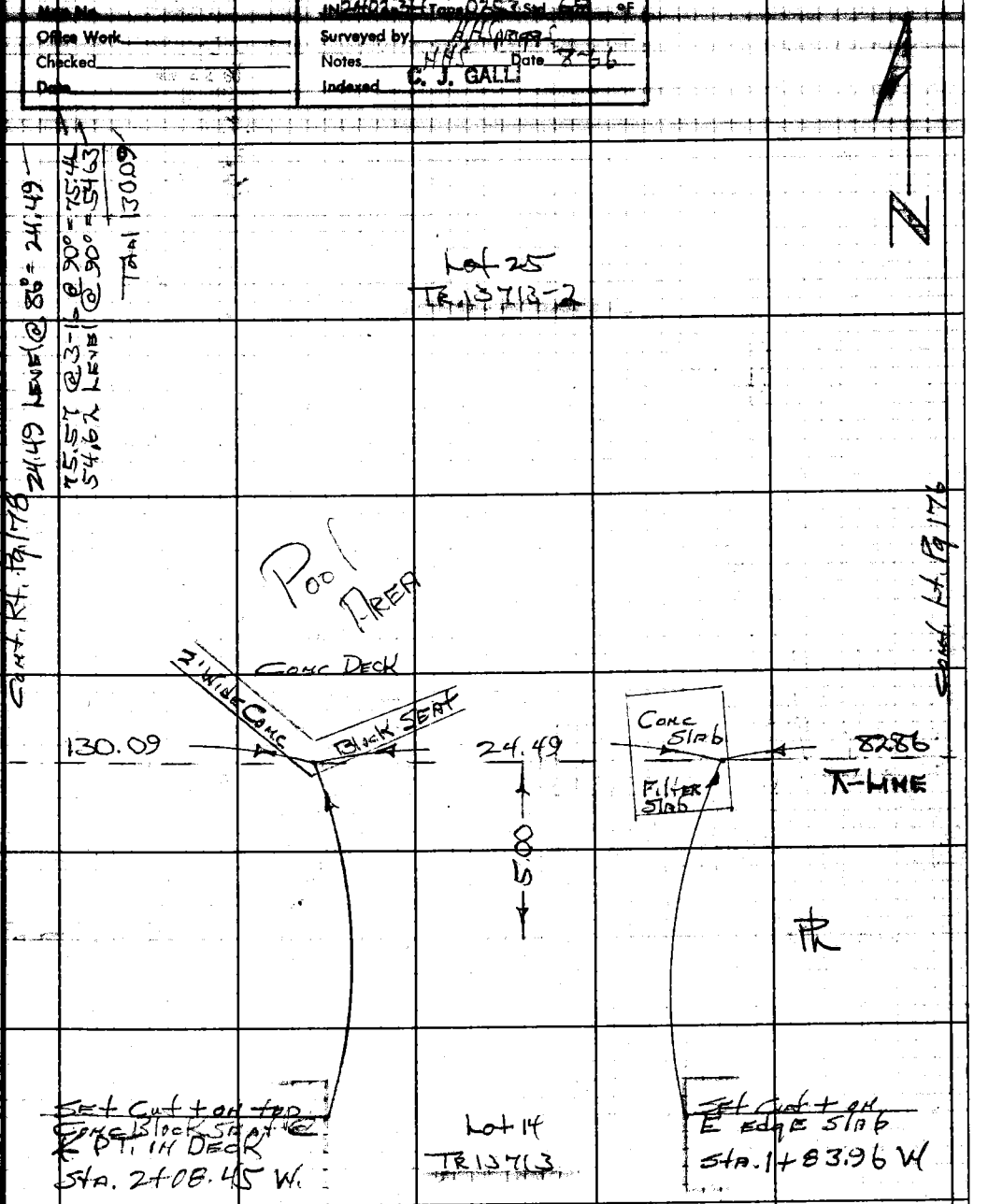


Note: Any Additions or Changes on This Sheet Must be Made or Circled in Red Ink With Date and Name of Person Making Change.

Do not extend notes this side of this line.

RETURN TO
LOS ANGELES COUNTY ENGINEER
700 LOS ANGELES COUNTY ENGINEERING BLDG.

76F309S CE #247—3-57

F.B. 2753 Pg. 178

1. 90-00-00
4. 360-00-00
A. 90-00-00

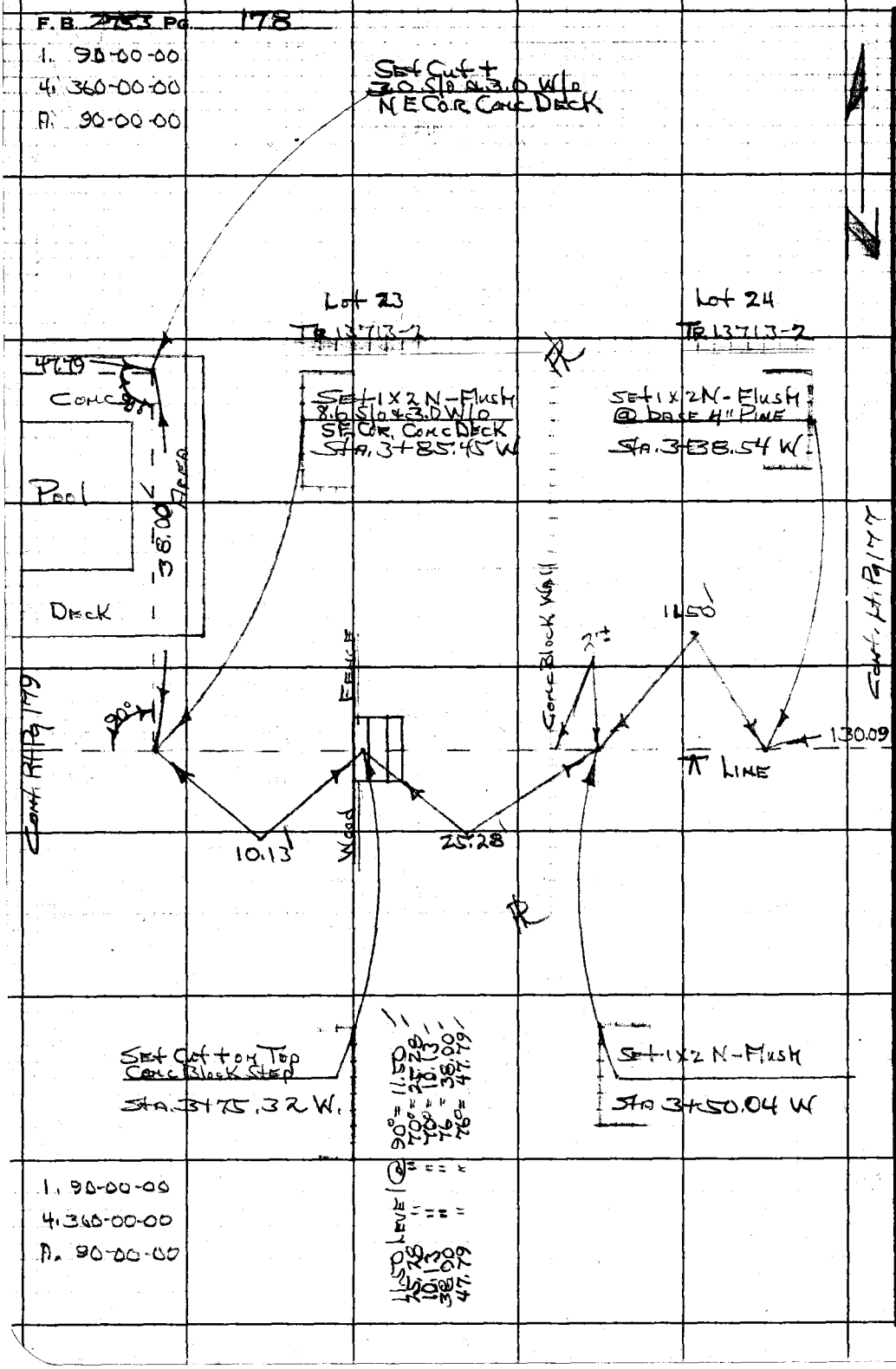


1. 90-00-00
4. 360-00-00
A. 90-00-00

RETURN TO
LOS ANGELES COUNTY ENGINEER
700 LOS ANGELES COUNTY ENGINEERING BLDG.

Do not extend notes this side of this line.

Note: Any Additions or Changes on This Sheet Must be Made or Circled in Red Ink With Date and Name of Person Making Change.

| | |
|---|---|
| Notes Ck'd by: [illegible] | Survey of Tanoble De SS Dist |
| Map No. | IN 2402.3 Tone 0253 Std 6.8 °F |
| Office Work | Surveyed by: HH Spriggs |
| Checked | Notes HHS Date 8-66 |
| Date | Indexed C. J. GALLI |

F. B. 2753 PG. 179

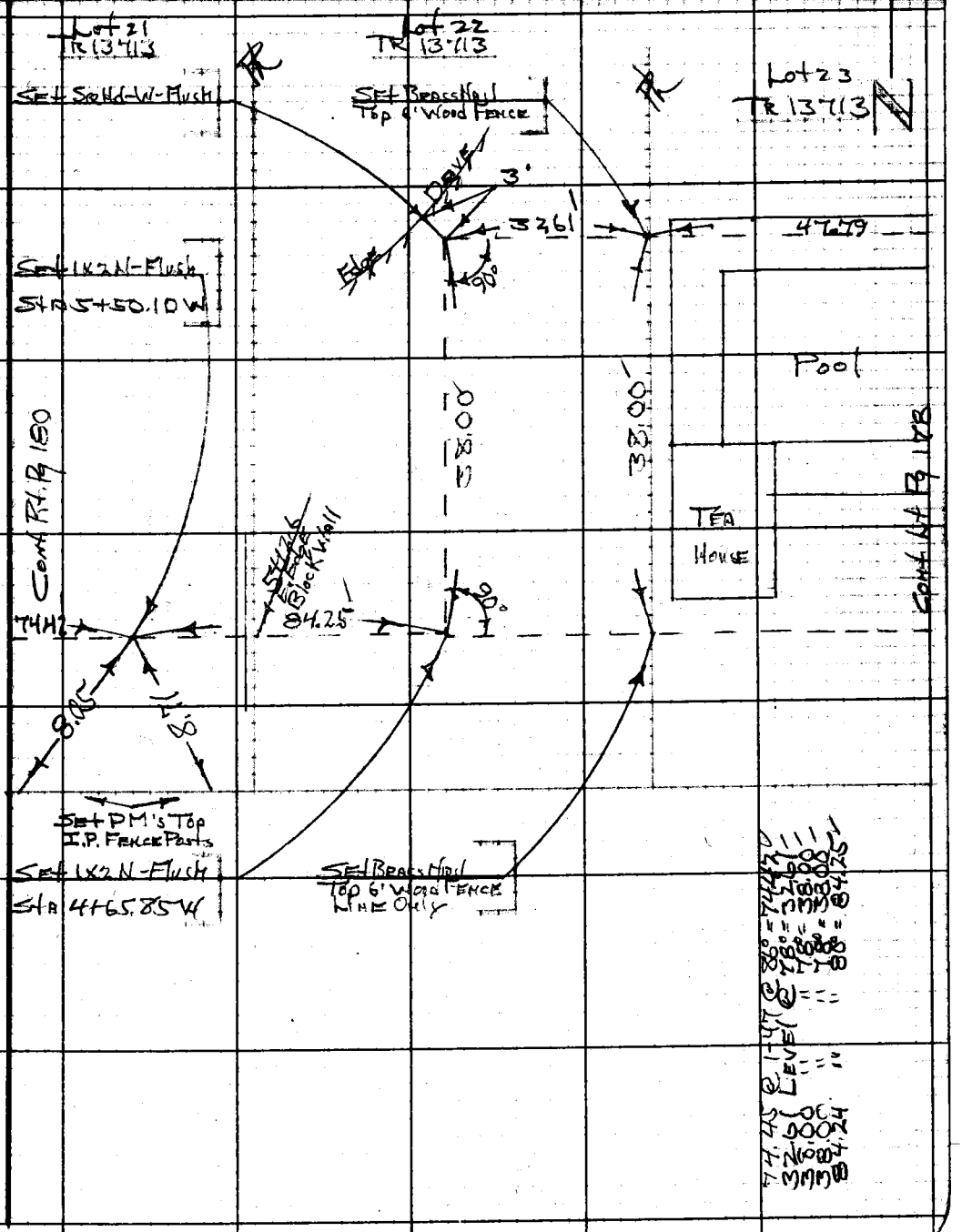


Note: Any Additions or Changes on This Sheet Must be Made or Circled in Red Ink With Date and Name of Person Making Change.

Do not extend notes this side of this line.

RETURN TO
LOS ANGELES COUNTY ENGINEER
700 LOS ANGELES COUNTY ENGINEERING BLDG.

76F309S CE #247—3-57

F.B. 2753 Pg. 180

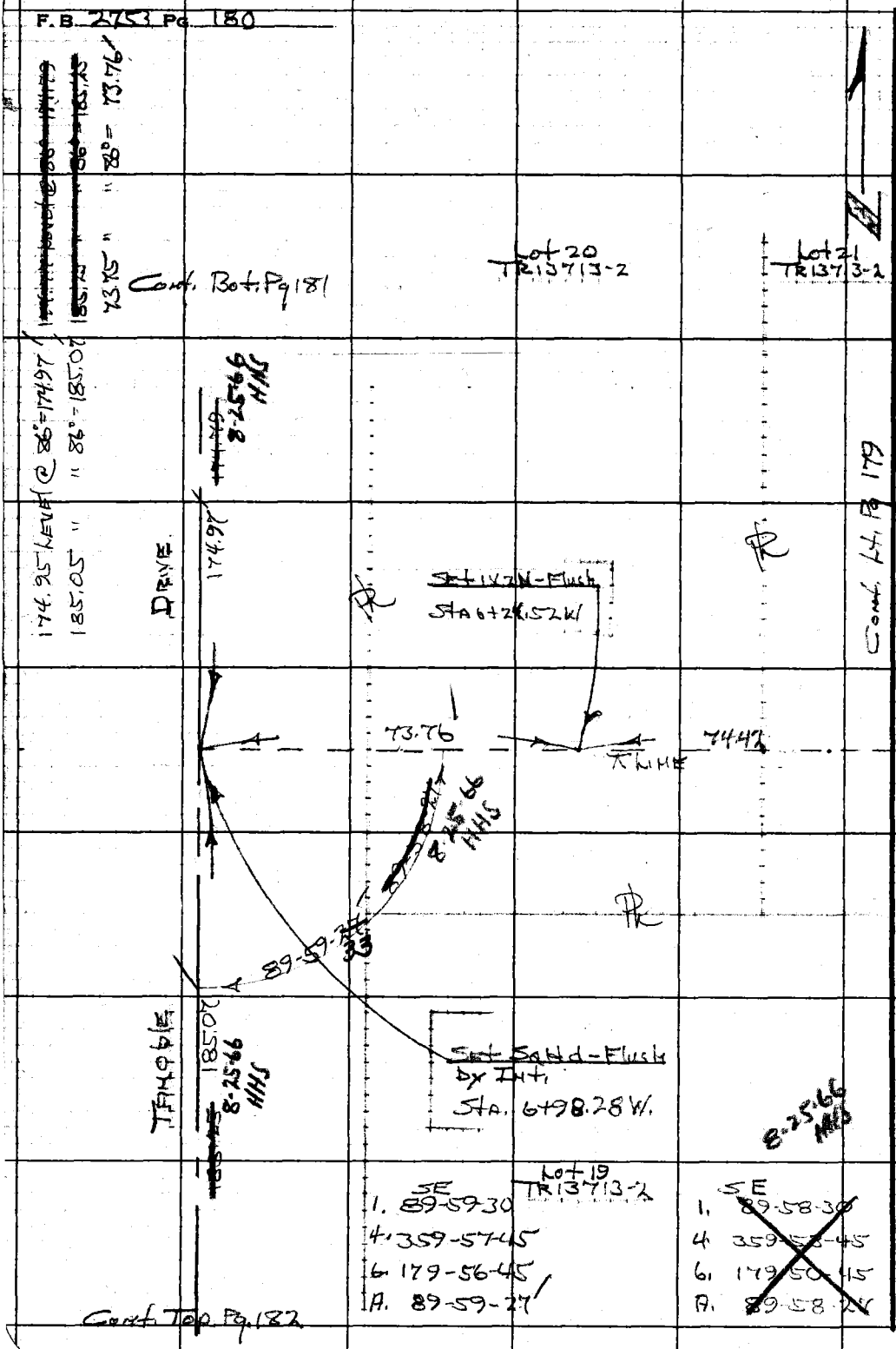


RETURN TO
LOS ANGELES COUNTY ENGINEER
700 LOS ANGELES COUNTY ENGINEERING BLDG.

Do not extend notes this side of this line.

Note: Any Additions or Changes on This Sheet Must be Made or Circled in Red Ink With Date and Name of Person Making Change.

PWFB 1825 278 / 279

| | | |
|---|---|---|
| Notes Ck'd by [illegible] | Survey of Taxable Dr SS Dist | F. B. 2753 Pg. 181 |
| Map No. | JN 2402.34 Tape 0253 Std 68 °F | |
| Office Work | Surveyed by HHS Spraggs | |
| Checked | Notes HHS Date 8-66 | |
| Date | Indexed [illegible] GALLI | |

WS 88 D-6

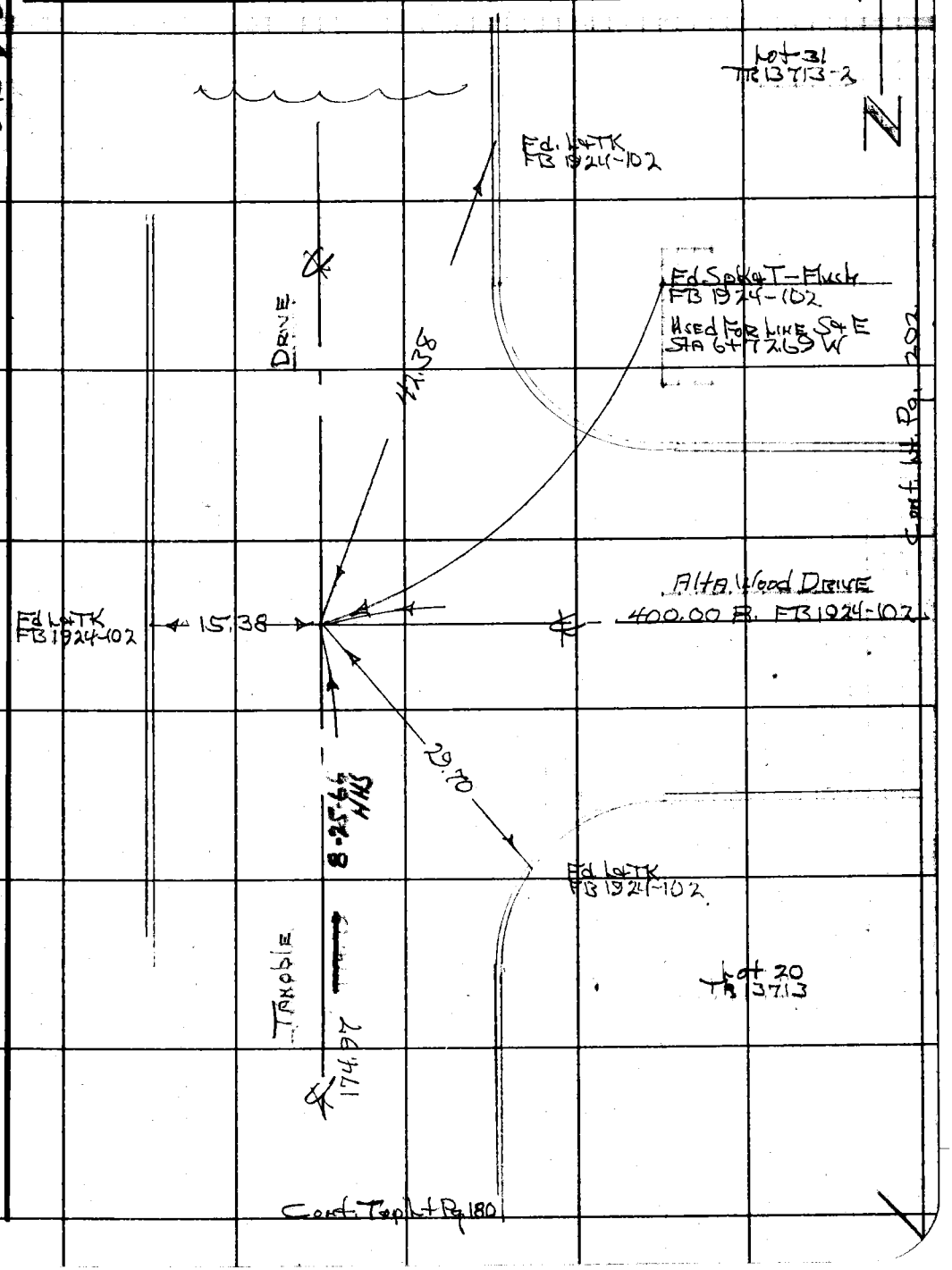


Note: Any Additions or Changes on This Sheet Must be Made or Circled in Red Ink With Date and Name of Person Making Change.

Do not extend this side of this line.

PLEASE RETURN TO
LOS ANGELES COUNTY ENGINEER
700 LOS ANGELES COUNTY ENGINEERING BLDG.

76F309S S&E #247 1-56

PWFB 1825

F. B. ~~2753~~ Pg. ~~182~~

280 / 281

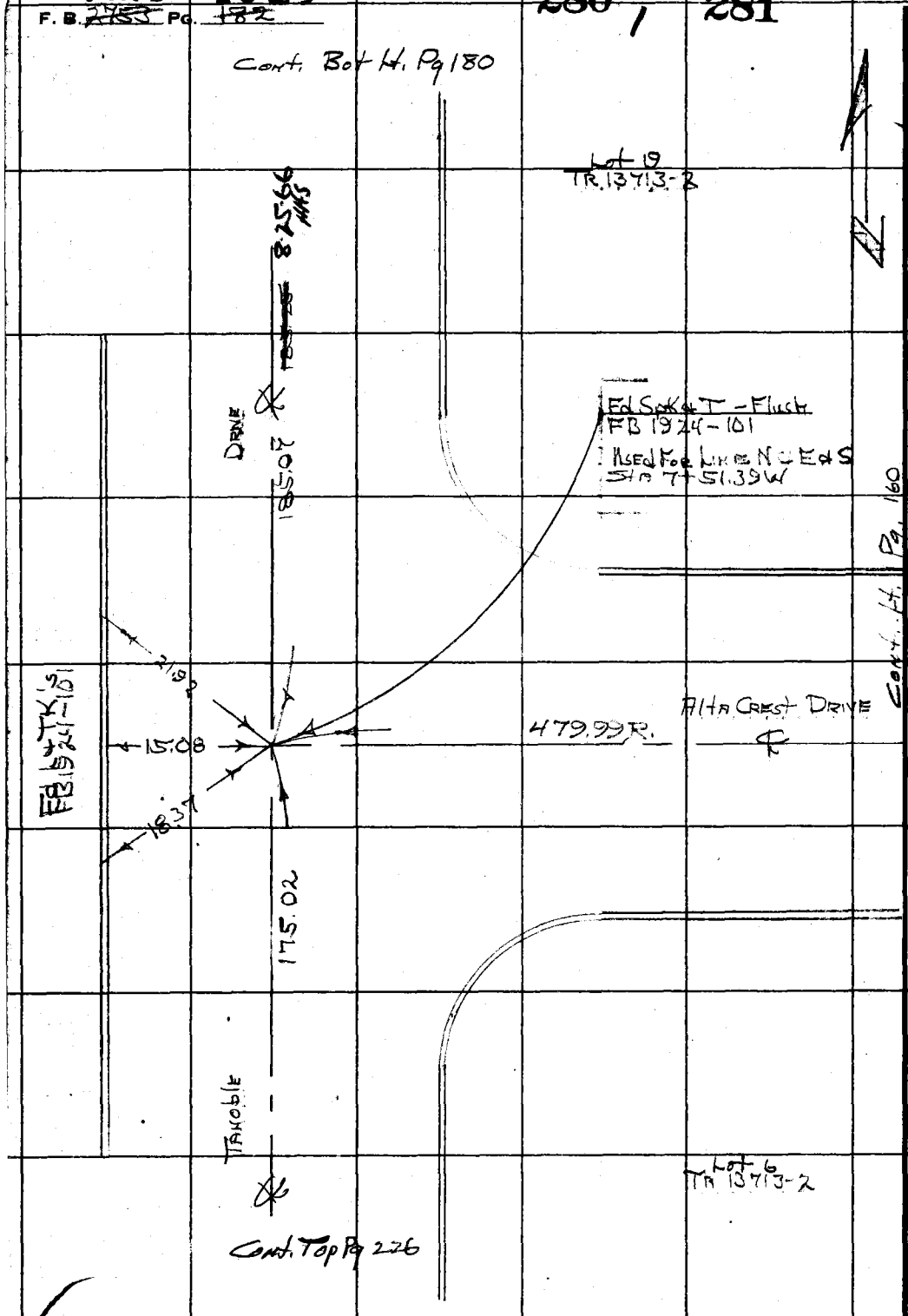


WS 88, O-L

PLEASE RETURN TO
LOS ANGELES COUNTY ENGINEER
700 LOS ANGELES COUNTY ENGINEERING BLDG.

Do not extend this side of this line.

Note: Any Additions or Changes on This Sheet Must be Made or Circled in Red Ink With Date and Name of Person Making Change.

| | |
|---|---|
| Notes Ck'd by | Survey of Tanoble Dr. SS. Dist |
| Map No. | IN 2402.34 Tape 0253 Std. 68 °F |
| Office Work | Surveyed by HH Spriggs |
| Checked | Notes Walsh Date 8-66 |
| Date | Indexed C. J. GALLI OCT 14 1966 |

F. B. 2753 Pg. 183

CI 2402.34

TANOBLE DRIVE SS DIST.

Location of Improvements

Easement 170' ± S/o ℄ of Alta Wood Dr., Wly From East Line Tr. 13713-2, approx 590' to Tanoble Dr. F.B. 2753-175-182

NOTE: Everything located from ⊼ LINE

HH Spriggs
MA Walsh Jr
N. Smith
R. Moore

Note: Any Additions or Changes on This Sheet Must be Made or Circled in Red Ink With Date and Name of Person Making Change.

Do not extend notes this side of this line.

RETURN TO
LOS ANGELES COUNTY ENGINEER
700 LOS ANGELES COUNTY ENGINEERING BLDG.

76F309S CE #247—3-57

F.B. 2153 Pg. 184

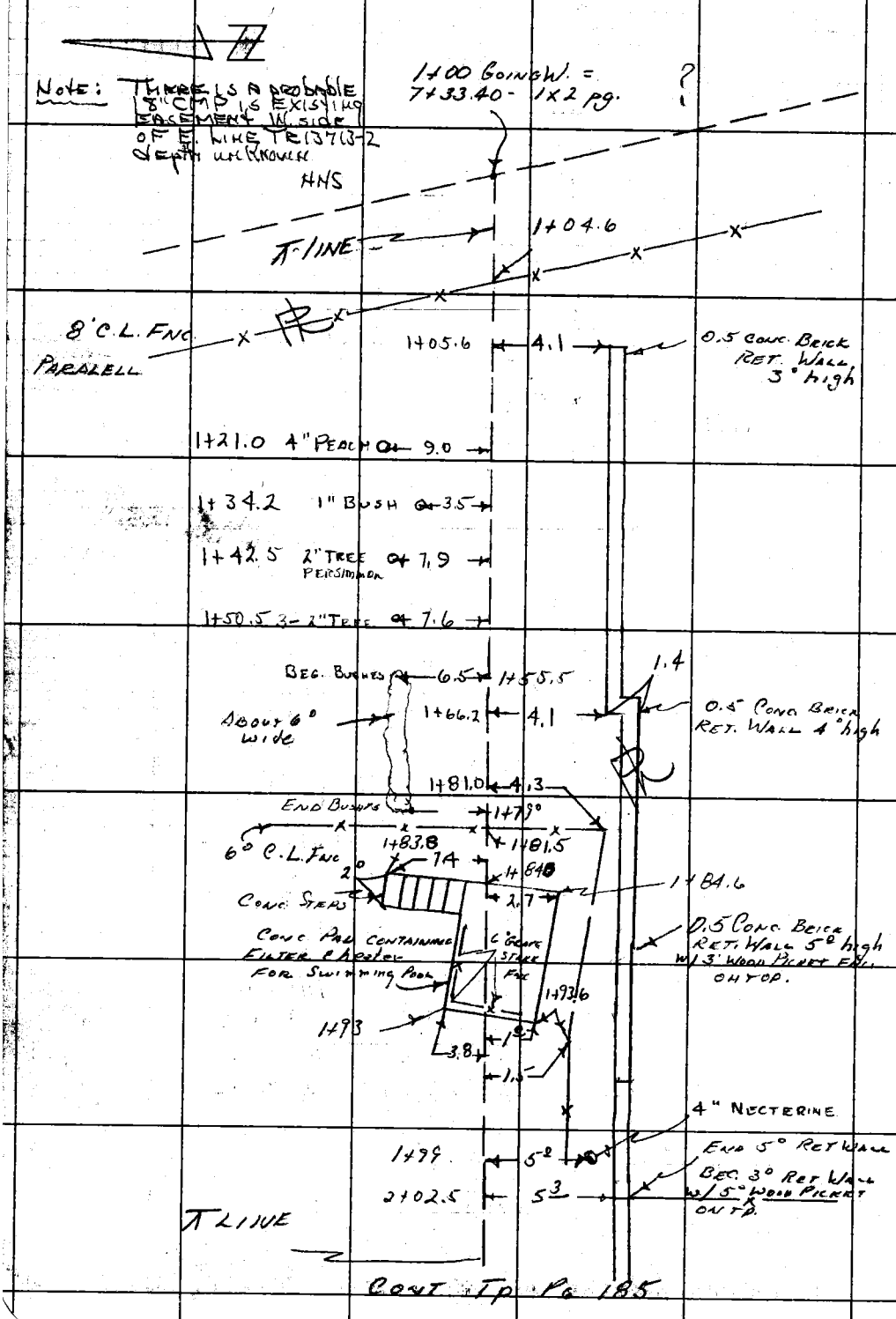


Cont Tp Pg 185

RETURN TO
LOS ANGELES COUNTY ENGINEER
700 LOS ANGELES COUNTY ENGINEERING BLDG.

Do not extend notes this side of this line.

Note: Any Additions or Changes on This Sheet Must be Made or Circled in Red Ink With Date and Name of Person Making Change.

| | |
|---|---|
| Notes Ck'd by | Survey of TANOBLE DR SS |
| Map No. | IN 402.37 Tape 0.257 Std. 68 °F |
| Office Work | Surveyed by SPRIGGS |
| Checked | Notes WALSH Date 8-12-66 |
| Date | Indexed C. J. GALLI |

F. B. 2753 Pg. 185

CONT. FROM PG 184

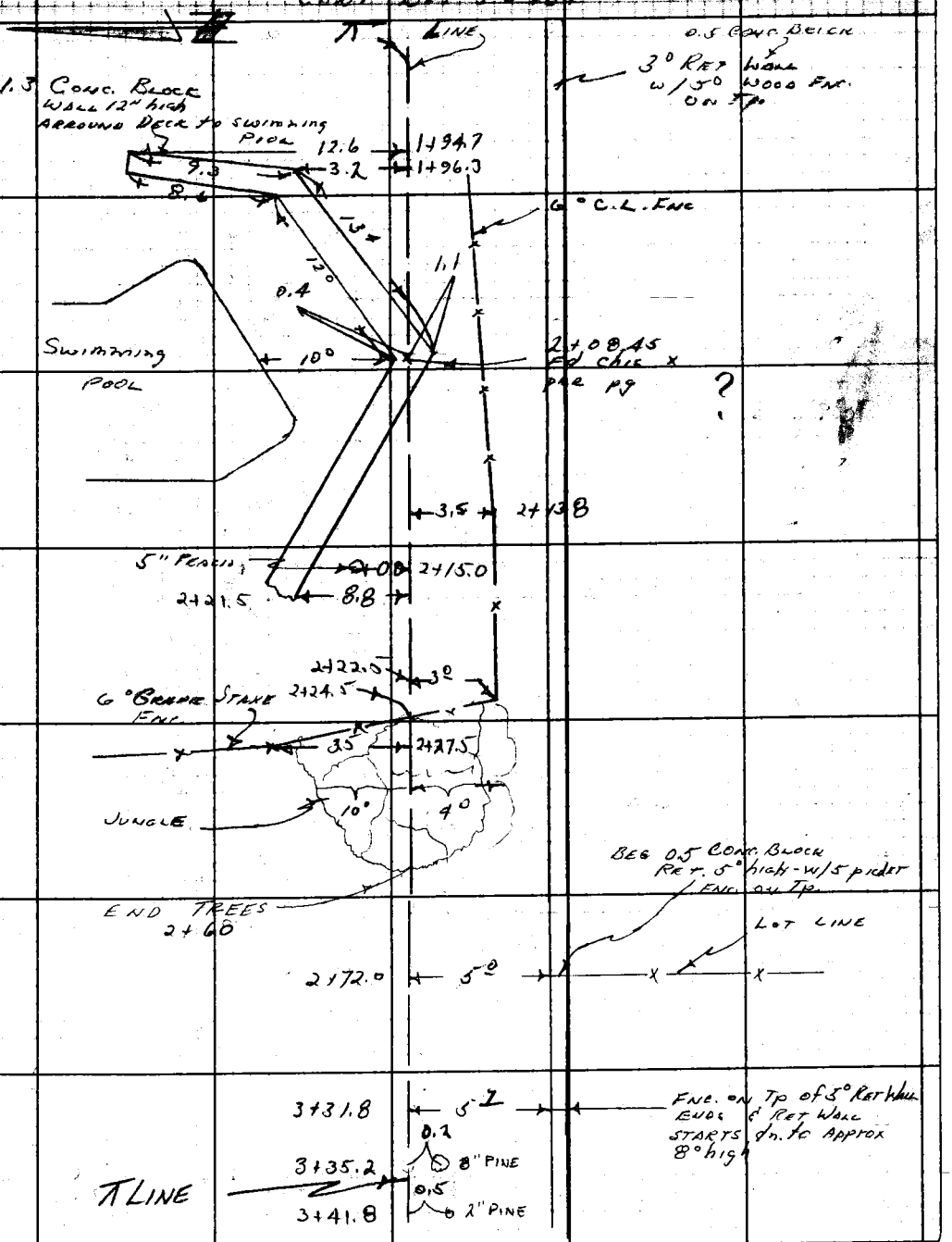


CONT TO PG 186

Note: Any Additions or Changes on This Sheet Must be Made or Circled in Red Ink With Date and Name of Person Making Change.

Do not extend notes this side of this line.

RETURN TO
LOS ANGELES COUNTY ENGINEER
700 LOS ANGELES COUNTY ENGINEERING BLDG.

76F3095 CE #247—3-57

F.B. 2753 Pg. 186

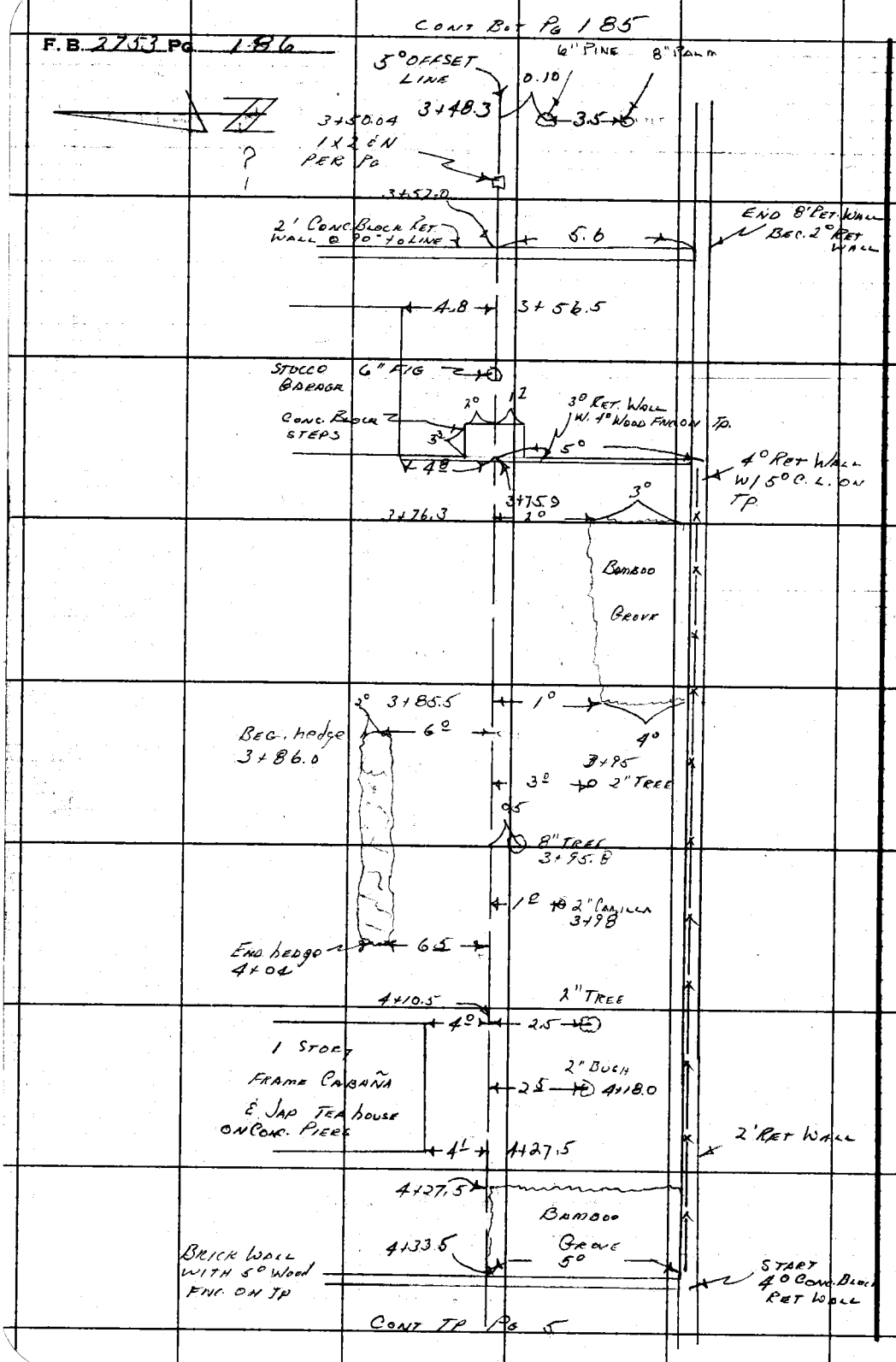


RETURN TO
LOS ANGELES COUNTY ENGINEER
700 LOS ANGELES COUNTY ENGINEERING BLDG.

Do not extend notes this side of this line.

Note: Any Additions or Changes on This Sheet Must be Made or Circled in Red Ink With Date and Name of Person Making Change.

| | | |
|---|---|---|
| Notes Ck'd by | Survey of TANOBLE DR | F. B. 2753 PG. 187 |
| Map No. | IN 2402.34 Tape 0253 Std 68 °F | |
| Office Work | Surveyed by SPRIGGS | |
| Checked | Notes WALSH Date 8-66 | |
| Date | Indexed C. J. GALLI | |

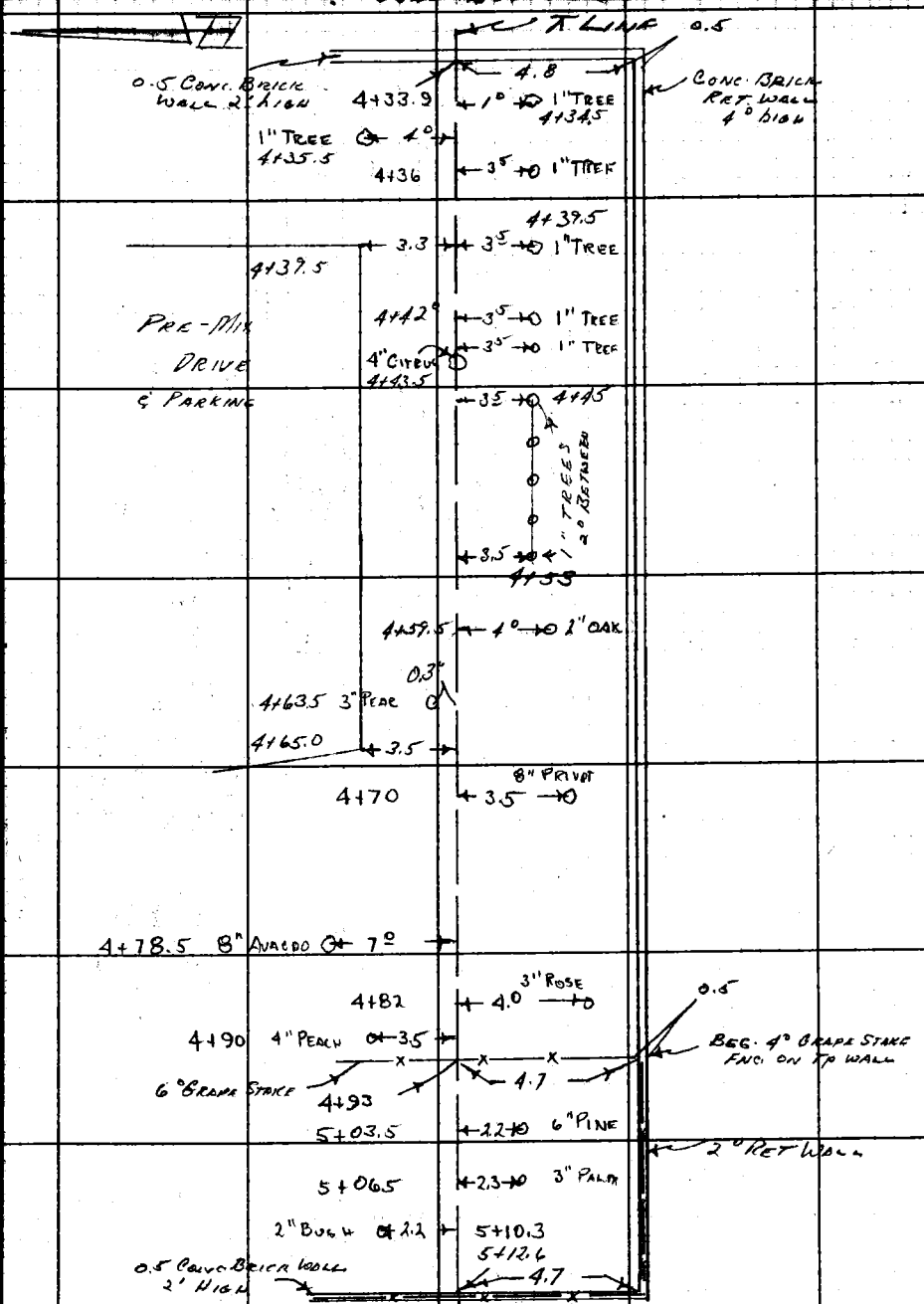


CONT TO PG 188

Note: Any Additions or Changes on This Sheet Must be Made or Circled in Red Ink With Date and Name of Person Making Change.

Do not extend notes this side of this line.

RETURN TO
LOS ANGELES COUNTY ENGINEER
700 LOS ANGELES COUNTY ENGINEERING BLDG.

76F3095 CE #247—3-57

F. B. 2753 Pg. 188

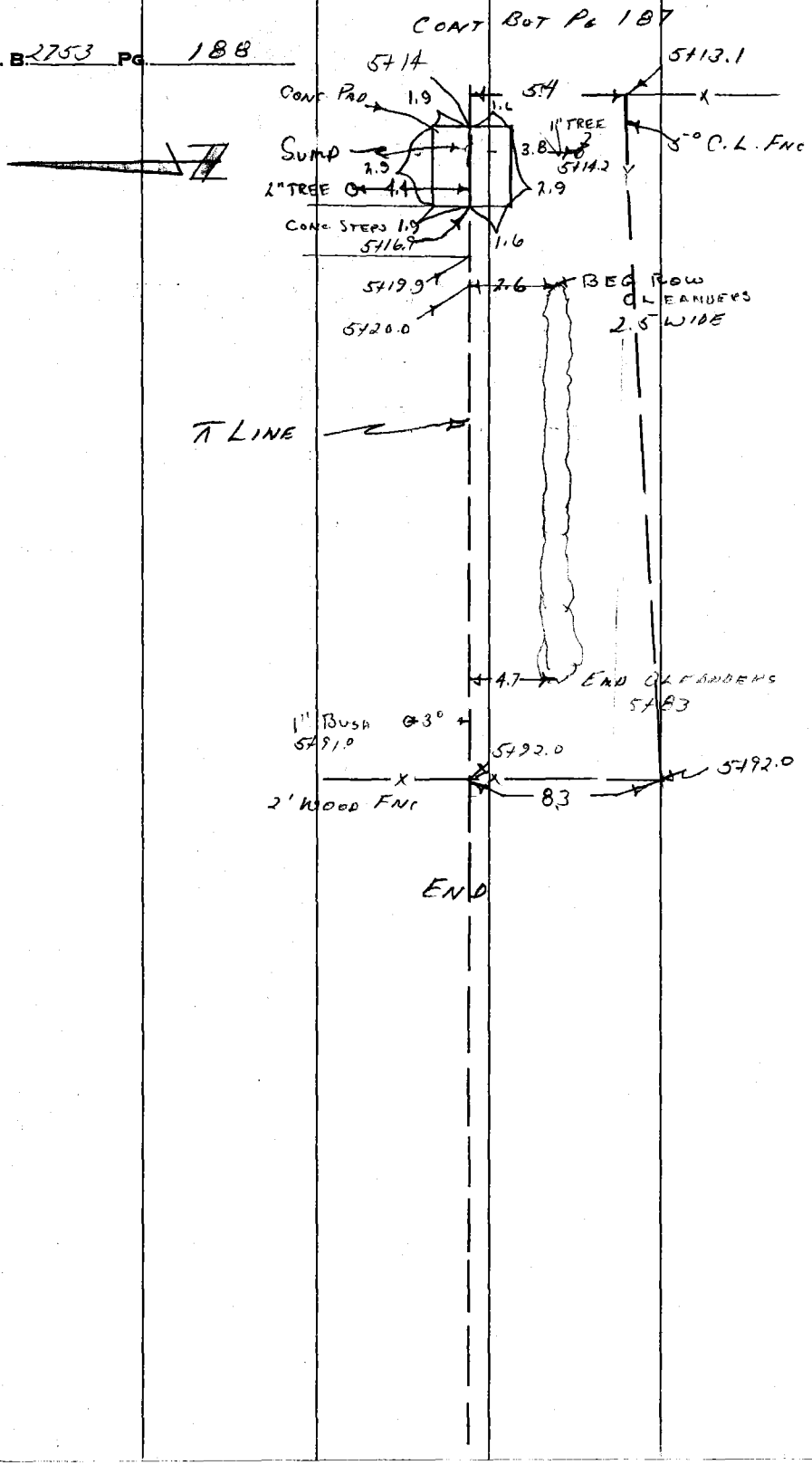


RETURN TO
LOS ANGELES COUNTY ENGINEER
700 LOS ANGELES COUNTY ENGINEERING BLDG.

Do not extend notes this side of this line.

Note: Any Additions or Changes on This Sheet Must be Made or Circled in Red Ink With Date and Name of Person Making Change.

| Profile | Notes Red | Plotted | Job No. 240.34 | Division No. | F.B. 2753 | Pg. 189 |
|---|---|---|---|---|---|---|
| No. | Date | Date | Survey of Tanoble Dr. SS. Dist. | | | |
| X-Sec. | Notes Chkd. | Checked | Survey by H.H. Springs | Notes Walsh | Date 8-66 | |
| No. | Date | Date | Map No. | Indexed C. J. GALLI | Date OCT 1 1966 | |

CI 240.34.
TANOBLE DR. SS. DIST.

X SECTIONS:

Easement 170' ± S/o ℄ of Alta Wood Dr., W/x from East Line TR 1373-2, Approx. 590' to Tanoble Dr.
FB 2753-175-182

| STATION | B.S. | H.I. | F.S. | ELEV. |
|---|---|---|---|---|
| | | | | |

H.H. Springs
M.A. Walsh
N. Smith
R. Moore

NOTE: ANY ADDITIONS OR CHANGES ON THIS SHEET MUST BE MADE OR CIRCLED IN RED INK, WITH DATE AND NAME OF PERSON MAKING CHANGE.

PLEASE RETURN TO
LOS ANGELES COUNTY ENGINEER
403 Los Angeles County Engineering Bldg.

Do not extend notes this side of this line.

76-L298 CE 307 3-61

76-L298 CE 307 3-61

PLEASE RETURN TO
**LOS ANGELES COUNTY ENGINEER**
403 LOS ANGELES COUNTY ENGINEERING BLDG.

NOTE: ANY ADDITIONS OR CHANGES ON THIS SHEET MUST BE MADE OR CIRCLED IN RED INK, WITH DATE AND NAME OF PERSON MAKING CHANGE

**Do not extend notes this side of this line.**

| STATION | B.S. | H.I. | F.S. | ELEV. | Lt | ⊼ L | Rt |
|---|---|---|---|---|---|---|---|
| Fd. BM AE 820 | | | | 14[illegible]8 | BM AE820 Elev. 1435.582 FB2753-19 Roadway W. side Noyes Elem. School (E. side) Bt. Spk in cb. 250'± S/o N. Entrance Gate @ Skyview Dr. | | |
| 0+55 | | | | 1423.21 | | ⊼ | Line Prod ℄ Rdwy |
| 0+74 | | | | 1424.05 | | ⊼ | Line " bot brk |
| 0+79 | | | | 1425.30 | | ⊼ | Line " Ed pvt |
| 1+00.00 | | | | 1427.0 | | ⊼ | line |
| 1+01.10 | | | | 1427.2 | | " | " |
| 1+05.6 | | | | 1428.0 | | ⊼ | line |
| | | | | 1428.3 | | | 5° Grd |
| | | | | 1428.9 | | | 10 " |
| | | | | 1428.2 | 4.1 Tp wall | | |
| | | | | 1425.8 | 4.7 Bot " | | |
| | | | | 1426.0 | 11.0 grd | | |
| 1+18 | | | | 1427.8 | | ⊼ | line |
| | | | | 1432.5 | | | 7.5 Tp brk |
| | | | | 1433.0 | | | 12.5 Flat |
| | | | | 1428.2 | 4.1 Tp wall | | |
| | | | | 1425.0 | 4.7 Bot " | | |
| | | | | 1424.8 | 10 Flat | | |

F.B. 2753 Pg. 190 Job No. 2402.34 Division No. Notes Red Plotted Profile
Survey of Tarable Dr. SS Dist Date Date No. X-Sec.
Survey by H.A. Gregg Notes Walsh Notes Chkd. Checked
Indexed [illegible] Date Date Date No.

76-L298 CE 307 3-61

PLEASE RETURN TO
**LOS ANGELES COUNTY ENGINEER**
403 LOS ANGELES COUNTY ENGINEERING BLDG.

NOTE: ANY ADDITIONS OR CHANGES ON THIS SHEET MUST BE MADE OR CIRCLED IN RED INK, WITH DATE AND NAME OF PERSON MAKING CHANGE.

**Do not extend notes this side of this line.**

| STATION | B. S. | H. I. | F. S. | ELEV. | Lt | ⊼ LINE | Rt |
|---|---|---|---|---|---|---|---|
| 1+50 | | | | 1430 3 | | ⊼ LINE | S.H |
| | | | | 1434 2 | | | 9° Tp brk |
| | | | | 1434 2 | | | 14 FLAT |
| | | | | 1428 3 | 4.1 Tp wall | | |
| | | | | 1425 9 | 4.6 Bot " | | |
| | | | | 1425 4 | 10° FLAT | | |
| T.P | | | | 1430 23 | | | |
| 1+ — 83.8 | | | | 1434 99 | | | 7.4 Tp brk (steps) |
| 1+ 83.9 | | | | 1432 45 | | | 3.0 Tp Conc. pad |
| 1+ 84.6 | | | | 1432 35 | 2.7 Tp conc pad | | |
| | | | | 1129 7 | 2.8 Bot " " | | |
| TP | | | | 1434 97 | | | |
| 1+96.3 | | | | 1431 5 | | ⊼ LINE | S.H. |
| | | | | 1433 87 | | | 3.2 bot wall |
| | | | | 1436 77 | | | 3.2 Tp " |
| | | | | 1436 77 | | | 3.2 Tp " |
| | | | | 1435 70 | | | 6.0 bot " |
| | | | | 1435 85 | | | 10.0 decking |
| | | | | 1429 3 | 5.0 Tp wall | | |
| | | | | 1424 8 | 5.6 Bot " | | |
| | | | | 1424 8 | 10.0 FLAT | | |

Profile No. ____ Notes Red ____ Plotted ____ Job No. [illegible] Division No. ____ F.B. 2453 Pg. 191
X-Sec. No. ____ Date ____ Date ____ Survey of [illegible]
Notes Chkd. ____ Checked ____ Survey by [illegible] Notes Walsh Date 8-66
Date ____ Date ____ Map No. ____ Indexed C. J. GALLI Date ____

76-L298 CE 307 3-61

PLEASE RETURN TO
**LOS ANGELES COUNTY ENGINEER**
403 LOS ANGELES COUNTY ENGINEERING BLDG.

NOTE: ANY ADDITIONS OR CHANGES ON THIS SHEET MUST BE MADE OR CIRCLED IN RED INK, WITH DATE AND NAME OF PERSON MAKING CHANGE

**Do not extend notes this side of this line.**

| STATION | B. S. | H. I. | F. S. | ELEV. | Lt | ⊼ Line | Rt |
|---|---|---|---|---|---|---|---|
| 2+08.45 | | | | 1436.71 | | ⊼ | line Tp wall |
| | | | | 1436.71 | | | 0.4 " " |
| | | | | 1435.60 | | | 0.5 bot " decking |
| | | | | 1435.91 | | | 10.0 decking |
| | | | | 1436.71 | 1.1 Tp wall | | |
| | | | | 1432.6 | 1.2 Bot " | | |
| | | | | 1430.00 | 5.0 bot brk | | |
| | | | | 1430.9 | 5.0 Tp wall | | |
| | | | | 1428.5 | 5.6 bot " | | |
| | | | | 1427.5 | 10.0 Flat | | |
| 2+21.5 | | | | 1432.3 | | ⊼ | line |
| | | | | 1435.9 | | | 8.8 bot wall |
| | | | | 1436.79 | | | 8.9 Tp " |
| | | | | 1430.6 | 5.0 bot brk | | |
| | | | | 1431.0 | 5.0 Tp wall | | |
| | | | | 1429.0 | 5.6 bot " | | |
| | | | | 1428.0 | 10.0 Flat | | |

F.B. 2453 Pg. 192 Job No. 24234 Division No. Notes Red Plotted Profile
Survey of Tamarack Dr SS Dist Date Date No. X-Sec.
Survey by H.H. Sorrell Notes Walsh Notes Chkd. Checked No.
Indexed C. J. GALLI Date Date Date

76-L298 CE 307 3-61

PLEASE RETURN TO
**LOS ANGELES COUNTY ENGINEER**
403 LOS ANGELES COUNTY ENGINEERING BLDG.

NOTE: ANY ADDITIONS OR CHANGES ON THIS SHEET MUST BE MADE OR CIRCLED IN RED INK, WITH DATE AND NAME OF PERSON MAKING CHANGE.

**Do not extend notes this side of this line.**

| STATION | B.S. | H.I. | F.S. | ELEV. | L+ | π | LINE | R− |
|---|---|---|---|---|---|---|---|---|
| 2+30 | | | | 1431 0 | | π | LINE | |
| | | | | 1431 6 | | | 5 | S.H. |
| | | | | 1430 4 | | | 10 | S.H |
| | | | | 1430 6 | 5 Bot Bk | | | |
| | | | | 1430 9 | 5 Tp Wall | | | |
| | | | | 1429 2 | 5.6 Bot " | | | |
| | | | | 1429 2 | 10 Flat | | | |
| TP — | | | | 1433 76 | | | | |
| [illegible] 50 | | | | 1432 2 | | π | LINE | |
| | | | | 1433 8 | | | 5° Brk | |
| | | | | 1437 5 | | | 14.5 Tp Bk | |
| | | | | 1437 6 | | | 19.0 Flat | |
| | | | | 1432 2 | 5° Bot Wall | | | |
| | | | | 1433 0 | 5° Tp " | | | |
| | | | | 1430 4 | 5.6 Bot Wall | | | |
| | | | | 1429 9 | 10 Flat | | | |
| 3+00 | | | | 1433 9 | | π | Line Bot Bk | |
| | | | | 1439 7 | | | 10 Tp " | |
| | | | | 1439 9 | | | 15 Flat | |
| — | | | | 1433 2 | 5 Bot Wall | | | |
| | | | | 1434 2 | 5 Tp " | | | |
| | | | | 1429 2 | 5.6 Bot Wall | | | |
| | | | | 1429 2 | 10 Flat | | | |

Profile No. ____ Notes Red ____ Plotted ____ Job No. [illegible] Division No. ____ F.B. [illegible] Pg. 193
X-Sec. No. ____ Date ____ Date ____ Survey of [illegible] Date ____
Notes Chkd. ____ Checked ____ Survey by [illegible] Notes Watch Date ____
Date ____ Date ____ Map No. ____ Indexed C. J. GALL Date ____

76-L298 CE 307 3-61

PLEASE RETURN TO
**LOS ANGELES COUNTY ENGINEER**
403 LOS ANGELES COUNTY ENGINEERING BLDG.

NOTE: ANY ADDITIONS OR CHANGES ON THIS SHEET MUST BE MADE OR CIRCLED IN RED INK, WITH DATE AND NAME OF PERSON MAKING CHANGE

**Do not extend notes this side of this line.**

| STATION | B. S. | H. I. | F. S. | ELEV. | ℄ | ⊼ line | Rt |
|---|---|---|---|---|---|---|---|
| 3+50 | | | | 1437.6 | | ⊼ line | |
| | | | | 1437.5 | [illegible] | | 7° gnd |
| | | | | 1437.[illegible] | | | 15 gnd |
| | | | | 1437.[illegible] | 5.6 bot wall | | |
| | | | | 1437.5 | 5.6 Tp " | | |
| | | | | 1429.2 | 6.2 bot " floor shale | | |
| | | | | 1429.2 | 10.0 " " | | |
| 3+52 | | | | 1437.7 | | ⊼ line bot wall | |
| 3+52.2 | | | | 1439.4 | | ⊼ line Tp " | |
| | | | | 1440.4 | | | 5° Tp wall |
| | | | | 1441.3 | | | 10 " " |
| | | | | 1439.4 | 5.6 Tp wall | | |
| | | | | 1438.2 | 6.1 bot " | | |
| | | | | 1438.0 | 10.0 flat | | |
| T.P 3+75.32 | | | | 1441.91 | cut "X" Tp conc step | | |
| 3+75.9 | | | | 1439.8 | | ⊼ line bot wall | |
| | | | | 1442.96 | | ⊼ " Tp " | |

F.B. 2453 Pg. [illegible]
Job No. 2402.34 Division No. ____ Notes Red ____ Plotted ____ Profile ____
Survey of Tamable Dr SS Dist Date ____ Date ____ No. ____
Survey by [illegible] Notes [illegible] Notes Chkd. ____ Checked ____ X-Sec. ____
Indexed C. J. GALLI Date ____ Date ____ Date ____ No. ____

76-L298 CE 307 3-61

PLEASE RETURN TO
**LOS ANGELES COUNTY ENGINEER**
403 LOS ANGELES COUNTY ENGINEERING BLDG.

NOTE: ANY ADDITIONS OR CHANGES ON THIS SHEET MUST BE MADE OR CIRCLED IN RED INK, WITH DATE AND NAME OF PERSON MAKING CHANGE

**Do not extend notes this side of this line.**

| STATION | B. S. | H. I. | F. S. | ELEV. | Lt | Line |
|---|---|---|---|---|---|---|
| 4+27.5 | | | | [illegible] | | [illegible] |
| | | | | [illegible] | | [illegible] |
| | | | | 1445.39 | | [illegible] |
| 4+33.5 | | | | [illegible] | | [illegible] |
| 4+33.8 | | | | [illegible] | | [illegible] |
| 4+33.9 | | | | [illegible] | | [illegible] |
| | | | | [illegible] | | [illegible] |
| | | | | [illegible] | | [illegible] |
| | | | | [illegible] | 5° [illegible] | |
| | | | | 1446.7[illegible] | [illegible] | |
| | | | | [illegible] | 5.6 [illegible] | |
| | | | | [illegible] | 10 [illegible] | |
| 4+39.5 | | | | 1444.60 | | [illegible] |
| 4+55 | | | | 1444.8 | | [illegible] |
| | | | | 1444.64 | | [illegible] |
| | | | | 1444.82 | | [illegible] |
| | | | | [illegible] | 5° [illegible] | |
| | | | | 1446.82 | 5° [illegible] | |
| | | | | 1442.8 | 5.6 [illegible] | |
| | | | | 1442.6 | 10.0 [illegible] | |
| 4+65.0 | | | | 1444.44 | | 3.5 [illegible] |

F.B. 2753 Pg. [illegible]
Survey of Tahoe Dr. SS Dist
Survey by H.H. Somers Notes Walsh
Indexed C. J. GALLI Date
Job No. 240234 Division No.
Notes Red Date
Notes Chkd. Date
Plotted Date
Checked Date
Profile No.
X-Sec. No.

76-L298 CE 307 3-61

PLEASE RETURN TO
**LOS ANGELES COUNTY ENGINEER**
403 LOS ANGELES COUNTY ENGINEERING BLDG.

NOTE: ANY ADDITIONS OR CHANGES ON THIS SHEET MUST BE MADE OR CIRCLED IN RED INK, WITH DATE AND NAME OF PERSON MAKING CHANGE.

**Do not extend notes this side of this line.**

| STATION | B. S. | H. I. | F. S. | ELEV. | Lt | ⊼ | LINE | Rt |
|---|---|---|---|---|---|---|---|---|
| 3+76.1 | | | | 1442 4 | | ⊼ | line | bot wall |
| | | | | 1442 6 | | | 4.8 | grd |
| | | | | 1444 0 | | | 10.0 | " |
| | | | | 1442 14 | | | 10.0 | Floor Basement |
| | | | | 1442 4 | 5° bot wall | | | |
| | | | | 1442 8 | 5° Tp " | | | |
| | | | | 1439 1 | 5.6 bot " | | | |
| | | | | 1438 8 | [illegible] | | | |
| 4+[illegible] | | | | 1442 3 | | ⊼ | line | |
| | | | | 1443 1 | | | 8.5 | bot decking |
| | | | | 1444 27 | | | 8.5 | Tp " |
| | | | | 1444 35 | | | 12 | " " |
| | | | | 1442 3 | 5° bot wall | | | |
| | | | | 1442 [illegible] | 5° Tp " | | | |
| | | | | 1439 6 | [illegible] | | | |
| | | | | 1439 3 | [illegible] | | | |
| 4+[illegible] | | | | 1442 8 | | ⊼ | line | |
| | | | | 1442 [illegible] | | | 4° | grd bot deck |
| | | | | 1445 39 | | | 4° | Floor Teahouse |

Profile No. ____ Notes Red ____ Date ____ Plotted ____ Date ____ Job No. 24CR34 Division No. ____ F.B. 2753 Pg. 195

X-Sec. No. ____ Notes Chkd. ____ Date ____ Checked ____ Date ____ Survey of Tenable Dr. SS Dist. Survey by HHGregg Notes [illegible] Date 2-66

Map No. ____ Indexed C. J. GALLI Date ____

76-L298 CE 307 3-61

PLEASE RETURN TO
**LOS ANGELES COUNTY ENGINEER**
403 LOS ANGELES COUNTY ENGINEERING BLDG.

NOTE: ANY ADDITIONS OR CHANGES ON THIS SHEET MUST BE MADE OR CIRCLED IN RED INK, WITH DATE AND NAME OF PERSON MAKING CHANGE.

**Do not extend notes this side of this line.**

| STATION | B. S. | H. I. | F. S. | ELEV. | Lt | ℄ LINE | Rt |
|---|---|---|---|---|---|---|---|
| 5+00 | | | | 1445 4 | | ℄ line | |
| | | | | 1445 4 | | | 5° grd |
| | | | | 1445 4 | | | 10 " |
| | | | | 1445 4 | 5° bot wall | | |
| | | | | 1446 5 | 5° Tp " | | |
| | | | | 1444 3 | 5.6 bot " | | |
| | | | | 1444 2 | 10 " | | |
| 5+12.6 | | | | 1445 5 | | ℄ line bot wall | |
| " " | | | | 1445 19 | | | |
| 5+13.0 | | | | 1446 8 | | ℄ line Tp wall | |
| 5+13.6 | | | | 1445 2 | | ℄ line bot " | |
| 5+14.0 | | | | 1444 6 | | ℄ line ctr sump | |
| 5+50 | | | | 1447 0 | | ℄ line | |
| | | | | 1447 8 | | | 5° grd |
| | | | | 1447 9 | | | 10° " |
| | | | | 1446 8 | 5° grd | | |
| | | | | 1445 8 | 10 " | | |

Profile No. ____ Notes Red ____ Plotted ____ Job No. [illegible] Division No. ____
X-Sec. No. ____ Date ____ Date ____ Survey of [illegible] Dr. [illegible]
Notes Chkd. ____ Checked ____ Survey by [illegible] Notes [illegible] Date [illegible]
Date ____ Date ____ Map No. ____ Indexed C. J. GALLI Date ____

F.B. [illegible] Pg. 197

76-L298 CE 307 3-61

PLEASE RETURN TO
**LOS ANGELES COUNTY ENGINEER**
403 LOS ANGELES COUNTY ENGINEERING BLDG.

NOTE: ANY ADDITIONS OR CHANGES ON THIS SHEET MUST BE MADE OR CIRCLED IN RED INK, WITH DATE AND NAME OF PERSON MAKING CHANGE

**Do not extend notes this side of this line.**

| STATION | B. S. | H. I. | F. S. | ELEV. | Lt | ⊼ LINE | Rt |
|---|---|---|---|---|---|---|---|
| 5475 | | | | [illegible] | | ⊼ line | |
| | | | | 1448.3 | | | 5° [illegible] |
| | | | | [illegible] | | | 10° [illegible] |
| | | | | [illegible] | 5° [illegible] | | |
| | | | | [illegible] | 10° [illegible] | | |
| T.P. | | | | 1447.65 | | | |
| BM AE 826 | | | | 1450.36 | BM AE 826 - Elev 1450.365 - FB 2753-22 | | |
| | | | | | N. Tanoble Dr. - W. side - 170' S. of | | |
| | | | | | of Altawood Dr. - Bt. Spkmch | | |

F. B. 2753 Pg. 198 Job No. 2403-34 Division No. Notes Red Plotted Profile
Survey of Tanoble Dr. SS Dist Date Date No. X-Sec.
Survey by [illegible] Notes [illegible] Notes Chkd. Checked
Indexed C. J. GALLI Date Date Date No.

| | |
|---|---|
| Notes Ck'd by | Survey of Tanoble Dr. SS Dist |
| Map No. | JN 2402.34 Tape 0253 Std 68 °F |
| Office Work | Surveyed by H.H. Spriggs |
| Checked | Notes H.H.S. Date 8-66 |
| Date NOV 22 '00 | Indexed C. J. GALLI |

F. B. [illegible] PG. 199

C.I. 2402.34

TANOBLE DR. S.S. DIST.

Easement Survey - Common ℄ of Lots 25 & 26 Tr 13713-2 From ℄ Line @ Wly Edge Hayes Elem. School Rd. (FB 2753 200) Wly to Altawood Dr. [illegible] Wly to [illegible] Tanoble Dr.

| | | |
|---|---|---|
| [illegible] | [illegible] | 203-206 |
| Xerodiane | [illegible] | 207-216 |

H. Spriggs
[illegible]
[illegible]
[illegible]

Note: Any Additions or Changes on This Sheet Must be Made or Circled in Red Ink With Date and Name of Person Making Change.

PLEASE RETURN TO
LOS ANGELES COUNTY ENGINEER
403 LOS ANGELES COUNTY ENGINEERING BLDG.
Do not extend this side of this line.

76F309S CE # 310 3-6

F. B. 2753 PG 200

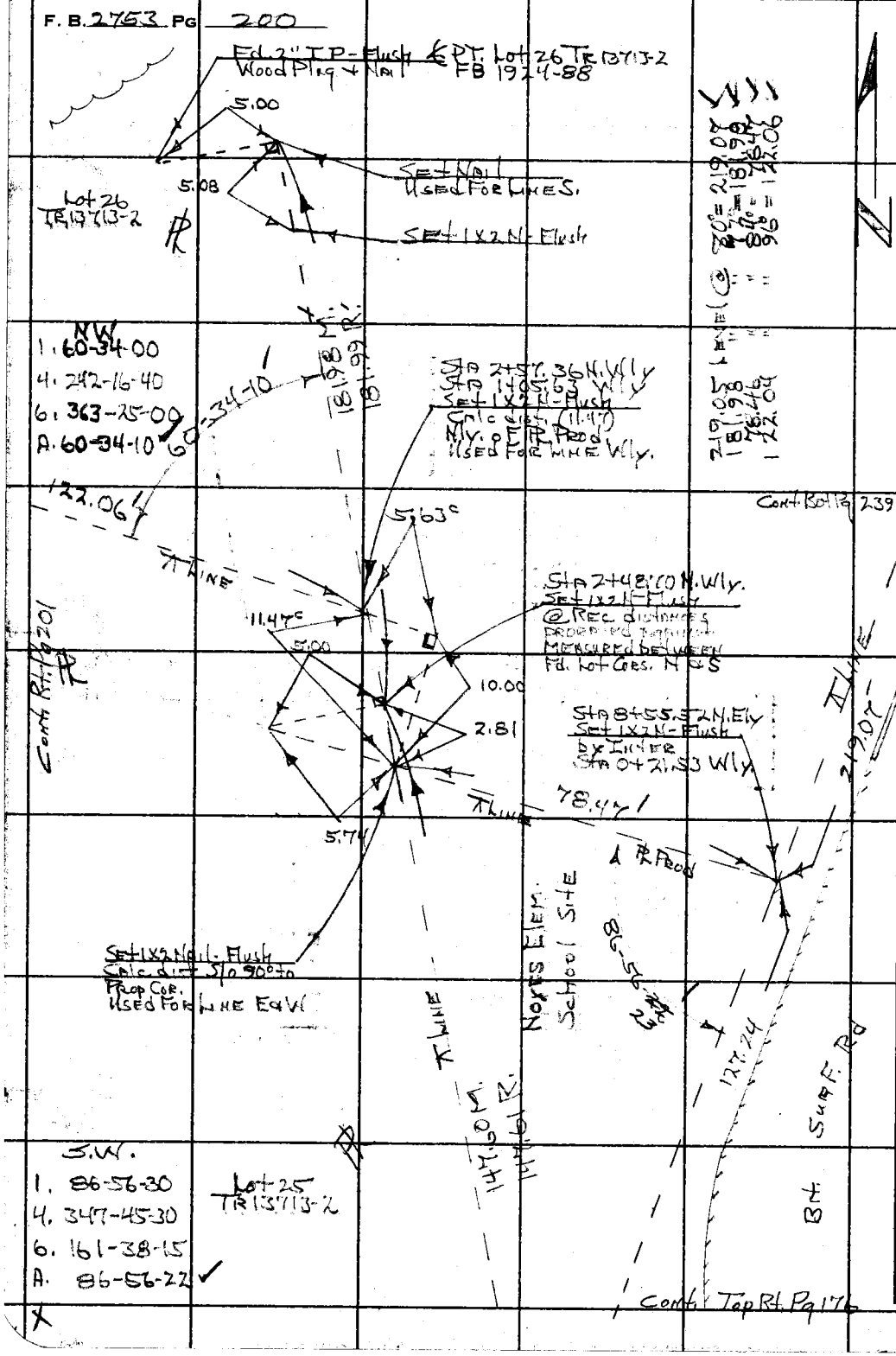


PLEASE RETURN TO
LOS ANGELES COUNTY ENGINEER
403 LOS ANGELES COUNTY ENGINEERING BLDG.

Do not extend this side of this line.

Note: Any Additions or Changes on This Sheet Must be Made or Circled in Red Ink With Date and Name of Person Making Change.

| | |
|---|---|
| Notes Ck'd by | Survey of Tanoble Dr SS Dist. |
| Map No. | JN 240234 Tape 0253 Std 68 °F |
| Office Work | Surveyed by [illegible] |
| Checked | Notes [illegible] Date 9-21 |
| Date | Indexed C. J. GALLI |

F. B. 2753 PG. 201

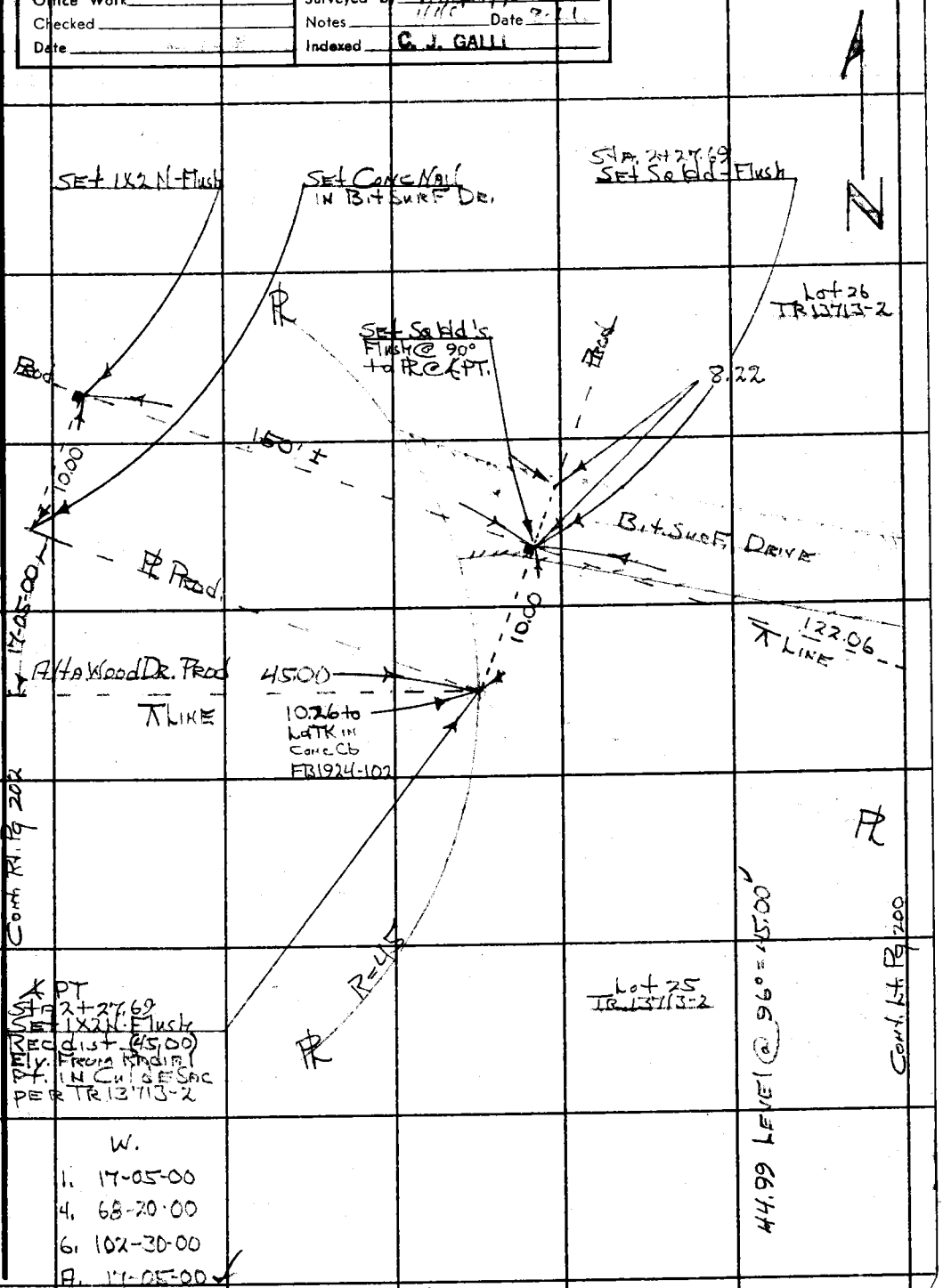


Note: Any Additions or Changes on This Sheet Must be Made or Circled in Red Ink With Date and Name of Person Making Change.

Do not extend this side of this line.

PLEASE RETURN TO
LOS ANGELES COUNTY ENGINEER
403 LOS ANGELES COUNTY ENGINEERING BLDG.

76F309S CE # 310 3-61

F. B. 2753 PG. 202

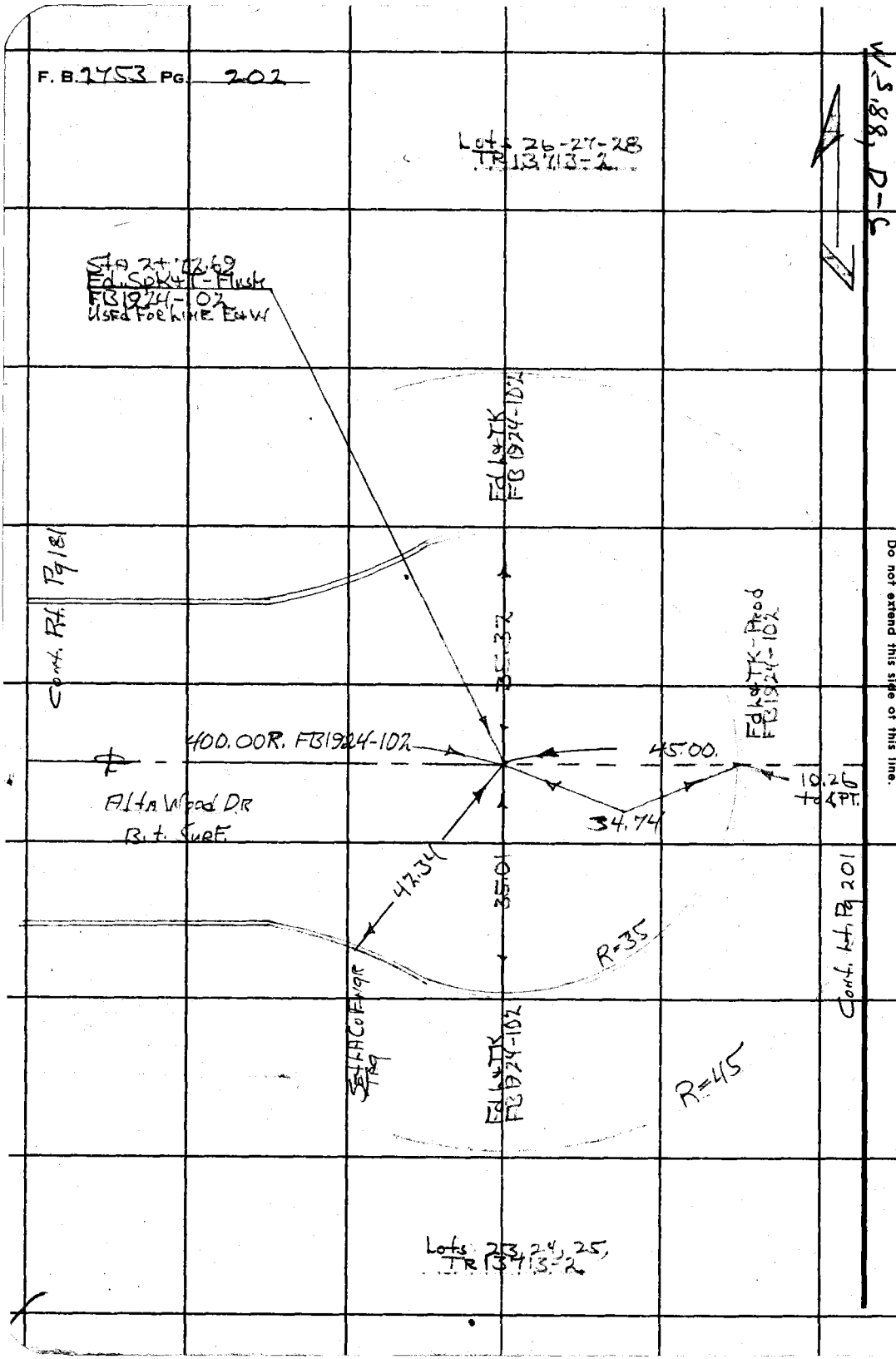


W.S. 88, D-6

PLEASE RETURN TO
LOS ANGELES COUNTY ENGINEER
403 LOS ANGELES COUNTY ENGINEERING BLDG.

Do not extend this side of this line.

Note: Any Additions or Changes on This Sheet Must be Made or Circled in Red Ink With Date and Name of Person Making Change.

| | |
|---|---|
| Notes Ck'd by | Survey of TANOBLE DR S.S |
| Map No. | JN 2402.34 Tape 0253 Std 68 °F |
| Office Work | Surveyed by SPRIGGS |
| Checked | Notes WALSH Date 8-66 |
| Date | Indexed C. J. GALLI |

F. B. 2753 PG. 203

CI 2402.34

TANOBLE DR. S.S.

LOCATION OF IMPROVEMENTS

Esmt. Survey - Common P/L of
Lot 25, 26 - TR 13713-2 From ⊥ line
@ Wly edge Noyes School Rd (FB 2453-200)
Wly to ALTAWOOD DR. Cul de Sac, THENCE
Wly on ℄ to TANOBLE DR
FB 2753 199-202, 181

H.H. SPRIGGS
M.A. WALSH
R. MOORE
N. SMITH

Note: Any Additions or Changes on This Sheet Must be Made or Circled in Red Ink With Date and Name of Person Making Change.

Do not extend notes this side of this line.

RETURN TO
LOS ANGELES COUNTY ENGINEER
700 LOS ANGELES COUNTY ENGINEERING BLDG.

76F3095 CE #247—3-57

F.B. 2753 Pg. 204

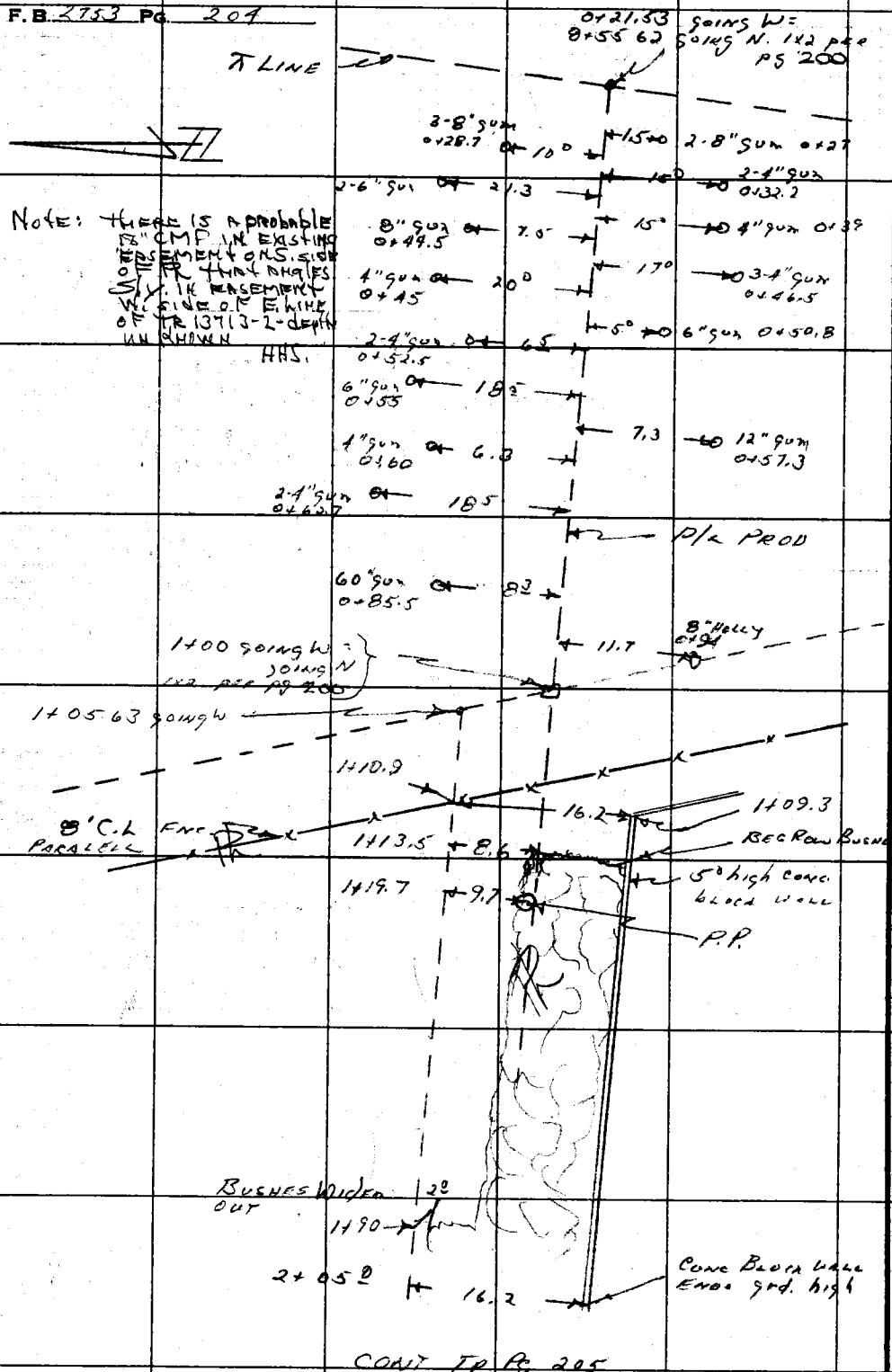


Note: THERE IS A PROBABLE 8" CMP IN EXISTING EASEMENT ON S. SIDE OF TR THAT ANGLES S.W. IN EASEMENT W. SIDE OF E. LINE OF TR 13713-2-DEPTH UNKNOWN HHS.

RETURN TO
LOS ANGELES COUNTY ENGINEER
700 Los Angeles County Engineering Bldg.

Do not extend notes this side of this line.

Note: Any Additions or Changes on This Sheet Must be Made or Circled in Red Ink With Date and Name of Person Making Change.

| | |
|---|---|
| Notes Ck'd by | Survey of TANOBLE Dr S.S |
| Map No. | IN 240234 Tape 0353 Std 68 °F |
| Office Work | Surveyed by SPRIGGS |
| Checked | Notes WALSH Date 8-66 |
| Date | Indexed G. J. GALLI |

F. B 2753 PG. 205

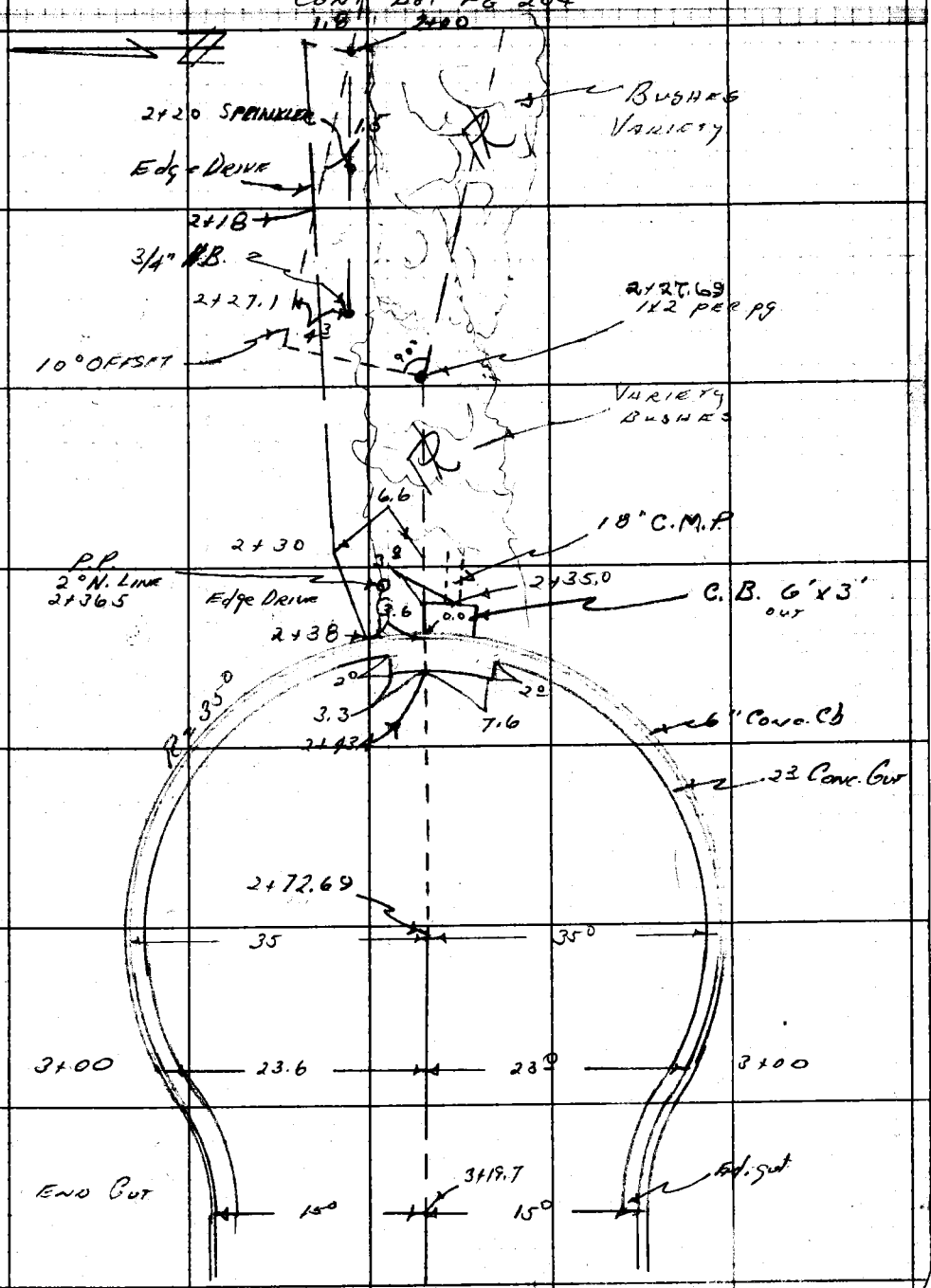


Note: Any Additions or Changes on This Sheet Must be Made or Circled in Red Ink With Date and Name of Person Making Change.

Do not extend notes this side of this line.

RETURN TO
LOS ANGELES COUNTY ENGINEER
700 LOS ANGELES COUNTY ENGINEERING BLDG.

76F309S CE #247—3-57

F. B. 2753 Pg. 206

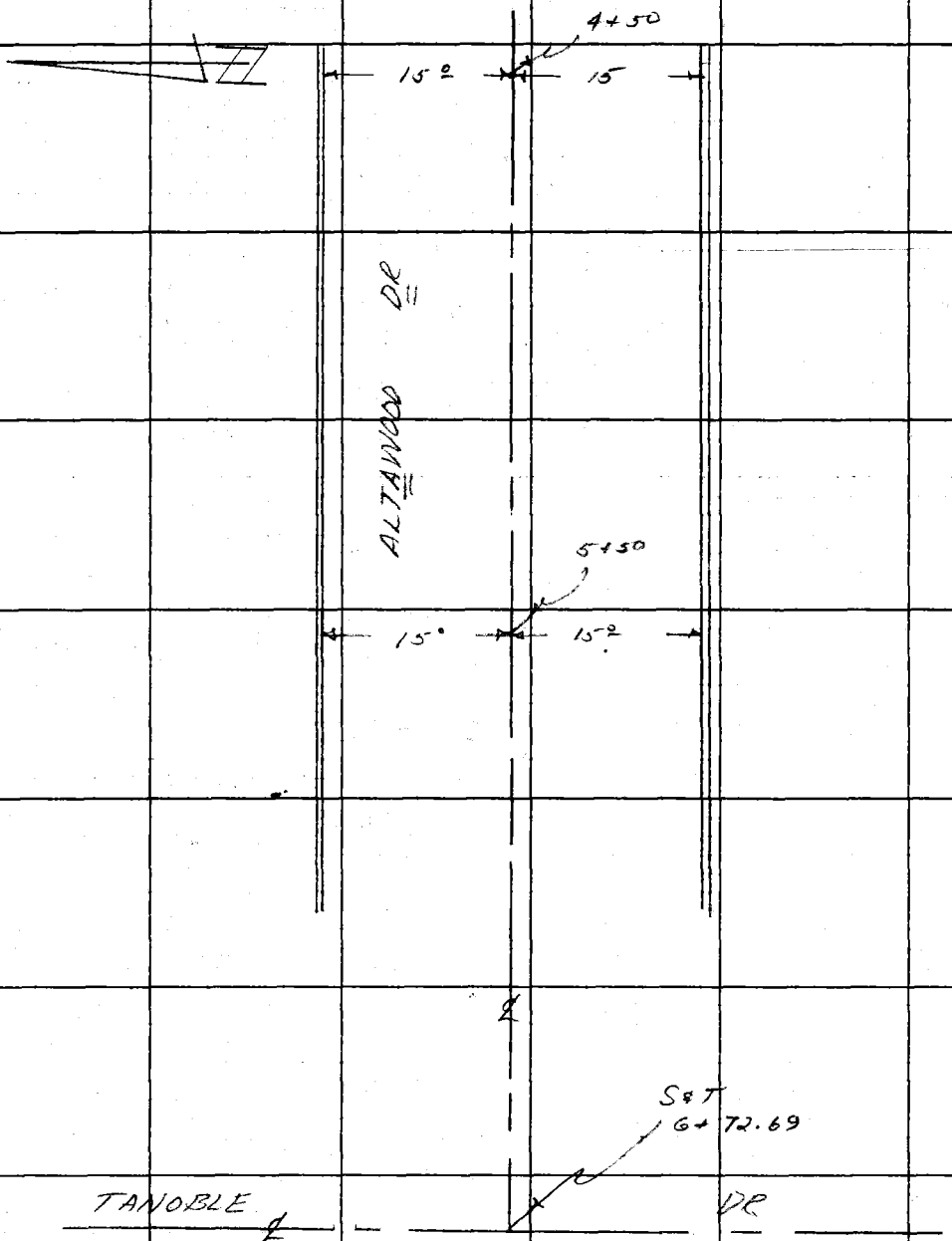


RETURN TO
LOS ANGELES COUNTY ENGINEER
700 LOS ANGELES COUNTY ENGINEERING BLDG.

Do not extend notes this side of this line.

Notes: Any Additions or Changes on This Sheet Must be Made or Circled in Red Ink With Date and Name of Person Making Change.

| Profile | Notes Red | Plotted | Job No. 240234 | Division No. | F.B. 2753 | Pg. 207 |
|---|---|---|---|---|---|---|
| No. | Date | Date | Survey of Tanoble Dr. SS Dist. | | | |
| X-Sec. | Notes Chkd. | Checked | Survey by H.H. Spragg | Notes Walsh | Date 8-66 | |
| No. | Date | Date | Map No. | Indexed C. J. Galli | Date Oct 14 '66 | |

NOTE: ANY ADDITIONS OR CHANGES ON THIS SHEET MUST BE MADE OR CIRCLED IN RED INK, WITH DATE AND NAME OF PERSON MAKING CHANGE.

PLEASE RETURN TO
LOS ANGELES COUNTY ENGINEER
403 LOS ANGELES COUNTY ENGINEERING BLDG.

Do not extend notes this side of this line.

| STATION | B.S. | H.I. | F.S. | ELEV. |
|---|---|---|---|---|
| | | | | |

CI 240234
TANOBLE DR. SS. DISTRICT

X-SECTIONS
Easement: Common ℄ of Lots
25 & 26 TE 13713-2 From ⊼ Line
@ Wly. edge Hayes School Rd.
(FB 2753-2[illegible]) Wly to Alta
Wood Dr. Cul de Sac. Thence
Wly. on ℄ to Inter. of
Tanoble Dr. FB 2753-199-202, 181

H.H. Spragg
[illegible]
[illegible]
[illegible]

76-L298 CE 307 3-61

76-L298 CE 307 3-61

PLEASE RETURN TO
**LOS ANGELES COUNTY ENGINEER**
403 LOS ANGELES COUNTY ENGINEERING BLDG.

NOTE: ANY ADDITIONS OR CHANGES ON THIS SHEET MUST BE MADE OR CIRCLED IN RED INK, WITH DATE AND NAME OF PERSON MAKING CHANGE

**Do not extend notes this side of this line.**

| STATION | B. S. | H. I. | F. S. | ELEV. | Lt | ⊼ LINE | Rt |
|---|---|---|---|---|---|---|---|
| TBM #10 | | | | 1452.80 | TBM #10 Elev. 1452.803 F.B. 2753-20 Altawood Dr. (East) 150' ± E. of Cul de Sac & 35' S/o ℄ Prod of Altawood Dr. 35' ± Elv. From PP# 732.638 E @ rear of Hor. #1815, a large Bt. Spk. N. side of 100" Eucalyptus Tree 3' Ho. | | |
| T.P. | | | | 1443.76 | | | |
| T.P. | | | | 1435.57 | | | |
| 30' back | | | | 1434.88 | | ⊼ line prod F.L. school RD | |
| 0+10.5 | | | | 1435.85 | | ⊼ line " Bot slope. | |
| 0+16.0 | | | | 1438.40 | | ⊼ line " Edge pvmt S.H | |
| 0+21.53 | | | | 1441.9 | | ⊼ line inter Tp brk | |
| | | | | 1442.9 | | | 10° Tp brk |
| | | | | 1444.9 | | | 25° " " |
| | | | | 1440.6 | 10° Tp brk | | |
| | | | | 1438.5 | 25° " " | | |

F.B. 2753 Pg. 208
Job No. 24026 Division No. Notes Red Plotted Profile
Survey of Tamarac Dr SS Dist Date Date No.
Survey by H.H. Spiegel Notes Watch Notes Chkd. Checked X-Sec.
Indexed G. H. Gall Date Date Date No.

76-L298 CE 307 3-61

PLEASE RETURN TO
**LOS ANGELES COUNTY ENGINEER**
403 LOS ANGELES COUNTY ENGINEERING BLDG.

NOTE: ANY ADDITIONS OR CHANGES ON THIS SHEET MUST BE MADE OR CIRCLED IN RED INK, WITH DATE AND NAME OF PERSON MAKING CHANGE.

**Do not extend notes this side of this line.**

| STATION | B.S. | H.I. | F.S. | ELEV. | Lt | ⊼ line | Rt |
|---|---|---|---|---|---|---|---|
| 0+50 | | | | 1444 9 | P/L PROD | ⊼ line | grd |
| | | | | 1446 3 | | | 10 grd |
| | | | | 1448 5 | | | 25 " |
| | | | | 1443 6 | 10 grd | | |
| | | | | 1441 3 | 25 " | | |
| 1+00 | | | | 1450 3 | | ⊼ line | P/L PROD |
| | | | | 1451 1 | | | 5° grd |
| | | | | 1451 7 | | | 10° " |
| | | | | 1449 7 | 5° grd | | |
| | | | | 1449 7 | 7° " | | |
| 1+05.63 | | | | 1452 0 | | ⊼ line | (10° offset) |
| | | | | 1453 4 | | | 10° |
| 1+09.3 | | | | 1449 6 | 16.2 bot wall | | |
| | | | | 1450 29 | 16.2 Tp " | | |
| | | | | 1446 4 | 16.6 bot " | | |
| | | | | 1446 2 | 21.0 FLAT | | |
| 1+14.00 | | | | 1453 21 | | ⊼ line | |
| | | | | 1454 0 | | | 10 bot brk |

Profile Notes Red ____ Plotted ____ Job No. [illegible] Division No. ____ F.B. [illegible] Pg. 209
No. ____ Date ____ Date ____ Survey of ____
X-Sec. Notes Chkd. ____ Checked ____ Survey by H.H. Wright Notes Walsh Date 8-66
No. ____ Date ____ Date ____ Map No. ____ Indexed C. I. GALLI Date ____

76-L298 CE 307 3-61

PLEASE RETURN TO
**LOS ANGELES COUNTY ENGINEER**
403 LOS ANGELES COUNTY ENGINEERING BLDG.

NOTE: ANY ADDITIONS OR CHANGES ON THIS SHEET MUST BE MADE OR CIRCLED IN RED INK, WITH DATE AND NAME OF PERSON MAKING CHANGE

**Do not extend notes this side of this line.**

| STATION | B. S. | H. I. | F. S. | ELEV. | Lt | ⊼ | LINE (10' OFFSET) Rt |
|---|---|---|---|---|---|---|---|
| 1+27 | | | | 1455 8 | | ⊼ | LINE |
| | | | | 1455 5 | | | 7 Tp brk |
| | | | | 1458 80 | | | 9° Cor drive |
| | | | | 1450 3 | 10° Toe slope | | |
| | | | | 1449 9 | 16.2 bot wall | | |
| | | | | 1450 26 | 16.2 Tp " | | |
| | | | | 1446 3 | 16.6 bot " | | |
| | | | | 1446 3 | 21.0 flat | | |
| 1+50 | | | | 1456 4 | | ⊼ | LINE |
| | | | | 1458 7 | | | 4.5 Tp brk |
| | | | | 1458 75 | | | 6.5 Edge drive |
| | | | | 1458 65 | | | 11.0 drive |
| | | | | 1451 3 | 12.0 bot brk | | |
| | | | | 1450 8 | 16.2 bot wall | | |
| | | | | 1450 82 | 16.2 Tp " | | |
| | | | | 1445 9 | 16.6 bot " | | |
| | | | | 1445 7 | 21.0 flat | | |

F. B. 2753 PG. 210
Survey of Tapadia Drive SS Dist.
Survey by H. Sorrell Notes Walsh
Indexed G. J. Gallo Date
Job No. 240234 Division No.
Notes Red Date
Notes Chkd. Date
Plotted Date
Profile No.
X-Sec. No.
Checked Date

76-L298 CE 307 3-61

PLEASE RETURN TO
**LOS ANGELES COUNTY ENGINEER**
403 LOS ANGELES COUNTY ENGINEERING BLDG.

NOTE: ANY ADDITIONS OR CHANGES ON THIS SHEET MUST BE MADE OR CIRCLED IN RED INK, WITH DATE AND NAME OF PERSON MAKING CHANGE.

**Do not extend notes this side of this line.**

| STATION | B.S. | H.I. | F.S. | ELEV. | Lt | ⊼ | LINE (10° OFFSET) RT |
|---|---|---|---|---|---|---|---|
| 1+75 | | | | 145706 | 3.5 | ⊼ | LINE |
| | | | | 14579 | | | 2° Tp brk |
| | | | | 145800 | | | 4° Edge drive |
| | | | | 145796 | | | 10° drive |
| | | | | 14524 | 10° bot brk | | |
| | | | | 14514 | 16.2 bot wall | | |
| | | | | 145141 | 16.2 Tp " | | |
| | | | | 14479 | 16.6 bot wall | | |
| | | | | 14477 | 21.0 flat | | |
| 2+00 | | | | 14567 | | ⊼ | LINE Tp brk |
| | | | | 145692 | | | 1.8 Edge drive |
| | | | | 145690 | | | 10° " |
| | | | | 14540 | 10° bot brk | | |
| | | | | 14522 | 16.2 bot wall | | |
| | | | | 145220 | 16.2 Tp " | | |
| | | | | 14507 | 16.6 bot " | | |
| | | | | 14504 | 21.0 FLAT | | |
| 2+05 | | | | 14521 | 16.2 bot wall | | |
| | | | | 145215 | 16.2 Tp " | | |
| | | | | 14517 | 16.6 bot " | | |

Profile No. ___ Notes Red ___ Plotted ___ Job No. [illegible] Division No. ___ F.B. 7753 Pg. 211
X-Sec. No. ___ Date ___ Date ___ Survey of [illegible]
Notes Chkd. ___ Checked ___ Survey by [illegible] Notes [illegible] Date [illegible]
No. ___ Date ___ Date ___ Map No. ___ Indexed ___ Date ___

76-L298 CE 307 3-61

PLEASE RETURN TO
**LOS ANGELES COUNTY ENGINEER**
403 LOS ANGELES COUNTY ENGINEERING BLDG.

NOTE: ANY ADDITIONS OR CHANGES ON THIS SHEET MUST BE MADE OR CIRCLED IN RED INK, WITH DATE AND NAME OF PERSON MAKING CHANGE

**Do not extend notes this side of this line.**

| STATION | B.S. | H.I. | F.S. | ELEV. | Lt | π line (10° offset) Rt |
|---|---|---|---|---|---|---|
| 2+18 | | | | 1455 83 | | π line edge drive |
| 2+28.16 | | | | 1453 8 | | ℄ prod |
| | | | | 1454 77 | | 6.6 edge drive |
| | | | | 1454 89 | | 10.0 drive |
| | | | | 1453 9 | 5° grd | |
| | | | | 1454.0 | 10° " | |
| 2+35.0 | | | | 1449 75 | 3° F.L. 18" CMP | |
| 2+37.0 | | | | 1453 95 | 3° Tp ctr. @ B. | |
| 2+38 | | | | 1453 85 | | ℄ PROD Tp cb |
| | | | | 1453 04 | | " " bot " |
| 2+40 | | | | 1453 33 | | ℄ PROD pvmt brk |
| 2+42 | | | | 1453 43 | | ℄ " Edge gut |
| 2+50 | | | | 1453 97 | | ℄ |
| | | | | 1454 00 | | 12 pvmt |
| | | | | 1453 85 | | 23³ edge gut |
| | | | | 1453 75 | | 26' bot cb |
| | | | | 1454 38 | | 26' Tp " |
| | | | | 1455 9 | | P/L |
| | | | | 1453 85 | 12 pvmt | |
| | | | | 1453 56 | 22.2 edge gut | |
| | | | | 1453 45 | 25.6 bot cb | |

F.B. 2753 PG. 2/2 Job No. 240234 Division No. Notes Red. Plotted Profile
Survey of Tanoble Dr. SS Dist. Date Date No.
Survey by HH Briggs Notes Walsh Notes Chkd. Checked X-Sec.
Indexed C. J. Gaill Date Date No.

76-L298 CE 307 3-61

PLEASE RETURN TO
**LOS ANGELES COUNTY ENGINEER**
403 LOS ANGELES COUNTY ENGINEERING BLDG.

NOTE: ANY ADDITIONS OR CHANGES ON THIS SHEET MUST BE MADE OR CIRCLED IN RED INK. WITH DATE AND NAME OF PERSON MAKING CHANGE.

**Do not extend notes this side of this line.**

| STATION | B.S. | H.I. | F.S. | ELEV. | Lt | ℄ | PROD | RT |
|---|---|---|---|---|---|---|---|---|
| 2+50 | | | | 1453 48 | 25.6 Tp cb | | | |
| | | | | 1453 82 | P/L | | | |
| 2+72.69 | | | | 1454 83 | | ℄ | | |
| | | | | 1454 80 | | | 17 pvmt | |
| | | | | 1454 44 | | | 33 edge gut | |
| | | | | 1454 28 | | | 35 bot cb | |
| | | | | 1454 93 | | | 35 Tp " | |
| | | | | 1456 7 | | | P/L | |
| | | | | 1454 54 | 17 pvmt | | | |
| | | | | 1453 97 | 33 edge pvmt | | | |
| | | | | 1453 81 | 35 bot cb | | | |
| | | | | 1454 46 | 35 Tp " | | | |
| | | | | 1454 20 | P/L | | | |
| 3+00 | | | | 1455 36 | | ℄ | | |
| | | | | 1455 46 | | | 12 pvmt | |
| | | | | 1455 23 | | | 20.6 edge gut | |
| | | | | 1455 05 | | | 23.6 bot cb | |
| | | | | 1455 66 | | | 23.6 tp " | |
| | | | | 1457 2 | | | P/L | |
| | | | | 1454 82 | 12 pvmt | | | |
| | | | | 1454 42 | 20.0 edge gut | | | |

Profile Notes Red ____ Plotted ____ Job No. 240239 Division No. ____ F.B. 2753 Pg. 213
No. ____ Date ____ Date ____ Survey of Tavernier Dr SS
X-Sec. Notes Chkd. ____ Checked ____ Survey by Springs Notes [illegible] Date 8-66
No. ____ Date ____ Date ____ Map No. ____ Indexed ____ Date ____

76-L298 CE 307 3-61

PLEASE RETURN TO
**LOS ANGELES COUNTY ENGINEER**
403 LOS ANGELES COUNTY ENGINEERING BLDG.

NOTE: ANY ADDITIONS OR CHANGES ON THIS SHEET MUST BE MADE OR CIRCLED IN RED INK, WITH DATE AND NAME OF PERSON MAKING CHANGE

**Do not extend notes this side of this line.**

| STATION | B.S. | H.I. | F.S. | ELEV. | Lt | ℄ | Rt |
|---|---|---|---|---|---|---|---|
| 3+00 | | | | 1454 19 | 23.0 bot cb | | |
| | | | | 1454 87 | 23.0 Tp " | | |
| | | | | 1455 1 | P/L | | |
| 3+19.7 | | | | 1455 80 | | ℄ | |
| | | | | 1455 85 | | | 7° pvmt |
| | | | | 1455 64 | | | 13 edge gut |
| | | | | 1455 42 | | | 15 bot cb |
| | | | | 1455 52 | | | 15 Tp " |
| | | | | 1457 88 | | | P/L |
| | | | | 1455 36 | 7° pvmt | | |
| | | | | 1454 67 | 13 edge gut | | |
| | | | | 1454 53 | 15 bot cb | | |
| | | | | 1455 21 | 15 Tp " | | |
| | | | | 1455 4 | P/L | | |
| 3+50 | | | | 1456 36 | | ℄ | |
| | | | | 1456 43 | | | 7 pvmt |
| | | | | ~~14~~ | | | ~~13 edge gut~~ |
| | | | | 1456 24 | | | 15 bot cb |
| | | | | 1456 86 | | | 15 Tp " |
| | | | | 1459 4 | | | P/L |

F.B. 2753 PG. 214
Job No. 240234 Division No. Notes Red Plotted Profile
Survey of Tanoble Dr S.S. Date Date No.
Survey by Spriggs Notes Walsh Notes Chkd. Checked X-Sec.
Indexed C. J. Gallt Date Date Date No.

76-L298 CE 307 3-61

PLEASE RETURN TO
**LOS ANGELES COUNTY ENGINEER**
403 LOS ANGELES COUNTY ENGINEERING BLDG.

NOTE: ANY ADDITIONS OR CHANGES ON THIS SHEET MUST BE MADE OR CIRCLED IN RED INK, WITH DATE AND NAME OF PERSON MAKING CHANGE.

**Do not extend notes this side of this line.**

| STATION | B. S. | H. I. | F. S. | ELEV. | Lt | ℄ | Rt |
|---|---|---|---|---|---|---|---|
| 3+50 | | | | 1455 93 | 7 pvmt | | |
| | | | | 1455 35 | 15 bot cb | | |
| | | | | 1455 90 | 15 Tp cb | | |
| | | | | 1455 9 | P/L | | |
| 4+00 | | | | 1451 58 | | ℄ | |
| | | | | 1457 68 | | | 7° pvmt |
| | | | | 1457 45 | | | 15° bot cb |
| | | | | 1458 05 | | | 15° Tp " |
| | | | | 1461 1 | | | P/L |
| | | | | 1457 17 | 7° pvmt | | |
| | | | | 1456 45 | 15° bot cb | | |
| | | | | 1457 04 | 15° Tp " | | |
| | | | | 1457 1 | P/L | | |
| 4+50 | | | | 1459 06 | | ℄ | |
| | | | | 1459 17 | | | 7° pvmt |
| | | | | 1459 10 | | | 15° bot cb |
| | | | | 1459 70 | | | 15° Tp " |
| | | | | 1461 5 | | | P/L |
| | | | | 1458 57 | 7° pvmt | | |
| | | | | 1457 96 | 15° bot cb | | |
| | | | | 1458 48 | 15° Tp " | | |
| | | | | 1458.2 | P/L | | |

Profile No. ____ Notes Red ____ Plotted ____ Job No. [illegible] Division No. ____ F.B. [illegible] Pg. 315
X-Sec. No. ____ Date ____ Date ____ Survey of [illegible]
Notes Chkd ____ Checked ____ Survey by Springs Notes [illegible] Date 8.66
Date ____ Date ____ Map No. ____ Indexed [illegible] Date ____

76-L298 CE 307 3-61

PLEASE RETURN TO
**LOS ANGELES COUNTY ENGINEER**
403 LOS ANGELES COUNTY ENGINEERING BLDG.

NOTE: ANY ADDITIONS OR CHANGES ON THIS SHEET MUST BE MADE OR CIRCLED IN RED INK, WITH DATE AND NAME OF PERSON MAKING CHANGE

**Do not extend notes this side of this line.**

F.B. 2753 Pg. 216 | Job No. 240234 | Division No. | Notes Red | Plotted | Profile No.
Survey of Tanoble Dr. S.S. | Date | Date | X-Sec. No.
Survey by Spencer | Notes Wilson | Notes Chkd. | Checked
Indexed C. J. GALLI | Date | Date | Date

| STATION | B. S. | H. I. | F. S. | ELEV. | Lt | ℄ | Rt |
|---|---|---|---|---|---|---|---|
| 54+00 | | | | 1461.11 | | ℄ | |
| | | | | 1462.25 | | | 7 punt |
| | | | | 1461.09 | | | 15 bot cb |
| | | | | 1461.65 | | | 15 Tp " |
| | | | | 1462.0 | | | P/L |
| | | | | 1461.11 | 7 punt | | |
| | | | | 1460.16 | 15 bot cb | | |
| | | | | 1460.70 | 15 Tp " | | |
| | | | | 1460.6 | P/L | | |
| 54+50 | | | | 1464.06 | | ℄ | |
| | | | | 1464.08 | | | 7 punt |
| | | | | 1462.89 | | | 15 bot cb |
| | | | | 1464.53 | | | 15 Tp " |
| | | | | 1465.0 | | | P/L |
| | | | | 1463.8 | 7 punt | | |
| | | | | 1463.03 | 15 bot cb | | |
| | | | | 1463.55 | 15 Tp " | | |
| | | | | 1463.3 | P/L | | |
| TP | | | | 1469.72 | BM AE 823 - ELEV 1475.13 L - FB 2753-20 | | |
| BM AE 823 | | | | 1475.13 | TANOBLE DR & ALTAWOOD DR (WEST) - BT Spk | | |
| | | | | | IN EC 5' N. of ℄ PROD | | ALTAWOOD DR |

| | |
|---|---|
| Notes Ck'd by | Survey of Tanoble Dr SS Dist |
| Map No. | JN 240234 Tape 0251 Rod 68 |
| Office Work | Surveyed by H H Spriggs |
| Checked | Notes HHS Date 8-66 |
| Date | Indexed C. J. GALLI |

F. B 2753 Pg. 217

CI 240234.

TANOBLE DR SS DIST.

Easement Survey - East Line
TR 13713-2 Common R of Lots
13 & 25 TE 13713 N. to Common
R of Lots 25 & 26 TE 13713-2

Sta. 1+00.00 N. Wly FB 2753-176
to
Sta. 2+45.89 N. Wly FB 2753-200

Location Improvements FB 2753 - 219, 220,
Xsections FB 2753 - 221-224

H.H. Spriggs
M.A. Walsh
R. Moore
H. Smith

Note: Any Additions or Changes on This Sheet Must be Made or Circled in Red Ink With Date and Name of Person Making Change.

Do not extend notes this side of this line.

RETURN TO
LOS ANGELES COUNTY ENGINEER
700 Los Angeles County Engineering Bldg.

76F309S CE #247—3-57

F. B. 2753 Pg. 218

Blank

RETURN TO
LOS ANGELES COUNTY ENGINEER
700 LOS ANGELES COUNTY ENGINEERING BLDG.

Do not extend notes this side of this line.

Note: Any Additions or Changes on This Sheet Must be Made or Circled in Red Ink With Date and Name of Person Making Change.

| | |
|---|---|
| Notes Ck'd by | Survey of Tahoble Dr SS Dist |
| Map No. | IN 240234 Tape 0753 Std 68 °F |
| Office Work | Surveyed by H H Spriggs |
| Checked | Notes M Walsh Date 8-66 |
| Date | Indexed C. J. GALLI |

F. B. 2753 PG. 219

CI 240234.

TAHOBLE DR. SS DISTRICT.

Location of Improvements.

E. Line Tr 13713-2 Common Pk of Lots 13 & 25 Tr 13713 N. to Common Pk of Lots 25 & 26 Tr 13713-2

FB 2753 176, 200,

Sta 1+00.00 N. Wly.
to Sta 2+45.89 N. Wly.

H H Spriggs
M A Walsh
R. Moore
H. Smith

Note: Any Additions or Changes on This Sheet Must be Made or Circled in Red Ink With Date and Name of Person Making Change.

Do not extend notes this side of this line.

RETURN TO
LOS ANGELES COUNTY ENGINEER
700 LOS ANGELES COUNTY ENGINEERING BLDG.

76F309S CE #247—3-57

F. B. 2753 Pg. 220

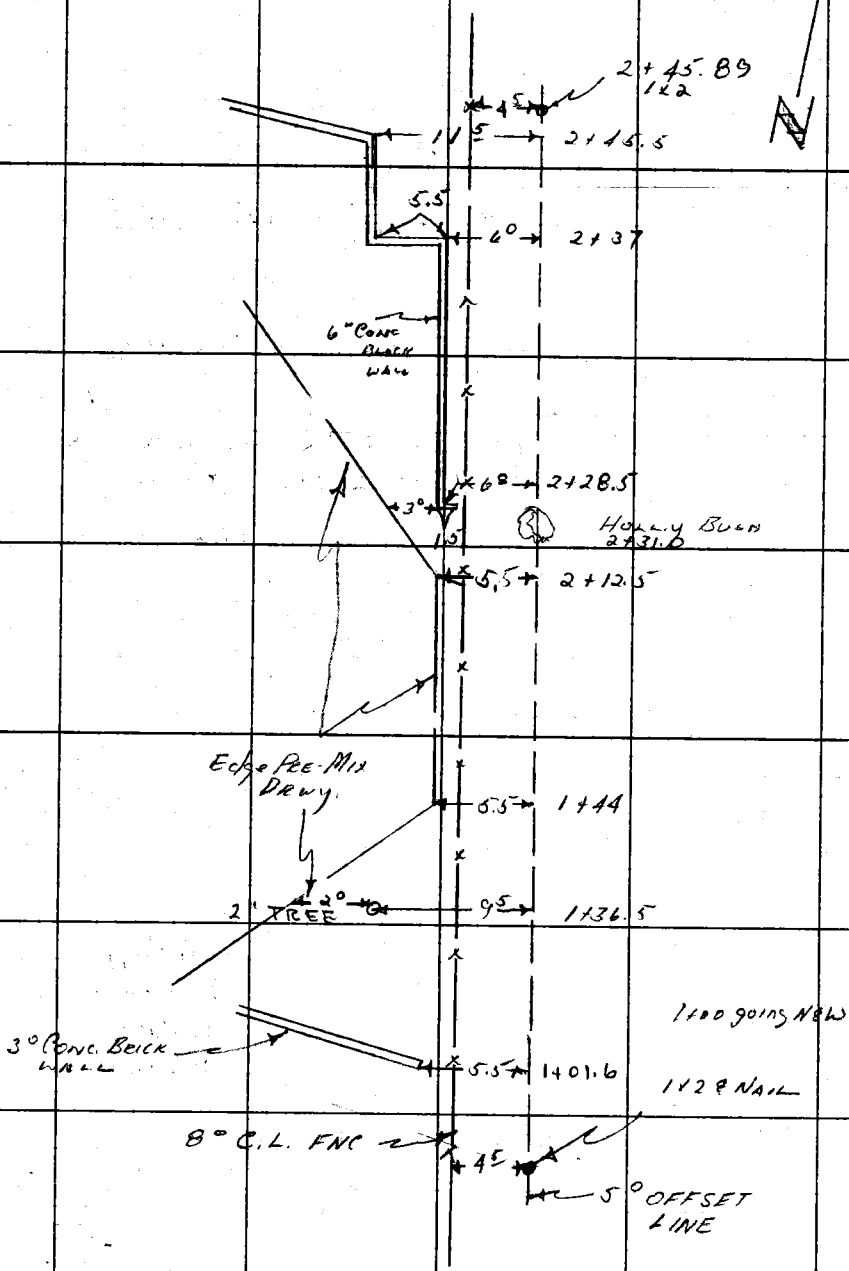


RETURN TO
LOS ANGELES COUNTY ENGINEER
700 LOS ANGELES COUNTY ENGINEERING BLDG.

Do not extend notes this side of this line.

Note: Any Additions or Changes on This Sheet Must be Made or Circled in Red Ink With Date and Name of Person Making Change.

| Profile | Notes Red | Plotted | Job No. 2402.34 | Division No. | F.B. 2753 | Pg. 221 |
|---|---|---|---|---|---|---|
| No. | Date | Date | Survey of Tanoble Dr SS Dist | | | |
| X-Sec. | Notes Chkd. | Checked | Survey by HHSpriggs | Notes Walsh | Date 8-66 | |
| No. | Date | Date | Map No. | Indexed C. J. GALLI | Date OCT 4 '66 | |

CI 2402.34
TANOBLE DR. SS. DIST.

Xsections

Easement - East Line TR 13713-2
Common Pl of Flats 13+25 N. to
Common Pl of Flats 25+26 TR13713-2
Sta 1+00.00 N. Vlly to
Sta 2+45.89 N. Vlly

FB 2753-217, 218, 176, 200

ELEV.

F.S.

H.I.

H.H. Spriggs
M A Walsh
R. Moore
N. Smith

B.S.

STATION

NOTE: ANY ADDITIONS OR CHANGES ON THIS SHEET MUST BE MADE OR CIRCLED IN RED INK, WITH DATE AND NAME OF PERSON MAKING CHANGE.

PLEASE RETURN TO
LOS ANGELES COUNTY ENGINEER
403 LOS ANGELES COUNTY ENGINEERING BLDG.

Do not extend notes this side of this line.

76-L-298 CE 307 2-63

76-L-298 CE 307 2-63

PLEASE RETURN TO
**LOS ANGELES COUNTY ENGINEER**
403 LOS ANGELES COUNTY ENGINEERING BLDG.

NOTE: ANY ADDITIONS OR CHANGES ON THIS SHEET MUST BE MADE OR CIRCLED IN RED INK, WITH DATE AND NAME OF PERSON MAKING CHANGE

**Do not extend notes this side of this line.**

| STATION | B.S. | H.I. | F.S. | ELEV. | Lt | ⊼ line | Rt |
|---|---|---|---|---|---|---|---|
| BM AE 820 | | | | 1435.58 | BM AE 820 Elev 1435.582 FB 2753-19 Roadway W. side Noyes Elem. School (E. Side) Bl. Spk in cb 250' ± S/o N. Entrance gate @ Skyview Dr. | | |
| 1+00 | | | | 1426.6 | | ⊼ line | |
| | | | | 1426.0 | | | 5° grd |
| | | | | 1426.0 | | | 10 " |
| | | | | 1426.8 | 5° grd | | |
| | | | | 1426.2 | 10° " | | |
| | | | | 1426.2 | 15 | | |
| 1+01.6 | | | | 1426.6 | 5.5 bot wall | | |
| | | | | 1428.23 | 5.5 Tp " | | |
| 1+13 | | | | 1428.0 | | ⊼ line | |
| | | | | 1427.9 | | | 5 grd |
| | | | | 1427.7 | | | 10 grd |
| | | | | 1428.7 | 5 bot brk | | |
| | | | | 1431.0 | 10 Tp " | | |
| | | | | 1431.6 | 15 flat | | |

F.B. 2753 Pg. 322 Job No. 2402.34 Division No. Notes Red Plotted Profile
Survey of Tanoble Dr S.S. Date Date No.
Survey by Spriggs Notes Walsh Notes Chkd. Checked X-Sec.
Indexed C. J. GALLI Date Date Date No.

76-L298 CE 307 3-61

PLEASE RETURN TO
**LOS ANGELES COUNTY ENGINEER**
403 LOS ANGELES COUNTY ENGINEERING BLDG.

NOTE: ANY ADDITIONS OR CHANGES ON THIS SHEET MUST BE MADE OR CIRCLED IN RED INK, WITH DATE AND NAME OF PERSON MAKING CHANGE.

**Do not extend notes this side of this line.**

| STATION | B. S. | H. I. | F. S. | ELEV. | | |
|---|---|---|---|---|---|---|
| 1+44 | | | | 1433 80 | | 5.5 Cor. Drwy |
| 1+50 | | | | 1434 1 | | ℄ line |
| | | | | 1433 8 | | 5 grd |
| | | | | 1433 5 | | 10 " |
| | | | | 1434 40 | 5.5 Edge pvt | |
| | | | | 1434 28 | 10 pvmt | |
| | | | | 1434 37 | 15 " | |
| 2+00 | | | | 1443 2 | | ℄ line |
| | | | | 1441 9 | | 5 grd |
| | | | | 1441 8 | | 10 " |
| | | | | 1442 95 | 5.5 edge drwy | |
| | | | | 1442 80 | 10 drwy | |
| | | | | 1443.04 | 15 edge drwy | |
| 2+12.5 | | | | 1444 43 | 5.5 cor drwy | |
| 2+28 | | | | 1446 1 | 4.5 bot wall | |
| 2+28.5 | | | | 1447 3 | 4.5 bot " | |
| | | | | 1447 8 | 6.0 Tp " | |
| | | | | 1446 1 | 6.6 bot " | |

Profile No. ____ Notes Red. ____ Date ____ Plotted ____ Date ____ Job No. ____ Division No. ____
X-Sec. No. ____ Notes Chkd. ____ Date ____ Checked ____ Date ____ Survey of ____ Survey by ____ Notes ____ Date ____
Map No. ____ Indexed C. J. GALL Date ____

F. B. ____ Pg. 3.23

76-L298 CE 307 3-61

PLEASE RETURN TO
**LOS ANGELES COUNTY ENGINEER**
403 LOS ANGELES COUNTY ENGINEERING BLDG.

NOTE: ANY ADDITIONS OR CHANGES ON THIS SHEET MUST BE MADE OR CIRCLED IN RED INK. WITH DATE AND NAME OF PERSON MAKING CHANGE

**Do not extend notes this side of this line.**

| STATION | B.S. | H.I. | F.S. | ELEV. | Lt | ⊼ | LINE | Rt |
|---|---|---|---|---|---|---|---|---|
| 2+36.5 | | | | 1446 08 | 6.5 | bot wall | | |
| | | | | 1446 08 | 11.0 | " " | | |
| 2+37 | | | | 1449 15 | 6.5 | Tp Wall | | |
| | | | | 1449 15 | 11.0 | " " | | |
| | | | | 1446 08 | 11.5 | bot wall | | |
| 2+45.5 | | | | 1449 98 | 11.5 | | | |
| 2+45.89 | | | | 1450 2 | | ⊼ | LINE | |
| | | | | 1450 1 | | | 5 | grd |
| | | | | 1450 1 | | | 10 | " |
| | | | | 1450 2 | 5. | grd | | |
| | | | | 1449 5 | 10 | " | | |
| TBM #10 | | | | | TBM #10 - Elev 1452.803 - FB 2753-20 ALTAWOOD DR (EAST) 150'± E. of cul de sac & 35' S/o ℄ Prod of ALTAWOOD DR 35'± Ely FROM PP# 732638 E. @ REAR of HSE #1815, A LARGE Bt. Spk N. side of 30" Eucalyptus TREE - 3' up | | | |

F.B. 2753 PG. 224 Job No. 20224 Division No. Notes Red Plotted Profile
Survey of TAKO & DR SS Dist Date Date No.
Survey by [illegible] Notes [illegible] Notes Chkd. Checked X-Sec.
Indexed G. J. GALLI Date Date Date No.

| | |
|---|---|
| Notes Ck'd by | Survey of Tanoble Dr. SS Dist. |
| Map No. | JN 2402.34 Tape 0253 Std. 68 °F |
| Office Work | Surveyed by HH Spriggs |
| Checked | Notes HHS Date 8-66 |
| Date | Indexed C. J. GALLI OCT 1 1980 |

F. B. 2753 PG. 225

CI 2402.34

Tanoble Dr. SS Dist.

Easement Survey - 180' ± S/o ℄ of Alta Crest Dr. - Ely. From ℄ of Tanoble Dr. Approx 225' ± to Tr. 13713-2 Cor.

Location of Improvement - FB 2753 - 229-230

Xsections FB 2753 - 231-236

HH Spriggs
MA Walsh
R. Moore
N. Smith

Note: Any Additions or Changes on This Sheet Must be Made or Circled in Red Ink With Date and Name of Person Making Change.

Do not extend notes this side of this line.

RETURN TO
LOS ANGELES COUNTY ENGINEER
900 Los Angeles County Engineering Bldg.

76F309S CE #247—3-57

F.B. 2753 Pg. 226

Cont. Bot Pg. 182

175.00 LINE (@ 88° = 175.02
259.85 " " 88° = 259.88
54.20 " " 86° = 54.21
24.94 " " 86° = 24.94

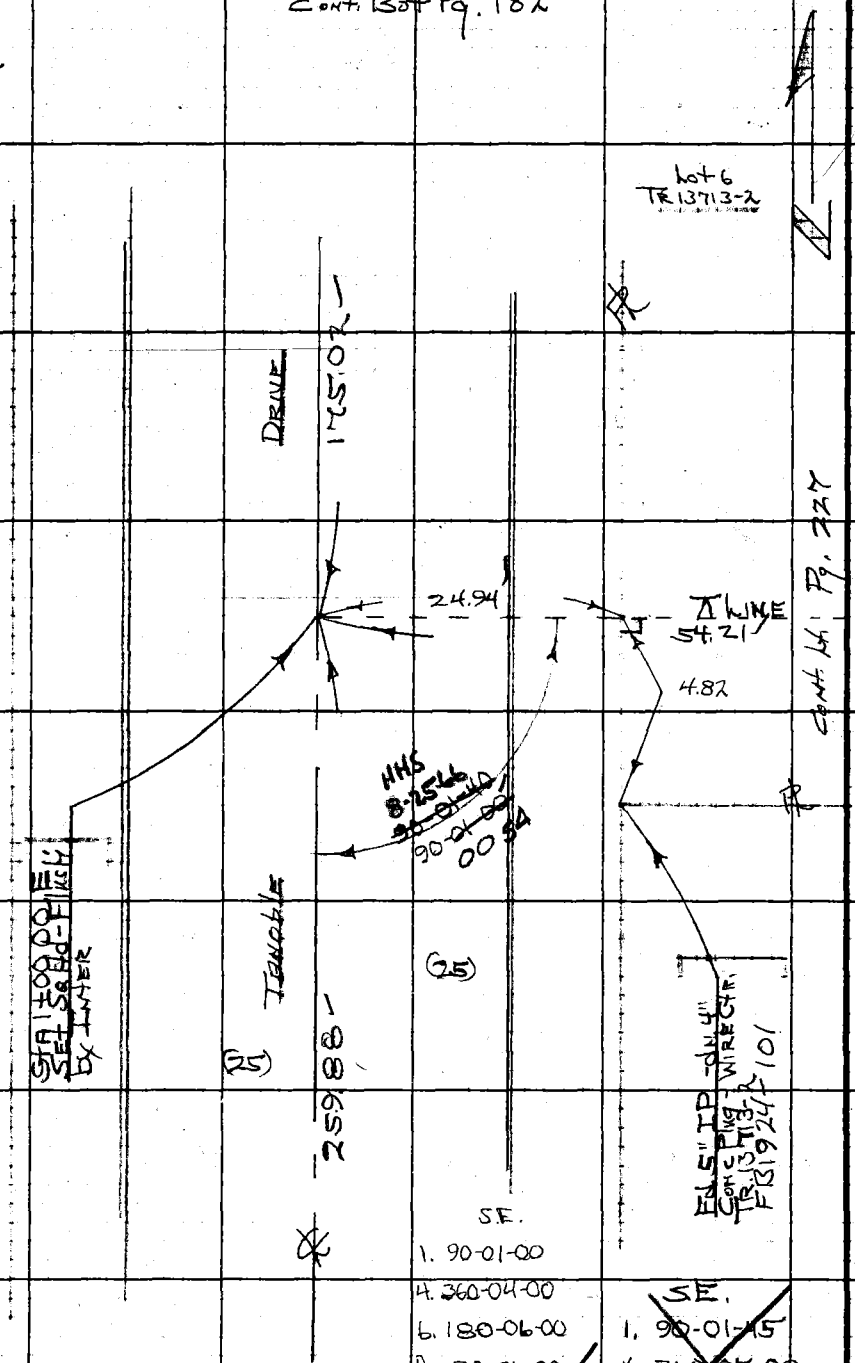


S.E.
1. 90-01-00
4. 360-04-00
6. 180-06-00
A. 90-01-00

~~S.E.~~
~~1. 90-01-45~~
~~4. 360-07-00~~
~~6. 180-10-00~~
~~A. 90-01-40~~

Cont. Top Pg 228

RETURN TO
LOS ANGELES COUNTY ENGINEER
700 LOS ANGELES COUNTY ENGINEERING BLDG.

Do not extend notes this side of this line.

Note: Any Additions or Changes on This Sheet Must be Made or Circled in Red Ink With Date and Name of Person Making Change.

| | |
|---|---|
| Notes Ck'd by | Survey of Tamoble Dr SS Dist |
| Map No. | IN 24 02 34 Tape 0253 Std. 68 °F |
| Office Work | Surveyed by HH Spriggs |
| Checked | Notes HHS Date 8-66 |
| Date | Indexed [illegible] GALL |

F. B. 2753 Pg. 227

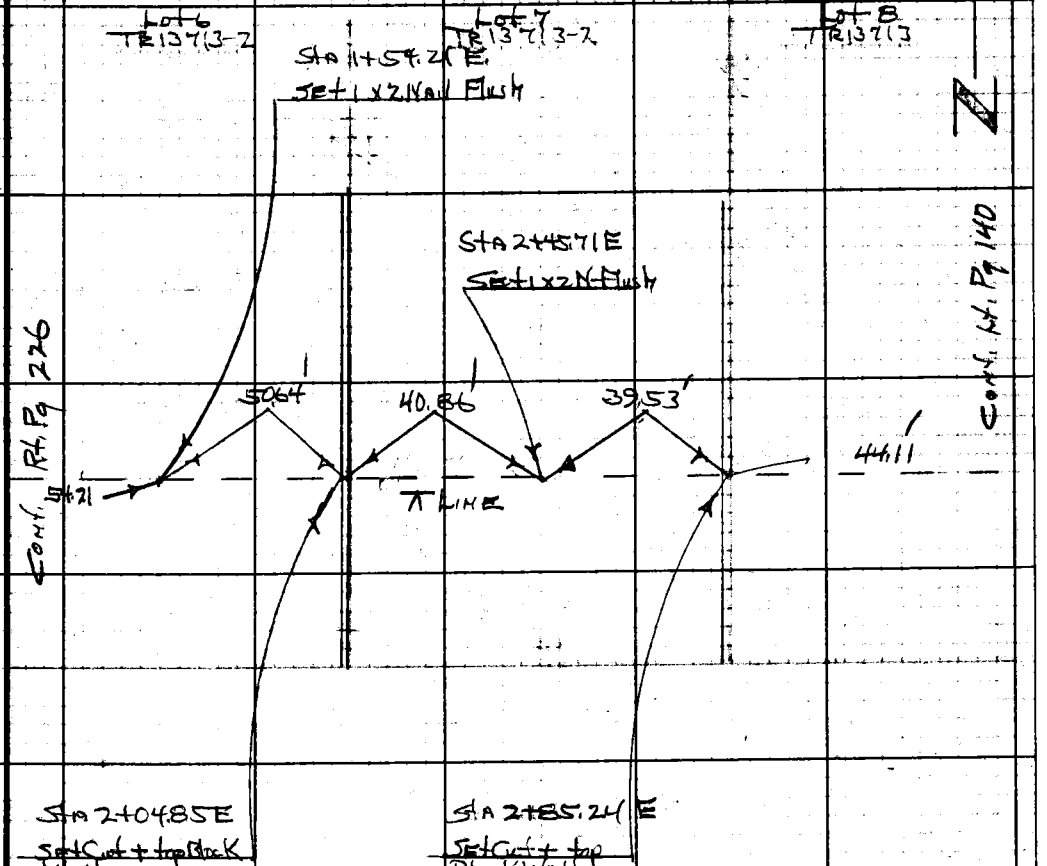


50.63 LEVEL @ 86° = 50.64'
40.86 " " 84° = 40.86'
39.53 " " 86° = 39.53'
44.10 " " " = 44.11'

Note: Any Additions or Changes on This Sheet Must be Made or Circled in Red Ink With Date and Name of Person Making Change.

Do not extend notes this side of this line.

RETURN TO
LOS ANGELES COUNTY ENGINEER
700 LOS ANGELES COUNTY ENGINEERING BLDG.

76F3095 CE #247—3-57

F.B 2753 Pg. 228

Cont. Bot. Pg 226

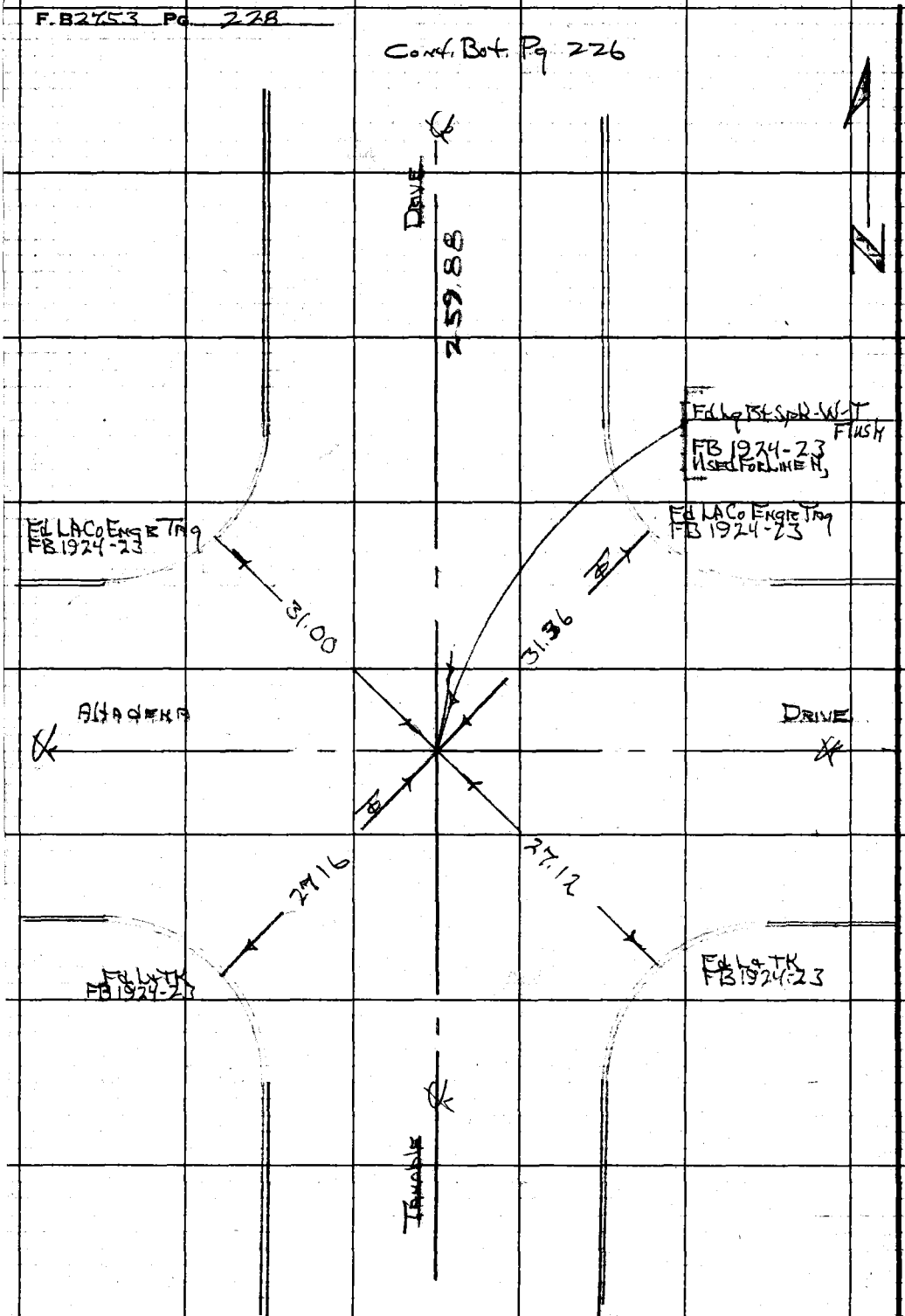


RETURN TO
LOS ANGELES COUNTY ENGINEER
700 LOS ANGELES COUNTY ENGINEERING BLDG.

Do not extend notes this side of this line.

Note: Any Additions or Changes on This Sheet Must be Made or Circled in Red Ink, With Date and Name of Person Making Change.

| | |
|---|---|
| Notes Ck'd by | Survey of Tahoble Dr SS Dist |
| Map No. | IN 240234 Tape 0753 Std 68 of |
| Office Work | Surveyed by HHSprings |
| Checked | Notes WALSH Date 8-66 |
| Date | Indexed C. J. GALLI |

F. B. 2753 PG 229

CI 240234
TAHOBLE DR SS. DIST.

LOCATION OF IMPROVEMENTS

EASEMENT 180 ± S/O ℄ OF
PINE CREST DR. - ELY, FROM ℄ OF
TAHOBLE DR. APPROX. 225'± TO
TR 13713-2 COR.

FB 2753-225-228

HHSprings
MA Walsh
R. Moore
N. Smith

Note: Any Additions or Changes on This Sheet Must be Made or Circled in Red Ink With Date and Name of Person Making Change.

Do not extend notes this side of this line.

RETURN TO
LOS ANGELES COUNTY ENGINEER
700 LOS ANGELES COUNTY ENGINEERING BLDG.

78F309S CE #247—3-57

F.B. 2753 Pg. 230

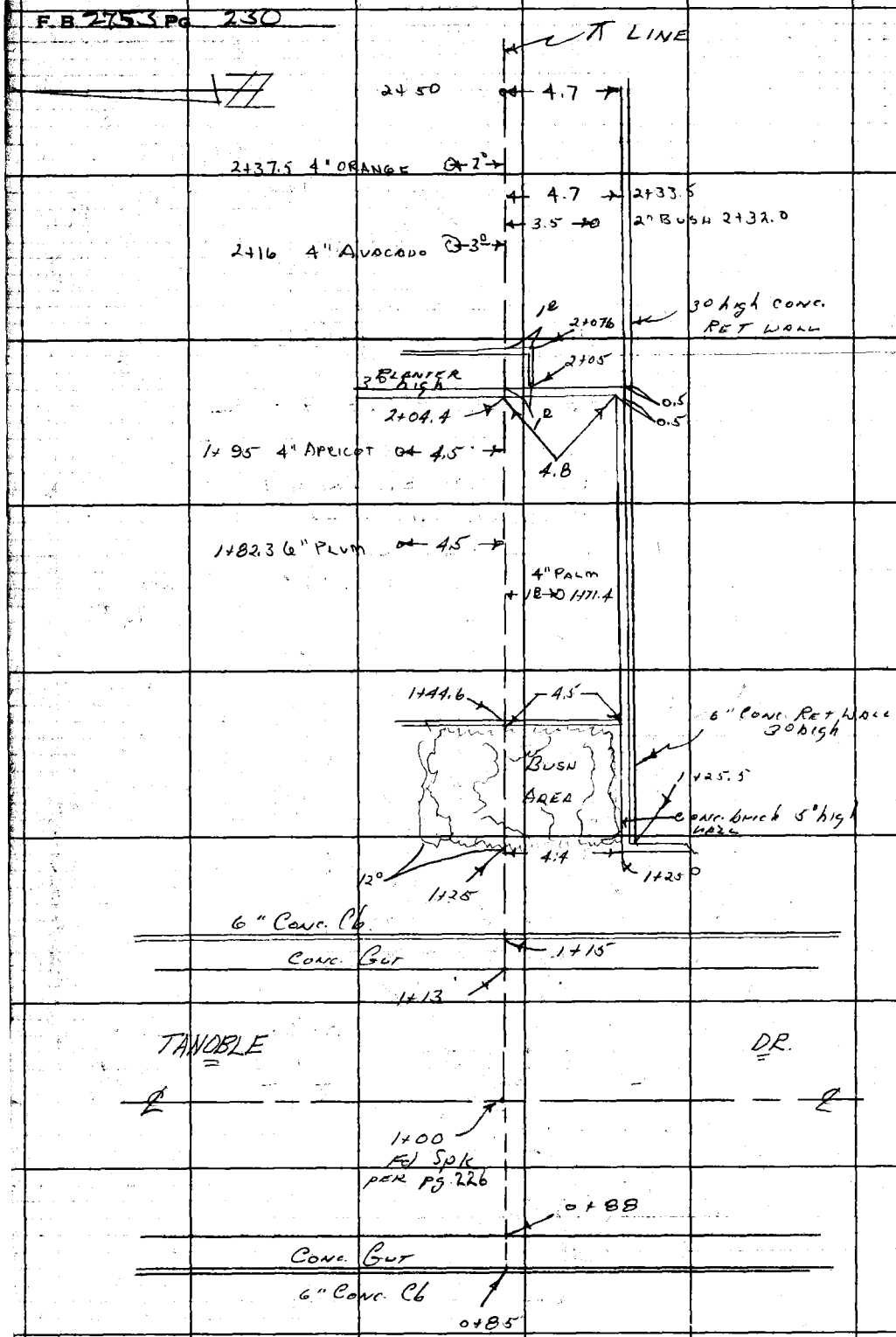


RETURN TO
LOS ANGELES COUNTY ENGINEER
700 LOS ANGELES COUNTY ENGINEERING BLDG.

Do not extend notes this side of this line.

Note: Any Additions or Changes on This Sheet Must be Made or Circled in Red Ink With Date and Name of Person Making Change.

| Profile | Notes Red | Plotted | Job No. 240234 | Division No. | F.B. 2753 | PG. 231 |
|---|---|---|---|---|---|---|
| No. | Date | Date | Survey of Tanoble Dr. SS Dist. | | | |
| X-Sec. | Notes Chkd. | Checked | Survey by HHSpriggs | Notes [illegible] | Date 8 66 | |
| No. | Date | Date | Map No. | Indexed C. J. GALLI | Date [illegible] | |

CI 240234.
TANOBLE DR SS DIST.

XSECTIONS

EASEMENT 180' ± S/O ℄ OF Alta Crest Dr - Elx From ℄ of Tanoble Dr., Approx. 225' ± to Tr 13713-2 Cor.

FB 2753-225-228

| STATION | B.S. | H.I. | F.S. | ELEV. |
|---|---|---|---|---|
| | | | | |

HHSpriggs
MAWalsh
RMoore
N. Smith

NOTE: ANY ADDITIONS OR CHANGES ON THIS SHEET MUST BE MADE OR CIRCLED IN RED INK, WITH DATE AND NAME OF PERSON MAKING CHANGE.

PLEASE RETURN TO
LOS ANGELES COUNTY ENGINEER
403 Los Angeles County Engineering Bldg.

Do not extend notes this side of this line.

76-L298 CE 307 3-61

76-L298 CE 307 3-61

PLEASE RETURN TO
**LOS ANGELES COUNTY ENGINEER**
403 LOS ANGELES COUNTY ENGINEERING BLDG.

NOTE: ANY ADDITIONS OR CHANGES ON THIS SHEET MUST BE MADE OR CIRCLED IN RED INK, WITH DATE AND NAME OF PERSON MAKING CHANGE

**Do not extend notes this side of this line.**

| STATION | B.S. | H.I. | F.S. | ELEV. | | |
|---|---|---|---|---|---|---|
| Fd BM AE828 | | | | 1408.48 | BM AE 828 Elev 1408.479 FB 2753-23 N Tanoble Dr (E. Side) [illegible] Alta Crest Dr @ P.P. R/W, a Bt Spk in cb. | |
| 0+85 | | | | 1410 50 | | π line prod Tp cb |
| | | | | 1409 70 | | π " " bot " |
| 0+88 | | | | 1409 94 | | π " " edge gut |
| 1+00 | | | | 1409 97 | | π line |
| | | | | 1408 69 | | 10° pvmt |
| | | | | 1411 07 | 10° pvmt | |
| 1+13 | | | | 1409 50 | | π line edge gut |
| | | | | 1408 18 | | 10 " " |
| | | | | 1410 79 | 10 edge gut | |
| 1+15 | | | | 1409 31 | | π line Bot cb |
| | | | | 1410 13 | | " " Tp " |
| | | | | 1408 22 | | 10 bot cb |
| | | | | 1406 96 | | 10 Tp " |
| | | | | 1410 40 | 10 bot cb | |
| | | | | 1411 19 | 10 Tp " | |

F.B. 2753 Pg. 232
Survey of Tanoble Dr SS Dist
Survey by H.H. Griggs Notes Walsh
Indexed [illegible] Date
Job No. 2402.34 Division No.
Notes Red Date
Notes Chkd. Date
Plotted Date
Profile No.
X-Sec. No.

76-L298 CE 307 3-61

PLEASE RETURN TO
**LOS ANGELES COUNTY ENGINEER**
403 LOS ANGELES COUNTY ENGINEERING BLDG.

NOTE: ANY ADDITIONS OR CHANGES ON THIS SHEET MUST BE MADE OR CIRCLED IN RED INK. WITH DATE AND NAME OF PERSON MAKING CHANGE.

**Do not extend notes this side of this line.**

| STATION | B.S. | H.I. | F.S. | ELEV. | Lt | ⊼ | LINE | Rt |
|---|---|---|---|---|---|---|---|---|
| 1+25 | | | | 1411 6 | | ⊼ | LINE | |
| | | | | 1411 1 | | | 4.4 | bot wall |
| | | | | 1413 34 | | | 4.4 | Tp " |
| | | | | 1411 66 | | | 4.9 | Tp " |
| | | | | 1410 4 | | | 5.5 | bot " |
| | | | | 1409 2 | | | 10.0 | GRd |
| | | | | 1411 7 | 5 | gnd | | |
| | | | | 1412 9 | 10 | " | | |
| — T.P. | | | | 1415 18 | | | | |
| 1+44.1 | | | | 1414 4 | | ⊼ | LINE | bot wall |
| | | | | 1414 0 | | | 4.5 | " " |
| | | | | 1414 6 | 5.0 | bot wall | | |
| | | | | 1415 6 | 10.0 | " " | | |
| 1+44.6 | | | | 1415 38 | | ⊼ | LINE | Tp wall |
| | | | | 1415 35 | | | 4.5 | Tp wall |
| | | | | 1411 62 | | | 5.2 | bot wall |
| | | | | 1410 0 | | | 6.0 | gnd |
| | | | | 1409 8 | | | 10.0 | |
| 1+44.6 | | | | 1414 6 | | ⊼ | LINE | bot wall |
| | | | | 1414 6 | | | 4.5 | bot wall |
| | | | | 1414 6 | 5.0 | bot wall | | |
| | | | | 1414 6 | 10 | " " | | |
| 1+50 | | | | 1415.1 | | ⊼ | LINE | |

Profile No. ____ Notes Red ____ Plotted ____ Job No. 2040234 Division No. ____
X-Sec. No. ____ Date ____ Date ____ Survey of TANGBLE DR S.C.
Notes Chkd. ____ Checked ____ Survey by STRIGGS Notes WALSH Date 8-66
Date ____ Date ____ Map No. ____ Indexed C. J. GALLI Date ____

F.B. 2753 Pg. 233

76-L298 CE 307 3-61

PLEASE RETURN TO
**LOS ANGELES COUNTY ENGINEER**
403 LOS ANGELES COUNTY ENGINEERING BLDG.

NOTE: ANY ADDITIONS OR CHANGES ON THIS SHEET MUST BE MADE OR CIRCLED IN RED INK, WITH DATE AND NAME OF PERSON MAKING CHANGE

**Do not extend notes this side of this line.**

| STATION | B.S. | H.I. | F.S. | ELEV. | Lt | ⊼ | LINE | Rt |
|---|---|---|---|---|---|---|---|---|
| 2+00 | | | | 1415 3 | | ⊼ | LINE | |
| | | | | 1415 2 | | | 4.5 bot wall | |
| | | | | 1415 34 | | | 1.5 Tp " | |
| | | | | 1411 65 | | | 5.2 Tp wall | |
| | | | | 1409 28 | | | 6.0 bot " | |
| | | | | 1409 3 | | | 10.0 grd | |
| | | | | 1415 6 | 5° grd | | | |
| | | | | 1416 0 | 10 " | | | |
| 2+05 | | | | 1415 74 | | ⊼ | LINE Tp wall | |
| | | | | 1412 11 | | | bot " | |
| | | | | 1415 39 | | | 5° Tp wall | |
| | | | | 1411 68 | | | 5° Tp " " | |
| | | | | 1409 4 | | | 5° bot " " | |
| | | | | 1416 08 | 5° Tp wall | | | |
| | | | | 1413 0 | 5° bot " | | | |
| | | | | 1416 42 | 10° Tp " | | | |
| | | | | 1412 8 | 10° bot " | | | |

F.B. 2753 PG. 234 Job No. 240234 Division No. Notes Red Plotted Profile
Survey of TANOBLE DR S.S. Date Date No. X-Sec.
Survey by SPRIGGS Notes WALSH Notes Chkd. Checked
Indexed C. J. GALLI Date Date Date No.

76-L298 CE 307 3-61

PLEASE RETURN TO
**LOS ANGELES COUNTY ENGINEER**
403 LOS ANGELES COUNTY ENGINEERING BLDG.

NOTE: ANY ADDITIONS OR CHANGES ON THIS SHEET MUST BE MADE OR CIRCLED IN RED INK, WITH DATE AND NAME OF PERSON MAKING CHANGE.

**Do not extend notes this side of this line.**

| STATION | B.S. | H.I. | F.S. | ELEV. | Lt | ⊼ LINE | Rt |
|---|---|---|---|---|---|---|---|
| 2+50 | | | | 1412 0 | | ⊼ LINE | |
| | | | | 1411 8 | | | 4.7 bot wall |
| | | | | 1413 09 | | | 4.7 Tp " |
| | | | | 1408 5 | | | 5.3 bot " |
| | | | | 1408 5 | | | 10.0 grd |
| | | | | 1412 6 | 5° grd | | |
| | | | | 1412 8 | 10° " | | |
| T.P. | | | | 1417 22 | | | |
| T.P | | | | 1425 41 | | | |
| TBM #12 | | | | 1428 99 | TBM #12 - Elev | 1428.99 - FB 2753 | -22 |
| | | | | | TANOBLE DR & ALTACREST DR - 10' So ℄ | | |
| | | | | | PROD ALTACREST DR - SPK IN cb | | |

Profile Notes Red ____ Plotted ____ Job No. 2402.34 Division No. ____ F.B. 2753 Pg. 235
No. ____ Date ____ Date ____ Survey of TANOBLE DR S.S
X-Sec. Notes Chkd. ____ Checked ____ Survey by SPRIGGS Notes WALSH Date 8-66
No. ____ Date ____ Date ____ Map No. ____ Indexed ____ Date ____

F. B. 2753 PG. 236

Job No. _____ Division No. _____ Notes Red _____ Plotted _____ Profile

Survey of _____ Date _____ Date _____ No. _____

Survey by _____ Notes _____ Notes Chkd. _____ Checked _____ X-Sec.

Indexed _____ Date _____ Date _____ Date _____ No. _____

| STATION | B. S. | H. I. | F. S. | ELEV. |
|---|---|---|---|---|
| | | | | |

76-L298 CE 307 3-61

PLEASE RETURN TO

LOS ANGELES COUNTY ENGINEER

403 LOS ANGELES COUNTY ENGINEERING BLDG.

Do not extend notes this side of this line.

NOTE: ANY ADDITIONS OR CHANGES ON THIS SHEET MUST BE MADE OR CIRCLED IN RED INK, WITH DATE AND NAME OF PERSON MAKING CHANGE

PWFB 1825

282

| | |
|---|---|
| Notes Ck'd by | Survey of Tanoble Dr SS Dist. |
| Map No. | JN 240234 Temp 0107 Std 68 °F |
| Office Work | Surveyed by HHSpriggs |
| Checked | Notes HHS Date 8-66 |
| Date | Indexed C. J. GALLI OCT 14 '66 |

F. B. ~~2755~~ PG. ~~237~~

CI 240234

TANOBLE DR. SS. DIST.

EASEMENT SURVEY Ely. LINE TR. 13713-2, & Altadena Drive, N Wly & N Ely to Inter. of Skyview Dr & S. Line TR 17486 APPROX. 1000' ±

Location of Improvements — FB 2753 241-248

Xsections FB 2753 249-

HHSpriggs
W. Newman MA Walsh
M. Wacker R. Moore
TW Peterson N. Smith

Note: Any Additions or Changes on This Sheet Must be Made or Circled in Red Ink With Date and Name of Person Making Change.

Do not extend this side of this line.

PLEASE RETURN TO
LOS ANGELES COUNTY ENGINEER
403 Los Angeles County Engineering Bldg.

76F309S CE#310 1-65

PWFB 1825 283

F. B. ~~2753~~ PG. ~~238~~

~~Cont. Bot. Pg 138~~

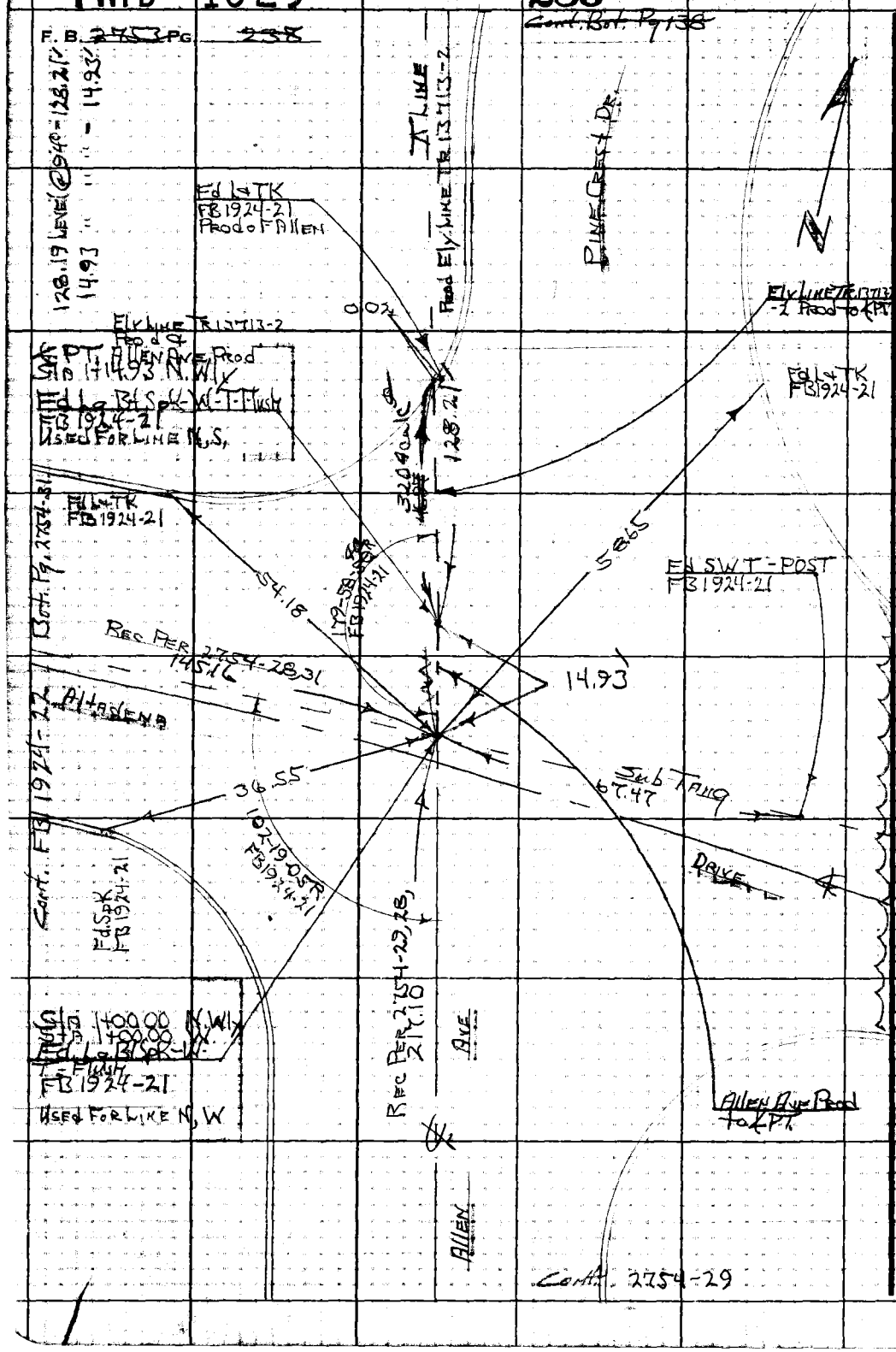


WS86 D-L

PLEASE RETURN TO
LOS ANGELES COUNTY ENGINEER
403 LOS ANGELES COUNTY ENGINEERING BLDG.

Do not extend this side of this line.

Note: Any Additions or Changes on This Sheet Must be Made or Circled in Red Ink With Date and Name of Person Making Change.

PWFB 1825

284

| | |
|---|---|
| Notes Ck'd by | Survey of Tenable Dr SS Dist |
| Office Work | Surveyed by HHGriggs |
| Checked | Notes HHS Date 8-66 |
| Date | Indexed C. J. GALLI |

F. B 2753 PG. 239

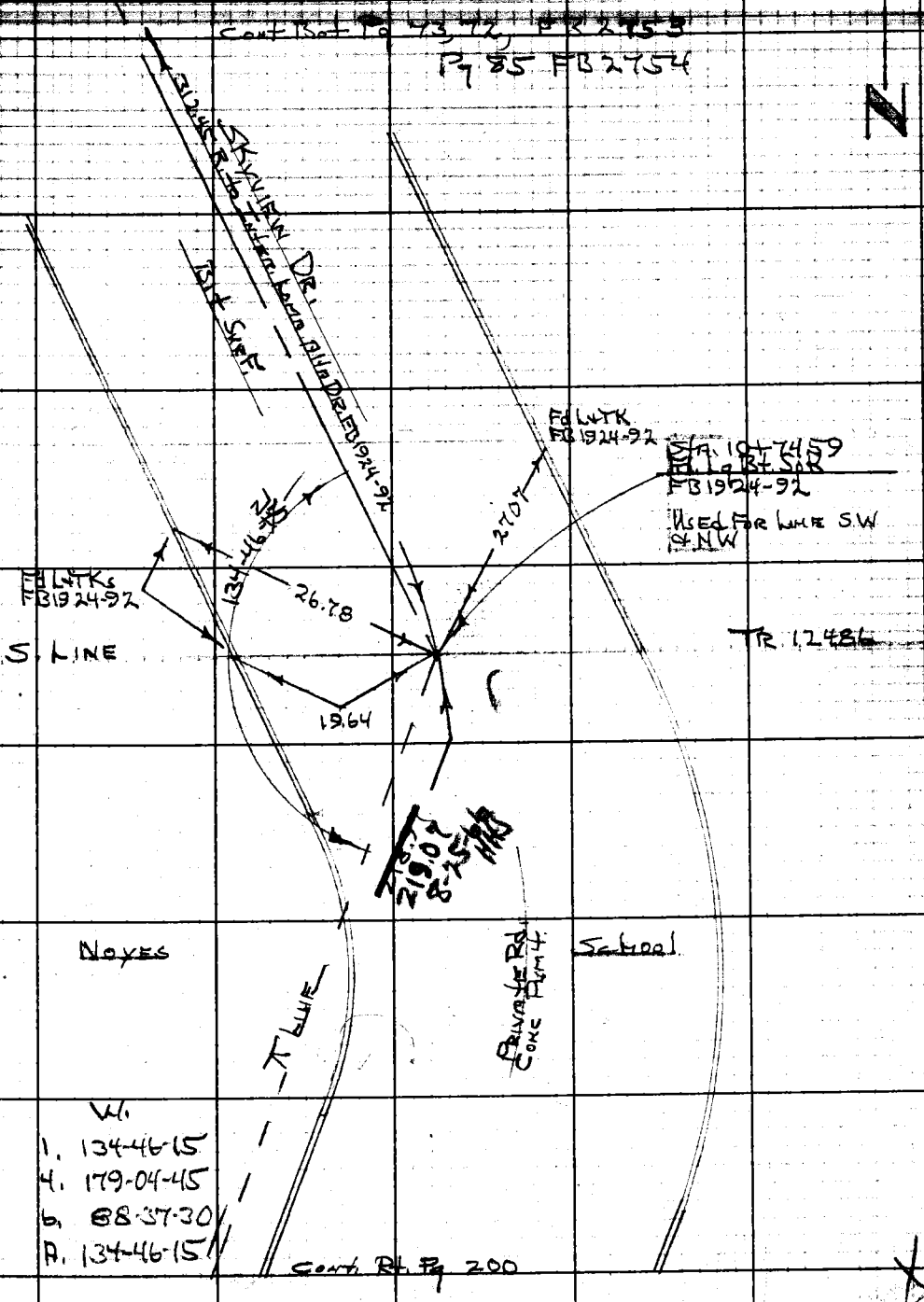


Note: Any Additions or Changes on This Sheet Must be Made or Circled in Red Ink With Date and Name of Person Making Change.

Do not extend notes this side of this line.

RETURN TO
LOS ANGELES COUNTY ENGINEER
700 LOS ANGELES COUNTY ENGINEERING BLDG.

76F309S CE #247—3-57

F.B. 2753 Pg. 240

RETURN TO
LOS ANGELES COUNTY ENGINEER
700 LOS ANGELES COUNTY ENGINEERING BLDG.

Do not extend notes this side of this line.

Note: Any Additions or Changes on This Sheet Must be Made or Circled in Red Ink With Date and Name of Person Making Change.

| | | |
|---|---|---|
| Notes Ck'd by | Survey of Tanoble Dr SS Dist | F. B. 2753 PG. 241 |
| Map No. | JN 240234 Tape [illegible] Std 68 °F | |
| Office Work | Surveyed by H H Spaggs | |
| Checked | Notes Walsh Date 8-66 | |
| Date | Indexed C. J. GALLI [illegible] | |

CI 240234

TANOBLE DR. S.S. DIST.

LOCATION OF IMPROVEMENTS

FINEMENT ELY LINE TR 13713

-2 ℄ ALHADENA DR., N WLY & N
ELY TO INTER, OF SKYVIEW DR.
& S. LINE TR. 12486, APPROX 1000'

FB 2753 - 238, 138, 158,
176, 200, 239,

H H Spaggs
MAYLON
R. MOORE
N. SMITH

Note: Any Additions or Changes on This Sheet Must be Made or Circled in Red Ink With Date and Name of Person Making Change.

PLEASE RETURN TO
LOS ANGELES COUNTY ENGINEER
403 LOS ANGELES COUNTY ENGINEERING BLDG.

Do not extend this side of this line.

76F309S CE # 310 3-61

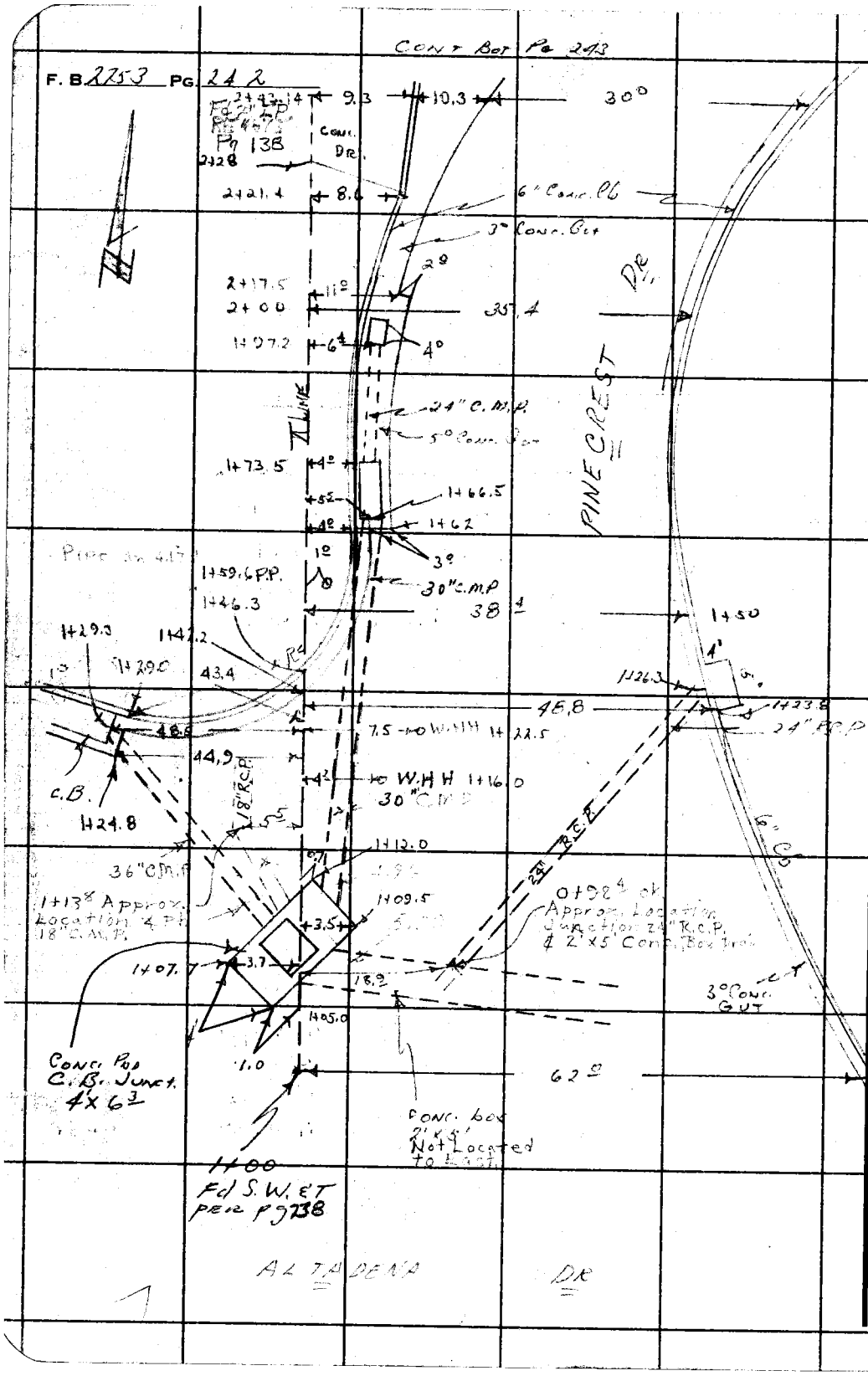


PLEASE RETURN TO
LOS ANGELES COUNTY ENGINEER
403 LOS ANGELES COUNTY ENGINEERING BLDG.
Do not extend this side of this line.

Note: Any Additions or Changes on This Sheet Must be Made or Circled in Red Ink With Date and Name of Person Making Change.

| | | |
|---|---|---|
| Notes Ck'd by | Survey of [illegible] | F. B. [illegible] PG. 243 |
| Map No. | JN 2402-34 Tape 0252 Std 68 °F | |
| Office Work | Surveyed by Springer | |
| Checked | Notes Walsh Date 8-66 | |
| Date | Indexed C. J. GALLI | |

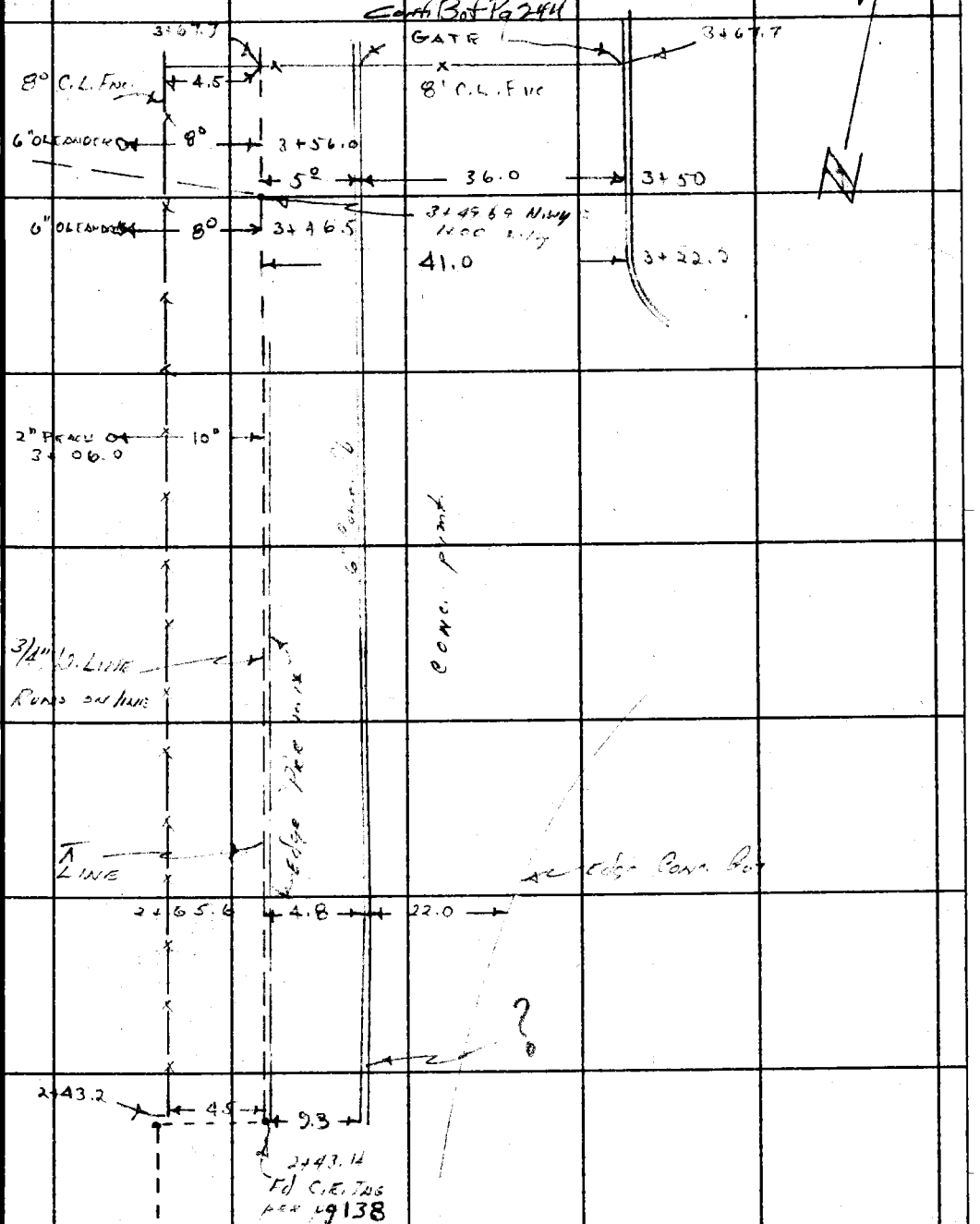


CONT. Tp Pg 242

Note: Any Additions or Changes on This Sheet Must be Made or Circled in Red Ink With Date and Name of Person Making Change.

Do not extend this side of this line.

PLEASE RETURN TO
LOS ANGELES COUNTY ENGINEER
403 LOS ANGELES COUNTY ENGINEERING BLDG.

76F309S CE # 310 3-61

F. B. 2753 PG. 244

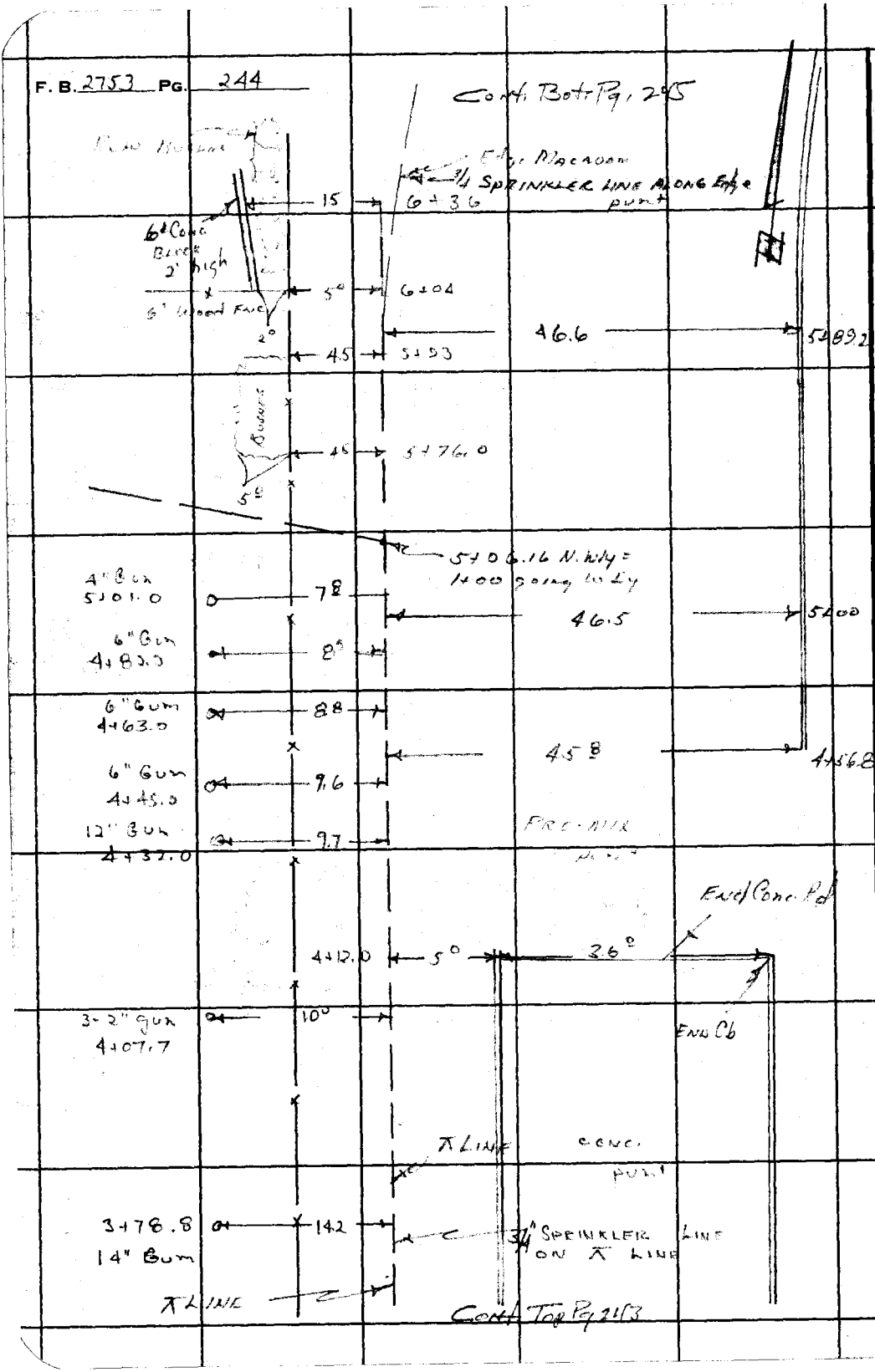


PLEASE RETURN TO
LOS ANGELES COUNTY ENGINEER
403 LOS ANGELES COUNTY ENGINEERING BLDG.
Do not extend this side of this line.

Note: Any Additions or Changes on This Sheet Must be Made or Circled in Red Ink With Date and Name of Person Making Change.

| | |
|---|---|
| Notes Ck'd by | Survey of [illegible] |
| Map No. | JN 240234 Tape Std °F |
| Office Work | Surveyed by [illegible] |
| Checked | Notes [illegible] Date 8-66 |
| Date | Indexed C. J. GALLI |

F. B. [illegible] PG. [illegible]

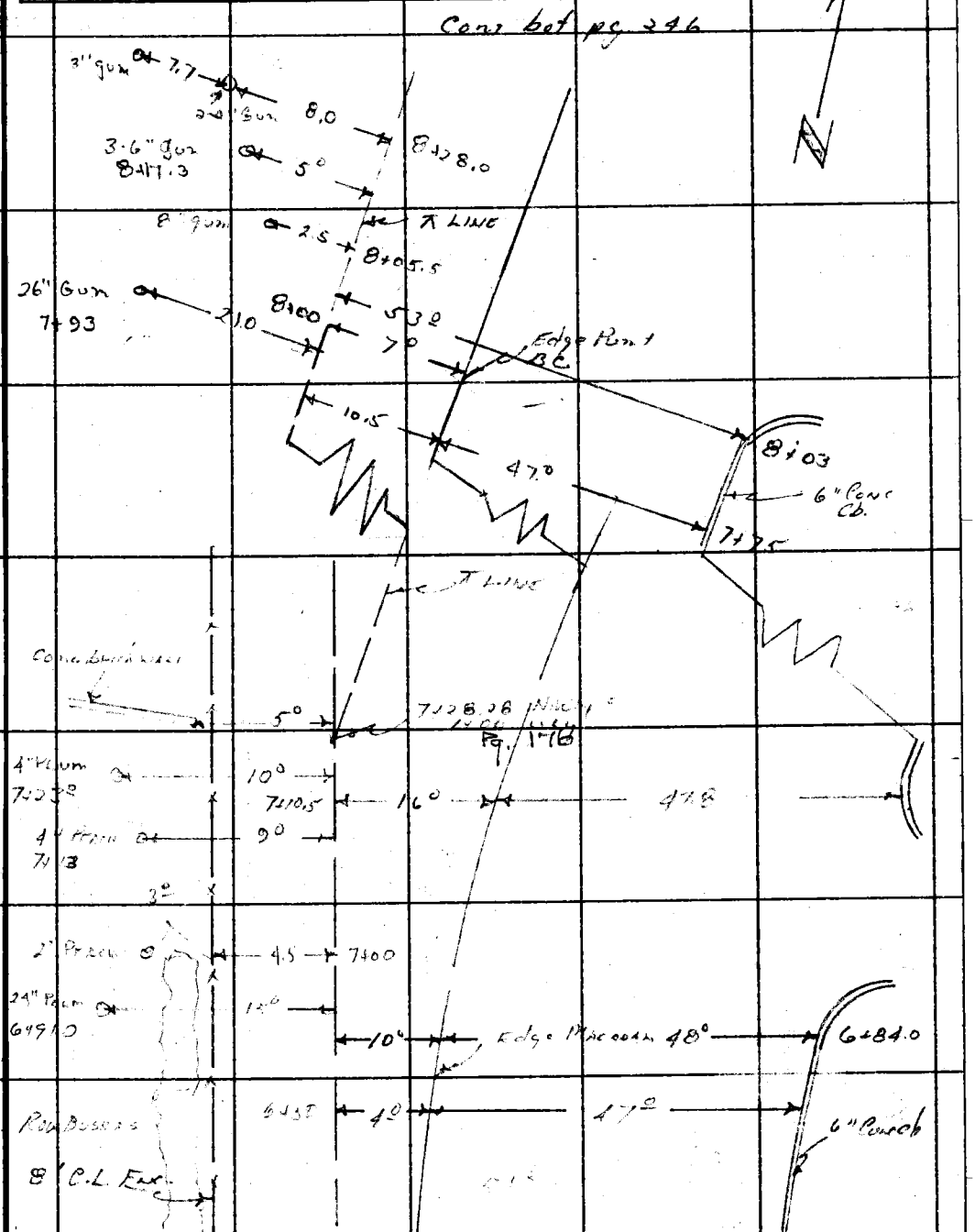


Note: Any Additions or Changes on This Sheet Must be Made or Circled in Red Ink With Date and Name of Person Making Change.

Do not extend this side of this line.

PLEASE RETURN TO
LOS ANGELES COUNTY ENGINEER
403 LOS ANGELES COUNTY ENGINEERING BLDG.

76F309S CE # 310 3-61

F. B. 2753 PG 246

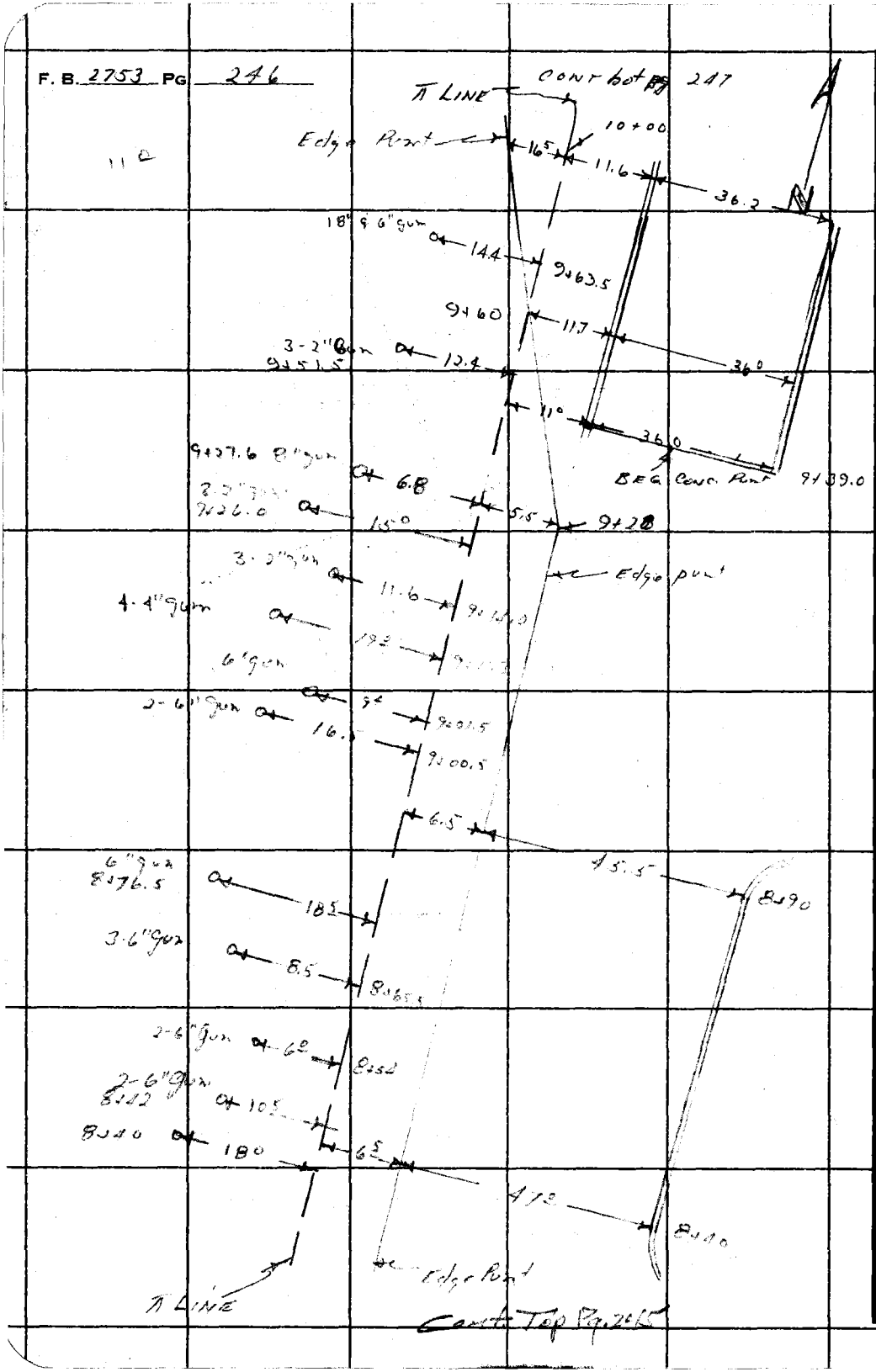


PLEASE RETURN TO
LOS ANGELES COUNTY ENGINEER
403 Los Angeles County Engineering Bldg.

Do not extend this side of this line.

Note: Any Additions or Changes on This Sheet Must be Made or Circled in Red Ink With Date and Name of Person Making Change.

| | |
|---|---|
| Notes Ck'd by | Survey of Tancred Cr S.S. |
| Map No. | JN 240234 Tape Std °F |
| Office Work | Surveyed by Spriggs |
| Checked | Notes Walsh Date 8-66 |
| Date | Indexed C. J. GALLI |

F. B. 2752 PG. 247

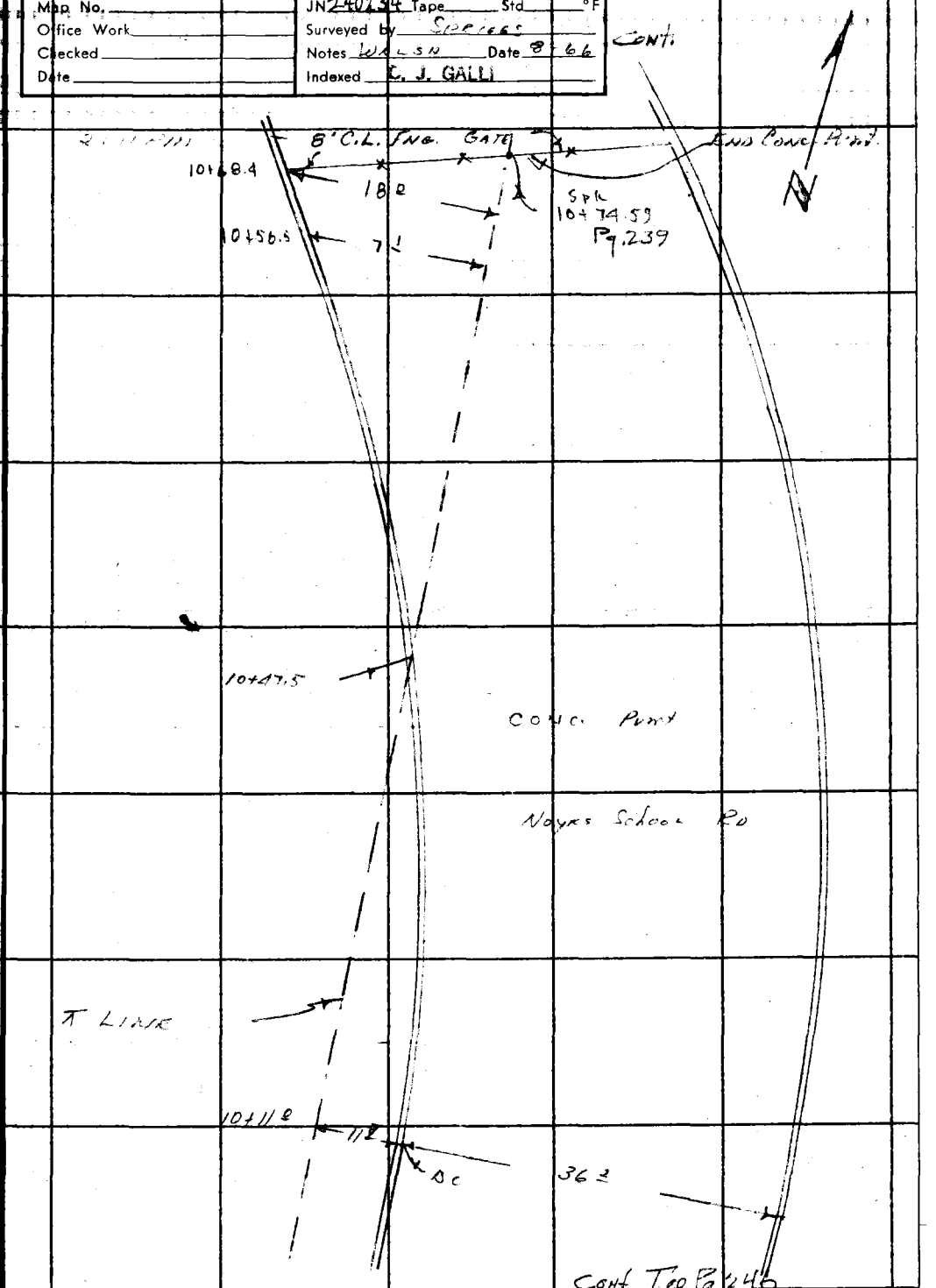


Note: Any Additions or Changes on This Sheet Must be Made or Circled in Red Ink With Date and Name of Person Making Change.

PLEASE RETURN TO
LOS ANGELES COUNTY ENGINEER
403 LOS ANGELES COUNTY ENGINEERING BLDG.

Do not extend this side of this line.

76F3098 CE # 310 3-61

F. B. 2753 PG. 218

PLEASE RETURN TO
LOS ANGELES COUNTY ENGINEER
403 LOS ANGELES COUNTY ENGINEERING BLDG.

Do not extend this side of this line.

Note: Any Additions or Changes on This Sheet Must be Made or Circled in Red Ink With Date and Name of Person Making Change.

| Profile No. | Notes Red | Plotted | Job No. 240234 | Division No. | F.B. 2753 | Pg. 249 |
|---|---|---|---|---|---|---|
| | Date | Date | Survey of Tanoble Dr SS Dist | | | |
| X-Sec. No. | Notes Chkd. | Checked | Survey by HHSpriggs | Notes Walsh | Date 8 66 | |
| | Date | Date | Map No. | Indexed C. J. GALLI | Date | |

NOTE: ANY ADDITIONS OR CHANGES ON THIS SHEET MUST BE MADE OR CIRCLED IN RED INK, WITH DATE AND NAME OF PERSON MAKING CHANGE.

PLEASE RETURN TO
LOS ANGELES COUNTY ENGINEER
403 LOS ANGELES COUNTY ENGINEERING BLDG.

Do not extend notes this side of this line.

CI 240234
TANOBLE DR. SS DIST.

X SECTIONS

EASEMENT; ELY LINE TR. 13713-2 & ALHADENA DR. N. Wly. & N. Ely to INTER. OF SKYVIEW DR & S. LINE TR. 12486 APPROX. 1000' ±

| STATION | B.S. | H.I. | F.S. | ELEV. | |
|---|---|---|---|---|---|
| | | | | | HHSpriggs<br>MAWalsh<br>R. Moore<br>N. Smith |

76-1298 CE 307 3-61

76-L298 CE 307 3-61

PLEASE RETURN TO
**LOS ANGELES COUNTY ENGINEER**
403 LOS ANGELES COUNTY ENGINEERING BLDG.

NOTE: ANY ADDITIONS OR CHANGES ON THIS SHEET MUST BE MADE OR CIRCLED IN RED INK, WITH DATE AND NAME OF PERSON MAKING CHANGE

1 17 93

**Do not extend notes this side of this line.**

| STATION | B.S. | H.I. | F.S. | ELEV. | Lt | ℄ Prod Rt |
|---|---|---|---|---|---|---|
| BM-AE814 | | | | 1367 64 | BM AE814 Elev. 1367.640 FB2753-15 | |
| | | | | | N. Allen Ave & Altadena Dr. N.W. Cor | |
| | | | | | Bt. Spk in Lead 18' ± W. of cb. Return | |
| 1+00 | | | | 1365 81 | | ℄ Prod From So |
| | | | | 1365 62 | | 30° Pvmt |
| | | | | 1365 54 | | 58.5 Edge gut |
| SIN 605 | | | | 1365 20 | | 62° bot cb |
| | | | | 1366 15 | | 62° Tp " |
| | | | | 1366 5 | | P/L |
| | | | | 1365 98 | 15° Pvmt | |
| | | | | 1366 09 | 30° " | |
| 1+08 | | | | 1366 42 | | ℄ Prod Tp CB Junction |
| | | | | 1361 77 | | FL 36" CMP going Wly |
| | | | | 1362 03 | | FL 18" C.M.P. going N. Wly |
| | | | | 1361 57 | | FL 2x5' Conc. box going Ely |
| | | | | 1361 15 | | FL 30" CMP going Nly |
| 1+24.8 | | | | 1367 47 | | ⊼ Line Prod |
| | | | | 1367 24 | 22° Pvmt | |
| | | | | 1366 98 | 44.9 edge gut | |

F.B. 2753 Pg. 250 Job No. 2402.34 Division No. Notes Red Plotted Profile
Survey of Tanoble Dr. S.S. Date Date No.
Survey by Spriggs Notes Walsh Notes Chkd. Checked X-Sec.
Indexed J. Galli Date Date No.

76-L298 CE 307 3-61

PLEASE RETURN TO
**LOS ANGELES COUNTY ENGINEER**
403 LOS ANGELES COUNTY ENGINEERING BLDG.

NOTE: ANY ADDITIONS OR CHANGES ON THIS SHEET MUST BE MADE OR CIRCLED IN RED INK, WITH DATE AND NAME OF PERSON MAKING CHANGE.

**Do not extend notes this side of this line.**

| STATION | B.S. | H.I. | F.S. | ELEV. | Lt | TR. LINE PROD | Pt |
|---|---|---|---|---|---|---|---|
| 1+26.3 | | | | 1367 70 | | TR LINE prod | |
| | | | | 1367 59 | | | 23 pvmt |
| | | | | 1367 27 | | | 43.0 edge gut |
| | | | | 1366 62 | | | 465 bot cb |
| | | | | 1367 99 | | | 46.5 Tp " |
| | | | | 1363 49 | | | 465 FL 24" R.C.P |
| 1+29.3 | | | | 1362 53 | F.L. 36" C.M.P. | | |
| — 1+29 | | | | 1366 70 | 43.4 bot cb | | 1366.70 |
| | | | | 1367 36 | 43.4 Tp " | | [illegible] |
| 1+42.2 | | | | 1368 51 | | TR LINE prod | edge gut |
| 1+46.3 | | | | 1368 53 | | TR LINE prod | bot cb |
| | | | | 1369 23 | | " " | " Tp " |
| 1+50 | | | | 1369 5 | | TR LINE prod | grd |
| | | | | 1369 46 | | | 2.0 Tp cb |
| | | | | 1368 79 | | | 2.0 bot cb |
| | | | | 1368 97 | | | 4.0 edge gut |
| | | | | 1369 31 | | | 19 CTR RDWAY |
| | | | | 1369 04 | | | 35⁴ edge gut |
| | | | | 1368 75 | | | 38⁴ bot cb |
| | | | | 1369 73 | | | 38⁴ Tp " |
| | | | | 1370 8 | | | P/L |

Profile No. ____ Notes Red ____ Date ____ Plotted ____ Date ____ Job No. 2402.34 Division No. ____
X-Sec. No. ____ Notes Chkd. ____ Date ____ Checked ____ Date ____ Survey of Tarable Dr. S.S. Survey by Spriggs Notes Wash Date 8-66 Map No. ____ Indexed C. I. GALLI Date ____

F.B. 2753 Pg. 251

76-L298 CE 307 3-61

PLEASE RETURN TO
**LOS ANGELES COUNTY ENGINEER**
403 LOS ANGELES COUNTY ENGINEERING BLDG.

NOTE: ANY ADDITIONS OR CHANGES ON THIS SHEET MUST BE MADE OR CIRCLED IN RED INK, WITH DATE AND NAME OF PERSON MAKING CHANGE

**Do not extend notes this side of this line.**

| STATION | B. S. | H. I. | F. S. | ELEV. | Lt | Tr | Line Prod | Rt |
|---|---|---|---|---|---|---|---|---|
| 1+50 | | | | 1370 2 | 5° grd | | | |
| | | | | 1370 5 | 10° " | | | |
| 1+66.5 | | | | 1371 1 | | | Tr line prod | |
| | | | | 1370 61 | | | | 4° Tp cb |
| | | | | 1369 77 | | | | 4° Bot cb |
| | | | | 1365 79 | | | | 5.5 F.L. 30" C.M.P. |
| | | | | 1370 27 | | | | 8° Edgut |
| 1+97.2 | | | | 1368 34 | | | | 6.4 FL. 24" CMP. |
| 2+00 | | | | 1373 3 | | | Tr line prod | |
| | | | | 1373 00 | | | | 5.5 Tp cb |
| | | | | 1372 01 | | | | 5.5 bot " |
| | | | | 1372 42 | | | | 10° Edge gut |
| | | | | 1372 94 | | | | 20° ctr. Rdway |
| | | | | 1372 35 | | | | 32.4 Edge gut |
| | | | | 1372 16 | | | | 35.4 bot cb |
| | | | | 1373 12 | | | | 35.4 Tp " |
| | | | | 1373 6 | | | | P/L |
| | | | | 1374 2 | 5° grd | | | |
| | | | | 1374 6 | 10° " | | | |

F.B. 2753 Pg. 252 Job No. 2402.34 Division No. ____ Notes Red ____ Plotted ____ Profile ____
Survey of Tanoble Dr. S.S. Date ____ Date ____ No. ____
Survey by Spriggs Notes Wash Notes Chkd. ____ Checked ____ X-Sec. ____
Indexed G. J. Gall Date ____ Date ____ Date ____ No. ____

76-L298 CE 307 3-61

PLEASE RETURN TO
**LOS ANGELES COUNTY ENGINEER**
403 LOS ANGELES COUNTY ENGINEERING BLDG.

NOTE: ANY ADDITIONS OR CHANGES ON THIS SHEET MUST BE MADE OR CIRCLED IN RED INK, WITH DATE AND NAME OF PERSON MAKING CHANGE.

**Do not extend notes this side of this line.**

| STATION | B.S. | H.I. | F.S. | ELEV. | Lt | TR LINE PROD | RT |
|---|---|---|---|---|---|---|---|
| 2+17.5 | | | | 1373 40 | | | 11° Edge gut |
| | | | | 1373 52 | | | 13° " " |
| 2+21.4 | | | | 1374 23 | | | 8.6 Tp cb |
| | | | | 1373 28 | | | 8.6 bot " |
| 2+43.14 | | | | 1375 7 | | TR LINE | |
| | | | | 1374 96 | | | 9.3 Tp cb |
| | | | | 1374 72 | | | 9.3 bot " |
| | | | | 1374 69 | | | 16.5 F.L. gut |
| | | | | 1374 87 | | | 19.6 edge gut |
| | | | | 1375 89 | | | 33.6 CTR RDWAY |
| | | | | 1375 20 | | | 45.6 edge gut |
| | | | | 1375 04 | | | 49.6 bot cb |
| | | | | 1376 00 | | | 49.6 Tp " |
| | | | | 1376 1 | | | P/L |
| | | | | 1376 02 | 5° drwy | | |
| | | | | 1376 15 | 10 " | | |
| 2+50 | | | | 1376 59 | | ⊼ LINE | |
| T.P. | | | | 1378 35 | | | |

Profile Notes Red ____ Plotted ____ Job No. 2402.34 Division No. ____
No. ____ Date ____ Date ____ Survey of [illegible]
X-Sec. Notes Chkd. ____ Checked ____ Survey by Springer Notes Walsh Date 8-66
No. ____ Date ____ Date ____ Map No. ____ Indexed ____ Date ____

F.B. 2753 PG. 253

76-L298 CE 307 3-61

PLEASE RETURN TO
**LOS ANGELES COUNTY ENGINEER**
403 LOS ANGELES COUNTY ENGINEERING BLDG.

NOTE: ANY ADDITIONS OR CHANGES ON THIS SHEET MUST BE MADE OR CIRCLED IN RED INK. WITH DATE AND NAME OF PERSON MAKING CHANGE

**Do not extend notes this side of this line.**

| STATION | B. S. | H. I. | F. S. | ELEV. | Lt | ⊼ | LINE | Rt |
|---|---|---|---|---|---|---|---|---|
| 3+00 | | | | 1381 20 | | ⊼ | LINE | |
| | | | | 1379 29 | | | 5.2 Tp cb | |
| | | | | 1378 37 | | | 5.2 bot cb | |
| | | | | 1378 35 | | | 24 CTR RDWAY | |
| | | | | 1378 35 | | | 41 pvmt. | |
| | | | | 1382 9 | 5° grd | | | |
| | | | | 1382 9 | 10° " | | | |
| | | | | 1382 2 | 15° " | | | |
| 3+22.2 | | | | 1382 75 | | ⊼ | LINE | |
| | | | | 1380 81 | | | 5.2 Tp cb | |
| | | | | 1379 92 | | | 5.2 bot " | |
| | | | | 1380 06 | | | 24° CTR Rdway | |
| | | | | 1380 05 | | | 41° bot cb | |
| | | | | 1380 97 | | | 41° Tp " | |
| 3+50 | | | | 1385 60 | | ⊼ | LINE | |
| | | | | 1384 17 | | | 5° Tp cb | |
| | | | | 1383 25 | | | 5° bot " | |
| | | | | 1383 20 | | | 24° ctr Rdway | |
| | | | | 1383 44 | | | 41° Bot cb | |
| | | | | 1384 40 | | | 41° Tp " | |

F.B. 2753 Pg. 254
Job No. 2402.34 Division No. ____ Notes Red ____ Plotted ____ Profile
Survey of TANOBLE DR S.S. Date ____ Date ____ No. ____
Survey by SPRIGGS Notes WALSH Notes Chkd. ____ Checked ____ X-Sec.
Indexed C. J. GALLI Date ____ Date ____ No. ____

76-L298 CE 307 3-61

PLEASE RETURN TO
**LOS ANGELES COUNTY ENGINEER**
403 LOS ANGELES COUNTY ENGINEERING BLDG.

NOTE: ANY ADDITIONS OR CHANGES ON THIS SHEET MUST BE MADE OR CIRCLED IN RED INK, WITH DATE AND NAME OF PERSON MAKING CHANGE.

**Do not extend notes this side of this line.**

| STATION | B.S. | H.I. | F.S. | ELEV. | Lt | ⊼ LINE | Rt |
|---|---|---|---|---|---|---|---|
| 3+50 | | | | 1387 0 | 5 grd | | |
| | | | | 1387 0 | 10 " | | |
| | | | | 1387 0 | 15 " | | |
| 4+00 | | | | 1390 69 | | ⊼ LINE | |
| | | | | 1389 55 | | | 5° Tp cb |
| | | | | 1388 97 | | | 5° bot " |
| | | | | 1388 31 | | | 24 ctr Rdway |
| | | | | 1388 99 | | | 41° bot cb |
| | | | | 1389 60 | | | 41° Tp " |
| | | | | 1391 9 | 5° grd | | |
| | | | | 1392 4 | 10 " | | |
| | | | | 1392 4 | 15 " | | |
| 4+12.0 | | | | 1390 58 | | | 5° Tp cb end |
| | | | | 1390 26 | | | 5° bot " " |
| | | | | 1389 47 | | | 24 ctr Rdway |
| | | | | 1390 35 | | | 41 bot cb |
| | | | | 1390 66 | | | 41 Tp " |

Profile No. ____ Notes Red ____ Date ____ Plotted ____ Date ____ Job No. 40234 Division No. ____ Survey of [illegible] Survey by SPRIGGS Notes [illegible] Date B.66 Map No. ____ Indexed [illegible] Date ____

X-Sec. No. ____ Notes Chkd. ____ Date ____ Checked ____ Date ____

F.B. 2753 Pg. 255

76-L298 CE 307 3-61

PLEASE RETURN TO
**LOS ANGELES COUNTY ENGINEER**
403 LOS ANGELES COUNTY ENGINEERING BLDG.

NOTE: ANY ADDITIONS OR CHANGES ON THIS SHEET MUST BE MADE OR CIRCLED IN RED INK, WITH DATE AND NAME OF PERSON MAKING CHANGE

**Do not extend notes this side of this line.**

| STATION | B. S. | H. I. | F. S. | ELEV. | Lt | ⊼ line Rt |
|---|---|---|---|---|---|---|
| 4+50 | | | | 1394 75 | | ⊼ line |
| | | | | 1393 70 | | 6° bot brk |
| | | | | 1392 72 | | 23° ctr Rdway |
| | | | | 1393 64 | | 41° pvmt brk |
| | | | | 1394 31 | | 46.5 bot wall |
| | | | | 1396 0 | 5° grd | |
| | | | | 1396 5 | 7° bot brk | |
| | | | | 1398 2 | 9° Tp " | |
| | | | | 1398 8 | 12 flat | |
| 4+56.8 | | | | 1394 28 | | 41° brk |
| | | | | 1395 00 | | 46.5 bot cb |
| | | | | 1395 67 | | 46.5 Tp " |
| T.P. | | | | 1394 75 | | |
| 5+00 | | | | 1398 78 | | ⊼ line |
| | | | | 1397 88 | | 6° bot brk |
| | | | | 1396 89 | | 23 ctr rdway |
| | | | | 1398 00 | | 41 brk |
| | | | | 1398 30 | | 46.5 bot cb |
| | | | | 1399 11 | | 46.5 Tp " |
| | | | | 14002 | 5 grd | |
| | | | | 14003 | 10 " | |
| | | | | 14007 | 15 " | |

F.B. 2753 Pg. 256 Job No. 240234 Division No. Notes Red Plotted Profile
Survey of Tanoble Dr. S.S. Date Date No. X-Sec.
Survey by Spraggs Notes Walsh Notes Chkd. Checked
Indexed C. J. GALLI Date Date Date No.

76-L298 CE 307 3-61

PLEASE RETURN TO
**LOS ANGELES COUNTY ENGINEER**
403 LOS ANGELES COUNTY ENGINEERING BLDG.

NOTE: ANY ADDITIONS OR CHANGES ON THIS SHEET MUST BE MADE OR CIRCLED IN RED INK, WITH DATE AND NAME OF PERSON MAKING CHANGE.

**Do not extend notes this side of this line.**

| STATION | B.S. | H.I. | F.S. | ELEV. | Lt | ℄ | LINE | Rt |
|---|---|---|---|---|---|---|---|---|
| | | | | 1399 60 | | ℄ | LINE | |
| 5+10 | | | | 1400 5 | 5 grd bot bnk | | | |
| | | | | 1400 8 | 10 " | | | |
| | | | | 1400 9 | 15 " | | | |
| 5+28 | | | | 1401 1 | | ℄ | LINE | |
| | | | | 1405 1 | 5 bot & Tp bk | | | |
| | | | | 1410 6 | 15 Tp brk | | | |
| | | | | 1410 6 | 20 flat | | | |
| 5+50 | | | | 1403 05 | | ℄ | LINE | |
| | | | | 1402 00 | | | 6° bot brk | |
| | | | | 1401 00 | | | 23 ctr roday | |
| | | | | 1402 07 | | | 41 brk | |
| | | | | 1402 48 | | | 46.5 bot & b | |
| | | | | 1403 17 | | | 46.5 Tp " | |
| | | | | 1405 7 | 5° bot & Tp brk | | | |
| | | | | 1410 1 | 13 Tp brk | | | |
| | | | | 1410 1 | 20 flat | | | |
| T.P. | | | | 1403 12 | | | | |
| 5+89.2 | | | | 1405 69 | | | 46.6 bot cl | |
| | | | | 1406 48 | | | 46.6 Tp " | |

Profile Notes Red. ____ Plotted ____ Job No. ____ Division No. ____
No. ____ X-Sec. ____ Date ____ Date ____ Survey of ____
No. ____ Notes Chkd. ____ Checked ____ Survey by ____ Notes ____ Date 8-66
Date ____ Date ____ Map No. ____ Indexed ____ Date ____

F.B. 2753 Pg. 257

76-L298 CE 307 3-61

PLEASE RETURN TO
**LOS ANGELES COUNTY ENGINEER**
403 LOS ANGELES COUNTY ENGINEERING BLDG.

NOTE: ANY ADDITIONS OR CHANGES ON THIS SHEET MUST BE MADE OR CIRCLED IN RED INK, WITH DATE AND NAME OF PERSON MAKING CHANGE

**Do not extend notes this side of this line.**

| STATION | B. S. | H. I. | F. S. | ELEV. | Lt | ⊼ | LINE | Rt |
|---|---|---|---|---|---|---|---|---|
| 6+00 | | | | 1407 78 | | ⊼ | LINE | |
| | | | | 1406 31 | | | 6° brk | |
| | | | | 1405 14 | | | 23 ctr rdway | |
| | | | | 1406 73 | | | 46.5 bot cb | |
| | | | | 1407 48 | | | 46.5 Tp " | |
| | | | | 1409 3 | 5 grd | | | |
| | | | | 1409 5 | 10 " | | | |
| | | | | 1409 7 | 15 " | | | |
| 6+04 | | | | 1408 20 | | ⊼ | LINE | |
| | | | | 1409 35 | 7° bot wall | | | |
| | | | | 1410 1 | 7° Tp " | | | |
| 6+50 | | | | 1414 9 | | ⊼ | LINE | |
| | | | | 1413 68 | | | 4° rd pvmt | |
| | | | | 1411 76 | | | 10 brk | |
| | | | | 1411 15 | | | 27 ctr rdway | |
| | | | | 1413 84 | | | 51 bot cb | |
| | | | | 1414 61 | | | 51 Tp " | |
| | | | | 1415 1 | 5 grd | | | |
| | | | | 1415 2 | 8.5 brk | | | |
| | | | | 1411 7 | 18 bot brk | | | |
| | | | | 1412 4 | 18 Tp wall | | | |
| | | | | 1410 0 | 18.6 bot " | | | |

F. B. 2753 PG. 258
Job No. 240234 Division No. Notes Red Plotted Profile
Survey of Tanoble Dr. S.S. Date Date No. X-Sec.
Survey by Spriggs Notes Walsh Notes Chkd. Checked
Indexed C. J. GALLI Date Date No.

76-L298 CE 307 3-61

PLEASE RETURN TO
**LOS ANGELES COUNTY ENGINEER**
403 LOS ANGELES COUNTY ENGINEERING BLDG.

NOTE: ANY ADDITIONS OR CHANGES ON THIS SHEET MUST BE MADE OR CIRCLED IN RED INK, WITH DATE AND NAME OF PERSON MAKING CHANGE.

**Do not extend notes this side of this line.**

| STATION | B. S. | H. I. | F. S. | ELEV. | Lt | ℄ LINE | Rt |
|---|---|---|---|---|---|---|---|
| 6+92 | | | | 1420 17 | | | 58 bot cb |
| | | | | 1420 87 | | | 58 Tp " |
| T.P | | | | 1419 72 | | | |
| 7+00 | | | | 1422 0 | | ℄ LINE | |
| | | | | 1421 45 | | | 13° Edge pvmt |
| | | | | 1420 62 | | | 18° bot brk |
| | | | | 1420 12 | | | 36° ctr Roadway |
| — | | | | 1421 78 | | | 60° pvmt |
| | | | | 1422 0 | 5° sod | | |
| | | | | 1423 7 | 10° " | | |
| | | | | 1423 7 | 15 " | | |
| 7+10.5 | | | | 1423 56 | | | 63.8 bot cb |
| | | | | 1424 22 | | | 63.8 Tp |
| 7+29.0 | | | | 1426 6 | 5° bot wall | | |
| | | | | 1428 25 | 5° Tp " | | |
| 7+50 | | | | 1429 1 | | ℄ LINE | |
| | | | | 1426 66 | | | 15° edge pvmt |
| | | | | 1424 92 | | | 20° brk |
| | | | | 1423 50 | | | 39° ctr Roadway |
| — | | | | 1430 0 | 5° sod | | |
| | | | | 1430 4 | 10° " | | |
| | | | | 1431 3 | 15 " | | |

Profile Notes Red ____ Plotted ____ Job No. ____ Division No. ____
No. ____ Date ____ Date ____ Survey of ____
X-Sec. ____ Notes Chkd. ____ Checked ____ Survey by ____ Notes ____ Date ____
No. ____ Date ____ Date ____ Map No. ____ Indexed ____ Date ____

F.B. 2753 Pg. 259

76-L298 CE 307 3-61

PLEASE RETURN TO
**LOS ANGELES COUNTY ENGINEER**
403 LOS ANGELES COUNTY ENGINEERING BLDG.

NOTE: ANY ADDITIONS OR CHANGES ON THIS SHEET MUST BE MADE OR CIRCLED IN RED INK, WITH DATE AND NAME OF PERSON MAKING CHANGE

**Do not extend notes this side of this line.**

| STATION | B. S. | H. I. | F. S. | ELEV. | L + | ⊼ LINE | Pt |
|---|---|---|---|---|---|---|---|
| 8+03 | | | | 1435 5 | | ⊼ | line |
| | | | | 1430 84 | | | 8° Edge pvmt |
| | | | | 1430 53 | | | 12° brk |
| | | | | 1429 14 | | | 30° ctr rdwy |
| | | | | 1430 55 | | | 53 bot cb |
| | | | | 1431 21 | | | 53 Tp " |
| | | | | 1435 9 | 5 grd | | |
| | | | | 1437 2 | 20 " | | |
| | | | | 1441 2 | 50 " | | |
| 8+10 | | | | 1434 35 | | | 53.5 bot cb |
| | | | | 1434 98 | | | 53.5 Tp " |
| 8+50 | | | | 1441 1 | | ⊼ | line |
| | | | | 1437 40 | | | 6.5 Edge pvmt |
| | | | | 1435.21 | | | 11.0 brk |
| | | | | 1434 16 | | | 29.0 ctr rdwy |
| | | | | 1435 40 | | | 53.0 bot cb |
| | | | | 1436 02 | | | 53.0 Tp " |
| | | | | 1443 6 | 20 grd | | |
| | | | | 1447 1 | 50 " | | |
| | | | | 1450 6 | 83 " | | |

F.B. 2753 PG. 260
Job No. 2402.34 Division No. Notes Red Plotted Profile
Survey of Tangible Dr. S.S. Date Date No.
Survey by Spriggs Notes Wash Notes Chkd. Checked X-Sec.
Indexed R. J. GALL Date Date Date No.

76-L298 CE 307 3-61

PLEASE RETURN TO
**LOS ANGELES COUNTY ENGINEER**
403 LOS ANGELES COUNTY ENGINEERING BLDG.

NOTE: ANY ADDITIONS OR CHANGES ON THIS SHEET MUST BE MADE OR CIRCLED IN RED INK, WITH DATE AND NAME OF PERSON MAKING CHANGE.

**Do not extend notes this side of this line.**

| STATION | B.S. | H.I. | F.S. | ELEV. | Lt | ⊼ | LINE | Rt |
|---|---|---|---|---|---|---|---|---|
| 8+90 | | | | 1440 16 | | | | 52° bot cb |
| | | | | 1440 83 | | | | 52° Tp " |
| 9+00 | | | | 1446 4 | | ⊼ | LINE | |
| | | | | 1442 99 | | | | 65 edge pvmt |
| | | | | 1440 42 | | | | 11° bvc |
| | | | | 1439 42 | | | | 28° ctr. rdway |
| | | | | 1441 21 | | | | 52° pvmt |
| | | | | 1448 2 | 20 | | | |
| | | | | 1452 8 | 50 | | | |
| | | | | 1456 8 | 82 | " | | |
| 9+39 | | | | 1446 3 | | ⊼ | LINE | |
| | | | | 1445 30 | | | | 3° Edge pvmt |
| | | | | 1445 00 | | | | 11° cb |
| | | | | 1443 77 | | | | 29° ctr rdway |
| | | | | 1444 81 | | | | 47.7 cb |
| 9+50 | | | | 1447 1 | | ⊼ | LINE | |
| | | | | 1446 60 | | | | 3° Edge pvmt |
| | | | | 1446 04 | | | | 11° Tp. cb |
| | | | | 1445 91 | | | | 11° bot " |
| | | | | 1444 83 | | | | 29° CTR Rdway |
| | | | | 1445 90 | | | | 47.7 bot cb |

Profile No. ____ Date ____ Notes Red ____ Plotted ____ Job No. 2402.34 Division No. ____
X-Sec. No. ____ Date ____ Notes Chkd ____ Date ____ Survey of LANDRIE DR S.S.
Survey by SPRIGGS Notes WALSH Date 8.66
Map No. ____ Date ____ Indexed ____ Date ____

F.B. 2753 Pg. 261

76-L298 CE 307 3-61

PLEASE RETURN TO
**LOS ANGELES COUNTY ENGINEER**
403 LOS ANGELES COUNTY ENGINEERING BLDG.

NOTE: ANY ADDITIONS OR CHANGES ON THIS SHEET MUST BE MADE OR CIRCLED IN RED INK, WITH DATE AND NAME OF PERSON MAKING CHANGE

**Do not extend notes this side of this line.**

| STATION | B. S. | H. I. | F. S. | ELEV. | Lt | ⊼ LINE | Rt |
|---|---|---|---|---|---|---|---|
| 9+50 | | | | 1446 10 | | | 47.7 Tp cb |
| | | | | 1450 7 | 11.5 Tp bulk | | |
| | | | | 1452 6 | 23.0 grd | | |
| | | | | 1456 6 | 50.0 " | | |
| 9+60 | | | | 1448 10 | | ⊼ | line edge pvmt |
| 10+00 | | | | 1452 34 | | ⊼ | line |
| | | | | 1451 28 | | | 11.6 Tp cb |
| | | | | 1450 97 | | | 11.6 bot " |
| | | | | 1450 17 | | | 29 ctr Rdwy |
| | | | | 1450 95 | | | 47.5 bot cb |
| | | | | 1451 45 | | | 47.5 Tp " |
| | | | | 1453 6 | 16.5 Edge pvmt | | |
| | | | | 1455 9 | 30 grd | | |
| 10+11 | | | | 1452 52 | | | 11.7 ~~bot~~ Tp cb |
| | | | | 1452 25 | | | 11.7 bot cb |
| | | | | 1451 35 | | | 29° ctr Rdwy |
| | | | | 1451 98 | | | 36.2 bot cb |
| | | | | 1452 59 | | | 36.2 Tp " |
| 10+47.5 | | | | 1458 00 | | ⊼ | line Tp cb |
| | | | | 1457 51 | | ⊼ | " bot cb |

F. B. 2753 Pg. 262
Survey of Tangale Dr S.S. Job No. 240234 Division No. Notes Red Plotted Profile
Survey by Spriggs Notes Walsh Date Date No. X-Sec.
Indexed R. J. GALLI Date Notes Chkd. Checked Date No.

76-L298 CE 307 3-61

PLEASE RETURN TO
**LOS ANGELES COUNTY ENGINEER**
403 LOS ANGELES COUNTY ENGINEERING BLDG.

NOTE: ANY ADDITIONS OR CHANGES ON THIS SHEET MUST BE MADE OR CIRCLED IN RED INK, WITH DATE AND NAME OF PERSON MAKING CHANGE.

**Do not extend notes this side of this line.**

| STATION | B. S. | H. I. | F. S. | ELEV. | Lt | ⊼ | LINE | Rt |
|---|---|---|---|---|---|---|---|---|
| 10+50 | | | | 1457 72 | | ⊼ | LINE | |
| | | | | 1456 07 | " | | | 19° ctr. Rdway |
| | | | | 1455 44 | | | | 40.5 bot cb |
| | | | | 1455 98 | | | | 40.5 Tp " |
| | | | | 1457 73 | 2° bot cb | | | |
| | | | | 1458 47 | 2° Tp " | | | |
| | | | | 1459 77 | 20 pvmt | | | |
| 10+ — 74.59 | | | | 1460 17 | | ⊼ | LINE | Edge conc. Rd |
| BM AE 821 | | | | 1460 04 | BM AE 821 - Elev 1460.035 - FB 2753-1° Skyview Dr. (E. side) 310'± So. ℄ Loma Alta Dr - Bt. Spk in cb 4.0 No. of No. Entrance to Noyes School - in Front Ho # 1835 | | | |

Profile Notes Red ____ Plotted ____ Job No. 2402.34 Division No. ____ F.B. 2753 Pg. 263
No. ____ Date ____ Date ____ Survey of Tr. Dr. S.S.
X-Sec. Notes Chkd. ____ Checked ____ Survey by Spreegs Notes Walsh Date 8-66
No. ____ Date ____ Date ____ Map No. ____ Indexed ____ Date ____

F.B. 2753 Pg. 264

Job No. 240234 Division No. * Notes Red Plotted Pro

Survey of Tangle Dr S.S. Date Date No.

Survey by Spriggs Notes Walsh Notes Chkd. Checked X-Sec.

Indexed Date Date Date No.

| STATION | B.S. | H.I. | F.S. | ELEV. | | |
|---|---|---|---|---|---|---|
| | | | | | | |
| | | | | | | |
| | | | | | | |
| | | | | | | |
| | | | | | | |
| | | | | | | |
| | | | | | | |

76-L266 CR 307 3-64

PLEASE RETURN TO

LOS ANGELES COUNTY ENGINEER

40 FLOOR ENGINEERING BLDG.

Do not detach this side of this line.

NOTE: ANY ENGINEER OR CHANGES WE THE NOTE HERE IS CIRCLED IN RED INK WITH SPACE AND DATE OF ENGINEER'S INITIALS.