

8-66	2402.34	TAMORA DRIVE. Southern Area District.		
		Easement from Moraley Rd. (220'Sly of Brosburn Rd.)along lot line 250' Wly of Moraley Rd.	Easement.	7-12
		Topography along above Easement.	Topog.	13-18
		Cross sections along above Easement.	X-Sec.	19-26
		Easement from Allen Ave. 217' Sly from intersection Altadena Dr.	Easement	27-32
		Topography along above Easement.	Topog.	33-36
		Cross Sections along above Easement.	X-Sec.	37-44
		C/L on Woodglen Lane from Winterhaven Lane to Northhaven Lane.	C/L	45-50
		Cross Sections on Woodglen Lane.	X-Sec.	51-54
		C/L Woodglen Lane and Winterhaven Lane	C/L	55-60
		Topog. on Woodglen and Winterhaven Lane.	Topog.	61-68
		Cross Sections on Woodglen Lane and Winterhaven Lane.	X-Sec.	69-84
		Location improvements Skyview Dr. Nly from inter. of Tr.9142 and Tr. 12486 common property lines to inter. of Loma Alta dr. thence 225' E. to PI. on Skyview Drive.	Topog.	87-90
		Cross sections to above description.	X-Sec.	91-100
		Location improvements Loma Alta dr. Ely from inter. at Skyview Dr. 156' to B.C. station 1400.00 to station 2455.93	Topog.	101-104
		Cross sections on Loma Alta Dr. from Skyview Dr. Ely 155'to B.C.	X-Sec.	105-110
		Location improvements Loma Alta Dr. Wly from inter. at Skyview Dr. 585' to intersection at Tumble Drive.	Topog	113-114
		Cross sections for above description.	X-Sec.	115-122
		Location improvements on Porter Dr. from Gaywood Dr to Loma Alta Dr.	Topog.	123-128
		Cross sections on Porter Dr. from Gaywood Dr. to Loma Alta Dr.	X-Sec.	129-138
		Location improvements on Loma Alta Dr. from Porter Ave. to sta 6470.37	Topog	139-142

CONTINUED on PAGE-2

Notes C'd by _____

Survey of _____

IN

Surveyed by _____ Tape _____ Std. _____'

Indexed _____ Notes _____ Data _____

F.B. _____ Pg. _____

Transcribed from Loma Alta Dr. Wly from inter. at Skyview Dr. to Tumble Dr.

PLEASE RETURN TO
LOS ANGELES COUNTY ENGINEER
403 LOS ANGELES COUNTY ENGINEERING BLDG.

Note: Any Additions or Changes on this Sheet Must be Made or Circled in Red Ink With Date and Name of Person Making Change

Do not extend this side of this line.

F.B. _____ Pg. _____

PWEB 1825

285

Notes Ck'd by	Survey of Tanoble Dr. S.S. [illegible]
Map No.	JN 2402.34 Tape 0101 Std 68 °F
Office Work	Surveyed by Burkholder
Checked	Notes D.L.B. Date 8-66
Date	Indexed [illegible]

F. B. [illegible] PG. 5

C.I. 2402.34

TANOBLE DR. S.S. DIST.

Preliminary Sewer Survey

Continued from F.B. 2753

Burkholder
Moodyman
Sandoval
Will

Note: Any Additions or Changes on This Sheet Must be Made or Circled in Red Ink With Date and Name of Person Making Change.

PLEASE RETURN TO
LOS ANGELES COUNTY ENGINEER
403 LOS ANGELES COUNTY ENGINEERING BLDG.

Do not extend this side of this line.

76F309S CE #310 6-63

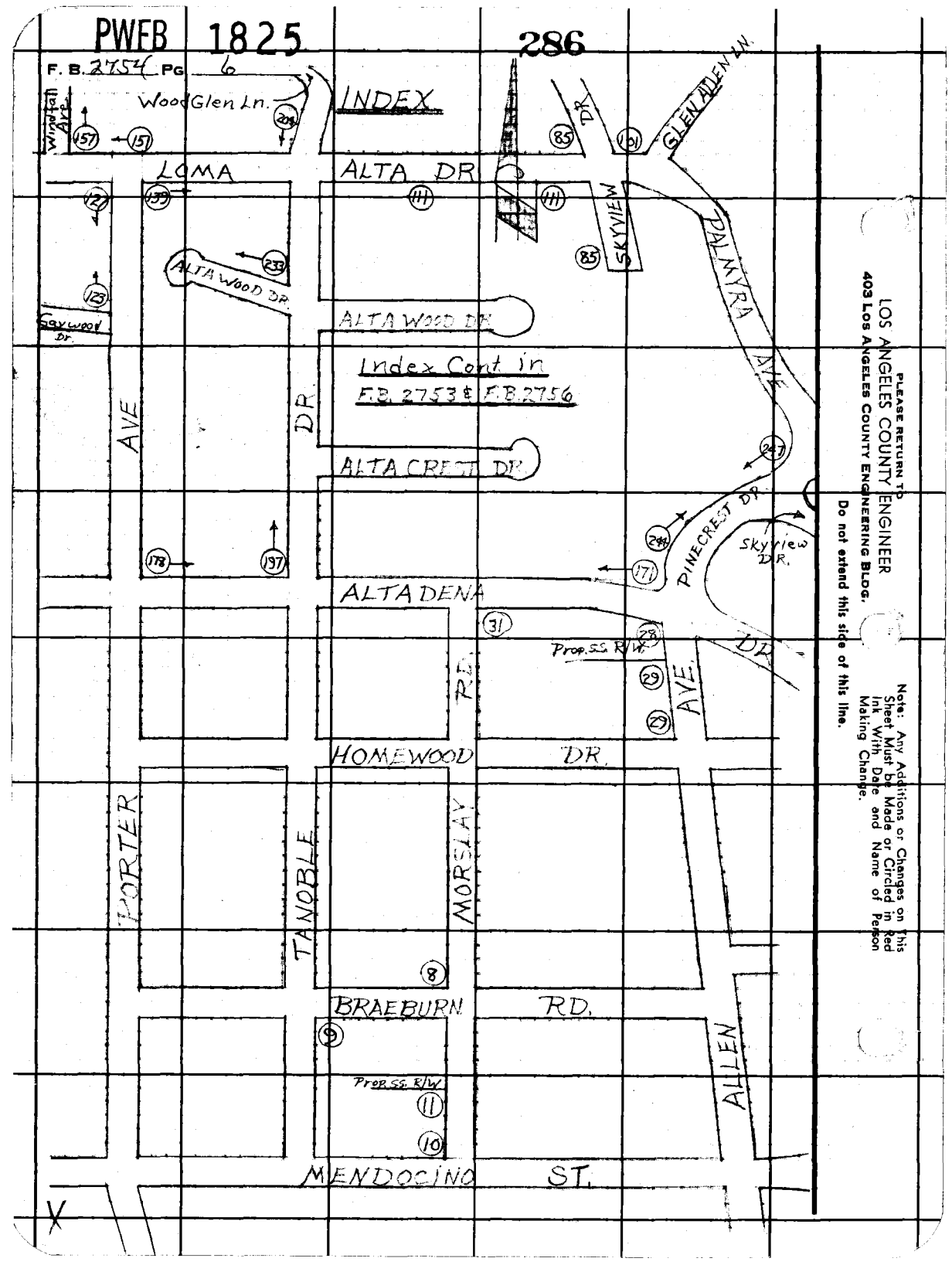
PWFB 1825
286
F. B. 2754 PG 6
INDEX
Wood Glen Ln.
Windtail Ave.
LOMA
ALTA DR
GLEN ALLEN LN.
SKYVIEW DR.
PALMYRA AVE.
ALTA WOOD DR.
Skywood Dr.
Index Cont in
F.B. 2753 & F.B. 2756
ALTA CREST DR.
PINECREST DR.
Skyview DR.
ALTADENA
Prop. St. R/W.
HOMEWOOD DR.
PORTER
TANOBLE
MORSLAY
BRAEBURN RD.
Prop. St. R/W.
ALLEN
MENDOCINO ST.
LOS ANGELES COUNTY ENGINEER
403 Los Angeles County Engineering Bldg.
PLEASE RETURN TO
Do not extend this side of this line.
Note: Any Additions or Changes on this Sheet Must be Made or Circled in Red Ink With Date and Name of Person Making Change.

PWFB 1825

287

Notes Ck'd by	Survey of Tanoble Dr. S.S. Dist.	F. B. 7451 PG. 7
Map No.	JN 2402.34 Tape 0107 Std 6 °F	
Office Work	Surveyed by Burkholder	
Checked	Notes D.L.B. Date 8-10-66	
Date	Indexed C. J. GALLI	

JN 2402.34

TANOBLE DRIVE

S.S. DIST.

Proposed Easement to Serve Arbitrary Lot # 30, 31, 33

Sewer Preliminary

Survey for Sewer Easement

From: Morslay Rd. (228'± S'ly of Braeburn Rd)

Along: Lot Line 250± W'ly of Morslay Rd.

See pg # 13-18 for Topog.

See pg # 19-25 for "X" Sections

Burkholder

Moodyman

Wacker

Goshorn

Note: Any Additions or Changes on This Sheet Must be Made or Circled in Red Ink With Date and Name of Person Making Change.

PLEASE RETURN TO LOS ANGELES COUNTY ENGINEER 403 LOS ANGELES COUNTY ENGINEERING BLDG.

Do not extend this side of this line.

76F309S CE#310 1-65

PWFB 1825

F. B. 2754 PG. 8

288

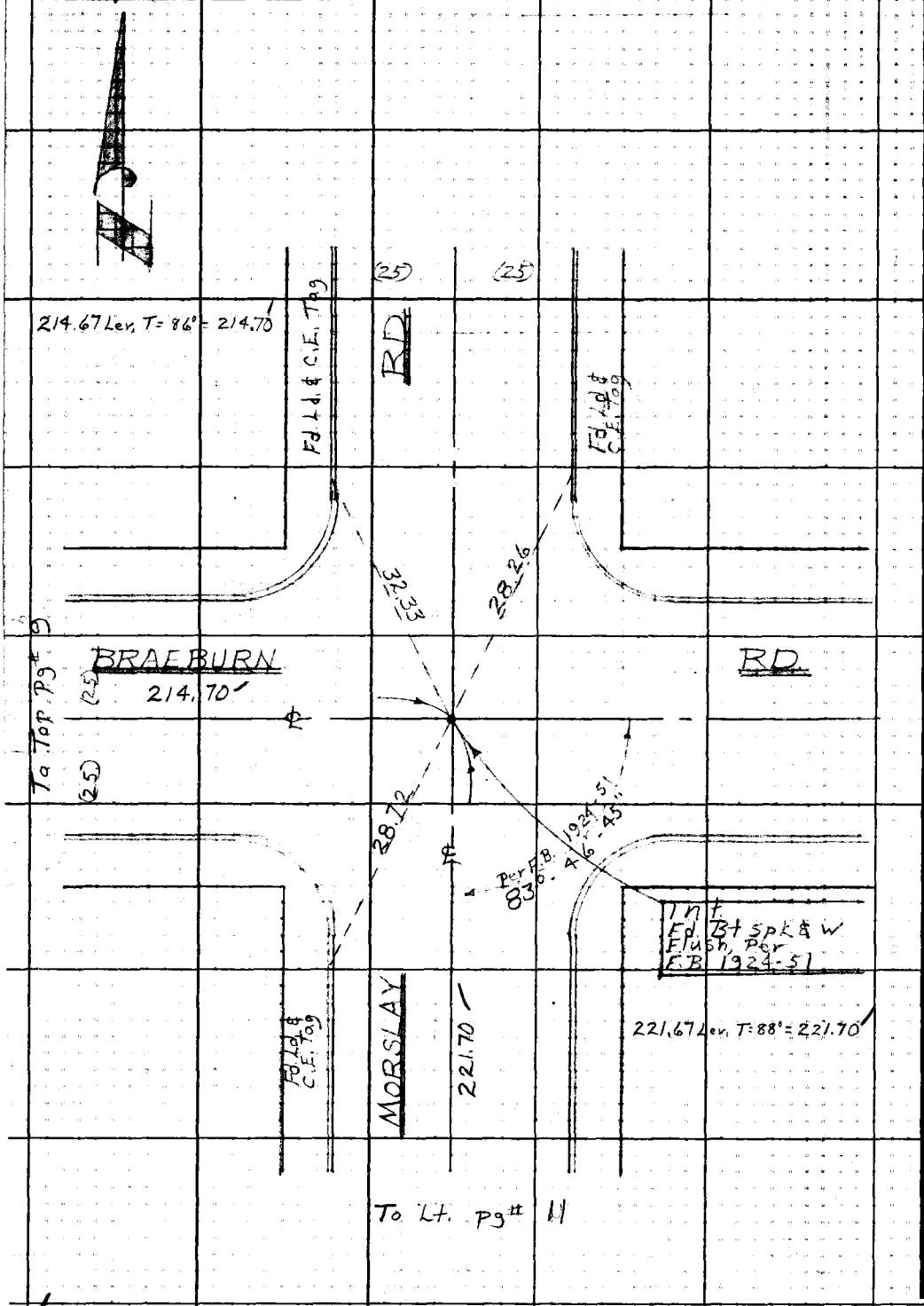

W588D6

PLEASE RETURN TO
LOS ANGELES COUNTY ENGINEER
403 LOS ANGELES COUNTY ENGINEERING BLDG.

Do not extend this side of this line.

Note: Any Additions or Changes on This Sheet Must be Made or Circled in Red Ink With Date and Name of Person Making Change.

PWEB 1825 289 / 290

Notes Ck'd by	Survey of Tanoble Dr	F. B. [illegible] Pg. 9
Map No.	JN 2402.[illegible] Tape 2101 Std 68 °F	
Office Work	Surveyed by Burkholder	
Checked	Notes D.L.B. Date 8-16-66	
Date	Indexed C. J. GALLI	

W.S. 88, D-6

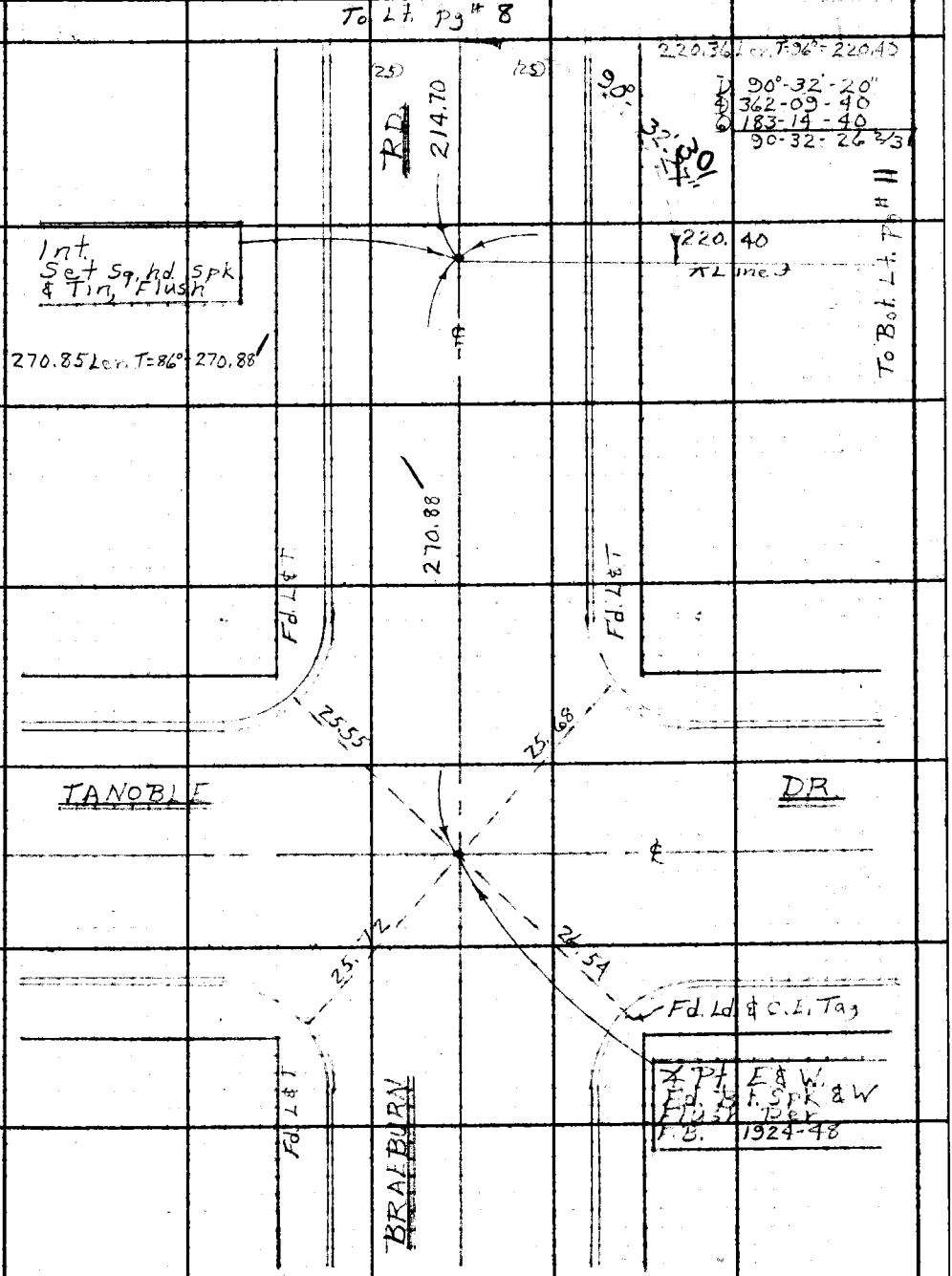

Note: Any Additions or Changes on This Sheet Must be Made or Circled in Red Ink With Date and Name of Person Making Change.

Do not extend this side of this line.

PLEASE RETURN TO
LOS ANGELES COUNTY ENGINEER
403 LOS ANGELES COUNTY ENGINEERING BLDG.

76F309S CE #310 6-63

PWFB 1825

291

F. B. 2754 Pg. 10

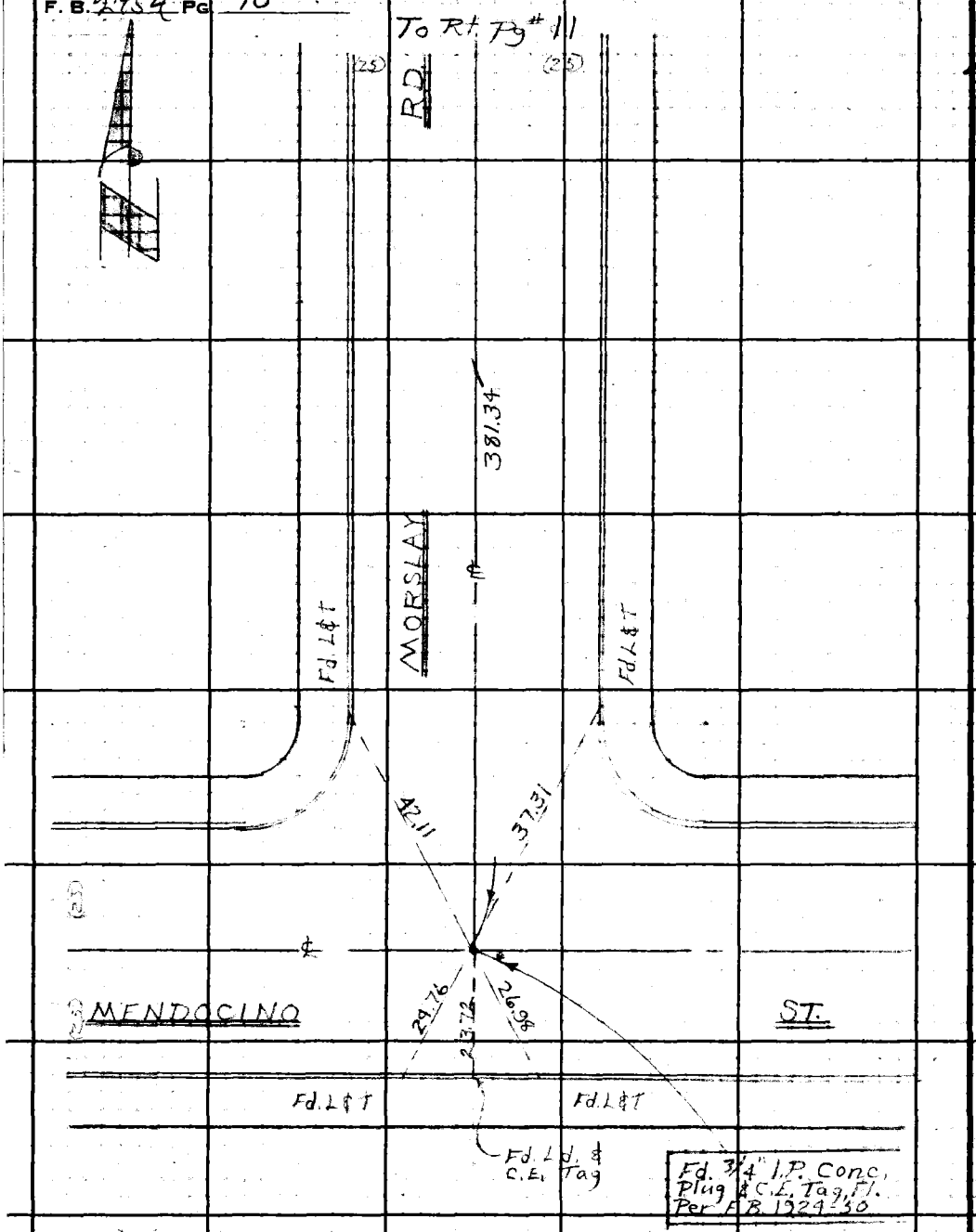

9-D'88 SM

PLEASE RETURN TO
LOS ANGELES COUNTY ENGINEER
403 LOS ANGELES COUNTY ENGINEERING BLDG.

Do not extend this side of this line.

Note: Any Additions or Changes on This Sheet Must be Made or Circled in Red Ink With Date and Name of Person Making Change.

PWFB 1825

292

Notes Ck'd by	Survey of Tanoble Dr. [illegible]
Map No.	JN 240234 Tape 0107 Std 68° °F
Office Work	Surveyed by Burkholder
Checked	Notes D.L.B. Date 8-16-66
Date	Indexed C. J. GALLI

F. B. [illegible] PG. 11

W.S. 88, D-6

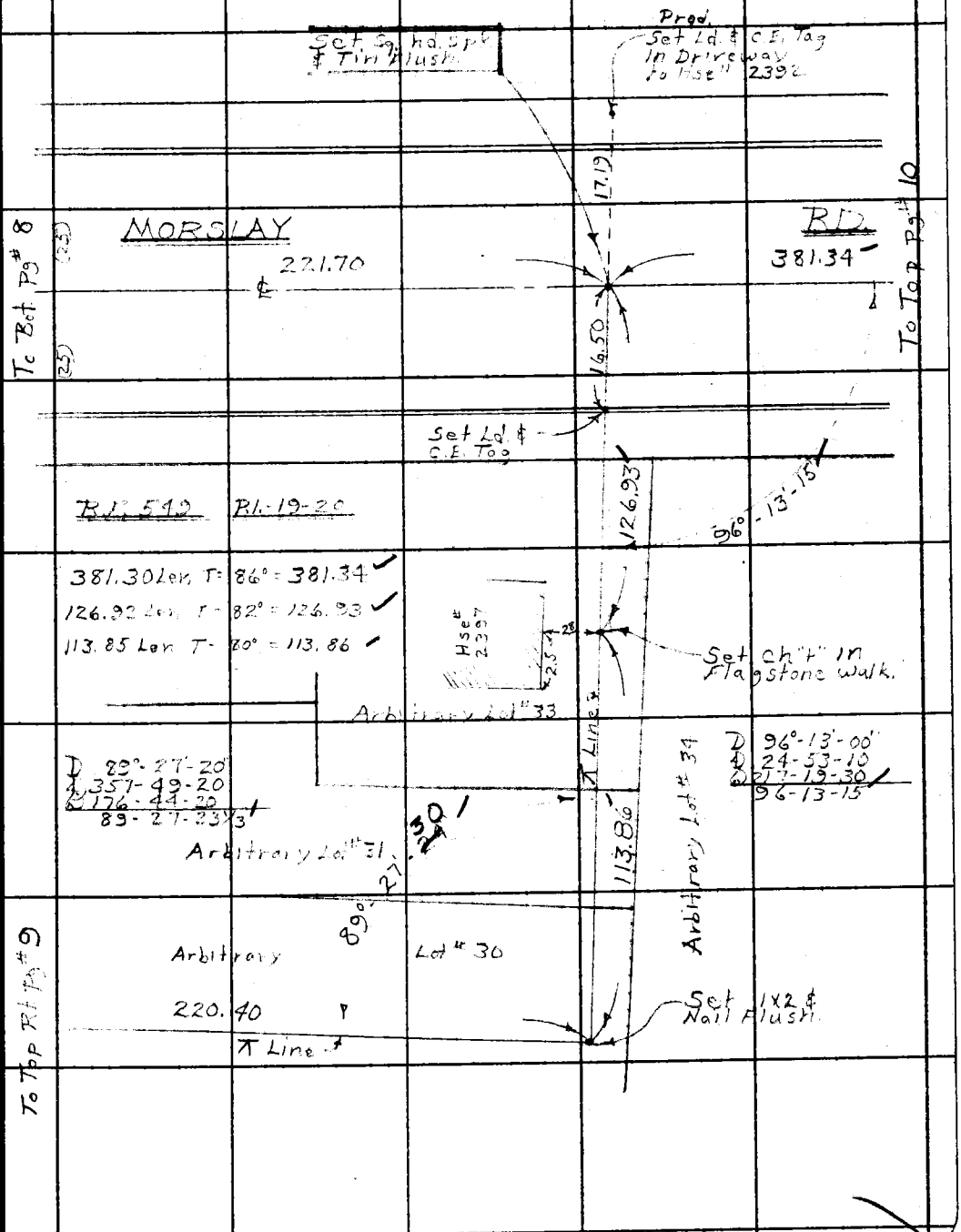

Note: Any Additions or Changes on This Sheet Must be Made or Circled in Red Ink With Date and Name of Person Making Change.

Do not extend this side of this line.

PLEASE RETURN TO
LOS ANGELES COUNTY ENGINEER
403 LOS ANGELES COUNTY ENGINEERING BLDG.

76F309S CE #310 6-63

PLEASE RETURN TO
LOS ANGELES COUNTY ENGINEER
403 LOS ANGELES COUNTY ENGINEERING BLDG.

Note: Any Additions or Changes on This Sheet Must be Made or Circled in Red Ink With Date and Name of Person Making Change.

Do not extend this side of this line.

F. B. 2757 PG. 12

Notes Ck'd by	Survey of Tanoble S.S. Dist.
Map No.	JN 2402.34 Tape Std °F
Office Work	Surveyed by Burkeholder
Checked	Notes W.A.M. Date 8/66
Date	Indexed S. J. GALLI

F. B. 2451 PG. 13

J.N 2402.34

TANOBLE DRIVE

S. S. DIST.

TOPOGRAPHY
ON
PROPOSED EASEMENT
From: MORSLAY RD. (228'± S'LY of Braeburn Rd.
ALONG: LOT LINE 250'± W'LY of MORSlay Rd.

Cross-sections pg# 19-26

BURK HOLDER
MOODYMAN
WACKER

Note: Any Additions or Changes on This Sheet Must be Made or Circled in Red Ink With Date and Name of Person Making Change.

PLEASE RETURN TO
LOS ANGELES COUNTY ENGINEER
403 LOS ANGELES COUNTY ENGINEERING BLDG.

Do not extend this side of this line.

76F309S CE #310 6-63

F. B. 2752 PG 14

To Bot. pg # 13

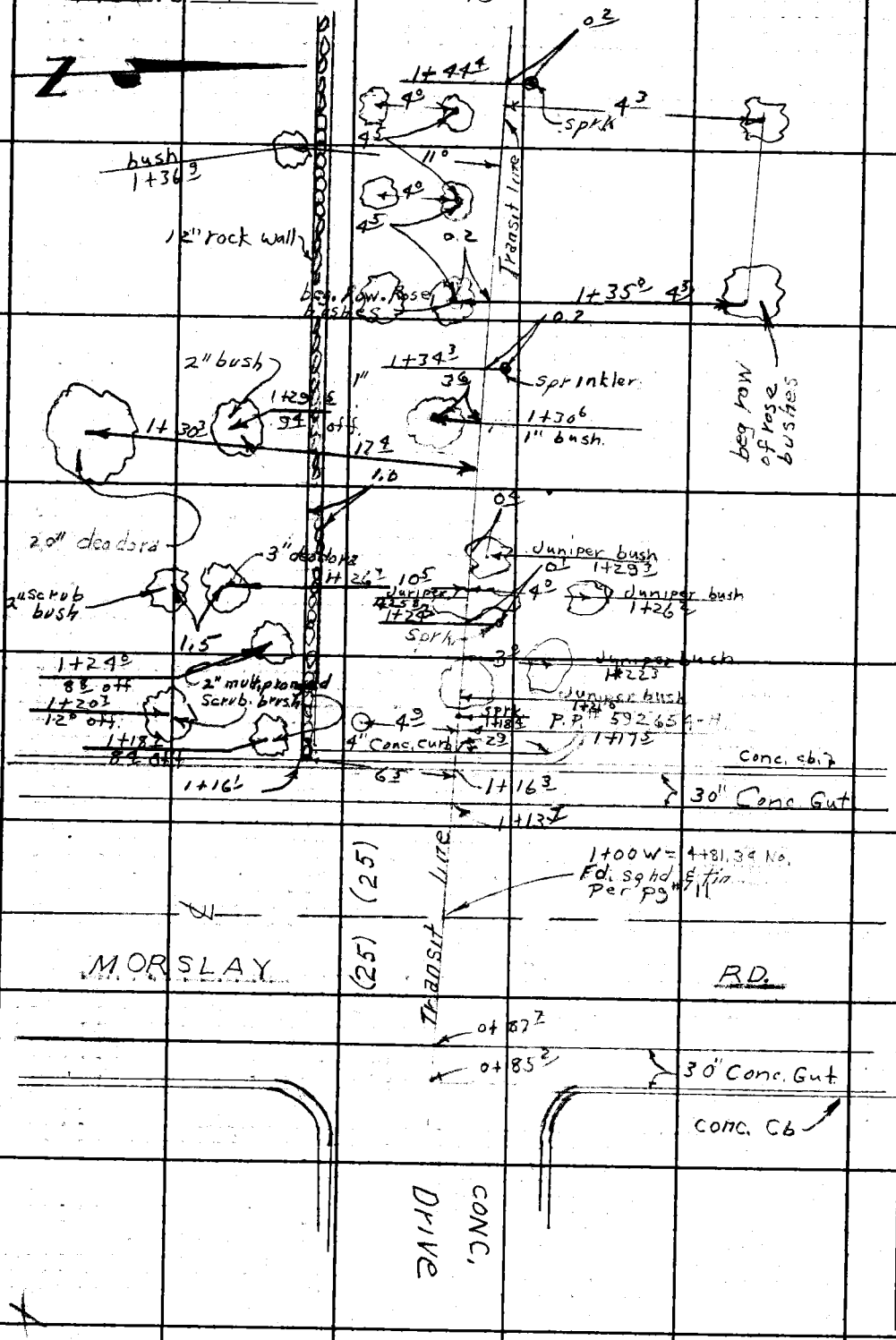

PLEASE RETURN TO
LOS ANGELES COUNTY ENGINEER
403 Los Angeles County Engineering Bldg.
Do not extend this side of this line.

Note: Any Additions or Changes on this Sheet Must be Made or Circled in Ink With Date and Name of Person Making Change.

Notes Ck'd by	Survey of Tanoble Dr. S.S. Dist	F. B. 2754 PG. 15
Map No.	JN 2402.34 Tape Std °F	
Office Work	Surveyed by Burkholder	
Checked	Notes W.A.M. Date 8/66	
Date	Indexed C. J. GALLI	

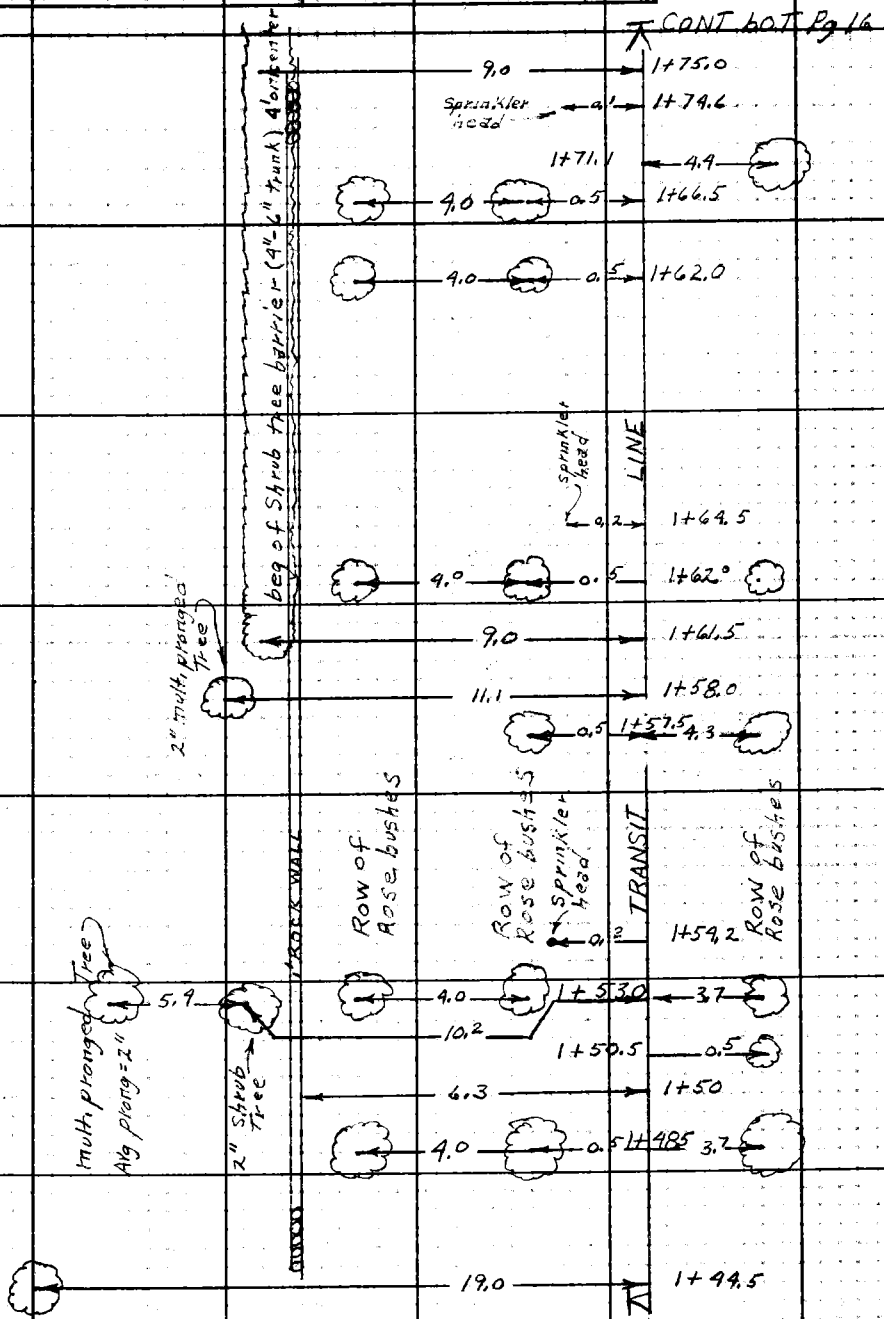

CONT Top Pg 14

Note: Any Additions or Changes on This Sheet Must be Made or Circled in Red Ink With Date and Name of Person Making Change.

Do not extend this side of this line.

PLEASE RETURN TO
LOS ANGELES COUNTY ENGINEER
403 LOS ANGELES COUNTY ENGINEERING BLDG.

76F309S CE#310 1-65

F. B. 2754 PG. 16

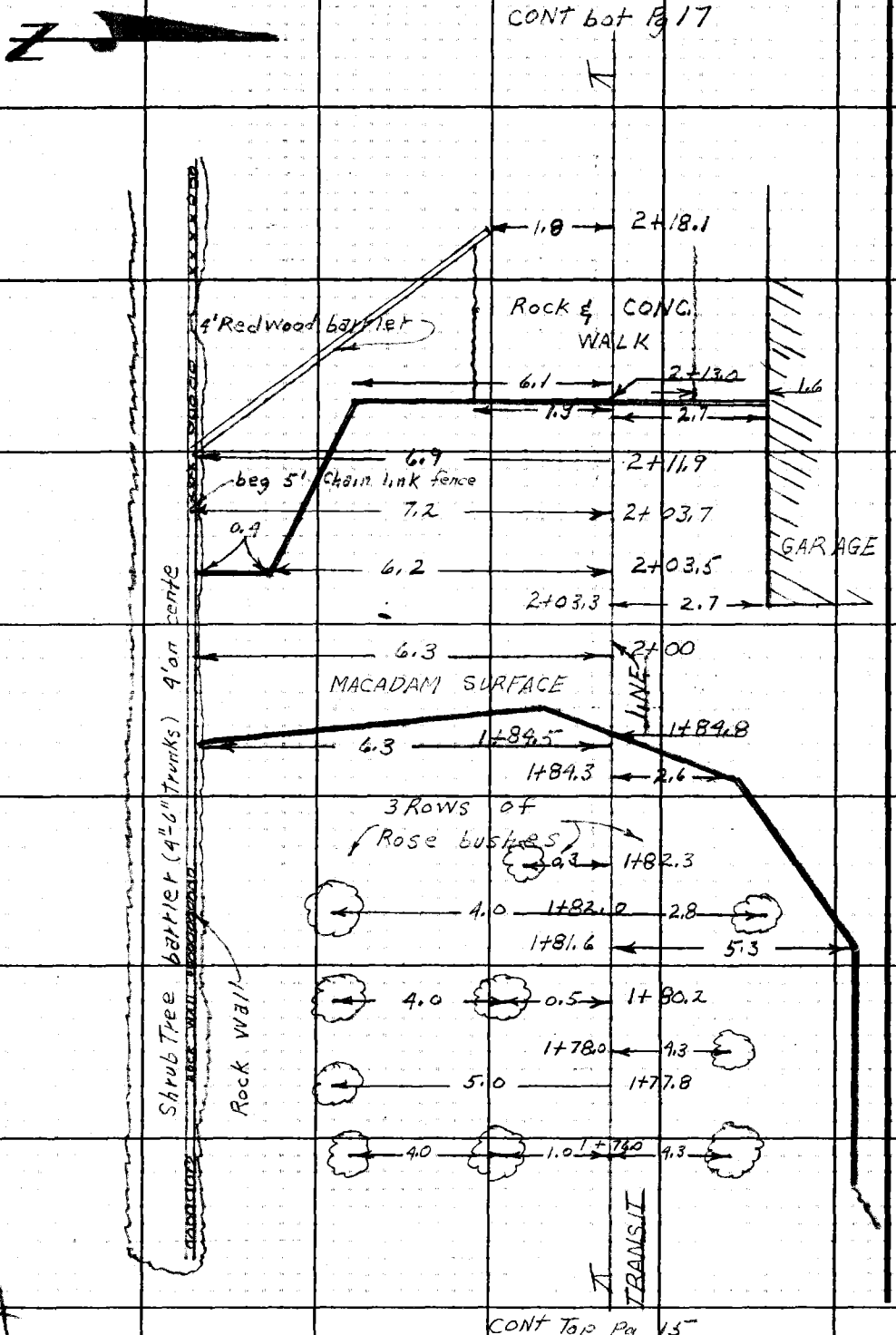

PLEASE RETURN TO
LOS ANGELES COUNTY ENGINEER
403 LOS ANGELES COUNTY ENGINEERING BLDG.
Do not extend this side of this line.

Note: Any Additions or Changes on This Sheet Must be Made or Circled in Red Ink With Date and Name of Person Making Change.

Notes Ck'd by	Survey of Tanable Dr. S.S.D.
Map No.	JN 2402.34 Tape Std °F
Office Work	Surveyed by Burke Holder
Checked	Notes W. AM. Date 8/66
Date	Indexed C. J. GALLI

F. B. [illegible] PG. 17

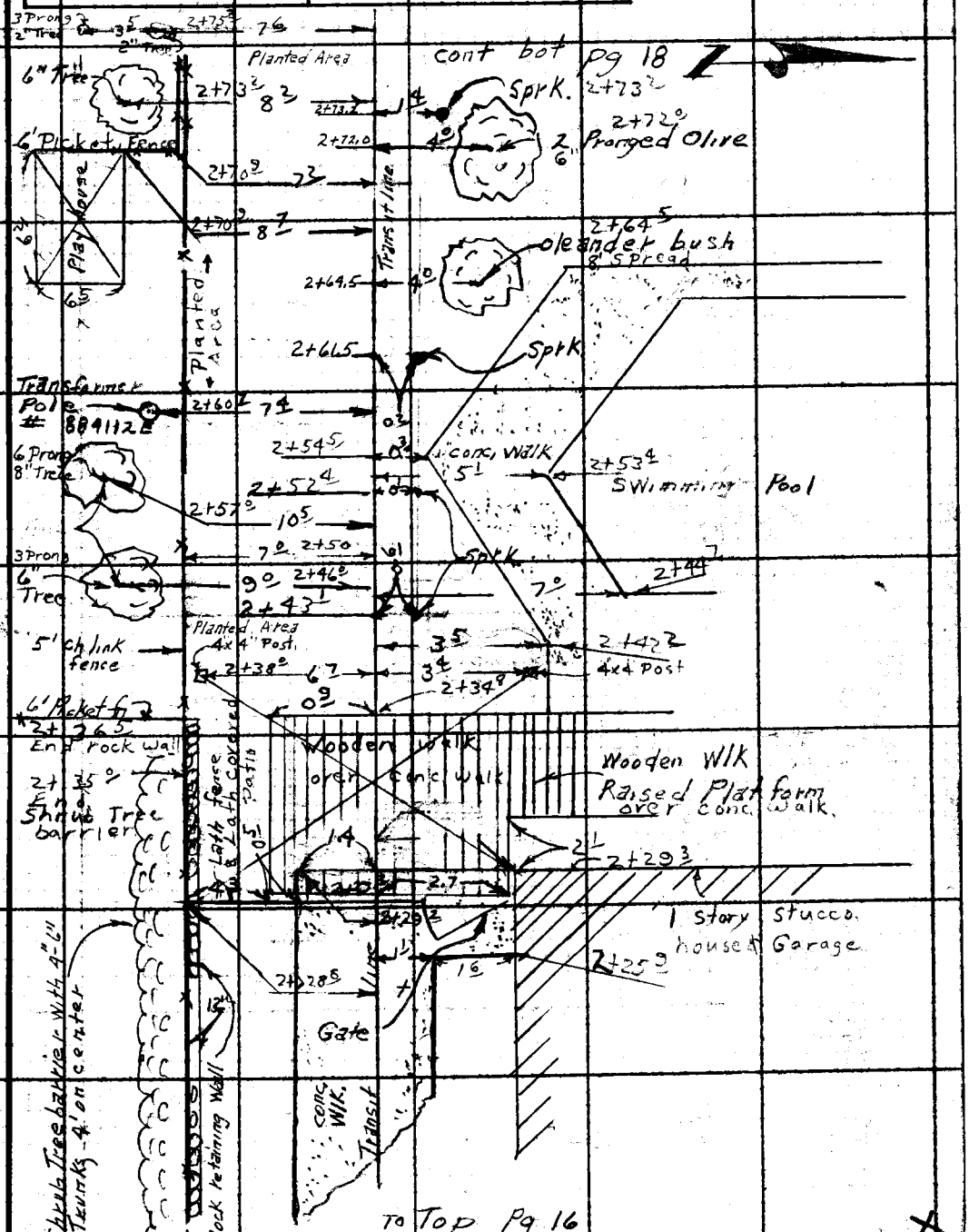

Note: Any Additions or Changes on This Sheet Must be Made or Circled in Red Ink With Date and Name of Person Making Change.

Do not extend this side of this line.

PLEASE RETURN TO
LOS ANGELES COUNTY ENGINEER
403 LOS ANGELES COUNTY ENGINEERING BLDG.

76F309S CE #310 6-63

F. B. 2754 PG 18

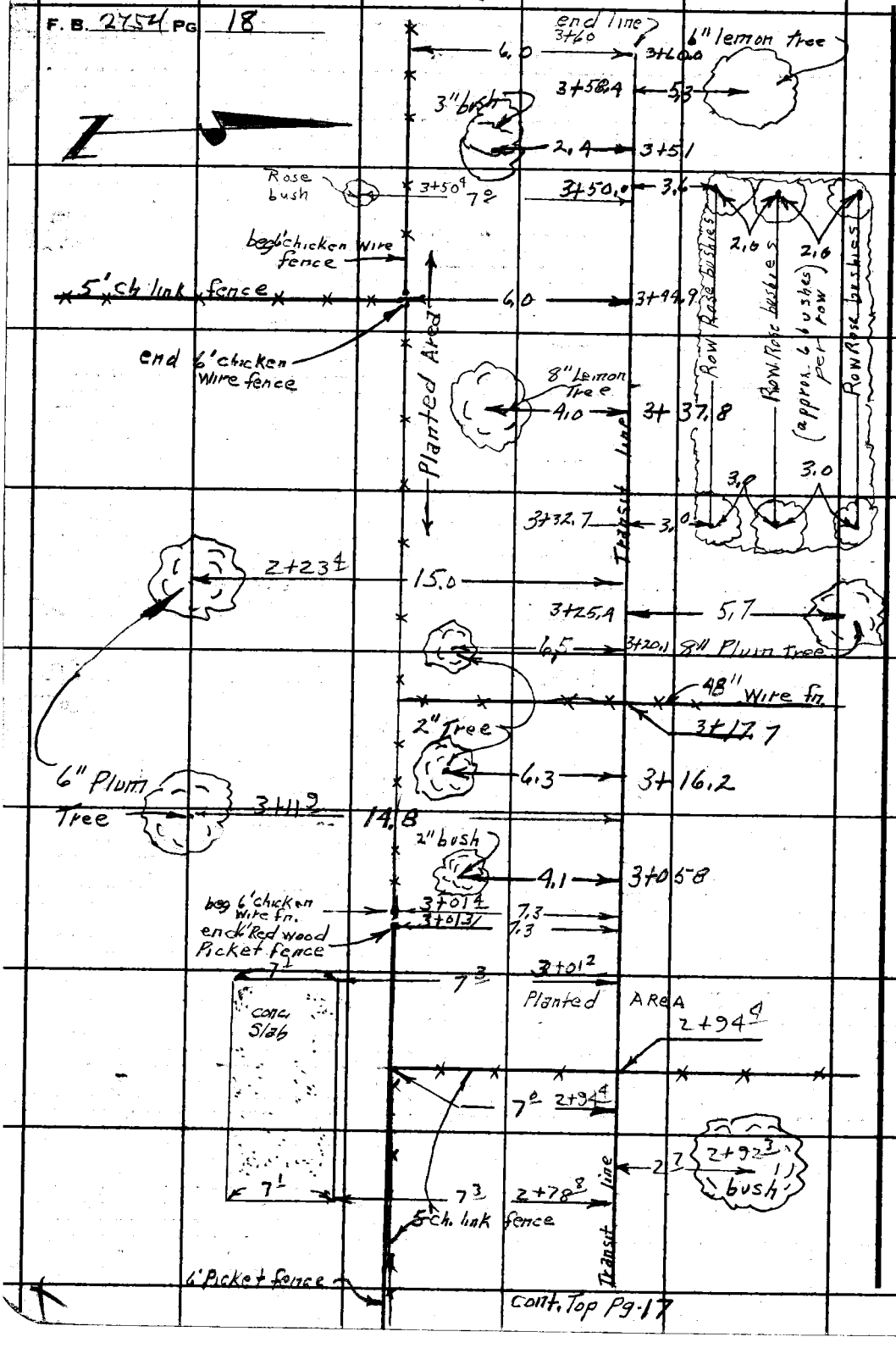

cont. Top Pg. 17

PLEASE RETURN TO
LOS ANGELES COUNTY ENGINEER
403 Los Angeles County Engineering Bldg.

Do not extend this side of this line.

Note: Any Additions or Changes on This Sheet Must be Made or Circled in Red Ink With Date and Name of Person Making Change.

Profile No. _____ X-Sec. No. _____

Notes Red _____ Date _____ Notes Chkd. _____ Date _____

Plotted _____ Date _____ Checked _____ Date _____

Job No. _____ Division No. 11

Survey of Tanoble Dr S.S Dist

Survey by Burkholder Notes By B Date 8-66

Map No. _____

F.B. 2754 Pg. 73

J.N. 2402.34

TANOBLE DRIVE

S.S. DIST.

Cross-sections on Prop Easement

From: Morslay Rd. [228± S'ly of Braeburn Rd.

Along: Lot Line 250'± W'ly of Morslay Rd.

Burkholder

Moodyman

Wacker

STATION	B.S.	H.I.	F.S.	ELEV.

(5)

NOTE: ANY ADDITIONS OR CHANGES ON THIS SHEET MUST BE MADE OR CIRCLED IN RED INK, WITH DATE AND NAME OF PERSON MAKING CHANGE.

Do not extend notes this side of this line.

PLEASE RETURN TO
LOS ANGELES COUNTY ENGINEER
403 Los Angeles County Engineering Bldg.

76-L-298 CE 307 2-63

76-L-298 CE 307 2-63

PLEASE RETURN TO
LOS ANGELES COUNTY ENGINEER
403 LOS ANGELES COUNTY ENGINEERING BLDG.

NOTE: ANY ADDITIONS OR CHANGES ON THIS SHEET MUST BE MADE OR CIRCLED IN RED INK, WITH DATE AND NAME OF PERSON MAKING CHANGE

Do not extend notes this side of this line.

STATION	B.S.	H.I.	F.S.	ELEV.	Lt. & So. Easement	Rt. & No.
B.M.A.E. 806 (Fd)				1270 51	B.M.A.E. 806 El.= 1270.510 N. Morslay Rd. (E. Side) 210'± A bt. spk in Ld. in cb. @	F.B. 2753-10 So. of ℄ Int. Braeburn Rd. Hse# 2392
0+85 2				1268 85		Drive way @ Cb. Line
				1270 43		15° Top cb. (along cb.)
				1268 52	17' Top cb. (along cb.)	
0+85 3				1268 85		Gut.
				1269 76		15° Gut. (along Gut.)
				1267 87	17' Gut. (along Gut.)	
0+87 7				1269 13		Edge Gut.
				1270 05		15° Edge Gut. (along Gut.)
				1268 12	17' Edge Gut. (along Gut.)	
1+00				1269 89		Int. of ℄ Morslay Prmt
				1270 76		15° ℄ Prmt.
				1268 86	17' ℄ Prmt.	
1+13 7				1269 69		Edge Gut.
				1270 56		15° Edge Gut. (along Gut.)
				1268 64	17' Edge Gut. (along Gut.)	
1+16 3				1269 42		Gut.
				1270 31		15° Gut. (along gut.)
				1268 38	17' Gut. (along) Gut.)	

F.B. 2454 Pg. 20 C.I. 2402.34
Job No. Division No. 11 Notes Red Plotted Profile
Survey of Tanoble Dr. SS. Dist. Date 8-66 Date No. X-Sec.
Survey by R.L.B. Notes Burkholder Notes Chkd. Checked No.
Indexed G. J. GALLI Date Date Date

76-L-298 CE 307 2-63

PLEASE RETURN TO
LOS ANGELES COUNTY ENGINEER
403 LOS ANGELES COUNTY ENGINEERING BLDG.

NOTE: ANY ADDITIONS OR CHANGES ON THIS SHEET MUST BE MADE OR CIRCLED IN RED INK, WITH DATE AND NAME OF PERSON MAKING CHANGE.

Do not extend notes this side of this line.

Profile Notes Red ____ Plotted ____ Job No. C.1.2402.34 Division No. 11
No. ____ X-Sec. ____ Date ____ Date ____ Survey of Tarcable Dr. SS Dist
No. ____ Notes Chkd. ____ Checked ____ Survey by Buckholder Notes by W.K. Date 8-6-6
No. ____ Date ____ Map No. ____ Traverse for L. Calc. ____

F.B. 2754 Pg. 21

STATION	B. S.	H. I.	F. S.	ELEV.	Lt & So. Easement	Rt. & No.
1+16 3				1270 05		↑ Top cb.
				1270 38		15° dep. cb. (along cb)
				1269.06	17' Top cb (along cb)	
1+16 1				1270 51		↑ Top 4" cb = dirt.
				1270 67		2 2 Top 4" cb (along cb)
				1270 12	6 5 Top @ end 4" cb = dirt	
				1270 82	6 5 Top rock wall	
				1269 9	2 5 dirt So. Side rock wall	
				1269 8	10' dirt	
				1269 2	17' "	
1+25				1271 6	6.3 dirt	↑ dirt.
				1271 07		7 3 Edge Paved Drive
				1271 20	6 2 Top rock wall = dirt No. Side	
				1271 3	7 3 dirt So. side wall	
				1271 2	10' " " "	
				1270 8	17 " " "	
1+50				1273 0		↑ dirt.
				1273 30		7 1 Edge Paved Drive
				1272 99	6 3 Top rock wall = dirt No. Side	
				1271 7	7 3 dirt So. side wall	
				1271.6	10' " " " "	
				1271.3	17' " " " "	
1 + 81 6				1274 0		↑ dirt
				1274 29		5 3 X Pt. Print.

76-L-298 CE 307 2-63

PLEASE RETURN TO
LOS ANGELES COUNTY ENGINEER
403 Los Angeles County Engineering Bldg.

NOTE: ANY ADDITIONS OR CHANGES ON THIS SHEET MUST BE MADE OR CIRCLED IN RED INK, WITH DATE AND NAME OF PERSON MAKING CHANGE

Do not extend notes this side of this line.

F.B. 2754 Pg. 22 | C.1.2402.34 | Job No. | Division No. 11 | Notes Red. | Plotted | Profile
Survey of Tamble Dr. S.S. Dist. | Date 8-6 | Date | No. | X-Sec.
Survey by D.L.B. Notes Buckholder | Notes Chkd. | Checked
Indexed C. J. GALLI | Date | Date | No.

STATION	B. S.	H. I.	F. S.	ELEV.	Lt. & So. Easement	Rt. & No.
1+84 3				1274 2		↑ dirt.
				1274 19		2 6 ↗ pt. prmt.
1+84 5				1274 2		↑ dirt.
				1274 13	6 3 Top rock wall = prmt.	
1+84 8				1274 19		↑ edge prmt.
2+00				1274 40		↑ prmt.
				1274 63		2 7 prmt.
				1274 52	6 3 Top rock wall = prmt.	
				1272 9	7 3 dirt So. Side wall	
				1272 4	10' " " " "	
				1271 2	17' " " " "	
2+03 3				1274 43		↑ prmt.
				1274 56		2 7 Prmt @ Cor Hse.
2+03 5				1274 43		↑ prmt.
				1274 45	6 3 ↗ pt. prmt.	
				1274 50	6 6 Top rock wall = prmt.	
2+13 0				1274 61		↑ Edge Prmt = rock wk.
				1274 62		1 4 edge wk
				1274 57		2 7 Prmt @ Hse.
				1274 62	1 3 Edge wk.	
				1274 45	6 1 ↗ pt. prmt.	

76-L-298 CE 307 2-63

PLEASE RETURN TO
LOS ANGELES COUNTY ENGINEER
403 LOS ANGELES COUNTY ENGINEERING BLDG.

NOTE: ANY ADDITIONS OR CHANGES ON THIS SHEET MUST BE MADE OR CIRCLED IN RED INK, WITH DATE AND NAME OF PERSON MAKING CHANGE.

Do not extend notes this side of this line.

STATION	B. S.	H. I.	F. S.	ELEV.	Lt. & So. Easement	Rt. & No.
2+25.9				1274.74		rock walk.
				1274.74		1.1 Cor. wk.
				1274.76		2.7 wk @ Hse.
				1274.73	1.4 Edge wk = dirt	
				1273.85	6.2 Top rock wall	
2+29.3				1274.79		Conc. wk
				1274.85		2.7 wk @ Hse cor.
				1274.80	0.5 edge conc. wk.	
2 +31.4				1275.43		Top board wk
				1274.94		2.7 cor conc. wk.
2+34.5				1274.96		Edge conc. wk.
				1275.00		3.4 Edge conc. wk.
				1275.48	0.0 cor conc. wk	
2+36.5				1273.78	6.2 End @ Top rock wall	
2+42.2				1276.1		Top slope
				1276.45		3.5 ∡ pt. wk.
				1275.0	3.0 Toe slope.	
TP 6643				1274.5	7.0 dirt No. side fence.	
				1273.3	7.0 " So. " "	
		1273.1		1272.4	17 dirt.	
2+ 44.2				1276.3		dirt
				1276.64		7.9 Top Tile Covins

Profile Notes Red ____ Plotted ____ Job No. C.I. 2402.34 Division No. 11 F.B. 2754 Pg. 23
No. ____ Date ____ Date ____ Survey of Tanoble Dr. S.S. Dist.
X-Sec. Notes Chkd. ____ Checked ____ Survey by Burkholder Notes D.L.B. Date 8-66
No. ____ Date ____ Date ____ Map No. ____ Indexed G. J. GALLI Date ____

76-L-298 CE 307 2-63

PLEASE RETURN TO
LOS ANGELES COUNTY ENGINEER
403 LOS ANGELES COUNTY ENGINEERING BLDG.

NOTE: ANY ADDITIONS OR CHANGES ON THIS SHEET MUST BE MADE OR CIRCLED IN RED INK, WITH DATE AND NAME OF PERSON MAKING CHANGE

Do not extend notes this side of this line.

STATION	B. S.	H. I.	F. S.	ELEV.	Lt. & So. Easement	Rt. & No.
2+50				1276 4		dirt.
				1276 44		1^{4} Edge conc.
				1276 3	1^{2} Top slope.	
				1274 7	5^{0} brk	
				1274 4	7^{0} dirt No. side fence	
				1273 6	7^{0} dirt So. side fence.	
				1272 7	17 dirt.	
$2+53^{4}$				1276 3		dirt
				1276 62		5^{1} Top Tile coring
$2+54^{5}$				1276 3		dirt. Top brk.
				1276 44		0^{3} Edge Conc. wk.
$2+67^{0}$				1276 9		bot brk
				1277 1		3^{0} dirt.
				1274 5	7^{0} dirt No. Side fence	
				1274 0	7^{0} dirt So. Side fence.	
				1273 0	17 dirt	
$2+94^{4}$				1274 9		dirt E. Side fence.
				1275 5		dirt W. Side fence
TP 73,28				1275 3		3^{0} dirt E. Side fence.
				1275 9		3^{0} dirt W. Side fence

F. B. 2754 Pg. 24 C.I. 2402.34
Job No. Division No. 11 Notes Red Plotted Profile
Survey of Tanoble Dr. S.S. Dist. Date 8-66 Date No. X-Sec.
Survey by D.L.B. Notes Burkholder Notes Chkd. Checked No.
Indexed C. J. GALLI Date Date Date

76-L-298 CE 307 2-63

PLEASE RETURN TO
LOS ANGELES COUNTY ENGINEER
403 LOS ANGELES COUNTY ENGINEERING BLDG.

NOTE: ANY ADDITIONS OR CHANGES ON THIS SHEET MUST BE MADE OR CIRCLED IN RED INK, WITH DATE AND NAME OF PERSON MAKING CHANGE.

Do not extend notes this side of this line.

STATION	B. S.	H. I.	F. S.	ELEV.	Lt. & So. Easement	Rt. & No.
2+94.4				1274 9	7° dirt E. Side fence	
				1275 4	7° dirt W. side fence.	
				1275 00	7° dirt So. Side fence	
				1274 45	7.3 NE cor. slab	
2+78.8				1274 23	14.4 S.E. Cor. Slab.	
				1274 86	7.3 N.W. cor. slab	
3+01.2				4 71	14.4 S.W. cor. slab	
3+00				1275 5		dirt
				1275 7		3° dirt
				1275 3	7.3 dirt No. Side fence.	
				1275 0	7.3 dirt So. Side fence.	
				1274 5	17 dirt	
3+50				1276 2		
				1276 1		3° dirt
				1275 9	6° dirt No. Side fence.	
				1275 6	6° dirt So. Side fence.	
				1275 3	17 dirt.	
B.M. A.E. 806				1270 50	B.M. A.E. 806 El. 1270.510 F.B. 2753-10	
					See Pg# 20	

Profile No. ____ Notes Red ____ Plotted ____ Job No. C.I. 2402.34 Division No. 11 F.B. 2754 Pg. 25
X-Sec. No. ____ Date ____ Date ____ Survey of Tanoble Dr S.S. Dist.
Notes Chkd. ____ Checked ____ Survey by Burkholder Notes D.L.B. Date 8-66
Date ____ Date ____ Map No. ____ Indexed C. J. Gall Date ____

F. B. 2754 Pg. 26 | C.I. 240234

Job No. _____ Division No. 11 Notes Red _____ Plotted _____ Profile

Survey of Tanoble Dr. S.S. Dist. Date 8-66 Date _____ No. _____

Survey by D.L.B. Notes Burkholder Notes Chkd. _____ Checked _____ X-Sec.

Indexed C. J. GALLI Date _____ Date _____ Date _____ No. _____

STATION	B.S.	H.I.	F.S.	ELEV.

75-L-295 CE 307 2-63

PLEASE RETURN TO

LOS ANGELES COUNTY ENGINEER

403 Los Angeles County Engineering Bldg.

Do not extend notes this side of this line.

NOTE: ANY ADDITIONS OR CHANGES ON THIS SHEET MUST BE MADE OR CIRCLED IN RED INK. WITH DATE AND NAME OF PERSON MAKING CHANGE

PWFB 1825

293

Notes Ck'd by	Survey of [illegible]	F. B. [illegible] PG. 27
Map No.	JN 240234 Tape [illegible] Std 68 °F	
Office Work	Surveyed by Burkholder	
Checked	Notes DLB Date 8-66	
Date	Indexed C. J. GALLI [illegible]	

J.N. 240234

TANOBLE DRIVE

S.S. DIST.

Proposed [illegible] to serve Arbitrary Lot # 115-116

Sewer Preliminary

Survey for Proposed Easement

From: Allen Ave 217± S'ly from Int.

Altadena Dr.

Along: Lot Line W'ly of Allen Ave.

Location Improvements: FB 2754 - 33-36

X sections: FB 2754 - 37-44

Burkholder

Moodyman

Wacker

Goshorn

Note: Any Additions or Changes on This Sheet Must be Made or Circled in Red Ink With Date and Name of Person Making Change.

Do not extend this side of this line.

PLEASE RETURN TO

LOS ANGELES COUNTY ENGINEER

403 LOS ANGELES COUNTY ENGINEERING BLDG.

76F309S CE #310 6-63

PWFB 1825

294

F. B. 2754 Pg 28

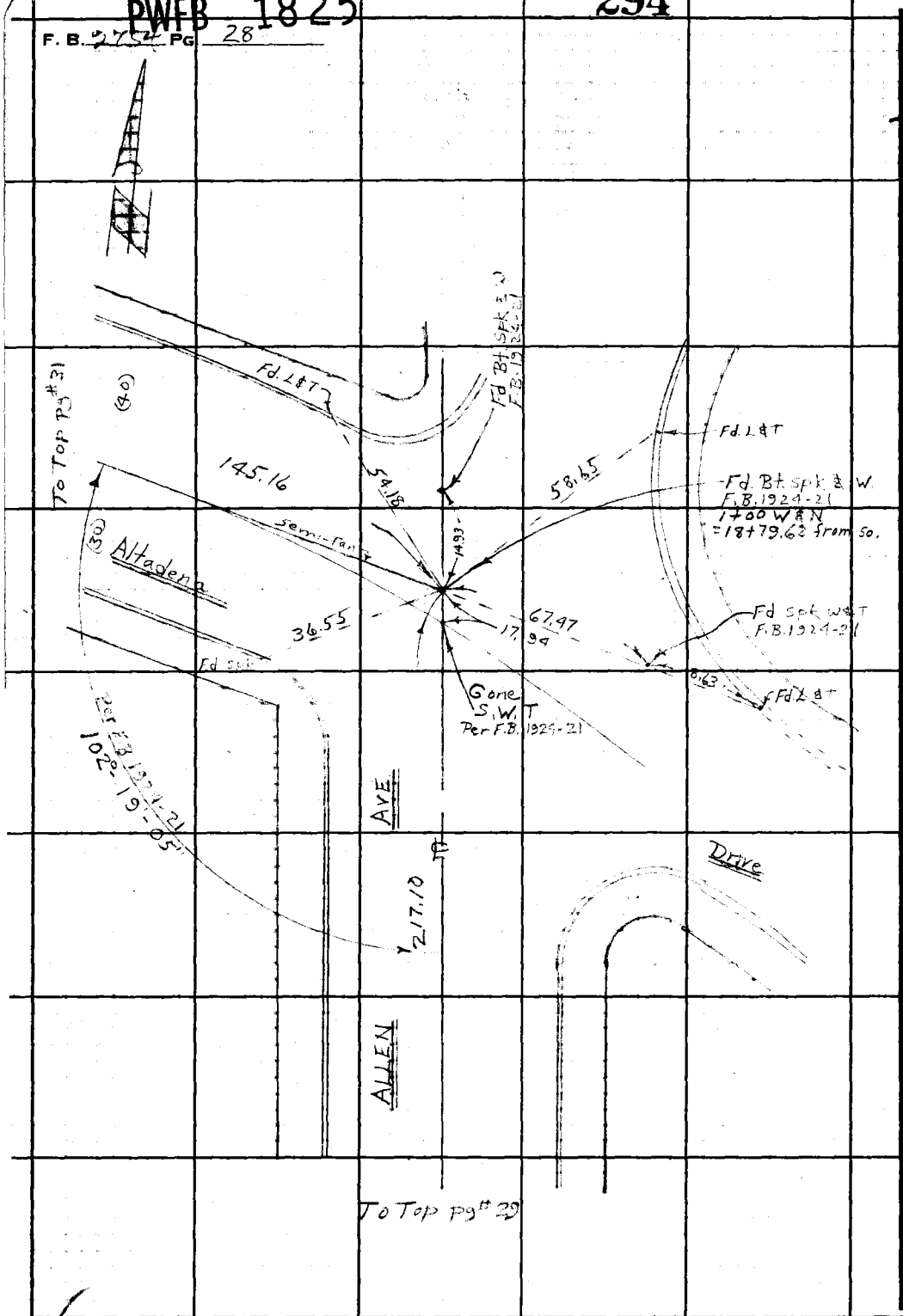

PLEASE RETURN TO
LOS ANGELES COUNTY ENGINEER
403 LOS ANGELES COUNTY ENGINEERING BLDG.

Do not extend this sheet of this line.

Note: Any Additions or Changes on This Sheet Must be Made or Circled in Red Ink With Date and Name of Person Making Change.

PWFB 1825

295

Notes Ck'd by	Survey of [illegible]
Map No.	JN [illegible] Tape [illegible] Std [illegible] °F
Office Work	Surveyed by Burkholder
Checked	Notes [illegible] Date 8-66
Date	Indexed [illegible]

F. B. [illegible] PG. 29

W.S. 88, D

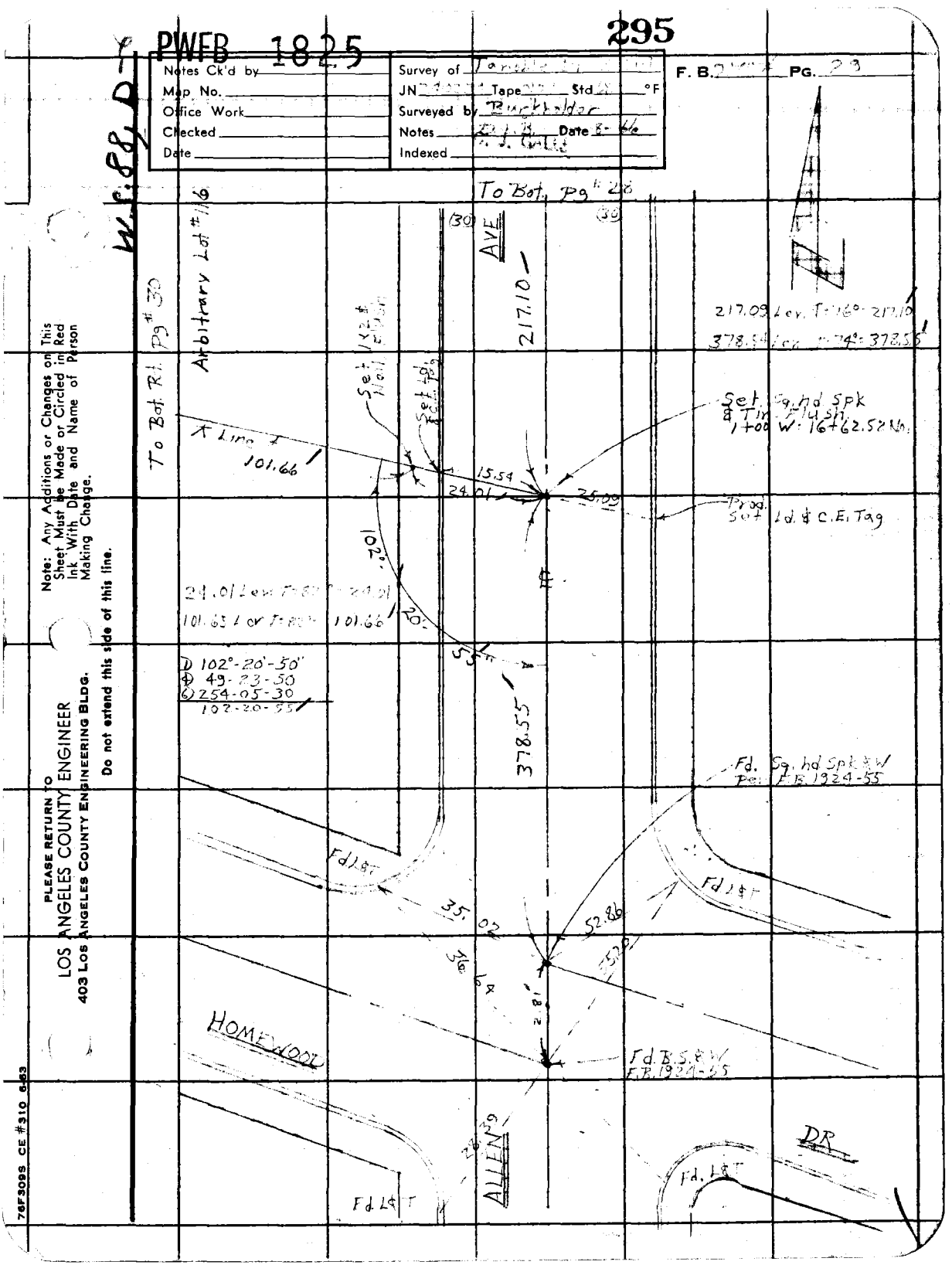

Note: Any Additions or Changes on This Sheet Must be Made or Circled in Red Ink With Date and Name of Person Making Change.

PLEASE RETURN TO
LOS ANGELES COUNTY ENGINEER
403 LOS ANGELES COUNTY ENGINEERING BLDG.

Do not extend this side of this line.

76F309S CE #310 6-63

PWFB 1825

F. B. 2754 PG 38

296

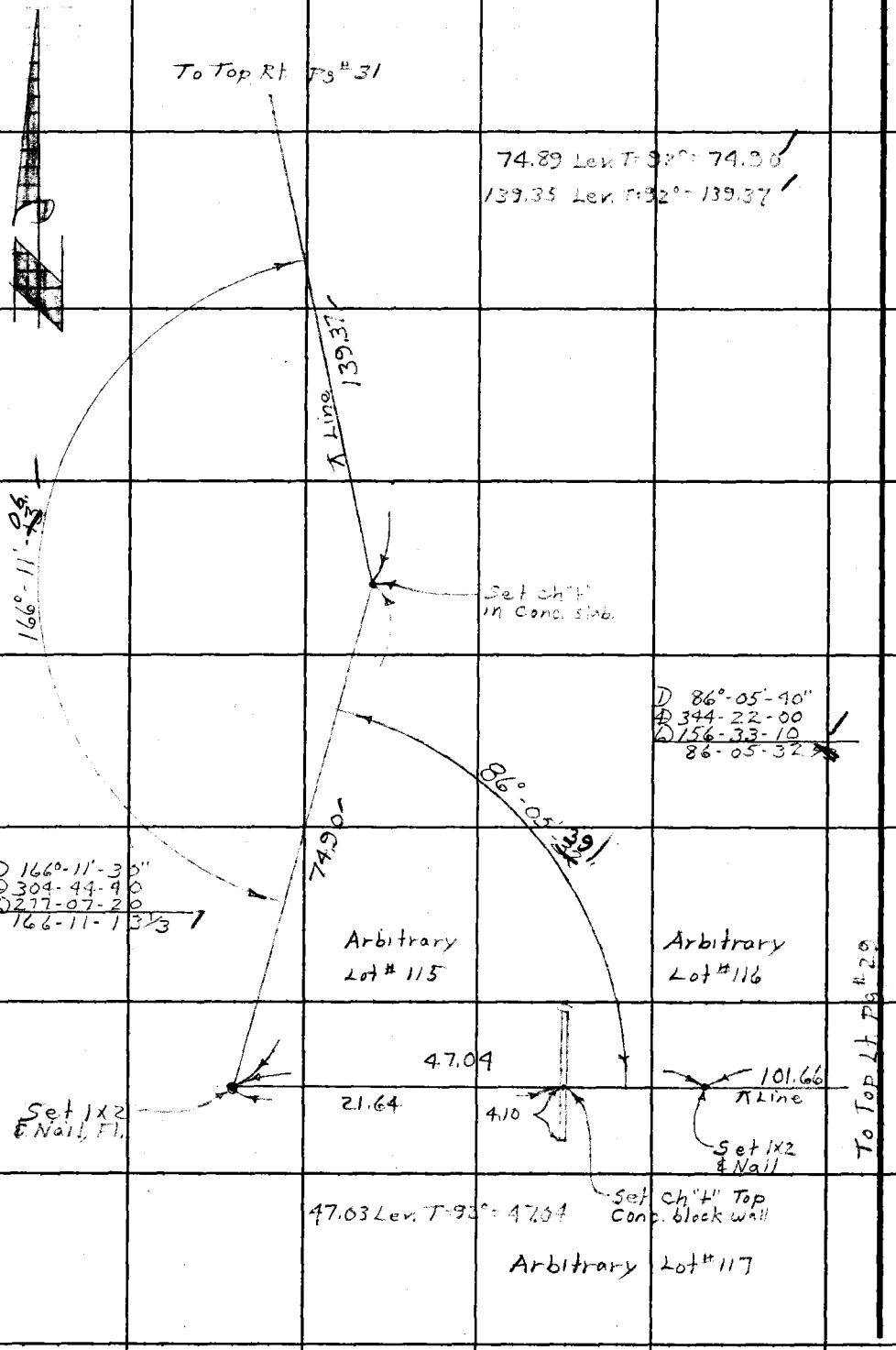

PLEASE RETURN TO
LOS ANGELES COUNTY ENGINEER
403 Los Angeles County Engineering Bldg.

Do not extend this side of this line.

Note: Any Additions or Changes on this Sheet Must be Made or Circled in Red Ink With Date and Name of Person Making Change.

PWFB 1825

297

Notes Ck'd by	Survey of Tarcoble [illegible]
Map No.	JN 2402.71 Tape 4107 Std 68 °F
Office Work	Surveyed by Burkholder
Checked	Notes Burkholder Date 8-66
Date	Indexed [illegible]

F. B. 2754 PG. 31

US 8 & D-6

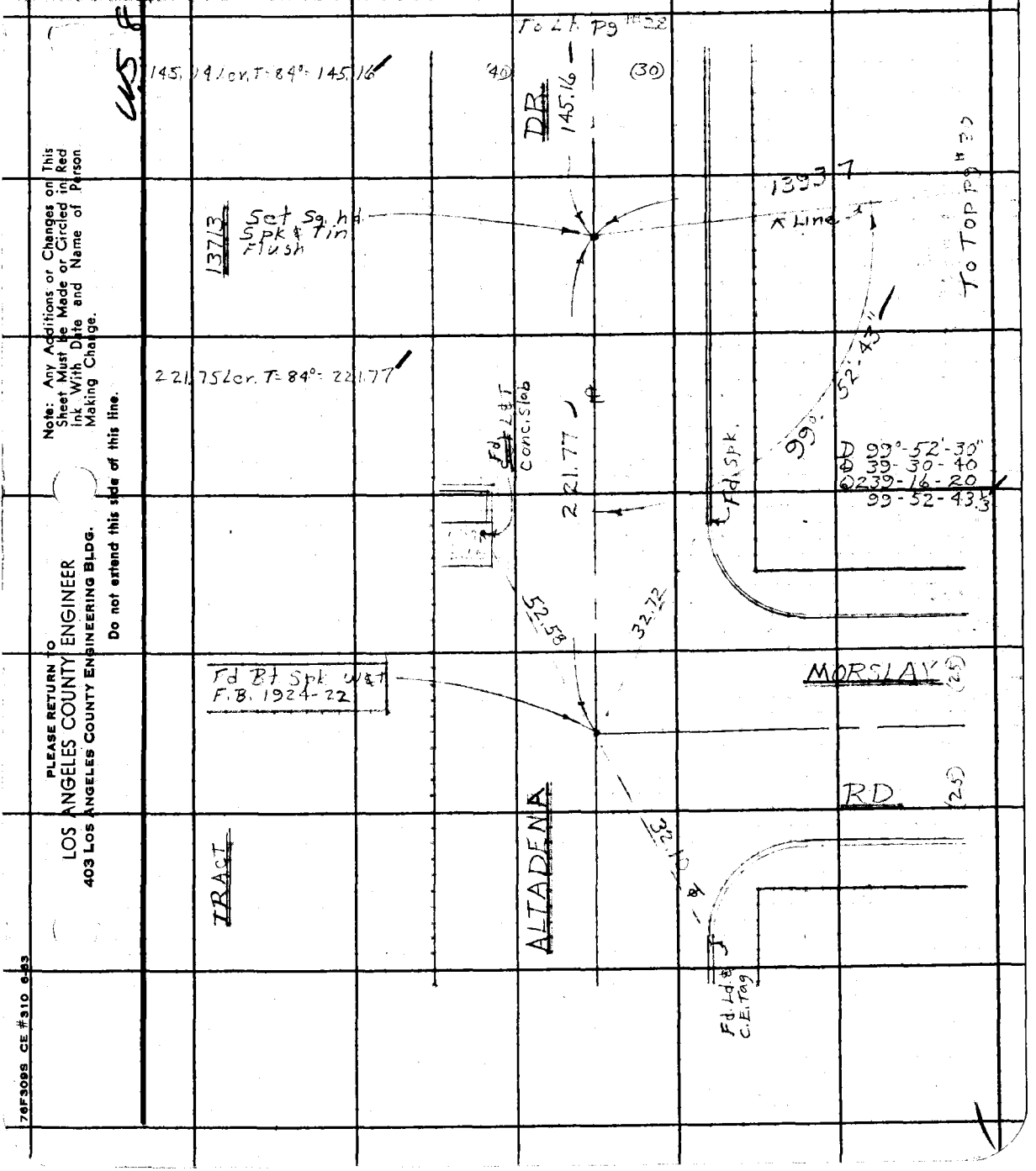

Note: Any Additions or Changes on This Sheet Must be Made or Circled in Red Ink With Date and Name of Person Making Change.

Do not extend this side of this line.

PLEASE RETURN TO
LOS ANGELES COUNTY ENGINEER
403 LOS ANGELES COUNTY ENGINEERING BLDG.

76F309S CE #310 6-63

PLEASE RETURN TO
LOS ANGELES COUNTY ENGINEER
403 LOS ANGELES COUNTY ENGINEERING BLDG.

Note: Any Additions or Changes on This Sheet Must be Made or Circled in Red Ink With Date and Name of Person Making Change.

Do not extend this side of this line.

F. B. 2754 PG. 32

Notes Ck'd by	Survey of TANOBLE DR. SS DIST.
Map No.	JN 240234 Tape 0253 Std. 68 °F
Office Work	Surveyed by H. H. SPRIGGS
Checked	Notes N. SMITH Date 8-66
Date	Indexed C. J. GALLI

F. B. 2754 PG. 33

C.I. 2402.34
TANOBLE DR. SS. DIST.

LOCATION OF IMPROVEMENTS

PROPOSED ELEMENT:
FROM ALLEN AVE (217' ± S'ly FROM [illegible] ALTADENA DR) W'ly. 147' ± Along Lot LINES.

F.B. 2754 27-32

H. H. SPRIGGS
M. A. WALSH
N. SMITH
R. MOORE

Note: Any Additions or Changes on this Sheet Must be Made or Circled in Red Ink With Date and Name of Person Making Change.

Do not extend this side of this line.

PLEASE RETURN TO
LOS ANGELES COUNTY ENGINEER
403 LOS ANGELES COUNTY ENGINEERING BLDG.

76F309S CE # 310 3-61

F. B. 2754 PG. 34

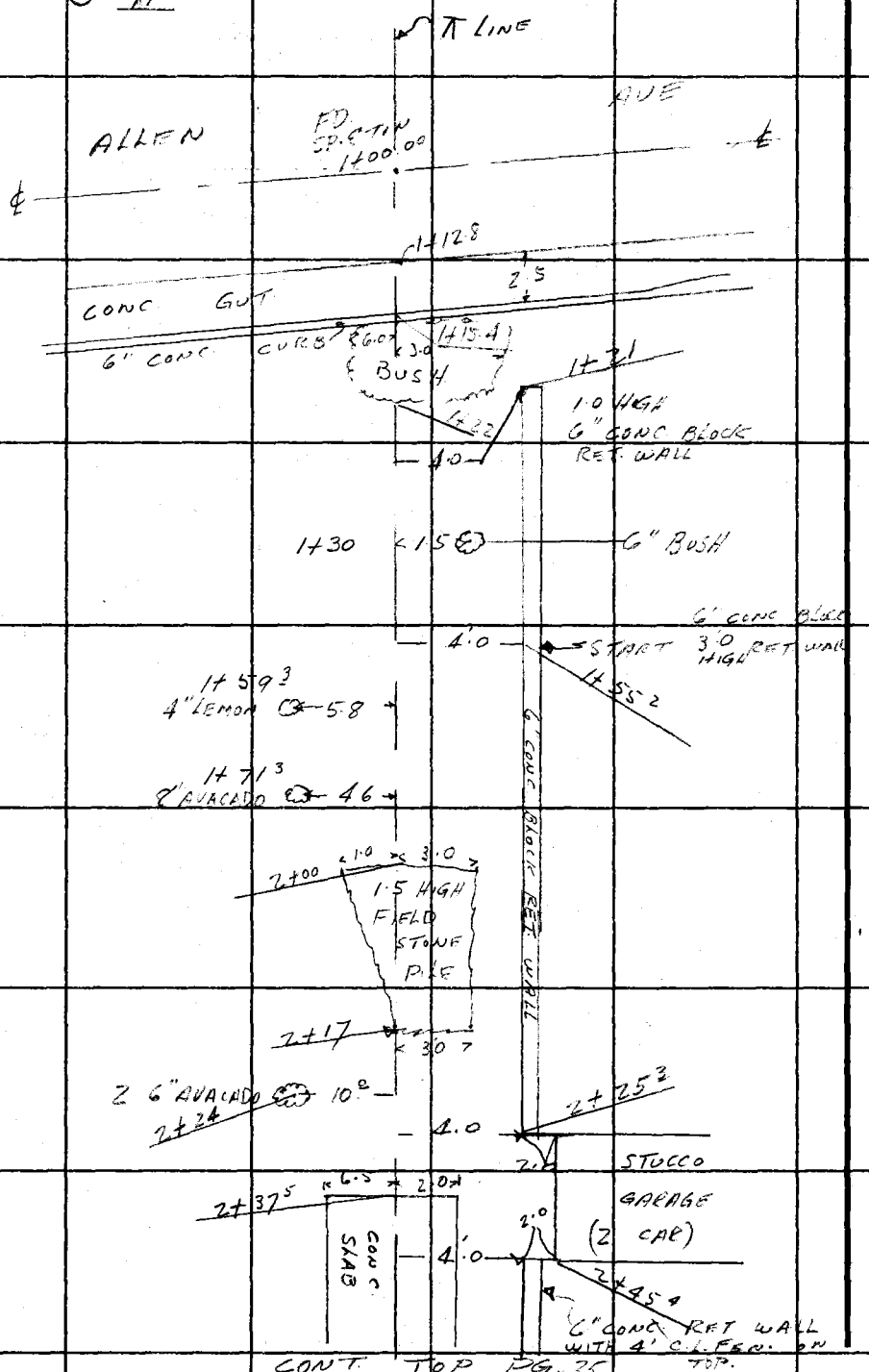

PLEASE RETURN TO
LOS ANGELES COUNTY ENGINEER
403 Los Angeles County Engineering Bldg.

Do not extend this side of this line.

Note: Any Additions or Changes on This Sheet Must be Made or Circled in Red Ink With Date and Name of Person Making Change.

Notes Ck'd by	Survey of TANOBLE DR. S.S. DIST.	F. B. 2751 PG. 25
Map No.	JN 240234 Tape 0253 Std 68 °F	
Office Work	Surveyed by H. H. SPRIGGS	
Checked	Notes N. SMITH Date 8-66	
Date	Indexed C. J. GALLI	

CONT. BOTT. PG. 34

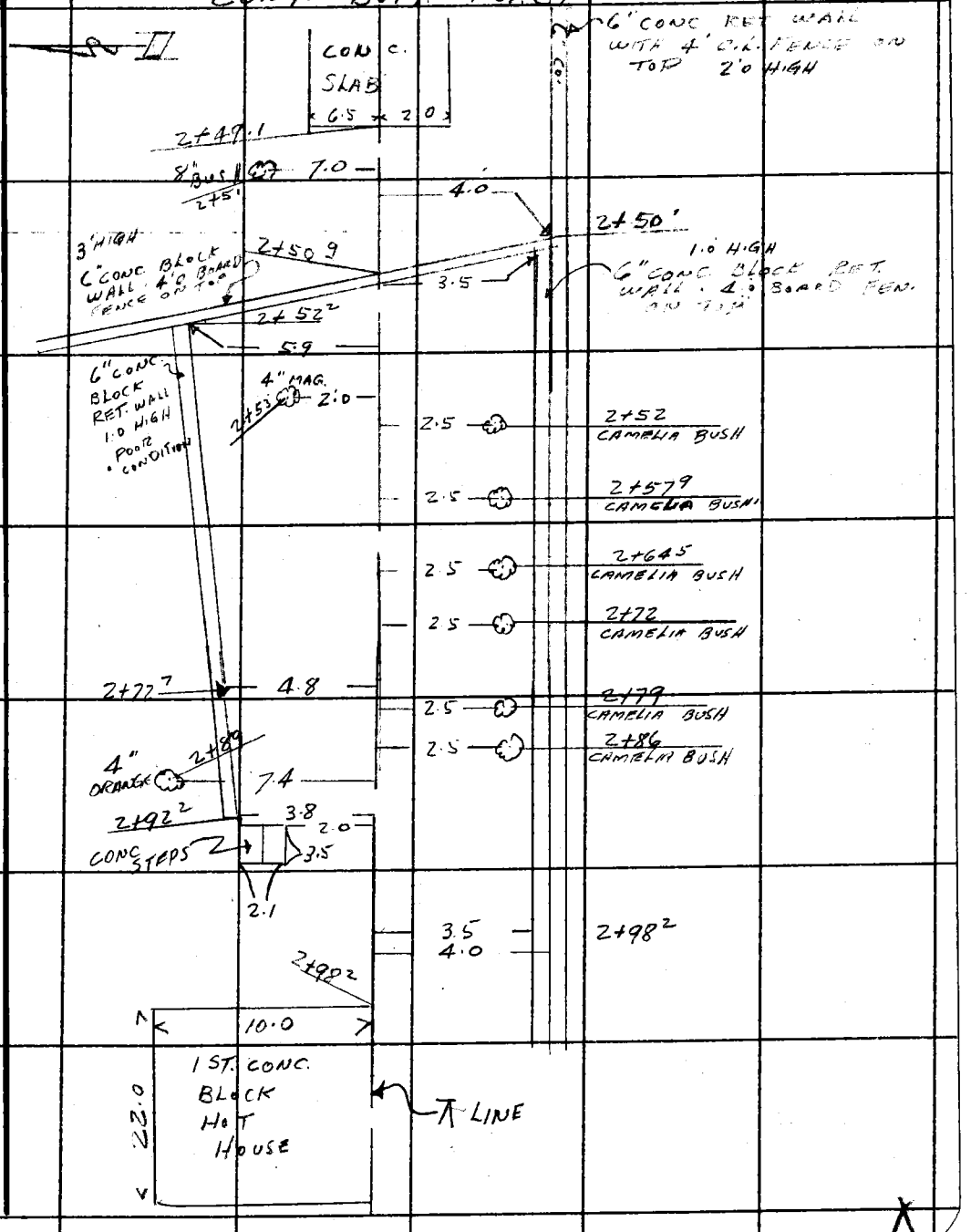

Note: Any Additions or Changes on this Sheet Must be Made or Circled in Red Ink With Date and Name of Person Making Change.

Do not extend this side of this line.

PLEASE RETURN TO
LOS ANGELES COUNTY ENGINEER
403 LOS ANGELES COUNTY ENGINEERING BLDG.

76F309S CE # 310 3-61

PLEASE RETURN TO
LOS ANGELES COUNTY ENGINEER
403 LOS ANGELES COUNTY ENGINEERING BLDG.

Note: Any Additions or Changes on This Sheet Must be Made or Circled in Red Ink With Date and Name of Person Making Change.

Do not extend this side of this line.

F. B. 2757 PG. 36

F.B. 2754 Pg. 37

Profile No. _____ Notes Red _____ Plotted _____ Job No 2402.34 Division No. _____
Date _____ Date _____ Survey of Tanoble Dr. SS Dist.
X-Sec. No. _____ Notes Chkd. _____ Checked _____ Survey by H.H. Summers Notes Walsh Date 8-66
Date _____ Date _____ Map No. _____ Indexed _____ Date _____

NOTE: ANY ADDITIONS OR CHANGES ON THIS SHEET MUST BE MADE OR CIRCLED IN RED INK, WITH DATE AND NAME OF PERSON MAKING CHANGE.

PLEASE RETURN TO
LOS ANGELES COUNTY ENGINEER
403 Los Angeles County Engineering Bldg.

Do not extend notes this side of this line.

STATION	B.S.	H.I.	F.S.	ELEV.

C.I. 2402.34
TANOBLE DR. SS DIST.

X SECTIONS

Proposed Easement:
From Allan Ave. (217' ± Sly. from Inter. Windsor Dr.) Wly. 147' ± along lot lines

F.B. 2754 - 27 - 32

H.H. Summers
M.A. Walsh
N. Smith
R. Moore

76-L-298 CE 307 2-63

76-L-298 CE 307 2-63

PLEASE RETURN TO
LOS ANGELES COUNTY ENGINEER
403 LOS ANGELES COUNTY ENGINEERING BLDG.

NOTE: ANY ADDITIONS OR CHANGES ON THIS SHEET MUST BE MADE OR CIRCLED IN RED INK, WITH DATE AND NAME OF PERSON MAKING CHANGE

Do not extend notes this side of this line.

STATION	B.S.	H.I.	F.S.	ELEV.	Lt	⊼ LINE	Rt
BMAE813				134856	BMAE813 Elev. 1348.564		FB2753-15
					N. Allen Ave (W. Side). 160'± S/o ℄ Inter Altadena		
					Dr. Bt. Spk in hd. in cb. 40'± N/o Hse #2569		
0+				134370		⊼	line prod. bot drain
0+				134652		⊼	line prod Tp drain
1+00				134670		⊼	line & ℄ inter
				134725			5° pvmt
				134792			10° "
				134630	5° pvmt		
				134580	10° "		
1+12.8				134650		⊼	line edge gut
				134696			5° " "
				134747			10° " "
				134601	5° edge gut		
				134551	10° " "		
1+15.4				134637		⊼	line bot cb
				134706		⊼	line Tp "
				134689			5° bot cb
				134756			5° Tp "

F.B. 2754 Pg. 38 Job No. 240234 Division No. ____ Notes Red ____ Plotted ____ Profile ____
Survey of Tanoble Dr. SS Dist. Date ____ Date ____ No. ____ X-Sec. ____
Survey by H.H. Sanders Notes MAWalsh Jr. Notes Chkd. ____ Checked ____ No. ____
Indexed C. J. GALLI Date ____ Date ____ Date ____

76-L-298 CE 307 2-63

PLEASE RETURN TO
LOS ANGELES COUNTY ENGINEER
403 LOS ANGELES COUNTY ENGINEERING BLDG.

NOTE: ANY ADDITIONS OR CHANGES ON THIS SHEET MUST BE MADE OR CIRCLED IN RED INK, WITH DATE AND NAME OF PERSON MAKING CHANGE.

Do not extend notes this side of this line.

STATION	B. S.	H. I.	F. S.	ELEV.	Lt	⊼ LINE	Rt
1+15.4				1347.27			10° bot cb
				1347.97			10° Tp "
				1345.93	5° bot cb		
				1346.01	5° Tp cb		
				1345.38	10° bot cb		
				1345.47	10° Tp "		
				1347.3		⊼ LINE	
1+21				1347.2	4° bot wall		
				1347.53	4° Tp "		
				1346.70	4.5 bot wall		
1+50				1346.9		⊼ LINE	
				1347.1			5° grd
				1347.5			10° "
				1346.8	4° bot wall		
				1347.71	4° Tp "		
				1345.2	4.5 bot " grd		
				1345.05	10 drwy		
1+55.2				1347.2		⊼ LINE	
				1346.8	4° bot wall		
				1347.72	4° Tp "		
				1350.12	4° " "		
				1345.2	4.5 bot "		

Profile No. X-Sec. No. Date Notes Red Date Notes Chkd. Date Plotted Date Checked Date Job No. 2402.346 Division No. Survey of Tonable Dr. SS Dist Survey by H.H. Griggs Notes Walsh Date 8-66 Map No. Indexed C. J. GALLI Date

F.B. 27541 Pg. 39

76-L-298 CE 307 2-63

PLEASE RETURN TO
LOS ANGELES COUNTY ENGINEER
403 LOS ANGELES COUNTY ENGINEERING BLDG.

NOTE: ANY ADDITIONS OR CHANGES ON THIS SHEET MUST BE MADE OR CIRCLED IN RED INK, WITH DATE AND NAME OF PERSON MAKING CHANGE

Do not extend notes this side of this line.

STATION	B. S.	H. I.	F. S.	ELEV.	Lt	℄ LINE	Rt
2+00				1347 5		⊼ LINE	
				1347 8			5° 9
				1347 7			10°
				1347 3	4° bot wall		
				1350 30	4° Tp "		
				1345 76	4 5 bot "		
				1345 66	10 drwy		
2+25.3				1347 4		⊼ LINE	
				1347 1	4° bot wall		
				1350 55	4° Tp "		
				1346 12	4 5 bot		
T.P.				1348 02			
2+37.5				1348 0		⊼ LINE bot slab grd	
				1348 35		⊼ LINE Tp "	
				1348 3			6.5 bot slab grd.
				1348 38			6.5 Tp "
				1347 8	2.0 bot slab grd		
				1348 45	2.0 Tp "		

F.B. 2754 PG. 40

Job No. 240734 Division No. ____ Notes Red ____ Plotted ____ Profile ____

Survey of Tarable Dr. S.S. Dist Date ____ Date ____ No. ____

Survey by H.H. Griggs Notes Walsh Notes Chkd. ____ Checked ____ X-Sec. ____

Indexed C. J. GALLI Date ____ Date ____ Date ____ No. ____

76-L-298 CE 307 2-63

PLEASE RETURN TO
LOS ANGELES COUNTY ENGINEER
403 LOS ANGELES COUNTY ENGINEERING BLDG.

NOTE: ANY ADDITIONS OR CHANGES ON THIS SHEET MUST BE MADE OR CIRCLED IN RED INK, WITH DATE AND NAME OF PERSON MAKING CHANGE.

Do not extend notes this side of this line.

STATION	B. S.	H. I.	F. S.	ELEV.	L t	⊼ LINE	RT.
2+45.4				1348 2	4° bot. wall		
				1348 41	4° Tp "		
				1346 4	4° bot. "		
2+49.1				1348 40		⊼ line	Tp. slab
				1348 3		⊼ line	bot. " grd
				1348 40			6.5 Tp slab
				1348 3			6.5 bot " grd
				1348 3			10.0 grd
				1348 40	2.0 Tp slab		
				1348 3	2.0 bot. " grd		
				1348 3	4.0 bot. wall		
2+50.1				1348 3	3.5 bot wall		
				1351 42	3.5 Tp. "		
				1348 40	4 Tp. "		
				1346 4	4.5 bot "		
				1346 3	10.0 grd		
2+50.9				1348 3		⊼ line	bot wall
				1351 41		⊼ line	Tp "
2+51.3				1349 3		⊼ line	bot "
2+52.2				1349 3		⊼ line	
				1349 6			5.9 bot wall
				1350 31			5.9 Tp "
				1351 71			6.2 Tp "
				1348 3			6.6 bot "

X

Profile Notes Red ____ Plotted ____ Job No. 2[illegible] Division No. ____
No. ____ Date ____ Date ____ Survey of Tanoble Dr. SSD Ltd
X-Sec. Notes Chkd. ____ Checked ____ Survey by HH Griggs Notes Walsh Date 1.66
No. ____ Date ____ Date ____ Map No. ____ Indexed C. J. GALLI Date ____

F.B. 2[illegible] Pg. 41

76-L-298 CE 307 2-63

PLEASE RETURN TO
LOS ANGELES COUNTY ENGINEER
403 LOS ANGELES COUNTY ENGINEERING BLDG.

NOTE: ANY ADDITIONS OR CHANGES ON THIS SHEET MUST BE MADE OR CIRCLED IN RED INK, WITH DATE AND NAME OF PERSON MAKING CHANGE

Do not extend notes this side of this line.

STATION	B.S.	H.I.	F.S.	ELEV.	L +	⊼	LINE RT
2+60				1349 4		⊼	LINE
				1349 5			5° bot wall
				1350 44			5° Tp "
				1351 1			10° grd
				1349 2	3.5 bot wall		
				1350 01	3.5 Tp "		
				1348 45	4.0 Tp "		
				1346 8	4.5 bot wall		
				1346 7	10. grd		
2+75				1349 5		⊼	LINE
				1349 8			4.8 bot wall
				1351 01			4.8 Tp "
				1351 0			10° grd
				1349 4	3.5 bot wall		
				1350 00	3.5 Tp "		
				1348 46	4.0 Tp "		
				1347 0	4.5 bot "		
				1346 8	10° grd		
2+92.2				1349 4		⊼	LINE
				1349 8			2° Tp. of bot. conc. STEP
				1349 8			3.8 bot wall
				1351 23			4.0 Tp wall & Tp step
				1351 4			10.0 grd

F.B. 2754 Pg. 42
Survey of Tarable Dr. SS. Dist.
Survey by HH Corcoran Notes Wn/SM
Indexed C. J. GALLI Date
Job No. 240234 Division No.
Notes Red Date
Plotted Date
Notes Chkd. Date
Checked Date
Profile No.
X-Sec. No.

L-298 CE 307 2-63

PLEASE RETURN TO
LOS ANGELES COUNTY ENGINEER
403 LOS ANGELES COUNTY ENGINEERING BLDG.

NOTE: ANY ADDITIONS OR CHANGES ON THIS SHEET MUST BE MADE OR CIRCLED IN RED INK, WITH DATE AND NAME OF PERSON MAKING CHANGE.

Do not extend notes this side of this line.

STATION	B. S.	H. I.	F. S.	ELEV.	Lt	℄	Rt
2+92.2				1349.5	3.5 bot wall		
				1350.02	3.5 Tp "		
				1348.50	4.0 Tp "		
				1347.1	4.5 bot "		
				1346.9	10.0 grd		
2+98.2				1352.04			FLOOR HOT HOUSE
T.P.				1353.62			
T.P.				1360.30			
TP				1368.38			
BM AE 814				1367.64	BM AE 814 - Elev 1367.640 - FR 2753-15		
					N. ALLEN AVE & ALTADENA DR - N.W. Cor		
					Bt. spk. in Lead - 18'± W. of W. Cb Ret		

Profile Notes Red ____ Plotted ____ Job No. 240234 Division No. ____ F.B. 2752 Pg. 43
No. ____ Date ____ Date ____ Survey of Trouble Dr. SS Dist
X-Sec. Notes Chkd. ____ Checked ____ Survey by H.H. Yeager Notes [illegible] Date [illegible]
No. ____ Date ____ Date ____ Map No. ____ Indexed C. J. GALL Date ____

F. B. 2752 Pg. 44 Job No. 2401.34 Division No. Notes Red Plotted Profile

Survey of TAHOBLE DR. SS DIST Date Date No.

Survey by HH SPRIGGS Notes HHS Notes Chkd. Checked X-Sec.

Indexed Date Date Date No.

STATION	B. S.	H. I.	F. S.	ELEV.
BLANK				

PLEASE RETURN TO
LOS ANGELES COUNTY ENGINEER
403 LOS ANGELES COUNTY ENGINEERING BLDG.

Do not extend notes this side of this line.

NOTE: ANY ADDITIONS OR CHANGES ON THIS SHEET MUST BE MADE OR CIRCLED IN RED INK, WITH DATE AND NAME OF PERSON MAKING CHANGE

76-L-298 CE 307 2-63

Notes Ck'd by	Survey of [illegible]	F. B. [illegible] PG. 45
Map No.	JN [illegible] Tape [illegible] Std [illegible] °F	
Office Work	Surveyed by HH Griggs	
Checked	Notes HHS Date 8-66	
Date	Indexed C. J. GALLI [illegible]	

CI 2402.34

TENOBLE DR. SS DISTRICT

Prelim. Sewer Survey:
Woodglen Lane, From Inter. of
Winterhaven Lane Wly. to Inter.
of Northaven Lane, 235'±

Alignment: Inter. @ Winterhaven Lane FB 2753-102
Inter. @ Northaven Lane FB 2753-118

Location Improvements F.B. 2754-47-50
Vacations F.B. 2754-51-54

Note: Any Additions or Changes on This Sheet Must be Made or Circled in Red Ink With Date and Name of Person Making Change.

PLEASE RETURN TO
LOS ANGELES COUNTY ENGINEER
403 LOS ANGELES COUNTY ENGINEERING BLDG.
Do not extend this side of this line.

76F3095 CE # 310 3-61

F. B. 2757 PG. 46

PLEASE RETURN TO
LOS ANGELES COUNTY ENGINEER
403 Los Angeles County Engineering Bldg.

Do not extend this side of this line.

Note: Any Additions or Changes of This Sheet Must be Made or Circled in Red Ink With Date and Name of Person Making Change.

Notes Ck'd by	Survey of [illegible]
Map No.	JN 2402.34 Tape 0752 Std 68 °F
Office Work	Surveyed by [illegible]
Checked	Notes [illegible] Date 7/66
Date	Indexed C. J. GALLI OCT 1 4 '66

F. B. 2754 PG. 47

CI 2402.34

7 ANGELE DR. SS DISTRICT

Location Improvements

Woodlawn Lane, From [illegible] of [illegible] Lane [illegible] of Northern Lane 235' ±

F.B. 2754 - 45

F.B. 2753 - 102, 118,

[illegible]

Note: Any Additions or Changes on This Sheet Must be Made or Circled in Red Ink With Date and Name of Person Making Change.

PLEASE RETURN TO
LOS ANGELES COUNTY ENGINEER
403 LOS ANGELES COUNTY ENGINEERING BLDG.

Do not extend this side of this line.

76F309S CE # 310 3-61

PLEASE RETURN TO
LOS ANGELES COUNTY ENGINEER
403 LOS ANGELES COUNTY ENGINEERING BLDG.

Note: Any Additions or Changes on This Sheet Must be Made or Circled in Red Ink With Date and Name of Person Making Change.

Do not extend this side of this line.

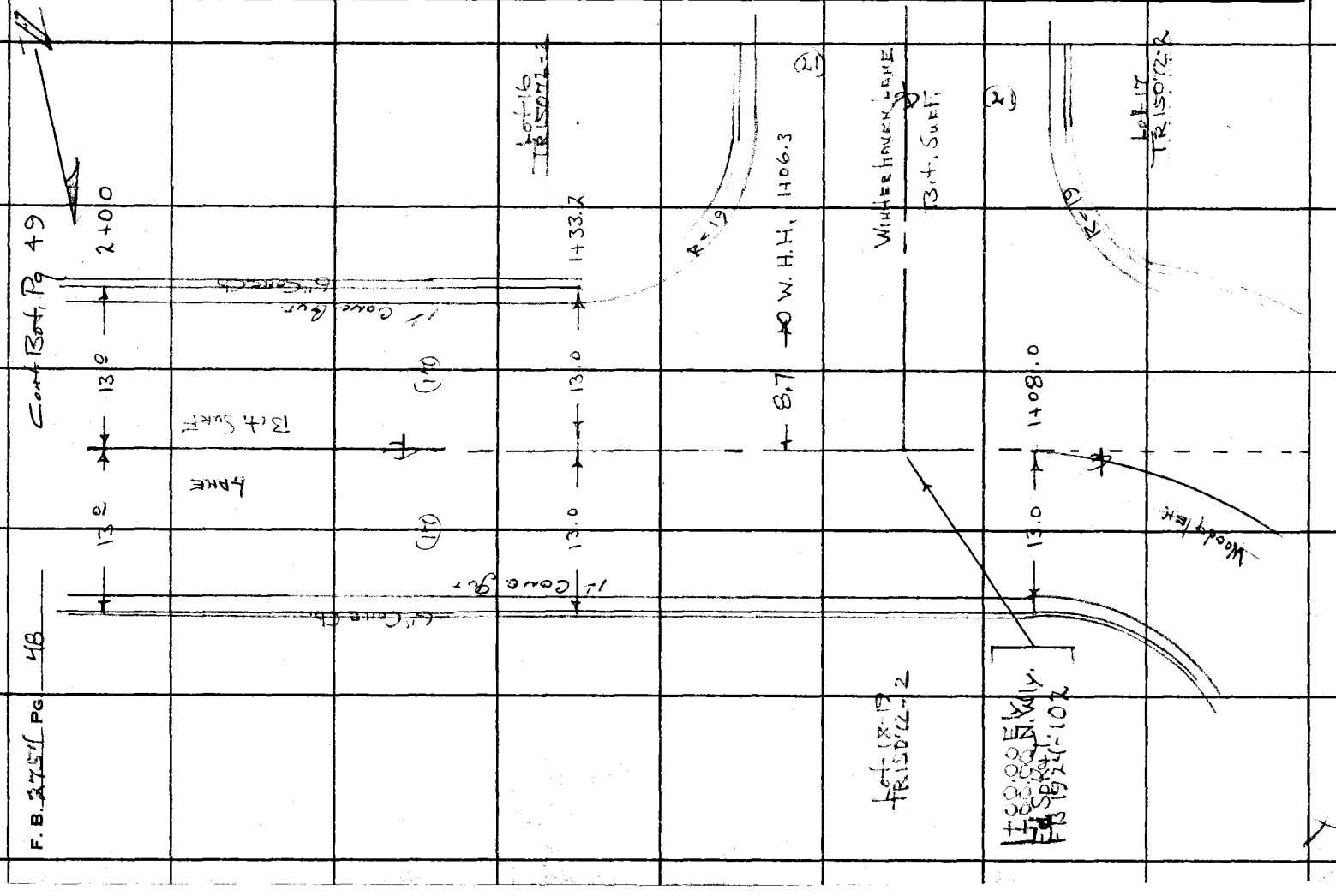

Notes Ck'd by
Map No.
Office Work
Checked
Date

Survey of
JN Tape Std °F
Surveyed by
Notes Date 8-66
Indexed C. J. GALLI

F. B. PG. 49

Note: Any Additions or Changes on This Sheet Must be Made or Circled in Red Ink With Date and Name of Person Making Change.

Do not extend this side of this line.

PLEASE RETURN TO
LOS ANGELES COUNTY ENGINEER
403 LOS ANGELES COUNTY ENGINEERING BLDG.

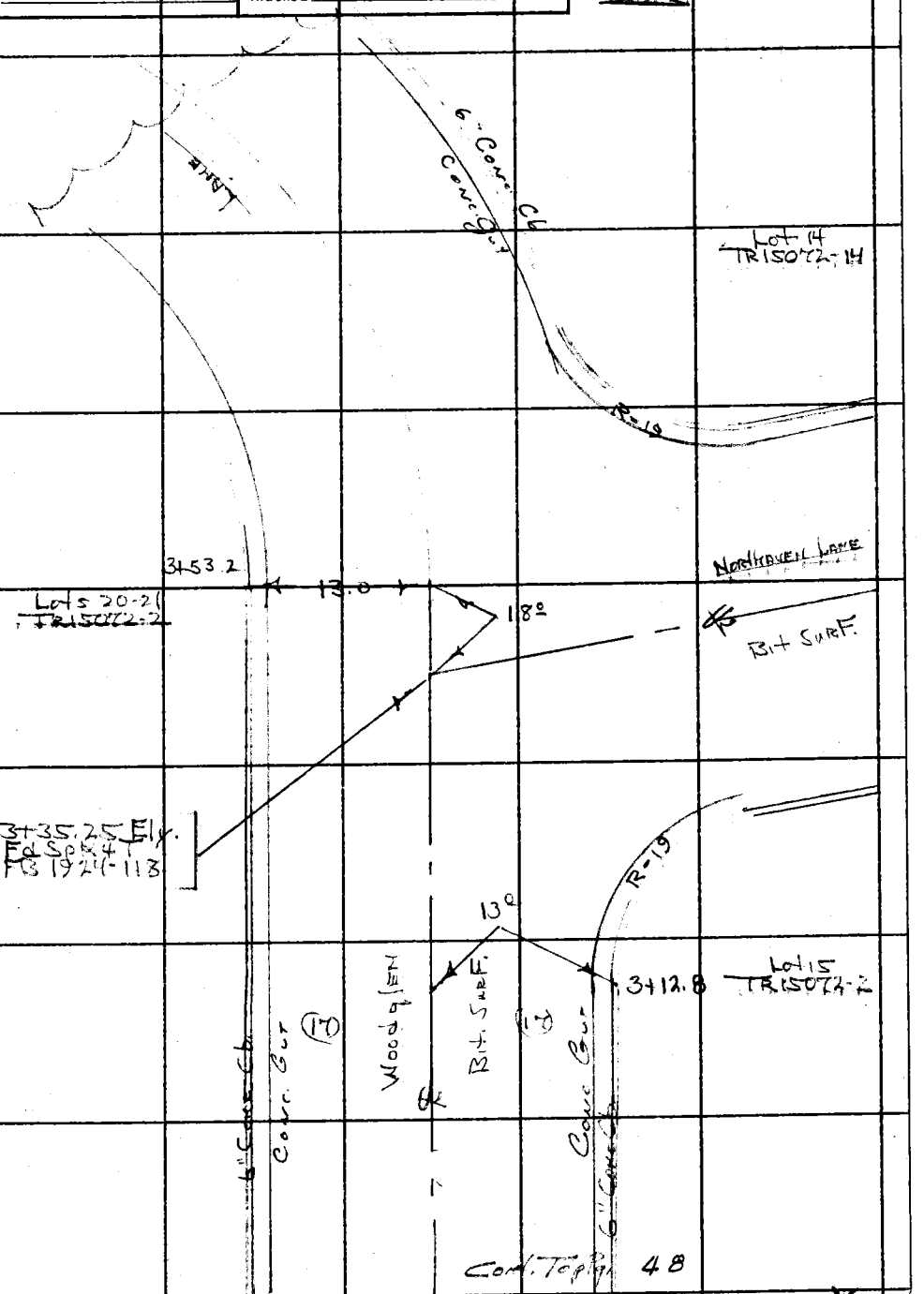

76F3095 CE # 310 3-61

PLEASE RETURN TO
LOS ANGELES COUNTY ENGINEER
403 LOS ANGELES COUNTY ENGINEERING BLDG.

Note: Any Additions or Changes on This Sheet Must be Made or Circled in Red Ink With Date and Name of Person Making Change.

Do not extend this side of this line.

F. B. 2754 PG 50

Profile No.	Notes Red	Plotted	Job No. 240234	Division No.	F.B. 2754	Pg. 51
	Date	Date	Survey of Tanoble Dr SS DIST.			
X-Sec. No.	Notes Chkd.	Checked	Survey by H H Spriggs	Notes Walsh	Date 8-66	
	Date	Date	Map No.	Indexed C. J. GALLI	Date 99 11 [illegible]	

NOTE: ANY ADDITIONS OR CHANGES ON THIS SHEET MUST BE MADE OR CIRCLED IN RED INK, WITH DATE AND NAME OF PERSON MAKING CHANGE.

PLEASE RETURN TO
LOS ANGELES COUNTY ENGINEER
403 LOS ANGELES COUNTY ENGINEERING BLDG.

Do not extend notes this side of this line.

CI 240234
TANOBLE DR. SS DISTRICT

X SECTIONS.

Woodglen Lane, From Inter of Wulterhaven Lane Wly. to Inter. of Northaven Lane 235'±

F.B. 2754 - 45
F.B. 2753 - 102, 118,

STATION	B.S.	H.I.	F.S.	ELEV.
		H H Spriggs M A Walsh N. Smith R. Moore		

X

76-L-298 CE 307 2-63

76-L-298 CE 307 2-63

PLEASE RETURN TO
LOS ANGELES COUNTY ENGINEER
403 LOS ANGELES COUNTY ENGINEERING BLDG.

NOTE: ANY ADDITIONS OR CHANGES ON THIS SHEET MUST BE MADE OR CIRCLED IN RED INK, WITH DATE AND NAME OF PERSON MAKING CHANGE

Do not extend notes this side of this line.

STATION	B.S.	H.I.	F.S.	ELEV.	LT	℄	RT
BM AE 837				1607 13	BM AE 837 Elev 1607.134 FB 2753-30 Woodglen Lane & Winter Haven Lane (N. Side) 10' ± W/o ℄ prod. of Winter Haven Lane, Bt Spkin cb.		
= 1+00.00 Ely. 1+00.00 N.Wly.		FB 2753-102		1606 95		℄	
				1606 71			13.0 punt
							"
				1606 74	11.9 edge gut		
				1606 68	13. bot cb		
				1607 31	13 Tp "		
				1609 0	P/L		
1+33.2				1607 25		℄	
				1607 03			11.9 edge gut
				1606 97			13.0 bot cb
				1607 61			13.0 Tp "
				1607 05	11.9 edge gut		
				1606 97	13.0 bot cb		
				1607 63	13.0 Tp "		
				1608 1	P/L		

F.B. 2754 Pg. 52 Job No. 2402.34 Division No. Notes Red Plotted Profile
Survey of Tanoble Dr SS Dist Date Date No.
Survey by H.N. Spriggs Notes Valsh Notes Chkd. Checked X-Sec.
Indexed C. J. GALLI Date Date Date No.

76-L-298 CE 307 2-63

PLEASE RETURN TO
LOS ANGELES COUNTY ENGINEER
403 LOS ANGELES COUNTY ENGINEERING BLDG.

NOTE: ANY ADDITIONS OR CHANGES ON THIS SHEET MUST BE MADE OR CIRCLED IN RED INK, WITH DATE AND NAME OF PERSON MAKING CHANGE.

Do not extend notes this side of this line.

STATION	B. S.	H. I.	F. S.	ELEV.	Lt	℄	Rt
1+50				1607 48		℄	
				1607 19			11.9 edge gut
				1607 15			13.0 bot cb
				1607 76			13.0 Tp. "
				1607 25	11.9 edge gut		
				1607 15	13.0 bot cb		
				1607 79	13.0 Tp "		
				1608 9	P/L		
2+00				1607 91		℄	
				1607 71			11.9 edge gut
				1607 63			13.0 bot cb
				1608 26			13.0 Tp. "
				1607 71	11.9 edge gut		
				1607 63	13.0 bot cb		
				1608 29	13.0 Tp "		
				1609 1	P/L		

Profile Notes Red ____ Plotted ____ Job No. 24[illegible]24 Division No. ____ F.B. 2754 Pg. 53
No. ____ Date ____ Date ____ Survey of Tenville Dr SS Dist
X-Sec. Notes Chkd. ____ Checked ____ Survey by H.H. Spriggs Notes Walsh Date 8-66
No. ____ Date ____ Date ____ Map No. ____ Indexed C. J. GALLI Date ____

76-L-298 CE 307 2-63

PLEASE RETURN TO
LOS ANGELES COUNTY ENGINEER
403 LOS ANGELES COUNTY ENGINEERING BLDG.

NOTE: ANY ADDITIONS OR CHANGES ON THIS SHEET MUST BE MADE OR CIRCLED IN RED INK. WITH DATE AND NAME OF PERSON MAKING CHANGE

Do not extend notes this side of this line.

STATION	B. S.	H. I.	F. S.	ELEV.	Lt	℄	Rt
2+50				1608.14		℄	
				1607.92			11.9 edge gut
				1607.86			13.0 bot cb
				1608.48			13.0 Tp "
				1607.95	11.9 edge gut		
				1607.90	13.0 bot cb		
				1608.54	13.0 Tp "		
				1608.8	Pk		
3+00				1607.90		℄	
				1607.70			11.9 edge gut
				1607.65			13.0 bot cb
				1608.25			13.0 Tp "
				1607.70	11.9 edge		
				1607.66	13.0 bot cb.		
				1607.72	13.0 Tp "		
				1608.33	Pk		
BM AE 839				1607.99	BM 839 - ELEV. 1607.990 - FB 2753-31		
					WOODGLEN LN & NORTHAVEN LN - N. side		
					5' E. of ℄ PROV. NORTHAVEN LN - Bt. spk in cb.		

F. B. 2754 Pg. 54
Job No. 240234 Division No. Notes Red Plotted Profile
Survey of Tanoble Dr. SS Dist. Date Date No.
Survey by HH Sorgs Notes Walsh Notes Chkd. Checked X-Sec.
Indexed G. J. GALLI Date Date Date No.

PWFB 1825

298

Notes Ck'd by	Survey of	F. B. 2754 Pg. 55
Map No.	JN 240234 Tape 0219 Std 68 °F	
Office Work	Surveyed by HHSpriggs	
Checked	Notes HHS Date 8-66	
Date	Indexed C. J. GALL OCT 14 '66	

CI 240234
TANOBLE DR SS DISTRICT

PRELIM. SEWER SURVEY:
Woodglen Lane & Winterhaven Lane
W. & N. Wly. on ℄ to Common ℞ of Tr.
15702-2 & Tr 18231-2 @ Inter. with
Woodglen Lane ℄, thence 56.59 Nly.
to Radial Pt. @ Cul de Sac, thence on ℄ Line
N. Ely. & N. Wly. along private road on
Lots 2+3 Tr. 18231-2 (proposed easement)
(℄ Line = retracement of existing common ℞ of Lots 2+3 Tr. 18231-2)
Location Improvements F.B. 2754-61-68
Xsections F.B. 2754-69-84

HH Spriggs
M A Walsh
N. Smith
R. Moore

Note: Any Additions or Changes on This Sheet Must be Made or Circled in Red Ink With Date and Name of Person Making Change.

Do not extend this side of this line.

PLEASE RETURN TO
LOS ANGELES COUNTY ENGINEER
403 Los Angeles County Engineering Bldg.

76F3095 CE # 310 3-61

PWFB 1825

F. B. 2754 PG. 56

299

Cont. Bot. Pg. 57

TR. 18231-2

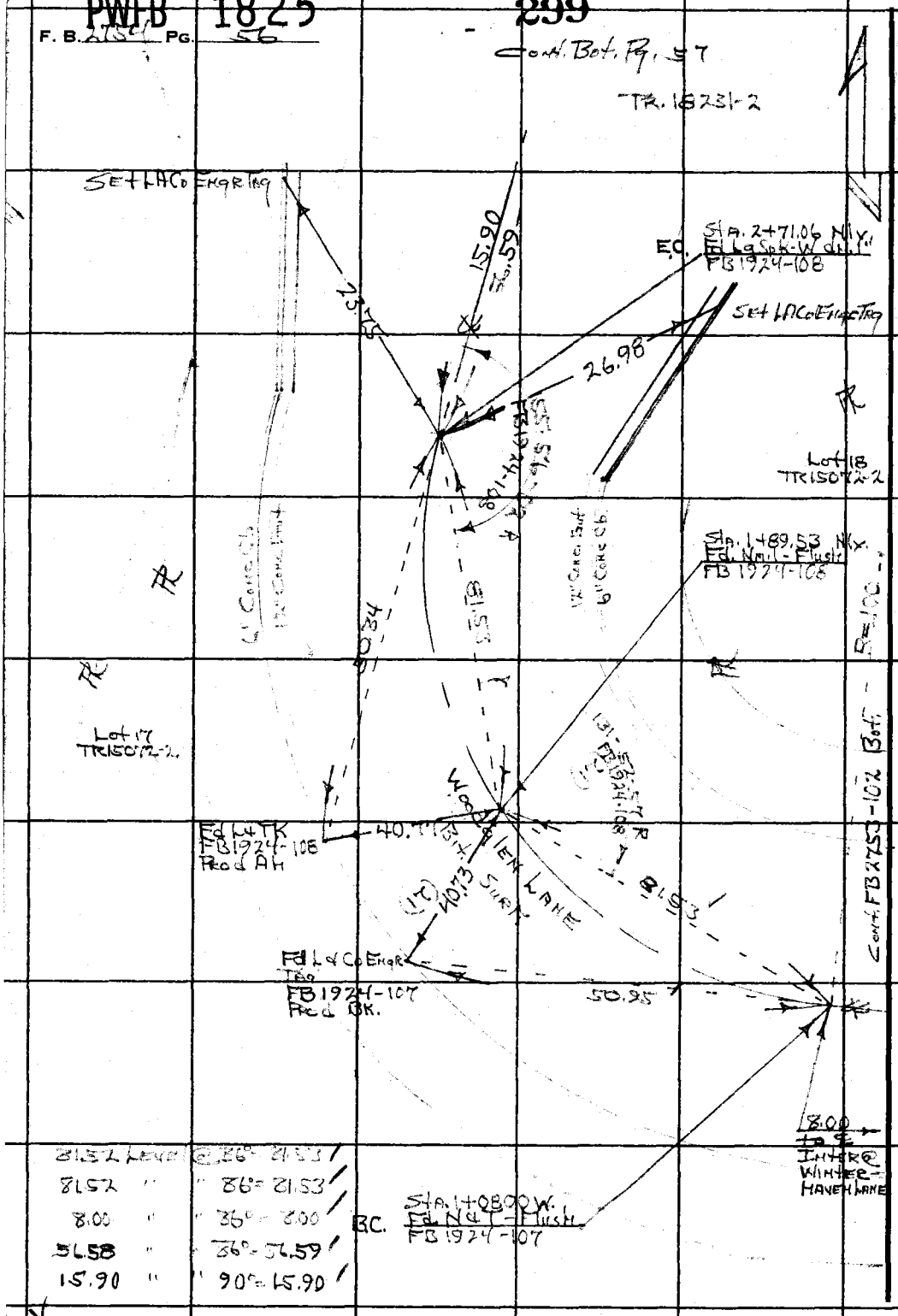

81.52	Level @	86° = 81.53
81.52	"	86° = 81.53
8.00	"	86° = 8.00
56.58	"	86° = 56.59
15.90	"	90° = 15.90

PLEASE RETURN TO
LOS ANGELES COUNTY ENGINEER
403 LOS ANGELES COUNTY ENGINEERING BLDG.

Do not extend this side of this line.

Note: Any Additions or Changes on This Sheet Must be Made or Circled in Red Ink With Date and Name of Person Making Change.

Notes Ck'd by
Map No.
Office Work
Checked
Date ... 66

Survey of Trouble De Se Dist
JN 2110 ... Tape 0219 Std 68 °F
Surveyed by HHS ...
Notes HHS Date 8-66
Indexed

F. B. 2757 PG. 57

Note: Any Additions or Changes on This Sheet Must be Made or Circled in Red Ink With Date and Name of Person Making Change.

Do not extend this side of this line.

PLEASE RETURN TO
LOS ANGELES COUNTY ENGINEER
403 LOS ANGELES COUNTY ENGINEERING BLDG.

76F309S CE # 310 3-61

E.
1. 148-22-15
4. 233-30-45
6. 170-16-00
A. 148-22-40

N.
1. 14-58-15
4. 59-52-15
6. 89-17-30
A. 14-58-15

W.
1. 140-01-15
4. 200-05-00
6. 170-07-30
A. 140-01-15

E.
1. 176-16-48
4. 345-07-12
6. 337-40-48
A. 176-16-48

Sta 3+... Nly
Fd Lg Spk - W
Flush
FB 1924-108

PWFB 1825

F. B. 2754 Pg 58

Cont. Bot. Pg 59

301

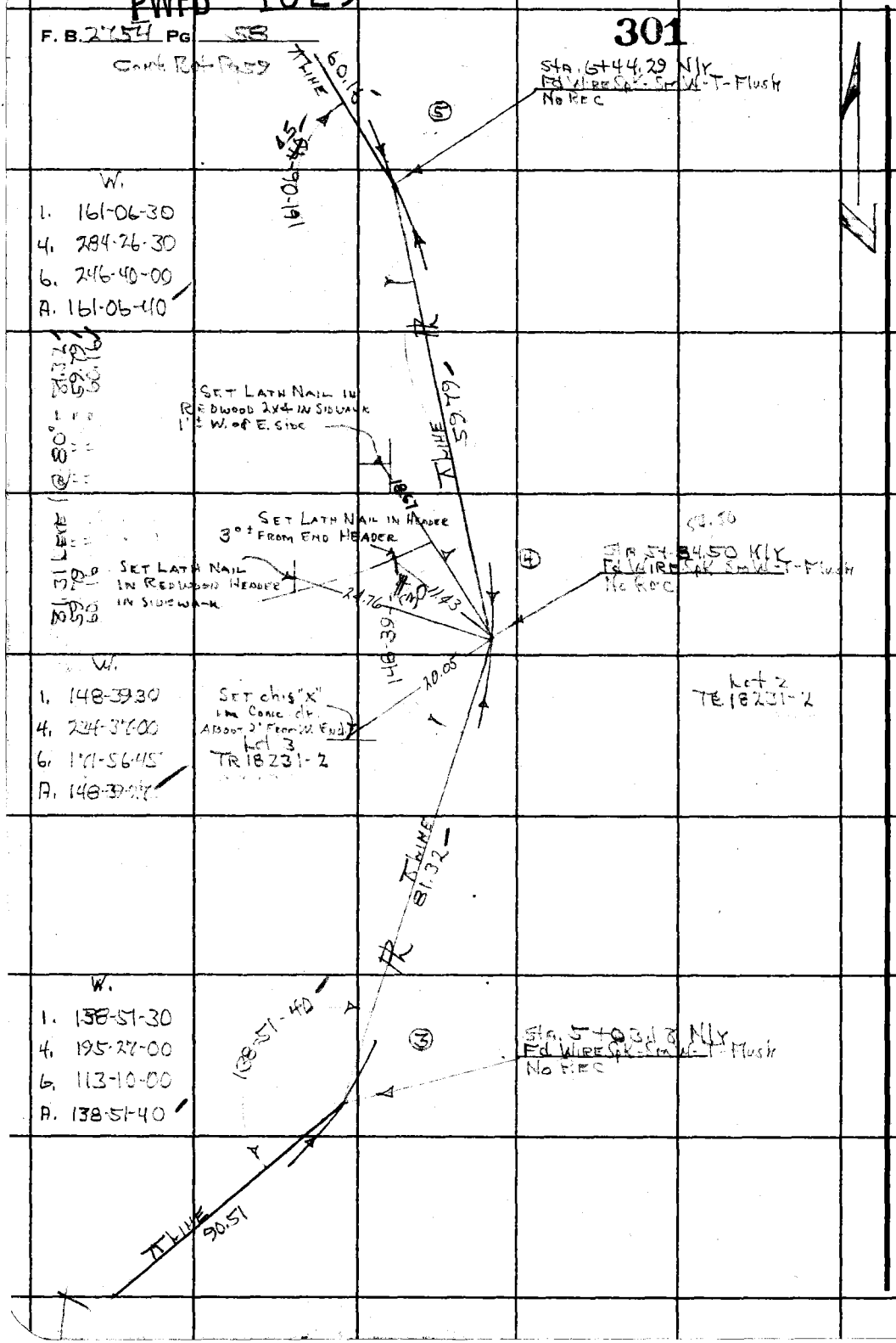

PLEASE RETURN TO
LOS ANGELES COUNTY ENGINEER
403 Los Angeles County Engineering Bldg.

Do not extend this side of this line.

Note: Any Additions or Changes on This Sheet Must be Made or Circled in Red Ink With Date and Name of Person Making Change.

PWFB 1825 302

Notes Ck'd by:	Survey of Tenable Dr. SS Dist
Map No.	JN 2402.34 Tape 219 Std 68 °F
Office Work	Surveyed by H.H. Spriggs
Checked	Notes HHS. Date 8-66
Date	Indexed C. J. GALLI

F. B. 2754 PG. 59

80.20 LEVEL @ 80° = 80.21
70.08 " 88° = 70.09
3.31 " 88° = 3.31

Used 300' Tape # 206 Std @ 80°
115.45 @ 15-23 @ 94 = 111.32
247.66 @ 10-21 @ 90 = 243.69

Total 1354.91

S.E.	S.	S.W.
1. 107-36-15	1. 128-04-45	1. 155-20-00
4. 70-24-45	4. 152-19-00	4. 261-20-00
6. 285-36-45	6. 48-28-15	6. 212-00-00
A. 107-36-07	A. 128-04-42	A. 155-20-00

Ed Nothing per Rec. TR. 18231-2

Sta 8+58.06 Set 1x2 Nail-Flush Top Slope

Lot 2 TR 18231-2

Sta. 8+54.75 Fd. 2x2 N-Flush No Rec

Fd N&T PP # 1349699E

Sta. 7+84.66 N.Wlr Fd 1" IP DD-Flush Conc Plug LS 2743 Tag No Rec Also TBM #18 FB 2753-29

Sta. 7+04.45 Wlr Fd Hole-Paint Missing Sta Hd: Flush

3.31

70.09 ⊼ LINE

79.14 R

42.03

48.41

30.00

13.07

80.21

128-04-45 ⊼ LINE

#1605

1 Sty Stucco Dwg

Wall

0.04

Notes Set Lath Nail in Wood Framing steps for Nse. Ties

155-20-00

60.16 ⊼ LINE

107-36-07

Lot 4 TR 18231

Cut of F Line

Lot 3 TR 18231-2

Cont. Top Pg 58

Note: Any Additions or Changes on This Sheet Must be Made or Circled in Red Ink With Date and Name of Person Making Change.

Do not extend this side of this line.

PLEASE RETURN TO LOS ANGELES COUNTY ENGINEER 403 LOS ANGELES COUNTY ENGINEERING BLDG.

76F309S CE # 310 3-61

F. B. 2754 PG 60

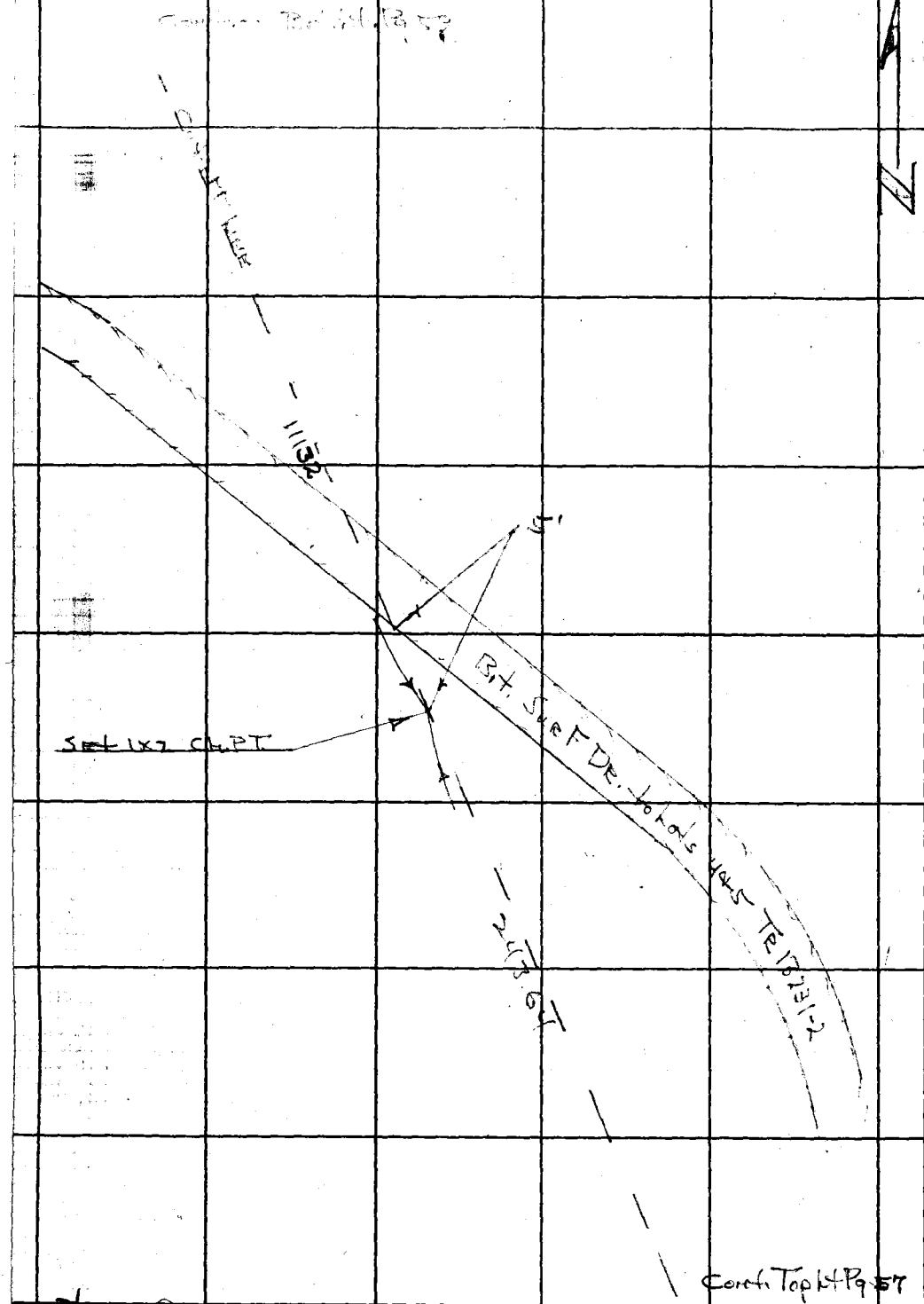

Cont. Top Lt Pg 57

PLEASE RETURN TO
LOS ANGELES COUNTY ENGINEER
403 LOS ANGELES COUNTY ENGINEERING BLDG.

Do not extend this side of this line.

Note: Any Additions or Changes on This Sheet Must be Made or Circled in Red Ink With Date and Name of Person Making Change.

Notes Ck'd by	Survey of TANGELO DR.
Map No.	JN 2402.34 Tape Std °F
Office Work	Surveyed by SPRIGGS
Checked	Notes N/A Date 8-6-62
Date	Indexed C. J. GALLI

F. B. 2772 PG. 61

C.I 2402.34

TANGELO DR. S.S

LOCATION OF IMPROVEMENTS

WOODGLEN LN. & WINTERHAVEN LN W. & N.WLY TO COMMON P/L OF TR 15702-2 & TR 18231-2 & INTER WITH WOODGLEN LN. & , THENCE S6.60 NLY TO RADIAL PT & CUL DE SAC - THENCE N.ELY & N.WLY ALONG PRIVATE RD ON LOT 2 TR 18231-2 (OPPOSITE EASEMENT)

FR-2757-55-60

SPRIGGS
WALSH
SMITH
MOORE

Note: Any Additions or Changes on This Sheet Must Be Made or Circled in Red Ink With Date and Name of Person Making Change.

Do not extend this side of this line.

PLEASE RETURN to
LOS ANGELES COUNTY ENGINEER
403 Los Angeles County Engineering Bldg.

76F309S CE # 310 3-61

F. B. 2754 PG. 62

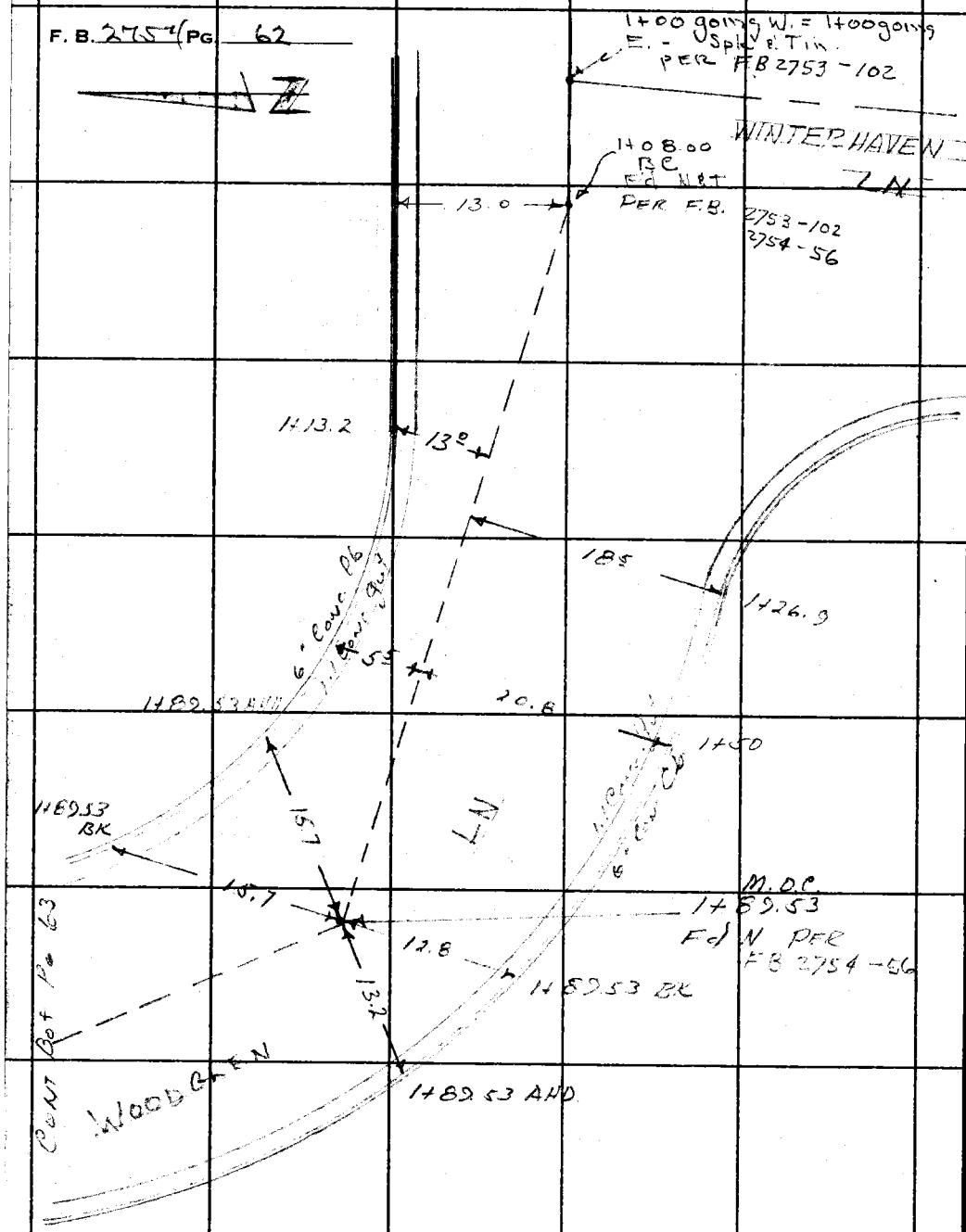

PLEASE RETURN TO
LOS ANGELES COUNTY ENGINEER
403 LOS ANGELES COUNTY ENGINEERING BLDG.

Do not extend this side of this line.

Note: Any Additions or Changes on This Sheet Must be Made or Circled in Red Ink With Date and Name of Person Making Change.

Notes Ck'd by	Survey of
Map No.	JN Tape Std °F
Office Work	Surveyed by
Checked	Notes Date 8-66
Date	Indexed C. J. GALLI

F. B. Pg.

CONT BOTT. PG. 64

FD SQ. HD. 3+62.66 & P.T. PER FB 2754-57

3+62.66 BK. EDGE PAV. N.8 3.5 3+63.66 BK EDG. PAV

PREMIX PAV.

3+54.2 3+53.5 3+53.3 9.0 5.5 3+51.4 3+39.2 24.5

18" C.M.P. 25.8

3+27.6 Fd Spk & P.T. PER FB 2754-57

2.3 3.3 3+22.5 3+17.0 27.7 3+14.8 22.2

2+98.6 18.2 19.0 2+98.6

2+87 14.0 15.5 2+87 BK

2+73.8 W.H.H. 7.3 15.1

2+71.06 AHD 12.2 13.7 AHD

Fd S. & W. PER FB 2754-56

13.3 BK

WOODGLEN

24.5 15.6 20.6 2+05

CONT LT SIDE 62

Note: Any Additions or Changes on This Sheet Must be Made or Circled in Red Ink With Date and Name of Person Making Change.

Do not extend this side of this line.

PLEASE RETURN TO
LOS ANGELES COUNTY ENGINEER
403 LOS ANGELES COUNTY ENGINEERING BLDG.

76F309S CE # 310 3-61

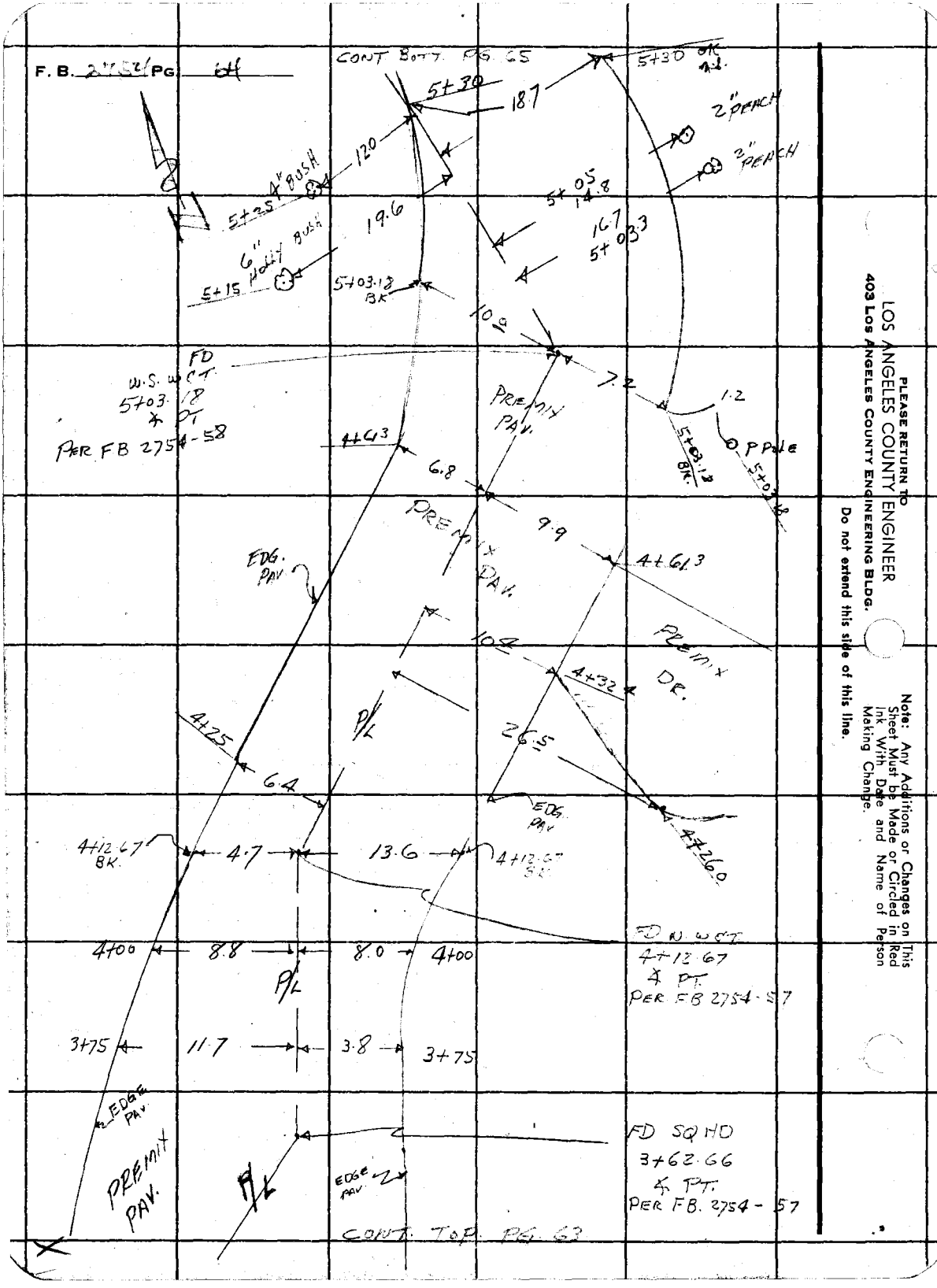

PLEASE RETURN TO
LOS ANGELES COUNTY ENGINEER
403 Los Angeles County Engineering Bldg.
Do not extend this side of this line.

Note: Any Additions or Changes on This Sheet Must be Made or Circled in Red Ink With Date and Name of Person Making Change.

Notes Ck'd by
Map No.
Office Work
Checked
Date

Survey of
JN Tape Std °F
Surveyed by
Notes Date
Indexed C. J. GALLI

F. B. PG.

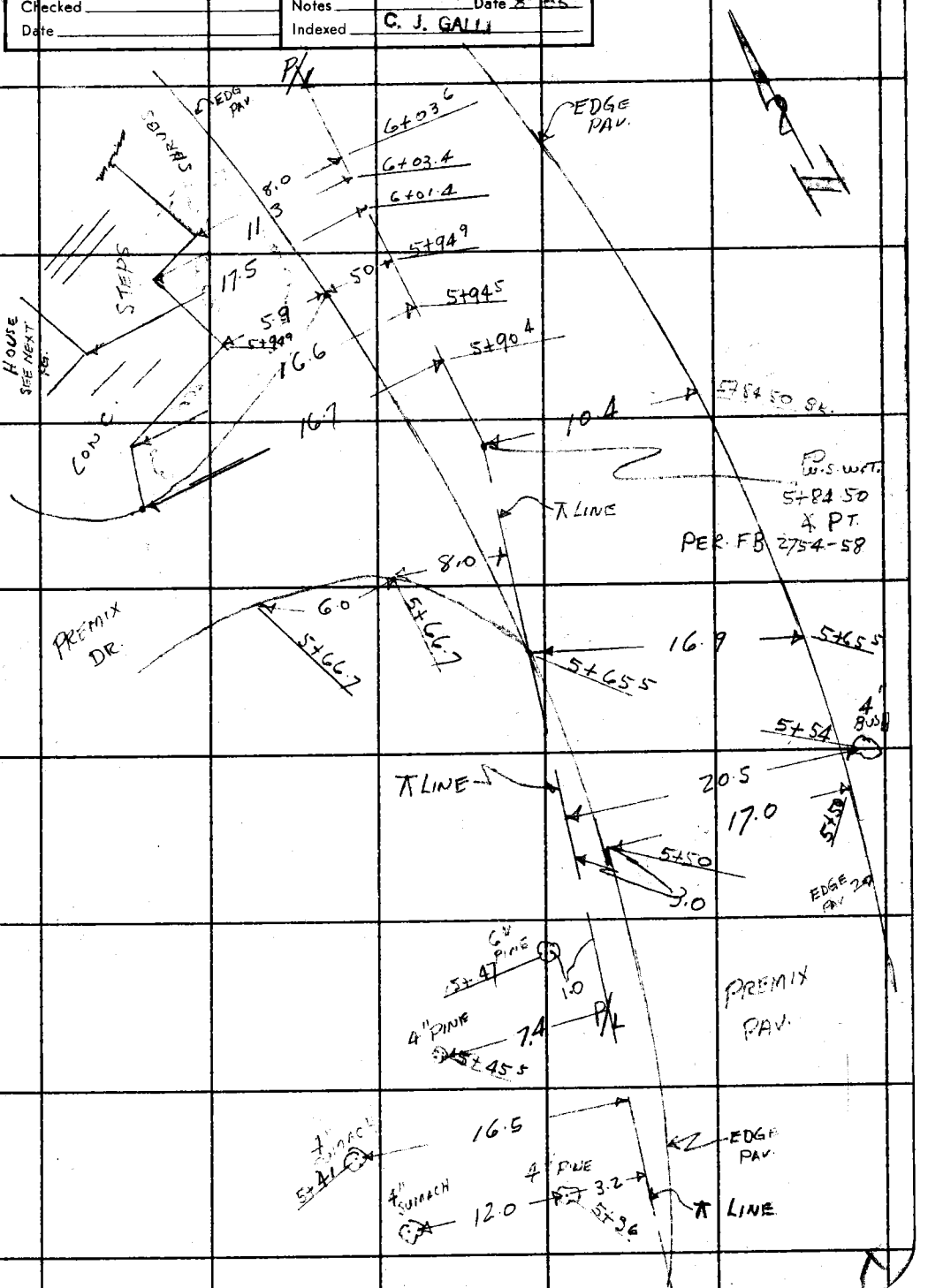

Note: Any Additions or Changes on This Sheet Must Be Made or Circled in Red Ink With Date and Name of Person Making Change.

Do not extend this side of this line.

PLEASE RETURN TO
LOS ANGELES COUNTY ENGINEER
403 Los Angeles County Engineering Bldg.

76F3085 CE # 310 3-61

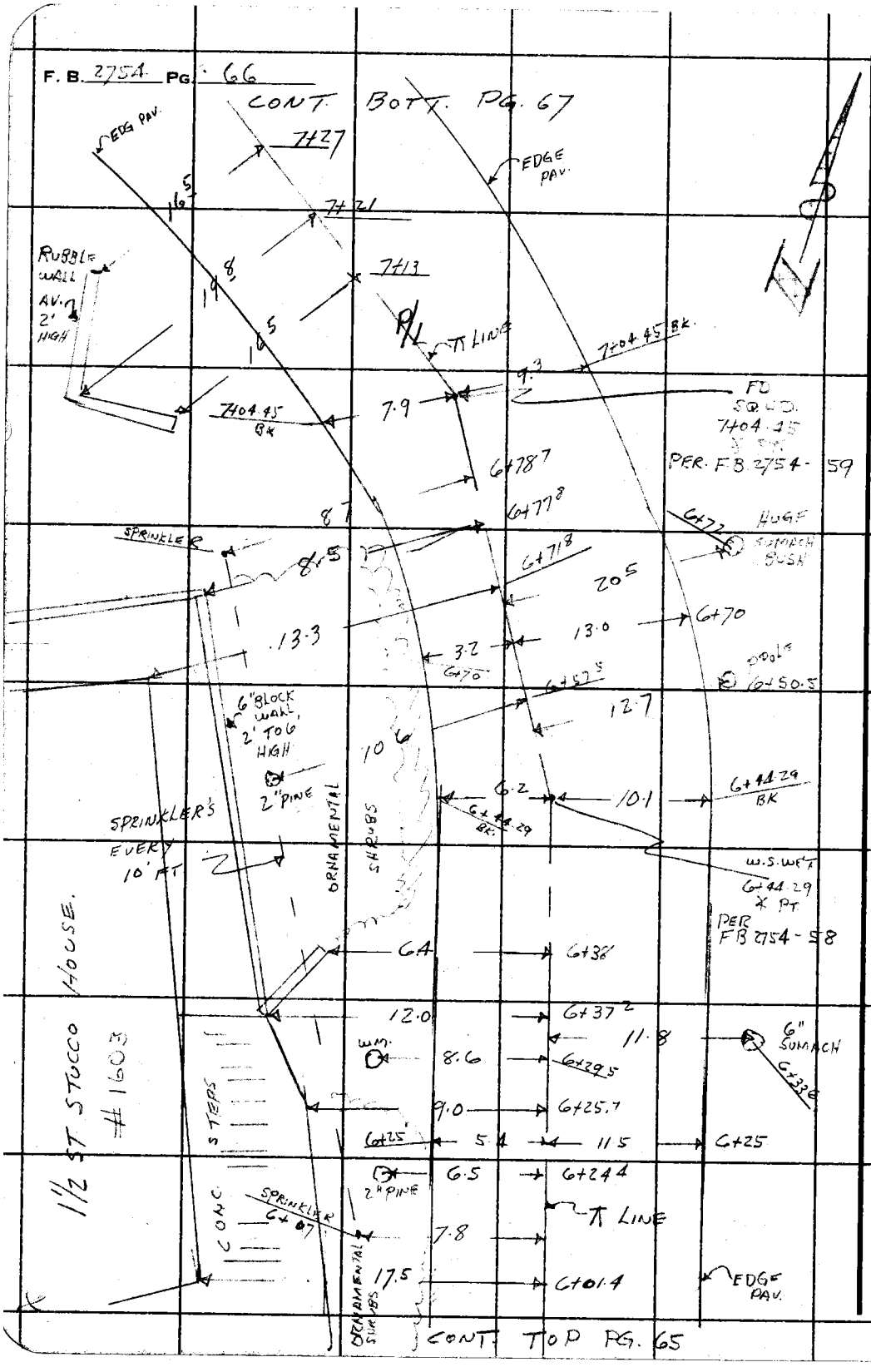

PLEASE RETURN TO
LOS ANGELES COUNTY ENGINEER
403 LOS ANGELES COUNTY ENGINEERING BLDG.

Do not extend this side of this line.

Note: Any Additions or Changes on This Sheet Must be Made or Circled in Red Ink With Date and Name of Person Making Change.

Notes Ck'd by	Survey of [illegible]
Map No.	JN [illegible] Tape [illegible] Std [illegible] °F
Office Work	Surveyed by H.H. Spencer
Checked	Notes N. Smith Date [illegible]
Date	Indexed [illegible]

F. B. 2754 PG. 67

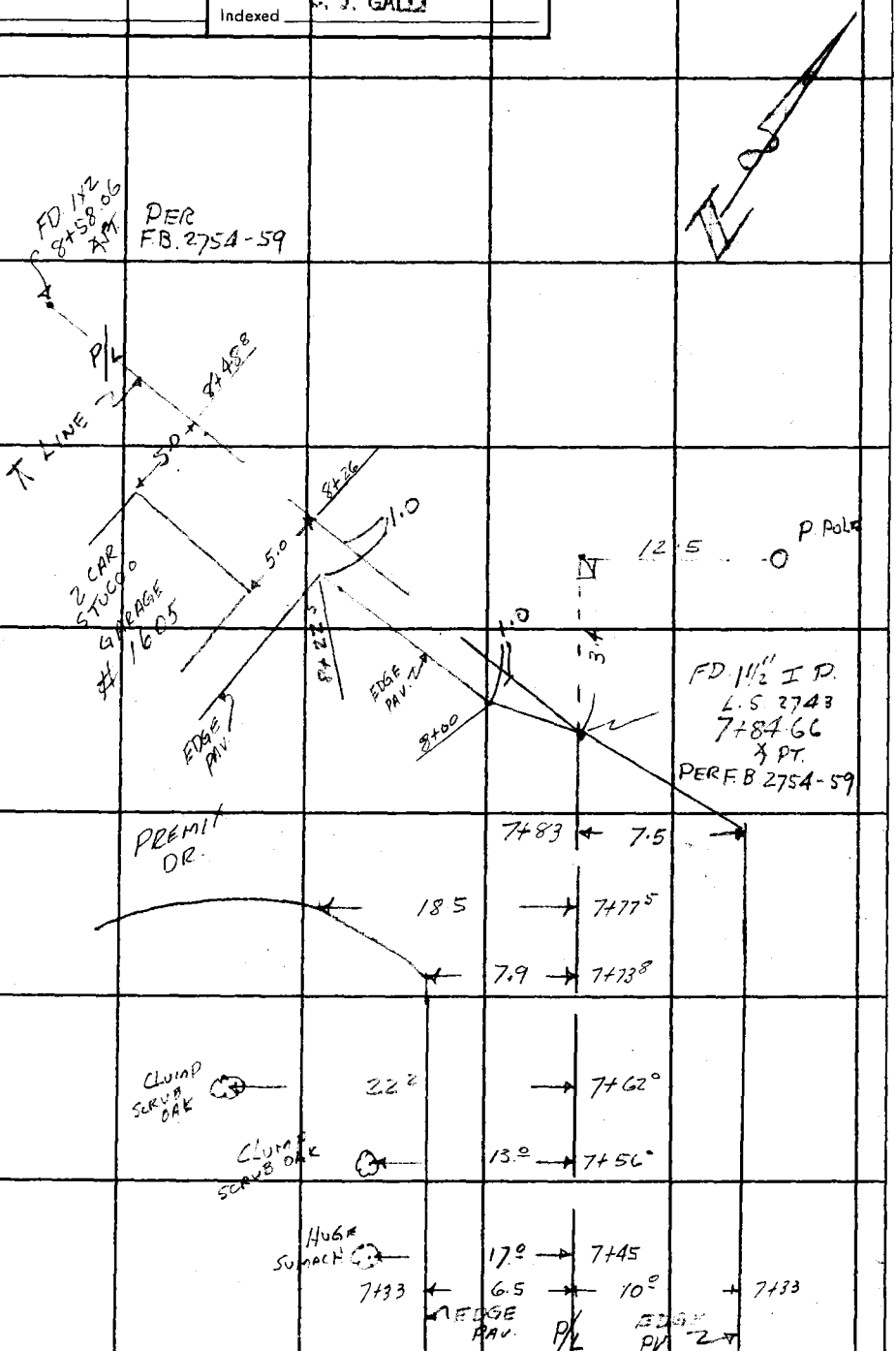

CONT. TOP PG. 66

Note: Any Additions or Changes on This Sheet Must be Made or Circled in Red Ink With Date and Name of Person Making Change.

PLEASE RETURN TO
LOS ANGELES COUNTY ENGINEER
403 LOS ANGELES COUNTY ENGINEERING BLDG.

Do not extend this side of this line.

76F309S CE # 310 3-61

PLEASE RETURN TO
LOS ANGELES COUNTY ENGINEER
403 LOS ANGELES COUNTY ENGINEERING BLDG.

Note: Any Additions or Changes on This Sheet Must be Made or Circled in Red Ink With Date and Name of Person Making Change.

Do not extend this side of this line.

F. B. 2754 Pg. 68

Profile	Notes Red	Plotted	Job No. 240234	Division No.	F.B. 2754	Pg. 69
No.	Date	Date	Survey of Tanoble Dr. SS Dist.			
X-Sec.	Notes Chkd.	Checked	Survey by H.H. Spriggs	Notes Walsh	Date 8-66	
No.	Date	Date	Map No.	Indexed C. J. GALLI	Date OCT 14 '66	

NOTE: ANY ADDITIONS OR CHANGES ON THIS SHEET MUST BE MADE OR CIRCLED IN RED INK, WITH DATE AND NAME OF PERSON MAKING CHANGE.

PLEASE RETURN TO
LOS ANGELES COUNTY ENGINEER
403 LOS ANGELES COUNTY ENGINEERING BLDG.

Do not extend notes this side of this line.

CI 240234

TANOBLE DR. SS. DISTRICT

X sections.

Woodglen Lane & Winter haven Lane W. & N. Wly. to common Pt. of Tr. 15702-2 & Tr 18231-2 @ Inter with Woodglen Lane ℄, Thence 56.60 Nly. to Radial Pt. @ Cul de Sac, Thence N. Ely & N. Wly. along private road on Lot 2. Tr 18231-2. (proposed easement)

FB 2754 - 55-60

ELEV.

F.S.

H.I.

H.H. Spriggs
M.A. Walsh
N. Smith
R. Moore

B.S.

STATION

X

76-L-298 CE 307 2-63

76-L-298 CE 307 2-63

PLEASE RETURN TO
LOS ANGELES COUNTY ENGINEER
403 LOS ANGELES COUNTY ENGINEERING BLDG.

NOTE: ANY ADDITIONS OR CHANGES ON THIS SHEET MUST BE MADE OR CIRCLED IN RED INK, WITH DATE AND NAME OF PERSON MAKING CHANGE

Do not extend notes this side of this line.

STATION	B.S.	H.I.	F.S.	ELEV.	Lt	℄	Rt
BM AE-837				1607.13	BM AE 837 Elev 1607.134 FB 2753-30 Woodglen Lane & Winter Haven Lane (N. Side) 10'± W/o ℄ Prod of Winter Haven Lane Bt Spk in cb.		
1+00				1606 95		℄	
				1606 75			11.9 edge gut
				1606 70			13.0 bot cb
				1607 33			13.0 Tp "
				1609 0			P/L
				1606 73	13.0 pvmt		
1+08				1606 88		℄	
				1606 69			11.9 edge gut
				1606 64			13.0 bot cb
				1607 28			13.0 Tp "
1+26.9				1606 64		℄	
				1606 46			7.1 edge gut
				1606 40			8.2 bot cb
				1607 04			8.2 Tp "
				1607 6			P/L

F.B. 2754 Pg. 70
Job No. 2407.34 Division No. Notes Red. Plotted Profile
Survey of Tanoble Dr. S.S. Dist Date Date No.
Survey by H.H. Sprecs Notes Walsh Notes Chkd. Checked X-Sec.
Indexed G. J. GALLI Date Date Date No.

76-L-298 CE 307 2-63

PLEASE RETURN TO
LOS ANGELES COUNTY ENGINEER
403 LOS ANGELES COUNTY ENGINEERING BLDG.

NOTE: ANY ADDITIONS OR CHANGES ON THIS SHEET MUST BE MADE OR CIRCLED IN RED INK, WITH DATE AND NAME OF PERSON MAKING CHANGE.

Do not extend notes this side of this line.

STATION	B. S.	H. I.	F. S.	ELEV.	Lt	℄	Rt
1+26.9				1606.37	17.4 edge gut		
				1606.34	18.5 bot cb		
				1606.98	18.5 Tp "		
				1607.1	P/L		
1+50				1606.30		℄	
				1606.19			4.4 edge gut
				1606.15			5.5 bot cb
				1606.78			5.5 Tp "
				1607.2			P/L
				1606.18	19.7 edge gut		
				1606.11	20.8 bot cb		
				1606.78	20.8 Tp "		
				1606.9	P/L		
1+89.53 BK M.O.C.				1606.00		℄	
				1605.70			14.6 edge gut
				1605.65			15.7 bot cb
				1606.27			15.7 Tp "
				1606.9			P/L
				1605.80	11.7 edge gut		
				1605.72	12.8 bot cb		
				1605.95	12.8 Tp "		
				1606.45	P/L		

X

Profile Notes Red ____ Plotted ____ Job No. 240234 Division No. ____ F.B. 2754 Pg. 71
No. ____ Date ____ Date ____ Survey of TANOBLE DR. S.S. DIST.
X-Sec. Notes Chkd. ____ Checked ____ Survey by H.H. SPRIGGS Notes WALSH Date 8-66
No. ____ Date ____ Date ____ Map No. ____ Indexed C. J. GALL Date ____

76-L-298 CE 307 2-63

PLEASE RETURN TO
LOS ANGELES COUNTY ENGINEER
403 LOS ANGELES COUNTY ENGINEERING BLDG.

NOTE: ANY ADDITIONS OR CHANGES ON THIS SHEET MUST BE MADE OR CIRCLED IN RED INK, WITH DATE AND NAME OF PERSON MAKING CHANGE

Do not extend notes this side of this line.

STATION	B.S.	H.I.	F.S.	ELEV.	Lt	℄	Rt
1+89.53 AHD M.O.C.				1606 00		℄	
				1605 84			14.6 edge gut
				1605 80			15.7 bot cb
				1606 44			15.7 TP. "
				1606 9			P/L
				1605 71	12.1 edge gut		
				1605 63	13.2 bot cb		
				1606 28	13.2 Tp "		
				1606 5	P/L		
2+25				1605 57		℄	
				1605 43			4.5 edge gut
				1605 39			5.6 bot cb
				1606 01			5.6 Tp "
				1606 7			P/L
				1605 40	19.5 edge gut		
				1605 34	20.6 bot cb		
				1605 96	20.6 Tp "		
				1606 1	P/L		
2+50				1605 20		℄	

F.B. 2754 PG. 72
Job No. 2402 34 Division No. Notes Red Plotted Profile
Survey of TANDBLE DR. S.S. DIST. Date Date No. X-Sec.
Survey by H.H. SPRGGS Notes WALSH Notes Chkd. Checked
Indexed C. J. GALLI Date Date Date No.

76-L-298 CE 307 2-63

PLEASE RETURN TO
LOS ANGELES COUNTY ENGINEER
403 LOS ANGELES COUNTY ENGINEERING BLDG.

NOTE: ANY ADDITIONS OR CHANGES ON THIS SHEET MUST BE MADE OR CIRCLED IN RED INK, WITH DATE AND NAME OF PERSON MAKING CHANGE.

Do not extend notes this side of this line.

STATION	B. S.	H. I.	F. S.	ELEV.	Lt	℄	Rt
2+71.06	BK	E.P.		1605.14		℄	
				1604.90			14.3 edge gut
				1604.85			15.4 bot cb
				1605.42			15.4 Tp "
				1605.9			P/L
				1604.97	12.1 edge gut		
				1604.84	13.3 bot cb		
				1605.40	13.3 Tp "		
				1605.6	P/L		
2+71.06	AHD	E.P.		1605.14		℄	
				1605.00			12.6 edge gut
				1604.90			13.7 bot cb
				1605.55			13.7 Tp "
				1606.0			P/L
				1604.91	11.1 edge gut		
				1604.82	bot cb		
				1605.40	Tp "		
				1605.6	P/L		
T.P.				1605.10			

Profile Notes Red ____ Plotted ____ Job No. 40234 Division No. ____
No. ____ Date ____ Date ____ Survey of TANOBLE DR. S.S. DIST.
X-Sec. Notes Chkd. ____ Checked ____ Survey by H.H. SPRIGG Notes WALSH Date 8-66
No. ____ Date ____ Date ____ Map No. ____ Indexed G. J. GALL Date ____

F.B. 2754 Pg. 73

76-L-298 CE 307 2-63

PLEASE RETURN TO
LOS ANGELES COUNTY ENGINEER
403 Los Angeles County Engineering Bldg.

NOTE: ANY ADDITIONS OR CHANGES ON THIS SHEET MUST BE MADE OR CIRCLED IN RED INK, WITH DATE AND NAME OF PERSON MAKING CHANGE

Do not extend notes this side of this line.

F.B. 2754 Pg. 74 | Job No 2402.34 Division No. | Notes Red | Plotted | Profile
Survey of TANOBLE DR. S.S. DIST. | Date | Date | No.
Survey by HH SPRIGG Notes WALSH | Notes Chkd. | Checked | X-Sec.
Indexed C. J. GALLI | Date | Date | No.

STATION	B. S.	H. I.	F. S.	ELEV.	℄	℄	RT
2+99.6				1605.10		℄	
				1604.75			17.9 edge gut
				1604.70			19.0 bot cb
				1605.23			19.0 Tp "
				1605.9			P/L
				1604.55	17.1 edge gut		
				1604.45	18.2 bot cb		
				1605.08	18.2 Tp "		
				1605.4	P/L		
3+14				1604.31	22.2 edge gut		
3+17.0				1605.11		℄	
				1604.30	23.1 edge gut		
				1603.74	27.7 bot cb		
				1604.74	27.7 Tp "		
				1604.80	29.0 Tp C.B.		
3+22.6				1600.74	31 F.L. 18" C.I.P.		
3+27.0				1604.25	25.8 edge gut		
3+39.2				1604.30	24.5 " "		
3+52.4				1601.13		℄	line edge gut
3+53.3				1604.33			9.5 edge rd.
3+53.5				1604.25	9.9 edge Rd.		

76-L-298 CE 307 2-63

PLEASE RETURN TO
LOS ANGELES COUNTY ENGINEER
403 LOS ANGELES COUNTY ENGINEERING BLDG.

NOTE: ANY ADDITIONS OR CHANGES ON THIS SHEET MUST BE MADE OR CIRCLED IN RED INK. WITH DATE AND NAME OF PERSON MAKING CHANGE.

Do not extend notes this side of this line.

STATION	B. S.	H. I.	F. S.	ELEV.	Lt	⊼ line	Rt
3+54.2				160432		⊼ line	but cb
				160440		⊼ line	Tp. "
3+62.66				160510		⊼ line	
				160530			3.5 edge pvmt
				16094			13.5 S.H.
				160503	2.9 F.L. Ro		
				160512	9.8 brk		
				160525	11.8 edge pvmt		
				16054	16.0 grd.		
3+73.5				16072	14.5 but brk		
				16091	19.5 Tp. "		
4+00				161026		⊼ line	FL. Ru
				161058			8.0 edge pvmt
				16162			16.8 Tp brk
				161044	7.0 brk		
				161100	8.8 edge pvmt		
				16112	10.7 brk		
				16121	14.6 Tp brk		
				16121	19.0 flat		

Profile No. ___ Notes Red ___ Plotted ___ Job No. 240234 Division No. ___ F.B. 2754 Pg. 75
X-Sec. No. ___ Date ___ Date ___ Survey of TAMORLA DR S.S. DIST
Notes Chkd. ___ Checked ___ Survey by H.H. SPRIGGS Notes WALSH Date 8-66
Date ___ Date ___ Map No. ___ Indexed G. J. GALLI Date ___

76-L-298 CE 307 2-63

PLEASE RETURN TO
LOS ANGELES COUNTY ENGINEER
403 LOS ANGELES COUNTY ENGINEERING BLDG.

NOTE: ANY ADDITIONS OR CHANGES ON THIS SHEET MUST BE MADE OR CIRCLED IN RED INK, WITH DATE AND NAME OF PERSON MAKING CHANGE

Do not extend notes this side of this line.

STATION	B. S.	H. I.	F. S.	ELEV.	Lt	⊼	LINE Rt
4+12.67				1612 25		⊼	LINE
				1612 35			4.7 F.L. Rd.
				1612 98			13.6 edge pvmt
				1618 0			21.0 Tp brk
				1612 30	3.7 brk		
				1612 74	4.7 edge pvmt		
				1613 9	15.0 grd		
4+26				1614 34			10.4 edge rd
				1618 9			26.5 edge drive
4+50				1617 99		⊼	LINE
4+61.3				1619 80		⊼	LINE
				1619 65			2° F.L. Rd
				1620 04			9.2 brk
				1620 67			12.5 brk
				1620 83			21 pvmt
				1620 17	5.5 brk		
				1620 53	6° edge pvmt.		
				1621 2	13.5 Toe slope.		
				1625 2	19.5 brk S.H.		

F.B. 2754 Pg. 76 Job No. 240234 Division No. ____ Notes Red ____ Plotted ____ Profile ____
Survey of TANOBLE DR S.S. DIST Date ____ Date ____ No. ____
Survey by H.H. SPRIGGS Notes WALSH Notes Chkd. ____ Checked ____ X-Sec. ____
Indexed C. J. GALLI Date ____ Date ____ Date ____ No. ____

76-L-298 CE 307 2-63

PLEASE RETURN TO
LOS ANGELES COUNTY ENGINEER
403 LOS ANGELES COUNTY ENGINEERING BLDG.

NOTE: ANY ADDITIONS OR CHANGES ON THIS SHEET MUST BE MADE OR CIRCLED IN RED INK, WITH DATE AND NAME OF PERSON MAKING CHANGE.

Do not extend notes this side of this line.

STATION	B. S.	H. I.	F. S.	ELEV.	Lt	℄	Rt
T.P.				1625.22			
5+00				1626.05		℄	
5+03.18	bk			1626.67		℄	
				1626.80			6.5 edge punt
				1627.02			7.0 brk
				1625.5			20.0 flat
				1626.62	1.5 FL RD		
				1627.66	8.5 brk		
				1628.26	10.0 edge punt		
				1629.9	25.0 grd		
5+25				1631.23		℄	
5+30				1632.63		℄	Tp brk edge punt
				1632.16			1.0 bot brk
				1631.97			9.5 FL
				1632.55			17.5 brk
				1632.95			18.5 Tp brk
				1633.8			21.0 Tp "
				1633.5			28. bot "
				1632.2	19° Toe Slope		
TP				1633.89			

Profile No. X-Sec. No. Notes Red Date Notes Chkd. Date Plotted Date Checked Date Job No. 240234 Division No. Survey of TEMPLE DR S.S. DIST Survey by H.H. SPRIGGS Notes WALSH Date 8-66 Map No. Indexed G. J. GALL Date

F.B. 2754 Pg. 77

76-L-298 CE 307 2-63

PLEASE RETURN TO
LOS ANGELES COUNTY ENGINEER
403 Los Angeles County Engineering Bldg.

NOTE: ANY ADDITIONS OR CHANGES ON THIS SHEET MUST BE MADE OR CIRCLED IN RED INK, WITH DATE AND NAME OF PERSON MAKING CHANGE

Do not extend notes this side of this line.

F. B. 2754 Pg. 78 Job No. 2402.34 Division No. Notes Red Plotted Profile
Survey of TAMOBLE DR. S.S. DIST. Date Date No. X-Sec.
Survey by HH SPRIGGS Notes WALSH Notes Chkd. Checked
Indexed C. J. GALLI Date Date No.

STATION	B. S.	H. I.	F. S.	ELEV.	L ℄	℄	R ℄
57+50				1637.1		℄	
				1637.20			3.5 edge pvmt
				1636.75			4.5 bot bnk
				1636.41			11° F.L. Rd.
				1636.50			20° edge Rd.
				1636.5			21.5 bot bnk
				1640.3			24° TP "
				1637.7	7.5 bot bnk		
				1639.4	9.5 TP "		
				1645.2	23 TP "		
57+65.5				1640.95		℄	edge pvmt
TP				1643.13			
57+84.50	bk			1644.21		℄	
				1644.07			1.5 FL RD.
				1643.97			10.7 edge pvmt
				1644.0			12.0 bot bnk
				1654.0			17° TP "
				1645.10	6° bot bnk		
				1645.58	6.5 TP "		
				1645.96	14° edge drive		
57+90.4				1645.70	16.2 " "		

76-L-298 CE 307 2-63

PLEASE RETURN TO
LOS ANGELES COUNTY ENGINEER
403 LOS ANGELES COUNTY ENGINEERING BLDG.

NOTE: ANY ADDITIONS OR CHANGES ON THIS SHEET MUST BE MADE OR CIRCLED IN RED INK, WITH DATE AND NAME OF PERSON MAKING CHANGE.

Do not extend notes this side of this line.

STATION	B. S.	H. I.	F. S.	ELEV.	Lt	⊼ LINE	RT
5+94.4				1646.72	4.5 brk		
				1646.92	5.0 edge dr		
6+00				1647.47		⊼ LINE	
				1647.24		3.5 F.L. Rd	
				1647.85		11.5 edge pvmt	
				1647.9		12.5 bot brk	
				1655.9		15.5 Tp "	
				1647.66	3.5 brk		
				1648.10	5.0 edge pvmt		
				1647.88	11.0 edge conc. step		
6+01.4				1645.97	17.5 basement FLR. Elev #1603		
6+25				1652.46		⊼ LINE	
				1652.28		3.0 F.L. Rd	
				1652.45		11.0 edge pvmt	
				1652.6		12.0 bot brk	
				1658.6		15.5 Tp "	
				1652.73	4.0 bot brk		
				1653.2	5.0 edge pvmt		
				1653.73	9.0 " conc. step		
6+37.2				1654.68	12.0 bot wall		
				1656.55	12.0 Tp "		

1644.01

Profile Notes Red ____ Plotted ____ Job No. 2402.34 Division No. ____ F.B. 2754 Pg 79
No. ____ Date ____ Date ____ Survey of Tanner Dr S.S. Dist
X-Sec. Notes Chkd. ____ Checked ____ Survey by H.H. Spriggs Notes Walsh Date 8-66
No. ____ Date ____ Date ____ Map No. ____ Indexed C. J. Galli Date ____

76-L-298 CE 307 2-63

6 + 71.8

PLEASE RETURN TO
LOS ANGELES COUNTY ENGINEER
403 Los Angeles County Engineering Bldg.

NOTE: ANY ADDITIONS OR CHANGES ON THIS SHEET MUST BE MADE OR CIRCLED IN RED INK. WITH DATE AND NAME OF PERSON MAKING CHANGE

Do not extend notes this side of this line.

F.B. 2754 Pg. 80 | Job No 2402-34 | Division No. | Notes Red | Plotted | Profile
Survey of TAHOBLE DR. S.S. DIST. | Date | Date | No.
Survey by HILL SPRGS Notes 4-24-64 | Notes Chkd. | Checked | X-Sec.
Indexed C. J. GALLI | Date | Date | No.

STATION	B. S.	H. I.	F. S.	ELEV.	LT	℄ / INE	RT
6+38				165 50	6.4 bot wall		
				165657	6.4 Tp "		
6+44.29				165578		℄	INE.
				165560			2° F.L. Rd
				165574			10 5 edge "
				16558			11° bot cut
				16603			13 5 Tp "
				165615	5.5 brk		
				165637	6.5 edge rd		
				16566	12.5 bot wall		
				165733	12.5 Tp wall		
				16548	13.0 bot "		
				16548	16.0 flat		
6+71.8				165618	13.3 FLR. Elev. House		
6+77.8				166171		℄	INE
				166151			5 5 F.L. Rd
				166156			13° edge "
				16616			14° bot cut
				16671			17 2 Tp "
				166190	3 2 Edge RD		
				16617	6 2 Tp brk		
				16603	8.5 bot wall		

bot "

76-L-298 CE 307 2-63

PLEASE RETURN TO
LOS ANGELES COUNTY ENGINEER
403 LOS ANGELES COUNTY ENGINEERING BLDG.

NOTE: ANY ADDITIONS OR CHANGES ON THIS SHEET MUST BE MADE OR CIRCLED IN RED INK, WITH DATE AND NAME OF PERSON MAKING CHANGE.

Do not extend notes this side of this line.

STATION	B. S.	H. I.	F. S.	ELEV.	Lt	⊼ LINE	Rt
6+77.8				1660.55	8.5 Tp wall		
				1655.0	9.0 bot "		
				1655.0	13.0 grd		
7+04.45				1665.91		⊼ LINE. F.L. Rd	
				1665.75		9.0 edge Rd	
				1665.8		10.0 bot cut	
				1670.8		13.0 Tp cut	
				1666.33	7.5 Edge Rd		
				1666.6	15.0 Tp Bk		
				1664.9	25.0 S.H.		
7+13				1666.73	16.5 Tp wall		
				1665.7	16.5 bot "		
7+21				1669.2	19.8 Tp "		
				1664.9	19.8 bot "		
7+27				1669.23		⊼ LINE	
				1669.18		2.5 F.L. Rd	
				1669.45		10.0 edge "	
				1669.5		11.0 bot cut	
				1674.5		14.5 side of cut	
				1669.50	6.0 Edge pvmt		

Profile Notes Red ____ Plotted ____ Job No. 2402.34 Division No. ____
No. ____ Date ____ Date ____ Survey of TANDALE DR SS
X-Sec. Notes Chkd. ____ Checked ____ Survey by SPRIGGS Notes WALSH Date 8-66
No. ____ Date ____ Date ____ Map No. ____ Indexed C. J. GALLI Date ____

F.B. 2754 Pg. 81

76-L-298 CE 307 2-63

PLEASE RETURN TO
LOS ANGELES COUNTY ENGINEER
403 LOS ANGELES COUNTY ENGINEERING BLDG.

NOTE: ANY ADDITIONS OR CHANGES ON THIS SHEET MUST BE MADE OR CIRCLED IN RED INK. WITH DATE AND NAME OF PERSON MAKING CHANGE

Do not extend notes this side of this line.

STATION	B.S.	H.I.	F.S.	ELEV.	Lt	⊼	LINE RT
7+27				16693	12.5 BRK		
				166788	16.0 TP WALL		
				16661	16.5 bot "		
				16661	21.5 FLAT		
T.P.				16937			
7+50				167247		⊼	LINE F.L. RT
				167255			9.4 edge pvmt
				16726			10.4 bot 20" cut
				167301	7° Edge RD		
				16736	14.5 Tp brk		
				16721	19° bot "		
7+73.8				167585	7.9 Edge pvmt		
7+83.				167638			7.5 edge pvmt
7+84.66				167671		⊼	LINE Edge pvmt
				16772			10.5 bot 15" cut
				167705	11° pvmt		
				167770	20.5 "		
8+00				16778		⊼	LINE 10: grd
				16788			20: grd
				16792			
				167786	1° Edge pvmt		
				167773	10° PVMT		

F.B. 2754 Pg. 82
Job No. 240234 Division No. Notes Red Plotted Profile
Survey of Tanoble Dr. S.S. Date Date No.
Survey by Spriggs Notes Walsh Notes Chkd. Checked X-Sec.
Indexed C. J. GALLI Date Date Date No.

76-L-298 CE 307 2-63

PLEASE RETURN TO
LOS ANGELES COUNTY ENGINEER
403 LOS ANGELES COUNTY ENGINEERING BLDG.

NOTE: ANY ADDITIONS OR CHANGES ON THIS SHEET MUST BE MADE OR CIRCLED IN RED INK, WITH DATE AND NAME OF PERSON MAKING CHANGE.

Do not extend notes this side of this line.

STATION	B. S.	H. I.	F. S.	ELEV.	Lt	⊼ LINE	Rt
8+00				1677.70	21.5 Edge pvmt		
8+22				1679.04	1° Edge "		
8+25				1679.2		⊼ LINE	
				1680.0			6° bnk
				1680.3			20. gnd
				1678.90	9° Edge dr.		
				1678.80	20°		
				1679.27	50° Flr Elev. hse #1605.		
TBM #18				1676.71	TBM #11 - Elev 1676.711 - FB. 2753-29 400'± NLY. of Woodglen LN end of Pvmt. of Private Rd. to Hse 1605 - A Ed 1" I.P. Conc. plug & L.S. 2743 - Flush 10' Say P.P. # 1349699E.		

Profile No. ____ Notes Red ____ Plotted ____ Job No. 40036 Division No. ____
X-Sec. No. ____ Date ____ Date ____ Survey of Tangole Dr. S.S.
Notes Chkd. ____ Checked ____ Survey by Stricker Notes Walsh Date 8-66
Date ____ Date ____ Map No. ____ Indexed ____ C. J. GALLI Date ____

F.B. 2754 Pg. 83

F. B. 2754 Pg. 84 Job No. Division No. Notes Red Plotted Profile

Survey of Date Date No.

Survey by Notes Notes Chkd. Checked X-Sec.

Indexed Date Date Date No.

STATION	B.S.	H.I.	F.S.	ELEV.	

76-L-298 CE 307 2-63

PLEASE RETURN TO

LOS ANGELES COUNTY ENGINEER

403 Los Angeles County Engineering Bldg.

Do not extend notes this side of this line.

NOTE: ANY ADDITIONS OR CHANGES ON THIS SHEET MUST BE MADE OR CIRCLED IN RED INK, WITH DATE AND NAME OF PERSON MAKING CHANGE

Notes Ck'd by	Survey of Tanoble Dr. SS Dist.
Map No.	JN 2402.34 Tape 0253 Std 68 °F
Office Work	Surveyed by H H Spriggs
Checked	Notes HHS Date 8-66
Date	Indexed C. J. GALLS

F. B. 2754 PG. 35

CI 2402.34

TANOBLE DR. SS DIST.

SEWER PRELIM:
SKYVIEW DR., N'ly. FROM INTER. OF TR. 9142
& TR. 12486 COMMON PL'S to INTER. OF LOMA
ALTA DR. THENCE 225'± N. to P.I. on
SKYVIEW DR.
STA. 10+74.59 to STA. 16+16.96

℄ — F.B. 2753-72, 73, 239,
FB 1924 92, 95,

Location of Improvements: FB 2754 87-90
X sections FB 2754 91-100

H.H. Spriggs
M A Walsh
R. Moore
N. Smith

Note: Any Additions or Changes on This Sheet Must Be Made or Circled in Red Ink With Date and Name of Person Making Change.

PLEASE RETURN TO
LOS ANGELES COUNTY ENGINEER
403 LOS ANGELES COUNTY ENGINEERING BLDG.
Do not extend this side of this line.

76F309S CE # 310 3-61

PLEASE RETURN TO
LOS ANGELES COUNTY ENGINEER
403 LOS ANGELES COUNTY ENGINEERING BLDG.

Note: Any Additions or Changes on This Sheet Must be Made or Circled in Red Ink With Date and Name of Person Making Change.

Do not extend this side of this line.

F. B. 2454 PG. 86

Notes Ck'd by	Survey of Tanoble Dr. SS Dist.
Map No.	JN CI 240234 Tape ____ Std ____ °F
Office Work	Surveyed by H.H. Spriggs
Checked	Notes K.H. Moore Date 8-66
Date	Indexed C. J. Galli [illegible]

F. B. 2474 PG. 37

CI 240234

TANOBLE DR SS DIST.

Location of Improvements

Skyview Dr., Nly. From Inter. of TR. 914-2 & TR. 12486 Common Pl's to Inter. of Loma Alta Dr, Thence 225' ± N. to P.I. on Skyview Dr.

℄ = FB 2753-72, 73, 239; FB 2754 92, 95

H H Spriggs
M.A. Walsh
N. Smith
[illegible]

Note: Any Additions or Changes on This Sheet Must be Made or Circled in Red Ink With Date and Name of Person Making Change.

PLEASE RETURN TO
LOS ANGELES COUNTY ENGINEER
403 Los Angeles County Engineering Bldg.

Do not extend this side of this line.

76F3095 CE # 310 3-61

To Bk. Pg. 89

F. B. 2754 PG. 88

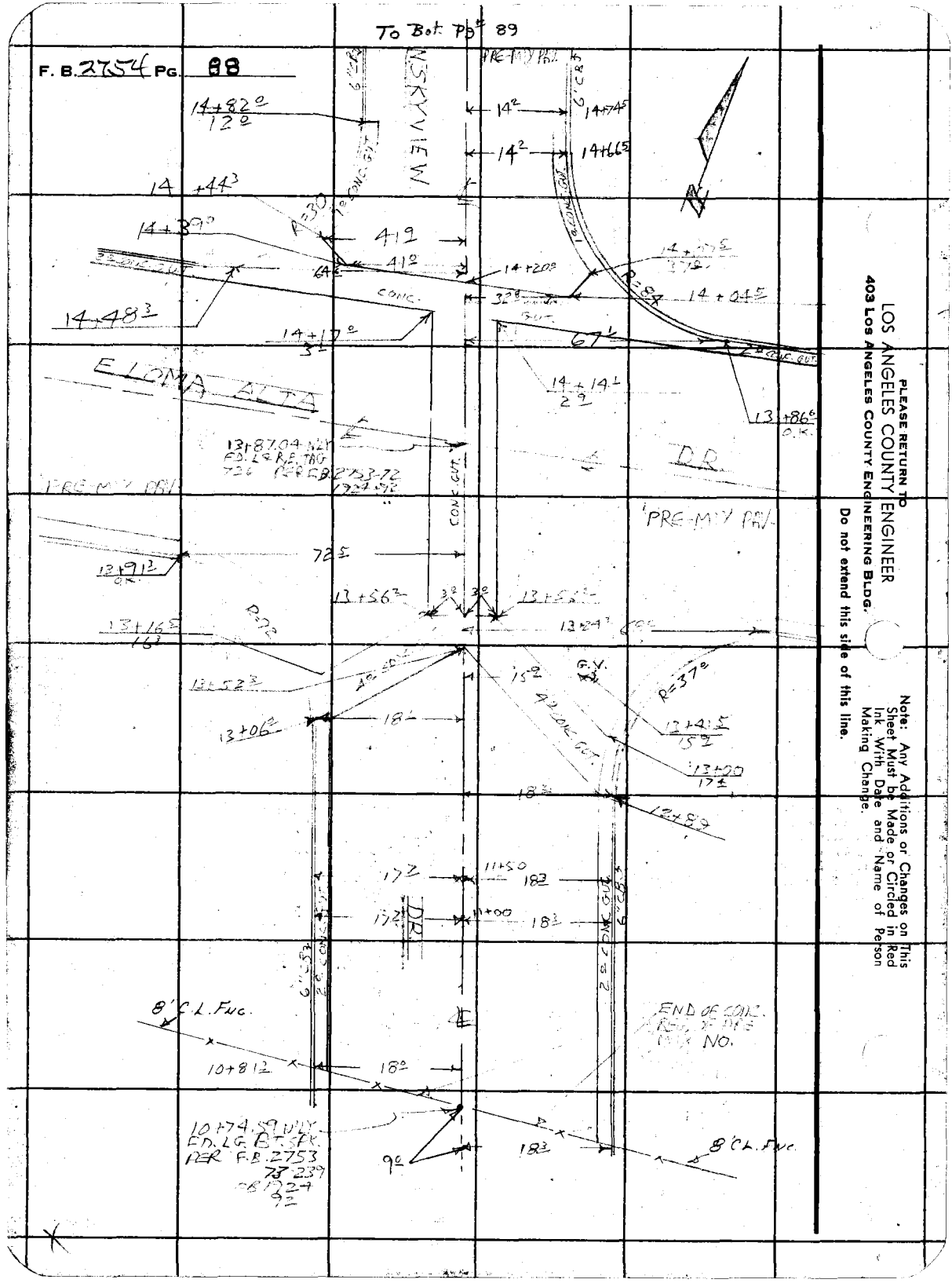

Please Return To
LOS ANGELES COUNTY ENGINEER
403 Los Angeles County Engineering Bldg.

Do not extend this side of this line.

Note: Any Additions or Changes on This Sheet Must be Made or Circled in Red Ink With Date and Name of Person Making Change.

Notes Ck'd by	Survey of [illegible]
Map No.	JN [illegible] Tape Std °F
Office Work	Surveyed by H.H. SPRIGGS
Checked	Notes R.A. MOORE Date
Date	Indexed C. J. GALL

F. B. [illegible] PG. 89

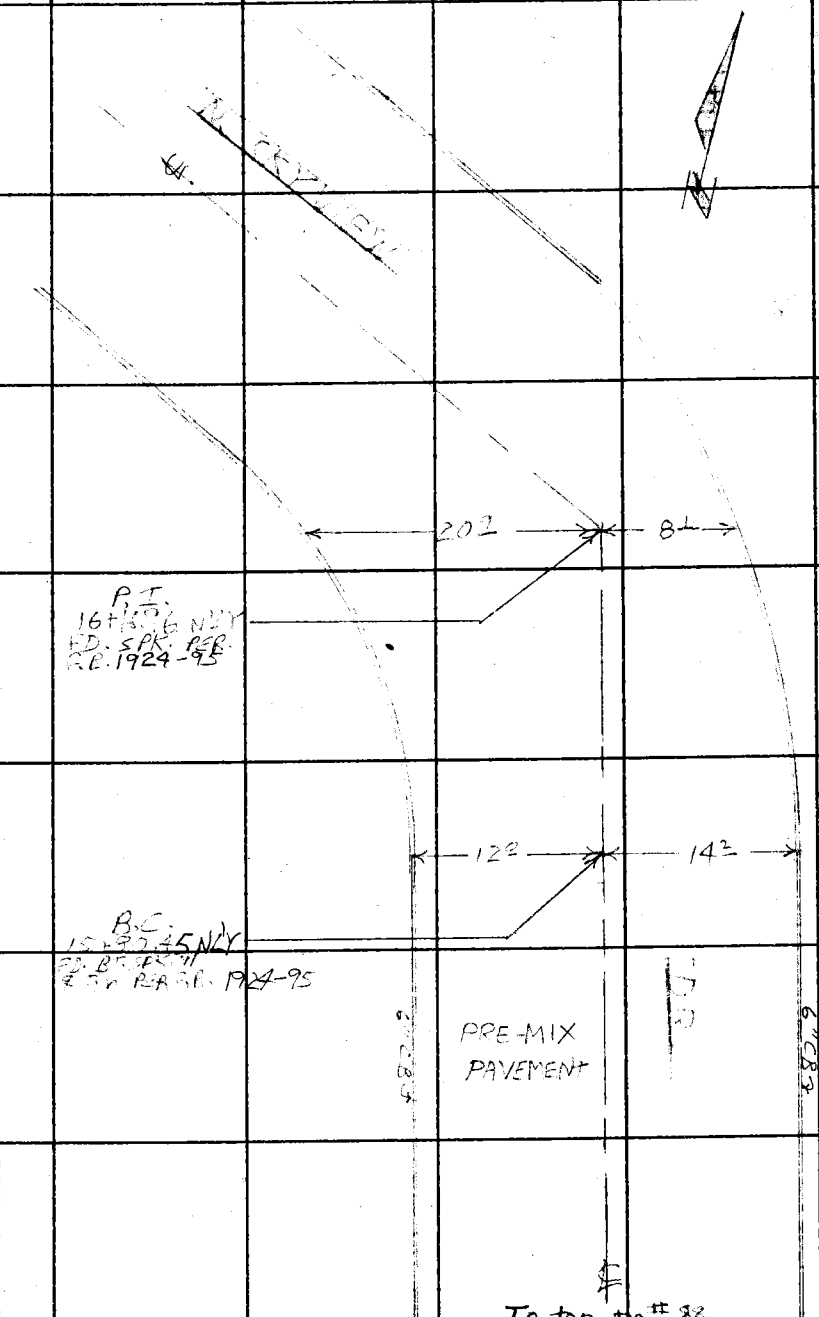

To top Pg # 88

Note: Any Additions or Changes on This Sheet Must be Made or Circled in Red Ink With Date and Name of Person Making Change.

Do not extend this side of this line.

PLEASE RETURN TO
LOS ANGELES COUNTY ENGINEER
403 LOS ANGELES COUNTY ENGINEERING BLDG.

76F309S CE # 310 3-61

PLEASE RETURN TO
LOS ANGELES COUNTY ENGINEER
403 LOS ANGELES COUNTY ENGINEERING BLDG.

Note: Any Additions or Changes on This Sheet Must be Made or Circled in Red Ink With Date and Name of Person Making Change.

Do not extend this side of this line.

F. B. 2757 PG. 90

Profile No.	Notes Red	Plotted	Job No. 240234	Division No.	F.B. 2754	Pg. 91
	Date	Date	Survey of Tanoble Dr S.S.			
X-Sec. No.	Notes Chkd.	Checked	Survey by Spriggs	Notes Walsh	Date	
	Date	Date	Map No.	Indexed G. J. GALLI	Date OCT 1 [illegible]	

NOTE: ANY ADDITIONS OR CHANGES ON THIS SHEET MUST BE MADE OR CIRCLED IN RED INK, WITH DATE AND NAME OF PERSON MAKING CHANGE.

PLEASE RETURN TO
LOS ANGELES COUNTY ENGINEER
403 LOS ANGELES COUNTY ENGINEERING BLDG.

Do not extend notes this side of this line.

CI 240234

TANOBLE DR. S.S. DISTRICT

X SECTIONS

SKYVIEW DR., N'ly FROM INTER. OF TR. 9142 & TR. 12486, COMMON PLS: to INTER OF LOMA ALTA DR., THENCE 275'± N. to P.I. on SKYVIEW DR.

Sta. 10+74.59 to Sta 16+16.96

FB 2753-72, 73, 239
FB 1924 92, 95,

H.L. Griggs
M.A. Walsh
R. Moore
N. Smith

STATION	B.S.	H.I.	F.S.	ELEV.

X

76-L-298 CE 307 2-63

76-L-298 CE 307 2-63

PLEASE RETURN TO
LOS ANGELES COUNTY ENGINEER
403 LOS ANGELES COUNTY ENGINEERING BLDG.

NOTE: ANY ADDITIONS OR CHANGES ON THIS SHEET MUST BE MADE OR CIRCLED IN RED INK, WITH DATE AND NAME OF PERSON MAKING CHANGE

Do not extend notes this side of this line.

STATION	B.S.	H.I.	F.S.	ELEV.	Lt	℄	Rt
BMAE 821				1460 04	BMAE 821 - Elev 1460.035 - FB 2753-19 Skyview Dr - E. side - 310'± So. inter Loma Alta Dr - Bt. Sph in cb 4' No. of No Entrance to Noyes Elem school @ Hse #1835		
10+65.6				1458 7			18.3 bot cb
				1459 46			18.3 Tp "
10+74.59				1460 29		℄	
10+81.3				1461 21	16 edge gut		
				1461 06	18° bot cb		
				1461 81	18° Tp "		
11+00				1463 73		℄	
				1463 66			16° edge gut
				1463 55			18° bot cb
				1464 27			18° Tp "
				1467 1			P/L
				1463 54	15.7 edge gut		
				1463 40	17.7 bot cb		
				1463 59	17.7 Tp "		
				1465 05	P/L		

F.B. 2754 Pg. 92 Job No. 2402.34 Division No. Notes Red Plotted Profile
Survey of Tanoble Dr. S.S. Date Date No.
Survey by Spriggs Notes Walsh Notes Chkd. Checked X-Sec.
Indexed C. J. GALLI Date Date Date No.

76-L-298 CE 307 2-63

PLEASE RETURN TO
LOS ANGELES COUNTY ENGINEER
403 LOS ANGELES COUNTY ENGINEERING BLDG.

NOTE: ANY ADDITIONS OR CHANGES ON THIS SHEET MUST BE MADE OR CIRCLED IN RED INK, WITH DATE AND NAME OF PERSON MAKING CHANGE.

Do not extend notes this side of this line.

STATION	B. S.	H. I.	F. S.	ELEV.	Lt ℄	Rt
TP				1468.48		
11+50				1470.79	℄	
				1470.76		16.2 edge gut
				1470.64		18.2 bot. cb
				1471.44		18.2 Tp "
				1472.1		P/L
				1470.69	15.9 edge gut	
				1470.57	17.9 bot. cb	
				1471.30	17.9 Tp "	
				1472.9	P/L	
12+00				1477.88	℄	
				1478.00		16.2 edge gut
				1477.89		18.2 bot. cb
				1478.67		18.2 Tp "
				1480.9		P/L
				1477.72	15.9 edge gut	
				1477.60	17.9 bot. cb	
				1477.80	17.9 Tp "	
				1478.6	P/L	

Profile Notes Red ____ Plotted ____ Job No. 240234 Division No. ____ F.B. 2754 Pg. 93
No. ____ Date ____ Date ____ Survey of Tenorio Dr SS
X-Sec. Notes Chkd. ____ Checked ____ Survey by Spriggs Notes Walsh Date ____
No. ____ Date ____ Date ____ Map No. ____ Indexed C. J. Galli Date ____

76-L-298 CE 307 2-63

PLEASE RETURN TO
LOS ANGELES COUNTY ENGINEER
403 LOS ANGELES COUNTY ENGINEERING BLDG.

NOTE: ANY ADDITIONS OR CHANGES ON THIS SHEET MUST BE MADE OR CIRCLED IN RED INK, WITH DATE AND NAME OF PERSON MAKING CHANGE

Do not extend notes this side of this line.

STATION	B. S.	H. I.	F. S.	ELEV.	Lt	℄	Rt
12+50				1484.96		℄	
				1484.96			16.2 edge gut
				1484.83			18.2 Bot cb
				1485.63			18.2 Tp "
				1487.3			P/L
				1484.99	15.9 edge gut		
				1484.89	17.9 Bot cb		
				1484.99	17.9 Tp "		
				1486.50	P/L		
12+89				1490.54		℄	
				1490.44			16.2 edge gut
				1490.37			18.2 bot cb
				1491.08			18.2 Tp "
				1492.2			P/L
13+00				1492.18			13.3 edge x gut
				1492.05			15.2 F.L. x gut
				1492.01			17.4 edge x gut
13+06.2				1492.49	16.1 edge gut		
				1492.43	18.1 bot cb		
				1492.17	18.1 Tp "		
				1492.95	P/L		

F.B. 2754 Pg. 94 Job No. 2402.34 Division No. Notes Red Plotted Profile
Survey of TANOBLE DR. S.S. Date Date No.
Survey by SORIGES Notes WALSH Notes Chkd. Checked X-Sec.
Indexed C. J. GALLI Date Date Date No.

76-L-298 CE 307 2-63

PLEASE RETURN TO
LOS ANGELES COUNTY ENGINEER
403 LOS ANGELES COUNTY ENGINEERING BLDG.

NOTE: ANY ADDITIONS OR CHANGES ON THIS SHEET MUST BE MADE OR CIRCLED IN RED INK, WITH DATE AND NAME OF PERSON MAKING CHANGE.

Do not extend notes this side of this line.

STATION	B. S.	H. I.	F. S.	ELEV.	Lt	℄	Rt
13+16.5				1494.46		℄	
				1494.60			8.9 edge x gut
				1494.49			11° F.L. x gut
				1494.51			12.9 edge x "
				1494.92			27.4 edge gut
				1495.05			30.0 bot cb
				1495.78			30.0 Tp "
				1496.5			P/L
				1494.02	12.5 edge x gut		
				1493.88	14.6 F.L. x gut		
				1493.72	16.3 edge gut		
13+24.3				1500.60			6.8° Tp cb
				1499.90			6.8° bot "
13+26.3				1500.07			68° edge gut
13+40				1497.84		℄	
				1497.89			3° edge x gut
				1497.83			4° F.L. x "
				1497.83			7° edge x "
				1499.22			37° prmt brn
13+52				1499.57		℄	edge gut

Profile Notes Red ____ Plotted ____ Job No. 240234 Division No. ____ F.B. 2754 Pg. 95
No. ____ Date ____ Date ____ Survey of TANGELE DR SS
X-Sec. Notes Chkd. ____ Checked ____ Survey by SPRIGGS Notes WALSH Date 8-66
No. ____ Date ____ Date ____ Map No. ____ Indexed C. J. GALLI Date ____

76-L-298 CE 307 2-63

PLEASE RETURN TO
LOS ANGELES COUNTY ENGINEER
403 LOS ANGELES COUNTY ENGINEERING BLDG.

NOTE: ANY ADDITIONS OR CHANGES ON THIS SHEET MUST BE MADE OR CIRCLED IN RED INK, WITH DATE AND NAME OF PERSON MAKING CHANGE

Do not extend notes this side of this line.

STATION	B. S.	H. I.	F. S.	ELEV.	Lt	℄	Rt
13+56.2				1499.95		℄	F.L. X gut
				1499.97			3.0 edge gut
				1500.45			30. Pu.mt
				1500.00	3° edge gut		
				1498.04	29.5 edge gut		
				1497.98	31.7 bot cb		
				1498.67	31.7 Tp "		
				1498.8	P/L		
13+70				1500.29		℄	
				1500.33	3° edge gut		
				1500.32	30.7 brk		
13+87.04				1500.61		℄	INTER
				1500.65			3° edge gut
				1501.42			30° pumt
				1500.62	3° edge gut		
				1501.18	30° pumt		
13+91.3				1503.75	72.5 Tp cb		
				1503.12	72.5 bot "		
13+93.3				1503.30	72.5 edge gut		
13+86.6				1502.03			67' bot cb
				1502.67			67' Tp "

F.B. 2754 PG. 96 Job No. 2402.34 Division No. Notes Red Plotted Profile
Survey of TANOBLE Dr. S.S. Date Date No.
Survey by SPRIGGS Notes WALSH Notes Chkd. Checked X-Sec.
Indexed C. J. GALLI Date Date Date No.

76-L-298 CE 307 2-63

PLEASE RETURN TO
LOS ANGELES COUNTY ENGINEER
403 LOS ANGELES COUNTY ENGINEERING BLDG.

NOTE: ANY ADDITIONS OR CHANGES ON THIS SHEET MUST BE MADE OR CIRCLED IN RED INK, WITH DATE AND NAME OF PERSON MAKING CHANGE.

Do not extend notes this side of this line.

STATION	B. S.	H. I.	F. S.	ELEV.	L +	℄	R +
14+00				1500.81		℄	FL. gut
14+04.5				1501.41			23.5 edge x gut
				1501.45			28.0 F.L. x gut
				1501.56			32.8 Edge x "
14+07.5				1501.83			37° edge gut
14+14.1				1501.05			2.9 Edge gut
14+17.0				1501.07	3° edge gut		
14+ 20.0				1501.08		℄	edge x gut
14+ 39.0				1502.20	41.0 edge gut		
14+44.3				1502.50	41.9 edge "		
14+48.3				1503.67	64.6 bot cb		
				1504.31	64.6 Tp "		
14+50				1503.71		℄	
				1503.31			14.9 edge gut
				1503.25			16.2 bot cb
				1503.90			16.2 Tp "
				1506.4			P/L
				1503.65	11° bek		
				1503.25	27.8 edge gut		
				1503.03	29.7 bot cb		
				1503.71	29.7 Tp "		
				1505.5	P/L		

X

Profile No. ____ Notes Red ____ Plotted ____ Job No. 240234 Division No. ____
X-Sec. No. ____ Date ____ Date ____ Survey of Tonopah Dr S.S.
Notes Chkd. ____ Checked ____ Survey by SMF/GGS Notes Arson Date 8-66
Date ____ Date ____ Map No. ____ Indexed C. J. GALLI Date ____

F.B. 2754 Pg. 97

76-L-298 CE 307 2-63

PLEASE RETURN TO
LOS ANGELES COUNTY ENGINEER
403 LOS ANGELES COUNTY ENGINEERING BLDG.

NOTE: ANY ADDITIONS OR CHANGES ON THIS SHEET MUST BE MADE OR CIRCLED IN RED INK, WITH DATE AND NAME OF PERSON MAKING CHANGE

Do not extend notes this side of this line.

STATION	B. S.	H. I.	F. S.	ELEV.	Lt	℄	Rt
14+66.5				1505.45			13.2 edge gut
				1505.41			14.2 bot cb
				1506.02			14.2 Tp "
14+74.5				1506.45			13.2 edge gut
14+82.0				1507.69	11° edge gut		
				1507.58	12 bot cb		
				1508.28	12 Tp "		
15+00				1510.58		℄	
				1510.45			14.2 bot cb
				1511.15			14.2 Tp "
				1511.93			P/L
				1510.29	12° bot cb		
				1510.37	12° Tp "		
				1513.6	P/L		
15+50				1517.75		℄	
				1517.66			14.2 bot cb
				1518.23			14.2 Tp "
				1524.2			P/L
				1517.45	12° bot cb		
				1518.16	12° Tp "		
				1518.50	P/L		

F. B. 2754 Pg. 98 Job No. 240234 Division No. Notes Red Plotted Profile
Survey of TANOBLE DR S.S. Date Date No.
Survey by SPRIGGS Notes WALSH Notes Chkd. Checked X-Sec.
Indexed C. J. GALLI Date Date Date No.

76-L-298 CE 307 2-63

PLEASE RETURN TO
LOS ANGELES COUNTY ENGINEER
403 LOS ANGELES COUNTY ENGINEERING BLDG.

NOTE: ANY ADDITIONS OR CHANGES ON THIS SHEET MUST BE MADE OR CIRCLED IN RED INK, WITH DATE AND NAME OF PERSON MAKING CHANGE.

Do not extend notes this side of this line.

STATION	B. S.	H. I.	F. S.	ELEV.	Lt	℄	Rt
15+80.45				1522.21		℄	(BC)
				1521.97			14.2 bot cb
				1522.62			14.2 Tp "
				1528.6			P/L
				1522.02	12° bot cb		
				1522.56	12° Tp "		
				1519.43	P/L		
16+ 16.96				1527.35		℄	(P.I.)
				1526.80			8.1 bot cb
				1527.39			8.1 Tp "
				1537.4			P/L
				1528.50	20.9 bot cb		
				1529.15	20.9 Tp "		
				1529.4	P/L		
BM AE 845				1524.95	BM AE 845 Elev 1524.954 - FB 2753-35		
					Skyview Dr. - 215' ± No. ℄ Loma Alta Sq		
					Bt. Spk in E. cb.		

Profile Notes Red ____ Plotted ____ Job No. 2402-24 Division No. ____
No. ____ Date ____ Date ____ Survey of Tanner Dr. CS
X-Sec. Notes Chkd. ____ Checked ____ Survey by Springer Notes Walsh Date 8-66
No. ____ Date ____ Date ____ Map No. ____ Indexed ____ C. J. GALLI Date ____

F.B. 2754 Pg. 99

F.B. 2754 PG. 100

Job No. 240234 Division No. _____ Notes Red _____ Plotted _____ Profile

Survey of TANOBLE DR. S.S. Date _____ Date _____ No. _____

Survey by SPRIGGS Notes WALSH Notes Chkd. _____ Checked _____ X-Sec.

Indexed _____ Date _____ Date _____ Date _____ No. _____

76-L-298 CE 307 2-63

PLEASE RETURN TO

LOS ANGELES COUNTY ENGINEER

403 LOS ANGELES COUNTY ENGINEERING BLDG.

NOTE: ANY ADDITIONS OR CHANGES ON THIS SHEET MUST BE MADE OR CIRCLED IN RED INK. WITH DATE AND NAME OF PERSON MAKING CHANGE

Do not extend notes this side of this line.

STATION	B.S.	H.I.	F.S.	ELEV.

Notes Ck'd by	Survey of Tanoble Dr SS Dist
Map No.	JN 240234 Tape 2253 Std 68 °F
Office Work	Surveyed by H H Spenger
Checked	Notes HHS Date 8-66
Date	Indexed C. J. GALLI

F. B. 2[illegible] PG. 101

CI 240234

TANOBLE DR. SS. DIST.

SEWER PREUM:

LOMA ALTA DR. Ely. FROM INTER @ SKYVIEW DR. 156'± to BC

STA. 1+00.00 to STA. 2+55.93

℄ = FB 1924 92 91, FB 2753-72

LOCATION OF IMPROVEMENTS FB 2754 103, 104
X SECTIONS FB 2754 105-110

HH Spenger
M A Walsh
H. Smith
R. Moore

Note: Any Additions or Changes on This Sheet Must be Made or Circled in Red Ink With Date and Name of Person Making Change.

PLEASE RETURN TO
LOS ANGELES COUNTY ENGINEER
403 LOS ANGELES COUNTY ENGINEERING BLDG.
Do not extend this side of this line.

76F309S CE # 310 3-61

PLEASE RETURN TO
LOS ANGELES COUNTY ENGINEER
403 LOS ANGELES COUNTY ENGINEERING BLDG.

Note: Any Additions or Changes on This Sheet Must be Made or Circled in Red Ink With Date and Name of Person Making Change.

Do not extend this side of this line.

F. B. 2454 PG. 102

Notes Ck'd by		Survey of TANORLE DR SS. DIST	F. B. 2754 PG. 103
Map No.		JN 2402-24 Tape Std °F	
Office Work		Surveyed by H.H. SPRIGGS	
Checked		Notes N. SMITH Date	
Date		Indexed C. J. GALLI	

Note: Any Additions or Changes on This Sheet Must be Made or Circled in Red Ink With Date and Name of Person Making Change.

Do not extend this side of this line.

PLEASE RETURN TO
LOS ANGELES COUNTY ENGINEER
403 Los Angeles County Engineering Bldg.

CI 2402.24

TANORLE DR. S.S. DIST.

Location of Improvements

LOMA ALTA DR. Ely From Intersec. of
SILVIEW DR. 156' ± to BC
STA 14+00.00 to STA 24+55.93

℄ = FB 1924-92, 93,
FB 2753-72,

HH Spriggs
Manually
N. Smith
R. Moore

78F3095 CE # 310 3-61

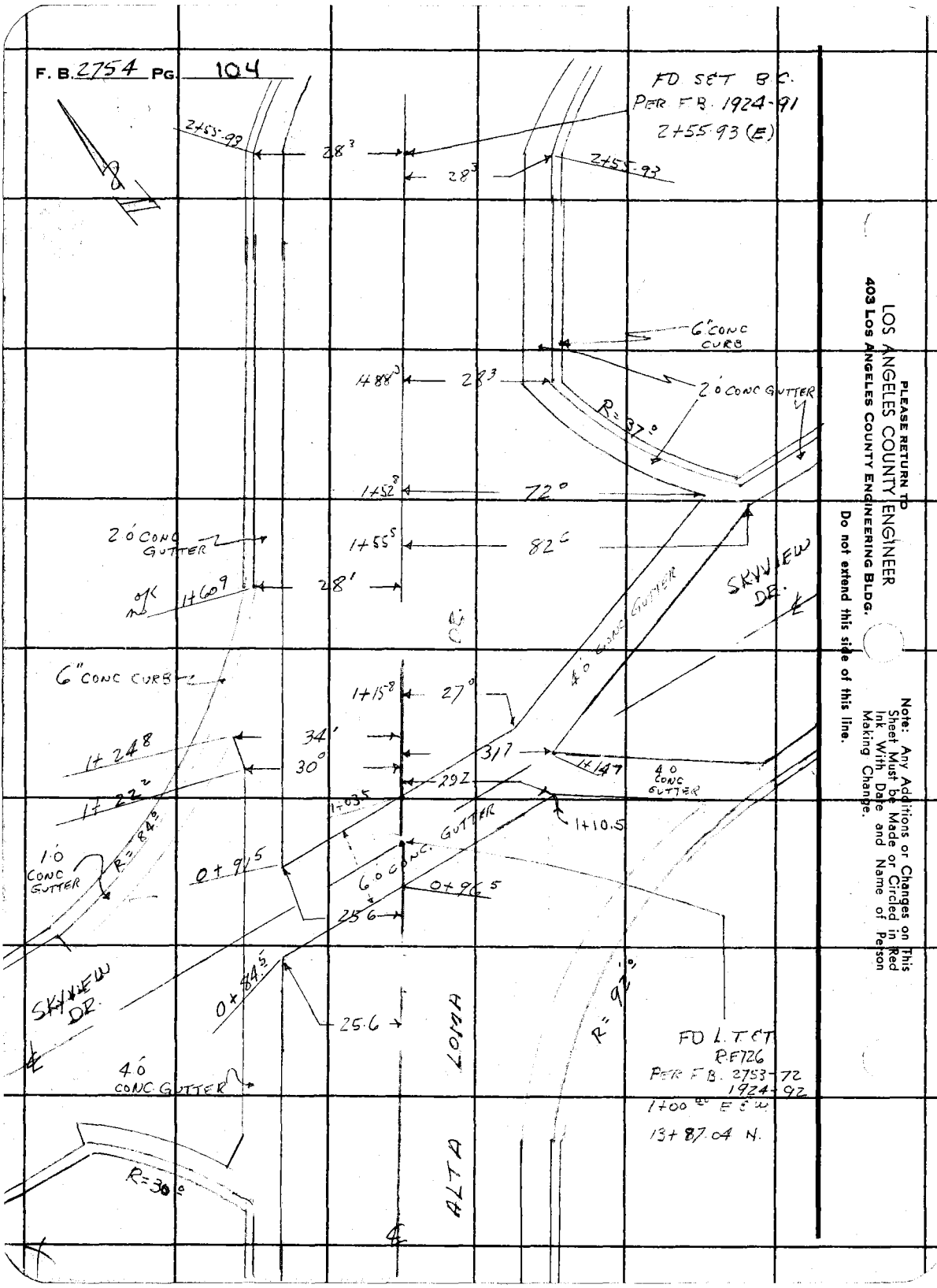

PLEASE RETURN TO
LOS ANGELES COUNTY ENGINEER
403 LOS ANGELES COUNTY ENGINEERING BLDG.
Do not extend this side of this line.

Note: Any Additions or Changes on This Sheet Must be Made or Circled in Red Ink With Date and Name of Person Making Change.

F.B. 2754 PG. 105

Profile No. ____ Notes Red ____ Plotted ____ Job No. 240234 Division No. ____
Date ____ Date ____ Survey of TANOBLE DR. S.S.
X-Sec. No. ____ Notes Chkd. ____ Checked ____ Survey by SPRIGGS Notes WALSH Date 5-66
Date ____ Date ____ Map No. ____ Indexed C. J. GALLI Date OCT. 1, '66

CI 2402.34

TANOBLE DR. S.S.

CROSS - SECTIONS ON LOMA ALTA DR
FROM SKYVIEW DR ELY. 155' to B.C.

= FB 1974-92, 91,
FB 2753-72,

SPRIGGS
WALSH
MOORE
SMITH

STATION	B.S.	H.I.	F.S.	ELEV.

NOTE: ANY ADDITIONS OR CHANGES ON THIS SHEET MUST BE MADE OR CIRCLED IN RED INK, WITH DATE AND NAME OF PERSON MAKING CHANGE.

PLEASE RETURN TO
LOS ANGELES COUNTY ENGINEER
403 LOS ANGELES COUNTY ENGINEERING BLDG.

Do not extend notes this side of this line.

76-L-298 CE 307 2-63

76-L-298 CE 307 2-63

PLEASE RETURN TO
LOS ANGELES COUNTY ENGINEER
403 LOS ANGELES COUNTY ENGINEERING BLDG.

NOTE: ANY ADDITIONS OR CHANGES ON THIS SHEET MUST BE MADE OR CIRCLED IN RED INK, WITH DATE AND NAME OF PERSON MAKING CHANGE

Do not extend notes this side of this line.

STATION	B. S.	H. I.	F. S.	ELEV.	Lt	℄	Rt
BM AE 844				1505 96	BM AE 844 - Elev. 1505.962 - FB 2753-35		
					Skyview Dr & Loma Alta Dr. S.W. Cor.		
					Bt. Spk inch - 2.6' W. of W. Ch. Pet		
0+84.5				1500 94		℄	
				1501 06	25.6 edge x gut		
				1501 06	27.6 F.L. x gut		
				1501 09	29.6 edge x gut		
0+91.5				1501 06	25.6 edge x gut		
0+96.5				1500 60		℄	edge x gut
1+00				1500 55		℄	INTER F.L. x gut
				1500 51			7.4 edge x gut
				1499 92			29.0 brk
				1500 71	6.8 edge x gut		
				1501 17	25.9 " x gut		
				1501 14	27.9 F.L. x gut		
				1501 19	29.9 edge x gut		
1+03.5				1500 56		℄	edge x gut
1+10.5				1499 95			29.7 edge gut
1+14.7				1499 58			31.7 " "
1+15.8				1499 93			27.0 " "

F.B. 2754 Pg. 106
Job No. 240234 Division No. Notes Red Plotted Profile
Survey of Tanoble Dr. S.S. Date Date No.
Survey by Spriggs Notes Walsh Notes Chkd. Checked X-Sec.
Indexed C. J. GALLI Date Date Date No.

76-L-298 CE 307 2-63

PLEASE RETURN TO
LOS ANGELES COUNTY ENGINEER
403 LOS ANGELES COUNTY ENGINEERING BLDG.

NOTE: ANY ADDITIONS OR CHANGES ON THIS SHEET MUST BE MADE OR CIRCLED IN RED INK, WITH DATE AND NAME OF PERSON MAKING CHANGE.

Do not extend notes this side of this line.

STATION	B. S.	H. I.	F. S.	ELEV.	Lt	℄	Rt
1+22.3				1501.55	30.0 edge x gut		
1+24.8				1501.59	25.6 " " "		
				1501.57	27.6 F.L. " "		
				1501.82	34.1 edge gut		
1+50				1501.25		℄	
				1500.43			14.0 pvmt
				1499.25			26.0 brk
				1501.82	14 pvmt		
				1501.98	26 edge gut		
1+60.9				1501.39		℄	
				1501.99	14.0 Pvmt		
				1502.10	26.0 edge gut		
				1502.03	28' bot cb		
				1502.66	28' Tp "		
				1503.5	P/L		
1+88.3				1501.71		℄	
				1500.93			14.0 Pvmt
				1500.03			26.3 edge pvmt
				1499.90			28.3 bot cb
				1500.57			28.3 Tp "
				1501.1			P/L

Profile Notes Red ____ Plotted ____ Job No. 240234 Division No. ____
No. ____ Date ____ Date ____ Survey of TANOBLE DR S.C. DIST
X-Sec. Notes Chkd. ____ Checked ____ Survey by H.H. SPRIGGS Notes WALSH Date 8-66
No. ____ Date ____ Date ____ Map No. ____ Indexed C. J. GALLI Date ____

F.B. 2754 Pg. 107

76-L-298 CE 307 2-63

PLEASE RETURN TO
LOS ANGELES COUNTY ENGINEER
403 Los Angeles County Engineering Bldg.

NOTE: ANY ADDITIONS OR CHANGES ON THIS SHEET MUST BE MADE OR CIRCLED IN RED INK, WITH DATE AND NAME OF PERSON MAKING CHANGE

Do not extend notes this side of this line.

F.B. 2754 Pg. 108 Job No. 2402.34 Division No. Notes Red. Plotted Profile
Survey of Tanoble Dr. S.S. Dist. Date Date No. X-Sec.
Survey by Hill Spriggs Notes M. Walsh Notes Chkd. Checked
Indexed C. J. Galli Date Date Date No.

STATION	B.S.	H.I.	F.S.	ELEV.	Lt	℄	Rt
2+00				1501 78		℄	
				1501 18			14° Pvmt
				1500 54			26' edge gut
				1500 36			28' bot cb
				1501 03			28' Tp "
				1501 4			P/L
				1502 03	14° Pvmt		
				1502 00	26' edge gut		
				1501 85	28' bot cb		
				1502 49	28' Tp "		
				1500 85	P/L		
2+55.93 BP				1500 63		℄	
				1500 29			14° Pvmt
				1499 82			26' edge gut
				1499 68			28' bot cb
				1500 30			28' Tp "
				1500 4			P/L

76-L-298 CE 307 2-63

PLEASE RETURN TO
LOS ANGELES COUNTY ENGINEER
403 LOS ANGELES COUNTY ENGINEERING BLDG.

NOTE: ANY ADDITIONS OR CHANGES ON THIS SHEET MUST BE MADE OR CIRCLED IN RED INK, WITH DATE AND NAME OF PERSON MAKING CHANGE.

Do not extend notes this side of this line.

STATION	B. S.	H. I.	F. S.	ELEV.	Lt	℄	Rt
2+55.93				1500.85	14° Pvmt.		
				1500.75	26' edge gut		
				1500.67	28' FL gut		
					"		
				1501.15	P/L		
TBM#20				1502.59	TBM #20 - Elev 1502.587 - FB 2753 - 35		
					Loma Alta Dr & Skyview Dr - N.E. Cor		
					bt. Spk in cb 10' W. of E. Cb. Ret.		

Profile Notes Red ____ Plotted ____ Job No. 240234 Division No. ____ F.B. 2754 Pg. 109
No. ____ Date ____ Date ____ Survey of Tanoble Dr. S.S. Dist.
X-Sec. Notes Chkd. ____ Checked ____ Survey by H.H. Spriggs Notes Walsh Date 8-66
No. ____ Date ____ Date ____ Map No. ____ Indexed C. J. GALLI Date ____

F. B. 2754 Pg. 110

Job No. 2402.34 Division No. Notes Red Plotted Profile

Survey of TANOBLE DR S.S. DIST. Date Date No.

Survey by H.H. SPRIGGS Notes A. WALSH Notes Chkd. Checked X-Sec.

Indexed Date Date Date No.

STATION	B.S.	H.I.	F.S.	ELEV.

78-L-286 CE 307 2-63

PLEASE RETURN TO

LOS ANGELES COUNTY ENGINEER

403 Los Angeles County Engineering Bldg.

Do not extend notes this side of this line.

NOTE: ANY ADDITIONS OR CHANGES ON THIS SHEET MUST BE MADE OR CIRCLED IN RED INK, WITH DATE AND NAME OF PERSON MAKING CHANGE

Notes Ck'd by	Survey of Tanoble Dr. SS Dist.
Map No.	JN 2402.34 Tape [illegible] Std [illegible] °F
Office Work	Surveyed by HHSpriggs
Checked	Notes HHS Date 8-66
Date	Indexed C. J. GALLI

F. B. 2754 PG. 111

CI 2402.34

TANOBLE DR. SS DIST.

SEWER PRELIM:

Loma Alta Dr. W/v. From Inter @ Skyview Dr. 585'± to Inter @ Tanoble Dr.

Sta. 1+00.00 to Sta. 6+84.97

FB 1924 92, 97
FB 2753-72

Location of Improvements FB 2754 113-114
Xsections FB 2754 115-122

H H Spriggs
M. A. Walsh
N. Smith
R. Moore

Note: Any Additions or Changes on This Sheet Must be Made or Circled in Red Ink With Date and Name of Person Making Change.

PLEASE RETURN TO
LOS ANGELES COUNTY ENGINEER
403 LOS ANGELES COUNTY ENGINEERING BLDG.

Do not extend this side of this line.

76F309S CE # 310 3-61

F. B. 2754 PG. 112

Blank

PLEASE RETURN TO
LOS ANGELES COUNTY ENGINEER
403 Los Angeles County Engineering Bldg.

Note: Any Additions or Changes on This Sheet Must be Made or Circled in Red Ink With Date and Name of Person Making Change.

Do not extend this side of this line.

Notes Ck'd by	Survey of TANOBLE DR. SS DIST
Map No.	JN 2402.34 Tape Std °F
Office Work	Surveyed by H. H SPRIGGS
Checked	Notes N. SMITH Date 8-66
Date	Indexed C. J. GALLI 9-14-66

F. B. 2754 PG. 113

CI 2402.34

TANOBLE DR. SS DIST.

Location of Improvements

Loma Alta Dr Wly. From Inter. @ Skyview Dr. [illegible] to Inter. @ Tanoble Dr.

Sta. 1+00.00 to Sta. 6+84.97

FB 1924 - 92, 97,
FB 2753 - 72

H H Spriggs
M A Walsh
N. Smith
R. Moore

Note: Any Additions or Changes on This Sheet Must be Made or Circled in Red Ink With Date and Name of Person Making Change.

PLEASE RETURN TO
LOS ANGELES COUNTY ENGINEER
403 LOS ANGELES COUNTY ENGINEERING BLDG.

Do not extend this side of this line.

76F309S CE # 310 3-61

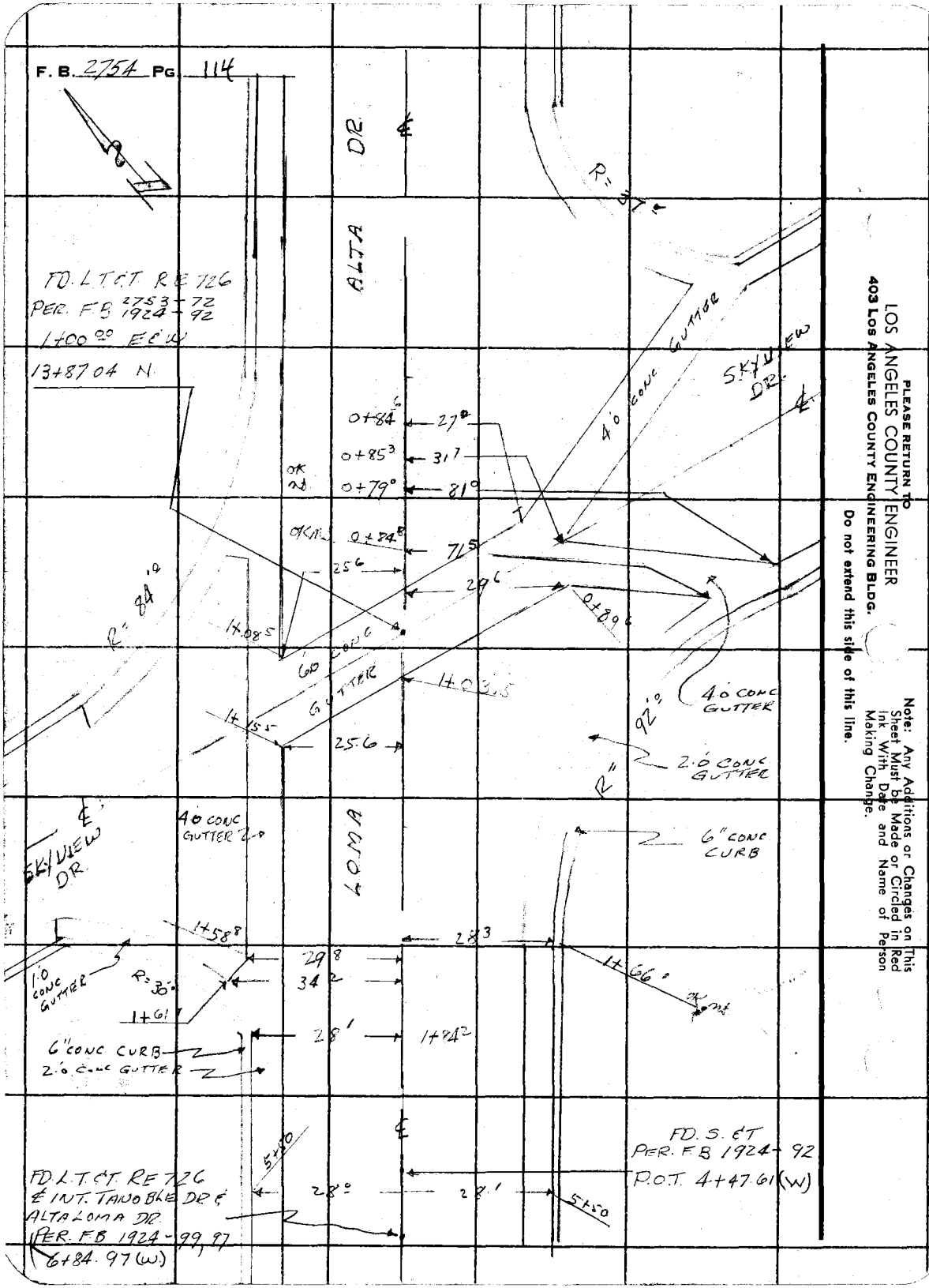

PLEASE RETURN TO
LOS ANGELES COUNTY ENGINEER
403 Los Angeles County Engineering Bldg.
Do not extend this side of this line.

Note: Any Additions or Changes on This Sheet Must be Made or Circled in Red Ink With Date and Name of Person Making Change.

Profile No. _____ X-Sec. No. _____
Notes Red _____ Date _____ Notes Chkd. _____ Date _____
Plotted _____ Date _____ Checked _____ Date _____
Job No. 2402.34 Division No. _____
Survey of Tanoble Dr. SS Dist.
Survey by HH Spriggs Notes Walsh Date 6-66
Map No. _____ Indexed G. J. GALLI Date OCT 14 '66

F. B. 2754 Pg. 115

NOTE: ANY ADDITIONS OR CHANGES ON THIS SHEET MUST BE MADE OR CIRCLED IN RED INK, WITH DATE AND NAME OF PERSON MAKING CHANGE.

PLEASE RETURN TO
LOS ANGELES COUNTY ENGINEER
403 Los Angeles County Engineering Bldg.

Do not extend notes this side of this line.

STATION	B. S.	H. I.	F. S.	ELEV.
CI 2402.34 TANOBLE DR. SS DIST.				
XSECTIONS LOMA ALTA DR., W'LY. FROM INTER. @ SKYVIEW DR. 585'± to INTR. @ TANOBLE DR. STA 1+00.00 to STA 6+84.97				
℄ - FB 1924-92,97 FB 2753-7				
			H.H. SPRIGGS M.A. WALSH N. SMITH R. MOORE	

75-L-296 CE 307 2-63

76-L-298 CE 307 2-63

PLEASE RETURN TO
LOS ANGELES COUNTY ENGINEER
403 LOS ANGELES COUNTY ENGINEERING BLDG.

NOTE: ANY ADDITIONS OR CHANGES ON THIS SHEET MUST BE MADE OR CIRCLED IN RED INK, WITH DATE AND NAME OF PERSON MAKING CHANGE

Do not extend notes this side of this line.

STATION	B.S.	H.I.	F.S.	ELEV.	Lt	℄	Rt
T.B.M. #20				1502.59	TBM #20 - Elev 1502.587 - FB 2753-35		
					N. Skyview Dr & Loma Alta Dr. N.E. Cor		
					Bt. Spk in cb 12'± W. of E. cb. Ret		
0+84.6				1499.97	27.0 edge gut		
0+85.3				1499.71	31.7 F.L. "		
0+89.6				1499.99	29.6 edge gut		
0+96.5				1500.62		℄	edge X gut
1+00				1500.60		℄	inter. F.L. X gut
				1500.75			6.8 edge gut
				1501.21			25.6 " "
				1501.19			27.6 F.L. X gut
				1501.22			29.6 edge gut
				1500.51	7.8 edge gut		
				1499.97	29.0 brk		
1+03.5				1500.66		℄	edge gut
1+08.5				1501.10			25.6 edge gut
1+15.5				1501.10			25.6 " "
				1501.10			27.6 F.L. "
				1501.12			29.6 Edge gut

F.B. 2754 Pg. 116 Job No. Division No. Notes Red Plotted Profile
Survey of Date Date No. X-Sec.
Survey by Notes Notes Chkd. Checked
Indexed C. J. GALLI Date Date No.

76-L-298 CE 307 2-63

PLEASE RETURN TO
LOS ANGELES COUNTY ENGINEER
403 LOS ANGELES COUNTY ENGINEERING BLDG.

NOTE: ANY ADDITIONS OR CHANGES ON THIS SHEET MUST BE MADE OR CIRCLED IN RED INK, WITH DATE AND NAME OF PERSON MAKING CHANGE.

Do not extend notes this side of this line.

STATION	B. S.	H. I.	F. S.	ELEV.	Lt	℄	Rt
1+50				1502.43		℄	
				1502.26			14.0 Pvmt
				1501.77			25.6 edge gut
				1501.75			27.6 F.L. gut
				1501.82			29.6 edge gut
				1502.35	14 Pvmt		
				1501.83	27.2 edge gut		
				1501.66	29.4 bot cb		
				1502.30	29.4 Tp. "		
				1501.5	P/L		
1+58.8				1502.22			29.8 edge gut
1+61.7				1502.43			25.6 edge gut
				1502.35			27.6 F.L. gut
				1502.53			34.2 edge gut
1+66.0				1503.42		℄	
				1503.58	14.0 Pvmt		
				1503.38	26.3 edge gut		
				1503.11	28.3 bot. cb		
				1503.77	28.3 Tp. "		
				1503.09	P/L		

X

Profile No. ____ Notes Red ____ Plotted ____ Job No. 2402.34 Division No. ____
X-Sec. No. ____ Date ____ Date ____ Survey of TANOBLE DR. S.S. DIST
Notes Chkd. ____ Checked ____ Survey by H.H. SPRGO Notes WALSH Date 8-66
Date ____ Date ____ Map No. ____ Indexed C. J. GALLI Date ____

F.B. 2754 Pg. 117

76-L-298 CE 307 2-63

PLEASE RETURN TO
LOS ANGELES COUNTY ENGINEER
403 Los Angeles County Engineering Bldg.

NOTE: ANY ADDITIONS OR CHANGES ON THIS SHEET MUST BE MADE OR CIRCLED IN RED INK, WITH DATE AND NAME OF PERSON MAKING CHANGE

Do not extend notes this side of this line.

F.B. 2754 Pg. 118 | Job No 2402.34 Division No. | Notes Red. | Plotted | Profile
Survey of Trouble Dr. S.S. Dist | Date | Date | No.
Survey by H. Spriggs Notes M.A. Walsh | Notes Chkd. | Checked | X-Sec.
Indexed C.J. Galli Date | Date | Date | No.

STATION	B.S.	H.I.	F.S.	ELEV.	L ℄	℄	R ℄
1+84.2				1504.93		℄	
				1504.50			14 Pvmt
				1503.85			26' edge gut
				1503.71			28' bot cb
				1504.37			28' Tp "
2+00				1506.22		℄	
				1505.88			14 Pvmt
				1505.21			26' edge gut
				1505.08			28' bot cb
				1505.73			28' Tp "
				1509.2			P/L
				1506.31	14 Pvmt		
				1506.11	26 edge gut		
				1505.25	28 bot cb		
				1506.57	28 Tp "		
				1506.2	P/L		
2+50				1510.43		℄	
				1510.17			14 Pvmt
				1509.74			26' edge gut
				1509.65			28' bot cb

76-L-298 CE 307 2-63
-L-2

PLEASE RETURN TO
LOS ANGELES COUNTY ENGINEER
403 LOS ANGELES COUNTY ENGINEERING BLDG.

NOTE: ANY ADDITIONS OR CHANGES ON THIS SHEET MUST BE MADE OR CIRCLED IN RED INK, WITH DATE AND NAME OF PERSON MAKING CHANGE.

Do not extend notes this side of this line.

STATION	B. S.	H. I.	F. S.	ELEV.	Lt	℄	Rt
2+50				1510 32			28 Tp cb
				1512 3			33 bot cut
				1519 3			P/L
				1510 61	14 prmt		
				1510 35	26' edge gut		
				1510 14	28' bot cb		
				1510 81	28' Tp "		
				1511 2	P/L		
3+00				1514 75		℄	
				1514 71			14° prmt
				1514 27			26' edge gut
				1514 14			28' bot cb
				1514 78			28' Tp "
				1518 8			P/L bot cut
				1514 67	14 prmt		
				1514 26	26' edge gut		
				1514 16	28' bot cb		
				1514 34	28' Tp "		
				1514 9	P/L		

Profile No. ____ Notes Red ____ Plotted ____ Job No. 2402 34 Division No. ____ F.B. 2754 Pg. 119
X-Sec. No. ____ Date ____ Date ____ Survey of TRIMBLE DR. S.S. DIST
Notes Chkd. ____ Checked ____ Survey by H.H. SPRIGGS Notes WALSH Date 8-66
Date ____ Date ____ Map No. ____ Indexed C. J. GALL Date ____

76-L-298 CE 307 2-63

PLEASE RETURN TO
LOS ANGELES COUNTY ENGINEER
403 LOS ANGELES COUNTY ENGINEERING BLDG.

NOTE: ANY ADDITIONS OR CHANGES ON THIS SHEET MUST BE MADE OR CIRCLED IN RED INK. WITH DATE AND NAME OF PERSON MAKING CHANGE

Do not extend notes this side of this line.

STATION	B.S.	H.I.	F.S.	ELEV.	Lt	℄	Rt
5+00				1523.57	14° Prmt		
				1523.03	26' edge gut		
				1522.71	28' bot cb		
				1523.52	28' Tp cb		
				1523.9	P/L		
5+50				1522.53		℄	
				1522.75			14° Prmt
				1522.63			26' edge gut
				1522.48			28' bot cb
				1523.15			28' Tp "
				1529.2			P/L bot out
				1522.11	14° Prmt		
				1521.68	26' edge gut		
				1521.56	28' bot cb		
				1521.68	28' Tp "		
				1522.15	P/L		
TBM #19				1517.31	TBM #19 - Elev. 1517.311 - FB 2753-34		
					TANOBLE DR & LOMA ALTA DR - N.E. COR		
					L. & T. IN MIDDLE CL RET		

F.B. 2754 Pg. 122 Job No. 2402 34 Division No. Notes Red Plotted Profile
Survey of TANOBLE DR. S.S. DIST. Date Date No. X-Sec.
Survey by H.H. SPRIGGS Notes M.A. WALSH Notes Chkd. Checked No.
Indexed C. J. GALLI Date Date Date

Notes Ck'd by	Survey of Tanoble Dr. S.S. Dist.	F. B. 2754	Pg. 123
Map No.	JN C1 2402.31 Tape Std °F		
Office Work	Surveyed by Burkholder		
Checked	Notes Moody man Date 8-46		
Date	Indexed		

Note: Any Additions or Changes on This Sheet Must be Made or Circled in Red Ink With Date and Name of Person Making Change.

Do not extend this side of this line.

PLEASE RETURN TO
LOS ANGELES COUNTY ENGINEER
403 LOS ANGELES COUNTY ENGINEERING BLDG.

76F3095 CE #310 663

C.I. 2402.31

TANOBLE DR. S.S. DIST.

Location of Improvements

on-Porter Ave.
from- Int. Gay wood Dr. (to West) = 1+00 No.
to- Int Loma Alta Dr. = 6+70.3 7N = 1+00 E&W

for & See F.B. 1924 - 109 & 125
F.B. 2753 - 40

See pg" 129 for Cross-Sections

Burkholder
Moodyman
Sandoval
Will

PLEASE RETURN TO
LOS ANGELES COUNTY ENGINEER
403 LOS ANGELES COUNTY ENGINEERING BLDG.

Note: Any Additions or Changes on This Sheet Must be Made or Circled in Red Ink With Date and Name of Person Making Change.

Do not extend this side of this line.

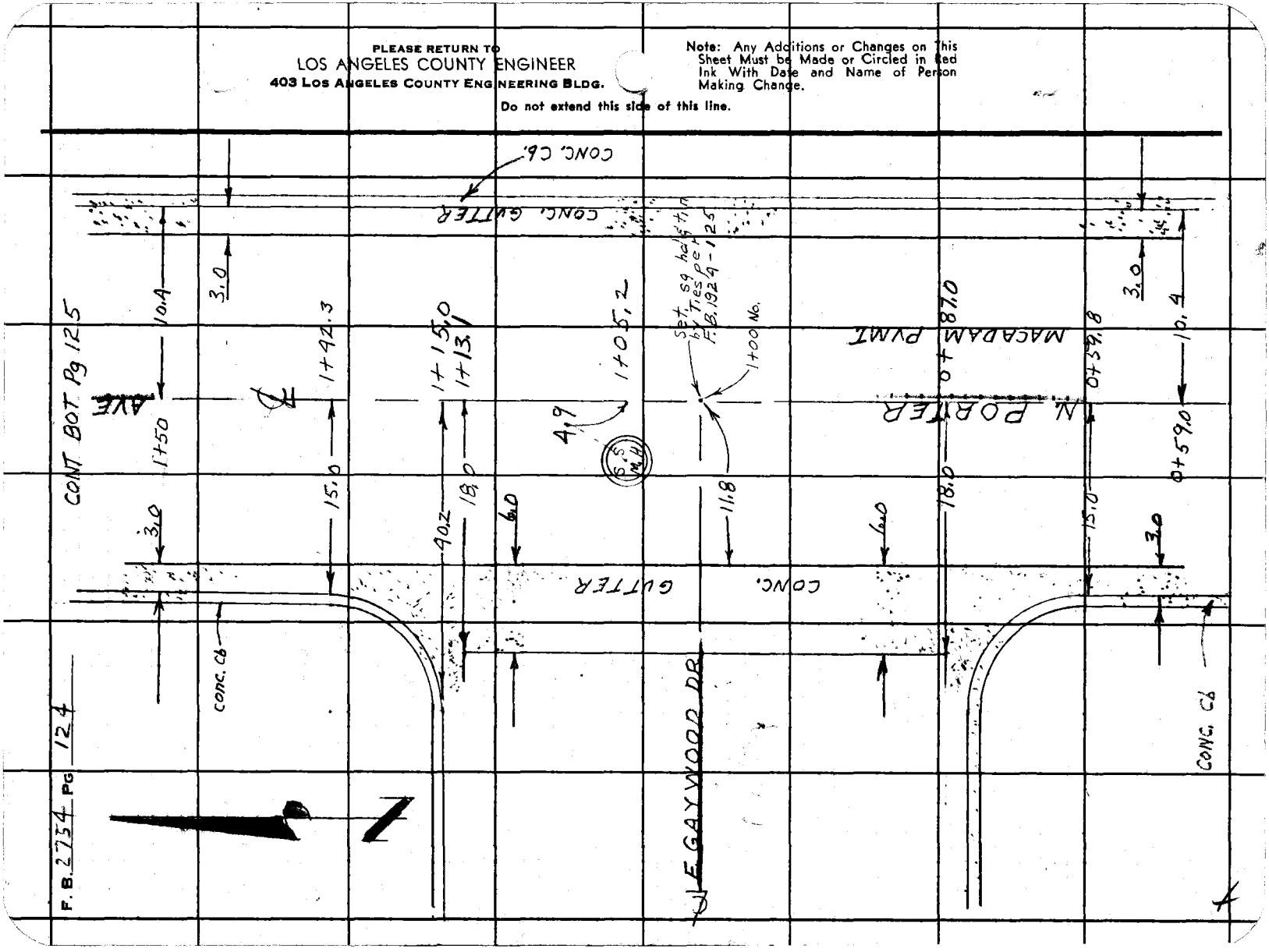

Notes Ck'd by	Survey of TANoble S.S.Dist.
Map No.	JN 2702.34 Tape Std °F
Office Work	Surveyed by Burkeholder
Checked	Notes W.A.M. Date 8-66
Date	Indexed C. J. GALLI

F. B. PG. 125

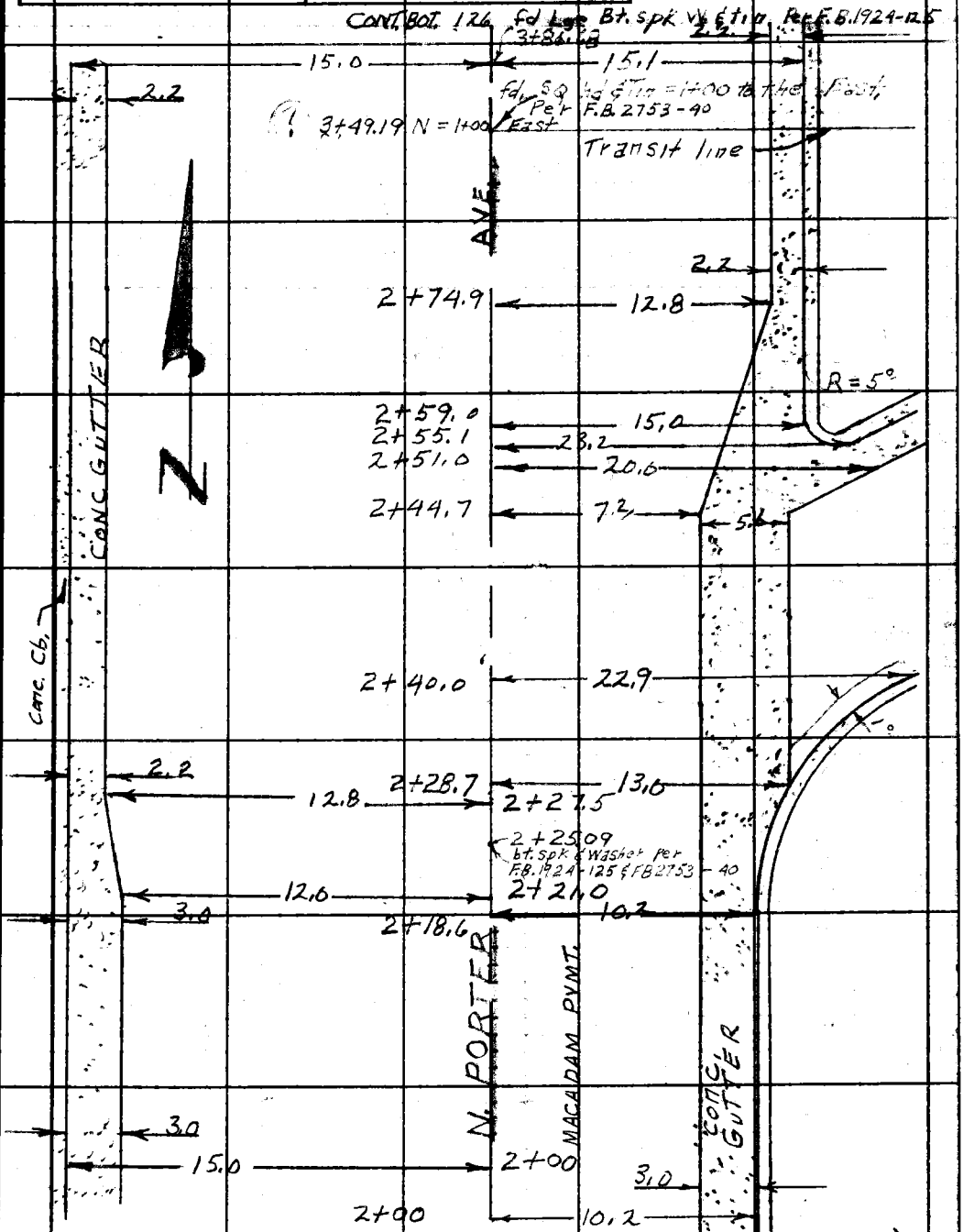

Note: Any Additions or Changes on This Sheet Must be Made or Circled in Red Ink With Date and Name of Person Making Change.

PLEASE RETURN TO
LOS ANGELES COUNTY ENGINEER
403 LOS ANGELES COUNTY ENGINEERING BLDG.

Do not extend this side of this line.

76F3095 CE #310 6-63

F. B. 2759 PG 126

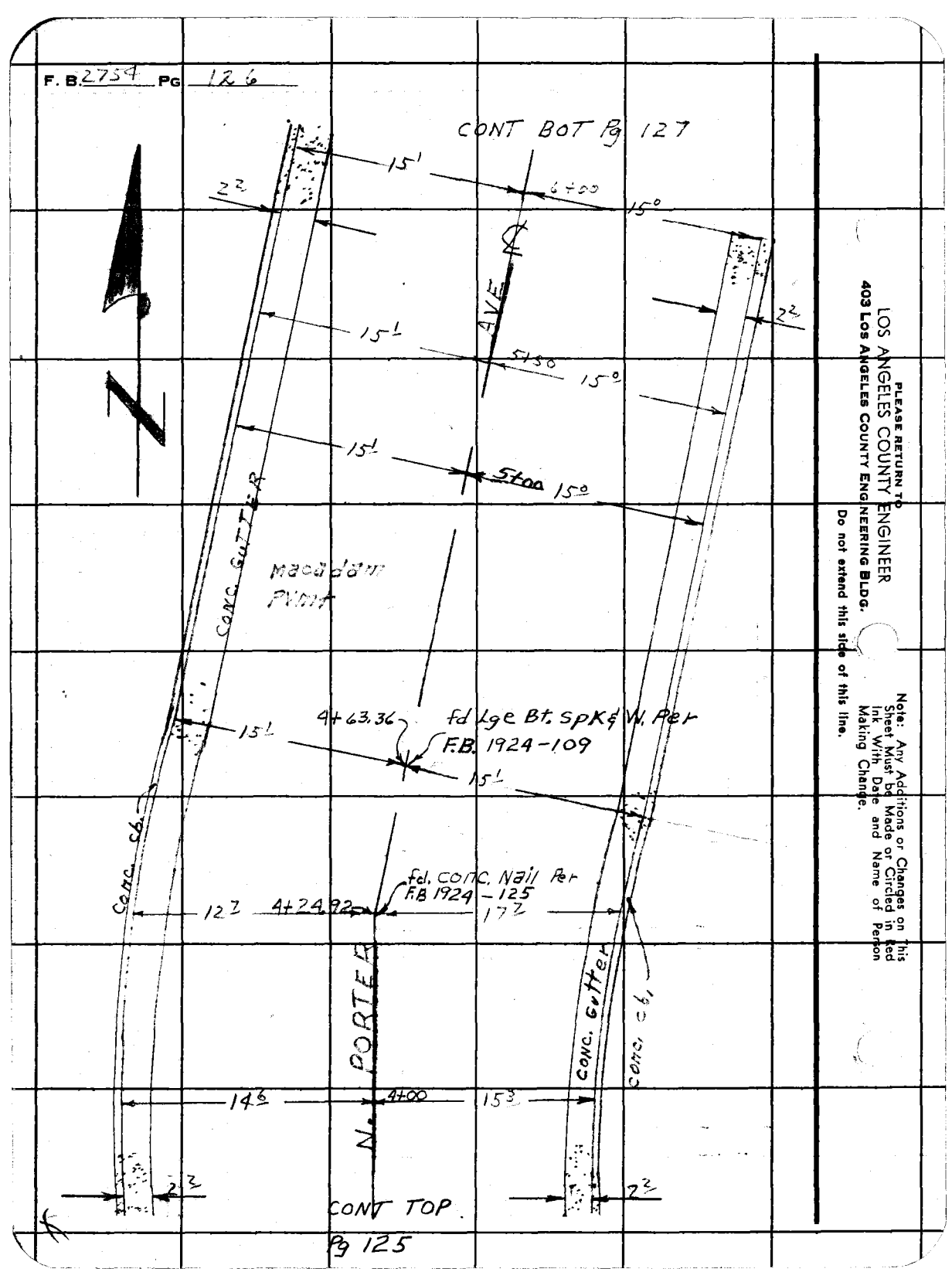

PLEASE RETURN TO
LOS ANGELES COUNTY ENGINEER
403 Los Angeles County Engineering Bldg.
Do not extend this side of this line.

Note: Any Additions or Changes on this Sheet Must be Made or Circled in Red Ink With Date and Name of Person Making Change.

Notes Ck'd by	Survey of TANOBLE S.S. 6157
Map No.	JN 270284 Tape Std. °F
Office Work	Surveyed by Burkeholder
Checked	Notes W.A.M. Date 8/66
Date	Indexed C. J. GALLI

F. B. 2754 PG. 127

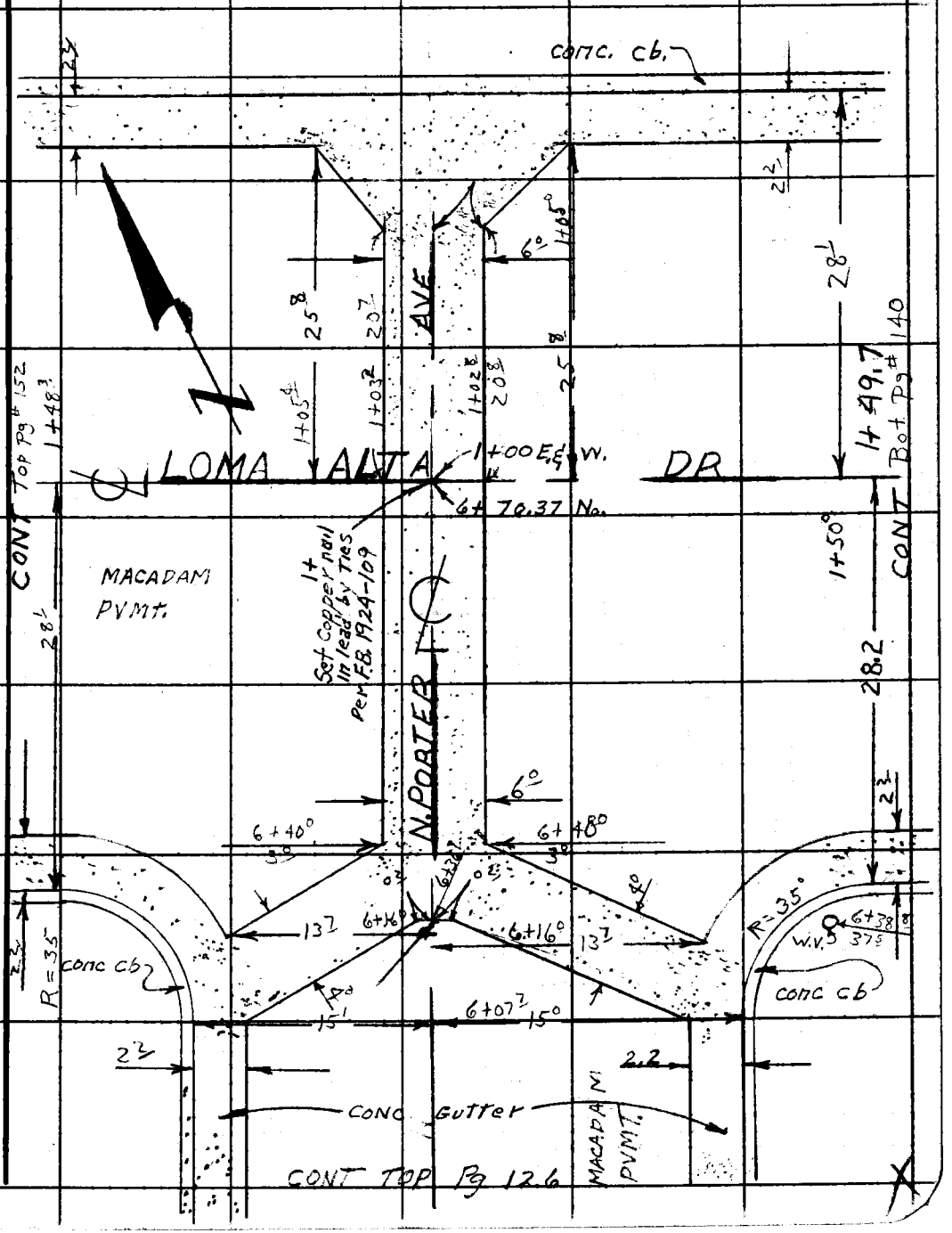

Note: Any Additions or Changes on This Sheet Must be Made or Circled in Red Ink With Date and Name of Person Making Change.

Do not extend this side of this line.

PLEASE RETURN TO
LOS ANGELES COUNTY ENGINEER
403 LOS ANGELES COUNTY ENGINEERING BLDG.

76F309S CE #310 6-63

PLEASE RETURN TO
LOS ANGELES COUNTY ENGINEER
403 LOS ANGELES COUNTY ENGINEERING BLDG.

Note: Any Additions or Changes on This Sheet Must be Made or Circled in Red Ink With Date and Name of Person Making Change.

Do not extend this side of this line.

F. B. 2754 PG. 128

Profile No. | Notes Red Date | Plotted Date | Job No. 2402.34 | Division No. 11 | F.B. 2754 | Pg. 129

X-Sec. No. | Notes Chkd. Date | Checked Date | Survey of Tanoble Dr SS. Dist. | Surveyed by Burkholder Notes D.L.R. Date 8-66 | Map No. | Indexed C. J. GALLI Date X 12 66

C.I. 2402.34

TANOBLE DR. SS. DIST.

Cross-Sections

on. - Porter Ave.

from - Int. Gaywood Dr. (west) = 1+00 N.

to. - Loma Alta Dr = 6+70.37 N. = 1+00 E & W.

Burkholder
Moodyman
Sandoval
Will

STATION	B.S.	H.I.	F.S.	ELEV.

NOTE: ANY ADDITIONS OR CHANGES ON THIS SHEET MUST BE MADE OR CIRCLED IN RED INK, WITH DATE AND NAME OF PERSON MAKING CHANGE.

Do not extend notes this side of this line.

PLEASE RETURN TO
LOS ANGELES COUNTY ENGINEER
403 Los Angeles County Engineering Bldg.

76-L-298 CE 307 2-63

76-L-298 CE 307 2-63

PLEASE RETURN TO
LOS ANGELES COUNTY ENGINEER
403 Los Angeles County Engineering Bldg.

NOTE: ANY ADDITIONS OR CHANGES ON THIS SHEET MUST BE MADE OR CIRCLED IN RED INK, WITH DATE AND NAME OF PERSON MAKING CHANGE

Do not extend notes this side of this line.

F.B. 2754 Pg. 130 Job No. 2702.34 Division No. 11 Notes Red Plotted Profile
Survey of Tanable Dr. S.S. Dist. Date 8-66 Date No. X-Sec.
Survey by Burkhalter Notes D.L.B. Notes Chkd. Checked No.
Indexed C. J. GALLI Date Date Date

STATION	B. S.	H. I.	F. S.	ELEV.	Lt & W. Porter	℄ Ave. Rt. & E.	
B.M. A.E. 794				1439.56	B.M. A.E. 794 El. = 1439.556, F.B. 2753-6 N. Porter Ave. & Gaywood Dr. E. Side 4' So. of Prod of Gaywood Dr. P.K. in Conc. cb.		
1+00				1439.45		℄ Int Prmt.	
1+05 ℄		S.	Rim	1439.85	4' S.S.M.H.		
		N.	Rim	1439.99	Rim = 1439.92	= 1439.92	= 1439.92
					Meas. = 19.16	= 19.06	= 19.05
					Top Pipe = 1420.76	= 1420.86	= 1420.87
					diam = 0.67	= 0.67	= 0.67
					Inv. El. 8" outlet to So. 1420.09	Inv. El. 8" Inlet to W. 1420.19	Inv. El. 8" stub to No. 1420.20
1+42.3				1442.74		℄ Prmt.	
				1442.43	12" Edge Gut.		
				1442.28	15" Gut.		
				1442.91	15" Top cb.		
1+50				1443.45		℄ Prmt.	
				1442.81		7" Edge Gut	
				1442.41		10" Gut.	
				1443.26		10" Top cb.	
				1443.10	12" Edge Gut.		

76-L-298 CE 307 2-63
774

PLEASE RETURN TO
LOS ANGELES COUNTY ENGINEER
403 LOS ANGELES COUNTY ENGINEERING BLDG.

NOTE: ANY ADDITIONS OR CHANGES ON THIS SHEET MUST BE MADE OR CIRCLED IN RED INK, WITH DATE AND NAME OF PERSON MAKING CHANGE.

Do not extend notes this side of this line.

STATION	B. S.	H. I.	F. S.	ELEV.	H. & W. Porter	℄ Ave. Rt. & E
1+50				1442 92	15° Gut.	
				1443 57	15° Top cb.	
2+00				1447 76		℄ Prmt.
				1447 43		7² Edge Gut.
				1447 12		10² Gut.
				1447 97		10² Top cb.
				1447 53	12° Edge Gut.	
				1447 34	15° Gut.	
				1447 97	15° Top cb.	
2+18⁶				1449 24		℄ Prmt.
				1448 99		7² Edge Gut.
				1448 73		10² Gut.
				1449 65		10² Top cb.
2+21⁰				1449 40		℄ Prmt.
				1449 16	12° ∡ pt. Edge Gut.	
				1448 96	15° Gut.	
				1449 58	15° Top cb.	
2+27⁵				1449 43	12² ∡ pt. Edge Gut.	
				1449 35	15° Gut.	
				1450 14	15° Top cb.	

Profile Notes Red ____ Plotted ____ Job No. 240234 Division No. 11 F.B. 2754 Pg. 131
To ____ Date ____ Date ____ Survey of Tarnoble Dr. S.S. Dist.
X-Sec. Notes Chkd ____ Checked ____ Survey by Burkholder Notes D.L.B. Date 8-66
To ____ Date ____ Date ____ Map No. ____ Indexed G. J. GALLI Date ____

76-L-298 CE 307 2-63

PLEASE RETURN TO
LOS ANGELES COUNTY ENGINEER
403 LOS ANGELES COUNTY ENGINEERING BLDG.

NOTE: ANY ADDITIONS OR CHANGES ON THIS SHEET MUST BE MADE OR CIRCLED IN RED INK, WITH DATE AND NAME OF PERSON MAKING CHANGE

Do not extend notes this side of this line.

STATION	B.S.	H.I.	F.S.	ELEV.	Rt. & W. Porter	℄ Ave Lt. & E.
2+28^{7}				1450 14		℄ Prmt.
				1450 00		7^{3} Edge Gut.
				1449 85		9^{8} F.L.
				1450 12		13^{0} Bot. cb.
				1450 73		13^{0} Top cb.
2+40^{0}				1450 95		℄ Prmt.
				1451 19		21^{4} Edge Gut.
				1451 15		22^{9} Gut.
				1451 66		22^{9} Top cb.
2+44^{2}				1451 33		℄ Prmt.
				1451 12		7^{3} Edge Gut. = ∡ pt.
				1450 93		10^{0} F.L. Gut.
				1451 17		12^{8} ∡ pt. Edge Gut.
2+50^{0}				1451 84		℄ Prmt.
				1451 53	12^{8} Edge Gut.	
				1451 47	15^{0} Gut.	
				1452 23	15^{0} Top cb.	
2+51^{0}				1451 91		℄ Prmt.
				1451 55		20^{0} Edge Gut.
2+55^{1}				1452 25		℄ Prmt.
				1452 28		23^{2} Top cb.

F.B. 2754 Pg. 132
Survey of Tanoble Dr. S.S. Dist. Job No. 2402.34 Division No. 11 Notes Red Date 8-66 Plotted Date No. Profile
Survey by Burkholder Notes D.L.B. Notes Chkd. Date Checked Date No. X-Sec.
Indexed C. J. GALLI Date

76-L-298 CE 307 2-63

56.50

PLEASE RETURN TO
LOS ANGELES COUNTY ENGINEER
403 LOS ANGELES COUNTY ENGINEERING BLDG.

NOTE: ANY ADDITIONS OR CHANGES ON THIS SHEET MUST BE MADE OR CIRCLED IN RED INK, WITH DATE AND NAME OF PERSON MAKING CHANGE.

Do not extend notes this side of this line.

STATION	B. S.	H. I.	F. S.	ELEV.	Lt. & W. Porter	℄ Ave. Rt. & E.
2+59.0				1452.51		℄ Prmt.
				1452.38		15.0 Gut.
				1453.05		15.0 Top cb.
2+74.9				1453.85		℄ Prmt.
				1453.77		12.8 ∡ pt. Edge Gut.
				1453.69		15.0 Gut.
				1454.41		15.0 Top cb.
3+00				1456.30		℄ Prmt.
				1456.20		12.8 Edge Gut.
				1456.11		15.0 Gut.
				1456.92		15.0 Top cb.
				1456.15	12.8 Edge Gut.	
				1456.01	15.0 Gut.	
				1456.78	15.0 Top cb.	
3+49.19 N. = 1+00 E.				1460.85		℄ Prmt.
3+50				1460.90		℄ Prmt.
				1460.87		12.8 Edge Gut.
				1460.80		15.0 Gut.
				1461.60		15.0 Top cb.

Profile No. ____ Notes Red ____ Plotted ____ Job No. 2702.34 Division No. 11 F.B. 2754 Pg. 133

No. ____ Date ____ Date ____ Survey of Tanoble Dr. S.S. Dist

No. X-Sec. Notes Chkd. ____ Checked ____ Survey by Burkholder Notes D.L.B. Date 8-66

No. ____ Date ____ Date ____ Map No. ____ Indexed G. J. GALLI Date ____

76-L-298 CE 307 2-63 514 P

PLEASE RETURN TO
LOS ANGELES COUNTY ENGINEER
403 LOS ANGELES COUNTY ENGINEERING BLDG.

NOTE: ANY ADDITIONS OR CHANGES ON THIS SHEET MUST BE MADE OR CIRCLED IN RED INK, WITH DATE AND NAME OF PERSON MAKING CHANGE

Do not extend notes this side of this line.

F. B. 2754 Pg. 134 | Job No. 2402.34 | Division No. 11 | Notes Red | Plotted | Profile
Survey of Tanoble Dr. S.S. Dist. | Date 8-66 | Date | No. | X-Sec.
Survey by Burkhalde Notes 24 & 25 | Notes Chkd. | Checked | No.
Indexed C. J. GALLI | Date | Date | Date

STATION	B. S.	H. I.	F. S.	ELEV.	Lt. & W. Porter & Ave	Rt. & E.
3+50				1460.78	12^{B} Edge Gut.	
				1460.73	15^{C} Gut.	
				1461.00	15^{C} Top cb. (Dep)	
3+86.68				1464.34		℄ Pvmt,
				1464.27		12^{B} Edge Gut,
				1464.19		15^{C} Gut,
				1464.95		15^{C} Top cb.
				1464.26	12^{B} Edge Gut.	
				1464.10	15^{C} Gut,	
				1464.87	15^{C} Top cb,	
4+00				1465.59		℄ Pvmt,
				1465.48		13^{L} Edge Gut,
				1465.42		15^{C} Gut,
				1466.05		15^{C} Top cb,
				1465.46	12^{A} Edge Gut,	
				1465.32	14^{G} Gut,	
				1466.08	14^{G} Top cb,	
4+24.92 ℄ pt,				1467.94		℄ Pvmt,
				1467.96		15^{E} Edge Gut,
				1467.92		17^{Z} Gut,

PLEASE RETURN TO
LOS ANGELES COUNTY ENGINEER
403 LOS ANGELES COUNTY ENGINEERING BLDG.

NOTE: ANY ADDITIONS OR CHANGES ON THIS SHEET MUST BE MADE OR CIRCLED IN RED INK, WITH DATE AND NAME OF PERSON MAKING CHANGE.

Do not extend notes this side of this line.

STATION	B. S.	H. I.	F. S.	ELEV.	Lt. & W. Porter	℄ Ave Rt. & E.
4+24.92 ⊄pt.				1468 73		17.7 Top cb.
				1467 71	10.5 Edge Gut.	
				1467 54	12.7 Gut.	
				1468 33	12.7 Top cb.	
4+63.36				1471 54		℄ Pvmt.
				1471 31		12.9 Edge Gut.
				1471 26		15.1 Gut.
				1472 08		15.1 Top cb.
				1471 42	12.9 Edge Gut.	
				1471 30	15.1 Gut.	
				1472 08	15.1 Top cb.	
5+00				1475 00		℄ Pvmt.
				1474 71		12.8 Edge Gut.
				1474 64		15.0 Gut.
				1474 75		15.0 Top cb. (Dep.)
				1474 81	12.9 Edge Gut.	
				1474 69	15.1 Gut.	
				1474 92	15.1 Top cb. (Dep.)	
5+50				1479 78		℄ Pvmt.
				1479 45		12.8 Edge Gut.

Profile No. ____ Notes Red ____ Plotted ____ Job No. 2402.34 Division No. 11 F.B. 2754 Pg. 135
X-Sec. No. ____ Date ____ Date ____ Survey of Tanoble Dr. S.S. Dist.
Notes Chkd. ____ Checked ____ Survey by Burckhalter Notes D.L.B. Date 8-66
Date ____ Date ____ Map No. ____ Indexed C. J. GALLI Date ____

76-L-298 CE 307 2-63

PLEASE RETURN TO
LOS ANGELES COUNTY ENGINEER
403 Los Angeles County Engineering Bldg.

NOTE: ANY ADDITIONS OR CHANGES ON THIS SHEET MUST BE MADE OR CIRCLED IN RED INK. WITH DATE AND NAME OF PERSON MAKING CHANGE

Do not extend notes this side of this line.

F.B. 2754 Pg. 136 | Job No. 2402.34 | Division No. 11 | Notes Red | Plotted | Profile
Survey of Tanable Dr. S.S. Dist | Date 8-6-64 | Date | No. | X-Sec.
Survey by Burkhalder Notes D.L.B. | Notes Chkd. | Checked | No.
Indexed C.J. GALLI | Date | Date | Date

STATION	B.S.	H.I.	F.S.	ELEV.	Lt. & W. Porter #	Ave. Rt. & E.
5+50				1479 40		15° Gut.
				1480 16		15° Top cb.
				1479 46	12" Edge Gut.	
				1479 35	15¼ Gut.	
				1480 12	15¼ Top cb.	
6+00				1484 48		℄ Pvmt.
				1484 11		12" Edge Gut.
				1484 03		15° Gut.
				1484 82		15° Top cb.
				1484 15	12" Edge Gut.	
				1484 07	15¼ Gut.	
				1484 87	15¼ Top cb.	
6+07 2				1485 20		℄ Pvmt.
				1484 82		12" ℄ pt. Edge Gut.
				1484 73		15° Gut.
				1485 52		15° Top cb.
				1484 84	12" ℄ pt. Edge Gut.	
				1484 79	15¼ Gut.	
				1485 54	15¼ Top cb.	
6+16°				1486 00		℄ Pvmt.

76-L-298 CE 307 2-63

PLEASE RETURN TO
LOS ANGELES COUNTY ENGINEER
403 LOS ANGELES COUNTY ENGINEERING BLDG.

NOTE: ANY ADDITIONS OR CHANGES ON THIS SHEET MUST BE MADE OR CIRCLED IN RED INK, WITH DATE AND NAME OF PERSON MAKING CHANGE.

Do not extend notes this side of this line.

STATION	B. S.	H. I.	F. S.	ELEV.	Lt. & W. Porter	& Ave. Rt. & E
6+16.0				1485.75		9.3 Edge Gut.
				1485.57		13.2 ± Pt. Edge Gut.
				1485.69	9.5 Edge Gut.	
				1485.58	13.2 ± Pt. Edge Gut.	
6+36.7				1488.02		& Conc. Gut.
				1488.02		0.3 ± Pt. Gut.
				1488.02	0.3 ± Pt. Gut.	
6+40.0				1488.23		& F.L. Conc. Gut. : brk.
				1488.28		3.0 ± Pt. Edge Gut.
				1488.31	3.0 ± Pt. Edge Gut.	
6+70.37 N. = 1+00 E & W.	& Int.			1489.19		& F.L. Conc. Gut.
B.M. AE. 830				1492.07	B.M. AE. 830 El. = 1492.063, F.B. 2753-25, Loma Alta Dr. & Porter Ave. No. side Bt. spk in Cb. 62'± E. of & Prod. of Porter Ave.	

Profile Notes Red Plotted Job No. 2402.34 Division No. 11
No. X-Sec. Date Date Survey of Tanoble Dr. S.S. Dist.
Notes Chkd. Checked Survey by Burkholder Notes by D.L.B. Date 8-66
Date Date Map No. Indexed By J. Gill Date

F.B. 2754 PG. 137

F. B. 2759 Pg. 138 Job No. Division No. Notes Red Plotted Profile

Survey of Date Date No.

Survey by Notes Notes Chkd. Checked X-Sec.

Indexed Date Date Date No.

STATION	B. S.	H. I.	F. S.	ELEV.

78-L-298 CE 307 2-63

PLEASE RETURN TO
LOS ANGELES COUNTY ENGINEER
403 Los Angeles County Engineering Bldg.

Do not extend notes this side of this line.

NOTE: ANY ADDITIONS OR CHANGES ON THIS SHEET MUST BE MADE OR CIRCLED IN RED INK, WITH DATE AND NAME OF PERSON MAKING CHANGE

Notes Ck'd by	Survey of TANOBLE DR. SS. DIST. F. B. 2754 Pg. 139
Map No.	JN 2702 Tape Std °F
Office Work	Surveyed by Burkholder
Checked	Notes S.J. Will Date 8-66
Date	Indexed C. J. GALLI OCT 14 '66

C.I. 2402.34

TANOBLE DR. S.S. Dist.

Location of Improvements

on: Loma Alta Dr.
from: East from Porter Ave = 1+00 E = 6470.37 No.
to - sta. 6+50
for & See F.B. 1924-109 & 110
See pg# 143 for Cross-Sections

Burkholder
Moody mgh
Sandoval
Will

Note: Any Additions or Changes on This Sheet Must be Made or Circled in Red Ink With Date and Name of Person Making Change.

PLEASE RETURN TO
LOS ANGELES COUNTY ENGINEER
403 Los Angeles County Engineering Bldg.
Do not extend this side of this line.

175F3009 CE #310 6/63

F. B. 2754 PG 140

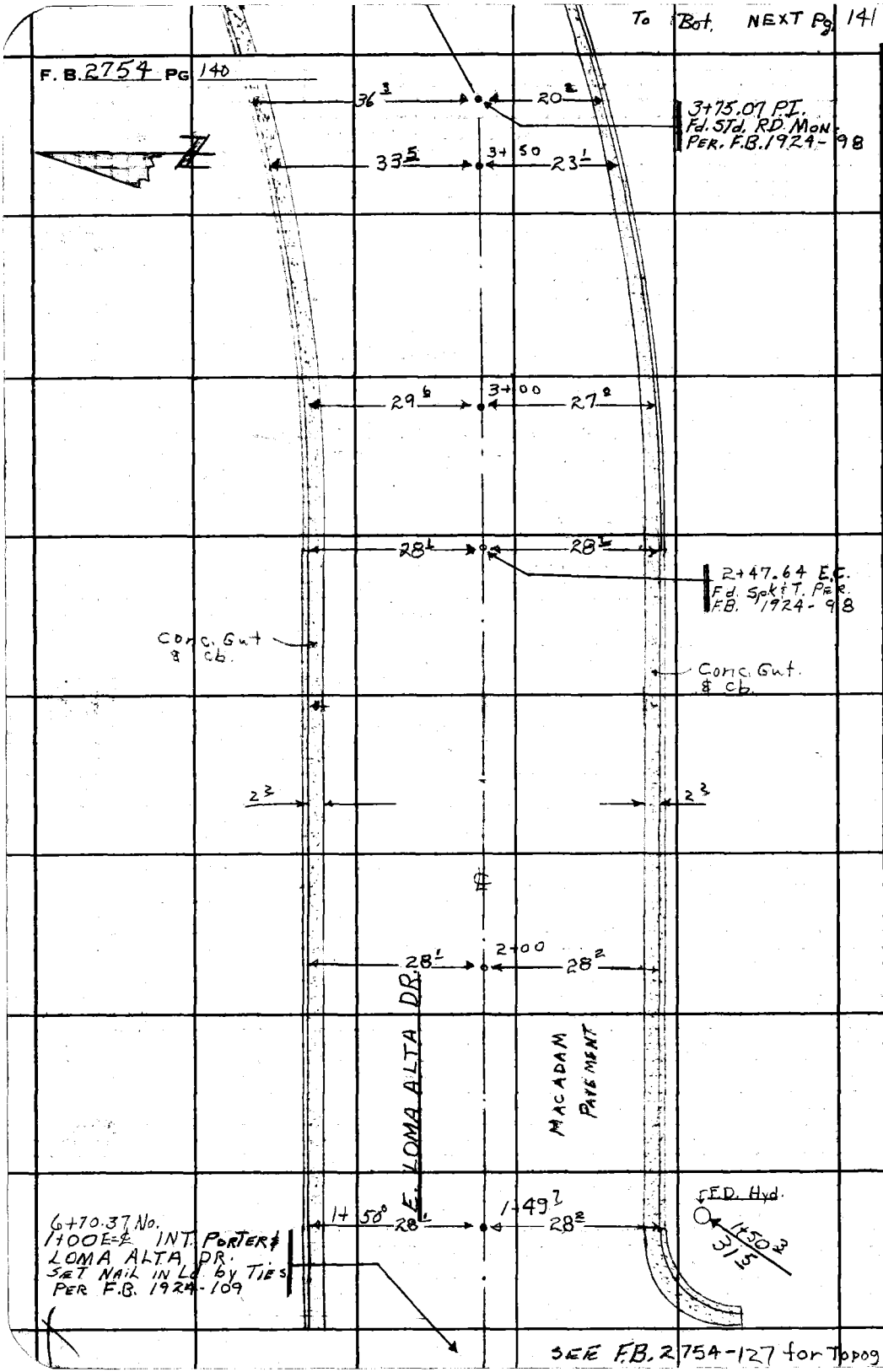

PLEASE RETURN TO
LOS ANGELES COUNTY ENGINEER
403 Los Angeles County Engineering Bldg.
Do not extend this side of this line.

Note: Any Additions or Changes on This Sheet Must be Made or Circled in Red Ink With Date and Name of Person Making Change.

SEE F.B. 2754-127 for Topog & Int.

Notes Ck'd by	Survey of TANOBLE DR. SS DIST.
Map No.	JN 2702.23 Tape Std °F
Office Work	Surveyed by Burkholder
Checked	Notes S.J. WILL Date 8-66
Date	Indexed L. J. GALLI

F. B. 2754 PG. 141

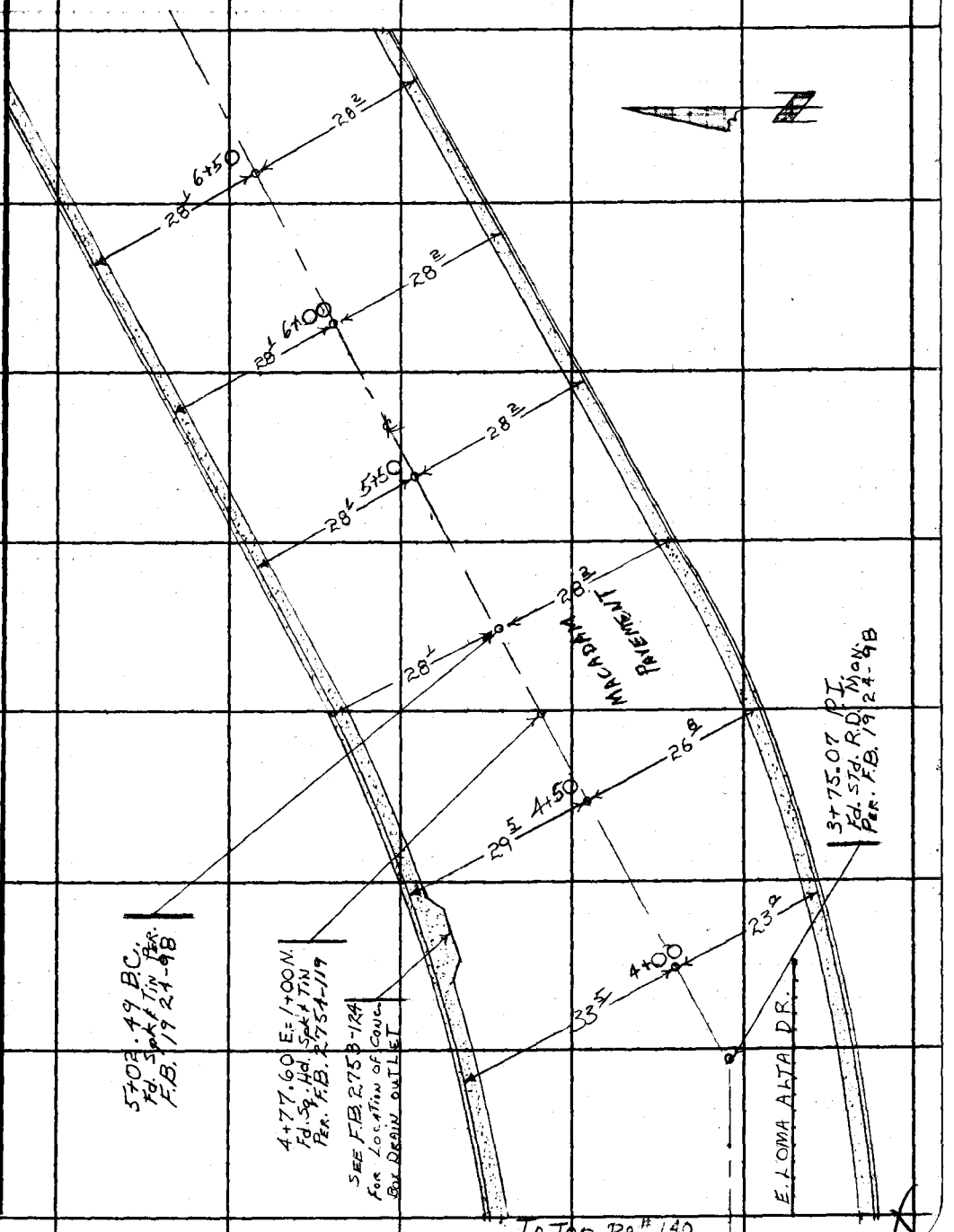

Note: Any Additions or Changes on This Sheet Must be Made or Circled in Red Ink With Date and Name of Person Making Change.

PLEASE RETURN TO
LOS ANGELES COUNTY ENGINEER
403 LOS ANGELES COUNTY ENGINEERING BLDG.

Do not extend this side of this line.

76F309S CE #310 6-63

PLEASE RETURN TO
LOS ANGELES COUNTY ENGINEER
403 LOS ANGELES COUNTY ENGINEERING BLDG.

Note: Any Additions or Changes on This Sheet Must be Made or Circled in Red Ink With Date and Name of Person Making Change.

Do not extend this side of this line.

F. B. 2754 PG. 142

Profile No. | Notes Red Date | Plotted Date | Job No. 2402.34 | Division No. 11 | F.B. 2754 Pg. 143
X-Sec. No. | Notes Chkd Date | Checked Date | Survey of Tanoble Dr. SS Dist | Survey by Burkholder Notes D.L.B. Date 8-66 | Map No. | Indexed C. J. GALLI Date 3-1-68

C.I. 2402.34

TANOBLE DR. S.S. DIST.

Cross-Sections

on. - Loma Alta Dr.

from - East from Porter Ave = 1+00 E.

to - Sta 6+50

Burkholder
Moodyman
Sandoval
Will

STATION	B.S.	H.I.	F.S.	ELEV.

NOTE: ANY ADDITIONS OR CHANGES ON THIS SHEET MUST BE MADE OR CIRCLED IN RED INK, WITH DATE AND NAME OF PERSON MAKING CHANGE.

Do not extend notes this side of this line.

PLEASE RETURN TO
LOS ANGELES COUNTY ENGINEER
403 LOS ANGELES COUNTY ENGINEERING BLDG.

76-L-298 CE 307 2-63

76-L-298 CE 307 2-63

PLEASE RETURN TO
LOS ANGELES COUNTY ENGINEER
403 Los Angeles County Engineering Bldg.

NOTE: ANY ADDITIONS OR CHANGES ON THIS SHEET MUST BE MADE OR CIRCLED IN RED INK, WITH DATE AND NAME OF PERSON MAKING CHANGE

Do not extend notes this side of this line.

F.B. 2754 Pg. 144 | Job No. 2402.24 | Division No. 11 | Notes Red | Plotted | Profile
Survey of Tanoble Dr. S.S. Dist. | Date 8-66 | Date | No. | X-Sec. No.
Survey by Burkholder | Notes D.L.B. | Notes Chkd. | Checked
Indexed C.J. GALLI | Date | Date | Date

STATION	B. S.	H. I.	F. S.	ELEV.	Lt. & No. Loma	℄ Alta Dr. Rt. & So.
B.M. A.E. 830				1492.06	B.M. A.E. 830 El. = 1492.	063, F.B. 2753-25
					Loma Alta Dr. & Porter	Ave (N. side) Bt. Spk in
					Cb. 62'± E. of ℄ Prod.	of Porter Ave.
1+00 E. = 6+70.37	No.			1489.19		℄ Int. Conc.
				1489.81	28° Gut.	
				1490.46	28° Top cb.	
1+02				1489.24		℄ Edge Gut.
				1489.80	20° ℄ pt. Edge Gut.	
1+05				1489.32		℄ prmt.
				1489.96	25° ℄ pt Edge Gut.	
				1489.86	28° Gut.	
				1490.48	28° Top cb.	
1+49				1490.70		℄ prmt.
				1489.67		26° Edge Gut.
				1489.56		28° Gut.
				1490.23		28° Top cb.
1+50				1490.75		℄ prmt.
				1491.02	25° Edge Gut.	
				1490.85	28° Gut.	
				1490.94	28° Top cb. (dep)	

76-L-298 CE 307 2-63

PLEASE RETURN TO
LOS ANGELES COUNTY ENGINEER
403 LOS ANGELES COUNTY ENGINEERING BLDG.

NOTE: ANY ADDITIONS OR CHANGES ON THIS SHEET MUST BE MADE OR CIRCLED IN RED INK, WITH DATE AND NAME OF PERSON MAKING CHANGE.

Do not extend notes this side of this line.

Profile Notes Red. Plotted Job No. 2402.34 Division No. 11
No. X-Sec. Date Date Survey of Tanoble Dr s.s. dist.
Notes Chkd. Checked Survey by Burkholder Notes D.L.B. Date 8-66
No. Date Date Map No. Indexed C. J. Gallardo

F.B. 2754 Pg. 145

STATION	B. S.	H. I.	F. S.	ELEV.	Lt. & N. Loma Alta & Dr.	Rt. & So.
2+00				1493.01		& Pvmt,
				1492.43		26⁰ Edge Gut.
				1492.33		28² Gut.
				1492.96		28² Top cb.
				1493.42	25⁰ Edge Gut.	
				1493.26	28¹ Gut.	
				1493.86	28¹ Top cb.	
2+47.64 E.C.				1495.36		& Pvmt.
				1494.65		26⁰ Edge Gut.
				1494.57		28² Gut.
				1495.19		28² Top cb.
				1495.67	25⁰ Edge Gut.	
				1495.51	28¹ Gut.	
				1496.12	28¹ Top cb.	
3+00				1497.92		& Pvmt,
				1497.18		24⁸ Edge Gut
				1497.06		27⁰ Gut.
				1497.68		27⁰ Top cb.
				1497.95	1³ & Pvmt.	
				1498.22	27⁹ Edge Gut.	

76-L-298 CE 307 2-63

PLEASE RETURN TO
LOS ANGELES COUNTY ENGINEER
403 Los Angeles County Engineering Bldg.

NOTE: ANY ADDITIONS OR CHANGES ON THIS SHEET MUST BE MADE OR CIRCLED IN RED INK, WITH DATE AND NAME OF PERSON MAKING CHANGE

Do not extend notes this side of this line.

F.B. 2754 Pg. 146 | Job No. 2402.34 | Division No. 11 | Notes Red | Plotted | Profile
Survey of Tanoble Dr. SS. Dist. | Date | Date 8-66 | No. | X-Sec.
Survey by D.J.B. | Notes Burkholder | Notes Chkd. | Checked | No.
Indexed C.J. GALL | Date | Date | Date

STATION	B.S.	H.I.	F.S.	ELEV.	Lt. & No. Loma Alta	℄ Dr. Rt. & So.
3+00				1498.10	29⁶ Gut.	
				1498.71	29⁶ Top cb.	
3+50				1500.16		℄ Pvmt.
				1499.48		20³ Edge Gut.
				1499.33		23¹ Gut.
				1499.94		23¹ Top cb.
				1500.35	5³ ℄ Pvmt.	
				1500.63	31³ Edge Gut.	
				1500.45	33⁵ Gut.	
				1501.08	33⁵ Top cb.	
3+75.07 P.I.				1501.30		℄ Pvmt.
				1500.70		18⁹ Edge Gut.
				1500.55		20³ Gut.
				1501.21		20³ Top cb.
				1501.59	8⁹ ℄ Pvmt.	
				1501.80	34¹ Edge Gut	
				1501.65	36³ Gut.	
				1502.27	36³ Top cb.	
4+00				1502.51		℄
				1502.01		20⁸ Edge Gut.

76-L-298 CE 307 2-63

PLEASE RETURN TO
LOS ANGELES COUNTY ENGINEER
403 LOS ANGELES COUNTY ENGINEERING BLDG.

NOTE: ANY ADDITIONS OR CHANGES ON THIS SHEET MUST BE MADE OR CIRCLED IN RED INK, WITH DATE AND NAME OF PERSON MAKING CHANGE.

Do not extend notes this side of this line.

STATION	B. S.	H. I.	F. S.	ELEV.	Lt. & No. Loma Alta	℄ Dr Rt & So.
4+00				1501 93		23.0 Gut.
				1502 00		23.0 Top cb.
				1502 65	5.2 ℄ Prmt.	
				1502 72	31.3 Edge Gut.	
				1502 58	33.5 Gut.	
				1503 18	33.5 Top cb.	
4+50				1504 94		℄ Prmt.
				1504 19		24.6 Edge Gut.
				1504 11		26.8 Gut.
				1504 74		26.8 Top cb.
				1504 98	1.3 ℄ Prmt.	
				1505 18	25.5 Edge Gut. @ C.B.	
				1504 73	29.5 Gut. @ C.B.	
				1505 54	29.5 Top cb.	
5+02.49 B.C.				1507 49		℄ Prmt.
				1506 67		26.0 Edge Gut.
				1506 59		28.3 Gut.
				1507 21		28.3 Top cb.
				1507 71	25.9 Edge Gut.	
				1507 56	28.1 Gut.	

Profile Notes Red ____ Plotted ____ Job No. 2402.34 Division No. 11 F.B. 2754 Pg. 147
No. ____ Date ____ Date ____ Survey of Tanoble Dr S.S. Dist.
X-Sec. Notes Chkd. ____ Checked ____ Survey by Burkholder Notes D.L.B. Date 8-66
No. ____ Date ____ Date ____ Map No. ____ Indexed C. J. GALLI Date ____

76-L-298 CE 307 2-63

PLEASE RETURN TO
LOS ANGELES COUNTY ENGINEER
403 Los Angeles County Engineering Bldg.

NOTE: ANY ADDITIONS OR CHANGES ON THIS SHEET MUST BE MADE OR CIRCLED IN RED INK, WITH DATE AND NAME OF PERSON MAKING CHANGE

Do not extend notes this side of this line.

F.B. 2754 Pg. 148 | Job No. 2402.34 | Division No. 11 | Notes Red. | Plotted | Profile
Survey of Tanoble Dr. SS. Dist. | Date 8-66 | Date | No.
Survey by D.L.B. | Notes Burkholder | Notes Chkd. | Checked | X-Sec.
Indexed C. J. GALT | Date | Date | Date | No.

STATION	B. S.	H. I.	F. S.	ELEV.	Lt. & No. Loma Alta	℄ Dr. Rt. & So.
5+02.49 B.C.				1508 19	28¹ Top cb.	
5+50				1509 78		℄ Pvmt.
				1509 00		26⁰ Edge Gut.
				1508 90		28² Gut.
				1509 51		28³ Top cb.
				1509 94	25⁹ Edge Gut.	
				1509 83	28¹ Gut.	
				1510 47	28¹ Top cb.	
6+00				1512 22		℄ Pvmt.
				1511 36		26⁰ Edge Gut.
				1511 29		28² Gut.
				1511 90		28³ Top cb.
				1512 35	25⁹ Edge Gut.	
				1512 20	28¹ Gut.	
				1512 83	28¹ Top cb.	
6+50				1514 59		℄ Pvmt.
				1513 73		26⁰ Edge Gut
				1513 63		28² Gut.
				1514 26		28³ Top cb.
				1514 77	25⁹ Edge Gut.	

76-L-298 CE 307 2-63

PLEASE RETURN TO
LOS ANGELES COUNTY ENGINEER
403 LOS ANGELES COUNTY ENGINEERING BLDG.

NOTE: ANY ADDITIONS OR CHANGES ON THIS SHEET MUST BE MADE OR CIRCLED IN RED INK, WITH DATE AND NAME OF PERSON MAKING CHANGE.

Do not extend notes this side of this line.

STATION	B. S.	H. I.	F. S.	ELEV.	Lt. & No. Loma Alta & Dr.	Rt. & So.
6+50				1514.63	28' Gut.	
				1514.74	28' Top cb. (dep. cb.)	
B.M. AE. 831				1508.59	B.M. AE. 831 El. = 1508.584 (N. Side) 450'± E. of ℄ Int. Porter Ave, Bt. SPK in Curb @ Hse # 1661	F.B. 2753-25, Loma Alta Dr.

Profile Notes Red Plotted Job No. 2402.39 Division No. 11 F.B. 2754 Pg. 14
No. X-Sec. Date Date Survey of Tamable Dr. SS Dist.
No. Date Notes Chkd. Checked Survey by Burkholder Notes R.L.B. Date 8-66
No. Date Map No. Indexed C. J. GALLY Date

F. B. 2754 Pg. 150 Job No. Division No. Notes Red Plotted Profile

Survey of Date Date No.

Survey by Notes Notes Chkd. Checked X-Sec.

Indexed Date Date Date No.

STATION	B. S.	H. I.	F. S.	ELEV.

78-L-298 CE 307 2-63

PLEASE RETURN TO

LOS ANGELES COUNTY ENGINEER

403 Los Angeles County Engineering Bldg.

Do not extend notes this side of this line.

NOTE: ANY ADDITIONS OR CHANGES ON THIS SHEET MUST BE MADE OR CIRCLED IN RED INK. WITH DATE AND NAME OF PERSON MAKING CHANGE

Notes Ck'd by	Survey of TANOBLE DR. SS DIST.
Map No.	JN 2402.34 Tape Std °F
Office Work	Surveyed by BURKHOLDER
Checked	Notes SANDOVAL Date 8-66
Date	Indexed G. J. GALLI

F. B. 2751 PG. 111

C.I. 2402.34
TANOBLE DR. SS. DIST.

Location of Improvements

on: Loma Alta Dr.
from: Porter Ave: 1+00W = 6+70.37 N.
to - Windfall Ave. = 3+00.78

for ℄ See F.B. 1924-109.

See Pg# 153 for Cross Sections

Burkholder
Moodyman
Sandoval
Will

Note: Any Additions or Changes on This Sheet Must be Made or Circled in Red Ink With Date and Name of Person Making Change.

PLEASE RETURN TO
LOS ANGELES COUNTY ENGINEER
403 LOS ANGELES COUNTY ENGINEERING BLDG.
Do not extend this side of this line.

76F309S CE #310 6-63

F. B. 2754 PG 152

For Topog See pg# 2754-127-140

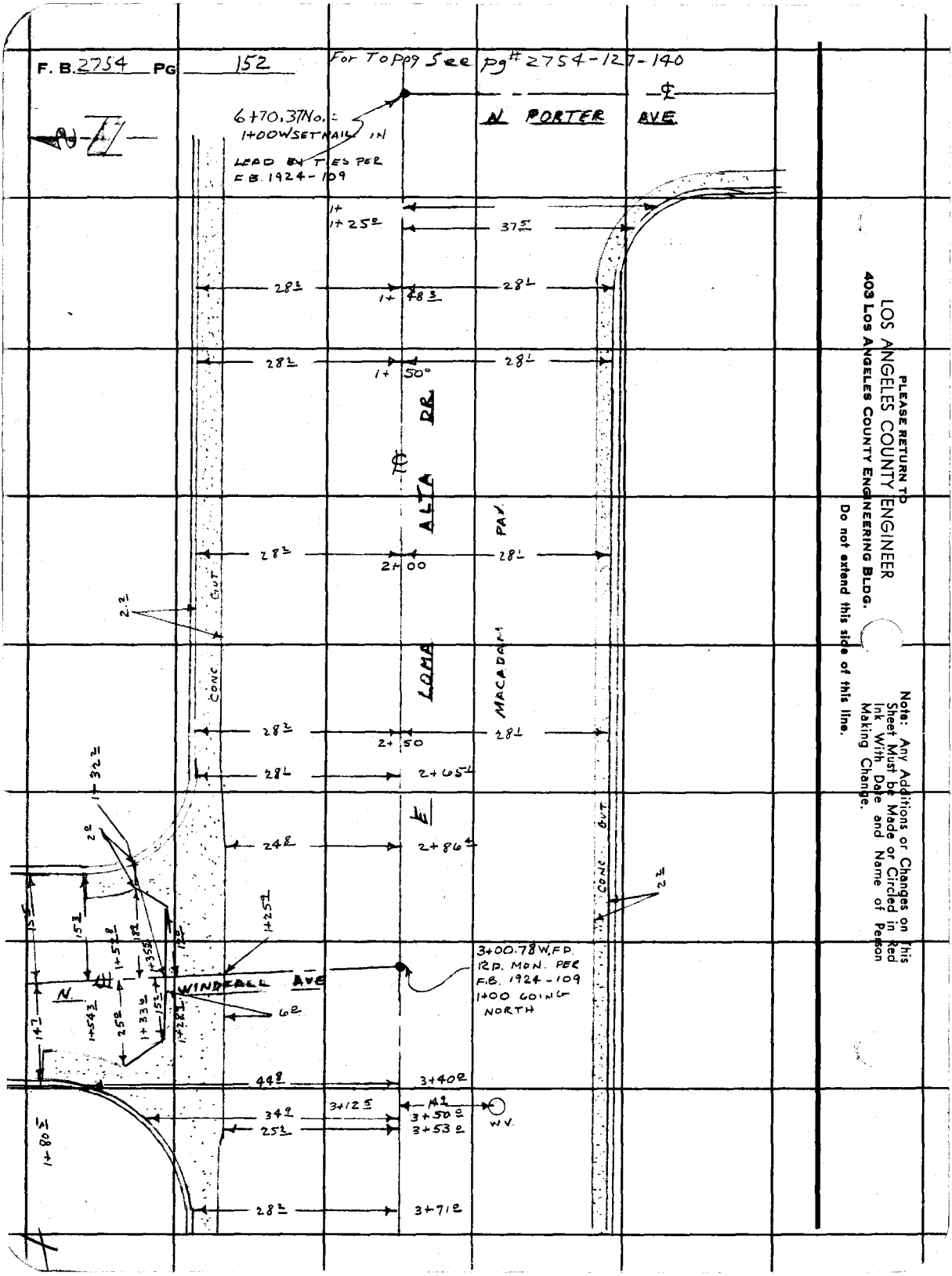

PLEASE RETURN TO
LOS ANGELES COUNTY ENGINEER
403 LOS ANGELES COUNTY ENGINEERING BLDG.

Do not extend this side of this line.

Note: Any Additions or Changes on This Sheet Must be Made or Circled in Red Ink With Date and Name of Person Making Change.

Profile	Notes Red	Plotted	Job No. 2402.34	Division No. 11	F.B. 2754	Pg. 153
No.	Date	Date	Survey of Tanoble Dr. S.S. Dist.			
X-Sec.	Notes Chkd.	Checked	Survey by Burkholder	Notes D.L.B.	Date 8-66	
No.	Date	Date	Map No.	Indexed G. J. GALLI	Date OCT 1 2 '66	

C.I. 2402.34

TANOBLE DR. S.S. DIST.

Cross-Sections

on - Loma Alta Dr.

from - Porter Ave. = 1+00 E & W. = 6+70.37 No.

to - Windfall Ave. = 3+00.78 W = 1+00 No.

Burkholder
Moody man
Sandoval
Will

STATION	B.S.	H.I.	F.S.	ELEV.

NOTE: ANY ADDITIONS OR CHANGES ON THIS SHEET MUST BE MADE OR CIRCLED IN RED INK, WITH DATE AND NAME OF PERSON MAKING CHANGE.

PLEASE RETURN TO
LOS ANGELES COUNTY ENGINEER
403 LOS ANGELES COUNTY ENGINEERING BLDG.

Do not extend notes this side of this line.

76-L-298 CE 307 2-63

X

76-L-298 CE 307 2-63

PLEASE RETURN TO
LOS ANGELES COUNTY ENGINEER
403 LOS ANGELES COUNTY ENGINEERING BLDG.

NOTE: ANY ADDITIONS OR CHANGES ON THIS SHEET MUST BE MADE OR CIRCLED IN RED INK, WITH DATE AND NAME OF PERSON MAKING CHANGE

Do not extend notes this side of this line.

F.B. 2754 Pg. 154 Job No. 2402.34 Division No. 11 Notes Red Plotted Profile
Survey of Tanoble Dr. SS. Dist. Date 8-66 Date No. X-Sec.
Survey by D.L.B. Notes Buckholder Notes Chkd. Checked
Indexed C.J. CALL Date Date Date No.

STATION	B.S.	H.I.	F.S.	ELEV.	Lt. & So. Loma Alta & Dr.	Rt. & No.
B.M. AE 830				1492.06	B.M. AE 830 El. = 1492.063, F.B. 2753-25	
					Loma Alta Dr. & Porter Ave. (N. Side) Bt. Spk	
					in cb. 62' ± E. of & Prod. of Porter Ave.	
1+00 W = 6+70.37 No.				1489.19		& Int. Conc. = F.L.
1+03				1489.23		& Edge Gut.
				1489.81		20' & Pt. Edge Gut.
1+05				1489.98		25' & Pt. Edge Gut.
				1489.86		28' Gut.
				1490.46		28' Top cb.
1+48				1491.22		& Pvmt.
				1490.09	25' Edge Gut.	
				1490.02	28' Gut.	
				1490.63	28' Top cb.	
1+50				1491.32		& Pvmt.
				1491.39		26' Edge Gut.
				1491.31		28' Gut.
				1491.94		28' Top cb.
2+00				1494.11		& Pvmt.
				1494.26		26' Edge Gut.
				1494.16		28' Gut.

76-L-298 CE 807 2-63

PLEASE RETURN TO
LOS ANGELES COUNTY ENGINEER
403 LOS ANGELES COUNTY ENGINEERING BLDG.

NOTE: ANY ADDITIONS OR CHANGES ON THIS SHEET MUST BE MADE OR CIRCLED IN RED INK, WITH DATE AND NAME OF PERSON MAKING CHANGE.

Do not extend notes this side of this line.

STATION	B. S.	H. I.	F. S.	ELEV.	Lt. & So. Loma Alta	℄ Dr. Rt. & No.
2+00				1494 81		28^{3} Top cb.
				1493 24	25^{9} Edge Gut.	
				1493 15	28^{1} Gut.	
				1493 75	28^{1} Top cb.	
2+50				1497 11		℄ Prmt.
				1497 10		26^{9} Edge Gut.
				1497 01		28^{3} Gut.
				1497 64		28^{3} Top cb.
				1496 21	25^{9} Edge Gut.	
				1496 14	28^{1} Gut.	
				1496 75	28^{1} Top cb.	
$2+65^{1}$				1497 94		℄ Prmt.
				1498 00		25^{9} Edge Gut.
				1497 92		28^{1} Gut.
				1498 57		28^{1} Top cb.
$2+86^{4}$				1498 96		℄ Prmt.
				1499 12		24^{8} ∡ Pt. Edge Gut.
				1499 06		28^{1} F.L. Gut.
3+00.78 W. = 1+00 N.				1499 58		℄ Int. Prmt.
				1498 91	25^{9} Edge Gut.	

Profile Notes Red ____ Plotted ____ Job No. 2402.34 Division No. 11 F.B. 2754 Pg. 155

No. ____ Date ____ Date ____ Survey of Tanoble Dr. SS. Dist.

No. ____ Date ____ Date ____ Map No. ____ Indexed C. J. GALLI Date ____

Survey by Burkholder Notes D.L.B. Date 8-66

F.B. 2754 PG. 156 | Job No. 2402.34 | Division No. 11 | Notes Red | Plotted
Survey of Tanoble Dr. SS. Dist | Date 8-66 | Date
Survey by D.L.B. | Notes Burkholder | Notes Ckd. | Checked
Indexed C.J. GALLI | Date | Date | Date

			1498 85	28² Top cb. Hse #		
3+50°			1500 64			℄ Prmt.
			1500 15			25² Edge Gut.
			1500 11			28² Gut = F.L.
			1501 16			34² bot. cb.
			1501 85			34² Top cb.
			1500 15	25² Edge Gut.		
			1500 05	28¹ Gut.		
			1500 69	28¹ Top cb.		
3+53°			1500 67			℄ Prmt.
			1500 18			25² ✕ Pt. Edge Gut.
3+71°			1500 83			℄ Prmt.
			1500 34			26° Edge Gut.
			1500 20			28² Gut.
			1500 87			28² Top cb.
B.M. AE. 832			1499 90	B.M. AE. 832 El. = 1499.908 Alta Dr. & Windfall Ave Prod. Windfall Ave. Bt. Spk in cb. @ Hse # 1560		F.B. 2753-26. Loma (S. Side) 17'± W. of ℄

Notes Ck'd by	Survey of [illegible]	F. B. 2758 PG. 157
Map No.	JN 2402.34 Tape Std °F	
Office Work	Surveyed by [illegible]	
Checked	Notes SANDOVAL Date 8-6-66	
	Indexed [illegible]	

C.I. 2402.34

TANOBLE DR. S.S. DIST

Location of Improvements

on - Windfall Ave.
from - Loma Alta Dr = 1+00 N. = 3+00.78 W.
to - Sta. 6+73.98

for ℄ See F.B. 1924-110
F.B. 2753-98 & 99

see pg# 161 for "X"-Sections.

Birkholder
Woodyman
Sandoval
Will

Microfilmed June '85
P.W. file o.k. March '86

F. B 2754 PG 158

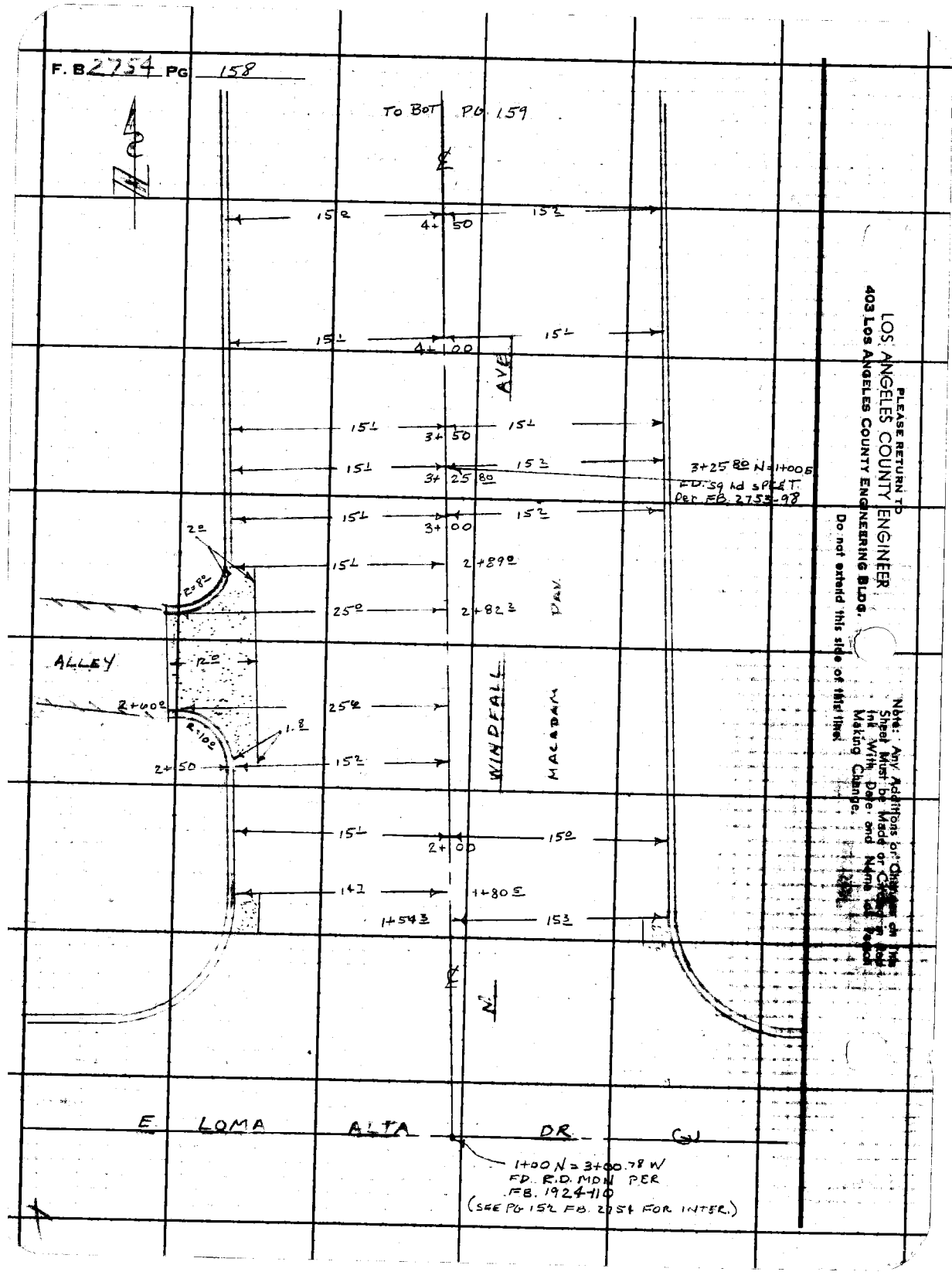

PLEASE RETURN TO
LOS ANGELES COUNTY ENGINEER
403 Los Angeles County Engineering Bldg.

Do not extend this side of this sheet

Note: Any Additions or Changes on this Sheet Must be Made or Checked in and With Date and Name of Person Making Change.

Notes Ck'd by	Survey of TAHOBLE DR [illegible]
Map No.	JN 2402.34 Tape Std °F
Office Work	Surveyed by BURKHOLDER
Checked	Notes SANDOVAL Date 8-66
Date	Indexed

F. B. [illegible] PG. 159

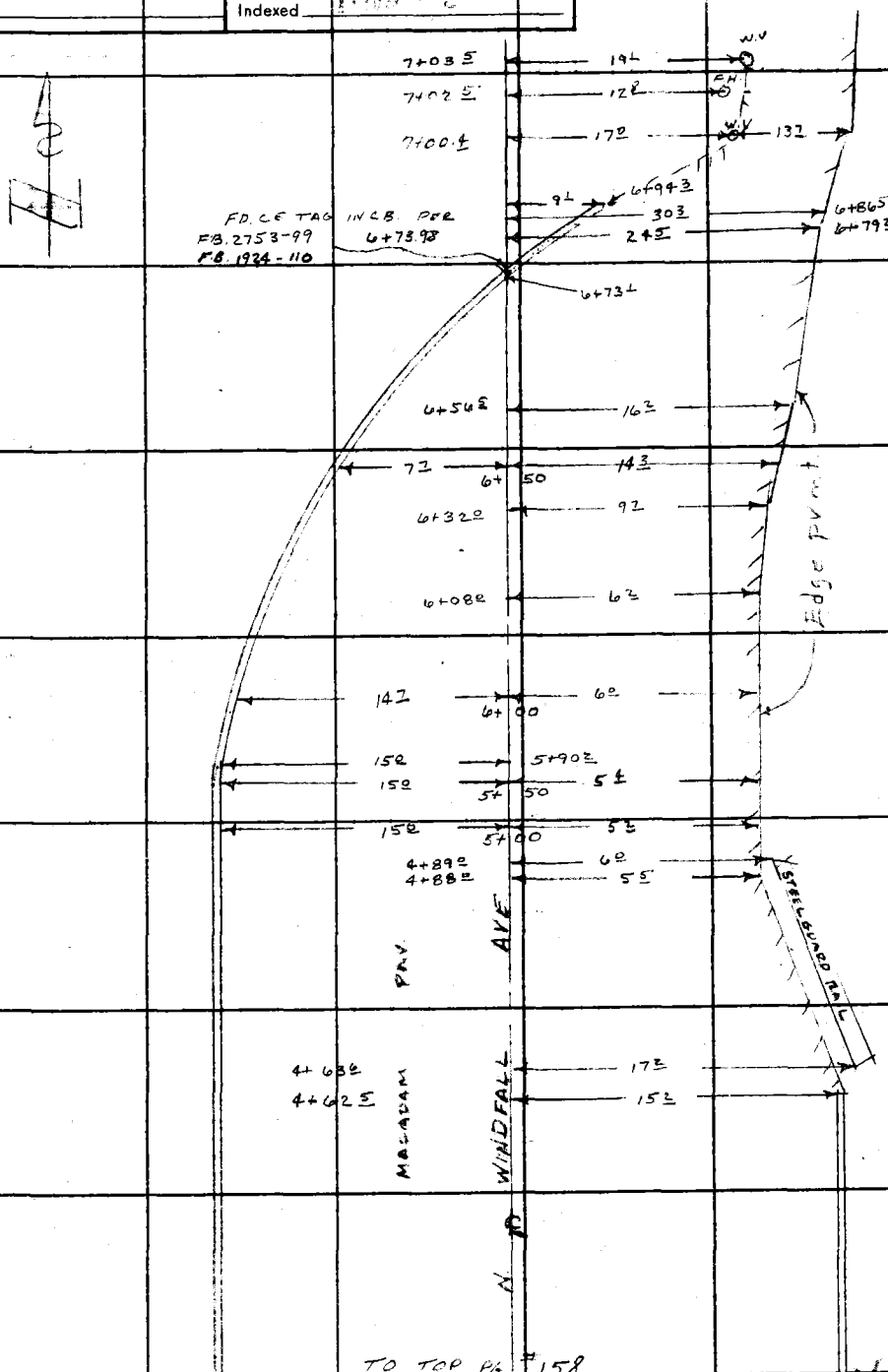

TO TOP PG. #158

Note: Any Additions or Changes on This Sheet Must be Made or Circled in Red Ink With Date and Name of Person Making Change.

PLEASE RETURN TO
LOS ANGELES COUNTY ENGINEER
403 LOS ANGELES COUNTY ENGINEERING BLDG.
Do not extend this side of this line.

76F309S CE #310 6-63

PLEASE RETURN TO
LOS ANGELES COUNTY ENGINEER
403 LOS ANGELES COUNTY ENGINEERING BLDG.

Note: Any Additions or Changes on This Sheet Must be Made or Circled in Red Ink With Date and Name of Person Making Change.

Do not extend this side of this line.

F. B. 2254 PG 160

Profile	Notes Red	Plotted	Job No. 2402.34	Division No. 11	F.B. 2754	Pg. 161
No.	Date	Date	Survey of Tanoble Dr. S.S. Dist			
Y. Sec.	Notes Chkd.	Checked	Survey by Burkholder	Notes D.L.B.	Date 8-66	
No.	Date	Date	Map No.	Indexed C. J. GATTI	Date [illegible]	

C.I. 2402.34

TANOBLE DR. S.S. DIST.

Cross-Sections

on. Windfall Ave.

from- Int. Loma Alta. Dr. = 1+00 N. = 3+00.78 W.

To - N'ly to Sta 7+00

for Topog - See pg # 157-159

Burkholder
Moodyman
Sandoval
Will

ELEV.

F.S.

H.I.

B.S.

STATION

PLEASE RETURN TO
LOS ANGELES COUNTY ENGINEER
403 Los Angeles County Engineering Bldg.
Do not extend [illegible]

76-L-298 CE 307 2-65

76-L-298 CE 307 2-63

PLEASE RETURN TO
LOS ANGELES COUNTY ENGINEER
403 LOS ANGELES COUNTY ENGINEERING BLDG.

NOTE: ANY ADDITIONS OR CHANGES ON THIS SHEET MUST BE MADE OR CIRCLED IN RED INK, WITH DATE AND NAME OF PERSON MAKING CHANGE

Do not extend notes this side of this line.

STATION	B.S.	H.I.	F.S.	ELEV.	Lt. ℄ W. Windfall	℄ Ave. Rt. ℄ E.
BM. AE. 832				1499 91	BM. AE. 832, El. = 1499.908, F.B. 2753-26	
					Loma Alta Dr. & Windfall Ave. (S. Side) 17'± W. of ℄	
					Prod. Windfall Ave. Bt. Spk in cb. @ Hse # 1560	
1+00 N. = 3+00.78 W.				1498 79		℄ int. prmt.
1+25 9				1499 82		℄ Edge Gut.
1+28 9				1499 79		℄ Conc.
				1499 63		12° ∡ pt. Edge Gut.
1+29 0				1499 79		℄ F.L.
1+32 2				1499 88		℄ Edge Gut.
1+33 6				1499 96		℄ Prmt.
				1500 11		18° ∡ Pt. Edge Gut.
1+35 5				1500 12		℄ Prmt.
				1500 09	15° ∡ Pt. Edge Gut.	
1+52 8				1501 80		℄ Prmt.
				1502 58	25° ∡ Pt. Edge Gut.	
1+54 3				1501 94		℄ Prmt.
				1501 68		13° Edge Gut.
				1501 57		15° Gut.
				1502 16		15° Top cb.
1+80 5				1505 29		℄ Prmt.
				1504 85	12° Edge Gut.	

F.B. 2754 Pg. 162 Job No. 2402.34 Division No. 11 Notes Red. Plotted Profile
Survey of Tanoble Dr. SS. Dist. Date 8-66 Date No. X-Sec.
Survey by Burkholder Notes D.L.B. Notes Chkd. Checked
Indexed C. J. GALLI Date Date No.

76-L-298 CE 307 2-63

PLEASE RETURN TO
LOS ANGELES COUNTY ENGINEER
403 LOS ANGELES COUNTY ENGINEERING BLDG.

NOTE: ANY ADDITIONS OR CHANGES ON THIS SHEET MUST BE MADE OR CIRCLED IN RED INK, WITH DATE AND NAME OF PERSON MAKING CHANGE.

Do not extend notes this side of this line.

Profile Notes Red ____ Plotted ____ Job No. 2432.34 Division No. 11
No. X-Sec. Date ____ Date ____ Survey of Tapia
No. Notes Chkd. ____ Checked ____ Survey by Ruiz, Phillips Notes D.L.K. Date 8-66
Date ____ Date ____ Map No. ____ Indexed C. J. GALT Date ____

F.B. 2754 Pg. 1/63

STATION	B. S.	H. I.	F. S.	ELEV.	Lt. & W. Windfall	℄ Ave.	Rt. & E.
1+80^{5}				1504.71	14^{7} Gut.		
				1505.37	14^{1} Top cb.		
2+00				1508.21		℄ Pvmt.	
				1507.52		15° Gut.	
				1508.14		15° Top cb.	
				1507.66	15° Gut.		
				1508.22	15° Top cb.		
2+50				1516.36		℄ Pvmt.	
				1516.10		15^{1} Gut.	
				1516.74		15^{1} Top cb.	
				1516.28	13^{4} Edge Gut.		
				1516.18	15^{2} Gut.		
				1516.79	15^{2} Top cb.		
2+60°				1518.00		℄ Pvmt.	
				1517.82	13^{6} Edge Conc.		
				1517.74	15^{6} F.L.		
				1518.75	25^{6} Edge Conc.		
				1518.83	25^{6} Top cb.		
2+82^{3}				1521.14		℄ Pvmt.	
				1521.00	13° Edge Conc.		
				1520.92	15° F.L.		
				1521.10	25° Edge Conc.		

76-L-298 CE 307 2-63

PLEASE RETURN TO
LOS ANGELES COUNTY ENGINEER
403 LOS ANGELES COUNTY ENGINEERING BLDG.

NOTE: ANY ADDITIONS OR CHANGES ON THIS SHEET MUST BE MADE OR CIRCLED IN RED INK, WITH DATE AND NAME OF PERSON MAKING CHANGE

Do not extend notes this side of this line.

F.B. 2754 Pg. 164 | Job No. 2402.34 | Division No. 55, D.4 | Notes Red. 11 | Plotted | Profile
Survey of Tenable Dr. Notes Burkholder | Date 8-66 | Date | X-Sec. No.
Survey by P.I.R. | Notes Chkd. | Checked | No.
Indexed C.J. GALLI | Date | Date | Date

STATION	B.S.	H.I.	F.S.	ELEV.	Lt. & W. Windfall	℄ Ave. Rt. & E.
2+82				1521.20	25° Top cb.	
				1522 0	25° S.E. Cor. Lot 14 Tr. 13912, dirt	
2+89				1522 53		℄ Pvmt.
				1522 28	15' Edge Gut.	
				1522 15	15' Gut.	
				1522 79	15' Top cb.	
3+00				1524 08		℄ Pvmt.
				1524 05		15' Gut.
				1524 63		15' Top cb.
				1523 74	15' Gut	
				1524 36	15' Top cb.	
3+01±				1527 14	60± 1st Fl. El. Hse # 2827, Lot 14, Tract 13912	
3+01±				1519 3	60± basement Fl. Elev.	
3+23				1527 10		℄ Pvmt.
				1522 8	178± 4pt. So. Lot Line Lot 14, Tr. 13912	
3+25.80 N.= 1+00 E.				1527 43		℄ Pvmt.
3+50				1530 17		℄ Pvmt.
				1529 94		15' Gut.
				1530 50		15' Top cb.
				1529 72	15' Gut.	
				1530 30	15' Top cb.	
4+00				1535 43		℄ Pvmt

76-L-298 CE 307 2-63

PLEASE RETURN TO
LOS ANGELES COUNTY ENGINEER
403 LOS ANGELES COUNTY ENGINEERING BLDG.

NOTE: ANY ADDITIONS OR CHANGES ON THIS SHEET MUST BE MADE OR CIRCLED IN RED INK, WITH DATE AND NAME OF PERSON MAKING CHANGE.

Do not extend notes this side of this line.

STATION	B. S.	H. I.	F. S.	ELEV.	Lt. & W. Windfall	℄ Ave Rt. & E.
				1535 13		15' Gut.
4+00				1535 65		15' Top cb.
				1535 01	15' Gut.	
				1535 56	15' Top cb.	
4+50				1540 79		℄ Prmt.
				1540 27		15² Gut.
				1540 82		15² Top cb.
				1540 32	15° Gut.	
				1540 87	15° Top cb.	
4+62.5				1542 07		℄ Prmt.
				1541 51		15² Gut.
				1542 11		15² Top conc. cb.
				1542 34		15² Top A.C. burm
4+64±				1542 25		℄
				1544 1	25° dirt, S.E. cor. Lot. 17	Tr. 13912
			(hand Level)	1543 6	152± dirt S.W. cor. Lot. 17	Tr. 13912
4+88°				1544 71		℄ Prmt.
				1544 50		3⁵ Gut.
				1545 36		5⁵ Top A.C. burm
				1546 2		15° dirt.
B.M. A.E. 834					B.M. A.E. 834 El. = 1545.993	F.B. 2753-26
					Windfall Ave. (W. side)	400'± No. of Loma Alta Dr.
					Bt. Spk in Cb. @ Hse #	2861

Profile Notes Red ____ Plotted ____ Job No. 2402.34 Division No. 11 F.B. 2754 Pg. 165
No. ____ Date ____ Date ____ Survey of Tanable Dr. S.S. Dist.
X-Sec. Notes Chkd. ____ Checked ____ Survey by Burkholder Notes D.L.B. Date 8-66
No. ____ Date ____ Date ____ Map No. ____ Indexed ____ C. J. GALL Date ____

76-L-298 CE 307 2-63

PLEASE RETURN TO
LOS ANGELES COUNTY ENGINEER
403 Los Angeles County Engineering Bldg.

NOTE: ANY ADDITIONS OR CHANGES ON THIS SHEET MUST BE MADE OR CIRCLED IN RED INK, WITH DATE AND NAME OF PERSON MAKING CHANGE

Do not extend notes this side of this line.

P.B. 275 Pg. 166 | Job No. 2.402.34 Division No. 11 Notes Red Plotted Profile
Survey of Tanoble Dr. S.S. Dist. Date 8-46 Date No. X-Sec.
Survey by D.L.B. Notes Burkholder Notes Chkd. Checked No.
Indexed C. J. GALLI Date Date Date

STATION	B. S.	H. I.	F. S.	ELEV.	Lt. & W. Windfall	$ Acre Rt & E.
5+00				1545 92		$ Prmt.
				1545 76		3^{2} Gut.
				1546 32		5^{2} Top burm
				1547 5		15° dirt.
				1545 68	15° Gut.	
				1546 26	15° Top cb.	
5+50				1551 44		$ prmt.
				1551 26		3^{2} Gut.
				1552 03		5^{2} Top burm
				1552 0		8° Top brk.
				1550 7		11° irregular drain = Fl.
				1551 24	15° Gut.	
				1551 77	15° Top cb. 1st. Floor Elev Hse # 2867	
5+56°				1554 40	71^{8} Lot 18, Tr 13912	
				1546 75	71^{8} basement Elev. Hse # 2867 Lot 18 Tr, 13912	
5+90^{2}				1556 44		$ Prmt.
				1556 24		3^{4} Gut.
				1556 94		5^{4} Top A.C. Burm
				1557 5		15° Top brk.
				1555 6		15° bot. brk. = F.L. Irregular Drain
				1555 6		22° bot. brk. = F.L. "

76-L-298 CE 307 2-63

1558.57

PLEASE RETURN TO
LOS ANGELES COUNTY ENGINEER
403 LOS ANGELES COUNTY ENGINEERING BLDG.

NOTE: ANY ADDITIONS OR CHANGES ON THIS SHEET MUST BE MADE OR CIRCLED IN RED INK, WITH DATE AND NAME OF PERSON MAKING CHANGE.

Do not extend notes this side of this line.

STATION	B. S.	H. I.	F. S.	ELEV.	Lt. & W. Windfall	℄ Are. Rt. & E
5+90²				1558 9		28⁰ Top brk.
				1558 0		31⁰ bot. slope To E.
				1555 86	15⁰ Gut.	
				1556 40	15⁰	
6+00				1557 48		℄ Prmt.
				1557 26		4⁰ Gut.
				1557 94		6⁰ Top A.C. burm.
				1558 6		17¹ Top brk.
				1557 4		21⁰ F.L. Irregular Drain
				1557 5		26³ F.L. Irregular Drain
				1560 1		33³ Top brk.
				1559 0		37¹ bot. slope to E.
				1556 93	14⁷ Gut.	
			(7.46)	1557 02	14⁷ Top dep. cb.	
6+31⁰				1561 13		℄ Prmt.
				1561 05		6⁵ Gut.
				1561 71		8⁵ Top A.C. burm
				1562 5		17⁸ bot. brk.
				1564 0		27⁰ Top brk.
				1563 0		35⁸ bot. brk.

Profile Notes Red ____ Plotted ____ Job No. 2402.34 Division No. 11 F.B. 2754 Pg. 167
No. ____ Date ____ Date ____ Survey of Tarzoble Dr S.S. Dist
X-Sec. Notes Chkd. ____ Checked ____ Survey by Burkholder Notes D.L.B. Date 9-66
No. ____ Date ____ Date ____ Map No. ____ Indexed C. J. GALLI Date ____

76-L-298 CE 307 2-63

PLEASE RETURN TO
LOS ANGELES COUNTY ENGINEER
403 LOS ANGELES COUNTY ENGINEERING BLDG.

NOTE: ANY ADDITIONS OR CHANGES ON THIS SHEET MUST BE MADE OR CIRCLED IN RED INK, WITH DATE AND NAME OF PERSON MAKING CHANGE

Do not extend notes this side of this line.

STATION	B.S.	H.I.	F.S.	ELEV.	Lt. & W. Windfall	℄ Ave Rt. & E.
6+31°				1560 81	11^6 Gut,	
				1561 34	11^6 Top cb.	
6+50				1563 23		℄ Prmt,
				1563 30		12^3 Gut,
				1564 04		14^3 Top A.C. Burm
				1564 9		21^0 Bot. Steep Slope.
				1562 90	7^7 Gut	
				1563 40	7^7 Top cb.	
$6+79^2$				1566 29		2^5 Top dep cb.
				1566 71		13^5 ℄ prmt,
				1566 74		19^0 F.L.
				1567 80		24^5 Top A.C. burm
				1569 2		33^0 bot. steep slope.
$6+86^5$				1567 50		5^6 Top cb.
				1566 96		5^6 Gut,
				1567 44		17^9 ℄ Prmt.
				1567 33		20^2 F.L.
				1569 38		30^3 Top A.C. burm
				1570 1		36^0 bot. steep slope.

F.B. 2754 PG. 168 Job No. 2402.34 Division No. 11 Notes Red Plotted Profile
Survey of Tanoble Dr. S.S. Dist. Date 9-66 Date No. X-Sec.
Survey by R.J. Bartholder Notes Chkd. Checked
Indexed C. J. GALLI Date Date Date No.

76-L-298 CE 307 2-63

PLEASE RETURN TO
LOS ANGELES COUNTY ENGINEER
403 LOS ANGELES COUNTY ENGINEERING BLDG.

NOTE: ANY ADDITIONS OR CHANGES ON THIS SHEET MUST BE MADE OR CIRCLED IN RED INK, WITH DATE AND NAME OF PERSON MAKING CHANGE.

Do not extend notes this side of this line.

STATION	B. S.	H. I.	F. S.	ELEV.	Lt & W. Windfall ℄ Ave Rt. & E
6+94.3				1568 63	9.1 Top cb.
				1568 01	9.1 Gut.
7+00.4				1569 61	17.3 Top A.C. barm
				1568 75	18.5 bot. burm.
				1568 74	23.0 F.L.
				1569 60	30.2 bot. burm.
				1570 12	30.7 Top burm
				1571 5	35.0 bot. steep slope.
B.M. AE 835				1567 72	B.M. AE. 835 EL. = 1567.715 F.B. 2753-27
					Windfall Ave 600'± No. of Loma Alta Dr. (W. Side)
					Bt. spk in cb. @ Hse # 2885.

Profile Notes Red ____ Plotted ____ Job No. 2402.34 Division No. 11 F.B. 2754 Pg. 169
No. ____ Date ____ Date ____ Survey of Tarable Dr. SS Dist.
X-Sec. Notes Chkd. ____ Checked ____ Survey by Burkholder Notes D.L.B. Date 9-66
No. ____ Date ____ Date ____ Map No. ____ Indexed C. J. GALLO Date ____

F.B. 2754 Pg. 170 Job No. Division No. Notes Red Plotted Profile

Survey of Date Date No.

Survey by Notes Notes Chkd. Checked X-Sec.

Indexed Date Date Date No.

STATION	B. S.	H. I.	F. S.	ELEV.

76-L-298 CE 307 2-63

PLEASE RETURN TO

LOS ANGELES COUNTY ENGINEER

403 Los Angeles County Engineering Bldg.

Do not extend notes this side of this line.

NOTE: ANY ADDITIONS OR CHANGES ON THIS SHEET MUST BE MADE OR CIRCLED IN RED INK, WITH DATE AND NAME OF PERSON MAKING CHANGE

Notes Ck'd by	Survey of TANOBLE DR. [illegible]
Map No.	JN 2402.34 Tape Std °F
Office Work	Surveyed by D.C.
Checked	Notes P.H. Date 9-6-66
Date	Indexed [illegible]

F. B. 2754 PG. 171

TANOBLE DR.
C.I. 2402.34

TOPOGRAPHY

on Altadena Dr.
from Allen Ave. = 1+00
To Porter Ave.

for ℄ Sec F.B. 1924-21+024 & F.B. 2753-23 & F.B. 2754-28
for Cross-sections see pg# 179-196

Burkholder
Harrington
Moodyman
Wacker
Sandoval

Note: Any Additions or Changes on This Sheet Must be Made or Circled in Red Ink With Date and Name of Person Making Change.

PLEASE RETURN TO
LOS ANGELES COUNTY ENGINEER
403 LOS ANGELES COUNTY ENGINEERING BLDG.
Do not extend this side of this line.

76F309S CE #310 6-63

PLEASE RETURN TO
LOS ANGELES COUNTY ENGINEER
403 LOS ANGELES COUNTY ENGINEERING BLDG.

Do not extend this side of this line.

Note: Any Additions or Changes on This Sheet Must be Made or Circled in Red Ink With Date and Name of Person Making Change.

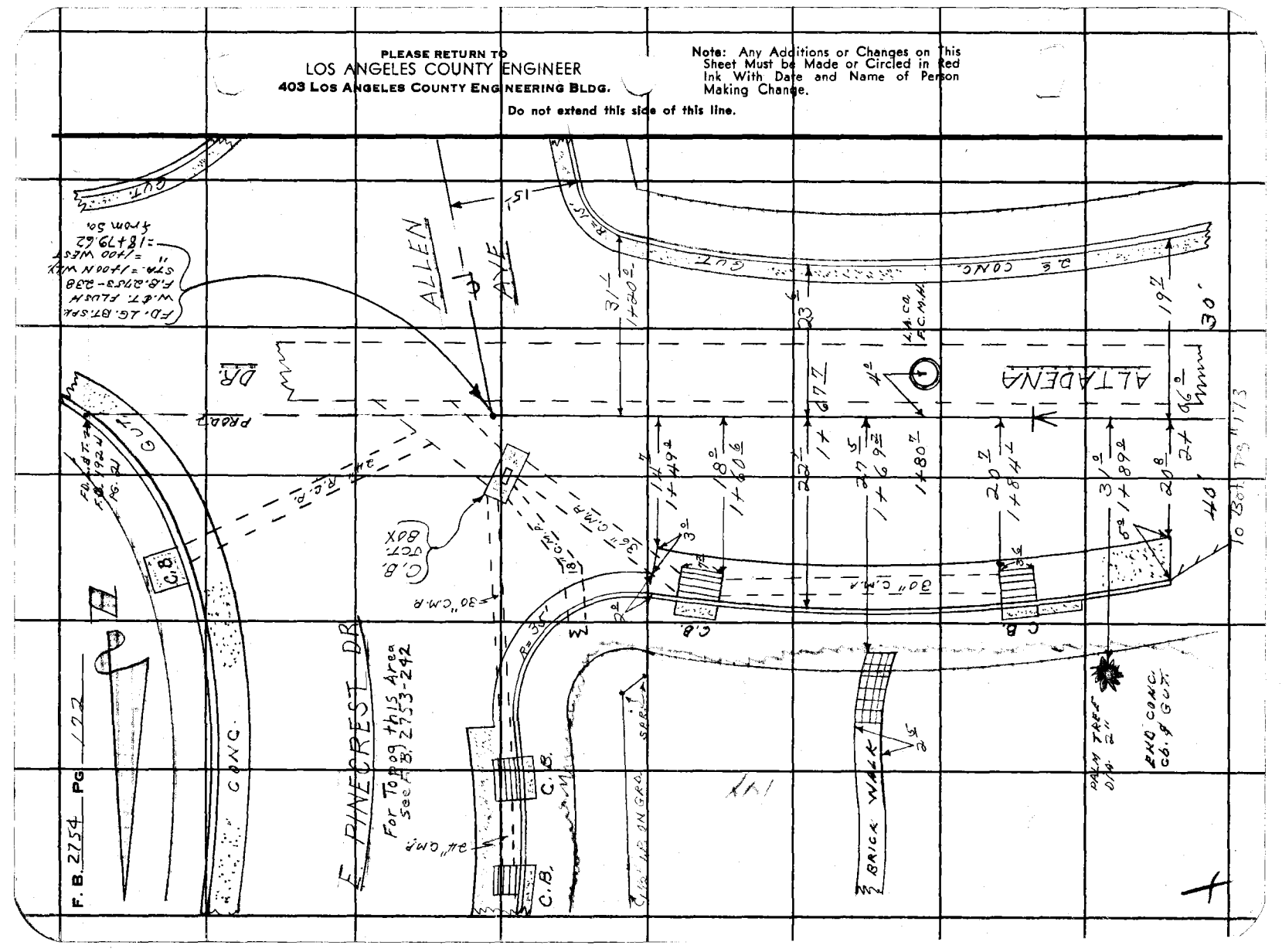

Notes Ck'd by	Survey of Tanoble Dr. SS. Dist.
Map No.	~~JN~~ CI 2402.3.1 Tape Std °F
Office Work	Surveyed by Burkholder
Checked	Notes W.A.M. Date 9/66
Date	Indexed G. J. GALL

F. B 2751 PG. 173

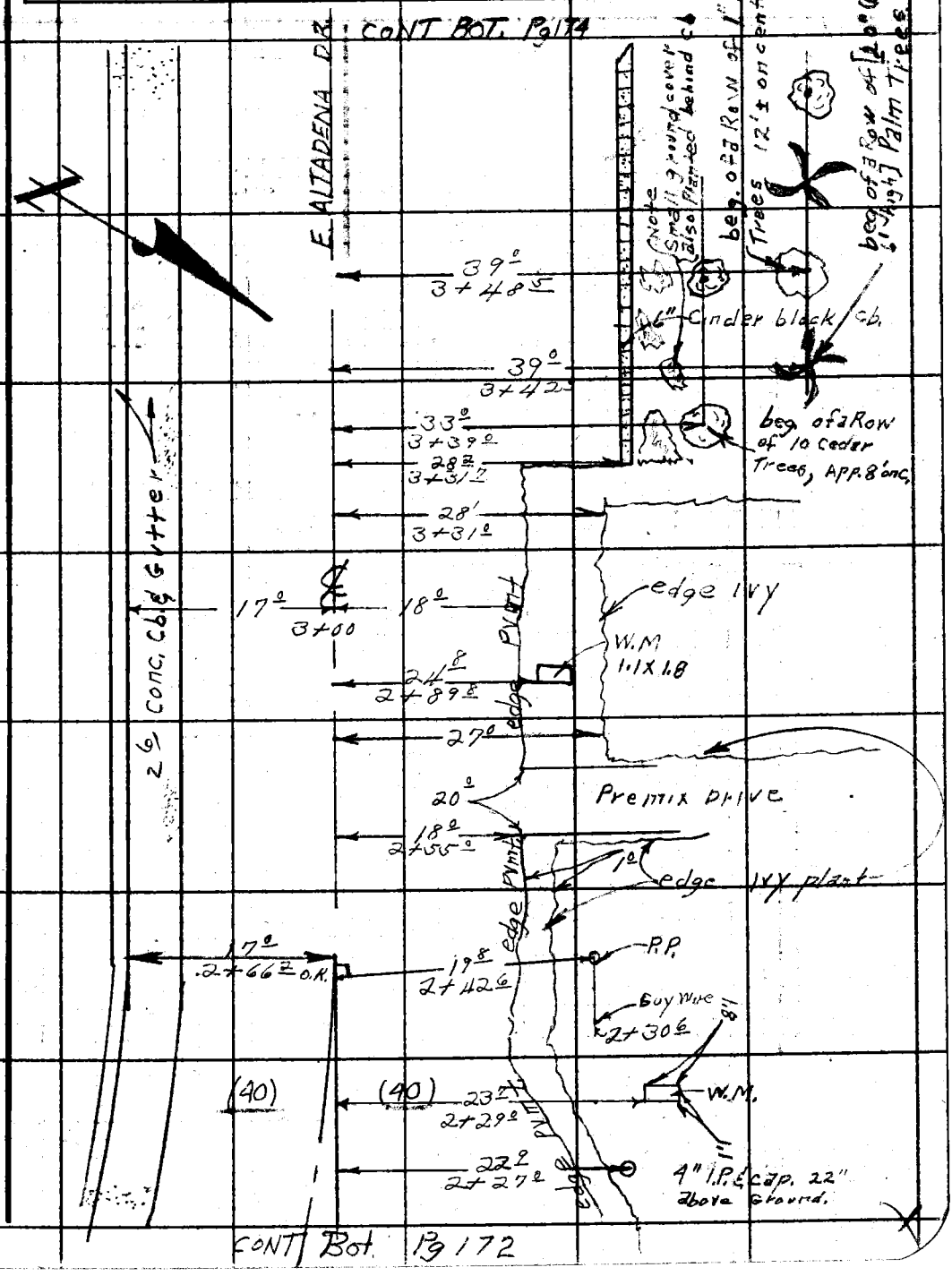

Note: Any Additions or Changes on This Sheet Must be Made or Circled in Red Ink With Date and Name of Person Making Change.

Do not extend this side of this line.

PLEASE RETURN TO
LOS ANGELES COUNTY ENGINEER
403 LOS ANGELES COUNTY ENGINEERING BLDG.

76F309S CE #310 6-63

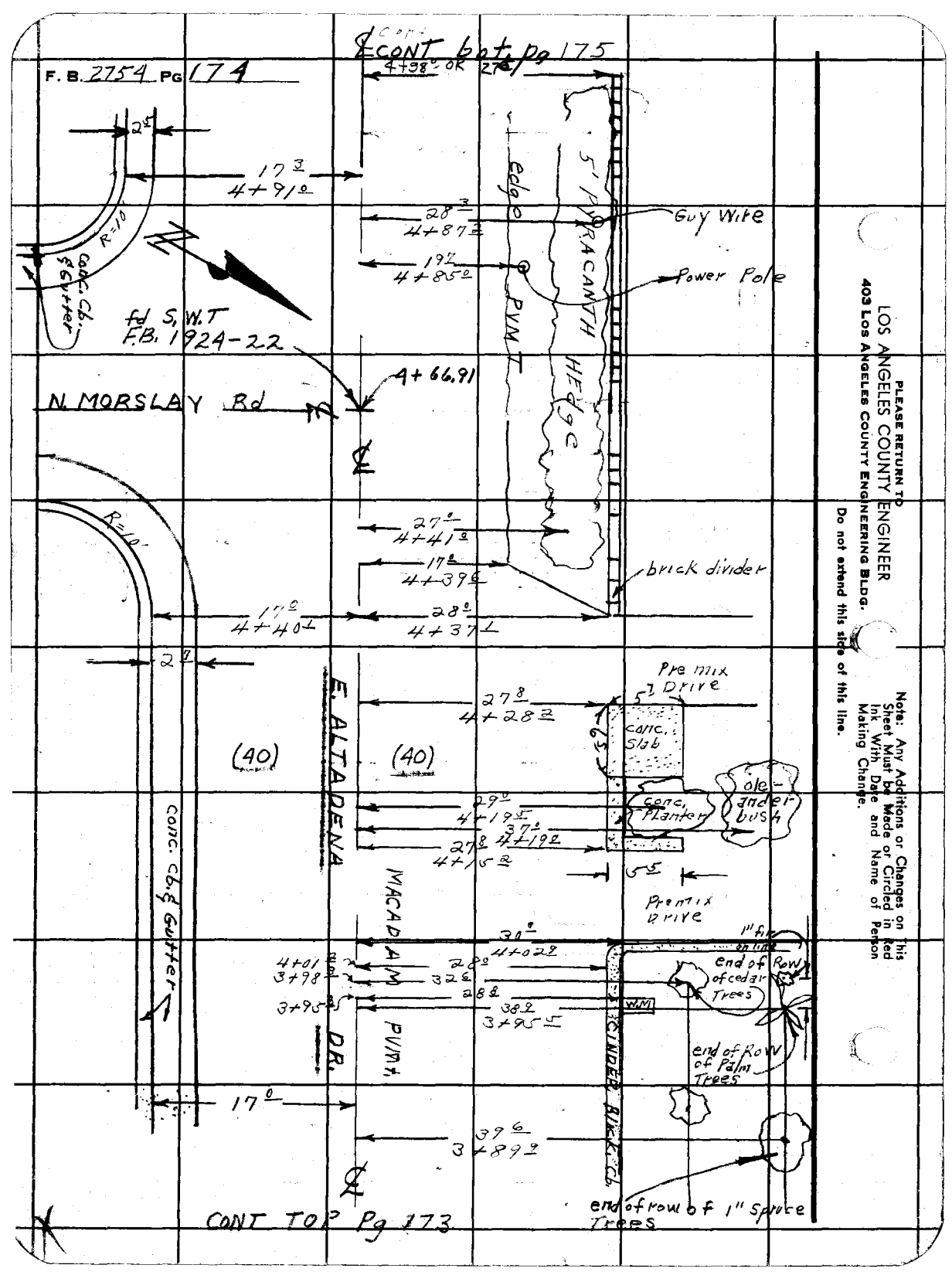

PLEASE RETURN TO
LOS ANGELES COUNTY ENGINEER
403 Los Angeles County Engineering Bldg.
Do not extend this side of this line.

Note: Any Additions or Changes on This Sheet Must be Made or Circled in Red Ink With Date and Name of Person Making Change.

Notes Ck'd by	Survey of Tanoble Dr. SS Dist.
Map No.	~~JN~~ C1 24 oz 34 Tape Std °F
Office Work	Surveyed by Burkholder
Checked	Notes W.A.M. Date 9/66
Date	Indexed G. J. GALLI

F. B. 2754 PG. 175

CONT. bot pg 176

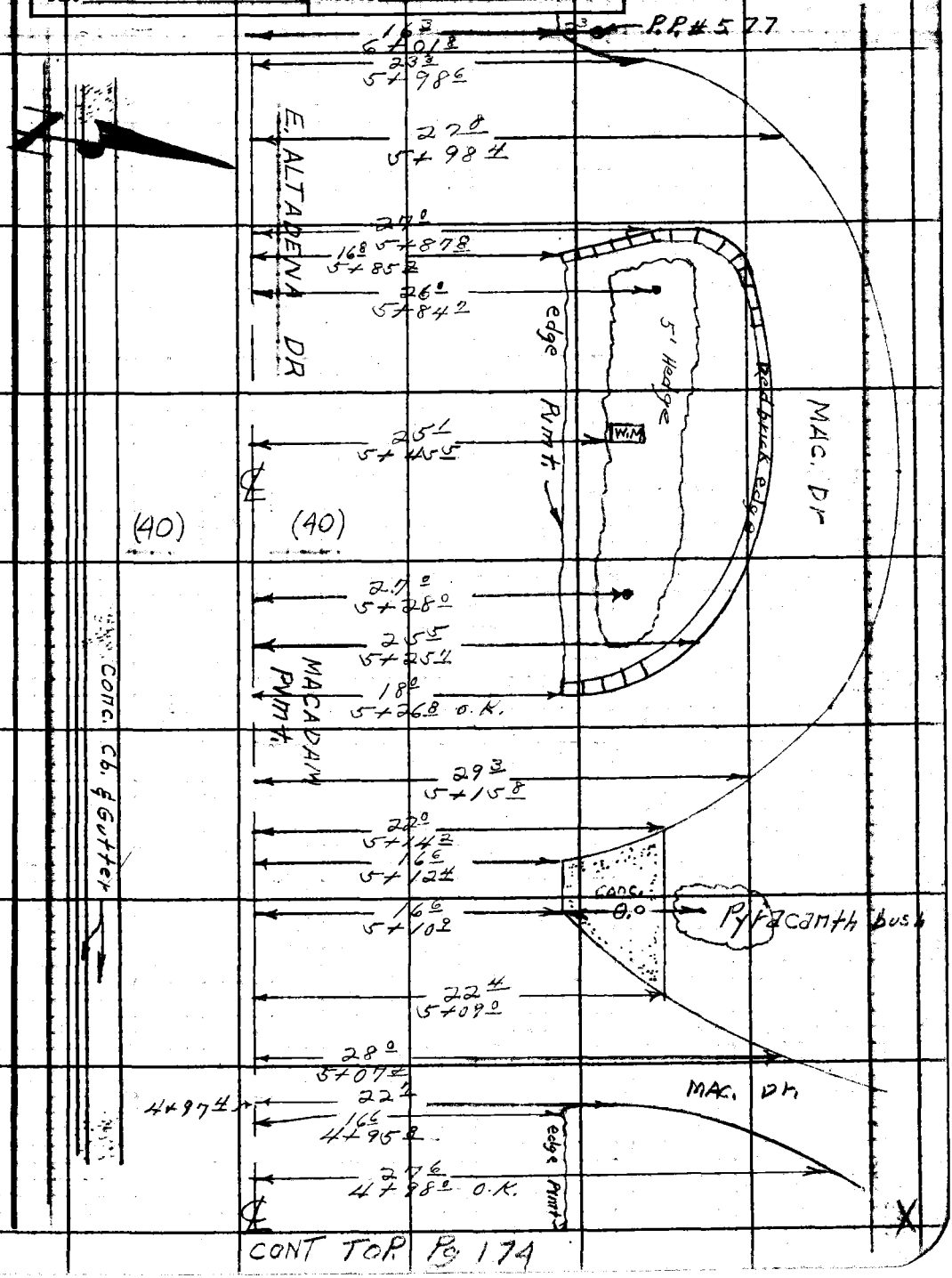

CONT TOP Pg 174

Note: Any Additions or Changes on This Sheet Must be Made or Circled in Red Ink With Date and Name of Person Making Change.

PLEASE RETURN TO
LOS ANGELES COUNTY ENGINEER
403 LOS ANGELES COUNTY ENGINEERING BLDG.

Do not extend this side of this line.

76F309S CE #310 6-63

F. B. 2754 PG. 176

CONT bot Pg 177

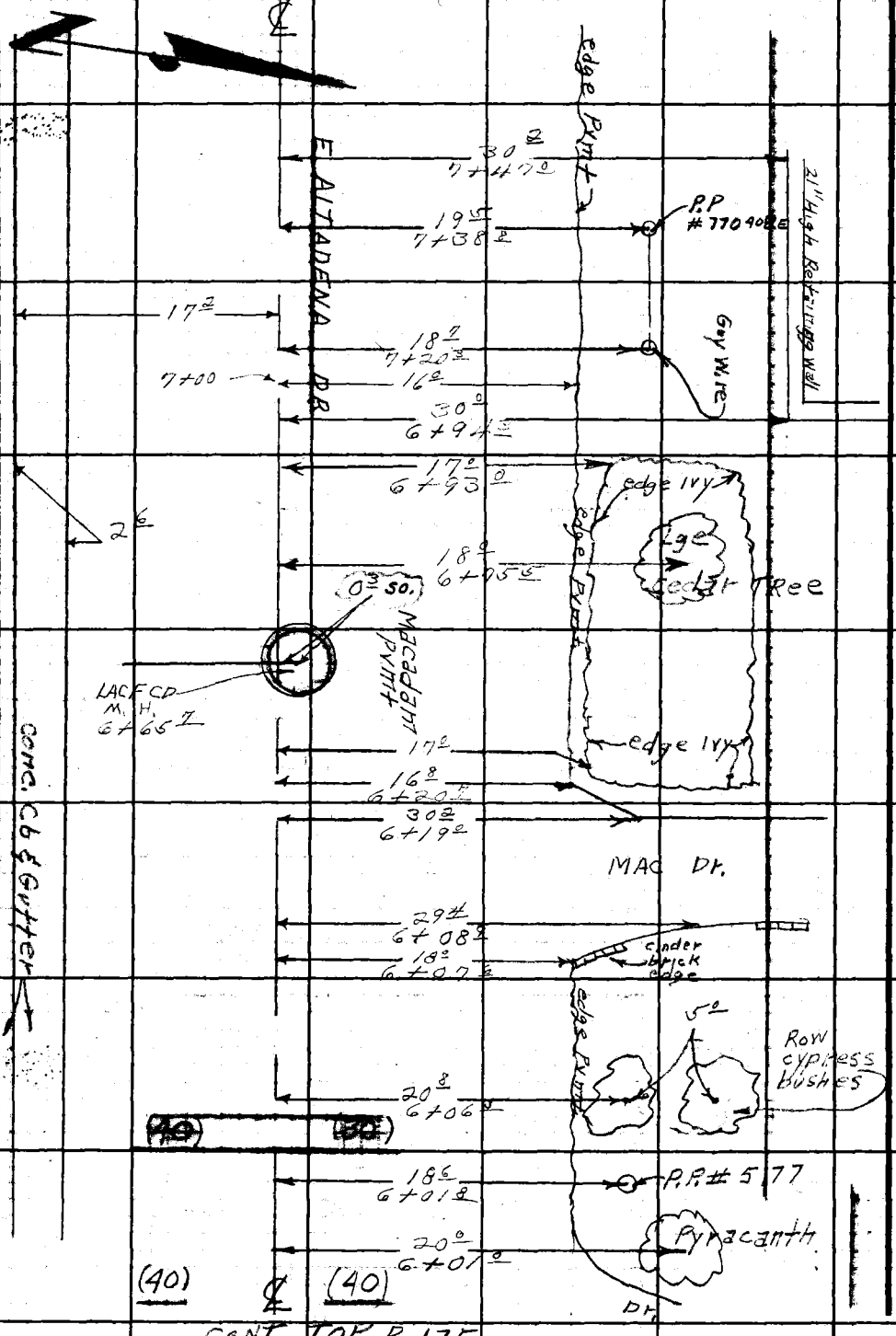

CONT TOP Pg 175

PLEASE RETURN TO
LOS ANGELES COUNTY ENGINEER
403 Los Angeles County Engineering Bldg.

Do not extend this side of this line.

Note: Any Additions or Changes on This Sheet Must be Made or Circled in Red Ink With Date and Name of Person Making Change.

Notes Ck'd by	Survey of Tanoble Dr. S.S. Dist.
Map No.	~~JN~~ Cl 2402 34 Tape Std °F
Office Work	Surveyed by Burkholder
Checked	Notes W.A.M. Date
Date	Indexed S. J. GALLI

F. B. 2[illegible] PG. 177

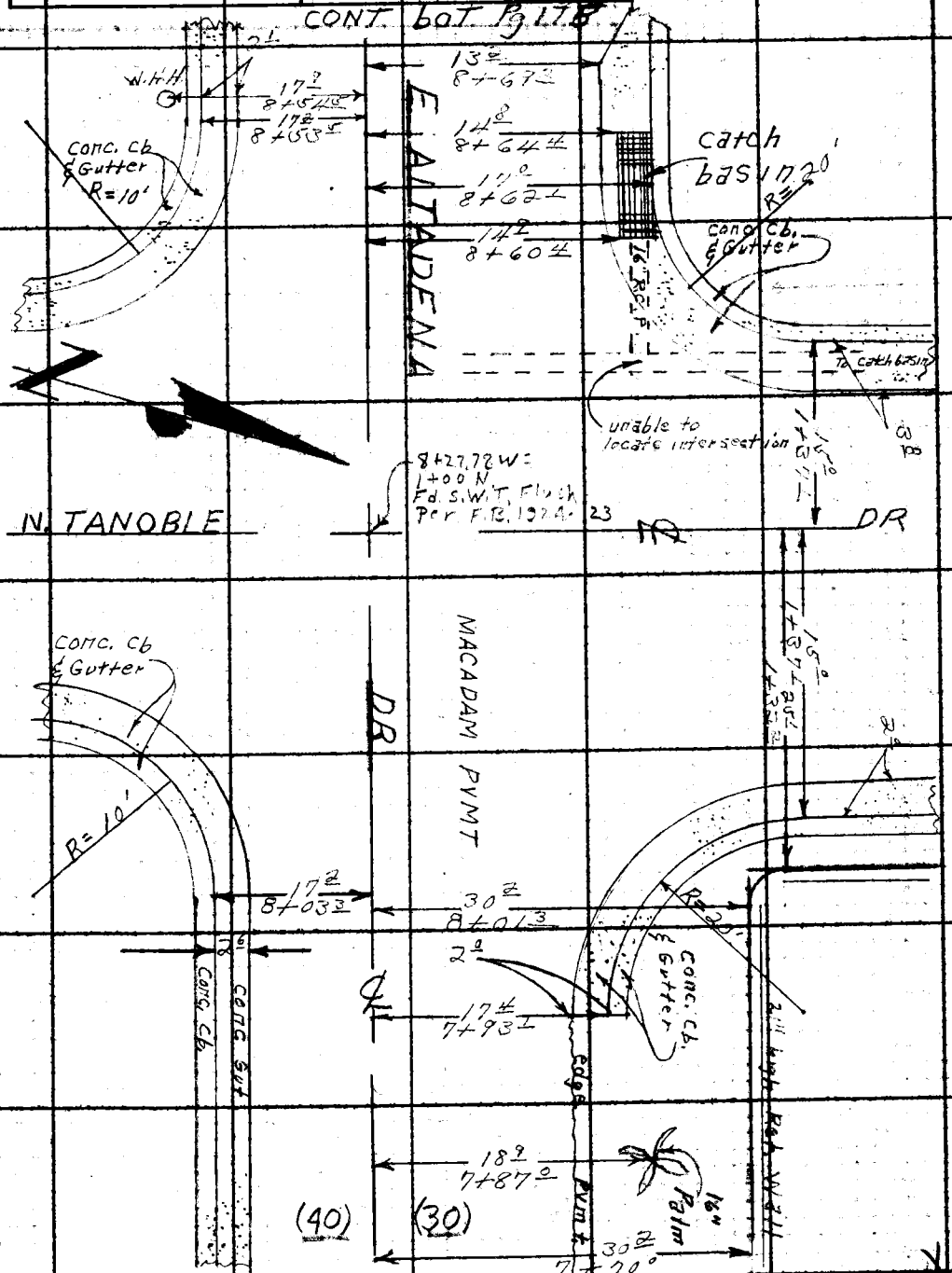

Note: Any Additions or Changes on This Sheet Must be Made or Circled in Red Ink With Date and Name of Person Making Change.

Do not extend this side of this line.

PLEASE RETURN TO
LOS ANGELES COUNTY ENGINEER
403 LOS ANGELES COUNTY ENGINEERING BLDG.

76F309S CE #310 6-63

PLEASE RETURN TO
LOS ANGELES COUNTY ENGINEER
403 LOS ANGELES COUNTY ENGINEERING BLDG.

Do not extend this side of this line.

Note: Any Additions or Changes on This Sheet Must be Made or Circled in Red Ink With Date and Name of Person Making Change.

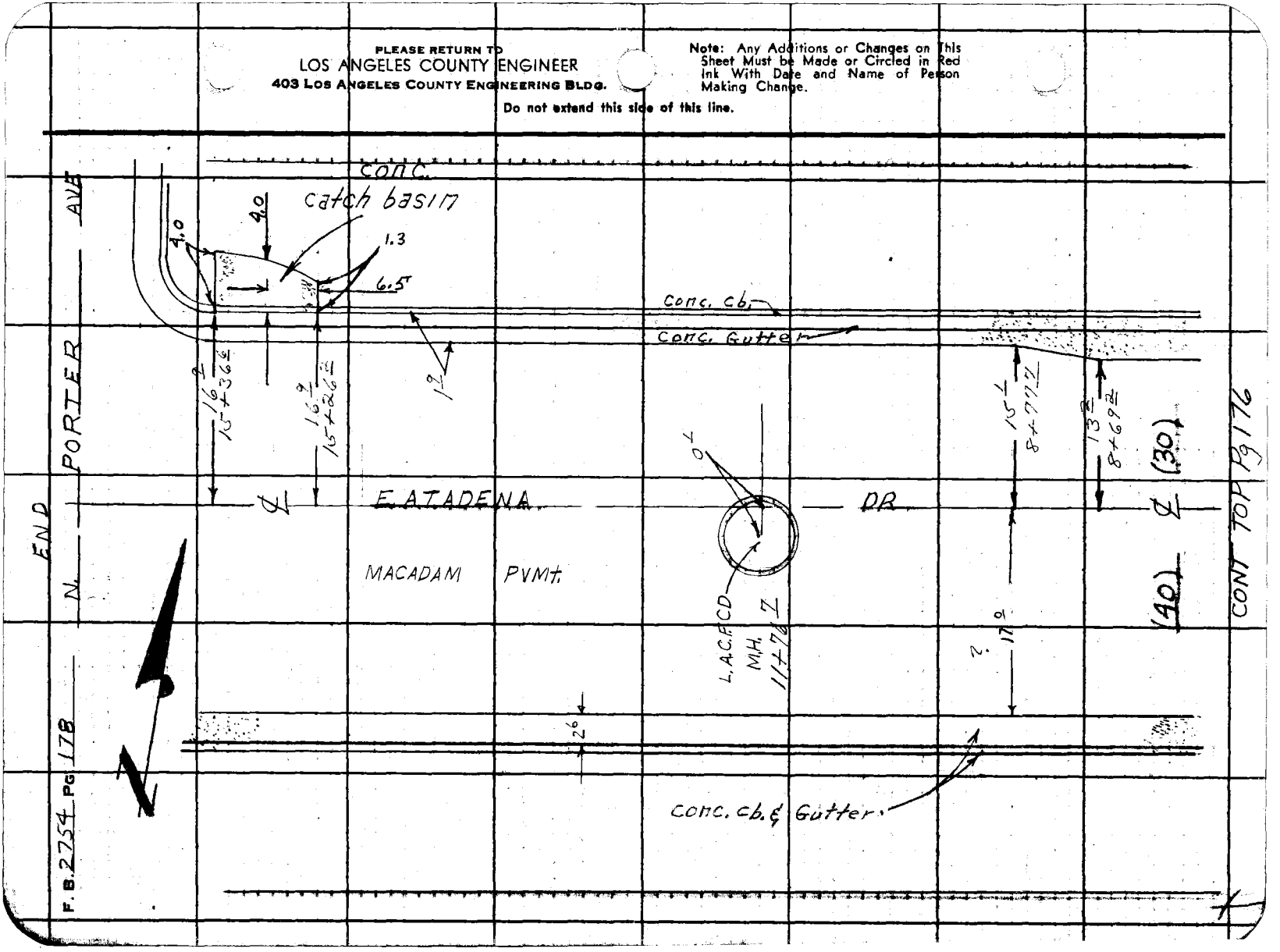

Profile No. | Notes Red Date | Plotted Date | Job No. 2402.34 | Division No. 11 | F.B. 2754 179
X-Sec. No. | Notes Chkd Date | Checked Date | Survey of Tanoble Dr. S.S. Dist. | Survey by Burkholder Notes D.L.B. Date 9-46 | Map No. | Indexed | (W.O.) Date

C.I. 2402.34

TANOBLE DR. S.S. DIST.

Cross-Sections

on E. Altadena Dr.

from Allen Ave.

to Porter Ave.

Location of Improvements - PS# 171-178

Burkholder
Moodyman
Wacker
Sandoval

STATION	B.S.	H.I.	F.S.	ELEV.

NOTE! ANY ADDITIONS OR CHANGES ON THIS SHEET MUST BE MADE OR CIRCLED IN RED INK, WITH DATE AND NAME OF PERSON MAKING CHANGE.

Do not extend notes this side of this line.

PLEASE RETURN TO
LOS ANGELES COUNTY ENGINEER
403 Los Angeles County Engineering Bldg.

75-L-298 CE 307 2-63

76-L-298 CE 307 2-63

PLEASE RETURN TO
LOS ANGELES COUNTY ENGINEER
403 LOS ANGELES COUNTY ENGINEERING BLDG.

NOTE: ANY ADDITIONS OR CHANGES ON THIS SHEET MUST BE MADE OR CIRCLED IN RED INK, WITH DATE AND NAME OF PERSON MAKING CHANGE

Do not extend notes this side of this line.

B. 2754 Pg. 180 — Job No. 2402.34 — Division No. — Notes Red — Date 9-66 — Plotted — Date — Profile No. — X-Sec. No.
Survey of Tanable Dr. S.S. Dist — Notes Chkd. — Checked — Date — Date
Survey by D.J.B. — Notes Burkholder — Date — Date
Indexed C.J. GALL

STATION	B. S.	H. I.	F. S.	ELEV.	Lt. & Sa. Altadena	Dr. Rt. & No.
B.M. AE. 814				1367.64	B.M. AE. 814 El. = 1367.640, F.B. 2753-15	
					N. Allen Ave. & Altadena Dr. N.W. Cor. Bt. Spk.	
					In Lead. 18' W. of W. Cb.	Ret.
1+00 N'ly = 1+00 W.	& Prod. from So.			1365.81		↑ Pvmt.
1+20°				1366.32		↑ Pvmt.
				1365.43		AE Pvmt.
				1362.85	28⁵ Edge Gut.	
				1362.70	31' Gut.	
				1367.35	31' Top cb.	
1+49°				1367.10		↑ Pvmt.
				1366.99		14' Edge Gut.
				1366.81		17' 4 Pt. Edge Gut.
				1366.69		19' Gut.
				1367.36		19' Top cb.
				1368.8		P/L.
1+53.6				1367.24		↑ Pvmt.
				1362.61		18' F.L. 36" C.M.P.
1+60.3				1367.44		↑ Pvmt.
				1363.62		19⁵ F.L. 30" C.M.P.
				1362.38		19⁵ Bot. Catch Basin.
1+69.2				1367.71		↑ Pvmt.
				1367.53		16⁸ Edge Gut.

4

76-L298 CE 307 3-61

PLEASE RETURN TO
LOS ANGELES COUNTY ENGINEER
403 LOS ANGELES COUNTY ENGINEERING BLDG.

NOTE: ANY ADDITIONS OR CHANGES ON THIS SHEET MUST BE MADE OR CIRCLED IN RED INK, WITH DATE AND NAME OF PERSON MAKING CHANGE.

Do not extend notes this side of this line.

STATION	B.S.	H.I.	F.S.	ELEV.	Lt. & So. Altadena	℄ Dr. Rt. & No.
1+69.2				1366 79		21.5 Gut.
				1367 69		21.5 Top cb.
				1368 41		27.5 End brick wk.
				1369 6		P/L. dirt.
1+80.7				1367 92		Prmt.
				1367 88	4.0 Rim L.A. Co. F.C. M.H.	
				1346 58	4.0 F.L. F.C. Box drain	
1+84.1				1368 19		Prmt.
				1364 27		22.1 F.L. 30" C.M.P.
2+06.0				1368 68		Prmt.
				1368 52		20.8 Edge @ end Gut.
				1368 22		25.8 Gut.
				1368 87		25.8 Top cb. @ end.
				1370 7		P/L. Dirt
				1368 47	3.0 Prmt.	
				1366 53	17.1 Edge Gut.	
				1366 35	19.7 Gut.	
				1367 02	19.7 Top cb.	
2+35.0				1369 51		Prmt.
				1369 47		17.3 Gut.
				1370 29		19.7 Top brk.

Profile Notes Red ____ Plotted ____ Job No. 2402.34 Division No. 11 F.B. 2754 Pg. 181
No. ____ Date ____ Date ____ Survey of Tanoble Dr. S.S. Dist
X-Sec. Notes Chkd. ____ Checked ____ Survey by Burkholder Notes D.L.B. Date 9-66
No. ____ Date ____ Date ____ Map No. ____ Indexed G. J. GALLI Date ____

76-L298 CE 307 3-61

PLEASE RETURN TO
LOS ANGELES COUNTY ENGINEER
403 LOS ANGELES COUNTY ENGINEERING BLDG.

NOTE: ANY ADDITIONS OR CHANGES ON THIS SHEET MUST BE MADE OR CIRCLED IN RED INK, WITH DATE AND NAME OF PERSON MAKING CHANGE

Do not extend notes this side of this line.

F.B. 2754 PG. 182 | Job No. 2402.34 Division No. 11 Notes Red Plotted Profile
Survey of Tanoble Dr. S.S. Dist. Date 9-66 Date No. X-Sec.
Survey by D.L.B. Notes Buckholder Notes Chkd. Checked
Indexed C. J. GALLI Date Date Date No.

STATION	B.S.	H.I.	F.S.	ELEV.	Lt. & So. Altadena	℄ Dr. Rt. & No.
2+35 °				1372 5		P/L.
2+55 °				1370 01		℄ Prmt.
				1370 32		15 ³ Gut.
				1371 06		19 ° brk. edge drive.
				1375 01		P/L
2+73 5 B.C.				1370 69		Prmt.
				1370 65	15 Prmt.	
				1369 7	14 ² Edge Gut.	
				1369 08	17 ° Gut	
				1369 74	17 ° Top Cb.	
2+75 °				1370 72		℄ Prmt.
				1370 88		15 ³ Gut.
				1371 22		17 ⁸ brk.
				1375 3		40 ° P/L.
2+73 ±				1381 82		103 ± 1st Fl, El, Hse # 1825 Lot # 2, Tr 13713
				1373 62		103 ± basement Fl. Elev.
3+00				1371 60		℄ Prmt
				1371 68		16 ° Gut.
				1372 12		18 ' Edge Prmt.
				1377 1		40 ° P/L.
				1371 55	13 Prmt.	
				1370 25	14 ² Gut.	

76-L298 CE 307 3-61

PLEASE RETURN TO
LOS ANGELES COUNTY ENGINEER
403 LOS ANGELES COUNTY ENGINEERING BLDG.

NOTE: ANY ADDITIONS OR CHANGES ON THIS SHEET MUST BE MADE OR CIRCLED IN RED INK, WITH DATE AND NAME OF PERSON MAKING CHANGE.

Do not extend notes this side of this line.

STATION	B.S.	H.I.	F.S.	ELEV.	Lt. & So. Altadena	℄ Dr. Rt. & No.
3+00				1370 11	Gut	
				1370 77	Top cb.	
3+31.7				1372 67		℄ Pvmt.
				1372 71		15.8 Gut.
				1373 19		18° ∡ pt. pvmt.
				1373 84		20.8 brk.
				1374 52		28.2 bot. cb.
				1375 37		28.2 Top cb. = dirt No. side
				1376 0		33.7 bot. brk.
				1377 6		37.3 Top brk
				1377 7		40° P/L.
				1386 54		102± 1st Fl. El. Hse #1811, Lot #3 Tr. 13713
3+55±				1378 74		102± basement Fl. Elev.
4+01.8				1375 16		℄ Pvmt
				1375 19		14° Gut.
				1376 05		19.5 brk.
				1377 28		28.9 bot. wall
				1377 87		28.9 Top wall
4+02.9				1375 23		℄ Pvmt.
				1375 23		14° Gut.
				1376 07		19.5 brk.
				1377 57		30° bot wall
				1377 98		30° Top wall

Profile No. ____ Notes Red. ____ Plotted ____ Job No. 2402.34 Division No. 11 F.B. 2754 Pg. 183
X-Sec. No. ____ Date ____ Date ____ Survey of Tanoble Dr. [illegible] Dist.
Notes Chkd. ____ Checked ____ Survey by Burkhalter Notes [illegible] Date [illegible]
Date ____ Date ____ Map No. ____ Indexed C. I. GALLI Date ____

76-L298 CE 307 3-61

PLEASE RETURN TO
LOS ANGELES COUNTY ENGINEER
403 Los Angeles County Engineering Bldg.

NOTE: ANY ADDITIONS OR CHANGES ON THIS SHEET MUST BE MADE OR CIRCLED IN RED INK, WITH DATE AND NAME OF PERSON MAKING CHANGE

Do not extend notes this side of this line.

F.B. 2754 PG. 184 — Job No. 2402.34 — Division No. 11 — Notes Red — Plotted — Profile
Survey of Tanzble Dr. S.S. Dist. — Date 9-66 — No. — X-Sec.
Survey by R.L.B. — Notes Burkholder — Notes Chkd. — Checked — No.
Indexed C. J. GALLI — Date — Date — Date

STATION	B. S.	H. I.	F. S.	ELEV.	Lt. & So. Altadena	℄ Dr. Rt. & No.
4+02.9				1373 16		40° Edge Drive
4+19°				1375 78		℄ Prmt.
				1375 71		14.2 Gut.
				1376 53		20° brk
				1377 56		27.8 bot cb,
				1378 03		27.8 Top cb.
				1379 25		40° P/L. Edge Drive
4+21.2				1375 65		℄ Prmt.
				1376 83		13.6 Gut.
				1376 74		19.5 brk.
				1378 35		27.8 Cor conc.
				1378 51		27.8 Top cb.
				1379 01		33.5 Cor. Conc.
4+28.2				1376 10		℄ Prmt.
				1376 08		14.2 Gut.
				1376 79		19° brk.
				1378 76		27.8 Cor conc.
				1379 93		33.5 Cor. conc.
				1381 38		40° P/L. Edge Drive.
4+37.1				1376 44		℄ Prmt.

76-L298 CE 307 3-61

PLEASE RETURN TO
LOS ANGELES COUNTY ENGINEER
403 LOS ANGELES COUNTY ENGINEERING BLDG.

NOTE: ANY ADDITIONS OR CHANGES ON THIS SHEET MUST BE MADE OR CIRCLED IN RED INK, WITH DATE AND NAME OF PERSON MAKING CHANGE.

Do not extend notes this side of this line.

STATION	B. S.	H. I.	F. S.	ELEV.	Lt. & So. Altadena	℄ Dr. Rt. & No.
4+37^{1}				1376 44		14^{2} Gut.
				1376 96		18^{0} brk.
				1378 94		28^{0} Edge drive
				1381 82		40^{0} Edge drive
4+40^{1}				1376 54		℄ Prmt.
				1376 54	1^{3} Prmt.	
				1375 36	14^{3} Edge Gut.	
				1375 29	17^{0} Gut.	
				1375 89	17^{0} Top cb. @ c.R	
4+66^{9} @ ℄ mt. Morslay Rd				1377 58		℄ Prmt.
So. C. R. @ S.E. Cor.				1374 66	Gut.	
				1375 36	Top cb.	
So. C. R. @ S.W. Cor.				1375 56	Gut	
				1376 28	Top cb.	
4+73$^{\pm}$				1389 98		119$^{\pm}$ 1st Fl. El. Hse# 1795 Lot 4, Tr 13713
				1381 9		119$^{\pm}$ basement Fl. Elev
4+91^{0}				1378 34		℄ Prmt.
				1378 32	1^{1} Prmt.	
				1377 20	Edge Gut	
				1377 03	Gut.	
				1377 68	Top cb.	
4 ± 98^{0}				1378 51		℄ Prmt.

Profile Notes Red ____ Plotted ____ Job No. 24.02.34 Division No. 11 F.B. 2754 Pg. 185
No. ____ Date ____ Date ____ Survey of Tanoble Dr. SS Dist.
X-Sec. Notes Chkd. ____ Checked ____ Survey by Burknoder Notes [illegible] Date 9-65
No. ____ Date ____ Date ____ Map No. ____ Indexed C. J. GALLI Date ____

76-L298 CE 307 3-61

PLEASE RETURN TO
LOS ANGELES COUNTY ENGINEER
403 LOS ANGELES COUNTY ENGINEERING BLDG.

NOTE: ANY ADDITIONS OR CHANGES ON THIS SHEET MUST BE MADE OR CIRCLED IN RED INK, WITH DATE AND NAME OF PERSON MAKING CHANGE

Do not extend notes this side of this line.

F.B. 2754 PG. 186 Job No. 2402.34 Division No. 11 Notes Red Plotted Profile
Survey of Tanoble Dr. S.S. Dist. Date 9-66 Date No. X-Sec.
Survey by D.L.B. Notes Burkholder Notes Chkd. Checked
Indexed C. J. GALLI Date Date Date No.

STATION	B. S.	H. I.	F. S.	ELEV.	Lt. & So. Altadena	℄ Dr Rt. & No.
4+98				1378 16		13 Gut.
				1378 83		18 brk.
				1380 98		27 = edge Drive
				1383 52		43 P/L Prmt
4+93 ok				1378 44		℄ Prmt.
				1378 04		13 Gut.
				1378 29		16 Pt Prmt
5+00				1378 57		Prmt.
5+07				1378 76		℄ Prmt.
				1381 04		28 Edge Prmt.
				1383 20		40 P/L Edge Prmt.
5+09				1378 82		℄ Prmt.
				1379 10		22 cor. conc.
5+10				1378 86		℄ Prmt.
				1378 92		16 cor. conc.
5+12				137891		℄ Prmt.
				1378 82		16 Cor. conc.
5+14				137896		℄ Prmt.
				1379 94		22 cor. conc.
5+15				1379 00		℄ Prmt.
				1381 11		29 Edge Drive

76-L298 CE 307 3-61

PLEASE RETURN TO
LOS ANGELES COUNTY ENGINEER
403 LOS ANGELES COUNTY ENGINEERING BLDG.

NOTE: ANY ADDITIONS OR CHANGES ON THIS SHEET MUST BE MADE OR CIRCLED IN RED INK, WITH DATE AND NAME OF PERSON MAKING CHANGE.

Do not extend notes this side of this line.

STATION	B.S.	H.I.	F.S.	ELEV.	Lt. & So. Altadena	℄ Dr. Rt. & No.
5+18.8				1382 91		40° Edge Prmt.
5+26.8				1379 31		℄ Prmt.
				1378 99		14.7 Gut.
				1381 [illegible]		29° Edge drive
5+29.0				1379 37		℄ Prmt.
				1379 02		15.7 Gut.
				1379 3		16.0 brk.
				1380 1		23° bot. brk.
				1381 2		25° Top brk
				1381 6		30° brk.
				1382 95		40° Edge Dr.
5+85.2				1380 67		℄ Prmt.
				1380 54		14.8 Gut.
				1380 92		15.8 Edge Prmt
				1381 04		16.8 Top brick.
				1381 5		21.8 bot. brk.
				1382 8		28.3 Top brk.
5+87.8				1380 93		℄ Prmt.
				1382 49		27° Edge Dr.
				1384 35		40° Edge Dr.

Profile No. X-Sec. No. Date
Notes Red Date Notes Chkd. Date
Plotted Date Checked Date
Job No. 240234 Division No. 11 Survey of Tarrable Dr SS Dist Survey by Burkholder Notes D.L.B. Date 9-66 Map No. Indexed C. J. GALLI Date
F.B. 2754 Pg. 187

76-L298 CE 307 3-61

PLEASE RETURN TO
LOS ANGELES COUNTY ENGINEER
403 LOS ANGELES COUNTY ENGINEERING BLDG.

NOTE: ANY ADDITIONS OR CHANGES ON THIS SHEET MUST BE MADE OR CIRCLED IN RED INK, WITH DATE AND NAME OF PERSON MAKING CHANGE

F.B. 2754 PG. 188 Job No. 2402.34 Division No. 11 Profile
Survey of Tanoble Dr. S.S. Dist. Notes Red Plotted
Survey by D.L.B. Notes Burkhalter Date 5-66 Date No. X-Sec.
Indexed G. J. GALLI Date Notes Chkd. Checked
Date Date No.

Do not extend notes this side of this line.

STATION	B.S.	H.I.	F.S.	ELEV.	Lt. & So. Altadena & Dr.	Rt. & No.
5+98				1382 82		27 Edge Drive
				1384 36		40 Edge Drive
5+98				1381 19		℄
				1382 16		23 Edge Drive
6+00				1381 [illegible]		℄ Prmt.
				1381 20	1 Prmt.	
				138010	14 Edge Gut	
				137996	17 Gut	
				138063	17 Top cb.	
6+01				1381 [illegible]7		℄ Prmt.
				1380 95		14 Gut.
				1381 29		16 brk.
				1381 3		17 bot brk.
				1382 4		20 Top brk
				1384 7		40 dirt.
6+07				1381 41		℄ Prmt.
				1381 06		14 Gut.
				1381 73		18 Edge Drive
6+08				1381 43		℄ Prmt.
				1383 13		30 Edge Drive
				1384 52		40 " "

76-L298 CE 307 3-61

PLEASE RETURN TO
LOS ANGELES COUNTY ENGINEER
403 LOS ANGELES COUNTY ENGINEERING BLDG.

NOTE: ANY ADDITIONS OR CHANGES ON THIS SHEET MUST BE MADE OR CIRCLED IN RED INK, WITH DATE AND NAME OF PERSON MAKING CHANGE.

Do not extend notes this side of this line.

STATION	B.S.	H.I.	F.S.	ELEV.	Lt. & So. Altadena	℄ Dr. Rt. & Vo.
6+19°				1381 67		℄ Prmt.
				1383 41		30° Edge Drive.
				1384 82		40° Edge Drive.
6+20.7				1381 70		℄ Prmt
				1381 22		14.6 Gut.
				1381 63		16.8 ∡ Pt. Prmt.
				1385 1		40° Slope
6+50°				1382 26		℄ Prmt.
				1381 68		15° Gut.
				1382 06		16° Edge Prmt.
				1382 5		19° brk.
				1384 1		30° slope
				1385 6		40° slope.
				1381 15	14.6 Edge Gut.	
				1380 99	17.2 Gut.	
				1381 69	17.2 Top cb.	
6+65.7				1382 49	0.3 Rim L.A.F.O.M.H.	
				1360 4	0.3 F.L. Conc. box Drain	
6+94.3				1382 92		℄ Prmt.
				1383 7		30° bot. wall
				1385 28		30° Top wall

Profile No. ____ Notes Red ____ Plotted ____ Job No. 2402.34 Division No. 11 F.B. 2784 Pg. 189
X-Sec. No. ____ Date ____ Date ____ Survey of Tamarisk Dr. S.S. Dist.
Notes Chkd. ____ Checked ____ Survey by Burkholder Notes Dr. B Date 9-66
Date ____ Date ____ Map No. ____ Indexed C. J. GALLI Date ____

76-L298 CE 307 3-61

PLEASE RETURN TO
LOS ANGELES COUNTY ENGINEER
403 LOS ANGELES COUNTY ENGINEERING BLDG.

NOTE: ANY ADDITIONS OR CHANGES ON THIS SHEET MUST BE MADE OR CIRCLED IN RED INK, WITH DATE AND NAME OF PERSON MAKING CHANGE

Do not extend notes this side of this line.

F.B. 2754 Pg. 190 | Job No. 240234 | Division No. 11 | Notes Red | Plotted | Profile
Survey of Tanoble Dr S.S. Dist. | Date 9-66 | Date | No.
Survey by D.G.B. Notes Burkholder | Notes Chkd | Checked | X-Sec.
Indexed K.J. GALLI | Date | Date | No.

STATION	B.S.	H.I.	F.S.	ELEV.	Lt. & Co. Altadena & Dr. Rt. & Rt.
7+00				1382.98	℄ Pr mnt
				1382.37	14' Gut.
				1382.81	16' Edge Pr mnt.
				1383.9	30" bot. wall
				1385.33	30" top wall
				1381.79	14" Edge Gut.
				1381.66	17' Gut.
				1382.33	17' Top Cb.
7+50				1383.63	℄ Pvmt.
				1382.99	14' Gut
				1382.52	16' Edge Gut
				1382.9	30" Bot. Wall
				1381.64	30" Top Wall
				1382.24	14" Ed Gut
				1382.09	17' Gut
				1382.72	17' Top Curb
7+93				1384.17	℄ Pvmt.
				1383.82	17' Edge Gut
				1383.69	19' Gut.
				1384.36	19' Top Curb

76-L298 CE 307 3-61

PLEASE RETURN TO
LOS ANGELES COUNTY ENGINEER
403 LOS ANGELES COUNTY ENGINEERING BLDG.

NOTE: ANY ADDITIONS OR CHANGES ON THIS SHEET MUST BE MADE OR CIRCLED IN RED INK, WITH DATE AND NAME OF PERSON MAKING CHANGE.

Do not extend notes this side of this line.

STATION	B.S.	H.I.	F.S.	ELEV.	LL & SO. ALTADENA ℄	RT. a No.
8+01^{3}				1384 24		℄
				1385 0		30^{2} BTM. Wall
				1386 03		30^{2} TOP. Wall
8+03^{3}				1384 25		℄
				1382 69	14^{6} Edge Gut.	
				1382 55	17^{2} Gut.	
				1383 05	17^{2} Top cb @ O.P.	
8+77.72W =1+00N	℄ Int.	Tanoble Dr.		1384 59		℄ Prmt.
B.M. AE. 803					B.M. AE. 803 El. = 1383.916 F.B. 2754-7	
					Altadena Dr & Tanoble Dr S.W. Cor. A Fd. Bt. Spk	
					& Ld. In cb. 1' W. of W. cb. Ret. Mkd B.M. 6	
S.E. Cor So. Cb Ret.				1381 55	Gut.	
				1382 34	Top cb.	
S.W. Cor So. Cb. Ret.				1382 01	Gut.	
				1382 80	Top cb.	
8+53^{5}				1384 82		℄ Prmt.
				1383 60	15^{1} Edge Gut.	
				1383 38	17^{2} Gut.	
				1383 90	17^{2} Top cb @ C.R.	

Profile No. ____ Notes Red ____ Plotted ____ Job No. 2402.34 Division No. 11 F.B. 2754 Pg. 191
X-Sec. No. ____ Date ____ Date ____ Survey of Tanoble Dr SS Dist
Notes Chkd. ____ Checked ____ Survey by Burkholder Notes DLB Date 9-66
Date ____ Date ____ Map No. ____ Indexed C. J. GALL Date ____

76-L.298 CE 307 3-61

PLEASE RETURN TO
LOS ANGELES COUNTY ENGINEER
403 Los Angeles County Engineering Bldg.

NOTE: ANY ADDITIONS OR CHANGES ON THIS SHEET MUST BE MADE OR CIRCLED IN RED INK, WITH DATE AND NAME OF PERSON MAKING CHANGE

Do not extend notes this side of this line.

F.B. 2754 Pg. 192 | Job No. 2402.39 | Division No. 11 | Notes Red | Plotted | Profile
Survey of Tanoble Dr. S.S. dist. | Date 3-66 | Date | No. | X-Sec.
Survey by D.J.B. | Notes Buckminster | Notes Chkd. | Checked | No.
Indexed C.J. GALLI | Date | Date | Date | No.

STATION	B.S.	H.I.	F.S.	ELEV.	4 & So Altadena & Dr. Rt & No.
8+60				138491	℄ Prmt,
				138431	13 Edge Gut.
				138412	14 Cor Grate.
				138031	16 F.L. 16" R.C.P.
8+62				138493	℄ prmt,
				138435	14 Edge Gut.
				138384	17 Gut. = Top Grate.
				138479	17 Top cb,
8+64				138495	℄ prmt.
				138441	13 Edge Gut,
				138412	14 Cor. Grate.
				138381	17 Gut = cor Grate,
				138489	17 = Top cb.
8+69				138502	℄ Prmt,
				138453	13 & pt. Edge Gut,
				138422	17 Gut,
				138495	17 Top cb,
8+77				138510	℄ Prmt,
				138454	15 & pt. Edge Gut.
				138441	17 Gut,
				138507	17 Top cb,

76-L298 CE 307 3-61

PLEASE RETURN TO
LOS ANGELES COUNTY ENGINEER
403 LOS ANGELES COUNTY ENGINEERING BLDG.

NOTE: ANY ADDITIONS OR CHANGES ON THIS SHEET MUST BE MADE OR CIRCLED IN RED INK, WITH DATE AND NAME OF PERSON MAKING CHANGE.

Do not extend notes this side of this line.

STATION	B.S.	H.I.	F.S.	ELEV.	Lt. & So. Tanable	℄ Dr. Rt. & No.
9+00				1385 32		℄ Prmt
				1384 74		15' Edge Gut.
				1384 60		17° Gut.
				1385 25		17° Top Cb.
				1384 17	14⁴ Edge Gut.	
				1384 04	17° Gut.	
				1384 53	17° Top cb.	
9+50				1385 66		℄ Prmt.
				1385 21		15' Edge Gut.
				1385 05		17° Gut.
				1385 70		17° Top cb.
				1384 61	14⁴ Edge Gut	
				1384 42	17° Gut.	
				1384 44	17° Conc. Drive	
10+00				1385 87		℄ Prmt.
				1385 23		15' Edge Gut.
				1385 08		17° Gut.
				1385 71		17° Top Cb.
				1384 80	14⁴ Edge Gut.	
				1384 66	17° Gut	
				1385 15	17° Top cb.	
10+40				1398 43		128± 1st Fl. El. Hse# 1701, Arbitrary Lot# 142
				1390 3		128± basement Fl. Elev.

X.

Profile Notes Red ____ Plotted ____ Job No. 2402.34 Division No. 11 F.B. 2754 Pg. 193
No. ____ Date ____ Date ____ Survey of Tanable Dr. S.S. Dist.
X-Sec. Notes Chkd. ____ Checked ____ Survey by Burkholder Notes Lib. Date 3-66
No. ____ Date ____ Date ____ Map No. ____ Indexed C. J. GALLI Date

76-L298 CE 307 3-61

PLEASE RETURN TO
LOS ANGELES COUNTY ENGINEER
403 LOS ANGELES COUNTY ENGINEERING BLDG.

NOTE: ANY ADDITIONS OR CHANGES ON THIS SHEET MUST BE MADE OR CIRCLED IN RED INK, WITH DATE AND NAME OF PERSON MAKING CHANGE

Do not extend notes this side of this line.

STATION	B. S.	H. I.	F. S.	ELEV.	Lt. & So. Altadena	℄ Dr. Rt. & Lt.
10+50				1385 86		℄ Prmt.
				1385 00		15' Edge Gut.
				1384 91		17° Gut.
				1385 55		17° Top cb.
				1384 73	14° Edge Gut.	
				1384 65	17° Gut.	
				1385 26	17° Top cb.	
11+00				1385 71		℄ Prmt.
				1384 94		15' Edge Gut.
				1384 76		17° Gut.
				1385 41		17° Gut. ← cb?
				1384 47	14° Edge Gut.	
				1384 42	17° Gut.	
				1384 90	17° Top cb.	
				1397 96		112± Fl. El. Hse #1689 Arbitrary Lot # 143
11+19±				1390 61		112± Basement Elev.
11+50				1385 44		℄ Prmt.
				1384 80		15' Edge Gut.
				1384 63		17° Gut.
				1384 68		17° Conc. Drive.
				1384 21	14° Edge Gut.	
				1384 12	17° Gut.	
				1384 62	17° Top cb.	

F. B. 2754 Pg. 194 Job No. 2402.34 Division No. 11 Notes Red Plotted Profile
Survey of Tanoble Dr. S.S. Dist. Date 9-66 Date No. X-Sec.
Survey by D.L.B. Notes Burkholder Notes Chkd. Checked
Indexed G. J. GALLI Date Date No.

76-L298 CE 307 3-61

PLEASE RETURN TO
LOS ANGELES COUNTY ENGINEER
403 LOS ANGELES COUNTY ENGINEERING BLDG.

NOTE: ANY ADDITIONS OR CHANGES ON THIS SHEET MUST BE MADE OR CIRCLED IN RED INK, WITH DATE AND NAME OF PERSON MAKING CHANGE.

Do not extend notes this side of this line.

STATION	B.S.	H.I.	F.S.	ELEV.	Lt. & So. Altadena	℄ Dn. Rt. & So.
11+76.7				138529		℄ Pvmt.
				138529	0.1 Rim Lt. Co. F.C. M.H.	
				136569	0.1 F.L. Conc. box drain	
12+00				138522		℄ Pvmt.
				138461		15.1 Edge Gut.
				138448		17.0 Gut.
				138509		17.0 Top Cb.
				138404	14.4 Edge Gut.	
				138393	17.0 Gut.	
				138440	17.0 Top Cb.	
12+50				138501		℄ Pvmt.
				138456		15.1 Edge Gut.
				138436		17.0 Gut.
				138456		17.0 Top Dep. curb.
				139513		110.1 Fl. Elev. Hse #1665 Arbitrary Lot #145, This Hse. has a basement but ke-used entrance
				138374	14.4 Edge Gut	
				138366	17.0 Gut.	
				138413	17.0 Top cb.	
13+00				138486		℄ Pvmt.
				138434		15.1 Edge Gut.
				138423		17.0 Gut.
				138489		17.0 Top Cb.

Profile Notes Red ____ Plotted ____ Job No. 24.02.34 Division No. 11 F.B. 2754 Pg. 195
No. ____ Date ____ Date ____ Survey of Tanzanite [illegible]
X-Sec. Notes Chkd. ____ Checked ____ Survey by Burkhalter Notes D.L.B. Date 9-66
No. ____ Date ____ Date ____ Map No. ____ Indexed C. J. GALLI Date ____

76-L298 CE 307 3-61

PLEASE RETURN TO
LOS ANGELES COUNTY ENGINEER
403 LOS ANGELES COUNTY ENGINEERING BLDG.

NOTE: ANY ADDITIONS OR CHANGES ON THIS SHEET MUST BE MADE OR CIRCLED IN RED INK, WITH DATE AND NAME OF PERSON MAKING CHANGE

Do not extend notes this side of this line.

STATION	B. S.	H. I.	F. S.	ELEV.	Lt. & So. Altadena	℄ Dr. Rt. & No.
13+00				138486	14^{L} Edge Gut.	
				138368	17° Gut.	
				138368	17° Conc. Drive	
13+50				138490		℄ Prmt.
				138423		15^{L} Edge Gut.
				138417		17° Gut.
				138429		17° Top cb. (Dep.)
				138362	14^{L} Edge Gut.	
				138350	17° Gut.	
				138395	17° Top cb.	
14+00				138485		℄ Prmt.
				138412		15^{L} Edge Gut.
				138407		17° Gut.
				138466		17° Top cb.
				138350	14^{L} Edge Gut.	
				138342	17° Gut.	
				138392	17° Top cb.	
B.M. AE 802				138480	B.M. AE. 802 El. = 1384.789 F.B. 2753-7	
					Altadena Dr. (No. Side) 230'± E. ℄ Porter Ave. A. Bt.	
					Spk in Ld. in cb. @ Hse # 1665 Mkd. B.M. A.E. 802	

F.B. 2754 PG. 196 Job No. 240234 Division No. 11 Notes Red Plotted Profile
Survey of Tanoble Dr. S.S. Dist Date 9-66 Date No.
Survey by D.L.B. Notes Burkholder Notes Chkd. Checked X-Sec.
Indexed S. J. GALLI Date Date Date No.

Notes Ck'd by	Survey of TANOBLE DR SS DIST
Map No.	UN 2402.34 Tape Std °F
Office Work	Surveyed by BURKHOLDER
Checked	Notes SANDOVAL Date 9-66
Date	Indexed C. J. GALLI

F. B. 2754 PG. 197

C.I. 2402.34

TANOBLE DR. SS. DIST.

Location of Improvements

on Tanoble Dr
from Altadena Dr
to Loma Alta Dr & N'ly to E. Woodglen Lane.

For ℄ See F.B. 1924-23, 101/102, 97, 103, 104.

for Cross-Sections See Pg 205-232

Burkholder
Moodyman
Harrington
Sandoval
Wacker
Will
Nevarez

Note: Any Additions or Changes on This Sheet Must be Made or Circled in Red Ink With Date and Name of Person Making Change.

PLEASE RETURN TO
LOS ANGELES COUNTY ENGINEER
403 LOS ANGELES COUNTY ENGINEERING BLDG.

Do not extend this side of this line.

76F309S CE #310 6-63

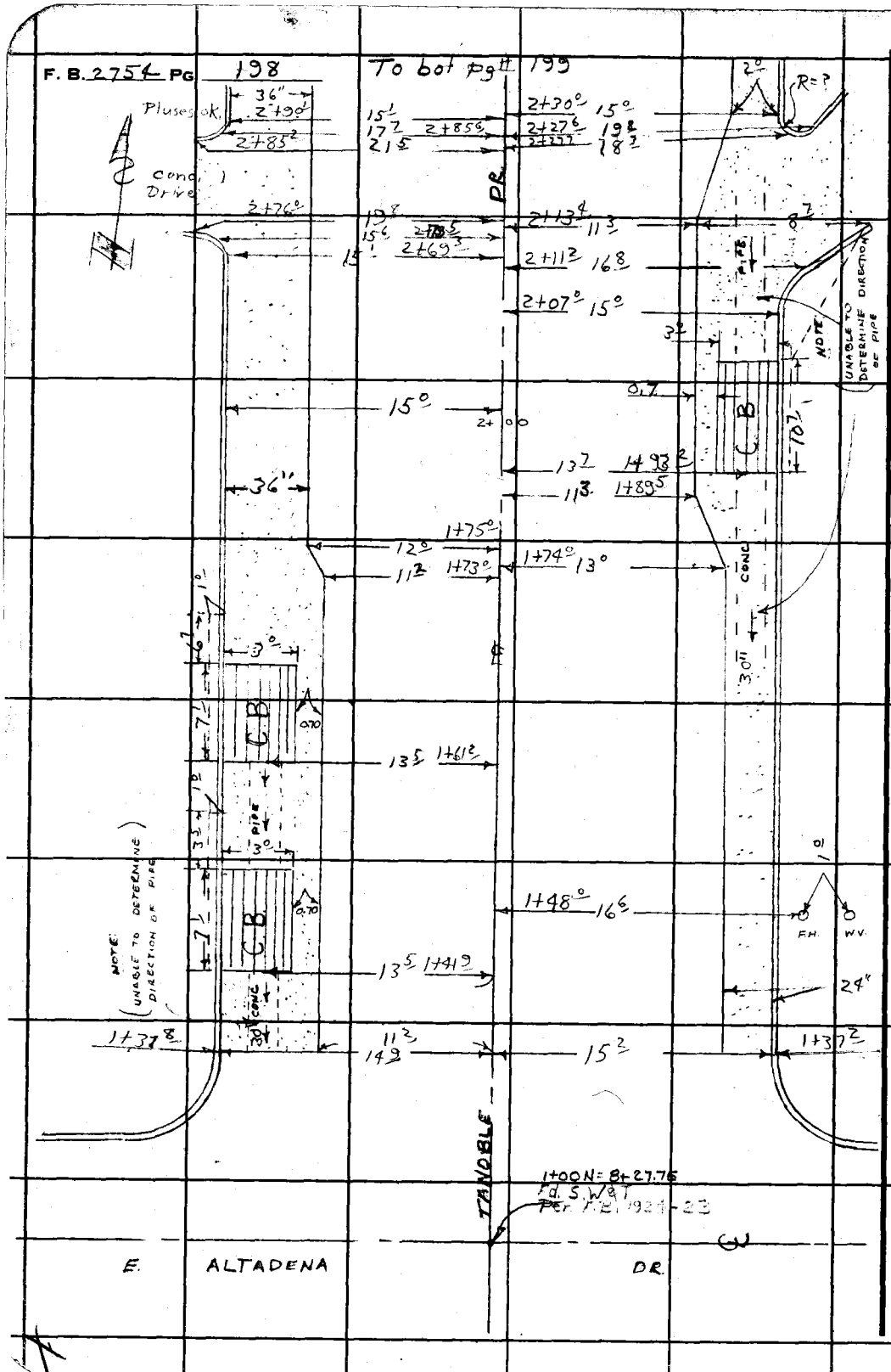

PLEASE RETURN TO
LOS ANGELES COUNTY ENGINEER
403 LOS ANGELES COUNTY ENGINEERING BLDG.

Do not extend this side of this line.

Note: Any Additions or Changes on This Sheet Must be Made or Circled in Red Ink With Date and Name of Person Making Change.

Notes Ck'd by	Survey of TANOBLE DR. ES DIST	F. B. 2754 PG. 199
Map No.	JN 2402.34 Tape Std °F	
Office Work	Surveyed by BURKHOLDER	
Checked	Notes SANDOVAL Date 9-66	
Date	Indexed D. J. GALLO	

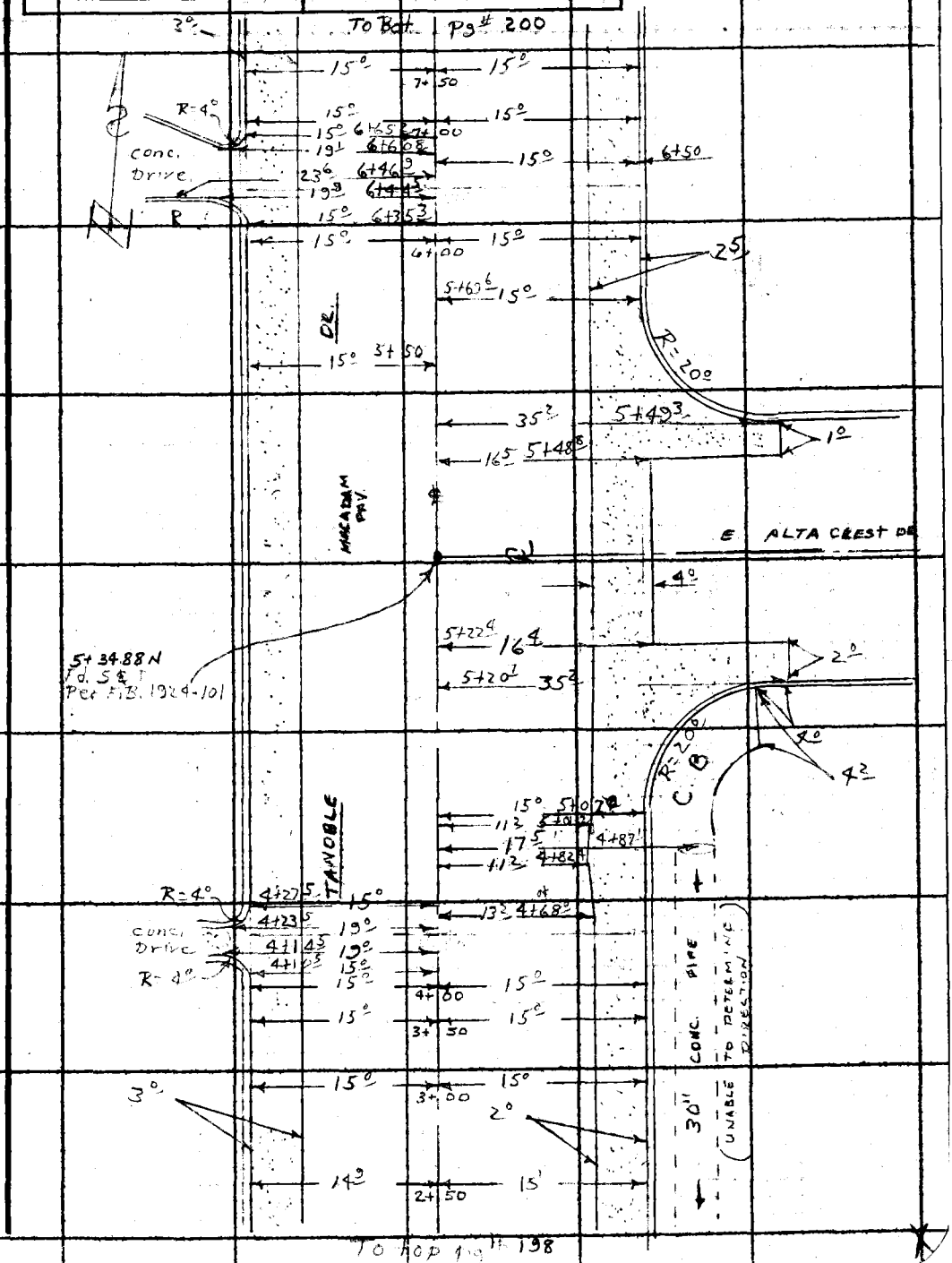

Note: Any Additions or Changes on This Sheet Must be Made or Circled in Red Ink With Date and Name of Person Making Change.

Do not extend this side of this line.

PLEASE RETURN TO
LOS ANGELES COUNTY ENGINEER
403 LOS ANGELES COUNTY ENGINEERING BLDG.

76F309S CE #310 6-63

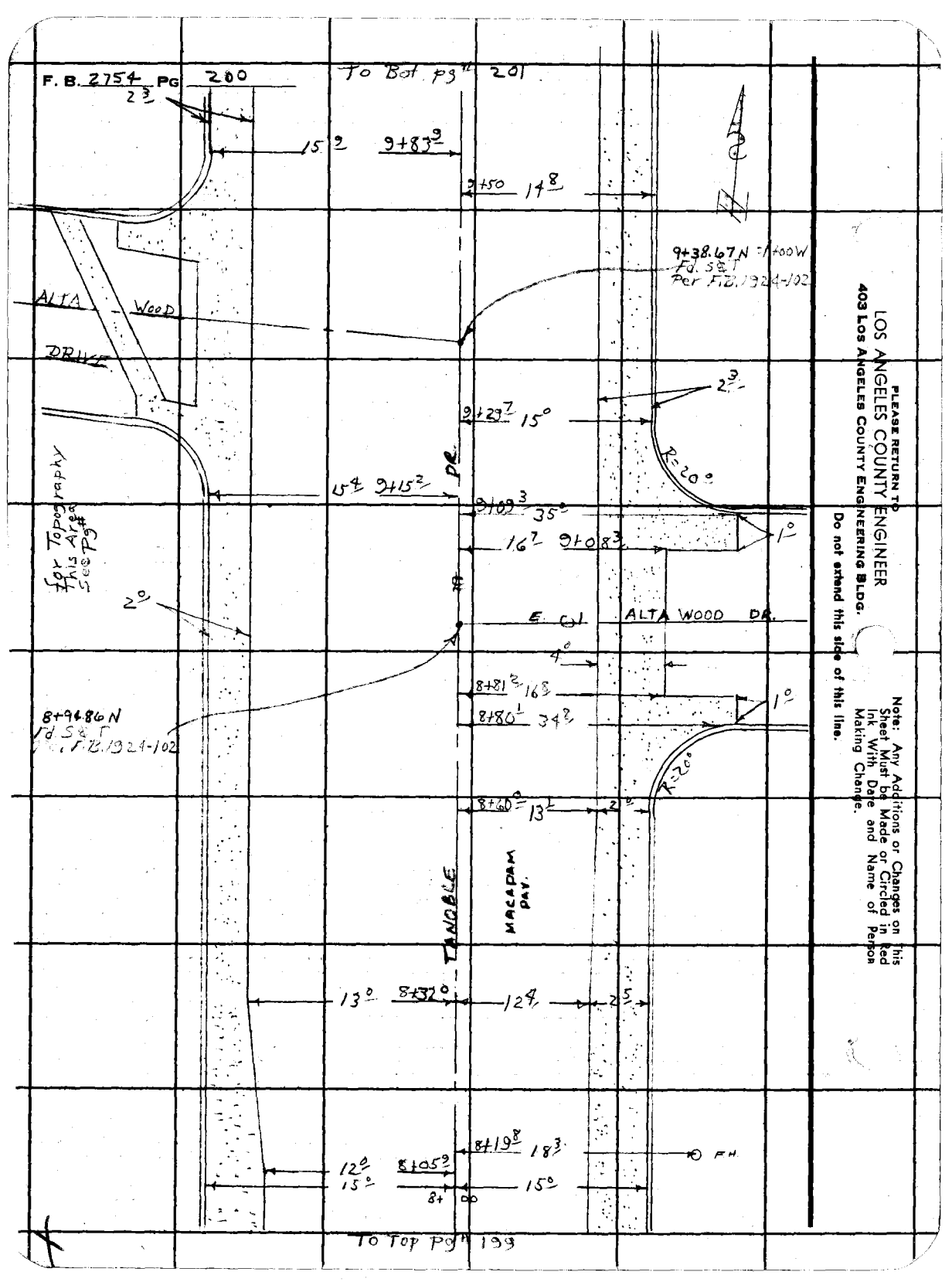

PLEASE RETURN TO
LOS ANGELES COUNTY ENGINEER
403 LOS ANGELES COUNTY ENGINEERING BLDG.
Do not extend this side of this line.

Note: Any Additions or Changes on This Sheet Must be Made or Circled in Red Ink With Date and Name of Person Making Change.

Notes Ck'd by
Map No.
Office Work
Checked
Date

Survey of TANOBLE DR. SS. DIST
JN 2102.31 Tape Std °F
Surveyed by BURKHOLDER
Notes SANDOVAL Date 9-66
Indexed C. J. GALL

F. B. 2709 PG. 201

To Bot Pg# 202

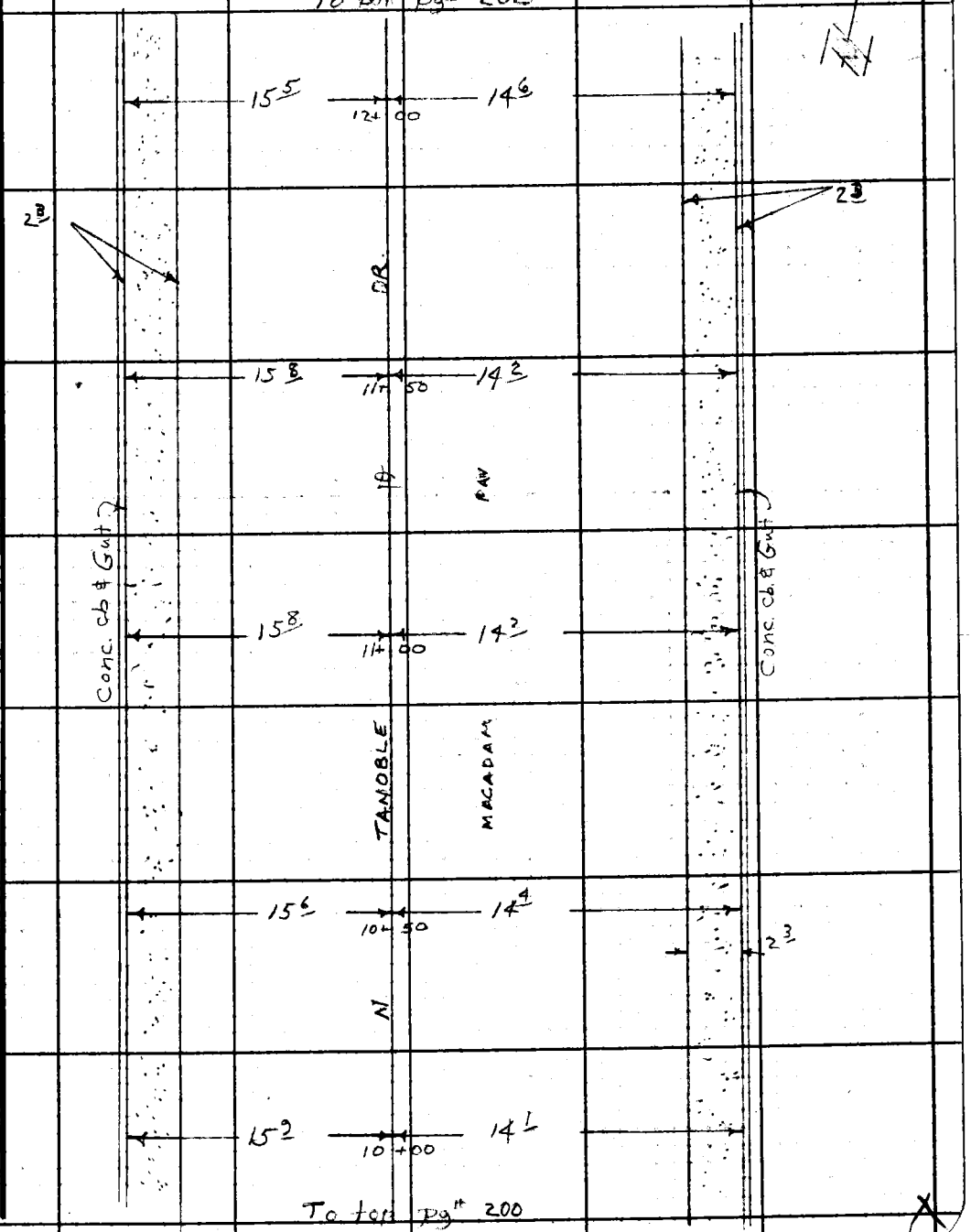

To ton Pg# 200

Note: Any Additions or Changes on This Sheet Must be Made or Circled in Red Ink With Data and Name of Person Making Change.

Do not extend this side of this line.

PLEASE RETURN TO
LOS ANGELES COUNTY ENGINEER
403 LOS ANGELES COUNTY ENGINEERING BLDG.

76FS09S CE #310 6/63

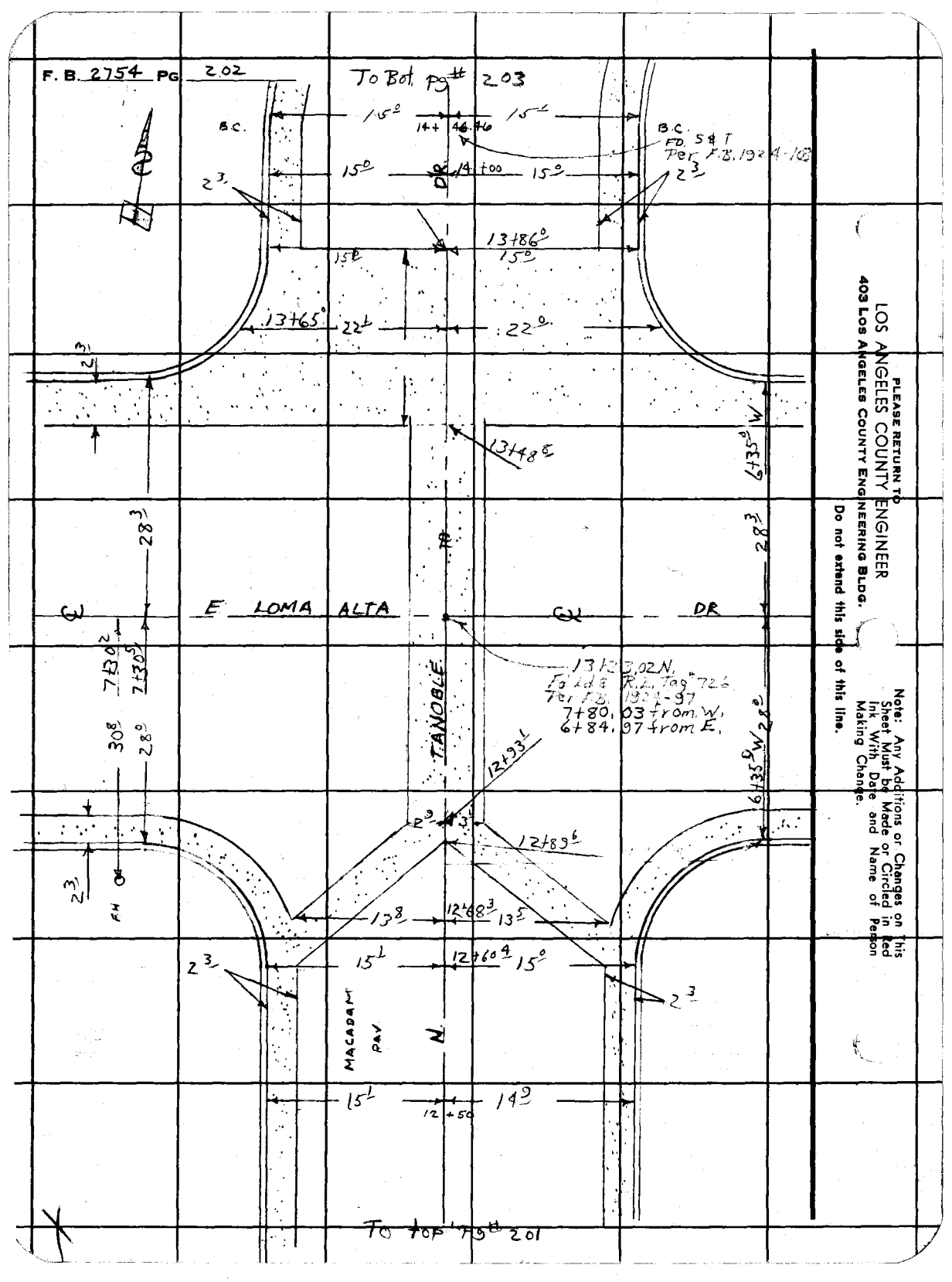

PLEASE RETURN TO
LOS ANGELES COUNTY ENGINEER
403 LOS ANGELES COUNTY ENGINEERING BLDG.
Do not extend this side of this line.

Note: Any Additions or Changes on This Sheet Must be Made or Circled in Red Ink With Date and Name of Person Making Change.

Notes Ck'd by	Survey of TANDBLE DR ... DIST
Map No.	JN 2462.34 Tape ___ Std ___ °F
Office Work	Surveyed by BURKHOLDER
Checked	Notes SANDOVAL Date 9-66
Date	Indexed

F. B. 2757 PG. 203

Note: Any Additions or Changes on This Sheet Must be Made or Circled in Red Ink With Date and Name of Person Making Change.

Do not extend this side of this line.

PLEASE RETURN TO
LOS ANGELES COUNTY ENGINEER
403 LOS ANGELES COUNTY ENGINEERING BLDG.

76F309S CE #310 6-63

PLEASE RETURN TO
LOS ANGELES COUNTY ENGINEER
403 LOS ANGELES COUNTY ENGINEERING BLDG.

Note: Any Additions or Changes on this Sheet Must be Made or Circled in Red Ink With Date and Name of Person Making Change.

Do not extend this side of this line.

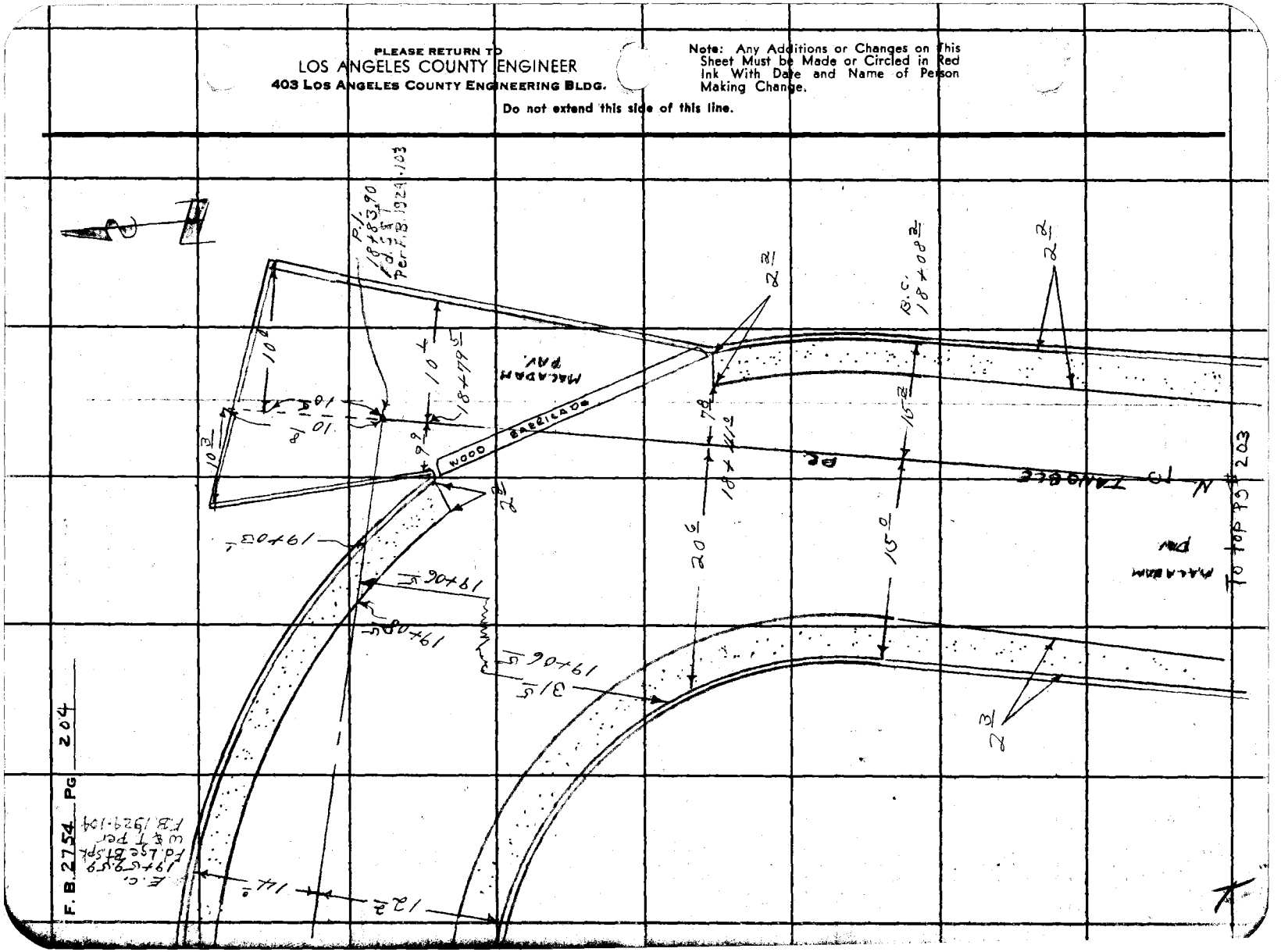

Profile	Notes Red	Plotted	Job No. 2402.34	Division No. 11	F.B. 2754	Pg. 205
No.	Date	Date	Survey of Tanoble Dr. S.S. Dist.			
X-Sec.	Notes Chkd.	Checked	Survey by Burkholder	Notes D.L.R.	Date 9-66	
No.	Date	Date	Map No.	Indexed	Date	

C.I. 2402.34

TANOBLE DR. S.S. DIST.

Cross-Sections
on Tanoble Dr.
from Altadena Dr.
To Loma Alta Dr. & N'ly to E. Woodglen Ln.
for Location of Improvements
See pg # 197

Burkholder
Harrington
Wacker
Nevarez

STATION	B.S.	H.I.	F.S.	ELEV.

NOTE: ANY ADDITIONS OR CHANGES ON THIS SHEET MUST BE MADE OR CIRCLED IN RED INK, WITH DATE AND NAME OF PERSON MAKING CHANGE.

PLEASE RETURN TO
LOS ANGELES COUNTY ENGINEER
403 LOS ANGELES COUNTY ENGINEERING BLDG.

Do not extend notes this side of this line.

76-L-298 CE 307 2-63

X

76-L-298 CE 307 2-63

PLEASE RETURN TO
LOS ANGELES COUNTY ENGINEER
403 LOS ANGELES COUNTY ENGINEERING BLDG.

NOTE: ANY ADDITIONS OR CHANGES ON THIS SHEET MUST BE MADE OR CIRCLED IN RED INK, WITH DATE AND NAME OF PERSON MAKING CHANGE

Do not extend notes this side of this line.

F.B. 2754 Pg. 206 | Job No. 240234 | Division No. 11 | Notes Red | Plotted | Profile
Survey of Tanoble Dr. S.S. Dist | Date 9-66 | Date | No. | X-Sec.
Survey by D.L.B. | Notes Burkholder | Notes Chkd. | Checked
Indexed C.J. GALLI | Date | Date | Date | No.

STATION	B.S.	H.I.	F.S.	ELEV.	H. & W. Tanoble	& Dr. Rt. & E.
B.M. A.E. 803				1383 92	B.M. A.E. 803 El. = 1383.916, F.B. 2754-7	
					Altadena Dr. & Tanoble Dr. S.W. Cor. A fd.	
					bt. spk & Lead in cb. 1' W. of W. C.R. Mkd. B.M. 6.	
1+00 N. = 8+27.78 W.				1384 59		℄ int. prmt.
1+19°				1384 39		℄ brk
1+37 2				1385 19		℄ prmt.
				1382 26		13 2 Edge Gut.
				1384 55		15 2 Gut.
				1385 25		15 2 Top cb. C.R.
1+37 8				1382 85		℄ prmt.
				1385 08	11 2 Edge Gut	
				1384 76	14 9 Gut.	
				1382 26	14 9 Top cb. C.R.	
1+41 9				1385 61		℄ prmt.
				1385 60	11 2 Edge Gut.	
				1385 30	13 5 Top Grate.	
				1381 73	13 5 F.L. 30" R.C.P.	
				1385 15	14 9 Top Grate	
				1386 01	14 3 Top cb.	
1+49°				1386 31		℄ prmt,

4

76-L-298 CE 307 2-63

PLEASE RETURN TO
LOS ANGELES COUNTY ENGINEER
403 LOS ANGELES COUNTY ENGINEERING BLDG.

NOTE: ANY ADDITIONS OR CHANGES ON THIS SHEET MUST BE MADE OR CIRCLED IN RED INK, WITH DATE AND NAME OF PERSON MAKING CHANGE.

Do not extend notes this side of this line.

STATION	B. S.	H. I.	F. S.	ELEV.	Lt. & W. Tanoble	℄ Dr. Rt. & E.
1+49.0				1386 37	11.2 Edge Gut.	
				1386 09	13.5 Top Grate.	
				1382 65	13.5 F.L. 30" R.C.P.	
				1385 91	14.9 Top Grate	
				1386 82	14.9 Top cb.	
1+50.0				1386 41		℄ prmt.
				1386 21		13.2 Edge Gut.
				1386 01		15.2 Gut.
				1386 64		15.2 Top cb.
1+61.2				1387 69		℄ prmt.
				1387 74	11.2 Edge Gut.	
				1387 44	13.5 Top Grate.	
				1384 16	13.5 F.L. 30" R.C.P.	
				1387 23	15.0 Top Grate	
				1388 20	15.0 Top cb.	
1+68.3				1388 40		℄ prmt.
				1388 55	11.2 Edge Gut.	
				1388 24	13.5 Top Grate.	
				1385 03	13.5 Bot. Conc. box	
				1388 04	15.0 Top Grate.	

Profile No. ____ Notes Red ____ Date ____ Plotted ____ Date ____ Job No. 2402.34 Division No. 11 Survey of Tanoble Dr. S.C. Dist. Survey by Burkholder Notes D.L.B. Date 9-66 Map No. ____ Indexed C. J. GAIL Date ____

X-Sec. No. ____ Notes Chkd. ____ Date ____ Checked ____ Date ____

F.B. 2754 Pg. 207

76-L-298 CE 307 2-63

PLEASE RETURN TO
LOS ANGELES COUNTY ENGINEER
403 LOS ANGELES COUNTY ENGINEERING BLDG.

NOTE: ANY ADDITIONS OR CHANGES ON THIS SHEET MUST BE MADE OR CIRCLED IN RED INK, WITH DATE AND NAME OF PERSON MAKING CHANGE

Do not extend notes this side of this line.

F.B. 2754 Pg. 208 | Job No. 2402.34 | Division No. 11 | Notes Red | Plotted | Profile
Survey of Tanoble Dr. S.S. 1st. | Date 9-66 | Date | No. | X-Sec.
Survey by P.L.B. | Notes Burkholder | Notes Chkd. | Checked | No.
Indexed C. J. GALLI | Date | Date | Date

STATION	B.S.	H.I.	F.S.	ELEV.	Lt. & W. Tanoble	℄ Dr. Rt & E
1+68.3				1389.00	15° Top cb.	
1+73°				1389.06		℄ Prmt.
				1389.04	11.3 ⊄ pt. Edge Gut.	
1+74°				1389.17		℄ Prmt.
				1388.87		13° ⊄ Pt. Edge Gut.
1+75°				1389.34		℄ Prmt.
				1389.14	12° ⊄ pt. Edge Gut.	
1+89°				1390.96		℄ Prmt.
				1390.59		11.3 ⊄ pt. Edge Gut.
1+93.3				1391.36		℄ Prmt.
				1391.04		11.3 Edge Gut.
				1390.73		13.3 Top Grate.
				1385.49		13.3 F.L. 30" R.C.P.
				1390.53		15° Top Grate.
				1391.41		15° Top cb.
2+00				1392.10		℄ Prmt.
				1391.95	12° Edge Gut.	
				1391.81	15° Gut.	
				1392.65	15° Top cb.	

76-L-298 CE 307 2-63

PLEASE RETURN TO
LOS ANGELES COUNTY ENGINEER
403 LOS ANGELES COUNTY ENGINEERING BLDG.

NOTE: ANY ADDITIONS OR CHANGES ON THIS SHEET MUST BE MADE OR CIRCLED IN RED INK, WITH DATE AND NAME OF PERSON MAKING CHANGE.

Do not extend notes this side of this line.

Profile Notes Red ____ Plotted ____ Job No. 2402.34 Division No. 11
No. X-Sec. Date ____ Date ____ Survey of Tanoble Dr. C.S. Dist.
No. ____ Notes Chkd. ____ Checked ____ Survey by Buckholder Notes D.L.R. Date 9-6-6
Date ____ Date ____ Map No. ____ Indexed C. J. GALLI Date ____
F.B. 2754 Pg. 209

STATION	B. S.	H. I.	F. S.	ELEV.	Lt. & W. Tanoble	℄ Dr. Rt. & E
2+04 3				1392 54		℄ Prmt.
				1392 15		11 3 Edge Gut.
				1391 89		13 2 Top Grate
				1387 42		13 2 Fl. 30" R.C.P.
				1391 70		15 0 Top Grate
				1392 62		15 0 Top cb.
2+07 0				1392 87		℄ Prmt.
				1392 52		11 3 Edge Gut.
				1392 11		15 0 Gut.
				1393 01		15 0 Top cb.
2+07 ±				1398 74		91 ± 1st Fl. Elev. Arbitrary Lot #140
2+07 ±				1391 1		91 ± Basement Fl. Elev. Arbitrary Lot #140
2+13 4				1393 55		℄ Prmt.
				1393 17		11 3 ℄ Pt. Edge Gut.
				1392 81		15 0 Fl.
				1393 51		20 0 Top cb = Conc. Dr.
2+27 6				1395 10		℄ Prmt.
				1394 60		12 6 Edge Gut.
				1394 40		15 0 Fl.
				1394 93		19 8 Top cb = Conc. Dr.
2+30 0				1395 37		℄ Prmt.
				1394 83		13 0 ℄ Pt. Edge Gut.

76-L-298 CE 307 2-63

1400.73

PLEASE RETURN TO
LOS ANGELES COUNTY ENGINEER
403 Los Angeles County Engineering Bldg.

NOTE: ANY ADDITIONS OR CHANGES ON THIS SHEET MUST BE MADE OR CIRCLED IN RED INK, WITH DATE AND NAME OF PERSON MAKING CHANGE

Do not extend notes this side of this line.

F.B. 2754 Pg. 210 | Job No. 2402.34 | Division No. 11 | Notes Red | Plotted | Profile
Survey of Tanoble Dr. S.S. Dist. | Date 9-66 | Date | No.
Survey by D.L.B. Notes Zarkhader | Notes Chkd. | Checked | X-Sec.
Indexed C.J. GALL | Date | Date | No.

STATION	B.S.	H.I.	F.S.	ELEV.	Lt. & W Tanoble	& Dr. Rt. & E
2+30				1394 73		15° Gut,
				1395 56		15° Top cb. C.R.
2+50				1397 60		& Prmt,
				1397 21		13° Edge Gut,
				1397 05		15° Gut,
				1397 24		15° Top cb,
				1397 97	13° Edge Gut	
				1397 41	15° Gut	
				1398 23	15° Top cb,	
2+65				1399 96	15± Basement Fl. Elev. Arbitrary Lot # 141	
2+69				1399 81		& Prmt,
				1399 76	12± Edge Gut,	
				1399 55	15± Gut,	
				1400 40	15± Top cb. C.R.	
2+76				1400 56		& Prmt,
				1400 54	12± Edge Gut,	
				1400 38	15° F.L.	
				1400 90	19± Conc. Dr.	
				1401 29	19± Top cb,	
2+85				1401 59		& Prmt,
				1401 53	12± Edge Gut,	
				1401 30	15± F.L.	

76-L-298 CE 307 2-63

PLEASE RETURN TO
LOS ANGELES COUNTY ENGINEER
403 LOS ANGELES COUNTY ENGINEERING BLDG.

NOTE: ANY ADDITIONS OR CHANGES ON THIS SHEET MUST BE MADE OR CIRCLED IN RED INK, WITH DATE AND NAME OF PERSON MAKING CHANGE.

Do not extend notes this side of this line.

STATION	B. S.	H. I.	F. S.	ELEV.	Lt. & W. Tanoble	℄ Dr. Rt. & E.
2+85²				1401 87	21⁵ Conc. Dr.	
				1402 17	21⁵ Top cb.	
2+90¹				1402 11		℄ Prmt.
				1402 09	12¹ Edge Gut.	
				1401 87	15¹ Gut.	
				1402 69	15¹ Top cb. C.R.	
3+00				1403 24		℄ Prmt.
				1402 94		13° edge Gut.
				1402 81		15° Gut.
				1403 55		15° Top cb.
			+1' ?	1402 29	12° edge Gut.	
				1403 08	15° Gut.	
				1403 91	15° Top cb.	
3+50				1408 90		℄ Prmt.
				1408 38		13° Edge Gut.
				1408 26		15° Gut.
				1408 98		15° Top cb.
				1408 84	12° Edge Gut.	
				1408 62	15° Gut.	
				1409 47	15° Top cb.	

Profile No. ____ Notes Red ____ Date ____ Plotted ____ Date ____ Job No. 2402.34 Division No. 11 Survey of Tanoble Dr. S.S. Dist. Survey by Burkholder Notes P.L.B. Date 9-66 Map No. ____ Indexed ____ Date ____

X-Sec. No. ____ Notes Chkd. ____ Date ____ Checked ____ Date ____

F.B. 2754 Pg. 211

76-L-298 CE 307 2-63

PLEASE RETURN TO
LOS ANGELES COUNTY ENGINEER
403 LOS ANGELES COUNTY ENGINEERING BLDG.

NOTE: ANY ADDITIONS OR CHANGES ON THIS SHEET MUST BE MADE OR CIRCLED IN RED INK, WITH DATE AND NAME OF PERSON MAKING CHANGE

Do not extend notes this side of this line.

STATION	B. S.	H. I.	F. S.	ELEV.	Lt. & W. Tanoble	℄ Dr. Rt. & E.
4+00				1414 46		℄ Prmt.
				1417 98		13° Edge Gut.
				1413 84		15° Gut.
				1414 54		15° Top cb. (dep.)
				1414 38	12° Edge Gut,	
				1414 11	15° Gut,	
				1414 90	15° Top cb.	
4+10.5				1415 63		℄ Prmt.
				1415 57	12° Edge Gut.	
				14[illegible] 34	15° Gut,	
				14[illegible] 14	15° Top cb. C.R.	
4+14.5				14[illegible] 10		℄ Prmt.
				1416 01	12° Edge Gut,	
				1415 81	15° F.L.	
				1416 59	19° Conc. drive.	
				1417 12	19° Top conc. & Rock cb,	
4+23.5				1417 12		℄ Prmt,
				1417 09	12° Edge Gut,	
				1416 68	15° F.L,	
				1417 53	19° Conc drive.	
				1417 72	19° Top cb.	

F. B. 2754 Pg. 212 Job No. 2402.34 Division No. 11 Notes Red Plotted Profile
Survey of Tanoble Dr. S.S. Dist. Date 9-66 Date No. X-Sec.
Survey by D.L.B. Notes Burkholder Notes Chkd. Checked
Indexed C. J. GALLI Date Date No.

76-L-298 CE 307 2-63

PLEASE RETURN TO
LOS ANGELES COUNTY ENGINEER
403 LOS ANGELES COUNTY ENGINEERING BLDG.

NOTE: ANY ADDITIONS OR CHANGES ON THIS SHEET MUST BE MADE OR CIRCLED IN RED INK, WITH DATE AND NAME OF PERSON MAKING CHANGE.

Do not extend notes this side of this line.

STATION	B. S.	H. I.	F. S.	ELEV.	Lt. & W. Tanoble	℄ Dr. Rt. & E
4+27.5				1417 51		℄ Prmt.
				1417 45	12° Edge Gut.	
				1417 24	15° Gut	
				1418 06	15° Top cb. CR.	
4+50				1420 04		℄ Prmt.
				1419 75		13° Edge Gut.
				1419 62		15° Gut.
				1420 26		15° Top cb.
				1420 05	12° Edge Gut.	
				1419 89	15° Gut.	
				1420 68	15° Top cb.	
				1427 00	178± 1st Fl. Elev. Hse #2659 Arbitrary Lot #148	
4+90 ok				1418 2	178± basement Fl. Elev.	
4+68.0				1422 06		℄ Prmt.
				1421 71		13² ∡ Pt. Edge Gut.
				1421 67		15° Gut.
				1422 21		15° Top cb.
4+82.4				1423 69		℄ Prmt.
				1423 41		11² ∡ Pt. Gut.
				1423 37		15° Gut.
				1423 91		15° Top cb.

Profile No. ____ Notes Red ____ Date ____ Plotted ____ Date ____ Job No. 240234 Division No. 11 Survey of Tanoble Dr. Sec. Dist.
X-Sec. No. ____ Notes Chkd. ____ Date ____ Checked ____ Date ____ Survey by Burkholder Notes Dilts Date 9-66
Map No. ____ Indexed G. J. CALLI Date ____

F.B. 2754 Pg. 213

76-L-298 CE 307 2-63

PLEASE RETURN TO
LOS ANGELES COUNTY ENGINEER
403 LOS ANGELES COUNTY ENGINEERING BLDG.

NOTE: ANY ADDITIONS OR CHANGES ON THIS SHEET MUST BE MADE OR CIRCLED IN RED INK, WITH DATE AND NAME OF PERSON MAKING CHANGE

Do not extend notes this side of this line.

STATION	B.S.	H.I.	F.S.	ELEV.	Lt. & W. Tanoble	℄ Dr. Rt. & E.
4+87^{1}				1424 15		℄ Prmt.
				1423 89		11^{3} Edge Gut, @ C.B.
				1423 44		15^{0} Gut
				1423 37		15^{0} Top cb.
				1419 70 ±		17^{3} T.L. 30' R.C.P.
				1424 45		19^{0} conc.
5+00				1425 64		℄ Prmt.
				1425 68	12^{0} Edge Gut.	
				1425 43	15^{0} Gut.	
				1426 25	15^{0} Top cb.	
5+01^{2}				1425 78		℄ Prmt.
				1425 40		11^{3} ∡ Pt. Edge Gut.
5+02^{0}				1425 91		℄ Prmt.
				1425 50		11^{1} Edge Gut.
				1425 10		15^{0} Gut.
				1426 03		15^{0} Top cb. CR.
				1426 39		19^{0} conc.
5+16^{5}				1427 43		℄ Prmt.
				1428 48		31^{3} ∡ Pt. conc.
5+20^{7}				1427 88		℄ Prmt.

F.B. 2754 PG. 214
Job No. 2402.34 Division No. 11 Notes Red Plotted Profile
Survey of Tanoble Dr. S.S. Dist. Date 9-66 Date No.
Survey by D.L.B. Notes Burkholder Notes Chkd. Checked X-Sec.
Indexed C. J. GALLI Date Date Date No.

76-L-298 CE 307 2-63

PLEASE RETURN TO
LOS ANGELES COUNTY ENGINEER
403 LOS ANGELES COUNTY ENGINEERING BLDG.

NOTE: ANY ADDITIONS OR CHANGES ON THIS SHEET MUST BE MADE OR CIRCLED IN RED INK, WITH DATE AND NAME OF PERSON MAKING CHANGE.

Do not extend notes this side of this line.

STATION	B. S.	H. I.	F. S.	ELEV.	Lt. & W. Tanoble	℄ Dr.	Rt. & E.
5+20.2				1427.96		35L Gut.	
				1428.60		35L Top Cb.	
5+22.9				1428.10		℄ Prmt.	
				1427.52		12L Edge Gut.	
				1427.48		14L F.L.	
				1427.54		16L ± Pt. Gut.	
5+22.7				1428.19		35R Edge Gut @ end.	
5+34.0±				1429.8		322± Arbitrary Lot #150 Most So. W'ly cor	
5+34.88	℄ Int. Alta Crest. Dr.			1429.56		℄ Prmt.	
				1429.03		12R Edge Gut.	
				1429.00		14R F.L.	
				1429.08		16R Edge Gut.	
				1429.80		35R Prmt.	
5+48.2				1430.83		35R Edge Gut @ end.	
5+48.8				1431.14		℄ Prmt.	
				1430.62		12R Edge Gut.	
				1430.58		14R F.L.	
				1430.65		16R ± Pt. Edge Gut.	
5+49.3				1431.21		℄ Prmt.	
				1430.77		12R Edge Gut.	
				1430.70		14R F.L.	

Profile Notes Red ____ Plotted ____ Job No. 2402.34 Division No. 11
No. ____ Date ____ Date ____ Survey of Tanoble Dr. S.S. Dist.
X-Sec. Notes Chkd. ____ Checked ____ Survey by Burkholder Notes by L.T. Date 9-66
No. ____ Date ____ Date ____ Map No. ____ Indexed C. J. GALL Date ____

F.B. 2754 Pg. 215

76-L-298 CE 307 2-63

PLEASE RETURN TO
LOS ANGELES COUNTY ENGINEER
403 Los Angeles County Engineering Bldg.

NOTE: ANY ADDITIONS OR CHANGES ON THIS SHEET MUST BE MADE OR CIRCLED IN RED INK. WITH DATE AND NAME OF PERSON MAKING CHANGE

Do not extend notes this side of this line.

F.B. 2754 Pg. 216 | Job No. 2402.34 | Division No. 11 | Notes Red | Plotted | Profile
Survey of Tanoble Dr. S.S. Dist. | Date 9-66 | Date | No.
Survey by D.L.B. Notes Burkholder | Notes Chkd. | Checked | X-Sec.
Indexed C. J. GALLI | Date | Date | No.

STATION	B. S.	H. I.	F. S.	ELEV.	Lt. & W. Tanoble	& Dr. Rt. & E.
5+49				1430.77		35' Gut.
				1431.42		35' Top cb. C.R.
5+50				1431.29		& Prmt.
				1431.28	12° Edge Gut.	
				1431.04	15° Gut.	
				1431.87	15° Top cb.	
5+69				1433.47		& Prmt.
				1433.08		12° Edge Gut.
				1432.89		15° Gut.
				1433.66		15° Top cb. C.R.
6+00				1436.93		& Prmt.
				1436.41		12° Edge Gut.
				1436.25		15° Gut.
				1437.00		15° Top cb.
				1436.81	12° Edge Gut.	
				1436.64	15° Gut.	
				1437.48	15° Top cb.	
6+35				1440.81		& Prmt.
				1440.78	12° Edge Gut.	
				1440.66	15° Gut.	
				1441.52	15° Top cb. C.R.	

76-L-298 CE 307 2-63

PLEASE RETURN TO
LOS ANGELES COUNTY ENGINEER
403 LOS ANGELES COUNTY ENGINEERING BLDG.

NOTE: ANY ADDITIONS OR CHANGES ON THIS SHEET MUST BE MADE OR CIRCLED IN RED INK, WITH DATE AND NAME OF PERSON MAKING CHANGE.

Do not extend notes this side of this line.

STATION	B. S.	H. I.	F. S.	ELEV.	Lt. & W. Tanoble	℄ Dr. Rt. & W.
6+44.5				1441.83		℄ pvmt.
				1441.87	12° Edge Gut.	
				1441.65	15° F.L.	
				1442.31	19.8 Conc. Drive	
				1443.21	19.8 Top cb.	
6+60.8				1443.73		℄ pvmt.
				1443.77	12° Edge Gut.	
				1443.42	15° F.L.	
				1443.87	19.1 Conc. Drive	
				1444.54	19.1 Top cb.	
6+65.3				1444.20		℄ pvmt.
				1444.16	12° Edge Gut.	
				1444.00	15° Gut.	
				1444.79	15° Top cb.	
6+87±				1443.42	250± Floor Elev. Hse #2697 Arbitrary Lot # 150	
7+00				1448.15		℄ pvmt.
				1447.47		12.5 Edge Gut.
				1447.29		15° Gut.
				1448.10		15° Top cb.
				1448.07	12° Edge Gut.	
				1447.83	15° Gut.	
				1448.61	15° Top cb.	

Profile Notes Red ____ Plotted ____ Job No. 240234 Division No. 11 F.B. 2754 Pg. 217
No. ____ Date ____ Date ____ Survey of Tanoble Dr. S.S. Dist.
X-Sec. Notes Chkd. ____ Checked ____ Survey by D.L.B. Notes Burkholder Date 9-66
No. ____ Date ____ Date ____ Map No. ____ Indexed ____ C. J. GALL Date ____

76-L-298 CE 307 2-63

PLEASE RETURN TO
LOS ANGELES COUNTY ENGINEER
403 LOS ANGELES COUNTY ENGINEERING BLDG.

NOTE: ANY ADDITIONS OR CHANGES ON THIS SHEET MUST BE MADE OR CIRCLED IN RED INK, WITH DATE AND NAME OF PERSON MAKING CHANGE

Do not extend notes this side of this line.

F.B. 2754 Pg. 218 | Job No. 2402.34 | Division No. 11 | Notes Red | Plotted | Profile
Survey of Tanoble Dr. S.S. Dist. | Date 9-66 | Date | No. | X-Sec.
Survey by D.L.B. | Notes Burkholder | Notes Chkd. | Checked | No.
Indexed C. J. GALLI | Date | Date | Date

STATION	B.S.	H.I.	F.S.	ELEV.	Lt. & W. Tanoble	℄	Dr. Rt. & E.
7+50				1453 71		℄	prmt.
				1453 28			12⁵ Edge Gut.
				1453 06			15³ Gut.
				1453 13			15⁰ Top cb. (dep.)
				1453 70	12⁰ Edge Gut,		
				1453 40	15⁰ Gut		
				1454 24	15⁰ Top cb,		
7+50±				1454 44	123± 1st Fl. Elev. #Hse #2711		Arbitrary Lot #151
7+70±				1445 7	123± Basement Fl. Elev. Hse #2711,		Arbitrary Lot #151
8+00				1459 27		℄	prmt.
				1459 32			12⁵ Edge Gut,
				1459 66			15⁰ Gut
				1459 50			15⁰ Top cb.
				1459 30	12⁰ Edge Gut,		
				1459 14	15⁰ Gut,		
				1459 95	15⁰ Top cb.		
8+05⁰				1459 99		℄	prmt.
				1459 96	12⁰ 4 pt. Edge Gut.		
				1459 73	15⁰ Gut,		
				1460 54	15⁰ Top cb.		
8+32⁰				1462 89		℄	prmt.
				1462 40			12⁴ & Pt. Edge Gut.

76-L-298 CE 307 2-63

PLEASE RETURN TO
LOS ANGELES COUNTY ENGINEER
403 LOS ANGELES COUNTY ENGINEERING BLDG.

NOTE: ANY ADDITIONS OR CHANGES ON THIS SHEET MUST BE MADE OR CIRCLED IN RED INK, WITH DATE AND NAME OF PERSON MAKING CHANGE.

Do not extend notes this side of this line.

STATION	B. S.	H. I.	F. S.	ELEV.	Lt & W. Tanoble	℄ Dr. Rt. & E.
8+32.0				1462 23		14.9 Gut.
				1463 04		14.9 Top cb.
				1462 70	13.0 ∡ Pt. Edge Gut.	
				1462 56	15.0 Gut.	
				1463 34	15.0 Top cb.	
8+50.0				1464 80		℄ Pvmt.
				1464 61		12.6 Edge Gut.
				1464 46		15.0 Gut.
				1465 25		15.0 Top cb.
				1464 56	13.0 Edge Gut.	
				1464 45	15.0 Gut.	
				1465 25	15.0 Top cb.	
8+60.0				1465 91		℄ Pvmt.
				1465 73		13.1 ∡ Pt. Edge Gut.
				1465 63		15.1 Gut.
				1466 36		15.1 Top cb.
8+80.1				1468 10		℄ Pvmt.
				1467 76		12.8 Edge Gut
				1467 72		15.0 F.L.
				1467 67		34.8 Gut.

Profile No. ____ Notes Red ____ Plotted ____ Job No. 2402.34 Division No. 11 F.B. 2754 Pg. 219
X-Sec. No. ____ Date ____ Date ____ Survey of Tanoble Dr. Sec. Dist.
Notes Chkd. ____ Checked ____ Survey by Burkholder Notes D.L.B. Date 9-66
No. ____ Date ____ Date ____ Map No. ____ Indexed C. J. GALLI Date ____

76-L-298 CE 307 2-63

PLEASE RETURN TO
LOS ANGELES COUNTY ENGINEER
403 LOS ANGELES COUNTY ENGINEERING BLDG.

NOTE: ANY ADDITIONS OR CHANGES ON THIS SHEET MUST BE MADE OR CIRCLED IN RED INK, WITH DATE AND NAME OF PERSON MAKING CHANGE

Do not extend notes this side of this line.

F.B. 2754 Pg. 220 Job No. 2402.34 Division No. 11 Notes Red Plotted Profile
Survey of Tanable Dr. S.S. Dist. Date 3-66 Date No. X-Sec.
Survey by D.J.B. Notes Burkholder Notes Chkd. Checked No.
Indexed C. J. GALLI Date Date Date

STATION	B. S.	H. I.	F. S.	ELEV.	Lt. & W. Tanable	℄ Dr. Rt. & E.
8+80[1]				1468.35		34[8] Top cb.
8+81[2]				1468.26		℄ Prmt.
				1467.96		12[8] Edge Gut.
				1467.91		15[2] F.L.
				1468.00		16[8] 4 pt. Edge Gut.
				1467.72		34[8] Edge Gut.
8+94.86 ℄ Int. Altawood Dr. (East)				1469.72		℄ Prmt.
				1469.48		12[3] Edge Gut.
				1469.39		15[2] F.L.
				1469.44		16[8] Edge Gut.
				1469.41		35[2] Prmt.
9+00				1470.29		℄ Prmt.
				1470.24	13[2] Edge Gut.	
				1470.05	15[2] Gut.	
				1470.85	15[2] Top cb.	
9+08[3]				1471.19		℄ Prmt.
				1471.02		12[3] Edge Gut.
				1470.91		15[0] F.L.
				1470.97		16[7] 4 pt. Edge Gut.
				1470.51		35[0] Edge Gut.

76-L-298 CE 307 2-63

PLEASE RETURN TO
LOS ANGELES COUNTY ENGINEER
403 LOS ANGELES COUNTY ENGINEERING BLDG.

NOTE: ANY ADDITIONS OR CHANGES ON THIS SHEET MUST BE MADE OR CIRCLED IN RED INK, WITH DATE AND NAME OF PERSON MAKING CHANGE.

Do not extend notes this side of this line.

STATION	B. S.	H. I.	F. S.	ELEV.	Lt. & W. Tanoble	℄ Dr. Rt. & E.
9+09.3				1471 31		℄ Prmt.
				1471 15		12.7 Edge Gut.
				1471 06		15.0 F.L.
				1470 50		35.0 Gut.
				1471 11		35.0 Top cb.
9+15.2				1471 92		℄ Prmt.
				1471 86	13.4 Edge Gut.	
				1471 70	15.4 Gut.	
				1472 52	15.4 Top cb. C.R.	
9+29.7				1473 57		℄ Prmt.
				1473 43		12.7 Edge Gut.
				1473 27		15.0 Gut.
				1474 06		15.0 Top cb. C.R.
9+38.67N = 1+00W	℄ int Altawood Dr. (West)			1474 47		℄ Prmt.
B.M. AE. 823				1475 14	B.M. AE. 823 El. = 1475.136 F.B. 2753-20, No. Tanoble Dr. & Altawood Dr. (West) A. bt. spk in cb. East side 5' No. of ℄ Prod. Altawood Dr.	
9+50.0				1475 72		℄ Prmt.
				1475 63		12.5 Edge Gut.

Profile No. ____ Notes Red ____ Date ____ Plotted ____ Date ____ Job No. 2402.34 Division No. 11 Survey of Tanoble Dr. S.C. Dist. Survey by Burkholder Notes D.L.B. Date 9-66 Map No. ____ Indexed C. J. GALLI Date ____

X-Sec. No. ____ Notes Chkd. ____ Date ____ Checked ____ Date ____

F.B. 2754 Pg. 221

76-L-298 CE 307 2-63

PLEASE RETURN TO
LOS ANGELES COUNTY ENGINEER
403 LOS ANGELES COUNTY ENGINEERING BLDG.

NOTE: ANY ADDITIONS OR CHANGES ON THIS SHEET MUST BE MADE OR CIRCLED IN RED INK, WITH DATE AND NAME OF PERSON MAKING CHANGE

Do not extend notes this side of this line.

STATION	B. S.	H. I.	F. S.	ELEV.	Lt. & W. Tanoble	℄ Dr. Rt. & E.
9+50				1475 50		14^{8} Gut.
				1476 31		14^{8} Top cb.
$9+83^{9}$				1479 53		℄ Pvmt.
				1479 45	13^{6} Edge Gut.	
				1479 28	15^{9} Gut.	
				1480 05	15^{9} Top cb.	
10+00				1481 27		℄ Pvmt.
				1481 12		11^{8} Edge Gut.
				1481 00		14^{1} Gut.
				1481 08		14^{1} Top cb.
				1481 19	13^{6} Edge Gut.	
				1480 99	15^{9} Gut.	
				1481 77	15^{8} Top cb.	
10+50				1486 80		℄ Pvmt.
				1486 60		12^{1} Edge Gut.
				1486 44		14^{4} Gut.
				1487 24		14^{4} Top cb.
				1486 68	13^{3} Edge Gut.	
				1486 53	15^{6} Gut.	
				1486 61	15^{6} Top cb. (DEP.)	

F. B. 2754 Pg. 222 Job No. 2402.34 Division No. 11 Notes Red Plotted Profile
Survey of Tanoble Dr. S.S. Dist. Date 9-66 Date No.
Survey by D.L.B. Notes Burkholder Notes Chkd. Checked X-Sec.
Indexed C. J. GALL Date Date No.

76-L-298 CE 307 2-63

PLEASE RETURN TO
LOS ANGELES COUNTY ENGINEER
403 LOS ANGELES COUNTY ENGINEERING BLDG.

NOTE: ANY ADDITIONS OR CHANGES ON THIS SHEET MUST BE MADE OR CIRCLED IN RED INK, WITH DATE AND NAME OF PERSON MAKING CHANGE.

Do not extend notes this side of this line.

Profile Notes Red Plotted Job No. 2402.34 Division No. 11 F.B. 2754 Pg. 223
No. X-Sec. Date Date Survey of Tanoble Dr. & Dist.
No. Note Chkd Checked Survey by Burkholder Notes D.L.B. Date 9-66
No. Date Date Map No. Indexed C. J. GALLI Date

STATION	B. S.	H. I.	F. S.	ELEV.	Lt. & W. Tanoble	℄ Dr. Rt. & E.
11+00				1492.24		℄ Prmt.
				1492.11		$11^{9}/_{9}$ Edge Gut.
				1491.95		$14^{2}/_{2}$ Gut.
				1492.76		$14^{2}/_{2}$ Top cb.
				1492.09	$13^{5}/_{5}$ Edge Gut.	
				1491.97	$15^{8}/_{8}$ Gut.	
				1492.74	$15^{8}/_{8}$ Top cb.	
11+50				1497.78		℄ Prmt.
				1497.67		$11^{9}/_{9}$ Edge Gut.
				1497.49		$14^{2}/_{2}$ Gut.
				1498.31		$14^{2}/_{2}$ Top cb.
				1497.62	$13^{5}/_{5}$ Edge Gut.	
				1497.39	$15^{8}/_{8}$ Gut.	
				1498.23	$15^{8}/_{8}$ Top cb.	
12+00				1503.36		℄ Prmt.
				1503.32		$12^{3}/_{3}$ Edge Gut.
				1503.16		$14^{6}/_{6}$ Gut.
				1503.95		$14^{6}/_{6}$ Top cb.
				1503.24	$13^{2}/_{2}$ Edge Gut.	
				1503.11	$15^{5}/_{5}$ Gut.	
				1503.90	$15^{5}/_{5}$ Top cb.	

76-L-298 CE 307 2-63

PLEASE RETURN TO
LOS ANGELES COUNTY ENGINEER
403 LOS ANGELES COUNTY ENGINEERING BLDG.

NOTE: ANY ADDITIONS OR CHANGES ON THIS SHEET MUST BE MADE OR CIRCLED IN RED INK. WITH DATE AND NAME OF PERSON MAKING CHANGE

Do not extend notes this side of this line.

F.B. 2754 Pg. 224 Job No. 2402.34 Division No. 11 Notes Red. Plotted Profile
Survey of Tanoble Dr. S.S. Dist Date 5-66 Date No. X-Sec.
Survey by D.L.B. Notes Burkholder Notes Chkd. Checked No.
Indexed C. J. GALLI Date Date Date

STATION	B. S.	H. I.	F. S.	ELEV.	Lt. & W. Tanoble	℄ Dr. Rt & E.
12+50				1508.91		℄ Pvmt.
				1508.81		12^{6} Edge Gut.
				1508.70		14^{9} Gut.
				1509.51		14^{9} Top cb.
				1508.76	12^{8} Edge Gut.	
				1508.67	15^{1} Gut.	
				1509.48	15^{1} Top cb.	
$12+60^{4}$				1510.04		℄ Pvmt.
				1509.95		12^{7} ℄ Pt. Edge Gut.
				1509.83		15^{0} Gut.
				1510.61		15^{0} Top cb. @ C.R.
				1509.96	12^{8} ℄ Pt. Edge Gut.	
				1509.80	15^{1} Gut.	
				1510.64	15^{1} Top cb @ C.R.	
$12+68^{3}$				1510.97		℄ Pvmt.
				1510.92		Edge Gut.
				1510.92		13^{5} ℄ Pt. Edge Gut.
				1510.88	Edge Gut.	
				1510.65	13^{5} ℄ Pt. Edge Gut.	
$12+89^{6}$				1513.44		℄ ℄ Pt. Edge Gut.

76-L-298 CE 307 2-63

PLEASE RETURN TO
LOS ANGELES COUNTY ENGINEER
403 LOS ANGELES COUNTY ENGINEERING BLDG.

NOTE: ANY ADDITIONS OR CHANGES ON THIS SHEET MUST BE MADE OR CIRCLED IN RED INK, WITH DATE AND NAME OF PERSON MAKING CHANGE.

Do not extend notes this side of this line.

STATION	B. S.	H. I.	F. S.	ELEV.	Lt. & W. Tanoble	℄ Dr. Rt. & E.
12+93^{1}				1513 70		℄ Conc. Gut.
				1513 73		3^{1} ∡ pt. conc. Gut.
				1513 69	2^{9} ∡ pt. conc. Gut.	
12+95^{0}				1513 85		℄ F.L. Conc. Gut. @ brk.
				1513 90		3^{1} Edge Conc. Gut.
				1514 11		15^{0} Pvmt.
				1513 84	2^{9} Edge Conc. Gut.	
				1513 56	15^{0} Pvmt.	
13+ 23.02 N. = 7+80.03 from W = 6+84.97 from E	℄ Int. Loma Alta Dr. & Tanoble Dr.			1514 43		℄ Conc. Gut. = F.L.
		Going E. on Loma Alta Dr.			Lt. & No. Loma Alta	℄ Dr. Rt. & So.
13+23.02 N = 6+84.97 from E.	℄ Int.			1514 43		℄ F.L. Conc. Gut.
6+82^{0}				1514 47		℄ Edge Gut.
6+35^{0}				1517 11		℄ Pvmt.
				1516 17		25^{7} Edge Gut.
				1516 01		28^{0} Gut.
				1516 66		28^{0} Top cb. @ C.R.
				1517 51	26^{0} Edge Gut.	
				1517 38	28^{3} Gut.	

X

Profile No. ____ Notes Red ____ Plotted ____ Job No. 2402.34 Division No. 11 F.B. 2754 Pg. 225
X-Sec. No. ____ Date ____ Date ____ Survey of Tanoble Dr. SS. Dist.
Notes Chkd. ____ Checked ____ Survey by Burkholder Notes D.L.B. Date 9-66
No. ____ Date ____ Date ____ Map No. ____ Indexed C. J. GALLI Date ____

76-L-298 CE 307 2-63

PLEASE RETURN TO
LOS ANGELES COUNTY ENGINEER
403 LOS ANGELES COUNTY ENGINEERING BLDG.

NOTE: ANY ADDITIONS OR CHANGES ON THIS SHEET MUST BE MADE OR CIRCLED IN RED INK, WITH DATE AND NAME OF PERSON MAKING CHANGE

Do not extend notes this side of this line.

STATION	B.S.	H.I.	F.S.	ELEV.	Lt. & No. Loma Alta	℄ Dr. Rt. & So.
6+35.0				1518.05	28.3 Top cb. @ C.R.	
6+00				1519.66		℄ Pvmt.
5+50				1522.53		℄ Pvmt.
		Going West on Loma Alta Dr.				
					Lt. & So. Loma Alta	℄ Dr. Rt. & No.
13+23.02 No. = 7+80.03 from W.	℄ Int.	Tanoble Dr & Loma Alta Dr.		1514.43		℄ F.L. Conc. Gut.
7+77.0				1514.48		℄ Edge conc. Gut.
7+30.5				1515.34		℄ Pvmt.
				1516.05		26.0 Edge Gut.
				1515.90		28.3 Gut.
				1516.52		28.3 Top cb @ C.R.
				1514.40	25.7 Edge Gut.	
				1514.29	28.0 Gut.	
				1514.91	28.0 Top cb @ C.R.	
7+00				1515.84		℄ Pvmt.
B.M. AE. 843				1520.40	B.M. A.E. 843 El. = 1520.367, Tanoble Dr. & Loma Alta N. cb. Ret. A bt spk in Ld.	F.B. 2753-34 Dr. N.W. Cor. 7' No. of in cb.

Cont. Next page.

F.B. 2759 Pg. 226 Job No. 24.02.34 Division No. 11 Notes Red Plotted Profile
Survey of Tanoble Dr. S.S. Dist. Date 9-66 Date No. X-Sec.
Survey by D.L.B. Notes Burkholder Notes Chkd. Checked
Indexed C. J. GALLI Date Date No.

76-L-298 CE 307 2-63

PLEASE RETURN TO
LOS ANGELES COUNTY ENGINEER
403 LOS ANGELES COUNTY ENGINEERING BLDG.

NOTE: ANY ADDITIONS OR CHANGES ON THIS SHEET MUST BE MADE OR CIRCLED IN RED INK. WITH DATE AND NAME OF PERSON MAKING CHANGE.

Do not extend notes this side of this line.

STATION	B. S.	H. I.	F. S.	ELEV.	Lt. & W. Tanoble	℄ Dr. Rt. & E
		Going North on Tanoble Dr.				
13+23.02 N = =7+80.03 from W = 6+84.97 from E.	℄ Int.	Tanoble Dr & Loma Alta Dr.		1514 43		℄ F.L. Conc. Gut.
13+48.8				1514 88		℄ F.L. Conc. Gut.
				1514 94		∡ Pt Conc. Gut.
				1515 69		15° Edge Conc. Gut.
				1514 94	∡ pt. Conc. Gut.	
				1515 20	15° Edge Conc. Gut.	
13+51°				1514 95		℄ Conc. brk.
				1515 64		15° F.L.
				1515 22	15° F.L.	
13+86°				1519 00		℄ Edge conc.
				1518 89		12.7 ∡ Pt. Gut.
				1518 84		15° Gut.
				1519 66		15° Top cb.
				1518 84	12.8 ∡ pt. Gut.	
				1518 77	15.1 Gut.	
				1519 56	15.1 Top cb.	
14 + 00				1520 85		℄ Pvmt.

Profile No. X-Sec. No. Notes Red Date Notes Chkd. Date Plotted Date Checked Date Job No. 2402.34 Division No. 11 Survey of Tanoble Dr S.S. Dist Survey by Burkholder Notes DLB Date 9-66 Map No. Indexed C. J. GALLI Date F.B. 2754 Pg. 227

76-L-298 CE 307 2-63

PLEASE RETURN TO
LOS ANGELES COUNTY ENGINEER
403 LOS ANGELES COUNTY ENGINEERING BLDG.

NOTE: ANY ADDITIONS OR CHANGES ON THIS SHEET MUST BE MADE OR CIRCLED IN RED INK, WITH DATE AND NAME OF PERSON MAKING CHANGE

Do not extend notes this side of this line.

F.B. 2754 Pg. 228 | Job No. 2402.74 | Division No. 11 | Notes Red | Date 9-66 | Notes Chkd. | Date | Profile No. | X-Sec. No.

Survey of Tanoble Dr. S.S. Dist. | Plotted | Date | Checked | Date

Survey by R.A.B. | Notes Burkholder

Indexed C.J. GALLI | Date

STATION	B.S.	H.I.	F.S.	ELEV.	Lt. & W. Tanoble	℄ Dr. Rt. & E.
14+00				1520.70		12' Edge Gut.
				1520.60		15° Gut.
				1521.41		15° Top cb.
				1520.74	12' Edge Gut.	
				1520.66	15° Gut.	
				1521.45	15° Top cb	
14+10±				1524.91	50± basement Fl. Elev. Lot #10 Tr. 19603	
14+46.46 B.C.				1526.92		℄ Pvmt.
				1526.70		12' Edge Gut.
				1526.62		15' Gut.
				1527.39		15' Top cb.
				1526.83	12' Edge Gut.	
				1526.70	15° Gut.	
				1527.50	15° Top cb.	
14+50				1527.38		℄ Pvmt.
14+93.97 P.I.				1533.19		℄ Pvmt.
				1533.41		17° Edge Gut.
				1533.31		19' Gut.
				1534.09		19' Top cb.
				1532.84	8' Edge Gut.	
				1532.67	11° Gut.	
				1533.46	11° Top cb.	

76-L-298 CE 307 2-63

PLEASE RETURN TO
LOS ANGELES COUNTY ENGINEER
403 LOS ANGELES COUNTY ENGINEERING BLDG.

NOTE: ANY ADDITIONS OR CHANGES ON THIS SHEET MUST BE MADE OR CIRCLED IN RED INK, WITH DATE AND NAME OF PERSON MAKING CHANGE.

Do not extend notes this side of this line.

STATION	B. S.	H. I.	F. S.	ELEV.	Lt & W. Tanoble	℄ Dr. Rt & E
15+41.48 E.C.				153936		℄ Prmt.
				153940		12^{8} Edge Gut.
				153923		15^{1} Gut.
				154004		15^{1} Top cb.
				153936	12^{7} Edge Gut.	
				153922	15^{0} Gut.	
				154002	15^{0} Top cb.	
16+00				154710		℄ Prmt.
				154710		12^{9} Edge Gut.
				154695		15^{2} Gut.
				154781		15^{2} Top cb.
				154716	12^{7} Edge Gut.	
				154713	15^{0} Gut.	
				154790	15^{0} Top cb.	
16+50				155372		℄ Prmt.
				155367		12^{9} Edge Gut.
				155356		15^{2} Gut.
				155436		15^{2} Top cb.
				155351	12^{7} Edge Gut.	
				155341	15^{0} Gut.	
				155418	15^{0} Top cb.	

Profile No. ____ Notes Red ____ Date ____ Plotted ____ Date ____ Job No. 2402.34 Division No. 11 Survey of Tanoble Dr SS Dist Survey by Burkholder Notes Dr B Date 9-66 Map No. ____ Indexed ____ C. J. GALL Date ____

X-Sec. No. ____ Notes Chkd. ____ Date ____ Checked ____ Date ____

F.B. 2754 Pg. 229

76-L-298 CE 307 2-63

PLEASE RETURN TO
LOS ANGELES COUNTY ENGINEER
403 LOS ANGELES COUNTY ENGINEERING BLDG.

NOTE: ANY ADDITIONS OR CHANGES ON THIS SHEET MUST BE MADE OR CIRCLED IN RED INK, WITH DATE AND NAME OF PERSON MAKING CHANGE

F.B. 2754 Pg. 230 | Job No. 2402.34 | Division No. 11 | Notes Red | Plotted | Profile
Survey of Tanoble Dr. S.S. Dist. | Date 9-66 | Date | No. | X-Sec.
Survey by D.L.B. | Notes Barkhalder | Notes Chkd. | Checked | No.
Indexed C.J. GALLI | Date | Date | Date

Do not extend notes this side of this line.

STATION	B.S.	H.I.	F.S.	ELEV.	Lt. & W. Tanoble	℄ Dr. Rt & E.
17+00				1560.30		℄ Pvmt.
				1560.26		12² Edge Gut.
				1560.14		15² Gut.
				1560.95		15² Top cb.
				1560.13	12² Edge Gut.	
				1560.00	15² Gut.	
				1560.81	15² Top cb.	
17+50				1566.97		℄ Pvmt.
				1566.96		12² Edge Gut.
				1566.82		15² Gut.
				1567.61		15² Top cb.
				1566.82	12² Edge Gut	
				1566.68	15² Gut.	
				1567.50	15² Top cb.	
18+08² BC.				1574.70		℄ Pvmt.
				1574.44		12² Edge Gut.
				1574.30		15² Gut.
				1575.10		15² Top cb.
				1574.56	12² Edge Gut.	
				1574.43	15² Gut.	
				1575.25	15² Top cb.	

76-L-298 CE 307 2-63

PLEASE RETURN TO
LOS ANGELES COUNTY ENGINEER
403 LOS ANGELES COUNTY ENGINEERING BLDG.

NOTE: ANY ADDITIONS OR CHANGES ON THIS SHEET MUST BE MADE OR CIRCLED IN RED INK, WITH DATE AND NAME OF PERSON MAKING CHANGE.

Do not extend notes this side of this line.

STATION	B. S.	H. I.	F. S.	ELEV.	Lt. & W. Tanoble	℄ Dr. Rt. & E.
18+41°				1578.80		⊕ Prmt.
				1578.44		7.8 Edge @ end Gut.
				1578.35		10° Gut.
				1579.10		10° Top cb @ ∡ Pt.
				1579.87	18.2 Edge Gut.	
				1579.72	20.6 Gut.	
				1580.61	20.6 Top cb.	
18+79.5				1583.68		⊕ Prmt.
				1583.50		10.1 bot. cb.
				1584.35		10.1 Top cb.
				1583.31	9.9 bot. cb.	
				1584.19	9.9 Top cb.	
18+83.90 P.I.				1583.78		⊕ Prmt.
18+94.4				1584.38		⊕ bot. cb.
				1585.37		⊕ Top cb.
18+95.6				1584.19	7' Top cb.	
				1583.40	" Gut.	
				1583.38	9.5 Edge Gut.	
19+03.1				1585.59		⊕ Top cb.
				1584.82		⊕ bot. cb.

Profile No. ___ Notes Red ___ Date ___ Plotted ___ Date ___ Job No. 2402.34 Division No. 11 Survey of Tanoble Dr. S.S. Dist. F.B. 2754 Pg. 231

X-Sec. No. ___ Notes Chkd. ___ Date ___ Checked ___ Date ___ Survey by Burkholder Notes R.G.B. Date 9-66

No. ___ Date ___ Date ___ Map No. ___ Indexed ___ C. J. GALLI Date ___

76-L-298 CE 307 2-63

PLEASE RETURN TO
LOS ANGELES COUNTY ENGINEER
403 LOS ANGELES COUNTY ENGINEERING BLDG.

NOTE: ANY ADDITIONS OR CHANGES ON THIS SHEET MUST BE MADE OR CIRCLED IN RED INK, WITH DATE AND NAME OF PERSON MAKING CHANGE

Do not extend notes this side of this line.

F.B. 2754 Pg. 232 | Job No. 24-02.34 | Division No. 11 | Notes Red | Plotted | Profile
Survey of Tanoble Dr. S.S. Dist. | Date 3-66 | Date | No. | X-Sec.
Survey by D.L.B. | Notes Burkholder | Notes Chkd. | Checked | No.
Indexed C. J. GALLI | Date | Date | Date

STATION	B. S.	H. I.	F. S.	ELEV.	Lt & S'ly Tanoble	& Dr. Rt & N'ly
19+06.5				1585.30		& Conc.
				1585.21		1.5' Gut.
				1585.97		" Top cb.
				1584.44	15' ℄ Pvmt.	
				1583.24	29' Edge Gut.	
				1582.91	31.5' Gut.	
				1583.00	31.5' Top cb. DEP.	
19+08.5				1585.46		℄ Edge Gut.
19+59.59 E.C.				1591.70		℄ Pvmt.
				1591.39		11.7' Edge Gut.
				1591.36		14' Gut.
				1592.15		14' Top cb.
				1591.52	9.9' Edge Gut.	
				1591.45	12.3' Gut.	
				1592.23	12.3' Top cb.	
B.M. A.E. 841				1584.70	B.M. A.E. 841 El.: 1584.659 F.B. 2753 Tanoble Dr. & Woodglen Lane (No. Side) 5' N'Wly of W. cb. of Flood Control Channel, Bt. Spk in cb. opposite Hse # 2883.	

Notes Ck'd by	Survey of TANOBLE DR. SS. DIST.
Map No.	JN 2402.34 Tape Std °F
Office Work	Surveyed by Burkholder
Checked	Notes S.J. WILL Date 9-66
Date	Indexed [illegible]

F. B. 2754 PG. 233

TANOBLE DR. SS. DIST.

C.I. 2402.34

Topography

on. Altawood Drive (to west)
from Tanoble Dr. 1+00 W. = 9+38.67 No.
to. Cul-de-Sac - 3+24.35 W

For ℄ Sec F.B. 1924-99,102
For Cross-Sections See pg# 238-243

Burkholder
Moodyman
Wacker
Will

Note: Any Additions or Changes on This Sheet Must be Made or Circled in Red Ink With Date and Name of Person Making Change.

PLEASE RETURN TO
LOS ANGELES COUNTY ENGINEER
403 LOS ANGELES COUNTY ENGINEERING BLDG.

Do not extend this side of this line.

76F309S CE #310 6-63

PLEASE RETURN TO
LOS ANGELES COUNTY ENGINEER
403 LOS ANGELES COUNTY ENGINEERING BLDG.

Note: Any Additions or Changes on This Sheet Must be Made or Circled in Red Ink With Date and Name of Person Making Change.

Do not extend this side of this line.

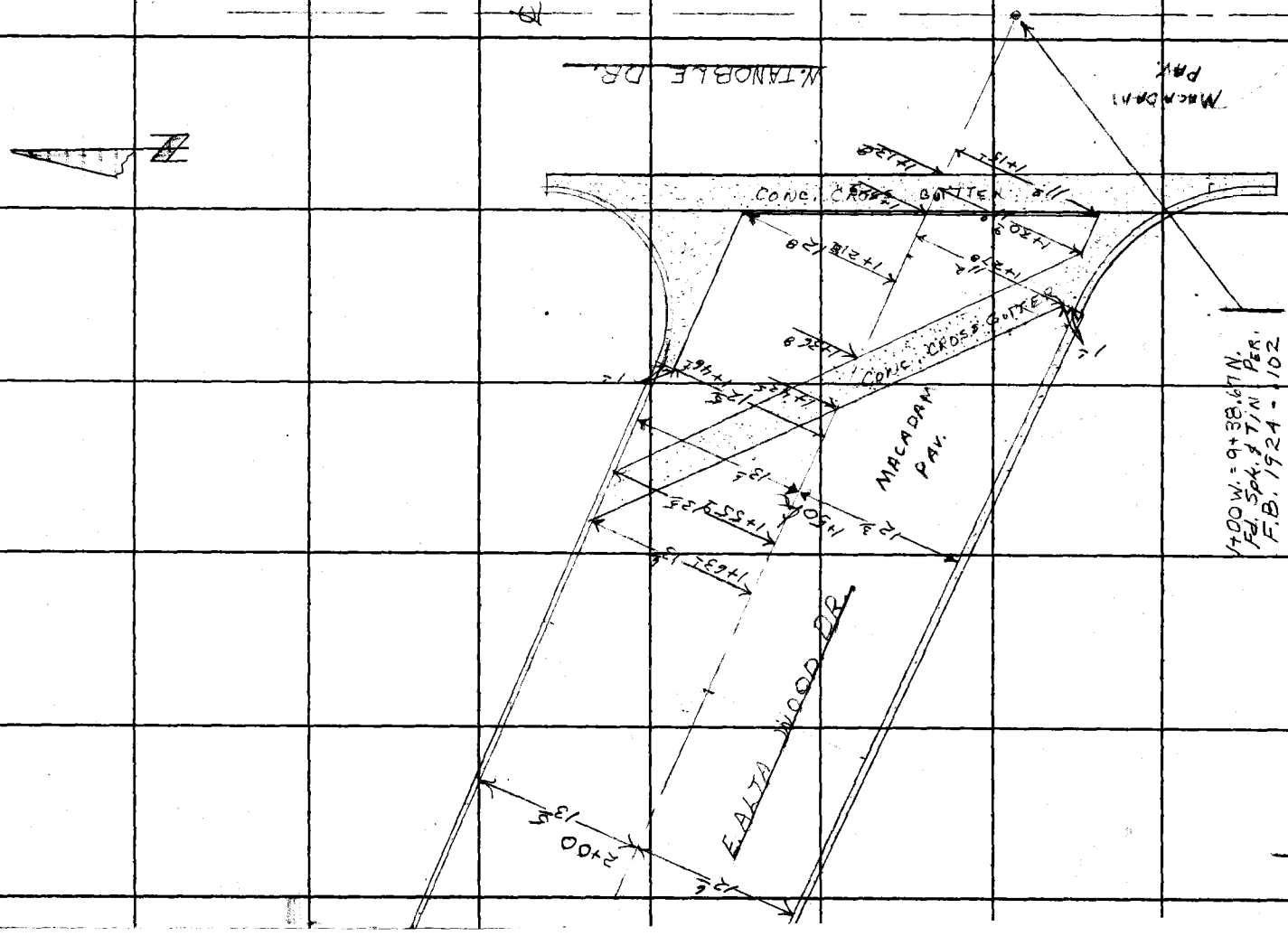

F.B. 2734 PG 239

Notes Ck'd by	Survey of TANGBLE DR. S.S.DIST
Map No.	JN 240234 Tape Std °F
Office Work	Surveyed by Burkholder
Checked	Notes S.J. WILL Date 9-66
Date	Indexed [illegible] GALLI

F. B. 2754 PG. 235

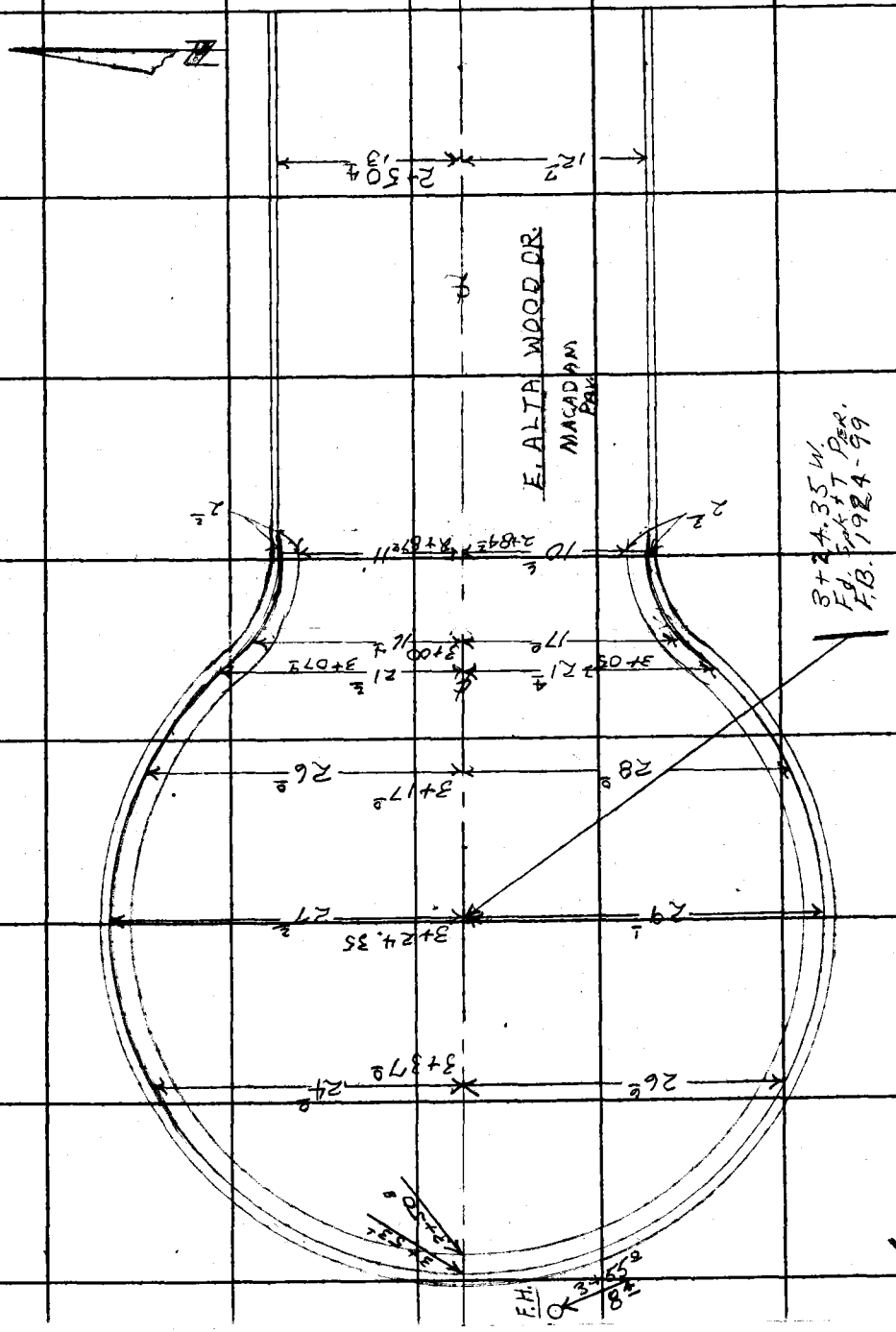

Note: Any Additions or Changes on This Sheet Must Be Made or Circled in Red Ink With Date and Name of Person Making Change.

PLEASE RETURN TO
LOS ANGELES COUNTY ENGINEER
403 LOS ANGELES COUNTY ENGINEERING BLDG.

Do not extend this side of this line.

76F309S CE #310 6-63

PLEASE RETURN TO
LOS ANGELES COUNTY ENGINEER
403 LOS ANGELES COUNTY ENGINEERING BLDG.

Note: Any Additions or Changes on This Sheet Must be Made or Circled in Red Ink With Date and Name of Person Making Change.

Do not extend this side of this line.

F. B. 2754 Pg 236

2402.34

F.B. 2754 Pg. 238

Profile No. ____ Notes Red ____ Date ____ Plotted ____ Date ____ Job No. ____ Division No. 11

X-Sec. No. ____ Notes Chkd. ____ Date ____ Checked ____ Date ____ Survey of Tanoble Dr. S.S. Dist.

Survey by Burkholder Notes D.L.B. Date 9-66

Map No. ____ Indexed C. J. GALLI Date OCT 14 '66

C.I. 2402.34

TANOBLE DR. S.S. DIST.

Cross-sections

on Altawood Dr

from Tanoble Dr = 1+00W = 9+38.67 N.

to Cul-de-Sac = 3+24.35

for Topography See pg# 233-235

Burkholder
Moodyman
Wacker
Will

STATION	B.S.	H.I.	F.S.	ELEV.

NOTE: ANY ADDITIONS OR CHANGES ON THIS SHEET MUST BE MADE OR CIRCLED IN RED INK, WITH DATE AND NAME OF PERSON MAKING CHANGE.

Do not extend notes this side of this line.

PLEASE RETURN TO
LOS ANGELES COUNTY ENGINEER
403 Los Angeles County Engineering Bldg.

76-L-298 CE 307 2-63

76-L-298 CE 307 2-63

PLEASE RETURN TO
LOS ANGELES COUNTY ENGINEER
403 Los Angeles County Engineering Bldg.

NOTE: ANY ADDITIONS OR CHANGES ON THIS SHEET MUST BE MADE OR CIRCLED IN RED INK, WITH DATE AND NAME OF PERSON MAKING CHANGE

Do not extend notes this side of this line.

F.B. 2754 Pg. 239 | Job No. 2402.34 | Division No. 11 | Notes Red. | Plotted | Profile
Survey of Tanoble Dr. S.S. Dist | Date 9-66 | Date | No. | X-Sec.
Survey by D.L.B. | Notes Burkholder | Notes Chkd. | Checked
Indexed E. J. GALLI | Date | Date | Date | No.

STATION	B.S.	H.I.	F.S.	ELEV.	Lt. & So. Altawood	℄ Dr. Rt. & No.
B.M. AE823				1475.14	B.M. A.E. 823 El.: 1475. N. Tanoble Dr. & Altawood Dr. (west) A bt. spk in cb. East side 5' No. of ℄ Prod. Altawood Dr.	136 F.B. 2753-20
1+00 W: 9+38.67 N.	℄ Int			1474.47		℄ Prmt.
1+13.8				1474.67		℄ Edge Gut.
1+15.1				1474.69		℄ Conc.
				1473.57	11.9 Lt. ✕ pt Gut.	
1+15.8				1474.64		℄ F.L. Conc. Gut.
1+17.9				1474.75		℄ Edge Conc. Gut.
1+20.9				1474.82		℄ Prmt.
				1473.90	11.6 ✕ Pt. Gut.	
1+21.8				1474.86		℄ Prmt.
				1476.17		12.8 ✕ pt. Gut.
1+27.8				1474.87		℄ Prmt.
				1474.40	11.2 ✕ pt Gut.	
				1474.36	12.3 Gut.	
				1473.01	12.3 Top cb.	
1+36.8				1474.77		℄ Edge Gut.
1+40.1				1474.87		℄ F.L.
1+43.5				1474.97		℄ Edge Gut.

76-L-298 CE 307 2-63

PLEASE RETURN TO
LOS ANGELES COUNTY ENGINEER
403 LOS ANGELES COUNTY ENGINEERING BLDG.

NOTE: ANY ADDITIONS OR CHANGES ON THIS SHEET MUST BE MADE OR CIRCLED IN RED INK, WITH DATE AND NAME OF PERSON MAKING CHANGE.

Do not extend notes this side of this line.

STATION	B. S.	H. I.	F. S.	ELEV.	Lt. & So. Altawood	℄ Dr. Rt. & No.
1+46.7				1475 08		℄ Prmt.
				1475 81		12.5 ∡ Pt. Gut.
				1475 79		13.6 Gut.
				1476 42		13.6 Top cb.
1+50				1475 20		℄ Prmt.
				1475 74		13.6 Gut.
				1476 35		13.6 Top cb.
				1475 09	12.3 Gut.	
				1475 69	12.3 Top cb.	
1+55.9				1475 35		℄ Prmt.
				1475 60		13.5 Edge Gut.
1+63.1				1475 59		℄ Prmt.
				1475 56		13.6 Edge Gut.
2+00				1476 29		℄ Prmt.
				1476 03		13.5 Gut.
				1476 62		13.5 Top cb.
				1475 64	12.6 Gut.	
				1476 22	12.6 Top cb.	
2+50				1476 70		℄ Prmt.
				1476 51		13.4 Gut.

Profile No. ____ Notes Red ____ Plotted ____ Job No. 2402.34 Division No. 11 F.B. 2754 Pg. 240
X-Sec. No. ____ Date ____ Date ____ Survey of Tanzella Dr. S.S. Dist.
Notes Chkd. ____ Checked ____ Survey by Burkholder Notes DL 13 Date 9-66
Date ____ Date ____ Map No. ____ Indexed C. J. GALLI Date ____

76-L-298 CE 307 2-63

PLEASE RETURN TO
LOS ANGELES COUNTY ENGINEER
403 Los Angeles County Engineering Bldg.

NOTE: ANY ADDITIONS OR CHANGES ON THIS SHEET MUST BE MADE OR CIRCLED IN RED INK, WITH DATE AND NAME OF PERSON MAKING CHANGE

Do not extend notes this side of this line.

F.B. 2754 Pg. 24 | Job No. 2402.39 | Division No. 11 | Notes Red. | Plotted | Profile
Survey of Tanoble Dr. S.S. Dist. | Date 9-66 | Date | No. | X-Sec.
Survey by L.R. | Notes Burkholder | Notes Chkd. | Checked
Indexed C.J. GALLI | Date | Date | Date | No.

STATION	B.S.	H.I.	F.S.	ELEV.	Lt. & So. Altawood	℄	Dr. Rt. & So.
2+50				1477.04			13^4 Top cb.
				1476.06	12^2 Gut		
				1476.62	12^2 Top cb.		
$2+84^2$				1477.16		℄	Prmt.
				1476.98	10^6 Edge Gut.		
				1476.34	12^9 Gut.		
				1476.96	12^2 Top cb.		
$2+87^2$				1477.20		℄	Prmt.
				1477.01			11^1 Edge Gut.
				1476.86			13^3 Gut.
				1476.50			13^3 Top cb.
3+00				1477.13		℄	Prmt.
				1477.09			14^2 Edge Gut.
				1476.93			16^4 Gut.
				1477.56			16^4 Top cb.
				1476.63	14^8 Edge Gut		
				1476.96	17^0 Gut.		
				1477.11	17^9 Top cb.		
$3+24^{35}$				1477.24		℄	Prmt.
				1477.15			25^9 Edge Gut.
				1477.04			27^2 Gut.

76-L-298 CE 307 2-63

PLEASE RETURN TO
LOS ANGELES COUNTY ENGINEER
403 LOS ANGELES COUNTY ENGINEERING BLDG.

NOTE: ANY ADDITIONS OR CHANGES ON THIS SHEET MUST BE MADE OR CIRCLED IN RED INK, WITH DATE AND NAME OF PERSON MAKING CHANGE.

Do not extend notes this side of this line.

STATION	B. S.	H. I.	F. S.	ELEV.	Lt. & So. Altawood	℄ Dr	Rt. & No.
3+24.35				1477 69		27½ Top cb.	
				1476 27	26½ Edge Gut,		
				1476 72	29¹ Gut.		
				1477 36	29¹ Top cb.		
3+50⁸				1477 41		℄ Edge Gut.	
3+59¹				1477 26		℄ Gut.	
3+53¹				1477 30		℄ Top cb.	
3+65±				1468 53	93¹± Top 4" C.I. sewer outlet, Hse# 1700 Lot 34 Tr. 13713		
				1463 21	155¹± Pool deck. Lot 34 Tr. 13713		
				1457 5	Most So. w'ly cor Lot 34, Tr. 13713		
B.M. AE 825				1477 85	B.M. AE. 825 El.= 1477.848 F.B. 2753-21		
					E. Altawood Dr. (west end) 250¹± w. of ℄ Int.		
					Tanoble Dr. 5' No. of ℄ Prod. of Altawood Dr.		
					Alt. Spk in rd. @ Hse# 1701		

Profile Notes Red Plotted Job No. 2402.34 Division No. 11
No. X-Sec. Date Date Survey of Tanoble Dr. Ext. East
No. Notes Chkd. Checked Survey by Buckholder Notes by D.T.B. Date 9-66
No. Date Date Map No. Indexed C. J. GALL Date

F.B. 2754 Pg. 242

B. B. 2754 Pg. 243 Job No. Division No. Notes Red Plotted Profile

Survey of Date Date No.

Survey by Notes Notes Chkd. Checked X-Sec.

Indexed Date Date Date No.

STATION	B.S.	H.I.	F.S.	ELEV.	

76-L-298 CE 307 2-63

PLEASE RETURN TO

LOS ANGELES COUNTY ENGINEER

403 Los Angeles County Engineering Bldg.

Do not extend notes this side of this line.

NOTE: ANY ADDITIONS OR CHANGES ON THIS SHEET MUST BE MADE OR CIRCLED IN RED INK. WITH DATE AND NAME OF PERSON MAKING CHANGE

Notes Ck'd by	Survey of Tanoble Dr. S.S. Dist.	F. B. 2754 PG. 244
Map No.	JN 2402.34 Tape Std °F	
Office Work	Surveyed by Burkholder	
Checked	Notes P.H. Date 9-66	
Date	Indexed C. J. GALLI OCT 14 '68	

C.I. 2402.34

TANOBLE DR. S.S. DIST.

Topography

on Pinecrest Dr.
from - Fd. 2" I.P. & R.E. Tag 4675 on E. Line
Tr. 13713 - 2 (Lot 1) per F.B. 1924-21 =
= Sta. 2+43.14 N. per F.B. 2753-138 - 1+00 N'Ely
to - E'ly Line ± Lot 138 Tr. 2762

for ℄ See F.B. 1924-21, 80, 83, 84
for "X" - Sections See pg # 248

Burkholder
Harrington
Wacker
Nevarez

Note: Any Additions or Changes on This Sheet Must be Made or Circled in Red Ink With Date and Name of Person Making Change.

PLEASE RETURN TO
LOS ANGELES COUNTY ENGINEER
700 LOS ANGELES COUNTY ENGINEERING BLDG.
Do not extend this side of this line.

76F309S S&E #247 11-58

PLEASE RETURN TO
LOS ANGELES COUNTY ENGINEER
700 LOS ANGELES COUNTY ENGINEERING BLDG.

Note: Any Additions or Changes on This Sheet Must Be Made or Circled in Red Ink With Date and Name of Person Making Change.

Do not extend this side of this line.

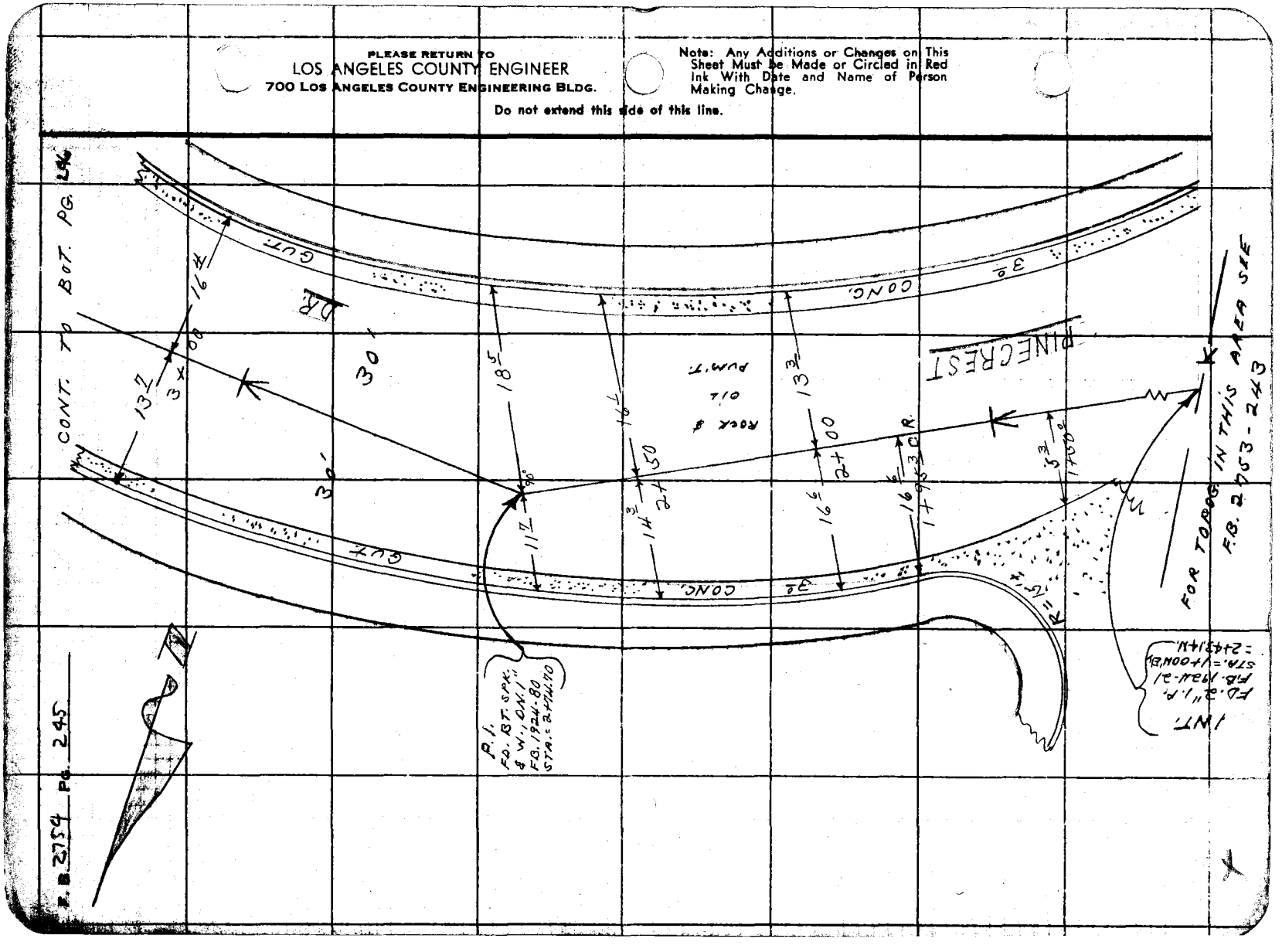

Notes Ck'd by	Survey of [illegible]	F. B. 2774 PG. 246
Map No.	JN 2402.34 Tape Std °F	
Office Work	Surveyed by [illegible]	
Checked	Notes PH Date 9-66	
Date	Indexed C. J. GALLI	

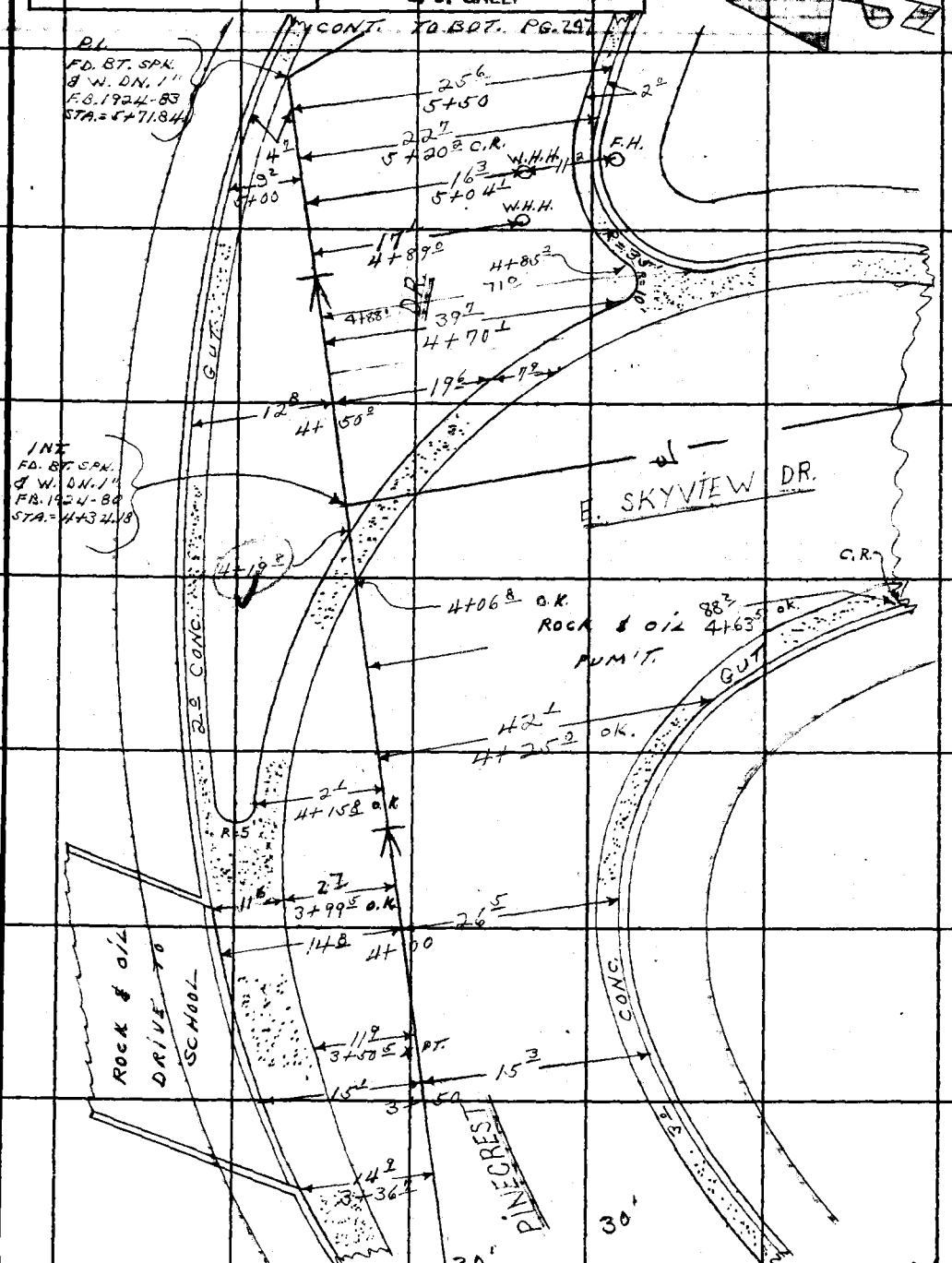

CONT. FROM TOP OF PG. 245

Note: Any Additions or Changes on This Sheet Must be Made or Circled in Red Ink With Date and Name of Person Making Change.

PLEASE RETURN TO
LOS ANGELES COUNTY ENGINEER
403 LOS ANGELES COUNTY ENGINEERING BLDG.

Do not extend this side of this line.

76F3095 CE #310 6-63

PLEASE RETURN TO
LOS ANGELES COUNTY ENGINEER
403 LOS ANGELES COUNTY ENGINEERING BLDG.

Note: Any Additions or Changes on this Sheet Must be Made or Circled in Red Ink With Date and Name of Person Making Change.

Do not extend this side of this line.

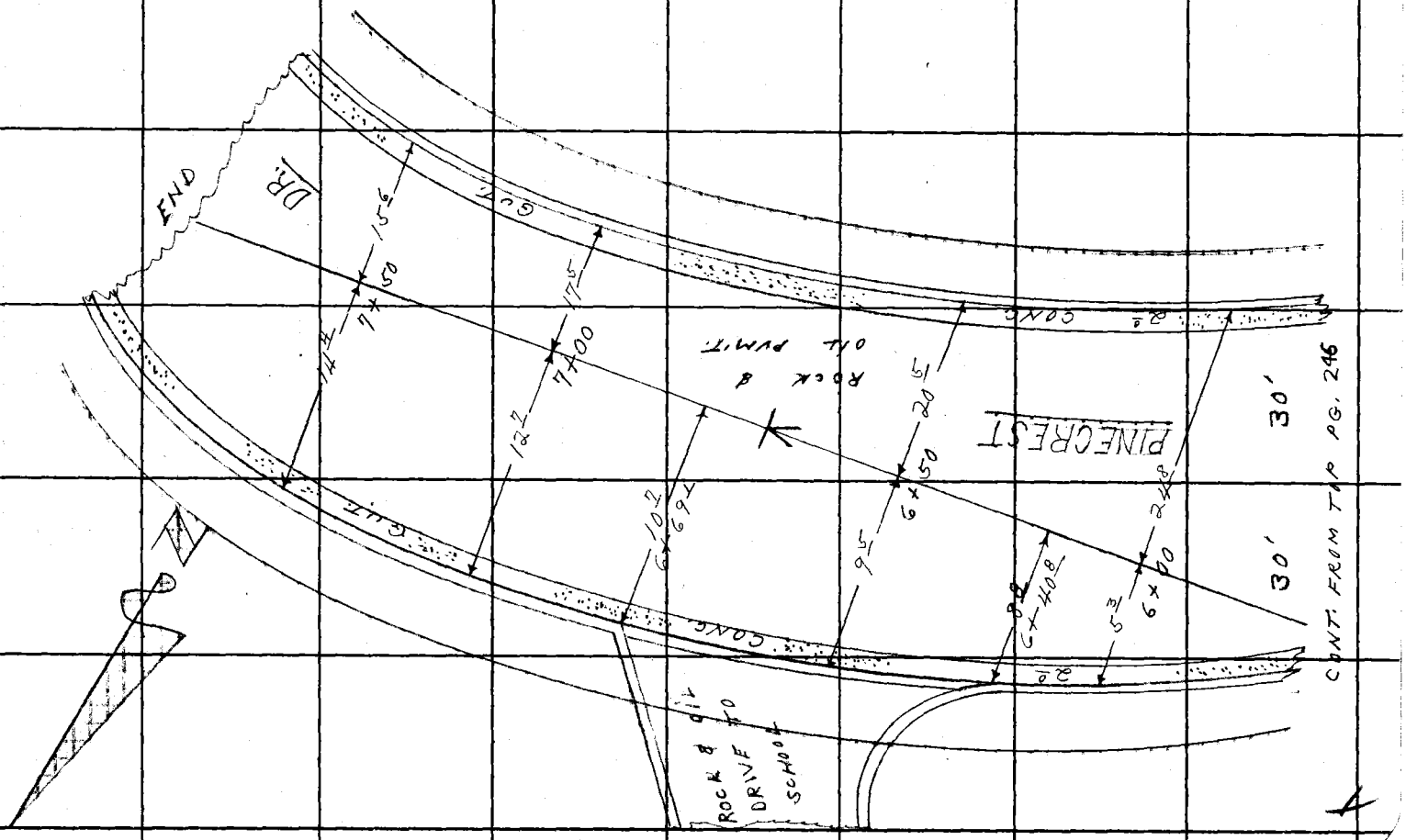

F. B. 2754 PG. 247

2402.34

Profile No. ____ X-Sec. No. ____ | Notes Red ____ Date ____ | Plotted ____ Date ____ | Job No. ____ Division No. 11 | Survey of Tanoble Dr S.S. Dist | Survey by Burkholder Notes D.L.F. Date 9-66 | Checked ____ Date ____ | Map No. ____ Indexed ____ | F.B. 2754 Pg. 248

C.I. 2402.34

TANOBLE DR. S.S. DIST.

Cross-Sections

on. Pinecrest Drive

from. Fd. 2" I.P. & R.E. Tag # 4675 on E. Line Tr. 13713-2 (Lot D) Per F.B. 1924-21: Sta. 2+43.14 N. Per F.B. 2753-138 = 1+00 N' Ely

to. E'ly Line ± Lot 138 Tr. 2762

For- Topog. See pg # 244

Burkholder
Moodyman
Wacker
Sandoral

STATION	B.S.	H.I.	F.S.	ELEV.

NOTE: ANY ADDITIONS OR CHANGES ON THIS SHEET MUST BE MADE OR CIRCLED IN RED INK, WITH DATE AND NAME OF PERSON MAKING CHANGE.

Do not extend notes this side of this line.

PLEASE RETURN TO
LOS ANGELES COUNTY ENGINEER
403 Los Angeles County Engineering Bldg.

76-L-298 CE 307 2-63

76-L-298 CE 307 2-63

PLEASE RETURN TO
LOS ANGELES COUNTY ENGINEER
403 LOS ANGELES COUNTY ENGINEERING BLDG.

NOTE: ANY ADDITIONS OR CHANGES ON THIS SHEET MUST BE MADE OR CIRCLED IN RED INK, WITH DATE AND NAME OF PERSON MAKING CHANGE

Do not extend notes this side of this line.

STATION	B.S.	H.I.	F.S.	ELEV.	Lt. & N'ly Pine Crest ↑ Dr. Rt. & S'ly
B.M. AE 814				1367 64	B.M. AE. 814 El. 1367.640 F.B. 2753-15
					N. Allen Ave. & Altadena Dr. N. W. Cor. Bt. Spk.
					in Ld. 18' ± W. of W. Cb. Ret.
2+43.14 N. = 1+00 N'ly				1375 8	↑ dirt
1+11^{2}				1376 00	↑ Top cb.
				1375 08	↑ Gut.
1+30°				1375 55	↑ F.L.
1+37°				1376 10	↑ Edge Gut
				1377 19	↑ Pvmt.
1+50°				1377 37	8^{5} Pvmt.
				1375 92	20^{2} Edge Gut.
				1375 64	23^{5} Gut.
				1376 61	23^{5} Top cb.
				1376 81	5^{3} Edge Gut.
				1376 65	8^{5} F.L.
1+95^{3}				1379 98	↑ Pvmt.
				1379 34	13^{6} Edge Gut.
				1379 12	16^{6} Gut.
				1380 07	16^{6} Top cb.
2+00				1380 29	↑ Pvmt.
				1379 31	10^{3} Edge Gut.

F.B. 2759 Pg. 249
Survey of Tanoble Dr. S.S. Dist. Job No. 2402.34 Division No. 11 Notes Red Date 9-66 Plotted Date No. Profile
Survey by D.L.B. Notes Burkholder Notes Chkd. Checked Date X-Sec.
Indexed C. J. GALLI Date Date No.

76-L298 CE 307 3-61

PLEASE RETURN TO
LOS ANGELES COUNTY ENGINEER
403 LOS ANGELES COUNTY ENGINEERING BLDG.

NOTE: ANY ADDITIONS OR CHANGES ON THIS SHEET MUST BE MADE OR CIRCLED IN RED INK, WITH DATE AND NAME OF PERSON MAKING CHANGE.

Do not extend notes this side of this line.

STATION	B.S.	H.I.	F.S.	ELEV.	Lt & N'ly Pinecrest	Dr. Rt. & S'ly
2+00				1379 10		13^{3} Gut.
				1380 08		13^{3} Top cb
				1378 2		29' P/L. Most N'ly cor. Arbitrary Lot # 133
2+15±				1375 2		132^{5}± P/L Most E'ly cor. Arbitrary Lot # 133
2+18±				1368 9		193± P/L Most E'ly cor. Arbitrary Lot # 13[illegible]
2+18±				1367 9		193± P/L Most S'ly Lot cor Arbitrary Lot # 134
2+50				1383 17		℄ Prmt.
				1382 35		13^{1} Edge Gut.
				1382 14		16^{1} Gut.
				1383 14		16^{1} Top cb.
				1382 25	11^{3} Edge Gut	
				1382 02	14^{3} Gut.	
				1382 96	14^{3} Top cb.	
2+74.70	P.I.			1384 23		Prmt.
				1384 35		3^{3} Prmt.
				1383 57		15^{5} Edge Gut.
				1383 36		18^{5} Gut.
				1384 30		18^{5} Top cb.
				1383 46	8^{7} Edge Gut.	
				1383 27	11^{7} Gut.	
				1384 24	11^{7} Top cb	

X

Profile No. ____ Notes Red ____ Date ____ Plotted ____ Date ____ Job No. 240234 Division No. 11 F.B. 2754 Pg. 250

X-Sec. No. ____ Notes Chkd. ____ Date ____ Checked ____ Date ____ Survey of Tanable Dr. S.S. Dist. Survey by Burkholder Notes Date 9-66

Map No. ____ Date ____ Indexed C. J. GALLI Date ____

76-L298 CE 307 3-61

PLEASE RETURN TO
LOS ANGELES COUNTY ENGINEER
403 Los Angeles County Engineering Bldg.

NOTE: ANY ADDITIONS OR CHANGES ON THIS SHEET MUST BE MADE OR CIRCLED IN RED INK, WITH DATE AND NAME OF PERSON MAKING CHANGE

Do not extend notes this side of this line.

F.B. 2754 Pg. 25 | Job No. 2402.34 | Division No. 11 | Notes Red | Plotted | Profile
Survey of Tanoble Dr. S.S. Dist. | Date 9-66 | Date | No. | X-Sec.
Survey by D.L.B. | Notes Burkholder | Notes Chkd. | Checked
Indexed C. J. GALLI | Date | Date | Date | No.

STATION	B.S.	H.I.	F.S.	ELEV.		
3+00				1385 28		↑ Prmt.
				1385 30		1[B] Prmt.
				1384 37		13[4] Edge Gut.
				1384 15		16[4] Gut.
				1384 69		16[4] Top cb. (dep)
				1383 1		P/C
				1384 46	10[2] Edge Gut.	
				1384 24	13[2] Gut.	
				1385 18	13[2] Top cb.	
3+17 ±				1372 8		170± Most S'ly cor Arbitrary Lot 135
				1369 2		220± Most S'ly cor Arbitrary Lot 136
3+36[2]				1386 37		↑ Prmt.
				1385 62	11[2] Edge Gut.	
				1385 41	14[2] Gut.	
				1386 32	14[2] Top cb. @ ↗ PI	
3+50[0]				1386 65		↑ Prmt.
				1385 39		12[3] Edge Gut.
				1385 18		15[3] Gut.
				1386 14		15[3] Top cb.
				1385 88	12[2] Edge Gut.	

76-L298 CE 307 3-61

PLEASE RETURN TO
LOS ANGELES COUNTY ENGINEER
403 LOS ANGELES COUNTY ENGINEERING BLDG.

NOTE: ANY ADDITIONS OR CHANGES ON THIS SHEET MUST BE MADE OR CIRCLED IN RED INK, WITH DATE AND NAME OF PERSON MAKING CHANGE.

Do not extend notes this side of this line.

STATION	B. S.	H. I.	F. S.	ELEV.	Lt. & N'LY Pine crest	↑ Dr. Rt. & S'LY.
3+50				1385 65	15' Gut.	
				1385 70	15' Top Dep. cb.	
				1386 13	20' Gut. cb.	
				1386 83	20' Top cb.	
359				1387 11		Prmt.
				1387 52		10' Prmt.
				1386 24		23' Edge Conc
				1386 02		26' Gut.
				1386 35		16' Top cb.
				1386 90	2' Edge Gut.	
				1386 49	14' Gut.	
				1387 44	14' Top cb.	
4+06				1387 04		↑ 1" Prmt. over Conc. Gut
4+10				1386 5	Sta. P/C =	46' N.E. Cor. Lot 135 = N.W. cor. Lot 136
4+15				1387 01		↑ 1" Prmt over Conc. Gut.
				1387 06	2' 1" Prmt over conc Gut.	
				1387 34	80' brk	
				1387 14	12' Edge Gut.	
				1386 90	14' Gut.	
				1387 85	14' Top cb.	
4+19				1387 10		↑ 1" Prmt over conc Gut
4+34	18	Int. Skyview Dr. ⓒ		1387 86		↑ Prmt.

Profile Notes Red ____ Plotted ____ Job No. 2402.34 Division No. 11
No. X-Sec. Date ____ Date ____ Survey of Tarrible Dr. Sta. Blvd.
No. ____ Notes Chkd. ____ Checked ____ Survey by Buckholder Notes D.L.B. Date 3-66
Date ____ Date ____ Map No. ____ Indexed ____ Date ____

F.B. 2754 Pg. 252

76-L298 CE 307 3-61

PLEASE RETURN TO
LOS ANGELES COUNTY ENGINEER
403 Los Angeles County Engineering Bldg.

NOTE: ANY ADDITIONS OR CHANGES ON THIS SHEET MUST BE MADE OR CIRCLED IN RED INK, WITH DATE AND NAME OF PERSON MAKING CHANGE

Do not extend notes this side of this line.

F.B. 2754 Pg. 253 Job No. 240204 Division No. 11 Notes Red Plotted Profile
Survey of Tanoble Dr. S.S. Dist. Date 9-66 No. X-Sec.
Survey by D.L.B. Notes Burkholder Notes Chkd. Checked
Indexed C. J. Gatti Date Date Date No.

STATION	B. S.	H. I.	F. S.	ELEV.	4 & N'ly Pinecrest	Dr Rt & S'ly
4+50°				1388 50		↑ Prmt.
				1387 82		19[6] F.L. = 1" prmt. over Edge Conc. Gut
				1387 95		27[5] 1" Prmt over Edge Conc Gut
				1388 51		45[3] Prmt. (Crown)
				1387 23		62[8] Edge Gut
				1386 94		68° Gut.
				1387 98		68° Top cb. @ C.R.
				1387 97	10[3] Edge Gut.	
				1387 87	12[3] Gut	
				1388 76	12[3] Top cb.	
4+63[3]				1388 93		↑ Prmt.
				1387 10		88[3] Edge Gut.
				1386 90		88[3] Gut.
				1387 87		ok. 88[3] Top cb @ C.R.
4+70[1]				1389 13		↑ Prmt.
				1388 34		39[1] 1" Prmt over Edge Conc. B.C.
				1388 28		42° F.L.
				1388 31		48[1] 1" prmt over Edge Conc.
4+82[1]				1389 64		↑ Prmt.
				1388 66		71° Top cb @ C.R.
				1387 87		71° Gut.

76-L298 CE 307 3-61

PLEASE RETURN TO
LOS ANGELES COUNTY ENGINEER
403 LOS ANGELES COUNTY ENGINEERING BLDG.

NOTE: ANY ADDITIONS OR CHANGES ON THIS SHEET MUST BE MADE OR CIRCLED IN RED INK, WITH DATE AND NAME OF PERSON MAKING CHANGE.

Do not extend notes this side of this line.

STATION	B.S.	H.I.	F.S.	ELEV.	Lt. N'ly Pinecrest	Dr. Rt. & S'ly
5+00				1389 96		Prmt.
				1389 96		7° Prmt.
				1388 70		24° Edge Gut.
				1388 50		27° Gut.
				1389 44		27° Top cb.
				1389 64	7° Edge Gut.	
				1389 53	9° Gut.	
				1390 29	9° Top cb.	
5+20				1390 61		Prmt.
				1390 51		7° Prmt.
				1389 48		20° Edge Gut.
				1389 31		22° Gut.
				1389 83		22° Top cb. @ C.R.
				1390 6		38° P/L.
				1388 2		118± P/L Most S'ly cor Lot [illegible] Tr. 2762
5+50				1391 84		Prmt.
				1391 82		10° Prmt.
				1390 60		23° Edge Gut.
				1390 40		25° Gut.
				1390 96		25° Top cb.

Profile Notes Red ____ Plotted ____ Job No. 2402.34 Division No. 11 F.B. [illegible] Pg. 250
No. ____ Date ____ Date ____ Survey of Tenable Dr. S.S. Dist
X-Sec. Notes Chkd. ____ Checked ____ Survey by Burkholder Notes DLB Date 9-66
No. ____ Date ____ Date ____ Map No. ____ Indexed G.J. Gill Date ____

76-L298 CE 307 3-61

PLEASE RETURN TO
LOS ANGELES COUNTY ENGINEER
403 LOS ANGELES COUNTY ENGINEERING BLDG.

NOTE: ANY ADDITIONS OR CHANGES ON THIS SHEET MUST BE MADE OR CIRCLED IN RED INK, WITH DATE AND NAME OF PERSON MAKING CHANGE

Do not extend notes this side of this line.

F.B. 2754 PG. 255 | Job No. 2902.34 | Division No. 11 | Notes Red | Plotted | Profile
Survey of Tanabe Dr. Subdivision | Date 9-46 | Date | No. | X-Sec.
Survey by D.L.B. | Notes Barksdale | Notes Chkd. | Checked | No.
Indexed C. J. GALLI | Date | Date | Date

STATION	B.S.	H.I.	F.S.	ELEV.	℄ & N'ly Pinecrest ↑ Dr.	Rt & S'ly
5+50				1391 68	2^7 Edge Gut.	
				1391 55	4^7 Gut,	
				1392 26	4^7 Top Cb.	
5+71.84 P.I.				1393 11		↑ Pvmt.
6+00				1395 39		↑ Pvmt.
				1395 19		8^3 Pvmt,
				1394 03		22^8 Edge Gut,
				1393 88		24^8 Gut,
				1394 33		24^8 Top Cb.
				1395 00		P/L. Most W'ly cor Arbitrary Lot #138
				1395 14	3^3 Edge Gut.	
				1394 99	5^3 Gut.	
				1395 78	5^3 Top Cb.	
6+03.3				1387 42		80± Floor Elev of basement (No Existing Plumbing) @ Hse # 1942 Arbitrary Lot #137
6+40.8				1398 63		↑ Pvmt.
				1398 45	6^8 Edge Gut.	

76-L-298 CE 307 2-63

PLEASE RETURN TO
LOS ANGELES COUNTY ENGINEER
403 LOS ANGELES COUNTY ENGINEERING BLDG.

NOTE: ANY ADDITIONS OR CHANGES ON THIS SHEET MUST BE MADE OR CIRCLED IN RED INK, WITH DATE AND NAME OF PERSON MAKING CHANGE.

Do not extend notes this side of this line.

STATION	B. S.	H. I.	F. S.	ELEV.	Lt. & N'ly Pinecrest	Dr. Rt. & S'ly
6+40.8				1398 35	8.8 Gut.	
				1399 09	8.8 Top cb. @ ∡ Pt.	
6+50				1399 42		Prmt.
				1399 40		5.0 Prmt.
				1398 35		18.5 Edge Gut.
				1398 23		20.5 Gut.
				1398 74		20.5 Top cb.
				1399 26	7.5 Edge Gut.	
				1399 18	9.5 Gut.	
				1399 25	9.5 Top dep. cb.	
6+66.0			hand Level	1395 00		81.1± Floor Elev. (Lower room)
						Hse # 1962 = Arbitrary Lot # 137
6+69.1				1401 08		Prmt.
				1400 99	8.7 Edge Gut.	
				1400 86	10.7 Gut.	
				1401 56	10.7 Top cb. @ ∡ Pt.	
7+00				1403 70		Prmt.
				1402 60		15.5 Edge Gut.
				1402 46		17.5 Gut.
				1402 89		17.5 Top cb.

Profile Notes Red ____ Plotted ____ Job No. 2402.34 Division No. 11 F.B. 2754 Pg. 256
No. ____ Date ____ Date ____ Survey of Tanoble Dr. S.S. Dist.
No. ____ Date ____ Date ____ Map No. ____ Indexed C. J. GALLI Date ____

76-L-298 CE 307 2-63

PLEASE RETURN TO
LOS ANGELES COUNTY ENGINEER
403 Los Angeles County Engineering Bldg.

NOTE: ANY ADDITIONS OR CHANGES ON THIS SHEET MUST BE MADE OR CIRCLED IN RED INK, WITH DATE AND NAME OF PERSON MAKING CHANGE

Do not extend notes this side of this line.

F.B. 2754 Pg. 257 Job No. 2402.34 Division No. 11 Notes Red Plotted Profile
Survey of Tanoble Dr. S.S. Dist Date 9-66 Date No. X-Sec.
Survey by D.L.B. Notes Burkholder Notes Chkd. Checked No.
Indexed G. J. GALLI Date Date Date

STATION	B.S.	H.I.	F.S.	ELEV.	Lt. & N'ly Pinecrest	✱ Dr Rt. & S'ly
7+00				1403 49	$10^{\frac{1}{2}}$ Edge Gut,	
				1403 30	$12^{\frac{1}{2}}$ Gut,	
				1403 95	$12^{\frac{1}{2}}$ Top cb.	
$7+17^{\frac{1}{2}}$				1405 18		✱ Pvmt.
				1404 06		$15^{\frac{5}{2}}$ Edge Gut,
				1403 88		$17^{\frac{5}{2}}$ Gut,
				1404 45		$17^{\frac{5}{2}}$ Top cb.
				1403 8		30° P/L
				1397 5		$126^{\frac{1}{2}}$ P/L Most E'ly Cor Arbitrary Lot 138
7+50				1401 87		✱ Pvmt,
				1406 86		$13^{\frac{6}{2}}$ Edge Gut,
				1406 70		$15^{\frac{6}{2}}$ Gut,
				1407 24		$15^{\frac{6}{2}}$ Top cb.
				1407 66	$12^{\frac{4}{2}}$ Edge Gut,	
				1407 46	$14^{\frac{4}{2}}$ Gut,	
				1407 52	$14^{\frac{4}{2}}$ Top cb, (dep.)	
B.M. AE 816				1401 33	B.M. AE 816 El. = 1401.320	F.B. 2753-17
					E. Pinecrest Dr. (No. Side) 200'± E of ℄ Skyview Dr.	
					E'ly cb. of Driveway to Noyes Elem. School	
					25'± No. of ℄ Pinecrest,	Bk. Spk in 4d, in cb.

PWFB 1825

303

Notes Ck'd by
Map No.
Office Work
Checked
Date

Survey of TANOBLE DR. S.S.
JN 240234 Tape 0141 Std 65 °F
Surveyed by L.L. BROWN
Notes L.L. BROWN Date 1-18-67
Indexed G. J. [illegible]

F. B. 2754 Pg. 259

TANOBLE DRIVE
ADDITIONAL WORK

C.I. 240234

EASEMENT
SURVEY

SURVEY FOR PROPOSED S.S. EASEMENT

REES.

F.B. 2753-74, 200

TR. MAP NO. 13713

PARTY

BROWN, L.L.
MOODYMAN, W.
SANDOVAL, M.
FALSET, J.
MERINO, G.

Note: Any Additions or Changes on This Sheet Must be Made or Circled in Red Ink With Date and Name of Person Making Change.

Do not extend this side of this line.

PLEASE RETURN TO
LOS ANGELES COUNTY ENGINEER
403 Los Angeles County Engineering Bldg.

74F3093 CE #310 8-63

X

PWFB 1825

F. B. 2754 PG 260

304

INDEX MAP

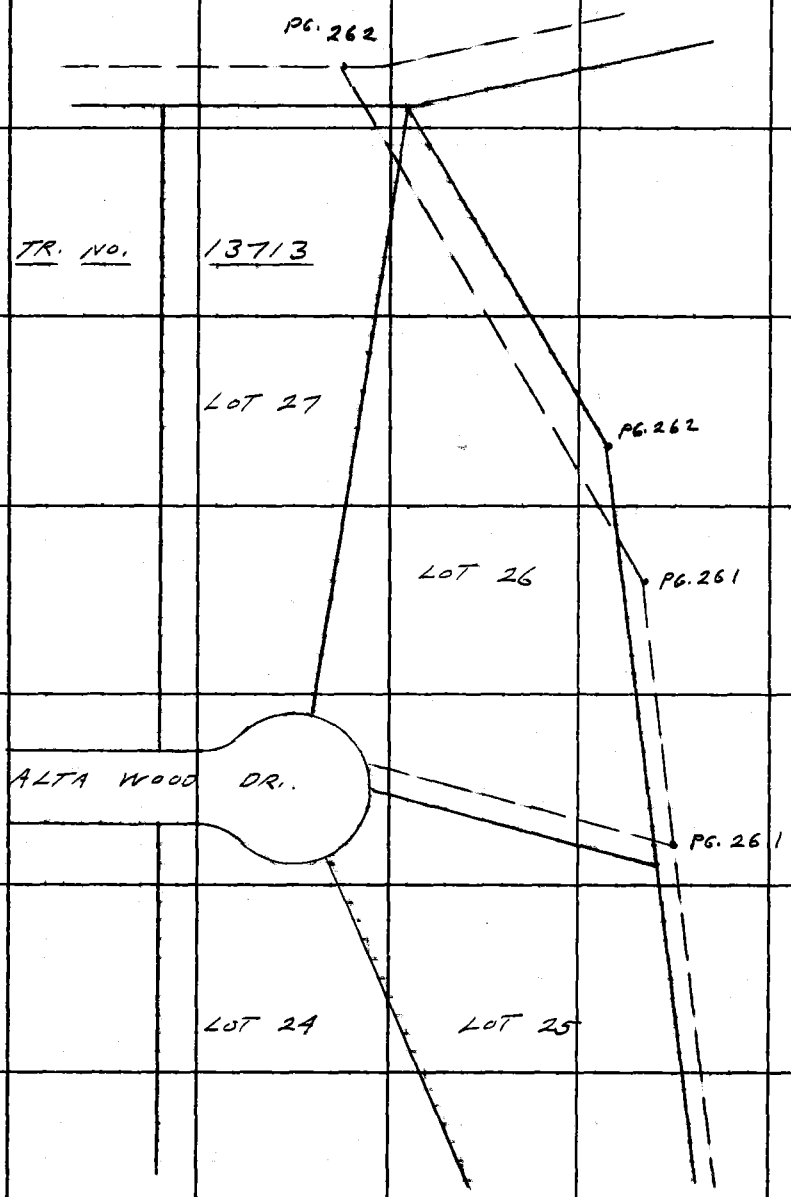

PLEASE RETURN TO
LOS ANGELES COUNTY ENGINEER
403 Los Angeles County Engineering Bldg.

Do not extend this side of this line.

Note: Any Additions or Changes on This Sheet Must be Made or Circled in Red Ink With Date and Name of Person Making Change.

PWFB 1825

305

Notes Ck'd by	Survey of TANOBLE DR. S.S.
Map No.	JN 2402.34 Tape 9141 Std 68 °F
Office Work	Surveyed by L.L. BROWN
Checked	Notes L.L. BROWN Date 1-18-67
Date	Indexed [illegible]

F. B. 2754 PG. 261

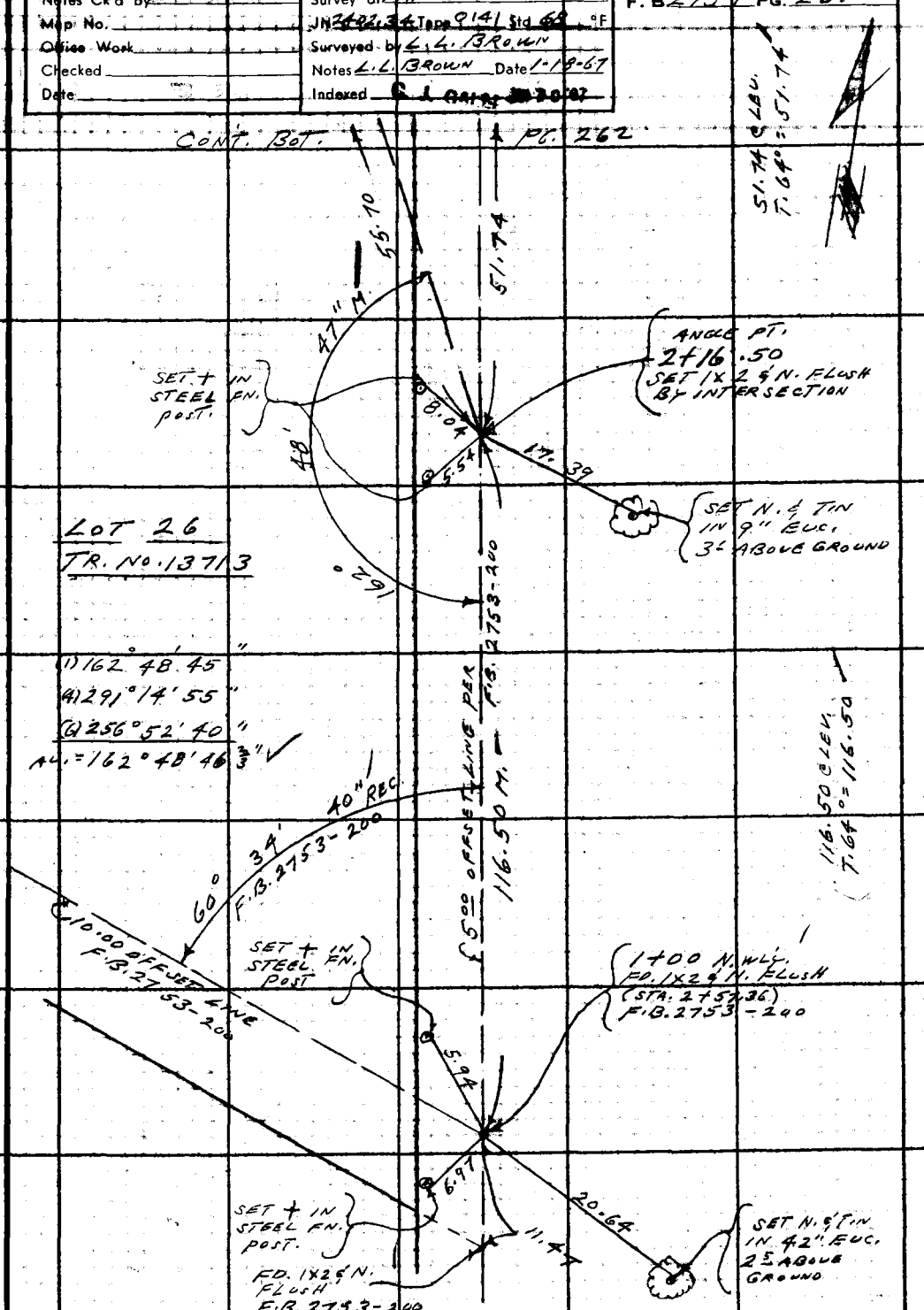

Note: Any Additions or Changes on This Sheet Must be Made or Circled in Red Ink With Date and Name of Person Making Change.

Do not extend this side of this line.

PLEASE RETURN TO
LOS ANGELES COUNTY ENGINEER
403 LOS ANGELES COUNTY ENGINEERING BLDG.

76F3089 CE #310 6-63

PWFB 1825 306

F. B. 2754 PG 262

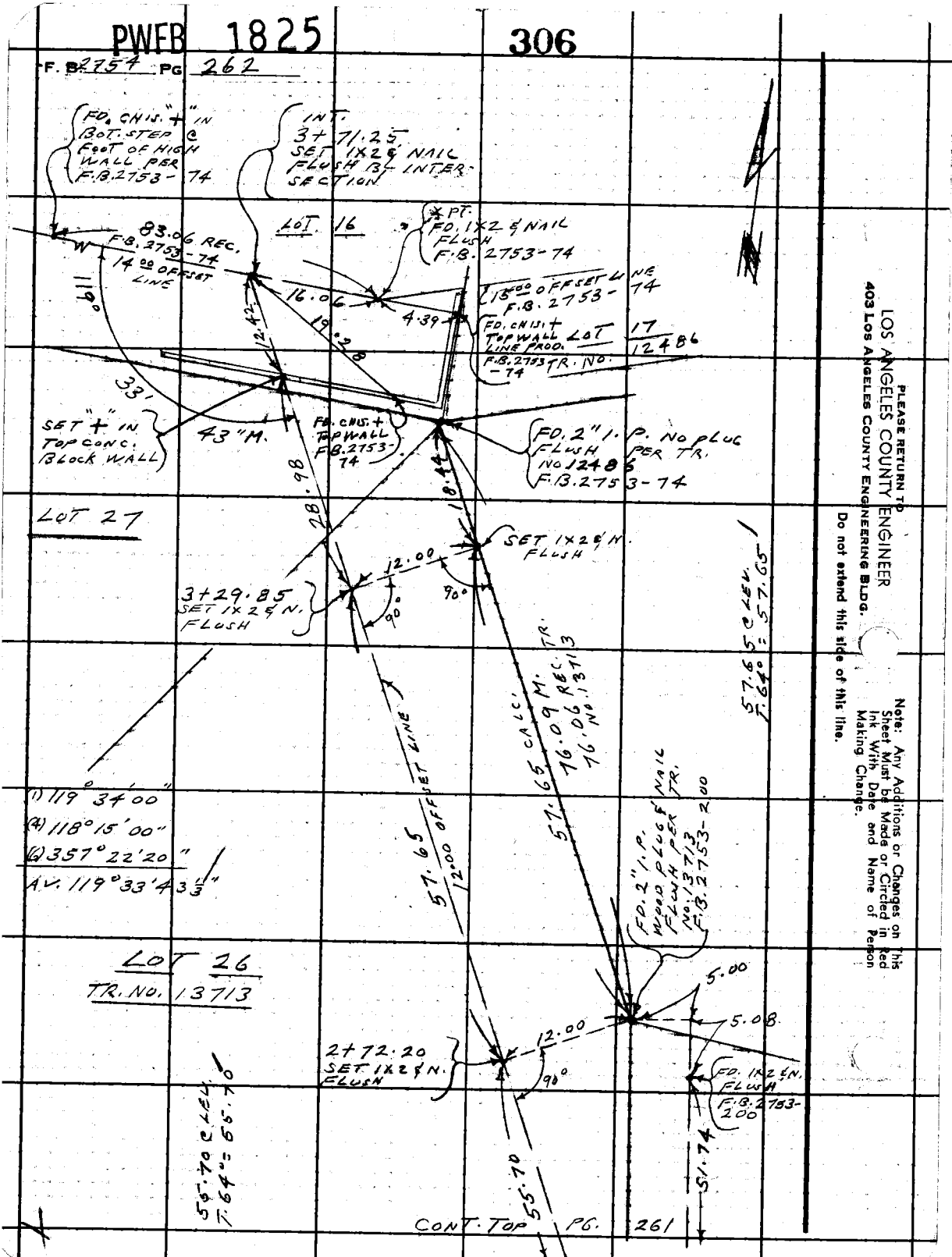

PLEASE RETURN TO
LOS ANGELES COUNTY ENGINEER
403 Los Angeles County Engineering Bldg.

Do not extend this side of this line.

Note: Any Additions or Changes on this Sheet Must be Made or Circled in Red Ink With Date and Name of Person Making Change.

Notes Ck'd by	Survey of TANOBLE DR. S.S.
Map No.	JN 2402.34 Tape Std
Office Work	Surveyed by L.L. BROWN
Checked	Notes L.L. BROWN Date 1-19-67
Date	Indexed

F. B 2754 PG. 263

TANOBLE DRIVE.

ADDITIONAL WORK

C.I. 2402.34

TOPOGRAPHY

Note: Any Additions or Changes on This Sheet Must be Made or Circled in Red Ink With Date and Name of Person Making Change.

Do not extend this side of this line.

PLEASE RETURN TO
LOS ANGELES COUNTY ENGINEER
403 LOS ANGELES COUNTY ENGINEERING BLDG.

PARTY

BROWN, L.L.
MOODY MAN, W.
SANDOVAL, M.
FALVEY, J.
MERINO, G.

7DF3093 CE#310 1-65

PLEASE RETURN TO
LOS ANGELES COUNTY ENGINEER
403 LOS ANGELES COUNTY ENGINEERING BLDG.

Do not extend this side of this line.

Note: Any Additions or Changes on This Sheet Must be Made or Circled in Red Ink With Date and Name of Person Making Change.

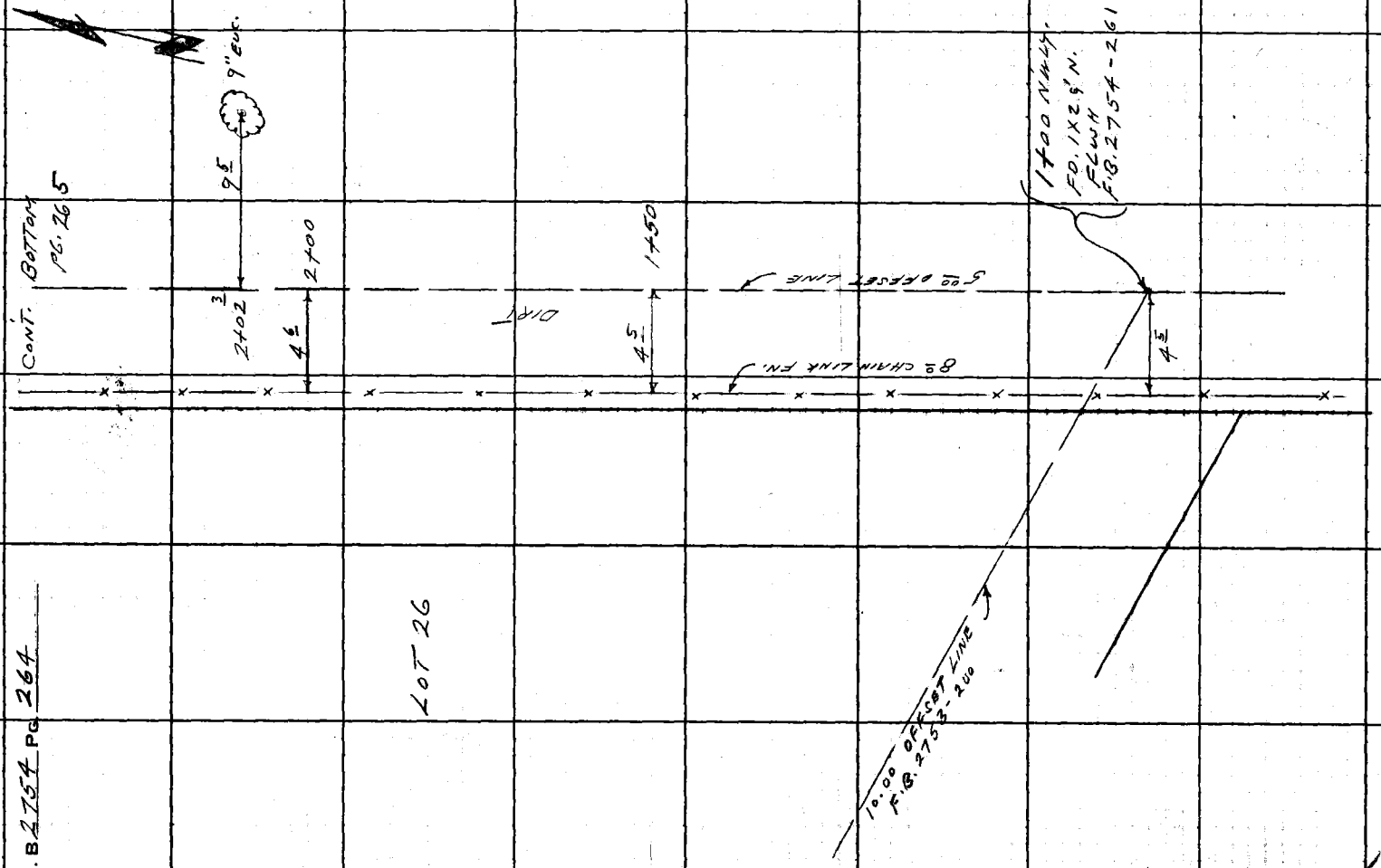

F.B. 2754 PG. 264

Notes Ck'd by	Survey of TANOBLE DR. S.S.
Map No.	JN 2402.34 Tape Std
Office Work	Surveyed by L.L. BROWN
Checked	Notes L.L. BROWN Date 1-19-67
Date	Indexed [redacted]

F. B. 2754 PG. 265

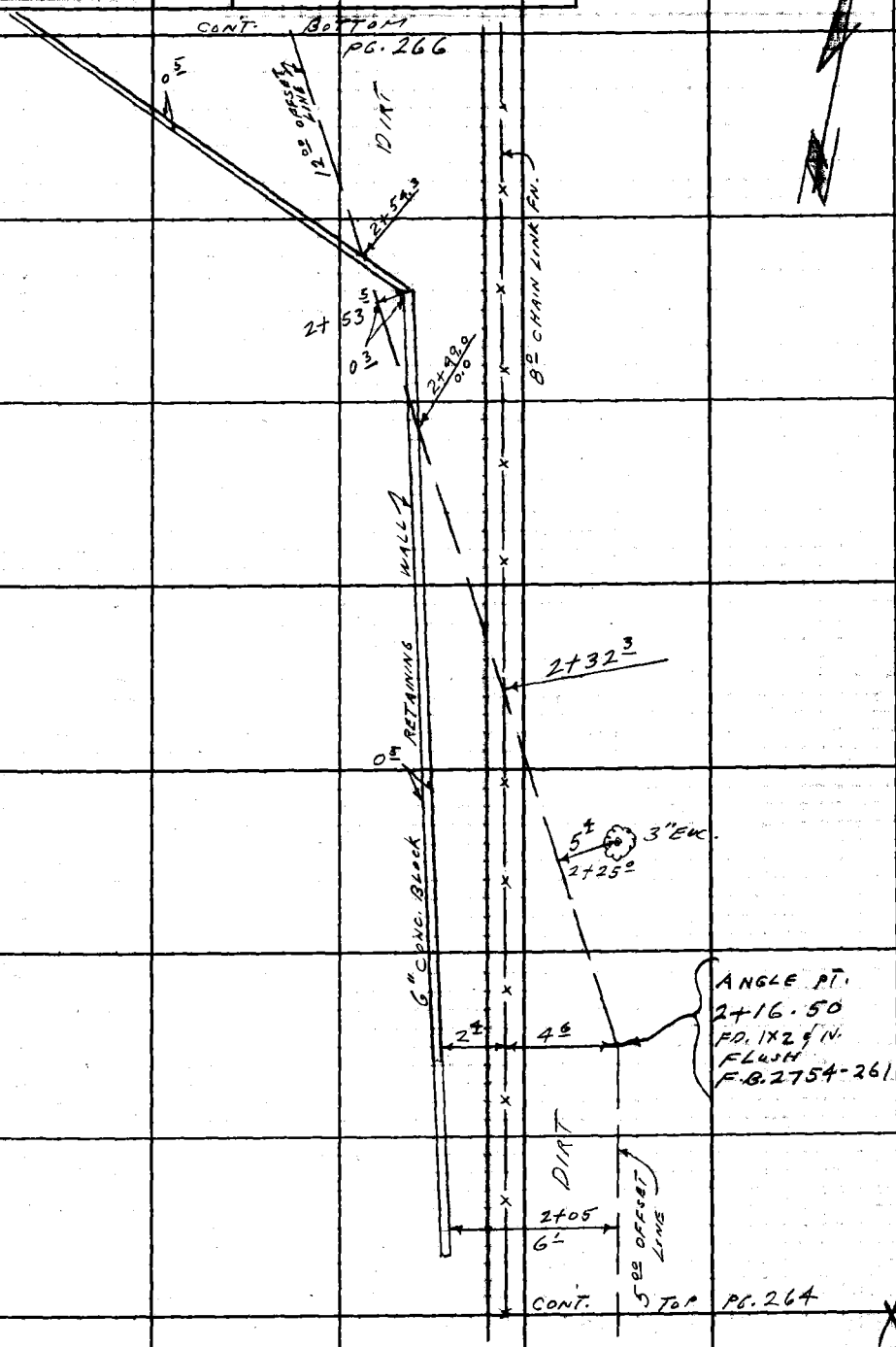

Note: Any Additions or Changes on This Sheet Must be Made or Circled in Red Ink With Date and Name of Person Making Change.

PLEASE RETURN TO
LOS ANGELES COUNTY ENGINEER
403 Los Angeles County Engineering Bldg.
Do not extend this side of this line.

7BF309S CE#310 1-65

F. B. 2754 PG. 266

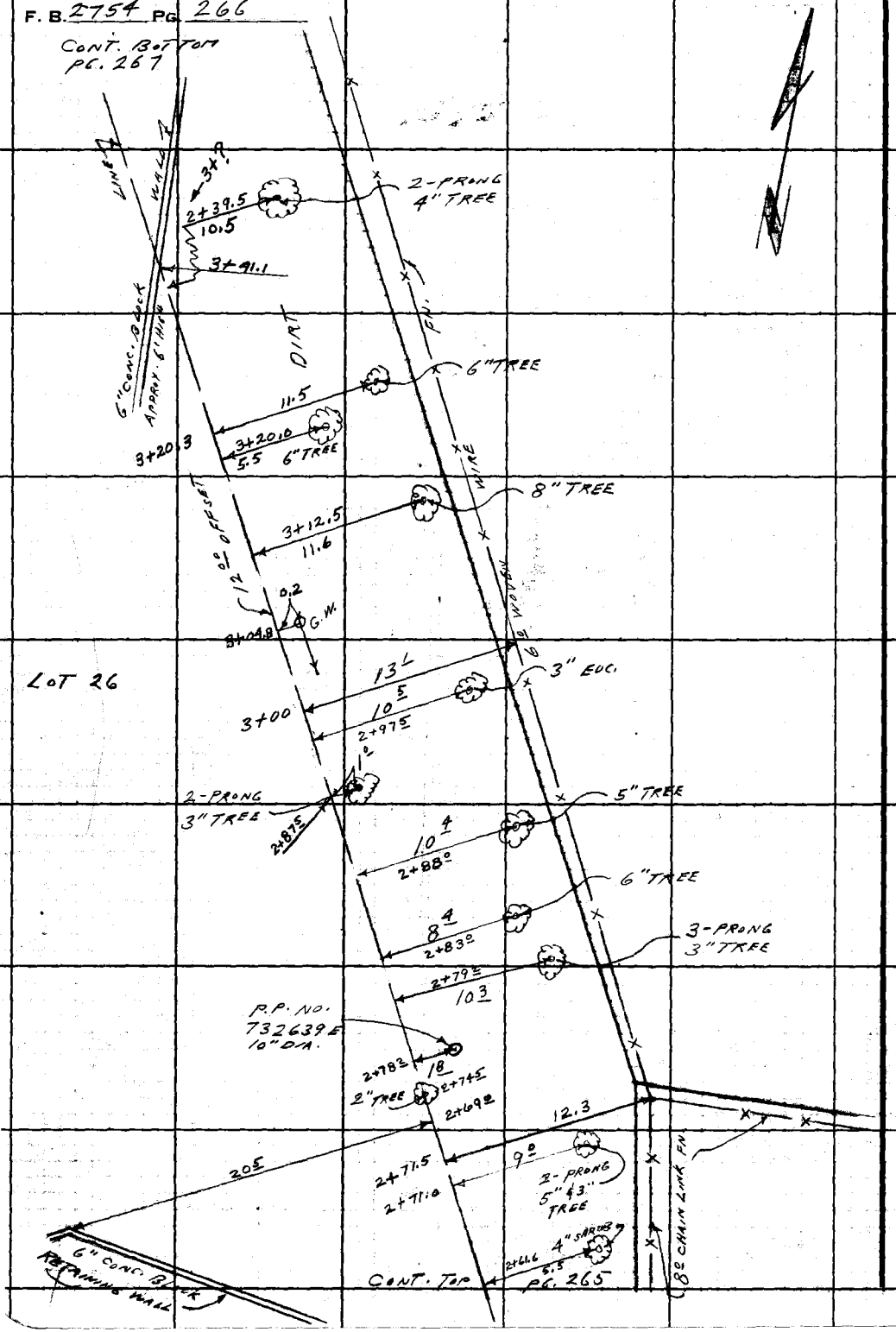

PLEASE RETURN TO
LOS ANGELES COUNTY ENGINEER
403 LOS ANGELES COUNTY ENGINEERING BLDG.

Do not extend this side of this line.

Note: Any Additions or Changes on This Sheet Must be Made or Circled in Red Ink With Date and Name of Person Making Change.

Notes Ck'd. by	Survey of TANOBLE DR. S.S
Map No.	JN 2402.74 Tape Std ft
Office Work	Surveyed by L.L. BROWN
Checked	Notes L.L. BROWN Date 1-19-67
Date	Indexed C. J. GALLI

F. B. 2754 PG. 267

Note: Any Additions or Changes on This Sheet Must be Made or Circled in Red Ink With Date and Name of Person Making Change.

PLEASE RETURN TO
LOS ANGELES COUNTY ENGINEER
403 Los Angeles County Engineering Bldg.

Do not extend this side of this line.

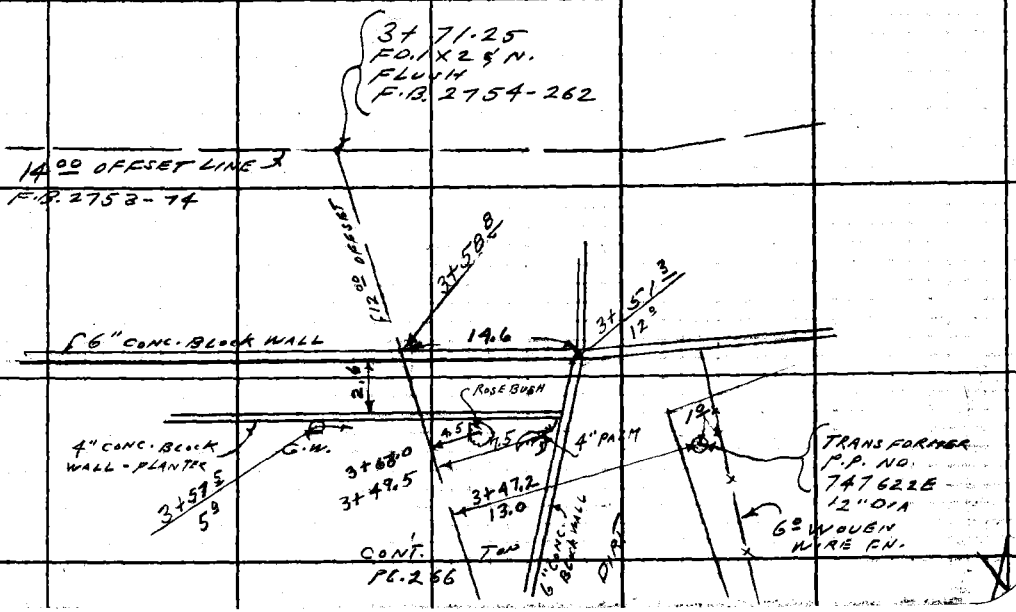

76F309S CE#310 1-65

PLEASE RETURN TO
LOS ANGELES COUNTY ENGINEER
403 LOS ANGELES COUNTY ENGINEERING BLDG.

Note: Any Additions or Changes on This Sheet Must be Made or Circled in Red Ink With Date and Name of Person Making Change.

Do not extend this side of this line.

BLANK

F. B. 2754 PG. 268

F.B. 2754 Pg. 26

Profile No. | Notes Red | Plotted | Job No. 2402 34 | Division No.
Date | Date | Survey of TANOBLE DR. S.S.
X-Sec. No. | Notes Chkd. | Checked | Survey by L.L.B. Notes L.L.B. Date 1-19-67
Date | Date | Map No. | Indexed | Date JAN 30

TANOBLE DRIVE
ADDITIONAL WORK
C.I.240234

CROSS SECTIONS

NOTE: USED LENKER ROD.

PARTY

BROWN, L.L.
MOODY MAN, W.
SANDOVAL, M.
FALSEY, J.
MERINO, G.

REF'S.
F.B. 2753-20

STATION	B.S.	H.I.	F.S.	ELEV.

NOTE: ANY ADDITIONS OR CHANGES ON THIS SHEET MUST BE MADE OR CIRCLED IN RED INK, WITH DATE AND NAME OF PERSON MAKING CHANGE.

Do not extend notes this side of this line.

PLEASE RETURN TO
LOS ANGELES COUNTY ENGINEER
403 Los Angeles County Engineering Bldg.

76-L-298 CE 307 2-63

X

76-L-298 CE 307 2-63

PLEASE RETURN TO
LOS ANGELES COUNTY ENGINEER
403 LOS ANGELES COUNTY ENGINEERING BLDG.

NOTE: ANY ADDITIONS OR CHANGES ON THIS SHEET MUST BE MADE OR CIRCLED IN RED INK, WITH DATE AND NAME OF PERSON MAKING CHANGE

Do not extend notes this side of this line.

STATION	B.S.	H.I.	F.S.	ELEV.	EASEMENT LEFT & WEST	EASEMENT RIGHT & EAST
T.B.M. #10				1452 80	T.B.M. #10 ELEV. 1452.799 F.B. 2753-20 ALTA WOOD DR. (EAST) 150' ± E. OF CUL-DE-SAC & 35' ± SO. OF ℄ PROD. OF ALTA WOOD DR. 35' ± E'LY FROM P.P. #732638E @ REAR OF HSE. #1815, A LG. BT. SPK. NO. SIDE 30" EUC. TREE (3' UP)	
1+00				1452 0		
				1452 0		5°
				1452 1		15°
				1452 2	4.5 FENCE LINE GRD.	
1+17°				1454 6		
				1454 8	4.5 FENCE LINE GRD	
				1459 2	14° TOP BRK. GRD	
1+50			0	1459 95		
				1459 9		5°
				1459 7		15°
				1460 0	4.5 FENCE LINE GRD.	

F.B. 2754 PG. 270

Job No. 2402 34 Division No. ____ Notes Red ____ Plotted ____ Profile ____

Survey of TANOBLE DR. S.S. Date ____ Date ____ No. ____

Survey by L.L. BROWN Notes L.L.B. Notes Chkd. ____ Checked ____ X-Sec. ____

Indexed C. J. GALLI Date ____ Date ____ No. ____

76-L-298 CE 307 2-63

PLEASE RETURN TO
LOS ANGELES COUNTY ENGINEER
403 LOS ANGELES COUNTY ENGINEERING BLDG.

NOTE: ANY ADDITIONS OR CHANGES ON THIS SHEET MUST BE MADE OR CIRCLED IN RED INK, WITH DATE AND NAME OF PERSON MAKING CHANGE.

Do not extend notes this side of this line.

Profile Notes Red ____ Plotted ____ Job No. 2402 Division No. ____
No. ____ X-Sec. ____ Date ____ Date ____ Survey of TANOBLE DR. S.S.
Notes Ckd. ____ Checked ____ Survey by L.L. BROWN Notes L.L.B. Date 1-19-67
No. ____ Date ____ Date ____ Map No. ____ Indexed C. J. GALL Date ____

34

F.B. 2754 Pg. 27

STATION	B. S.	H. I.	F. S.	ELEV.	EASEMENT LEFT & WEST	EASEMENT RIGHT & EAST
1+50				1461.4	7° TOP BRK. GRD.	
2+90				14675		T
				14673		5°
				14671		15°
				14678	4° FENCE LINE GRD.	
				14688	5° GRD.	
				14688	10° GRD.	
2+16.50	± PT.			14699		T
				14698		5°
				14690		15°
				14699	4° FENCE LINE GRD	
				14692	6°	
				147031	6° TOP CONC. BLOCK WALL	
				14690	10° GRD.	
2+32.3				14719		T AT FENCE LINE
				14719		5°

76-L-298 CE 307 2-63

PLEASE RETURN TO
LOS ANGELES COUNTY ENGINEER
403 LOS ANGELES COUNTY ENGINEERING BLDG.

NOTE: ANY ADDITIONS OR CHANGES ON THIS SHEET MUST BE MADE OR CIRCLED IN RED INK, WITH DATE AND NAME OF PERSON MAKING CHANGE

Do not extend notes this side of this line.

STATION	B.S.	H.I.	F.S.	ELEV.	EASEMENT LEFT & WEST	RIGHT & EAST
2+32 3				1471 8		15°
				1472 0	6 5 TOP BRK.	
				1469 3	7 5 BOT. BRK.	
				1471 60	8 5 TOP CONC. BLOCK WALL	
2+50				1473 59		TOP CONC. BLOCK WALL
				1472 0		1° BOT. WALL GRD.
				1473 8		3° TOP BANK GRD
				1474 1		5 5 FENCE LINE
				1474 2		15° GRD.
T.P.				1473 59	T.P. TOP WALL	
2+53 5				1469 0		
				1473 59		0 3 TOP CONC. BLOCK WALL
				1471 6		1 2 BOT. AT BACK WALL
				1474 3		2° TOP BRK.
				1474 6		7 5 GRD. AT FENCE

F.B. 2754 PG. 272

Job No. 2402 34 Division No. ____ Notes Red ____ Plotted ____ Profile ____
Survey of TANOBLE DR. S.S. Date ____ Date ____ No. ____
Survey by L.L. BROWN Notes L.L.B. Notes Chkd. ____ Checked ____ X-Sec. ____
Indexed C. J. GALLI Date ____ Date ____ No. ____

76-L-298 CE 307 2-63

PLEASE RETURN TO
LOS ANGELES COUNTY ENGINEER
403 LOS ANGELES COUNTY ENGINEERING BLDG.

NOTE: ANY ADDITIONS OR CHANGES ON THIS SHEET MUST BE MADE OR CIRCLED IN RED INK, WITH DATE AND NAME OF PERSON MAKING CHANGE.

Do not extend notes this side of this line.

Profile No. X-Sec. No.
Notes Red Date
Notes Chkd. Date
Plotted Date
Checked Date
Job No. 2402 34 Division No.
Survey of TANOBLE DR. S.S.
Survey by K.L. BRIEN Notes L.L.B. Date 1-19-67
Map No. Indexed C.J. GALLI Date
F.B. 27554 Pg. 275

STATION	B. S.	H. I.	F. S.	ELEV.	EASEMENT LEFT & WEST	RIGHT & EAST
2+54 3				1473 61		TOP CONC. BLOCK WALL
2+55 ±				1472 ±		GRD. BACK WALL
2+57 ±				1474 4		TOP BANK GRD
2+71 ±				1476 2		
				1476 0		10 ± BOT. BRK
				1477 5		12 ± TOP BRK
				1477 3		20 ± GRD.
2+91 ±				1476 5		11 ± BOT. BAK.
				1478 5		12 ± TOP BAK.
				1478 6		20 ± GRD.
2+94 ±				1476 2		
3+00			⊙	1479 07		
				1480 7		13 ± FENCE LINE

76-L-298 CE 307 2-63

PLEASE RETURN TO
LOS ANGELES COUNTY ENGINEER
403 Los Angeles County Engineering Bldg.

NOTE: ANY ADDITIONS OR CHANGES ON THIS SHEET MUST BE MADE OR CIRCLED IN RED INK. WITH DATE AND NAME OF PERSON MAKING CHANGE

Do not extend notes this side of this line.

F.B. 2754 Pg. 274 | Job No. 2402 Division No. 34 | Notes Red ____ Date ____ Plotted ____ Date ____ Profile ____ No. ____ X-Sec. ____ No. ____

Survey of TANOBLE DR. S.S.
Survey by L.L. BROWN Notes L.L.B. Notes Chkd. ____ Checked ____
Indexed C. J. GALLI Date ____ Date ____ Date ____

STATION	B.S.	H.I.	F.S.	ELEV.	EASEMENT LEFT ℄ WEST	EASEMENT RIGHT ℄ EAST
3+00				1480 8		20° GRD
3+05°				1482 1		⊤ TOP BRK.
3+10°				1483 1		⊤
				1482 8		13°
				1483 2		20°
3+21°				1483 3		⊤ BRK.
				1483 4		13° GRD.
3+35°				1485 3		⊤
				1486 4		13° GRD.
3+41±				1486 4		⊤ GRD. AT CONC. BLOCK WALL
				1487 0		14° GRD.
				1486 6		20° "

76-L-298 CE 307 2-63

PLEASE RETURN TO
LOS ANGELES COUNTY ENGINEER
403 LOS ANGELES COUNTY ENGINEERING BLDG.

NOTE: ANY ADDITIONS OR CHANGES ON THIS SHEET MUST BE MADE OR CIRCLED IN RED INK. WITH DATE AND NAME OF PERSON MAKING CHANGE.

Do not extend notes this side of this line.

STATION	B. S.	H. I.	F. S.	ELEV.	EASEMENT LEFT & WEST	RIGHT & EAST
3+42°				14864		GRD. AT CONC. BLOCK WALL
3+44°				14884		
				14884		4° GRD. AT CONC. BLOCK WALL
				14882		4.5 " " " "
				14883		12°
				14868		20°
3+51.3				14881		12° GRD. AT INT. WALLS
3+58°				14891		GRD. AT CONC. BLOCK WALL
END OF PROFILE & CROSS SECTIONS						
				148164	T.P.	
				147305	T.P.	
				146385	T.P.	
				145539	T.P.	
				145430	B.M. A.E. 822 ELEV. 1454.304 F.B. 2753-20 ALTA WOOD DR. (EAST IN CUL-DE-SAC) 400'± E. OF TANOBLE DR. 22'± N. OF ℄ PROD. A BT. SPK. IN CURB @ HSE. #1815	

Profile No. ____ Notes Red ____ Plotted ____ Job No. 2402 34 Division No. ____
X-Sec. No. ____ Date ____ Date ____ Survey of TANOBLE DR. S.S.
Notes Chkd. ____ Checked ____ Survey by L.L. BROWN Notes L.L.B. Date 1-19-67
No. ____ Date ____ Date ____ Map No. ____ Indexed C. J. [illegible] Date ____

F.B. 2754 Pg. 275

F. B. 2754 Pg. 276

Job No. _____ Division No. _____ Notes Red _____ Plotted _____ Profile

Survey of _____ Date _____ Date _____ No. _____

Survey by _____ Notes _____ Notes Chkd. _____ Checked _____ X-Sec.

Indexed _____ Date _____ Date _____ Date _____ No. _____

STATION	B.S.	H.I.	F.S.	ELEV.
BLANK				

75-L-298 CE 307 2-63

PLEASE RETURN TO

LOS ANGELES COUNTY ENGINEER

403 Los Angeles County Engineering Bldg.

Do not extend notes this side of this line.

NOTE: ANY ADDITIONS OR CHANGES ON THIS SHEET MUST BE MADE OR CIRCLED IN RED INK, WITH DATE AND NAME OF PERSON MAKING CHANGE

Profile No.	Notes Red	Plotted	Job No. 2402.34	Division No. 11	F.B. 2754 Pg. 277
	Date	Date	Survey of Tanoble Dr.		
X-Sec. No.	Notes Chkd.	Checked	Survey by Burkholder	Notes H.E.F.	Date 4-17-67
	Date	Date	Map No.	Indexed C.J. SALLI	Date APR 26 '67

J.N. 2402.34

TANOBLE DRIVE

S.S. DISTRICT

Invert Elevations for the Manhole at the Intersection of Loma Alta Dr. & Windrock Ave

Burkholder
Fronk
Smith
Falsey

STATION	B.S.	H.I.	F.S.	ELEV.

NOTE: ANY ADDITIONS OR CHANGES ON THIS SHEET MUST BE MADE OR CIRCLED IN RED INK, WITH DATE AND NAME OF PERSON MAKING CHANGE.

PLEASE RETURN TO
LOS ANGELES COUNTY ENGINEER
403 LOS ANGELES COUNTY ENGINEERING BLDG.

Do not extend notes this side of this line.

76-L-298 CE 307 2-63

X

76-L-298 CE 307 2-63

PLEASE RETURN TO
LOS ANGELES COUNTY ENGINEER
403 Los Angeles County Engineering Bldg.

NOTE: ANY ADDITIONS OR CHANGES ON THIS SHEET MUST BE MADE OR CIRCLED IN RED INK, WITH DATE AND NAME OF PERSON MAKING CHANGE

Do not extend notes this side of this line.

F.B. 2754 Pg. 278 | Job No. 2402.34 | Division No. 11 | Notes Red | Plotted | Profile
Survey of TANOBLE DRIVE | Date 4-17-67 | No. | X-Sec.
Survey by Burkholder Notes H.E.F. | Notes Chkd. | Checked | No.
Indexed C.J. GALLI | Date | Date | Date

STATION	B.S.	H.I.	F.S.	ELEV.			
B.M. A.E. 832				1499.91	B.M. A.E. 832, El. = 1499.908 F.B. 2753-26 Loma Alta Dr. & Windfall Ave (S. side) 17'± W. of ℄ Prod. Windfall Ave. Bt. spk. in cb @ Hse. ± 1560		
			E. Rim	1501 08		S.S.M.H.	
			W. Rim	1501 08	Rim 1501.08	Rim 1501.08	Rim 1501.08
					Meas Top 13.94	Meas Top 14.14	Meas Top 13.98
					Pipe 1487.14	Pipe 1486.94	Pipe 1487.10
					Diam 0.67	Diam 0.67	.67
					W. Inlet Inv. Elev = 1486.47	S. outlet Inv. Elev = 1486.27	E. Inlet Inv. Elev. = 1486.43

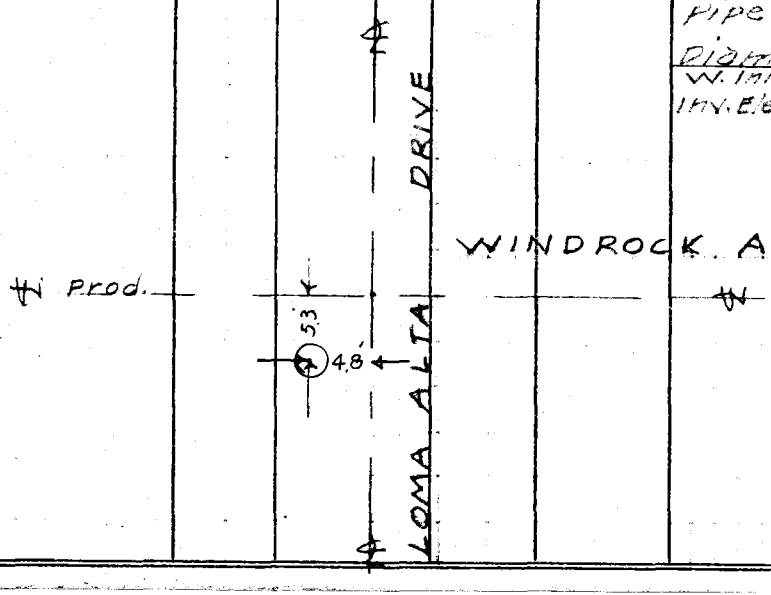

PWFB 1825

307

Notes Ck'd by A. E. DART
Map No.
Office Work
Checked
Date 5/3/67

Survey of Tanoble Dr.
JN 240234 Topo 0224 Std 68° °F
Surveyed by Burkholder
Notes DLZ Date 4-17-67
Indexed G.L. GALLI MAR 26 '67

F. B. 2754 PG. 273

J.N. 240.34

TANOBLE DRIVE

S.S. DIST.

Sewer Preliminary
Proposed Easement to Serve
Arbitrary Lot # 30, 31, 33

Survey for Sewer Easement
From: Morslay Rd. (155'± S'ly of
Braeburn Rd.
Along: N'ly Line of Arbitrary Lot # 33
235'± W'ly of Morslay Rd.

Loc. Imp. Pg # 286-
"X" Sec. Pg #

Burkholder
Fronk.
Smith
Falsey

Note: Any Additions or Changes on This Sheet Must be Made or Circled in Red Ink With Date and Name of Person Making Change.

PLEASE RETURN TO
LOS ANGELES COUNTY ENGINEER
403 Los Angeles County Engineering Bldg.
Do not extend this side of this line.

76F309S CE#310 1-65

PWFB 1825 308 / 309

F. B. 2754 PG. 280

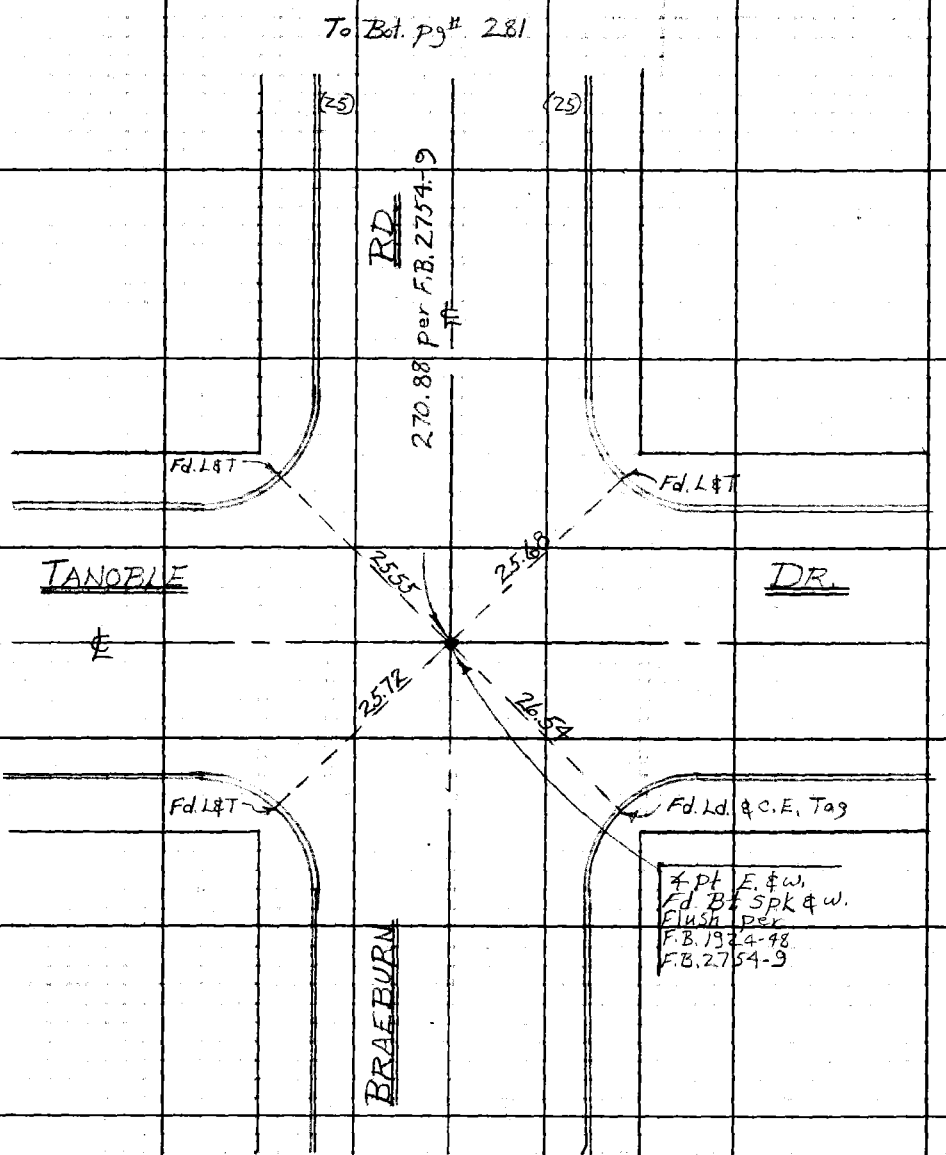

W 588-D-6

PLEASE RETURN TO
LOS ANGELES COUNTY ENGINEER
403 LOS ANGELES COUNTY ENGINEERING BLDG.

Do not extend this side of this line.

Note: Any Additions or Changes on This Sheet Must be Made or Circled in Red Ink With Date and Name of Person Making Change.

PWFB 1825

310

W.S. 88 D-6

Notes Ck'd by A. E. DART	Survey of Tanable Dr. SS. Dist.
Map No.	JN 240234 Tape 0224 Std. 68 °F
Office Work	Surveyed by Burkholder
Checked	Notes D.L.B. Date 1-67
Date 5/2/67	Indexed G. J. GALLE

F. B. 2754 PG. 281

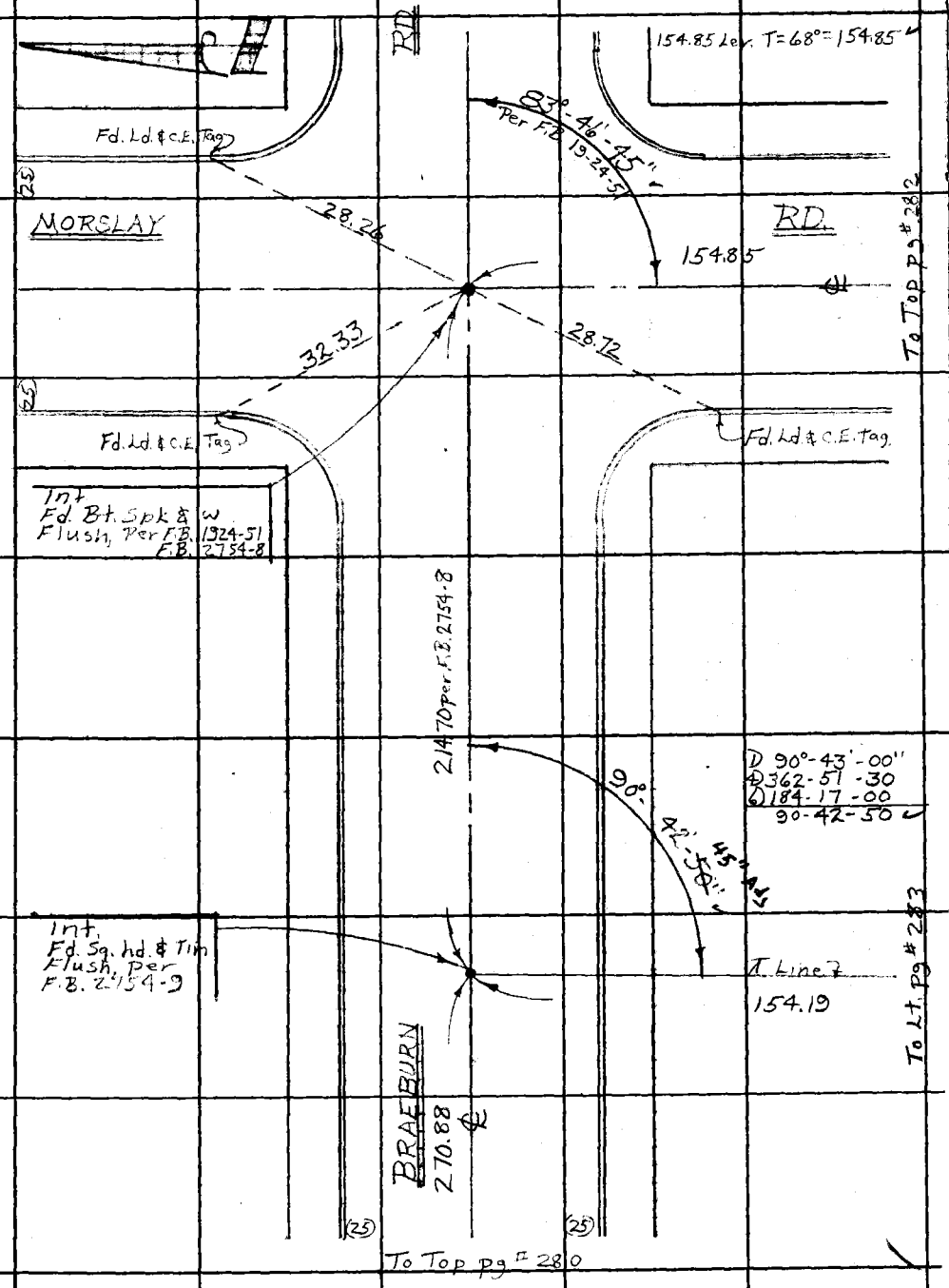

Note: Any Additions or Changes on This Sheet Must be Made or Circled in Red Ink With Date and Name of Person Making Change.

Do not extend this side of this line.

PLEASE RETURN TO
LOS ANGELES COUNTY ENGINEER
403 LOS ANGELES COUNTY ENGINEERING BLDG.

76F309S CE#310 1-65

PWFB 1825

311

F. B. 2754 PG. 282

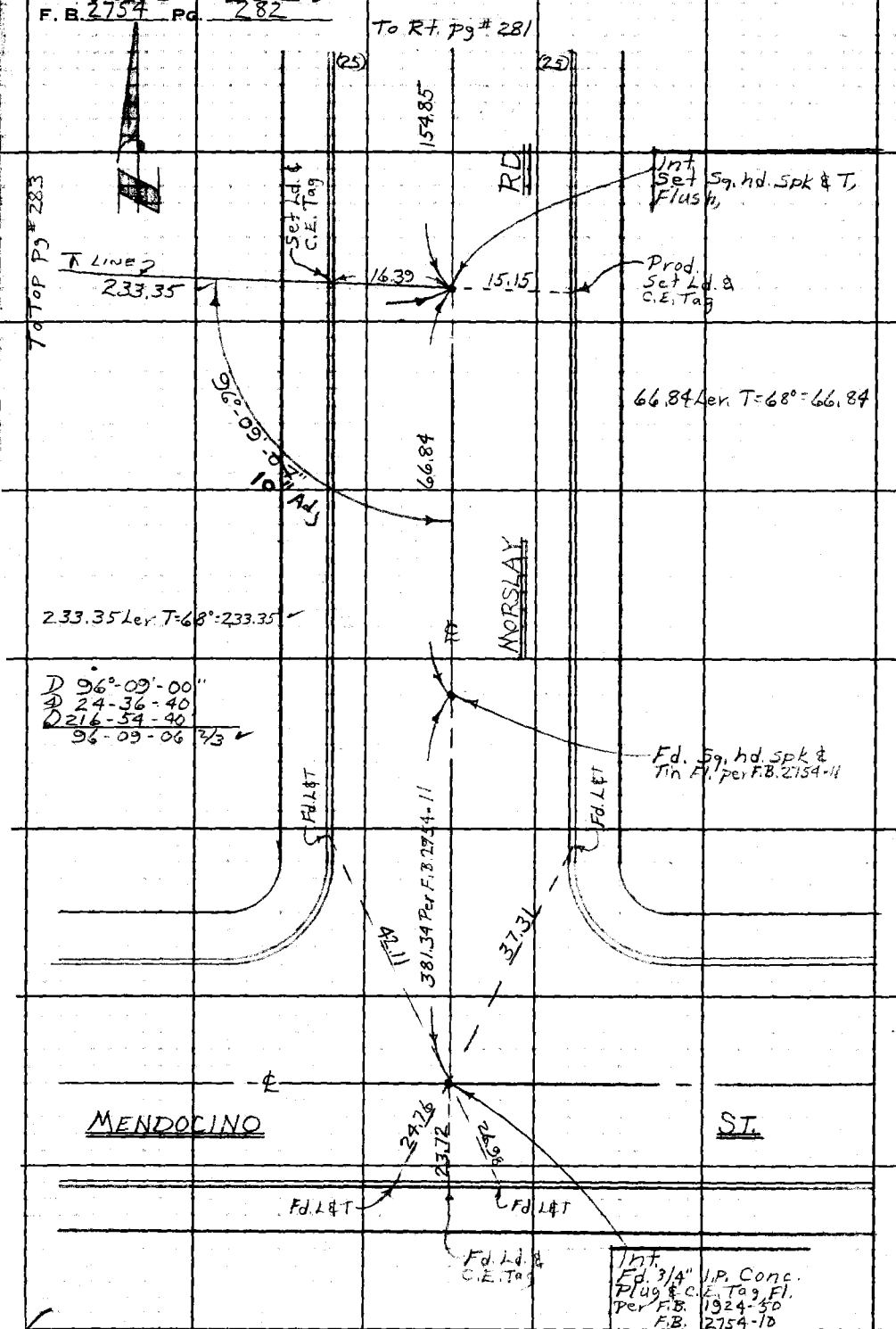

W5.88 D-6.

PLEASE RETURN TO
LOS ANGELES COUNTY ENGINEER
403 LOS ANGELES COUNTY ENGINEERING BLDG.

Do not extend this side of this line.

Note: Any Additions or Changes on This Sheet Must be Made or Circled in Red Ink With Date and Name of Person Making Change.

PWFB 1825 312

Notes Ck'd by A. E. DART
Map No.
Office Work
Checked
Date 5/3/63

Survey of Tanoble Dr. S.S. Unit
JN 2482.34 Tape 0274 Std. 68 °F
Surveyed by Burkholder
Notes D.L.D. Date 4-17
Indexed C. J. GALLI

F. B. 2754 PG. 283

To Top Lt pg #282

Arbitrary Lot #32

Arbitrary Lot #33

T Line ?

233.35

Arbitrary Lot #31

2) 89°-13-15"
4) 356-52-40
6) 175-19-00
89-13-10 ✓

89°-13'-10" ✓

Arbitrary Lot #30

Driveway

To Bot Rt pg #281

T Line ?

154.19 ✓

Set Sq. hd. Spk & washer in paved drive @ Hse #1776

0.2'±

50'±

Hse # 1776

154.19 Len T: 68°-154.19 ✓

Note: Any Additions or Changes on this Sheet Must be Made or Circled in Red Ink With Date and Name of Person Making Change.

PLEASE RETURN TO
LOS ANGELES COUNTY ENGINEER
403 Los Angeles County Engineering Bldg.

Do not extend this side of this line.

26F3095 CE#310 1-65

PLEASE RETURN TO
LOS ANGELES COUNTY ENGINEER
403 LOS ANGELES COUNTY ENGINEERING BLDG.

Do not extend this side of this line.

Note: Any Additions or Changes on This Sheet Must be Made or Circled in Red Ink With Date and Name of Person Making Change.

F. B. 2754 PG 284

Notes Ck'd by
Map No.
Office Work
Checked
Date

Survey of TANOBLE DR. S.S.D.
JN 2402.34 Topo Std. °F
Surveyed by BURKHOLDER
Notes T.T.F. Date 4-27
Indexed C.L.GALLI APR 26 '67

F. B. 2754 Pg. 2-25

J.N. 2402.34
TANOBLE DRIVE
S.S. DIST.
TOPOGRAPHY
ALONG N'LY LINE OF ARBITRARY LOT #33
W'LY OF MORSLAY RD.

BURKHOLDER, D.
FRANK
SMITH
FALSEY
H.N.
H.

Note: Any Additions or Changes on This Sheet Must be Made or Circled in Red Ink With Date and Name of Person Making Change.

Do not extend this side of this line.

PLEASE RETURN TO
LOS ANGELES COUNTY ENGINEER
403 Los Angeles County Engineering Bldg.

36F3095 CE#310 1-65

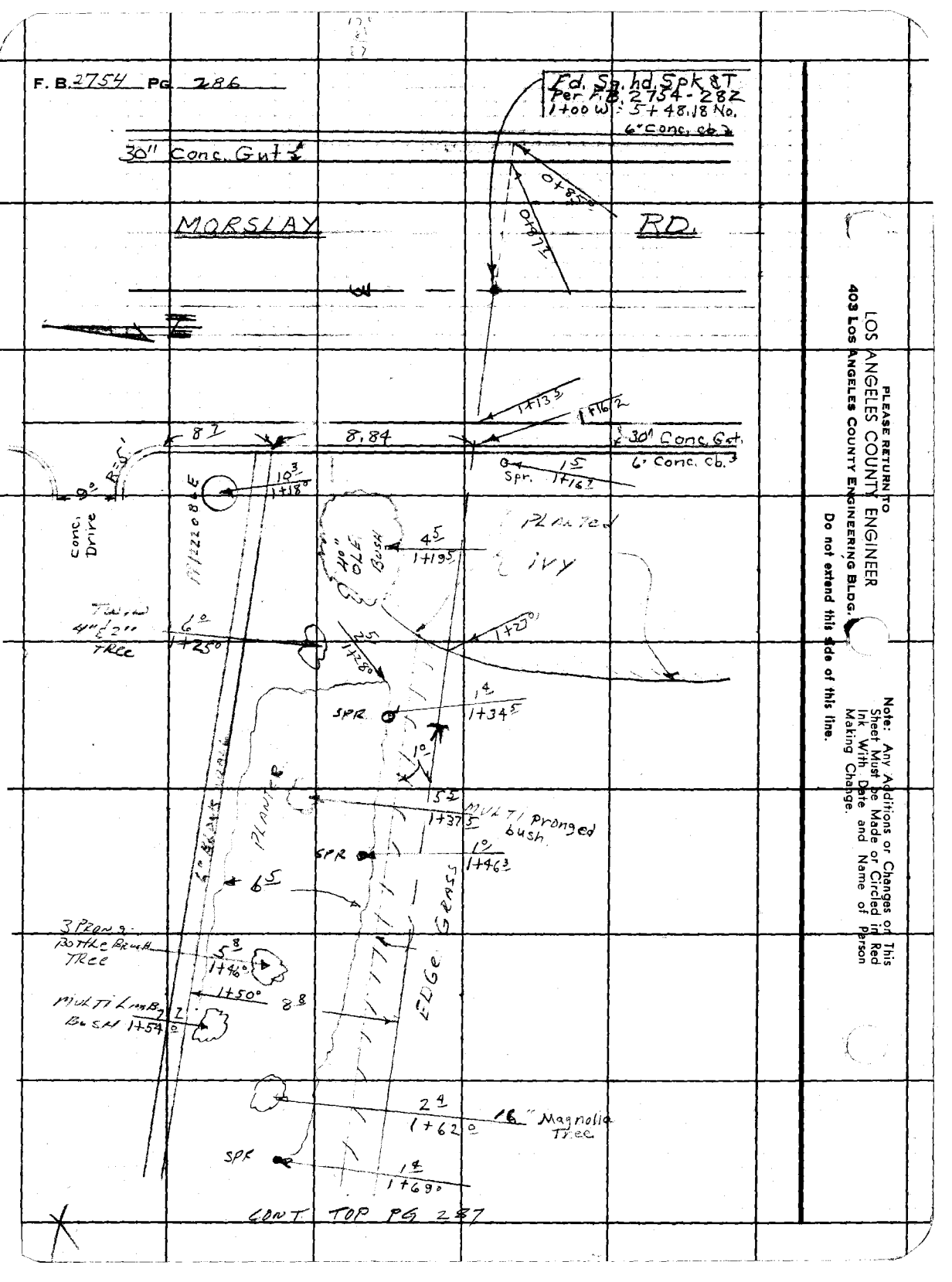

PLEASE RETURN TO
LOS ANGELES COUNTY ENGINEER
403 Los Angeles County Engineering Bldg.

Do not extend this side of this line.

Note: Any Additions or Changes on This Sheet Must be Made or Circled in Red Ink With Date and Name of Person Making Change.

Notes Ck'd by
Map No.
Office Work
Checked
Date

Survey of TANOBLE DR SSD
UN 2402 74 Tape Std. °F
Surveyed by BURKHOLDER
Notes J.T.F. Date 4-67
Indexed C. J. GALLI

F. B. 2751 PG. 287

CONT BOTT PG 286

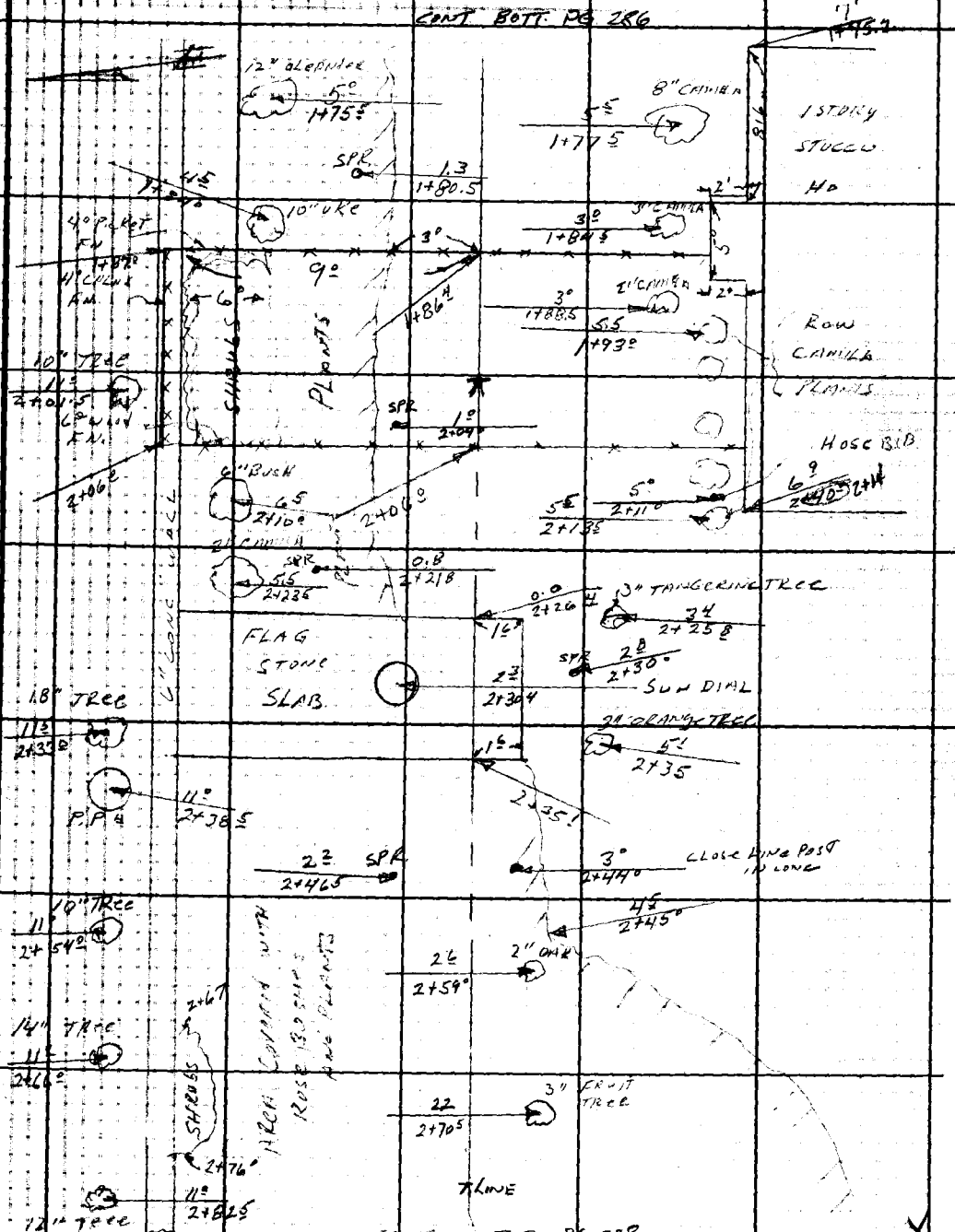

CONT TOP PG 288

Note: Any Additions or Changes on this Sheet Must be Made or Circled in Red Ink With Date and Name of Person Making Change.

Do not extend this side of this line.

PLEASE RETURN TO
LOS ANGELES COUNTY ENGINEER
403 Los Angeles County Engineering Bldg.

26F3D9S CE#310 1-65

F. B. 2754 Pg. 288

CONT. BOTT. PG. 287

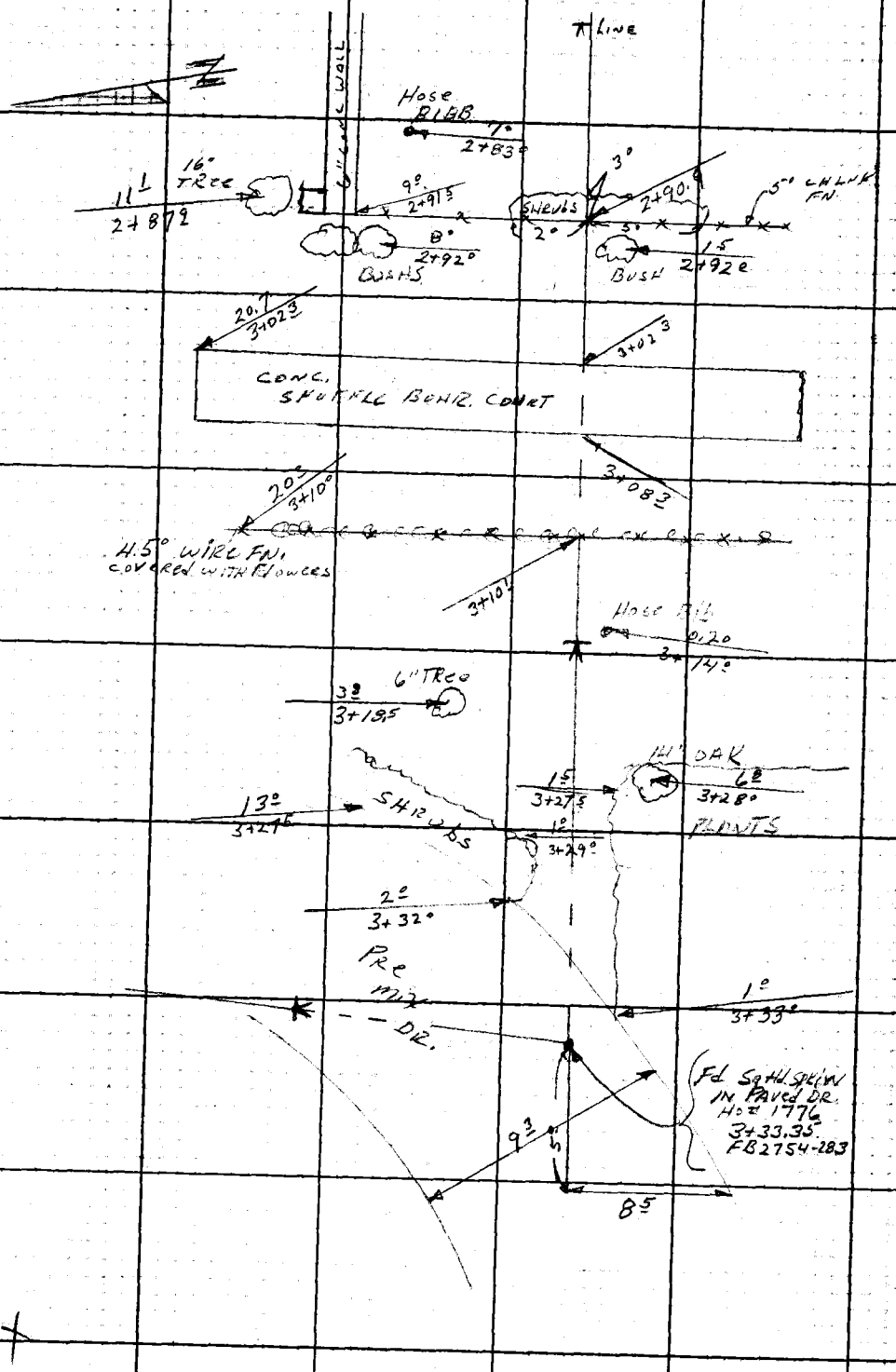

PLEASE RETURN TO
LOS ANGELES COUNTY ENGINEER
403 Los Angeles County Engineering Bldg.

Do not extend this side of this line.

Note: Any Additions or Changes on This Sheet Must Be Made or Circled in Red Ink, With Date and Name of Person Making Change.

Profile No. ____ X-Sec. No. ____

Notes Red ____ Date ____ Notes Chkd. ____ Date ____

Plotted ____ Date ____ Checked ____ Date ____

Job No. 2402.34 Division No. 11

Survey of Tanoble Dr. SS Dist

Survey by Burkholder Notes D.L.E. Date 4-67

Map No. ____ Indexed C.J. Date 12 6 67

F.B. 2754 Pg. 289

J.N. 2402.31

TANOBLE DR. S.S. DIST.

Cross-Sections

Along: N'ly Line of Arbitrary Lot #33

w'ly from Morslay Rd.

Burkholder
Fronk
Smith
Falsey

STATION	B.S.	H.I.	F.S.	ELEV.

NOTE: ANY ADDITIONS OR CHANGES ON THIS SHEET MUST BE MADE OR CIRCLED IN RED INK, WITH DATE AND NAME OF PERSON MAKING CHANGE.

Do not extend notes this side of this line.

PLEASE RETURN TO
LOS ANGELES COUNTY ENGINEER
403 Los Angeles County Engineering Bldg.

76-L298 CE 307 3-61

76-L298 CE 307 3-61

PLEASE RETURN TO
LOS ANGELES COUNTY ENGINEER
403 Los Angeles County Engineering Bldg.

NOTE: ANY ADDITIONS OR CHANGES ON THIS SHEET MUST BE MADE OR CIRCLED IN RED INK, WITH DATE AND NAME OF PERSON MAKING CHANGE

Do not extend notes this side of this line.

F. B. 2754 Pg. 290 Job No. 2402.34 Division No. 11 Notes Red Plotted Profile
Survey of Tanoble Dr. S.S. Dist. Date 4-67 Date No. X-Sec.
Survey by Burkholder Notes D.L.B. Notes Chkd. Checked No.
Indexed C.J. GALLI Date Date Date

STATION	B.S.	H.I.	F.S.	ELEV.	Easement Lt & S	↑ Rt & N.
B.M. A.E. (F2) 806				1270 51	B.M. A.E. 806, El. = 1270.510, F.B. 2753-10, N. Morsby Rd., (E. Side) 210± So. of ℄ Int. Braeburn Rd., A bt. spk. in Ld. in cb. @ Hse# 2392	
0+85				1273 53		↑ Prod. Top cb.
				1273 35		6° along cb. (dep. cb.)
				1274 78		21° " " (Top cb.)
				1272 93	9° along cb. (Top cb.)	
0+85				1272 89		↑ Prod. Gut.
				1273 24		6° Along Gut.
				1274 16		21° Along Gut.
				1272 33	9° Along Gut.	
0+87				1273 05		↑ Prod. edge Gut.
				1273 44		6° Along edge Gut.
				1274 37		21° Along edge Gut.
				1272 54	9° Along edge Gut.	
1+00				1273 85		↑ Int ℄ (Prmt.)
				1274 21		6° ℄ Prmt.
				1275 06		21° ℄ Prmt.
				1273 30	9° ℄ Prmt.	

76-L298 CE 307 3-61

PLEASE RETURN TO
LOS ANGELES COUNTY ENGINEER
403 LOS ANGELES COUNTY ENGINEERING BLDG.

NOTE: ANY ADDITIONS OR CHANGES ON THIS SHEET MUST BE MADE OR CIRCLED IN RED INK. WITH DATE AND NAME OF PERSON MAKING CHANGE.

Do not extend notes this side of this line.

Profile No. X-Sec. No. Notes Red Date Notes Chkd. Date Date Plotted Date Checked Date Job No. 2402.34 Division No. 11 Survey of Tapia Dist. Survey by Burkhalter Notes D.L.B. Date 4-6-61 Map No. Indexed C.J. GALLI Date F.B. 2757 Pg. 291

STATION	B. S.	H. I.	F. S.	ELEV.	Easement Lt & S.	Rt & N.
1+13.5				1273 62		Edge Gut.
				1273 99		6° Along edge Gut.
				1274 68		21° Along edge Gut.
				1273 05	9° Along edge Gut.	
1+16.2				1273 41		Gut.
				1273 75		6° Along Gut.
				1274 51		21° Along Gut.
				1272 84	9° Along Gut.	
1+ 16.2				1274 09		Top cb. = dirt.
				1274 38		6° Along top cb. dirt
				1274 61		8° Along Top cb. = Top wall = dirt
				1274 66		21° Along cb. (dep cb.
				1273 92	4° Along cb. = dirt.	
				1273 54	9° Along cb. = dirt	
1+50				1275 6		dirt.
				1275 7		6° dirt.
				1275 8		8° dirt S. Side wall
				1276 95		8° Top wall
				1276 6		9° dirt N. Side wall
				1275 5	4° dirt.	
1+75.2				1276 6		
				1276 4		6° dirt.

76-L298 CE 307 3-61

PLEASE RETURN TO
LOS ANGELES COUNTY ENGINEER
403 LOS ANGELES COUNTY ENGINEERING BLDG.

NOTE: ANY ADDITIONS OR CHANGES ON THIS SHEET MUST BE MADE OR CIRCLED IN RED INK, WITH DATE AND NAME OF PERSON MAKING CHANGE

1276.9

Do not extend notes this side of this line.

F. B. 6754 PG. 232 | Job No. 2402.34 | Division No. 11 | Notes Red | Plotted | Profile
Survey of Tanoble Dr. S.S. Dist. | Date 4-67 | Date | No. | X-Sec.
Survey by D.B. Notes Burkholder | Notes Chkd. | Checked | No.
Indexed G.J. GALLI | Date | Date

STATION	B.S.	H.I.	F.S.	ELEV.	Easement Lt. & S.	Rt. & N.
1+75				1276 5		9° dirt S. side wall
				1276 5	4° dirt.	
				1276 4	7° dirt @ cor. Hse.	
1+85				1279 43		9° Top wall (Grd. BK.)
2+00				1276 9		↑ dirt.
				1276 8		6° dirt.
				1277 0		9° dirt S. side wall
				1279 47		9° Top wall
				1278 7		9 5 dirt N. side wall
				1276 9	4° dirt.	
2+02				1279 47		9° Top wall to E.
				1283 57		9° Top wall to W.
2+14				1276 9	6 9 dirt @ cor. Hse.	
2+26				1277 31		↑ Edge flagstone slab.
				1277 40		9° flagstone @ wall
				1277 24	1 6 Con flagstone	
2+35				1277 37		↑ Edge flagstone slab.
				1277 47		9° flagstone @ wall
				1277 35	1 6 Con flagstone	
2+36				1277 6		9° dirt. So. side wall
				1283 53		9° Top wall
				1279 0		9° dirt N. side wall

76-L298 CE 307 3-61

PLEASE RETURN TO
LOS ANGELES COUNTY ENGINEER
403 LOS ANGELES COUNTY ENGINEERING BLDG.

NOTE: ANY ADDITIONS OR CHANGES ON THIS SHEET MUST BE MADE OR CIRCLED IN RED INK, WITH DATE AND NAME OF PERSON MAKING CHANGE.

Do not extend notes this side of this line.

STATION	B. S.	H. I.	F. S.	ELEV.	Easement. Lt. & S.	Rt. & N.
2+37.0				1277 6		9° dirt N. side of wall
2+50				1277 6		dirt
				1277 8		6° dirt
				1277 9		9° dirt S. side wall
				1283 5		9° Top wall
				1279 6		9° dirt N. side wall
				1277 6	4° dirt.	
2+90.7				1278 2		dirt
				1277 8	4° dirt E. side fence	
				1277 8	4° dirt W. side fence,	
2+90.9				1278 2		dirt E. side fence
				1278 3		dirt W. side fence.
2+91.2				1278 3		6° dirt E. Side fence
2+91.4				1279 0		6° dirt W. side fence
				1278 8		9° dirt S. side wall & fence
				1283 55		9° Top wall
				1280 2		9° dirt W. side fence.
				1279 8		9° dirt N. side wall
				1280 6		16° dirt W. side wall
3+00				1278 7		dirt. Top brk,
				1279 2		6° dirt, Top brk,
				1280 0		16° dirt, Top brk,

Profile Notes Red ____ Plotted ____ Job No. 240234 Division No. 11 F.B. 2754 Pg. 293
No. ____ Date ____ Date ____ Survey of Tanoid [illegible]
X-Sec. Notes Chkd. ____ Checked ____ Survey by Barkholder Notes DLB Date 4-67
No. ____ Date ____ Date ____ Map No. ____ Indexed C. J. GALLI Date ____

76-L298 CE 307 3-61

PLEASE RETURN TO
LOS ANGELES COUNTY ENGINEER
403 LOS ANGELES COUNTY ENGINEERING BLDG.

NOTE: ANY ADDITIONS OR CHANGES ON THIS SHEET MUST BE MADE OR CIRCLED IN RED INK, WITH DATE AND NAME OF PERSON MAKING CHANGE

Do not extend notes this side of this line.

F.B. 27 59 Pg. 294 | Job No. 2402.30 | Division No. 11 | Notes Red | Plotted | Profile
Survey of Tangable dr. S.S. Dist. | Date 4-67 | No. | X-Sec.
Survey by D.L.B. | Notes Burkholder | Notes Chkd. | Checked | No.
Indexed by J. GALLI | Date | Date | Date

STATION	B. S.	H. I.	F. S.	ELEV.	Easement Lt & S.	Rt. & N.
3+00				1278 5	4° dirt top brk	
3+02				1278 17		↑ Edge Conc slab,
				1278 17		6° Edg - Slab, Toe slope
				1278 16		16° " " " "
				1278 18	4° Edge Slab - Toe slope,	
3+08				1278 17		↑ Edge Conc slab - Toe slope
				1278 19		6° " " " " "
				1278 17		16° " " " " "
				1278 17	4° Edge Slab - Toe slope	
3+10				1278 1		↑ Top brk
				1278 7		6° Top brk
				1280 7		16° Top brk,
				1278 9	4° Top brk,	
3+25				1279 4		↑ dirt
				1279 8		6° dirt
				1280 6		16° dirt
				1279 2	4° dirt,	
3+27				1279 2		↑ dirt
				1280 75		13 Edge pvmt, dirt
3+33				1279 91		↑ edge pvmt, dirt

76-L298 CE 307 3-61

PLEASE RETURN TO
LOS ANGELES COUNTY ENGINEER
403 LOS ANGELES COUNTY ENGINEERING BLDG.

NOTE: ANY ADDITIONS OR CHANGES ON THIS SHEET MUST BE MADE OR CIRCLED IN RED INK, WITH DATE AND NAME OF PERSON MAKING CHANGE.

Do not extend notes this side of this line.

STATION	B.S.	H.I.	F.S.	ELEV.	Easement. Lt. & S.	Rt. & N.
3+38 4				1279 95		Prod. Prmt.
				1279 61	8 5 Edge prmt.	
B.M. A.E. 806					B.M. A.E. 806, El. 1270.510, Rd., (E. Side) 210' So. of ℄ in Ld. in cb. @ Hse. # 2392	F.B. 2753-10, N. Morsay Int, Braeburn Rd. A bt. Spk.

Profile Notes Red. Plotted Job No. 240224 Division No. 11 F.B. 2754 Pg. 295
No. X-Sec. Date Date Survey of [illegible]
Notes Chkd. Checked Survey by Barkholder Notes [illegible] Date 4-67
No. Date Date Map No. Indexed C. J. GALLI Date

F. B. 2709 Pg. 236 Job No. Division No. Notes Red Plotted Profile

Survey of Date Date No.

Survey by Notes Notes Chkd. Checked X-Sec.

Indexed Date Date Date No.



4131
FILE