76F3066

LOS ANGELES [illegible]
403 Los Angeles [illegible]

Note: Any [illegible] Sheet Must be [illegible]

DATE					
9- 66	2415.34	COLODNY DRIVE.	BENCH LEVELS.	B.M's	5 - 12
9 -66	2415.34	COLODNY DRIVE.	Centerline Line Survey.	C/L.	13 -

P.W. file o.k. May 86
Misjoined Nov. '85

Notes Ck'd by
Map No.
Office Work

Survey of
JN Tape Std °F
Surveyed by
Notes Date
Indexed

F. B. PG.

PLEASE RETURN TO
LOS ANGELES COUNTY ENGINEER
403 LOS ANGELES COUNTY ENGINEERING BLDG.

Note: Any Additions or Changes on This Sheet Must be Made or Circled in Red Ink With Date and Name of Person Making Change.

Do not extend this side of this line.

F. B. ____ PG. ____

JOB NO. 2415.34 SURVEY OF COLODNY DR

SURVEY BY Monkey Va

NOTES BY ETM Jr DATE Sept 22 '66

CHKED. C. J. CALLI DATE OCT 27 '66

F. B. 755 Pg. 5

JN 2415.34

COLODNY DR.

BENCH LEVELS

PRECISE LEVEL NET NO65

1964 ADJUSTMENT.

Monkey Jr
Peterson
Clifford
Caro

B.M. | 1ST RUN | DIFF. | 2ND RUN | 3RD RUN | ADJ. ELEV. | DESCRIPTION

768420 A & E-363 4-54

PLEASE RETURN TO
LOS ANGELES COUNTY SURVEYOR
725 LOS ANGELES COUNTY ENGINEERING BLDG.

NOTE: ANY ADDITIONS OR CHANGES ON THIS SHEET MUST BE MADE OR CIRCLED IN RED INK, WITH DATE AND NAME OF PERSON MAKING CHANGE.

Do not extend notes this side of this line

B.M.	1ST RUN	DIFF.	2ND RUN	3RD RUN	ADJ. ELEV.	DESCRIPTION
BM#65-10 (#d)	885.676				885.676	BM#65-10 1964 EL=885.676' FB.2896-39
+	6.024		6.137			Ventura Blvd, about 0.4' mile E'ly of
⊼	891.700	+4.857	4.855			Cornell Rd., in the ctr. of the
−	1.167		1.282			median strip, at the N.W. Cor. of
T.P.	890.533					Conc. C.B. # C-378+12 A.C.E. br.
+	4.488		5.040			Cap Mon stamped "BM65-10 RE.5869 1963"
⊼	895.021	+3.376	3.376			
−	1.112		2.664			
T.P.	893.909					
+	4.595		5.040			
⊼	898.504	+3.981	3.986	3.986		
−	0.614		1.054			
T.P.	897.890					
+	4.444		4.937			
⊼	902.334	+2.249	2.252	2.252		
−	2.195		2.685			
T.P.	900.139					
+	4.633		4.742	4.646		
⊼	904.772	+2.920	2.929	2.928		
−	1.713		1.813	1.718		
T.P.	903.059					
+	3.855		4.417			
⊼	906.914	+2.457	2.454			
−	1.398		1.963			
T.P.	905.516					
+	4.115		4.362			
⊼	909.631	+0.748	0.746			
−	3.367		3.616			
TP	906.264					

JOB NO. 2415.34 SURVEY OF Colodny Dr. NOTES RED
SURVEY BY Mankey Jr. DATE
NOTES BY E.T.M. Jr. DATE Sept 22 '65 NOTES CHKD
INDEXED G. J. GALLI DATE DATE

F.B. 27 PG. 6

768420 S & E-353 4-54

PLEASE RETURN TO
LOS ANGELES COUNTY SURVEYOR
[illegible] ANGELES COUNTY ENGINEERING BLDG.

NOTE: ANY ADDITIONS OR CHANGES ON THIS SHEET MUST BE MADE OR CIRCLED IN RED INK, WITH DATE AND NAME OF PERSON MAKING CHANGE.

Do not extend notes this side of this line

B.M.	1ST RUN	DIFF.	2ND RUN	3RD RUN	ADJ. ELEV.	DESCRIPTION
T.P. (Fd)	906.264					T.P. Per Pg 6
+	5.706		6.052	5.710		
⊼	911.970	+2.058	2.077	2.080		
—	3.648		3.975	3.630		
T.P.	908.322					
+	5.571		6.138			
⊼	913.893	+2.058	2.058			
—	3.513		4.080			
T.P.	910.380					
+	5.283		5.978			
⊼	915.663	+0.755	0.760	0.758		
—	4.528		5.218			
T.P.	911.135					
+	2.744		3.640			
⊼	913.879	-3.772	3.770	-3.771		
—	6.516		7.410			
T.P.	907.363					
+	2.292		3.107			
⊼	909.655	-3.126	3.130			BM #65-11 1964 El. 904.277 F.B. 2896-40
—	5.418		6.237			Ventura Blvd., about 1.0' mile E'ly of
BM #65-11 (Fd)	904.237				904.277	Cornell Rd (and 0.2 miles E'ly Chesebro
+	8.243		8.613			Rd.) in the median strip, at the
⊼	912.480	+8.051	8.046			N.E. Cor. of Conc. C.B. #C-341+50. A
—	0.192		0.567			C.E. brass Cap Stamped #BM 65-11
T.P.	912.288					R.E. 5869 1963
+	7.034		6.922			
⊼	919.322	+2.621	2.621			
—	4.413		4.301			
T.P.	914.909					

NOTES RED _____ JOB NO. 2415.34 SURVEY OF Colorado Dr.
DATE _____ SURVEY BY Monkey Jr.
NOTES CHKD. M. ASHLEY NOTES BY [illegible] DATE Sept 22, '66
DATE _____ INDEXED C. J. GALLI DATE _____

F. B. 2755 PG. 7

768420 S & E-353 4-54

PLEASE RETURN TO
LOS ANGELES COUNTY SURVEYOR
THE LOS ANGELES COUNTY ENGINEERING BLDG.

NOTE: ANY ADDITIONS OR CHANGES ON THIS SHEET MUST BE MADE OR CIRCLED IN RED INK, WITH DATE AND NAME OF PERSON MAKING CHANGE.

Do not extend notes this side of this line

B.M.	1ST RUN	DIFF.	2ND RUN	3RD RUN	ADJ. ELEV.	DESCRIPTION
T.P. (Fd)	914.909'					T.P. per Pg 7
+	3.768'		3.564			
⊼	918.677	-1.476'	1.472	-1.472		
−	5.244'		5.036			
T.P.	913.433					
+	3.163'		3.343			
⊼	916.596	-2.909'	2.905	-2.906		
−	6.072'		6.248			
T.P.	910.524					
+	2.646'		2.427			
⊼	913.170	-3.484'	3.481			
−	6.130'		5.908			
T.P.	907.040'					
+	3.170'		3.107			
⊼	910.210	-6.805'	6.805			
−	9.975		9.912'			BM. MF-1 EL. FB 2755-8
Set Bm MF-1	900.235				900.282	Chesebro Rd. at N. side Ventura Blvd. Bt. Spk. in curb So. side of Calda Sac.
+	6.377'		6.484			
⊼	906.612	+2.029'	2.030	2.030		
−	4.348		4.454			
T.P.	902.264					
+	7.307'		7.543			
⊼	909.571	+5.185'	5.187	5.187		
−	2.122		2.356			
T.P.	907.449					
+	5.018'		5.076			
⊼	912.467	+0.960'	0.963	+961		
−	4.058		4.113			BM MF-2 EL FB 2755-8
Set Bm MF-2	908.409'				908.460'	Chesebro Rd. & Driver Ave. S.W. Cor. Bt. Spk in Mid. of S.W. Cb. Ret.

JOB NO. 2415.34 SURVEY OF Colodny Dr. NOTES RED.
SURVEY BY Mankey Jr. DATE
NOTES BY E. J. Gall DATE Sept 22, '66 NOTES CHKD.
INDEXED DATE DATE

F. B. 2755 Pg. 8

76S420 S & E-353 4-54

PLEASE RETURN TO
LOS ANGELES COUNTY SURVEYOR
725 LOS ANGELES COUNTY ENGINEERING BLDG.

NOTE: ANY ADDITIONS OR CHANGES ON THIS SHEET MUST BE MADE OR CIRCLED IN RED INK, WITH DATE AND NAME OF PERSON MAKING CHANGE.

Do not extend notes this side of this line

B.M.	1ST RUN	DIFF.	2ND RUN	3RD RUN	ADJ. ELEV.	DESCRIPTION
Bm Set MF-2	908.409				908.460'	BM MF-2 EL. F.B. 2755-8
+	4.001		4.019			Chesebro RD. & Driver Ave. S.W. Cor.
⊼	912.410	-1.852'	1.853	-1.853		Bt. Spk in Mid. of S.W. Cb. Ret.
-	5.853		5.872			
T.P.	906.557					
+	4.420		4.023			
⊼	910.977	-2.157'	2.161	-2.158		
-	6.577		6.184			BM MF-3 EL. F.B. 2755-9
Bm Set MF-3	904.400				904.449'	Driver Ave. (N. side) 380'± W. of Chesebro Rd
+	4.290		6.755			BM. nail in N.E. Bridge wing wall
⊼	908.690	+3.407'	3.409	+3.408		25'± N. of Driver Ave ℄
-	0.883		3.346			
T.P.	907.807					
+	9.408		9.789			
⊼	917.215	+7.504'	7.502			
-	1.904		2.287			BM MF-4 EL. F.B. 2755-9
Bm Set MF 4	915.311				915.361'	Driver Ave. & Colodny Dr. S.W. Cor.
+	8.863		9.566			Lg. Bt. Spk. in E. side PP# 506703 H
⊼	924.174	+8.565'	8.566			80'± S. & 25'± W. of ℄ Int.
-	0.298		1.000			
T.P.	923.876					
+	11.133		10.713	10.482		
⊼	935.009	+8.259'	8.251	8.252		
-	2.874		2.462	2.230		BM MF-5 EL. FB 2755-9
Bm Set MF-5	932.135				932.178	Colodny Dr. (W. side) 428'± S. of Driver Ave
+	0.484		0.197			Lg. Bt. Spk. in E. side P.P.# 506701 H
⊼	932.619	-8.898'	8.894	-		
-	9.382		9.091			
T.P.	923.237					

NOTES RED ____ JOB NO. 2415.34 SURVEY OF Colodny Dr. SS
DATE ____ SURVEY BY Monkey Jr.
NOTES CHK M. ASHLEY NOTES BY E. J. Gill Jr. DATE Sept 22, 66
DATE ____ INDEXED ____ DATE ____

F.B. 2755 Pg. 9

765420 S & E-353 4-54

PLEASE RETURN TO
LOS ANGELES COUNTY SURVEYOR
725 LOS ANGELES COUNTY ENGINEERING BLDG.

NOTE: ANY ADDITIONS OR CHANGES ON THIS SHEET MUST BE MADE OR CIRCLED IN RED INK, WITH DATE AND NAME OF PERSON MAKING CHANGE.

Do not extend notes this side of this line

351
428
429

JOB NO. 2415.34 SURVEY OF Colodny Dr. S.S. NOTES RED. DATE
SURVEY BY Monkey Jr. DATE Sept 23, 1965 NOTES CHKD. DATE
NOTES BY C. J. GALLI
INDEXED

F.B. 2755 Pg. 10

B.M.	1ST RUN	DIFF.	2ND RUN	3RD RUN	ADJ. ELEV.	DESCRIPTION
T.P. (Fd)	923.237					T.P. per Pg. 9
+	1.205		1.161			
⊼	924.442	-5.216	5.216			
−	6.421		6.377			
Set BM MF-6	918.021				918.068'	BM MF-6 EL FB. 2755-10
+	1.169		1.253			Colodny Dr. (W. side) 780' S. of Driver Ave
⊼	919.190	-6.173	6.176			Lg. Bt. Spk. in E. side P.P. #340342E
−	7.342		7.429			
T.P.	911.848					
+	4.443		4.647			
⊼	916.291	-1.693	1.691	-		
−	6.136		6.338			
Set BM MF-7	910.155				910.202'	BM MF-7 EL FB 2755-10
+	0.636		0.792	0.542		Colodny Dr. (W. side) 250' N. of Lewis RD.
⊼	910.791	-7.831	7.842	-7.841		Lg. Bt. Spk. in E. side P.P. #578168H
−	8.467		8.634	8.383		
T.P.	902.324					
+	1.810		1.644			
⊼	904.134	-3.369	3.368			
−	5.179		5.012			
Set B.M. MF-8	898.955				898.993'	BM MF-8 EL FB 2755-10
+	4.518		4.542			Colodny Dr. & Lewis RD. N. cor.
⊼	903.473	-1.130	1.129	-1.128		Bt. Spk. in lead in N.E. Cor. C.B. 30' E. of
−	5.648		5.671			Lewis RD. & 93' N. of No. R.W.L. Ventura Blvd
SET B.M. MF-9	897.825				897.865'	BM MF-9 EL FB. 2755-10
+	6.027		6.022'			Colodny Dr. & Lewis RD. at N. side Ventura Blvd
⊼	903.852	+1.451	1.449			Bt. Spk. in lead near S.E. Cor. of Conc. slab to
−	4.576		4.573			Ped. Overpass. 42'± E. of Lewis RD & &
T.P.	899.276					5'± W. of Colodny Dr. & & 15'± N. of
						Ventura Blvd R.W.L.

76S420 S & E-353 4-54

PLEASE RETURN TO
LOS ANGELES COUNTY SURVEYOR
725 LOS ANGELES COUNTY ENGINEERING BLDG.

NOTE: ANY ADDITIONS OR CHANGES ON THIS SHEET MUST BE MADE OR CIRCLED IN RED INK, WITH DATE AND NAME OF PERSON MAKING CHANGE.

Do not extend notes this side of this line

B.M.	1ST RUN	DIFF.	2ND RUN	3RD RUN	ADJ. ELEV.	DESCRIPTION
T.P. (Fd)	899.276					T.P. Per Pg 10
+	1.932'		1.854			
⊼	901.208	-3.797'	3.798			
−	5.729'		5.652			
T.P.	895.479					
+	1.550'		1.612			
⊼	897.029	-3.409'	3.406	-3.408		
−	4.959		5.018			
T.P.	892.070					
+	1.672'		1.529			
⊼	893.742	-3.301'	-3.304			
−	4.973'		4.831			
T.P.	888.769					
+	2.230		1.784			
⊼	890.999	-3.136'	-3.134	-3.134		BM #65-10 1964 EL=885.676' F.B. 2896-39
−	5.366		4.918			Ventura Blvd., about 0.4' mile Ely of
BM 65-10 (Fd)	885.633				885.676	Cornell Rd., in the ctr. of the median strip, at the N.W. cor. of Conc. C.B. #C-378 & 12.4 C.E. br. cap Mon. stamped BM65-10 R.E. 5869 1963

NOTES RED _____ JOB NO. 2415.34 SURVEY OF Colodny Dr. SS
DATE _____ SURVEY BY Mankey Jr.
NOTES CHKD. M. ASHLEY NOTES BY C. J. GALLI DATE Sept. 23, 1966
DATE _____ INDEXED _____ DATE _____

F.B. 2755 Pg. 11

F. B 2755 PG. 12

JOB NO. ______ SURVEY OF ______ NOTES RED. ______

SURVEY BY ______ DATE ______

NOTES BY ______ DATE ______ NOTES CHKD. ______

INDEXED ______ DATE ______ DATE ______

B.M.	1ST RUN	DIFF.	2ND RUN	3RD RUN	ADJ. ELEV.	DESCRIPTION

Do not extend notes this side of this line

PLEASE RETURN TO
LOS ANGELES COUNTY SURVEYOR
725 LOS ANGELES COUNTY ENGINEERING BLDG.

NOTE: ANY ADDITIONS OR CHANGES ON THIS SHEET MUST BE MADE OR CIRCLED IN RED INK, WITH DATE AND NAME OF PERSON MAKING CHANGE.

768420 S & E-383 4-54

PWEB 1606

466

Notes Ck'd by
Map No.
Office Work
Checked
Date

Survey of Colodny Dr. S.S.
JN 2415.34 Tape 0254 Std. 68 °F
Surveyed by Mankey, Jr.
Notes ETRI 216 Date Sept '66
Indexed C. J. GALLI OCT 27 '66

F. B. 3755 PG. 43

JN 2415.34

COLODNY DR. S.S.

CENTERLINE

IN

COLODNY DR. & OTHERS

Mankey, Jr.
Peterson
Caro
Clifford

Note: Any Additions or Changes on This Sheet Must be Made or Circled in Red Ink With Date and Name of Person Making Change.

PLEASE RETURN TO
LOS ANGELES COUNTY ENGINEER
403 LOS ANGELES COUNTY ENGINEERING BLDG.
Do not extend this side of this line.

76F3095 CE #310 6-63

PWFB 1606

F. B. ~~2955~~ PG 14

467

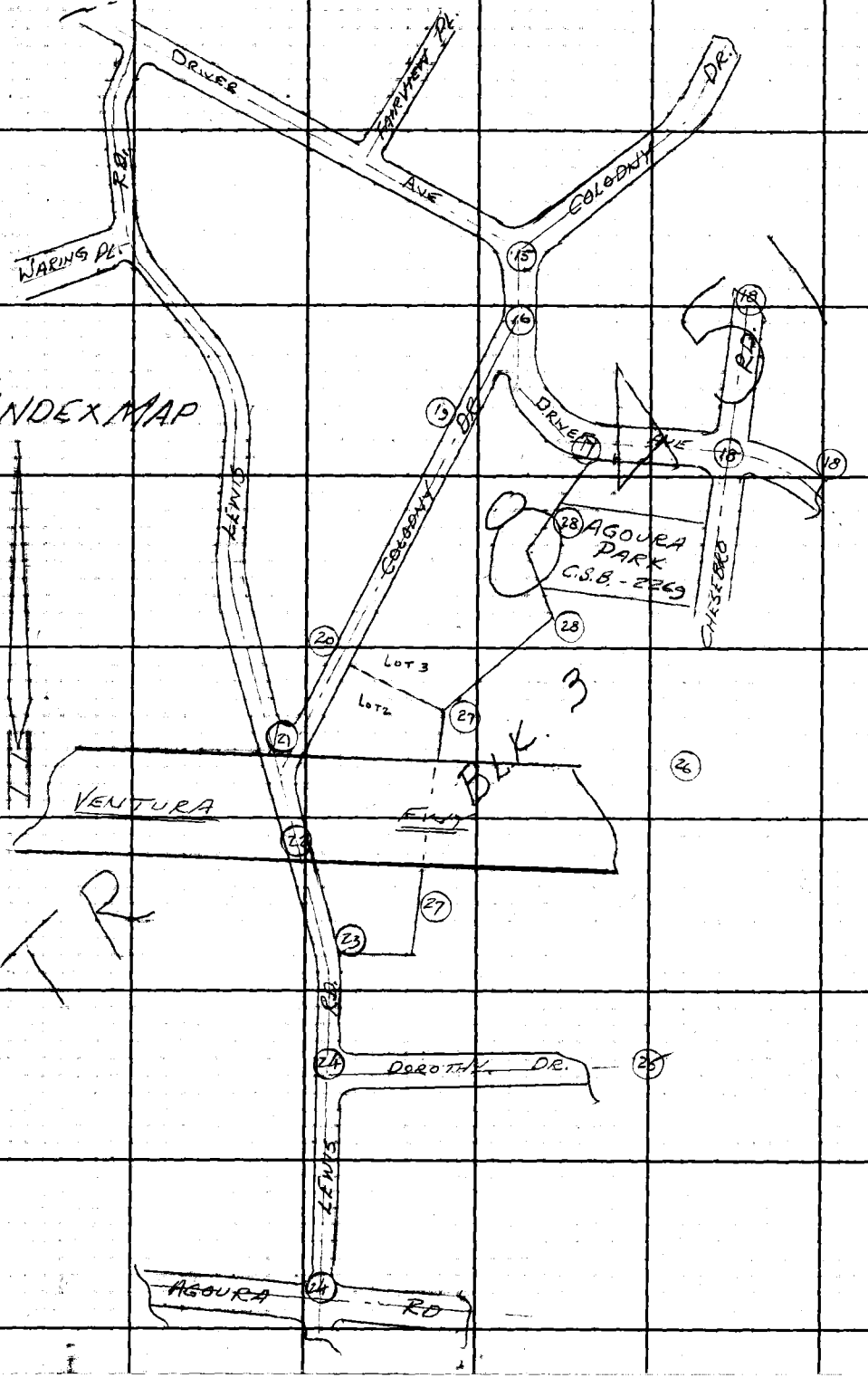

LOS ANGELES COUNTY ENGINEER
403 Los Angeles County Engineering Bldg.

PLEASE RETURN TO

Do not extend this side of this line.

Note: Any Additions or Changes on this Sheet Must be Made or Circled in Red Ink With Date and Name of Person Making Change.

PWFB 1606 468 / 469

Notes Ck'd by M. ASHLEY	Survey of Colodny Dr. S.S.
Map No.	JN 2415.34 Tape 0254 Std 68 °F
Office Work	Surveyed by Mankey Jr.
Checked	Notes EJM Jr. Date 9-66
Date	Indexed C. J. GALLI

F. B. 2755 PG. 15

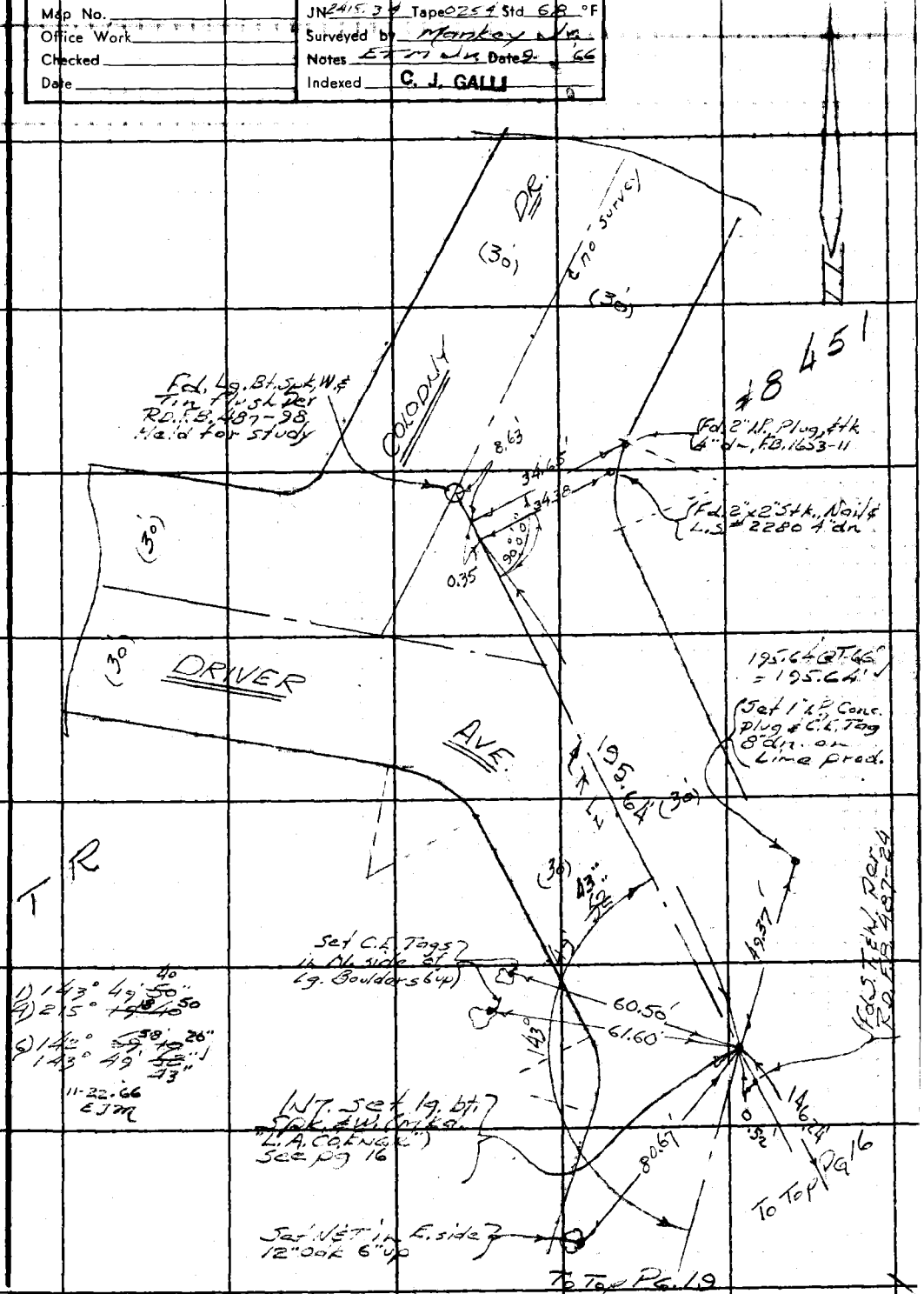

Note: Any Additions or Changes on This Sheet Must be Made or Circled in Red Ink With Date and Name of Person Making Change.

W.S. 90, B-2

PLEASE RETURN TO
LOS ANGELES COUNTY ENGINEER
403 LOS ANGELES COUNTY ENGINEERING BLDG.

Do not extend this side of this line.

76F309S CE #310 6/63

PWFB 1606

F. B. ~~2755~~ PG ~~16~~

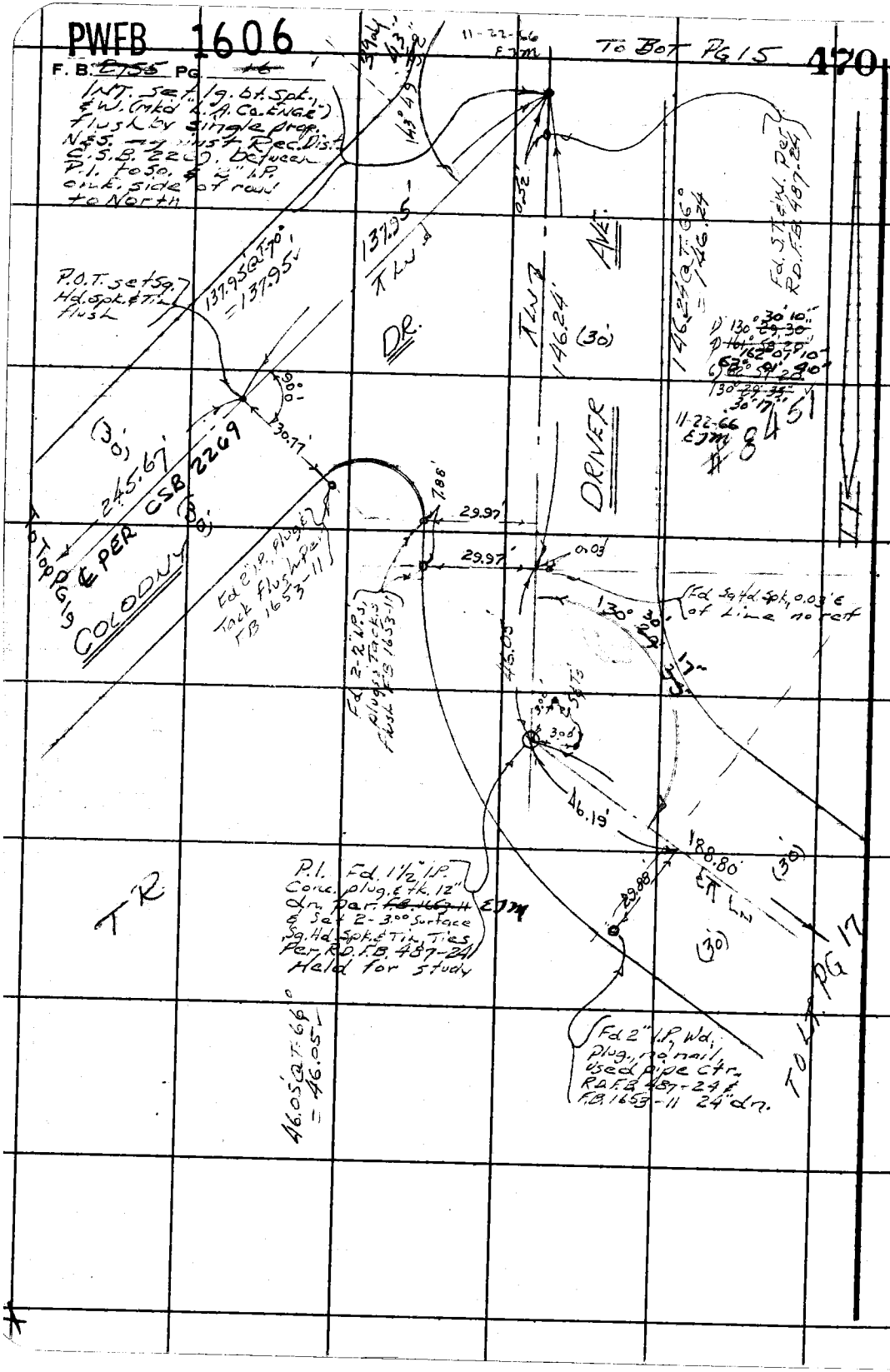

PLEASE RETURN TO
LOS ANGELES COUNTY ENGINEER
403 LOS ANGELES COUNTY ENGINEERING BLDG.
Do not extend this side of this line.

Note: Any Additions or Changes on This Sheet Must be Made or Circled in Red Ink With Date and Name of Person Making Change.

PWFB 1606 471 / 472

Notes Ck'd by M. ASHLEY	Survey of Cloudy Dr. SS
Map No.	JN 2415.34 Tape 0254 Std 68 °F
Office Work	Surveyed by Monkey Jr.
Checked	Notes C. J. GALLI Date 9-66
Date	Indexed

F. B. 2955 PG. 47

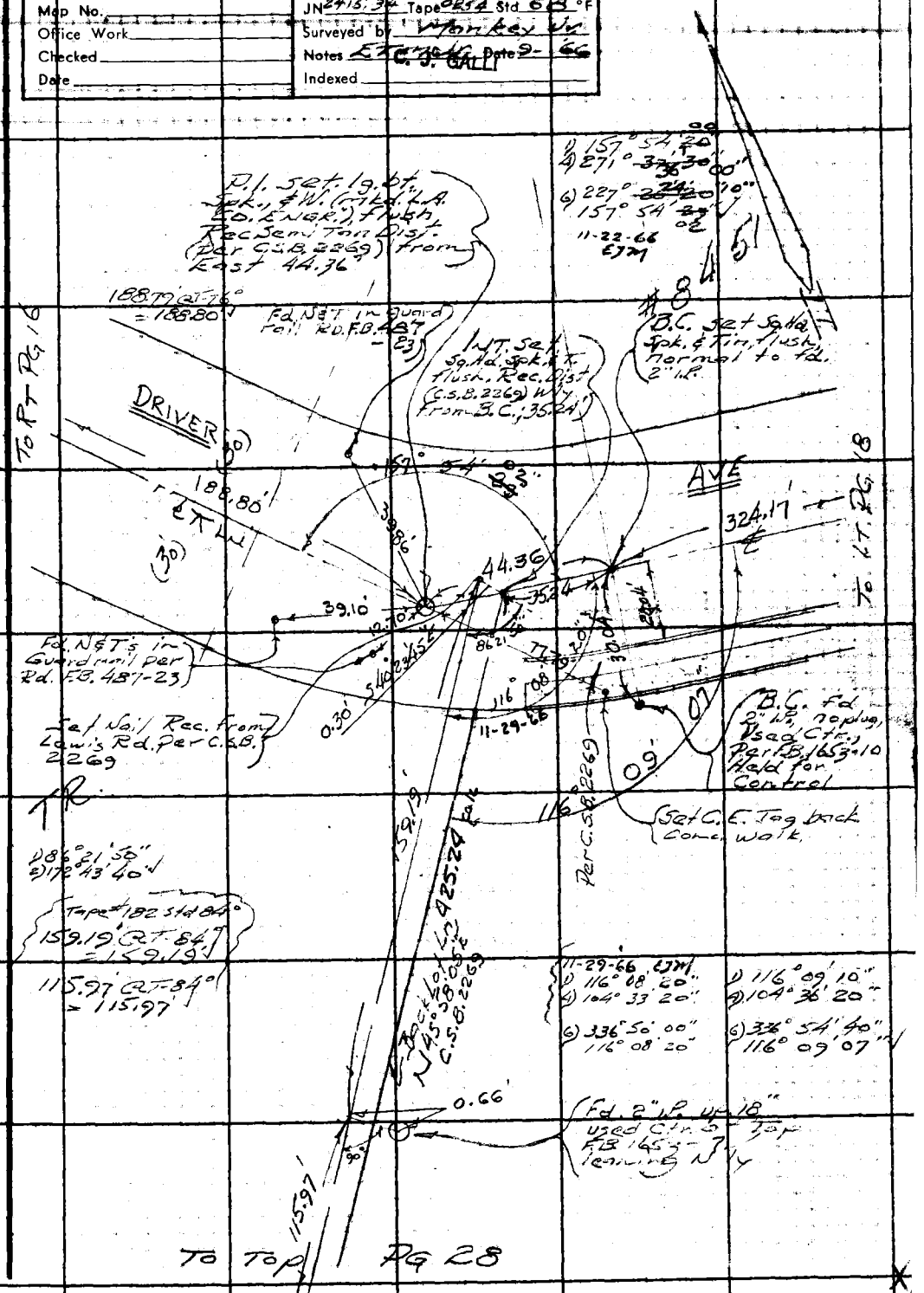

Note: Any Additions or Changes on This Sheet Must be Made or Circled in Red Ink With Date and Name of Person Making Change.

Do not extend this side of this line.

PLEASE RETURN TO
LOS ANGELES COUNTY ENGINEER
403 LOS ANGELES COUNTY ENGINEERING BLDG.

76F309S CE #310 6-63

PWFB 1606

F. B. ~~2755~~ PG ~~70~~

473

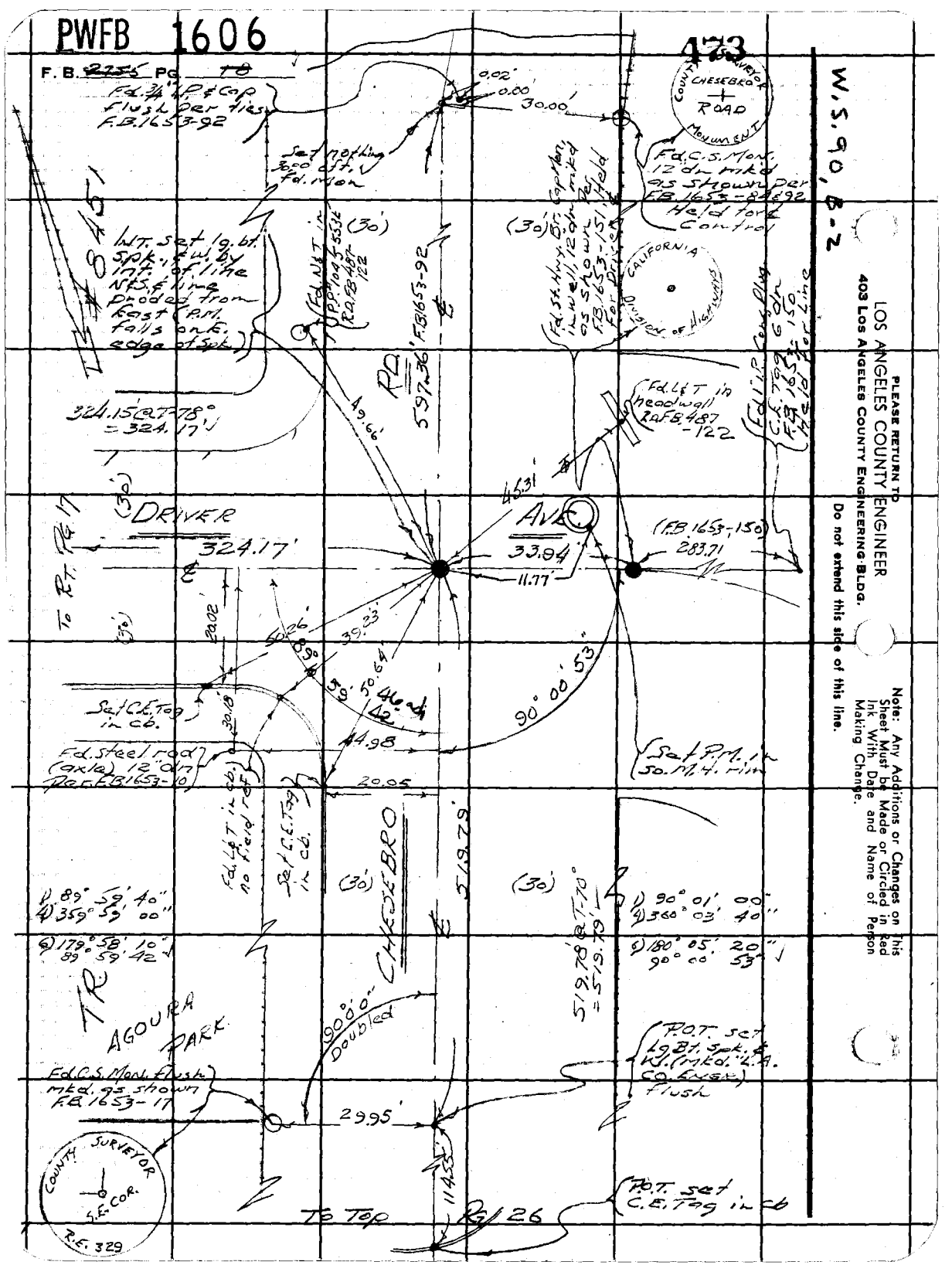

LOS ANGELES COUNTY ENGINEER
403 Los Angeles County Engineering Bldg.

PLEASE RETURN TO

Do not extend this side of this line.

Note: Any Additions or Changes on This Sheet Must be Made or Circled in Red Ink With Date and Name of Person Making Change.

PWFB 1606

474

Notes Ck'd by M. ASHLEY	Survey of Colodn. Dr. 55
Map No.	JN 2415.34 Tape 0254 Std 68 °F
Office Work	Surveyed by Mankey Jr.
Checked	Notes E.T. Jr. Date 10 '66
Date	Indexed C. J. GALLI

F. B. 9055 PG. 49

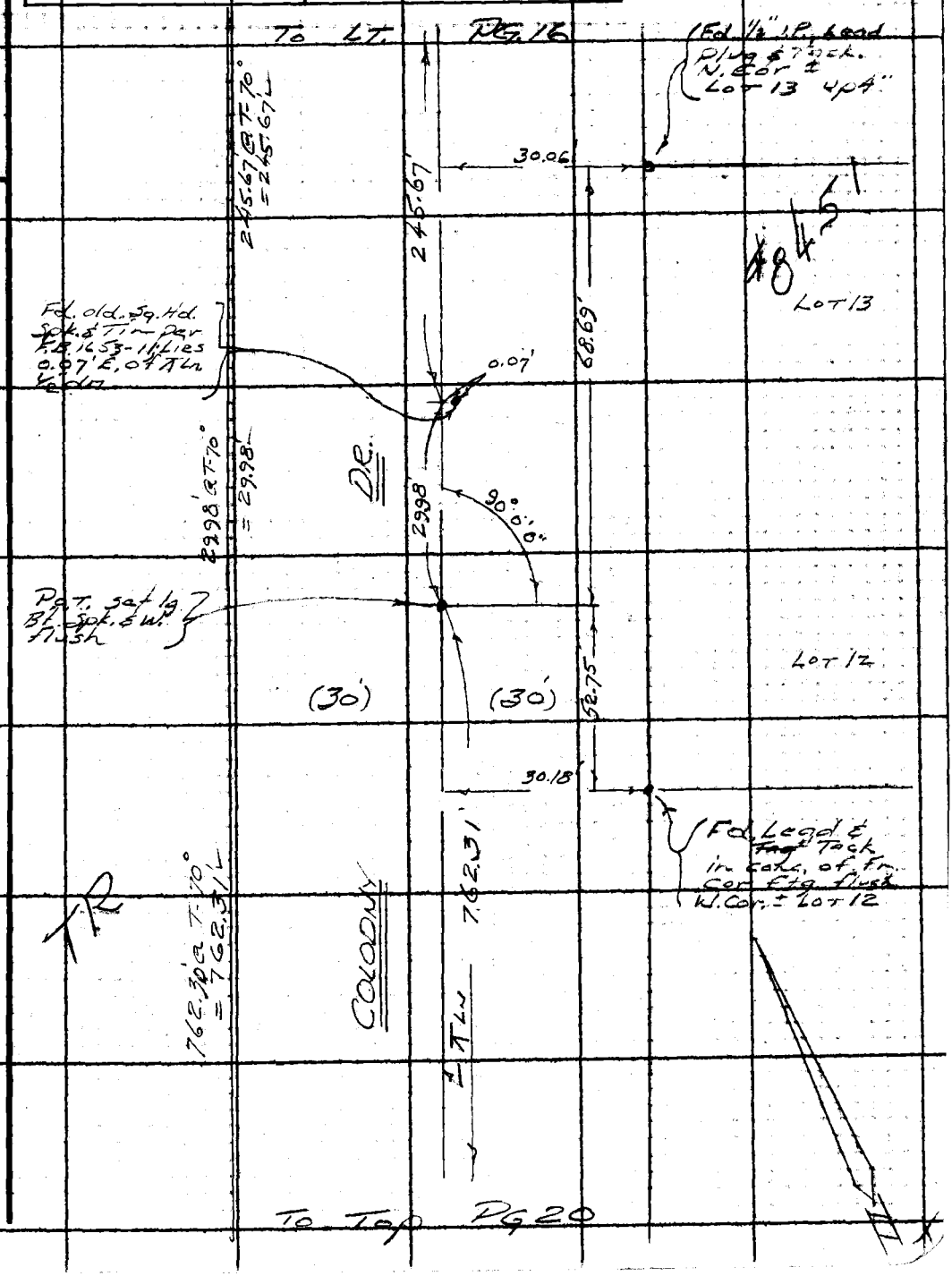

Note: Any Additions or Changes of This Sheet Must be Made or Circled in Red Ink With Date and Name of Person Making Change.

Do not extend this side of this line.

PLEASE RETURN TO
LOS ANGELES COUNTY ENGINEER
403 LOS ANGELES COUNTY ENGINEERING BLDG.

76F309S CE #310 6-63

PWFB 1606

F. B. ~~2755~~ PG ~~20~~

475 / 476

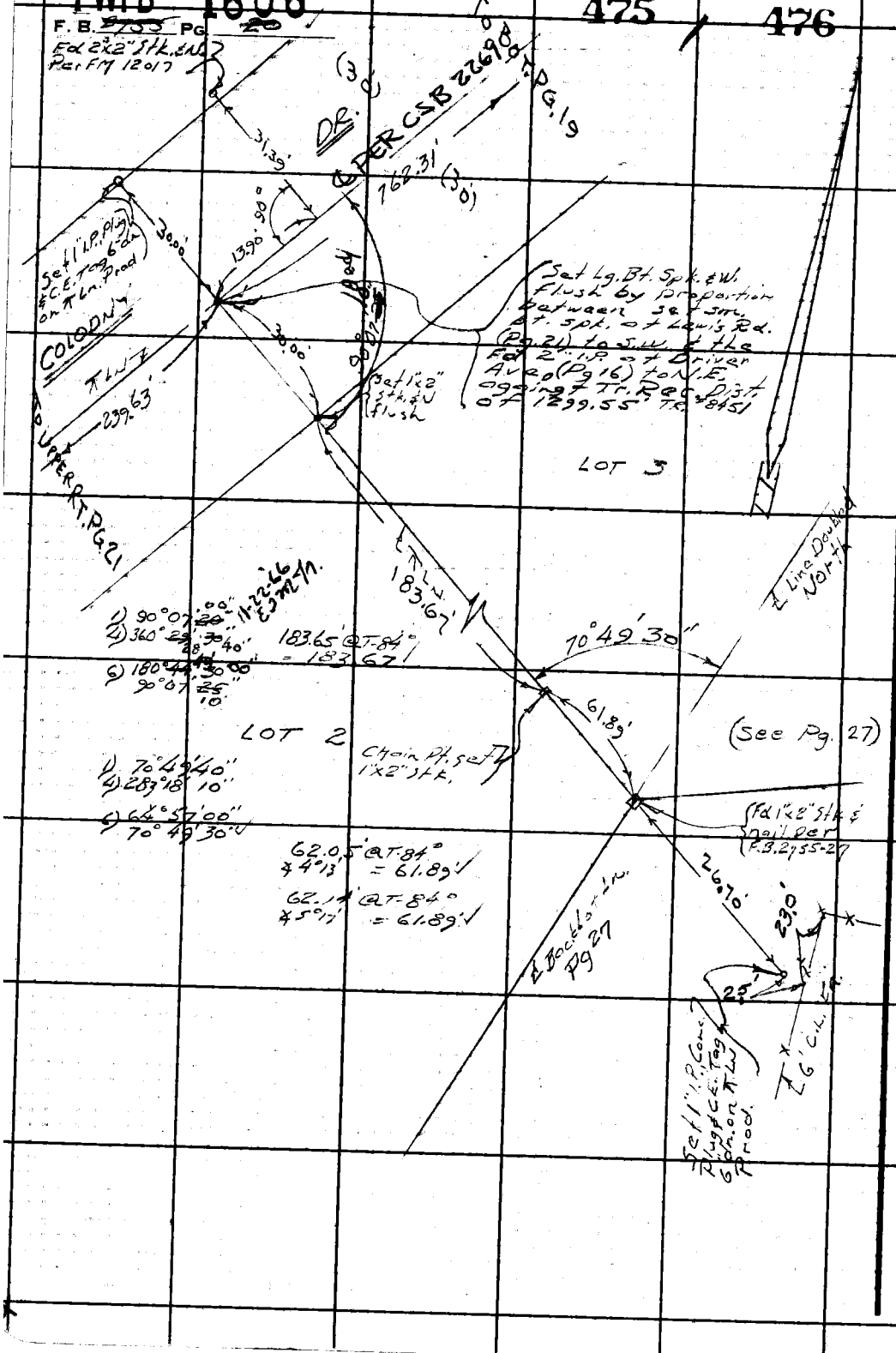

PLEASE RETURN TO
LOS ANGELES COUNTY ENGINEER
403 LOS ANGELES COUNTY ENGINEERING BLDG.

Do not extend this side of this line.

Note: Any Additions or Changes on This Sheet Must be Made or Circled in Red Ink With Date and Name of Person Making Change.

PWEB 1606 477 478 479

Notes Ck'd by M. ASHLEY	Survey of Colodny Dr. SS
Map No.	JN 2415.34 Tape 0254 Std 68 °F
Office Work	Surveyed by Manke Jr.
Checked	Notes ETM Jr. Date 10-66
Date	Indexed C. J. GALLI

F. B. 2455 PG. 21

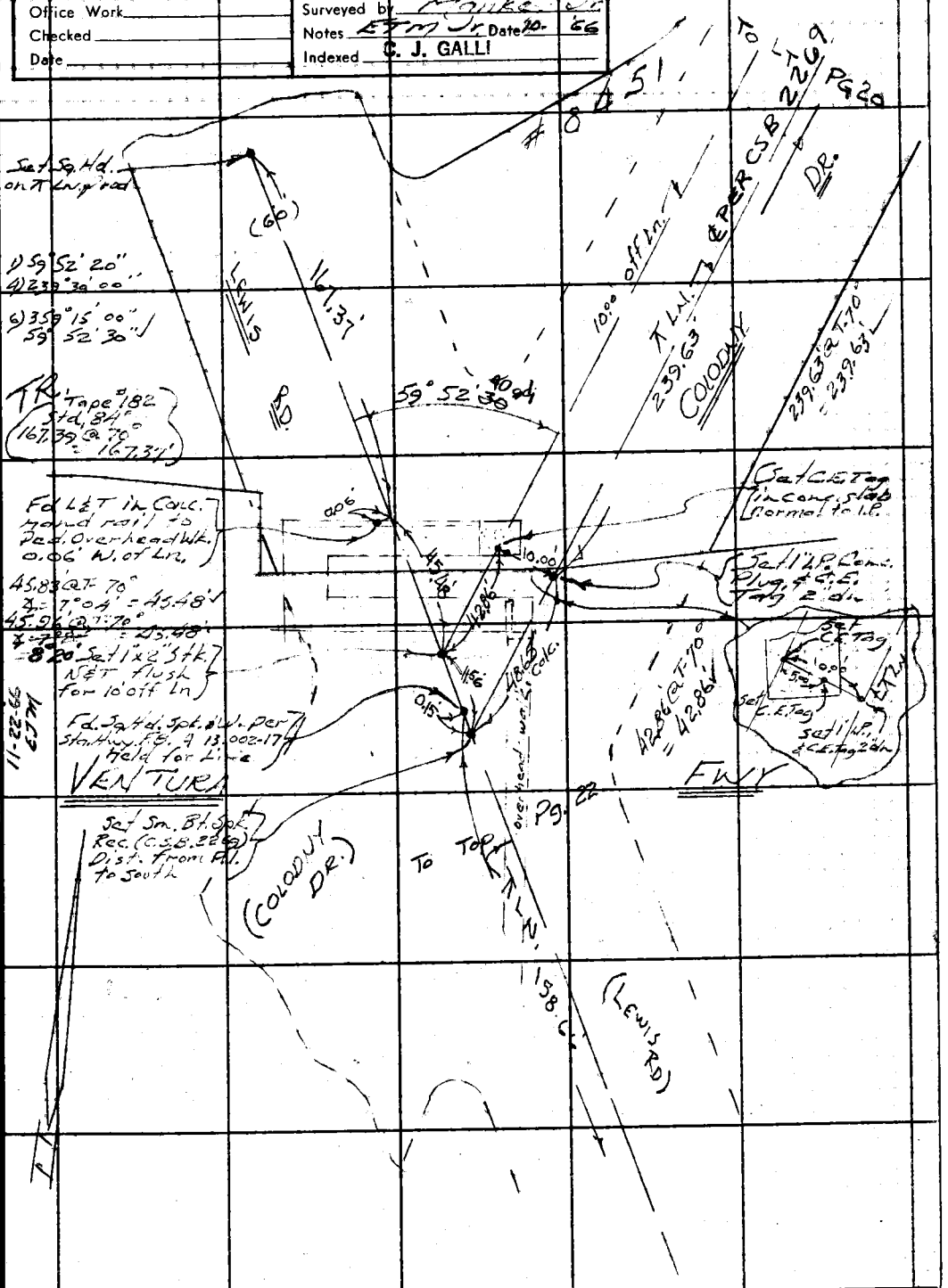

Note: Any Additions or Changes on This Sheet Must be Made or Circled in Red Ink With Date and Name of Person Making Change.

Do not extend this side of this line.

PLEASE RETURN TO
LOS ANGELES COUNTY ENGINEER
403 LOS ANGELES COUNTY ENGINEERING BLDG.

76F3098 CE #310 6/63

PWFB 1606

F. B. ~~8755~~ Pg 22

480 / 481

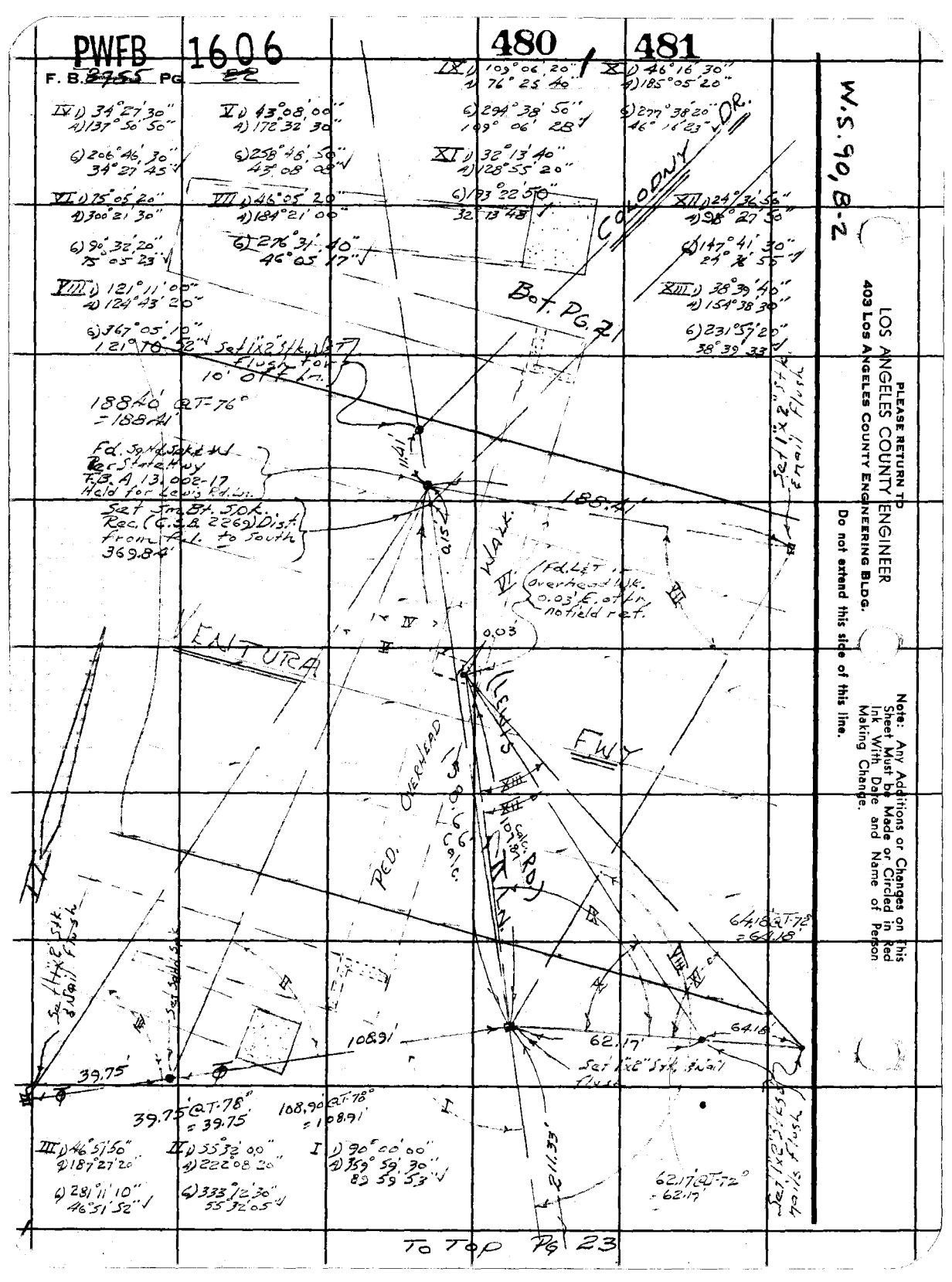

To Top Pg 23

PWEB 1606 482 / 483

Notes Ck'd by M. ASHLEY	Survey of Colodny Dr. S.S.
Map No.	JN 24.15.34 Tape 0254 Std 6.3 °F
Office Work	Surveyed by Mankey Jr.
Checked	Notes ETM Jr. Date 9-64
Date	Indexed C. J. GALLI

F. B. 3756 PG. 23

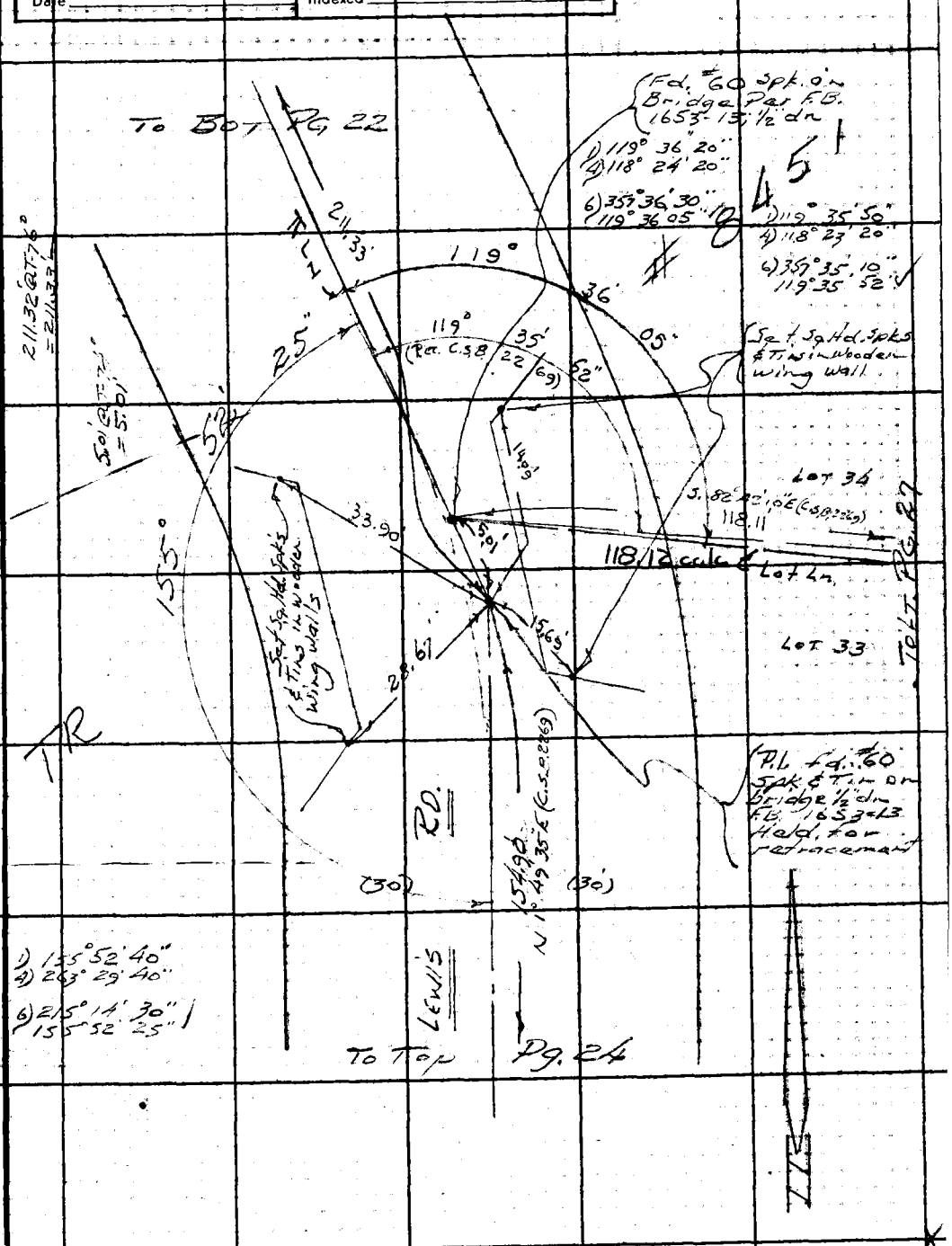

Note: Any Additions or Changes on This Sheet Must be Made or Circled in Red Ink With Date and Name of Person Making Change.

PLEASE RETURN TO
LOS ANGELES COUNTY ENGINEER
403 LOS ANGELES COUNTY ENGINEERING BLDG.

Do not extend this side of this line.

76F309S CE #310 6/63

PWFB 1606, 484, 485, 486, 487

F. B. 2955 Pg 24

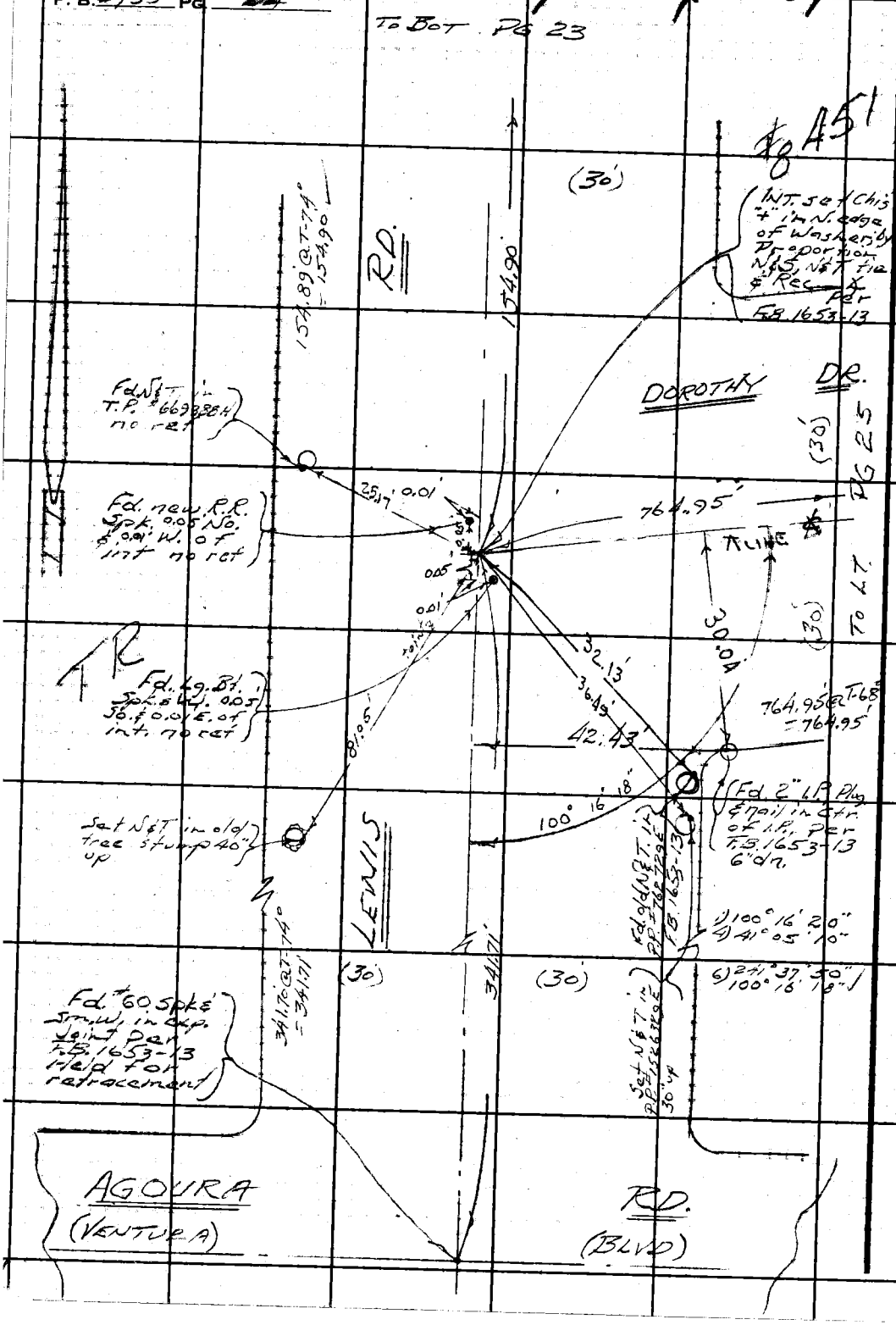

PLEASE RETURN TO
LOS ANGELES COUNTY ENGINEER
403 LOS ANGELES COUNTY ENGINEERING BLDG.
Do not extend this side of this line.

Note: Any Additions or Changes on This Sheet Must be Made or Circled in Red Ink With Date and Name of Person Making Change.

PWEB 1606 488

Notes Ck'd by M. ASHLEY	Survey of [illegible]	F. B. [illegible] PG. 25
Map No.	JN 2415.34 Tape 0254 Std 68 °F	
Office Work	Surveyed by [illegible]	
Checked	Notes ETM Jr Date 10-66	
Date	Indexed C. J. GALLI	

To BOT. PG. 26

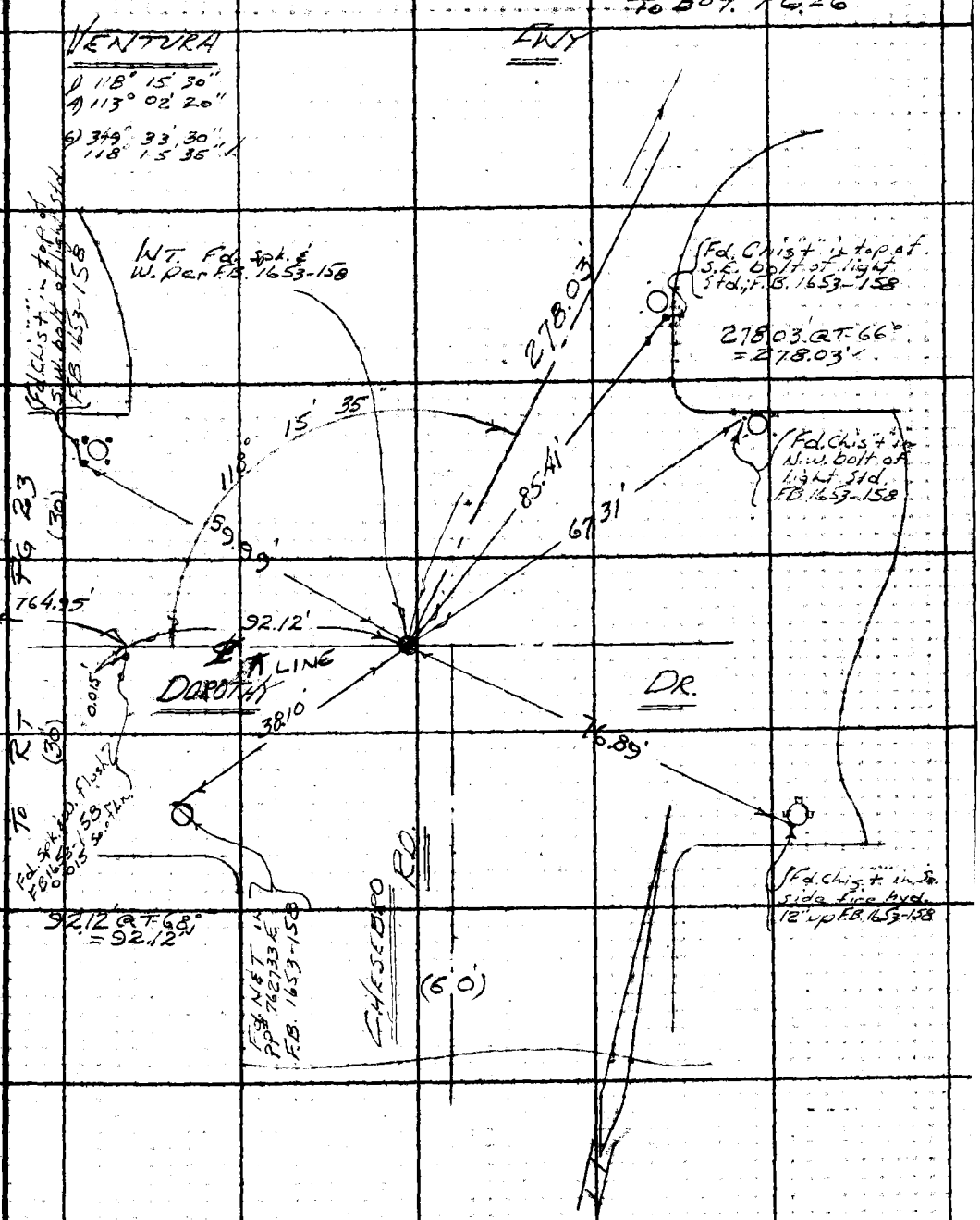

Note: Any Additions or Changes on This Sheet Must be Made or Circled in Red Ink With Date and Name of Person Making Change.

Do not extend this side of this line.

PLEASE RETURN TO
LOS ANGELES COUNTY ENGINEER
403 LOS ANGELES COUNTY ENGINEERING BLDG.

76F309S CE #310 6-63

PWFB 1606

F. B. ~~2955~~ Pg. ~~26~~

489 / 490

W.S.90, B.2

PLEASE RETURN TO
LOS ANGELES COUNTY ENGINEER
409 Los Angeles County Engineering Bldg.

Do not extend this side of this line.

Note: Any Additions or Changes on this Sheet Must be Made or Circled in Red Ink With Date and Name of Person Making Change.

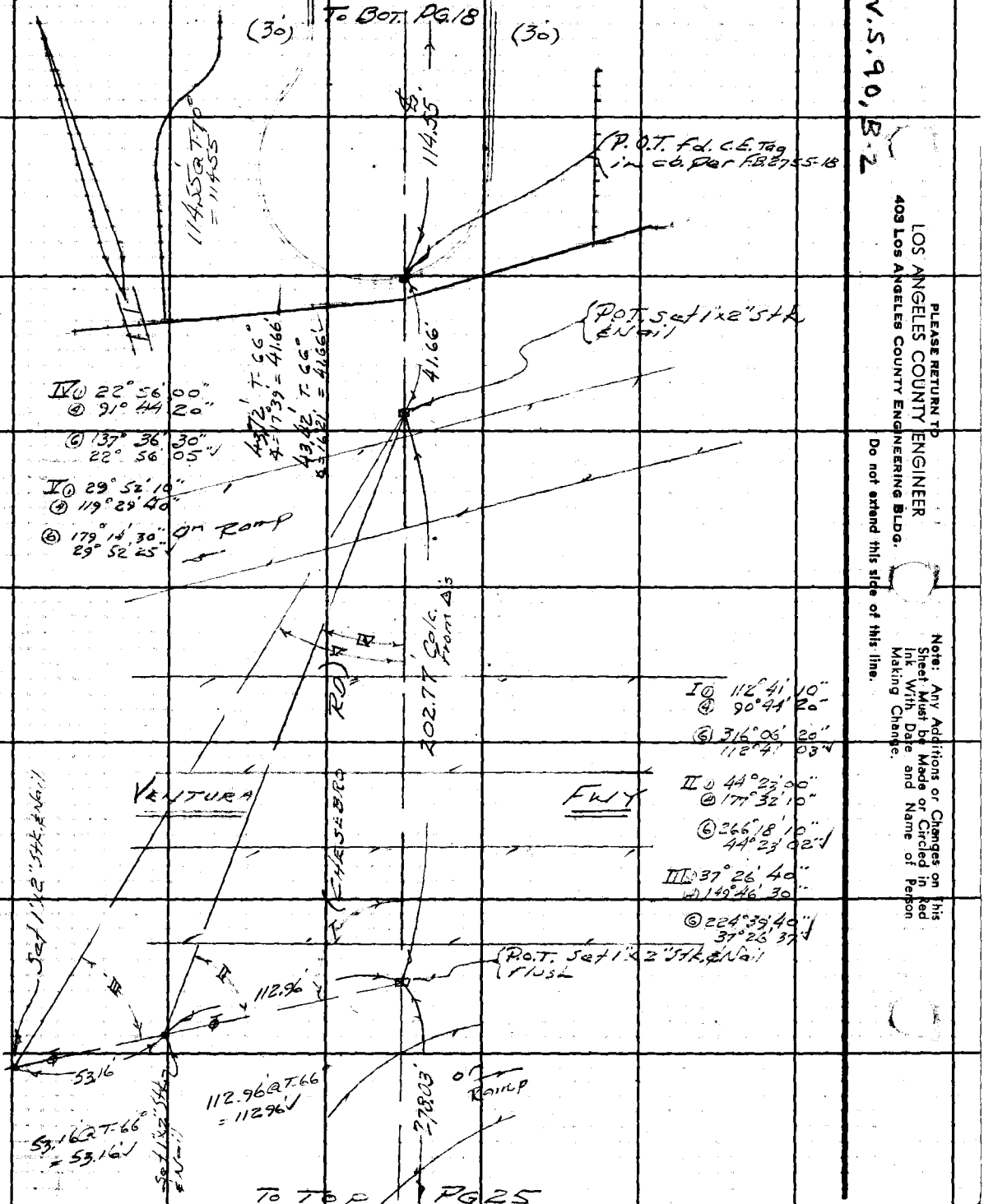

PWFB 1606

491

Notes Ck'd by M. ASHLEY
Map No.
Office Work
Checked
Date

Survey of Colodny Dr. S.E.
JN 2415.94 Tape 182 Std 84 °F
Surveyed by Monkey Jr.
Notes Storm Data
Indexed

F. B. 8753 PG. 27

Note: Any Additions or Changes or This Sheet Must be Made or Circled in Red Ink With Date and Name of Person Making Change.

Do not extend this side of this line.

PLEASE RETURN TO
LOS ANGELES COUNTY ENGINEER
403 LOS ANGELES COUNTY ENGINEERING BLDG.

76F3098 CE #310 6/63

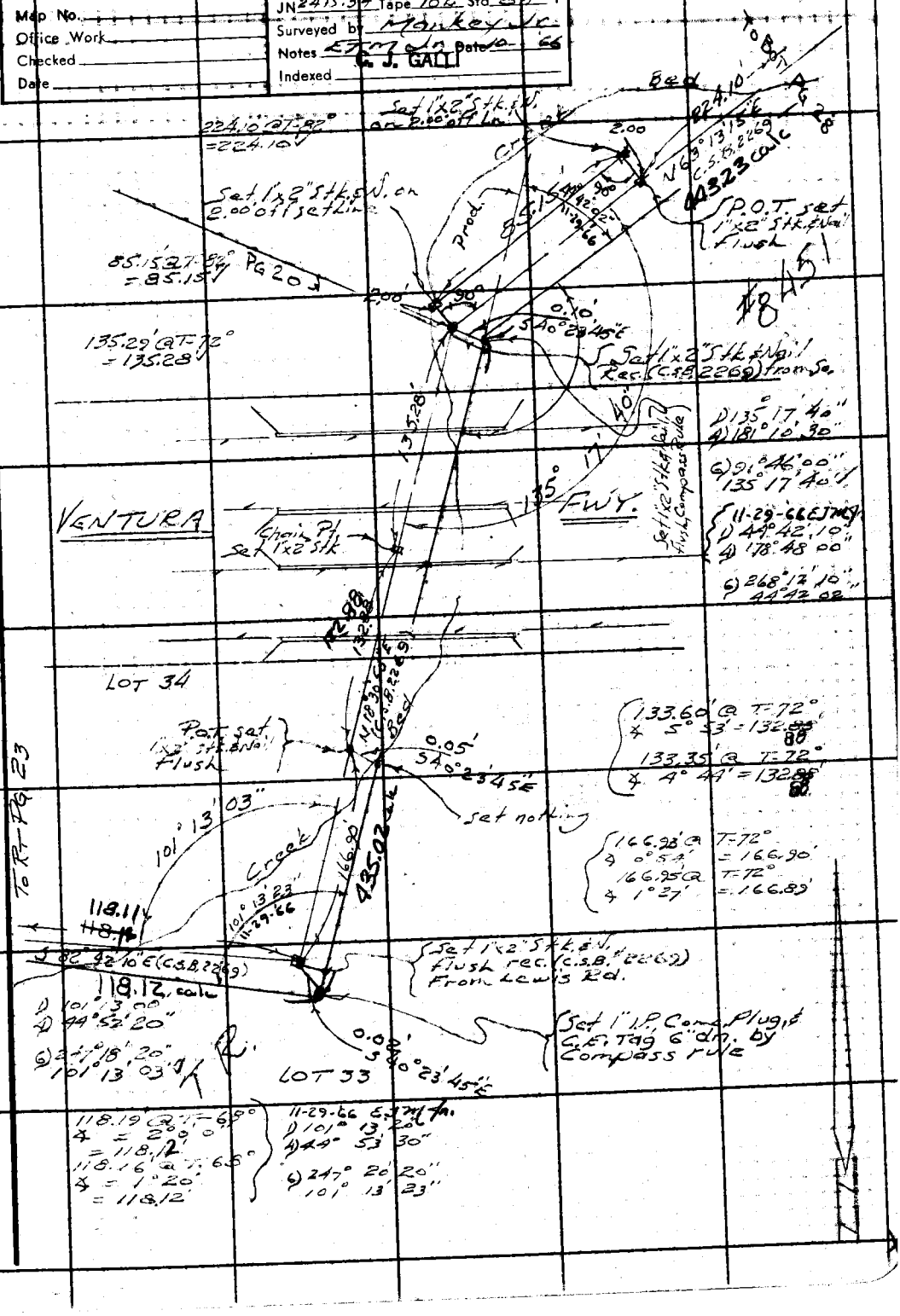

PWFB 1606

F. B. 2255 PG. 28 ✓

492 / 493

W.S. 90, B-2

PLEASE RETURN TO
LOS ANGELES COUNTY ENGINEER
403 Los Angeles County Engineering Bldg.
Do not extend this side of this line.

Note: Any Additions or Changes on This Sheet Must be Made or Circled in Red Ink With Date and Name of Person Making Change.

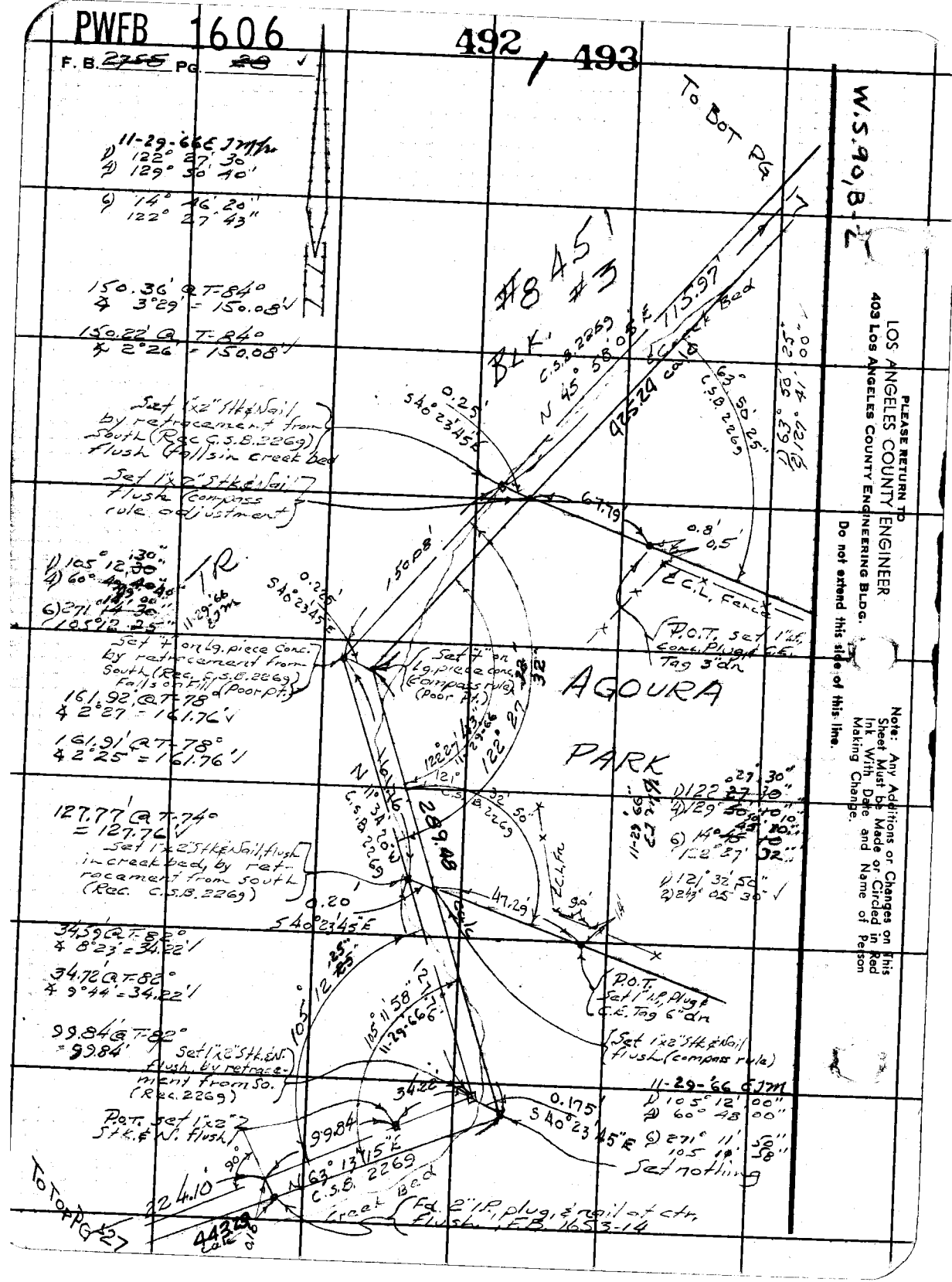

Map No.	JN 2415.34 Tape Sta. °F
Office Work	Surveyed by Monkey Jr
Checked	Notes [illegible] Date 10-[illegible]
Date	Indexed [illegible]

JN 2415.34

COLODNY DR. S.S.

LOC IMP.

Along

LOT LINE COMMON TO LOTS 2 & 3 of BLK 3, TR 8451

And Along

COLODNY DR, N.E'ly from said Lot Line,

800' ±

Monkey Jr
Paterson
Cara
Clifford

Note: Any Additions or Changes on This Sheet Must be Made or Circled in Red Ink With Date and Name of Person Making Change.

Do not extend this note of this line.

PLEASE RETURN TO
LOS ANGELES COUNTY ENGINEER
403 Los Angeles County Engineering Bldg.

F.B. 2755 Pg. 30 To Bot Pg 31

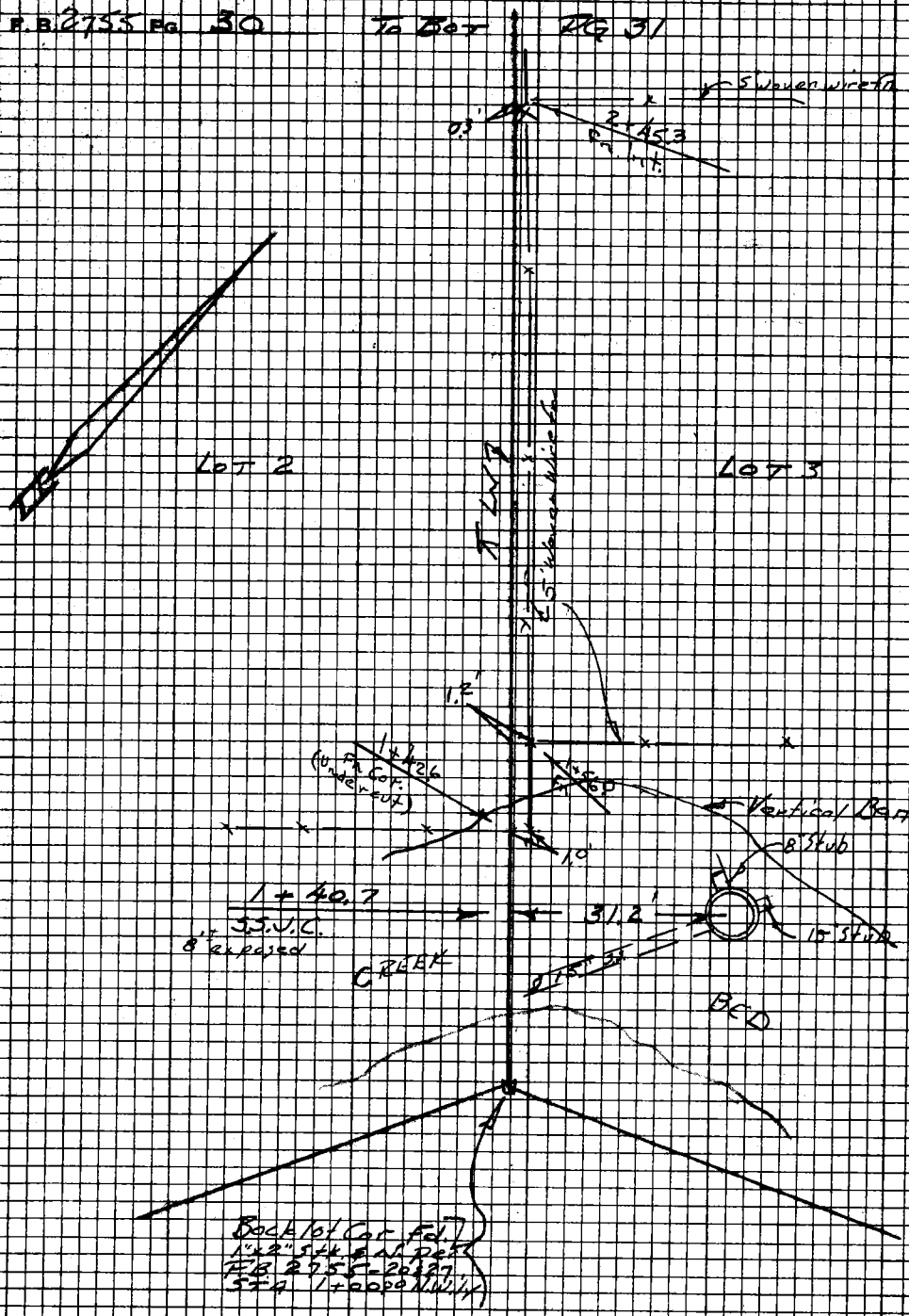

PLEASE RETURN TO
LOS ANGELES COUNTY ENGINEER
FOR LOS ANGELES COUNTY ENGINEERING RECORDS

Do not extend this side of this line.

Note: Any Additions or Changes on this Sheet Must be Made or Checked in Red Ink With Date and Name of Person Making Change.

Map No.
Office Work
Checked
Date

Surveyed by Mankey Jr
Notes
Indexed

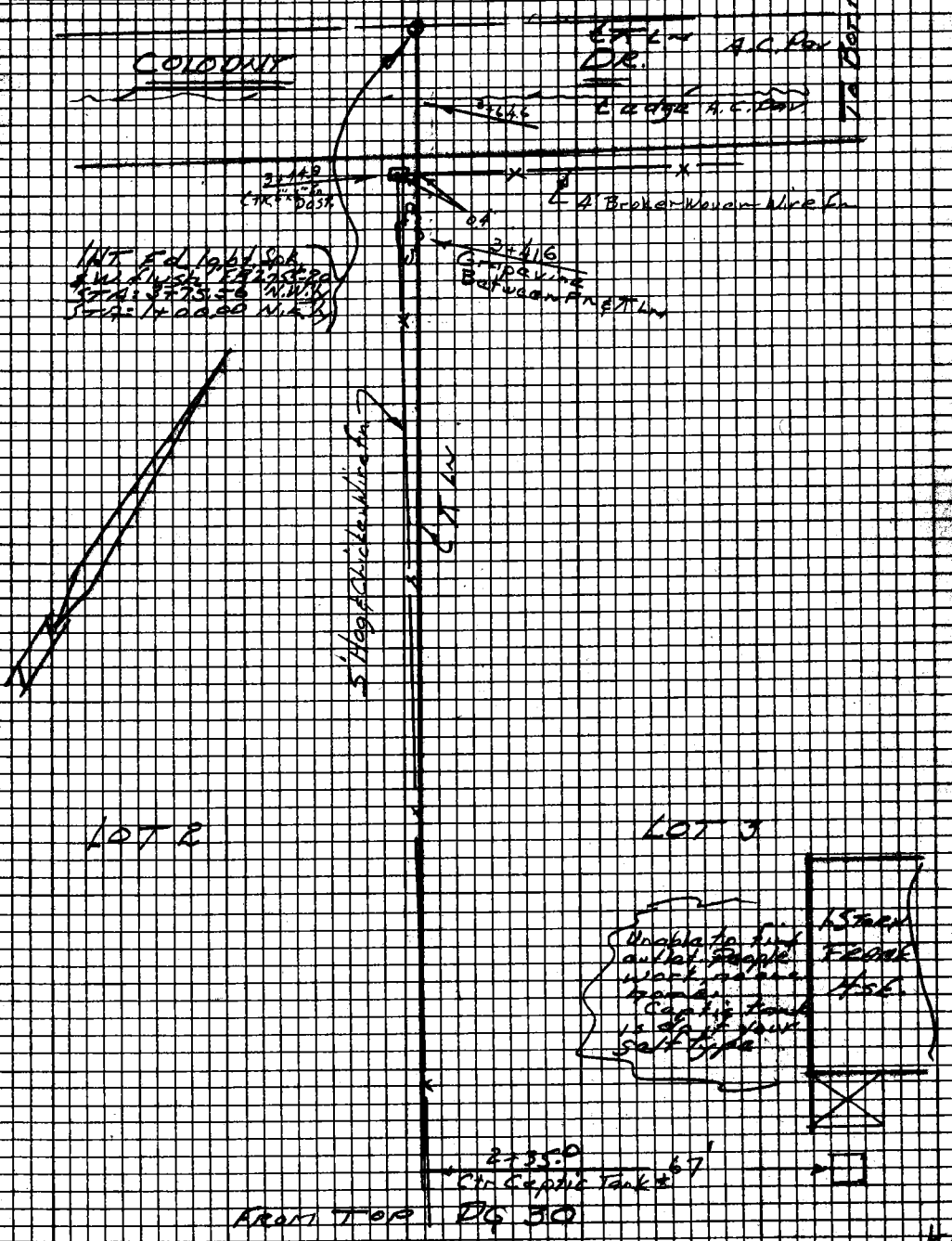

Note: Any Additions or Changes on This Sheet Must be Made or Circled in Red Ink With Date and Name of Person Making Change.

Do not extend this side of this line.

PLEASE RETURN TO
LOS ANGELES COUNTY ENGINEER
403 Los Angeles County Engineering Bldg.

To Bot Pg 33

From Upper Rt Pg 31

PLEASE RETURN TO
LOS ANGELES COUNTY ENGINEER
403 Los Angeles County Engineering Bldg.
Do not extend this side of this line.
Note: Any Additions or Changes on This Sheet Must be Made or Circled in Red Ink With Date and Name of Person Making Change.

Map No.
Office Work
Checked
Date

Surveyed by
Indexed G. J. GALLI



From Top Pg 32

Please return to
LOS ANGELES COUNTY ENGINEER
403 Los Angeles County Engineering Bldg.

Do not exceed this size of this line.

Note: Any additions or changes on this sheet must be made on Change or Add Tak With Date and Name of Person Making Change.

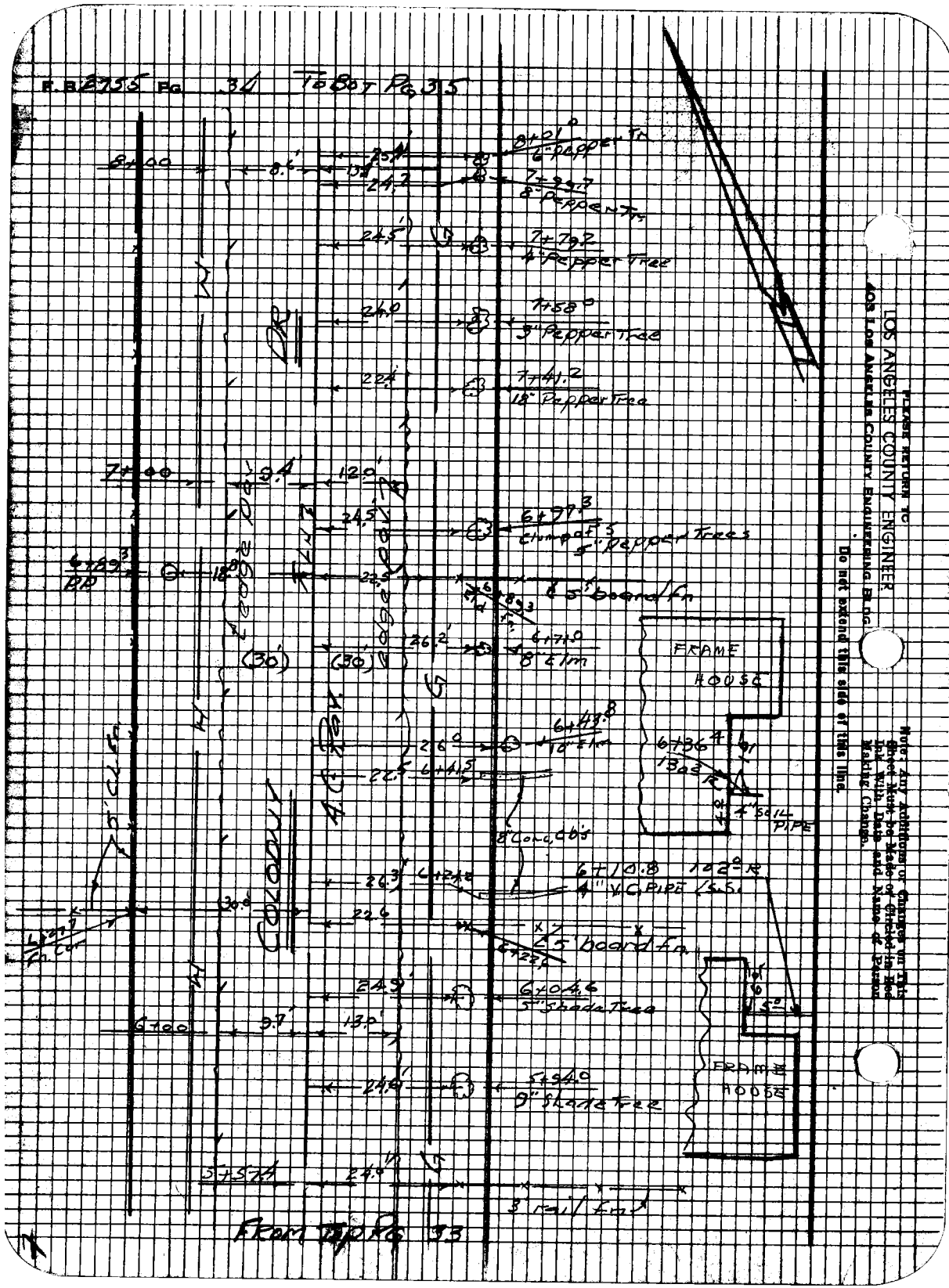
F.B. 2755 Pg. 34 To Bot Pg 35
8+00
8.6'
13.4'
25.4'
24.2'
8+01.0
6" Pepper Tr.
7+99.7
8" Pepper Tr.
24.5'
7+79.2
4" Pepper Tree
24.0'
7+58.0
3" Pepper Tree
22.4'
7+41.2
18" Pepper Tree
7+00
9.4'
12.0'
24.5'
6+97.3
Clump of 5
5" Pepper Trees
6+89.3
BP
18.8'
22.5'
5' board fn
6+89.3
26.2'
6+71.0
8" Elm
(30')
(30')
FRAME HOUSE
6+43.8
10" Elm
26.0'
22.5'
6+41.5
6+36.4
130.3 R
4" Soil Pipe
8" Conc. Cb's
6+10.8
102.0 R
4" V.C. Pipe (S.S.)
26.3'
6+24.2
30.0'
22.6'
5' board fn.
6+22.6
24.9'
6+04.6
5" Shade Tree
6+00
9.7'
13.0'
24.6'
5+94.0
9" Shade Tree
FRAME HOUSE
5+57.4
24.0'
3' rail fn.
From Top Pg 33
Please return to
LOS ANGELES COUNTY ENGINEER
403 Los Angeles County Engineering Bldg.
Do not extend this side of this line.
Note: Any Additions or Changes on This Sheet Must be Made or Circled in Red Ink With Data and Name of Person Making Change.

Note Book No.
Map No.
Office Work
Checked
Date

Surveyed by
Notes by
Indexed



Note: Any Additions or Changes on this Sheet Must be Made in Colored Ink with Date and Name of Person Making Change.

Do not extend this side of this line

PLEASE RETURN TO
LOS ANGELES COUNTY ENGINEER
408 LOS ANGELES COUNTY ENGINEERING BLDG.

PLEASE RETURN TO
LOS ANGELES COUNTY ENGINEER
403 Los Angeles County Engineering Bldg.

Note: Any Additions or Changes on This Sheet Must be Made or Circled in Red Ink With Date and Name of Person Making Change.

Do not extend this side of this line.

P.B. 87/35 Pg. 36

Profile No. | Notes Red Date | Plotted Date | Job No. 2415.34 | Division No. 11 | F.B. 2755 Pg. 37

X-Sec. No. | Notes Chkd Date | Checked Date | Survey of COLODNY DR. S.S. | Survey by MANKEY JR Notes TCP/GA Date 10-66 | Map No. | Indexed | Date

J.N. 2415.34

COLODNY DR. S.S.

CROSS SECTIONS

ALONG

LOT LINE COMMON TO LOTS 2 & 3 OF BLOCK 3, TR 8451

AND ALONG

COLODNY DR. N.E.LY FROM SAID LOT LINE

800'±

MANKEY JR
PETERSON T.C.
CARO
CLIFFORD

STATION	B.S.	H.I.	F.S.	ELEV.

NOTE: ANY ADDITIONS OR CHANGES ON THIS SHEET MUST BE MADE OR CIRCLED IN RED INK, WITH DATE AND NAME OF PERSON MAKING CHANGE.

Do not extend notes this side of this line.

PLEASE RETURN TO:
LOS ANGELES COUNTY ENGINEER
403 Los Angeles County Engineering Bldg.

76-L-298 CE 307 2-63

76-L-298 CE 307 2-63

PLEASE RETURN TO
LOS ANGELES COUNTY ENGINEER
403 LOS ANGELES COUNTY ENGINEERING BLDG.

NOTE: ANY ADDITIONS OR CHANGES ON THIS SHEET MUST BE MADE OR CIRCLED IN RED INK, WITH DATE AND NAME OF PERSON MAKING CHANGE

Do not extend notes this side of this line.

STATION	B.S.	H.I.	F.S.	ELEV.	X-SECTIONS ALONG LOT LN.	
BM MF-9				897.86	B.M. MF-9 ELEV. = 897.865 FB. 2755-10 COLODNY DR. & LEWIS RD. AT N. SIDE VENTURA BLVD. BT SPK. IN LEAD NEAR S.E. COR. OF CONC. SLAB TO PEDESTRIAN OVERPASS. 42'± E. OF LEWIS RD ℄ & 5'± W. OF COLODNY DR ℄ & 15' N. OF VENTURA BLVD. R.W.L.	
					LT & SO.	⊼ = LOT LN. RT & NO.
T.P.				896.39		
1+00				890.3		⊼
"				892.4		5' TOP BANK
"				892.6		54' TOP BANK
"				890.6		56.3' EDGE OF CREEK
"				892.3	2.0' TOP BANK	
"				891.7	26.0 TOP BANK	
"				889.2	28.0 EDGE OF CREEK	
1+17				889.8		⊼ & EDGE OF CREEKBED
1+25				889.3		⊼
"				890.4		61.0 W. EDGE OF CREEK
"				896.9		68.0 TOP OF BANK
"				889.7	29' W EDGE OF CREEK	
"				892.7	52	
1+34.5				889.7	7	

F.B. 2755 Pg. 38
Job No. 2415.34 Division No. 11 Notes Red Plotted Profile
Survey of COLODNY DR. S.S. Date Date No.
Survey by MANKEY JR. Notes ETMJR & T.C.P. Notes Chkd. Checked X-Sec.
Indexed Date Date No.

76-L-298 CE 307 2-63

PLEASE RETURN TO
LOS ANGELES COUNTY ENGINEER
403 LOS ANGELES COUNTY ENGINEERING BLDG.

NOTE: ANY ADDITIONS OR CHANGES ON THIS SHEET MUST BE MADE OR CIRCLED IN RED INK, WITH DATE AND NAME OF PERSON MAKING CHANGE.

Do not extend notes this side of this line.

Profile Notes Red ____ Plotted ____ Job No. 34-15: 34 Division No. ____
No. X-Sec. Date ____ Date ____ Survey of COLODNY DR. S.S. ____
No. ____ Date ____ Checked ____ Date ____ Map No. ____ Indexed E. J. GALL Date ____
Notes Chkd. ____ Survey by Baker/Nowell Date 12-66
F.B. 2755 Pg. 39

STATION	B. S.	H. I.	F. S.	ELEV.	X-SEC. ALONG LOT LINE
					LEFT of SOUTH — X = LOT LINE — RT. of NORTH
1+40 ±	S.S. J.C.	Rim El.		897.67	3½ ± AVG. rim in N. / rim in W.
Invert on	15" Out to	So.		883.42'	897.67' / 897.67
"	"	" stub in on	No.	883.58'	1300 Rim El. / 12.84 / 12.67'
"	"	8" stub "	W.	884.33'	1.25 Rim to Invert / 1.25 / .67'
					883.42 Size R.C.P. / 883.58 / 884.33
1+42 ±				889.7	X
"				890.2	36 ± EDGE OF CREEK
"				896.9	49 ± TOP OF BANK
1+46 ±				895.7	3 ± TOP OF BANK
1+47 ±				890.6	23 ± EDGE OF CREEK
1+56 ±				896.7	23 ± TOP OF BANK
1+56 ±				896.7	X TOP OF BANK
2+00				897.3	X
"				897.0	10' DIRT
"				896.7	10' DIRT
2+35 ±				898.4	(UNABLE TO LOCATE OUTLET) 67 ± GROUND BESIDE SEPTIC TANK
2+50				897.6	X
3+00				898.9	X
"				898.9	19' DIRT
"				898.6	10' DIRT

76-L-298 CE 307 2-63

PLEASE RETURN TO
LOS ANGELES COUNTY ENGINEER
403 Los Angeles County Engineering Bldg.

NOTE: ANY ADDITIONS OR CHANGES ON THIS SHEET MUST BE MADE OR CIRCLED IN RED INK, WITH DATE AND NAME OF PERSON MAKING CHANGE

Do not extend notes this side of this line.

F.B. 2755 Pg. 40 | Job No. 2415.34 | Division No. 11 | Notes Red ____ Plotted ____ Profile ____
Survey of Colodny Dr. S.S. | Date ____ Date ____ No. ____ X-Sec. ____
Survey by MANKEY J.R. Notes T.G.P. | Notes Chkd. ____ Checked ____ No. ____
Indexed G.J. GALLI Date ____ Date ____ Date ____

STATION	B.S.	H.I.	F.S.	ELEV.	X SECTIONS ALONG LOT LINE	
					Lt ℄ SOUTH	Rt ℄ NORTH = Lot Line
T.P.				897.36		
3+45 ±				902.5		T
				903.5		10' DIRT
				902.0	10' DIRT	
T.P.				902.56		
3+58				905.6		T
3+64.6				906.59		T EDGE OF PVM'T
				907.04		10' " " "
				906.15	10' EDGE OF PAV.	
3+75.56				906.96		T ℄ INT OF COLODNY
				910.20	B.M. M-F 7 ELEV.	FB. 2755 - 10
B.M. M-F 7				910.18	COLODNY DR. (W. SIDE) 250'± N. OF LEWIS RD. LARGE BT. SPK. IN E. SIDE P.P. # 5.78168H	
					X SECTIONS N.E.LY ALONG COLODNY DR FROM LOT LINE BETWEEN LOTS 2 & 3 BLOCK 3 TR 8451	
					X SECTIONS N.E'LY ALONG COLODNY DR.	
					LEFT ℄ WEST	T RT ℄ EAST (X's in Colodny Dr)
0+50				904.24		T
1+00				906.96		T
"				906.59		11' EDGE OF PVM'T
"				905.5		18' BRK
				902.6		30' P/L
				906.81	12' EDGE OF PVM'T	

76-L-298 CE 307 2-63

PLEASE RETURN TO
LOS ANGELES COUNTY ENGINEER
403 LOS ANGELES COUNTY ENGINEERING BLDG.

NOTE: ANY ADDITIONS OR CHANGES ON THIS SHEET MUST BE MADE OR CIRCLED IN RED INK, WITH DATE AND NAME OF PERSON MAKING CHANGE.

Do not extend notes this side of this line.

STATION	B. S.	H. I.	F. S.	ELEV.	X-SEC N.E.'LY ALONG COLODNY DR. LT. & WEST	⊼ = ⊼ LN IN COLODNY DR. RTG EAST
1+00				909 8	30' P/L	
2+00				911 27		⊼
"				910 11		11.6 EDGE OF PVMT
"				908 1		30' P/L
				911 51	5.0 PVMT CROWN	
				911 27	12.5 EDGE OF PVMT	
				911 1	12.8 F/L	
				912 9	30.0 P/L	
2+82.0				900 4		151.5 TOP 4" CI. PIPE (4" SEWER OUTLET T.O.E.) (I.P. half exposed)
3+00				911 89		⊼
				910 67		10.9 EDGE OF PVMT
				909 4		18.0 DIRT F/L
				909 0		30.0 P/L
				912 25	5.0 PVMT CROWN	
				912 04	12.0 EDGE OF PVMT	
				911 8	12.4 DIRT F/L	
				913 7	30.0 P/L	
T.P.				911 89		

Profile No. X-Sec. Notes Red. Date. Notes Chkd. Date. Plotted Date. Checked Date. Job No. 2415.34 Division No. 11 Survey of COLODNY DR. S.S. Survey by MANKEY Notes T.C.P. Date 10-66 Map No. Indexed C. J. GAL Date.

F.B. 2755 Pg. 41

76-L-298 CE 307 2-63

PLEASE RETURN TO
LOS ANGELES COUNTY ENGINEER
403 LOS ANGELES COUNTY ENGINEERING BLDG.

NOTE: ANY ADDITIONS OR CHANGES ON THIS SHEET MUST BE MADE OR CIRCLED IN RED INK, WITH DATE AND NAME OF PERSON MAKING CHANGE

Do not extend notes this side of this line.

STATION	B.S.	H.I.	F.S.	ELEV.	X-SEC. N.E.'LY ALONG	COLODNY DR.
					LT. & WEST	⊼ ⊼ LN IN COLODNY DR RT. & EAST
3+00				9174	100'	
"				9231	200'	
4+00				91408		⊼
"				91305		10^{2} EDGE OF PVMT
"				9124		15^{5} DIRT F/L
"				9124		30^{0} P/L
"				9074		100'
"				9033		⊼ HAND LEVEL 150'
"				9013		200'
				9003		⊼ 300'
"				91431	5^{0} PVMT CROWN	
"				91403	10^{5} EDGE OF PVMT	
"				9154	30^{0} P/L	
T.P.				91464		
4+81^{0}				91067		82^{0} TOP OF 4" C.I. PIPE
5+00				91681		⊼
				91567		11^{3} EDGE OF PVMT
				9153		14^{0} DIRT F/L
				9151		30^{0} P/L
				91700	3^{5} PVMT CROWN	

F.B. 2755 Pg. 42 Job No. 2415.34 Division No. 11 Notes Red ____ Plotted ____ Profile ____
Survey of COLODNY DR. S.S. Date ____ Date ____ No. ____
Survey by MANKEY JR. Notes T.C.P. Notes Chkd. ____ Checked ____ X-Sec. ____
Indexed C. J. GALLI Date ____ Date ____ Date ____ No. ____

76-L-298 CE 307 2-63

PLEASE RETURN TO
LOS ANGELES COUNTY ENGINEER
403 LOS ANGELES COUNTY ENGINEERING BLDG.

NOTE: ANY ADDITIONS OR CHANGES ON THIS SHEET MUST BE MADE OR CIRCLED IN RED INK, WITH DATE AND NAME OF PERSON MAKING CHANGE.

Do not extend notes this side of this line.

STATION	B. S.	H. I.	F. S.	ELEV.	X-SEC. N.E'LY ALONG COLODNY DR	
					LT & WEST	✗ = TLN IN COLODNY DR RT. & EAST
5+00				916 60	10² EDGE OF PVMT	
"				917 8	30° P/L	
6+00				919 85		✗
"				919 00		13° EDGE OF PVM'T
"				918 6		16° DIRT F/L
"				918 3		30° P/L
				919 98	3° PVM'T CROWN	
				919 72	9⁷ EDGE OF PVM'T	
				921 1	30° P/L	
6+10⁸				915 17		102° TOP OF 4" V.C.P.
6+36⁴				914 60		130² TOP OF 4" SOIL PIPE
T.P.				922 72		
7+00				923 77		✗
"				922 83		12° EDGE OF PVMT.
"				922 1		30° P/L
"				918 9		100'
"				913 0		225' TOP OF BANK TO CREEK BED

Profile No. X-Sec. Notes Red Date Plotted Date Job No. 24 15 34 Division No. 11 Survey of COLODNY DR S.S. Survey by MANKEY JR Notes T.C.P. Date 10-66 Map No. Indexed C. J. GALLI Date

F.B. 2755 Pg. 43

76-L-298 CE 307 2-63

PLEASE RETURN TO
LOS ANGELES COUNTY ENGINEER
403 LOS ANGELES COUNTY ENGINEERING BLDG.

NOTE: ANY ADDITIONS OR CHANGES ON THIS SHEET MUST BE MADE OR CIRCLED IN RED INK, WITH DATE AND NAME OF PERSON MAKING CHANGE

Do not extend notes this side of this line. M-F "S 9.32.18

STATION	B.S.	H.I.	F.S.	ELEV.	X-SEC. NE'LY ALONG COLODNY DR	
7+00					LT. & WEST	⊼ LN IN COLODNY DR RT & EAST
"				923.83	2.3 PVM'T CROWN	
"				923.52	9.4 EDGE OF PVMT	
"				925.4	30.0 P/L	
"				928.6	100'	
"				931.1	150'	
"				932.6	200'	
T.P.				926.85		
8+00				928.70		
"				928.57		13.4 EDGE OF PVMT
"				927.4		30' P/L
"				928.78	2.0 PVM'T CROWN	
"				928.25	8.6 EDGE OF PVM'T	
"				928.3	10.8 F/L	
"				930.0	30.0 P/L	
8+50				931.11		
9+00				931.95		
				930.70		14.0 EDGE OF PVM'T
				930.6		30.0 P/L
				931.60	8.7 EDGE OF PVM'T	
				933.2	30	

F.B. 2755 Pg. 44 | Job No. 2415.34 | Division No. 11 | Notes Red. | Plotted | Profile
Survey of COLODNY DR. S.S. | Date | Date | No.
Survey by MANKEY JR. | Notes T.C.P. | Notes Chkd. | Checked | X-Sec.
Indexed G. J. GALLI | Date | Date | Date | No.

76-L-298 CE 307 2-63

PLEASE RETURN TO
LOS ANGELES COUNTY ENGINEER
403 LOS ANGELES COUNTY ENGINEERING BLDG.

NOTE: ANY ADDITIONS OR CHANGES ON THIS SHEET MUST BE MADE OR CIRCLED IN RED INK, WITH DATE AND NAME OF PERSON MAKING CHANGE.

Do not extend notes this side of this line.

STATION	B. S.	H. I.	F. S.	ELEV.	X-SEC. N.E.'LY ALONG COLODNY DR.	
					LT. & WEST	⊼ = TLW IN COLODNY DR RT. & EAST
9+10 4				92705		79 5 TOP OF 4" C.I. PIPE S.S.
9+25				93129		⊼
9+50				92990		⊼
B.M. M-F #5				93220	B.M. M-F #5 ELEV. COLODNY DR (W. SIDE) LG. BT. SPK IN E. SIDE. P.P. # 506 701 H	F.B. 2755-9 428'± SO. OF DRIVER AVE.

Profile No. ____ Date ____ Notes Red ____ Plotted ____ Date ____ Job No. 2415.34 Division No. 11 Survey of COLODNY DR. S.S. Survey by MANKEY Notes T.C.P. Date 10-66 Map No. ____ Indexed C. J. GALL Date ____

F.B. 2755 Pg. 45

Bk. 2755 Pg. 46

Job No. _____ Division No. _____ Notes Red _____ Plotted _____ Profile

Survey of _____ Date _____ Date _____ No. _____

Survey by _____ Notes _____ Notes Chkd. _____ Checked _____ X-Sec.

Indexed _____ Date _____ Date _____ Date _____ No. _____

STATION	B.S.	H.I.	F.S.	ELEV.

75-L-298 CE 307 2-63

PLEASE RETURN TO

LOS ANGELES COUNTY ENGINEER

403 Los Angeles County Engineering Bldg.

Do not extend notes this side of this line.

NOTE: ANY ADDITIONS OR CHANGES ON THIS SHEET MUST BE MADE OR CIRCLED IN RED INK, WITH DATE AND NAME OF PERSON MAKING CHANGE

PWFB 1606

494

Notes Ck'd by H. HOLMAN	Survey of AGOURA AREA E	F.B. 2755 Pg. 51
Map No.	J.N. 0303.00 Tape 109 Std 54 °F	
Office Work	Surveyed by J.P. MENNE	
Checked	Notes B.R. JACKSON Date 5/68	
Date	Indexed C.J. GALLI Nov. 10 68	

"LAURA LA PLANTE"

SANITARY SEWER DISTRICT

J.N. 0303.00

REF:

FB 3150

TRACT 8793

PARTY

J.P. MENNE

B.R. JACKSON

R.J. RODRIGUEZ

T. OHASHI

Note: Any Additions or Changes on this Sheet Must be Made or Circled in Red Ink With Date and Name of Person Making Change

PLEASE RETURN TO
LOS ANGELES COUNTY ENGINEER
403 LOS ANGELES COUNTY ENGINEERING BLDG.

Do not extend this side of this line.

76P3098 CK #310 5-68

PLEASE RETURN TO
LOS ANGELES COUNTY ENGINEER
403 LOS ANGELES COUNTY ENGINEERING BLDG.

Note: Any Additions or Changes on this Sheet Must be Made or Circled in Red Ink With Date and Name of Person Making Change

Do not extend this side of this line.

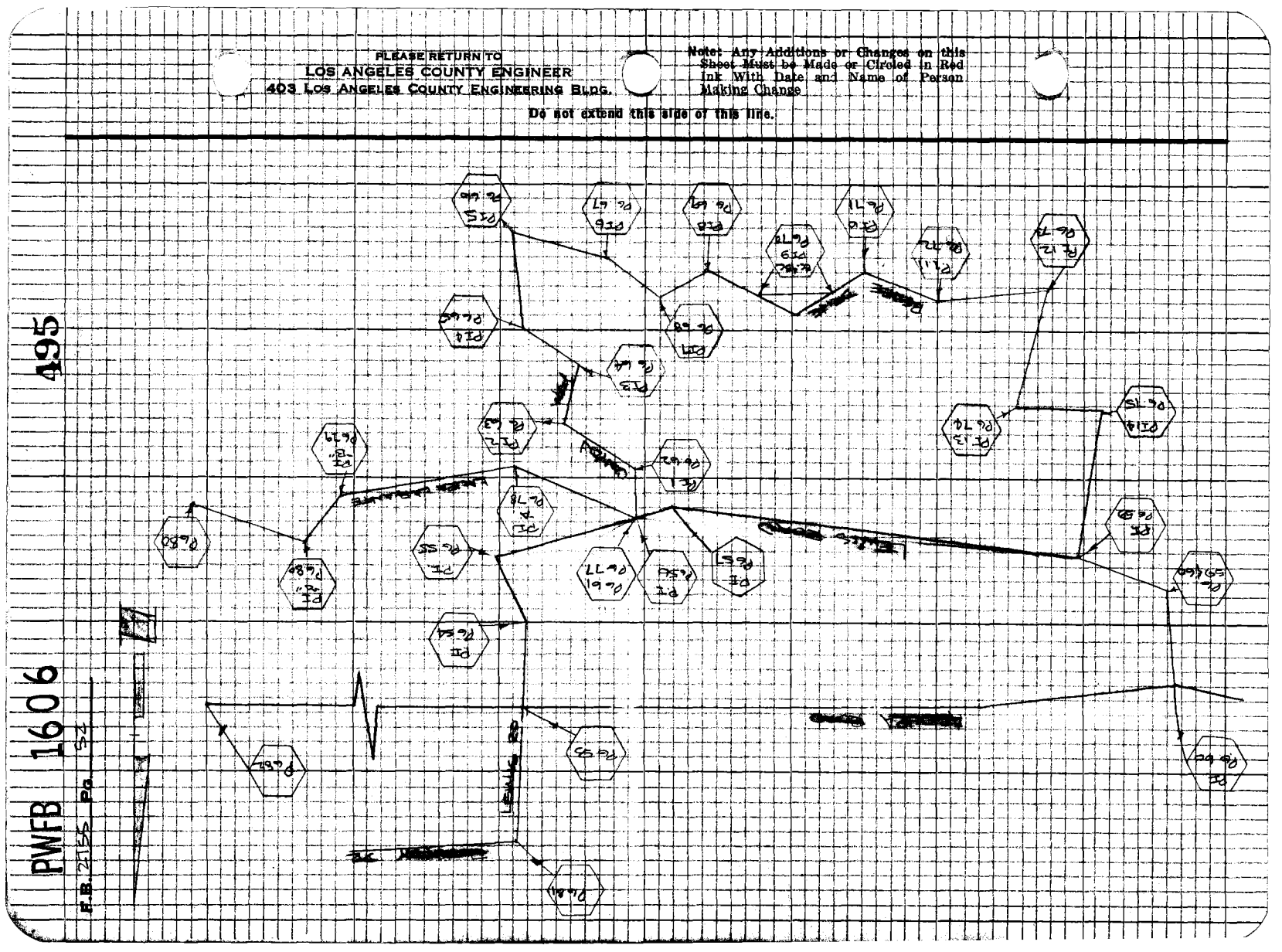

PWFB 1606 496, 497, 498, 499

Notes Ck'd by: H. HOLMAN	Survey of AGOURA AREA ℄
Map No.	JN 0303-00 Tape 234 Std 68°F
Office Work	Surveyed by J.P. MENNE
Checked	Notes J.P.M. Date 4-22-68
Date	Indexed C.J. GALLI

F.B. 2755 Pg. 53

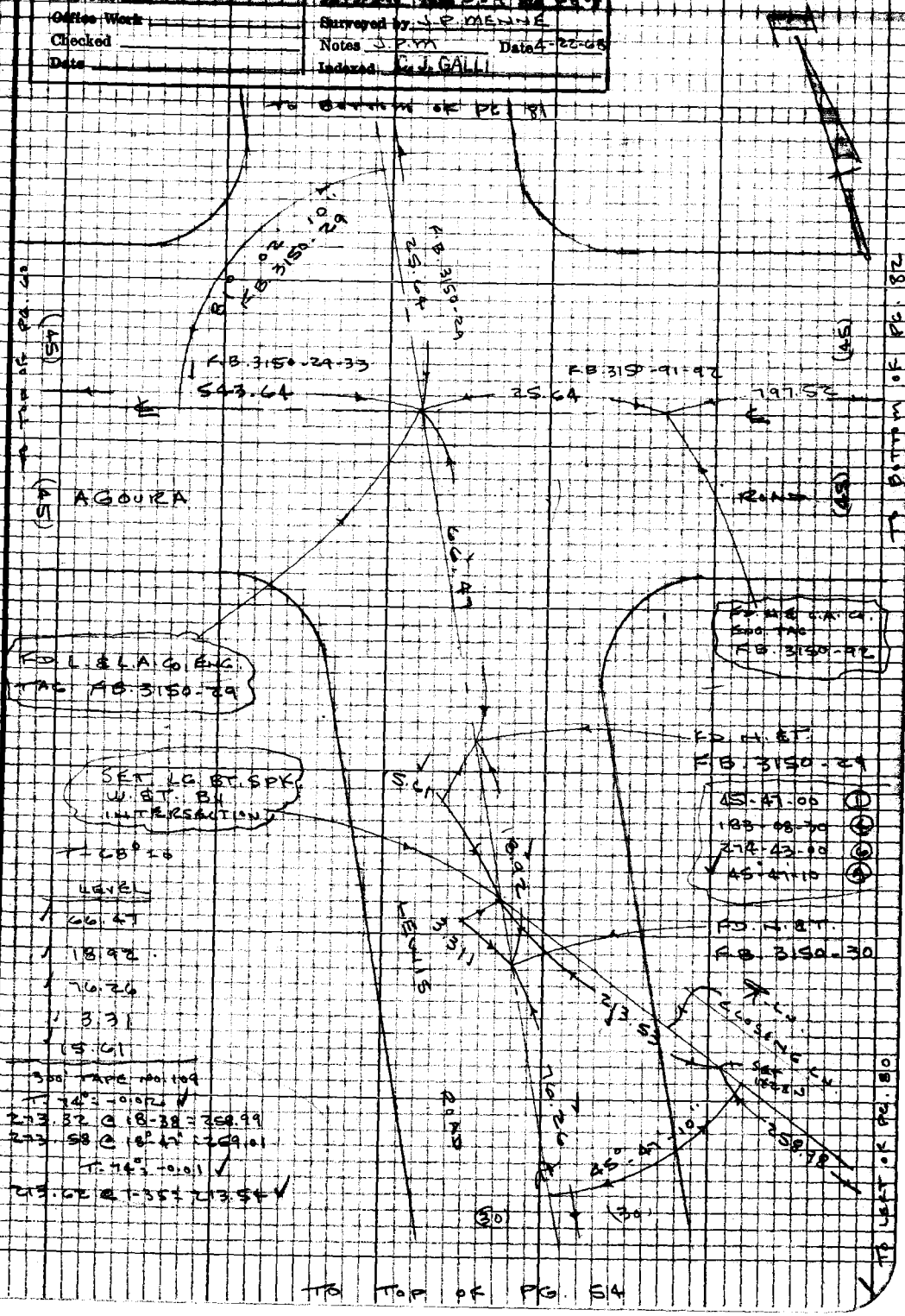

W.S. 90, B-2

Note: Any Additions or Changes on this Sheet Must be Made or Circled in Red Ink With Date and Name of Person Making Change

Do not extend this side of this line.

PLEASE RETURN TO
LOS ANGELES COUNTY ENGINEER
403 LOS ANGELES COUNTY ENGINEERING BLDG.

76P3098 CE #310 5-68

PWFB 1606

F.B. ~~2755~~ Pg. ~~54~~

To Bottom of Pg. 53

500 / 501

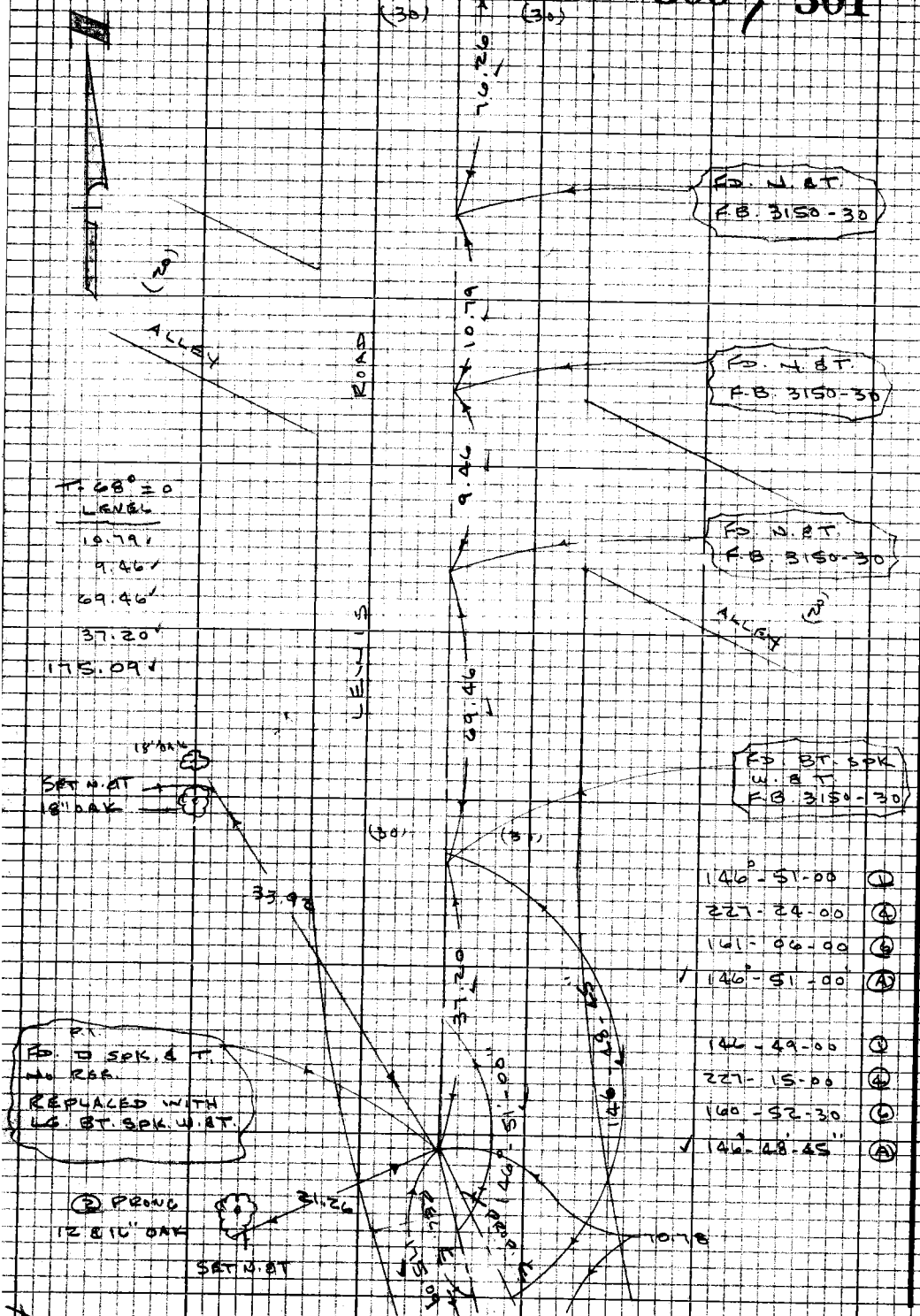

To Top of Pg. 55

PLEASE RETURN TO
LOS ANGELES COUNTY ENGINEER
403 LOS ANGELES COUNTY ENGINEERING BLDG.

Do not extend this side of this line.

Note: Any Additions or Changes on this Sheet Must be Made or Circled in Red Ink With Date and Name of Person Making Change

PWFB 1606 502 / 503

Notes Ck'd by H. HOLMAN	Survey of AGOURA AREA ℄
Map No.	IN 0303.00 Tare 234 Std 68 °F
Office Work	Surveyed by J.P. MENNE
Checked	Notes J.P.M. Date 4-22-68
Date	Indexed C.J. GALLI

F.B. ~~2755~~ Pg. ~~55~~

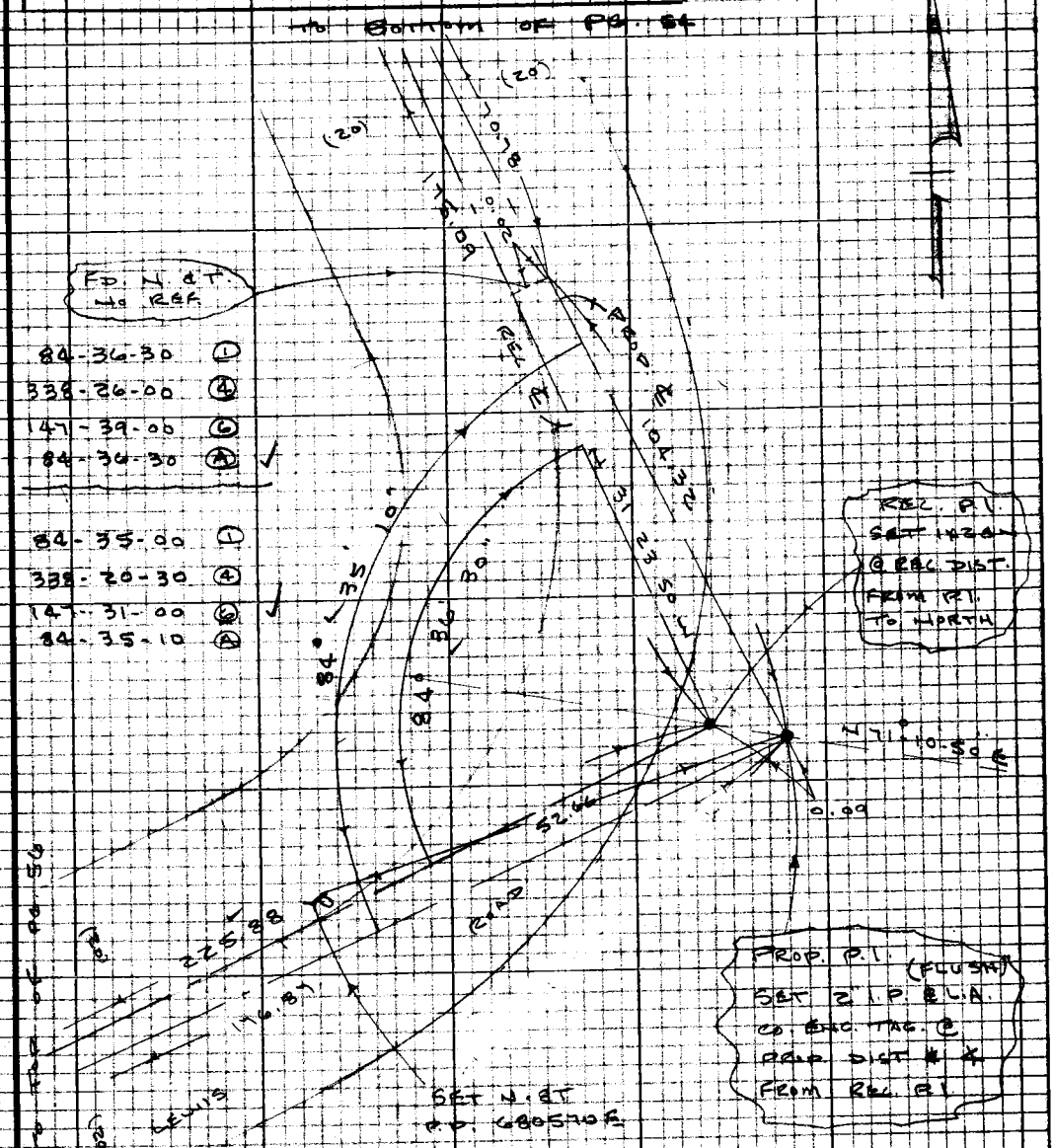

T-72° = 0
69.96 @ 4-07 = 69.78 ✓
107.00 LEV = 107.00 ✓
176.78 ✓
49.10 LEV = 49.10 ✓
225.88 ✓

69.87
107.00
176.87 ✓

T-86° = +0.01
70.00 @ 4°-27' = 69.86
T-68° = 0 ✓
107.00 ✓

Note: Any Additions or Changes on this Sheet Must be Made or Circled in Red Ink With Date and Name of Person Making Change

Do not extend this side of this line.

PLEASE RETURN TO
LOS ANGELES COUNTY ENGINEER
403 LOS ANGELES COUNTY ENGINEERING BLDG.

76P3098 CE #310 5-66

PWFB 1606 504

F.B. 2465 Pg. 30

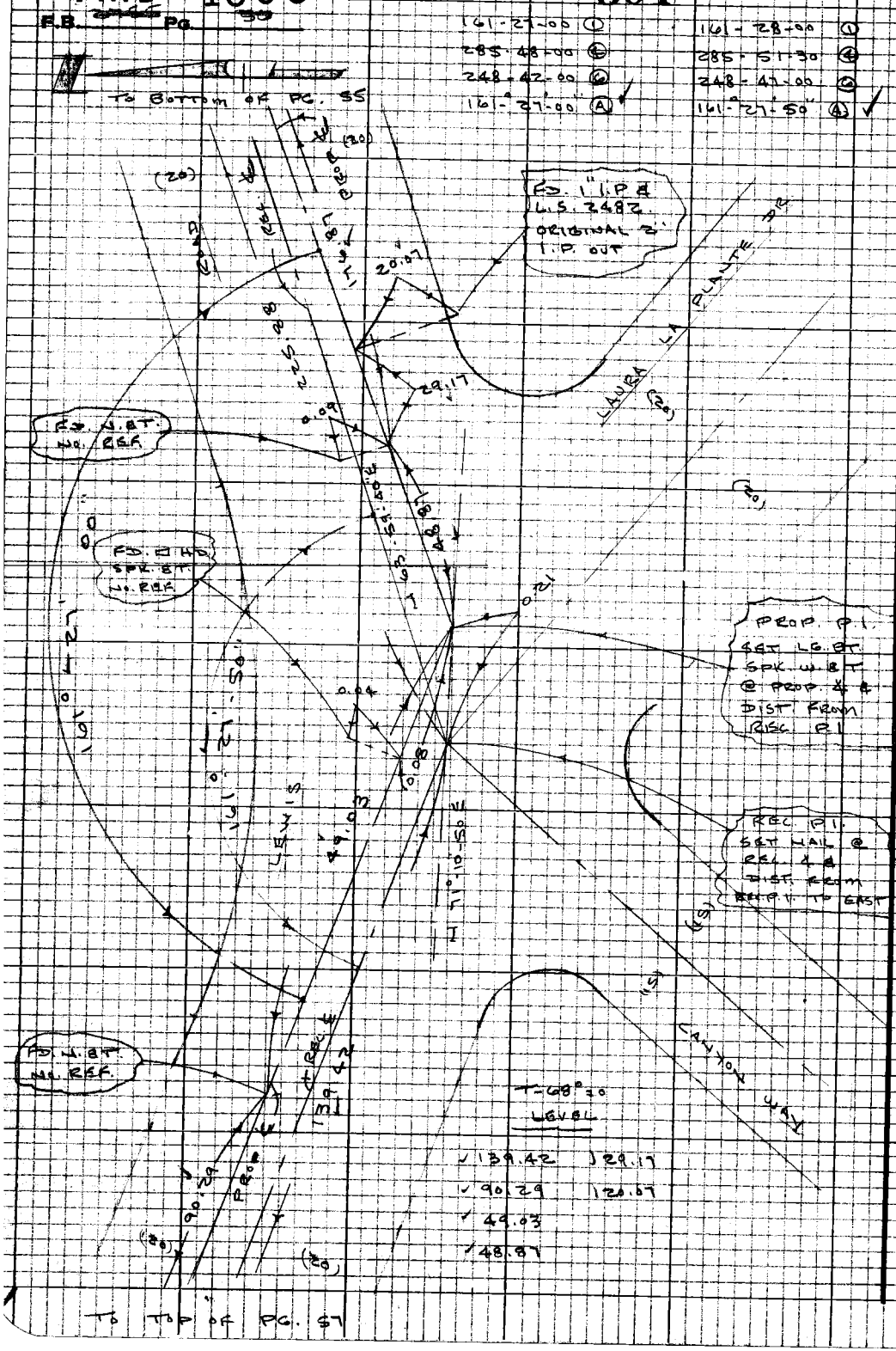

W.S. 90, B-2

PLEASE RETURN TO
LOS ANGELES COUNTY ENGINEER
403 LOS ANGELES COUNTY ENGINEERING BLDG.

Do not extend this side of this line.

Note: Any Additions or Changes on this Sheet Must be Made or Circled in Red Ink With Date and Name of Person Making Change

PWFB 1606 505

Notes Ck'd by H. HOLMAN	Survey of AGOURA AREA E	F.B. 2795 Pg. 57
Map No.	JN 0303.00 Tape 234 Std 68 °F	
Office Work	Surveyed by J.D. MENNE	
Checked	Notes J.P.M. Date 4-23-68	
Date	Indexed [illegible] GALL	

W.S. 90, B-2

Note: Any Additions or Changes on this Sheet Must be Made or Circled in Red Ink With Date and Name of Person Making Change

Do not extend this side of this line.

PLEASE RETURN TO
LOS ANGELES COUNTY ENGINEER
403 LOS ANGELES COUNTY ENGINEERING BLDG.

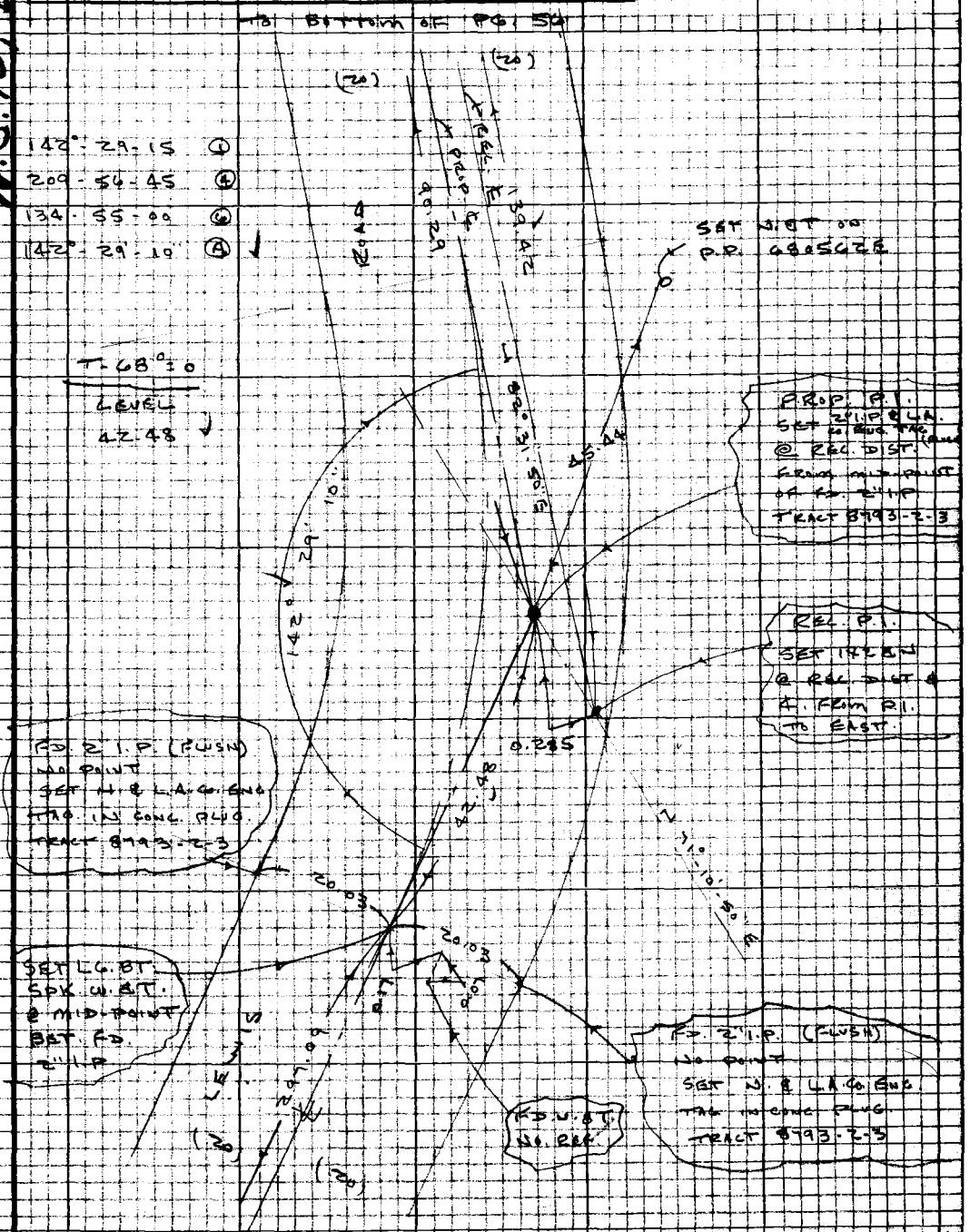

PWFB 1606

F.B. 3155 Pg. 58

TO BOTTOM OF PG. 57

506



LOT 11

19.95

FD. 2x2 &
R.C.E. 13425

LOT 12

ROAD

NOTE
2x2's WERE SET
RECENTLY ON LOTS
IN THIS TRACT

13

2x2

20.00

297.00

14

15

16

SET NAIL

17

2x2

19.90

@ T-84°
300' TAPE NO. 109

18

T-78° = -0.01
222.91 @ 6°-12' = 221.61
222.98 @ 6°-19' = 221.63

T-78° = -0.01
298.58 @ 5°-42' = 297.10
298.72 @ 5-57 = 297.11

221.61

LEWIS

TO TOP OF PG. 59

PLEASE RETURN TO
LOS ANGELES COUNTY ENGINEER
403 LOS ANGELES COUNTY ENGINEERING BLDG.

Do not extend this side of this line.

Note: Any Additions or Changes on this Sheet Must be Made or Circled in Red Ink With Date and Name of Person Making Change

PWFB 1606

507

Notes Ck'd by H. HOLMAN	Survey of AGOURA AREA ℄
Map No.	JN 0303.00 Tape 234 Std 68 °F
Office Work	Surveyed by J. P. MENNE
Checked	Notes J. P. M. Date 4-23-68
Date	Indexed [illegible]

F.B. ~~2755~~ Pg. 54

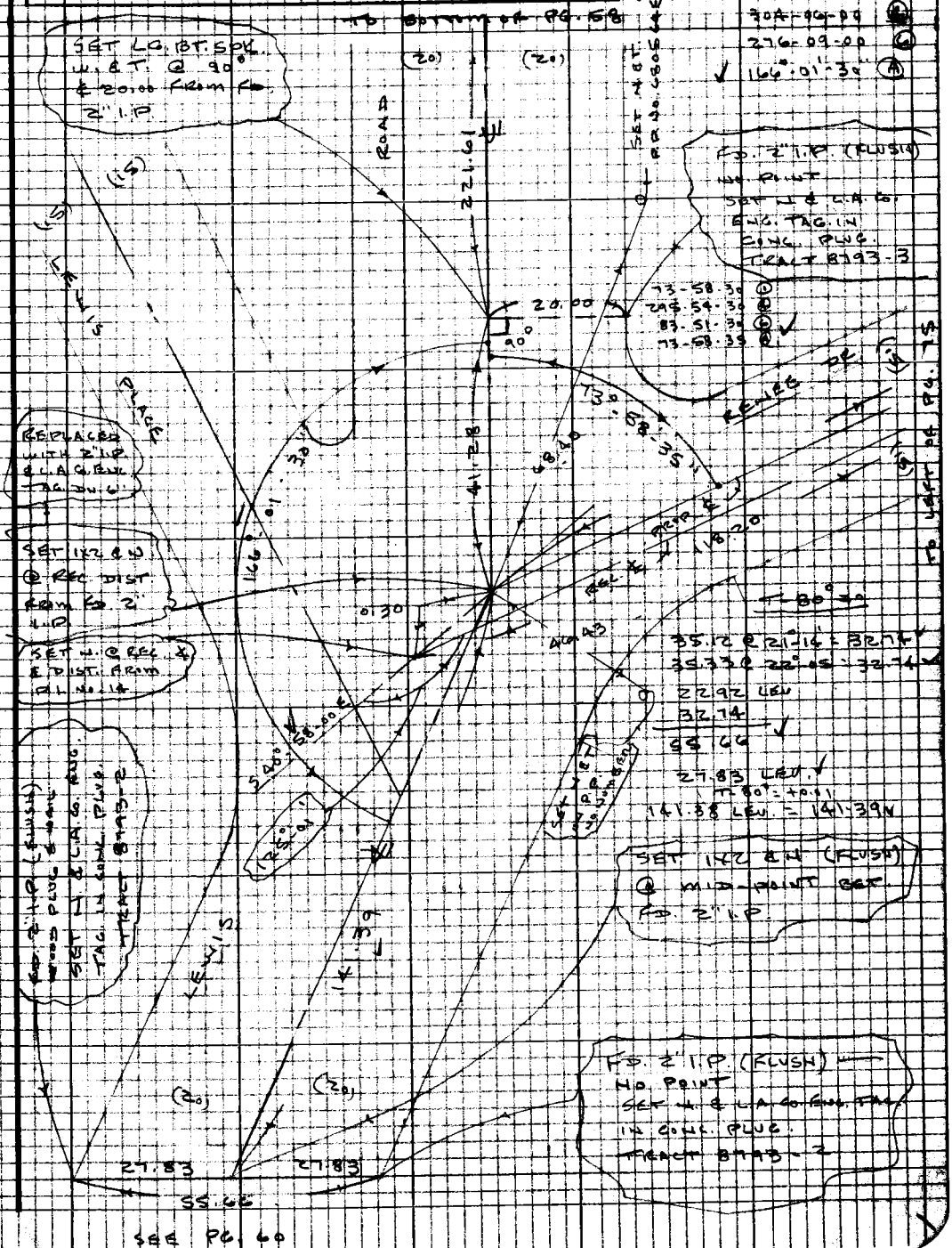

Note: Any Additions or Changes on this Sheet Must be Made or Circled in Red Ink With Date and Name of Person Making Change

W.S. 90, B-2

Do not extend this side of this line.

PLEASE RETURN TO
LOS ANGELES COUNTY ENGINEER
403 LOS ANGELES COUNTY ENGINEERING BLDG.

76P3098 CK #310 8-66

PWFB 1606 508 / 509

F.B. [illegible] Pg. [illegible]

TO TOP LEFT OF PG. 53

80-33-00 ①	45-43-30 ①
322-11-15 ④	182-54-00 ④
123-17-00 ⑥	274-21-00 ⑥
80°-32'-50" Ⓐ	45°-43'-30" Ⓐ

W.S. 90, B-2

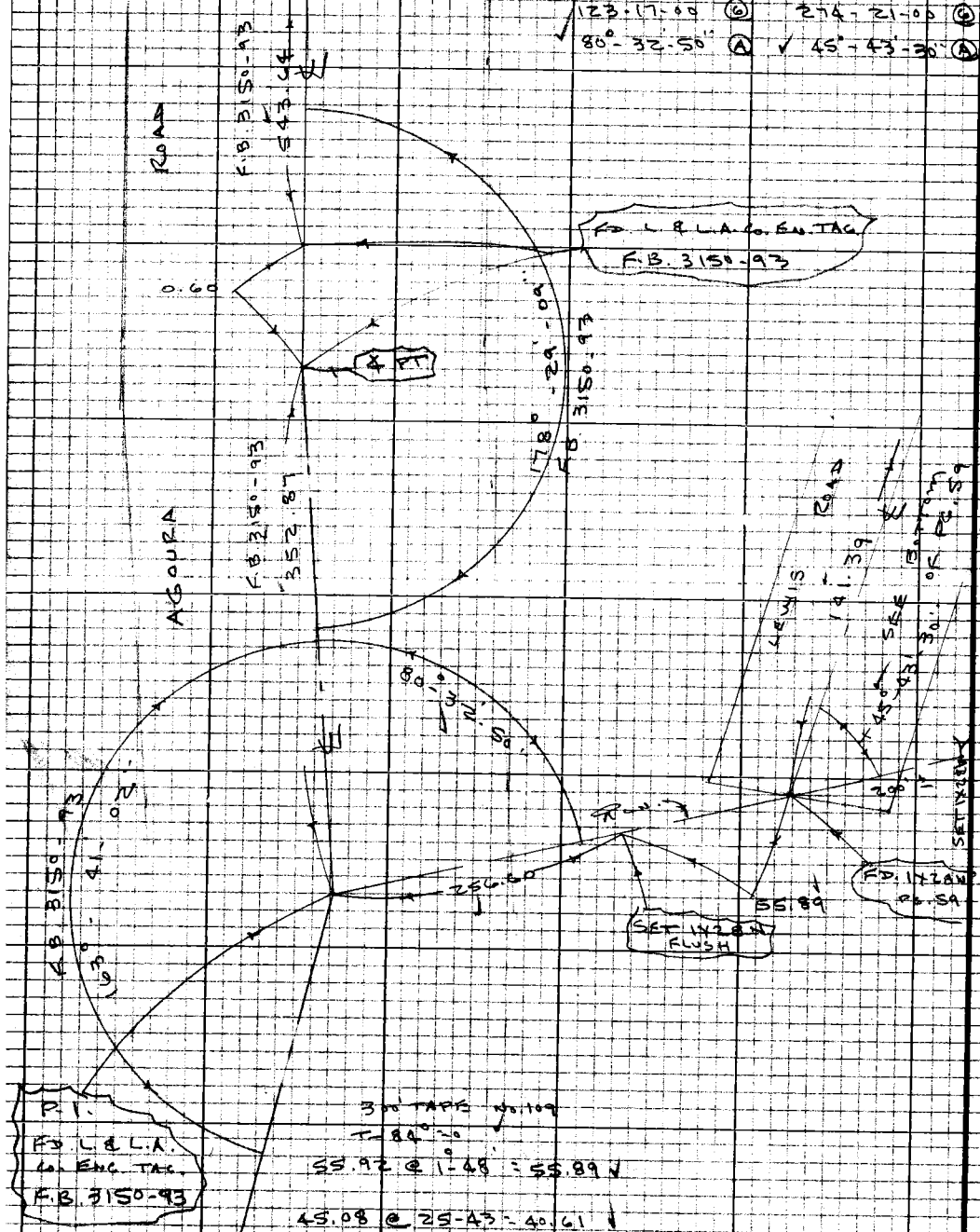

300' TAPE No. 109

T-84° = 0

55.92 @ 1-48 = 55.89

45.08 @ 25-43 = 40.61

45.47 @ 26-43 = 40.62

232.46 @ 21-43 = 215.99

332.72 @ 21-51 = 216.00

40.61
215.99
256.60

PLEASE RETURN TO
LOS ANGELES COUNTY ENGINEER
403 LOS ANGELES COUNTY ENGINEERING BLDG.

Do not extend this side of this line.

Note: Any Additions or Changes on this Sheet Must be Made or Circled in Red Ink With Date and Name of Person Making Change

PWFB 1606 510 / 511

Notes Ck'd by H. HOLMAN
Map No.
Office Work
Checked
Date

Survey of AGOURA AREA ℄
IN 1303.00 Tape 109 Std 24°F
Surveyed by J.P. MENNE
Notes J.P.M. Date 4-25-68
Indexed C.J. GALLI

F.B. 2155 Pg. 61

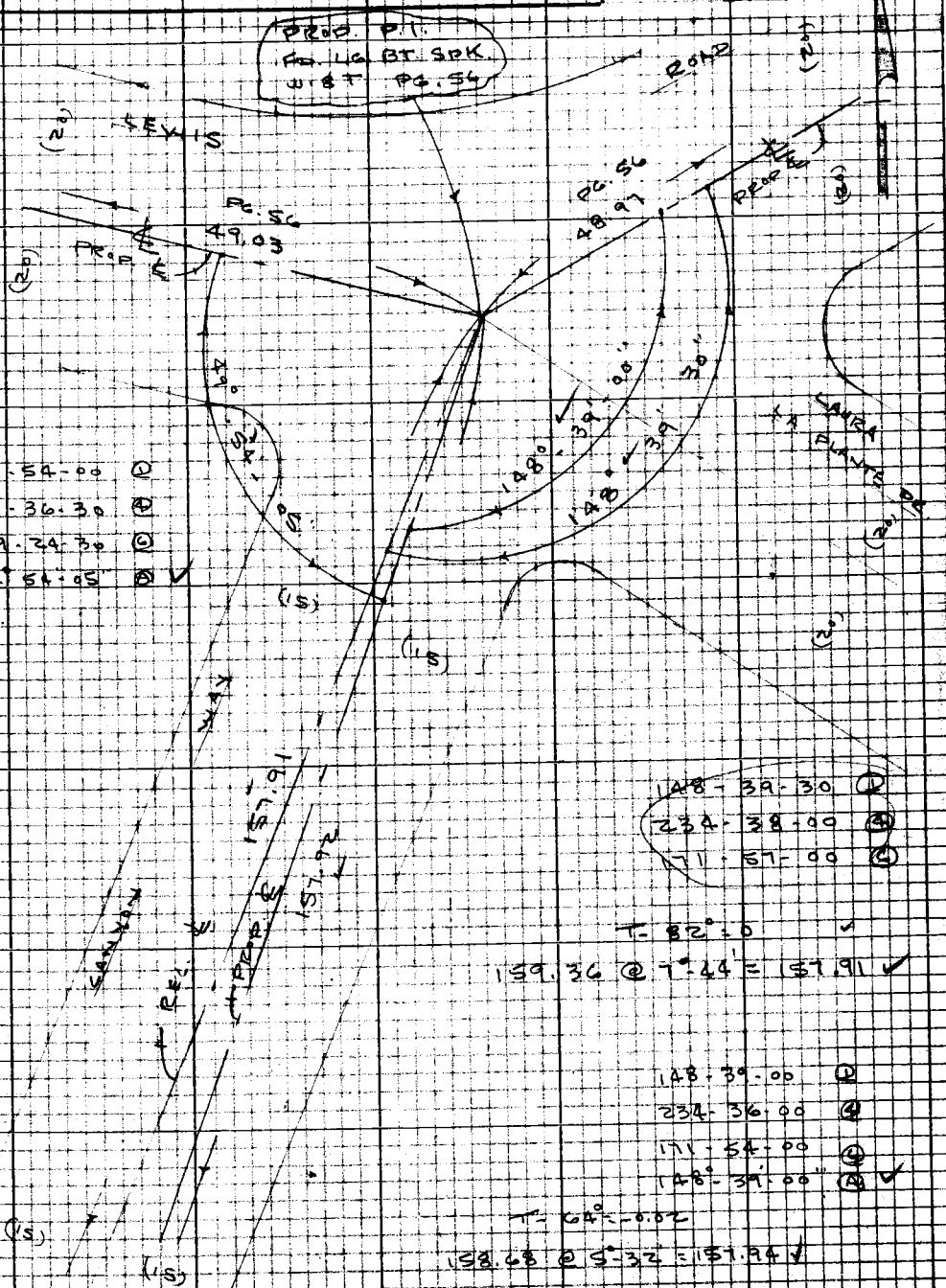

49-54-00 ①
199-36-30 ④
299-24-30 ⑥
49°-54'-05" Ⓐ ✓

148-39-30 ①
234-38-00 ④
171-57-00 ⑥

T-82°=0 ✓
159.36 @ 7°-44' = 157.91 ✓

148-39-00 ①
234-36-00 ④
171-54-00 ⑥
148°-39'-00" Ⓐ ✓

T-64°=-0.02
158.68 @ 5°-32' = 157.94 ✓

To Top of Pg. 62

Note: Any Additions or Changes on this Sheet Must be Made or Circled in Red Ink With Date and Name of Person Making Change

W.S. 90, B-2

Do not extend this side of this line.

PLEASE RETURN TO
LOS ANGELES COUNTY ENGINEER
403 Los Angeles County Engineering Bldg.

76P3098 CK #310 5-66

PWFB 1606

F.B. [illegible] Pg. [illegible]

512

TO BOTTOM OF PG. 61

W.S. 90, B-2

PLEASE RETURN TO
LOS ANGELES COUNTY ENGINEER
403 Los Angeles County Engineering Bldg.
Do not extend this side of this line.
Note: Any Additions or Changes on this Sheet Must be Made or Circled in Red Ink With Date and Name of Person Making Change

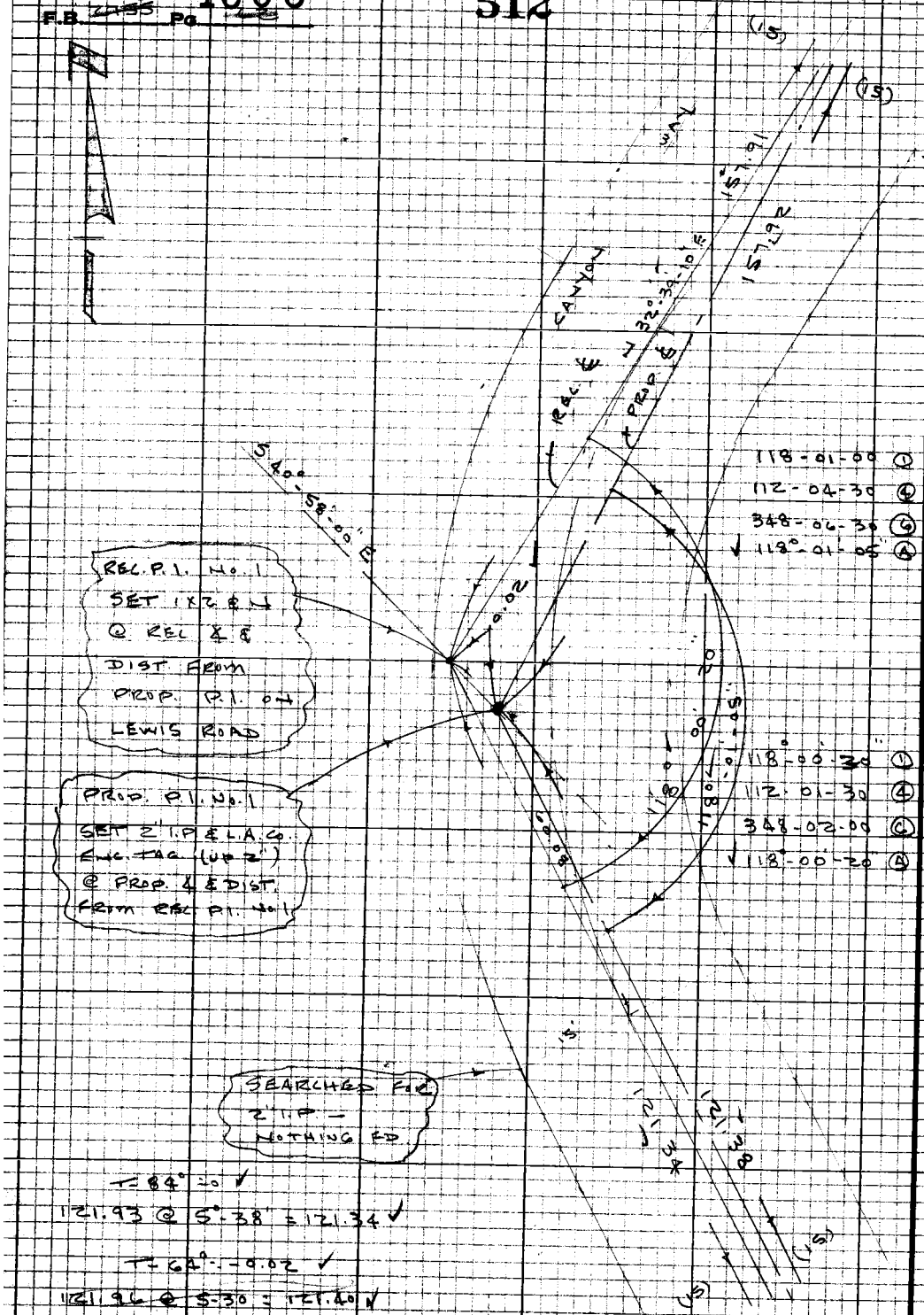

T = 84° = 0 ✓

121.93 @ 5°-38' = 121.34 ✓

T = 64° = -0.02 ✓

121.96 @ 5-30 = 121.40 ✓

TO TOP OF PG. 63

PWFB 1606

513

Notes Ck'd by H. HOLMAN	Survey of AGOURA AREA ℄
Map No.	JN 0303.00 Tape 109 Std 84°F
Office Work	Surveyed by J.P. MENNE
Checked	Notes J.P.M. Date 4-25-68
Date	Indexed C.J. GALLI

F.B. 2755 Pg. 03

Note: Any Additions or Changes on this Sheet Must be Made or Circled in Red Ink With Date and Name of Person Making Change

Do not extend this side of this line.

PLEASE RETURN TO
LOS ANGELES COUNTY ENGINEER
403 Los Angeles County Engineering Bldg.

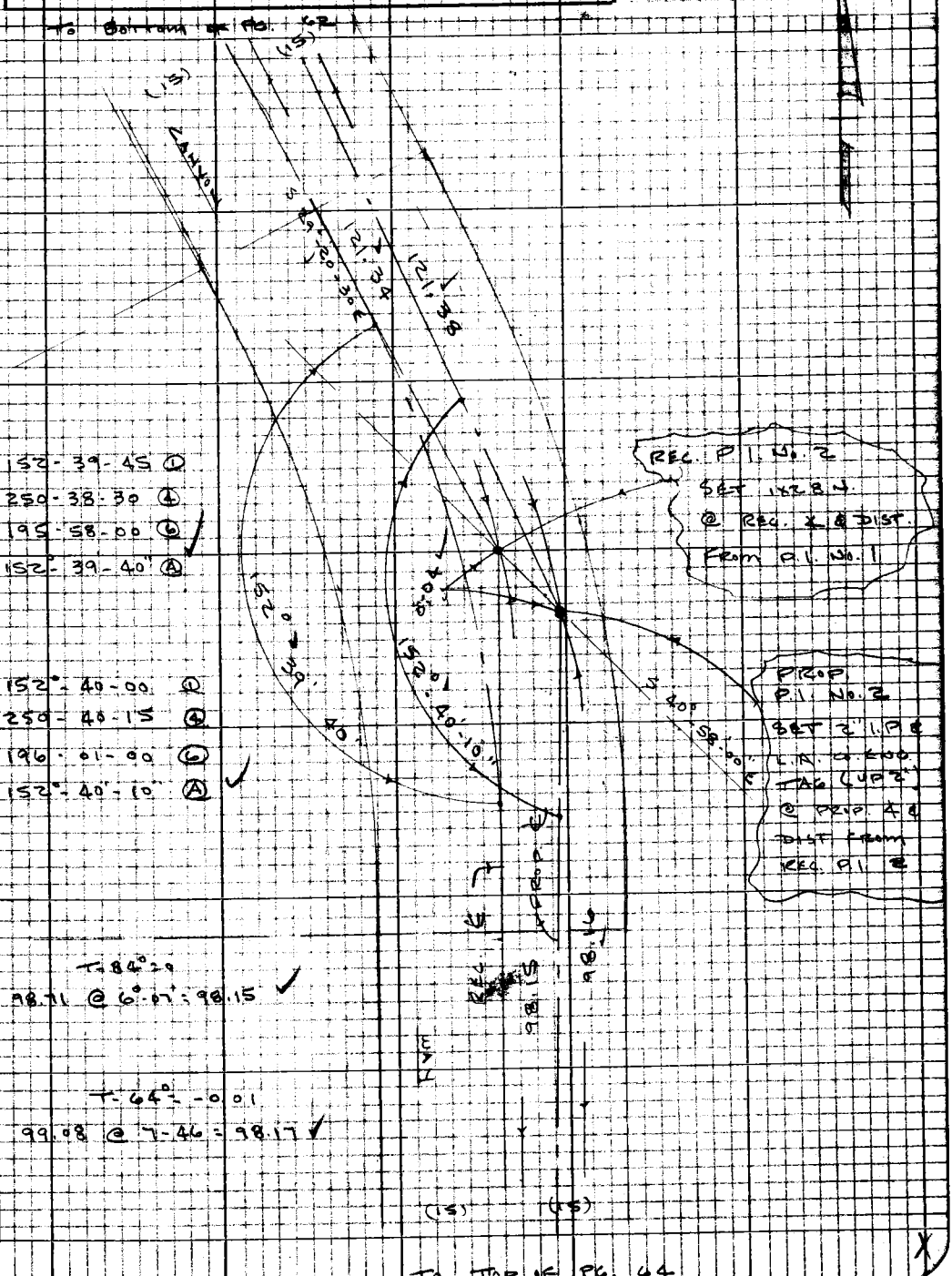

152-39-45 ①
250-38-30 ④
195-58-00 ⑥ ✓
152°-39-40" Ⓐ

152°-40-00 ①
250-40-15 ④
196-01-00 ⑥
152°-40'-10" Ⓐ ✓

T-84°20
98.71 @ 6°-07' = 98.15 ✓

T-64° = -0.01
99.08 @ 7-46 = 98.17 ✓

76P3098 CK #310 8-66

PWFB 1606

F.B. ~~2755~~ Pg. ~~64~~

TO BOTTOM OF PG. 63

514

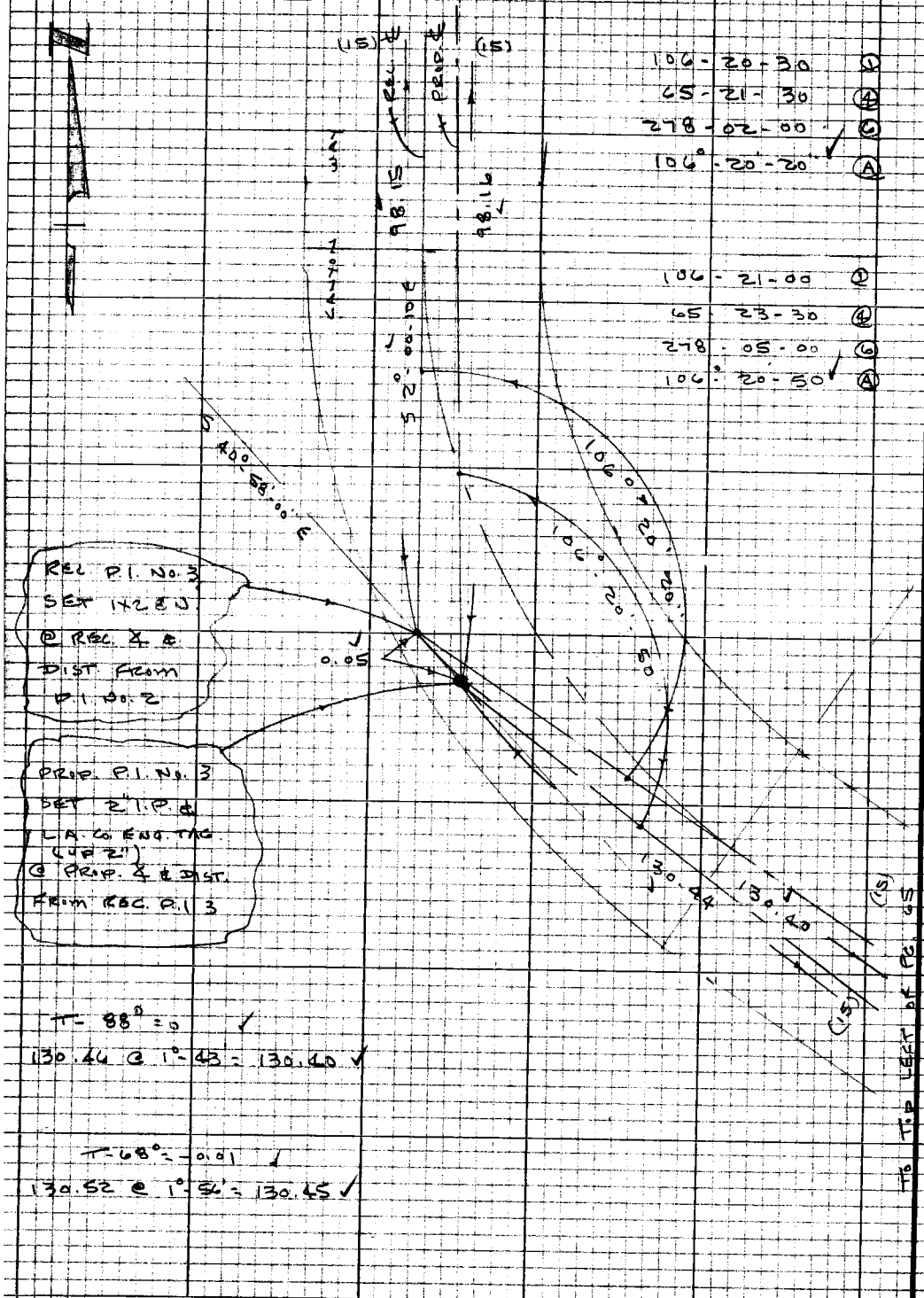

106-20-30 ①
65-21-30 ④
278-02-00 ⑥
106°-20'-20" Ⓐ

106-21-00 ①
65-23-30 ④
278-05-00 ⑥
106°-20-50 Ⓐ

REL. P.I. No. 3
SET 1x2 ℄ N
@ REC. ∡ &
DIST. FROM
P.I. No. 2

PROP. P.I. No. 3
SET 2" I.P. &
L.A. CO. ENG. TAG
(UP 2")
@ PROP. ∡ & DIST.
FROM REC. P.I. 3

T-88° = 0 ✓
130.46 @ 1°-43' = 130.40 ✓

T-68° = -0.01 ✓
130.52 @ 1°-56' = 130.45 ✓

PLEASE RETURN TO
LOS ANGELES COUNTY ENGINEER
403 LOS ANGELES COUNTY ENGINEERING BLDG.

Do not extend this side of this line.

Note: Any Additions or Changes on this Sheet Must be Made or Circled in Red Ink With Date and Name of Person Making Change

PWFB 1606 515 / 516

Notes Ck'd by H. HOLMAN	Survey of AGOURA AREA ℄
Map No.	JN 9303.00 Tape 109 Std 84°F
Office Work	Surveyed by J.P. MENNE
Checked	Notes J.P.M. Date 4-25-68
Date	Indexed [illegible]

F.B. 2755 Pg. 65

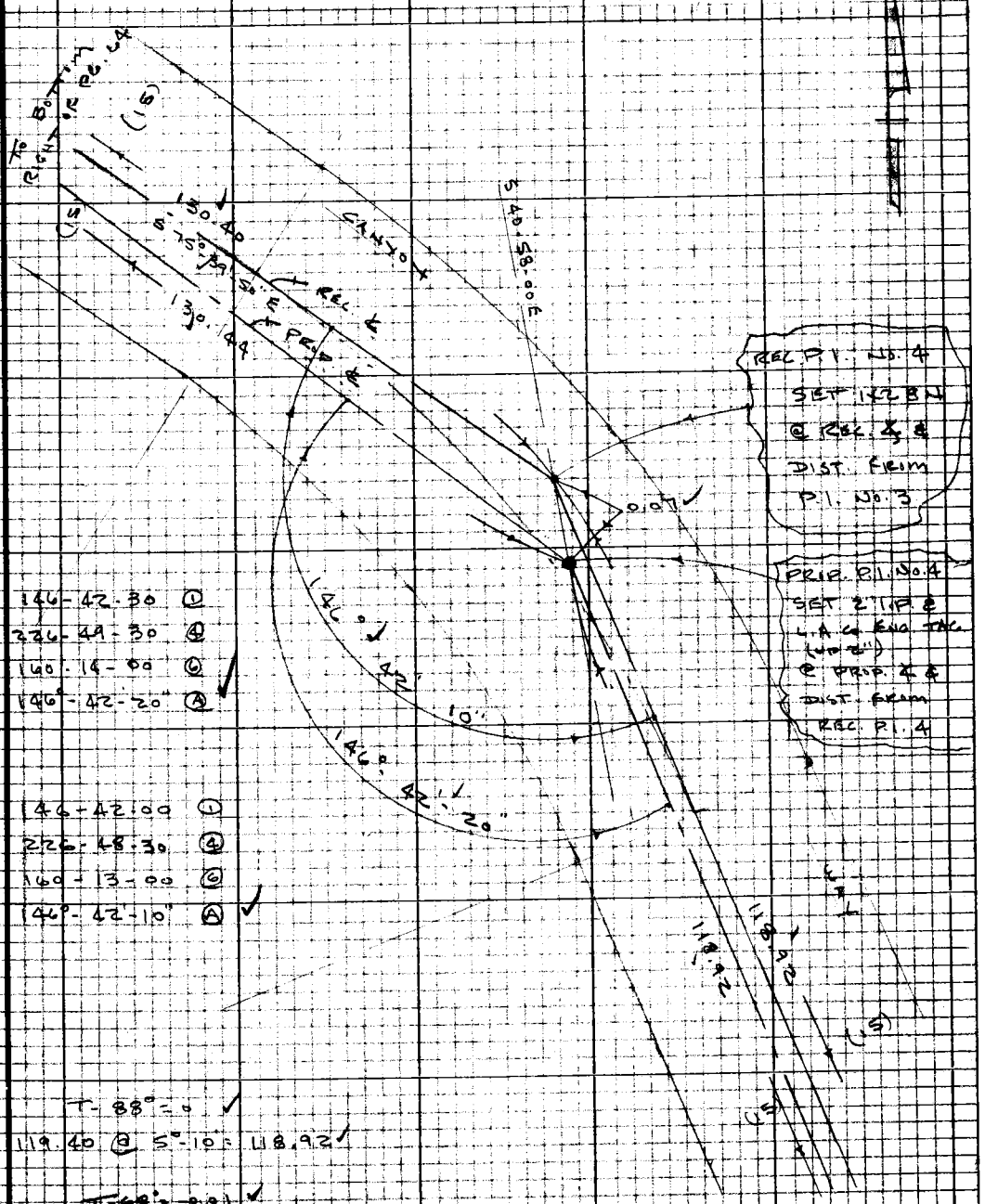

146-42-30 ①
226-49-30 ④
160-14-00 ⑥
146°-42-20" Ⓐ ✓

146-42-00 ①
226-48-30 ④
160-13-00 ⑥
146°-42-10" Ⓐ ✓

T-88° = 0 ✓
119.40 @ 5°-10' = 118.92 ✓

T-68° = 0.01 ✓
119.55 @ 5-50 = 118.93

TO TOP OF PG. 66

Note: Any Additions or Changes on this Sheet Must be Made or Circled in Red Ink With Date and Name of Person Making Change

Do not extend this side of this line.

PLEASE RETURN TO
LOS ANGELES COUNTY ENGINEER
403 LOS ANGELES COUNTY ENGINEERING BLDG.

76P3096 CK #310 8-66

PWFB 1606 517 / 518

F.B. 2155 Pg. 65

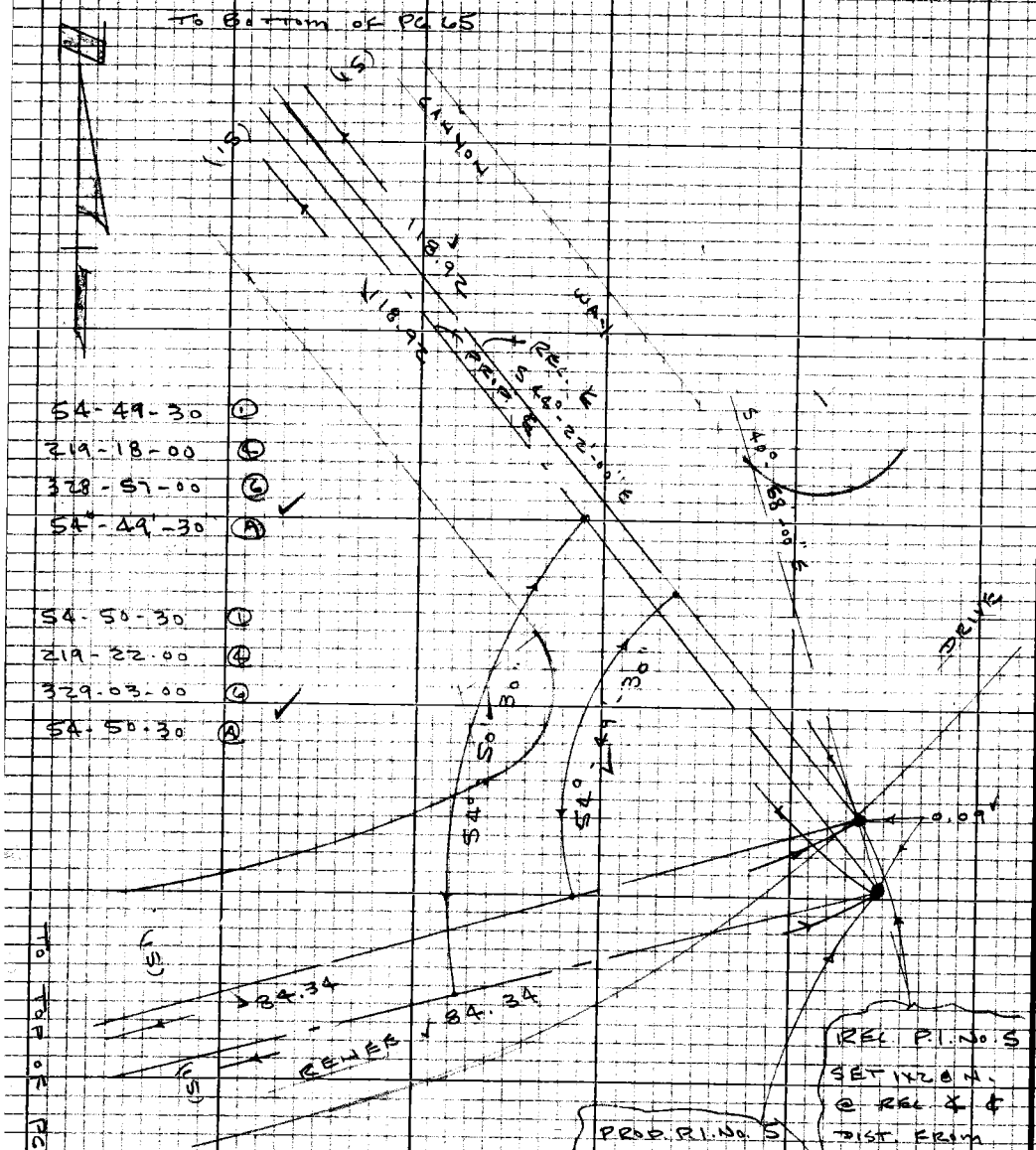

54-49-30 ①
219-18-00 ④
328-57-00 ⑥ ✓
54°-49'-30 Ⓐ

54-50-30 ①
219-22-00 ④
329-03-00 ⑥ ✓
54-50-30 Ⓐ

T-68° = -0.01 ✓
84.35 LEV. = 84.34 ✓

T-76° = 0 ✓
84.34 LEV ✓

PROP. P.I. No. 5
SET 2" I.P. ℄
L.A. Co. ENG. TAC.
(UP 2")
@ PROP. ℄ ℄
DIST. FROM REC.
P.I. No. 5

REC. P.I. No. 5
SET 1x2 ⊙ N.
@ REC. ℄ ℄
DIST. FROM
P.I. No. 4

W.S. 90, B-2

PLEASE RETURN TO
LOS ANGELES COUNTY ENGINEER
403 LOS ANGELES COUNTY ENGINEERING BLDG.
Do not extend this side of this line.

Note: Any Additions or Changes on this Sheet Must be Made or Circled in Red Ink With Date and Name of Person Making Change

PWFB 1606

519 / 520

Notes Ck'd by H. HOLMAN	Survey of AGOURA AREA ℄	F.B. 2755	Pg. 67
Map No.	JN 0303.00 Tape 109 Std 84 °F		
Office Work	Surveyed by J.P. MENNE		
Checked	Notes J.P.M. Date 4-26-68		
Date	Indexed C.J. GALLI		

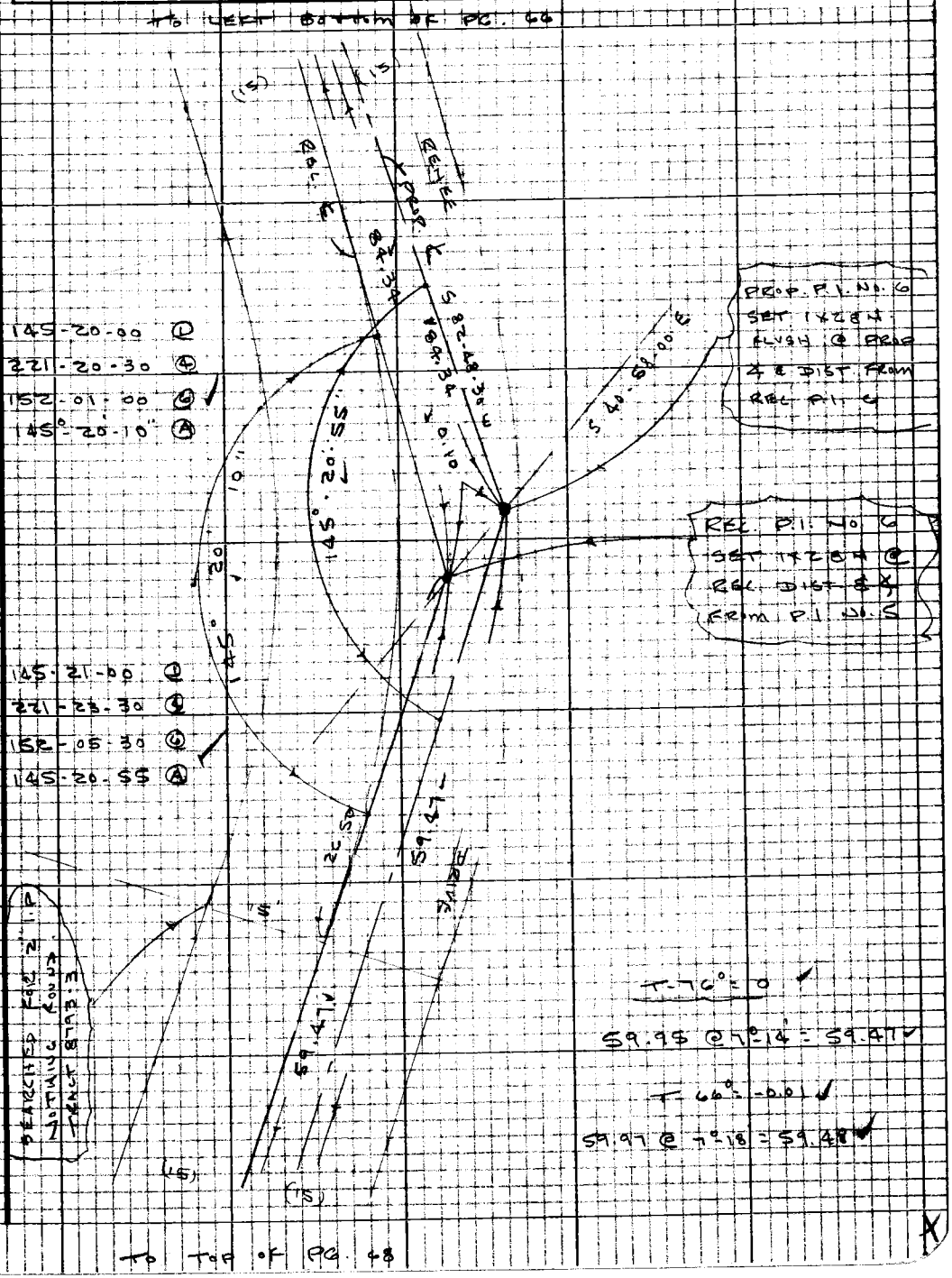

Note: Any Additions or Changes on this Sheet Must be Made or Circled in Red Ink With Date and Name of Person Making Change

Do not extend this side of this line.

PLEASE RETURN TO
LOS ANGELES COUNTY ENGINEER
403 LOS ANGELES COUNTY ENGINEERING BLDG.

76P3098 CK #310 5-66

PWFB 1606

P.B. 2 153 Pg

To Bottom of Pg. 67

521

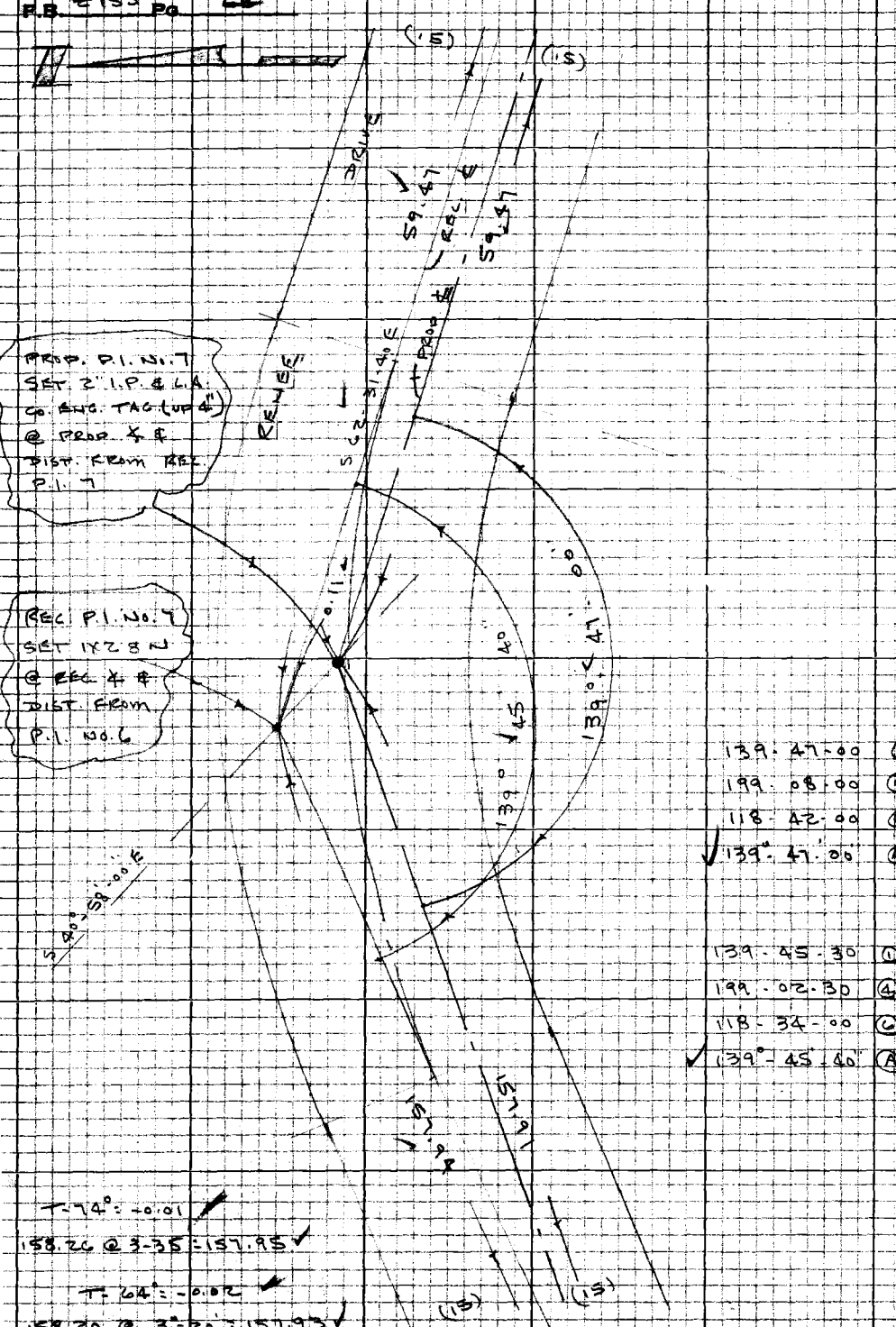

139° 47' 00 (1) (4) (5) (A)

199° 08' 00

118° 42' 00

✓ 139° 47' 00

139° 45' 30 (1) (4) (5) (A)

199° 02' 30

118° 34' 00

✓ 139° 45' 40

T-74°: -0.01 ✓

158.26 @ 3-35 = 157.95 ✓

T-64°: -0.02 ✓

158.20 @ 3°-20' = 157.93 ✓

To Top of Pg. 69

PLEASE RETURN TO
LOS ANGELES COUNTY ENGINEER
403 LOS ANGELES COUNTY ENGINEERING BLDG.

Do not extend this side of this line

Note: Any Additions or Changes on this Sheet Must Be Made or Circled in Red Ink With Date and Name of Person Making Change

PWFB 1606 522 523

Notes Ck'd by H. HOLMAN	Survey of AGOURA AREA ℄	F.B. 3755 Pg. 69
Map No.	JN 303.00 Tape 199 Std 84°F	
Office Work	Surveyed by J.P. MENNE	
Checked	Notes J.P.M. Date 4-26-68	
Date	Indexed C.J. GALLI	

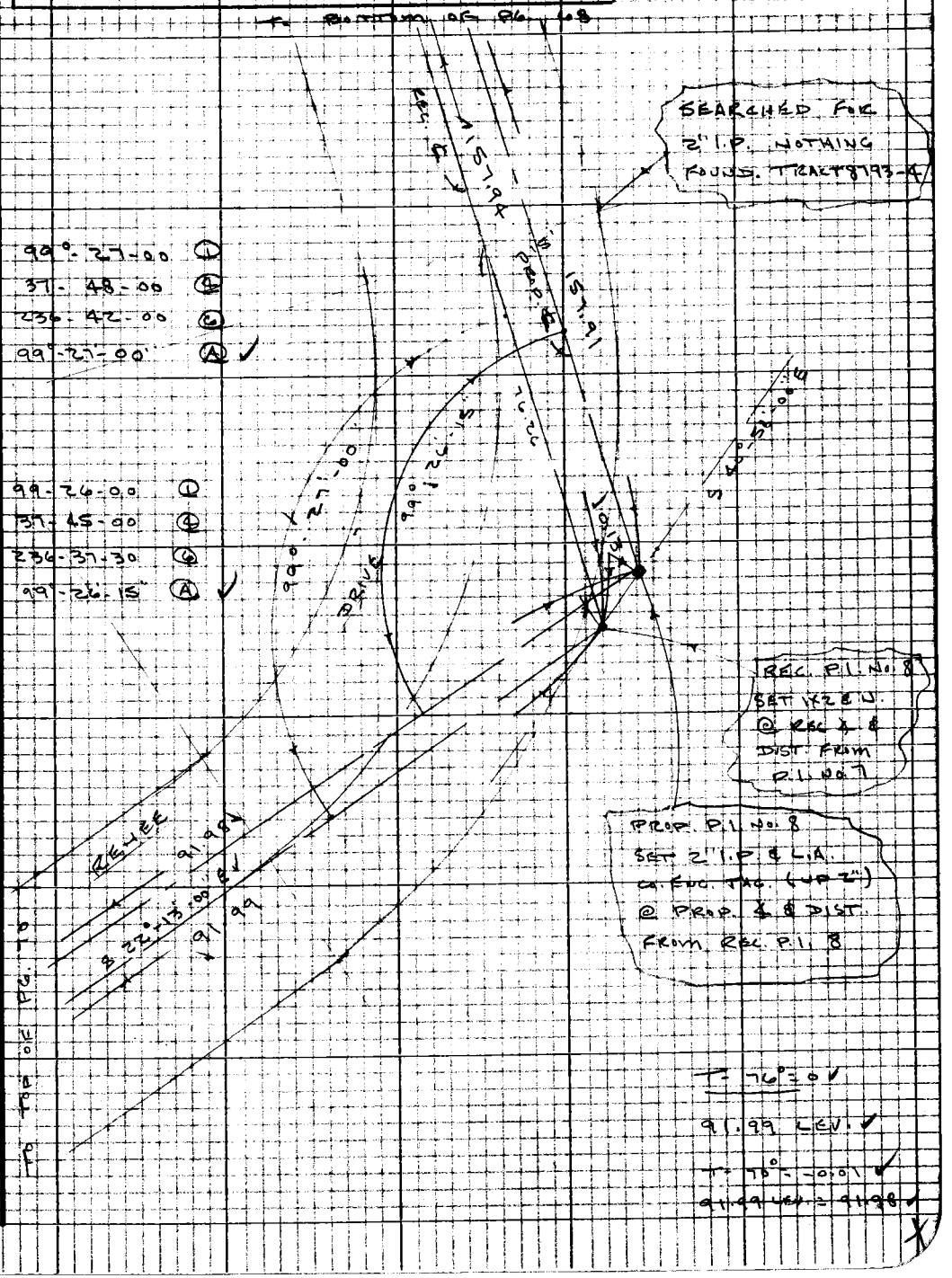

Note: Any Additions or Changes on this Sheet Must be Made or Circled in Red Ink With Date and Name of Person Making Change

Do Not extend this side of this line.

PLEASE RETURN TO
LOS ANGELES COUNTY ENGINEER
403 LOS ANGELES COUNTY ENGINEERING BLDG.

76P3095 CE #310 8-66

PWFB 1606 524

F.B. 4155 Pg. 70

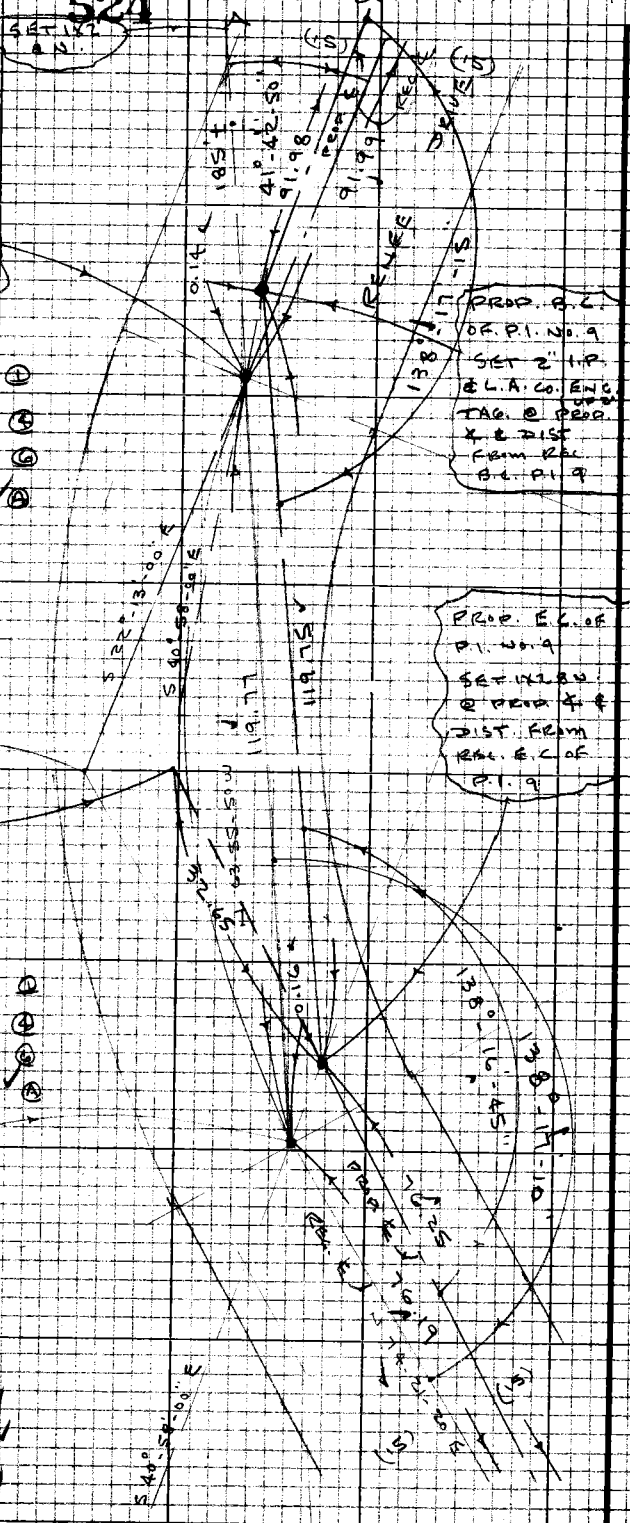

41-43-00 ① 138-17-15 ①
166-51-30 ④ 193-09-00 ④
250-17-00 ✓ ⑥ 109-43-30 ⑥
41-42-50 Ⓐ 138°-17'-15" ✓ Ⓐ

T-80° = 0 ✓
85.89 @ 6°-50' = 85.28 ✓
34.47 LEV = 34.47 ✓
32.65 LEV ✓ 119.75
76.25 LEV ✓

138-17-00 ① 138-17-00 ①
193-08-30 ④ 193-07-00 ④
109-43-00 ✓ ⑥ 109-40-30 ⑥
138°-17'-10" Ⓐ 138°-16'-45" ✓ Ⓐ

T-76° = 0 ✓
86.43 @ 9°-53' = 85.15 ✓
34.62 LEV. = 34.62 ✓
119.77 ✓

T-82° = 0 ✓
76.19 LEV. ✓

W.S. 90, B-2

PLEASE RETURN TO
LOS ANGELES COUNTY ENGINEER
403 LOS ANGELES COUNTY ENGINEERING BLDG.

Do not extend this side of this line.

Note: Any Additions or Changes on this Sheet Must be Made or Circled In Red Ink With Date and Name of Person Making Change

PWFB 1606

525

Notes Ck'd by H. HOLMAN	Survey of AGOURA AREA E	F.B. 2755 Pg. 71
Map No.	JN 9303.00 Tape 199 Std 84 °F	
Office Work	Surveyed by J.P. MENNE	
Checked	Notes J.P.M. Date 4-30-68	
Date	Indexed C.J. GALL	

TO BOTTOM OF PG. 70

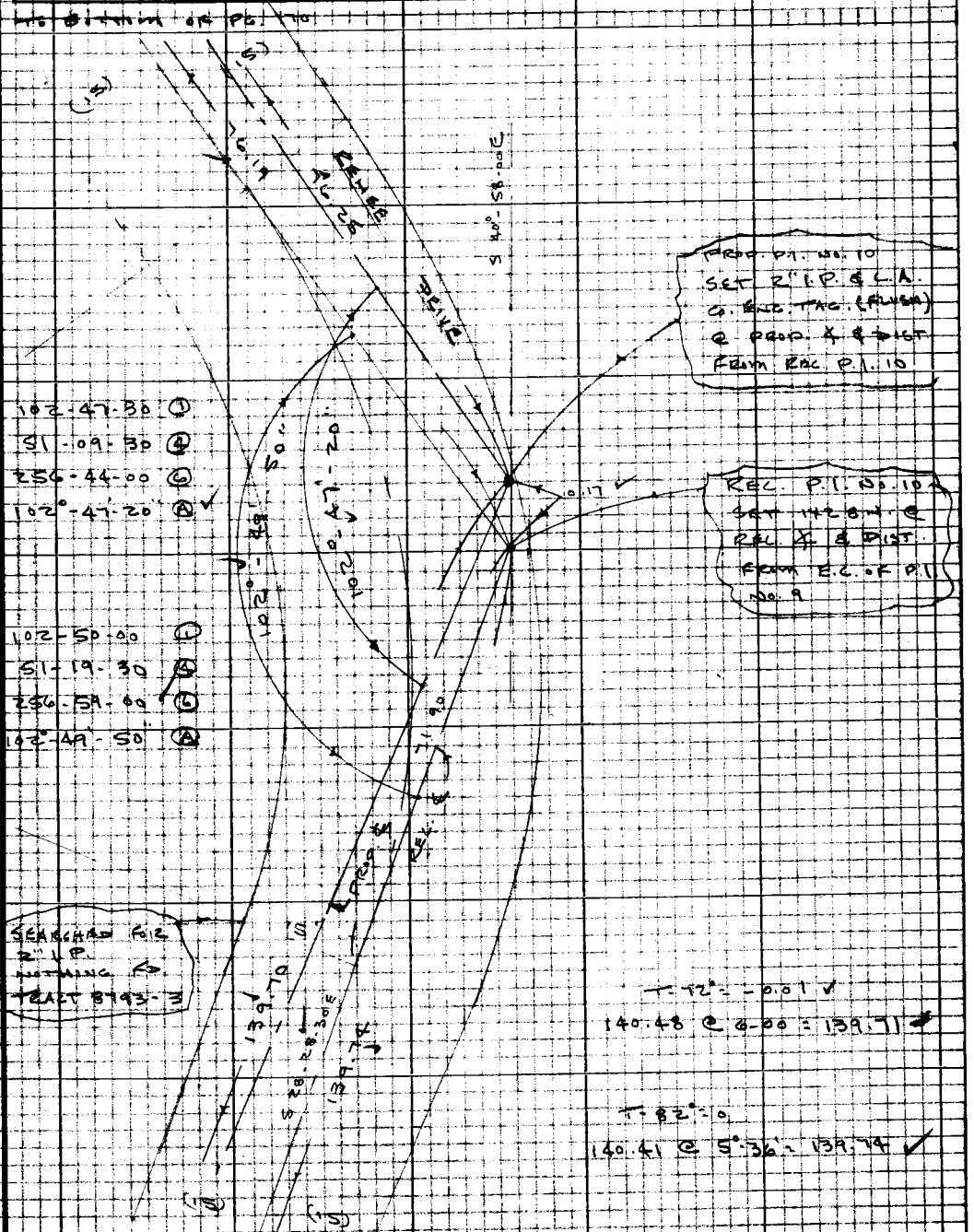

TO TOP OF PG. 72

Note: Any Additions or Changes on this Sheet Must be Made or Circled in Red Ink With Date and Name of Person Making Change

Do not extend this side of this line.

PLEASE RETURN TO
LOS ANGELES COUNTY ENGINEER
403 LOS ANGELES COUNTY ENGINEERING BLDG.

76P3098 CK #310 8-68

PWFB 1606

526

F.B. ~~2755~~ Pg. 72

To Bottom of Pg. 71

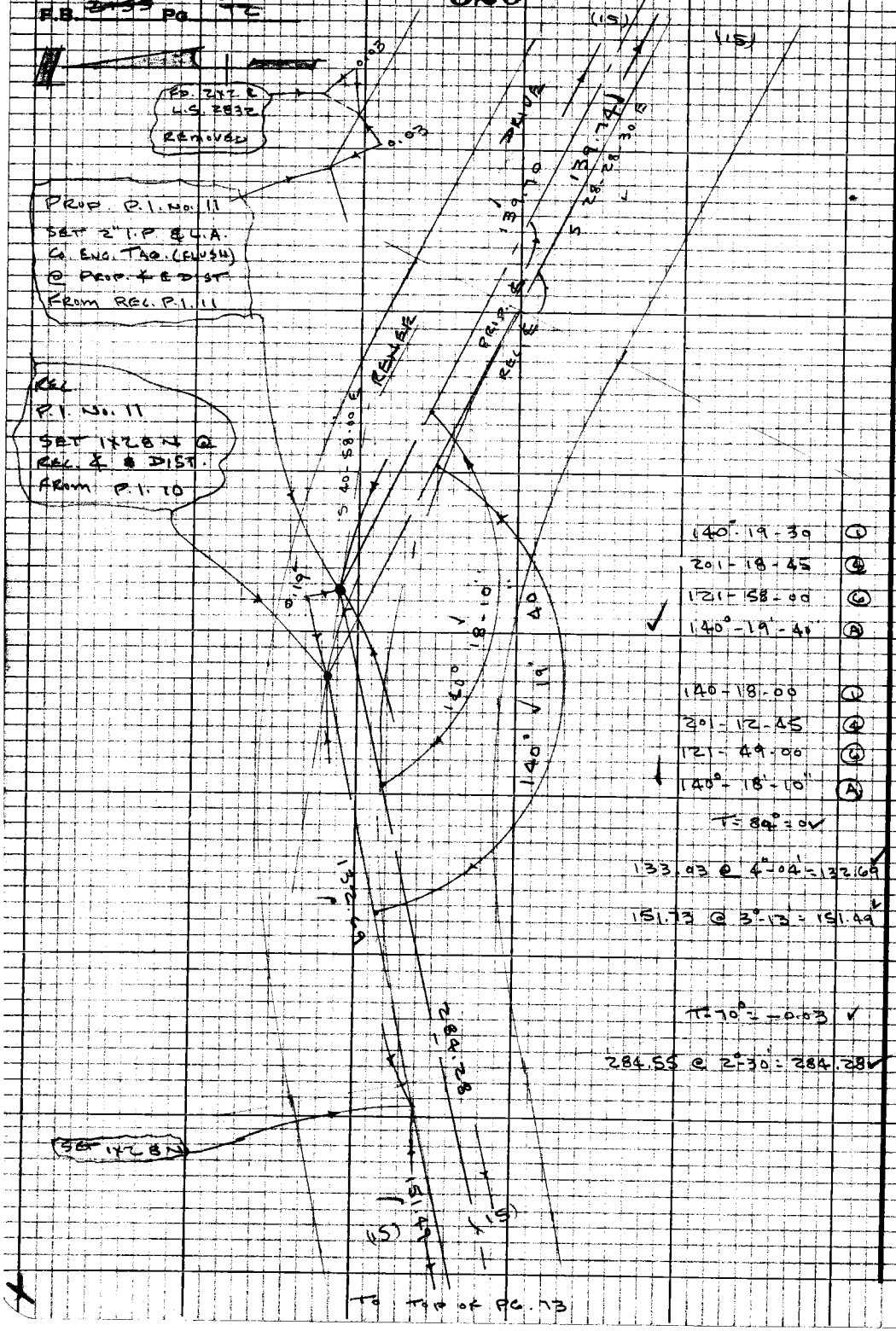

140°-19-30 (1)
201-18-45 (4)
121-58-00 (6)
140°-19'-40" (A)

140-18-00 (1)
201-12-45 (4)
121-49-00 (6)
140°-18'-10" (A)

T = 84° = 0 ✓

133.03 @ 4°-04' = 132.69 ✓

151.73 @ 3°-13' = 151.49 ✓

T = 70° = -0.03 ✓

284.55 @ 2°-30' = 284.28 ✓

To Top of Pg. 73

PLEASE RETURN TO
LOS ANGELES COUNTY ENGINEER
403 LOS ANGELES COUNTY ENGINEERING BLDG.

Note: Any Additions or Changes on this Sheet Must be Made or Circled in Red Ink With Date and Name of Person Making Change

Do not extend this side of this line.

PWFB 1606

527

Notes Ck'd by H. HOLMAN	Survey of AGOURA AREA E
Map No.	JN 0303-01 Tape 109 Std 99.7
Office Work	Surveyed by J. P. MENNE
Checked	Notes J.P.M. Date 4-30-09
Date	Indexed C. J. GALL

F.B. ~~2755~~ Pg. ~~43~~

TO BOTTOM OF PG. 72

71-53-00	①	71-53-00	①
287-32-00	④	287-32-00	④
71-18-00	⑥	71-18-00	⑥
71°-53'-00"	Ⓐ ✓	71°-53'-00" ✓	Ⓐ

T-84° -0.01
160.14 @ 4°-48' = 159.58 ✓

PG 74
T-74° = 0 ✓
54.98 @ 14°-17' = 53.28 ✓
54.81 @ 13-34 = 53.28 ✓

T-74° -0.01 ✓
160.01 @ 3°-40' = 159.68 ✓

Note: Any Additions or Changes on this Sheet Must be Made or Circled in Red Ink With Date and Name of Person Making Change

Do not extend this side of this line.

PLEASE RETURN TO
LOS ANGELES COUNTY ENGINEER
403 LOS ANGELES COUNTY ENGINEERING BLDG.

76P3098 CE #310 5-66

PWFB 1606

F.B. 2755 Pg. 44

528

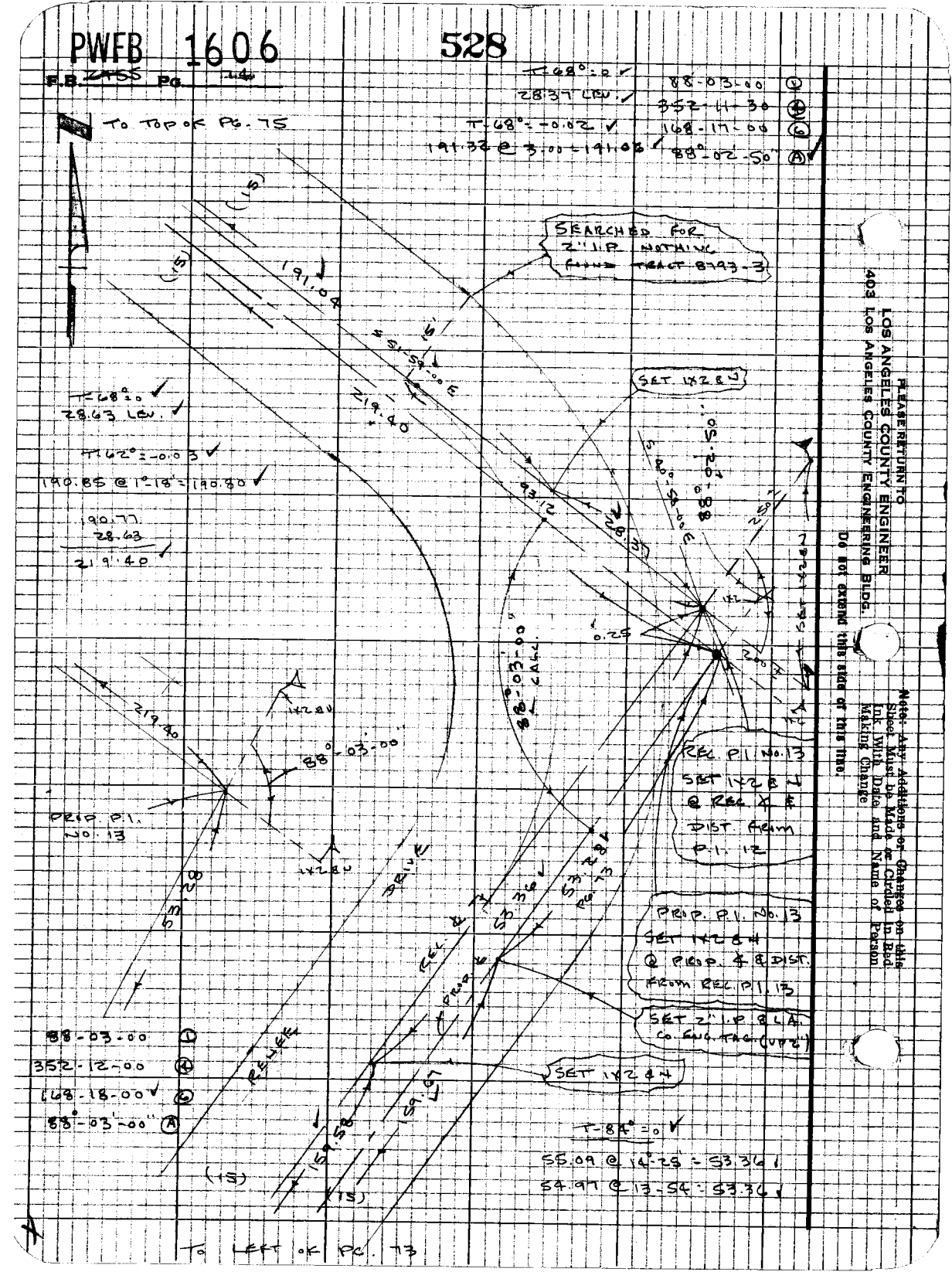

PLEASE RETURN TO
LOS ANGELES COUNTY ENGINEER
403 LOS ANGELES COUNTY ENGINEERING BLDG.

Do not extend this side of this line.

Note: Any Additions or Changes on this Sheet Must be Made or Circled in Red Ink With Date and Name of Person Making Change

PWFB 1606

529

Notes Ck'd by H. HOLMAN	Survey of AGOURA AREA ℄
Map No.	JN 9303.00 Tape 109 Std 84°F
Office Work	Surveyed by J.P. MENNE
Checked	Notes J.P.M. Date 4-30-68
Date	Indexed C.J. GALLI

F.B. 2755 Pg. 75

TO TOP OF PG. 74

114°-00'-00"	①	113-59-00	①
96-00-00	④	95-57-00	④
324-00-00	⑥	323-55-15	⑥
114°-00'-00" ✓	Ⓐ	113°-59'-12"	Ⓐ

T-74° = -0.01 ✓

118.21 LEV. = 118.20 ✓

T-62° = -0.02 ✓

118.21 LEV. = 118.19 ✓

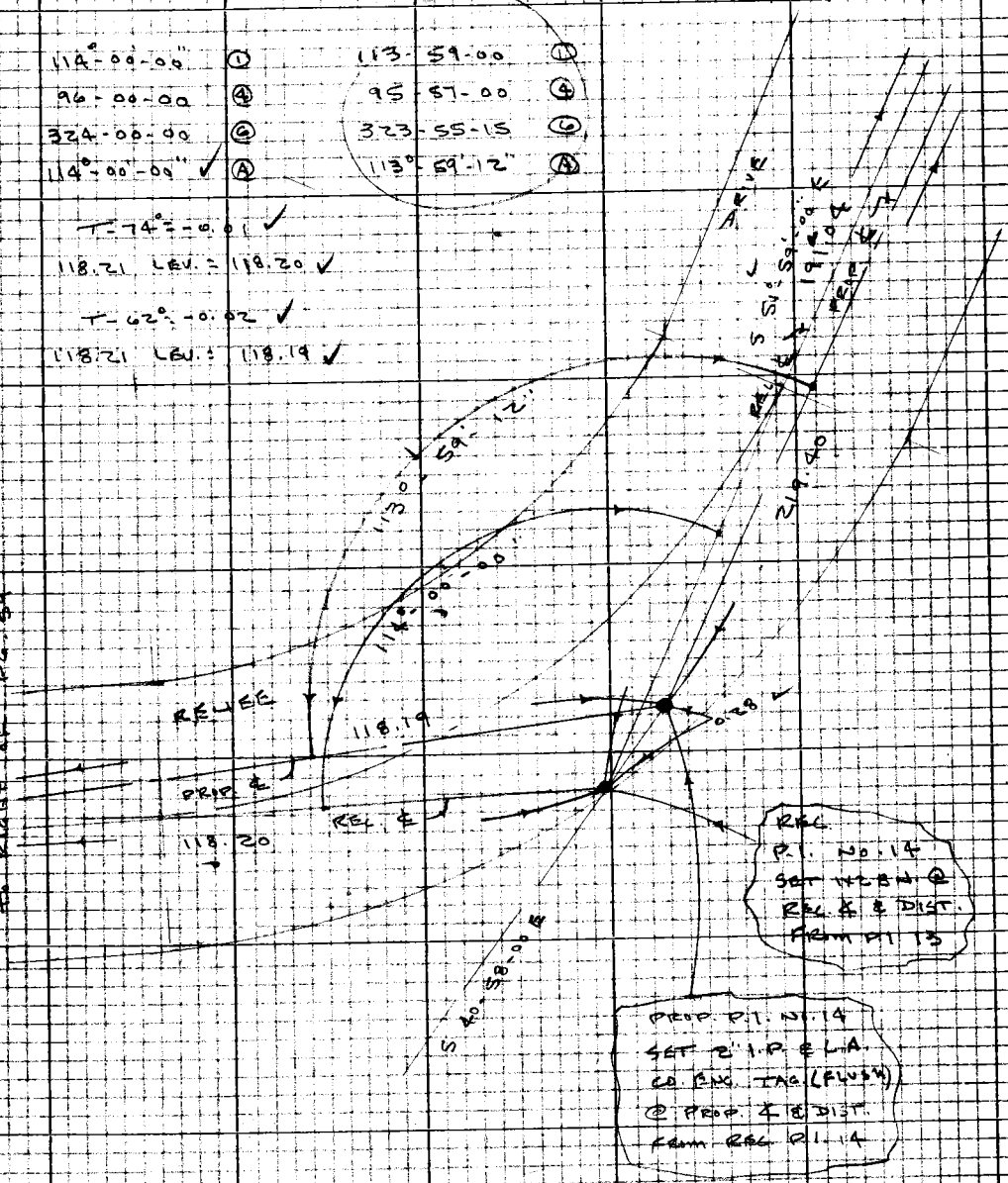

Note: Any Additions or Changes on this Sheet Must be Made or Circled in Red Ink With Date and Name of Person Making Change

Do not extend this side of this line.

PLEASE RETURN TO
LOS ANGELES COUNTY ENGINEER
403 LOS ANGELES COUNTY ENGINEERING BLDG.

76P3098 CK #310 8-66

PLEASE RETURN TO
LOS ANGELES COUNTY ENGINEER
403 LOS ANGELES COUNTY ENGINEERING BLDG.

Note: Any Additions or Changes on this Sheet Must be Made or Circled in Red Ink With Date and Name of Person Making Change

Do not extend this side of this line.

F.B. 2255 PG. 18

PWFB 1606 530 531

Notes Ck'd by H. HOLMAN	Survey of AGOURA AREA ℄
Map No.	JN 9303.90 Tape 109 Std 84°F
Office Work	Surveyed by J. P. MENNE
Checked	Notes J.P.M. Date 5-3-68
Date	Indexed C. J. GALLI

F.B. 2755 Pg. 72

TO BOTTOM OF PG. 78

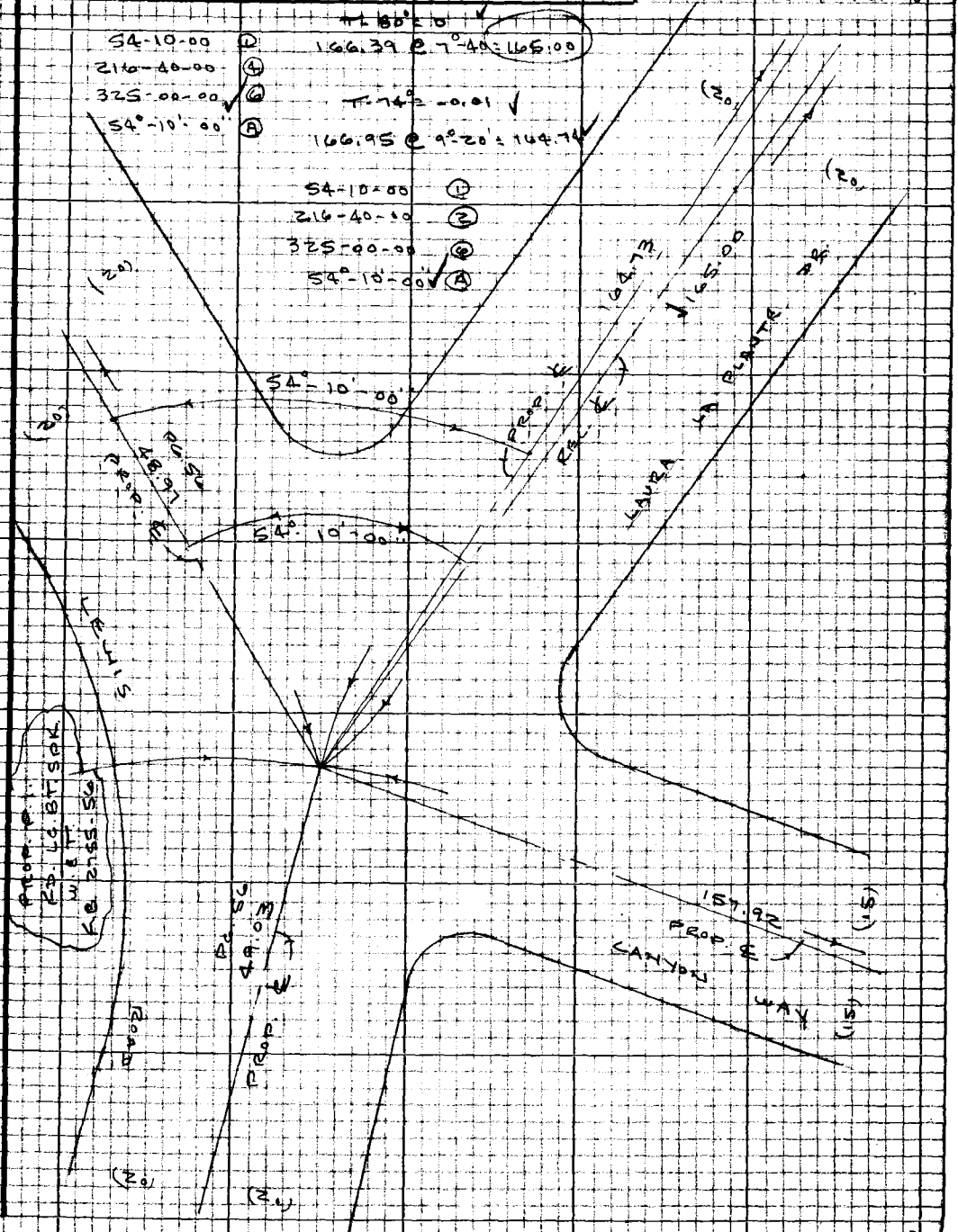

Note: Any Additions or Changes on this Sheet Must be Made or Circled in Red Ink With Date and Name of Person Making Change

W.S. 90, 8-2

Do Not extend this side of this line.

PLEASE RETURN TO
LOS ANGELES COUNTY ENGINEER
403 LOS ANGELES COUNTY ENGINEERING BLDG.

76P3098 CK #310 8-68

PWFB 1606

532 / 533

F.B. [illegible] Pg. [illegible]

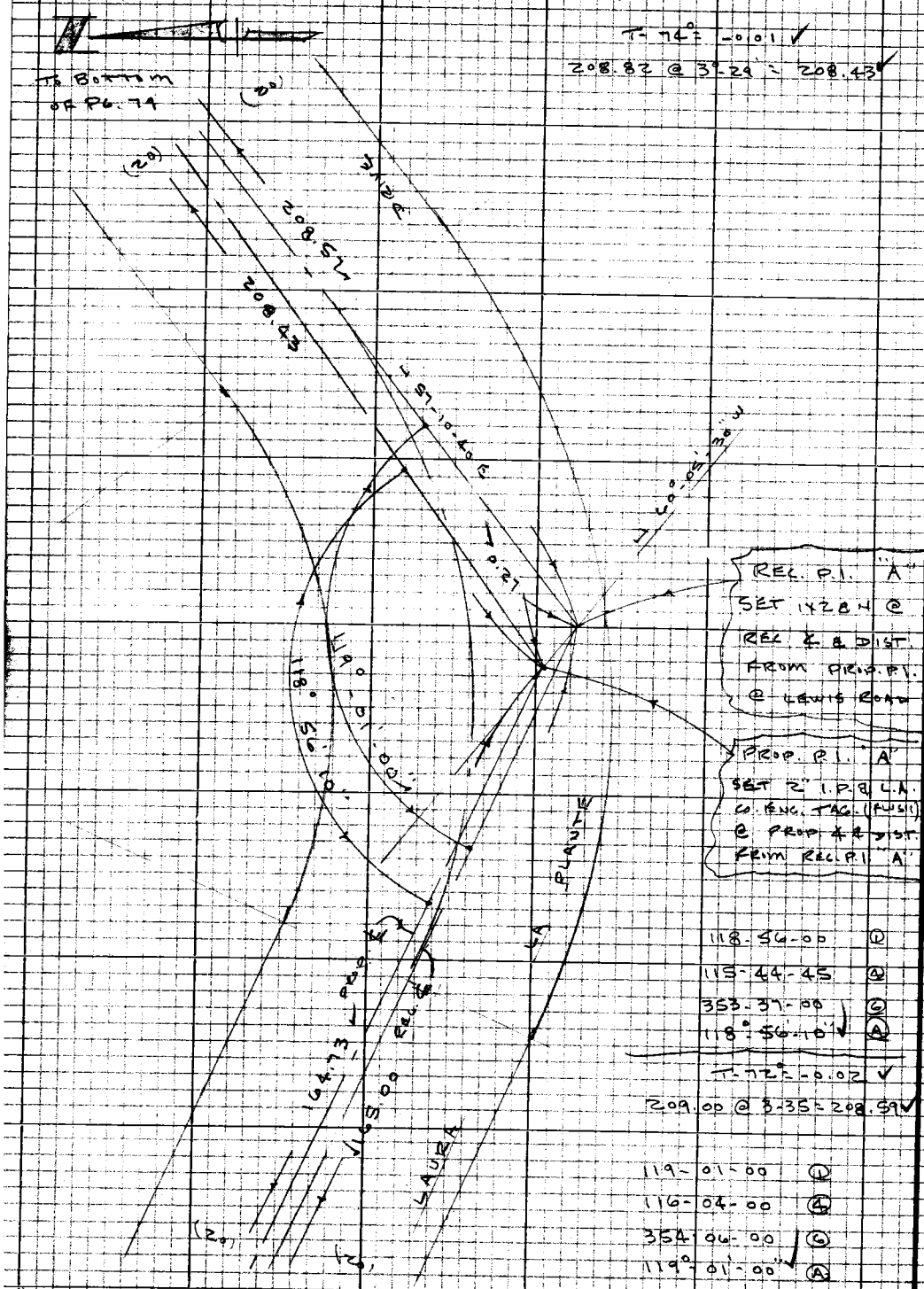

T-74° = -0.01 ✓

208.82 @ 3°-29' = 208.43 ✓

REC. P.I. "A"
SET 1X28 N @
REC ℄ & DIST.
FROM PROP. P.I.
@ LEWIS ROAD

PROP. P.I. "A"
SET 2" I.P. & L.A.
CO. ENG. TAG. (FWSH)
@ PROP ℄ & DIST.
FROM REC. P.I. "A"

118-56-00 ①
115-44-45 ④
353-37-00 ⑥
118°-56'-10" ✓ Ⓐ

T-72° = -0.02 ✓

209.00 @ 3-35 = 208.59 ✓

119-01-00 ①
116-04-00 ④
354-06-00 ⑥
119°-01'-00" ✓ Ⓐ

PLEASE RETURN TO
LOS ANGELES COUNTY ENGINEER
403 LOS ANGELES COUNTY ENGINEERING BLDG.

Do not extend this side of this line.

Note: Any Additions or Changes on this Sheet Must be Made or Circled in Red Ink With Date and Name of Person Making Change

PWFB 1606 534, 535

Notes Ck'd by: H. HOLMAN	Survey of AGOURA AREA ℄
Map No.	JN 4303-00 Tape 109 Std 54 °F
Office Work	Surveyed by J.P. MENNE
Checked	Notes J.P.M. Date 5-6-68
Date	Indexed C.J. GALLI

F.B. ~~2755~~ Pg. 79

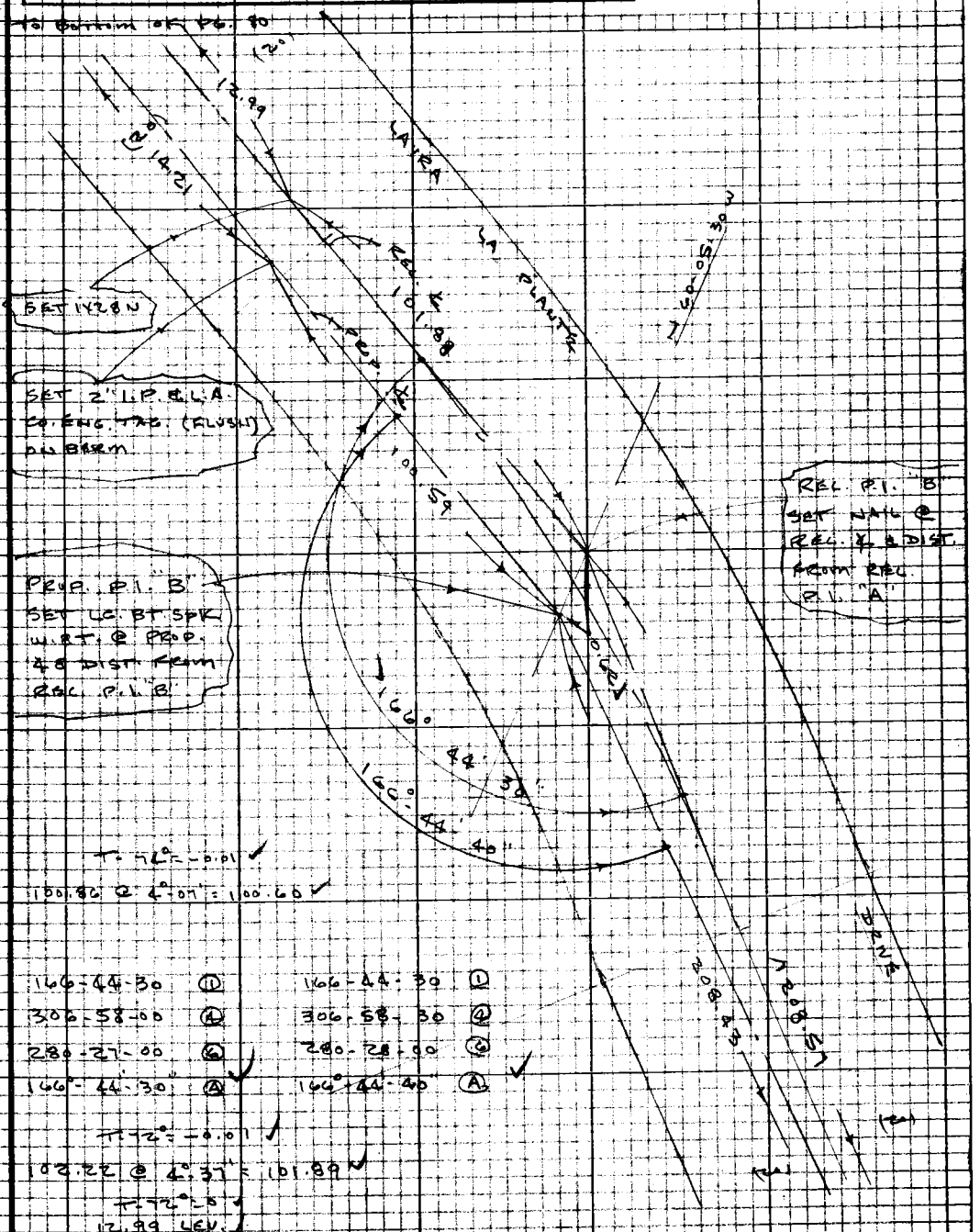

T-72° = -0.01 ✓

100.86 @ 4°-07' = 100.60 ✓

166-44-30	①	166-44-30	①
306-58-00	④	306-58-30	④
280-27-00	⑥	280-28-00	⑥
166°-44'-30"	Ⓐ	166°-44'-40"	Ⓐ

T-72° = -0.01 ✓

102.22 @ 4°-37' = 101.89 ✓

T-72° = 0 ✓

12.99 LEV. ✓

TO TOP OF PG. 78

Note: Any Additions or Changes on this Sheet Must be Made or Circled in Red Ink With Date and Name of Person Making Change

Do not extend this side of this line.

PLEASE RETURN TO
LOS ANGELES COUNTY ENGINEER
403 LOS ANGELES COUNTY ENGINEERING BLDG.

76P3098 CE #310 5-66

PWFB 1606 536

F.B. 755 Pg. 30

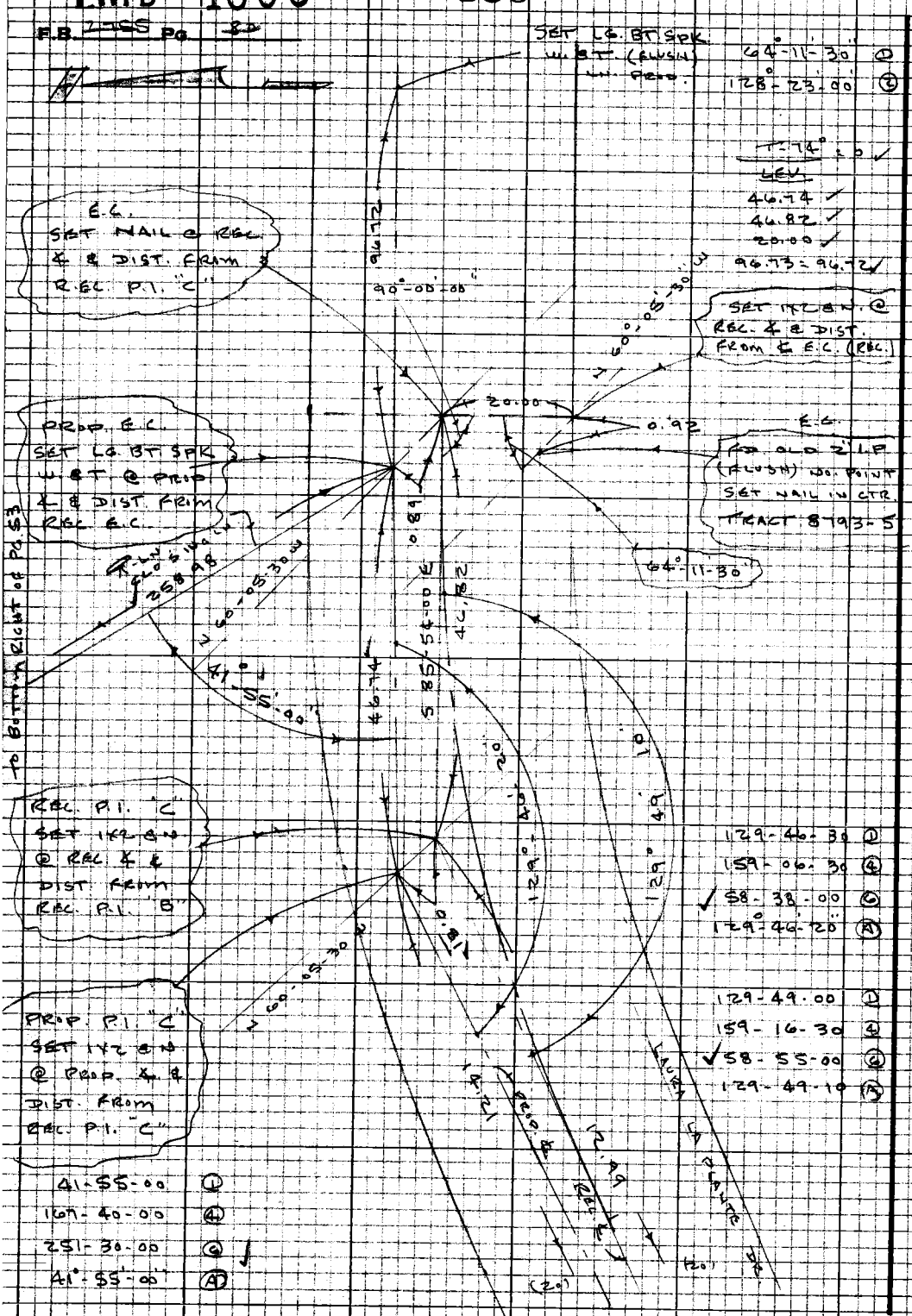

PLEASE RETURN TO
LOS ANGELES COUNTY ENGINEER
403 LOS ANGELES COUNTY ENGINEERING BLDG.

DO NOT extend this side of this line.

Note: Any Additions or Changes on this Sheet Must be Made or Circled in Red Ink With Date and Name of Person Making Change

PWFB 1606

537 / 538

Notes Ck'd by H. HOLMAN	Survey of AGOURA AREA ℄
Map No.	IN 0303.90 Tape 109 Std 84 °F
Office Work	Surveyed by J.P. MENNE
Checked	Notes J.P.M. Date 5-7-68
Date	Indexed C.J. GALLI 10-1-68

F.B. 3155 Pg. 81

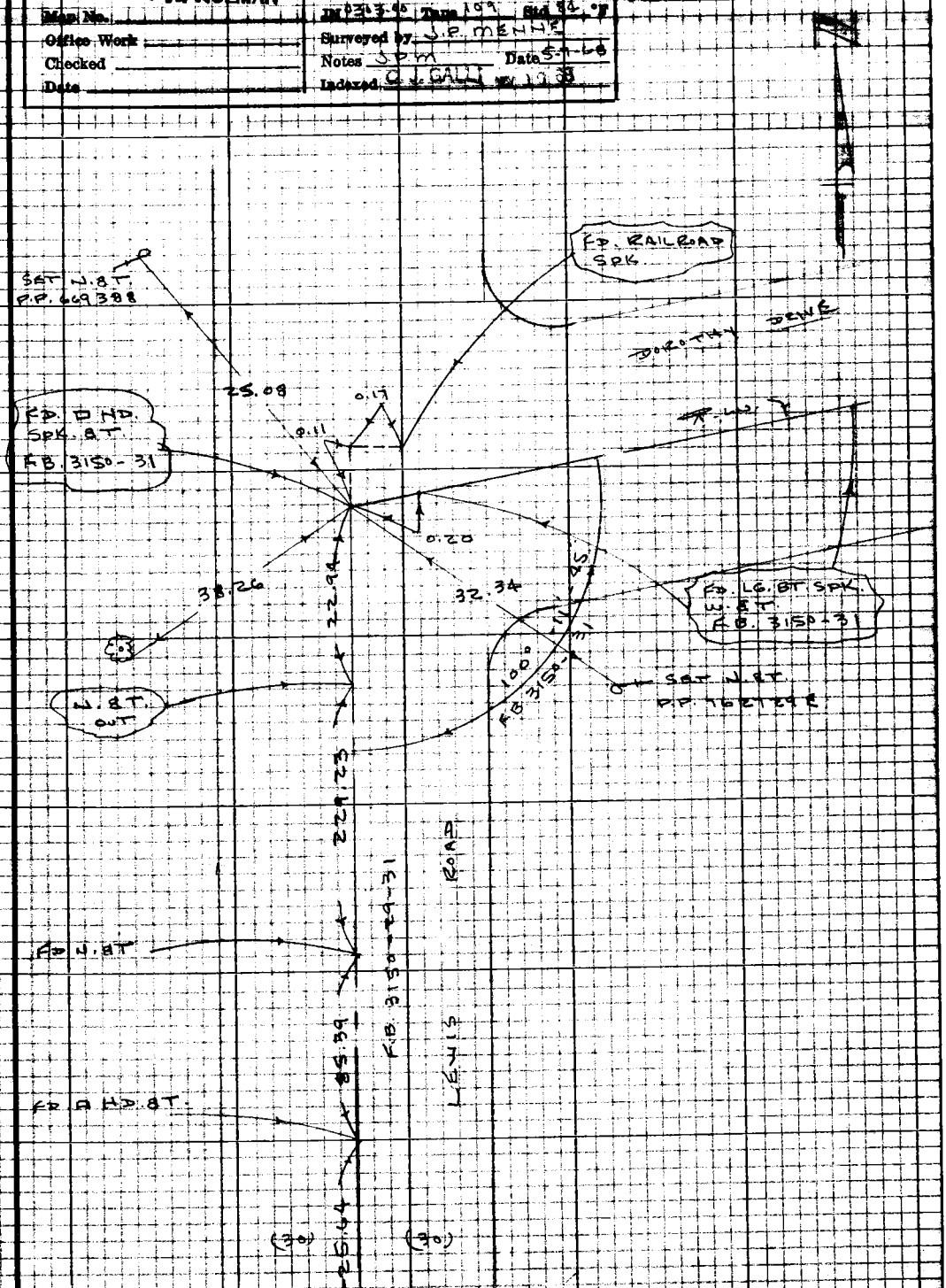

Note: Any Additions or Changes on this Sheet Must be Made or Circled in Red Ink With Date and Name of Person Making Change

W.S. 90, B-2

Do not extend this side of this line.

PLEASE RETURN TO
LOS ANGELES COUNTY ENGINEER
403 LOS ANGELES COUNTY ENGINEERING BLDG.

76P309S CE #310 8-68

TO TOP OF PG. 53

PWFB 1606

F.B. Pg.

539

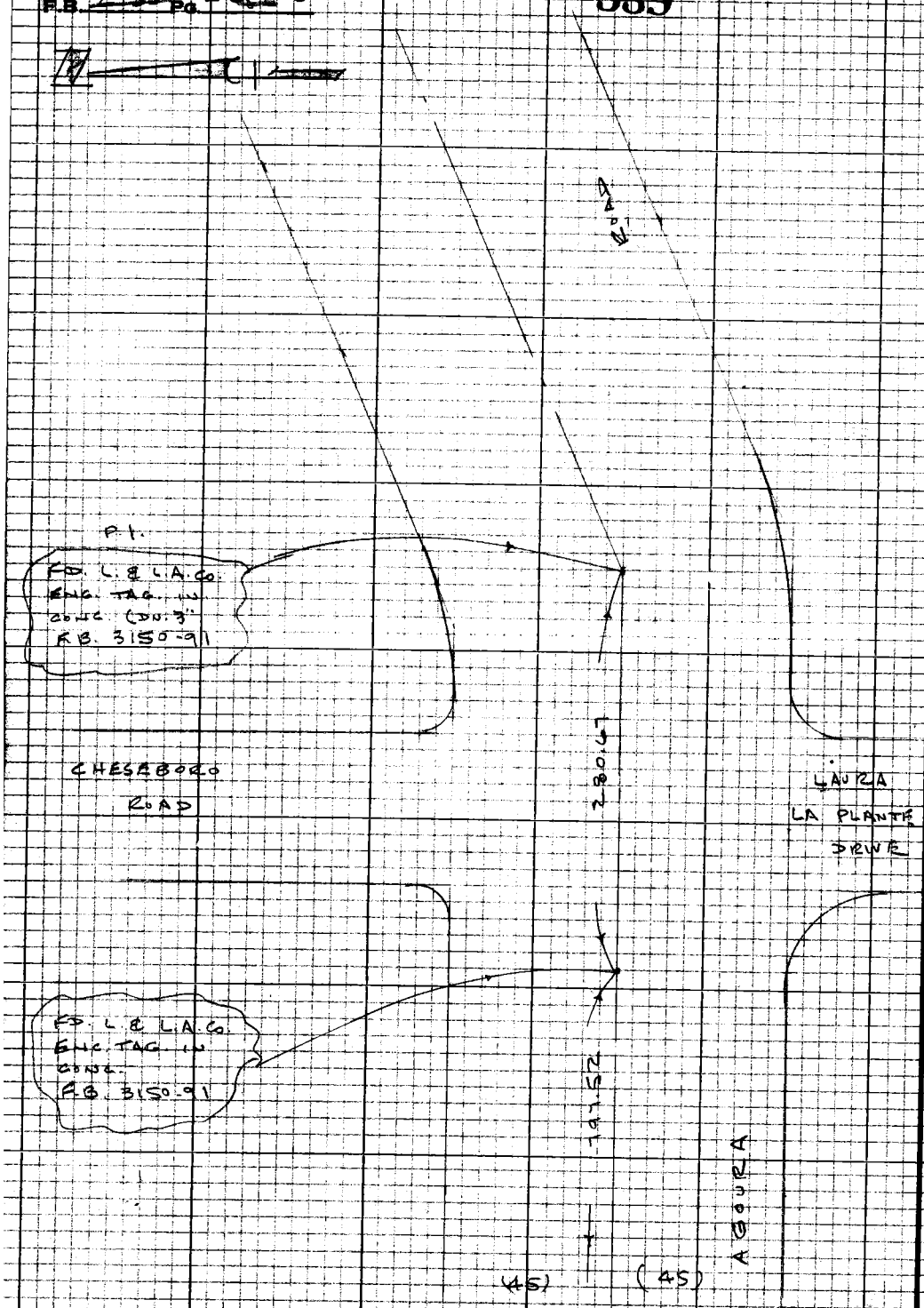

TO RIGHT TOP OF PG. 53

W.S. 90, B-2

PLEASE RETURN TO
LOS ANGELES COUNTY ENGINEER
403 LOS ANGELES COUNTY ENGINEERING BLDG.

Do not extend this side of this line.

Note: Any Additions or Changes on this Sheet Must be Made or Circled in Red Ink With Date and Name of Person Making Change

PWFB 1606

540

Notes Ck'd by H. HOLMAN	Survey of Agoura Area ℄	F.B. 2755 Pg. 87
Map No.	JN 0303.00 Tape 15.9 Std 84 °F	
Office Work	Surveyed by W. J. Voge	
Checked	Notes Voge Date 6-27-68	
Date AUG 9 '68	Indexed C. J. GALLI JUL 19 '68	

Note: Any Additions or Changes on this Sheet Must be Made or Circled in Red Ink With Date and Name of Person Making Change

PLEASE RETURN TO
LOS ANGELES COUNTY ENGINEER
403 LOS ANGELES COUNTY ENGINEERING BLDG.

Do not extend this side of this line.

AGOURA AREA ℄

J.N. 0303.00

References Used

FB 2755
FB 3150

Party:

Voge
Jackson
Nevarez
Manley
Almanzan

76P3095 CE #310 5-66

PWFB 1606

F.B. ~~455~~ Pg. ~~66~~

541

INDEX

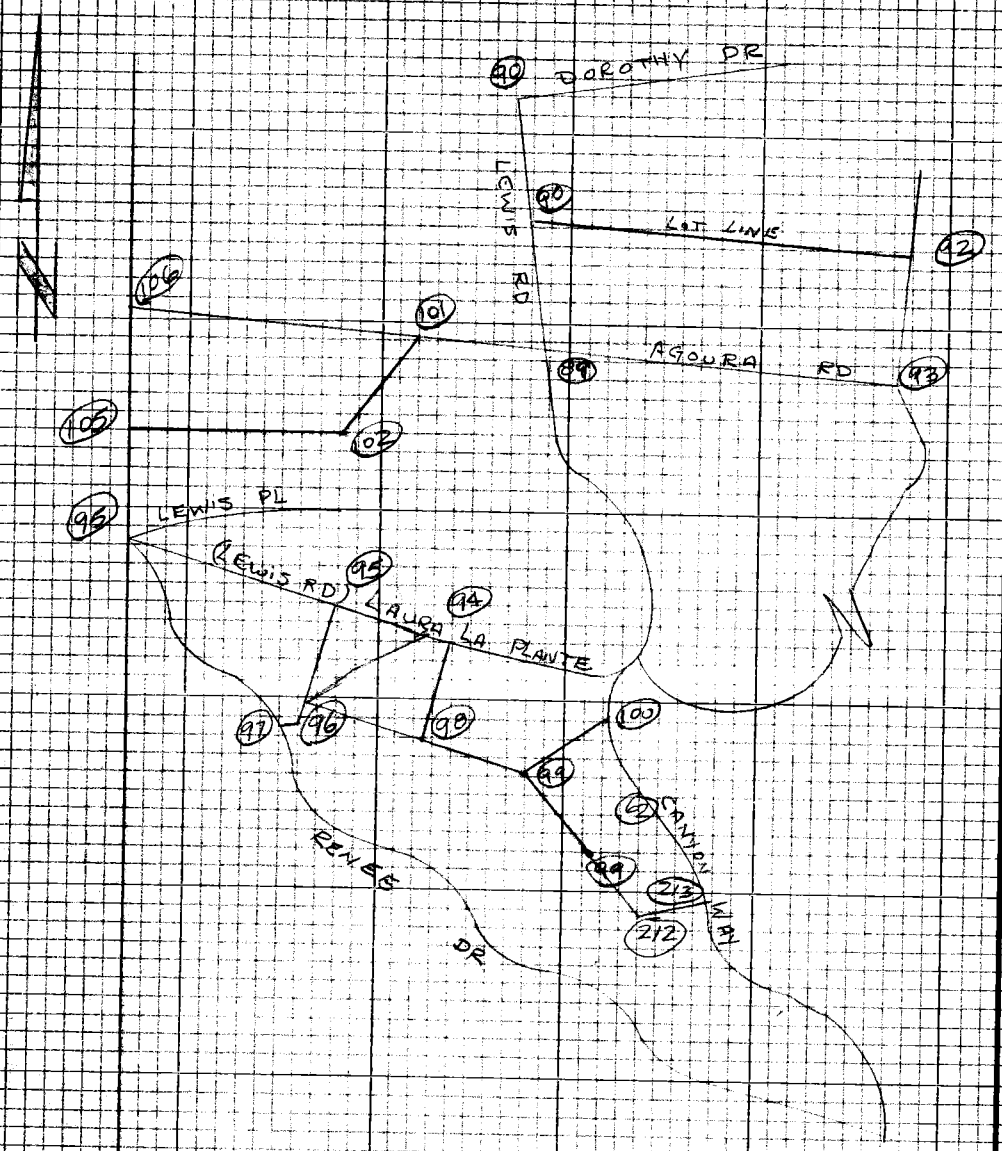

PLEASE RETURN TO
LOS ANGELES COUNTY ENGINEER
403 Los Angeles County Engineering Bldg.

Do not extend this side of this line.

Note: Any Additions or Changes on this Sheet Must be Made in Ink With Date and Name of Person Making Change

PWFB 1606 542, 543, 544, 545

Notes Ck'd by: H. HOLMAN	Survey of Agoura Area ℄
Map No.	JN 030300 Tape 158 Std 84 °F
Office Work	Surveyed by W J Voge
Checked H. HOLMAN	Notes Voge Date 6-25-68
Date AUG 9 68	Indexed

F.B. 2755 Pg. 89

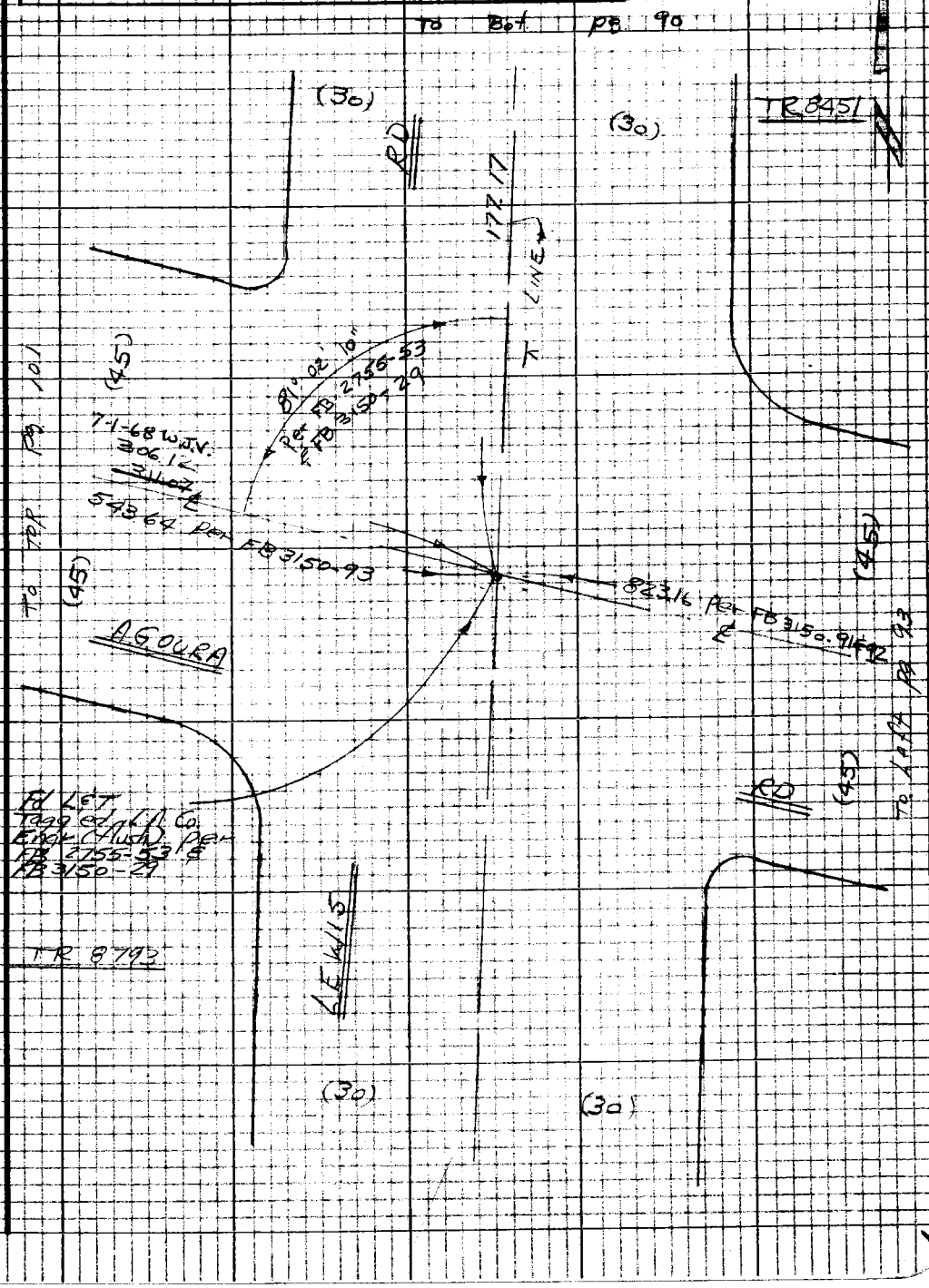

Note: Any Additions or Changes on this Sheet Must be Made or Circled in Red Ink With Date and Name of Person Making Change

W.S. 90, B-2

Do not extend this side of this line.

PLEASE RETURN TO
LOS ANGELES COUNTY ENGINEER
403 LOS ANGELES COUNTY ENGINEERING BLDG.

76P309S CE #310 8-66

PWFB 1606 546 / 547

F.B. ~~2755~~ Pg. ~~90~~

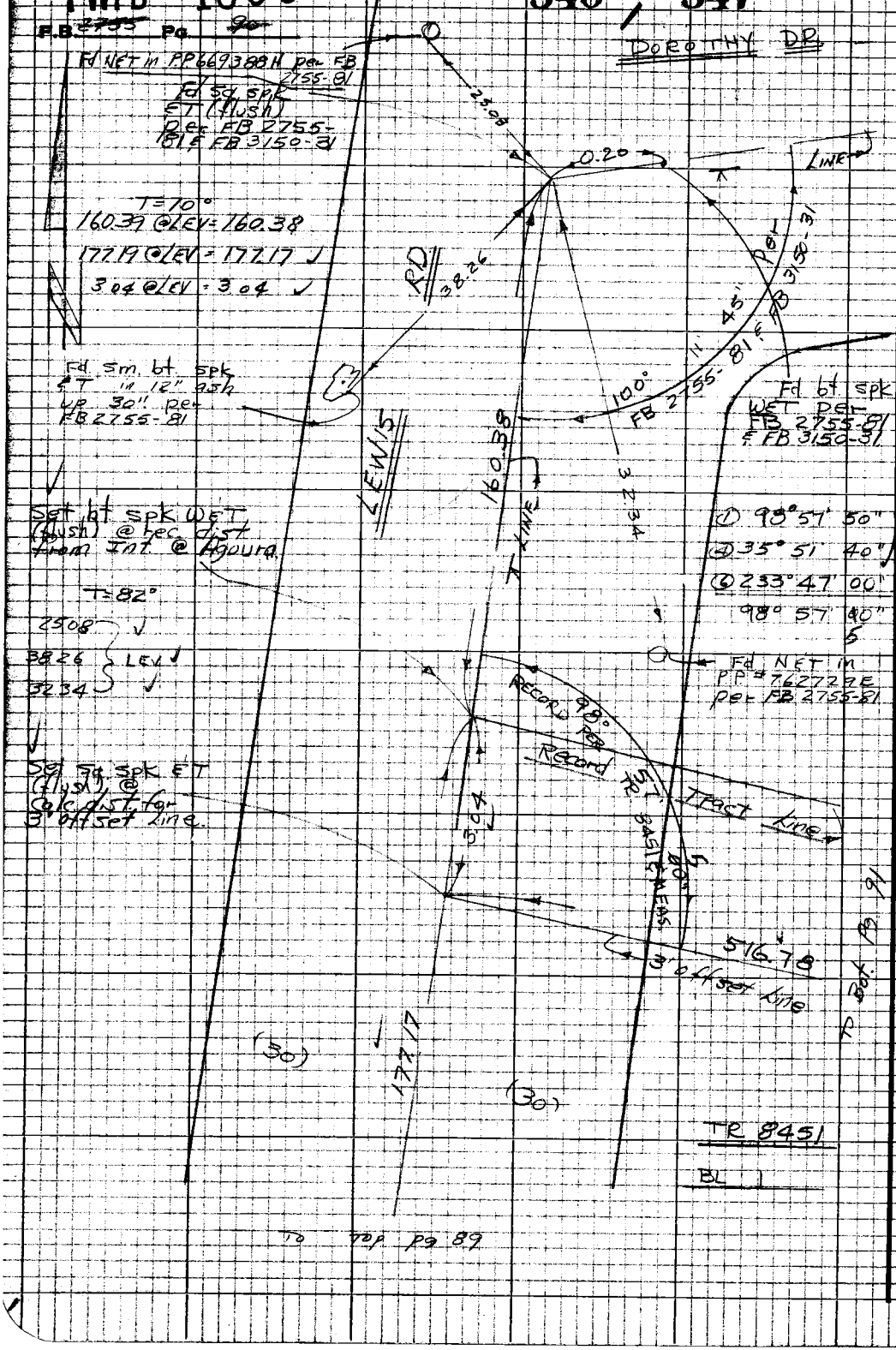

W.S.90,B-2

PLEASE RETURN TO
LOS ANGELES COUNTY ENGINEER
403 LOS ANGELES COUNTY ENGINEERING BLDG.

Note: Any Additions or Changes on this Sheet Must be Made or Circled in Red Ink With Date and Name of Person Making Change

Do not extend this side of this line.

PWFB 1606

548

Notes Ck'd by H. HOLMAN	Survey of Agoura Area ℄
Map No.	IN 0303.02 Tape 158 Std 84°F
Office Work	Surveyed by W. J. Voge
Checked H. HOLMAN	Notes Voge Date 6-25-68
Date AUG 9 '68	Indexed C. J. GALLI

F.B. 2755 Pg. 94

To Left Pg 92

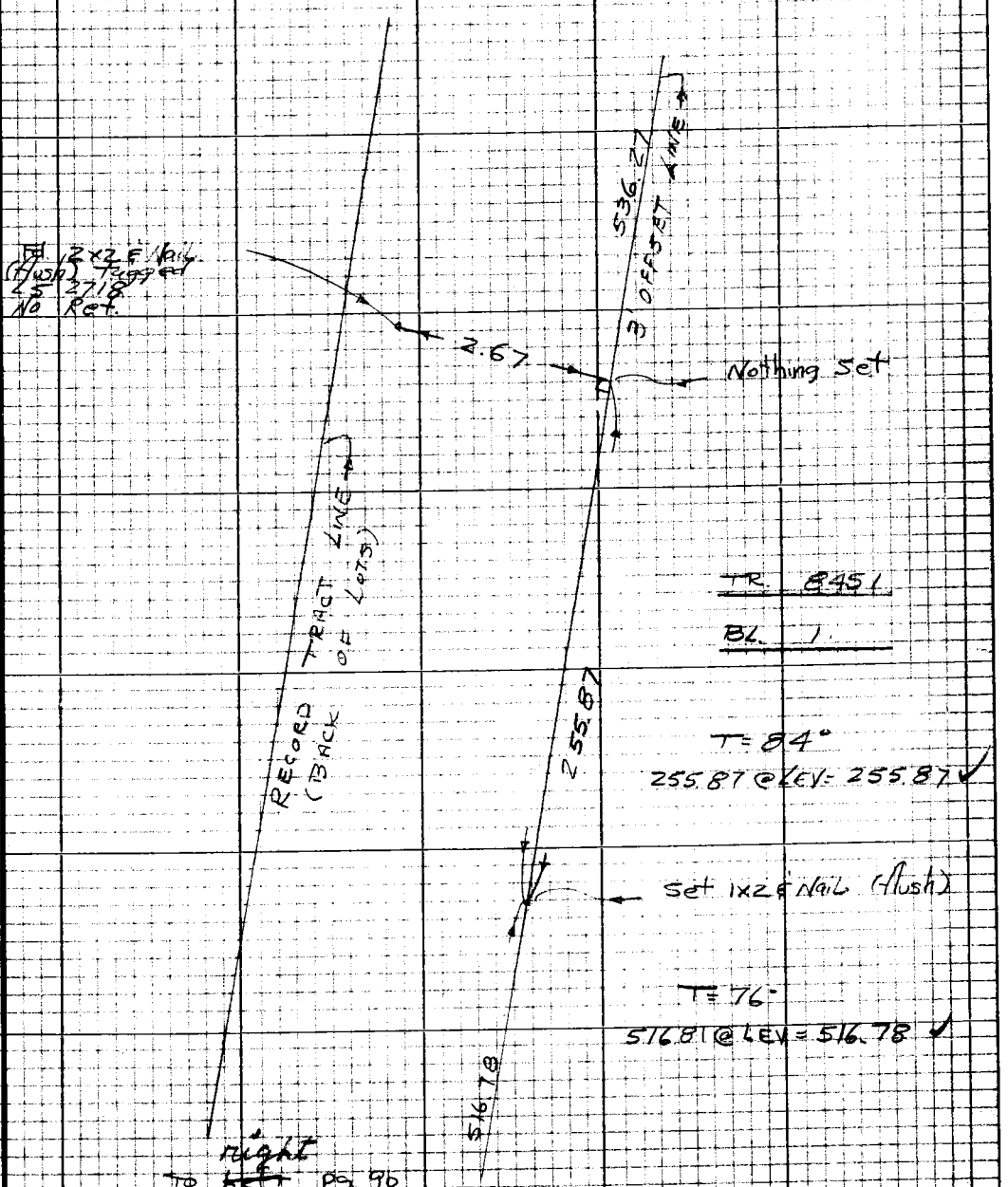

To ~~Left~~ right Pg. 90

Note: Any Additions or Changes on this Sheet Must be Made or Circled in Red Ink With Date and Name of Person Making Change

Do not extend this side of this line.

PLEASE RETURN TO
LOS ANGELES COUNTY ENGINEER
403 LOS ANGELES COUNTY ENGINEERING BLDG.

76P309S CE #310 8-66

PWFB 1606

549

F.B. ~~2755~~ PG. ~~92~~

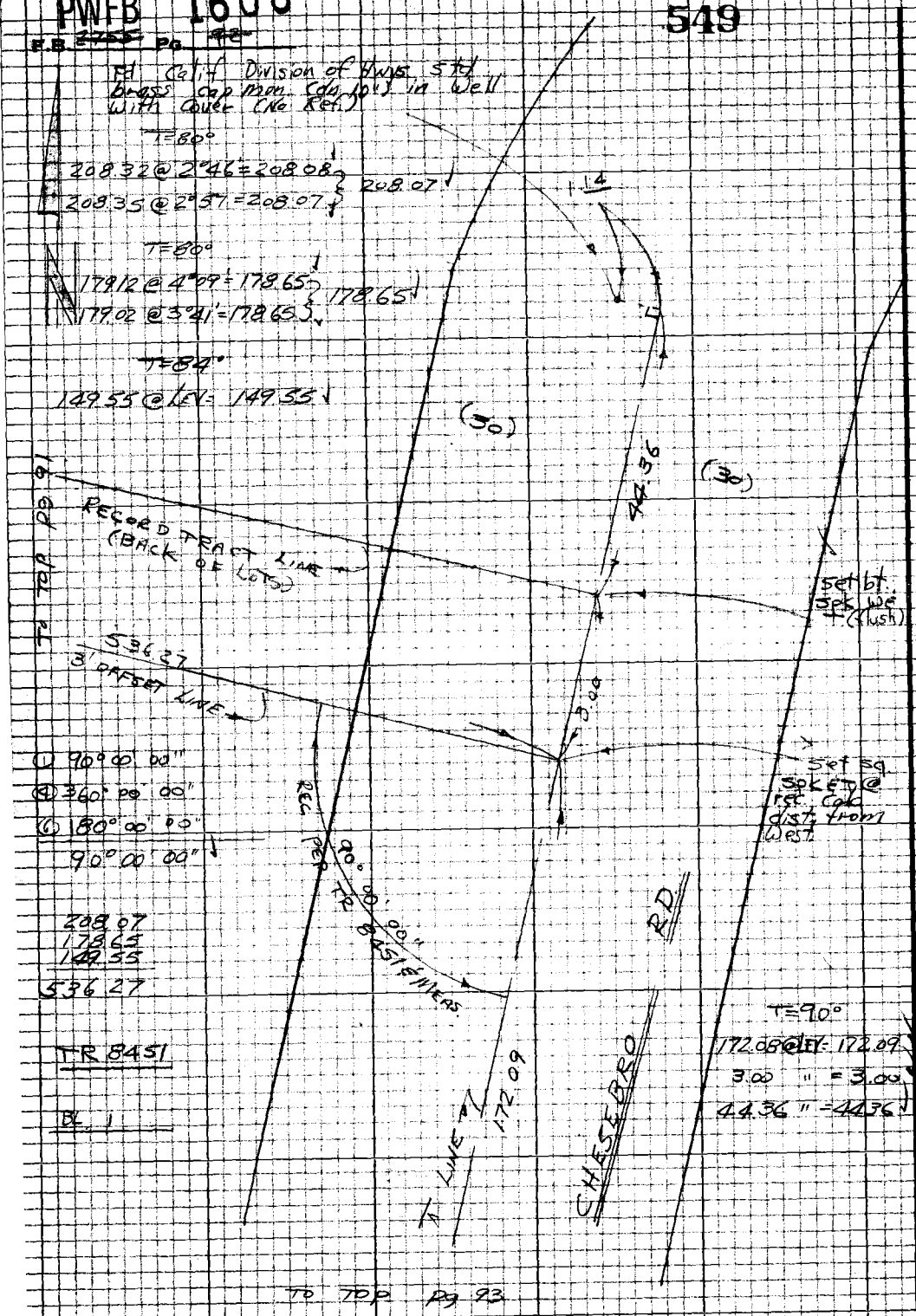

PLEASE RETURN TO
LOS ANGELES COUNTY ENGINEER
403 LOS ANGELES COUNTY ENGINEERING BLDG.

Do not extend this side of this line.

Note: Any Additions or Changes on this Sheet Must be Made or Circled in Red Ink With Date and Name of Person Making Change

PWFB 1606 550 551

Notes Ck'd by H. HOLMAN	Survey of Agoura Area C
Map No.	JN 0303.02 Tape 158 Std 84°F
Office Work	Surveyed by W J Voge
Checked H. HOLMAN	Notes Voge Date 6-26-68
Date AUG 9 '68	Indexed

F.B. 2755 Pg. 93

Note: Any Additions or Changes on this Sheet Must be Made or Circled in Red Ink With Date and Name of Person Making Change

W.S. 90, B-2

Do not extend this side of this line.

PLEASE RETURN TO
LOS ANGELES COUNTY ENGINEER
403 Los Angeles County Engineering Bldg.

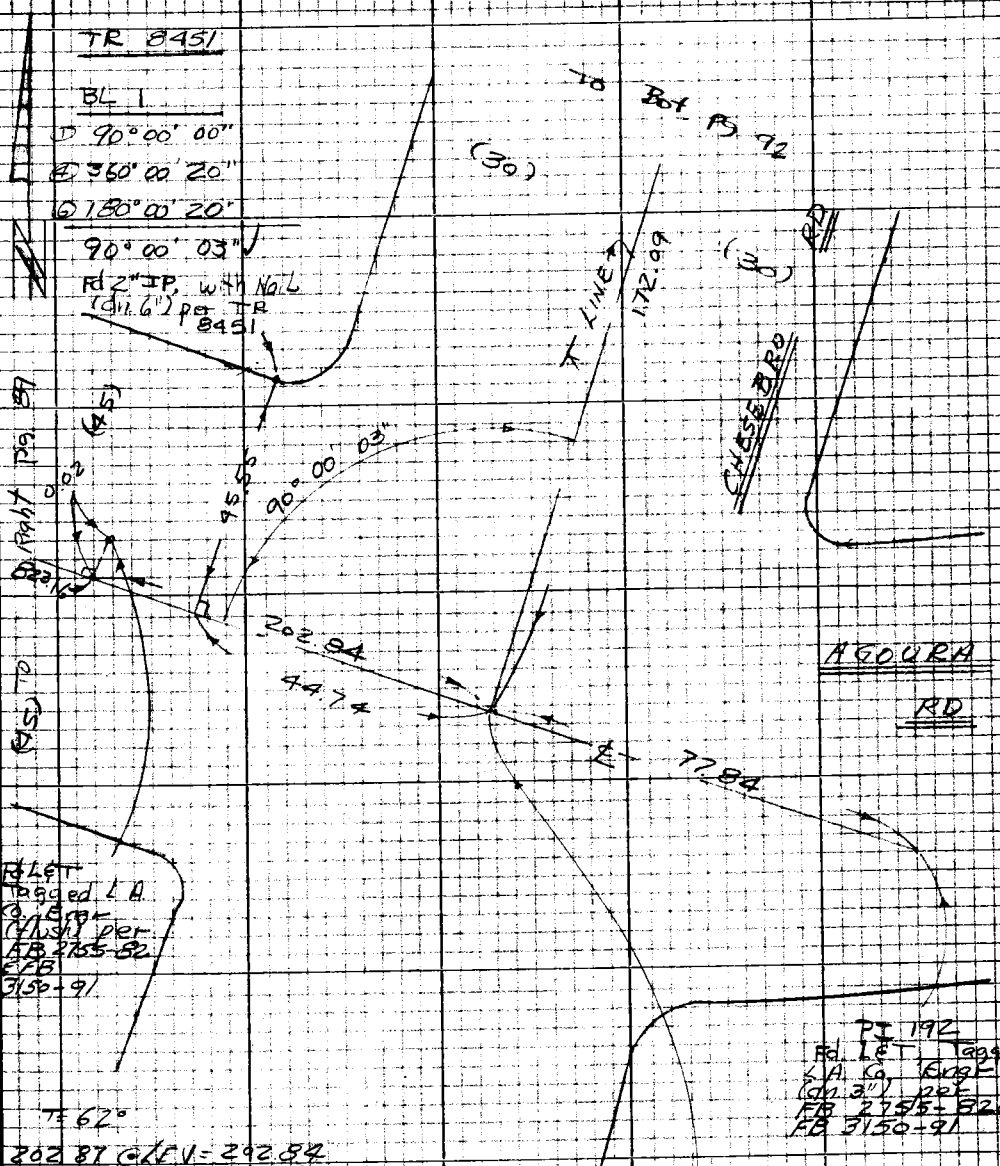

T = 62°

202.87 @ LEV = 202.84

77.85 @ " = 77.84

44.75 @ " = 44.74

45.56 @ " = 45.55

Set Sq. spk ET (flush) by nt

76P3098 CK #310 8-66

PWFB 1606

552

F.B. 2755 Pg. 94

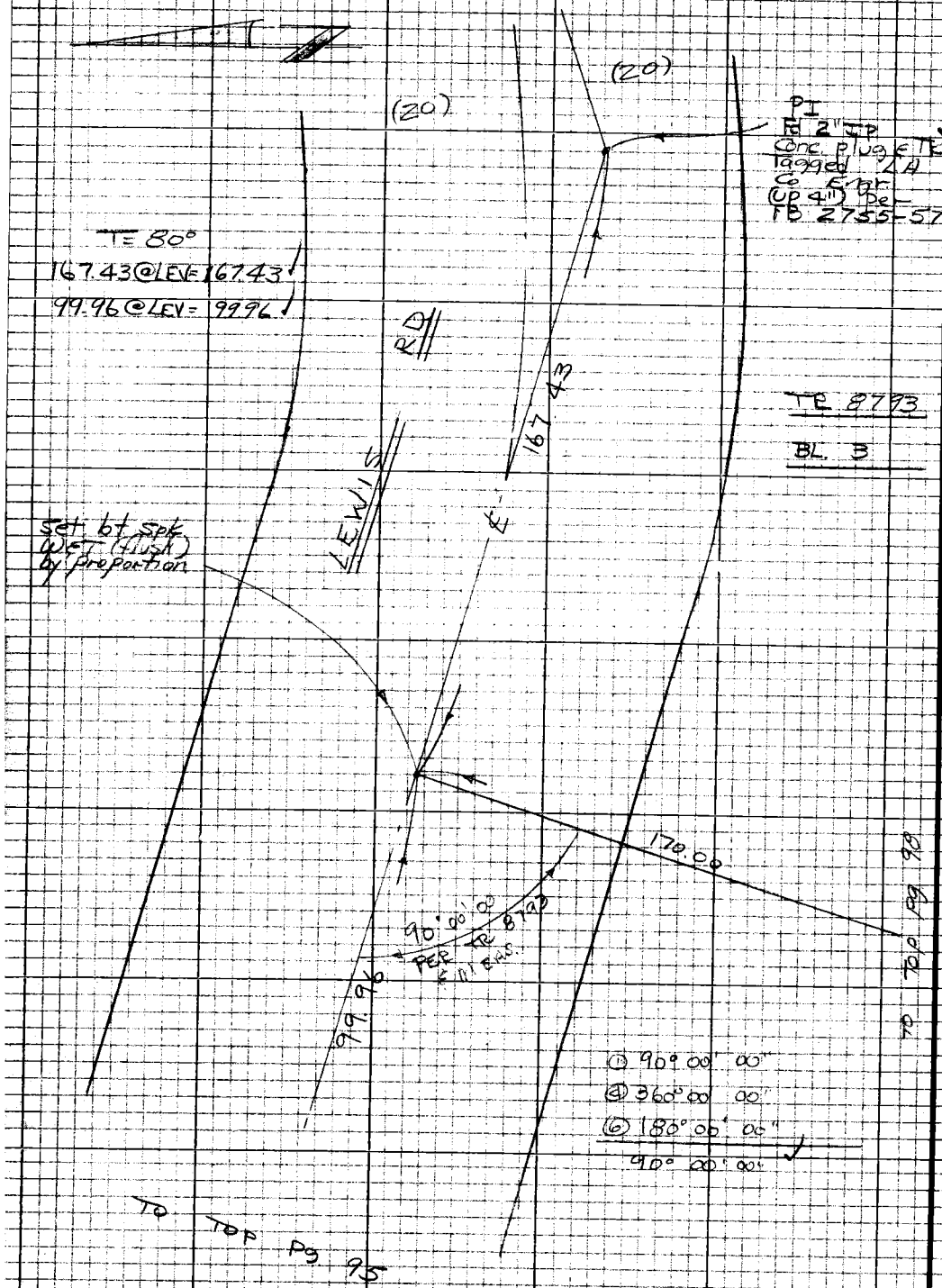

W.S. 90, B-2

PLEASE RETURN TO
LOS ANGELES COUNTY ENGINEER
403 LOS ANGELES COUNTY ENGINEERING BLDG.

Do not extend this side of this line.

Note: Any Additions or Changes on this Sheet Must be Made or Circled in Red Ink With Date and Name of Person Making Change

PWFB 1606

553 / 554

Notes Ck'd by H. HOLMAN	Survey of Agoura Area ℄
Map No.	IN 0303.00 Tape 158 Std 84 °F
Office Work	Surveyed by W J Voge
Checked H. HOLMAN	Notes Voge Date 6-26-68
Date AUG 9 '68	Indexed C. J. GALLI

F.B. 2755 Pg. 95

TR 8793

BL 3

T=84° To Bot. Pg 94

72.16 } LEY
20.05 }

Set bt. spk WET (flush) by proportion

(20)

99.96

(20)

Fd 2x2 ℄ Nail (flush) tagged RCE 13425 No Ref.

20.05

218.53

To TOP Pg 96

Fd Conc. Nail per FB 2755-58

RD

72.16

90° 00' 00" REC. PER TR 8793 ℄ MEAS.

① 90°00'00"
④ 360°00'00"
⑥ 180°00'00"
90°00'00"

Fd bt spk WET (flush) per FB 2755-59

LEWIS

221.61 per FB 2755-59 ℄

Fd NET in PP# 680564 ℄ per FB 2755-59

68.40 R&M

41.28 R&M

DR

RENEE

46.24 meas.
46.43 per FB 2755-59

LEWIS PL

Fd NET in PP No Number per FB 2755-59

Fd 2" I.P. Conc plug & Tk Tagged L.A. Co. Engr. (dn 6") per FB 2755-59

Note: Any Additions or Changes on this Sheet Must be Made or Circled in Red Ink With Date and Name of Person Making Change

W.S. 90, B-2

Do not extend this side of this line.

PLEASE RETURN TO
LOS ANGELES COUNTY ENGINEER
403 LOS ANGELES COUNTY ENGINEERING BLDG.

76P3098 CE #310 8-66

PWFB 1606 555 / 556 / 557

F.B. 2755 Pg. 96

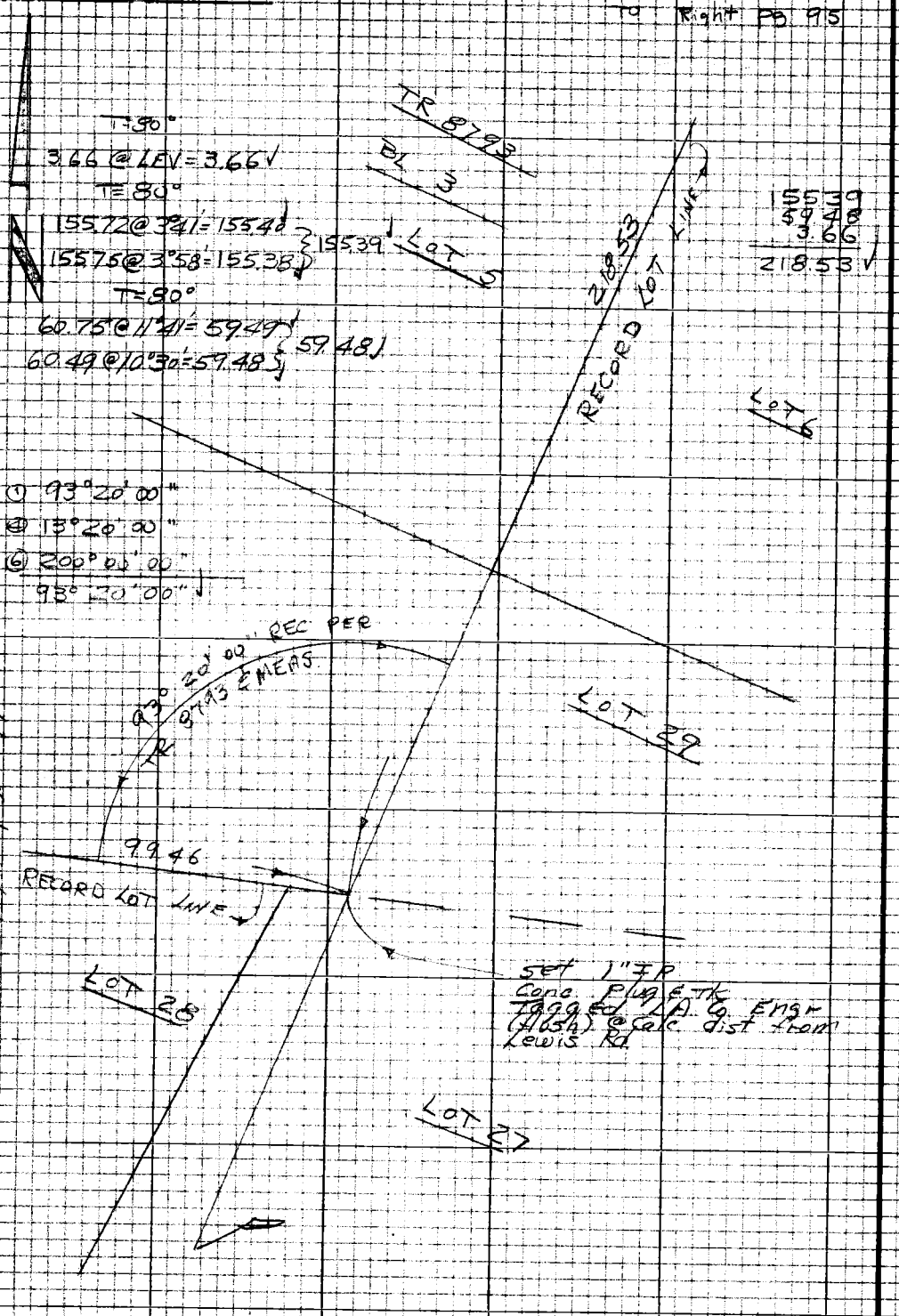

PLEASE RETURN TO
LOS ANGELES COUNTY ENGINEER
403 LOS ANGELES COUNTY ENGINEERING BLDG.

Do not extend this side of this line.

Note: Any Additions or Changes on this Sheet Must be Made or Circled in Red Ink With Date and Name of Person Making Change

PWFB 1606

558

Notes Ck'd by H. HOLMAN	Survey of Agoura Area ℄
Map No.	JN 030300 Time 158 Std 84 °F
Office Work	Surveyed by W. N. Yoge
Checked H. HOLMAN	Notes Yoge Date 6-27-68
Date AUG 9 '68	Indexed C. J. GALLI

F.B. 2155 Pg. 96

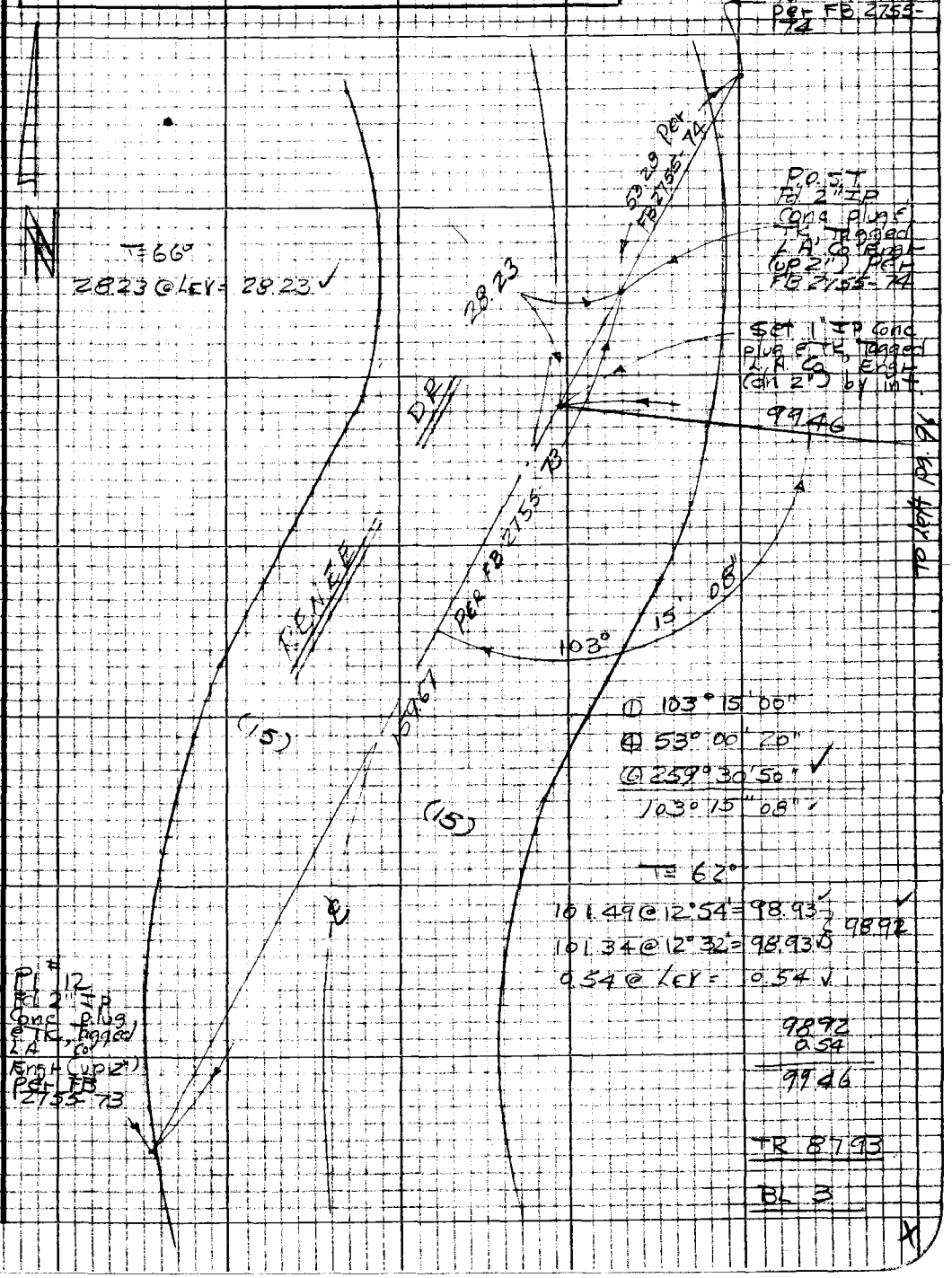

Note: Any Additions or Changes on this Sheet Must be Made or Circled in Red Ink With Date and Name of Person Making Change

Do not extend this side of this line.

PLEASE RETURN TO
LOS ANGELES COUNTY ENGINEER
403 LOS ANGELES COUNTY ENGINEERING BLDG.

76P3098 CK #310 5-68

PWFB 1606

559

F.B. 2155 Pg. 98

To Right Pg 94

T= 64°

171.63 @ 10°19' = 168.83
171.74 @ 10°31' = 168.83 } 168.83

1.17 @ LEV = 1.17

168.83
1.17
170.00

TR 8793

BL 3

LOT 7

LOT 8

① 90° 00' 00"
④ 360° 00' 00"
⑥ 180° 00' 00"
90° 00' 00"

90° 00' 00" Rec Tr 8793 & Meas

LOT 26

Prod Set 1" Ip Conc plug & TK Tagged L.A. Co. Engr (flush)

17.79

10.08

Set 1" Ip Conc plug & TK Tagged L.A. Co. Engr (flush) @ Calc Rec dist from Lewis Rd.

LOT 25

RECORD LOT LINE

140.00

To Lot Pg 99

T= 68°

138.14 @ 4°56' = 137.63
138.20 @ 5°11' = 137.63 } 137.62

2.38 @ LEV = 2.38

137.62
2.38
140.00

T= 90°

10.08
17.79 } LEV

PLEASE RETURN TO
LOS ANGELES COUNTY ENGINEER
403 LOS ANGELES COUNTY ENGINEERING BLDG.

Do not extend this side of this line.

Note: Any Additions or Changes on this Sheet Must be Made or Circled in Red Ink With Date and Name of Person Making Change

PWFB 1606 560 / 561

Notes Ck'd by H. HOLMAN	Survey of Ground Area E	F.B. 2755 Pg. 99
Map No.	JN 030800 Tape 158 Sta 89	
Office Work	Surveyed by W. Voge	
Checked H. HOLMAN	Notes Voge Date 6-7-68	
Date AUG 9 '68	Indexed C. J. GALLI	

TR 8793
BL 3
LOT 14

To Bot Left pg. 100

LOT 12

T = 72°
178.24 @ 14°16' = 172.74
178.05 @ 14°01' = 172.75 } 172.73
1.31 @ LEV = 1.31

Set 1" IP, Conc plug & TK, Tagged LA Co Engr (flush)

LOT 11

172.73
1.31
174.04

LOT 13

RECORD LOT LINE 174.04

137.01 LOT LINE

FOR LOT LINE

CONT'D SEE PG. 212
WJV 10-7-68

① 139° 08' 00"
④ 196° 32' 00"
⑥ 114° 48' 00"
139° 08' 00"

139° 08' 00" REC PER TR 8793 & MEAS

RECORD

165° 38' 47" RE-MEAS (PG 212)
165° 37' 30" REC PER TR 8793 & MEAS

① 165° 37' 30"
④ 302° 30' 10"
⑥ 273° 45' 00"
165° 37' 30"

Set 1" IP conc plug & TK, Tagged LA Co Engr (flush) @ rec dist from West

140.00 RECORD LOT LINE

T = 72°
137.24 @ 3°13' = 137.02
137.21 @ 2°56' = 137.03 } 137.01

To Right pg 98

Note: Any Additions or Changes on this Sheet Must be Made or Circled in Red Ink With Date and Name of Person Making Change

Do not extend this side of this line.

PLEASE RETURN TO
LOS ANGELES COUNTY ENGINEER
403 LOS ANGELES COUNTY ENGINEERING BLDG.

76P3098 CK #310 8-66

PWFB 1606

562

F.B. ~~2755~~ Pg. 100

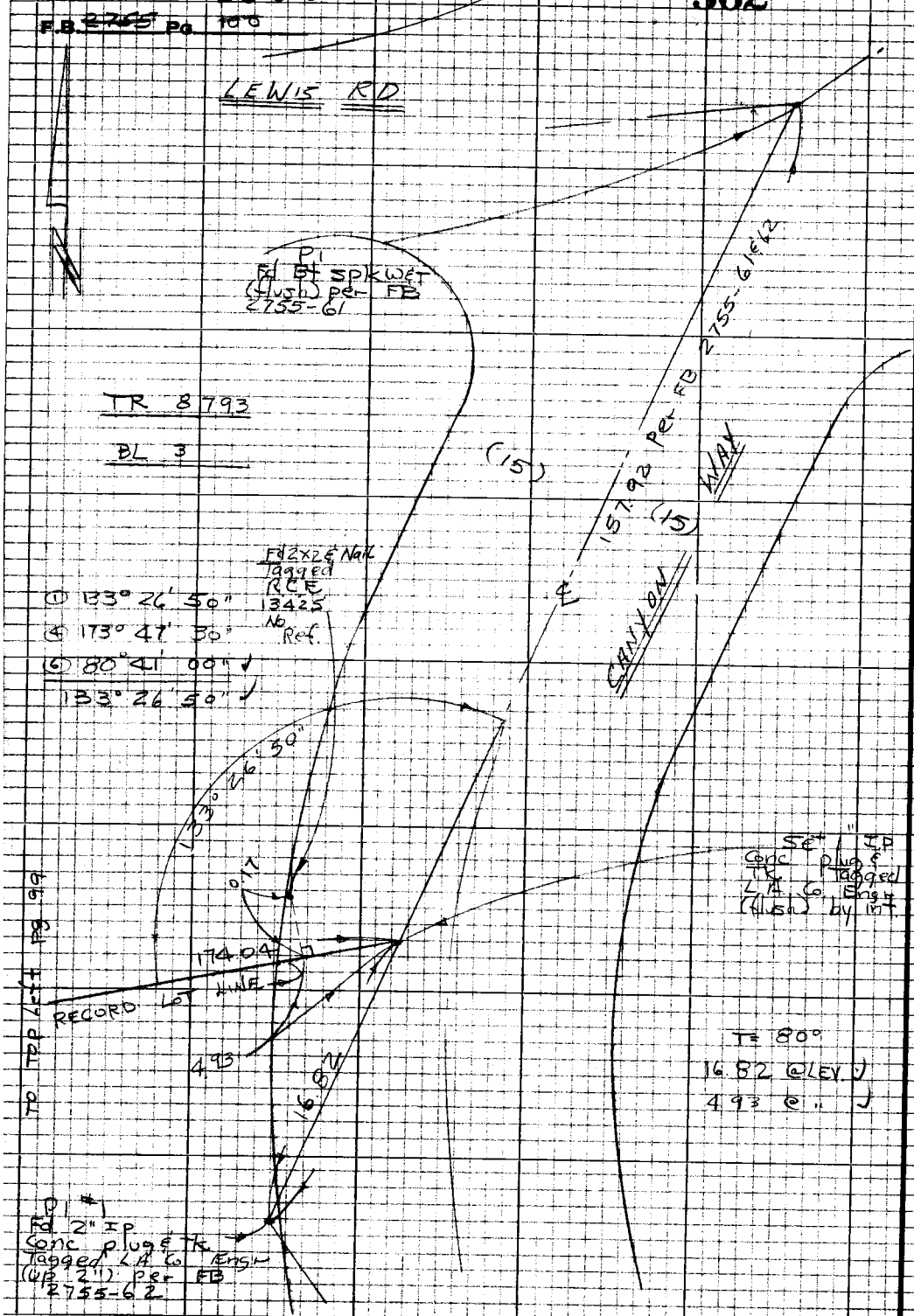

W.S. 90, B-2

PLEASE RETURN TO
LOS ANGELES COUNTY ENGINEER
403 LOS ANGELES COUNTY ENGINEERING BLDG.

Do not extend this side of this line.

Note: Any Additions or Changes on this Sheet Must be Made or Circled in Red Ink With Date and Name of Person Making Change

PWFB 1606 563 / 564

Notes Ck'd by H. HOLMAN	Survey of Agoura Area E
Map No.	IN 6363 °C Tape 158 Std 64 °F
Office Work	Surveyed by W J Vogel
Checked H. HOLMAN	Notes Vogel Date 7-1-68
Date AUG 19 '68	Indexed C. J. GALLI

F.B. 755 Pg. 464

T = 70°

To Left pg 89

TE 8793

BL 1

306.15 @ LEV = 306.12 ✓
68.41 @ " = 68.40 ✓
30.99 @ " = 30.99 ✓
47.33 @ " = 47.33 ✓
4.95 @ " = 4.95 ✓

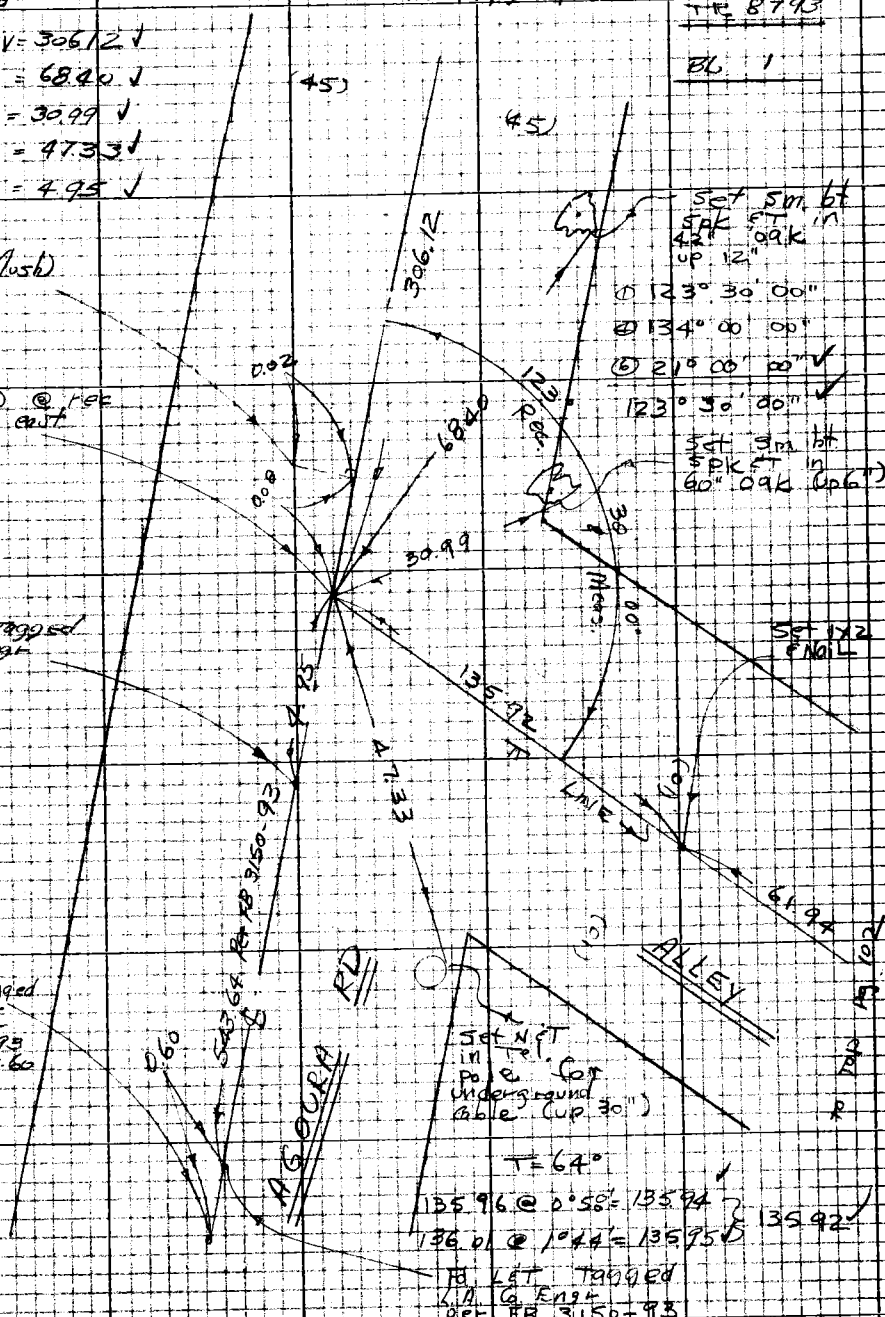

Note: Any Additions or Changes on this Sheet Must be Made or Circled in Red Ink With Date and Name of Person Making Change

PLEASE RETURN TO
LOS ANGELES COUNTY ENGINEER
403 LOS ANGELES COUNTY ENGINEERING BLDG.

Do not extend this side of this line.

76P3098 CE #310 8-68

PWFB 1606

F.B. 2735 Pg. 1PE

565

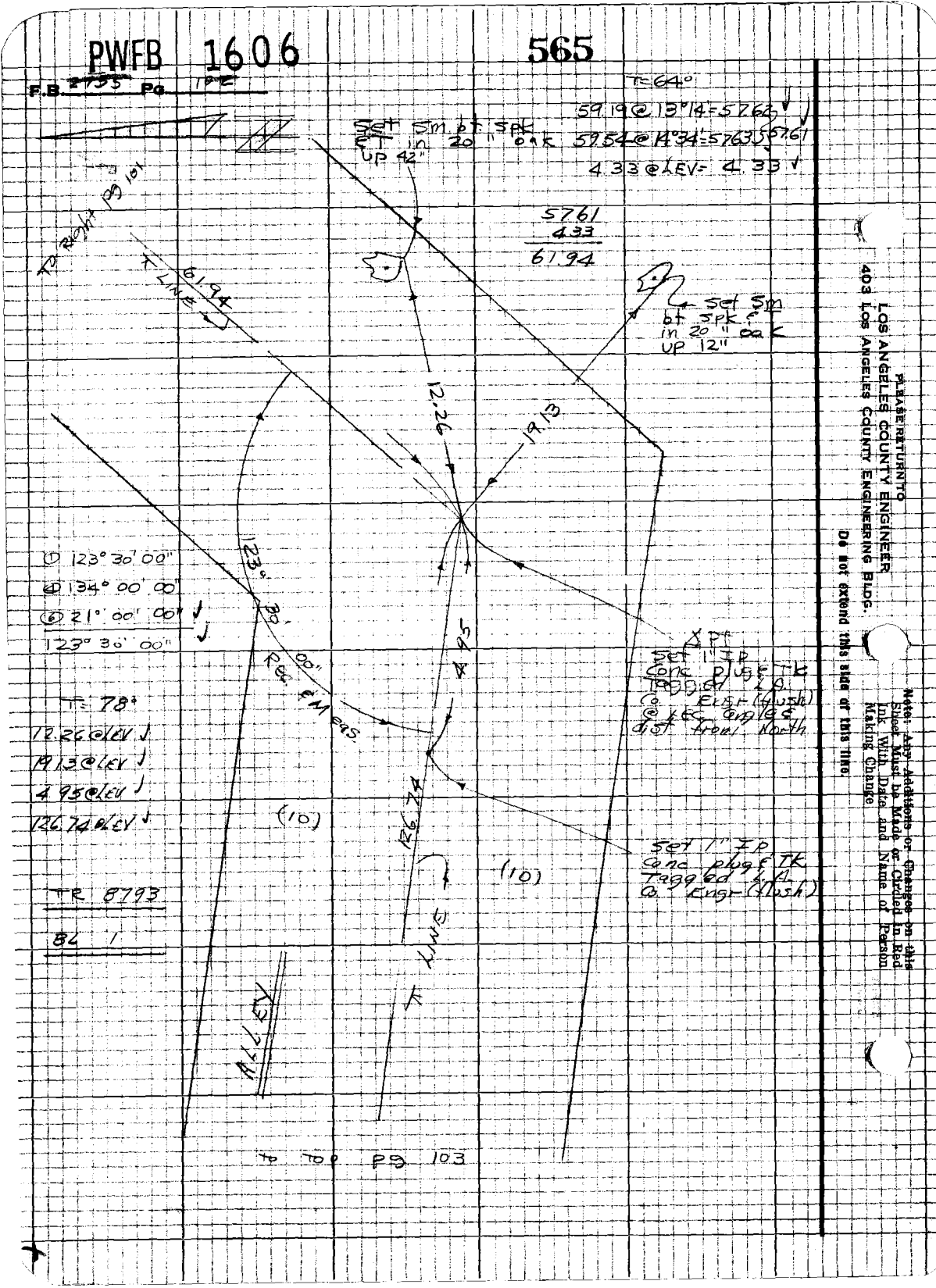

PLEASE RETURN TO
LOS ANGELES COUNTY ENGINEER
403 LOS ANGELES COUNTY ENGINEERING BLDG.

Do not extend this side of this line

Note: Any Additions or Changes on this Sheet Must be Made or Circled in Red Ink With Date and Name of Person Making Change

PWFB 1606

566

Notes Ck'd by H. HOLMAN	Survey of Agoura Area ℄
Map No.	JN 0308.00 Tape 158 Std 84°F
Office Work	Surveyed by U.J. Voge
Checked H. HOLMAN	Notes Voge Date 7-1-68
Date AUG 9 '68	Indexed C. J. GALLI

F.B. 2266 Pg. 103

TR 8793

To Bot. pg 102

BL 1

T = 78°

11.41 ✓ } LEV
16.77 ✓

Fd 2x2 & Nail
Tagged
R.E. 37.93
No Ref.

T = 74°

10.08 } LEV
14.17

Set Sm bt. spk
& T in Crotch
of 24" oak
up 60"

Spt
Set 1" IP
Conc plug & Tk
Tagged LA Co
Engr (flush)
@ rec angle
& dist from east

Set 1x2 & Nail

Set Sm bt. spk
& T in 18" oak
up 60"

(10)

(10)

10.08

126.74

ALLEY

11.41

14.17

15"

① 178° 29' 00"
④ 353° 56' 40"
⑥ 350° 55' 30" ✓
178° 29' 15"

6.00

90°

16.77

29'

Meas.

178°

Rec &

79.69

6' offset Line

79.69

LINE

calc

To Top pg 104

Note: Any Additions or Changes on this Sheet Must be Made or Circled in Red Ink With Date and Name of Person Making Change

PLEASE RETURN TO
LOS ANGELES COUNTY ENGINEER
403 LOS ANGELES COUNTY ENGINEERING BLDG.

Do not extend this side of this line.

76P3098 CE #310 5-66

PWFB 1606 567

F.B. ~~[illegible]~~ Pg. ~~[illegible]~~

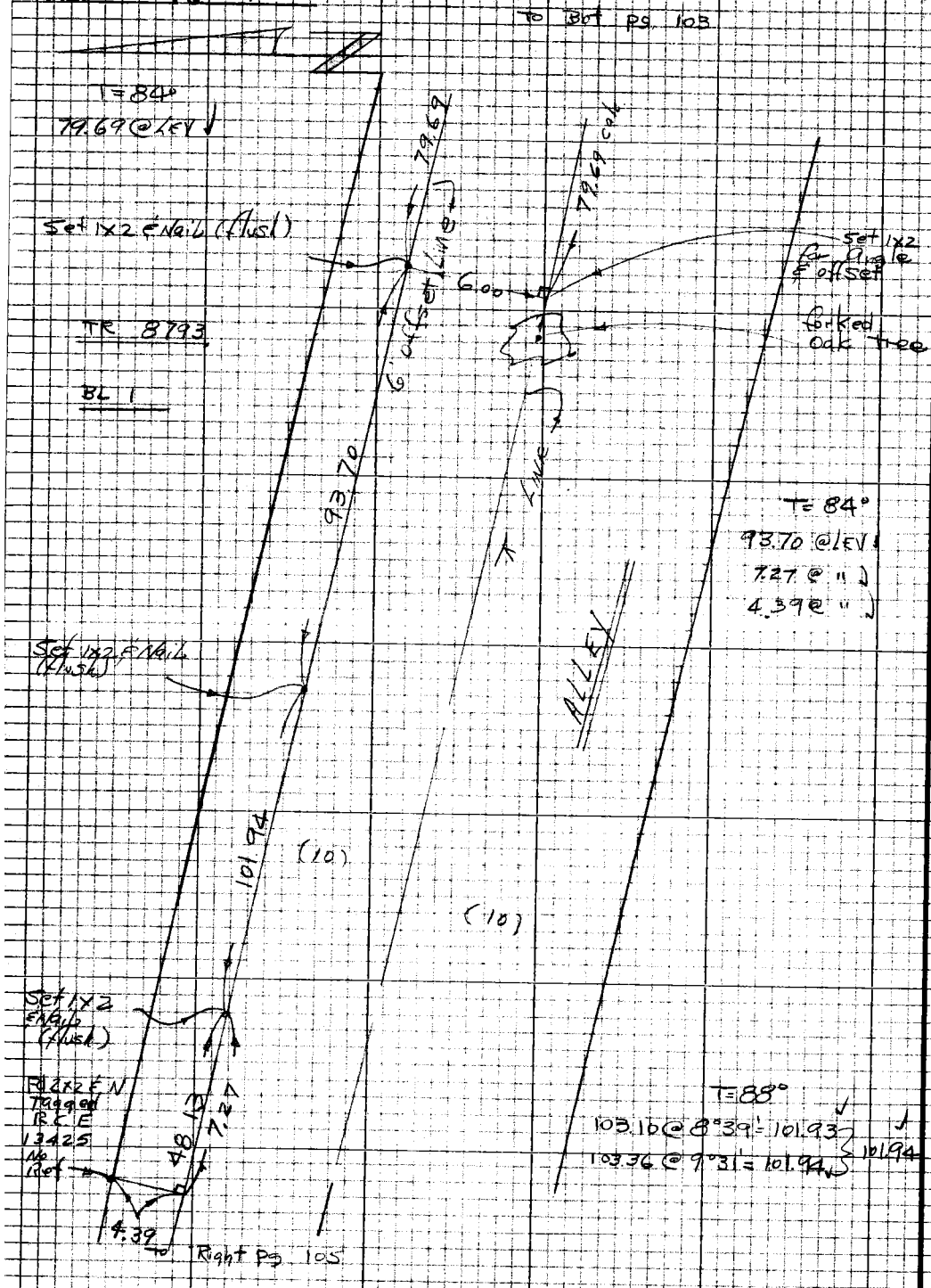

PLEASE RETURN TO
LOS ANGELES COUNTY ENGINEER
403 LOS ANGELES COUNTY ENGINEERING BLDG.

Do not extend this side of this line.

Note: Any Additions or Changes on this Sheet Must be Made or Circled in Red Ink With Date and Name of Person Making Change

PWEB 1606 568

Notes Ck'd by H. HOLMAN	Survey of Agoura Area ℄
Map No.	JN 3-3 Tape 158 Set 84
Office Work	Surveyed by W J Voge
Checked H. HOLMAN	Notes Voge Date 7-1-68
Date AUG 9 '68	Indexed C. J. GALLI

F.B. 2755 PG. 105

TR 8793

BL 1

To Right Pg. 106

T=78°

43.79 @ 6°26' = 43.51 ✓

43.92 @ 7°45' 43.52 ✓ } 43.52 ✓

Fd 2x2 & Nail Tagged RCE 13425 (No Ref.)

① 99° 07' 10"

④ 36° 28' 50"

⑤ 234° 43' 30" ✓

99° 07' 15" ✓

T=84°

127.25 @ 22°30' = 117.56 ✓

127.54 @ 22°49' = 117.56 ✓ } 117.56 ✓

44.59
3.54
48.13 ✓

Set 1" IP Conc plug & TK Tagged LA (or Engr (flush) @ rec. angle & dist (calc.) from east.

Nothing set.

6.08 calc.

6' offset Line

48.13

(10)

(10)

ALLEY

Record TR Line (Rec. angle from Alley)

T=84°

45.40 @ 10°50' = 44.59 ✓

45.66 @ 12°25' = 44.59 } 44.59 ✓

3.54 @ LEV = 3.54 ✓

To Bot. Pg. 104

Note: Any Additions or Changes on this Sheet Must be Made or Circled in Red Ink With Date and Name of Person Making Change.

Do not extend this side of this line.

PLEASE RETURN TO
LOS ANGELES COUNTY ENGINEER
403 Los Angeles County Engineering Bldg.

76F3098 CE #310 9-67

PWFB 1606

569

F.B. 2755 Pg. 156

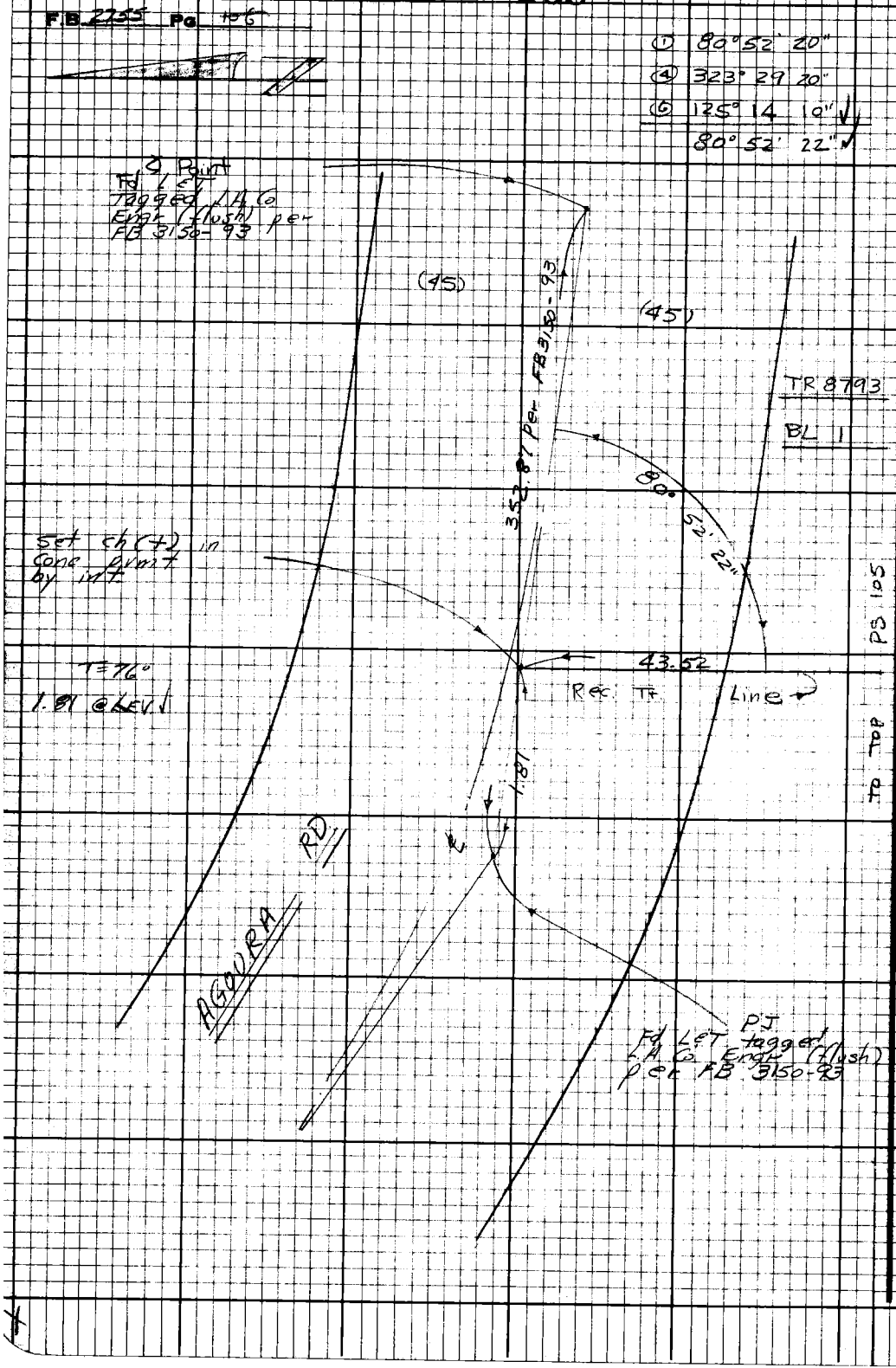

PLEASE RETURN TO
LOS ANGELES COUNTY ENGINEER
403 LOS ANGELES COUNTY ENGINEERING BLDG.

Do not extend this side of this line.

Note: Any Additions or Changes on this Sheet Must be Made or Circled in Red Ink With Date and Name of Person Making Change.

PWFB 1606

570

Notes Ck'd by	Survey of Agoura Area Sewer Prelim
Map No.	[illegible]
Office Work	Surveyed by W. J. Voge
Checked	Notes Voge Date 7-3-68
Date	Indexed [illegible]

F.B. 2755 Pg. 107

AGOURA AREA SEWER PRELIMINARY

LOCATION OF IMPROVEMENTS

JN 2464.34

Note: Any Additions or Changes on this Sheet Must be Made or Circled in Red Ink With Date and Name of Person Making Change

PLEASE RETURN TO
LOS ANGELES COUNTY ENGINEER
403 LOS ANGELES COUNTY ENGINEERING BLDG.

Do not extend this side of this line.

76P3098 CE #310 5-66

PWFB 1606

571 / 572

F.B. 2755 Pg. 168

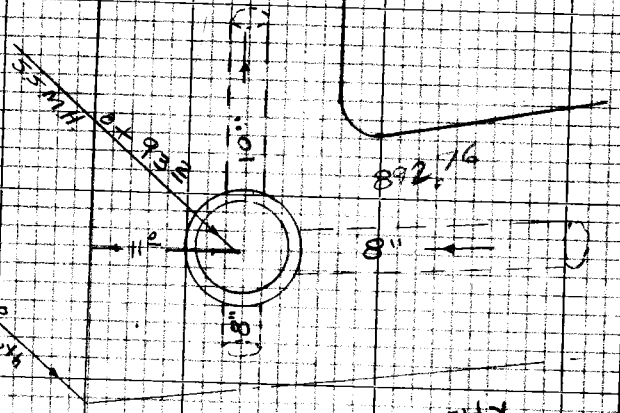

DOROTHY

DR

LEWIS RD

SSMH From East
Rim to F.L. = 7.60

From South
Rim to F.L. = 8.52

To North
Rim to F.L. = 9.75
" " " = 8.75
Line = 27.70

PLEASE RETURN TO
LOS ANGELES COUNTY ENGINEER
403 Los Angeles County Engineering Bldg.

Do not extend this side of this line.

Note: Any Additions or Changes on this Sheet Must be Made or Circled in Red Ink With Date and Name of Person Making Change

PWFB 1606 573, 574

Notes Ck'd by	Survey of Agoura Area Sewer Pre F.B. 2755 Pg. 109
Map No.	JN 246434 Tape 158 Std 84 °F
Office Work	Surveyed by W J Voge
Checked	Notes Voge Date 7-3-68
Date	Indexed

To Bot Pg 110

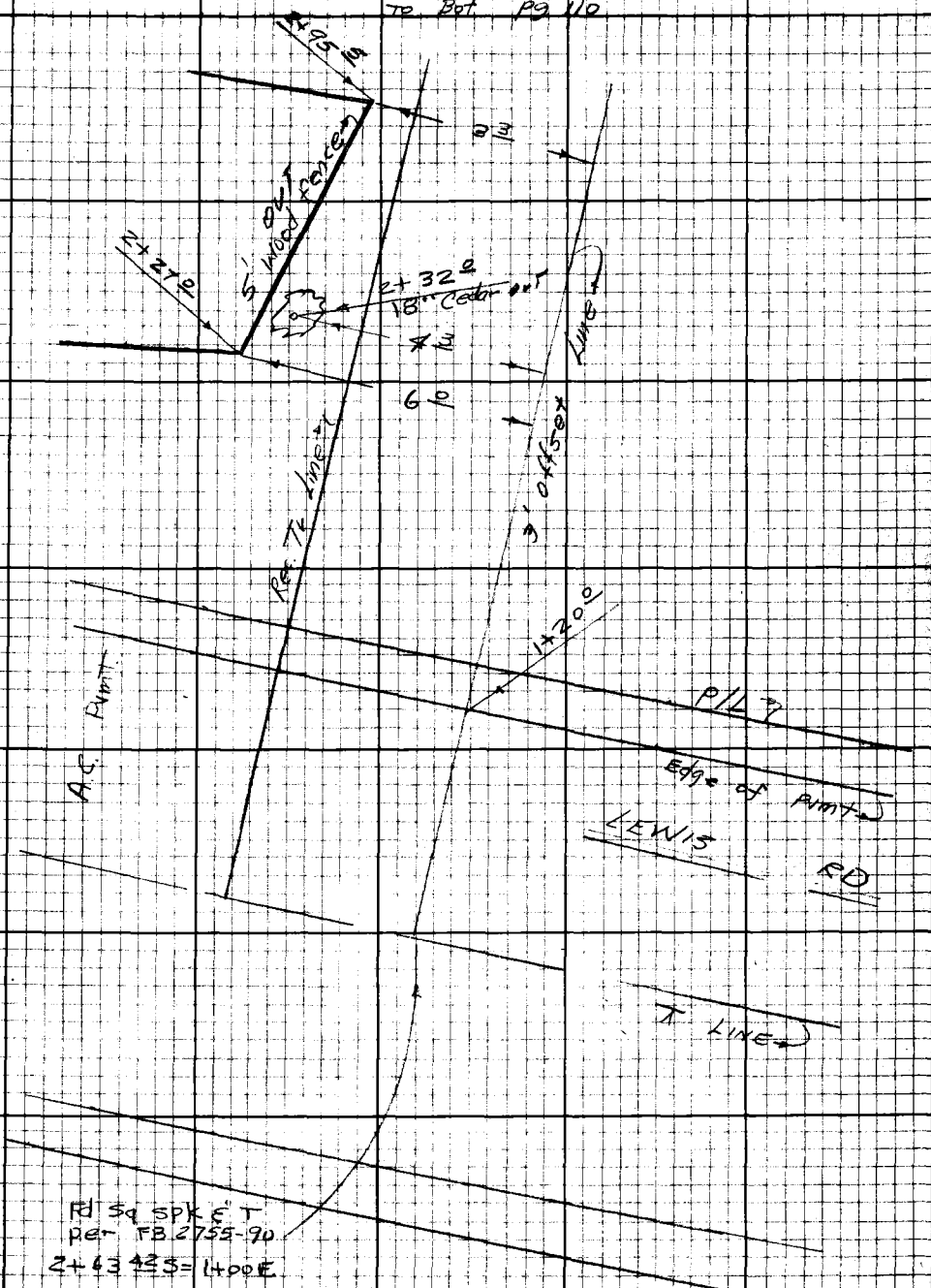

Note: Any Additions or Changes on this Sheet Must be Made or Circled in Red Ink With Date and Name of Person Making Change.

Do not extend this side of this line.

PLEASE RETURN TO
LOS ANGELES COUNTY ENGINEER
403 LOS ANGELES COUNTY ENGINEERING BLDG.

76F3098 CE#310 9.67

PWFB 1606

F.B. 2755 Pg 110

575 / 576

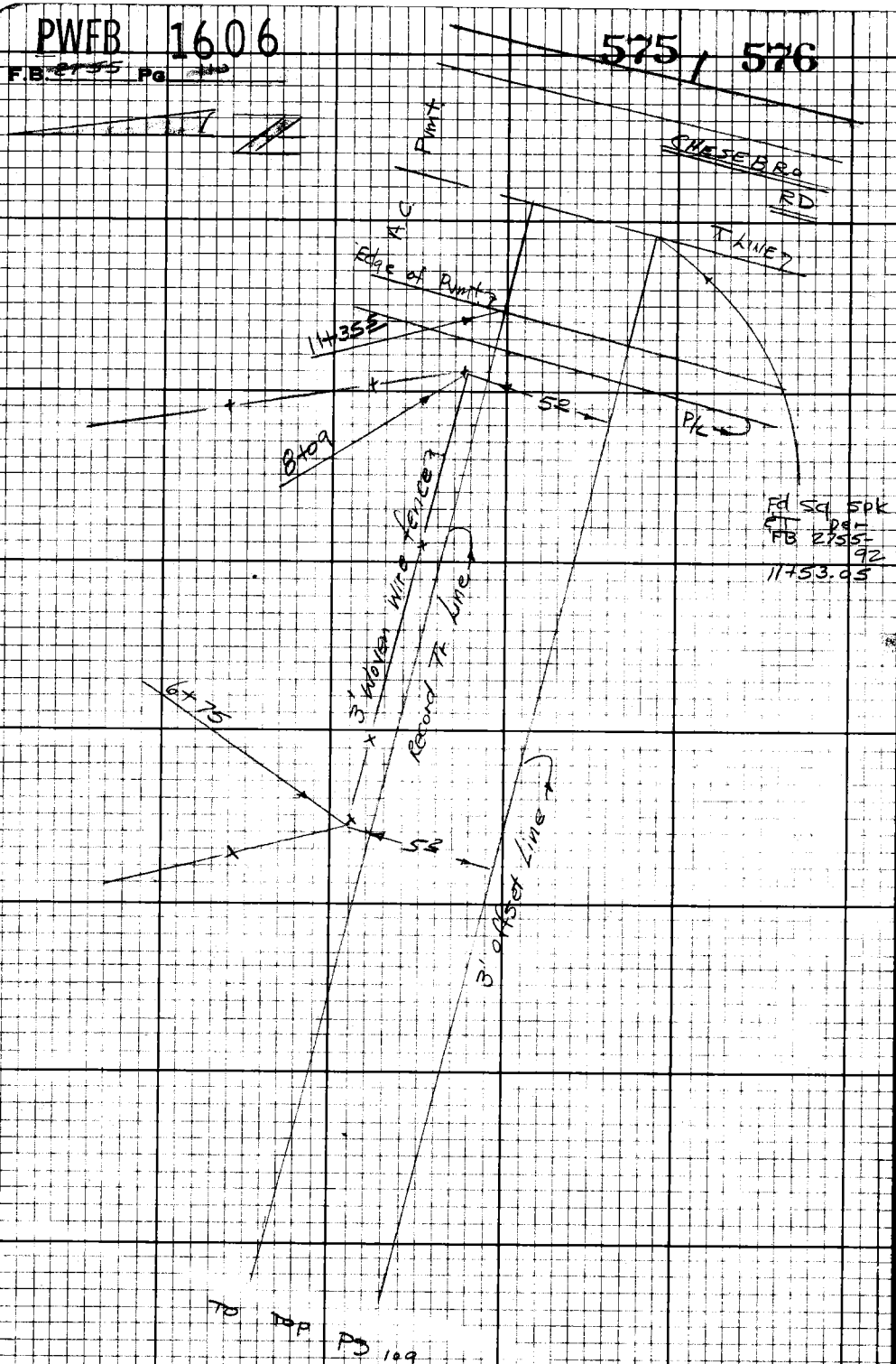

PLEASE RETURN TO
LOS ANGELES COUNTY ENGINEER
403 LOS ANGELES COUNTY ENGINEERING BLDG.

Do not extend this side of this line.

Note: Any Additions or Changes on this Sheet Must be Made or Circled in Red Ink With Date and Name of Person Making Change.

PWFB 1606

577, 578

Notes Ck'd by	Survey of Agoura Area Sewer Prelim
Map No.	JN 246434 Tape 153 Std 84 F
Office Work	Surveyed by D J Voge
Checked	Notes Voge Date 7-3-68
Date	Indexed C. J. GALLI

F.B. 2755 PG. 117

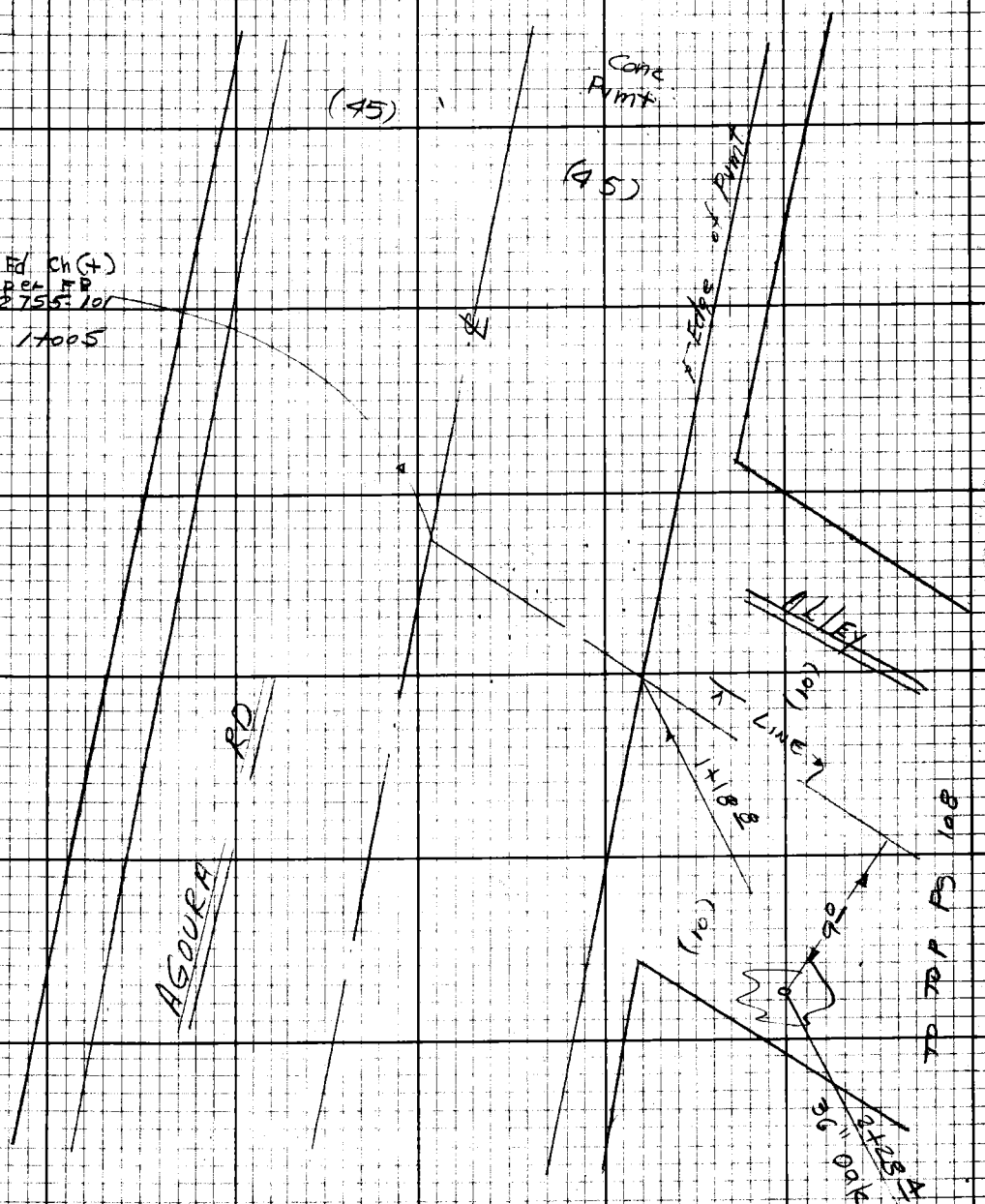

Note: Any Additions or Changes on this Sheet Must be Made or Circled in Red Ink With Date and Name of Person Making Change.

Do not extend this side of this line.

PLEASE RETURN TO
LOS ANGELES COUNTY ENGINEER
403 LOS ANGELES COUNTY ENGINEERING BLDG.

16F3098 CE#310 9-67

PWFB 1606

F.B. 2755 Pg. 112

579

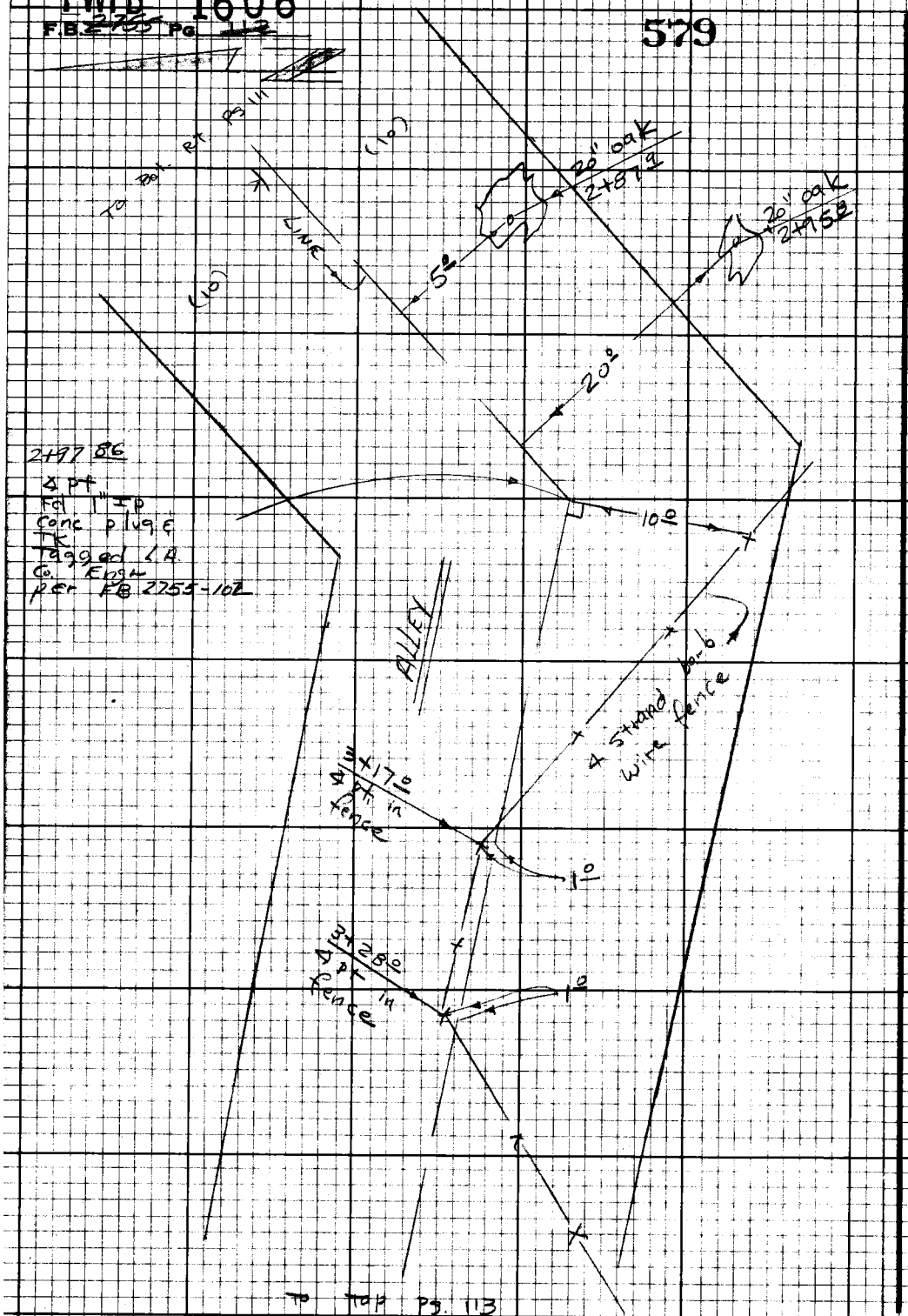

PLEASE RETURN TO
LOS ANGELES COUNTY ENGINEER
403 LOS ANGELES COUNTY ENGINEERING BLDG.

Do not extend this side of this line.

Note: Any Additions or Changes on this Sheet Must be Made or Circled in Red Ink With Date and Name of Person Making Change.

PWFB 1606

580

Notes Ck'd by	Survey of Agoura Area Sewer Prelim
Map No.	JN 246434 Tape 158 Std 84 °F
Office Work	Surveyed by WJ Voge
Checked	Notes Voge Date 7-3-68
Date	Indexed C. J. GALLI

F.B. ~~2755~~ Pg. ~~113~~

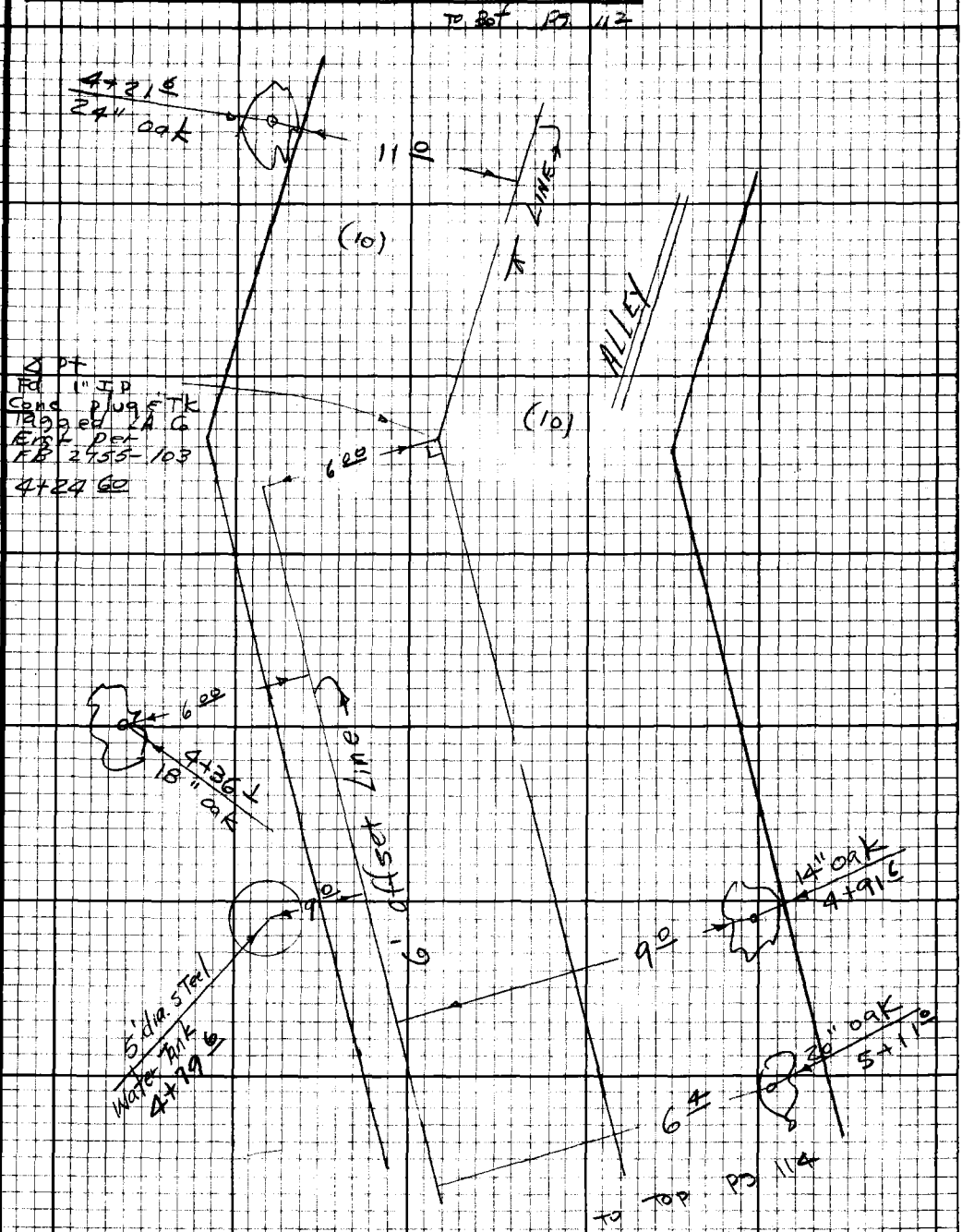

Note: Any Additions or Changes on this Sheet Must be Made or Circled in Red Ink With Date and Name of Person Making Change.

Do not extend this side of this line.

PLEASE RETURN TO
LOS ANGELES COUNTY ENGINEER
403 LOS ANGELES COUNTY ENGINEERING BLDG.

16F309B CE#310 9-67

PWFB 1606

F.B. 2755 Pg 104

581

To Bot P3 113

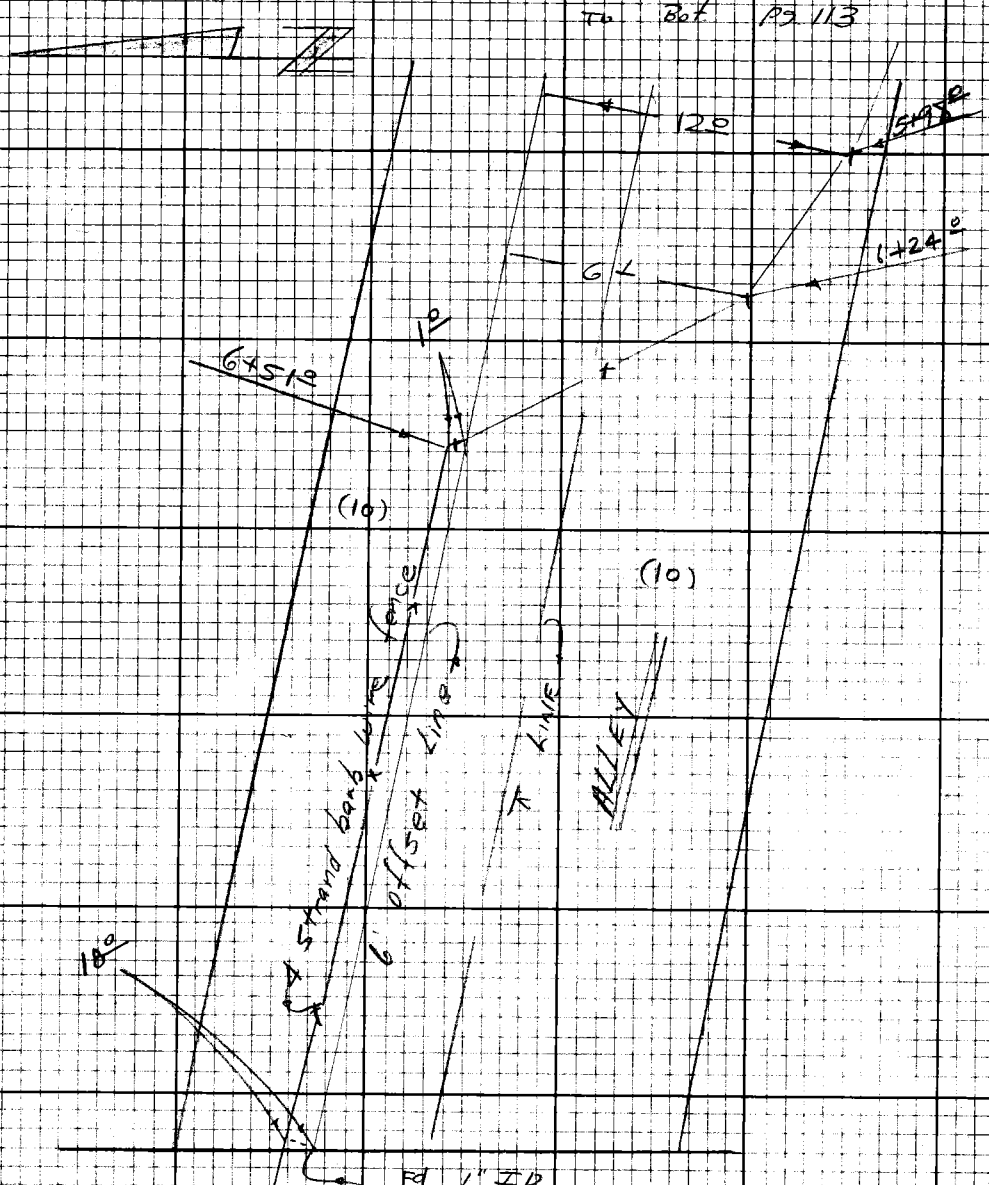

PLEASE RETURN TO
LOS ANGELES COUNTY ENGINEER
403 LOS ANGELES COUNTY ENGINEERING BLDG.

Do not extend this site of this line.

Note: Any Additions or Changes on this Sheet Must be Made or Circled in Red Ink With Date and Name of Person Making Change.

PWFB 1606 582, 583, 584, 585

Notes Ck'd by	Survey of Agoura Area Sewer Prelim. F.B. 2755 Pg. 115
Map No.	JN 246434 Tape 158 Std 84°F
Office Work	Surveyed by W J Voge
Checked	Notes Voge Date 7-3-68
Date	Indexed C. J. GALLI

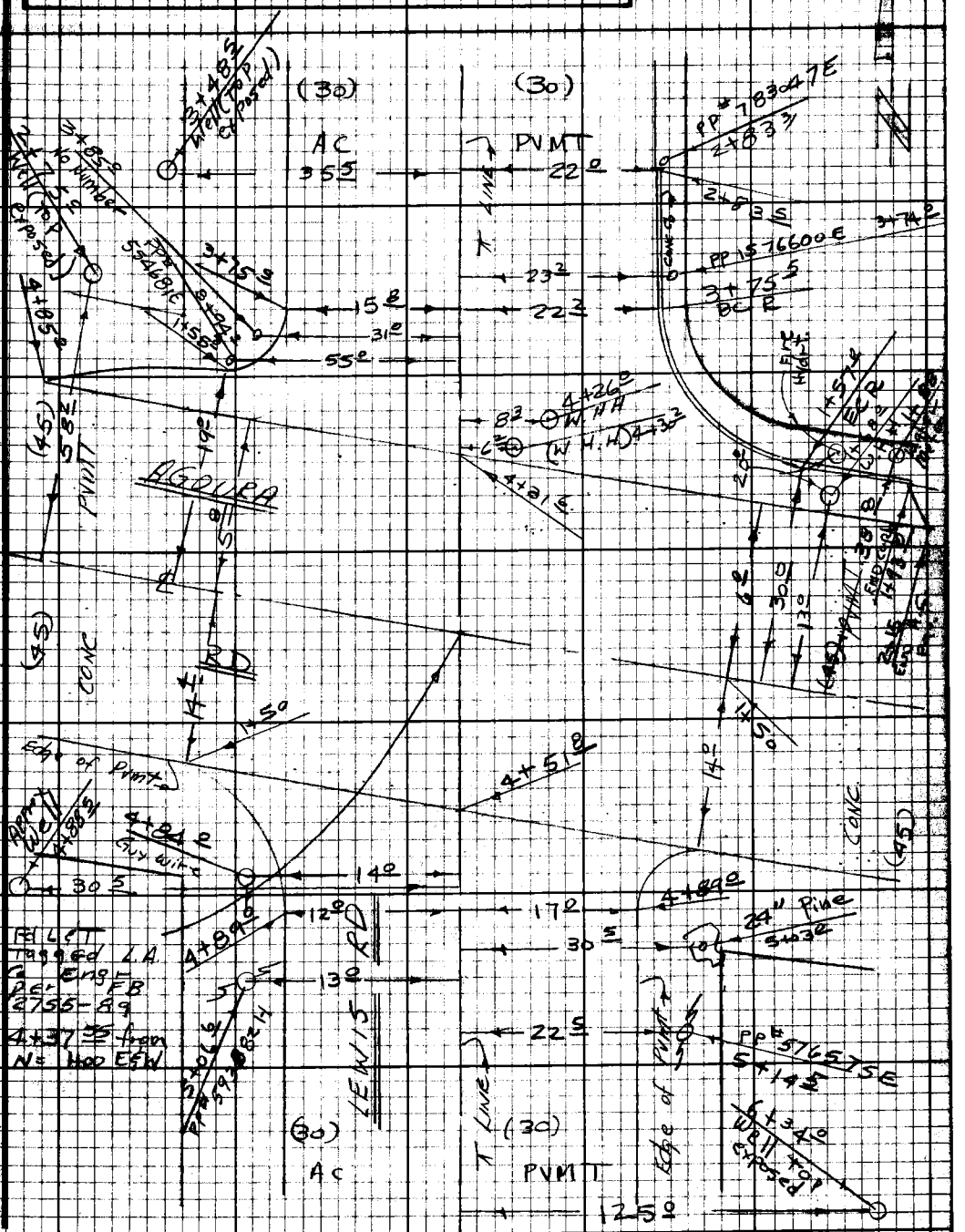

Note: Any Additions or Changes on this Sheet Must be Made or Circled in Red Ink With Date and Name of Person Making Change.

Do not extend this side of this line.

PLEASE RETURN TO
LOS ANGELES COUNTY ENGINEER
403 LOS ANGELES COUNTY ENGINEERING BLDG.

76F3098 CE#310 8-67

PWEB 1606

FB 2755 Pg 76

586, 587

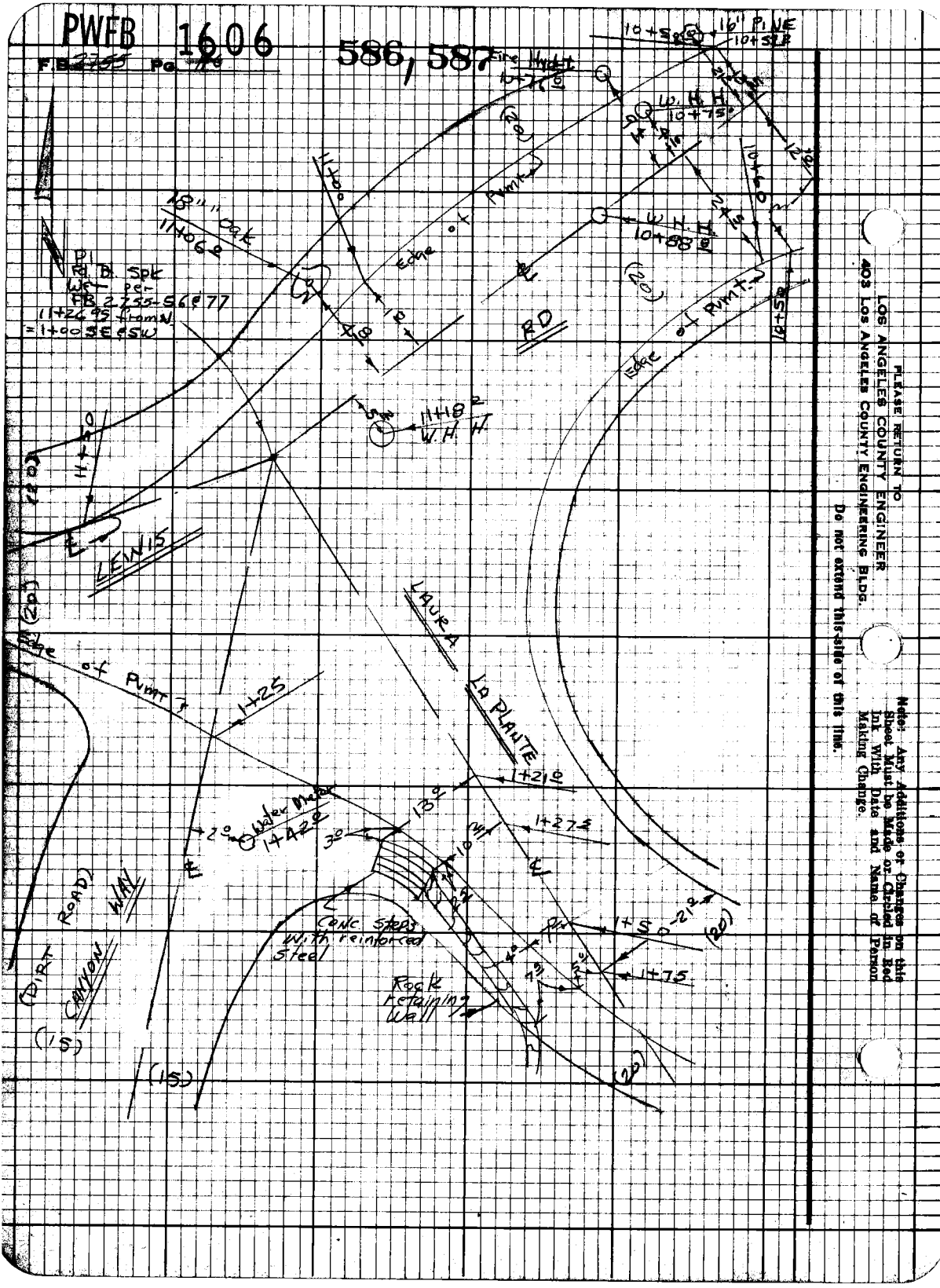

PLEASE RETURN TO
LOS ANGELES COUNTY ENGINEER
403 Los Angeles County Engineering Bldg.

Do not extend this side of this line.

Notice: Any additions or Changes on this Sheet Must be Made or Called in and Red Ink With Date and Name of Person Making Change.

NOTES RED. _____ JOB NO. 0301.02 SURVEY OF Agoura Area Sewer Levels F. B 2755 PG. 117

DATE _____ SURVEY BY W J VOGE

NOTES CHKD M. HOLMAN NOTES BY VOGE DATE 7-5-60

DATE AUG 9 '60 INDEXED C.J CALLI DATE JUL 19 61

NOTE: ANY ADDITIONS OR CHANGES ON THIS SHEET MUST BE MADE OR CIRCLED IN RED INK, WITH DATE AND NAME OF PERSON MAKING CHANGE.

Do not extend notes this side of this line

PLEASE RETURN TO
LOS ANGELES COUNTY SURVEYOR
725 LOS ANGELES COUNTY ENGINEERING BLDG.

765420 353 3-51

B.M.	1ST RUN	DIFF.	2ND RUN	3RD RUN	ADJ. ELEV.	DESCRIPTION
			References Used. FB 2755 FB 2896			AGOURA AREA SEWER LEVELS JN 0301.02

769420 353 3-51

PLEASE RETURN TO
LOS ANGELES COUNTY SURVEYOR
725 LOS ANGELES COUNTY ENGINEERING BLDG.

NOTE: ANY ADDITIONS OR CHANGES ON THIS SHEET MUST BE MADE OR CIRCLED IN RED INK, WITH DATE AND NAME OF PERSON MAKING CHANGE.

Do not extend notes this side of this line

JOB NO 23102 SURVEY OF Ventura Fwy Sewer Ln NOTES RED. DATE
SURVEY BY W. J. Voge NOTES CHKD. L.B. HOLMAN
NOTES BY Voge DATE 7-5-68 DATE AUG 9 '68
INDEXED C.J. GALLI DATE

F.B. 2755 PG. 119

B.M.	1ST RUN	DIFF.	2ND RUN	3RD RUN	ADJ. ELEV.	DESCRIPTION
BM65-9	861.620				861.620	BM 65-9 Elev. 861.620 (1964 adj.)
+	2.482		2500			Ventura Fwy, about 0.1 mi ± W'ly
⊼	864.102	-2.288	-2.286	-2.287		of Connell Rd., @ bridge over
−	4.770		4.786			Medea Creek, in the N.E. Cor.
TP	859.332					of the So. bridge (inbound traffic)
+	5.319		5356			a Co. Engr. brass cap marked
⊼	864.651	+0.962	+0.966	+0.964		BM 65-9, RE 5869, 1963 per
−	4.357		4390			FB 2896-38
TP	860.294					
+	5.865		5.875			
⊼	866.159	+1.870	+1.871	+1.871		
−	3.995		4.004			
TP	862.164					
+	5.750		5.771			
⊼	867.914	+2.269	+2.272	+2.271		
−	3.481		3.499			
TP	864.433					
+	8.552		8.562			
⊼	872.985	+7.263	+7.261	+7.262		
−	1.289		1.301			
TP	871.696					
+	7343		7351			
⊼	879.039	+2.074	+2.075	+2.075		
−	5.269		5.276			
TP	873.770					
+	3325		3367			
⊼	877.095	−2.593	−2.590	−2.591		
−	5.918		5.957			
TP	871.177					
TO TPP PG 119						

76S420 353 3-51

PLEASE RETURN TO
LOS ANGELES COUNTY SURVEYOR
725 LOS ANGELES COUNTY ENGINEERING BLDG.

NOTE: ANY ADDITIONS OR CHANGES ON THIS SHEET MUST BE MADE OR CIRCLED IN RED INK, WITH DATE AND NAME OF PERSON MAKING CHANGE.

Do not extend notes this side of this line

NOTES RED. JOB NO. 030182 SURVEY OF Agoura Area Sewers
DATE SURVEY BY W. J. Voge
NOTES CHKD. H. HOLMES BY Voge DATE 7-5-68
DATE AUG 9 '68 INDEXED C. J. GREEN DATE

F.B. 2755 PG. 119

B.M.	1ST RUN	DIFF.	2ND RUN	3RD RUN	ADJ. ELEV.	DESCRIPTION
TP	871.177					
+	4.488		4.517			
T	875.665	-1.193	-1.194	-1.193		
-	5.681		5.711			
TP	869.984					
+	4.716		4.729			
T	874.700	+1.407	+1.407	+1.407		
-	3.309		3.322			
TP	871.391					
+	8.758		8.774			
T	880.149	+4.336	+4.333	+4.335		
-	4.422		4.441			
TP	875.727					
+	4.823		4.848			
T	880.550	+0.024	+0.027	+0.026		
-	4.799		4.821			
TP	875.751					
+	6.201		6.221			
T	881.952	+2.640	+2.641	+2.641		
-	3.561		3.580			
TP	878.391					
+	7.521		7.525			
T	885.912	+7.277	+7.278	+7.277		
-	0.244		0.247			
BM 65-10	885.668				885.676	BM 65-10 Elev. = 885.676 (1964 adj.)
BM 65-10	885.676					Ventura Fwy about 0.4 ± mi. E. of
+	0.251		0.259			Cornell Rd., in center of Fwy. in
T	885.927	-11.454	-11.453	-11.454		N.W. Cor. of Conc. Catch basin, a
-	11.705		11.712			Co. Engr. brass cap marked BM
TP	874.222					65-10, 1963, per FB 2896-39
TP	TP	PS	120			

769420 353 3-51

PLEASE RETURN TO
LOS ANGELES COUNTY SURVEYOR
725 LOS ANGELES COUNTY ENGINEERING BLDG.

NOTE: ANY ADDITIONS OR CHANGES ON THIS SHEET MUST BE MADE OR CIRCLED IN RED INK, WITH DATE AND NAME OF PERSON MAKING CHANGE.

Do not extend notes this side of this line

JOB NO. 0301.02 SURVEY OF Agoura Area Sewer Levels NOTES RED. M. HOLMAN
SURVEY BY W.S. Voge DATE 7-5-68 NOTES CHKD. DATE AUG 9 68
NOTES BY Voge C.J. GALLI DATE
INDEXED DATE
F.B. 2755 PG. 120

B.M.	1ST RUN	DIFF.	2ND RUN	3RD RUN	ADJ. ELEV.	DESCRIPTION
TP	874.222					
+	7.432		7.481			
✕	881.654	+4.065	+4.069	+4.067		
−	3.367		3.412			
TP	878.287					
+	10.457		10.502			
✕	888.744	+9.488	+9.489	+9.488		
−	0.969		1.013			
TP	887.775					
+	7.133		7.161			
✕	894.908	+2.103	+2.106	+2.104		
−	5.030		5.055			
TP	889.878					
+	10.259		10.287			
✕	900.137	+6.951	+6.952	+6.952		
−	3.308		3.335			
Bm MF-11	896.829				896.835	Bm MF-11 Elev. Lewis Rd & Agoura Rd 1000' ± W. on Agoura Rd So. Side, 39' ± So. of the So. edge of pvmt & bt Spk & + in a 5 pronged oak Tree.
+	3.941		3.998			
✕	900.770	+2.929	+2.929	+2.929		
−	1.012		1.069			
TP	899.758					
+	11.137		11.123	11.100		
✕	910.895	+9.020	+9.027	+9.020	+9.020	
−	2.117		2.096	2080		
TP	908.778					
+	8.711		8.690			
✕	917.489	+5.965	+5.967	+5.966		
−	2.746		2.723			
Bm MF-12	914.743				914.750	Bm MF-12 Elev. for description see pg. 121
TO TOP	pg. 121					

765420 353 3-51

PLEASE RETURN TO
LOS ANGELES COUNTY SURVEYOR
725 LOS ANGELES COUNTY ENGINEERING BLDG.

NOTE: ANY ADDITIONS OR CHANGES ON THIS SHEET MUST BE MADE OR CIRCLED IN RED INK, WITH DATE AND NAME OF PERSON MAKING CHANGE.

Do not extend notes this side of this line

NOTES RED. JOB NO 3301.02 SURVEY OF Agoura Area Sewer Lev. F.B. 2755 PG. 121
DATE SURVEY BY W. J. Voge
NOTES CHKD M. HOLMQUIST DATE 7-5-68
DATE 7-8-68 INDEXED DATE

B.M.	1ST RUN	DIFF.	2ND RUN	3RD RUN	ADJ. ELEV.	DESCRIPTION
Set BM MF 12	914.743					BM MF-12 Elev.
+	5486		5.458			Agoura Rd & Lewis Rd, 800' ± W
T	920.229	+4.044	14.044	+4.044		on Agoura Rd, So. Side 135' ± So
-	1.442		1.414			of the So. edge of pvmt, a bt
TP	918.787					spk & T in 2 pronged oak tree
+	7551		7507	7489		
T	926.294	+ 0.790	+0.798	+0.798	+0.798	
-	6761		6.709	6691		
TP	919.585					
+	6189		6159			
T	925.774	+0.345	+0.346	+0.346		
-	5.844		5.813			
Set BM MF 13	919.930				919.938	BM MF-13 Elev.=
+	1.466		1.428			Agoura Rd & Lewis Rd, 400' ± W
T	921.396	-9.290	-9.290	-9.290		on Agoura Rd, So Side, 150' ± So
-	10.756		10.718			of the So. Edge of pvmt, in
TP	910.640					the Nb Side of a 20" oak tree
+	0.322		0.300			a bt spk & T up 24"
T	910.962	-10.854	-10.854	-10.854		
-	11.176		11.154			
TP	899.786					
+	2.707		+ 2.678			
T	902.493	-6.964	-6.964	-6.969		
-	9.671		9.642			
						See FB 4427-100
Set BM MF-14	892.822				892.830	BM MF-14 Elev.=
+	7.701		7.688			Agoura Rd & Lewis Rd, 500' ± W
T	900.523	+3.962	+3.960			on Agoura Rd, So. Side in Conc
-	3.739		3.728	13.961		Curb, a 5/8" bt spk in Lead
TP	896.784					
To TOP	29	182				

7689420 353 3-51

PLEASE RETURN TO
LOS ANGELES COUNTY SURVEYOR
725 LOS ANGELES COUNTY ENGINEERING BLDG.

NOTE: ANY ADDITIONS OR CHANGES ON THIS SHEET MUST BE MADE OR CIRCLED IN RED INK, WITH DATE AND NAME OF PERSON MAKING CHANGE.

Do not extend notes this side of this line

JOB NO. 0301.02 SURVEY OF Agoura Area Sewer Lav. NOTES RED. DATE
SURVEY BY W. J. Voge DATE 7-5-68 NOTES CHKD H. HOLMAN DATE 9 '68
NOTES BY Voge DATE
INDEXED C. J. GALLI DATE

F.B. 2755 Pg. 122

B.M.	1ST RUN	DIFF.	2ND RUN	3RD RUN	ADJ. ELEV.	DESCRIPTION
TP	896.784					
+	7.360		7.329	7.352		
∧	904.144	+ 1.399	+1.391	+1.396	+1.398	
−	5.961		5.938	5.956		
Set						See FB 4427-100
BM MF-15	898.183				898.189	BM MF-15 Elev.
+	10.203		10.180			Agoura Rd & Lewis Rd. NE. cor.,
∧	908.386	+9.282	+9.282	+9.282		9± No. of the No. end of curb,
−	0.921		0.898			return, a B.M. Nail in lead.
TP	907.465					
+	9.619		9.650			
∧	917.084	+ 8.430	+8.430	+8.430		
Set	1.189		1.220			
BM MF-18	915.895				915.901	BM MF-18 Elev.=
+	8.479		8.517			Agoura Rd & Lewis Rd, 200'± So.
∧	924.374	+ 7.923	+7.920	+7.921		on Lewis Rd, W. side in 42" oak
−	0.556		0.597			tree a bt sp K & T, up 42"
TP	923.818					
+	10.872		10.860			
∧	934.690	+9.245	+9.246	+9.295		
−	1.627		1.614			
TP	933.063					
+	11.245		11.235			
∧	944.308	+9.929	+9.928	+9.928		
−	1.316		1.307			
TP	942.992					
+	11.246		11.299			
∧	954.238	+10.446	+10.447	+10.447		
−	0.800		0.852			
TP	953.438					
To	To P	Pg. 123				

765420 353 3-51

PLEASE RETURN TO
LOS ANGELES COUNTY SURVEYOR
725 LOS ANGELES COUNTY ENGINEERING BLDG.

NOTE: ANY ADDITIONS OR CHANGES ON THIS SHEET MUST BE MADE OR CIRCLED IN RED INK, WITH DATE AND NAME OF PERSON MAKING CHANGE.

Do not extend notes this side of this line

NOTES RED. JOB NO. 03201.02 SURVEY OF Agoura Area Sewer Lines F.B. 2756 PG. 123
DATE SURVEY BY W J Voge
NOTES CHKD. R. HOLMAN NOTES BY Voge DATE 7-5-68
DATE 7-8-68 INDEXED C. J. GALLI DATE

B.M.	1ST RUN	DIFF.	2ND RUN	3RD RUN	ADJ. ELEV.	DESCRIPTION
TP	953.438					
+	11.858		11.841			
⊼	965.296	+11.151	+11.151	+11.151		
−	0.707		0.690			
TP	964589					
+	11.399	10.	#390			
⊼	975.988	+11.354	+11.352	+10.353		
−	1.045		1.038			
TP (2"IP)	974.943					2"IP (Laura La Plante) 1ST PT
+	5.367		5.359			So. of Lewis Rd (Held Rod
⊼	980310	+3.945	+3.944	+3.945		on Nail)
−	1.422		1.415			
Set Bm MF-20	978.888				978.891	Bm MF-20 ELEV.
+	1.392		1.417			Lewis Rd & Laura La Plante
⊼	980280	-10.326	-10.326	-10.326		So. 200'± on Laura
−	11.718		11.743			La Plante to Conc drive way
TP	968.562					S.W. side, a Sm. bl. spk
+	1.131		1.120			in lead in Conc drive way.
⊼	969.693	-9.939	-9.940	-9.939		20' SW of PI MT.
−	11.070		11.060			
TP	958.623					
+	1.112		1.098			
⊼	959.735	-9.065	-9.064	-9.063		
−	10.177		10.162			
TP	949.558					Bl spk (PI) Laura La Plante-Lewis Rd
+	4.735		4.729			Canyon Way
⊼	954.293	-0.548	-0.548	-0.548		
−	5.283		5.277			
Set Bm MF-19	949.010				949.015	Bm MF-19 Elev =
To Top	Pg 124					For Description See Pg 124

765420 353 3-51

PLEASE RETURN TO
LOS ANGELES COUNTY SURVEYOR
725 LOS ANGELES COUNTY ENGINEERING BLDG.

NOTE: ANY ADDITIONS OR CHANGES ON THIS SHEET MUST BE MADE OR CIRCLED IN RED INK, WITH DATE AND NAME OF PERSON MAKING CHANGE.

Do not extend notes this side of this line

B.M.	1ST RUN	DIFF.	2ND RUN	3RD RUN	ADJ. ELEV.	DESCRIPTION
Set BM MF-19	949.010					BM MF-19 Elev=
+	4.732		4.891			Laura La Plante & Lewis Rd @
⊼	953.742	+0.640	+0.638	+0.639		Canyon Way, No. Side of intersection
−	4.092		4.253			in 20" oak tree, a bt. spk & T (up 18")
TP	949.650					P1-4 (Lewis Rd) a 2" IP
+	3.527		3.430			Held rod on Nail
⊼	953.177	+2.477	+2.475	+2.476		
−	1.050		0.955			
TP	952.127					
+	5.790		6.022			
⊼	957.917	−0.879	−0.883	−0.881		
−	6.669		6.905			
Set BM MF-21	951.248				951.249	BM MF-21 Elev.=
+	6.790		6.720			Lewis Rd & Laura La Plante, 300'±
⊼	958.038	+6.065	+6.064	+6.064		W'ly, No. Side of Road, in a 12"
−	0.725		0.656			oak tree, a bt. spk & T. (up 12")
TP	957.313					
+	11.321		11.247			
⊼	968.634	+10.610	+10.606	+10.609		
−	0.711		0.641			
TP	967.923					
+	11.958		11.885			
⊼	979.881	+11.263	+11.264	+11.263		
−	0.695		0.621			
TP	979.186					
+	0.921		0.879			
⊼	980.107	+0.568	+0.569	+0.568		
−	0.353		0.310			
Set BM MF-22	979.754				979.753	BM MF 22 Elev=
To Top Pg. 125						For description see Pg. 125

JOB NO. 0301.02 SURVEY OF Agoura Area Sewer Ln NOTES RED.
SURVEY BY W.J. Voge DATE
NOTES BY Voge DATE 7-5-68 NOTES CHK. H. HOLMAN
INDEXED C.J. GALLI DATE DATE 9 '68

F.B. 2755 Pg. 124

76S420 353 3-51

PLEASE RETURN TO
LOS ANGELES COUNTY SURVEYOR
725 LOS ANGELES COUNTY ENGINEERING BLDG.

NOTE: ANY ADDITIONS OR CHANGES ON THIS SHEET MUST BE MADE OR CIRCLED IN RED INK, WITH DATE AND NAME OF PERSON MAKING CHANGE.

Do not extend notes this side of this line

B.M.	1ST RUN	DIFF.	2ND RUN	3RD RUN	ADJ. ELEV.	DESCRIPTION
Bm MF-22	979.754					Bm MF-22 Elev=
+	1.373		1.173			Lewis Rd & Laura La Plante, 300'±
⊼	981.127	+0.603	+0.602	+0.602		W'ly on Lewis Rd, So. 100'±,
−	0.770		0.571			in a 5" oak Tree, a bt Spk
TP	980.357					& T (up 12")
+	8.275		8.344			
⊼	988.632	+7.312	+7.312	+7.312		
−	0.963		1.032			
Set Bm MF-24	987.669				987.667	Bm MF-24 Elev=
+	4.195		4.198	4.125		Lewis Rd & Laura La Plante, 400'±
⊼	991.864	+3.250	+3.290	+3.247	+3.248	W'ly on Lewis Rd, So. 80'± in the
−	0.945		0.908	0.878		base of a 6" oak tree, a bt.
TP	990.919					Spk & T (up 6")
+	11.050		11.020			
⊼	1001.969	+10.412	+10.414	+10.414		
−	0.638		0.606			
TP	1001.331					
+	6.175		6.122			
⊼	1007.506	+2.625	+2.627	+2.626		
−	3.550		3.495			
Set Bm MF-25	1003.956				1003.955	Bm MF-25 Elev=
+	7.610		7.561			Lewis Rd & Renee Dr., So. 100'±
⊼	1011.566	+7.270	+7.268	+7.269		on Renee Dr., W. side of Rd.
−	0.340		0.293			a sm bt spk in lead in conc.
TP	1011.226					collar for Water Valve.
+	9.085		8.990			
⊼	1020.311	+7.351	+7.350	+7.351		
−	1.734		1.640			
Set Bm MF-26	1018.577				1018.575	Bm MF-26 Elev=
To top	pg. 126					For description see pg. 126

NOTES RED. ____ JOB NO. 0301.02 SURVEY OF Agoura Area Sewer Levels
DATE ____ SURVEY BY W. J. Vogel
NOTES CHKD. H. HOLMAN NOTES BY Vogel DATE 7-8-68
DATE AUG 9 '68 INDEXED C. J. GALLI DATE

F.B. 2755 PG. 125

765420 353 3-51

PLEASE RETURN TO
LOS ANGELES COUNTY SURVEYOR
725 LOS ANGELES COUNTY ENGINEERING BLDG.

NOTE: ANY ADDITIONS OR CHANGES ON THIS SHEET MUST BE MADE OR CIRCLED IN RED INK, WITH DATE AND NAME OF PERSON MAKING CHANGE.

JOB NO. 0301.02 SURVEY OF Agoura Area Sewer Lines NOTES RED. DATE
SURVEY BY W.S. Voge DATE 7-8-68 NOTES CHKD. H. HOLMAN
NOTES BY Voge DATE NOV. 9 '68
INDEXED C.J. GALLI DATE

F.B. 2755 Pg. 126

Do not extend notes this side of this line

B.M.	1ST RUN	DIFF.	2ND RUN	3RD RUN	ADJ. ELEV.	DESCRIPTION
BM MF-26	1018.577					BM MF-26 Elev=
+	9.755		9.646			Lewis Rd & Renee Dr, 350'± So
⊼	1028.332	+3.494	+3.494	+3.494		on Renee Dr, E. Side of road
−	6.261		6.152			a 2" IP (P.O.S.T.) Nail & C.E. Tag
TP	1022.071					Held rod on Nail
+	7.930		7.971			
⊼	1030.001	+7.518	+7.518	+7.518		
−	0.412		0.453			
set Bm MF-27	1029.589				1029.587	BM MF-27 Elev=
+	0.645		0.698			Lewis Rd & Renee Dr, 500'± So.
⊼	1030.234	+0.315	+0.318	+0.317		on Renee Dr, 40' W. of the
−	0.330		0.380			Center of road, a 2" IP (PI-12)
TP	1029.904					Nail & C.E. Tag (up 3")
+	6.838		6.763			Held rod on Nail
⊼	1036.742	+3.870	+3.872	+3.871		
−	2.968		2.891			
set Bm MF-28	1033.774				1033.775	BM MF-28 Elev=
+	3.080		2.928			Lewis Rd & Renee Dr, 600'± So.
⊼	1036.854	−7.563	−7.562	−7.562		on Renee Dr, S.W. Side of road
−	10.643		10.490			in a 12" oak tree, a bk
TP	1026.211					Spk & T. (up 18")
+	0.769		0.613			
⊼	1026.980	−8.231	−8.232	−8.231		
−	9.000		8.845			
TP	1017.980					
+	0.985		1.000	1.102		
⊼	1018.965	−7.585	−7.568	−7.586	−7.585	
−	8.570		8.568	8.688		
set BM MF-23	1010.395				1010.397	BM MF-23 Elev=
To TP	PS	127				For description see pg 127

765420 353 3-51

PLEASE RETURN TO
LOS ANGELES COUNTY SURVEYOR
725 LOS ANGELES COUNTY ENGINEERING BLDG.

NOTE: ANY ADDITIONS OR CHANGES ON THIS SHEET MUST BE MADE OR CIRCLED IN RED INK, WITH DATE AND NAME OF PERSON MAKING CHANGE.

Do not extend notes this side of this line

NOTES RED. JOB NO. 0301.02 SURVEY OF Agoura Area Sewer 1966
DATE SURVEY BY W. J. Voge F.B. 2755 Pg. 127
NOTES CHKD. H. HOLMES BY C. J. GALLI DATE 7-8-68
DATE 7-8-68 INDEXED DATE

B.M.	1ST RUN	DIFF.	2ND RUN	3RD RUN	ADJ. ELEV.	DESCRIPTION
BM MF-23	1010.395					BM MF-23 Elev=
+	0.303		0.365			Lewis Rd & Laura La Plante @ Canyon
⊼	1010.698	-4.672	-4.673	-4.672		Way, 200'± So on Canyon Way
−	4.975		5.038			to 1/2 dirt road, 200'± W'ly along
1" IP CE T.P. tag & TK.	1005.723				1005.725	dirt road 5'± So. of road in
+	5.500		5.271	5.415		crotch of 18" tree, a bt. spk
⊼	1011.223	-1.120	-1.128	-1.120	-1.120	& T. (up 6")
−	6.620		6.399	6.535		
Set BM MF-30	1004.603				1004.605	BM MF-30 Elev=
+	11.170		11.235			Renee Dr. & Canyon Way, No. on Canyon
⊼	1015.773	+9.731	+9.730	+9.731		Way 100'± & 12'± E. of road, a 2" IP
−	1.439		1.505			(P.I. #4) C.E. tag & TK. Held rod on tack
TP	1014.334					
+	8.360		8.141			
⊼	1022.694	+3.490	+3.485	+3.488		
−	4.870		4.656			
Set BM MF-29	1017.824				1017.824	BM MF-29 Elev=
+	1.385		1.260			Renee Dr. & Canyon Way, So. side
⊼	1019.209	-10.088	-10.085	-10.086		of road, a 2" IP (P.I. #5) C.E.
−	11.473		11.345			tag & TK. (up 2") Held rod on TK.
TP	1007.736					
+	1.271		1.143			
⊼	1009.007	-9.808	-9.806	-9.807		
−	11.079		10.949			
TP	997.928					
+	0.820		0.632	0.595		
⊼	998.748	-10.250	-10.243	-10.251	-10.250	
−	11.070		10.875	10.846		
TP	987.678					
TO TP	pg 128					

765420 353 3-51

PLEASE RETURN TO
LOS ANGELES COUNTY SURVEYOR
725 LOS ANGELES COUNTY ENGINEERING BLDG.

NOTE: ANY ADDITIONS OR CHANGES ON THIS SHEET MUST BE MADE OR CIRCLED IN RED INK, WITH DATE AND NAME OF PERSON MAKING CHANGE.

Do not extend notes this side of this line

JOB NO. 0301.02 SURVEY OF Agura Area Sewer No. NOTES RED. DATE
SURVEY BY W. S. Voge DATE 7-8-68 NOTES CHKD. L. HOLMAN DATE 7-9-68
NOTES BY Voge C. J. GALLI
INDEXED DATE

F. B. 2755 PG. 128

B.M.	1ST RUN	DIFF.	2ND RUN	3RD RUN	ADJ. ELEV.	DESCRIPTION
TP	987.678					
+	10.150		10.350			
⊼	997828	+ 9.948	+ 9.946	+9.948		
−	0.202		0.404			
set BM MF-31	99 7.626				997.629	BM MF-31 Elev.=
+	0.280		0.235			Renee Dr. & Canyon Way, No. 250±
⊼	99 7.906	-10.020	-10.020	-10.020		on Canyon Way, 15'± W. of road,
−	10.300		10.255			a 2" IP (P.I. #3) C.E. tag & Tk
TP	987.606					Held rod on tack.
+	3.336		3.200			
⊼	990.942	-4.430	-4.430	-4.430		
−	7.766		7.630			
set BM MF-32	983.176				983.179	BM MF-32 Elev.=
+	~~0.685~~		0.615	0.590		Renee Dr. & Canyon Way, No. 350'±
⊼	983.791	-10.406	-10.396	-10.398	-10.397	on Canyon Way, E. edge of road,
−	~~11.091~~		11.011	10.988		a 2" IP (P.I. #2) C.E. tag & Tk
TP	972.780					Held rod on tack.
+	2.263		2.018			
⊼	975.043	-4.691	-4.690	-4.690		
−	6.954		6.708			
set BM MF-33	968.089				968.092	BM MF-33 Elev.=
+	1.105		1.055			Laura La Plante & Lewis Rd @
⊼	969.194	-10.393	-10.395	-10.394		Canyon Way 150'± So. on Canyon
−	11.498		11.450			Way 7'± W. of road, a 2" IP
TP	957.696					(P.I. #1) C.E. tag & Tk
+	1.480		1.327			Held rod on tack.
⊼	959.176	-8.135	-8.134	-8.133		
−	9.615		9.461			
TP	949.561					
to TOP	PG. 129					

768420 353 3-51

PLEASE RETURN TO
LOS ANGELES COUNTY SURVEYOR
725 LOS ANGELES COUNTY ENGINEERING BLDG.

NOTE: ANY ADDITIONS OR CHANGES ON THIS SHEET MUST BE MADE OR CIRCLED IN RED INK, WITH DATE AND NAME OF PERSON MAKING CHANGE.

NOTES RED. _____ JOB NO. 0351.02 SURVEY OF Agoura Area Sewer Levels
DATE _____ SURVEY BY D. J. Voge
NOTES CHKD. H. HOLMAN NOTES BY Voge DATE 7-9-68
DATE JUL 9 '68 INDEXED C. I. CALLI DATE

F.B. 2755 Pg. 129

Do not extend notes this side of this line

B.M.	1ST RUN	DIFF.	2ND RUN	3RD RUN	ADJ. ELEV.	DESCRIPTION
TP	949.561					
+	1.405		1.321			
T	950.966	-10.516	-10.517	-10.516		
-	11.921		11.838			
TP	939.045					
+	0920		0.870			
T	939.965	-10.555	-10.554	-10.554		
-	11.475		11.424			
TP	928490					
+	0768		0.695			
T	929.258	-9.545	-9.544	-9.544		
-	10.313		10.239			
TP	918945					
+	1.300		1,220			
T	920.245	- 8.003	- 8.007	-8.005		
-	9.303		9.227			
TP	910.942					
+	0.601		0.535			
T	911543	-7.682	-7.683	-7.681		
-	8.283		8.218			
TP	903.260					
+	3.055		3.000			
T	906.315	- 5.064	-5.065	-5.064		
-	8.119		8.065			
TP	898.196					
+	9.440		9.401			
T	907.636	+ 7.150	+ 7.152	+7.151		
-	2.290		2.249			
TP	905346					
TO TOP	Pg. 130					

765420 353 3-51

PLEASE RETURN TO
LOS ANGELES COUNTY SURVEYOR
725 LOS ANGELES COUNTY ENGINEERING BLDG.

NOTE: ANY ADDITIONS OR CHANGES ON THIS SHEET MUST BE MADE OR CIRCLED IN RED INK, WITH DATE AND NAME OF PERSON MAKING CHANGE.

JOB NO. 0301.02 SURVEY OF Agoura Area Sewer Lev. NOTES RED. DATE
SURVEY BY Lev. J. Voge NOTES CHKD. H. HOLMAN DATE 7-9-68
NOTES BY J. Voge DATE
INDEXED C.J. GALLI DATE

F.B. 2755 PG. 130

Do not extend notes this side of this line

B.M.	1ST RUN	DIFF.	2ND RUN	3RD RUN	ADJ. ELEV.	DESCRIPTION
TP	905.346					
+	8.504		8.410			
✕	913.850	+7.058	+7.058	+7.058		
−	1.446		1.352			
TP	912.404					
+	8.621		8.568			
✕	921.025	+7.583	7.587	+7.585		
−	1.038		0.981			
TP	919.987					
+	9.328		9.285			
✕	929.315	+2.867	+2.865	+2.867		
−	6.461		6.420			
Set BM MF-17	922.854				922.862	BM MF-17 Elev.= Agoura Rd & Lewis Rd, 500'± E., 20'± No. of the pvmt. in a 36" oak tree. a bt. spk & T up 3".
+	~~7.100~~		6.879	6.923		
✕	929.733	+5.872	+5.785	+5.782	+5.783	
−	~~1.228~~		1.094	1.141		
TP	928.639					
+	7.765		7.680	7.665		
✕	936.404	+5.045	+5.052	+5.043	+5.044	
−	2.720		2.628	2.622		
TP	933.684					
+	3.765		3.795			
✕	937.449	+0.118	+0.115		+0.117	
−	3.647		3.680			
TP	933.802					
+	1.915		1.812			
✕	935.717	−4.935	−4.036		−4.035	
−	5.950		5.848			
Set BM MF-16	929.767				929.771	See FB 4427-100 BM MF-16 Elev.=
TO TP	PG 131					FOL description See pg. 131

76S420 353 3-51

PLEASE RETURN TO
LOS ANGELES COUNTY SURVEYOR
725 LOS ANGELES COUNTY ENGINEERING BLDG.

NOTE: ANY ADDITIONS OR CHANGES ON THIS SHEET MUST BE MADE OR CIRCLED IN RED INK, WITH DATE AND NAME OF PERSON MAKING CHANGE.

Do not extend notes this side of this line

B.M.	1ST RUN	DIFF.	2ND RUN	3RD RUN	ADJ. ELEV.	DESCRIPTION
Bm MF-16	929.767					Bm MF-16 Elev.=
+	6.289		6.142	6.120		Agoura Rd & Chesebro Rd, 200'±
⊼	936.056	+1.634	+1.627	+1.631	+1.632	No. in center of road a
−	4.655		4515	4.489		division of Highways brass cap
TP	931.401					in well (dn 11") with cover.
+	5.338		5.308			Held rod in center (high point)
⊼	936.739	+4.353	4.358	+4.357		
−	0.985		0.950			
TP	935.754					
+	0.392		0.254			
⊼	936.146	−11.047	−11.044	−11.044		
−	11.439		11.298			
TP	924.707					
+	1.337		1.311			
⊼	926.044	−8.612	−8.612	−8.612		
−	9.949		9.923			
TP	916.095					
+	1.915		1.838			
⊼	918.010	−8.105	−8.105	−8.105		
−	10.020		9.943			
TP	907.990					
+	5.130		5.068			
⊼	913.120	−1.993	−1.992	−1.992		
−	7.123		7.060			
TP	905.997					
+	2.707		2.650			
⊼	908.704	−1.730	−1.731	−1.730		
−	4.437		4.381			
Bm 65-11	904.267				904.277	Bm 65-11 Elev.= 904.277 (1964 Adj)
						For Description See pg. 132

NOTES RED. _____ JOB NO. 030102 SURVEY OF Agoura Area Sewer Levels
DATE _____ SURVEY BY W. J. Voge
NOTES CHKD. H. HOLMAN DATE 7-9-68
DATE 7-9-68 INDEXED C. J. GALLI DATE

F. B. 2755 PG. 131

76S420 353 3-51

PLEASE RETURN TO
LOS ANGELES COUNTY SURVEYOR
725 LOS ANGELES COUNTY ENGINEERING BLDG.

NOTE: ANY ADDITIONS OR CHANGES ON THIS SHEET MUST BE MADE OR CIRCLED IN RED INK, WITH DATE AND NAME OF PERSON MAKING CHANGE.

Do not extend notes this side of this line

B.M.	1ST RUN	DIFF.	2ND RUN	3RD RUN	ADJ. ELEV.	DESCRIPTION
BM 65-11						Ventura Frwy about 1 mile E'ly of Cornell Rd., in the Center divider in the N.E. Cor of a conc Catch basin #C 341+50, a Co. Engr brass cap marked BM 65-11 RE 5869 1963. per FB 2896-40

JOB NO. 030102 SURVEY OF Agoura Area Sewer Levels NOTES RED.
SURVEY BY W. J. Voge DATE
NOTES BY Voge DATE 7-9-68 NOTES CHKD. H. HOLMAN
INDEXED C. J. GALLI DATE DATE AUG 9 '68

F.B. 2755 PG. 132

F.B. 2755 Pg. 133

Profile No. | Notes Red | Plotted | Job No 2464-34 | Division No.
Date | Date | Survey of Agoura Area Sewer Prelim.
X-Sec. No. | Notes Chkd. | Checked | Survey by W.J. Voge | Notes Voge | Date 7-10-68
Date | Date | Map No. | Indexed C.J. GALLI | Date

NOTE: ANY ADDITIONS OR CHANGES ON THIS SHEET MUST BE MADE OR CIRCLED IN RED INK, WITH DATE AND NAME OF PERSON MAKING CHANGE.

Do not extend notes this side of this line.

PLEASE RETURN TO
LOS ANGELES COUNTY ENGINEER
403 Los Angeles County Engineering Bldg.

STATION	B.S.	H.I.	F.S.	ELEV.	
					X SECTIONS
					J.N. 2464.34
					REFERENCES USED: FB 2755

76-1.298 CE 307 3-61

76-L298 C[illegible] 3-61

PLEASE RETURN TO
LOS ANGELES COUNTY ENGINEER
403 LOS ANGELES COUNTY ENGINEERING BLDG.

NOTE: ANY ADDITIONS OR CHANGES ON THIS SHEET MUST BE MADE OR CIRCLED IN RED INK, WITH DATE AND NAME OF PERSON MAKING CHANGE

Do not extend notes this side of this line.

STATION	B.S.	H.I.	F.S.	ELEV.	LENKER ROD USED	
					BM MF-15	Elev. = 898.183
BM MF-15				898.18	Lewis Rd & Agoura Rd.	N.E. Cor., 9' N. of
TP				893.96	N. end Cb. ret, a 6M	Nail, per FB2755-122
					LEWIS	RD (A.C Pvmt)
					Left & East	℄ Right & West
0+71				893.02		℄
"				892.11	14.2 edge of Pvmt	
"				889.3	22.0 drainage ditch F.L.	
"				892.0	27.0 Top break	
"				892.59		10.1 edge of Pvmt
"				888.7		110.0 Flat
0+81.0						18.5 PP# 669388 H
0+93.2				892.76	11.0 Rim of Sewer	M.H. (see pg. 108)
"				885.16	11.0 8" from E. 892.76 − 7.60 ✓	
"				884.24	11.0 8" from S. 892.76 − 8.52 ✓	
"		884.01		~~883.01~~	11.0 10" to No. 892.76 ~~− 9.75~~ 8.75	LIND 1-27-70
1+00				892.79		℄
"				892.28		10.5 edge of Pvmt
"				892.56	20.5 in pvmt (Dorothy Dr.)	
1+04.0						28.2' 10" ash tree
1+07.3				886.40	17.4 Top of Water Valve.	
1+07.3					14.0 Painted (T) 24" & 8"	Water

F.B. 2755 Pg. 134
Job No. 246434 Division No. Notes Red Plotted Profile
Survey of Agoura Area Sewer Prelim. Date 7-20-68 Date No.
Survey by W.J. Yoge Notes Yoge Notes Chkd. Checked X-Sec.
Indexed C.J. GALLI Date Date Date No.

76-L298 CE 307 3-61

PLEASE RETURN TO
LOS ANGELES COUNTY ENGINEER
403 LOS ANGELES COUNTY ENGINEERING BLDG.

NOTE: ANY ADDITIONS OR CHANGES ON THIS SHEET MUST BE MADE OR CIRCLED IN RED INK, WITH DATE AND NAME OF PERSON MAKING CHANGE.

Do not extend notes this side of this line.

STATION	B.S.	H.I.	F.S.	ELEV.	LENKER ROD USED LEWIS RD	
					Left & East	℄ Right & West
3+50				896 5		31.0 fence line
"				896 81	22.0 flow line	
"				897 50	22.2 Top of Curb	
"				897 75	30.0 bk. of walk	
TP				898.19		
3+63.0				897.32	16.0 Painted ∡ Pt. for	24" Water
4+ 00				899 44		℄
"				898 27		24.0 edge of Pvmt
"				898 1		42.5 Flat
"				901 12	38.5 bottom of curb	
"				901 83	38.7 Top Curb	
4+26.0				898 90	8.3 Top Water Valve	
4+30.2				899 41	6.2 Top Water Valve	Painted 24" No. 30" E&W
					8" So. (Water)	
4+37.6				901 73		℄ edge Conc pvmt
4+37.55				901 81		℄ INT. Lewis & Agoura
4+51.8				901 81		℄ edge of conc Pvmt
4+59.0				901 96	1.8 painted ∡ Pt 8"	Water
5+0 0				903.20		℄
"				902 63		10.6 edge of Pvmt

Profile No. ____ Notes Red ____ Plotted ____ Job No. 2464.34 Division No. ____
X-Sec. No. ____ Date ____ Date ____ Survey of Agoura Area Sewer Prelim
Notes Chkd. ____ Checked ____ Survey by W.J. Voge Notes Voge Date 7-10-68
Date ____ Date ____ Map No. ____ Indexed C.J. GALLI Date ____

F.B. 2755 Pg. 139

76-L298 CE 307 3-61

PLEASE RETURN TO
LOS ANGELES COUNTY ENGINEER
403 LOS ANGELES COUNTY ENGINEERING BLDG.

NOTE: ANY ADDITIONS OR CHANGES ON THIS SHEET MUST BE MADE OR CIRCLED IN RED INK, WITH DATE AND NAME OF PERSON MAKING CHANGE

Do not extend notes this side of this line.

STATION	B. S.	H. I.	F. S.	ELEV.	LENKER ROD USED	
					LEWIS	RD
					Left & East	& Right & West
5+00				902 7		30' Flat
"				903 50	15^{1} edge of Pvmt	
"				903 9	30' Flat	
5+19^{5}						25^{3}' 40" Pine
5+25^{9}					26^{2}' 18" Pine	
5+48^{3}					26^{0}' 24" Pine	
5+50				904 59		℄
"				904 24		6^{6} Edge of Pvmt
"				903 8		30' Flat
"				904 92	16^{0} Edge of Pvmt	
"				904 9	30' flat	
5+61^{5}				904 97		℄ Painted 2" Water
5+62^{8}				905.40	8^{4} Painted 2" Water	to W. & 8" Water N&S
5+71^{4}					26^{6} 18" Pine	
5+89^{6}					25^{2} 24" Pine	
6+00				906 61		℄
"				906 19		5^{6} edge of Pvmt
"				906 5		30'
				906 74	18^{5} edge of Pvmt	

F.B. 2755 Pg. 138

Job No. 2964.34 Division No. Notes Red Plotted Profile

Survey of Agoura Area Sewer Prelim Date 7-10-68 Date No. X-Sec.

Survey by W.J. Voge Notes Voge Notes Chkd. Checked

Indexed C.J. GALLI Date Date Date No.

76-L298 CE 307 3-61

PLEASE RETURN TO
LOS ANGELES COUNTY ENGINEER
403 LOS ANGELES COUNTY ENGINEERING BLDG.

NOTE: ANY ADDITIONS OR CHANGES ON THIS SHEET MUST BE MADE OR CIRCLED IN RED INK, WITH DATE AND NAME OF PERSON MAKING CHANGE.

Do not extend notes this side of this line.

STATION	B.S.	H.I.	F.S.	ELEV.	LENKER ROD USED	
					LEWIS	RD (A.C. Pvmt)
					Left ℄ East	Right ℄ West
6+00				906 8	30' Flat	
TP				906.85		
6+50				908 99		℄
"				908 49		5⁼ edge of Pvmt
"				908 8		15⁼ Fence line
"				908 3		30⁼ Flat
"				909 04	21⁼ edge of Pvmt	
6+50				909 9	30⁼ Flat	
6+51 5					29⁵ 16" Pine	
6+67 3				910 04	16⁷ Painted water line (N℄S)	
6+76⁰					28⁰ 12" Pine	
6+93⁰						17⁰ 36" oak
7+00				911 75		℄
"				911 36		3⁵ edge of Pvmt
"				911 0		5% break (slow lane)
"				911 5		10% " (TOP)
"				910 9		15% side hill
"				911 32	23% edge Pvmt	
"				911 9	30% Flat	

Profile Notes Red Plotted Job No. 3466.34 Division No.
No. X-Sec. Date Date Survey of Azusa Area Sewer Prelim.
Notes Chkd. Checked Survey by W.T. Voge Notes Voge Date 7-1-68
No. Date Date Map No. Entered C.J. CALL Date
F.B. 2755 Pg. 139

76-L298 CE 307 3-61

PLEASE RETURN TO
LOS ANGELES COUNTY ENGINEER
403 LOS ANGELES COUNTY ENGINEERING BLDG.

NOTE: ANY ADDITIONS OR CHANGES ON THIS SHEET MUST BE MADE OR CIRCLED IN RED INK. WITH DATE AND NAME OF PERSON MAKING CHANGE

Do not extend notes this side of this line.

STATION	B.S.	H.I.	F.S.	ELEV.	LENKER ROD USED	
					LEWIS	RD
					Left & East	℄ Right & West
7+01 7					32 0 10" pine	
7+21 0					29 3 12" pine	
7+26 11 TP				913 25		℄ (Bt. spk W&T)
7+27 1						21 5 36" oak
7+50				915 99		℄
"				915 22		14 0 edge of Pmt & F.L.
"				916 1		20 4 Top break
"				915 5		25 4 Side Hill
"				914 0	15 5 edge of Pmt &	F.L.
"				915 1	20 2 Top break	
"				914 0	26 6 Toe of break	
7+83 0				918 98		℄ painted N&S Water Line
7+99 0						28 0 P.P # 783045E
8+00				920 80		℄
"				920 8		19 9 edge of Pmt (F.L.)
"				922 0		28 0 fence line
"				920 28	4 5 edge of Pmt	
"				920 6	8 4 Top brk	
"				920 4		
TP				920 80		

F.B. 2755 PG. 140

Job No. 246434 Division No. Notes Red Plotted Profile

Survey of Agoura Area Sewer Prelim Date 7-11-68 Date No. X-Sec.

Survey by W.J. Voge Notes Voge Notes Chkd. Checked No.

Indexed C.J. GALLI Date Date Date

76-L298 CE 307 3-61

PLEASE RETURN TO
LOS ANGELES COUNTY ENGINEER
403 LOS ANGELES COUNTY ENGINEERING BLDG.

NOTE: ANY ADDITIONS OR CHANGES ON THIS SHEET MUST BE MADE OR CIRCLED IN RED INK. WITH DATE AND NAME OF PERSON MAKING CHANGE.

Do not extend notes this side of this line.

STATION	B.S.	H.I.	F.S.	ELEV.	LENKER ROD USED	
					Lewis	RD (A.C. Pvmt)
					Left & East	℄ Right & West
8+19 7					8 5 30" Pine	
8+30 6				924 62		℄ edge of Pvmt.
8+50				927 7		℄
"				927 89		6 0 E. edge of Pvmt
"				927 .93		31 0 W. " " Pvmt (FL.)
"				930 1		33 5 slope
"				926 8	10 0 flat	
T.P.				929 62		
9+48 0				932 78		30 0 Painted ∡ Pt. Water Line
9+50				938 3		℄
"				935 36		11 0 E. edge of Pvmt
"				932 28		33 4 W. edge of Pvmt. (F.L.)
"				933 6		38 0 Slope
"				943 3	7 1 Side Hill	
9+54 0						2 5 P.P. # 680570E
T.P.				937 .15		
10+00				941 7		℄
"				939 95		3 0 E. edge of Pvmt (FL)
"				938 80		26 0 W. " " " (FL.)

Profile Notes Red ____ Plotted ____ Job No. 246436 Division No. ____
No. ____ Date ____ Date ____ Survey of Agoura Area Sewer Prelim
X-Sec. Notes Chkd. ____ Checked ____ Survey by W. J. Voge Notes Voges Date 2 11 68
No. ____ Date ____ Date ____ Map No. ____ Indexed C. J. GALLI Date ____

F.B. 2755 PG. 141

76-L298 CE 307 3-61

PLEASE RETURN TO
LOS ANGELES COUNTY ENGINEER
403 LOS ANGELES COUNTY ENGINEERING BLDG.

NOTE: ANY ADDITIONS OR CHANGES ON THIS SHEET MUST BE MADE OR CIRCLED IN RED INK, WITH DATE AND NAME OF PERSON MAKING CHANGE

Do not extend notes this side of this line.

STATION	B.S.	H.I.	F.S.	ELEV.	LENKER ROD USED	
					Lewis	RD
						℄
					Left & East	Right & West
10+00				940 9		31° slope
"				944 6	4° slope	
10+20				941 83		℄ edge of pvmt
10+50				944 35		℄
"				943 53		13.5 edge of Pvmt
"				943 0		21.2 Fence line
"				945 31	12° edge of Pvmt	
"				946 3	18.8 slope	
TP				944 35		
10+60				947 38	24.5 edge of pvmt	
				947 5	28° FL Line	
				950 4	35° Top break	
10+75				941 89		4.6 top of Water Valve
10+88.8				943 15		℄ top of water Valve
"						Note: 8" Water Line painted S.E'ly up Laura LaPlante
11+00				946 89		℄
"				946 80		1° edge of Pvmt
"				947 0		5° Top brk

F.B. 2755 Pg. 142

Job No. 2064.34 Division No. Notes Red Plotted Profile
Survey of Agoura Area Sewer Prelim Date 7-11-68 Date No.
Survey by W.J. Vogel Notes Vogel Notes Chkd. Checked X-Sec.
Indexed C.J. GALLI Date Date Date No.

76-L298 CE 307 3-61

PLEASE RETURN TO
LOS ANGELES COUNTY ENGINEER
403 LOS ANGELES COUNTY ENGINEERING BLDG.

NOTE: ANY ADDITIONS OR CHANGES ON THIS SHEET MUST BE MADE OR CIRCLED IN RED INK, WITH DATE AND NAME OF PERSON MAKING CHANGE.

Do not extend notes this side of this line.

STATION	B.S.	H.I.	F.S.	ELEV.	LENKER ROD USED	
					LEWIS	RD (A.C. Pvmt)
					Left & East	℄ Right & West
11+00				944 5		11.0 Toe break
"				949 50	20.8 1/1 Pvmt.	
11+18.0				944 10	5.2 top of Water Valve	
11+26 95				949 55		℄ bt. spk W&T
					11+26 95 on Lewis = 1+00 on Canyon & Laura La Plante	
11+ 50				950 01		℄ N'ly edge of Pvmt.
"				946 8		7.0 Toe of slope
"				951 57	18.0 S'ly edge of Pvmt	
"				952 8	30.3 " " of dirt road	
"				956 8	35.3 Top of brk	
12+00				945 98		℄
"				945 60		5.0 edge of Pvmt
"				944 7		12.0 Flat
"				946 25	11.5 edge of Pvmt	
"				946 8	16.0 Top brk.	
12+03.6				943 3	18.8 24" Corr. IP drain F.L. So. side	
12+09.0				940 7		13.0 24" Corr. IP drain F.L. No. side
TP				945 98		
12+30.0					25.7 P.P. # 680562 E	

Profile No. ____ Notes Red ____ Plotted ____ Job No. 2464.34 Division No. ____
X-Sec. No. ____ Date ____ Date ____ Survey of Agoura Area Sewer Prelim.
Notes Chkd. ____ Checked ____ Survey by W. S. Voge Notes Voge Date 7-11-68
Date ____ Date ____ Map No. ____ Indexed C. J. GALLI Date ____

F.B. 2755 PG. 143

76-L298 CE 807 3-61

PLEASE RETURN TO
LOS ANGELES COUNTY ENGINEER
403 LOS ANGELES COUNTY ENGINEERING BLDG.

NOTE: ANY ADDITIONS OR CHANGES ON THIS SHEET MUST BE MADE OR CIRCLED IN RED INK, WITH DATE AND NAME OF PERSON MAKING CHANGE

Do not extend notes this side of this line.

STATION	B.S.	H.I.	F.S.	ELEV.	LENKER ROD USED	
					LEWIS	RD NOTE: LEWIS RD. ANGLES & RUNS WESTERLY
					LEFT & South	℄ RIGHT & North
12+50				946 21		℄
"				945 83		18.4 edge of Pvmt
"				945 6		31.4 Top break
"				943 6		37.3 Slope
"				946 20	1.5 edge of Pvmt & Toe	
"				947 8	11.0 slope	
13+00				946 83		℄
"				946 61		19.4 edge of Pvmt
"				946 0		34.7 Top brk
"				946 77	2.0 edge of Pvmt & Toe	
"				948 9	9.7 slope	2.7 painted water Line E & W
13+13.4				947 33		
13+50 TP				949 14		℄
"				948 83		14.4 edge of Pvmt
"				949 0		31.0 Top break
"				948 83	5.8 edge of Pvmt	
"				949 5	15.5 Slope	
14+00				953 38		℄
"				952 95		9.6 edge of Pvmt

F.B. 2755 Pg. 144

Job No. 24K434 Division No. Notes Red Plotted Profile

Survey of Agoura Area Sewer Prelim. Date 7-11-68 Date No. X-Sec.

Survey by W. J. Vogt Notes Vogt Notes Chkd. Checked

Indexed C. J. GALLI Date Date Date No.

76-L298 CE 307 3-61

PLEASE RETURN TO
LOS ANGELES COUNTY ENGINEER
403 LOS ANGELES COUNTY ENGINEERING BLDG.

NOTE: ANY ADDITIONS OR CHANGES ON THIS SHEET MUST BE MADE OR CIRCLED IN RED INK, WITH DATE AND NAME OF PERSON MAKING CHANGE.

Do not extend notes this side of this line.

Profile Notes Red ____ Plotted ____ Job No. 244436 Division No. ____
No. ____ Date ____ Date ____ Survey of Agoura Area Sewer Prelim.
X-Sec. ____ Notes Chkd. ____ Checked ____ Survey by W.T. Vogt Notes Vol 9 & Date ____
No. ____ Date ____ Date ____ Map No. ____ Indexed C.L. GALL Date ____

F.B. 2755 Pg. 145

STATION	B.S.	H.I.	F.S.	ELEV.	LENKER ROD USED	
					LEWIS	RD (AC Pvmt)
					Left ℄ South	℄ Right ℄ North
14+00				953 3		12L top berm
"				950 2		15L slope
"				953 26	5B edge of Pvmt	
"				953 6	17B Slope	
14+10				947 6		19L 12" Conc. p. drain FL.
14+ 14C				954 76		℄ Painted Water Line E ℄ W
14+ 21Z				948 6	17Z 12" conc. p. drain FL. L.	
14+33 TC T.P				956 92		℄ Bl. spk W ℄ T 1+00 to 50
14+50				959 03		℄
"				959 41		11C edge of Pvmt
"				958 6		13C break
"				960 3		22L slope
"				958 74	4B Edge of Pvmt	
"				959 0	6I Brk	
"				956 9	11L Slope	
TP				964 00		
15+00				966 45		℄
"				965 84		14L edge of Pvmt
"				965 4		15Z break FL.

76-L298 CE 307 3-61

PLEASE RETURN TO
LOS ANGELES COUNTY ENGINEER
403 LOS ANGELES COUNTY ENGINEERING BLDG.

NOTE: ANY ADDITIONS OR CHANGES ON THIS SHEET MUST BE MADE OR CIRCLED IN RED INK, WITH DATE AND NAME OF PERSON MAKING CHANGE

Do not extend notes this side of this line.

STATION	B.S.	H.I.	F.S.	ELEV.	LENKER ROD USED	
					LEWIS	RD
					Left & South	℄ Right & North
15+00				968 1		19⁴ Slope
"				966 30	7² Edge of pvmt & brk	
"				964 9	14⁰	
15+17 J					9⁴ PP# 680563 E	
15+17 J				969 17	4⁰ Painted Water Line E&W	
15+33 66 T.P.				971.21		℄ Bt spk w/T 1+00 to So
15+50				973.42		℄
"				972.29		15⁰ Edge of Pvmt
"				971.7		16⁰ break
"				974.0		19⁵ Slope
"				973 62	7⁹ Edge of Pvmt	
"				973 5	15⁶ break	
"				971.6	24⁵ Slope	
16+00				979 43		℄
"				978 31		15⁶ Edge of Pvmt
"				977 6		16⁴ break
"				980 6		20 J Slope
"				979 40	11⁰ Edge of Pvmt	
"				979 4	17⁰ break	

F.B. 2755 PG. 146

Job No. 246434 Division No. ____ Notes Red ____ Plotted ____ Profile ____

Survey of Agoura Area Sewer Prelim Date 7-11-68 Date ____ No. ____

Survey by W.J. Voge Notes Voge Notes Chkd. ____ Checked ____ X-Sec. ____

Indexed C.J. Gatt Date ____ Date ____ No. ____

76-L298 CE 307 3-61

PLEASE RETURN TO
LOS ANGELES COUNTY ENGINEER
403 LOS ANGELES COUNTY ENGINEERING BLDG.

NOTE: ANY ADDITIONS OR CHANGES ON THIS SHEET MUST BE MADE OR CIRCLED IN RED INK, WITH DATE AND NAME OF PERSON MAKING CHANGE.

Do not extend notes this side of this line.

STATION	B.S.	H.I.	F.S.	ELEV.	LENKER ROD	USED
					LEWIS	RD (AC Pvmt)
					Left & South	℄ Right & North
16+00				977 5	27° slope	
T.P.				979 43		
16+14				981.00	7 5 Painted Water Line E&W.	
16+50				985 24		℄
"				984 85		11 5 Edge of Pvmt
"				984 8		15° break
"				985.01	12 8 edge of Pvmt	
"				985 3	17° break	
"				98 35	24 6 slope	
16+75						18 2 18" Tree
17+00				990 91		℄
"				990 35		11 6 edge of Pvmt
"				990 5		13 8 break
"				993 0		18 9 slope
"				991 11	13 7 Edge of Pvmt	
"				991 3	19 2 break	
"				990 4	28° Flat	
T.P.				991.86		
17+ 13°				992 57	9 7 Painted Water Line	E&W

Profile Notes Red ____ Plotted ____ Job No. 2464.34 Division No. ____ F.B. 2755 Pg. 147
No. ____ Date ____ Date ____ Survey of Agoura Area Sewer Prelim
X-Sec. Notes Chkd. ____ Checked ____ Survey by W. J. Voge Notes Voge Date 7-11-68
No. ____ Date ____ Date ____ Map No. ____ Indexed C. J. GALLI Date ____

76-L298 CE 307 3-61

PLEASE RETURN TO
LOS ANGELES COUNTY ENGINEER
403 LOS ANGELES COUNTY ENGINEERING BLDG.

NOTE: ANY ADDITIONS OR CHANGES ON THIS SHEET MUST BE MADE OR CIRCLED IN RED INK, WITH DATE AND NAME OF PERSON MAKING CHANGE

Do not extend notes this side of this line.

STATION	B.S.	H.I.	F.S.	ELEV.	LENKER ROD USED	
					LEWIS	RD
					LEFT & SOUTH	℄ RIGHT & NORTH
17+46.8				995.42	21.9 Water Meter	(on shot pipe)
17+50				996.44		℄
"				995.74		11.5 edge of Pvmt (F.L.)
"				996.7		14.6 Slope
"				996.35	13.4 Edge of Pvmt	(bk)
"				995.1	29.0 Slope	
17+63				997.58	12.1 painted Water Line E&W	
T.P.				997.56		
18+00				1000.42		℄
"				1000.15		11.8 edge of Pvmt F.L.)
"				1002.0		16.5 slope
"				1000.17	16.6 edge of Pvmt	
"				999.3	28.0 flat	
18+02.0					19.1 P.P.# 680564E	
18+08.7				997.67	15.7 top of Water Valve	
18+08.7					20.0 Fire Hydrt.	
18+21.0					20.0 Guy wire	
18+23.0				1001.95		℄

F.B. 2755 PG. 148

Job No. 2464.34 Division No. Notes Red Plotted Profile

Survey of Agoura Area Sewer Prelim Date 7-11-68 Date No.

Survey by W.J. Voge Notes Voge Notes Chkd. Checked X-Sec.

Indexed C.J. GALLI Date Date Date No.

76-L296 CE 307 3-61

PLEASE RETURN TO
LOS ANGELES COUNTY ENGINEER
403 Los Angeles County Engineering Bldg.

NOTE: ANY ADDITIONS OR CHANGES ON THIS SHEET MUST BE MADE OR CIRCLED IN RED INK, WITH DATE AND NAME OF PERSON MAKING CHANGE.

Do not extend notes this side of this line.

STATION	B.S.	H.I.	F.S.	ELEV.	LENKER ROD USED	
					LEWIS	RD (AC. Pvmt)
					Left ℄ South	℄ Right ℄ North
18+23 ±				100196		9± Edge of Pvmt B.C.
"				10027		16± Slope
"				100144	16± Edge of Pvmt B.C.	
"				10007	27± Slope	
18+50				100331		℄ No. edge of Pvmt
"				10039		12° Slope
"				100272	16± in Pvmt.	
18+54				100297	15± Painted T water Line	E ℄ W ℄ S.
18+68.73				100300		℄ 2" I.P. int Lewis & Renee
= 1+00 S.E'ly					18+68.73 Lewis = 1+00 Renee Dr.	
					RENEE	DR
					Left ℄ East	℄ Right ℄ WEST
1+17 ±				100318		℄ NW edge of AC Pvmt
1+43 ±						19± P.P. No Number
1+50				100221		℄
"				100244		14± W. edge of Pvmt
"				10026		27± flat
"				100100	18± E edge of Pvmt	
"				99999	29± flat	

Profile Notes Red. Plotted Job No. 24434 Division No.
No. X-Sec. Notes Red. Date Date Survey of Alpine Area Sewer Prelim.
No. Notes Chkd. Date Checked Date Survey by WJ Voge Notes Voge Date 7-11-58
Map No. Indexed C.J. GALL Date

F.B. 2755 Pg. 149

76-L298 CE 307 3-61

PLEASE RETURN TO
LOS ANGELES COUNTY ENGINEER
403 LOS ANGELES COUNTY ENGINEERING BLDG.

NOTE: ANY ADDITIONS OR CHANGES ON THIS SHEET MUST BE MADE OR CIRCLED IN RED INK, WITH DATE AND NAME OF PERSON MAKING CHANGE

Do not extend notes this side of this line.

STATION	B. S.	H. I.	F. S.	ELEV.	LENKER ROD USED	
					RENEE	DR (Dirt Road)
					LEFT & EAST	℄ RIGHT & WEST
1+90.5				100247		7.8 Painted 4 Pt. Water Line
1+98				100265		℄ Painted Water Line N&S
2+00				100267		℄
"				100276		7.7 edge of Pvmt brk
"				10052		15.2 Top of break
"				100136	23.9 Edge of Pvmt	
"				10003	39.0 Flat	
2+10.0				1003.00		℄ W edge of Pvmt
2+26.0				1003.17		℄ W " " "
2+50				100292		℄
"				100295		2.0 W. edge of Pvmt & E edge of Drive Way
				1003.8		18.0 W. edge dirt Drive Way
				100208	14.6 E edge of	Pvmt.
				10004	28.3 Flat	
2+58.5				100293		℄ end A.C. Pvmt
2+73.0				1003.92		14.3 Water Valve
BM MF-25				100396	(FB 2755-125)	
3+00				10036		℄ N.E edge of Rd
				10037	SW edge of Rd.	

F.B. 2755 PG. 150

Job No. 246434 Division No. ____ Notes Red ____ Plotted ____ Profile ____

Survey of Agoura Area Sewer prelim. Date 7-11-68 Date ____ No. ____

Survey by W.J. Voge Notes Voge Notes Chkd. ____ Checked ____ X-Sec. ____

Indexed C.J. GALLI Date ____ Date ____ Date ____ No. ____

76-L298 CE 307 3-61

PLEASE RETURN TO
LOS ANGELES COUNTY ENGINEER
403 LOS ANGELES COUNTY ENGINEERING BLDG.

NOTE: ANY ADDITIONS OR CHANGES ON THIS SHEET MUST BE MADE OR CIRCLED IN RED INK, WITH DATE AND NAME OF PERSON MAKING CHANGE.

Do not extend notes this side of this line.

STATION	B.S.	H.I.	F.S.	ELEV.	LENKER ROD USED	
					RENEE	DR (Dirt Road)
					LEFT & EAST	℄ RIGHT & WEST
3+00				1003 6		19.5 Flat
"				1003 2	6.0 Top break	
"				1000 6	13.0 Slope	
3+50				1006 9		℄
"				1006 6		3.0 NE edge of road
"				1005 8		11.6 SW " " " (bank)
"				1006 4		22.5 Toe break
"				1007 5	3.0 Top break	
"				1005 4	5.4 Slope	
3+61				1007.2		12.0 Top exposed 4" Water line
3+79				1009 8		14.0 Top exposed 4" " "
TP				1009 80		
3+80				1008.4		℄ Approx B.C.
"				1010 3		5.0 NE edge road
"				1009 9		13.6 SW " "
"				1010 4		19.4 Toe slope
"				1013 8		24.5 in bank
4+00				1011 6		℄
"				1013 3		4.0 Top break

Profile No. ____ Notes Red ____ Plotted ____ Job No. 246434 Division No. ____
X-Sec. No. ____ Date ____ Date ____ Survey of Agoura Area Sewer Prelim
Notes Chkd. ____ Checked ____ Survey by W. J. Voge Notes Voge Date 7-11-68
Date ____ Date ____ Map No. ____ Indexed C. J. GALLI Date ____

F.B. 2755 Pg. 151

76-L298 CE 307 3-61

PLEASE RETURN TO
LOS ANGELES COUNTY ENGINEER
403 LOS ANGELES COUNTY ENGINEERING BLDG.

NOTE: ANY ADDITIONS OR CHANGES ON THIS SHEET MUST BE MADE OR CIRCLED IN RED INK, WITH DATE AND NAME OF PERSON MAKING CHANGE

Do not extend notes this side of this line.

STATION	B. S.	H. I.	F. S.	ELEV.	LENKER ROD USED	
					RENEE	DR
					LEFT & EAST	℄ Right & West
4+00				1012 9		11° NE edge road
"				1013 0		29² SW. " " (toe)
"				1015 8		33° in bank
TP				1015.48		
4+70				1016 0		℄ Side Hill
"				1017 9		8° Top break
"				1016 4		13° E. edge of Road
"				1014 9		23° W " " "
"				1014 5		24° Toe
"				1016 9		28⁵ in bank
5+00				1017 9		℄ approx EC
"				1017 4		2° E edge of road
"				1016 6		11⁸ W " " " (TOE)
"				1019 2		16² in bank
"				1018 6	1° Top of berm	
"				1017 1	5° Slope	
5+50				1018 0		℄ Approx BC
"				1017 9		2° E. edge road
"				1018 0		10° W. " "

F.B. 2755 Pg. 152
Job No. 246434 Division No. Notes Red. Plotted Profile
Survey of Agoura Area Sewer Prelim Date 7-11-68 Date No.
Survey by W. J. Voge Notes Voge Notes Chkd. Checked X-Sec.
Indexed C. J. GALLI Date Date Date No.

76-L298 CE 307 3-61

PLEASE RETURN TO
LOS ANGELES COUNTY ENGINEER
403 LOS ANGELES COUNTY ENGINEERING BLDG.

NOTE: ANY ADDITIONS OR CHANGES ON THIS SHEET MUST BE MADE OR CIRCLED IN RED INK, WITH DATE AND NAME OF PERSON MAKING CHANGE.

Do not extend notes this side of this line.

Profile Notes Red. ____ Plotted ____ Job No. 34434 Division No. ____
No. ____ X-Sec. ____ Date ____ Date ____ Survey of Agoura Area Sewer Prelim
No. ____ Date ____ Notes Chkd. ____ Checked ____ Survey by W.J. Voge Notes Voge Date 7-11-68
Date ____ Map No. ____ Indexed C.J. GALLI Date ____

F.B. 2755 Pg. 153

STATION	B.S.	H.I.	F.S.	ELEV.	LENKER Rd	USED
					RENEE	DR (Dirt Road
					LEFT & EAST 'ly	& RIGHT & WEST 'ly
5+50				1018 0		22° Toe
"				1018 5	4° berm	
"				1016 6	7° Slope	
TP				1020 96		
6+00						& side Hill
"				1019 5	3° W'ly edge of road	
"				1019 3	17° E'ly edge of road	
"				1020 1	21° Top break	
"				1018 5	24° Slope	
7+00				1027 8		& in bank
"				1023 0	5° Toe	
"				1022 0	12.5 W'ly edge of road	
"				1021 6	20.5 E'ly " " "	
"				1022 2	25.1 Top break	
"				1021 0	28.3 Slope	
7+30				1026 2		& Approx EC SW'ly edge of rd.
"				1026 5		3.2 Toe
"				1027 5		5.2 in bank
"				1025 5	10.5 NE'ly edge of road	

76-L298 CE 307 8-61

PLEASE RETURN TO
LOS ANGELES COUNTY ENGINEER
403 LOS ANGELES COUNTY ENGINEERING BLDG.

NOTE: ANY ADDITIONS OR CHANGES ON THIS SHEET MUST BE MADE OR CIRCLED IN RED INK, WITH DATE AND NAME OF PERSON MAKING CHANGE

Do not extend notes this side of this line.

F.B. 2755 Pg. 154 | Job No. 244.34 | Division No. | Notes Red | Plotted | Profile
Survey of Agoura Area Sewer | Date 7-12-68 | Date | No.
Survey by W. J. Vega & Notes Vega | Notes Chkd. | Checked | X-Sec.
Indexed C. J. GALLI Date | Date | Date | No.

STATION	B. S.	H. I.	F. S.	ELEV.	LENKER ROD USED	
					RENEE	DR (Dirt road)
					LEFT & N.E.'ly	& RIGHT & S.W.'ly
7+30				1026 3	12] Top break	
"				1025 4	15% slope	
				1027 35		
7+50				1028 3		& S.W.'ly edge of road
"				1029 3		6° toe
"				1031 6		9° slope
"				1028 8	11] N.E. edge of road	
"				1029 8	13] Top break	
"				1028 4	16° slope	
8+00				1034 2		& N edge of road
"				1033 3		9°5 " " "
"				1034 2		12] Toe
"				1036 0		16° in bank
"				1034 4	2% Top break	
"				1032 3	6% Slope	
BM MF-28				1033 78	BM MF-28	Elev = 1033.724
					.9 ft Spk in Oak	tree pea
					FB 2755-126	
9+34.8 P.I.						

76-L298 CE 307 3-61

PLEASE RETURN TO
LOS ANGELES COUNTY ENGINEER
403 LOS ANGELES COUNTY ENGINEERING BLDG.

NOTE: ANY ADDITIONS OR CHANGES ON THIS SHEET MUST BE MADE OR CIRCLED IN RED INK, WITH DATE AND NAME OF PERSON MAKING CHANGE.

Do not extend notes this side of this line.

STATION	B.S.	H.I.	F.S.	ELEV.	LENKER ROD USED
					3' So. of Rec. Tract Line
					LEFT & NORTH ℄ RIGHT & SOUTH
BM MF 15				898 183	Lewis & Agoura N.E. Cor. per FB 2755-122
2+63 42 (T.P.) =1+00 E.				894.08	℄ int of Lewis & 3' So. of Tract line (sq spk & T per FB 2755-90)
1+20				892 90	℄ Edge of A.C Pvmt
1+50				893 2	℄
2+00				893 6	℄
2+ 50				893 9	℄
3+ 00				894 3	℄
3+50 (TP)				894.73	℄
4+00				895 2	℄
4+50				896 3	℄
5+00				898 2	℄
T.P.				898.34	
5+50				901 5	℄
6+00				904 2	℄
6+50 (T.P.)				907.59	℄
7+00				910.4	℄
7+50				913 5	℄
8+ 00				916 13	℄
8+ 50				918 2	℄

Profile No. ____ Notes Red ____ Plotted ____ Job No. 246434 Division No. ____
X-Sec. No. ____ Date ____ Date ____ Survey of Agoura Area Sewer Prelim.
Notes Chkd. ____ Checked ____ Survey by W. J. Voge Notes Voge Date 7-12-68
Date ____ Date ____ Map No. ____ Indexed C. J. GALLI Date ____

F.B. 2755 PG. 155

76-L298 CE 307 3-61

PLEASE RETURN TO
LOS ANGELES COUNTY ENGINEER
403 LOS ANGELES COUNTY ENGINEERING BLDG.

NOTE: ANY ADDITIONS OR CHANGES ON THIS SHEET MUST BE MADE OR CIRCLED IN RED INK, WITH DATE AND NAME OF PERSON MAKING CHANGE

Do not extend notes this side of this line.

STATION	B.S.	H.I.	F.S.	ELEV.	LENKER ROD USED	
					3' So. of REC. Tract Line	
					Left & North	℄ Right & South
9+00				919 0		℄
9+50				91.9 7		℄
10+00				919 4		℄
10+50				919 1		℄
11+00 (T.P.)				921.62		℄
11+22.0				924.3		℄ Toe of bank
11+33.0				930 6		℄ Top of bank
11+35.6				930 53		℄ W. edge A.C. Pvmt
11+54.05				931.00		℄ int Chesebro a sq
						Spk & T Per FB 2755-92
BM-MF-16				929 75	BM MF-16	Elev. = 929.767
					a state Hwy div. of Hwys. Man	
					per FB 2755-130	

F.B. 2755 Pg. 15C

Job No. 2464.3 Division No. Notes Red Plotted Profile

Survey of Agoura Area Sewer prelim Date 7-12-68 Date No. X-Sec.

Survey by W.J. Voge Notes Voge Notes Chkd. Checked No.

Indexed C.J. GALLI Date Date Date

76-L298 CE 307 3-61

PLEASE RETURN TO
LOS ANGELES COUNTY ENGINEER
403 LOS ANGELES COUNTY ENGINEERING BLDG.

NOTE: ANY ADDITIONS OR CHANGES ON THIS SHEET MUST BE MADE OR CIRCLED IN RED INK, WITH DATE AND NAME OF PERSON MAKING CHANGE.

Do not extend notes this side of this line.

STATION	B.S.	H.I.	F.S.	ELEV.	LENKER ROD USED	
					AGOURA RD E	
					LEFT & NORTH	℄ RIGHT & SOUTH
BM MF-15				898 18	BM MF-15	Elev= 898.183
					Agoura & Lewis, N.E. Cor.	per FB 2755-122
4+37 55 to So. = 1+00 E				901 81		℄ Agoura Rd & Lewis Rd
1+05				901 89		℄ painted 8" Water Line
1+50				903 13		℄
"				903 11		14° edge Conc. pvmt
"				903 6		45° flat
1+57				903 35		℄
"				903 33	6° Edge Conc pvmt	
"				902 53	30° bott. Curb (FL.)	
"				903 61	30° Top curb	
"				903 70	44° back walk	
1+68°				900 28	13° Top of Water Valve	
1+88°				903 93	38° Water meter shot, top of pipe	
1+93°				904 05	30° bott Curb (FL.)	
"				904 74	30° Top Curb	
2+00				904 83		℄
"				904 72		13° edge Conc. pvmt
"				904 2		21° FL Line
"				905 0		40° Flat

Profile No. ____ Notes Red ____ Plotted ____ Job No. 2464.34 Division No. ____
Date ____ Date ____ Survey of Agoura Area Sewer Prelim
X-Sec. No. ____ Notes Chkd. ____ Checked ____ Survey by WJ Voge Notes Voge Date 7-12-68
Date ____ Date ____ Map No. ____ Indexed C. J. GALLI Date ____

F.B. 2755 Pg. 157

76-L298 CE 307 3-61

PLEASE RETURN TO
LOS ANGELES COUNTY ENGINEER
403 LOS ANGELES COUNTY ENGINEERING BLDG.

NOTE: ANY ADDITIONS OR CHANGES ON THIS SHEET MUST BE MADE OR CIRCLED IN RED INK, WITH DATE AND NAME OF PERSON MAKING CHANGE

Do not extend notes this side of this line.

STATION	B. S.	H. I.	F. S.	ELEV.	LENKER ROD	USED
					AGOURA	RD
					LEFT & NORTH	℄ RIGHT & SOUTH
2+00				904 78	6² Edge of Conc	Pvmt
"				904 40	22⁰ " " A.C	Pvmt
"				904 2	32⁵ Top break	
"				902 5	40² Slope	
2+01⁴					31² P.P. #1451342 E	
2+15⁰				905 42	6² End A.C Pvmt	
2+29⁵						30⁰ 40" gum Tree
2+44				906 38	Top M.H. →	43⁰ Tel. M.H. (Cables Run E & W)
2+50				907.07		℄
"				906 97		13¹ edge Conc. pvmt
"				906 2		26⁰ F.L.
"				906 4		39⁰ Flat
T.P.				907 48		
2+58⁰						30⁵ 18" gum Tree
2+72⁰				907 1	22² W. edge Dirt Driveway	
2+88⁰						31⁰ 30" gum Tree
2+89⁰				907 9	22² E. edge dirt Drive way	
3+00				909 50		℄
"				909 42		13³ edge Conc pvmt
"				908 3		25⁰ Fl. Line

F.B. 2755 Pg. 158

Job No. 246434 Division No. Notes Red Plotted Profile

Survey of Agoura Area Sewer Prelim Date 7-12-68 Date No. X-Sec.

Survey by W.J. Voge Notes Voge Notes Chkd. Checked Date No.

Indexed C. J. GALLI Date Date

76-L298 CE 307 3-61

PLEASE RETURN TO
LOS ANGELES COUNTY ENGINEER
403 LOS ANGELES COUNTY ENGINEERING BLDG.

NOTE: ANY ADDITIONS OR CHANGES ON THIS SHEET MUST BE MADE OR CIRCLED IN RED INK, WITH DATE AND NAME OF PERSON MAKING CHANGE.

Do not extend notes this side of this line.

Profile Notes Red. Plotted Job No. 24434 Division No.
No. X-Sec. Date Date Survey of Agoura Area Sewer Maint
No. Notes Chkd. Checked Survey by W.T. Voge Notes Voge Date 7-12-68
Date Date Map No. Indexed C.J. Calli Date

F.B. 2755 Pg. 159

STATION	B.S.	H.I.	F.S.	ELEV.	LENKER ROD USED	
					Agoura Rd E	
					Left & North ℄ Right & South	
3+00				909 1		36¹ Flat
"				909 50	6⁵ edge of Conc Pvmt	
"				908 5	22⁷ Top break	
"				904 3	34⁰ Toe "	
3+09³				904 0	41³ Water Meter (Shot Top of Pipe)	
3+15 4				910 25		℄ Painted gas Line NES
3+22 5					28³ PP# 1451343E	
3+36 5					28³ Guy wire	
3+50				91192		℄
"				91186		13⁰ edge Conc. pvmt
"				9106		23⁵ FL Line
"				9114		36² Flat
"				91185	6⁷ edge of Conc pvmt	
"				9108	24⁶ Top break	
"				9090	32⁰ Slope	
4+00				91449		℄
"				91441		13¹ edge Conc pvmt
"				9138		20⁸ FL. Line
"				9146		28⁶ Flat

76-L298 CE 307 3-61

PLEASE RETURN TO
LOS ANGELES COUNTY ENGINEER
403 LOS ANGELES COUNTY ENGINEERING BLDG.

NOTE: ANY ADDITIONS OR CHANGES ON THIS SHEET MUST BE MADE OR CIRCLED IN RED INK, WITH DATE AND NAME OF PERSON MAKING CHANGE

Do not extend notes this side of this line.

STATION	B.S.	H.I.	F.S.	ELEV.	LENKER ROD USED	
					Agoura Rd	
					Left & North	℄ Right & South
4+00				914 41	7^{3} edge of Conc pvmt	
"				914 0	24^{3} Top of break	
"				912 4	35^{0} Slope	
T.P.				914.39		
$4+16^{2}$						48^{2} Guy Wire
$4+20^{4}$				917 32		44^{3} W. edge of AC Drive Way
$4+29^{6}$				917 70		E. " " " "
$4+32^{7}$						48^{2} P.P. No Number
4+50				917 06		℄
"				917 01		12^{8} edge of Conc. pvmt.
"				916 8		22^{6} Fl. Line
"				919 0		40^{0} Flat
"				917 00	7^{0} edge of Pvmt	
"				916 7	27^{0} Top break	
"				915 4	40^{0} Slope	
5+00				919 80		℄
"				919 82		12^{7} edge of Conc Pvmt
"				919 1		27^{7} Fl. Line
"				922 2		33^{6} Side Hill

F.B. 2755 Pg. 160
Job No. 2464.36 Division No. Notes Red Plotted Profile
Survey of Agoura Area Sewer Pic Lim Date 7-12-68 Date No.
Survey by W.J. Voge Notes Voge Notes Chkd. Checked X-Sec.
Indexed C.J. GALLI Date Date Date No.

76-L298 CE 307 3-61

PLEASE RETURN TO
LOS ANGELES COUNTY ENGINEER
403 LOS ANGELES COUNTY ENGINEERING BLDG.

NOTE: ANY ADDITIONS OR CHANGES ON THIS SHEET MUST BE MADE OR CIRCLED IN RED INK, WITH DATE AND NAME OF PERSON MAKING CHANGE.

Do not extend notes this side of this line.

Profile Notes Red. Plotted Job No. 4634 Division No.
No. X-Sec. Date Date Survey of Agoura Area Sewer Petition
No. Notes Chkd. Checked Survey by W.J. Vega Notes Vega Date 7-12-68
Date Date Map No. Indexed C.J. GALL Date

F.B. 2755 Pg. 161

STATION	B.S.	H.I.	F.S.	ELEV.	LENKER ROD USED
					AGOURA RD E
					LEFT & NORTH & RIGHT & SOUTH
5+00				91 9 68	7° edge of Conc. Pvmt.
"				920 5	31° Top of break
"				919 4	42° Slope
5+21°					33' tel. Pole Warning Sign for underground Cable. PHONE 213-621-3111 for information.
5+ 50				922 47	℄
"				922 42	12' edge of Conc Pvmt
"				922 1	22° Fl. Line
"				923 3	29' Toe bank
"				928 3	35° Top bank
"				922 44	7' edge of Conc Pvmt
"				922 9	34° Top break
"				920 8	44° Slope
T.P.				923 29	
5+87.5					2" PP # 593880 H
6+00				925 13	℄
"				925 15	12° edge Conc. Pvmt
"				924 8	23° Fl. L.

76-L298 CE 307 3-61

PLEASE RETURN TO
LOS ANGELES COUNTY ENGINEER
403 Los Angeles County Engineering Bldg.

NOTE: ANY ADDITIONS OR CHANGES ON THIS SHEET MUST BE MADE OR CIRCLED IN RED INK, WITH DATE AND NAME OF PERSON MAKING CHANGE

Do not extend notes this side of this line.

F.B. 2755 Pg. 162 | Job No. 24643 | Division No. | Notes Red | Plotted | Profile
Survey of Agoura Area Sewer Prelim | Date | Date | No.
Survey by W.T. Voge | Notes Voge | Notes Chkd. | Checked | X-Sec.
Indexed C.J. GALLI | Date | Date | Date | No.

STATION	B.S.	H.I.	F.S.	ELEV.	LENKER ROD USED AGOURA RD	
					LEFT ℄ NORTH	& RIGHT ℄ SOUTH
6+00				926 0		30⁰ Toe bank
"				928 1		34⁰ in bank
"				925 02	7⁻ edge of Conc. pvmt	
"				924 ℄	29⁰ Top break	
"				923 ℄	37⁰ Slope	
6+16					39⁰ 48" oak tree	
TP				927.73		
6+50				92769		℄
"				927 64		12⁻ edge Conc. pvmt
"				927 7		22⁻ FL. Line
"				929 1		30⁻ Toe bank
"				933 3		36⁰ in bank
"				927 66	7⁻ edge of Conc. pvmt	
"				927 5	22⁻ Top break	
"				925 5	35⁰ Slope	
6+65⁻				92950		33⁻ W. edge AC Drive way
6+75⁻				93003		33⁻ E. " " "
6+77⁻				930 11		36⁰ Water meter shot on Pipe in box

76-L298 CE 307 3-61

PLEASE RETURN TO
LOS ANGELES COUNTY ENGINEER
403 LOS ANGELES COUNTY ENGINEERING BLDG.

NOTE: ANY ADDITIONS OR CHANGES ON THIS SHEET MUST BE MADE OR CIRCLED IN RED INK, WITH DATE AND NAME OF PERSON MAKING CHANGE.

Do not extend notes this side of this line.

Profile Notes Red. Plotted Job No. 2464.36 Division No.
No. X-Sec. Date Date Survey of Agoura Area Sewer Prelim
No. Notes Chkd. Checked Survey by W.J. Voge Notes Voge Date 7-12-68
Date Date Map No. Indexed C.J. GALLI Date

F.B. 27555 Pg. 163

STATION	B.S.	H.I.	F.S.	ELEV.	LENKER ROD AGOURA RD. E	USED
					LEFT ℄ NORTH	℄ RIGHT ℄ SOUTH
7+00				930.39		℄
"				930.37		12L edge of Conc pvmt
"				930.0		21B FL. Line
"				931.3		30.3 Toe of bank
"				933.6		35.0 in bank
"				930.91	7.3 edge of Conc. pvmt	
"				929.9	21.5 Top break	
"				928.4	30.3 Slope	
7+50				932.22		℄
"				933.12		12.0 edge of conc. pvmt
"				932.1		24.0 Flow Line
"				933.1		29.9 Toe bank
"				935.0		34.0 in bank
"				932.88	7.6 edge conc. pvmt	
"				932.3	20.0 Top break	
"				928.9	40.0 Slope	
TP				935.71		
8+00				935.38		℄
8+00				935.28		12.0 edge of Pvmt

76-L298 CE 307 3-61

PLEASE RETURN TO
LOS ANGELES COUNTY ENGINEER
403 Los Angeles County Engineering Bldg.

NOTE: ANY ADDITIONS OR CHANGES ON THIS SHEET MUST BE MADE OR CIRCLED IN RED INK, WITH DATE AND NAME OF PERSON MAKING CHANGE

Do not extend notes this side of this line.

F.B. 2755 Pg. 164 | Job No. 2464-34 | Division No. | Notes Red | Plotted | Profile
Survey of Agoura Area Sewer Prelim | Date 7-12-68 | Date | No. | X-Sec.
Survey by W.J. Voge | Notes Voge | Notes Chkd. | Checked | No.
Indexed C.J. GALLI | Date | Date | Date

STATION	B.S.	H.I.	F.S.	ELEV.	LENKER ROD USED
					AGOURA RD
					Left ℄ North & Right ℄ South
8+00				9346	29° Toe ℄ F.L.
"				9379	37° in bank
"				93532	8° edge Conc. Pvmt
"				9344	24± Top break
"				9316	40° slope
8+08 ℄					45° PP # 574201 E
8+50				93785	℄
"				93773	12° edge Conc. Pvmt
"				9372	31° Toe ℄ F. Line
"				9401	36° in bank
"				93781	8± edge Conc. Pvmt
"				9372	23± Top break
"				9341	40° slope
8+59 ℄					27° PP # 593879 H
9+00				93949	℄
"				93945	11± edge of Pvmt.
"				9394	30± Toe ℄ F.L.
"				9421	36± in bank
"				93944	8± edge Conc. Pvmt.

76-L298 CE 307 3-61

PLEASE RETURN TO
LOS ANGELES COUNTY ENGINEER
403 LOS ANGELES COUNTY ENGINEERING BLDG.

NOTE: ANY ADDITIONS OR CHANGES ON THIS SHEET MUST BE MADE OR CIRCLED IN RED INK, WITH DATE AND NAME OF PERSON MAKING CHANGE.

Do not extend notes this side of this line.

STATION	B.S.	H.I.	F.S.	ELEV.	LENKER ROD USED	
					AGOURA RD E	
					Left & North ℄	Right & South
9+00				938 7	26^{5} Top break	
"				935 4	40^{0} Slope	
9+50				940 49	℄	
"				940 43		11^{2} edge conc pvmt
"				940 4		29^{4} Toe & F.L.
"				942 8		35^{0} in bank
"				940 48	8^{8} edge of conc pvmt	
"				939 4	24^{0} Top break	
"				936 7	40^{0} Slope	
$9+88^{6}$						34^{0} Tel. Pole warning for Under ground Cable
$9+90^{2}$				940 26	24^{8} Conc. box L.V.W.D.	Shot top of Box (Box locked)
10+00				940 59	℄	
"				940 63		10^{5} edge conc. pvmt
"				940 8		23^{8} Toe & F.L.
"				942 8		30^{5} in Slope
"				940.57	9^{9} edge of conc. pvmt	
"				940 2	24^{8} Top break	
"				935 4	40^{0} Slope	
T P.				940.22		

Profile No. ____ Notes Red ____ Plotted ____ Job No. 246434 Division No. ____
X-Sec. No. ____ Date ____ Date ____ Survey of Agoura Area Sewer Prelim.
Notes Chkd. ____ Checked ____ Survey by W.J. Voge Notes Voge Date 7-12-68
Date ____ Date ____ Map No. ____ Indexed C. J. GALLI Date ____

F.B. 2755 PG. 165

76-L298 CE 307 3-61

PLEASE RETURN TO
LOS ANGELES COUNTY ENGINEER
403 LOS ANGELES COUNTY ENGINEERING BLDG.

NOTE: ANY ADDITIONS OR CHANGES ON THIS SHEET MUST BE MADE OR CIRCLED IN RED INK, WITH DATE AND NAME OF PERSON MAKING CHANGE

Do not extend notes this side of this line.

STATION	B. S.	H. I.	F. S.	ELEV.	LENKER ROD	USED
					Agoura	Rd
					Left & North	℄ Right & south
10+31°				93686	16° top Water Valve	
"					26° Fire Hydt.	
10+37°					27° Guy wire	
10+50				94004		℄
"				94000		10⁴ edge of Conc. pvmt
"				9407		30⁴ Toe & Fl. L.
"				9434		35° in bank
"				94004	9² edge Conc pvmt	
"				9395	25⁵ Top break	
"				9368	42° slope	
10+59°					28¹ PP# 593878H	
10+60				93992	9⁹ edge of Conc	pvmt begin H.C. Pvmt
						To Chesebro Rd
10+80					28° Guy wire	
11+00				93903		℄
"				93924		10² edge Conc. pvmt
"				9406		28⁹ Toe
"				9421		33° in bank
"				93880	10° edge Conc. pvmt	

F.B. 2755 PG. 166

Job No. 246434 Division No. Notes Red. Plotted Profile

Survey of Agoura Area Sewer Prelim Date 7-12-68 Date No. X-Sec.

Survey by W.J. Voge Notes Voge Notes Chkd. Checked No.

Indexed C. J. GALLI Date Date Date

76-L298 CE 307 3-61

PLEASE RETURN TO
LOS ANGELES COUNTY ENGINEER
403 LOS ANGELES COUNTY ENGINEERING BLDG.

NOTE: ANY ADDITIONS OR CHANGES ON THIS SHEET MUST BE MADE OR CIRCLED IN RED INK, WITH DATE AND NAME OF PERSON MAKING CHANGE.

Do not extend notes this side of this line.

STATION	B. S.	H. I.	F. S.	ELEV.	LENKER ROD USED AGOURA RD E	
					LEFT ℄ NORTH	℄ RIGHT ℄ SOUTH
11+00				937.36	39? edge A.C Pvmt	
"				937 ±	5 1/2 flat	
11+26.00				938.26		℄ Sq H. ℄T @ Chesebro
+P				93 & 13		per FB 2755-93
Bm MF-16				929.75	Bm MF-16	Elev = 929.767
					State Hwy mon	per FB 2755-131

Profile Notes Red Plotted Job No 24643 Division No.
No. X-Sec. Date Date Survey of Agoura Area Sewer Prelim
No. Notes Chkd. Checked Survey by W. T. Voge Notes Voge Date
Date Date Map No. Indexed C. J. GALLI Date

F.B. 2755 PG. 167

76-L298 CE 307 3-61

PLEASE RETURN TO
LOS ANGELES COUNTY ENGINEER
403 LOS ANGELES COUNTY ENGINEERING BLDG.

NOTE: ANY ADDITIONS OR CHANGES ON THIS SHEET MUST BE MADE OR CIRCLED IN RED INK, WITH DATE AND NAME OF PERSON MAKING CHANGE

Do not extend notes this side of this line.

STATION	B.S.	H.I.	F.S.	ELEV.	LENKER ROD USED	
					AGOURA RD	
					Left & South	℄ Right & North
BM MF-15				898 18	BM MF-15	Elev. 898.183
					Agoura Rd & Lewis Rd	NE Cor.
4+37 55 SO = 1+00 E						
= 1+00 W				901 81		℄ int
1+50				900 63		℄
"				900 66	14 4 edge Conc. pvmt	
"				899 7	27 4 Fl. Line	
"				901 1	35 0 Top break	
"				901 5	44 0 Flat	
1+55				900 57		℄
"				900 50		5 8 edge conc pvmt
"				899 10		19 0 " A.C. pvmt
"				897 5		45 0 Flat
1+92 0				899 56		10 0 Painted Water line 2" N&S 30" E&W
2+00				899 61		℄
"				899 51		5 5 edge conc pvmt
"				899 11		14 5 " A.C. "
"				897 7		45 0 Flat
"				899 58	14 5 edge Conc pvmt	

F.B. 2755 Pg. 168

Job No. 246434 Division No. Notes Red Plotted Profile

Survey of Agoura Area Sewer Prelim Date 7-15-68 Date No. X-Sec.

Survey by W J Voge Notes Voge Notes Chkd. Checked No.

Indexed C. J. GALLI Date Date Date

76-L298 CE 307 3-61

PLEASE RETURN TO
LOS ANGELES COUNTY ENGINEER
403 LOS ANGELES COUNTY ENGINEERING BLDG.

NOTE: ANY ADDITIONS OR CHANGES ON THIS SHEET MUST BE MADE OR CIRCLED IN RED INK, WITH DATE AND NAME OF PERSON MAKING CHANGE.

Do not extend notes this side of this line.

STATION	B.S.	H.I.	F.S.	ELEV.	LENKER ROD USED	
					AGOURA	Rd W
					Left & South	℄ Right & North
2+00				898 4	25.4 FL Line	
"				900 2	38.3 Top brk	
"				900 8	45.0 , Flat	
2+07.7						41.0 East edge conc porch
2+08.0						41.0 14" cotton wood tree
2+42.0						41.0 west edge conc porch
2+ 50				898 51		℄
"				898 50		5.3 edge of conc. prmt
"				897 91		23.7 " " A.C. prmt
"				898 0		41.0 Flat
"				898 49	14.5 edge conc prmt	
"				897 9	26.8 FL. Line	
"				900 2	45.0 Flat	
2+86.0				897 05		24.5 E. edge dirt drive way
2+94.0					27.5 60" oak tree	
3+00				897 62		℄
"				897 60		5.0 edge Conc prmt
"				896 77		24.7 " A.C. prmt
"				897 2		45.0 in drive way

Profile No. X-Sec. No. Notes Red. Date Notes Chkd. Date Plotted Date Checked Date Job No. 2464.3 Division No. Survey of Agoura Area Sewer Preliminary Survey by W. S. Voge Notes Voge Date 7-15-68 Map No. Indexed C. J. GALLI Date

F.B. 2755 PG. 169

76-L298 CE 307 3-61

PLEASE RETURN TO
LOS ANGELES COUNTY ENGINEER
403 LOS ANGELES COUNTY ENGINEERING BLDG.

NOTE: ANY ADDITIONS OR CHANGES ON THIS SHEET MUST BE MADE OR CIRCLED IN RED INK, WITH DATE AND NAME OF PERSON MAKING CHANGE

Do not extend notes this side of this line.

STATION	B.S.	H.I.	F.S.	ELEV.	LENKER ROD USED	
					Agoura	RD
					Left & South ℄	Right & North
3+00				89746	14.5 edge Conc. pvmt	
"				8974	22.3 Fl. Line	
"				8977	45.0 Flat	
3+11.5				89657		24.5 W. edge of dirt Drive Way
3+23.2						34.8 PP # 1451336 E
3+28.0				89620		25.0 E. edge of dirt Drive Way
3+38.2				89604		25.0 W edge of dirt Drive Way
3+41.0					22.0 36" oak Tree	
T.P.				89680		
3+50				89665		℄
"				89666		4.9 edge of Conc pvmt
"				89576		24.3 " " A.C. "
"				8956		45.0 Flat
"				89665	15.0 edge of Conc pvmt	
"				8965	45.0 Flat	
3+55.5				642		9.5 Painted Water line E&W
3+93.2					29.5 52" oak Tree	
4+00				89596		℄
				89597		4.1 edge Conc pvmt

F.B. 2755 Pg. 170

Job No. 2464.34 Division No. Notes Red Plotted Profile
Survey of Agoura Area Sewer Parlim Date 7-15-68 Date No.
Survey by W J Voge Notes Voge Notes Chkd. Checked X-Sec.
Indexed C. J. GALLI Date Date Date No.

76-L298 CE 307 3-61

PLEASE RETURN TO
LOS ANGELES COUNTY ENGINEER
403 LOS ANGELES COUNTY ENGINEERING BLDG.

NOTE: ANY ADDITIONS OR CHANGES ON THIS SHEET MUST BE MADE OR CIRCLED IN RED INK, WITH DATE AND NAME OF PERSON MAKING CHANGE.

Do not extend notes this side of this line.

STATION	B.S.	H.I.	F.S.	ELEV.	LENKER ROD USED	
					AGOURA	RD W
					Left & South	℄ Right & North
4+00				895 04		24.0 edge of A.C pvmt
"				892 8		147.6 S.W Cor. of House
"				895 91	15.2 edge of conc pvmt	
				896 4	28.5 break	
				895 1	45.0 Flat	
4+ 03.3				894 4		50.2 Water Meter Held rod on pipe
4+ 06.12				895 87		℄ int. Agoura & Alley
4+ 43.5					29.4 tel. pole Warning	sign for underground
					Cable Route E&W	PHONE 213-621-3111
4+46.0						26.6 Cor. of 4' woven wire fence
4+50				895 34		℄
"				895 33		4.5 edge conc. pvmt
"				894 21		20.2 " A.C "
"				894 3		26.6 fence
"				895 31	15.3 edge Conc pvmt	
"				893 0	45.0 Swale	
4+85.0				894 89		4.6 end A.C. pvmt
4+ 86.5				891 8		47.2 Water Meter Shot pipe
4+ 86.5				894 4		9.0 Painted Water line E&W

Profile No. ____ Notes Red ____ Plotted ____ Job No. 2464 3+ Division No. ____
X-Sec. No. ____ Date ____ Date ____ Survey of Agoura Area Sewer Helm
Notes Chkd. ____ Checked ____ Survey by W.J. Voge Notes Voge Date 7-15-68
Date ____ Date ____ Map No. ____ Indexed C.J. GALLI Date ____

F.B. 2753 Pg. 171

76-L298 CE 307 3-61

PLEASE RETURN TO
LOS ANGELES COUNTY ENGINEER
403 LOS ANGELES COUNTY ENGINEERING BLDG.

NOTE: ANY ADDITIONS OR CHANGES ON THIS SHEET MUST BE MADE OR CIRCLED IN RED INK, WITH DATE AND NAME OF PERSON MAKING CHANGE

Do not extend notes this side of this line.

STATION	B.S.	H.I.	F.S.	ELEV.	LENKER ROD USED	
					AGOURA	RD
					Left & South	℄ Right & North
5+00				894 78		℄
"				894 74		4^{4} edge conc pvmt
"				893 44		25^{5} Fence line
"				894 72	15^{4} edge of conc pvmt.	
"				892 7	42^{5} Swale	
5+27.0				894 35	15^{5} begin AC Pvmt	
5+50				894 06		℄
"				894 01		4^{8} edge conc pvmt
"				892 8		26^{5} Fence line
"				893 94	15^{6} Edge conc pvmt	
"				893 11	30^{1} " A.C "	
"				892 2	42^{5} Swale	
5+66.0						35^{0} PP# 5546 83E
5+68.0				892 80	40^{3} Begin edge conc gutter	
"				892 66	42^{0} Flow line (E. edge of conc. drive Way)	
"				893 29	42^{2} Top Conc Curb	
5+84.0				892 40	42^{0} W. edge of Conc drive Way	
6+00				893 14		℄
"				893 15		4^{3} edge Conc Pvmt

F.B. 2755 Pg. 172

Job No. 2464.34 Division No. Notes Red Plotted Profile
Survey of Agoura Area Sewer Prelim Date Date No.
Survey by W.J. Voge Notes Voge Notes Chkd. Checked X-Sec.
Indexed C.J. GALLI Date Date Date No.

76-L298 CE 307 3-61

PLEASE RETURN TO
LOS ANGELES COUNTY ENGINEER
403 LOS ANGELES COUNTY ENGINEERING BLDG.

NOTE: ANY ADDITIONS OR CHANGES ON THIS SHEET MUST BE MADE OR CIRCLED IN RED INK, WITH DATE AND NAME OF PERSON MAKING CHANGE.

Do not extend notes this side of this line.

STATION	B.S.	H.I.	F.S.	ELEV.	LENKER ROD USED	
					AGOURA	RD
					LEFT & South	℄ RIGHT & NORTH
6+00				891 0		24^{3} Fence line
"				893 01	15^{6} edge conc pvmt	
"				892 27	40^{0} edge Conc. gutter	
"				892 11	41^{5} FL. Line	
"				892 88	41^{7} TOP Curb	
6+05 ^{2}						25^{0} Corner 4' Woven wire fence
6+06 ^{0}				890 6		25^{0} E. edge dirt drive way
6+10 ^{3}				892 17	44^{0} Water Meter (held rod on pipe)	
6+12 ^{8}				891 98	41^{9} East edge conc. drive way	
6+16 ^{5}				890 6		25^{0} West edge dirt drive way
6+28 ^{6}				891 94	40^{5} end conc gutter	
"				891 73	41^{2} FL. Line & West edge of Conc drive way	
"				892 36	41^{3} end Top of Curb	
6+30 ^{7}					43^{7} PP # 1526644 E	
6+43 ^{6}					30^{0} Tel. Pole Warning sign for Underground cable.	
6+44 ^{24}				892 56		℄ angle Point
6+50				892 49		℄
"				892 47		3^{8} edge Conc pvmt
"				89 21		17^{0} Top break

Profile No. ____ Notes Red ____ Plotted ____ Job No. 24643 Division No. ____
X-Sec. No. ____ Date ____ Date ____ Survey of Agoura Area Sewer Prelim
Notes Chkd. ____ Checked ____ Survey by W. J. Voge Notes Voge Date 7-15-68
Date ____ Date ____ Map No. ____ Indexed C. J. GALLI Date ____

F.B. 2755 Pg. 173

76-L298 CE 307 3-61

PLEASE RETURN TO
LOS ANGELES COUNTY ENGINEER
403 LOS ANGELES COUNTY ENGINEERING BLDG.

NOTE: ANY ADDITIONS OR CHANGES ON THIS SHEET MUST BE MADE OR CIRCLED IN RED INK, WITH DATE AND NAME OF PERSON MAKING CHANGE

Do not extend notes this side of this line.

STATION	B.S.	H.I.	F.S.	ELEV.	LENKER ROD USED	
					AGOURA	RD
					LEFT & SOUTH	℄ Right & NORTH
6+50				887 9		32° Toe break
"				89 2 44	15.8 edge of conc	pvmt & end AC. Pvmt
"				891 5	29.3 Top break	
"				888 9	34.5 bott "	
"				891 6	41° Top "	
"				891 9	48° Flat	
6+59.2				886 6		27° 24" Corr. I.P. Drain FL. Line
"				887 7	29° 24" Corr. I.P. Drain	FL. Line
6+70.7				891 8	30° E. edge of Dirt	Drive way
6+84.7				891 6	30° W. " " "	" "
6+86.3				886 55		11° Water Valve
"						14.3 Five Hydrt.
6+89.4				890 99	45.1 water Meter Held rod on	pipe
7+00				891 66		℄
"				891 62		4.6 edge conc pvmt
"				891 6		9.3 Painted Water E&W Line
"				891 3		16.5 Top Break
"				887 4		38° Toe "
"				891 68	14.5 edge of Conc Pvmt	
"				891 5	42° Toe of break	

F.B. 2755 PG. 174

Job No. 246434 Division No. Notes Red Plotted Profile

Survey of Agoura Area Sewer Prelim Date 7-15-68 Date No.

Survey by W J Voge Notes Voge Notes Chkd. Checked X-Sec.

Indexed C. J. GALLI Date Date No.

76-L298 CE 307 3-61

PLEASE RETURN TO
LOS ANGELES COUNTY ENGINEER
403 LOS ANGELES COUNTY ENGINEERING BLDG.

NOTE: ANY ADDITIONS OR CHANGES ON THIS SHEET MUST BE MADE OR CIRCLED IN RED INK, WITH DATE AND NAME OF PERSON MAKING CHANGE.

Do not extend notes this side of this line.

STATION	B.S.	H.I.	F.S.	ELEV.	LENKER ROD USED	
					AGOURA	RD W
					LEFT & SOUTH	℄ RIGHT & NORTH
7+00				8934	47° Top break	
7+06 2				89161	42 3 Tel. M.H. Cables run E&W	Shot top M.H
TP				89282		
7+50				89085		℄
"				89081		5 5 edge conc pvmt
"				8905		18 2 Top break
"				8874		35° Toe "
"				89086	14 3 edge of Conc pvmt	
"				8906	25 5 Fl Line	
"				8922	42 4 Toe rock wall	
7+54 8				89161	41° Water Meter (Shot on pipe)	
7+62 2						34 6 PP# 554684E
7+81 0						35° Guy wire
7+89				8917	39 1 E. edge dirt drive way	
8+00				89020		℄
"				89014		9 3 edge of Conc pvmt & begin AC Pvmt
"				8891		27° Top break
"				8855		43° Slope
				89027	13 4 edge of Conc. pvmt	

Profile No. X-Sec. No. Notes Red Date Notes Chkd. Date Plotted Date Checked Date Job No. 24434 Division No. Survey of Agoura Area Sewer Prelim Survey by W S Vogt Notes Vogt Date 1-15-68 Map No. Indexed C. J. GALLE Date

F.B. 2755 Pg. 75

76-L298 CE 307 3-61

PLEASE RETURN TO
LOS ANGELES COUNTY ENGINEER
403 LOS ANGELES COUNTY ENGINEERING BLDG.

NOTE: ANY ADDITIONS OR CHANGES ON THIS SHEET MUST BE MADE OR CIRCLED IN RED INK, WITH DATE AND NAME OF PERSON MAKING CHANGE

Do not extend notes this side of this line.

STATION	B.S.	H.I.	F.S.	ELEV.	LENKER ROD USED	
					AGOURA	RD
					LEFT & SOUTH	℄ RIGHT & NORTH
8+00				8919	37^{2} in dirt drive	way
$8+07^{2}$						36^{2} P.P.# 1576565E
$8+09^{0}$				8919	36^{2} W. edge dirt drive way	
$8+09^{2}$					36^{2} P.P.# 1576563E	
8+50				88993		℄
"				88974		7^{0} edge of conc pvmt
"				88918		26^{3} " " AC "
"				8890		40^{0} TOP break
"				89010	12^{7} edge conc pvmt	
"				8916	38^{2} flat	
$8+52^{3}$				8922	41^{4} E edge dirt drive way	
$8+63^{5}$				8922	42^{0} W. " " " "	
$8+84^{0}$				89255	41^{0} Water Meter (shot on pipe)	
$8+99^{0}$					35^{2} 84" oak tree	
9+00				88954		℄
"				88923		8^{2} edge conc. pvmt & end A.C. Pvmt
"				88919		10^{0} Painted Water Line E & W

F.B. 2755 PG. 176

Job No. 2464.34 Division No. Notes Red Plotted Profile
Survey of Agoura Area Sewer Prelim Date 7-15-68 Date No.
Survey by W. J. Voge Notes Voge Notes Chkd. Checked X-Sec.
Indexed C. J. GALLI Date Date No.

76-L298 CE 307 3-61

PLEASE RETURN TO
LOS ANGELES COUNTY ENGINEER
403 LOS ANGELES COUNTY ENGINEERING BLDG.

NOTE: ANY ADDITIONS OR CHANGES ON THIS SHEET MUST BE MADE OR CIRCLED IN RED INK, WITH DATE AND NAME OF PERSON MAKING CHANGE.

Do not extend notes this side of this line.

STATION	B.S.	H.I.	F.S.	ELEV.	LENKER ROD USED	
					AGOURA	RD W
					LEFT & SOUTH	℄ RIGHT & NORTH
9+00				889 1		22 7 Top break
"				886 2		28 3 slope
"						
"				889 90	11 5 edge Conc pvmt	
"				890 8	32 5 Toe slope	
T P				889 82		
9+29 8				→	39 5 P.P #755802H	
9+40 0				886 55	23 2 12" Corr. I.P. drain F.L.	
"				885 5	(approx)	12" Corr. I.P. drain F.L.
9+50				889 46		℄
"				888.90		10 6 edge Conc pvmt
"				889 1		18 0 Top bank
"				889 84	9 1 edge Conc pvmt	
"				889 2	27 3 break	
9+55 6					28 9 Tel. Pole Warning for underground cable	
9+97 11				889 68		℄
TP				892 33		
Bm MF-11				896.81	BM MF-11	Elev = 896.829
					1000'± W. of Lewis, on Agoura	a bt. spk. in Pronged Oak

Profile Notes Red ____ Plotted ____ Job No. 24434 Division No. ____
No. ____ Date ____ Date ____ Survey of Agoura Area Sewer Prelim
X-Sec. Notes Chkd. ____ Checked ____ Survey by W. J. Voge Notes Voge Date 7-15-68
No. ____ Date ____ Date ____ Map No. ____ Indexed C. J. GALLI Date ____

F.B. 2755 Pg. 177

76-L298 CR 307 3-61

PLEASE RETURN TO
LOS ANGELES COUNTY ENGINEER
403 LOS ANGELES COUNTY ENGINEERING BLDG.

NOTE: ANY ADDITIONS OR CHANGES ON THIS SHEET MUST BE MADE OR CIRCLED IN RED INK, WITH DATE AND NAME OF PERSON MAKING CHANGE

Do not extend notes this side of this line.

STATION	B.S.	H.I.	F.S.	ELEV.	LENKER ROD USED	
BM MF-14				892 82	ON Agoura Rd 500' W. of Lewis Sm. bt. spk in curb ALLEY	
					Left & So. East	℄ Right & No. West
4+06 12 = 1+00 S. W'ly.				895 81		℄ int Agoura & Alley
1+18 8				895 73		℄ edge of Conc. pvmt
1+39 0				895 2		℄ break
1+50				893 7		℄
"				893 8		10' flat
"				894 7	10' flat	
1+60				893 2		℄ break
"				893 3		10'
"				893 8	10'	
1+80				894 1		℄ break
2+00				895 0		℄
"				894 2		10'
"				896 3	10'	
T.P.				897.88		
2+50				904 5		℄ side Hill
"				903 8		10' " "
"				906 5	10' side Hill	
TP				904 97		

F.B. 2755 PG. 178

Job No. 24 64.34 Division No. Notes Red Plotted Profile
Survey of Agoura Area Sewer Prelim Date Date No.
Survey by W. J. Vogel Notes Vogel Notes Chkd. Checked X-Sec.
Indexed C. J. GARTI Date Date Date No.

76-L298 CE 307 3-61

PLEASE RETURN TO
LOS ANGELES COUNTY ENGINEER
403 LOS ANGELES COUNTY ENGINEERING BLDG.

NOTE: ANY ADDITIONS OR CHANGES ON THIS SHEET MUST BE MADE OR CIRCLED IN RED INK, WITH DATE AND NAME OF PERSON MAKING CHANGE.

Do not extend notes this side of this line.

Profile Notes Red. Plotted Job No. 246434 Division No.
No. X-Sec. Date Date Survey of Agoura Area Sewer Prelim
No. Notes Chkd. Checked Survey by W.T. Voge Notes Voge Date 7-15-63
No. Date Date Map No. Indexed C. J. GALLI Date

F.B. 2755 Pg. 118

STATION	B.S.	H.I.	F.S.	ELEV.	LENKER ROD USED
					ALLEY
					Left ℄ So. East ℄ Right ℄ No. West
2+82 e				912.0	℄ break
TP				913.90	
Bm MF-13				919.95	Bm MF-13 Elev. = 919.930
					Bt Spk ℄ T in No. Side of 20" oak
2+97 86				919.64	℄ 4 Pt 1" IP
					LEFT ℄ SOUTH ℄ RIGHT ℄ NORTH
3+ 00				919.6	℄
"				914.7	10' Side HILL
"				925.2	10' Side HILL
3+50				922.6	℄ Top break
"				918.8	2° Toe break
"				917.8	10° Top of break
"				928.1	10° Side HILL
T.P.				920.43	
4+00				924.7	℄ Top of break
"				919.7	3° Toe " "
"				918.8	10° Top " "
"				929.5	10° Side HILL
4+07 ℄				924.1	℄ Top break

76-L298 [illegible] 3-61

PLEASE RETURN TO
LOS ANGELES COUNTY ENGINEER
403 LOS ANGELES COUNTY ENGINEERING BLDG.

NOTE: ANY ADDITIONS OR CHANGES ON THIS SHEET MUST BE MADE OR CIRCLED IN RED INK, WITH DATE AND NAME OF PERSON MAKING CHANGE

Do not extend notes this side of this line.

STATION	B.S.	H.I.	F.S.	ELEV.	LENKER ROD USED	
						ALLEY
					LEFT	℄ RIGHT
4+09.0				921 5		℄ Toe break
4+24.60				921 69		℄ Angle point 1" I.P.
4+30.0				921 4		℄ Toe slope
4+50				924 4	✓	℄ Side Hill
"				919 6	✓	10° side Hill
"				930 2	10°. Side Hill	
5+00				925 5	✓	℄ side Hill
"				922 4		4° Toe Slope
"				921 7		10° Top bread
"				931 9	10° side Hill	
5+04.29				924 3		℄ Side Hill
5+04.29 T.P.				922 18		6° 1x2
5+14				924 7		℄ break
5+50				919 3		℄ "
"				917 0		6° offset line
"				915 9		10° Side Hill
"				923 4	10° Side Hill	
TP				916 70		

F.B. 2755 Pg. 180

Job No. 246934 Division No. Notes Red Plotted Profile
Survey of Agoura Area Sewer Prelim Date 7-16-68 Date No. X-Sec.
Survey by W.J. Voge Notes Voge Notes Chkd. Checked No.
Indexed C.J. GALLI Date Date Date

76-L298 CE 307 3-61

PLEASE RETURN TO
LOS ANGELES COUNTY ENGINEER
403 Los Angeles County Engineering Bldg.

NOTE: ANY ADDITIONS OR CHANGES ON THIS SHEET MUST BE MADE OR CIRCLED IN RED INK, WITH DATE AND NAME OF PERSON MAKING CHANGE.

Do not extend notes this side of this line.

Profile Notes Red. ____ Plotted ____ Job No. 21434 Division No. ____
No. ____ Date ____ Date ____ Survey of Agoura Area Sewer Prelim
X-Sec. Notes Chkd. ____ Checked ____ Survey by WJ Voge Notes Voge Date 7-10-63
No. ____ Date ____ Date ____ Map No. ____ Indexed C. J. GALLI Date ____

F.B. 2755 PG. 181

STATION	B.S.	H.I.	F.S.	ELEV.	LENKER RD USED ALLEY LEFT ℄ SOUTH & RIGHT ℄ NORTH
6+00				921 1	℄
"				918 8	6° offset line
"				917 0	10° Side Hill
"				926 2	10° Side Hill
TP				922 98	
6+60				930 8	℄
"				927 0	6° offset line
"				925 3	10° Side Hill
"				936 6	10° Side Hill
TP				932.32	
7+00				941 0	℄
"				936 3	6° offset Ln.
"				934 7	10° Side Hill
"				947 0	10° Side Hill
TP				939 70	
7+48.06				949 8	℄
"				945 78	6° offset Ln. (1" IP)
"				943 9	10° Side Hill
"				956 3	10° Side Hill

76-L298 CE 307 3-61

PLEASE RETURN TO
LOS ANGELES COUNTY ENGINEER
403 LOS ANGELES COUNTY ENGINEERING BLDG.

NOTE: ANY ADDITIONS OR CHANGES ON THIS SHEET MUST BE MADE OR CIRCLED IN RED INK, WITH DATE AND NAME OF PERSON MAKING CHANGE

Do not extend notes this side of this line.

STATION	B.S.	H.I.	F.S.	ELEV.	LENKER ROD USED	
					LEFT & SOUTH	℄ RIGHT & NORTH
T.P.				938.59		
TP				930.19		
T.P.				921.00		
BM MF-12				914.76	BM MF-12	Elev.= 914.743
					Bt. SPK & T. in 2	Pronged Oak Tree

F.B. 2755 PG. 182

Job No. 246434 Division No. ___ Notes Red ___ Plotted ___ Profile

Survey of Agoura Area Sewer Prelim Date 7-16-68 Date ___ No. ___ X-Sec.

Survey by W.J. Voge Notes Voge Notes Chkd ___ Checked ___ No. ___

Indexed ___ Date ___ Date ___ Date ___

76-L298 CE 307 3-61

PLEASE RETURN TO
LOS ANGELES COUNTY ENGINEER
403 LOS ANGELES COUNTY ENGINEERING BLDG.

NOTE: ANY ADDITIONS OR CHANGES ON THIS SHEET MUST BE MADE OR CIRCLED IN RED INK, WITH DATE AND NAME OF PERSON MAKING CHANGE.

Do not extend notes this side of this line.

STATION	B.S.	H.I.	F.S.	ELEV.	LENKER ROD USED	
					LAURA LA PLANTE	
					LEFT & EAST	℄ RIGHT & WEST
BM MF-19				949 01	MF-19	Elev= 949 010
11+26.95 from No.					Laura La Plante & Lewis	@ Canyon bt. spk & T. in oak
= 1+00 SE				949.55		℄ int. (bt. spk w & T)
1+50				952 42		℄
"				953 00		7° edge AC pvmt
"				953 9		11° Toe rock Wall
"				956 9		12.5 Top rock wall
"				950 21	17° Painted Water Line N&S	
1+75°				955 77		℄
"				956 22		5° edge of AC Pvmt
"				958 2		12.5 Toe rock wall
"				953 08	21° edge of Pvmt	
"				952 7	31° Flat	
TP				956.34		
1+84°				960 27		16.4 NE Cor. Conc Drive Way
1+87°				957 72	1° painted Water Line N&S	
1+99°					14° 24" gum Tree	
2+0°				959 72		℄
"				959 87		5.7 edge of Pvmt

Profile No. X-Sec. No. Notes Red. Date Notes Chkd. Date Plotted Date Checked Date Job No. 2464 34 Division No. Survey of Agoura Area Sewer Prelim. Survey by W.J. Loge Notes Loge Date 7-16-68 Map No. Indexed C. J. GALLI Date

F.B. 2755 Pg. 183

76-L298 CE 307 3-61

PLEASE RETURN TO
LOS ANGELES COUNTY ENGINEER
403 LOS ANGELES COUNTY ENGINEERING BLDG.

NOTE: ANY ADDITIONS OR CHANGES ON THIS SHEET MUST BE MADE OR CIRCLED IN RED INK, WITH DATE AND NAME OF PERSON MAKING CHANGE

Do not extend notes this side of this line.

STATION	B. S.	H. I.	F. S.	ELEV.	LENKER ROD USED	
					LAURA LA PLANTE	
					LEFT ℄	℄ RIGHT ℄
2+00				961 06		13^{2} edge conc drive way
"				959 10	9^{0} edge A.C. pvmt	
"				960 1	13^{5} Top break	
2+05^{0}				961 18		13^{2} S.E. cor. Conc drive way
2+18^{3}						12^{3} N edge conc. steps
2+26^{0}						10^{3} S " " "
2+26^{1}				963 69	1^{5} Painted Water Line	N & S.
2+38 (TP)				965 67		℄ edge A.C. pvmt
2+50				968 7		℄ Side Hill
"				968 01	4^{5} W'ly edge A.C. Pvmt	
"				968 21	18^{2} E'ly " " "	
"				972 1	25^{0} Top break	
2+78^{6}				971 86		℄ N.W. cor conc. drive way
2+87^{0}				973 41		4^{0} S.E " " "
3+00				974 21		℄
"				974 57		6^{2} edge AC Pvmt & Toe
"				976 6		11^{0} Slope
"				973 74	7^{0} edge AC Pvmt	& Toe
"				974 6	10^{0} In bank	

F.B. 2755 Pg. 184

Job No. 2464 34 Division No. Notes Red Plotted Profile

Survey of Agoura Area Sewer Prelim Date 7-16-68 Date No.

Survey by W.J. Vogel Notes Vogel Notes Chkd. Checked X-Sec.

Indexed C.J. GALLI Date Date Date No.

76-L298 CE 307 3-61

PLEASE RETURN TO
LOS ANGELES COUNTY ENGINEER
403 LOS ANGELES COUNTY ENGINEERING BLDG.

NOTE: ANY ADDITIONS OR CHANGES ON THIS SHEET MUST BE MADE OR CIRCLED IN RED INK, WITH DATE AND NAME OF PERSON MAKING CHANGE.

Do not extend notes this side of this line.

STATION	B.S.	H.I.	F.S.	ELEV.	LENKER ROD USED	
					LAURA LA PLANTE	
						℄
TP				973 93	LEFT & North	RIGHT & SOUTH
3+20 3					13 5 PP # 337748 E	
3+34 0				977 31	2 0 edge A.C pvmt	
3+39 0				970 7		16 5 Water Meter shot on pipe
3+50				978 54		℄
"				978 92		11 0 edge of AC Pvmt
"				979 8		13 0 Slope
				978 44	2 7 Edge AC pvmt	
"				978 8	5 0 Slope	
4+73 16						℄ Bt. spk wet
BM MF-20				978 88	BM MF-20	Elev. 978.888
					Sm. bt. spk in	Conc. drive way

Profile No. ____ Notes Red ____ Plotted ____ Job No. 246434 Division No. ____
X-Sec. No. ____ Date ____ Date ____ Survey of Agoura Area Spring Prelim
Notes Chkd. ____ Checked ____ Survey by W J Voge Notes Voge Date 1-16-68
Date ____ Date ____ Map No. ____ Indexed C. J. GALLI Date ____

F.B. 2755 Pg. 185

76-L298 [illegible] 3-61

PLEASE RETURN TO
LOS ANGELES COUNTY ENGINEER
403 LOS ANGELES COUNTY ENGINEERING BLDG.

NOTE: ANY ADDITIONS OR CHANGES ON THIS SHEET MUST BE MADE OR CIRCLED IN RED INK, WITH DATE AND NAME OF PERSON MAKING CHANGE

Do not extend notes this side of this line.

STATION	B. S.	H. I.	F. S.	ELEV.	LENKER ROD	USED
					CANYON	WAY (DIRT RD)
					Left & So. East	℄ Right & NO. West
BM MF-19				949 01	BM MF 19	Elev. = 949.010
11+26 95 from N. ON Lewis					Lewis Rd & Laura La Plante, abt spk & T in Oak	
1+00 S.				949 55		℄ bt spk W & T
1+25				951 57		℄ edge of A.C. Pvmt
1+42°				952 30	2° Water meter	
1+50°				953 7		℄ & E. edge dirt Road
"				952 3		19° W. " " & top Break
"				947 9		36⁶ break
"				950 9	2° Toe bank	
"				955 2	4° in bank	
1+67°				953 5		℄ & E. edge dirt road
"				954 5		15° W. " " " & top Break
"				946 2		36⁶ break
"				944 2		43⁸ bott. draw E. side
"				944 2		48⁸ " " W. "
"				946 1		54² top break
TP				954 78		
1+67				955 8		5° Toe bank
"				960 1		7⁴ Top "

F.B. 2755 Pg. 181

Job No. 246434 Division No. Notes Red Plotted Profile

Survey of Agoura Area Sewer Prelim Date 7-17-68 Date No. X-Sec.

Survey by W.J. Vogel Notes Vogel Notes Chkd. Checked Date No.

Indexed C.J. GALLI Date Date

76-L298 CE 307 3-61

PLEASE RETURN TO
LOS ANGELES COUNTY ENGINEER
403 Los Angeles County Engineering Bldg.

NOTE: ANY ADDITIONS OR CHANGES ON THIS SHEET MUST BE MADE OR CIRCLED IN RED INK, WITH DATE AND NAME OF PERSON MAKING CHANGE.

Do not extend notes this side of this line.

STATION	B.S.	H.I.	F.S.	ELEV.	LENKER ROD USED	
					Canyon	WAY (DIRT RD)
					LEFT & So. East	RIGHT 5 No. West
1+91					21° N.W. Cor. Corrugated	iron bldg.
2+00				9579		
2+00				9576		8° edge dirt road
"				9577		12° Top break
"				9510		23° 18" Corr. in drain
"				9475		24° both. draw E Side
"				9481		42° " " W. Side
"				9536		47° Side Hill
"				9582	35 edge of road	
"				9581	21 flat	
2+17 5					33° S.W. Cor Corrugated iron bldg	
2+26				9580	19 2 18" Corr. I.P. drain	F.L.
2+50				9661		
"				9674		10° Top break
"				9654		22° break
"				9605		37° both. draw
"				9650		47° Side Hill
T.P.				96029		
2+50				9651	4± W. edge road	
"				9655	17° E. " "	
"				9649	21° Slope	

Profile Notes Red Plotted Job No. 7464.34 Division No.
No. X-Sec. Date Date Survey of Agoura Area Sewer Prelim
Notes Chkd. Checked Survey by W.J. Voge Notes Voge Date 6/1/65
No. Date Date Map No. Indexed Date
F.B. 2755 Pg. 187

76-L298 CE [illegible] 3-61

PLEASE RETURN TO
LOS ANGELES COUNTY ENGINEER
403 LOS ANGELES COUNTY ENGINEERING BLDG.

NOTE: ANY ADDITIONS OR CHANGES ON THIS SHEET MUST BE MADE OR CIRCLED IN RED INK, WITH DATE AND NAME OF PERSON MAKING CHANGE

Do not extend notes this side of this line.

STATION	B.S.	H.I.	F.S.	ELEV.	LENKER ROD USED	
					CANYON	WAY (Dirt Rd)
					LEFT & So. East	℄ RIGHT & No. West
2+57 92 T.P. PI				968 11		℄
"				971 7		12° Top break
"				972 6		44° " break
"				970 2		64° bott. draw
"				973 7		75° side Hill
RIGHT ANGLE TO LINE AHEAD						
3+00				971 5		℄
"				972 0		6° edge road & Bot. break
"				983 4		41° Top hill
"				983 3		72° bott. draw
"				986 3		94° break
"				990 3		108° side Hill
"				971 6	9° edge Road	
"				970 4	14° Slope	
T.P.				976 21		
3+50				979 4		℄
"				980 0	NEW DIRT ROAD HAS BEEN DOZED @ APPROX HEAD OF DRAW	8° W. edge of road, break, & N. edge of New dirt road
"				990 2		51° N. edge dirt road
"				998 2		105.5 in New Dirt road

F.B. 2755 PG. 188

Job No. 246434 Division No. Notes Red Plotted Profile

Survey of Agoura Area Sewer Prelim Date 7-17-68 Date No.

Survey by W.J. Vogt Notes Vogt Notes Chkd. Checked X-Sec.

Indexed C. I. GALLI Date Date Date No.

76-L298 CE 307 3-61

PLEASE RETURN TO
LOS ANGELES COUNTY ENGINEER
403 LOS ANGELES COUNTY ENGINEERING BLDG.

NOTE: ANY ADDITIONS OR CHANGES ON THIS SHEET MUST BE MADE OR CIRCLED IN RED INK, WITH DATE AND NAME OF PERSON MAKING CHANGE.

Do not extend notes this side of this line.

STATION	B.S.	H.I.	F.S.	ELEV.	LENKER ROD USED	
					Canyon	WAY
					Left & East	℄ Right & West
3+50				979 4	2° edge of Road	
"				978 2	8⁶ Slope	
3+63 T.P.				982 0		10° So edge of New dirt road & W. edge of Canyon Way.
4+00				985 31		℄
"				985 2		9° edge of road & toe
"				987 0		13° in bank
"				985 6	2° edge of road	
"				984 1	10° slope	
4+25				987 8		℄ APPROX B C
4+33°				986 1	16⁵ 18" Corr. drain FL Line	
4+44°				987 6		7⁵ 18" Corr. I.P. drain FL Line
4+50				990 3		℄
"				989 6		10° Flat
"				990 2	2⁶ W. edge road	
"				990 2	10⁶ E. " "	
"				990 5	18⁸ Top break	
T.P.				993 74		
5+00				998 1		℄ in bank
"				994 0	6³ W. edge of road & toe	
"				993 6	16⁴ E. " " "	
"				994 6	20⁶ Top of berm	

Profile No. ____ Notes Red ____ Plotted ____ Job No. 246434 Division No. ____
Date ____ Date ____ Survey of Agoura Area Sewer Prelim
X-Sec. No. ____ Notes Chkd. ____ Checked ____ Survey by W.J. Page Notes Page Date 7-17-68
Date ____ Date ____ Map No. ____ Indexed C.J. GALLI Date ____

F.B. 2755 Pg

76-L298 CE 307 3-61

PLEASE RETURN TO
LOS ANGELES COUNTY ENGINEER
403 LOS ANGELES COUNTY ENGINEERING BLDG.

NOTE: ANY ADDITIONS OR CHANGES ON THIS SHEET MUST BE MADE OR CIRCLED IN RED INK, WITH DATE AND NAME OF PERSON MAKING CHANGE

Do not extend notes this side of this line.

STATION	B. S.	H. I.	F. S.	ELEV.	LENKER ROD USED	
					CANYON	WAY
					Left & East	℄ Right & West
5+00				993 2	25° in slope	
5+25°				996 5		℄
5+50				998 5		℄
"				999 0		7° edge of road
"				1000 2		9⁵ in bank
"				998 6	1⁷ edge of road	
"				999 4	4⁶ Top berm	
"				997 4	8° slope	
5+62				999 7		℄ approx BC
T.P.				1002 63		
6+00				1004 0		℄ & break
"				1003 9		7⁶ E. edge of road
"				1004 1		15⁵ W. " " " & Toe
"				1005°		17³ in bank
6+31				1004 8		℄ Approx EC. (℄ 6° ± E. of road as built)
"				1006 5		6° east edge road
"				1005 9		14⁷ West " "
6+50				1004 1		℄ on side Hill
"				1008 1		6° east edge road

Profile
Plotted
Date
Checked
Date
Notes Red
Date
Notes Chkd.
Date
Division No.
Job No. 246434
Survey of Agoura Area Sewer Prelim
Survey by W J Voge Notes Voge
Indexed C. J. GALLI Date
B. 2755 Pg. 190

76-L298 CE 307 3-61

PLEASE RETURN TO
LOS ANGELES COUNTY ENGINEER
403 LOS ANGELES COUNTY ENGINEERING BLDG.

NOTE: ANY ADDITIONS OR CHANGES ON THIS SHEET MUST BE MADE OR CIRCLED IN RED INK, WITH DATE AND NAME OF PERSON MAKING CHANGE.

Do not extend notes this side of this line.

STATION	B.S.	H.I.	F.S.	ELEV.	LENKER ROD USED	
					CANYON	WAY
					LEFT & EAST	℄ RIGHT & WEST
6+50				1008 2		14.4 W. edge of road
"				1007 3		20° Slope
TP				1011.40		
7+00				1015 4		℄ & East edge of road
"				1015 7		11.6 west
"				1016 0		15.6 Slope
"				1015 7	5° break	
7+08.3				1017 2		℄ Canyon & No. edge of road of Renee Dr.
BM MF-29				1017 83	BM MF-29	Elev. 1017.824
					Renee Dr. & Canyon Way	PI #5 @ 2" I.P.

Profile No. ____ Notes Red ____ Plotted ____ Job No. 246434 Division No. ____
X-Sec. No. ____ Date ____ Date ____ Survey of Agoura Area Sewer Prelim
Notes Chkd. ____ Checked ____ Survey by W.J. Vogel Notes Vogel Date 1-17-68
Date ____ Date ____ Map No. ____ Indexed C.J. GALLI Date ____

F.B. 2755 PG. 191

76-L298 CE 307 3-61

PLEASE RETURN TO
LOS ANGELES COUNTY ENGINEER
403 LOS ANGELES COUNTY ENGINEERING BLDG.

NOTE: ANY ADDITIONS OR CHANGES ON THIS SHEET MUST BE MADE OR CIRCLED IN RED INK. WITH DATE AND NAME OF PERSON MAKING CHANGE

Do not extend notes this side of this line.

STATION	B. S.	H. I.	F. S.	ELEV.	LENKER ROD USED	
					LOT LINE to 11, 12, & 13	
					LEFT & So. East	℄ RIGHT & No. West
BM MF-33				968 09	BM MF-33	Elev. = 968.089
2+41.10 So. on CANYON = 1+00					P.I. #1 on Canyon Way (2" I.P.)	
W on Lot Line				963 91		℄ 1" I.P.
1+15.0				967 3		℄ break
1+53.0				964 9		℄ Bott. draw
1+63.0				967 3		℄ break
T.P.				971 98		
T.P.				980 97		
2+00				982 3		℄ side hill
2+25				990 8		℄ break
T.P.				989 40		
T.P.				998.39		
2+50				1000 8		℄ Side Hill
2+60				1004 3		℄ break
2+74.04				1005 69		℄ 1" I.P.
T.P.				1005 89		
BM MF-23				1010.38	BM MF-23	Elev = 1010.395
					a bt. spk & tin crotch of Tree	

F.B. 2755 Pg. 192
Job No. 246434 Division No. Notes Red Plotted Profile
Survey of Agoura Area Sewer Prelim. Date 7-17-68 Date No. X-Sec.
Survey by W.V. Vage Notes Vage Notes CBR Checked No.
Indexed C. A. GALLI Date Date Date

76-L298 CE 307 3-61

PLEASE RETURN TO
LOS ANGELES COUNTY ENGINEER
403 LOS ANGELES COUNTY ENGINEERING BLDG.

NOTE: ANY ADDITIONS OR CHANGES ON THIS SHEET MUST BE MADE OR CIRCLED IN RED INK, WITH DATE AND NAME OF PERSON MAKING CHANGE.

Do not extend notes this side of this line.

STATION	B.S.	H.I.	F.S.	ELEV.	LENKER ROD USED	
					LOT LINE TO 7 & 8	
					LEFT & EAST	℄ RIGHT & WEST
BM-MF 21				951 25	BM MF-21	EL. = 951.248
1+33 TO ON LEWIS =						
1+00 So.				956 92		℄ int. abt. spk w/ T
1+06				956 49		℄ edge A.C. Pvmt
"				954 50	22° W. edge of New dirt road	
"				952 25	50° E " " " "	
1+ 20				951 8		℄ bott draw
"				951 0	13° begining conc. block retaining wall (toe)	
"				955 1	13° " " " " " (Top)	
1+28				952 7	10° End Conc block retaining wall (toe	
1+28				955 5	10° " " " " " (Top	
1+28 5				952 7	8 5 24" Corr. I.P. drain (Fl. Line)	
1+32				954 1		℄ Toe slope
1+43				959 5		℄ Top slope edge of dirt road
T.P.				958 31		℄
1+50				960 5		℄ in Road
"				961 0		3° edge of road
"				959 2	12° edge of road	
1+59 =				957 5	16 5 24" Corr. I.P. drain (FL. Line)	

Profile Notes Red ____ Plotted ____ Job No. 246434 Division No. ____
No. ____ Date ____ Date ____ Survey of Agoura Area Sewer Prelr
X-Sec. Notes Chkd. ____ Checked ____ Survey by W.J. Vogel Notes Vogel Date 7-18-68
No. ____ Date ____ Date ____ Map No. ____ Indexed C.J. GALLI Date ____

F.B. 2755 PG. 193

76-L298 CE 807 3-61

PLEASE RETURN TO
LOS ANGELES COUNTY ENGINEER
403 LOS ANGELES COUNTY ENGINEERING BLDG.

NOTE: ANY ADDITIONS OR CHANGES ON THIS SHEET MUST BE MADE OR CIRCLED IN RED INK, WITH DATE AND NAME OF PERSON MAKING CHANGE

Do not extend notes this side of this line.

F.B. 2755 Pg. 194 | Job No. 21634 Division No. | Notes Red | Plotted | Profile
Survey of Laguna Area Sewer Prelim | Date 7-18-62 | Date | No. | X-Sec.
Survey by W. V. Voge | Notes Voge | Notes Chkd. | Checked | No.
Indexed C. J. GALLI | Date | Date | Date

STATION	B. S.	H. I.	F. S.	ELEV.	LENKER ROD USED	
					LOT LINE	TO 7F8
					LEFT & EAST	& RIGHT & WEST
TP				967 46		
2+00				9720		&
"				971 9		3° edge dirt road & toe
"				974 3		4° Top break
"				972 0	10° edge of dirt road	
"				971 0	12° slope	
TP				976.46		
TP				984 82		
2+50				985 4		& in road
"				985 6		5° edge of road
"				985 5	12° edge of road	
2+7050.=				9916		& in dirt road & No. edge of another dirt road
1+00 to East						
					LOT LINE	TO 8E25
				9926	LEFT & NORTH	& RIGHT & SOUTH
1+00 East						11° edge dirt road
1+50				9906		& & No. edge of road
"				990 5		10° So edge of road
1+69				991 5		& break

76-L298 CE 307 3-61

PLEASE RETURN TO
LOS ANGELES COUNTY ENGINEER
403 LOS ANGELES COUNTY ENGINEERING BLDG.

NOTE: ANY ADDITIONS OR CHANGES ON THIS SHEET MUST BE MADE OR CIRCLED IN RED INK, WITH DATE AND NAME OF PERSON MAKING CHANGE.

Do not extend notes this side of this line.

STATION	B.S.	H.I.	F.S.	ELEV.	LENKER ROD	USED
					LOT LINE TO	8 & 25
					LEFT & NORTH	℄ RIGHT & SOUTH
TP				99 4 27		
2+00				99 5 9		℄ in road
"				99 5 8		9° edge of road
"				996 1	2° edge of road	
2+20				999 8		℄ Toe break
2+ 29				100 53		℄ Top "
TP				1002.26		
2+40 E=						
1+00 So East				100 572		℄ 1" IP
					5'ly LOT LINE	TO 13 & 14
					LEFT & No. East	℄ RIGHT & So. w'ly
1+00	RIGHT ∡ to			1003 0		3.5 N Edge of road
"	LINE AHEAD			100 28		10° S. " " "
1+50				100 44		℄ TOP slope
"				100 43		6° N. edge of New Dirt road
"				100 37		16° S. " " "
2+00				99 76		℄ in slope
"				100 15		6° N. edge of road
"				100 16		17° S. " " "

Profile No. X-Sec. No. Notes Red Date Notes Chkd. Date Plotted Date Checked Date Job No. 246434 Division No. Survey of Agoura Area Sewer Prelim. Survey by W.J. Vogt Notes Vogt Date 7-18-68 Map No. Indexed C. J. GALLI Date

F.B. 2755 Pg. 195

76-L298 CE 307 3-61

PLEASE RETURN TO
LOS ANGELES COUNTY ENGINEER
403 Los Angeles County Engineering Bldg.

NOTE: ANY ADDITIONS OR CHANGES ON THIS SHEET MUST BE MADE OR CIRCLED IN RED INK, WITH DATE AND NAME OF PERSON MAKING CHANGE

Do not extend notes this side of this line.

F.B. 2755 Pg. 196 Job No 2464 Division No. Notes Red Plotted Profile
Survey of Agoura Area Sewer Date 7-18-68 No. X-Sec.
Survey by W. J. Vogt Notes Vogt Notes Chkd. Checked No.
Indexed Date Date Date

STATION	B. S.	H. I.	F. S.	ELEV.	LENKER ROD USED	
					S 1/4 Lot Line to 13 & 14	
					Left & No. East	& Right & So. West
2+00				9946	5' toe of slope	New road & Natural ground
2+28				10013		& Edge of road
"				10011	10' Edge of road	
2+37 ±				10009		& end Line in road
TP				10075		
Bm MF-23				10141	Bm MF-23	Elev = 1010.395
					4 ft. S/E & T. in	forked Tree

76-L298 CE 307 3-61

PLEASE RETURN TO
LOS ANGELES COUNTY ENGINEER
403 LOS ANGELES COUNTY ENGINEERING BLDG.

NOTE: ANY ADDITIONS OR CHANGES ON THIS SHEET MUST BE MADE OR CIRCLED IN RED INK, WITH DATE AND NAME OF PERSON MAKING CHANGE.

Do not extend notes this side of this line.

STATION	B.S.	H.I.	F.S.	ELEV.	LENKER ROD USED	
BM MF24				987 67	BM MF-24	Elev = 987.66
TP				979 91	a bt spk ft in 6" oak	
T.P.				972 54	lot LINE	to S&L
15+33 66 on Lewis					LEFT & East	℄ RIGHT & WEST
1+00 50				971 21		℄
1+07				971 54		℄ edge AC pvmt
1+20 5				970 5		℄ top break
1+ 50				967 1		℄ break
1+ 68				963 7		℄ bott. draw
2+00				971 5		℄ Side Hill
2+25				981 2		℄ break in fill for new road
2+50				986 0		℄ in fill for new road
T.P.				981.09		
T.P.				989 36		
3+00				991 8		℄ in fill for new road
3+08				992 1		℄ fill Hits Natural ground
3+18 53				997.50		℄ 1" I.P.
T.P.				997.69		
TP				1005 99		
BM MF-23				1010.41	BM MF-23	Elev. = 1010.395
					A bt spk ft in crotch of tree	

Profile No. ___ Notes Red. ___ Plotted ___ Job No. 246434 Division No. ___ F.B. 2755 Pg. 197
X-Sec. No. ___ Date ___ Date ___ Survey of Agoura Area Sewer Prelim
Notes Chkd. ___ Checked ___ Survey by W J Voge Notes Voge Date 7-15-68
Date ___ Date ___ Map No. ___ Indexed C. J. GALLI Date JL 19 '68

F.B. 2755 PG. 198

Job No. _____ Division No. _____ Notes Red _____ Plotted _____ Profile

Survey of _____ Date _____ Date _____ No. _____

Survey by _____ Notes _____ Notes Chkd. _____ Checked _____ X-Sec.

Indexed _____ Date _____ Date _____ Date _____ No. _____

76-L298 CE 307 3-61

PLEASE RETURN TO

LOS ANGELES COUNTY ENGINEER

403 Los Angeles County Engineering Bldg.

NOTE: ANY ADDITIONS OR CHANGES ON THIS SHEET MUST BE MADE OR CIRCLED IN RED INK, WITH DATE AND NAME OF PERSON MAKING CHANGE

Do not extend notes this side of this line.

STATION	B. S.	H. I.	F. S.	ELEV.	

PWFB 1606 588

W.S. 90, B-2

Notes Ch'd by	Survey of Laura La Plante Sewers
Map No.	JN 2464.34 Tape 168 Std 84 °F
Office Work	Surveyed by W.J. Voge
Checked	Notes Voge Date 12-7-68
Date	Indexed B.H. GALLI 07 15 68

F.B. 2755 Pg 209

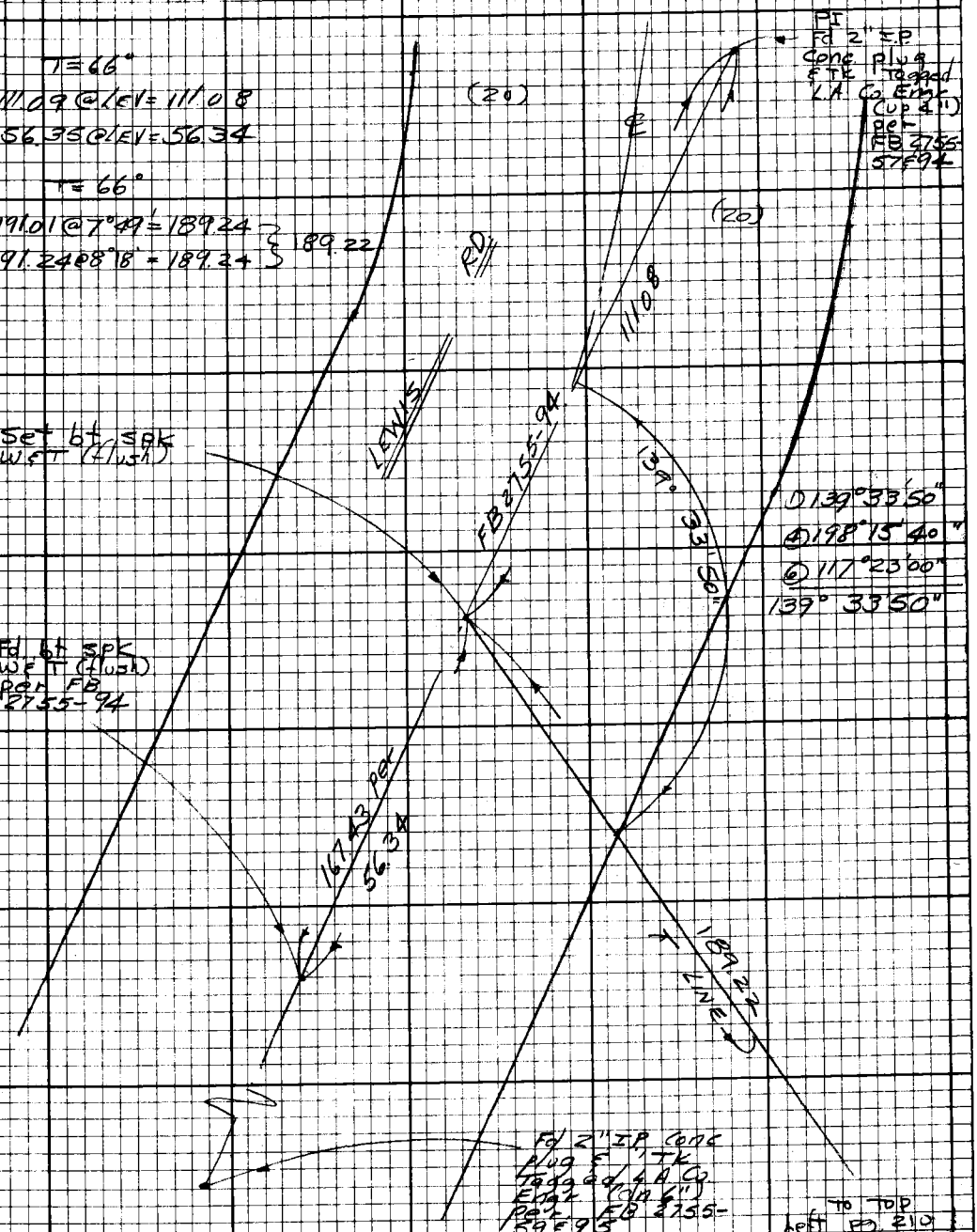

To top left pg. 210

Note: Any Additions or Changes on this Sheet Must be Made or Circled in Red Ink With Date and Name of Person Making Change.

Do not extend this side of this line.

PLEASE RETURN TO
LOS ANGELES COUNTY ENGINEER
403 LOS ANGELES COUNTY ENGINEERING BLDG.

76F3098 CE #310 9-67

PWFB 1606

589

F.B. ~~2755~~ Pg. ~~210~~

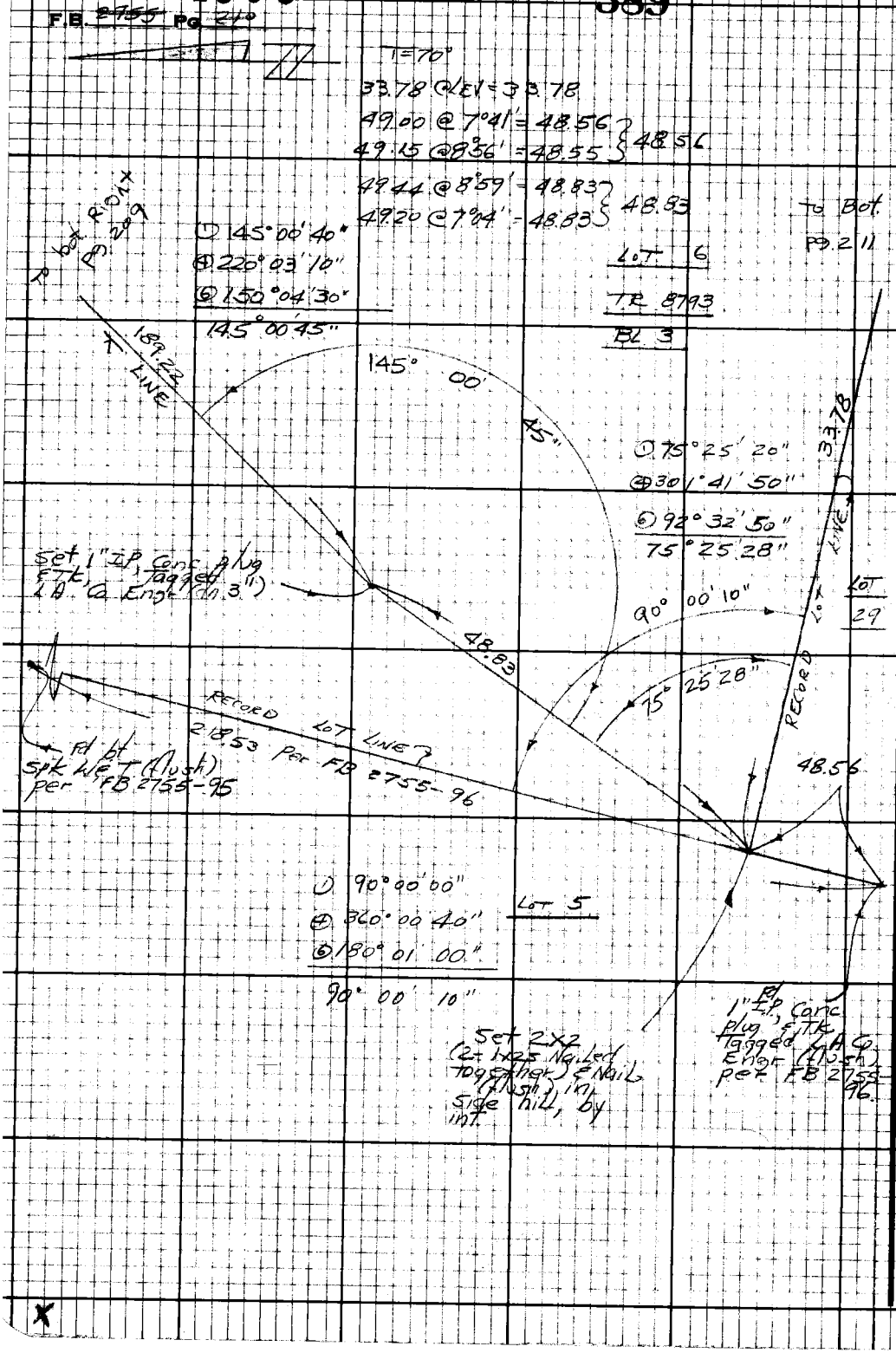

PLEASE RETURN TO
LOS ANGELES COUNTY ENGINEER
403 LOS ANGELES COUNTY ENGINEERING BLDG.

Note: Any Additions or Changes on this Sheet Must be Made or Circled in Red Ink With Date and Name of Person Making Change.

Do not extend this side of this line.

PWFB 1606

590

Notes Ck'd by
Map No.
Office Work
Checked
Date

Survey of Laura La Plante Sewers
JN 2464 34 Tape 168 Std 84 °F
Surveyed by W.J. Voge
Notes Voge Date 10-7-68
Indexed C.L. GALLI

F.B. 2755 Pg. 211

To Bot Pg. 212

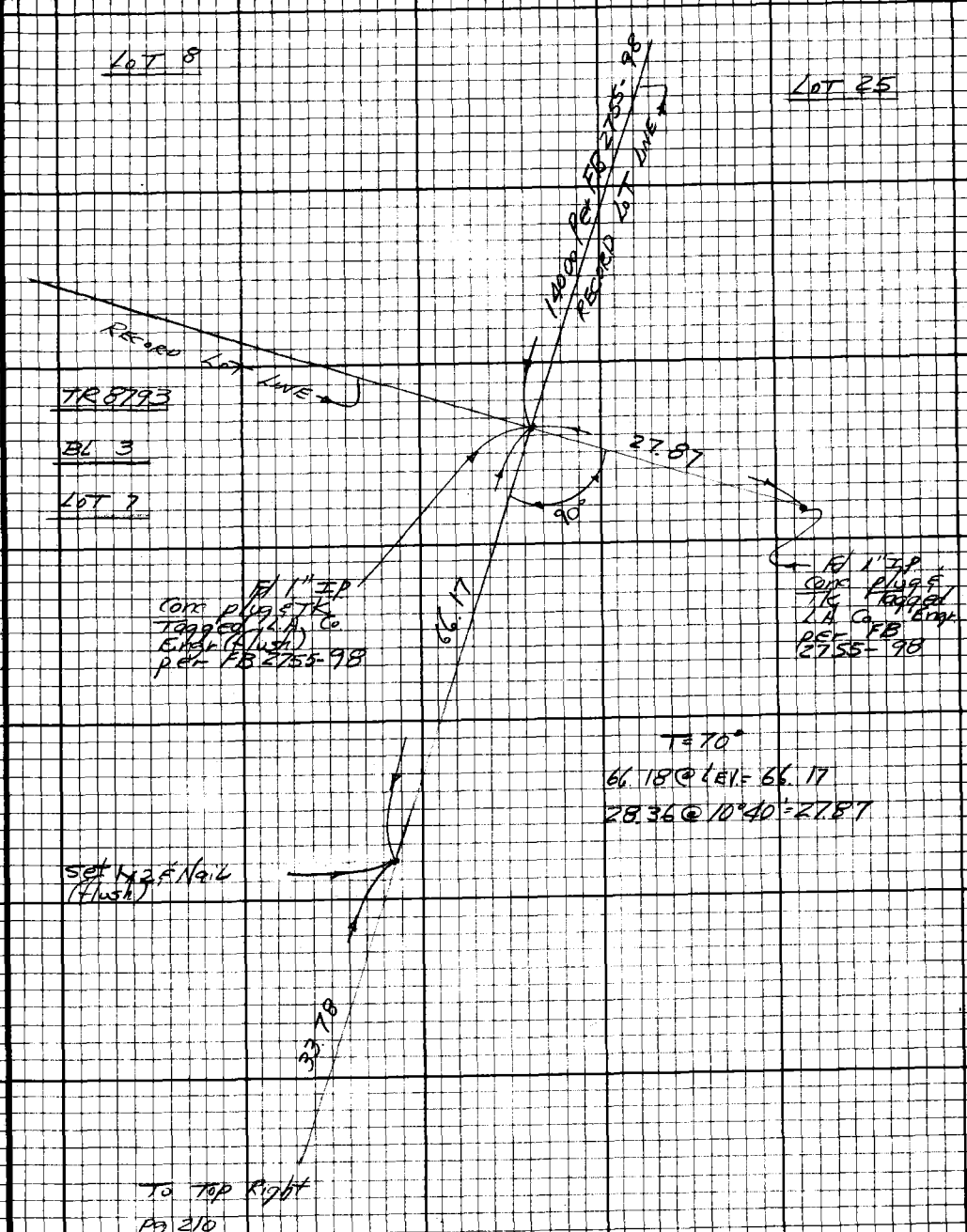

Note: Any Additions or Changes on this Sheet Must be Made or Circled in Red Ink With Date and Name of Person Making Change.

Do not extend this side of this line.

PLEASE RETURN TO
LOS ANGELES COUNTY ENGINEER
403 LOS ANGELES COUNTY ENGINEERING BLDG.

76F3098 CE#310 9-67

PWFB 1606

591

F.B. ~~2755~~ Pg ~~272~~

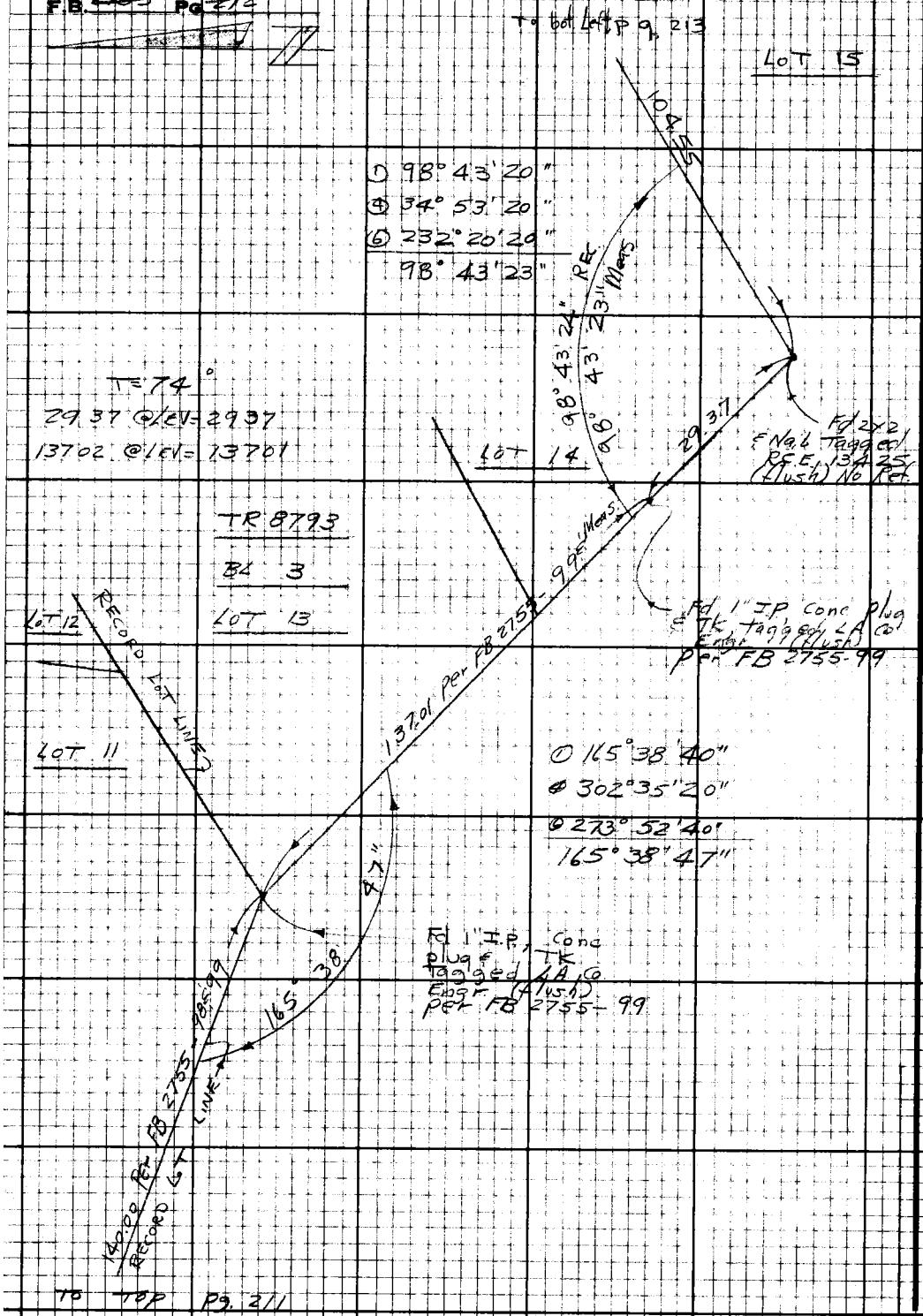

PLEASE RETURN TO
LOS ANGELES COUNTY ENGINEER
403 LOS ANGELES COUNTY ENGINEERING BLDG.

Note: Any Additions or Changes on this Sheet Must be Made or Circled in Red Ink With Date and Name of Person Making Change.

Do not extend this side of this line.

PWFB 1606

592

Notes Ck'd by	Survey of Laura La Plante Sewers
Map No.	JN 246434 Tape 168 Std 84 °F
Office Work	Surveyed by W.J. Vogel
Checked	Notes Vogel Date 10-7-68
Date	Indexed D.L. GALLI

F.B. 2755 Pg. 213

W.S. 90, B-2

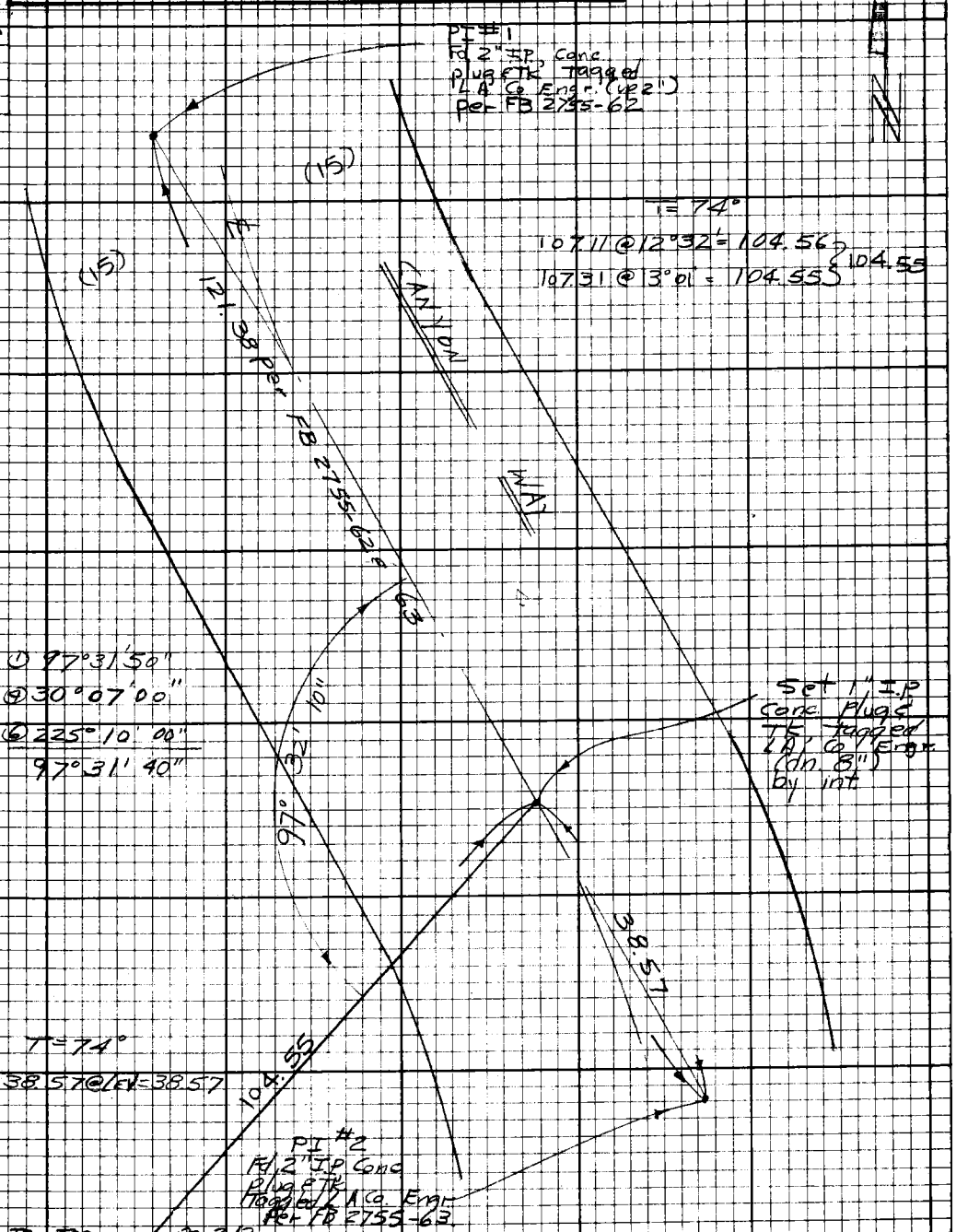

TO TOP pg. 212

Note: Any Additions or Changes on this Sheet Must be Made or Circled in Red Ink With Date and Name of Person Making Change.

Do not extend this side of this line.

PLEASE RETURN TO
LOS ANGELES COUNTY ENGINEER
403 LOS ANGELES COUNTY ENGINEERING BLDG.

76F3098 CE #310 9-67

PLEASE RETURN TO
LOS ANGELES COUNTY ENGINEER
403 LOS ANGELES COUNTY ENGINEERING BLDG.

Note: Any Additions or Changes on this Sheet Must be Made on Circled in Red Ink With Date and Name of Person Making Change.

Do not extend this side of this line.

F.B. 2755 Pg. 244

Profile	Notes Red	Plotted	Job No. 2464.34	Division No. 11	F. B. 2755 PG. 215
No.	Date	Date	Survey of LAURA LA PLANTE SEWERS		
X-Sec.	Notes Chk'd.	Checked	Survey by W VOGE	Notes RLS	Date 10-8-68
No.	Date	Date	Map No.	Indexed [illegible] GALL	Date [illegible]

PROFILE
OF PROPOSED IMPROVEMENT
OF LAURA LA PLANTE SEWERS.

J.N. 2464.34

	REF.	PARTY
ELEV.	FB 2755	W VOGE
		R STRADER
		R SWANN
F. S.		L MANLEY
H. I.		
B. S.		
STATION		

NOTE: ANY ADDITIONS OR CHANGES ON THIS SHEET MUST BE MADE OR CIRCLED IN RED INK, WITH DATE AND NAME OF PERSON MAKING CHANGE.

PLEASE RETURN TO
LOS ANGELES COUNTY ENGINEER
403 LOS ANGELES COUNTY ENGINEERING BLDG.

Do not extend notes this side of this line.

76-L-298 CE 307 5-66

F. B. 2755 Pg. 216 | Job No. 246434 | Division No. 11 | Notes Red | Plotted | Profile

Survey of LAURA LA PLANTE SEWERS | Date | Date | No.

Survey by W. VOGE Notes RLS | Notes Chk'd. | Checked | X-Sec.

Indexed R. J. GALLI | Date | Date | Date | No.

INDEX

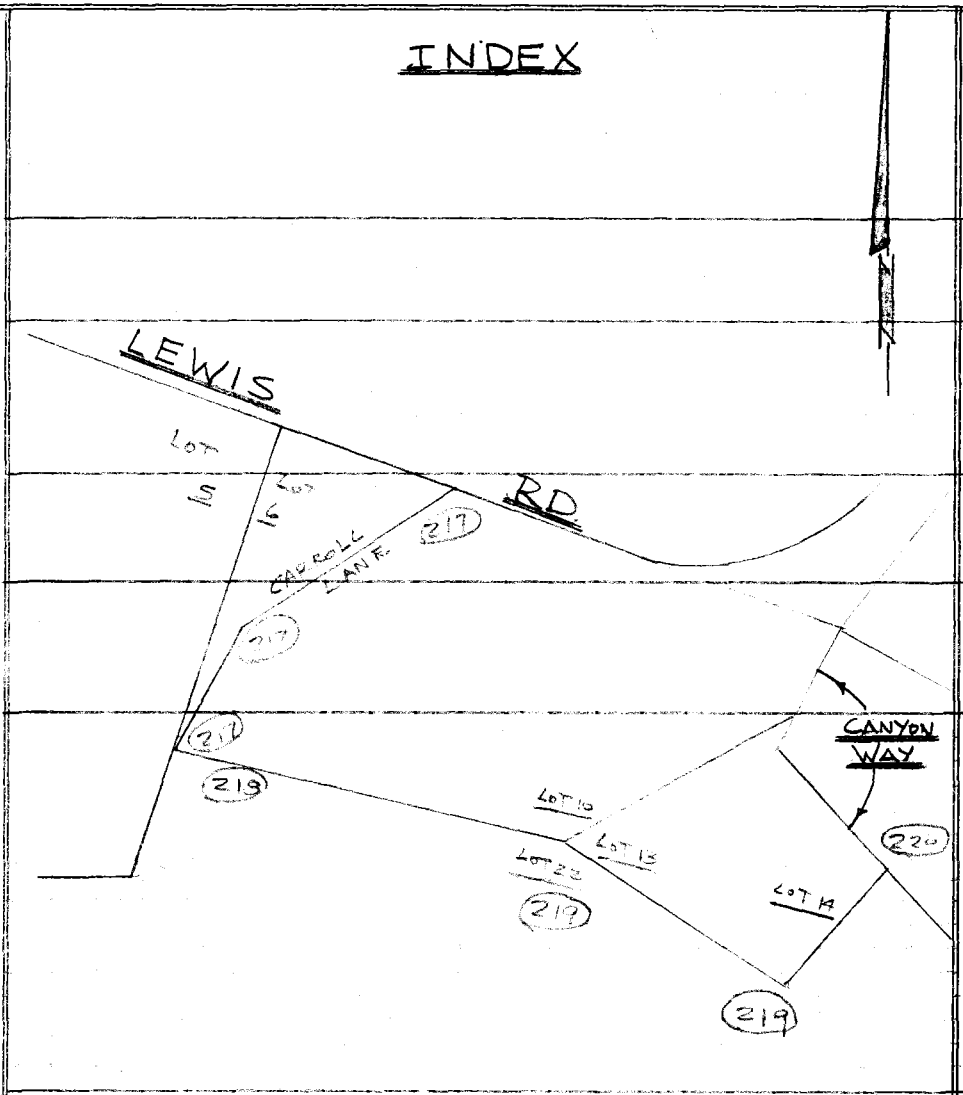

STATION	B. S.	H. I.	F. S.	ELEV.

PLEASE RETURN TO
LOS ANGELES COUNTY ENGINEER
403 LOS ANGELES COUNTY ENGINEERING BLDG.

Do not extend notes this side of this line.

NOTE: ANY ADDITIONS OR CHANGES ON THIS SHEET MUST BE MADE OR CIRCLED IN RED INK, WITH DATE AND NAME OF PERSON MAKING CHANGE.

76-L-298 CE 307 5-66

76-L-298 CE 307 5-66

PLEASE RETURN TO
LOS ANGELES COUNTY ENGINEER
403 LOS ANGELES COUNTY ENGINEERING BLDG.

NOTE: ANY ADDITIONS OR CHANGES ON THIS SHEET MUST BE MADE OR CIRCLED IN RED INK, WITH DATE AND NAME OF PERSON MAKING CHANGE.

Do not extend notes this side of this line.

Profile No.____ Notes Rcd____ Plotted____ Job No. 4434 Division No.____
X-Sec. No.____ Date____ Date____ Survey of Lennox Notes Date 10-[illegible]
Notes Chk'd.____ Checked____ Survey by [illegible] Notes Date____
Date____ Date____ Map No.____ Indexed [illegible] Date____

F.B. 2755 Pg. 2

STATION	B. S.	H. I.	F. S.	ELEV.	LENNOX BDS LOT 9	
					CARROLL LANE (DIRT St. in Lot #6734)	
BM MF-21				951 25	BM MF-21	Elev = 951.249
					Ctr. spk in 12" oak, per FB 2755-124	
					Left 5' ±	℄ Right 5' ±
13+77 86 on long 1+00 Dirt road				951 57		℄ int. Ctr spk 66" Elm per FB 2755-124
1+05				951 99		℄ 5' ± edge hunt
1+31				953 9		℄ grade break (in Rd)
1+50				956 2		℄ in dirt road
T.P.				958 15		
2+00				965 3		℄ grade break (in dirt road)
T.P.				966 99		
2+50				972 3		℄ in dirt road
2+55				972 3		℄ " " " (grade break)
T.P.				975 90		
2+89 22				980 15		℄ angle pt (dirt road 3" Elm 2.0 FB 2755)
3+00				982 6		℄ in dirt road
T.P.				982 46		
3+20				987 1		℄ W 1/2 edge dirt road
3+38.05 FROM No. T.P. = 1+00 TO EAST				987 07		℄ int. (2x2 Fd Nail) in Fill bank of dirt Road

76-L-298 CE 307 5-66

PLEASE RETURN TO
LOS ANGELES COUNTY ENGINEER
403 LOS ANGELES COUNTY ENGINEERING BLDG.

NOTE: ANY ADDITIONS OR CHANGES ON THIS SHEET MUST BE MADE OR CIRCLED IN RED INK, WITH DATE AND NAME OF PERSON MAKING CHANGE.

Do not extend notes this side of this line.

STATION	B. S.	H. I.	F. S.	ELEV.	LENKER ROD USED	
					So. Lot Line of Lots 6 & 7	
					℄	3° Right & South
3+38.65						
1+00 to East				98 7 07	℄ 2"x2"	
1+00				98 73		3°
1+07				991 9		3° TOP berm
1+20				992 0		3° E'ly edge dirt road
1+50				994 7		3° grade break in dirt road
1+75				994 4		3° grade break in dirt road
T.P.				991 15	℄ 1" I.P. Int. Lots 7,8 & 25	dn. 4"
T.P.				999 49		
T.P.				100 5 72	℄ 1" I.P. (Lots 10, 11, 13 & 22)	
BM MF-23				1010 39	BM MF-23	Elev. 1010.397
					A bt spk ft in crotch of 18" Tree	
					per FB 2755-126 & 127	

F. B. 2755 Pg. 213 Job No. 246434 Division No. Notes Red Plotted Profile
Survey of Laura La Plante Sequel Date 10-3-63 Date No.
Survey by W. J. Voore Notes Voore Notes Chk'd. Checked X-Sec.
Indexed E. B. GALLI Date Date Date No.

76-L-298 CE 307 5-66

PLEASE RETURN TO
LOS ANGELES COUNTY ENGINEER
403 LOS ANGELES COUNTY ENGINEERING BLDG.

NOTE: ANY ADDITIONS OR CHANGES ON THIS SHEET MUST BE MADE OR CIRCLED IN RED INK, WITH DATE AND NAME OF PERSON MAKING CHANGE.

Do not extend notes this side of this line.

STATION	B. S.	H. I.	F. S.	ELEV.	LENKER ROD USED	
					S'ly Lot Line	(Lots 13 & 14)
BM MF-23					BM MF-23	Elev = 1010.397
					A bt. spk ft in crotch of 15" Tree	
					per AB 3755-1265 127	
1+00 TO EAST				1005 72		℄ in (1" IP) Lots 10, 11, 12 & 13
2+37 01				1000 74		℄ 1" IP (dn 2" in road)
2+56 4				999 4		℄ S. edge dirt road & toe
2+66 38				1001 41		℄ 2x2 & RE Tag (13425) top cut
					E'ly Lot Line	(Lot 14)
						℄ 3° Right & SE'ly.
2+66 4				1001 8		3° Side HILL
T.P.				997 65		
2+74 4				1000 0		3° Top cut
2+93 6				994 7		3° S'ly edge of road
3+00				993 6		3° in dirt road
T.P.				988 84		
3+34				987 8		3° N'ly edge of road
3+45				986 0		3° in N'ly bank
3+50				984 4		3° in N'ly bank
3+ 58				981 5		3° Toe of bank & W'ly edge of dirt road (Canyon Hill)

Profile Notes Red ____ Plotted ____ Job No. 0464.34 Division No. ____
No. ____ Date ____ Date 12 8 68 Survey of [illegible]
X-Sec. Notes Chk'd. ____ Checked ____ Survey by [illegible] Notes [illegible] Date ____
No. ____ Date ____ Date ____ Map No. ____ Indexed R.J. GALL Date ____

F. B. 2755 PG. 219

76-L. 98 CE 307 5-66

PLEASE RETURN TO
LOS ANGELES COUNTY ENGINEER
403 LOS ANGELES COUNTY ENGINEERING BLDG.

NOTE: ANY ADDITIONS OR CHANGES ON THIS SHEET MUST BE MADE OR CIRCLED IN RED INK, WITH DATE AND NAME OF PERSON MAKING CHANGE.

Do not extend notes this side of this line.

STATION	B. S.	H. I.	F. S.	ELEV.	LENKE ROD USED	
					E ly 15 [illegible] (Lot 14)	
						℄ 3° RIGHT SE ly
3 + 67				97 91		3° grade area
						in Canyon Way
3 + 70 93				977 57		℄ 1" I.P. (Br 8")
				978 7		3°
BM MF-32				98 3 15	BM MF-32	Elev 983.179
					Renee Dr & Canyon Way	
					No. 350 ± on Canyon Way	
					E edge of road, a 2" I.P. (Pl #2)	
					Per FB 2755-128	

F. B. 2755 Pg. 220 | 246434 | Job No. | Division No. | Notes Red | Plotted | Profile
Survey of Laura La Monte | Date 10-8-68 | Date | No.
Survey by W.J. Voge | Notes Voge | Notes Chk'd. | Checked | X-Sec.
Indexed D.D. BALLI | Date | Date | Date | No.

Profile No. ____ Notes Red ____ Plotted ____ Job No. ____ Division No. 11 | F. B. 2755 Pg. 220 A

X-Sec. No. ____ Notes Chk'd. ____ Checked ____ Survey of ____ Survey by STOCK Notes HRS Date 4-7-71 Map No. ____ Indexed ____ Date ____

ELEVATION CHECK & DATUM COMPARISONS

H. STOCK
A.G. ALBERTSON

STATION	B. S.	H. I.	F. S.	ELEV.

NOTE: ANY ADDITIONS OR CHANGES ON THIS SHEET MUST BE MADE OR CIRCLED IN RED INK, WITH DATE AND NAME OF PERSON MAKING CHANGE.

Do not extend notes this side of this line.

PLEASE RETURN TO
LOS ANGELES COUNTY ENGINEER
403 Los Angeles County Engineering Bldg.

76-L-298 CE 307 5-66

76-L-298 CE 307 5-66

PLEASE RETURN TO
LOS ANGELES COUNTY ENGINEER
403 LOS ANGELES COUNTY ENGINEERING BLDG.

NOTE: ANY ADDITIONS OR CHANGES ON THIS SHEET MUST BE MADE OR CIRCLED IN RED INK, WITH DATE AND NAME OF PERSON MAKING CHANGE.

Do not extend notes this side of this line.

F. B. 2755 PG. 220 B
Job No. ____ Division No. 11 Notes Red ____ Plotted ____ Profile
Survey of Stock Notes H.R. Stock Date ____ Date ____ No. ____ X-Sec.
Survey by ____ Notes Chk'd. ____ Checked ____ No.
Indexed ____ Date ____ Date ____

STATION	B. S.	H. I.	F. S.	ELEV.		
Fd BM MF18	0650	916.551		915 901	B.M. MF-18 El. 915.901 / F.B. 2755-122 AGOURA RD & LEWIS RD, 200' on W. side of LEWIS RD in 42" Oak tree Bf SPK Up 42".	
T.P.	0717	908278	8990	907.561	T.P. Spk	
Fd BM MF-15	0295	898483	10090	898.188	B.M. MF-15 El. 898.189 / F.B. 2755-122 AGOURA RD & LEWIS RD NE. Cor 9' N of N End of C.R. B.M. Nail in Lead.	
Fd T.B.M. #10	5650	897773	6360	892.123	T.B.M. #10 Lg Bolt Spk	
			505	9272	Mean M.H. Rim Side Shot	
			1041	88730	Top of Conc Main & ditch bot. 2.35 dn	
			684	890 93	Const Stake 2+77 on 10' offset a 1x2	
					Bot Pipe = 884.95	
Fd T.B.M. #10	6365	898488	5650	892123	T.B.M. #10	
Fd BM MF-15			0 299	898.189	BM MF-15 El. 898.189 / F.B. 2755-122	

PWFB 1606

593

Notes Ck'd by
Map No.
Office Work
Checked
Date

Survey of Chesebro Co. Trail
JN 8816.39 Tape Std 68 °F
Surveyed by Tom Markey
Notes Tom M. Date 12-74
Indexed G. D. BAILEY DEC 19 1974

F. B. 755 PG. 22

J.N. 8816.39

CHESEBRO CREEK RIDING & HIKING TRAIL

LOC. IMP.
along
NO. LINE LOT 27, TR. 8451

Markey
Maher
Tolligson

Note: Any Additions or Changes on This Sheet Must be Made or Circled in Red Ink With Date and Name of Person Making Change.

PLEASE RETURN TO
COUNTY OF LOS ANGELES
DEPARTMENT OF COUNTY ENGINEER
403 LOS ANGELES COUNTY ENGINEERING BLDG.

Do not extend this side of this line.

76F309S CE#310 3-68

PWFB 1606

594 / 595

F. B. 2955 PG. 882

Rd.

S&W Dorothy

47.97'

36.48'

(Fd. Chiseled "+" on top Five Hd. no ref.

80.36'

Lewis

Fd. N&T in P.P. #1526329 E. 3.0' up, Pg. 24

Fd. N&T in P.P. to Stamped Pg. 24

B.C. est. the Tr. 8451 rec. 3.T. Dist. (93.62') from North. nothing Set

93.62'

T.L.

8451

(30')

(30')

R/W B.C. nothing Set

Fd. Spkd. Sp. & W. in M.H. L.A. Co. Flood Control .1.40 Field ref. is perpetuated by C.B.S. per F.B. 2755-24 & F.B. 3150-31

61.30' @ T = S 0° E = 62.61'

Proposed 10' R+H Trail N'ly 10 Lot 27

26

Tr. Rec. S 7.12'

30.00' Doubled

RD.

S 7.12'

61.29'

Upper Tier Shown

Fd. Spkd. Sp. & W. in M.H. L.A. Co. Flood Control .1.40 Field ref. is perpetuated by C.B.S. per F.B. 2755-24 & F.B. 3150-31

DOROTHY

DR

W.S. 90 B-2

0.10'

0.40'

119.3'

30.00'

S.C.L. Fn. on ℄

Acc. Cor. Set nail Per F.B. 3150-31

0.20'

4.17'

27

99.78'

99.74'

42.44'

42.43' Pg. 24

N.E. Cor. Lot 27 Est. by proportion N & So between 2 I.B. in

Per C.S.B. 3018

℄ Per C.S.B. 2726

F.C. Channel

N.W. Cor. at Agoura Rd. on South & the B.C. to North

256.34' / 317.46' = 317.50 : 256.38'

Fd. 1" x 2" Stk. & nail, 0.02' W. of ℄ & 0.08' So. of ℄ Prop. Cor. nothing Set

LEWIS

311.98'

Fd. 2 I.P. Pkg. & nail, 3.4' dg. per F.B. 1643-13 & F.B. 2755-24 & F.B. 3150-31

To Top

Pg. 223

15-057, 4-2

PLEASE RETURN TO
COUNTY OF LOS ANGELES
DEPARTMENT OF COUNTY ENGINEER
403 LOS ANGELES COUNTY ENGINEERING BLDG.

Do not extend this side of this line.

Note: Any Additions or Changes on This Sheet Must be Made or Circled in Red Int. With Date and Name of Person Making Change.

PWFB 1606

596, 597, 598, 599

Notes Ck'd by	Survey of Chesebro Cr. Trail
Map No.	JN 8816.39 Tape 0239 Std 68 °F
Office Work	Surveyed by Tom Mankey
Checked	Notes Tom M. Date 12-74
Date	Indexed G.D. BAILEY DEC 19 1974

F. B. ~~2755~~ PG. ~~223~~

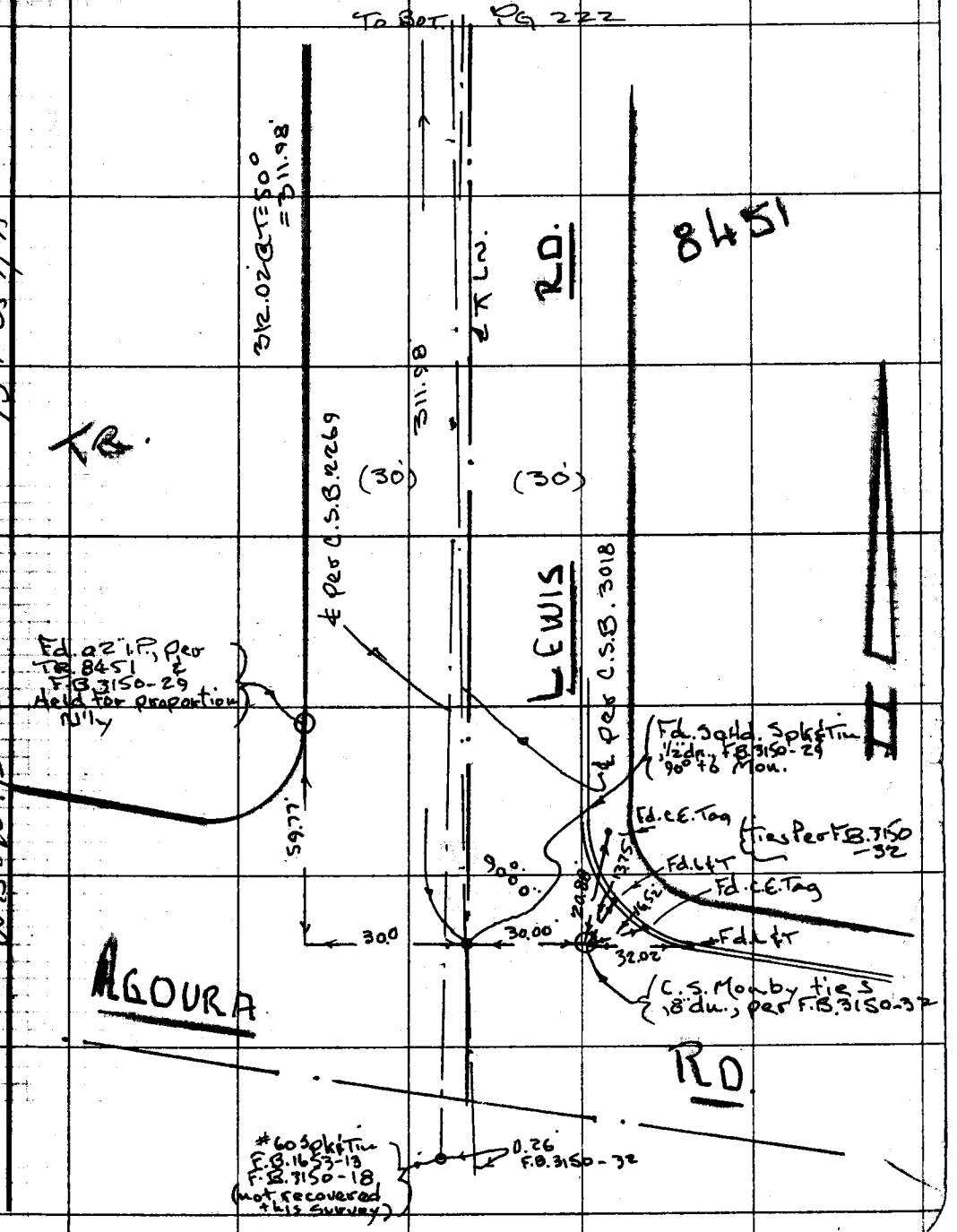

159-057, A-2

W.S. 90. B-2

Note: Any Additions or Changes on This Sheet Must be Made or Circled in Red Ink With Date and Name of Person Making Change.

Do not extend this side of this line.

PLEASE RETURN TO
COUNTY OF LOS ANGELES
DEPARTMENT OF COUNTY ENGINEER
403 LOS ANGELES COUNTY ENGINEERING BLDG.

76F309S CE#310 3-69

F. B. 2755 PG. 234