Microfilmed June 85
Checked, no entries in P.W. file - March 86

76F3098 CE #310 9-66

PLEASE RETURN TO
LOS ANGELES COUNTY ENGINEER
402 LOS ANGELES COUNTY ENGINEERING BLDG.

Note: Any Additions or Changes on This Sheet Must be Made or Circled in Red Ink With Date and Name of Person Making Change.

Do not extend this side of this line.

INDEX TO F.B 2756

DATE	J.N.	DESCRIPTION	NOTES	PAGES
2402.34				
9-66	2402.34	TANOBLE DRIVE S.S. DISTRICT.		
9-66	"	" " " " LOCATION IMPROVEMENTS ON ALLEN AVENUE.----------	TOPOG.	5-22
9-66	"	" " " " CROSS SECTIONS ON ALLEN AVE.	X-Sec	23-52
9-66	"	" " " " LOCATION IMPROVEMENTS ON MENDOCINO STREET.----------	TOPOG.	53-58
9-66	"	" " " " CROSS SECTIONS ON MENDOCINO ST.	X-Sec.	59-70
9-66	"	" " " " LOCATION OF IMPROVEMENTS ON MORSLAY ROAD. ----------	TOPOG.	71-76
9-66	"	" " " " CROSS SECTIONS ON MORSLAY ROAD.	X-Sec.	77-90
9-66	"	" " " " LOCATION OF IMPROVEMENTS ON TANOBLE DRIVE. ----------	TOPOG.	91-96
9-66	"	" " " " CROSS SECTIONS ON TANOBLE DRIVE.	X-Sec.	97-108
9-66	"	" " " " HOUSES UNABLE TO CONTACT OWNER AND INQUIRE ABOUT BASSEMENTS	TOPOG.	109-110

Notes Ck'd by
Map No.
Office Work
Checked
Date

Survey of
JN Taps Std °F
Surveyed by
Notes Date
Indexed

F.B. PG.

Notes Ck'd by	Survey of Tanoble Dr. S.S. Dist	F. B. 2756 Pg. 5
Map No.	JN 240234 Tape Std °F	
Office Work	Surveyed by Burkholder	
Checked	Notes D.L.B. Date 9-66	
Date	Indexed [illegible]	

C.I. 2402.34

TANOBLE DR. S.S. DIST.

Preliminary Sewer Survey

Continued from F.B. 2754

Burkholder
Moodyman
Wacker
Sandoval

Notes: Any Additions or Changes on This Sheet Must be Made or Circled in Red Ink With Date and Name of Person Making Change.

PLEASE RETURN TO
LOS ANGELES COUNTY ENGINEER
408 LOS ANGELES COUNTY ENGINEERING BLDG.
Do not extend this side of this line.

76F309S CE 810 1-65

F. B. 2756 PG. 6

INDEX

Cont in

F.B. 2753 & F.B. 2754

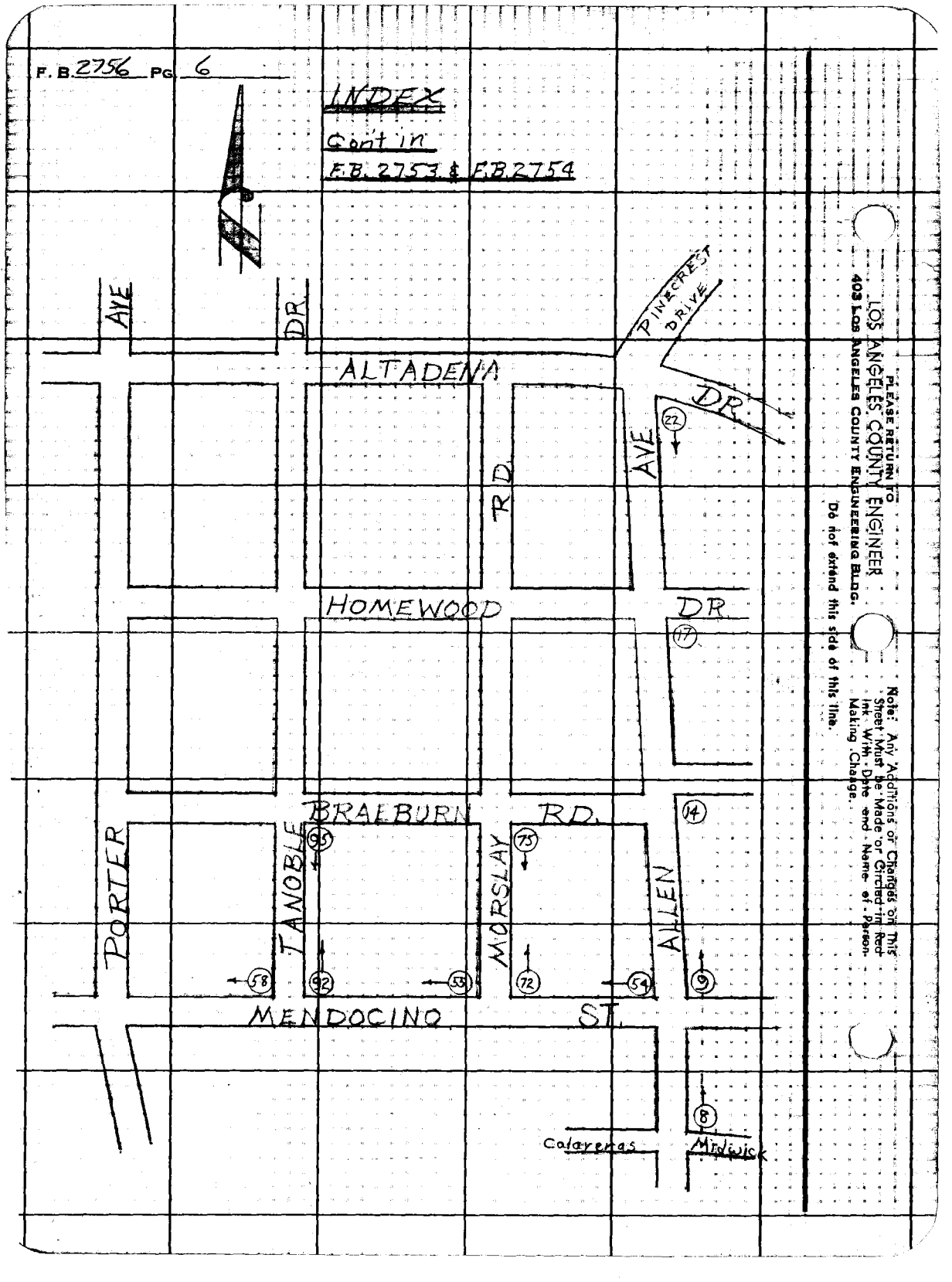

PLEASE RETURN TO
LOS ANGELES COUNTY ENGINEER
403 LOS ANGELES COUNTY ENGINEERING BLDG.

Note: Any Additions or Changes on This Street Must be Made or Circled in Red Ink With Date and Name of Person Making Change.

Do not extend this side of this line.

Notes Ck'd by	Survey of Tanoble Dr. S. S. Dist	F. B. 2756 PG. 7
Map No.	~~JN 2402.34~~ CI 2402.34 Tape Std °F	
Office Work	Surveyed by Burkholder	
Checked	Notes W.A. Moodyman Date 9/66	
Date	Indexed C. L. GALLI	

C.I 2402.34

TANOBLE DR.
S.S. DISTRICT

Location of improvements
ON N. ALLEN AVE.
from Existing S.S. M.H. 181' S. of int. of Mendocino St.
to int. of Altadena Dr.

beg 1+00 N = ℄ int of N. Allen Ave & Midwick Dr
C.S. Mon Per FB1513 Pg 63
end 6+03.30 from the S. = 1+02.14 to the W.,
C.S. Mon @ ℄ int. of
N. Allen Ave & Mendocino St.
F.B. 1924-53

For X sec See pg" 23-51

beg 1+00 W on Mendocino St. = 1+00 N on N. Allen
Traverse Sta. "Altadena K-2
Aux 1," Per F.B. 2454-42
See F.B. 1924-53
end Int. @ Altadena Dr. = 18+79.62 bt. Spk ℄ W
F.B. 1924-21

BURKHOLDER
MOODYMAN
WACKER
SANDOVAL

Note: Any Additions or Changes on This Sheet Must be Made or Circled in Red Ink With Date and Name of Person Making Change.
Do not extend this side of this line.
PLEASE RETURN TO
LOS ANGELES COUNTY ENGINEER
403 LOS ANGELES COUNTY ENGINEERING BLDG.
76F3099 CE #310 8-63

CONT Bot Pg 9

F. B. 2756 PG 8

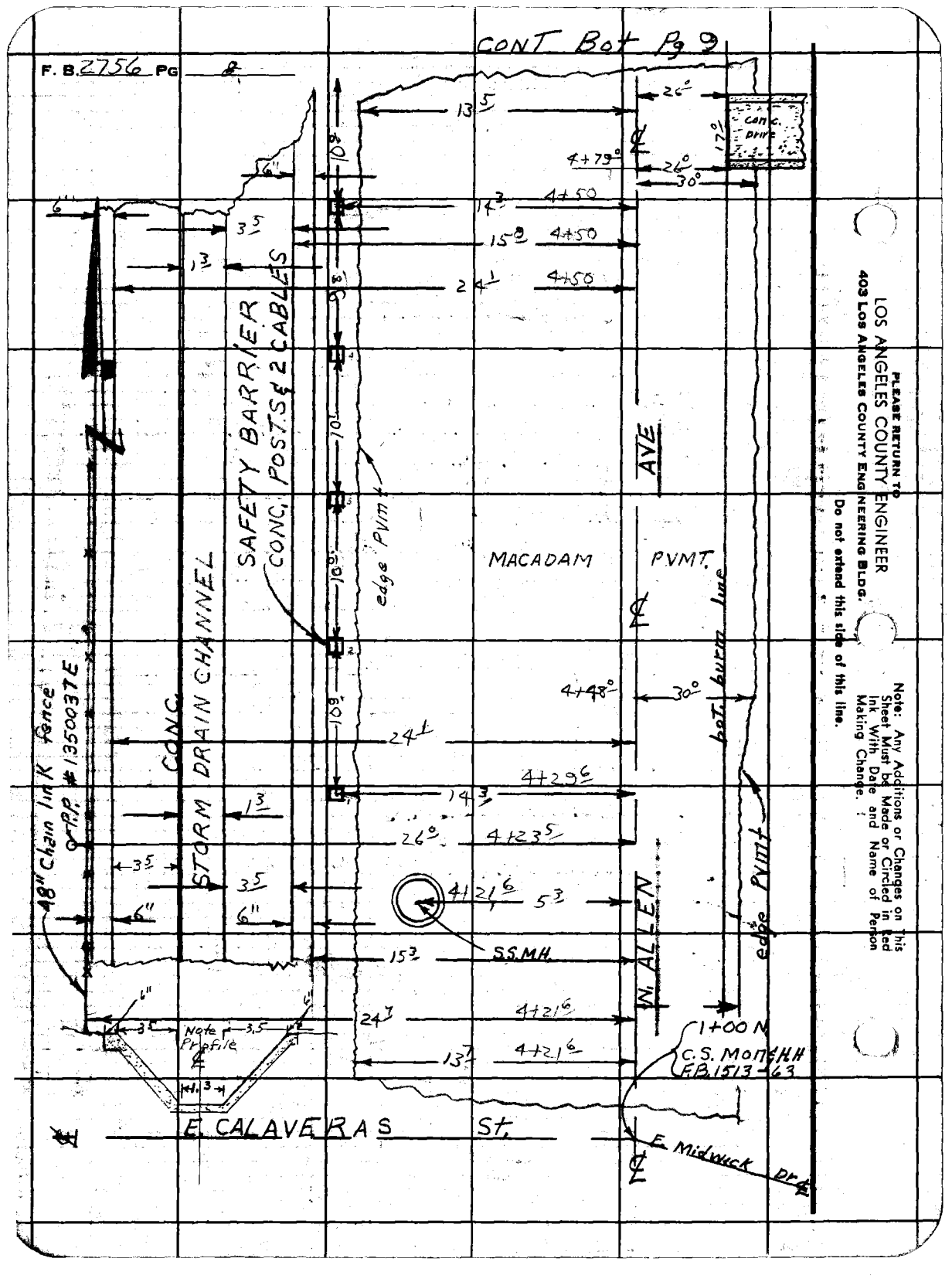

PLEASE RETURN TO
LOS ANGELES COUNTY ENGINEER
403 Los Angeles County Engineering Bldg.
Do not extend this side of this line.

Note: Any Additions or Changes on This Sheet Must be Made or Circled in Red Ink With Date and Name of Person Making Change.

Notes Ck'd by
Map No.
Office Work
Checked
Date

Survey of Tenoble Dr S.S. Dist.
N240234 Tape Std °F
Surveyed by Bob K Holden
Notes W.A.M. Date 8/66
Indexed

F. B. 2756 PG. 9

CONT BOT Pg 10

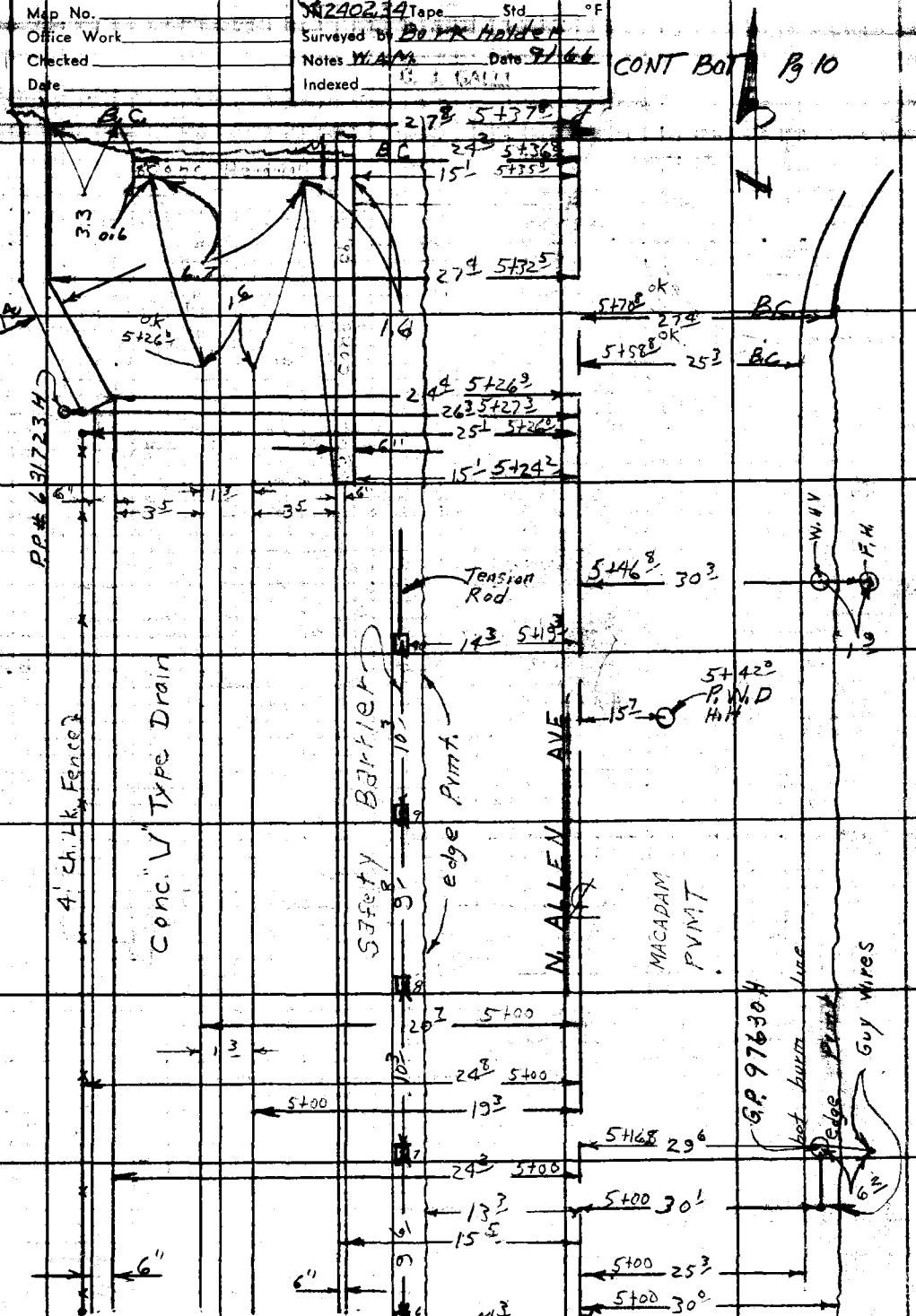

CONT TO P Pg 8

Note: Any Additions or Changes on This Sheet Must be Made or Circled in Red Ink With Date and Name of Person Making Change.

Do not extend this side of this line.

PLEASE RETURN TO
LOS ANGELES COUNTY ENGINEER
403 LOS ANGELES COUNTY ENGINEERING BLDG.

76F3095 CE #310 6-63

CONT Bot Pg 11

F. B. 2756 PG. 10

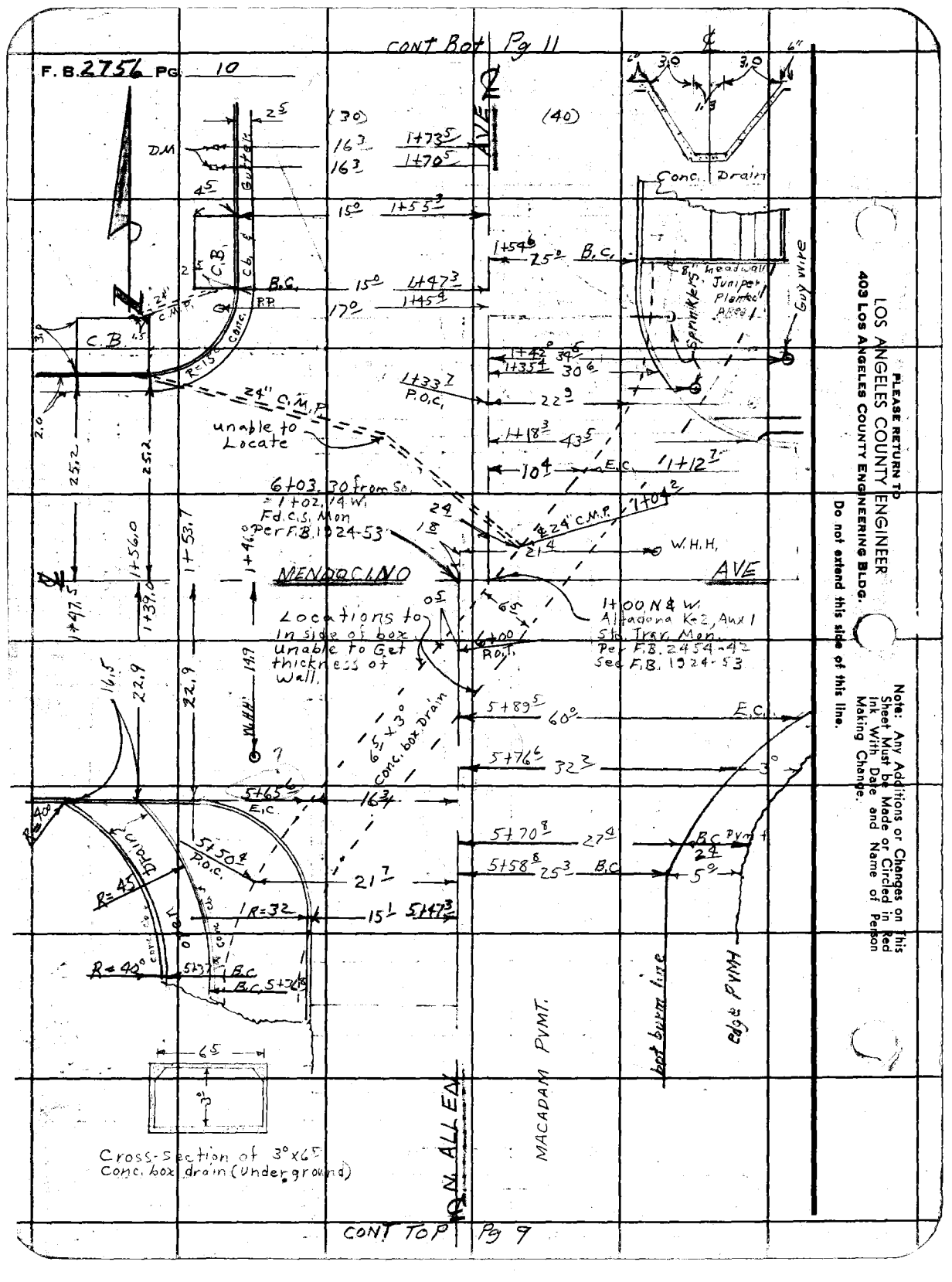

PLEASE RETURN TO
LOS ANGELES COUNTY ENGINEER
403 Los Angeles County Engineering Bldg.
Do not extend this side of this line.

Note: Any Additions or Changes on This Sheet Must be Made or Circled in Red Ink With Date and Name of Person Making Change.

CONT TO P Pg 9

Notes Ck'd by	Survey of Temoble Dr S.S. Dist
Map No.	JN 2402.34 Tape Std °F
Office Work	Surveyed by Berkholder
Checked	Notes W.A. NJ Date 9/66
Date	Indexed

F. B. 2756 PG. 11

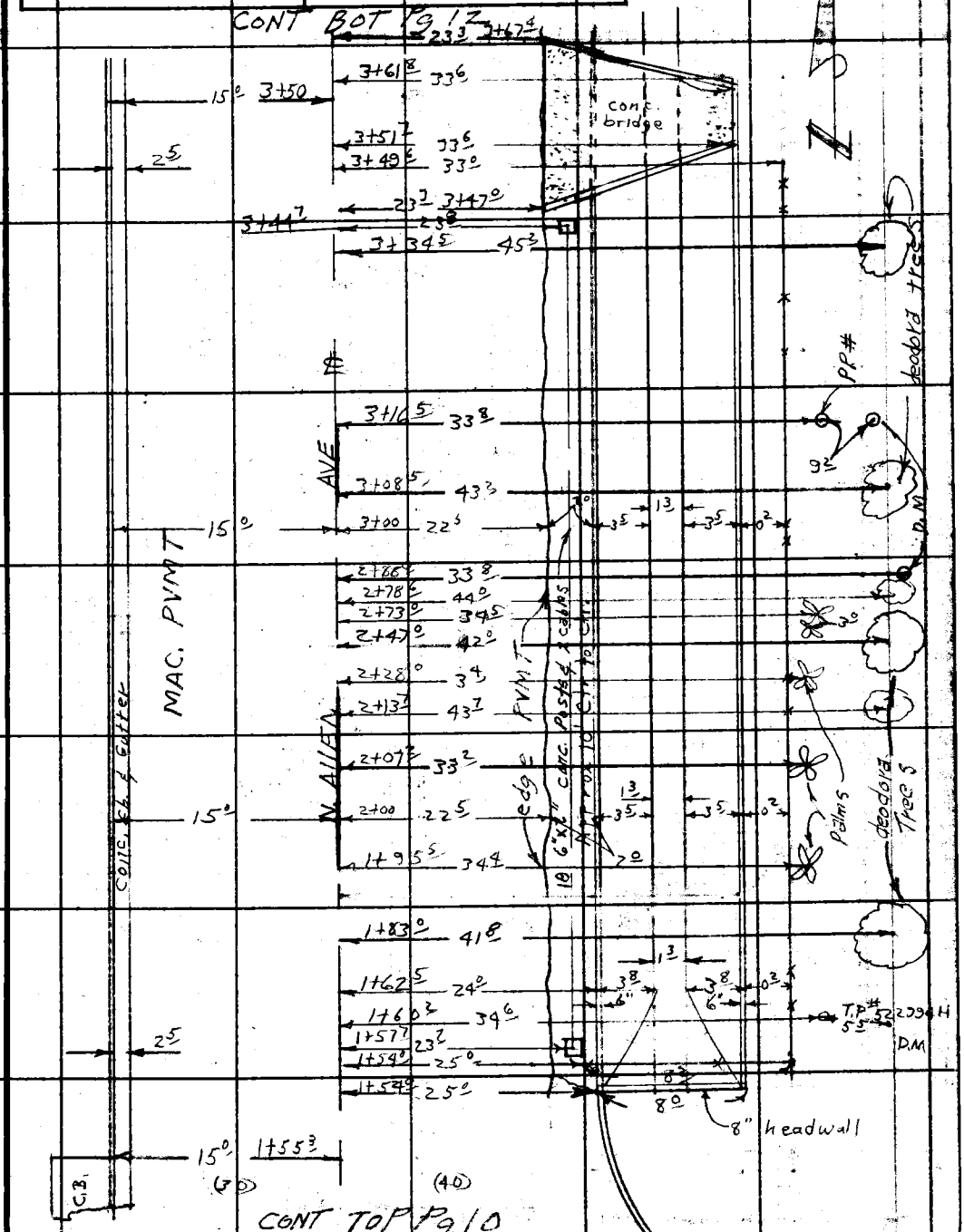

Note: Any Additions or Changes on This Sheet Must be Made or Circled in Red Ink With Date and Name of Person Making Change.

PLEASE RETURN TO
LOS ANGELES COUNTY ENGINEER
403 LOS ANGELES COUNTY ENGINEERING BLDG.
Do not extend this side of this line.

76F3095 CE #310 6-65

F. B. 2756 PG. 12

CONT BOT. Pg 13

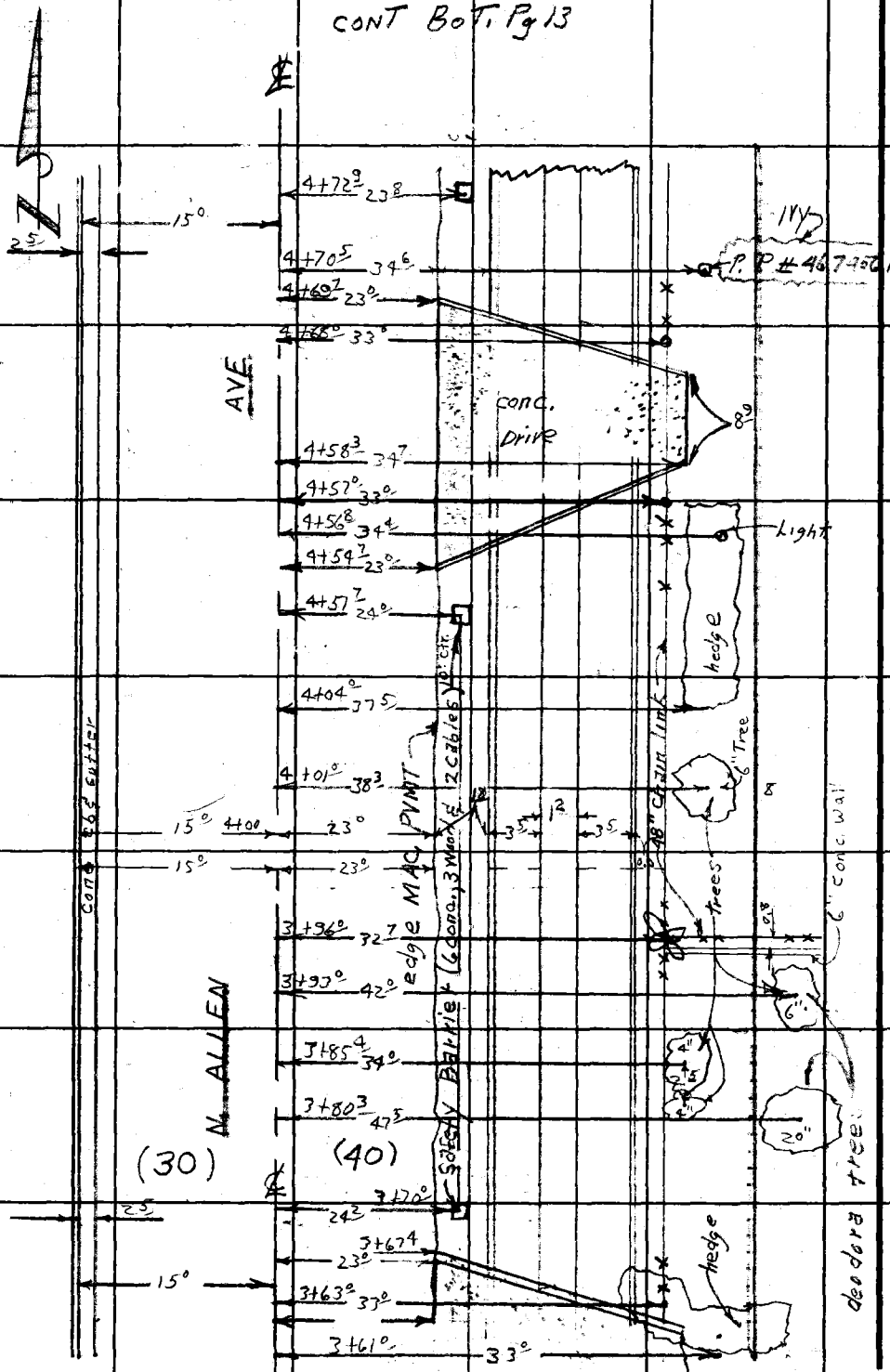

PLEASE RETURN TO
LOS ANGELES COUNTY ENGINEER
403 Los Angeles County Engineering Bldg.
Do not extend this side of this line.

Note: Any Additions or Changes on This Sheet Must Be Made or Circled in Red Ink With Date and Name of Person Making Change.

Notes Ck'd by	Survey of Tanoble Dr S.S. Dist	F. B. 2756 Pg. 13
Map No.	JN 2402.34 Tape Std °F	
Office Work	Surveyed by Berkholder	
Checked	Notes W.A.M. Date 9/66	
Date	Indexed C. I. GALL	

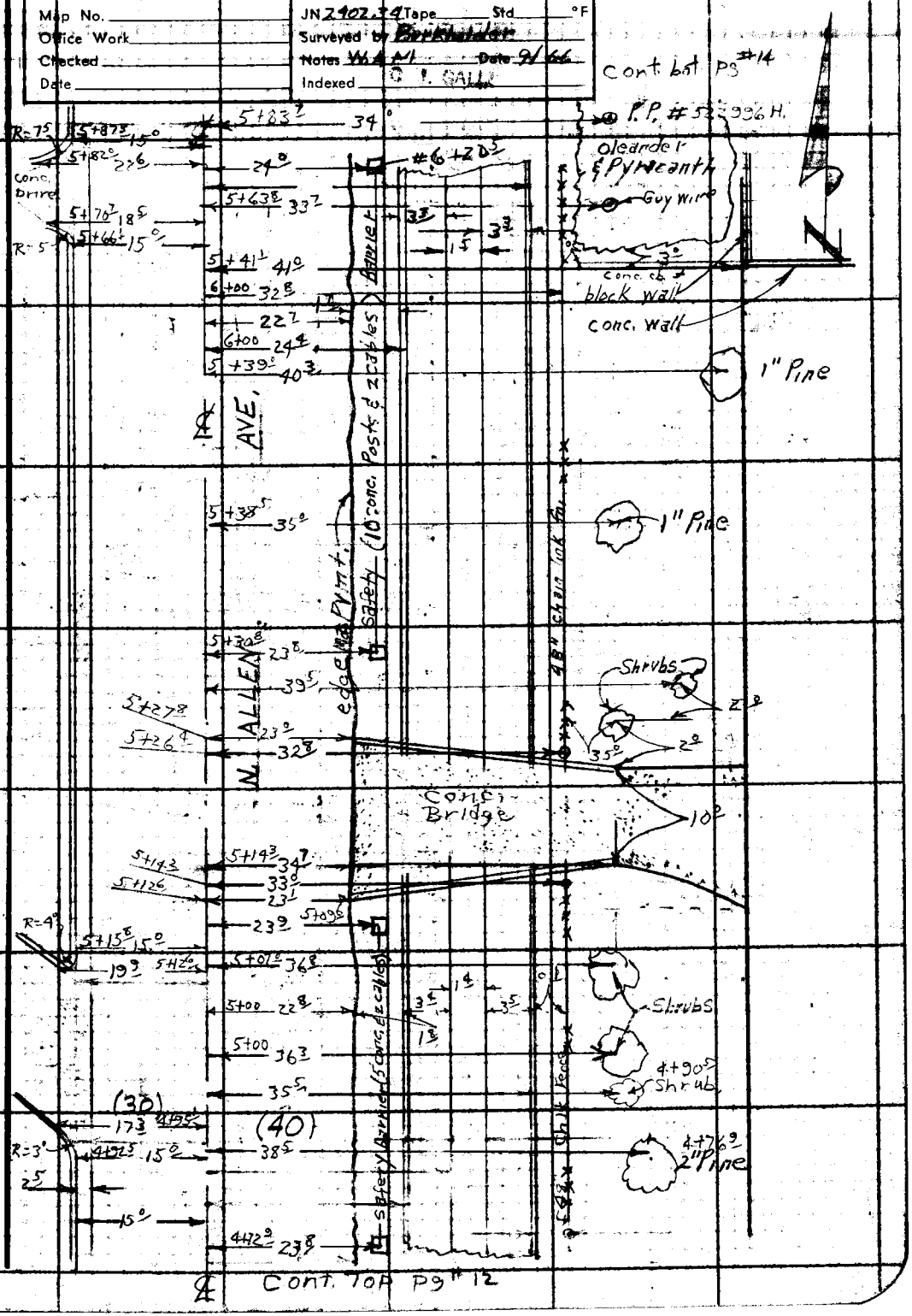

Note: Any Additions or Changes on This Sheet Must be Made or Circled in Red Ink With Date and Name of Person Making Change.

Do not extend this side of this line.

PLEASE RETURN TO
LOS ANGELES COUNTY ENGINEER
403 LOS ANGELES COUNTY ENGINEERING BLDG.

76F309S CE #310-6-63

F. B. 2756 PG 14

CONT. BOT. Pg 15

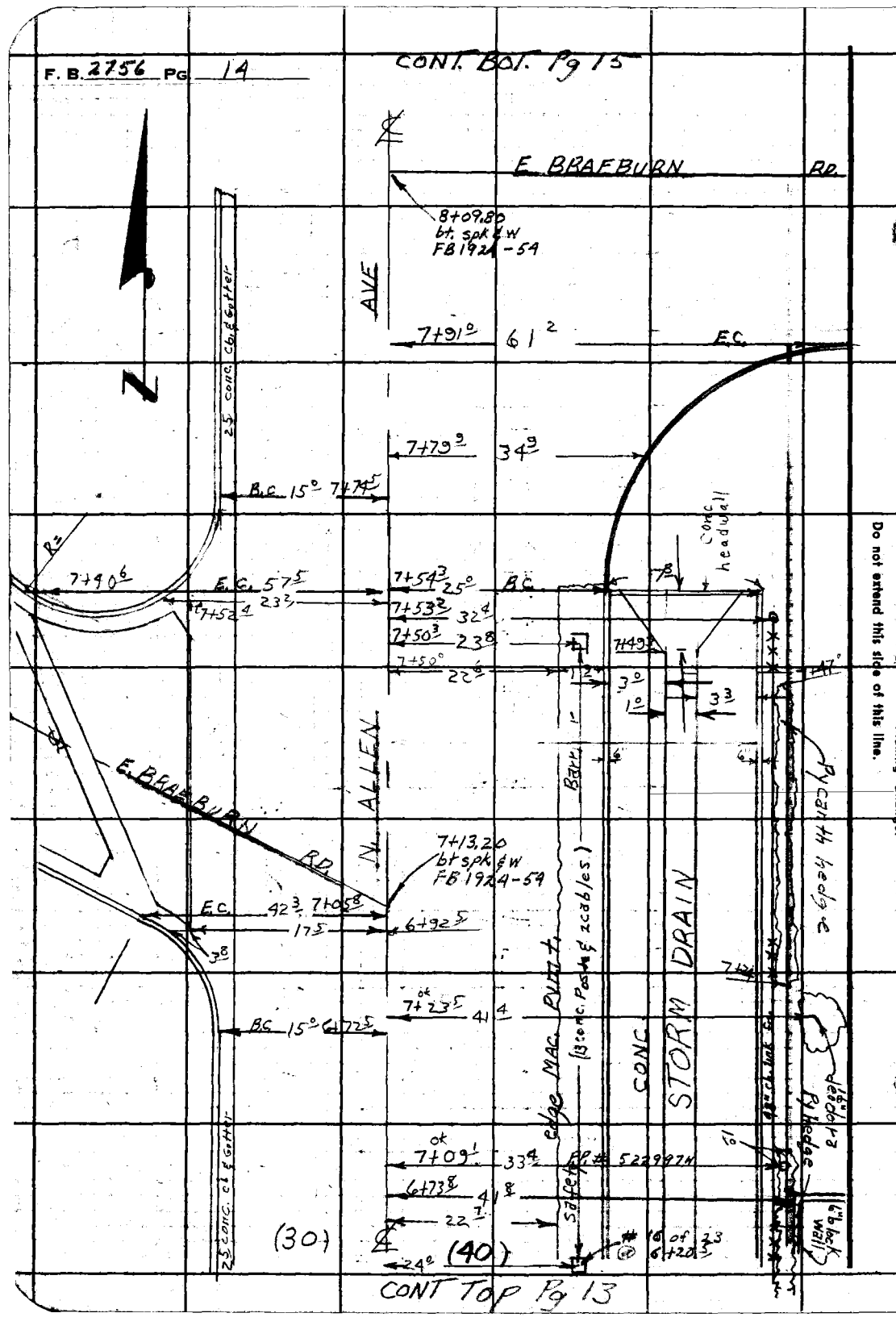

PLEASE RETURN TO
LOS ANGELES COUNTY ENGINEER
403 Los Angeles County Engineering Bldg.
Do not extend this side of this line.

Note: Any Additions or Changes on this Sheet Must be Made or Circled in Red Ink With Date and Name of Person Making Change.

Notes Ck'd by	Survey of Tanoble Dr. S.S. Dist.
Map No.	2402.34 Tape Std °F
Office Work	Surveyed by Bark hod dr
Checked	Notes W.A.M. Date 9/66
Date	Indexed C. J. GALLI

F. B. 2756 PG. 15

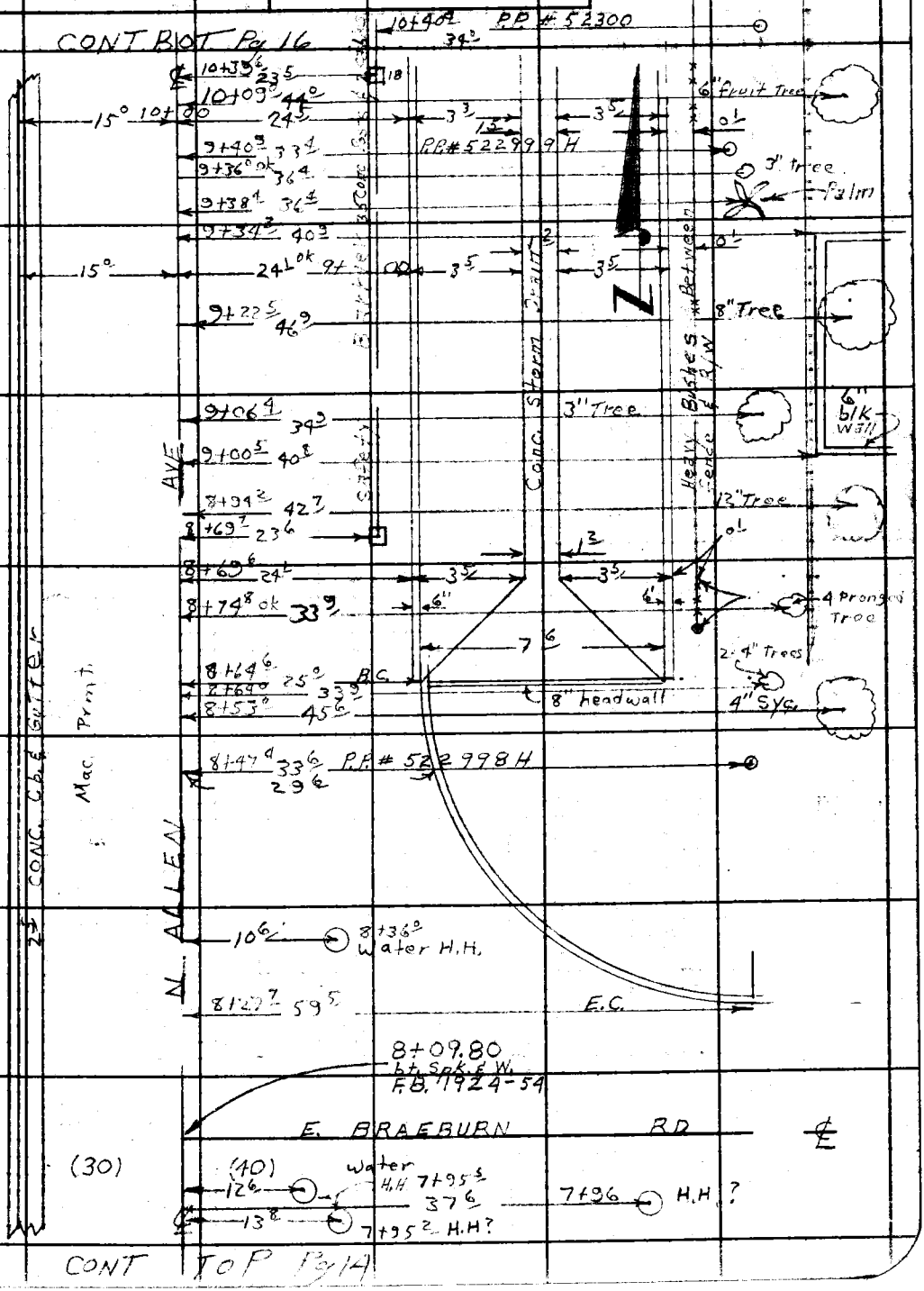

Note: Any Additions or Changes on This Sheet Must be Made or Circled in Red Ink With Date and Name of Person Making Change.

Do not extend this side of this line.

PLEASE RETURN TO
LOS ANGELES COUNTY ENGINEER
403 LOS ANGELES COUNTY ENGINEERING BLDG.

76F3095 CE #310 6-63

F. B. 2756 PG 16

CONT bot Pg 17

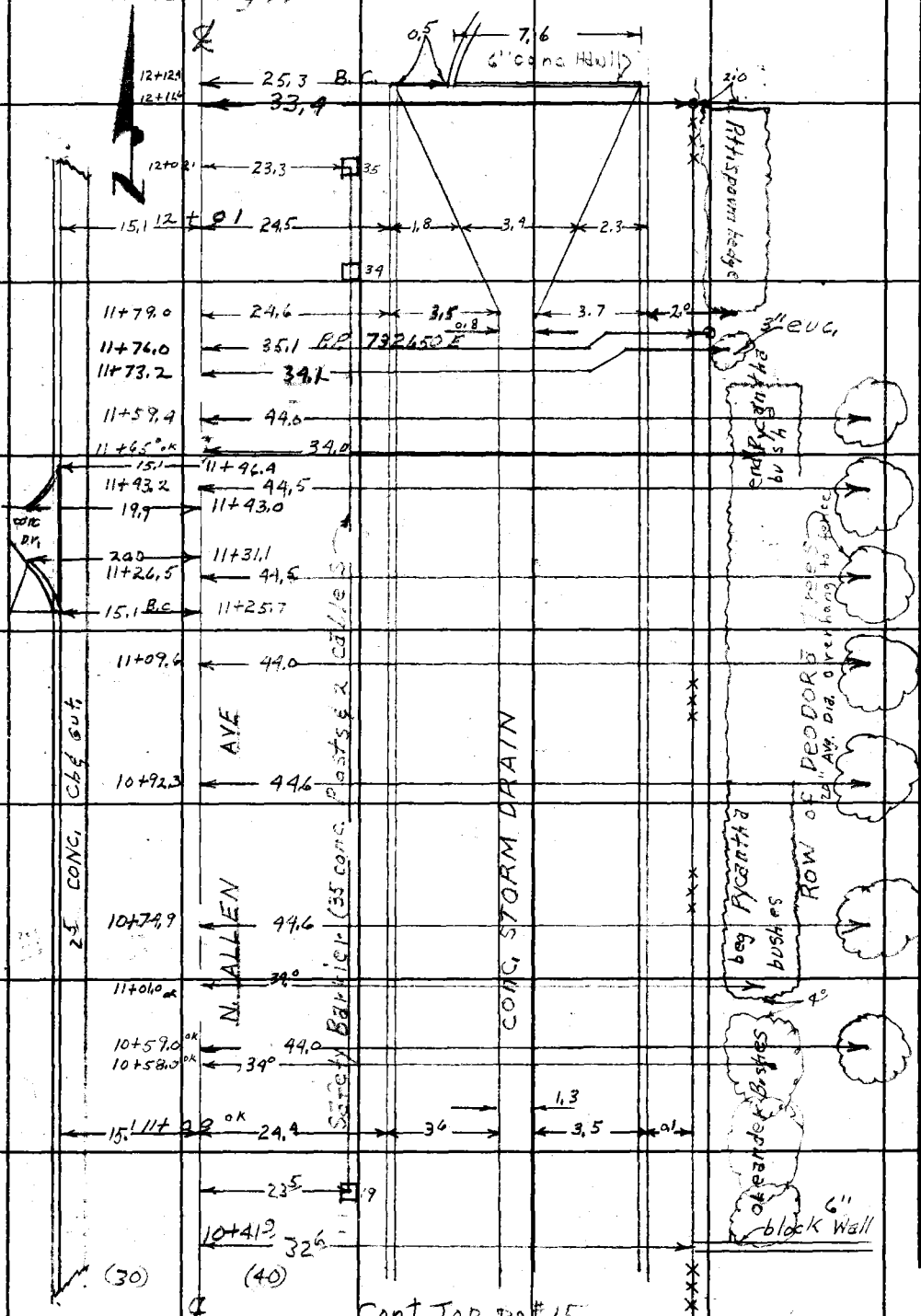

LOS ANGELES COUNTY ENGINEER
403 Los Angeles County Engineering Bldg.

PLEASE RETURN TO

Do not extend this side of this line.

Note: Any Additions or Changes on This Sheet Must be Made or Circled in Red Ink With Date and Name of Person Making Change.

Notes Ck'd by	Survey of Tanoble Dr S.S. Dist
Map No.	JN 2402.3 4 Tape Std °F
Office Work	Surveyed by Burkholder
Checked	Notes W.A.M. Date 9/66
Date	Indexed C. J. GALLI

F. B. 2756 PG. 17

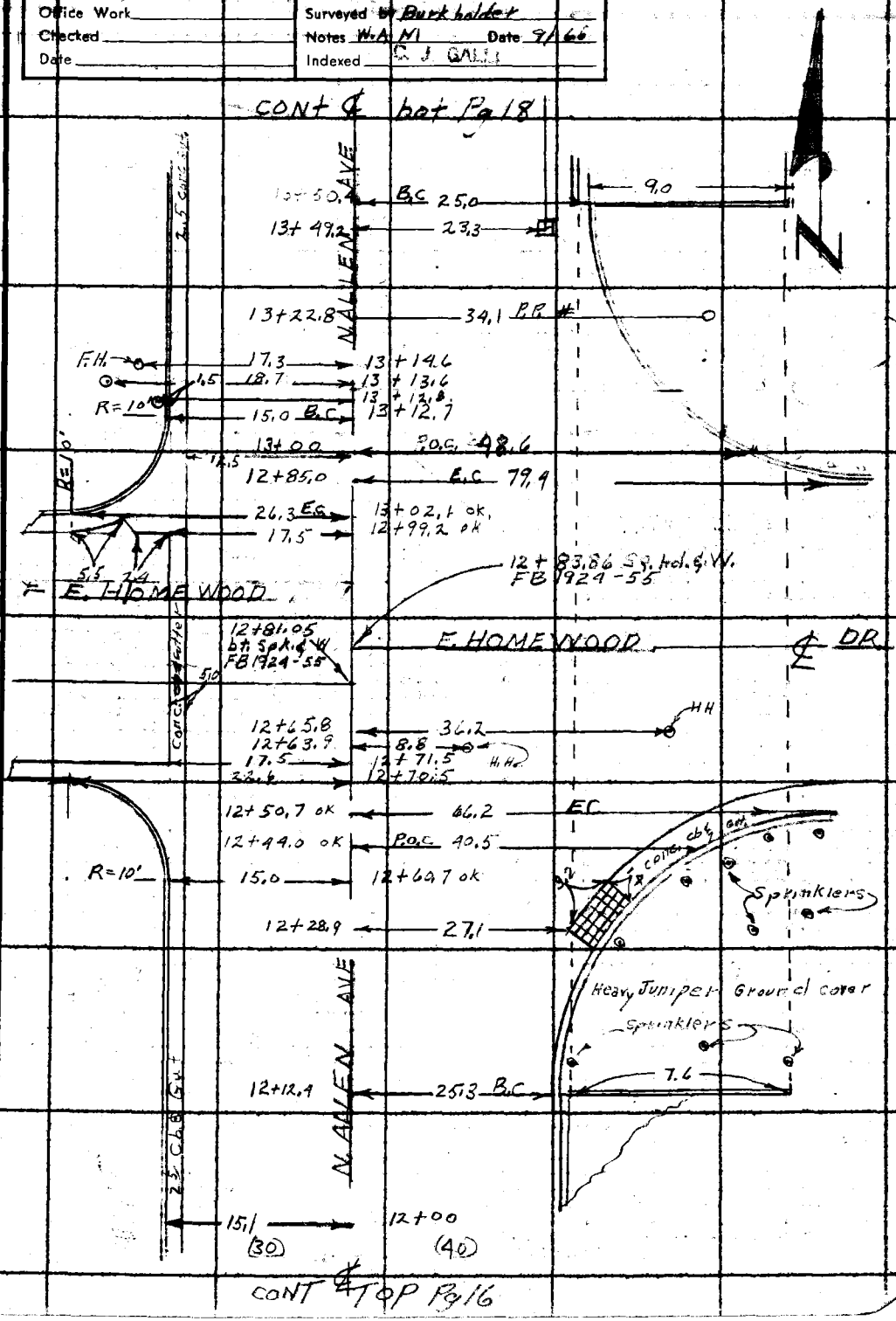

Note: Any Additions or Changes on This Sheet Must be Made or Circled in Red Ink With Date and Name of Person Making Change.

Do not extend this side of this line.

PLEASE RETURN TO
LOS ANGELES COUNTY ENGINEER
403 LOS ANGELES COUNTY ENGINEERING BLDG.

76F3095 CE #310 6-63

F. B. 2756 PG 18

CONT BOT 19

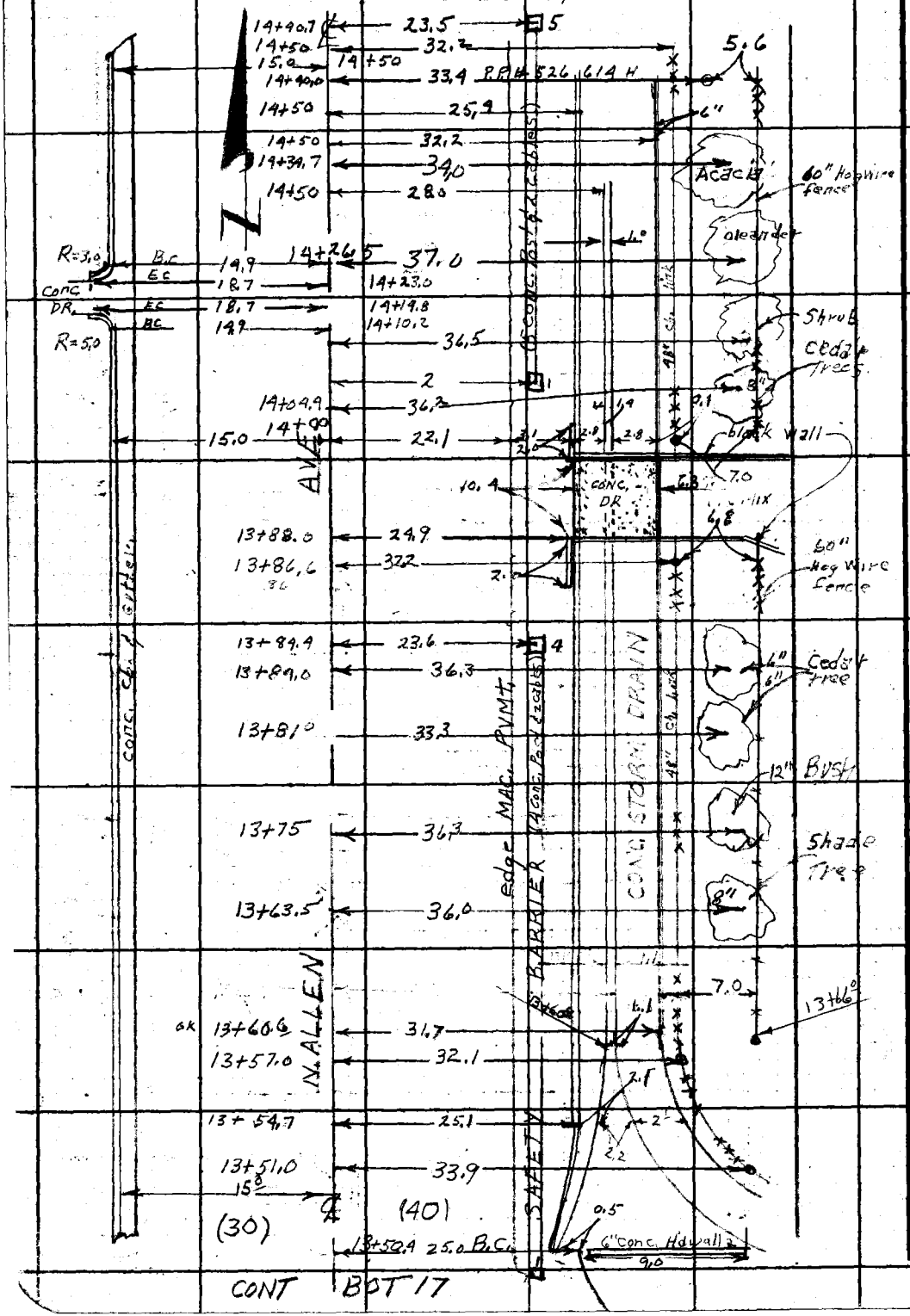

CONT BOT 17

PLEASE RETURN TO
LOS ANGELES COUNTY ENGINEER
403 LOS ANGELES COUNTY ENGINEERING BLDG.
Do not extend this side of this line.

Note: Any Additions or Changes on This Sheet Must be Made or Circled in Red Ink With Date and Name of Person Making Change.

Notes Ck'd by	Survey of Tanoble Dr. SS. Dist.
Map No.	JN 2402.34 Tape Std °F
Office Work	Surveyed by Burkholder
Checked	Notes W.A.M. Date 9/66
Date	Indexed C. J. GALLI

F. B. 2756 PG. 19

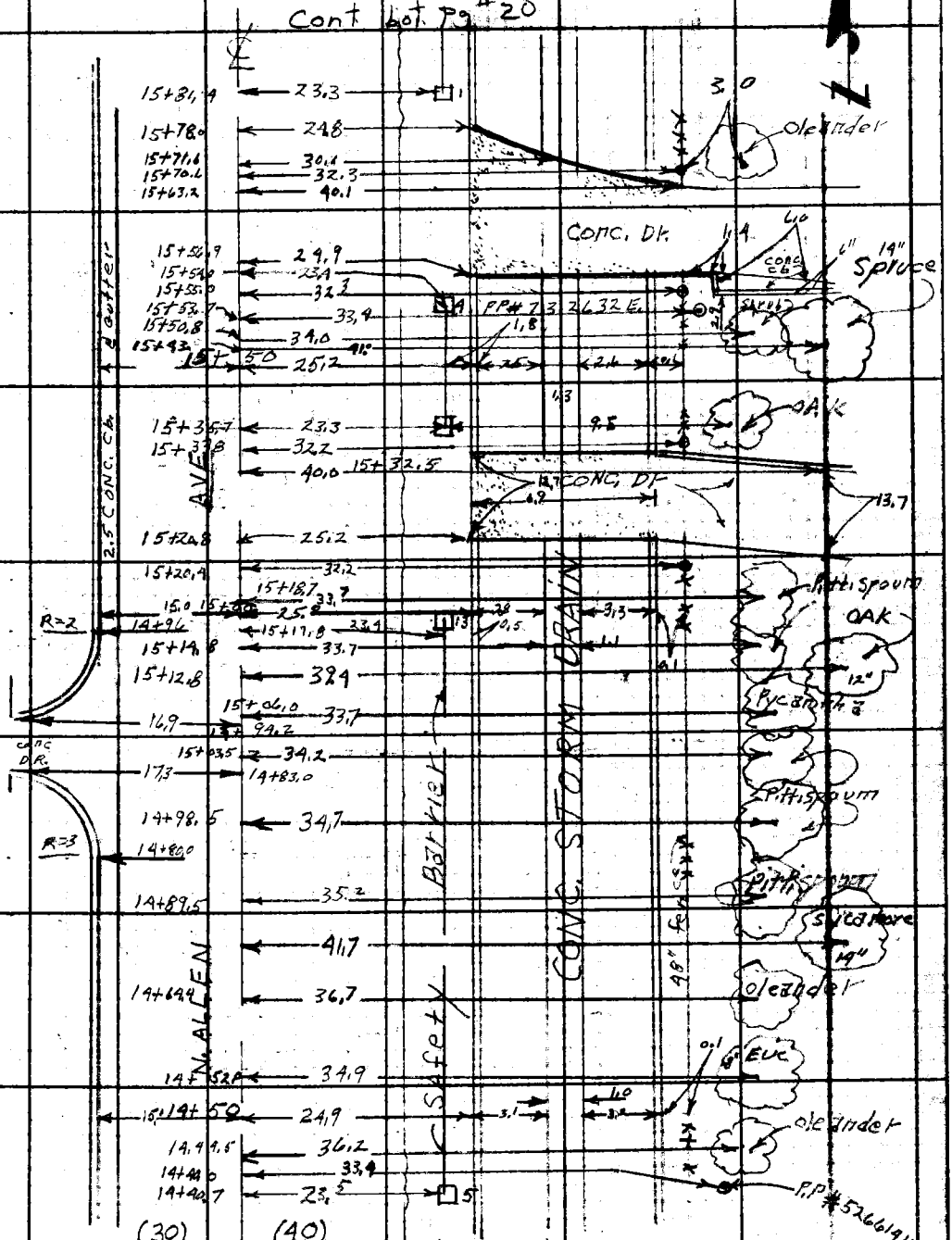

CONT TOP Pg 18

Note: Any Additions or Changes on This Sheet Must be Made or Circled in Red Ink With Date and Name of Person Making Change.

Do not extend this side of this line.

PLEASE RETURN TO
LOS ANGELES COUNTY ENGINEER
403 LOS ANGELES COUNTY ENGINEERING BLDG.

76F309S CE #310 6-63

F. B. 2756 PG 20

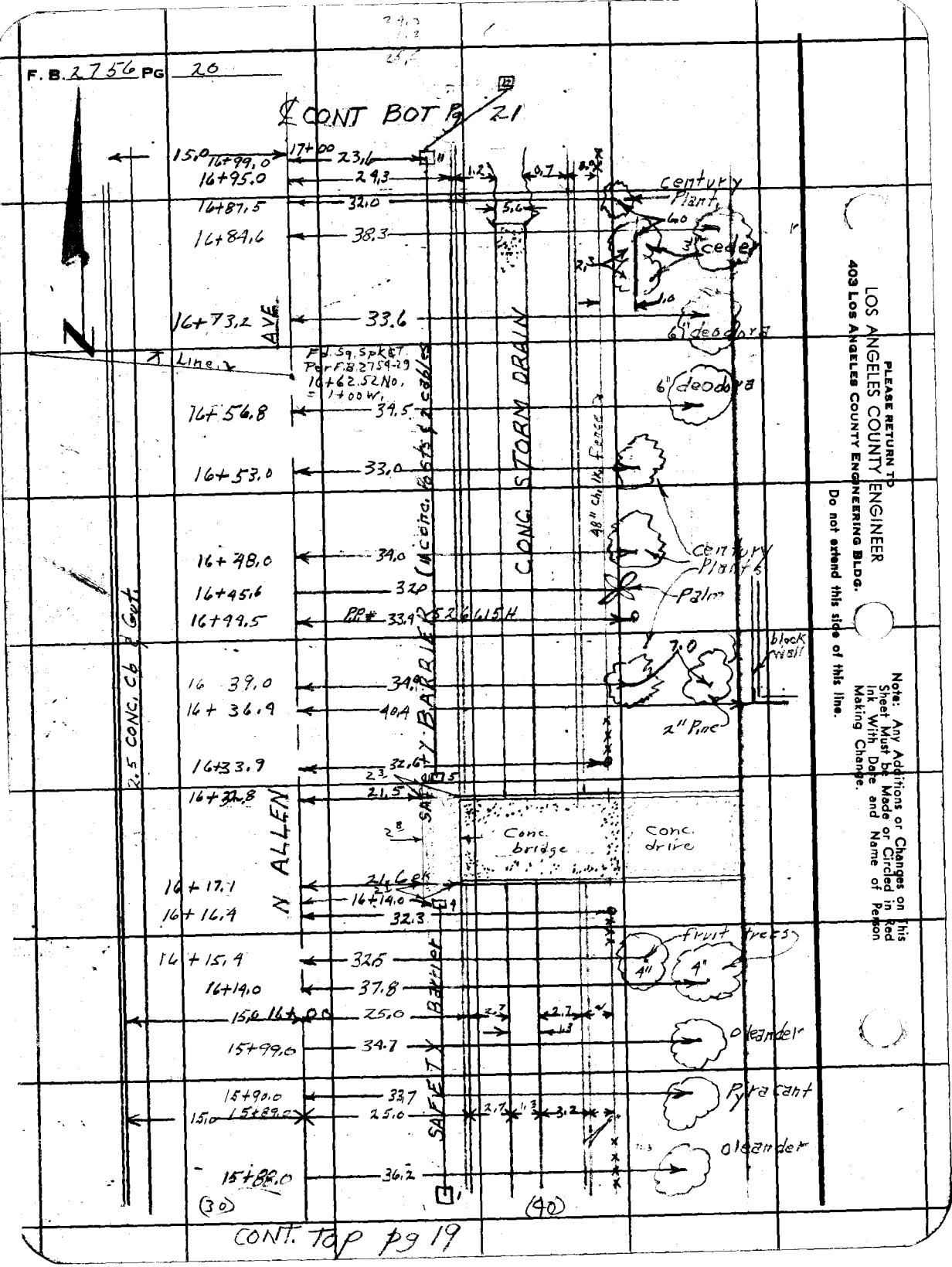

PLEASE RETURN TO
LOS ANGELES COUNTY ENGINEER
403 Los Angeles County Engineering Bldg.
Do not extend this side of this line.

Note: Any Additions or Changes on This Sheet Must be Made or Circled in Red Ink With Date and Name of Person Making Change.

Notes Ck'd by	Survey of Tapoble Dr. S.S. Dist.
Map No.	JN 2402.34 Tape Std °F
Office Work	Surveyed by Burkholder
Checked	Notes W. A. M. Date 9/66
Date	Indexed

F. B. 2756 PG. 21

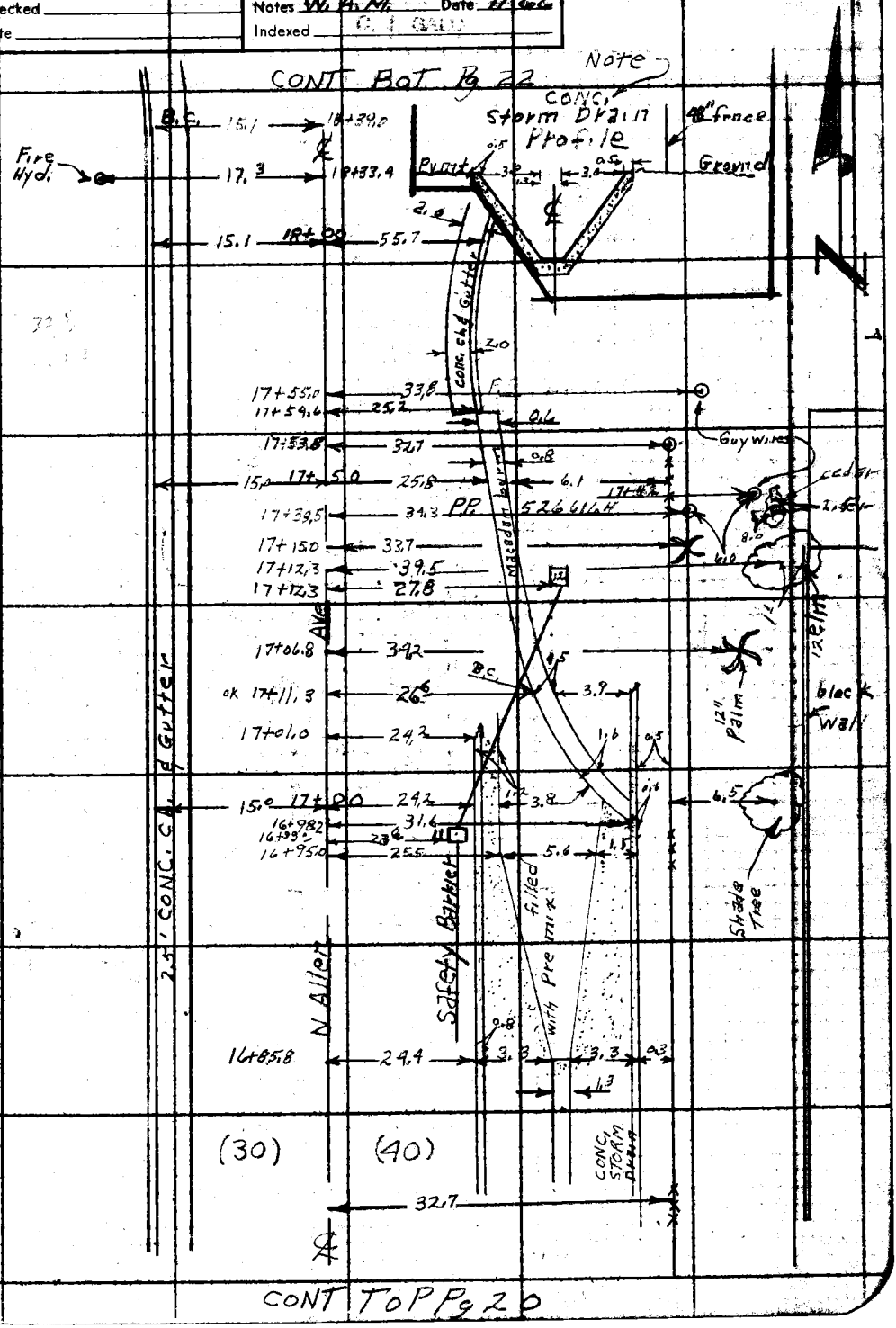

CONT TOP Pg 20

Note: Any Additions or Changes on This Sheet Must be Made or Circled in Red Ink With Date and Name of Person Making Change.

Do not extend this side of this line.

PLEASE RETURN TO
LOS ANGELES COUNTY ENGINEER
403 LOS ANGELES COUNTY ENGINEERING BLDG.

76F309S CE #310 6-63

F. B. 2756 PG 22

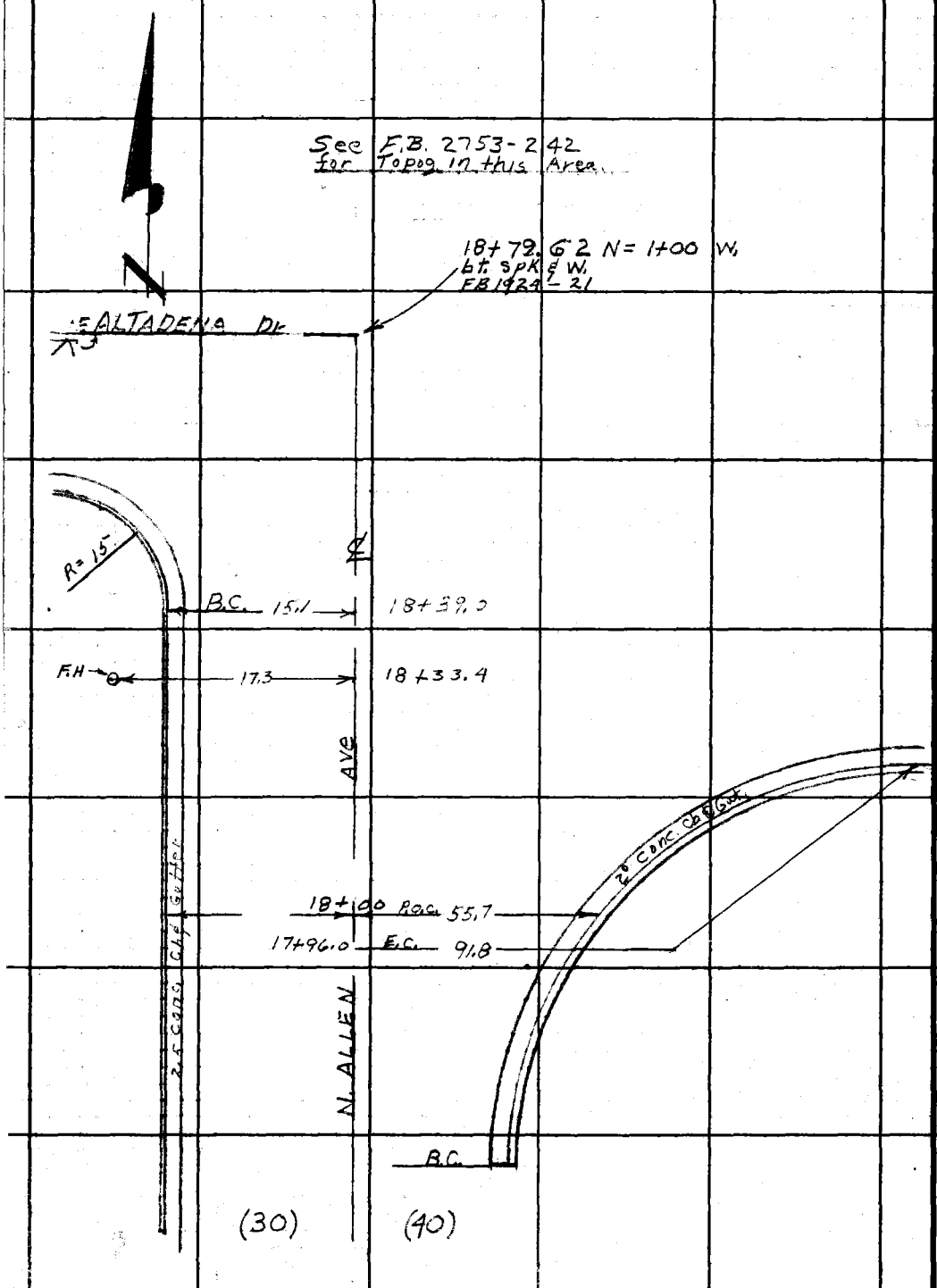

CONT TO P Pg 21

PLEASE RETURN TO
LOS ANGELES COUNTY ENGINEER
403 LOS ANGELES COUNTY ENGINEERING BLDG.
Do not extend this side of this line.

Note: Any Additions or Changes on This Sheet Must be Made or Circled in Red Ink With Date and Name of Person Making Change.

Profile No.	Notes Red	Plotted	Job No. 2402.34	Division No. 11	F.B. 2756
	Date	Date	Survey of Tanoble Dr S.S. Dist.		
X-Sec.	Notes Chkd	Checked	Survey by Burkholder	Notes D.L.B.	Date 9-66

C.I. 2402.34

TANOBLE DR. S.S. DIST.

Cross-Sections

on- Allen Ave.

from- Exist. S.S.M.H. 1812" So. of Int. Mendocino st.

to. ℄ Int Altadena Dr.

beg. 1+00 N. ℄ Int. Allen Ave. & Midwick Dr.

end. 6+02.30 from So. = 1+02.14 to west. int. Mendocino st. & Allen to So.

beg. 1+00 N. & W. ℄ Int. Mendocino st. & Allen to No.

end. 18+79.62 N. = 1+00 W. Int. Allen Ave & Altadena Dr.

for Topog. See pg# 7-22

Burkholder
Moodyman
Wacker
Sandoval

STATION	B.S.	H.I.	F.S.	ELEV.

NOTE: ANY ADDITIONS OR CHANGES ON THIS SHEET MUST BE MADE OR CIRCLED IN RED INK WITH DATE AND NAME OF PERSON MAKING CHANGE.

Do not extend notes this side of this line.

PLEASE RETURN TO
LOS ANGELES COUNTY ENGINEER
403 LOS ANGELES COUNTY ENGINEERING BLDG.

76-L-298 CE 307 2-63

76-L-298 CE 307 2-63

PLEASE RETURN TO
LOS ANGELES COUNTY ENGINEER
403 LOS ANGELES COUNTY ENGINEERING BLDG.

NOTE: ANY ADDITIONS OR CHANGES ON THIS SHEET MUST BE MADE OR CIRCLED IN RED INK. WITH DATE AND NAME OF PERSON MAKING CHANGE

Do not extend notes this side of this line.

B.B. 2756 Pg. 24 | Job No. 2402.34 | Division No. 11 | Notes Red | Plotted | Profile No.
Survey of Tanoble Dr. S.S. Dist. | Date 9-66 | Date | X-Sec. No.
Survey by R.L.B. | Notes Burkholder | Notes Chkd. | Checked | Date | No.
Indexed C. J. GALLI | Date | Date

STATION	B.S.	H.I.	F.S.	ELEV.	Lt. & W. Allen		℄ Ave.	Rt. & E.
B.M.A.E. 810				1239 61	B.M.A.E. 810 El. = 1239.610, F.B. 2753-12			
					Mendocino St. & Allen Ave. N.W. Cor. 10' No. of			
					No. Cb. Ret. A bt. spk in Ld.			
4+21 6				1227 24			℄ Prmt.	
				1226 10			25° Gut.	
				1226 36			27° Top burm = Edge prmt.	
		S. Rim		1227 18	5 2 SS. M.H.			
		N. Rim		1227 30	Rim = 1227.24	Rim = 1227.24	Rim =	1227.24
					Meas. = 11.86	Meas. = 11.80	Meas. =	12.13
					Top Pipe = 1215.38	Top Pipe = 1215.44	Top Pipe =	1215.11
					diam = 0.67	diam = 0.67	diam =	0.67
					Inv. El. 8" Inlet No. = 1214.71	Inv. El. 8" Inlet W = 1214.77	Inv. El. 8" Outlet So. =	1214.44
				1227 07	13 7 Edge prmt.			
				1226 63	15 8 Top drain			
				1223 73	19 3 bot. drain			
				1223 75	20 6 bot. drain			
				1226 69	24 1 Top drain			
5+00				1231 37			℄ Pvmt.	

76-L-298 CE 307 2-63

PLEASE RETURN TO
LOS ANGELES COUNTY ENGINEER
403 LOS ANGELES COUNTY ENGINEERING BLDG.

NOTE: ANY ADDITIONS OR CHANGES ON THIS SHEET MUST BE MADE OR CIRCLED IN RED INK, WITH DATE AND NAME OF PERSON MAKING CHANGE.

Do not extend notes this side of this line.

STATION	B. S.	H. I.	F. S.	ELEV.	Lt. & W. Allen	℄ Ave. Rt. & E.
5+00				1230 03		25^{3} Gwt.
				1230 47		26° Top burm.
				1230 60		30° Edge prmt.
				1231 14	13^{3} Edge Prmt.	
				1230 08	15^{5} Top drain	
				1227 05	19^{3} bot. drain	
				1227 07	20^{7} bot. drain	
				1230 11	24^{2} Top drain	
5 +24²				1232 86		℄ Prmt.
				1232 73	13^{1} Edge Prmt.	
				1231 88	15^{1} Gwt.	
				1233 98	15^{1} Top cb.	
				1231 10	15^{7} Top drain	
				1227 97	19^{2} bot. drain	
				1227 96	20^{6} bot. drain	
				1231 14	24^{2} Top drain	
5+26⁹				1233 02		℄ Prmt.
				1232 92	15^{1} Edge prmt.	
				1234 13	15^{1} Top cb.	
				1231 25	15^{7} Top drain	

Profile No. ____ Notes Red ____ Plotted ____ Job No. 2402.34 Division No. 11 F.B. 2756 Pg. 25
X-Sec. No. ____ Date ____ Date ____ Survey of Tanoble Dr. S.S. Dist.
Notes Chkd. ____ Checked ____ Survey by Burkholder Notes D.L.B. Date 9-66
Date ____ Date ____ Map No. ____ Indexed G. J. GALLI Date ____

76-L-298 CE 307 2-63

PLEASE RETURN TO
LOS ANGELES COUNTY ENGINEER
403 LOS ANGELES COUNTY ENGINEERING BLDG.

NOTE: ANY ADDITIONS OR CHANGES ON THIS SHEET MUST BE MADE OR CIRCLED IN RED INK, WITH DATE AND NAME OF PERSON MAKING CHANGE

Do not extend notes this side of this line.

STATION	B.S.	H.I.	F.S.	ELEV.	Lt & W. Allen	℄ Ave. Rt & E.
5+26.0				1227 95	19.3 bot. drain	
				1227 94	20.8 bot. drain	
				1231 37	24.3 Top drain = bot. side channel	
				1232 94	24.4 Top cb.	
5+32.5				1233 45		℄ PVmt.
				1231 97	27.4 bot. side channel	
				1233 47	27.4 Top cb.	
5+35.0				1233 50		℄ PVmt.
				1233 54	15.1 Gut.	
				1234 58	15.1 Top cb.	
				1233 98	16.0 Top 8" headwall	
				1231 91	16.7 Top drain	
				1228 32	16.7 bot. drain	
				1228 35	23.4 bot. drain	
				1232 09	23.4 Top drain = bot. side channel	
				1233 99	24.0 Top 8" headwall	
5+47.3				1234 20		℄ PVmt.
				1234 39	15.1 Gut.	
				1235 23	15.1 Top cb. @ C.R.	
				1234 46	24.8 Top cb. @ channel	

F.B. 2756 PG. 26
Job No. 2402.34 Division No. 11 Notes Red Date 9-66 Plotted Date No. Profile
Survey of Tanable Dr. S.S. Dist. Notes Chkd. Checked Date No. X-Sec.
Survey by D.L.B. Notes Burkholder Date
Indexed C. J. GALLI Date

76-L-298 CE 307 2-63

PLEASE RETURN TO
LOS ANGELES COUNTY ENGINEER
403 LOS ANGELES COUNTY ENGINEERING BLDG.

NOTE: ANY ADDITIONS OR CHANGES ON THIS SHEET MUST BE MADE OR CIRCLED IN RED INK, WITH DATE AND NAME OF PERSON MAKING CHANGE.

Do not extend notes this side of this line.

STATION	B. S.	H. I.	F. S.	ELEV.	Lt. & W. Allen	℄ Ave	Rt. & E.
5+47^{3}				1233 27	24^{8} bot. channel		
				1233 24	30^{1} bot. channel		
				1234 59	30^{1} Top cb.		
5+58^{8}				1234 70		℄ Prmt.	
				1233 12		25^{3} Gut.	
				1233 60		27^{8} Top burm.	
				1233 70		30^{3} Edge prmt.	
5+70^{8}				1235 07		℄ prmt.	
				1233 68		27^{4} Gut.	
				1234 00		28^{4} Top burm	
				1234 09		29^{8} Edge Prmt.	
5+89^{5}				1235 95		℄ Prmt.	
				1232 56		60° Gut @ E.C.	
				1232 94		60° Top burm @ E.C.	
6+03.30 from So. = 1+02.14 W.				1236 82		℄ Int. prmt.	
				1234 15		50° Prmt.	
	Going North on Allen Ave from Mendocino St.						
1+00 No. = 1+00 W.				1236 76		℄ Int. prmt.	
1 + 18^{3}				1237 61		℄ Prmt.	

Profile Notes Red ____ Plotted ____ Job No. 2402.34 Division No. 11 F.B. 2756 Pg. 27
No. ____ Date ____ Date ____ Survey of Tarnoble Dr. S.S. Dist
X-Sec. Notes Chkd. ____ Checked ____ Survey by Burkholder Notes D.L.B. Date 9-66
No. ____ Date ____ Date ____ Map No. ____ Indexed C. J. Gall Date ____

76-L-298 CE 307 2-63

PLEASE RETURN TO
LOS ANGELES COUNTY ENGINEER
403 LOS ANGELES COUNTY ENGINEERING BLDG.

NOTE: ANY ADDITIONS OR CHANGES ON THIS SHEET MUST BE MADE OR CIRCLED IN RED INK, WITH DATE AND NAME OF PERSON MAKING CHANGE

Do not extend notes this side of this line.

STATION	B. S.	H. I.	F. S.	ELEV.	Lt. & W. Allen	℄ Are Rt. & E.
1+18 3				1235 86		43 5 Gut.
				1236 37		43 5 Top cb.
				1234 2		140± S.E. Cor. Lot 39 Tr. 2123
1+35 4				1238 47		℄ Prmt.
				1237 71		30 6 Gut.
				1238 21		30 6 Top cb.
1+47 3				1239 12		℄ Prmt.
				1238 65	12 5 Edge Gut.	
				1238 28	15 0 Gut.	
				1239 01	15 0 Top cb.	
				1236 26	17 5 F.L. 24" CMP. outlet drain	
				1239 11	19 5 Cor. Conc.	
1+54 6				1239 51		℄ Prmt.
				1238 83		25 0 Gut.
				1239 33		25 0 Top cb.
				1238 73		25 0 Top drain
				1239 71		25 0 Top 8" headwall
				1234 20		25 5 bot. drain
				1234 10		32 5 bot drain
				1238 65		32 5 Top drain
				1239 72		33 2 Top 8" headwall
				1239 2		40 0 P/L.

Profile
Plotted
Date
No.
X-Sec.
Checked
Date
No.
Notes Red
Date 9-66
Notes Chkd.
Date
Division No. 11
Job No. 2402.74
Survey of Tanoble Dr. S.S. Dist.
Survey by D.L.B.
Notes Burkholder
Date
Indexed C. J. GALLI
Pg. 28
2756

76-L298 CE 307 3-61

PLEASE RETURN TO
LOS ANGELES COUNTY ENGINEER
403 LOS ANGELES COUNTY ENGINEERING BLDG.

NOTE: ANY ADDITIONS OR CHANGES ON THIS SHEET MUST BE MADE OR CIRCLED IN RED INK, WITH DATE AND NAME OF PERSON MAKING CHANGE.

Do not extend notes this side of this line.

STATION	B.S.	H.I.	F.S.	ELEV.	Lt. & W. Allen	℄ Ave Rt. & E
1+62.5				1239 92		℄ Pvmt.
				1239 27		22.0 Edge Pvmt
				1238 24		24.5 Top drain
				1234 94		27.8 bot. drain
				1234 95		29.1 bot. drain
				1238 25		32.4 Top drain
2+00				1242 21		℄ Pvmt.
				1241 31		22.5 Edge Pvmt.
				1240 26		25.0 Top drain
				1237 59		28.0 bot. drain
				1237 63		29.3 bot. drain
				1240 17		32.3 Top drain
				1242 2		40.0 P/L.
				1241 53	12.5 Edge Gut.	
				1241 41	13.0 Gut.	
				1242 12	13.0 Top [illegible]	
3+00				1248 17		℄ Pvmt.
				1247 45		22.5 Edge Pvmt.
				1247 07		25.0 Top drain
				1244 58		28.0 bot drain

Profile No. ____ Notes Red ____ Plotted ____ Job No. 2402.34 Division No. 11 F.B. 2756 Pg. 29
X-Sec. No. ____ Date ____ Date ____ Survey of Tanoble Dr SS Dist.
Notes Chkd. ____ Checked ____ Survey by Burkhalter Notes [illegible] Date 3-66
Date ____ Date ____ Map No. ____ Indexed C. J. GALLI Date ____

76-L298 CE 307 3-61

PLEASE RETURN TO
LOS ANGELES COUNTY ENGINEER
403 LOS ANGELES COUNTY ENGINEERING BLDG.

NOTE: ANY ADDITIONS OR CHANGES ON THIS SHEET MUST BE MADE OR CIRCLED IN RED INK, WITH DATE AND NAME OF PERSON MAKING CHANGE

Do not extend notes this side of this line.

F.B. 2756 Pg. 30 | Job No. 2402.34 | Division No. 11 | Notes Red. | Plotted | Profile No.
Survey of Tarable Dr. S.S. Dist. | Date 3-66 | Date | X-Sec. No.
Survey by R.L.B. | Notes Burkholder | Notes Chkd. | Checked
Indexed C.J. GALLI | Date | Date | No.

STATION	B.S.	H.I.	F.S.	ELEV.	Lt. & W. Allen	Rt. & E. Ave
3+00				124457		29³ bot. drain
				124711		32³ Top drain
				12481		40 P/L.
				124744	12⁵ Edge Gut.	
				124726	15⁰ Gut.	
				124793	15⁰ Top cb.	
3+41 4±				125081		℄ Prmnt.
				124623		139± back Lot Line (N.E. Cor Tennis Court. Lot 39 Tr. 2123
3+47⁰				125117		℄ prmnt.
				125059		23² Cor drive
				125090		24⁸ drive
3+51⁷				125132		33⁶ Cor drive
3+61⁸				125170		33⁶ Cor drive
3+67⁴				125196		23³ Cor drive
				125180		25³ drive
3+70⁶				125542	95± 1st Fl. El. Hse # 2365 Arbitrary Lot #17	
				124777	95± basement Fl. El.	
4+10± ok.			hand Level	12551		252± S.E. Cor Arbitrary Lot 18 Apart of Lot 38 & 39 Tr. 2123
4+00				125453		℄ Prmnt.
				125399		23⁰ Edge prmnt.
				125369		25³ Top drain
				125095		28³ bot. drain

76-L298 CE 307 3-61

PLEASE RETURN TO
LOS ANGELES COUNTY ENGINEER
403 LOS ANGELES COUNTY ENGINEERING BLDG.

NOTE: ANY ADDITIONS OR CHANGES ON THIS SHEET MUST BE MADE OR CIRCLED IN RED INK, WITH DATE AND NAME OF PERSON MAKING CHANGE.

Do not extend notes this side of this line.

STATION	B. S.	H. I.	F. S.	ELEV.	Lt. & W. Allen	℄ Ave Rt. & E
4+00				1251 00		29.5 bot. drain
				1253 67		32.5 Top drain
				1254 6		40° P/L.
				1253 64	12.5 Edge Gut.	
				1253 47	15° Gut.	
				1253 57	15° Top cb. (dep.)	
ok 4+72±				1262 50	98± 1st Fl. Elev. Hse # 2387 Front Hse. Arbitrary Lot # 15	
				1254 82	98± Basement Fl. El. Front Hse	
ok 5+10±				1264 91	1st Fl. Elev. Hse # 2387 225± Rear Hse Arbitrary Lot # 15	
				1258 01	225± Basement Fl. El. Rear Hse.	
ok 4+70±			hand Level	1259 7		250± S.E. Lot cor Arbitrary Lot # 19
4+54.7				1258 12		℄ Prmt.
				1257 71		23.7 Cor Dr.
				1258 25		25.6 Conc. Dr.
4+58.3				1258 47		34.7 cor drive
4+67.2				1258 94		34.7 Cor drive
				1258 68		23.0 cor drive
4+69.7				1259 16		25.4 conc. drive.
4+92.5				1260 68		℄ Prmt.
				1260 15	12.5 Edge Gut.	
				1259 92	15° Gut.	
				1260 56	15° Top cb.	
4+95.1				1260 83		℄ Prmt.
				1260 26	17.3 conc. drive	
				1260 70	17.3 Top cb.	
5+00				1261 19		℄ Prmt.

Profile No. X-Sec. No. Notes Red Date Notes Chkd. Date Plotted Date Checked Date Job No. 2402.3 Division No. 11 Survey of Tamarindo Dr. S.S. Dist Survey by Burkhodor Notes D.L.B. Date 9 66 Map No. Indexed by J. GALL Date

F.B. 2756 Pg. 31

76-L298 CE 307 3-61

PLEASE RETURN TO
LOS ANGELES COUNTY ENGINEER
403 LOS ANGELES COUNTY ENGINEERING BLDG.

NOTE: ANY ADDITIONS OR CHANGES ON THIS SHEET MUST BE MADE OR CIRCLED IN RED INK, WITH DATE AND NAME OF PERSON MAKING CHANGE

Do not extend notes this side of this line.

STATION	B. S.	H. I.	F. S.	ELEV.	Lt. & W. Allen	℄ Ave Rt. & E
5+00				1260 88		22.8 Edge pvmt.
				1261 04		25.1 Top drain
				1258 25		28.0 bot. drain
				1258 26		29.4 bot. drain
				1260 80		32.4 Top drain
				1261 1		40.0 P/L.
5+12.6				1262 05		℄ pvmt.
				1261 40	19.9 Conc. Dr.	
				1261 90	19.9 Top cb.	
ok 5+15.8				1262 29		℄ pvmt.
				1261 75	12.5 Edge Gut.	
				1261 53	15.0 Gut.	
				1262 19	15.0 Top cb.	
5+12.6				1262 05		℄ pvmt.
				1261 82		23.1 Cor drive.
5+14.3				1262 55		26.5 Conc drive
				1262 52		32.1 Conc. drive
5+14.3				1262 15		34.7 Cor drive
5+24.3				1263 32		32.1 Conc. drive
5+24.3				1263 06		34.7 Cor drive
				1262 70		23.0 Cor drive
5+27.8				1263 47		26.0 Conc. drive
5+37.1				1265 79	97.1 1st Fl. Elev. Hse # 2393 Arbitrary Lot # 14	
				1257 66	97.1 basement Fl. Elev.	

F.B. 2756 PG. 32 Job No. 24 02 34 Division No. 11 Notes Red Plotted Profile
Survey of Tanoble Dr. S.S. Dist. Date 9-66 Date No. X-Sec.
Survey by D.L.B. Notes Barkholder Notes Chkd. Checked
Indexed C. J. GALLI Date Date Date No.

76-L298 CE 307 3-61

PLEASE RETURN TO:
LOS ANGELES COUNTY ENGINEER
403 LOS ANGELES COUNTY ENGINEERING BLDG.

NOTE: ANY ADDITIONS OR CHANGES ON THIS SHEET MUST BE MADE OR CIRCLED IN RED INK, WITH DATE AND NAME OF PERSON MAKING CHANGE.

Do not extend notes this side of this line.

STATION	B.S.	H.I.	F.S.	ELEV.	Lt. & W. Allen	℄ Ave Rt. & E
5+40.1				1263 0		180.1 S.E. Cor Lot. N'ly Portion Lot. 28, Tr. 2123
5+66.1				1265 66		℄ prmt.
				1265 10	12.5 Edge prmt.	
				1264 87	15.0 Gut.	
				1265 56	15.0 Top cb.	
5+70.7				1265 96		℄ prmt.
				1265 57	18.5 Conc. drive	
				1265 95	18.5 Top cb.	
5+82.0				1266 73		℄ prmt.
				1266 71	22.6 Conc drive	
				1266 71	22.6 Top cb.	
5+87.3				1267 09		℄ prmt.
				1266 56	12.5 Edge Gut.	
				1266 38	15.0 Gut.	
				1267 04	15.0 Top cb.	
6+00				1267 96		℄ prmt.
				1267 58		22.7 Edge prmt.
				1267 65		24.9 Top drain
				1265 14		27.7 bot drain
				1265 18		29.3 bot drain
				1267 61		32.5 Top drain

Profile No. ____ Notes Red ____ Plotted ____ Job No. ____ Division No. 11
X-Sec. No. ____ Date ____ Date ____ Survey of Tarzana Tr. 5.5 Bd.
Notes Chkd. ____ Checked ____ Survey by Zuckerman Notes ____ Date ____
Date ____ Date ____ Map No. ____ Indexed C. J. Gallo Date ____

2401.34

F.B. 2756 Pg. 73

1268.43

76-L298 CE 307 3-61

PLEASE RETURN TO
LOS ANGELES COUNTY ENGINEER
403 LOS ANGELES COUNTY ENGINEERING BLDG.

NOTE: ANY ADDITIONS OR CHANGES ON THIS SHEET MUST BE MADE OR CIRCLED IN RED INK, WITH DATE AND NAME OF PERSON MAKING CHANGE

Do not extend notes this side of this line.

STATION	B. S.	H. I.	F. S.	ELEV.	Lt. & W. Allen	℄ Ave Rt. & E.
6+00				1267 8		40° P/L.
				1267 42	12⁵ Edge Gut.	
				1267 27	15° Gut.	
				1267 95	15° Top cb	
6+04±				1272 50	116± 1st. Fl. Elev. Arbitrary Lot # 13 -3.66	
				1264 80	116± basement Fl. Elev.	
6+72⁵				1272 96		℄ prmt.
				1272 51	12⁵ Edge Gut.	
				1272 37	15° Gut.	
				1273 05	15° Top cb. @ C.R.	
7+00				1274 85		℄ prmt.
				1274 56		22⁶ Edge prmt.
				1274 54		25° Top drain
				1271 90		28° bot drain
				1271 93		29° bot. drain
				1274 51		32³ Top drain
7+05⁸				1275 26		℄ prmt.
				1273 90	42³ Gut.	
				1274 42	42³ Top cb @ C.R.	
7+13.20	℄ Int. Braeburn Rd. (west.)			1275 75		℄ int prmt.
				1275 12	12⁵ Edge Gut. (1" prmt over conc.)	
				1275 05	15° F.L. (1" prmt. over conc.)	

F.B. 2756 PG. 34 Job No. 24 02 34 Division No. 11 Notes Red Date 9-66 Plotted Date No. Profile
Survey of Tanoble Dr. S.S. Dist. Notes Chkd. Checked Date No. X-Sec.
Survey by D.L.B. Notes Burkholder Date
Indexed K.J. GALLI Date

76-L298 CE 307 3-61

PLEASE RETURN TO
LOS ANGELES COUNTY ENGINEER
403 LOS ANGELES COUNTY ENGINEERING BLDG.

NOTE: ANY ADDITIONS OR CHANGES ON THIS SHEET MUST BE MADE OR CIRCLED IN RED INK, WITH DATE AND NAME OF PERSON MAKING CHANGE.

Do not extend notes this side of this line.

STATION	B.S.	H.I.	F.S.	ELEV.	Lt. & W. Allen	℄ Ave R-8 E
7+13.20				1275 12	17.5 Edge Gut, (1" pvmt over cone)	
7+40.6				1277 68		℄ pvmt.
				1275 47	57.5 Gut,	
				1276 01	57.6 Top cb @ CP.	
7+49.3				1278 28		℄ pvmt.
				1277 98		22.6 Edge pvmt.
				1277 84		25.0 Top drain
				1274 96		28.0 bot. drain
				1274 96		29.0 bot. drain
				1277 74		32.3 Top drain
7+54.3				1278 62		℄ pvmt.
				1278 13		25.0 Gut.
				1278 79		25.0 Top cb.
				1277 73		25.7 Top drain = Top headwall
				1275 08		25.7 bot. drain
				1275 12		31.8 bot. drain
				1277 79		32.8 Top drain = Top headwall
				1278 6		40° P/L
7+74.5				1280 03		℄ pvmt.
				1279.45	12.5 Edge Gut.	

Profile Notes Red ____ Plotted ____ Job No. 2402.34 Division No. 11 F.B. 2756 PG. 35
No. ____ Date ____ Date ____ Survey of Tanoble Dr. S.S. Dist.
X-Sec. Notes Chkd. ____ Checked ____ Survey by Burkholder Notes [illegible] Date 9-66
No. ____ Date ____ Date ____ Map No. ____ Indexed G. J. GALLI Date ____

76-L298 CE 307 3-61

PLEASE RETURN TO
LOS ANGELES COUNTY ENGINEER
403 LOS ANGELES COUNTY ENGINEERING BLDG.

NOTE: ANY ADDITIONS OR CHANGES ON THIS SHEET MUST BE MADE OR CIRCLED IN RED INK, WITH DATE AND NAME OF PERSON MAKING CHANGE

Do not extend notes this side of this line.

STATION	B.S.	H.I.	F.S.	ELEV.	Lt. & W. Allen	℄ Ave. Rt. & E.
7+74.5				1279 33	15° Gut.	
				1280 00	15° Top cb @ C.R.	
7+91.0				1281 21		℄ Pvmt.
				1280 91		61.3 Gut.
				1281 53		61.3 Top cb. @ C.R.
				1282 55		℄ Pvmt.
8+09.80 ℄ int Braeburn Rd. (East)				1282 23		25° Pvmt.
				1282 19		50° Pvmt.
				1282 00	12.5 Edge Gut.	
				1281 87	15° Gut.	
				1282 49	15° Top cb.	
B.M. A.E. 811				1276 45	B.M. A.E. 811 El. = 1276.434	F.B. 2753-13
					N. Allen Ave & E. Braeburn Rd (West) N.E. Cor. Afd. B.M.	
					Nail in Ld. 22'± W. of W. Cb. Ret. (Ld. Stamped B.M.)	
8+27.7				1283 81		℄ Pvmt.
				1283 47		25° Pvmt.
				1282 75		59.5 Gut.
				1283 48		59.5 Top cb. @ C.R.
8+64.6				1286 37		℄ Pvmt.
				1285 77		25° Gut. = Top drain
				1286 44		25° Top cb.
				1286 34		25° Top 8" headwall

F.B. 2756 Pg. 36 Job No. 2402.34 Division No. 11 Notes Red Plotted Profile
Survey of Tanoble Dr. S.S. Dist. Date 9-66 Date No. X-Sec.
Survey by D.L.B. Notes Burkholder Notes Chkd. Checked
Indexed C. J. GALLI Date Date No.

76-L298 CE 307 3-61

PLEASE RETURN TO
LOS ANGELES COUNTY ENGINEER
403 LOS ANGELES COUNTY ENGINEERING BLDG.

NOTE: ANY ADDITIONS OR CHANGES ON THIS SHEET MUST BE MADE OR CIRCLED IN RED INK, WITH DATE AND NAME OF PERSON MAKING CHANGE.

Do not extend notes this side of this line.

STATION	B.S.	H.I.	F.S.	ELEV.	Lt. & W. Allen	℄ Ave. Rt & E
8+64^{6}				1282 71		25^{8} bot. drain.
				1282 70		31^{9} bot drain
				1285 41		32^{6} Top drain
				1286 35		32^{6} Top headwall
				1286 7		40° P/L
8+64^{6}				1287 0		Back P/L.
8+69^{6}				1286 72		℄ Pvmt.
				1286 35		22^{1} brk. pvmt.
				1286 00		24^{6} Top drain
				1283 41		27^{6} bot. drain
				1283 40		28^{8} bot drain
				1286 30		31^{8} Top drain
9+00				1288 85		℄ Pvmt.
				1288 43		22^{1} brk pvmt.
				1288 11		24^{6} Top drain
				1285 45		27^{6} bot. drain
				1285 44		28^{8} bot. drain.
				1288 21		31^{8} Top drain
				1288 4		40° P/L
				1288 21		12^{5} Edge Gut.
				1288 07		15^{0} Gut.
				1288 73		15^{0} Top cb.
				1293 85	105± 1st Fl. El Hse # 2463 Arbitrary Lot # 100	
9+60^{5}				1286 22	105± basement Fl. El.	
10± 00				1295 87		℄ Pvmt.

Profile No. ____ Notes Red. ____ Plotted ____ Job No. 2402.34 Division No. 11 F.B. 2926 Pg. 37
X-Sec. No. ____ Date ____ Date ____ Survey of Tanoble Dr. SS. Dist.
Notes Chkd. ____ Checked ____ Survey by [illegible] Notes [illegible] Date 9.66
Date ____ Date ____ Map No. ____ Indexed C. J. GALLI Date ____

76-L298 CE 307 3-61

PLEASE RETURN TO
LOS ANGELES COUNTY ENGINEER
403 LOS ANGELES COUNTY ENGINEERING BLDG.

NOTE: ANY ADDITIONS OR CHANGES ON THIS SHEET MUST BE MADE OR CIRCLED IN RED INK, WITH DATE AND NAME OF PERSON MAKING CHANGE

Do not extend notes this side of this line.

F.B. 2756 PG. 38 | Job No. 2402.34 | Division No. 11 | Notes Red | Plotted | Profile No.
Survey of Tanoble Dr. S.S. Dist. | Date 9-66 | Date | X-Sec. No.
Survey by DLB | Notes Burkholder | Notes Chkd. | Checked
Indexed | Date | Date | Date

STATION	B.S.	H.I.	F.S.	ELEV.	H. & W. Allen	Are. Rt & E.
10+00				1295 47		22³ brk pvmt.
				1294 97		25° Top drain
				1292 46		27⁸ bot drain
				1292 44		29³ bot drain
				1295 09		32³ Top drain
				1295 1		40° P/L
				1295 19	12⁵ Edge Gut.	
				1295 02	15² Gut.	
				1295 72	15² Top ch	
10+39⁵ ±				1299 7		110± S.E. Cor W'ly portion of Lot #6 Tr 2123
10+48±				1297 0	226± S.W. Cor Arbitrary Lot #99	
11+00				1302 95		℄ pvmt.
				1302 44		23° brk pvmt.
				1301 91		24³ Top drain
				1299 15		28° bot drain
				1299 17		29³ bot drain
				1301 94		32³ Top drain
				1302 8		90° P/L
				130227	12⁵ Edge Gut.	
				130207	15° Gut.	
				1302.68	15² Top cb.	

76-L298 CE 307 3-61

0616

PLEASE RETURN TO
LOS ANGELES COUNTY ENGINEER
403 LOS ANGELES COUNTY ENGINEERING BLDG.

NOTE: ANY ADDITIONS OR CHANGES ON THIS SHEET MUST BE MADE OR CIRCLED IN RED INK, WITH DATE AND NAME OF PERSON MAKING CHANGE.

Do not extend notes this side of this line.

STATION	B.S.	H.I.	F.S.	ELEV.	Lt. & W. Allen	℄ Ave.	Rt. & E
11+25.7				1304 87		℄ prmt.	
				1304 26	12.6 Edge Gut.		
				1304 10	15.1 Gut.		
				1304 79	15.1 Top cb.		
11+31.1				1305 29	20.0 Conc. drive = Top cb.		
11+43.0				1306 02	19.9 Conc drive.		
				1306 35		℄ prmt.	
11+46.4				1305 89	12.6 Edge Gut.		
				1305 69	15.1 Gut.		
				1306 33	15.1 Top cb.		
11+79.0				1308 72		℄ prmt.	
				1308 28		22.6 brk prmt	
				1308 02		25.1 Top drain	
				1305 17		22.1 bot. drain	
				1305 17		28.9 bot drain	
				1308 03		32.1 Top drain	
12+00				1310 30		℄ prmt.	
				1309 87	12.6 Edge prmt.		
				1309 78	15.1 Gut.		
				1310 43	15.1 Top cb.		

Profile No. ____ Notes Red. ____ Plotted ____ Job No. 2402.34 Division No. 11 F.B. 2756 Pg. 39
X-Sec. No. ____ Date ____ Date ____ Survey of Tarable Dr. S. Dist.
Notes Chkd. ____ Checked ____ Survey by Burkholder Notes [illegible] Date 9-66
Date ____ Date ____ Map No. ____ Indexed C. J. GALLI Date ____

76-L298 CE 307 3-61

PLEASE RETURN TO
LOS ANGELES COUNTY ENGINEER
403 LOS ANGELES COUNTY ENGINEERING BLDG.

NOTE: ANY ADDITIONS OR CHANGES ON THIS SHEET MUST BE MADE OR CIRCLED IN RED INK, WITH DATE AND NAME OF PERSON MAKING CHANGE

Do not extend notes this side of this line.

F. B. 2756 Pg. 40 Job No. 2402.34 Division No. 11 Notes Red. Plotted Profile
Survey of Tanoble Dr. S.S. Dist. Date 9-66 Date Date No. X-Sec.
Survey by D.L.B. Notes Barkholder Notes Chkd. Checked No.
Indexed E. J. GALL Date Date

STATION	B. S.	H. I.	F. S.	ELEV.	Lt. & W. Allen	℄ Ave. Rt. & W.
12+01.0				1310.38		℄ Pvmt.
				1309.85		22.5 brk pvmt.
				1309.63		25.0 Top drain
				1306.81		26.3 bot. drain
				1306.96		29.7 bot. drain
				1309.92		31.5 Top drain
12+12.4				1311.22		℄ Pvmt.
				1310.57		23.3 brk pvmt.
				1310.34		24.8 Top drain
				1307.61		24.8 bot drain
				1312.28		25.3 Gut.
				1311.07		25.3 Top cb = Top Hdwall
				1310.95		32.9 Top Hdwall
				1307.53		32.9 bot. drain
				1310.10		32.9 Top drain = dirt (E. side)
				1311.7		40° F.L.
12+28.9				1312.43		℄ Pvmt.
				1310.71		28.9 Top Grate
				1308.53		28.9 F.L. @ O.B.
12+60.7				1314.21		℄ Pvmt.

76-L298 CE 307 3-61

PLEASE RETURN TO
LOS ANGELES COUNTY ENGINEER
403 LOS ANGELES COUNTY ENGINEERING BLDG.

NOTE: ANY ADDITIONS OR CHANGES ON THIS SHEET MUST BE MADE OR CIRCLED IN RED INK, WITH DATE AND NAME OF PERSON MAKING CHANGE.

Do not extend notes this side of this line.

STATION	B.S.	H.I.	F.S.	ELEV.	H. & W. Allen	℄ Are. Rt. & E.
12+60.7				1314 37	12.5 Edge Gut.	
				1314 21	15.0 Gut.	
				1314 87	15.0 Top cb. @ C.R.	
12+50.7				1314 06		℄ pvmt.
				1311 27		66.2 Gut.
				1311 93		66.2 Top cb.
12+70.5				1315 48		℄ pvmt.
				1314 69	22.6 Gut.	
				1315 28	22.6 Top cb. @ C.R.	
12+71.5				1315 53		℄ pvmt.
				1315 09	12.5 Edge Gut.	
				1314 97	15.0 F.L.	
				1315 08	17.5 x pt. Edge Gut.	
12+81.05	℄ Int. Homewood Dr. (West)			1316 27		℄ pvmt.
				1315 83	12.5 Edge Gut. (1" pvmt. over conc.)	
				1315 71	15.0 F.L. (1" pvmt over conc)	
				1315 84	17.5 Edge Gut (1" pvmt. over conc)	
				1315 56	50.0 pvmt.	
12+83.86	℄ Int. Homewood Dr. (East)			1316 48		℄ pvmt.
				1315 74		25.0 pvmt.
				1314 52		60.0 pvmt.

Profile Notes Red. ____ Plotted ____ Job No. 2402.59 Division No. 11 F.B. 2756 Pg. 41
No. ____ Date ____ Date ____ Survey of Tarzana tr. 25 Unit
X-Sec. ____ Notes Chkd. ____ Checked ____ Survey by Burkholder Notes Chk. ____ Date 2-66
No. ____ Date ____ Date ____ Map No. ____ Indexed ____ Date ____

76-L298 CE 307 3-61

PLEASE RETURN TO
LOS ANGELES COUNTY ENGINEER
403 LOS ANGELES COUNTY ENGINEERING BLDG.

NOTE: ANY ADDITIONS OR CHANGES ON THIS SHEET MUST BE MADE OR CIRCLED IN RED INK, WITH DATE AND NAME OF PERSON MAKING CHANGE

Do not extend notes this side of this line.

STATION	B. S.	H. I.	F. S.	ELEV.	Lt. & W. Allen	℄ Ave. Rt. & E.
12+99.3				1317 60		℄ Prmt.
				1317 14	12.5 Edge Gut. (1" prmt.	over conc.
				1317 01	15.0 F.L. (1" Prmt over	conc)
				1317 06	17.5 ∡ pt. Edge Gut.	
12+85.0 ok				1316 55		℄ Prmt.
				1313 14		79.4 Gut.
				1313 56		79.4 Top cb. @ C.R.
13+00				1317 67		℄ Prmt.
13+02.1				1317 82		℄ Prmt.
				1317 06	26.3 Gut.	
				1317 46	26.3 Top cb. @ C.R.	
13+12.3				1318 64		℄ Prmt.
				1318 05	12.5 Edge Gut.	
				1317 93	15.0 Gut.	
				1318 11	15.0 Top cb. @ C.R.	
B.M. A.E 812				1313 10	B.M. A.E 812 El. = 1313.08	F.B. 2753-14
					N. Allen Ave & E. Homewood	Dr. N.E. Cor. A fd B.M. Nail
					in Ld. 23'± E. of E. Cb. Ret.	
13+50.4				1321 52		℄ Prmt.
				1321 09		22.0 brk Prmt.

F.B. 2756 PG. 42
Job No. 2402.04 Division No. 11 Notes Red Plotted Profile
Survey of Tanoble Dr. S.S. Dist. Date 9-66 Date No.
Survey by D.L.B. Notes Burkhalder Notes Chkd. Checked X-Sec.
Indexed S.T. GALLE Date Date Date No.

76-L298 CE 307 3-61

PLEASE RETURN TO
LOS ANGELES COUNTY ENGINEER
403 LOS ANGELES COUNTY ENGINEERING BLDG.

NOTE: ANY ADDITIONS OR CHANGES ON THIS SHEET MUST BE MADE OR CIRCLED IN RED INK, WITH DATE AND NAME OF PERSON MAKING CHANGE.

Do not extend notes this side of this line.

STATION	B.S.	H.I.	F.S.	ELEV.	Lt. & W Allen	℄ Ave. Rt. & W
13+50.4				1320 98		24.5 Top drain
				1315 95		24.5 bot. drain
				1320 89		25.0 Gut.
				1321 60		25.0 Top cb = Top Hdwall
				1316 03		33.5 bot drain
				1321 05		33.5 Top drain
				1321 60		34.0 Top Hdwall
				1322 9		40.0 P/L.
13 +54.7				1321 87		℄ Prmt.
				1321 48		22.0 brk. prmt.
				1321 47		25.1 Top drain
				1317 14		22.2 bot. drain
				1317 14		29.0 bot drain
				1321 59		31.1 Top drain
13+60.6				1322 37		℄ Prmt.
				1321 86		25.3 Top drain
				1319 15		22.0 bot. drain
				1319 15		29.0 bot drain
				1322 00		31.7 Top drain
13 + 88.0				1324 47		℄ Prmt.

Profile No. ____ Notes Red ____ Plotted ____ Job No. 2402.34 Division No. 11 F.B. 2756 Pg. 43
X-Sec. No. ____ Date ____ Date ____ Survey of Tangible Br. SS Dist.
Notes Chkd. ____ Checked ____ Survey by Burkhauser Notes [illegible] Date [illegible]
Date ____ Date ____ Map No. ____ Indexed [illegible] Date ____

76-L298 CE 307 3-61

PLEASE RETURN TO
LOS ANGELES COUNTY ENGINEER
403 LOS ANGELES COUNTY ENGINEERING BLDG.

NOTE: ANY ADDITIONS OR CHANGES ON THIS SHEET MUST BE MADE OR CIRCLED IN RED INK, WITH DATE AND NAME OF PERSON MAKING CHANGE

Do not extend notes this side of this line.

STATION	B. S.	H. I.	F. S.	ELEV.	Lt. & W. Allen	℄ Are Rt. & E.
13+88.0				1324 35		22.1 brk prmt.
				1324 78		25.4 conc. Dr.
				1324 76		32.2 conc. Dr.
13+98.4				1325 [illegible]		℄ Prmt.
				1324 98		22.1 brk prmt.
				1325 56		25.4 conc. dr.
				1325 [illegible]		32.2 conc. dr.
14+00				1325 43		℄ Prmt.
				1325 21		22.1 brk prmt.
				1325 26		25.7 Top drain
				1322 55		28.0 bot. drain
				1322 57		29.4 bot drain
				1325 04		31.7 top drain
				1325 2		40° P/L.
				1324 85	12.5 Edge Gut.	
				1324 76	15.0 Gut.	
				1325 40	15.0 Top cb.	
14+10.2				1326 25		℄ Prmt.
				1325 70	12.4 Edge Gut.	
				1325 55	14.9 Gut.	
				1326 [illegible]	14.9 Top cb.	

F. B. 2756 PG. 44 Job No. 2402.34 Division No. 11 Notes Red Plotted Profile
Survey of Tarable Dr. S.S. Dist. Date 9-66 Date No.
Survey by D.L.B. Notes Burkholder Notes Chkd. Checked X-Sec.
Indexed J. GALLA Date Date Date No.

76-L298 CE 307 3-61

PLEASE RETURN TO
LOS ANGELES COUNTY ENGINEER
403 LOS ANGELES COUNTY ENGINEERING BLDG.

NOTE: ANY ADDITIONS OR CHANGES ON THIS SHEET MUST BE MADE OR CIRCLED IN RED INK, WITH DATE AND NAME OF PERSON MAKING CHANGE.

Do not extend notes this side of this line.

STATION	B.S.	H.I.	F.S.	ELEV.	Lt. & W. Allen	℄ Are	Rt. & E.
14+14.8				1326 30	18.2 Conc. drive		
				1326 58	18.2 Top cb.		
14+23.0				1326 84	18.2 Conc. dr.		
				1327 21	18.2 Top cb.		
14+26.5				1327 54		℄ prmt.	
				1326 97	12.4 Edge Gut.		
				1326 80	14.9 Gut.		
				1327 47	14.9 Top cb.		
					15± Fl. Elev. Hse #2 54		
14+44±				1329 48	100± Arbitrary Lot #120		
				1323 26	100± basement Fl. Elev.		
14+44.0				1331 2		176± S.E. Cor. Arbitrary Lot 107	
14+80.0				1331 78		℄ prmt.	
				1331 16	12.5 Edge Gut.		
				1330 97	15.5 Gut.		
				1331 68	15.5 Top cb.		
14+83.3				1331 45	17.3 Conc. drive		
				1331 70	17.3 Top cb.		
14+94.2				1332 12	16.9 Conc. drive		
				1332 74	16.9 Top cb.		
14+96.8				1333 06		℄ prmt.	

Profile No. ____ Date ____ Notes Red. ____ Date ____ Plotted ____ Date ____ Job No. 2402.34 Survey of Tarzana Dr. S.E. Cor. Lot Survey by Burkhalter Notes ____ Date ____ Division No. 11 Map No. ____ Indexed ____ Date ____

X-Sec. No. ____ Notes Chkd. ____ Checked ____

F.B. 2756 Pg. 45

76-L298 CE 307 3-61

PLEASE RETURN TO
LOS ANGELES COUNTY ENGINEER
403 LOS ANGELES COUNTY ENGINEERING BLDG.

NOTE: ANY ADDITIONS OR CHANGES ON THIS SHEET MUST BE MADE OR CIRCLED IN RED INK, WITH DATE AND NAME OF PERSON MAKING CHANGE

Do not extend notes this side of this line.

STATION	B.S.	H.I.	F.S.	ELEV.	Lt. & W. Allen	℄ Ave. Rt. 2 E
14+36.2				1332 40	12.5 Edge Gut.	
				1332 25	15.0 Gut.	
				1332 90	15.0 Top Cb.	
15+14±				1336 75	106± 1st Fl. Elev. Hse# 2553 Arbitrary Lot# 19	
				1329 64	106± basement Fl. El.	
15+00				1333 41		℄ prmt.
				1333 14		23.5 Top drain
				1330 62		27.8 bot. drain
				1330 64		28.9 bot. drain
				1333 02		31.7 Top drain
				1335 0		40.0 b/2.
				1332 74	12.5 Edge Gut.	
				1332 57	15.0 Gut.	
				1333 25	15.0 Top Cb.	
15+20.8				1335 10		℄ prmt.
				1335 15		21.7 brk prmt.
				1335 69		25.3 conc. drive
				1335 70		32.1 conc. drive.
15+33.5				1336 07		℄ prmt.
				1336 10		21.7 brk prmt.

F.B. 2756 PG. 46
Job No. 24 02 24 Division No. 11 Notes Red Date 9-66 Plotted Date No. Profile
Survey of Tanoble Dr. [illegible] Dist. Notes Chkd. Date Checked Date No. X-Sec.
Survey by D.L.B. Notes Date
Indexed [illegible] GALL

76-L298 CE 307 3-61

PLEASE RETURN TO
LOS ANGELES COUNTY ENGINEER
403 LOS ANGELES COUNTY ENGINEERING BLDG.

NOTE: ANY ADDITIONS OR CHANGES ON THIS SHEET MUST BE MADE OR CIRCLED IN RED INK, WITH DATE AND NAME OF PERSON MAKING CHANGE.

Do not extend notes this side of this line.

STATION	B.S.	H.I.	F.S.	ELEV.	Lt. & W. Allen ℄	Ave Rt. & E
15+33.5				1336 56		25.2 conc drive
				1336 40		32.1 conc. drive.
14+89.±				1333 8		178.± S.E. con Arbitrary Lot# 108
15+56.9				1338 04		℄ prmt.
				1338 19		22.9 brk, Prmt.
				1338 65		24.9 conc drive
				1338 88		33.7 ∡ pt. conc. drive.
15+63.2				1338 56		℄ prmt.
				1339 32		40.1 conc. drive
15+78.9				1339 76		℄ prmt.
				1339 80		22.0 brk prmt.
				1340 30		24.8 conc. drive.
16+00				1341 56		℄ prmt.
				1341 54		22.0 brk prmt.
				1341 63		25.0 Top drain
				1339 00		27.7 bot. drain
				1339 00		29.0 bot. drain
				1341 55		31.7 Top drain
				1341 8		40.0 p/L.

Profile No. X-Sec. No. Notes Red Date Notes Chkd. Date Plotted Date Checked Date Job No. 2402.39 Survey of Tanoble Dr. S.S. Dist. Survey by Burkholder Map No. Notes Indexed Date Division No. 11 Date

F.B. 2756 Pg. 47

76-L298 CE 307 3-61

PLEASE RETURN TO
LOS ANGELES COUNTY ENGINEER
403 LOS ANGELES COUNTY ENGINEERING BLDG.

NOTE: ANY ADDITIONS OR CHANGES ON THIS SHEET MUST BE MADE OR CIRCLED IN RED INK, WITH DATE AND NAME OF PERSON MAKING CHANGE

Do not extend notes this side of this line.

STATION	B.S.	H.I.	F.S.	ELEV.	Lt & W. Allen	℄ Arc Rt & L
16+00				1340 32	12.5 Edge Gut.	
				1340 75	15.9 Gut.	
				1341 42	15.9 Top Cb.	
						S.E. Cor Arbitrary Lot #109
15+88± ok				1343 2		105±
16+15				1342 86		℄ Pr mt.
				1342 90		21.5 Cor Conc.
16+17±				1343 19		24.4 Cor drive
				1344 55		32.6 Conc. drive
				1345 19		40.9 Conc. drive.
16+32.8				1344 16		℄ pr mt.
				1344 78		24.3 Cor drive.
				1345 38		32.6 conc. drive,
				1345 59		40° Conc drive
16+35±				1344 15		℄ pr mt.
				1344 25		21.5 Cor. conc.
16+80±				1354 16		1st Fl. Elev. Hse# 92± Arbitrary Lot# 109
				1345 72		92± basement Fl. Elev.
16+85.8				1348 84		℄ pr mt.
				1348 83		22.8 brk pr mt.
				1349 07		25.2 Top drain

F.B. 2756 PG. 48 Profile
Survey of Tanoble Dr. S.S. Dist. Job No. 2402.04 Division No. 11 Notes Red Plotted
Survey by D.L.B. Notes Burkhalter Date 9-66 Date Date
Indexed J. GALLI Date Notes Chkd. Checked X-Sec.
Date Date No. No.

76-L298 CE 307 3-61

18,54

PLEASE RETURN TO
LOS ANGELES COUNTY ENGINEER
403 LOS ANGELES COUNTY ENGINEERING BLDG.

NOTE: ANY ADDITIONS OR CHANGES ON THIS SHEET MUST BE MADE OR CIRCLED IN RED INK, WITH DATE AND NAME OF PERSON MAKING CHANGE.

Do not extend notes this side of this line.

STATION	B.S.	H.I.	F.S.	ELEV.	Lt. & W. Allen	℄ Are Rt. & E
16+85^{8}				1346 49		27^{7} bot. drain (brk)
				1346 49		29^{0} bot. drain (brk)
				1349 09		31^{8} Top drain
16+95^{0}				1349 69		℄ Prmt.
				1349 71		22^{8} brk prmt.
				1349 85		24^{8} Top drain
				1349 38		25^{5} bot. drain prmt (brk
				1349 04		31^{1} bot drain prmt (brk
				1349 71		31^{7} Top drain
16+98^{2}				1350 00		℄ Prmt.
				1349 55		31^{0} & pt. bot. drain = Gut.
				1350 14		31^{6} Top drain
17+00				1350 14		℄ Prmt.
				1350 13		22^{9} brk prmt.
				1350 18		24^{7} Top drain
				1350 05		25^{4} bot. drain (Prmt)
				1349 57		29^{2} Gut.
				1350 17		29^{7} Top burm
				1350 28		31^{6} Top burm - Top drain
				1350 7		40^{0} P/L.

Profile No. X-Sec. No. Notes Red Date Notes Chkd. Date Plotted Date Checked Date Job No. 2402.34 Division No. 11 Survey of Tarjoble Dr. SS Dist. Survey by Burkholder Notes [illegible] Date 9-6[illegible] Map No. Indexed [illegible] Date

F.B. 2756 Pg. 49

76-L298 CE 307 3-61

PLEASE RETURN TO
LOS ANGELES COUNTY ENGINEER
403 LOS ANGELES COUNTY ENGINEERING BLDG.

NOTE: ANY ADDITIONS OR CHANGES ON THIS SHEET MUST BE MADE OR CIRCLED IN RED INK, WITH DATE AND NAME OF PERSON MAKING CHANGE

Do not extend notes this side of this line.

STATION	B. S.	H. I.	F. S.	ELEV.	Lt. & W. Allen	℄ Ave Rt. & E
17+00				1349 47	12^{5} Edge Gut.	
				1349 36	15^{0} Gut.	
				1350 03	15^{0} Top cb.	
$17+01^{0}$				1350 22		℄ Prmt.
				1350 [illegible]		25^{0} Top drain @ broken end.
				1350 54		25^{4} Prmt.
$17+11^{3}$				1351 09		℄ Prmt
				1350 95		26^{6} Gut.
				1351 60		27^{1} Top burm
				1351 54		28^{1} Edge prmt.
				1351 42		32^{0} Top drain @ broken end.
$17+54^{6}$				1354 78		℄ Prmt.
				1355 14		23^{2} Edge Gut. @ C.R.
				1354 97		25^{2} Gut.
				1355 62		25^{2} Top cb.
				1355 50		25^{2} Top burm
				1356 0		33^{0} brk.
				1355 4		40^{0}
18+00				1358 90		℄ Prmt.
				1359 22		20^{0} brk.

F.B. 2756 PG. 50 Job No. 2402.34 Division No. 11 Notes Red Plotted Profile
Survey of Tanoble Dr. S.S. Dist Date 9-66 Date No. X-Sec.
Survey by D.L.B. Notes Burkholder Notes Chkd. Checked
Indexed [illegible] Date Date No.

76-L298 CE 307 3-61

PLEASE RETURN TO
LOS ANGELES COUNTY ENGINEER
403 LOS ANGELES COUNTY ENGINEERING BLDG.

NOTE: ANY ADDITIONS OR CHANGES ON THIS SHEET MUST BE MADE OR CIRCLED IN RED INK, WITH DATE AND NAME OF PERSON MAKING CHANGE.

Do not extend notes this side of this line.

STATION	B.S.	H.I.	F.S.	ELEV.	Lt. & W. Allen	℄ Arc Rt. & E
18+00				1358 42		53^{7} Edge Gut.
				1358 29		55^{7} Gut.
				1358 98		55^{7} Top cb.
				1358 22	12^{6} Edge Gut.	
				1358 08	15^{1} Gut.	
				1358 71	15^{1} Top Cb.	
17+96° ok				1358 56		℄ Prmt.
				1357 95		91^{8} Gut.
				1358 55		91^{8} Top cb.
18+39°				1362 38		℄ Prmt.
				1361 56	12^{6} Edge Gut @ C.R.	
				1361 48	15^{1} Gut.	
				1362 08	15^{1} Top Cb.	
18+79 62 N. = 1+00 W.				1365 81		Int. ⊼ (Prmt) Line Altadena Dr
				1363 76		
B.M. A.E. 814				1367 63	B.M. A.E. 814 El. = 1367.640, F.B. 2753-15 N. Allen Ave & E. Altadena Dr. N.W. cor. Bt. spk in Ld. in cb. 18'± W. of W. cb Ret.	

Profile No. ____ Notes Red ____ Plotted ____ Job No. 240234 Division No. 11 F.B. 2756 Pg. 51
Date ____ Date ____ Survey of Tanoble Dr. S.S. Dist.
X-Sec. No. ____ Notes Chkd. ____ Checked ____ Survey by Burkholder Notes [illegible] Date 3-66
Date ____ Date ____ Map No. ____ Indexed W. J. GALL Date ____

F.B. 2756 Pg. 52 | Job No. _____ Division No. _____ Notes Red _____ Plotted _____ Profile

Survey of _____ Date _____ Date _____ No. _____

Survey by _____ Notes _____ Notes Chkd. _____ Checked _____ X-Sec.

Indexed _____ Date _____ Date _____ Date _____ No. _____

STATION	B. S.	H. I.	F. S.	ELEV.

76-L298 CE 307 3-61

PLEASE RETURN TO
LOS ANGELES COUNTY ENGINEER
403 LOS ANGELES COUNTY ENGINEERING BLDG.

Do not extend notes this side of this line.

NOTE: ANY ADDITIONS OR CHANGES ON THIS SHEET MUST BE MADE OR CIRCLED IN RED INK, WITH DATE AND NAME OF PERSON MAKING CHANGE

Notes Ck'd by	Survey of Tanoble Dr. S.S. Dist.
Map No.	~~JN~~ CI 2402.34 Tape Std °F
Office Work	Surveyed by Burkholder
Checked	Notes W. A. Moodyman Date 9/66
Date	Indexed

F. B 2756 PG. 53

C.I. 2402.34
TANOBLE DR
S.S. DISTRICT

LOCATION of IMPROVEMENTS

ON MENDOCINO St.
from ℄ intersection of N. ALLEN AVE,
TO 193'± W. of int. of Tanoble

beg 1+00 W. on Mendocino St. = 1+00 N. on N. ALLEN

END 14+00 (193'± W of int of Tanoble Dr.)

for ℄ See F.B. 1924-47, 50, 53 & F.B. 1513-63

for Cross-sections See pg# 59-70

Burkholder
Moodyman
Wacker
Sandoval

Note: Any Additions or Changes on This Sheet Must be Made or Circled in Red Ink With Date and Name of Person Making Change.

Do not extend this side of this line.

PLEASE RETURN TO
LOS ANGELES COUNTY ENGINEER
403 Los Angeles County Engineering Bldg.

76F309S CE#310 1-65

F. B. 2756 PG. 54

CONT BOT Pg 55

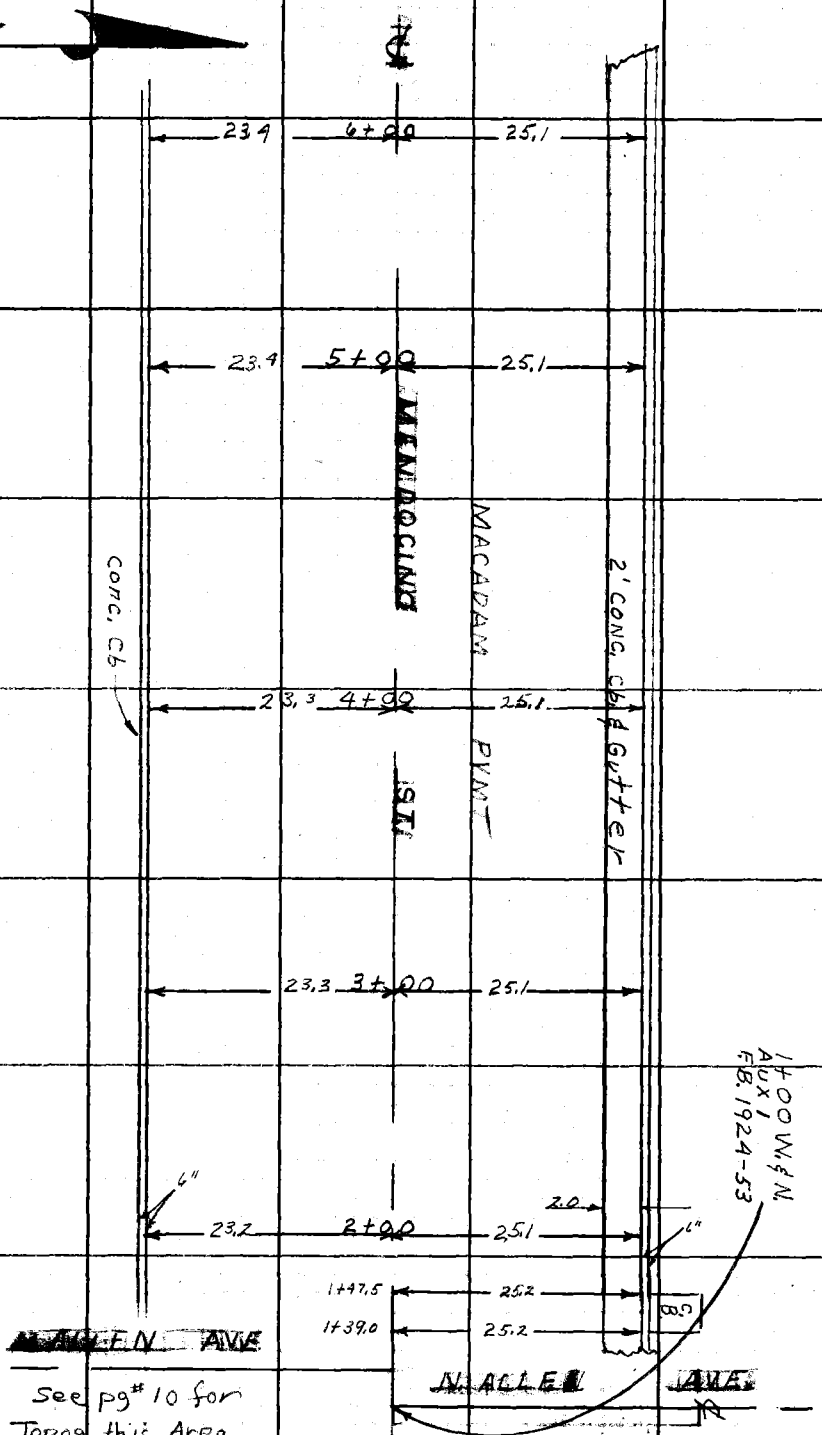

See pg# 10 for Topog this Area

CONT Left Pg 10

PLEASE RETURN TO
LOS ANGELES COUNTY ENGINEER
403 LOS ANGELES COUNTY ENGINEERING BLDG.
Do not extend this side of this line.

Note: Any Additions or Changes on This Sheet Must be Made or Circled in Red Ink With Date and Name of Person Making Change.

Notes Ck'd by	Survey of [illegible]	F. B. 2756 PG. 55
Map No.	CF 2402.34 Tape Std °F	
Office Work	Surveyed by Burkholder	
Checked	Notes W.A.M. Date 9/66	
Date	Indexed C. J. GALLI	

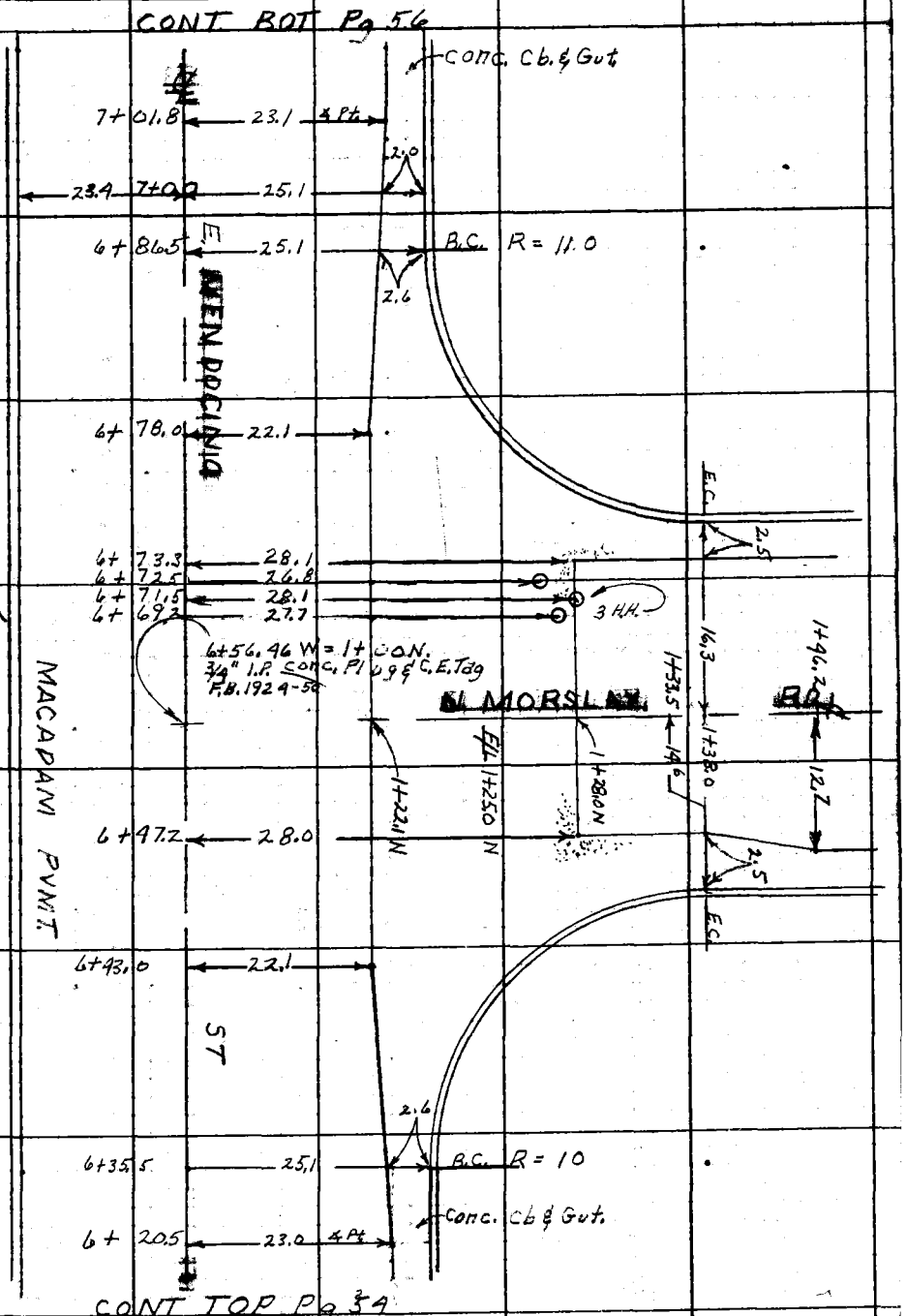

Note: Any Additions or Changes on this Sheet Must be Made or Circled in Red Ink With Date and Name of Person Making Change.

PLEASE RETURN TO
LOS ANGELES COUNTY ENGINEER
403 LOS ANGELES COUNTY ENGINEERING BLDG.

Do not extend this side of this line.

76F309S CE#310 1-65

CONT BOT Pg 57

F. B. 2756 PG 56



9+82.5 — 25.2 — R=

9+78.7 — 29.2

MAC.

CONC.

9+69.4 — 29.2

CONC. CB

R= 3.0

9+63.4 — 29.3

MAC.

CONC.

9+54.3 — 29.5

2' CONC. GUTTER CB

MACADAM PVMT.

CONC. CB.

9+50.3 — 25.2 — R=4.0

[redacted]

23.6 9+00 25.2

8+93.8 — 25.1 — R= 4.0

8+89.5 — 29.2

CONC. DRIVE & CB

SIT

8+80.7 — 29.2

8+76.0 — 25.1 — R= 4.0

23.5 8+69 25.1

[redacted]

CONT TOP Pg. 55

PLEASE RETURN TO
LOS ANGELES COUNTY ENGINEER
403 LOS ANGELES COUNTY ENGINEERING BLDG.
Do not extend this side of this line.

Note: Any Additions or Changes on This Sheet Must be Made or Circled in Red Ink With Date and Name of Person Making Change.

Notes Ck'd by	Survey of Tanoble Dr. S.S. Dist.	F. B. 2756 PG. 57
Map No.	~~JN~~ CL 240234 Tape Std °F	
Office Work	Surveyed by Burkholder	
Checked	Notes W.A.M. Date 9/66	
Date	Indexed C. J. GALLI	

CONT BOT Pg 58



CONT TOP Pg 56

Note: Any Additions or Changes on This Sheet Must be Made or Circled in Red Ink With Date and Name of Person Making Change.

PLEASE RETURN TO
LOS ANGELES COUNTY ENGINEER
403 LOS ANGELES COUNTY ENGINEERING BLDG.
Do not extend this side of this line.

76F309S CE#310 1-65

F. B. 2756 PG. 58

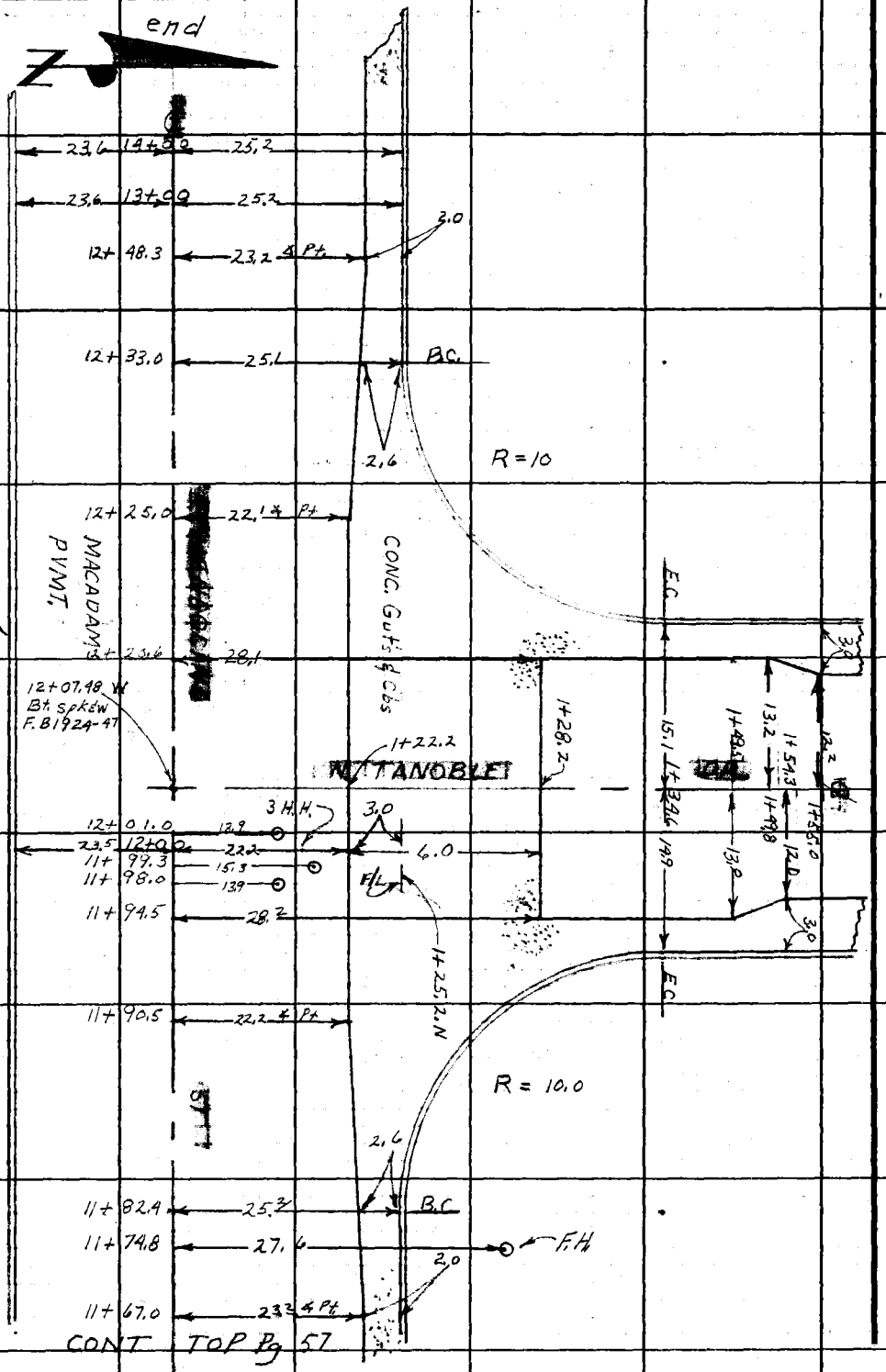

CONT TOP Pg 57

PLEASE RETURN TO
LOS ANGELES COUNTY ENGINEER
403 Los Angeles County Engineering Bldg.
Do not extend this side of this line.

Note: Any Additions or Changes on This Sheet Must be Made or Circled in Red Ink With Date and Name of Person Making Change.

Profile	Notes Red	Plotted	Job No. 2402.34	Division No. 11	F.B. 2756	Pg. 59
No.	Date	Date	Survey of Tanoble Dr. S.S. Dist.			
X-Sec.	Notes Chkd.	Checked	Survey by Burkholder	Notes D.I.B.	Date 3-66	
No.	Date	Date	Map No.	Indexed C. J. GALLI	Date OCT 1 [illegible]	

C.I. 2402.34
TANOBLE DR. S.S. DIST.

Cross-Sections
on - Mendocino St.
from - Allen Ave.
to. 193± West of Tanoble Dr.
for Topog See pg# 53-58

Burkholder
Moodyman
Wacker
Sandoval

STATION	B.S.	H.I.	F.S.	ELEV.

NOTE: ANY ADDITIONS OR CHANGES ON THIS SHEET MUST BE MADE OR CIRCLED IN RED INK, WITH DATE AND NAME OF PERSON MAKING CHANGE.

PLEASE RETURN TO
LOS ANGELES COUNTY ENGINEER
403 LOS ANGELES COUNTY ENGINEERING BLDG.

Do not extend notes this side of this line.

76-L-298 CE 307 2-63

76-L-298 CE 307 2-63

PLEASE RETURN TO
LOS ANGELES COUNTY ENGINEER
403 LOS ANGELES COUNTY ENGINEERING BLDG.

NOTE: ANY ADDITIONS OR CHANGES ON THIS SHEET MUST BE MADE OR CIRCLED IN RED INK, WITH DATE AND NAME OF PERSON MAKING CHANGE

Do not extend notes this side of this line.

STATION	B.S.	H.I.	F.S.	ELEV.	Lt. & So. Mendocino	℄ St. Rt. & No.
B.M. AE 810				1239 61	B.M. AE. 810 El. = 1239.610	F.B. 2753-12
					Mendocino St. & Allen Ave.	N.W. Cor. 10' No. of
					No. cb. Ret. A bt. Spk in Ld.	
1+00W=1+00 N.	℄ Int. Allen Ave. (North)			1236 76		℄ Prmt.
1+02.14W=6+03.30 from So.				1236 82		℄ Prmt.
1+15				1237 17		℄ Prmt.
1+39°				1237 65		℄ Prmt.
				1237 58		23² Edge Prmt.
				1237 49		25² Gut.
1+40±				1235 07		25² F.L. 24" C.M.P. outlet.
				1238 48		25² Top cb.
				1238 57		28² Cor. Conc.
1+41.5±				1237 69		℄
				1235 34		28² F.L. 24" CMP inlet
1+47.5				1237 83		℄ Prmt.
				1237 64		23² Edge Gut.
				1237 56		25² Gut.
				1238 60		25² Top cb.
				1238 69		28² Cor. Conc.
1+53.7				1237 95		℄ Prmt.

F.B. 2756 Pg. 60
Job No. 2402.34 Division No. 11 Notes Red. Plotted Profile
Survey of Tanoble Dr. S.S. Dist. Date 9-66 Date No.
Survey by Burkholder Notes D.L.B. Notes Chkd. Checked X-Sec.
Indexed C. J. GALLI Date Date Date No.

76-L-298 CE 307 2-63

PLEASE RETURN TO
LOS ANGELES COUNTY ENGINEER
403 LOS ANGELES COUNTY ENGINEERING BLDG.

NOTE: ANY ADDITIONS OR CHANGES ON THIS SHEET MUST BE MADE OR CIRCLED IN RED INK, WITH DATE AND NAME OF PERSON MAKING CHANGE.

Do not extend notes this side of this line.

STATION	B. S.	H. I.	F. S.	ELEV.	Lt. & So. Mendocino	℄ St. Rt. & No.
1+53						
				1236 80	22 Gut.	
				1237 59	22 Top cb.	
1+56				1238 00		℄
				1236 48	22 Gut. = Top curb of open drain	
				1236 02	23 bot. drain	
1+55 ok				1238 00		℄ Prmt.
				1238 14		23 Edge Gut. (brk.)
				1238 08		25 Gut. (brk)
				1238 71		25 Top cb.
1+72				1238 37		℄ Prmt.
				1236 74	22 Gut. prmt.	
				1238 12	22 Top cb.	
				1238 10	23 bot cond. @ open drain	
				1237 91	23 Top cb. of open drain	
2+00				1238 84		℄ Prmt.
				1239 11		23 Edge Gut.
				1239 00		25 Gut.
				1239 63		25 Top cb.
				1237 46	23 Gut.	

Profile Notes Red ____ Plotted ____ Job No. 2+02.34 Division No. 11 F. B. 2756 Pg. 61
No. X-Sec. ____ Date ____ Date ____ Survey of Tanoble Dr. SS Dist.
Notes Chkd. ____ Checked ____ Survey by Burkholder Note by ____ Date 9-66
Date ____ Date ____ Map No. ____ Indexed ____ Date ____

76-L-298 CE 307 2-63

PLEASE RETURN TO
LOS ANGELES COUNTY ENGINEER
403 LOS ANGELES COUNTY ENGINEERING BLDG.

NOTE: ANY ADDITIONS OR CHANGES ON THIS SHEET MUST BE MADE OR CIRCLED IN RED INK, WITH DATE AND NAME OF PERSON MAKING CHANGE

Do not extend notes this side of this line.

STATION	B.S.	H.I.	F.S.	ELEV.	Lt. & So. Mendocino	℄ St. Rt. & No.
2+00				1238 65	23² Top cb.	
2+28±				1248 70		95± 1st Fl. El. Hse# 1893 Arbitrary Lot #1
				1239 50		95± basement Fl. Elev.
3+00				1240 99		℄ Prmt.
				1241 10		23¹ Edge Gut.
				1240 97		25¹ Gut.
				1241 64		25¹ Top cb.
				1239 60	23³ Gut.	
				1240 76	23³ Top cb.	
3+79±				1251 55		110± 1st Fl. El. Hse# 1869 Arbitrary Lot #3
				1244 25		110± basement Fl. Elev.
4+00				1242 99		℄ Prmt.
				1243 18		23¹ Edge Gut.
				1243 03		25¹ Gut.
				1243 10		25¹ dep. cb.
				1241 73	23³ Gut.	
				1242 74	23³ Top Cb.	
4+76±				1253 68		99± 1st Fl. El. Hse# 1851 Arbitrary Lot #4
				1245 58		basement Fl. Elev.
5+00				1244 98		℄ Prmt.

F.B. 2756 Pg. 62
Job No. 2402.34
Division No. 11
Notes Red
Plotted
Profile
Survey of Tenoble Dr. S.S. Dist.
Date 9-66
Date
No.
Survey by D.L.B.
Notes Burkholder
Notes Chkd.
Checked
X-Sec.
Indexed C. J. GALLI
Date
Date
No.

76-L-298 CE 307 2-63

PLEASE RETURN TO
LOS ANGELES COUNTY ENGINEER
403 LOS ANGELES COUNTY ENGINEERING BLDG.

NOTE: ANY ADDITIONS OR CHANGES ON THIS SHEET MUST BE MADE OR CIRCLED IN RED INK. WITH DATE AND NAME OF PERSON MAKING CHANGE.

Do not extend notes this side of this line.

STATION	B. S.	H. I.	F. S.	ELEV.	Lt. & So. Mendocino	℄ St. Rt. & Vo.
5+00				1245 21		23' Edge Gut.
				1245 06		25' Gut.
				1245 11		25' dep. Cb.
				1243 71	23' Gut.	
				1244 78	23' Top cb.	
5+32+				1255 91		103± 1st Fl. El. Hse # 1835 Arbitrary Lot # 5
				1248 31		103± basement Fl. Elev.
6+00				1247 06		℄ prmt
				1247 24		23' Edge Gut.
				1247 11		25' Gut.
				1247 74		25' Top cb.
				1245 60	21' Gut.	
				1246 75	23' Top cb.	
6+20 5				1247 48		℄ prmt.
				1247 65		23' ∡ Pt. Gut.
				1247 62		25' Gut.
				1248 15		25' Top cb.
6+35 5				1247 79		℄ prmt.
				1248 02		22 5 Edge Gut.
				1247 83		25' Gut. @ C.R.

Profile No. ____ Notes Red ____ Plotted ____ Job No. 2402.34 Division No. 11 F.B. 2756 Pg. 63
X-Sec. No. ____ Date ____ Date ____ Survey of Tanoble Dr. S.S. Dist.
Notes Chkd. ____ Checked ____ Survey by Burkholder Notes DLB Date 9-66
Date ____ Date ____ Map No. ____ Indexed C. J. GALL Date ____

76-L-298 CE 307 2-63

PLEASE RETURN TO
LOS ANGELES COUNTY ENGINEER
403 LOS ANGELES COUNTY ENGINEERING BLDG.

NOTE: ANY ADDITIONS OR CHANGES ON THIS SHEET MUST BE MADE OR CIRCLED IN RED ink. WITH DATE AND NAME OF PERSON MAKING CHANGE

Do not extend notes this side of this line.

F.B. 2756 Pg. 64 Job No. 2402.34 Division No. 11 Notes Red Plotted Profile
Survey of Tanoble Dr. S.S. Dist Date 9-66 Date No.
Survey by Burkholder Notes D.L.B. Notes Chkd. Checked X-Sec.
Indexed C. J. GALLI Date Date No.

STATION	B.S.	H.I.	F.S.	ELEV.	Lt. & So. Mendocino	℄ St. Rt. & No.
6+35 S				1248.96		25' Top cb @ C.R.
6+43 °				1247.92		℄ Pvmt.
				1248.18		22' ≠ pt. Edge Gut.
				1248.10		25' F.L.
6+56.46 W.℄ Int. N. Morslay Rd. = 1+00 N.				1248.19		℄ Pvmt.
				1246.81	23' Gut.	
				1247.79	23' Top cb	
B.M. A.E. 809				1247.71	B.M. A.E. 809 El. = 1247.712	F.B. 2753-12
					Mendocino St & Morslay Rd.	(So. side) 5' E. of ℄ prod.
					Morslay Rd. A bt spk & Ld. In	cb. @ Hse # 1818
6+78 °				1248.63		℄ Pvmt
				1248.90		22' ≠ pt. Edge Gut.
				1248.83		25' F.L.
6+86 S				1248.80		℄ Pvmt.
				1249.05		22' Edge Gut.
				1248.93		25' Gut @ C.R.
				1249.57		25' Top cb @ C.R.
7+00				1249.04		℄ Pvmt.
				1247.69	23' Gut.	
				1248.72	23' Top cb.	
7+01 S				1249.06		℄ Pvmt.

76-L-298 CE 307 2-63

PLEASE RETURN TO
LOS ANGELES COUNTY ENGINEER
403 LOS ANGELES COUNTY ENGINEERING BLDG.

NOTE: ANY ADDITIONS OR CHANGES ON THIS SHEET MUST BE MADE OR CIRCLED IN RED INK, WITH DATE AND NAME OF PERSON MAKING CHANGE.

Do not extend notes this side of this line.

STATION	B. S.	H. I.	F. S.	ELEV.	Lt. & So. Mendocino ℄	St Rt. & No.
7+01.8				1249 32		23.1 ∡ Pt. Edge Gut.
				1249 20		25.1 Gut.
				1249 87		25.1 Top cb.
8+00				1251 13		℄ Prmt.
				1251 30		23.1 Edge Gut.
				1251 16		25.1 Gut.
				1251 79		25.1 Top cb.
				1249 69	23.5 Gut.	
				1250 67	23.5 Top cb.	
8+69.±				1259 96		1st Fl. El. Hse # 1791 128.± Arbitrary Lot # 22
				1252 16		128.± basement Fl. Elev.
8+76.0				1252 62		℄ Prmt.
				1252 78		23.1 Edge Gut.
				1252 66		25.1 Gut.
				1253 30		25.1 Top cb.
8+80.7				1253 26		29.2 Conc. drive
				1253 67		29.2 Top cb.
8+89.5				1253 37		29.2 Conc. drive
				1253 80		29.2 Top cb.
8+93.8				1252 96		℄ Prmt.

Profile No. ____ Notes Red ____ Plotted ____ Job No. 240234 Division No. 11 F.B. 2756 Pg. 65
X-Sec. No. ____ Date ____ Date ____ Survey of Tanoble Dr. S.S. Dist
Notes Chkd. ____ Checked ____ Survey by Burkholder Notes D.L.B. Date 9-66
Date ____ Date ____ Map No. ____ Indexed C. J. GALLI Date ____

76-L-298 CE 307 2-63

PLEASE RETURN TO
LOS ANGELES COUNTY ENGINEER
403 LOS ANGELES COUNTY ENGINEERING BLDG.

NOTE: ANY ADDITIONS OR CHANGES ON THIS SHEET MUST BE MADE OR CIRCLED IN RED INK. WITH DATE AND NAME OF PERSON MAKING CHANGE

Do not extend notes this side of this line.

F.B. 2576 Pg. 66 Job No. 2402.74 Division No. 11 Notes Red Plotted Profile
Survey of Tanoble Dr. S.S. Dist. Date 3-66 Date No.
Survey by Burkholder Notes D.L.R. Notes Chkd. Checked X-Sec.
Indexed C. J. GALLI Date Date Date No.

STATION	B.S.	H.I.	F.S.	ELEV.	Lt. & Sa Mendocino	℄ st. Rt. & No.
8+93.8				1253.14		23.1 Edge Gut.
				1253.05		25.1 Gut.
				1253.69		25.1 Top cb.
9+00				1253.09		℄ Prmt.
				1253.26		23.2 Edge Gut.
				1253.16		25.2 Gut.
				1253.80		25.2 Top cb.
				1251.67	23.6 Gut.	
				1252.70	23.6 Top cb.	
9+27±				1261.04		114± 1st Fl. El. Hse # 1779 Arbitrary Lot # 23
				1253.29		114± basement Fl. Elev.
9+50.3				1254.06		℄ Prmt.
				1254.27		23.2 Edge Gut.
				1254.08		25.2 Gut.
				1254.57		25.2 Top cb.
9+54.3				1254.95		29.5 Conc. drive
				1254.98		29.5 Top cb.
9+63.4				1255.30		29.3 Conc. drive
				1255.31		29.3 Top cb.
9+66.4				1254.40		℄ Prmt.

76-L-298 CE 307 2-63

PLEASE RETURN TO
LOS ANGELES COUNTY ENGINEER
403 LOS ANGELES COUNTY ENGINEERING BLDG.

NOTE: ANY ADDITIONS OR CHANGES ON THIS SHEET MUST BE MADE OR CIRCLED IN RED INK, WITH DATE AND NAME OF PERSON MAKING CHANGE.

1255 1762

Do not extend notes this side of this line.

STATION	B. S.	H. I.	F. S.	ELEV.	Lt. & So. Mendocino	℄ St. Rt. & No.
9+66 4				1254 56		23 3 Edge Gut.
				1254 43		25 3 Gut.
				1255 08		25 3 Top cb.
9+69 4				1255 29		29 3 Conc. drive
				1255 37		29 3 Top cb.
9+78 2				1255 44		29 3 Conc. drive
				1255 52		29 3 Top cb.
9+82 5				1254 73		℄ prmt.
				1254 92		23 3 Edge Gut.
				1254 75		25 3 Gut.
				1255 38		25 3 Top cb.
						1st Fl. El. Hse # 1771
10+00 ±				1262 00		125 ± Arbitrary Lot # 24
				1254 60		125 ± basement Fl. Elev.
10+00				1255 08		℄ prmt.
				1255 27		23 3 Edge Gut.
				1255 14		25 3 Gut.
				1255 75		25 3 Top cb.
				1253 75	23 3 Gut.	
				1253 89	23 3 Top cb. (dep.)	
11 ± 00				1257 20		℄.

Profile Notes Red ____ Plotted ____ Job No. 2402.34 Division No. 11 F.B. 2576 Pg. 67
No. X-Sec. Date ____ Date ____ Survey of Tanoble Dr. S.S. Dist
Notes Chkd. ____ Checked ____ Survey by Burkholder Notes D.L.B. Date 9-66
Date ____ Date ____ Map No. ____ Indexed G. L. GALLI Date ____

76-L-298 CE 307 2-63

PLEASE RETURN TO
LOS ANGELES COUNTY ENGINEER
403 LOS ANGELES COUNTY ENGINEERING BLDG.

NOTE: ANY ADDITIONS OR CHANGES ON THIS SHEET MUST BE MADE OR CIRCLED IN RED INK, WITH DATE AND NAME OF PERSON MAKING CHANGE

Do not extend notes this side of this line.

F.B. 2756 Pg. 68 Job No. 2402.34 Division No. 11 Notes Red. Plotted Profile
Survey of Tanoble Dr. S.S. Dist. Date 9-66 Date Date No. X-Sec.
Survey by D.L.B. Notes Burkholder Notes Chkd. Checked
Indexed C. J. GALLI Date Date Date No.

STATION	B.S.	H.I.	F.S.	ELEV.	Lt. & So. Mendocino ℄ St.	Rt. & No.
11+00				1257.30		23.3 Edge Gut.
				1257.13		25.3 Gut.
				1257.72		25.3 Top cb.
				1255.66	23.5 Gut.	
				1256.71	23.5 dep. cb.	
11+01±				1264.62		±1 st. Fl. El. Hse # 1739 131± Arbitrary Lot # 25
				1256.92		131± basement Fl. Elev.
11+67.0				1258.49		℄
				1258.55		23.3 ~~X.Pt.~~ Edge Gut.
				1258.40		25.3 Gut.
				1259.06		25.3 Top cb.
11+82.9				1258.80		℄ Prmt.
				1258.82		22.6 Edge Gut.
				1258.75		25.3 Gut.
				1259.28		23.3 Top cb. @ Ret.
11+90.5				1258.38		℄ Prmt.
				1258.99		22.3 X.Pt. Edge Gut.
				1258.94		25.3 F.L.
12+00				1259.19		℄ Prmt.
				1259.20		22.3 Edge Conc. Gut.

76-L-298 CE 307 2-63

PLEASE RETURN TO
LOS ANGELES COUNTY ENGINEER
403 LOS ANGELES COUNTY ENGINEERING BLDG.

NOTE: ANY ADDITIONS OR CHANGES ON THIS SHEET MUST BE MADE OR CIRCLED IN RED INK, WITH DATE AND NAME OF PERSON MAKING CHANGE.

Do not extend notes this side of this line.

STATION	B. S.	H. I.	F. S.	ELEV.	Lt. & So. Mendocino	℄ St Rt & No.
12+00				1259 13		25^{2} F.L.
				1259 19		28^{3} Edge Gut.
				1257 82	23^{5} Gut.	
				1258 91	23^{5} Top cb.	
12+07.48 W. = 1+00 N.	℄ Int. N Tanoble Dr.			1259 37		℄ Prmt.
				1258 00	23^{5} Gut.	
				1259 02	23^{5} Top cb.	
12 + 25°				1259 67		℄ Prmt.
				1259 68		22^{1} ∡ pt. Edge Gut.
				1259 62		25^{1} F.L.
12 + 33°				1259 84		℄ Prmt.
				1259 84		22^{5} Edge Gut.
				1259 80		25^{1} Gut @ C.R.
				1260 34		25^{1} Top cb. @ C.R.
12+48 3				1260 12		℄ Prmt.
				1260 14		23^{2} ∡ pt. Edge Prmt.
				1259 98		25^{2} Gut.
				1260 49		25^{2} Top cb.
12+82 ±				1268 46		$125^{\pm}$ 1st Fl. El. Hse # 1917 Lot. # 31 Tract 2141
				1259 81		$125^{\pm}$ basement Fl. Elev.

Profile Notes Red ____ Plotted ____ Job No. 2402.34 Division No. 11 F.B. 2756 Pg. 69
No. ____ Date ____ Date ____ Survey of Tanoble Dr. S.S. Dist
X-Sec. Notes Chkd. ____ Checked ____ Survey by Burkholder Notes D.L.B. Date 9-66
No. ____ Date ____ Date ____ Map No. ____ Indexed C. J. GALL Date ____

76-L-298 CE 307 2-63

PLEASE RETURN TO
LOS ANGELES COUNTY ENGINEER
403 LOS ANGELES COUNTY ENGINEERING BLDG.

NOTE: ANY ADDITIONS OR CHANGES ON THIS SHEET MUST BE MADE OR CIRCLED IN RED INK, WITH DATE AND NAME OF PERSON MAKING CHANGE

Do not extend notes this side of this line.

F. B. 2756 Pg. 70 Job No. 2402.34 Division No. 11 Notes Red. Plotted Profile
Survey of Tanoble Dr. S.S. Dist. Date 9-66 Date No. X-Sec.
Survey by D.L.B. Notes Burkholder Notes Chkd. Checked
Indexed C. J. GALLI Date Date No.

STATION	B. S.	H. I.	F. S.	ELEV.	Lt. ℄ So. Mendocino	℄ st.	Rt. ℄ No.
13+00				1261 14		℄ pvmt.	
				1261 21			23' Edge pvmt.
				1261 04			25' Gut.
				1261 55			25' Top cb.
				1259 59	23' Gut.		
				1260 69	25' Top cb.		
14+00				1263 19		℄ pvmt.	
				1263 31			23' Edge Gut.
				1263 20			25' Gut.
				1263 74			25' Top cb.
				1261 72	23' Gut.		
				1261 79	25' Top cb.		
BM. AE. 808				1259 23	BM AE. 808 El.=1259.232		F.B. 2753-11
					Mendocino Dr. ℄ No. Tanoble Dr. (So. Side) 12' W. of		
					℄ Prod. of Tanoble Dr. A bt. spt in so. in cb.		
					@ Hse # 1734		

Notes Ck'd by	Survey of Tanoble Dr. S.S. Dist
Map No.	CI 2402.39 Tape Std °F
Office Work	Surveyed by Burkholder
Checked	Notes W. A. Moodyman Date 9/66
Date	Indexed J. GALLE

F. B. 2756 PG. 71

CI 2402.34
TANOBLE DR
S.S. DISTRICT

LOCATION OF IMPROVEMENTS

ON MORSLAY RD
from ℄ intersection of MENDOCINO ST.
TO ℄ intersection of BRAEBURN RD.

beg. 1+00 N. on MORSLAY RD = 6+56.46 W
on Mendocino St.
F.B. 1924-50

end 7+03.04 N on MORSLAY RD., FB 1924-51
& FB 2759-8

for ℄ See F.B. 1924-50 & 51
& F.B. 2759-8 & 11

BURKHOLDER
MOODYMAN
WACKER
SANDOVAL

Note: Any Additions or Changes on This Sheet Must be Made or Circled in Red Ink With Date and Name of Person Making Change.

PLEASE RETURN TO
LOS ANGELES COUNTY ENGINEER
403 LOS ANGELES COUNTY ENGINEERING BLDG.

Do not extend this side of this line.

76F309S CE #310 1-65

PLEASE RETURN TO
LOS ANGELES COUNTY ENGINEER
403 LOS ANGELES COUNTY ENGINEERING BLDG.

Note: Any Additions or Changes on This Sheet Must be Made or Circled in Red Ink With Date and Name of Person Making Change.

Do not extend this side of this line.

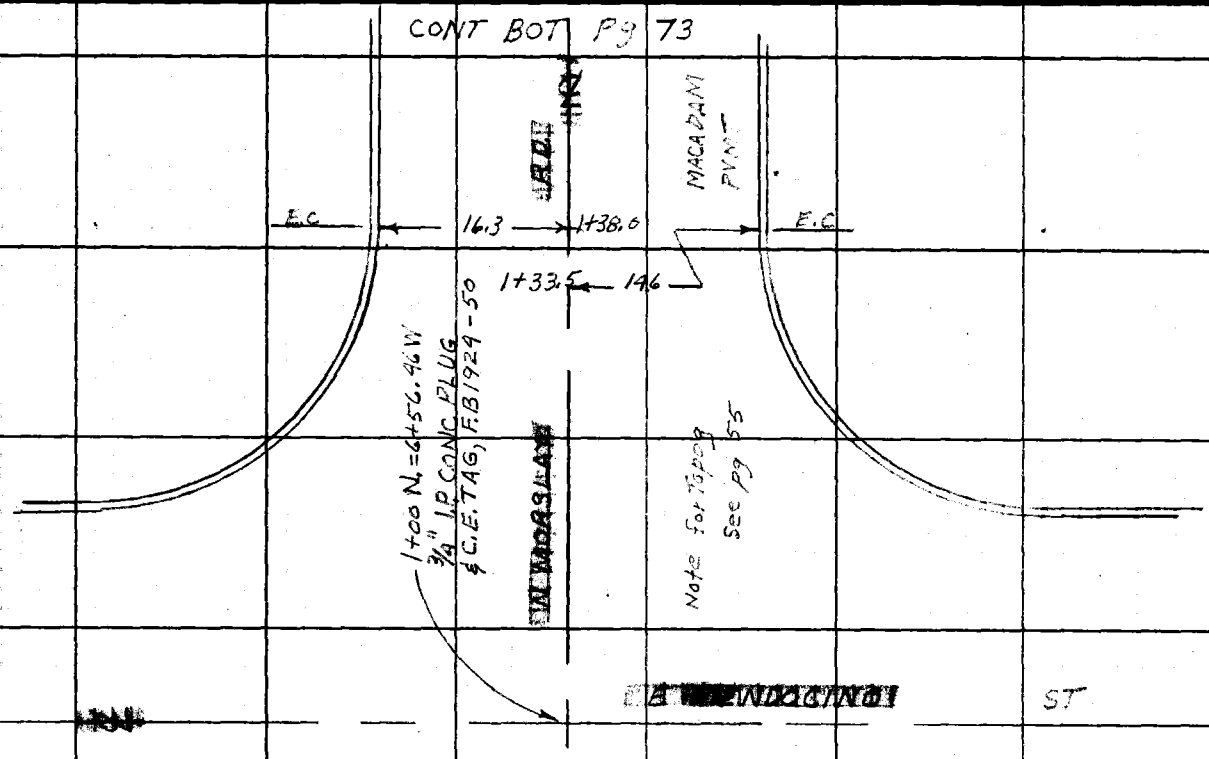

F.B. 2756 PG 72

Notes Ck'd by	Survey of Tamble [illegible]
Map No.	JN 240234 Tape Std °F
Office Work	Surveyed by Burkholder
Checked	Notes W. A. M. Date 9/66
Date	Indexed C. J. GALLI

F. B. 2756 PG. 73

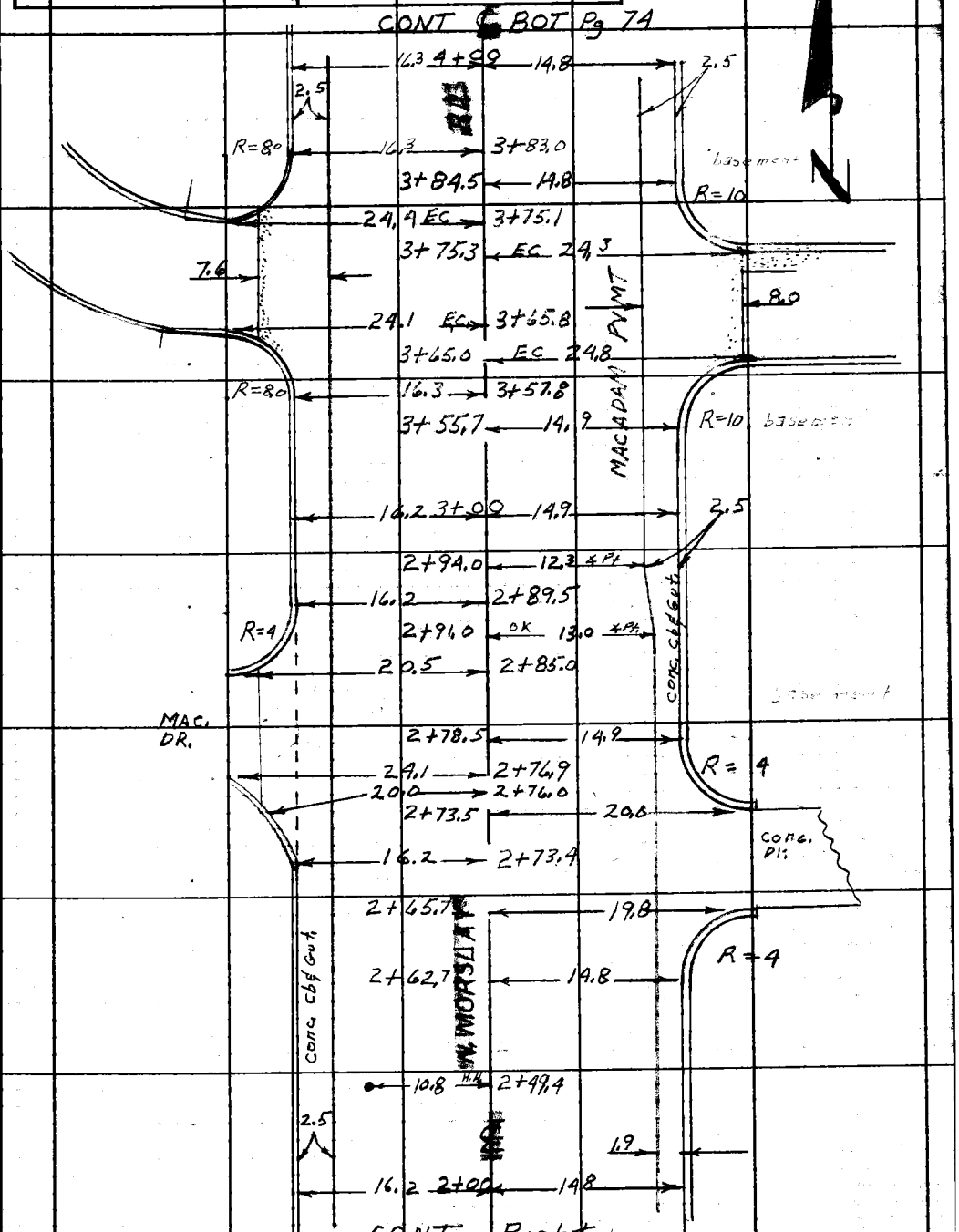

Note: Any Additions or Changes on This Sheet Must be Made or Circled in Red Ink With Date and Name of Person Making Change.

PLEASE RETURN TO
LOS ANGELES COUNTY ENGINEER
403 LOS ANGELES COUNTY ENGINEERING BLDG.

Do not extend this side of this line.

76F309S CE#310 1-65

F. B. 2756 PG 74

CONT BOT Pg. 75

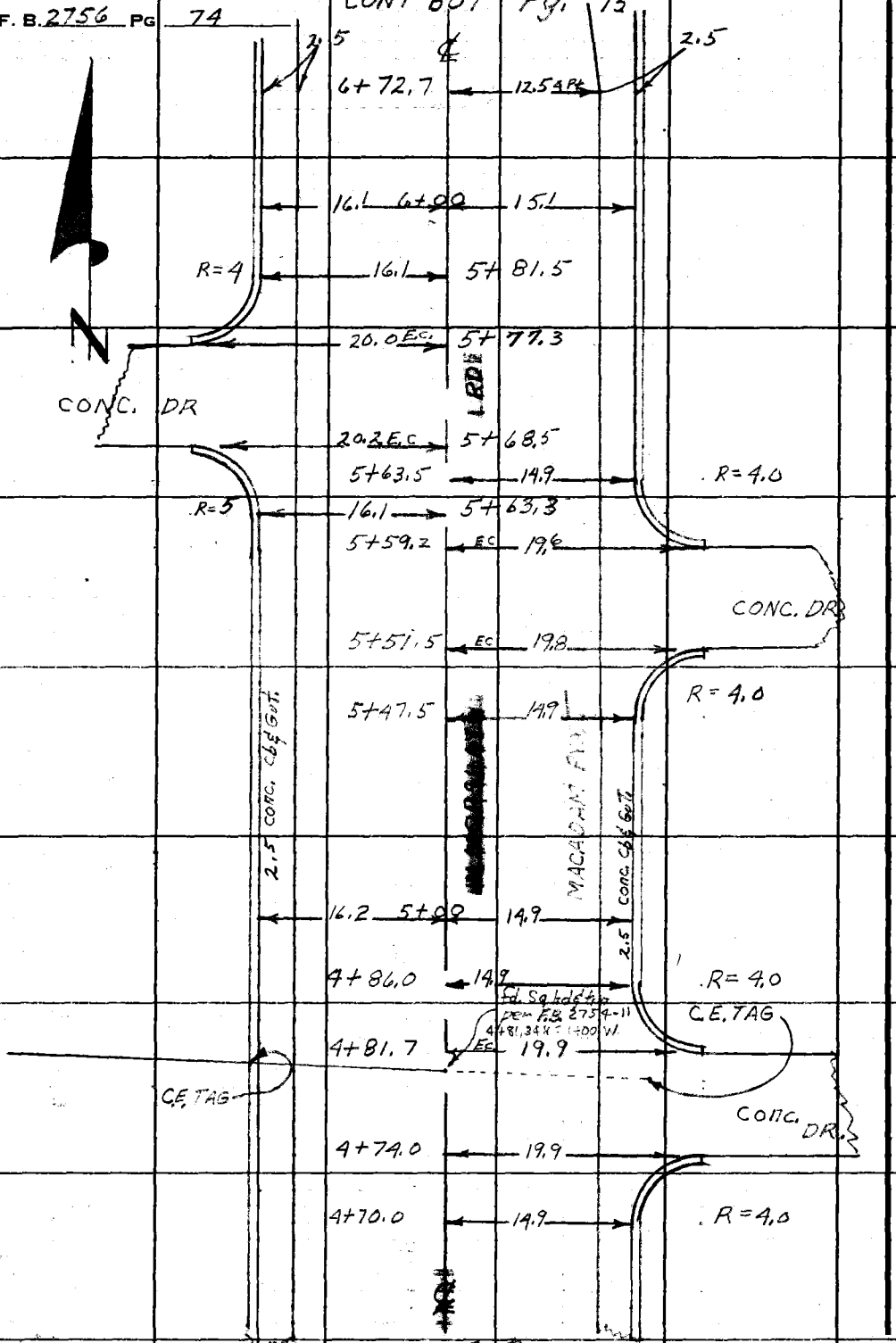

CONT TOP Pg 73

PLEASE RETURN TO
LOS ANGELES COUNTY ENGINEER
403 LOS ANGELES COUNTY ENGINEERING BLDG.
Do not extend this side of this line.

Note: Any Additions or Changes on This Sheet Must be Made or Circled in Red Ink With Date and Name of Person Making Change.

Notes Ck'd by	Survey of Tanoble Dr S.S. [illegible]
Map No.	JN 2402.34 Tape Std °F
Office Work	Surveyed by Barkholder
Checked	Notes W. A. M. Date 9-66
Date	Indexed G. J. GALLI

F. B. 2756 PG. 75

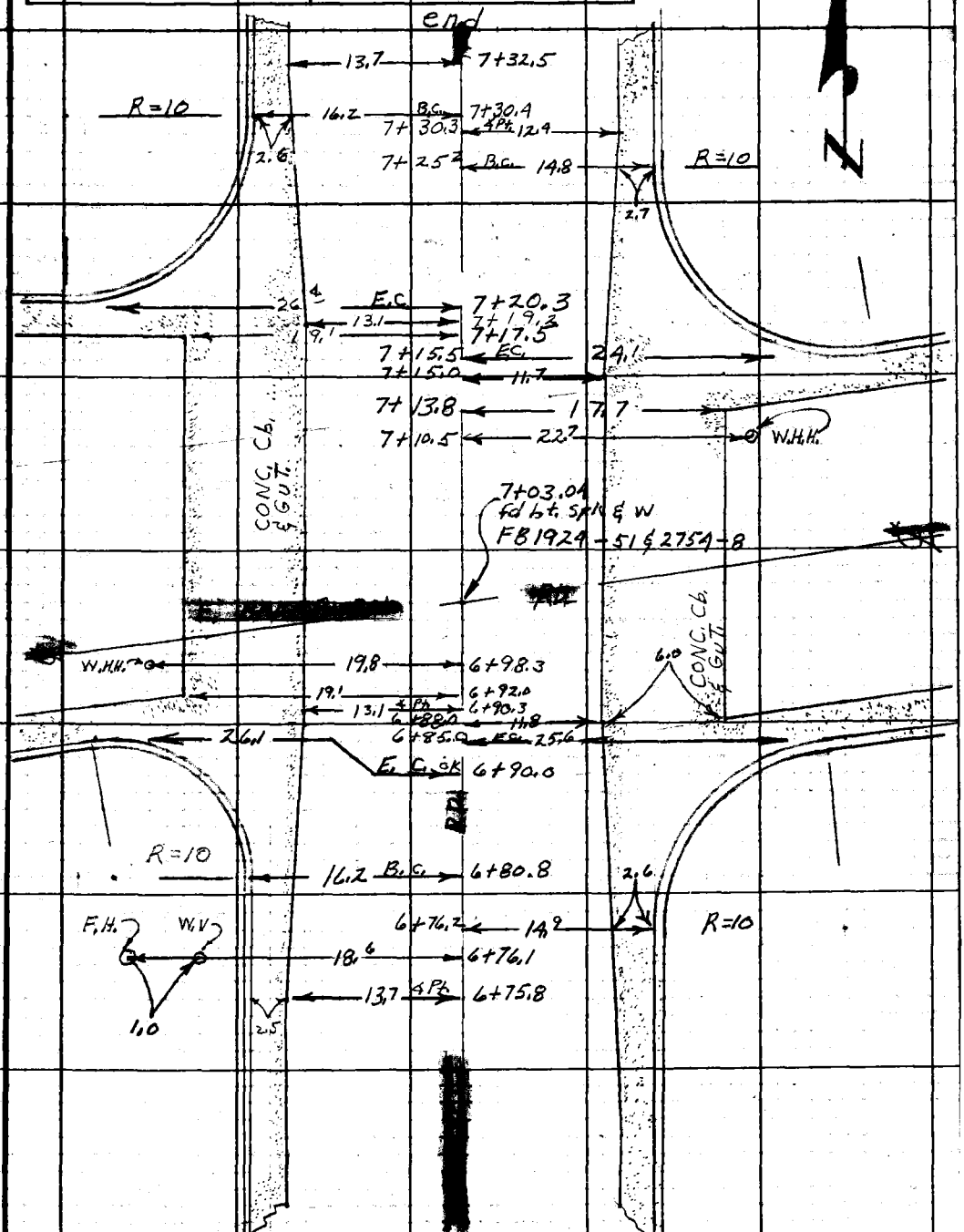

Cont top Pg # 74

Note: Any Additions or Changes on This Sheet Must be Made or Circled in Red Ink With Date and Name of Person Making Change.

Do not extend this side of this line.

PLEASE RETURN TO
LOS ANGELES COUNTY ENGINEER
403 LOS ANGELES COUNTY ENGINEERING BLDG.

76F309S CE#310 1-65

F. B. 2756 PG 76

PLEASE RETURN TO
LOS ANGELES COUNTY ENGINEER
403 LOS ANGELES COUNTY ENGINEERING BLDG.

Do not extend this side of this line.

Note: Any Additions or Changes on This Sheet Must be Made or Circled in Red Ink With Date and Name of Person Making Change.

Profile	Notes Red	Plotted	Job No. 2402.34	Division No. 11	F.B. 2756	Pg. 77
No.	Date	Date	Survey of Tanoble Dr S.S. Dist			
X-Sec.	Notes Chkd.	Checked	Survey by Burkholder	Notes D.L.B.	Date 9-66	
No.	Date	Date	Map No.	Indexed C. J. GALLI	Date OCT 14 '66	

C.I. 2402.34

TANOBLE DR. S.S. DIST.

Cross-Sections.

on. N. Morslay Rd.

from. Mendocino St. 1+00N - 6+56.46W.

to. Braeburn Rd.

for Topog Sec pg# 71-75

Burkholder
Moodyman
Wacker
Sandoval

STATION	B.S.	H.I.	F.S.	ELEV.

NOTE: ANY ADDITIONS OR CHANGES ON THIS SHEET MUST BE MADE OR CIRCLED IN RED INK, WITH DATE AND NAME OF PERSON MAKING CHANGE.

PLEASE RETURN TO
LOS ANGELES COUNTY ENGINEER
403 LOS ANGELES COUNTY ENGINEERING BLDG.

Do not extend notes this side of this line.

76-L-298 CE 307 2-63

76-L-298 CE 307 2-63

PLEASE RETURN TO
LOS ANGELES COUNTY ENGINEER
403 LOS ANGELES COUNTY ENGINEERING BLDG.

NOTE: ANY ADDITIONS OR CHANGES ON THIS SHEET MUST BE MADE OR CIRCLED IN RED INK. WITH DATE AND NAME OF PERSON MAKING CHANGE

Do not extend notes this side of this line.

F.B. 2756 Pg. 78 Job No. 2402.24 Division No. 11 Notes Red. Plotted Profile
Survey of Parcels Tr. 33 Dist Date 9-66 Date No. X-Sec.
Survey by R.L.E. Notes Kurtholder Notes Chkd. Checked
Indexed C. J. GALLI Date Date Date No.

STATION	B.S.	H.I.	F.S.	ELEV.	Lt. ℄ W. Morslay ℄ Rd	Rt. ℄ E.
B.M. A.E. 809				1247.71	B.M. A.E. 809. El. = 1247.71	12 F.B. 2753-12
					Mendocino St. & N. Morslay Rd. (So. Side) 5' E. of ℄	
					Prod. Morslay Rd. A bt. spk.	in Ld. in cb @ Hse# 1218
1+00 N.						
6+56.46 W.		Pint Mendocino St.		1248.19		℄ pvmt.
1+22 L				1248.59		℄ Edge Gut.
1+25 C				1248.52		℄ F.L.
1+28 C				1248.56		℄ Edge Gut.
1+26 7				1248.33		12 1 ∡ pt. Edge Gut.
1+29 6				1248.83	13 2 ∡ pt. Edge Gut.	
1+33 5				1249.07		℄ pvmt.
				1249.12		12 1 ∡ pt. Edge Gut.
				1249.08		14 6 Gut.
				1249.32		14 6 Top cb. @ C.R.
1+38 C				1249.58		℄ pvmt.
				1249.91	13 8 Edge Gut.	
				1249.24	16 3 Gut.	
				1249.88	16 3 Top cb. @ C.R.	
1+46 2				1250.37		℄ pvmt (brk)
				1249.85		12 2 ∡ pt. Edge Gut.
				1249.76		14 2 Gut.
				1250.30		14 2 Top cb.

76-L-298 CE 307 2-63

PLEASE RETURN TO
LOS ANGELES COUNTY ENGINEER
403 LOS ANGELES COUNTY ENGINEERING BLDG.

NOTE: ANY ADDITIONS OR CHANGES ON THIS SHEET MUST BE MADE OR CIRCLED IN RED INK, WITH DATE AND NAME OF PERSON MAKING CHANGE.

Do not extend notes this side of this line.

STATION	B. S.	H. I.	F. S.	ELEV.	Lt. & W. Morslay	℄ Rd. Rt. & E.
1+46.2				1249.88	13.8 Edge Gut.	
				1249.67	16.3 Gut.	
				1250.31	16.3 Top cb.	
2+00				1253.56		℄ prmt.
				1252.79		12.9 Edge Gut.
				1252.64		14.8 Gut.
				1253.24		14.8 Top cb.
				1252.86	13.7 Edge Gut.	
				1252.71	16.2 Gut.	
				1253.34	16.2 Top cb.	
2+62.7				1257.08		℄ prmt.
				1256.28		12.9 Edge prmt.
				1256.12		14.8 Gut.
				1256.80		14.8 Top cb.
2+65.7				1257.20		19.8 Conc. drive
				1257.24		19.8 Top cb.
2+73.4				1257.68		℄ prmt.
				1257.22	13.7 Edge Gut.	
				1257.09	16.2 Gut.	
				1257.84	16.2 Top cb.	

Profile Notes Red ____ Plotted ____ Job No. 2402.34 Division No. 11 F.B. 2756 Pg. 79
No. ____ Date ____ Date ____ Survey of Tanoble Dr. SS Dist
X-Sec. Notes Chkd. ____ Checked ____ Survey by Burkholder Notes [illegible] Date 9.66
No. ____ Date ____ Date ____ Map No. ____ Indexed C. J. GALLI Date ____

76-L-298 CE 307 2-63

PLEASE RETURN TO
LOS ANGELES COUNTY ENGINEER
403 LOS ANGELES COUNTY ENGINEERING BLDG.

NOTE: ANY ADDITIONS OR CHANGES ON THIS SHEET MUST BE MADE OR CIRCLED IN RED INK. WITH DATE AND NAME OF PERSON MAKING CHANGE

Do not extend notes this side of this line.

F.B. 2756 Pg. 80 Job No. 2442.34 Division No. 11 Notes Red. Plotted Profile No.
Survey of Tanable Dr. S.S. Dist. Date 9-66 Date Date X-Sec. No.
Survey by P.L.B. Notes Burkholder Notes Chkd. Checked
Indexed C. J. GALLI Date Date Date

STATION	B.S.	H.I.	F.S.	ELEV.	Lt. ℄ W. Morslay	℄ Rd. Rt. ℄ E.
2+73.5				[illegible]		20° Conc. drive
				[illegible]		20° Top cb.
2+76°				1258 25	24¹ Mac. dr.	
				1258 73	24¹ Top cb.	
2+78.5				1257 96		℄ pvmt.
2+78.5				1257 20		13° Edge Gut.
				1257 04		14° Gut.
				1257 75		14° Top cb.
2+85°				1258 07	20.5 Mac. Drive	
				1258 90	20.5 Top cb.	
2+89.5				1258 60		℄ pvmt.
				1258 19	13² Edge Gut.	
				1257 95	16² Gut.	
				1258 65	16² Top cb.	
2+67± ok				1261 71		115± 1st Fl. Elev. Hse #2360 Arbitrary Lot #6
				1254 09		115± basement Fl. Elev.
2+91°				1258 68		℄ pvmt.
				1257 95		13° ℄ pt. Edge Gut.
				1257 80		14° Gut.
				1258 47		14° Top cb.
2+94°				1258 85		℄ pvmt.

76-L298 CE 307 3-61

PLEASE RETURN TO
LOS ANGELES COUNTY ENGINEER
403 LOS ANGELES COUNTY ENGINEERING BLDG.

NOTE: ANY ADDITIONS OR CHANGES ON THIS SHEET MUST BE MADE OR CIRCLED IN RED INK, WITH DATE AND NAME OF PERSON MAKING CHANGE.

Do not extend notes this side of this line.

STATION	B.S.	H.I.	F.S.	ELEV.	Lt. & W. Morslay	℄ Rd. Rt. & E
2+94.0				1258 13		12.3 ∡ pt. Edge Gut.
				1257 98		14.8 Gut.
				1258 66		14.8 Top cb.
3+00				1259 21		℄ Pvmt.
				1258 49		13.0 Edge Gut.
				1258 34		14.9 Gut.
				1259 00		14.9 Top cb.
				1258 87	13.7 Edge Gut.	
				1258 62	16.2 Gut.	
				1259 28	16.2 Top cb.	
3+55.7				1262 42		℄ Pvmt.
				1261 72		12.4 Edge Gut.
				1261 51		14.9 Gut.
				1262 17		14.9 Top cb.
3+57.8				1262 55		℄ Pvmt.
				1262 27	13.8 Edge Gut.	
				1262 02	16.3 Gut.	
				1262 72	16.3 Top cb.	
3+65.0				1262 32		20.3 Edge Conc. drive.
				1262 63		24.8 Pvmt.
				1262 78		24.8 Top cb.

Profile Notes Red ____ Plotted ____ Job No. 240234 Division No. 11 F.B. 2756 Pg. 81
No. ____ Date ____ Date ____ Survey of Tanoble Dr. SS. Dist.
X-Sec. Notes Chkd. ____ Checked ____ Survey by Burkhardt Notes [illegible] Date [illegible]
No. ____ Date ____ Date ____ Map No. ____ Indexed C. J. GALL Date ____

76-L298 CE 307 3-61

PLEASE RETURN TO
LOS ANGELES COUNTY ENGINEER
403 LOS ANGELES COUNTY ENGINEERING BLDG.

NOTE: ANY ADDITIONS OR CHANGES ON THIS SHEET MUST BE MADE OR CIRCLED IN RED INK, WITH DATE AND NAME OF PERSON MAKING CHANGE

Do not extend notes this side of this line.

F.B. 2756 PG. 82 | Job No. 2402.74 | Division No. 11 | Notes Red | Plotted | Profile No.
Survey of Tanoble Dr. SS. Dist. | Date 9-66 | Date | X-Sec. No.
Survey by D.L.B. | Notes Burkholder | Notes Chkd. | Checked
Indexed | Date | Date | No.

STATION	B. S.	H. I.	F. S.	ELEV.	Lt. & W. Morsley	℄ Rd. Rt. & E.
3+65.8				1263.16	21.4 Edge Conc.	
				1263.65	24.4 Pvmt.	
				1263.98	24.4 Top cb.	
3+75.4				1263.65	21.4 Edge Conc.	
				1264.02	24.4 pvmt.	
				1264.40	24.4 Top cb.	
3+75.3				1263.02		21.3 Edge Conc.
				1263.18		24.3 pvmt.
				1263.52		24.3 Top cb.
3+84.5				1264.11		℄ pvmt.
				1263.38		12.3 Edge Gut.
				1263.22		14.3 pvmt. over Conc.
				1263.69		14.3 Top cb.
3+83.0				1264.23		℄ pvmt.
				1263.73	13.8 Edge Gut.	
				1263.53	16.3 Gut.	
				1264.20	16.3 Top cb.	
4+00				1265.05		℄ pvmt.
				1264.29		12.3 Edge Gut.
				1264.15		14.8 Gut.

76-L298 CE 307 3-61

PLEASE RETURN TO
LOS ANGELES COUNTY ENGINEER
403 LOS ANGELES COUNTY ENGINEERING BLDG.

NOTE: ANY ADDITIONS OR CHANGES ON THIS SHEET MUST BE MADE OR CIRCLED IN RED INK, WITH DATE AND NAME OF PERSON MAKING CHANGE.

Do not extend notes this side of this line.

STATION	B.S.	H.I.	F.S.	ELEV.	Lt. & W. Morslay	℄ Rd. Rt. & E.
4+00				1264 79		14.8 Top cb.
				1264 73	13.8 Edge Gut	
				1264 55	16.3 Gut.	
				1265 21	16.3 Top cb.	
4+07±				1266 77		100± 1st Fl. Elev. Hse# 2378 Arbitrary Lot # 7
4+07±				1259 62		100± basement Fl. Elev.
4+14±				1270 83	90± 1st Fl. Elev. Hse# 2381 Arbitrary Lot # 34	
4+14±				1263 54	90± basement Fl. Elev.	
4+70.0				1269 20		℄ prmt.
				1268 46		12.5 Edge Gut.
				1268 25		14.9 Gut.
				1268 94		14.9 Top cb.
4+74.0				1269 21		19.9 Conc. drive
				1269 23		19.9 Top cb.
4+81.34 No. = 1+00 W.				1269 89		℄ prmt. Int ⊼ Line to west.
4+81.7				1269 65		19.9 Conc. drive
				1269 69		19.9 Top cb.
4+86.0				1270 15		℄ prmt.
				1269 38		12.5 Edge Gut.
				1269 16		14.9 Gut.

Profile No. ____ Notes Red ____ Date ____ Plotted ____ Date ____ Job No. 2402.34 Division No. 11 F.B. 2756 Pg. 83

X-Sec. No. ____ Notes Chkd. ____ Date ____ Checked ____ Date ____ Survey of Tanoble Dr. SS Dist. Survey by Berkholder Notes [illegible] Date 9-66

Map No. ____ Indexed C. J. GALLI Date ____

76-L298 CE 307 3-61

PLEASE RETURN TO
LOS ANGELES COUNTY ENGINEER
403 LOS ANGELES COUNTY ENGINEERING BLDG.

NOTE: ANY ADDITIONS OR CHANGES ON THIS SHEET MUST BE MADE OR CIRCLED IN RED INK, WITH DATE AND NAME OF PERSON MAKING CHANGE

Do not extend notes this side of this line.

STATION	B. S.	H. I.	F. S.	ELEV.	Lt. & W. Morslay	℄ Rd. Rt. & E.
4+86.0				1269 87		14.9 Top cb.
B.M. AE, 806				1270 51	B.M. AE. 806 El. = 1270.510 F.B. 2753-10 N. Morslay Rd. (E. side) 210± So. of ℄ int. Braeburn Dr. A bt. spk in Ld. in cb. @ Hse # 2392	
4+75±				1270 71		107± 1st Fl. Elev. Hse # 2392 Arbitrary Lot # 8
				1263 87		107± basement Fl. Elev.
5+00				1270 97		℄ prmt.
				1270 32		12.4 Edge Gut.
				1270 10		14.9 Gut.
				1270 74		14.9 Top cb.
				1270 67	13.7 Edge Gut.	
				1270 43	16.2 Gut.	
				1270 72	16.2 Top cb (dep)	
5+47.5				1273 79		℄ prmt.
				1273 08		12.4 Edge Gut.
				1272 93		14.9 Gut.
				1273 59		14.9 Top cb.
5+51.5				1273 78		19.8 Conc. drive
				1273 81		19.8 Top cb.

F. B. 2756 PG. 84 Job No. 2402.34 Division No. 11 Notes Red Plotted Profile
Survey of Tanoble Dr. S.S. Dist. Date 9-66 Date No.
Survey by D.L.B. Notes Burkholder Notes Chkd. Checked X-Sec.
Indexed G. J. GALLI Date Date Date No.

76-L298 CE 307 3-61

PLEASE RETURN TO
LOS ANGELES COUNTY ENGINEER
403 LOS ANGELES COUNTY ENGINEERING BLDG.

NOTE: ANY ADDITIONS OR CHANGES ON THIS SHEET MUST BE MADE OR CIRCLED IN RED INK, WITH DATE AND NAME OF PERSON MAKING CHANGE.

Do not extend notes this side of this line.

STATION	B.S.	H.I.	F.S.	ELEV.	Lt. & W. Morslay	℄ Rd. Rt. & E.
5+59^{2}				1274 22		19^{6} Cone drive
				1274 28		19^{6} Top cb.
5+62$^{\pm}$				1277 64		105$^{\pm}$ 1st Fl. El. Hse# 1824 Braeborn Arbitrary Lot # 9
				1270 72		105$^{\pm}$ basement Fl. Elev.
5+63^{3}				1274 72		℄ prmt.
				1274 39	13^{5} Edge Gut.	
				1274 25	16' Gut	
				1274 91	16' Top cb.	
5+63^{5}				1274 74		℄ prmt.
				1274 14		12^{4} Edge Gut.
				1273 91		14^{9} Gut.
				1274 56		14^{9} Top cb.
5+62^{1}				1275 36	20^{2} Top cb. Cone drive	
				1275 76	20^{2} Top cb. Cone drive	
5+81^{5}				1275 79		℄ prmt.
5+81^{5}				1275 44	13^{6} Edge Gut.	
				1275 30	16' Gut.	
				1275 97	16' Top cb.	
6+00				1276 91		℄ prmt
				1276 29		12^{6} Edge Gut
				1276 10		15' Gut.

Profile No. ____ Notes Red. ____ Plotted ____ Job No. 24 02 34 Division No. 11 F.B. 2756 PG. 85
Date ____ Date ____ Survey of Tanoble Dr. S.S. Dist.
X-Sec. No. ____ Notes Chkd. ____ Checked ____ Survey by Burkholder Notes [illegible] Date 3-66
Date ____ Date ____ Map No. ____ Indexed C. J. GALLI Date ____

76-L298 CE 307 3-61

PLEASE RETURN TO
LOS ANGELES COUNTY ENGINEER
403 LOS ANGELES COUNTY ENGINEERING BLDG.

NOTE: ANY ADDITIONS OR CHANGES ON THIS SHEET MUST BE MADE OR CIRCLED IN RED INK, WITH DATE AND NAME OF PERSON MAKING CHANGE

Do not extend notes this side of this line.

STATION	B. S.	H. I.	F. S.	ELEV.	Lt. & W. Morslay	℄ Rd Rt. & E.
6+00				1276 71		15^{1} Top cb.
				1276 53	13^{6} Edge Gut.	
				1276 40	16^{1} Gut.	
				1277 07	16^{1} Top cb.	
6+06$^{\pm}$				1281 62	101$^{\pm}$ 1st Fl. Elr Hse# 1800 Braeburn Arbitrary Lot# 32	
				1273 82	101$^{\pm}$ basement Fl. Elev.	
6+72^{2}				1281 [illegible]1		℄ Pvmt.
				1280 62		12^{5} ∡ pt. Edge Pvmt.
				1280 44		15^{9} Gut.
				1281 [illegible]0		15^{9} Top cb.
6+75^{8}				1281 [illegible]		℄ Pvmt.
				1281 15	13^{7} Edge Gut.	
				1281 [illegible]1	16^{2} Gut.	
				1281 68	16^{2} Top cb.	
6+76^{2}				1281 41		℄ Pvmt.
				1280 80		12^{3} Edge Gut
				1280 66		14^{9} Gut.
				1281 32		14^{9} Top cb. @ C.R.
6+80.8				1281 67		℄ Pvmt.
				1281 47	13^{5} Edge Gut. @ C.R.	

F.B. 2756 Pg. 86 Job No. 2402.34 Division No. 11 Notes Red Date 9-66 Plotted Date No. X-Sec.
Survey of Tanoble Dr. S.S. Dist. Notes Burkholder Notes Chkd. Checked Date No.
Survey by D.L.B. Date
Indexed I. GALLI

76-L298 CE 307 3-61

PLEASE RETURN TO
LOS ANGELES COUNTY ENGINEER
403 LOS ANGELES COUNTY ENGINEERING BLDG.

NOTE: ANY ADDITIONS OR CHANGES ON THIS SHEET MUST BE MADE OR CIRCLED IN RED INK, WITH DATE AND NAME OF PERSON MAKING CHANGE.

Do not extend notes this side of this line.

STATION	B.S.	H.I.	F.S.	ELEV.	Lt. & N. Morslay	℄ Rd. Rt. & E
6+80.8				1281 35	16.2 Gut.	
				1282 03	16.2 Top cb @ C.R.	
6+85.0				1281 92		℄ Prmt.
				1281 14		25.6 Gut. @ C.R.
				1281 47		25.6 Top cb.
6+88.0				1282 10		℄ Prmt.
				1281 59		11.8 ∡ pt. Edge Gut.
				1281 52		14.8 F.L.
				1281 59		17.8 ∡ pt. Edge Gut.
6+90.0				1282 21		℄ Prmt.
				1282 03	26.1 Gut @ C.R.	
				1282 47	26.1 Top cb.	
6+90.3				1282 24		℄ Prmt.
				1282 02	13.1 ∡ pt. Edge Gut.	
6+92.0				1282 35		℄ Prmt.
				1282 16	13.1 Edge Gut.	
				1282 13	16.1 F.L.	
				1282 21	19.1 ∡ pt. Edge Gut.	
7+03.04 ℄ Int. E. Braeburn Rd.				1282 95		℄ Prmt.
				1282 43		11.7 Edge Gut. (℄ Braeburn)

Profile No. ____ Notes Red ____ Plotted ____ Job No. 2402.34 Division No. 11 F.B. 2756 Pg. 87
X-Sec. No. ____ Date ____ Date ____ Survey of Tanoble [illegible]
Notes Chkd. ____ Checked ____ Survey by Burkholder Notes [illegible] Date [illegible]
Date ____ Date ____ Map No. ____ Indexed C. J. GALLI Date ____

76-L298 CE 307 3-61

PLEASE RETURN TO
LOS ANGELES COUNTY ENGINEER
403 LOS ANGELES COUNTY ENGINEERING BLDG.

NOTE: ANY ADDITIONS OR CHANGES ON THIS SHEET MUST BE MADE OR CIRCLED IN RED INK, WITH DATE AND NAME OF PERSON MAKING CHANGE

Do not extend notes this side of this line.

F.B. 2756 PG. 88 | Job No. 2402.34 | Division No. 11 | Notes Red. | Plotted | Profile No.
Survey of Tanoble Dr. S.S. Dist. | Date 9-66 | Date | X-Sec. No.
Survey by R.L.B. | Notes Burkholder | Notes Chkd. | Checked
Indexed G. J. GALLI | Date | Date | No.

STATION	B.S.	H.I.	F.S.	ELEV.	Lt. ℄ W. Morslay	℄ Rd. Rt. ℄ E.
7+03.04 ℄ Int. E. Braeburn Rd				1282.34		14' F.L. (℄ Braeburn)
				1282.37		17' Edge Gut. (℄ Braeburn)
				1281.96		50° Pvmt. (℄ Braeburn)
				1282.97	13' Edge Gut. (℄ Braeburn)	
				1282.94	16' F.L. (℄ Braeburn)	
				1283.02	19' Edge Gut. (℄ Braeburn)	
				1284.41	50° Pvmt. (℄ Braeburn)	
7+13.8				1283.60		℄ Pvmt.
				1283.09		11' Edge Gut.
				1283.05		14' F.L.
				1283.10		17' ℄ pt. Edge Gut.
7+15.0				1283.67		℄ Pvmt.
				1283.17		11' ℄ pt. Edge Gut.
7+15.5				1283.76		℄ Pvmt.
				1283.01		24' Gut.
				1283.57		24' Top cb.
7+17.5				1283.82		℄ Pvmt.
				1283.80	13' Edge Gut.	
				1283.66	16' F.L.	
				1283.78	19' ℄ pt. Edge Gut.	

76-L298 CE 307 3-61

PLEASE RETURN TO
LOS ANGELES COUNTY ENGINEER
403 LOS ANGELES COUNTY ENGINEERING BLDG.

NOTE: ANY ADDITIONS OR CHANGES ON THIS SHEET MUST BE MADE OR CIRCLED IN RED INK, WITH DATE AND NAME OF PERSON MAKING CHANGE.

Do not extend notes this side of this line.

STATION	B.S.	H.I.	F.S.	ELEV.	Lt. ℄ W. Morslay	℄ Rd. Lt & E
7+19.2				1283.93		℄ Pvmt.
				1283.91	13.1 ⊄ pt. Edge Gut.	
7+20.3				1283.99		℄ Pvmt.
				1283.22	26.4 Gut.	
				1284.33	26.4 Top Co.	
7+25.2				1284.09		℄ Pvmt.
				1283.85		12.1 Edge Gut.
				1284.17		14.8 Gut.
				1284.25		14.8 Top Co. @ C.L.
7+30.3				1284.09		℄ Pvmt.
				1284.06		12.4 ⊄ pt. Gut.
				1283.85		14.9 Gut.
				1284.52		14.9 Top Co.
7+35.4				1284.09		℄ Pvmt.
				1284.46	13.6 Edge Gut.	
				1284.27	16.2 Gut.	
				1284.87	16.2 Top Co.	
7+38.8				1284.71		℄ Pvmt.
				1284.58	13.7 ⊄ pt. Edge Gut.	
				1284.37	16.3 Gut.	

Profile Notes Red. ____ Plotted ____ Job No. 2402.34 Division No. 11
No. ____ Date ____ Date ____ Survey of Tanoble Dr. Sub. Dist.
X-Sec. ____ Notes Chkd. ____ Checked ____ Survey by Burkinder Notes Brk. Date 9-60
No. ____ Date ____ Date ____ Map No. ____ Indexed E. J. GALL Date ____

F.B. 2756 PG. 89

76-L298 CE 307 3-61

PLEASE RETURN TO
LOS ANGELES COUNTY ENGINEER
403 LOS ANGELES COUNTY ENGINEERING BLDG.

NOTE: ANY ADDITIONS OR CHANGES ON THIS SHEET MUST BE MADE OR CIRCLED IN RED INK, WITH DATE AND NAME OF PERSON MAKING CHANGE

Do not extend notes this side of this line.

STATION	B. S.	H. I.	F. S.	ELEV.	Lt. & W. Morslay ℄ Rd Rt. & E.
7+32.5				1284.99	16.2 Top cb.
B.M. A.E. 805				128[illegible]	B.M. A.E. 805 El.=1281.220 F.B. 2753-10
					N. Morslay Rd. & E. Braeburn Rd. S.E. Cor. A bt.
					Spk in ld. 12' ℄ of E. Cb. Ret.

F.B. 2756 Pg. 90 Job No. 2402.34 Division No. 11 Notes Red Plotted Profile
Survey of Tanoble Dr. S.S. Dist. Date 9-66 Date No. X-Sec.
Survey by D.L.B. Notes Barkholder Notes Chkd. Checked No.
Indexed G.J. GALLI Date Date Date

Notes Ck'd by	Survey of Tanoble Dr. S.S. Dist	F. B. 2752 PG. 91
Map No.	~~JN~~ CI 2402.34 Tape Std. °F	
Office Work	Surveyed by Burkholder	
Checked	Notes W.A. Moodyman Date 91 66	
Date	Indexed [illegible]	

C.I. 2402.34
TANOBLE DR.
S.S. DISTRICT

LOCATION OF IMPROVEMENTS

ON TANOBLE DR
from ℄ intersection of Mendocino St.
To ℄ intersection of BRAEBURN

beg 1+00N = 12+07.48 W.
bt. spk & W
FB 1924-47

END 6+99.81 N.
bt. spk & W
F.B. 1924-48

NOTE: for ℄ see F.B. 1924-47 & 48

Note: Any Additions or Changes on This Sheet Must be Made or Circled in Red Ink With Date and Name of Person Making Change.

Do not extend this side of this line.

PLEASE RETURN TO
LOS ANGELES COUNTY ENGINEER
403 LOS ANGELES COUNTY ENGINEERING BLDG.

76F309S CE#310 1-65

PLEASE RETURN TO
LOS ANGELES COUNTY ENGINEER
403 LOS ANGELES COUNTY ENGINEERING BLDG.

Note: Any Additions or Changes on This Sheet Must be Made or Circled in Red Ink With Date and Name of Person Making Change.

Do not extend this side of this line.

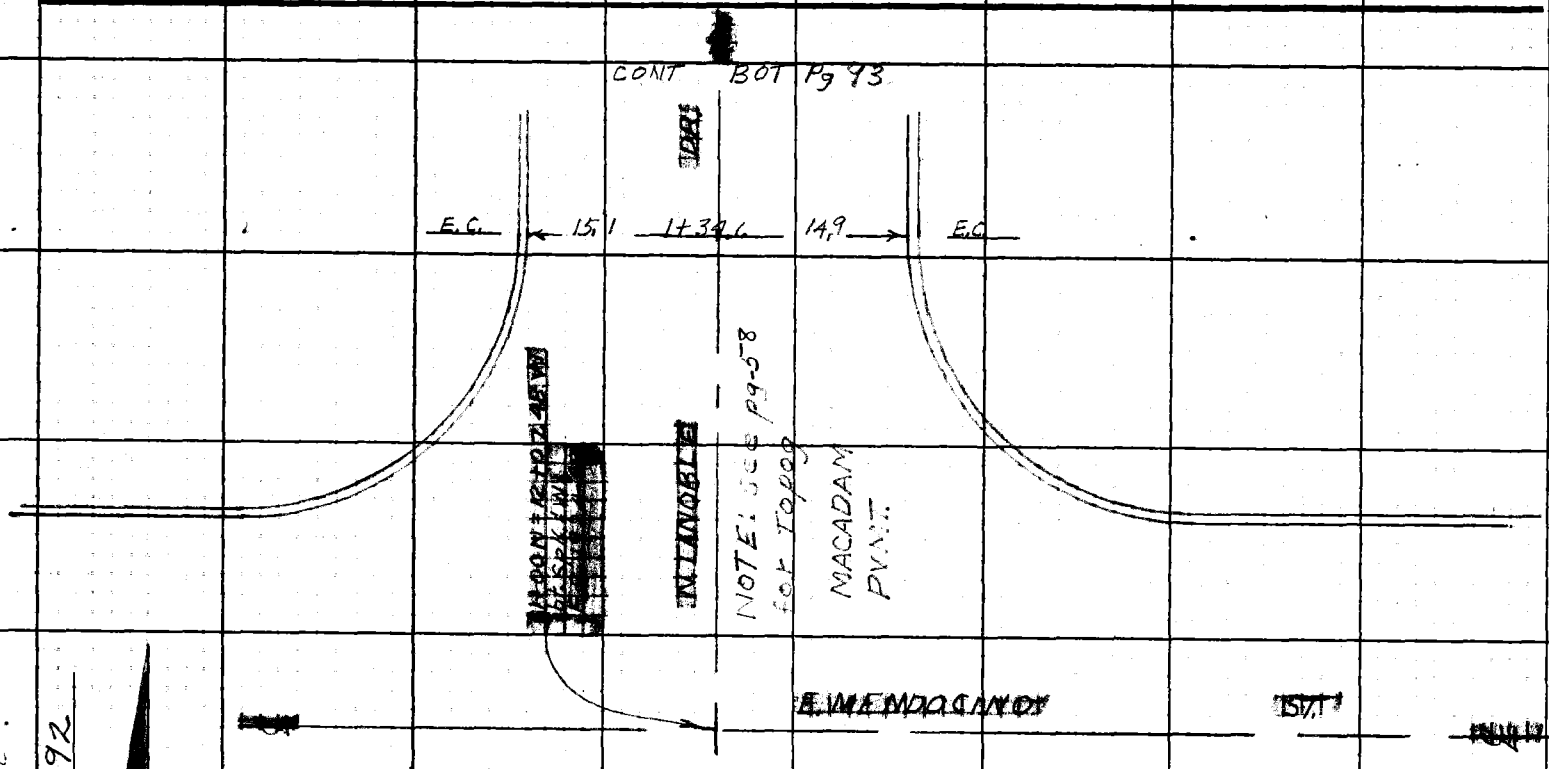

F.B. 2756 PG 92

Notes Ck'd by	Survey of Tanoble Dr. SS. Dist.
Map No.	C/N 2402.34 Tape Std °F
Office Work	Surveyed by Burkholder
Checked	Notes W.A.M. Date 9/66
Date	Indexed C. J. GALLI

F. B. 2756 PG. 93

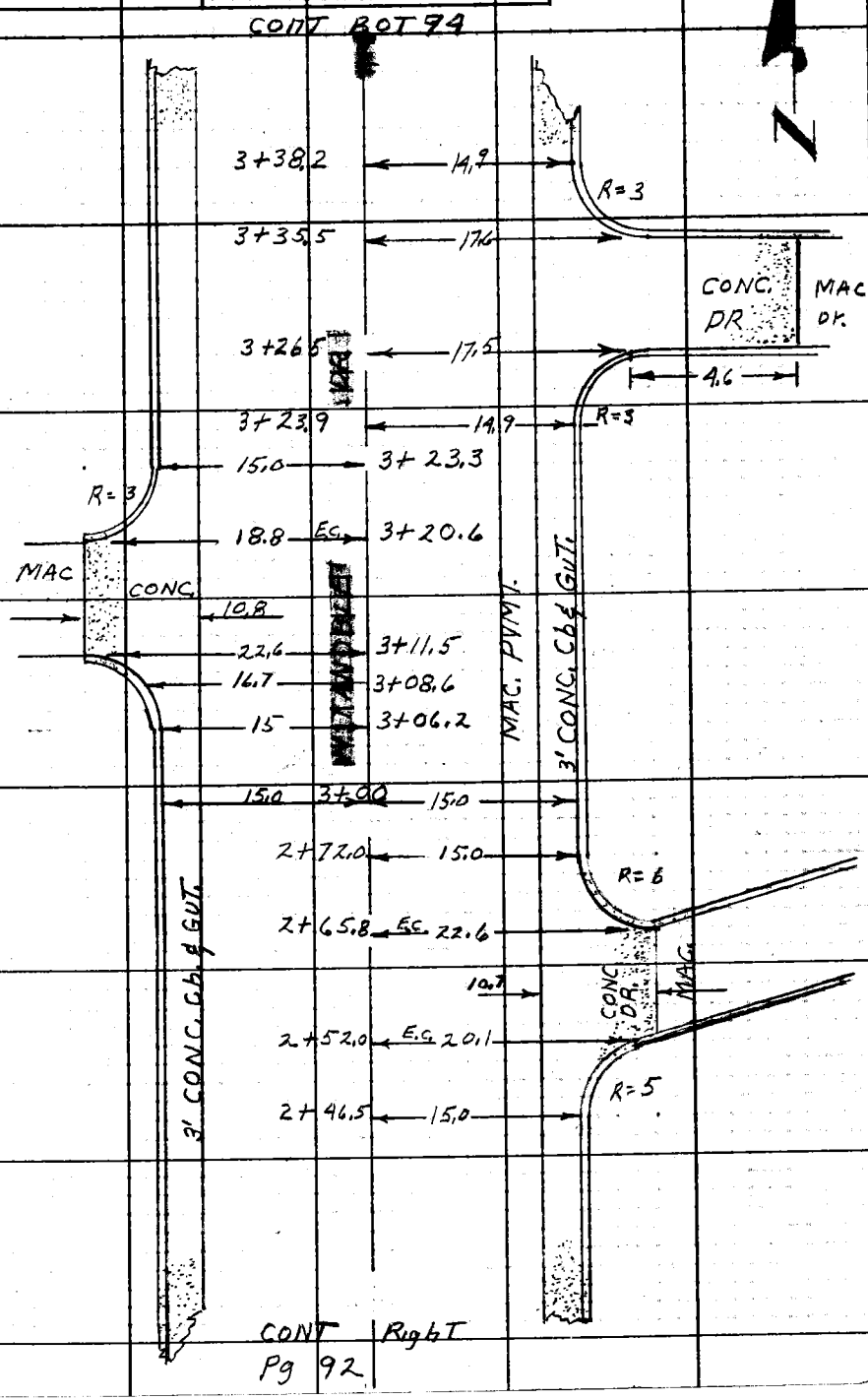

Note: Any Additions or Changes on This Sheet Must be Made or Circled in Red Ink With Date and Name of Person Making Change.

PLEASE RETURN TO
LOS ANGELES COUNTY ENGINEER
403 LOS ANGELES COUNTY ENGINEERING BLDG.
Do not extend this side of this line.

76F309S CE#310 1-65

F. B. 2756 PG 94

CONT BOT Pg 95

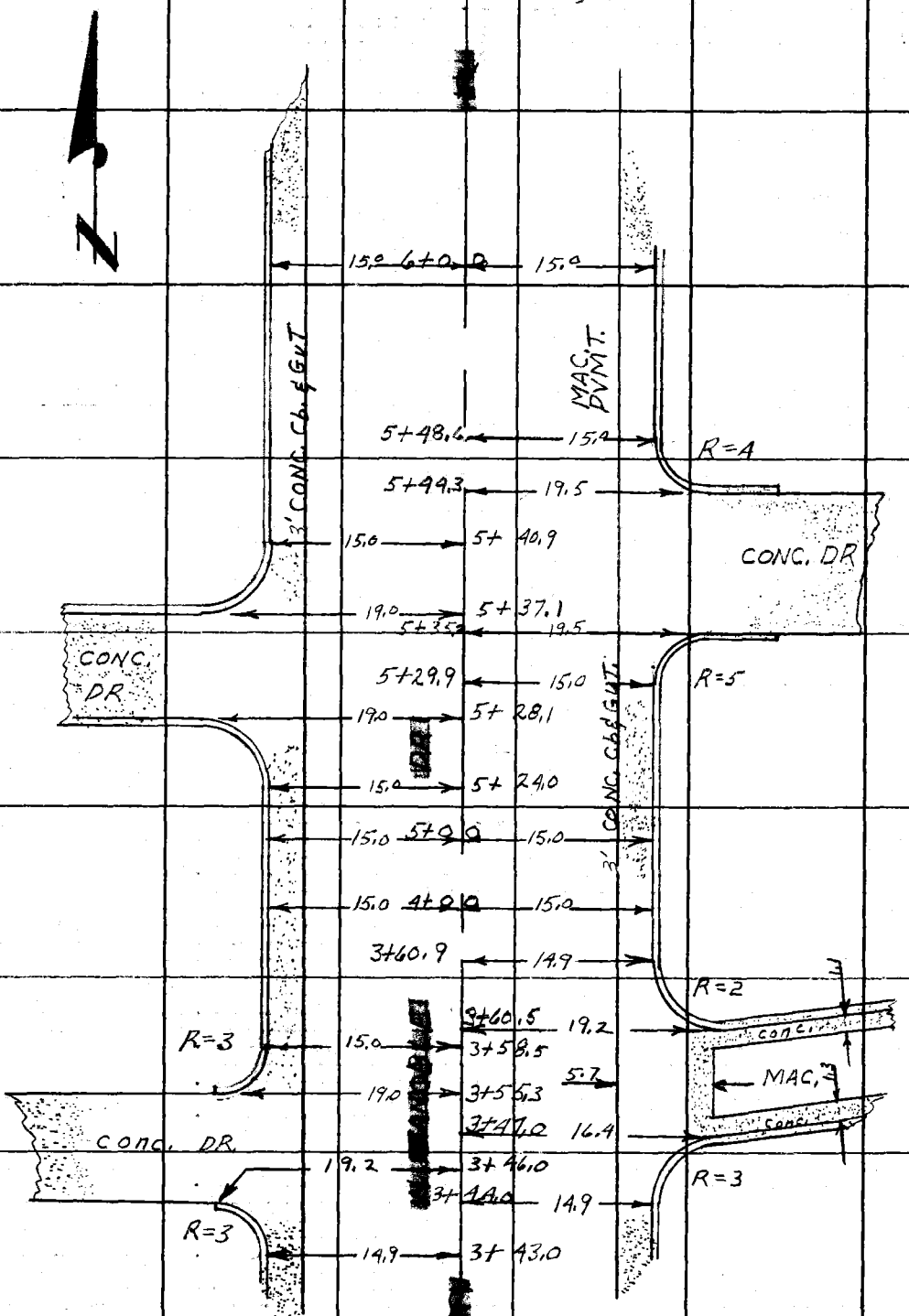

CONT TOP Pg 93

LOS ANGELES COUNTY ENGINEER
403 Los Angeles County Engineering Bldg.

PLEASE RETURN TO

Do not extend this side of this line.

Note: Any Additions or Changes on This Sheet Must be Made or Circled in Red Ink With Date and Name of Person Making Change.

Notes Ck'd by	Survey of Tanoble [illegible]	F. B. 2756 PG. 95
Map No.	~~JN~~ CI 24.02.34 Tape Std °F	
Office Work	Surveyed by Burkholder	
Checked	Notes W.A.M Date 9/66	
Date	Indexed C. J. GALLI	

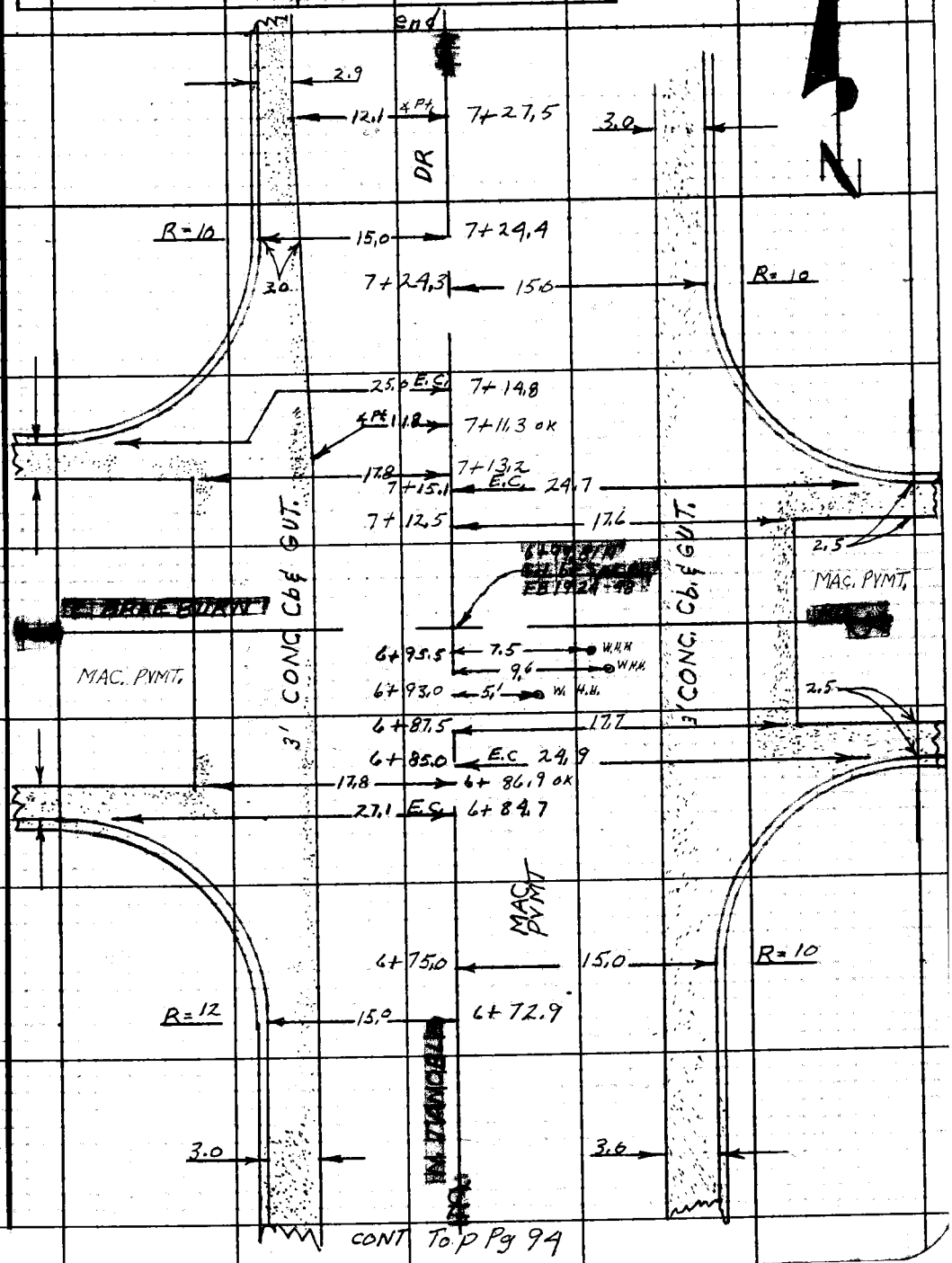

CONT To p Pg 94

Note: Any Additions or Changes on This Sheet Must be Made or Circled in Red Ink With Date and Name of Person Making Change.

PLEASE RETURN TO
LOS ANGELES COUNTY ENGINEER
403 Los Angeles County Engineering Bldg.
Do not extend this side of this line.

76F309S CE#310 1-65

F. B. 2756 PG. 96

PLEASE RETURN TO
LOS ANGELES COUNTY ENGINEER
403 LOS ANGELES COUNTY ENGINEERING BLDG.

Do not extend this side of this line.

Note: Any Additions or Changes on This Sheet Must be Made or Circled in Red Ink With Date and Name of Person Making Change.

Profile No.	Notes Red	Plotted	Job No. 2402.34	Division No. 11	F.B. 2756	Pg. 97
	Date	Date	Survey of Tanoble Dr. S.S. Dist.			
X-Sec. No.	Notes Chkd.	Checked	Survey by Burkholder	Notes D.L.B.	Date	
	Date	Date	Map No.	Indexed G. J. GALL	Date	

C.I. 2402.34
TANOBLE DR. S.S. DIST.
CROSS-SECTIONS
on - Tanoble Dr.
from - Mendocino St.
to - Braeburn Rd.
for Topog. See pg# 91-95

Burkholder
Moodyman
Wacker
Sandoval

STATION	B.S.	H.I.	F.S.	ELEV.

NOTE: ANY ADDITIONS OR CHANGES ON THIS SHEET MUST BE MADE OR CIRCLED IN RED INK, WITH DATE AND NAME OF PERSON MAKING CHANGE.

Do not extend notes this side of this line.

PLEASE RETURN TO
LOS ANGELES COUNTY ENGINEER
403 LOS ANGELES COUNTY ENGINEERING BLDG.

76-L298 CE 307 3-61

76-L298 CE 307 3-61

PLEASE RETURN TO
LOS ANGELES COUNTY ENGINEER
403 LOS ANGELES COUNTY ENGINEERING BLDG.

NOTE: ANY ADDITIONS OR CHANGES ON THIS SHEET MUST BE MADE OR CIRCLED IN RED INK, WITH DATE AND NAME OF PERSON MAKING CHANGE

Do not extend notes this side of this line.

STATION	B.S.	H.I.	F.S.	ELEV.	Lt. & W. Tanoble	℄ Dr. Rt. & E.
B.M. A.E. 808					B.M. A.E. 808 El. = 1259.232 F.B. 2753-11	
					Mendocino St. & Tanoble Dr. (So. Side) 12'± W. of	
					& Prod. of Tanoble Dr. abt. sph in bd. in	
					Cb. @ Hse. # 1734	
1+00 N. = 12+07.48 W.	℄ Int Mendocino			1259 37		℄
1+22.2				1259 38		℄ Edge Gut.
1+25 2				1259 26		℄ F.L.
1+28 2				1259 34		℄ Edge Gut.
				1259 10		13° ∡ pt. Edge Gut
				1259 63	13² ∡ pt. Edge Gut.	
1+34 6				1260 00		℄ Pvmt.
				1259 66		13° Edge Gut.
				1259 56		14³ Gut.
				1260 22		14³ Top cb.
				1260 10	13² Edge Gut.	
				1260 00	15¹ Gut.	
				1260 65	15¹ Top cb.	
1+49 5				1261 07		℄ Pvmt.
				1260 49		13° ∡ pt. Edge Gut.
1+49 8				1261 11		℄ Pvmt.
				1260 91	13² ∡ pt. Edge Gut.	

F.B. 2756 Pg. 98 | Job No. 2402.34 | Division No. 11 | Notes Red | Plotted | Profile
Survey of Tanoble Dr. S.S. Dist. | Date 9-66 | Date | No. | X-Sec.
Survey by D.L.B. | Notes Burkholder | Notes Chkd. | Checked | No.
Indexed C.J. GALLI | Date | Date | Date | No.

76-L298 CE 307 3-61

PLEASE RETURN TO
LOS ANGELES COUNTY ENGINEER
403 LOS ANGELES COUNTY ENGINEERING BLDG.

NOTE: ANY ADDITIONS OR CHANGES ON THIS SHEET MUST BE MADE OR CIRCLED IN RED INK, WITH DATE AND NAME OF PERSON MAKING CHANGE.

Do not extend notes this side of this line.

STATION	B.S.	H.I.	F.S.	ELEV.	Lt. & W. Tanoble	℄ Dr. Rt. & E
1+54^{3}				1261 47		℄ Prmt.
				1260 69		12^{1} ∡ pt. Edge Gut.
				1260 41		15^{0} Gut.
				1261 21		15^{0} Top cb.
1+55^{0}				1261 55		℄ Prmt. (brk)
				1261 11	12^{2} ∡ pt. Edge Gut.	
				1260 85	15^{2} Gut.	
				1261 64	15^{2} Top cb.	
2+ 00				1263 80		℄ Prmt.
				1262 93		12^{0} Edge Gut.
				1262 69		15^{0} Gut.
				1263 49		15^{0} Top cb.
				1263 26	12^{0} Edge Gut.	
				1263 02	15^{0} Gut.	
				1263 87	15^{0} Top cb.	
2+46^{5}				1265 92		℄ Prmt.
				1265 20		12^{0} Edge Gut.
				1265 00		15^{0} Gut
				1265 81		15^{0} Top cb.
2+52^{0}				1265 80		20^{1} Conc. drive.

Profile No. ____ Notes Red ____ Plotted ____ Job No. 2402.34 Division No. 11 F.B. 2756 Pg. 99
X-Sec. No. ____ Date ____ Date ____ Survey of Tanoble Dr SS Dist.
Notes Chkd. ____ Checked ____ Survey by Burkholder Notes Bills Date 2-66
Date ____ Date ____ Map No. ____ Indexed C. J. GALL Date ____

76-L298 CE 307 3-61

PLEASE RETURN TO
LOS ANGELES COUNTY ENGINEER
403 LOS ANGELES COUNTY ENGINEERING BLDG.

NOTE: ANY ADDITIONS OR CHANGES ON THIS SHEET MUST BE MADE OR CIRCLED IN RED INK, WITH DATE AND NAME OF PERSON MAKING CHANGE

Do not extend notes this side of this line.

STATION	B. S.	H. I.	F. S.	ELEV.	Lt & W. Tanoble	℄ Dr. Rt. & E.
2+52.0				126618		20.1 Top cb.
				126610		22.9 Edge Conc.
				126631		22.9 Top cb.
2+65.8				126680		22.6 Edge Conc.
				126704		22.6 Top cb.
2+72.0				126729		℄ Prmt.
				126355		12.0 Edge Gut.
				126622		15.0 Gut.
				126705		15.0 Top cb.
3+00				126870		℄ Prmt.
				126790		12.0 Edge prmt.
TP68.18				126762		15.0 Gut.
				126844		15.0 Top cb.
				126824	12.0 Edge Gut.	
				126803	15.0 Gut.	
				126886	15.0 Top cb.	
3+06.2				126893		℄ Prmt.
				126867	12.0 Edge Gut.	
				126842	15.0 Gut.	
				126923	15.0 Top cb.	

F.B. 2756 PG. 100 Job No. 2402.34 Division No. 11 Notes Red. Plotted Profile
Survey of Tanoble Dr. S.S. Dist. Date 9-66 Date No. X-Sec.
Survey by D.L.B. Notes Burkholder Notes Chkd. Checked No.
Indexed C. J. GALLI Date Date Date

76-L298 CE 307 3-61

PLEASE RETURN TO
LOS ANGELES COUNTY ENGINEER
403 LOS ANGELES COUNTY ENGINEERING BLDG.

NOTE: ANY ADDITIONS OR CHANGES ON THIS SHEET MUST BE MADE OR CIRCLED IN RED INK, WITH DATE AND NAME OF PERSON MAKING CHANGE.

Do not extend notes this side of this line.

STATION	B.S.	H.I.	F.S.	ELEV.	Lt. & W. Tanoble	℄ Dr. Rt & E
3+11.5				1269 57	22.6 Edge conc. = Top cb.	
3+20.6				1269 49	18.8 Conc. drive	
				1269 87	18.8 Top cb.	
				1269 78	22.8 Edge Conc. = Top cb.	
3+23.3				1269 79		℄ prmt.
				1269 43	12.0 Edge Gut.	
				1269 20	15.0 Gut.	
				1270 00	15.0 Top cb.	
3+23.9				1269 82		℄ prmt.
				1269 00		11.9 Edge Gut.
				1268 79		14.9 Gut.
				1269 60		14.9 Top cb.
3+26.5				1269 14		17.5 Conc. drive
				1269 73		17.5 Top cb.
				1269 50		22.1 Edge conc.
				1269 86		22.1 Top cb.
3+35.5				1269 50		17.6 Conc. drive
				1270 14		17.6 Top cb.
				1269 79		22.2 Edge Conc.
				1270 14		22.2 Top cb.

Profile No. ____ Notes Red ____ Plotted ____ Job No. 2402.34 Division No. 11 F.B. 2756 Pg. 101
X-Sec. No. ____ Date ____ Date ____ Survey of Tanoble Dr. S.S. Dist
Notes Chkd. ____ Checked ____ Survey by Burkholder Notes DLB Date 9-66
Date ____ Date ____ Map No. ____ Indexed C. J. GALLI Date ____

76-L298 CE 307 3-61

PLEASE RETURN TO
LOS ANGELES COUNTY ENGINEER
403 LOS ANGELES COUNTY ENGINEERING BLDG.

NOTE: ANY ADDITIONS OR CHANGES ON THIS SHEET MUST BE MADE OR CIRCLED IN RED INK, WITH DATE AND NAME OF PERSON MAKING CHANGE

Do not extend notes this side of this line.

F.B. 2756 Pg. 102 Job No. 2402274 Division No. 11 Notes Red Plotted Profile
Survey of Tanoble Dr. SS. Dist Date 9-66 Date No. X-Sec.
Survey by D.L.B. Notes Burkholder Notes Chkd. Checked
Indexed C. J. CALLA Date Date Date No.

STATION	B. S.	H. I.	F. S.	ELEV.	Lt. & W. Tanoble	℄ Dr. Rt. & W.
3+38.3				127055		℄ Prmt.
				126974		11.9 Edge Gut.
				126948		14.9 Gut.
				127029		14.9 Top cb.
3+43.0				127081		℄ Prmt.
				127042	11.9 Edge Gut.	
				127018	14.9 Gut.	
				127098	14.9 Top cb.	
3+44.0				127086		℄ Prmt.
				127007		11.9 Edge Gut.
				126980		14.9 Gut.
				127061		14.9 Top cb.
3+46.0				127115	19.2 Conc. drive	
				127124	19.2 Top cb.	
3+47.0				127064		16.4 Conc. Gut.
				127083		16.4 Top cb.
3+55.3				127152	19.9 Conc. drive	
				127174	19.9 Top cb.	
3+58.5				127166		℄ Prmt.
				127121	12.0 Edge Gut.	
BM AE 807				1273.41	BM AE 807 Elev = 1273.398 FB 2753-11 Tanoble Dr (E Side) 300'± S. of ℄ intsn. of E Brazeburn Dr. bt spk in ic rd @ House # 2378	

76-L298 CE 307 3-61

PLEASE RETURN TO
LOS ANGELES COUNTY ENGINEER
403 LOS ANGELES COUNTY ENGINEERING BLDG.

NOTE: ANY ADDITIONS OR CHANGES ON THIS SHEET MUST BE MADE OR CIRCLED IN RED INK, WITH DATE AND NAME OF PERSON MAKING CHANGE.

Do not extend notes this side of this line.

STATION	B.S.	H.I.	F.S.	ELEV.	Lt. & W. Tanoble	℄ Dr.	Rt. & E
3+58.5				127093	15° Gut.		
				127176	15° Top cb.		
3+60.5				127099		19°	Conc. drive
				127152		19°	Top cb.
3+60.9				127178		℄	Prmt.
				127687		11°	Edge Gut.
				127065		14°	Gut.
				127145		14°	Top cb.
3+72±				127631	92± 1st Fl. El. Hse# 2371 Lot # 31 Tr. 2141		
				126855	92± basement Fl. Elev.		
4+00				127367		℄	Prmt.
				127283		12°	Edge Gut.
				127222		15°	Gut.
				127344		15°	Top cb.
				127321	12° Edge Gut.		
				127301	15° Gut.		
				127386	15° Top cb.		
4+01±				127557		100±	1st. Fl. Elev. Hse# 2378 Arbitrary Lot # 27
				126577		100±	basement Fl. Elev.

Profile Notes Red ____ Plotted ____ Job No. 2402.34 Division No. 11 F.B. 2756 Pg. 103
No. ____ Date ____ Date ____ Survey of Tanoble Dr S.S. Dist.
X-Sec. Notes Chkd. ____ Checked ____ Survey by Burkholder Notes D.L.B. Date 9-26
No. ____ Date ____ Date ____ Map No. ____ Indexed C. J. GALLI Date ____

76-L298 CE 307 3-61 T.P. 74.85

PLEASE RETURN TO
LOS ANGELES COUNTY ENGINEER
403 LOS ANGELES COUNTY ENGINEERING BLDG.

NOTE: ANY ADDITIONS OR CHANGES ON THIS SHEET MUST BE MADE OR CIRCLED IN RED INK, WITH DATE AND NAME OF PERSON MAKING CHANGE

Do not extend notes this side of this line.

STATION	B. S.	H. I.	F. S.	ELEV.	Lt. & W. Tanoble	℄ Dr. Rt. & E.
4+80±				1282.09	91± 1st Fl. Elev. Hse # 2393 Arbitrary Lot # 35	
				1274.04	91± basement Fl. Elev.	
4+89±				1281.59		79± 1st Fl. Elev. Hse # 2396 Arbitrary Lot # 28
				1272.43		79± basement Fl. Elev.
5+00				1279.18		℄ Prmt.
				1278.49		12° Edge Gut.
				1278.23		15° Gut.
				1279.05		15° Top cb.
				1278.89	12° Edge Prmt	
				1278.68	15° Gut.	
				1279.49	15° Top cb.	
5+24°				1280.72		℄ Prmt.
				1280.36	12° Edge Gut.	
				1280.12	15° Gut.	
				1280.96	15° Top cb.	
5+28±				1280.80	19° Conc. Dr.	
				1281.31	19° Top cb.	
5+29°				1281.14		℄ Prmt.
				1280.30		12° Edge Gut.
				1280.06		15° Gut.
				1280.88		15° Top cb.

F.B. 2756 Pg. 104 Job No. 2402.34 Division No. 11 Notes Red. Plotted Profile
Survey of Tanoble Dr. SS. Dist. Date 9-66 Date No. X-Sec.
Survey by D.L.B. Notes Burkholder Notes Chkd. Checked
Indexed C. J. GALLI Date Date Date No.

76-L298 CE 307 3-61

PLEASE RETURN TO
LOS ANGELES COUNTY ENGINEER
403 LOS ANGELES COUNTY ENGINEERING BLDG.

NOTE: ANY ADDITIONS OR CHANGES ON THIS SHEET MUST BE MADE OR CIRCLED IN RED INK, WITH DATE AND NAME OF PERSON MAKING CHANGE.

Do not extend notes this side of this line.

STATION	B. S.	H. I.	F. S.	ELEV.	Lt. & W. Tanoble	℄ Dr. Rt. & E
5+35.2				128078		19.5 Conc. Drive
				128122		19.5 Top cb.
5+37.1				128120	19.0 Conc drive	
				128167	19.0 Top cb.	
5+45.9				128188		℄ Pvmt.
				128140	12.0 Edge Gut.	
				128115	15.0 Gut.	
				128197	15.0 Top cb.	
5+44.3				128135		19.5 Conc. drive
				128179		19.5 Top cb.
5+48.6				128235		℄ Pvmt.
				128150		12.0 Edge Gut.
				128197		15.0 Gut.
				128246		15.0 Top cb.
6+00		[illegible]		128552		℄ Pvmt.
				128487		12.0 Edge Gut.
				128455		15.0 Gut.
				128[illegible]		15.0 Top cb.
				[illegible]	12.0 Edge Gut.	
				[illegible]	15.0 Gut.	
				128549	15.0 Top cb.	

Profile Notes Red. ____ Plotted ____ Job No. 240234 Division No. 11 F.B. 2756 Pg. 105
No. ____ Date ____ Date ____ Survey of Tanoble Dr S.S. Dist
X-Sec. Notes Chkd. ____ Checked ____ Survey by Burkholder Notes D.L.B. Date 2-66
No. ____ Date ____ Date ____ Map No. ____ Indexed E. J. GALLI Date ____

76-L298 CE 307 3-61

PLEASE RETURN TO
LOS ANGELES COUNTY ENGINEER
403 LOS ANGELES COUNTY ENGINEERING BLDG.

NOTE: ANY ADDITIONS OR CHANGES ON THIS SHEET MUST BE MADE OR CIRCLED IN RED INK, WITH DATE AND NAME OF PERSON MAKING CHANGE

Do not extend notes this side of this line.

F.B. 2756 Pg. 106 Profile No.
Survey of Tanoble Dr. S.S. Dist. Job No. 2402.39 Division No. 11 Notes Red. Plotted
Survey by R.L.B. Notes Burkholder Date 9-66 Date Date
Indexed Date Notes Chkd. Checked X-Sec. No.
Date Date

STATION	B. S.	H. I.	F. S.	ELEV.	Lt & W. Tanoble	℄ Dr. Rt. & E.
6+07±				1290.27	88± 1st Fl. Elev. Hse # 1720 E. Broeburn Dr. Lot # 30 Tr. 2141	
				1291.62	88± basement Fl. Elev.	
6+72 9				1289.94		℄ prmt.
				1287.50	12° Edge Gut.	
				1287.43	15° Gut.	
				1290.09	15° Top cb.	
6+75°				1290.05		℄ prmt.
				1289.67		12° Edge Gut.
				1289.47		15° Gut.
				1290.29		15° Top cb. @ C.R.
6+84 7				1290.54		℄ prmt.
				1290.11	27± Gut.	
				1290.69	27± Top cb. @ C.R.
6+85°				1290.55		℄ prmt.
				1290.30		24 9 Gut.
				1290.87		24 9 Top cb. @ C.R.
6+86 9				1290.54		℄ prmt.
				1290.52	12° Edge Gut.	
				1290.27	15° F.L.	
				1290.32	17 8 * pt. edge Gut.	
6+87 5				1290.29		℄ prmt.
				1290.49		12° Edge Gut.

76-L298 CE 307 3-61

PLEASE RETURN TO
LOS ANGELES COUNTY ENGINEER
403 LOS ANGELES COUNTY ENGINEERING BLDG.

NOTE: ANY ADDITIONS OR CHANGES ON THIS SHEET MUST BE MADE OR CIRCLED IN RED INK, WITH DATE AND NAME OF PERSON MAKING CHANGE.

Do not extend notes this side of this line.

STATION	B.S.	H.I.	F.S.	ELEV.	Lt. & W. Tanoble	℄ Dr. Rt. & E
6+87.5				129.29		15° F.L.
				129.47		17² ≠ Pt. Edge Gut.
6+99.81	℄ Int. E. Braeburn Rd.			129.36		℄ Prmt.
				129.25		12° Edge Gut.
				129.09		15° F.L.
				129.30		17² Edge Gut.
				129.81		27.0 Prmt (brk)
				129.80		50° prmt.
				129.11	12° Edge Gut.	
				129.05	15° F.L.	
				129.07	17² Edge Gut.	
				129.78	50° prmt.	
7+11.3				129.26		℄ Prmt.
				129.86	11² ≠ Pt. edge prmt.	
7+12.5				129.25		℄ Prmt.
				129.09		12° Edge Gut.
				129.19		15° F.L.
				129.16		17² ≠ Pt. Edge Gut.
7+13.2				129.50		℄ Prmt.
				129.98	11² Edge Gut.	

Profile Notes Red. Plotted Job No. 2402.34 Division No. 11 F.B. 2756 Pg. 107
No. Date Date Survey of Tanoble Dr. S.S. Dist.
X-Sec. Notes Chkd. Checked Survey by Burkhalter Notes L.L.B. Date 9-66
No. Date Date Map No. Indexed Co. & GALL Date

76-L298 CE 307 3-61

PLEASE RETURN TO
LOS ANGELES COUNTY ENGINEER
403 LOS ANGELES COUNTY ENGINEERING BLDG.

NOTE: ANY ADDITIONS OR CHANGES ON THIS SHEET MUST BE MADE OR CIRCLED IN RED INK, WITH DATE AND NAME OF PERSON MAKING CHANGE

Do not extend notes this side of this line.

STATION	B. S.	H. I.	F. S.	ELEV.	Lt. & W. Tanoble	℄ Dr. Rt. & E.
7+13[2]				1291.86	15° F.L.	
				1291.96	17[8] ∡ pt. Edge Gut.	
7+14[8]				1292.40		℄ Pvmt.
				1292.04	25° Gut.	
				1292.77	25° Top cb @ C.R.	
7+15[1]				1292.43		℄ Pvmt.
				1292.15		24[7] Gut.
				1292.77		24[7] Top cb. @ C.R.
7+24[3]				129[illegible]		℄ Pvmt.
				129[illegible]		12° Edge Gut.
				129[illegible]		15° Gut.
				1293.46		15° Top cb @ C.R.
7+24[4]				129[illegible]		℄ Pvmt.
				1292.85	12° Edge Gut.	
				1292.75	15° Gut.	
				1293.73	15° Top cb @ C.R.	
7+27[5]				129[illegible]		℄ Pvmt.
				129[illegible]	12[1] ∡ pt. edge Gut.	
7+50[2]				1295.30		℄ Pvmt.
B.M. A.E. 804				1295.[illegible]	B.M. A.E. 804 El. = 1293.882 F.B. [illegible] N. Tanoble Dr. & E. Braeburn Rd. N.W. COR. A fd. spk in Ld. 4' No. of No. C.R. Ch "B.M. C-87"	

F.B. 2756 PG. 108 Job No. 2402.34 Division No. 11 Notes Red Plotted Profile
Survey of Tanoble Dr. S.S. Dist. Date 9-66 Date No. X-Sec.
Survey by D.L.B. Notes Burkholder Notes Chkd. Checked No.
Indexed C.J. GAIT Date Date Date No.

Notes Ck'd by
Map No.
Office Work
Checked
Date

Survey of Tanoble Dr S.S. Dist.
UN 2402.34 Tape Std °F
Surveyed by Burkholder
Notes [illegible] Date 9-29-66
Indexed C. J. GALLI [illegible]

F. B. 2756 PG. 109

C.I. 2402.34

TANOBLE DR. S.S. DIST.

Houses unable to Contact owner & Inquire about basements.

~~2376 Allen Ave.~~	~~Arbitrary Lot # 18~~
1887 E. Homewood Dr.	Arbitrary Lot # 106
1783 E. Altadena Dr.	Lot # 5, Tr. 13713
1769 E. Altadena Dr.	Arbitrary Lot # 139
1675 E. Altadena Dr.	Arbitrary Lot # 144 (Refused Entrance)
1665 E. Altadena Dr.	Arbitrary Lot # 145 (Refused Entrance)
1655 E. Altadena Dr.	Arbitrary Lot # 146
2746 Porter Ave.	Arbitrary Lot # 155
2885 Windfall Ave.	Lot # 20, Tr. 13912

Note: Any Additions or Changes on this Sheet Must be Made or Circled in Red Ink With Date and Name of Person Making Change.

Do not extend this side of this line.

PLEASE RETURN TO
LOS ANGELES COUNTY ENGINEER
403 LOS ANGELES COUNTY ENGINEERING BLDG.

26F309S CE# 310 1-65
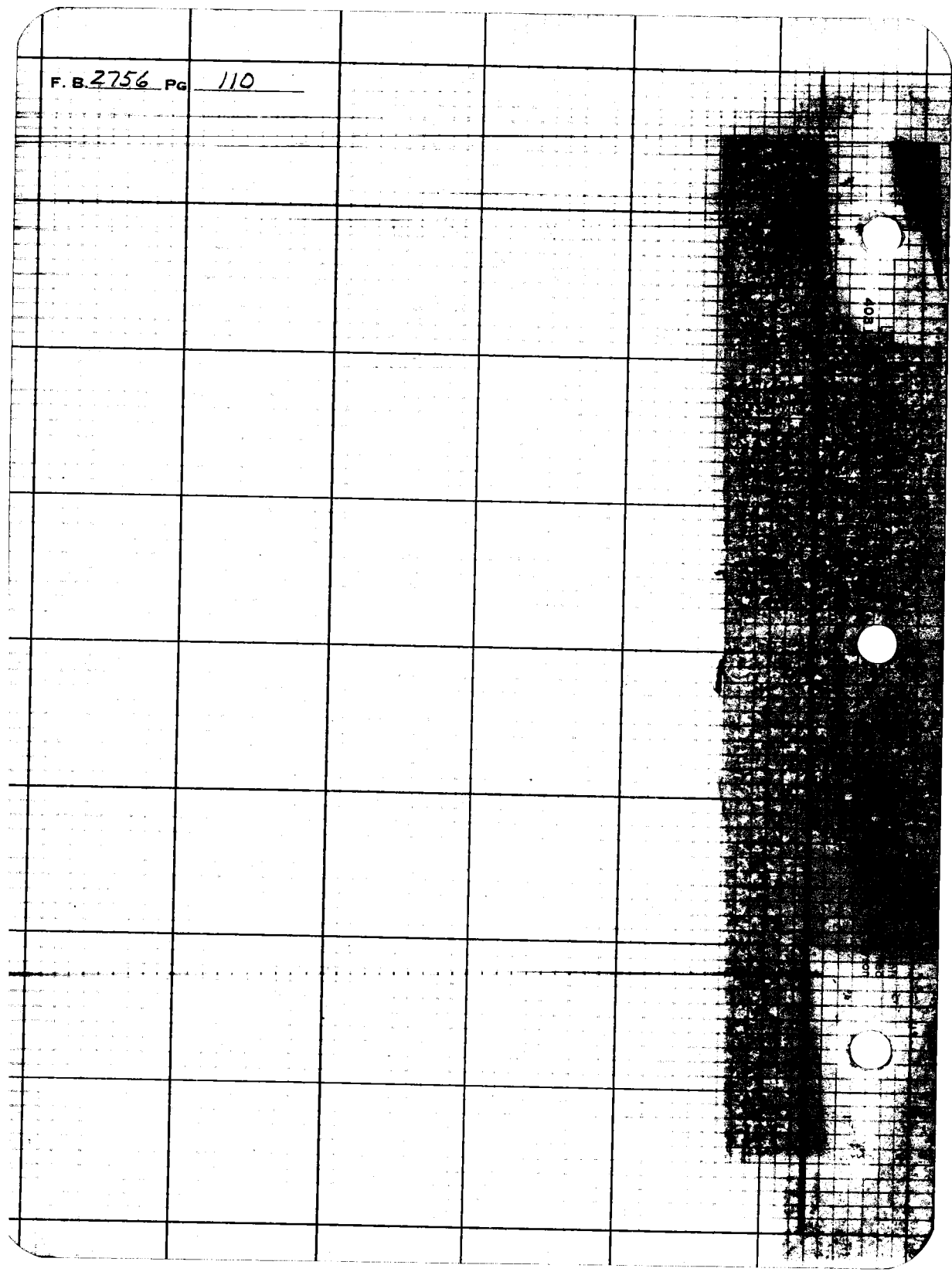
F. B. 2756 PG 110