Map
Office Wo

Survey of
JN Tape Std °F
Surveyed by
Notes Date
Indexed

F. B. 2758 PG.

Job	Description
B.M.	Bench levels on Lyons Ave. vic. San Ferando Rd. & 8th St. W'ly. to Atwood Ave.
Index	
C.L.	Centerline retracement bounded by Newhall Ave. on the West, San Fernando on the East, 10th Ave. on the South and the North line of Tr. #5844 on the North.
Index	
C.L.	Centerline retracement of area bounded by San Fernando Rd. on the S. & W., 10th St. on the N. & Railroad Ave. on the East
Index	
C.L.	Centerline survey of Buchert Tract vic. of Newhall Ave. & Lyons Ave.

Microfilmed. June 85.
P.W. file o.k. May '86

PLEASE RETURN TO
COUNTY OF LOS ANGELES
DEPARTMENT OF COUNTY ENGINEER
403 LOS ANGELES COUNTY ENGINEERING BLDG.

Note: Any Additions or Changes on This Sheet Must be Made or Circled in Red Ink With Date and Name of Person Making Change.

Do not extend this side of this line.

F. B. _____ Pg. _____

PLEASE RETURN TO
COUNTY OF LOS ANGELES
DEPARTMENT OF COUNTY ENGINEER
403 LOS ANGELES COUNTY ENGINEERING BLDG.

Note: Any Additions or Changes on This Sheet Must be Made or Circled in Red Ink With Date and Name of Person Making Change.

Do not extend this side of this line.

Notes Ck'd by _____

Map No. _____

Office Work

Checked _____

Date _____

Survey of _____

JN _____ Tape _____ Std _____ °F

Surveyed by _____

Notes _____ Date _____

Indexed _____

F. B. 2758 Pg. _____

PLEASE RETURN TO
COUNTY OF LOS ANGELES
DEPARTMENT OF COUNTY ENGINEER
403 LOS ANGELES COUNTY ENGINEERING BLDG.

Note: Any Additions or Changes on This Sheet Must Be Made or Circled in Red Ink With Date and Name of Person Making Change.

Do not extend this side of this line.

INDEX

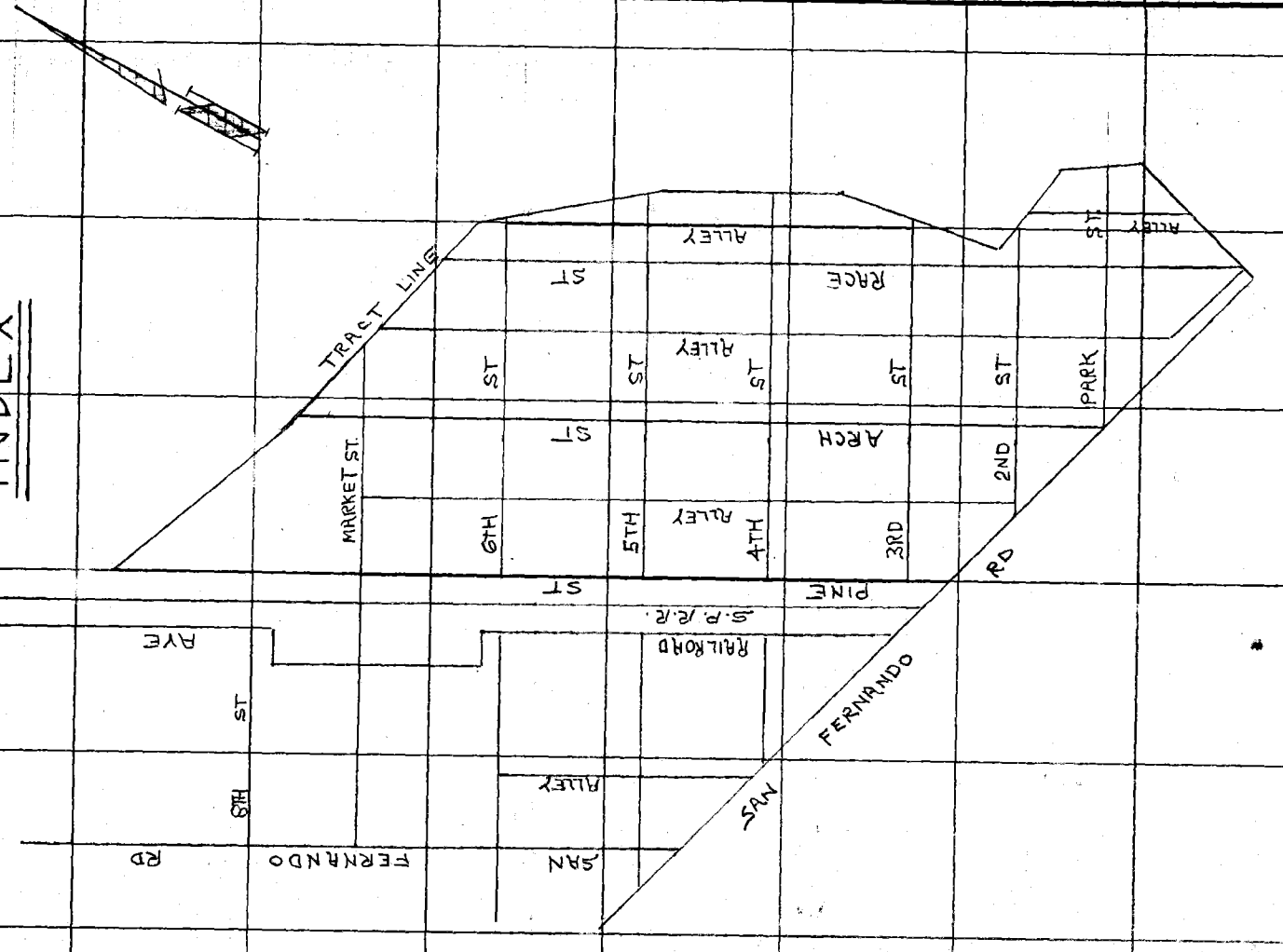

F.B. 2758 PG.

F.B. 2758 Pg. 5

Profile No. ____ Notes Red BAILEY Plotted ____ Job No. 0301 02 Division No. ____
Date 8/2/67 Date ____ Survey of Lyons Ave Bench Levels
X-Sec. Notes Chkd BAILEY Checked ____ Survey by R C Dale Notes R C D Date 7-10-67
Date ____ Date ____ Map No. ____ Indexed C. J. CALLI Date ____

BENCH LEVELS

JULY 10, 1967

BENCH LEVELS ON LYONS AVE
FROM BM 60-37 WEST ACROSS
BM 60-36 TO ATWOOD BLVD &
RETURN

NOTE
ALL BENCH MARKS ON LYONS AVE EX-
CEPT 60-36 APPEAR TO HAVE BEEN
LOST IN THE CONSTRUCTION OF IMPROVE-
MENTS.

ELEV.

PARTY

F.S.

R.C. DALE
R.J. ALMANZAN
~~M.R. NEVAREZ~~
M. WACKER

H.I.

B.S.

STATION

NOTE: ANY ADDITIONS OR CHANGES ON THIS SHEET MUST BE MADE OR CIRCLED IN RED INK, WITH DATE AND NAME OF PERSON MAKING CHANGE.

IN CASE RETURN TO
LOS ANGELES COUNTY ENGINEER
403 LOS ANGELES COUNTY ENGINEERING BLDG.

Do not extend notes this side of this line.

76-L-298 CE 307 8-63

76-L-286 CE 307 2-63

PLEASE RETURN TO
LOS ANGELES COUNTY ENGINEER
403 Los Angeles County Engineering Bldg.

NOTE: ANY ADDITIONS OR CHANGES ON THIS SHEET MUST BE MADE OR CIRCLED IN RED INK, WITH DATE AND NAME OF PERSON MAKING CHANGE

Do not extend notes this side of this line.

F.B. 2758 Pg. 6 | Job No. 0301.02 | Division No. | Notes Red. Bailey | Plotted | Profile
Survey of Lyons Ave Bridge (C | Date | Date 8/2/62 | Date | No. | X-Sec.
Survey by E.C. Dale | Notes R.C.D. | Notes Chkd Bailey | Checked | No.
Indexed C.J. GALLI | Date | Date 8/2/62 | Date

STATION	B.S.	H.I.	F.S.	ELEV.	
(Fd) BM 60-37	0.019	1270.375		1270.356	BM 60-37 Elev = 1270.356 (1961 Adj) New Hall of Justice Entrance Ramp @ SE St. in the E'ly Curb 12.5 Ft E'ly from E'ly end of a 20 Ft S'ly
T.P.	2.830	1267.316	5.889	1264.486	F-p.m. S'ly Curb & 1.5 Ft S. 3½" Dia. bronze disc marked K-53 1936 set Vertically in the SW brick wall 4.5 Ft above Conc Walk. Ref FB 2839-28.
"	4.051	1263.439	7.928	1259.388	
"	4.645	1261.246	6.838	1256.601	
"	4.097	1258.405	6.888	1254.358	
"	4.248	1256.854	5.799	1252.606	
(F.P.) TBM	4.724	1255.123	6.455	1250.399	TBM Elev = 1250.407 Ref FB 2839-111 New Hall Ave & 9th St & Int. A 2" LP. Conc Plug & Shell On 4" in well & Cover
T.P.	4.985	1253.998	6.110	1249.013	
"	3.108	1250.622	6.484	1247.514	
"	4.460	1248.679	6.403	1244.219	
"	6.493	1250.532	4.640	1244.039	
"	8.341	1256.172	2.701	1247.831	
"	10.150	1264.509	1.813	1254.359	
"	6.547	1268.313	2.743	1261.766	
"	3.941	1266.039	6.215	1262.098	
(Fd) BM 60-36	4.641	1266.020	4.660	1261.379	BM 60-36 Elev = 1261.386' (1961 Adj) In New Hall at Lyons Ave & Wayman St. 28.0 Ft N of the ℄ of Lyons Ave, 16.0 Ft E of the ℄ Rod of Wayman St. 35 Ft W'ly from a Power Pole & 57.5 Ft NW'ly of PP 2504246. A Co Eng BM Brass Cap Mon. Mkd BM 60-36 R E 5869, 1960 Set in Conc Post Flush Ref FB 2839-27
T.P.	5.279	1266.739	4.560	1261.460	
"	4.478	1266.109	5.108	1261.631	
"	4.868	1265.769	5.208	1260.901	
"	4.818	1264.865	5.722	1260.047	
"	4.718	1263.013	6.570	1258.295	

76-L-298 CE 307 2-63

PLEASE RETURN TO
LOS ANGELES COUNTY ENGINEER
403 LOS ANGELES COUNTY ENGINEERING BLDG.

NOTE: ANY ADDITIONS OR CHANGES ON THIS SHEET MUST BE MADE OR CIRCLED IN RED INK, WITH DATE AND NAME OF PERSON MAKING CHANGE.

Do not extend notes this side of this line.

Profile Notes Red Bewley Plotted Job No. 0306 Road Division No.
No. X-Sec. Date 8/2/67 Date Survey of Lyons Ave. Beach Levels
No. Notes Checked Date 8/2/67 Date Survey by E.C.D.D. Notes E.C.D. Date 7-10-67
Map No. Indexed C.J. GALLI Date

F.B. 27508 pg. 7

STATION	B. S.	H. I.	F. S.	ELEV.	
		1263.013			
TP	5.730	1262.436	6.308	1256.705	
"	5.760	1262.968	5.227	1257.208	
"	3.640	1261.998	4.610	1258.358	
"	1.908	1258.306	5.600	1256.398	
"	2.926	1254.66	6.565	1251.741	
"	3.314	1252.059	5.922	1248.745	
"	3.650	1249.184	6.525	1245.534	
"	5.444	1248.607	6.021	1243.163	
"	5.206	1248.596	5.217	1243.390	
"	5.300	1249.568	4.328	1244.268	
"	5.927	1251.149	4.346	1245.222	
"	6.813	1254.587	3.376	1247.774	
"	3.669	1254.616	3.640	1250.947	
(FD) BM "A" (RDLB 493-5)	4.214	1263.565	5.266	1249.351	BM "A" Elev = 1251.545 Ft RDLB 593-2 Near Conc porch to office bldg. ± 2400 ft. S. of & Lyons Ave & 200 Ft W of A Wood Rd & Red & Tackmore Ave. Per RDLB 593-2
	1.811	1253.485	1.891	1251.674	
T.P.	5.085	1254.462	4.108	1249.377	
"	3.942	1254.854	3.550	1250.912	
"	3.102	1251.061	6.895	1247.959	
"	4.041	1249.238	5.864	1245.197	
"	4.120	1248.371	4.987	1244.251	

76-L-298 CE 307 2-63

PLEASE RETURN TO
LOS ANGELES COUNTY ENGINEER
403 LOS ANGELES COUNTY ENGINEERING BLDG.

NOTE: ANY ADDITIONS OR CHANGES ON THIS SHEET MUST BE MADE OR CIRCLED IN RED INK, WITH DATE AND NAME OF PERSON MAKING CHANGE

Do not extend notes this side of this line.

F.B. 2750 Pg. 8
Job No. 030.0 Division No. Notes Red G.D.B. Plotted Profile
Survey of Lyons Av. Bench & Levels Date 8/2/62 Date No. X-Sec.
Survey by R.C.D. Notes R.C.D. Notes Chkd G.D.B. Checked No.
Indexed C.J. GALLI Date Date 8/2/62 Date

STATION	B. S.	H. I.	F. S.	ELEV.	
		1248.371			
T.P.	5.120	1248.528	4.963	1243.408	
"	5.748	1248.986	5.290	1243.238	
"	5.907	1251.448	3.445	1245.541	
"	5.790	1254.577	2.661	1248.787	
"	6.627	1258.392	2.812	1251.765	
"	4.469	1260.321	2.540	1255.852	
"	5.275	1262.527	3.069	1257.252	
"	4.817	1262.682	4.162	1258.365	
"	5.244	1262.178	5.748	1256.934	
"	6.560	1263.867	4.871	1257.307	
"	5.820	1265.466	4.821	1259.646	
"	4.849	1265.356	4.959	1260.507	
"	5.069	1266.693	3.732	1261.624	
"	4.680	1265.945	5.428	1261.265	
(FD) BM 60-36			4.574	1261.371	BM 60-36 Elev = 1261.386 (1964 Adj) In Newhall at Lyons Ave & Wayman St. 28.0 Ft N. of the ℄ Lyons Ave, 16.9 Ft E of the ℄ Rod of Wayman St 3.5 Ft N'ly from a power pole & 57.5 Ft NNW'ly of PP 250 4216 E. A Co. Eng. BM Brass Cap Mon. Mkd. BM 60-36, RE 5869, 1960. Set in a conc Post Flush Per FB 2839-27

F.B. 2758 Pg. 9

Profile No. _____ Notes Red G.D.B. Date 8-2-67 Plotted _____ Date _____ Job No. 0301.02 Division No. _____

Survey of Lyons Ave Bench Levels

X-Sec. No. _____ Notes Chkd G.D.B. Date 8-2-67 Checked _____ Date _____ Survey by R C Dale Notes R C D Date 7-12-67

Map No. _____ Indexed C. J. GALLI Date 11 1 [illegible]

BENCH LEVELS

JULY 11, 1967

FROM R.D. BENCH BM "A" SOUTH ON ATWOOD TO POWELL DRIVE & RETURN

PARTY
R C DALE
R.J. ALMANZAN
M.R. NEVAREZ
M. WACKER

STATION	B. S.	H. I.	F. S.	ELEV.

NOTE: ANY ADDITIONS OR CHANGES ON THIS SHEET MUST BE MADE OR CIRCLED IN RED INK, WITH DATE AND NAME OF PERSON MAKING CHANGE.

PLEASE RETURN TO
LOS ANGELES COUNTY ENGINEER
403 LOS ANGELES COUNTY ENGINEERING BLDG.

Do not extend notes this side of this line.

76-1-298 CE 307 2-63

76-L-2[illegible] CE 307 2-63

PLEASE RETURN TO
LOS ANGELES COUNTY ENGINEER
403 LOS ANGELES COUNTY ENGINEERING BLDG.

NOTE: ANY ADDITIONS OR CHANGES ON THIS SHEET MUST BE MADE OR CIRCLED IN RED INK, WITH DATE AND NAME OF PERSON MAKING CHANGE

Do not extend notes this side of this line.

STATION	B.S.	H.I.	F.S.	ELEV.	
BM "A"	5 200	1256.874		1251.674	BM "A" Elev = 1251.674 (unadjusted) NE Cor porch to office bldg. #24002 530 ft S of ℄ Lyons Ave & 200 W of ℄ Atwood Blvd & lead & Tack in conc.
(FD) BM 1	6 689	1260 873	2.690	1254 184	BM-1 Elev = 1251.595 Per RDLB 593-2 L&BN in conc. Ret. wall 31' E & 246' S of Int of Lyons Ave & Atwood Blvd.
T.P.	4 920	1263.434	2.359	1258 514	
(FD) BM-2	4 785	1264.791	3 428	1260.006	BM-2 Elev = 1259.88 Per RDLB 593-3 L&BN in conc Drive To House #25233 Atwood Blvd ±33' W & ±533' S of Int. Lyons Ave & Atwood Blvd
T.P.	5 426	1266 514	3 703	1261 088	
(FD) BM-3	4 263	1267 066	3 711	1262.803	BM-3 Elev = 1262.70 Per RDLB 593-3 L&T in conc step to House #25202 Atwood Blvd. ±40' E & 67' N ℄ Int. Evans Ave & Atwood Blvd.
(FD) BM-4	4 966	1267 947	4 085	1262.981	BM-4 Elev = 1262.86 Per RDLB 593-3 L&T in conc curb To House #25203 Atwood Blvd ±36' N & ±32' W of ℄ Int. Evans Ave & Atwood Blvd.
(FD) BM-5	5 770	1270 577	3 140	1264 807	BM-5 Elev = 1264.68 Per RDLB 593-4 L&B.N. in conc wk To House #25157 Atwood Blvd. ±206' S & ±28' W of ℄ Int Evans St & Atwood Blvd.
T.P.	5 583	1272.136	4 024	1266 553	
(FD) BM-6	3 300	1272.787	2.649	1269 487	BM-6 Elev = 1269.37 Per RDLB 593-4 L&B.N. in conc Porch to House 25129 Atwood Blvd ±57' W & 294' N of ℄ Int Powell St & Atwood Blvd
T.P.	2 788	1272 460	3.115	1269 672	
(FD) BM-7	5 314	1272.999	4 775	1267 685	BM-7 Elev = 1267 56 Per RDLB 593-4 L&BN in walk To House #25102 Atwood Blvd ±28' East & ±38' N of ℄ Int. Powell St & Atwood Blvd.
T.P.	3 371	1271.064	5 306	1267.693	
T.P.	3 572	1268.032	6 604	1264 460	
T.P.	3 567	1266.550	5.049	1262 983	
T.P.	3 202	1263 134	6 618	1259 932	
T.P.	1 299	1258 598	5 835	1257 299	
BM "A"			6.923	1251.675	BM "A" Elev = 1251.674 See Above

F.B. 2758 Pg. 10

Job No. 0301.02 Division No. ____ Notes Red G.D.B. Plotted ____ Profile ____

Survey of Lyons Ave Bench Levels Date 8-2-67 Date ____ No. ____

Survey by RC Dale Notes RCD Notes Chkd. G.D.B. Checked ____ X-Sec. ____

Indexed C.J. GALLI Date ____ Date 8-2-67 Date ____ No. ____

PWFB 2512

1169

Notes Ck'd W. EDMONDSON
Map No.
Office Work
Checked
Date

Survey of CENTRAL NEWHALL
JN 0303.00 Tape 0255 Std 68 °F
Surveyed by R.C. DALE
Notes R.E.D. Date 5/24/66
Indexed C. J. GALLI

F. B. 3768 PG. 15

CENTRAL NEWHALL AREA

JN 0303.00

MAY 1966

CENTERLINE RETRACEMENT OF A PORTION OF NEWHALL, BOUNDED BY NEWHALL AVE ON THE WEST, SAN FERNANDO RD ON THE EAST, 10TH AVE ON THE SOUTH AND THE NORTH LINE OF TRACT No. 6844 ON THE NORTH.

REF

F.B. 3130, 2297, 2533, 2758
F.B. 2595, 2382, 3298
Rd Dept F.B. 473, 593, 509, FQ238
C.S.B. 1840

PARTY

R.C. DALE
C.W. ADAMS
B.R. JACKSON
M.R. NEVAREZ

Note: Any Additions or Changes on this Sheet Must be Made or Circled in Red Ink With Date and Name of Person Making Change.

Do not extend this [illegible] of this line.

PLEASE RETURN TO
LOS ANGELES COUNTY ENGINEER
403 Los Angeles County Engineering Bldg.

70F3095 C.E. #33

PWFB 2512 1170

F. B. 2758 PG 46

INDEX

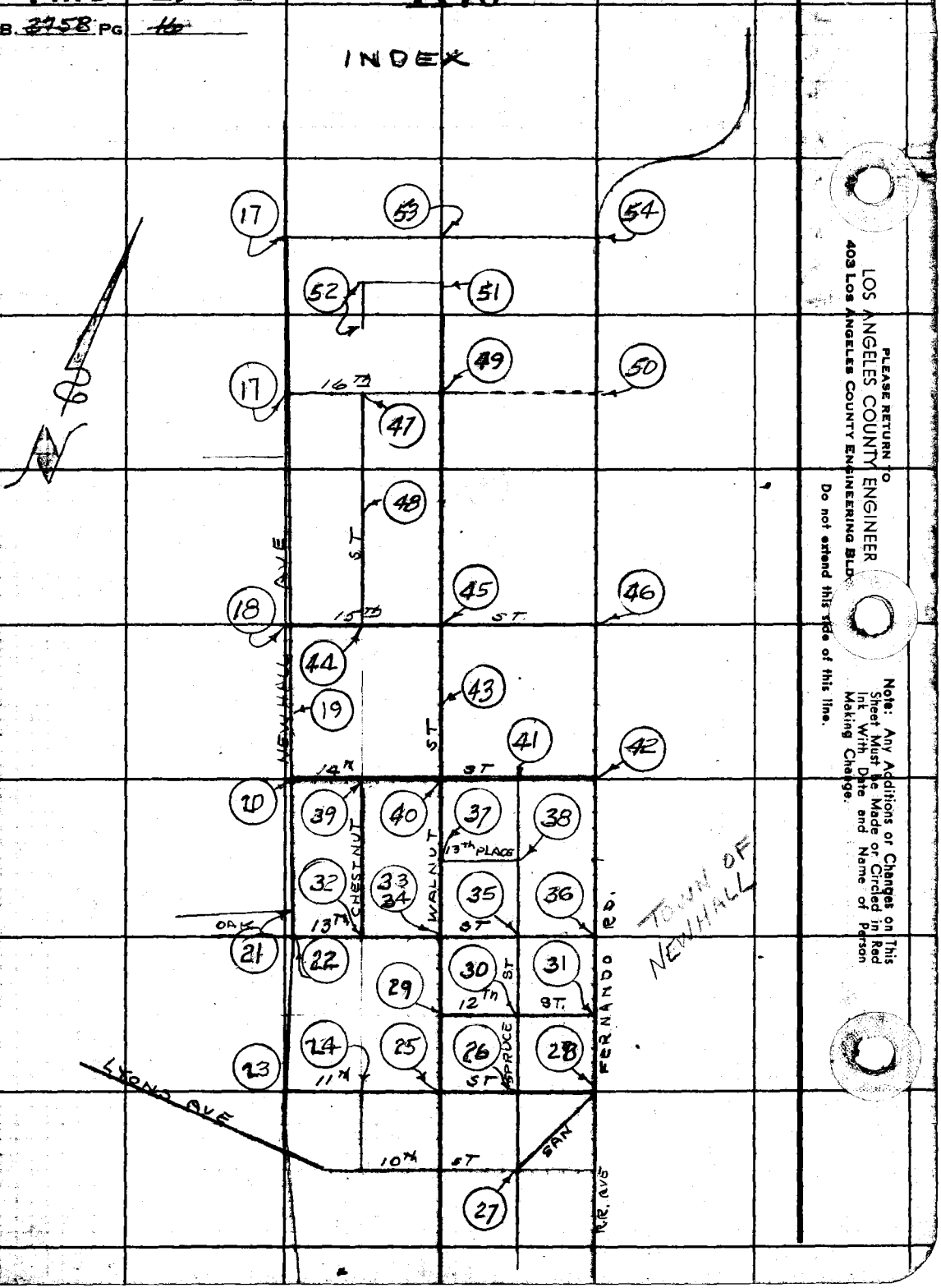

PLEASE RETURN TO
LOS ANGELES COUNTY ENGINEER
403 Los Angeles County Engineering Bldg.
Do not extend this title of this line.

Note: Any Additions or Changes on This Sheet Must be Made or Circled in Red Ink With Date and Name of Person Making Change.

PWFB 2512 1171 / 1172 / 1173

W.S. 62, A-3

Notes Ck'd by W. EDMONDSON	Survey of NEWHALL AREA
Map No.	JN 0303.00 Tape 0255 Std 68 °F
Office Work	Surveyed by R.C. DALE
Checked	Notes R.C.D. Date 5/24/66
Date	Indexed

F. B. 2768 PG. 17

COUNTY ENGINEER NEWHALL AVE. POT. R.E. 5869

TAPE #153 STD 84°
110.02 @ 1°04 T=64 = 109.99
110.00 @ 0°23 T=64° = 109.99
AVG = 109.99

Cont Bot Pg #53

P.O.T.
Fd LA. CO ENG
Brass Cap Mon
in Well. Per
FB3130-22
FB2595-22

109.99

N. LINE TRACT No 5844

42° Adj.
58"
46

2) 175-33-40
4) 351-07-20
6) 166-41-10
87°-46-52

TRACT 5844

NEWHALL AVE

91.39

Fd Sq Hd
Per FB2595-22

87°

.01

This intersection has been demolished by new ℄ Pts. gone. L.L.B. Dec. 71

91.40 @ Lev T=48° = 91.39
534.46 @ Lev T=48° = 534.39

534.39

Fd L&T
Per FB3130-21
FB2595-21

Fd L&T
FB3130-21
FB2595-21

53.16

52.00

16TH ST

Cont Bot Pg #47

Fd chis x
FB3130-21
FB2595-21

30.31

164.65

21.32

Fd L&T
Per FB3130-21
FB2595-21

53.26

48° Adj.
37"
46

2) 175-33-20
4) 351-06-30
6) 166-39-40
87°-46-37"

Fd L&T
FB3130-21
FB2595-21

87°

1085.16

1085.13 @ Lev T=72° = 1085.16
164.66 @ Lev T=60° = 164.65

(30) (30)

Cont Top Pg 48

Note: Any Additions or Changes on This Sheet Must be Made or Circled in Red Ink With Date and Name of Person Making Change.

Do not extend this side of this line.

PLEASE RETURN TO
LOS ANGELES COUNTY ENGINEER
403 LOS ANGELES COUNTY ENGINEERING BLDG.

76F3099 CE #310 6-63

PWFB 2512

F. B. ~~2758~~ Pg ~~18~~

cont Bot Pg #1174, 1175, 1176

W.S. 62, A-3

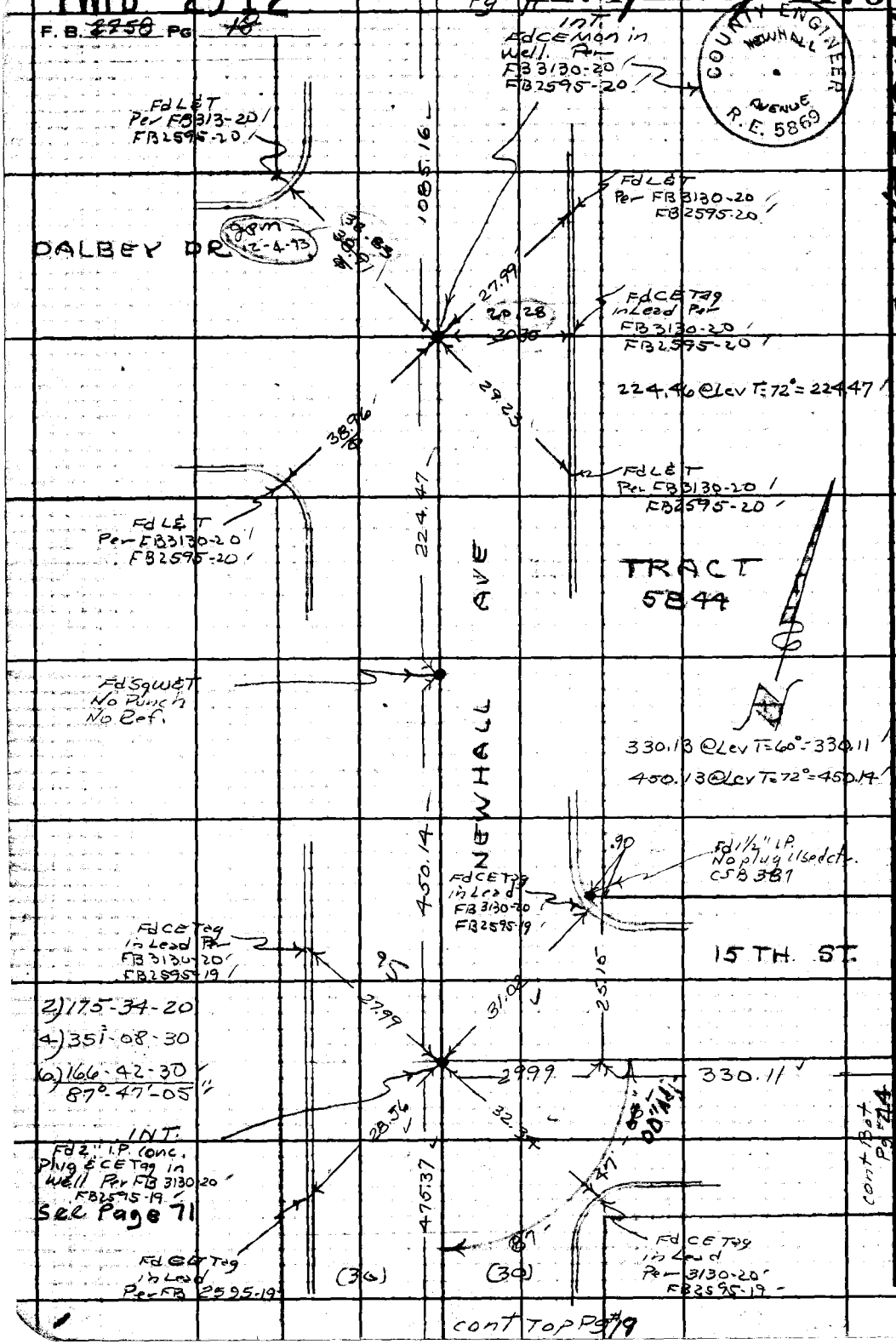

COUNTY ENGINEER NEWHALL AVENUE R.E. 5869

PLEASE RETURN TO
LOS ANGELES COUNTY ENGINEER
403 LOS ANGELES COUNTY ENGINEERING BLDG.

Do not extend this side of this line.

Note: Any Additions or Changes on This Sheet Must be Made or Circled in Red Ink With Date and Name of Person Making Change.

PWFB 2512 1177

Notes Ck'd by W. EDMONDSON	Survey of NEWHALL AREA
Map No.	JN0303.00 Tape 0255 Std 68 °F
Office Work	Surveyed by R.C. DALE
Checked	Notes R.C.D. Date 5/24/46
Date	Indexed E. J. GALLI

F. B. ~~2768~~ PG. 19

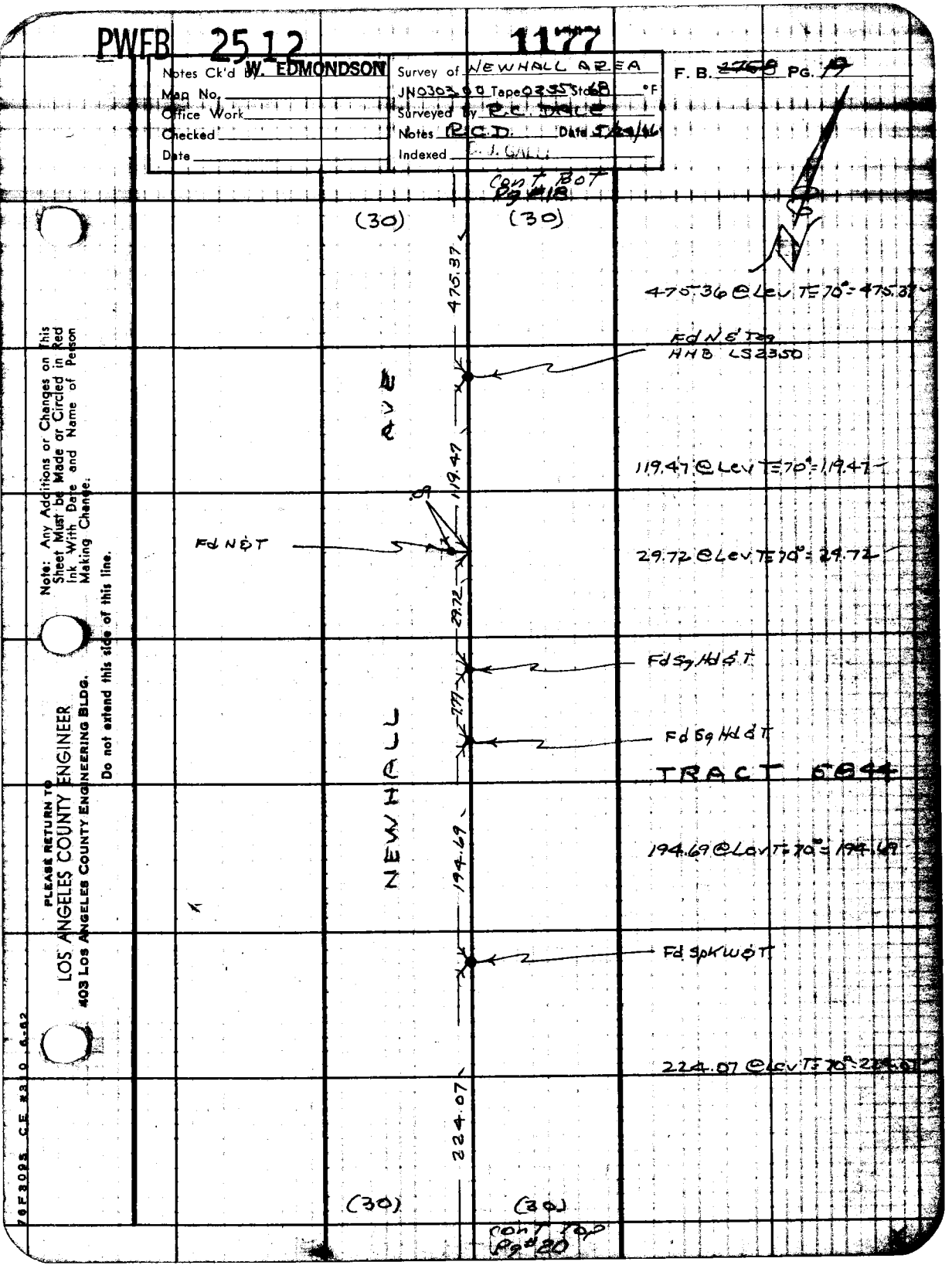

Note: Any Additions or Changes on This Sheet Must be Made or Circled in Red Ink With Date and Name of Person Making Change.

Do not extend this side of this line.

PLEASE RETURN TO
LOS ANGELES COUNTY ENGINEER
403 LOS ANGELES COUNTY ENGINEERING BLDG.

76F3095 CE #310 6-62

PWFB 2512

F. B. ~~2758~~ PG ~~20~~

cont Bot. Pg# 19

1178, 1179

W.S. 62, A-3

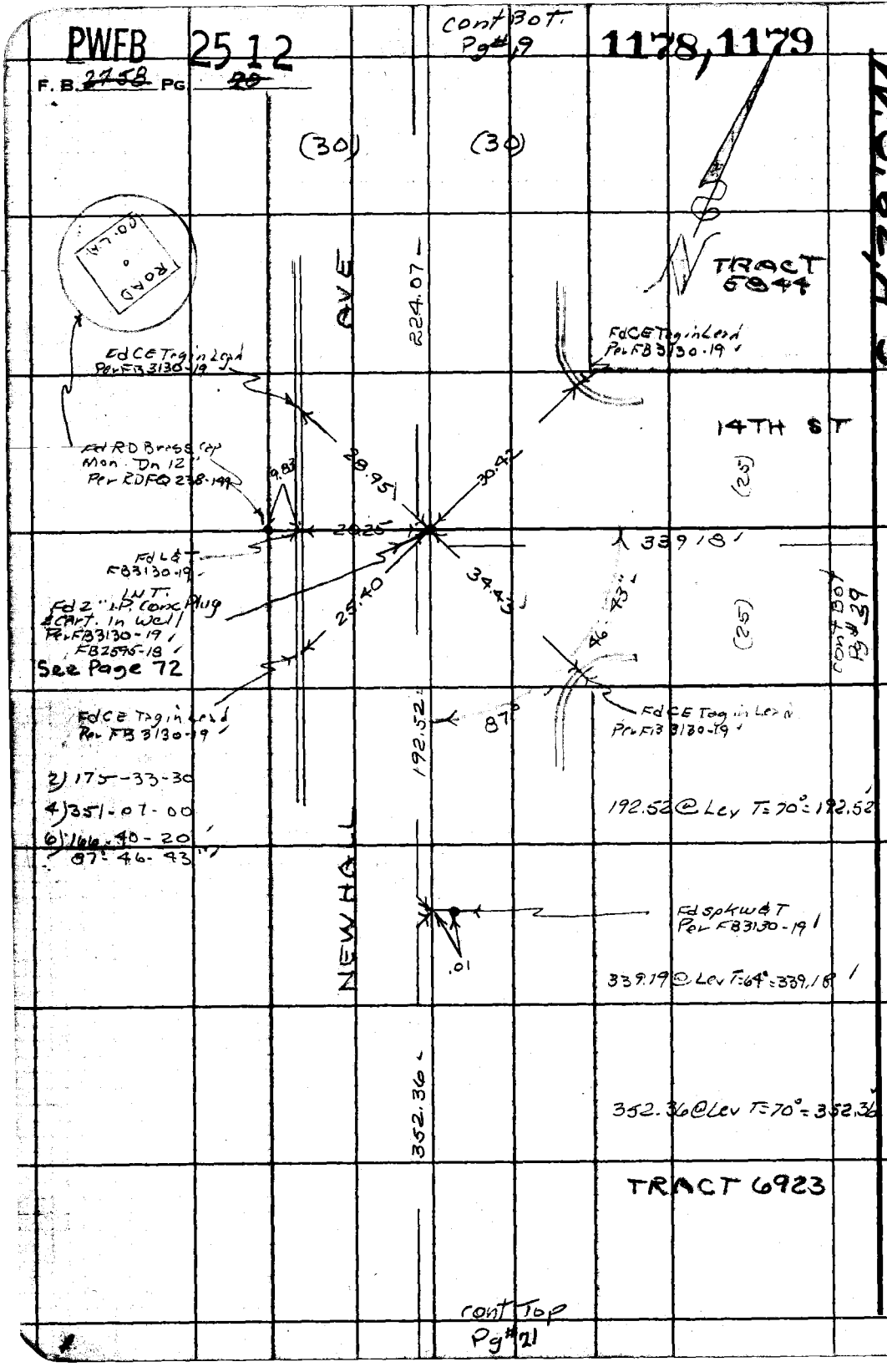

PLEASE RETURN TO
LOS ANGELES COUNTY ENGINEER
403 LOS ANGELES COUNTY ENGINEERING BLDG.

Do not extend this side of this line.

Note: Any Additions or Changes on This Sheet Must be Made or Circled in Red Ink With Date and Name of Person Making Change.

PWFB 2512 1180

Notes Ck'd by W. EDMONDSON	Survey of NEWHALL AREA
Map No.	JN0303.00 Tape 0255 Std 68 °F
Office Work	Surveyed by R. C. DALE
Checked	Notes R C D Date 5/24/66
Date	Indexed C. J. GALLI

F. B. ~~2758~~ PG. ~~31~~

W.S.62.A-3

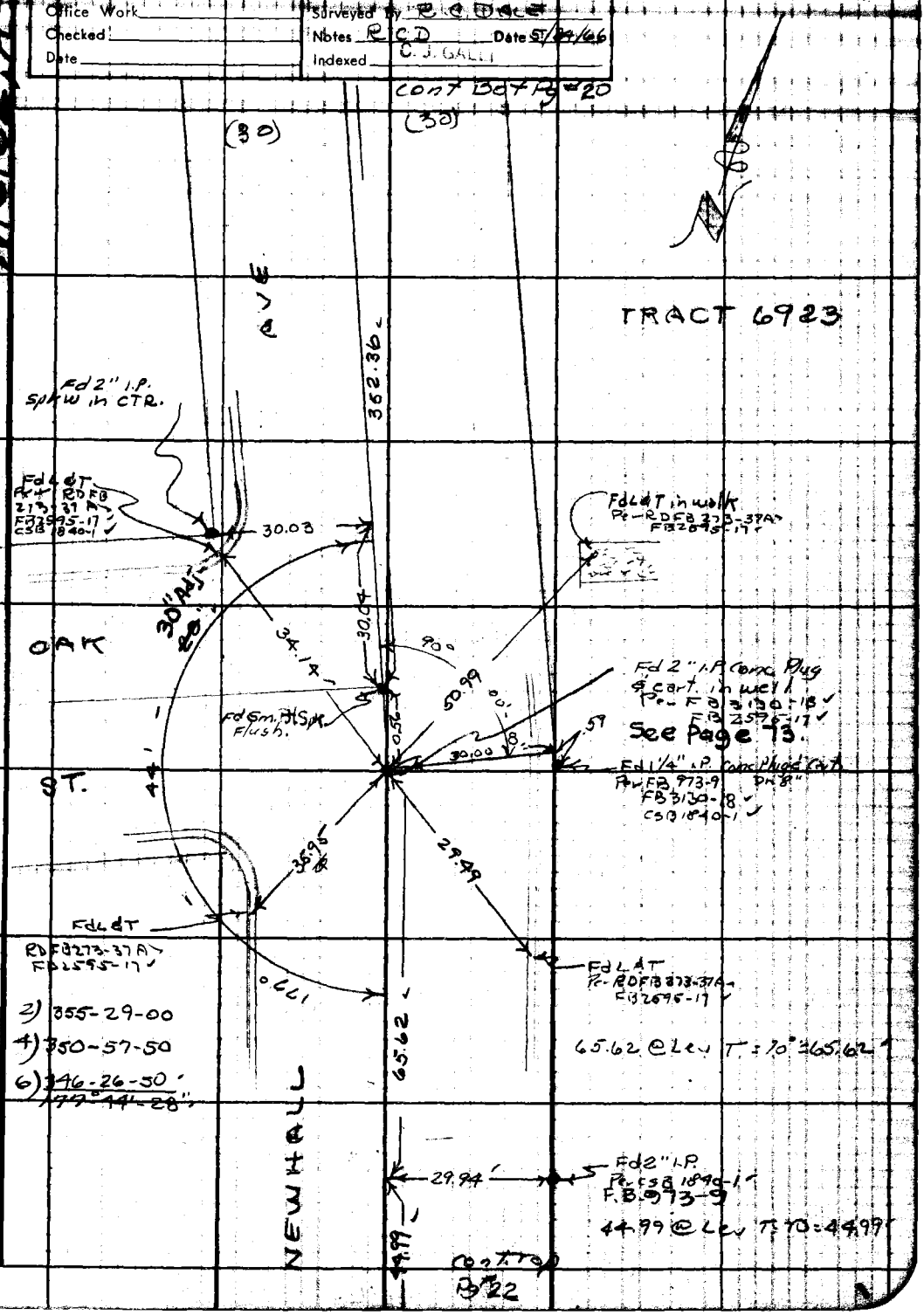

Note: Any Additions or Changes on This Sheet Must be Made or Circled in Red Ink With Date and Name of Person Making Change.

Do not extend this side of this line.

PLEASE RETURN TO
LOS ANGELES COUNTY ENGINEER
403 LOS ANGELES COUNTY ENGINEERING BLDG.

76F3095 CE #3 0 6-62

PWFB 2512

F.B. ~~2458~~ PG. ~~22~~

cont Bot Pg # 21

1181

W-S 62, A-3

TRACT 6923

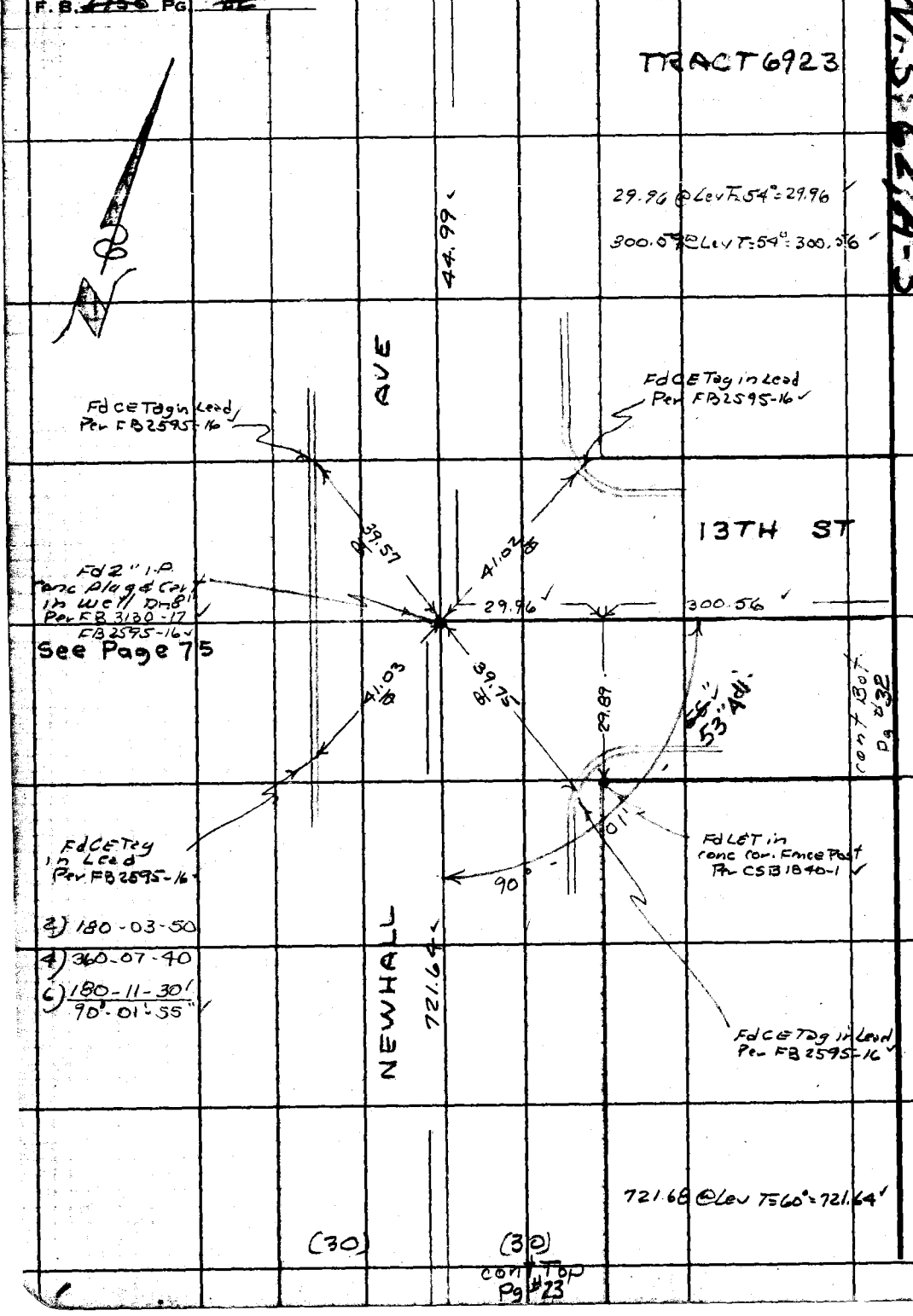

PLEASE RETURN TO
LOS ANGELES COUNTY ENGINEER
403 LOS ANGELES COUNTY ENGINEERING BLDG.
Do not extend this side of this line.

Note: Any Additions or Changes on This Sheet Must be Made or Circled in Red Ink With Date and Name of Person Making Change.

PWFB 2512 1182 1183

W.S. 62, A-3

Notes Ck'd By W. EDMONDSON	Survey of NEWHALL AREA
Map No.	JN 030300 Tape 0255 Std 68 °F
Office Work	Surveyed by R.C. DALE
Checked	Notes RCD Date 5/24/66
Date	Indexed C.J. GALLI

F. B. 2458 PG. 23

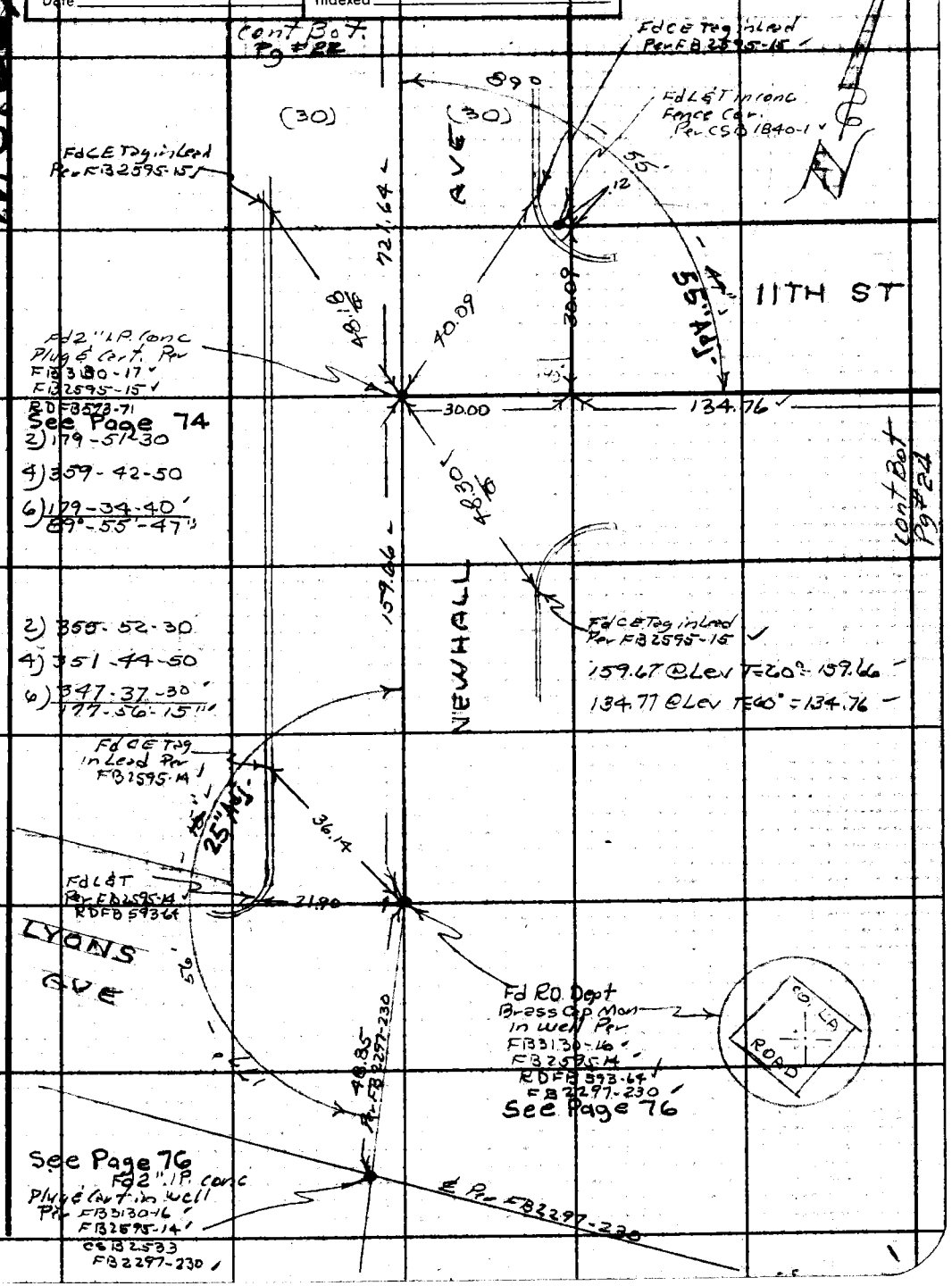

Note: Any Additions or Changes on This Sheet Must be Made or Circled in Red Ink With Date and Name of Person Making Change.

Do not extend this side of this line.

PLEASE RETURN TO
LOS ANGELES COUNTY ENGINEER
403 LOS ANGELES COUNTY ENGINEERING BLDG.

76F309S CE #310 6-63

PWFB 2512

F. B. 2758 PG 24

Cont Bot. Pg # 25

1184, 1185, 1186, 1187

W.S. 62, A-3

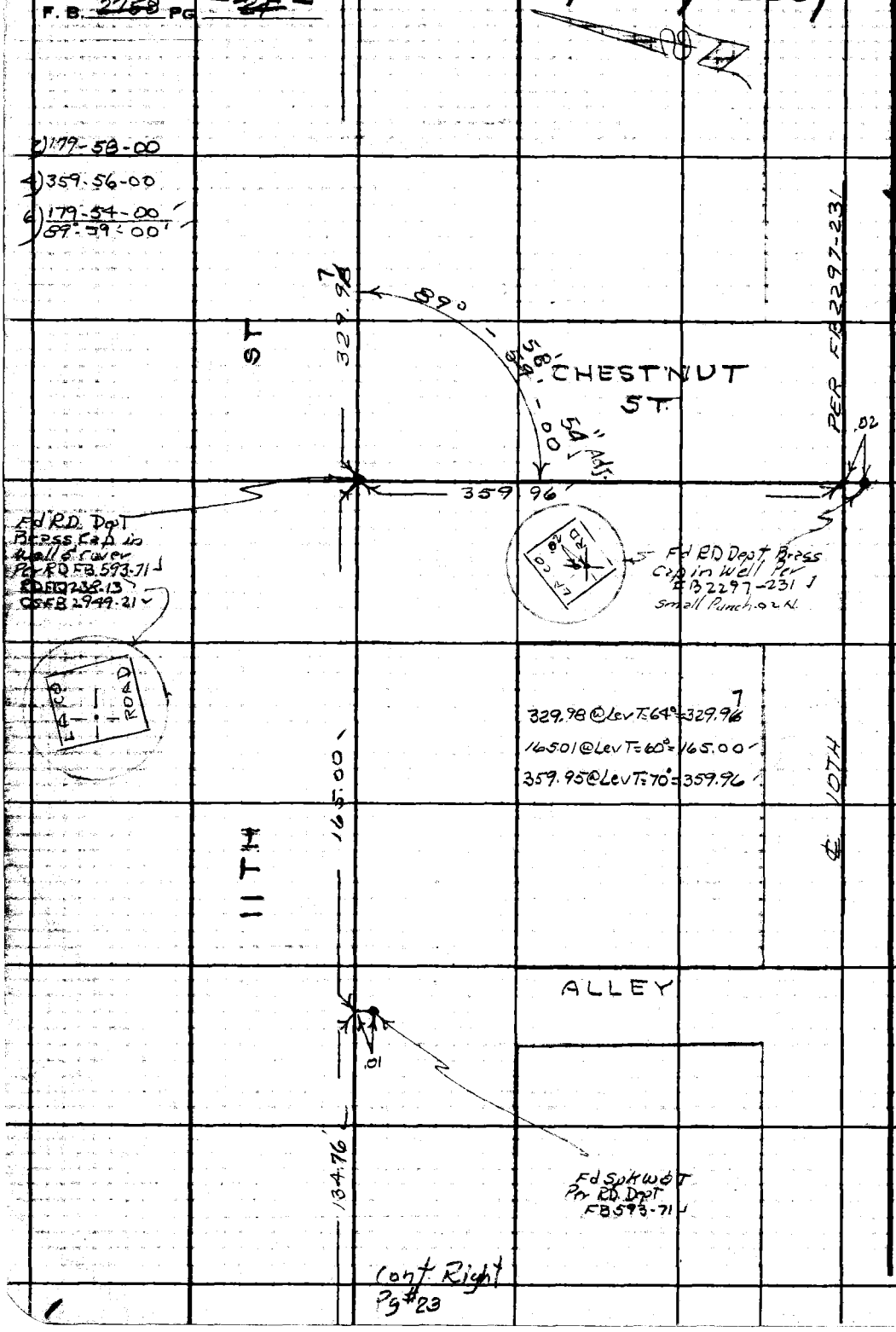

PLEASE RETURN TO
LOS ANGELES COUNTY ENGINEER
403 Los Angeles County Engineering Bldg.
Do not extend this side of this line.

Note: Any Additions or Changes on This Sheet Must be Made or Circled in Red Ink With Date and Name of Person Making Change.

PWFB 2512 1188

W.S.62.A-3

Notes Ck'd by W. EDMONDSON	Survey of Newhall Area
Map No.	JN 0303.00 Tape 0255 Std 68 °F
Office Work	Surveyed by R C DALE
Checked	Notes R.C.D. Date 1/18/67
Date	Indexed C. J. GALLI

F. B. ~~0259~~ PG. 25

cont Bot Pg # 26

360.63 @ Lev T=70° = 360.63

165.03 @ Lev T=64° = 165.03

L.A. CO. RD. 1950

Fd R.D. Brass Cap Mon in Well & Cover Per FB 2297-2328

165.03

02" Adj.

89°

Fd N&T PP 617467H F.B. 2297-238

55'

59'

WALNUT ST.

15" Adj.

cont Right Pg # 29

89°

41.84

360.63

359.99 Per FB 2297.232,238

38" 45" Adj.

90°

41.64

42.20

38.51

00'

Fd Sm punch on Brass Cap Per FB 2297-232

Fd N&T P.P. 477209H F.B. 2297-238

04'

58" Adj.

90°

Fd L&T Per FB 2297.238

Fd R.D. Brass Cap Mon in Well & Cover Per FB 2297-2328 RDFQ 238-171 RDFB 509-45

2) 180-10-10
4) 360-20-20
6) 180-30-20
90°-05'-03"

2) 179-50-20
4) 359-40-30
6) 179-30-40
89-55-07

329.98

11TH ST.

L.A. CO. ROAD 1964

10TH ST

2) 180-01-20
4) 360-02-40
6) 180-03-50
90°-00-38

2) 179-58-20
4) 359-56-50
6) 179-55-00
89°-59'-10

cont Top Pg # 24

Note: Any Additions or Changes on This Sheet Must be Made or Circled in Red Ink With Date and Name of Person Making Change.

Do not extend this side of this line.

PLEASE RETURN TO LOS ANGELES COUNTY ENGINEER 403 LOS ANGELES COUNTY ENGINEERING BLDG.

76F309S CE # 310 3-61

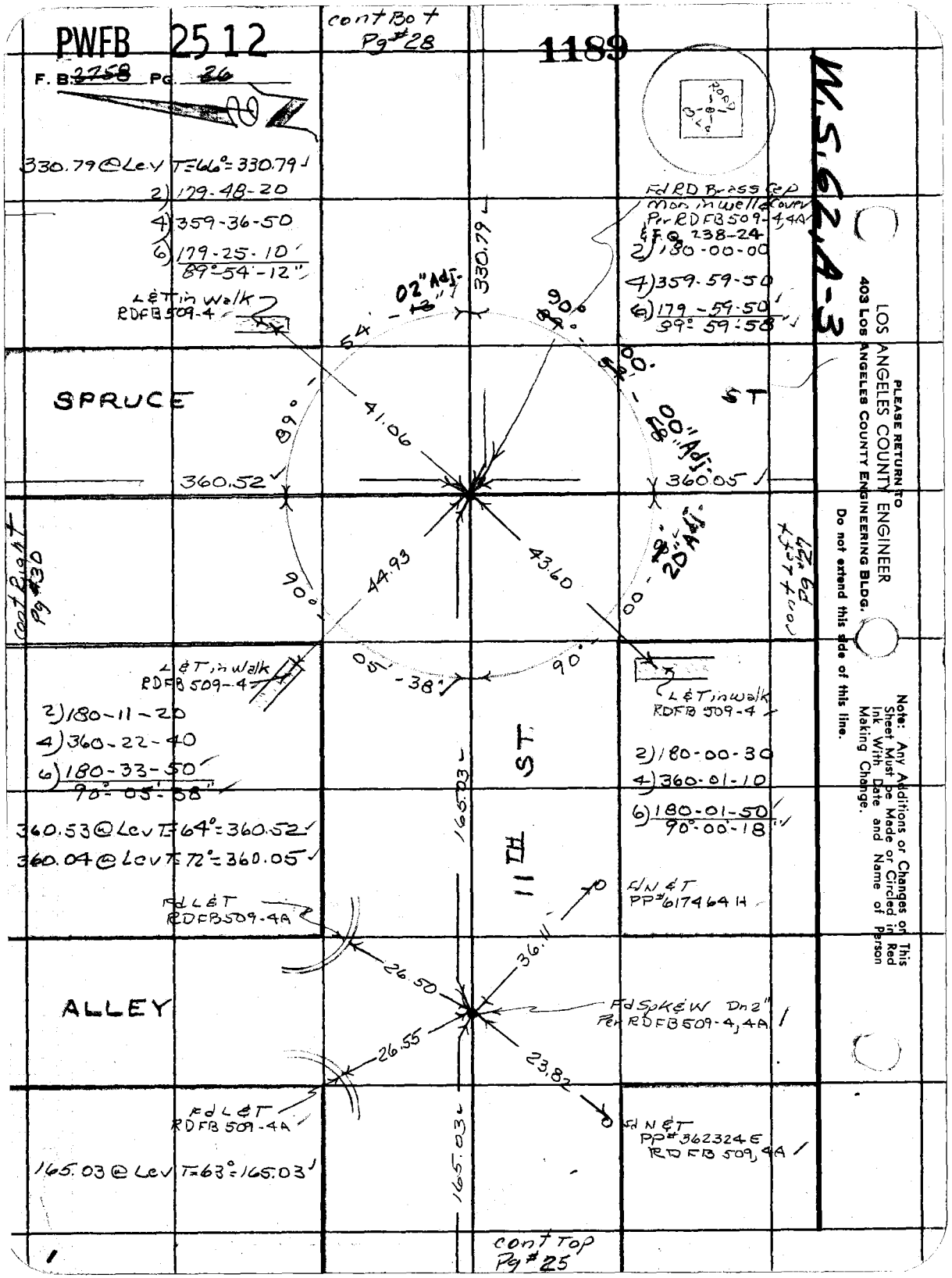
PWFB 2512
F. B. 2758 Pg. 26
cont Bot Pg #28
1189
W.S. 62, A-3
330.79 @ Lev T=66°=330.79
2) 179-48-20
4) 359-36-50
6) 179-25-10
89°-54'-12"
L&T in walk RDFB 509-4
Fd RD Brass Cap Mon in well & Cover Per RDFB 509-4,4A & F.Q. 238-24
2) 180-00-00
4) 359-59-50
6) 179-59-50
89°-59'-58"
330.79
02" Adj.
54'-12"
90°
00'
00" Adj.
SPRUCE
ST
41.06
89°
360.52
360.05
44.93
43.60
90°
00'-20" Adj.
cont Right Pg #30
cont Left Pg #27
L&T in walk RDFB 509-4
05'-38"
90°
L&T in walk RDFB 509-4
2) 180-11-20
4) 360-22-40
6) 180-33-50
90°-05'-38"
2) 180-00-30
4) 360-01-10
6) 180-01-50
90°-00'-18"
360.53 @ Lev T=64°=360.52
360.04 @ Lev T=72°=360.05
165.03
11TH ST
Fd L&T RDFB 509-4A
Fd N&T PP#617464 H
36.11
26.50
ALLEY
Fd Spk&W Dn 2" Per RDFB 509-4,4A
26.55
23.82
Fd L&T RDFB 509-4A
Fd N&T PP#362324 E RDFB 509,4A
165.03 @ Lev T=63°=165.03
165.03
cont Top Pg #25
PLEASE RETURN TO
LOS ANGELES COUNTY ENGINEER
403 LOS ANGELES COUNTY ENGINEERING BLDG.
Do not extend this side of this line.
Note: Any Additions or Changes on This Sheet Must be Made or Circled in Red Ink With Date and Name of Person Making Change.

PWFB 2512 1190

W.S.62.A-3

Notes Ck'd by W. EDMONDSON	Survey of Newhall Area
Map No.	JN 0303.00 Tape 0255 Std 68 °F
Office Work	Surveyed by R.C. Dale
Checked	Notes RCD Date 1-18-67
Date	Indexed C.J. GALLI

F. B. ~~2958~~ PG. 27

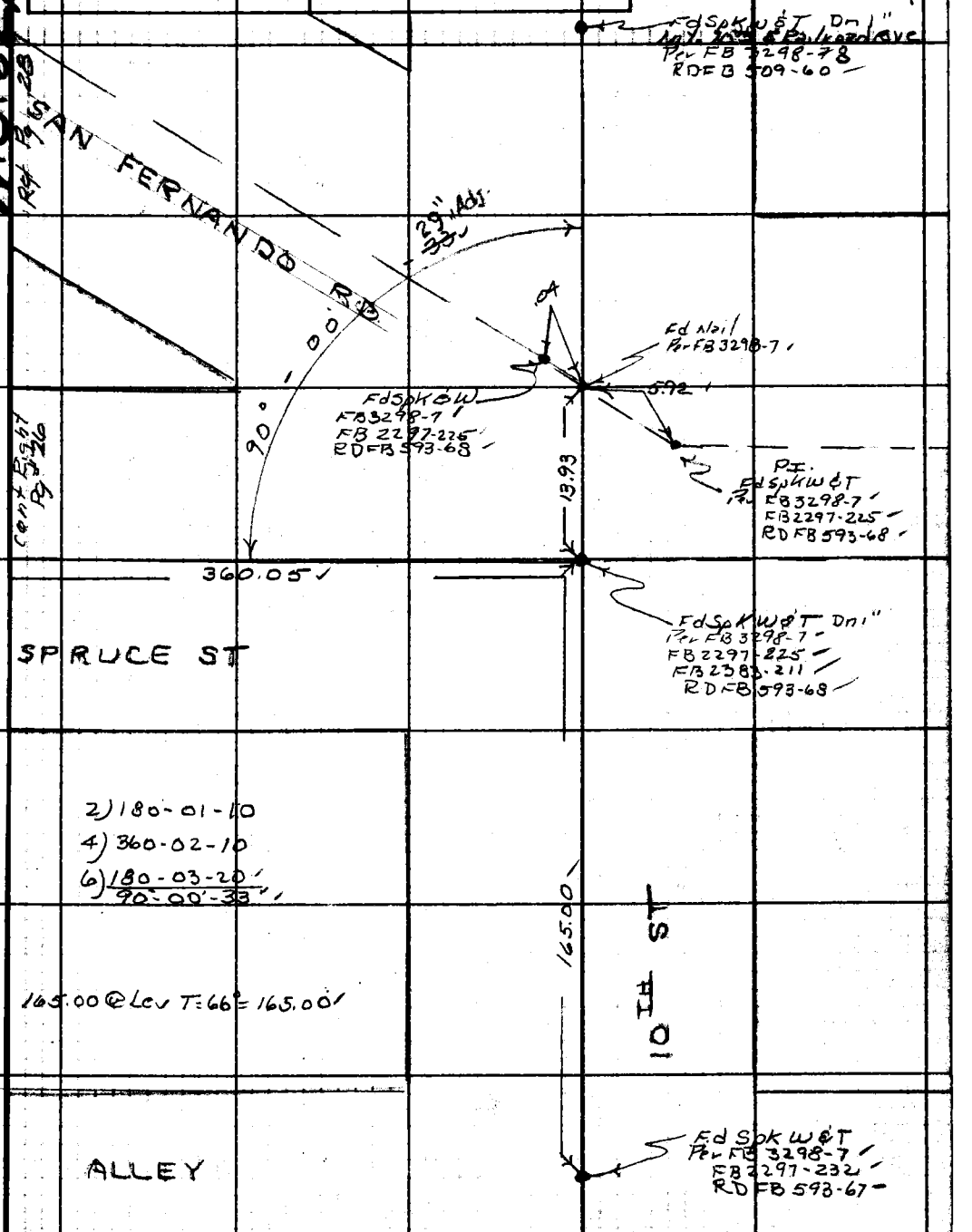

Note: Any Additions or Changes on This Sheet Must be Made or Circled in Red Ink With Date and Name of Person Making Change.

Do not extend this side of this line.

PLEASE RETURN TO
LOS ANGELES COUNTY ENGINEER
403 LOS ANGELES COUNTY ENGINEERING BLDG.

76F309S CE # 310 3-61

PWFB 2512

F. B. ~~2758~~ PG. ~~29~~

1191

W.S. 62, A-3

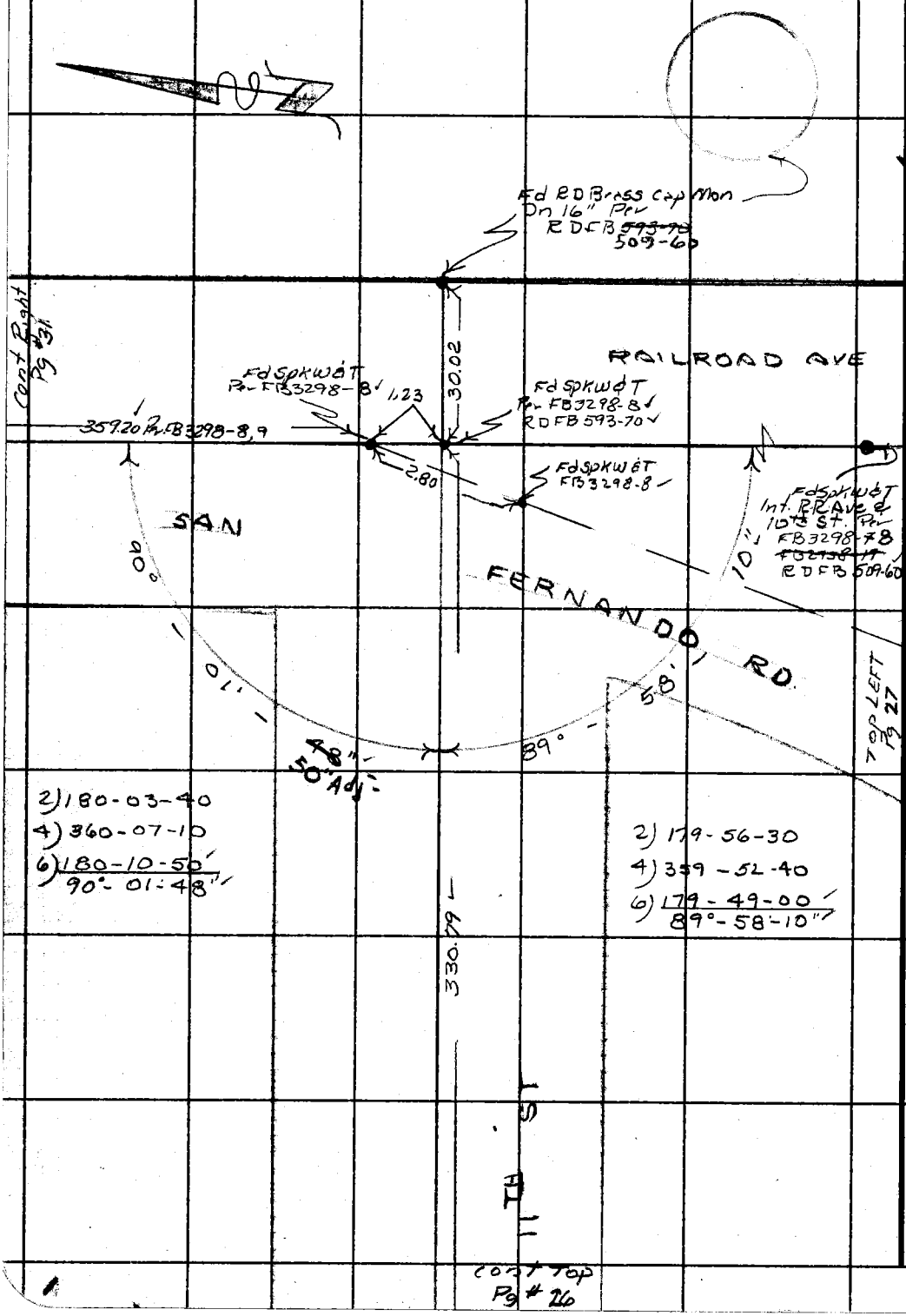

PLEASE RETURN TO
LOS ANGELES COUNTY ENGINEER
403 Los Angeles County Engineering Bldg.

Do not extend this side of this line.

Note: Any Additions or Changes on This Sheet Must be Made or Circled in Red Ink With Date and Name of Person Making Change.

PWFB 2512 1192, 1193

W.S. 62, A-3

Notes Ck'd by W. EDMONDSON	Survey of [illegible]
Map No.	JN 0303.00 Tape 0265 Std 68 °F
Office Work	Surveyed by R.C. Dale
Checked	Notes RCD Date 1-18-67
Date	Indexed C. J. GALLI

F. B. 2958 PG. 29

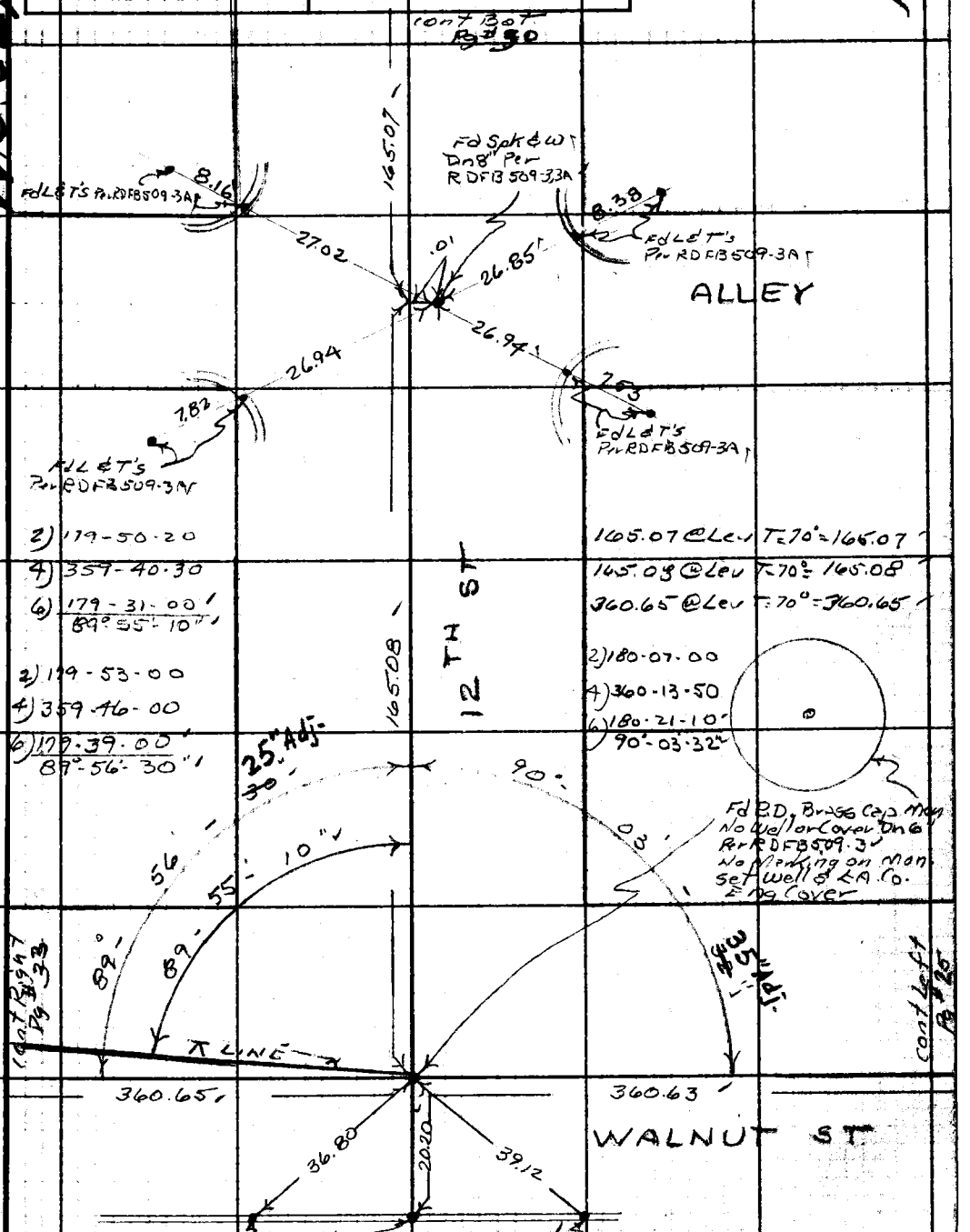

Note: Any Additions or Changes on This Sheet Must be Made or Circled in Red Ink With Date and Name of Person Making Change.

Do not extend this side of this line.

PLEASE RETURN TO
LOS ANGELES COUNTY ENGINEER
403 LOS ANGELES COUNTY ENGINEERING BLDG.

76F309S CE # 310 3-61

PWFB 2512

F. B. ~~2708~~ PG. ~~30~~

1194

cont Bot Pg # 31

W.S. 62, A-3

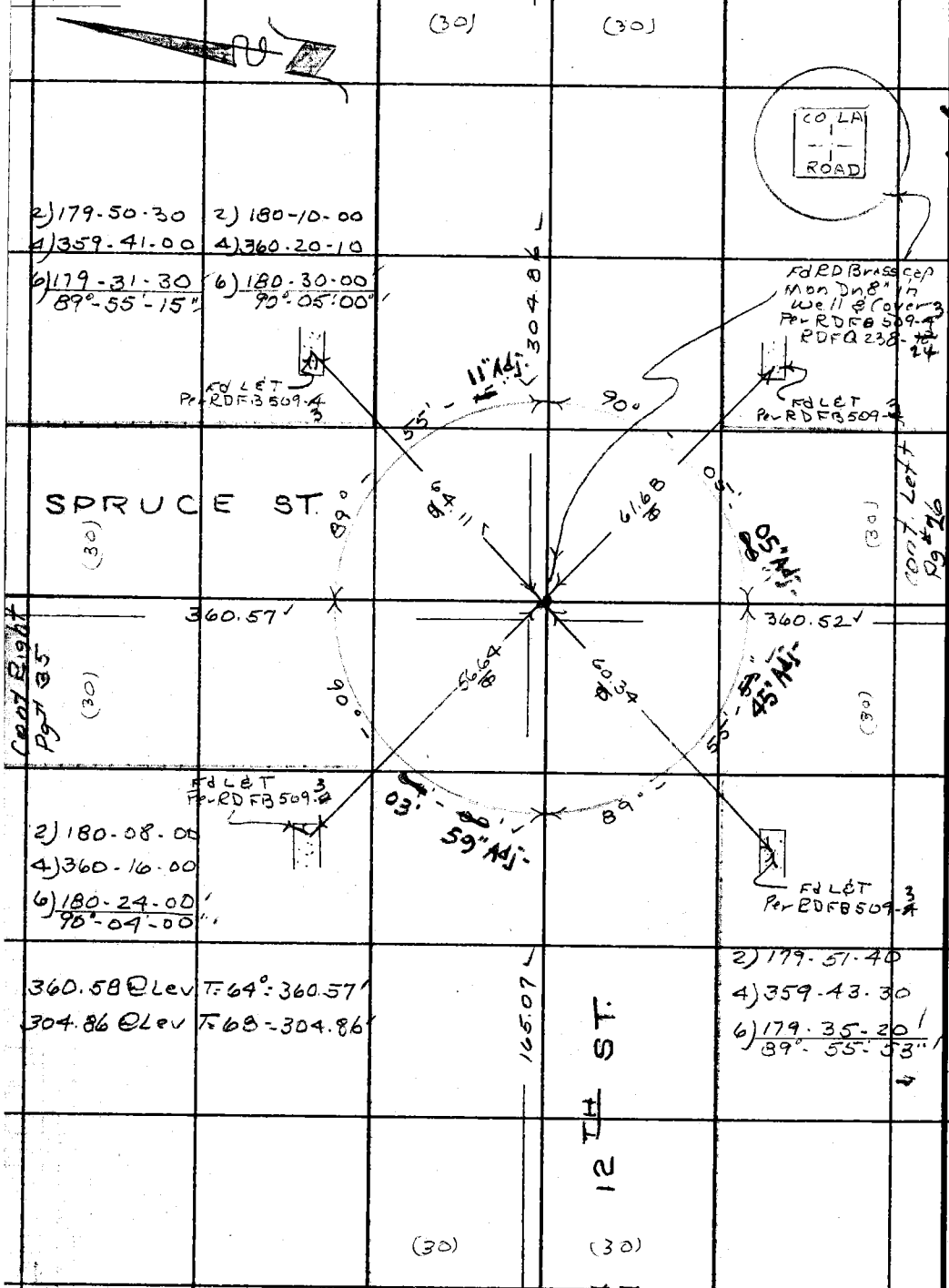

PLEASE RETURN TO
LOS ANGELES COUNTY ENGINEER
403 Los Angeles County Engineering Bldg.

Do not extend this side of this line.

Note: Any Additions or Changes on This Sheet Must be Made or Circled in Red Ink With Date and Name of Person Making Change.

PWFB 2512 1195 1196

W.S. 62, A-3

Notes Ck'd by W. EDMONDSON	Survey of Central Newhall Area
Map No.	JN 0303.00 Tape 0255 Std 68° °F
Office Work	Surveyed by R.C. Dale
Checked	Notes RCD Date 1-18-67
Date	Indexed C. J. GALLI

F. B. ~~2759~~ PG. 31

Note: Any Additions or Changes on This Sheet Must be Made or Circled in Red Ink With Date and Name of Person Making Change.

Do not extend this side of this line.

PLEASE RETURN TO
LOS ANGELES COUNTY ENGINEER
403 LOS ANGELES COUNTY ENGINEERING BLDG.

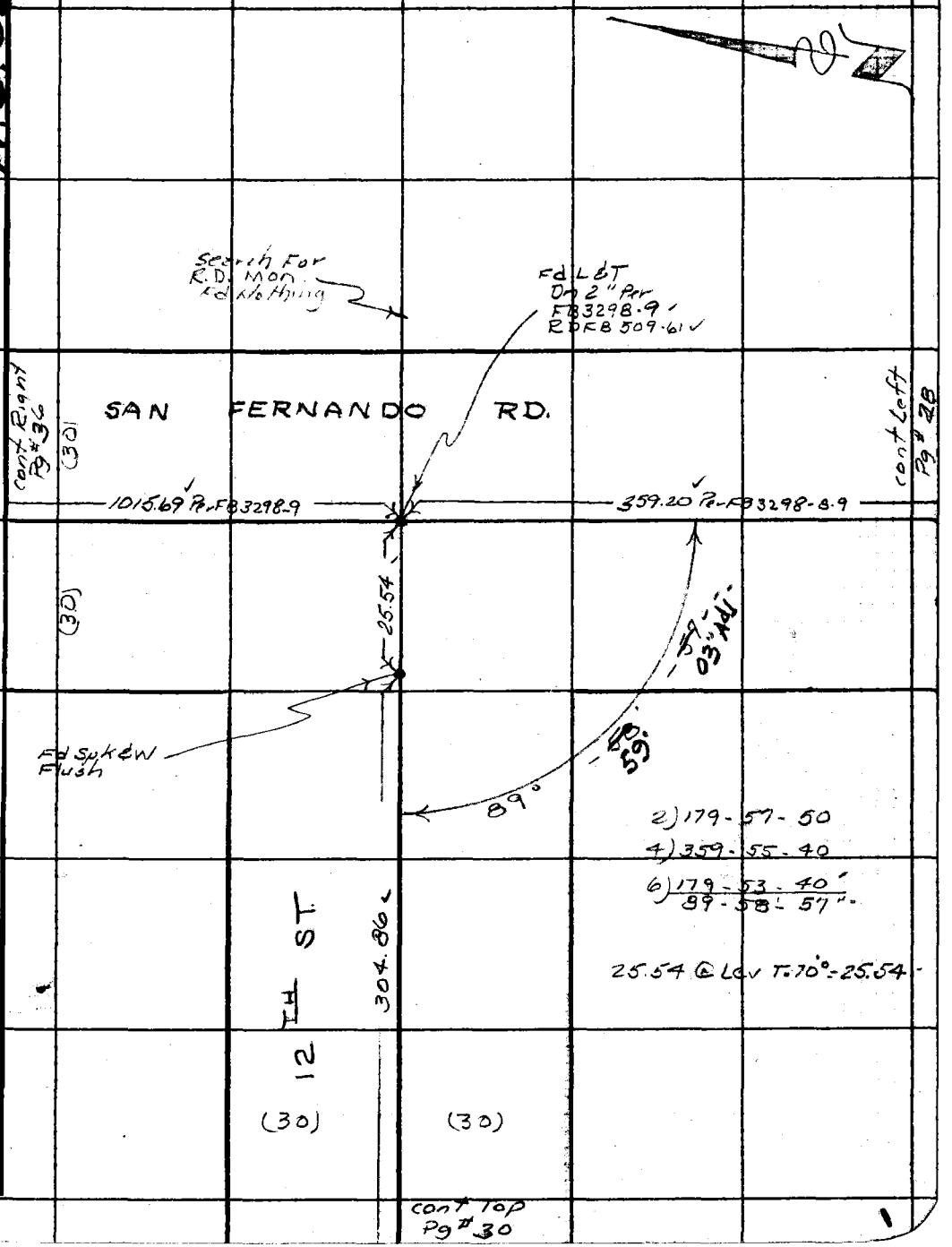

76F309S CE # 310 3-61

PWFB 2512

F. B. 2258 PG. 32

cont Bot Pg # 33

1197

W.S. 62, A-3

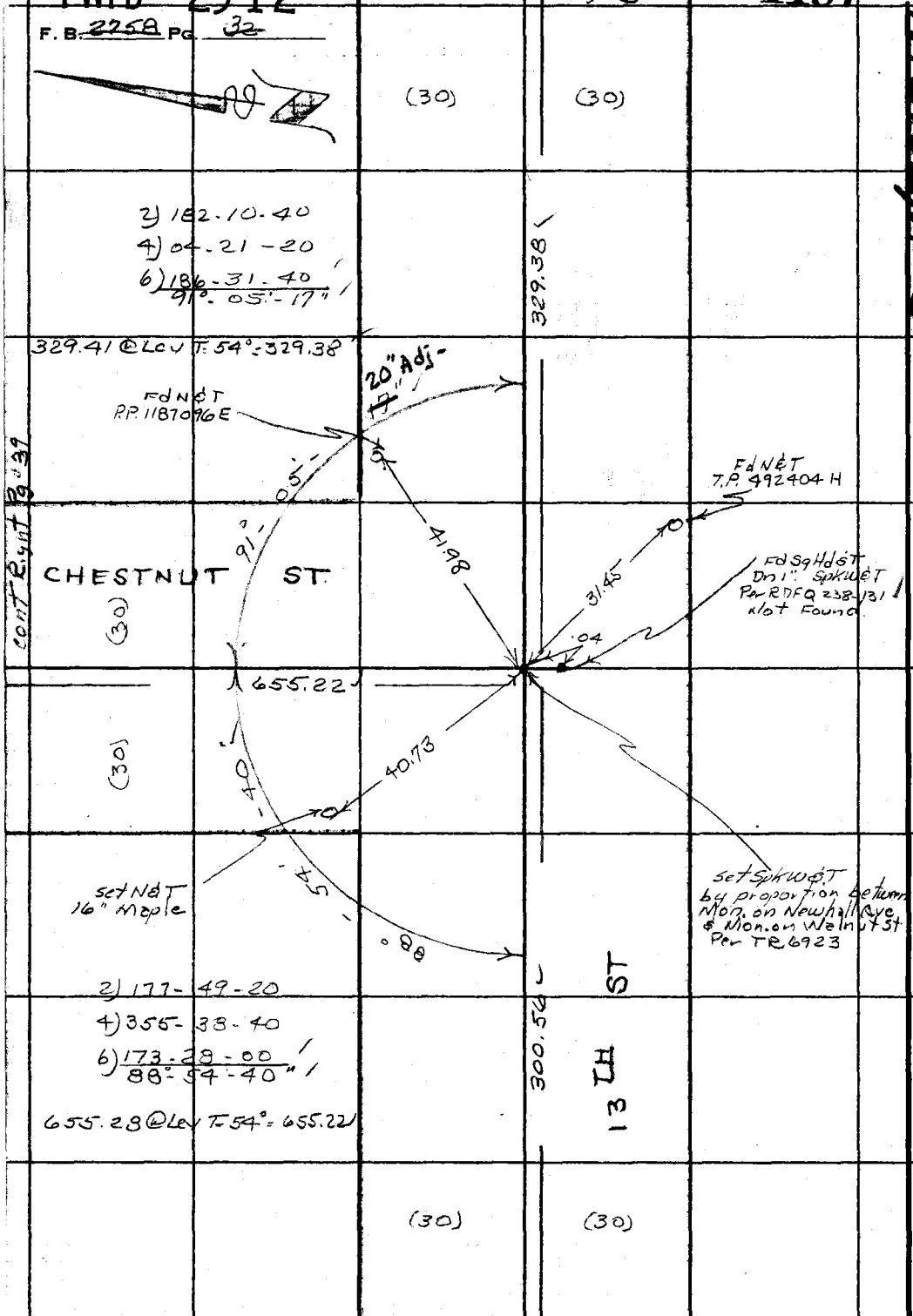

PLEASE RETURN TO
LOS ANGELES COUNTY ENGINEER
403 LOS ANGELES COUNTY ENGINEERING BLDG.

Do not extend this side of this line.

Note: Any Additions or Changes on This Sheet Must be Made or Circled in Red Ink With Date and Name of Person Making Change.

PWFB 2512 1198, 1199

W.S.62, A-3

Notes Ck'd by W. EDMONDSON	Survey of Central Newhall Area
Map No.	JN 0303.00 Tape 0255 Std 68 °F
Office Work	Surveyed by R.C. Dale
Checked	Notes R.C.D. Date 1-18-67
Date	Indexed C.J. GALLI

F.B. ~~2758~~ PG. ~~33~~

Cont Bot Pg #35

NOTE
⊼ Line For Survey analysis only

2) 179-59-20
4) 359-58-00
6) 179-57-20
89°-59'-33"

2) 180-01-00
4) 360-02-00
6) 180-03-00
90°-00'-30"

Fd 2" I.P. wood Plug & T. Per RDFB 493-93 CSB 387

2) 180-01-00
4) 360-02-00
6) 180-03-10
90°-00-32

2) 180-08-10
4) 360-16-30
6) 180-24-50
90°-04'-08"

165.06

32°

90°

30" Adj

59'

30.00

90°

02'

08'

90°

89

30.15

Set R.R. Spike & Punch in well

.14

46" Adj

(30)

Cont Left Pg #29

Cont Bot Pg #37

⊼ LINE

165.07

360.65

Sec Pg 34 For Ties

14" Adj

WALNUT ST

(30)

90°

45.00

57'

00'

30"

89°

Fd R.D. Brass Cap Mon Dn 12" Per RDFB 509-2 ~~RDFB 493-93~~ Set L.A. Co Eng Well & Cover

Fd 1½" I.P. wood Plug & T Per RDFB 493-93 ~~CSB 387~~

30.00

30.00

.13

.12

CO. LA ROAD

(30)

(30)

2) 180-05-40
4) 360-11-20
6) 180-17-10
90°-02'-52"

329.38

13TH ST

Fd 1½" I.P. wood Plug & T. Per RDFB 493-93 CSB 387

2) 179-54-10
4) 359-48-30
6) 179-42-40
89-57-07

Cont Top Pg #32

Note: Any Additions or Changes on This Sheet Must be Made or Circled in Red Ink With Date and Name of Person Making Change.

Do not extend this side of this line.

PLEASE RETURN TO
LOS ANGELES COUNTY ENGINEER
403 LOS ANGELES COUNTY ENGINEERING BLDG.

76F309S CE # 310 3-61

PWFB 2512 1200 / 1201

F. B. ~~2758~~ Pg. ~~34~~

TIES ONLY

W.S. 62, A-3

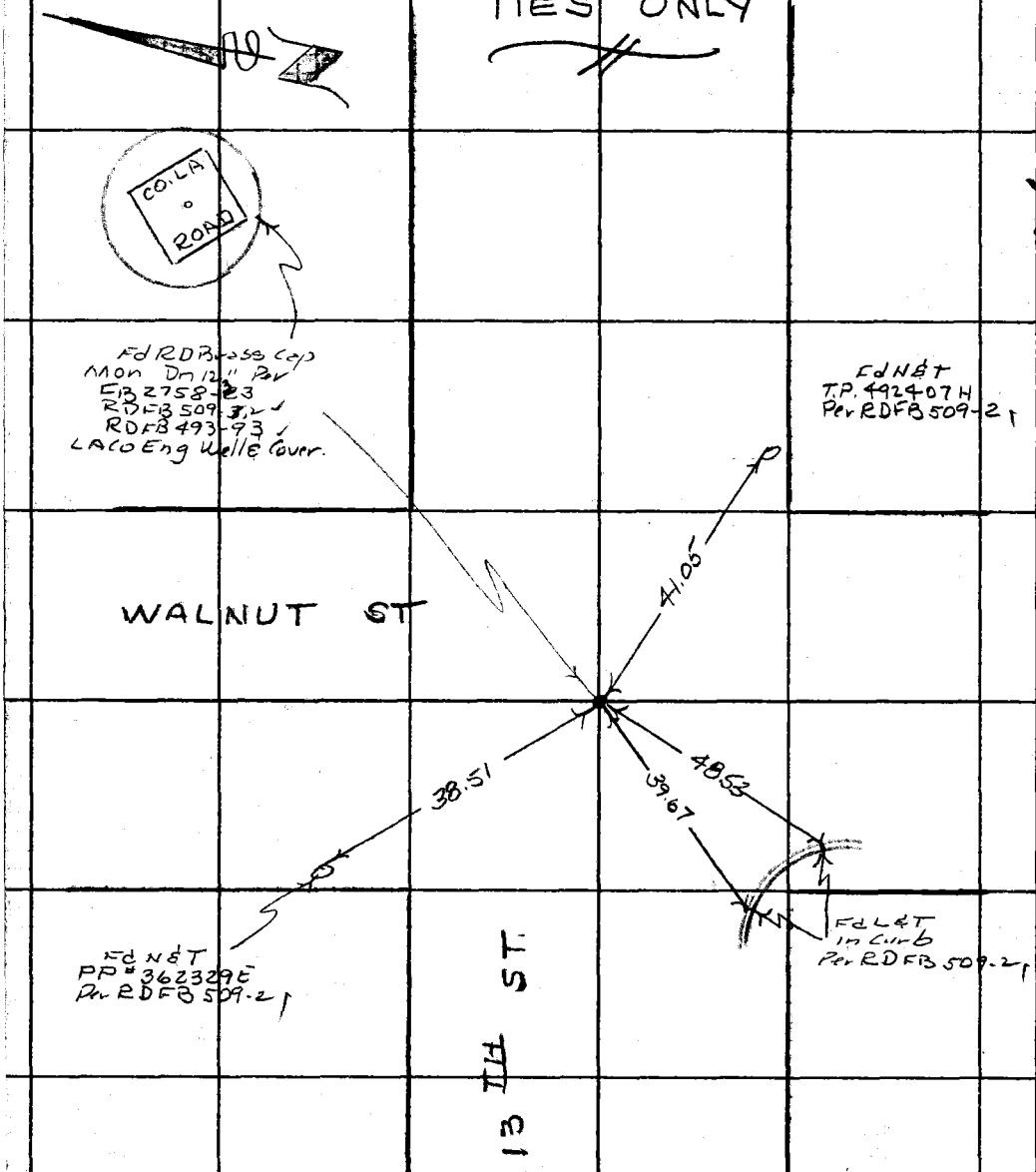

PLEASE RETURN TO
LOS ANGELES COUNTY ENGINEER
403 Los Angeles County Engineering Bldg.

Do not extend this side of this line.

Note: Any Additions or Changes on This Sheet Must be Made or Circled in Red Ink With Date and Name of Person Making Change.

PWFB 2512 1202 / 1203 / 1204

W.S. 62, A-3

Notes Ck'd by W. EDMONDSON	Survey of Newhall Area
Map No.	JN0303.00 Tape 0255 Std 68 °F
Office Work	Surveyed by R.C. Dale
Checked	Notes RCD. Date 1-26-67
Date	Indexed C. J. GALLI

F. B. ~~2750~~ Pg. 35

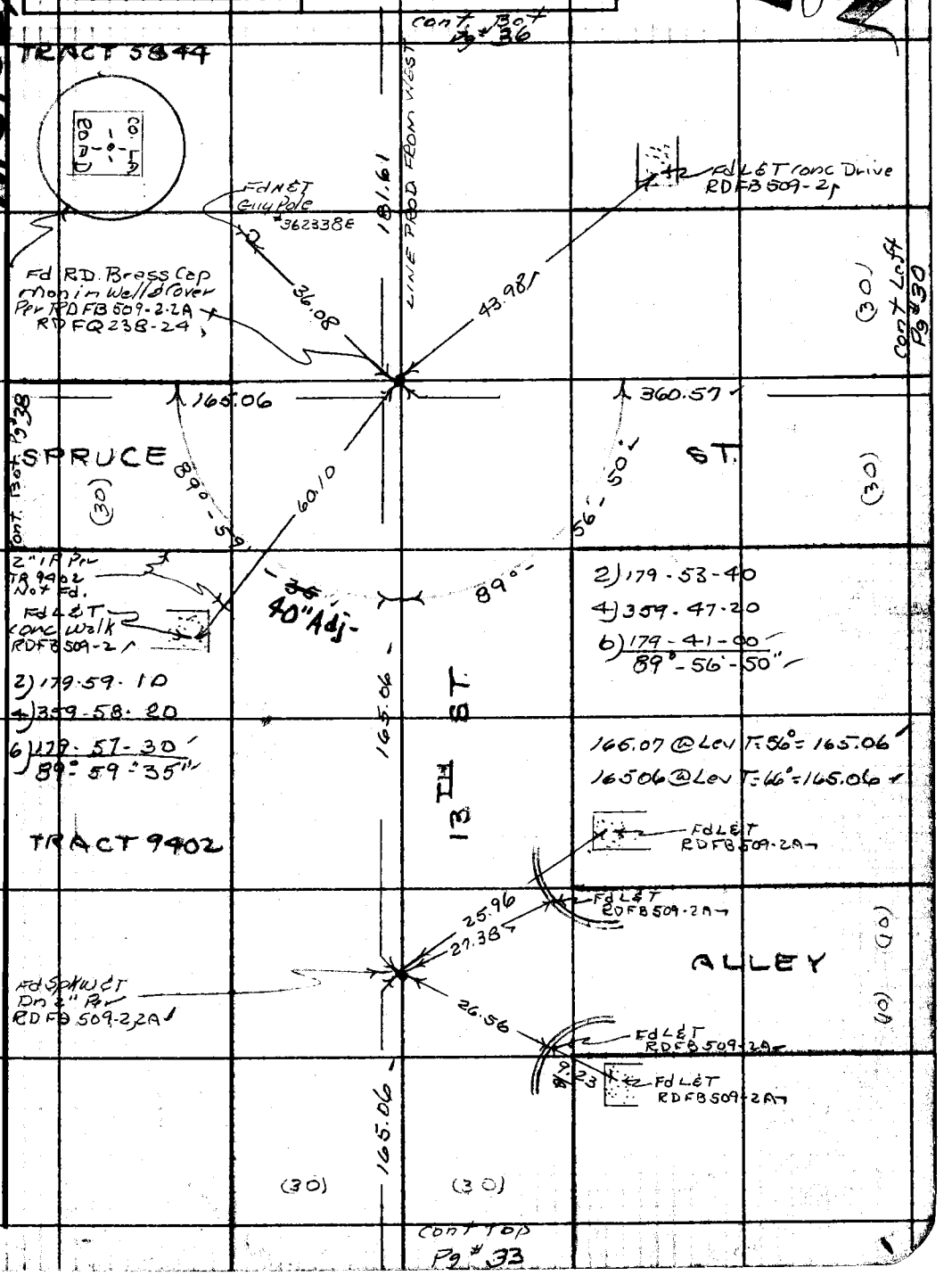

Note: Any Additions or Changes on This Sheet Must be Made or Circled in Red Ink With Date and Name of Person Making Change.

Do not extend this side of this line.

PLEASE RETURN TO
LOS ANGELES COUNTY ENGINEER
403 LOS ANGELES COUNTY ENGINEERING BLDG.

76F309S CE # 310 3-61

PWFB 2512 1205

F. B. ~~2258~~ PG ~~36~~

W.S.62.A-3

Search for RD Mon
Per RDFQ238-127
Fd Nothing

set Spk W&T
by Intersection

655.21

25' OFFSET LINE

89° 59'

℄ Per FB 3298-9

Search for Spk T&W
Per RDFQ238-127
Fd. Nothing

101.569 Per FB 3298-9

Cont Right
Pg #42

SAN FERNANDO RD.

18" Adj.

87.02

cont left Pg #31

2) 179-58-50
4) 359 57-30
6) 179-56-10
89° 59' 22"

set Sq. Spk
Edge Mac
Parking Area

655.29 @ Lev T=50 = 655.21

87.03 @ Lev T=56° = 87.02

86.35

TRACT 5844

86.35 @ Lev T=68° = 86.35

Fd Spk & W'

181.61 @ Lev T=68° = 181.61

NOTE
13th St between Spruce st
& San Fernando Rd. Not built

13TH ST LINE PROD.

181.61

cont Top
Pg #35

PLEASE RETURN TO
LOS ANGELES COUNTY ENGINEER
403 LOS ANGELES COUNTY ENGINEERING BLDG.

Do not extend this side of this line.

Note: Any Additions or Changes on This Sheet Must be Made or Circled in Red Ink With Date and Name of Person Making Change.

PWFB 2512 1206 / 1207

W.S. 62A-3

Notes Ck'd by W. EDMONDSON	Survey of Central Newhall Area
Map No.	JN 0303.00 Tape 0255 Std 68° °F
Office Work	Surveyed by R C Dale
Checked	Notes R C D Date 1-26-67
Date	Indexed C. J. GALLI

F. B. ~~2758~~ PG. 37

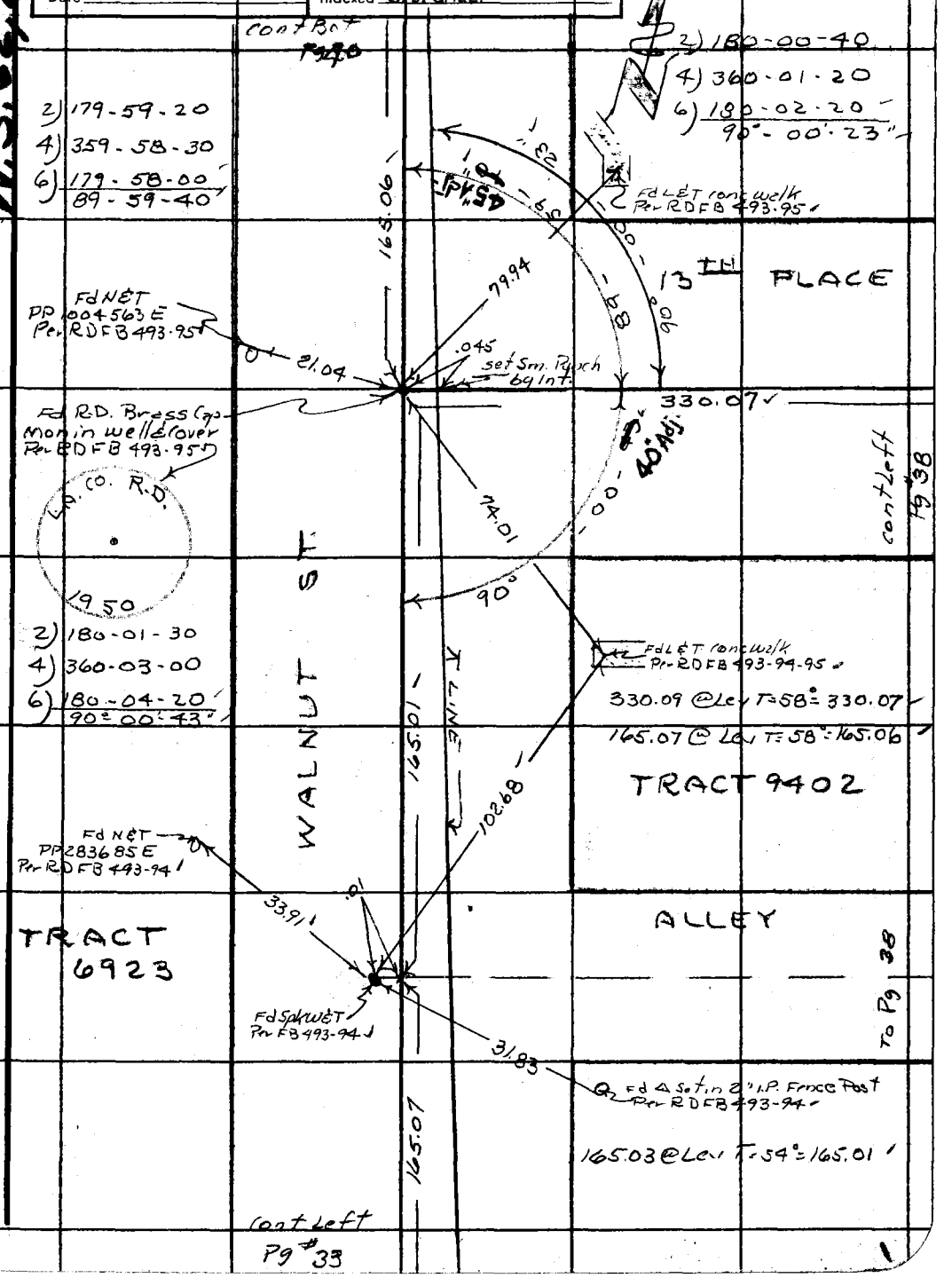

Note: Any Additions or Changes on This Sheet Must be Made or Circled in Red Ink With Date and Name of Person Making Change.

Do not extend this side of this line.

PLEASE RETURN TO
LOS ANGELES COUNTY ENGINEER
403 LOS ANGELES COUNTY ENGINEERING BLDG.

76F309S CE # 310 3-61

PWFB 2512

F. B. 2458 PG. 38

cont Right Pg # 41

1208 , 1209

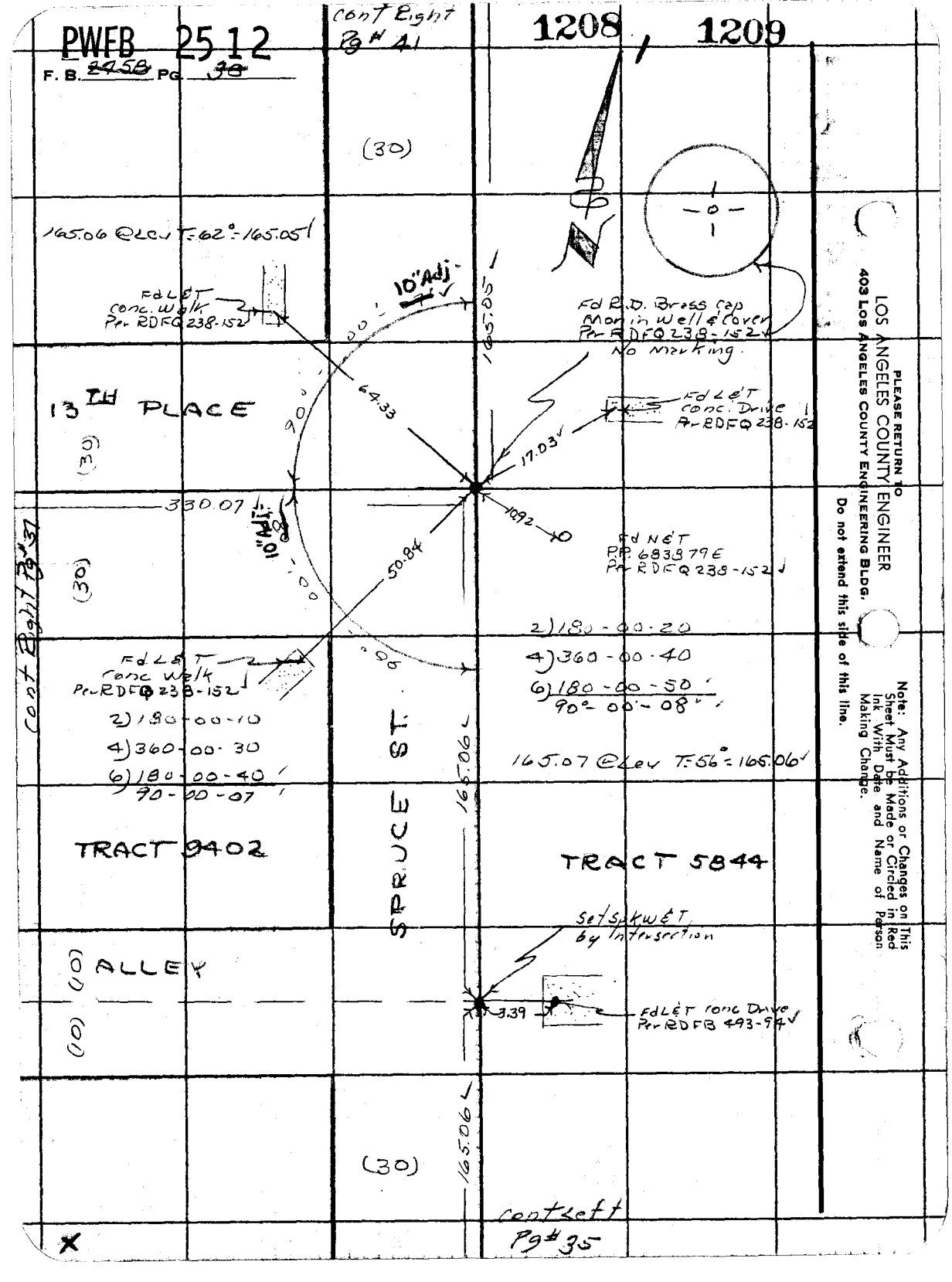

PLEASE RETURN TO
LOS ANGELES COUNTY ENGINEER
403 Los Angeles County Engineering Bldg.
Do not extend this side of this line.

Note: Any Additions or Changes on This Sheet Must be Made or Circled in Red Ink With Date and Name of Person Making Change.

PWFB 2512

1210

W.S. 62, A-3

Notes Ck'd by W. EDMONDSON	Survey of Central Newhall Area
Map No.	JN 030300 Tape 02555 Std 68 °F
Office Work	Surveyed by R C Dale
Checked	Notes RCD Date 1-28-67
Date	Indexed C. J. GALLI

F. B. ~~2758~~ PG. ~~39~~

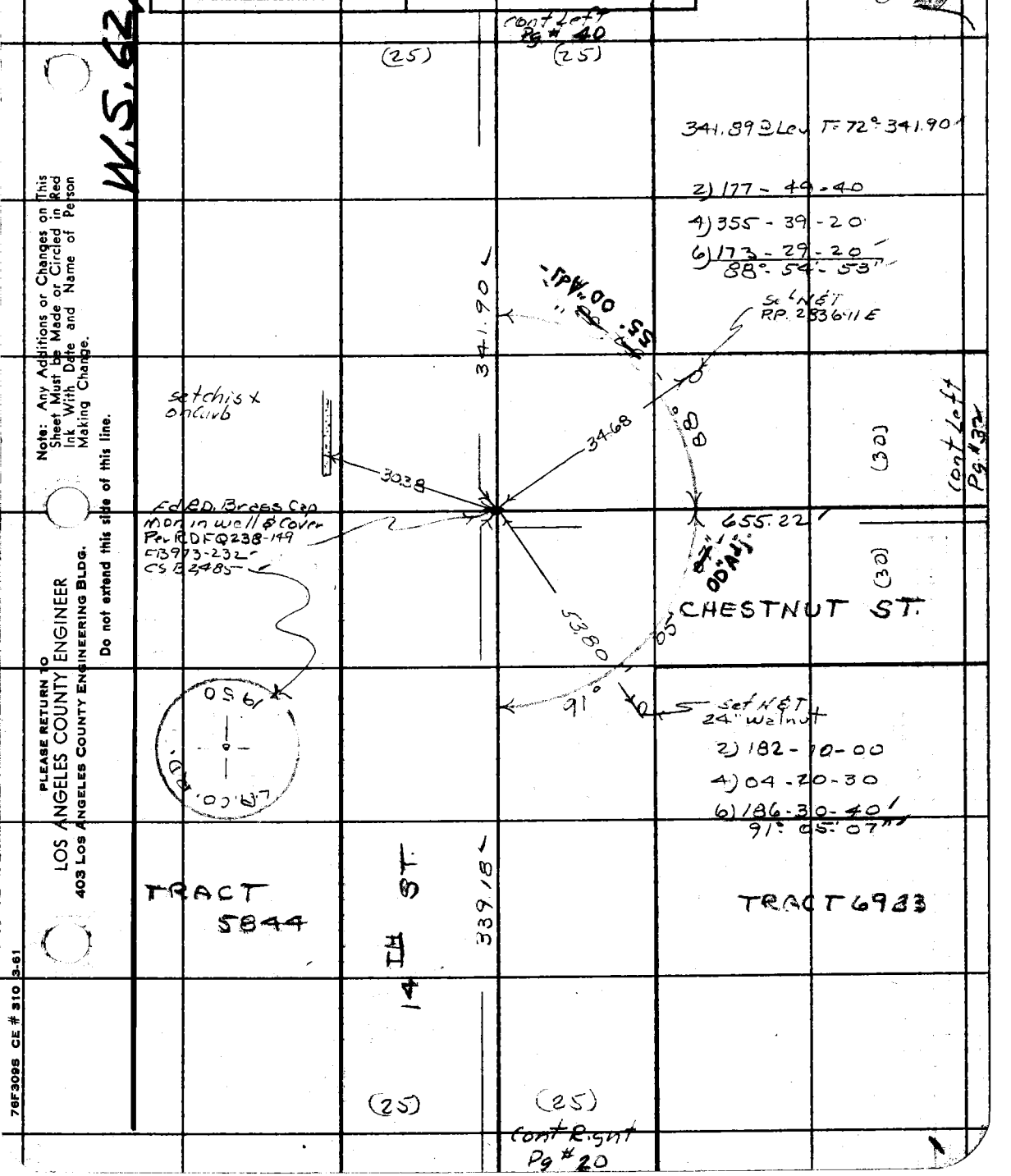

Note: Any Additions or Changes on This Sheet Must be Made or Circled in Red Ink With Date and Name of Person Making Change.

Do not extend this side of this line.

PLEASE RETURN TO
LOS ANGELES COUNTY ENGINEER
403 LOS ANGELES COUNTY ENGINEERING BLDG.

76F3098 CE # 310 3-61

PWFB 25 12
F.B. 2150 PG 40
1211
WS 62A-3
cont Bot Pg #43
200.09 @ Lev T 62° = 200.08
25.03 @ Lev T 62° = 25.03
2) 179-59-20
4) 359-58-30
6) 179-58-00
89°59'40"
2) 180-00-40
4) 360-01-20
6) 180-02-00
90-00-20
TRACT 5844
cont Top Pg 39
14TH (25) ST
Fd ⊕ in 3" Fence Post RDFB 493-97
Fd Spk W E T
40"
48" Adj
Fd RD Brass Cap Mon in well Cover Per RDFB 493.97 CSB 24.85
ST.
L.A. CO. R.D. 1950
LINE
200.08
25.03
39.71
329.93
341.90
45.06
59.71
33.40
24.97
25.01
12" Adj
1" 20
cont Bot Pg 41
25" Adj
Fd NET PP 283682E RDFB 493-97
Fd 1½" I.P. Dn 4" Per RDFB 493-97 TR 9402
Set NET PP 100456AE
30.04
15.00
29.95
(25)
2) 179-59-10
4) 259-58-30
6) 179-57-50
89°59'38"
Fd 2" I.P. No plug Per RDFB 493-97 TR 9402 Used Ctr.
Fd 2" I.P. Plug ET Per RDFB 493-97 TR 9402
35" Adj
2) 180-00-40
4) 360-01-20
6) 180-02-00
90°00'20"
Fd Spk W cor Mac. Drive RDFB 493-96
160.06
WALNUT
TRACT 9402
160.07 @ Lev T 58° = 160.06
2) 180-00-20
4) 360-00-20
6) 180-00-30
90°00'05"
51.64
.01
Fd Spk E W Per RDFB 493-96
ALLEY
22.95
51.18
Fd NET PP 1008247E Per RDFB 493-96
(30)
165.06
(30)
Fd LET Conc Drive Per RDFB 493-96
TRACT 6923
TOP of Pg 31
PLEASE RETURN TO LOS ANGELES COUNTY ENGINEER 403 Los Angeles County Engineering Bldg.
Do not extend this side of this line.
Note: Any Additions or Changes on This Sheet Must be Made or Circled in Red Ink With Date and Name of Person Making Change.

PWFB 25.12 1212

W.S. 62A-3

Notes Ck'd by W. EDMONDSON	Survey of Central Newhall Area
Map No.	JN 0303.00 Tape 0255 Std 68 °F
Office Work	Surveyed by R.C. Dale
Checked	Notes R.C.D. Date 1-27-67
Date	Indexed C. J. GALLI

F. B. ~~2758~~ PG. 41

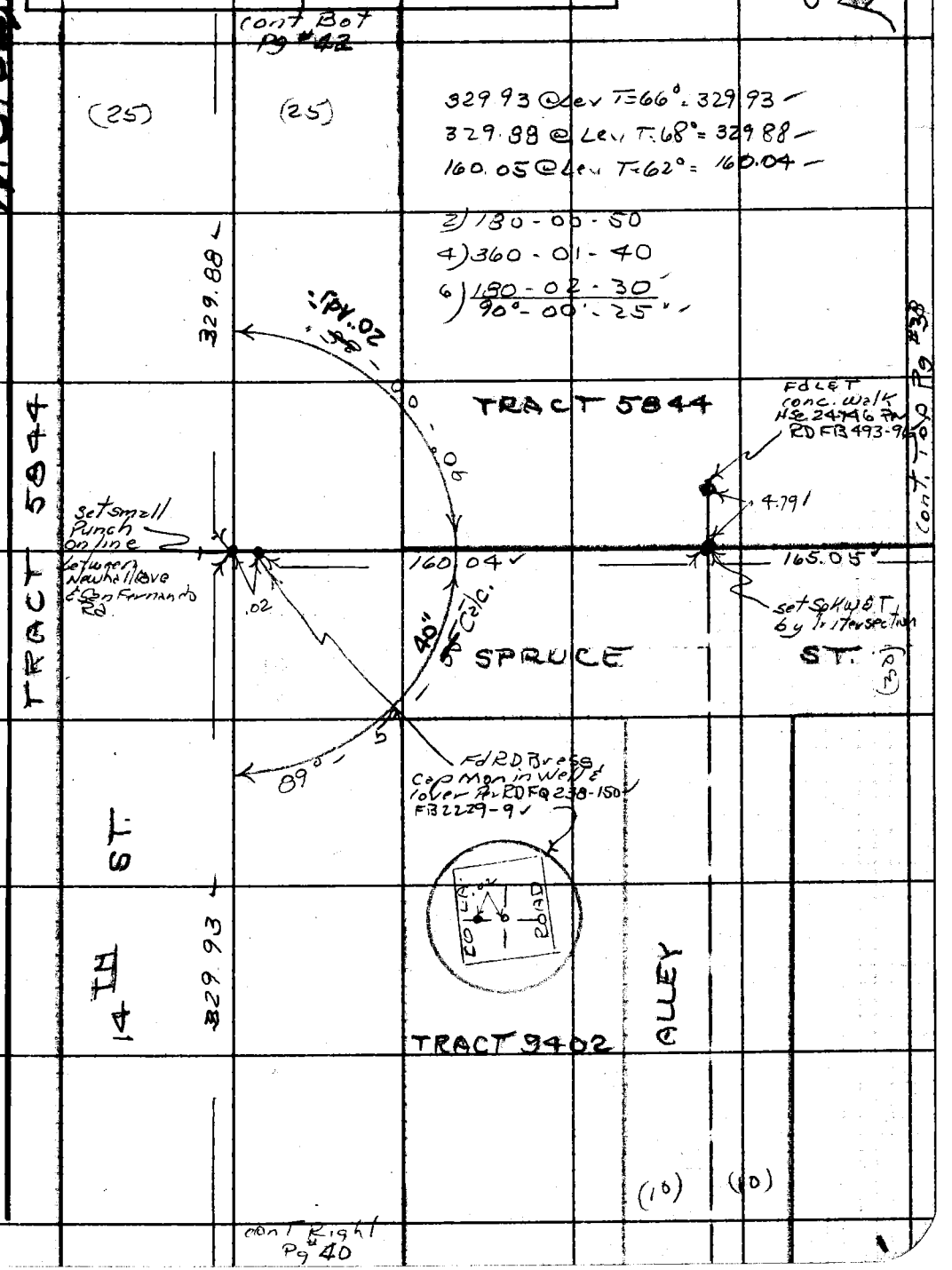

Note: Any Additions or Changes on This Sheet Must be Made or Circled in Red Ink With Date and Name of Person Making Change.

Do not extend this side of this line.

PLEASE RETURN TO
LOS ANGELES COUNTY ENGINEER
403 LOS ANGELES COUNTY ENGINEERING BLDG.

76F309S CE # 310 3-61

PWFB 2512

F. B. ~~2958~~ PG. ~~42~~

1213 / 1214

W.S.62, A-3

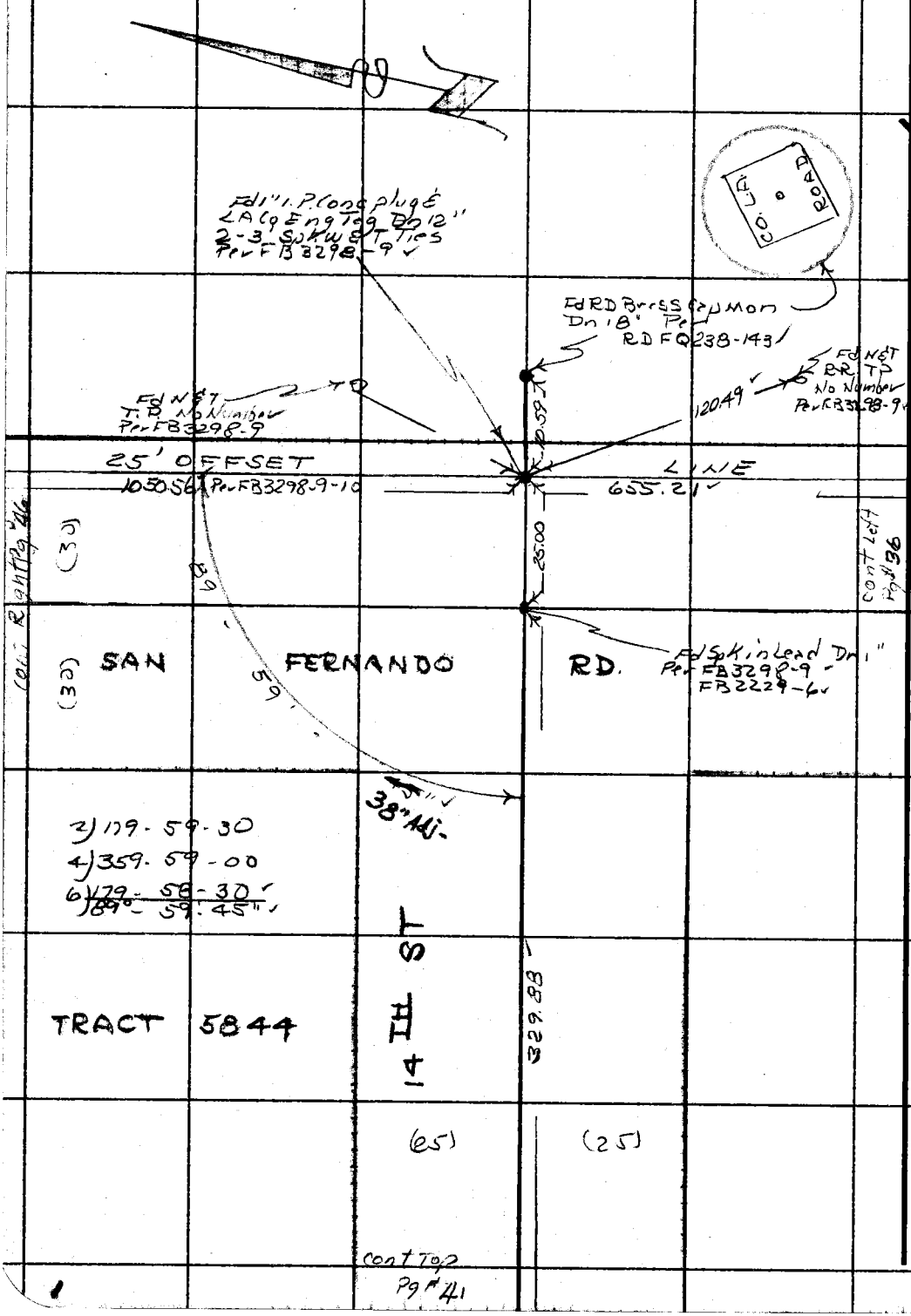

PLEASE RETURN TO
LOS ANGELES COUNTY ENGINEER
403 Los Angeles County Engineering Bldg.

Do not extend this side of this line.

Note: Any Additions or Changes on This Sheet Must be Made or Circled in Red Ink With Date and Name of Person Making Change.

PWFB 2512 1215 / 1216

Notes Ck'd by W. EDMONDSON	Survey of Newhall Area	F. B. ~~2758~~ Pg. 43
Map No.	JN 0303.00 Tape 0255 Std 68 °F	
Office Work	Surveyed by R.C. Dale	
Checked	Notes R.C.D. Date 2-15-67	
Date	Indexed C. J. GALLI	

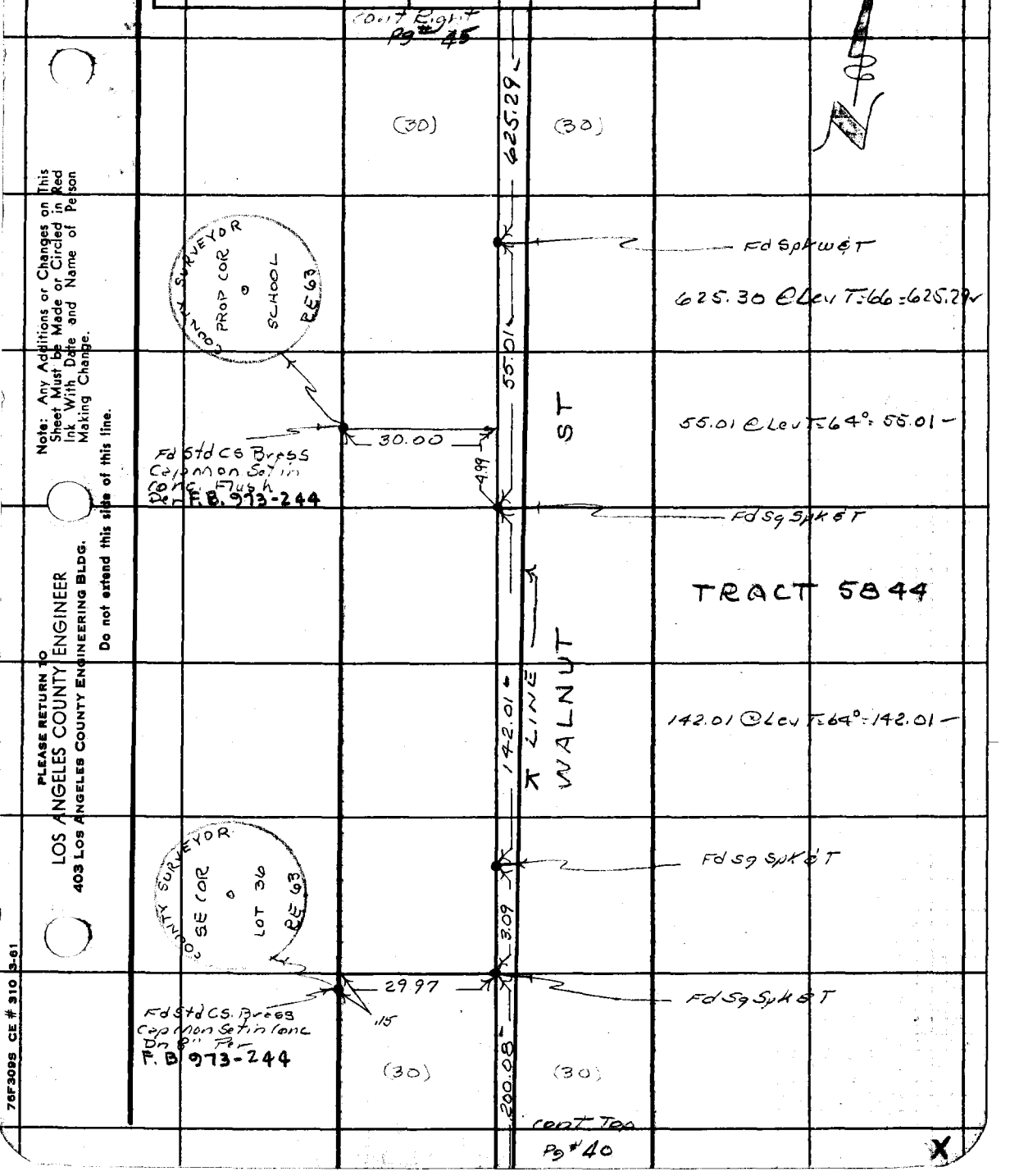

Note: Any Additions or Changes on This Sheet Must be Made or Circled in Red Ink With Date and Name of Person Making Change.

Do not extend this side of this line.

PLEASE RETURN TO
LOS ANGELES COUNTY ENGINEER
403 LOS ANGELES COUNTY ENGINEERING BLDG.

76F309S CE # 310 3-61

PWFB 2512

F. B. ~~2755~~ Pg. ~~44~~

cont Bot. Pg #45

1217

W.S. 62, A-3

PLEASE RETURN TO
LOS ANGELES COUNTY ENGINEER
403 Los Angeles County Engineering Bldg.
Do not extend this side of this line.

Note: Any Additions or Changes on This Sheet Must be Made or Circled in Red Ink With Date and Name of Person Making Change.

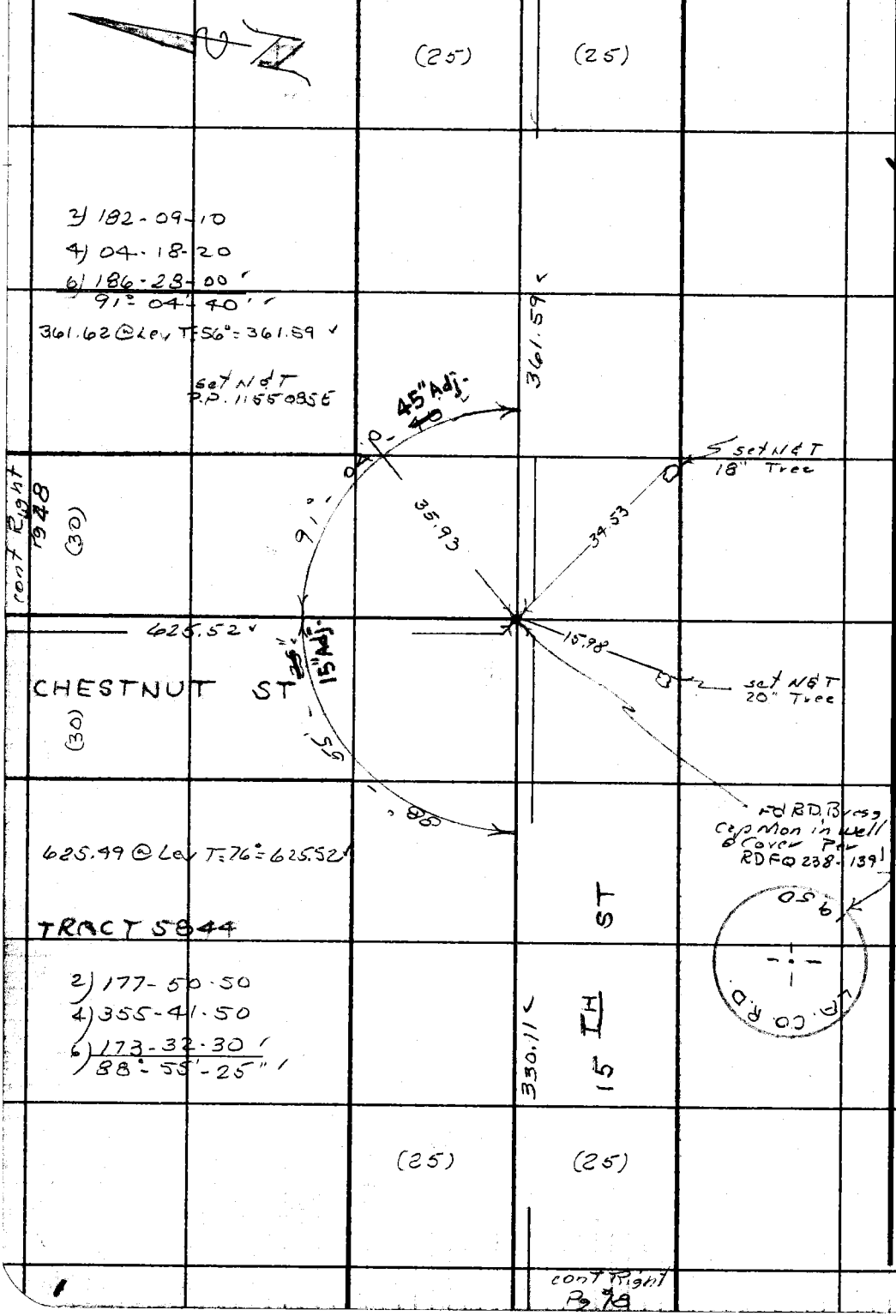

PWFB 25 12 **1218**

W.S. 62 A-3

Notes Ck'd by W. EDMONDSON	Survey of Newhall Area	F. B. 2758 Pg. 45
Map No.	JN0303.00 Tape 0255 Std 68 °F	
Office Work	Surveyed by R.C. Dale	
Checked	Notes R.C.D. Date 2-15-67	
Date	Indexed C.J. GALLI	

Cont Bot Pg 46

TRACT 5844

634.89 @ Lev T: 76 = 634.92

1758.39 @ Lev T: 62° = 1758.32

2) 180-00-30
4) 360-01-00
6) 180-01-30
90°-00-15"

2) 18-00-20
4) 360-00-30
6) 180-00-50
90°-00-08"

2) 179-59-10
4) 359-58-10
6) 179-57-20
89°-59-33"

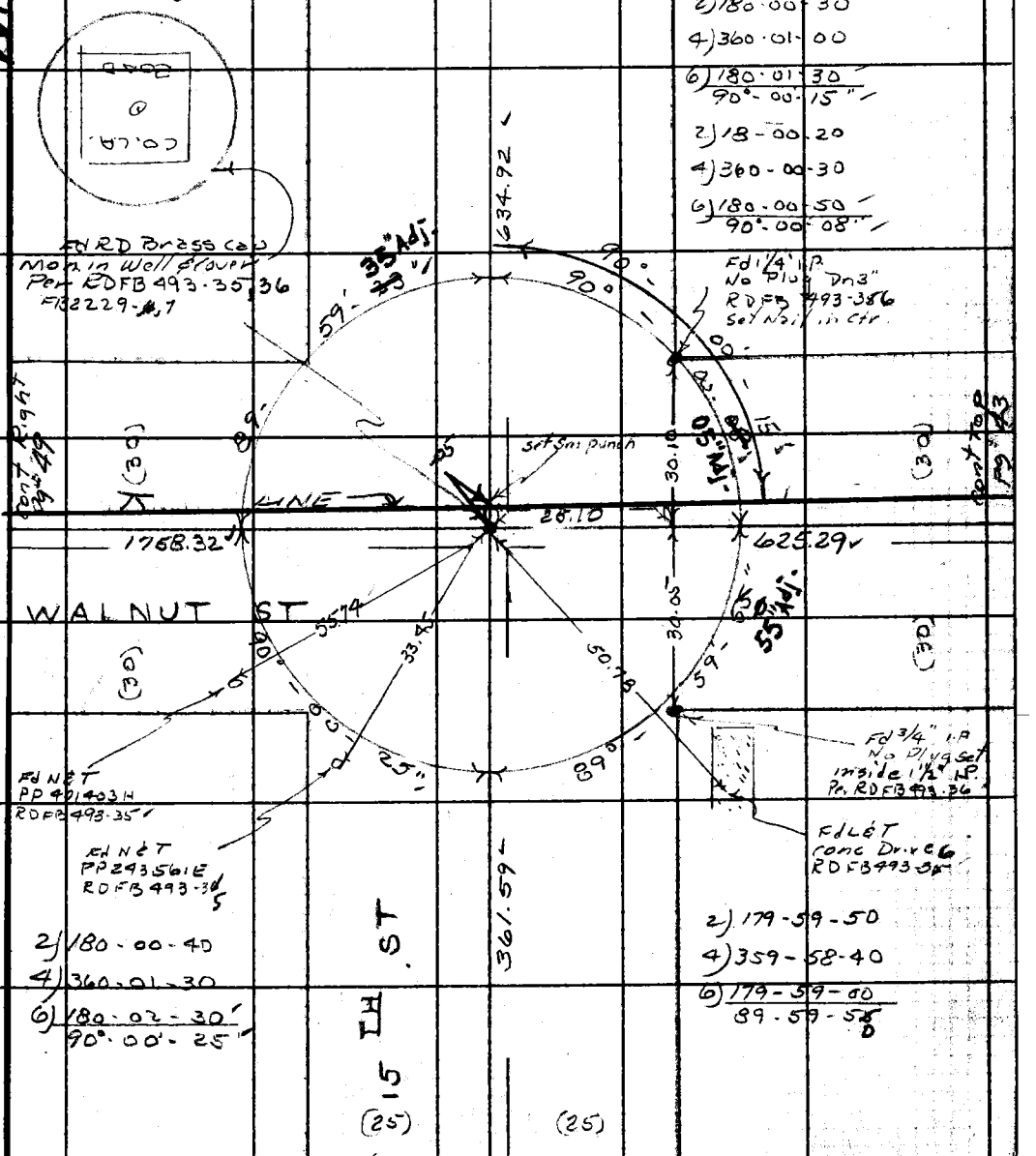

2) 180-00-40
4) 360-01-30
6) 180-02-30
90°-00'-25"

2) 179-59-50
4) 359-58-40
6) 179-59-00
89-59-50

Cont Top Pg 44

Note: Any Additions or Changes on This Sheet Must be Made or Circled in Red Ink With Date and Name of Person Making Change.

Do not extend this side of this line.

PLEASE RETURN TO
LOS ANGELES COUNTY ENGINEER
403 LOS ANGELES COUNTY ENGINEERING BLDG.

76F3095 CE # 310 3-61

PWFB 2512

F. B. ~~2758~~ Pg. ~~46~~

1219

W.S. 62, A-3

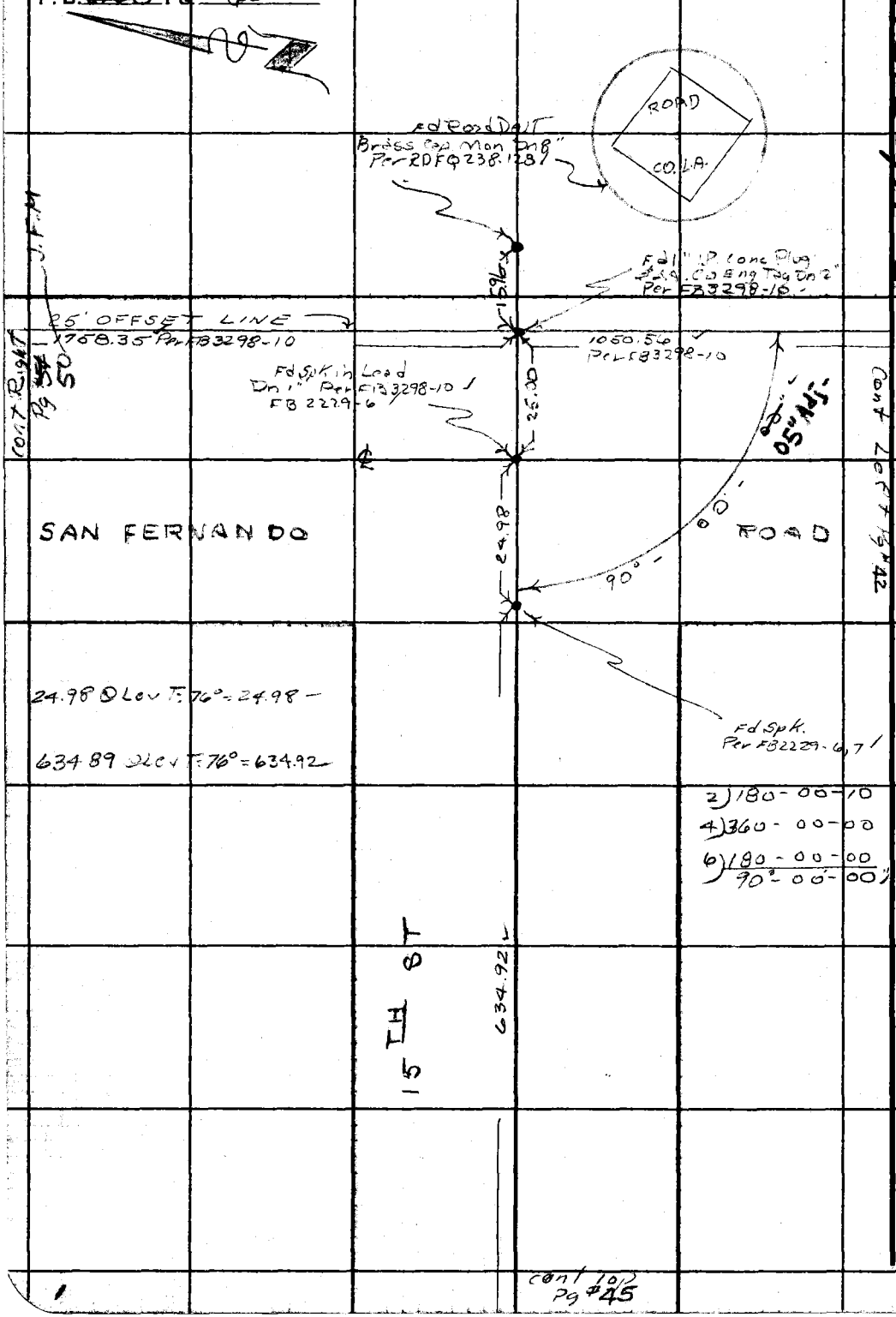

PLEASE RETURN TO
LOS ANGELES COUNTY ENGINEER
403 LOS ANGELES COUNTY ENGINEERING BLDG.

Do not extend this side of this line.

Note: Any Additions or Changes on This Sheet Must be Made or Circled in Red Ink With Date and Name of Person Making Change.

PWFB 2512 1220

W.S. 62.A-3

Notes Ck'd by W. EDMONDSON	Survey of Central Newhall Area
Map No.	JN 0303.00 Tape 0255 Std 68 °F
Office Work	Surveyed by R.C. Dale
Checked	Notes R.C.D. Date 2-27-67
Date	Indexed C. J. GALLI

F. B. 27-58 PG. 47

Cont Bot Pg #49

394.95 @ Lev T=62° = 394.93

394.93

88° 55' 03" Mi

Cont Top Pg #48

Fd L & T in curb. Per RD FQ 238-125 A>

18.29

833.22

CHESTNUT ST

Set Spk W.S.T by proportion between Morton Newhall Ave & Mon at Walnut St. Per TR 12255

230.35

2) 177-50-00
4) 355-40-00
6) 173-30-00
88° 55' 00"

16TH ST

Fd Spk & W RCE 10533

833.17 @ Lev T=78° = 833.22
230.36 @ Lev T=60° = 230.35

164.65

Cont Right Pg #17

Note: Any Additions or Changes on This Sheet Must be Made or Circled in Red Ink With Date and Name of Person Making Change.

Do not extend this side of this line.

PLEASE RETURN TO
LOS ANGELES COUNTY ENGINEER
403 LOS ANGELES COUNTY ENGINEERING BLDG.

76F309S CE # 310 3-61

PWFB 2512

F. B. ~~2758~~ Pg. ~~48~~

cont Right Pg # 47

1221

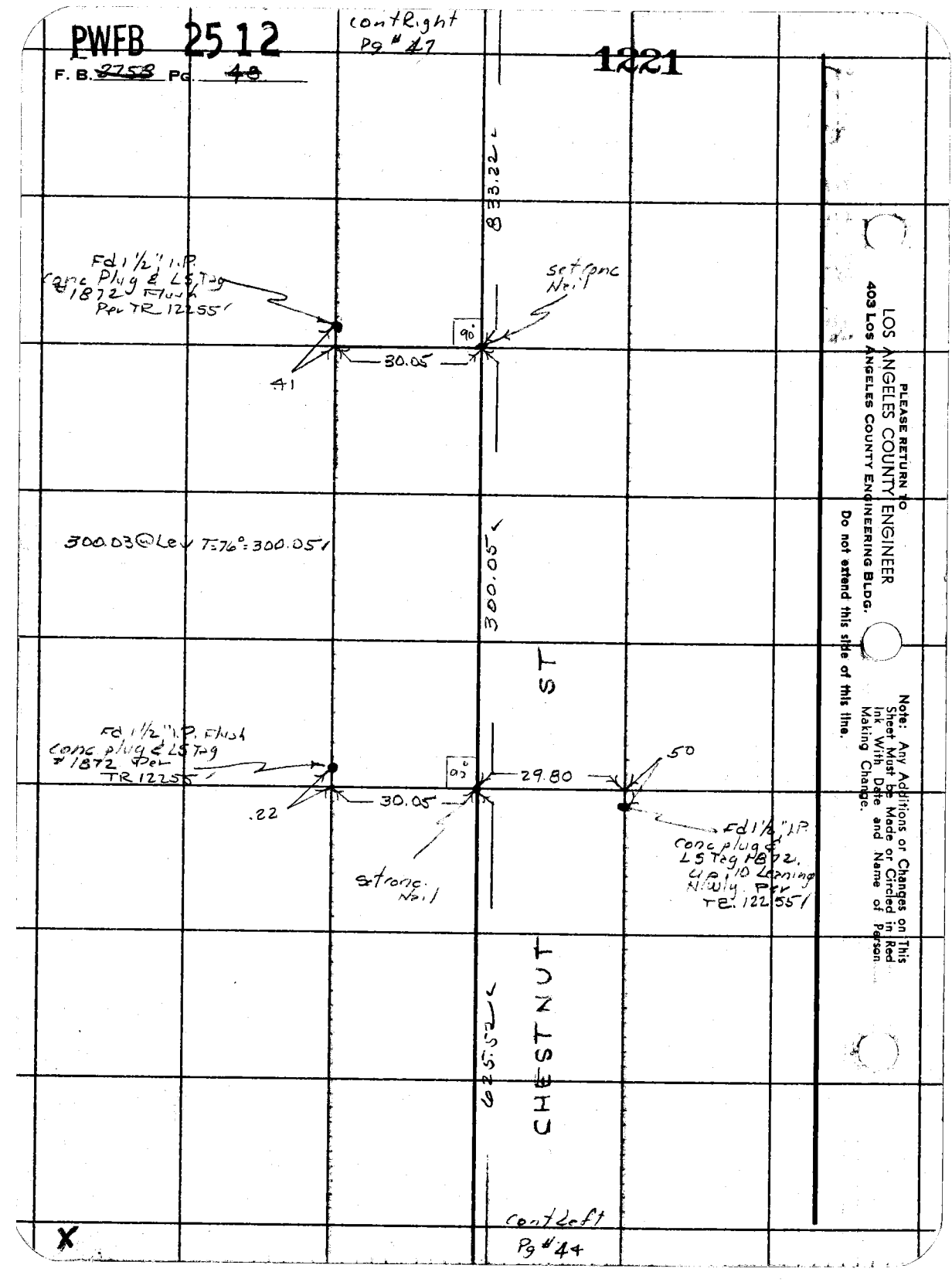

cont Left Pg # 44

X

LOS ANGELES COUNTY ENGINEER
403 Los Angeles County Engineering Bldg.

PLEASE RETURN TO

Do not extend this side of this line.

Note: Any Additions or Changes on This Sheet Must be Made or Circled in Red Ink With Date and Name of Person Making Change.

PWFB 2512 1222 / 1223

W.S. 62, A-3

Notes Ck'd by W. EDMONDSON	Survey of Central Newhall Area
Map No.	JN 0303.00 Tape 0255 Std 68 °F
Office Work	Surveyed by R.C. Dela
Checked	Notes R.C.D. Date 2/26/67
Date	Indexed C. J. GALLI

F. B. ~~1758~~ PG. ~~49~~

Cont Bot of Pg 50

2) 180-00-40
4) 360-01-10
6) 180-01-50
90°-00-18"

2) 180-00-40
4) 360-01-00
6) 180-01-20
90°-00-13"

Fd L&T Conc Walk RDFB 493-77

Fd 2" I.P. Conc Plug & T Per RDFB 493-77 CS B387
F.B. 402-19
Fd L&T Conc Walk RDFB 493-77

659.80

25.00

59.11

60.41

30.03

13"

Set Sm. Punch by Int.

LINE

Cont Rt Pg 51

Cont Left Pg 45

440.27

1758.32

.04

WALNUT ST

Fd L&T Walk Per RDFB 493-77

71.76

67.56

47"

59"

Fd RD Brass Cap Mon in Well & Cover Per RDFQ 238-125 RDFB 493-77

Fd L&T Conc Walk RDFB 493-77

89°

440.26 @ Lev T=72° = 440.27
659.77 @ Lev T=74° = 659.80

394.93

16TH ST

2) 179-59-30
4) 359-59-10
6) 179-58-40
89°-59'-47"

Cont Top Pg # 47

Note: Any Additions or Changes on This Sheet Must be Made or Circled in Red Ink With Date and Name of Person Making Change.

Do not extend this side of this line.

PLEASE RETURN TO
LOS ANGELES COUNTY ENGINEER
403 LOS ANGELES COUNTY ENGINEERING BLDG.

76F3095 CE # 310 3-61

PWFB 2512

F. B. ~~2768~~ Pg. ~~50~~

1224

W.S.68A-3

2) 180-00-20

4) 360-00-30

6) 180-00-40

90°-00-07"

PLEASE RETURN TO
LOS ANGELES COUNTY ENGINEER
403 Los Angeles County Engineering Bldg.
Do not extend this side of this line.

Note: Any Additions or Changes on This Sheet Must be Made or Circled in Red Ink With Date and Name of Person Making Change.

1

PWFB 2512 1225

W.S. 62, A-3

Notes Ck'd by W. EDMONDSON	Survey of Central Newhall Area
Map No.	JN 030300 Tape 0255 Std 84 °F
Office Work	Surveyed by R C Dale
Checked	Notes RCD Date 3-2-67
Date	Indexed C. J. GALLI

F. B. 2258 PG. 54

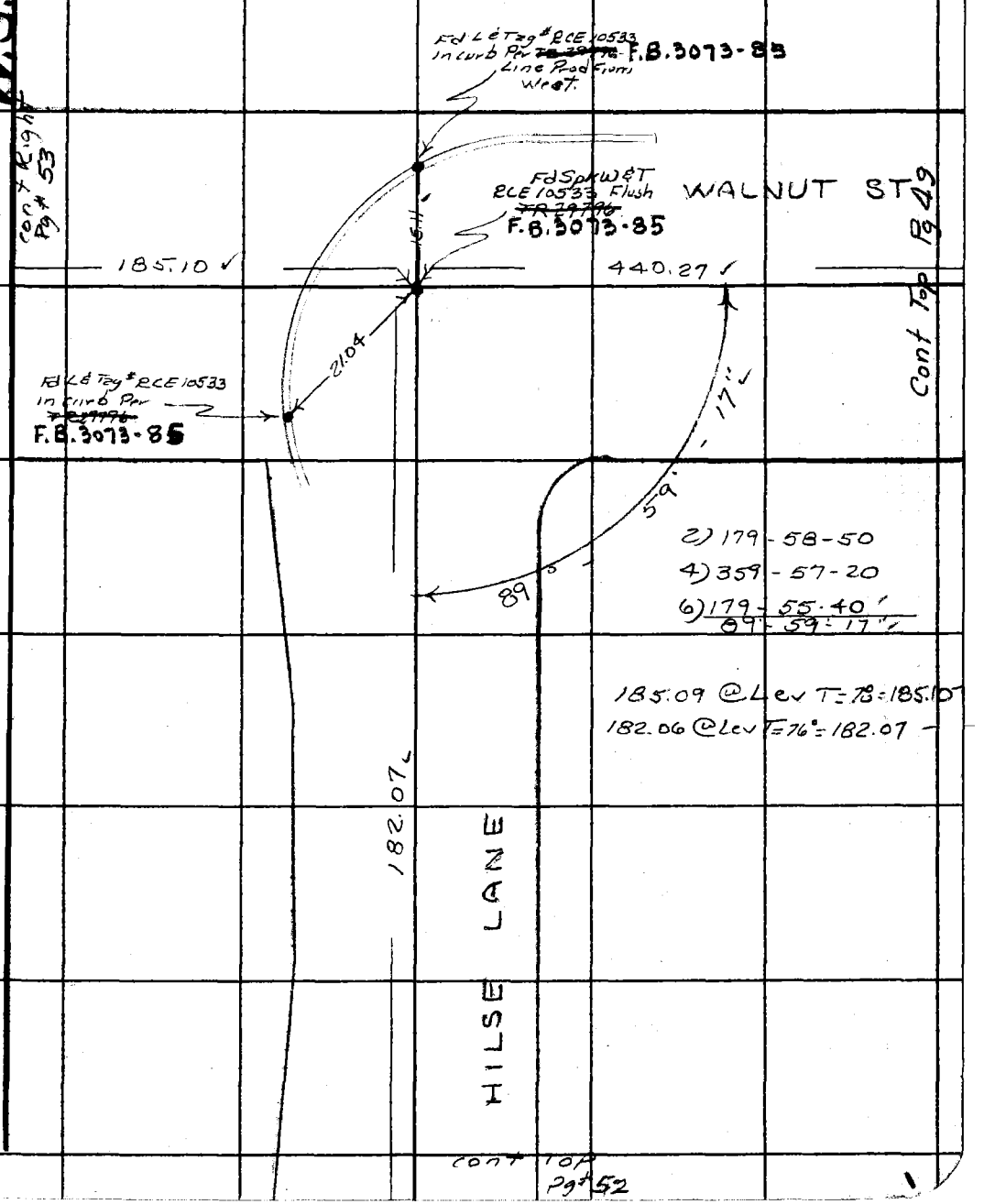

Note: Any Additions or Changes on This Sheet Must be Made or Circled in Red Ink With Date and Name of Person Making Change.

Do not extend this side of this line.

PLEASE RETURN TO
LOS ANGELES COUNTY ENGINEER
403 LOS ANGELES COUNTY ENGINEERING BLDG.

76F3095 CE # 310 3-61

PWFB 2512 1226 / 1227

F. B. ~~2758~~ PG. ~~52~~

cont Bot
Pg #51

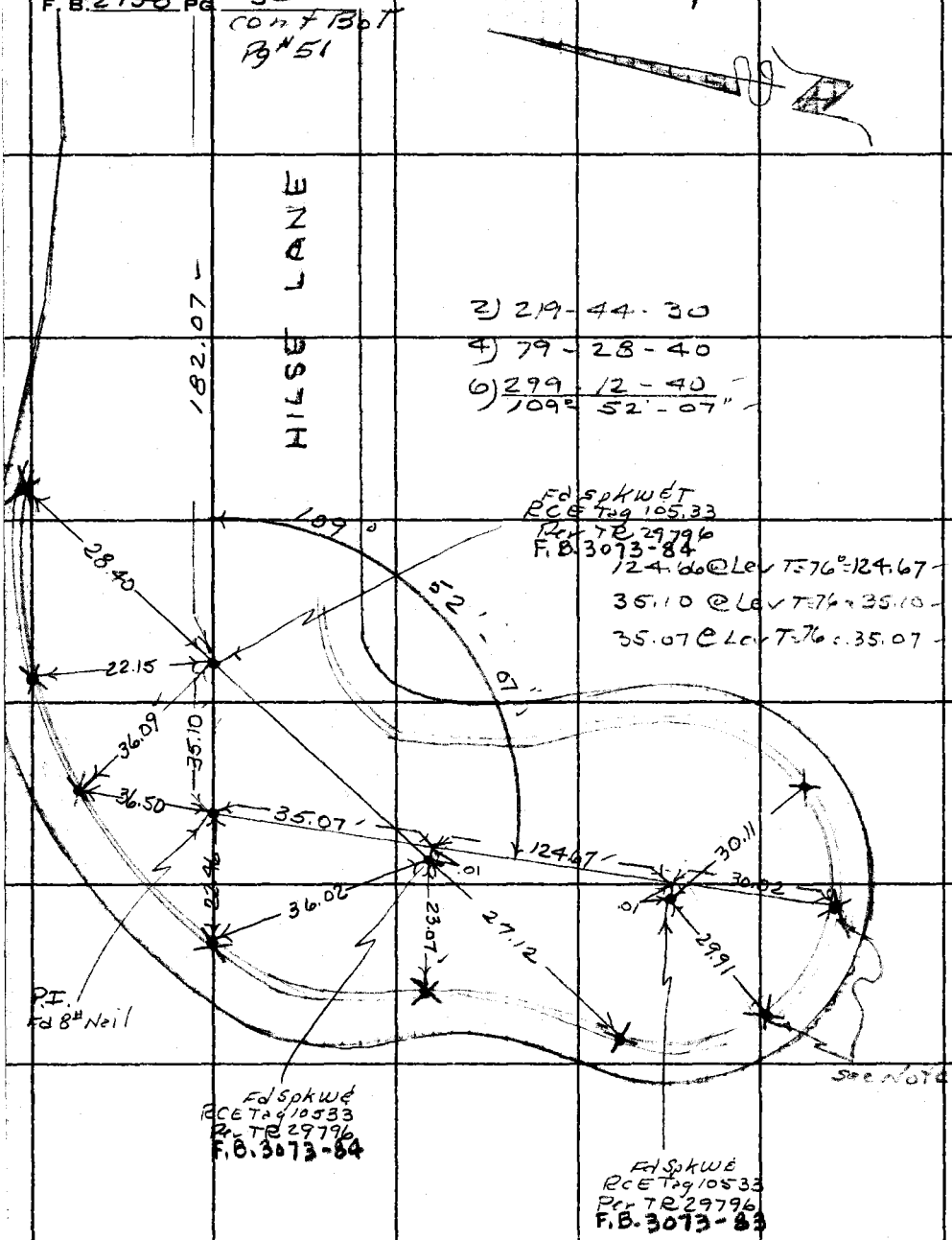

NOTE

+ = RCE Tag's #10533 in Lead on Curb.
See F.B. 3073-83, 84

℄ Curve Data

R = 50.00
Δ = 70°-08'-18"
T = 35.10
L = 61.21
Per TR 29796

W.S. 62, A-3

PLEASE RETURN TO
LOS ANGELES COUNTY ENGINEER
403 LOS ANGELES COUNTY ENGINEERING BLDG.

Do not extend this side of this line.

Note: Any Additions or Changes on This Sheet Must be Made or Circled in Red Ink With Date and Name of Person Making Change.

PWFB 2512

1228

W.S.62 A-3

Notes Ck'd by W. EDMONDSON	Survey of Central Newhall Area
Map No.	JN 0303.00 Tape 0255 Std 68 °F
Office Work	Surveyed by RC Dale
Checked	Notes R.C.D. Date 5/24/66
Date	Indexed C. J. GALLI OCT 1 8 '67

F. B. ~~2758~~ PG. ~~53~~

Cont Bot Pg #54

TAPE #155 Std 84°
301.00 @ 1°12' T=64° = 300.90
301.00 @ 1°05 T=64° = 300.91
AVG = 300.90
247.16 @ Lev T=64 = 247.13
548.03

2) 90-00-20
4) 360-01-00
6) 180-01-40
90-00-17

Fd 3" I.P. UP. 6" No Plug

548.03
52.3
90°-00'
set 1x2 ET
WALNUT ST
7.26
185.10
9.32
Fd R.D. Brass Cap Mon Dn 24" Per RDFB 493-77 RDFQ 238-133
59-42"
53" Adj. 1 pt 10
Cont Left Pg #51
ROAD
C.O.L.A.
263.06
set 1x2 ET
89
set 1x2 ET

2) 179-59-30
4) 359-58-40
6) 179-58-10
89°-59'-42"

Tape #155 Std 84°
252.68 @ 2°08' T=68° = 252.48
252.64 @ 1°46' T=68° = 252.49
AVG 252.48
179.33 @ Lev T=68° = 179.31
431.79

263.09 @ Lev T=66° = 263.06

431.79
LINE TR 5844
set 1x2 ET
109.99
NORTH

Cont Right Pg #17

Note: Any Additions or Changes on This Sheet Must be Made or Circled in Red Ink With Date and Name of Person Making Change.

Do not extend this side of this line.

PLEASE RETURN TO
LOS ANGELES COUNTY ENGINEER
403 LOS ANGELES COUNTY ENGINEERING BLDG.

76F309S CE # 310 3-61

PWFB 2512

1229

F. B. ~~2458~~ PG. ~~54~~

W.S. 62, A-3

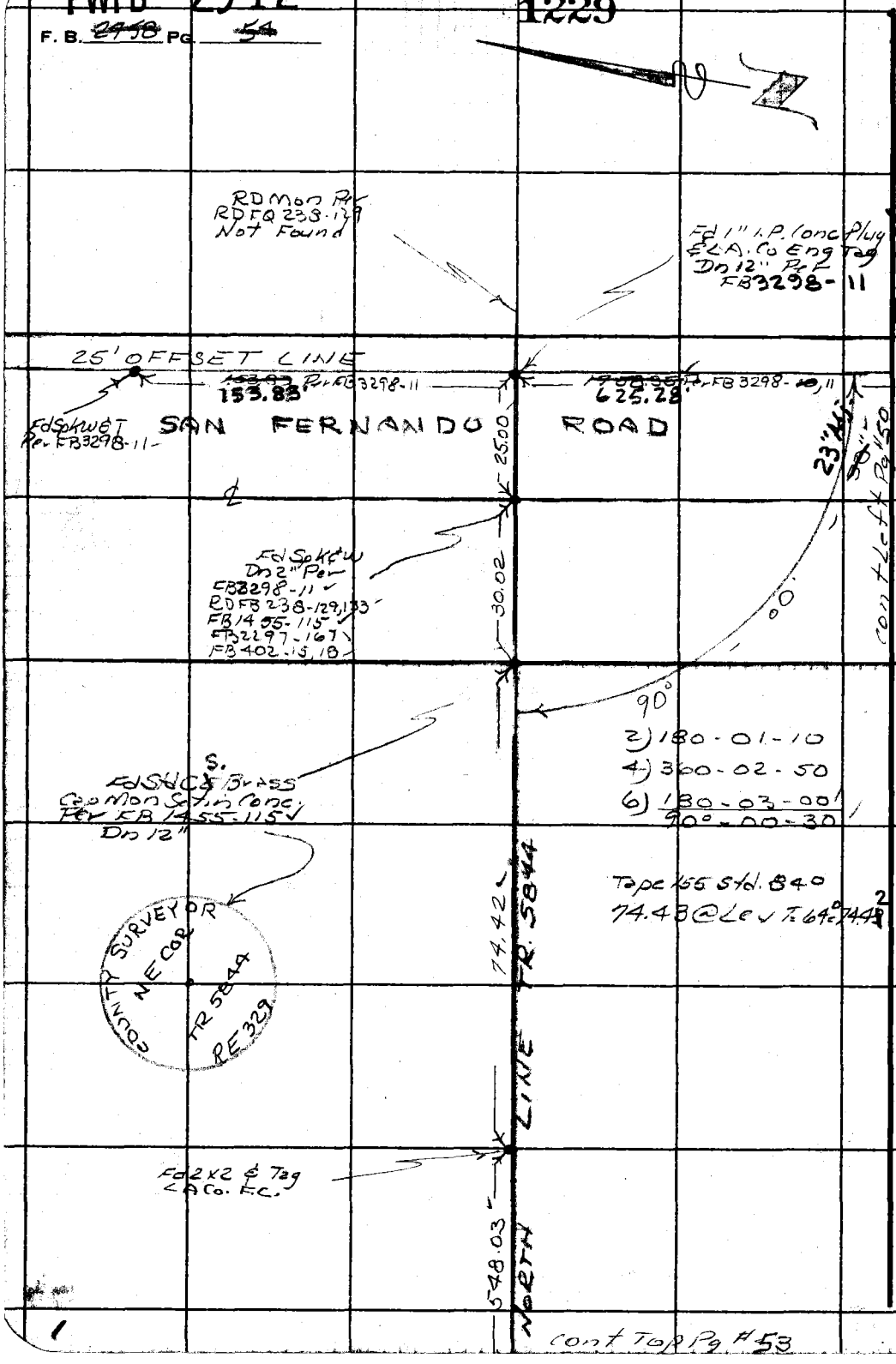

cont Top Pg #53

PLEASE RETURN TO
LOS ANGELES COUNTY ENGINEER
403 LOS ANGELES COUNTY ENGINEERING BLDG.

Do not extend this side of this line.

Note: Any Additions or Changes on This Sheet Must be Made or Circled in Red Ink With Date and Name of Person Making Change.

PWFB 2512 1230

Notes Ck'd by	Survey of Central Newhall Area
Map No.	JN 0303.00 Tape 0255 Std 68 °F
Office Work	Surveyed by R.C. Dale
Checked	Notes R.C.D. Date 3-16-67 APR 22
Date	Indexed F. S. TELLEZ

F. B. ~~8958~~ PG. 55

CENTRAL NEWHALL AREA

JN 0303.00

MARCH 1967

CENTERLINE RETRACEMENT OF A PORTION OF NEWHALL. BOUNDED BY 10TH ST ON THE NORTH, TOWN OF NEWHALL BDY ON THE EAST, AND SAN FERNANDO ROAD ON THE SOUTH & WEST

REF

PARTY
R.C. DALE
J.P. McCALL
B.R. JACKSON
L.L. FISHER

Note: Any Additions or Changes on This Sheet Must be Made or Circled in Red Ink With Date and Name of Person Making Change.

Do not extend this side of this line.

PLEASE RETURN TO
LOS ANGELES COUNTY ENGINEER
403 LOS ANGELES COUNTY ENGINEERING BLDG.

76F309S CE # 310 3-61

PWFB 2512

F. B. 2456 PG. 56

1231, 1232, 1233, 1234

INDEX

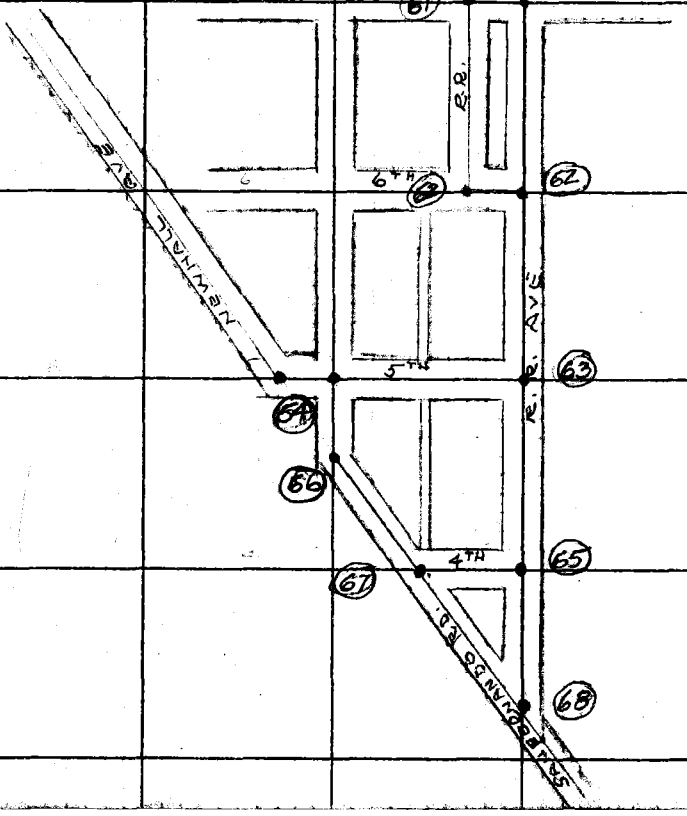

PLEASE RETURN TO
LOS ANGELES COUNTY ENGINEER
403 Los Angeles County Engineering Bldg.

Do not extend this side of this line.

Note: Any Additions or Changes on This Sheet Must be Made or Circled in Red Ink With Date and Name of Person Making Change.

PWFB 2512 1235

Notes Ck'd by	Survey of Central Newhall Ave
Map No.	JN 0303.00 Tape 0255 Std 68 °F
Office Work	Surveyed by R.C. Dale
Checked	Notes R.C.D. Date 3-16-67
Date	Indexed F. S. TELLEZ APR 22 '71

F. B. ~~2758~~ PG. 57

W.S. 62, A-3

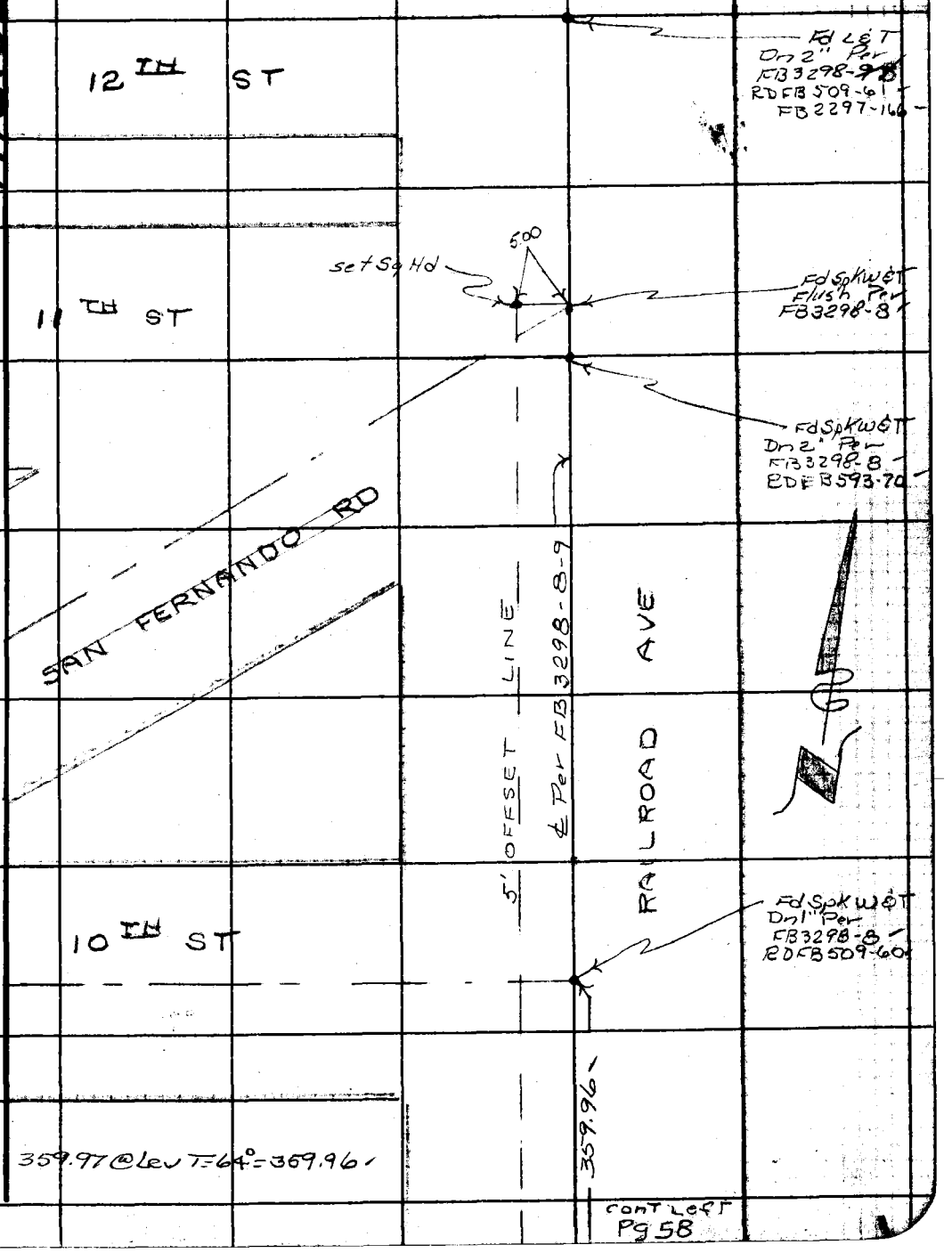

CONT LEFT Pg 58

Note: Any Additions or Changes on This Sheet Must be Made or Circled in Red Ink With Date and Name of Person Making Change.

Do not extend this side of this line.

PLEASE RETURN TO
LOS ANGELES COUNTY ENGINEER
403 LOS ANGELES COUNTY ENGINEERING BLDG.

76F3095 CE # 310 3-61

PWFB 2512 1236, 1237, 1238, 1239

F. B. ~~2958~~ PG. ~~58~~

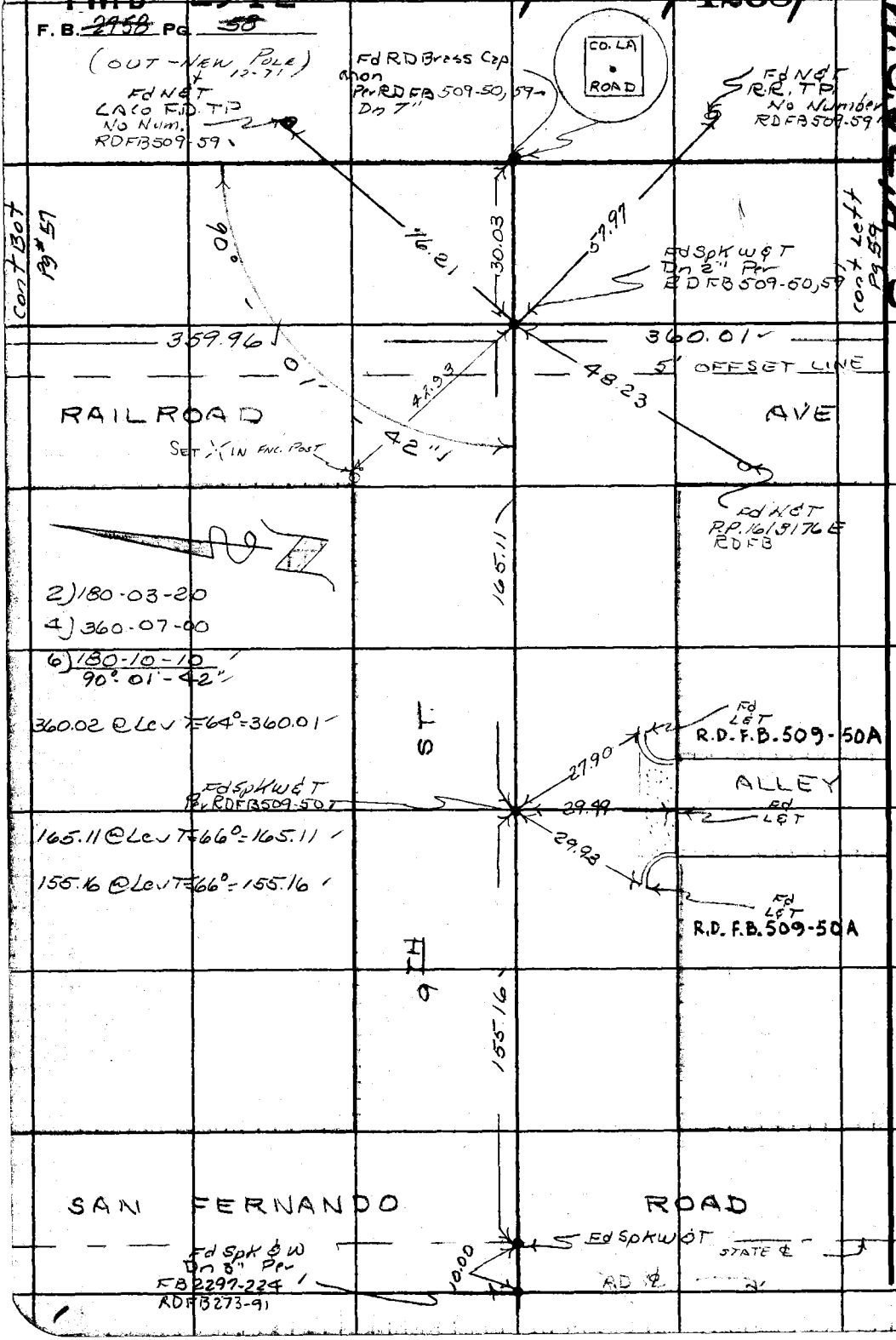

W.S.62.A-3

PLEASE RETURN TO
LOS ANGELES COUNTY ENGINEER
403 LOS ANGELES COUNTY ENGINEERING BLDG.

Do not extend this side of this line.

Note: Any Additions or Changes on This Sheet Must be Made or Circled in Red Ink With Date and Name of Person Making Change.

PWFB 2512 1240

W.S. 62.A-3

Notes Ck'd by	Survey of Central Nowhall Area
Map No.	JN 030300 Tape 0255 Std 68 °F
Office Work	Surveyed by R.C. Dale
Checked	Notes R.C.D. Date 9-16-67
Date	Indexed F. S. TELLEZ APR 22 '71

F. B. ~~2758~~ PG. ~~59~~

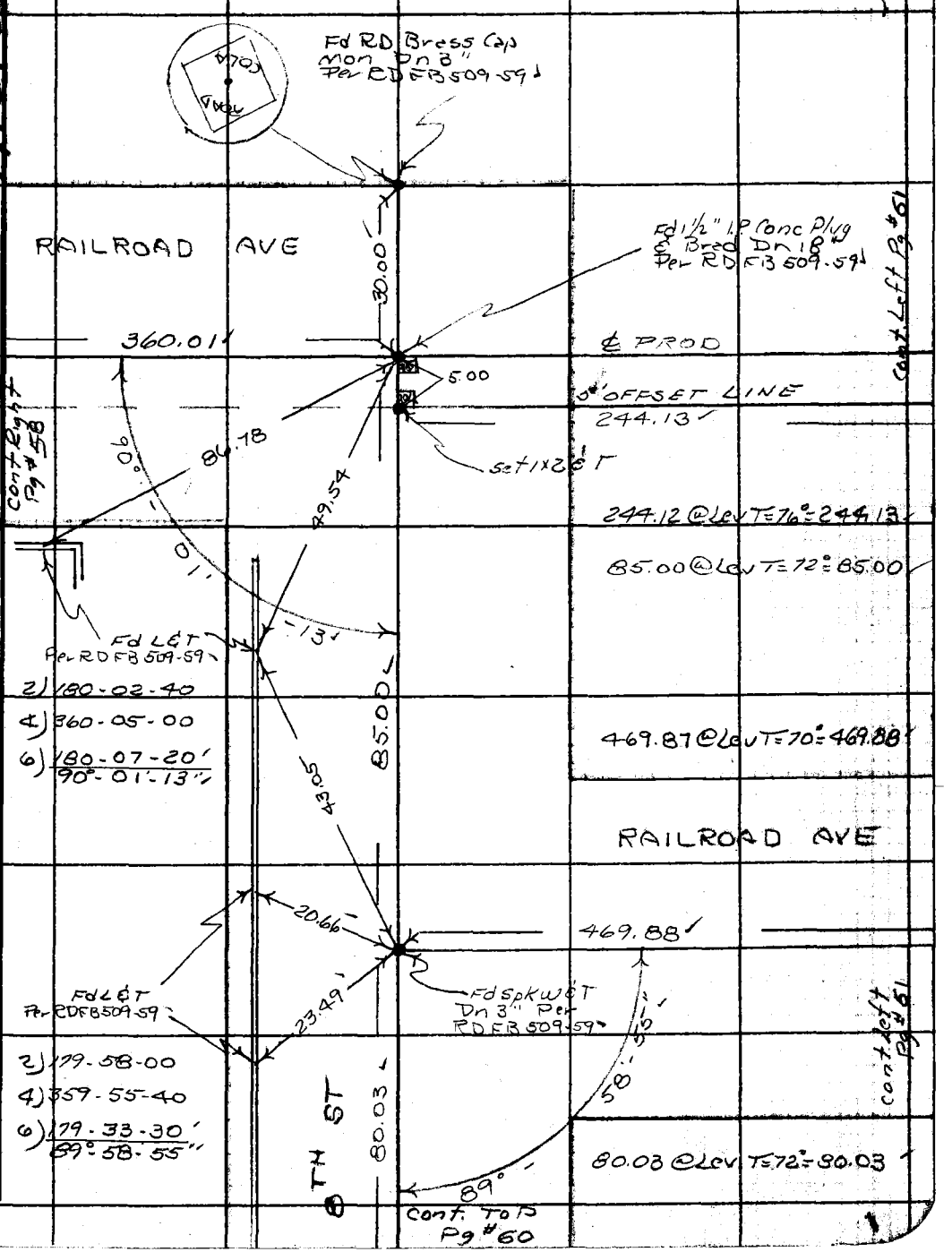

Note: Any Additions or Changes on This Sheet Must be Made or Circled in Red Ink With Date and Name of Person Making Change.

Do not extend this side of this line.

PLEASE RETURN TO
LOS ANGELES COUNTY ENGINEER
403 LOS ANGELES COUNTY ENGINEERING BLDG.

76F309S CE # 310 3-61

PWFB 2512

F. B. ~~2258~~ PG. ~~60~~

cont. Bot. Pg # 59 1241, 1242

W.S. 62, A-3

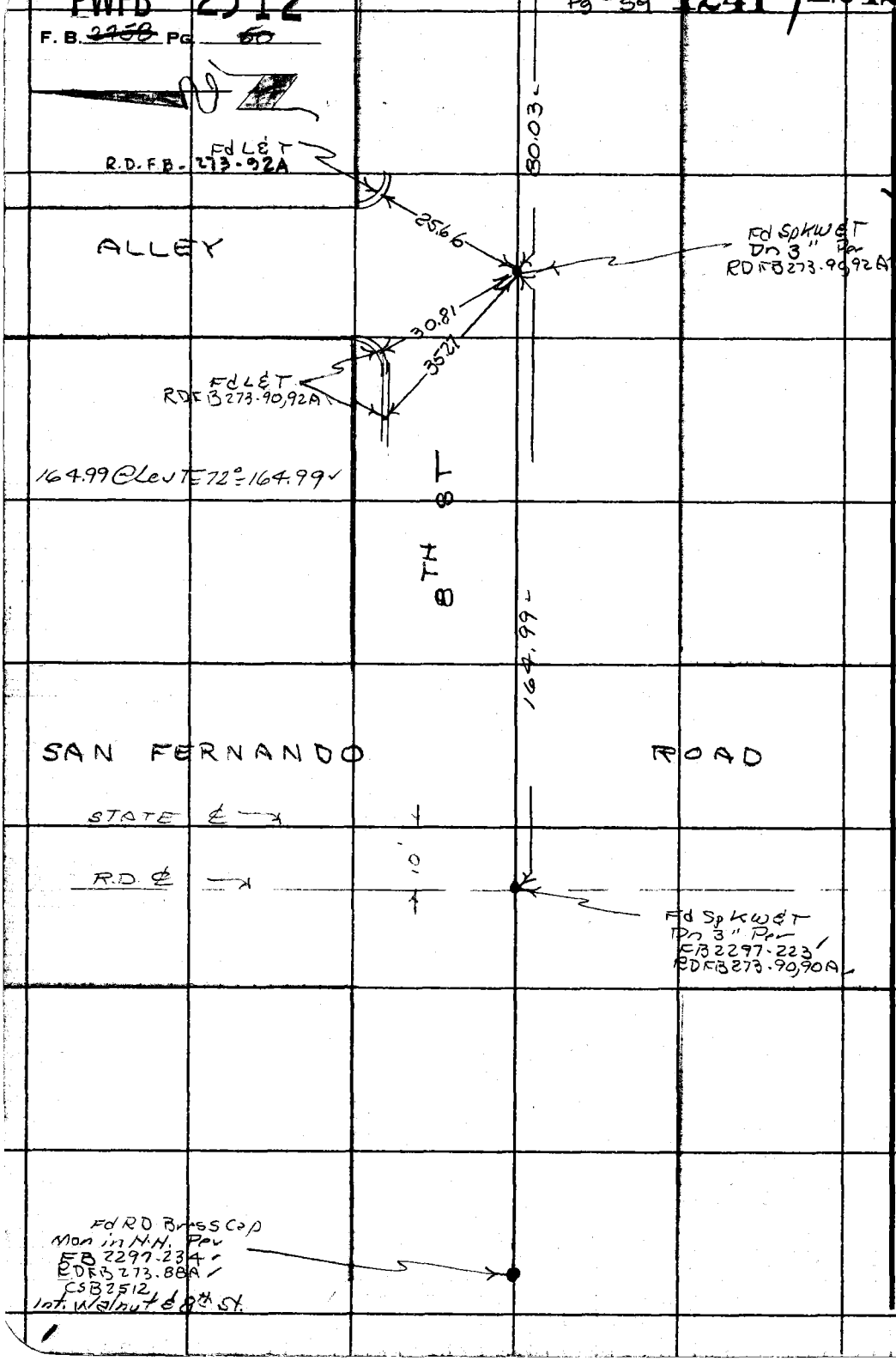

PLEASE RETURN TO
LOS ANGELES COUNTY ENGINEER
403 LOS ANGELES COUNTY ENGINEERING BLDG.

Do not extend this side of this line.

Note: Any Additions or Changes on This Sheet Must be Made or Circled in Red Ink With Date and Name of Person Making Change.

PWFB 2512

1243

W.S. 62, A-3

Notes Ck'd by	Survey of Central Newhall Ave
Map No.	JN 0303.00 Tape 025T Std 68 °F
Office Work	Surveyed by R.C. Dale
Checked	Notes R.L.D. Date 3-17-67
Date	Indexed F. S. TELLEZ APR 22 '11

F. B. ~~2758~~ PG. ~~61~~

Note: Any Additions or Changes on This Sheet Must be Made or Circled in Red Ink With Date and Name of Person Making Change.

Do not extend this side of this line.

PLEASE RETURN TO
LOS ANGELES COUNTY ENGINEER
403 LOS ANGELES COUNTY ENGINEERING BLDG.

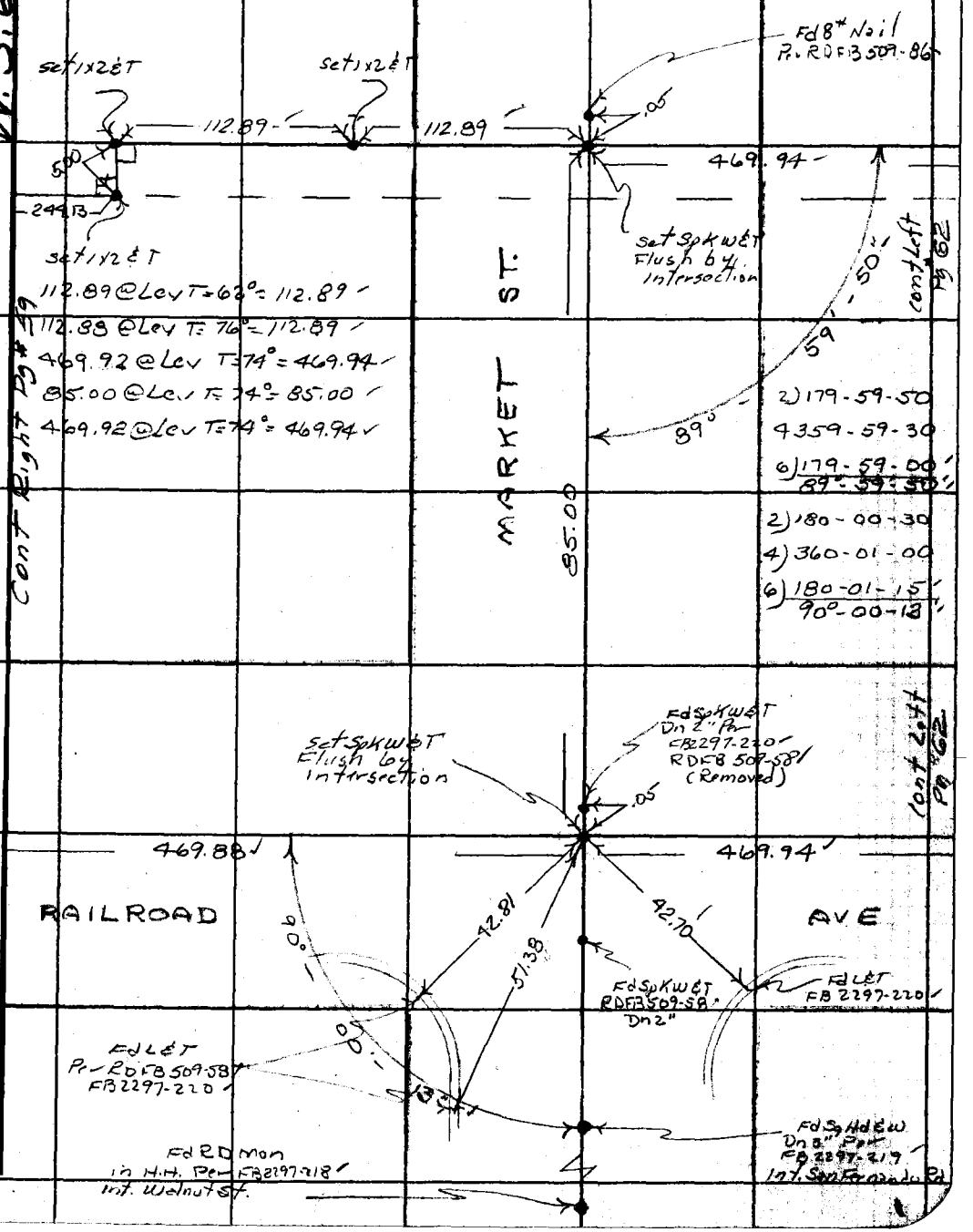

76F3095 CE # 310 3-61

PWFB 2512

F. B. ~~2758~~ Pg. ~~62~~

1244

W.S.62.A-3

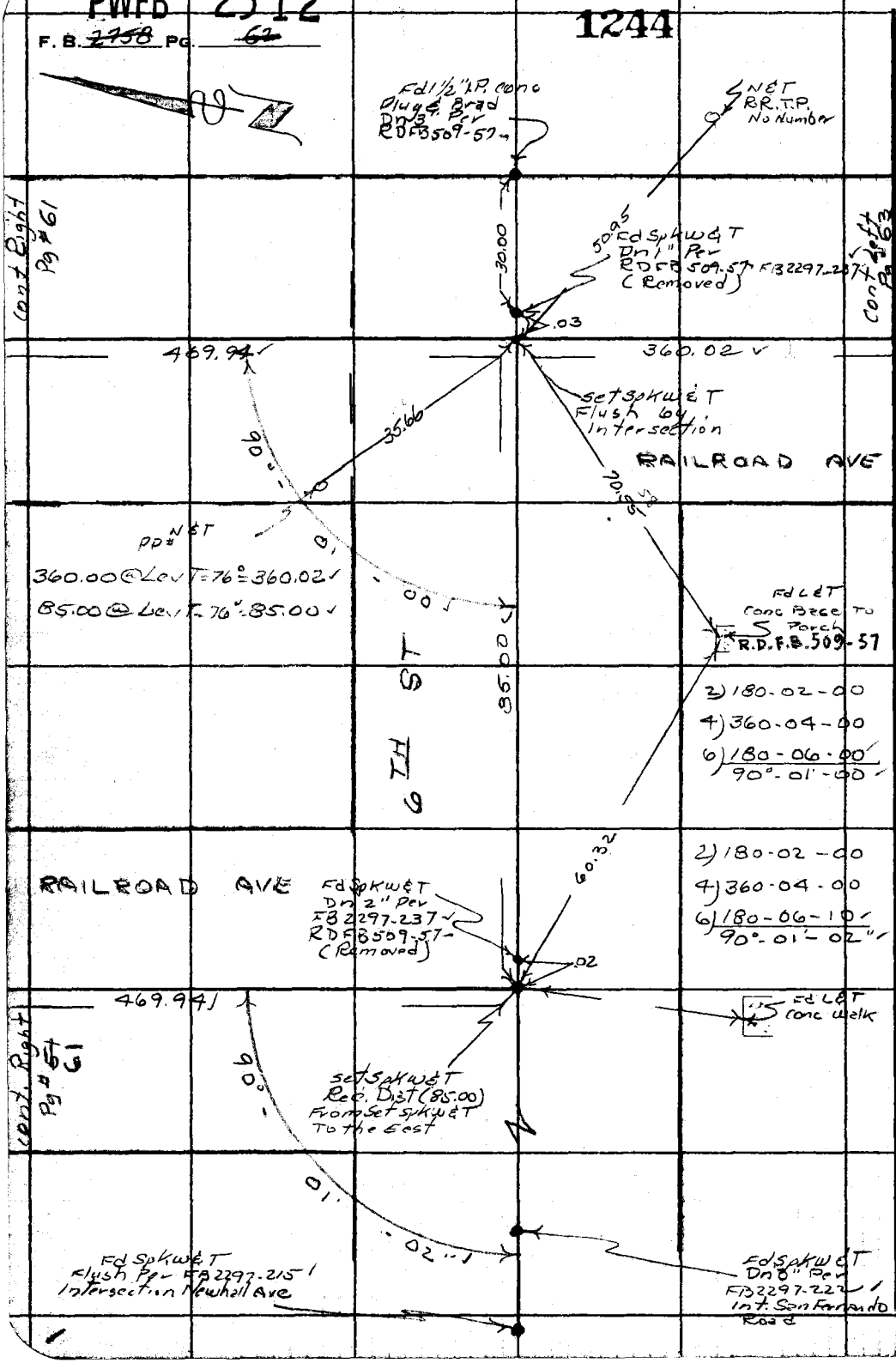

PLEASE RETURN TO
LOS ANGELES COUNTY ENGINEER
403 LOS ANGELES COUNTY ENGINEERING BLDG.

Do not extend this side of this line.

Note: Any Additions or Changes on This Sheet Must be Made or Circled in Red Ink With Date and Name of Person Making Change.

PWFB 2412 653 / 654

Notes Ck'd by	Survey of Central Newhall Area
Map No.	JN 0303.00 Tape 0255 Std. 68 °F
Office Work	Surveyed by R.C. Dale
Checked	Notes R.C.D. Date 3-18-67
Date	Indexed F. S. TELLEZ APR 22 '77

F. B. ~~2758~~ PG. ~~63~~

W.S. 62, A-3

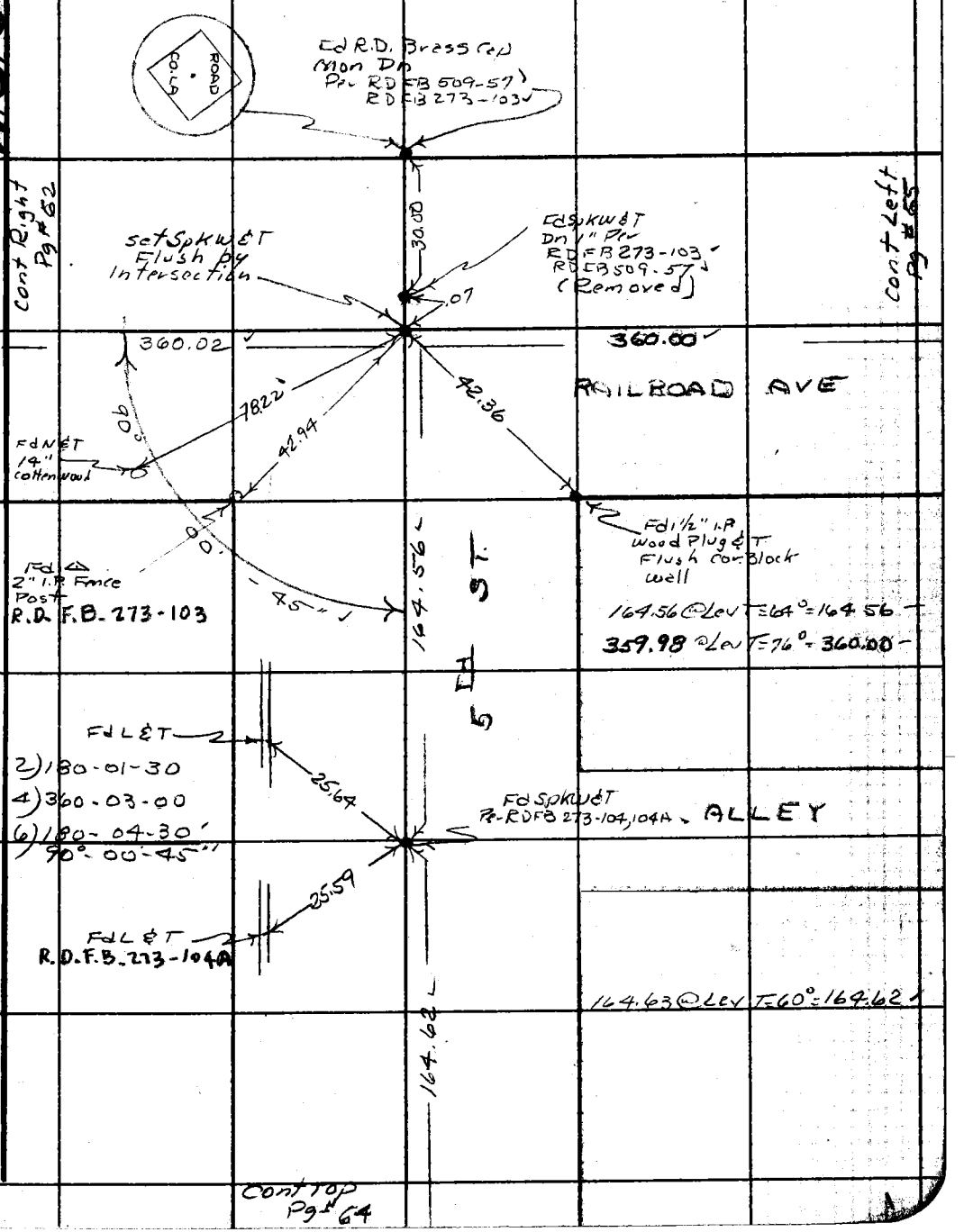

Note: Any Additions or Changes on This Sheet Must be Made or Circled in Red Ink With Date and Name of Person Making Change.

Do not extend this side of this line.

PLEASE RETURN TO
LOS ANGELES COUNTY ENGINEER
403 LOS ANGELES COUNTY ENGINEERING BLDG.

76F309S CE # 310 3-61

PWFB 2412

F. B. ~~2458~~ PG. ~~64~~

655

Cont Bot. Pg # 63

W.S. 62, A-3

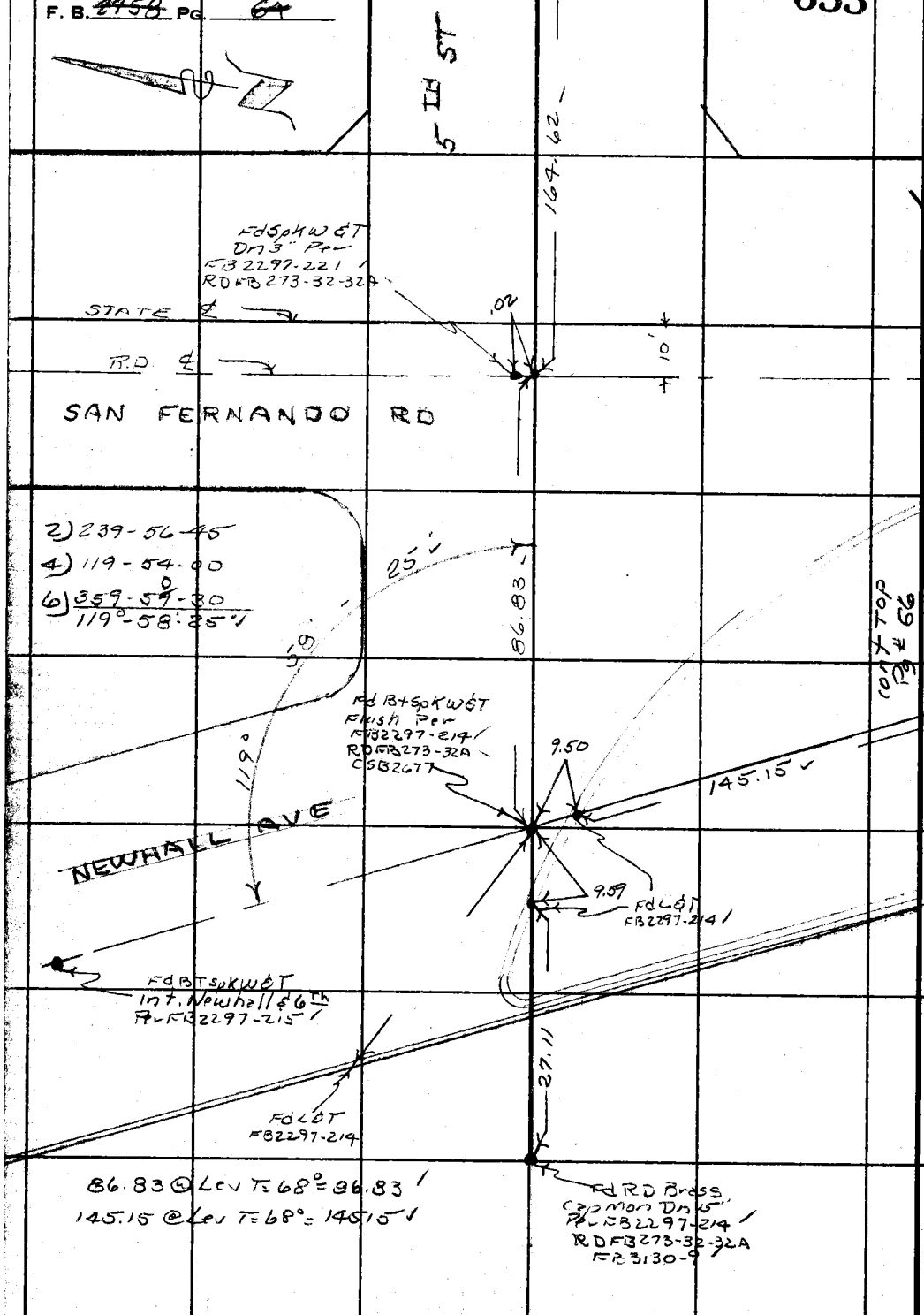

PLEASE RETURN TO
LOS ANGELES COUNTY ENGINEER
403 Los Angeles County Engineering Bldg.

Do not extend this side of this line.

Note: Any Additions or Changes on This Sheet Must be Made or Circled in Red Ink With Date and Name of Person Making Change.

PWFB 2412 656

Notes Ck'd by	Survey of Central Newhall Area
Map No.	JN 0303.00 Tape 0255 Std 68 °F
Office Work	Surveyed by R.C. Dale
Checked	Notes R.C.D. Date 3-22-67
Date	Indexed F. S. TELLEZ APR 22 '67

F. B. ~~2458~~ PG. ~~66~~

W.S. 62, A-3

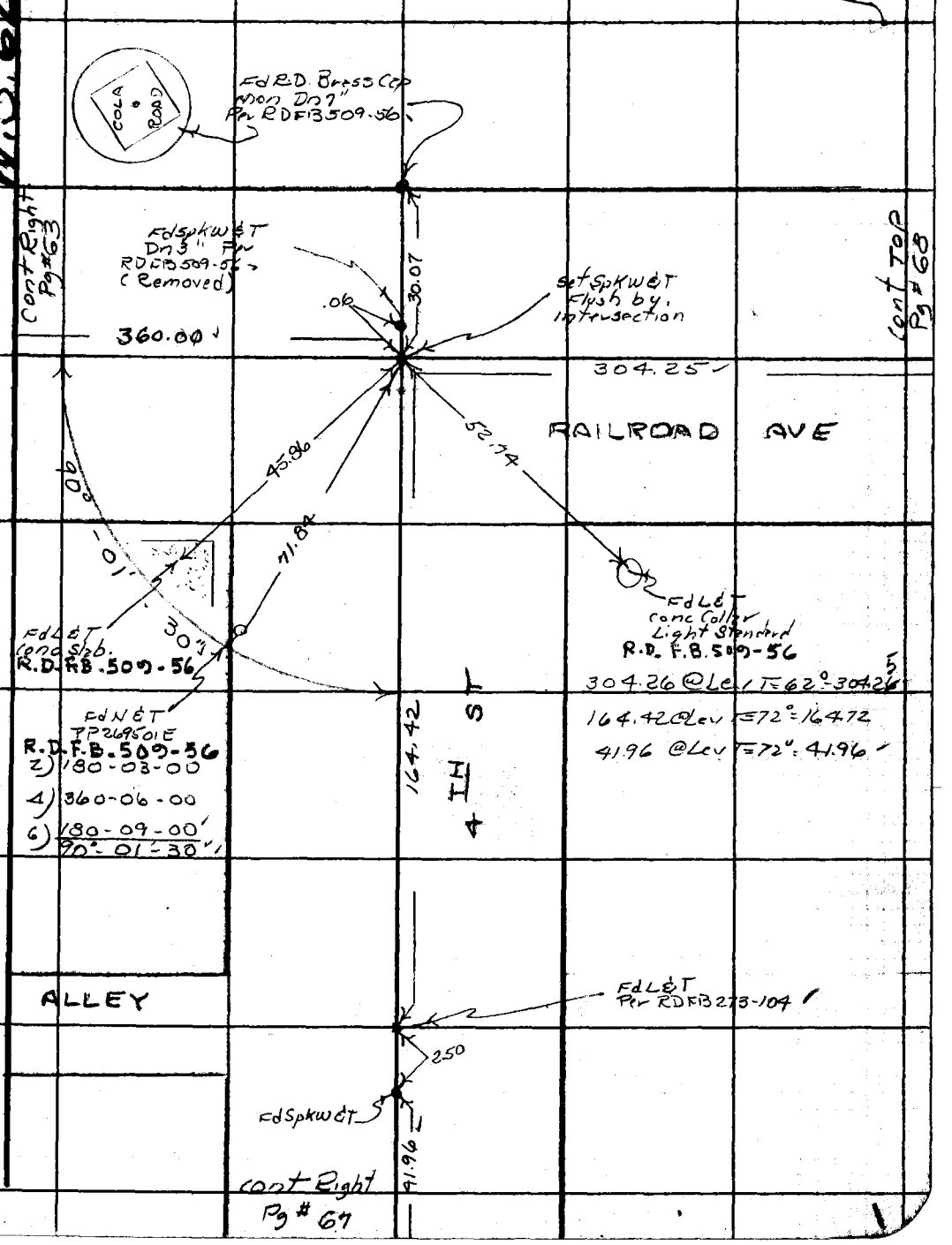

Note: Any Additions or Changes on This Sheet Must be Made or Circled in Red Ink With Date and Name of Person Making Change.

Do not extend this side of this line.

PLEASE RETURN TO
LOS ANGELES COUNTY ENGINEER
403 LOS ANGELES COUNTY ENGINEERING BLDG.

76F309S CE # 310 3-61

PWFB 2412

657

F. B. ~~2458~~ PG. ~~26~~

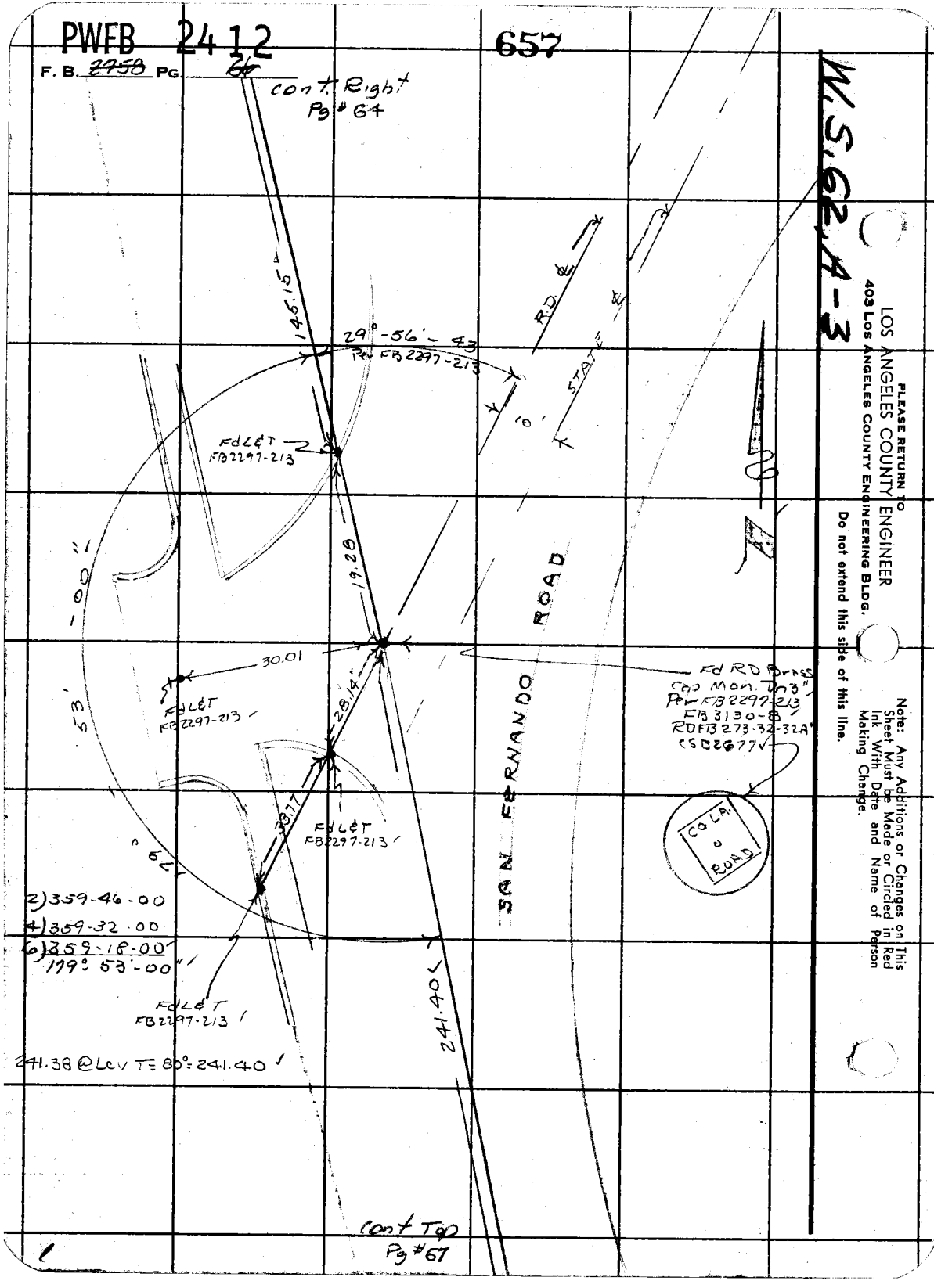

W.S.62.A-3

PLEASE RETURN TO
LOS ANGELES COUNTY ENGINEER
403 LOS ANGELES COUNTY ENGINEERING BLDG.

Do not extend this side of this line.

Note: Any Additions or Changes on This Sheet Must be Made or Circled in Red Ink With Date and Name of Person Making Change.

PWFB 2412 658 / 659

Notes Ck'd by	Survey of Central Newhall Area
Map No.	JN0303.00 Tape 0255 Std 68 °F
Office Work	Surveyed by R. C. Dale
Checked	Notes R.C.D. Date 3-23-67
Date	Indexed F. S. TELLEZ APR 22 71

F. B. ~~2458~~ PG. 67

W.S. 62 A-3

Note: Any Additions or Changes on This Sheet Must be Made or Circled in Red Ink With Date and Name of Person Making Change.

Do not extend this side of this line.

PLEASE RETURN TO
LOS ANGELES COUNTY ENGINEER
403 LOS ANGELES COUNTY ENGINEERING BLDG.

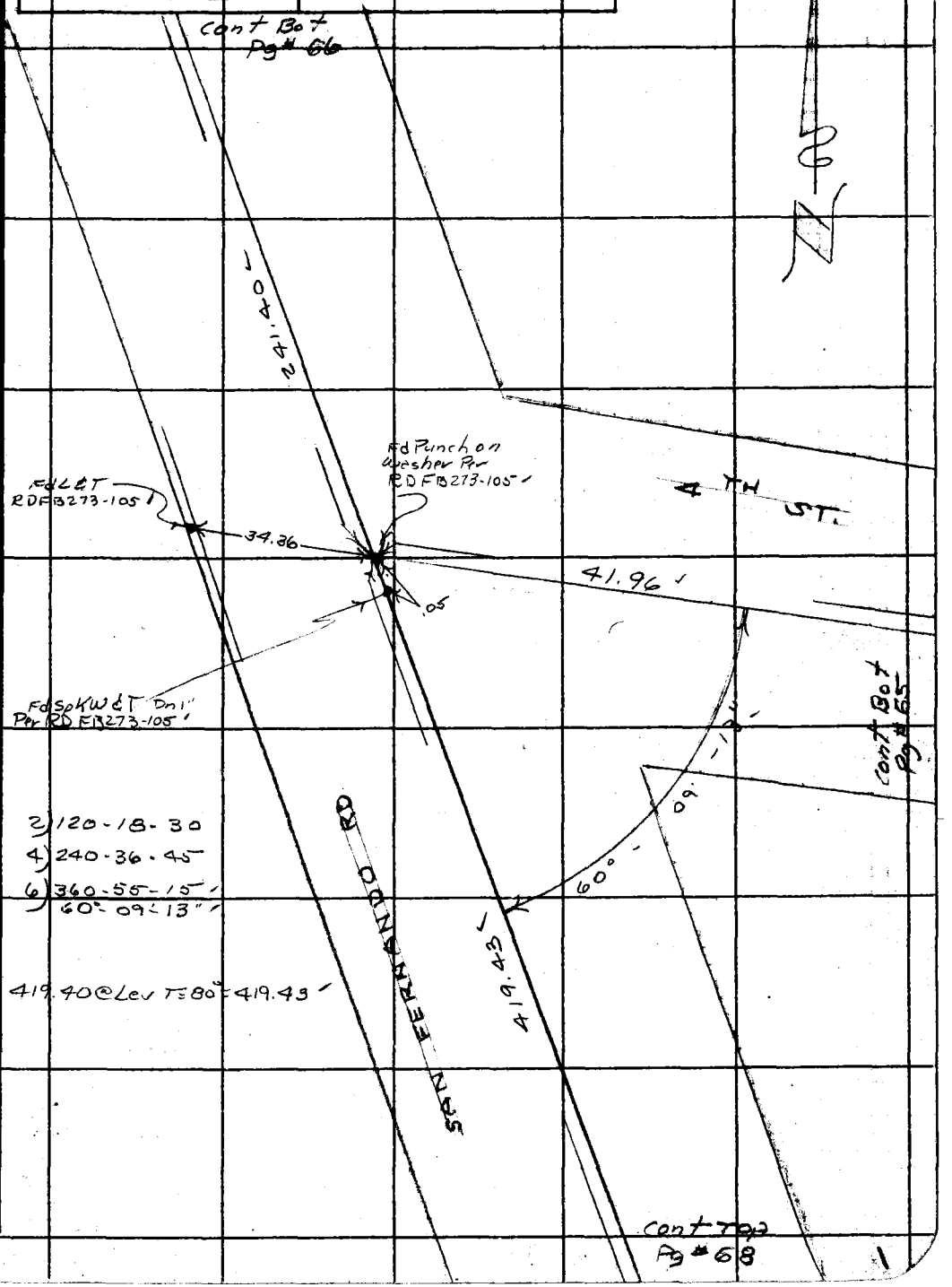

76F309S CE # 310 3-61

PWFB 2412 660 / 661

F. B. ~~2758~~ PG. ~~68~~ Cont Bot. Pg#67

cont Top Pg#65

W.S.62A-3

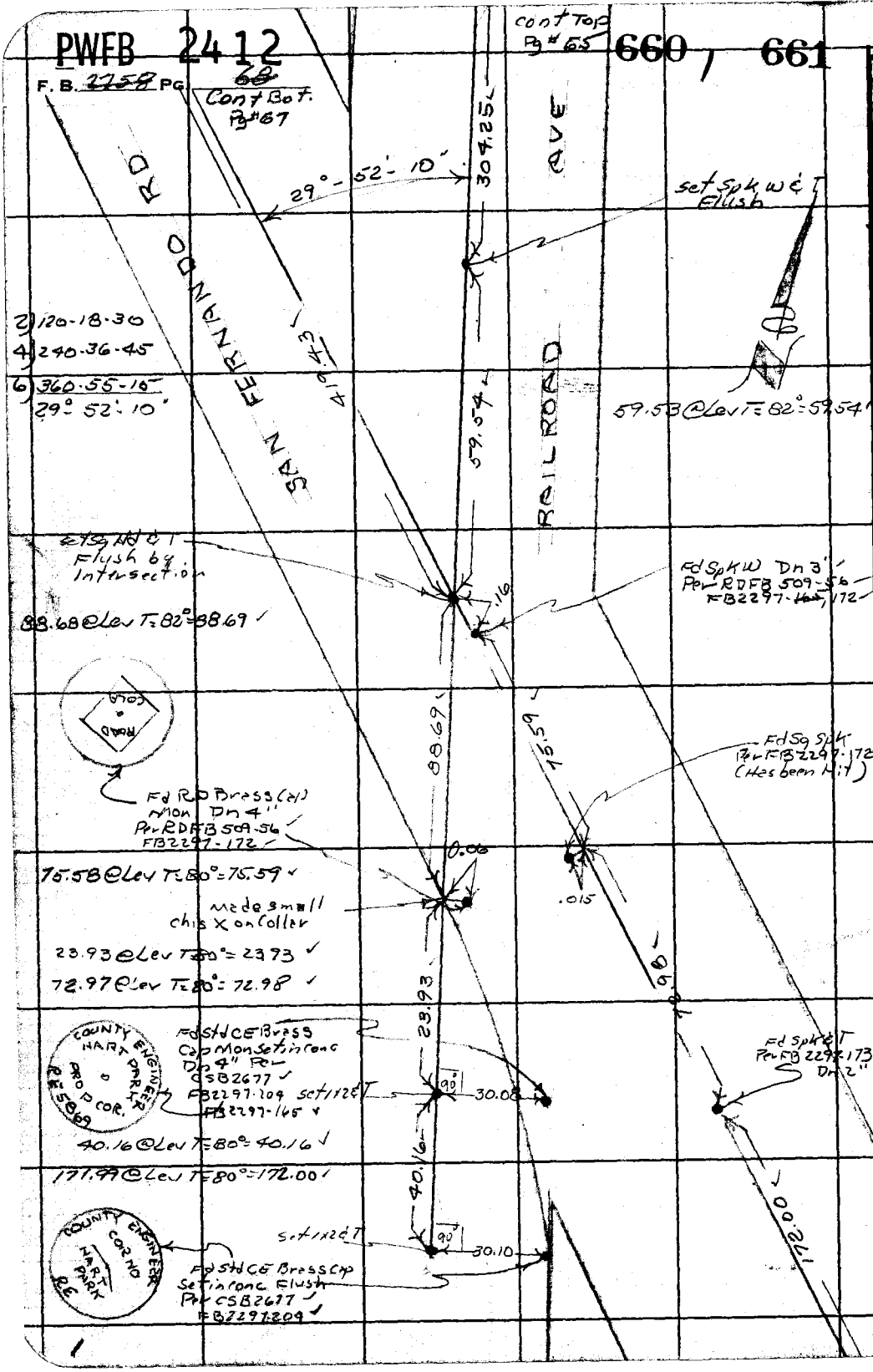

PLEASE RETURN TO
LOS ANGELES COUNTY ENGINEER
403 LOS ANGELES COUNTY ENGINEERING BLDG.
Do not extend this side of this line.

Note: Any Additions or Changes on This Sheet Must be Made or Circled in Red Ink With Date and Name of Person Making Change.

PWFB 2512

1245

Notes Ck'd by W. EDMONDSON
Map No.
Office Work
Checked
Date

Survey of Cen. Newhall Area
JN 303.00 Tape Std @ 65° F
Surveyed by Burkholder
Notes D.L.B. Date 12-1-70
Indexed F. S. TELLEZ APR 22 71

F. B. 2758 Pg. 69

J.N. 0303.00

CENTRAL NEWHALL AREA

&

BUCHERT TRACT

Dec. 1, 1970
Burkholder
McCall
Kabler
Scherb.

References
Buchert Tr.
C.S.B. 1917
F.B. 973
F.B. 2758
F.B. 2595
F.B. 3130
F.B. 2297
F.B. 2678
F.B. 2742
RD.F.B. 593
RD.F.B. 2512

Note: Any Additions or Changes on This Sheet Must be Made or Circled in Red Ink With Date and Name of Person Making Change.

Do not extend this side of this line.

PLEASE RETURN TO
COUNTY OF LOS ANGELES
DEPARTMENT OF COUNTY ENGINEER
403 LOS ANGELES COUNTY ENGINEERING BLDG.

16F309S CE#310 3-69

PWFB 2512

1246

F. B. ~~2758~~ PG. ~~70~~

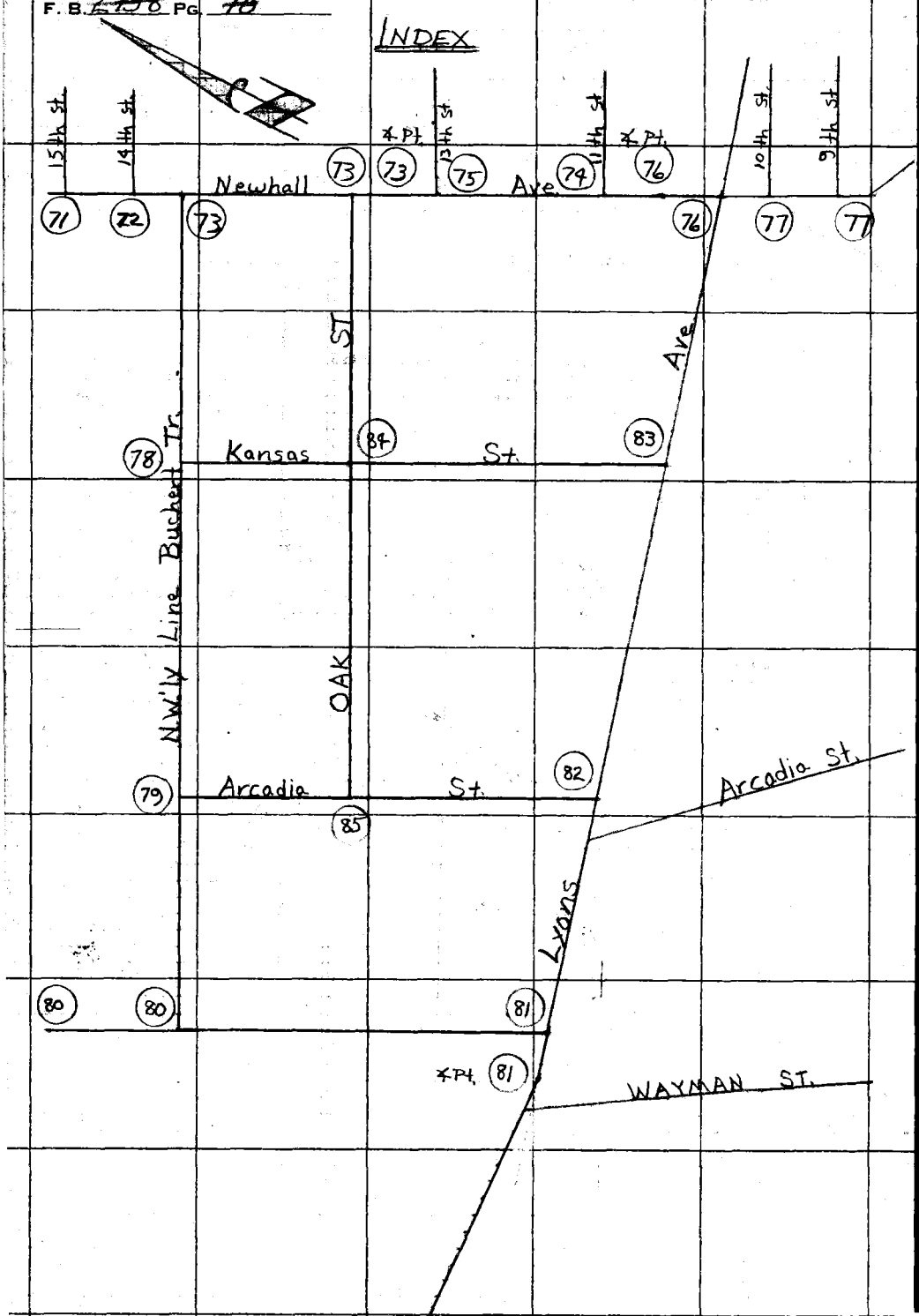

PLEASE RETURN TO
COUNTY OF LOS ANGELES
DEPARTMENT OF COUNTY ENGINEER
403 LOS ANGELES COUNTY ENGINEERING BLDG.

Do not extend this side of this line.

Note: Any Additions or Changes on This Sheet Must be Made or Circled in Red Ink With Date and Name of Person Making Change.

PWFB 2512 1247, 1248

Notes Ck'd by W. EDMONDSON	Survey of Cen. Newhall Area
Map No.	JND303.00 Tape 0265 Std. 68 °F
Office Work	Surveyed by Burkholder
Checked	Notes D.L.B. Date 12-70
Date	Indexed F. S. TELLEZ APR 22 '71

F. B. 2758 Pg. 71

W.S. 64 A-3

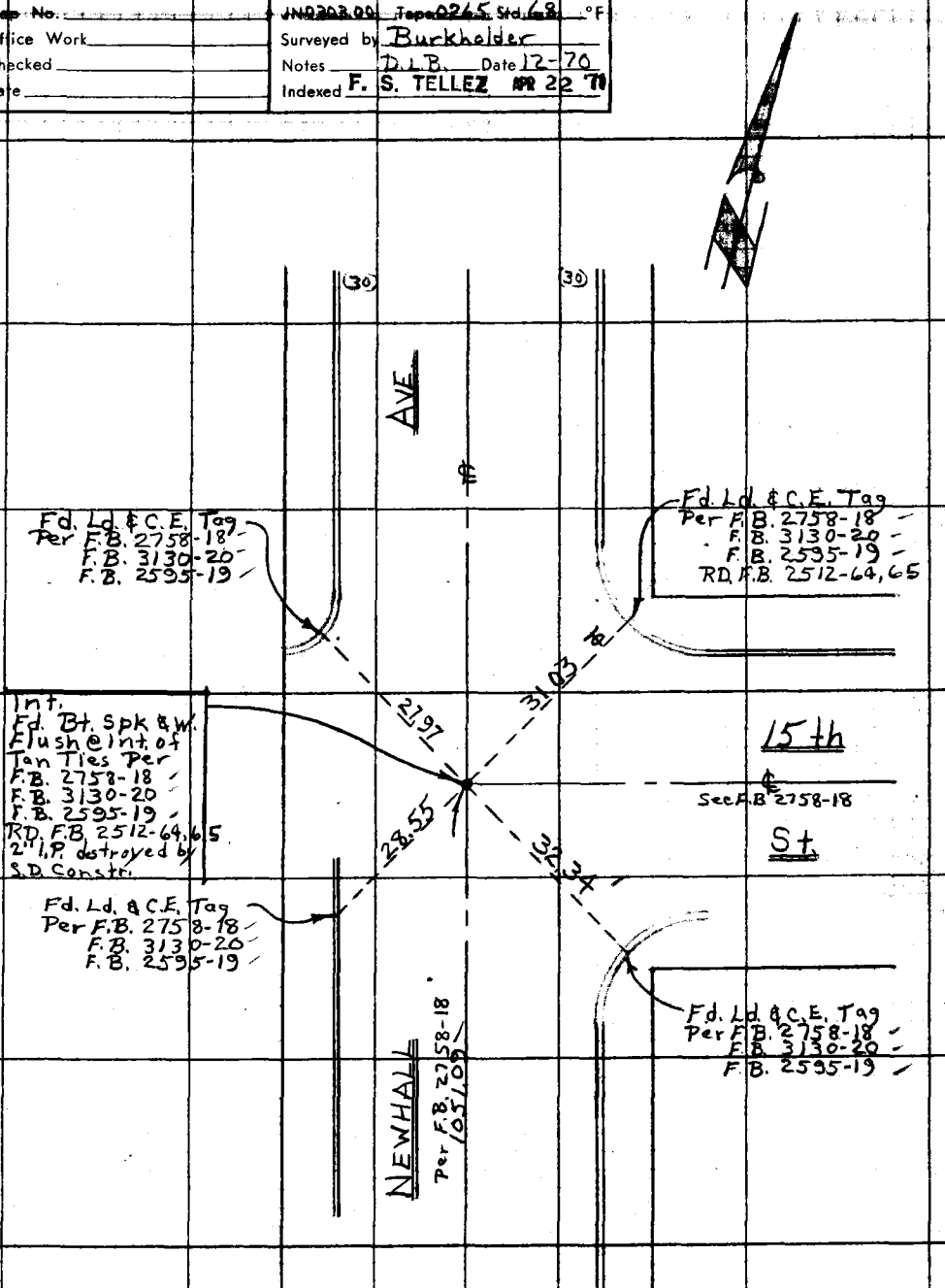

To Top Pg# 72

Note: Any Additions or Changes on This Sheet Must be Made or Circled in Red Ink With Date and Name of Person Making Change.

Do not extend this side of this line.

PLEASE RETURN TO
COUNTY OF LOS ANGELES
DEPARTMENT OF COUNTY ENGINEER
403 LOS ANGELES COUNTY ENGINEERING BLDG.

76F309S CE#310 3-69

PWFB 2512 1249

F. B. ~~2758~~ PG. ~~72~~

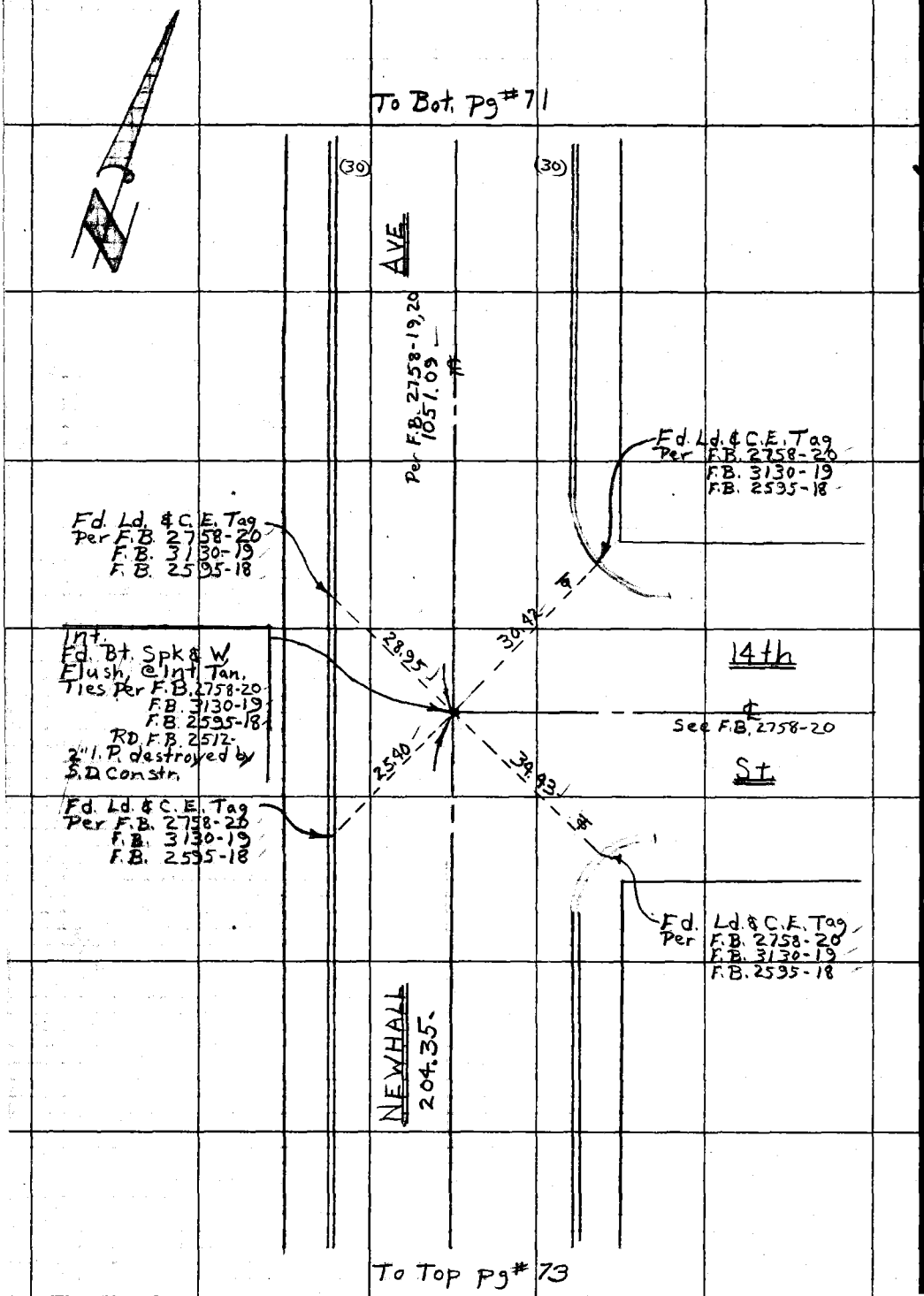

W.S. 62, A-3

PLEASE RETURN TO
COUNTY OF LOS ANGELES
DEPARTMENT OF COUNTY ENGINEER
403 LOS ANGELES COUNTY ENGINEERING BLDG.

Do not extend this side of this line.

Note: Any Additions or Changes on This Sheet Must be Made or Circled in Red Ink With Date and Name of Person Making Change.

PWFB 2512 1250

Notes Ck'd by W. EDMONDSON	Survey of Cen Newhall Ave	F. B. 2758 Pg. 73
Map No.	IN0303.00 Top 0265 Std. 68 °F	
Office Work	Surveyed by Burkholder	
Checked	Notes D.L.B. Date 12-70	
Date	Indexed F. S. TELLEZ APR 22 '71	

W.S. 6B, A-3

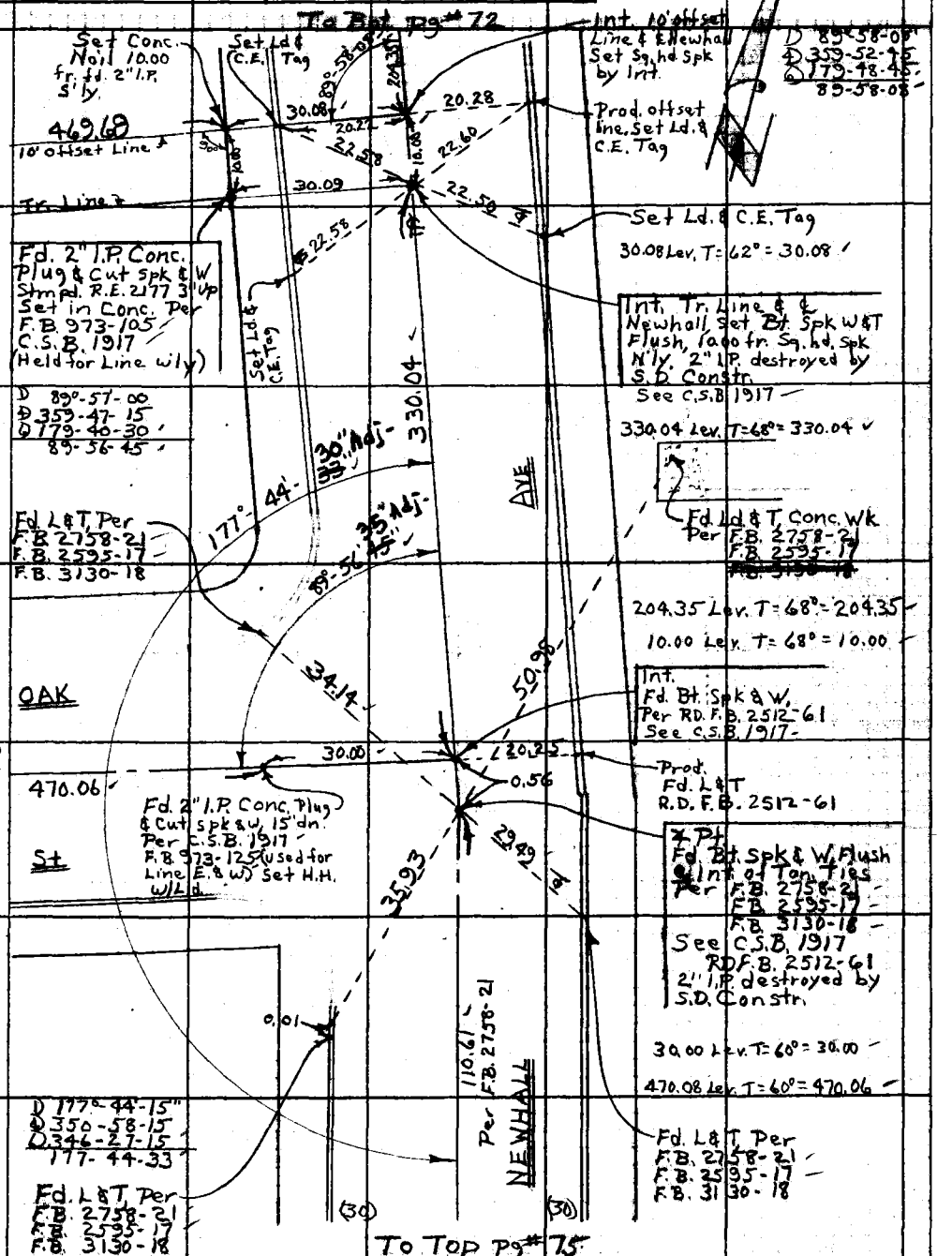

Note: Any Additions or Changes on This Sheet Must be Made or Circled in Red Ink With Date and Name of Person Making Change.

Do not extend this side of this line.

PLEASE RETURN TO COUNTY OF LOS ANGELES DEPARTMENT OF COUNTY ENGINEER 403 LOS ANGELES COUNTY ENGINEERING BLDG.

76F309S CE#310 3-69

PWFB 2512

F. B. 2758 PG. 74

1251, 1252

W.S. 62, A-3

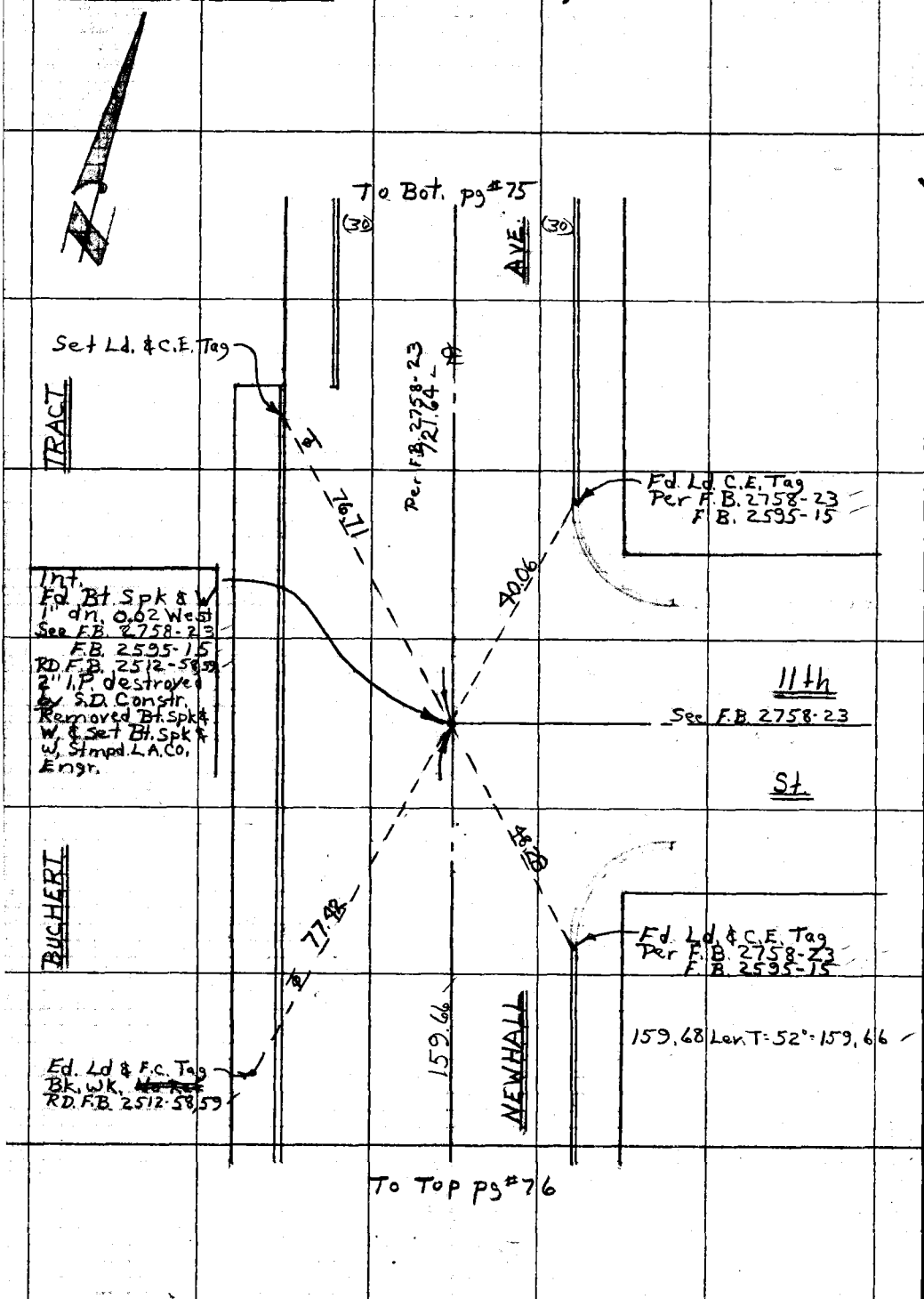

PLEASE RETURN TO
COUNTY OF LOS ANGELES
DEPARTMENT OF COUNTY ENGINEER
403 LOS ANGELES COUNTY ENGINEERING BLDG.

Do not extend this side of this line.

Note: Any Additions or Changes on This Sheet Must be Made or Circled in Red Ink With Date and Name of Person Making Change.

PWFB 2512 1253

Notes Ck'd W. EDMONDSON	Survey of Cen. Newhall Area
Map No.	JN0303.00 Tape 0265 Std. 68 °F
Office Work	Surveyed by Burkholder
Checked	Notes D.L.B. Date 12-70
Date	Indexed F. S. TELLEZ APR 22 '71

F. B. ~~2758~~ PG. 75

W.S. 62.A13

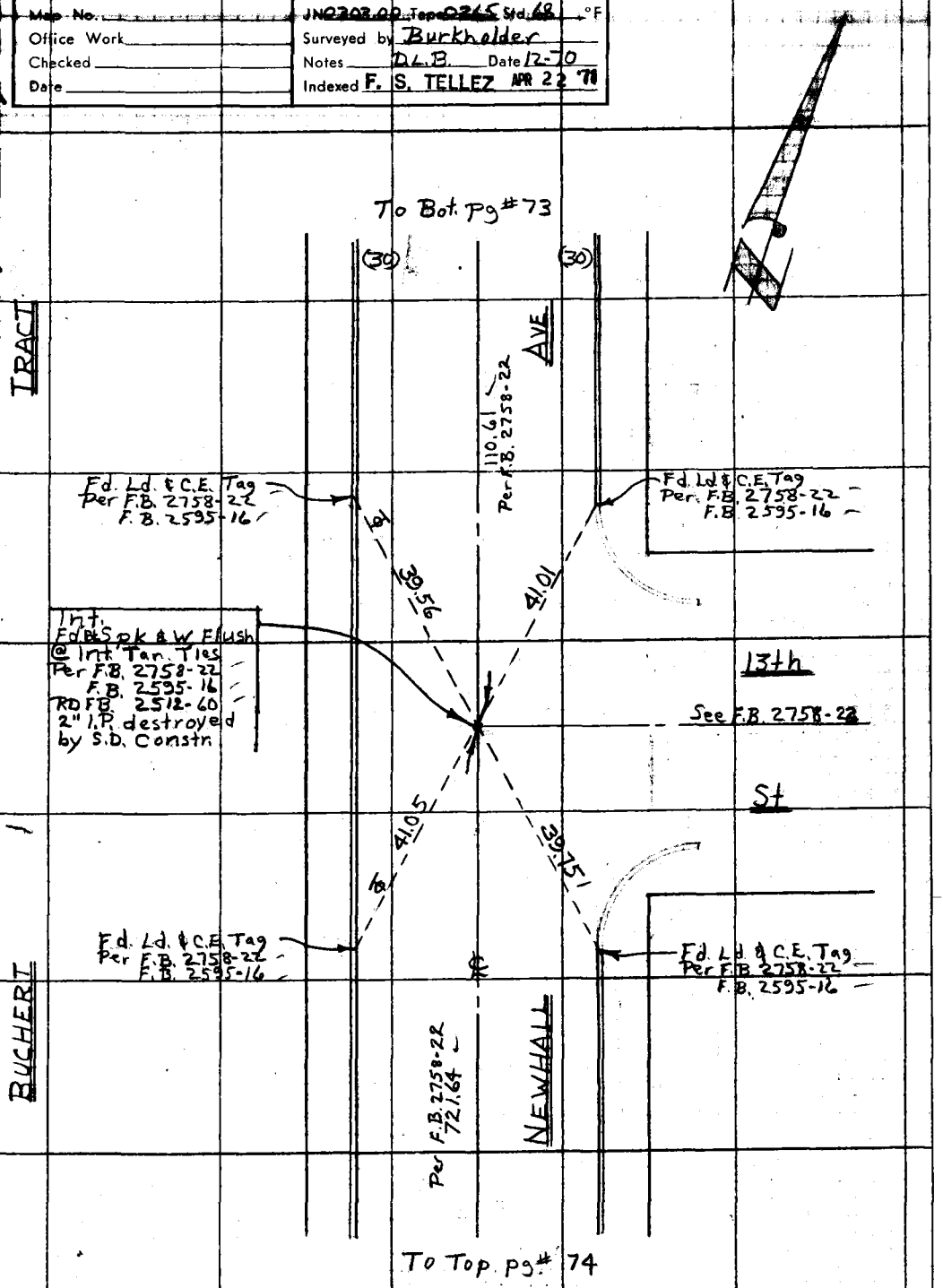

Note: Any Additions or Changes on This Sheet Must be Made or Circled in Red Ink With Date and Name of Person Making Change.

Do not extend this side of this line.

PLEASE RETURN TO
COUNTY OF LOS ANGELES
DEPARTMENT OF COUNTY ENGINEER
403 LOS ANGELES COUNTY ENGINEERING BLDG.

76F309S CE#310 3-69

PWFB 2512 1254

F. B. ~~2758~~ PG. ~~76~~

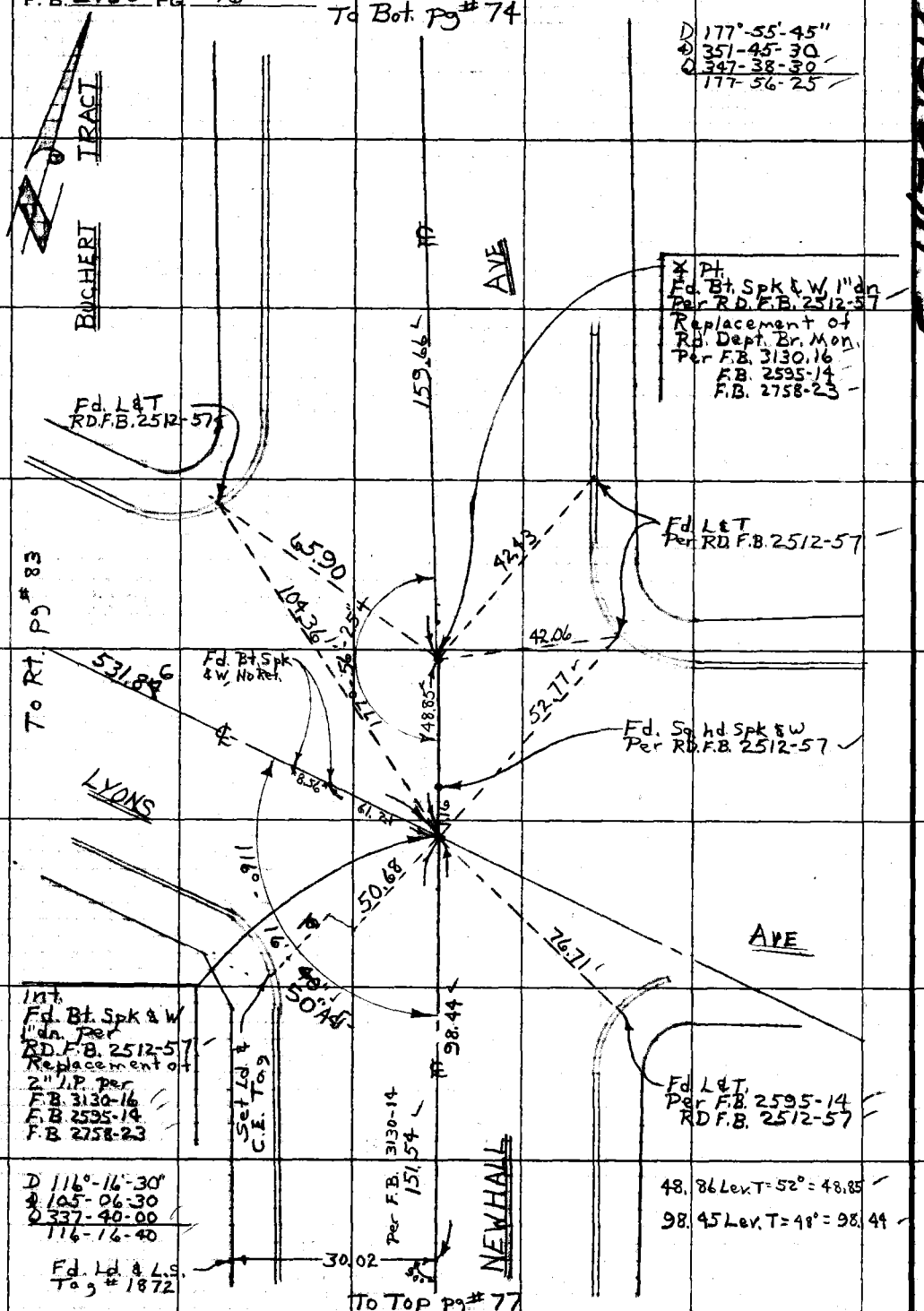

W.S. 62, A-3

PLEASE RETURN TO
COUNTY OF LOS ANGELES
DEPARTMENT OF COUNTY ENGINEER
403 LOS ANGELES COUNTY ENGINEERING BLDG.

Do not extend this side of this line.

Note: Any Additions or Changes on This Sheet Must be Made or Circled in Red Ink With Date and Name of Person Making Change.

PWFB 2512 1255 1256

W.S. 62A-3

Notes Ck'd by W. EDMONDSON	Survey of Cen. Newhall Area
Map No.	JN 0303.00 Tape 0265 Std 68 °F
Office Work	Surveyed by Burkholder
Checked	Notes D.L.B. Date 12-70
Date	Indexed F. S. TELLEZ APR 22 '71

F. B. 2758 PG. 77

To Bot. Pg #76

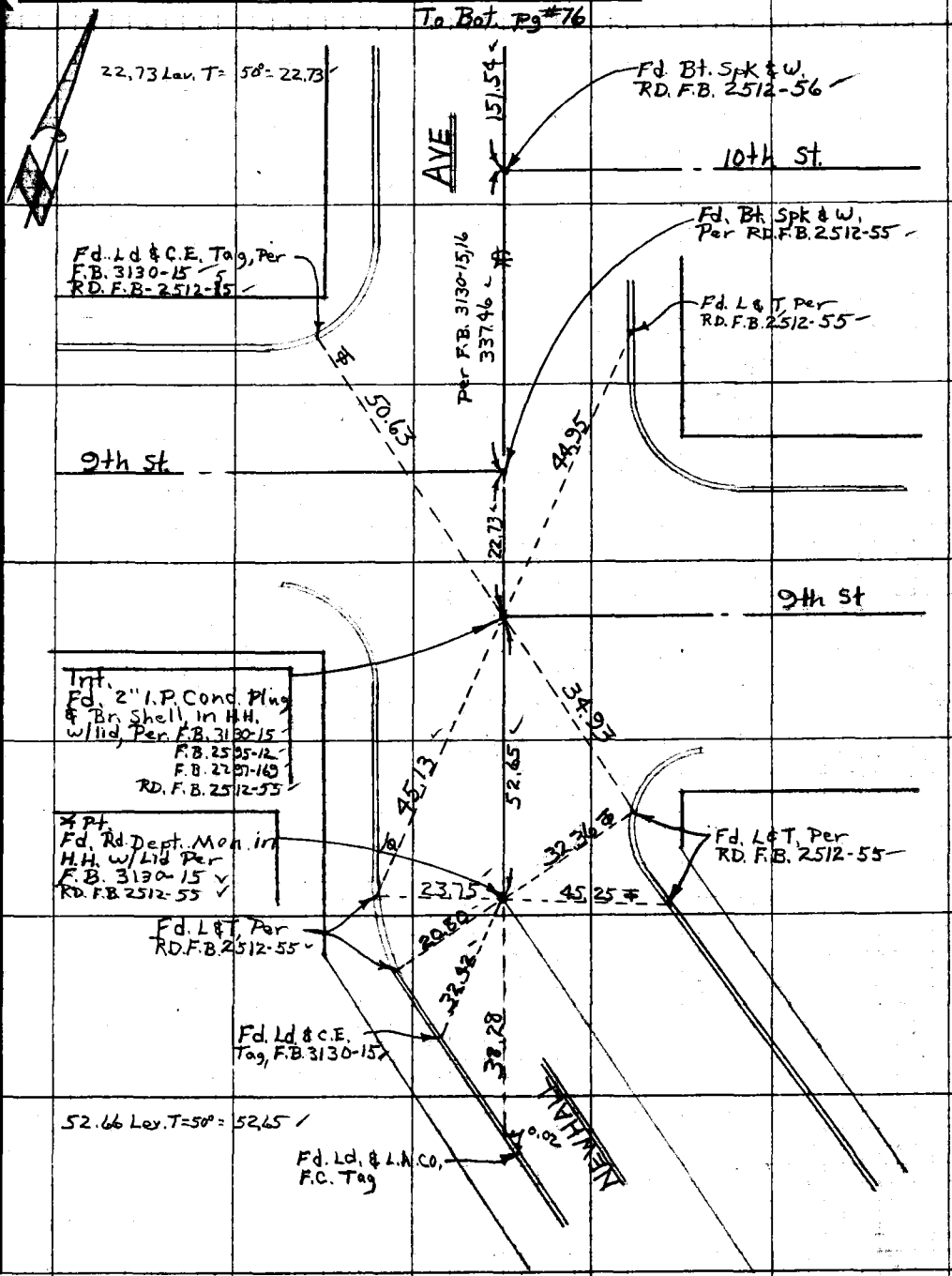

Note: Any Additions or Changes on This Sheet Must be Made or Circled in Red Ink With Date and Name of Person Making Change.

Do not extend this side of this line.

PLEASE RETURN TO
COUNTY OF LOS ANGELES
DEPARTMENT OF COUNTY ENGINEER
403 LOS ANGELES COUNTY ENGINEERING BLDG.

76F309S CE#310 3-69

PWFB 2512

1257

F. B. 2758 Pg. 78

W.S. 92.4-E

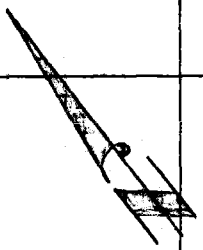

To Top Lt. pg # 73

469.69 Ler. T=64° = 469.68

TRACT

D 90°-00'-15"
Δ 360-02-00
D 180-03-30
90-00-35

90°-00'-35" 50' ARC

469.68
10' offset Line

Tr. Line

Fd. 2" I.P. Conc. Plug & Spk & W
Stmpd. R.E. 2177, 3" UP, per C.S.B. 1917
F.B. 973-120

9.92

Int. 10' offset & Prod.
Set Conc. Nail by Int.

Fd. 2" I.P. Conc. Plug & Spk, 22' dn. per C.S.B. 1917
F.B. 973-120
(used for Line S'ly)

KANSAS

9.97
10.00

Set 2" I.P. Conc. Plug & C.E. Tag over Fd. 2" I.P., 10.00' fr. offset line to N.
Set H.H. & Lid.

329.82

(30)

To Top Pg # 84

329.84 Ler. T=58° = 329.82
10.00 Ler. T=58° = 10.00

ST

(30)

10.00

Fd. 2" I.P. Conc. plug Spk & W, 2" dn. per C.S.B. - 1917
F.B. 973-120

499.63

Tape # 174, Std. 84°
293.02 @ 4°-05, T=66° = 292.25
293.13 @ 4-25, " = 292.23
Avg = 292.24
207.41 @ Ler. T=66° = 207.39
499.63

BUCHERT

To Top Pg # 79

PLEASE RETURN TO
COUNTY OF LOS ANGELES
DEPARTMENT OF COUNTY ENGINEER
403 LOS ANGELES COUNTY ENGINEERING BLDG.

Do not extend this side of this line.

Note: Any Additions or Changes on This Sheet Must be Made or Circled in Red Ink With Date and Name of Person Making Change.

PWFB 2512 1258

Notes Ck'd by W. EDMONDSON	Survey of Cen. Newhall Ave.
Map No.	JN 0303.00 Tape 0265 Std 18 °F
Office Work	Surveyed by Burkholder
Checked	Notes D.L.B. Date 12-70
Date	Indexed F. S. TELLEZ APR 22 '71

F. B. ~~2758~~ PG. 79

W.S. GR. A-3

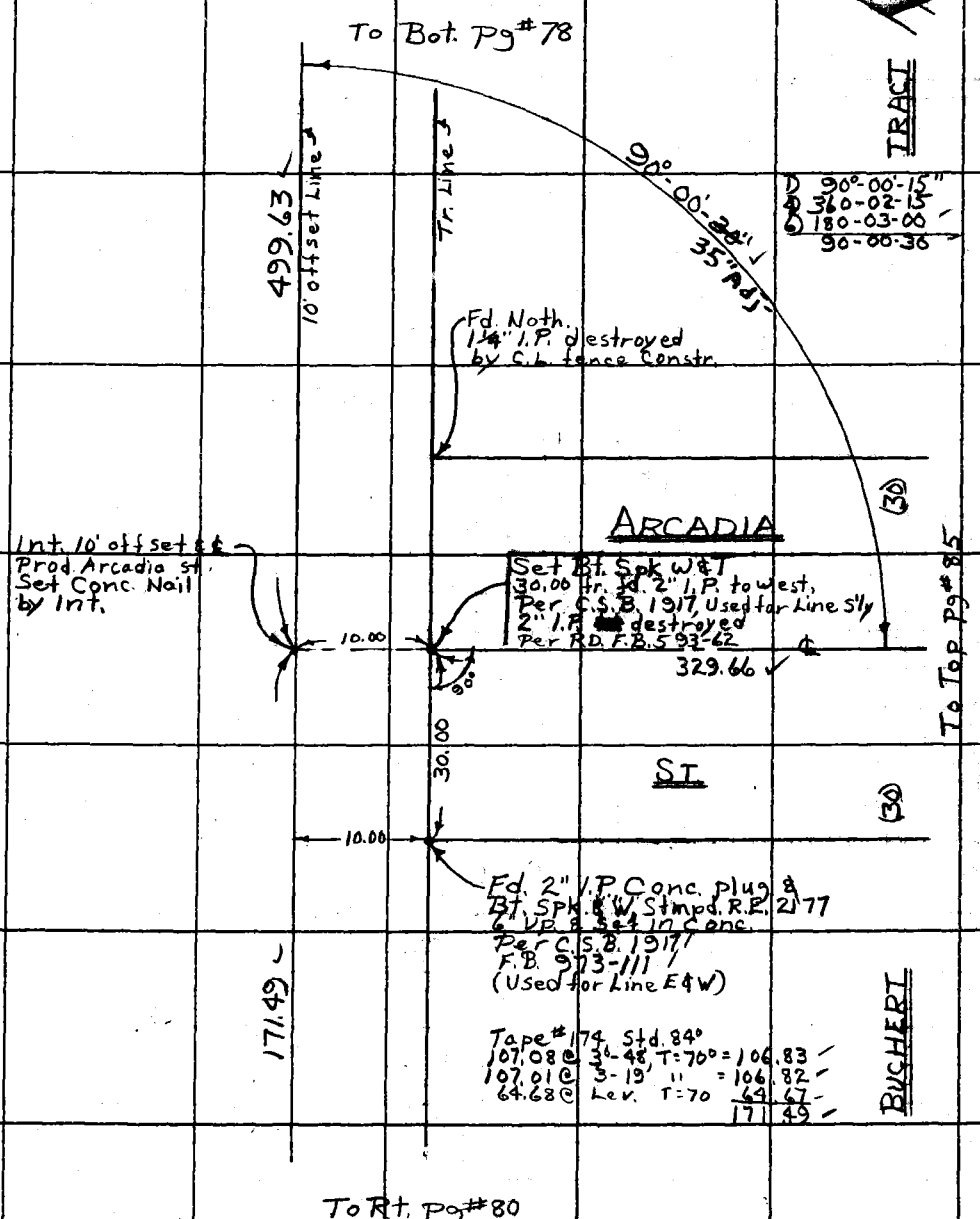

Note: Any Additions or Changes on This Sheet Must be Made or Circled in Red Ink With Date and Name of Person Making Change.

Do not extend this side of this line.

PLEASE RETURN TO
COUNTY OF LOS ANGELES
DEPARTMENT OF COUNTY ENGINEER
403 LOS ANGELES COUNTY ENGINEERING BLDG.

16F309S CE#310 3-69

PWFB 2512 1259, 1260, 1261

F. B. ~~2758~~ PG. ~~80~~

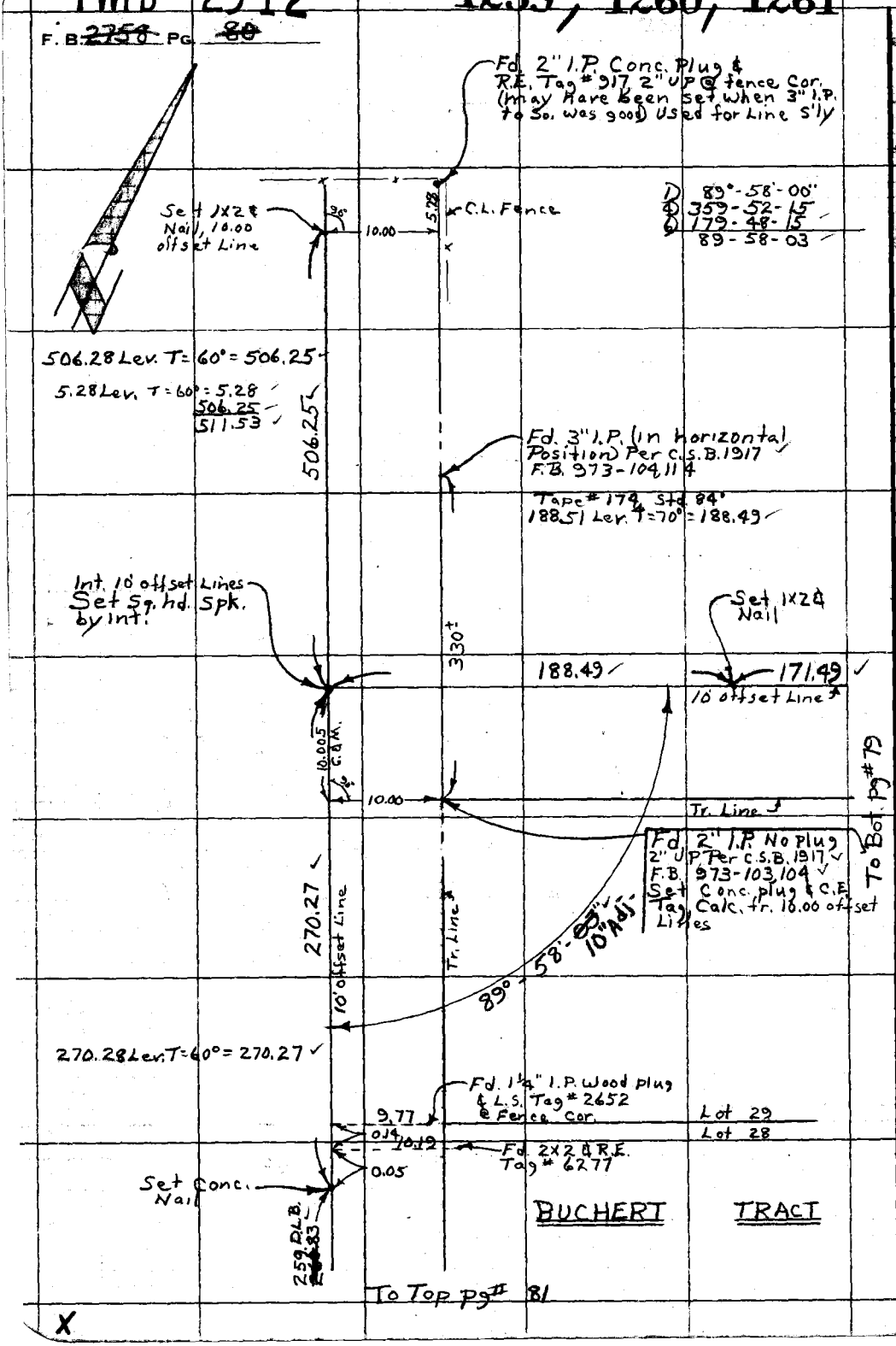

PLEASE RETURN TO
COUNTY OF LOS ANGELES
DEPARTMENT OF COUNTY ENGINEER
403 LOS ANGELES COUNTY ENGINEERING BLDG.

Do not extend this side of this line.

Note: Any Additions or Changes on This Sheet Must be Made or Circled in Red Ink With Date and Name of Person Making Change.

X

PWFB 2512 1262

W.S. 62A-3

Notes Ck'd by W. EDMONDSON	Survey of Cen. Newhall Ave.
Map No.	JN 0203.00 Tape 0265 Std 68 °F
Office Work	Surveyed by Burkholder
Checked	Notes D.L.B. Date 12-70
Date	Indexed F. S. TELLEZ APR 22 '71

F. B. 2758 PG. 81

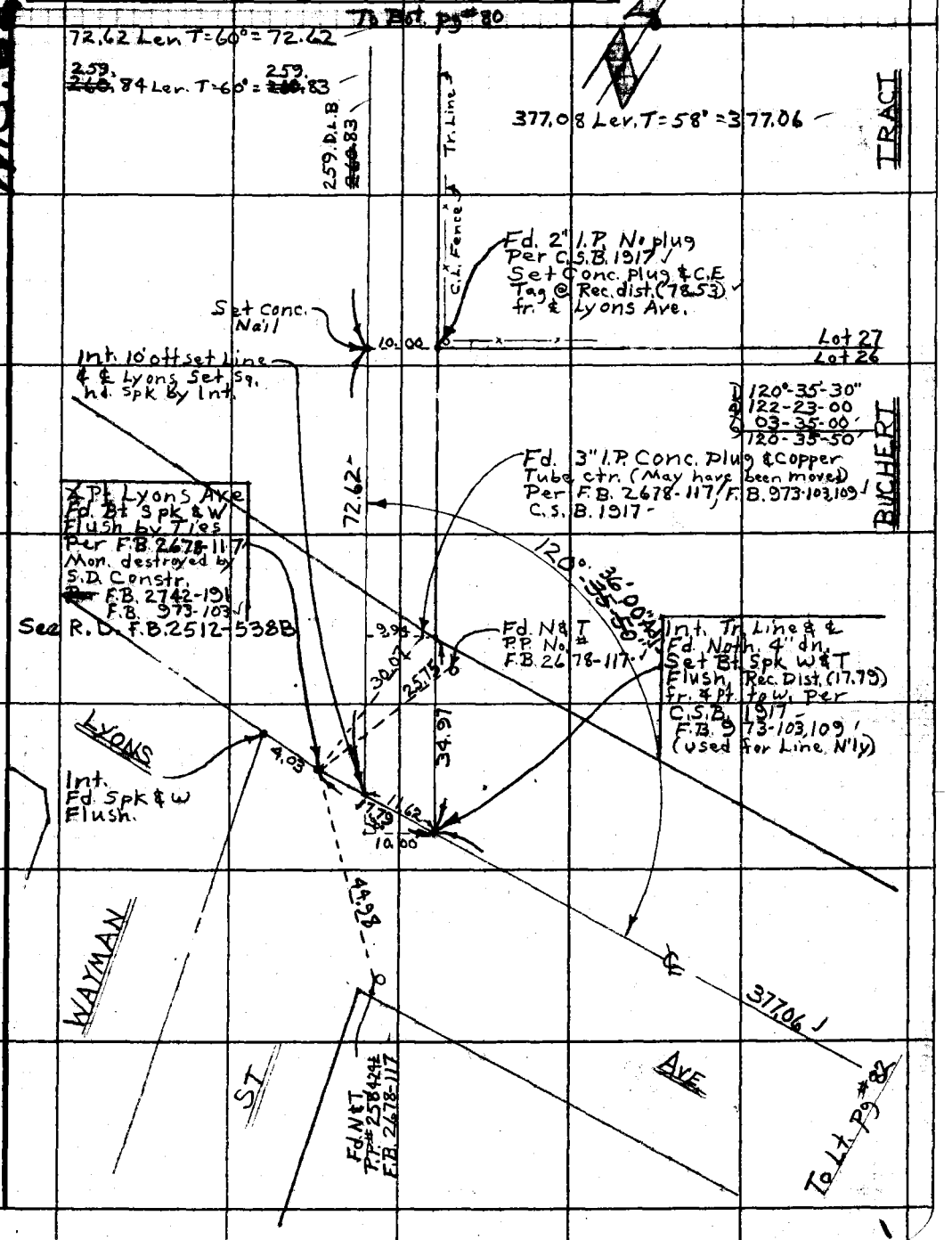

Note: Any Additions or Changes on This Sheet Must be Made or Circled in Red Ink With Date and Name of Person Making Change.

Do not extend this side of this line.

PLEASE RETURN TO
COUNTY OF LOS ANGELES
DEPARTMENT OF COUNTY ENGINEER
403 LOS ANGELES COUNTY ENGINEERING BLDG.

16F309S CE#310 3-69

PWFB 2512 1263

F. B. ~~2758~~ PG. ~~82~~

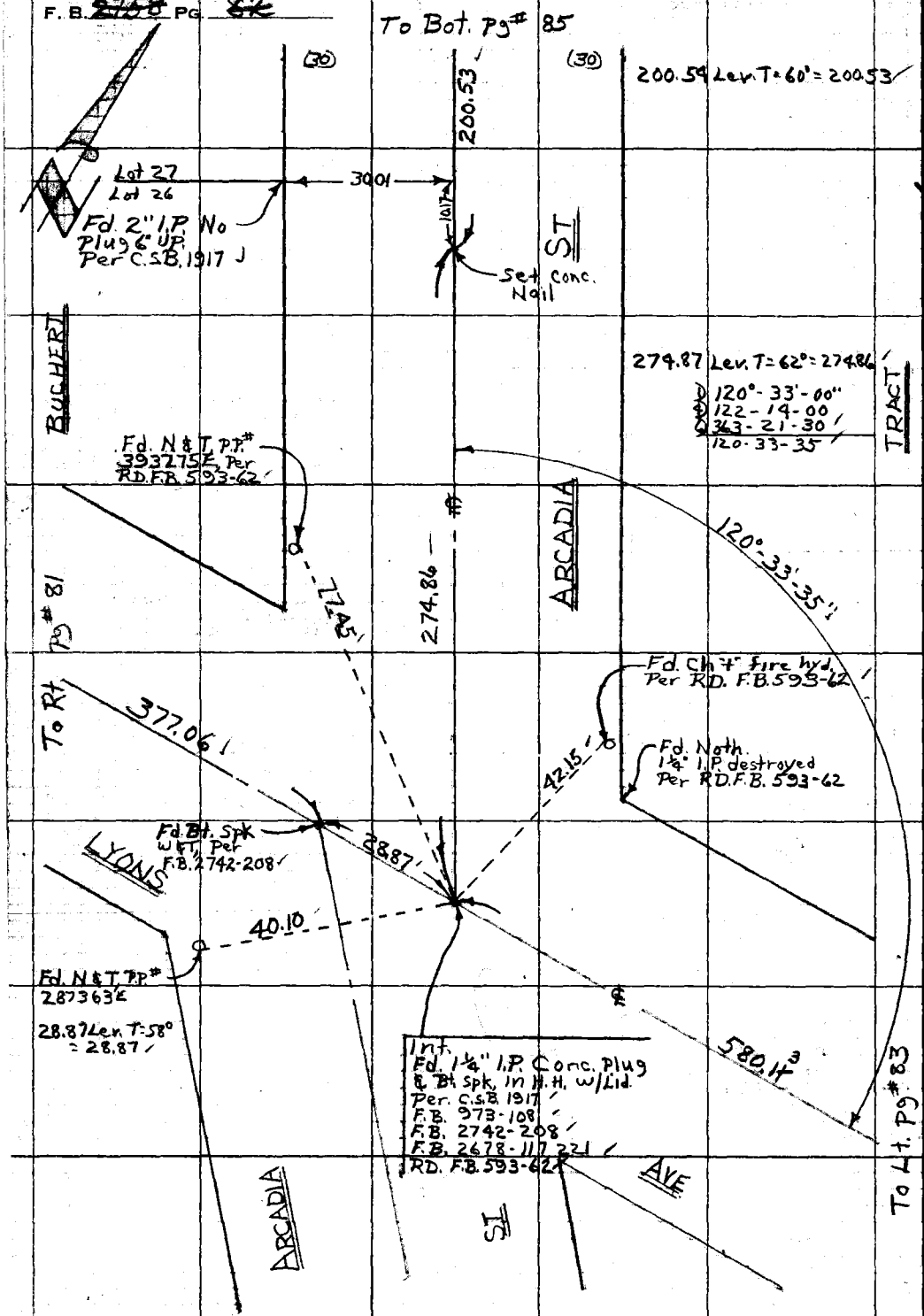

W.S. 62, A-3

PLEASE RETURN TO
COUNTY OF LOS ANGELES
DEPARTMENT OF COUNTY ENGINEER
403 LOS ANGELES COUNTY ENGINEERING BLDG.

Do not extend this side of this line.

Note: Any Additions or Changes on This Sheet Must be Made or Circled in Red Ink With Date and Name of Person Making Change.

PWFB 2512 1264

Notes Ck'd by W. EDMONDSON	Survey of Cen. Newhall Area	F. B. ~~2758~~ Pg. 83
Map No.	JN 0303.00 Tape 0265 Std. 68 °F	
Office Work	Surveyed by Burkholder	
Checked	Notes D.L.B. Date 12-70	
Date	Indexed F. S. TELLEZ APR 22 71	

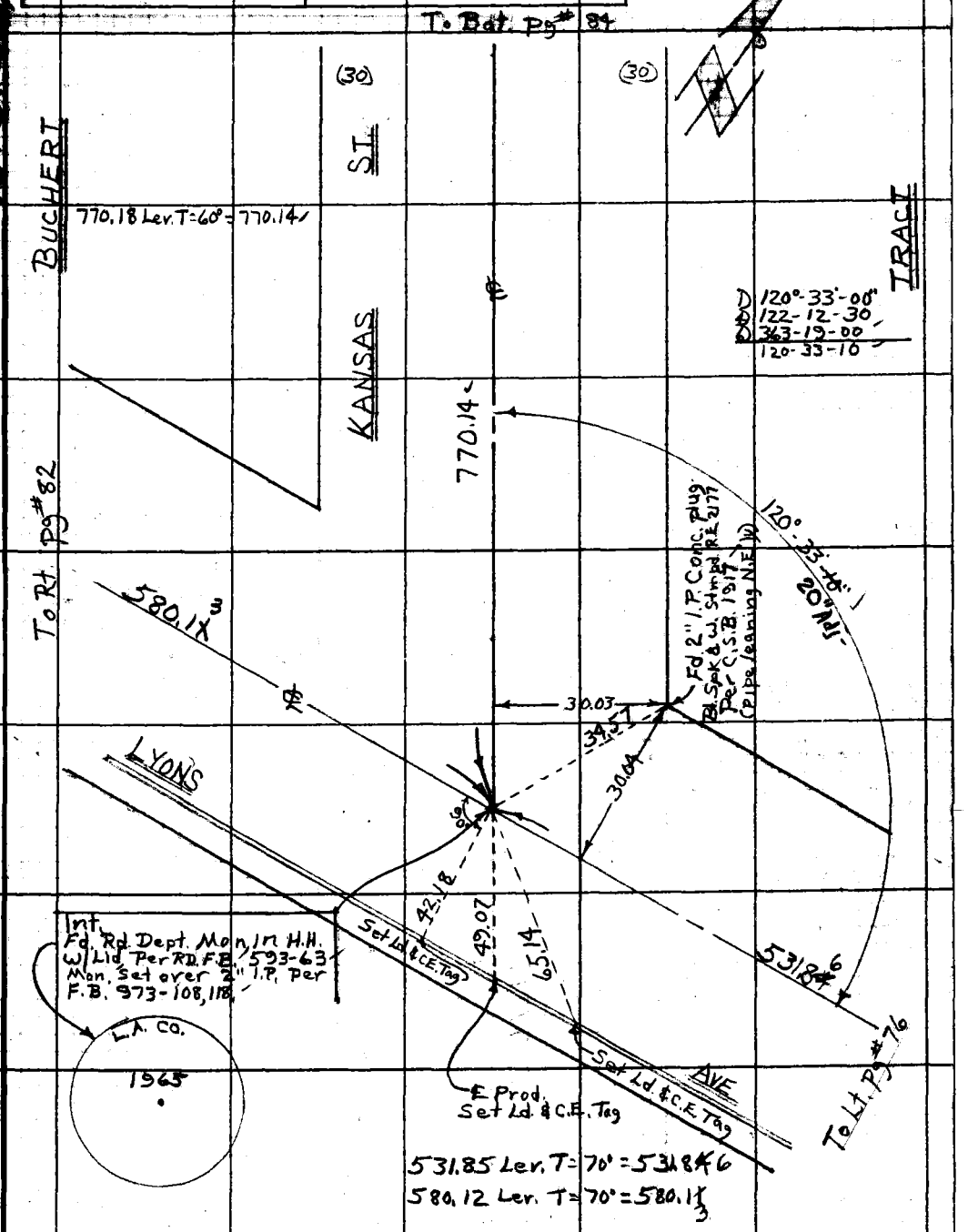

W.S.E.R.A-B

Note: Any Additions or Changes on This Sheet Must be Made or Circled in Red Ink With Date and Name of Person Making Change.

Do not extend this side of this line.

PLEASE RETURN TO
COUNTY OF LOS ANGELES
DEPARTMENT OF COUNTY ENGINEER
403 LOS ANGELES COUNTY ENGINEERING BLDG.

6F309S CE#310 3-69

PWFB 2512

1265

F. B. ~~2758~~ PG. ~~84~~

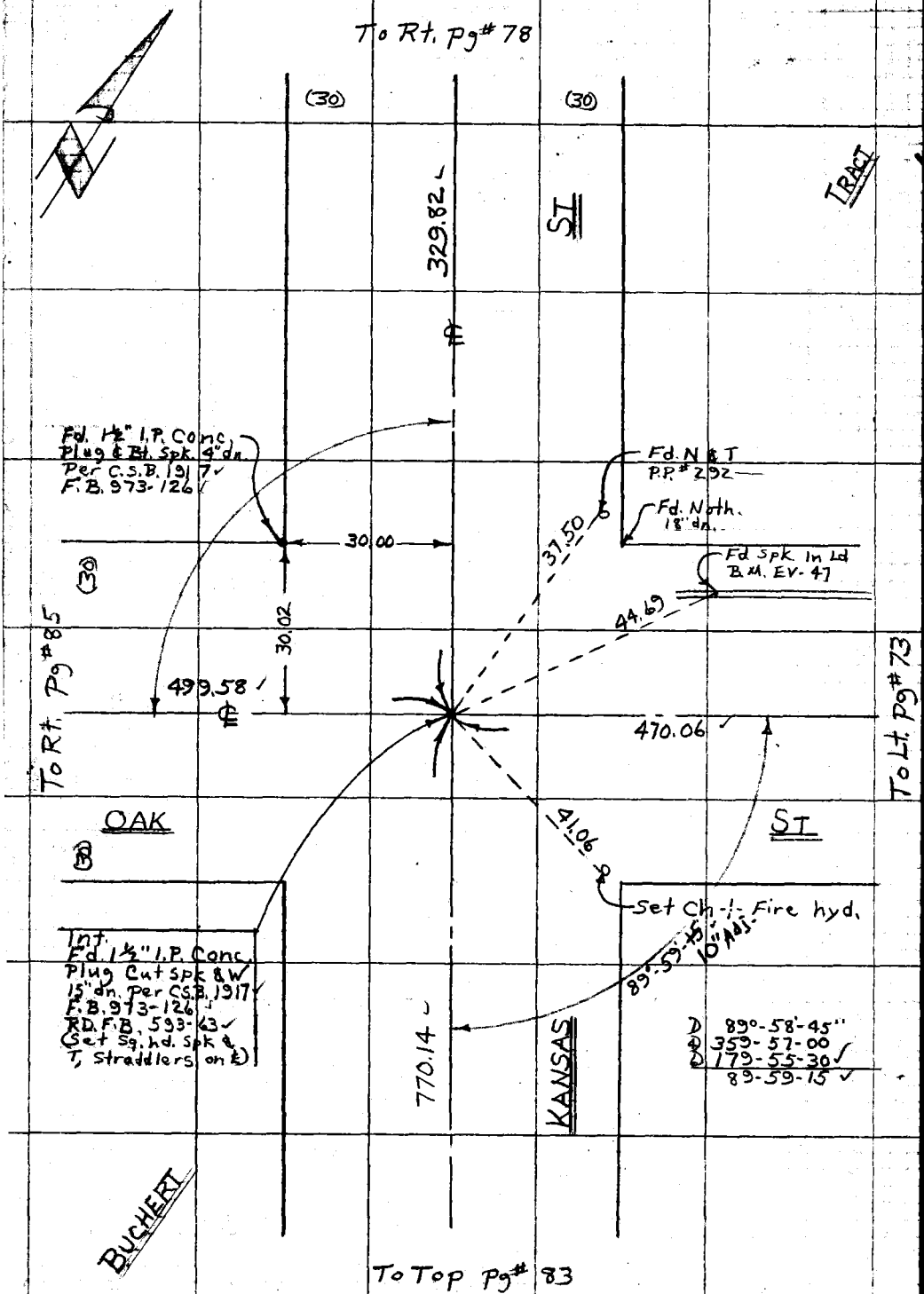

W.S. 62, A-3

PLEASE RETURN TO
COUNTY OF LOS ANGELES
DEPARTMENT OF COUNTY ENGINEER
403 LOS ANGELES COUNTY ENGINEERING BLDG.

Do not extend this side of this line.

Note: Any Additions or Changes on This Sheet Must be Made or Circled in Red Ink With Date and Name of Person Making Change.

PWFB 2512 1266

W.S. #2, A-3

Notes Ck'd by W. EDMONDSON	Survey of Cen. Newhall Area
Map No.	JN 0303.00 Tape 0265 Std 68 °F
Office Work	Surveyed by Burkholder
Checked	Notes D.L.B. Date 12-70 APR 22 '71
Date	Indexed F. S. TELLEZ

F. B. ~~2758~~ PG. 85

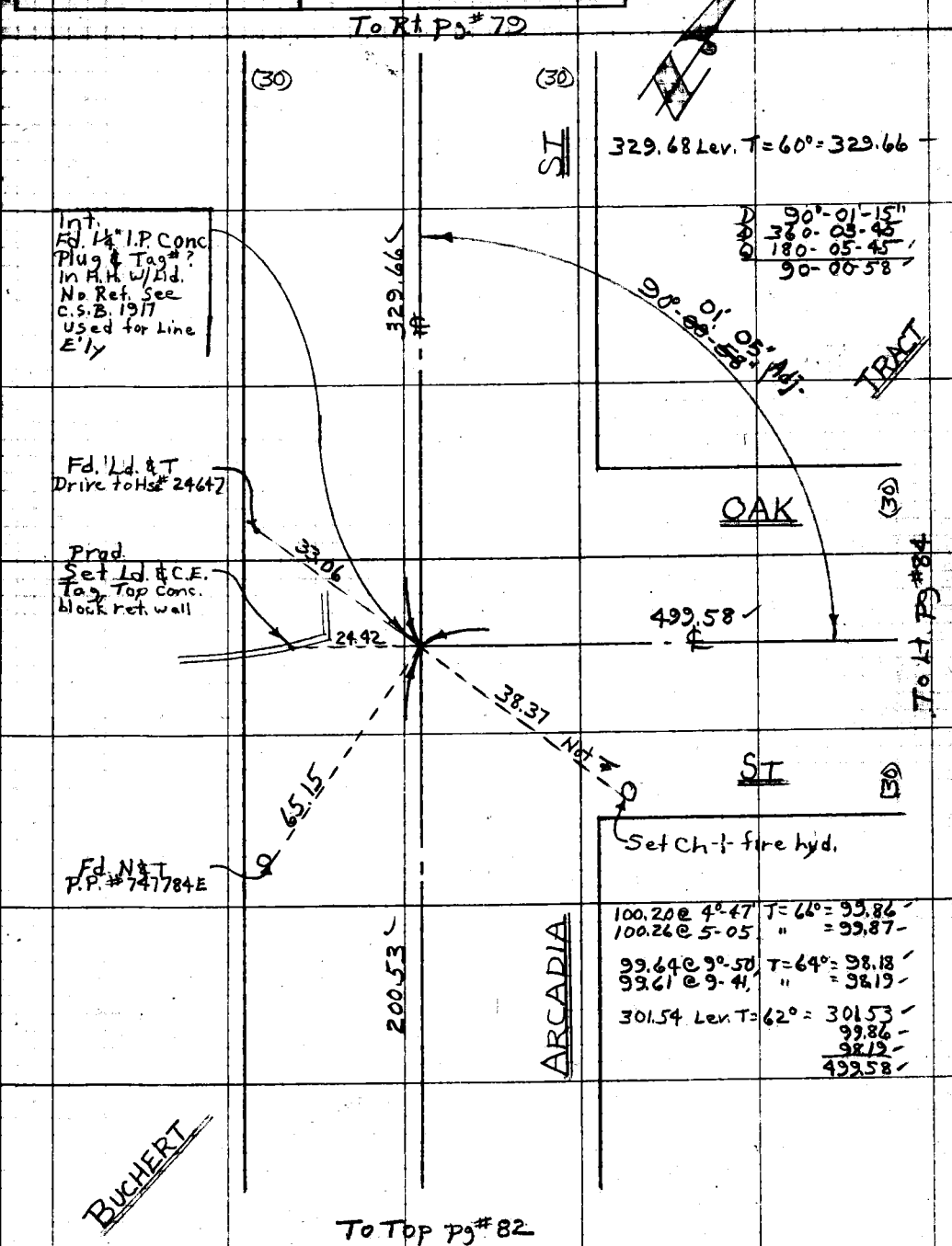

Note: Any Additions or Changes on This Sheet Must be Made or Circled in Red Ink With Date and Name of Person Making Change.

Do not extend this side of this line.

PLEASE RETURN TO
COUNTY OF LOS ANGELES
DEPARTMENT OF COUNTY ENGINEER
403 LOS ANGELES COUNTY ENGINEERING BLDG.

309S CE#310 3-69

F. B. 2758 Pg 86