DATE												
2-67	3734.51	ROLLING HILLS ESTATES S.S. DISTRICT No 3										
2-67	"	DESCRIPTION and INDEX pages.							Index.	5-7		
2-67	"	ROLLING HILLS ESTATES. (CENTERLINE)							C/L	8-44		
2-67	"	"	"	"	(BENCH LEVELS.)				B.M.s	71-104		
2-67	"	"	"	"	(INDEX To BENCH LEVELS)				Index.	105-106		
2-67	"	"	"	"	LOCATION OF IMPROVEMENTS. (Line C)				TOPO.	107-112		
4-67	"	"	"	"	CROSS SECTIONS. (Line C)				X- Sec.	113-122		
4-67	"	"	"	"	LOCATION OF IMPROVEMENTS. (Line B)				TOPO.	123-128		
4-67	"	"	"	"	CROSS SECTIONS (Line B)				X- Sec.	129-136		
4-67	"	"	"	"	LOCATION OF IMPROVEMENTS. (Line C)				TOPO.	137-144		
3-67	"	"	"	"	CROSS SECTIONS. (Line C)				X- Sec.	145-158		
3-67	"	"	"	"	LOCATION OF IMPROVEMENTS. (Line D)				TOPO.	159-168		
3-67	"	"	"	"	CROSS SECTIONS. (Line D)				X- Sec.	169-182		
3-67	"	"	"	"	LOCATION OF IMPROVEMENTS. (Line E)				TOPO.	183-190		
3-67	"	"	"	"	CROSS SECTIONS (Line E)				X- Sec.	191-204		
3-67	"	"	"	"	LOCATION OF IMPROVEMENTS (Line E)				TOPO.	205-206		
3-67	"	"	"	"	CROSS SECTIONS (Line E)				X- Sec	207-212		
4-67	"	"	"	"	LOCATION OF IMPROVEMENTS (Line F)				TOPO.	213-218		
4-67	"	"	"	"	CROSS SECTIONS (Line F)				X- Sec.	219-228		
4-67	"	"	"	"	LOCATION OF IMPROVEMENTS ACROSS BALL- - Diamond. (Line G)				TOPO.	229-236		
4-67	"	"	"	"	CROSS SECTIONS (Line G)				X- Sec.	237-246		
4-67	"	"	"	"	LOCATION OF IMPROVEMENTS (Line H)				TOPO.	247-250		
4-67	"	"	"	"	CROSS SECTIONS (Line H)				X- Sec.	251-256		

Notes Ck'd by
Map No.
Work
Map

Survey of
JN
Tape
Std
°F
Surveyed by
Notes
Date
Indexed

F. B.
PG.

PLEASE RETURN TO
LOS ANGELES COUNTY ENGINEER
403 LOS ANGELES COUNTY ENGINEERING BLDG.

Note: Any Additions or Changes on This Sheet Must be Made or Circled in Red Ink With Date and Name of Person Making Change.

Do not extend this side of this line.

F. B. _____ PG _____

PWFB 0318 640

Notes Ck'd by	Survey of Rolling Hills Estates S.S.
Map No.	JN 3734.51 Tape 0254 Std 68 °F
Office Work	Surveyed by Mankey Jr.
Checked	Notes ETM Jr. Date 2-67
Date AUG 1	Indexed C. I. GALLI JUN 14 '67

F. B 2759 PG. 5

J.N. 3734.51

ROLLING HILLS ESTATES S.S. DIST. #3

CENTERLINE & EASEMENTS

Mankey Jr.
Peterson
Caro
Clifford

Note: Any Additions or Changes on This Sheet Must be Made or Circled in Red Ink With Date and Name of Person Making Change.

PLEASE RETURN TO
LOS ANGELES COUNTY ENGINEER
403 LOS ANGELES COUNTY ENGINEERING BLDG.

Do not extend this side of this line.

76F309S CE #310 6-63

PWFB 0318

641

F. B. ~~2759~~ PG ~~6~~

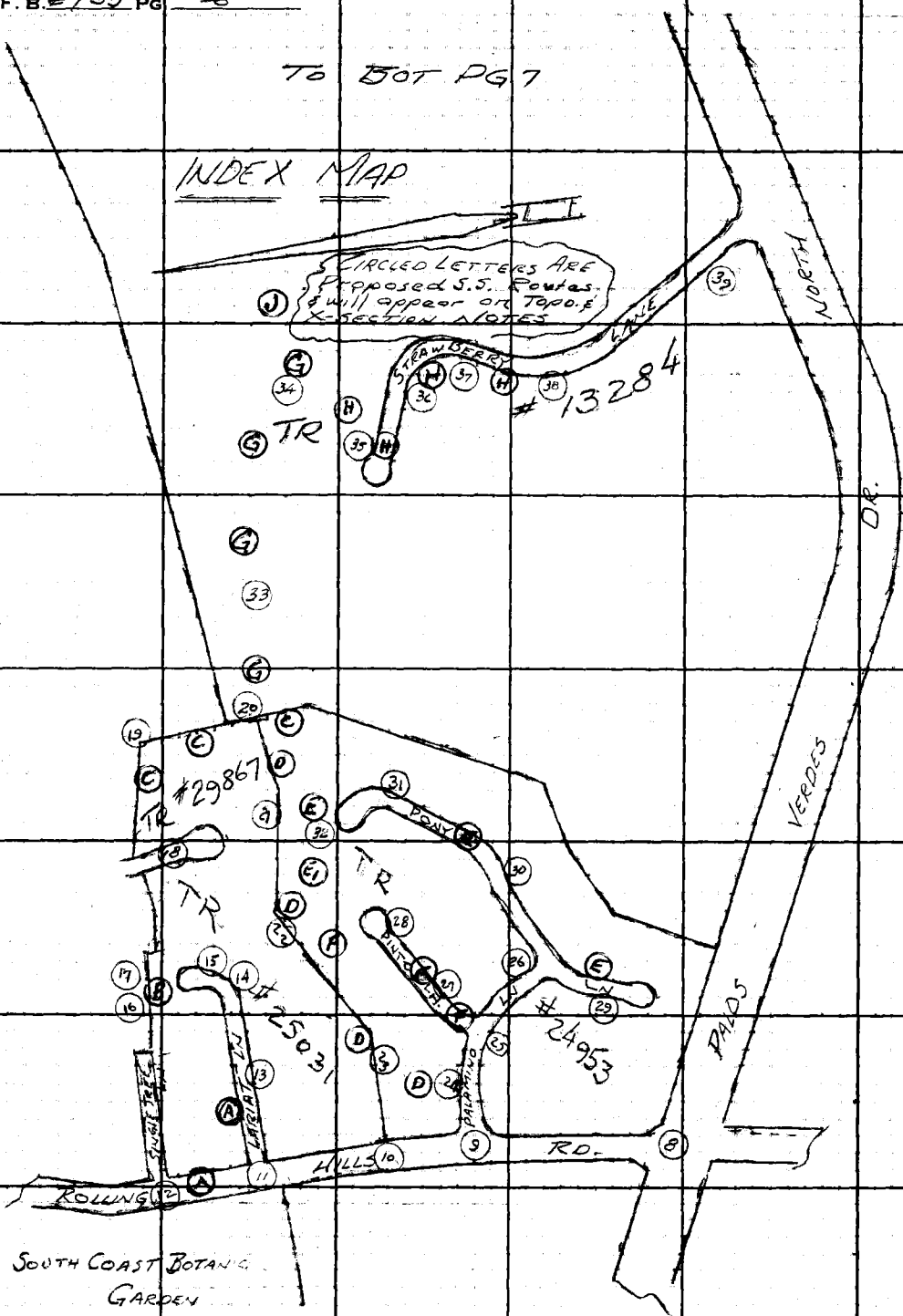

PLEASE RETURN TO
LOS ANGELES COUNTY ENGINEER
403 Los Angeles County Engineering Bldg.

Do not extend this side of this line.

Note: Any Additions or Changes on This Sheet Must be Made or Circled in Red Ink With Date and Name of Person Making Change.

PWFB 0318 642

Notes Ck'd by	Survey of Rolling Hills Estates S #3
Map No.	JN 3734.51 Tape 0254 Std 68 °F
Office Work	Surveyed by Monkey Jr.
Checked	Notes ETM Jr. Date 2. '67
Date	Indexed C. J. GALLI

F. B. ~~2759~~ PG. 7

INDEX MAP

See F.B. 2762 for Topo, x-sec, & Plumbing outlets lines (H), (J), (K), & (L)

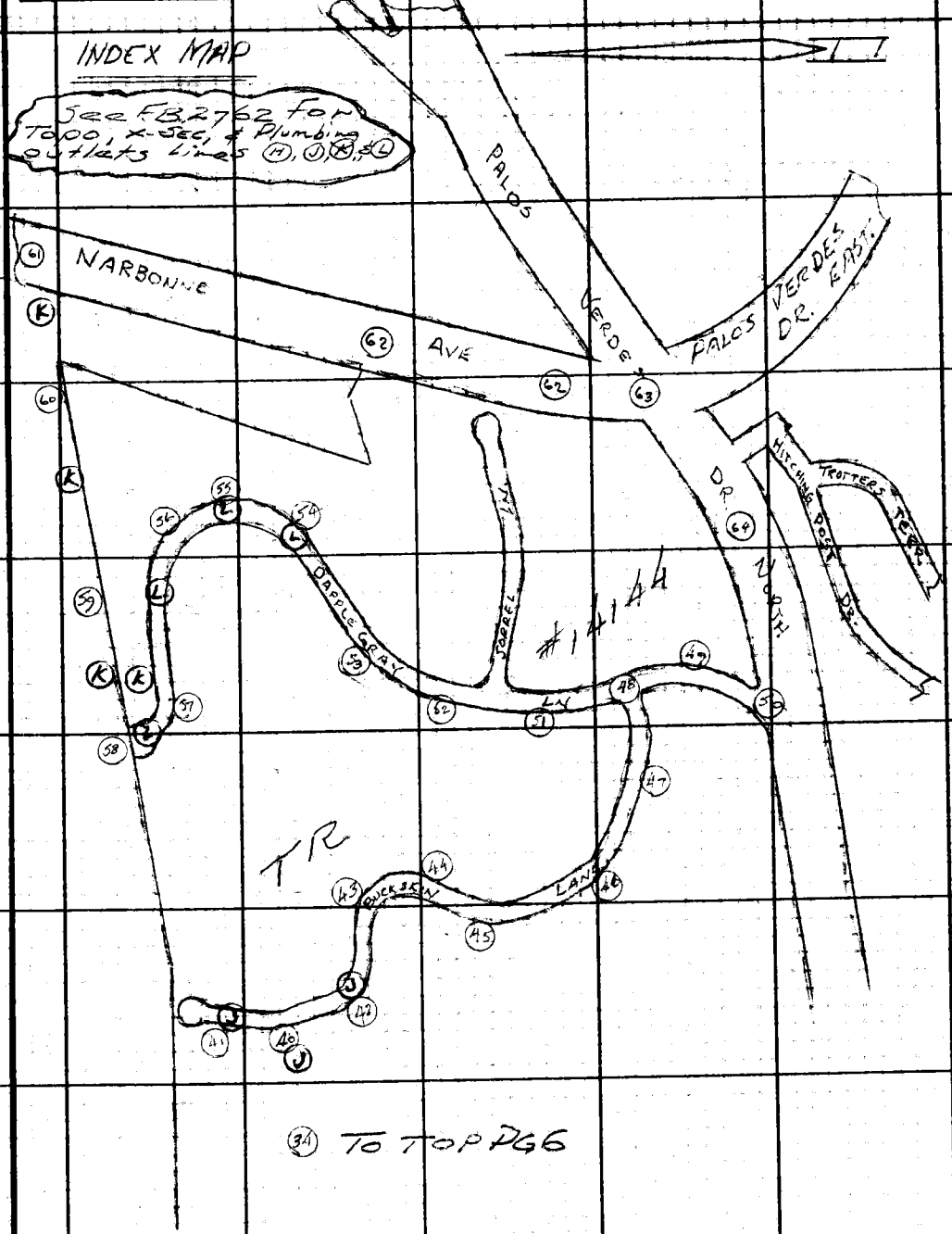

Note: Any Additions or Changes on This Sheet Must be Made or Circled in Red Ink With Date and Name of Person Making Change.

PLEASE RETURN TO
LOS ANGELES COUNTY ENGINEER
403 LOS ANGELES COUNTY ENGINEERING BLDG.

Do not extend this side of this line.

76F309S CE #310 6-63

PWFB 0318 TO BOT PG 9 643, 644, 645

F. B. ~~2-59~~ PG ~~8~~

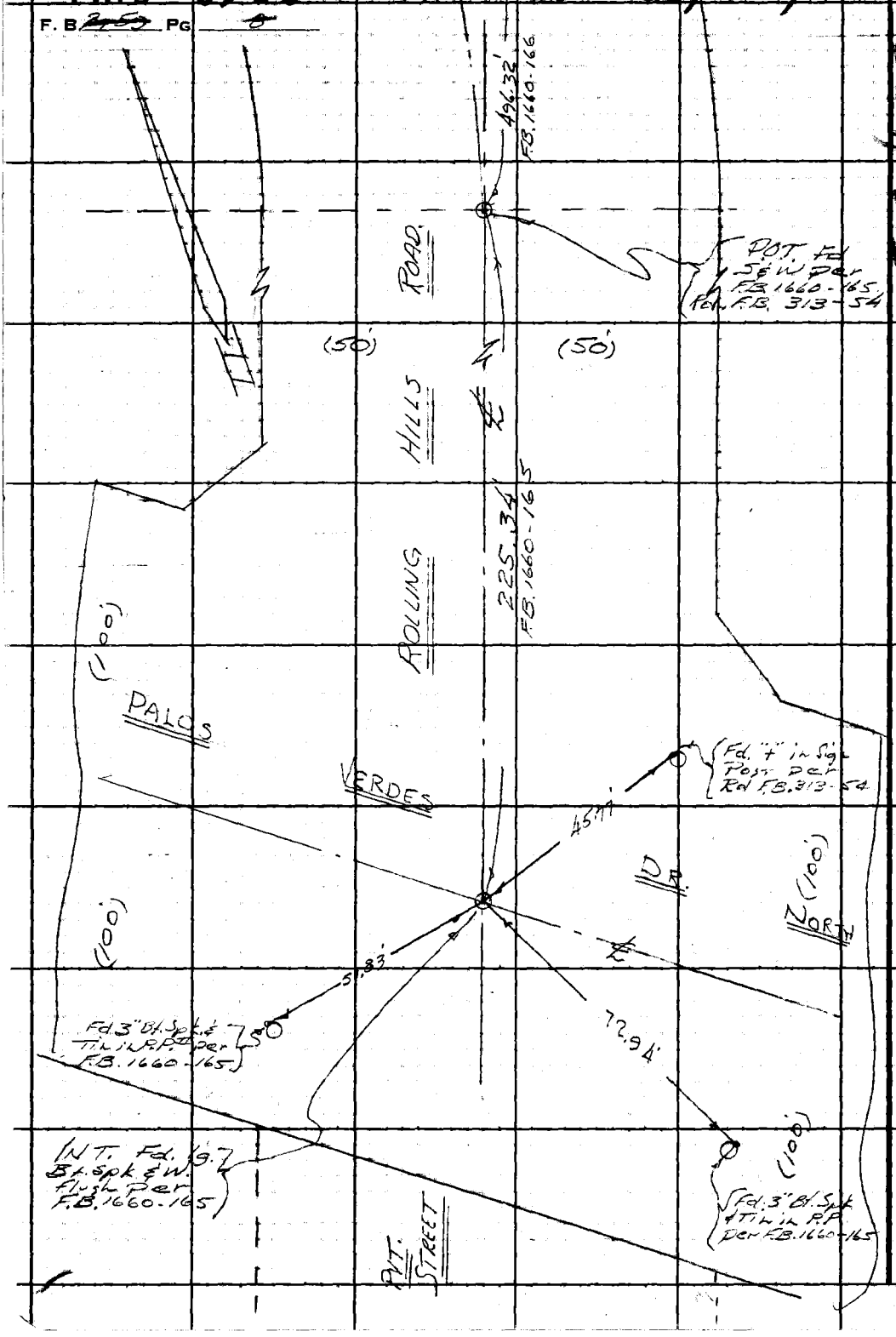

WS 27, D-3

PLEASE RETURN TO
LOS ANGELES COUNTY ENGINEER
403 LOS ANGELES COUNTY ENGINEERING BLDG.

Do not extend this side of this line.

Note: Any Additions or Changes on This Sheet Must Be Made or Circled in Red Ink With Date and Name of Person Making Change.

PWEB 0318

646

Notes Ck'd by	Survey of Rolling Hills Est. S.S. #3
Map No.	JN 37345 Tape 0254 Std 68 °F
Office Work	Surveyed by Mankey Jr.
Checked	Notes ETM Jr. Date 2-67
Date	Indexed C. J. GALLI

F. B. ~~2755~~ PG. ~~9~~

W.S. 27, D-3

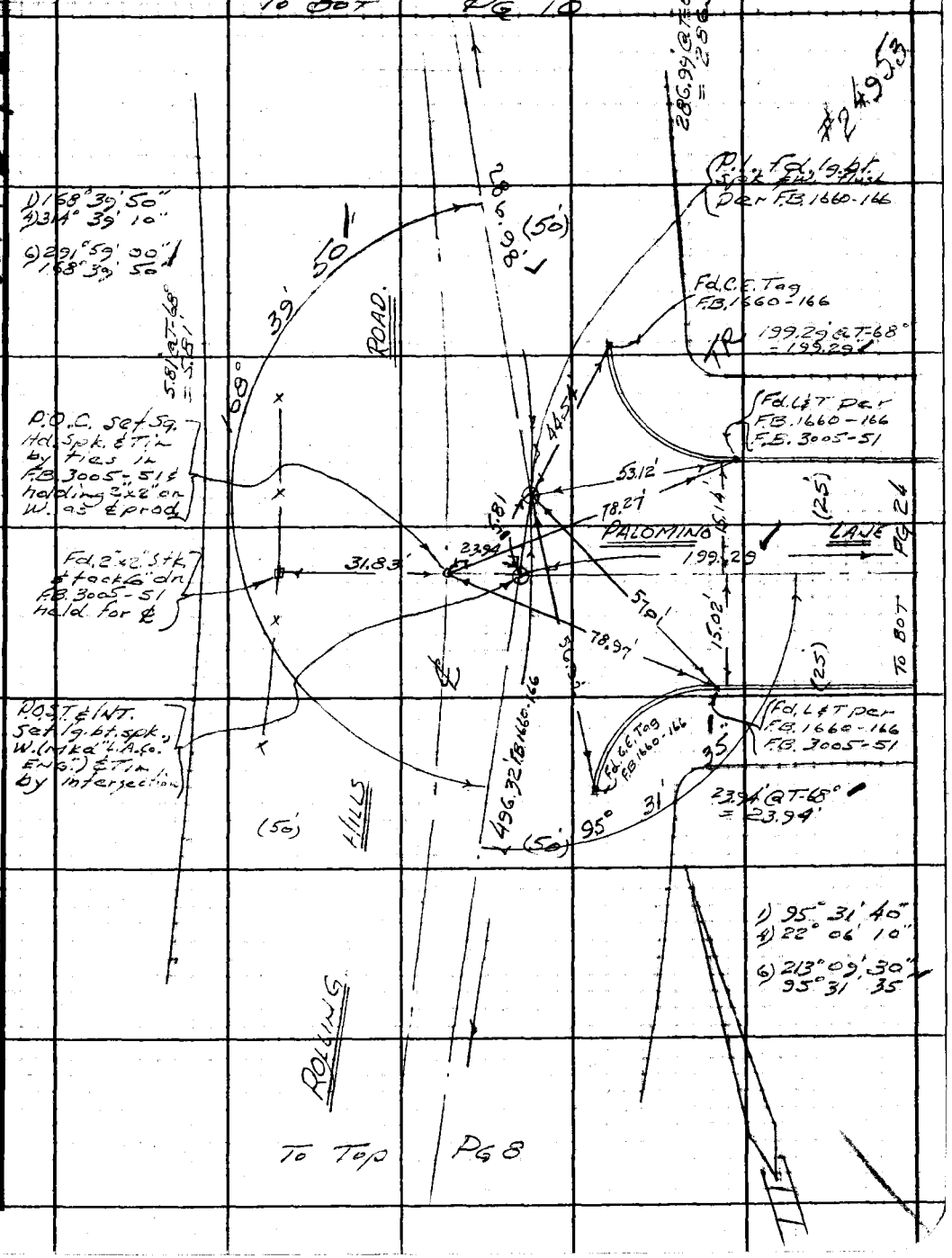

Note: Any Additions or Changes on This Sheet Must be Made or Circled in Red Ink With Date and Name of Person Making Change.

Do not extend this side of this line.

PLEASE RETURN TO
LOS ANGELES COUNTY ENGINEER
403 LOS ANGELES COUNTY ENGINEERING BLDG.

76F309S CE #310 6-63

PWFB 0318 647, 648

F. B. ~~2959~~ PG ~~10~~

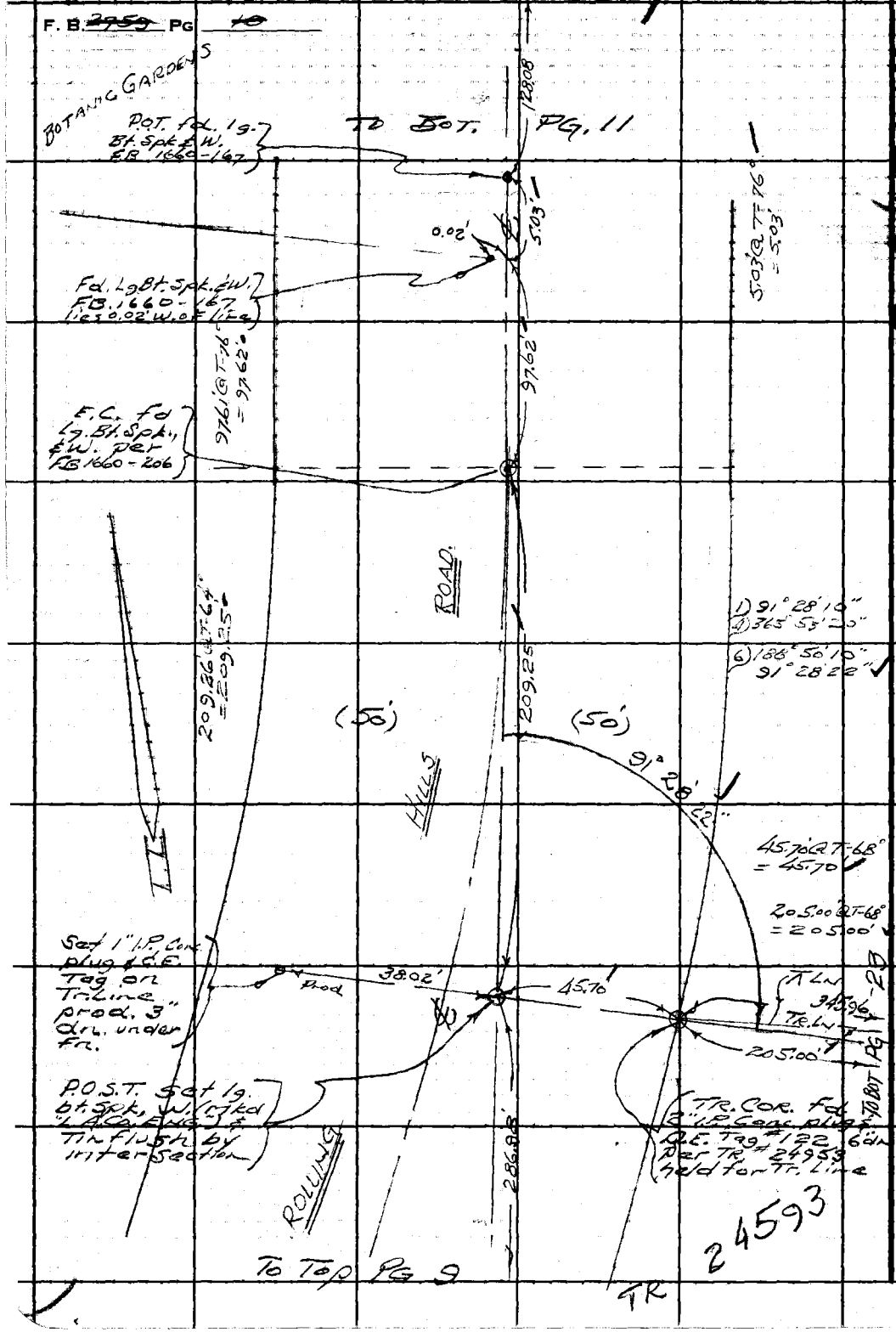

W.S. 27, D-3

PLEASE RETURN TO
LOS ANGELES COUNTY ENGINEER
403 LOS ANGELES COUNTY ENGINEERING BLDG.
Do not extend this side of this line.

Note: Any Additions or Changes on This Sheet Must Be Made or Circled in Red Ink With Date and Name of Person Making Change.

PWFB 0318

649

Notes Ck'd by	Survey of Rolling Hills Estates 55
Map No.	JN 0303.00 Tape 0254 Std 68 °F
Office Work	Surveyed by Mankey Jr.
Checked	Notes E.T.M. Jr. Date 2-67
Date	Indexed C. J. GALLI

F. B. ~~2759~~ PG. 44

W5 27 D-3

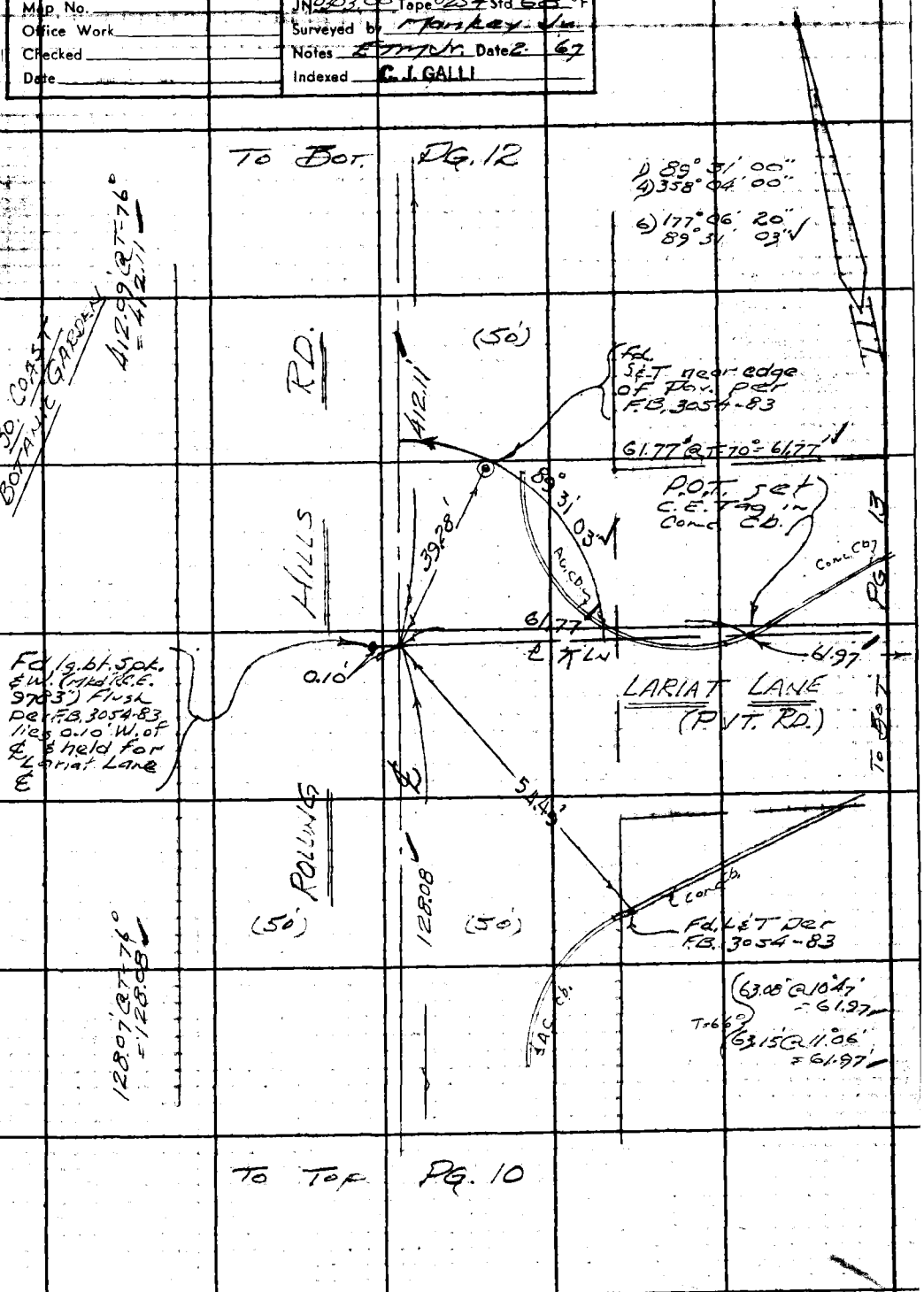

Note: Any Additions or Changes on This Sheet Must be Made or Circled in Red Ink With Date and Name of Person Making Change.

Do not extend this side of this line.

PLEASE RETURN TO
LOS ANGELES COUNTY ENGINEER
403 LOS ANGELES COUNTY ENGINEERING BLDG.

76F309S CE #310 8-63

PWFB 0318

F. B. ~~2455~~ PG T2

650

W.S. 27, D-3

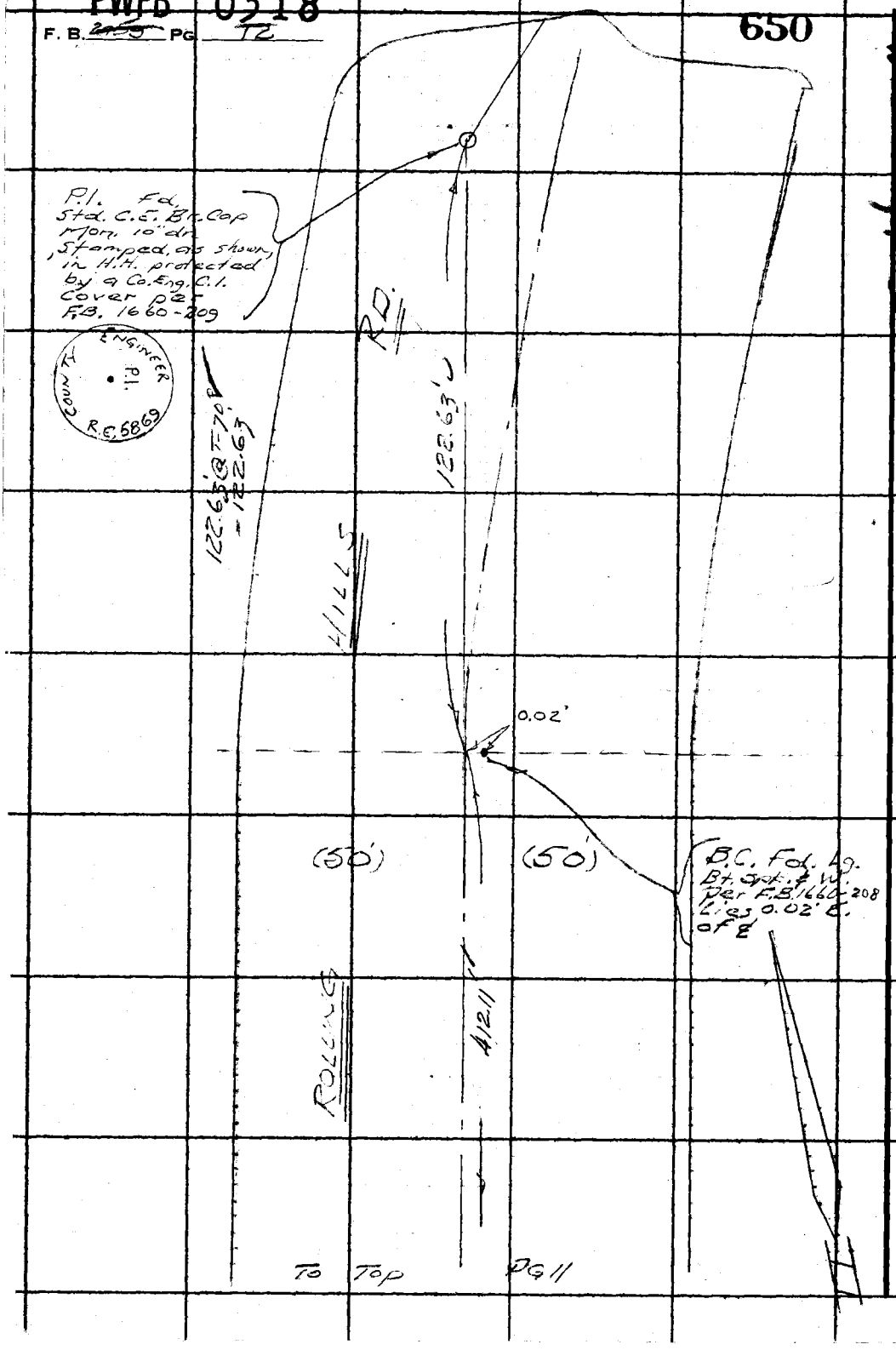

PLEASE RETURN TO
LOS ANGELES COUNTY ENGINEER
403 LOS ANGELES COUNTY ENGINEERING BLDG.

Do not extend this side of this line.

Note: Any Additions or Changes on This Sheet Must be Made or Circled in Red Ink With Date and Name of Person Making Change.

PWFB 0318 651

Notes Ck'd by	Survey of Rolling Hills Estates S.S. Dist 3
Map No.	JN 0303.00 Tape 0254 Std 68 °F
Office Work	Surveyed by Monkey Jr.
Checked	Notes ETM Jr. Date 2-'67
Date	Indexed C. J. GALLI

F. B. [illegible] PG. [illegible]

#25031

WS 27, D-3

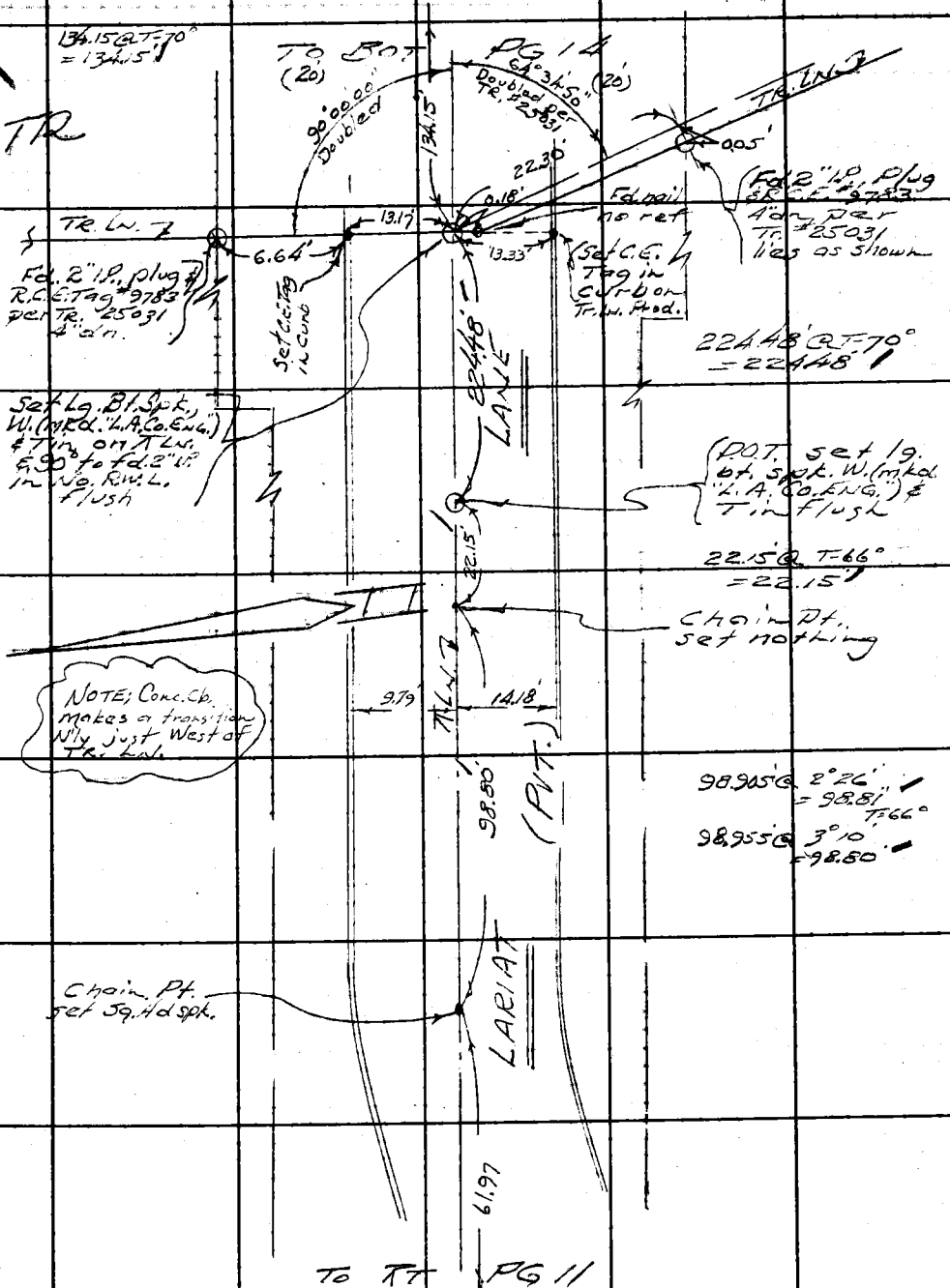

Note: Any Additions or Changes on This Sheet Must be Made or Circled in Red Ink With Date and Name of Person Making Change.

Do not extend this side of this line.

PLEASE RETURN TO
LOS ANGELES COUNTY ENGINEER
403 LOS ANGELES COUNTY ENGINEERING BLDG.

76F309S CE #310 6-63

PWFB 0318 652 / 653

F. B. ~~2959~~ PG ~~14~~

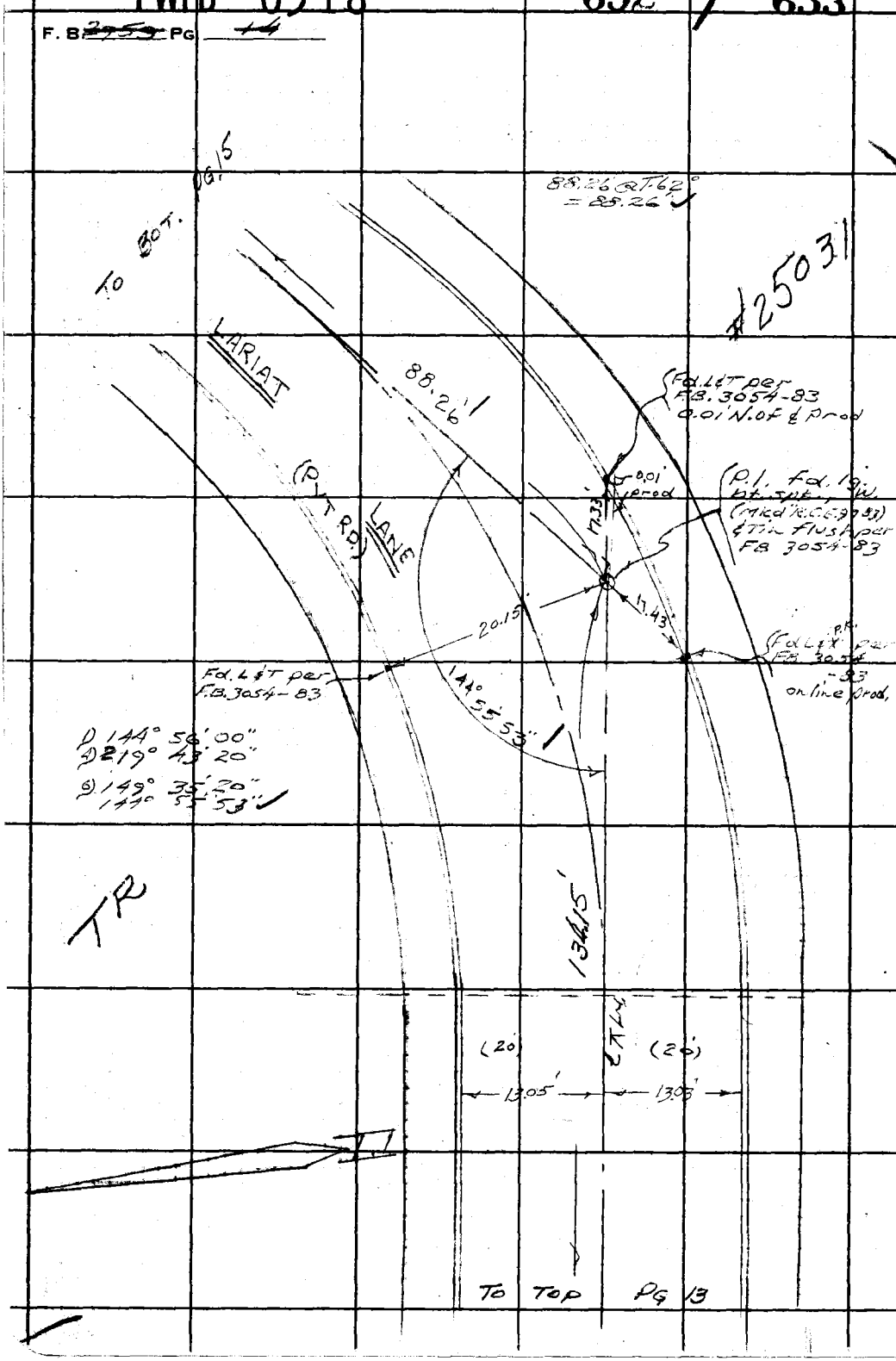

WS27/D-3

PLEASE RETURN TO
LOS ANGELES COUNTY ENGINEER
403 Los Angeles County Engineering Bldg.

Do not extend this side of this line.

Note: Any Additions or Changes on This Sheet Must Be Made or Circled in Red Ink With Date and Name of Person Making Change.

PWEB 0318 657

Notes Ck'd by	Survey of Rolling Hills Estates S.S. #3
Map No.	JN 0303.00 Tape 199 Std 84 °F
Office Work	Surveyed by Mankey Jr.
Checked	Notes ETM Jr. Date 4-67
Date	Indexed C. J. GALLI

F. B. ~~3750~~ PG. 17

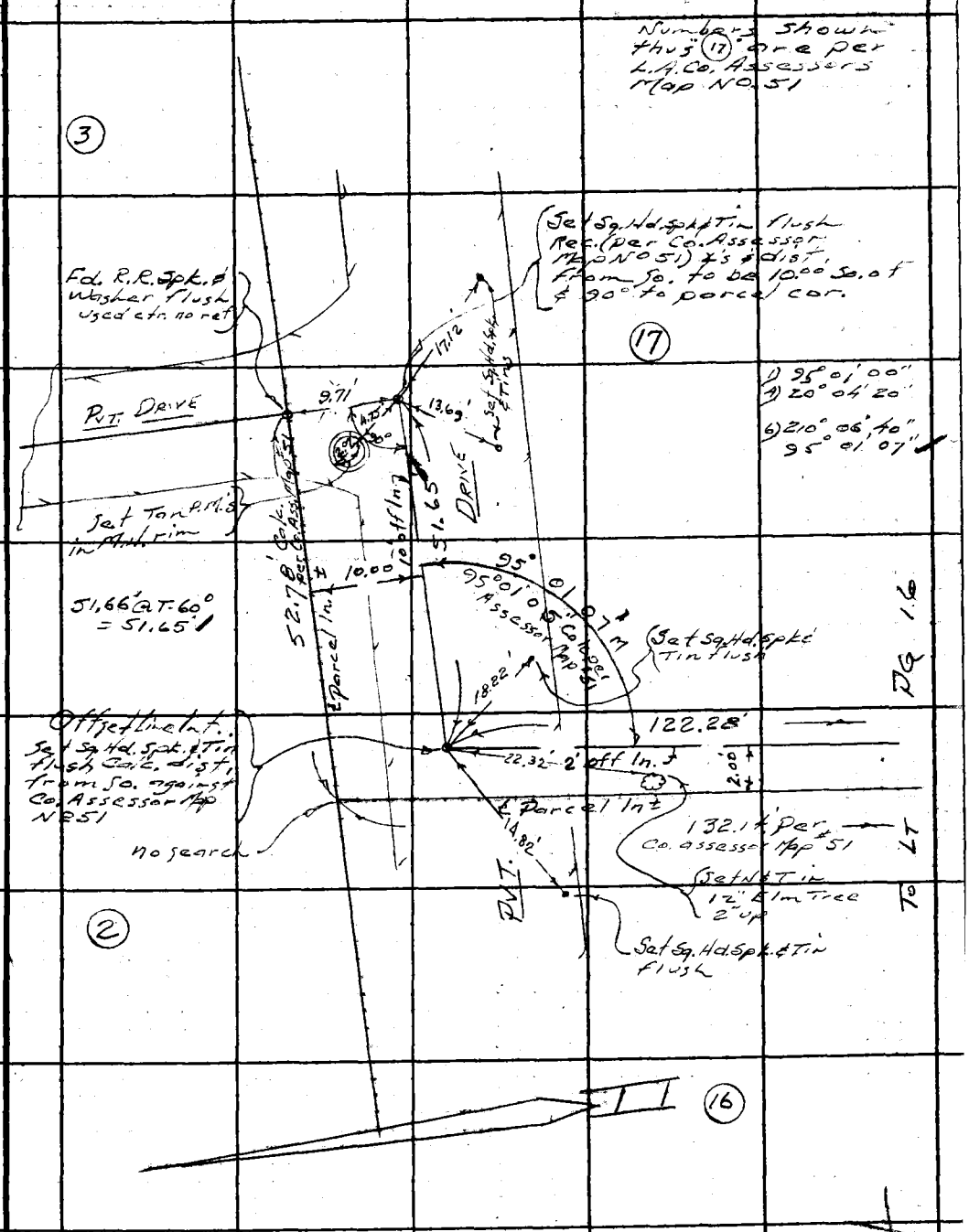

Note: Any Additions or Changes on This Sheet Must be Made or Circled in Red Ink With Date and Name of Person Making Change.

Do not extend this side of this line.

PLEASE RETURN TO
LOS ANGELES COUNTY ENGINEER
403 LOS ANGELES COUNTY ENGINEERING BLDG.

76F309S CE #310 6-63

PWFR 0318

658

F. B. ~~2759~~ PG ~~18~~

W527 D-3

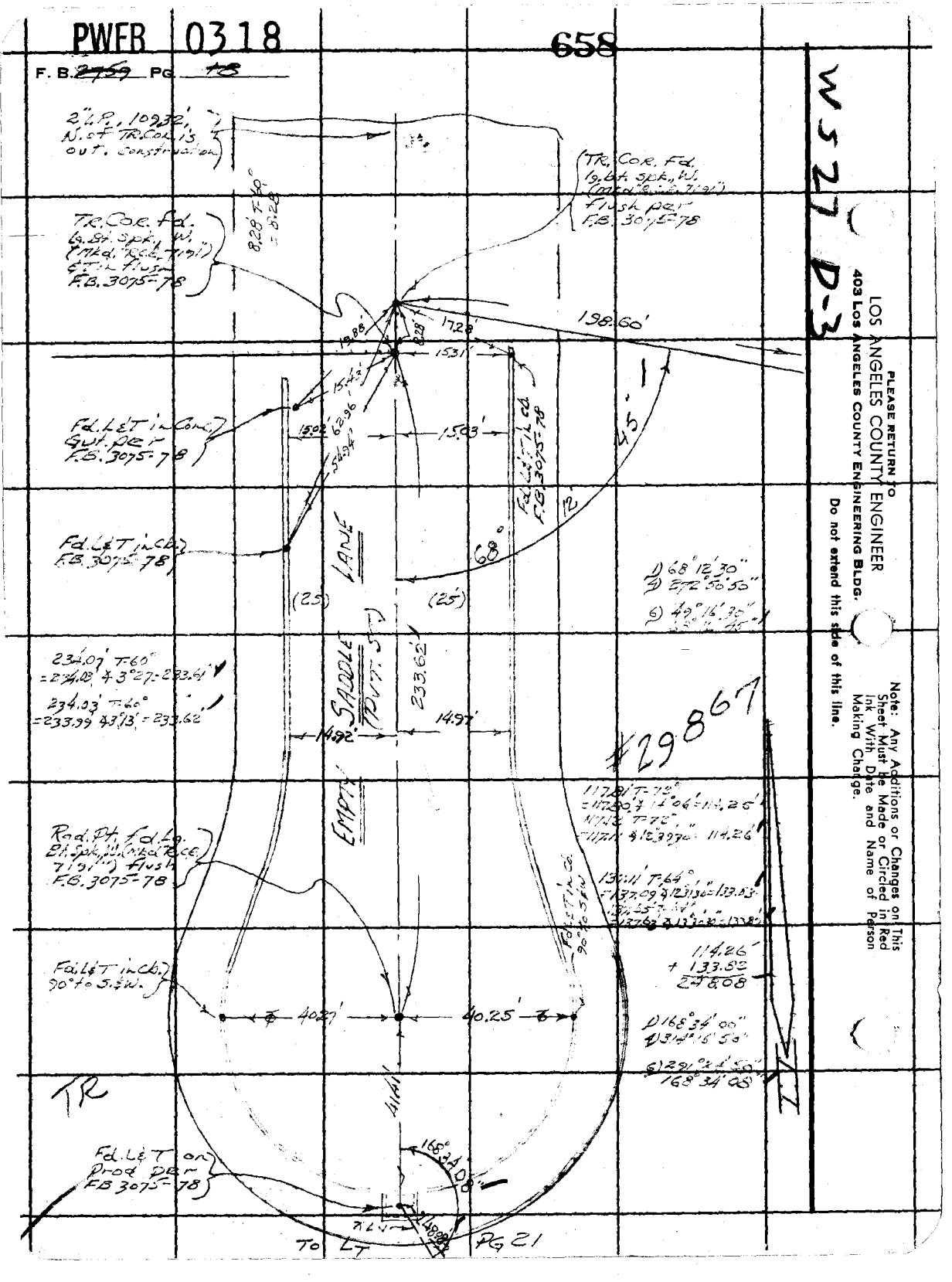

PLEASE RETURN TO
LOS ANGELES COUNTY ENGINEER
403 Los Angeles County Engineering Bldg.
Do not extend this side of this line.

Note: Any Additions or Changes on This Sheet Must Be Made or Circled in Red Ink With Date and Name of Person Making Change.

PWFB 0318 659

Notes Ck'd by	Survey of Rolling Hills Estates SS #3
Map No.	JN0303.00 Tape 199 Std 84 °F
Office Work	Surveyed by Mankey Jr.
Checked	Notes ETM Jr. Date 3-'67
Date	Indexed C. J. GALLI

F. B. ~~2759~~ PG. 19

W.S. 27 P-3

Note: Any Additions or Changes on This Sheet Must be Made or Circled in Red Ink With Date and Name of Person Making Change.

Do not extend this side of this line.

PLEASE RETURN TO
LOS ANGELES COUNTY ENGINEER
403 LOS ANGELES COUNTY ENGINEERING BLDG.

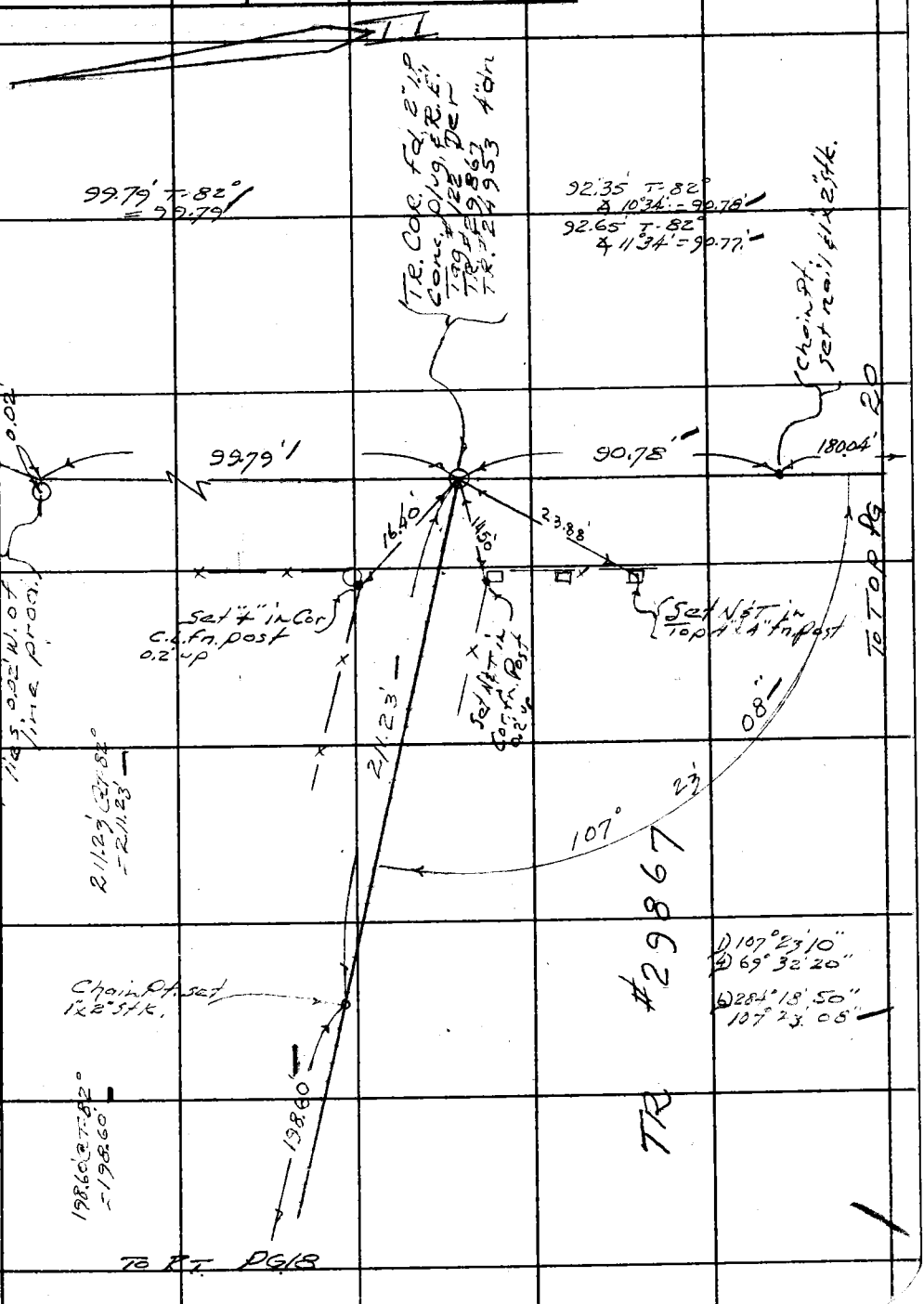

76F309S CE #310 6-63

PWFB 0318 660

F. B. ~~2959~~ Pg. ~~20~~ To Rt. Pg. 19

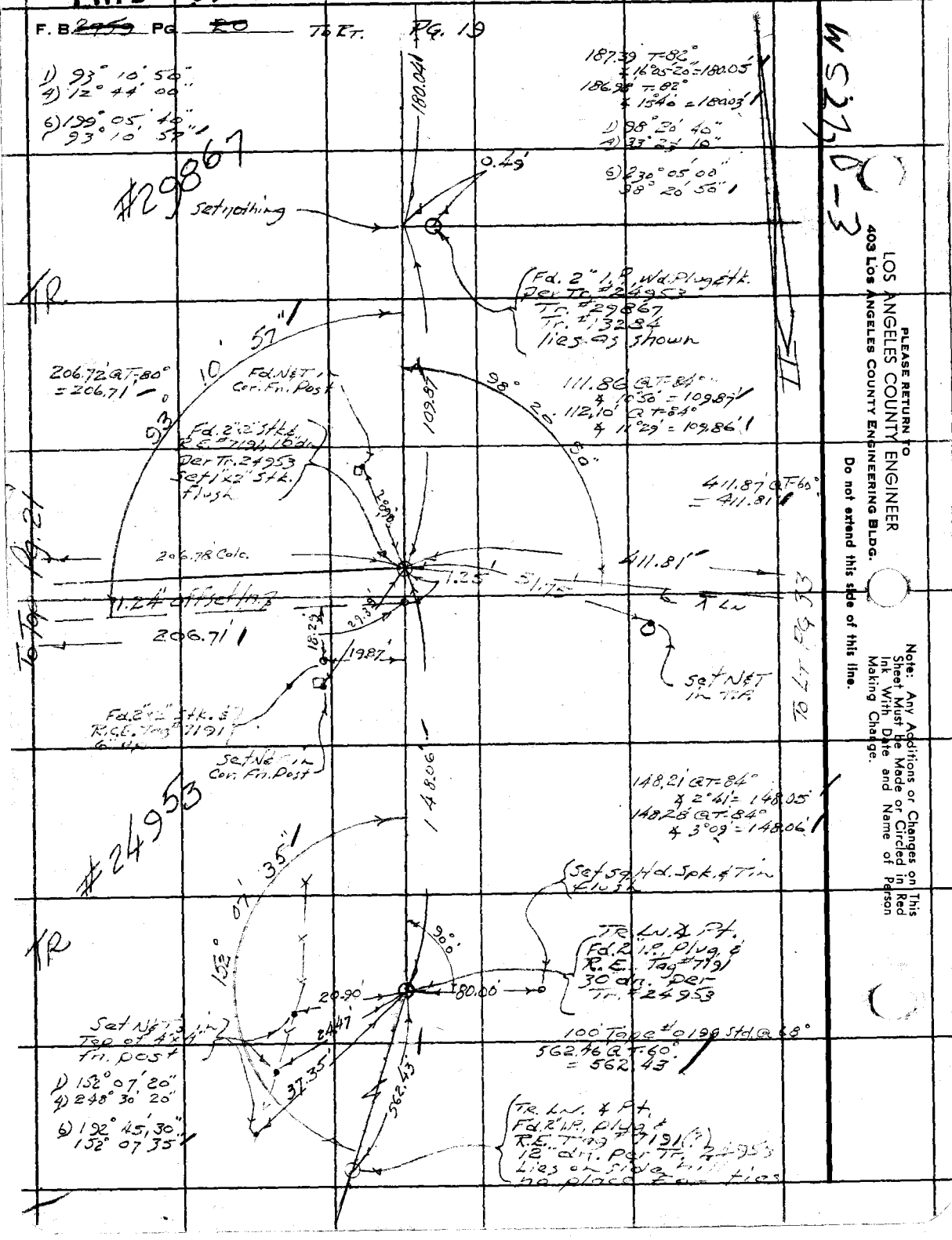

WS 27, D-3

PLEASE RETURN TO
LOS ANGELES COUNTY ENGINEER
403 LOS ANGELES COUNTY ENGINEERING BLDG.
Do not extend this side of this line.

Note: Any Additions or Changes on This Sheet Must be Made or Circled in Red Ink With Date and Name of Person Making Change.

PWAB 0318

661

Notes Ck'd by	Survey of Rolling Hills Estates 55-3
Map No.	JN 0303.00 Tape 199 Std 84 °F
Office Work	Surveyed by Manley Jr.
Checked	Notes K Tomich Date 2-67
Date	Indexed G. J. GALLI

F. B. 276 PG. 21

To LT. PG. 20

LOT 37

Set 1"x2" Stk. on int. by int on offset Lines

206.78 calc

206.71

43° 44'

12.55'

LOT Cor set 1" I.P. Conc. plug & C.E. Tag 2' dn by proportion

Set 1"x2" Stk Nail Flush

19.00'

257.14'

LOT 36

LOT LN

1) 102° 38' 40"
2) 56° 35' 30"

1) 255° 53' 30"
2) 102° 38' 50"

#2986

95.46 CT 89° - 95.46

95.01 Calc.

1.24' off Ln.

95.46

LOT 35

Set NAT Lib 8" Gum Tree

To Rt PG 32

#2953

268.16 T 62° = 262.1 24.11" = 252.14'
268.15 T 62° = 262.4 41.30" = 257.11'

Tr. Ln. & Pt. Fd 2" (O.D.) I.P. Conc. Plug & C.E. Tag 7191, 18" dn. PGP T.R. #2953 SQ 2"x2" Stk. 2N 6" dn.

02

102° 38' 55"

03'

0.45

41.23

1.32'

17.00'

Set 1"x2" Stk on off. Ln. Int. Flush

Set NAT in 10" Gum Tree

To Rt PG 18

248.08' ALN

160°

1) 160° 02' 50"
2) 280° 12' 00"

6) 248° 18' 10"
160° 03' 02"

1) 299° 48' 20"
2) 299° 13' 20"

6) 88° 43' 40"
92° 48' 17"

3.63

Set 1"x2" Stk Nail Flush

49.76

Set NAT in 8" Gum Tree

257.66 calc

Slope
254.16 CT 76°
254.15 angle 2 12 = 253.96'
254.22 CT 76°
254.21 ∡ 2 28 = 253.97'

253.97'

74° 48' 17"

183.69' T 76° = 183.68 4 54" = 182.78'
183.54' T 76° = 183.53 36 06" = 182.79'

LOT 34

1.32'

LOT Cor set 1" I.P. Conc. plug & C.E. Tag 6' dn by proportion

182.78'

ALN

Set 1"x2" Stk & Nail Flush by proportion

LOT LN

To Upper PG 22

119.96 calc

90°

12.46

LOT 18

To Top PG 22

Note: Any Additions or Changes on This Sheet Must be Made or Circled in Red Ink With Date and Name of Person Making Change.

Do not extend this side of this line.

PLEASE RETURN TO
LOS ANGELES COUNTY ENGINEER
403 LOS ANGELES COUNTY ENGINEERING BLDG.

76F3095 CE #310 6-63

PWFB 0318

F. B. ~~1753~~ PG. ~~42~~

To Bot Pg 21

662, 663

#29867

TR

TR. Cor. Fd. 2" I.P. Cor. & Plug R.E.E. 122.6' dia. Per TR. #24953 TR. #25031 TR. #29867

11996' Calc.

1.32' off. ±

121.46

1.32' off. ±

1.50'

Set 1" I.P. Cor. Flush (300' Tape #199 S 84.0186')

108.07 @ T-64° = 108.06 @ 6°17' = 107.41'

107.91' @ T-64° = 107.90 @ 5°26' = 107.41'

Chiselled set 1"x2" Stk & nail

107.41'

2.00'

32'

138° 40'

1) 138° 40' 30"
4) 194° 42' 10"
6) 112° 03' 10"
138° 40' 32"

1) 93° 00' 10"
4) 11° 59' 50"
6) 197° 59' 50"
92° 59' 58"

25031

24953

107.71' @ 1°46' = 107.68'
T-64°
107.70 @ 0°41' = 107.68'
(300' Tape #199 S 84.84')

Set Nail & Tag Top of post

107.68'

LOT 17

92° 59' 58"

87.77' T-76° = 87.77 x 19.08' = 82.92'
87.39' T-76° = 87.39 x 18.42' = 82.92'

Set 1" I.P. Cor. & Plug R.E.E. Tag by Proportion 6" dia

Set 1x2" Stk & nails

TR

30.49'

11.22'

32.43'

Lot Line

Set Nail & Tag Top of post Fn. post

26.02'

82.92'

119.04'

32.55'

0.23'

Set Nail & Tag Tr. #24953 Rec. from T.C.E. in East Bldg. in Rolling Hills Rd.

11.83'

TR

11205 @ T-72° = 119.04'

S.W. Cor. Tr. 25031 Fd. 2" I.P. Plug Flush 1/2" 36" Out of Tr. #24953 Set 2" x 1" Stk & Nail on surface

LOT 16

178°

53.0'

125.1'

269.90'

269.90'

1) 178° 30' 00"
4) 354° 00' 00"
6) 357° 00' 10"
178° 30' 00"

Set Nail in So. side fn. post 6" up

To Top Pg 23

Pg 28

Pg 27

LOS ANGELES COUNTY ENGINEER
403 Los Angeles County Engineering Bldg.

PLEASE RETURN TO

Do not extend this side of this line.

Note: Any Additions or Changes on This Sheet Must be Made or Circled in Red Ink With Date and Name of Person Making Change.

PWFB 0318

664

Notes Ck'd by
Map No.
Office Work
Checked
Date

Survey of Rolling Hills Estates Block B
JN 030300 Tape 025.4 Std 68 °F
Surveyed by Monkey Jr.
Notes Ex mdr. Date 2-67
Indexed C. J. GALLI

F. B. 2759 PG. 23

W537 D-3

TO BOT PG 22

300' Tape #199 3rd at 84°

269.76 @ 4.53 = 269.01
T=14° 20' 39.3" = 269.07

114.35 T=60°
=114.33' & 5°43' = 113.76
114.45 T=60°
=114.43' & 6°12' = 113.78

269.01' Calc

148° 09' 30"

148°09'05"

Set 9 nail (Spk & Tin)

28.71'

18.46'

0.13'

TR. LN. ANGLE PT. Set 1" I.P. Conc. Plug & C.E. Tag 6" off by Coins. Base Line Between Lots 11 & 12 of Rolling Hills Est. Map No. 10 & 2" I.P. at S.W. Cor. Tr. 25031 & Shown in North Tr. Ln. Tr. #24953 (Pg. 22)

Set 1"x2' Stk. Nail Tr. Rec. from 2" I.P. in E.R.W.L. of Rolling Hills Rd. (Pg 10) Tr. #24953 Rec.

26.64'

59°0'

Set 9 nail Spk & Tin

140.95 @ T=68° = 140.92

TLN

140.95'

LOT 12

Tr. #24953

LOT COR. Set 1" I.P. Conc. Plug & C.E. Tag 4" dn by prop. against Tr. #24953 Record

Set 1"x2' Stk. flush on 2.00' off line by int.

Set Spk. & Tin

345.96

345.96 @ T=68° = 345.96

23.13'

17.60'

17.79'

22.43'

20.2'

Chain Pt. Set nail

PG. 24

LOT LN 2.00' off line

113.76'

197.15'

1) 148° 09' 30"
2) 232° 38' 10"
3) 168° 57' 00"
148° 09' 30"

1) 148° 09' 00"
2) 232° 36' 20"
3) 168° 54' 30"
148° 09' 05"

1) 81° 34' 00"
2) 326° 15' 40"
3) 129° 24' 50"
81° 33' 58"

LOT 7

20.50'

58'

81° 33'

TO LT

TO RT PG 10

Note: Any Additions or Changes on This Sheet Must be Made or Circled in Red Ink With Date and Name of Person Making Change.

Do not extend this side of this line.

PLEASE RETURN TO
LOS ANGELES COUNTY ENGINEER
403 LOS ANGELES COUNTY ENGINEERING BLDG.

76F3095 CE #310 6-63

PWEB 0318

F. B. ~~2759~~ Pg. ~~94~~

665

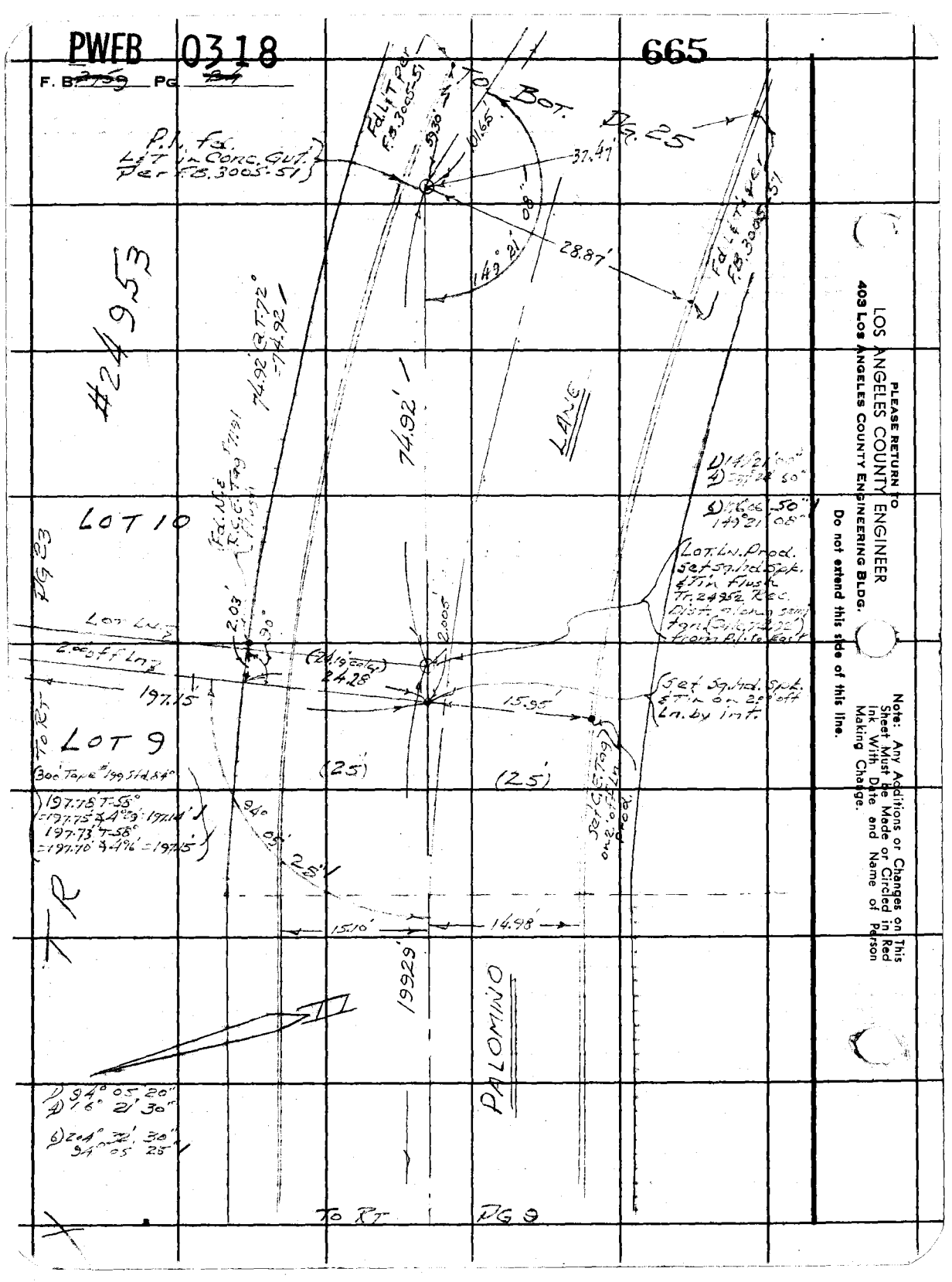

LOS ANGELES COUNTY ENGINEER
409 Los Angeles County Engineering Bldg.

PLEASE RETURN TO

Do not extend this side of this line.

Note: Any Additions or Changes on This Sheet Must Be Made or Circled in Red Ink With Date and Name of Person Making Change.

PWFB 0318

666

Notes Ck'd by	Survey of Rolling Hills Estates 55 #3
Map No.	JN 0302.00 Tape 0254 Std 68 °F
Office Work	Surveyed by [illegible]
Checked	Notes EFM Jr. Date 3 '67
Date	Indexed C. J. GALLI

F. B. 8759 PG. 25

W.S. 27, D-3

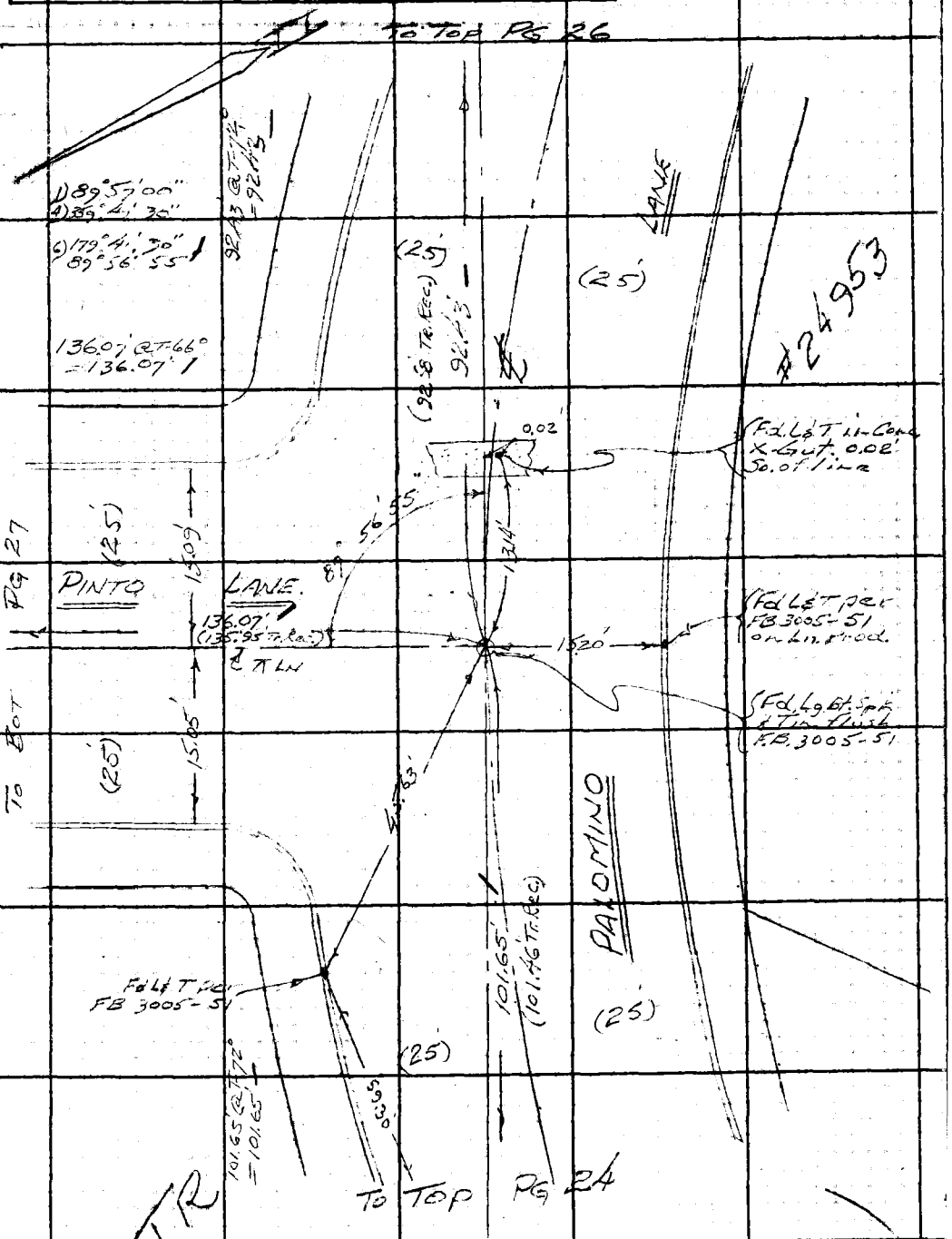

Note: Any Additions or Changes on This Sheet Must be Made or Circled in Red Ink With Date and Name of Person Making Change.

Do not extend this side of this line.

PLEASE RETURN TO
LOS ANGELES COUNTY ENGINEER
403 LOS ANGELES COUNTY ENGINEERING BLDG.

76F309S CE #310 6/63

PWFB 0318 667

F. B. ~~2757~~ Pg. ~~26~~

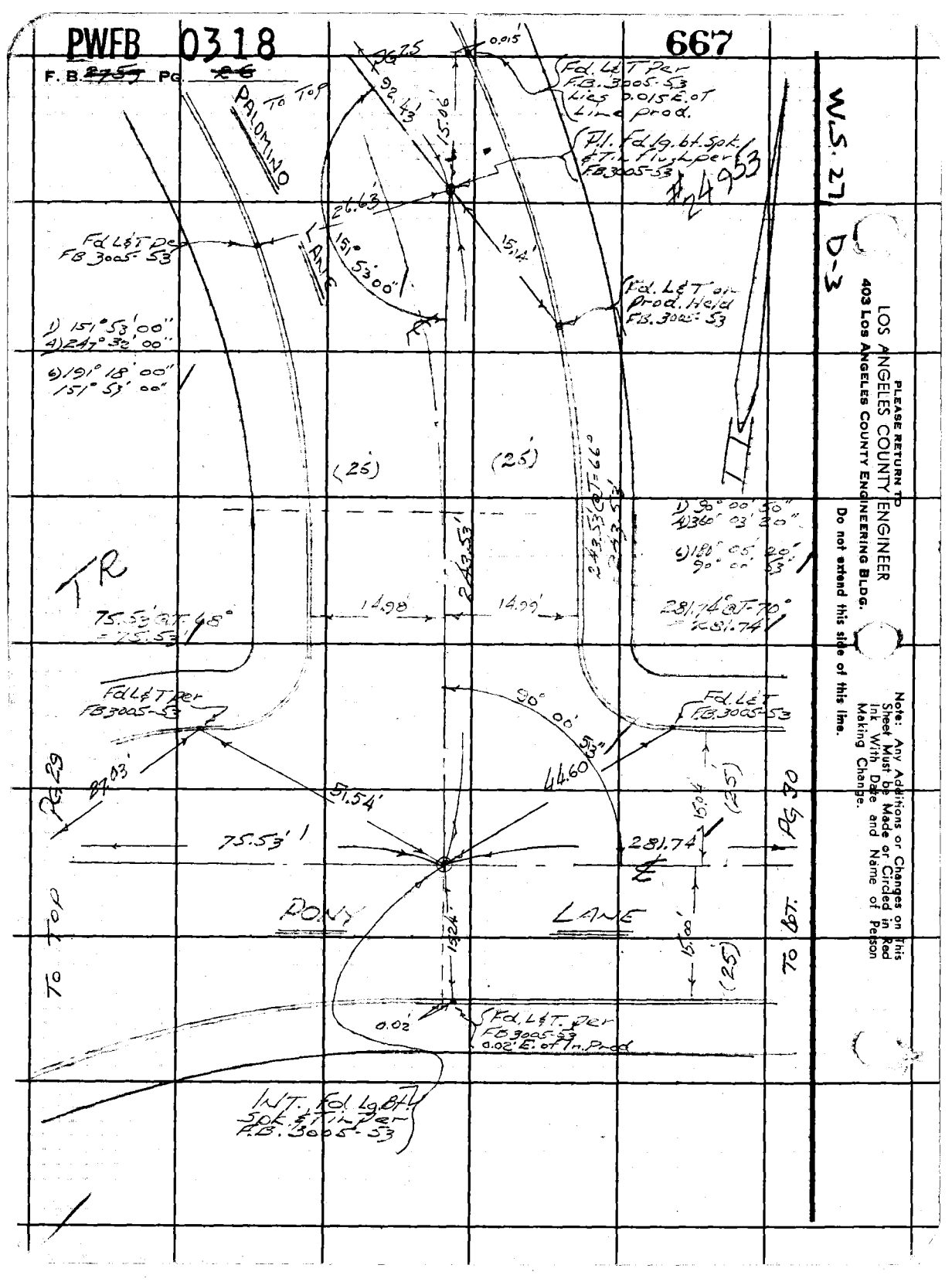

W.S. 27 D-3

PLEASE RETURN TO
LOS ANGELES COUNTY ENGINEER
403 LOS ANGELES COUNTY ENGINEERING BLDG.
Do not extend this side of this line.

Note: Any Additions or Changes on This Sheet Must be Made or Circled in Red Ink, With Date and Name of Person Making Change.

PWEB 0318

668

Notes Ck'd by	Survey of [illegible]
Map No.	JN 303.00 Tape [illegible] Std 68 °F
Office Work	Surveyed by Monkey Jr.
Checked	Notes EMM Jr. Date 3- '67
Date	Indexed C. J. GALLI

F. B. [illegible] Pg. [illegible]

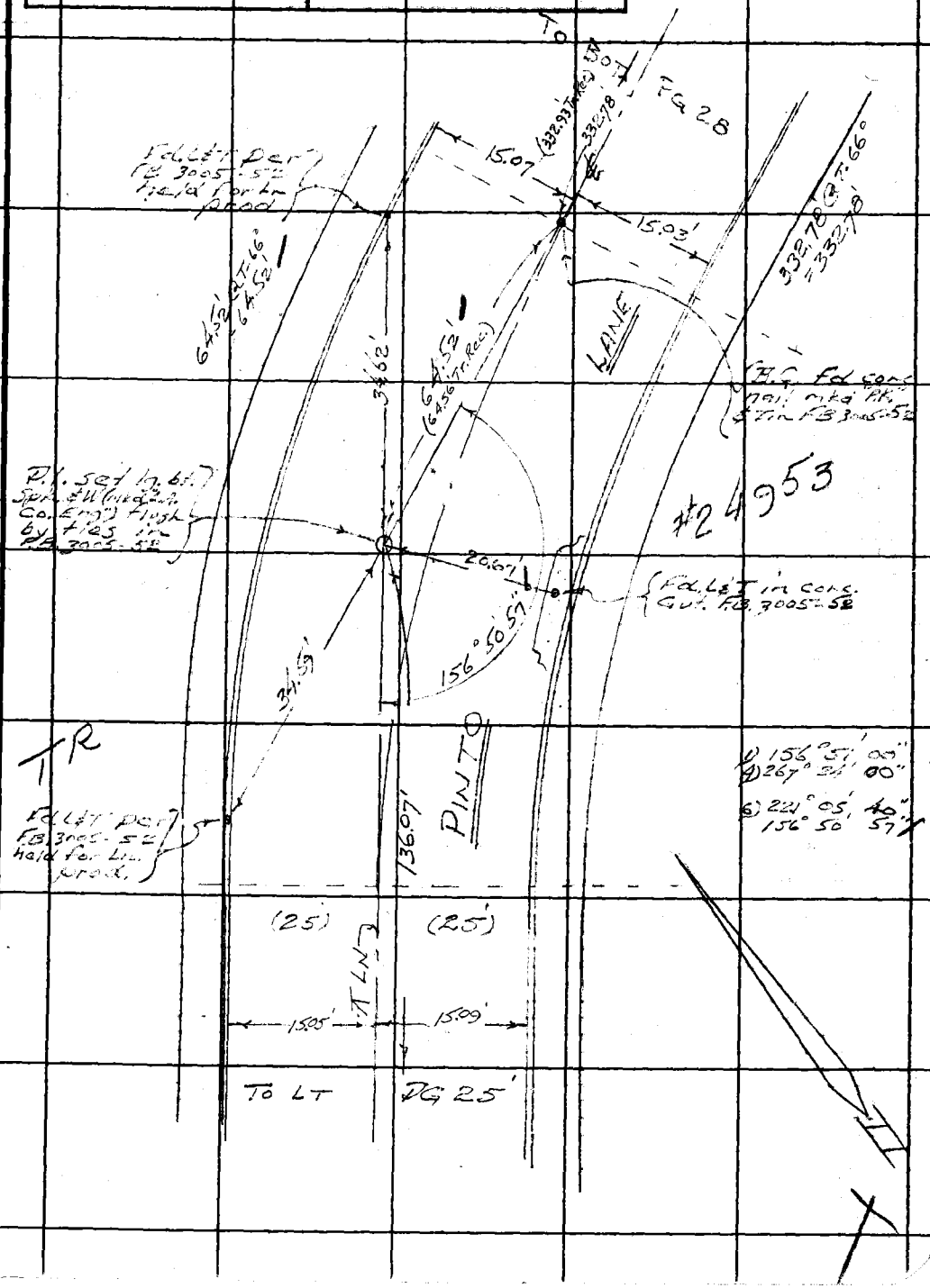

Note: Any Additions or Changes on this Sheet Must be Made or Circled in Red Ink With Date and Name of Person Making Change.

Do not extend this side of this line.

PLEASE RETURN TO
LOS ANGELES COUNTY ENGINEER
403 LOS ANGELES COUNTY ENGINEERING BLDG.

76F3095 CE #310 6-63

PWFB 0318

669 / 670

F. B. ~~2759~~ PG. ~~28~~

W.S. 27, D-3

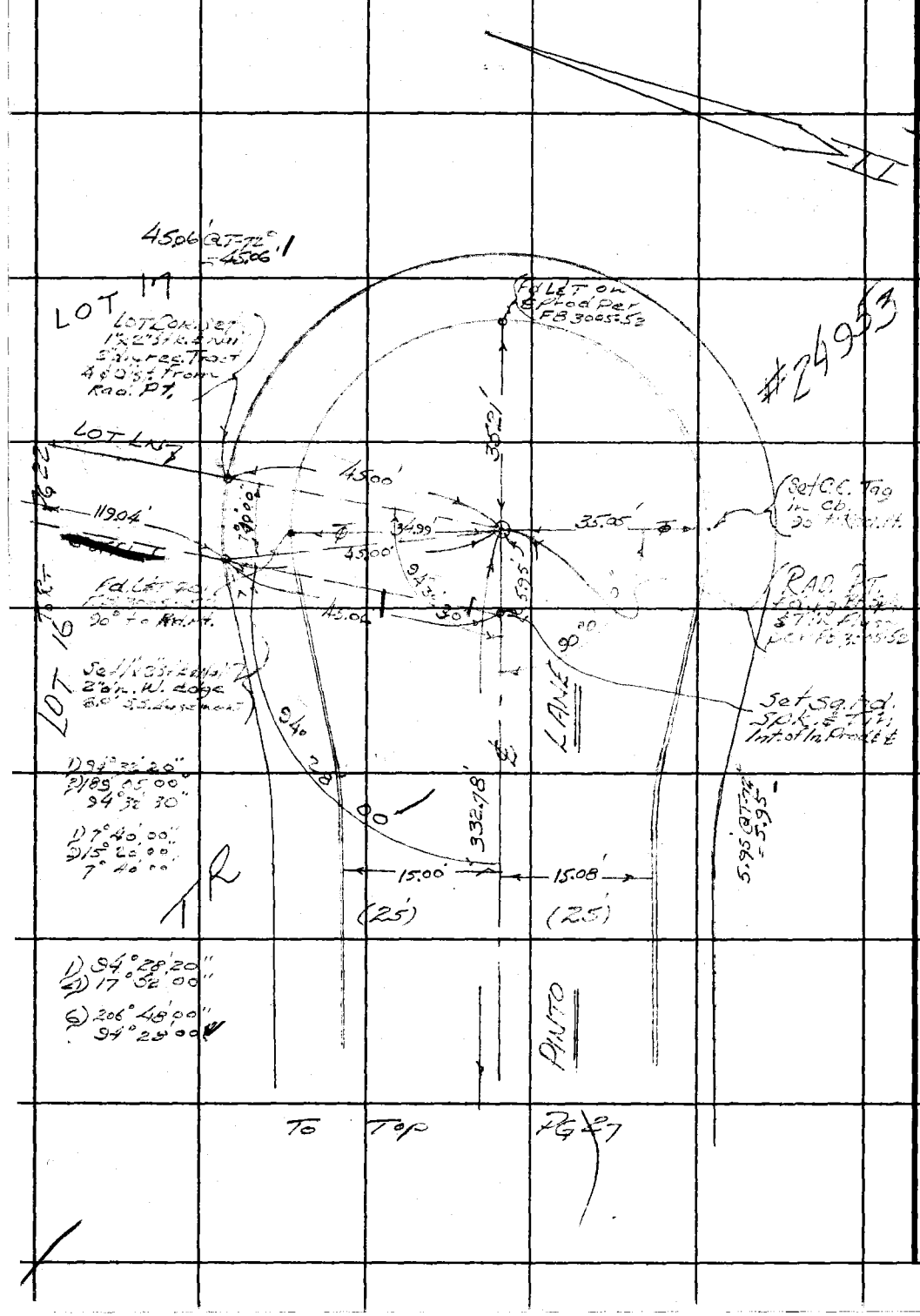

PLEASE RETURN TO
LOS ANGELES COUNTY ENGINEER
403 LOS ANGELES COUNTY ENGINEERING BLDG.

Do not extend this side of this line.

Note: Any Additions or Changes on This Sheet Must be Made or Circled in Red Ink With Date and Name of Person Making Change.

PWFB 0318 671 672

Notes Ck'd by	Survey of Rolling Hills Estates SS Dist.
Map No.	JN 0303.00 Tape 0254 Std 68 °F
Office Work	Surveyed by Monkey Jr.
Checked	Notes E.T.M. Jr. Date 3-'67
Date	Indexed C. J. GALLI

F. B. ~~2759~~ PG. 29

W.S. 27, D-3

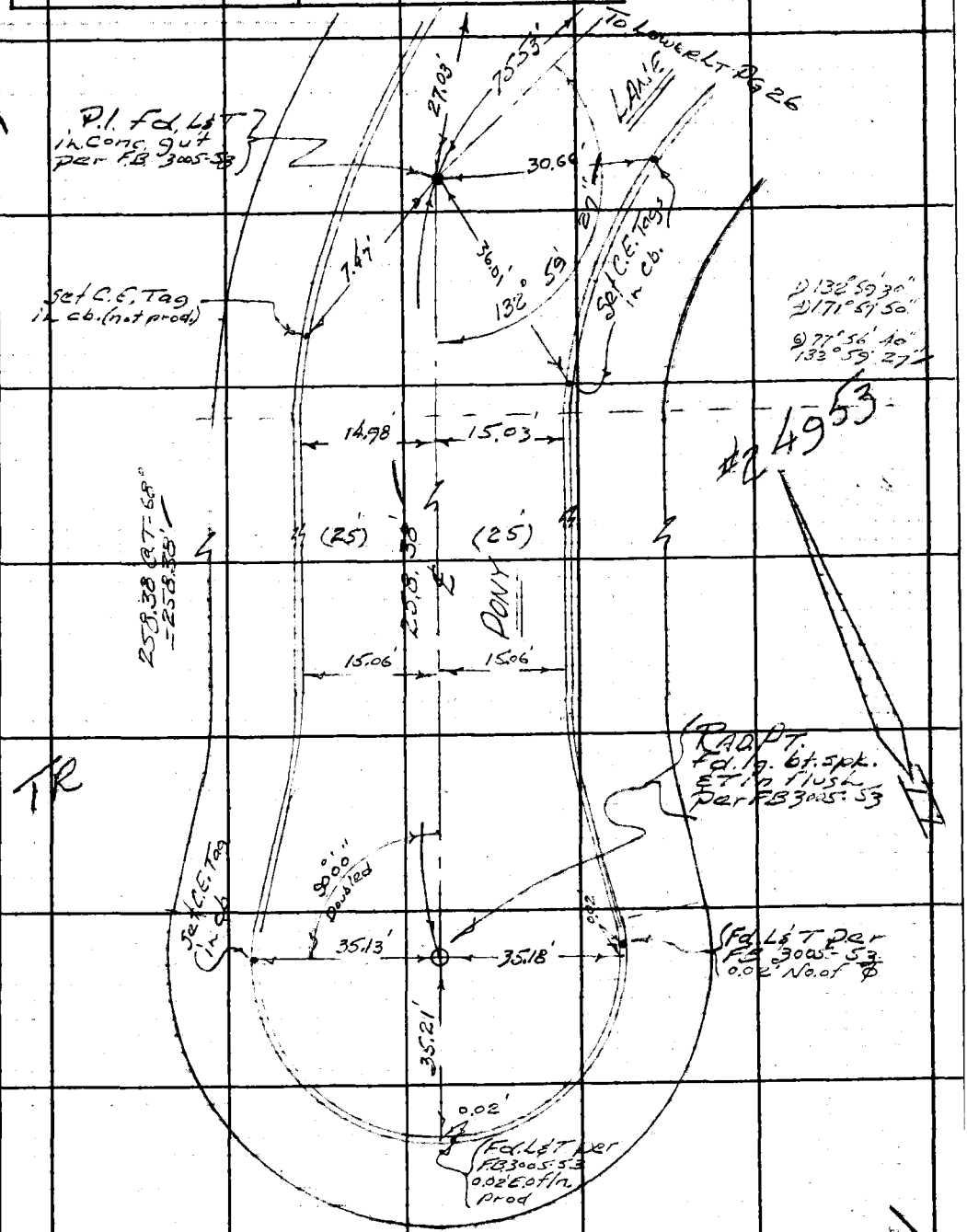

Note: Any Additions or Changes on this Sheet Must be Made or Circled in Red Ink With Date and Name of Person Making Change.

Do not extend this side of this line.

PLEASE RETURN TO
LOS ANGELES COUNTY ENGINEER
403 LOS ANGELES COUNTY ENGINEERING BLDG.

76F3095 CE #310 6-63

PWFB 0318 673 / 674

F. B. 2959 PG 50

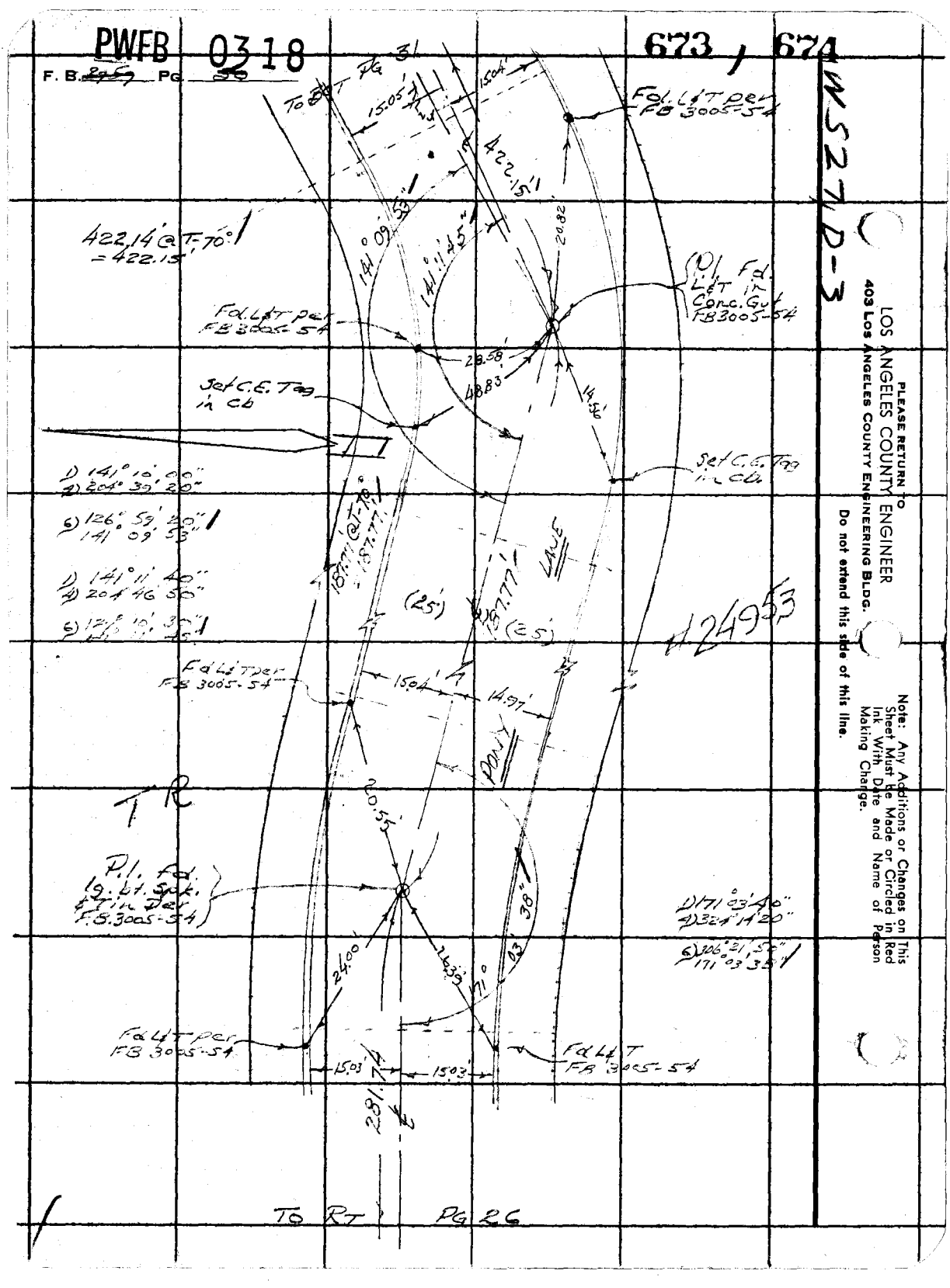

WS27 D-3

PLEASE RETURN TO
LOS ANGELES COUNTY ENGINEER
403 LOS ANGELES COUNTY ENGINEERING BLDG.

Do not extend this side of this line.

Note: Any Additions or Changes on This Sheet Must be Made or Circled in Red Ink With Date and Name of Person Making Change.

PWFB 0318

675

Notes Ck'd by	Survey of Rolling Hills Estates
Map. No.	JN 0303.00 Tape 0254 Std 68 °F
Office Work	Surveyed by Mankey Jr.
Checked	Notes E T M Jr. Date 3- '67
Date	Indexed C. J. GALLI

F. B. 2709 PG. 34

Note: Any Additions or Changes on This Sheet Must be Made or Circled in Red Ink With Date and Name of Person Making Change.

Do not extend this side of this line.

PLEASE RETURN TO
LOS ANGELES COUNTY ENGINEER
403 LOS ANGELES COUNTY ENGINEERING BLDG.

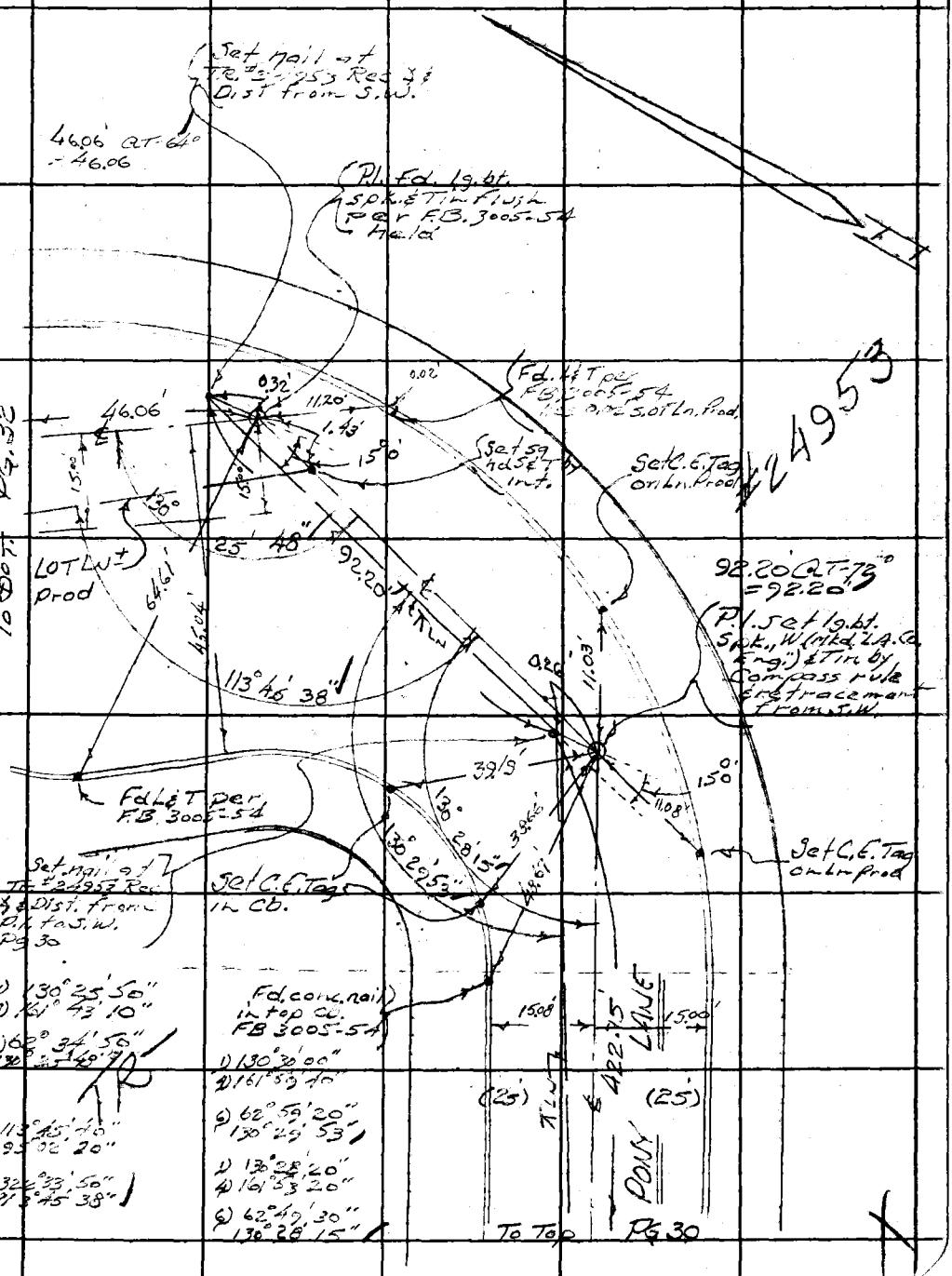

76F3098 CE #310 6-63

PWFB 0318 676

F. B. 2959 PG. 32

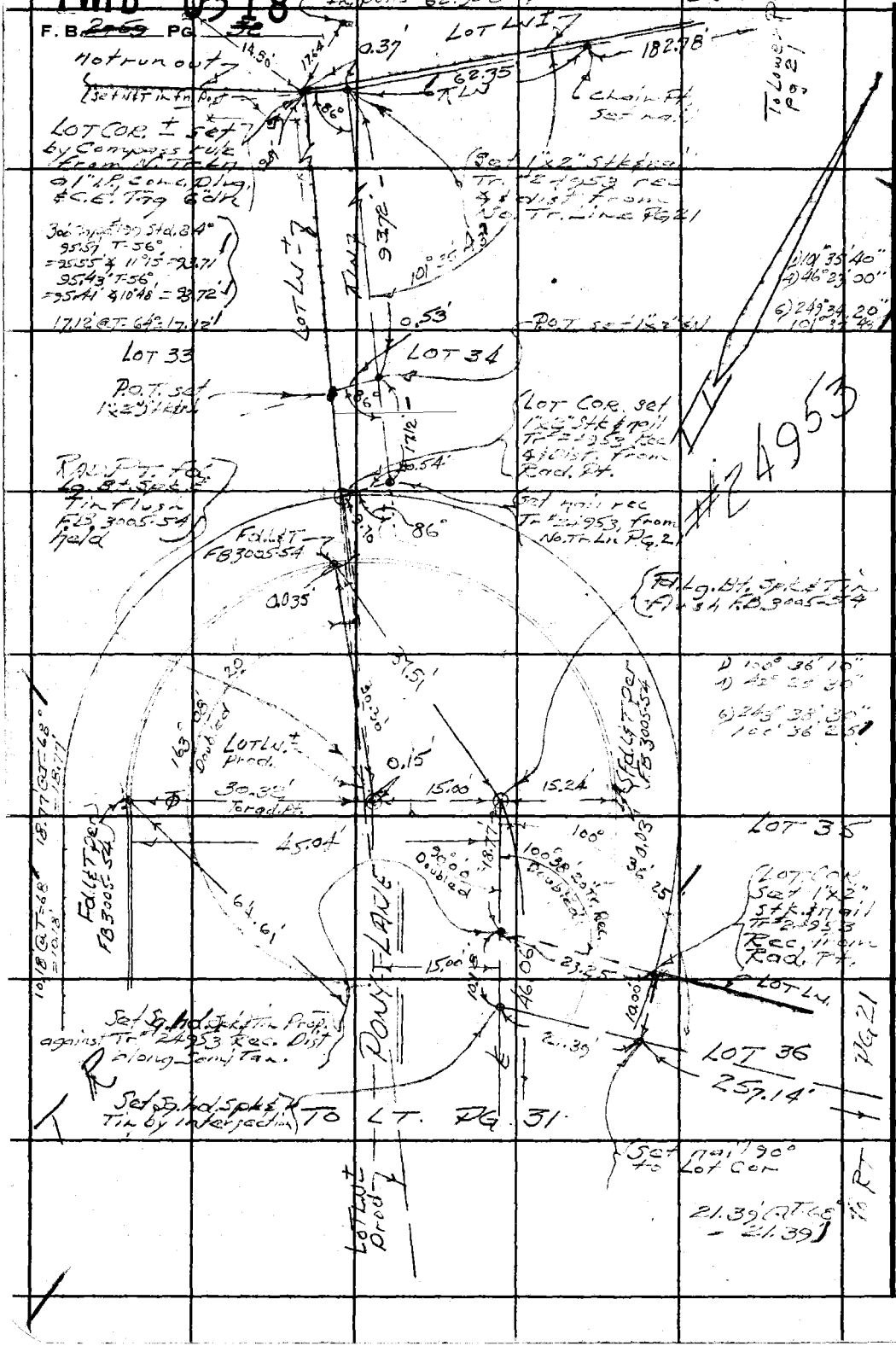

W.S. 27, D-3

PLEASE RETURN TO
LOS ANGELES COUNTY ENGINEER
403 LOS ANGELES COUNTY ENGINEERING BLDG.

Do not extend this side of this line.

Note: Any Additions or Changes on This Sheet Must be Made or Circled in Red Ink With Date and Name of Person Making Change.

PWEB 0318 677, 678

Notes Ck'd by	Survey of [illegible]
Map No.	IN 4303.00 Tape 199 Std 84 °F
Office Work	Surveyed by Monkey Jr.
Checked	Notes ETM Jr. Date 4-'67
Date	Indexed C. J. GALLI

F. B. [illegible] PG. 33

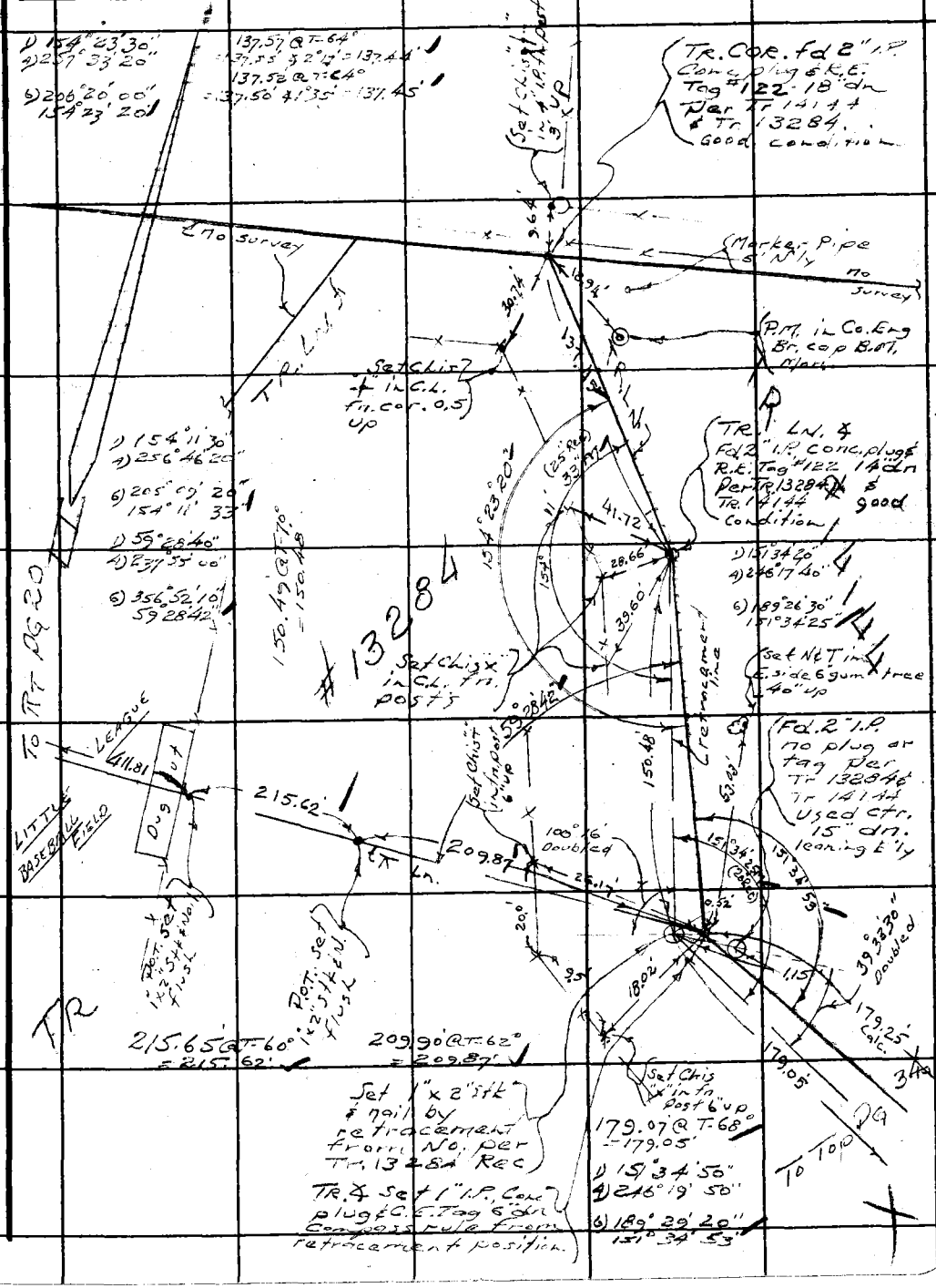

Note: Any Additions or Changes on This Sheet Must be Made or Circled in Red Ink With Date and Name of Person Making Change.

Do not extend this side of this line.

PLEASE RETURN TO
LOS ANGELES COUNTY ENGINEER
403 LOS ANGELES COUNTY ENGINEERING BLDG.

76F3098 CE #310 6-63

PWFB 0318

F. B. Pg

679

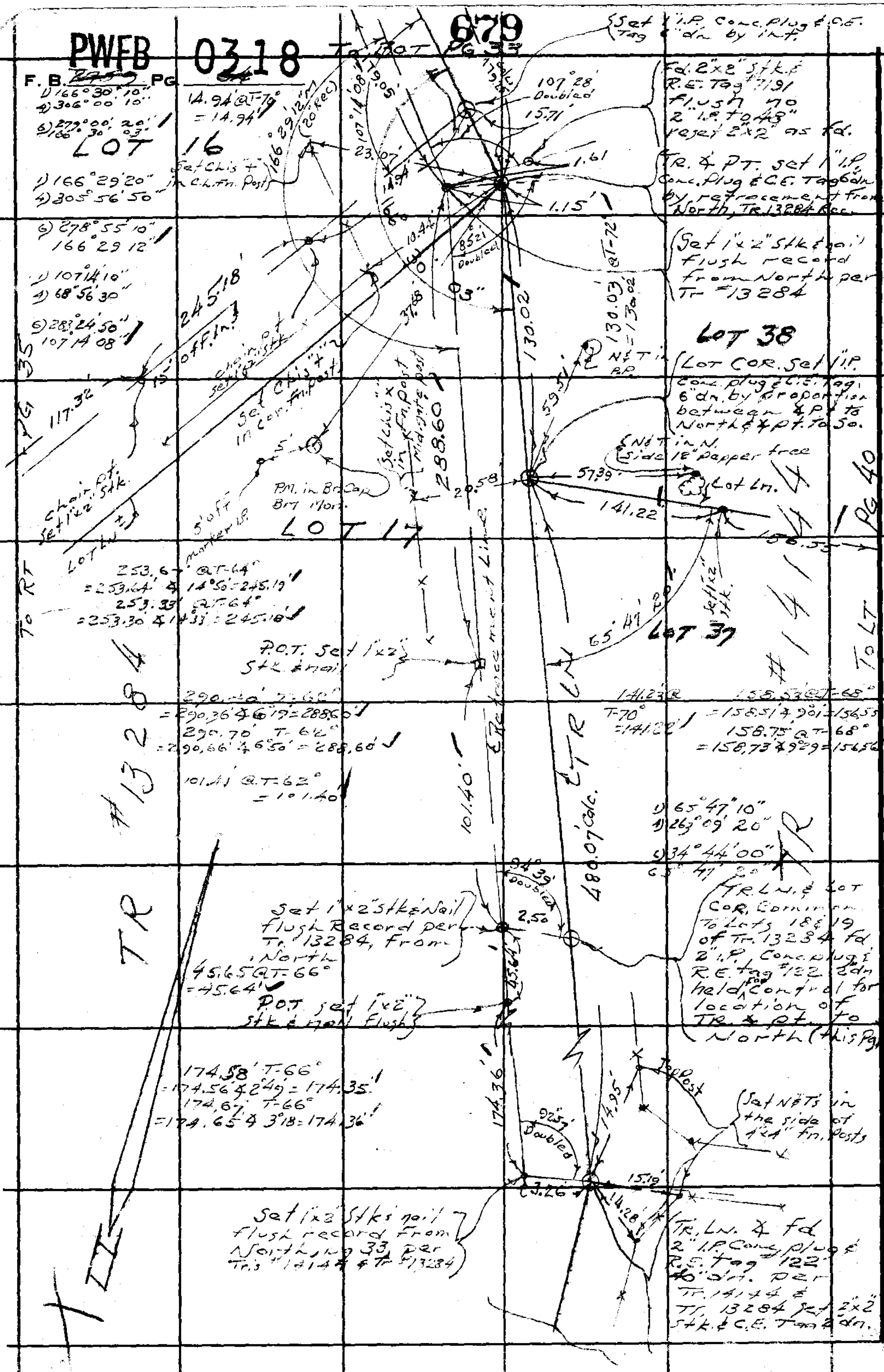

PLEASE RETURN TO
LOS ANGELES COUNTY ENGINEER
403 LOS ANGELES COUNTY ENGINEERING BLDG.
Do not extend this side of this line.

Note: Any Additions or Changes on This Sheet Must be Made or Circled in Red Ink With Date and Name of Person Making Change.

PWFB 0318 680, 681

Notes Ck'd by	Survey of Rolling Hills Estates
Map. No.	JN 3734.51 Tape 02.54 Std 68 °F
Office Work	Surveyed by Monkey Jr.
Checked	Notes E Tm Jr. Date 4-67
Date	Indexed C. J. GALLI

F. B. ~~2752~~ PG. 35

W.S. 27, P-3

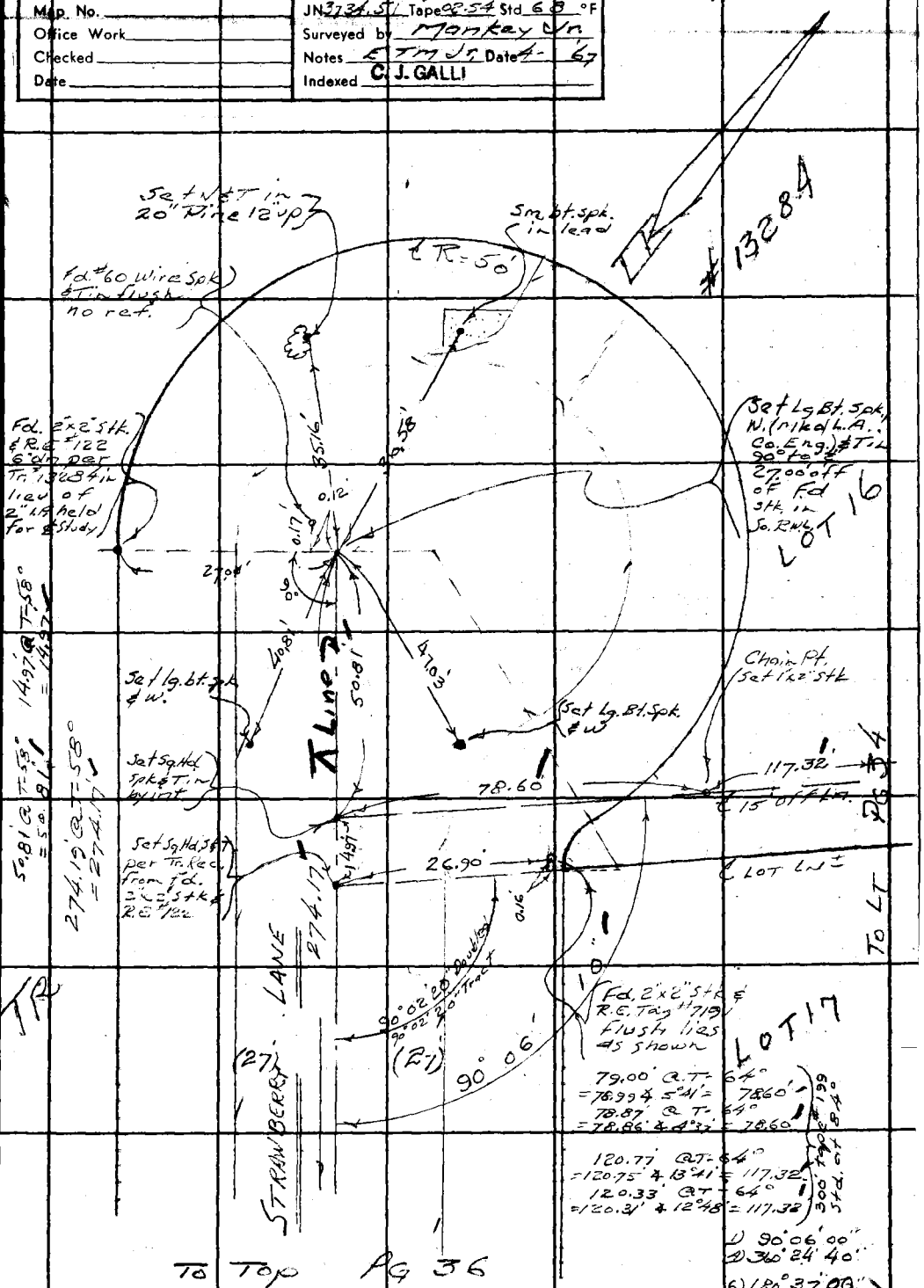

Note: Any Additions or Changes on This Sheet Must be Made or Circled in Red Ink With Date and Name of Person Making Change.

PLEASE RETURN TO
LOS ANGELES COUNTY ENGINEER
403 LOS ANGELES COUNTY ENGINEERING BLDG.
Do not extend this side of this line.

76F3095 CE #310 6-63

PWFB 0318

682

F. B. ~~2759~~ PG ~~86~~

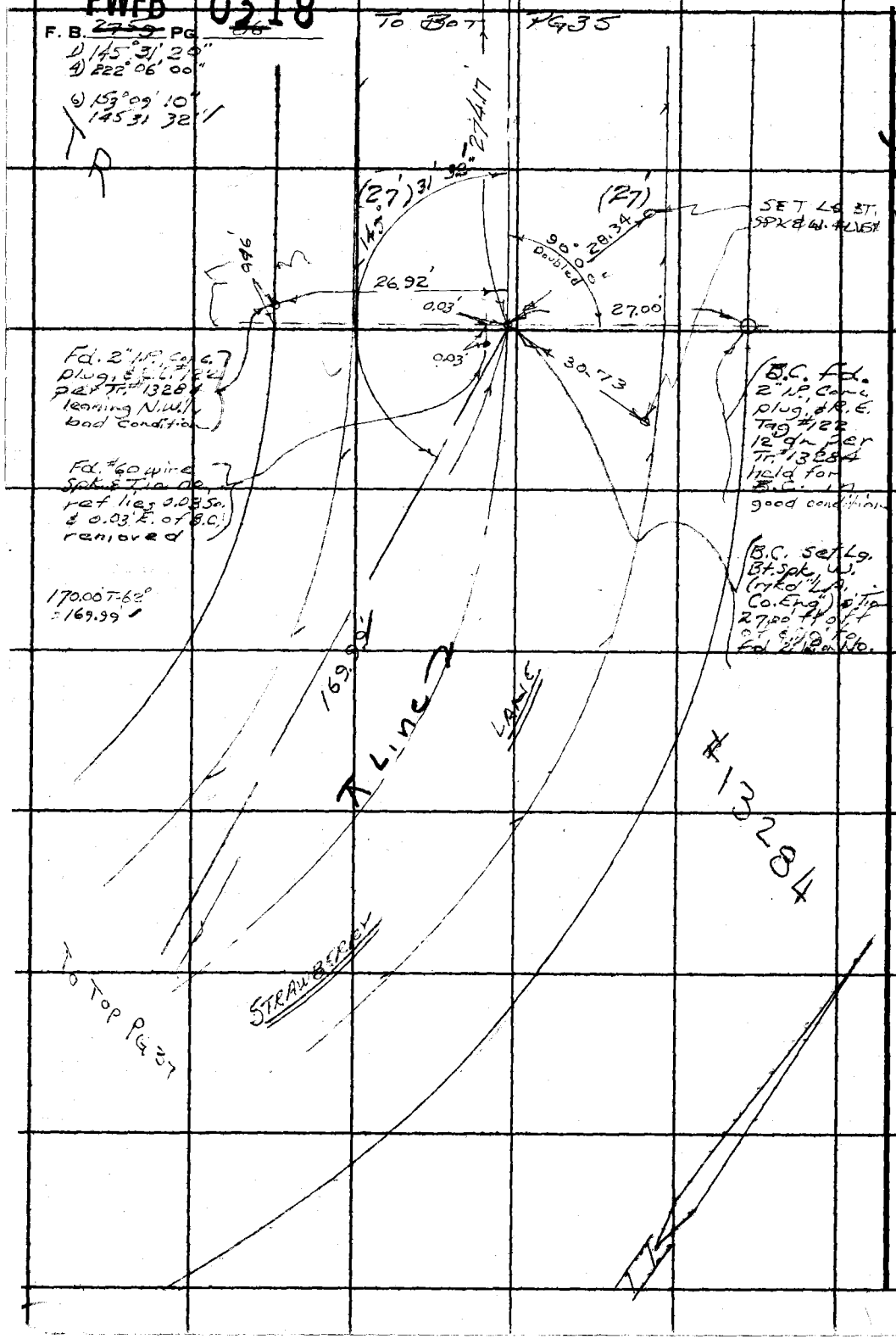

W S 27, D-3

PLEASE RETURN TO
LOS ANGELES COUNTY ENGINEER
403 LOS ANGELES COUNTY ENGINEERING BLDG.

Do not extend this side of this line.

Note: Any Additions or Changes on This Sheet Must be Made or Circled in Red Ink With Date and Name of Person Making Change.

PWFB 0318

683

Notes Ck'd by	Survey of Rolling Hills Estates SS. #3
Map. No.	JN 3734.5' Tape 0254 Std 68 °F
Office Work	Surveyed by Mankey Jr.
Checked	Notes ETM Jr. Date 4-'67
Date	Indexed C. J. GALLI

F. B. ~~2765~~ PG. ~~37~~

WS 27 D-3

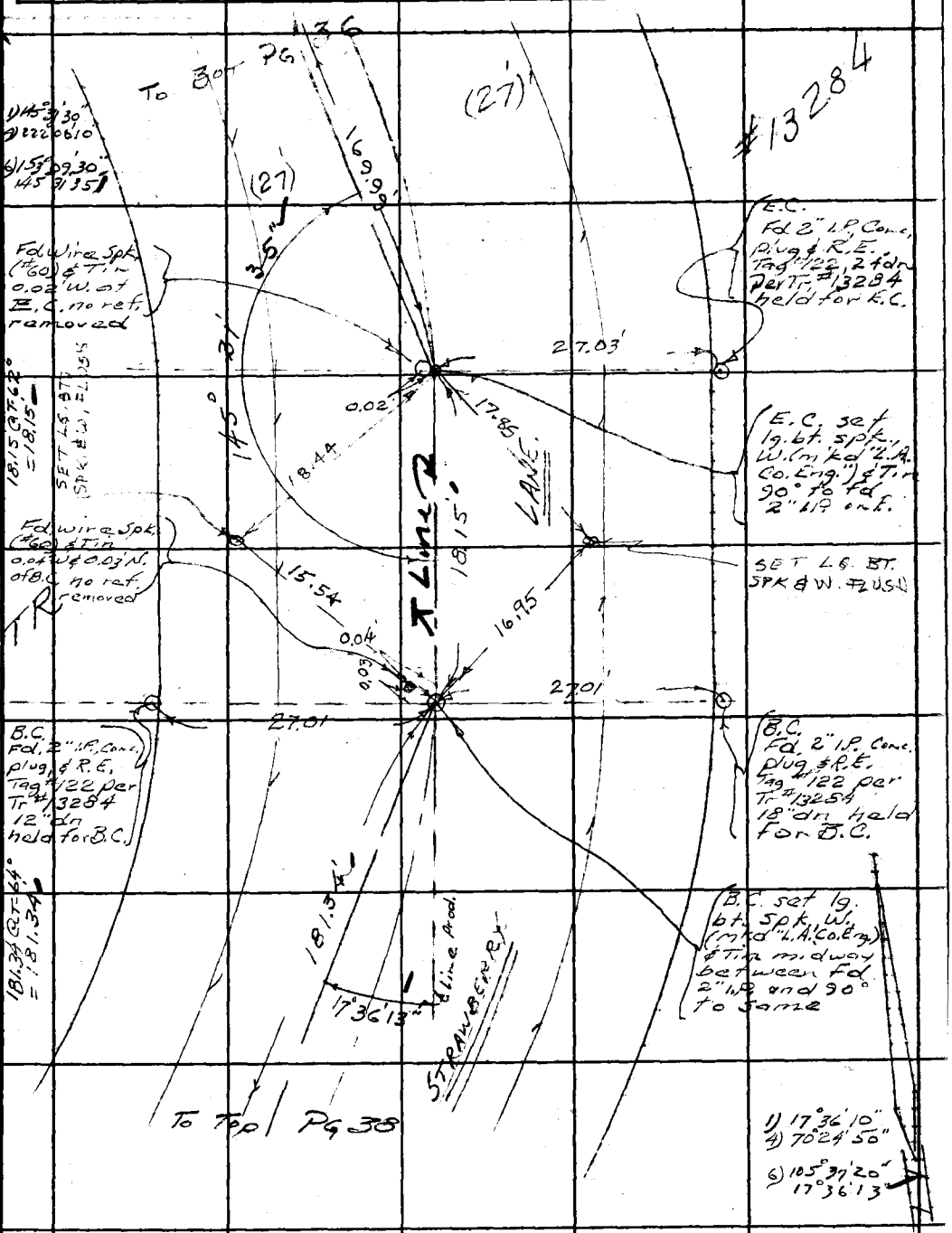

Note: Any Additions or Changes on this Sheet Must be Made or Circled in Red Ink With Date and Name of Person Making Change.

Do not extend this side of this line.

PLEASE RETURN TO
LOS ANGELES COUNTY ENGINEER
403 LOS ANGELES COUNTY ENGINEERING BLDG.

76F309S CE #310 6-63

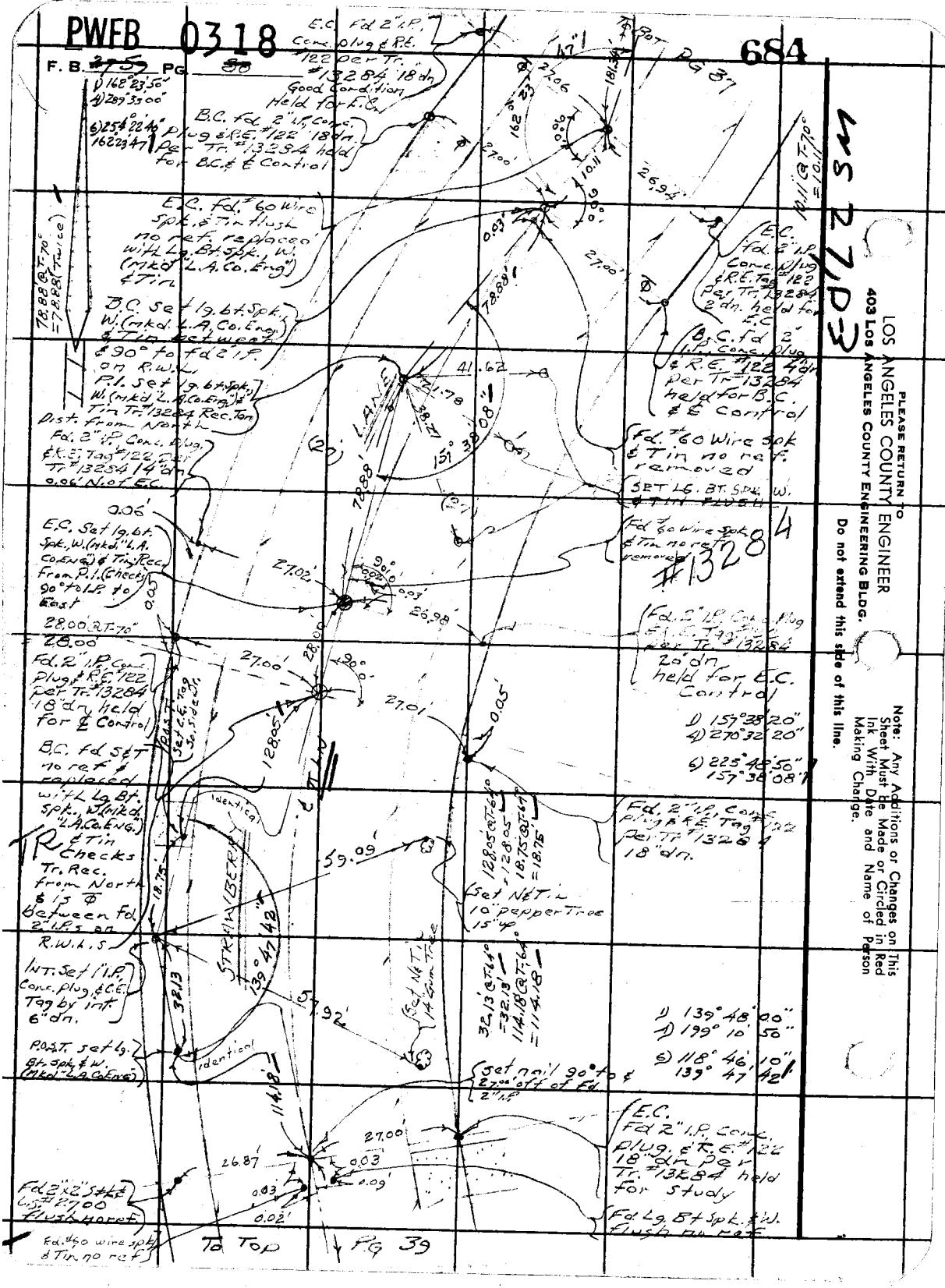
PWFB 0318
684
F. B. 2759 PG 30
1) 168°23'50"
4) 289°35'00"
6) 254°22'40"
162°23'47"
E.C. Fd 2" I.P. Conc. Plug & R.E. #122 per Tr. #13284 18" dn Good Condition Held for E.C.
B.C. Fd 2" I.P. Conc. Plug & R.E. #122 18" dn. per Tr. #13284 held for B.C. & ℄ Control
E.C. Fd. #60 Wire Spk. & Tin flush no ref. replaced with Lg. Bt. Spk. W. (Mkd "L.A. Co. Eng") & Tin
B.C. Set lg. bt. Spk. W. (Mkd. L.A. Co. Eng.) & Tin between & 90° to Fd 2" I.P. on R.W.L.
P.I. Set lg. bt. Spk. W. (Mkd "L.A. Co. Eng.") & Tin Tr. #13284 Rec. Tan. Dist. from North
Fd. 2" I.P. Conc. Plug & R.E. Tag #122 per Tr. #13284 14" dn 0.06' N. of E.C.
E.C. Set lg. bt. Spk. W. (Mkd. "L.A. Co. Eng.") & Tin Rec. from P.I. (Checks) 90° to I.P. to East
28.00' @ T-70° = 28.00'
Fd. 2" I.P. Conc. Plug & R.E. #122 per Tr. #13284 18" dn. held for ℄ Control
B.C. Fd S&T no ref. replaced with Lg. Bt. Spk. W. (Mkd. "L.A. Co. Eng.") & Tin Checks Tr. Rec. from North & is Φ between Fd 2" I.P.s on R.W.L.s
INT. Set 1" I.P. Conc. Plug & C.E. Tag by int. 6" dn.
P.O.S.T. set lg. Bt. Spk. & W. (Mkd "L.A. Co. Eng.")
Fd 2"x2" Stk & L.S. #2700 flush no ref.
Fd. #60 wire spk & Tin no ref.
E.C. Fd 2" I.P. Conc. Plug & R.E. #122 per Tr. #13284 2" dn. held for E.C.
B.C. Fd 2" I.P. Conc. Plug & R.E. #122 4" dn per Tr. #13284 held for B.C. & ℄ Control
Fd. #60 Wire Spk & Tin no ref. removed
SET LG. BT. SPK. W. & TIN FLUSH
Fd #60 Wire Spk & Tin no ref. removed
#13284
Fd. 2" I.P. Conc. Plug & R.E. Tag #122 per Tr. #13284 20" dn held for E.C. Control
1) 157°38'20"
4) 270°32'20"
6) 225°48'50"
157°38'08"
Fd. 2" I.P. Conc. Plug & R.E. Tag #122 per Tr. #13284 18" dn.
Set N&T in 10" Pepper Tree 15" up
Set N&T in 14" Gum Tree
1) 139°48'00"
4) 199°10'50"
6) 118°46'10"
139°47'42"
Set nail 90° to & 27.00' off of Fd 2" I.P.
E.C. Fd 2" I.P. Conc. Plug & R.E. #122 18" dn per Tr. #13284 held for Study
Fd. Lg. Bt. Spk. & W. flush no ref.
To Top
Pg 39
Pg 37
Pg 38
Pg 39
Identical
Identical
STRAWBERRY
LANE
78.88' @ T-70° = 78.88' (Twice)
10.11' @ T-70° = 10.11'
128.05' @ T-64° = 128.05'
18.75' @ T-64° = 18.75'
32.13' @ T-64° = 32.13'
114.18' @ T-64° = 114.18'
41.62
157°38'08"
27.02'
26.98'
27.00'
27.01'
59.09'
57.92'
26.87'
0.03'
0.09'
0.02'
0.05'
0.06'
18.75'
32.13'
114.18'
128.05'
Note: Any Additions or Changes on This Sheet Must be Made or Circled in Red Ink With Date and Name of Person Making Change.
Do not extend this side of this line.
PLEASE RETURN TO
LOS ANGELES COUNTY ENGINEER
403 LOS ANGELES COUNTY ENGINEERING BLDG.
MS 27, P3

PWEB 0218

520

Notes Ck'd by
Map No.
Office Work
Checked
Date

Survey of Rolling Hills Estates 55-3
JN 3234.57 Tape 0254 Std 69 °F
Surveyed by Mankey Jr
Notes ETM Jr. Date 4-67
Indexed C. J. GALLI

F. B. 2959 PG. 39

To Bot Pg 38

W.S.27 D-3

STRAWBERRY LANE

(Fd. Lg. Bt. Sph. & W) Der. Rd. F.B. 313-55 & 0.08 E. of Ln.

500.08 @ T-64° = 500.07'
68.44 @ T-64° = 68.44'

#1328

(Fd. 2" I.P. Conc. Plug R.E. #1229-18 dn. Rd. F.B. 313-52 & #1328 was set for Lot Cor. Held for Lot Line)

(Fd. 2" I.P. Conc. Plug R.E. #1229-18 dn. Rd. F.B. 313-52 & #1328 was set for Lot Cor. Held for Lot Line)

(Tr. Ln. Fd. 2" I.P. Conc. Plug R.E. #1229-18 Per Rd. F.B. 313-52 & T.C. 1328)

98.11' @ T-64° = 98.1'

1) 71°54' 40"
2) 287°39' 40"
3) 71°29' 50" 71°54' 58" TR.

(27')

(27')

500.07' (27')

LOT 1

Set N&T in Guy Pole

Set N&T in 4½" x 7 ft. Post

Set N&T in 16" Pepper Tree

Set N&T in 14" Pepper Tree

LOT 30

LOT 31

(Tr. Cor. nothing set)

(Tr. Cor. nothing set)

Set 1" x 2" Stake & Nail

Set 1" x 2" Stake & Nail

70.04'

68.25'

47.50'

68.44'

39.44'

27.17'

406.45 M.
406.55 Tr. Rec.

351.77 M.
351.85 Tr. Rec.

72.26

70.00'

70.11'

244.04'

294.42'

0.06'

0.04'

0.04'

0.03'

0.08'

0.00

30.00'

90° 00' 00"

℄ 30' of Fixed Ln.

℄

PALOS VERDES DR. NORTH

(100')

B.C. Fd. Sq. Tag Per Rd. F.B. 313-53 & F.B. 168

244.03' @ T-72° = 244.04'
406.44' @ T-72° = 406.45'

Set Lg. Bt. W. (Mkd. "X") & Tag 1 Foot by Proportion between S.W. Cor. of Tr. 1328 & S.E. Cor. of Lot 30 Tr. #1328

Set nail in intersection 0.04' W. of nail

Fd. nail at A Tag Per Rd. F.B. 313-168

Set 1" x 2" Stake & Nail 90° to Lot Cor.

Set Nail 90° to Tr. Cor.

E.C. Fd. nail 96.85' W. of Rd. Mon. at Dogleg in Ln. Per Rd. F.B. 313-168

31.57' @ T-64° = 31.57'
351.76' @ T-72° = 351.77'
294.42' @ T-68° = 294.42'

Note: Any Additions or Changes on This Sheet Must be Made or Circled in Red Ink With Date and Name of Person Making Change.

Do not extend this side of this line.

PLEASE RETURN TO
LOS ANGELES COUNTY ENGINEER
403 LOS ANGELES COUNTY ENGINEERING BLDG.

7 OF 3095 CE #310 6-63

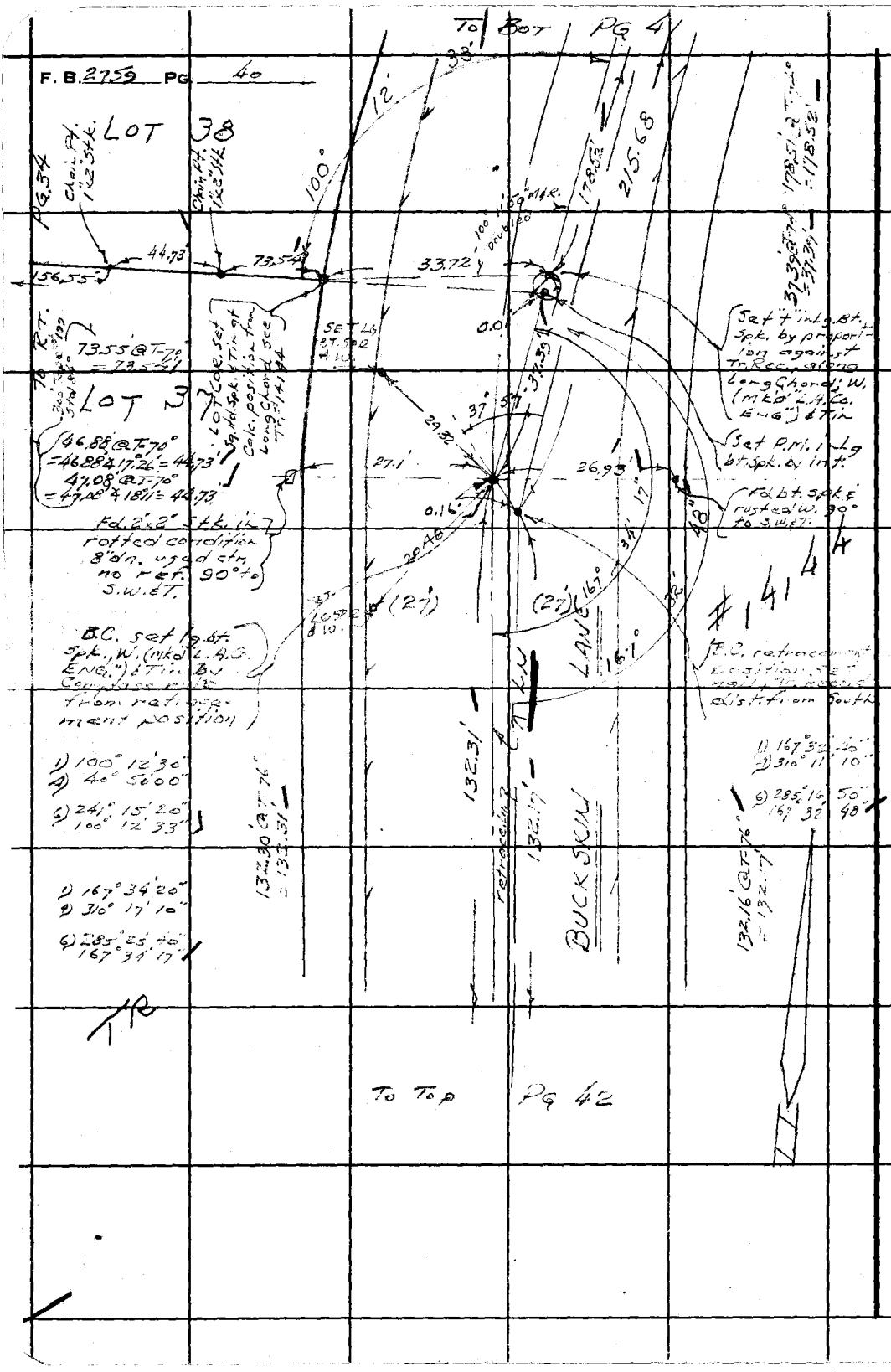

PLEASE RETURN TO
LOS ANGELES COUNTY ENGINEER
403 LOS ANGELES COUNTY ENGINEERING BLDG.
Do not extend this side of this line.

Note: Any Additions or Changes on This Sheet Must be Made or Circled in Red Ink With Date and Name of Person Making Change.

PWFB 0318

686

Notes Ck'd by	Survey of Palos Verdes Estates S.S. Dist. 3
Map No.	JN 2734.57 Tape 022.1 Std 68 °F
Office Work	Surveyed by Mankey Jr.
Checked	Notes E.T.M. Jr. Date 5-67
Date	Indexed C. J. GALLI

F. B. 2454 PG. 44

W.S. 27 D-3

Note: Any Additions or Changes on this Sheet Must be Made or Circled in Red Ink With Date and Name of Person Making Change.

Do not extend this side of this line.

PLEASE RETURN TO
LOS ANGELES COUNTY ENGINEER
403 LOS ANGELES COUNTY ENGINEERING BLDG.

Fd. 2" I.P. Conc. Plug & R.E. Tag #122, 1'6" dn. Per FB 2762-48 Held For Study

Set 1"x2' Stk. & Tin Flush ok. Inspected.

Set 1"x2' Stk. & Tin Flush 90° to 2" I.P.

1) 91°33'30"
4) 366°13'40"
6) 189°20'50"
91°33'28"

113.28'

20.00'

3.00'

113.28' @ T-72° = 113.28'

no survey

TR LN

SET 1/8" TIN IN P.P. 68H 228E UP 6"

38.89

46.80'

91°

33

LANE

Fd. 60 Spk. 0.02' W. of line Per FB 2762-48

46.55

SET LG BT. SPK. & W. FLUSH

31.55

51.79'

TR. LN. ANGLE PT. Fd. 2" I.P. Conc. Plug & R.E. #122 Per Tr. 14144 1.5' up 1.0' E. Good Condition Double Fd. Condition

46.80' @ T-60° = 46.80'

51.79' @ T-60° = 51.79'

Fd. 60 Spk. & Tin Flush FB 2762-48 0.03' E. of line

1) (67°29'00"
4) 309°55'20"

FD SPIKE BT. SPK. IN LEAD. P.M. IN CTR.

90°

0.03'

6) 284°53'00"
167°28'50"

Fd remains of 2"x2" Stk. 1 dn. FB 2762-48

26.95'

Fd. 60# Wire Spk. & Tin Flush no ref. removed

SET LG BT SPK. & W. FLUSH

(27')

BUCKSKIN

74.10'

(27')

28.

0.04'

0.05'

27.00'

90°

50

74.10' @ T-60° = 74.10'

14144

E.C. Fd. 2" I.P. Conc. Plug & R.E. Tag #122 Per Tr. 14144 held for & Control Flush Good Condition

0.41'

37°57'

29.04

48.8'

E.C. retracement position set nail Tract record from South

E.C. set lg. bt. Spk. w. C.A. Co. Eng. & Tin 27.00' off & 90° to line to North

SET LG BT SPK & W. FLUSH

178.52'

215.68'

167°

215.67' @ T-14° = 215.68'

TO TOP PG 40

7 OF 3025 CE #310 8-63

PWFB 0318 To Bot Pg 40 687 / 688

F. B. ~~2-59~~ Pg ~~42~~

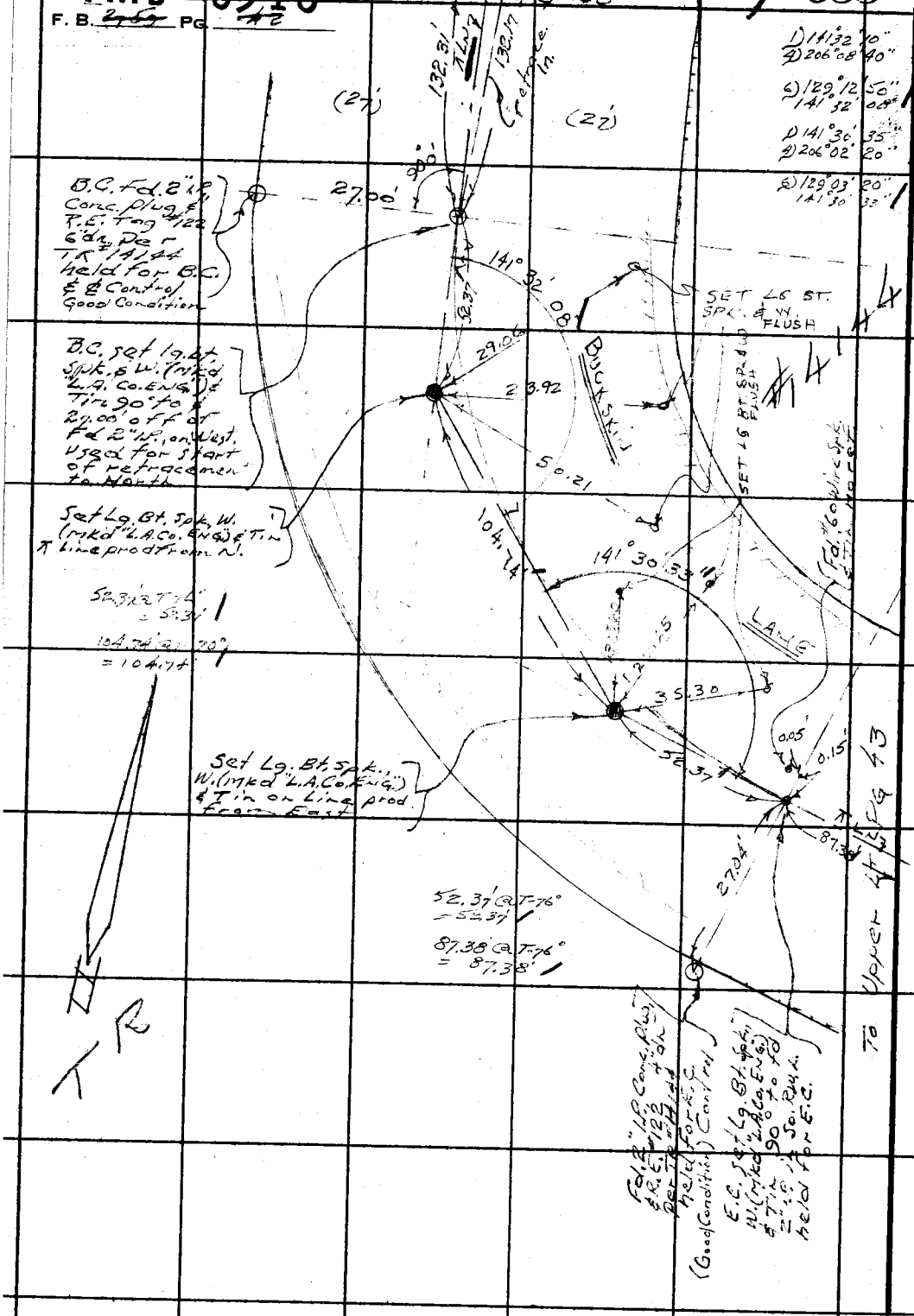

MS 27 D-3

PLEASE RETURN TO
LOS ANGELES COUNTY ENGINEER
403 Los Angeles County Engineering Bldg.
Do not extend this side of this line.

Note: Any Additions or Changes on This Sheet Must be Made or Circled in Red Ink With Date and Name of Person Making Change.

PWFB 0318

689

Notes Ck'd by	Survey of Rolling Hills Estates SS #3
Map No.	JN 3734.51 Tape 0254 Std 68 °F
Office Work	Surveyed by Mankey Jr
Checked	Notes ETM Jr. Date 5 '67
Date	Indexed C. J. GALLI

F. B. 2958 PG. 43

MS 27 D-3

PG 42

To RT. 1

(Fd 2"x2" Stk. & L.S. #257 (2 or 3) Flush

Fd #60 wire spk & tin no ref.

84.75 @ 74° = 84.75'

0.05'

27.08

0.19

87.38'

26.96'

84.78 (27')

⊼ LN

48.83

(27')

36.29

52.62

121° 03' 57"

⊼ LN & Pt. Set 1" I.P., Conc. Plug & C.E. Tag 6" dn.

#14

B.C. Fd. 2" I.P. Conc. plug & P.E. #122 2" dn per Fr. #14144 held for B.C. Control. Good Condition

B.C. Set 1g. bt. spk. W. (mkd "L.A. Co. Eng.") & Tin 90° to Fd. 2" I.P. in So. R.W.L.

SET 1.6 BT. SPK. & W. FLUSH

169.52' @ T. 60° = 169.51'

1) 121° 03' 55"
4) 124° 15' 40"
6) 6° 23' 40"
121° 03' 57"

BUCKSKIN 169.51' LANE

To Top Pg 44

Note: Any Additions or Changes on This Sheet Must be Made or Circled in Red Ink With Date and Name of Person Making Change.

Do not extend this side of this line.

PLEASE RETURN TO
LOS ANGELES COUNTY ENGINEER
403 LOS ANGELES COUNTY ENGINEERING BLDG.

76F309S CE #310 6-63

PWFB 0318 690

F. B. ~~2759~~ PG. ~~44~~

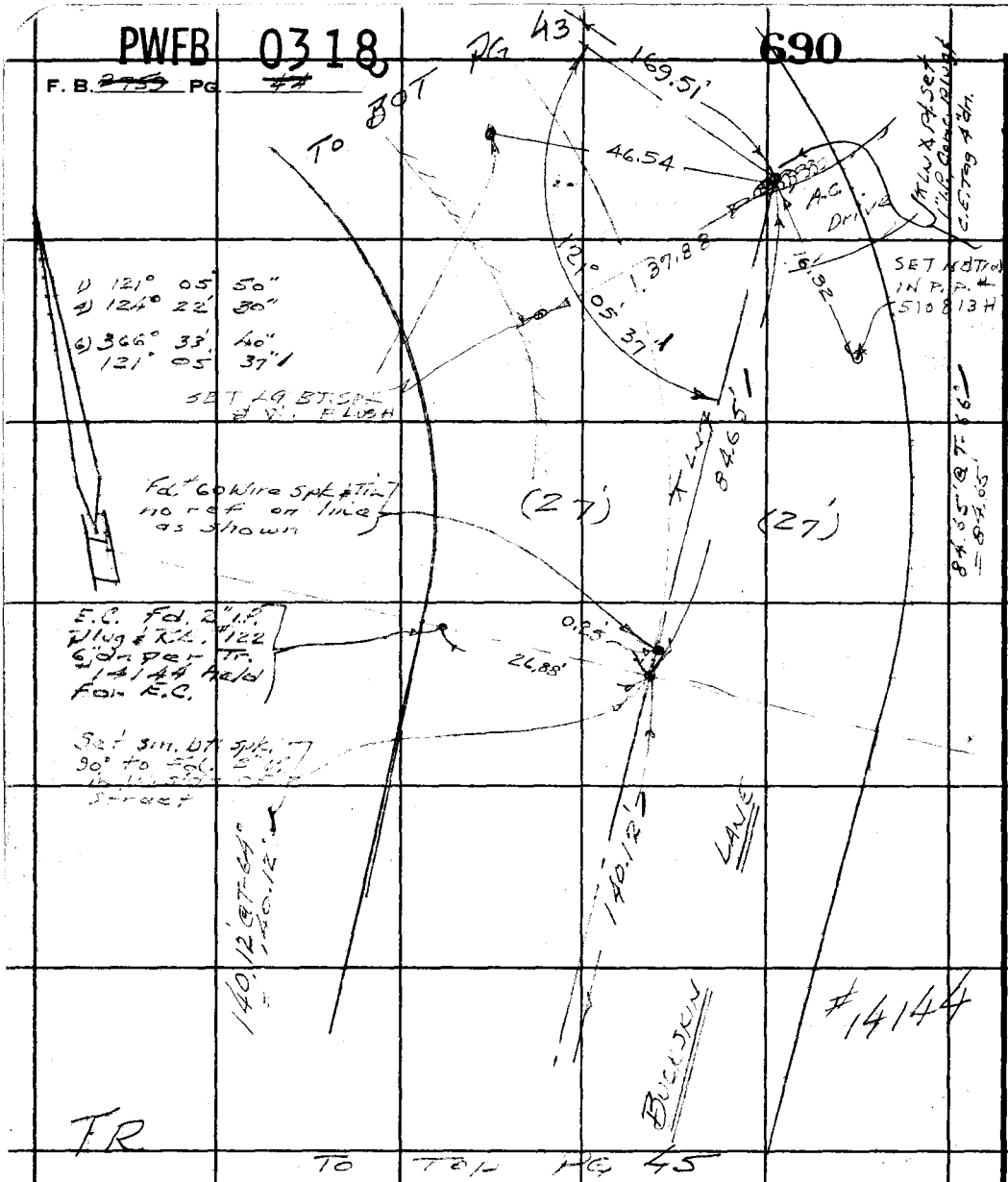

MS 27, D-3

PLEASE RETURN TO
LOS ANGELES COUNTY ENGINEER
403 Los Angeles County Engineering Bldg.

Do not extend this side of this line.

Note: Any Additions or Changes on This Sheet Must Be Made or Circled in Red Ink With Date and Name of Person Making Change.

PWFB 0318 691

Notes Ck'd by	Survey of Rolling Hills Estates S.S.
Map No.	JN 8734.51 Tape 0254 Std 68 °F
Office Work	Surveyed by Mankey Jr.
Checked	Notes ETM Jr. Date 5 '67
Date	Indexed C. J. GALLI

F. B. 2059 PG. 45

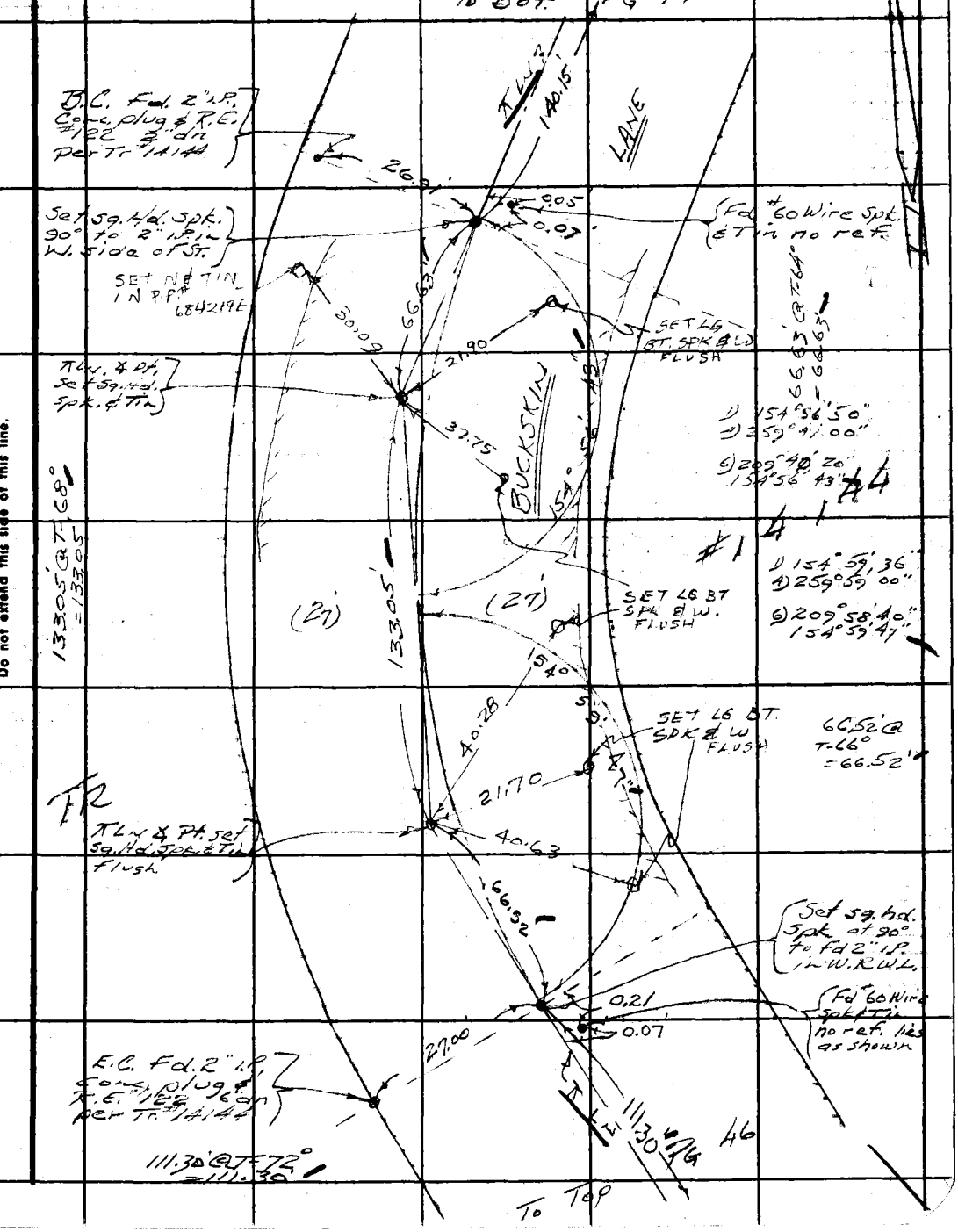

Note: Any Additions or Changes on This Sheet Must be Made or Circled in Red Ink With Date and Name of Person Making Change.

Do not extend this side of this line.

PLEASE RETURN TO
LOS ANGELES COUNTY ENGINEER
403 LOS ANGELES COUNTY ENGINEERING BLDG.

76F309S CE #310 6-63

PWFB 0318 692

F. B. ~~2959~~ PG ~~48~~ To BOT

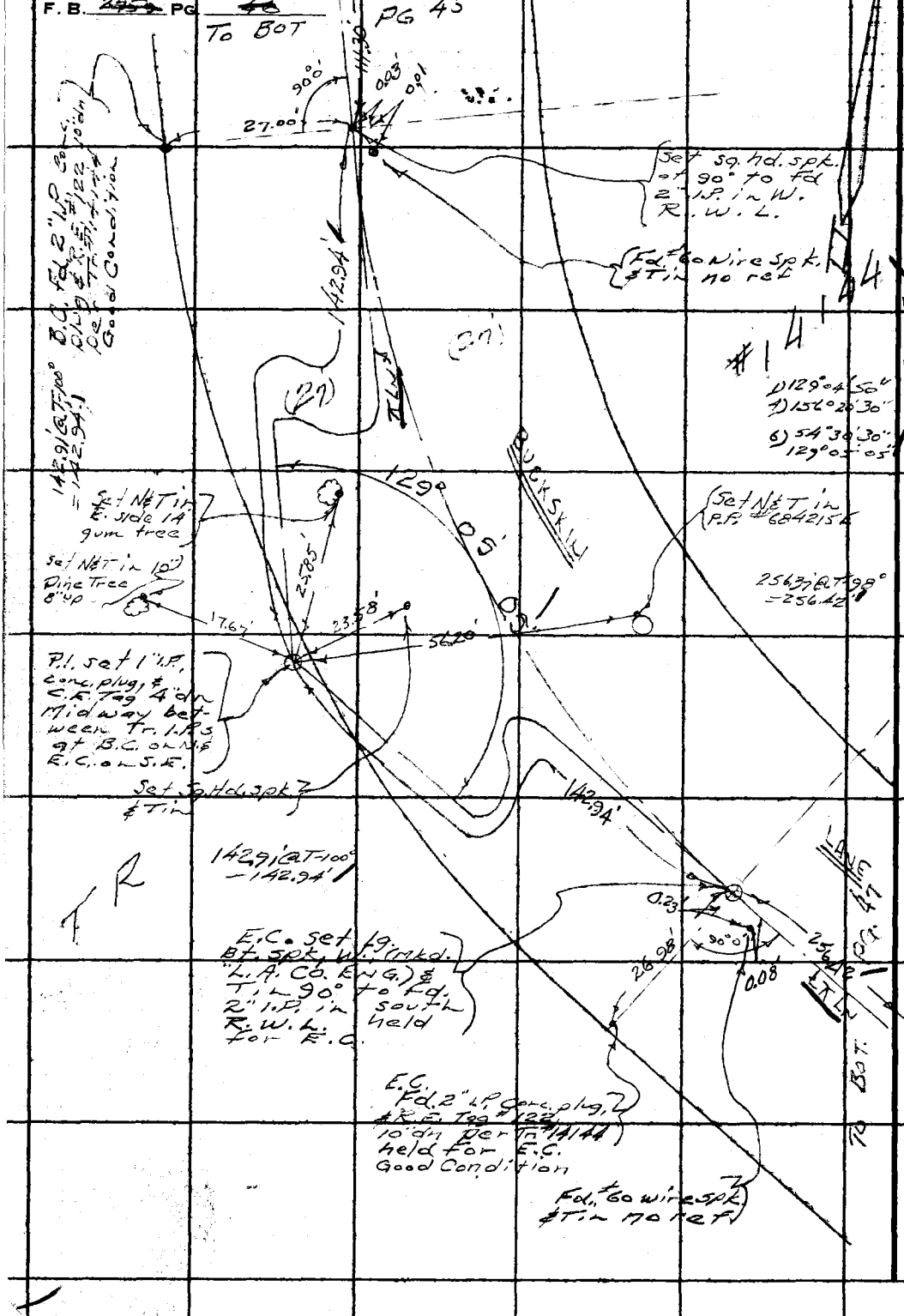

PLEASE RETURN TO
LOS ANGELES COUNTY ENGINEER
403 LOS ANGELES COUNTY ENGINEERING BLDG.

Do not extend this side of this line.

Note: Any Additions or Changes on This Sheet Must be Made or Circled in Red Ink With Date and Name of Person Making Change.

MS 27, D-3

PWEB 0218

521

Notes Ck'd by	Survey of Rolling Hills Estates SS 3
Map No.	JN 3734.51 Tape 0254 Std 68 °F
Office Work	Surveyed by Mankey Jr
Checked	Notes E TM Jr. Date 5 '67
Date	Indexed C. J. GALLI

F. B. 2959 PG. 49

W.S. 27 D-3

Note: Any Additions or Changes on This Sheet Must be Made or Circled in Red Ink With Date and Name of Person Making Change.

Do not extend this side of this line.

PLEASE RETURN TO
LOS ANGELES COUNTY ENGINEER
403 LOS ANGELES COUNTY ENGINEERING BLDG.

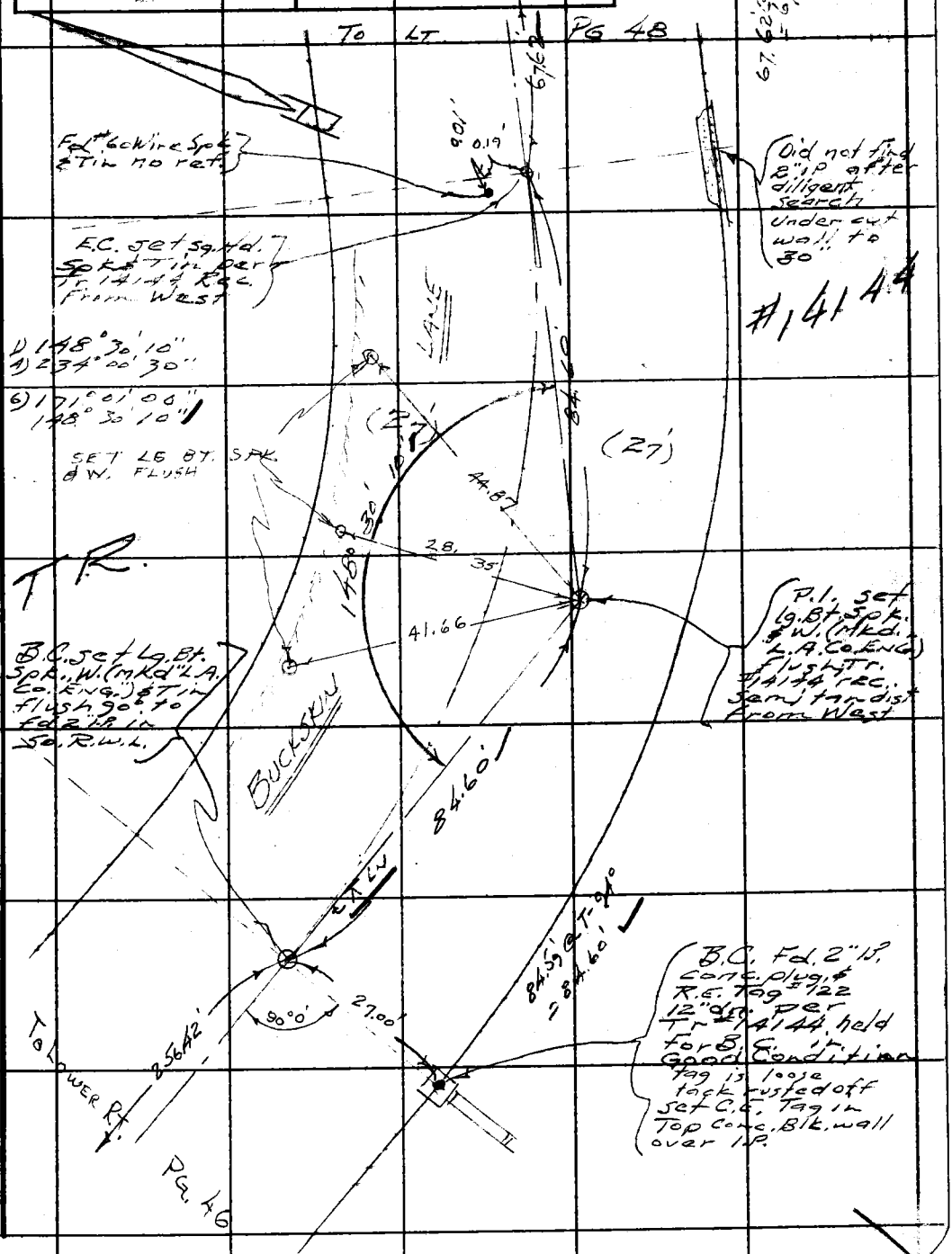

76F3098 CE #310 6-63

PWFB 0218

F. B. ~~2459~~ PG ~~48~~

522

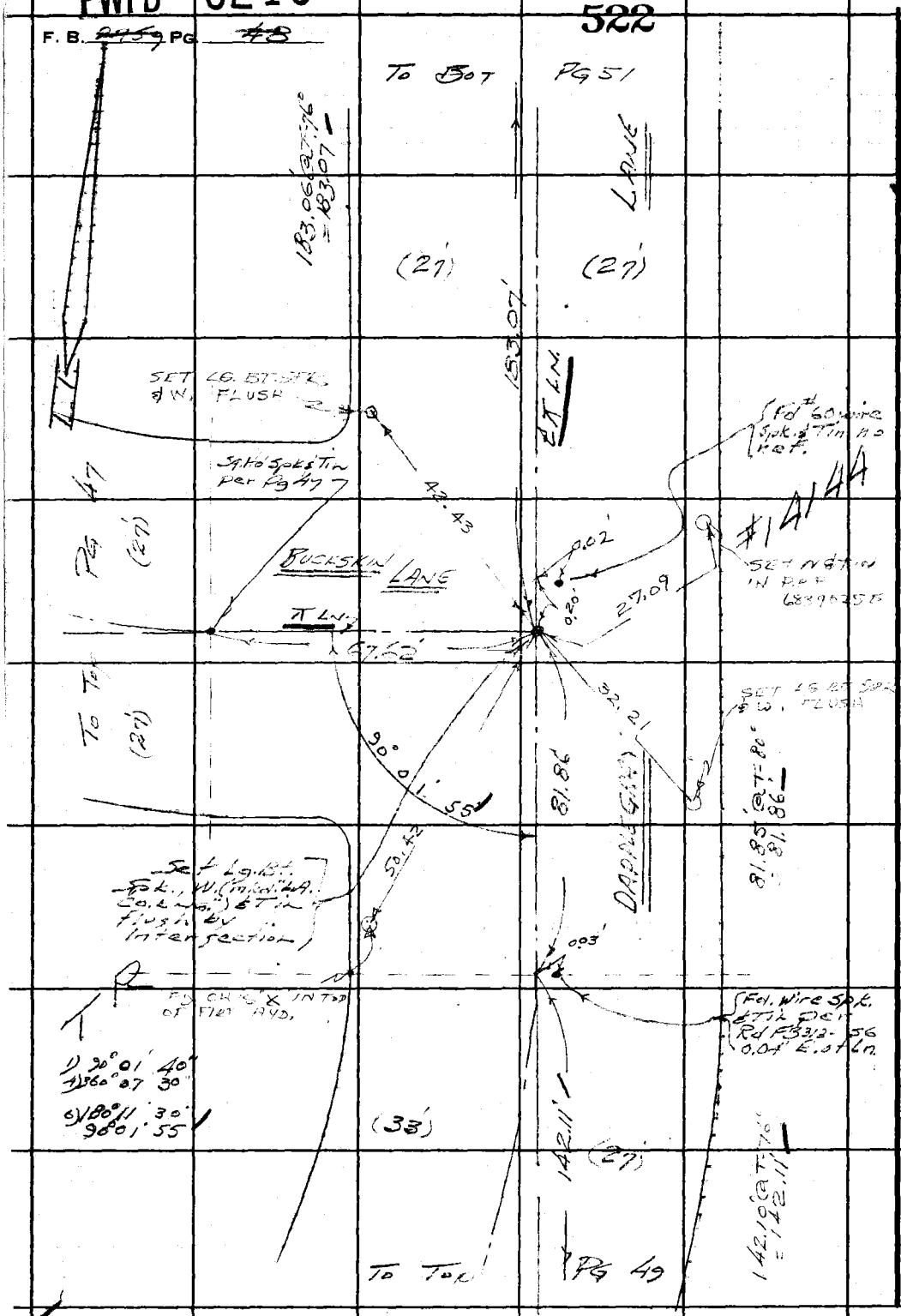

WS 21, E-3

PLEASE RETURN TO
LOS ANGELES COUNTY ENGINEER
403 Los Angeles County Engineering Bldg.

Do not extend this side of this line.

Note: Any Additions or Changes on This Sheet Must be Made or Circled in Red Ink With Date and Name of Person Making Change.

PWFB 0218

523

Notes Ck'd by	Survey of Rolling Hills Estates
Map No.	JN 3734.51 Tape 0254 Std. 68 °F
Office Work	Surveyed by Mankey Un
Checked	Notes E T M Jr. Date 5-'67
Date	Indexed C. J. GALLI

F. B. ~~2759~~ PG. ~~49~~

WS 27, E-3

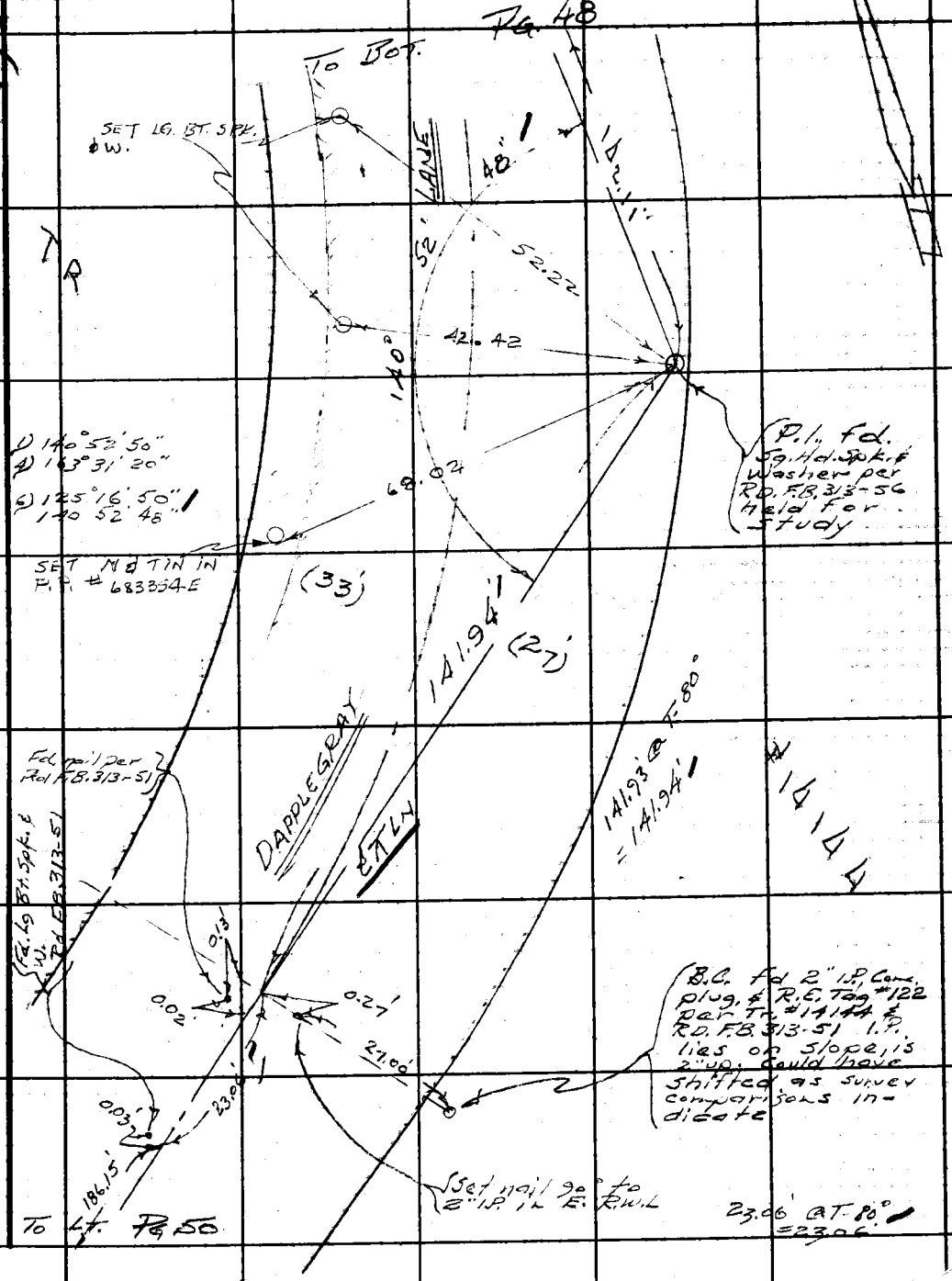

Note: Any Additions or Changes on This Sheet Must be Made or Circled in Red Ink With Date and Name of Person Making Change.

Do not extend this side of this line.

PLEASE RETURN TO
LOS ANGELES COUNTY ENGINEER
403 LOS ANGELES COUNTY ENGINEERING BLDG.

76F3098 CE #310 6-63

PLEASE RETURN TO
LOS ANGELES COUNTY ENGINEER
403 LOS ANGELES COUNTY ENGINEERING BLDG.

Note: Any Additions or Changes on This Sheet Must Be Made or Circled in Red Ink With Date and Name of Person Making Change.

Do not extend this side of this line.

W.S. 27-D-3

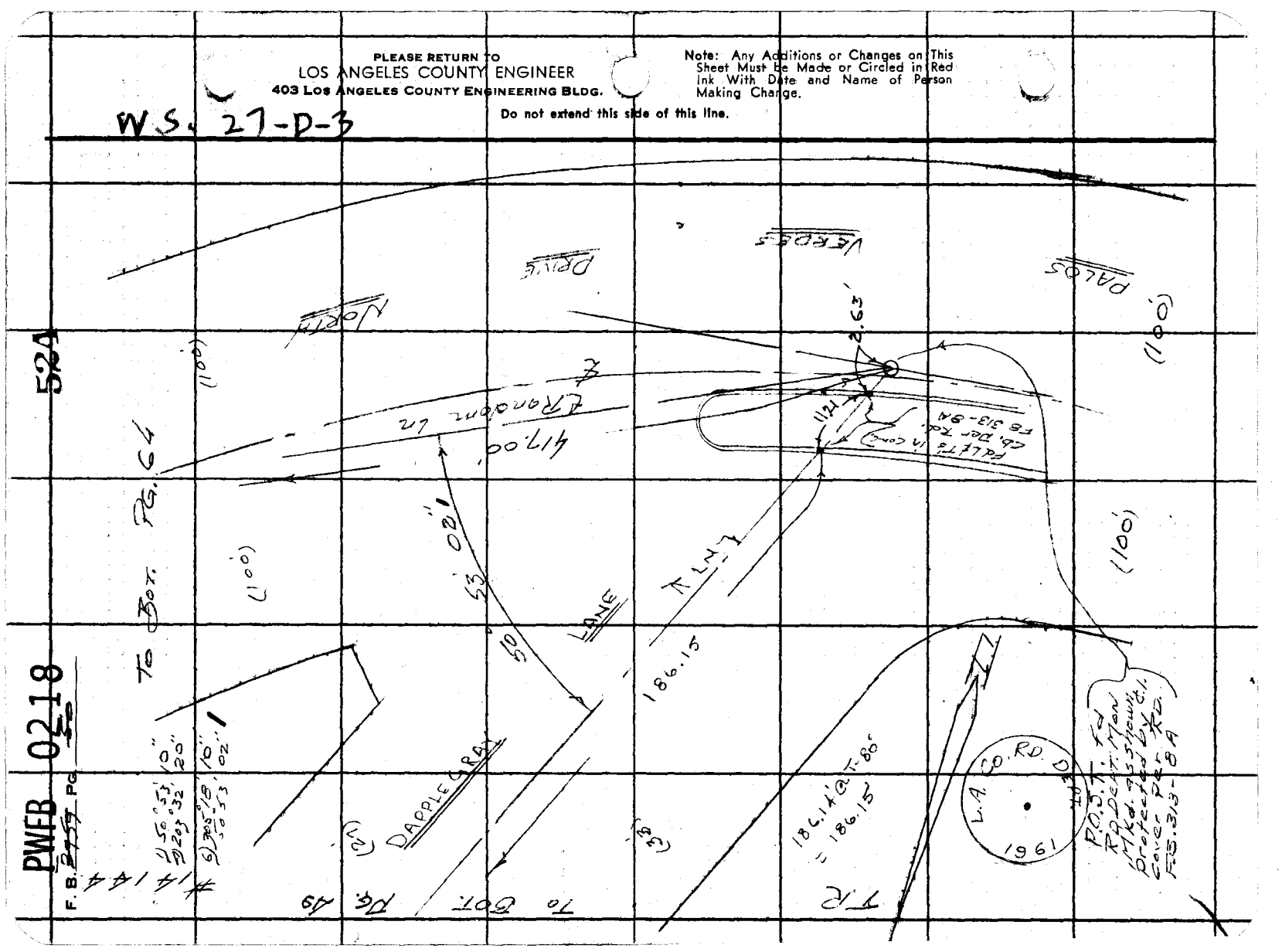

PWFB 0318

696

Notes Ck'd by	Survey of Rolling Hills Estates
Map No.	JN 37345 / Tape 0254 Std 68 °F
Office Work	Surveyed by Mankey Jr
Checked	Notes Egm Jr Date 5-6
Date	Indexed C. J. GALLI

F. B. [illegible] PG. 53

W527 E-3

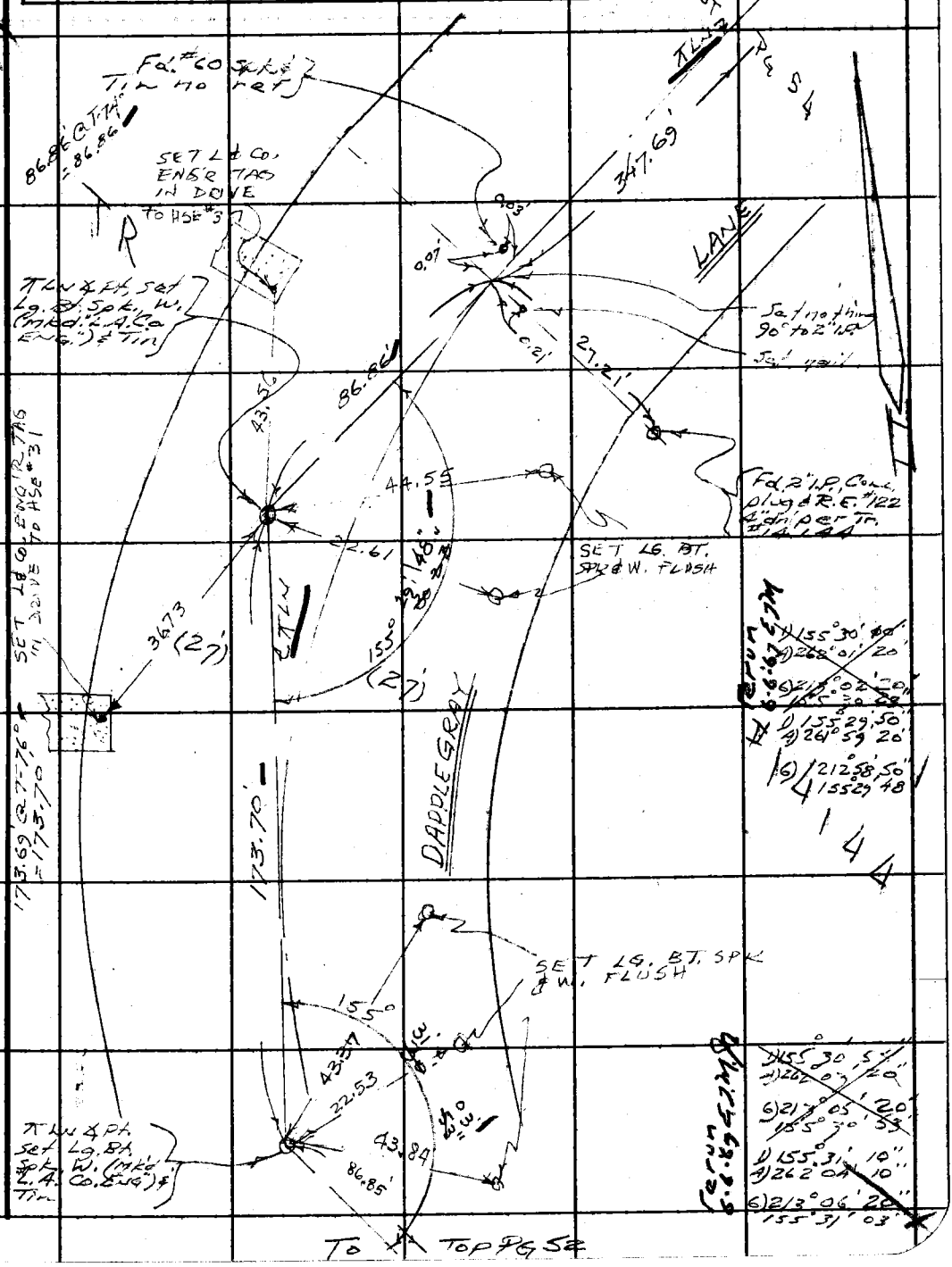

Note: Any Additions or Changes on This Sheet Must be Made or Circled in Red Ink With Date and Name of Person Making Change.

Do not extend this side of this line.

PLEASE RETURN TO
LOS ANGELES COUNTY ENGINEER
403 LOS ANGELES COUNTY ENGINEERING BLDG.

76F3095 CE #310 6-63

PWFB 0318

697

F.B. ~~2759~~ PG. ~~54~~

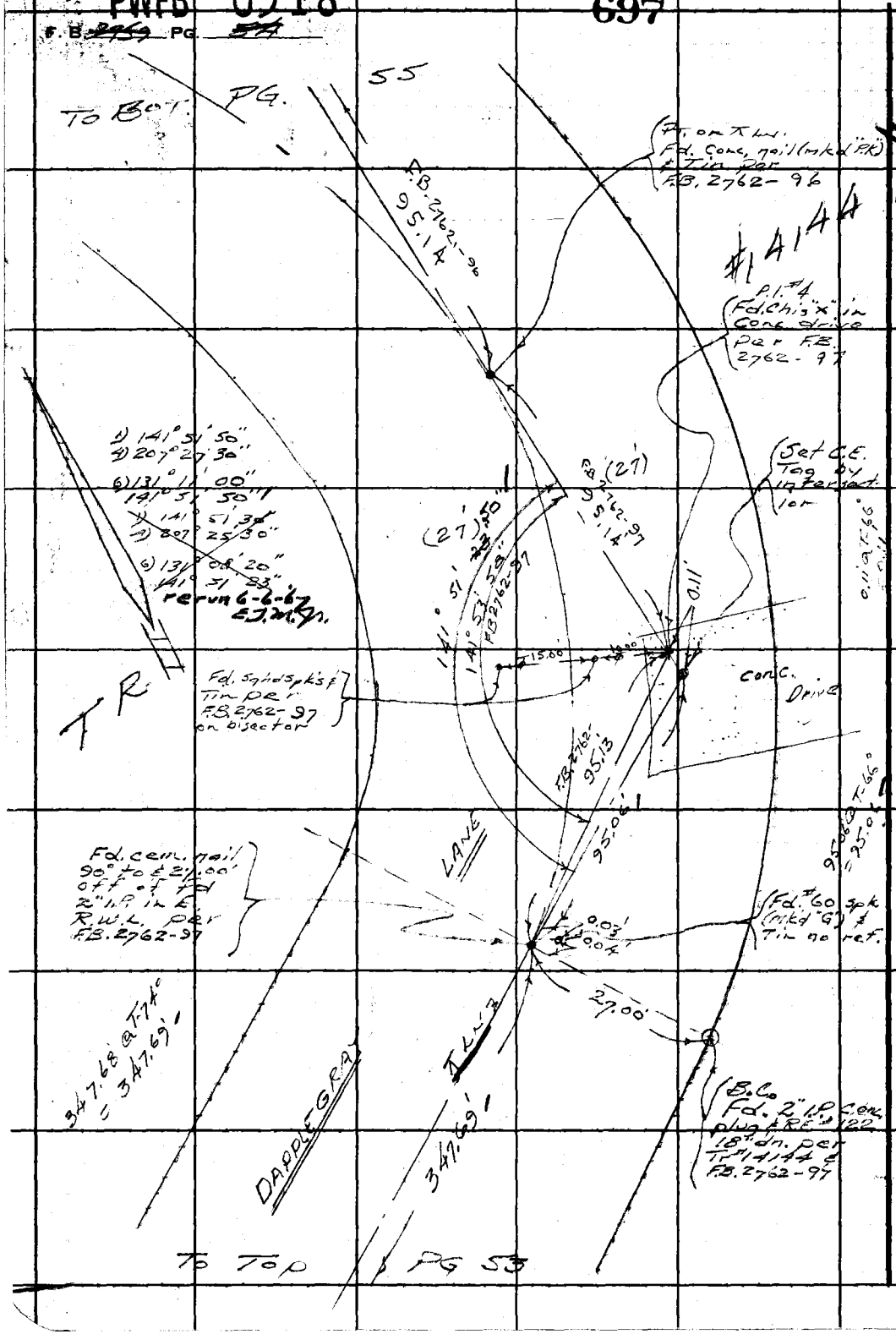

NS27E3

PLEASE RETURN TO
LOS ANGELES COUNTY ENGINEER
403 LOS ANGELES COUNTY ENGINEERING BLDG.

Do not extend this side of this line.

Note: Any Additions or Changes on This Sheet Must be Made or Circled in Red Ink With Date and Name of Person Making Change.

PWFB 0318

694

Notes Ck'd by	Survey of Rolling Hills Estates
Map No.	JN 373451 Tape 0254 Std 68 °F
Office Work	Surveyed by Mankey Jr.
Checked	Notes ETM Jr. Date 5-'67
Date	Indexed C. J. GALLI

F. B. 2959 PG. 57

W527 E-3

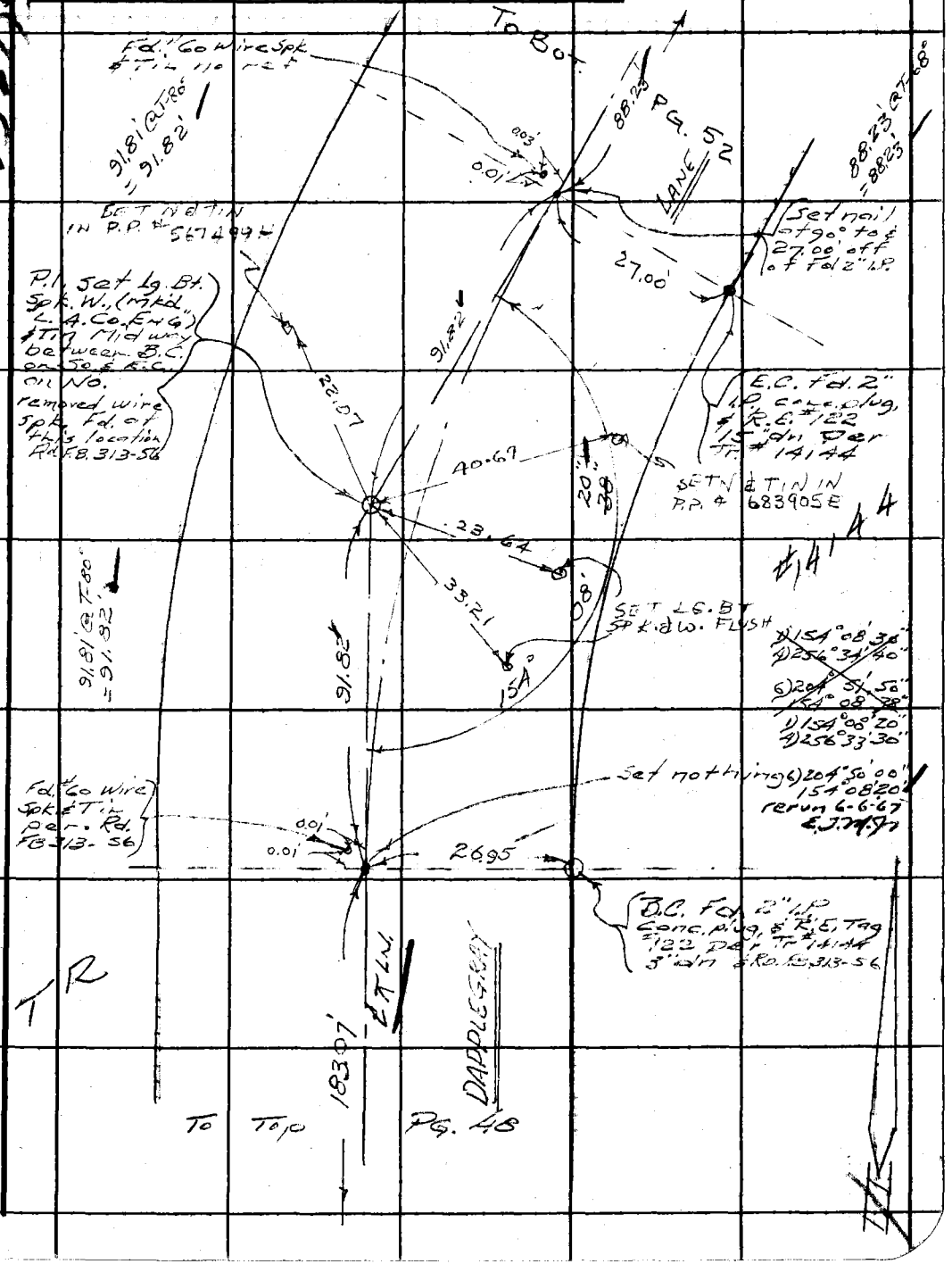

Note: Any Additions or Changes on this Sheet Must be Made or Circled in Red Ink With Date and Name of Person Making Change.

Do not extend this side of this line.

PLEASE RETURN TO
LOS ANGELES COUNTY ENGINEER
403 LOS ANGELES COUNTY ENGINEERING BLDG.

76F309S CE #310 6-63

PWFB 0318

F. B. ~~2959~~ PG ~~53~~

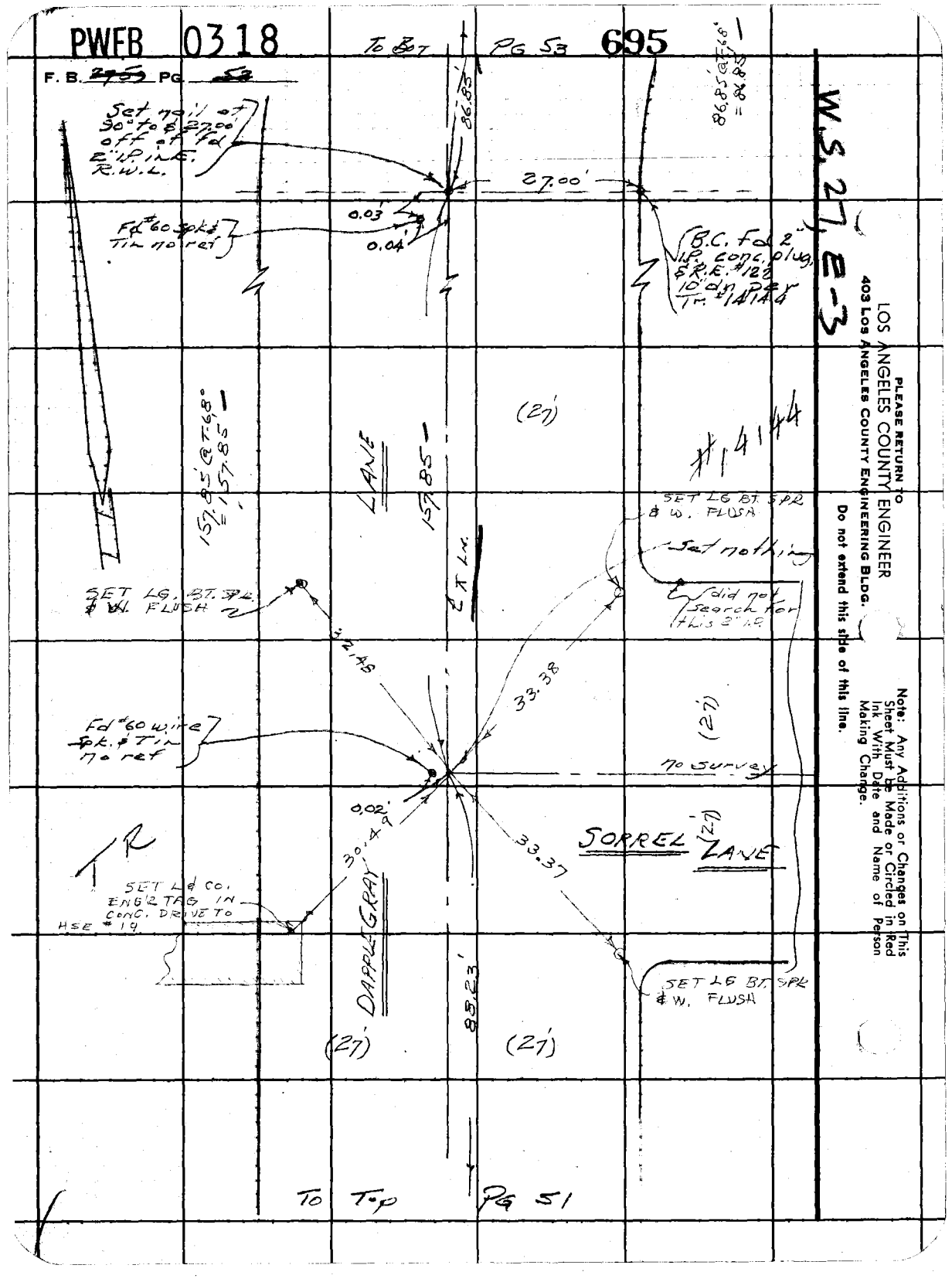

PLEASE RETURN TO
LOS ANGELES COUNTY ENGINEER
403 LOS ANGELES COUNTY ENGINEERING BLDG.

Do not extend this side of this line.

Note: Any Additions or Changes on This Sheet Must be Made or Circled in Red Ink With Date and Name of Person Making Change.

PWFB 0318

698 / 699

Notes Ck'd by	Survey of Rolling Hills Estates
Map No.	JN 3734.51 Topo 0254 Std 68 °F
Office Work	Surveyed by Markey Jr.
Checked	Notes ETM Jr. Date 5-'67
Date	Indexed C. J. GALLI

F. B. [illegible] PG. [illegible]

WS 27 E-3

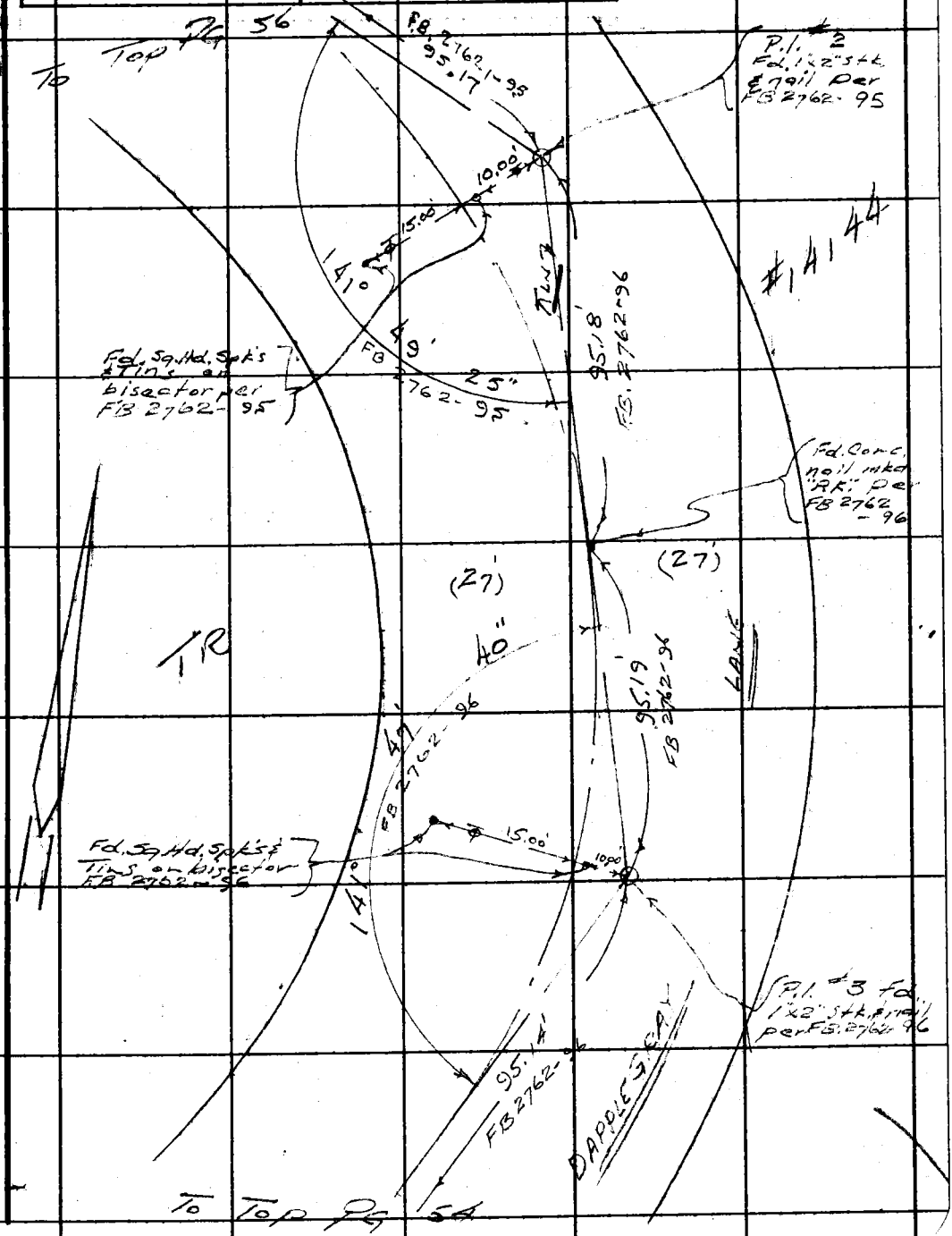

Note: Any Additions or Changes on This Sheet Must be Made or Circled in Red Ink With Date and Name of Person Making Change.

Do not extend this side of this line.

PLEASE RETURN TO
LOS ANGELES COUNTY ENGINEER
403 LOS ANGELES COUNTY ENGINEERING BLDG.

76F309S CE #310 6-63

PWFB 0318 700

F. B. 2755 PG. 56

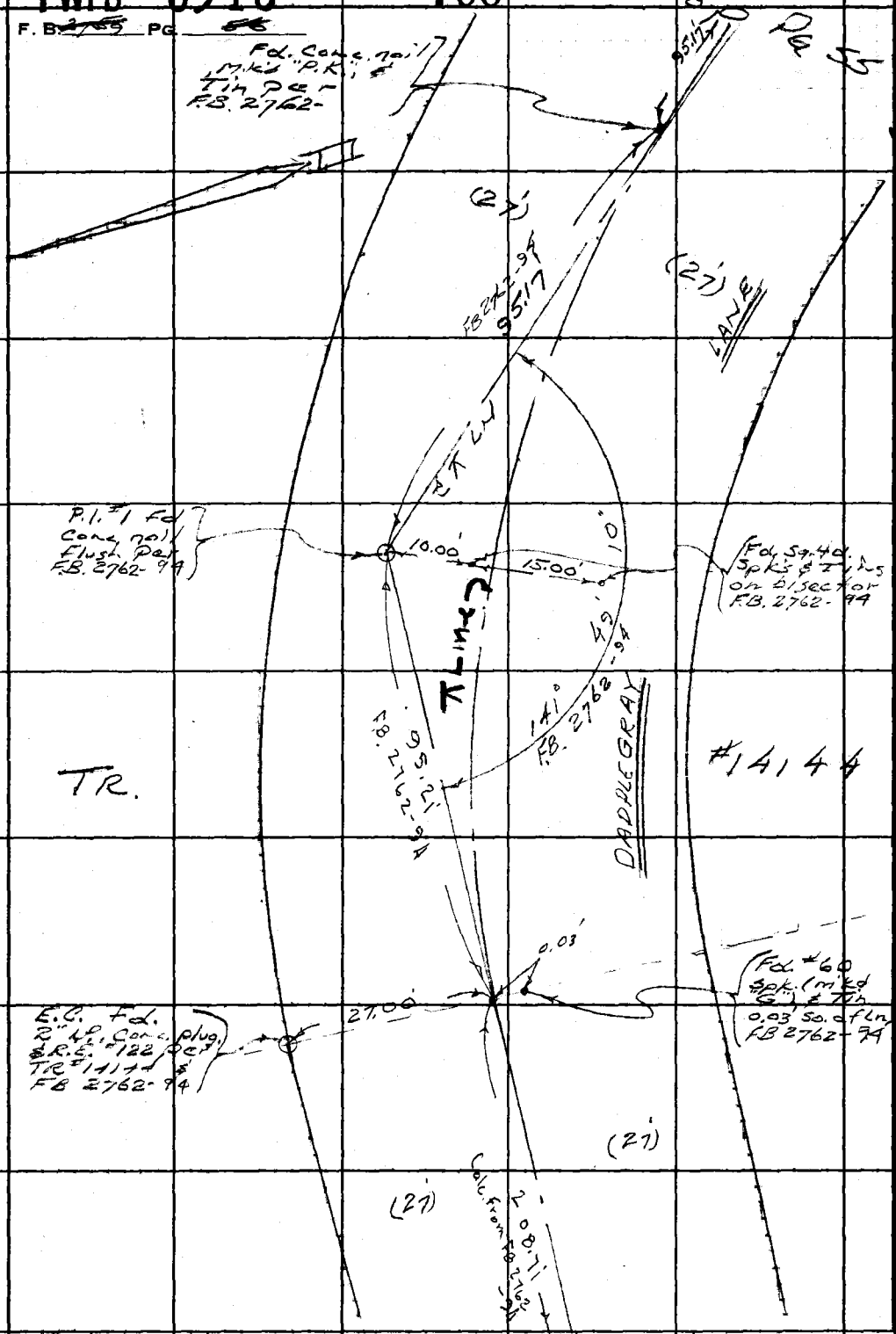

WS 27, E-3

PLEASE RETURN TO
LOS ANGELES COUNTY ENGINEER
403 LOS ANGELES COUNTY ENGINEERING BLDG.

Do not extend this side of this line.

Note: Any Additions or Changes on This Sheet Must be Made or Circled in Red Ink With Date and Name of Person Making Change.

PWFB 0318 701

Notes Ck'd by	Survey of Rolling Hills Estate SS3
Map No.	JN 373451 Tape 0254 Std 68 °F
Office Work	Surveyed by Mankey Jr.
Checked	Notes E T M Jr. Date 5-67
Date	Indexed C. J. GALLI

F. B. ~~2759~~ PG. 57

W.S. 27, E-3

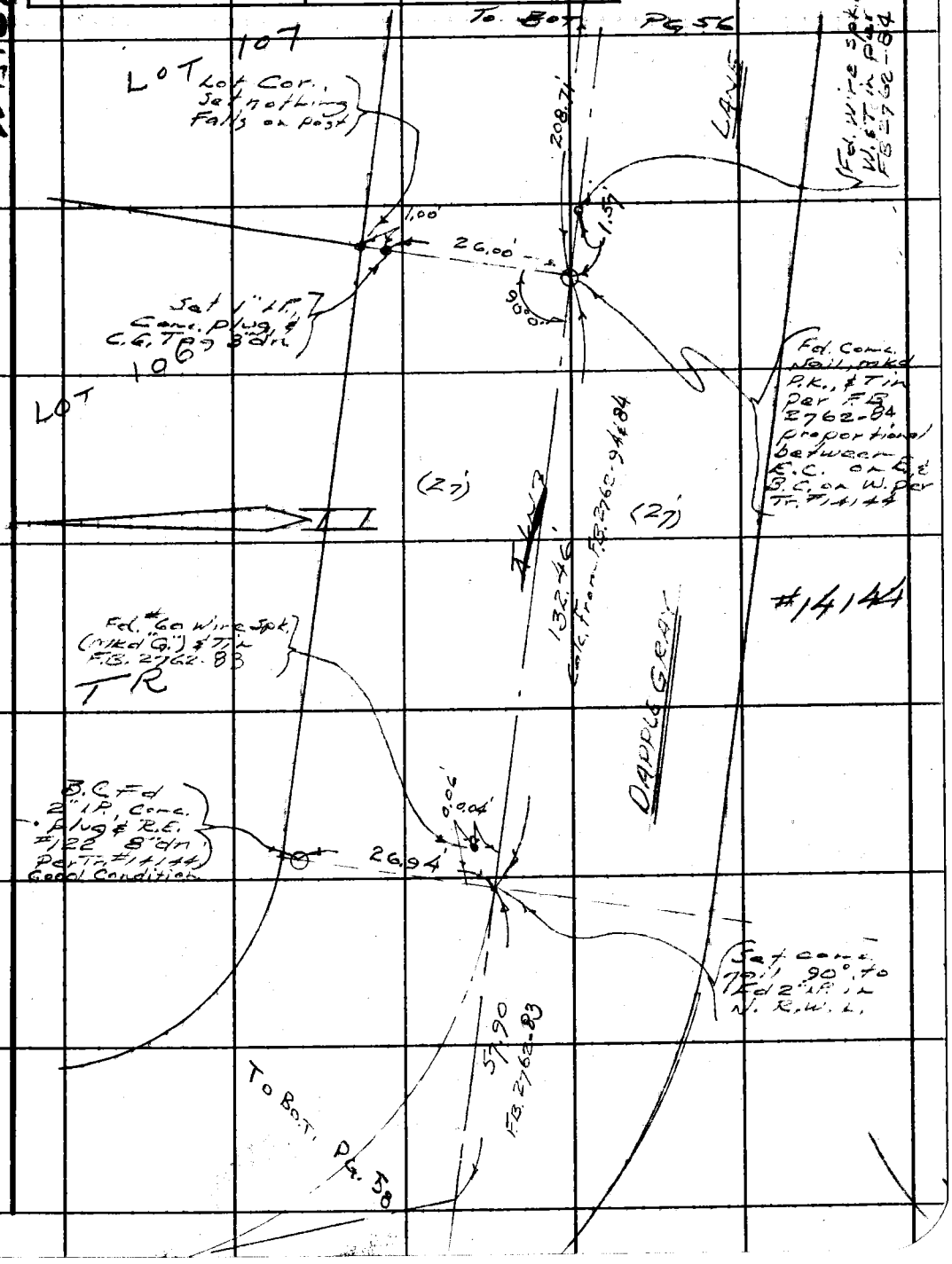

Note: Any Additions or Changes on This Sheet Must be Made or Circled in Red Ink With Date and Name of Person Making Change.

Do not extend this side of this line.

PLEASE RETURN TO
LOS ANGELES COUNTY ENGINEER
403 LOS ANGELES COUNTY ENGINEERING BLDG.

76F309S CE #310 6-63

PWFB 0318

F. B. ~~2759~~ PG. 56

702

PLEASE RETURN TO
LOS ANGELES COUNTY ENGINEER
403 Los Angeles County Engineering Bldg.

Do not extend this side of this line.

Note: Any Additions or Changes on This Sheet Must be Made or Circled in Red Ink With Date and Name of Person Making Change.

PWFB 0318 703

Notes Ck'd by	Survey of Rolling Hills Estates 3
Map No.	JN 3734.51 Tap 0251 Std 68 °F
Office Work	Surveyed by Mankey Jr.
Checked	Notes ETM Jr. Date 5. '67
Date AUG 16 '67	Indexed C. J. GALLI

F. B. 2959 PG. 59

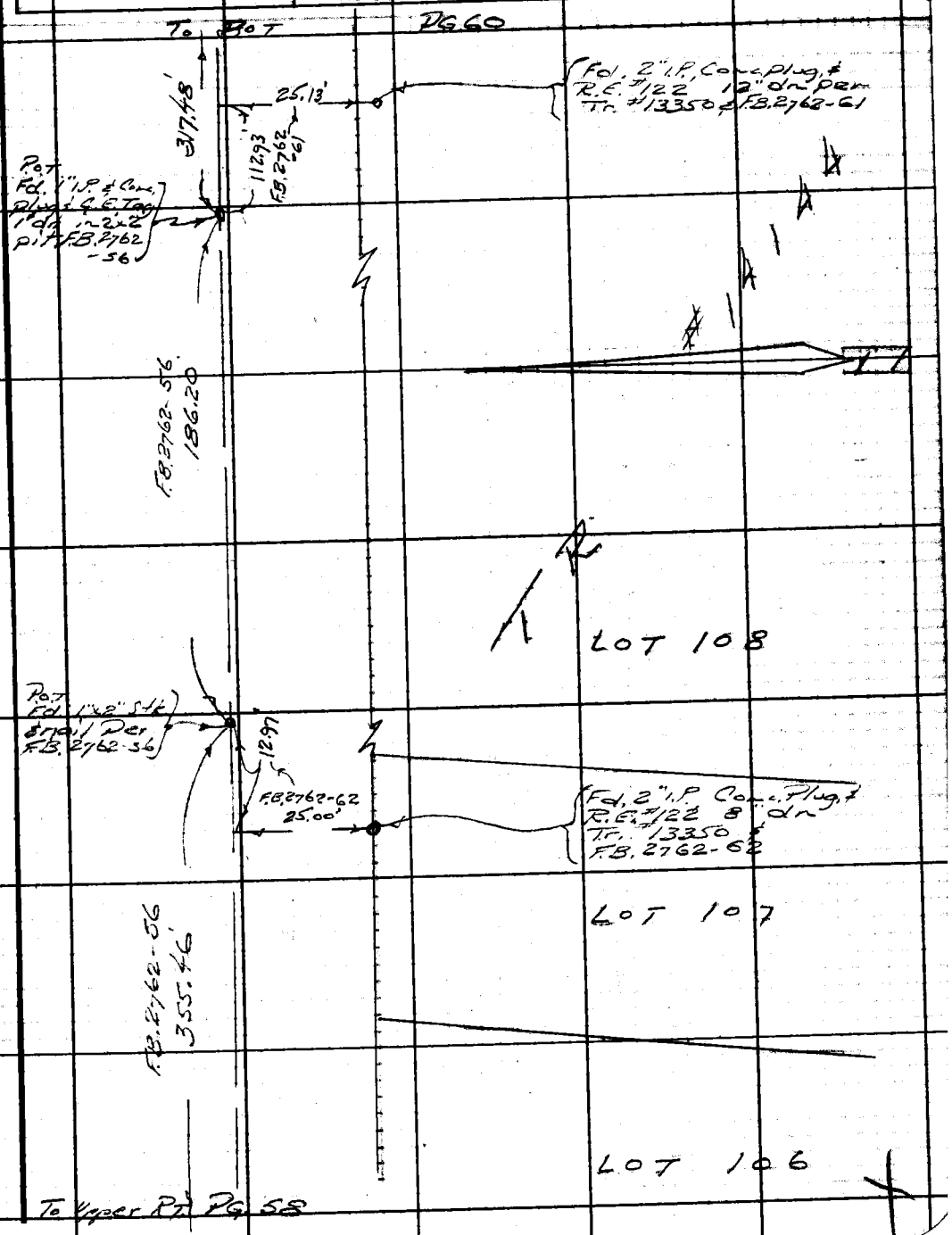

Note: Any Additions or Changes on This Sheet Must be Made or Circled in Red Ink With Date and Name of Person Making Change.

Do not extend this side of this line.

PLEASE RETURN TO
LOS ANGELES COUNTY ENGINEER
403 Los Angeles County Engineering Bldg.

76F3095 CE#310 1-65

PWFB 0318

704 , 705

F.B. ~~2769~~ PG. ~~60~~

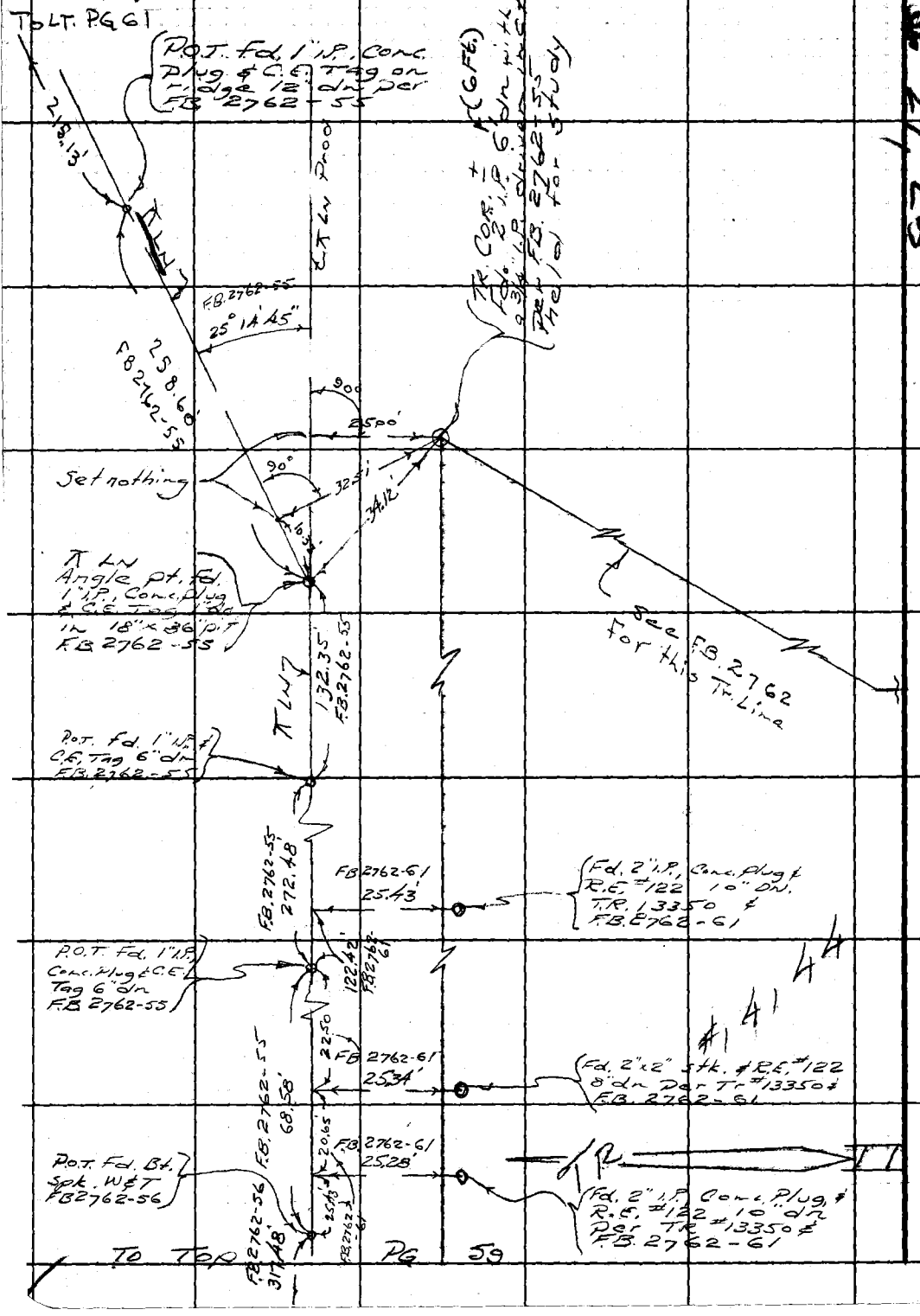

W.S. 27, E3

PLEASE RETURN TO
LOS ANGELES COUNTY ENGINEER
408 LOS ANGELES COUNTY ENGINEERING BLDG.

Do not extend this side of this line.

Note: Any Additions or Changes on This Sheet Must be Made or Circled in Red Ink With Date and Name of Person Making Change.

PWFB 0318 706,707

65.21 @ 68° = Lev. 65.21

Notes Ck'd by	Survey of Rolling Hills Estates
Map No.	JN 372451 Tape 0254 Std 68 °F
Office Work	Surveyed by Mankey Jr.
Checked	Notes ETM Jr. Date 5 '67
Date	Indexed C. L. GALLI

F. B. 2769 PG. 64

W.S. 27, E-3

Note: Any Additions or Changes on This Sheet Must be Made or Circled in Red Ink With Date and Name of Person Making Change.

Do not extend this side of this line.

PLEASE RETURN TO
LOS ANGELES COUNTY ENGINEER
403 LOS ANGELES COUNTY ENGINEERING BLDG.

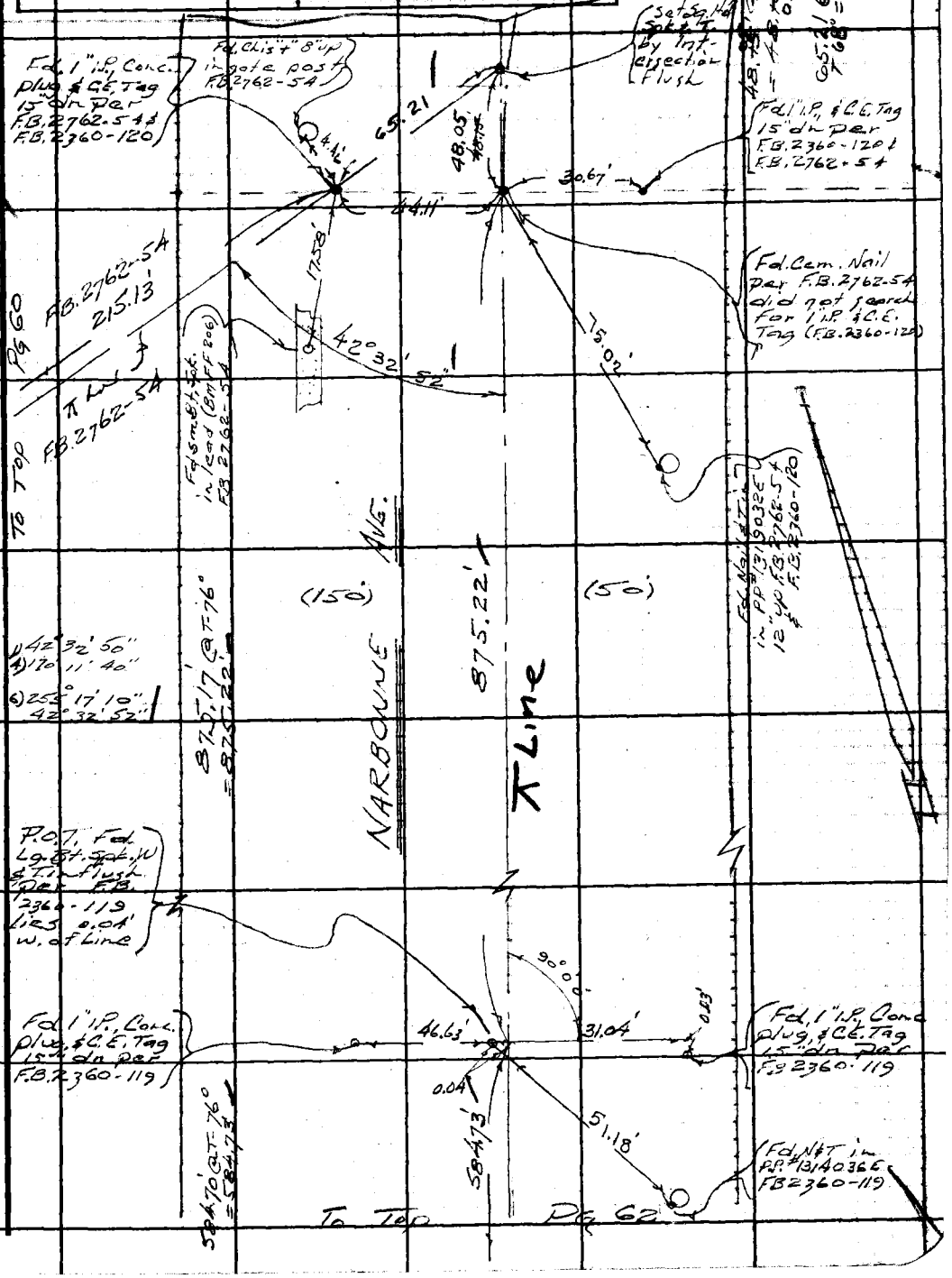

76F309S CE#310 1-65

PWFB 0318

F. B. 275a PG. 62

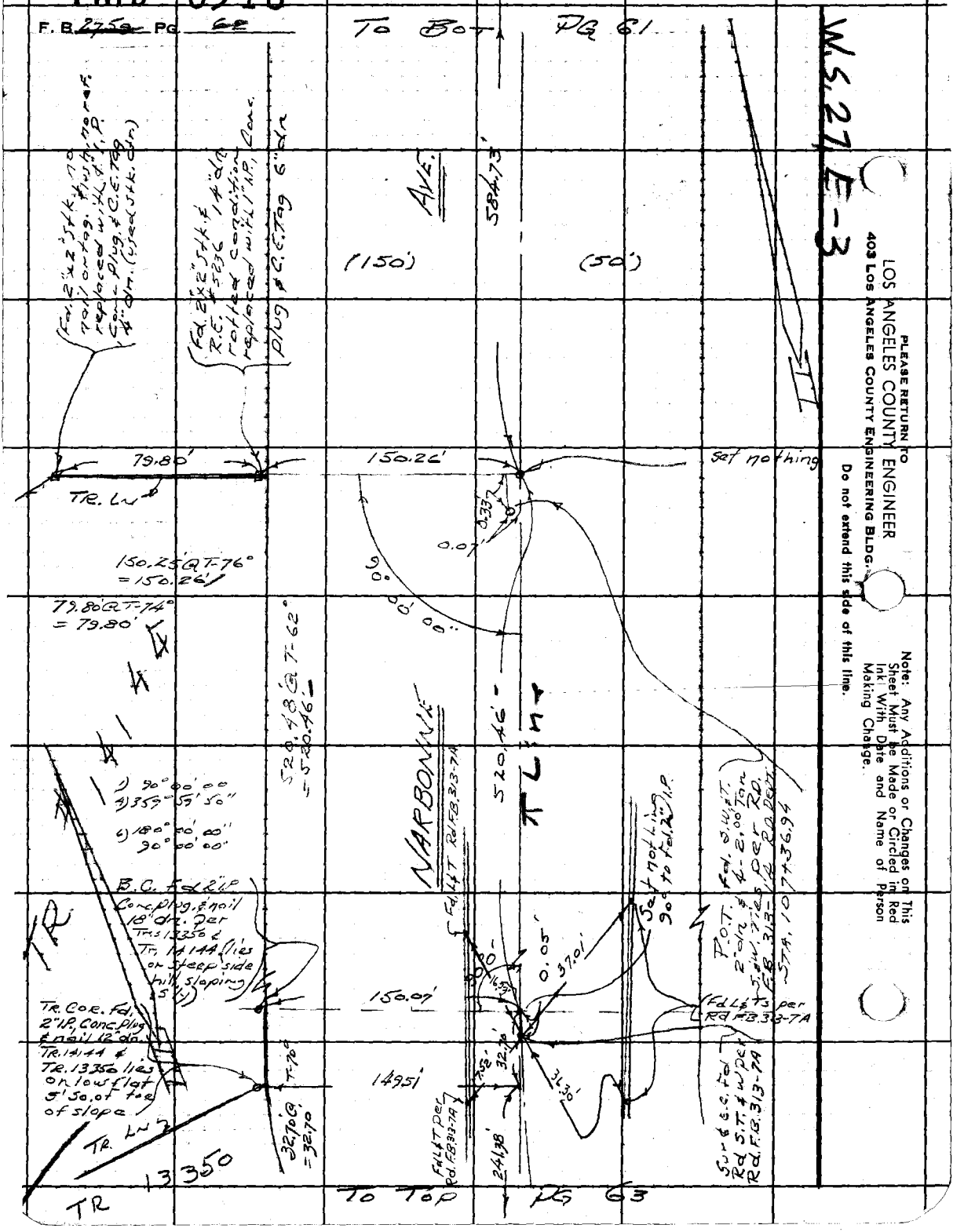

PLEASE RETURN TO
LOS ANGELES COUNTY ENGINEER
403 LOS ANGELES COUNTY ENGINEERING BLDG.

Do not extend this side of this line.

Note: Any Additions or Changes on This Sheet Must be Made or Circled in Red Ink With Date and Name of Person Making Change.

PWFB 0218

527 / 528

Notes Ck'd by J. A. [illegible]	Survey of Rolling Hills Estates #3
Map No.	JN 3734.51 Tape 025 4 Std. 68 °F
Office Work	Surveyed by Mankey Jr.
Checked	Notes ETM Jr. Date 5-'67
Date AUG 16 '67	Indexed C. J. GALLI

F. B. 2759 PG. 63

45,27,E-3

TO BOT PG. 62

13350

241.38' @ T-68° = 241.38'

(150')

241.38'

NARBONNE AVE (50')

1) 131°10'50"
4) 164°43'30"
6) 67°05'10"
131°10'52"

52"

10

131°

Line

NORTH

DRIVE

VERDES 822.69'

PALOS

℄ Random Ln.

PG 64

TO TOP

PALOS VERDES DRIVE EAST

P.D.T. P.V. Dr. N. & P.O.S.T. Narbonne Fd. Rd. Dept. Br. Cap Mon, Mkd as shown, in H.H. & protected by an L.A. Co. Rd. Dept. C.I. Cover per Rd. FB. 313-7A held for Narbonne Ave ℄

L.A. Co. Rd. Dept. 1961

Note: Any Additions or Changes on This Sheet Must be Made or Circled in Red Ink With Date and Name of Person Making Change.

Do not extend this side of this line.

PLEASE RETURN TO
LOS ANGELES COUNTY ENGINEER
403 LOS ANGELES COUNTY ENGINEERING BLDG.

76F309S CE#310 1-65

PWFB 0218

529

F.B. ~~2759~~ PG ~~64~~

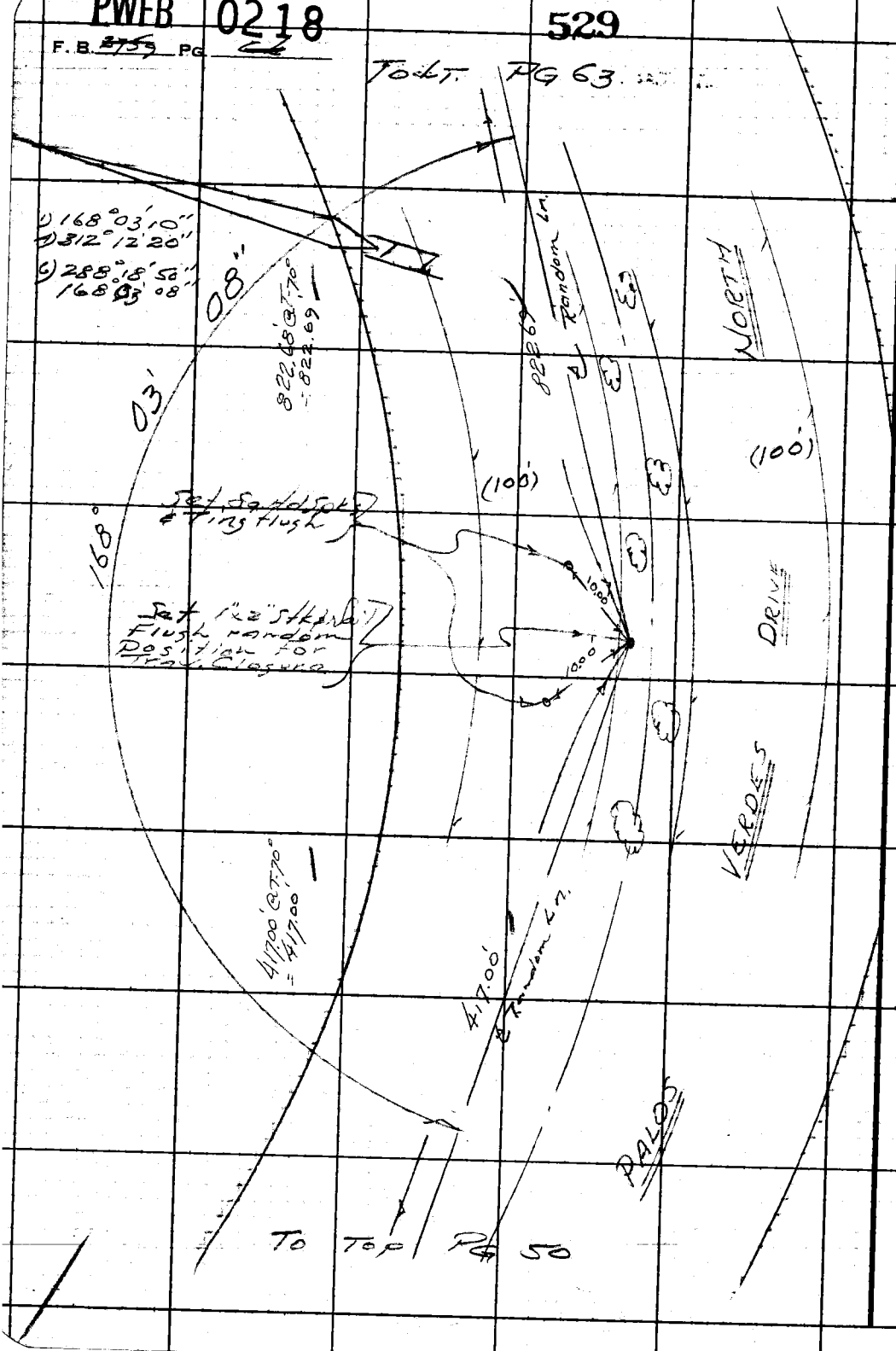

W.S. 77 E-3

PLEASE RETURN TO
LOS ANGELES COUNTY ENGINEER
403 LOS ANGELES COUNTY ENGINEERING BLDG.

Do not extend this side of this line.

Note: Any Additions or Changes on This Sheet Must be Made or Circled in Red Ink With Date and Name of Person Making Change.

NOTES RED _____ JOB NO. 3734.51 SURVEY OF Rolling Hills Estates S.S. Dist #3

DATE _____ SURVEY BY J.H. Brown

NOTES CHKD JUN 27 '61 NOTES BY Newman DATE 3- -67

DATE _____ INDEXED G. J. GALLI DATE JUN 14 '67

F. B. 2709 PG. 71

C.I. 3734.51

Rolling Hills Estates

S.S. Dist #3

Bench levels (INDEX PG. 105)
(Line #1)

March 1967

J.H. Brown
W.E. Newman
E. Goshorn
R. Moore

B.M.	1ST RUN	DIFF.	2ND RUN	3RD RUN	ADJ. ELEV.	DESCRIPTION

Do not extend notes this side of this line

NOTE: ANY ADDITIONS OR CHANGES ON THIS SHEET MUST BE MADE OR CIRCLED IN RED INK, WITH DATE AND NAME OF PERSON MAKING CHANGE.

PLEASE RETURN TO
LOS ANGELES COUNTY ENGINEER
900 LOS ANGELES COUNTY ENGINEERING BLDG.

765420 S & E-353 9-55

765420 S & E-353 9-55

PLEASE RETURN TO
LOS ANGELES COUNTY ENGINEER
700 LOS ANGELES COUNTY ENGINEERING BLDG.

NOTE: ANY ADDITIONS OR CHANGES ON THIS SHEET MUST BE MADE OR CIRCLED IN RED INK, WITH DATE AND NAME OF PERSON MAKING CHANGE.

Do not extend notes this side of this line

B.M.	1ST RUN	DIFF.	2ND RUN	3RD RUN	ADJ. ELEV.	DESCRIPTION
Fd. B.M. 49-7	453.710				453.710	B.M. #49-7 Elev. 453.710 F.B. 1373-13 Palos Verdes Area, N.W. Corner of Palos Verdes Dr. N. & Strawberry Lane, 32.5' W. of approx. ℄ of Strawberry Ln. 70.7' S. of P.P. #A-3131-Y. A std. C.S. brass cap stamped "B.M. 49-7, 1955 R.E. 5869" flush with surface. (1965 Adj.)
+	4.560		4.495			
π	458.270	+0.596	+0.594	597		
−	3.964		3.881			
T.P.	454.306					
+	4.300		4.195			
π	458.606	+1.199	+1.197	1199		
−	3.101		2.998			
T.P.	455.505					
+	3.918		3.884			
π	459.423	+2.074	+2.076	2075		
−	1.844		1.808			
T.P.	457.579					
+	3.266		3.209			
π	460.845	+1.437	+1.438	1439		
−	1.829		1.771			
T.P.	459.016					
+	2.698		2.665	2.680		
π	461.714	−1.368	−1.373	−1.370	1367	
−	4.066		4.038	4.050		
Fd. T.B.M.	457.648				457.652	Fd. T.B.M. Elev. T.B. 2759-72 Palos Verdes Dr. N. & Dr. to Dapplegray Intermediate School N.E. Cor. 4 L.S.+K. "In cb. 1' W. of E. Sb. Ret. LACDEC "BM" IN white paint"
+	5.530		5.390			
π	463.178	+0.325	+0.325	326		
−	5.205		5.065			
T.P.	457.973					
+	4.561		4.442			
π	462.534	−0.805	−0.806	804		
−	5.366		5.248			
T.P.	457.168					

NOTES RED. DATE
NOTES CHKD. CHURCH DATE JUN 27 '67

JOB NO. 37245 SURVEY OF Rolling Hills Estates
SURVEY BY J.H. Brown
NOTES BY Newman DATE 3-67
INDEXED C.J. GALLI DATE

5.5 D 67 83

F.B. 2759 PG. 72

765420 S & E-353 9-55

PLEASE RETURN TO
LOS ANGELES COUNTY ENGINEER
700 LOS ANGELES COUNTY ENGINEERING BLDG.

NOTE: ANY ADDITIONS OR CHANGES ON THIS SHEET MUST BE MADE OR CIRCLED IN RED INK, WITH DATE AND NAME OF PERSON MAKING CHANGE.

Do not extend notes this side of this line

B.M.	1ST RUN	DIFF.	2ND RUN	3RD RUN	ADJ. ELEV.	DESCRIPTION
T.P.	457.168					
+	4.708		4.542			
π	461.876	-0.753	-0.758	754		
−	5.463		5.300			
T.P.	456.413					
+	3.287		3.048			
π	459.700	-0.563	-0.562	562		
−	3.850		3.610			
T.P.	455.850					
+	5.970		5.843			
π	461.820	+3.786	+3.789	3.787		
−	2.184		2.054			
T.P.	459.636					
+	8.268		8.161			
π	467.904	+7.430	+ [illegible]	7.431	7.431	
−	0.838		[illegible]			
T.P.	467.066					
+	8.539		9.423			
π	476.603	+7.801	+7.801		7.802	
−	1.736		1.622			
T.P.	474.867					
+	5.635		5.471			
π	480.502	-0.970	-0.973		970	
−	6.605		6.444			
Rd. ~~BM 49-6~~	~~473.097~~					B.M. 49-6 Elev. 473.908 F.B. 1373-12
(10.5 adj)	473.908				473.908	Palos Verdes Area N.W. cor. of Palos Verdes Dr. W. & Rolling Hills Rd. 53.4' NE of approx. ℄ Palos Verdes N. & 20.5' N.W. of approx. ℄ Rolling Hills Rd. A. std. cap. Brass cap stamped "B.M. 49-6, 1955 R.E. 5869" Flush with curb. (1965 Adj.)
+	4.430		4.140			
π	478.338	-7.345	-7.342	7.345		
−	11.775		11.482			
T.P.	466.563					

NOTES RED _____ JOB NO. 3734-051 SURVEY OF Rolling Hills Estates S.S. Dist. #3
DATE _____ SURVEY BY C. H. Brown
NOTES CHKD. [illegible] NOTES BY Newman DATE 3-67
DATE _____ INDEXED C.J. GILLI DATE _____

F.B. 2751 PG. 73

768420 S & E-353 9-55

PLEASE RETURN TO
LOS ANGELES COUNTY ENGINEER
700 LOS ANGELES COUNTY ENGINEERING BLDG.

NOTE: ANY ADDITIONS OR CHANGES ON THIS SHEET MUST BE MADE OR CIRCLED IN RED INK, WITH DATE AND NAME OF PERSON MAKING CHANGE.

Do not extend notes this side of this line

JOB NO. 3734.51 SURVEY OF Rolling Hills Estates S.S. Dist. #3
SURVEY BY J.H. Brown
NOTES BY Newman
INDEXED C.J. GALLI
NOTES RED. DATE
NOTES CHKD. DATE
DATE
DATE

B.M.	1ST RUN	DIFF.	2ND RUN	3RD RUN	ADJ. ELEV.	DESCRIPTION
T.P.	466.563.					
+	1.242		1.260			
π	467.805.	-9.740	-9.740	9.704		
−	10.982		11.000			
T.P.	456.823.					
+	2.762		2.556			
π	459.585.	-6.562	-6.564	6562		
−	9.324		9.120			
T.P.	450.261.					
+	0.370		0.270			
π	450.631.	-11.352	-11.354	11.352		
−	11.722		11.624			
T.P.	438.909.					
+	3.248		3.005			
π	442.157.	-5.159	-5.158	5159		
−	8.407		8.163			
Set. B.M. #FF170	433.750.				433.750	B.M. #F.F.-170 Elev. F.B. 2759-74
+	3.722		3.622			Pony Lane E. side at So. Cul-de-sac.
π	437.472.	-2.305	-2.306			A L.&T.K. at center of Cul-de-sac.
−	6.027		5.928			
T.P.	431.445.					
+	4.415		4.310			
π	435.860	-0.920	-0.919	920		
−	5.335		5.229			
Set. B.M. #FF171	430.525.				430.525	B.M. #F.F.-171 Elev F.B. 2759-74
+	2.519.		2.346			Pony Lane So. side at Prod. of
π	433.044.	-8.930	-8.932	8.930		Palomino Lane. A L.&T.K. in So. Cb.
−	11.449		11.278			
T.P.	421.595.					

F.B. 2759 PG. 74

76S420 S & E-353 9-55

PLEASE RETURN TO
LOS ANGELES COUNTY ENGINEER
700 LOS ANGELES COUNTY ENGINEERING BLDG.

NOTE: ANY ADDITIONS OR CHANGES ON THIS SHEET MUST BE MADE OR CIRCLED IN RED INK, WITH DATE AND NAME OF PERSON MAKING CHANGE.

Do not extend notes this side of this line

B.M.	1ST RUN	DIFF.	2ND RUN	3RD RUN	ADJ. ELEV.	DESCRIPTION
T.P.	421.595.					
+	2.296		2.081			
π	423.891.	-3.209	-3.209	3209		
−	5.505		5.290			
Set. B.M. F.F 172	418.386.				418.386	B.M.# FF-172 Elev F.B. 2759-75
+	6.116		5.917			Palomino Lane S.W. side at Prod
π	424.502.	+5.407	+5.404	5407		of Pinto Lane. A L.&TK. in S.W. cb.
−	0.709		0.513			
T.P.	423.793.					
+	10.540.		10.380			
π	434.333.	+8.446	+8.444	8.445		
−	2.094		1.936			
Set. B.M. FF-173	432.239.				432.235 432.238	B.M.# FF-173 Elev. F.B. 2759-75
+	6.043		5.736			Rolling Hills Rd & Palomino Lane N.E
π	438.282.	+4.929	+4.929	4.929		Cor. A L.&TK 2' E. of E. Cb. Ret.
−	1.114		0.807			
Set. B.M.-FF174	437.168.				437.167	B.M.# FF-174 Elev. F.B. 2759-75
+	11.215.		11.348			Rolling Hills Rd. & Palomino Lane S.E.
π	448.383.	+8.510	+8.509	8.510		Cor., A L.&C.E. Tag 1' N. of S. end Cb Ret.
−	2.705		2.839			
T.P.	445.678.					
+	10.440		10.628			
π	456.118.	+9.000	+8.998	8.999		
−	1.440		1.630			
T.P.	454.678.					
+	11.440		11.190			
π	466.118.	+8.906	+8.905	8.906		
−	2.534		2.285			
T.P.	463.584.					

NOTES RED. JOB NO. 3734.51 SURVEY OF Rolling Hills Estates S.S. Dist. #3
DATE SURVEY BY J.H. Brown
NOTES CHKD. NOTES BY Newman DATE 3-67
DATE MAR 27 '67 INDEXED [illegible] DATE

F.B. 2759 PG. 75

76S420 S & E-353 9-55

PLEASE RETURN TO
LOS ANGELES COUNTY ENGINEER
700 LOS ANGELES COUNTY ENGINEERING BLDG.

NOTE: ANY ADDITIONS OR CHANGES ON THIS SHEET MUST BE MADE OR CIRCLED IN RED INK, WITH DATE AND NAME OF PERSON MAKING CHANGE.

Do not extend notes this side of this line

JOB NO. 3734.51 SURVEY OF Rolling Hills Estates S.S. Dist #3
SURVEY BY J.H. Brown
NOTES BY Newman DATE 3-7-67
INDEXED C.J. GALLI DATE
NOTES RED. DATE
NOTES CHKD. DATE

B.M.	1ST RUN	DIFF.	2ND RUN	3RD RUN	ADJ. ELEV.	DESCRIPTION
T.P.	463.584					
+	9.626		9.588			
π	473.210	+ 7.403	+ 7.403	7403		
−	2.223		2.185			
T.P.	470.987					
+	6.714		6.495			
π	477.701	+ 2.924	+ 2.922	2.923		
−	3.790		3.573			
Fd. B.M. #49-6	473.911				473.908	B.M. #49-6 Elev. 473.908 F.B. 1373-12 (For description see Pg. 73)
			Line 2			
Fd. B.M. FF-174	437.168				437.167	B.M. #FF-174 Elev. 437.167 F.B. 2759-75 Rolling Hills Rd. & Palomino Lane S.E. Cor. A L&C E. Tag. 1' N. of S. end Cb. Ret.
+	2.683		2.608			
π	439.851	− 4.926	− 4.929	4.929		
−	7.609		7.537			
Fd. B.M. FF-173	432.242				432.238	B.M. #FF-173 Elev. 432.238 F.B. 2759-75 Rolling Hills Rd. & Palomino Lane N.E. Cor. A L.&TK. 2' E. of N.E. Cb. Ret.
+	1.409		1.330			
π	433.651	− 9.444	− 9.442	9.444		
−	10.853		10.772			
T.P.	422.798					
+	2.305		2.193			
π	425.103	− 5.263	− 5.263	5.263		
−	7.568		7.456			
Set. B.M. FF-175	417.535				417.531	B.M. F.F.-175 Elev. F.B. 2759-76 Rolling Hills Rd. E. side 300' N. of Palomino Lane & 50' E of approx ℄ Rolling Hills Rd. A Bt. Spk. in conc. base of guard post. No. Side of Private Rd.
+	1.950		1.846			
π	419.485	− 9.662	− 9.662	9.662		
−	11.612		11.508			
T.P.	407.873					

F.B. 2759 PG. 76

NOTES RED ____ JOB NO. 3134 SURVEY OF Rolling Hills Estates S.S. Dist #3
DATE ____ SURVEY BY [illegible]
NOTES CHKD. [illegible] NOTES BY Newman DATE 3-[illegible]-67
DATE ____ INDEXED C. J. GALLI DATE ____

76S420 S & E-353 4-54

PLEASE RETURN TO
LOS ANGELES COUNTY SURVEYOR
725 LOS ANGELES COUNTY ENGINEERING BLDG.

NOTE: ANY ADDITIONS OR CHANGES ON THIS SHEET MUST BE MADE OR CIRCLED IN RED INK, WITH DATE AND NAME OF PERSON MAKING CHANGE.

Do not extend notes this side of this line

B.M.	1ST RUN	DIFF.	2ND RUN	3RD RUN	ADJ. ELEV.	DESCRIPTION
T.P.	407.873					
+	0.248		0.613			
π	408.121	-10.940	-10.940	10940		
−	11.188		11.553			
T.P.	396.933					
+	0.912		0.828			
π	397.845	-9.064	-9.065	9.064		
−	9.976		9.893			
Set B.M. FF176	387.869				387.865	B.M. F.F. 176 Elev. F.B. 2759-77
+	0.648		0.610			Rolling Hills Rd. & Lariat Lane
π	388.517	-10.850	-10.852	10.851		S.E. Cor. A L. & TK. 4.5' E. of end cb.
−	11.498		11.462			
T.P.	377.019					
+	0.668		0.466			
π	377.687	-8.255	-8.256	8.256		
−	8.923		8722			
T.P.	368.764					
+	0.212		0.321			
π	368.976	-5.606	-5.606	5.606		
−	5.818		5.927			
Set B.M. FF-177	363.158				363.152	B.M. FF-177 Elev. F.B. 2759-77
+	9.323		9.265			Rolling Hills Rd. & Singletree Lane
π	372.481	+9.040	+9.040	9.040		S.E. Cor. A chis "+" on Fire Hyd. 50'
−	0.283		0.225			E. of Approx ℄ Rolling Hills Rd. & 15' So. of
T.P.	372.198					approx ℄ Singletree Lane.
+	10.842		10.658			
π	383.040	+8.110	+8.109	8.109		
−	2.732		2.549			
T.P.	380.308					

768420 S & E-353 4-54

PLEASE RETURN TO
LOS ANGELES COUNTY SURVEYOR
725 LOS ANGELES COUNTY ENGINEERING BLDG.

NOTE: ANY ADDITIONS OR CHANGES ON THIS SHEET MUST BE MADE OR CIRCLED IN RED INK, WITH DATE AND NAME OF PERSON MAKING CHANGE.

Do not extend notes this side of this line

B.M.	1ST RUN	DIFF.	2ND RUN	3RD RUN	ADJ. ELEV.	DESCRIPTION
T.P.	380.308					
+	8.566		8.448			
π	388.874	+7.564	+7.564	7.564		
−	1.002		0.884			
T.P. F.F.176	387.872				387.865	B.M. F.F.176 Elev. 387.869 See pg 77
+	10.886		10.802			
π	398.758	+10.375	+10.377	10.376		
−	0.511		0.425			
T.P.	398.247					
+	10.810		10.714			
π	409.057	+8.818	+8.820	8.819		
−	1.992		1.894			
T.P.	407.065					
+	9.715		9.620			
π	416.780	+5.967	+5.968	5.967		
−	3.748		3.652			
T.P.	413.032					
+	5.308		5.234			
π	418.340	+0.567	+0.568	.567		
−	4.741		4.666			
Set. B.M. FF178	413.599				413.594	B.M. # FF178 Elev. F.B. 2759-78
+	3.666		3.550			Lariat Lane No. Side at P/L
π	417.265	−4.789	−4.788	4.789		between Hse's # 7 & 11. A L & C.E. Tag
−	8.455		8.338			in No. Cb.
Set. B.M. FF179	408.810				408.805	B.M. # FF179 Elev. F.B. 2759-78
+	1.154		1.203			Lariat Lane No. end of cul-de-sac
π	409.964	−10.242	−10.239	10.241		5' E. of Drwy to Hse # 18. A L & TK in
−	11.396		11.442			cb.
Set. B.M. FF180	398.563				398.564	see next page.

JOB NO. 3734.51 SURVEY OF Rolling Hills Estates S.S. Dist. #3 NOTES RED
SURVEY BY J. H. Brown DATE
NOTES BY Newman DATE 3-67 NOTES CHKD
INDEXED O. J. CALLI DATE DATE

F.B. 2759 PG. 78

76S420 S & E-353 4-54

PLEASE RETURN TO
LOS ANGELES COUNTY SURVEYOR
725 LOS ANGELES COUNTY ENGINEERING BLDG.

NOTE: ANY ADDITIONS OR CHANGES ON THIS SHEET MUST BE MADE OR CIRCLED IN RED INK, WITH DATE AND NAME OF PERSON MAKING CHANGE.

Do not extend notes this side of this line

B.M.	1ST RUN	DIFF.	2ND RUN	3RD RUN	ADJ. ELEV.	DESCRIPTION
B.M. FF180	398.568				398564	B.M.# FF180 Elev. F.B. 2759-79
+	11.355		11.322			Lariat Lane N. eng. cul-de-sac, then
π	409.923	+ 7.803	+ 7.804	7.803		125' N.W. along P/L, A Bt. Spk, in head
−	3.552		3.519			3' S.E. of Cor. tennis Court Foundation
T.P.	406.371					
+	6.256		6.320			
π	412.627	− 0.276	− 0.275	.276		
−	6.532		6.595			
T.P.	406.095					
+	3.715		3.660			
π	409.810	− 2.436	− 2.437	2.436		
−	6.151		6.097			
T.P.	403.659					
+	4.247		4.191			
π	407.906	− 1.547	− 1.547	1.547		
−	5.794		5.738			
Set B.M.# FF181	402.112				402.108	B.M.# FF181 Elev. F.B. 2759-79
+	11.053		11.012			Empty Saddle Lane W. side 630'
π	413.165	+ 6.815	+ 6.814	6.815		So. of Approx ℄ Empty Saddle Lane in
−	4.238		4.198			the West. A L & TK in ch.
T.P.	408.927					
+	7.117		7.075			
π	416.044	+ 3.246	+ 3.248	3.247		
−	3.871		3.827			
Set B.M.# FF182	412.173				412170	B.M.# FF182 Elev. F.B. 2759-79
						Empty Saddle Lane E. Side, 600'
						So. of Empty Saddle Lane West, & 400' E
						℄ Empty Saddle Lane in the So. A 1"
						I.P. & Bt. Spk. in conc. 0.5 S.E. of Cor.
						Post of 5' chain Link Fence.

NOTES RED ____ JOB NO. 2734 SURVEY OF Rolling Hills Estates
DATE ____ SURVEY BY ____
NOTES CHKD. ____ NOTES BY Newman DATE 3-67
DATE JAN 27 '87 INDEXED C. J. GALLI DATE ____

F. B. 2759 Pg. 79

768420 S & E-353 4-54

PLEASE RETURN TO
LOS ANGELES COUNTY SURVEYOR
725 LOS ANGELES COUNTY ENGINEERING BLDG.

NOTE: ANY ADDITIONS OR CHANGES ON THIS SHEET MUST BE MADE OR CIRCLED IN RED INK, WITH DATE AND NAME OF PERSON MAKING CHANGE.

Do not extend notes this side of this line

B.M.	1ST RUN	DIFF.	2ND RUN	3RD RUN	ADJ. ELEV.	DESCRIPTION
B.M. #FF182	412.173					See Pg. 79
+	2.222		2.143			
π	414.395	-8.328	-8.325	8327		
−	10.550		10.488			
T.P.	403.845					
+	0.206		0.499			
π	404.051	-10.238	-10.238	10,238		
−	10.444		10.737			
T.P.	393.607					
+	3.792		3.868			
π	397.399	-5.303	-5.304	5,303		
−	9.095		9.172			
set B.M. #FF183	388.304				388.302	B.M. #FF183 Elev F.B. 2759-80
+	2.399		2.461			Empty Saddle Lane at cul-de-sac
π	390.703	-8.528	-8.526	8.528		A. L & TK. in Catch Basin approx ¢ Prod.
−	10.927		10.987			
T.P.	379.776					
+	0.602		0.480			
π	380.378	-7.308	7.308	7308		
−	7.910		7.788			
set T.B.M.	372.468				372.466	T.B.M. Elev F.B. 2759-80
+	3.264	8.137	3.170			P/L between Lots 4 & 5 Tr. 29867
π	375.732	~~-8.391~~	-8.134	8,136		A. Bt. Spk in conc. blk. catch basin
−	11.401		11.304			
T.P.	364.331					
+	0.575		0.667			
π	364.906	-8.402	-8.400	8,401		
−	8.977		9.067		355.929	
set B.M. #FF184	355.929					See Next Page

JOB NO. 373451 SURVEY OF Rolling Hills Estates NOTES RED.
SURVEY BY J.H. Brown DATE
NOTES BY Newman DATE 3-67 NOTES CHKD. HURCH
INDEXED C. J. GALLS DATE DATE

F. B. 2759 PG. 80

76S420 S & E-353 4-54

PLEASE RETURN TO
LOS ANGELES COUNTY SURVEYOR
725 LOS ANGELES COUNTY ENGINEERING BLDG.

NOTE: ANY ADDITIONS OR CHANGES ON THIS SHEET MUST BE MADE OR CIRCLED IN RED INK, WITH DATE AND NAME OF PERSON MAKING CHANGE.

Do not extend notes this side of this line

B.M.	1ST RUN	DIFF.	2ND RUN	3RD RUN	ADJ. ELEV.	DESCRIPTION
B.M.# F.F. 184	355.929				355.929	B.M.# F.F. 184 Elev F.B. 2759-80
+	9.289		9.367			A Intrs of Bridle Trails 800' E.
⊼	365.218	+8.668	+8.670	8.669		of Rolling Hills Rd, Approx S.E. Cor
−	0.621		0.697			Lot 5 Tr. 25031. A Bt. Spk. in conc.
T.P.	364.597					headwall for drain.
+	9.572		9.475			
⊼	374.169	+7.489	+7.491	7.489		
−	2.083		1.984			
T.P.	372.086					
+	7.933		7.923			
⊼	380.069	+5.626	+5.627	5626		
−	2.357		2.296			
Set B.M.# F.F. 185	377.712				377.713	B.M.# F.F. 185 Elev. F.B. 2759-81
+	10.856		10.982			Bridle Trail between Palomino Lane
⊼	388.568	+10.274	+10.275	10.275		& Lariat Lane, 500' E. of approx ℄
−	0.582		0.706			Rolling Hills Rd. A Bt. Spk. in conc.
T.P.	387.986					steps to stucco stables.
+	11.201		11.287			
⊼	399.187	+10.893	+10.891	10.893		
−	0.308		0.396			
Set B.M.# F.F. 186	398.879				398.881	B.M.# F.F. 186 Elev. F.B. 2759-81
+	11.066		11.158			Bridle Trail between Palomino
⊼	409.945	+10.145	+10.145	10145		Lane & Lariat Lane 230' E. of approx
−	0.921		1.013			℄ Rolling Hills Rd & chk ⊼ in top
T.P.	409.024					of 2" I.P. Guard post.
+	10.692		10.842			
⊼	419.721	+10.107	+10.106	10107		
−	0.590		0.736			
T.P.	419.131					

NOTES RED. ____ JOB NO. 3734-51 SURVEY OF Rolling [illegible]
DATE ____ SURVEY BY J. H. [illegible]
NOTES CHKD. CHURCH NOTES BY Newman DATE 3-[illegible]-67
DATE ____ INDEXED ____ C. J. GALLI DATE ____

S.S. Dist 3

F. B. 2759 PG. 81

768420 S & E-353 4-54

PLEASE RETURN TO
LOS ANGELES COUNTY SURVEYOR
725 LOS ANGELES COUNTY ENGINEERING BLDG.

NOTE: ANY ADDITIONS OR CHANGES ON THIS SHEET MUST BE MADE OR CIRCLED IN RED INK, WITH DATE AND NAME OF PERSON MAKING CHANGE.

Do not extend notes this side of this line

B.M.	1ST RUN	DIFF.	2ND RUN	3RD RUN	ADJ. ELEV.	DESCRIPTION
T.P.	419.131					
+	6.693		6.921			
T	425.824	+3.900	+3.908	3.906		
-	2.787		3.013			
Set B.M.# FF187	423.037				423.039	B.M. FF 187 Elev. F.B. 2759-82 Palomino Lane 200 E. of approx. ℄ Rolling Hills Rd. Private Rd. going N. A. Rt. Cpk. in head CTR. of 1st Pkwy on West side.
+	11.356		11.453			
T	434.393	+9.199	+9.199	9.199		
-	2.157		2.254			
Fd B.M. #F.F.173	432.236				432.238	B.M.# FF173 Elev. F.B. 2759-75 Rolling Hills Rd. & Palomino Lane N.E. Cor. A.L & TK 2' E. of N.E. Cb. Ret.

JOB NO. 3734.51 SURVEY OF Rolling Hills Estates 56.08.03
SURVEY BY J.H. Brown
NOTES BY Weyman DATE 3-47
INDEXED C. J. GALLI DATE [illegible]
NOTES RED. DATE
NOTES CHKD. DATE

F. B. 2759 PG. 82

76S420 S & E-353 4-54

PLEASE RETURN TO
LOS ANGELES COUNTY SURVEYOR
725 LOS ANGELES COUNTY ENGINEERING BLDG.

NOTE: ANY ADDITIONS OR CHANGES ON THIS SHEET MUST BE MADE OR CIRCLED IN RED INK, WITH DATE AND NAME OF PERSON MAKING CHANGE.

Do not extend notes this side of this line

B.M.	1ST RUN	DIFF.	2ND RUN	3RD RUN	ADJ. ELEV.	DESCRIPTION
			Line	3		
Fd B.M.# FF-171	430.525				430.525	B.M.# FF-171 Elev. 430.525 F.B. 2759-74
+	4.048		3.952			Pony Lane So. Side at Prod of
π	434.573	-3.741	-3.742	3.741		Palomino Lane, A L&TK in S Ck.
−	7.789		7.694			
T.P.	426.784					
+	0.787		0.532			
π	427.571	-10.652	-10.650	10651		
−	11.439		11.182			
T.P.	416.132					
+	2.397		2.121			
π	418.529	-3.569	-3.569	3569		
−	5.966		5.690			
Set B.M.# 188	412.563				412.564	B.M.# FF188 Elev. F.B. 2759-83
+	0.969		0.744			Pony Lane So. Side 500' E of
π	413.532	-10.185	-10.188	10187		approx ℄ Palomino Lane, A L&TK in
−	11.154		10.932			Ck. 15' E. of Drwy to Hse # 22
T.P.	402.378					
+	0.908		0.641			
π	403.286	-8.936	-8.934	8.936		
−	9.844		9.575			
T.P.	393.442					
+	0.707		0.458			
π	394.149	-10.479	-10.480	10,479		
−	11.186		10.938			
T.P.	382.963					
+	2.488		2.205			
π	385.451	-4.032	-4.031	4032		
−	6.520		6.236			
Set B.M.# 189	378.931					see next page

NOTES RED ____ JOB NO. 3934.51 SURVEY OF [illegible]
DATE ____ SURVEY BY [illegible]
NOTES CHKD. ____ NOTES BY [illegible] DATE [illegible]
DATE ____ INDEXED C. J. GALLI DATE [illegible]

F. B. 2759 PG. 83

76S420 S & E-353 4-54

PLEASE RETURN TO
LOS ANGELES COUNTY SURVEYOR
725 LOS ANGELES COUNTY ENGINEERING BLDG.

NOTE: ANY ADDITIONS OR CHANGES ON THIS SHEET MUST BE MADE OR CIRCLED IN RED INK, WITH DATE AND NAME OF PERSON MAKING CHANGE.

Do not extend notes this side of this line

JOB NO. 3234.51 SURVEY OF Rolling Hills Estates
SURVEY BY Newman DATE 3-47
NOTES BY Newman DATE
INDEXED C.J. GALLI DATE
NOTES RED DATE
NOTES CHKD DATE

F.B. 2759 PG. 84

B.M.	1ST RUN	DIFF.	2ND RUN	3RD RUN	ADJ. ELEV.	DESCRIPTION
B.M.#FF189	378.931					B.M.#FF-189 Elev. F.B. 2759-83
+	4.030		3.818			Pony hole N. side of cul-de-sac
π	382.961	-7.472	-7.470	7472		[illegible] of [illegible] 1.5 W. on wall
−	11.502		11.288			to Hse #36. A. L & TK in cb.
T.P.	371.459					
+	0.686		0.683			
π	372.045	-11.064	-11.065	11064		
−	11.650		11.748			
T.P.	360.395					
+	0.931		0.776			
π	361.331	-9.9[illegible]	-9.387	9856		
−	[illegible]		10.663			
T.P.	[illegible]					
+	0.903		0.681	[illegible]		
π	351.412	-9.628	-9.632	9.628		
−	10.531		10.313	[illegible]		
T.P.	340.881					
+	1.307		1.040			
π	342.188	-6.923	-6.724	6,724		
−	8.030		7.764			
T.P.	334.158					
+	2.769		2.606			
π	336.927	+1.284	+1.282	1,243		
−	1.485		1.324			
Set B.M.#FF190	335.442				335.439	B.M.#FF190 Elev. F.B. 2759-84
+	6.162		5.964			Bridle Trail between Palomino Lane
π	341.604	+4.943	+4.942	4942		& [illegible] Lane. Approx 100' E. of
−	1.219		1.022			Rolling Hills Rd. A B. 5ft. in W. wing
T.P.	340.385					wall of drain.

765420 S & E-353 4-54

PLEASE RETURN TO
LOS ANGELES COUNTY SURVEYOR
725 LOS ANGELES COUNTY ENGINEERING BLDG.

NOTE: ANY ADDITIONS OR CHANGES ON THIS SHEET MUST BE MADE OR CIRCLED IN RED INK, WITH DATE AND NAME OF PERSON MAKING CHANGE.

Do not extend notes this side of this line

B.M.	1ST RUN	DIFF.	2ND RUN	3RD RUN	ADJ. ELEV.	DESCRIPTION
T.P.	340.385					
+	10.562		10.999			
π	350.947	+10.361	+ 10.359	10.360		
−	0.201		0.440			
T.P.	350.746					
+	11.292		11.113			
π	362.038	+8.354	+ 8.355	8.354		
−	2.938		2.758			
T.P.	359.100					
+	7.222		7.269			
π	366.322	+6.724	+ 6.724	6.724		
−	0.498		0.545			
T.P.	365.824					
+	9.915		10.082			
π	375.739	+9.160	+ 9.160	9.160		
−	0.755		0.922			
T.P.	374.984					
+	11.205		11.040			
π	386.189	+10.688	+ 10.688	10.688		
−	0.517		0.352			
T.P.	385.672					
+	9.724		9.896			
π	395.396	+9.210	+ 9.210	9.210		
−	0.514		0.686			
T.P.	394.882					
+	9.665		9.465			
π	404.547	+8.695	+ 8.695	8.695		
−	0.970		0.770			
T.P.	403.577					

NOTES RED _____ JOB NO. [illegible] SURVEY OF [illegible]
DATE _____ SURVEY BY _____
NOTES CHKD [illegible] NOTES BY C. J. [illegible] DATE [illegible]
DATE _____ INDEXED _____ DATE _____

F.B. 277 Pg. 95

769420 S & E-353 4-54

PLEASE RETURN TO
LOS ANGELES COUNTY SURVEYOR
725 LOS ANGELES COUNTY ENGINEERING BLDG.

NOTE: ANY ADDITIONS OR CHANGES ON THIS SHEET MUST BE MADE OR CIRCLED IN RED INK, WITH DATE AND NAME OF PERSON MAKING CHANGE.

Do not extend notes this side of this line

JOB NO. 3734.51 SURVEY OF Rolling Hills Estates S.S. Dist #3
SURVEY BY Newman DATE 3 - -47
NOTES BY Newman DATE
INDEXED J. GALLI DATE
NOTES RED. DATE
NOTES CHKD. DATE

B.M.	1ST RUN	DIFF.	2ND RUN	3RD RUN	ADJ. ELEV.	DESCRIPTION
T.P.	403.577					
+	7.136		6.875			
π	410.713	+ 2.192	+ 2.193	2.192		
−	4.944		4.682			
Set B.M. #FF191	405.769					B.M. #FF-191 Elev. F.B. 2759-86
+	3.877		3.684			Pinto Lane at Cul-de-sac ~~Approx.~~ E.
π	409.646	− 1.946	− 1.947	1.947		Prod. of Pinto Lane. A L.&TK in cb.
−	5.823		5.636			
T.P.	403.823					
+	7.842		7.651	[illegible]		
π	411.665	+ 6.917	+ 6.911	+ 6.917		
−	0.925		0.740	0.848		
T.P.	410.740					
+	10.207		9.981			
π	420.947	+ 7.651	+ 7.653	7.653		
−	2.556		2.328			
Set B.M. #FF172	418.391				418.386	B.M. #FF172 Elev. 418.386 F.B. 2759-75 Palomino Lane S.W. [illegible] at Prod. of Pinto Lane. A L.&TK. in S.W. cb.

F.B. 2759 PG. 86

765420 S & E-353 9-55

PLEASE RETURN TO
LOS ANGELES COUNTY ENGINEER
700 LOS ANGELES COUNTY ENGINEERING BLDG.

NOTE: ANY ADDITIONS OR CHANGES ON THIS SHEET MUST BE MADE OR CIRCLED IN RED INK, WITH DATE AND NAME OF PERSON MAKING CHANGE.

Do not extend notes this side of this line

B.M.	1ST RUN	DIFF.	2ND RUN	3RD RUN	ADJ. ELEV.	DESCRIPTION
	710		Line	4		710 F.B. 2759-72
Fd. B.M.# 49-7	453.~~709~~					B.M.# 49-7 Elev. 453.~~709~~ F.B. 1873-13
+	2.772		2.854			Palos Verdes Area, N.W. corner of Palos
π	456.481	-8.760	-8.760	8760		Verdes Dr. N., & Strawberry Lane, 32.5' W.
−	11.532		11.614			of approx. ℄ of Strawberry Lane, 70.7' S.
T.P.	444.949					of P.P. #A-3131-Y. A Std. C.S. brass cap
+	1.087		1.142			stamped "B.M. 49-7-1955-R.E. 5869," Fl. with
π	446.036	-8.256	-8.256	8.256		surface.
−	9.343		9.398			
T.P.	436.693					
+	1.087		1.121			
π	437.780	-5.846	-5.843	5.846		
−	6.933		6.964			
T.P.	430.847					
+	5.720		5.772			
π	436.567	+5.190	+5.190	5190		
−	0.530		0.582			
T.P.	436.037					
+	7.933		7.976			
π	443.970	+1.336	+1.329	1329		
−	6.603		6.647			
Set B.M.# FF 192	437.367				437367	B.M.# FF-192 Elev F.B. 2759-87
+	1.566		1.603			Strawberry Lane W. side approx
π	438.933	-8.277	-8.277	8.277		1000' N. of Palos Verdes Dr. North. 3' W &
−	9.842		9.880			2' So. of Cor. Conc. Dr. to Hse # 33. A
T.P.	429.091					Bt. Spk. in Lead.
+	0.387		0.466			
π	429.478	-9.197	-9.198	9198		
−	9.584		9.664			
T.P.	419.894					

NOTES RED. JOB NO. 3734.51 SURVEY OF Rolling Hills Estates S.S.D. #3
DATE SURVEY BY Newman
NOTES CHKD. CHURCH NOTES BY Newman DATE 3-
DATE JUN 27 '67 INDEXED C. J. GALLI DATE

F.B. 2759 Pg. 87

765420 S & E-353 9-55

PLEASE RETURN TO
LOS ANGELES COUNTY ENGINEER
700 LOS ANGELES COUNTY ENGINEERING BLDG.

NOTE: ANY ADDITIONS OR CHANGES ON THIS SHEET MUST BE MADE OR CIRCLED IN RED INK, WITH DATE AND NAME OF PERSON MAKING CHANGE.

Do not extend notes this side of this line

JOB NO. 3734.51 SURVEY OF Rolling Hills Estates S.S. Dist #3
SURVEY BY Newman
NOTES BY Newman DATE 3-67
INDEXED C.J. GALLI DATE
NOTES RED. DATE
NOTES CHKD. DATE

F.B. 2759 PG. 88

B.M.	1ST RUN	DIFF.	2ND RUN	3RD RUN	ADJ. ELEV.	DESCRIPTION
T.P.	419.894.					
+	1.487.		1.544.			
π	421.381.	- 5.559.	- 5.558.	5559		
−	7.046.		7.102.			
set. B.M. #FF-193	414.335.				414.333	B.M. #FF-193 Elev. F.B. 2759-88 Strawberry Lane E. side approx 1350' N. of Palos Verdes Dr. North & 1' E. of W. end of N. cb Drwy to Hse #48. A Bt. Spk. in head.
+	1.404.		1.451.			
π	415.739.	- 8.049.	- 8.049.	8049		
−	9.453.		9.500.			
T.P.	406.286.					
+	3.186.		3.238.			
π	409.472.	+ 1.028.	+ 1.031.	1028		
−	2.158.		2.207.			
set. B.M. #FF-194	407.314.				407.312	B.M. #FF194 Elev. F.B. 2759-88 Strawberry Lane at end of cul-de-sac Approx 10' N. of ℄ prop & 4' S.E. of P.P. #10949 E. A. Bt. Spk in head in conc. pad.
+	1.690.		1.324.			
π	409.004.	- 6.924.	- 6.921.	6924		
−	8.614.		8.245.			
T.P.	400.390.					
+	1.364.		1.231.			
π	401.754.	- 9.202.	- 9.204.	9203		
−	10.566.		10.435.			
T.P.	391.188.					
+	1.868.		1.828.			
π	393.056.	- 7.365.	- 7.364.	7365		
−	9.233.		9.192.			
T.P.	383.823.					
+	0.518.		0.481.			
π	384.341.	- 9.616.	- 9.617.	9617		
−	10.134.		10.098.			
T.P.	374.207.					

76S420 S & E-353 9-55

PLEASE RETURN TO
LOS ANGELES COUNTY ENGINEER
700 LOS ANGELES COUNTY ENGINEERING BLDG.

NOTE: ANY ADDITIONS OR CHANGES ON THIS SHEET MUST BE MADE OR CIRCLED IN RED INK, WITH DATE AND NAME OF PERSON MAKING CHANGE.

Do not extend notes this side of this line

B.M.	1ST RUN	DIFF.	2ND RUN	3RD RUN	ADJ. ELEV.	DESCRIPTION
T.P.	374.207					
+	1.317		1.295	1.254		
π	375.524	-10.125	-10.119	-10.122	10.121	
-	11.442		11.414	11.376		
T.P.	364.082					
+	0.400		0.446			
π	364.482	-10.458	-10.458	104.58		
-	10.858		10.904			
T.P.	353.624					
+	2.003		2.049			
π	355.627	-8.371	-8.372	8.372		
-	10.374		10.421			
T.P.	345.253					
+	1.584		1.607			
π	346.837	-9.408	-9.408	9.408		
-	10.992		11.015			
T.P.	335.845					
+	0.565		0.526			
π	336.410	-10.701	-10.701	10.701		
-	11.266		11.227			
T.P.	325.144					
+	0.522		0.472			
π	325.666	-10.205	-10.206	10.206		
-	10.727		10.678			
Set B.M.# FF195	314.939				314.937	B.M.# FF195 Elev. F.B. 2759-89
+	5.737		5.663			Strawberry Lane at cul-de-sac
π	320.676	+0.363	+0.363	.363		thence 430' N'ly along E. P/L lot 16
-	5.374		5.300			Tr. 13284 A.C.E. Brass Cap Mon.
T.P.	315.302					Stamped "B.M.# FF195 R.E. 5869" Flush
						with surface, with 5' Marker pipe So.

NOTES RED ____ JOB NO. 273451 SURVEY OF Rolling Hills Estates S.S. Dist #3
DATE ____ SURVEY BY Newman
NOTES CHKD ____ NOTES BY Newman DATE 3-67
DATE ____ INDEXED C. J. GALLI DATE ____

F.B. 2759 Pg. 89

768420 S & E-353 9-55

PLEASE RETURN TO
LOS ANGELES COUNTY ENGINEER
700 LOS ANGELES COUNTY ENGINEERING BLDG.

NOTE: ANY ADDITIONS OR CHANGES ON THIS SHEET MUST BE MADE OR CIRCLED IN RED INK, WITH DATE AND NAME OF PERSON MAKING CHANGE.

Do not extend notes this side of this line

JOB NO. 3734.51 SURVEY OF Rolling Hills Estates S.S. Dist. 3 NOTES RED.
SURVEY BY Newman DATE
NOTES BY Newman DATE 3-67 NOTES CHKD.
INDEXED G. J. GALLI DATE JUN 27 '67

B.M.	1ST RUN	DIFF.	2ND RUN	3RD RUN	ADJ. ELEV.	DESCRIPTION
T.P.	315.302.					
+	4.773.		4.856.			
π	320.075.	-6.612.	-6.611.	6,612		
−	11.385.		11.467.			
T.P.	308.690.					
+	0.211.		0.268.			
π	308.901.	-6.267.	-6.269.	6269		
−	6.478.		6.537.			
T.P.	302.423.					
+	5.002.		5.078.			
π	307.425.	-0.713.	-0.713.	715		
−	5.715.		5.793.			
Set B.M. # FF 196	301.710.				301,704	B.M. # FF 196 Elev. F.B. 2759-90
+	7.342.		7.564.			Bridle Trail going West from N. end
π	309.052.	+6.854.	+6.854.	6854		Buckskin Lane. 3 [illegible] W. of approx
−	0.488.		0.710.			℄ Buckskin Lane. A C.E. Brass Cap Mon.
T.P.	308.564.					stamped "B.M. # FF 196, R.E. 5869" Flush
+	11.971.		11.763.			with surface, with 5' Marker pipe North.
π	320.535.	+10.929.	+10.927.	10928		
−	1.042		0.836.			
T.P.	319.493.					
+	1.688.		1.653.			
π	321.181.	-2.589.	-2.589.	2,589		
−	4.277.		4.242.			
T.P.	316.904.					
+	10.227.		10.325.			
π	327.131.	+9.180.	+9.178.	9,179		
−	1.047.		1.147.			
T.P.	326.084.					

F.B. 2759 PG. 90

76S420 S & E-353 9-55

PLEASE RETURN TO
LOS ANGELES COUNTY ENGINEER
700 LOS ANGELES COUNTY ENGINEERING BLDG.

NOTE: ANY ADDITIONS OR CHANGES ON THIS SHEET MUST BE MADE OR CIRCLED IN RED INK, WITH DATE AND NAME OF PERSON MAKING CHANGE.

Do not extend notes this side of this line

B.M.	1ST RUN	DIFF.	2ND RUN	3RD RUN	ADJ. ELEV.	DESCRIPTION
T.P.	326.084.					
+	9.602.		9.497.			
π	335.686.	+7.987.	+7.985.	7.985	2	
−	1.615.		1.512.			
Sh. B.M.# FF197	334.071.				334.061	B.M.# FF-197 Elev. F.B. 2759-91
+	1.168.		1.104.			East [illegible] line Tr.# 24953, 250' So. of
π	335.239.	−9.231.	−9.231.	9.232	1	Bridle Trail between Palomino Lane &
−	10.399.		10.335.			Lariat Lane. A. C.E. Brass Cap Mon.
T.P.	324.840.					Stamped "B.M.# FF-197 R.E. 5834" 6" above
+	0.427.		0.582.			Surface. with 5' Marker pipe West.
π	325.267.	−5.656.	−5.656.	5.656		
−	6.083.		6.238.			
Sh. B.M. FF 198	319.184.				319.173	B.M.# FF-198 Elev. F.B. 2759-91
+	7.318.		7.327.			Bridle Trail Between Palomino
π	326.502.	+7.058.	+7.058.	7.058		Lane & Lariat Lane at E. Tr. line
−	0.260.		0.269.			Tr.# 29867, 25' E & 25' N. A. C.E. Brass
T.P.	326.242.					Cap Mon. Stamped "B.M. FF-198, R.E. 5837"
+	10.056.		10.008.			Flush with surface, with 5' Marker
π	336.298.	+9.209.	+9.208.	9.208	1	pipe North.
−	0.847.		0.800.			
Fd. B.M.# F.F. 190	335.451.				335.439	B.M.# FF 190 Elev. 335.~~442~~ 439 F.B. 2759-84
						Bridle Trail between Palomino
						Lane & Lariat Lane, Approx 1100' E.
						& Rolling Hills Rd. A. Bt Spk in W.
						Wing wall of drain.

NOTES RED ____ JOB NO. 2734.51 SURVEY OF Rolling Hills Estates S.S. Dist. #3
DATE ____ SURVEY BY Newman
NOTES CHKD. ____ NOTES BY Newman DATE 3-67
DATE 12-7-67 INDEXED C. J. CALLI DATE [illegible]

F. B. 2759 Pg. 91

768420 S & E-353 9-55

PLEASE RETURN TO
LOS ANGELES COUNTY ENGINEER
700 LOS ANGELES COUNTY ENGINEERING BLDG.

NOTE: ANY ADDITIONS OR CHANGES ON THIS SHEET MUST BE MADE OR CIRCLED IN RED INK, WITH DATE AND NAME OF PERSON MAKING CHANGE.

Do not extend notes this side of this line

JOB NO. 3734-51 SURVEY OF Rolling Hills Estates S.S. Dist. #3
SURVEY BY Newman DATE 3-47
NOTES BY C. J. GALLI DATE
INDEXED DATE
NOTES RED. DATE
NOTES CHKD. DATE

F.B. 2759 PG. 92

B.M.	1ST RUN	DIFF.	2ND RUN	3RD RUN	ADJ. ELEV.	DESCRIPTION
B.M.# 49-7	453.710				453.710	Bench Check Line 5
+	1.161		1.329			B.M.# 49-7 Elev. 453.710 F.B. 1373-13
π	454.871	-9.074	-9.075	-9.077		Palos Verdes Area, N.W. Corner of Palos Verdes
−	10.235		10.404			Dr. N. & Strawberry Lane. 32.5' West of
T.P.	444.636					approx. ℄ of Strawberry Lane, 70.7' South of
+	2.160		2.013			P.P.# A-3431-Y. A. Std ⊂ S. Brass Cap Stamped
π	446.796	-7.941	-7.942	7.944		"B.M. 49-7, 1955, R.E. 5869," Flush with surface.
−	10.101		9.955			
T.P.	436.695					
+	0.781		0.638			
π	437.476	-10.685	-10.686	10.689		
−	11.466		11.324			
T.P.	426.010					
+	0.970		0.898			
π	426.980	-10.543	-10.542	10.547		
−	11.513		11.440			
T.P.	415.467					
+	0.763		0.604			
π	416.230	-9.407	-9.409	9.410		
−	10.170		10.013			
T.P.	406.060					
+	1.801		1.622			B.M. 49-12 Elev. 391.943 F.B. 3700-27
π	407.861	-7.859	-7.859	7.862		Palos Verdes Dr. N. & Dapplegray Lane,
−	9.620		9.481			about 202' E'ly of the ℄ Dapplegray Lane,
T.P.	398.201					Prod. S., (64.5' N'ly of T.P.# 1127642H.) & 1.8' N.
+	3.069		2.827			of the S. edge of the Pavement of the S.
π	401.270	-6.235	-6.237	6.238		barrel of Palos Verdes Dr. N. Set in a pipe
−	9.304		9.064			about 4" below surface in a well & protected
Fd. B.M. 49-12	391.966				391.943	by a cast Iron cover mkd. "L.A. Co. ROAD DEPT."

76S420 S & E-353 9-55

PLEASE RETURN TO
LOS ANGELES COUNTY ENGINEER
700 LOS ANGELES COUNTY ENGINEERING BLDG.

NOTE: ANY ADDITIONS OR CHANGES ON THIS SHEET MUST BE MADE OR CIRCLED IN RED INK, WITH DATE AND NAME OF PERSON MAKING CHANGE.

Do not extend notes this side of this line

B.M.	1ST RUN	DIFF.	2ND RUN	3RD RUN	ADJ. ELEV.	DESCRIPTION
B.M. 49-12	391.966.			391.943		
+	8.713.		8.532.			
π	400.679.	+ 7.112.	+ 7.112.	7112		
−	1.601.		1.420.			
T.P.	399.078.					
+	5.448.		5.281.			
π	404.526.	− 5.979.	− 5.979.	5979		
−	11.427.		11.260.			
T.P.	393.099.					
+	0.242.		0.332.			
π	393.341.	− 10.727.	− 10.727.	10727		
−	10.969.		11.059.			
T.P.	382.372.					
+	2.090.		1.862.			
π	384.462.	− 3.896.	− 3.897.	3896		
−	5.986.		5.759.		378.453	
Set T.B.M. "X"	378.476.					T.B.M. "*" Elev. F.B. 2759-93
+	2.142.		2.266.			Dapplegray Lane & Buckskin Lane
π	380.618.	+ 1.577.	+ 1.576.	1577		S.W. Cor. A chis "+" in Fire Hyd. 40' So
−	0.565.		0.690.			of ℄ Buckskin Lane & 20' W. ℄ Dapplegray
T.P.	380.053.					Lane.
+	9.680.		9.534.			
π	389.733.	+ 9.010.	+ 9.012.	9011		
−	0.670.		0.522.			
T.P.	389.063.					
+	9.888.		10.055.			
π	398.951.	+ 8.589.	+ 8.590.	8590		
−	1.299.		1.465.			
T.P.	397.652.					

NOTES RED ____ JOB NO. 3734-51 SURVEY OF Rolling Hills Estates SS. Dist #3
DATE ____ SURVEY BY Newman
NOTES CHKD. ____ NOTES BY Newman DATE 3
DATE Mar 27 '87 INDEXED C. J. GALLI DATE

F.B. 2759 Pg. 93

768420 S & E-353 9-55

PLEASE RETURN TO
LOS ANGELES COUNTY ENGINEER
700 LOS ANGELES COUNTY ENGINEERING BLDG.

NOTE: ANY ADDITIONS OR CHANGES ON THIS SHEET MUST BE MADE OR CIRCLED IN RED INK, WITH DATE AND NAME OF PERSON MAKING CHANGE.

Do not extend notes this side of this line

JOB NO. 3734.51 SURVEY OF Rolling Hills Estates S.S. Dist. #3
SURVEY BY Newman DATE 3-
NOTES BY Newman DATE 3-
INDEXED C. J. GALL DATE
NOTES RED. DATE
NOTES CHKD. SHORCH DATE JUN 27

B.M.	1st RUN	DIFF.	2nd RUN	3rd RUN	ADJ. ELEV.	DESCRIPTION
T.P.	397.652.					
+	8.926.		8.789.			
⊼	406.578.	+ 6.107.	+ 6.109.	6108		
−	2.819.		2.680.			
T.P.	403.759.					
+	8.158.		7.966.			
⊼	411.917.	+ 5.762.	+ 5.761.	5762		
−	2.396.		2.205.			
T.P.	409.521.					
+	6.415.		6.228.			
⊼	415.936.	+ 0.266.	+ 0.265.	266		
−	6.149.		5.963.			
T.P.	409.787.					
+	4.180.		3.980.			
⊼	413.967.	− 3.166.	− 3.168.	3166		
−	7.346.		7.148.			
T.P.	406.621.					
+	3.936.		3.716.			
⊼	410.557.	− 0.497.	− 0.497.	497		
−	4.433.		4.213.			
Set B.M.#FF 199	406.124.				406,104	B.M.#FF-199 Elev FB 2759-94
+	0.892.		0.729.			Dapplegray Lane W. side, Approx
⊼	407.016.	− 7.169.	− 7.167.	7168		0.2 mi North of Sorrel Lane. A Bt.
−	8.061.		7.896.			Spk 1' N. & 1' E. of ⊼ pt. in conc. Dr. to Hse
T.P.	398.955.					#55
+	5.940.		5.709.			
⊼	404.895.	+ 4.489.	+ 4.487.	4489		
−	1.451.		1.222.			
Set B.M.#FF 200	403.444.				403,425	see Pg. 95

F.B. 2759 PG. 94

76S420 S & E-353 9-55

PLEASE RETURN TO
LOS ANGELES COUNTY ENGINEER
700 LOS ANGELES COUNTY ENGINEERING BLDG.

NOTE: ANY ADDITIONS OR CHANGES ON THIS SHEET MUST BE MADE OR CIRCLED IN RED INK, WITH DATE AND NAME OF PERSON MAKING CHANGE.

Do not extend notes this side of this line

B.M.	1ST RUN	DIFF.	2ND RUN	3RD RUN	ADJ. ELEV.	DESCRIPTION
B.M.# FF200	403.444.					B.M.# FF200 Elev. F.B. 2759-94
+	5.492.		5.270.			Dapplegray Lane. E. side, Approx
π	408.936.	+0.995.	+0.996.	996		0.3 mi. North of Sorrel Lane, A. Bt.
−	4.497.		4.274.			Spk & W. set in W. side of 24' pepper
T.P.	404.439.					Tree up 18", in Front of Hse # 68
+	0.561.		0.340.	0.612.		
π	405.000.	−11.086.	−11.081.	−11.087.	11086	
−	11.647.		11.421.	11.699.		
T.P.	393.353.					
+	3.082.		2.816.			
π	396.435.	−5.443.	−5.444.	5443		
−	8.525.		8.260.			
set B.M.# FF.201	387.910.				387.892	B.M.# FF201 Elev F.B. 2759-95
+	0.640.		0.519.			Dapplegray Lane N. side approx
π	388.550.	−3.442.	−3.443.	3442		0.4 mi North of Sorrel Lane, A. Bt.
−	4.082.		3.962.			Spk. in head 3' E. & 3' N. of S.W. cor
T.P.	384.468.					of the W. drwy to Hse # 84
+	10.588.		10.735.			
π	395.056.	+10.219.	+10.220.	10.219		
−	0.369.		0.515.			
T.P.	394.687.					
+	11.071.		10.870.			
π	405.758.	+8.761.	+8.764.	8.763		
−	2.310.		2.106.			
set B.M.# FF.202	403.448.				403.432	B.M.# FF202 Elev F.B. 2759-95
+	3.923.		3.664.			Dapplegray Lane N. end at cul-de-sac
π	407.371.	−7.402.	−7.403.	7402		W. side. A. Bt. Spk in walk to Hse # 95
−	11.325.		11.067.			75' S.W. of end of walk.
T.P.	396.046.					

NOTES RED. ____ JOB NO. 3734-51 SURVEY OF Rolling Hills Estates S.S. Dist. # 3
DATE ____ SURVEY BY Newman
NOTES CHKD. ____ NOTES BY Newman DATE 3 67
DATE JUN 27 '67 INDEXED C. J. GALLI DATE 4

F. B. 2759 Pg. 95

768420 S & E-353 9-55

PLEASE RETURN TO
LOS ANGELES COUNTY ENGINEER
700 LOS ANGELES COUNTY ENGINEERING BLDG.

NOTE: ANY ADDITIONS OR CHANGES ON THIS SHEET MUST BE MADE OR CIRCLED IN RED INK, WITH DATE AND NAME OF PERSON MAKING CHANGE.

Do not extend notes this side of this line

B.M.	1st RUN	DIFF.	2nd RUN	3rd RUN	ADJ. ELEV.	DESCRIPTION
T.P.	396.046					
+	1.227		1.005			
π	397.273	-9.881	-9.883	9881		
−	11.108		10.888			
T.P.	386.165					
+	1.460		1.239			
π	387.625	-8.279	-8.278	8278		
−	9.739		9.517			
Set B.M.#FF203	377.886				377.871	B.M.#FF203 Elev. F.B. 2759-96
+	7.707		7.484			North Tr. Line Tr.# 14144, 230' E.
π	385.593	+6.889	+6.890	6889		of N. end of Dapplegray Lane. & 13' N.E.
−	0.818		0.594			of 18" Euc. Tree. A. 1" I.P. with conc. plug
T.P.	384.775					& BT. spk. & W. flush with surface.
+	11.830		11.989			
π	396.605	+11.353	+11.353	11,353		
−	0.477		0.636			
T.P.	396.128					
+	6.201		5.981			
π	402.329	-2.370	-2.369	2369		
−	8.571		8.350			
T.P.	393.758					
+	0.662		0.503			
π	394.420	-10.959	-10.939	10959		
−	11.621		11.462			
Set B.M.#FF204	382.799				382.785	B.M.#FF204 Elev. F.B. 2759-96
+	1.772		1.469			North Tr. Line Tr.# 14144, 870' E
π	384.571	-5.837	-5.837	5837		of N. end of Dapplegray & 24' N.E. of
−	7.609		7.306			24" Euc. & 1' N of N. fence @ ∡ pt. in
T.P.	376.962					Bridle Trail. A. 1" I.P. with conc. plug & A. Bt. spk
						& W. set flush with surface.

JOB NO. 3734.51 SURVEY OF Rolling Hills Estates S.S. Dist. #3
SURVEY BY J. H. Brown DATE 3-67
NOTES BY Newman DATE
INDEXED C. J. GALLI DATE
NOTES RED. DATE
NOTES CHAD CHURCH DATE JUN 27 '61

F.B. 2759 PG. 96

765420 S & E-353 9-55

PLEASE RETURN TO
LOS ANGELES COUNTY ENGINEER
700 LOS ANGELES COUNTY ENGINEERING BLDG.

NOTE: ANY ADDITIONS OR CHANGES ON THIS SHEET MUST BE MADE OR CIRCLED IN RED INK, WITH DATE AND NAME OF PERSON MAKING CHANGE.

Do not extend notes this side of this line

B.M.	1ST RUN	DIFF.	2ND RUN	3RD RUN	ADJ. ELEV.	DESCRIPTION
T.P.	376.962					
+	0.902		0.722			
π	377.864	-9.711	-9.709	9.710		
−	10.575		10.431			
T.P.	367.289					
+	0.861		0.633			
π	368.112	-7.285	-7.286	7.285		
−	9.146		7.919			
T.P.	359.966					
+	1.955		2.120			
π	361.921	-9.490	-9.488	9.489		
−	11.445		11.608			
T.P.	350.476					
+	0.803		0.547			
π	351.279	-10.393	-10.393	10.393		
−	11.196		10.940			
T.P.	340.083					
+	2.231		2.823			
π	342.314	-7.829	-7.827	7.828		
−	10.060		10.650			
T.P.	332.254					
+	0.992		0.625			
π	333.246	-10.132	-10.137	10.136		
−	11.128		10.762			
T.P.	322.118					
+	3.846		4.229			
π	325.964	-7.336	-7.337	7.336		
−	11.182		11.566			
T.P.	314.782					

NOTES RED _____ JOB NO. _____ SURVEY OF _____
DATE _____ SURVEY BY _____
NOTES BY _____ NOTES BY _____ DATE _____
DATE JUN 27 61 INDEXED _____ DATE _____

F.B. 2359 PG. 92

765420 S & E-353 9-55

PLEASE RETURN TO
LOS ANGELES COUNTY ENGINEER
700 LOS ANGELES COUNTY ENGINEERING BLDG.

NOTE: ANY ADDITIONS OR CHANGES ON THIS SHEET MUST BE MADE OR CIRCLED IN RED INK, WITH DATE AND NAME OF PERSON MAKING CHANGE.

Do not extend notes this side of this line

JOB NO. 3734.51 SURVEY OF Rolling Hills Estates SS Dist #3
SURVEY BY J. H. Brown
NOTES BY Newman DATE 3-4-47
INDEXED C. J. GALLI DATE
NOTES RED. DATE
NOTES CHKD. CHURCH DATE JUN 27

F.B. 2759 PG. 98

B.M.	1ST RUN	DIFF.	2ND RUN	3RD RUN	ADJ. ELEV.	DESCRIPTION
T.P.	314.782					
+	1.802		1.425			
π	316.584	-3.644	-3.645	3644		
-	5.446		5.070			
Set. B.M.# FF205	311.138				311.127	B.M.# FF 205 Elev. F.B. 2759-98
+	1.355		1.046			Northeast Cor. of Tract # 14144
π	312.493	-10.027	-10.028	10027		10 S'ly along East Tr. Line & 1' E.
-	11.382		11.074			A. 1' I.P. with conc. plug & Bt. Spk. & W,
T.P.	301.111					3" below surface.
+	2.404		2.129			
π	303.515	-8.491	-8.491	8491		
-	10.895		10.620			
T.P.	292.620					
+	3.216		3.444			
π	295.836	-5.690	-5.691	5690		
-	8.906		9.135			
T.P.	286.930					
+	3.149		2.980			
π	290.079	-8.073	-8.070	8071		
-	11.222		11.050			
T.P.	278.857					
+	2.035		1.841			
π	280.892	-5.096	-5.096	5096		
-	7.131		6.937			
Set. B.M.# FF206	273.761				273752	B.M.# FF206 Elev. FB. 2759-98
+	0.581		0.760			Narbonne Ave. W. side, approx
π	274.342	-7.651	-7.650	7651		0.45 mi North of Palos Verdes Dr. N.
-	8.232		8.410			A. BT. Spk. in conc runner for chlk
T.P.	266.110					gate 8 4' N. of So. gate post.

76S420 S & E-353 9-55

PLEASE RETURN TO
LOS ANGELES COUNTY ENGINEER
700 LOS ANGELES COUNTY ENGINEERING BLDG.

NOTE: ANY ADDITIONS OR CHANGES ON THIS SHEET MUST BE MADE OR CIRCLED IN RED INK, WITH DATE AND NAME OF PERSON MAKING CHANGE.

Do not extend notes this side of this line

B.M.	1ST RUN	DIFF.	2ND RUN	3RD RUN	ADJ. ELEV.	DESCRIPTION
T.P.	266.110					
+	1.054		0.880			
π	267.164	-9.826	-9.824	9825		
−	10.880		10.704			
T.P.	256.284					
+	2.360		2.100			
π	258.644	-9.000	-9.000	9000		
−	11.360		11.100			
T.P.	247.284					
+	1.180		0.962			
π	248.464	-10.270	-10.269	10270		
−	11.450		11.231			
T.P.	237.014					
+	3.690		3.529			
π	240.704	-3.555	-3.553	13554		
−	7.245		7.082			
T.P.	233.459					
+	2.810		2.590			
π	236.269	-4.245	-4.244	4245		
−	7.055		6.834			
T.P.	229.214					
+	2.506		2.235			
π	231.720	-6.675	-6.675	6675		
−	9.181		8.910			
T.P.	222.539					
+	1.031		0.851			
π	223.570	-7.809	-7.809	7809		
−	8.840		8.660			
T.P.	214.730					

NOTES RED ____ JOB NO. 3734.51 SURVEY OF Rolling Hills Estates S.S. Dist. #3
DATE ____ SURVEY BY J.H. Brown
NOTES CHKD. ____ NOTES BY Newman DATE 3 69
DATE ____ INDEXED C.J. GALLI DATE ____

F.B. 2759 Pg. 99

76S420 S & E-353 9-55

PLEASE RETURN TO
LOS ANGELES COUNTY ENGINEER
700 LOS ANGELES COUNTY ENGINEERING BLDG.

NOTE: ANY ADDITIONS OR CHANGES ON THIS SHEET MUST BE MADE OR CIRCLED IN RED INK, WITH DATE AND NAME OF PERSON MAKING CHANGE.

Do not extend notes this side of this line

B.M.	1ST RUN	DIFF.	2ND RUN	3RD RUN	ADJ. ELEV.	DESCRIPTION
T.P.	214.730					
+	0.335		0.446			
π	215.065	-10.700	-10.699	10700		
-	11.035		11.145			
Fd B.M. 36-1	204.030				204.024	B.M. 36-1 Elev. 204.024 F.B. 3700-67 Narbonne Ave. about 0.5 mile S. of Pacific Coast Hwy., on the W. side of a power line crossing from the Chandlers Palos Verdes Sand & Gravel Co's Truck wash Rack. 3.9' N'ly of a Fire Hyd. 3.6' N.W'ly of P.P. # 103715 3E. 1.6. N.W'ly. of a 5" steel casing projecting about 30" above the ground & under a 6' ch. Lk. fence. set in the Top of a 12"x12" conc. post about 3" below the surface a U.S.C.&G.S. 4" B.M. disc stamped "G-168 Reset 1940"

JOB NO. 3734.51 SURVEY OF Rolling Hills Estates S.S. Dist #3
SURVEY BY J. H. Brown
NOTES BY Newman DATE 3-67
INDEXED C. L. GALLI DATE
NOTES RED. DATE
NOTES CHKD. CHURCH DATE

F.B. 2759 PG. 100

76S420 S & E-353 9-55

PLEASE RETURN TO
LOS ANGELES COUNTY ENGINEER
700 LOS ANGELES COUNTY ENGINEERING BLDG.

NOTE: ANY ADDITIONS OR CHANGES ON THIS SHEET MUST BE MADE OR CIRCLED IN RED INK, WITH DATE AND NAME OF PERSON MAKING CHANGE.

Do not extend notes this side of this line

B.M.	1ST RUN	DIFF.	2ND RUN	3RD RUN	ADJ. ELEV.	DESCRIPTION
			Line 6			
T.B.M. "X"	378.476				378.453	T.B.M. "X" Elev. 378.~~476~~ 453 F.B. 2759-93
+	2.324		2.423			Dapplegray Lane & Buckskin
π	380.800	-4.534	-4.535	L532		Lane, S.W. Cor. A. chis + in Fire
−	6.858		6.958			Hyd. 40' so of ℄ Buckskin Lane &
T.P.	373.942					20' w. ℄ Dapplegray Lane.
+	5.448		5.563			
π	379.390	-1.189	-1.188	1187		
−	6.637		6.751			
T.P.	372.753					
+	3.207		3.080			
π	375.960	-6.073	-6.070	6070		
−	9.280		9.150			
T.P.	366.680					
+	7.650		7.683			
π	374.330	+5.781	+5.779	5.783		
−	1.869		1.904			
T.P.	372.461					
+	9.347		9.472	9.329		
π	381.808	+6.997	+6.993	+6.997	6.999	
−	2.350		2.479	2.332		
T.P.	379.458					
+	10.695		10.879			
π	390.153	+10.323	+10.321	10.325		
−	0.372		0.558			
T.P.	389.781					
+	10.296		10.598			
π	400.077	+9.829	+9.830	9831		
−	0.467		0.768			
T.P.	399.610					

NOTES RED ____ JOB NO. 3754.51 SURVEY OF Rollins Hills Estates SS Dist #3
DATE ____ SURVEY BY J.H. Brown
NOTES CHKD ____ NOTES BY Newman DATE 3-67
DATE ____ INDEXED C.A. GALLI DATE ____

F.B. 2759 PG. 101

768420 S & E-353 9-55

PLEASE RETURN TO
LOS ANGELES COUNTY ENGINEER
700 LOS ANGELES COUNTY ENGINEERING BLDG.

NOTE: ANY ADDITIONS OR CHANGES ON THIS SHEET MUST BE MADE OR CIRCLED IN RED INK, WITH DATE AND NAME OF PERSON MAKING CHANGE.

Do not extend notes this side of this line

JOB NO. 3734.51 SURVEY OF Rolling Hills Estates S.S. Dist #3
SURVEY BY J. H. Brown
NOTES BY Newman DATE 8-47
INDEXED C. J. GALLI DATE
NOTES RED DATE
NOTES CHKD DATE

F.B. 2759 PG. 102

B.M.	1ST RUN	DIFF.	2ND RUN	3RD RUN	ADJ. ELEV.	DESCRIPTION
T.P.	399.610					
+	11.805		11.464			
π	411.415	+11.187	+11.187	11189		
−	0.618		0.277			
T.P.	410.797					
+	11.144		10.634			
π	421.941	+3.047	+3.043	3049		
−	8.097		7.586			
Set B.M. #FF207	413.844				413.840	B.M. #FF207 Elev. F.B. 2759-102 Buckskin lane N. side, approx 0.25 mi. N'wly of Dapplegray lane A.B.T. Spk in conc. edging to Drwy W. side of Hse # 62.
+	1.030		1.315			
π	414.874	−9.572	−9.572	9570		
−	10.602		10.887			
T.P.	404.272					
+	1.216		1.163			
π	405.488	−8.769	−8.769	8767		
−	9.985		9.922			
T.P.	395.503					
+	0.924		0.640			
π	396.427	−9.708	−9.707	9706		
−	10.632		10.347			
T.P.	385.795					
+	1.282		0.679			
π	387.077	−9.220	−9.219	9218		
−	10.502		9.898			
T.P.	376.575					
+	1.368		1.492			B.M. #FF208 Elev. F.B. 2759-102 Buckskin lane E. side approx 0.35 mi N.W'ly Dapplegray lane. A.B.T. in conc. Walk to Hse # 78.
π	377.943	−4.295	−4.294	4293		
−	5.663		5.784			
Set B.M. FF208	372.280				372.260	

769420 S & E-353 9-55

PLEASE RETURN TO
LOS ANGELES COUNTY ENGINEER
700 LOS ANGELES COUNTY ENGINEERING BLDG.

NOTE: ANY ADDITIONS OR CHANGES ON THIS SHEET MUST BE MADE OR CIRCLED IN RED INK, WITH DATE AND NAME OF PERSON MAKING CHANGE.

Do not extend notes this side of this line

B.M.	1ST RUN	DIFF.	2ND RUN	3RD RUN	ADJ. ELEV.	DESCRIPTION
B.M. F.F. 208	372.280				372.266	
+	7.782		7.207			
π	380.062	+4.880	+4.880	4.882		
−	2.902		2.327			
T.P.	377.160					
+	8.503		8.744			
π	385.663	+7.704	+7.702	7.704		
−	0.802		1.042			
Set B.M. F.F. 209	384.861				384.852	B.M. F.F. 209 Elev. F.B. 2759-103
+	1.049		0.840			Buckskin lane W. end at cul-de-sac
π	385.910	−9.942	−9.941			W. side. A. Bt spk in conc. curbing So.
−	10.991		10.781			side Dr. to Hse # 95
T.P.	374.919					
+	1.287		0.919			
π	376.206	−7.879	−7.882	7.877		
−	9.166		8.801			
T.P.	367.040					
+	0.773		0.466			
π	367.813	−9.556	−9.557	9.554		
−	10.329		10.023			
T.P.	357.484					
+	0.946		0.641			
π	358.430	−7.725	−7.723	7.722		
−	8.671		8.364			
T.P.	349.759					
+	0.702		0.337			
π	350.461	−7.846	−7.848	7.844		
−	8.548		8.185			
T.P.	341.913					

NOTES RED ____ JOB NO. 3734-51 SURVEY OF Rolling Hills Estates S.S. Dist #3
DATE ____ SURVEY BY J. H. Brown
NOTES CHKD ____ NOTES BY Newman DATE ____
DATE Jan 27 '87 INDEXED C. J. GALLI DATE ____

F. B. 2759 Pg. 10.3

768420 S & E-353 9-55

PLEASE RETURN TO
LOS ANGELES COUNTY ENGINEER
700 LOS ANGELES COUNTY ENGINEERING BLDG.

NOTE: ANY ADDITIONS OR CHANGES ON THIS SHEET MUST BE MADE OR CIRCLED IN RED INK, WITH DATE AND NAME OF PERSON MAKING CHANGE.

Do not extend notes this side of this line

B.M.	1st RUN	DIFF.	2nd RUN	3rd RUN	ADJ. ELEV.	DESCRIPTION
T.P.	341.913					
+	0.947		0.636			
π	342.860	-8.917	-8.915	8914		
−	9.864		9.551			
T.P.	332.996					
+	0.226		0.539			
π	333.222	-8.108	-8.108	8106		
−	8.334		8.647			
T.P.	324.888					
+	0.315		0.708			
π	325.203	-8.776	-8.778	8773		
−	9.091		9.486			
T.P.	316.112					
+	3.624		3.209			
π	319.736	-1.207	-1.210	1205		
−	4.831		4.419			
Fd. B.M. FF195	314.905				314.937	B.M. FF195 Elev. 314.937 F.B. 2759-89 Strawberry lane at cul-de-sac Thence 330' N'ly along E. P/L lot 16 Tr. 13284. A.C.E. Brass Cap Mon. stamped "B.M. FF195, RE. 5869" Flush with surface with 5' Marker pipe so.

JOB NO. 3734.51 SURVEY OF Rolling Hills Estates S.S. Dist #3 NOTES RED.
SURVEY BY J. H. Brown DATE
NOTES BY Newman DATE 3-[illegible]-67 NOTES CHKD.
INDEXED C. J. GALLI DATE DATE

F.B. 2759 PG. 104

76S420 S & E-353 9-55

PLEASE RETURN TO
LOS ANGELES COUNTY ENGINEER
700 LOS ANGELES COUNTY ENGINEERING BLDG.

NOTE: ANY ADDITIONS OR CHANGES ON THIS SHEET MUST BE MADE OR CIRCLED IN RED INK, WITH DATE AND NAME OF PERSON MAKING CHANGE.

Do not extend notes this side of this line

B.M.	1ST RUN	DIFF.	2ND RUN	3RD RUN	ADJ. ELEV.	DESCRIPTION

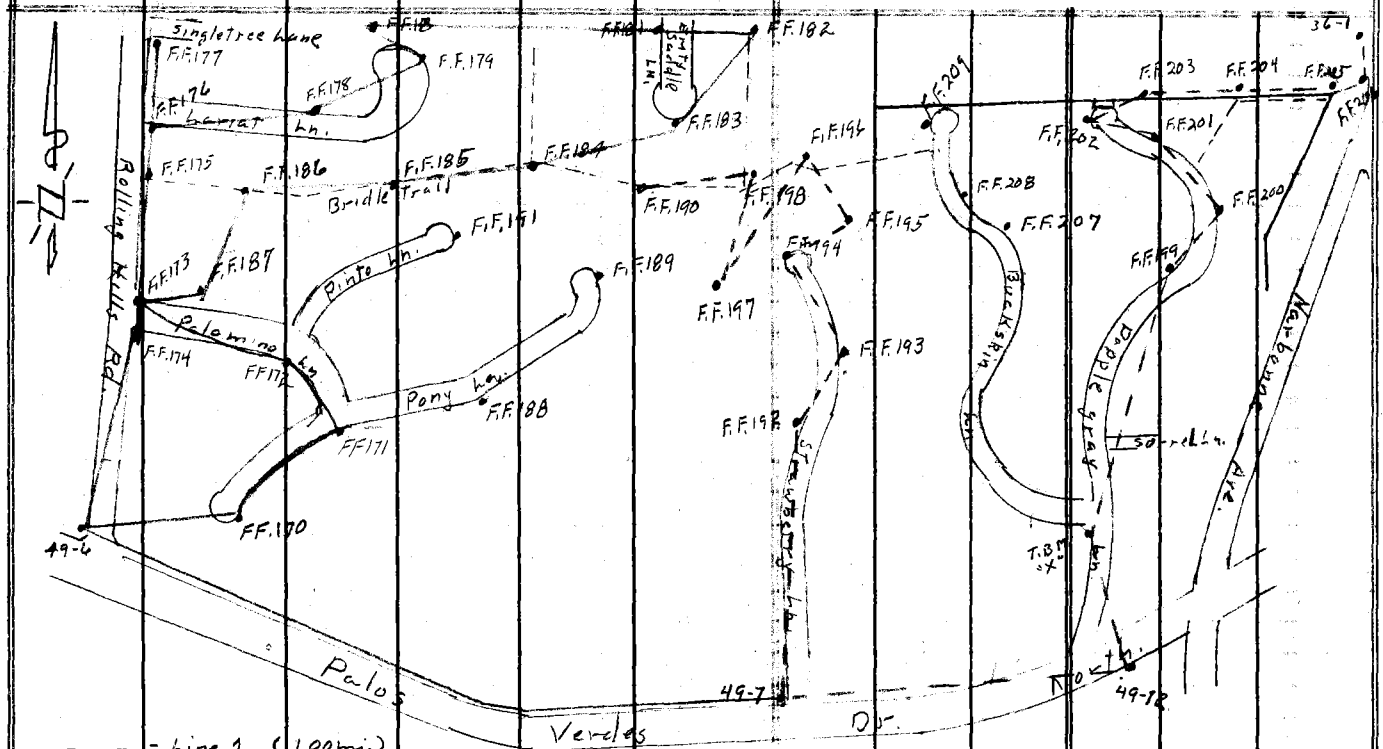

= Line 1 (1.00 mi)
= Line 2 (1.03 mi)
Line 3 (0.44 mi)
= Line 4 (0.81 mi)
= Line 5 (1.55 mi)
Line 6 (0.60 mi)

INDEX OF BENCH MARKS

NOTES RED. JOB NO. 2734.51 SURVEY OF Rolling Hills Estates S.S. Dist 3
DATE SURVEY BY J.H. Brown
NOTES CHKD. CHURCH NOTES BY Newman DATE 3-27-67
DATE JUN 27 '67 INDEXED C.J. GALLI DATE

F.B. 2759 PG. 105

F. B. 757 PG. 106

JOB NO. _____ SURVEY OF _____ NOTES RED. _____

SURVEY BY _____ DATE _____

NOTES BY _____ DATE _____ NOTES CHKD. _____

INDEXED _____ DATE _____ DATE _____

B.M.	1ST RUN	DIFF.	2ND RUN	3RD RUN	ADJ. ELEV.	DESCRIPTION

768420 S & E-353 9-55

PLEASE RETURN TO

LOS ANGELES COUNTY ENGINEER

700 LOS ANGELES COUNTY ENGINEERING BLDG.

Do not extend notes this side of this line

NOTE: ANY ADDITIONS OR CHANGES ON THIS SHEET MUST BE MADE OR CIRCLED IN RED INK, WITH DATE AND NAME OF PERSON MAKING CHANGE.

Notes Ck'd by	Survey of Rolling Hills Estates	F. B. 2159 Pg. 107
Map No.	JN 3734.51 Tape Std °F	
Office Work	Surveyed by Monkey Jr	
Checked	Notes ETM Jr. Date 3-67	
Date	Indexed C. J. GALLI	

JN 3734.51

ROLLING HILLS ESTATES S.S. DIST #3

TOPOGRAPHY

LINE (A) SEE INDEX PG 6

IN

ROLLING HILLS RD.

FROM

SINGLETREE LN. S'LY TO

B.C. SOUTH OF LARIAT LN.

AND IN

LARIAT LN.

FROM

ROLLING HILLS RD. E'LY 470'±

Monkey Jr
Peterson
Clifford
Caro

Note: Any Additions or Changes on This Sheet Must be Made or Circled in Red Ink With Date and Name of Person Making Change.

PLEASE RETURN TO
LOS ANGELES COUNTY ENGINEER
403 LOS ANGELES COUNTY ENGINEERING BLDG.
Do not extend this side of this line.

76F309S CE #310 6-63

F. B. 2759 PG 108

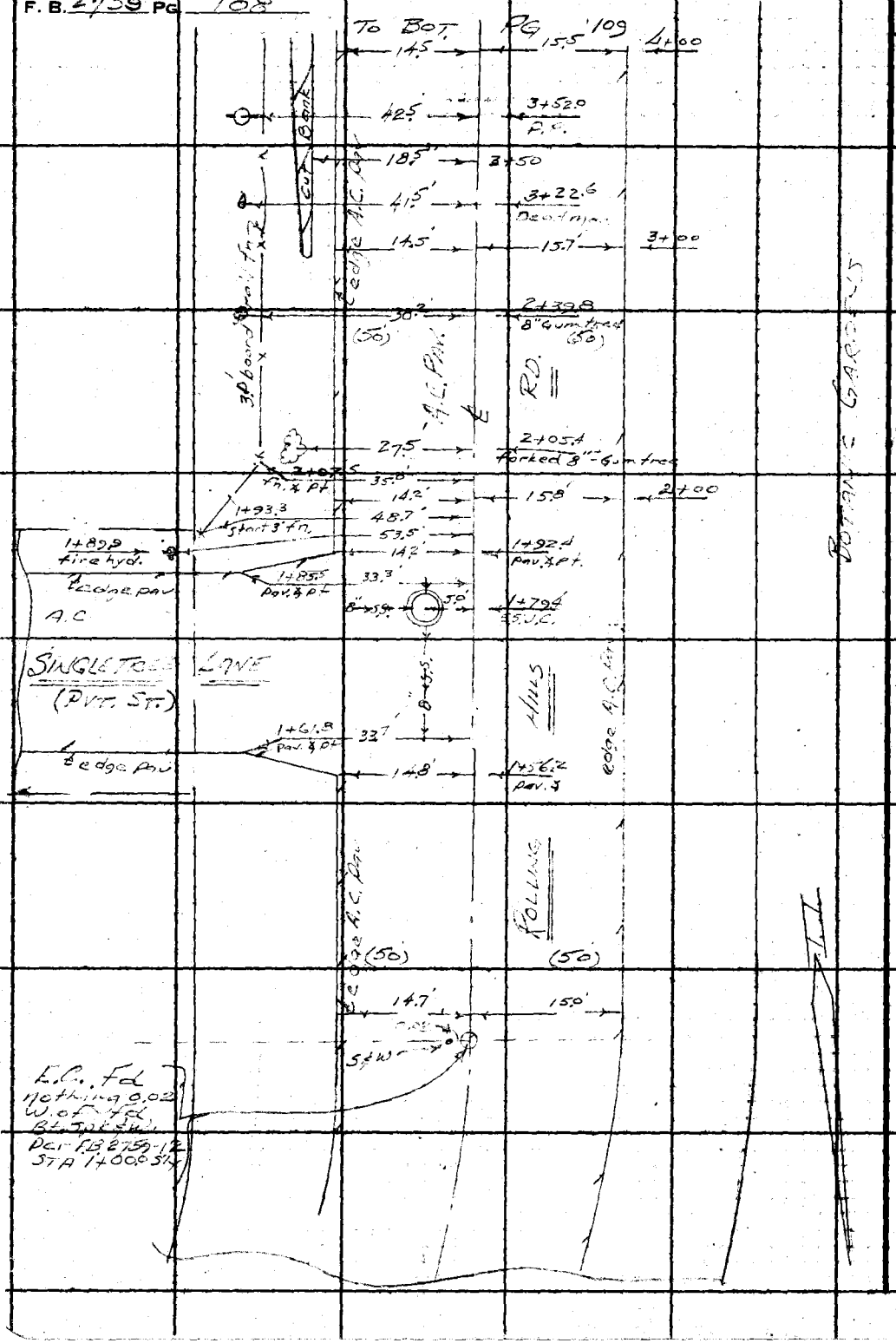

PLEASE RETURN TO
LOS ANGELES COUNTY ENGINEER
403 Los Angeles County Engineering Bldg.
Do not extend this side of this line.
Note: Any Additions or Changes on This Sheet Must Be Made or Circled in Red Ink With Date and Name of Person Making Change.

Notes Ck'd by	Survey of Rolling Hills Estates
Map No.	JN 3734-51 Tape Std °F
Office Work	Surveyed by Mankey Jr.
Checked	Notes E T M Jr. Date 3 '67
Date	Indexed C. J. GALLI

F. B. 2759 PG. 109

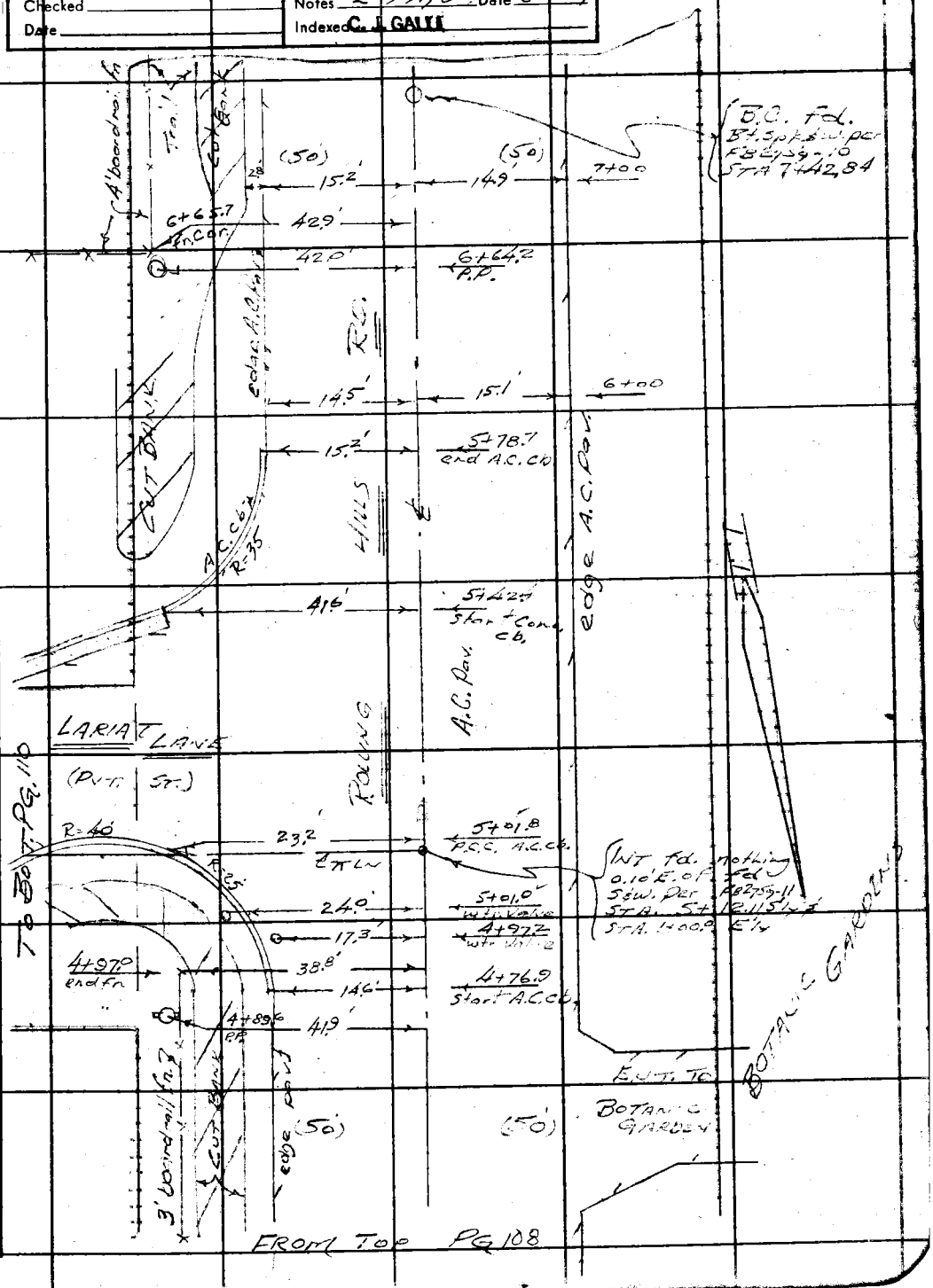

Note: Any Additions or Changes on This Sheet Must be Made or Circled in Red Ink With Date and Name of Person Making Change.

PLEASE RETURN TO
LOS ANGELES COUNTY ENGINEER
403 LOS ANGELES COUNTY ENGINEERING BLDG.
Do not extend this side of this line.

CE #310 6-63

F. B. 2759 PG 110

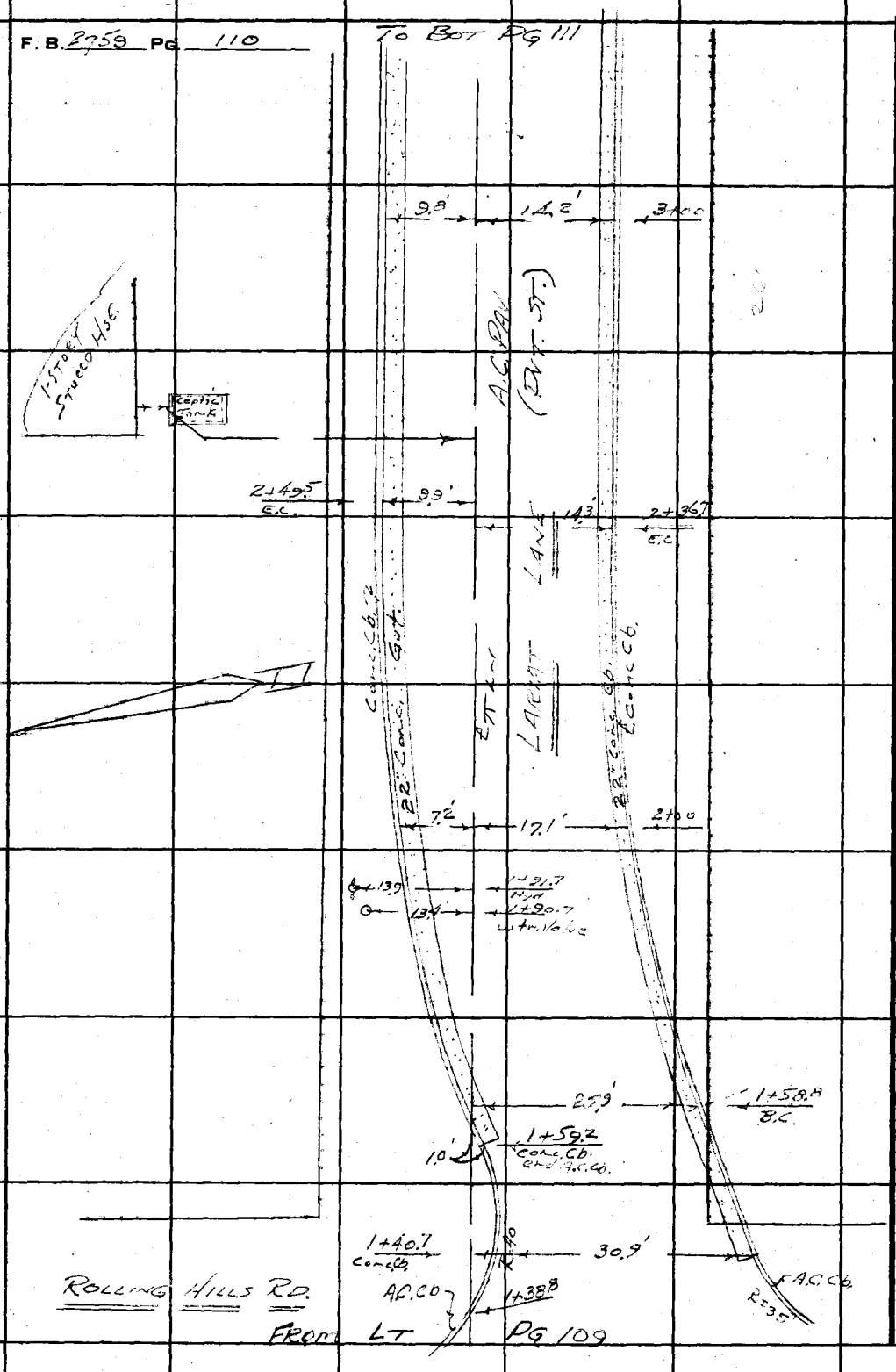

PLEASE RETURN TO
LOS ANGELES COUNTY ENGINEER
403 Los Angeles County Engineering Bldg.

Do not extend this side of this line.

Note: Any Additions or Changes on This Sheet Must Be Made or Circled in Red Ink With Date and Name of Person Making Change.

Notes Ck'd by	Survey of Rolling Hills Estates	F. B. 2759 PG. 111
Map No.	JN 3734.51 Tape Std °F	
Office Work	Surveyed by Markey Jr.	
Checked	Notes ETM Jr. Date 3-67	
Date	Indexed C. J. GALLI	

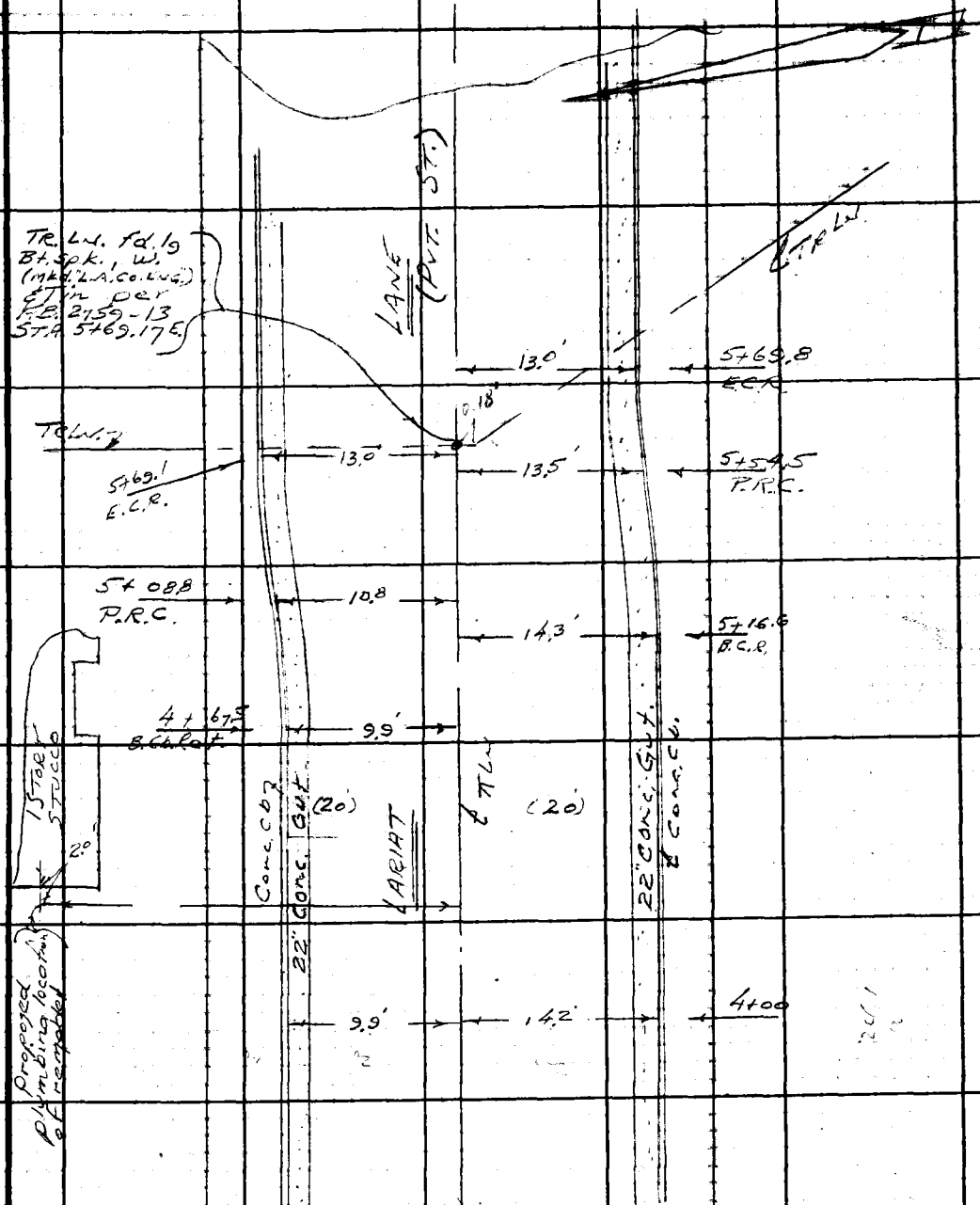

FROM TOP PG 110

Note: Any Additions or Changes on This Sheet Must be Made or Circled in Red Ink With Date and Name of Person Making Change.

PLEASE RETURN TO
LOS ANGELES COUNTY ENGINEER
403 LOS ANGELES COUNTY ENGINEERING BLDG.
Do not extend this side of this line.

LOS CE #310 6-63

F. B. 2759 Pg. 112

PLEASE RETURN TO
LOS ANGELES COUNTY ENGINEER
403 Los Angeles County Engineering Bldg.

Do not extend this side of this line.

Note: Any Additions or Changes on This Sheet Must Be Made or Circled in Red Ink With Date and Name of Person Making Change.

F.B. 2759 Pg. 113

Profile No. ____ Notes Red ____ Date ____ Plotted ____ Date ____ Job No. 3734.51 Division No. ____

X-Sec. No. ____ Notes Chkd. ____ Date ____ Checked ____ Date ____ Survey of Rolling Hills Estates S.S. Dist. #3

Survey by Mankey Jr. Notes E.T.M. Date 3-69

Map No. ____ Indexed C. J. GALLI

JN 3734.51

ROLLING HILLS ESTATES S.S. DIST. #3

X-SECTIONS

LINE (A) See INDEX PG 6

in

ROLLING HILLS RD.

from

SINGLE TREE LANE SO. TO

B.C. SOUTH OF LARIAT LN.

And Tr.

LARIAT LN.

from

ROLLING HILLS RD. ELY 470'± Mankey Peterson Caro

STATION	B.S.	H.I.	F.S.	ELEV.

NOTE: ANY ADDITIONS OR CHANGES ON THIS SHEET MUST BE MADE OR CIRCLED IN RED INK, WITH DATE AND NAME OF PERSON MAKING CHANGE.

PLEASE RETURN TO
LOS ANGELES COUNTY ENGINEER
403 LOS ANGELES COUNTY ENGINEERING BLDG.

Do not extend notes this side of this line.

76-L-298 CE 307 2-63

76-L-298 CE 307 2-53

PLEASE RETURN TO
LOS ANGELES COUNTY ENGINEER
403 LOS ANGELES COUNTY ENGINEERING BLDG.

NOTE: ANY ADDITIONS OR CHANGES ON THIS SHEET MUST BE MADE OR CIRCLED IN RED INK, WITH DATE AND NAME OF PERSON MAKING CHANGE

Do not extend notes this side of this line.

F.B. 2759 PG. 114
Survey of Rolling Hills Estates 55 Dist 3
Survey by Earth Manley Div.
Indexed C. J. GALLI

Profile No. ___ Plotted ___ Notes Red ___
X-Sec. No. ___ Date ___ Date ___
Checked ___ Notes Chkd. ___
Date ___ Date ___

STATION	B.S.	H.I.	F.S.	ELEV.	X-SECTIONS in ROLLING HILLS RD. (A)	
					BM FF 177 Undi. El. = 363.58 F.B. 2759-77 Rolling Hills Rd. & Singletree Lane S.E. Cor. A.C. Pt. in Fire Hyd. 50' E of ℄ Rolling Hills Rd. & 15' So. of approx. ℄ Singletree Lane	
					LT ℄ E	℄ RT ℄ W
BM FF-177 (Fd)				363.16		
1+00				354.08		℄ A.C. Pav.
"				354.2'		15.0' edge A.C. Pav.
"				54.7'		27'
"				54.7		50' P/L
"				353.80	9.7 A.C. Gut.	
"				54.17'	14.7 edge A.C. Pav.	
"				54.4'	19.5 Toe Cut Slope	
"				358.0'	25' Top " "	
1+56.2				57.70	14.8 Pav. ~~x~~	
1+61.8				58.72	33.7' Pav. ~~x~~	
1+73.5	Cte. Singletree Lane			359.00'		℄ A.C. Pav.
"				58.46'	9.7 A.C. Gut	
"				58.80'	14.7' A.C. Pav.	
"				59.45'	35' " "	
"				360.83	50'	
"				63.21	65	

75-L-298 CE 307 2-63

PLEASE RETURN TO
LOS ANGELES COUNTY ENGINEER
403 LOS ANGELES COUNTY ENGINEERING BLDG.

NOTE: ANY ADDITIONS OR CHANGES ON THIS SHEET MUST BE MADE OR CIRCLED IN RED INK, WITH DATE AND NAME OF PERSON MAKING CHANGE.

Do not extend notes this side of this line.

STATION	B. S.	H. I.	F. S.	ELEV.	X-SEC. in ROLLING HILLS RD (A)		
					Lt of ℄	℄	Rt of ℄
			S. rim	359.13'			
1+79.4	Ctr. S.S.J.C.		N. rim	358.99'			
					In. E.	5.0' G.R. Rim Stub So.	out W.
	Inv. on 8" Inlet on E			350.34'	359.03 Rim EL.	359.13	358.99'
					8.02 Rim to Invert	7.98	8.13
	" " " Stub " So.			350.48'	.67' Size of V.C.P.	.67	.67'
	" " " Out to No.			350.19'	350.31 INVERT	350.48'	350.19'
1+85.5				359.92'	33.3' Pav. ⅋		
1+92.4				359.97'	14.2' " "		
2+00				360.81'		℄ A.C. Pav.	
"				360.72'		11.8' " A.C. Pav.	
"				360.93'		15.8' edge " "	
"				361.5'		27'	
"				361.6'			50' ⅋
"				60.32'	9.2' Gutter pav.		
"				60.53'	14.2' edge "		
"				360.8'	25'		
"				60.6	35		
"				62.5'	50'		
T.P.				363.22'			
3+00				368.10'		℄	
"				367.87'		11.8' A.C. Pav.	
"				368.11		15' edge "	

Profile No. X-Sec. No. Notes Red Date Notes Chkd. Date Plotted Date Checked Date Job No. 3724.5 Division No. Survey of Rolling Hills Estates 55 Dist. 3 Survey by R.B. Kesh Notes Ettner Date 3-67 Map No. Indexed C.J. Gall Date F.B. 4755 Pg. 115

76-L-298 CE 307 2-63

PLEASE RETURN TO
LOS ANGELES COUNTY ENGINEER
403 LOS ANGELES COUNTY ENGINEERING BLDG.

NOTE: ANY ADDITIONS OR CHANGES ON THIS SHEET MUST BE MADE OR CIRCLED IN RED INK, WITH DATE AND NAME OF PERSON MAKING CHANGE

Do not extend notes this side of this line.

STATION	B.S.	H.I.	F.S.	ELEV.	X-SEC in Rolling Hills Rd. (A) LT of ℄	RT of ℄
3+00				368.5'		27'
"				365.4'		50' P/L
"				67.78'	9.5' Pav.	
"				68.25'	14.5' edge "	
"				368.5	19.0' Toe Cutbank	
"				370.4'	24' Top " "	
"				372.1'	35'	
T.P.				371.87'		
4+00				374.92'		℄ A.C. Pav.
"				74.72'		11.6' A.C. Pav.
"				375.07'		15.5' edge "
"				75.6'		27'
"				376.0'		50' P/L
"				74.65'	9.5' Pav	
"				75.10'	14.5' edge "	
"				375.8' +9.8	19° Toe cutbank	
"		hand leveled		85.6	31.0' Top " "	
4+76.9'				80.17'	9.5' pav	
"				380.58	14.6' " at A.C. Cb.	
"				381.06'	14.6 Top A.C. Cb	

F.B. 2759 Pg. 116
Job No. 3734.51 Division No. Notes Red Plotted Profile
Survey of Rolling Hills Estates S.S. Dist #3 Date Date No.
Survey by E.T. McDr. Notes Mankey Jr. Notes Chkd. Checked X-Sec.
Indexed C.J. GALLI Date Date No.

76-L-298 CE 307 2-63

PLEASE RETURN TO
LOS ANGELES COUNTY ENGINEER
403 LOS ANGELES COUNTY ENGINEERING BLDG.

NOTE: ANY ADDITIONS OR CHANGES ON THIS SHEET MUST BE MADE OR CIRCLED IN RED INK, WITH DATE AND NAME OF PERSON MAKING CHANGE.

Do not extend notes this side of this line.

STATION	B. S.	H. I.	F. S.	ELEV.	X-SEC in ROLLING HILLS RD. (A) LT ℄ E.	℄	RT ℄ W
T.P.				380.30			
5+00				81.85		℄ Pav.	
"				81.53			10.3 A.C. Pav.
"				381.85			15.3 edge pav.
"				82.4			27
"				81.4			50' P/L
"				381.76	9.5 A.C. Pav.		
"				82.54	21.4 Pav. at A.C. Cb		
"				83.04	21.7 Top " "		
"				83.6	24.7 Toe Cutbank		
"	Top of bank in transition to Lariat Ln.			390.8	38.8 Top " "		
5+12.11	INT. at LARIAT LANE						
5+42.4				387.48	41.6 Top A.C. Cb.		
"				87.02	" Pav. at " "		
5+56.2				86.73	22.9 Top A.C. Cb.		
"				386.23	22.4 Pav. at " "		
5+78.7				87.13		9.2 A.C. Pav	
"				87.47		15.2 " " at Cb.	
"				387.94		15.2 Top " Cb.	
T.P.				388.40			

Profile No. ____ Notes Red ____ Plotted ____ Job No. 37351 Division No. ____
X-Sec. No. ____ Notes Chkd. ____ Date ____ Checked ____ Date ____ Survey of Rolling Hills Estates 55 Dist. 5
Date ____ Map No. ____ Survey by Mark & Co. Notes Kimley Date 5-7-63 Notes ____ Date ____

F.B. 2756 Pg. 117

76-L-298 CE 307 2-63

PLEASE RETURN TO
LOS ANGELES COUNTY ENGINEER
403 LOS ANGELES COUNTY ENGINEERING BLDG.

NOTE: ANY ADDITIONS OR CHANGES ON THIS SHEET MUST BE MADE OR CIRCLED IN RED INK, WITH DATE AND NAME OF PERSON MAKING CHANGE

Do not extend notes this side of this line.

STATION	B.S.	H.I.	F.S.	ELEV.	X-SEC in ROLLING HILLS RD. (A)	
					LT & E	℄ RT & W
6+00				389.07		℄ A.C. Pav.
"				88.88		10.1 Pav.
"				89.08		15.1 edge Pav.
"				389.8'		27'
"				89.7'		53'
"				88.2'		37'
"				387.2'		50' P/L
"				388.80'	9.5' pav.	
"				89.16	14.5 edge "	
"				89.7'	29.5 Toe Slope	
"				398.5	51' Top "	
7+00				97.20		℄
"				97.08'		9.9' pav.
"				97.35'		14.9' edge pav.
"				97.2'		30'
"				97.00'	9.7 Pav.	
"				97.26'	15.2 edge "	
"				97.5' + 5.5	18.2 Toe Slope	
"		hand level		403.0	29.0' Top bank	
T.P.				397.42'		

F.B. 2759 PG. 118
Job No. 3734.51 Division No. Notes Red Plotted Profile
Survey of Rolling Hills Estates S.S. Dist 3 Date Date No.
Survey by R.T. Mc Jr. Notes Mankey Jr. Notes Chkd. Checked X-Sec.
Indexed C. J. GALLI Date Date Date No.

76-L-298 CE 307 2-63

PLEASE RETURN TO
LOS ANGELES COUNTY ENGINEER
403 LOS ANGELES COUNTY ENGINEERING BLDG.

NOTE: ANY ADDITIONS OR CHANGES ON THIS SHEET MUST BE MADE OR CIRCLED IN RED INK, WITH DATE AND NAME OF PERSON MAKING CHANGE.

Do not extend notes this side of this line.

STATION	B.S.	H.I.	F.S.	ELEV.	X-SEC in Rolling Hills Estates (A)	
					LT ℄	℄ RT ℄
7+42.84 B.C. in Rolling Hills Rd.				400.74		℄ Pav.
"				400.54		9.9' Pav.
"				400.82		14.9' edge Pav.
"				400.5		30'
"				400.53	9.5' Pav.	
"				400.80	15.2' edge "	
"				400.9 + 7.6	16' Toe Slope	
"		hand level		408.5	29.6' Top Bank	
T.P.				394.40		
BM FF-176 (FD)				387.87	BM FF-176 Unad. El.=387.869'	FB 2759-77
				387.86	Rolling Hills Rd. & Lariat Lane	S.E. Cor.
					A.L.&T. 4.5' E. of end conc. cb.	

X-SECTIONS ELY IN LARIAT LANE 470' ±
FROM ROLLING HILLS RD.

					LT ℄ Sq.	⊼ LW RT ℄ Sq.
1+00.00 INT. in Rolling Hills Rd.				382.66		⊼ LW. Pav.
+09.5				82.48		⊼ LW. "
+38.5				86.64		⊼ LW. Top of C.G.
+38.8				386.63		⊼ Top "
1+40.7				87.02		30.8' C.G.
"				387.48		" CL

Profile Notes Red ____ Plotted ____ Job No. 3734.5 Division No. ____
No. ____ Date ____ Date ____ Survey of Rolling Hills Estates Div. 55 Unit 53
X-Sec. Notes Chkd. ____ Checked ____ Survey by Hall & Tuttle Notes by Robin Date 3-
Date ____ Date ____ Map No. ____ Reviewed C. J. GREEN Date ____

F.B. 2759 Pg. 119

76-L-298 CE 307 2-63

PLEASE RETURN TO
LOS ANGELES COUNTY ENGINEER
403 LOS ANGELES COUNTY ENGINEERING BLDG.

NOTE: ANY ADDITIONS OR CHANGES ON THIS SHEET MUST BE MADE OR CIRCLED IN RED INK. WITH DATE AND NAME OF PERSON MAKING CHANGE

Do not extend notes this side of this line.

F.B. 2759 PG. 120

Survey of Rolling Hills Estates S.S. Dist. #3 Division No. 3345 Job No.

Survey by Eng. Div. Notes Mercer Co.

Indexed C. J. GALLI Date

Plotted Date Notes Red Date Notes Chkd. Date Checked Date

Profile No. X-Sec. No.

STATION	B.S.	H.I.	F.S.	ELEV.	X-SEC. El. in ARIAT LN. (A) LT. & N.	RTN. RT. & S.
1+50				388.41'		1.7 Top A.C.Cb.
"				387.94		1.8 A.C. Pavat. Cb.
"				388.15'		15' C.T.R. Rd.
"				87.82'		29.5' Conc. Gut.
"	(Cb. is not Straight Grade)			88.29'		" " Cb.
"				388.6 + 5.7	2' Top Slope	
"		hand level		394.3'	12' Top bank.	
1+58.8	(Cb. not straight Gr.)			389.27'		25.9' top of Cb.
1+59.2				390.02		1.0' Top Conc. & A.C. Cb.
"				389.52'		" Conc. Gut.
T.P.				390.82'		A.C. Pav.
2+00				96.23'		5.0' C.T.R. Rd.
"				95.45'		17.1' Conc. Gut
"				395.94		" " Cb
"				396.01	7.2' Conc. Gut.	
"	(Cb. is not on straight Gr.)			96.47	" " Cb.	
T.P.				399.13'		
2+36.7				400.69		14.3' E.C. Conc. Gut
"				401.15'		" " Cb.
2+49.5				401.96	9.9' E.C. Conc. Gut	
"				402.42'	" " Cb	

76-L-298 CE 307 2-63

PLEASE RETURN TO
LOS ANGELES COUNTY ENGINEER
403 LOS ANGELES COUNTY ENGINEERING BLDG.

NOTE: ANY ADDITIONS OR CHANGES ON THIS SHEET MUST BE MADE OR CIRCLED IN RED INK, WITH DATE AND NAME OF PERSON MAKING CHANGE.

Do not extend notes this side of this line.

STATION	B. S.	H. I.	F. S.	ELEV.	X-SEC. Ely Along LARIAT LN. (A) LT & N.	RT & So.
2+50				402.50'		2.2' CTR. Rd.
3+00				406.58'		2.2 " "
"				406.17		14.2' Conc. Gut.
"				406.63'		" " Cb.
"				406.19'	9.8' Conc. Gut.	
"				406.65'	" " Cb.	
T.P.				407.86'		
3+ 50				408.96'		2.2' CTR. Rd.
4+ 00				411.00'		" " "
"				410.73'		14.2' Conc. Gut.
"				411.23'		" " Cb.
"				410.34'	9.9' Conc. Gut.	
"				410.80'	" " Cb.	
"				401.0'	165'± backlot In.±	
4+30.9	Proposed Plumbing outlet of remodel 2' deep to be served.			(Dirt Gr.) 408.5'	63.0' Dirt Gr.	
4+50				412.26'		2.2' CTR. Rd.
4+67.5 (Cb.B.C.				412.13'	9.9' Conc. Gut.	
"				412.58'	" " Cb.	
5+ 00				413.00'		2.0' CTR. Rd.

Profile No. ____ Notes Red ____ Plotted ____ Job No. 37345 Division No. ____ F.B. 2759 Pg. 121
X-Sec. No. ____ Date ____ Date ____ Survey of Rolling Hills Estates SS. Dist. #3
Notes Chkd. ____ Checked ____ Survey by Nantzke Notes Ltr. Date 3-67
Date ____ Date ____ Map No. ____ Reviewed C. J. GALLI

76-L-298 CE 307 2-63

PLEASE RETURN TO
LOS ANGELES COUNTY ENGINEER
403 LOS ANGELES COUNTY ENGINEERING BLDG.

NOTE: ANY ADDITIONS OR CHANGES ON THIS SHEET MUST BE MADE OR CIRCLED IN RED INK. WITH DATE AND NAME OF PERSON MAKING CHANGE

Do not extend notes this side of this line.

F.B. 2759 PG. 122
Survey of Rolling Hills Estates 55 Dist #3 Division No. 3 Job No. 3
Survey by Eng. Dn. Notes Monterey Jr.
Indexed Date Notes Red Date Plotted Date
Notes Chkd. Date Checked Date
Profile No. X-Sec. No.

STATION	B.S.	H.I.	F.S.	ELEV.	X-SEC. El. Along LARIAT LN. (A)
					Lt 216 ⊼ Rt. 150
5+00				412.47'	14.2' Conc. Gut
"				412.96'	" " Cb.
"				412.51'	10.2' Conc Gut
"				412.96'	" " Cb
5+08.8 (Cb. P.R.C.)				412.59'	10.8' Conc Gut
"				413.05'	" " Cb
5+16.6 (Cb. B.C.)				412.63'	14.3' Conc Gut
"				413.09'	" " Cb
5+54.5 (Cb. P.R.C.)				413.05'	13.5' Conc. Gut
"				413.54'	" " Cb
5+69.1 (Cb. E.C.R.)				413.16'	13.0' Conc Gut
"				413.60'	" " Cb.
5+69.17 INT w/ LT TR. LN.				413.65'	⊼
5+69.8 (Cb. E.C.R.)				413.25'	13.0' Conc. Gut
"				413.72'	" " Cb.
6+00				413.75'	⊼
"				413.33'	13.0' Conc Gut
"				413.81'	13.0' " "
"				413.35'	13.0' Conc Gut
"				413.32'	13.0' " "
BM FF-178 (Fd)				413.60'	BM FF-178 El = 413.599' F.B. 2759-78 Lariat Lane (No. 3140) ++ 1/4 between Houses #2 & 11 A.C.E. Tag in No. Cb.

Notes Ck'd by	Survey of Rolling Hills Est. #3
Map No.	JN 3734.51 Tape Std °F
Office Work	Surveyed by Mankey Jr.
Checked	Notes RTM Jr. Date '67
Date	Indexed C. J. GALLI JUN 14 '67

F. B. 2759 PG. 123

JN 3734.51

ROLLING HILLS ESTATES S.S. DIST. #3

TOPOGRAPHY

LINE (B) SEE INDEX PG 6

ALONG $\bar{\pi}$ LN. SHOWN PGS 16 & 17

AND

SLY IN LARIAT LANE 200'±

Mankey Jr.
Peterson
Clifford
Caro

Note: Any Additions or Changes on This Sheet Must be Made or Circled in Red Ink With Date and Name of Person Making Change.

PLEASE RETURN TO
LOS ANGELES COUNTY ENGINEER
403 LOS ANGELES COUNTY ENGINEERING BLDG.
Do not extend this side of this line.

76F3098 CE #310 6-63

F. B. 2759 PG. 124

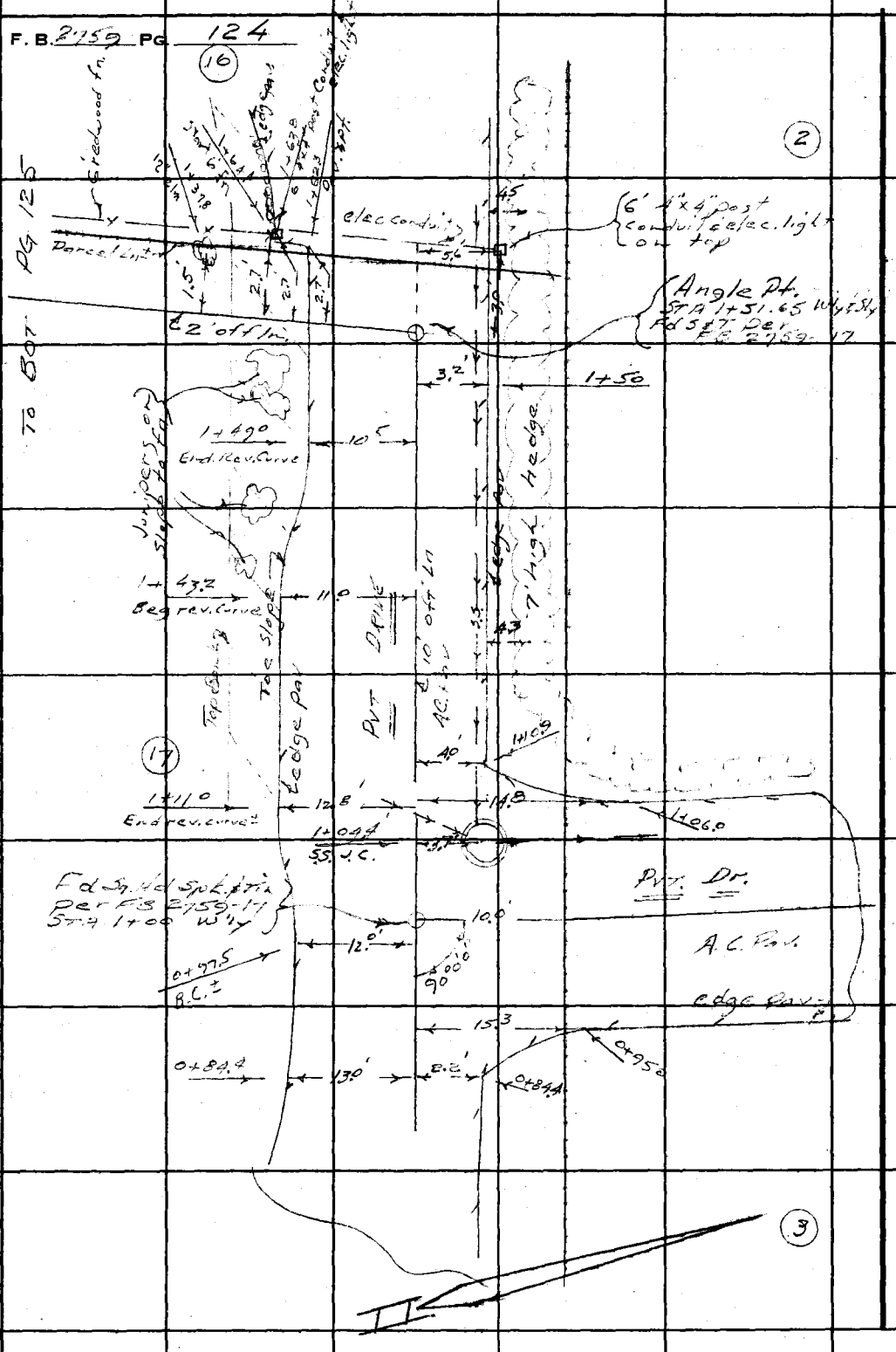

PLEASE RETURN TO
LOS ANGELES COUNTY ENGINEER
403 Los Angeles County Engineering Bldg.

Do not extend this side of this line.

Note: Any Additions or Changes on This Sheet Must Be Made or Circled in Red Ink With Date and Name of Person Making Change.

Notes Ck'd by	Survey of Rolling Hills Estates	F. B. 2759 PG. 125
Map No.	[illegible] Tape Std. °F	
Office Work	Surveyed by Mankey Jr.	
Checked	Notes E.T.M. Jr. Date 4-62	
Date	Indexed C. J. GALLI	

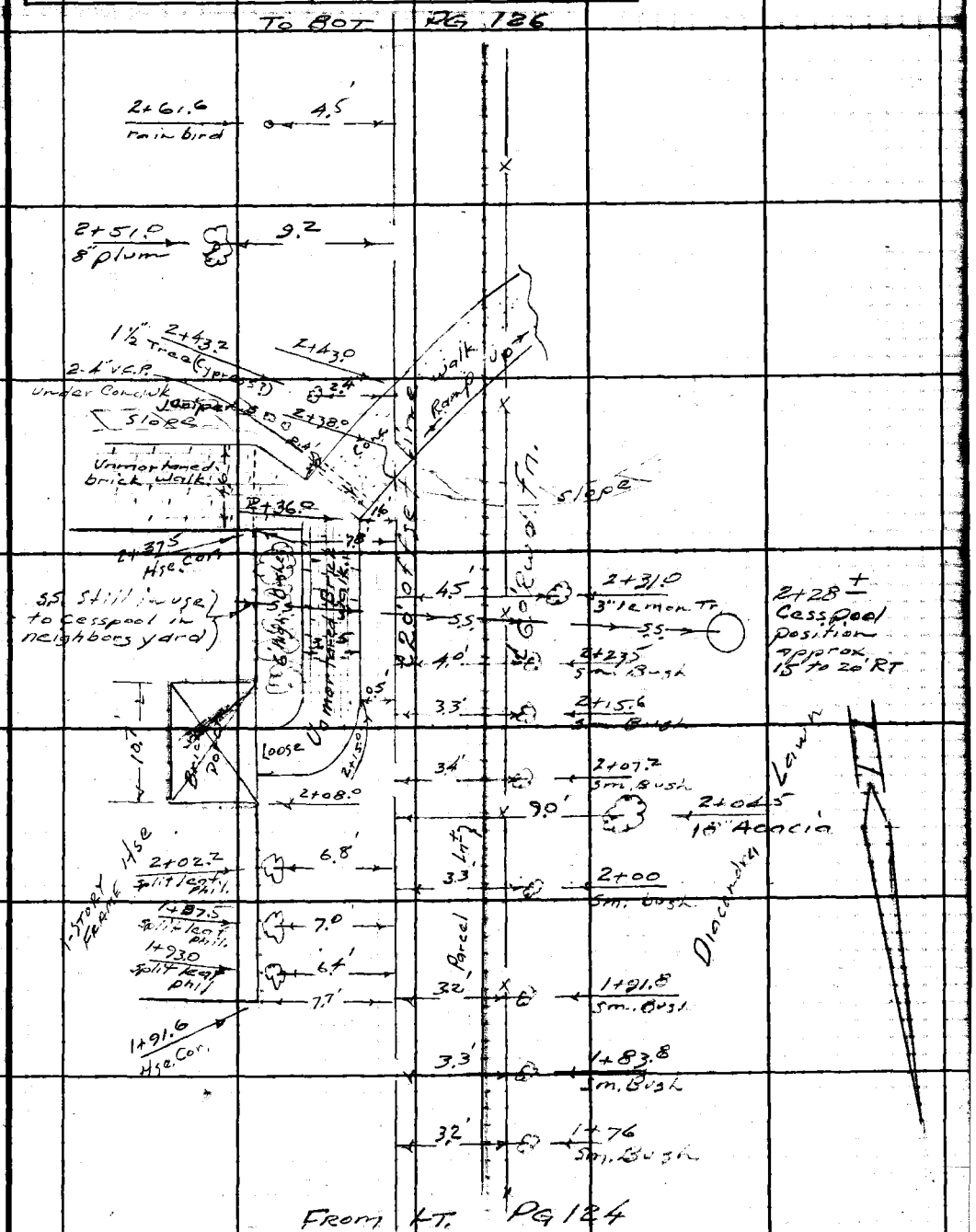

Note: Any Additions or Changes on This Sheet Must be Made or Circled in Red Ink With Date and Name of Person Making Change.

PLEASE RETURN TO
LOS ANGELES COUNTY ENGINEER
403 LOS ANGELES COUNTY ENGINEERING BLDG.
Do not extend this side of this line.

76F309S CE#310 1-65

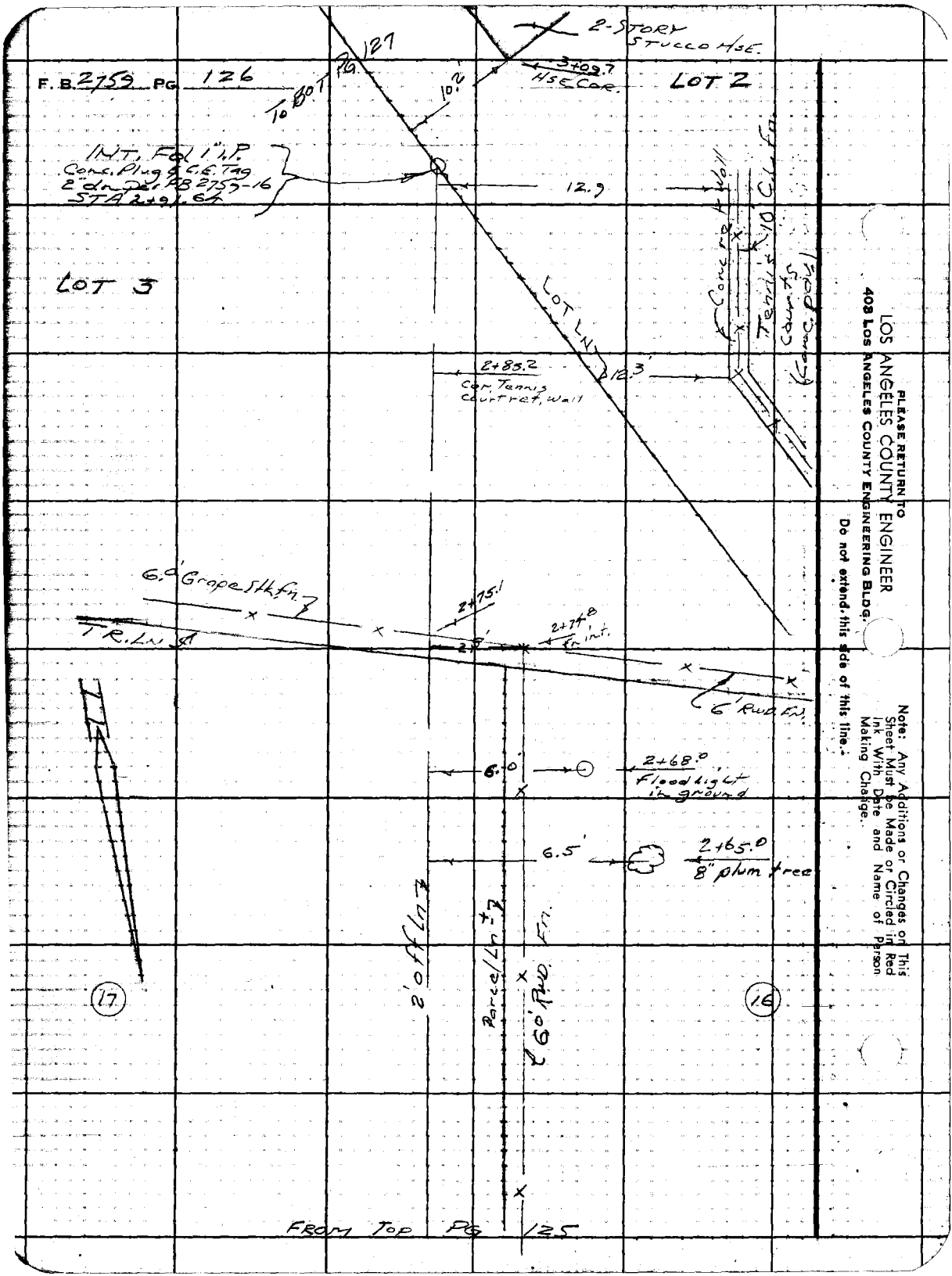

PLEASE RETURN TO
LOS ANGELES COUNTY ENGINEER
408 LOS ANGELES COUNTY ENGINEERING BLDG.

Do not extend this side of this line.

Note: Any Additions or Changes on This Sheet Must be Made or Circled in Red Ink With Date and Name of Person Making Change.

Notes Ck'd by	Survey of Rancho Los Amigos
Map No.	JN 2734-57 Tape Std °F
Office Work	Surveyed by Manley Jr.
Checked	Notes Farm dr. Date 4-67
Date	Indexed C. J. GALLI

F. B. 2759 PG. 127

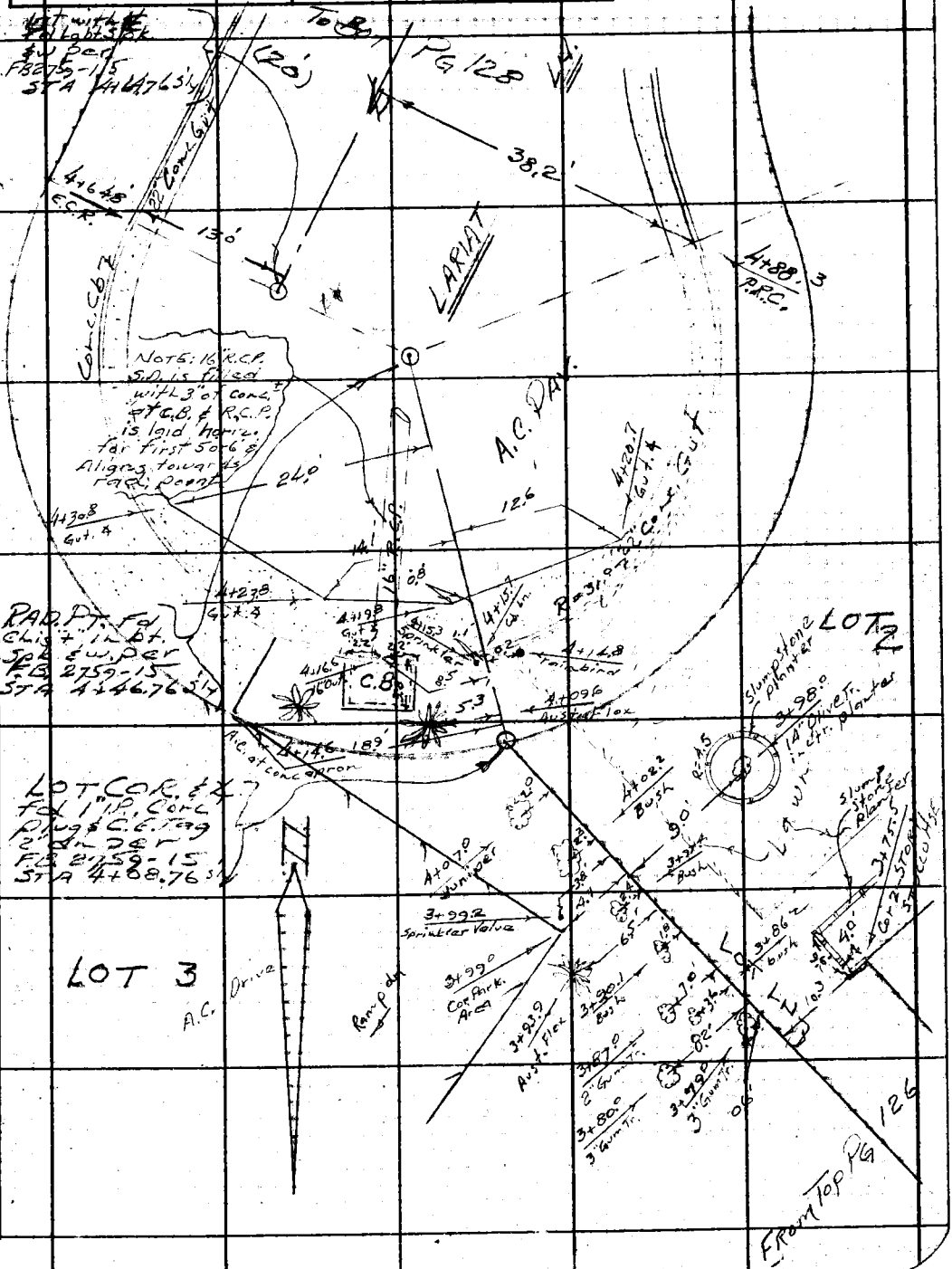

Note: Any Additions or Changes on This Sheet Must be Made or Circled in Red Ink With Date and Name of Person Making Change.

Do not extend this side of this line.

PLEASE RETURN TO
LOS ANGELES COUNTY ENGINEER
403 LOS ANGELES COUNTY ENGINEERING BLDG.

7SF3095 CE #310 6-63

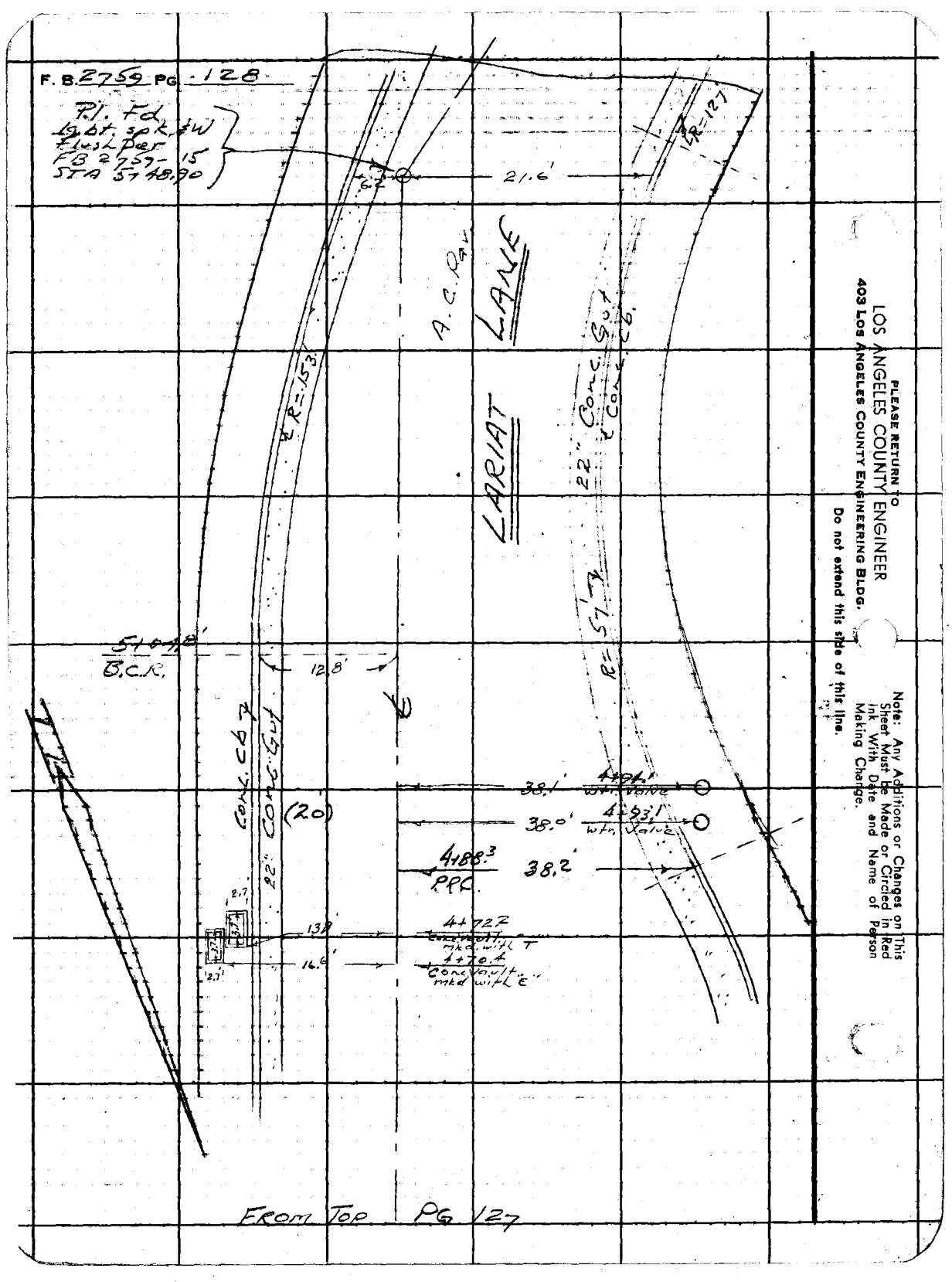
F. B. 2759 PG. 128
Pl. Fd
Lg. bt. spk. & W
Flush per
FB 2759-15
STA 5+48.90
21.6'
6.2
℄ R=127
A.C. Pav.
LARIAT LANE
℄ R=153
22" Conc. Gut
℄ Conc. Cb.
R=57'
5+04.8'
B.C.R.
12.8'
Conc. Cb.
22" Conc. Gut
(20)
38.1'
4+94.1
wtr. Valve
38.0'
4+93.1
wtr. Valve
4+88.3
PPC
38.2'
2.7
13.8'
4+72.2
Conc. vault
mkd. with T
16.6'
4+70.4
Conc. vault
mkd. with E
FROM TOP PG 127
PLEASE RETURN TO
LOS ANGELES COUNTY ENGINEER
403 LOS ANGELES COUNTY ENGINEERING BLDG.
Do not extend this side of this line.
Note: Any Additions or Changes on This Sheet Must be Made or Circled in Red Ink With Date and Name of Person Making Change.

F.B. 2759 PG. 129

Profile No.	Notes Red	Plotted	Job No. 3734.51 Division No. 1
	Date	Date	Survey of Rolling Hills Estates S.S. Dist. #3
X-Sec. No.	Notes Chkd.	Checked	Survey by Mankey Jr. Notes E.M. Jr. Date 4-6-'67
	Date	Date	Map No. Indexed O. J. GALLI Date [illegible]

JN 3734.51

ROLLING HILLS ESTATES S.S. DIST. #3

X-SECTIONS LINE (B) (See Index Pg 6)

ALONG ⊼ LN PGS 16 & 17 & Topo. Pgs 124 & 125

AND

S'LY IN LARIAT LANE 200'±

Mankey Jr.
Peterson
Caro
Clifford

STATION	B.S.	H.I.	F.S.	ELEV.

NOTE: ANY ADDITIONS OR CHANGES ON THIS SHEET MUST BE MADE OR CIRCLED IN RED INK, WITH DATE AND NAME OF PERSON MAKING CHANGE.

PLEASE RETURN TO
LOS ANGELES COUNTY ENGINEER
403 LOS ANGELES COUNTY ENGINEERING BLDG.

Do not extend notes this side of this line.

76-298 CE 307 3-61

76-L298 CE 307 3-61

PLEASE RETURN TO
LOS ANGELES COUNTY ENGINEER
403 LOS ANGELES COUNTY ENGINEERING BLDG.

NOTE: ANY ADDITIONS OR CHANGES ON THIS SHEET MUST BE MADE OR CIRCLED IN RED INK, WITH DATE AND NAME OF PERSON MAKING CHANGE

Do not extend notes this side of this line.

STATION	B.S.	H.I.	F.S.	ELEV.		
FD B.M. F.F. 180				398 57	B.M. F.F. 180 ELEV. 398.568 (NOT ADJUSTED) F.B. 2759-79 LARIET LANE N. END CVL DE SAC, THEN 125' N.W. ALONG P/L, A BT. SPK. IN LEAD 3' S.E. OF CORNER OF TENNIS COURT FOUNDATION	
T.P.				390 06		
T.P.				386 70	X-SECTIONS	LINE (B)
					RT & SO.	RT. & NO
0+84^{4}				388 15		2^{2} B.C. MAC PAV
"				389 05	13^{0} EDGE PAV.	
0+95^{0}				386 56		15^{3} EC MAC PAV
0+97^{5}				388 50	12^{0} EDGE PAV	
1+00				387 97		
"				386 57		15'
"				385 21		30'
"				388 21	12^{0}	
	CTR.			387 35	N. RIM	
1+04^{4}	S.S.J.C.			387 56	S. RIM	3^{7} CTR. of Rim
					Out. No.	Inlet S.S.W. / Inlet S.W.
Inv. on 8" Out to No.				380.41	387.37 Rim El.	387.56 / 387.56'
" " In. on S.S.W.				380.55	6.29 Rim to Facet	6.34 / 6.27
" " " " S.W.				380.62	.67' Size of V.C.P.	.67' / .67'
					380.41 INVERTS	380.55' / 380.62'
1+06^{0}				386 42		14^{8} EDGE PAV (B.C.)
1+10^{9}				387 27		4^{0} EDGE PAV (B.C.)
1+11^{0}				388 20	12^{8} EDGE PAV.	
1+30				386 75		
				386 75		3^{5} EDGE PAV

F.B. 2759 Pg. 130 Job No. 3734.51 Division No. " Notes Red Plotted Profile
Survey of COLLING HILLS ESTATES S.S. DIST. #3 Date Date No. X-Sec.
Survey by MANKEYJA Notes T.C.P. JR. Notes Chkd. Checked
Indexed C.J. GALLI Date Date Date No.

76-1298 CE 307 3-61

PLEASE RETURN TO
LOS ANGELES COUNTY ENGINEER
403 LOS ANGELES COUNTY ENGINEERING BLDG.

NOTE: ANY ADDITIONS OR CHANGES ON THIS SHEET MUST BE MADE OR CIRCLED IN RED INK, WITH DATE AND NAME OF PERSON MAKING CHANGE.

Do not extend notes this side of this line.

STATION	B. S.	H. I.	F. S.	ELEV.	X-SECTIONS	LINE (E
					LT. & No	RT. & So.
1+30				38764	11.5 EDGE PAV.	
1+43.2				38745	11.0 EDGE PAV.	
1+49.0				38738	11.0 " "	
1+51.65				38660	T.P.	
					GOING SLY ALONG	LOT LINE
					LT. & EAST	RT. & WEST
1+51.65	GOING SLY			38660		
"				38655		15'
"				38658		25'
1+62.3				38710		2.7
1+62.5				3872		TOE OF SLOPE
1+66.4				38742		12.0 EDGE PAVD. TOE OF SLOPE
1+72.0				3910		TOP OF BANK
"				3914	12.0 TOP OF BANK	
1+73.5				3911		12.0 TOP OF BANK
1+91.6				39281	8.0 FIN. SLAB FLOOR	
2+00				3919		
"				3920		12.0
"				3913	7.7	
T.P.				39311		
T.P.				39660		

Profile Notes Red ____ Plotted ____ Job No. 3734.51 Division No. 11 F.B. 2759 Pg. 131
No. ____ Date ____ Date ____ Survey of ROLLING HILLS ESTATES S.S. DIST. #3
X-Sec. Notes Chkd. ____ Checked ____ Survey by MANKEY JR Notes TO ONE Date 4-6-67
No. ____ Date ____ Date ____ Map No. ____ Indexed ____ Date ____

76-L298 CE 307 3-61

PLEASE RETURN TO
LOS ANGELES COUNTY ENGINEER
403 LOS ANGELES COUNTY ENGINEERING BLDG.

NOTE: ANY ADDITIONS OR CHANGES ON THIS SHEET MUST BE MADE OR CIRCLED IN RED INK, WITH DATE AND NAME OF PERSON MAKING CHANGE

Do not extend notes this side of this line.

STATION	B. S.	H. I.	F. S.	ELEV.	X-SECTIONS	LINE (B)
					LT. & EAST	RT. & WEST
2+36 5				3923		12° BOT BRK
"				3935		12° TOP BRK
2+37 5				39287	7 8 FLOOR ELEV. ON HOUSE	
2+38 0				39251		N. EDGE CONC. WALK @ BREAK
2+42 1				39252	7 8 EDGE OF BRICK WALK	
2+43 0				39370		S. EDGE CONC. WALK
"				3925	8° BOT OF BRK	
"				3940	8° TOP OF BRK	
2+50				3946		
"				3948		12° DIRT
"				3943	10° DIRT	
2+60				3957		
T. P.				39724		
2+75 1				3965		12° DIRT
"				3969	10° DIRT	
2+91 64				3994		INT @ LOT LINE
"				39876		12 8 ELEV ON CONC TENNIS COURT
3+00				4006		
"				4012		10° DIRT
"				4000	10° DIRT	

P.B. 2759 Pg. 132 Job No. 3734.51 Division No. 11 Notes Red Plotted Profile
Survey of ROLLING HILLS ESTATES S.S. DIST. # 3 Date Date No. X-Sec.
Survey by MANKEY JR Notes T.C.P. JR. Notes Chkd. Checked
Indexed C. J. GALLI Date Date Date No.

76-298 CE 307 3-61

PLEASE RETURN TO
LOS ANGELES COUNTY ENGINEER
403 LOS ANGELES COUNTY ENGINEERING BLDG.

NOTE: ANY ADDITIONS OR CHANGES ON THIS SHEET MUST BE MADE OR CIRCLED IN RED INK, WITH DATE AND NAME OF PERSON MAKING CHANGE.

Do not extend notes this side of this line.

STATION	B. S.	H. I.	F. S.	ELEV.	X-SECTIONS	LINE (B)
					Lt & E'LY	RT & W'LY
3+15				4025		
T.P.				40244		
3+50.0				4039		
				4040		10° DIRT
				4043	10° DIRT	
3+66.3				4048		
3+90.0				4080		
"				4083		10° DIRT
"				4070	10° DIRT	
3+99.0				40855	4' COR OF MAC DRIVE	
"				40765	14° MAC DR	
"				40611	25° MAC DR	
4+08.76				4086		LOT COR. & ∡PT
T.P.				40881		
4+14.6				40882	18° AC. DRIVE @ CONC COR	
4+15.7				40873		TOP CB
"				40797		GUTTER
4+16.6				40871		8.5 TOP OF CB AT CB
				40505		8.5 F/L 16" CONC. PIPE

Profile Notes Red ____ Plotted ____ Job No. 373451 Division No. 11 F.B. 2759 Pg. 133
No. ____ Date ____ Date ____ Survey of ROLLING HILLS ESTATES S.S. DIST. #3
X-Sec. Notes Chkd. ____ Checked ____ Survey by MANKEY JR Notes T.C.K. Date 4-7-67
No. ____ Date ____ Date ____ Map No. ____ Indexed C. J. GALLI Date ____

76-L298 CE 307 3-61

PLEASE RETURN TO
LOS ANGELES COUNTY ENGINEER
403 LOS ANGELES COUNTY ENGINEERING BLDG.

NOTE: ANY ADDITIONS OR CHANGES ON THIS SHEET MUST BE MADE OR CIRCLED IN RED INK, WITH DATE AND NAME OF PERSON MAKING CHANGE

Do not extend notes this side of this line.

STATION	B.S.	H.I.	F.S.	ELEV.	X-SECTION	LINE (B)
					LT & E'LY	⊼LN RT. & W'LY
4+19 8				408 18	0 8 GUTTER ∡ PT	
4+20 7				408 50		12 6 GUTTER ∡ PT
4+23 8				408 22	14 1 GUTTER ∡ PT	
4+30 2				408 38	24 0 GUTTER ∡ PT	
4+46.76	RADIUS POINT			409 20		
4+64.76	INT WITH ℄			409 08		℄ = ℄ in Lariat Ln
"				409 20		18 0 PAV @ RADIUS PT
"				408 55		49 0 CONC GUTTER
"				409 04		49 0 CONC CURB
"				408 66	13 0 CONC GUTTER	
"				409 21	13 0 CONC CURB	
4+88 3	P.R.C.			409 10		38 2 CONC GUTTER
"	P.R.C.			409 60		38 2 CONC CURB
5+00				409 85		℄ = ℄ in Lariat Ln
"				409 45		28 0 CONC GUTTER
"				409 94		28 0 CONC CURB
5+04 8	B.C.			409 49	12 8 CONC. GUTTER	
"				409 97	12 8 CONC. CURB	
5+48 90	AT	P.I.		410 67		8 0 CTR PAV.
"				410 35		21 6 GUTTER

F.B. 2759 Pg. 134 Job No. 3734.51 Division No. 11 Notes Red ____ Plotted ____ Profile ____
Survey of ROLLING HILLS ESTATES S.S. DIST. #3 Date ____ Date ____ No. ____
Survey by MANKEY JR. Notes T.C.P. JR. Notes Chkd. ____ Checked ____ X-Sec. ____
Indexed C. J. GALLI Date ____ Date ____ Date ____ No. ____

76-1-298 CE 307 3-61

PLEASE RETURN TO
LOS ANGELES COUNTY ENGINEER
403 LOS ANGELES COUNTY ENGINEERING BLDG.

NOTE: ANY ADDITIONS OR CHANGES ON THIS SHEET MUST BE MADE OR CIRCLED IN RED INK. WITH DATE AND NAME OF PERSON MAKING CHANGE.

Do not extend notes this side of this line.

STATION	B. S.	H. I.	F. S.	ELEV.	X-SECTIONS	LINE (E)
					LT & LLY	RT & WLY
S+48 90				410 84		21 6 CONC CURB
"				410 25	6 2 CONC GUTTER	
"				410 76	6 2 CONC CURB	
B.M. F.F. 179				408 81	B.M. F.F. 179 ELEV. 408.810 LARIET LANE NORTH END OF DRIVEWAY TO HOUSE #	(NOT ADJUSTED) 1 B.C. 59-78 CUL DE SAC. S'EAST 18 A. LEAD & TE IN CURB

Profile Notes Red ____ Plotted ____ Job No. 373451 Division No. 11 F.B. 2759 Pg. 135
No. ____ Date ____ Date ____ Survey of ROLLING HILLS ESTATES S.S. DIST. #3
X-Sec. Notes Chkd. ____ Checked ____ Survey by MANKEY JR Notes TC & JR Date 4-10-67
No. ____ Date ____ Date ____ Map No. ____ Indexed C. J. GALLI Date ____

F.B. 2759 Pg. 136 Job No. 3734.51 Division No. 11 Notes Red _____ Plotted _____ Profile

Survey of ROLLING HILLS ESTATES S.S. DIST. #3 Date _____ Date _____ No. _____

Survey by MANKEY JR Notes _____ Notes Chkd. _____ Checked _____ X-Sec.

Indexed _____ Date _____ Date _____ Date _____ No. _____

	STATION	B.S.	H.I.	F.S.	ELEV.

Do not extend notes this side of this line.

PLEASE RETURN TO
LOS ANGELES COUNTY ENGINEER
403 LOS ANGELES COUNTY ENGINEERING BLDG.

NOTE: ANY ADDITIONS OR CHANGES ON THIS SHEET MUST BE MADE OR CIRCLED IN RED INK, WITH DATE AND NAME OF PERSON MAKING CHANGE

76-L298 CE 307 3-61

Notes Ck'd by	Survey of Rolling Hills Estates SS #3
Map No.	JN 3734.51 Tape Std °F
Office Work	Surveyed by Mankey Jr.
Checked	Notes ETM Jr. Date
Date	Indexed C. J. GALLI JN 14 '67

F. B. 2159 PG. 137

JN 3734.51

ROLLING HILLS ESTATES S.S. DIST. #3

TOPOGRAPHY

LINE (C) SEE INDEX PG 6

E'LY FROM EMPTY SADDLE LANE TO

N.E. COR. TR. #29867 THEN

S'LY ALONG E. LN TR #29867 TO

N.E. COR. TR. #24953 AND

CONTINUE S'LY ALONG

E'LY LN. TR. #24953 300'±

Mankey Jr.
Peterson
Caro
Clifford

Note: Any Additions or Changes on This Sheet Must be Made or Circled in Red Ink With Date and Name of Person Making Change.

PLEASE RETURN TO
LOS ANGELES COUNTY ENGINEER
403 LOS ANGELES COUNTY ENGINEERING BLDG.

Do not extend this side of this line.

76F309S CE #310 6-63

F. B. 2759 PG 138

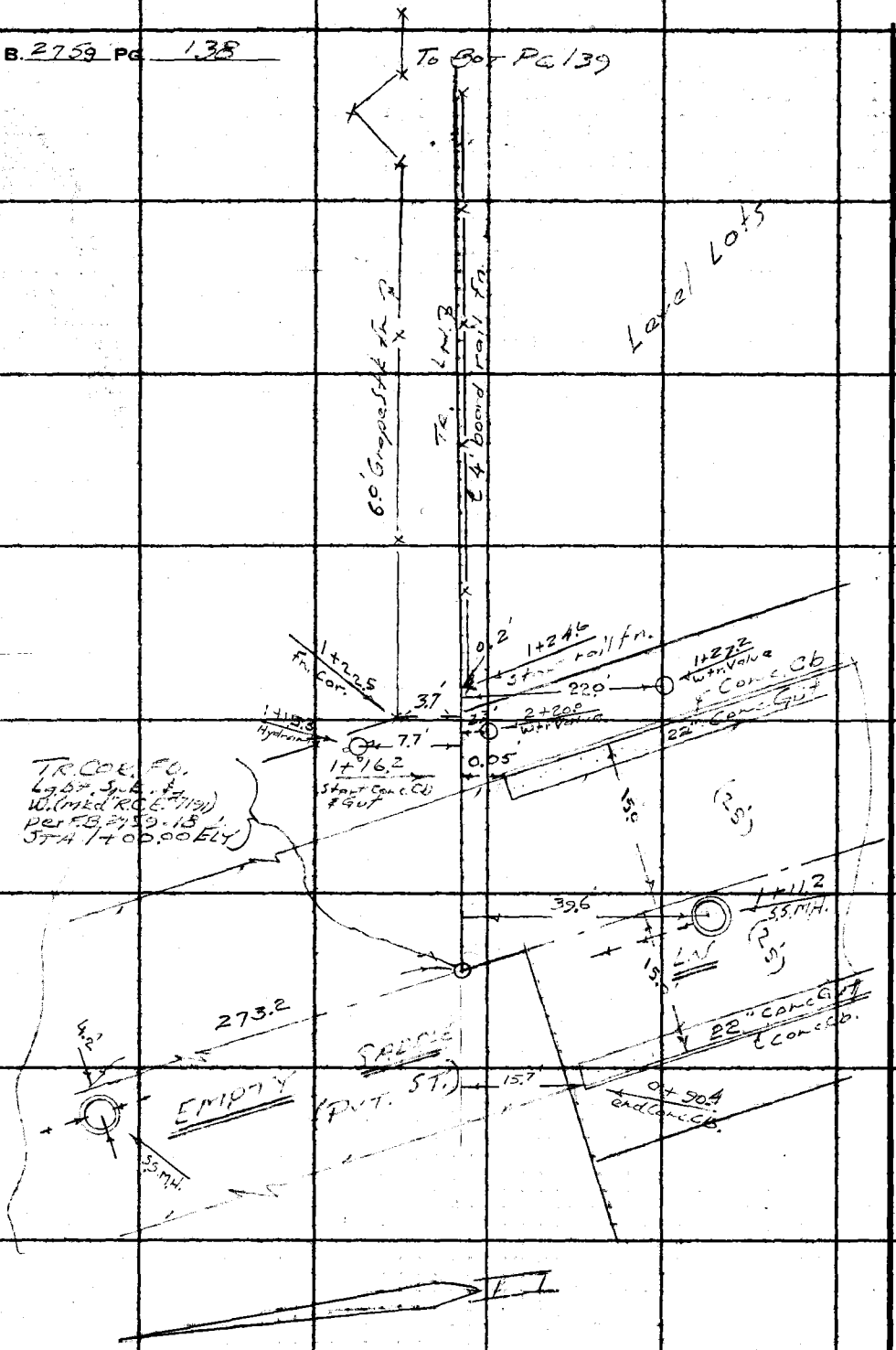

PLEASE RETURN TO
LOS ANGELES COUNTY ENGINEER
403 Los Angeles County Engineering Bldg.

Do not extend this side of this line.

Note: Any Additions or Changes on This Sheet Must Be Made or Circled in Red Ink With Date and Name of Person Making Change.

Notes Ck'd by
Map No.
Office Work
Checked
Date

Survey of Rolling Hills Estates
JN 3734.5 Tape Std °F
Surveyed by Monkey Wn
Notes ETM Jr. Date 67
Indexed C. J. GALLI

F. B. 2159 PG. 139

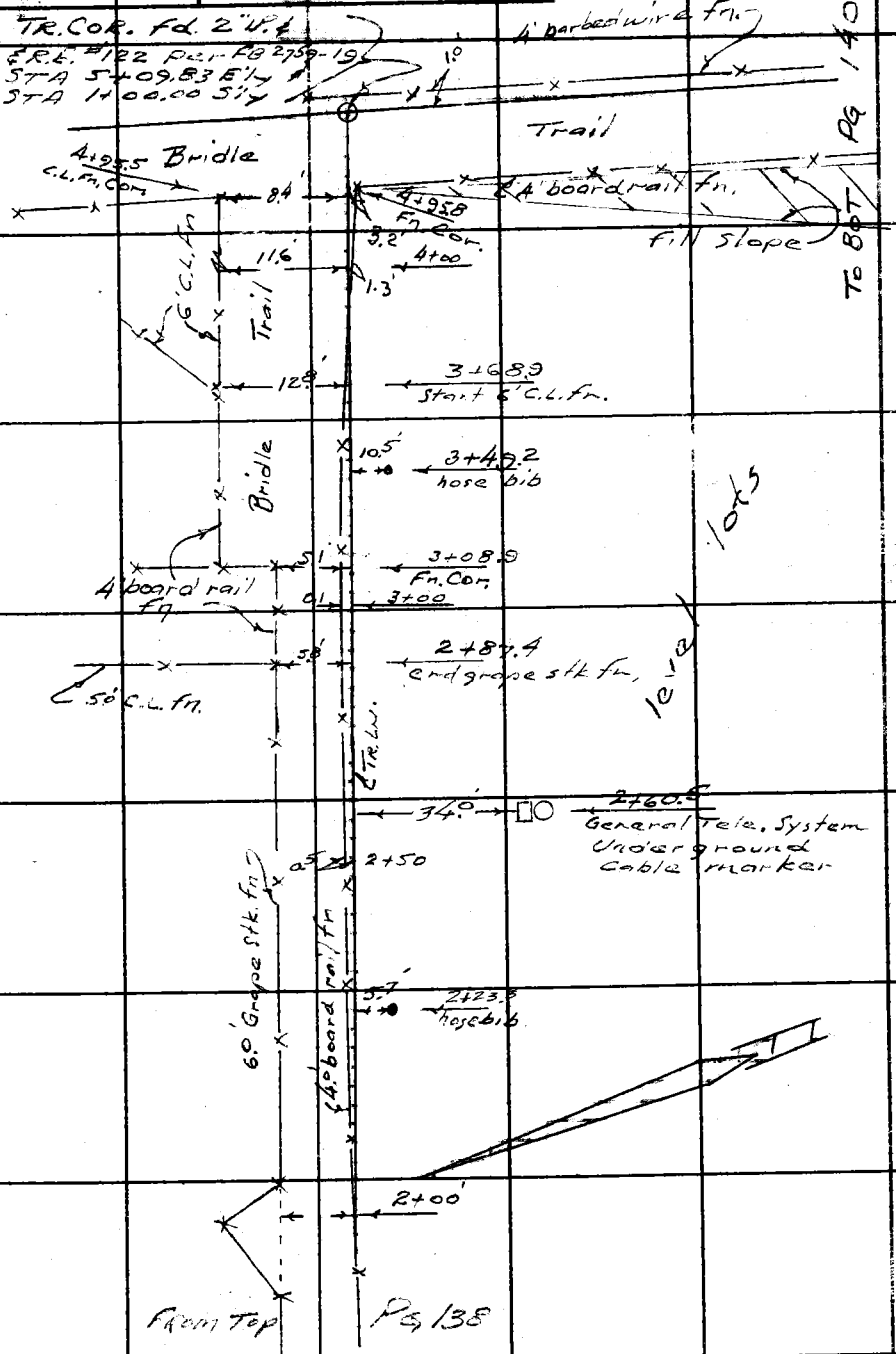

PLEASE RETURN TO
LOS ANGELES COUNTY ENGINEER
403 LOS ANGELES COUNTY ENGINEERING BLDG.

Note: Any Additions or Changes on This Sheet Must be Made or Circled in Red Ink With Date and Name of Person Making Change.

Do not extend this side of this line.

76F309S CE #310 6-63

To Bot Pg 141

F. B. 2759 PG. 140

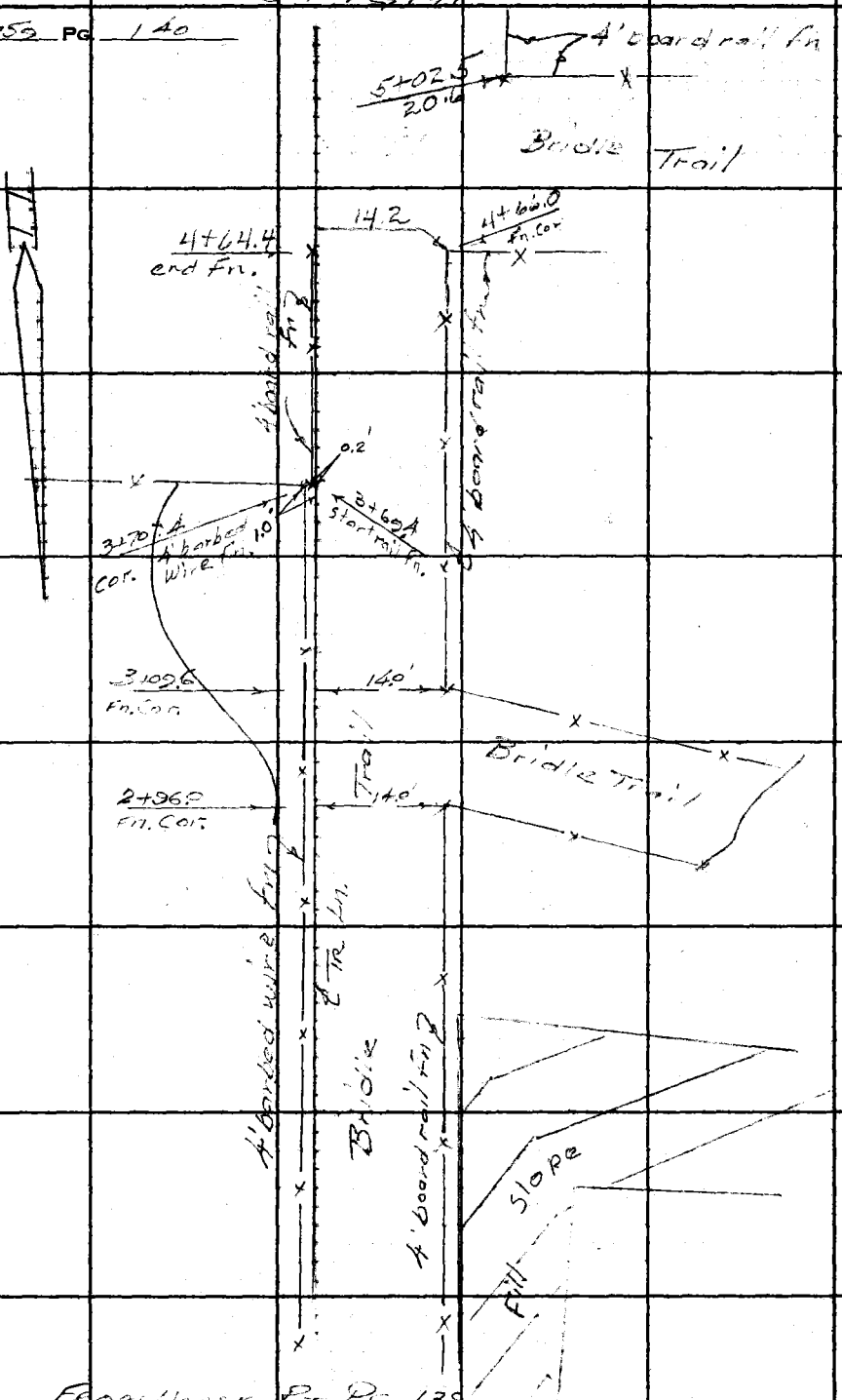

From Upper Pt Pg 139

PLEASE RETURN TO
LOS ANGELES COUNTY ENGINEER
403 Los Angeles County Engineering Bldg.

Do not extend this side of this line.

Note: Any Additions or Changes on This Sheet Must Be Made or Circled in Red Ink With Date and Name of Person Making Change.

Notes Ck'd by	Survey of [illegible] Hills Estates
Map No.	JN 3734.5 Tape Std °F
Office Work	Surveyed by Markey Jr.
Checked	Notes Date 4-67
Date	Indexed G. J. GALLI

F. B. 2759 PG. 141

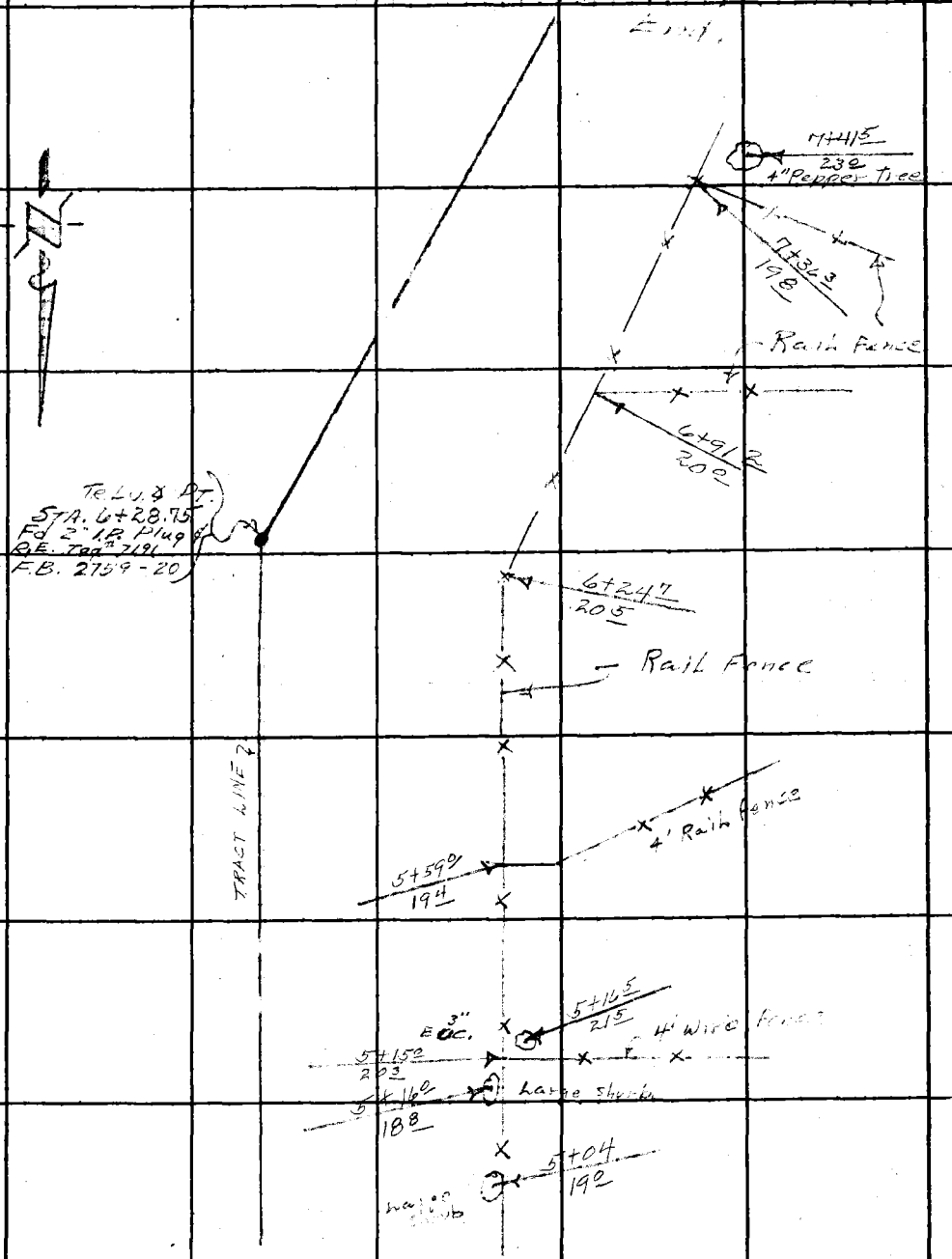

Note: Any Additions or Changes on This Sheet Must be Made or Circled in Red Ink With Date and Name of Person Making Change.

PLEASE RETURN TO
LOS ANGELES COUNTY ENGINEER
403 LOS ANGELES COUNTY ENGINEERING BLDG.

Do not extend this side of this line.

76F309S CE #310 6-63

F. B. 2759 PG 142

PLEASE RETURN TO
LOS ANGELES COUNTY ENGINEER
403 LOS ANGELES COUNTY ENGINEERING BLDG.

Do not extend this side of this line.

Note: Any Additions or Changes on This Sheet Must Be Made or Circled in Red Ink With Date and Name of Person Making Change.

Notes Ck'd by	Survey of
~~Map No.~~	~~JN~~ ~~Tape~~ ~~Std~~ °F
Office Work	Surveyed by
Checked	Notes Date
Date	Indexed

F. B. 2759 PG. 143

Note: Any Additions or Changes on This Sheet Must be Made or Circled in Red Ink With Date and Name of Person Making Change.

PLEASE RETURN TO
LOS ANGELES COUNTY ENGINEER
403 LOS ANGELES COUNTY ENGINEERING BLDG.

Do not extend this side of this line.

76F309S CE#310 1-65

F. B. 2759 PG. 144

PLEASE RETURN TO
LOS ANGELES COUNTY ENGINEER
403 LOS ANGELES COUNTY ENGINEERING BLDG.

Do not extend this side of this line.

Note: Any Additions or Changes on This Sheet Must be Made or Circled in Red Ink With Date and Name of Person Making Change.

F.B. 2759 Pg. 145

Profile No. ____ Notes Red ____ Date ____ Plotted ____ Date ____ Job No. 3734.51 Division No. ____
Survey of Rolling Hills Estates S.S. Dist. #3
X-Sec. No. ____ Notes Chkd. ____ Date ____ Checked ____ Date ____ Survey by Markey Jr. Notes ETM Jr. Date 3 - '67
Map No. ____ Indexed C. J. GALLI Date 11 1 67

JN 3734.51

ROLLING HILLS ESTATES S.S. DIST. #3

X-SECTION

LINE (C) SEE INDEX PG 6

E'LY FROM EMPTY SADDLE LANE TO N.E. COR. TR. #29867 THEN S'LY ALONG E. LN. TR. #29867 TO N.E. COR. TR. #24953 AND CONTINUE S'LY ALONG E'LY. LN. TR. #24953 300'±

Markey Jr.
Peterson
Cara

ELEV.

F.S.

H.I.

B.S.

STATION

NOTE: ANY ADDITIONS OR CHANGES ON THIS SHEET MUST BE MADE OR CIRCLED IN RED INK, WITH DATE AND NAME OF PERSON MAKING CHANGE.

PLEASE RETURN TO
LOS ANGELES COUNTY ENGINEER
403 LOS ANGELES COUNTY ENGINEERING BLDG.

Do not extend notes this side of this line.

76-L-298 CE 307 2-63

76-L-298 CE 307 2-63

PLEASE RETURN TO
LOS ANGELES COUNTY ENGINEER
403 LOS ANGELES COUNTY ENGINEERING BLDG.

NOTE: ANY ADDITIONS OR CHANGES ON THIS SHEET MUST BE MADE OR CIRCLED IN RED INK, WITH DATE AND NAME OF PERSON MAKING CHANGE

Do not extend notes this side of this line.

F.B. 2759 Pg. 146

Survey of Rolling Hills Estates S.S. Dist. 3
Survey by ETT
Indexed C.J. GALLI

Profile No. ____ Plotted ____ Notes Red ____ Job No. 3725 Division No. ____
X-Sec. No. ____ Date ____ Date ____ Notes Chkd. Frank Lay Date ____
Checked ____ Date ____

STATION	B.S.	H.I.	F.S.	ELEV.	X-SECTIONS	LINE (C)
BM FF-181 (Fd)				402.11	BM FF-181 Elev. 402.112' FB 2759-70 Empty Saddle Lane (W. side) 63' Sta. of Approx. Empty Saddle Ln. to the West A 1/2" IP Cb.	
					LT ℄ N. T = Tr. IN.	RT ℄ So.
0+90.4' (w/curb)				403.06'		15.7' Conc. Cb.
"				402.46'		" " Gut.
1+00 "	"			402.77		40.5' Conc. Cb.
"				402.14		" " Gut
1+10 "	"			401.93		67.3' Conc. Cb.
"				401.31'		" " Gut
1+11.2 CTR. S.S. M.H.		rim elev.		402.40'	Gut No. Rim EL. Rim	39.6' CTR. rim
T.P.				398.00'		
CTR. S.S. M.H. 273.2' N. along Empty Saddle Lane line & 4.2' W. of Empty Saddle Lane.						
" " " " "		rim elev		389.65'	In. So. 389.65' Rim EL.	Rim to face 1.67 Size V.C.P.
INV. on 8" Inlet on South						
1+00 Tr. Cor. ℄ CTR. ST. Profile T.P.				402.90' 392.88		T
	"	"	"	402.71'		25' along st. ctr.
	"	"	"	402.13'		50' " " "
	"	"	"	402.47	25' along st. ctr.	
	"	"	"	401.70'	50' along st. ctr.	
1+16.2				402.49		0.05' Conc. Gut.
"				403.13		" " Cb

76-L-298 CE 307 2-63

2.65
2.42
2.21

PLEASE RETURN TO
LOS ANGELES COUNTY ENGINEER
403 LOS ANGELES COUNTY ENGINEERING BLDG.

NOTE: ANY ADDITIONS OR CHANGES ON THIS SHEET MUST BE MADE OR CIRCLED IN RED INK, WITH DATE AND NAME OF PERSON MAKING CHANGE.

Do not extend notes this side of this line.

STATION	B. S.	H. I.	F. S.	ELEV.	X-SECTIONS	LINE (C)
					LT & N	T = Tr Ln RT & So.
1+27.0	(E. cb.)			403.49		28.6 Conc Gut
"	" "			402.88'		" " cb.
1+39.0				401.36'		44.5 " Gut.
"	" "			402.00		" " cb.
1+19				403.9		T
1+22.5				406.1	3.7' dirt	
1+25.6				405.6'		2.5' break
"				403.5'		8 Toe Slope
1+34.0				406.8		3' Top bank
"				404.4		9' Toe Slope
"				404.5	3.7 DIRT	
1+67.0				408.8		3.5 TOP BRK
"				407.8		5.0 TOE OF SLOPE
"				407.0		15.0 DIRT
"				408.8	5.0 DIRT	
1+95.5				409.6	5.5 DIRT	T
2+00				409.7 409.8		2.5 TOP BREAK
"				408.9		9.0 BOT BREAK
"				408.3		15.0 DIRT
T.P.				410.18		(2+00)

Profile No. ____ Notes Red ____ Plotted ____ Job No. 3734.5 Division No. 11 F.B. 2759 Pg. 147
X-Sec. No. ____ Date ____ Date ____ Survey of Rolling Hills Estates SS Dist #3
Notes Chkd. ____ Checked ____ Survey by Manley Jr. Notes Etrick Date 3-6-62
Date ____ Date ____ Map No. ____ Indexed C. J. GALLI Date ____

76-L-298 CE 307 2-63

PLEASE RETURN TO
LOS ANGELES COUNTY ENGINEER
403 LOS ANGELES COUNTY ENGINEERING BLDG.

NOTE: ANY ADDITIONS OR CHANGES ON THIS SHEET MUST BE MADE OR CIRCLED IN RED INK. WITH DATE AND NAME OF PERSON MAKING CHANGE

Do not extend notes this side of this line.

STATION	B.S.	H.I.	F.S.	ELEV.	X-SECTIONS	LINE (C)
					LT. & No.	T. Tr. Ln. RT. & So.
2+24°				412 7		T. LN & TOP BREAK
"				409 3		6° BOT OF BRK
"				408 2		15° DIRT
"				413 0	5^5 DIRT	
3+00				414 5		T. LN.
"				414 4		2^5 TOP BRK
"				410 3		7° BOT BRK
"				410 0		15° DIRT
"				414 7	5^6 DIRT	
3+51°				415 0		T. LN
"				414 8		2^5 TOP BRK
"				411 0		8° BOT BRK
"				410 3		15° DIRT
"				415 3	10° DIRT	
T.P.				414 22		
4+00				414 2		T.
"				413 8		5^5 TOP BRK
"				411 0		11° BOT BRK
"				410 8		15° DIRT
"				414 5	10° DIRT	

F.B. 2759 Pg. 148
Job No. 3734.51 Division No. 11 Notes Red Plotted Profile
Survey of ROLLING HILLS EST. S.S. DIST. #3 Date Date No.
Survey by MANKEY JR. Notes T.C.P. JR. Notes Chkd. Checked X-Sec.
Indexed C. J. GALLI Date Date Date No.

76-L-298 CE 307 2-63

PLEASE RETURN TO
LOS ANGELES COUNTY ENGINEER
403 LOS ANGELES COUNTY ENGINEERING BLDG.

NOTE: ANY ADDITIONS OR CHANGES ON THIS SHEET MUST BE MADE OR CIRCLED IN RED INK, WITH DATE AND NAME OF PERSON MAKING CHANGE.

Do not extend notes this side of this line.

STATION	B. S.	H. I.	F. S.	ELEV.	X-SECTIONS T=TR. LN. LINE (C) LT. & No.	RT. & So.
4+91°				412.4		T
" 91°				412.2		3° TOP BRK
"				411.3		9° DIRT (BOT BRK)
"				411.1		15° DIRT
"				412.3	10° DIRT	
BM FF 182				412.17	BM. FF. 182 ELEV. = 412.17 (UNADJUSTED) FB 2759-79 EMPTY SADDLE LANE EAST SIDE, 600' So. OF EMPTY SADDLE WEST, 400' E & EMPTY SADDLE LN. TO THE So. A 1" I.P. & BT. SPK. IN CONC. 0° S.E. OF CORNER POST OF 5' CHAIN LINK FENCE.	

X-SECTIONS SLT ALONG E. LINE TR. #29867

10:10 AM. to 11:50 AM

STATION	B. S.	H. I.	F. S.	ELEV.	LT & E.	T = Tr. Ln.	RT & W.
0+50				414.7'		T	
"				14.8'			10'
"				414.3'	10'		
+75				413.7'		T	
1+00	N.E. COR. TR. #29867			411.1		T	
"				411.8'			14' at fn.
"				410.4	10'		
+25				406.4		T	
T.P.				405.43			
1+50				401.2		T	
"				401.6'			14' at fn.

Profile Notes Red ____ Plotted ____ Job No. 3734.51 Division No. 11 F.B. 2759 Pg. 149
No. ____ Date ____ Date ____ Survey of ROLLING HILLS EST. S.S. DIST. #3
X-Sec. Notes Chkd. ____ Checked ____ Survey by MANKEY JR. Notes T.C.P. JR. Date 3- -67
No. ____ Date ____ Date ____ Map No. ____ Indexed C. J. GALLI Date ____

76-L-298 CE 307 2-63

PLEASE RETURN TO
LOS ANGELES COUNTY ENGINEER
403 LOS ANGELES COUNTY ENGINEERING BLDG.

NOTE: ANY ADDITIONS OR CHANGES ON THIS SHEET MUST BE MADE OR CIRCLED IN RED INK, WITH DATE AND NAME OF PERSON MAKING CHANGE

Do not extend notes this side of this line.

X-SEC. S'LY ALONG E. LN. TR. #29867 LN. (C)

STATION	B.S.	H.I.	F.S.	ELEV.	LT & E	T=TR.LN.	RT & W
1+50				400.8'	10'		
T.P.				396.31			
1+75				395.2'			
2+00				389.0'		T	
"				389.2'			14' at fn.
"				389.3'	10'		
T.P.				388.07'			
2+25				381.0'		T	
T.P.				378.90'			
2+50				373.2'		T	
"				372.8'			14' at fn.
"				373.5'	10'		
T.P.				369.80'			
2+75				364.8		T	
T.P.				360.96'			
3+00				356.4'		T	
"				356.9'			14'
"				356.6'	10'		
T.P.				352.20'			
3+25				350.00'		T	
3+50				344.6'		T	

F.B. 2759 Pg. 150
Survey of ROLLING HILLS ESTATES SS. DIST. Job No. 37345 Division No. Notes Red. Plotted Profile
Survey by E.T. McJ. Notes Mackey Jr. Date Date No. X-Sec.
Indexed C. J. GALLI Date Notes Chkd. Checked Date No.

76-L-298 CE 307 2-63

PLEASE RETURN TO
LOS ANGELES COUNTY ENGINEER
403 LOS ANGELES COUNTY ENGINEERING BLDG.

NOTE: ANY ADDITIONS OR CHANGES ON THIS SHEET MUST BE MADE OR CIRCLED IN RED INK, WITH DATE AND NAME OF PERSON MAKING CHANGE.

Do not extend notes this side of this line.

X-SEC. SLY ALONG E. LN. TR. # 29867 LN. (C)

STATION	B. S.	H. I.	F. S.	ELEV.	LT & E.	T. Tr. Ln. RT & W.
3+50				344.8'		14' at fn
"				343.9'	10'	
T.P.				343.13'		
3+75				339.0'		T
3+90				335.1		T Grade break
T.P.				334.55'		
4+00				333.8		T
"				333.9'		14' at fn
"				333.7'	10'	
4+25				328.2'		T
T.P.				325.74'		
4+50				322.1'		T
"				323.0'		14' at fn
"				321.3	10'	
4+70				317.4'		T Gr. br.
"				317.8'		14' Gr. br.
"				317.2'	12' Gr. br.	
4+80.69 (FD)	TR. COR.			318.2'		T
BM E.F.-198				319.16'		

Profile No. ____ Notes Red ____ Plotted ____ Job No. 37345 Division No. ____
X-Sec. No. ____ Date ____ Date ____ Survey of Rowan Wilkinson SS Dist #3
Notes Chkd. ____ Checked ____ Survey by Mouker Notes Ermuir Date 3-67
Date ____ Date ____ Map No. ____ Indexed ____ Date ____
C. J. GALLI

F.B. 2759 Pg. 151

76-L-298 CE 307 2-63

PLEASE RETURN TO
LOS ANGELES COUNTY ENGINEER
403 LOS ANGELES COUNTY ENGINEERING BLDG.

NOTE: ANY ADDITIONS OR CHANGES ON THIS SHEET MUST BE MADE OR CIRCLED IN RED INK, WITH DATE AND NAME OF PERSON MAKING CHANGE

Do not extend notes this side of this line.

F. B. Pg. 152 Job No. 37345 Division No. 11 Notes Red ____ Plotted ____ Profile
Survey of Rolling Hills Estates S.S. Dist #3 Date ____ Date ____ No. ____ X-Sec.
Survey by Manley Notes Newman Notes Chkd. ____ Checked ____ No. ____
Indexed C. J. GALLI Date ____ Date ____

STATION	B. S.	H. I.	F. S.	ELEV.	Lt. or E. Line	"C"	Rt. Line Rt. or W.
4+75				318.5		X	Rot. B+K.
				318.8			20'
				318.3	10'		
5+09.5				321.8		X	B+K in Gr.
				322.7			20'
				321.7	10'		
5+25				323.2		X	
				323.7			20'
				323.0	10'		
5+40				324.6		X	Top of spur
				324.9			10' B+K
				326.2			20'
				324.1	5' Top B+K		
5+50				323.3		X	
				324.0			9' B+K
				324.4			20'
				323.0	4' B+K		
				319.4	10' Rot.		
T.P.				323.27			
5+70				319.8		X	
				321.4			20'

76-L-298 CE 307 2-63

PLEASE RETURN TO
LOS ANGELES COUNTY ENGINEER
403 LOS ANGELES COUNTY ENGINEERING BLDG.

NOTE: ANY ADDITIONS OR CHANGES ON THIS SHEET MUST BE MADE OR CIRCLED IN RED INK, WITH DATE AND NAME OF PERSON MAKING CHANGE.

Do not extend notes this side of this line.

STATION	B. S.	H. I.	F. S.	ELEV.	Lt or E.	Tr. Line	Rt or W.
5+70				319.4	10'		
6+00				320.7			
				320.5			20'
				320.2	3' Bot		
				321.9	10' [illegible]		
6+25				325.7			
				323.6			[illegible]
				321.5			20' Bot
				326.9	10'		
6+38.79				326.34			[illegible]
6+50				327.6			
				325.1			8' Gr Brk
				324.8			16' " "
				322.7			20'
				328.4	10'		
6+75				329.8			
				327.5			7' Gr Brn
				327.4			16' " "
				326.0			20'
				330.0	10'		
T.P.				330.57			

Profile Notes Red ____ Plotted ____ Job No. ____ Division No. ____
No. ____ Date ____ Date ____ Survey of ____
X-Sec. Notes Chkd ____ Checked ____ Survey by ____ Notes ____ Date ____
No. ____ Date ____ Date ____ Map No. ____ Indexed C. J. GALLI Date ____

F.B. [illegible] Pg. 153

76-L-298 CE 307 2-63

PLEASE RETURN TO
LOS ANGELES COUNTY ENGINEER
403 LOS ANGELES COUNTY ENGINEERING BLDG.

NOTE: ANY ADDITIONS OR CHANGES ON THIS SHEET MUST BE MADE OR CIRCLED IN RED INK, WITH DATE AND NAME OF PERSON MAKING CHANGE

Do not extend notes this side of this line.

STATION	B. S.	H. I.	F. S.	ELEV.	Lt. or E.	⊼ = Tr. line	Rt. or W.
7+00				331 3		⊼	
				327 8			7' Gr. Brk.
				32[illegible] 3			15' " "
				328 1			20'
				331 1	10'		
7+25				332 4		⊼	
				33[illegible] 7			8' Gr. Brk.
				331 6			17' " "
				330 3			20'
				332 3	10'		
7+50				333 5		⊼	
				333 5			20'
				33[illegible] 5	10'		
7+75				334 6		⊼	
				334 6			20'
				334 5	10'		
Fd. B.M. # FF-197				334 06	B.M. FF-197 Elev. 334.071 F.B. 2759-91 East Tr. line Tr. #24953, 250' So. of Bridle Trail between Palomino Ln. & Lariat Ln. A C.E. brass cap Mon. stamped "B.M. FF-197 RE 5869" up 6"		

F.B. 2759 Pg. 154

Survey of Rolling Hills SS Dist. #3 Job No. 3234.51 Division No. " Notes Red Date Plotted Date No. Profile

Survey by Hankey Notes Newman Notes Chkd. Date Checked Date No. X-Sec.

Indexed C. J. GALLI Date

F. B. Pg. 155

Profile No. _____ Notes Red _____ Plotted _____ Job No. _____ Division No. _____
Date _____ Date _____ Survey of _____

X-Sec. No. _____ Notes Chkd. _____ Checked _____ Survey by _____ Notes _____ Date _____
Date _____ Date _____ Map No. _____ Indexed _____ Date _____

NOTE: ANY ADDITIONS OR CHANGES ON THIS SHEET MUST BE MADE OR CIRCLED IN RED INK, WITH DATE AND NAME OF PERSON MAKING CHANGE.

Do not extend notes this side of this line.

PLEASE RETURN TO
LOS ANGELES COUNTY ENGINEER
403 LOS ANGELES COUNTY ENGINEERING BLDG.

STATION	B. S.	H. I.	F. S.	ELEV.	

76-L.298 CE 307 2-63

F. B. Pg. 156

Job No. _____ Division No. _____ Notes Red _____ Plotted _____ Profile

Survey of _____ Date _____ Date _____ No. _____

Survey by _____ Notes _____ Notes Chkd. _____ Checked _____ X-Sec.

Indexed _____ Date _____ Date _____ Date _____ No. _____

STATION	B. S.	H. I.	F. S.	ELEV.

76-L-298 CE 307 2-63

PLEASE RETURN TO

LOS ANGELES COUNTY ENGINEER

403 LOS ANGELES COUNTY ENGINEERING BLDG.

Do not extend notes this side of this line.

NOTE: ANY ADDITIONS OR CHANGES ON THIS SHEET MUST BE MADE OR CIRCLED IN RED INK. WITH DATE AND NAME OF PERSON MAKING CHANGE

F. B. Pg. 157

Profile No. _____ Notes Red _____ Plotted _____ Job No. _____ Division No. _____
Date _____ Date _____ Survey of _____
X-Sec. No. _____ Notes Chkd. _____ Checked _____ Survey by _____ Notes _____ Date _____
Date _____ Date _____ Map No. _____ Indexed _____ Date _____

STATION	B. S.	H. I.	F. S.	ELEV.	

NOTE: ANY ADDITIONS OR CHANGES ON THIS SHEET MUST BE MADE OR CIRCLED IN RED INK, WITH DATE AND NAME OF PERSON MAKING CHANGE.

Do not extend notes this side of this line.

PLEASE RETURN TO
LOS ANGELES COUNTY ENGINEER
403 LOS ANGELES COUNTY ENGINEERING BLDG.

76-L-298 CE 307 2-63

F. B. Pg. 158

Job No. _____ Division No. _____ Notes Red _____ Plotted _____ Profile

Survey of _____ Date _____ Date _____ No. _____

Survey by _____ Notes _____ Notes Chkd. _____ Checked _____ X-Sec.

Indexed _____ Date _____ Date _____ Date _____ No. _____

STATION	B. S.	H. I.	F. S.	ELEV.

76-L-298 CE 307 2-63

PLEASE RETURN TO

LOS ANGELES COUNTY ENGINEER

403 LOS ANGELES COUNTY ENGINEERING BLDG.

Do not extend notes this side of this line.

NOTE: ANY ADDITIONS OR CHANGES ON THIS SHEET MUST BE MADE OR CIRCLED IN RED INK. WITH DATE AND NAME OF PERSON MAKING CHANGE

Notes Ck'd by	Survey of Rolling Hills Est. SS Dist. #3	F. B. 2759 PG. 159
Map No.	JN 3734.51 Tape Std °F	
Office Work	Surveyed by Mankey	
Checked	Notes T.C. PUR Date 3 67	
Date	Indexed C. J. GALLI JN 14 '67	

JN 3734.51

ROLLING HILLS ESTATES S.S. DIST. #3

TOPOGRAPHY LINE (D) INDEX PG 6

W'LY ALONG TRACT LN. COMMON WITH

TR. #24953 & TR. #29867

(COMMENCING AT N.E. COR TR. #24953)

AND TR. #24953 & TR. #25031 TO

LOT LN COMMON WITH LOTS #7 & #12

THENCE S'LY ALONG SAID LOT LN.

TO PALOMINO LANE

Mankey
Peterson
Clifford
Caro

Note: Any Additions or Changes on This Sheet Must be Made or Circled in Red Ink With Date and Name of Person Making Change.

Do not extend this side of this line.

PLEASE RETURN TO
LOS ANGELES COUNTY ENGINEER
403 LOS ANGELES COUNTY ENGINEERING BLDG.

76F309S CE #310 6-63

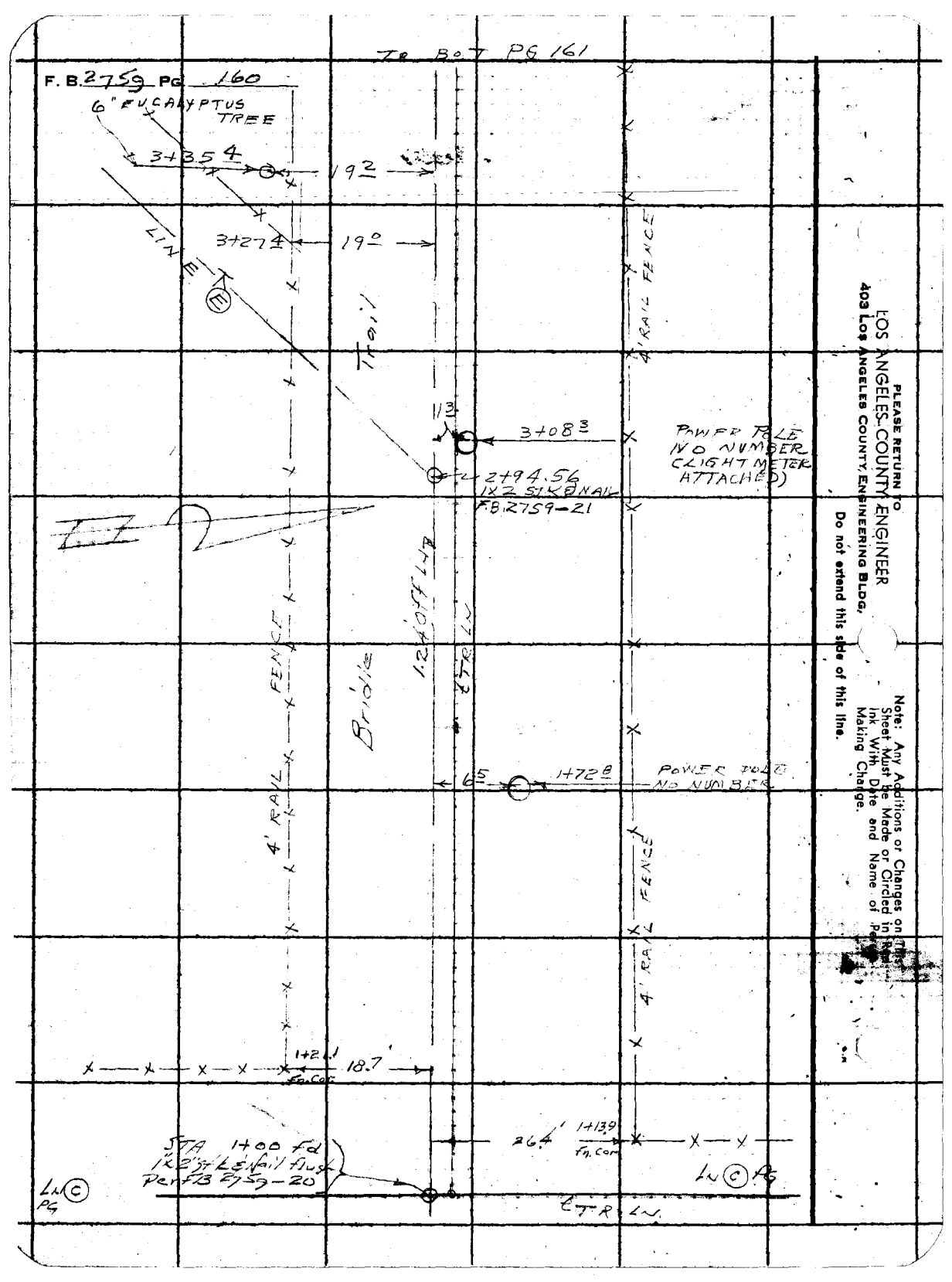

PLEASE RETURN TO
LOS ANGELES COUNTY ENGINEER
403 Los Angeles County Engineering Bldg.
Do not extend this side of this line.
Note: Any Additions or Changes on this Sheet Must Be Made or Circled in Red Ink With Date and Name of Person Making Change.

Notes Ck'd by	Survey of [illegible]
Map No.	JN 3734 S/ Tape Std °F
Office Work	Surveyed by MANKEY JR.
Checked	Notes T.C.P. JR. Date 3 67
Date	Indexed C. J. GALLI

F. B. 2159 PG. 161

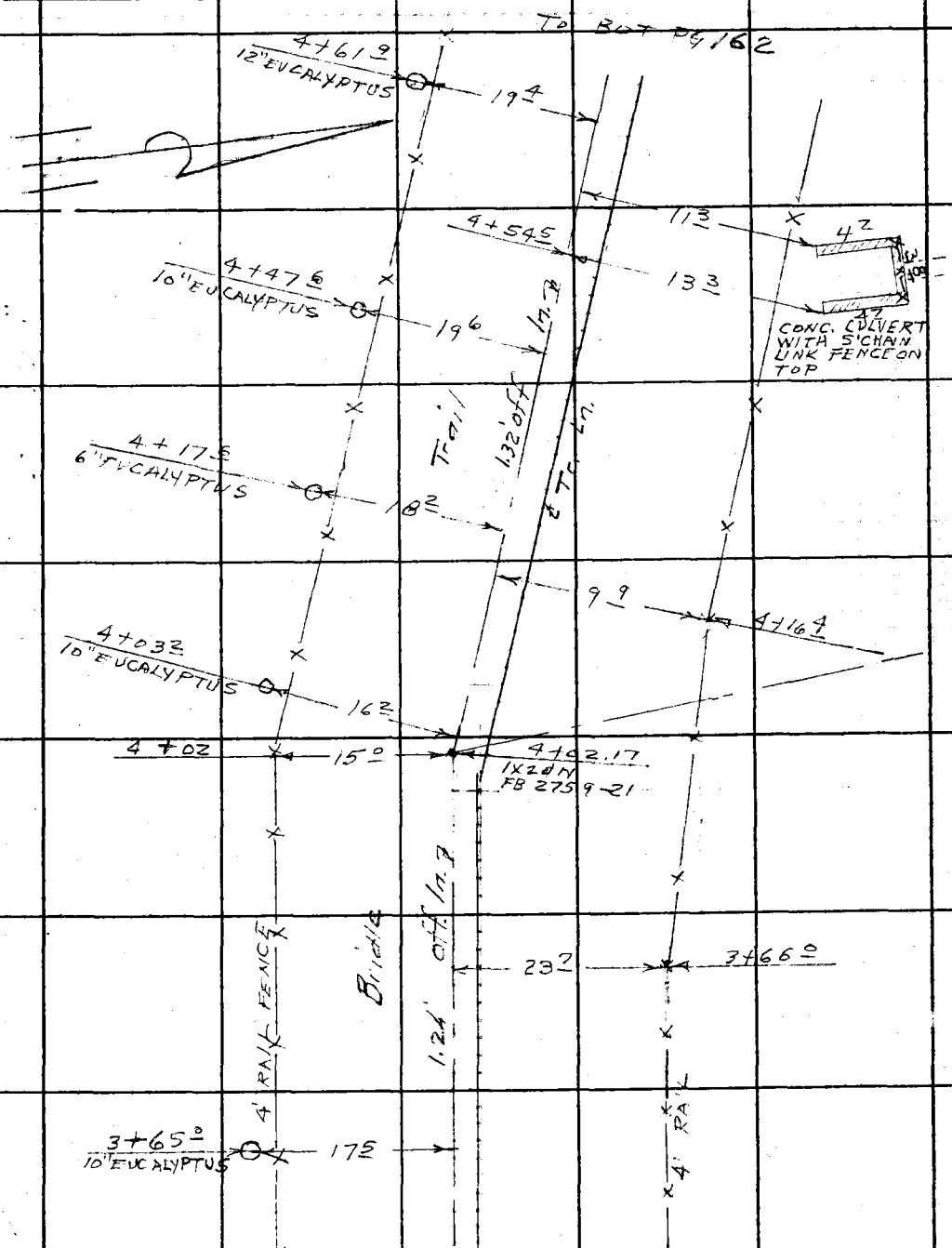

Note: Any Additions or Changes on This Sheet Must be Made or Circled in Red Ink With Date and Name of Person Making Change.

Do not extend this side of this line.

PLEASE RETURN TO
LOS ANGELES COUNTY ENGINEER
403 LOS ANGELES COUNTY ENGINEERING BLDG.

26F3089 CE #310 6-63

F. B. 2759 PG 162

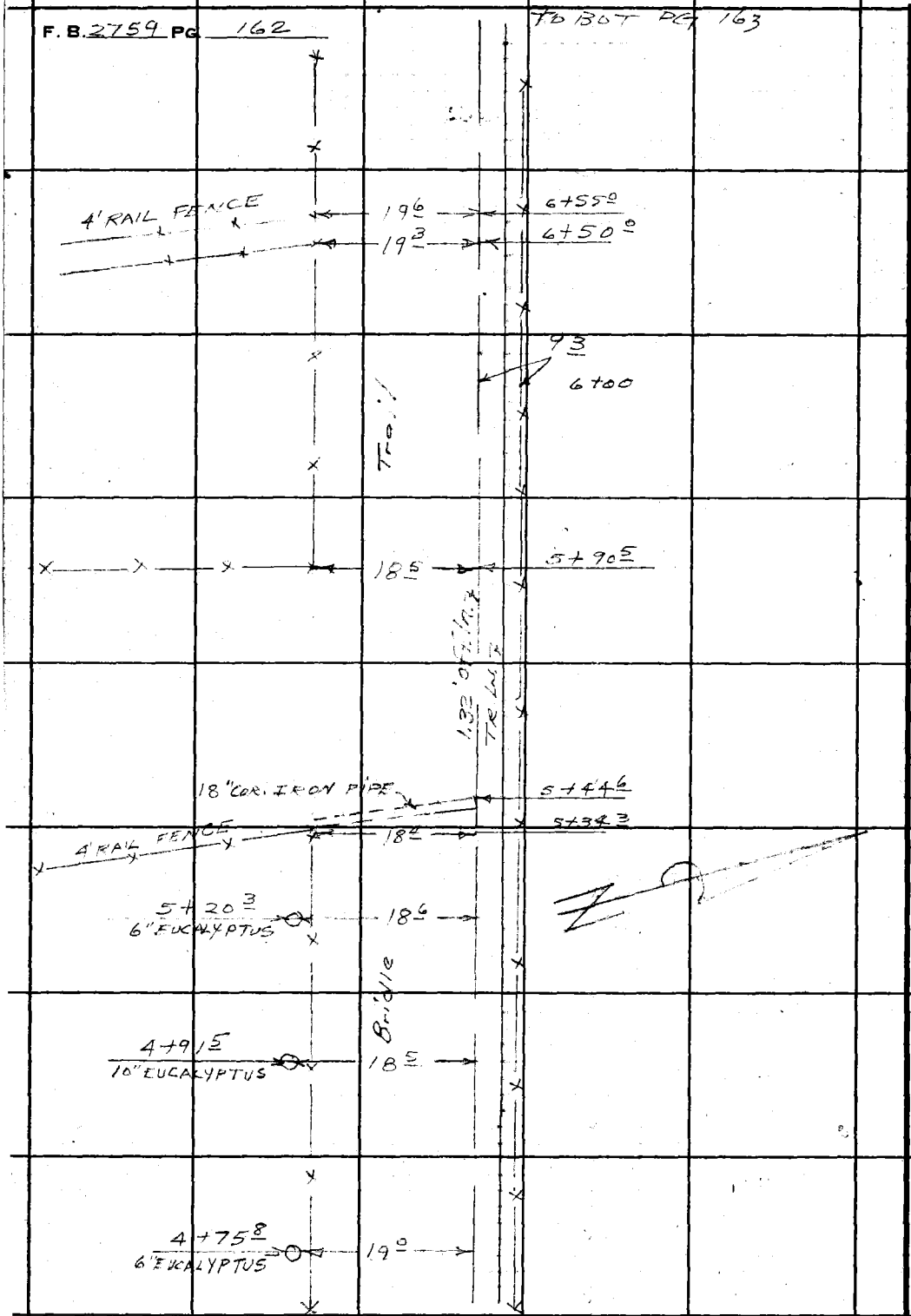

PLEASE RETURN TO
LOS ANGELES COUNTY ENGINEER
403 LOS ANGELES COUNTY ENGINEERING BLDG.

Do not extend this side of this line.

Note: Any Additions or Changes on This Sheet Must be Made or Circled in Red Ink With Date and Name of Person Making Change.

Notes Ck'd by	Survey of [illegible]	F. B. 2759 PG. 163
Map No.	JN 3734.51 Tape Std °F	
Office Work	Surveyed by MANKEY JR.	
Checked	Notes T.C.P. JR. Date 3 67	
Date	Indexed C. J. GALLI	

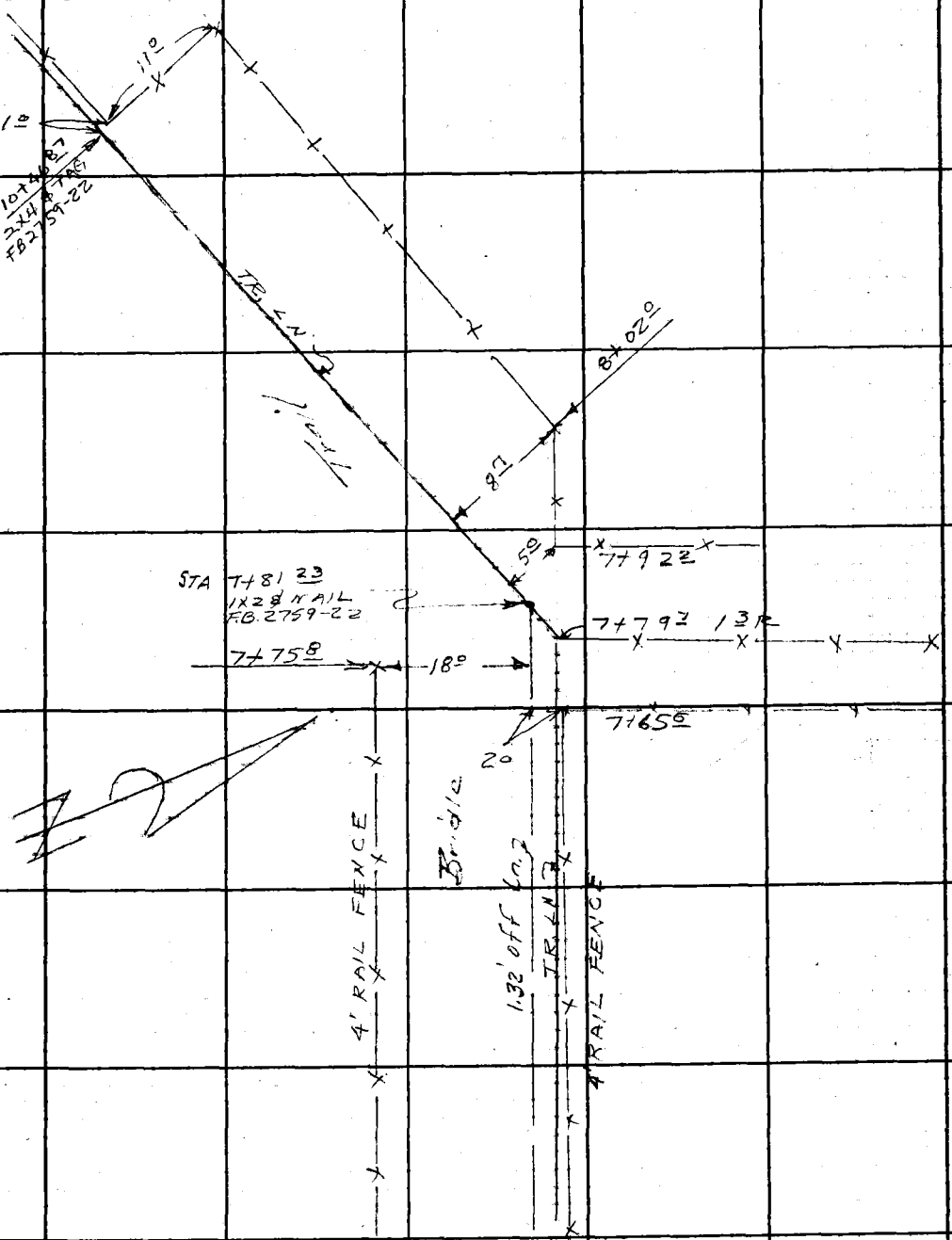

Note: Any Additions or Changes on This Sheet Must be Made or Circled in Red Ink With Date and Name of Person Making Change.

PLEASE RETURN TO
LOS ANGELES COUNTY ENGINEER
403 LOS ANGELES COUNTY ENGINEERING BLDG.

Do not extend this side of this line.

76F3095 CE #310 6-63

F. B. 2759 PG 164

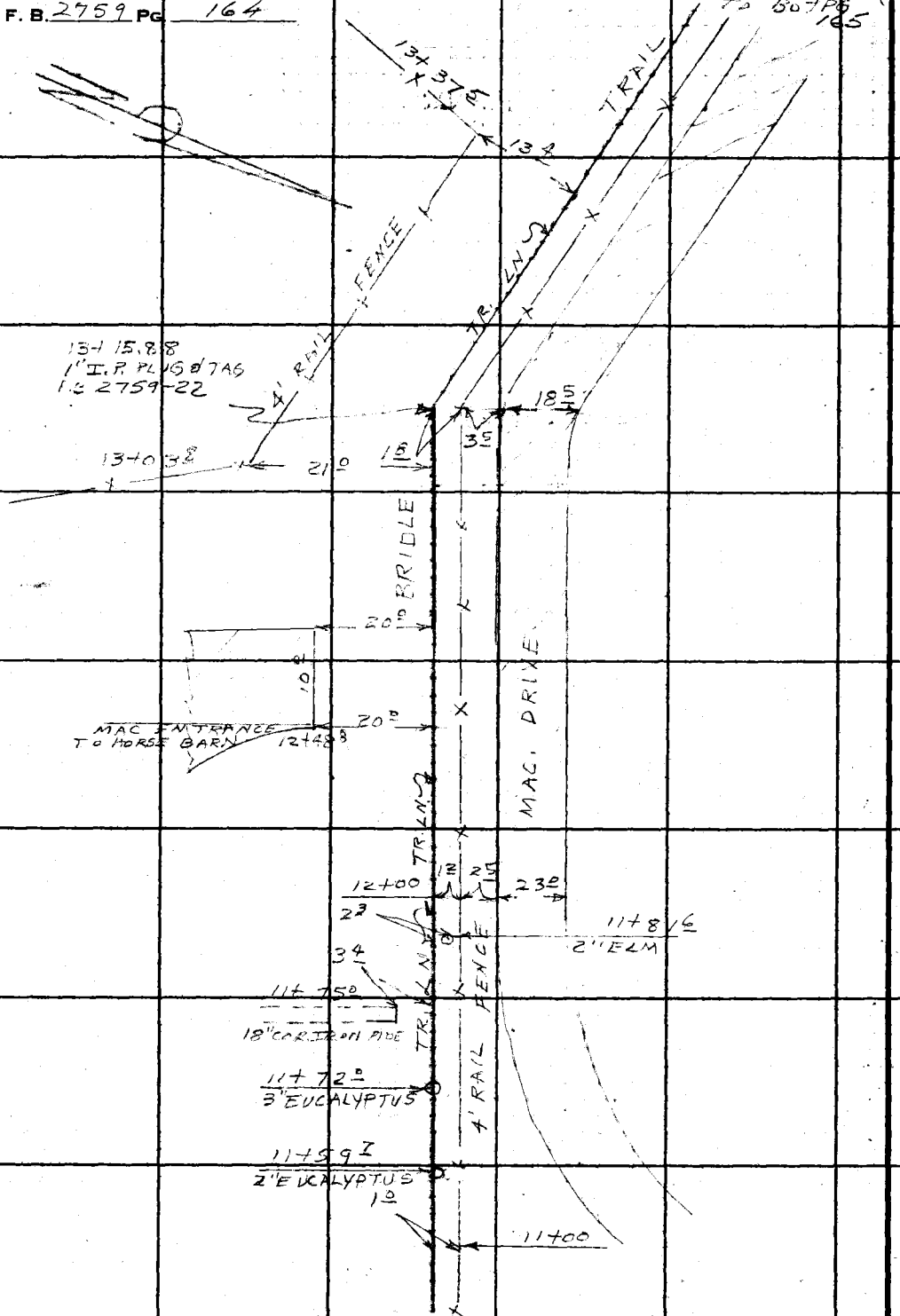

PLEASE RETURN TO
LOS ANGELES COUNTY ENGINEER
403 Los Angeles County Engineering Bldg.
Do not extend this side of this line.

Note: Any Additions or Changes on This Sheet Must be Made or Circled in Red Ink With Date and Name of Person Making Change.

76F3099, CE #310 6-63

PLEASE RETURN TO
LOS ANGELES COUNTY ENGINEER
403 LOS ANGELES COUNTY ENGINEERING BLDG.

Note: Any Additions or Changes on This Sheet Must be Made or Circled in Red Ink With Date and Name of Person Making Change.

Do not extend this side of this line.

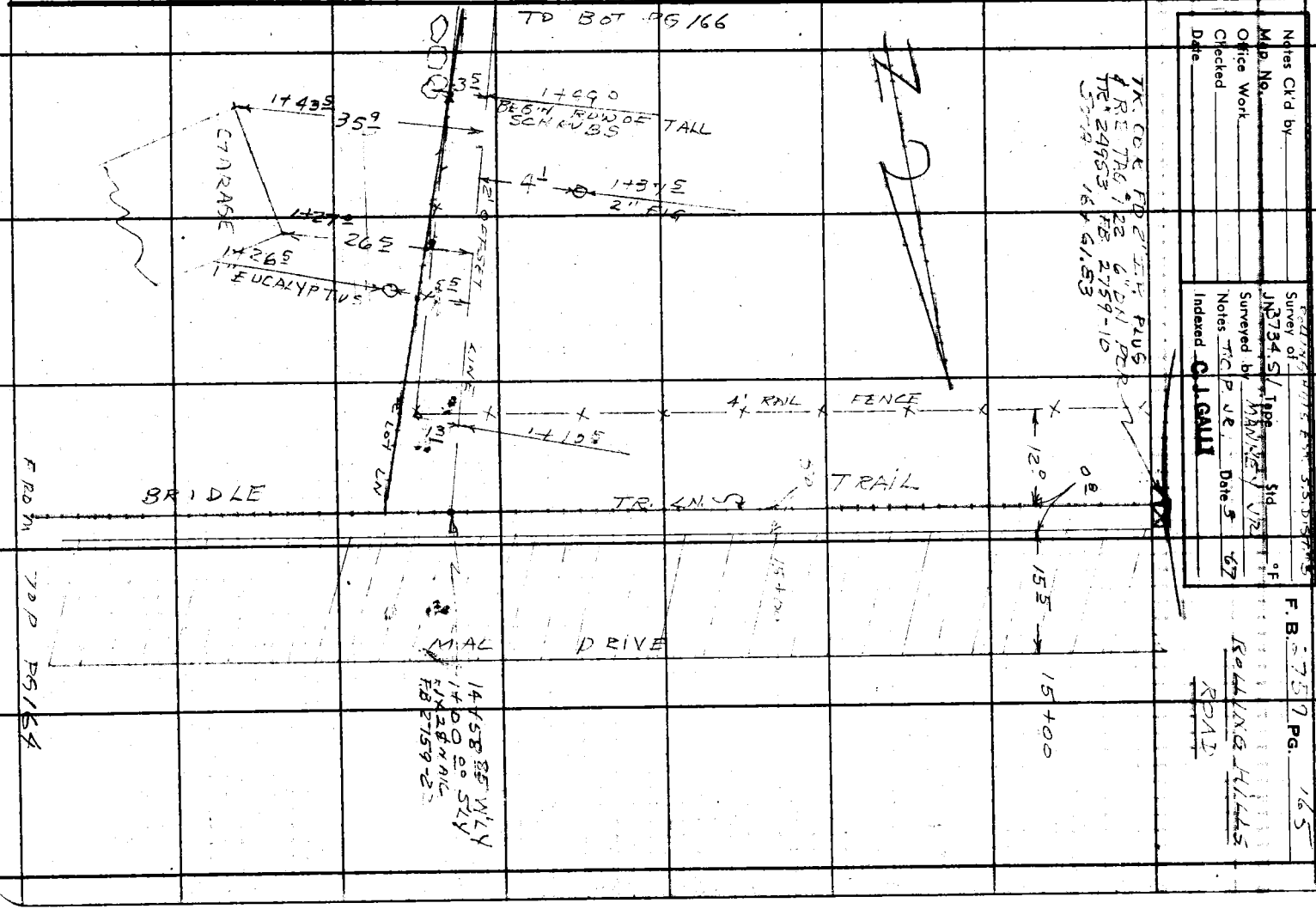

F. B. 2759 PG 166

TO BOT PG 167

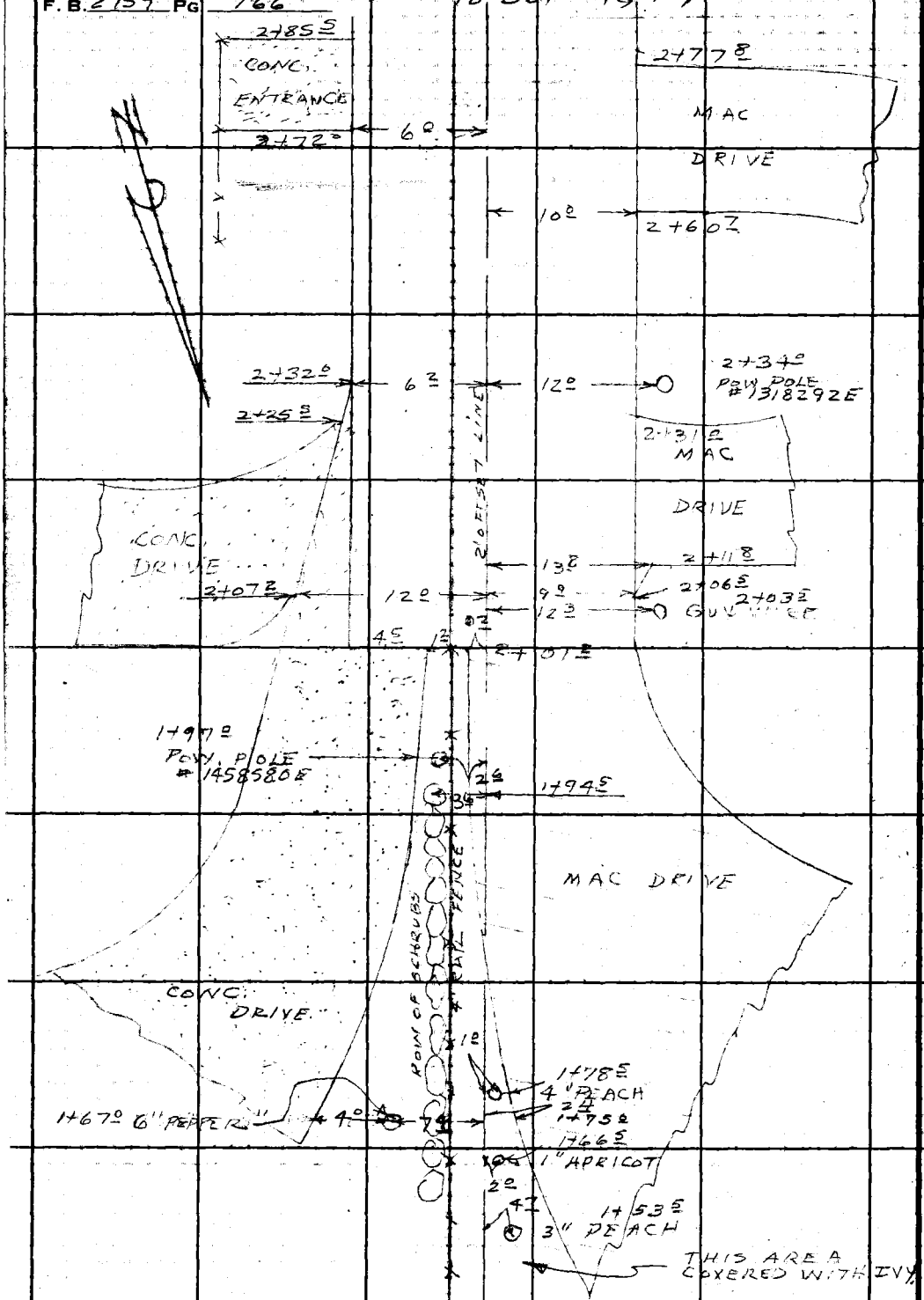

FROM LEFT CTR. PG 165

PLEASE RETURN TO
LOS ANGELES COUNTY ENGINEER
403 LOS ANGELES COUNTY ENGINEERING BLDG.

Do not extend this side of this line.

Note: Any Additions or Changes on This Sheet Must Be Made or Circled in Red Ink With Date and Name of Person Making Change.

Notes Ck'd by	Survey of [illegible]
Map No.	JN 373451 Tape Std °F
Office Work	Surveyed by MANKEY JR
Checked	Notes T.C.P. JR. Date 3 67
Date	Indexed C. J. GALLI

F. B. 2751 PG. 167

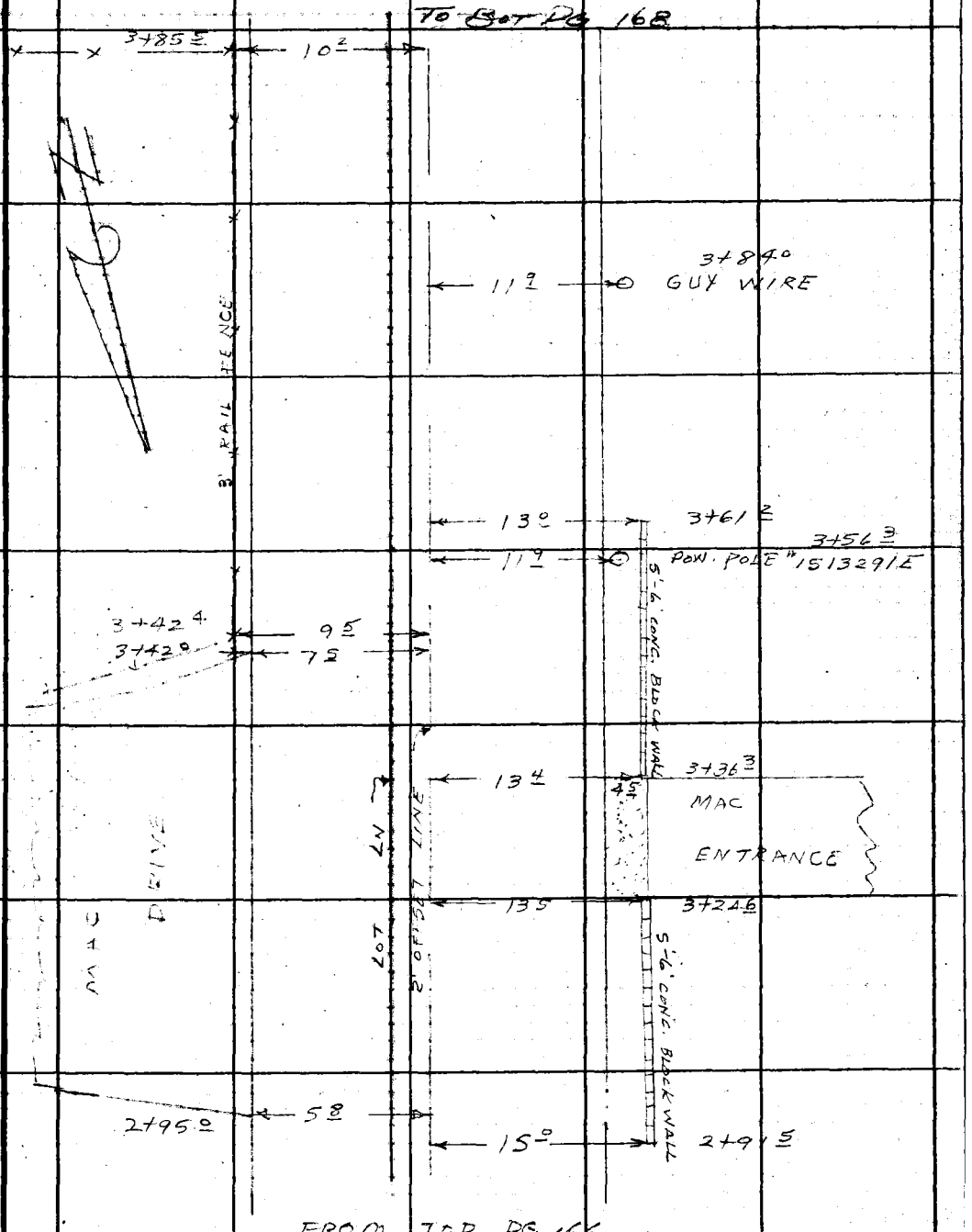

Note: Any Additions or Changes on This Sheet Must be Made or Circled in Red Ink With Date and Name of Person Making Change.

PLEASE RETURN TO
LOS ANGELES COUNTY ENGINEER
403 LOS ANGELES COUNTY ENGINEERING BLDG.

Do not extend this side of this line.

76F309S CE #310 6-63

F. B. 2759 PG 168

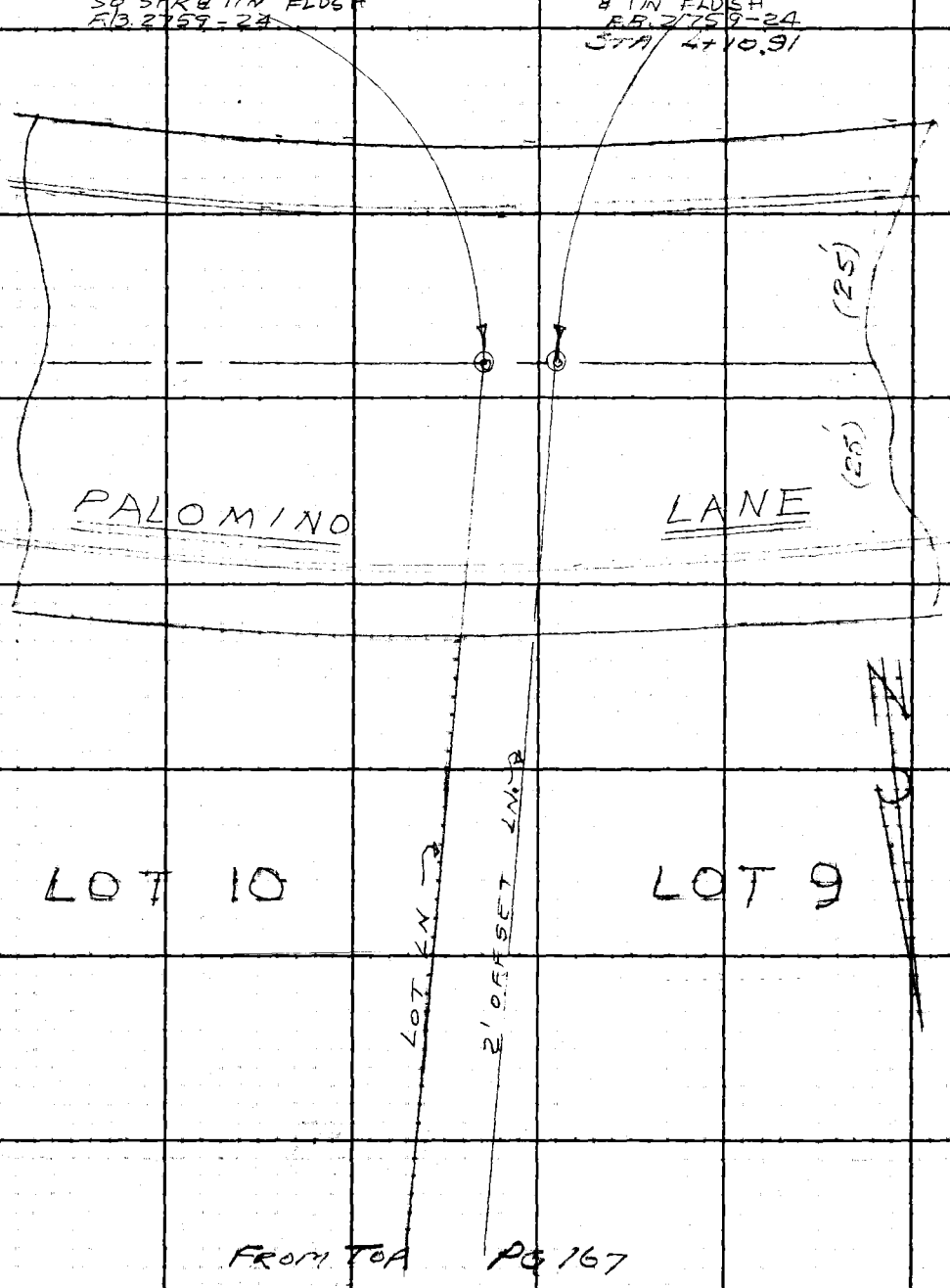

FROM TOA PG 167

PLEASE RETURN TO
LOS ANGELES COUNTY ENGINEER
403 LOS ANGELES COUNTY ENGINEERING BLDG.

Do not extend this side of this line.

Note: Any Additions or Changes on This Sheet Must be Made or Circled in in Red Ink With Date and Name of Person Making Change.

Profile	Notes Red	Plotted	Job No. 3734.51	Division No.	F.B. 2759	Pg. 769
No.	Date	Date	Survey of Rolling Hills Estates S.S. Dist #3			
X-Sec.	Notes Chkd.	Checked	Survey by Mankey Jr.	Notes ETMch	Date 3-	'67
No.	Date	Date	Map No.	Indexed C. J. GALLY	Date JUN 14 '67	

JN 3734.51

ROLLING HILLS ESTATES S.S. DIST. #3

X-SECTIONS

LINE (D) SEE INDEX PG. 6

W'LY ALONG TRACT LN COMMON WITH Mankey Jr. Peterson Corp

TR. #24953 & TR. #29867

(COMMENCING AT N.E. COR. TR. #24953)

AND TR. #24953 & TR. #25031 TO LOT LINE

COMMON WITH LOTS #7 & #12 THENCE S'LY

ALONG SAID LOT LN TO PALOMINO LN.

STATION	B.S.	H.I.	F.S.	ELEV.

NOTE: ANY ADDITIONS OR CHANGES ON THIS SHEET MUST BE MADE OR CIRCLED IN RED INK, WITH DATE AND NAME OF PERSON MAKING CHANGE.

PLEASE RETURN TO
LOS ANGELES COUNTY ENGINEER
403 LOS ANGELES COUNTY ENGINEERING BLDG.

Do not extend notes this side of this line.

76-L-298 CE 307 2-63

76-L-298 CE 307 2-63

PLEASE RETURN TO
LOS ANGELES COUNTY ENGINEER
403 LOS ANGELES COUNTY ENGINEERING BLDG.

NOTE: ANY ADDITIONS OR CHANGES ON THIS SHEET MUST BE MADE OR CIRCLED IN RED INK, WITH DATE AND NAME OF PERSON MAKING CHANGE

Do not extend notes this side of this line.

STATION	B.S.	H.I.	F.S.	ELEV.	X-SEC. W'LY ALONG No. LN. TR. #24953 LN ⓓ
B.M. FF 198				319.18	B.M. FF 198 EL. 319.184 (UNADJUSTED) FB. 2759 + 91 Bridle trail between Palomino Ln. & Lariat Ln. Tr. #298.67 (For description see Pg 91)
					LT & So. / RT & No.
0+50 ⓔ				318.0	T=(1.24 OFF)
1+00 ⓔ				318.2	T=(1.24 OFF)
"				317.9	7' TOP BRK
"				317.3	10 BOT BRK
"				319.1	20
"				318.4	13' TOE OF SLOPE
				320.2	19' BRK
1+50				319.2	T=(1.24 OFF)
"				319.0	9' BRK
"				319.0	17'
"				320.6	25'
"				319.6	11' BOT BRK
"				321.7	16 TOP BRK
2+00				321.0	T=(1.24 OFF)
"				320.7	10' BRK
"				319.5	12' BRK
"				319.9	16'
"				322.1	18' BRK

F.B. 2759 Pg. 170
Survey of Rolling Hills Estates SS Dist #3 Job No. 37345 Division No. Notes Red Plotted Profile
Survey by Mankey Notes T.C.P. Date Date No. X-Sec.
Indexed C.J. GALLI Date Notes Chkd. Checked Date No.

76-L-298 CE 307 2-63

PLEASE RETURN TO
LOS ANGELES COUNTY ENGINEER
403 LOS ANGELES COUNTY ENGINEERING BLDG.

NOTE: ANY ADDITIONS OR CHANGES ON THIS SHEET MUST BE MADE OR CIRCLED IN RED INK, WITH DATE AND NAME OF PERSON MAKING CHANGE.

Do not extend notes this side of this line.

STATION	B. S.	H. I.	F. S.	ELEV.	X-SEC, WLY ALONG	N. LN TR 24953 LINE D (124 OFF)
					LT. & SO.	π=124 OFF RT & NO.
2+00				323 3		23'
"				321 5	13 BRK	
"				322 4	18' BRK	
2+50				323 0		π (124 OFF)
3+00				324 9		π=1.24 OFF
"				324 6		7 BRK
"				323 2		9 BOT BRK
"				323 1		13' BOT BRK
"				327 6		17' TOP BRK
T.P.				324 60		
3+00				325 5	15' BRK	
"				326 3	19' BRK	
3+50				327 0		π=(1.24 OFF)
4+02.17				330 3		INT OF OFFSET LINES
"				329 7		10' TOP BRK
"				329 0		12' BOT BRK
"				328 8		16' BOT BRK
"				330 2		17.5' TOP BRK
"				330 6		20'

Profile Notes Red ____ Plotted ____ Job No. 373451 Division No. ____ F.B. 2759 Pg. 171
No. ____ Date ____ Date ____ Survey of ROLLING HILLS ESTATES S.S. DIST. #3
X-Sec. Notes Chkd ____ Checked ____ Survey by MANKEY JR Notes T.C.R.JR Date 3-67
No. ____ Date ____ Date ____ Map No. ____ Indexed C. J. GALEY Date ____

76-L-298 CE 307 2-63

PLEASE RETURN TO
LOS ANGELES COUNTY ENGINEER
403 LOS ANGELES COUNTY ENGINEERING BLDG.

NOTE: ANY ADDITIONS OR CHANGES ON THIS SHEET MUST BE MADE OR CIRCLED IN RED INK, WITH DATE AND NAME OF PERSON MAKING CHANGE

Do not extend notes this side of this line.

STATION	B.S.	H.I.	F.S.	ELEV.	X SEC, W'LY ALONG N. LINE TR. 24953 (1.32 OFF) LINE D	
					4T. & So	T=(1.32 OFF) RT & No.
4+50				332 7		T (1.32 OFF)
T.P.				332 77		
4+56 7				333 09		13° CONC. CATCH BASIN
5+00				334 2		T=(1.32 OFF)
"				334 4		4' BRK
"				335 0		9'
"				334 8	3' DIRT	
"				335 2	13' DIRT	
"				335 7	18' DIRT	
5+44 6				335 7		T=(1.32 OFF) To p 18" COR. I.P.
5+50				336 3		T=(1.32 OFF)
6+00				338 0		T (-1.32 OFF)
"				339 0		3' BRK
"				343 0		8' BRK
"				338 2	5' BRK	
"				338 6	7' BRK	
"				339 3	18' DIRT	
6+50				341 2		T= 1.32 OFF
T.P.				341 32		

(E)

F.B. 2759 Pg. 172 Job No. 3734.51 Division No. 11 Notes Red Plotted Profile
Survey of ROLLING HILLS ESTATES S.S. DIST. #3 Date Date No. X-Sec.
Survey by MANKEY JR Notes T.C.P. JR. Notes Chkd. Checked No.
Indexed C. J. GALLI Date Date Date

76-L-298 CE 307 2-63

PLEASE RETURN TO
LOS ANGELES COUNTY ENGINEER
403 LOS ANGELES COUNTY ENGINEERING BLDG.

NOTE: ANY ADDITIONS OR CHANGES ON THIS SHEET MUST BE MADE OR CIRCLED IN RED INK, WITH DATE AND NAME OF PERSON MAKING CHANGE.

Do not extend notes this side of this line.

STATION	B. S.	H. I.	F. S.	ELEV.	X-SEC. W'LY ALONG N. LINE TR. 24953 LINED	
					LY & SO	T 1320 FT RT & N
7+00				345.8		2' BRK (TOP)
"				346.1		5'
"				344.4	1' BOT BRK	
"				344.6	6' BRK	
"				343.6	7 BOT BRK	
"				344.6	9 BRK	
"				345.2	18'	
77+50				348.7		T 1,320 FT
T.P.				350.35		
7+81.23					WT. OF 1,320 FT SET LN & TR. LN.	
8+00						T TR. LN
"				351.5		1' BOT BRK
"				353.2		2' TOP BRK
"				354.2		7' BRK
"				352.4	2' TOP BRK	
"				352.6	10	
"				353.4	15 TOP OF SLOPE	
8+50				356.9		T TR. LN
T.P.				359.84		

Profile No. ____ Notes Red ____ Plotted ____ Job No. 3734.51 Division No. 11 F.B. 2759 Pg. 173

X-Sec. No. ____ Date ____ Date ____ Survey of ROLLING HILLS ESTATES S.S. DIST. #3

Notes Chkd. ____ Checked ____ Survey by MANKEY JR Notes J.C.P.JR Date 3-[illegible]-67

Date ____ Date ____ Map No. ____ Indexed C. J. GALL Date ____

76-L-298 CE 307 2-63

PLEASE RETURN TO
LOS ANGELES COUNTY ENGINEER
403 LOS ANGELES COUNTY ENGINEERING BLDG.

NOTE: ANY ADDITIONS OR CHANGES ON THIS SHEET MUST BE MADE OR CIRCLED IN RED INK, WITH DATE AND NAME OF PERSON MAKING CHANGE

Do not extend notes this side of this line.

STATION	B.S.	H.I.	F.S.	ELEV.	X-SEC. ALONG N. LINE TR 24953 LINE D	
					LT. & SO	T-TR LN. RT. & No.
9+00						T-TR. LN.
"				3593		3' BOT BRK
"				3590		10' DIRT
"				3617	1.5 BRK	
"				3614	7' BRK	
"				3626	20' TOE OF SLOPE	
9+50				3638		T-TR. LN.
9+						
10+00				3647		T-TR. LN.
"				3643		10' DIRT
"				3651	7'	
"				3656	18' TOE OF SLOPE	
10+41.0				3662		T-TR. LN
"				3666		10' DIRT
10+46.87				3684		1.5' BRK
"				3685		10' DIRT
"				3656	4.5 BOT BRK	
11+00				3694		T-TR LN
"				3696		10'
"				3675	4.5 TOE	

F.B. 2759 Pg. 174

Job No. 3734.51 Division No. 11 Notes Red. Plotted Profile

Survey of ROLLING HILLS ESTATES S.S. DIST. #3 Date No. X-Sec.

Survey by MANKEY JR. Notes T.C.P. JR. Notes Chkd. Checked

Indexed C.J. GALLI Date Date Date No.

76-L-298 CE 307 2-63

PLEASE RETURN TO
LOS ANGELES COUNTY ENGINEER
403 LOS ANGELES COUNTY ENGINEERING BLDG.

NOTE: ANY ADDITIONS OR CHANGES ON THIS SHEET MUST BE MADE OR CIRCLED IN RED INK, WITH DATE AND NAME OF PERSON MAKING CHANGE.

Do not extend notes this side of this line.

STATION	B. S.	H. I.	F. S.	ELEV.	X-SEC. ALONG N LINE TR. 24953 LINE 2	
					LT. & SO.	T-TR. LN. RT. & No.
11+00				367 8	10' BRK	
"				368 3	20' TOE OF SLOPE	
T.P.				367 98		
11+45				370 4		T-TR. LN.
11+50				371 6		T-TR. LN.
"				373 2		10'
"				370 7	2^{5}	
"				370 2	7'	
"				371 0	8^{5}	
"				371 8	17' TOE OF SLOPE	
"				372 8	20'	
11+75				372 6	3^{4} TOP OF 18" COR. IRON PIPE	
12+00				375 1		T-TR. LN.
"				375 3		3^{7} EDGE OF DRIVE
"				375 9		15' EDGE OF DRIVE
"				375 1	1' BRK	
"				374 4	3' BRK	
"				374 6	18' TOE OF SLOPE	
T.P.				376 99		

Profile No. ____ Notes Red ____ Plotted ____ Job No. 3734.51 Division No. ____ F.B. 2759 Pg. 175
Date ____ Date ____ Survey of ROLLING HILLS ESTATES T.G. DIST. #3
X-Sec. No. ____ Notes Chkd. ____ Checked ____ Survey by MANKEY JR. Notes ____ Date 3-67
Date ____ Date ____ Map No. ____ Indexed C. J. CALLI Date ____

76-L-298 CE 307 2-63

PLEASE RETURN TO
LOS ANGELES COUNTY ENGINEER
403 LOS ANGELES COUNTY ENGINEERING BLDG.

NOTE: ANY ADDITIONS OR CHANGES ON THIS SHEET MUST BE MADE OR CIRCLED IN RED INK, WITH DATE AND NAME OF PERSON MAKING CHANGE

Do not extend notes this side of this line.

STATION	B.S.	H.I.	F.S.	ELEV.	X-SEC ALONG N. LN TR. 24953 -LINE D	
					LT & SO.	T=Tr Ln. RT & NO.
12+50						T=TR LN
"				3796		2' BRK
"				3795		3' EDGE OF PAV
"				3797		15' EDGE OF PAV.
"				3776	3' BRK	
"				3715	20'	
13+00				3841		T=TR. LN
"				3834		5' EDGE PAV.
"				3839		15' EDGE OF PAV
"				3841	1' BRK	
"				3830	3' BRK	
"				3838	8' BRK	
"				3854	20' BOT OF BRK	
13+15.88				3856		T=TR LN 4 PT (RT 4 TO BACK LN)
"				3844		5' EDGE PAV "
"				3849		15' PAV "
T.P.				38585		"
13+15.88				3873	12'	"
13+50				3917		T=TR. LN
				3875		5' EDGE OF PAV

F.B. 2759 Pg. 176 Job No. 3734.51 Division No. 11 Notes Red Plotted Profile
Survey of ROLLING HILLS EST. S.S. DIST #3 Date Date No.
Survey by MANKEY JR. Notes T.C.P. JR. Notes Chkd. Checked X-Sec.
Indexed C. J. GALLI Date Date No.

76-L-298 CE 307 2-63

PLEASE RETURN TO
LOS ANGELES COUNTY ENGINEER
403 LOS ANGELES COUNTY ENGINEERING BLDG.

NOTE: ANY ADDITIONS OR CHANGES ON THIS SHEET MUST BE MADE OR CIRCLED IN RED INK, WITH DATE AND NAME OF PERSON MAKING CHANGE.

Do not extend notes this side of this line.

STATION	B. S.	H. I.	F. S.	ELEV.	X SEC. ALONG N. LINE	TR 24953
					LT. & SO	T=TR LN RT. & NO.
13+50				391.2	4' BRK	
"				391.9	18'	
14+00				393.4		T=TR LN
"				391.8		4' EDGE OF PAV
"				392.2		15" PAV
"				394.0	13' TOE O= SLOPE	
T. P.				393.84		
14+50				395.4		T=TR. LN.
"				395.0		4' PAV.
"				395.6		15' PAV.
14+58 85						
14+75				397.5		T=TR. LN.
15+00				399.9		T=TR. LN.
"				399.9		5' PAV.
"				400.6		15' PAV.
"				400.0	10' DIRT	
T. P.				402.62		
15+50				406.6		T=TR LN
H. P.				411.54		[illegible]

Profile No. ____ Notes Red ____ Plotted ____ Job No. 3734.51 Division No. 11 F.B. 2759 Pg. 177
X-Sec. No. ____ Date ____ Date ____ Survey of BILLINGS HILLS ESTATES S.S. DIST #3
Notes Chkd. ____ Checked ____ Survey by MANKEY JR Notes ____ Date ____
Date ____ Date ____ Map No. ____ Indexed C. I. GALLI Date ____

76-L-298 CE 307 2-63

PLEASE RETURN TO
LOS ANGELES COUNTY ENGINEER
403 LOS ANGELES COUNTY ENGINEERING BLDG.

NOTE: ANY ADDITIONS OR CHANGES ON THIS SHEET MUST BE MADE OR CIRCLED IN RED INK, WITH DATE AND NAME OF PERSON MAKING CHANGE

Do not extend notes this side of this line.

F.B. 2759 Pg. 178 | Job No. 37345 | Division No. 11 | Notes Red ____ | Plotted ____ | Profile No. ____
Survey of ROLLING HILLS ESTATES S.S. SIL. 53 | Date ____ | Date ____ | X-Sec. No. ____
Survey by MANKEL Notes TIA P. JR. | Notes Chkd. ____ | Checked ____
Indexed C. J. GALLI | Date ____ | Date ____

STATION	B.S.	H.I.	F.S.	ELEV.	X-SEC ALONG N. LINE	TR. 24953 LINE D
					LTA. SO.	T= TR LN RT & NO.
16+00				4124		T= TR LN
"				4125		4' PAV
"				4130		15' PAV
"				4127	10' DIRT	
B.M. (FD) F.F. 175				41754	BM FF-175 Unadj. El.= 417.5515 FB 2759-76 Rolling Hills Rd. E. (side), 300' N. of Palomino Lane & 50' E. of approx ℄ Rolling Hills Rd. A Bt. Spk. in conc. base of guard post No. side of private road	
X-SECTIONS SLY FROM N. LN TR. #24953 (Line Ⓐ) ALONG LOT LN. COMMON WITH LOTS #7 & 1 E. of H.						
B.M. F.F. 186				39888	B.M. F.F. 186 ELEV. 398.879 (UNADJUSTED) F.B. 2759-80 BRIDLE TRAIL BETWEEN PALOMINO LANE & LARIAT LANE 230' E. OF APPROX ℄ ROLLING HILLS RD. A CHIS 'X' IN TOP OF 4" I.P. GUARD POST. LTA E.	
1+00				3966		T= 20' FFSET BTW T= 2'0 FFSET LN
1+15				3967		T
"				3968		10'
"				3978		20'
"				3966	10'	
1+30				3977		T
"				3977		8' TOE OF SLOPE
"				4000		20' DIRT
"				3977	5'	

76-L-298 CE 307 2-63

PLEASE RETURN TO
LOS ANGELES COUNTY ENGINEER
403 LOS ANGELES COUNTY ENGINEERING BLDG.

NOTE: ANY ADDITIONS OR CHANGES ON THIS SHEET MUST BE MADE OR CIRCLED IN RED INK, WITH DATE AND NAME OF PERSON MAKING CHANGE.

Do not extend notes this side of this line.

STATION	B. S.	H. I.	F. S.	ELEV.	X SEC. S'LY FROM N. LN TR 24953 (LND)	
					LT. ℄ E	⊼ = 2' OFF SBT LN RT. ALW
1+30				399 9	1 10' TOE OF SLOPE	
"				404 5	21' TOP OF BANK	
1+40				399 8		⊼
"				403 3		10'
"				406 7		21' TOP BANK
"				399 8	4' BRK	
"				404 6	14' TOP OF BANK	
1+50				403 1		⊼
"				403 6		5'
"				407 1		9.3 EDSE MAC DR
"				403 6	4' BOT OF BRK	
"				404 3	8.4 TOP BRK	
"				404 55	18.7 EDSE OF CONC DR	
T.P.				403 25		
1+70				406 1		⊼
"				407 6		2.9 EDSE MAC DRIVE
"				407 8		10'
				405 80	10.7 EDSE CONC DRIVE	
1+85				408 3		⊼
				408 7		1.4 EDSE MAC PAV

Profile No. ____ Notes Red ____ Date ____ Plotted ____ Date ____ Job No. 3734.51 Division No. 11 Survey of ROLLING HILLS ESTATES SS DIST #3 Survey by MANKEY J.R. Notes J.C. PUR Date 3-67 Map No. ____ Indexed C. J. GALLI Date ____

X-Sec. No. ____ Notes Chkd. ____ Date ____ Checked ____ Date ____

F.B. 2759 Pg. 179

76-L-298 CE 307 2-63

PLEASE RETURN TO
LOS ANGELES COUNTY ENGINEER
403 LOS ANGELES COUNTY ENGINEERING BLDG.

NOTE: ANY ADDITIONS OR CHANGES ON THIS SHEET MUST BE MADE OR CIRCLED IN RED ink, WITH DATE AND NAME OF PERSON MAKING CHANGE

Do not extend notes this side of this line.

F.B. 2759 Pg. 100 Job No. 3734.51 Division No. 11 Notes Red ____ Plotted ____ Profile ____
Survey of ROLLING HILLS ESTATES S.S. DIST. #3 Date ____ Date ____ No. ____ X-Sec. ____
Survey by MINKEY V/R Notes T.C.P. JR. Notes Chkd. ____ Checked ____
Indexed C. J. GALLI Date ____ Date ____ No. ____

STATION	B.S.	H.I.	F.S.	ELEV.	X-SEC 5'W FROM N' LINE TR 24953 (Ln D)	
					℄ TIE	℄ 20' ft. R/W
1+85				408.6		10' MAC PAV
"				408 05	6° EDGE CONC.	
"				407 79	15° CONC DRIVE	
T.P. 2+00				410 44		
2+00				410 3		℄ EDGE MAC PAV
"				410 1		10' MAC PAV
"				410 27	3° EDGE CONC	
"				410 23	13'	
2+01 2				410 50	1² COR CONC	
"				410 55	4² COR CONC	
2+06 5				410 8		9° COR MAC DR
2+310				413 8		9° COR MAC DR
2+32 0				414 2		℄
"				414 24	6² EDGE CONC DR	
"				417 2	16 5 TOP OF BRK	
2+60 7				417 2		10° COR MAC DR
2+72 0				418 00	6° COR CONC ENTRANCE	
2+77 8				418 3		℄
"				418 6		10° COR MAC DR.
2+85 2 (T.P.)				419 02	4° COR CONC ENTRANCE	

76-L-298 CE 307 2-63

PLEASE RETURN TO
LOS ANGELES COUNTY ENGINEER
403 LOS ANGELES COUNTY ENGINEERING BLDG.

NOTE: ANY ADDITIONS OR CHANGES ON THIS SHEET MUST BE MADE OR CIRCLED IN RED INK, WITH DATE AND NAME OF PERSON MAKING CHANGE.

Do not extend notes this side of this line.

STATION	B. S.	H. I.	F. S.	ELEV.	X SEC S'LY FROM N. LINE T.R. 24953 (Ln 0) LT. & E	T-2 OFFSET RT & W
3+00				420 5		
"				420 5		10° EDGE MAC PAV
"				421 0		15'
"				420 6	6° EDGE OF MAC RD	
"				422 4	15° MAC PAV	
3+50				424 2		
"				424 4		10° EDGE MAC PAV
"				424 9		13°
"				424 3	8° EDGE MAC PAV	
B.M. F.F. 187 (Fd)				423 05	B.M. F.F. 187 ELEV. 423.037 (UN ADJUSTED) F.B. 2759-82 Palomino Lane. 200' E. of approx. ℄ Rolling Hills Rd. Private Rd. going N. A. Bt. Spk. in lead Ctr. of 1st Drwy. on W. side	

Profile No. ____ Notes Red ____ Plotted ____ Job No. 3734.51 Division No. 11 F.B. 2759 Pg. 181
X-Sec. No. ____ Date ____ Date ____ Survey of [illegible] #3
Notes Chkd. ____ Checked ____ Survey by MANKEY JR Notes T.C.P. JR Date 3-67
No. ____ Date ____ Date ____ Map No. ____ Indexed C. J. GALLY Date ____

Pg. 182

Job No. _____ Division No. _____ Notes Red _____ Plotted _____ Profile

Survey of _____ Date _____ Date _____ No. _____

Survey by _____ Notes _____ Notes Chkd. _____ Checked _____ X-Sec.

Indexed _____ Date _____ Date _____ Date _____ No. _____

STATION	B.S.	H.I.	F.S.	ELEV.

Do not extend notes this side of this line.

PLEASE RETURN TO
LOS ANGELES COUNTY ENGINEER
403 LOS ANGELES COUNTY ENGINEERING BLDG.

NOTE: ANY ADDITIONS OR CHANGES ON THIS SHEET MUST BE MADE OR CIRCLED IN RED INK, WITH DATE AND NAME OF PERSON MAKING CHANGE

76-L-298 CE 307 2-63

Notes Ck'd by	Survey of Rolling Hills Estates #3	F. B 2759 PG. 183
Map No.	JN 3734.51 Tape Std °F	
Office Work	Surveyed by Mankey Jr.	
Checked	Notes Ettri Jr. Date 3-'67	
Date	Indexed C. J. GALLI JUN 14 '67	

JN 3734.51

ROLLING HILLS ESTATES S.S. DIST #3

TOPOGRAPHY

LINE (E) SEE INDEX PG 6

ALONG LOT LINE COMMON TO LOTS #35 & #36

OF TR. # 24953 SLY

TO PONY LANE THEN

SLY ALONG PONY LANE

TO END

Mankey Jr.
Peterson
Clifford
Caro

Note: Any Additions or Changes on This Sheet Must be Made or Circled in Red Ink With Date and Name of Person Making Change.

PLEASE RETURN TO
LOS ANGELES COUNTY ENGINEER
403 LOS ANGELES COUNTY ENGINEERING BLDG.
Do not extend this side of this line.

76F3095 CE #310 6-63

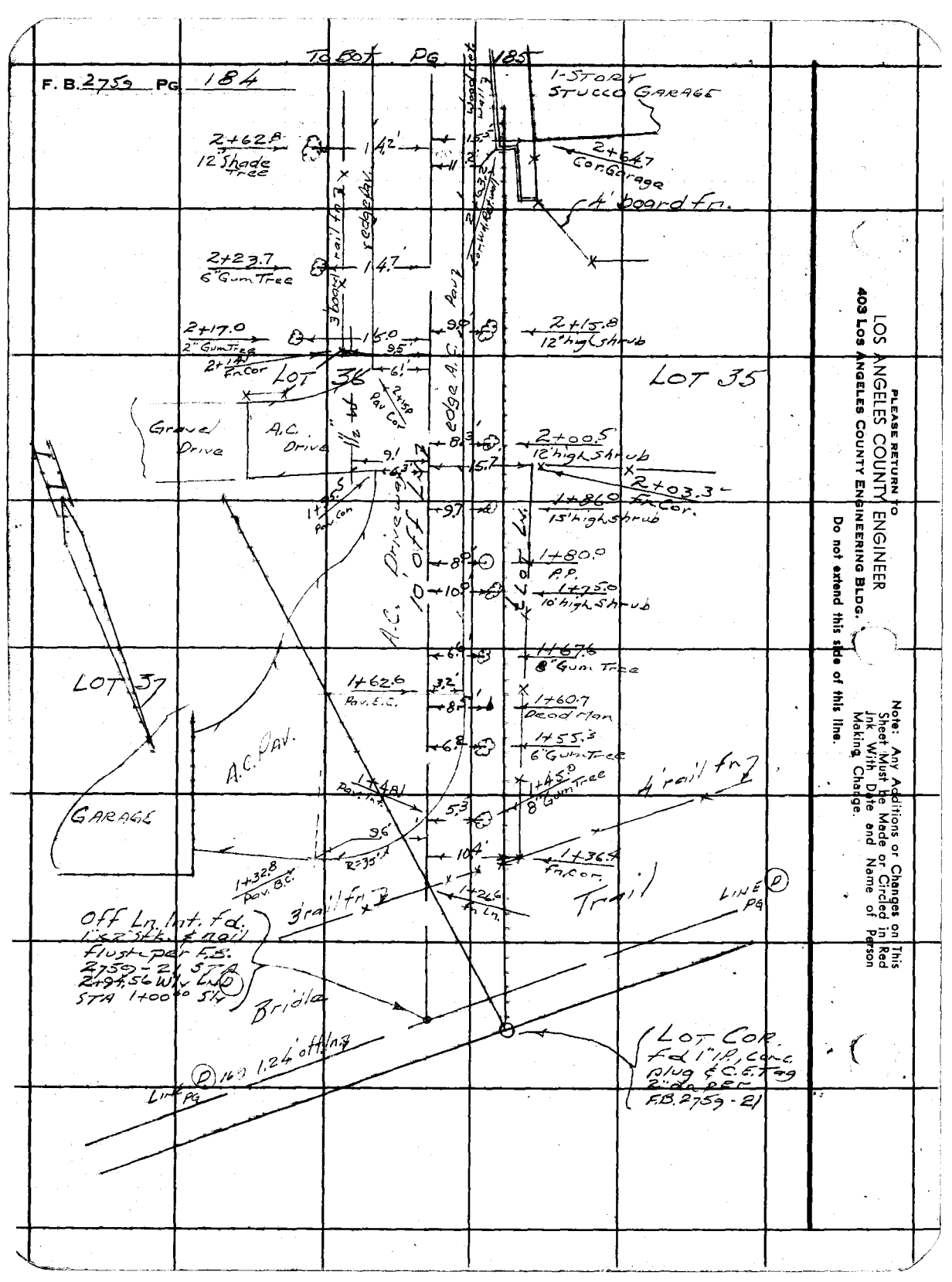

LOS ANGELES COUNTY ENGINEER
403 LOS ANGELES COUNTY ENGINEERING BLDG.
PLEASE RETURN TO
Do not extend this side of this line.
Note: Any Additions or Changes on This Sheet Must be Made or Circled in Red Ink With Date and Name of Person Making Change.

Notes Ck'd by	Survey of Rolling Hills Estates Sec. 3
Map No.	Tape Std °F
Office Work	Surveyed by Mankey Jr.
Checked	Notes ETM Jr. Date 67
Date	Indexed C. J. GALLI

F. B. 2759 PG. 185

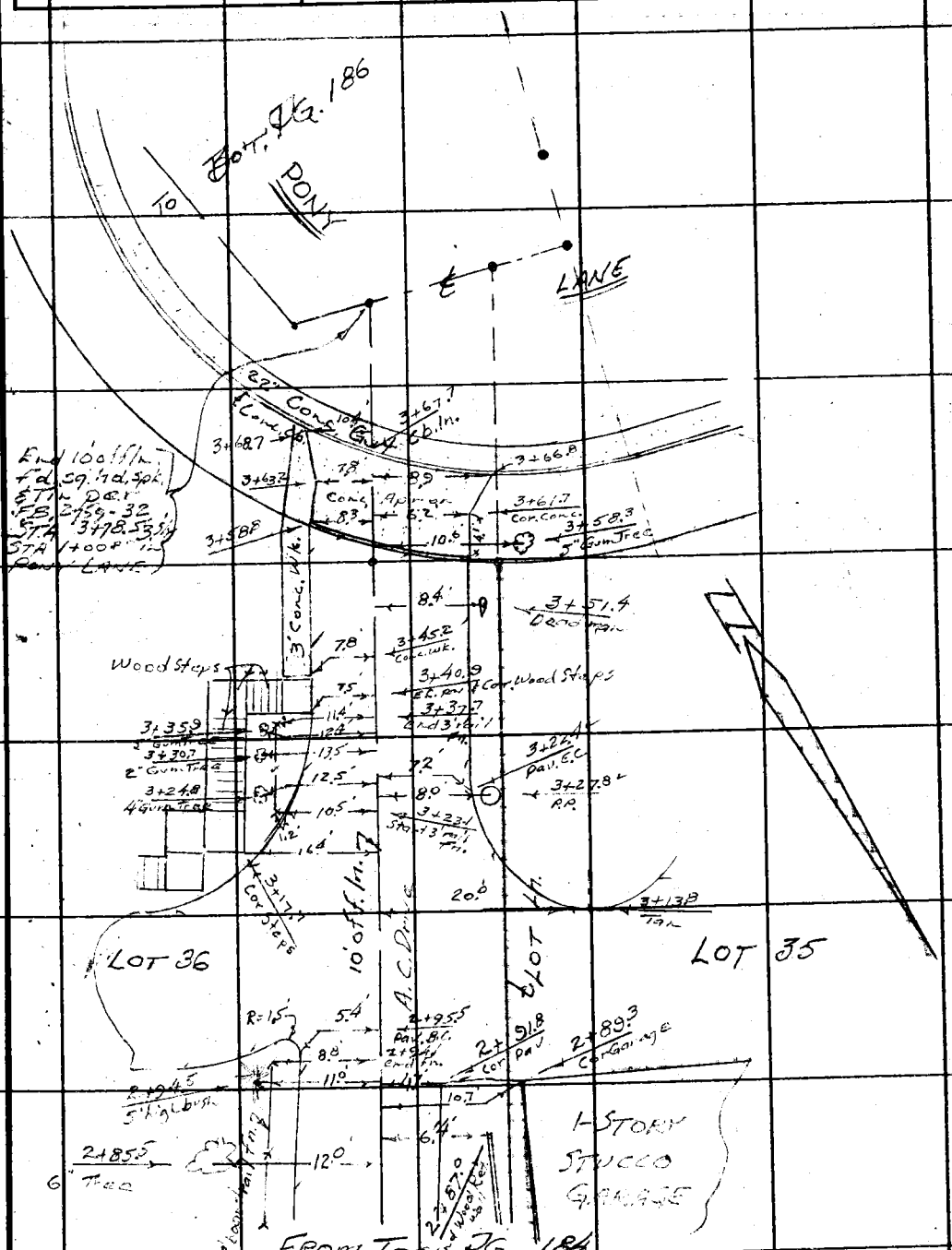

Note: Any Additions or Changes on This Sheet Must be Made or Circled in Red Ink With Date and Name of Person Making Change.

PLEASE RETURN TO
LOS ANGELES COUNTY ENGINEER
403 Los Angeles County Engineering Bldg.

Do not extend this side of this line.

76F309S CE #310 6-63

F. B. 2759 PG 186

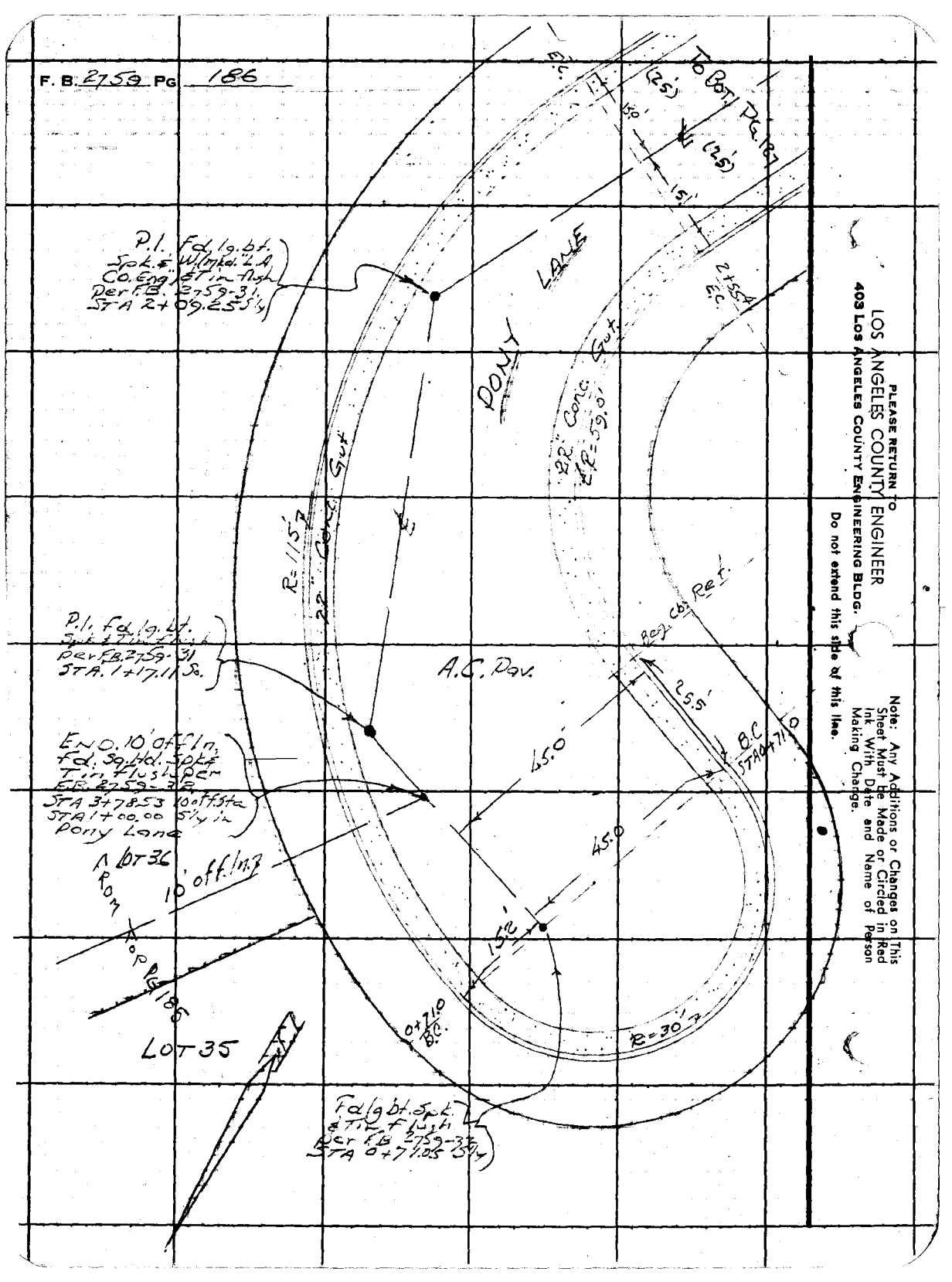

PLEASE RETURN TO
LOS ANGELES COUNTY ENGINEER
403 Los Angeles County Engineering Bldg.
Do not extend this side of this line.

Note: Any Additions or Changes on This Sheet Must be Made or Circled in Red Ink With Date and Name of Person Making Change.

Notes Ck'd by	Survey of [illegible]	F. B. 2153 PG. 187
Map No.	JN 3734.51 Tape Std °F	
Office Work	Surveyed by Mankey Jr.	
Checked	Notes ETM Jr. Date 3 '67	
Date	Indexed C. J. GALLI	

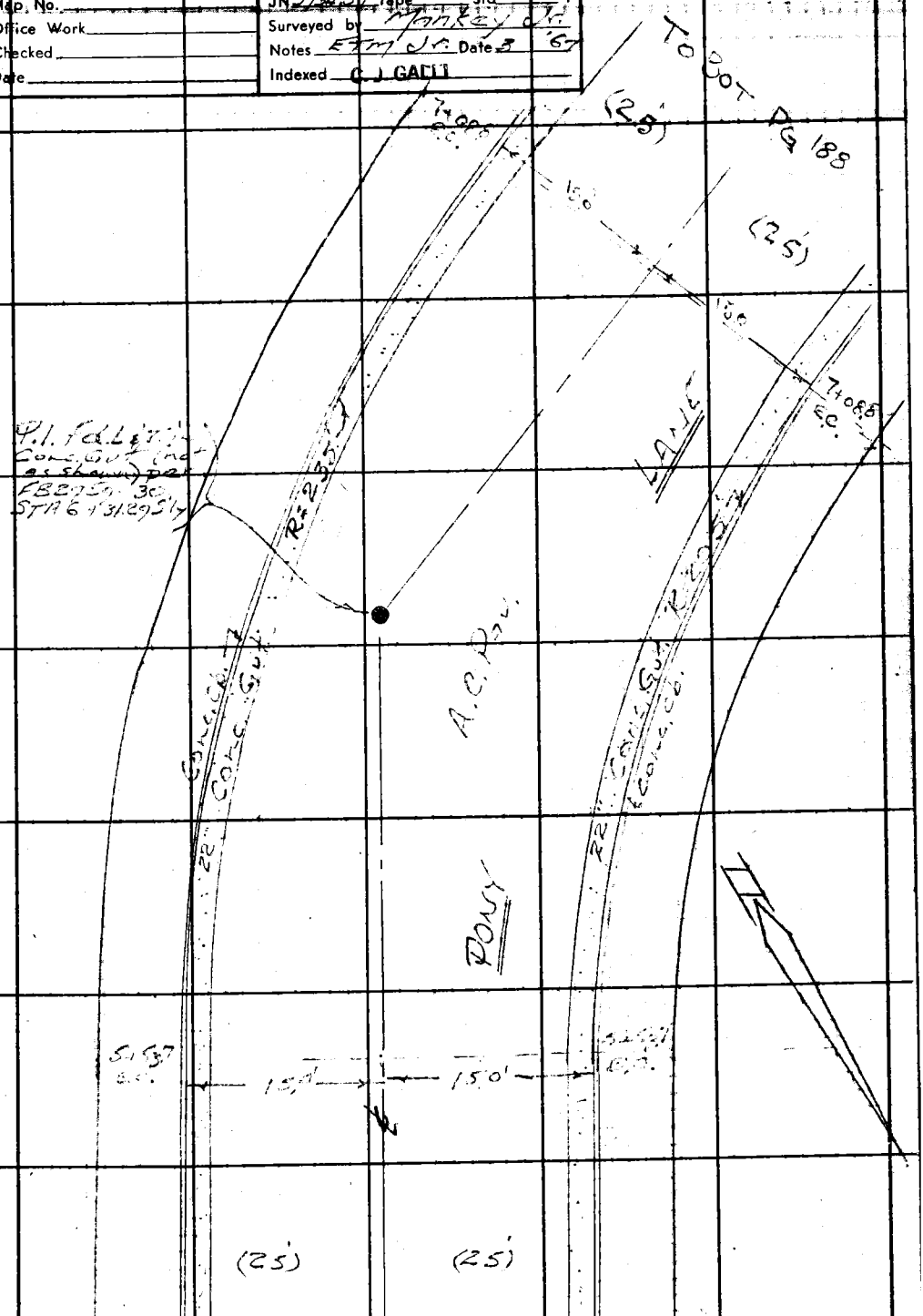

FROM TOP PG 186

Note: Any Additions or Changes on This Sheet Must be Made or Circled in Red Ink With Date and Name of Person Making Change.

PLEASE RETURN TO
LOS ANGELES COUNTY ENGINEER
403 LOS ANGELES COUNTY ENGINEERING BLDG.

Do not extend this side of this line.

76F309S CE #310 6-63

F. B. 2759 PG. 188

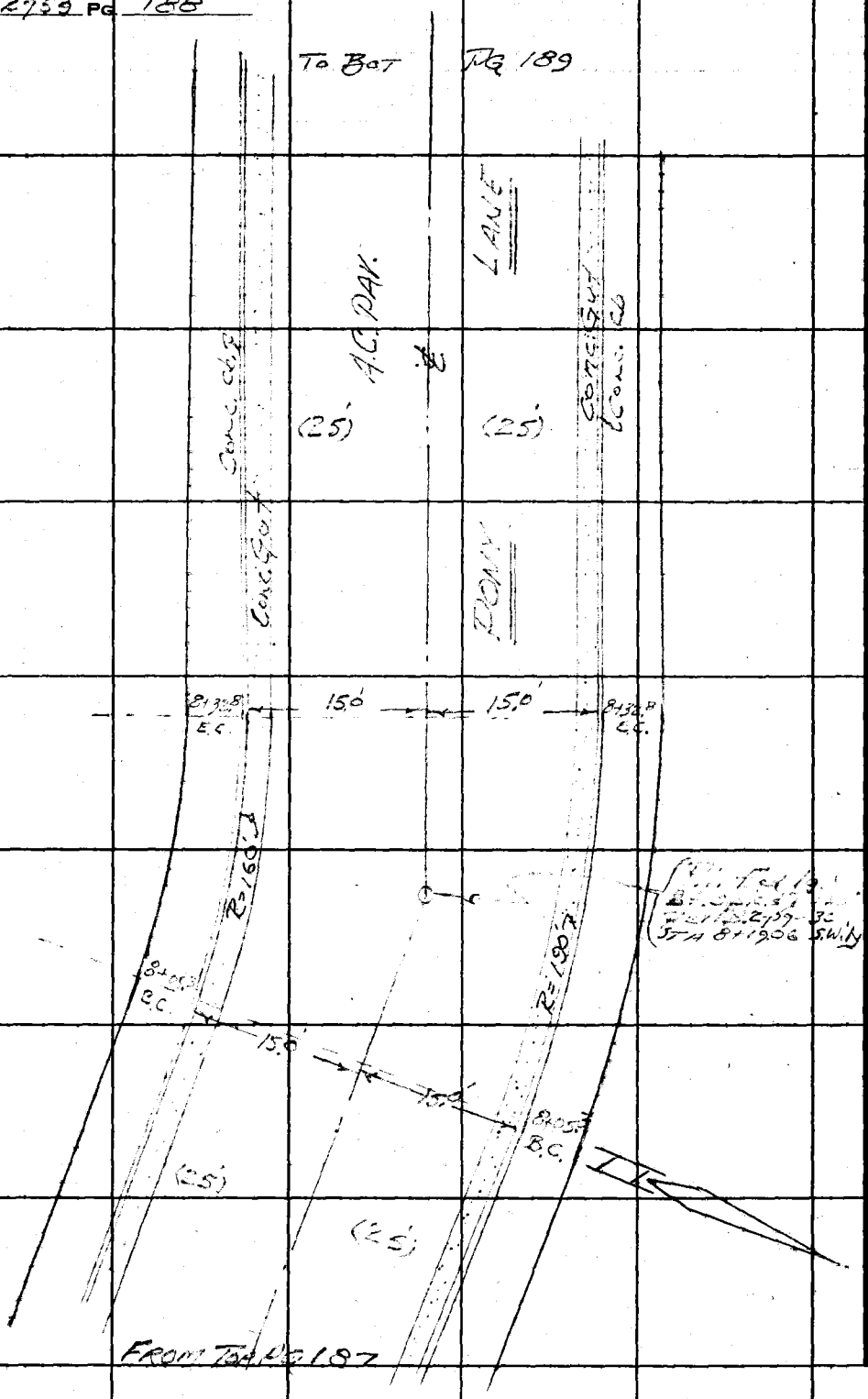

PLEASE RETURN TO
LOS ANGELES COUNTY ENGINEER
403 Los Angeles County Engineering Bldg.

Do not extend this side of this line.

Note: Any Additions or Changes on This Sheet Must Be Made or Circled in Red Ink With Date and Name of Person Making Change.

Notes Ck'd by	Survey of Rolling Hills Estates SS Dist #3
Map No.	JN 3734.51 Tape Std °F
Office Work	Surveyed by Markey Jr.
Checked	Notes E T M Jr. Date 3 '67
Date	Indexed C. J. GALLI

F. B. 2759 PG. 189

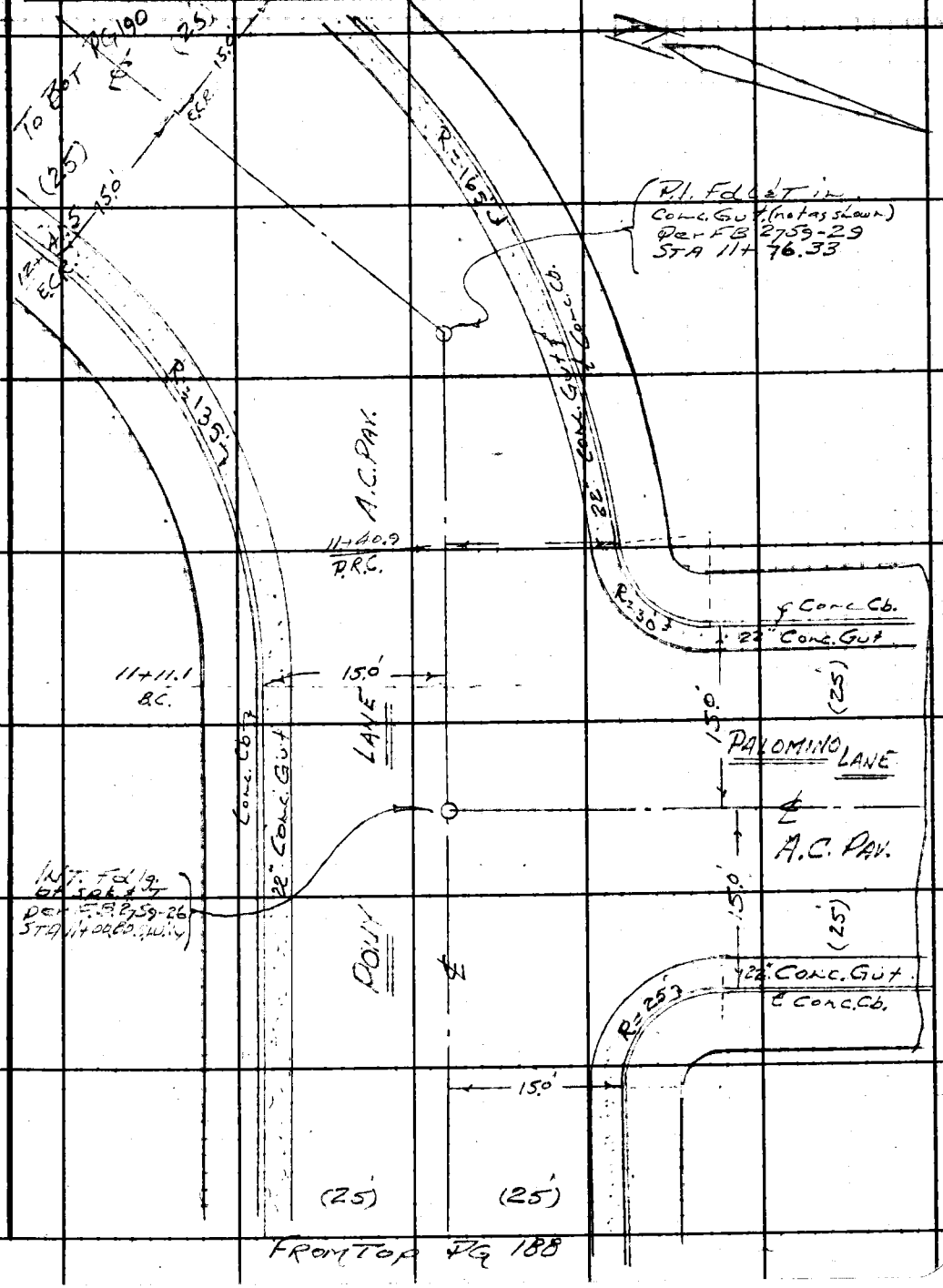

FROM TOP PG 188

Note: Any Additions or Changes on This Sheet Must be Made or Circled in Red Ink With Date and Name of Person Making Change.

Do not extend this side of this line.

PLEASE RETURN TO
LOS ANGELES COUNTY ENGINEER
403 LOS ANGELES COUNTY ENGINEERING BLDG.

76F3099 CE #310 6-63

F. B 2759 PG 190

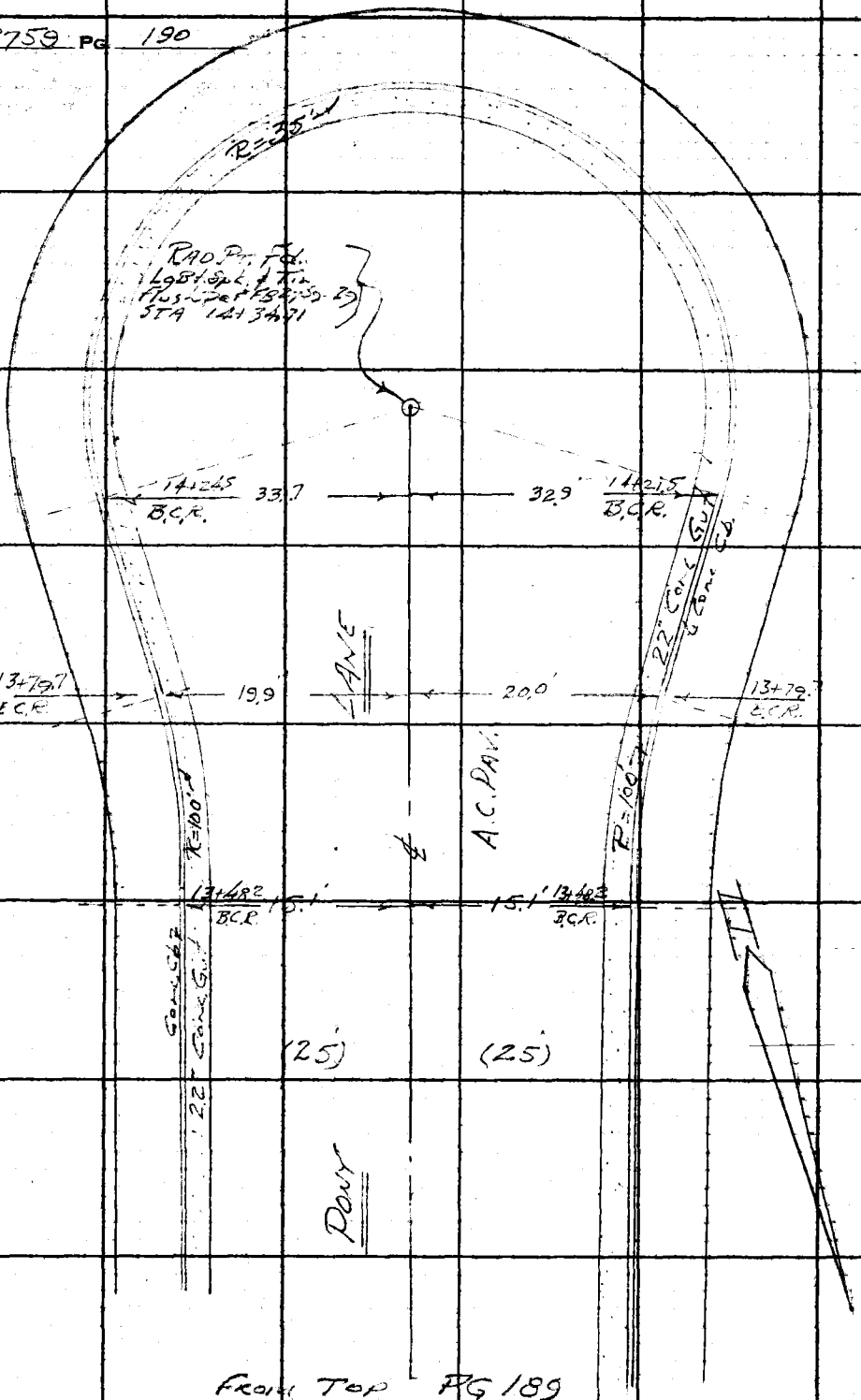

FROM TOP PG 189

PLEASE RETURN TO
LOS ANGELES COUNTY ENGINEER
403 LOS ANGELES COUNTY ENGINEERING BLDG.

Do not extend this side of this line.

Note: Any Additions or Changes on This Sheet Must be Made or Circled in Red Ink With Date and Name of Person Making Change.

F.B. 2959 Pg. 191

Profile No. _____ Notes Red _____ Plotted _____ Job No. 373451 Division No. _____
Date _____ Date _____ Survey of Rolling Hills Estates S.S. Dist. #3
X-Sec. No. _____ Notes Chkd _____ Checked _____ Survey by Mankey Jr. Notes ETTW Date 3-67
Date _____ Date _____ Map No. _____ Indexed C. J. GALLI Date JUN 14 '67

JN 373451

ROLLING HILLS ESTATES S.S. DIST. #3

X-SECTIONS

LINE (E) SEE INDEX PG. 6

ALONG LOT LINE COMMON TO LOTS #35 & #36 OF TR. #24953

S'LY TO PONY LANE THEN

S'LY ALONG PONY LANE TO END

Mankey Jr.
Peterson
Clifford
Caro

STATION	B.S.	H.I.	F.S.	ELEV.

NOTE: ANY ADDITIONS OR CHANGES ON THIS SHEET MUST BE MADE OR CIRCLED IN RED INK, WITH DATE AND NAME OF PERSON MAKING CHANGE.

Do not extend notes this side of this line.

PLEASE RETURN TO
LOS ANGELES COUNTY ENGINEER
403 LOS ANGELES COUNTY ENGINEERING BLDG.

76-L-298 CE 307 2-63

76-L-298 CE 307 2-63

PLEASE RETURN TO
LOS ANGELES COUNTY ENGINEER
403 LOS ANGELES COUNTY ENGINEERING BLDG.

NOTE: ANY ADDITIONS OR CHANGES ON THIS SHEET MUST BE MADE OR CIRCLED IN RED INK, WITH DATE AND NAME OF PERSON MAKING CHANGE

Do not extend notes this side of this line.

STATION	B.S.	H.I.	F.S.	ELEV.	X-SEC. S'ly Along Lot Ln. Common Lots #35 & #36 Ln (E)
BM FF-198 (Fd)				319.18	BM FF-198 Elev. 319.184 FB 2759-91 Bridle trail between Palomino Ln and Lariat Ln. (For description see Pg. 91)
					LT & E ⊼ = 100' ft. Ln. RT & W.
1+00				324.7'	⊼
"				324.3'	20'
"				324.3'	12'
1+13				325.3'	⊼
"				325.7'	11'
1+26.2				326.7'	⊼
"				26.3'	15'
"				27.8'	15'
T.P.				327.88	
1+26.2				28.7'	15'
+32.8	Pav E.C			29.5'	9.6' Pav.
1+36.4				329.7'	⊼
"				29.0'	6'
"				26.6'	13'
1+42.5				330.3	7'
1+48.1				30.8'	⊼ edge pav.
1+50				31.0'	⊼ Pav.
"				331.0'	0.7' edge pav.

F.B. 2759 Pg. 192

Survey of Rollinghills Estates S.S. Dist. #3 Job No. 37345 Division No. Notes Red Plotted Profile
Survey by ETM Jr Notes Monkey Jr Date Date No. X-Sec.
Indexed C. J. GALLI Notes Chkd. Checked Date Date No.

76-L-298 CE 307 2-63

PLEASE RETURN TO
LOS ANGELES COUNTY ENGINEER
403 LOS ANGELES COUNTY ENGINEERING BLDG.

NOTE: ANY ADDITIONS OR CHANGES ON THIS SHEET MUST BE MADE OR CIRCLED IN RED INK, WITH DATE AND NAME OF PERSON MAKING CHANGE.

Do not extend notes this side of this line.

STATION	B. S.	H. I.	F. S.	ELEV.	X-SEC. Sly Along Lot Ln. Common Lots #35 & #36 (Ln E)	
1+50					LT & E.	To 10' off Ln RT & W
"				331.0'		8.5' Top bank
"				28.6'		14.8' Toe
"				30.8'	6' pav	
"				330.6'	15' pav.	
1+60.5				31.8'		5.8' Top bank
"				29.7'		12.7' Toe
1+62.6				332.5'		3.2' edge pav.
+75				34.4'		↑
"				34.4'		3.7' " "
"				336.0'		11.0'
"				36.0'		14'
"				34.4'	6' pav	
T.P.				336.95'		
1+95.5				38.2	6' pav. E.C. 3' edge	
2+00				39.0'		↑ pav.
"				339.0'		4.0' edge pav.
"				38.6'		15.0'
"				39.1	6.3' pav.	
"				339.2'	8' pav	
"				338.3'	15' "	

Profile Notes Red ____ Plotted ____ Job No. 37345 Division No. ____ F.B. 2759 Pg. 193
No. ____ Date ____ Date ____ Survey of Rolling Hills & States S.S. Dist. #3
X-Sec. Notes Chkd. ____ Checked ____ Survey by [illegible] Notes [illegible] Date 3-67
No. ____ Date ____ Date ____ Map No. ____ Indexed [illegible] Date ____

76-L-298 CE 307 2-63

PLEASE RETURN TO
LOS ANGELES COUNTY ENGINEER
403 LOS ANGELES COUNTY ENGINEERING BLDG.

NOTE: ANY ADDITIONS OR CHANGES ON THIS SHEET MUST BE MADE OR CIRCLED IN RED INK. WITH DATE AND NAME OF PERSON MAKING CHANGE

Do not extend notes this side of this line.

STATION	B.S.	H.I.	F.S.	ELEV.	X-Sec. Sly Along Lot Ln. Common Lots #35 & #36 (Ln E) LT & E	⊼	RT & W
2+15	Pav int.			342.2'	6.1' edge pav.		
2+30				45.4'		⊼ pav.	
"				45.5'			4.2 edge pav.
"				345.8'			10.4 Toe Slope
"				48.1'			15' Slope
"				45.6'	6.0 edge pav.		
"				345.3'	9.5 Top bank		
"				44.0'	11.8' Toe Slope		
"				43.4'	15'		
T.P.				345.77'			
2+50				50.0'		⊼ pav.	
"				50.0'			4.4' edge pav. & Toe Slope
"				351.0			8.0' Slope
"				53.6'			14.0' "
"				49.8'	6.0' edge pav.		
"				49.8'	8.0' Top Bank		
"				45.7'	20' Toe Slope		
T.P.				354.90'			
2+75				55.8		⊼ pav	
2+89.0	Conc. Garage floor Elev			360.27'			11.0' Conc. floor

F.B. 2759 Pg. 194
Survey of Rolling Hills Estates SS Dist #3 Job No. 3734.51 Division No. Notes Red Plotted Profile
Survey by Ezra Jr. Notes Mankey Jr. Date Date No. X-Sec.
Indexed C. J. GALLI Date Notes Chkd. Checked Date No.

76-L-298 CE 307 2-63

PLEASE RETURN TO
LOS ANGELES COUNTY ENGINEER
403 LOS ANGELES COUNTY ENGINEERING BLDG.

NOTE: ANY ADDITIONS OR CHANGES ON THIS SHEET MUST BE MADE OR CIRCLED IN RED INK, WITH DATE AND NAME OF PERSON MAKING CHANGE.

Do not extend notes this side of this line.

STATION	B. S.	H. I.	F. S.	ELEV.	X-SEC. S'ly Along Lot Ln. Common to Lots #35 & #36 (Ln (E)) LT & E.	⊼ = 10' off Ln. RT & W.
2+59.3				360.3'		10.7' pav. at Garage
2+91.8				60.4'		4.7' pav. cov.
2+95.5				61.6'	5.4' pav. B.C.	
3+00				362.3'		⊼ pav.
"				62.1'		4.6' pav.
"				61.1'		15' pav.
"				362.4'	6.1' pav.	
"				62.4	9.0' pav.	
"				61.7'	15.0' "	
3+13.8				365.6'		⊼ pav.
"				64.8'		12.5' pav.
"				63.3'		20.0' pav. E.C.
"				365.6'	6.1' pav.	
"				64.6'	12.2' pav.	
"				63.8'	15' pav.	
T.P.				364.08'		
3+22.4				68.0'		7.2' edge pav. E.C.
3+25				68.9'		⊼
"				68.7'		12.0' Top bank
T.P.				372.24'		

Profile No. ____ Notes Red ____ Date ____ Plotted ____ Date ____ Job No. 3734.51 Division No. ____ Survey of Rolling Hills Estates SS Dist #3 Survey by Monk & Lee Notes ETMcL Date 3-67

X-Sec. No. ____ Notes Chkd. ____ Date ____ Checked ____ Date ____ Map No. ____ Indexed C. J. GALLI Date ____

F.B. 2759 Pg. 195

76-L-298 CE 307 2-63

PLEASE RETURN TO
LOS ANGELES COUNTY ENGINEER
403 LOS ANGELES COUNTY ENGINEERING BLDG.

NOTE: ANY ADDITIONS OR CHANGES ON THIS SHEET MUST BE MADE OR CIRCLED IN RED INK, WITH DATE AND NAME OF PERSON MAKING CHANGE

Do not extend notes this side of this line.

STATION	B.S.	H.I.	F.S.	ELEV.	X-SEC S'ly Along Lot Ln Common to Lot #35 & #36 (Ln E)
					LT & E. ⊼ 10' off Ln. RT & W
3+40.9'				374.1'	⊼
"				74.1'	6.3' edge pav.
"				73.6'	10.5 Top bank
"				372.1'	15' slope
"				73.8'	7.5 edge pav.
"				72.1'	10.5 Top Slope
"				370.6'	15' Slope
3+45.2				375.70'	7.8 Top Conc walk (raised 7" above pav.)
"				75.67	10.8 E. Cor. Conc wk.
"				73.3	11' dirt E. Side " "
3+52.4				377.4'	⊼
3+56.6				78.1'	⊼
3+57.6				78.03'	6.2 Cor Conc Apron
"				378.0'	12'
3+58.8				78.46	8.3 Cor Conc Apron & Top Wk.
3+59.0				78.46	11.3 E. edge Conc wk.
3+61.7'				377.98'	6.2 Apron ∡
+63.2				78.41'	7.8 Apron ∡
3+67.7				77.42'	⊼ recessed Conc. Ch.
67.9				377.33	⊼ " Gut

Job No. 3734.57 Division No. Notes Red Plotted Profile
Survey of Rolling Hills Estates S.S. DIST. #3 Date Date No.
Survey by ETM Yr Notes Mankey Yr Notes Chkd. Checked X-Sec.
Indexed C. J. GALLI Date Date Date No.

B. 2759 PG. 196

76-L-298 CE 307 2-63

PLEASE RETURN TO
LOS ANGELES COUNTY ENGINEER
403 LOS ANGELES COUNTY ENGINEERING BLDG.

NOTE: ANY ADDITIONS OR CHANGES ON THIS SHEET MUST BE MADE OR CIRCLED IN RED INK, WITH DATE AND NAME OF PERSON MAKING CHANGE.

Do not extend notes this side of this line.

STATION	B. S.	H. I.	F. S.	ELEV.	
					X. SEC. S'ly Along Lot Ln. Common to Lot #35 (E)
					Lt ℄ E — ℄ — Rt ℄ W
3+78.53 (TP) (RD)	INT of PONY LANE.			377.88	
BM FF-189				378.93	BM FF-#189 Elev=378.93' (Unadj) FB 2759-53
				378.95	PONY LN. N. side of Caldesac 75' S.E. of N.W. end 16' S.W. of walk to Hse #36 A. Lt ℄ in Cb.
					X-SEC. S'LY ALONG PONY LANE FROM CALDESAC (INT. with 10' off line STA. 1+00) TO END
					Lt ℄ E — ℄ — Rt ℄ W
0+41				377.03'	15' Conc Cb.
0+41.2				376.40	" " Gut
+71.				377.19'	℄
"				377.57'	15' red. pt.
"				377.22'	4.5' Conc Gut.
"				377.80	" " Cb.
"				376.41'	15.2' Conc Gut
"				377.06'	" " Cb.
0+96.5				378.03'	4.5' Conc Gut
"				378.69	" " Cb.
1+00 INT. at 10' off line				377.9'	
1+17.1 P.I.				78.23	℄ Pav.
"				377.87	5.2' Conc Gut

Profile Notes Red ____ Plotted ____ Job No. 3734 SI Division No. ____
No. ____ Date ____ Date ____ Survey of Rolling Hills Estates S.S. Dist
X-Sec. ____ Notes Chkd. ____ Checked ____ Survey by Jim Fox Notes Tittle Date 8-6-67
No. ____ Date ____ Date ____ Map No. ____ Traced ____ Chkd. ____ Date ____

F.B. 2759 Page 53

76-L-298 CE 307 2-63

PLEASE RETURN TO
LOS ANGELES COUNTY ENGINEER
403 LOS ANGELES COUNTY ENGINEERING BLDG.

NOTE: ANY ADDITIONS OR CHANGES ON THIS SHEET MUST BE MADE OR CIRCLED IN RED INK. WITH DATE AND NAME OF PERSON MAKING CHANGE

Do not extend notes this side of this line.

STATION	B.S.	H.I.	F.S.	ELEV.	X-SECTIONS S'LY ALONG LNE PONY LN. LT & E	℄	RT & W
1+17.11				378.54'	5.2' Conc Cb.		
1+50				79.56'		℄	
"				79.58			7.0' Pav.
"				379.16'	14.4' Conc Gut		
"				79.84	" " Cb		
2+00				81.46'		℄	Pav.
"				381.62'			7.9' Pav.
"				81.41			26.9' Conc. Gut
"				82.07'			" " Cb.
"				380.95	8.8 Conc Gut		
"				81.68'	8.8 " Cb		
2+09.25 P.I. (Tr #24953)				381.80		℄	
LOT 39 Cor. of Hse 21.7' N. of P.I. on line Prod				379.7	100.3' Dirt Lt. of ℄ Proded North		
2+31.1 Rear Cor. of Hse. Lot #39				380.2'	107.2' LT.		(Septic Tank in side yard Sta. 2+31 & 100' LT, Gr. EL=380.1) 2' ± No. of hse.
2+69.2' Rear Cor. of " " #40				384.4'	104.5 LT.		
" T.P.				386.15			
3+00				387.72		℄ pav	
"				387.19			15' Conc. Gut
"				387.79			" " Cb.
"				387.37	15' Conc Gut.		
"				388.03	" " Cb.		

F.B. 2759 Pg. 198

Job No. 3734.51 Division No. Notes Red Plotted Profile
Survey of Rolling Hills Estates S.S. Dist #3 Date Date No.
Survey by ETM Jr. Notes Mankey Jr. Notes Chkd. Checked X-Sec.
Indexed C. J. GALLI Date Date Date No.

76-L-298 CE 307 2-63

PLEASE RETURN TO
LOS ANGELES COUNTY ENGINEER
403 LOS ANGELES COUNTY ENGINEERING BLDG.

NOTE: ANY ADDITIONS OR CHANGES ON THIS SHEET MUST BE MADE OR CIRCLED IN RED INK, WITH DATE AND NAME OF PERSON MAKING CHANGE.

Do not extend notes this side of this line.

STATION	B. S.	H. I.	F. S.	ELEV.	X-SECTIONS S'LY ALONG PONY LN. (℄) Lt ℄	℄	Rt ℄
3+03	1'± of dirt over outlet			384.7'	450 Dirt over outlet to be sewered		
3+25.2	Rear Cor. of hse. on Lot #40			385.0	105.8 Dirt		
3+56.1	Rear " " " TP "		#41	390.5 395.38'	107.8 "		
4+00				395.71'		℄	
"				395.28'			15' Conc. Gut
				395.93			" Cb
"				95.26	15' Conc. Gut		
"				395.92	" " Cb		
4+01	1'± of dirt over outlet			391.2'	60.3' Dirt over outlet to be sewered		
4+21.2	Rear Cor. of hse on Lot #41			391.2'	107.8 Dirt		
4+43.9	Rear Cor. of hse " "		#42	397.4'	100.4 Dirt		
4+55.5	1.5' of dirt over outlet			398.4'	54.1' Dirt over outlet to be sewered		
4+96.4	Rear Cor. of hse on Lot #42			400.9'	100.4 Dirt		
TP				401.49'			
5+00				403.73'		℄	
"				03.17'			15' Conc. Gut
"				03.82'			" Cb
				403.22'	15' Conc. Gut		
"				03.88'	" " Cb		
5+30	Conc. Patio over outlet To Septic tank towards rear of lot			393.8'	112.7' Lot #43 has four laundry & bath this level		

Profile Notes Red. ____ Plotted ____ Job No. 3324.57 Division No. ____ F.B. 2759 Pg. 199
No. X-Sec. ____ Date ____ Date ____ Survey of Rolling Hills Estates S.S. Dist. #3 Date 3-
No. ____ Notes Chkd. ____ Checked ____ Survey by Bishop Notes ETM Date 3-
Date ____ Date ____ Map No. ____ Indexed ____ Date ____

76-L-298 CE 307 2-63

PLEASE RETURN TO
LOS ANGELES COUNTY ENGINEER
403 LOS ANGELES COUNTY ENGINEERING BLDG.

NOTE: ANY ADDITIONS OR CHANGES ON THIS SHEET MUST BE MADE OR CIRCLED IN RED INK, WITH DATE AND NAME OF PERSON MAKING CHANGE

Do not extend notes this side of this line. 392.7

STATION	B.S.	H.I.	F.S.	ELEV.	X-SEC. SLY ALONG PONY LN. LN. (E) LT & E	℄ RT & W
5+53.7 B.C.				407.96		℄
"				07.66		15' Conc. Gut.
"				08.35		" " Cb.
"				407.60	15' Conc. Gut.	
"				08.22	" " Cb.	
T.P.				407.79		
6+00				11.80		5' Ctr. Pav.
"				11.55		20.5 Conc. Gut
"				412.22		20.5 " Cb
"				11.07	10.6 Conc. Gut.	
"				11.71	" " Cb.	
6+05 Patio over Outlet LOT #44				392.7	112.7' Conc. Patio over outlet to ceptic tank	
Laundry and bath this level					to rear of lot	
6+31.29 (Fd) P.I.				13.54		℄ Conc. Gut.
				412.56	BM FF-188 Unadj. El = 412.563	F.B. 2759-83
BM FF-188				412.59	PONY LANE So. (side) of Palomino Lane, at drive way to Hse #22	500' E. of approx. ℄ A L&T in Cb 15' E
6+44.3 A.C. Drive over Outlet				412.6	39.5	
to be served LOT #45					(5' in front of garage)	

Ceptic Tank & Cesspool are near front lot ln. same approx sta.
Line believed 18"± deep at this point (Homeowner)

F.B. 2759 Pg. 200
Job No. 3734.51 Division No. Notes Red Plotted Profile
Survey of Rolling Hills Estates SS Dist. Date Date No.
Survey by ETM Jr. Notes Manley Jr. Notes Chkd. Checked X-Sec.
Indexed C. J. GALLI Date Date Date No.

76-L-298 CE 307 2-63

PLEASE RETURN TO
LOS ANGELES COUNTY ENGINEER
403 LOS ANGELES COUNTY ENGINEERING BLDG.

NOTE: ANY ADDITIONS OR CHANGES ON THIS SHEET MUST BE MADE OR CIRCLED IN RED INK, WITH DATE AND NAME OF PERSON MAKING CHANGE.

Do not extend notes this side of this line.

STATION	B. S.	H. I.	F. S.	ELEV.	X SECTIONS ALONG LT. & S'LY	PONY LANE LINE (E) RT. & N'LY
T.P.				416 97		
7+08.8	E.C.			418 99		℄
"				418 44		15° CONC GUTTER
"				419 10		15° CONC CB
"				418 46	15° CONC GUTTER	
"				419 11	15° CONC CURB	
8+05.3	B.C			424 05		℄
"				423 60		15° CONC GUTTER
"				424 26		15° CONC CB.
"				423 58	15° CONC. GUTTER	
"				424 22	15° CONC CB.	
8+19.06	P.I			424 66		℄
T.P.				425 93		
8+32.8	E.C.			425 20		℄
"				424 73		15° CONC GUTTER
"				425 38		15° CONC CURB
"				424 74	15° CONC GUTTER	
"				425 34	15° CONC. CURB.	
9+00				427 46		℄
				427 00		15° CONC GUTTER

Profile No. ____ Notes Red ____ Plotted ____ Job No. 373451 Division No. 11 F.B. 2759 Pg. 201
X-Sec. No. ____ Date ____ Date ____ Survey of ROLLING HILLS ESTATES S.S. DIST. #3
Notes Chkd. ____ Checked ____ Survey by MANKEY JR Notes T.C.P. Date 67
Date ____ Date ____ Map No. ____ Indexed C. J. CALLI Date ____

76-L-298 CE 307 2-63

PLEASE RETURN TO
LOS ANGELES COUNTY ENGINEER
403 LOS ANGELES COUNTY ENGINEERING BLDG.

NOTE: ANY ADDITIONS OR CHANGES ON THIS SHEET MUST BE MADE OR CIRCLED IN RED INK, WITH DATE AND NAME OF PERSON MAKING CHANGE

Do not extend notes this side of this line.

STATION	B.S.	H.I.	F.S.	ELEV.	X-SECTIONS ALONG PONY LANE LINE (E)	
					LT. & S'LY	RT. & N'LY
9+00				427 61		15° CONC CURB
"				426 97	15° CONC GUTTER	
"				427 59	15° CONC CURB	
10+00				429 38		℄
"				428 87		15° CONC GUTTER
"				429 55		15° CONC CURB
"				428 87	15° CONC GUTTER	
"				429 51	15° CONC CURB	
10+60.8	B.C.R.	E. END N.E. COR		429 52		15° CONC. GUTTER
"				430 14		15° CONC CURB
BM F.F. 171				430 54	B.M. F.F. 171 ELEV. 430.525 FB 2759-	
10+85.8	E.C.R	N. END N.E. COR		429 17		40° CONC GUTTER
"				429 78		40° CONC CURB
11+00.80				430 34		℄ INT PALOMINO LANE & PONY LANE
11+11.1	B.C.R			429 96	15° CONC GUTTER	
"				430 60	15° CONC CURB	
11+25.8	CURB BC	N. END N.W. COR		429 34		40° CONC GUTTER
				430 00		40° CONC CURB
11+40.9	CURB P.R.C.			430 21		12" CONC GUTTER
				430 86		12" CONC CURB

F.B. 2759 Pg. 202 Job No. 3734.51 Division No. 11 Notes Red Plotted Profile
Survey of ROLLING HILLS ESTATES S.S. DIST #3 Date Date No.
Survey by MANKEY JR. Notes T.C.P. JR. Notes Chkd. Checked X-Sec.
Indexed C. J. GALLI Date Date No.

76-L-298 CE 307 2-63

PLEASE RETURN TO
LOS ANGELES COUNTY ENGINEER
403 LOS ANGELES COUNTY ENGINEERING BLDG.

NOTE: ANY ADDITIONS OR CHANGES ON THIS SHEET MUST BE MADE OR CIRCLED IN RED INK, WITH DATE AND NAME OF PERSON MAKING CHANGE.

Do not extend notes this side of this line.

STATION	B. S.	H. I.	F. S.	ELEV.	X SECTIONS ALONG PONY LANE LINE (E) LT. ℄ S'LY	RT. ℄ N'LY
11+76.33	P.I.			430 65		℄ CONC. GUTTER
12+00				430 80		9.9' CONC GUTTER
"				431 37		9.9' CONC CURB
"				431 24	5.8 ℄ PAV	
"				430 68	21.8 CONC GUTTER	
"				431 30	21.8 CONC CURB	
12+41.5	E.C.			431 65		℄
"				431 23		15.0 CONC GUTTER
"				431 87		15.0 CONC CURB
"				431 19	15.0 CONC GUTTER	
"				431 81	15.0 CONC CURB	
T.P.				431 83		
13+00				432 21		℄
"				431 78		15.0 CONC GUTTER
"				432 39		15.0 CONC CURB
"				431 75	15.0 CONC GUTTER	
"				432 38	15.0 CONC CURB	
13+48.2	B.C.			432 75		℄
"				432 25		15.0 CONC GUTTER
"				432 88		15.0 CONC CURB

Profile No. ____ Notes Red ____ Date ____ Plotted ____ Date ____ Job No. 3734.51 Division No. 11 Survey of ROLLING HILLS ESTATES SS. DIST #3 Survey by MANKEY JR Notes T.C. AJR Date 3-67 Map No. ____ Indexed C. J. GALLI Date ____

F.B. 2759 Pg. 203

76-L-298 CE 307 2-63

PLEASE RETURN TO
LOS ANGELES COUNTY ENGINEER
403 LOS ANGELES COUNTY ENGINEERING BLDG.

NOTE: ANY ADDITIONS OR CHANGES ON THIS SHEET MUST BE MADE OR CIRCLED IN RED INK. WITH DATE AND NAME OF PERSON MAKING CHANGE

Do not extend notes this side of this line.

STATION	B.S.	H.I.	F.S.	ELEV.	X-SECTIONS ALONG PONY LANE LINE (E) LT. & S'LY	RT. & N'LY
13+48.2	B.C.R			432 14	15° CONC GUTTER	
"				432 79	15° CONC CURB	
13+79.7	E.C.R			433 10		℄
"				432 48		20°° CONC GUTTER
"				433 13		20° CONC CURB
"				432 47	19° CONC GUTTER	
"				433 11	19° CONC CURB	
14+21.5	BCR			432 90		32° CONC GUTTER
"				433 57		32° CONC CURB
14+24.5	B.C.R.			433 02	33° CONC GUTTER	
"				433 53	33° CONC CURB	
14+34.71				434 24		
14+69.7				433 49		℄ PROD CONC GUTTER
				434 15		℄ PROD CONC CURB
BM. FD F.F. 170				433 75	B.M. F.F. 170 ELEV. 433.750 F.B. 2759-74 PONY LANE E. SIDE AT SO. CUL DE SAC. A. L&TK IN CURB AT CENTER OF CUL DE SAC.	

F.B. 2759 Pg. 204

Job No. 3734.51 Division No. 11 Notes Red Plotted Profile

Survey of ROLLING HILLS ESTATES S.S. DIST. #3 Date Date No.

Survey by MANKEY JR. Notes T.C.P. Jr. Notes Chkd. Checked X-Sec.

Indexed C. J. GALLI Date Date Date No.

Notes Ck'd by	Survey of Rolling Hills Estates S.S. #3
Map No.	JN 3734.51 Tape Std. °F
Office Work	Surveyed by Mankey Jr.
Checked	Notes ETM Jr. Date 3-'67
Date	Indexed C. J. GALLI JUN 14 '67

F. B. 2153 PG. 205

JN 3734.51

ROLLING HILLS ESTATES S.S. DIST. #3

TOPOGRAPHY

LINE (E1) SEE INDEX PG 6

ALONG LOT LN. COMMON WITH LOTS #18, #19, #34

OF TR. #24953 FROM NO. LINE

TR. #24953

250' S'ly

Mankey Jr.
Peterson
Caro
Clifford

Note: Any Additions or Changes on This Sheet Must be Made or Circled in Red Ink With Date and Name of Person Making Change.

PLEASE RETURN TO
LOS ANGELES COUNTY ENGINEER
403 LOS ANGELES COUNTY ENGINEERING BLDG.

Do not extend this side of this line.

76F309S CE #310 6-63

F. B. 2759 PG. 206

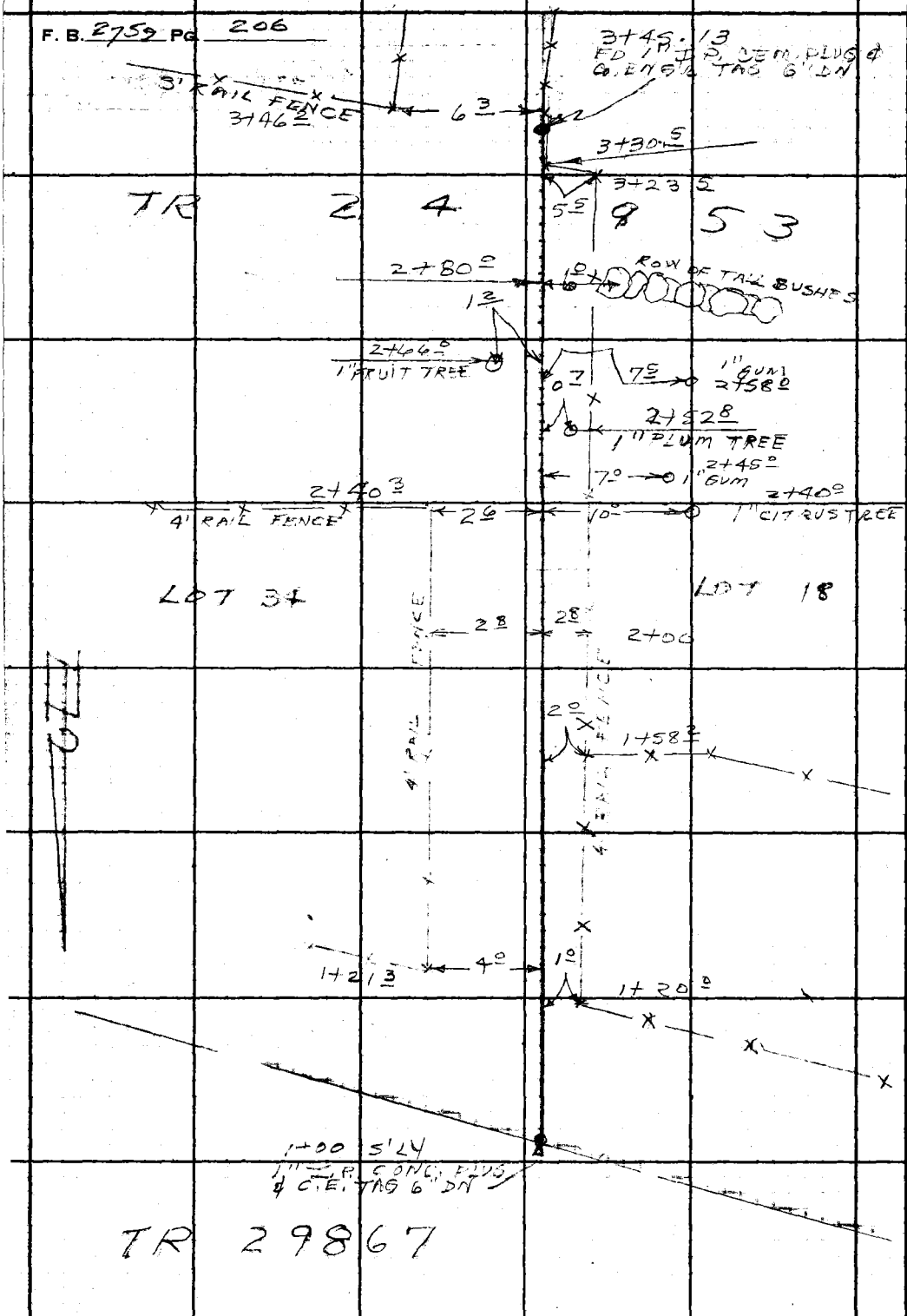

PLEASE RETURN TO
LOS ANGELES COUNTY ENGINEER
403 LOS ANGELES COUNTY ENGINEERING BLDG.

Do not extend this side of this line.

Note: Any Additions or Changes on This Sheet Must be Made or Circled in Red Ink With Date and Name of Person Making Change.

Profile No.	Notes Red	Plotted	Job No. 3734.51	Division No. 11	F.B. 2759 Pg. 207
	Date	Date	Survey of Rolling Hills Estates S.S. Dist. #3		
X-Sec. No.	Notes Chkd	Checked	Survey by Mankey Jr.	Notes T.C.P.	Date 3-62
	Date	Date	Map No.	Indexed C. J. GALLI	Date JAN 1

J.N. 3734.51

ROLLING HILLS ESTATES S.S. DIST. #3

X-SECTIONS

LINE E1 SEE INDEX PG 6

ALONG LOT LINE COMMON WITH LOTS #18, #19, #34

OF TRACT #24953 FROM NO. LINE

TR. 24953

250' S'LY

MANKEY JR
PETERSON
CARO
CLIFFORD

STATION	B.S.	H.I.	F.S.	ELEV.

NOTE: ANY ADDITIONS OR CHANGES ON THIS SHEET MUST BE MADE OR CIRCLED IN RED INK, WITH DATE AND NAME OF PERSON MAKING CHANGE.

PLEASE RETURN TO
LOS ANGELES COUNTY ENGINEER
403 LOS ANGELES COUNTY ENGINEERING BLDG.

Do not extend notes this side of this line.

76-L-298 CE 307 2-63

76-L-298 CE 307 2-63

PLEASE RETURN TO
LOS ANGELES COUNTY ENGINEER
403 LOS ANGELES COUNTY ENGINEERING BLDG.

NOTE: ANY ADDITIONS OR CHANGES ON THIS SHEET MUST BE MADE OR CIRCLED IN RED INK, WITH DATE AND NAME OF PERSON MAKING CHANGE

Do not extend notes this side of this line.

STATION	B. S.	H. I.	F. S.	ELEV.		
BM. F.F. 190				335.44	BM. FF 190 ELEV. 335.442 (NOT ADJUSTED) FB2759-84 BRIDLE TRAIL BETWEEN PALOMINO LANE & LARIET LANE APPROX 1100' EAST & ROLLING HILLS RD. A BT. SPK IN WEST WING WALL OF DRAIN	
					X-SECTIONS OF LINE COMMON TO LOTS 18-19-&34	
					LT. & EAST	RT & WEST
1+00				342.2		
1+20				342.0		
"				342.3		1.2 BRK
"				343.4		15.0 DIRT
1+21.3				342.2		
"				341.9	4.0 DIRT	
"				341.0	15.0 DIRT	
T.P. 1+50.0				343.16 / 343.1		
"				344.7		2.0 BRK
"				347.5		15.0 SLOPE
"				342.8	2.5 TOP OF BRK	
"				342.0	4.0 BOT BRK	
"				341.7	15.0 DIRT	
1+71				348.0		BRK
"				349.3		2.5 TOE OF SLOPE
"				354.8		15.0 SLOPE

F.B. 2759 Pg. 208
Survey of ROLLING HILLS ESTATES S.S. DIST. #3
Job No. 3734.51
Division No. 11
Notes Red
Plotted
Profile
Date
No.
Survey by MANKEY JR.
Notes T.C.P. JR.
Notes Chkd.
Checked
X-Sec.
Date
No.
Indexed C. J. GALLI
Date
Date

76-L-298 CE 307 2-63

PLEASE RETURN TO
LOS ANGELES COUNTY ENGINEER
403 LOS ANGELES COUNTY ENGINEERING BLDG.

NOTE: ANY ADDITIONS OR CHANGES ON THIS SHEET MUST BE MADE OR CIRCLED IN RED INK, WITH DATE AND NAME OF PERSON MAKING CHANGE.

Do not extend notes this side of this line.

STATION	B. S.	H. I.	F. S.	ELEV.	X-SECTIONS ON LOT LINE COMMON TO LOTS #18 & #19 & 34	
					LT. & EAST	RT. & WEST
1+71				347 3	2.5 BRK	
"				343 7	15° SLOPE	
T.P.				351 01		
2+00				351 6		⊼ TOE OF SLOPE
"				353 5		4.5 BRK
"				359 9		15° SLOPE
"				351 4	3.0 BRK	
"				350 3	4.5 BRK	
"				348 3	13.5 TOP BRK	
"				347 8	14.5 F/L DITCH	
"				348 3	15° BRK	
2+40				357 0		⊼ & TOE OF SLOPE
"				361 4		6° TOP OF SLOPE
"				361 2		15°
"				356 9	2.6 TOP BRK	
"				355 1	8.0 F/L DITCH	
"				356 2	15° BRK	
"				356 4	20°	
2+48				358 3		⊼ & BRK
"				361 7		6° TOP BRK
				362 6		15°

Profile No. ____ Date ____ Notes Red ____ Plotted ____ Date ____ Job No. 3734.51 Division No. " Survey of ROLLING HILLS ESTATES S.S. DIST. #3 Survey by MANKEY JR. Notes T.C.P.N.R. Date 3-67 Map No. ____ Indexed C. J. GALLI Date ____

X-Sec. No. ____ Date ____ Notes Chkd. ____ Date ____ Checked ____ Date ____

F.B. 2759 Pg. 209

76-L-298 CE 307 2-63

PLEASE RETURN TO
LOS ANGELES COUNTY ENGINEER
403 LOS ANGELES COUNTY ENGINEERING BLDG.

NOTE: ANY ADDITIONS OR CHANGES ON THIS SHEET MUST BE MADE OR CIRCLED IN RED INK. WITH DATE AND NAME OF PERSON MAKING CHANGE

Do not extend notes this side of this line.

B. 2759 Pg. 210

Job No. 373451 Division No. 11 Notes Red ____ Plotted ____ Profile ____
Survey of ROLLING HILLS ESTATES S.S. DIST. # 3 Date ____ Date ____ No. ____ X-Sec. ____
Survey by MANKEY & T.G.P. V.R. Notes ____ Notes Chkd. ____ Checked ____
Indexed C.J. GALLH Date ____ Date ____ No. ____

STATION	B. S.	H. I.	F. S.	ELEV.	X-SECTIONS ALONG LINE COMMON TO LOTS 18, 19, & 34 LT. & EAST	RT. & WEST
2+48				356.8	4° BOT BRK	
"				355.5	15° F/L	
2+70				359.6		
"				361.7		7° BOT OF BRK
"				363.2		15° SLOPE
TP				360.23		
2+78°				365.2		15° TOP BRK
2+90				363.6		
"				365.3		5° TOP BRK
"				365.2		15°
"				359.9	8° BOT BRK	
"				359.3	14° TOE OF SLOPE	
"				362.5	20° SLOPE	
3+23				364.3		
"				365.5		5° BRK
"				365.3		15° DIRT
				363.9	4° F/L & TOE OF SLOPE	
				371.5	15° SLOPE	
3+45				366.6		
				367.0		15°
				369.3	15° SLOPE	

76-L-298 CE 307 2-63

PLEASE RETURN TO
LOS ANGELES COUNTY ENGINEER
403 LOS ANGELES COUNTY ENGINEERING BLDG.

NOTE: ANY ADDITIONS OR CHANGES ON THIS SHEET MUST BE MADE OR CIRCLED IN RED INK. WITH DATE AND NAME OF PERSON MAKING CHANGE.

Do not extend notes this side of this line.

STATION	B. S.	H. I.	F. S.	ELEV.	X-SECTIONS ALONG LINE COMMON TO LOTS 18, 19, & 34	
					LT & EAST	RT. & WEST
3+60				3704		
T.P.				36912		
T.P.				37677		
FD BM. F.F. 189				378 98	B.M. F.F. 189 ELEV. = 378.931 (NOT ADJUSTED) F.B. 2759-83 PONY LANE No. SIDE OF CUL DE SAC. 75 S.E. OF N.W. END 16' S.W. OF WALK TO HOUSE #36. A LEAD & TACK IN CURB.	

Profile No. ____ Date ____ Notes Red ____ Plotted ____ Job No. 3734.51 Division No. 11 F.B. 2759 Pg. 211

X-Sec. No. ____ Date ____ Notes Chkd. ____ Date ____ Checked ____ Date ____ Survey of ROLLINS HILLS ESTATES S.S. DIST #3

Survey by MANHEY JR Notes TGP JR Date 3-31-67

Map No. ____ Date ____ Indexed ____ Date ____

F. B. 2759 Pg. 212 Job No. _____ Division No. _____ Notes Red _____ Plotted _____ Profile

Survey of _____ Date _____ Date _____ No. _____

Survey by _____ Notes _____ Notes Chkd. _____ Checked _____ X-Sec.

Indexed _____ Date _____ Date _____ Date _____ No. _____

STATION	B. S.	H. I.	F. S.	ELEV.

Do not extend notes this side of this line.

PLEASE RETURN TO
LOS ANGELES COUNTY ENGINEER
403 LOS ANGELES COUNTY ENGINEERING BLDG.

NOTE: ANY ADDITIONS OR CHANGES ON THIS SHEET MUST BE MADE OR CIRCLED IN RED INK, WITH DATE AND NAME OF PERSON MAKING CHANGE

76-L-298 CE 307 2-63

Notes Ck'd by
Map No.
Office Work
Checked
Date

Survey of ROLLING HILLS ESTATES S.S. DIST. #3
JN 3734.51 Tape Std °F
Surveyed by MANKEY JR
Notes ETM Jr. Date 4-67
Indexed C. J. GALLI JUN 14 '67

F. B. 2759 PG.

J.N. 3734.51

ROLLING HILLS ESTATES S.S. DIST. #3

TOPOGRAPHY

LINE (F) SEE INDEX PG. 6

S'LY ALONG LOT LN COMMON TO LOTS #16 & #17 TR #24253

TO PINTO LN.

THENCE

S.W'LY ALONG PINTO LN. TO PALOMINO LN.

MANKEY JR
PETERSON
CARO
CLIFFORD

Note: Any Additions or Changes on This Sheet Must be Made or Circled in Red Ink With Date and Name of Person Making Change.

PLEASE RETURN TO
LOS ANGELES COUNTY ENGINEER
403 LOS ANGELES COUNTY ENGINEERING BLDG.
Do not extend this side of this line.

76F3095 CE #310 6-63

F. B. 2759 PG 214

To BOT PG 215

2+22.5 1" holy 5.3'
2+36.3 3" holy 4.0'
2+29.6 8' high Shrub 4.0'
2+23.6 18' high Shrub 4.8'
1x12" Redwood
Cor. Patio
2 Story Stucco
Patio drain 3" Pipe
2+20.1 Fn. 4 pt.
6.2
7.8
2+18.8 Cor. Patio
2+17.5 Split rail
2+18.0 10' high Shrub
2+14.2 4" Gum Tr.
2+12.5 4" Gum Tr.
2+08.3 LT 7' high Shrub
2+02.6 LT 10' high Shrub
2+00.3 Fence centerline
1+97.0 11.1 LT. 12' high Shrub
1+96.2
1+93.2
1+91.5 6' olive Tree
Lawn
Rose Gardens (see Legend)
Built in Sandbox 2x10 Rwd. with 2"x4" Cap
6' Grape Stk. Fn. (Transition in Slope)
1+96.3 Fn. 4 pt.
1+91.2
1+87.2 Fn. 4
1+84.8 3" pine
5' Grape Stk. Fn.
Top bank
1+69.0 Cor. Fn.
Corral
3' board rail fn.
Corral (Level)
3.5' board rail fn.
1+39.5 Fn. Cor.
Top bank 1+39.0
1+25.5 6" Shade Tree
Bridle Trail
TR. COR. Fd 1" I.P. & C.E. Tag 6" dia. per FB 2759-22
TR. COR. Fd 1" I.P. & C.E. Tag over 2" I.P. & C.E. Tag (36" dia.) per FB 2759-22
TR LN
215.09'
6.01'
46.54'
LOT COR. Fd 1" I.P. & C.E. Tag 6" dia. per F.B. 2759-22
Fd 1"x2" Stk. Nail per FB 2759-22 STA 1+00 5' Lt.

LOT 17

LOT 16

Rosas Locations

1+82.3	3.8	RT
1+82.7	6.8	RT.
1+84.7	1.7	RT.
"	4.3	RT
1+86.7	2.3	RT
1+87.0	0.2	LT.
1+88.6	0.7	RT
1+88.8	1.6	LT.
1+90.8	0.6	LT.
1+91.5	2.7	LT.
1+93.6	3.8	LT.

6' Fn. is straight this 0+69

Patio Grape Stk. Fn. from 0+00

LOT LINE

LOT LINE

PLEASE RETURN TO
LOS ANGELES COUNTY ENGINEER
403 Los Angeles County Engineering Bldg.
Do not extend this side of this line.

Note: Any Additions or Changes on This Sheet Must be Made or Circled in Red Ink With Date and Name of Person Making Change.

Notes Ck'd by	Survey of Rolling Hills Estates	F. B. 2759 PG. 215
Map No.	Tape Std. °F	
Office Work	Surveyed by Mankey Jr.	
Checked	Notes ETM Jr. Date 4. '67	
Date	Indexed C. J. GALLI	

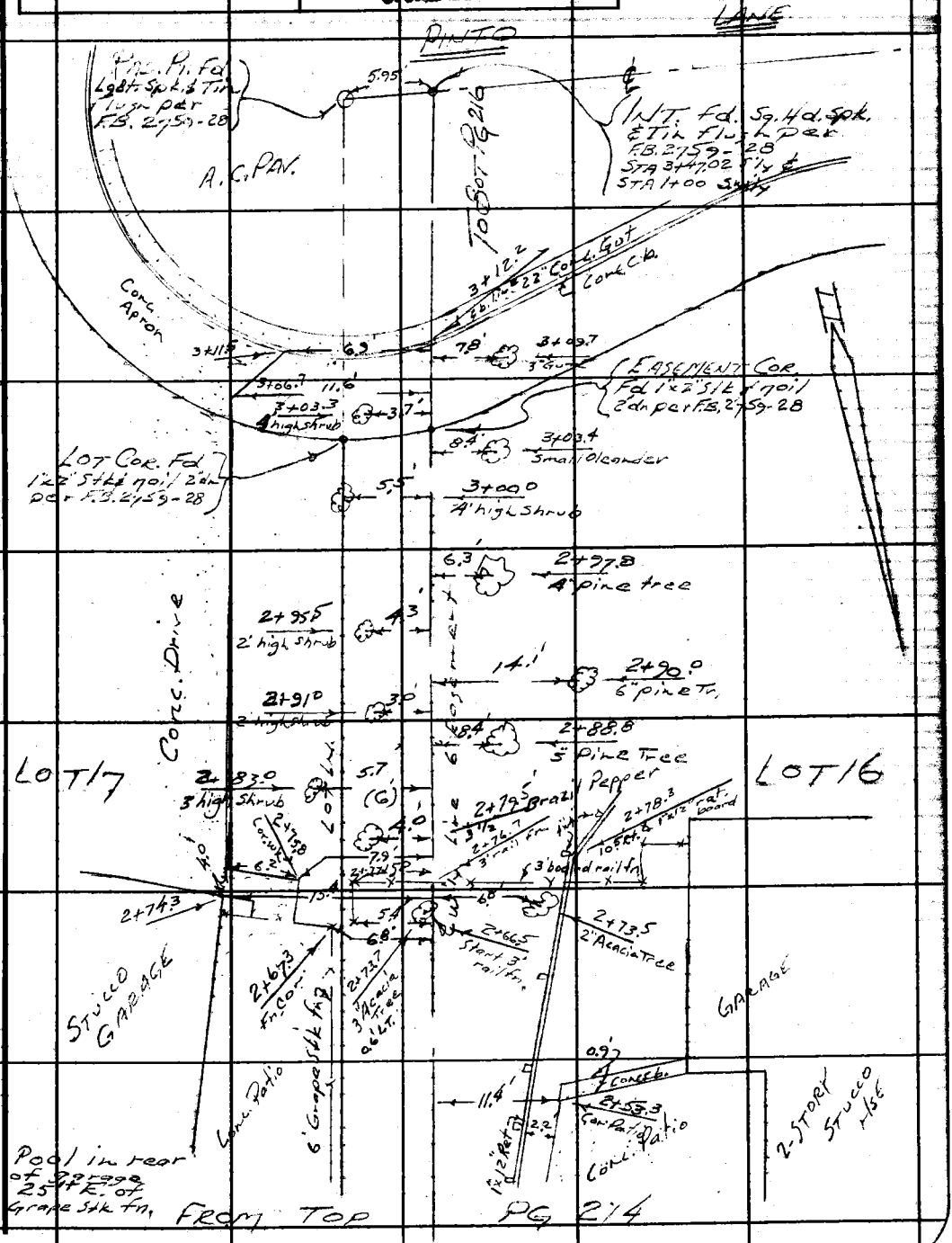

Note: Any Additions or Changes on This Sheet Must be Made or Circled in Red Ink With Date and Name of Person Making Change.

Do not extend this side of this line.

PLEASE RETURN TO
LOS ANGELES COUNTY ENGINEER
403 LOS ANGELES COUNTY ENGINEERING BLDG.

76F309S CE#310 1-65

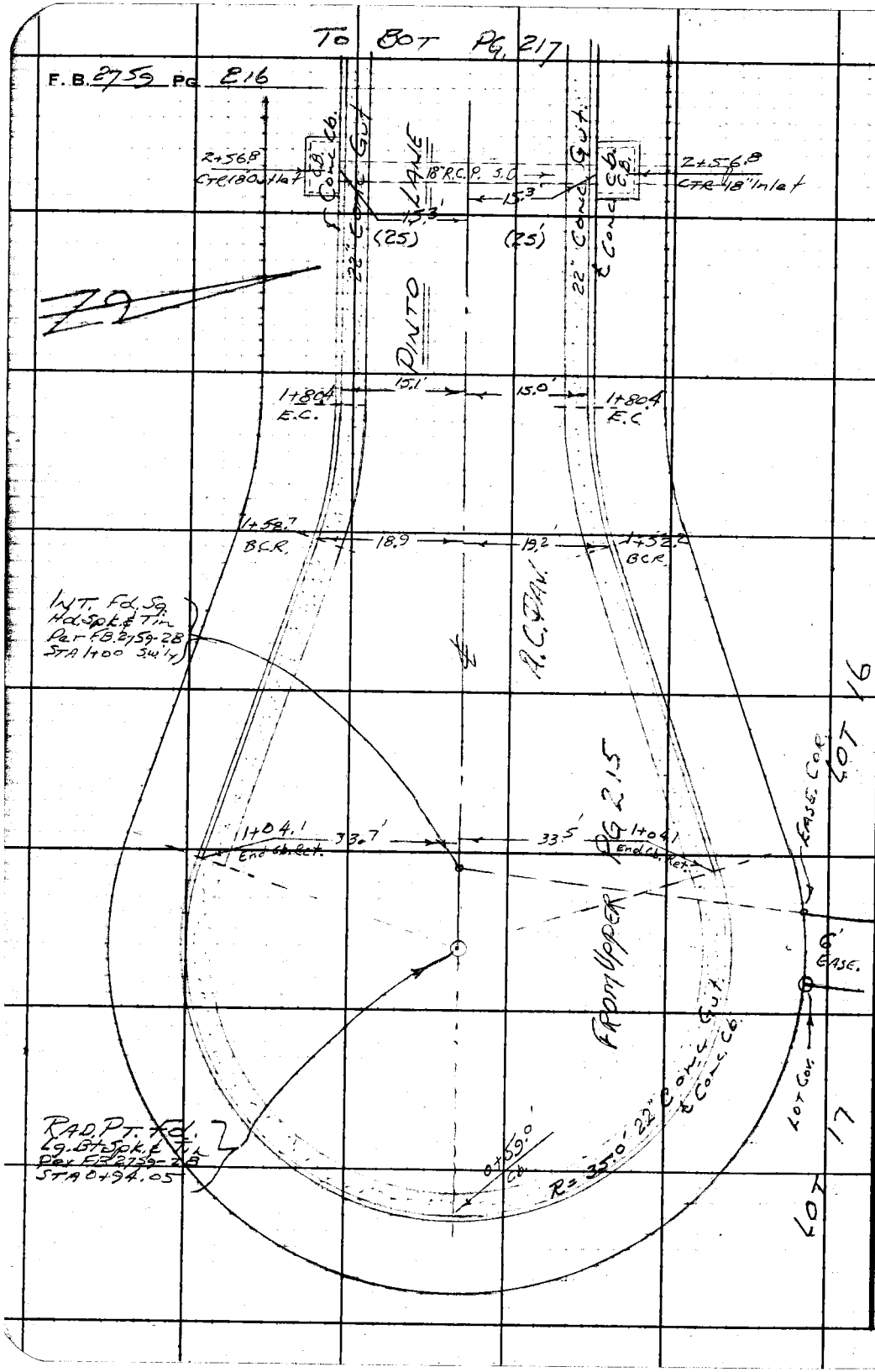

PLEASE RETURN TO
LOS ANGELES COUNTY ENGINEER
403 LOS ANGELES COUNTY ENGINEERING BLDG.

Do not extend this side of this line.

Note: Any Additions or Changes on This Sheet Must be Made or Circled in Red Ink With Date and Name of Person Making Change.

Notes Ck'd by	Survey of Rolling Hills Estates
Map. No.	JN 3734.51 Tape Std °F
Office Work	Surveyed by Mankey Jr.
Checked	Notes E Fm Jr. Date 4-'67
Date	Indexed C. J. GALLI

F. B. 2759 PG. 217

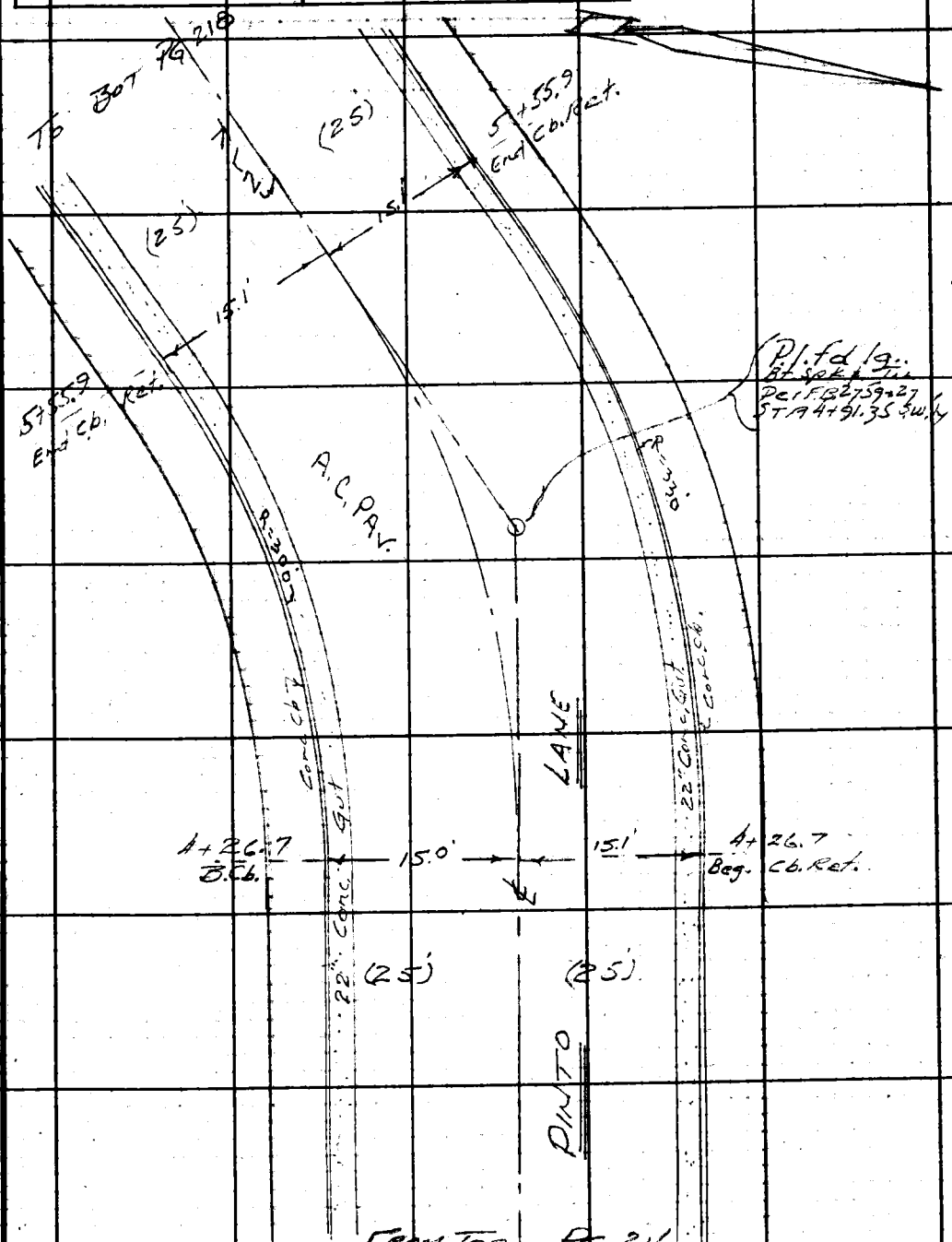

Note: Any Additions or Changes on This Sheet Must be Made or Circled in Red Ink With Date and Name of Person Making Change.

Do not extend this side of this line.

PLEASE RETURN TO
LOS ANGELES COUNTY ENGINEER
403 LOS ANGELES COUNTY ENGINEERING BLDG.

76F309S CE #310 6-63

F. B. 2759 PG 218

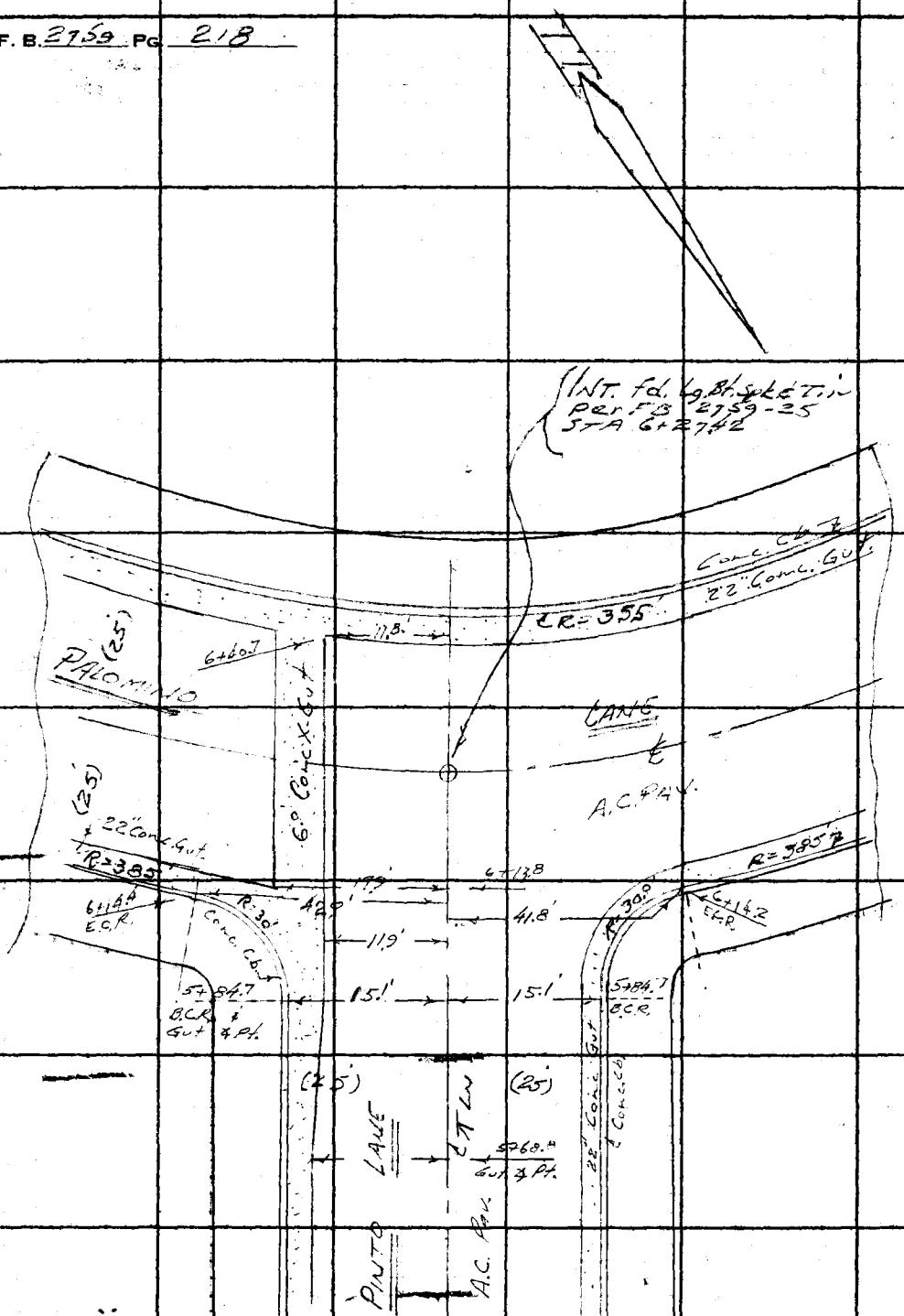

FROM TOP PG 217

PLEASE RETURN TO
LOS ANGELES COUNTY ENGINEER
403 Los Angeles County Engineering Bldg.

Do not extend this side of this line.

Note: Any Additions or Changes on This Sheet Must Be Made or Circled in Red Ink With Date and Name of Person Making Change.

Profile No.	Notes Red	Plotted	Job No. 3734.51	Division No.	F.B. 2759 Pg. 219
	Date	Date	Survey of Rolling Hills Estates S.S. Dist #3		
X-Sec. No.	Notes Chkd.	Checked	Survey by Mankey Jr.	Notes T.C.P.	Date 4-6-67
	Date	Date	Map No.	Indexed C. J. GALLI	Date

J.N. 3734.51

ROLLING HILLS ESTATES S.S. DIST. #3

X-SECTION LINE (F)

S'LY ALONG LOT LINE COMMON TO LOTS #16 & #17 TR. 24953

THEN

S.W.'LY ALONG PINTO LANE TO PALOMINO LANE

Mankey Jr.
Peterson
Caro
Clifford

STATION	B.S.	H.I.	F.S.	ELEV.

NOTE: ANY ADDITIONS OR CHANGES ON THIS SHEET MUST BE MADE OR CIRCLED IN RED INK. WITH DATE AND NAME OF PERSON MAKING CHANGE.

PLEASE RETURN TO
LOS ANGELES COUNTY ENGINEER
403 LOS ANGELES COUNTY ENGINEERING BLDG.

Do not extend notes this side of this line.

76-L-298 CE 307 2-63

76-L-298 CE 307 2-63

PLEASE RETURN TO
LOS ANGELES COUNTY ENGINEER
403 LOS ANGELES COUNTY ENGINEERING BLDG.

NOTE: ANY ADDITIONS OR CHANGES ON THIS SHEET MUST BE MADE OR CIRCLED IN RED INK, WITH DATE AND NAME OF PERSON MAKING CHANGE

Do not extend notes this side of this line.

STATION	B. S.	H. I.	F. S.	ELEV.		
B.M. F.F. 185				377.71	B.M. F.F. 185 ELEV. 377.712 (NOT ADJUSTED) F.B. 2759-81 Bridle Trail between Palomino Ln. & Larial Ln. 500 E. of approx. & Rolling Hills Rd. A Bt. Spk. in conc. steps to stucco stable	
					X-SECTIONS	
					LT & E	⊼ = Wily Ln. 6 Ense. Rt & W.
T.P.				369.48		
1+00				365.0		
1+18.5				365.5		⊼ TOE OF SLOPE
T.P.				373.45		
1+39.0				378.1		⊼ TOP OF SLOPE
"				378.3		10°
"				378.0	10° BRK	
"				377.0	13° BRK	
"				376.8	16°	
1+50				378.4		⊼
"				378.3		10°
"				379.8	10° BOT BRK	
"				381.1	12° TOP BRK	
"				381.4	16°	
1+59.5				380.7		⊼ BOT OF BRK
"				381.2		10°
"				385.0	14°	

F.B. 2759 Pg. 220
Survey of Rolling Hills Estates S.S. Dist. #3
Survey by E.T. Mc Jr. Notes T.C.P. Jr.
Indexed C. J. GALLI
Job No. 3734.51 Division No. Notes Red Plotted Profile
Date Date No. X-Sec.
Notes Chkd. Checked
Date Date No.

76-L-298 CE 307 2-63

PLEASE RETURN TO
LOS ANGELES COUNTY ENGINEER
403 LOS ANGELES COUNTY ENGINEERING BLDG.

NOTE: ANY ADDITIONS OR CHANGES ON THIS SHEET MUST BE MADE OR CIRCLED IN RED INK, WITH DATE AND NAME OF PERSON MAKING CHANGE.

Do not extend notes this side of this line.

STATION	B. S.	H. I.	F. S.	ELEV.	X-SEC ALONG LOT LN. COMMON LOTS #16 & #17 (LN F)	
					∠ T. ℄	T = with LT 6 ease R T. ℄
T. P				381.15		
1+61.0				387.2'		T TOP OF BANK
T. P.				389.10		
1+61.0				384.9	10' Top Bank (cor)	
"				384.5'	15.0' in Corral	
"				381.2'		10' Toe Vertical Bank
1+63.0				387.7'		10' Top " "
1+67.0				389.2'		T
"				386.6'	13'	
"				385.1'	15.5' in Corral	
1+75.0				395.9		5.5' Top Bank (Point)
1+80.0				396.1'		T Top Bank
"				395.6'		15' Top Bank
"				393.3'	4'	
"				391.8	9'	
"				392.5'	15'	
1+91.2				396.7'	at fr. int. Top bank	
T. P.				396.24		
1+98				396.3'		T (in Sand Box)
"				395.9'		10' (Lawn)

Profile No. ____ Notes Red ____ Plotted ____ Job No. 3734.51 Division No. 11
X-Sec. No. ____ Date ____ Date ____ Survey of ROLLING HILLS ESTATES
Notes Chkd. ____ Checked ____ Survey by MONKEY JR Notes T.G.R. JR Date 3-31-67
Date ____ Date ____ Map No. ____ Indexed C. J. GALLI Date ____

F.B. 2759 Pg. 221

76-L-298 CE 307 2-63

PLEASE RETURN TO
LOS ANGELES COUNTY ENGINEER
403 LOS ANGELES COUNTY ENGINEERING BLDG.

NOTE: ANY ADDITIONS OR CHANGES ON THIS SHEET MUST BE MADE OR CIRCLED IN RED INK, WITH DATE AND NAME OF PERSON MAKING CHANGE

Do not extend notes this side of this line.

Profile No. ____ X-Sec. No. ____
Plotted ____ Date ____ Checked ____ Date ____
Notes Red ____ Date ____ Notes Chkd. ____ Date ____
Division No. ____ Job No. 32345 Notes ____ Date ____
Survey of Rollins Hills Estates 55-Lot Tr 3 Survey by Stanley Jr.
Indexed C. J. GALLI
F.B. 755 Pg. 222

STATION	B.S.	H.I.	F.S.	ELEV.	LT & E	π = w/y of 6' Easement	RT & W
1+98				396.3	5.5' Toe Slope		
"				399.0	13.4' Top Slope at Fn.		
2+00				396.2'		π (Sand box)	
2+12				396.8'		π	
"				395.8'			4.5' Toe Slope
"				395.7'			10.' (lawn)
"				399.6'	8.3' Top Slope at Fn.		
"				400.0'	9' edge Conc. Patio		
2+18.8				395.59'			8.1' Car Conc Patio
2+20.0				400.4'	6.2' Top Slope at Fn.		
2+37.0				400.5'		π	
"				395.9			7.7' Toe Slope
"				395.84			9.8' edge Conc Patio
"				402.3'	3.6' break		
"				403.2'	6' at Fn.		
2+50				403.3		π Top Slope	
"				396.0'			8.8' Toe Slope
"				396.06			11.0' edge conc patio
"				403.8'	6.5' at Fn.		
2+53.3				396.14'			11.4' Conc Patio
2+53.4				396.72'			11.5' Sand Box

7-1-298 CE 307 3-61

PLEASE RETURN TO
LOS ANGELES COUNTY ENGINEER
403 LOS ANGELES COUNTY ENGINEERING BLDG.

NOTE: ANY ADDITIONS OR CHANGES ON THIS SHEET MUST BE MADE OR CIRCLED IN RED INK. WITH DATE AND NAME OF PERSON MAKING CHANGE.

Do not extend notes this side of this line.

STATION	B. S.	H. I.	F. S.	ELEV.	X-SEC. S'ly Along Lot Ln Common Lot 16 & 17 (L.N.)	
					LT ℄ E.	℄ = W'ly Line of Easement — RT. ℄ W
T.P.				399.33'		
2+65				403.8'		℄ Top Slope
"				397.6'		9.6' Toe Slope
"				397.4'		20.5 at Garage
"				404.1'	6.7' at Garage	
2+75.8				403.90'	7.9' Cor. Conc. Wk.	
T.P.				402.72'		
2+78.5				404.5'		1' Top Slope
"				398.5'		10.6' Toe Slope
2+88				405.0'		3.0' Top Slope
"				398.8'		17.5' Toe Slope
"				404.42'	13.4' edge Conc Drive	
3+00				405.5'		℄
"				405.2'		15.6' Top Slope
"				405.52'	12.7' edge Conc. Drive	
3+02				405.77'	11.7 " " "	
3+06.7				405.72'	11.6 " " "	
3+12.2				405.51		℄ Conc. C6
"				404.83'		℄ " Gut
3+47.02	INT at PINTO LN			405.76'		℄ A.C. Pav.

Profile No. ____ Date ____ Notes Red ____ Date ____ Plotted ____ Date ____
X-Sec. No. ____ Date ____ Notes Chkd. ____ Date ____ Checked ____ Date ____
Job No. 2345 Division No. ____ Survey of Rollings Hills Estates Sec 1 Dist 2
Survey by Mark Yee Notes Entered Date 4-67 Map No. ____ Mapped C.T. Gatti Date ____
F.B. 2759 Pg. 22

76-L298 CE 307 3-61

PLEASE RETURN TO
LOS ANGELES COUNTY ENGINEER
403 LOS ANGELES COUNTY ENGINEERING BLDG.

NOTE: ANY ADDITIONS OR CHANGES ON THIS SHEET MUST BE MADE OR CIRCLED IN RED INK, WITH DATE AND NAME OF PERSON MAKING CHANGE

Do not extend notes this side of this line.

F.B. 359 PG. 224
Survey of Rolling Hills 65 to Hes 55 Dist 13
Survey by Estrada Notes Marked x Jm
Indexed C.J. GALLI Date
Job No. 37245 Division No.
Notes Red Date
Notes Chkd. Date
Plotted Date
Checked Date
Profile No.
X-Sec. No.

STATION	B.S.	H.I.	F.S.	ELEV.	X-SEC. S.W'LY ALONG	PINTO LANE LN (F)
					BM #FF-191 Elev (unadj.) 405.769' FB 2759-86	
				405.77'	PINTO LN. at Cul-de-sac on ℄ prod. of	
BM FF-191 (Ed)				405.76	PINTO LN. A L&T	in cb.
					LT ℄ S.E'LY	℄ RT ℄ N.W'LY
0+59°				405.75'		℄ Conc. Cb.
"				405.13		℄ " Gut
0+94.1	Rad. PH			404.70		℄
"				404.55		35' Conc. Gut
"				[illegible]		" " cb
"				[illegible]	35' Conc. Gut	
"				404.14	" " cb	
1+04	E.C.R.			[illegible]		33.5' Conc. Gut
"	"			[illegible]		" " cb
"	"			404.19	33.7' Conc. Gut	
"	"			[illegible]	" " cb	
1+53.4	E.C.R.			[illegible]		19.2' Conc. Gut
"	"			[illegible]		" " cb
1+52.7	"			404.27	18.9' Conc. Gut	
				[illegible]	" " cb.	
1+80.4	E.C.R.			404.03'		15.1' Conc. Gut.
"	"			404.67'		" " cb.

78-1 298 CE 307 3-61

PLEASE RETURN TO
LOS ANGELES COUNTY ENGINEER
403 LOS ANGELES COUNTY ENGINEERING BLDG.

NOTE: ANY ADDITIONS OR CHANGES ON THIS SHEET MUST BE MADE OR CIRCLED IN RED INK, WITH DATE AND NAME OF PERSON MAKING CHANGE.

Do not extend notes this side of this line.

STATION	B. S.	H. I.	F. S.	ELEV.	X-SEC. S.W.'LY ALONG PINTO LANE LINE (F)		
					LT ℄ S.L.'ly	℄	Rt ℄ N.L.'ly
1+80.4	E.C.R.			404.00	15' Conc Gut		
"	"			04.68	" " Cb		
2+00				04.22		℄	
"				403.75			15' Conc. Gut
"				4.46			" " Cb.
"				03.90	15' Conc Gut.		
"				4.46	" " Cb.		
2+56.8	Inv. on 18" Inlet on So			399.55	(Direct)		15.3' Inv. on 18" Rec. Direct
"	" " " Outlet to So.			399.94	15.3' Inv. on 18" Rec.		
3+00				404.05		℄	
"				03.64			15 Conc Gut
				04.27			Cb
				403.59	15' Conc Gut		
				404.24	" " Cb		
T.P.				404.05			
4+00				04.16		℄	
"				05.98			15' Conc Gut
"				06.61			" Conc Cb
				406.01	15' Conc Gut		
				406.64	" " Cb.		

Profile No. ____ Date ____ Notes Red ____ Date ____ Notes Chk'd ____ Date ____ Plotted ____ Date ____ Checked ____ Date ____ Job No. 3734-52 Division No. ____ Survey of Rolling Hills Estates Dist. 3 Survey by Yancey Notes Entered Date 4-4-61 Map No. ____ Indexed C.J. Dill Date ____

F.B. 2759 PG. 225

76-L298 CE 307 3-61

PLEASE RETURN TO
LOS ANGELES COUNTY ENGINEER
403 LOS ANGELES COUNTY ENGINEERING BLDG.

NOTE: ANY ADDITIONS OR CHANGES ON THIS SHEET MUST BE MADE OR CIRCLED IN RED INK, WITH DATE AND NAME OF PERSON MAKING CHANGE

Do not extend notes this side of this line.

STATION	B.S.	H.I.	F.S.	ELEV.	X-SEC. S.W'ly ALONG PINTO LN. LN (F) LT & S.E'ly	℄	RT & NW'ly
4+26.7	BCR			405.86			15' Conc. Gut
"				40[illegible]			" " Cb
"				407.08	15' Conc. Gut		
"				07.72	" " Cb.		
4+91.35	P.I.			41[illegible].15		℄	
5+00				11.40			10.3' Conc. Gut
"				12.03			10.3' " Cb
"				411.76	5.1' Ctr. [illegible]		
"				10.98	20.3' Conc. Gut.		
"				11.61	" " Cb.		
T.P.				41[illegible].66			
5+55.9	E.CR.			15.96			15' Conc. Gut
"				415.[illegible]			" " Cb
"				15.33	15' Conc. Gut		
"				15.[illegible]	" " Cb		
5+84.7				417.14		℄	
"	BCR.			16.[illegible]			15' Conc. Gut
"	"			17.41			" " Cb.
"	"			16.63	15' Conc. Gut		
"	"			417.[illegible]	" " Cb		

F.B. 2759 PG. 226
Job No. 3734.51 Division No. 3 Notes Red Plotted Profile
Survey of Rolling Estates S.S. Dist. 3 Date Date No.
Survey by Etta Jr. Notes Mankey Jr. Notes Chkd. Checked X-Sec.
Indexed C. J. GALLI Date Date Date No.

76-298 CE 307 3-61

PLEASE RETURN TO
LOS ANGELES COUNTY ENGINEER
403 LOS ANGELES COUNTY ENGINEERING BLDG.

NOTE: ANY ADDITIONS OR CHANGES ON THIS SHEET MUST BE MADE OR CIRCLED IN RED INK, WITH DATE AND NAME OF PERSON MAKING CHANGE.

Do not extend notes this side of this line.

STATION	B. S.	H. I.	F. S.	ELEV.	X-SEC SWLY ALONG PINTO LANE LT & SELY	℄	RT & NWLY
6+00				417.65		℄	
6+14				417.51	15' Gr Conc Gut		
6+14.2	R.C.K.			18.21			41.8 Conc G
"				18.57			" " Cb
6+14.4	"			417.67	42.0 Conc Gut		
"				418.26	" " Cb		
6+ 2+42	WT. AT PALOMINO W.			418.07		℄	
"				18.30			15' Pav.
"				19.10			50' Pav.
"				417.75	11.8 edge Gut		
"				17.70	14.8 Gut. F.L.		
"				17.75	17.8 E. edge Gut		
"				417.99	26' Pav.		
"				418.32	50' Pav.		
6+42.4				17.72		℄ Conc Gut	
"				18.38		℄ " Cb.	
+42.7				417.89			15 Conc Gut
"				18.55			" " Cb.
"				17.67	15' Conc Gut		
"				418.31	" " Cb.		

Profile No. ____ Notes Red ____ Date ____ Plotted ____ Date ____ Job No. 2734.51 Division No. 11 Survey of ROLLING HILLS ESTATES S.S. DIST 3 Survey by MANKEY JR Notes ____ Date 4 61 Map No. ____ Indexed C. J. [illegible] Date ____

X-Sec. No. ____ Notes Chkd. ____ Date ____ Checked ____ Date ____

F.B. 2759 Pg. 227

76-L298 CE 307 3-61

PLEASE RETURN TO
LOS ANGELES COUNTY ENGINEER
403 LOS ANGELES COUNTY ENGINEERING BLDG.

NOTE: ANY ADDITIONS OR CHANGES ON THIS SHEET MUST BE MADE OR CIRCLED IN RED INK, WITH DATE AND NAME OF PERSON MAKING CHANGE

Do not extend notes this side of this line.

STATION	B.S.	H.I.	F.S.	ELEV.	X-SEC S.W'ly Along PINTO LANE	
					LT. S.E'ly	RT. N.W'ly
6+45.8				418.79'		50' Conc. Gut
"				19.45'		" " Cb
"				418.05'	50' Conc. Gut	
"				418.70'	Cb.	
BM F.F.-172 (Fd)				418.37'	BM F.F.-#172 Unadj. El = 418.386' F.B. 2759-75 Palomino LN. (S.W. side) at prod of Pinto LN. A L&T in S.W. Cb.	

F.B. 2759 Pg. 228 Job No. 3734.51 Division No. 11 Notes Red Plotted Profile
Survey of ROLLING HILLS ESTATES S.S. DIST. #3 Date Date No. X-Sec.
Survey by MANKEY JR Notes Notes Chkd. Checked
Indexed C. J. GALLI Date Date Date No.

Notes Ck'd by	Survey of ROLLING HILLS S.S. DIST. 3	F.B. 2759 Pg. 229
Map No.	IN Tape Std 68 °F	
Office Work	Surveyed by J.H. BROWN	
Checked	Notes W.E. NEWMAN Date 4-29-67	
Date	Indexed C. J. GALLI	

J.N. 37 34 51

ROLLING HILLS ESTATES

S. S. DIST Nº 3

LOCATE IMPROVEMENTS

ACROSS BALL DIAMOND BEGINNING AT SE COR LOT 9 TR 29867 ANG. GOING E'lg 837' to SW COR LOT 40 TR Nº 13294 THENCE SE'lg to SW COR LOT 38 TR Nº 13294

(LINE G)

APRIL 24 1967

J.H. BROWN
W.E. NEWMAN
R.A. MOORE
E.M. GOSHORN

Note: Any Additions or Changes on this Sheet Must be Made or Circled in Red Ink With Date and Name of Person Making Change

Do not extend this side of this line.

PLEASE RETURN TO
LOS ANGELES COUNTY ENGINEER
403 LOS ANGELES COUNTY ENGINEERING BLDG.

76P3098 CE #310 5-66

F.B. 2759 Pg. 230 CONT BOT PAGE 231

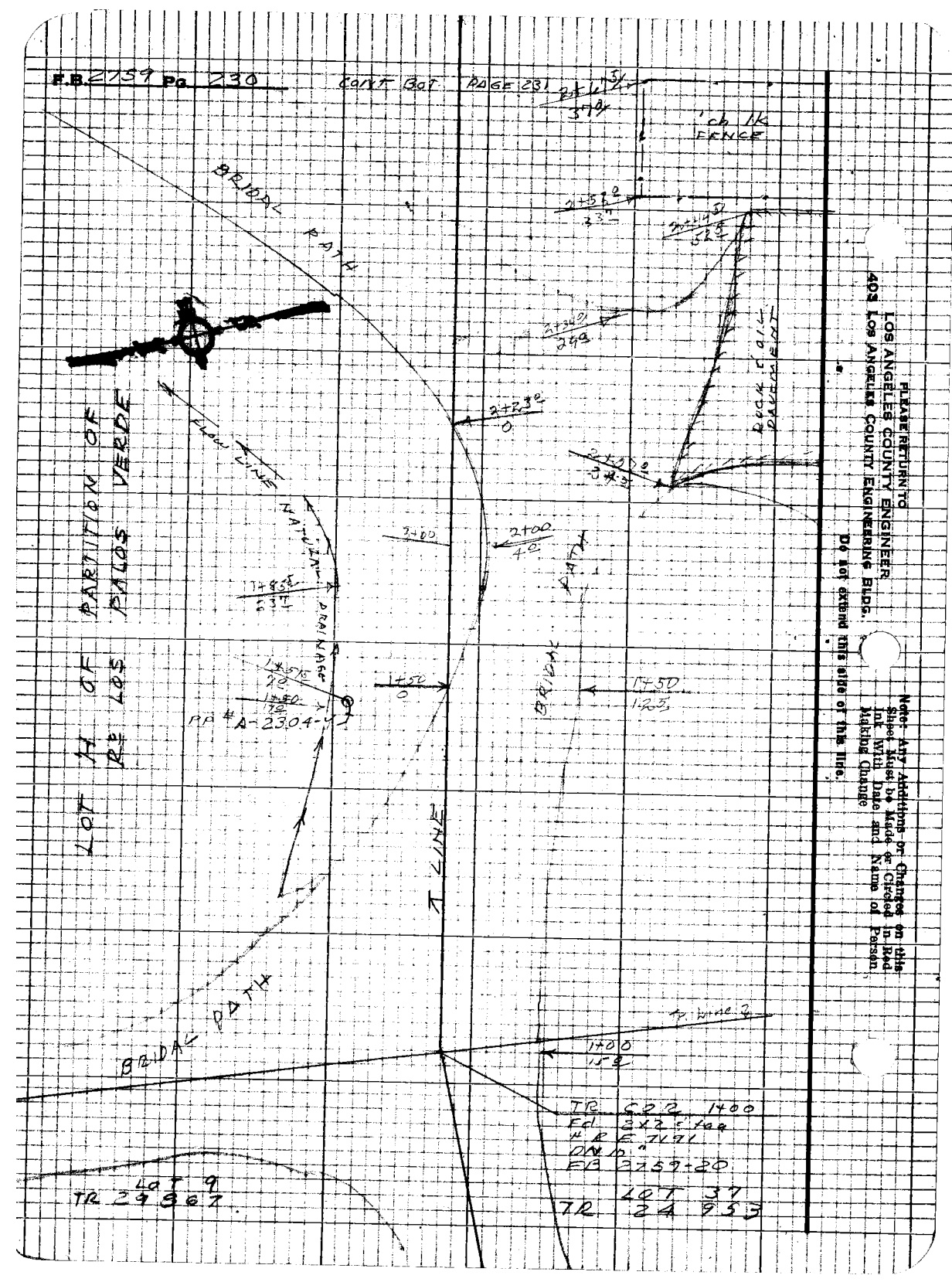

PLEASE RETURN TO
LOS ANGELES COUNTY ENGINEER
403 LOS ANGELES COUNTY ENGINEERING BLDG.

Do not extend this side of this line.

Note: Any Additions or Changes on this Sheet Must be Made or Circled in Red Ink With Date and Name of Person Making Change

Notes Ck'd by	Survey of ROLLING HILLS ESTATES
Map No.	JN 2714 S1 Tags S.S. DISTRICT
Office Work	Surveyed by J.H. BROWN
Checked	Notes W.E. NEWMAN Date 4-24-67
Date	Indexed C. J. GALLI

F.B. 275 9 Pg. 231

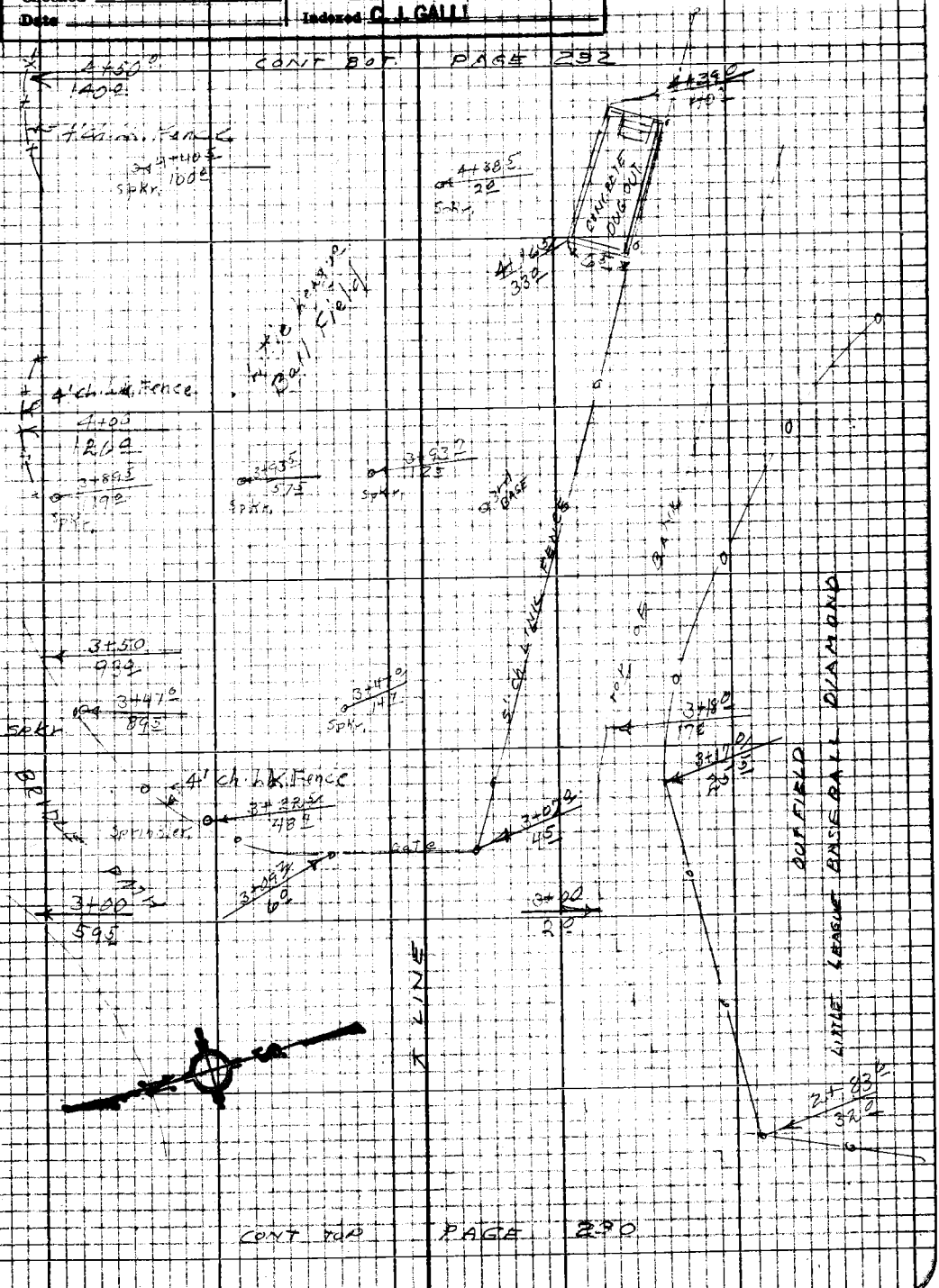

Note: Any Additions or Changes on this Sheet Must be Made or Circled in Red Ink With Date and Name of Person Making Change.

Do not extend this side of this line.

PLEASE RETURN TO
LOS ANGELES COUNTY ENGINEER
403 LOS ANGELES COUNTY ENGINEERING BLDG.

76P3095 CE #310 5-66

F.B. 2759 Pg. 232

CONT BOT PAGE 233



DRAINAGE SEE NEXT PAGE

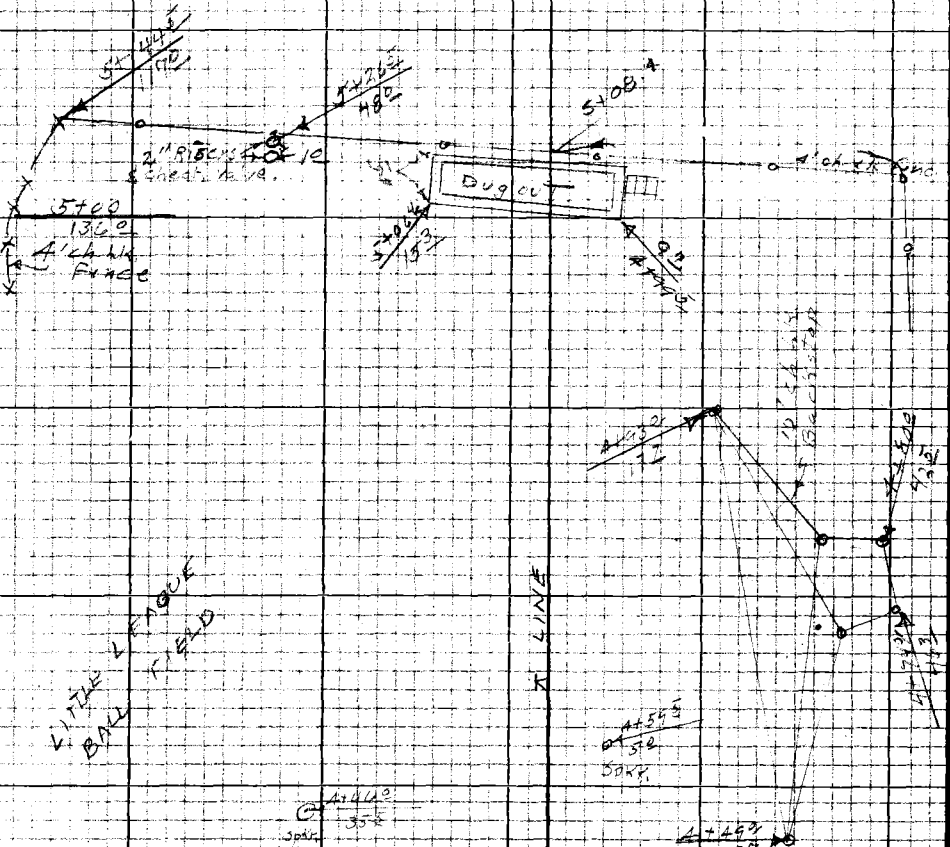

CONT TOP PAGE 231

PLEASE RETURN TO
LOS ANGELES COUNTY ENGINEER
403 LOS ANGELES COUNTY ENGINEERING BLDG.
Do not extend this side of this line.
Note: Any Additions or Changes on this Sheet Must be Made or Circled in Red Ink With Date and Name of Person Making Change

Notes Ck'd by	Survey of [illegible] S.S. DIST NO 3
Map No.	JN 3734.61 Tape Std 68 °F
Office Work	Surveyed by J. H. Brown
Checked	Notes W. E. Newman Date 4-24-67
Date	Indexed C. J. GALLI

F. B. 2757 PG. 233

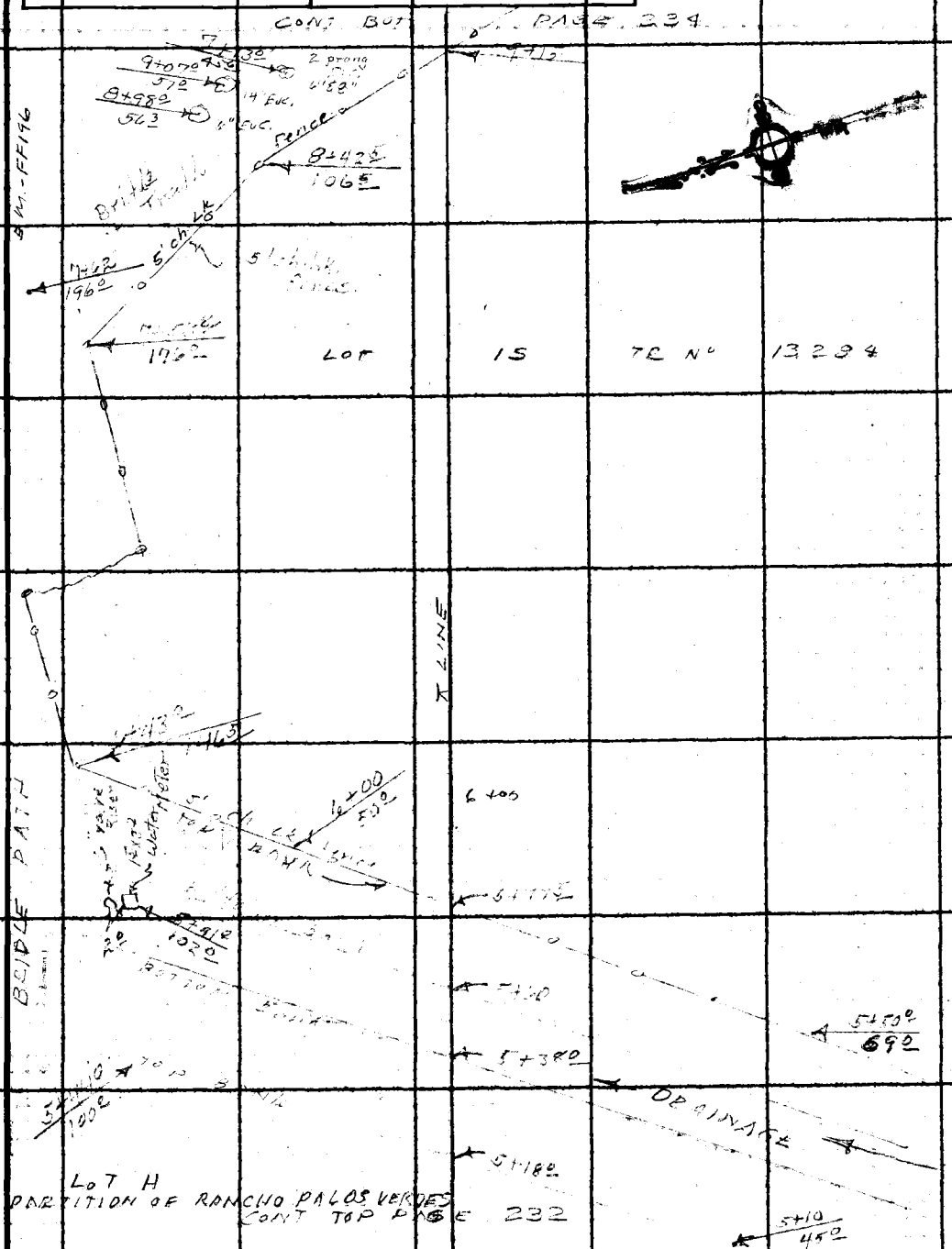

Note: Any Additions or Changes on This Sheet Must be Made or Circled in Red Ink With Date and Name of Person Making Change.

PLEASE RETURN TO
LOS ANGELES COUNTY ENGINEER
403 LOS ANGELES COUNTY ENGINEERING BLDG.
Do not extend this side of this line.

76F3095 CE #310 6-63

F. B. 2759 PG. 234

LOT 40

TR. NO

LOT 39

14144

CONT
BOT PAGE
235

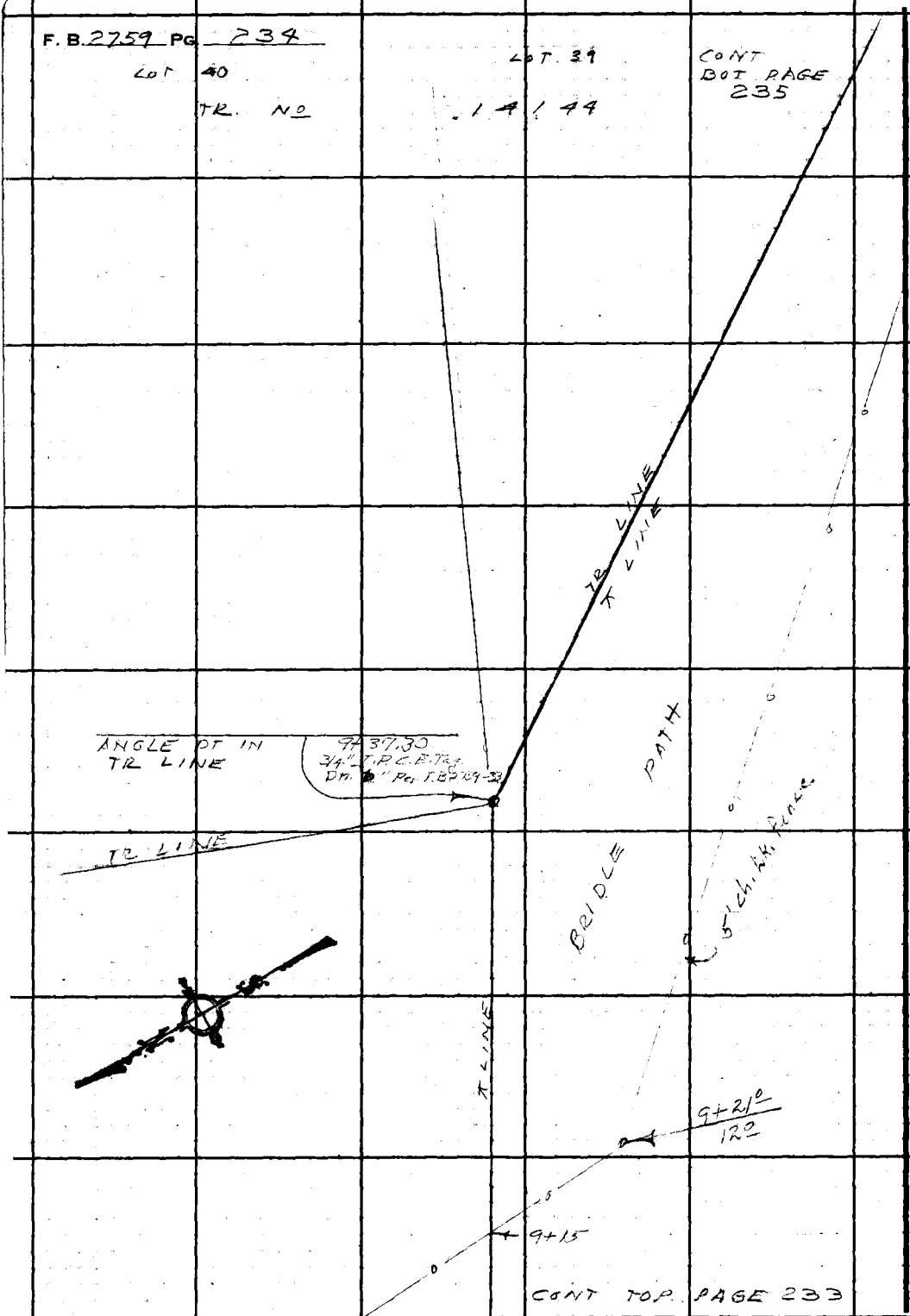

CONT TOP PAGE 233

PLEASE RETURN TO
LOS ANGELES COUNTY ENGINEER
403 LOS ANGELES COUNTY ENGINEERING BLDG.

Do not extend this side of this line.

Note: Any Additions or Changes on This Sheet Must be Made or Circled in Red Ink With Date and Name of Person Making Change.

Notes Ck'd by	Survey of ROLLING HILLS ESTATES S.S. DIST. E 3
Map No.	DN 373 4-51 Tape Ribbed Std 68 °F
Office Work	Surveyed by J. H. Brown
Checked	Notes J. H. B. Date 4-67
Date	Indexed C. J. GALLI

F.B. 2759 Pg. 235

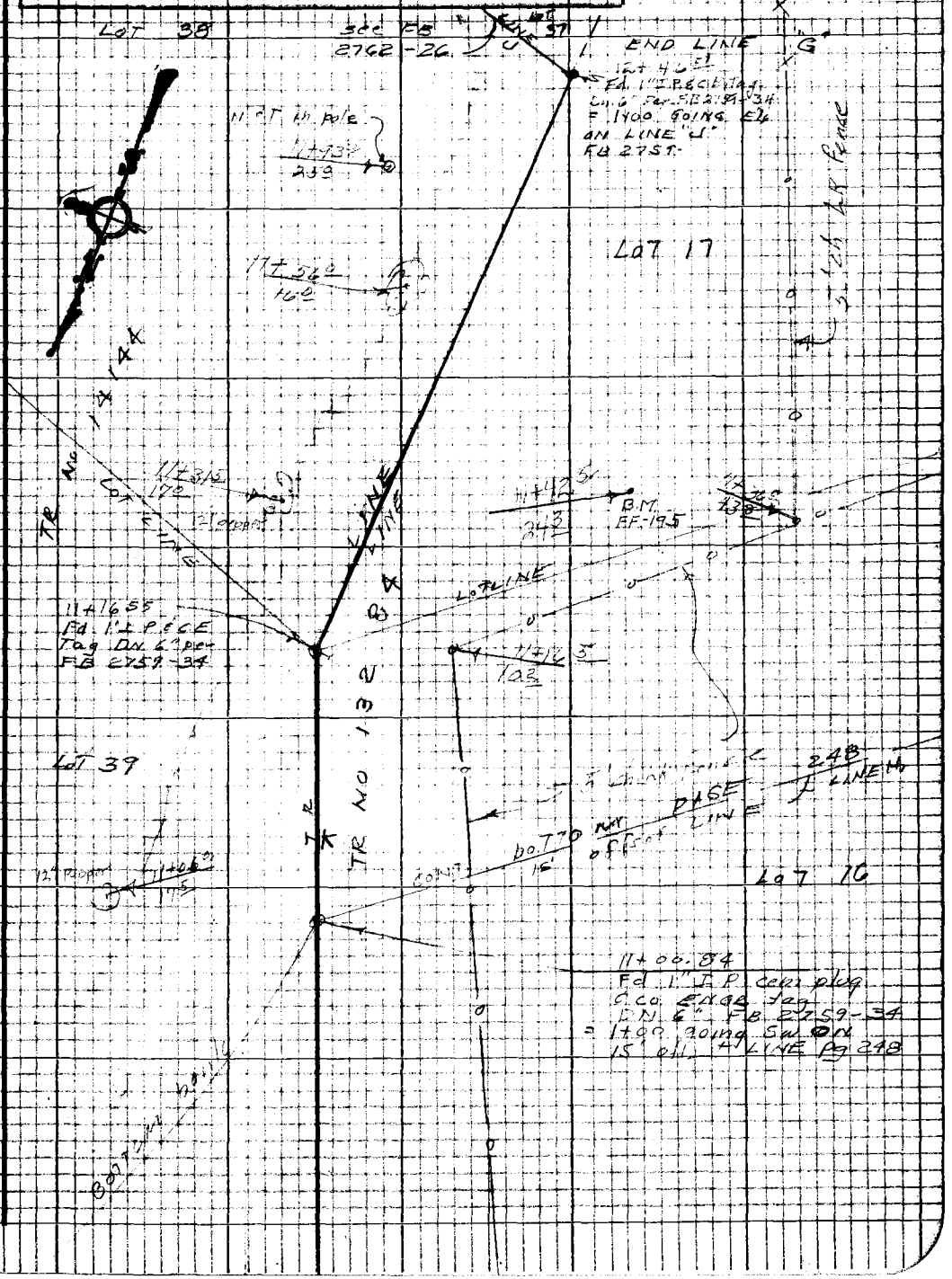

Note: Any Additions or Changes on this Sheet Must be Made or Circled in Red Ink With Date and Name of Person Making Change

Do not extend this side of this line.

PLEASE RETURN TO
LOS ANGELES COUNTY ENGINEER
403 Los Angeles County Engineering Bldg.

76P3095 CE #310 5-66

PLEASE RETURN TO
LOS ANGELES COUNTY ENGINEER
403 LOS ANGELES COUNTY ENGINEERING BLDG.

Note: Any Additions or Changes on this Sheet Must be Made or Circled in Red Ink With Date and Name of Person Making Change

Do not extend this side of this line.

FB _____ Pg 236

Profile No.	Notes Red	Plotted	Job No. 2759	Division No. 11	F.B. 2759	Pg. 237
	Date	Date	Survey of ROLLING HILLS ESTATES SS DIST #3			
X-Sec. No.	Notes Chkd.	Checked	Survey by	Notes	Date	
	Date	Date	Map No.	Indexed C. J. GALLI	Date JAN 14 67	

NOTE: ANY ADDITIONS OR CHANGES ON THIS SHEET MUST BE MADE OR CIRCLED IN RED INK, WITH DATE AND NAME OF PERSON MAKING CHANGE.

Do not extend notes this side of this line.

PLEASE RETURN TO
LOS ANGELES COUNTY ENGINEER
403 LOS ANGELES COUNTY ENGINEERING BLDG.

J N 3734.51

ROLLING HILLS ESTATES
S.S. DIST. Nº 3
CROSS SECTION

Beginning at SE Cor Lot 9 TR 29967
GOING E'ly ACROSS BALL FIELD & VACANT
Lot 837' to SW COR LOT 40 TR Nº 132.94;
THENCE SE'ly to SW COR Lot 38 TR 132.94.

LINE "G"

April 25 & 26 1967

ZEISS LEVEL # 26000
LEWKER ROD #

J H Brown
W.E. Newman
R.A. MOORE
E.M GOSHORN

STATION	B.S.	H.I.	F.S.	ELEV.

76-L-298 CE 307 2-63

76-L-298 CE 307 2-63

PLEASE RETURN TO
LOS ANGELES COUNTY ENGINEER
403 LOS ANGELES COUNTY ENGINEERING BLDG.

NOTE: ANY ADDITIONS OR CHANGES ON THIS SHEET MUST BE MADE OR CIRCLED IN RED INK. WITH DATE AND NAME OF PERSON MAKING CHANGE

Do not extend notes this side of this line.

STATION	B.S.	H.I.	F.S.	ELEV.	Lt. or V.	⊼ Line	Rt. or V.
BM# FF 198				319.18	BM# FF 198 Elev. 319.184 FB 2759-91 25' E & 25' N of SE Cor Lot 9 TR 2980 Brass cap precast MON STAMPED "BM FF 198, RE 5869", 5' south of		
1+00				31[illegible]		⊼	
1+50				31[illegible]		⊼	
				31[illegible]			12.5 edge Trail
				31[illegible]	8' Top Brk.		
				31[illegible]	18' Flow Line Drain		
2+00				31[illegible]		⊼	
				31[illegible]			30' edge Trail
				31[illegible]	7.5 Top Brk.		
				31[illegible]	25.5 Flow Line Drain		
				31[illegible]			24.5 edge [illegible]
2+34.0				31[illegible]			29.0 edge Trail
2+44.5				32[illegible]			52.5 [illegible]
2+50				31[illegible]		⊼	
				31[illegible]			14.0 edge Trail & Bot. Bank
				31[illegible]	17.5 Top Brk.		
				31[illegible]	37.5 Brk.		
				31[illegible]	55.0 Flow Line Drain		
3+00				31[illegible]		⊼	& Bot. Bank

LENKER ROAD

F.B. 2759 Pg. 238
Job No. 373451 Division No. 11 Notes Red Plotted Profile
Survey of Belling Hills Estates S.S. Dist. #3 Date Date No.
Survey by J.H. Brown Notes Newman Notes Chkd. Checked X-Sec.
Indexed C. J. GALLI Date Date Date No.

76-L-298 CE 307 2-63

PLEASE RETURN TO
LOS ANGELES COUNTY ENGINEER
403 LOS ANGELES COUNTY ENGINEERING BLDG.

NOTE: ANY ADDITIONS OR CHANGES ON THIS SHEET MUST BE MADE OR CIRCLED IN RED INK, WITH DATE AND NAME OF PERSON MAKING CHANGE.

Do not extend notes this side of this line.

STATION	B. S.	H. I.	F. S.	ELEV.	Lt. or N.	⊼ Line	Rt. or S.
3+00				322 3			15 [illegible] Top Bank & Ark
				317 2	25'		
				316 5	80' Top Bank		
				306 5	125' Flow Line		
3+50				317 2		⊼	
				317 7			17 5' Bot Bank
				323 5			30' Top Bank
				317 1	50'		
				317 2	89 5' edge trail		
				316 6	110' Top Bank		
				305 5	140' Flow Line		
4+00				317 2		⊼	
				317 9			33 5 Bot Bank
				322 8			51 5 Top Bank
				317 2	50'		
				317 2	100'		
				317 5	126' edge trail		
				315 9	142 5 Top Bank		
				306 4	166 Flow Line		

LEAKER ROD

Profile No. ____ Notes Red ____ Date ____ Plotted ____ Date ____ Job No. [illegible] Division No. ____ Survey of [illegible] Survey by J. H. Brown Notes [illegible] Date 4-25-67

X-Sec. No. ____ Notes Chkd. ____ Date ____ Checked ____ Date ____ Map No. ____ Indexed C. J. GALLI Date ____

F. B. [illegible] Pg. [illegible]

F. B. 2759 Pg. 240

Job No. [illegible] Division No. [illegible] Notes Red _____ Plotted _____ Profile

Survey of Rolling Hills Estates S.S. Dist. [illegible] Date _____ Date _____ No. _____

Survey by J. H. Brown Notes Newman Notes Chkd. _____ Checked _____ X-Sec.

Indexed C. J. GALLI Date [illegible] Date _____ Date _____ No. _____

STATION	B.S.	H.I.	F.S.	ELEV.	
		LENKER ROD			

76-L-298 CE 307 2-63

PLEASE RETURN TO

LOS ANGELES COUNTY ENGINEER

403 Los Angeles County Engineering Bldg.

Do not extend notes this side of this line.

NOTE: ANY ADDITIONS OR CHANGES ON THIS SHEET MUST BE MADE OR CIRCLED IN RED INK, WITH DATE AND NAME OF PERSON MAKING CHANGE

76-L-298 CE 307 2-63

PLEASE RETURN TO
LOS ANGELES COUNTY ENGINEER
403 LOS ANGELES COUNTY ENGINEERING BLDG.

NOTE: ANY ADDITIONS OR CHANGES ON THIS SHEET MUST BE MADE OR CIRCLED IN RED INK, WITH DATE AND NAME OF PERSON MAKING CHANGE.

Do not extend notes this side of this line.

STATION	B. S.	H. I.	F. S.	ELEV.	Lt. or N.	T Line	Rt. or S.
5+10				316 8			45' Top Bank
5+18				316 0			& Top Bank
5+18				310 0			70' Bot Bank
5+38				309 1			& Bot Bank
5+44				315 5	100' Top Bank.		
5+50				307 6			
				308 3			35' Bot Bank
				311 5			69' Top Bank
				307 4	5' Bot Bank		
5+60				307 5			Bot Bank
5+77.2				313 7			Top Bank
6+00				314 8			
				315 4			10'
				311 1	80' Top Bank		
T.P.				313 16			
				302 7	120' Bot Bank.		
				307 2	175 Fence Line		
6+50				315 3			
				315 7			10'
				312 4	50'		
				309 3	100'		

LENKER ROD

Profile No. ____ Notes Red ____ Plotted ____ Job No. ____ Division No. ____
Date ____ Date ____ Survey of ____
X-Sec. No. ____ Notes Chkd. ____ Checked ____ Survey by ____ Notes ____ Date 4-26-67
Date ____ Date ____ Map No. ____ Indexed C. J. GALLI Date ____

F. B. ____ Pg. ____

76-L-298 CE 307 2-63

PLEASE RETURN TO
LOS ANGELES COUNTY ENGINEER
403 LOS ANGELES COUNTY ENGINEERING BLDG.

NOTE: ANY ADDITIONS OR CHANGES ON THIS SHEET MUST BE MADE OR CIRCLED IN RED INK, WITH DATE AND NAME OF PERSON MAKING CHANGE

Do not extend notes this side of this line.

STATION	B.S.	H.I.	F.S.	ELEV.	Lt or N.	Line Rt or So
6+50				3[illegible]4	147' Top Bank	
				3[illegible]5	150' Gr. Bk.	
				3[illegible]4	175' Bot. & Flow Line Ditch	
					150' Fence Line & W. Top	
6+55				29[illegible]1	" " " Flow Line Drain	
6+85				[illegible]2	" " " & E. Top	
7+00				[illegible]4		℄
				31[illegible]7		10'
				[illegible]	50'	
				3[illegible]4	100'	
				[illegible]	160' Bk.	
T.P.				3[illegible]44		
				3[illegible]5	180' Bk.	
				3[illegible]1	198' Fence Line	
Fd. B.M. # FF 196				3[illegible]71	B.M. # FF 196 Elev. 301.910 LOT 42 TR 14144 W END. STAMPED BM FF 196 R.E	F.B. 2759 — 90 BRASS CAP MON FL 5869", 5' South of guard pipe
7+50				31[illegible]1		
				31[illegible]5		10'
				31[illegible]7	50'	
				31[illegible]2	100'	
				30[illegible]6	150'	
				30[illegible]5	160'	

F.B. 2759 Pg. 242 Job No. 3734-51 Division No. 11 Notes Red Plotted Profile
Survey of Rolling Hills Estates S.S. Dist. #3 Date Date No.
Survey by J.H. Brown Notes Newman Notes Chkd. Checked X-Sec.
Indexed C. J. GALLI Date Date Date No.

76-L-298 CE 307 2-63

PLEASE RETURN TO
LOS ANGELES COUNTY ENGINEER
403 LOS ANGELES COUNTY ENGINEERING BLDG.

NOTE: ANY ADDITIONS OR CHANGES ON THIS SHEET MUST BE MADE OR CIRCLED IN RED INK, WITH DATE AND NAME OF PERSON MAKING CHANGE.

Do not extend notes this side of this line.

STATION	B. S.	H. I.	F. S.	ELEV.	Lt. or N.	⊼ Line	Rt. or So.
7+50				302.0	194' Brk.		
				300.9	208' Fence Line		
8+00		LENKER		314.6		⊼	
				315.0			10'
				312.1	50'		
				310.6	75' Brk.		
				302.0	125' Bot.		
				301.8	150'		
8+50		ROD		313.7		⊼	
				314.3			10'
				311.1	50'		
				310.5	60' Brk.		
				302.5	110' Bot.		
9+00				311.1		⊼	
				312.4			10'
				309.2	22' Top		
				307.3	30' Bot		
				305.9	60' Brk		
				303.9	85' Flow Line		
9+15				309.3		⊼	Top.
9+20				307.0		⊼	Bot.

Profile No. X-Sec. No. Notes Red Date Notes Chkd. Date Plotted Date Checked Date Job No. 373415 Division No. 11 Survey of [illegible] Survey by J.H. Brown Notes [illegible] Date 4-26-67 Map No. Indexed C. J. GALLI Date

F. B. [illegible] Pg. [illegible]

F.B. 2759 Pg. 344 Job No. 373451 Division No. 11 Notes Red ___ Plotted ___ Profile

Survey of Rolling Hills Estates S.S. Dist. #3 Date ___ Date ___ No. ___

Survey by J. H. Brown Notes Newman Notes Chkd. ___ Checked ___ X-Sec.

Indexed C. J. GALLI Date ___ Date ___ Date ___ No. ___

76-L-298 CE 307 2-63

PLEASE RETURN TO
LOS ANGELES COUNTY ENGINEER
403 LOS ANGELES COUNTY ENGINEERING BLDG.

NOTE: ANY ADDITIONS OR CHANGES ON THIS SHEET MUST BE MADE OR CIRCLED IN RED INK, WITH DATE AND NAME OF PERSON MAKING CHANGE

Do not extend notes this side of this line.

STATION	B.S.	H.I.	F.S.	ELEV.	Lt. on N'ly	℄ Lane	Rt. on S'ly
T.P. 9+50				3?8			
				[illegible]		✕	
				[illegible]			15' Bot. 25'
				[illegible]			
				[illegible]	10'		
10+00				[illegible]		✕	
				[illegible]			15' Bot. 25'
				[illegible]			
				[illegible]	10'		
10+50		LEVKER ROD		[illegible]		✕	
				[illegible]			12' Bot. 25'
				[illegible]			
				[illegible]	13' Bot		
				[illegible]	31' Top		
				[illegible]			
11+00				[illegible]		✕ ℄ Toe to NE	6' Bot.
				[illegible]			10' Bot. 25'
				[illegible]			
				[illegible]			
				340	30' Top		
				[illegible]	35'		

76-L-298 CE 307 2-63

PLEASE RETURN TO
LOS ANGELES COUNTY ENGINEER
403 LOS ANGELES COUNTY ENGINEERING BLDG.

NOTE: ANY ADDITIONS OR CHANGES ON THIS SHEET MUST BE MADE OR CIRCLED IN RED INK, WITH DATE AND NAME OF PERSON MAKING CHANGE.

Do not extend notes this side of this line.

STATION	B. S.	H. I.	F. S.	ELEV.	Lt. or N'E'ly	⊼ Line	Rt. or S'ly
T.P.				307 83			
11+50				310 6			⊼ ℄ Toe to N.E.
				309 7			5' Flow Line
				311 1			10' Bk.
				315 6			25'
				314 9	20' Top		
				315 4	30		
12+00				312 3			⊼ ℄ Toe to N.E., Rand in F
				312 4			5' Bot.
				316 0			25'
				315 7	15' Top		
				316 4	25'		
12+50				319 4			⊼ PROD s/s
				320 0			5' Bot.
				323 2			25'
				319 7	4' Top Bk.		
				316 2	20' Flow Line		
13+00				328 0			⊼ Prod. s/s
				330 5			20'
				327 2	10' Top		
				317 2	50' Flow Line		

LENNER ROD

Profile No. ____ Notes Red ____ Plotted ____ Job No. 37345 Division No. ____ F.B. ____ Pg. ____
Date ____ Date ____ Survey of ____
X-Sec. No. ____ Notes Chkd. ____ Checked ____ Survey by J. H. Brown Notes Hayman Date 4-[illegible]-67
Date ____ Date ____ Map No. ____ Indexed C. J. GALLI Date ____

76-L-298 CE 307 2-63

PLEASE RETURN TO
LOS ANGELES COUNTY ENGINEER
403 LOS ANGELES COUNTY ENGINEERING BLDG.

NOTE: ANY ADDITIONS OR CHANGES ON THIS SHEET MUST BE MADE OR CIRCLED IN RED INK, WITH DATE AND NAME OF PERSON MAKING CHANGE

Do not extend notes this side of this line.

STATION	B. S.	H. I.	F. S.	ELEV.		
T.P.				[illegible]		
BM [illegible] 195				[illegible]	3[illegible] 195 Alev 314.939 F.B. 2759-89 400' NE OF COL. DE SAC @ NW END STRAWBERRY LANE. 330' NE ALONG fence line (E P/L Lot 16) ON SE SIDE of fence. Co. ENGR brass cap MON MARKED "BM FF 195 R.E 5869" Fl., 5' North of guard pipe.	

F. B. 2759 Pg. 246

Job No. 3[illegible] Division No. 11 Notes Red. Plotted Profile

Survey of Rolling Hills Estates S.S. [illegible] #3 Date Date No.

Survey by J. H. Brown Notes Newman Notes Chkd. Checked X-Sec.

Indexed C. J. GALLI Date Date Date No.

Notes Ck'd by	Survey of ROLLING HILLS ESTATES S.S. DIST. # 3	F.B. 2759 Pg.
Map No.	JN 3734.51 Topo Std 63	
Office Work	Surveyed by J.H. Brown	
Checked	Notes W.E. Newman Date 4-67	
Date	Indexed C.J. GALLI JN 1 4 67	

J. N. 3734.51

ROLLING HILLS ESTATES S.S. DIST Nº 3

LOCATING IMPROVEMENTS

On Line "H₁" (15' N W of SE SIDE of LOT 16, TR 13284 from NE TR LINE, SW to ℄ STRAWBERRY LANE)

April 26 1967

J.H. Brown
W.E. Newman
R.A. MOORE
E.M. GOSHORN

Note: Any Additions or Changes on this Sheet Must be Made or Circled in Red Ink With Date and Name of Person Making Change

Do not extend this side of this line.

PLEASE RETURN TO
LOS ANGELES COUNTY ENGINEER
403 LOS ANGELES COUNTY ENGINEERING BLDG.

76P2098 CE #310 5-66

F.B. 2759 Pg. 248 CONT BOT PAGE 249

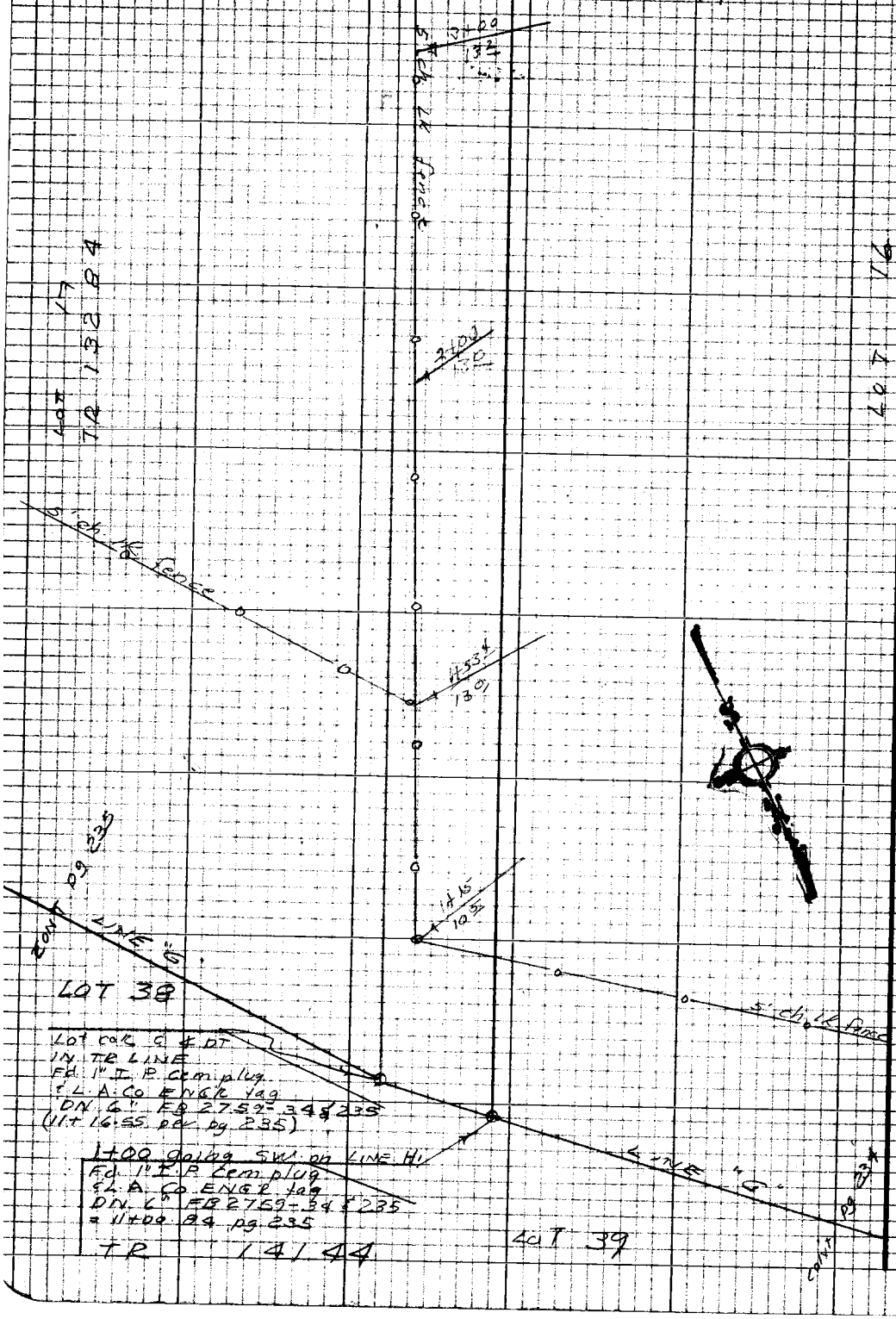

PLEASE RETURN TO
LOS ANGELES COUNTY ENGINEER
403 LOS ANGELES COUNTY ENGINEERING BLDG.

Do not extend this side of this line.

Note: Any Additions or Changes on this Sheet Must be Made or Circled in Red Ink With Date and Name of Person Making Change

Notes Ck'd by	Survey of ROLLING HILLS ESTATES	F.B. 2759 Pg. 249
Map No.	S.S. DIST NO 2	
Office Work	Surveyed by J. H. BROWN	
Checked	Notes	Date 4-67
Date	Indexed C. J. GALLI	

CONT BOT PAGE 250

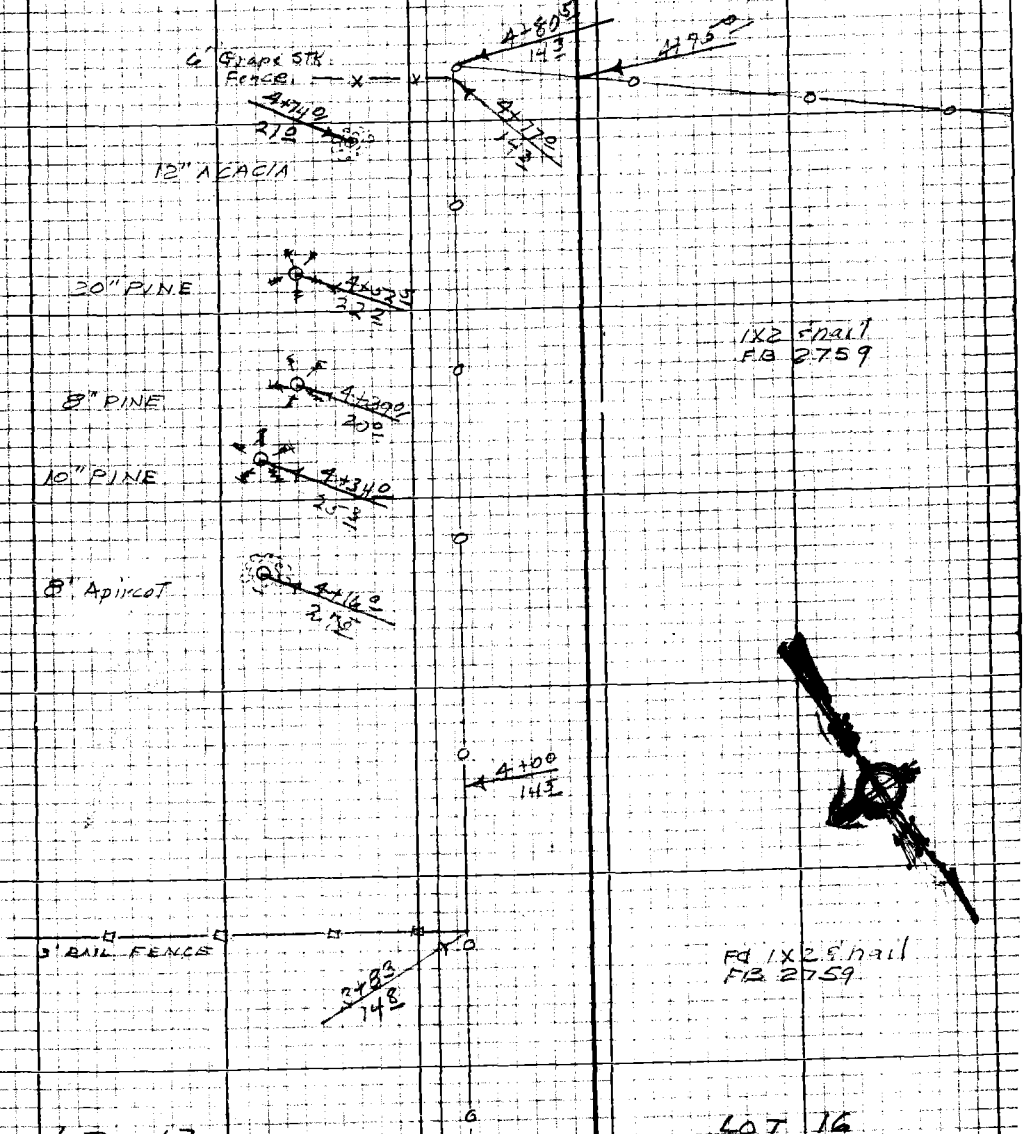

LOT 17

LOT 16

TR 13284

CONT TOP PAGE 248

Note: Any Additions or Changes on this Sheet Must be Made or Circled in Red Ink With Date and Name of Person Making Change

Do not extend this side of this line.

PLEASE RETURN TO
LOS ANGELES COUNTY ENGINEER
403 LOS ANGELES COUNTY ENGINEERING BLDG.

76P8095 CE #310 5-66

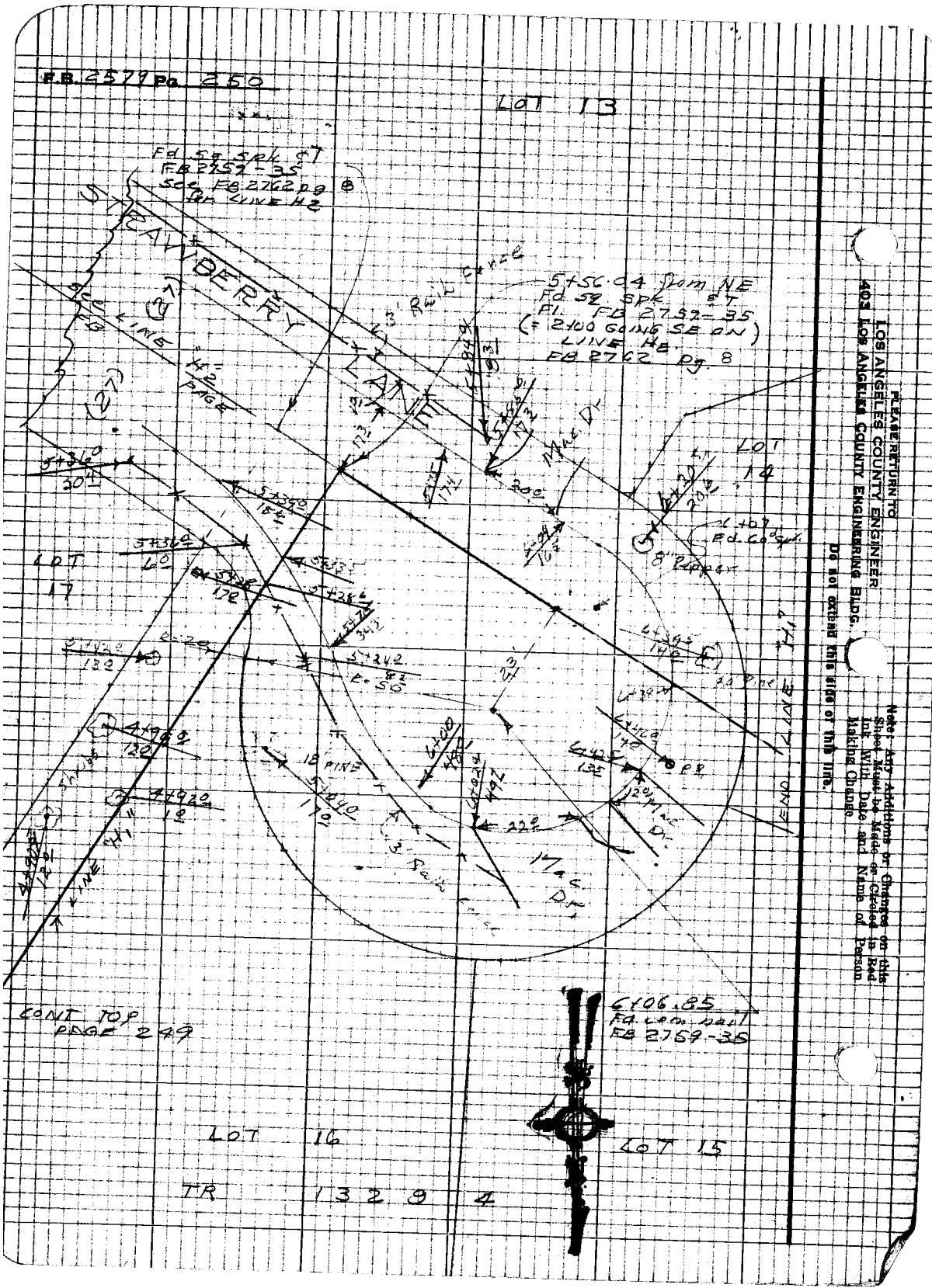

PLEASE RETURN TO
LOS ANGELES COUNTY ENGINEER
403 LOS ANGELES COUNTY ENGINEERING BLDG.

Do not extend this side of this line.

Note: Any Additions or Changes on this Sheet Must be Made or Circled in Red Ink With Date and Name of Person Making Change

Profile	Notes Red	Plotted	Job No. 373451	Division No. 11	F.B. 2759	Pg. 251
No.	Date	Date	Survey of Rolling Hills Estates S.S. Dist #3			
X-Sec.	Notes Chkd.	Checked	Survey by J.H. Brown	Notes Newman	Date 4-[illegible]-67	
No.	Date	Date	Map No.	Indexed C. J. GALLI	Date JUN 14 67	

J.N. 373451

ROLLING HILLS ESTATES
S.S. DIST # 3

CROSS SECTIONS
ON
LINE "H"

(15' N.W'ly of S.E. side Lot 16 Tr. 13284, From N.E. Tr. Line S.W. to ℄ Strawberry Lane)

April 1967

J.H. Brown
W.E. Newman
R.A. Moore
E.M. Goshorn

STATION	B.S.	H.I.	F.S.	ELEV.

NOTE: ANY ADDITIONS OR CHANGES ON THIS SHEET MUST BE MADE OR CIRCLED IN RED INK, WITH DATE AND NAME OF PERSON MAKING CHANGE.

PLEASE RETURN TO
LOS ANGELES COUNTY ENGINEER
403 LOS ANGELES COUNTY ENGINEERING BLDG.

Do not extend notes this side of this line.

CE 307 2-68

76-L-298 CE 307 2-63

PLEASE RETURN TO
LOS ANGELES COUNTY ENGINEER
403 LOS ANGELES COUNTY ENGINEERING BLDG.

NOTE: ANY ADDITIONS OR CHANGES ON THIS SHEET MUST BE MADE OR CIRCLED IN RED INK, WITH DATE AND NAME OF PERSON MAKING CHANGE

Do not extend notes this side of this line.

STATION	B.S.	H.I.	F.S.	ELEV.	Lt. or E'ly	⊼-Line	Rt. or W'ly
Fd BM# FF195				314.94	BM# FF195 Elev. 314.939 430' NE of Cul-De-Sac @ NW end STRAWBERRY LANE 430 NE ALONG fence LINE (E P/L LOT 16) S. SIDE of fence		F.B. 2759-89
1+00				305.3		⊼	
1+07.5				30[illegible].5		⊼	Bot. Bk.
1+11.2				3[illegible].5		⊼	Top "
1+25				31[illegible].5		⊼	
				3[illegible].7	12' fence		
				31[illegible].2	20'		
1+50 ⊙				31[illegible].05		⊼	[illegible]
				31[illegible].7	12' fence		
				31[illegible].3	20'		
1+75 ⊙				32[illegible].42		⊼	
				32[illegible].9	13' fence		
				32[illegible].5	20'		
2+00 ⊙				33[illegible].63		⊼	
				33[illegible].0	13' fence		
				33[illegible].5	20'		
2+25 ⊙				33[illegible].91		⊼	
				33[illegible].1	13' fence		
				336.1	20'		

F.B. 2759 Pg. 252 Job No. 3734.51 Division No. 11 Notes Red Plotted Profile
Survey of Rolling Hills Estates S.S. Dist #3 Date Date No. X-Sec.
Survey by J.H. Brown Notes Newman Notes Chkd. Checked No.
Indexed C. J. GALLI Date Date Date

GE 307 2-63

PLEASE RETURN TO
LOS ANGELES COUNTY ENGINEER
403 LOS ANGELES COUNTY ENGINEERING BLDG.

NOTE: ANY ADDITIONS OR CHANGES ON THIS SHEET MUST BE MADE OR CIRCLED IN RED INK, WITH DATE AND NAME OF PERSON MAKING CHANGE.

Do not extend notes this side of this line.

STATION	B. S.	H. I.	F. S.	ELEV.	Lt. or E'ly	⊼-Line	Rt. or W'ly
2+50 ⊙				344 10		⊼	
				343 0	13' Fence		
				342 2	20'		
2+75 ⊙				350 22		⊼	
				349 2	12.5' Fence		
				348 5	20'		
3+00 ⊙				356 48		⊼	
				355 8	13.3' Fence		
				344 9	20'		
3+25 ⊙				363 71		⊼	
				362 6	13.5 Fence		
				361 5	20'		
3+50 ⊙				371 23		⊼	
				369 2	14.0 Fence		
				367 7	20'		
3+75 ⊙				377 59		⊼	
				375 8	14.5 Fence		
				374 5	20'		
4+00 ⊙				383 42		⊼	
				381 8	14.5 Fence		
				381 4	20'		

Profile No. ____ Notes Red ____ Date ____ Plotted ____ Date ____ Job No. 373451 Division No. ____ Survey of Rolling Hills Estates ____ Survey by N. H. Brown Notes Newman Date 16-67 Map No. ____ Indexed C. J. GALLI Date ____ Date ____

F. B. 2759 Pg. 253

76-L-298 CE 307 2-63

PLEASE RETURN TO
LOS ANGELES COUNTY ENGINEER
403 LOS ANGELES COUNTY ENGINEERING BLDG.

NOTE: ANY ADDITIONS OR CHANGES ON THIS SHEET MUST BE MADE OR CIRCLED IN RED INK, WITH DATE AND NAME OF PERSON MAKING CHANGE

Do not extend notes this side of this line.

STATION	B.S.	H.I.	F.S.	ELEV.	Lt. or E'ly	⊼-Line	Rt. or W'ly
4+25 ⊙				3[illegible]07		⊼	
				387 6	15' Fence		
				3[illegible] 0	20'		
4+50 ⊙				39[illegible]21		⊼	
				3[illegible] 1	14' Fence & Toe Blk.		
				3[illegible]	20' Top.		
				3[illegible] 1	25'		
4+63				39[illegible] 5		⊼	
				39[illegible] 2	14' Fence		
				3[illegible]	25'		
4+75				3[illegible] 1		⊼	
				398 9	14' Fence & Top		
				39[illegible] 0	19' Bot		
				3[illegible] 1	25'		
T.P.				3[illegible] 75			
5+00				40[illegible] 7		⊼	
				40[illegible] 8	14' Top Blk		
				39[illegible] 8	23' Bot "		
				39[illegible] 7	25'		
5+07				40[illegible] 4		⊼	Bot. Blk.
5+16.5				40[illegible] 8		⊼	Top "

F.B. 2759 Pg. 254
Survey of Rolling Hills Estates S.S. Dist #3 Job No. 2734.51 Division No. 11 Notes Red Plotted Profile
Survey by J.H. Brown Notes Newman Date Date No.
Indexed C. J. GALLI Notes Chkd. Checked X-Sec.
Date Date No.

Profile Notes Red _____ Plotted _____ Job No. 3234-51 Division No. 11 F.B. 2759 Pg. 2

Date _____ Date _____ Survey of Rolling Hills Estates S.S. Dist. #3

Survey by J.H. Brown Notes Newman Date _____

Map No. _____ Indexed _____

PLEASE RETURN TO
LOS ANGELES COUNTY ENGINEER
403 LOS ANGELES COUNTY ENGINEERING BLDG.

NOTE: ANY [illegible] ON THIS SHEET [illegible] CIRCLED IN RED INK, WITH DATE AND NAME OF PERSON MAKING CHANGE.

Do not extend notes this side of this line.

STATION	B.S.			ELEV.	Lt. or E'ly	⊼-Line	Rt. or W'ly
5+35				405 8		⊼	
				404 9	17' Top Brk.		
				403 79	24' edge Drwy.		
5+33.5				405 49		⊼	North edge prm't.
				405 55			16.0 Flow Line
5+39.0				405 13		⊼	Flow Line
				404 73	15' No Edge prm't.		
5+56.04				405 63		⊼	℄ ⊼ pt.
					Lt. or S'ly	⊼-Line	Rt. or N'ly
5+56.04				405 07	13.5 Flow Line		
				405 44	17.3 edge prm't.		
				404 7	27' Ground.		
6+00				406 49		⊼	prm't.
				406 52			22' "
				406 03			42' F.L.
				406 46			48' edge prm't.
				406 8			58' Ground
				405 79	13' FL.		
				406 29	23' Grown in Drwy.		
				405 72	35' " "		