5-67	3734.51	ROLLING HILLS ESTATES S.S. DIST. No. 3		
5-67	"	INDEX	INDEX.	5-6
5-67	"	STRAWBERRY LANE (Line E-2) LOCATION OF IMPROVEMENTS	TOPO.	7-12
5-67	"	" " " " " CROSS SECTIONS.	L- Sec.	13-23
5-67	"	BUCKSKIN LANE (S'ly) (Line J-1) LOCATION OF IMPROVEMENTS	TOPO.	35-38
5-67	"	" " " " " " CROSS SECTIONS.	L- Sec.	39-44
5-67	"	" " (N'ly) (Line J-2) LOCATION OF IMPROVEMENTS.	TOPO.	45-48
5-67	"	" " " " " 2 CROSS SECTIONS.	L- Sec.	49-52
5-67	"	HARCOURT AVE To N.E. Cor. Tract 14144 (Line K)		
5-67	"	" " " " " " " " PRELIMINARY SURVEY.	C/L	53-56
5-67	"	" " LOCATION OF IMPROVEMENTS.	TOPO	57-62
5-67	"	" " North Line TRACT No. 13350 LOCATION OF IMPROVEMENTS.	TOPO.	61-62
5-67	"	" " " " " " CROSS SECTIONS.	L- Sec.	63-72
5-67	"	N.W. Line Lot 107 Tract 14144 (Line L.)		
5-67	"	" " " " " PRELIMINARY SURVEYS and TOPO.	TOPO.	73-75
5-67	"	" " " " " CROSS SECTIONS.	L- Sec.	76-79
5-67	"	DAPPLEGRAY LANE (Line 1) Preliminary Surveys	Prel.	81-84
5-67	"	" " " " LOCATION OF IMPROVEMENTS.	TOPO.	85-86
5-67	"	" " " " CROSS SECTIONS.	L- Sec.	87-91
5-67	"	" " (Line 2) Preliminary Surveys	Prel.	92-97
5-67	"	" " " " LOCATION OF IMPROVEMENTS.	TOPO.	99-105
5-67	"	" " " " CROSS SECTIONS.	L- Sec.	107-112
5-67	"	ADDITIONAL TRACT LINE POINTS to determine N.E. corner TR. 13350	Additional	113-115

Checked by [illegible] Date [illegible] Entrance [illegible]

Record by _____ Survey of _____ Tape _____ Std. _____ °F

Work _____ JN _____ Surveyed by _____ Notes _____ Indexed _____ Date _____

F. B. _____ PG. _____

PLEASE RETURN TO
LOS ANGELES COUNTY ENGINEER
403 LOS ANGELES COUNTY ENGINEERING BLDG.

Note: Any Additions or Changes on This Sheet Must be Made or Circled in Red Ink With Date and Name of Person Making Change.

Do not extend this side of this line.

F. B. _____ PG _____

Notes Ck'd by
Checked
Indexed C. I. GALLI JUN 20 61

ROLLING HILLS ESTATES
Survey of S.S. DIST NO 3
J.N. 37346 Tsp. T Sta. °F
Surveyed by L. H. BROWN
Notes J. B. STEWEN Date 5-67

F.B. 2768 Pg. 5

J.N. 37346

ROLLING HILLS ESTATES S.S. DIST. No. 3

STRAWBERRY LANE (LINE H2)

INDEX

IMPROVEMENTS	Pages	5-6
CROSS SECTION	Pages	8-12
	Pages	13-23

BUCKSKIN LANE S½ (LINE J1)

IMPROVEMENTS	Pages	35-38
CROSS SECTIONS	PAGES	39-44

BUCKSKIN LANE N½ (LINE J2)

IMPROVEMENTS	Pages	45-48
CROSS SECTIONS	PAGES	49-52

NARBONNE AVE. TO NE COR. TR. 14144 & WESTERLY ALONG N. LINE TR. 14144 (LINE K)

PRELIMINARY	Pages	53-56
IMPROVEMENTS	Pages	57-62
N LINE TR 13350	Pages	61-62
CROSS SECT	Pages	63-72

NW LINE LOT 107 TR 14144 (LINE L)

PRELIMINARY & IMPROVEMENTS	Pages	73-75
CROSS SECTIONS	Pages	77-79

DAPPLEGRAY LANE W½ NW (LINE L1)

PRELIMINARY	PAGES	81-84
IMPROVEMENTS	PAGES	85-86
CROSS SECTIONS	PAGES	87-91

DAPPLEGRAY LANE E½ S (LINE L2)

PRELIMINARY	PAGES	92-97
IMPROVEMENTS	PAGES	99-105
CROSS SECTIONS	PAGES	107-112

ADDITIONAL TR LINE POINTS TO DETERMINE NE CORNER TR 14144 & TR 13350

PAGE 113-115

Keep Any Additions or Changes on this Sheet Along Side of Data in Red Ink With Date and Name of Person Making Change
PLEASE RETURN TO
LOS ANGELES COUNTY ENGINEER
402 LOS ANGELES COUNTY ENGINEERING BLDG.
DO NOT ENTER THIS SIDE OF THE FILE
TAKOSE PC #310 E.F.B.

INDEX

PLEASE RETURN TO
LOS ANGELES COUNTY ENGINEER
403 LOS ANGELES COUNTY ENGINEERING BLDG.

DO NOT EXTEND THIS SIDE OF THIS LINE

Note: Any Additions or Changes on this Sheet Must be Made or Circled in Red Ink With Date and Name of Person Making Change

Notes Ck'd by	Survey of	F.B. 2722 Pg. 7
Map No.	JN 3734.51 Tape Std °F	
Office Work	Surveyed by J.H. Brown	
Checked	Notes Date 4-67	
Date	Indexed C. J. GALLI JAN 20 '67	

JN 3734.51

ROLLING HILLS ESTATES S.S. DIST #3

LOCATION OF IMPROVEMENTS

ON

STRAWBERRY LANE

LINE "H2"

APRIL 1967

J.H. Brown
W.E. Newman
R.A. Moore
A.M. Cosharia

Note: Any Additions or Changes on this Sheet Must be Made or Circled in Red Ink With Date and Name of Person Making Change

Do not extend this side of this line.

PLEASE RETURN TO
LOS ANGELES COUNTY ENGINEER
403 LOS ANGELES COUNTY ENGINEERING BLDG.

76P3095 CK #310 5-66

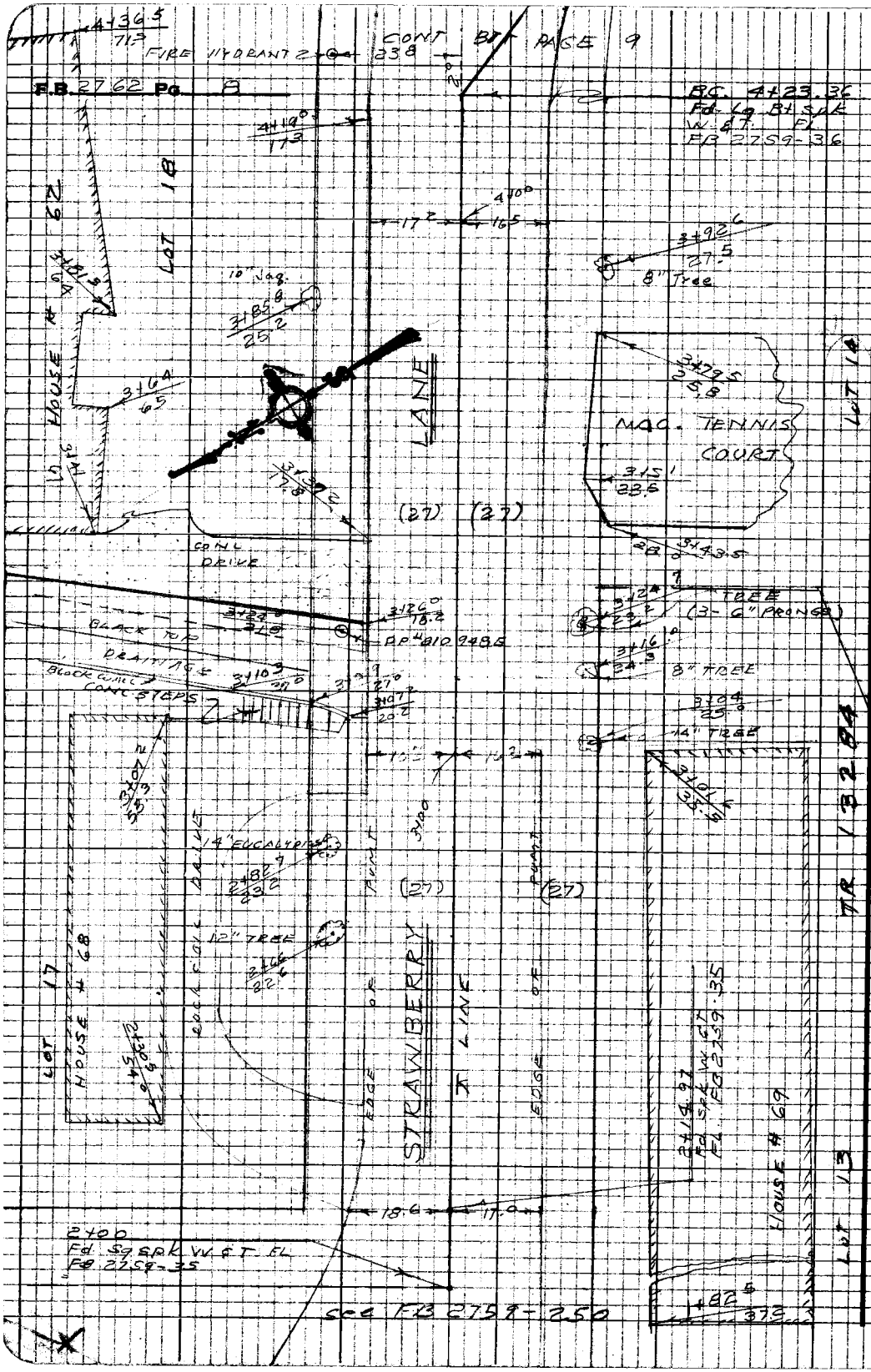

PLEASE RETURN TO
LOS ANGELES COUNTY ENGINEER
403 LOS ANGELES COUNTY ENGINEERING BLDG.

Do not extend this side of this line.

Note: Any Additions or Changes on this Sheet Must be Made or Circled In Red Ink With Date and Name of Person Making Change

Notes Ck'd by	Survey of ROLLING HILLS ESTATES
Map No.	IN 1724 S1 Tape [illegible] Std 68 °F
Office Work	Surveyed by U. H. BROWN
Checked	Notes J.H.B. & WEN Date 5 67
Date	Indexed C. J. GALLI

F.B. 2762 Pg. 9

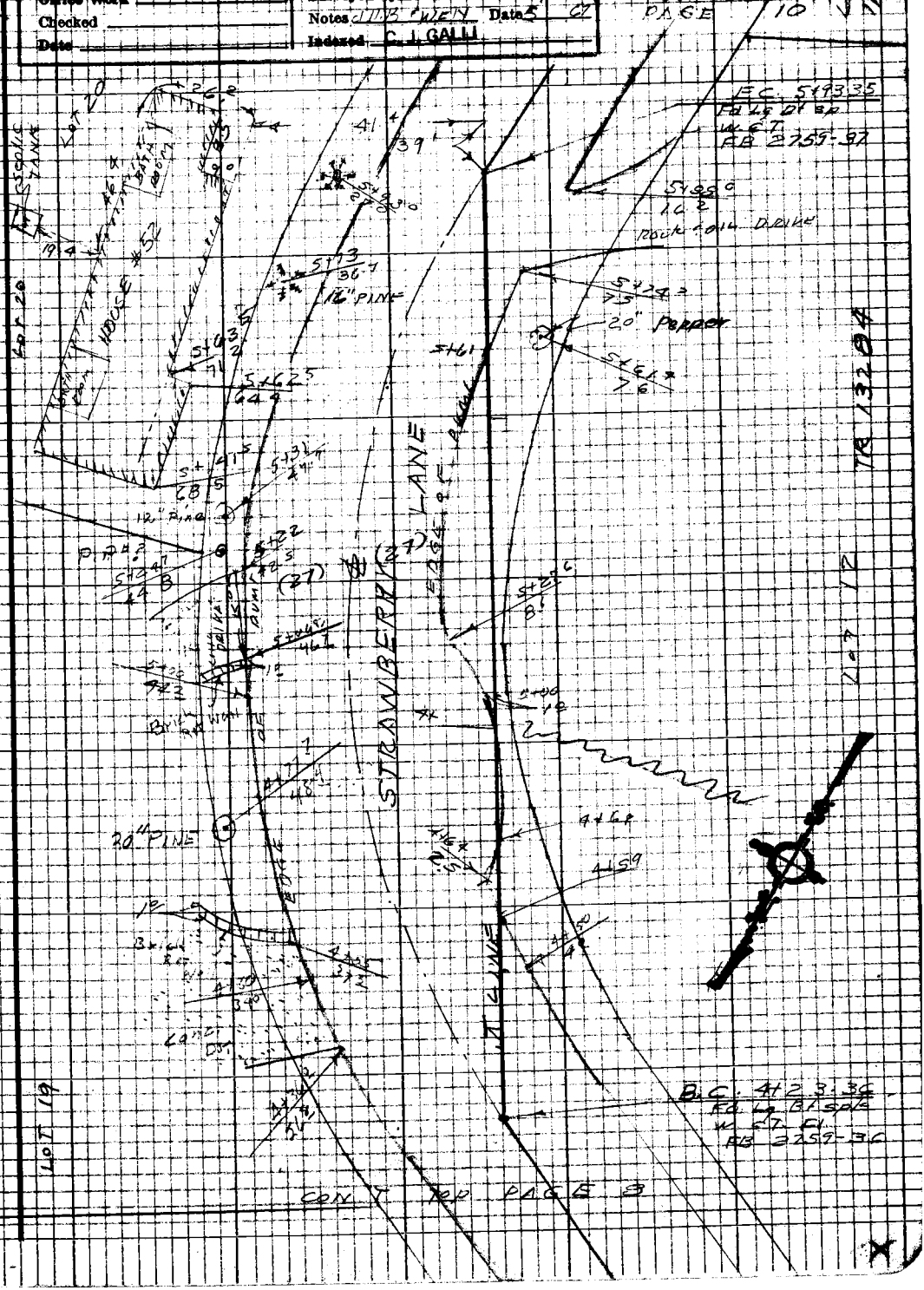

Note: Any Additions or Changes on this Sheet Must be Made or Circled in Red Ink With Date and Name of Person Making Change

Do not extend this side of this line.

PLEASE RETURN TO
LOS ANGELES COUNTY ENGINEER
403 LOS ANGELES COUNTY ENGINEERING BLDG.

7528095 CK #310 5-66

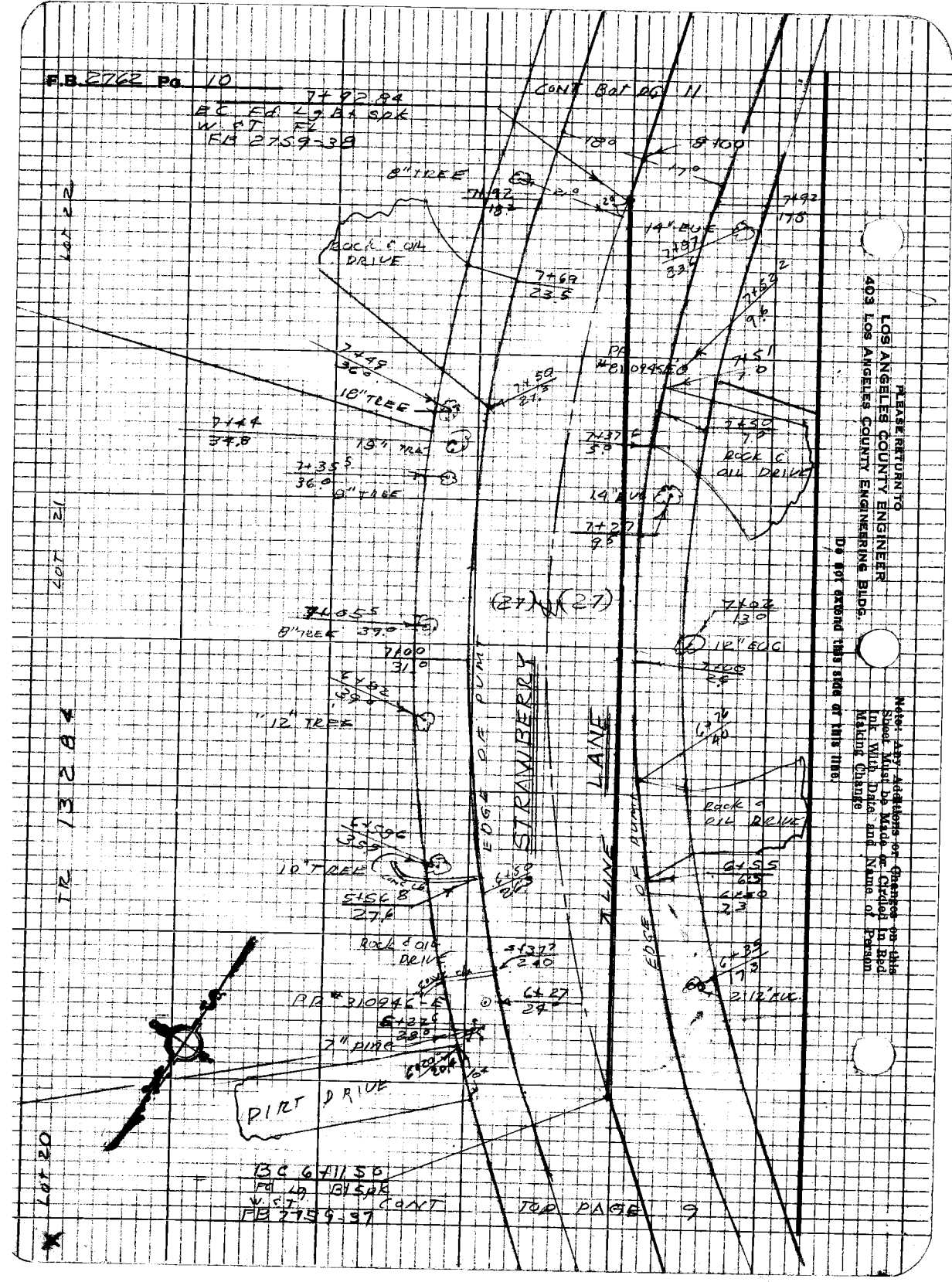
F.B. 2762 Pg. 10
CONT BOT PG 11
7+92.84
BC Fd Lg Bt Spk
W. ST. FL
FB 2759-38
8" TREE
ROCK & OIL DRIVE
14" EUC
18" TREE
18" TREE
8" TREE
14" EUC
ROCK & OIL DRIVE
(27)
(27)
8" TREE
12" EUC
12" TREE
EDGE OF PUMP
STRAWBERRY
LANE
ALINE
EDGE OF PUMP
Rock & OIL DRIVE
10" TREE
Rock & OIL DRIVE
PB #310946-E
7" PIPE
PIRT DRIVE
2-12" EUC
BC 6+11.50
Fd Lg Bt Spk
W. ST.
FB 2759-37
CONT
TOP PAGE 9
LOT 22
LOT 21
LOT 20
TR 13284
PLEASE RETURN TO
LOS ANGELES COUNTY ENGINEER
403 LOS ANGELES COUNTY ENGINEERING BLDG.
Do not extend this side of this line.
Note: Any Additions or Changes on this Sheet Must be Made or Circled in Red Ink With Date and Name of Person Making Change

Notes Ck'd by	Survey of ROLLING HILLS ESTATES
Map No.	IN 3 234.5 Tape C.S. DIST 4.3 Std 68 °F
Office Work	Surveyed by J. H. Brown
Checked	Notes J.H.B. Date 5-1-67
Date	Indexed C. J. GALLI

F.B. ~~2579~~ 2762 Pg. 11

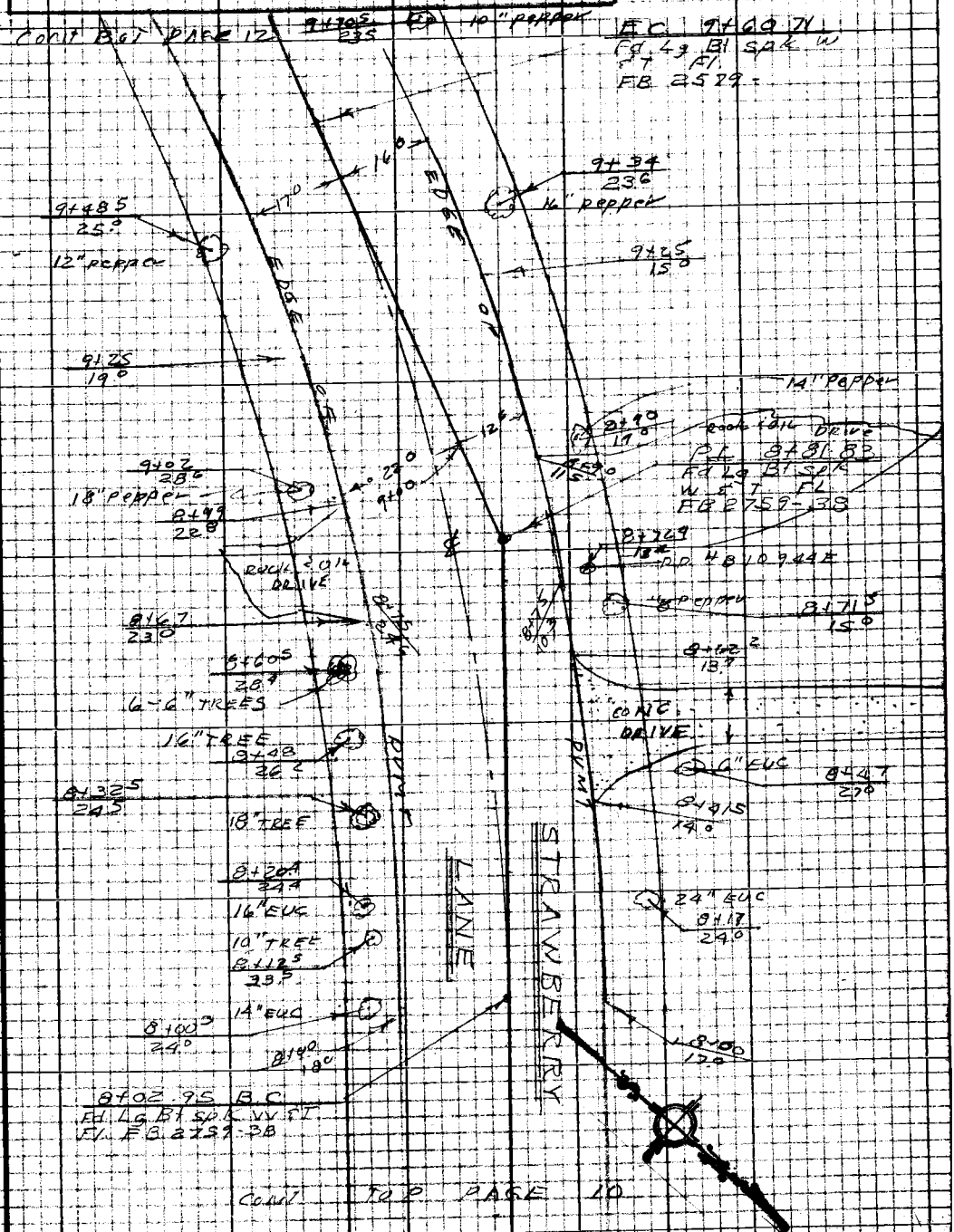

Note: Any Additions or Changes on this Sheet Must be Made or Circled in Red Ink With Date and Name of Person Making Change

Do not extend this side of this line.

PLEASE RETURN TO
LOS ANGELES COUNTY ENGINEER
403 LOS ANGELES COUNTY ENGINEERING BLDG.

76P3095 CK #310 8-66

F.B. 2762 Pg. 12

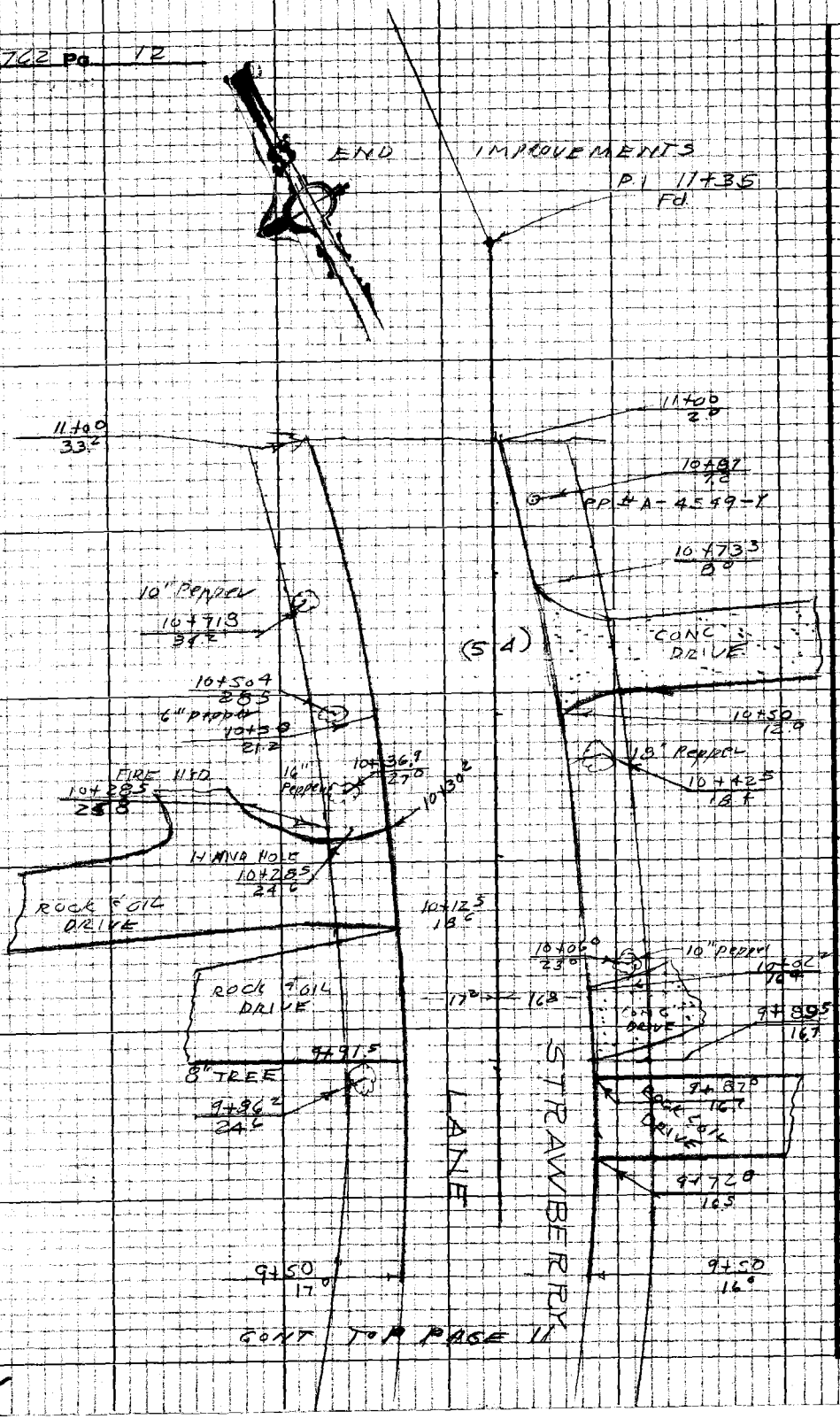

PLEASE RETURN TO
LOS ANGELES COUNTY ENGINEER
403 LOS ANGELES COUNTY ENGINEERING BLDG.

Do not extend this side of this line.

Note: Any Additions or Changes on this Sheet Must be Made or Circled in Red Ink With Date and Name of Person Making Change

Profile	Notes Red	Plotted	Job No.	Division No.	F.B.	Pg.
No.	Date	Date	Survey of	[illegible] S.S. Dist #3	[illegible]	13
X-Sec.	Notes Chkd.	Checked	Survey by J.H. Brown	Notes Newman Date 5-47		
No.	Date	Date	Map No.	Indexed C. J. GALLI Date JUN 20 '67		

J.N. 373457

ROLLING HILLS ESTATES S.S. DIST #3

CROSS SECTIONS

ON

STRAWBERRY LANE

LINE "H2"

MAY 1967

ZEIS Level

LENKER ROD

J.H. Brown
W.E. Newman
R.A. Moore
E.M. Gosborn

STATION	B.S.	H.I.	F.S.	ELEV.

NOTE: ANY ADDITIONS OR CHANGES ON THIS SHEET MUST BE MADE OR CIRCLED IN RED INK, WITH DATE AND NAME OF PERSON MAKING CHANGE.

PLEASE RETURN TO
LOS ANGELES COUNTY ENGINEER
403 LOS ANGELES COUNTY ENGINEERING BLDG.

Do not extend notes this side of this line.

76-L-298 CE 307 2-63

76-L-298 CE 307 2-63

PLEASE RETURN TO
LOS ANGELES COUNTY ENGINEER
403 LOS ANGELES COUNTY ENGINEERING BLDG.

NOTE: ANY ADDITIONS OR CHANGES ON THIS SHEET MUST BE MADE OR CIRCLED IN RED INK. WITH DATE AND NAME OF PERSON MAKING CHANGE

Do not extend notes this side of this line.

STATION	B.S.	H.I.	F.S.	ELEV.	LEFT (NE)	RIGHT (SW)
					BM FF 194 Elev = 407.314 FB 2759-88 STRAWBERRY LANE N END. 10' N of ℄ PROD & 4' SE of PP #10949 E. BT spk in lead in conc pad	
2+00				405 63		℄
				405 34		7.5 W/4
				405 05		15 F.L.
				405 43		17 Edge pum'
				404 4		27 P/L
				405 55	7.5 W/4	
				405 11	15 Cut	
				405 44	18.6 EDGE PUM'	
				405 7	34 break	
2+50				404 51		℄
				404 34		7.5 W/4
				404 12		15.0 Flow line
				404 42		17.0 Edge pum'
				403.7		27 P/L
				404 03		45 Floor Elev.

F.B. 2702 Pg. 14 Job No. 3934.5/ Division No. 11 Notes Red Plotted Profile
Survey of Rolling Hills S.S. Dist #3 Date Date No.
Survey by J.H. Brown Notes J.H.B. Notes Chkd. Checked X-Sec.
Indexed C. J. GALLI Date Date Date No.

76-L-298 CE 307 2-63

PLEASE RETURN TO
LOS ANGELES COUNTY ENGINEER
403 LOS ANGELES COUNTY ENGINEERING BLDG.

NOTE: ANY ADDITIONS OR CHANGES ON THIS SHEET MUST BE MADE OR CIRCLED IN RED INK. WITH DATE AND NAME OF PERSON MAKING CHANGE.

Do not extend notes this side of this line.

STATION	B. S.	H. I.	F. S.	ELEV.	Left (NE)	RIGHT (SW)
2+50				404.22	7 4/4	
				403.29	15 Flow line	
				404.05	17 Edge pvmt	
				403.6	27 P/L	
				395.8	54 Floor Elev.	
3+00				403.30		T
				403.26		7'
				403.19		13' Flow line
				403.47		15' edge Pvmt
				403.6		27' P/L
				403.01	7'	
				402.[illegible]	15' Flow line	
				403.00	17' edge Pvmt	
				401.58	27' P/L	
3+115				402.97		T Brk. in Gr.
				403.19		13' F.L.
				403.41		14' edge Pvmt
				402.58	13' F.L.	
				402.53	17 edge Pvmt	

Profile Notes Red ____ Plotted ____ Job No. ____ Division No. ____ F. B. ____
No. X-Sec. ____ Date ____ Date ____ Survey of ____ Pg. ____
No. ____ Notes Chkd. ____ Checked ____ Survey by ____ Notes ____ Date ____
Date ____ Date ____ Map No. ____ Indexed C. J. GALLI Date ____

76-L-298 CE 307 2-63

PLEASE RETURN TO
LOS ANGELES COUNTY ENGINEER
403 LOS ANGELES COUNTY ENGINEERING BLDG.

NOTE: ANY ADDITIONS OR CHANGES ON THIS SHEET MUST BE MADE OR CIRCLED IN RED INK, WITH DATE AND NAME OF PERSON MAKING CHANGE

Do not extend notes this side of this line.

STATION	B.S.	H.I.	F.S.	ELEV.	Left (NE)	Right (SW)
3+50				404 64		
				404 52		7'
				404 38		11' F.L.
				404 75		15' edge Prm't
				404 8		P/L
				404 37	7'	
				404 15	12' F.L.	
				404 35	16' edge Prm't.	
				404 8	P/L	
4+00				406 98		
				406 85		7'
				406 77		13' F.L.
				407 15		16.5 edge Prm't
				406 7		27' P/L
				403 1		85' Bk
				397 5		100' Sidhill
				406 90	7'	
				406 67	15' F.L.	
				406 95	17' edge Prm't	
				407 1	27' P/L	
4+05 ?				397 84	65° conc walk at House connection	
					397.84	
					− 1.30	
					396.54 top pipe	

F.B. 2762 PG. 14 Job No. 3734.51 Division No. 11 Notes Red Plotted Profile
Survey of Rolling Hills S.S. Dist #3 Date Date No. X-Sec.
Survey by J.H. Brown Notes Newman Notes Chkd. Checked
Indexed C. J. GALLI Date Date No.

76-L-298 CE 307 2-63

PLEASE RETURN TO
LOS ANGELES COUNTY ENGINEER
403 LOS ANGELES COUNTY ENGINEERING BLDG.

NOTE: ANY ADDITIONS OR CHANGES ON THIS SHEET MUST BE MADE OR CIRCLED IN RED INK, WITH DATE AND NAME OF PERSON MAKING CHANGE.

Do not extend notes this side of this line.

STATION	B. S.	H. I.	F. S.	ELEV.	Left (NE)	Right (SW)
4+50				408 59		℄ LL on Rt
				408 84		4.5 edge Prm't
				408 6		17' P/L
				408 91	7	
				409 12	14' crown	
				409 20	36' F.L.	
				409 38	34' edge Prm't	
				408 92	41' P/L conc. Dr.	
				408 0	100' Brk.	
				400 0	130' side hill	
5+00				410 4		
				410 4		2' P/L
				410 38	1.0 edge Prm't	
				410 22	10' Brk.	
				409 95	14' F.L.	
				410 45	24' crown	
				410 39	39' F.L.	
				410 50	44' edge Prm't	
				409 6	53' P/L	

Profile No. ____ Notes Red ____ Date ____ Plotted ____ Date ____ Job No. ____ Division No. ____
X-Sec. No. ____ Notes Chkd. ____ Date ____ Checked ____ Date ____ Survey of ____ Survey by ____ Notes ____ Date ____
Map No. ____ Date ____ Indexed C. J. GALLI Date ____

F.B. ____ Pg. ____

76-L-298 CE 307 2-63

PLEASE RETURN TO
LOS ANGELES COUNTY ENGINEER
403 LOS ANGELES COUNTY ENGINEERING BLDG.

NOTE: ANY ADDITIONS OR CHANGES ON THIS SHEET MUST BE MADE OR CIRCLED IN RED INK, WITH DATE AND NAME OF PERSON MAKING CHANGE

Do not extend notes this side of this line.

STATION	B. S.	H. I.	F. S.	ELEV.	(NE)	(SE)
5+50				411.3		
				411.6		9' P/L
				411.04	4' edge Pvmt	
				410.83	7' F.L.	
				411.28	22' Crown	
				411.11	34' F.L.	
				[illegible]	37' edge Pvmt	
				411.8	56' P/L	
5+93.35 ⊙				412.10		[illegible]
H.C. top septic Tank				405.6	14' prod of Back Line thence 102' left.	
					Elev. Top Septic Tank 409.61	
					− 4.0	
					Elev. Top Septic Tank 405.6	
					LEFT (E)	RIGHT (W)
6+00				412.28		
				411.05		
				411.77		13' F.L.
				412.55		16' edge Pvmt
				412.7		27' P/L
				[illegible]		
				411.92	15'	
				411.18	18'	
				412.5	20' P/L & Top	

F.B. 2762 PG. 18
Job No. 373151 Division No. 11 Notes Red Plotted Profile
Survey of Rolling Hills S.S. Dist #3 Date Date No.
Survey by L.H. Brown Notes Newman Notes Chkd. Checked X-Sec.
Indexed C. J. GALLI Date Date Date No.

76-L-298 CE 307 2-63

PLEASE RETURN TO
LOS ANGELES COUNTY ENGINEER
403 LOS ANGELES COUNTY ENGINEERING BLDG.

NOTE: ANY ADDITIONS OR CHANGES ON THIS SHEET MUST BE MADE OR CIRCLED IN RED INK, WITH DATE AND NAME OF PERSON MAKING CHANGE.

Do not extend notes this side of this line.

STATION	B. S.	H. I.	F. S.	ELEV.	Left (E)	Right (W)
6+00				409.3	3.2' Bott.	
				397.0	108' B-K.	
				392.5	130' Sidehill	
6+50'				413.95		
				413.58		5' E.L.
				413.82		8' edge Pvmt
				414.7		18' P/L
				416.3		50' B-K.
				414.4		70' B-K
				410.0		90' Side hill
				414.78	15' crown	
				414.57	22' E.L	
				415.04	28' edge	
				416.0	36' P/L	
7+00				416.96		E. EL. Right side
				417.15		3' edge Pvmt
				417.1		12' P/L
				417.74	15' crown	
				417.65	22' E.L.	
				417.93	26' edge Pvmt	
				418.0	41' P/L	

Profile Notes Red ____ Plotted ____ Job No. ____ Division No. ____
No. ____ X-Sec. ____ Date ____ Date ____ Survey of ____
No. ____ Notes Chkd ____ Checked ____ Survey by ____ Notes ____ Date ____
Date ____ Date ____ Map No. ____ Indexed C. J. GALLI Date ____

F. B. ____ Pg. ____

76-L-298 CE 307 2-63

PLEASE RETURN TO
LOS ANGELES COUNTY ENGINEER
403 LOS ANGELES COUNTY ENGINEERING BLDG.

NOTE: ANY ADDITIONS OR CHANGES ON THIS SHEET MUST BE MADE OR CIRCLED IN RED INK, WITH DATE AND NAME OF PERSON MAKING CHANGE

Do not extend notes this side of this line.

STATION	B. S.	H. I.	F. S.	ELEV.	Left (E)	Right (W)
7+50				42[illegible] 59		[illegible]
				[illegible]		[illegible]
				[illegible]		8' edge Pvm't
				[illegible] 1		18' F/L
				[illegible]	12' crown	
				[illegible]	22' F.L.	
				420 70	26' edge Pvm't	
				421 6	37' P/L	
8+00				[illegible]		
				42[illegible]		12' F.L.
				42[illegible] 12		16' edge Pvm't
				[illegible]		27' P/L
				[illegible]	8' [illegible]	
				[illegible] 83	12' F.L.	
				42[illegible] 13	16' edge Pvm't	
				42[illegible] 9	27' P/L	
8+50'				42[illegible] 24		
				42' 70		10' F.L.
				42[illegible] 95		14'
				42' [illegible]		25' [illegible]

F. B. 2962 Pg. 20
Job No. 39345 Division No. 11 Notes Red Plotted Profile
Survey of Rolling Hills Estates SS Dist #3 Date Date No.
Survey by J. H. Brown Notes Newman Notes Chkd. Checked X-Sec.
Indexed R. J. GALLI Date Date Date No.

76-L-298 CE 307 2-63

PLEASE RETURN TO
LOS ANGELES COUNTY ENGINEER
403 LOS ANGELES COUNTY ENGINEERING BLDG.

NOTE: ANY ADDITIONS OR CHANGES ON THIS SHEET MUST BE MADE OR CIRCLED IN RED INK, WITH DATE AND NAME OF PERSON MAKING CHANGE.

Do not extend notes this side of this line.

STATION	B. S.	H. I.	F. S.	ELEV.	Left (E)	RIGHT (W)
8+50				428.34	7.5 Crown	
				427.94	17.5 F.L.	
				428.17	21.5 edge Prmt	
				429.3	29' P/L.	
9+00				431.97		
				431.77		8' F.L.
				432.25		12' edge Prmt
				432.4		22' P/L.
				431.97	8' crown	
				431.34	17' F.L.	
				431.54	22' edge Prmt.	
				432.1	33' P/L	
9+50				435.14		
				434.75		12' F.L.
				435.15		16' edge prmt.
				435.5		27' P/L
				435.07	5'	
				434.67	12' F.L.	
				434.71	17' edge Prmt.	
				435.3	27' P/L	

Profile No. ____ Notes Red ____ Plotted ____ Job No. 3134-01 Division No. 11 F.B. 3-23 Pg. 21
Date ____ Date ____ Survey of 30 ____
X-Sec. No. ____ Notes Chkd ____ Checked ____ Survey by J.H. Brown Notes Newman Date 5-47
Date ____ Date ____ Map No. ____ Indexed C. J. GALLI Date ____

76-L-298 CE 307 2-63

PLEASE RETURN TO
LOS ANGELES COUNTY ENGINEER
403 LOS ANGELES COUNTY ENGINEERING BLDG.

NOTE: ANY ADDITIONS OR CHANGES ON THIS SHEET MUST BE MADE OR CIRCLED IN RED INK, WITH DATE AND NAME OF PERSON MAKING CHANGE

Do not extend notes this side of this line.

STATION	B.S.	H.I.	F.S.	ELEV.	Left (E)	Right (W)
10+00				[illegible]		
				[illegible]		12' F.L.
				[illegible]		15'
				[illegible]		24' cone Dr.
				[illegible]	5' crown	
				[illegible]	11' F.L.	
				[illegible]	17' edge Prim.	
				[illegible]	27' P/L	
10+50				[illegible]		
				[illegible]		7' F.L.
				[illegible]		10' edge Prim.
				[illegible]		22' P/L cone Dr.
				[illegible]	10' crown	
				[illegible]	17' F.L.	
				[illegible]	20' [illegible]	
				[illegible]	32' P/L	
11+00				[illegible]		
				[illegible]		2' edge Prim.
				[illegible]		10' P/L
				[illegible]	3' F.L.	
				[illegible]	18' crown	

F.B. 2262 Pg. 22
Job No. 37345 Division No. 11 Notes Red Plotted Profile
Survey of Rolling Hills Estates S.S. Dist. #3 Date Date No. X-Sec.
Survey by J.H. Brown Notes Newman Notes Chkd. Checked No.
Indexed C.J. GALLI Date Date Date

76-L-298 CE 307 2-63

PLEASE RETURN TO
LOS ANGELES COUNTY ENGINEER
403 LOS ANGELES COUNTY ENGINEERING BLDG.

NOTE: ANY ADDITIONS OR CHANGES ON THIS SHEET MUST BE MADE OR CIRCLED IN RED INK, WITH DATE AND NAME OF PERSON MAKING CHANGE.

Do not extend notes this side of this line.

STATION	B. S.	H. I.	F. S.	ELEV.		
11+00				438.50	37' F.L.	
				439.80	81' Edge Pvm't.	
				439.5	44' P/L	
Fd BM F.F.192				437.33	BM #F.F. 192 Elev. 437.317 F.B. 2759 — STRAWBERRY LANE W. SIDE, APPROX 1000' N. OF PALOS VERDE DR N., 3' W. and 2' S. of NE, cor. CONC DR. to Hse #33. Bt. Spk in lead.	
X						

Profile Notes Red ____ Plotted ____ Job No. ____ Division No. ____

No. ____ Date ____ Date ____ Survey of ____

X-Sec. Notes Chkd ____ Checked ____ Survey by ____ Notes ____ Date ____

No. ____ Date ____ Date ____ Map No. ____ Indexed C. J. GALLI Date ____

F. B. ____ Pg. ____

F. B. 2702 Pg. 24 | Job No. _____ Division No. _____ Notes Red _____ Plotted _____ Profile

Survey of _____ Date _____ Date _____ No. _____

Survey by _____ Notes _____ Notes Chkd. _____ Checked _____ X-Sec.

Indexed _____ Date _____ Date _____ Date _____ No. _____

STATION	B. S.	H. I.	F. S.	ELEV.

Do not extend notes this side of this line.

76-L-298 CE 307 2-63

PLEASE RETURN TO
LOS ANGELES COUNTY ENGINEER
403 LOS ANGELES COUNTY ENGINEERING BLDG.

NOTE: ANY ADDITIONS OR CHANGES ON THIS SHEET MUST BE MADE OR CIRCLED IN RED INK. WITH DATE AND NAME OF PERSON MAKING CHANGE

Notes Ck'd by	Survey of Rolling Hills Estates	F.B. 3762 Pg. 25
Map No.	JN 3734.51 Tape Std. °F	
Office Work	Surveyed by [illegible]	
Checked	Notes [illegible] Date 5-[illegible]-67	
Date	Indexed C. J. GALLI JUN 20 '67	

J.N. 3734.51

ROLLING HILLS ESTATES

S.S. DIST. #3

LOCATION OF IMPROVEMENTS

ON

(LINE [illegible]) S'ly LINE OF LOT 38

TR. 14144

May 1967

J. H. Brown
W. E. Newman
R. A. Moore
E. M. Gosharn

Note: Any Additions or Changes on this Sheet Must be Made or Circled in Red Ink With Date and Name of Person Making Change

Do not extend this side of this line.

PLEASE RETURN TO
LOS ANGELES COUNTY ENGINEER
403 Los Angeles County Engineering Bldg.

76P3098 CK #310 5-66

F.B. 3762 Pg. 36

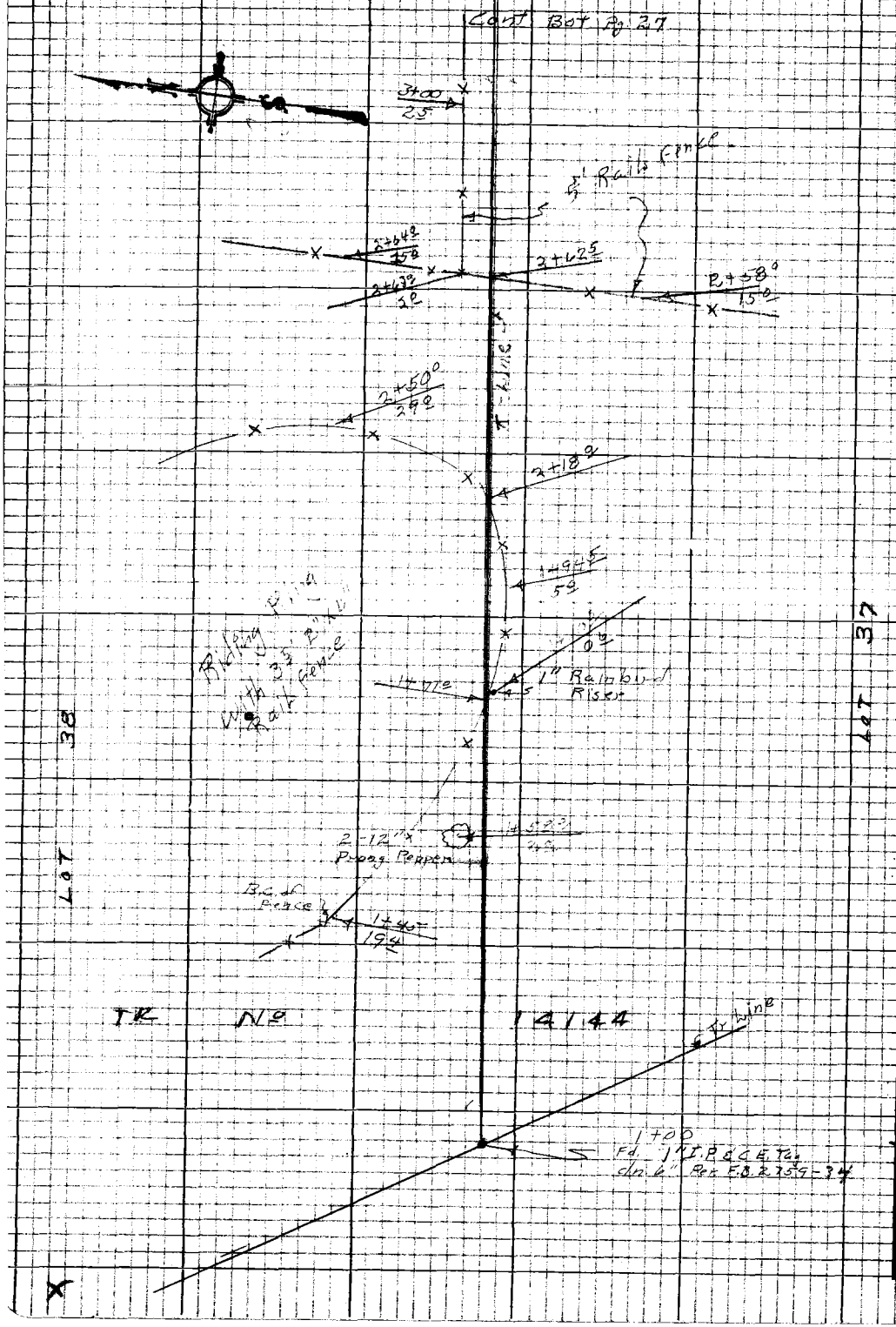

PLEASE RETURN TO
LOS ANGELES COUNTY ENGINEER
403 LOS ANGELES COUNTY ENGINEERING BLDG.

Note: Any Additions or Changes on this Sheet Must be Made or Circled in Red Ink With Date and Name of Person Making Change

Do not extend this side of this line.

Notes Ck'd by	Survey of [illegible]
Map No.	JN 373451 Tape Std 18 °F
Office Work	Surveyed by [illegible]
Checked	Notes [illegible] Date [illegible]
Date	Indexed C. J. GALLI

F.B. 2762 Pg. 37

Cont. Bot. Pg 23

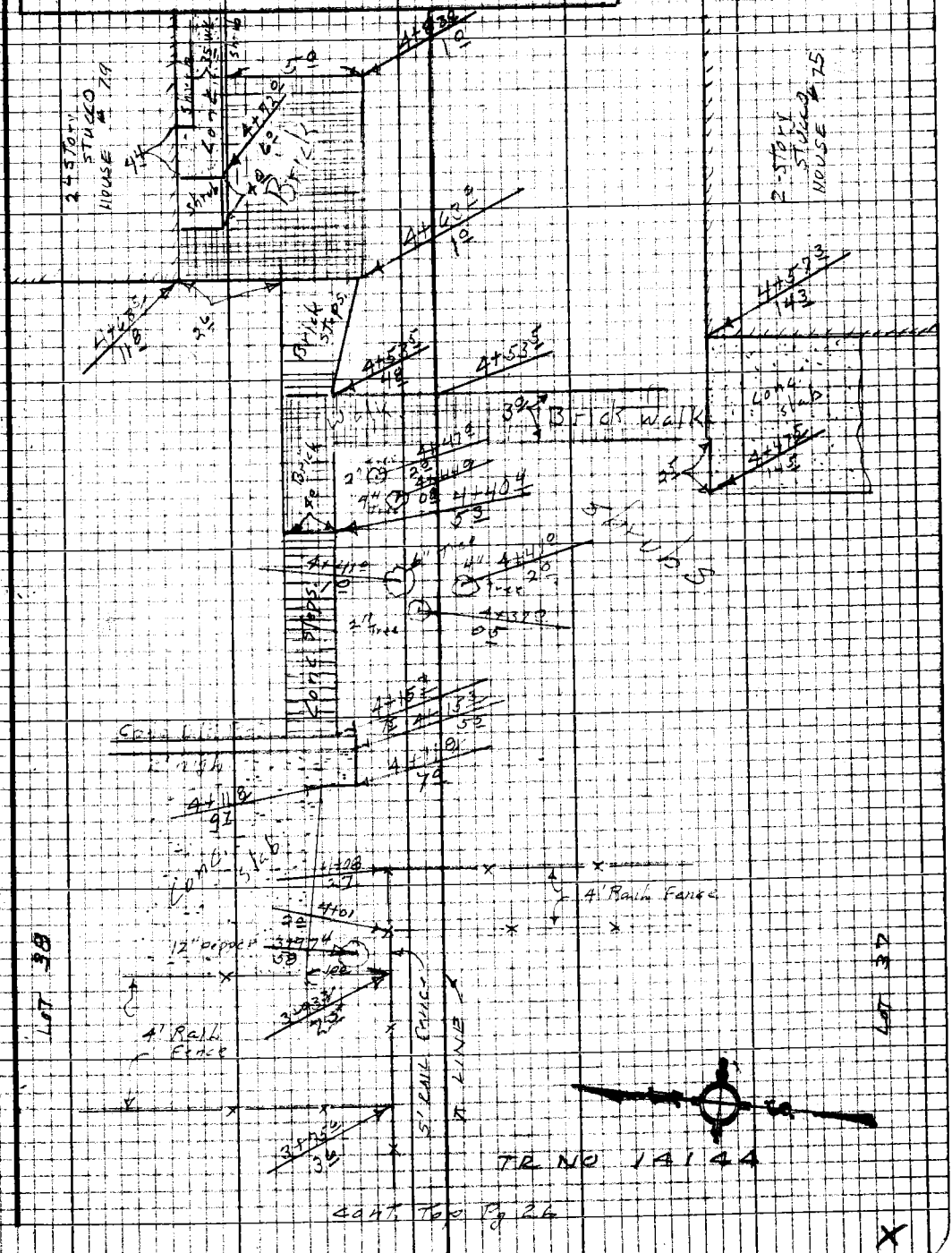

Cont. Top Pg 26

Note: Any Additions or Changes on this Sheet Must be Made or Circled in Red Ink With Date and Name of Person Making Change

Do not extend this side of this line.

PLEASE RETURN TO
LOS ANGELES COUNTY ENGINEER
403 Los Angeles County Engineering Bldg.

76P3098 CE #310 8-66

F.B. 2762 Pg. 28

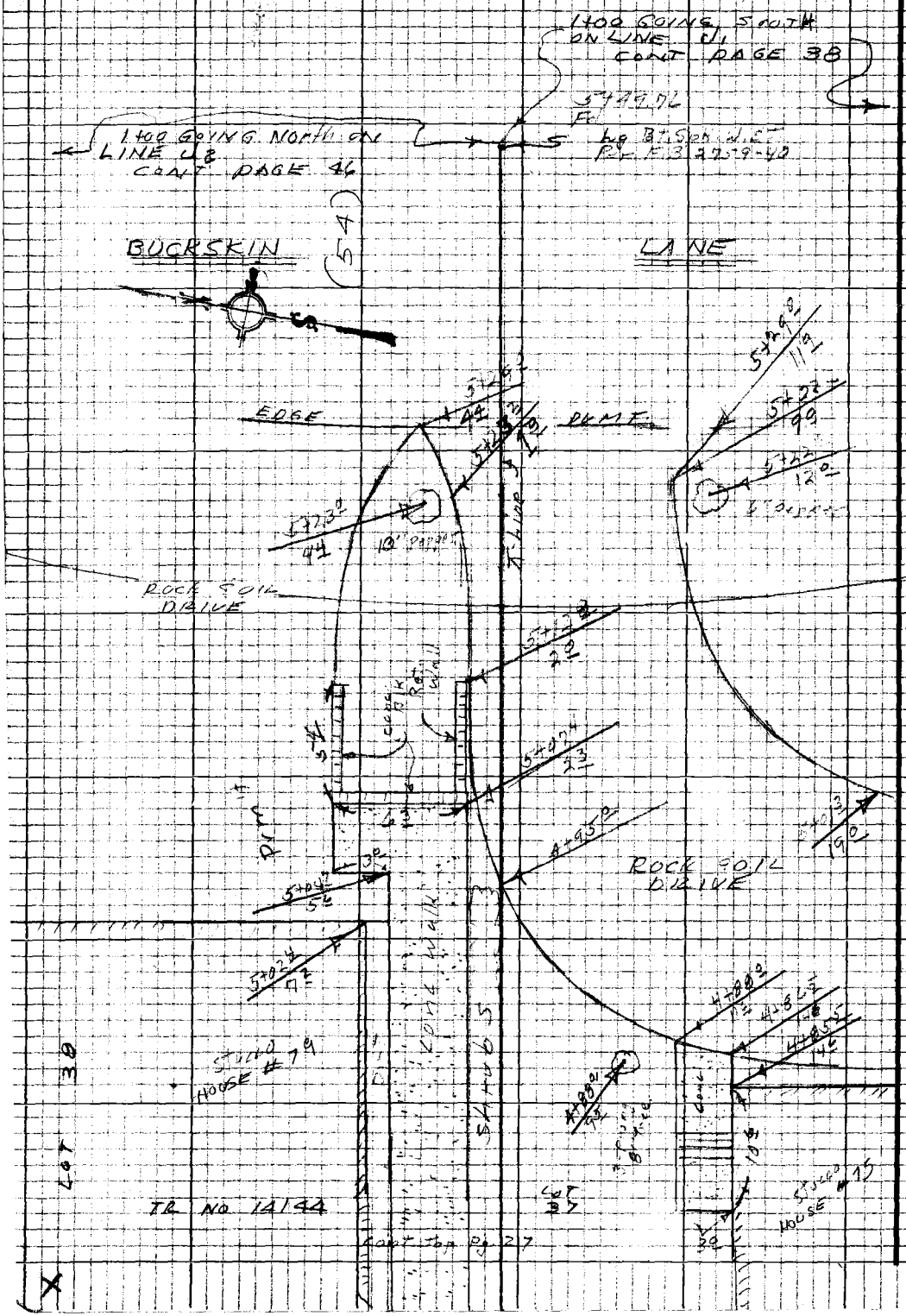

PLEASE RETURN TO
LOS ANGELES COUNTY ENGINEER
403 LOS ANGELES COUNTY ENGINEERING BLDG.

Do not extend this side of this line.

Note: Any Additions or Changes on this Sheet Must be Made or Circled in Red Ink With Date and Name of Person Making Change

Profile	Notes Red	Plotted	Job No. 3734.51	Division No. 11	F.B. 2762	Pg. 29
No.	Date	Date	Survey of Rolling Hills Estates S.S. Dist. #3			
X-Sec.	Notes Chkd.	Checked	Survey by J.H. Brown	Notes Yeager	Date 5-[illegible]-67	
No.	Date	Date	Map No.	Indexed [illegible]	Date JUN 20 '67	

J.N. 3734.51

ROLLING HILLS ESTATES

S.S. DIST. #3

CROSS SECTIONS

ON.

(LINE-J) S'ly LINE of LOT 38

TR. 14144

May 1967

ZEISS Level

LENKER ROD

J.H. Brown
W.E. Newman
R.A. Moore
E.M. Goshorn

STATION	B.S.	H.I.	F.S.	ELEV.

NOTE: ANY ADDITIONS OR CHANGES ON THIS SHEET MUST BE MADE OR CIRCLED IN RED INK, WITH DATE AND NAME OF PERSON MAKING CHANGE.

PLEASE RETURN TO
LOS ANGELES COUNTY ENGINEER
403 LOS ANGELES COUNTY ENGINEERING BLDG.

Do not extend notes this side of this line.

76-L-298 CE 307 2-63

76-L-298 CE 307 2-63

PLEASE RETURN TO
LOS ANGELES COUNTY ENGINEER
403 LOS ANGELES COUNTY ENGINEERING BLDG.

NOTE: ANY ADDITIONS OR CHANGES ON THIS SHEET MUST BE MADE OR CIRCLED IN RED INK, WITH DATE AND NAME OF PERSON MAKING CHANGE

Do not extend notes this side of this line.

STATION	B.S.	H.I.	F.S.	ELEV.	Lt. or N'ly	Rt. or S'ly
B.M. F.F. 195				31[illegible] 94	B.M. F.F. 195 Elev. 314.937 F.B. 2759-89 Strawberry Lane at cul-de-sac, thence 430' N'ly along E. Pl. Lot 16 Tr. 13284. A.C.E. Brass Cap Mon. Stamped "B.M. F.F. 195 R.E. 5869" Flush with Surface with 5' M.H.R. Pipe So	
1+00				31[illegible] 8		
				3[illegible] 2		15'
				31[illegible] 3	15'	
1+15				3[illegible] 3		Brk. in Gr.
				31[illegible] 1		15'
				[illegible] 7	15'	
1+50				31[illegible] 2		
				31[illegible] 7		15'
				31[illegible] 9	15'	
2+00				31[illegible] 36		
				31[illegible] 4		15'
				31[illegible] 3	15'	
2+50				31[illegible] 3		Toe of slope.
				31[illegible] 1		15'
				31[illegible] 3	15'	

F.B. 2162 Pg. 30 Job No. 37345 Division No. 11 Notes Red Plotted Profile
Survey of Rolling Hills Estates SE Dist #3 Date Date No.
Survey by [illegible] Notes [illegible] Notes Chkd. Checked X-Sec.
Indexed C. J. GALLI Date Date Date No.

76-L-298 CE 307 2-63

PLEASE RETURN TO
LOS ANGELES COUNTY ENGINEER
403 LOS ANGELES COUNTY ENGINEERING BLDG.

NOTE: ANY ADDITIONS OR CHANGES ON THIS SHEET MUST BE MADE OR CIRCLED IN RED INK, WITH DATE AND NAME OF PERSON MAKING CHANGE.

Do not extend notes this side of this line.

STATION	B. S.	H. I.	F. S.	ELEV.	Lt. or N'ly	⊼ Line	Rt. or S'ly
3+00 ⊙				324 35		⊼	
				324 2			15'
				324 9	15'		
3+50				331 3		⊼	
				330 17			15'
				330 9	15'		
T.P.				333 36			
3+75				337 6		⊼	℄ Brk.
				337 3			15'
				339 6	5' Brk		
				340 5	15'		
T.P.				342 26			
3+93				344 24	12.5 cor. conc. slap.		
4+00				343 6		⊼	
				343 1			15'
				344 40	11' edge slab		
				344 41	20' conc		
4+15				345 0		⊼	℄ Toe slope.
				345 0			15'
				344 63	5.5 edge slab		
				344 64	20'		

Profile No. ____ Notes Red ____ Plotted ____ Job No. 3[illegible] Division No. 11 F.B. 2762 Pg. 31
Date ____ Date ____ Survey of [illegible] 4 1/2 Fatal [illegible] Dist #3
X-Sec. No. ____ Notes Chkd. ____ Checked ____ Survey by J. H. Brown Notes Newman Date 5-[illegible]
Date ____ Date ____ Map No. ____ Indexed C. J. GALLI Date ____

76-L-298 CE 307 2-63

PLEASE RETURN TO
LOS ANGELES COUNTY ENGINEER
403 LOS ANGELES COUNTY ENGINEERING BLDG.

NOTE: ANY ADDITIONS OR CHANGES ON THIS SHEET MUST BE MADE OR CIRCLED IN RED INK, WITH DATE AND NAME OF PERSON MAKING CHANGE

Do not extend notes this side of this line.

STATION	B.S.	H.I.	F.S.	ELEV.	Lt. or N'ly	Rt. Line	Rt. or S'ly
T.P.				[illegible]			
4+25				[illegible]			
				[illegible]			15'
				[illegible]	[illegible] conc. steps		
				[illegible]	15'		
T.P.				[illegible]			
4+40				[illegible]			8 Top Brk.
				[illegible]			15'
				[illegible]	15'		
4+47½				[illegible]			14⁵ cor. conc. slab.
4+56				[illegible]			
				[illegible]			14⁵ conc. slab.
				[illegible]	15', 5' Brick.		
4+57½				[illegible]			14³ conc. at cor. Hse.
4+63½				[illegible]	11⁸' Gr.		
				365 79	11⁵' Top Brick		
T.P.				364 69			
4+75				[illegible]			
				[illegible]			8' Top Brk
				[illegible]			14⁵ Gr. at Hse.

F.B. [illegible] Pg. [illegible]
Survey of [illegible] Job No. [illegible] Division No. [illegible] Notes Red. Plotted Profile
Survey by J.H. Brown Notes Newman Date Date No. X-Sec.
Indexed C.J. GALLI Date Notes Chkd. Checked Date No.

76-L-298 CE 307 2-63

PLEASE RETURN TO
LOS ANGELES COUNTY ENGINEER
403 LOS ANGELES COUNTY ENGINEERING BLDG.

NOTE: ANY ADDITIONS OR CHANGES ON THIS SHEET MUST BE MADE OR CIRCLED IN RED INK, WITH DATE AND NAME OF PERSON MAKING CHANGE.

Do not extend notes this side of this line.

STATION	B. S.	H. I.	F. S.	ELEV.	Lt. or N'ly	T-Line	Rt. or S'ly
4+75				368.73	1.8 Brick		
				368.72	5' Brick		
				370.72	5' Top conc. porch		
T.P.				370.70			
4+75.5				369.3			11.6 Gr.
				370.79			11.6 Top conc. Porch
4+85.5				369.47			14.6 Con. Hse.
4+88.0				369.45			11.6 Con. conc. wk.
4+95.0				369.38			edge paved Dr.
5+00				369.99			
				369.89			15'
5+02.4				370.33	2.3 edge conc. wk.		
				370.35	7.3 Con. Hse.		
5+07.4				370.23	2.3 edge paved Dr.		
				371.99	3.3 Top conc. Ret. Wall		
5+12.8				371.90	2.8 edge paved Dr.		
				372.00	3.8 Top conc. Ret. Wall		
5+25				372.74			
				372.55			10' edge Dr.
				372.7			15'

Profile Notes Red ____ Plotted ____ Job No. ____ Division No. ____
No. ____ X-Sec. ____ Date ____ Date ____ Survey of ____
No. ____ Notes Chkd. ____ Checked ____ Survey by ____ Notes ____ Date ____
Date ____ Date ____ Map No. ____ Indexed C. J. GRIFF Date ____

F. B. ____ Pg. 33

76-L-298 CE 307 2-63

PLEASE RETURN TO
LOS ANGELES COUNTY ENGINEER
403 LOS ANGELES COUNTY ENGINEERING BLDG.

NOTE: ANY ADDITIONS OR CHANGES ON THIS SHEET MUST BE MADE OR CIRCLED IN RED INK, WITH DATE AND NAME OF PERSON MAKING CHANGE

Do not extend notes this side of this line.

STATION	B.S.	H.I.	F.S.	ELEV.		
5+25				[illegible]	[illegible] edge pond	
				[illegible]	[illegible] edge pond	
				[illegible]	15' paved Dr.	
5+32.2				[illegible]		℄ Flow Line
				[illegible]		15' [illegible]
				[illegible] 74	15' [illegible]	
5+45.3				35[illegible] 60		℄ Crown [illegible]
				[illegible]		15' [illegible]
				[illegible]	15' [illegible]	
B.M. F.E. 208				[illegible]	B.M. F.E. 208 Elev. [illegible] F.B. [illegible]	
					Buckskin Lane E. side 0.35 mi N.W'ly	
					Dapplegray Lane, W.E.T. in conc. walk	
					to Hse. 75.	

F.B. 3762 PG. 34 Job No. 3734 Division No. 11 Notes Red Plotted Profile
Survey of Rolling Hills Estates S.S. Dist. #3 Date Date No. X-Sec.
Survey by J.H. Brown Notes Newman Notes Chkd. Checked
Indexed C. J. GALLI Date Date Date No.

Notes Ck'd by	Survey of ROLLING HILLS ESTATES S.S. DIST #3	F.B. 2762 Pg. 35
Map No.	JN 3734.51 Tape Std 68 °F	
Office Work	Surveyed by J.H. BROWN	
Checked	Notes W.E.N. Date 5-67	
Date	Indexed C. J. GALLI Dt 2-1-67	

J.N. 3734.51

ROLLING HILLS ESTATES S.S. DIST #3

LOCATING IMPROVMENTS

ON BUCKSKIN LANE from S SIDE Lot 38

S 1/4 550 to SE SIDE LOT 53

(Line N-1)

J.H. Brown

W.F. Yowinach

R.A. Moore

H.M. Goshorn

Note: Any Additions or Changes on this Sheet Must be Made or Circled in Red Ink With Date and Name of Person Making Change

Do not extend this side of this line.

PLEASE RETURN TO
LOS ANGELES COUNTY ENGINEER
403 LOS ANGELES COUNTY ENGINEERING BLDG.

76P3098 CK #310 5-66

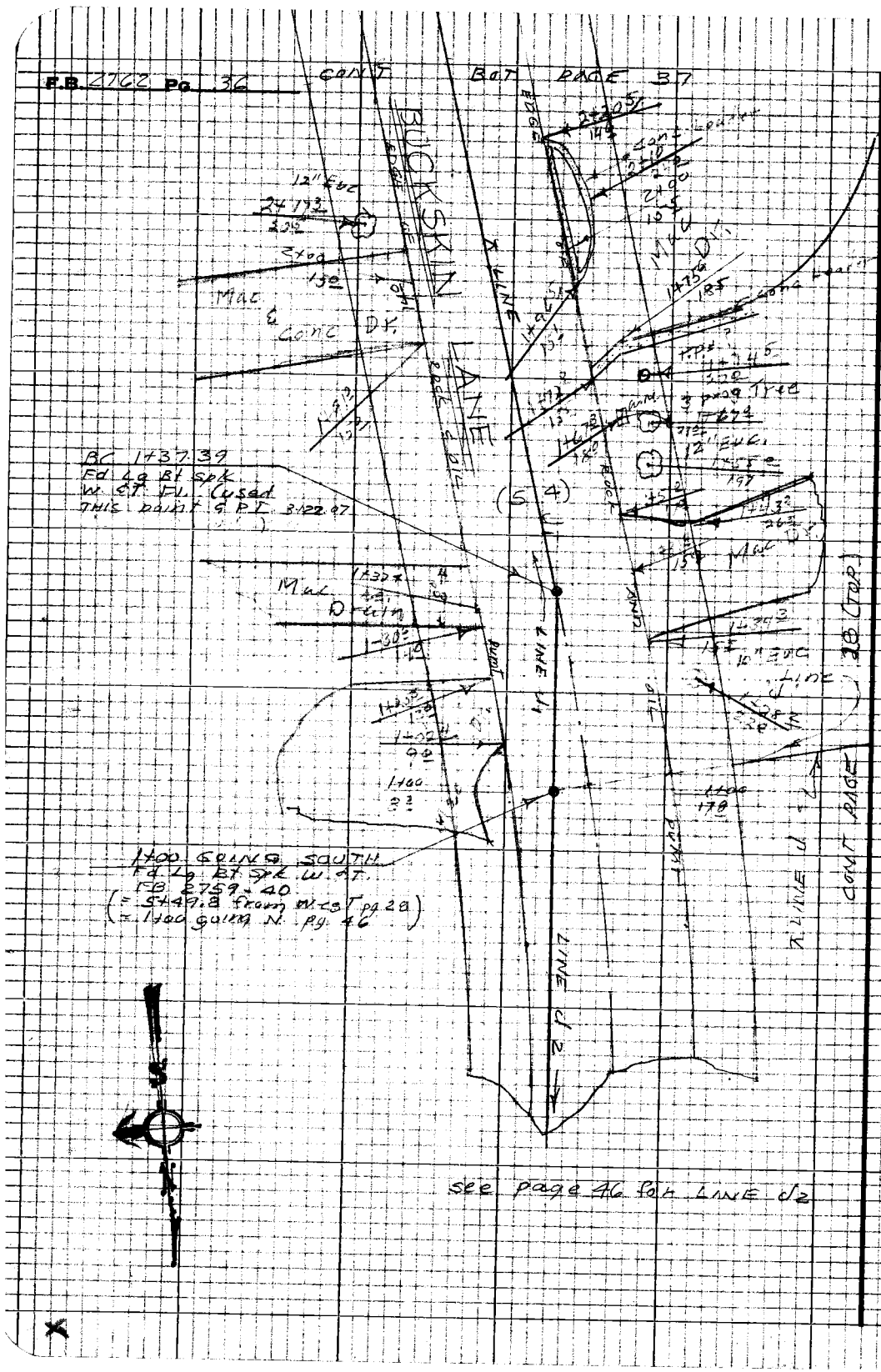

PLEASE RETURN TO
LOS ANGELES COUNTY ENGINEER
403 LOS ANGELES COUNTY ENGINEERING BLDG.

Do not extend this side of this line.

Note: Any Additions or Changes on this Sheet Must be Made or Circled in Red Ink With Date and Name of Person Making Change

Notes Ck'd by	Survey of ROLLING HILLS ESTATES S.S. DIST. No. 3	F.B. 2762 Pg 37
Map No.	JN 2234.51 Tape Std 68 °F	
Office Work	Surveyed by J.H. BROWN	
Checked	Notes Date	
Date	Indexed D. J. GALLI	

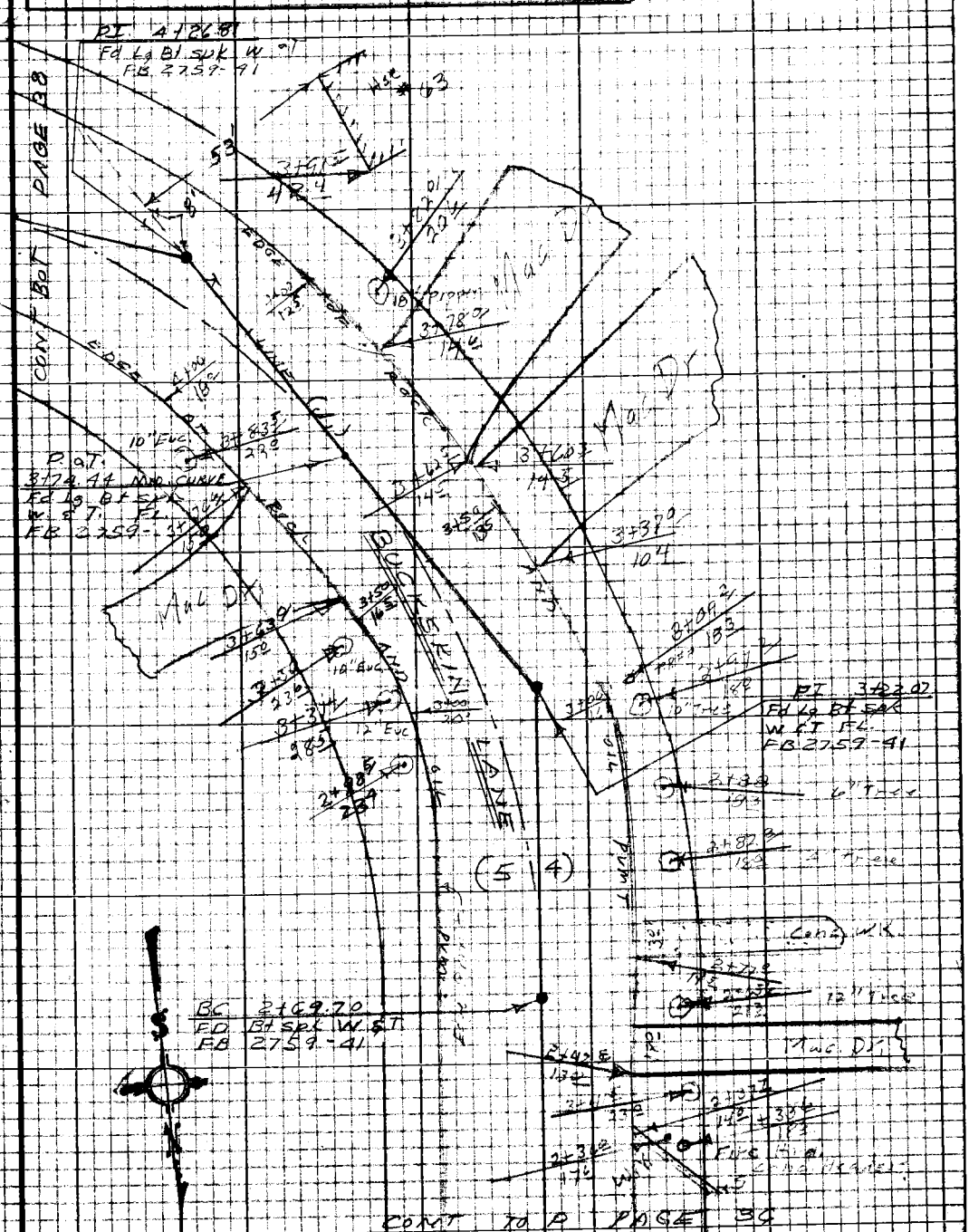

Note: Any Additions or Changes on this Sheet Must be Made or Circled in Red Ink With Date and Name of Person Making Change

Do not extend this side of this line.

PLEASE RETURN TO
LOS ANGELES COUNTY ENGINEER
403 LOS ANGELES COUNTY ENGINEERING BLDG.

76P3098 CE #310 5-66

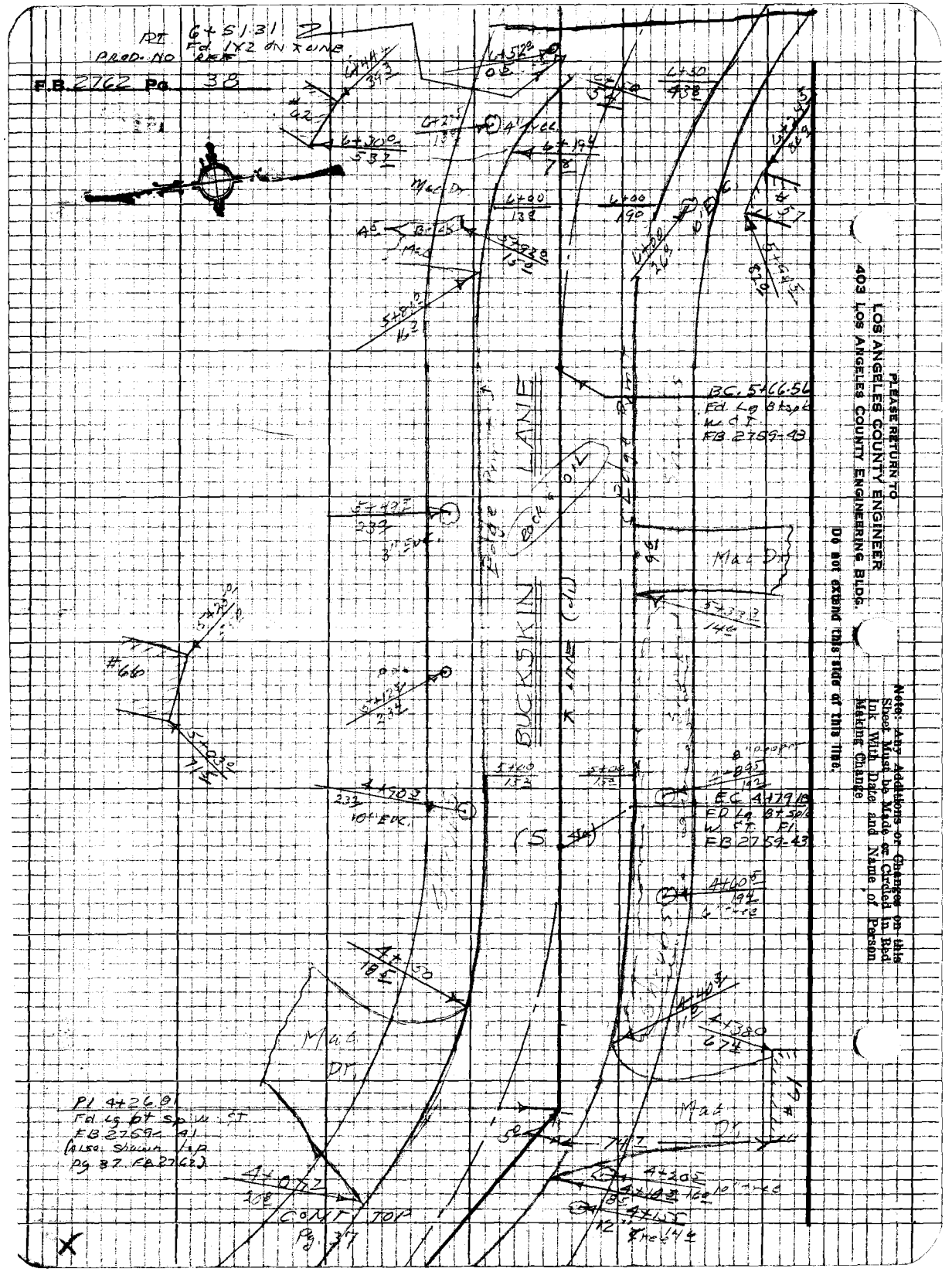

PLEASE RETURN TO
LOS ANGELES COUNTY ENGINEER
403 LOS ANGELES COUNTY ENGINEERING BLDG.

Do not extend this side of this line.

Note: Any Additions or Changes on this Sheet Must be Made or Circled in Red Ink With Date and Name of Person Making Change

Profile	Notes Red	Plotted	Job No.	Division No.	F.B. 2762	Pg. 39
No.	Date	Date	Survey of			
X-Sec.	Notes Chkd.	Checked	Survey by J H Brown	Notes Newman	Date 5 - 67	
No.	Date	Date	Map No.	Indexed C. I. GALLI	Date JUN 20 '67	

J.N. 3734.51

Rolling Hills Estates SS Dist #2

Cross Section

on

Buckskin Lane

Elly from S. LINE LOT 38 produced (J.I.)

May 1967

ZIESS Level 2600

LENKER Rod

J. H. Brown
W. E. Newman
R. A. Moore
[illegible]

STATION	B.S.	H.I.	F.S.	ELEV.

NOTE: ANY ADDITIONS OR CHANGES ON THIS SHEET MUST BE MADE OR CIRCLED IN RED INK, WITH DATE AND NAME OF PERSON MAKING CHANGE.

PLEASE RETURN TO
LOS ANGELES COUNTY ENGINEER
403 LOS ANGELES COUNTY ENGINEERING BLDG.

Do not extend notes this side of this line.

76-L-298 CE 307 2-63

76-L-298 CE 307 2-63

PLEASE RETURN TO
LOS ANGELES COUNTY ENGINEER
403 LOS ANGELES COUNTY ENGINEERING BLDG.

NOTE: ANY ADDITIONS OR CHANGES ON THIS SHEET MUST BE MADE OR CIRCLED IN RED INK, WITH DATE AND NAME OF PERSON MAKING CHANGE

Do not extend notes this side of this line.

STATION	B.S.	H.I.	F.S.	ELEV.	Lt. or E'ly	⊼-Line	Rt. or W'ly
Ed B.M.# F.F. 208				372.28	B.M.# F.F. 208 Elev. 372.28 0 F.B. 2759-102		
					Buckskin Lane E. Side 0.35 mi. N'ly		
					Dapplegray Lane. L&T. in conc walk to		
					Hse # 78.		
1+00				372.12		⊼	
				372.53			7' crown
				372.18			17' Flow Line
				372.62			22' Edge Pvm't
				371.84			32' P/L.
				371.68	5' Flow Line		
				372.25	9' edge Pvm't		
				372.72	20' P/L Dr.		
1+37 4				371.70		⊼	Brk. in Gr.
				371.99			12' F.L.
				371.42	12' F.L.		
				370.80	27' ℄ of Drain going E'ly		
				362.30	75' " " "		
1+50				372.14		⊼	
2+00				375.92		⊼	
				375.83			12' F.L.
				376.37			16' edge Pvm't

F.B. 2762 Pg. 40
Survey of Rollings Hills Estates SS Dist #3 Job No. 3734.51 Division No. 11 Notes Red Plotted Profile
Survey by J.H. Brown Notes Newman Date Date No.
Indexed C.J. GALLI Date Notes Chkd. Checked X-Sec.
Date Date No.

76-L-298 CE 307 2-63

PLEASE RETURN TO
LOS ANGELES COUNTY ENGINEER
403 LOS ANGELES COUNTY ENGINEERING BLDG.

NOTE: ANY ADDITIONS OR CHANGES ON THIS SHEET MUST BE MADE OR CIRCLED IN RED INK, WITH DATE AND NAME OF PERSON MAKING CHANGE.

Do not extend notes this side of this line.

STATION	B. S.	H. I.	F. S.	ELEV.	Lt or Rt [illegible]	[illegible]
2+00				3[illegible].8		20' [illegible]
				375.10	12' F.L.	
				375.80	16' Edge Paving	
				375.98	27' P/L	
T.P.				378.37		
2+50				380.55		
3+00				38[illegible]		
				38[illegible]		6' F.L.
				38[illegible]		12' Edge Paving
				38[illegible]		23' P/L
				384.8[illegible]	15' F.L.	
				38[illegible]	20' Edge Paving	
				382.1	24' P/L	
T.P.				387.29		
3+50				389.79		
4+00				394.16		
				394.[illegible]		5' F.L.
				394.82		14' Edge Paving
				395.1		25' P/L
				394.22	15' F.L.	
				394.80	20' Edge Paving	

X

Profile No.____ Notes Red____ Plotted____ Job No.____ Division No.____ F.B.____ PG.____
Date____ Date____ Survey of____
X-Sec. No.____ Notes Chkd.____ Checked____ Survey by____ Notes____ Date____
Date____ Date____ Map No.____ Indexed C. J. GRILY Date____

76-L-298 CE 307 2-63

PLEASE RETURN TO
LOS ANGELES COUNTY ENGINEER
403 LOS ANGELES COUNTY ENGINEERING BLDG.

NOTE: ANY ADDITIONS OR CHANGES ON THIS SHEET MUST BE MADE OR CIRCLED IN RED INK, WITH DATE AND NAME OF PERSON MAKING CHANGE

Do not extend notes this side of this line.

STATION	B.S.	H.I.	F.S.	ELEV.	Lt. or N.E'ly	⊼ Line	Rt. or S.W'ly
4+00				395 4	29' P/L		
4+12.5				387 15			82.7 Top pipe H.C.
T.P				395 76			
4+14 on Line pred Back from 6+51				389 0			123' Top cesspool.
4+50				399 66		⊼	
5+00				404 94		⊼	
				404 72			12' F.L.
				405 23			15' Edge Prm't
				405 5			27' P/L
				404 45	12' F.L.		
				404 77	15' Edge Prm't		
				405 4	27' P/L		
5+50				410 13		⊼	
5+50				396 28	108' Top V.C.P. H.C.		
6+00				414 41		⊼	
				413 79			15' F.L.
				414 14			19' Edge Prm't
				414 6			30' P/L
				414 00	8'		
				414 56	13'		
				414 90	24' P/L Dr.		

F.B. 2762 Pg. 42 Job No. 37345 Division No. 11 Notes Red Plotted Profile
Survey of Rolling Hills Estates S.S. Dist #3 Date Date No. X-Sec.
Survey by S.H. Brown Notes Newman Notes Chkd. Checked
Indexed C. I. GALLI Date Date No.

76-L-298 CE 307 2-63

PLEASE RETURN TO
LOS ANGELES COUNTY ENGINEER
403 LOS ANGELES COUNTY ENGINEERING BLDG.

NOTE: ANY ADDITIONS OR CHANGES ON THIS SHEET MUST BE MADE OR CIRCLED IN RED INK, WITH DATE AND NAME OF PERSON MAKING CHANGE.

Do not extend notes this side of this line.

STATION	B. S.	H. I.	F. S.	ELEV.	Lt. or N. E'ly	Rt. or S. W'ly
6+00				393.8	112' Brk	
				386.12	162' Floor Elev. Lower Cor. Hse #64 Lot #52	
6+26.3				409.98		107.5 Top Septic Tank
6+30				411.2		T Gr.
6+80				410.74	76' Top Septic Tank	
Fd. B.M. #FF207				413.83	B.M. #FF207 Elev. 413.844	F.B. 2759-102
					Buckskin Lane, V. side, 0.25 mi. V'ly of	
					Dapplegray Lane, Bt. cnk. in conc. adjng to	
					Drwy. W. side. Hse #62.	

Profile Notes Red ____ Plotted ____ Job No. ____ Division No. ____ F. B. ____ Pg. ____
No. ____ Date ____ Date ____ Survey of ____
X-Sec. Notes Chkd. ____ Checked ____ Survey by ____ Notes ____ Date ____
No. ____ Date ____ Date ____ Map No. ____ Indexed C. J. GALLI Date ____

F. B. 3762 Pg. 44 Job No. _____ Division No. _____ Notes Red _____ Plotted _____ Profile

Survey of _____ Date _____ Date _____ No. _____

Survey by _____ Notes _____ Notes Chkd. _____ Checked _____ X-Sec.

Indexed _____ Date _____ Date _____ Date _____ No. _____

STATION	B. S.	H. I.	F. S.	ELEV.

76-L-298 CE 307 2-63

PLEASE RETURN TO
LOS ANGELES COUNTY ENGINEER
403 LOS ANGELES COUNTY ENGINEERING BLDG.

Do not extend notes this side of this line.

NOTE: ANY ADDITIONS OR CHANGES ON THIS SHEET MUST BE MADE OR CIRCLED IN RED INK. WITH DATE AND NAME OF PERSON MAKING CHANGE

Notes Ck'd by	Survey of ROLLING HILLS ESTATES S.S. DIST. #3	F.B. 2762 Pg. 15
Map No.	JN 37 34 51 Tape Std 68 °F	
Office Work	Surveyed by J. H. BROWN	
Checked	Notes J H B Date	
Date JUN 14 67	Indexed C. J. GALLI JUN 20 '67	

J. N. 37 34 51

ROLLING HILLS ESTATES S.S. DIST. No. 3

LOCATING IMPROVMENTS

On BUCKSKIN LANE

from South Line Lot 38 N¼ to TR LINE

(LINE J2)

May 1967

J. H. Brown

W. E. Newman

R. A. Moore

E. M. Goshorn

Note: Any Additions or Changes on this Sheet Must be Made or Circled in Red Ink With Date and Name of Person Making Change

Do not extend this side of this line.

PLEASE RETURN TO
LOS ANGELES COUNTY ENGINEER
403 LOS ANGELES COUNTY ENGINEERING BLDG.

76P3098 CE #310 8-66

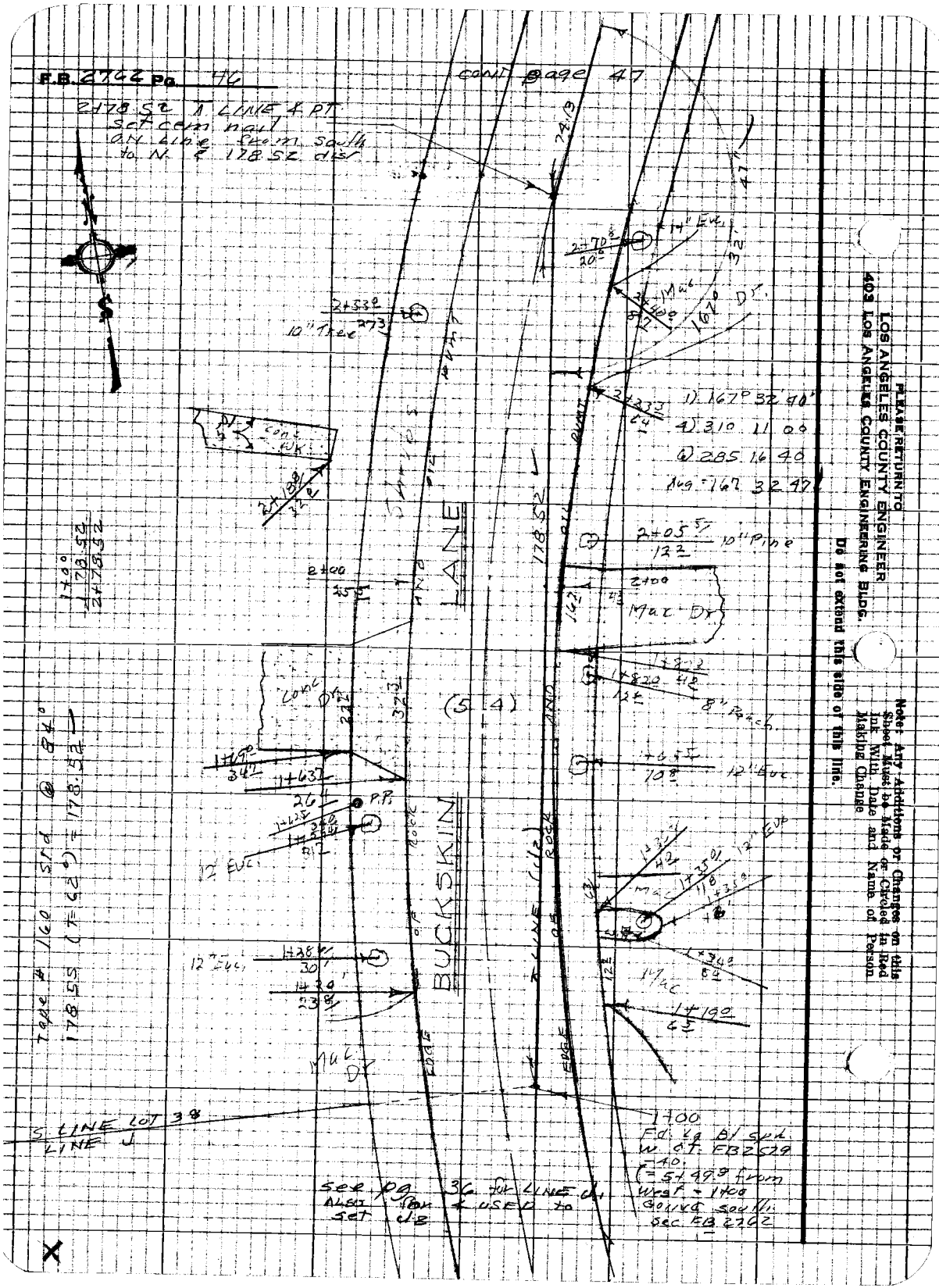
F.B. 2762 Pg. 46
cont page 47
2+78.52 1 LINE & PT
set cem nail
on line from south
to N. & 178.52 dist
1) 167° 32' 40"
4) 310 11 00
6) 285 16 40
Avg = 167 32 47
BUCKSKIN LANE
(5 4)
Tape # 160 Std @ 84°
178.55 (T=62°) = 178.52
S LINE LOT 38
LINE J
1+00
Fd. Lg Bl spk
w. OT. FB2529
-40.
(= 5+49.9 from
West = 1+00
Gouvd south
sec FB 2762
See pg 36 for LINE d
Also for & USED to
set d8
PLEASE RETURN TO
LOS ANGELES COUNTY ENGINEER
403 LOS ANGELES COUNTY ENGINEERING BLDG.
Do not extend this side of this line.
Note: Any Additions or Changes on this Sheet Must be Made or Circled in Red Ink With Date and Name of Person Making Change

Notes Ck'd by J. A. [illegible]	Survey of ROLLING HILLS ESTATES S.S. DIST. #9	F.B. 2762 Pg. [illegible]
Map No.	IN 2734.51 Tape 160 Std 84 °F	
Office Work	Surveyed by [illegible]	
Checked	Notes [illegible] Date 5-[illegible]-67	
Date	Indexed C. J. GALLI	

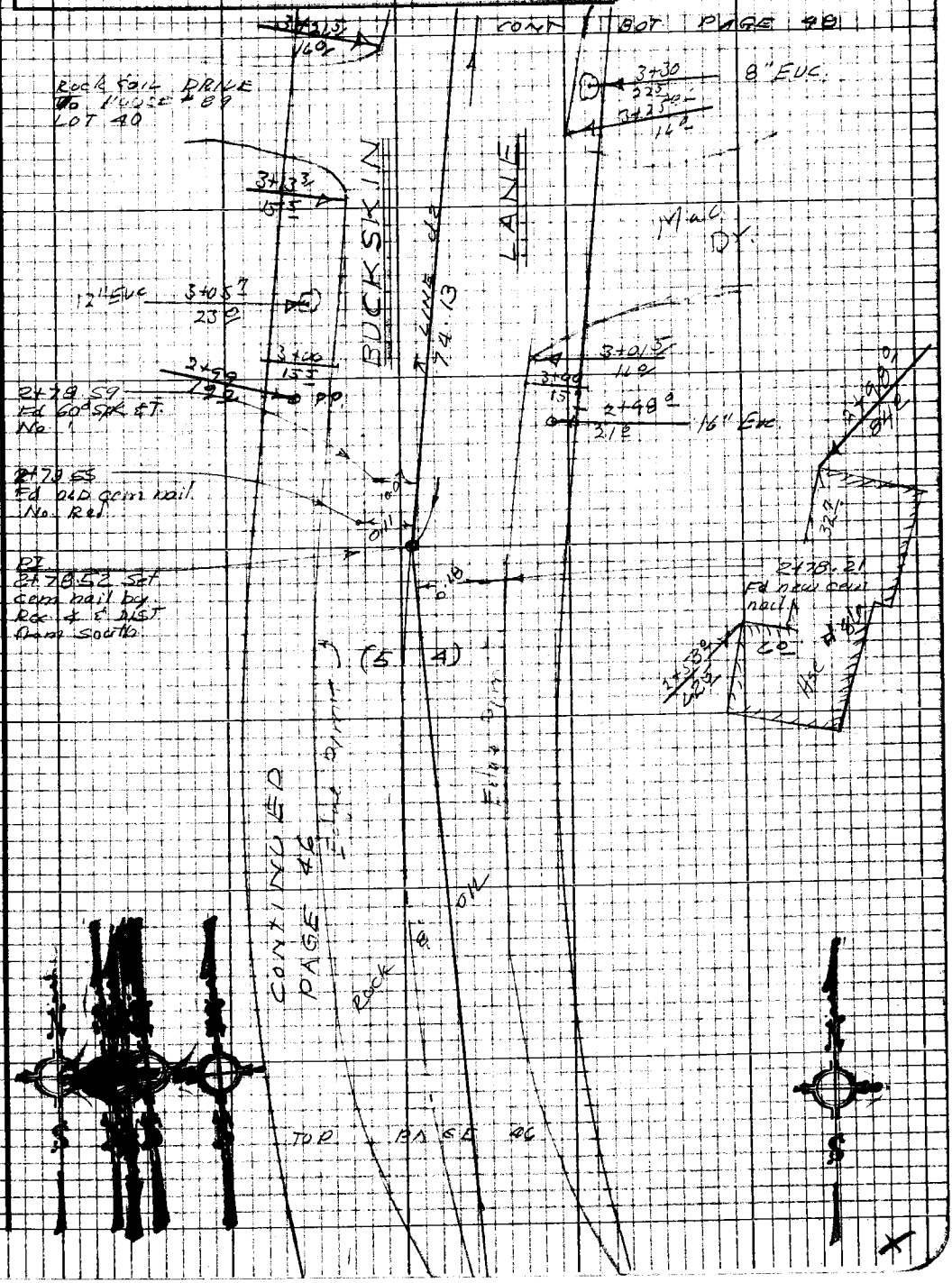

Note: Any Additions or Changes on this Sheet Must be Made or Circled in Red Ink With Date and Name of Person Making Change

Do not extend this side of this line.

PLEASE RETURN TO
LOS ANGELES COUNTY ENGINEER
403 LOS ANGELES COUNTY ENGINEERING BLDG.

76P3098 CK #310 5-66

F.B. 2762 Pg. 48

Tape #160 Std @ 84°

46.77 Lev (T=66°) = 46.76

51.81 Lev (T=66°) = 51.80

74.135 Lev (T=66°) = 74.13

Fd. 2" I.P. & lag # R.E. 122 ON 12" No REF. USED FOR LINE. (Also Fd. ½" capped I.P. 9" Long ON LINE 0.17 S. Flush with surface. (removed))

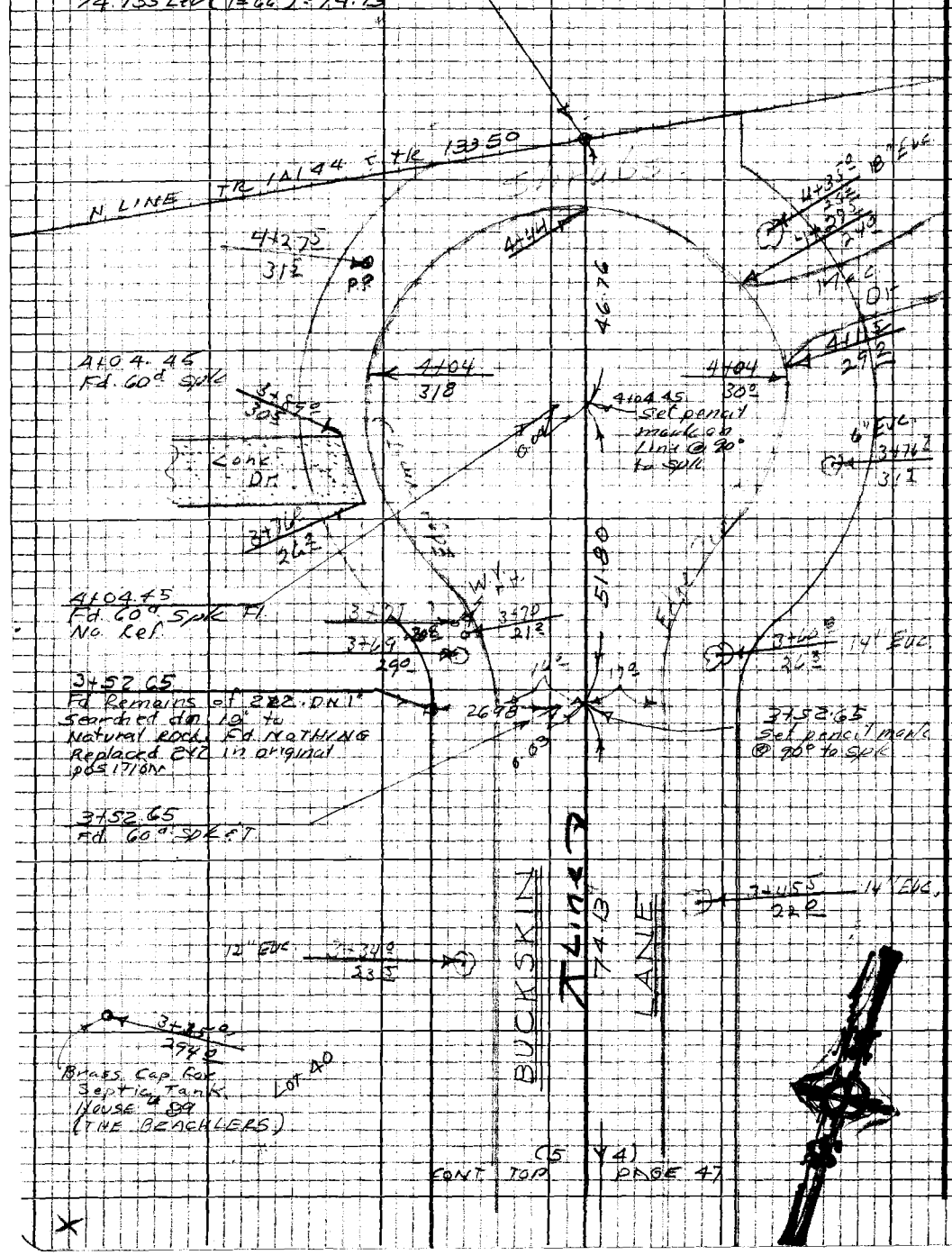

CONT TOP PAGE 47

PLEASE RETURN TO
LOS ANGELES COUNTY ENGINEER
403 LOS ANGELES COUNTY ENGINEERING BLDG.

Do not extend this side of this line.

Note: Any Additions or Changes on this Sheet Must be Made or Circled in Red Ink With Date and Name of Person Making Change

Profile No.	Notes Red	Plotted	Job No. 3734.51	Division No. 11	F.B. 3762 Pg. 49
	Date	Date	Survey of Rolling Hills Estates S.S. Dist. #3		
X-Sec. No.	Notes Chkd.	Checked	Survey by J.H. Brown	Notes Newman	Date 5- of 67
	Date	Date	Map No.	Indexed C. J. GALLI	Date

J.N. 3734.51

ROLLING HILLS ESTATES
S.S. DIST. #3

CROSS SECTIONS
ON
BUCKSKIN LANE

From South Line Lot 28 N'ly to Tr. Line

May 1967

J.H. Brown
W.E. Newman
R.A. Moore
E.M. Goshorn

STATION	B.S.	H.I.	F.S.	ELEV.

NOTE: ANY ADDITIONS OR CHANGES ON THIS SHEET MUST BE MADE OR CIRCLED IN RED INK, WITH DATE AND NAME OF PERSON MAKING CHANGE.

PLEASE RETURN TO
LOS ANGELES COUNTY ENGINEER
403 LOS ANGELES COUNTY ENGINEERING BLDG.

Do not extend notes this side of this line.

76-L-298 CE 307 2-63

76-L-298 CE 307 2-63

PLEASE RETURN TO
LOS ANGELES COUNTY ENGINEER
403 LOS ANGELES COUNTY ENGINEERING BLDG.

NOTE: ANY ADDITIONS OR CHANGES ON THIS SHEET MUST BE MADE OR CIRCLED IN RED INK, WITH DATE AND NAME OF PERSON MAKING CHANGE

Do not extend notes this side of this line.

STATION	B.S.	H.I.	F.S.	ELEV.	Lt. or W'ly	⊼ - Line Rt. or E'ly
Fd. B.M. # F.F. 208				372 28	B.M. # F.F. 208 Elev 372.280 F.B. 2759-102 Buckskin Lane E. side. 0.35 mi N'ly Dapplegray Lane. L. & T. in conc. walk to Hse. # 78	
1+00				372 12		⊼
				371 68		6' F.L.
				372 22		9' Edge Prm't.
				372 62		20' P/L Dr.
				372 55	7.5 Crown.	
				372 17	15 F.L.	
				372 58	19 edge Prm't	
				371 90	35 P/L Dr.	
1+50				373 19		⊼ & E. F.L.
2+00				375 00		⊼
				374 99		1° F.L.
				375 40		4' edge Prm't.
				375 62		16' P/L
				375 48	13' Crown.	
				375 18	21' F.L.	
				375 68	25' edge Prm't	
				375 8	38.5' P/L	

F.B. 2762 Pg. 50
Survey of Rolling Hills Estates S.S. Dist. #3 Job No. 3734.51 Division No. 11
Survey by J.H. Brown Notes Newman Date
Indexed C. J. GALLI Date
Notes Red Date
Notes Chkd. Date
Plotted Date
Checked Date
Profile No.
X-Sec. No.

CE 307 2-63

PLEASE RETURN TO
LOS ANGELES COUNTY ENGINEER
403 LOS ANGELES COUNTY ENGINEERING BLDG.

NOTE: ANY ADDITIONS OR CHANGES ON THIS SHEET MUST BE MADE OR CIRCLED IN RED INK, WITH DATE AND NAME OF PERSON MAKING CHANGE.

Do not extend notes this side of this line.

STATION	B. S.	H. I.	F. S.	ELEV.	Lt. or W'ly	⊼ Line	Rt. or E'ly
T.P.				377.48			
2+48				360.10			62.5 Top of Septic Tank
2+50				376.60		⊼	
3+00				378.43		⊼	
				378.00			12' F.L.
				378.52			15' edge Prmt.
				379.1			27' P/L
				378.05	12' F.L.		
				378.43	16' edge Prmt.		
				378.7	27' P/L		
3+15°				361.85	294' Top Brass Cap on Septic tank		
3+25				368.85			119' Floor Elev. Hse #88
3+50				381.51		⊼	
4+00				385.20		⊼	
				385.41			27' F.L.
				385.95			31' Edge Prmt
				386.6			50' P/L
				384.95	27' F.L.		
				385.52	31' Edge Prmt		
				386.4	50' P/L		
4+44				388.54		⊼	E end Prmt

Profile Notes Red ____ Plotted ____ Job No. 3734(5) Division No. 11
No. ____ Date ____ Date ____ Survey of [illegible] Ave. Estates S.S. Pack #3
X-Sec. Notes Chkd. ____ Checked ____ Survey by J.H. Brown Notes Newman Date 8-4-61
No. ____ Date ____ Date ____ Map No. ____ Indexed E. J. GALLI Date ____

F.B. 2768 Pg. 51

76-L-298 CE 307 2-63

PLEASE RETURN TO
LOS ANGELES COUNTY ENGINEER
403 LOS ANGELES COUNTY ENGINEERING BLDG.

NOTE: ANY ADDITIONS OR CHANGES ON THIS SHEET MUST BE MADE OR CIRCLED IN RED INK. WITH DATE AND NAME OF PERSON MAKING CHANGE

Do not extend notes this side of this line.

STATION	B. S.	H. I.	F. S.	ELEV.	
4+50 6				390 0	⊼ Line
Fd B.M.# FF 209				384 85	⊼ & Tr. Line B.M.# F.F. 209 Elev. 384.861 F.B. 2759-103 Buckskin Lane NW end @ cul-de-sac. Bt spk. in conc. cb. S. side Dr. to Hse #95.

F.B. 2762 PG. 52 Job No. 3734.61 Division No. 11 Notes Red Plotted Profile
Survey of Rollings Hills Estates S.S. Dist #3 Date Date No. X-Sec.
Survey by J.H. Brown Notes Newman Notes Chkd. Checked No.
Indexed C. J. GALLI Date Date Date

Notes Ck'd by	Survey of ROLLING HILLS ESTATES S.S. DIST. No. 3
Map No.	JN 373451 Tape 0149 Std 63°F
Office Work	Surveyed by J.H. BROWN
Checked	Notes J.H. BROWN Date 5-67
Date	Indexed C. J. GALLI JUN 20 '67

F.B. 276 Pg. 53

J.N. 373451

ROLLING HILLS ESTATES S.S. DIST. No. 3

PRELIMINARY SURVEY pages 54, 55, 56, 61, 62, 82, 114, 115

LOCATING IMPROVEMENTS pages 57-62,

From A point in NARBONNE AVE (B.C. 0.43 mi N'thly from PALOS VERDE DRIVE NORTH); THENCE S 62 W to NW CORNER TR 14144; THENCE W'ly along TR. LINE to END OF DAPPLE GRAY LANE.

MAY 1967

J.H. Brown

W.E. Newman

R.A. MOORE

[illegible] HORN

PRELIMINARY

SUBJECT TO CHANGE

Note: Any Additions or Changes on this Sheet Must be Made or Circled in Red Ink With Date and Name of Person Making Change

Do not extend this side of this line.

PLEASE RETURN TO
LOS ANGELES COUNTY ENGINEER
403 LOS ANGELES COUNTY ENGINEERING BLDG.

76P3098 CE #310 5-6

Notes Ck'd by	Survey of ROLLING HILLS ESTATES S S DIST 310 3	F.B. 2762 Pg. 53
Map No.	JN 373451 Tape 0199 Std 63°F	
Office Work	Surveyed by J.H. BROWN	
Checked	Notes J.H. BROWN Date 5-67	
Date	Indexed C. J. GALLI JUN 20 '67	

J.N. 373451

ROLLING HILLS ESTATES S S DIST Nº 3

PRELIMINARY SURVEY pages 54, 55, 56, 61, 62, 82, 114, 115

LOCATING IMPROVEMENTS pages 57-62,

From A point in NARBONNE AVE (B.C. 0.43 mi N'thly from PALOS VERDE DRIVE NORTH); THENCE S 62 W to NW CORNER TR 14144; THENCE W'ly along TR. LINE to END OF DAPPLE GRAY LANE.

MAY 1967

J.H. Brown

W.E. Newman

R.A. MOORE

E.M. GOSHORN

Note: Any Additions or Changes on this Sheet Must be Made or Circled in Red Ink With Date and Name of Person Making Change

Do not extend this side of this line.

PLEASE RETURN TO
LOS ANGELES COUNTY ENGINEER
403 LOS ANGELES COUNTY ENGINEERING BLDG.

76P3095 CE #310 5-66

PLEASE RETURN TO
LOS ANGELES COUNTY ENGINEER
403 LOS ANGELES COUNTY ENGINEERING BLDG.

Note: Any Additions or Changes on this Sheet Must be Made or Circled in Red Ink With Date and Name of Person Making Change

Do not extend this side of this line.

W.S. 27, E-3

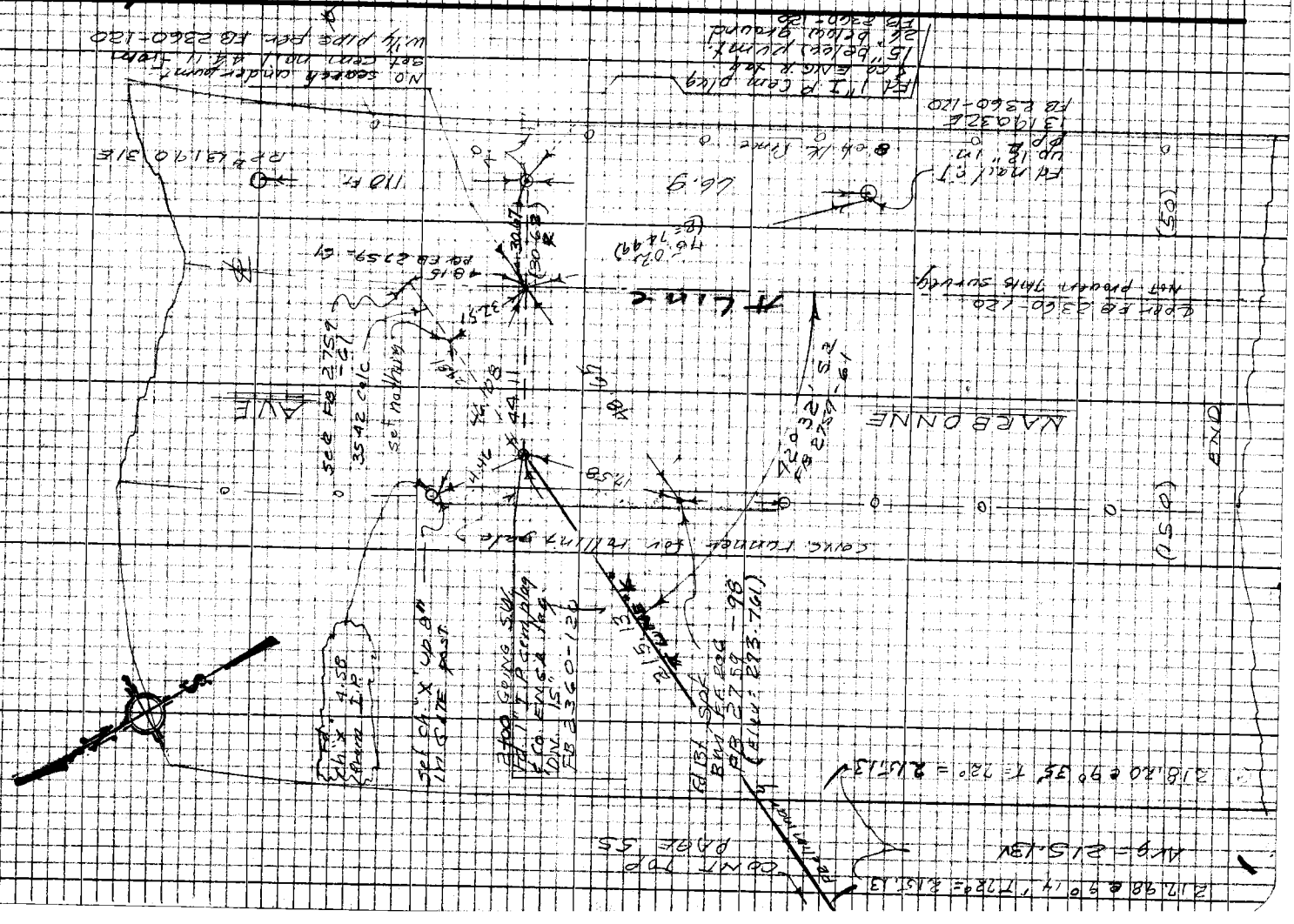

Notes Ck'd by
Man No.
Office Work
Checked
Date

Survey of ROLLING HILLS ESTATES S.S. TRACT NO 3
IN B239 S1 Tape 160 Std 84 "F"
Surveyed by J. H. Browne
Notes J. H. BROWNE Date 5-67
Indexed C. I. GALLI

F.B. 722 Pg 55

W.S. 27 E-3

1) 92 08 30
2) 181 17 00
Avg) 22 08 82

CONT LEFT
PAGE 54

44 15 13 P.O.T.
Set 1" I.P. com
plug & CO ENGR
tag on 3 mall
Ridge DN 1ft
IN 1ft X 1ft sq. PIT

215.34

229.8 calc by Hunter

PROP PT
Set 1" I.P. & CO ENGR
tag ON ALINE PROJ
Chain West to East.

See pgs 61, & 2, 114, 115

Ed 27 P Bn & 17 Ca 3/4 I.P
has placed drivers 10 SE
27 & E Projects 42 & 1 SE
151 USE D Center at P.I.P
For TR Cor.

Note: Any Additions or Changes on this Sheet Must be Made or Circled in Red Ink With Date and Name of Person Making Change

Do not extend this side of this line.

PLEASE RETURN TO
LOS ANGELES COUNTY ENGINEER
403 Los Angeles County Engineering Bldg.

A LINE

23°14'45"

set nothing

258.48 (T=78) Level = 258.47
258.90
258.71
258.67 (T=70) Level = 258.59 } 258.60
259.62 (T=70) Level = 258.60

25.00
32.51
23.21

set nothing

1) 25 15 00
2) 100 59 00
3) 151 28 30
Avg 25 14 45

673 73
ANGLE PT. IN X LINE
Set 1" I.P. com plug
& CO. ENGR. tag DN
1" IN 18" X 36" PIT.
Set 1/2 INTS 32.51 off B.C. Nat bowl x 4"
TO CORANA 25.00 off IN LINE TR 141 44

138.94 (T=74) @ 16° 29' = 132.36
138.17 (T=74) @ 16° 44' = 132.33 } 132.35
137.98 (T=74) @ 16° 25' = 132.35

POT 1906.09

39.02
5.04
Set 1" I.P. com plug & CO ENGR tag
DN 6" IN

44.06 (T=66) Level = 44.06
44.06 (T=70) Level = 44.06 } 44.06

229.98 (T=70) @ 6° 39' = 228.42
230.10 (T=70) @ 6° 51' = 228.43 } 228.42
272.48

POT 1077 8.56
Set 1" I.P. com plug & CO ENGR tag
DN 6" IN 2'X2' sq PIT.

68.58

NOTE: Pain's in this Alinnit were placed removed during 1-19-67 & replaced 1-19-67 Points should be left covered to avoid being disturbed by children.

Point 2 Nig Sewer Cabinet 2ft N of Curb Line

Ground on Curb Line

TR 141 44

TR 13 & 50

LOT 113

CONT TOP PAGE 50

7-62-2088 CE #310 5-66



PLEASE RETURN TO
LOS ANGELES COUNTY ENGINEER
403 LOS ANGELES COUNTY ENGINEERING BLDG.

Note: Any Additions or Changes on this Sheet Must be Made or Circled in Red Ink With Date and Name of Person Making Change

Do not extend this side of this line.

Notes Ck'd by	Survey of	F.B. Pg. 57
Map No.	JN 378451 Tape Rib Std 68 °F	
Office Work	Surveyed by	
Checked	Notes Date	
Date	Indexed C. J. GALLI	

LOCATING IMPROVEMENT

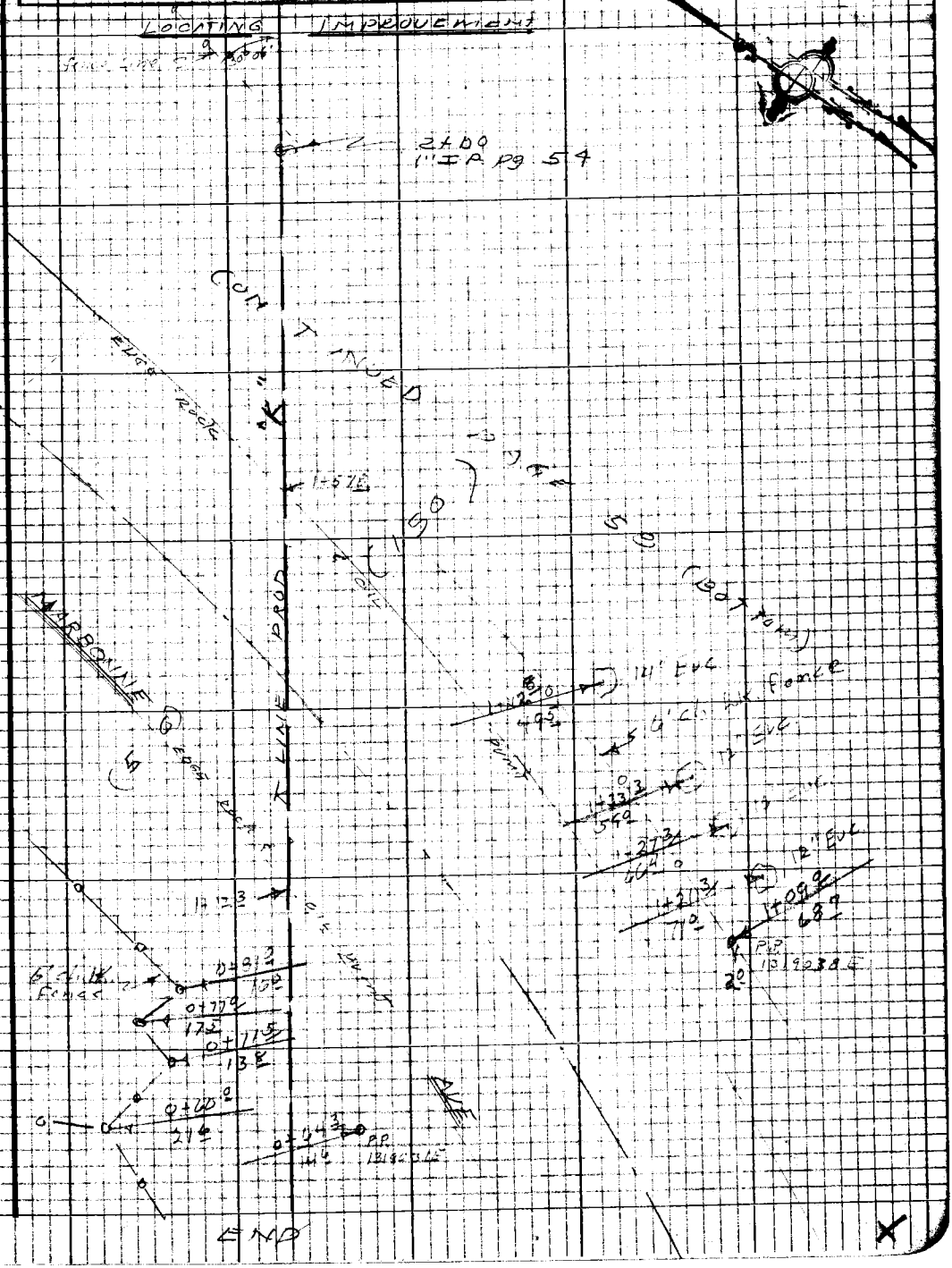

Note: Any Additions or Changes on this Sheet Must be Made or Circled in Red Ink With Date and Name of Person Making Change

Do not extend this side of this line.

PLEASE RETURN TO
LOS ANGELES COUNTY ENGINEER
403 LOS ANGELES COUNTY ENGINEERING BLDG.

76P3095 CE #310 5-66

PLEASE RETURN TO
LOS ANGELES COUNTY ENGINEER
403 LOS ANGELES COUNTY ENGINEERING BLDG.

Do not extend this side of this line.

Note: Any Additions or Changes on this Sheet Must Be Made or Circled in Red Ink With Date and Name of Person Making Change

Notes Ck'd by	Survey of Rolling Hills [illegible]	F.B. 2762 Pg. [illegible]
Map No.	JN 373451 Tape R13 Std 68 °F	
Office Work	Surveyed by J. H. Brown	
Checked	Notes Newman Date [illegible]-67	
Date	Indexed C. J. GALLI	

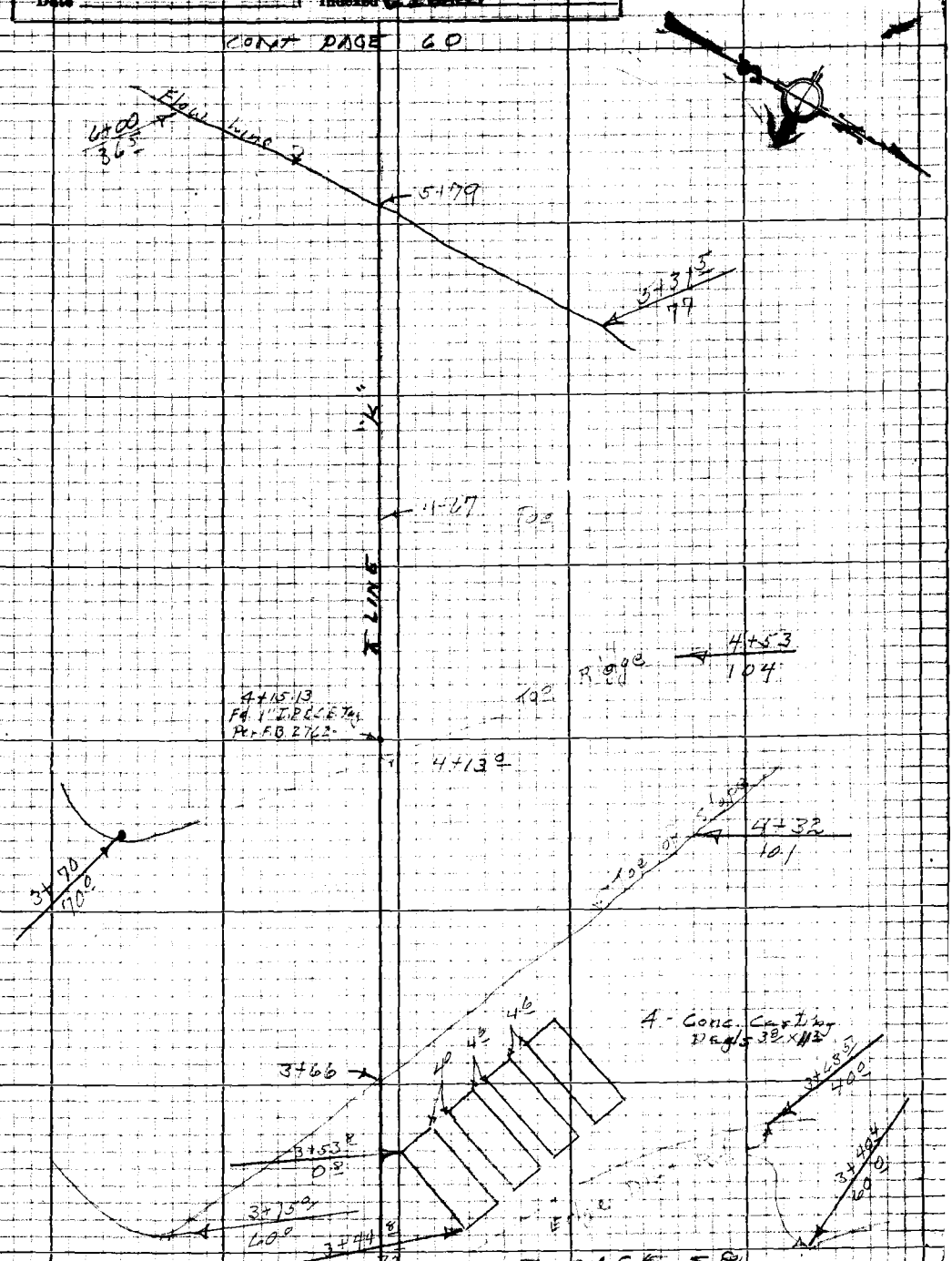

Note: Any Additions or Changes on this Sheet Must be Made or Circled in Red Ink With Date and Name of Person Making Change

Do not extend this side of this line.

PLEASE RETURN TO
LOS ANGELES COUNTY ENGINEER
403 LOS ANGELES COUNTY ENGINEERING BLDG.

76P3095 CE #310 5-66

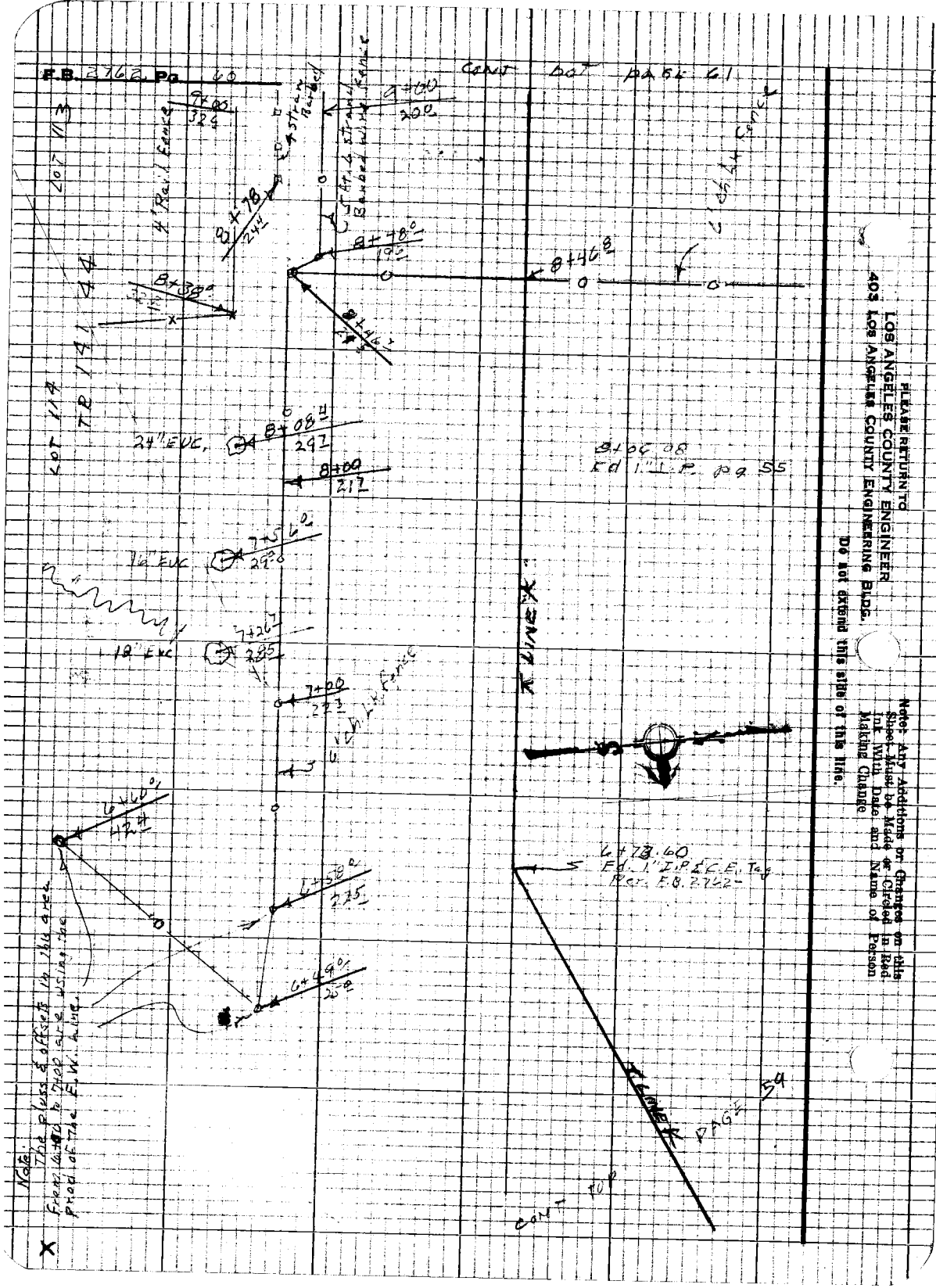
F.B. 2762 Pg. 60
Cont Dot page 61
LOT 113
LOT 114
TR 141 44
4" Rail Fence
4 Strand Barbed
5 Ft. 6 Strand Barbed Wire Fence
9+00
324
9+00
200
8+78
244
8+48
196
8+46
8+38
8+46
24" EVC
8+08
297
8+00
217
8+06.08
Ed 1" I.P. pg 55
16" EVC
7+56
290
18" EVC
7+26
285
7+00
223
6+60
424
6+58
225
6+49
250
6+73.60
Ed. 1" I.P. & C.E. Tag
Per. F.B. 2762
LINE
PAGE 59
Cont Top
Note: The plus & offsets in this area from 6+00 to 7+00 are using the Prod. of the E.W. Line.
PLEASE RETURN TO
LOS ANGELES COUNTY ENGINEER
403 LOS ANGELES COUNTY ENGINEERING BLDG.
Do not extend this side of this line.
Note: Any Additions or Changes on this Sheet Must be Made or Circled in Red, Ink With Date and Name of Person Making Change

Notes Ck'd by	Survey of [illegible]	F.B. [illegible] Pg. [illegible]
Map No.	IN 373451 Tape R.B. Std 58 °F	
Office Work	Surveyed by [illegible]	
Checked	Notes Newman Date 5-[illegible]-67	
Date	Indexed C. J. GALLI	

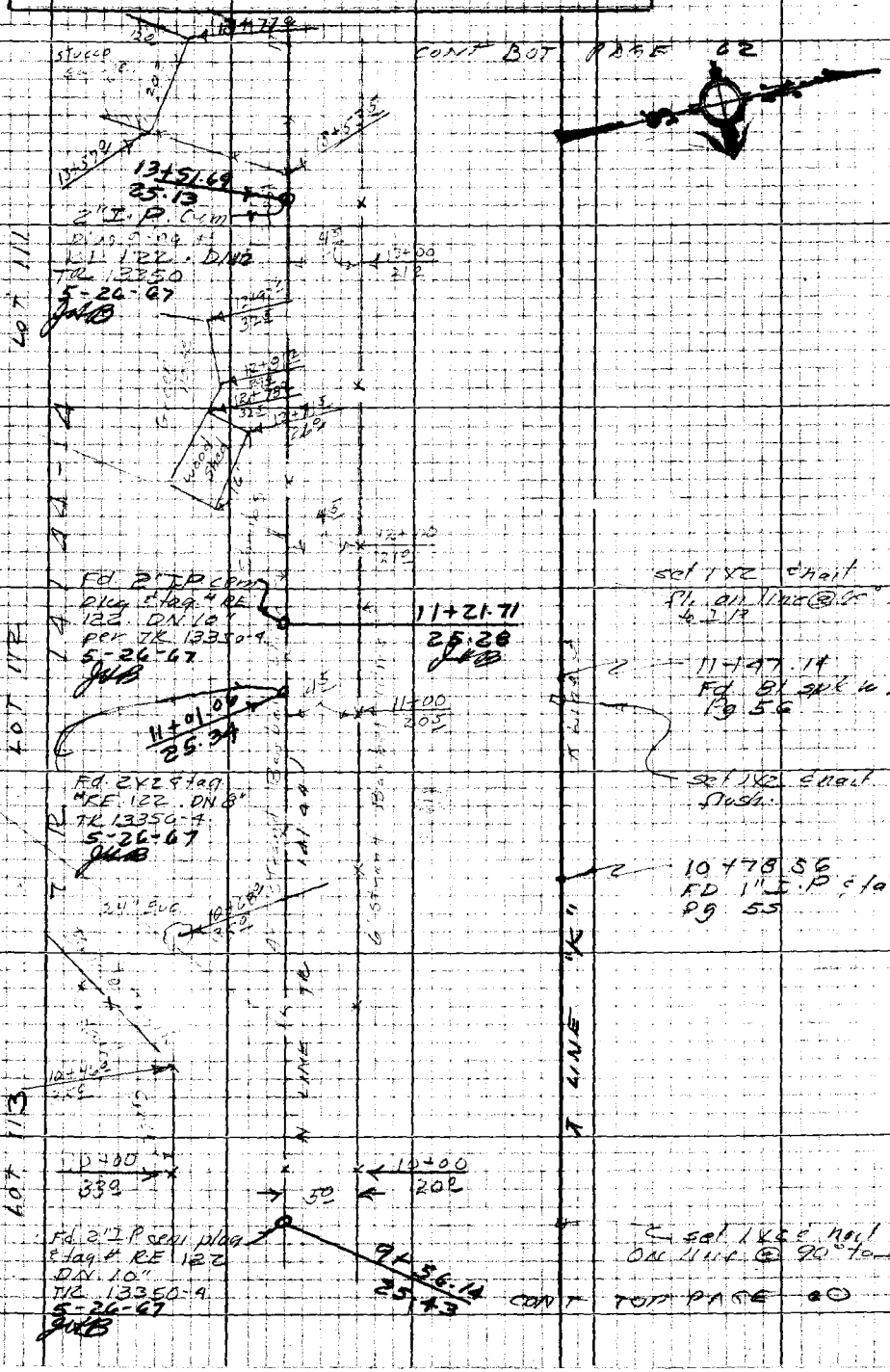

Note: Any Additions or Changes on this Sheet Must be Made or Circled in Red Ink With Date and Name of Person Making Change

Do not extend this side of this line.

PLEASE RETURN TO
LOS ANGELES COUNTY ENGINEER
403 LOS ANGELES COUNTY ENGINEERING BLDG.

7SP3098 CE #310 5-66

F.B. 2762 Pg. 62

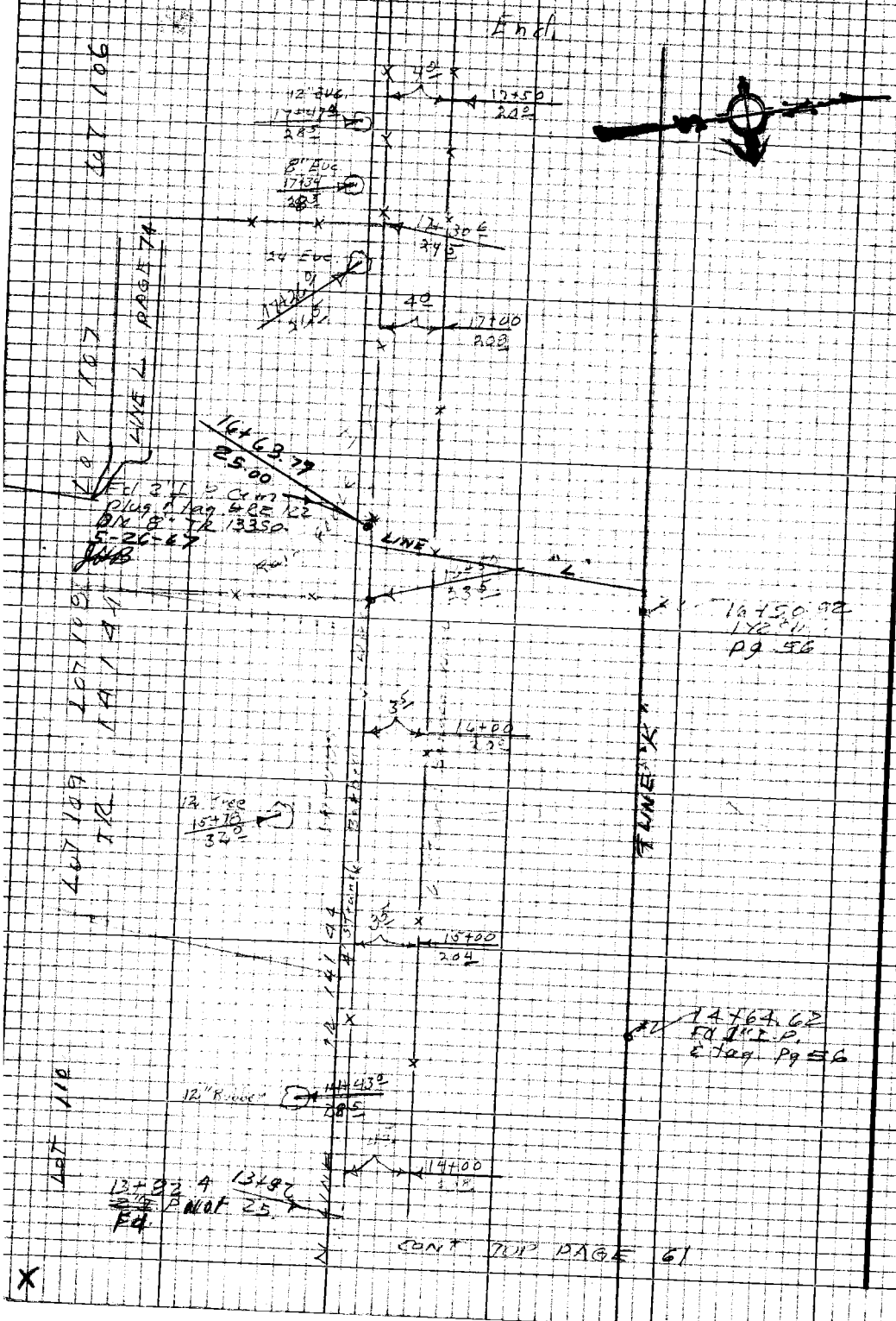

PLEASE RETURN TO
LOS ANGELES COUNTY ENGINEER
403 LOS ANGELES COUNTY ENGINEERING BLDG.

Do not extend this side of this line.

Note: Any Additions or Changes on this Sheet Must be Made or Circled in Red Ink With Date and Name of Person Making Change

Profile No.	Notes Red	Plotted	Job No. 373451	Division No. 11	F.B. 2762 Pg. 43
	Date	Date	Survey of Rolling Hills Estates S.S. Dist. 3		
X-Sec. No.	Notes Chkd.	Checked	Survey by J.H. Brown	Notes Newman	Date 5 - 67
	Date	Date	Map No.	Indexed O. J. GALLI	Date JAN 20 '67

J.N. 373451

ROLLING HILLS ESTATES

S.S. Dist. #3

CROSS SECTIONS

ON

(Esement & North Tr. Line Tr. #1144)

(Line "K")

May 1967

J.H. Brown
W.E. Newman
R.A. Moore
E.M. Goshorn

STATION	B.S.	H.I.	F.S.	ELEV.

NOTE: ANY ADDITIONS OR CHANGES ON THIS SHEET MUST BE MADE OR CIRCLED IN RED INK, WITH DATE AND NAME OF PERSON MAKING CHANGE.

PLEASE RETURN TO
LOS ANGELES COUNTY ENGINEER
403 LOS ANGELES COUNTY ENGINEERING BLDG.

Do not extend notes this side of this line.

76-L-298 CE 307 2-63

76-L-298 CE 307 2-63

PLEASE RETURN TO
LOS ANGELES COUNTY ENGINEER
403 LOS ANGELES COUNTY ENGINEERING BLDG.

NOTE: ANY ADDITIONS OR CHANGES ON THIS SHEET MUST BE MADE OR CIRCLED IN RED INK, WITH DATE AND NAME OF PERSON MAKING CHANGE

Do not extend notes this side of this line.

STATION	B.S.	H.I.	F.S.	ELEV.	Lt.	⊼-Line	Rt.
Fd. B.M-F.F.206				273.76	B.M. F.F.206 Elev. 273.76	F.B. 2759-98	
					Narbonne Ave. W. side 0.45 mi. N. of		
					Palos Verde Dr. N. A. BT. Spk. in conc. runner		
					For chain link gate 8.4' N. of S. gate post.		
1+12.3				266.35		⊼ edge prm't.	
1+35				268.14		⊼ crown	
				268.05		21.5 edge Prm't	
				268.02	17' Flow Line		
				268.54	28' edge Prm't		
1+57.8				269.95		⊼ & Edge Prm't.	
				268.3		27.5 Flow line dirt	
				269.2		36.0 Top Bank	
				251.9		50.0 Toe.	
				270.45	27.5 Crown		
				270.79	47.0 Flow line		
				271.29	54.0 edge Prm't		
				270.7	75.0 Flow line dirt		
				273.1	85.0 Dirt		

F.B. 2762 Pg. 64 Job No. 37345 Division No. 11 Notes Red Plotted Profile
Survey of Rolling Hills Estates S.S. Dist. 3 Date Date No. X-Sec.
Survey by J.H. Brown Notes Newman Notes Chkd. Checked
Indexed [illegible] Date Date No.

76-L-298 CE 307 2-63

PLEASE RETURN TO
LOS ANGELES COUNTY ENGINEER
403 LOS ANGELES COUNTY ENGINEERING BLDG.

NOTE: ANY ADDITIONS OR CHANGES ON THIS SHEET MUST BE MADE OR CIRCLED IN RED INK, WITH DATE AND NAME OF PERSON MAKING CHANGE.

Do not extend notes this side of this line.

STATION	B. S.	H. I.	F. S.	ELEV.	Lt.	Rt.
2+00				273.4		
				273.7		5' Bk
				273.1		21.5 Top Bank
				257.9		45 Toe
				272.5	26.0 Flow line [illegible]	
				273.46	40.0 Edge Pvmt	
				273.78	64.7 Crack	
				274.14	80.5 Flow line	
				274.58	87.0 Edge Pvmt	
2+50				277.3		
3+00				282.2		
				281.7		36.5 Top bank
				274.4		80 [illegible]
				281.7	10' [illegible]	
				281.4	50	
				280.6	75'	
3+[illegible]				282.0	40 Toe & ℄ pt of Bank	
3+[illegible]				285.3		
3+[illegible]				286.5		Toe Bank
3+70				316.0	70' Top & ℄ pt of Bank	

Profile Notes Red ____ Plotted ____ Job No. ____ Division No. ____
No. ____ Date ____ Date ____ Survey of ____
X-Sec. Notes Chkd. ____ Checked ____ Survey by ____ Notes ____ Date ____
No. ____ Date ____ Date ____ Map No. ____ Indexed C. J. GALLI Date ____

F.B. ____ Pg. ____

76-L-298 CE 307 2-63

PLEASE RETURN TO
LOS ANGELES COUNTY ENGINEER
403 LOS ANGELES COUNTY ENGINEERING BLDG.

NOTE: ANY ADDITIONS OR CHANGES ON THIS SHEET MUST BE MADE OR CIRCLED IN RED INK, WITH DATE AND NAME OF PERSON MAKING CHANGE

Do not extend notes this side of this line.

F.B. 2762 PG. 66 Job No. 37245 Division No. 11 Notes Red ____ Plotted ____ Profile ____
Survey of Rolling Hills Estates S.S. Dist 3 Date ____ Date ____ No. ____ X-Sec. ____
Survey by S. H. Brown Notes Newman Notes Chkd. ____ Checked ____ No. ____
Indexed C. J. GALLI Date ____ Date ____

STATION	B.S.	H.I.	F.S.	ELEV.	Lt	Rt.
4+00				303 4		Side of Bank
4+13				309 5		Top of Bank
4+15.13				308 97	top of M.I.P.	
4+32				288 9		101' Toe of Bank
4+50	⊙			300 56		
4+53				298 1		104' Top Ridge
4+67				29[illegible] 2		Brk.
5+00	⊙			292 59		
				29[illegible] 2		50'
				292 1		100'
				29[illegible] 0	38' Brk.	
				29[illegible] 8	50'	
				30[illegible] 7	100'	
5+81.5				29[illegible] 5		77' Flow line
5+50				29[illegible] 2		
5+79				29[illegible] 6		& Flow line
6+00	⊙			297 99		
				304 5		50'
				309 5		100'
				296 4	30' Brk.	
				29[illegible] 0		
					36.5 Flow line	
B.M. F.F 205				311 14	B.M. F.F 205 Elev 311.14 F.B. 2759 pg 98 N.E. Cor. Tr. 14 (14) 10' S/W along Bth line E/E A/C P & 8" Dia	

76-L-298 CE 307 2-63

PLEASE RETURN TO
LOS ANGELES COUNTY ENGINEER
403 LOS ANGELES COUNTY ENGINEERING BLDG.

NOTE: ANY ADDITIONS OR CHANGES ON THIS SHEET MUST BE MADE OR CIRCLED IN RED INK, WITH DATE AND NAME OF PERSON MAKING CHANGE.

Do not extend notes this side of this line.

STATION	B. S.	H. I.	F. S.	ELEV.	Lt.	⊼ Line	Rt.
5+00				395.2	50'		
				295.8	100'		
6+50				312.3		⊼ & Top Brk	
				316.1		50'	
				318.4		100'	
				309.1	5' [illegible]		
				302.6	20'		
[illegible]				312.10		⊼ & ⊼ pt used line [illegible]	
				312.3		50'	
				312.4	22'		
				314.3	24'		
				314.3	35'		
7+00				319.6		⊼	
				320.8		50'	
				321.3		100'	
				319.[illegible]	22'		
				318.3	[illegible]		
T.P.				325.66			
T.P.				334.75			
[illegible]				331.[illegible]		⊼	
				340.0		50'	
				339.6		100'	

Profile No. ____ Notes Red ____ Plotted ____ Job No. [illegible] Division No. [illegible]
X-Sec. No. ____ Date ____ Date ____ Survey of [illegible]
Notes Chkd. ____ Checked ____ Survey by [illegible] Notes [illegible] Date [illegible]
Date ____ Date ____ Map No. ____ Indexed E. J. GALLI Date [illegible]

F. B. [illegible] Pg. 67

76-L-298 CE 307 2-63

PLEASE RETURN TO
LOS ANGELES COUNTY ENGINEER
403 LOS ANGELES COUNTY ENGINEERING BLDG.

NOTE: ANY ADDITIONS OR CHANGES ON THIS SHEET MUST BE MADE OR CIRCLED IN RED INK, WITH DATE AND NAME OF PERSON MAKING CHANGE

Do not extend notes this side of this line.

F.B. 2762 Pg. 68 Job No. 373451 Division No. 11 Notes Red ____ Plotted ____ Profile ____
Survey of Rolling Hills Estates S.S. Dist 3 Date ____ Date ____ No. ____ X-Sec. ____
Survey by J.H. Brown Notes Newman Notes Chkd. ____ Checked ____ No. ____
Indexed C. J. GALLI Date ____ Date ____ Date ____

STATION	B. S.	H. I.	F. S.	ELEV.	Lt	T-Line	Rt
7+50				334.5	22'		
				334.4	35'		
T.P.				340.43			
8+00				350.7		X	
				344.0			50'
				340.8			100'
				345.3			150'
				350.1	22'		
				350.5	35'		
8+05 T.P.				347.94	T.P. T.P.		
8+50				357.8		X	
T.P.				360.94			
9+00				360.2		X	
				361.8			50'
				360.5			100'
				360.3	20'		
				360.8	35'		
T.P.				368.95			
9+50				378.0		X	
10+00 ⊙				377.91		X	

76-L-298 CE 307 2-63

PLEASE RETURN TO
LOS ANGELES COUNTY ENGINEER
403 LOS ANGELES COUNTY ENGINEERING BLDG.

NOTE: ANY ADDITIONS OR CHANGES ON THIS SHEET MUST BE MADE OR CIRCLED IN RED INK, WITH DATE AND NAME OF PERSON MAKING CHANGE.

Do not extend notes this side of this line.

STATION	B. S.	H. I.	F. S.	ELEV.		
10+00				373.6		50'
				368.2		100'
				362.0		150'
				377.8	20'	
				377.8	35'	
Fd B.M. FF204				382.81	B.M. FF204 Elev 382.799 [illegible] N. Tr. Line Tr# 4144 870' [illegible] Lane & 24' [illegible] Bridle Trail. A 1" I.P. with conc. plug & [illegible] flush with surface.	
10+00				382.1		
11+00				386.3		
				383.1		50'
				378.[illegible]		100'
				385.8	20'	
				387.0	35'	
11+00				388.2		
12+00				390.35		
				385.[illegible]		50'
				382.6		100'
				377.8		150'
				391.1	20'	
				391.6	35'	

Profile Notes Red ____ Plotted ____ Job No. ____ Division No. ____
No. ____ Date ____ Date ____ Survey of ____
X-Sec. Notes Chkd. ____ Checked ____ Survey by ____ Notes ____ Date ____
No. ____ Date ____ Date ____ Map No. ____ Indexed ____ Date ____

C. J. GALLI

F. B. ____ Pg. 67

76-L-298 CE 307 2-63

PLEASE RETURN TO
LOS ANGELES COUNTY ENGINEER
403 LOS ANGELES COUNTY ENGINEERING BLDG.

NOTE: ANY ADDITIONS OR CHANGES ON THIS SHEET MUST BE MADE OR CIRCLED IN RED INK, WITH DATE AND NAME OF PERSON MAKING CHANGE

Do not extend notes this side of this line.

F. B. 276 Pg. 90
Survey of Rolling Hills Estates S S Dist 3
Survey by J. H. Brown Notes Newman
Indexed C. J. GALLI
Job No. 3234.51 Division No. 11
Notes Red ____ Plotted ____ Profile No. ____
Date ____ Date ____ X-Sec. No. ____
Notes Chkd. ____ Checked ____
Date ____ Date ____

STATION	B. S.	H. I.	F. S.	ELEV.	Lt.	℄ Line	Rt.
12+50				391.7		↑	
13+00				394.7		↑	
				391.5			50'
				387.2			100'
				396.0	20'		
				394.8	35'		
T.P.				392.34			
13+50				37[illegible].0		↑	
14+00				399.7		↑	
				393.3			50'
				391.4			100'
				38[illegible].2			150'
				400.4	20'		
				401.2	35'		
14+50				393.7		↑	
15+00				396.7		↑	
				393.7			50'
				389.2			100'
				398.2	20'		
				399.2	35'		
T.P.				394.39			

76-L-298 CE 307 2-63

PLEASE RETURN TO
LOS ANGELES COUNTY ENGINEER
403 LOS ANGELES COUNTY ENGINEERING BLDG.

NOTE: ANY ADDITIONS OR CHANGES ON THIS SHEET MUST BE MADE OR CIRCLED IN RED INK, WITH DATE AND NAME OF PERSON MAKING CHANGE.

Do not extend notes this side of this line.

STATION	B. S.	H. I.	F. S.	ELEV.	Lt.	T-line	Rt.
15+00				393.1			
15+00				387.3			
				388.0			30'
				379.7			100'
				375.6			150'
				384.7	20'		
				389.7	35'		
T.P.				388.35			
[illegible]				381.4			
17+00 ⊙				376.7			
17+20				375.9			
				372.3			50'
				367.3			100'
				362.3			150'
				378.1	20'		
				379.1	35'		
T.P.				378.05			
17+50				377.3			
				375.6			75'
				373.8			50'
				378.1	20'		

Profile No. ____ Notes Red ____ Plotted ____ Job No. ____ Division No. ____
X-Sec. No. ____ Date ____ Date ____ Survey of ____
Notes Chkd. ____ Checked ____ Survey by ____ Notes ____ Date ____
Date ____ Date ____ Map No. ____ Indexed C. J. GALLI Date ____

F. B. ____ Pg. 71

76-L-298 CE 307 2-63

PLEASE RETURN TO
LOS ANGELES COUNTY ENGINEER
403 LOS ANGELES COUNTY ENGINEERING BLDG.

NOTE: ANY ADDITIONS OR CHANGES ON THIS SHEET MUST BE MADE OR CIRCLED IN RED INK, WITH DATE AND NAME OF PERSON MAKING CHANGE

Do not extend notes this side of this line.

STATION	B. S.	H. I.	F. S.	ELEV.		
Fd. B.M. #203				377.87	B.M. #FF203 Elev. 377.886	F.B. 2759-96
					N. Tr. Line Tr. #14144,	230' E. of N. end of
					Dapplegray & 13' N.E. of	18" Euc. Tree, A. 1" I.P.
					with Conc. plug & Bt. Spk.	W. flush with surface.

F. B. 2762 Pg. 72 Job No. 3734.51 Division No. 11 Notes Red ____ Plotted ____ Profile ____
Survey of Rolling Hills Estates S.S. Dist. 3 Date ____ Date ____ No. ____
Survey by J.H. Brown Notes Newman Notes Chkd. ____ Checked ____ X-Sec. ____
Indexed C. J. GALLI Date ____ Date ____ Date ____ No. ____

Notes Ck'd by	Survey of ROLLING HILLS ESTATES S.S. DIST No 3	F.B. 2163 Pg. 73
Map No.	JN 3734.51 Tape 9199 Std 68 °F	
Office Work	Surveyed by J H BROWN	
Checked	Notes J.H. BROWN Date 5-67	
Date	Indexed C. J. [illegible] JUN 20 '67	

J.N. 3734.51

ROLLING HILLS ESTATES S.S. DIST No 3

LOCATING IMPROVEMENTS

On LINE "L" (Lot 107 TR 14144)

MAY 29, 1967

J.H. Brown
W.E. Newman
R.A. Moore
D.R. West

Note: Any Additions or Changes on this Sheet Must be Made or Circled in Red Ink With Date and Name of Person Making Change

PLEASE RETURN TO
LOS ANGELES COUNTY ENGINEER
403 LOS ANGELES COUNTY ENGINEERING BLDG.

Do not extend this side of this line.

76P309S CE #310 5-66

F.B. 2762 Pg. 74

CONT. PAGE 75 90.34 (T=66°) Lev = 90.34
92.59 (T=66°) Lev = 92.59
~~183.93~~
182.93 CVG 6-13-67

D 89 52 30
A) 339 29 00
C) 149 13 30
Avg 84 52 15

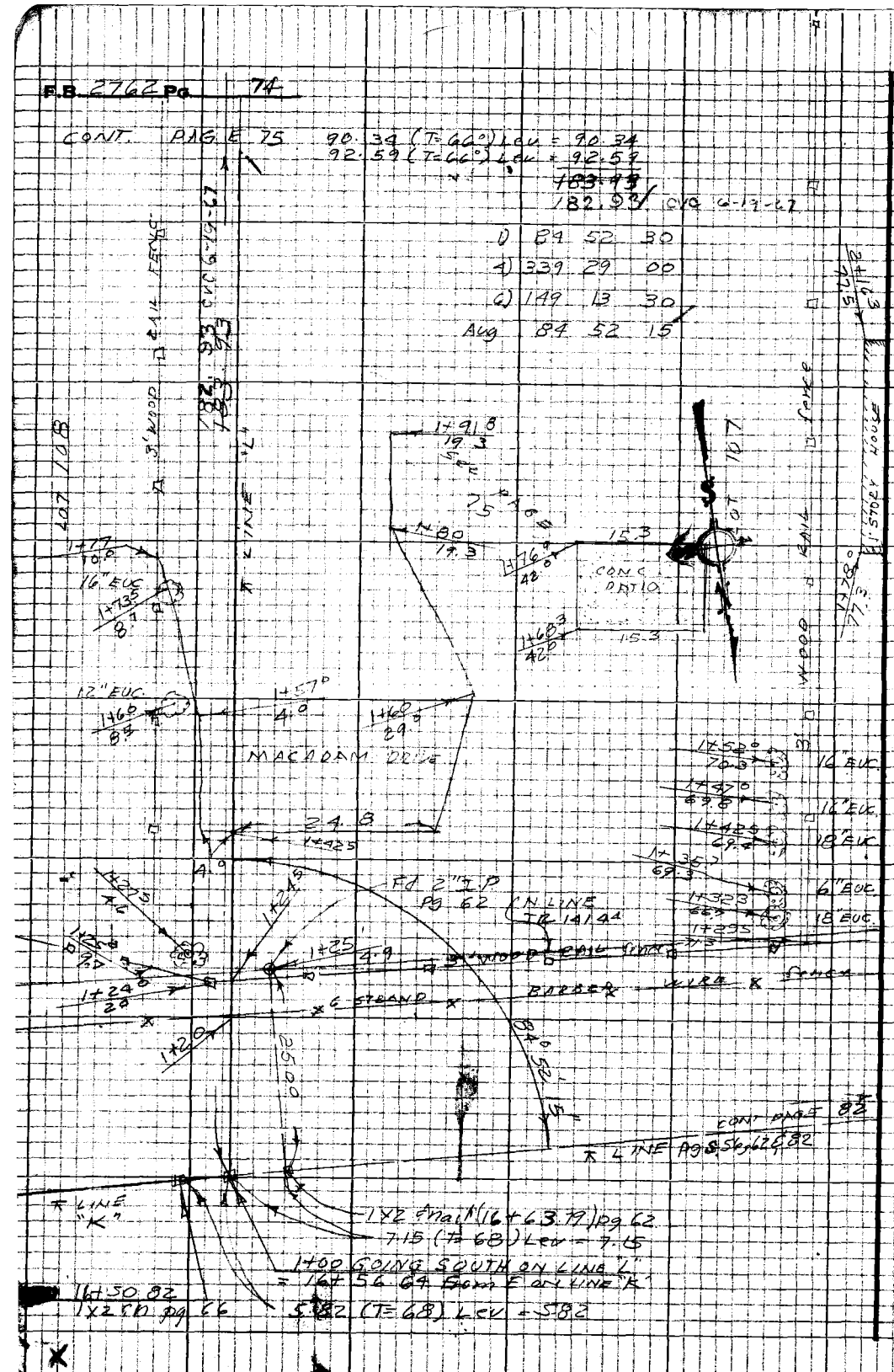

PLEASE RETURN TO
LOS ANGELES COUNTY ENGINEER
403 LOS ANGELES COUNTY ENGINEERING BLDG.

DO NOT extend this side of this line.

Note: Any Additions or Changes on this Sheet Must be Made or Circled in Red Ink With Date and Name of Person Making Change

Notes Ck'd by	Survey of [illegible]	F.B. 276 Pg. 75
Map No.	IN 3734 S1 Tape 0194 Std 68°F	70.99 (T-68) Lev = 70.99
Office Work	Surveyed by J.H. Brown	19.10 (T-68) Lev = 19.10
Checked	Notes JKB: WEN Date 5-29-67	LOT 99
Date	Indexed C. J. GALLI	

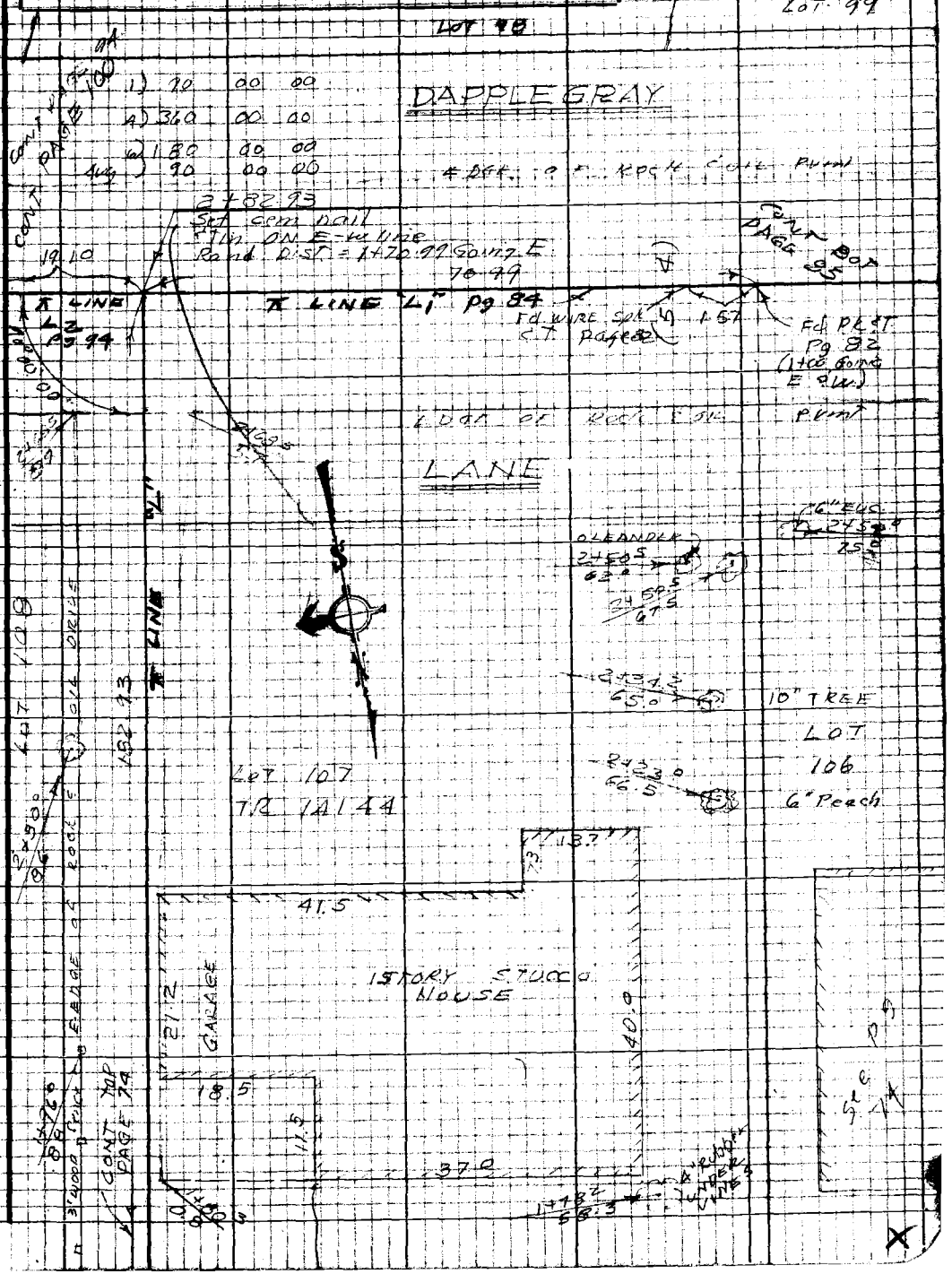

Note: Any Additions or Changes on this Sheet Must be Made or Circled in Red Ink With Date and Name of Person Making Change

Do not extend this side of this line.

PLEASE RETURN TO
LOS ANGELES COUNTY ENGINEER
403 LOS ANGELES COUNTY ENGINEERING BLDG.

76P3098 CE #310 8-66

PLEASE RETURN TO
LOS ANGELES COUNTY ENGINEER
403 LOS ANGELES COUNTY ENGINEERING BLDG.

Note: Any Additions or Changes on this Sheet Must be Made or Circled in Red Ink With Date and Name of Person Making Change

Do not extend this side of this line.

F.B. 762 Pg. 73

Profile	Notes Red	Plotted	Job No.	Division No.	F.B. 2762	Pg. 77
No.	Date	Date	Survey of			
X-Sec.	Notes Chkd.	Checked	Survey by	Notes	Date	
No.	Date	Date	Map No.	Indexed C. J. GALLI	Date JUL 20 '67	

J. N. 3734-51

ROLLING HILLS ESTATES S.S. DIST. No 3

LINE "L"

Through Lot 107. TR 14144

MAY, 1967

J. H. BROWN
W. E. Newman
R. A. MOORE
E. M. Gasthorn

STATION	B.S.	H.I.	F.S.	ELEV.

NOTE: ANY ADDITIONS OR CHANGES ON THIS SHEET MUST BE MADE OR CIRCLED IN RED INK, WITH DATE AND NAME OF PERSON MAKING CHANGE.

PLEASE RETURN TO
LOS ANGELES COUNTY ENGINEER
403 LOS ANGELES COUNTY ENGINEERING BLDG.

Do not extend notes this side of this line.

76-1-298 CE 307 2-63

76-L-298 CE 307 2-63

PLEASE RETURN TO
LOS ANGELES COUNTY ENGINEER
403 LOS ANGELES COUNTY ENGINEERING BLDG.

NOTE: ANY ADDITIONS OR CHANGES ON THIS SHEET MUST BE MADE OR CIRCLED IN RED INK, WITH DATE AND NAME OF PERSON MAKING CHANGE

Do not extend notes this side of this line.

STATION	B. S.	H. I.	F. S.	ELEV.	(East)	West
Fd BM #203					BM FF 203 El. = 377.886 FB 275+96 N. LYNE TR #14144, 330' E of N END DAPPLEGRAY LANE 13' NE OF 18" EUC. TREE A 1" I.P. WITH CONC PLUG & 8+ SPK. & W., Flush	
1+00					INTS ℄ LINE L &	25' [illegible]
						[illegible]
						[illegible]
						[illegible]
1+[illegible]						[illegible]
T.P.						
1+[illegible]						[illegible]
						55'
						40'
						35'
T.P.						
1+78[illegible]						[illegible]
1+80[illegible]						[illegible]
[illegible]						[illegible]
[illegible]						[illegible]
[illegible]						[illegible]
[illegible]						[illegible]

F.B. 2762 Pg. 78
Job No. 3734-51 Division No. 11 Notes Red Plotted Profile
Survey of Rolling Hills Estates S.C. Dist. #3 Date Date No. X-Sec.
Survey by J.H. Brown Notes Newman Notes Chkd. Checked No.
Indexed C. J. GALLI Date Date Date

76-1-298 CE 307 2-63

PLEASE RETURN TO
LOS ANGELES COUNTY ENGINEER
403 LOS ANGELES COUNTY ENGINEERING BLDG.

NOTE: ANY ADDITIONS OR CHANGES ON THIS SHEET MUST BE MADE OR CIRCLED IN RED INK, WITH DATE AND NAME OF PERSON MAKING CHANGE.

Do not extend notes this side of this line.

STATION	B. S.	H. I.	F. S.	ELEV.	LT.	℄ Line	RT.
2+00				386.35		℄	
				385.1			55'
				384.6			70'
				384.2			85'
2+68.2				386.10		℄	[illegible] ℄
				383.13			55' " "
				382.91			70' " "
				383.14			85' " "
2+90				385.05		℄	Flow line
				382.81			55' " "
				382.65			70' " "
				382.87			85' " "
2+92.9				386.13		℄	[illegible]
				382.53			55' " "
				382.38			70' " "
				382.74			85' " "
Fd. B.M. [illegible]				387.92	B.M. #F.F. 201 Elev. 387.910		F.B. 2759-95
					Dapplegray Lane N. side approx. 0.4 m. of Sorrel Lane, A. BT. spk. in head 3' E. & 3' N. of S.W. cor. of W. Drwy to Hse. #84.		

Profile No. ____ Notes Red ____ Date ____ Plotted ____ Date ____ Job No. [illegible] Division No. ____ F.B. 2762 Pg. 79

X-Sec. No. ____ Notes Chkd. ____ Date ____ Checked ____ Date ____ Survey of ____ Survey by [illegible] Notes [illegible] Date [illegible]

Map No. ____ Indexed C. J. GALLI Date ____

F.B. 2762 Pg. 80 Job No. Division No. Notes Red Plotted Profile

Survey of Date Date No.

Survey by Notes Notes Chkd. Checked X-Sec.

Indexed Date Date Date No.

STATION	B.S.	H.I.	F.S.	ELEV.

Do not extend notes this side of this line.

PLEASE RETURN TO
LOS ANGELES COUNTY ENGINEER
403 LOS ANGELES COUNTY ENGINEERING BLDG.

NOTE: ANY ADDITIONS OR CHANGES ON THIS SHEET MUST BE MADE OR CIRCLED IN RED INK, WITH DATE AND NAME OF PERSON MAKING CHANGE

78-L-298 CE 307 2-63

Notes Ck'd by	Survey of ROLLING HILLS ESTATES S.S. DIST No 3	F. B. Pg. 81
Map No.	JN 373451 Tape Std °F.	
Office Work	Surveyed by L.H. Brown	
Checked	Notes L.H.B Date 5 67	
Date	Indexed C. J. GALLI JUN 20 '67	

J. N 373451

ROLLING HILLS ESTATES S.S. DIST No 3

PRELIMINARY SURVEY (pages)

and LOCATING IMPROVEMENTS (pages)

ON LINE L1

DAPPLEGRAY LANE from Easement LOT 107

W'lg & N'lly to N. LINE TR 14144.

Note: Any Additions or Changes on this Sheet Must be Made or Circled in Red Ink With Date and Name of Person Making Change.

Do not extend this side of this line.

PLEASE RETURN TO
LOS ANGELES COUNTY ENGINEER
403 LOS ANGELES COUNTY ENGINEERING BLDG.

76F3093 CE #310 6-63

F. B. 2762 PG 82

1) 90 00 00
2) 180 00 00
Avg = 90 00 00

63.63 (T=66°) = 63.63
9.78 (T=66°) = 9.78
32.46 (T=66°) = 32.46
57.93 (T=68°) = 57.93

see below
1) 65° 19' 20"
4) 261° 19' 00"
6) 31° 53' 20"
Avg 65° 19' 13"

66.43 (T=78) = 66.43

43.60 (T=78)
Lev = 43.60

20+06.28 LINE "K" from East
set 1X2 & nail Fl.
by NTS TRANSIT LINE "K" from East
and PROP TRANSIT LINE L from South
(= 4+65.19 from south)
LINE L1

19+39.85
Set 1" I.P. Cem plug & L.A. Co ENGR Tag DN 6"

set 1" I.P. cem plug & L.A. Co ENGR tag. DN 6" @ 90° to fd. pipe.

43.60

355.46

LINE "K"

66.43

Set 1X2 (4+54.16) nail ft.

11.03

25.01

25.00

90°00'00"

55.04 R.

55.04 R.

N. LINE TR 141 44

129.36 R.
TR 141 44

END

CONT

BOT PAGE 56

Fd 2" I.P. CONC plug & Tag # R.E. 122 DN 6" TR 141 44-4

Fd 2" I.P. CONC plug & Tag # R.E. 122 DN 6" TR 141 44

RANDOM LINE "L1"

63.63

65°

0.03

Fd wire spk & T No Ref

3+90.53

9.78

0.03

3+80.75

3+48.39
Fd 2" I.P. CONC. plug & tag # RE 122 per TR 141 44

32.46

27.00

3+48.39

90°

Fd wire spk & T No Ref

DAPPLE GRAY LANE

57.93

5 31 67
1) 65 19 00
4) 261 15 20
6) 31 53 00
Avg 65 18 50

(54)

CONT LEFT PAGE 83

W.S. 27, E-3

PLEASE RETURN TO
LOS ANGELES COUNTY ENGINEER
403 LOS ANGELES COUNTY ENGINEERING BLDG.

Do not extend this side of this line.

Note: Any Additions or Changes on This Sheet Must be Made or Circled in Red Ink With Date and Name of Person Making Change.

W.S. 27, E-3

Notes Ck'd by	Survey of ROLLING HILLS ESTATES S.S. DIST No 3	F. B. 3762 Pg. 83
Map No.	JN 373451 Tape 0199 Std 68 °F	
Office Work	Surveyed by J. H. Brown	
Checked	Notes J. V. B. & WEN Date 5-67	
Date	Indexed C. J. GALLI	

	° ' "		° ' "
1)	119 48 40	1)	59 54 30
4)	119 15 50	2)	119 49 00
6)	358 54 00	Avg	59 54 30
Avg.	119 49 00		

(T= 66°)
78.95
55.05
~~134.00~~
-.03 to pt. used
133.97

(T=66°)
57.93
+ .03 to pt. used
57.96

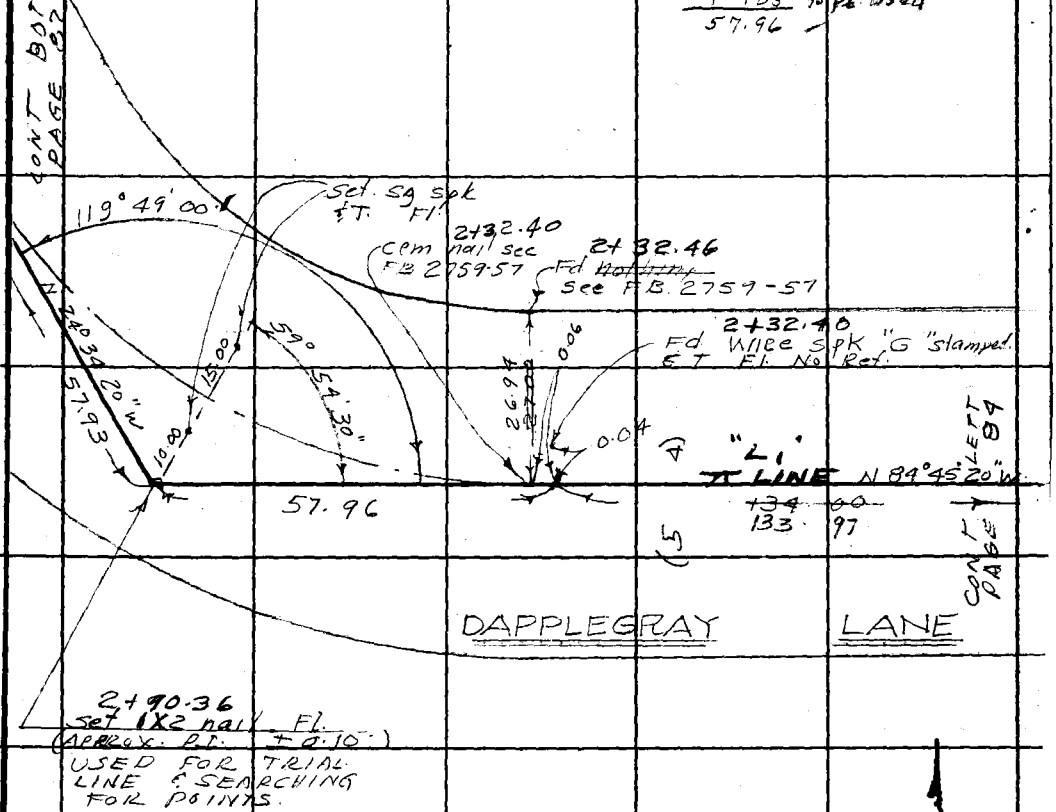

Note: Any Additions or Changes on This Sheet Must be Made or Circled in Red Ink With Date and Name of Person Making Change.

Do not extend this side of this line.

PLEASE RETURN TO
LOS ANGELES COUNTY ENGINEER
403 Los Angeles County Engineering Bldg.

76F3095 CE #310 6-63


F. B. 2762 PG. 84
LOT 106
LOT 107
W.S. 27, E-3
PLEASE RETURN TO
LOS ANGELES COUNTY ENGINEER
403 LOS ANGELES COUNTY ENGINEERING BLDG.
Do not extend this side of this line.
Note: Any Additions or Changes on This Sheet Must be Made or Circled in Red Ink With Date and Name of Person Making Change.
⊼ LINE "L" pg 75
See FB 2759-57
93
⊼ LINE L1
ASSUMED bearing
N 84° 45' 20" W
~~134.00~~
133.97
DAPPLEGRAY
CONT (5-4) PAGE
1.57'
⊼ LINE L2
ASSUMED BEARING
S 84° 45' 20" E
~~88.52~~
80.11
LANE
(8-4) 75 & 94
CONT PGS
Set "PK" & tin
ON ⊼ LINE
See FB 2757-57
1+00 GOING West & NORTH
=1+00 GOING EAST & SOUTH.
1+01.57
Fd. wire spk. W. & T.
No. Ref

Notes Ck'd by	Survey of Rollins Hills Estates S.S. Dist No 3
Map No.	Pk 3234-51 Tape 2196 Std C.S.F.
Office Work	Surveyed by J. H. Brown
Checked	Notes J. H. Brown Date 6-67
Date	Indexed C. J. Galli

F.B. 2762 Pg 85



Note: Any Additions or Changes on this Sheet Must be Made or Circled in Red Ink With Date and Name of Person Making Change

Do not extend this side of this line.

PLEASE RETURN TO
LOS ANGELES COUNTY ENGINEER
403 LOS ANGELES COUNTY ENGINEERING BLDG.

76P3098 CK #310 8-66

PLEASE RETURN TO
LOS ANGELES COUNTY ENGINEER
403 LOS ANGELES COUNTY ENGINEERING BLDG.

Note: Any Additions or Changes on this Sheet Must be Made or Circled in Red Ink With Date and Name of Person Making Change

Do not extend this side of this line.

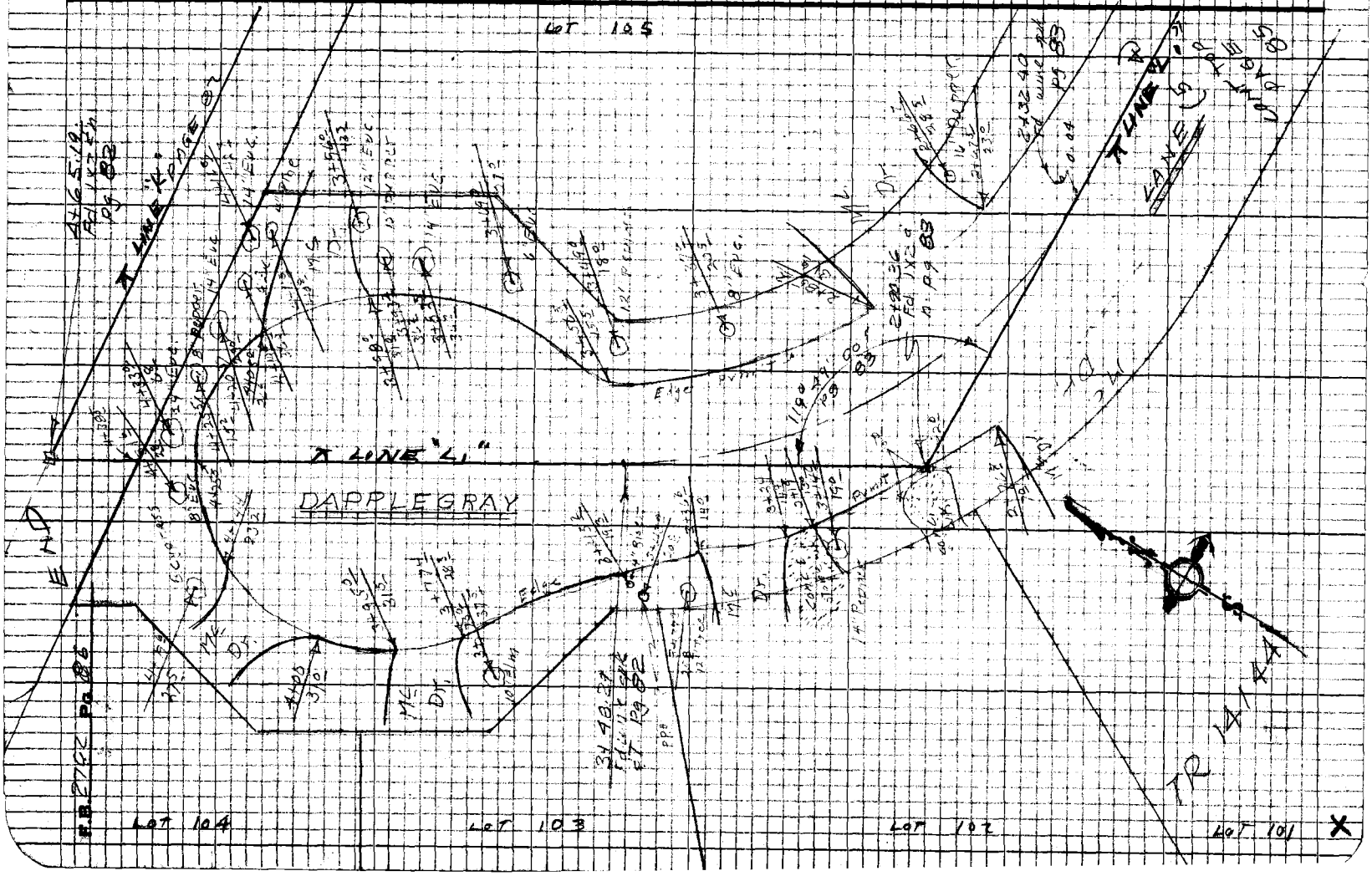

F.B. 2762 Pg. 87

Profile No. _____ Notes Red _____ Plotted _____ Job No. 3734.51 Division No. _____
Date _____ Date _____ Survey of Rolling Hills Estates S.S. Dist. 3

X-Sec. No. _____ Notes Chkd. _____ Checked _____ Survey by J.H. Brown Notes T.C. Ruiz Date 6-2-67
Date _____ Date _____ Map No. _____ Indexed C. J. GALLI Date JUN 20 67

J.N. 3734.51

ROLLING HILLS ESTATES
S.S. DIST. #3

X-SECTIONS IN
DAPPLEGRAY LANE

STATION	B.S.	H.I.	F.S.	ELEV.

NOTE: ANY ADDITIONS OR CHANGES ON THIS SHEET MUST BE MADE OR CIRCLED IN RED INK, WITH DATE AND NAME OF PERSON MAKING CHANGE.

Do not extend notes this side of this line.

PLEASE RETURN TO
LOS ANGELES COUNTY ENGINEER
403 Los Angeles County Engineering Bldg.

76-L-296 CE 307 2-63

76-L-298 CE 307 2-63

PLEASE RETURN TO
LOS ANGELES COUNTY ENGINEER
403 LOS ANGELES COUNTY ENGINEERING BLDG.

NOTE: ANY ADDITIONS OR CHANGES ON THIS SHEET MUST BE MADE OR CIRCLED IN RED INK, WITH DATE AND NAME OF PERSON MAKING CHANGE

5.94

Do not extend notes this side of this line.

STATION	B.S.	H.I.	F.S.	ELEV.		
Fd B.M. # F.F. 201				387.91	B.M. # F.F. 201 Elev. 387.910 F.B. 2759-95 Dapplegray Lane N. side approx. 0.41 mi North of Sorrel Lane. A. Bt. Sph. in. head 3' E & 3' N. of S.W. cor. of W. Drwy to Hse. #84.	
1+00				382.39		℄
"				382.58		11.5 F/L
"				383.12		15' EDGE PAV.
"				383.5		P/L
"				382.12	10.5' F/L	
"				382.27	17 EDGE PAV.	
"				382.5	P/L	
1+30				386.85		80' R FLOOR ELEV
1+50				384.22		℄
1+69				370.64	12.1' TOP OF SEPTIC TANK (HOUSE #79)	
2+00				388.11		℄
"				387.68		11.5 F/L
"				388.10		15' EDGE PAV
"				388.6		P/L

F.B. 2762 Pg. 88 | Job No. 3734.51 | Division No. 11 | Notes Red. | Plotted | Profile
Survey of ROLLING HILLS ESTATES S.S. DIST. #3 | Date | Date | No. | X-Sec.
Survey by | Notes T.C.P. | Notes Chkd. | Checked | Date | No.
Indexed C. J. GALLI | Date | Date

76-L-298 CE 307 2-63

PLEASE RETURN TO
LOS ANGELES COUNTY ENGINEER
403 LOS ANGELES COUNTY ENGINEERING BLDG.

NOTE: ANY ADDITIONS OR CHANGES ON THIS SHEET MUST BE MADE OR CIRCLED IN RED INK, WITH DATE AND NAME OF PERSON MAKING CHANGE.

Do not extend notes this side of this line.

STATION	B. S.	H. I.	F. S.	ELEV.		
2+00				387 70	12' F/L	
"				388 06	16° EDGE OF PAV	
"				388 5	P/L	
T.P.				388 10		
2+35				383 02	66.7 TOP OF PIPE (HOUSE #81)	
2+50				393 57		℄
2+69.0				381 75	85' L. FLOOR ELEV	
T.P.				396 49		
2+83.5				396 67		℄ F/L
2+90.0				397 36		℄ EDGE OF PAV
2+90.36				383 10	BACK 45° & 86° LEFT (OFF OF LINE AHEAD)	
2+90.36				397 36		℄ P.I.
2+98.0				397 50		℄ F/L
3+00				397 65		℄ & F/L
				397 19		12° CROWN
				396 03		26.5 F/L
				396 21		31.5 EDGE PAV
				395 5		P/L
				398 10	4.5 EDGE PAV	
				398 9	P/L	

X

Profile Notes Red ____ Plotted ____ Job No. 3734 01 Division No. 11 F.B. 2762 Pg. 89
No. ____ Date ____ Date ____ Survey of [illegible] S.S. DIS - #3
X-Sec. Notes Chkd. ____ Checked ____ Survey by ____ Notes TCP [illegible] Date ____
No. ____ Date ____ Date ____ Map No. ____ Indexed ____ Date ____
C. J. GALLI

76-L-298 CE 307 2-63

PLEASE RETURN TO
LOS ANGELES COUNTY ENGINEER
403 LOS ANGELES COUNTY ENGINEERING BLDG.

NOTE: ANY ADDITIONS OR CHANGES ON THIS SHEET MUST BE MADE OR CIRCLED IN RED INK, WITH DATE AND NAME OF PERSON MAKING CHANGE

Do not extend notes this side of this line.

F.B. 2762 Pg. 90 | Job No. 3734.51 | Division No. 11 | Notes Red ____ | Plotted ____ | Profile ____
Survey of ROLLING HILLS ESTATES S.S. DIST. #3 | Date ____ | No. ____ | X-Sec. ____
Survey by ____ | Notes T.C.P. | Notes Chkd ____ | Checked ____
Indexed C.J. GALLI | Date ____ | Date ____ | No. ____

STATION	B.S.	H.I.	F.S.	ELEV.			
T.P				40344			
3+36°				40021		℄	
				39985	12° F/L		
"				40011	14° EDGE PAV.		
3+50				40087		℄	
3+56⁵				40114		℄	
"				40092			12⁵ F/L
"				40110			15⁵ EDGE PAV
3+59°				38900	137³ TOP OF SEPTIC TANK (HOUSE #91)		
3+77⁵				40225		℄	
"				40219	15°		
"				40183	26° F/L		
"				40237	28³ EDGE PAV		
3+90⁸				40240		℄	
"				40234			15'
"				40198			29° F/L
"				40252			31° EDGE PAVMT
"				40207			36⁵ DIRT
"				40234	15		
"				40225	29 F/L		
"				40287	31⁵ EDGE PAV		
"				40270	35 DRIVE		

76-L-298 CE 307 2-63

PLEASE RETURN TO
LOS ANGELES COUNTY ENGINEER
403 LOS ANGELES COUNTY ENGINEERING BLDG.

NOTE: ANY ADDITIONS OR CHANGES ON THIS SHEET MUST BE MADE OR CIRCLED IN RED INK. WITH DATE AND NAME OF PERSON MAKING CHANGE.

Do not extend notes this side of this line.

STATION	B. S.	H. I.	F. S.	ELEV.		
4+00				40282		℄
4+20				40385		℄ F/L
4+25.5				40461		℄ EDGE PVMT
4+29.2				39556	118.4 TOP OF PIPE	(HOUSE #95)
4+45				4047		℄ [illegible]
5+21.5				392 93	191.3 FLOOR [illegible] GUEST HOUSE (HOUSE #95)	
B.M. FF 202				403 44	B.M. FF 202 ELEV. 403.448 (NOT ADJ.) F.B. 2759-95 DAPPLEGRAY LANE N. END AT CUL DE SAC W. SIDE. A BT. SPK IN WALK TO HOUSE #95 75 S.W. OF END OF WALK.	

Profile No. X-Sec. No. Notes Red Date Notes Chkd. Date Plotted Date Checked Date Job No. 3734.51 Division No. Survey of ROLLING HILLS ESTATES S.S. DIST. #3 Survey by Notes T.C.P. JR Date 6-2-67 Map No. Indexed C. J. GALLI Date

F.B. 2762 Pg. 91

F. B. 2762 Pg. 92

Job No. 3734.51 Division No. 11 Notes Red _____ Plotted _____ Profile

Survey of ROLLING HILLS ESTATES S.S. DIST. #3 Date _____ Date _____ No. _____

Survey by _____ Notes T.C.P. Notes Chkd. _____ Checked _____ X-Sec.

Indexed _____ Date _____ Date _____ Date _____ No. _____

STATION	B. S.	H. I.	F. S.	ELEV.

Do not extend notes this side of this line.

PLEASE RETURN TO
LOS ANGELES COUNTY ENGINEER
403 LOS ANGELES COUNTY ENGINEERING BLDG.

NOTE: ANY ADDITIONS OR CHANGES ON THIS SHEET MUST BE MADE OR CIRCLED IN RED INK, WITH DATE AND NAME OF PERSON MAKING CHANGE

76-L-296 CE 307 2-63

Notes Ck'd by	ROLLING HILLS ESTATES Survey of S.S. DIST # 3	F. B. 2762 PG. 73
Map. No.	JN 3734.51 Tape 0191 Std. 68 °F	
Office Work	Surveyed by J. H. Brown	
Checked	Notes J. H. B. Date 5-67	
Date	Indexed C. J. GALLI JUL 2 0 '67	

J N 3734.51

ROLLING HILLS ESTATES S.S. DIST Nº 3

LOCATING IMPROVEMENTS (pgs. 94-97)
and PRELIMINARY SURVEY (pgs 100-105)
on LINE L2
DAPPLEGRAY LANE from Easement Lot 107
E 1/4 & S 1/4 to END of curve Lot. 121 TR 14144.

June 1 & 2, 1967

J. H. Brown
W. E. Newman
R. A. Moore
E. M. Goshorn

Note: Any Additions or Changes on This Sheet Must be Made or Circled in Red Ink With Date and Name of Person Making Change.

PLEASE RETURN TO
LOS ANGELES COUNTY ENGINEER
403 Los Angeles County Engineering Bldg.
Do not extend this side of this line.

76F309S CE #310 6-63

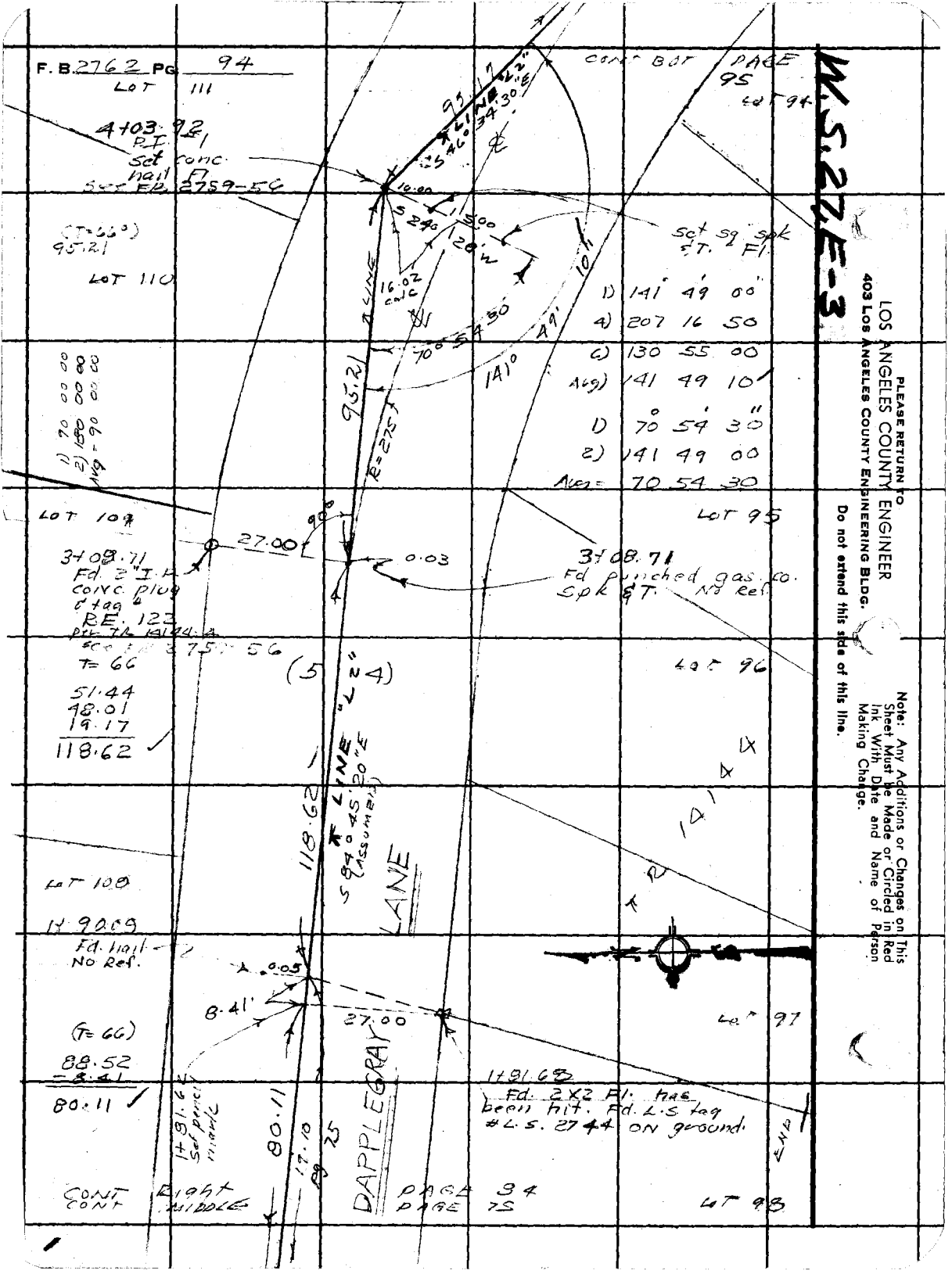
F. B. 2762 PG 94
LOT 111
4+03.92
P.I.
Set conc. nail Fl.
Set FB 2759-56
(T=66°)
95.21
LOT 110
1) 90 00 00
2) 180 00 00
Avg = 90 00 00
LOT 109
3+08.71
Fd. 2" I.P. conc. plug & tag
R.E. 122
Set FB 2759-56
T= 66
51.44
48.01
19.17
118.62
LOT 108
1+90.09
Fd. nail
No Ref.
(T= 66)
88.52
-8.41
80.11
1+81.62
Set pencil mark
80.11
17.10
Pg 75
CONT Right
CONT MIDDLE
PAGE 34
PAGE 75
DAPPLEGRAY LANE
118.62
LINE "L2"
S 84° 45' 20" E
(ASSUMED)
95.21
R=275
LINE "L2"
S 46° 34' 30" E
95.17
10.00
S 24°
15.00
28' W
16.02 calc
70° 54' 30"
141°
49'
10'
90°
27.00
0.03
3+08.71
Fd punched gas co. Spk & T. No Ref.
(5 4)
Set sq spk & T. Fl.
1) 141° 49' 00"
4) 207 16 50
6) 130 55 00
Avg) 141 49 10
1) 70° 54' 30"
2) 141 49 00
Avg = 70 54 30
LOT 95
LOT 96
LOT 97
LOT 98
CONT BOT PAGE 95
LOT 94
1+81.68
Fd. 2X2 Fl. has been hit. Fd. L.S. tag #L.S. 2744 on ground.
END
W.S. 27 E-3
PLEASE RETURN TO
LOS ANGELES COUNTY ENGINEER
403 LOS ANGELES COUNTY ENGINEERING BLDG.
Do not extend this side of this line.
Note: Any Additions or Changes on This Sheet Must be Made or Circled in Red Ink With Date and Name of Person Making Change.

Notes Ck'd by	Survey of	F.B. 2762 Pg. 95
Map No.	JN 37345 Tape 0199 Std 68 °F	
Office Work	Surveyed by	
Checked	Notes	Date 5-67
Date	Indexed	

W.S. 27, E-3

Note: Bearings calc from Rec of S. line
Lot 107 TR 14144 (S 84° 45' 20" E) ±
As shown page

Lot 115

Cont top page 96

Lot 114

5+94.26
PI #2
See FB 2759 55

Lot 92

Lot 93

Lot 113

Lot 112

4+99.09
Pt on ⊼ line
Set pk & T.
See FB 2759-56

Cont top page 94

Lot 94

Poc 4+99.09
Set
Nothing calc dist

1) 141° 49' 30"
4) 207° 17' 30"
2) 130° 56' 30"
Avg. 141° 49' 25"

1) 70° 54' 40"
2) 141° 49' 30"
Avg. 70° 54' 40"

DAPPLEGRAY

LANE

S 58° 23' 55" E

S 62° 31' W

Note: Any Additions or Changes on this Sheet Must be Made or Circled in Red Ink With Date and Name of Person Making Change

Do not extend this side of this line.

PLEASE RETURN TO
LOS ANGELES COUNTY ENGINEER
403 Los Angeles County Engineering Bldg.

76P3098 CK #310 8-66

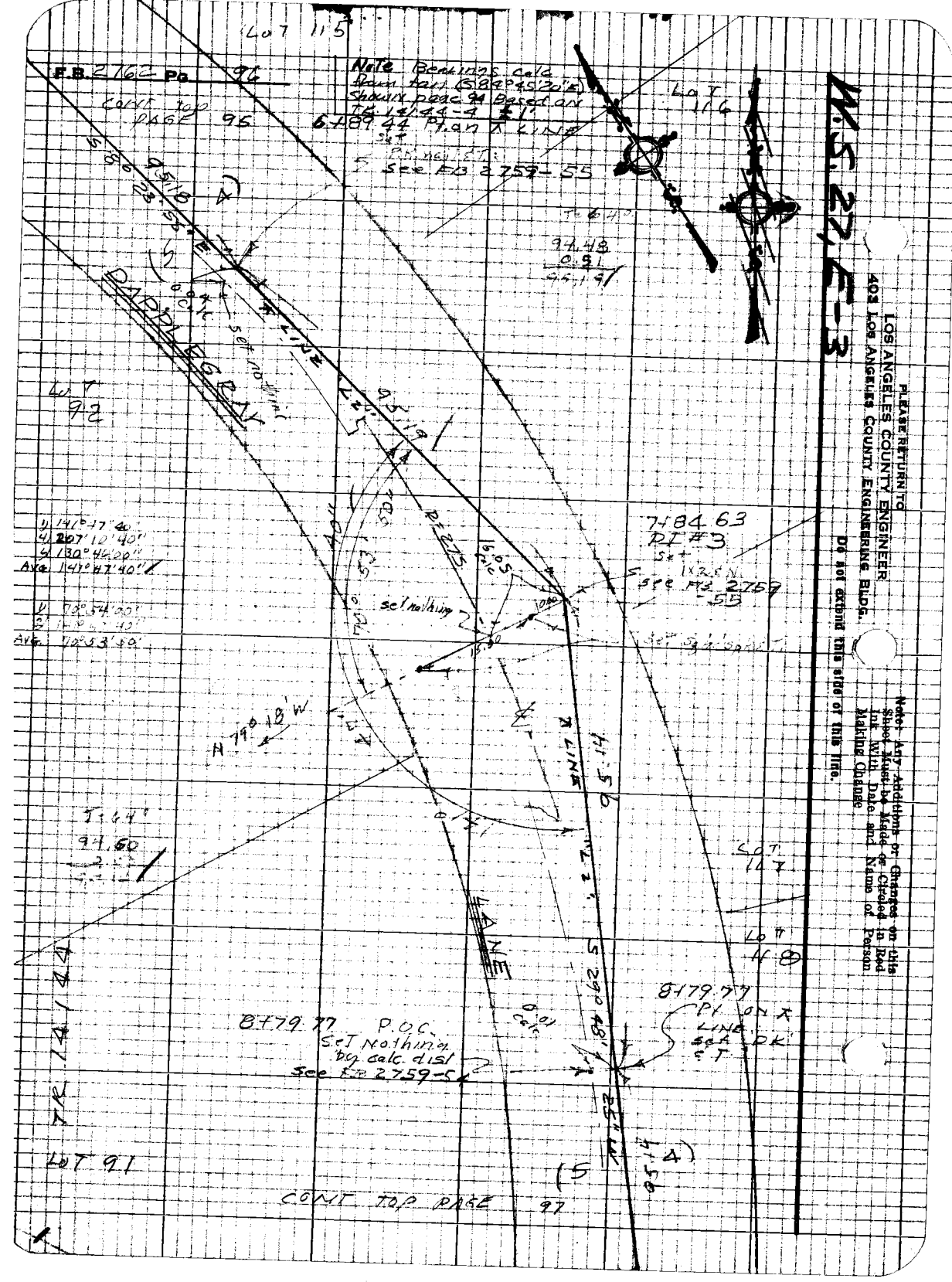

W.S. 27, E-3
PLEASE RETURN TO
LOS ANGELES COUNTY ENGINEER
403 LOS ANGELES COUNTY ENGINEERING BLDG.
Do not extend this side of this line.
Note: Any Additions or Changes on this Sheet Must be Made or Circled in Red Ink With Date and Name of Person Making Change
F.B. 2762 Pg. 96
Note Bearings calc from tan (S84°45'20"E) Shown page 94 Based on TR 14144-4 ±1'
CONT TOP PAGE 95
6+89.44 Pt on ℄ LINE
See FB 2759-55
LOT 116
94.48
0.81
95.19
DAPPLEGRAY
LOT 92
1) 141°47'40"
4) 207°10'40"
5) 130°46'00"
Avg. 141°47'40"
1) 70°54'00"
Avg. 70°53'50"
7+84.63
PI #3
See FB 2759-55
set nothing
N 79°18' W
LINE
95.14
LOT 117
LOT 118
8+79.77 P.O.C.
Set Nothing by calc. dist
See FB 2759-54
8+79.77
Pt on ℄ LINE
TR 14144
LOT 91
CONT TOP PAGE 97

Notes Ck'd by J. B. [illegible]	Survey of Rolling Hills Estates S.S. DIS #3
Map No.	IN 3734-51 Tape 0199 Std 68°F
Office Work	Surveyed by J. H. Brown
Checked	Notes J. H. B. & WEN Date 5-67
Date AUG 16 67	Indexed C. J. GALLI

F.B. 2762 Pg. 77

LOT 91

CONT BOT PAGE 96

W.S. 27, E-3

Note: Bearings calc from tan (S 84° 45' 20" E) shown page & based on TR 14144-4 ±1

TR 14144

LOT 90

93.60
95.14

1) 141° 53' 20"
2) 207° 35' 40"
3) 131° 28' 50"
Avg 141° 53' 58"

58'

70° 57'

N 41° 08' W

set nothing

1000

1595 calc.

LINE "L2"

EC 10+70.04
Set cem nail
27.00 from 2" I.P. & tag
USED FOR LINE

S 67° 54' 27" W
95.13

DAPPLEGRAY LANE

LINE "22" S 29° 48' 25" W
95.14

set sghd spk & tins

1) 70° 57'
2) 141° 54'
Avg. 70° 57'

PI #4
Set ch "T" in conc drive
9+74.91
See FB 2759-54

T=64°
95.13

LOT 119

LOT 120

10+70.04
Fd 2" I.P. cem. plug & tag "RE 122" DN 18" (6" above crown of PVMT)
TR 14144-4

END

See FB 2579-54

LOT 121

Note: Any Additions or Changes on this Sheet Must be Made or Circled in Red Ink With Date and Name of Person Making Change

Do not extend this side of this line.

PLEASE RETURN TO
LOS ANGELES COUNTY ENGINEER
403 Los Angeles County Engineering Bldg.

76P3098 CE #310 5-66

H.B. Pg. 78

PLEASE RETURN TO
LOS ANGELES COUNTY ENGINEER
403 LOS ANGELES COUNTY ENGINEERING BLDG.

Do not extend this side of this title.

Note: Any Additions or Changes on this Sheet Must be Made or Checked in Red Ink With Date and Name of Person Making Change

Notes Ck'd by	Survey of Rollinghills Estates	F.B. 2162 Pg. 79
Map No.	JN 3734.51 Tape Std °F	
Office Work	Surveyed by J.H. Brown	
Checked	Notes Newman Date 6-7-67	
Date	Indexed C. J. GALLI JUN 20 '67	

J.N. 3734.51

ROLLING HILLS ESTATES

S.S. DIST 3

LOCATION OF IMPROVEMENTS

ON

DAPPLEGRAY LANE

(going)

Ely from the W. Lot Line of

LOT 107 TR 14144

June 1967

J.H. Brown
W.E. Newman
R.L. Moore
E.N. Goshorn

Note: Any Additions or Changes on this Sheet Must be Made or Circled in Red Ink With Date and Name of Person Making Change

Do not extend this side of this line.

PLEASE RETURN TO
LOS ANGELES COUNTY ENGINEER
403 LOS ANGELES COUNTY ENGINEERING BLDG.

76P309B CK #310 8-66

F.B. 2702 Pg. 100



Notes Ck'd by	Survey of	F.B. Pg.
Map No.	IN 3734.51 Tape Kab Std 68 °F	
Office Work	Surveyed by	
Checked	Notes Date	
Date	Indexed C. J. GALLI	

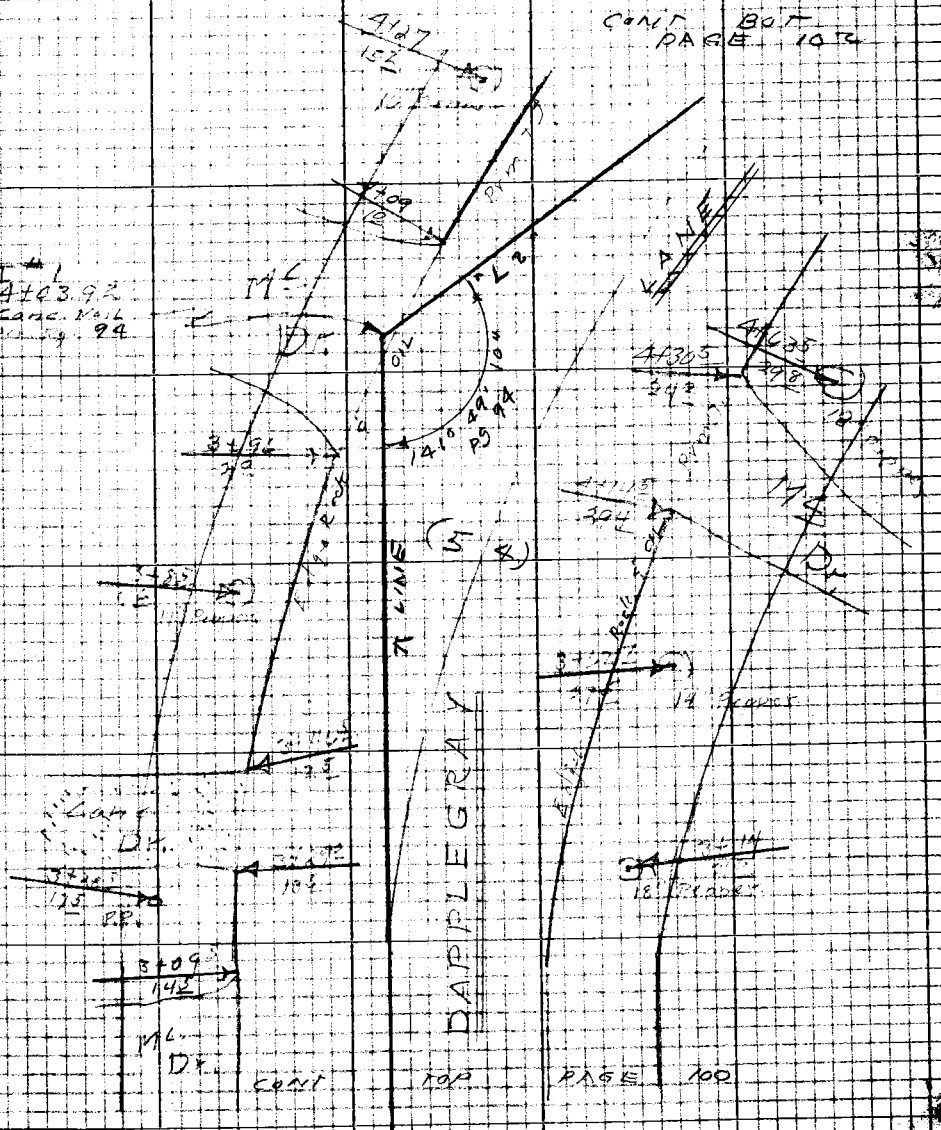

Note: Any Additions or Changes on this Sheet Must be Made or Circled in Red Ink With Date and Name of Person Making Change

Do not extend this side of this line.

PLEASE RETURN TO
LOS ANGELES COUNTY ENGINEER
403 LOS ANGELES COUNTY ENGINEERING BLDG.

76P3095 CE #310 5-66

F.B. 3762 Pg. 102

PLEASE RETURN TO
LOS ANGELES COUNTY ENGINEER
403 Los Angeles County Engineering Bldg.

Do not extend this side of this line.

Note: Any Additions or Changes on this Sheet Must be Made or Circled in Red Ink With Date and Name of Person Making Change.

Notes Ck'd by	Survey of	F.B. 3[illegible] Pg.
Map No.	JN 8704-51 Tape Reg Std °F	
Office Work	Surveyed by	
Checked	Notes Date	
Date	Indexed E.J. GALLI	

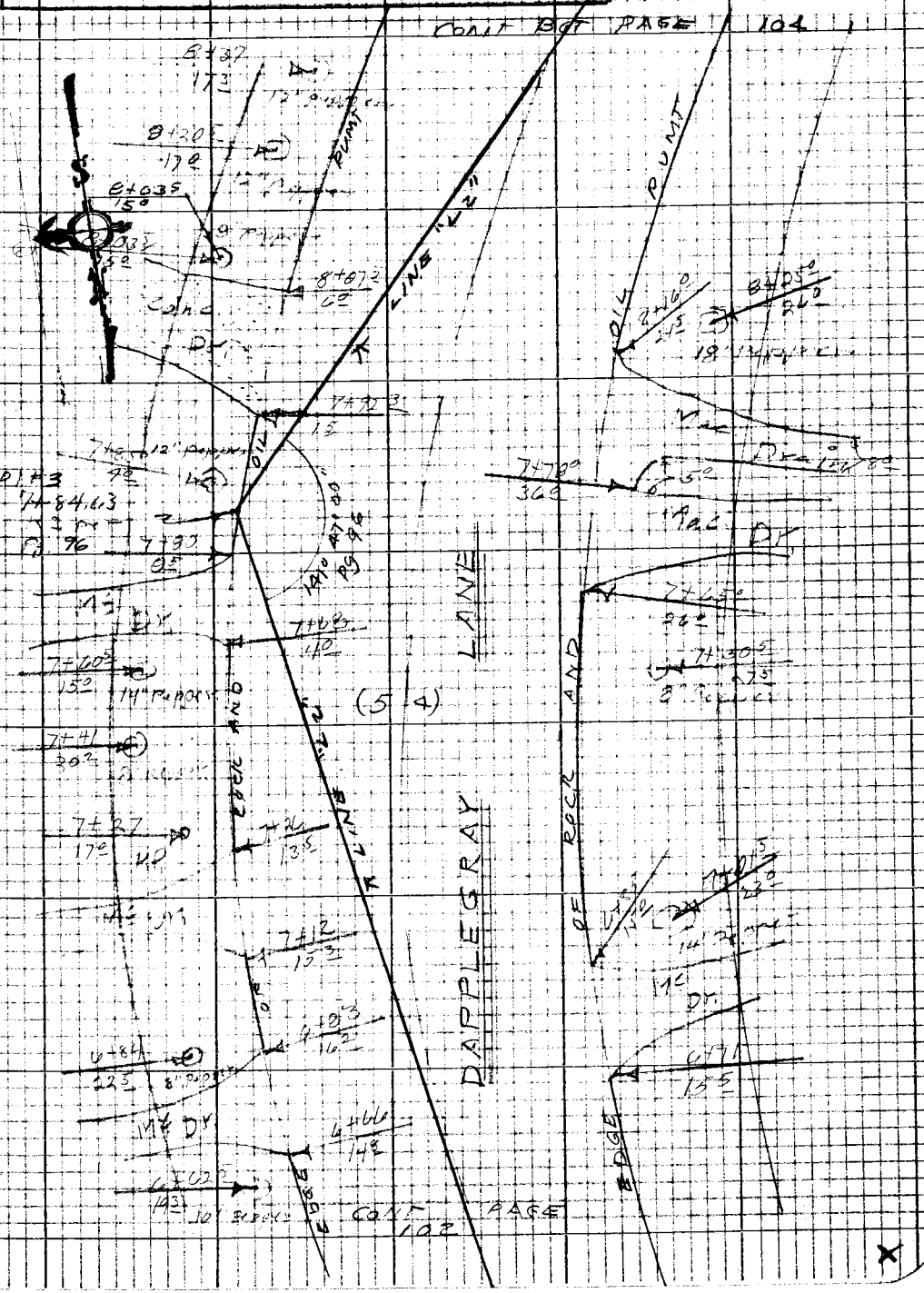

Note: Any Additions or Changes on this Sheet Must be Made or Circled in Red Ink With Date and Name of Person Making Change

Do not extend this side of this line.

PLEASE RETURN TO
LOS ANGELES COUNTY ENGINEER
403 LOS ANGELES COUNTY ENGINEERING BLDG.

76P3098 CK #310 5-66

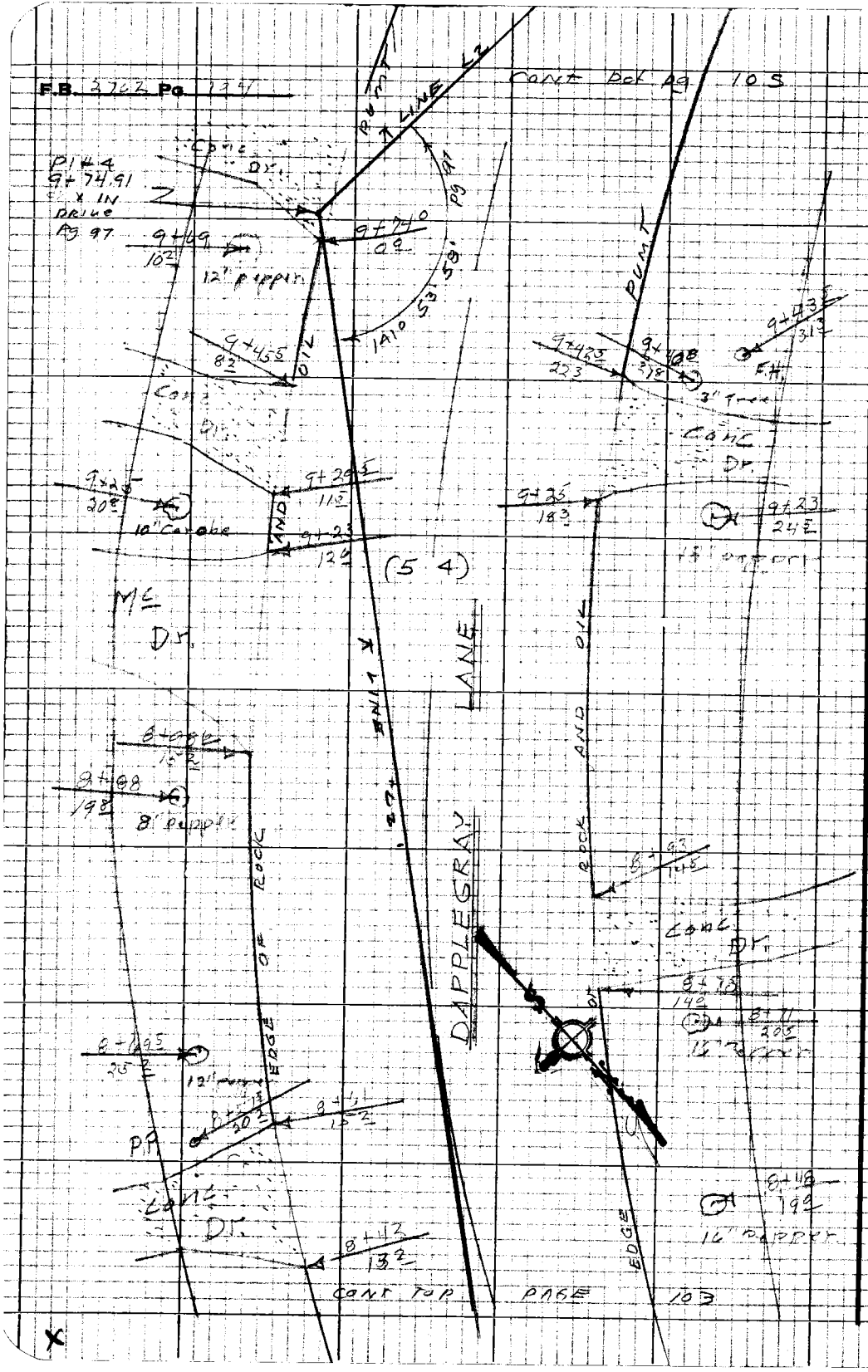

PLEASE RETURN TO
LOS ANGELES COUNTY ENGINEER
403 LOS ANGELES COUNTY ENGINEERING BLDG.

Note: Any Additions or Changes on this Sheet Must be Made or Circled in Red Ink With Date and Name of Person Making Change

Do not extend this side of this line.

Notes Ck'd by	Survey of [illegible]
Map No.	JN 7734.51 Tape RAG Std — °F
Office Work	Surveyed by [illegible]
Checked	Notes [illegible] Date [illegible]
Date	Indexed C. J. GALLI

F.B. 2762 Pg. [illegible]

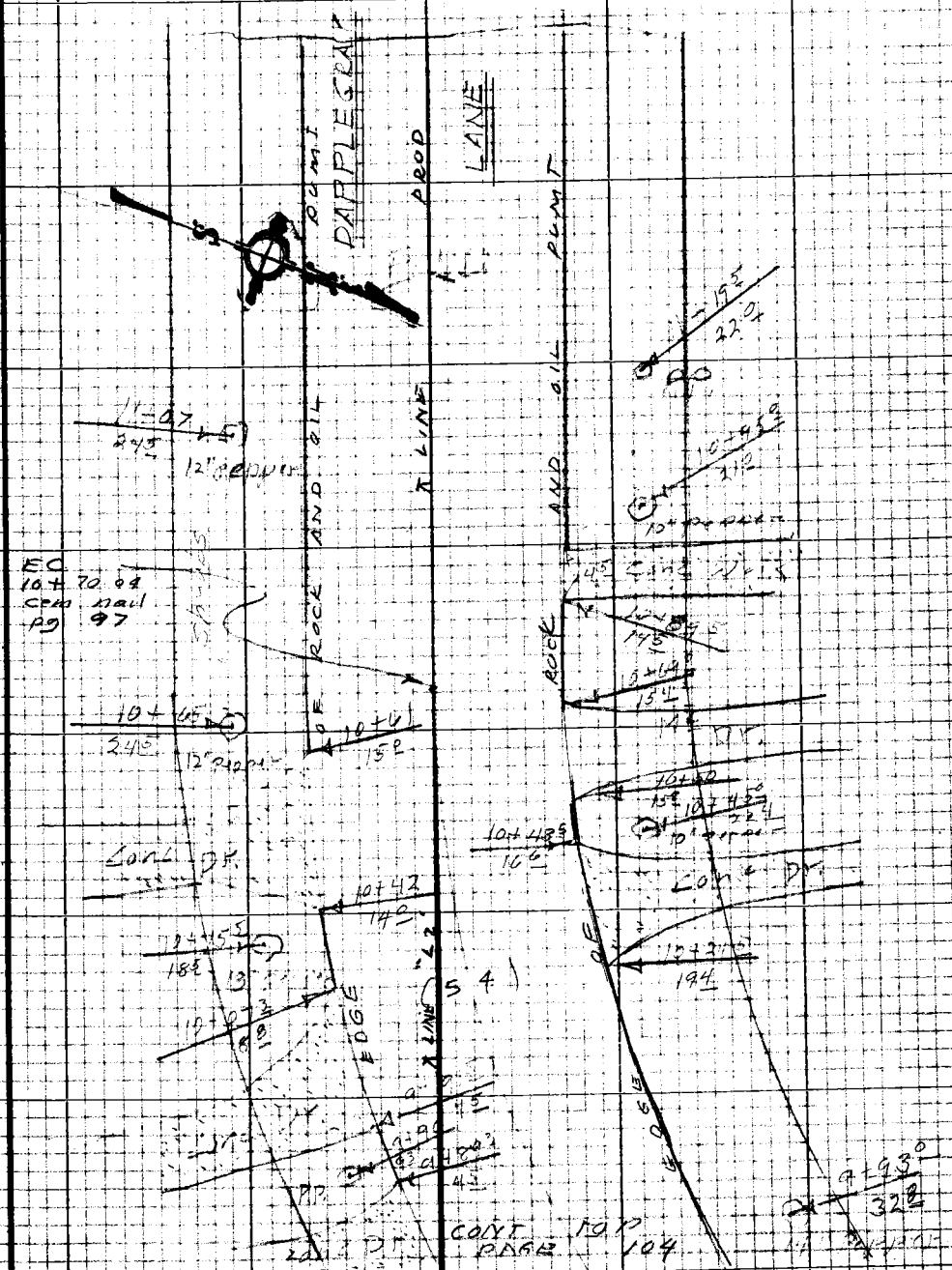

Note: Any Additions or Changes on this Sheet Must be Made or Circled in Red Ink With Date and Name of Person Making Change

Do not extend this side of this line.

PLEASE RETURN TO
LOS ANGELES COUNTY ENGINEER
403 LOS ANGELES COUNTY ENGINEERING BLDG.

76P3098 CE #310 8-66

PLEASE RETURN TO
LOS ANGELES COUNTY ENGINEER
403 LOS ANGELES COUNTY ENGINEERING BLDG.

Note: Any Additions or Changes on this Sheet Must be Made or Circled in Red Ink With Date and Name of Person Making Change

Do not extend this side of this line.

F.B. 2762 Pg. 125

Profile No.	Notes Red	Plotted	Job No. 3734.51	Division No. "	F.B. 2762 Pg. 107
	Date	Date	Survey of ROLLING HILLS ESTATES S.S. DIST. #3		
X-Sec. No.	Notes Chkd.	Checked	Survey by	Notes T.C.P.	Date 6- 67
	Date	Date	Map No.	Indexed C. J. GALLI	Date JUN 20 '67

J. N. 3734.51

ROLLING HILLS ESTATES
S. S. DIST. #3

X-SECTIONS
IN
DAPPLEGRAY LANE

STATION	B. S.	H. I.	F. S.	ELEV.

NOTE: ANY ADDITIONS OR CHANGES ON THIS SHEET MUST BE MADE OR CIRCLED IN RED INK, WITH DATE AND NAME OF PERSON MAKING CHANGE.

Do not extend notes this side of this line.

PLEASE RETURN TO
LOS ANGELES COUNTY ENGINEER
403 Los Angeles County Engineering Bldg.

78-L-298 CE 307 2-63

76-L-298 CE 307 2-63

PLEASE RETURN TO
LOS ANGELES COUNTY ENGINEER
403 LOS ANGELES COUNTY ENGINEERING BLDG.

NOTE: ANY ADDITIONS OR CHANGES ON THIS SHEET MUST BE MADE OR CIRCLED IN RED INK, WITH DATE AND NAME OF PERSON MAKING CHANGE

Do not extend notes this side of this line.

STATION	B.S.	H.I.	F.S.	ELEV.		
B.M. FF. 201				387 91	B.M. FF 201 ELEV. 387.910 (NOT ADJ) F.B. 2759-95	
					DAPPLEGRAY LANE N. SIDE APPROX 0.41 MI. NORTH OF SORREL LANE. A BT. SPK IN LEAD 3'E & 3'N OF S.W. COR OF W. DRIVEWAY TO HOUSE #84	
1+00				382 39	℄	
1+18°				368 65	(HOUSE #77) 108° TOP OF SEPTIC TANK	
1+50				384 45	℄	
2+00				389 14	℄	
"				388 88		12³ F/L
"				389 39		15⁸ EDGE PAV.
"				389 10		P/L
"				388 84	12° F/L	
"				389 18	15⁵ EDGE PAV.	
"				389 7	P/L	
2+50				394 76	℄	
T.P.				396 86		
3+00				400 09	℄	
"				399 48		12° F/L
"				399 88		15⁵ EDGE PVM +
"				399 5		PVM

F.B. 2762 Pg. 108 Job No. 3734.51 Division No. 11 Notes Red Plotted Profile
Survey of ROLLING HILLS ESTATES G.S. DIST #3 Date Date No. X-Sec.
Survey by Notes T.C.P. Notes Chkd. Checked
Indexed C. J. GALLI Date Date No.

76-L-298 CE 307 2-63

PLEASE RETURN TO
LOS ANGELES COUNTY ENGINEER
403 LOS ANGELES COUNTY ENGINEERING BLDG.

NOTE: ANY ADDITIONS OR CHANGES ON THIS SHEET MUST BE MADE OR CIRCLED IN RED INK, WITH DATE AND NAME OF PERSON MAKING CHANGE.

Do not extend notes this side of this line.

STATION	B. S.	H. I.	F. S.	ELEV.		
3+00				399.97	12° F/L	
"				400.58	15° EDGE PVMT	
"				401.0	P/L	
3+50				404.03		℄
T.P.				406.11		
4+03.92				402.70	132° TOP OF PIPE	BACK 33° & LEFT 732° (OFF LINE AHEAD)
4+03.92	THIS SECTION ON SPLIT OF ∡			406.53		⊤
"				406.50		0° EDGE PVMT.
"				405.97		4° F/L
"				406.08		16° CROWN
"				405.25		28° F/L
"				405.67		32° EDGE PVMT
"				405.9		P/L
"				406.85	P/L	
4+99.10				404.44		℄
				403.69		12° F/L
				404.00		15° EDGE PVMT
				404.8		P/L
				404.32	12° F/L	
				404.85	15° EDGE PVMT	
				405.3	P/L	

X

Profile No. ____ Notes Red ____ Date ____ Plotted ____ Date ____ Job No. 37345 Division No. 11 Survey of ROLLING HILLS ESTATES S.S. DIST #3 Survey by ____ Notes TCR Date 6-2-67 Map No. ____ Indexed G. J. GALLIS Date ____

X-Sec. No. ____ Date ____ Notes Chkd. ____ Date ____ Checked ____ Date ____

F.B. 2762 Pg. 109

76-L-298 CE 307 2-63

PLEASE RETURN TO
LOS ANGELES COUNTY ENGINEER
403 LOS ANGELES COUNTY ENGINEERING BLDG.

NOTE: ANY ADDITIONS OR CHANGES ON THIS SHEET MUST BE MADE OR CIRCLED IN RED INK, WITH DATE AND NAME OF PERSON MAKING CHANGE

Do not extend notes this side of this line.

STATION	B.S.	H.I.	F.S.	ELEV.		
5+87 3				393 38	247' TOP OF SEPTIC TANK (HOUSE # 72)	
5+94 26	THIS SECTION ON SPLIT OF ∡			402 10		P.I.
"				402 10		1° EDGE PUMT.
"				401 38		4.5 F/L
"				401 64		15.5 CROWN
"				400 99		27 F/L
"				401 44		30.5 EDGE PUMT
"				402 3		P/L
"				402 4	P/L	
5+94 26				395 17	73° TOP OF SEWER CLEANOUT	(AHEAD 41° ON LINE BACK PROD. FORWARD)
T.P.				403 45		
6+91 85				399 95		℄
"				399 27		11.5 F/L
"				399 70		15° EDGE PUMT
"				400 0		P/L
"				399 73	11.5 F/L	
				400 19	15.3 EDGE PUMT.	
				400 6	P/L	
7+84 63	THIS SECTION ON SPLIT OF ∡			399 5		1° EDGE PUMT
				399 20		4.5 F/L
				398 97		

X

Profile
Plotted
Date
No.
X-Sec.
Checked
Date
No.
Notes Red
Date
Notes Chkd.
Date
Job No. 3734.51 Division No. 11
Survey of ROLLING HILLS ESTATES S.S. DIST #3
Survey by
Notes T.C.P.
Indexed C. J. GALLI
Date
P.B. 2762 Pg. 110

76-1-298 CE 307 3-61

PLEASE RETURN TO
LOS ANGELES COUNTY ENGINEER
403 LOS ANGELES COUNTY ENGINEERING BLDG.

NOTE: ANY ADDITIONS OR CHANGES ON THIS SHEET MUST BE MADE OR CIRCLED IN RED INK, WITH DATE AND NAME OF PERSON MAKING CHANGE.

Do not extend notes this side of this line.

STATION	B. S.	H. I.	F. S.	ELEV.		
7+84 63	THIS SECTION ON SPLIT OF ℄			39891		16° CROWN
"				39849		27 5 F/L
"				39861		30 5 EDGE PUMT.
"				3995		P/L
"				3994	P/L	
8+79 77				40032		
"				39971		10 5 F/L
"				39995		14° EDGE PUMT
"				4007		P/L
"				40012	11 5 F/L	
"				40044	15 5 EDGE PUMT	
"				4004	P/L	
T.P.				40391		
9+74 91	THIS SECTION ON SPLIT OF ℄			40432		P.I.
				40426		0 5
				40381		4°
				40390		16°
				40335		27 5
				40360		30 5
X C				4043		P/L
				4050	P/L	

Profile Notes Red ____ Plotted ____ Job No. 3734 51 Division No. 11 F.B. 2762 Pg. 111
No. ____ X-Sec. ____ Date ____ Date ____ Survey of ROLLING HILLS ESTATES S.S. DIST. 43
No. ____ Notes Chk'd. ____ Checked ____ Survey by ____ Notes J.C.B. Date 6-2-67
Date ____ Date ____ Map No. ____ Indexed C. J. GALLI Date ____

76-L298 CE 307 3-61

PLEASE RETURN TO
LOS ANGELES COUNTY ENGINEER
403 LOS ANGELES COUNTY ENGINEERING BLDG.

NOTE: ANY ADDITIONS OR CHANGES ON THIS SHEET MUST BE MADE OR CIRCLED IN RED INK, WITH DATE AND NAME OF PERSON MAKING CHANGE

Do not extend notes this side of this line.

F.B. 2762 Pg. 112 | Job No. 3734 S1 | Division No. 11 | Notes Red ____ Plotted ____ Profile
Survey of ROLLING HILLS ESTATES S.S. DIST #3 | Date ____ Date ____ No. ____ X-Sec.
Survey by ____ Notes T.C.P. | Notes Chkd. ____ Checked ____
Indexed G. J. GALLI | Date ____ Date ____ No. ____

STATION	B. S.	H. I.	F. S.	ELEV.		
10+70.04				406.94		℄
"				406.61		12° F/L
"				406.10		15° EDGE PVMT
"				407.1		P/L
"				406.83	11° F/L	
"				407.15	15° EDGE PVMT	
"				407.9	22 BRK	
"				410.7	P/L	
11+00				407.69		℄
11+50				408.43		℄
Bm. F.F. 199				406.12	BM F.F. 199 ELEV. 406.124 (NOT ADJ.) F.B. 2759-94 DAPPLE GRAY LANE (W SIDE) APPROX. 0.2 mi N of SORRA LANE. BT SPK 1' N. & 1' E of ℄ pt in CONC DR. TO HOUSE #55	

Notes Ck'd by [illegible]	Survey of ROLLING HILLS ESTATES	F.B. 2762 Pg. 113
Map No.	JN 0303.00 Tape 160 Std 84°F	
Office Work	Surveyed by J.H. BROWN	
Checked	Notes J.H.B. Date 6-6-61	
Date	Indexed C. I. GALLI	

J.N. 0303.00

ROLLING HILLS ESTATES

LOCATION OF ADDITIONAL Points ON E'ly LINE OF TR 13350 (TR 14144) To determine true position of N.W. COR.

J.H. BROWN
W.E. Newman
R.A. MOORE

Note: Any Additions or Changes on this Sheet Must be Made or Circled in Red Ink With Date and Name of Person Making Change

Do not extend this side of this line.

PLEASE RETURN TO
LOS ANGELES COUNTY ENGINEER
403 LOS ANGELES COUNTY ENGINEERING BLDG.

76P3095 CE #310 5-56

F.B. 2762 Pg. 114

32.96 Lec (To TP) = 32.96



WS 275-3

LOS ANGELES COUNTY ENGINEER
403 LOS ANGELES COUNTY ENGINEERING BLDG.

PLEASE RETURN TO

Do Not extend this side of this line

Note: Any Additions or Changes on this Sheet Must be Made in Circled in Red Ink With Date and Name of Person Making Change

Notes Ck'd by [illegible]	Survey of ROLLING HILLS ESTATES	F.B. 2763 Pg. 115
Map No.	JN 303.00 Tape 160 Std 84 °F	CONT BOA
Office Work	Surveyed by H. H. BROWN	PAGE 114
Checked	Notes H. H. B. Date 6-6-67	
Date [illegible]	Indexed C. J. GALLI	

155.59 (T=72) @ 2°48' = 155.39 } 155.39
155.65 (T=72) @ 3°13' = 155.39 }

122.71 (T=70) @ 3°43' = 122.44 } 122.44
122.64 (T=70) @ 3°10' = 122.44 }

298.82 (T=70) @ 3°40' = 298.38 } 298.38
298.91 (T=70) @ 3°20' = 298.37 }

90.09 (T=70) @ 5°26' = 89.68 } 89.67
90.21 (T=70) @ 6°11' = 89.67 }

665.88

25.26 Lev (T=70) = 25.26
25.26 Lev (T=70) = 25.26

Avg = 25.26

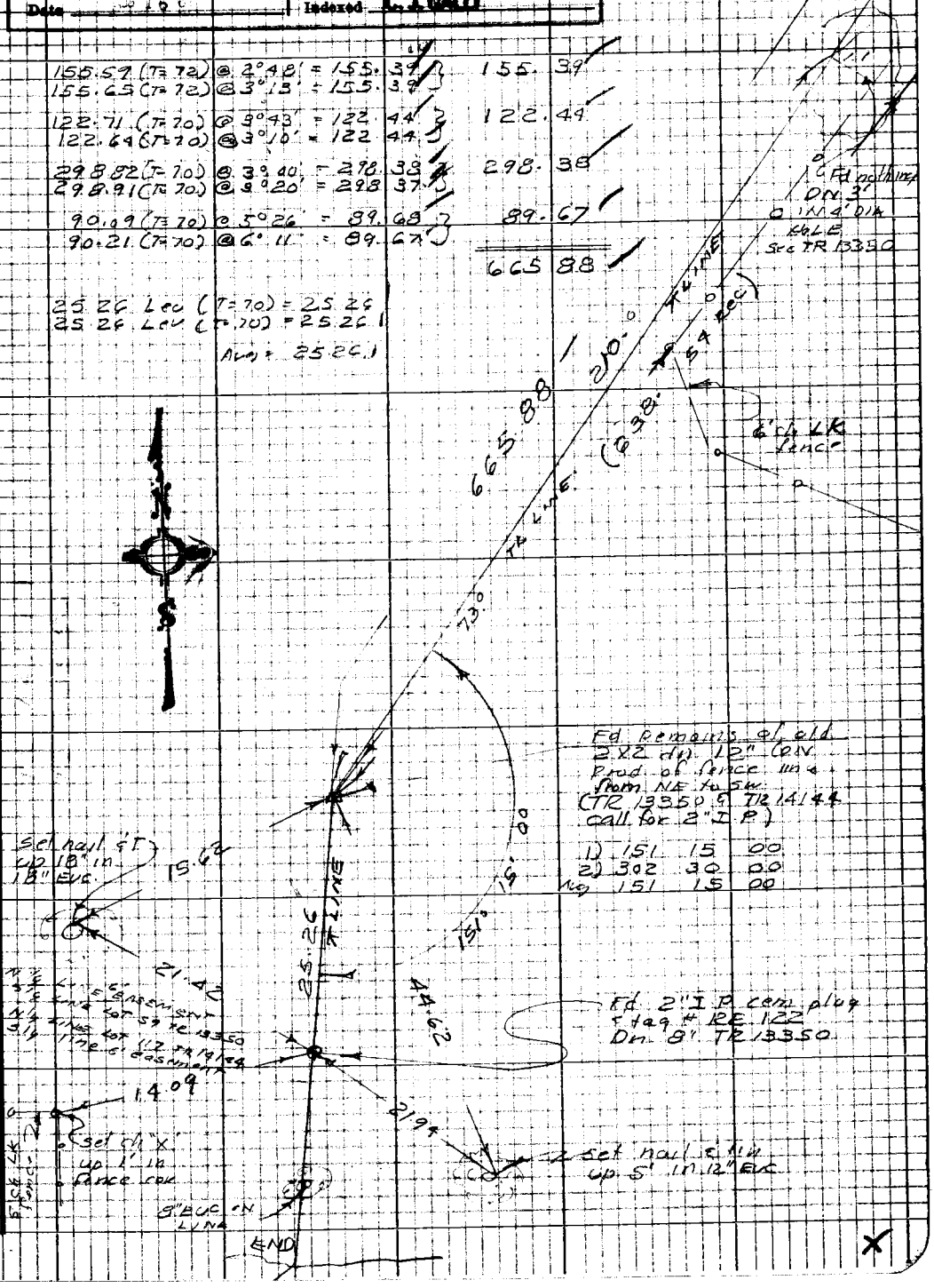

Note: Any Additions or Changes on this Sheet Must be Made or Circled in Red Ink With Date and Name of Person Making Change

Do not extend this side of this line.

PLEASE RETURN TO
LOS ANGELES COUNTY ENGINEER
403 LOS ANGELES COUNTY ENGINEERING BLDG.

76P3098 CE #310 5-66

PLEASE RETURN TO
LOS ANGELES COUNTY ENGINEER
403 LOS ANGELES COUNTY ENGINEERING BLDG.

Note: Any Additions or Changes on this Sheet Must be Made or Circled in Red Ink With Date and Name of Person Making Change

Do not extend this side of this line.

F.B. 2702 Pg. 114

Notes Ck'd by	Survey of Rolling Hills Estates SS 3
Map No.	JN 3734.51 Tape 199 Std 84 °F
Office Work	Surveyed by Mankey Jr
Checked	Notes ETM Jr Date 6-'68
Date	Indexed C. J. GALLI JN 19 '68

F.B. 2762 PG. 117

JN 3734.51

ROLLING HILLS ESTATES

SEWER DISTRICT #3

EASEMENT STUDY
ALONG
ELY Bdry TR. 14144
and
N'LY INTO NEW TR. #22268

Mankey Jr.
Peterson
Tolligon
Caro

Note: Any Additions or Changes on this Sheet Must be Made or Circled in Red Ink With Date and Name of Person Making Change.

Do not extend this side of this line.

PLEASE RETURN TO
LOS ANGELES COUNTY ENGINEER
403 LOS ANGELES COUNTY ENGINEERING BLDG.

76F3098 CE#310 9-67

FB. 2762 PG 118

INDEX MAP

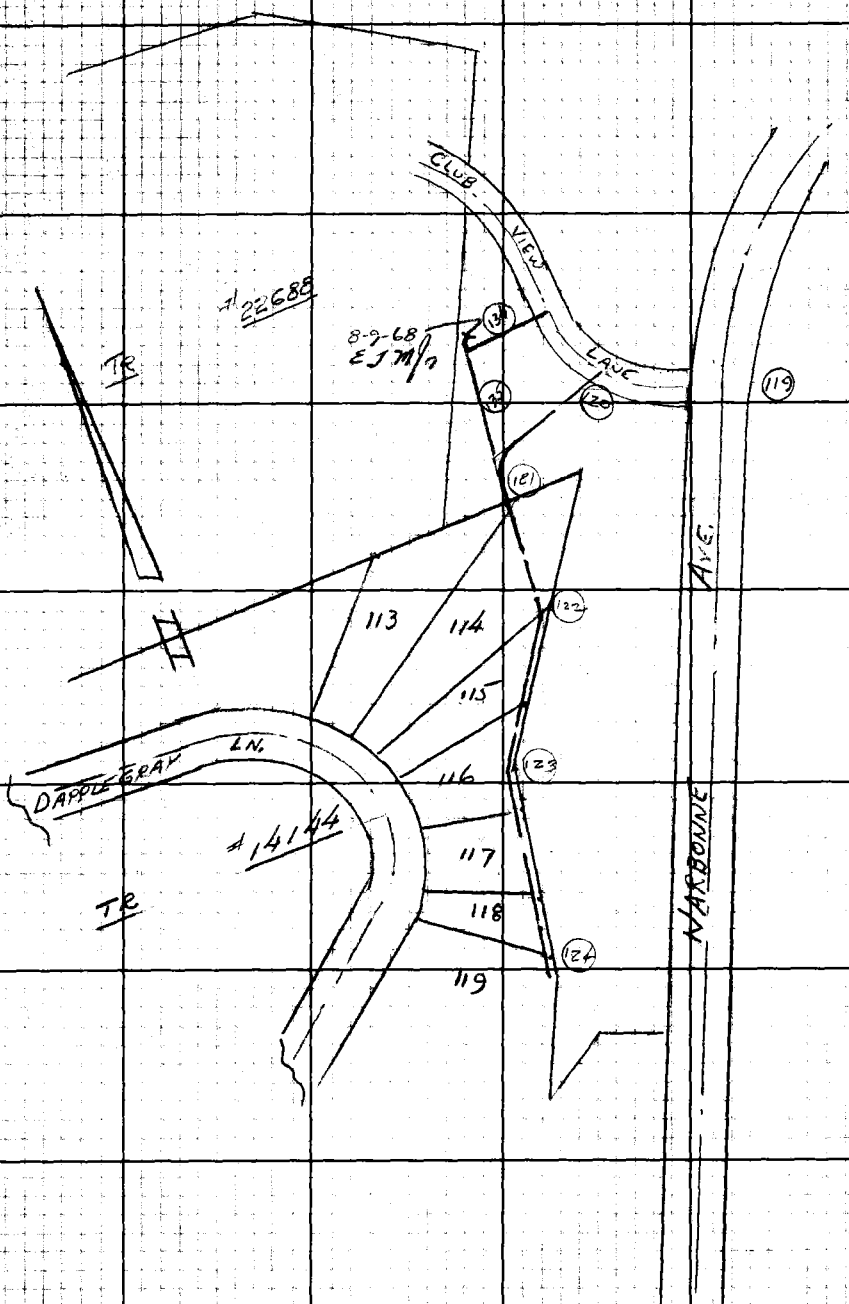

PLEASE RETURN TO
LOS ANGELES COUNTY ENGINEER
403 Los Angeles County Engineering Bldg.

Do not extend this side of this line.

Note: Any Additions or Changes on this Sheet Must be Made or Circled in Red Ink With Date and Name of Person Making Change.

W.S. 27, E-3

Notes Ck'd by D. SAPPELL	Survey of Rolling Hills Estates 55-3
Map No.	JN 1734.51 Tape 199 Std. 24 °F
Office Work	Surveyed by Mankey Jr.
Checked	Notes E.F.M. Jr. Date 6-'68
Date	Indexed C. J. GALLI

F.B. 2762 PG. 119

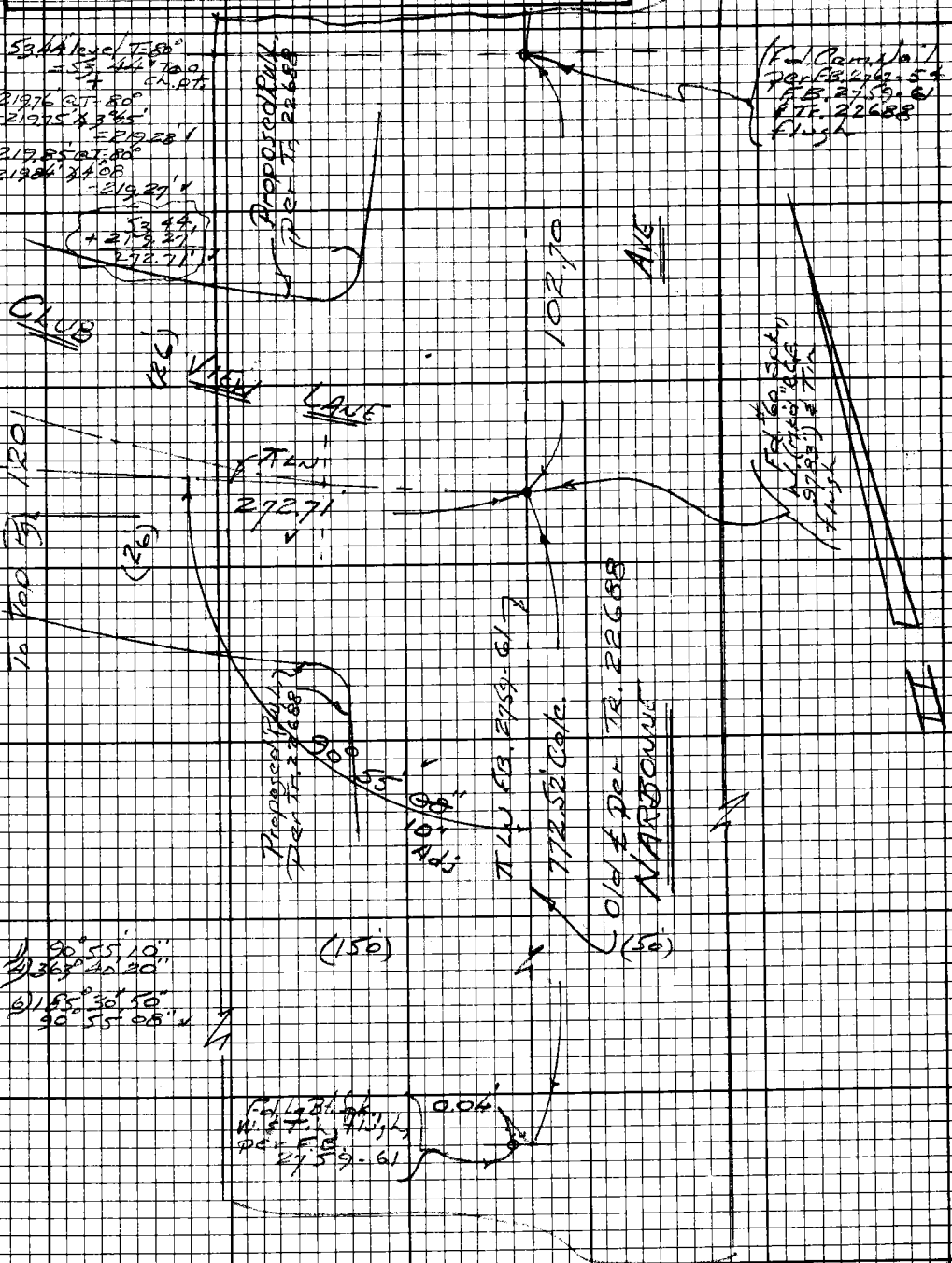

Note: Any Additions or Changes on this Sheet Must be Made or Circled in Red Ink With Date and Name of Person Making Change.

Do not extend this side of this line.

PLEASE RETURN TO
LOS ANGELES COUNTY ENGINEER
403 LOS ANGELES COUNTY ENGINEERING BLDG.

76F3098 CE #310 9-67

WS27E-3

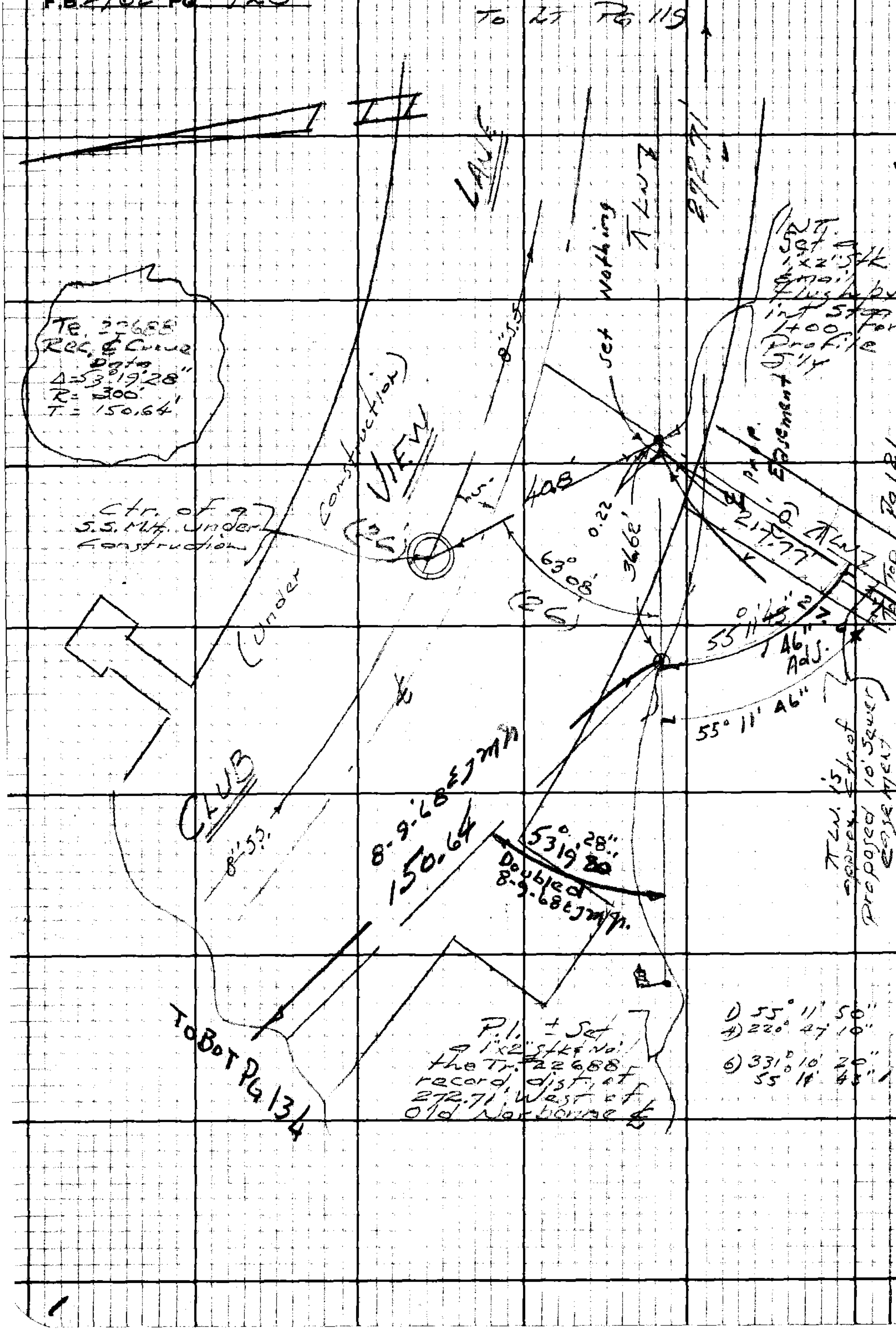

PLEASE RETURN TO
LOS ANGELES COUNTY ENGINEER
403 LOS ANGELES COUNTY ENGINEERING BLDG.

Do not extend this side of this line.

Note: Any Additions or Changes on this Sheet Must be Made or Circled in Red Ink With Date and Name of Person Making Change.

WS 27 E-3

Notes Ck'd by D. SAPPELL
Map No.
Office Work
Checked
Date

Survey of Rolling Hills Estates SS 3
JN 5734-30 Tape 199 Std 84°F
Surveyed by Markay
Notes
Date 6-68
Indexed C. J. GALLI

F.B. 2762 PG. 121

Note: Any Additions or Changes on this Sheet Must be Made or Circled in Red Ink With Date and Name of Person Making Change.

Do not extend this side of this line.

PLEASE RETURN TO
LOS ANGELES COUNTY ENGINEER
403 LOS ANGELES COUNTY ENGINEERING BLDG.

76F3098 CE#310 9-67

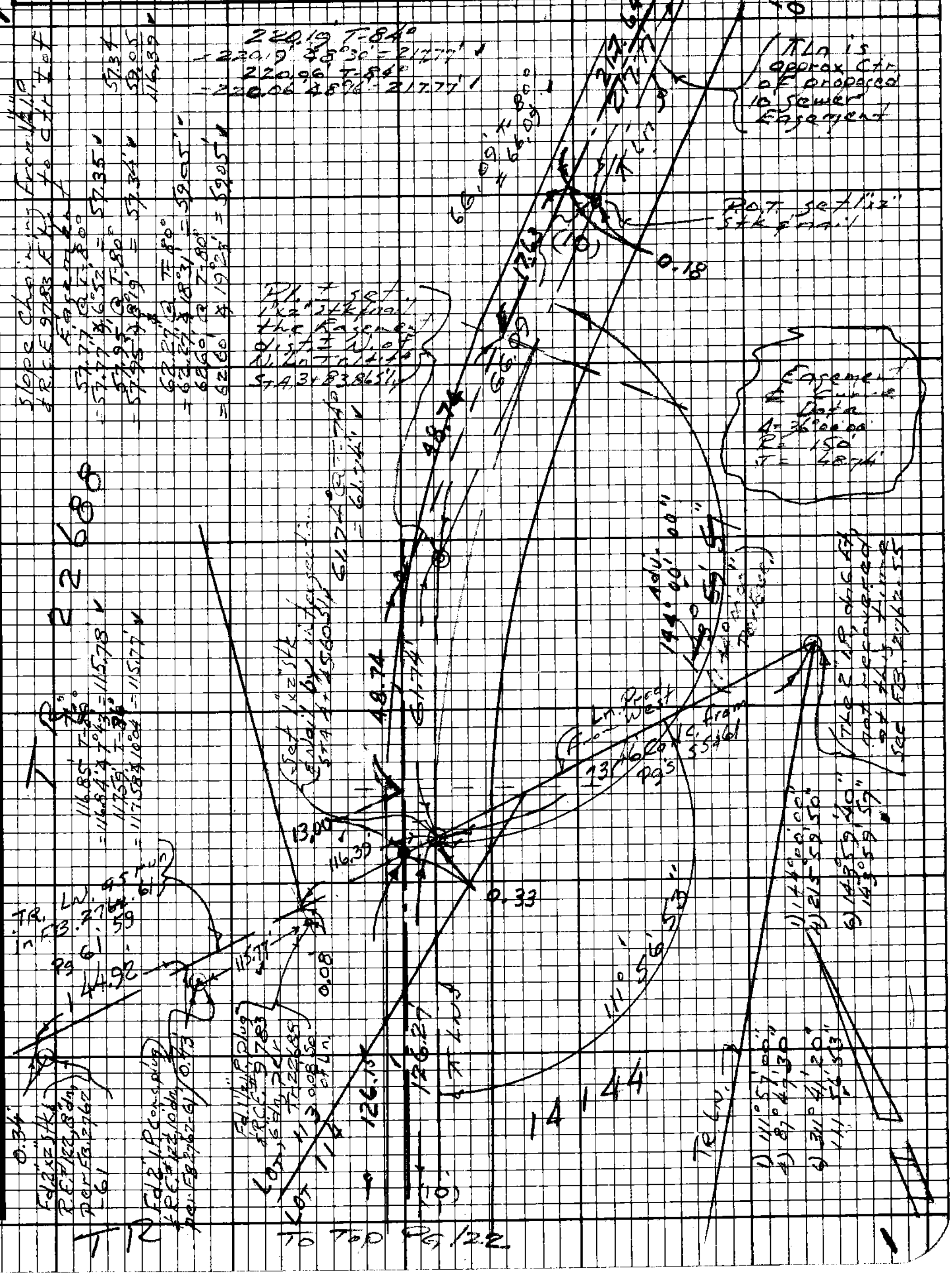

F.B. 2762 Pg 122

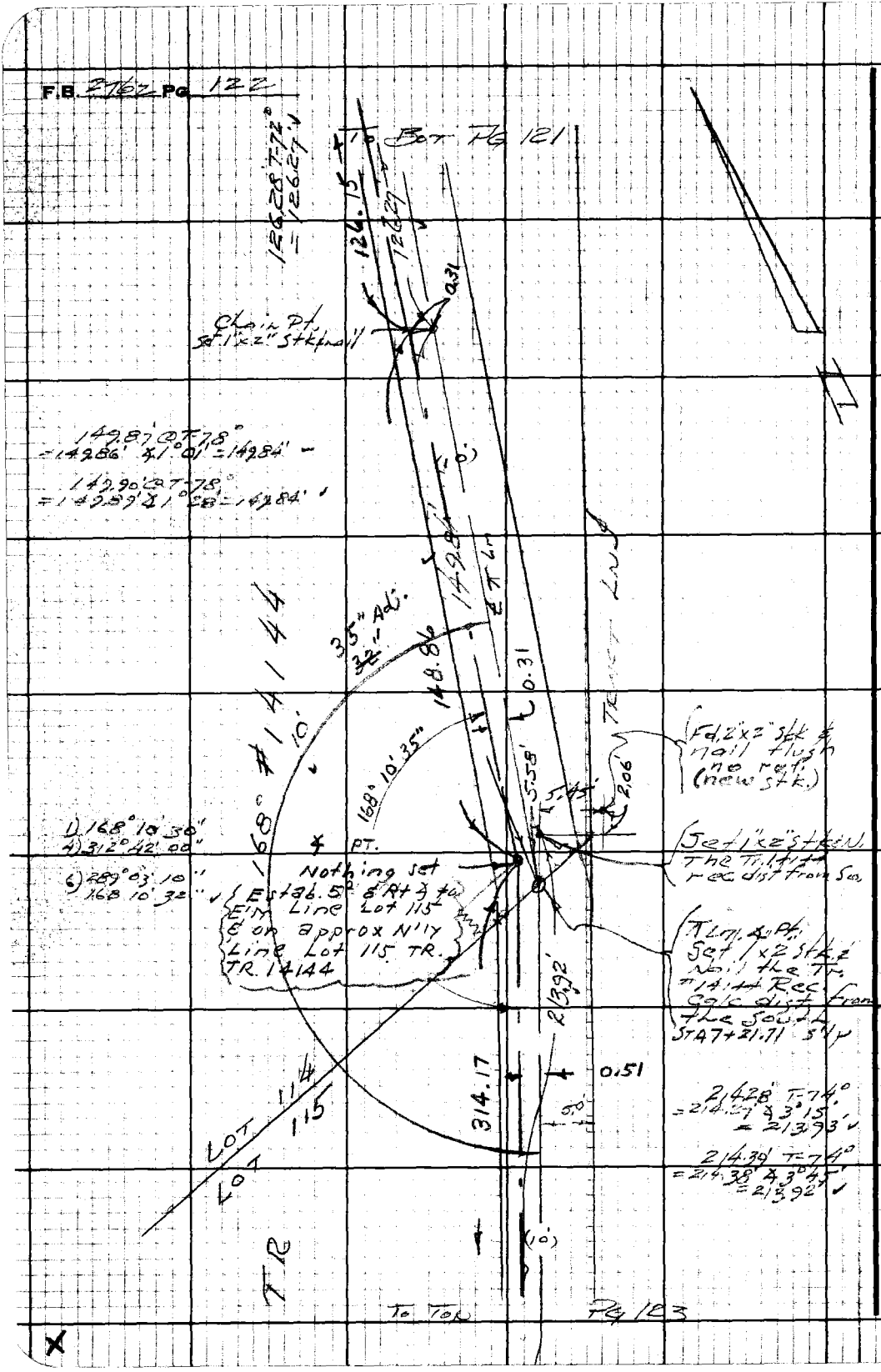

PLEASE RETURN TO
LOS ANGELES COUNTY ENGINEER
403 LOS ANGELES COUNTY ENGINEERING BLDG.

Do not extend this side of this line.

Note: Any Additions or Changes on this Sheet Must be Made or Circled in Red Ink With Date and Name of Person Making Change.

Notes Ck'd by D. SAPPELL	Survey of Rolling Hills Estates 55-3
Map No.	JN 3-3451 Tape 199 Std 84
Office Work	Surveyed by Mankey Jr.
Checked	Notes ETM Jr. Date 6-65
Date	Indexed C. J. GALLI

F.B. 62 PG 123

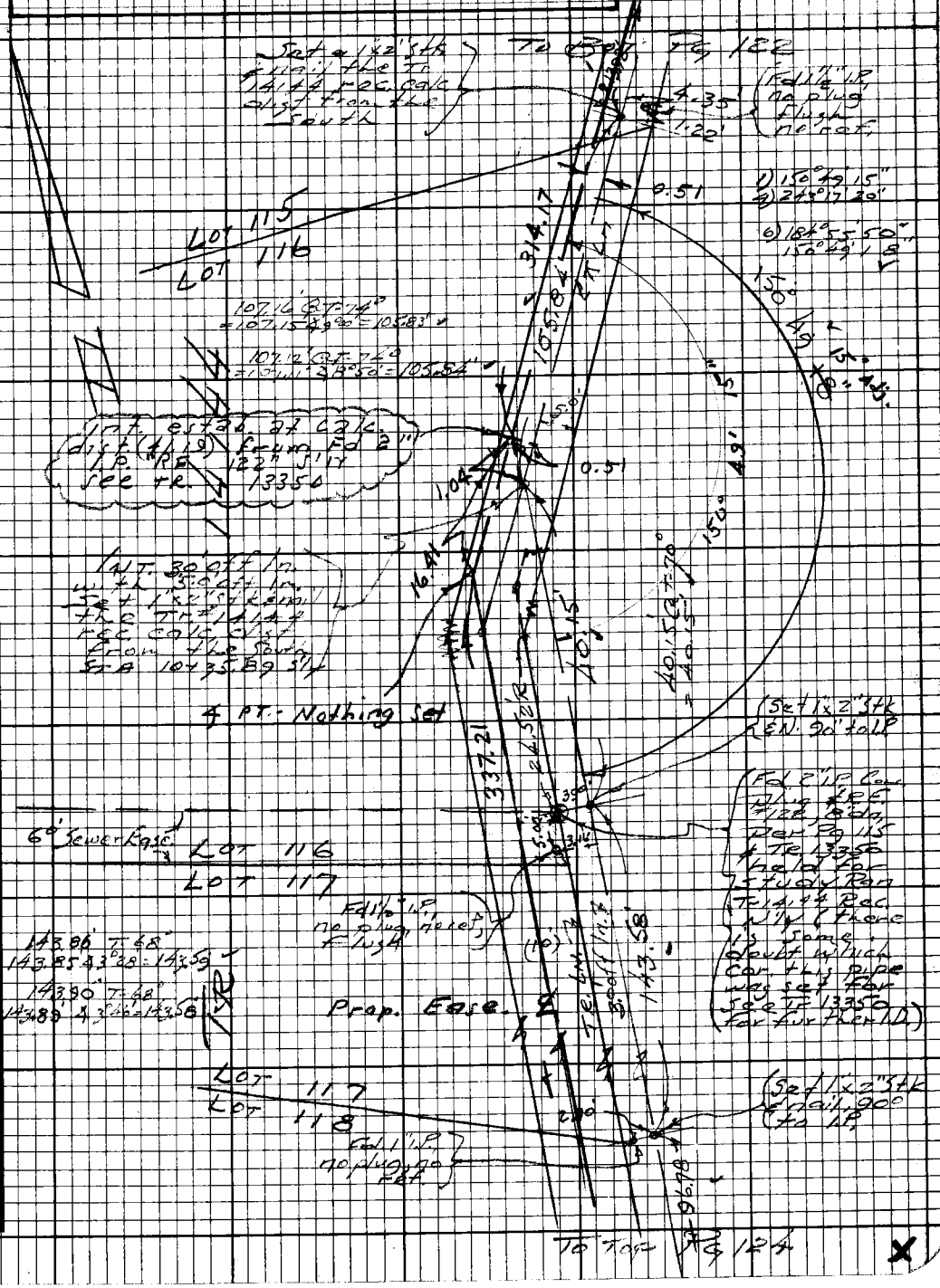

Note: Any Additions or Changes on this Sheet Must be Made or Circled in Red Ink With Date and Name of Person Making Change.

Do not extend this side of this line.

PLEASE RETURN TO
LOS ANGELES COUNTY ENGINEER
403 Los Angeles County Engineering Bldg.

76F3098 CE#310 9-67

F.B. 2762 Pg. 124

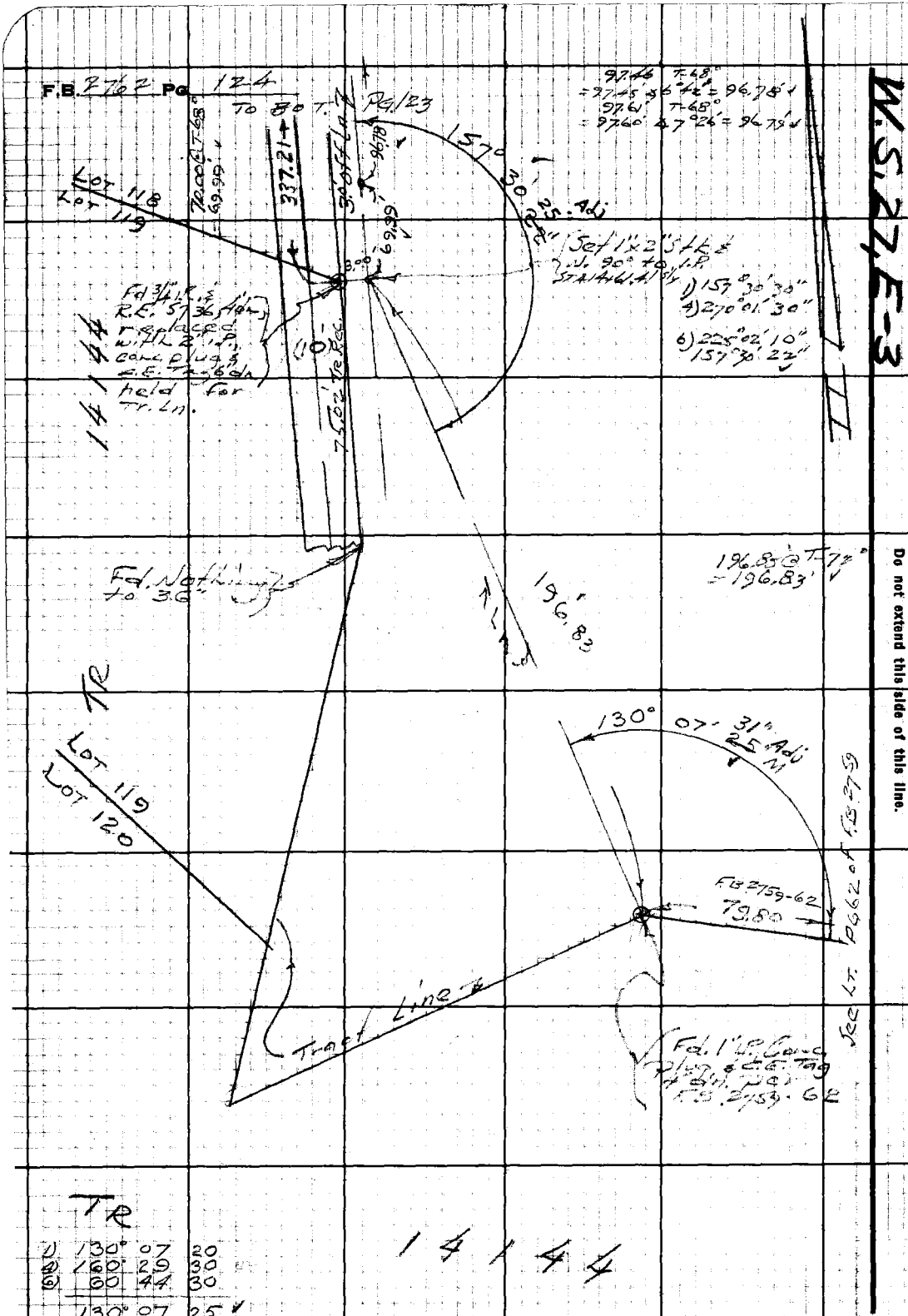

W.S. 27, E-3

PLEASE RETURN TO
LOS ANGELES COUNTY ENGINEER
403 LOS ANGELES COUNTY ENGINEERING BLDG.

Do not extend this side of this line.

Note: Any Additions or Changes on this Sheet Must be Made or Circled in Red Ink With Date and Name of Person Making Change.

F. B. 2762 PG. 125

Profile No.	Notes Red	Plotted	Job No. 3734.51	Division No.
	Date	Date	Survey of Rolling Hills Estates Sewer Dist #3	
X-Sec. No.	Notes Chk'd.	Checked	Survey by Mankey Jr.	Notes ETM Jr. Date 6-68
	Date	Date	Map No.	Indexed C. J. GALLI Date

JN 3734.51

ROLLING HILLS ESTATES SEWER

DISTRICT #3

PROFILE

along

Proposed Easement

from

℄ Club View Lane S'ly 0.25 miles

See Pgs 119-124 for location

Mankey Jr.
Peterson
Tollison
Caro

STATION	B. S.	H. I.	F. S.	ELEV.

NOTE: ANY ADDITIONS OR CHANGES ON THIS SHEET MUST BE MADE OR CIRCLED IN RED INK, WITH DATE AND NAME OF PERSON MAKING CHANGE.

PLEASE RETURN TO
LOS ANGELES COUNTY ENGINEER
403 LOS ANGELES COUNTY ENGINEERING BLDG.

Do not extend notes this side of this line.

76-L-298 CE 307 5-66

76-L-298 CE 307 5-66

PLEASE RETURN TO
LOS ANGELES COUNTY ENGINEER
403 LOS ANGELES COUNTY ENGINEERING BLDG.

NOTE: ANY ADDITIONS OR CHANGES ON THIS SHEET MUST BE MADE OR CIRCLED IN RED INK, WITH DATE AND NAME OF PERSON MAKING CHANGE.

Do not extend notes this side of this line.

F. B. 2762 PG. 126 | Job No. 3725 | Division No. | Notes Red | Plotted | Profile
Survey of Rel. [illegible] | Date | No.
Survey by Stone & Monkey Co | Notes | Date | Checked | X-Sec.
Indexed C. J. GALLI | Date | Date | No.

STATION	B. S.	H. I.	F. S.	ELEV.	Profile along Ch. Easement
BM F.F. 206 (Pd)	612	279 87 ✓		273.75	BM F.F. 206 Adj EL=273.758 FB 2759.98 Norborne Ave W. side, approx. 0.45 mi No. of Palos Verde Dr. N. Sm, Bt. spk. in Conc. runner for Ch. Link gate BM N. of So. gate Post.
T.P.	1196	290 05 ✓	178	278 09 ✓	
(See Pg 120 for location) M.H. 21 M			106	288 99 ✓	
1+00 & T.P.	1107	299 78 ✓	134	288 71 ✓	INT OF ℄ LINE & TANGENT
					↑ Per Pg 120, 121, 122
1+38			73	2925 ✓	BOT OF SLOPE ↑
1+71			19	2979 ✓	TOP OF SLOPE ↑
1+94			23	2975 ✓	TOP OF SLOPE ↑
2+00			37	2961 ✓	↑
2+10			51	2947 ✓	TOE OF SLOPE ↑
2+56			22	2976 ✓	TOE OF SLOPE ↑
T.P.	1099	310 53 ✓	024	299 54 ✓	
2+90			28	307 7	↑ BRK
T.P.	1126	321 68 ✓	011	310 42 ✓	
3+15			16	320 1 ✓	↑ TOP OF BRK X
3+83 86 & T.P.			053	321 15 ✓	↑ P.I.

76-L-298 CE 307 5-66

PLEASE RETURN TO
LOS ANGELES COUNTY ENGINEER
403 LOS ANGELES COUNTY ENGINEERING BLDG.

NOTE: ANY ADDITIONS OR CHANGES ON THIS SHEET MUST BE MADE OR CIRCLED IN RED INK, WITH DATE AND NAME OF PERSON MAKING CHANGE.

Do not extend notes this side of this line.

STATION	B. S.	H. I.	F. S.	ELEV.	Easement Profile	South'ly
P.I. & T.P.	1187	333 02		321 15		⊼ ⊼ per Pg 121 & 122
4+00			108	3222		⊼ BOT BRK
+07			89	3241		⊼ TOP BRK
+21			68	3262		⊼ TOP BRK
+27			82	3248		⊼ BOT BRK
4+45.60	INT with Pg 121 TR. LN		67	3263		⊼ INT ⊼ LINE & TR LINE
"			45	3285		5'R
"			85	3245	5'L	
+64			50	3280		⊼ BRK
+72			60	3270		⊼
5+00			50	3280		⊼ BRK
"			21	3309		5'R
"			73	3257	5'L	
+50			39	3291		⊼
6+00			28	3302		⊼
"			03	3327		5'R
"			50	3280	5'L	
T.P.	180	332 15	267	330 35		
6+20°			23	3298		⊼
			41	3280	5'L TOP BRK	
X			90	3231	10'L BOT BRK	

Profile Notes Red ____ Plotted ____ Job No. 3734.51 Division No. ____
No. ____ Date ____ Date ____ Survey of [illegible]
X-Sec. Notes Chk'd [illegible] Checked ____ Survey by [illegible] Notes [illegible] Date [illegible]
No. ____ Date ____ Date ____ Map No. ____ Indexed C. J. GALLI Date ____

F. B. 2762 PG. 127

76-L-298 CE 307 5-66

PLEASE RETURN TO
LOS ANGELES COUNTY ENGINEER
403 LOS ANGELES COUNTY ENGINEERING BLDG.

NOTE: ANY ADDITIONS OR CHANGES ON THIS SHEET MUST BE MADE OR CIRCLED IN RED INK, WITH DATE AND NAME OF PERSON MAKING CHANGE.

Do not extend notes this side of this line.

STATION	B. S.	H. I.	F. S.	ELEV.	Easement Profile Southerly	
		332.15				⊼ = ⊼ Ln per PG 122
6+54			28	3293		⊼ TOP BRK
"			14	3307		5' R
"			74	3247	5.5' L	
6+68			64	3257		⊼ BOT BRK
"			30	3291		2.5' R TOP BRK
"			66	3255	5' L	
7+00			58	3263		⊼
"			57	3264		4' BOT BRK
"			55	3266	5' L	
7+21.72 Wt of ⊼ Ln & 5' off Ln			70	3251		⊼ = 5' off Ln Pg 122 ⊼ PT
"			70	3251		5' R
"			68	3253	5' L	
8+00			120	3201		⊼ BOT OF SLOPE
"			122	3199		5' R
"			119	3202	5' L	
8+60			120	3201		⊼ BOT OF SLOPE
"			117	3204		5' R
"			118	3203	5' L	
9+00 & T.P			336	32879		

X

F. B. 2762 PG. 128
Job No. 3734.5 Division No. Notes Red Plotted Profile
Survey of Rolling Hills Estates 55.#3 Date Date No.
Survey by Edmund Notes Mankey Jr. Notes Chk'd. Checked X-Sec.
Indexed C. J. GALLI Date Date Date No.

76-L-298 CE 307 5-66

PLEASE RETURN TO
LOS ANGELES COUNTY ENGINEER
403 LOS ANGELES COUNTY ENGINEERING BLDG.

NOTE: ANY ADDITIONS OR CHANGES ON THIS SHEET MUST BE MADE OR CIRCLED IN RED INK, WITH DATE AND NAME OF PERSON MAKING CHANGE.

Do not extend notes this side of this line.

STATION	B. S.	H. I.	F. S.	ELEV.		
T.P.	1110	339 89		328 79		⊼ = 5' off Ln per Pg 122 & 123
T.P.	1199	351 29	059	339 30		
9+62			80	3433		⊼ BRK
10+00			34	3479		⊼
"			39	3474		5' R
"			38	3475	5' L	
T.P.	575	356 19	085	350 44		3' off Ln per Pg 123 & 124
10+35.89	INT. of 5' off Ln. & 3' off Ln.		35	3527		⊼ INT ⊼ LINE & 3' OFFSET LN.
+92			20	3542		8' R BRK
11+00			29	3533		8' R CTR EAS
12+00			126	3436		8' R CTR EAS
T.P.	1175	357 93	1001	346 18		
12+15			128	3451		8' R TOE SLOPE
13+00			00	3579		8' R
T.P.	513	361 75	131	356 62		
13+50			02	3615		8' R
14+00			05	3612		8' R
14+61.41			09	3608		8' R
T.P.	201	352 50	1126	350 49		
× T.P.	075	342 00	1125	341 25		
T.P.			1170	330 30		

Profile Notes Red ____ Plotted ____ Job No. 3734.51 Division No. ____
No. ____ Date ____ Date ____ Survey of FOLLING HILLS ESTATES SS #3
X-Sec. Notes Chk'd [illegible] Checked ____ Survey by E.T. [illegible] Notes [illegible] Date 6-68
No. ____ Date ____ Date ____ Map No. ____ Indexed C.J. GALLI Date ____

F.B. 2762 Pg. 129

76-L-298 CE 307 5-66

PLEASE RETURN TO
LOS ANGELES COUNTY ENGINEER
403 LOS ANGELES COUNTY ENGINEERING BLDG.

NOTE: ANY ADDITIONS OR CHANGES ON THIS SHEET MUST BE MADE OR CIRCLED IN RED INK, WITH DATE AND NAME OF PERSON MAKING CHANGE.

Do not extend notes this side of this line.

STATION	B. S.	H. I.	F. S.	ELEV.		
T.P.	034	330 64		330 30		
T.P.	253	321 33	11 84	318 80		
T.P.	743	318 53	10 23	311 16		
BM FF 205			744	311 09	BM FF 205 ELEV. 311.127 FB 2759-98 N.E. COR TRACT 14140 10' S'LY ALONG EAST TR LINE & 1' E. A 1" I.P. WITH CONC. PLUG & BT. SPK & W. 3" BELOW SURFACE	

F. B. 2762 Pg. 130 Job No. 3734.51 Division No. Notes Red Plotted Profile
Survey of ROLLING HILLS ESTATES S.S. #3 Date Date No. X-Sec.
Survey by ETM-12 Notes TG PJR Notes Chk'd. Checked
Indexed C. J. GAILI Date Date Date No.

F. B. 2762 PG. 131

Profile No.	Notes Red	Plotted	Job No. 373451	Division No.
	Date	Date	Survey of Rolling Hills Estates S.S. #3	
X-Sec. No.	Notes Chk'd.	Checked	Survey by Mankey Jr.	Notes [illegible] Date 6 - 65
	Date	Date	Map No.	Indexed C. J. GALLI Date

JN 373451

ROLLING HILLS ESTATES

SEWER DISTRICT #3

LOC. IMP. SLY

ALONG 10' PROPOSED

EASEMENT

(See Pgs 119 thru 124 for Control lines)

Mankey Jr.
Peterson
Tollison
Caro

STATION	B. S.	H. I.	F. S.	ELEV.

NOTE: ANY ADDITIONS OR CHANGES ON THIS SHEET MUST BE MADE OR CIRCLED IN RED INK, WITH DATE AND NAME OF PERSON MAKING CHANGE.

PLEASE RETURN TO
LOS ANGELES COUNTY ENGINEER
403 LOS ANGELES COUNTY ENGINEERING BLDG.

Do not extend notes this side of this line.

76-L-298 CE 307 5-66

76-L-298 CE 307 5-66

PLEASE RETURN TO
LOS ANGELES COUNTY ENGINEER
403 LOS ANGELES COUNTY ENGINEERING BLDG.

NOTE: ANY ADDITIONS OR CHANGES ON THIS SHEET MUST BE MADE OR CIRCLED IN RED INK, WITH DATE AND NAME OF PERSON MAKING CHANGE.

Do not extend notes this side of this line.

STATION	B. S.	H. I.	F. S.	ELEV.	LT & E.	⊼	RT & W
4+43.6						⊼	6' Ch. Link fn. NE'ly to S.W.'ly
4+49.6							3.0' 14" Gum Tree
7+21.71	⊼ Ln. Int. with 5.0' off line						(5') = 5' offset line
7+21	6' C.L. fn.				5.0' Ch. Link fence		
8+00	" " "				5.0' " "		"
9+77.0	" " "				" " "		"
10+35.89	(5') Ln Int. with (3') Ln.						(3') = 3' offset line
10+92							3.0' 10" Gum Tr.
11+05.0							14' Begin row of shrubs S'ly
11+05.0							16' 5' C.L. fn. Con runs S'ly & N.W'ly
12+00							7' Schrubs
12+20							1' S'ly end "

F. B. 2762 Pg. 132
Job No. 37345 Division No. Notes Red Plotted Profile
Survey of R. H. Estates Sewer #3 Date Date No.
Survey by Kimble Notes Mackey Jr Notes Chk'd. Checked X-Sec.
Indexed C. J. GALLI Date JUN 19 '66 Date Date No.

Notes Ck'd by D. SAPPELL
Map No.
Office Work
Checked
Date

Survey of R.H. Estates S.S. #3
JN 3734.51 Tape 0254 Std 68°F
Surveyed by Mankey Jr.
Notes ETM Jr. Date 8-9-68
Indexed C. J. GALLI AUG 13 '68

F.B. 2762 PG. 133

JN 3734.51

ROLLING HILLS ESTATES S.S. DIST. #3

ADDITIONAL EASEMENT STUDY

INDEX MAP PG. 118

Mankey
Caro
Tollison
L. Fisher

Note: Any Additions or Changes on this Sheet Must be Made or Circled in Red Ink With Date and Name of Person Making Change.

PLEASE RETURN TO
LOS ANGELES COUNTY ENGINEER
403 LOS ANGELES COUNTY ENGINEERING BLDG.

Do not extend this side of this line.

7653098 CE #310 9-67

F.B. 2762 Pg. 134

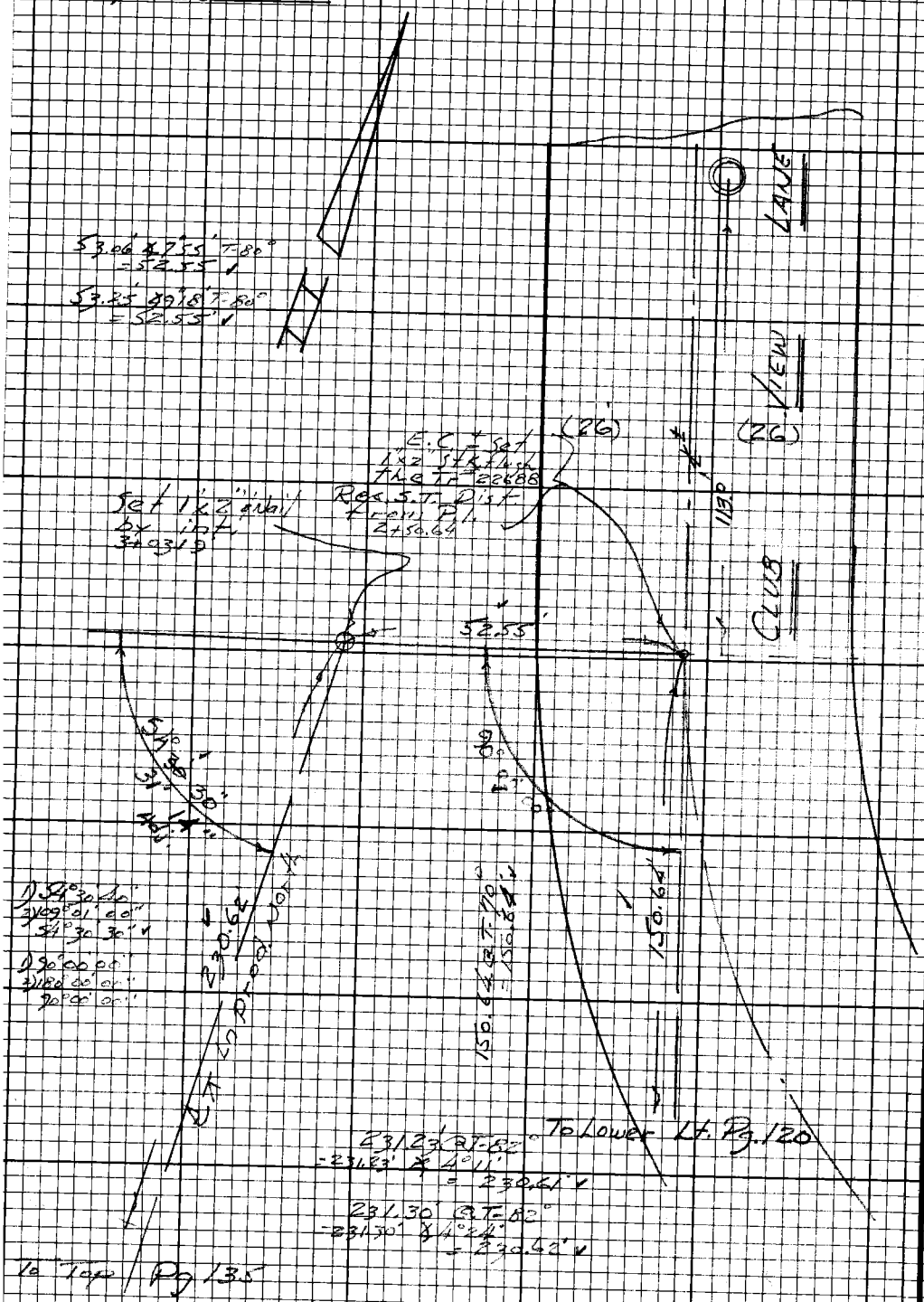

W.S. 27, E-3

PLEASE RETURN TO
LOS ANGELES COUNTY ENGINEER
403 Los Angeles County Engineering Bldg.

Do not extend this side of this line.

Note: Any Additions or Changes on this Sheet Must be Made or Circled in Red Ink With Date and Name of Person Making Change.

Notes Ck'd by [illegible]
Map No.
Office Work
Checked
Date

Survey of R.H. Gst. S.S. Dist. #3
JN 37345.1 Tape 199 Std 84 °F
Surveyed by Mankey Jr.
Notes ETM Jr. Date 8-9-68
Indexed C.J. GALLI

F.B. 2768 Pg 135

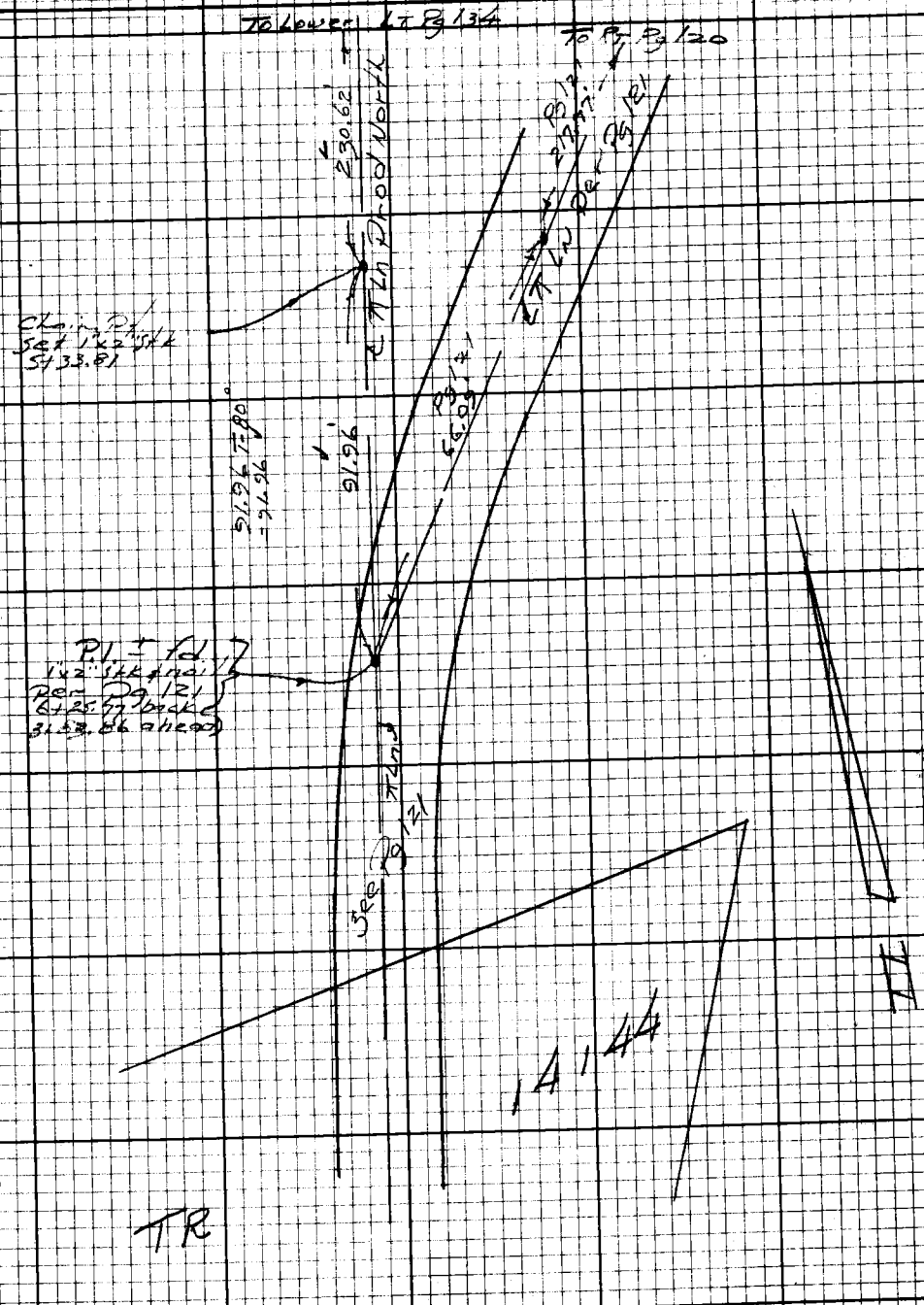

Note: Any Additions or Changes on this Sheet Must be Made or Circled in Red Ink With Date and Name of Person Making Change.

Do not extend this side of this line.

PLEASE RETURN TO
LOS ANGELES COUNTY ENGINEER
403 LOS ANGELES COUNTY ENGINEERING BLDG.

16F3098 CE#310 9.67

PLEASE RETURN TO
LOS ANGELES COUNTY ENGINEER
403 LOS ANGELES COUNTY ENGINEERING BLDG.

Note: Any Additions or Changes on this Sheet Must be Made or Circled in Red Ink With Date and Name of Person Making Change.

Do not extend this side of this line.

FB 2768 PG 156

F. B. 2762 PG. 137

Profile No.	Notes Red	Plotted	Job No. 3734.51	Division No.
	Date	Date	Survey of R.H. Estates Sewer Dist #3	
X-Sec. No.	Notes Chk'd. D. SAPPELL	Checked	Survey by Mankey Jr.	Notes E.T.M. Jr. Date 8-9-68
	Date	Date	Map No.	Indexed C. J. GALLI Date AUG 13 '68

JN 3734.51

ROLLING HILLS ESTATES SEWER DIST. #3

ADDITIONAL EASEMENT STUDY

PROFILE & X-SECTIONS

See Pg 134 & 135 for location

Mankey Jr.
Caro
Tallison
L. Fisher

STATION	B. S.	H. I.	F. S.	ELEV.

NOTE: ANY ADDITIONS OR CHANGES ON THIS SHEET MUST BE MADE OR CIRCLED IN RED INK, WITH DATE AND NAME OF PERSON MAKING CHANGE.

PLEASE RETURN TO
LOS ANGELES COUNTY ENGINEER
403 LOS ANGELES COUNTY ENGINEERING BLDG.

Do not extend notes this side of this line.

76-L-298 CE 307 5-66

76-L-298 CE 307 66

PLEASE RETURN TO
LOS ANGELES COUNTY ENGINEER
403 LOS ANGELES COUNTY ENGINEERING BLDG.

NOTE: ANY ADDITIONS OR CHANGES ON THIS SHEET MUST BE MADE OR CIRCLED IN RED INK, WITH DATE AND NAME OF PERSON MAKING CHANGE.

Do not extend notes this side of this line.

F. B. 2762 PG. 138 | Job No. 3736.5 | Division No. | Notes Red | Plotted | Profile
Survey of Rd. Est. Sewer Dist. 3 | Date | Date | No.
Survey by E.T.M.L. | Notes Mapkey No. | Notes Chk'd. | Checked | X-Sec.
Indexed C. J. Gallo | Date | Date | Date | No.

STATION	B. S.	H. I.	F. S.	ELEV.	Easement Study Profile	
BM FF 206 (Fwd)	10.08	283.83		273.75	BM FF 206 EL 273.752 Narbonne Ave, W. side, Palos Verdes Dr. No.	FB. 2759-98 approx. 0.45 mi. No. of Sm. Pt. Spt. in Cons.
T.P.	10.87	293.36	1.34	282.49	runner for ch. link gate 8.4' N. of So. Gatepost	T = T Ln. Pg 134
1+00 P.I.			2.3	291.1		T Dirt
Exist M.H.	(location Pg 120)		4.40 Rim EL	288.96	288.96 Rim EL. 11.48 Rim to Invert 277.48	Direct 8" V.C.P.
Invert Inlet on No.				277.48		
1+50			2.4	291.0		T Dirt
T.P.	10.83	303.35	0.84	292.52		
2+00			10.2	293.2		T Dirt
2+50.64 E.C.			6.1	297.3		T Dirt
T.P.	7.88	310.37	0.86	302.49 Rim EL.		
Exist M.H.			2.00	308.37	308.37 Rim EL. 9.00 Rim to Inv. 299.37	Direct 8" V.C.P.
Invert on 8" Out So			9.00	299.37		
2+78.0			10.9	299.5		T Toe Cut bank
2+91.0			2.2	308.2		T Top " "
3+03.19 Pg 134 T.P.	0.16	306.81	3.72	306.65		
3+22			6.2	300.6		T Dirt
"			5.2	301.6	34° Top Cut bank	
"			10.6	296.2	45° Toe Cut bank	
3+50			8.9	297.9		T dirt
"			7.5	299.3	28' dirt	

76-L-298 CE 307 5-66

PLEASE RETURN TO
LOS ANGELES COUNTY ENGINEER
403 LOS ANGELES COUNTY ENGINEERING BLDG.

NOTE: ANY ADDITIONS OR CHANGES ON THIS SHEET MUST BE MADE OR CIRCLED IN RED INK, WITH DATE AND NAME OF PERSON MAKING CHANGE.

Do not extend notes this side of this line.

Easement Study Profile

STATION	B. S.	H. I.	F. S.	ELEV.	
H.I. per Pg 138		306.81			↑ = ↑ L n per Pg 134
3+50			10.5'	296.3	55' Top Cut Bank
"			12.3'	294.5	63.0 Toe Cut Bank
3+75			9.5'	297.3	↑ Dirt
"			10.0'	296.8	30' Dirt
"			11.6'	295.2	60' Dirt
4+00			8.6	298.2	↑ Dirt
"			10.1'	296.7	30' Dirt
"			9.4	297.4	60' Dirt
4+25			8.2	298.6	↑ Dirt
"			9.6'	297.2	30' Dirt
4+50			5.0'	301.8	↑ Dirt
"			8.7'	298.1	30' Dirt
4+70			1.7'	305.1	↑ Dirt
T.P.	11.73	317.73	0.81	306.00	
T.P.	7.29	324.21	0.81	316.92	
5+31			3.7	320.5	↑ Too Slope Dirt
5+50			3.6	320.6	↑ Dirt
5+75			3.3	320.9	↑ Dirt
3+ — 83.86 P.I. Pg. 135			3.3'	320.9'	
X T.P.			10.76	313.05	

Profile Notes Red _____ Plotted _____ Job No. 3734.5 Division No. _____
No. _____ Date _____ Date _____ Survey of R. H. Kest Survey Crew 12
X-Sec. Notes Chkd. J. CAPPELL Checked _____ Survey by Markey & Notes Kest Date 8-2-66
No. _____ Date _____ Date _____ Map No. _____ Indexed by _____ Date _____

F. B. 2762 Pg. 139

76-L-298 CE 307 5-66

PLEASE RETURN TO
LOS ANGELES COUNTY ENGINEER
403 LOS ANGELES COUNTY ENGINEERING BLDG.

NOTE: ANY ADDITIONS OR CHANGES ON THIS SHEET MUST BE MADE OR CIRCLED IN RED INK, WITH DATE AND NAME OF PERSON MAKING CHANGE.

Do not extend notes this side of this line.

STATION	B. S.	H. I.	F. S.	ELEV.	Easement Study Profile
T.P. Per Pg 139	1.50	314.95		313.45	
T.P.	0.10	303.90	11.15	303.80	
T.P.	0.21	292.95	11.16	292.74	
T.P.	0.59	282.42	11.12	281.83	
BM FF 206			8.67	273.75	BM FF 206 EL 273.752' F.B. 2759-98 Narbonne Ave, W. side, approx 0.45 Miles No. of Palos Verdes Dr. No. Sm. Bt. Spk. in Conc. runner for ch. link gate 8.4' N. of So. Gate Post

X

F. B. 2762 PG. 140
Job No. Division No. Notes Red Plotted Profile
Survey of R.H. Est. S.S. Dist. 3 Date Date No.
Survey by ETM Dr. Notes Mankey Dr. Notes Chk'd D. CAPPELL Checked X-Sec.
Indexed C. J. GALLI Date Date No.

Notes Ck'd by D. BARRELL
Map No.
Office Work
Checked
Date

Survey of Rolling Hills Estates S.S. 3
JN 3731.24 Tape 0254 Std 68 °F
Surveyed by Mankey Jr
Notes ETM Jr. Date 10-68
Indexed C.J. GALLI NOV 1 '68

F.B. 2762 PG. 141

JN 3731.24

ROLLING HILLS ESTATES S.S. DIST. No 3

ADDITIONAL EASEMENT STUDY
ACROSS
LOTS 15 & 16 of TR. No 13284

Mankey Jr.
Caro
Tollison
L.L. Fisher

Note: Any Additions or Changes on this Sheet Must be Made or Circled in Red Ink With Date and Name of Person Making Change.

PLEASE RETURN TO
LOS ANGELES COUNTY ENGINEER
403 LOS ANGELES COUNTY ENGINEERING BLDG.

Do not extend this side of this line.

16F3098 CE #310 9-67

F.B. 2762 Pg. 142

INDEX MAP

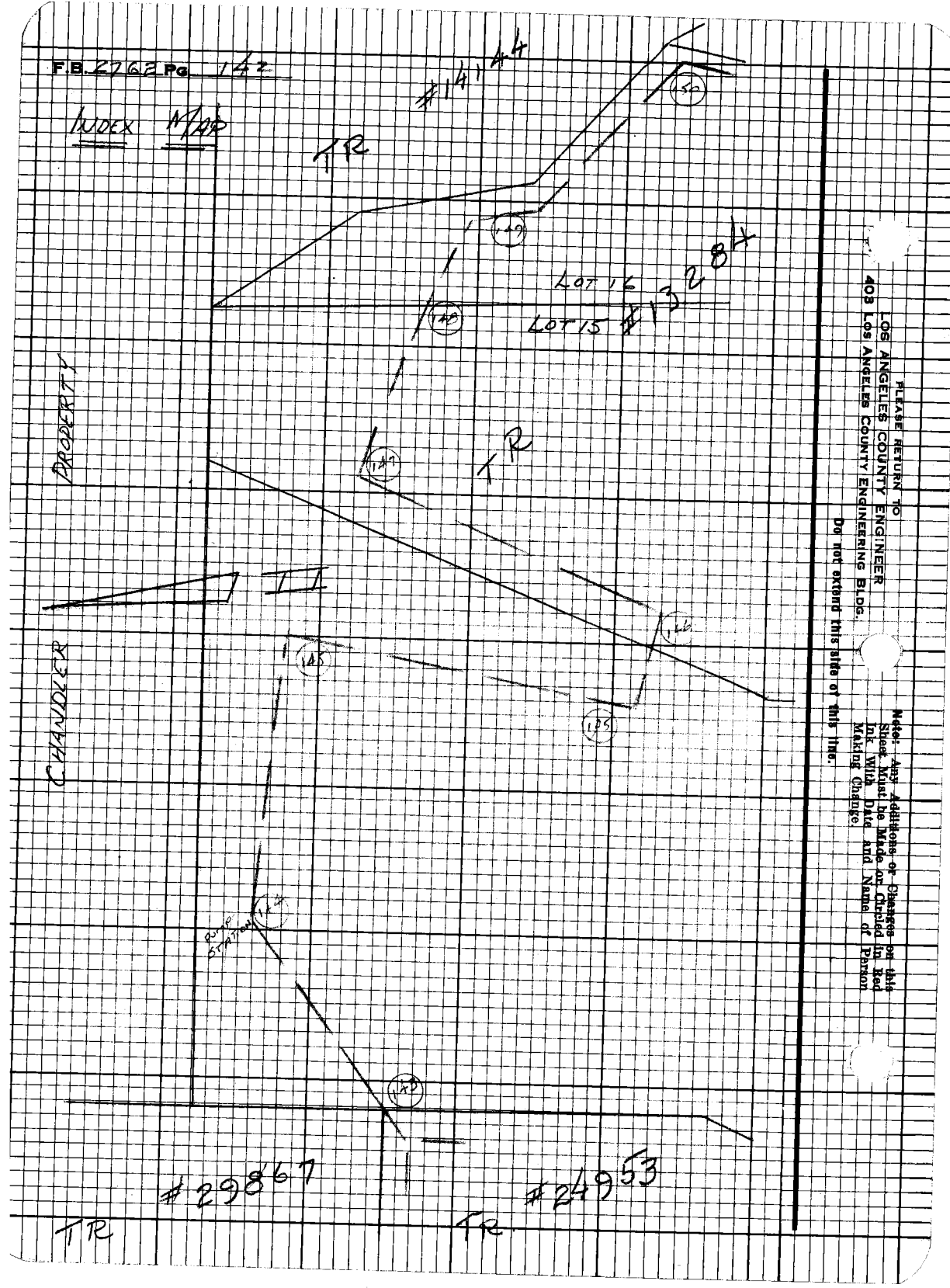

PLEASE RETURN TO
LOS ANGELES COUNTY ENGINEER
403 Los Angeles County Engineering Bldg.

Do not extend this side of this line.

Note: Any Additions or Changes on this Sheet Must be Made or Circled in Red Ink With Date and Name of Person Making Change.

Notes Ck'd by D. SAPPELL
Map No.
Office Work
Checked
Date

Survey of R.H. Estates S.S. #3
JN 3424 Tape 0254 Std 68 °F
Surveyed by Mankey Jr.
Notes E TM JC Date 10-68
Indexed C.J. GALLI

F.B. 2762 PG. 143

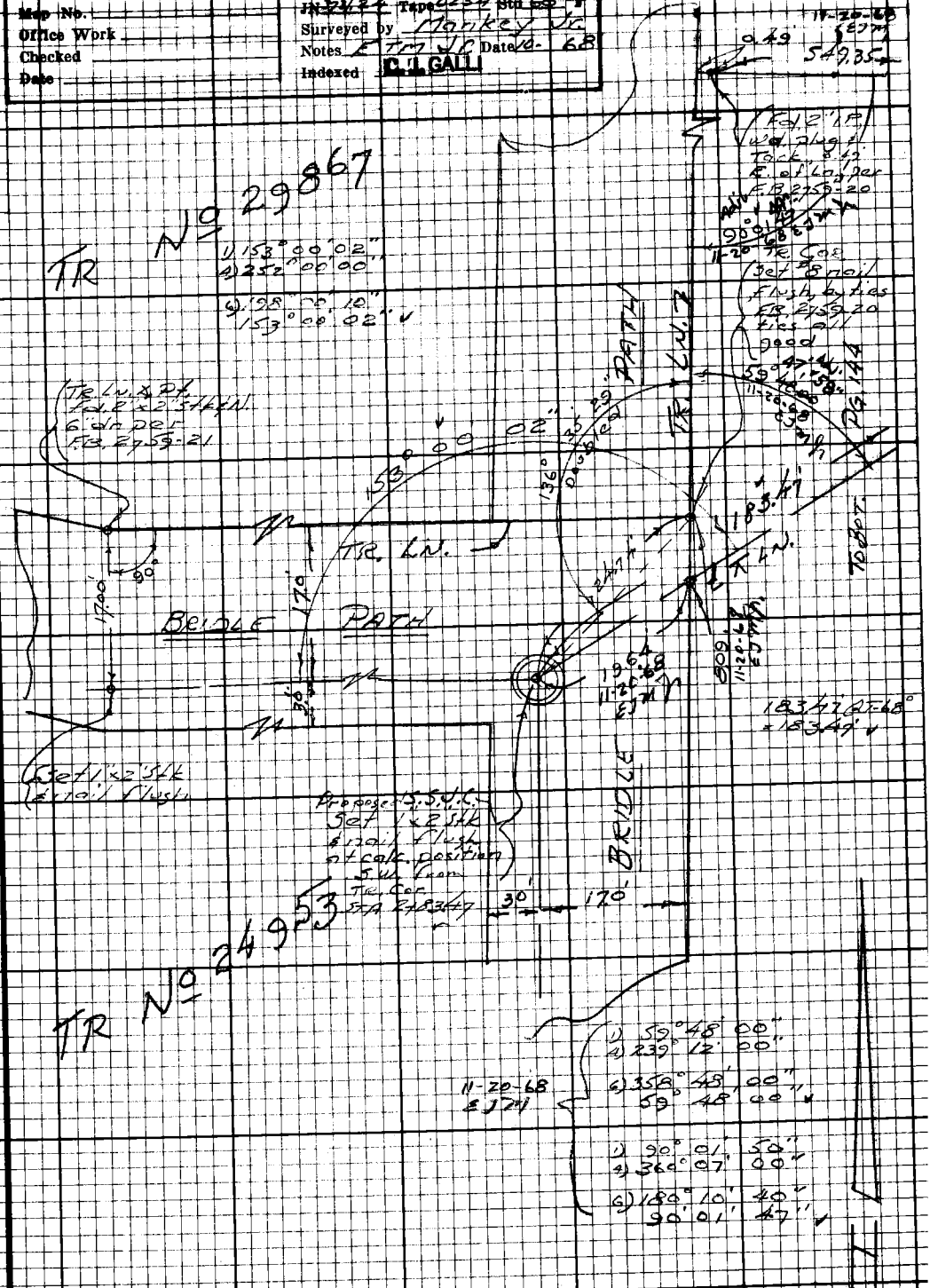

Note: Any Additions or Changes on this Sheet Must be Made or Circled in Red Ink With Date and Name of Person Making Change.

Do not extend this side of this line.

PLEASE RETURN TO
LOS ANGELES COUNTY ENGINEER
403 LOS ANGELES COUNTY ENGINEERING BLDG.

16F3098 CE #310 9-67

F.B. 2762 Pg. 144

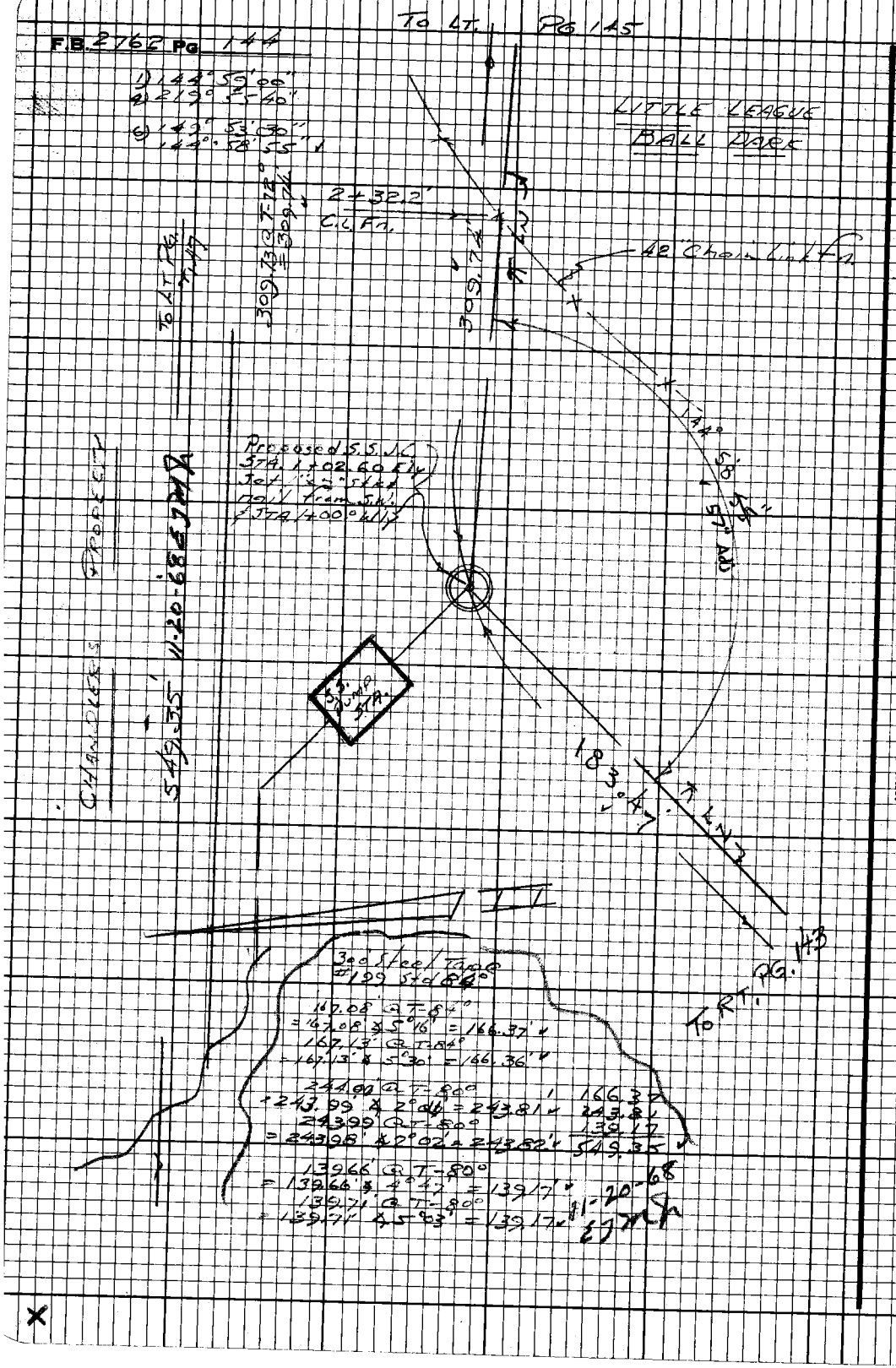

PLEASE RETURN TO
LOS ANGELES COUNTY ENGINEER
403 LOS ANGELES COUNTY ENGINEERING BLDG.

Do not extend this side of this line.

Note: Any Additions or Changes on this Sheet Must be Made or Circled in Red Ink With Date and Name of Person Making Change.

Notes Ck'd by D. SAPPELL	Survey of Rollings Hills Est. SS #3
Map No.	Tape 0254 Std 68 °F
Office Work	Surveyed by Mankey, JC
Checked	Notes ETM Jr. Date 10 '68
Date	Indexed C.L. GALLI

F.B. 2762 PG. 145

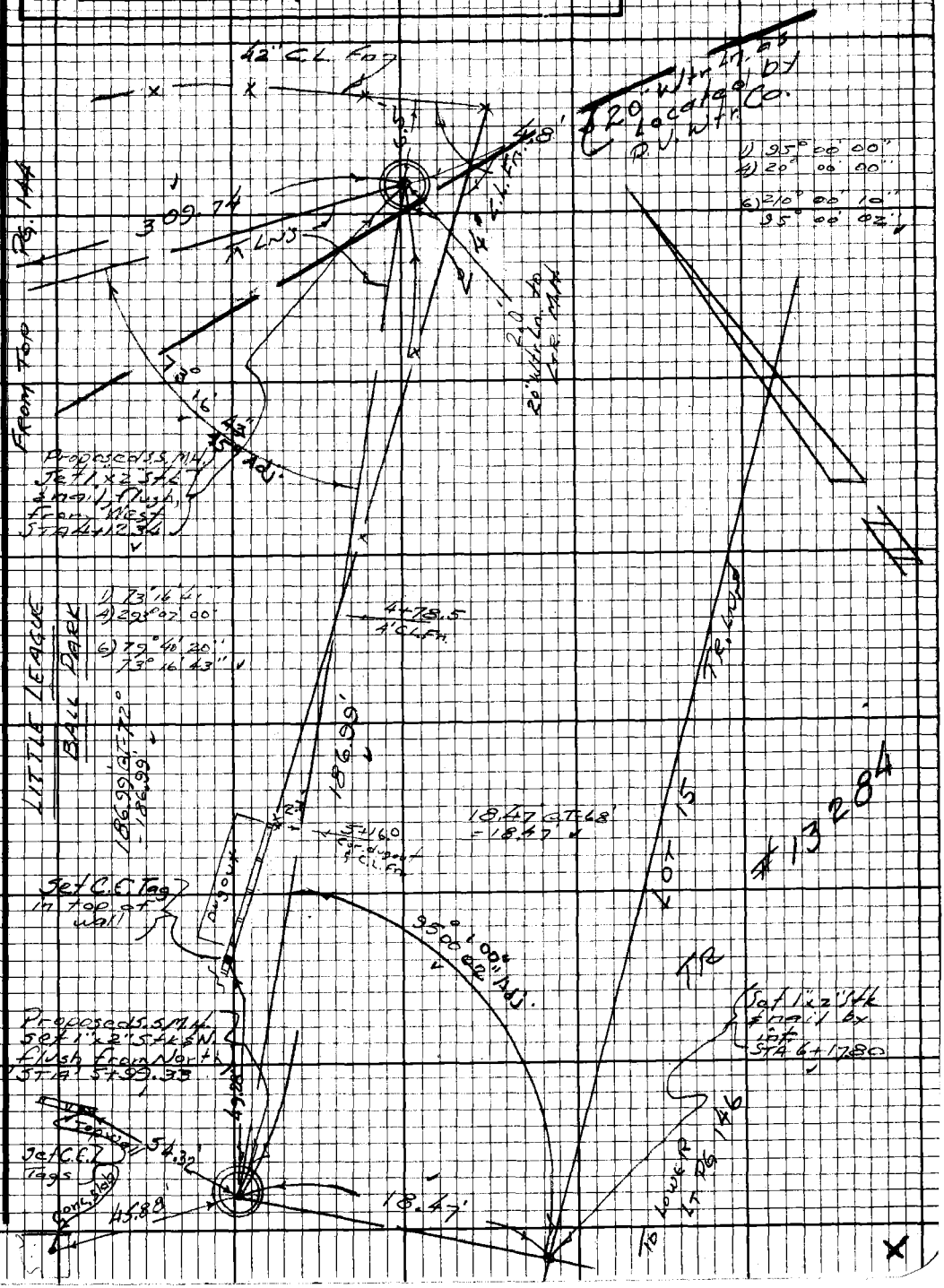

Note: Any Additions or Changes on this Sheet Must be Made or Circled in Red Ink With Date and Name of Person Making Change.

Do not extend this side of this line.

PLEASE RETURN TO
LOS ANGELES COUNTY ENGINEER
403 LOS ANGELES COUNTY ENGINEERING BLDG.

76F3098 CE#310 9-67

F.B. 2762 Pg 146

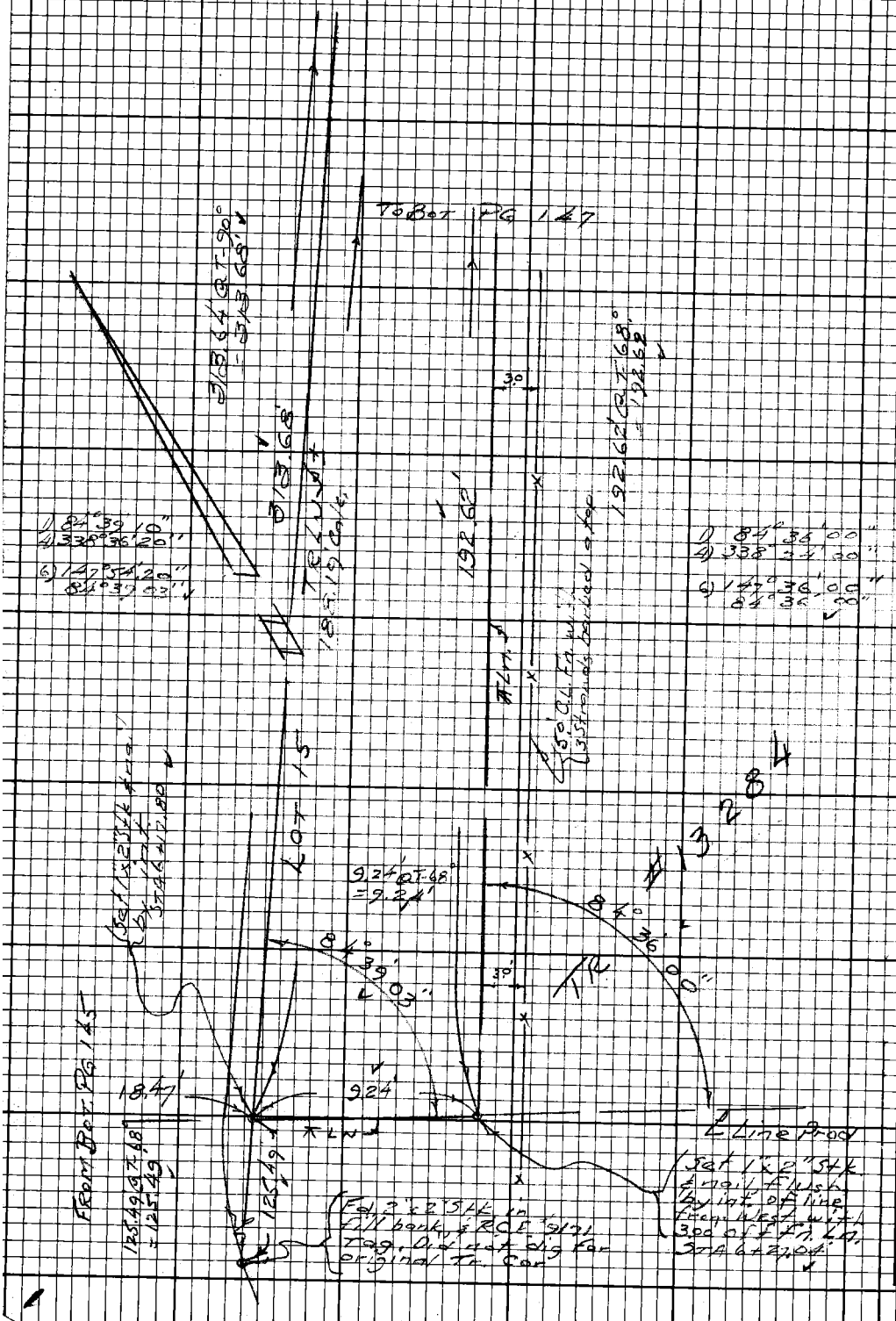

W.S. 27, D-3

PLEASE RETURN TO
LOS ANGELES COUNTY ENGINEER
403 Los Angeles County Engineering Bldg.

Do not extend this side of this line.

Note: Any Additions or Changes on this Sheet Must be Made or Circled in Red Ink With Date and Name of Person Making Change.

W.S. 27, D-3

Notes Ck'd by D. SAPPELL
Map No.
Office Work
Checked
Date

Survey of Rolling Hills Est. SS #3
JN 2731.24 Tape 0.25 Std 66 "F
Surveyed by Mankey Jr.
Notes ETM Jr. Date 10 '68
Indexed C.L. GALLI

F.B. 2762 PG. 147

Chandler's Property

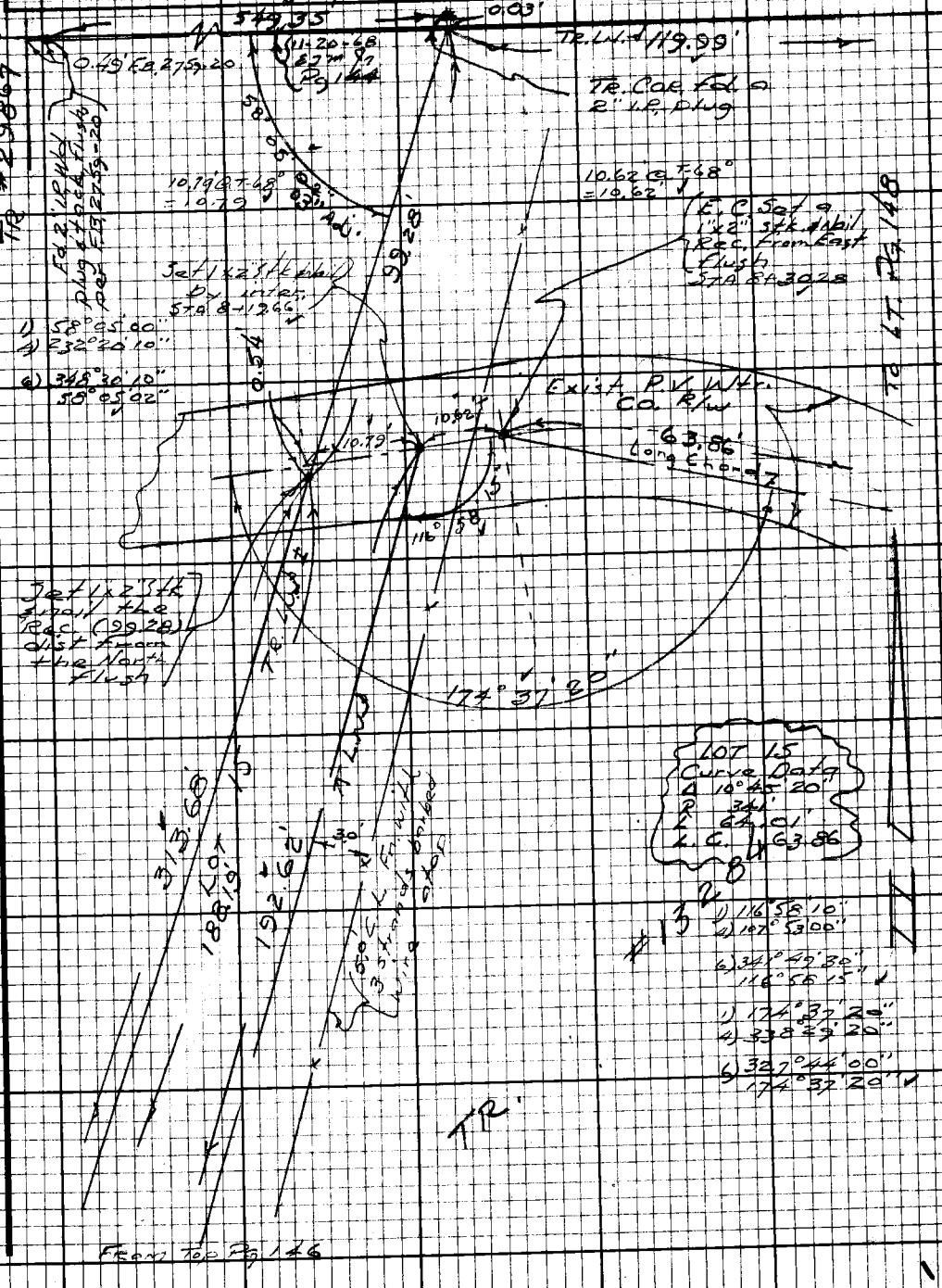

Note: Any Additions or Changes on this Sheet Must be Made or Circled in Red Ink With Date and Name of Person Making Change.

Do not extend this side of this line.

PLEASE RETURN TO
LOS ANGELES COUNTY ENGINEER
403 LOS ANGELES COUNTY ENGINEERING BLDG.

76F3098 CE#310 9-67

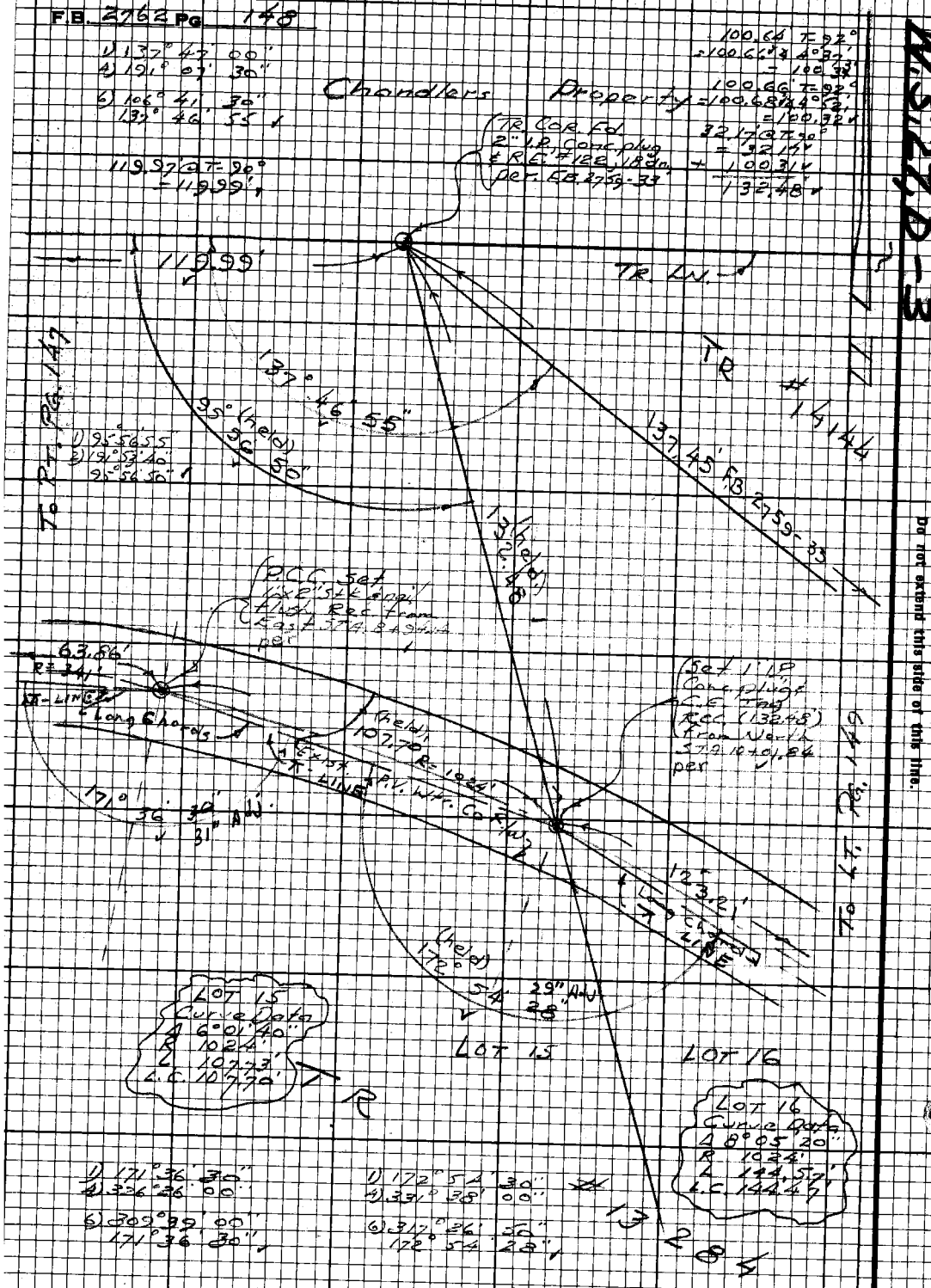

W.S.27, D-3

PLEASE RETURN TO
LOS ANGELES COUNTY ENGINEER
403 LOS ANGELES COUNTY ENGINEERING BLDG.

Do not extend this side of this line.

Note: Any Additions or Changes on this Sheet Must be Made or Circled in Red Ink With Date and Name of Person Making Change.

Notes Ck'd by D. SAPPELL
Map No.
Office Work
Checked
Date

Survey of R.H. Estates S.S. Dist. 3
JN 3731.24 Tape 0854 Std 68 °F
Surveyed by Mankey Jr.
Notes E.M. Jr. Date 10 '68
Indexed C.L. GALLI

F.B. 2762 PG. 149

W.S. 27 D-3

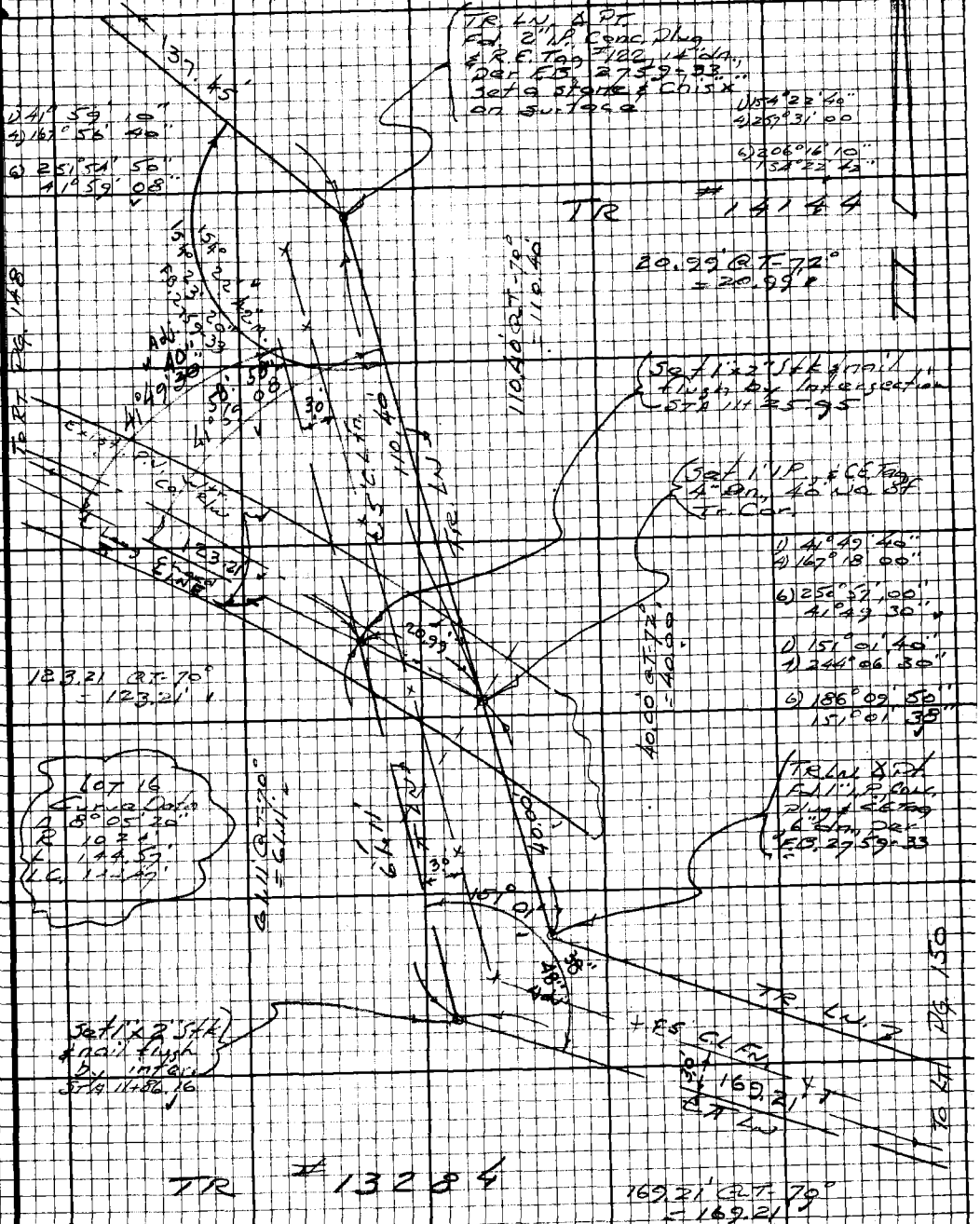

Note: Any Additions or Changes on this Sheet Must be Made or Circled in Red Ink With Date and Name of Person Making Change.

Do not extend this side of this line.

PLEASE RETURN TO
LOS ANGELES COUNTY ENGINEER
403 LOS ANGELES COUNTY ENGINEERING BLDG.

76F3098 CE#310 9.67

F.B. 2762 PG 150

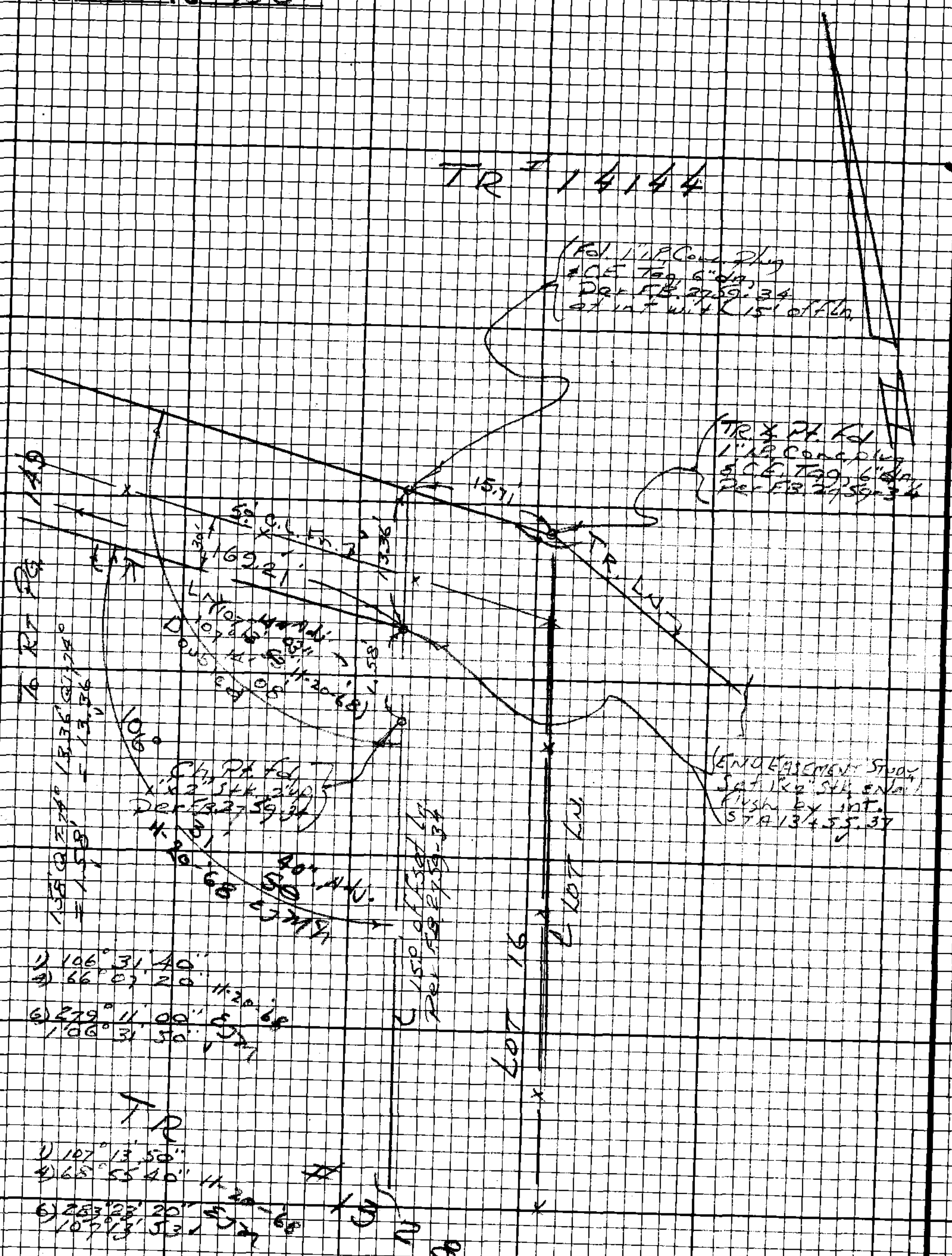

PLEASE RETURN TO
LOS ANGELES COUNTY ENGINEER
403 LOS ANGELES COUNTY ENGINEERING BLDG.

Do not extend this side of this line.

Note: Any Additions or Changes on this Sheet Must be Made or Circled in Red Ink With Date and Name of Person Making Change.

F. B. 2762 PG. 151

Profile No.	Notes Red	Plotted	Job No. 3731.24	Division No.
	Date	Date	Survey of Rolling Hills Estates S.S. Dist. #3	
X-Sec. No.	Notes Chk'd.	Checked	Survey by Mankey Jr.	Notes Etnier Date 10-65
	Date	Date	Map No.	Indexed [redacted] Date

JN 3731.24

ROLLING HILLS ESTATES S.S. DIST. No 3

X- SECTIONS
ALONG
ADDITIONAL EASEMENT STUDY

CROSSING LOTS 15 & 16 of TR. No 13284

Mankey Jr.
Caro.
Tollison
L.L. Fisher

STATION	B. S.	H. I.	F. S.	ELEV.

NOTE: ANY ADDITIONS OR CHANGES ON THIS SHEET MUST BE MADE OR CIRCLED IN RED INK, WITH DATE AND NAME OF PERSON MAKING CHANGE.

PLEASE RETURN TO
LOS ANGELES COUNTY ENGINEER
403 LOS ANGELES COUNTY ENGINEERING BLDG.

Do not extend notes this side of this line.

76-L-298 CE 307 5-66

76-L-298 CE 307 5-66

PLEASE RETURN TO
LOS ANGELES COUNTY ENGINEER
403 LOS ANGELES COUNTY ENGINEERING BLDG.

NOTE: ANY ADDITIONS OR CHANGES ON THIS SHEET MUST BE MADE OR CIRCLED IN RED INK, WITH DATE AND NAME OF PERSON MAKING CHANGE.

Do not extend notes this side of this line.

F. B. 2762 PG. 152

Survey of Rolling Hills Estates S.S. Dist. #3 Division No. 3731.24 Job No. Notes Red Plotted Profile

Survey by Ford & Monkey Date Date No.

Notes Chk'd. Date X-Sec.

Indexed D. L. GALLI Date Checked Date No.

STATION	B. S.	H. I.	F. S.	ELEV.	EASEMENT STUDY ACROSS LOTS 15 & 16		
B.M. F.F.-198 (Fd)				319.17'	BM F.F.-198 Adj. EL = 319.173' F.B. 2759-91 Bridle trail between Palomino Lane & Lariat Lane at E. TR. LN. TR. #29867, 25' E. & 25' N. A.C.E. Br. Cap Mon. Stamped "B.M. F.F.-198, RE 5869" Flush with surface.		
					LT & NO	= TLN Pg. 144	RT & SO.
1+02.60				314.8			
"				15.2		5.0' Toe Slope	
"				17.0		10.0' in Slope	
"				15.3			5.0'
1+25				13.0			
1+50				310.0			
"				09.7'		5.0'	
"				10.1'			5.0'
1+62'				08.4'			
1+96				15.7'			5.0'
2+00'				315.2'			
2+10				16.6'			
2+12				16.4		5.0'	
2+50				17.2'			
3+				17.3'			
+50				316.9			
4+12.34'				316.50			

See Pg 158 for xtra X-Sections This Area 11-20-68 E.J.M.

So. side

To CTR. Prop. J.C. Pump Sta.

N.E. Cor. Ball Park.

76-L-298 CE 307 5-66

PLEASE RETURN TO
LOS ANGELES COUNTY ENGINEER
403 LOS ANGELES COUNTY ENGINEERING BLDG.

NOTE: ANY ADDITIONS OR CHANGES ON THIS SHEET MUST BE MADE OR CIRCLED IN RED INK, WITH DATE AND NAME OF PERSON MAKING CHANGE.

Do not extend notes this side of this line.

STATION	B. S.	H. I.	F. S.	ELEV.	EASEMENT STUDY Across Lots 15 & 16	
					LT & E.	Pa 145 RT & W
4+12.34				316.5'		
"				316.6'	5° Top bank	
"				314.6'	10' in bank	
4+50				316.5'		
"				316.0'	7.0' Top bank	
"				313.8	12' in "	
"				316.6'		5.0'
5+00				16.9'		
"				16.0'	5.0' Top bank	
"				14.8'	10' in "	
5+50				17.0'		
"				316.7'	5.0' Top bank	
"				15.0'	10' in "	
5+99.33 C+S Trap S.S. Mt.		S.E. Cor. ball park		17.8'		& Top bank
6+04.3				15.6'		
6+09.3				13.0'		
6+17.80				310.6'		
"				10.6'		5.0'
X "				310.3'	5.0'	

Profile Notes Red ____ Plotted ____ Job No. 373124 Division No. ____
No. ____ Date ____ Date ____ Survey of Rolling Hills Estate S.S. Dist #3
X-Sec. Notes Chk'd. ____ Checked ____ Survey by Monkey Notes E Trial Date 10. 68
No. ____ Date ____ Date ____ Map No. ____ Indexed [redacted] Date ____

F. B. 2762 PG. 153

76-L-298 CE 307 5-66

PLEASE RETURN TO
LOS ANGELES COUNTY ENGINEER
403 LOS ANGELES COUNTY ENGINEERING BLDG.

NOTE: ANY ADDITIONS OR CHANGES ON THIS SHEET MUST BE MADE OR CIRCLED IN RED INK, WITH DATE AND NAME OF PERSON MAKING CHANGE.

Do not extend notes this side of this line.

STATION	B. S.	H. I.	F. S.	ELEV.	EASEMENT STUDY ACROSS LOTS 15 & 16 LT & W.	Pg 146	RT & E
6+25				309.3			
6+27.04	∠Pt. Pg. 146			309.8			
T.P.				309.78			
6+27.04				310.3'			5.0' Toe Slope
"				312.1'			10' in "
+50				08.3'			
"				08.9			5.0' toe Slope
"				10.4			10' in "
"				308.9'	5.0'		
7+				307.0'			
"				307.6'	5.0'		
"				07.6'			5.0' Toe Slope
"				09.3'			10' in "
+50				305.9'		Toe	
"				06.2'	5.0'		
"				07.8			5.0' in Slope
"				09.4'			10' " "
8+19.66	∠Pt & Int with Wtr. Co.		Pg 147 Eage.	305.5'			

F. B. 2762 PG. 154

Job No. 3731.24 Division No. Notes Red Plotted Profile

Survey of Rolling Hills Estates S.S. Dist. No 3 Date Date No.

Survey by ETM Jr. Notes ETM Jr. Notes Chk'd. Checked X-Sec.

Indexed C.L. GALLY Date Date Date No.

76-L-298 CE 307 5-66

PLEASE RETURN TO
LOS ANGELES COUNTY ENGINEER
403 LOS ANGELES COUNTY ENGINEERING BLDG.

NOTE: ANY ADDITIONS OR CHANGES ON THIS SHEET MUST BE MADE OR CIRCLED IN RED INK, WITH DATE AND NAME OF PERSON MAKING CHANGE.

Do not extend notes this side of this line.

STATION	B. S.	H. I.	F. S.	ELEV.	EASEMENT STUDY ACROSS LOTS 15 & 16	
					LT & NO.	Pg 147 & 148 RT & SO.
8+19.66	Pt. & Int. with Wtr. Co. Lage. Pg 147			305.5'		
"				305.9'		5'
"				306.7'		10'
8+30.28	E.C. Pg 147			306.8'		
"				307.4'		5'
				307.6'		10'
— +50				308.3'		
"				08.7'		5
"				309.1'		10'
8+94.14	P.C.C. Pg 148			310.3'		
"				10.4'		5'
"				10.8		10'
9+50				311.4'		
"				11.8'		5
"				12.0'		10'
10+01.84	P.C.C. & Lot Ln. Com. 15 & 16 Pg 148			11.4'		
"				311.6		5'
"				11.9'		10'
" — +50				11.2'		
X "				311.6'		5'

Profile Notes Red ____ Plotted ____ Job No. 373124 Division No. ____
No. ____ Date ____ Date ____ Survey of [illegible] 55 Dist. 3
X-Sec. Notes Chk'd. ____ Checked ____ Survey by [illegible] Notes [illegible] Date 10 68
No. ____ Date ____ Date ____ Map No. ____ Indexed [illegible] Date ____

F. B. 2763 PG. 155

76-L-298 CE 307 5-66

PLEASE RETURN TO
LOS ANGELES COUNTY ENGINEER
403 LOS ANGELES COUNTY ENGINEERING BLDG.

NOTE: ANY ADDITIONS OR CHANGES ON THIS SHEET MUST BE MADE OR CIRCLED IN RED INK, WITH DATE AND NAME OF PERSON MAKING CHANGE.

Do not extend notes this side of this line.

STATION	B. S.	H. I.	F. S.	ELEV.	Easement Study Across Lots 15 & 16	
					LT & N	Pg 148 & 149 RT & So
10+50				311.8		10'
T.P.				310.86'		
10+90				10.8		
"				11.0'		5'
"				311.2'		10'
11+13'				09.1'		Topbank
"				09.3'		5
"				09.8'		10'
11+20'				307.1'		Toe Slope
11+25.05'	INT with 3.0' off fn Pg 149			06.8'		
11+50				06.8'		
"				306.8'	3' at fn	
"				07.1'		4' toe Slope
"				09.1'		9' top "
"				309.5'		16'
11+86.16	3.0' off Ln. & Pt. Pg 149			308.2'		
"				07.6	3' at fn	
"				07.1'	6'	
"				09.8		5' (90° to Ln back)
"				10.3'		10' (" " ")

F. B. 2762 PG. 156

Job No. 3731.24 Division No. Notes Red Plotted Profile

Survey of Rolling Hills Estates SS Dist. Date Date No.

Survey by Ernest Notes Manley Jr. Notes Chk'd. Checked X-Sec.

Indexed R.R. GALLI Date Date Date No.

76-L-298 CE 307 5-66

PLEASE RETURN TO
LOS ANGELES COUNTY ENGINEER
403 LOS ANGELES COUNTY ENGINEERING BLDG.

NOTE: ANY ADDITIONS OR CHANGES ON THIS SHEET MUST BE MADE OR CIRCLED IN RED INK, WITH DATE AND NAME OF PERSON MAKING CHANGE.

Do not extend notes this side of this line.

STATION	B. S.	H. I.	F. S.	ELEV.	LT & No	(30.0' ft Ln pg 150) RT & So.
12+00				306.9		Toe Slope
"				306.9'	3.0' at fn	
"				307.0'	6.0'	
"				308.3'		4.0' Top Slope
"				309.1'		10'
"				310.3'		15'
12+25				306.7'		
"				306.9'	3.0' at fn	
"				307.4'	6.0'	
"				307.0'		2'
"				307.6'		7'
"				308.8'		12'
"				310.3'		17'
12+50				307.0'		
"				307.1'	3.0' at fn	
"				307.3'		5'
"				308.4'		10'
"				309.9'		15'
13+00				308.4'		
X "				308.1'	3.0' at fn	

Profile Notes Red ____ Plotted ____ Job No. 3731.24 Division No. ____ F. B. 2762 PG. 157
No. ____ Date ____ Date ____ Survey of [illegible]
X-Sec. Notes Chk'd. ____ Checked ____ Survey by [illegible] Notes [illegible] Date [illegible]
No. ____ Date ____ Date ____ Map No. ____ Indexed [redacted] Date ____

76-L-298 CE 307 5-66

PLEASE RETURN TO
LOS ANGELES COUNTY ENGINEER
403 LOS ANGELES COUNTY ENGINEERING BLDG.

NOTE: ANY ADDITIONS OR CHANGES ON THIS SHEET MUST BE MADE OR CIRCLED IN RED INK, WITH DATE AND NAME OF PERSON MAKING CHANGE.

Do not extend notes this side of this line.

F. B. 2762 Pg. 158

Survey of Rolling Hills Estates Sheet 3
Survey by Engineering Staff
Indexed G.L. BAILY

Job No. 3731.2 Division No. Notes Red Plotted Profile
Notes Chk'd. Checked X-Sec.
Notes Date Date Date No.
Date Date No.

STATION	B. S.	H. I.	F. S.	ELEV.	EASEMENT STUDY Hawthorne Lane 15+16
					Lt ✓ No. ⊼ Pg 150 Rt ✓ So.
13+00				307.9	6.0
"				308.9	1.0'
"				309.1'	5.0'
"				310.2'	10.0
34+55.37	INT 3.0' off Lt. W		Pg 150 150 off Lt. W	310.5'	⊼
"				310.1'	3.0' off Rt.
"				306.4'	6.0
"				310.8'	5.0'
"				311.7'	10.0'
BM F.E. 195 (Fd)				314.92	BM F.E. 195 Adj. EL = 314.937' F.B. 2759-89 Strawberry Lane at Cul de sac thence 330' Nly along E. R/L Lot 16 Tr. 13284 A C.E. BM Cap Mon Stamped "BM F.E. 195 R.E. 58.69" flush with surface with 5 Marker pipe on South
		11-20-68	5:37 PM		
		Supplemental X-Sec. to Pg 152			
1402.60 C.L.R. Proposed J.C.				320.5'	LT ✓ NO 15.0 ⊼ Pg 144
"				322.4'	20.0'
"				325.3'	30.0'
"				328.3'	38' off.
1+13				313.9'	⊼
"				314.4'	5'
"				316.7'	10'
"				318.6'	15
"				320.7'	20
"				324.5'	30
"				328.4'	38' off.
1+25				314.3'	10'
"				317.6'	15
"				318.3'	20
"				323.5'	30
"				326.2	40' off.

hand leveled
above 1+07.6
Ele. = 314.8
Pg 152

F. B. 2762 PG. 159

Profile No.	Notes Red	Plotted	Job No. 373124	Division No.
	Date	Date	Survey of Rolling Hills Estates S.S. Dist #3	
X-Sec. No.	Notes Chk'd.	Checked	Survey by Monkey Jr. Notes	Date 11-6-65
	Date	Date	Map No.	Indexed C. J. GALLI Date NOV 12 '68

JN 373124

ROLLING HILLS ESTATES S.S. DIST. #3

X-SECTIONS

IN

PUMP STATION AREA

Monkey Jr.
Caro
Tollison
L.L. Fisher

STATION	B. S.	H. I.	F. S.	ELEV.

NOTE: ANY ADDITIONS OR CHANGES ON THIS SHEET MUST BE MADE OR CIRCLED IN RED INK, WITH DATE AND NAME OF PERSON MAKING CHANGE.

Do not extend notes this side of this line.

PLEASE RETURN TO
LOS ANGELES COUNTY ENGINEER
403 LOS ANGELES COUNTY ENGINEERING BLDG.

76-L-298 CE 307 5-66

76-L-298 CE 307 5-66

PLEASE RETURN TO
LOS ANGELES COUNTY ENGINEER
403 LOS ANGELES COUNTY ENGINEERING BLDG.

NOTE: ANY ADDITIONS OR CHANGES ON THIS SHEET MUST BE MADE OR CIRCLED IN RED INK, WITH DATE AND NAME OF PERSON MAKING CHANGE.

Do not extend notes this side of this line.

STATION	B. S.	H. I.	F. S.	ELEV.	X-SECTIONS (W. of) IN PUMP STA. AREA	
B.M.F.F.-198 (Fd)				319.17'	BM FF-198 Adj El: 319.173 FB 2759-91 Bridle trail between Palomino Ln. & Lariat Ln. at E. Te Ln. TR# 29867, 25 E. & 25' N. A C.E. Br. Cap Mon. stamped "B.M.F.F.-198, R.E. 5869" Flush with Surface	
					LT & SO.	⊼ Pgs 143 & 144 RT & NO
1+00 (W'ly) CTR. Proposed SS. J.C.				314.8'		⊼
"				315.3'		50'
"				323.9'		20'
"				330.0'		43' at fn.
"				313.2'	18'	
"				312.1'	39'	
1+25				317.0'		⊼
"				319.4'		21'
"				326.5'		35'
"				331.9'		57' at fn.
"				313.7'	16'	
"				312.9'	38'	
1+50				316.2'		⊼
"				321.3'		23'
"				323.7'		38'
"				329.8'		53'
"				335.2'		71' at fn
"				314.4'	15'	

F. B. 2762 PG. 160
Job No. 37312 Division No. Notes Red Plotted Profile
Survey of Rolling Hills Estates S.S. Dist #3 Date Date No. X-Sec.
Survey by ETM Jr. Notes ETM Jr. Notes Chk'd. Checked No.
Indexed C. J. GALLI Date Date Date

76-L-298 CE 307 5-66

PLEASE RETURN TO
LOS ANGELES COUNTY ENGINEER
403 LOS ANGELES COUNTY ENGINEERING BLDG.

NOTE: ANY ADDITIONS OR CHANGES ON THIS SHEET MUST BE MADE OR CIRCLED IN RED INK, WITH DATE AND NAME OF PERSON MAKING CHANGE.

Do not extend notes this side of this line.

STATION	B. S.	H. I.	F. S.	ELEV.	X-SECTIONS (W. of) in PUMP STA. AREA LT & SO.	Pgs 143 & 144 RT & N
1+50				313.5'	39'	
+75				316.2'		
"				317.1'		7'
"				324.4'		35'
"				327.3'		55'
"				334.0'		75'
"				338.0'		86' at fn
"				315.3'	21'	
2+00				316.5'		
"				317.9'		15'
"				327.5		43'
"				330.8'		75'
"				335.8'		86'
"				339.4'		102' at fn
"				315.9'	14'	
2+25				317.0'		
"				318.0'		16'
"				327.0'		50'
2+50				318.0		
× 2+83	GR. S.S. J.C. (END X-SEC)			318.9'		

Profile Notes Red ____ Plotted ____ Job No. 373124 Division No. 1
No. ____ Date ____ Date ____ Survey of [illegible] S.S. Bit #3
X-Sec. Notes Chk'd. ____ Checked ____ Survey by [illegible] Notes [illegible] Date 11-6-68
No. ____ Date ____ Date ____ Map No. ____ Indexed C. J. GALLI Date ____

F. B. 2762 PG. 161

76-L-298 CE 307 5-66

PLEASE RETURN TO
LOS ANGELES COUNTY ENGINEER
403 LOS ANGELES COUNTY ENGINEERING BLDG.

NOTE: ANY ADDITIONS OR CHANGES ON THIS SHEET MUST BE MADE OR CIRCLED IN RED INK, WITH DATE AND NAME OF PERSON MAKING CHANGE.

Do not extend notes this side of this line.

STATION	B. S.	H. I.	F. S.	ELEV.	X-SECTIONS (EAST OF) POMP STA. AREA LT & NO.	Pg 144 RT & SO.
1+02.60	CTR.	S.S. J.C.		314.8		
1+25				313.1'		
"				313.5'	8'	
"				326.2'	40' at fn.	
"				312.1'		15'
"				312.0'		30'
1+50				310.0'		
"				311.5'	25'	
"				319.8'	41' at fn.	
"				310.9'		15'
1+75				310.9'		
"				308.8'	15'	
"				308.8	36'	
"				315.1'	43' at fn.	
BM F.F.-198 (FD)				319.16	B.M. F.F.-198 Adj. El = 319.173 F.B. 2759-91 Bridle Trail between Palomino Ln. & Lariat Ln. at E. Tr. Ln. Tr. #29867, 25' E. & 25' N. A C.E. Br. Cap Mon. Stamped "B.M. F.F.-198, R.E. 5869" Flush with Surface	

F. B. 2762 Pg. 162

Job No. 3731.24 Division No. #3 Notes Red Date Plotted Date Profile No.

Survey of Rolling Hills Stages Sheet #3 Notes Chk'd. Date Checked Date X-Sec. No.

Survey by E. Kirby Notes Date NOV 1 2 68

Indexed C. J. GALLI

Notes Ck'd by R. HILARIO	Survey of VIA COLINITA
Map No.	JN 2515.14 Tape 0256 Std 68 °F
Office Work	Surveyed by J. BAZEN
Checked	Notes J.J.B. Date 2-70
Date	Indexed [redacted] GALL MAY 3 [redacted]

F. B. 2762 PG. 163

C. I. 2515.14

VIA COLINITA & OTHER RIGHTS OF WAY
SANITARY SEWER DISTRICT

Used existing ℄ & ⊼ survey as shown per F.B. 2704-5-26, & 169-214

Additional ℄ & ⊼ surveys made per F.B. 2762 - 163 - 190.

TOPOGRAPHY - F.B. 2762 - 191 - 238.

BENCH MARKS - F.B. 2762 - 239 -

(See INDEX F.B. 2762 - 164 - 166)

CROSS SECTIONS - See F.B. 3922

FEB. 1970

PARTY

J. BAZEN
K. KAPP
J. STROUD
R. TURRILL

OFFICE LETTER
REF: 5493

Note: Any Additions or Changes on This Sheet Must be Made or Circled in Red Ink With Date and Name of Person Making Change.

Do not extend this side of this line.

PLEASE RETURN TO
COUNTY OF LOS ANGELES
DEPARTMENT OF COUNTY ENGINEER
403 LOS ANGELES COUNTY ENGINEERING BLDG.

76F3095 CE#310 3-68

F. B. 2762 PG. 164

℄ INDEX

C.I. 2515.14

VIA COLINITA
(P.V. AREA)

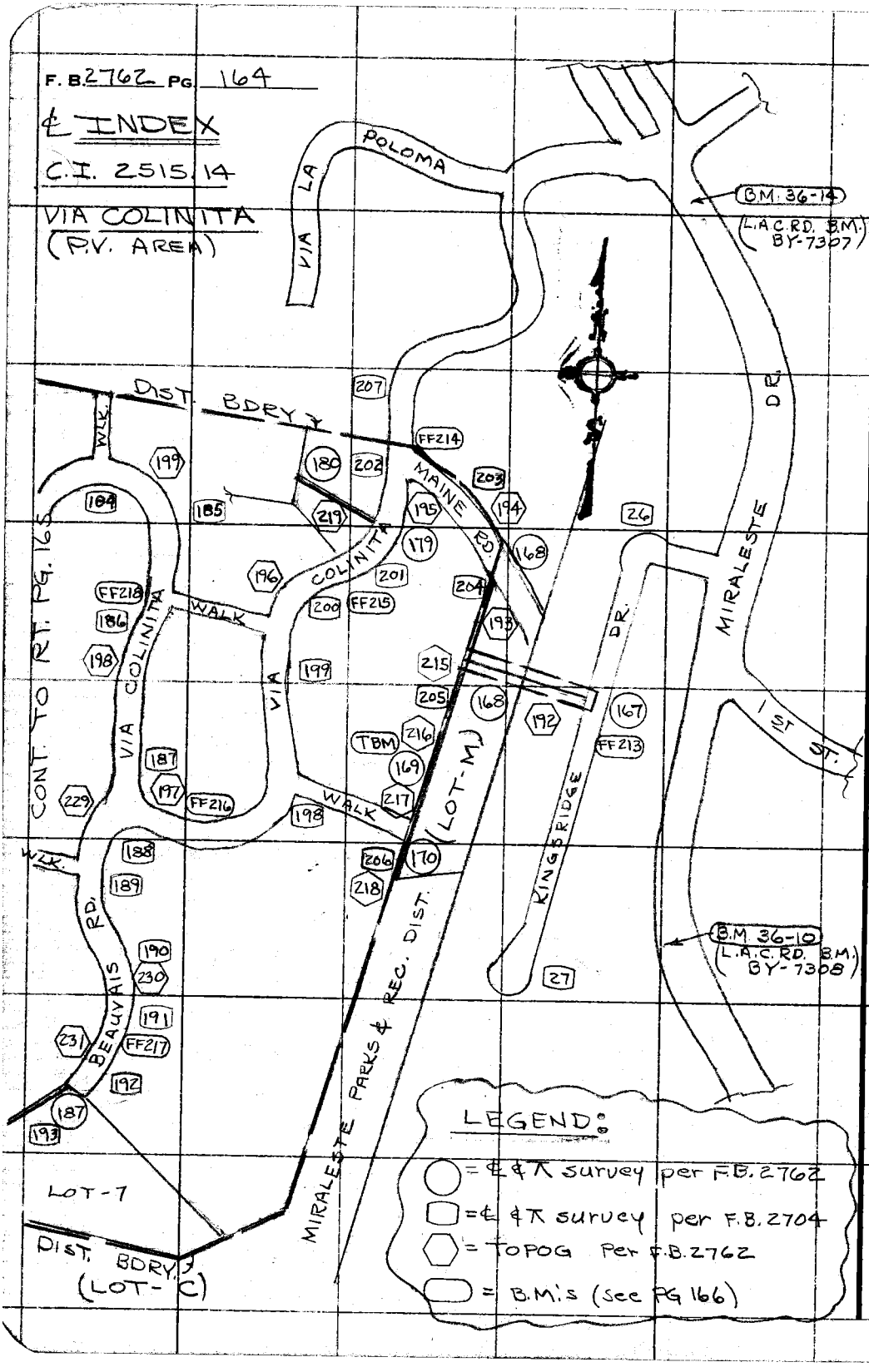

PLEASE RETURN TO
COUNTY OF LOS ANGELES
DEPARTMENT OF COUNTY ENGINEER
403 LOS ANGELES COUNTY ENGINEERING BLDG.

Do not extend this side of this line.

Note: Any Additions or Changes on This Sheet Must Be Made or Circled in Red Ink With Date and Name of Person Making Change.

Notes Ck'd by R. HILARIO
Map No.
Office Work
Checked
Date

Survey of VIA COLINITA
JN 2515.14 Tape 0256 Std 69 °F
Surveyed by J. BAZEN
Notes J.J.B. Date 2-70
Indexed C.J. GALLI MAY 8 '70

F. B. 2763 PG. 165

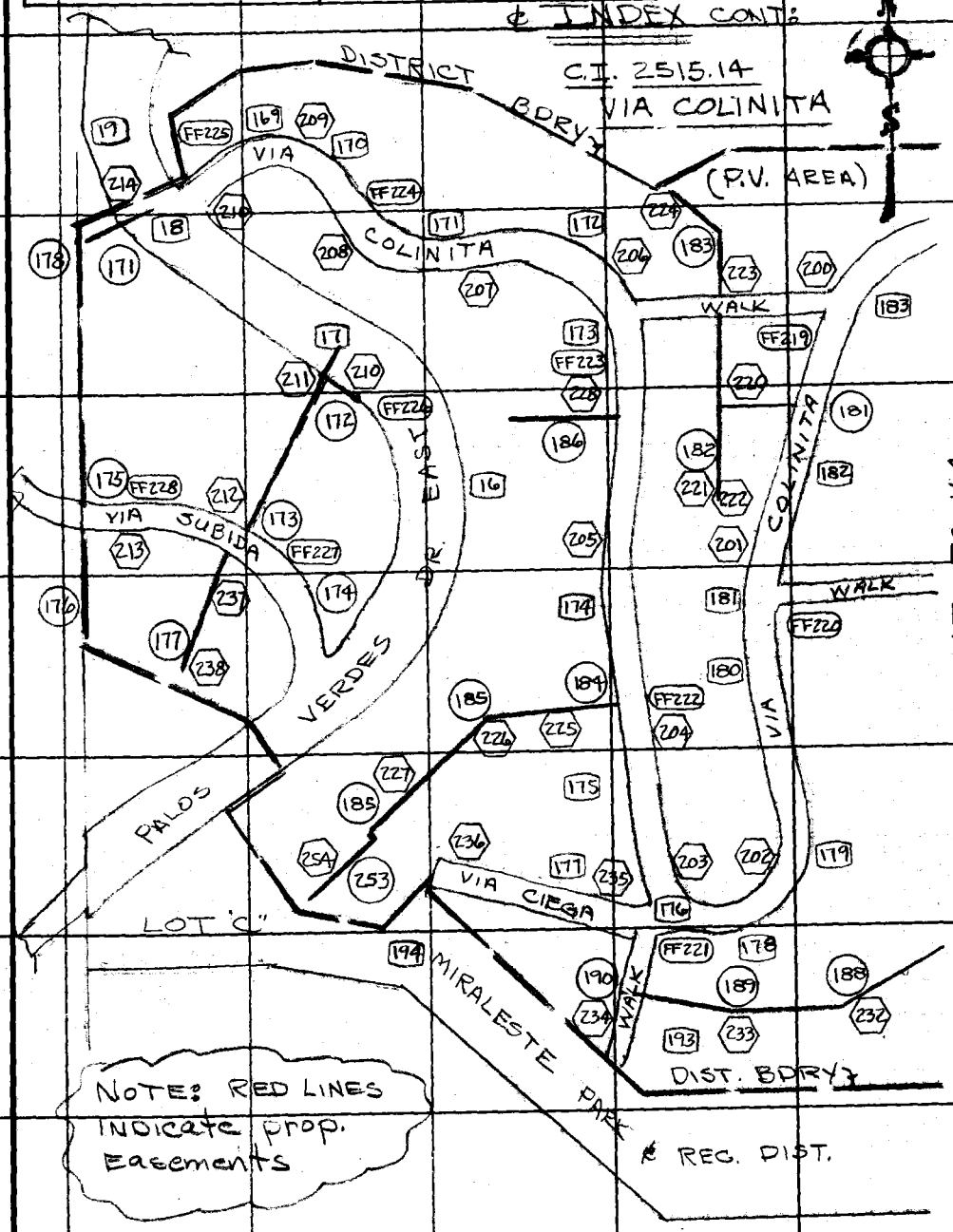

Note: Any Additions or Changes on This Sheet Must be Made or Circled in Red Ink With Date and Name of Person Making Change.

PLEASE RETURN TO
COUNTY OF LOS ANGELES
DEPARTMENT OF COUNTY ENGINEER
403 LOS ANGELES COUNTY ENGINEERING BLDG.
Do not extend this side of this line.

6F309S CE#310 3-68

F. B. 2762 PG 166

BENCH MARK PAGE REF'S:

(B.M.)	(F.B. 2762 - PG.)
(L.A.C. RD. BM BY-7307) B.M. BY-36-14	240
(L.A.C.RD. B.M. BY-7308) B.M. BY-36-10	240
F.F. - 213	241
T.B.M. # 1	242
F.F. - 214	243
F.F. - 215	243
F.F. - 216	243
F.F. - 217	244
F.F. - 218	244
F.F. - 219	245
F.F. - 220	245
F.F. - 221	246
F.F. - 222	246
F.F. - 223	246
F.F. - 224	247
F.F. - 225	248
L.A. CO. RD. B.M. BY-5997	247
L.A. CO. RD. B.M. BY-5998	———
F.F. - 226	248
F.F. - 227	249
F.F. - 228	250
L.A. CO. RD. B.M. BY-6000	251

PLEASE RETURN TO
COUNTY OF LOS ANGELES
DEPARTMENT OF COUNTY ENGINEER
403 LOS ANGELES COUNTY ENGINEERING BLDG.

Do not extend this side of this line.

Note: Any Additions or Changes on This Sheet Must be Made or Circled in Red Ink With Date and Name of Person Making Change.

Notes Ck'd by R. HILARIO	Survey of VIA COLINITA	F. B. 2762 PG. 167
Map No.	JN 2515.14 Tape 0256 Std 68 °F	
Office Work	Surveyed by J. BAZEN	
Checked	Notes J. J. B. Date 2-70	
Date	Indexed C. J. GALLI	

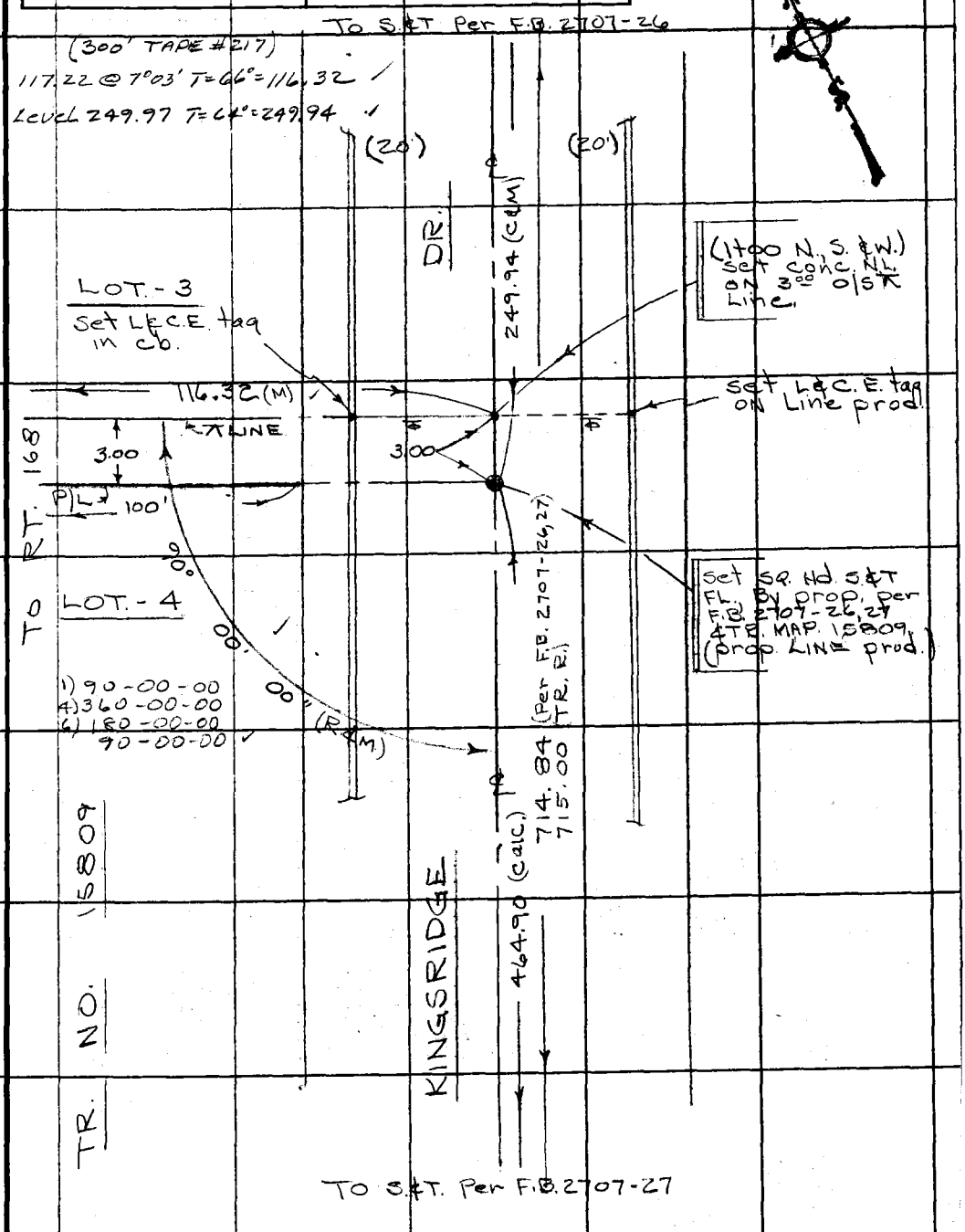

Note: Any Additions or Changes on This Sheet Must be Made or Circled in Red Ink With Date and Name of Person Making Change.

Do not extend this side of this line.

PLEASE RETURN TO
COUNTY OF LOS ANGELES
DEPARTMENT OF COUNTY ENGINEER
403 LOS ANGELES COUNTY ENGINEERING BLDG.

76F309S CE#310 3-68

F. B. 2762 PG. 168

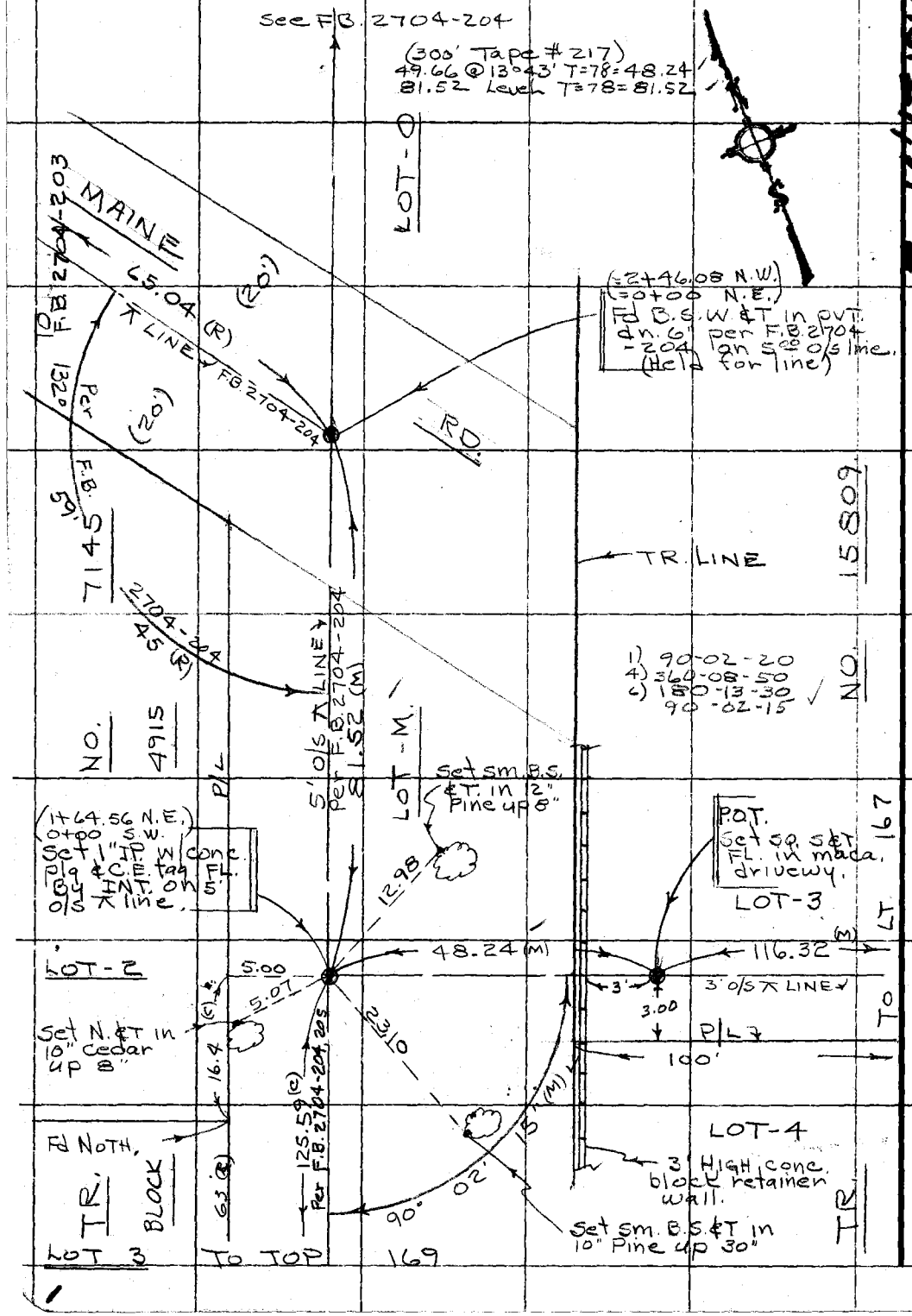

W.S. 29, A-2

PLEASE RETURN TO
COUNTY OF LOS ANGELES
DEPARTMENT OF COUNTY ENGINEER
403 LOS ANGELES COUNTY ENGINEERING BLDG.

Do not extend this side of this line.

Note: Any Additions or Changes on This Sheet Must be Made or Circled in Red Ink With Date and Name of Person Making Change.

Notes Ck'd by R. HILARIO	Survey of VIA COLINITA
Map No.	JN 2515.14 Tape 0254 Std 68 °F
Office Work	Surveyed by J. J. BAZEN
Checked	Notes J. J. B. Date
Date	Indexed C. J. GALLT MAY 8 '7[illegible]

F. B. 2762 Pg. 169

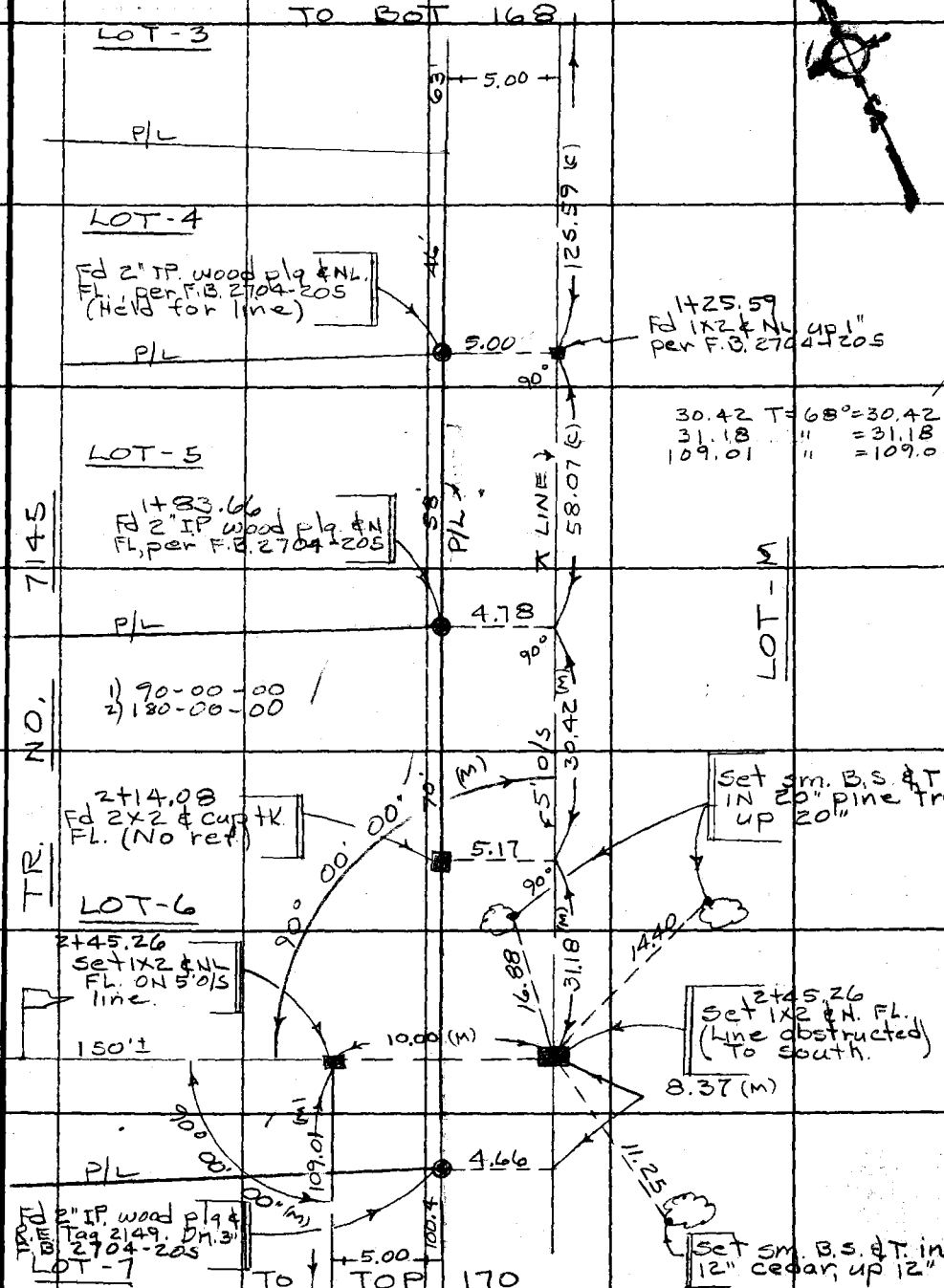

Note: Any Additions or Changes on this Sheet Must be Made or Circled in Red Ink With Date and Name of Person Making Change.

Do not extend this side of this line.

PLEASE RETURN TO
COUNTY OF LOS ANGELES
DEPARTMENT OF COUNTY ENGINEER
403 LOS ANGELES COUNTY ENGINEERING BLDG.

8F3095 CE#310 3-68

F. B. 2762 PG. 170

TO BOT 169

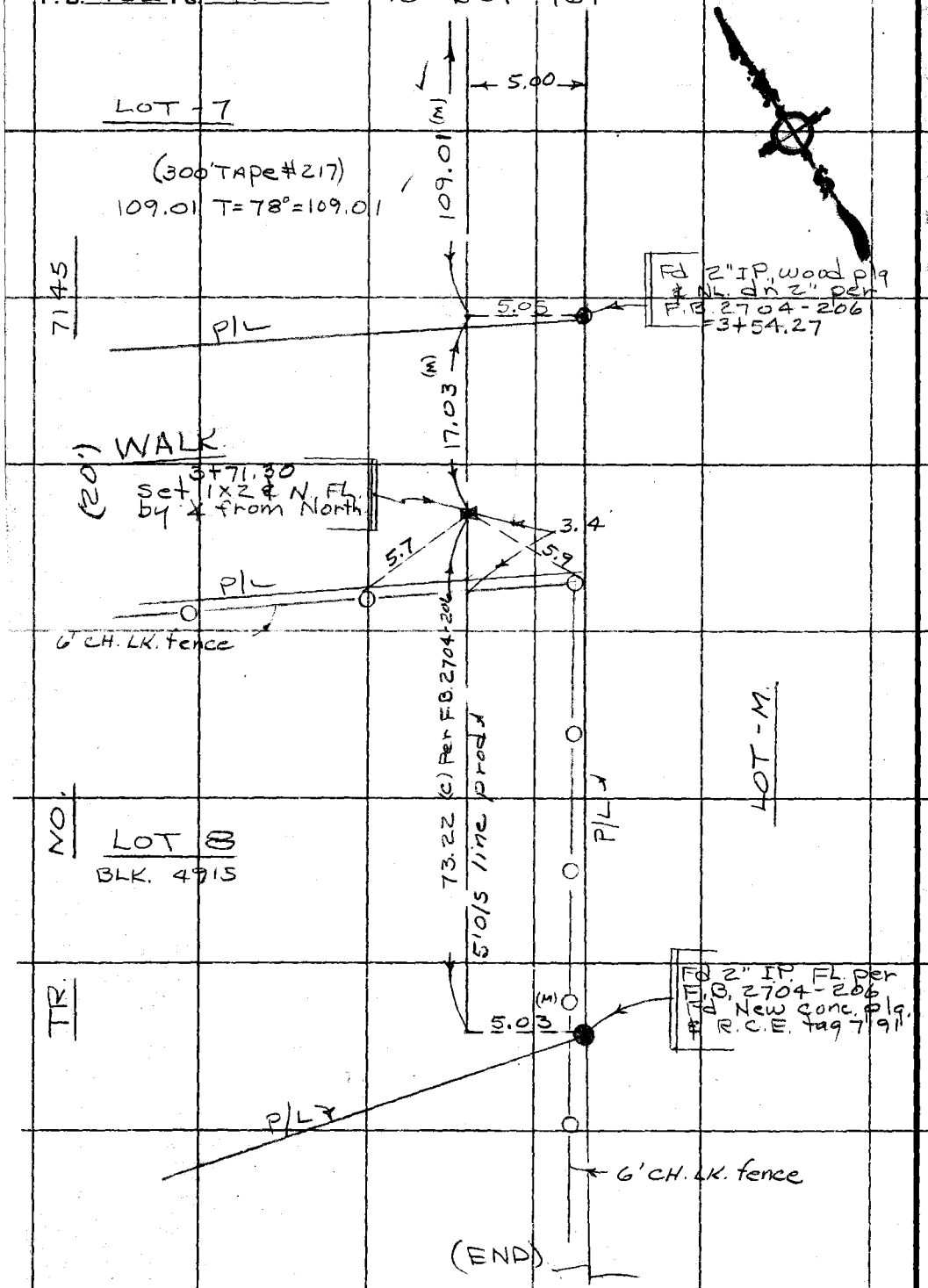

PLEASE RETURN TO
COUNTY OF LOS ANGELES
DEPARTMENT OF COUNTY ENGINEER
403 LOS ANGELES COUNTY ENGINEERING BLDG.

Do not extend this side of this line.

Note: Any Additions or Changes on This Sheet Must be Made or Circled in Red Ink With Date and Name of Person Making Change.

X

Notes Ck'd by R. HILARIO	Survey of VIA COLINITA
Map No.	JN 2515.14 Tape 0256 Std 68 °F
Office Work	Surveyed by J. BAZEN
Checked	Notes J.J.B. Date 3-70
Date	Indexed C.J. GALLI MAY 8 '70

F. B. 2762 PG. 171

(300' TAPE #217)
83.07 T=76° = 83.07
63.39 " = 63.39

96.71 @ 11°28' T=70° = 94.77
Level 10.12 = 10.12
104.89

129.99 @ 7°31' T=70° = 128.86
124.37 @ 10°50' " = 122.14

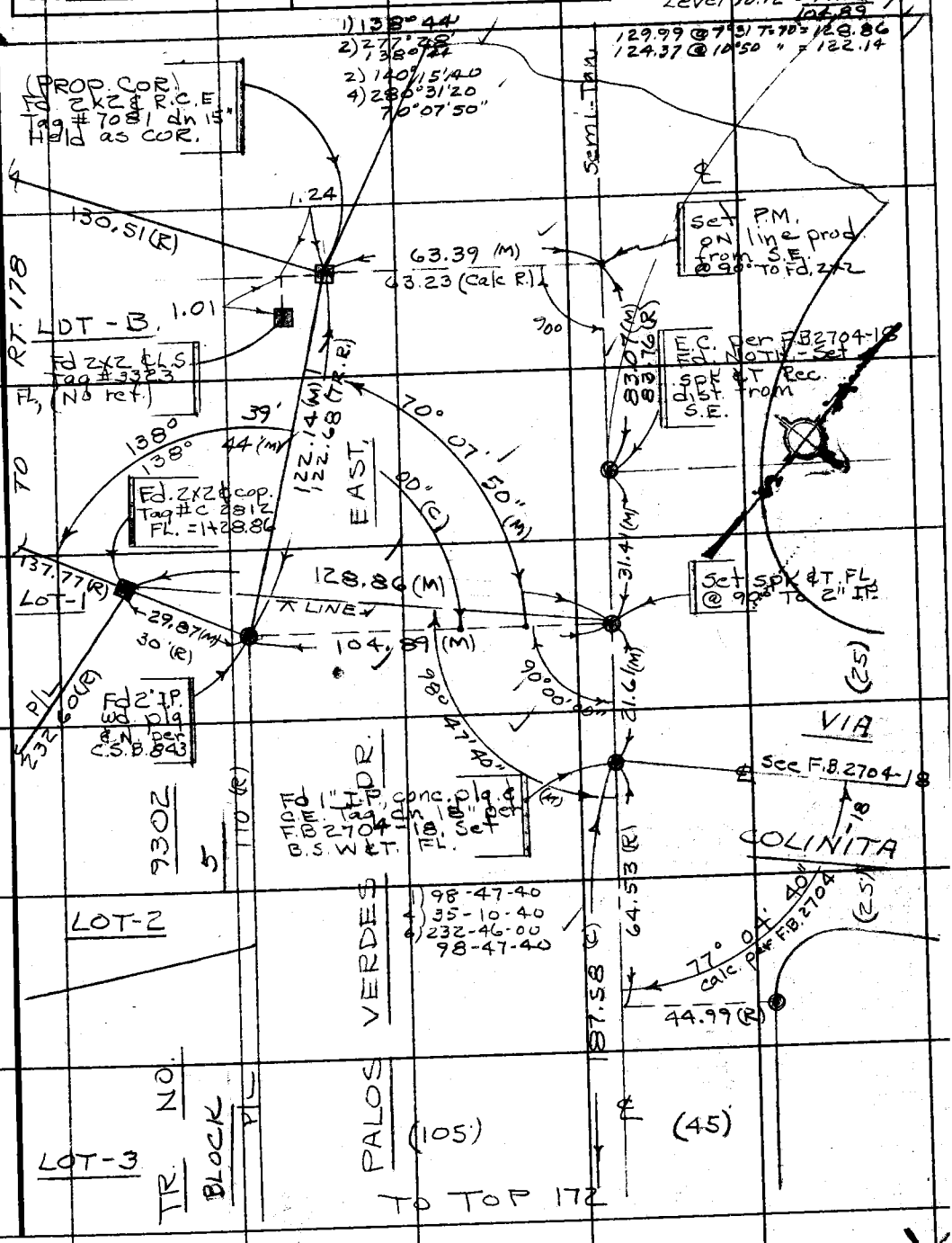

Note: Any Additions or Changes on this Sheet Must be Made or Circled in Red Ink With Date and Name of Person Making Change.

Do not extend this side of this line.

PLEASE RETURN TO
COUNTY OF LOS ANGELES
DEPARTMENT OF COUNTY ENGINEER
403 LOS ANGELES COUNTY ENGINEERING BLDG.

76F309S CE#310 3-68

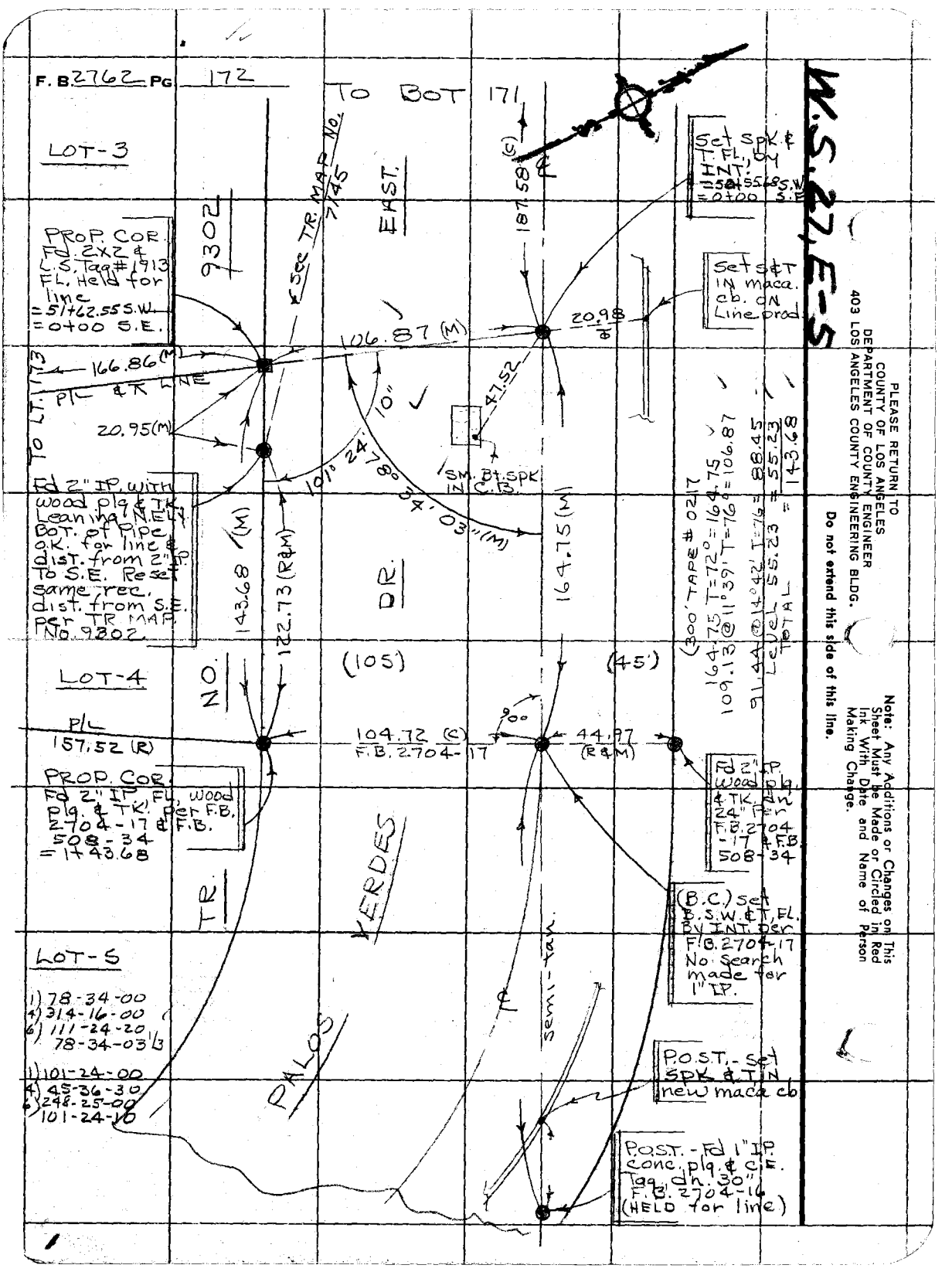
F. B. 2762 PG 172
TO BOT 171
LOT-3
9302
EAST.
Sec TR. MAP No. 7145
PROP. COR. Fd. 2x2 & L.S. Tag #1913 FL. Held for line =51+62.55 S.W. =0+00 S.E.
187.58 (C)
Set SPK & T. FL. by INT. =50+55.68 S.W. =0+00 S.E.
Set S&T IN maca. cb. ON Line prod.
20.98
106.87 (M)
166.86 (M)
P/L & TK LINE
TO LT. 173
20.95 (M)
10"
47.52
SM. Bt. SPK IN C.B.
101° 24'
78° 34' 03" (M)
Fd 2" IP. with wood plg & TK. Leaning N.ELY. BOT. of Pipe, O.K. for line & dist. from 2" IP. To S.E. Reset same rec. dist. from S.E. per TR MAP No. 9302.
143.68 (M)
122.73 (R&M)
DR.
164.75 (M)
(300' TAPE # 0217
164.75 T=72°=164.75
109.13 @ 11°39' T=76°=106.87
91.44 @ 14°42' T=76°=88.45
LEVEL 55.23 = 55.23
TOTAL = 143.68
LOT-4
NO.
(105')
(45')
P/L
157.52 (R)
104.72 (C)
F.B. 2704-17
90°
44.97 (R&M)
PROP. COR. Fd 2" IP. FL. wood plg. & TK. per F.B. 2704-17 & F.B. 508-34 =1+43.68
Fd 2" IP. wood plg. & TK. dn 24" per F.B. 2704-17 & F.B. 508-34
TR.
VERDES
(B.C.) set B.S.W. & T. FL. BY INT. per F.B. 2704-17 No search made for 1" IP.
LOT-5
1) 78-34-00
4) 314-16-00
6) 111-24-20
78-34-03 1/3
1) 101-24-00
4) 45-36-30
6) 248-25-00
101-24-10
PALOS
semi-tan.
P.O.S.T. - Set SPK & T. IN new maca cb
P.O.S.T. - Fd 1" IP. conc. plg. & C.E. Tag. dn. 30" F.B. 2704-16 (HELD for line)
W.S. 27, E-5
PLEASE RETURN TO
COUNTY OF LOS ANGELES
DEPARTMENT OF COUNTY ENGINEER
403 LOS ANGELES COUNTY ENGINEERING BLDG.
Do not extend this side of this line.
Note: Any Additions or Changes on This Sheet Must be Made or Circled in Red Ink With Date and Name of Person Making Change.

W.S. 27, E-5

Notes Ck'd by R. HILARIO	Survey of VIA COLINITA	F. B. 2762 PG. 173
Map. No.	JN 2515.14 Tape 0256 Std 68 °F	
Office Work	Surveyed by J. BAZEN	
Checked	Notes J. J. B. Date 3-70	
Date	Indexed D. L. GALLI 87	

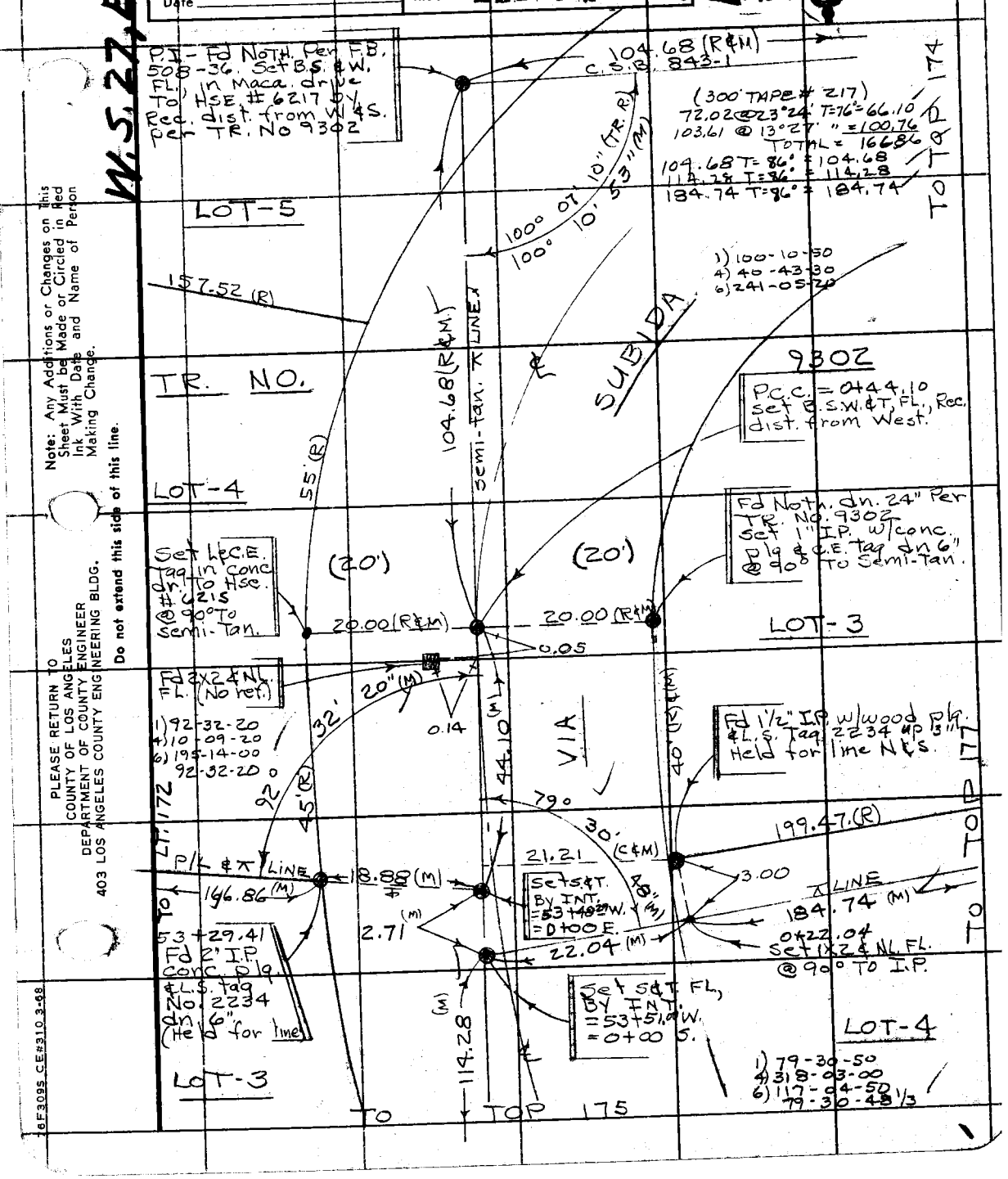

Note: Any Additions or Changes on This Sheet Must be Made or Circled in Red Ink With Date and Name of Person Making Change.

Do not extend this side of this line.

PLEASE RETURN TO
COUNTY OF LOS ANGELES
DEPARTMENT OF COUNTY ENGINEER
403 LOS ANGELES COUNTY ENGINEERING BLDG.

16F309S CE#310 3-68

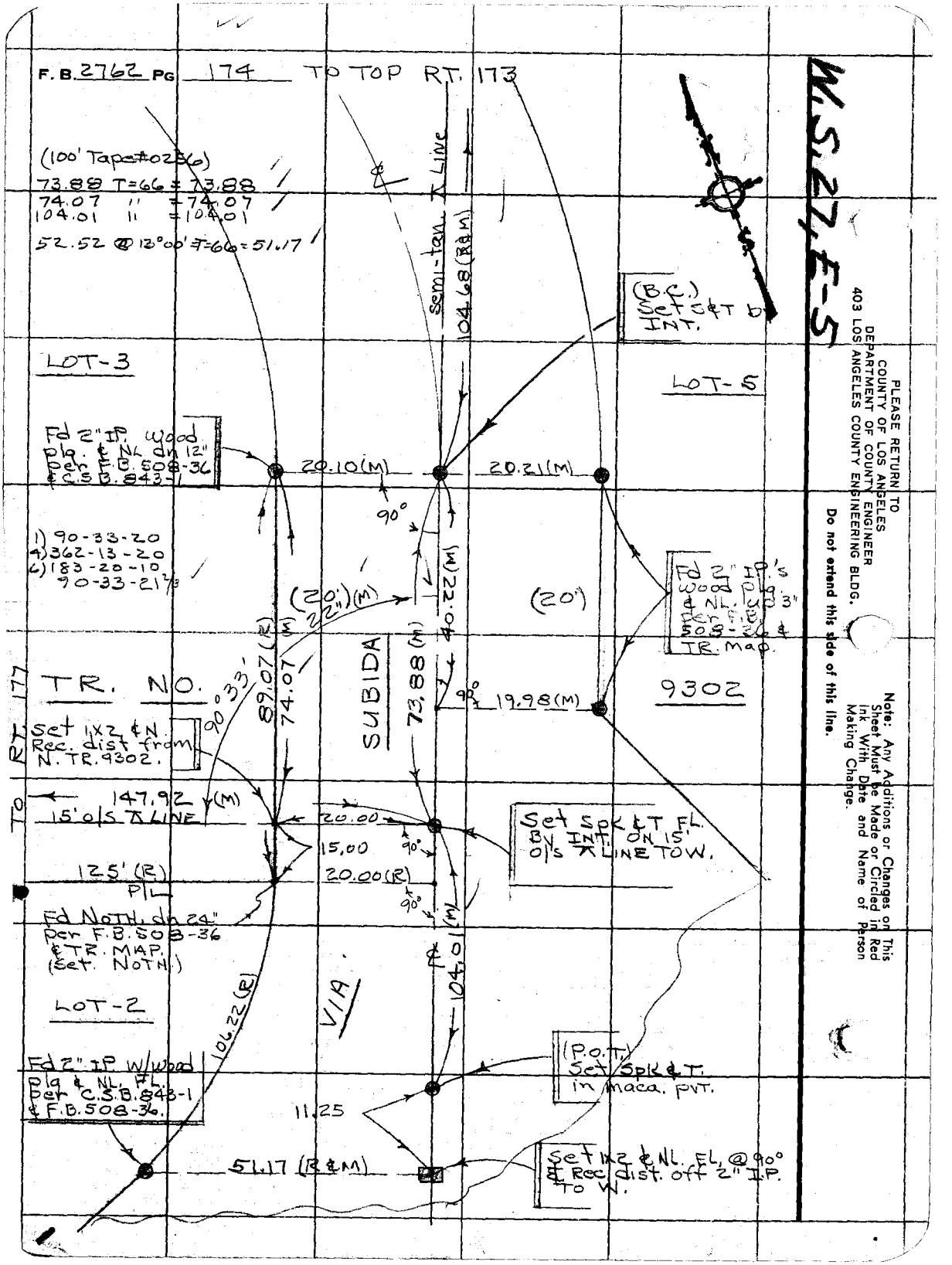

PLEASE RETURN TO
COUNTY OF LOS ANGELES
DEPARTMENT OF COUNTY ENGINEER
403 LOS ANGELES COUNTY ENGINEERING BLDG.

Do not extend this side of this line.

Note: Any Additions or Changes on This Sheet Must be Made or Circled in Red Ink With Date and Name of Person Making Change.

W.S. 27, E-5

Notes Ck'd by R. HILARIO
Map No.
Office Work
Checked
Date

Survey of VIA COLINITA
JN 2515.14 Tape 0256 Std 68 °F
Surveyed by J. BAZEN
Notes J.J.B. Date 3-70
Indexed D.J. GALLT NAV 8 '70

F. B. 2762 PG. 175

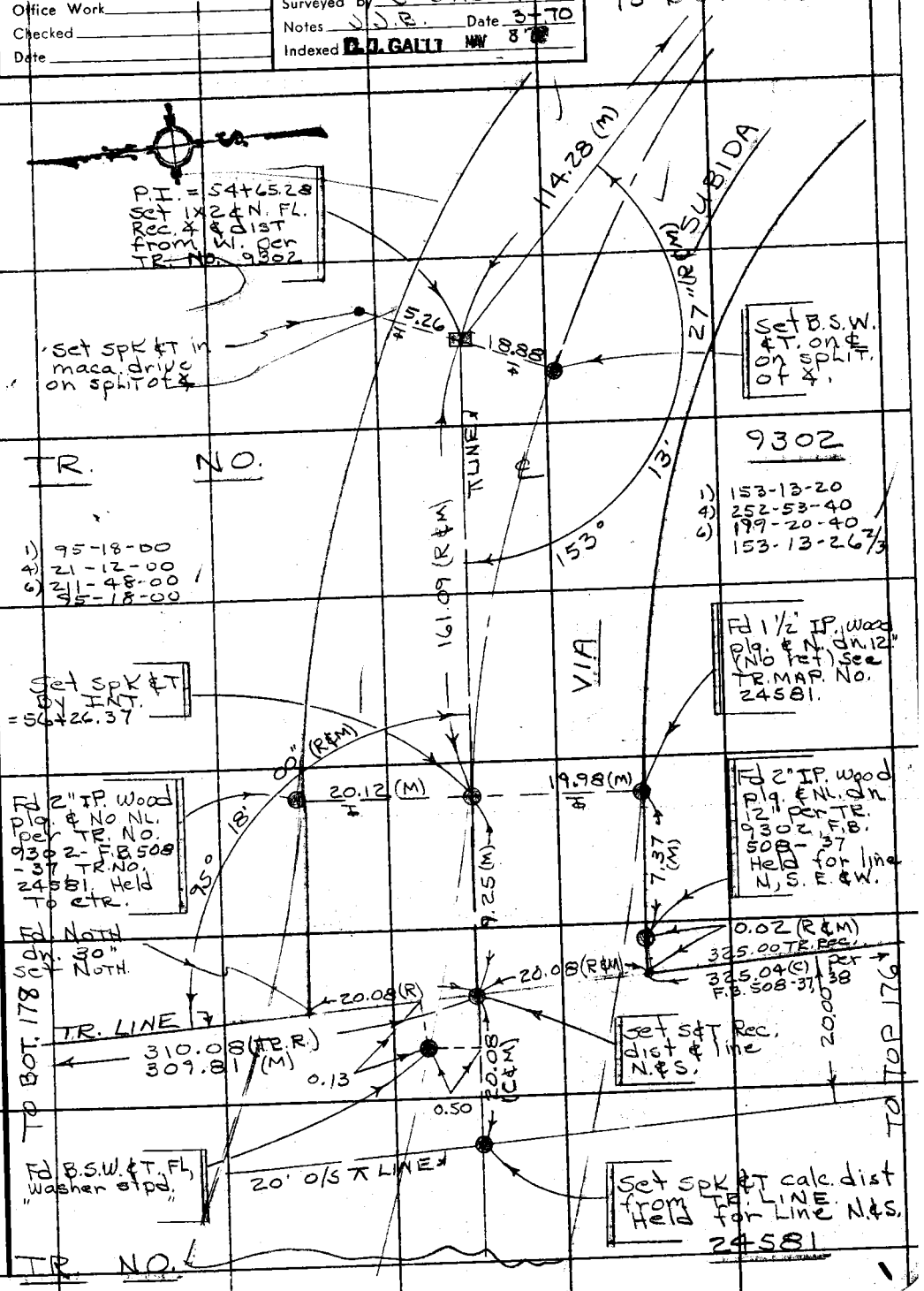

Note: Any Additions or Changes on This Sheet Must be Made or Circled in Red Ink With Date and Name of Person Making Change.

PLEASE RETURN TO
COUNTY OF LOS ANGELES
DEPARTMENT OF COUNTY ENGINEER
403 LOS ANGELES COUNTY ENGINEERING BLDG.

Do not extend this side of this line.

76F309S CE#310 3-68

F. B. 2762 PG. 176

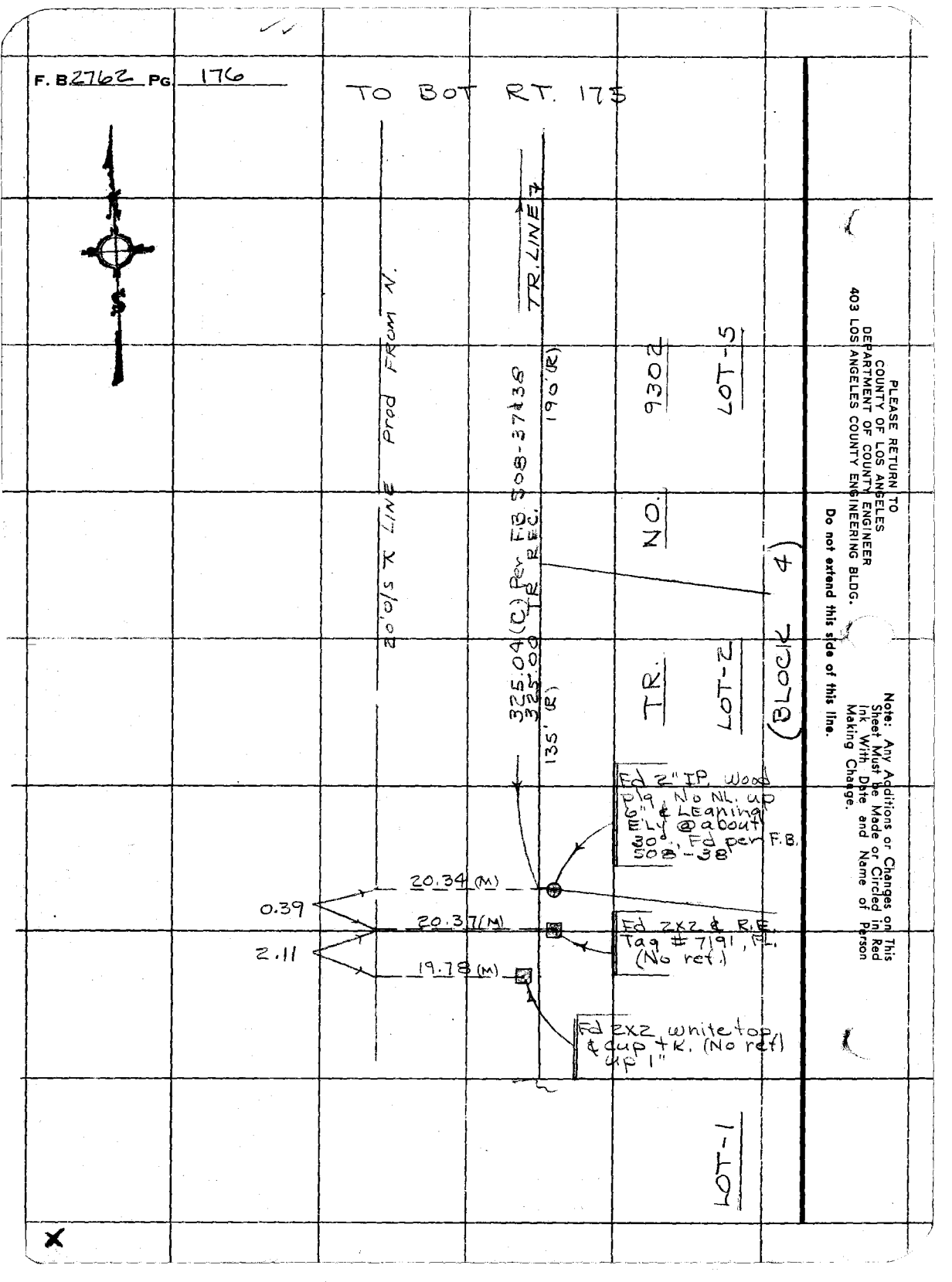

PLEASE RETURN TO
COUNTY OF LOS ANGELES
DEPARTMENT OF COUNTY ENGINEER
403 LOS ANGELES COUNTY ENGINEERING BLDG.

Do not extend this side of this line.

Note: Any Additions or Changes on This Sheet Must be Made or Circled in Red Ink With Date and Name of Person Making Change.

Notes Ck'd by R. HILARIO	Survey of VIA COLINITA	F. B. 2762 PG. 177
Map No.	JN2515.4 Tape 0256 Std 68 °F	
Office Work	Surveyed by J. J. BAZEN	
Checked	Notes J.J.B Date 3-70	
Date	Indexed C. J. GALLI 87	

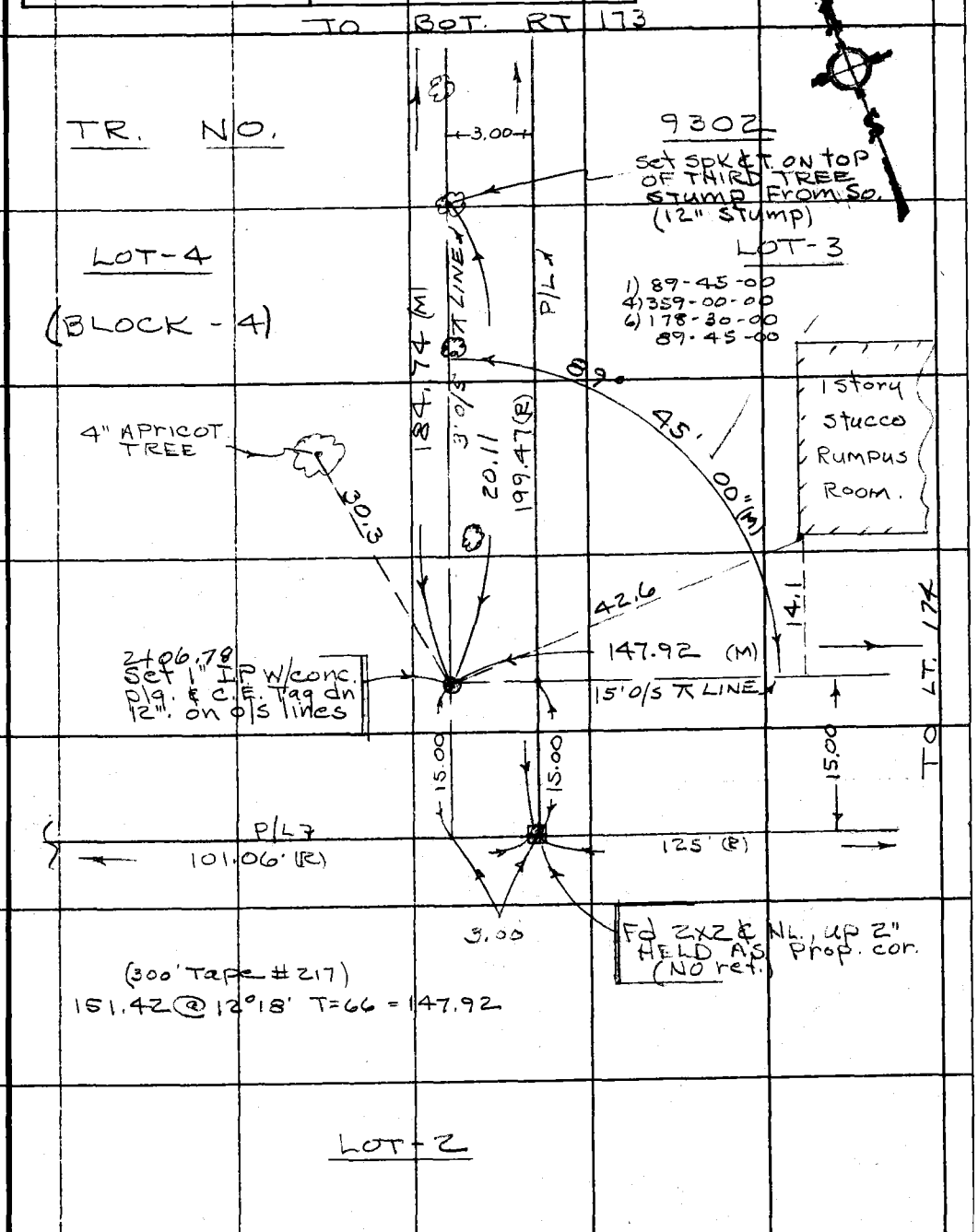

Note: Any Additions or Changes on This Sheet Must be Made or Circled in Red Ink With Date and Name of Person Making Change.

Do not extend this side of this line.

PLEASE RETURN TO
COUNTY OF LOS ANGELES
DEPARTMENT OF COUNTY ENGINEER
403 LOS ANGELES COUNTY ENGINEERING BLDG.

76F309S CE#310 3-68

F. B. 2762 PG. 178

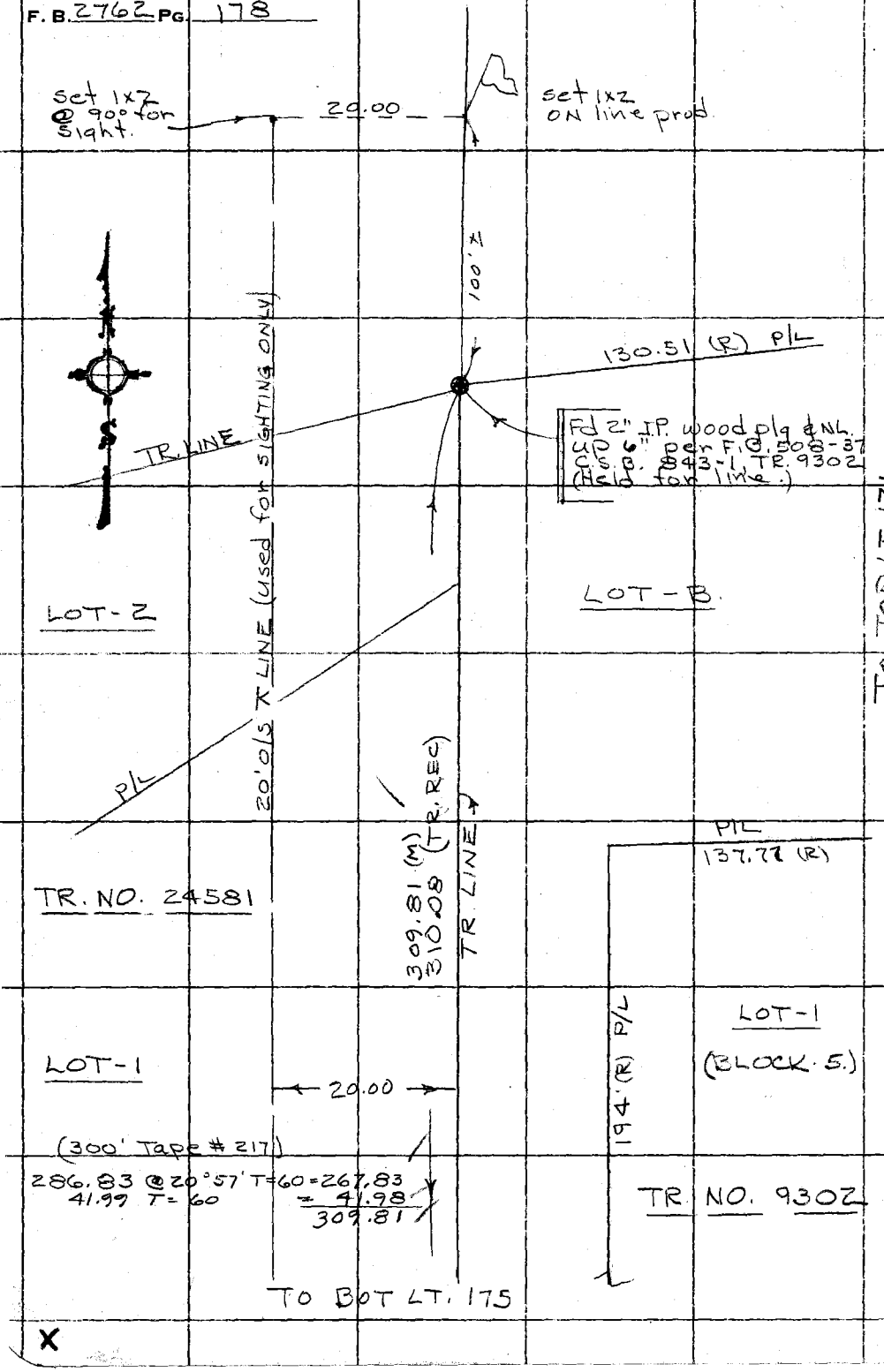

PLEASE RETURN TO
COUNTY OF LOS ANGELES
DEPARTMENT OF COUNTY ENGINEER
403 LOS ANGELES COUNTY ENGINEERING BLDG.

Do not extend this side of this line.

Note: Any Additions or Changes on This Sheet Must be Made or Circled in Red Ink With Date and Name of Person Making Change.

X

W.S. 28, A-5

Notes Ck'd by R. HILARIO	Survey of VIA COLINITA
Map No.	JN2515.14 Tape 0256 Std 68 °F
Office Work	Surveyed by J. BAZEN
Checked	Notes B. Date 3-70
Date	Indexed C.J. GALLI MAY 8 '70

F. B. 2762 PG. 179

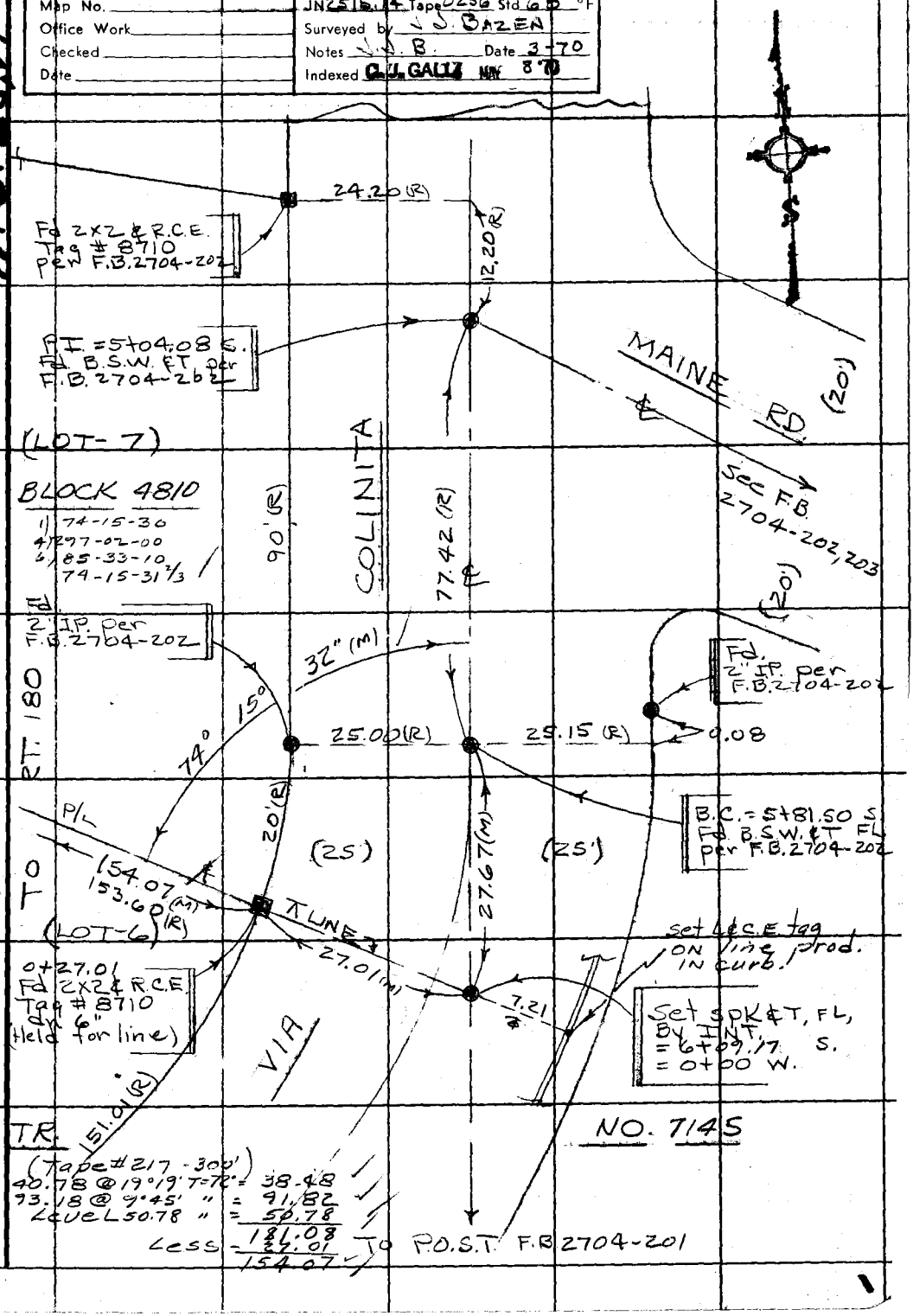

Note: Any Additions or Changes on this Sheet Must be Made or Circled in Red Ink With Date and Name of Person Making Change.

Do not extend this side of this line.

PLEASE RETURN TO
COUNTY OF LOS ANGELES
DEPARTMENT OF COUNTY ENGINEER
403 LOS ANGELES COUNTY ENGINEERING BLDG.

6F309S CE#310 3-68

F. B. 2762 PG 180

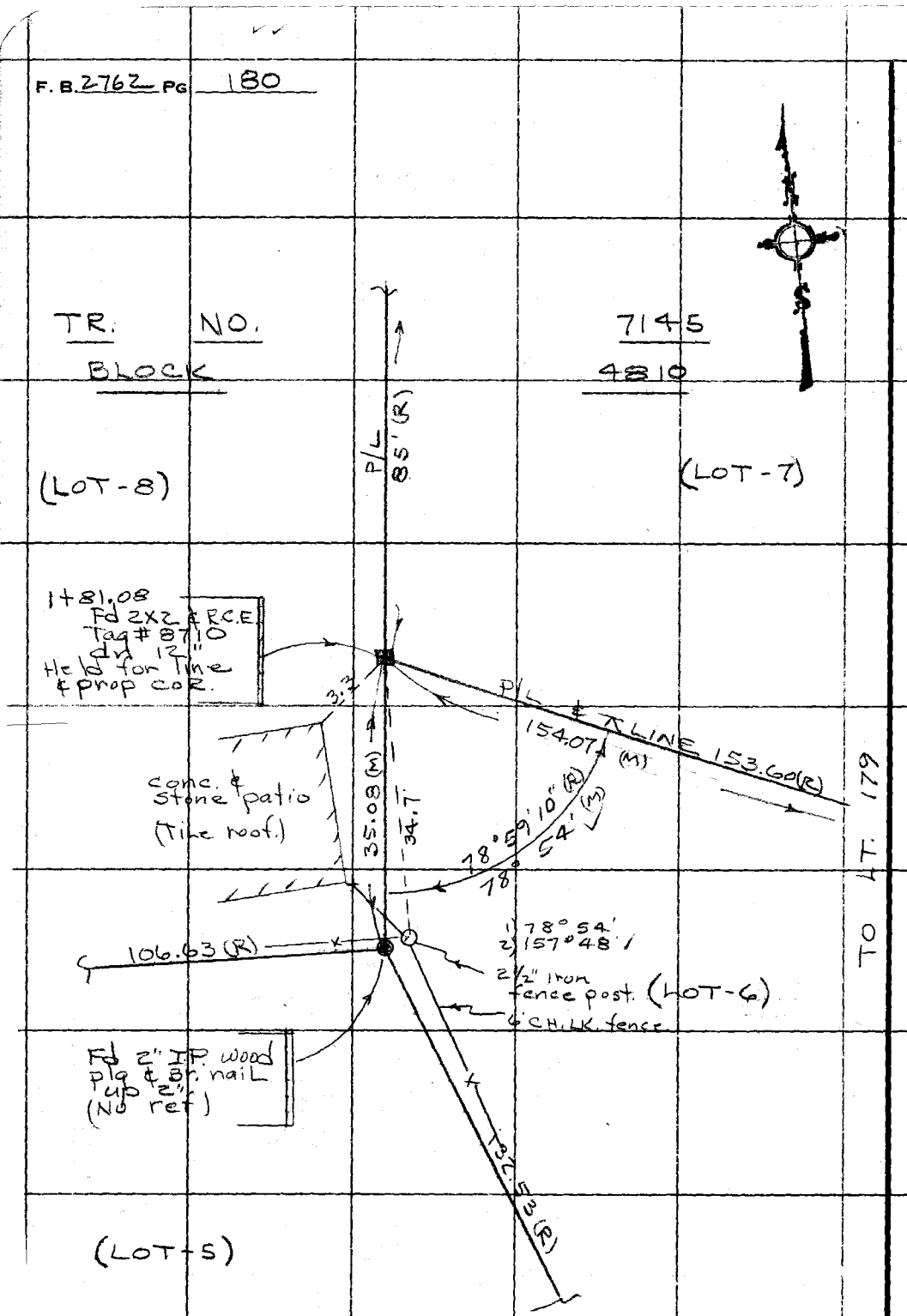

PLEASE RETURN TO
COUNTY OF LOS ANGELES
DEPARTMENT OF COUNTY ENGINEER
403 LOS ANGELES COUNTY ENGINEERING BLDG.

Do not extend this side of this line.

Note: Any Additions or Changes on This Sheet Must be Made or Circled in Red Ink With Date and Name of Person Making Change.

W.S. 28, A-6

Notes Ck'd by R. HILARIO	Survey of VIA COLINITA
Map No.	JN 2515.14 Tape 0256 Std 68 °F
Office Work	Surveyed by J. J. BAZEN
Checked	Notes J.J.B. Date 3-70
Date	Indexed C.J. GALLI MAY 8 70

F. B. 2762 PG. 181

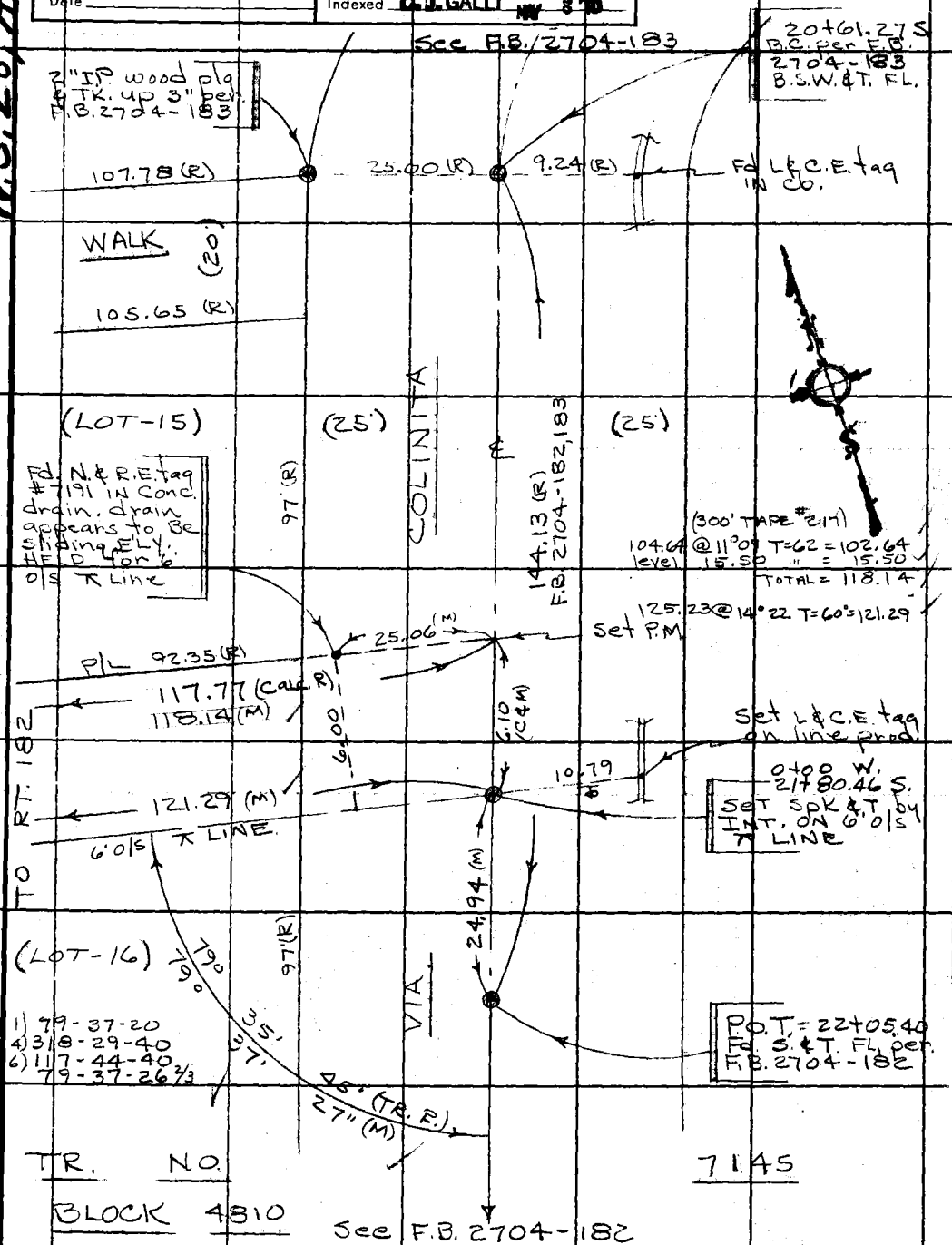

Note: Any Additions or Changes on This Sheet Must be Made or Circled in Red Ink With Date and Name of Person Making Change.

Do not extend this side of this line.

PLEASE RETURN TO
COUNTY OF LOS ANGELES
DEPARTMENT OF COUNTY ENGINEER
403 LOS ANGELES COUNTY ENGINEERING BLDG.

76F309S CE#310 3-68

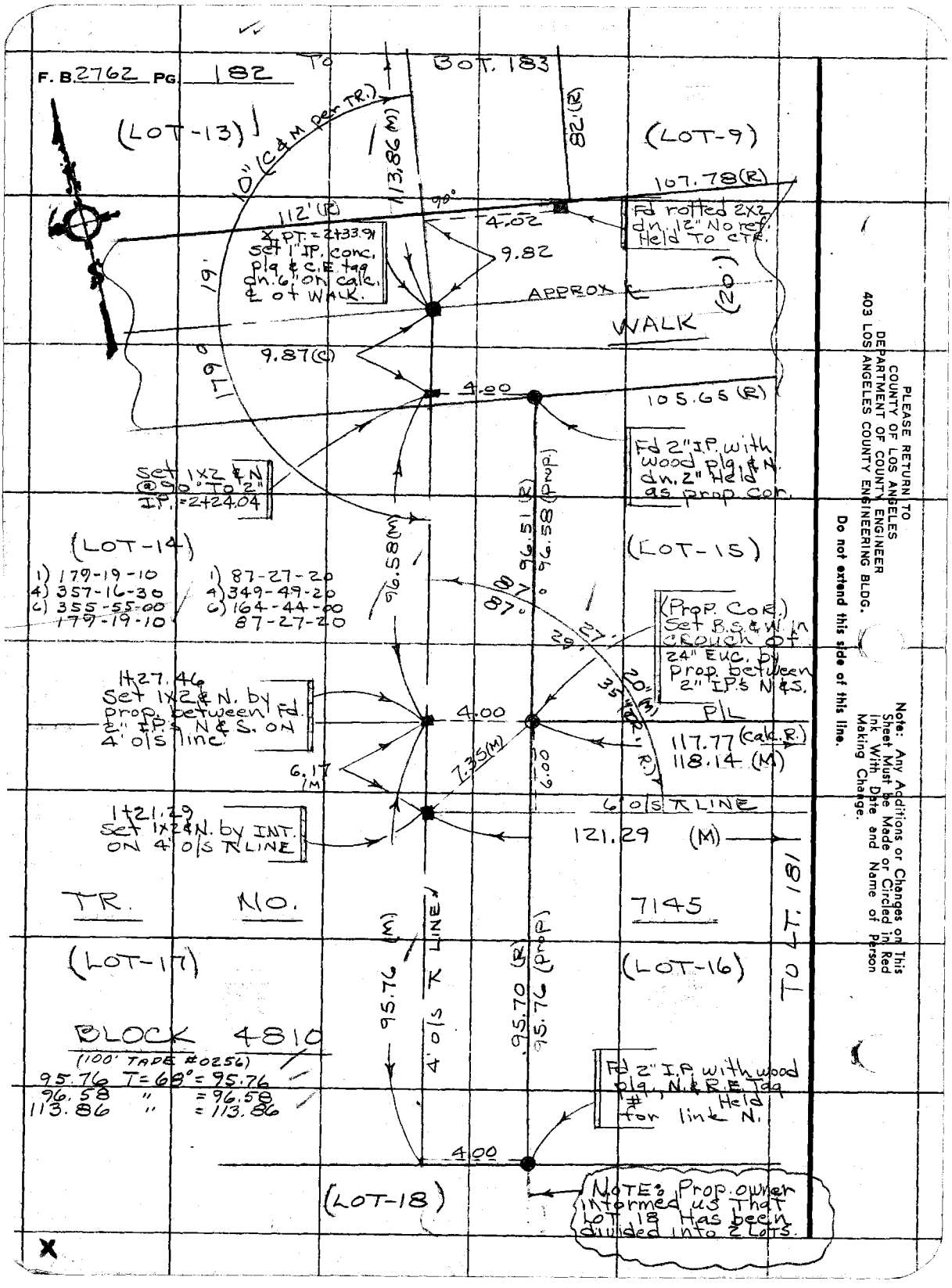

PLEASE RETURN TO
COUNTY OF LOS ANGELES
DEPARTMENT OF COUNTY ENGINEER
403 LOS ANGELES COUNTY ENGINEERING BLDG.

Do not extend this side of this line.

Note: Any Additions or Changes on This Sheet Must be Made or Circled in Red Ink With Date and Name of Person Making Change.

Notes Ck'd by R. HILARIO	Survey of VIA COLINITA
Map. No.	JN 2515.4 Tape 0256 Std 68 °F
Office Work	Surveyed by J.J. BAZEN
Checked	Notes J.J.B. Date 3-70
Date	Indexed C.J. GALLI NOV 8 70

F. B. 2762 PG. 183

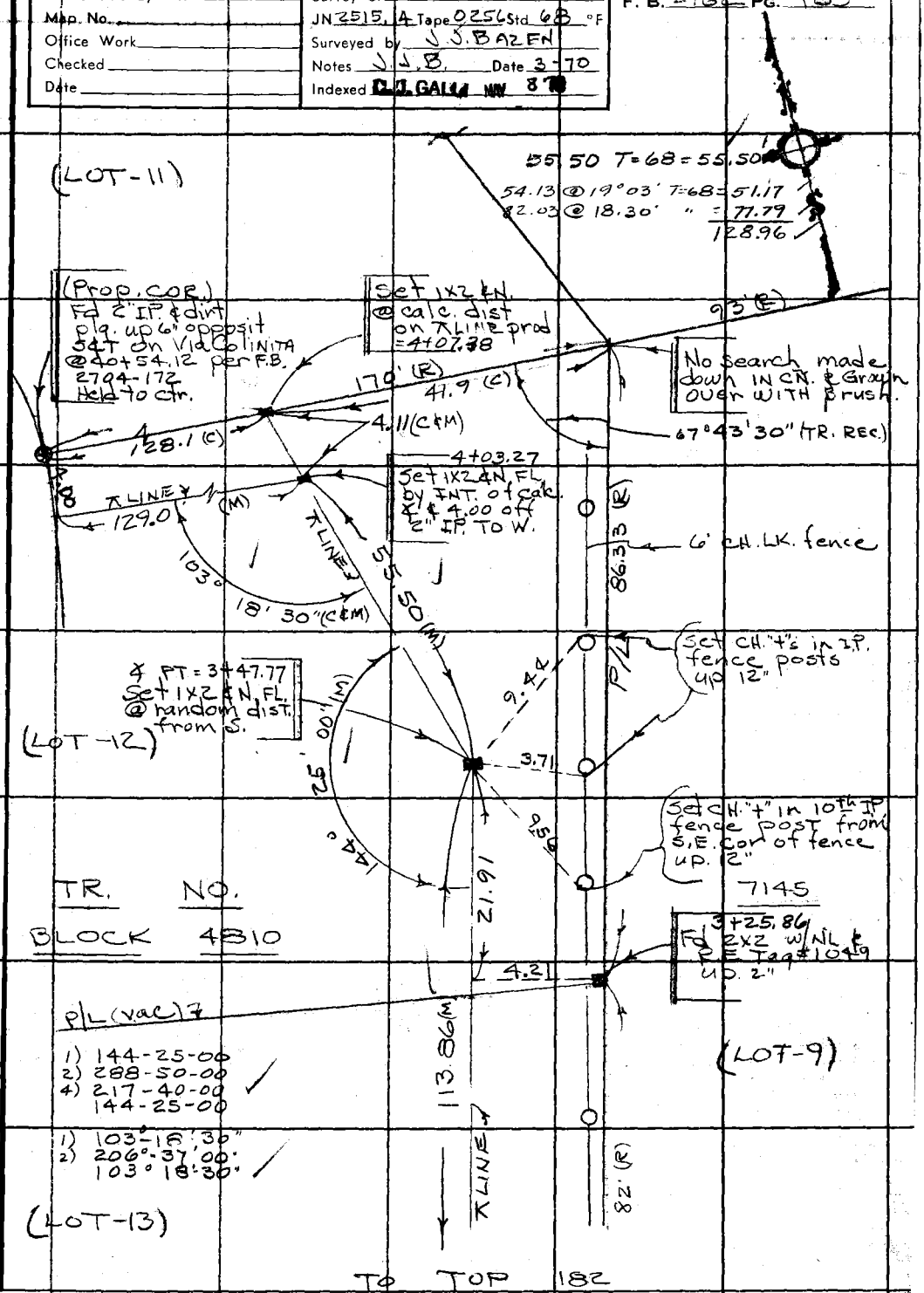

Note: Any Additions or Changes on this Sheet Must be Made or Circled in Red Ink With Date and Name of Person Making Change.

Do not extend this side of this line.

PLEASE RETURN TO
COUNTY OF LOS ANGELES
DEPARTMENT OF COUNTY ENGINEER
403 LOS ANGELES COUNTY ENGINEERING BLDG.

76F3095 CE#310 3-68

X

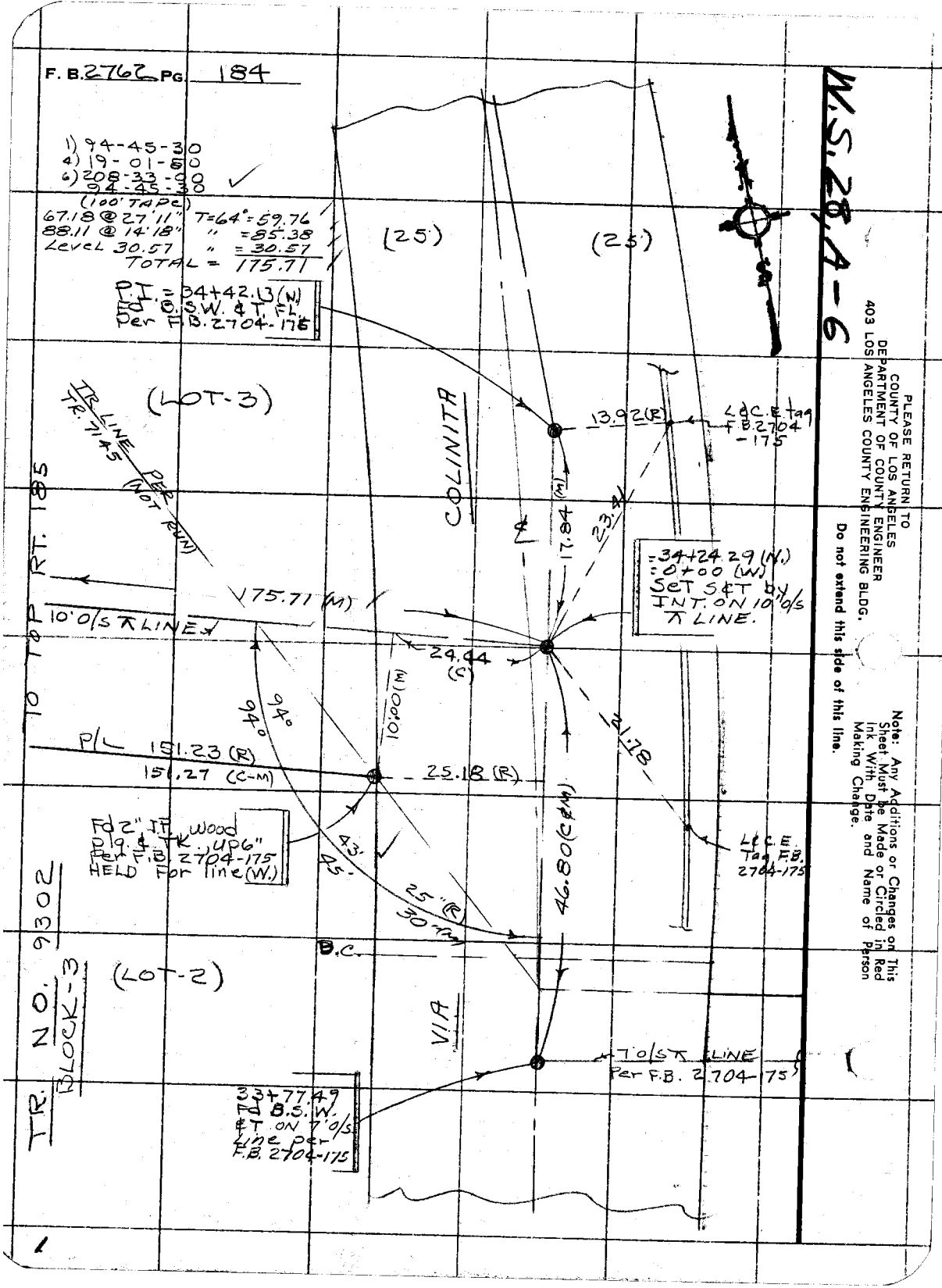
F. B. 2762 PG. 184
1) 94-45-30
4) 19-01-50
6) 208-33-00
94-45-30
(100' TAPE)
67.18 @ 27'11" T=64°=59.76
88.11 @ 14'18" " =85.38
Level 30.57 " =30.57
TOTAL = 175.71
P.I. = 34+42.13 (N.)
Fd B.S.W. & T. FL.
Per F.B. 2704-175
(25')
(25')
(LOT-3)
TR. LINE PER TR. 7145 (NOT RUN)
COLINITA
13.92 (R)
L&C.E. tag F.B. 2704-175
17.84 (M)
23.41
=34+24.29 (N.)
=0+00 (W.)
Set S&T by INT. ON 10' o/s ⊼ LINE.
175.71 (M)
10' o/s ⊼ LINE
24.44 (C)
10.00 (M)
94°
94°
21.78
P/L 151.23 (R)
151.27 (C-M)
25.18 (R)
Fd 2" I.P. wood plg. & TK. UP 6" Per F.B. 2704-175 HELD For line (W.)
43'
45'
25" (R)
30" (M)
46.80 (C&M)
L&C.E. Tag F.B. 2704-175
B.C.
(LOT-2)
VIA
7' o/s ⊼ LINE Per F.B. 2704-175
33+77.49
Fd B.S.W. & T. ON 7' o/s Line per F.B. 2704-175
TO TOP RT. 185
TR. NO. 9302
BLOCK-3
W.S. 28, A-6
PLEASE RETURN TO
COUNTY OF LOS ANGELES
DEPARTMENT OF COUNTY ENGINEER
403 LOS ANGELES COUNTY ENGINEERING BLDG.
Do not extend this side of this line.
Note: Any Additions or Changes on This Sheet Must be Made or Circled in Red Ink With Date and Name of Person Making Change.

Notes Ck'd by R. HILARIO	Survey of VIA COLINITA
Map No.	JN 251514 Tape 0256 Std 68 °F
Office Work	Surveyed by J. BAZEN
Checked	Notes J.J.B. Date 3-70
Date	Indexed C.J. GALLI MAY 8 70

F. B. 2762 PG. 185

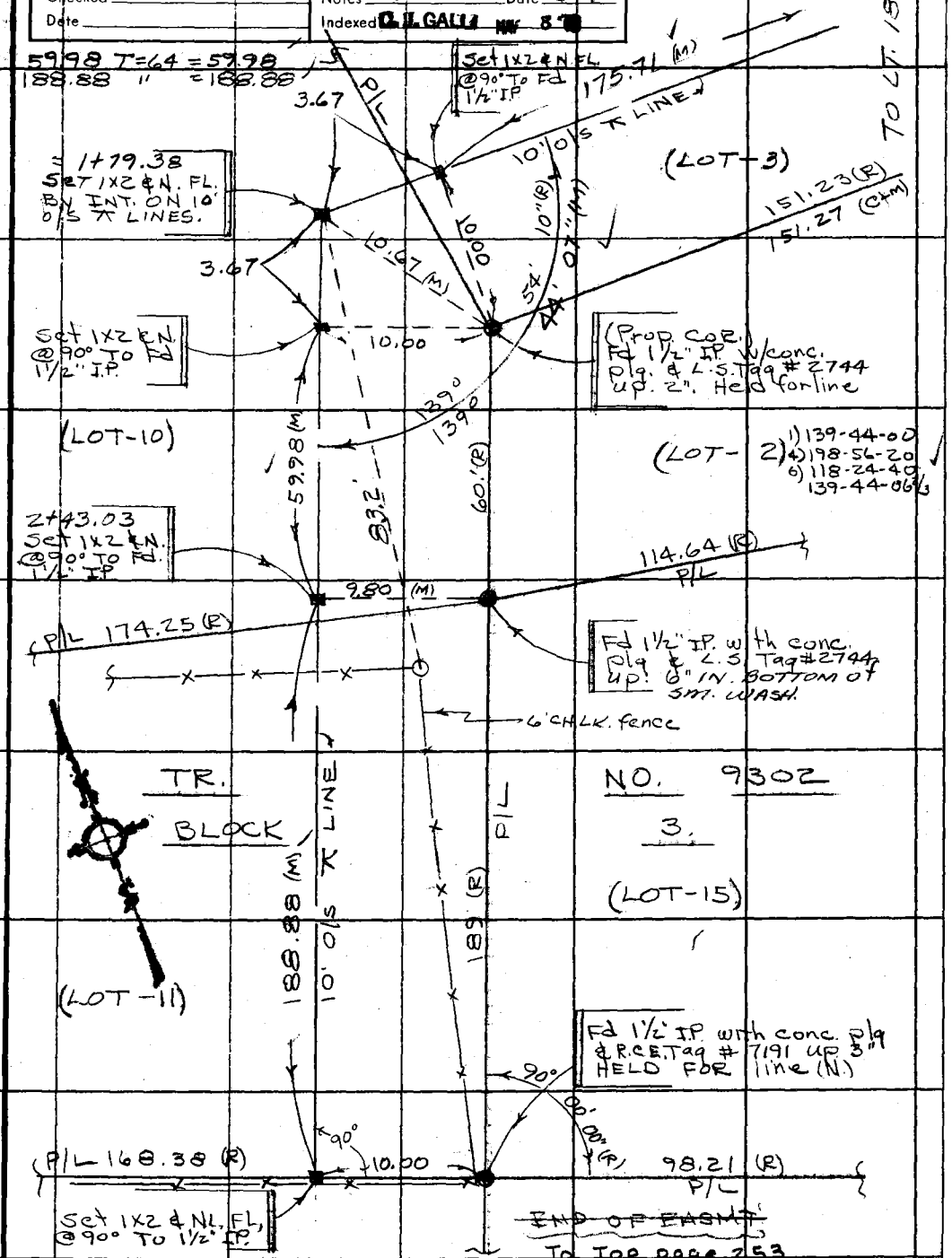

Note: Any Additions or Changes on This Sheet Must be Made or Circled in Red Ink With Date and Name of Person Making Change.

PLEASE RETURN TO
COUNTY OF LOS ANGELES
DEPARTMENT OF COUNTY ENGINEER
403 LOS ANGELES COUNTY ENGINEERING BLDG.

Do not extend this side of this line.

76F3095 CE#310 3-68

F. B. 2762 PG 186

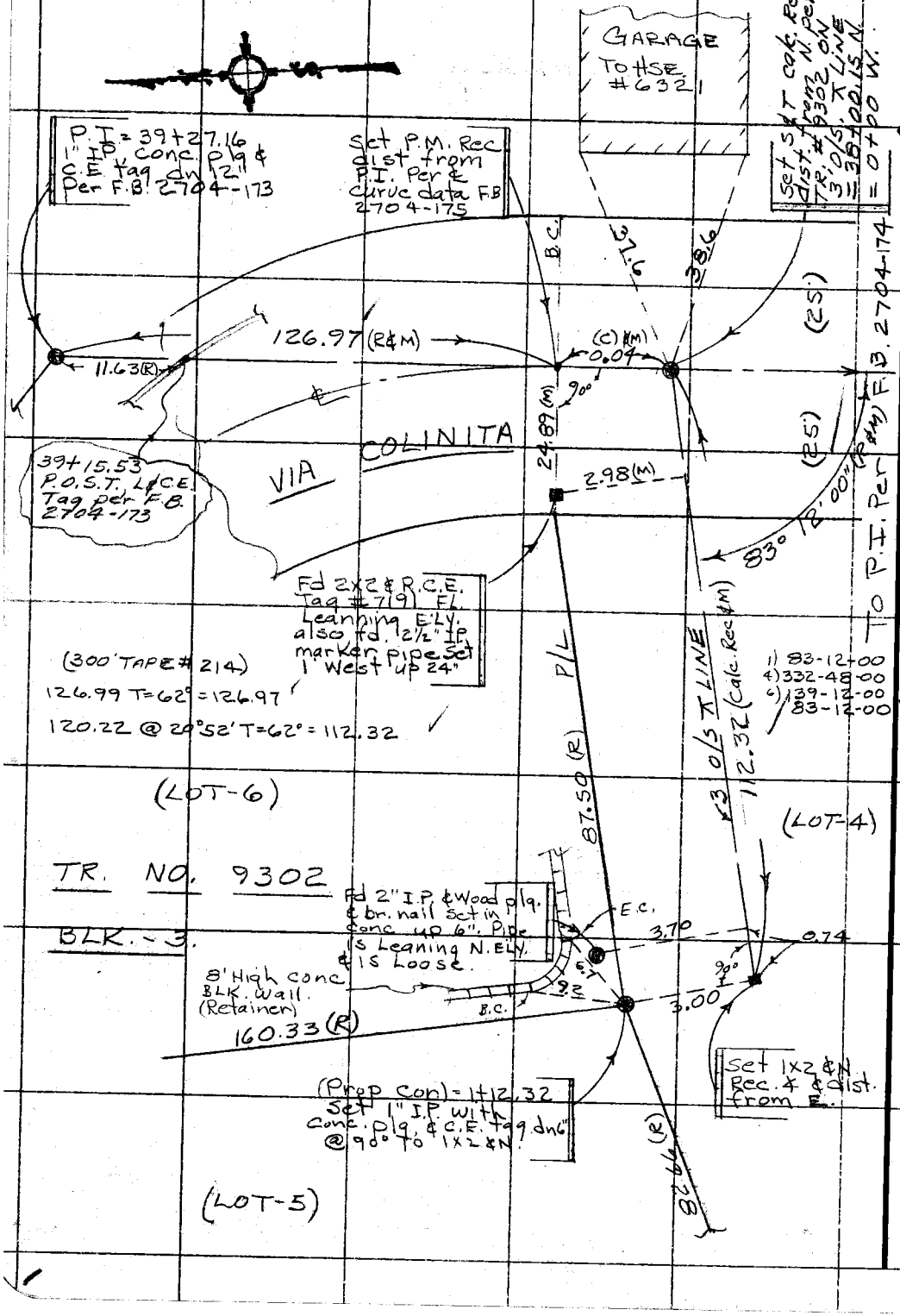

W.S. 28, A-6

PLEASE RETURN TO
COUNTY OF LOS ANGELES
DEPARTMENT OF COUNTY ENGINEER
403 LOS ANGELES COUNTY ENGINEERING BLDG.

Do not extend this side of this line.

Note: Any Additions or Changes on This Sheet Must be Made or Circled in Red Ink With Date and Name of Person Making Change.

W.S. 28A-6

Notes Ck'd by R. HILARIO	Survey of VIA COLINITA
Map No.	JN2515.14 Tape 0256 Std 68 °F
Office Work	Surveyed by J. BAZEN
Checked	Notes J.J.B. Date 4-70
Date	Indexed C.Z. GALLI 8-70

F.B. 2762 Pg. 187

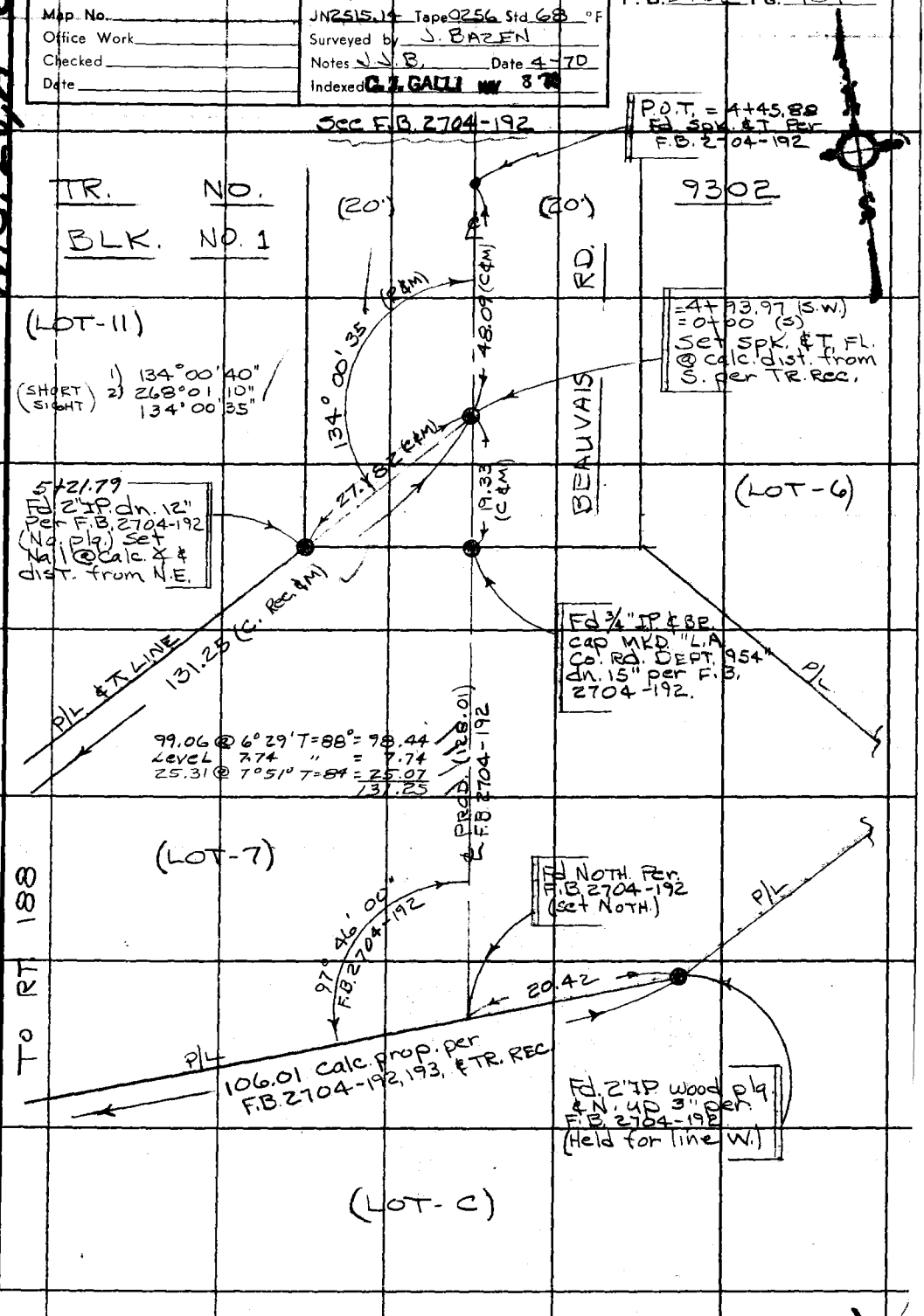

Note: Any Additions or Changes on this Sheet Must be Made or Circled in Red Ink With Date and Name of Person Making Change.

Do not extend this side of this line.

PLEASE RETURN TO
COUNTY OF LOS ANGELES
DEPARTMENT OF COUNTY ENGINEER
403 LOS ANGELES COUNTY ENGINEERING BLDG.

76F3095 CE#310 3-68

F. B. 2762 PG. 188

77.00 @ 27°19' T=68 = 68.41
41.04 @ 19°30 " = 38.69

84.16 @ 4°19' T=68 = 83.92
LEVEL = 1.99
85.91

(LOT-11)

TR. NO. 9302

BLK. NO. 1

126.28 T=68=126.28

91° 37' 25" (TR. Rec.)

6+25.22
Set 1X1 & N. FL. Rec. & & DIST from N.E. Held as prop. COR.

NOTE: SHORT SIGHTS

0.13

131.25 (C-R-&M)

126.28 (M)

℄ LINE

Fd. 1½" IP. Wood Plg. & R.E. tag #2311 up 2" Fd per Rec. & from N.E.

26° 04' 10" (M)

58' 05" (C)

1) 26-04-00
2) 52-08-20
4) 104-16-40
26-04-10

(100'±)

54° 01' 55" (M)

125°

1) 54-01-50
2) 108-03-50
4) 216-07-40
54-01-55

(LOT-7)

TO LT. 187

(LOT-8)

68.41 (M)

P/L

90° 16' 05" (M)

1) 90-16-00
2) 180-32-10
4) 361-04-20
90-16-05

TO RT. 189

P/L

P/L

85.91 (C&M)

38.69 (C&M)

106.01 (C)

Fd 1X2 & N. FL. per F.B. 2704-192 FL. & ON line Held for control of dist's. E. & W.

Fd. NOTH. - Set L&T IN N. edge of conc. Edison Vault by calc. prop E. & W. per F.B. 2704-192, 193 & TR. MAP.

(LOT-C)

X

PLEASE RETURN TO
COUNTY OF LOS ANGELES
DEPARTMENT OF COUNTY ENGINEER
403 LOS ANGELES COUNTY ENGINEERING BLDG.

Do not extend this side of this line.

Note: Any Additions or Changes on This Sheet Must Be Made or Circled in Red Ink With Date and Name of Person Making Change.

Notes Ck'd by R. HILARIO
Map No.
Office Work
Checked
Date

Survey of VIA COLINITA
JN 2515.1A Tape 0256 Std 68 °F
Surveyed by J. BAZEN
Notes J.J.B. Date 4-70
Indexed C.J. GALLI

F. B. 2762 Pg. 189

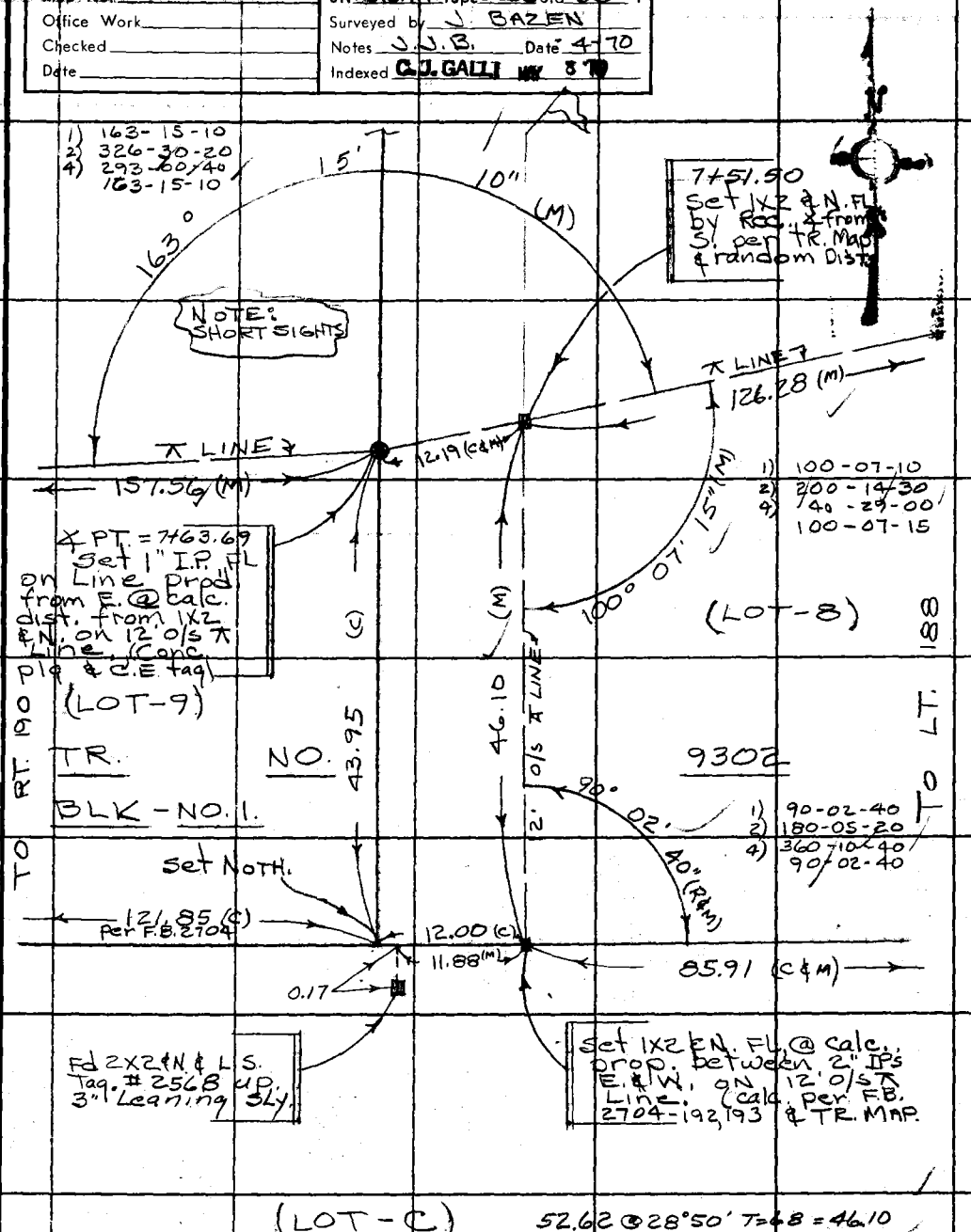

52.62 @ 28°50' T=68 = 46.10
84.66 @ 5°43' T=64 = 84.24
Level 43.30 " = 43.30
Level 30.02 " 30.02
157.56

Note: Any Additions or Changes on this Sheet Must be Made or Circled in Red Ink With Date and Name of Person Making Change.

PLEASE RETURN TO
COUNTY OF LOS ANGELES
DEPARTMENT OF COUNTY ENGINEER
403 LOS ANGELES COUNTY ENGINEERING BLDG.

Do not extend this side of this line.

6F3095 CE#310 3-68

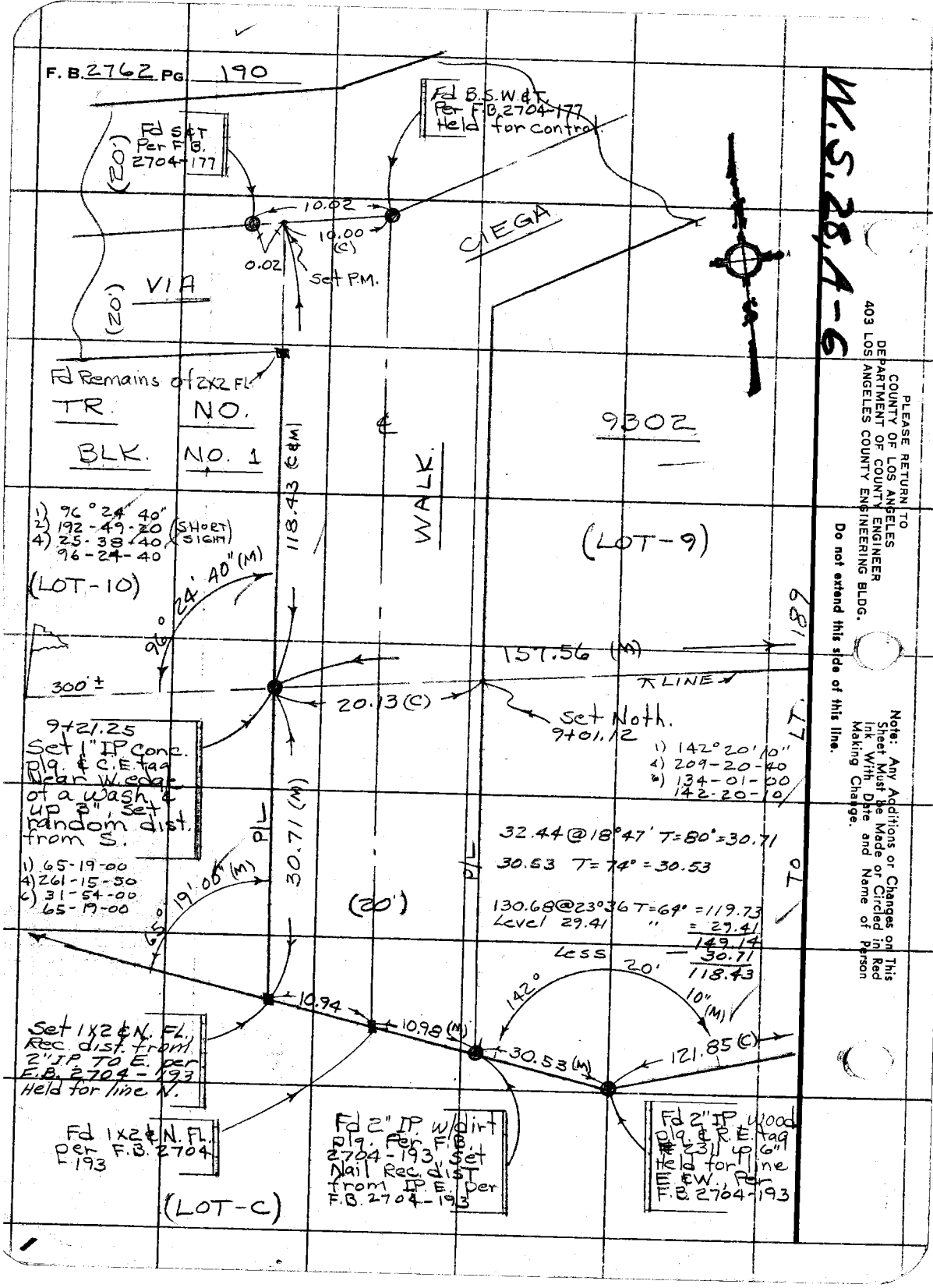

PLEASE RETURN TO
COUNTY OF LOS ANGELES
DEPARTMENT OF COUNTY ENGINEER
403 LOS ANGELES COUNTY ENGINEERING BLDG.

Do not extend this side of this line.

Note: Any Additions or Changes on This Sheet Must be Made or Circled in Red Ink With Date and Name of Person Making Change.

Notes Ck'd by	Survey of VIA COLINITA
Map No.	JN 2515.14 Tape 0256 Std 68 °F
Office Work	Surveyed by J. BAZEN
Checked	Notes J. J. B. Date 2-70
Date	Indexed B. J. GALLI MAY 3 '70

F. B. 2762 PG. 191

C.I. 2515.14

VIA COLINITA & OTHER RIGHTS OF WAY SANITARY SEWER DIST.

(TOPOGRAPHY SURVEY)
(Pages 191 thru 238)

FOR INDEX SEE PAGES 164-165

FEB. 1970

BAZEN
KAPP
STROUD
TURRILL.

OFFICE REF.
5493.

Note: Any Additions or Changes on This Sheet Must be Made or Circled in Red Ink With Date and Name of Person Making Change.

Do not extend this side of this line.

PLEASE RETURN TO
COUNTY OF LOS ANGELES
DEPARTMENT OF COUNTY ENGINEER
403 LOS ANGELES COUNTY ENGINEERING BLDG.

16F309S CE#310 3-68

F. B. 2762 PG. 192

TO BOT. RT. Pg. 193

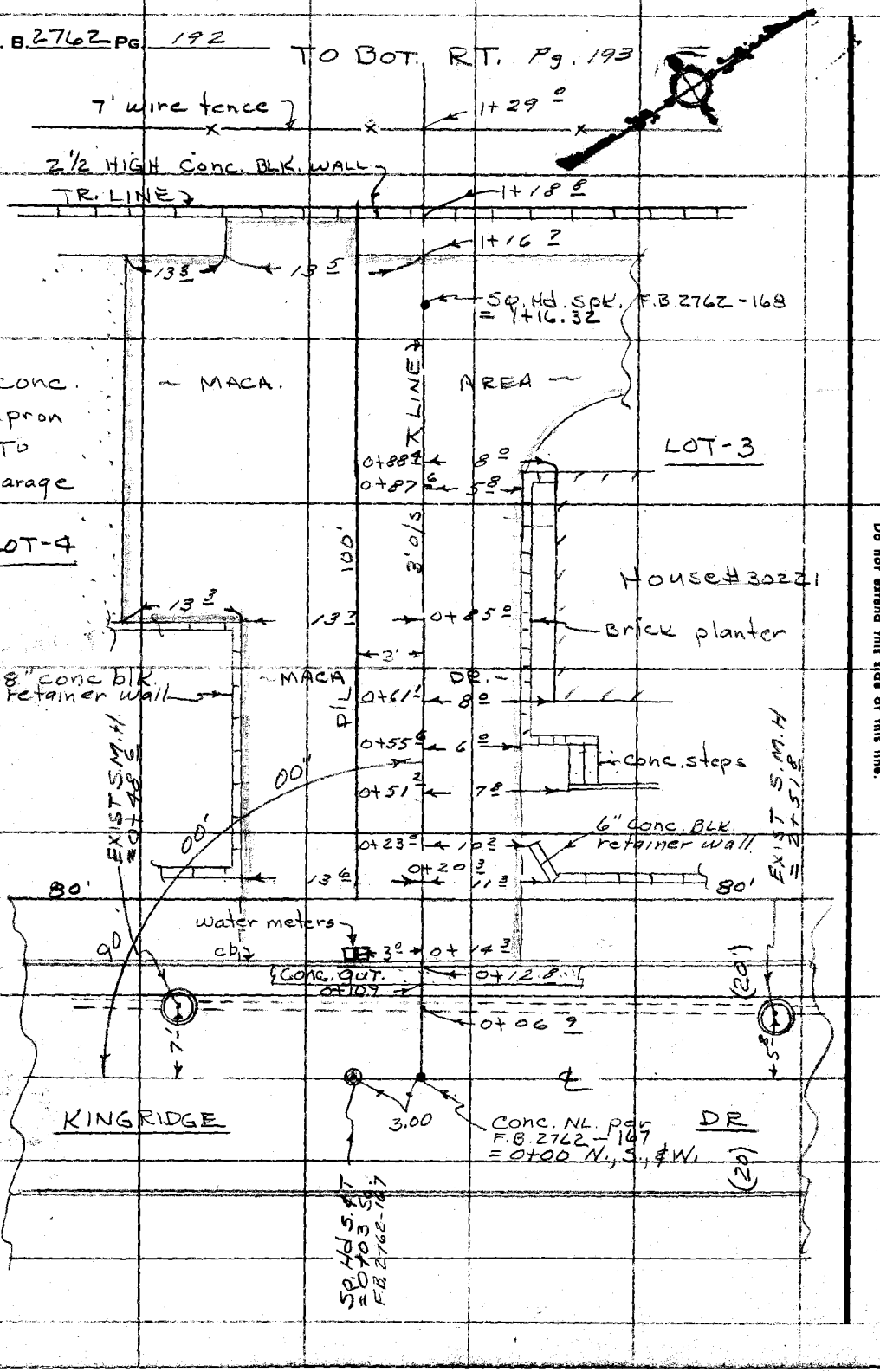

PLEASE RETURN TO
COUNTY OF LOS ANGELES
DEPARTMENT OF COUNTY ENGINEER
403 LOS ANGELES COUNTY ENGINEERING BLDG.

Do not extend this side of this line.

Note: Any Additions or Changes on This Sheet Must be Made or Circled in Red Ink With Date and Name of Person Making Change.

Notes Ck'd by	Survey of VIA COLINITA
Map No.	JN 2515.14 Tape 0256 Std 68 °F
Office Work	Surveyed by J. BAZEN
Checked	Notes J.D.B. Date 2-70
Date	Indexed C.J. GALLI [illegible] 8-70

F. B. 2762 PG. 193

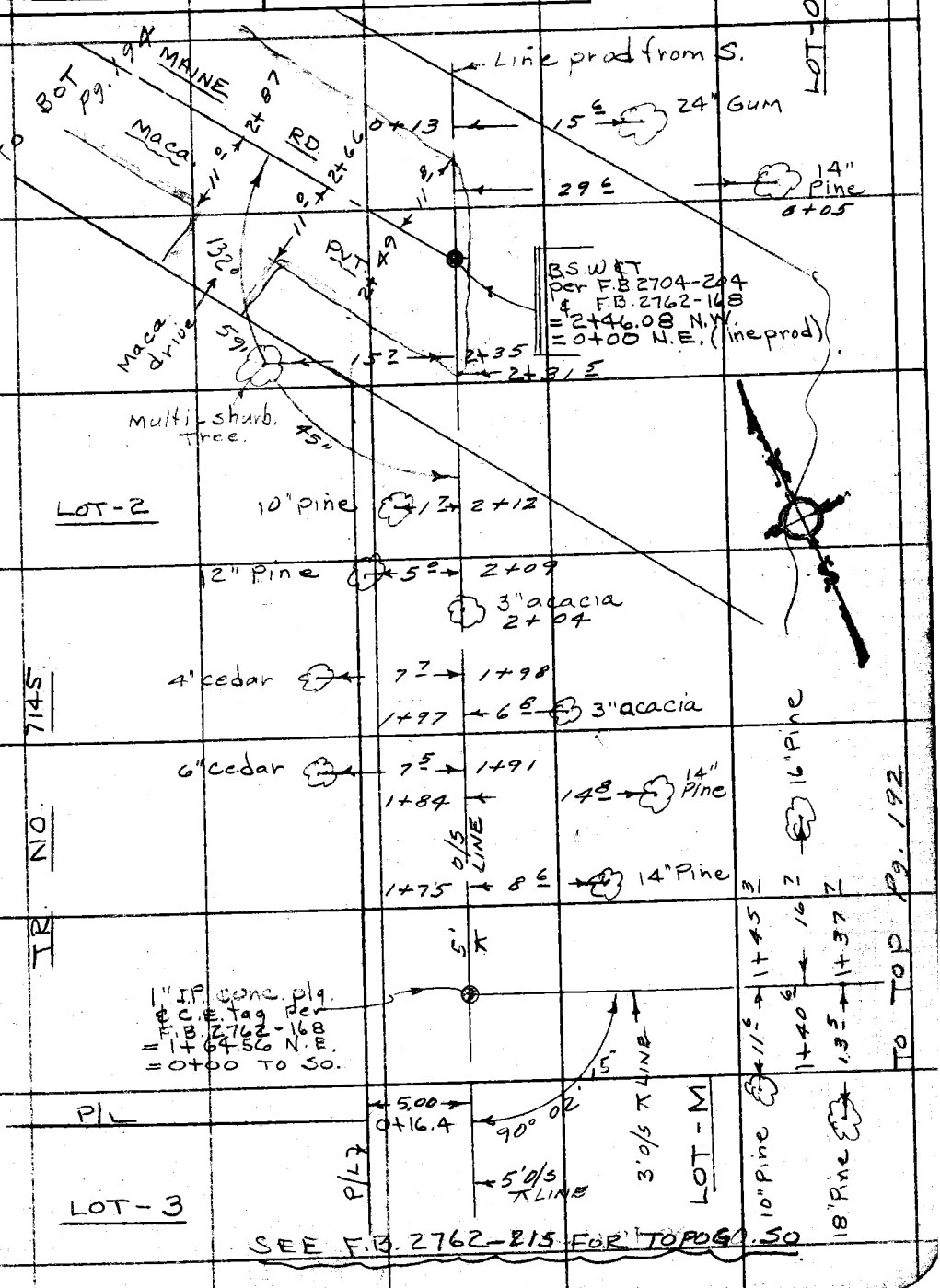

Note: Any Additions or Changes on this Sheet Must be Made or Circled in Red Ink With Date and Name of Person Making Change.

Do not extend this side of this line.

PLEASE RETURN TO
COUNTY OF LOS ANGELES
DEPARTMENT OF COUNTY ENGINEER
403 LOS ANGELES COUNTY ENGINEERING BLDG.

76F3095 CE#310 3-68

F. B. 2762 PG. 194

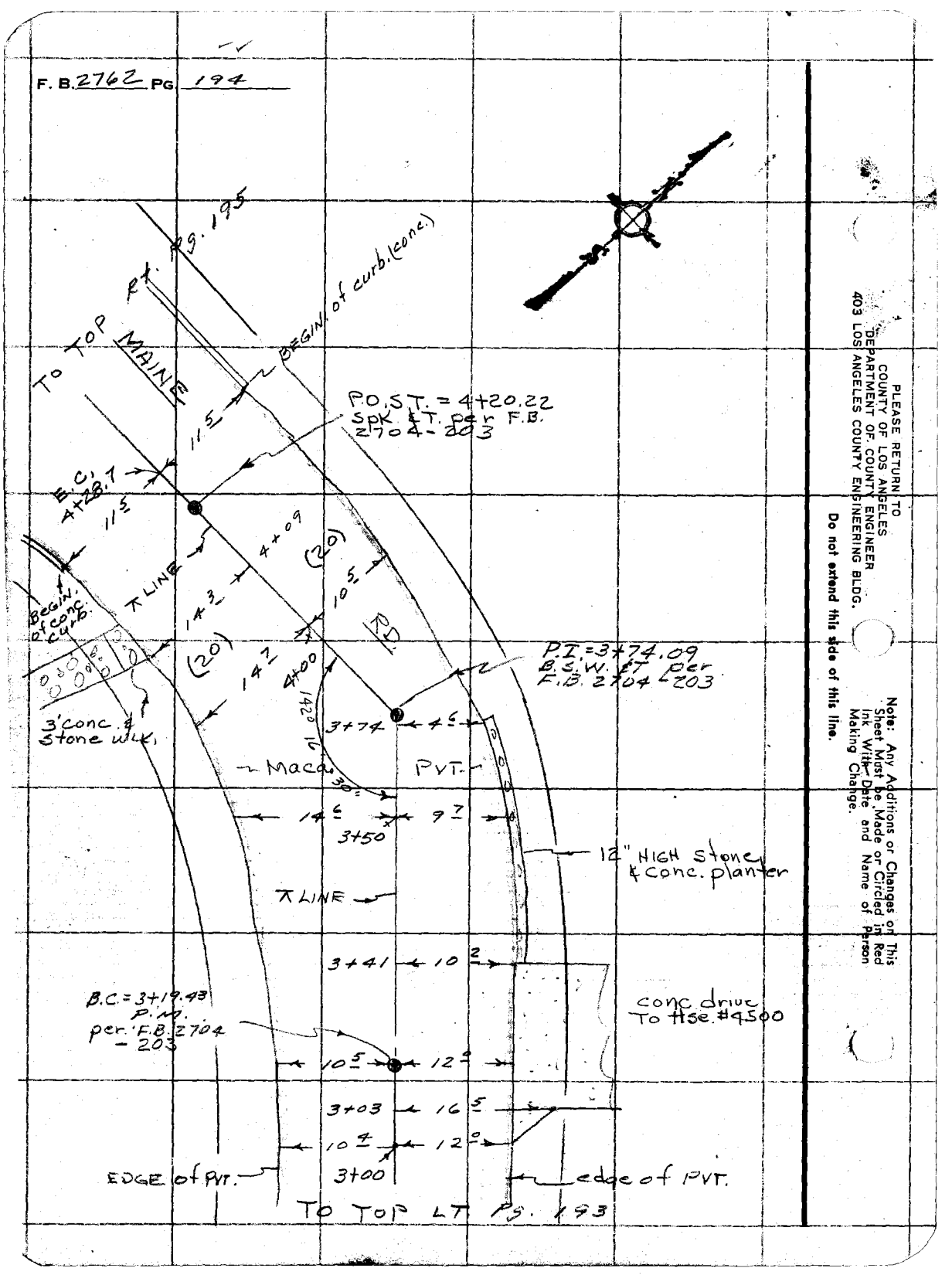

PLEASE RETURN TO
COUNTY OF LOS ANGELES
DEPARTMENT OF COUNTY ENGINEER
403 LOS ANGELES COUNTY ENGINEERING BLDG.

Do not extend this side of this line.

Note: Any Additions or Changes on This Sheet Must Be Made or Circled in Red Ink With Date and Name of Person Making Change.

Notes Ck'd by	Survey of VIA COLINITA
Map No.	JN2515.1A Tape 0256 Std 68 °F
Office Work	Surveyed by J. BAZEN
Checked	Notes J.J.B. Date 2-70
Date	Indexed C. J. GALLI MAY 8 '70

F. B. 2762 PG. 195

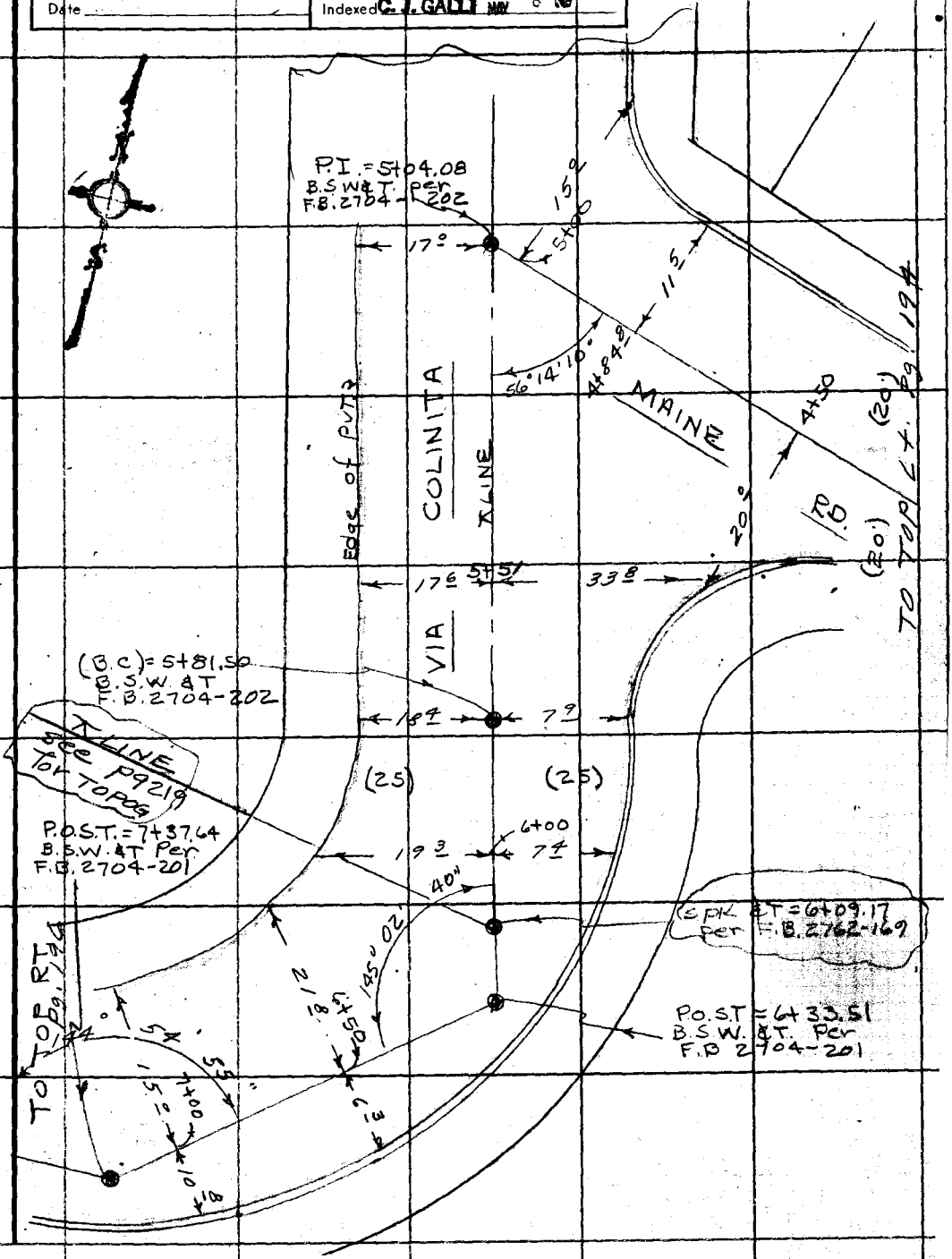

Note: Any Additions or Changes on This Sheet Must be Made or Circled in Red Ink. With Date, and Name of Person Making Change.

Do not extend this side of this line.

PLEASE RETURN TO:
COUNTY OF LOS ANGELES
DEPARTMENT OF COUNTY ENGINEER
403 LOS ANGELES COUNTY ENGINEERING BLDG.

6F309S CE#310 3-68

F.B. 2762 PG 196

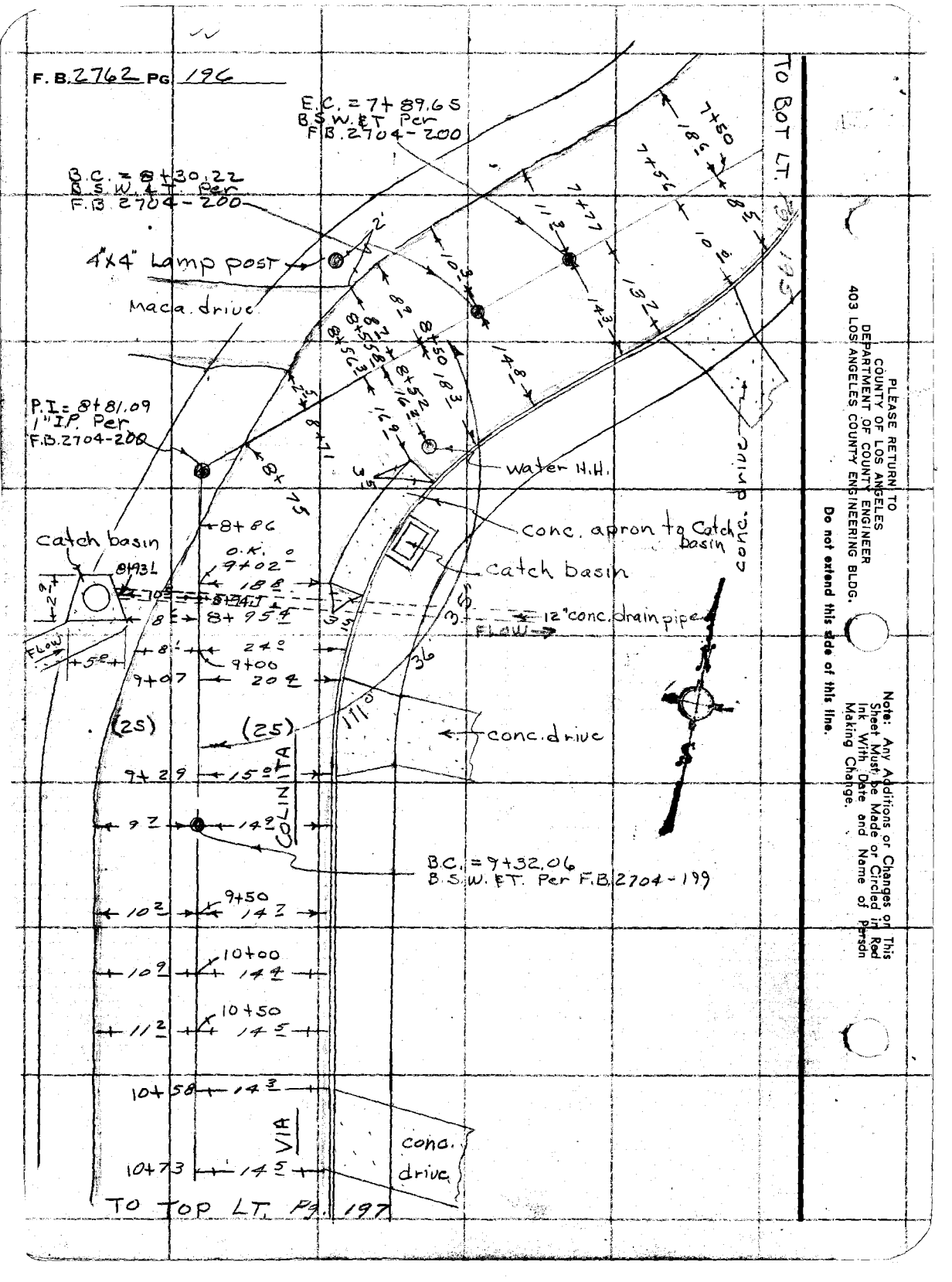

PLEASE RETURN TO
COUNTY OF LOS ANGELES
DEPARTMENT OF COUNTY ENGINEER
403 LOS ANGELES COUNTY ENGINEERING BLDG.

Do not extend this side of this line.

Note: Any Additions or Changes on This Sheet Must be Made or Circled in Red Ink With Date and Name of Person Making Change.

Notes Ck'd by	Survey of VIA COLINITA
Map No.	JN2516.14 Tape 0256 Std 68 °F
Office Work	Surveyed by J. BAZEN
Checked	Notes J.V.B. Date 2-70
Date	Indexed C.J. GALLI

F. B. 2762 PG. 197

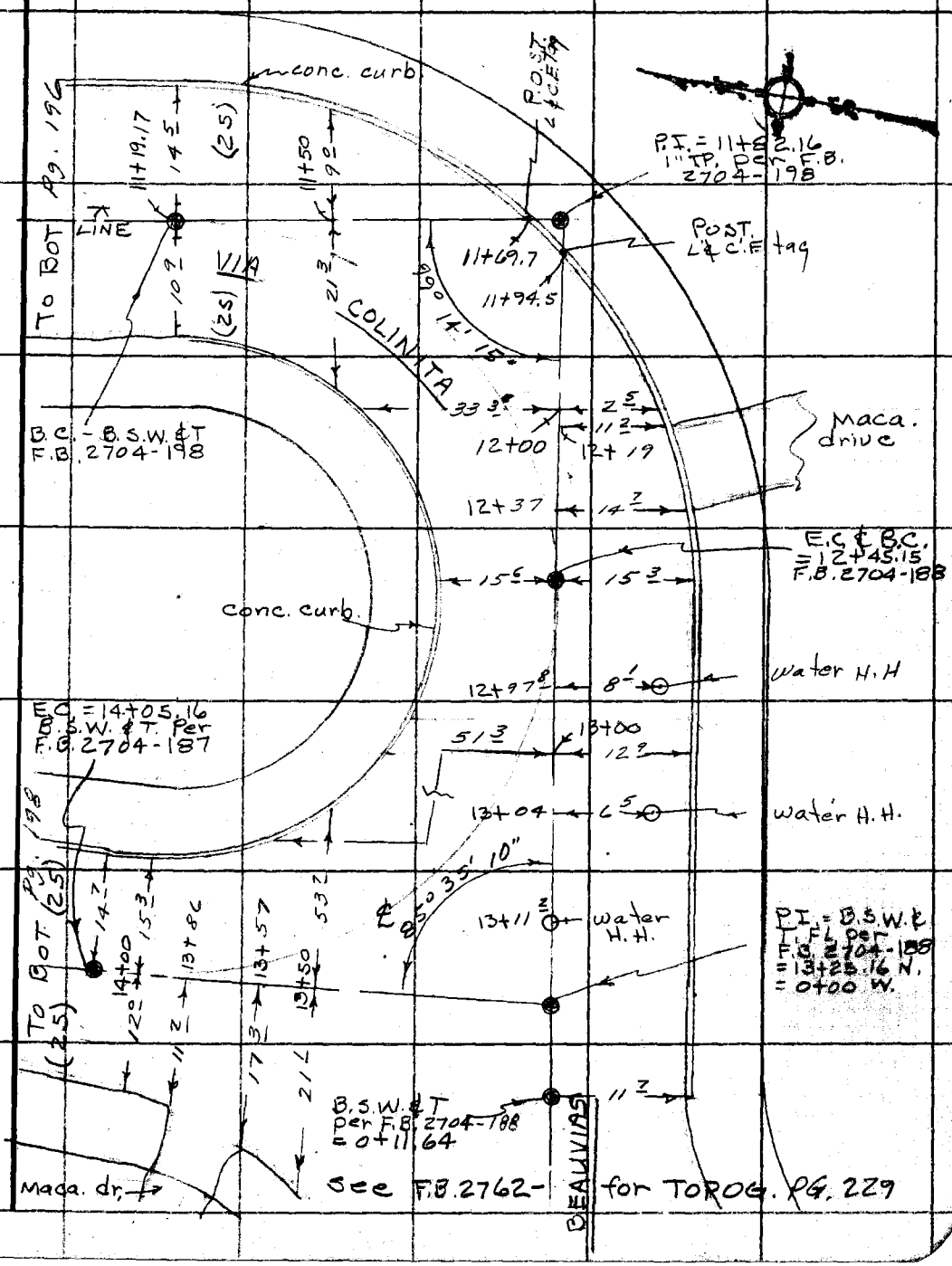

Note: Any Additions or Changes on this Sheet Must be Made or Circled in Red Ink With Date and Name of Person Making Change.

Do not extend this side of this line.

PLEASE RETURN TO
COUNTY OF LOS ANGELES
DEPARTMENT OF COUNTY ENGINEER
403 LOS ANGELES COUNTY ENGINEERING BLDG.

6F309S CE#310 3-68

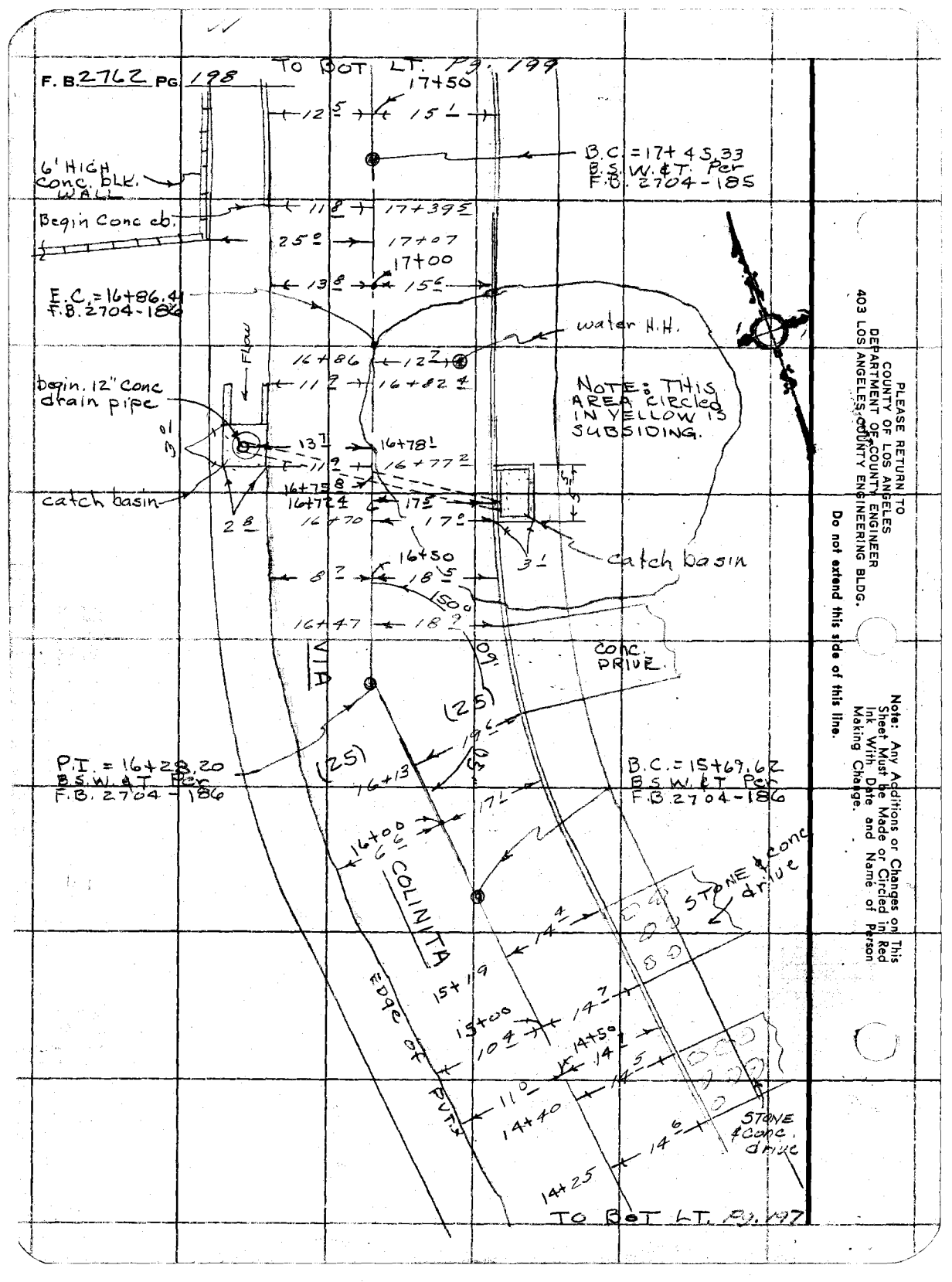

PLEASE RETURN TO
COUNTY OF LOS ANGELES
DEPARTMENT OF COUNTY ENGINEER
403 LOS ANGELES COUNTY ENGINEERING BLDG.

Do not extend this side of this line.

Note: Any Additions or Changes on This Sheet Must be Made or Circled in Red Ink With Date and Name of Person Making Change.

Notes Ck'd by	Survey of VIA COLINITA
Map. No.	JN 2515 14 Tape 0256 Std 68 °F
Office Work	Surveyed by J. J. BAZEN
Checked	Notes J. J. B. Date 3-70
Date	Indexed C. J. GALLI MAY 8

F. B. 2762 PG. 199

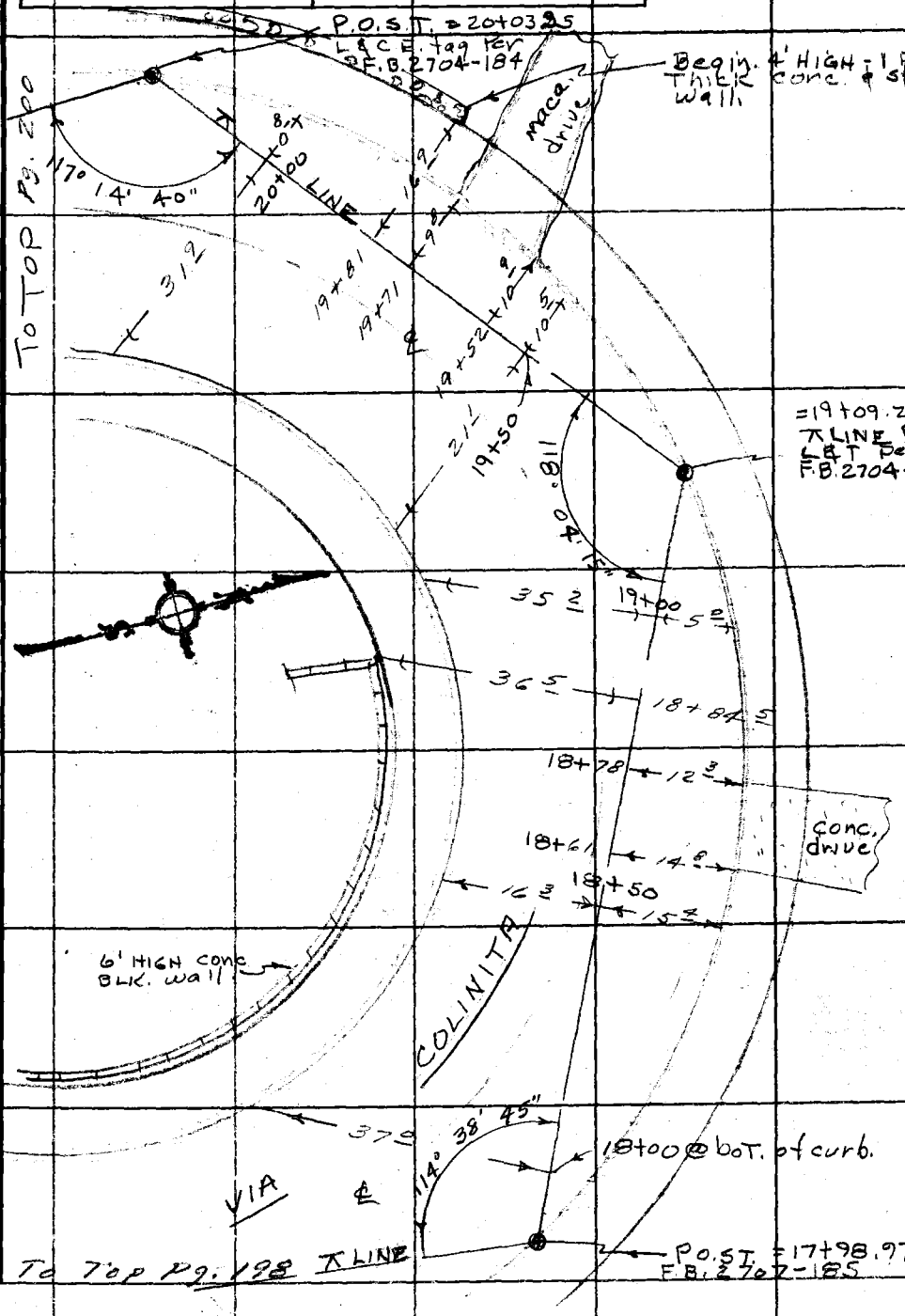

Note: Any Additions or Changes on This Sheet Must be Made or Circled in Red Ink With Date and Name of Person Making Change.

PLEASE RETURN TO
COUNTY OF LOS ANGELES
DEPARTMENT OF COUNTY ENGINEER
403 LOS ANGELES COUNTY ENGINEERING BLDG.

Do not extend this side of this line.

76F309S CE#310 3-68

F. B. 2762 PG 200

TO TOP LT. Pg. 199

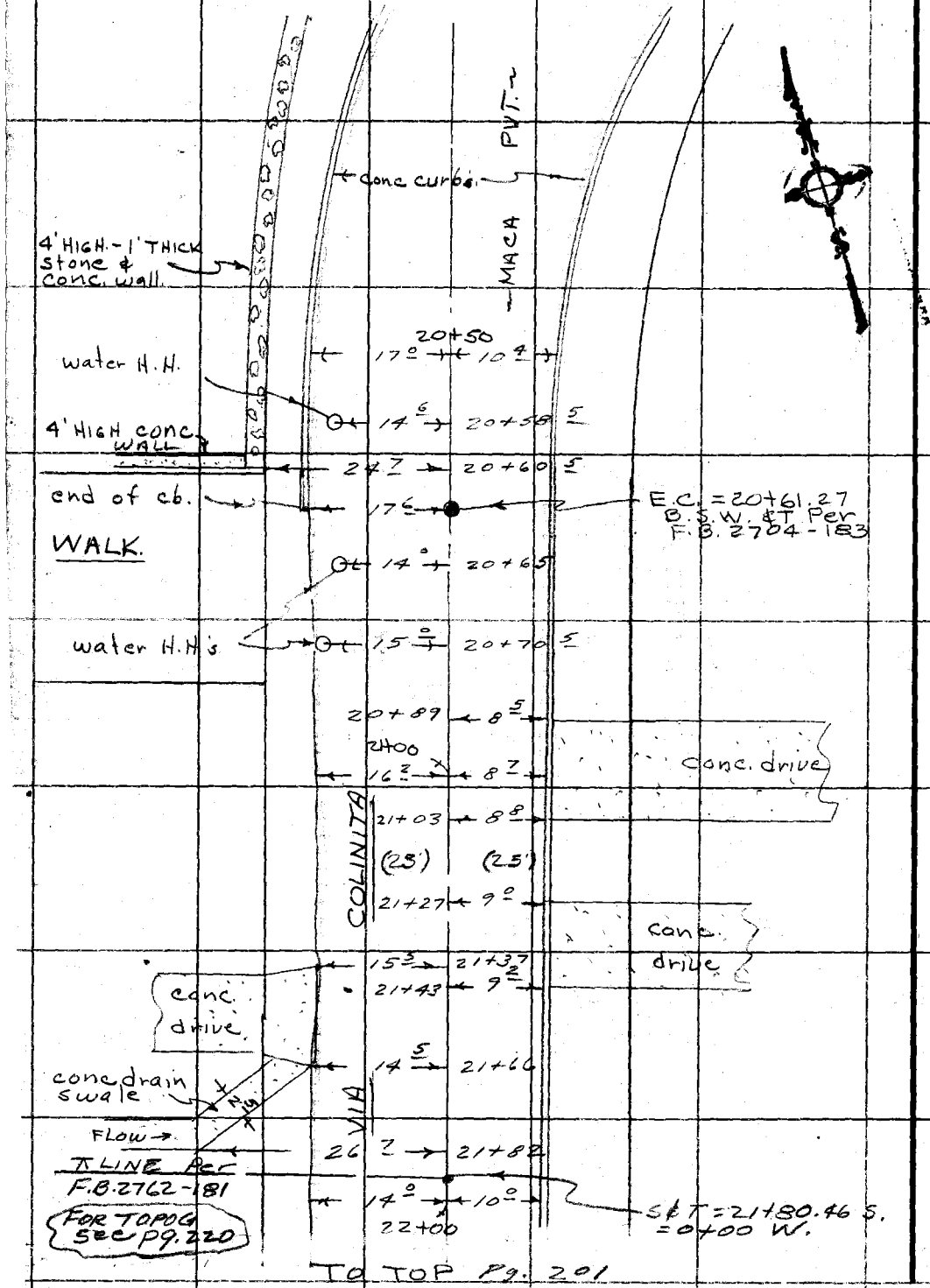

TO TOP Pg. 201

PLEASE RETURN TO
COUNTY OF LOS ANGELES
DEPARTMENT OF COUNTY ENGINEER
403 LOS ANGELES COUNTY ENGINEERING BLDG.

Do not extend this side of this line.

Note: Any Additions or Changes on This Sheet Must be Made or Circled in Red Ink With Date and Name of Person Making Change.

Notes Ck'd by	Survey of VIA COLINITA
Map. No.	JN 2515.14 Tape 0286 Std 68 °F
Office Work	Surveyed by J. BAZEN
Checked	Notes J.J.B. Date 3-70
Date	Indexed C.J. GALLI NW 8 '70

F. B. 2762 PG. 201

TO BOT PG. 200

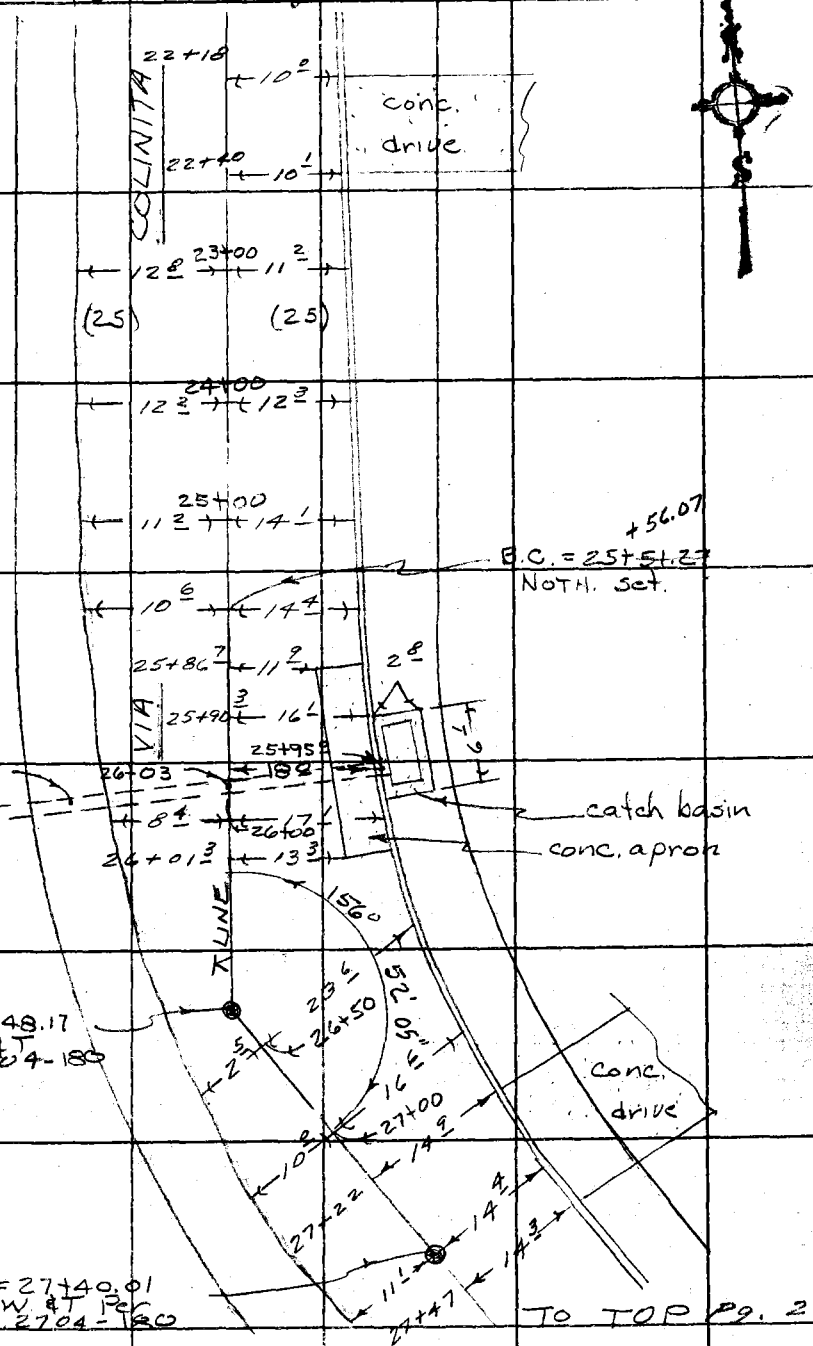

TO TOP PG. 202

Note: Any Additions or Changes on This Sheet Must be Made or Circled in Red Ink With Date and Name of Person Making Change.

Do not extend this side of this line.

PLEASE RETURN TO
COUNTY OF LOS ANGELES
DEPARTMENT OF COUNTY ENGINEER
403 LOS ANGELES COUNTY ENGINEERING BLDG.

6F309S CE#310 3-68

F. B. 2762 PG. 202

TO BOT Pg. 201

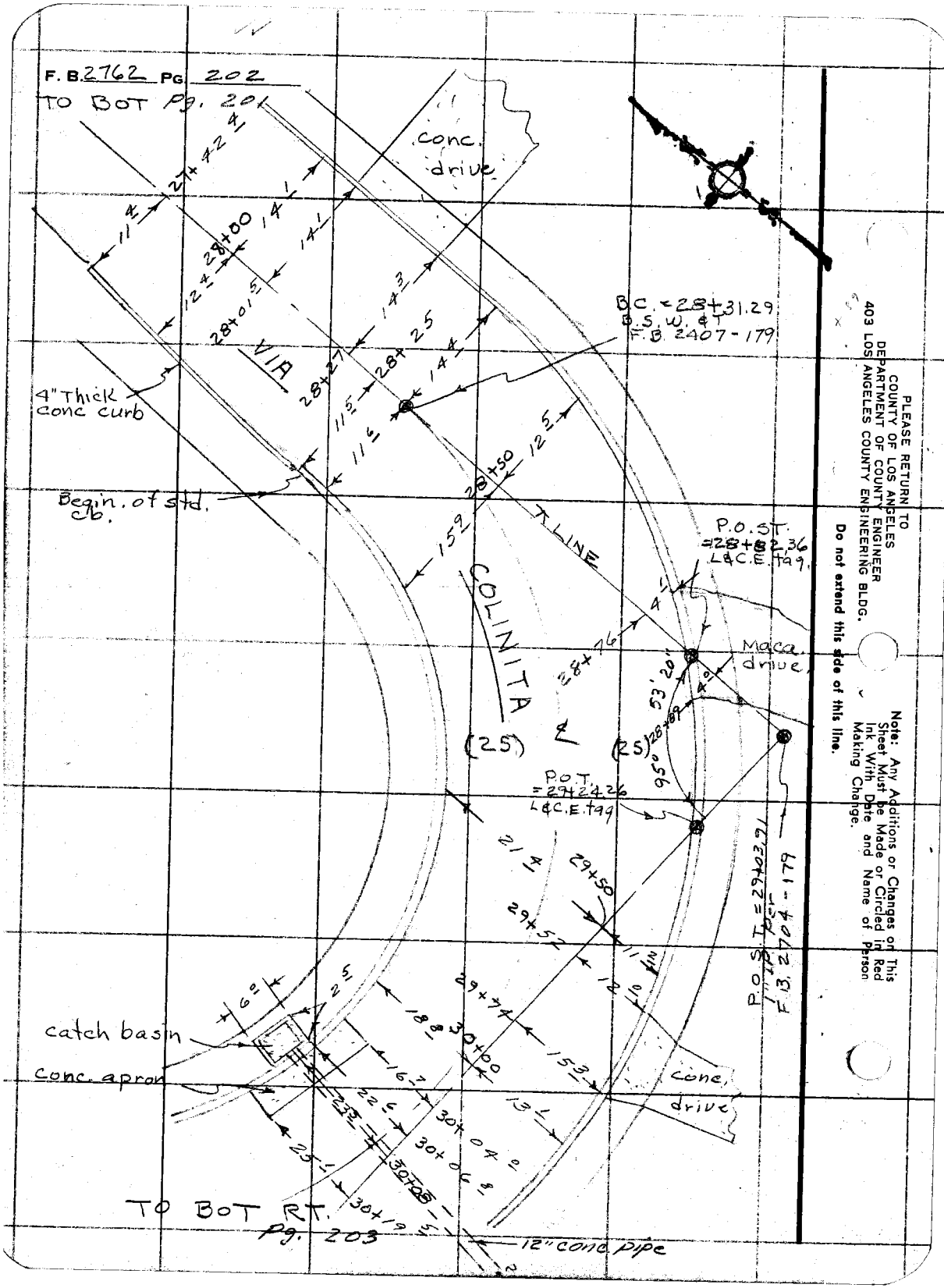

TO BOT RT. Pg. 203

PLEASE RETURN TO
COUNTY OF LOS ANGELES
DEPARTMENT OF COUNTY ENGINEER
403 LOS ANGELES COUNTY ENGINEERING BLDG.

Do not extend this side of this line.

Note: Any Additions or Changes on This Sheet Must be Made or Circled in Red Ink With Date and Name of Person Making Change.

Notes Ck'd by	Survey of VIA COLINITA
Map No.	JN 2515.14 Tape 0256 Std 68 °F
Office Work	Surveyed by J. BAZEN
Checked	Notes J.A.B. Date 3-70
Date	Indexed C. J. GALLI MAY 8 '70

F. B. 2762 PG. 203

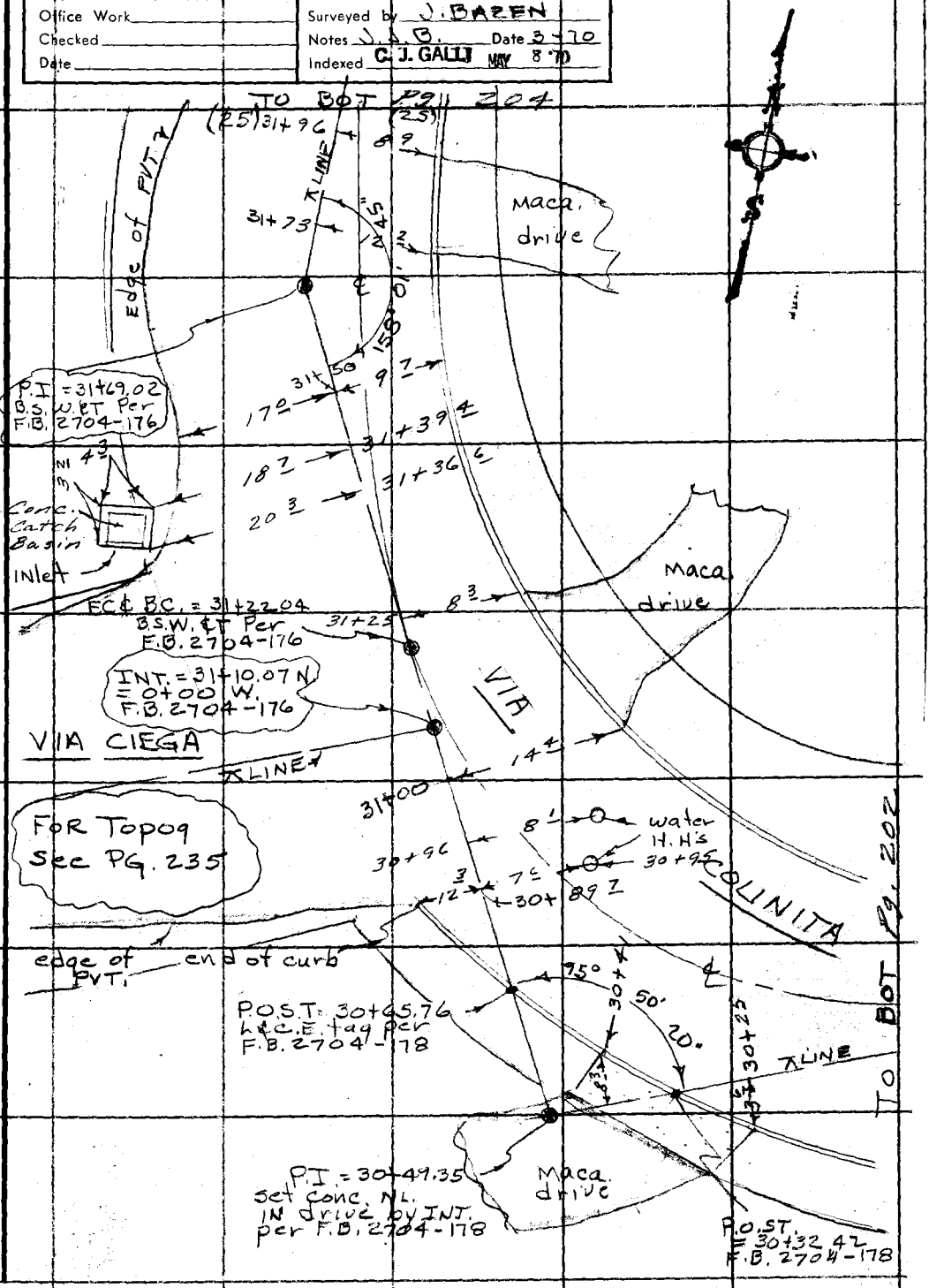

Note: Any Additions or Changes on This Sheet Must be Made or Circled in Red Ink With Date and Name of Person Making Change.

Do not extend this side of this line.

PLEASE RETURN TO
COUNTY OF LOS ANGELES
DEPARTMENT OF COUNTY ENGINEER
403 LOS ANGELES COUNTY ENGINEERING BLDG.

6F309S CE#310 3-68

F. B. 2762 PG 204

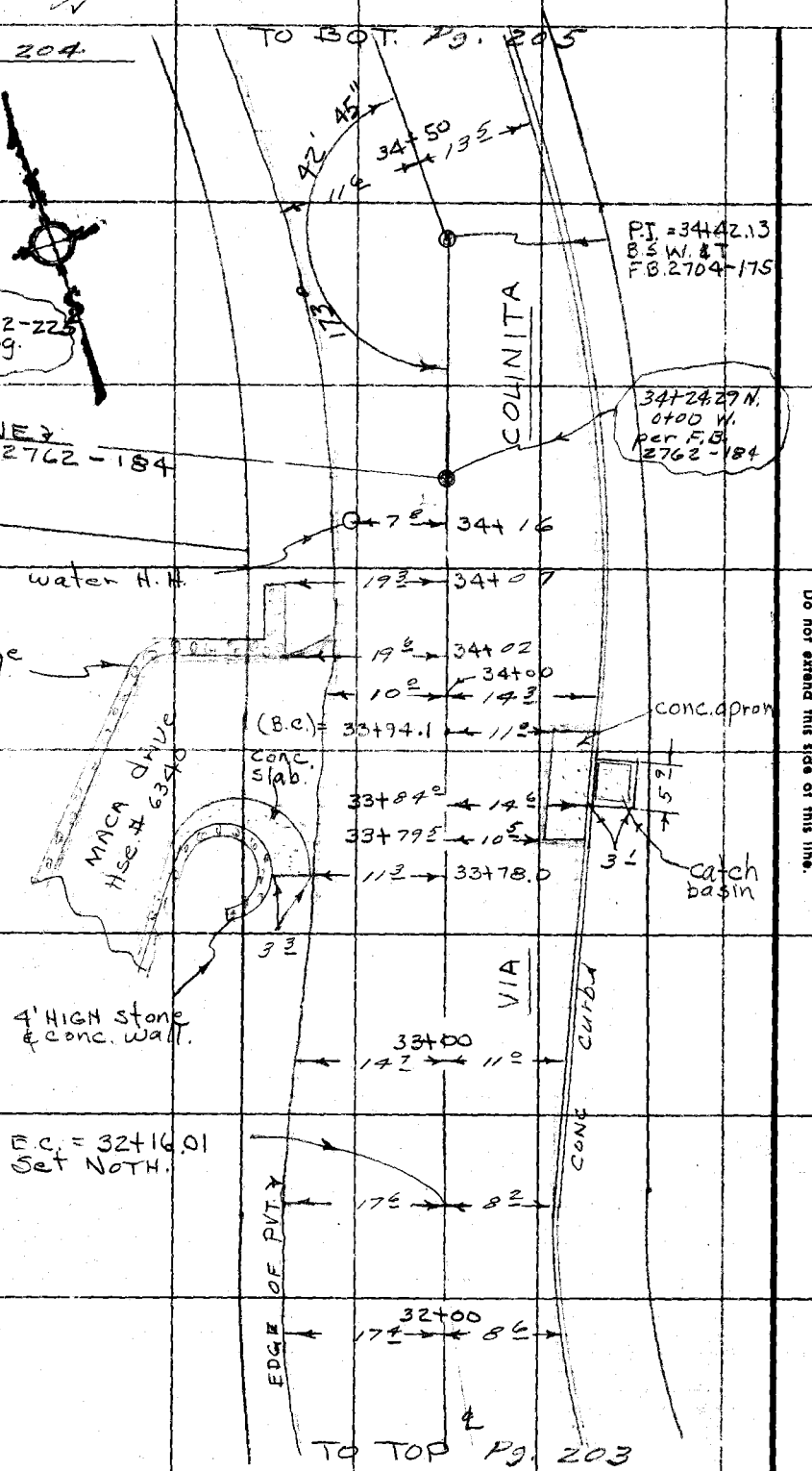

PLEASE RETURN TO
COUNTY OF LOS ANGELES
DEPARTMENT OF COUNTY ENGINEER
403 LOS ANGELES COUNTY ENGINEERING BLDG.

Do not extend this side of this line.

Note: Any Additions or Changes on This Sheet Must be Made or Circled in Red Ink With Date and Name of Person Making Change.

Notes Ck'd by
Map. No.
Office Work
Checked
Date

Survey of VIA COLINITA
JN2515.1A Tape 0256 Std 68 °F
Surveyed by J. BAZEN
Notes J.S.B. Date 3-70
Indexed C.J. GALLI 8-70

F. B. 2762 PG. 205

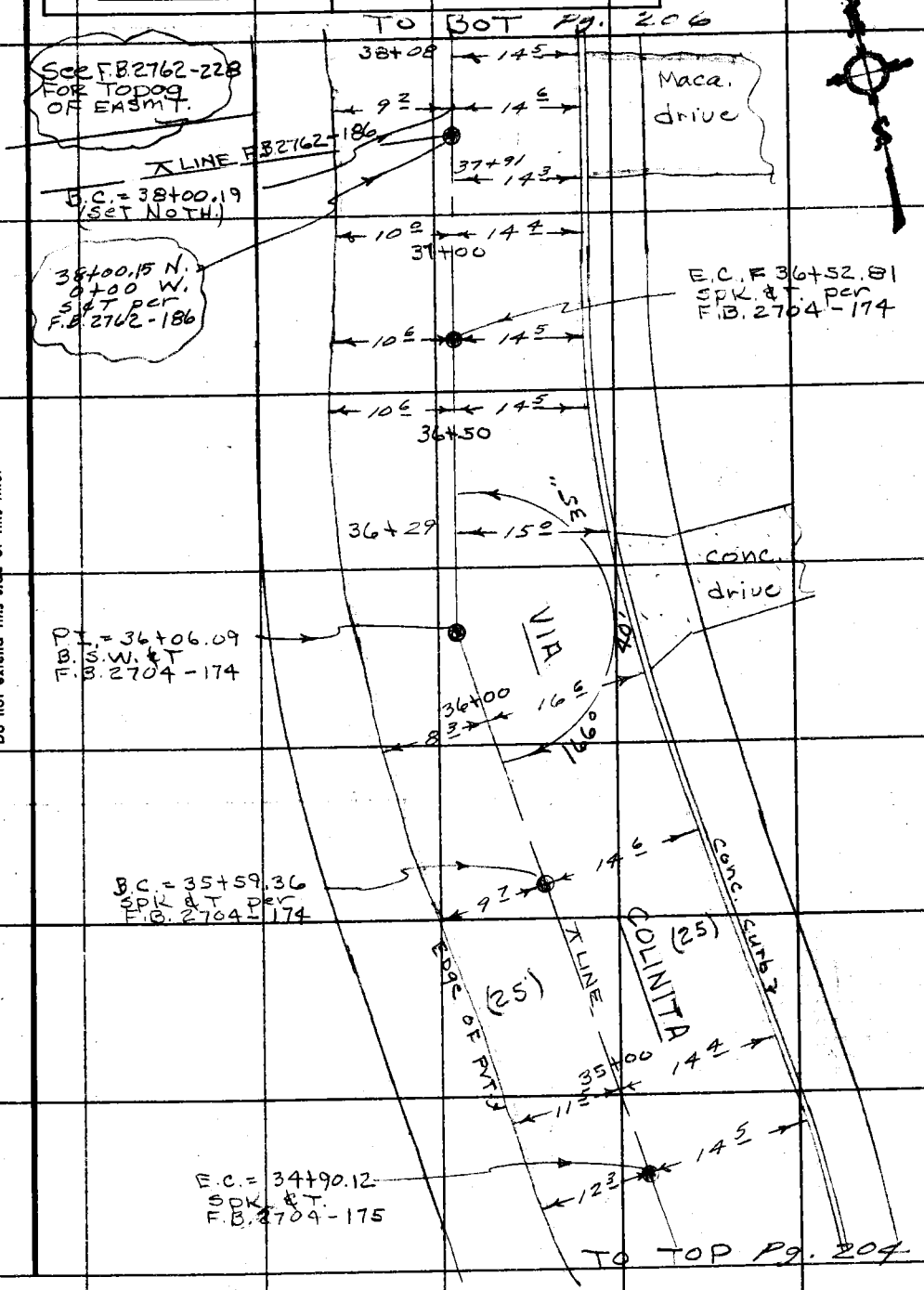

Note: Any Additions or Changes on This Sheet Must be Made or Circled in Red Ink With Date and Name of Person Making Change.

Do not extend this side of this line.

PLEASE RETURN TO
COUNTY OF LOS ANGELES
DEPARTMENT OF COUNTY ENGINEER
403 LOS ANGELES COUNTY ENGINEERING BLDG.

6F309S CE#310 3-68

F. B. 2762 PG. 206

TO BOT 207

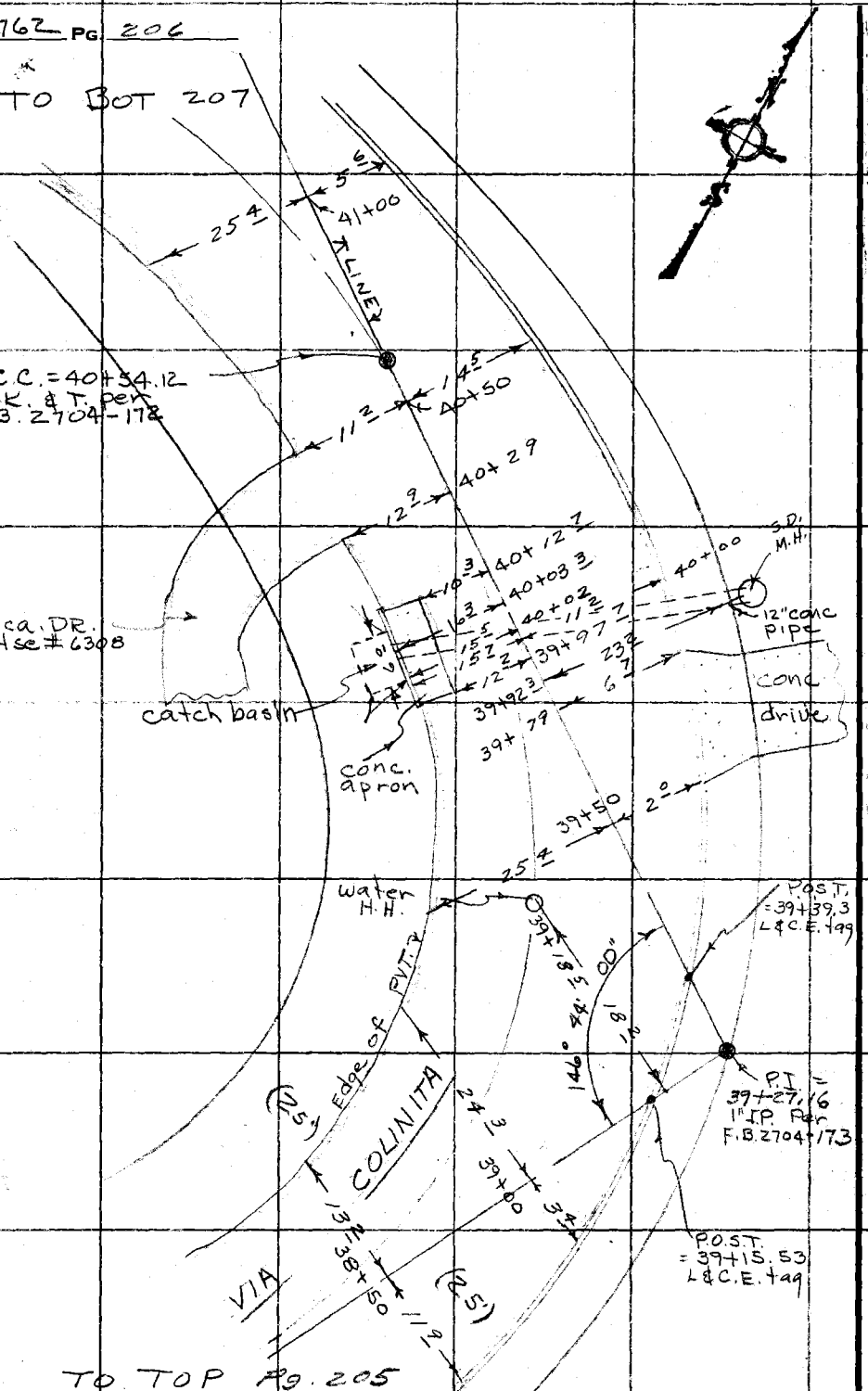

TO TOP Pg. 205

PLEASE RETURN TO
COUNTY OF LOS ANGELES
DEPARTMENT OF COUNTY ENGINEER
403 LOS ANGELES COUNTY ENGINEERING BLDG.

Do not extend this side of this line.

Note: Any Additions or Changes on This Sheet Must be Made or Circled in Red Ink With Date and Name of Person Making Change.

Notes Ck'd by	Survey of VIA COLINITA
Map. No.	JN 2515.4 Tape 0256 Std 68 °F
Office Work	Surveyed by J. BAZEN
Checked	Notes J.J.B. Date 3-70
Date	Indexed C.J. GALLI MAY 8 '70

F. B. 2762 PG. 207

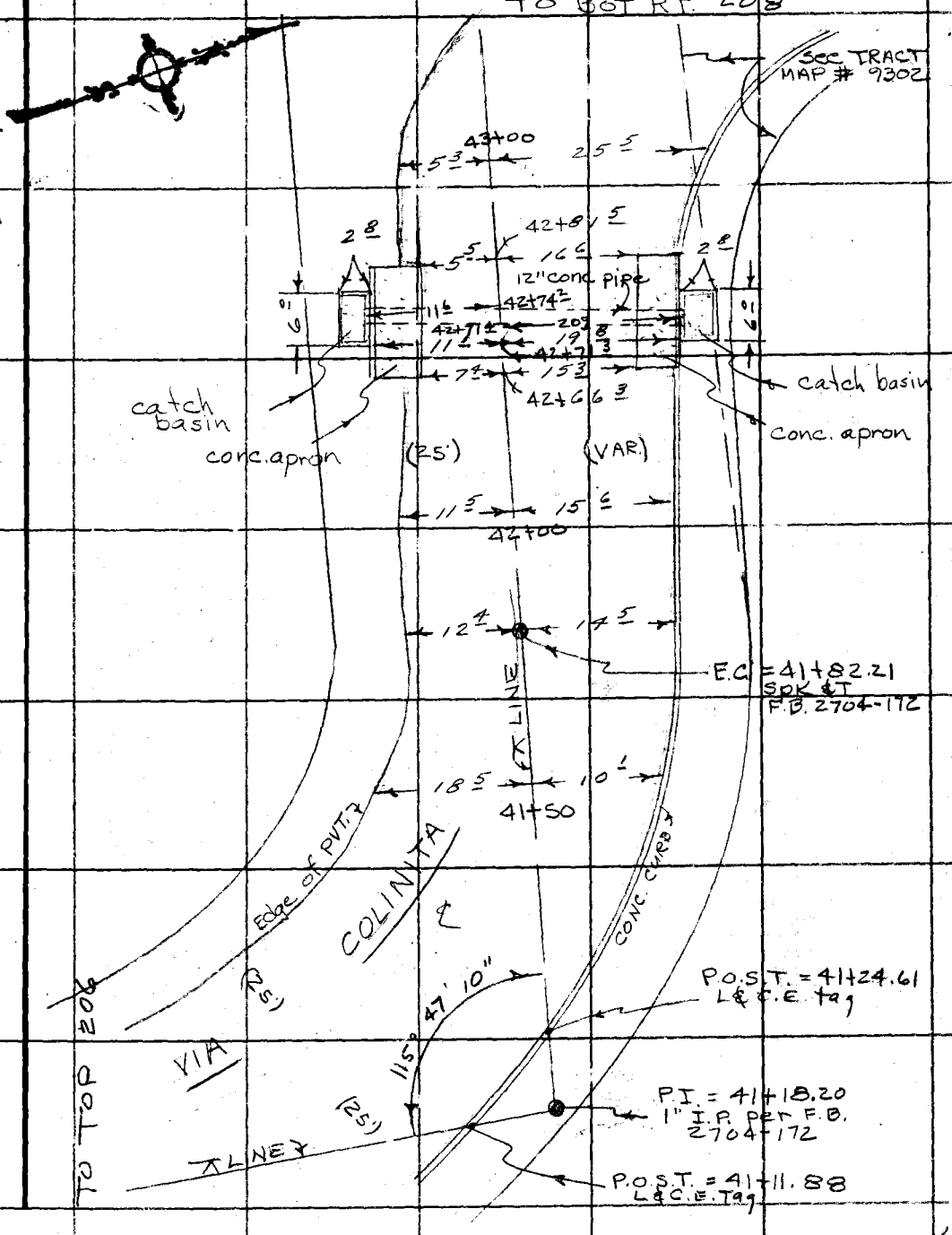

Note: Any Additions or Changes on This Sheet Must be Made or Circled in Red Ink With Date and Name of Person Making Change.

Do not extend this side of this line.

PLEASE RETURN TO
COUNTY OF LOS ANGELES
DEPARTMENT OF COUNTY ENGINEER
403 LOS ANGELES COUNTY ENGINEERING BLDG.

16F309S CE#310 3-68

F. B. 2762 PG. 208

To Bot Pg. 209

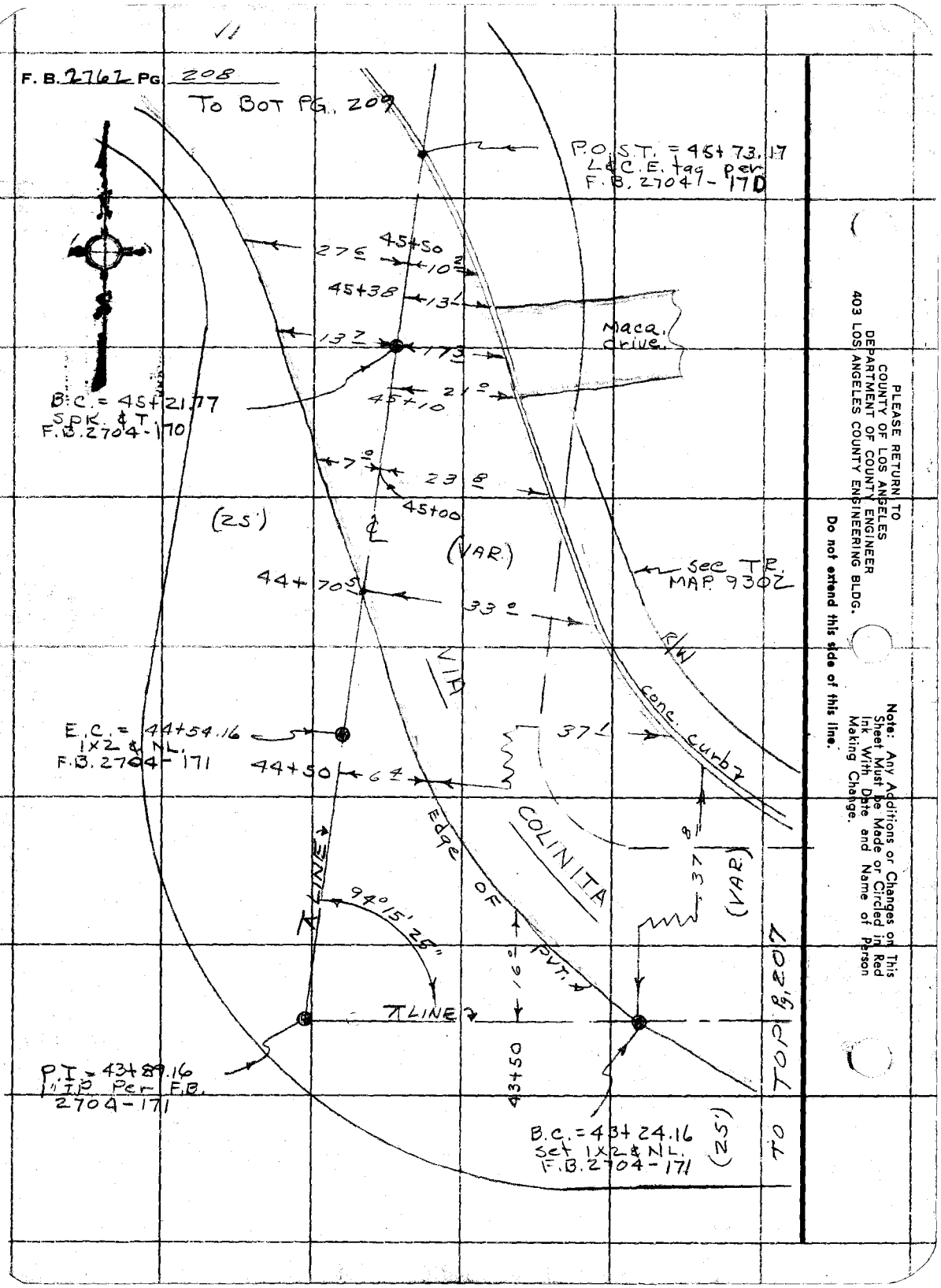

PLEASE RETURN TO
COUNTY OF LOS ANGELES
DEPARTMENT OF COUNTY ENGINEER
403 LOS ANGELES COUNTY ENGINEERING BLDG.

Do not extend this side of this line.

Note: Any Additions or Changes on This Sheet Must Be Made or Circled in Red Ink With Date and Name of Person Making Change.

Notes Ck'd by	Survey of VIA COLINITA
Map. No.	JN 2515.14 Tape 0256 Std 68 °F
Office Work	Surveyed by J. J. BAZEN
Checked	Notes J. J. B. Date 3-70
Date	Indexed C. J. GALLI 8 70

F. B. 2762 PG. 209

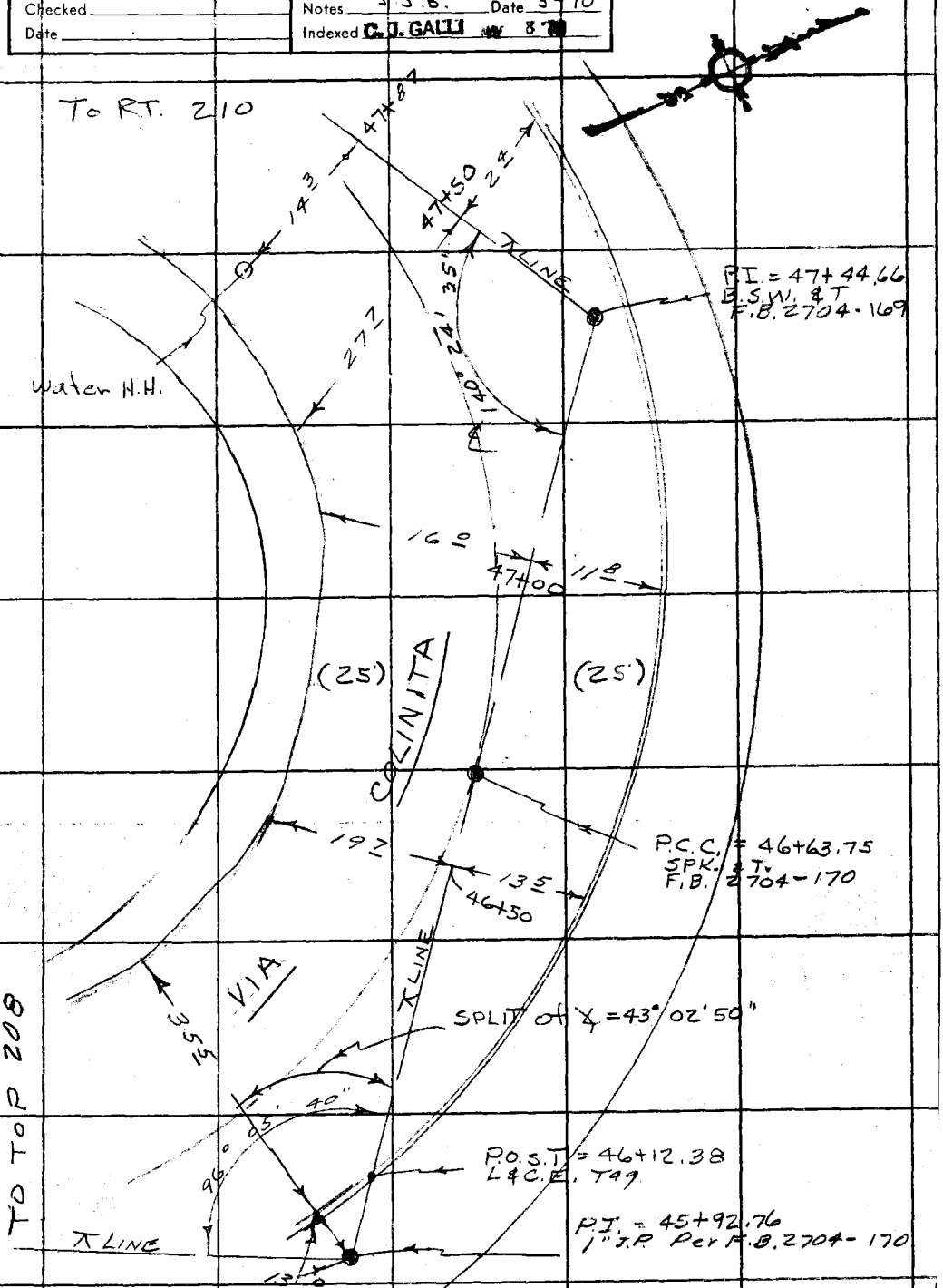

Note: Any Additions or Changes on This Sheet Must be Made or Circled in Red Ink With Date and Name of Person Making Change.

PLEASE RETURN TO
COUNTY OF LOS ANGELES
DEPARTMENT OF COUNTY ENGINEER
403 LOS ANGELES COUNTY ENGINEERING BLDG.

Do not extend this side of this line.

76F309S CE#310 3-68

F. B. 2762 PG. 210

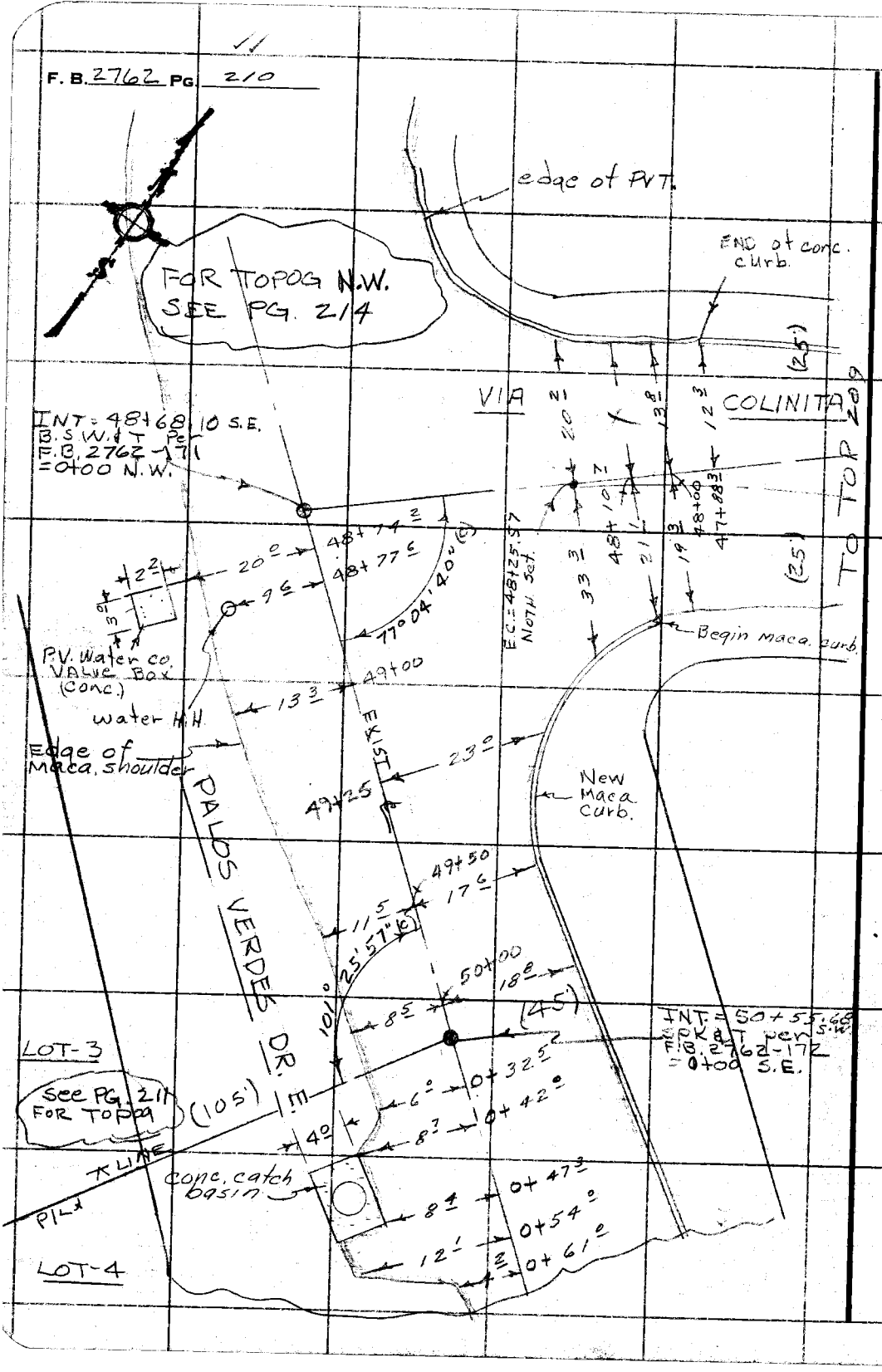

PLEASE RETURN TO
COUNTY OF LOS ANGELES
DEPARTMENT OF COUNTY ENGINEER
403 LOS ANGELES COUNTY ENGINEERING BLDG.

Do not extend this side of this line.

Note: Any Additions or Changes on This Sheet Must be Made or Circled in Red Ink With Date and Name of Person Making Change.

Notes Ck'd by
Map No.
Office Work
Checked
Date

Survey of VIA COLINITA
JN 2515.1A Tape 0256 Std 68 °F
Surveyed by J. BRAZEN
Notes J.J.B. Date 3-70
Indexed C.J. GALLI MAY 8

F. B. 2762 PG. 211

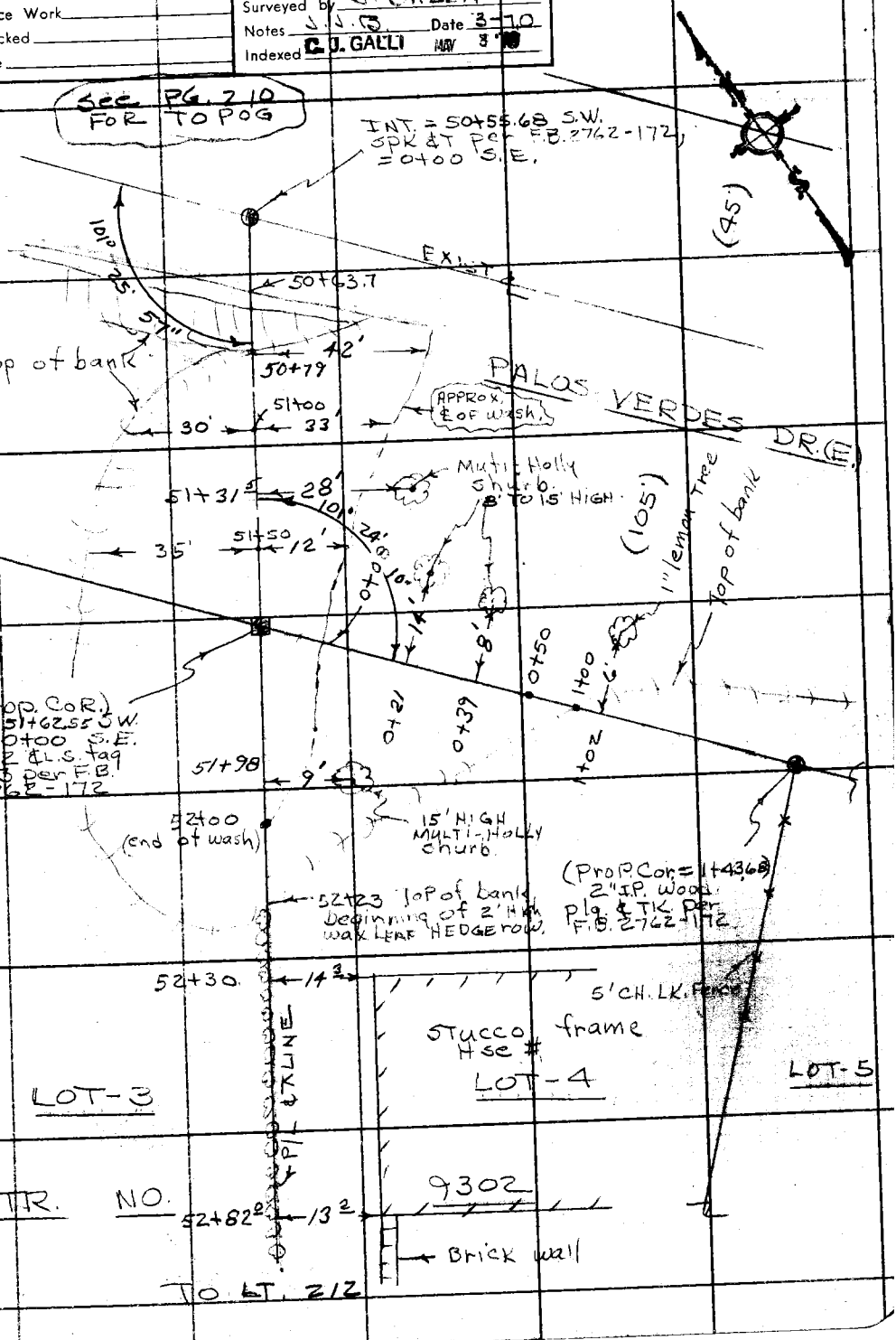

Note: Any Additions or Changes on This Sheet Must be Made or Circled in Red Ink With Date and Name of Person Making Change.

Do not extend this side of this line.

PLEASE RETURN TO
COUNTY OF LOS ANGELES
DEPARTMENT OF COUNTY ENGINEER
403 LOS ANGELES COUNTY ENGINEERING BLDG.

16F309S CE#310 3-68

F. B. 2762 PG. 212

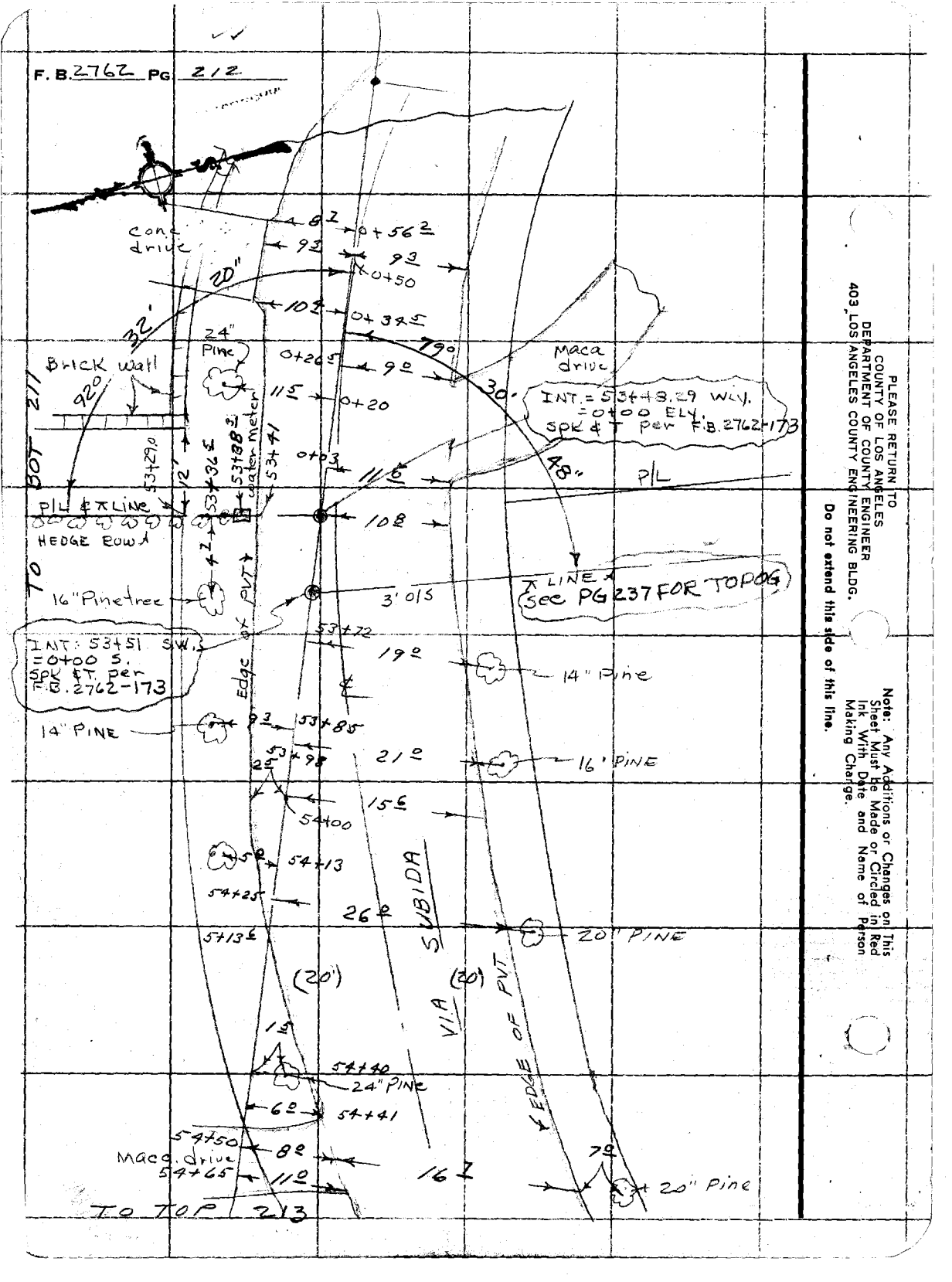

PLEASE RETURN TO
COUNTY OF LOS ANGELES
DEPARTMENT OF COUNTY ENGINEER
403 LOS ANGELES COUNTY ENGINEERING BLDG.

Do not extend this side of this line.

Note: Any Additions or Changes on This Sheet Must Be Made or Circled in Red Ink With Date and Name of Person Making Change.

Notes Ck'd by	Survey of VIA COLINITA
Map. No.	JN2515.19 Tape 2256 Std 68 °F
Office Work	Surveyed by J. J. BAZEN
Checked	Notes J.J.B. Date 3-70
Date	Indexed C. J. GALLI 8 70

F. B. 2762 PG. 213

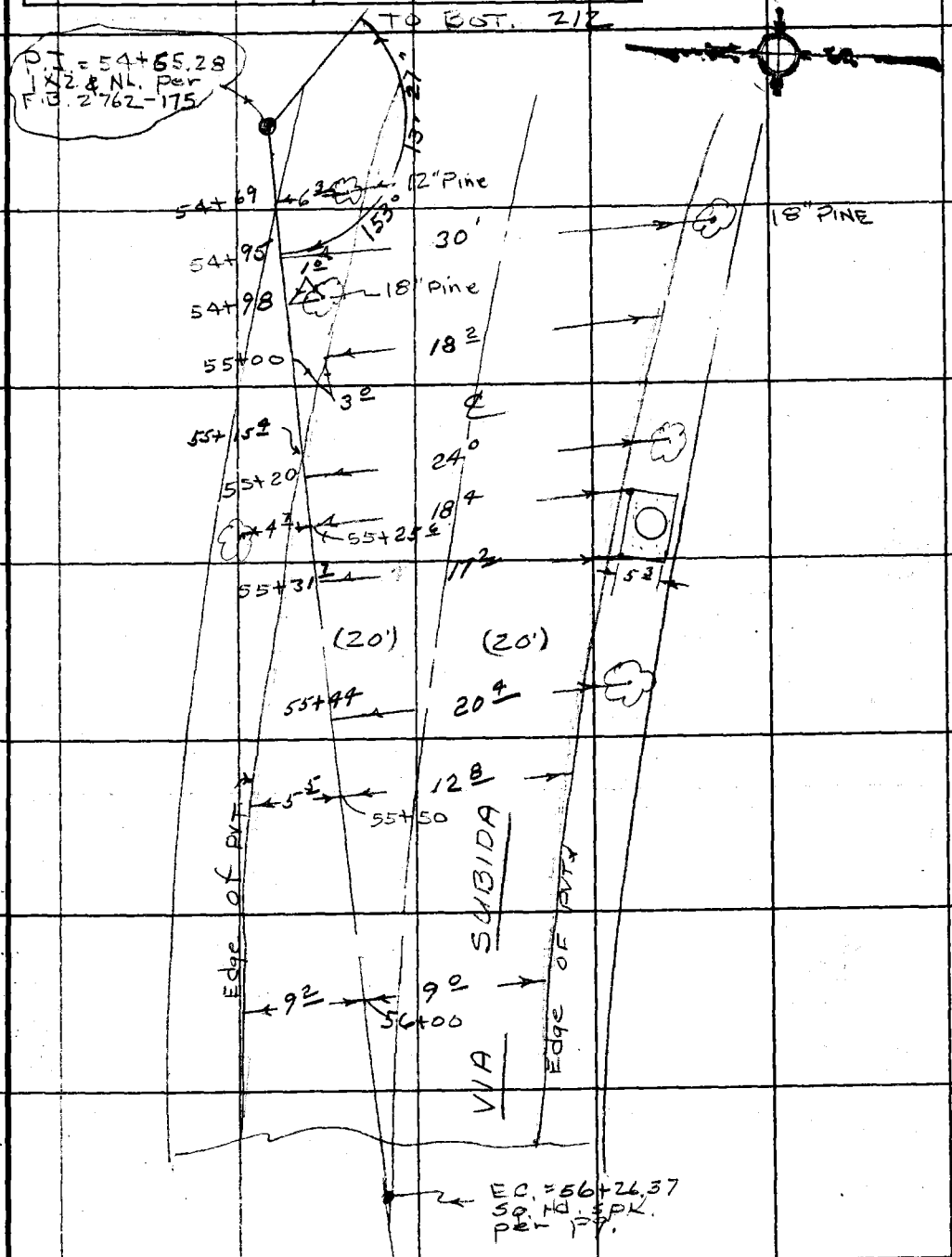

Note: Any Additions or Changes on This Sheet Must be Made or Circled in Red Ink With Date and Name of Person Making Change.

Do not extend this side of this line.

PLEASE RETURN TO
COUNTY OF LOS ANGELES
DEPARTMENT OF COUNTY ENGINEER
403 LOS ANGELES COUNTY ENGINEERING BLDG.

76F309S CE#310 3-68

F. B. 2762 PG. 214

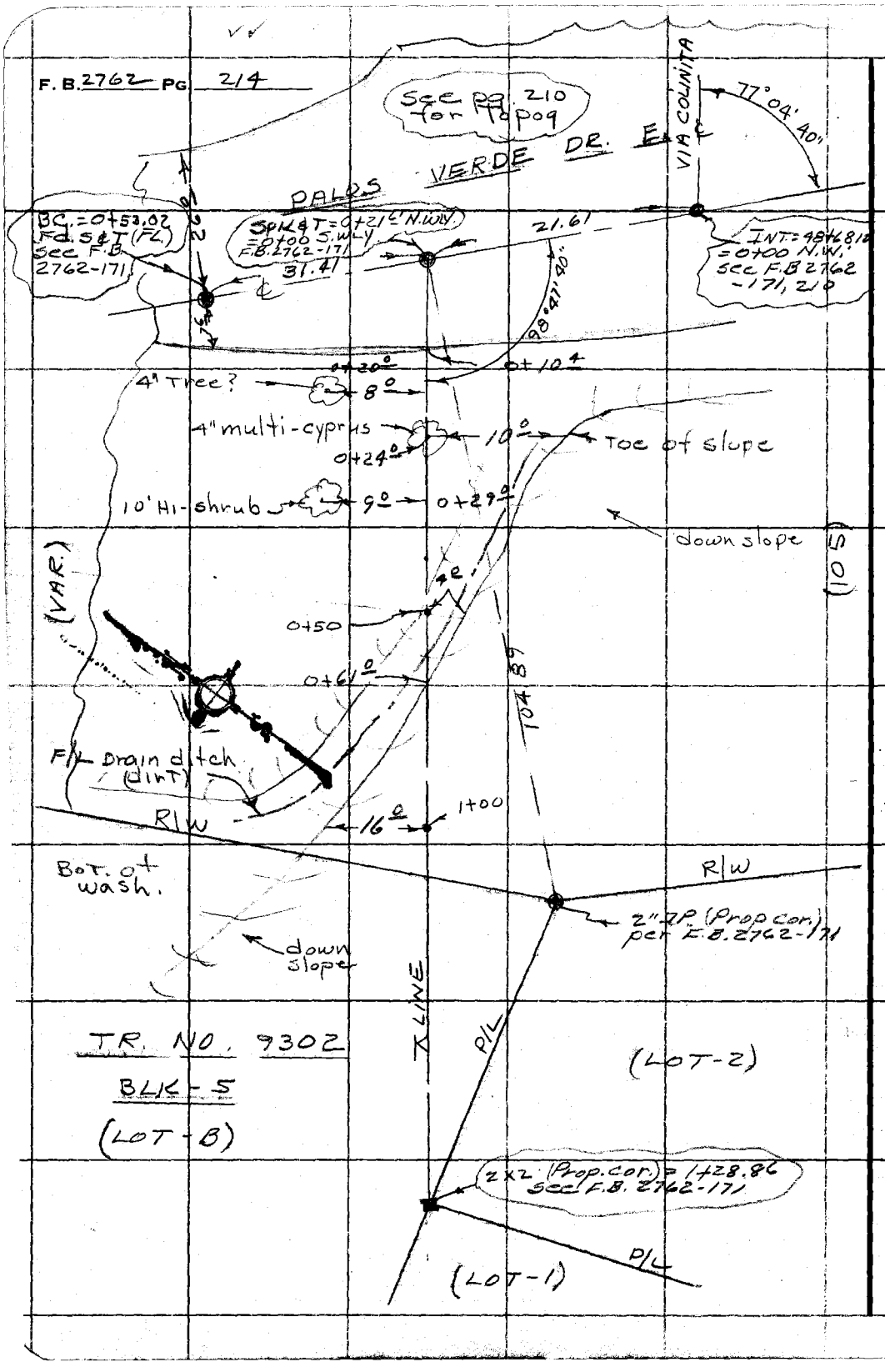

PLEASE RETURN TO
COUNTY OF LOS ANGELES
DEPARTMENT OF COUNTY ENGINEER
403 LOS ANGELES COUNTY ENGINEERING BLDG.

Do not extend this side of this line.

Note: Any Additions or Changes on This Sheet Must Be Made or Circled in Red Ink With Date and Name of Person Making Change.

Notes Ck'd by	Survey of LA COLINITA
Map No.	JN 2515.14 Tape 0256 Std 68 °F
Office Work	Surveyed by J.J. BAZEN
Checked	Notes J.J.B. Date 3-70
Date	Indexed C.J. GALL MAY 8 '70

F. B. 2762 PG. 215

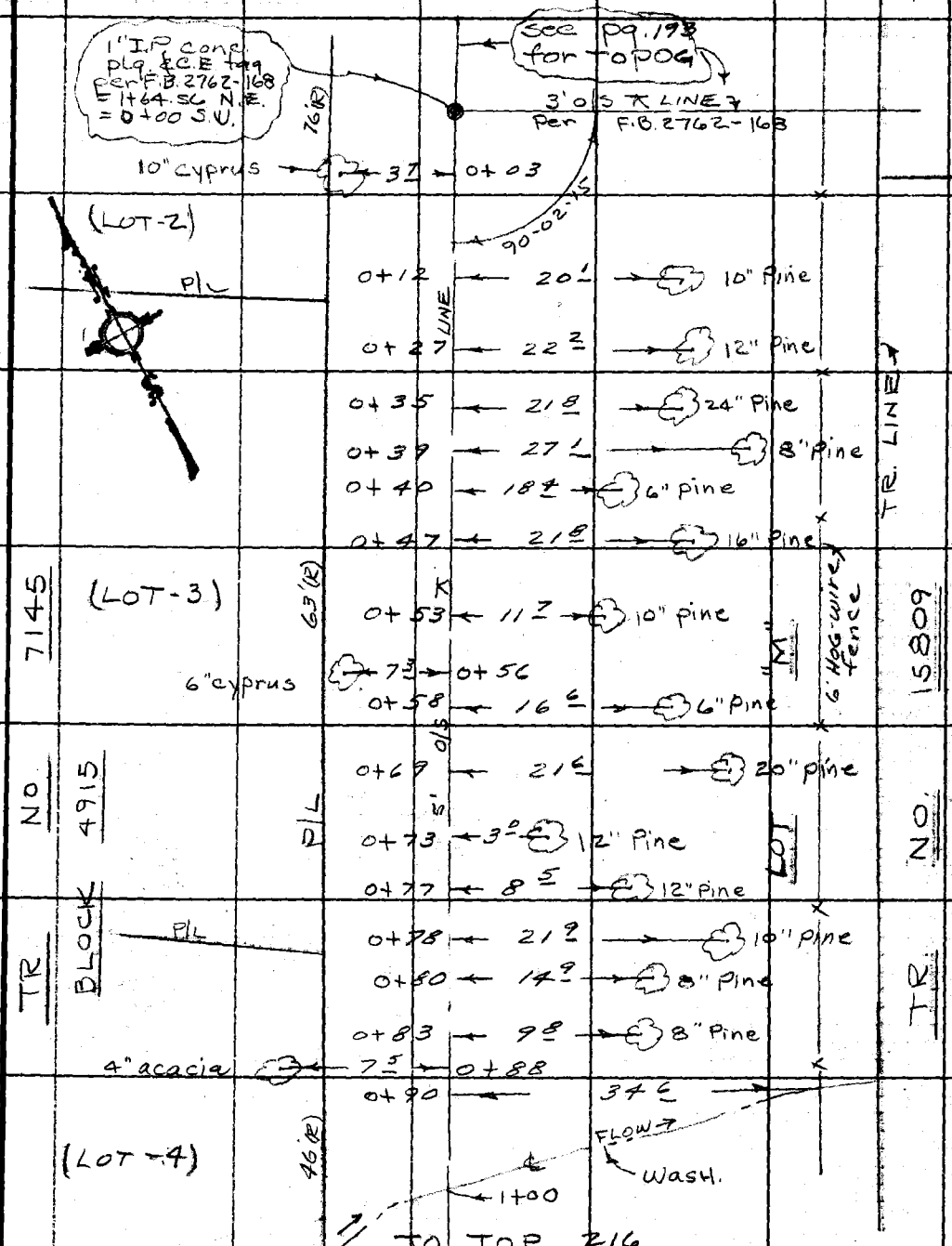

Note: Any Additions or Changes on This Sheet Must be Made or Circled in Red Ink. With Date and Name of Person Making Change.

Do not extend this side of this line.

PLEASE RETURN TO
COUNTY OF LOS ANGELES
DEPARTMENT OF COUNTY ENGINEER
403 LOS ANGELES COUNTY ENGINEERING BLDG.

16F309S C.E.#310 3-68

F. B. 2762 PG 216

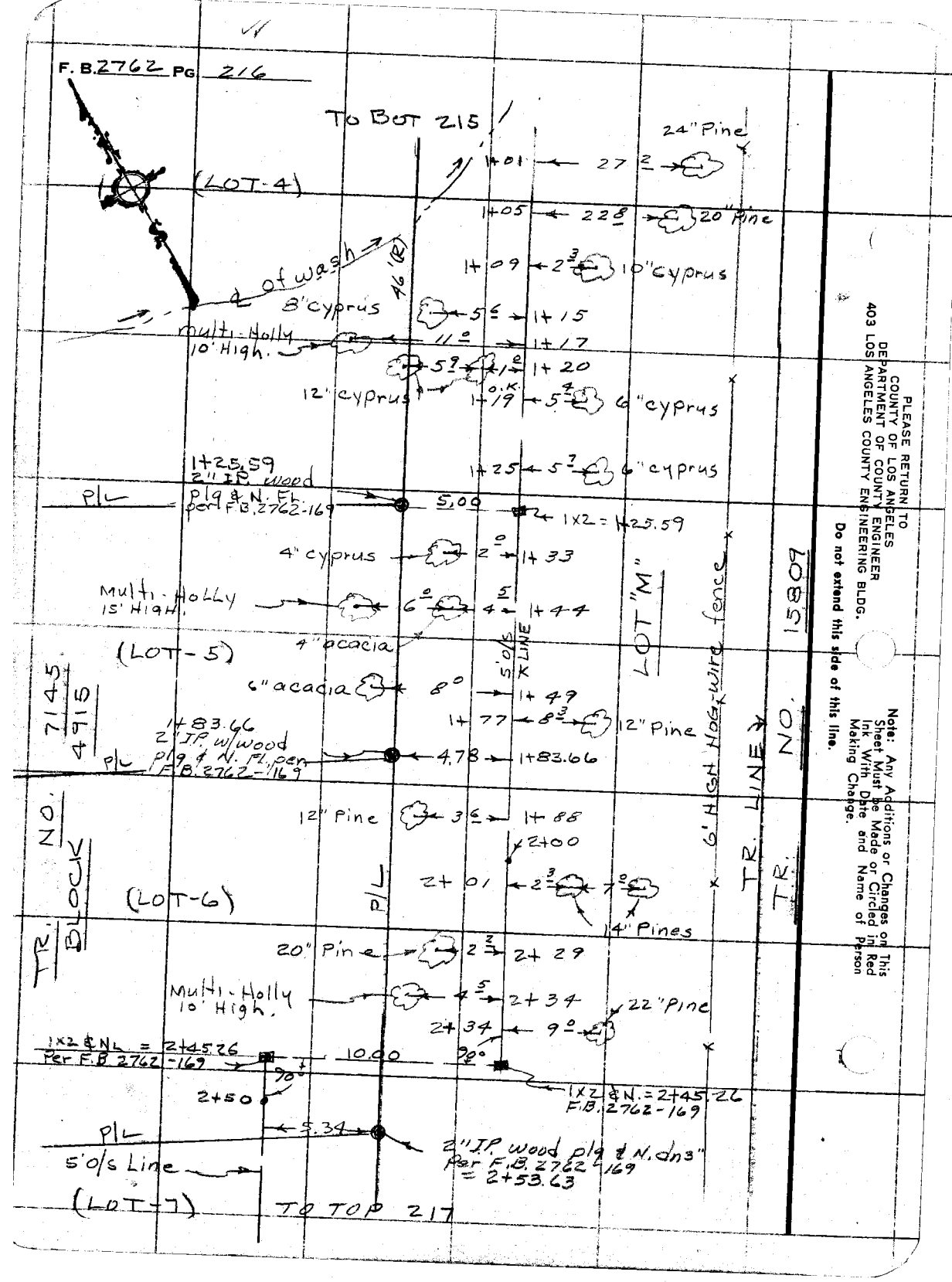

PLEASE RETURN TO
COUNTY OF LOS ANGELES
DEPARTMENT OF COUNTY ENGINEER
403 LOS ANGELES COUNTY ENGINEERING BLDG.

Do not extend this side of this line.

Note: Any Additions or Changes on This Sheet Must be Made or Circled in Red Ink With Date and Name of Person Making Change.

Notes Ck'd by	Survey of VIA COLINITA
Map No.	JN 2515.14 Tape 0256 Std 68 °F
Office Work	Surveyed by J. J. BAZEN
Checked	Notes J.J.B Date 3-70
Date	Indexed C. J. GALLI NOV 5 70

F. B. 2763 PG. 217

TO BOT. 216

2+54 ← 17 → 10" cyprus

2+69 ← 6 → multi-trunked acacia trees & Holly 15' to 20' High.

2+72 ← 11 → x

10" almond tree ← 12 → 2+76

2+81 ← 6 → 6'

7145

2+86 ← 7 → LOT "M"

(dead) 6" apricot ← 10 → 2+93 P/L

TR. LINE & NO. 15809

2+94 ← 7 → 20' High multi-Tree

NO. 4915 (LOT-T) 50/S LINE

3+01 ← 6 → 15' High multi-Holly

TR. BLOCK K

(dead) 6" apricot ← 7 → 3+08

3+07 ← 47 → beginning of subsidence area. (edge of break)

3+17 ← 12 → 15' High Holly

direction of slide

(dead) 4" peach ← 6 → 3+25

3+26 ← 16 → 12" cyprus

3+30 ← 12 → 12" cyprus

3+35 ← 7 → 20' multi acacia

4" apple ← 5 → 3+41 ← 18 → 12" cyprus

TO TOP 218

Note: Any Additions or Changes on This Sheet Must be Made or Circled in Red Ink With Date and Name of Person Making Change.

Do not extend this side of this line.

PLEASE RETURN TO
COUNTY OF LOS ANGELES
DEPARTMENT OF COUNTY ENGINEER
403 LOS ANGELES COUNTY ENGINEERING BLDG.

7 F 3095 CE#310 3-68

F. B. 2762 PG. 218

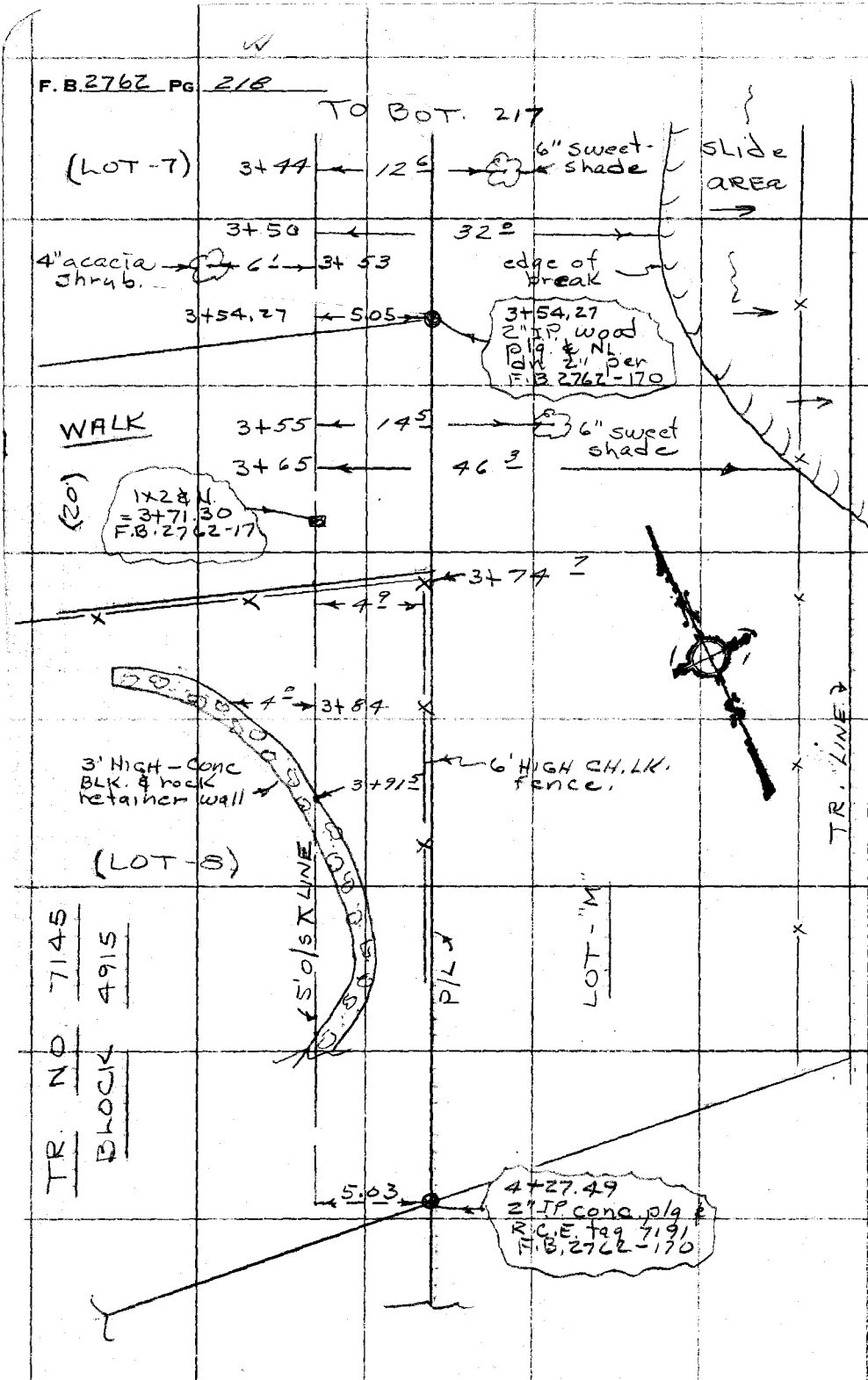

PLEASE RETURN TO
COUNTY OF LOS ANGELES
DEPARTMENT OF COUNTY ENGINEER
403 LOS ANGELES COUNTY ENGINEERING BLDG.

Do not extend this side of this line.

Note: Any Additions or Changes on This Sheet Must be Made or Circled in Red Ink, With Date and Name of Person Making Change.

Notes Ck'd by	Survey of VIA COLINITA
Map. No.	JN 2515.4 Tape Std °F
Office Work	Surveyed by J.J.B.
Checked	Notes J.J.B. Date 3-70
Date	Indexed J. GALLI

F. B. 2762 PG. 219

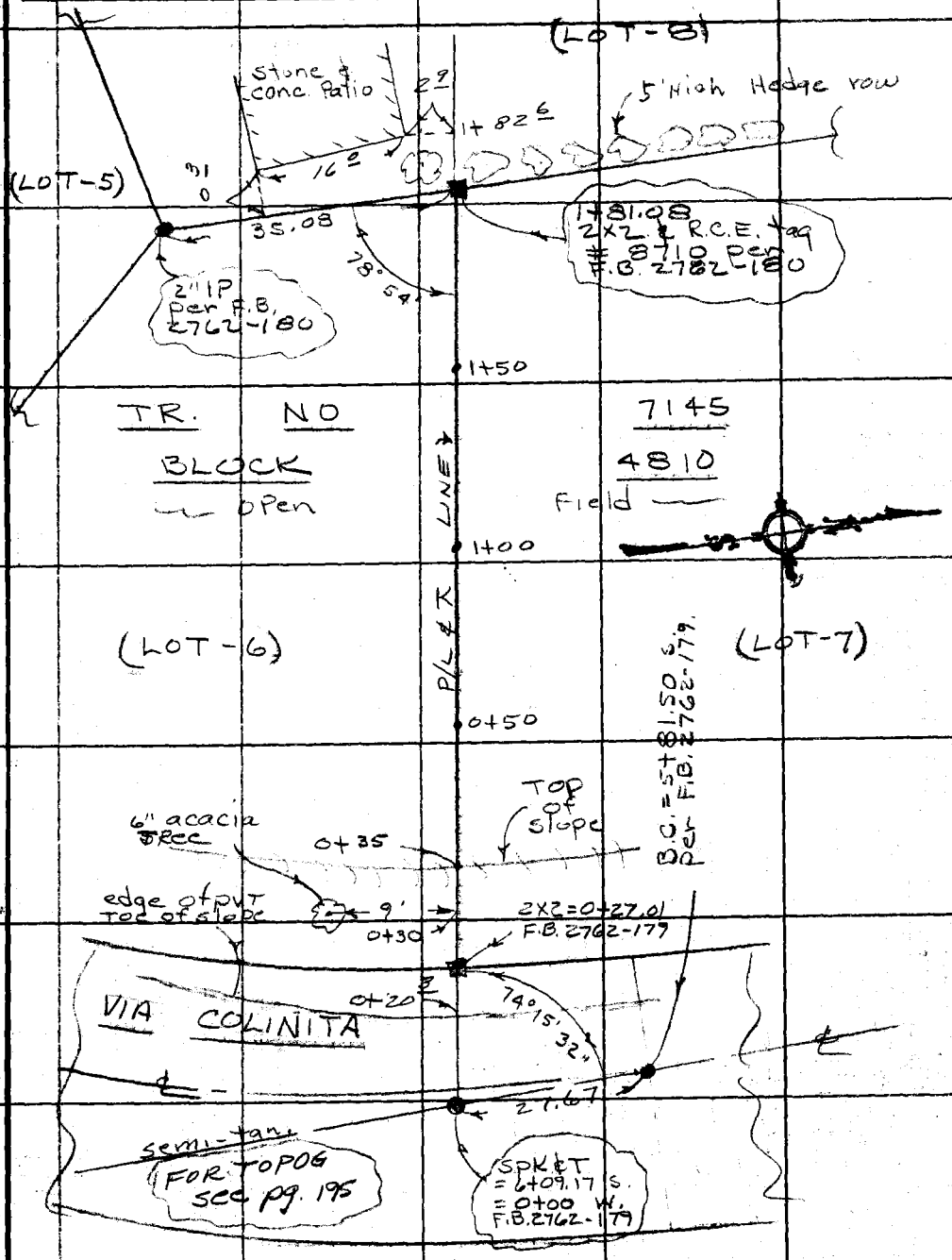

Note: Any Additions or Changes on this Sheet Must be Made or Circled in Red Ink With Date and Name of Person Making Change.

Do not extend this side of this line.

PLEASE RETURN TO
COUNTY OF LOS ANGELES
DEPARTMENT OF COUNTY ENGINEER
403 LOS ANGELES COUNTY ENGINEERING BLDG.

16F3095 CE#310 3-68

F. B. 2762 PG 220

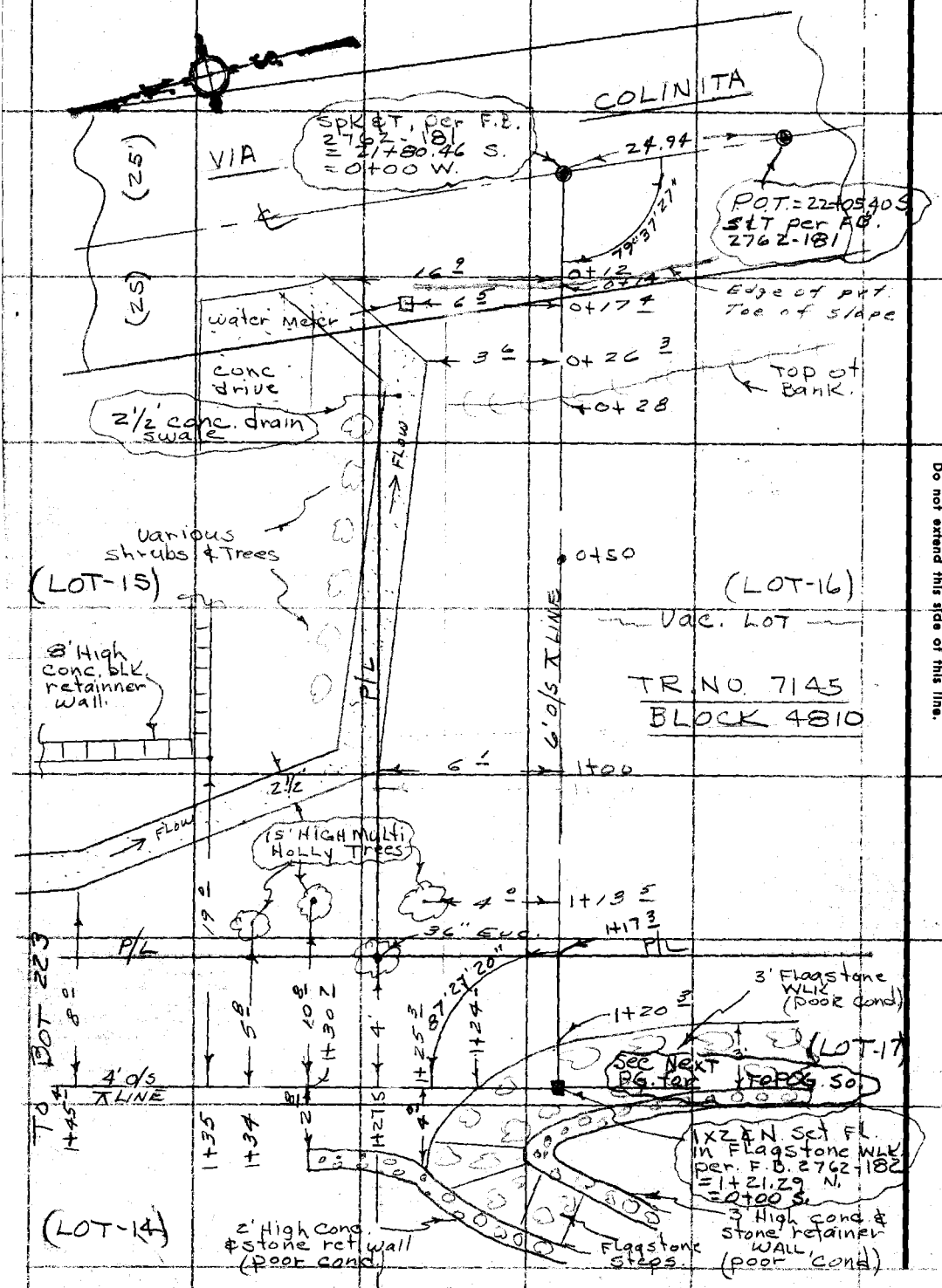

PLEASE RETURN TO
COUNTY OF LOS ANGELES
DEPARTMENT OF COUNTY ENGINEER
403 LOS ANGELES COUNTY ENGINEERING BLDG.

Do not extend this side of this line.

Note: Any Additions or Changes on This Sheet Must be Made or Circled in Red Ink With Date and Name of Person Making Change.

Notes Ck'd by	Survey of VIA COMMETTA
Map No.	JN 2515.14 Tape Std °F
Office Work	Surveyed by J. BAZEN
Checked	Notes K. M. K. Date 4-70
Date	Indexed C. J. GALLI 8 70

F. B. 2762 PG. 221

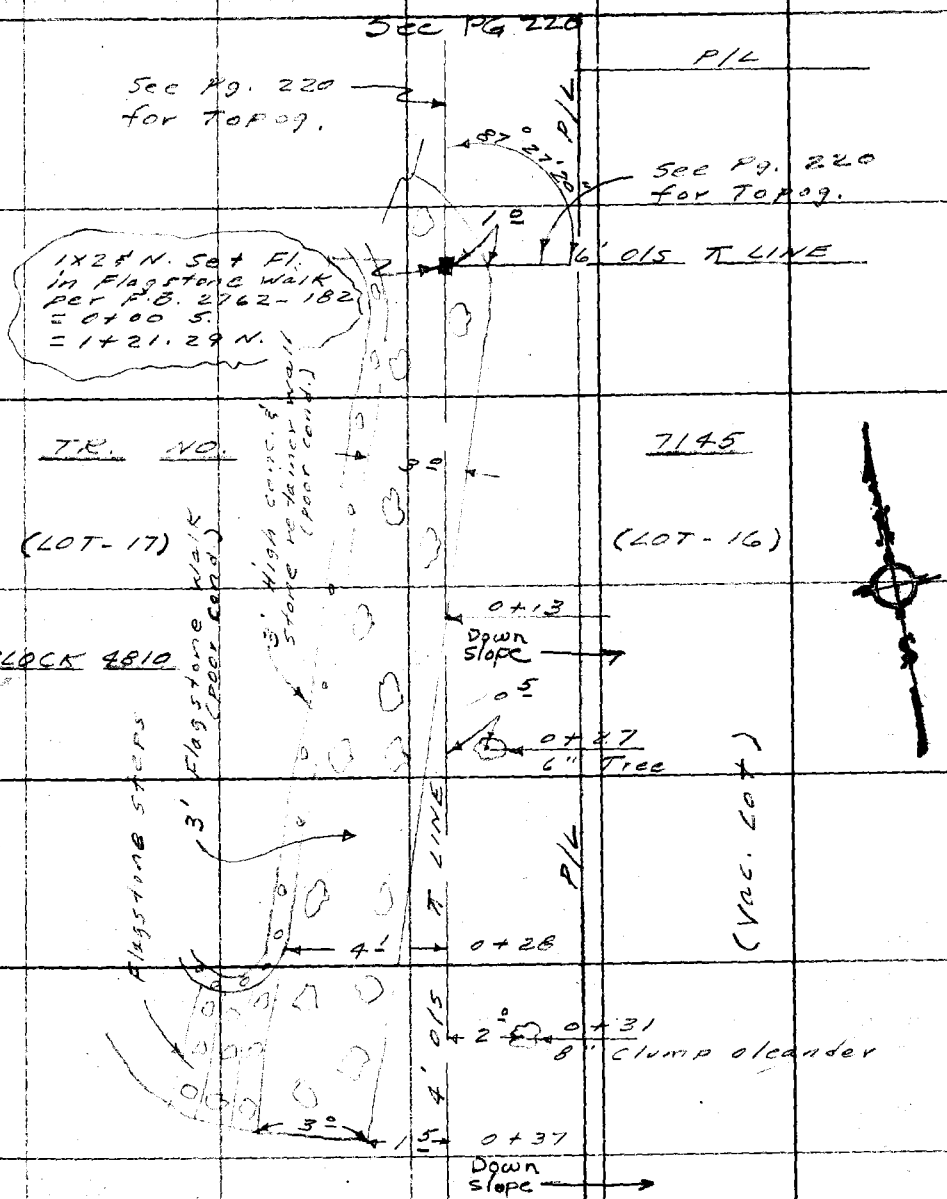

Note: Any Additions or Changes on This Sheet Must be Made or Circled in Red Ink With Date and Name of Person Making Change.

Do not extend this side of this line.

PLEASE RETURN TO
COUNTY OF LOS ANGELES
DEPARTMENT OF COUNTY ENGINEER
403 LOS ANGELES COUNTY ENGINEERING BLDG.

76F3095 CE#310 3-68

F. B. 2762 PG. 222

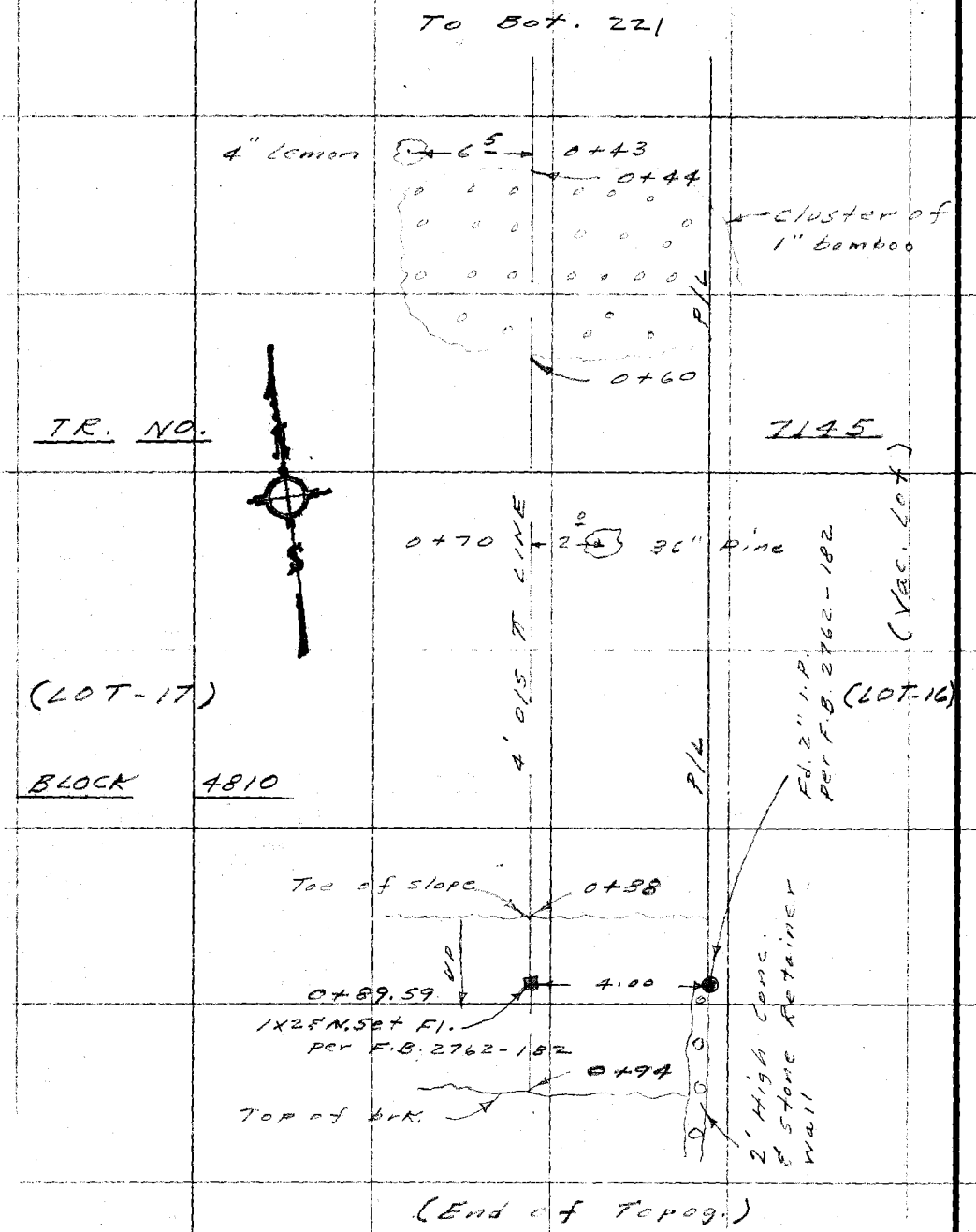

PLEASE RETURN TO
COUNTY OF LOS ANGELES
DEPARTMENT OF COUNTY ENGINEER
403 LOS ANGELES COUNTY ENGINEERING BLDG.

Do not extend this side of this line.

Note: Any Additions or Changes on This Sheet Must be Made or Circled in Red Ink With Date and Name of Person Making Change.

Notes Ck'd by	Survey of VIA COLINITA
Map No.	JN 2515.1A Tape 0256 Std 68 °F
Office Work	Surveyed by J. BAZEN
Checked	Notes J.J.B. Date 3-70
Date	Indexed C.J. GALLI NOV 8 '70

F. B. 2762 PG. 223

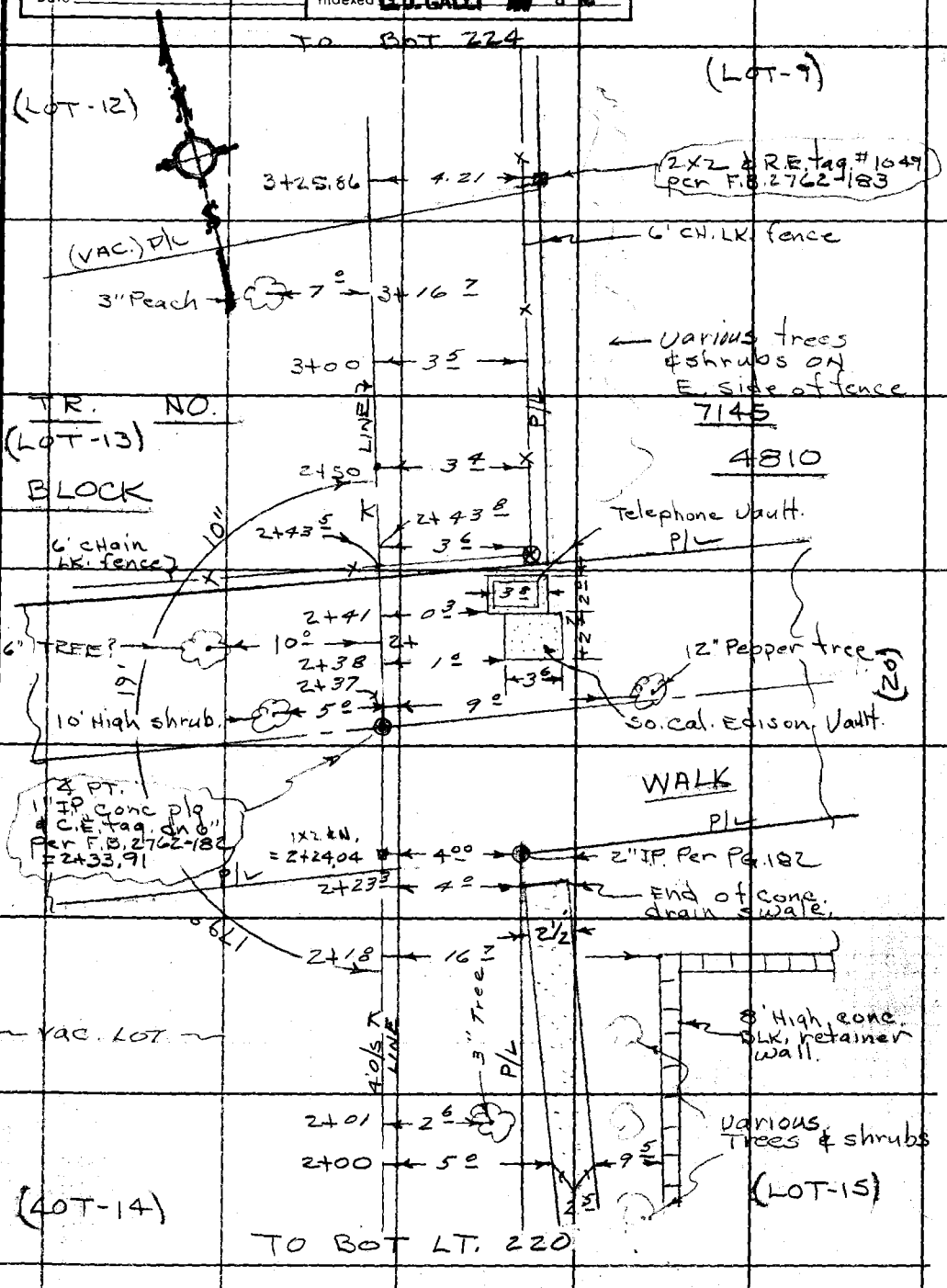

Note: Any Additions or Changes on This Sheet Must be Made or Circled in Red Ink With Date and Name of Person Making Change.

Do not extend this side of this line.

PLEASE RETURN TO
COUNTY OF LOS ANGELES
DEPARTMENT OF COUNTY ENGINEER
403 LOS ANGELES COUNTY ENGINEERING BLDG.

26F309S CE#310 3-68

F. B. 2762 PG. 224

(LOT-11)

end of Topog

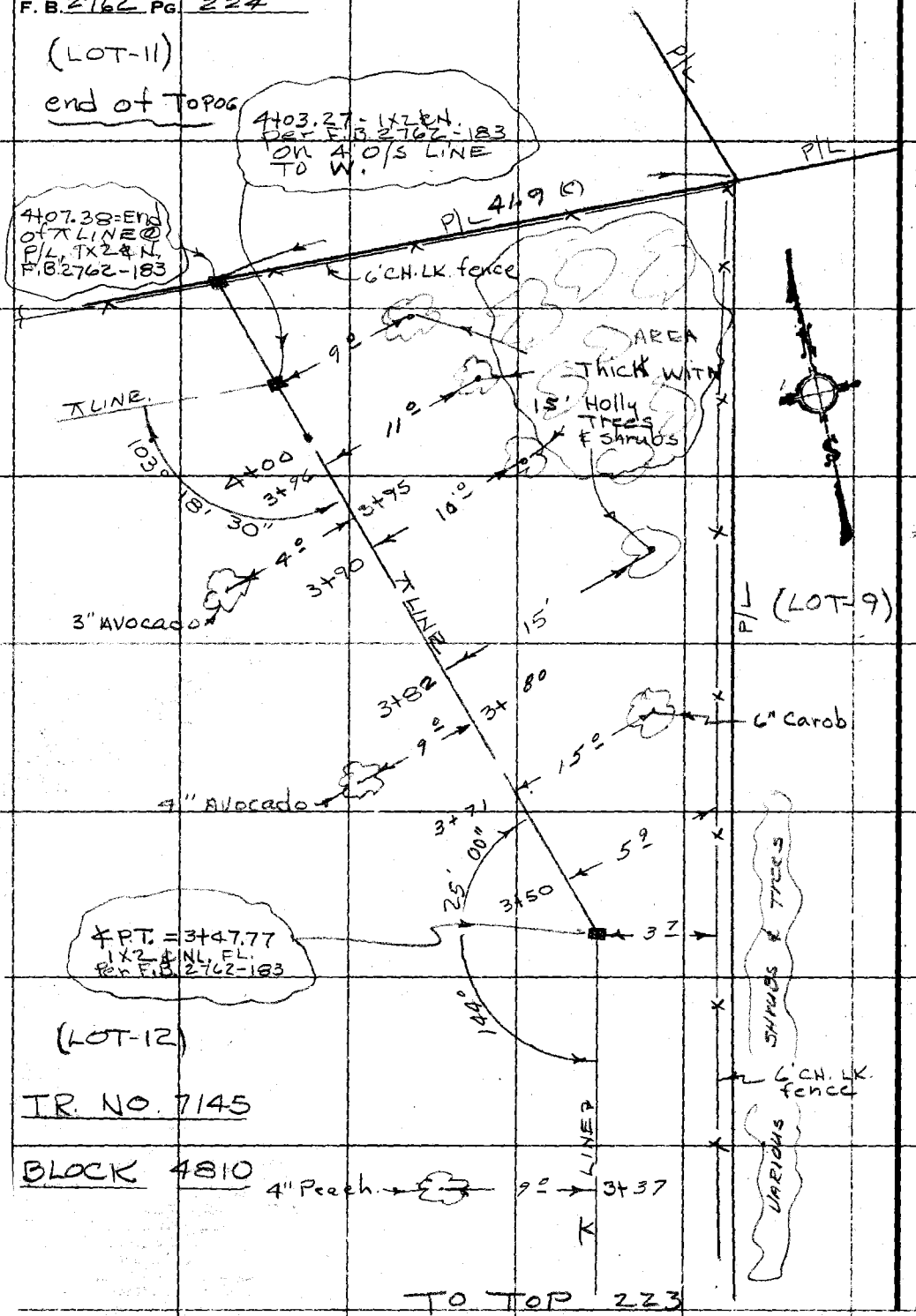

PLEASE RETURN TO
COUNTY OF LOS ANGELES
DEPARTMENT OF COUNTY ENGINEER
403 LOS ANGELES COUNTY ENGINEERING BLDG.

Do not extend this side of this line.

Note: Any Additions or Changes on This Sheet Must be Made or Circled in Red Ink With Date and Name of Person Making Change.

Notes Ck'd by	Survey of VIA COLINITA
Map No.	JN 2515.14 Tape 0256 Std 68 °F
Office Work	Surveyed by J.J. BAZEN
Checked	Notes J.J.B. Date 3-70
Date	Indexed G.L. GALLI

F. B. 2762 PG. 225

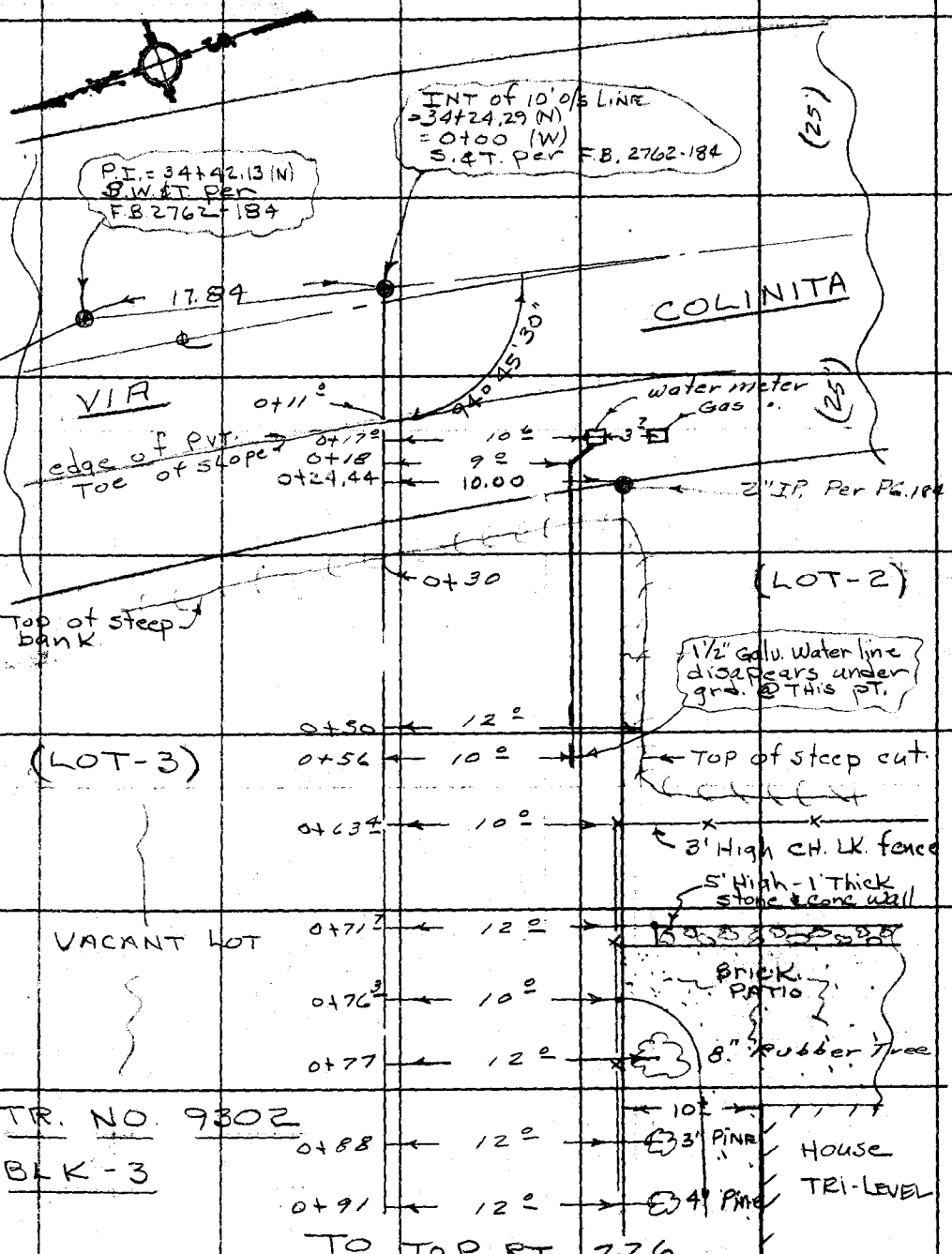

Note: Any Additions or Changes on This Sheet Must be Made or Circled in Red Ink With Date and Name of Person Making Change.

Do not extend this side of this line.

PLEASE RETURN TO
COUNTY OF LOS ANGELES
DEPARTMENT OF COUNTY ENGINEER
403 LOS ANGELES COUNTY ENGINEERING BLDG.

76F309S CE#310 3-68

F. B. 2762 PG. 226

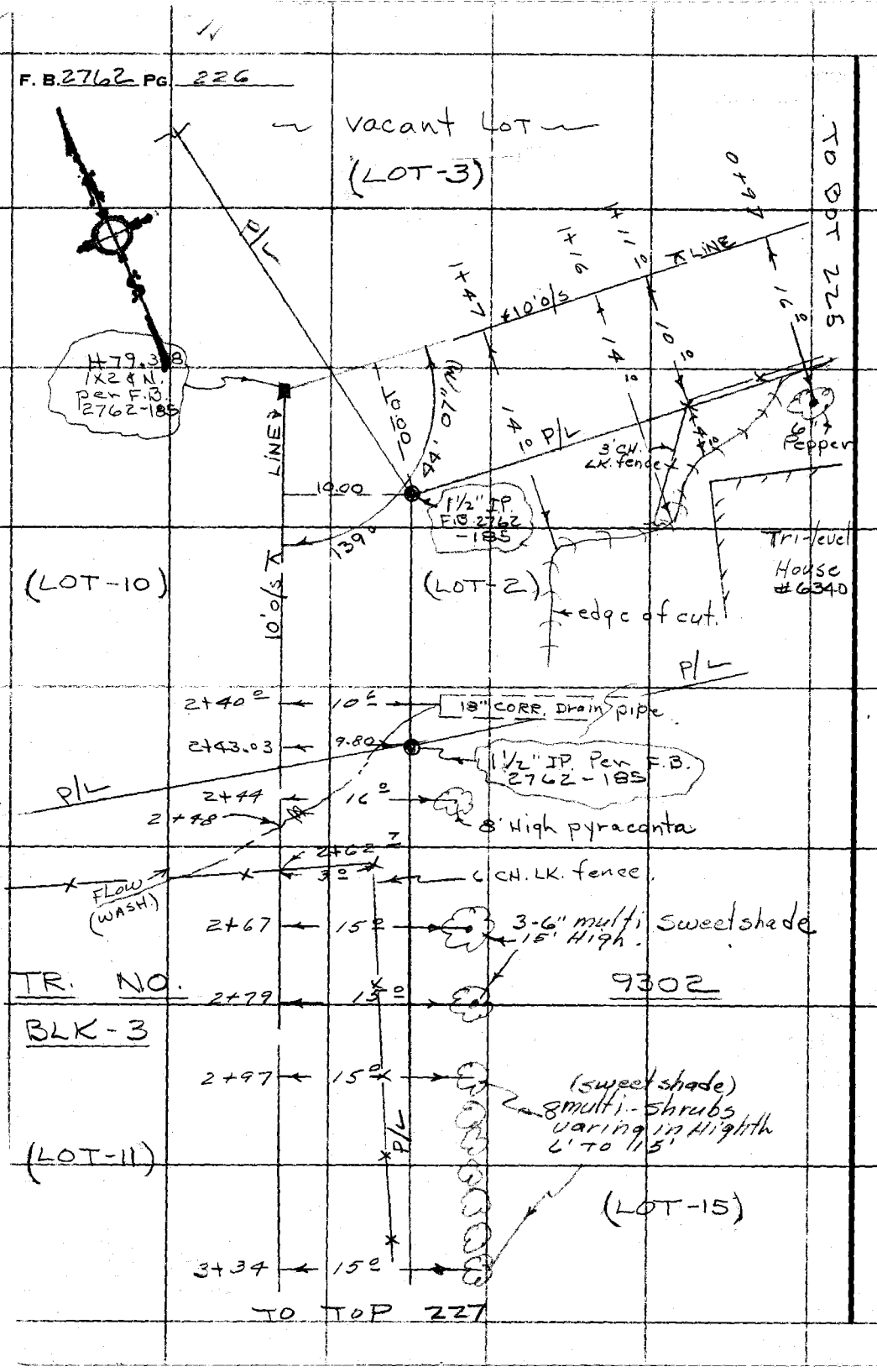

PLEASE RETURN TO
COUNTY OF LOS ANGELES
DEPARTMENT OF COUNTY ENGINEER
403 LOS ANGELES COUNTY ENGINEERING BLDG.

Do not extend this side of this line.

Note: Any Additions or Changes on This Sheet Must be Made or Circled in Red Ink With Date and Name of Person Making Change.

Notes Ck'd by	Survey of VIA COLINITA
Map No.	JN 2515.4 Tape 0256 Std 68 °F
Office Work	Surveyed by J. J. BAZAN
Checked	Notes J.J.B. Date 3-70
Date	Indexed G. L. GALLI MAY 3 70

F. B. 2762 PG. 227

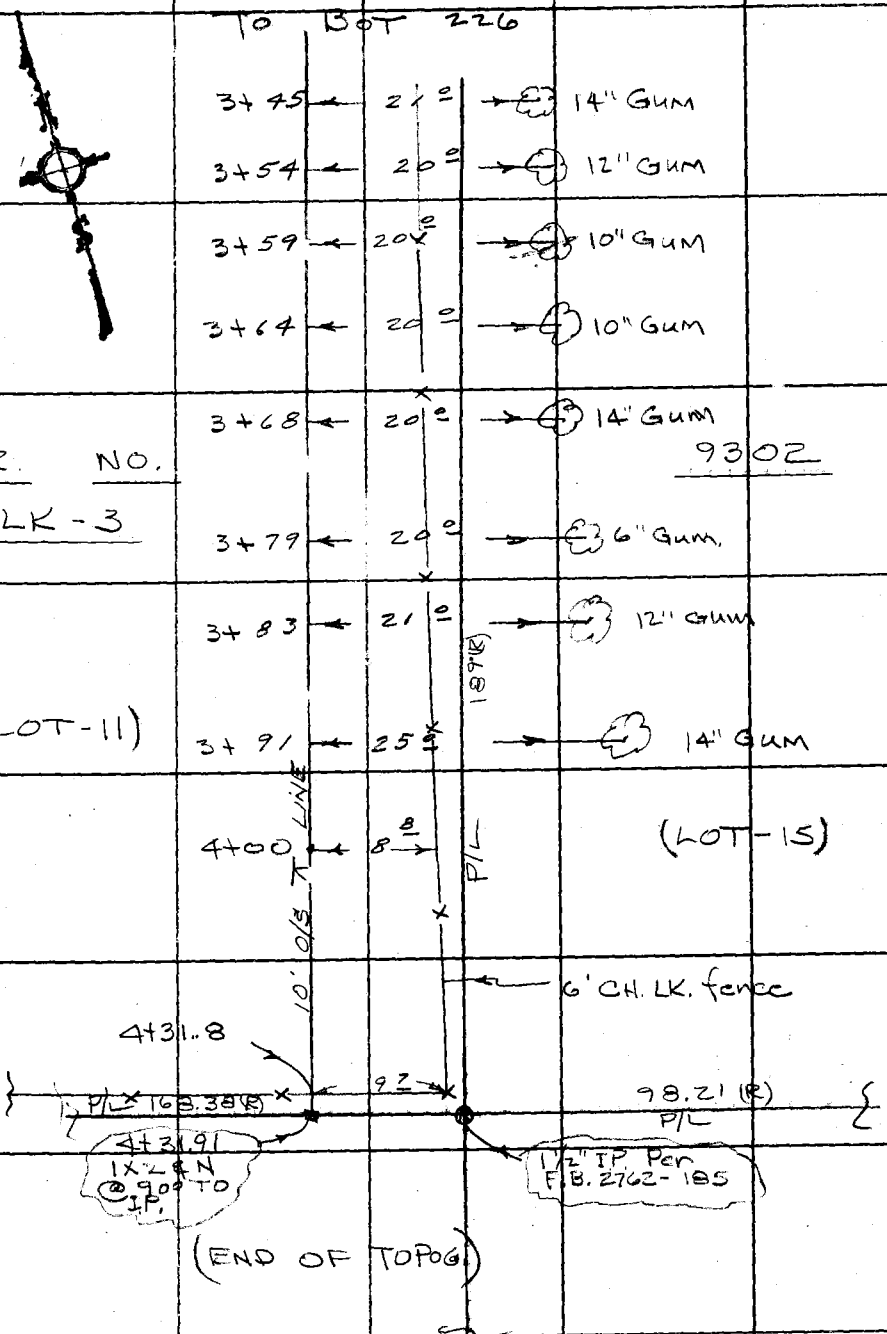

Note: Any Additions or Changes on This Sheet Must be Made or Circled in Red Ink With Date and Name of Person Making Change.

Do not extend this side of this line.

PLEASE RETURN TO
COUNTY OF LOS ANGELES
DEPARTMENT OF COUNTY ENGINEER
403 LOS ANGELES COUNTY ENGINEERING BLDG.

16F309S CE#310 3-68

F. B. 2762 PG. 228

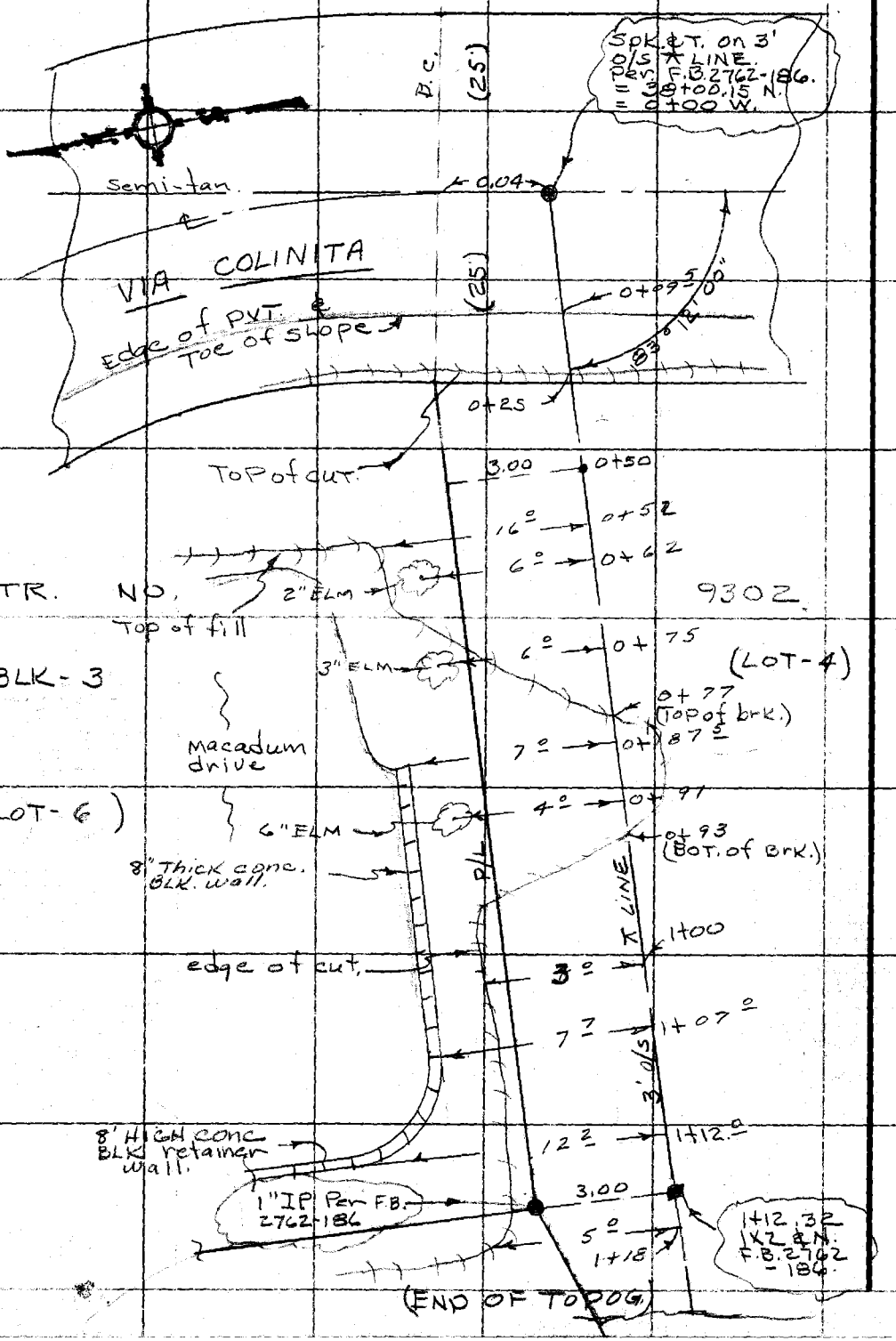

PLEASE RETURN TO
COUNTY OF LOS ANGELES
DEPARTMENT OF COUNTY ENGINEER
403 LOS ANGELES COUNTY ENGINEERING BLDG.

Do not extend this side of this line.

Note: Any Additions or Changes on This Sheet Must be Made or Circled in Red Ink With Date and Name of Person Making Change.

Notes Ck'd by	Survey of VIA COLINITA
Map No.	JN 2515.15 Tape 0256 Std 68 °F
Office Work	Surveyed by S. BAZAN
Checked	Notes J.J.B. Date 3-70
Date	Indexed C. J. GALLI MAY 8 [redacted]

F. B. 2762 PG. 229

See PG. 197 FOR TOPOG

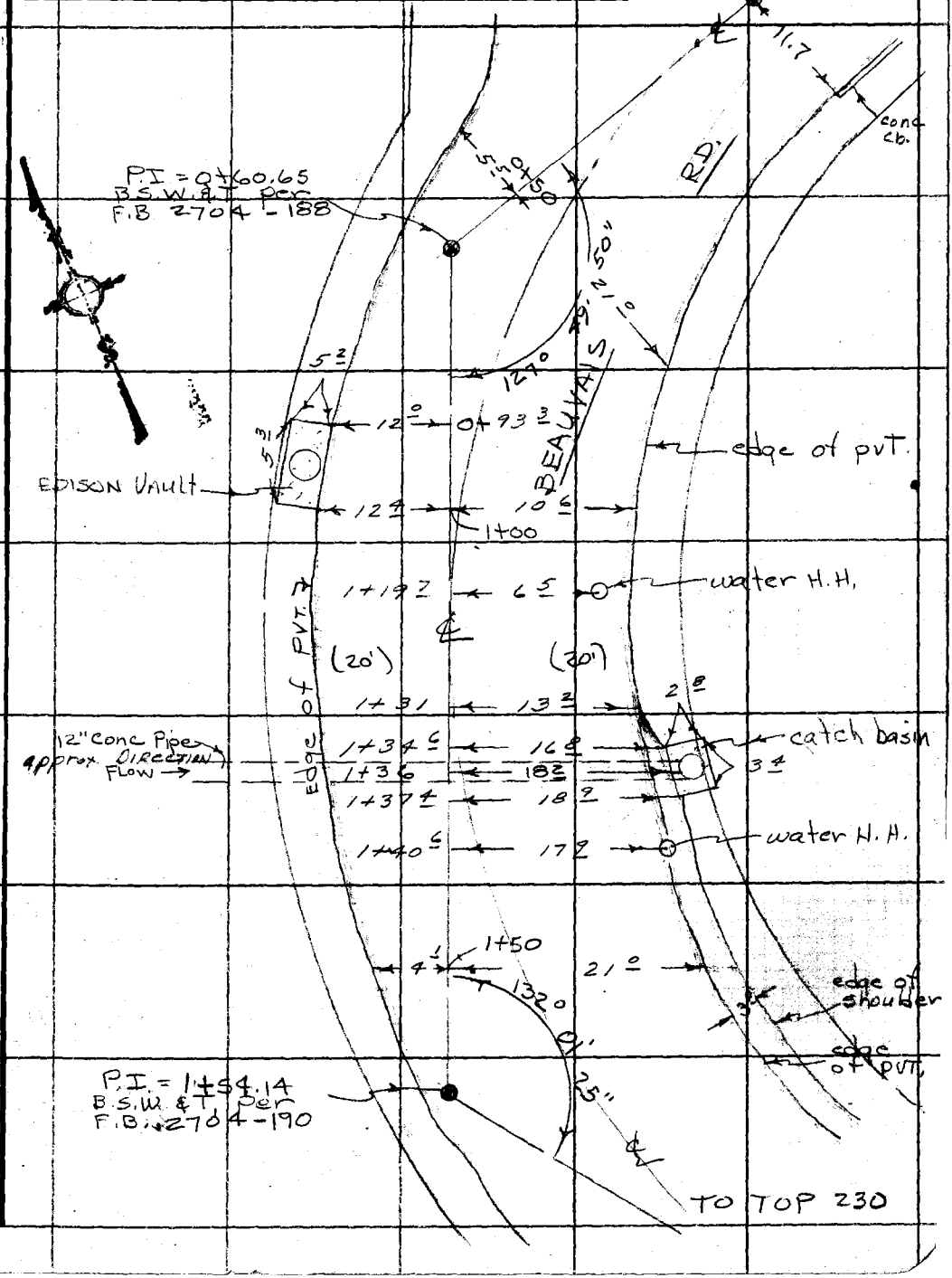

Note: Any Additions or Changes on This Sheet Must be Made or Circled in Red Ink With Date and Name of Person Making Change.

Do not extend this side of this line.

PLEASE RETURN TO
COUNTY OF LOS ANGELES
DEPARTMENT OF COUNTY ENGINEER
403 LOS ANGELES COUNTY ENGINEERING BLDG.

76F309S CE#310 3-68

F. B. 2762 PG 230

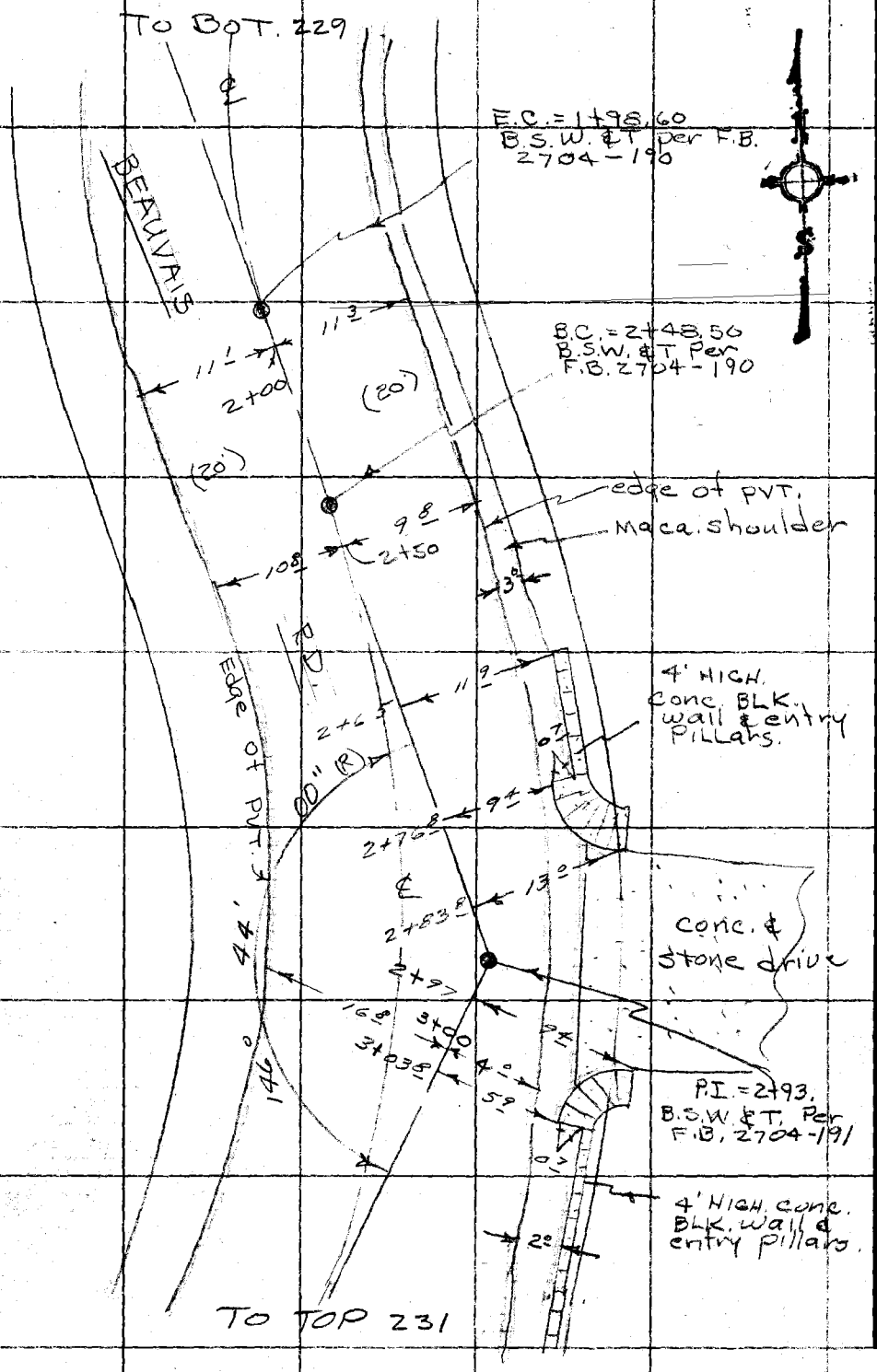

PLEASE RETURN TO
COUNTY OF LOS ANGELES
DEPARTMENT OF COUNTY ENGINEER
403 LOS ANGELES COUNTY ENGINEERING BLDG.

Do not extend this side of this line.

Note: Any Additions or Changes on This Sheet Must be Made or Circled in Red Ink With Date and Name of Person Making Change.

Notes Ck'd by	Survey of VIA COLINITA
Map No.	JN 2515.14 Tape 0256 Std 68 °F
Office Work	Surveyed by J.J. BAZEN
Checked	Notes J.J.B. Date 3-70
Date	Indexed C.J. GALLI

F. B. 2762 PG. 231

E.C. = 3+38.10
Per F.B. 2704-191

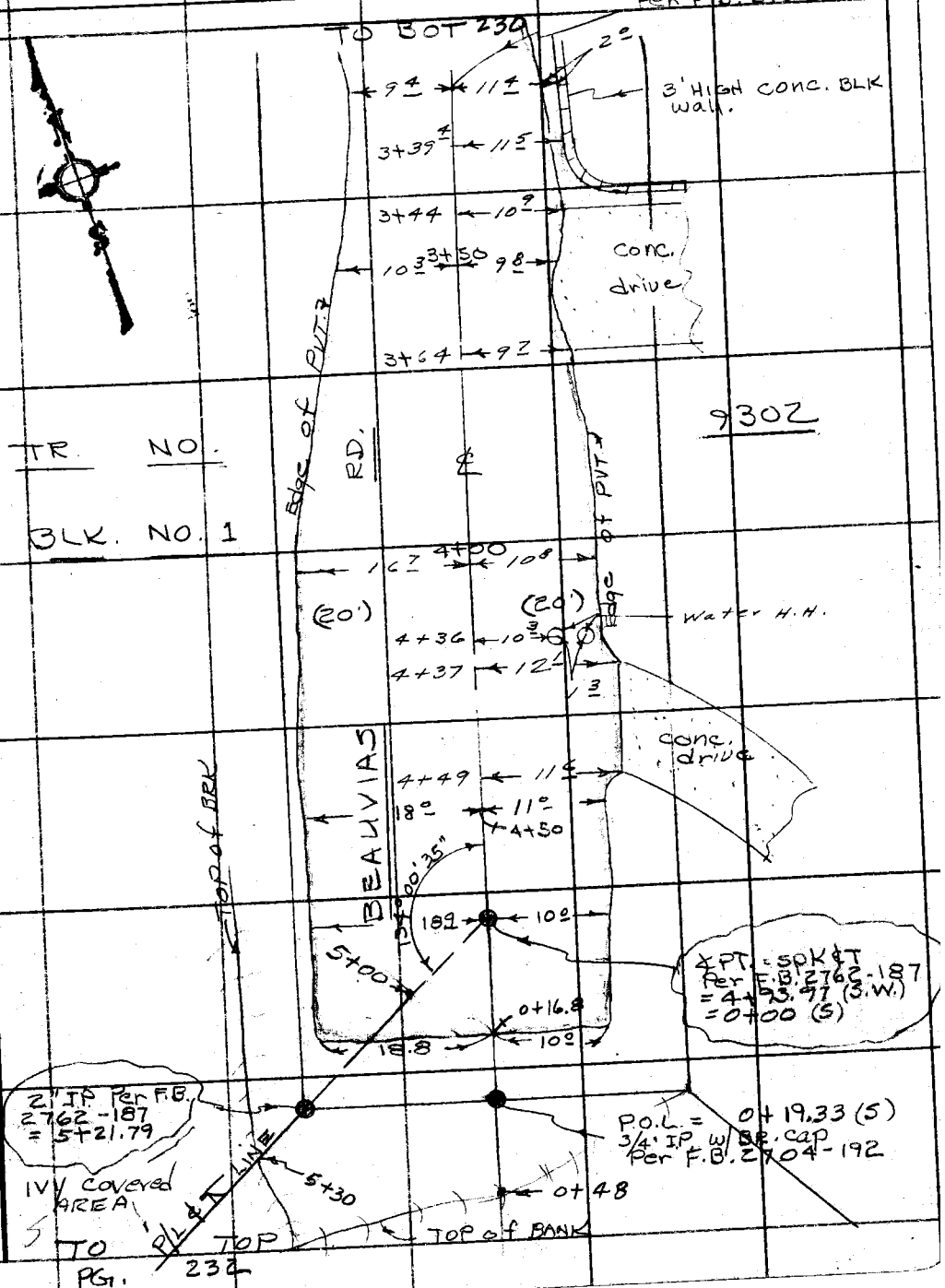

Note: Any Additions or Changes on This Sheet Must be Made or Circled in Red Ink With Date and Name of Person Making Change.

PLEASE RETURN TO
COUNTY OF LOS ANGELES
DEPARTMENT OF COUNTY ENGINEER
403 LOS ANGELES COUNTY ENGINEERING BLDG.

Do not extend this side of this line.

16F3095 C.E.#310 3-68

F. B. 2762 PG. 232

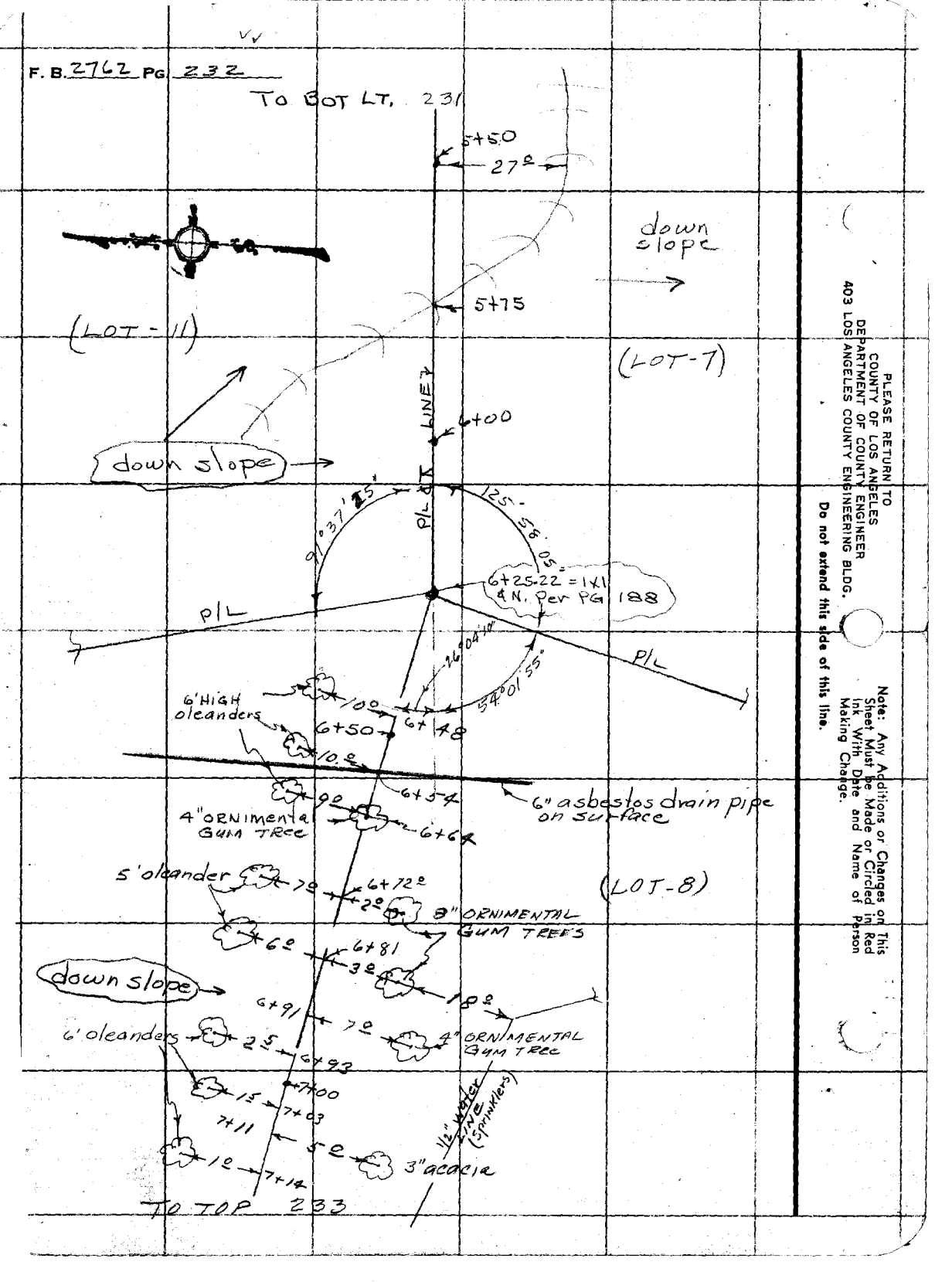

PLEASE RETURN TO
COUNTY OF LOS ANGELES
DEPARTMENT OF COUNTY ENGINEER
403 LOS ANGELES COUNTY ENGINEERING BLDG.

Do not extend this side of this line.

Note: Any Additions or Changes on This Sheet Must Be Made or Circled in Red Ink With Date and Name of Person Making Change.

Notes Ck'd by	Survey of VIA COLINITA
Map No.	JN 2515.14 Tape 0256 Std 68 °F
Office Work	Surveyed by J.J. BALEN
Checked	Notes J.J.B. Date 3-70
Date	Indexed C.J. GALLI MAY 8 70

F. B. 2762 PG. 233

TO BOT. 232

down slope →

3-2" multi acacia ← 5° → 7+26

1½" W. LINE 7+35.5

6" asbestos DRAIN PIPE ON SURFACE ← 7+36.2

3" acacia ← 9° → 7+37

7+41 ← 21° → 3" CITRUS

½" W LINE ← 2° → 7+48.5

sprinkler

7+49 ← 15° → end of water line.

(LOT-8)

7+50 ← 21° → 3" Lemon

down slope →

various small rose bushes IN THIS AREA

1X2 = 7+51.50 per F.B. 2762-189

12' o/s LINE

7+59 ← 19° → 3" CITRUS

7+68.2

INT of P/L = 7+63.69 1" IP conc plg. & C.E. tag per pg. 189

7+70 ← 5° → ℄ of sm. wash

Top of Bnk → 7+87

8+00

down slope →

(LOT-9)

6" acacia ← 15° → 8+56°

TO RT. 234

Note: Any Additions or Changes on this Sheet Must be Made or Circled in Red Ink With Date and Name of Person Making Change.

Do not extend this side of this line.

PLEASE RETURN TO
COUNTY OF LOS ANGELES
DEPARTMENT OF COUNTY ENGINEER
403 LOS ANGELES COUNTY ENGINEERING BLDG.

F3095 CE#310 3-68

F. B. 2762 PG 234

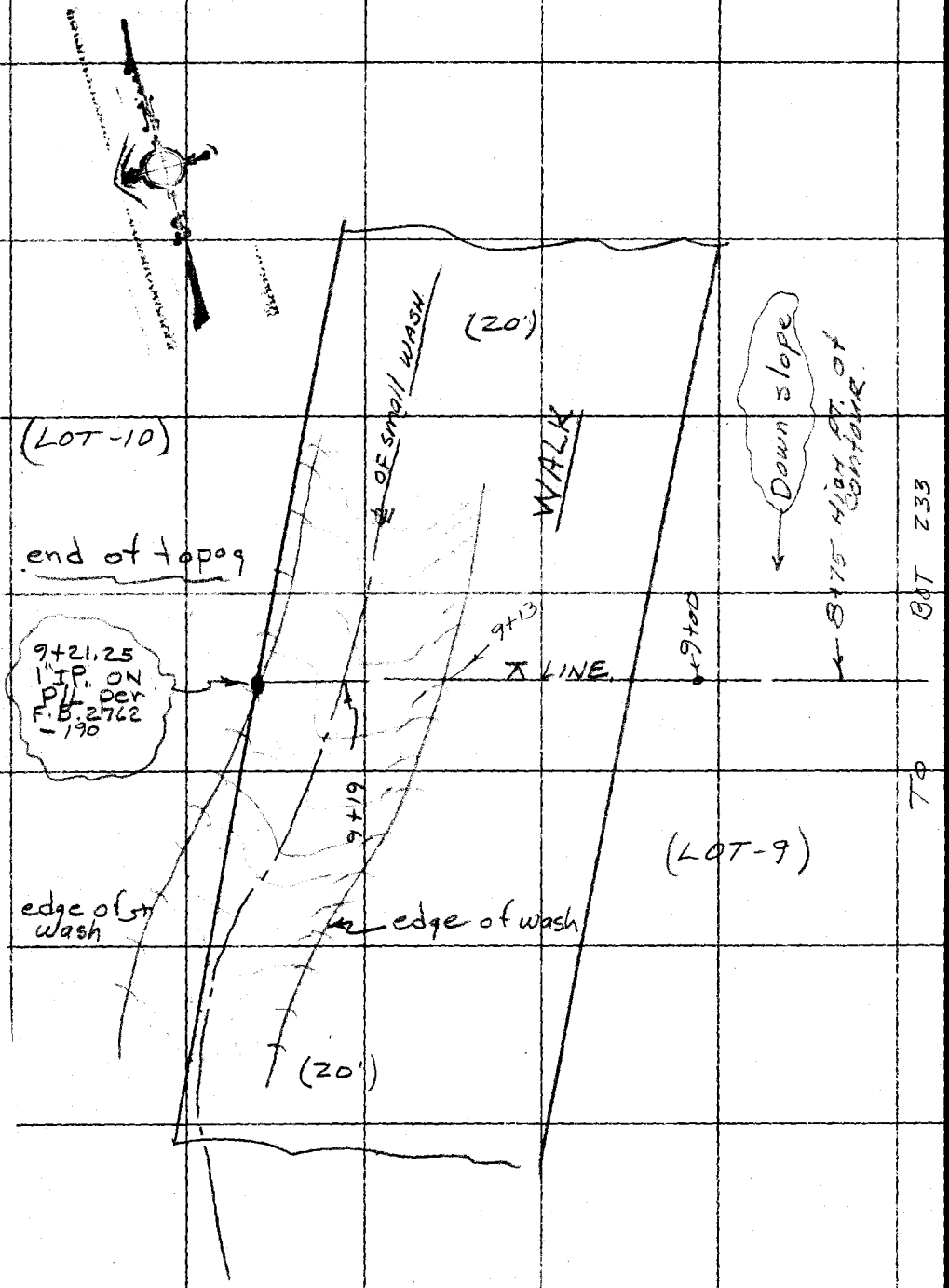

PLEASE RETURN TO
COUNTY OF LOS ANGELES
DEPARTMENT OF COUNTY ENGINEER
403 LOS ANGELES COUNTY ENGINEERING BLDG.

Do not extend this side of this line.

Note: Any Additions or Changes on This Sheet Must be Made or Circled in Red Ink With Date and Name of Person Making Change.

Notes Ck'd by	Survey of VIA COLINITA
Map No.	JN 2515.4 Tape Std °F
Office Work	Surveyed by J.J. BAZ
Checked	Notes J.J.B. Date 3-70
Date	Indexed C.J. GALLI NOV 8 '70

F. B. 2762 PG. 235

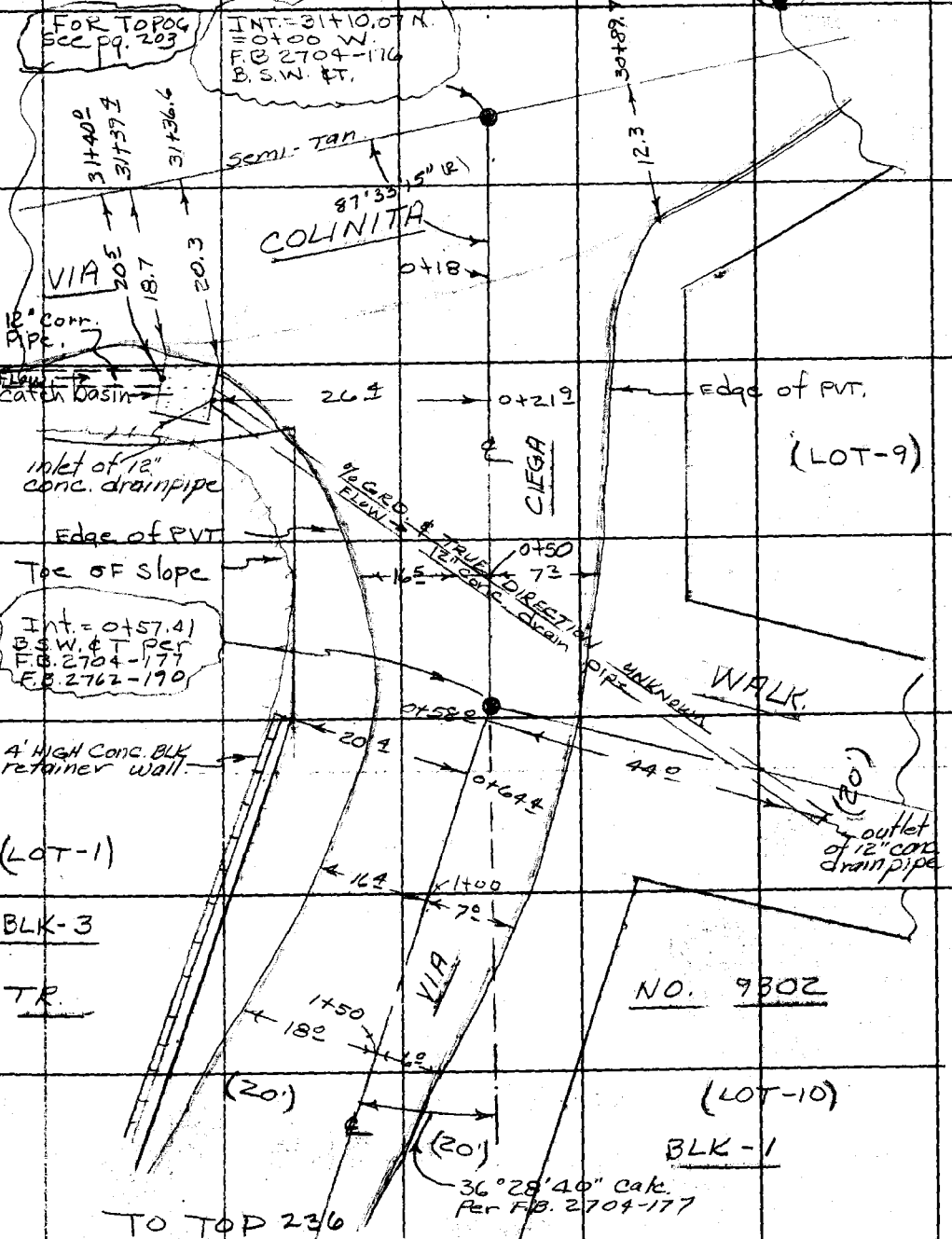

Note: Any Additions or Changes on This Sheet Must be Made or Circled in Red Ink With Date and Name of Person Making Change.

Do not extend this side of this line.

PLEASE RETURN TO
COUNTY OF LOS ANGELES
DEPARTMENT OF COUNTY ENGINEER
403 LOS ANGELES COUNTY ENGINEERING BLDG.

6F309S CE#310 9-68

F. B. 2762 PG. 236

TO BOT 235

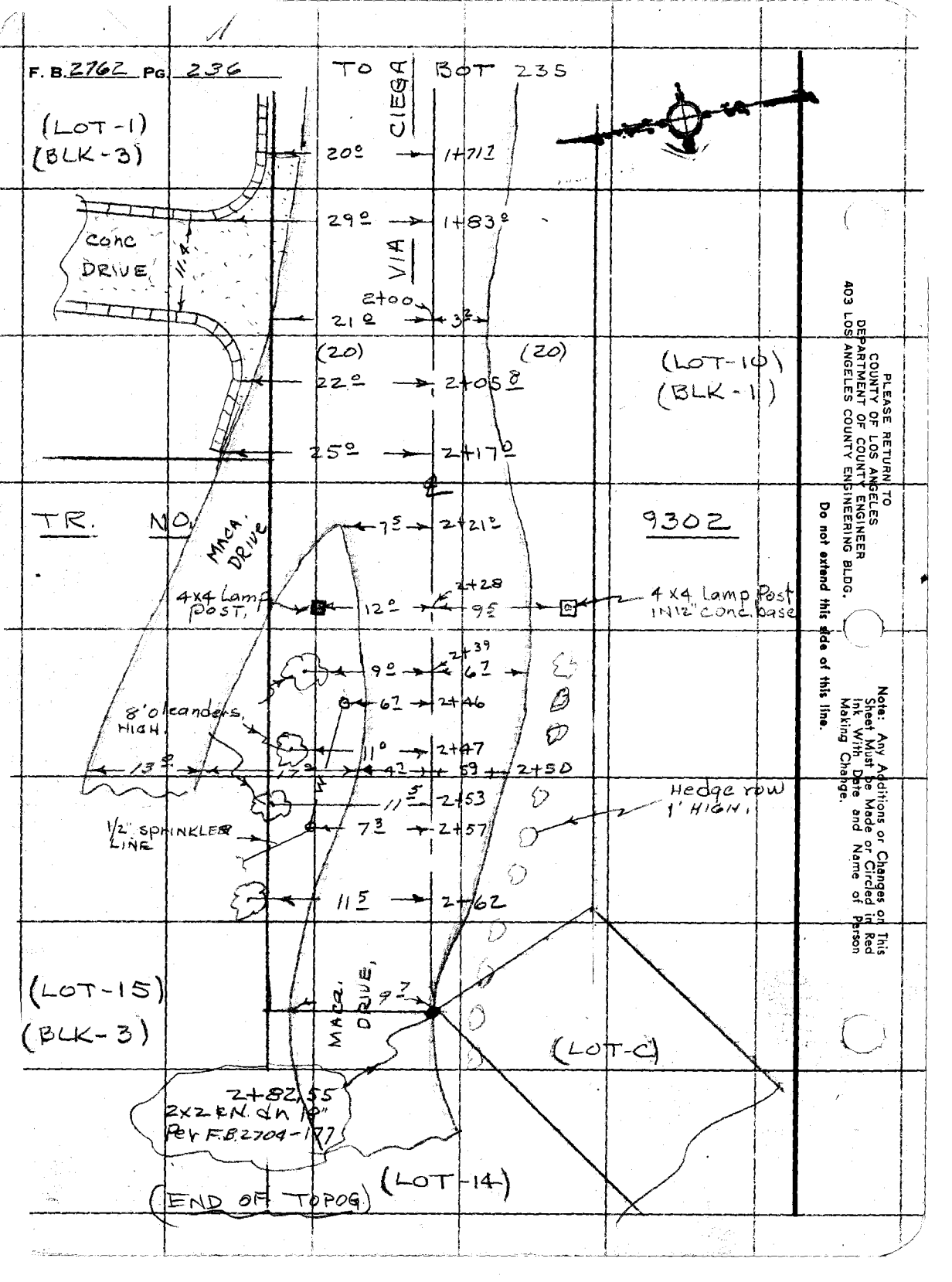

PLEASE RETURN TO
COUNTY OF LOS ANGELES
DEPARTMENT OF COUNTY ENGINEER
403 LOS ANGELES COUNTY ENGINEERING BLDG.

Do not extend this side of this line.

Note: Any Additions or Changes on This Sheet Must Be Made or Circled in Red Ink With Date and Name of Person Making Change.

Notes Ck'd by	Survey of VIA COLINITA
Map No.	JN 2515.14 Tape 0256 Std. 68 °F
Office Work	Surveyed by J. J. BALEN
Checked	Notes J. J. B. Date 4-70
Date	Indexed C. J. GAITT MAY 8 '70

F. B. 2762 PG. 237

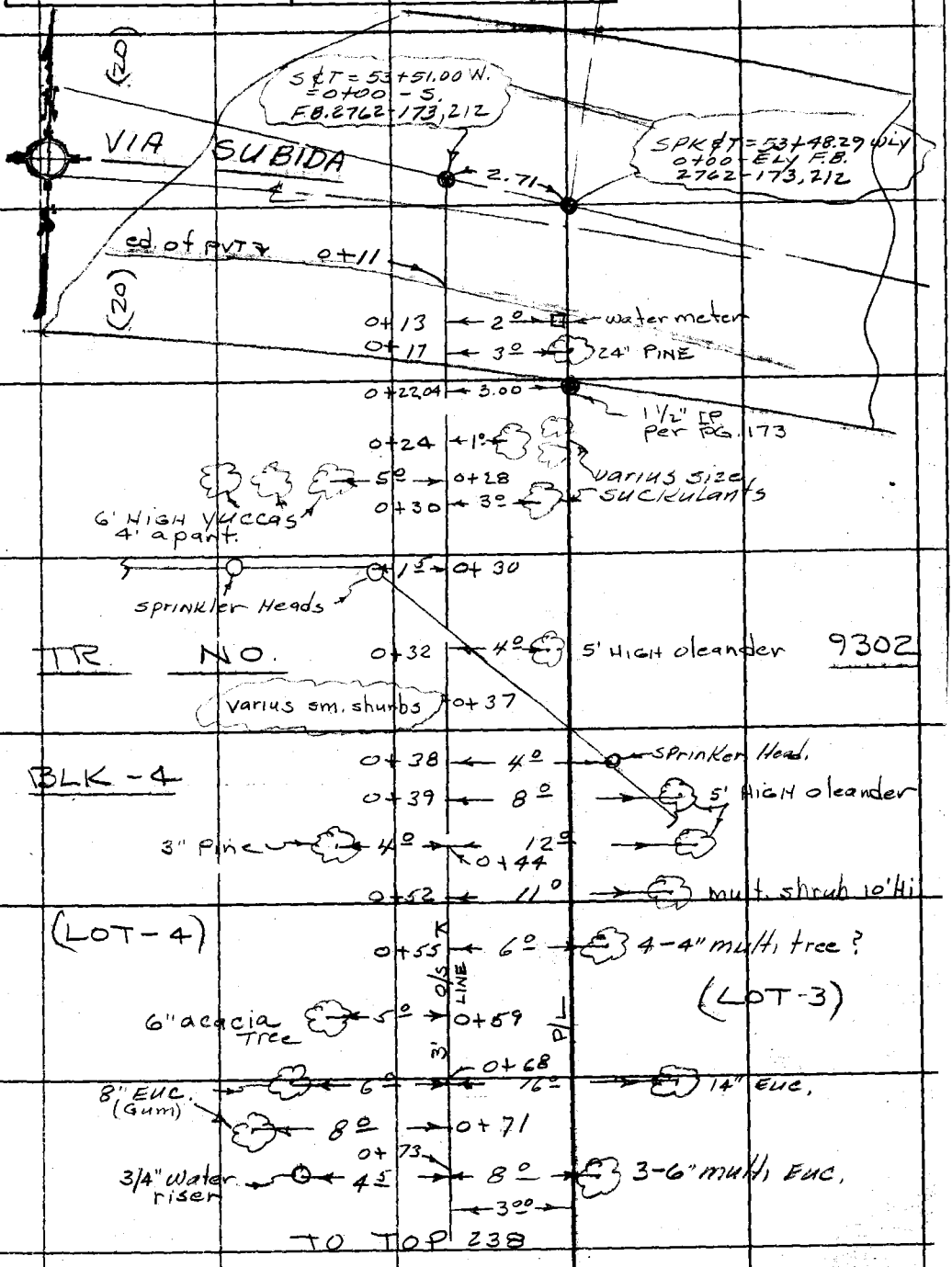

Note: Any Additions or Changes on this Sheet Must be Made or Circled in Red Ink With Date and Name of Person Making Change.

Do not extend this side of this line.

PLEASE RETURN TO
COUNTY OF LOS ANGELES
DEPARTMENT OF COUNTY ENGINEER
403 LOS ANGELES COUNTY ENGINEERING BLDG.

76F3095 CE#310 3-68

11

F. B. 2762 PG. 238 To BOT 237

12" Euc. 12° 0+79

0+81 7° 3" comquat tree

4" comquat 10° 0+86

0+89 18° 14" carob

0+95 4° 2" weeping willow?

1+00 17° 6" carob

8" Euc 1+17

12" Euc 5° 1+18

multi. Holly 10' High 8° 12° 1+20 ornimental tree? 6' High.

18" Euc. 16° 1+28

12" Euc 15° 2° 10' Euc. 1+44

4" orange 16° 1+61

TR. NO. 9302

4" aprico 11° 1+79

BLK-4 1+87 6° 2" maple

(LOT-4) 1+91 5° 3" ornimental tree?

1+93 14° 2" avocado

2+00

(LOT-3)

2+06.78 = 1" IP Per F.B. 2762-177

15' O/S ⊼ LINE Per F.B. 2762-174, 177

(END OF TOPOG)

3' O/S K LINE

Hedge row of mountian Holly 10'-15' High

2+18

P/L 2+21.8 3.00 2X2 & N. Per F.B. 2762-177

(LOT-2) 2+24 2+24

Row of 6" alder Trees 4' apart.

PLEASE RETURN TO
COUNTY OF LOS ANGELES
DEPARTMENT OF COUNTY ENGINEER
403 LOS ANGELES COUNTY ENGINEERING BLDG.

Do not extend this side of this line.

Note: Any Additions or Changes on This Sheet Must Be Made or Circled in Red Ink With Date and Name of Person Making Change.

NOTES RED. JOB NO. 2515.14 SURVEY OF Via Colinita F. B. 2762 PG. 239
DATE SURVEY BY J. BAZEN
NOTES CHK B. HILARIO NOTES BY J. J. B. DATE 4-70
DATE 5-20-70 INDEXED C. [illegible] DATE [illegible]

J.N. 2515.14

BENCH LEVELS

VIA COLINITA SEWERS

FOR INDEX SEE PG's 164-166

B.M.	1ST RUN	DIFF.	2ND RUN	3RD RUN	ADJ. ELEV.	DESCRIPTION
			(4-70) PARTY J. BAZEN K. KAPP R. TURRILL E. TULLIER			

NOTE: ANY ADDITIONS OR CHANGES ON THIS SHEET MUST BE MADE OR CIRCLED IN RED INK. WITH DATE AND NAME OF PERSON MAKING CHANGE.

Do not extend notes this side of this line

PLEASE RETURN TO
LOS ANGELES COUNTY ENGINEER
900 LOS ANGELES COUNTY ENGINEERING BLDG.

765420 S & E-353 9-55

768420 S & E-353 9-55

PLEASE RETURN TO
LOS ANGELES COUNTY ENGINEER
700 LOS ANGELES COUNTY ENGINEERING BLDG.

NOTE: ANY ADDITIONS OR CHANGES ON THIS SHEET MUST BE MADE OR CIRCLED IN RED INK, WITH DATE AND NAME OF PERSON MAKING CHANGE.

Do not extend notes this side of this line

B.M.	1ST RUN	DIFF.	2ND RUN	3RD RUN	ADJ. ELEV.	DESCRIPTION
B.M. 36-9	639.827				639.827	B.M. 36-9 1965 ADJ. EL = 639.827 Fd. L.A. Co. Button BR. cap. B.M. MON IN H.H. dn. 10". ON West side OF MIRALESTE DR. between VIA Vico & VIA SIENA, 38.3 FT SLY of S.E. edge of conc. DR. TO Hse# 4201 Fd Per F.B. Ref 1357-15 & Bench MARK CARD.
+	3.262		3.138			
⊼	643.089	-5.381	5.381			
−	8.643		8.519			
T.P.	634.446				634.444	
+	0.685		0.559			
⊼	635.131	-6.850	6.851			
−	7.535		7.410			
T.P.	627.596				627.592	
+	1.151		1.065			
⊼	628.747	-7.603	7.603			
−	8.754		8.668			
T.P.	619.993				619.987	
+	0.518		0.440			
⊼	620.511	-9.254	9.255			
−	9.772		9.695			
T.P.	610.739				610.731	
+	0.269		0.319			
⊼	611.008	-9.970	9.969			
−	10.239		10.288			
T.P	600.769				600.760	
+	0.447		0.369	0.485		
⊼	601.216	-9.925	9.930	9.927		
−	10.372		10.290	10.412		
T.P.	590.844				590.833	
+	0.828		0.684			
⊼	591.672	-8.882	8.885			
−	9.710		9.569			
T.P.	581.962				581.949	

JOB NO. 2515.14 SURVEY OF VIA COLINITA
SURVEY BY J. BAZEN
NOTES BY J.J.B. DATE 4-70
INDEXED C.J. GALLI DATE
NOTES RED. DATE
NOTES CHKD. HILARIO DATE 5-20-70

F.B. 2762 PG. 240

769420 S & E-353 9-55

PLEASE RETURN TO
LOS ANGELES COUNTY ENGINEER
700 LOS ANGELES COUNTY ENGINEERING BLDG.

NOTE: ANY ADDITIONS OR CHANGES ON THIS SHEET MUST BE MADE OR CIRCLED IN RED INK, WITH DATE AND NAME OF PERSON MAKING CHANGE.

Do not extend notes this side of this line

B.M.	1ST RUN	DIFF.	2ND RUN	3RD RUN	ADJ. ELEV.	DESCRIPTION
T.P.	581.962				581.949	
+	0.352		0.263			
⌅	582.314	-9.659	9.661			
−	10.011		9.924			
T.P.	572.303				572.289	
+	0.678		0.594			
⌅	572.981	-9.363	9.366			
−	10.041		9.960			
T.P.	562.940				562.924	
+	0.492		0.411			
⌅	563.432	-9.624	9.621			
−	10.116		10.032			
T.P.	553.316				553.298	
+	1.369		1.271			
⌅	554.685	-7.347	7.350			
−	8.716		8.621			
T.P.	545.969				545.949	
+	2.860		2.777			
⌅	548.829	-5.340	5.338			
−	8.200		8.115			
B.M. 36-14	540.629					B.M. 36-14 (L.A.C. RD. "B" -7309) 1965 ADJ. EL. = 540.607
+	1.482		1.588			Per BENCH MARK CARD (F.B. 3700-89) & L.A.
⌅	542.111	-7.701	7.702			Co. RD. B.M. Description. Fd. L.A. CITY Hex
−	9.183		9.290			bar MON. in H.H. dn. 8" ON ℄ MIRALESTE
T.P.	532.928					DR., 200'± S. of VIA COLINITA Near
+	0.745		0.638			SLY end of island divider.
⌅	533.673	-7.545	7.543			
−	-8.290		8.181			
T.P.	525.383				525.363	

NOTES RED. _____ JOB NO. 251514 SURVEY OF VIA COLINITA
DATE _____ SURVEY BY J.R.B. BIAZEN
NOTES CHKD. HILARIO NOTES BY J.R.B. DATE 4-70
DATE 5-20-78 INDEXED B.S. BALL PAGE 47 F.B.

F.B. 2762 Pg. 741

768420 S & E-353 9-55

PLEASE RETURN TO
LOS ANGELES COUNTY ENGINEER
700 LOS ANGELES COUNTY ENGINEERING BLDG.

NOTE: ANY ADDITIONS OR CHANGES ON THIS SHEET MUST BE MADE OR CIRCLED IN RED INK, WITH DATE AND NAME OF PERSON MAKING CHANGE.

Do not extend notes this side of this line

JOB NO. 2515.14 SURVEY OF Via Colinita
SURVEY BY J. BAZEN
NOTES BY J. J. B. DATE 4-70
INDEXED C.L. CALL DATE
NOTES RED DATE
NOTES CH. R. HILARIO DATE 5-20-70

F.B. 2762 PG. 242

B.M.	1ST RUN	DIFF.	2ND RUN	3RD RUN	ADJ. ELEV.	DESCRIPTION
T.P.	525.383				525.363	
+	1.408		1.220			
π	526.491	-6.272	6.268			
−	7.380		7.488			
T.P	519.111				519.092	
+	2.718		2.542			
π	521.829	-5.194	5.198			
−	7.912		7.740			
T.P.	513.917				513.900	
+	2.070		2.195			
π	515.987	-6.032	6.030			
−	8.102		8.225			
T.P	507.885				507.869	
+	3.059		2.920			
π	510.944	+0.946	0.942			
−	2.113		1.978			
B.M. 36-10	508.831				508.817	B.M 36-10 (L.A.C.RD. BY-7308 1965 ADJ. EL. = 508.817 Fd Per L.A. Co. RD. discription (PALOS Verde Quad) a Co. Sur. MON. B.M. Button br. cap dn. 6" on W. side Miraleste DR, 800'± SLY of ℄ 1st ST. & 38'± W of ℄ MIRALESE DR., ON SLY. line OF HSE.# 4403 prod. ELY.
+	2.170		2.261			
π	511.001	-0.943	0.942			
−	3.113		3.203			
T.P.	507.888				507.874	
+	8.108		8.262			
π	515.996	+6.035	6.037			
−	2.073		2.225			
T.P.	513.923				513.910	
+	8.181		8.119	8.223		
π	522.104	+2.254	2.248	2.254		
−	5.927		5.862	5.969		
T.P.	516.177				516.165	

76S420 S & E-353 9-55

PLEASE RETURN TO
LOS ANGELES COUNTY ENGINEER
700 LOS ANGELES COUNTY ENGINEERING BLDG.

NOTE: ANY ADDITIONS OR CHANGES ON THIS SHEET MUST BE MADE OR CIRCLED IN RED INK, WITH DATE AND NAME OF PERSON MAKING CHANGE.

Do not extend notes this side of this line

B.M.	1ST RUN	DIFF.	2ND RUN	3RD RUN	ADJ. ELEV.	DESCRIPTION
T.P.	516.177				516.165	
+	9.469		9.383			
⊼	525.646	+8.757	8.753			
−	0.712		0.630			
T.P.	524.934				524.923	
+	6.409		6.551			
⊼	531.343	+3.266	3.268			
−	3.143		3.283			
B.M. FF-213	528.200				528.190	B.M. FF-213 EL. = 528.190
+	8.174		8.342			KINGSRIDGE DR. on West side, 270' ±
⊼	536.374	+7.698	7.699			S. of N. end of Kingsride DR.
−	0.476		0.643			& 10' so. of N. P/L of Hse # 30229,
T.P.	535.898				535.889	Set sm. Bt. spk in conc. cb.
+	11.315		11.167			
⊼	547.213	+7.998	7.999			
−	1.317		1.168			
T.P.	545.896				545.888	
+	10.143		10.388			
⊼	556.039	+9.044	9.046			
−	1.099		1.342			
T.P.	554.940				554.933	
+	11.016		10.813			
⊼	565.956	+10.321	10.322			
−	0.695		0.491			
T.P.	565.261				565.255	
+	5.929		5.829			
⊼	571.190	+4.847	4.846			
−	1.082		0.983			
T.B.M. #1	570.108				570.102	T.B.M. #1 EL. = 570.102
						(See NEXT PG.)

NOTES RED ____ JOB NO. 2515.14 SURVEY OF Via Colinita
DATE ____ SURVEY BY J. BAZEN
NOTES CHKD. HILARIO NOTES BY J.J.B. DATE 4-70
DATE 5-20-70 INDEXED C.T. GALLI DATE [illegible]

F.B. 2762 PG. 243

768420 S & E-353 9-55

PLEASE RETURN TO
LOS ANGELES COUNTY ENGINEER
700 LOS ANGELES COUNTY ENGINEERING BLDG.

NOTE: ANY ADDITIONS OR CHANGES ON THIS SHEET MUST BE MADE OR CIRCLED IN RED INK, WITH DATE AND NAME OF PERSON MAKING CHANGE.

Do not extend notes this side of this line

JOB NO. 2515.14 SURVEY OF Via Colinita
SURVEY BY J. BAZEN
NOTES BY J.J.B.
INDEXED C.J. GALLO
DATE 4-70
DATE
NOTES CHKD R. HILARIO
DATE 5-20-70
NOTES RED.
DATE

B.M.	1ST RUN	DIFF.	2ND RUN	3RD RUN	ADJ. ELEV.	DESCRIPTION
T.B.M. #1	570.108				570.102	T.B.M. #1 EL = 570.102
+	0.791		0.673			Near W. P/L OF LOT-M.
⊼	570.899	-10.709	10.710			TR # 7145, 313'± S. OF ℄ MAINE
−	11.500		11.383			RD. & 14' E. OF THE W. P/L OF
T.P.	559.399				559.394	LOT-M., Set Bt. spk IN 18" Pine
+	0.335		0.264			ON N.W. Side up 3'.
⊼	559.734	-8.711	8.711			
−	9.046		8.975			
T.P.	550.688				550.684	
+	6.482		6.658			
⊼	557.170	+1.140	1.138			
−	5.342		5.520			
T.P.	551.828				551.824	
+	11.312		11.230			
⊼	563.140	+10.915	10.917			
−	0.397		0.313			
T.P.	562.743				562.740	
+	11.093		10.990			
⊼	573.836	+9.481	9.477			
−	1.612		1.513			
B.M. FF-214	572.224				572.222	B.M. FF-214 EL. =
+	10.901		11.030			MAINE RD. & Via Colinita, N.E.
⊼	583.125	+10.453	10.452			COR., BtSpk. IN CURB, 2' E. OF E.
−	0.448		0.578			cb. Ret,
T.P.	582.677				582.676	
+	11.762		11.650			
⊼	594.439	+11.231	11.229			
−	0.531		0.421			
T.P.	593.908				593.908	

F. B. 2762 PG. 244

X

76S420 S & E-353 9-55

PLEASE RETURN TO
LOS ANGELES COUNTY ENGINEER
700 LOS ANGELES COUNTY ENGINEERING BLDG.

NOTE: ANY ADDITIONS OR CHANGES ON THIS SHEET MUST BE MADE OR CIRCLED IN RED INK, WITH DATE AND NAME OF PERSON MAKING CHANGE.

Do not extend notes this side of this line

NOTES RED _____ JOB NO. 2515.14 SURVEY OF Via Colinita
DATE _____ SURVEY BY J. J. BAZEN DATE 4-70
NOTES CHKD. HIBARD NOTES BY J. J. G. DATE 4-20-70
DATE 4-20-70 INDEXED G.J. [illegible] DATE [illegible]

B.M.	1ST RUN	DIFF.	2ND RUN	3RD RUN	ADJ. ELEV.	DESCRIPTION
T.P.	593.908					
+	8.713		8.557	8.567		
⊼	602.621	+3.113	3.124	3.110		
−	5.600		5.433	5.457		
B.M. FF-215	597.021				597.022	B.M. FF-215 EL. = 597.022
+	10.961		10.841			E. side of Via Colinita, 0.07 Mi.
⊼	607.982	+9.571	9.569			S.wly ℄ of Maine Rd., 16' N. of
−	1.390		1.272			N.W. Cor Conc. Dr. to Hse. #6512
T.P.	606.592				606.594	, Set Bt. Spk. N.W. Cor C.B.
+	10.328		10.179			
⊼	616.920	+9.639	9.639			
−	0.689		0.540			
T.P.	616.231				616.234	
+	6.942		6.781			
⊼	623.173	+5.754	5.754			
−	1.188		1.027			
B.M. FF-216	621.985				621.988	B.M. FF-216 EL. = 621.988
+	9.847		9.681			Via Colinita & Beauvais Rd.,
⊼	631.832	+8.135	8.135			S. side, Set Bt. Spk in Cb. 25'
−	1.712		1.546			east of ℄ Via Colinita Prod.
T.P.	630.120				630.124	from N.
+	9.898		9.995			
⊼	640.108	+8.670	8.671			
−	1.228		1.324			
T.P.	638.790				638.795	
+	10.097		10.278			
⊼	648.887	+7.497	7.496			
−	2.600		2.782			
B.M. FF-217	646.287				646.293	B.M. FF-217 EL = 646.293
						(See Next PG)

F.B. 2762 Pg. 245

76S420 S & E-353 9-55

PLEASE RETURN TO
LOS ANGELES COUNTY ENGINEER
700 LOS ANGELES COUNTY ENGINEERING BLDG.

NOTE: ANY ADDITIONS OR CHANGES ON THIS SHEET MUST BE MADE OR CIRCLED IN RED INK, WITH DATE AND NAME OF PERSON MAKING CHANGE.

Do not extend notes this side of this line

B.M.	1ST RUN	DIFF.	2ND RUN	3RD RUN	ADJ. ELEV.	DESCRIPTION
B.M. FF-217	646.287				646.293	B.M. FF-217 EL= 646.293
+	2.568		2.441			BEAUVIS RD. E. side, 0.1± S.WLY
⊼	648.855	-7.496	7.496			FROM VIA COLINITA, Set BT. SPK
−	10.064		9.937			IN Middle of Conc. dr. To Hse.
T.P.	638.791				638.798	#4616 & 13' E. of ℄ of BEAUVIS
+	1.340		1.473			RD.
⊼	640.131	-8.667	8.669			
−	10.007		10.142			
T.P.	630.124				630.132	
+	1.782		1.903			
⊼	631.906	-3.446	3.446			
−	5.228		5.349			
T.P.	626.678				626.686	
+	8.037		8.112			
⊼	634.715	+4.073	4.070			
−	3.964		4.042			
B.M. FF-218	630.751				630.760	B.M. FF-218 EL.= 630.760
+	7.198		7.012			ON W. side of VIA COLINITA, 0.1±
⊼	637.949	+6.588	6.585			MI. NLY of INT. OF BEAUVIS
−	0.610		0.427			RD., Set BT. SPK N.E. Cor. of C.B.
T.P.	637.339				637.349	38' N. OF N.W. Cor. Conc. dr. To
+	10.255		10.402			HSE. #6453.
⊼	647.594	+9.903	9.904			
−	0.352		0.498			
T.P.	647.242				647.253	
+	9.950		10.096			
⊼	657.192	+8.890	8.891			
−	1.060		1.205			
B.M. F.F-219	656.132				656.144	B.M. FF-219 EL= 656.144
						(See NEXT PG.)

NOTES RED. DATE
NOTES CHECKED R. HILARIO DATE 5-20-70
JOB NO. 2515.14 SURVEY OF VIA COLINITA
SURVEY BY J. BAZEN DATE 4-70
NOTES BY J.J.B. DATE
INDEXED G.J. GALLI DATE
F.B. 2762 PG. 246

76S420 S & E-353 9-55

PLEASE RETURN TO
LOS ANGELES COUNTY ENGINEER
700 LOS ANGELES COUNTY ENGINEERING BLDG.

NOTE: ANY ADDITIONS OR CHANGES ON THIS SHEET MUST BE MADE OR CIRCLED IN RED INK, WITH DATE AND NAME OF PERSON MAKING CHANGE.

Do not extend notes this side of this line

B.M.	1ST RUN	DIFF.	2ND RUN	3RD RUN	ADJ. ELEV.	DESCRIPTION
B.M. FF-219	656.132				656.144	B.M. FF-219 EL.= 656.144
+	8.878		8.732			W. side Via Colinita, 0.2± mi. N.W'ly
⊼	665.010	+7.886	7.882			of Int. Beauvis Rd., set BT.
−	0.992		0.850			spk N.E. Cor conc dr. To Hse.
T.P.	664.018				664.031	# 6433 approx 17' W. of ℄ of
+	11.150		10.787			Via Colinita.
⊼	675.168	+9.990	9.789			
−	1.160		1.000			
B.M. FF-220	674.008				674.022	BM FF-220 EL.= 674.022
+	8.175		8.015			E. side Via Colinita, 0.1± N.ely
⊼	682.183	+5.475	5.475			of Int. Via Ciega, set BT. spk.
−	2.700		2.540			in S.W. cor. of C.B., 105' N. of
T.P.	679.483				679.498	N.W. Cor. conc dr. To Hse.
+	10.789		10.713			# 6408
⊼	690.272	+9.722	9.723			
−	1.067		0.990			
T.P.	689.205				689.221	
+	11.377		11.215			
⊼	700.582	+10.799	10.802			
−	0.578		0.413			
B.M. FF-221	700.004				700.021	BM FF-221 EL= 700.021
+	9.792		9.703			N.W. Cor of Int. Via Colinita
⊼	709.796	+9.282	9.282			℄ Via Ciega, set BT. spk in
−	0.510		0.421			N.W. Cor of A.C.B., 30' N'ly ℄
T.P.	709.286				709.304	23' W'ly of ℄ Int.
+	7.728		7.867			
⊼	717.014	+4.345	4.342			
−	3.383		3.525			
B.M. FF-222	713.631				713.649	B.M. FF-222 EL= 713.649
						(See Next Pg.)

NOTES RED _____ JOB NO. 2515.14 SURVEY OF Via Colinita
DATE _____ SURVEY BY J. BAEN
NOTES CHK'D HILARIO NOTES BY J.J.B. DATE 4-70
DATE 5-20-70 INDEXED [redacted] DATE [redacted]

F.B. 2762 PG. 247

76S420 S & E-353 9-55

PLEASE RETURN TO
LOS ANGELES COUNTY ENGINEER
700 LOS ANGELES COUNTY ENGINEERING BLDG.

NOTE: ANY ADDITIONS OR CHANGES ON THIS SHEET MUST BE MADE OR CIRCLED IN RED INK, WITH DATE AND NAME OF PERSON MAKING CHANGE.

Do not extend notes this side of this line

B.M.	1ST RUN	DIFF.	2ND RUN	3RD RUN	ADJ. ELEV.	DESCRIPTION
FF-222	713.631				713.649	B.M. FF-222 EL= 713.649
+	7.532		7.392			E. side Via Colinita, 0.1± mi. N. of
⊼	721.163	+5.962	5.962			INT. OF Via Ciega, set BT. SPK.
−	1.570		1.430			IN S.W. Cor OF CONC. DR. To
T.P.	719.593				719.611	Hse. # 6325.
+	9.027		9.160			
⊼	728.620	+7.547	7.549			
−	1.480		1.611			
B.M. FF-223	727.140				727.159	B.M. FF-223 EL= 727.159
+	11.412		11.220			S.W. SIDE Via Colinita, 0.2' mi.
⊼	738.552	+10.121	10.120			N.WLY. OF Via Ciega, set
−	1.291		1.100			BT. SPK IN N.WLY END OF C.B.
T.P.	737.261				737.281	20' SLY OF SLY COR OF Maca.
+	11.637		11.520			dr. To Hse # 6308.
⊼	748.898	+10.315	10.314			
−	1.322		1.206			
T.P.	747.576				747.597	
+	7.968		7.799			
⊼	755.544	+7.433	7.435			
−	0.535		0.364			
B.M. FF-224	755.009				755.030	B.M. FF-224 EL= 755.030
+	9.733		9.560			N.ELY side OF Via Colinita,
⊼	764.742	+6.850	6.848			0.1± mi. S.ELY OF INT. P.V. DR.E.
−	2.883		2.712			Set BT. SPK. IN N.WLY. COR OF
T.P.	761.859				761.881	SLY Tele. VAULT., 42' SLY OF
+	11.543		11.422			SLY edge OF Maca dr. To
⊼	773.402	+11.116	11.119			HSE # 6205.
−	0.427		0.303			
T.P.	772.975				772.998	

NOTES RED. DATE
NOTES CHK'D HILARIO DATE 5-2070
JOB NO. 2515.14 SURVEY OF Via Colinita
SURVEY BY J. BAZEN DATE 4-70
NOTES BY J.J.B. DATE
INDEXED G.J. GALLY

F.B. 2762 PG. 248

76S420 S & E-353 9-55

PLEASE RETURN TO
LOS ANGELES COUNTY ENGINEER
700 LOS ANGELES COUNTY ENGINEERING BLDG.

NOTE: ANY ADDITIONS OR CHANGES ON THIS SHEET MUST BE MADE OR CIRCLED IN RED INK, WITH DATE AND NAME OF PERSON MAKING CHANGE.

Do not extend notes this side of this line

B.M.	1ST RUN	DIFF.	2ND RUN	3RD RUN	ADJ. ELEV.	DESCRIPTION
T.P.	772.975				772.998	
+	10.083		10.175			
⊼	783.058	+9.759	9.762			
−	0.324		0.413			
T.P.	782.734				782.758	
+	1.741		1.597			
⊼	784.475	−6.615	6.613			
−	8.356		8.210			
B.M. BY-5997	776.119				776.146	L.A.C. RD. B.M. BY-5997 1965 ADJ.
+	8.188		8.021			EL = 776.146 (P.V. Quad.) RD. B.M. tag
⊼	784.307	−0.004	0.002			ON TOP OF CONC. Cleanout BOX, 75' N. OF
−	8.192		8.023			℄ VIA COLINITA & 50' ± E. ℄ P.V. DR. E.
B.M. FF-225	776.115				776.139	B.M. FF-225 EL. =
+	11.055		10.919			N. ELY COR. OF INT. P.V. DR. E. &
⊼	787.170	+10.440	10.439			VIA COLINITA, SET BT. SPK IN NLY
−	0.615		0.480			COR. OF CONC. Cleanout BOX TO
T.P.	786.555				786.580	a 36" DRAIN, 50' ± ELY OF ℄ P.V. DR. E.
+	10.827		11.230			, & 80' ± NLY OF ℄ VIA COLINITA.
⊼	797.382	+7.627	7.627			
−	3.200		3.603			
B.M. FF-226	794.182				794.208	B.M. FF-226 EL. =
+	7.630		7.781			W. Side P.V. DR. E., 232' ± SLY OF
⊼	801.812	+3.600	3.601			INT. VIA COLINITA, & 10' WLY OF
−	4.030		4.180			℄ P.V. DR. E. Set BT. SPK. 5' ELY
T.P.	797.782				797.808	COR OF C.B.
+	7.212		7.367			
⊼	804.994	+5.915	5.717			
−	1.297		1.450			
T.P.	803.697				803.723	

NOTES RED ____ JOB NO. 2515.14 SURVEY OF Via Colinita
DATE ____ SURVEY BY J. J. BAZEN
NOTES CHK'D R. HILARIO NOTES BY J. J. B. DATE 4-70
DATE 5-20-70 INDEXED G. J. GALLI DATE [illegible]

F.B. 2762 PG. 247

768420 S & E-353-9-55

PLEASE RETURN TO
LOS ANGELES COUNTY ENGINEER
700 LOS ANGELES COUNTY ENGINEERING BLDG.

NOTE: ANY ADDITIONS OR CHANGES ON THIS SHEET MUST BE MADE OR CIRCLED IN RED INK, WITH DATE AND NAME OF PERSON MAKING CHANGE.

Do not extend notes this side of this line

B.M.	1ST RUN	DIFF.	2ND RUN	3RD RUN	ADJ. ELEV.	DESCRIPTION
T.P.	803.697				803.723	
+	11.757		11.935			
⊼	815.454	+11.387	11.387			
−	0.370		0.548			
T.P.	815.084				815.111	
+	10.828		11.000			
⊼	825.912	+10.198	10.200			
−	0.630		0.800			
T.P.	825.282				825.310	
+	11.527		11.385			
⊼	836.809	+10.909	10.906			
−	0.618		0.479			
T.P.	836.191				836.220	
+	11.102		10.995			
⊼	847.293	+10.670	10.668			
−	0.432		0.327			
T.P.	846.861				846.891	
+	11.200		11.015			
⊼	858.061	+10.717	10.715			
−	0.483		0.300			
T.P.	857.578				857.609	
+	9.248		9.130			
⊼	866.826	+7.983	7.982			
−	1.265		1.148			
BM FF-227	865.561				865.592	BM FF-227 EL.= 865.592
+	9.243		9.345			NLY Side OF VIA SUBIDA, 0.1 MI.
⊼	874.804	+8.833	8.834			N WLY OF ℄ INT. OF P.V. DR. E.,
−	0.410		0.511			Set BT. SPK. IN S. ELY COR OF CONC.
T.P.	874.394				874.425	DR. TO Hse. # 6215

JOB NO. 2515.14 SURVEY OF Via Colinita NOTES RED.
SURVEY BY J. BAZEN DATE
NOTES BY J.J.B. DATE 4-70 NOTES CHECKED PHILARIO
INDEXED C.J. GALLI DATE 5-20-70

F.B. 2762 PG. 250

76S420 S & E-353 9-55

PLEASE RETURN TO
LOS ANGELES COUNTY ENGINEER
700 LOS ANGELES COUNTY ENGINEERING BLDG.

NOTE: ANY ADDITIONS OR CHANGES ON THIS SHEET MUST BE MADE OR CIRCLED IN RED INK, WITH DATE AND NAME OF PERSON MAKING CHANGE.

Do not extend notes this side of this line

B.M.	1ST RUN	DIFF.	2ND RUN	3RD RUN	ADJ. ELEV.	DESCRIPTION
T.P.	874.394				874.425	
+	11.285		11.398			
⊼	885.677	+10.962	10.960			
−	0.333		0.438			
T.P.	885.356				885.388	
+	11.060		11.189			
⊼	896.416	+10.627	10.623			
−	0.433		0.566			
T.P.	895.983				896.016	
+	7.092		7.192			
⊼	903.075	+1.704	1.705			
−	5.388		5.487			
B.M. FF-228	897.687				897.720	BM FF-228. EL. 897.720
+	5.367		5.255			N. Side Via Subida 0.17 Mi.
⊼	903.054	−1.704	1.705			N.W'LY OF ℄ INT OF P.V. DR.E.
−	7.071		6.960			Set BT. SPK. IN S.W'LY COR OF
T.P.	895.983				896.016	Conc. DR TO Hse. #1.
+	0.727		0.605			
⊼	896.710	−10.624	10.624			
−	11.351		11.229			
T.P.	885.359				885.393	
+	0.623		0.728			
⊼	885.982	−10.958	10.959			
−	11.581		11.687			
T.P.	874.401				874.436	
+	0.406		0.521			
⊼	874.807	−8.833	8.829			
−	9.239		9.350			
B.M. FF-227	865.568				865.603	BM FF-227 EL = 865.603
						(See PG. 250 FOR DESC.)

NOTES RED _____ JOB NO. 2515.14 SURVEY OF Via Colinita
DATE _____ SURVEY BY J.J. Bazen
NOTES CHK B. HILARIO NOTES BY J.J.B. DATE 4-70
DATE 5-20-70 INDEXED C.J. [illegible] DATE [illegible]

F.B. 2762 PG. 251

765420 S & E-353-9-55

PLEASE RETURN TO
LOS ANGELES COUNTY ENGINEER
700 LOS ANGELES COUNTY ENGINEERING BLDG.

NOTE: ANY ADDITIONS OR CHANGES ON THIS SHEET MUST BE MADE OR CIRCLED IN RED INK, WITH DATE AND NAME OF PERSON MAKING CHANGE.

Do not extend notes this side of this line

B.M.	1ST RUN	DIFF.	2ND RUN	3RD RUN	ADJ. ELEV.	DESCRIPTION
B.M. FF-227	865.568				865.603	BM FF-227 EL = 865.603
+	1.963		2.221			(See pg 250 FOR DESC.)
⊼	867.531	-7.982	7.981			
−	9.945		10.202			
T.P.	857.586				857.621	
+	0.637		0.722			
⊼	858.223	-10.721	10.717			
−	11.358		11.439			
T.P.	846.865				846.901	
+	0.303		0.555			
⊼	847.168	-10.667	10.668			
−	10.970		11.223			
T.P.	836.198				836.234	
+	0.591		0.502			
⊼	836.789	-7.043	7.044			
−	7.634		7.546			
T.P.	829.155				829.191	
+	10.065		10.172			
⊼	839.220	+9.676	9.672			
−	0.389		0.500			
T.P.	838.831				838.868	
+	11.358		11.253			
⊼	850.189	+10.348	10.344			
−	1.010		0.909			
B.M. BY-6000 →	849.179				849.217	L.A.C. RD. BM BY-6000 1965 ADJ. EL. = 849.217 (P.V. Quad.) RD. B.M. Tag in conc. porch to Guard. Hsc. @ ENT. TO LA VISTA Verde ESTATES. ON P.V. DR. E & 400'± S.W. OF VIA SUBIDA

JOB NO. 2515.14 SURVEY OF Via Colinita NOTES RED.
SURVEY BY J. BAZEN DATE
NOTES BY J.J.B. DATE 4-70 NOTES CHKD. HILARIO
INDEXED C.J. GALLI DATE 5-20-70

F. B2762 PG. 252

Notes Ck'd by G. Kuroshi	Survey of VIA COLINITA
Map No.	JN 2515.14 Tape 01 Std 68 °F
Office Work	Surveyed by J. BAZEN
Checked	Notes J. J. B. Date 4-17-72
Date	Indexed C. J. GALL APR 2 72

F.B. 2762 PG. 253

J.N. 2515.14

VIA COLINITA PRELIM. SURVEY

(ADDITIONAL EASEMT. SURVEY)

(SEE PG. 165 OF INDEX)

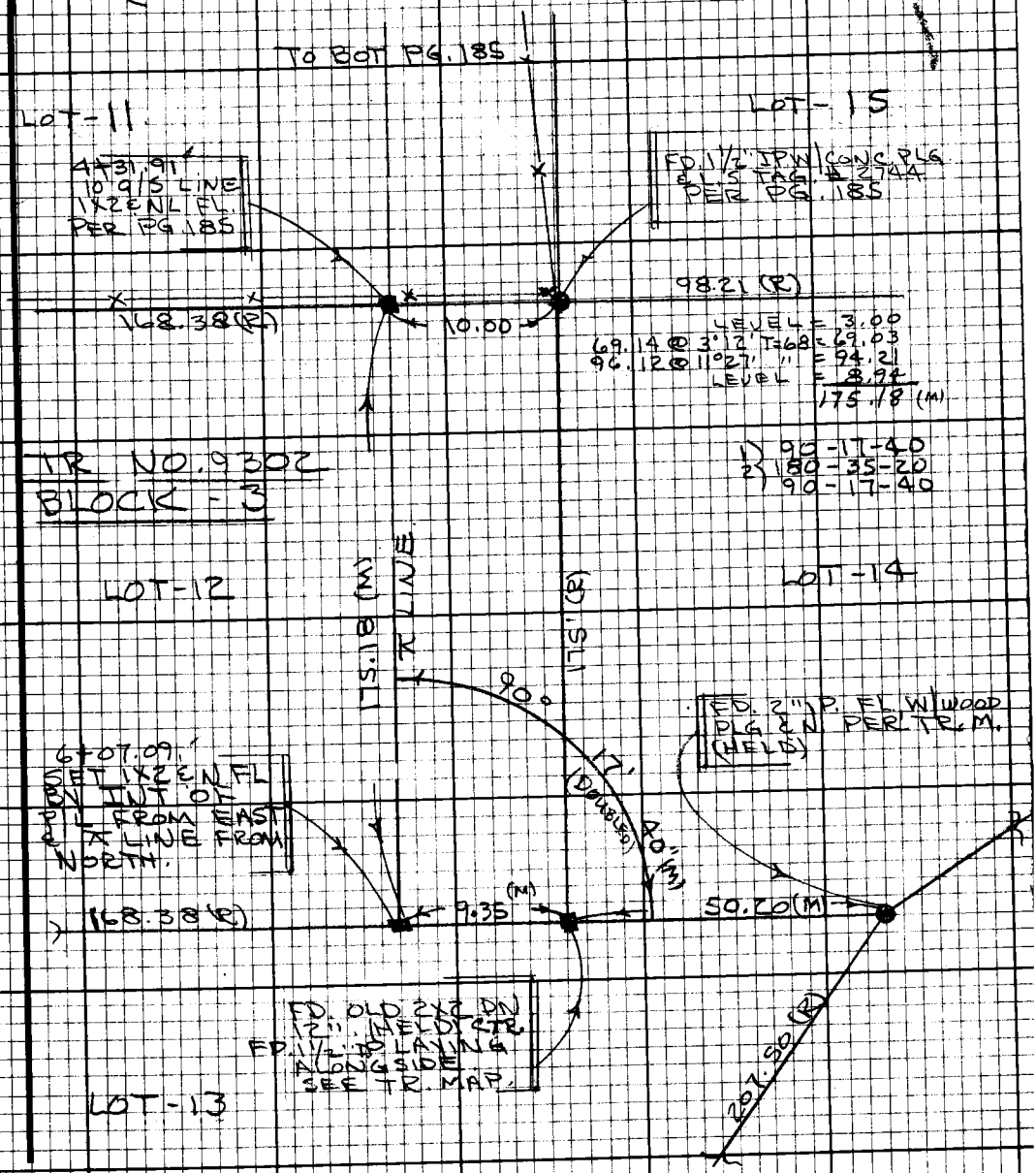

Note: Any Additions or Changes on this Sheet Must be Made or Circled in Red Ink With Date and Name of Person Making Change.

PLEASE RETURN TO
LOS ANGELES COUNTY ENGINEER
403 LOS ANGELES COUNTY ENGINEERING BLDG.

Do not extend this side of this line.

76F3098 CE#310 9-67

F.B. 2763 PG. 254

J.N. 2515.14

VIA COLUNITA PRELIM.

(ADDITIONAL EASEMENT SURVEY)

SEE PG 253

TOPOGRAPHY

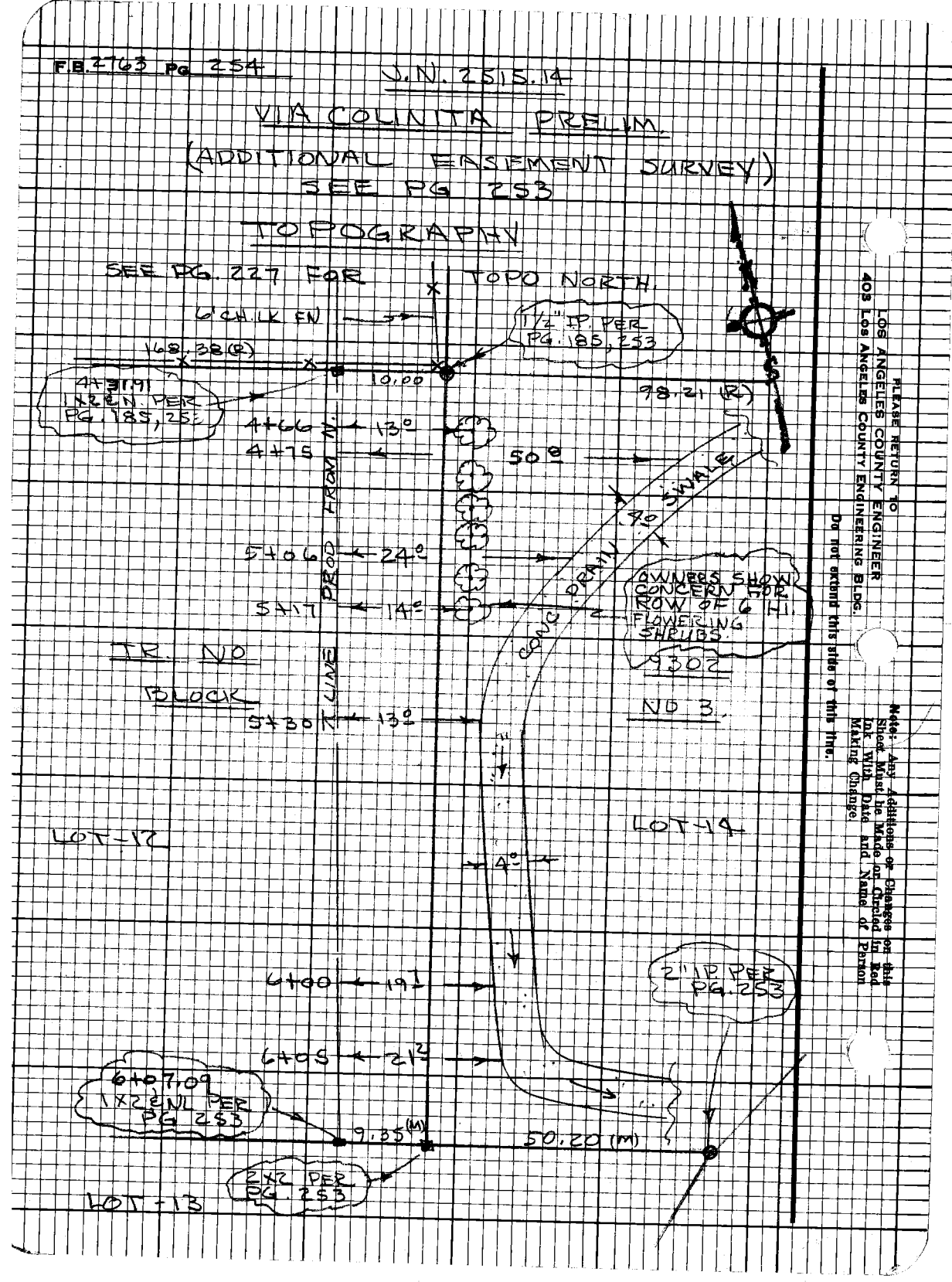

PLEASE RETURN TO
LOS ANGELES COUNTY ENGINEER
403 LOS ANGELES COUNTY ENGINEERING BLDG.

Do not extend this side of this line.

Note: Any Additions or Changes on this Sheet Must be Made or Circled in Red Ink With Date and Name of Person Making Change.

76-L-298 CE 307 5-66

PLEASE RETURN TO
LOS ANGELES COUNTY ENGINEER
403 LOS ANGELES COUNTY ENGINEERING BLDG.

NOTE: ANY ADDITIONS OR CHANGES ON THIS SHEET MUST BE MADE OR CIRCLED IN RED INK, WITH DATE AND NAME OF PERSON MAKING CHANGE.

Do not extend notes this side of this line.

STATION	B. S.	H. I.	F. S.	ELEV.		
X-SECTIONS FOR ADDITIONAL EASEMENT PER F.B. 2762 - 253 & 254.						
B.M. FF-221	10 99	711 01		700 02	BM. FF-221 ELEV. = 700.021' PER	
T.P.	11 84	722 68	0 17	710 84	F.B. 2762 - 247. B.S. IN N.W. COR C.B.	
T.P.	11 21	733 70	0 19	722 49	@ INT VIA COLINITA & VIA CIEGA.	
T.P.	11 81	745 33	0 18	733 52		
T.P.	11 87	756 95	0 25	745 08		
T.P.	10 95	767 62	0 28	756 67		
T.P.			0 14	767 48		
Used Lenker Rod for below Elev's.						
4+31.9				781 0	Left (E'ly.)	⊼ Line & Fn.
"				777 0	10' (P/C)	
"				773 2	20' Grnd.	
4+50				778 8		⊼
"				775 7	10' (P/L)	
"				771 4	20' Grnd.	
5+00				774 3		⊼

LENKER

Profile No. ____ Notes Red ____ Plotted ____ Job No. 2515.14 Division No. 11
X-Sec. No. ____ Date ____ Date ____ Survey of VIA COLINITA SEWER PRE.
Notes Chk'd. ____ Checked ____ Survey by J. J. Bazen Notes J. J. B. Date 4-17-72
Date ____ Date ____ Map No. ____ Indexed C. J. GALLI Date APR 24 72

F.B. 2762 PG. 255

76-L-298 CE 307 5-66

PLEASE RETURN TO
LOS ANGELES COUNTY ENGINEER
403 LOS ANGELES COUNTY ENGINEERING BLDG.

NOTE: ANY ADDITIONS OR CHANGES ON THIS SHEET MUST BE MADE OR CIRCLED IN RED INK, WITH DATE AND NAME OF PERSON MAKING CHANGE.

Do not extend notes this side of this line.

F. B. 276 Z PG. 256

Job No. ____ Division No. 11 Notes Red ____ Plotted ____ Profile No. ____
Survey of ____ Date ____ Date ____ X-Sec. No. ____
Survey by J. J. Green Notes J. J. B. Notes Chk'd ____ Checked ____
Indexed G. J. GALLI Date ____ Date ____

STATION	B. S.	H. I.	F. S.	ELEV.	Left (E'ly.)	
5+00				771 4	10' Grn'd.	
"				767 4	20' "	
"				764 54	27' W. edge conc. drain	
"				763 82	29' Ctr. "	"
"				763 77	31' E. edge "	"
5+50				764 0		
"				760 8	10' Grn'd.	
"				758 76	13? W. edge conc. drain	
"				758 22	15? Ctr.	" "
"				758 75	17? E. edge	" "
"				759 0	20' Grn'd.	
6+00				756 3		
"				753 7	10' Grn'd.	
"				750 47	19? W. edge conc. drain	
"				749 79	21? Ctr.	" "
"				750 39	23? E. "	" "
6+07.09				755 0		5' P/L Int.
"				752 9	10' Grn'd.	
"				749 8	20' "	
T.P.	0 78	768 26	11 58	767 48	T.P. (RAN PHILI. ROD BACK TO B.M.)	
T.P.	0 60	757 28		756 68	T.P.	

LEVELER ROD

76-L-298 CE 307 5-66

PLEASE RETURN TO
LOS ANGELES COUNTY ENGINEER
403 LOS ANGELES COUNTY ENGINEERING BLDG.

NOTE: ANY ADDITIONS OR CHANGES ON THIS SHEET MUST BE MADE OR CIRCLED IN RED INK, WITH DATE AND NAME OF PERSON MAKING CHANGE.

Do not extend notes this side of this line.

STATION	B. S.	H. I.	F. S.	ELEV.		
		757 28				
T.P.	0 42	745 51	12 19	745 09	T.P.	
T.P.	0 40	733 94	11 97	733 54	T.P.	
T.P.	0 37	722 85	11 46	722 48	T.P.	
T.P.	0 95	711 79	12 01	710 84	T.P.	
BM F.F.-221			11 76	700 03	BM. F.F.-221 ELEV. = 700.02 SEE PG. 2[illegible]	

(END OF EASEM'T SURVEY)

Profile Notes Red ____ Plotted ____ Job No. 2315.14 Division No. 11
No. ____ Date ____ Date ____ Survey of [illegible] SEWER PIPE
X-Sec. Notes Chk'd. ____ Checked ____ Survey by J. BAZEN Notes J.J.B. Date 4-18-72
No. ____ Date ____ Date ____ Map No. ____ Indexed C. J. GALLI Date APR 24 72

F.B. 2762 PG. 257

F. B. 2762 PG. 258

Job No._____ Division No._____ Notes Red_____ Plotted_____ Profile

Survey of_____ Date_____ Date_____ No._____

Survey by_____ Notes_____ Notes Chk'd._____ Checked_____ X-Sec.

Indexed_____ Date_____ Date_____ Date_____ No._____

76-L-298 CE 307 5-66

PLEASE RETURN TO

LOS ANGELES COUNTY ENGINEER

403 LOS ANGELES COUNTY ENGINEERING BLDG.

NOTE: ANY ADDITIONS OR CHANGES ON THIS SHEET MUST BE MADE OR CIRCLED IN RED INK, WITH DATE AND NAME OF PERSON MAKING CHANGE.

Do not extend notes this side of this line.

STATION	B. S.	H. I.	F. S.	ELEV.

— BLANK —

F. B. PG.

Profile No. Notes Red Date Plotted Date Job No. Division No. Survey of

X-Sec. No. Notes Chk'd. Date Checked Date Survey by Notes Date Map No. Indexed Date

STATION	B. S.	H. I.	F. S.	ELEV.	

NOTE: ANY ADDITIONS OR CHANGES ON THIS SHEET MUST BE MADE OR CIRCLED IN RED INK, WITH DATE AND NAME OF PERSON MAKING CHANGE.

Do not extend notes this side of this line.

PLEASE RETURN TO
LOS ANGELES COUNTY ENGINEER
403 Los Angeles County Engineering Bldg.

76-L-298 CE 307 5-66

F. B. Pg.

Job No. Division No. Notes Red Plotted Profile

Survey of Date Date No.

Survey by Notes Notes Chk'd. Checked X-Sec.

Indexed Date Date Date No.

STATION	B. S.	H. I.	F. S.	ELEV.

76-L-298 CE 307 5-68

PLEASE RETURN TO
LOS ANGELES COUNTY ENGINEER
403 LOS ANGELES COUNTY ENGINEERING BLDG.

Do not extend notes this side of this line.

NOTE: ANY ADDITIONS OR CHANGES ON THIS SHEET MUST BE MADE OR CIRCLED IN RED INK, WITH DATE AND NAME OF PERSON MAKING CHANGE.