4-67	2439.34	OAKBANK DRIVE. (SANITARY SEWERS.)			
4-67	"	" "	BENCH LEVELS. ----	B.M.s	5-18
	"	" "	CENTERLINE. (PART "A")	C/L	19-40

Microfilmed June 85

S.W. file o.k. May '86

PLEASE RETURN TO
LOS ANGELES COUNTY ENGINEER
408 Los Angeles County Engineering Bldg.

Note: Any Additions or Changes on this Sheet Must be Made or Completed Not Ink With Date and Name of Person Making Change.

Do not extend this side of this line.

F.B. _____ PG. _____

NOTES RED _____ JOB NO 2439.34 SURVEY OF OAKBANK DR. S.S. F.B. 2768 Pg. 5

DATE _____ SURVEY BY L. L. BROWN

NOTES CHKD. F. DARI NOTES BY L. L. BROWN DATE 4-27-67

DATE [illegible] INDEXED C. J. [illegible] DATE [illegible]

DESCRIPTION

OAKBANK DR. S.S.

J.N. 2439.34

BENCH LEVELS

BENCH LEVEL CIRCUIT FROM B.M. NO. 17-2A TO B.M. NO. 17-1A THROUGH J.O.B AND ON TO B.M. 11-30A AND B.M. 11-31A.

ADJ. ELEV. NOTE: ELEVS. BASED ON PRECISE LEVEL LINE NO. 17 & 11 1966 ADJ.

3RD RUN LOVAR RODS No. 33 & 34 USED ZIESS OPTON SELF-LEVELING LEVEL.

2ND RUN

DIFF. PARTY BROWN, L.L. MOODYMAN, W. SANDOVAL, M.

1ST RUN WEST, D.

B.M.

NOTE: ANY ADDITIONS OR CHANGES ON THIS SHEET MUST BE MADE IN CIRCLED IN RED INK, WITH DATE AND NAME OF PERSON MAKING CHANGE.

Do not extend notes this side of this line

PLEASE RETURN TO LOS ANGELES COUNTY ENGINEER 900 LOS ANGELES COUNTY ENGINEERING BLDG.

705420 S & E-353 9-55

F.B. 2768 Pg. 6

JOB NO. 2439.34 SURVEY OF OAKBank DR. S.S. NOTES RED.
SURVEY BY L. L. BROWN DATE
NOTES BY L. L. BROWN DATE 4-28-67 NOTES CHKD.
INDEXED C. J. GALLI DATE DATE

INDEX MAP

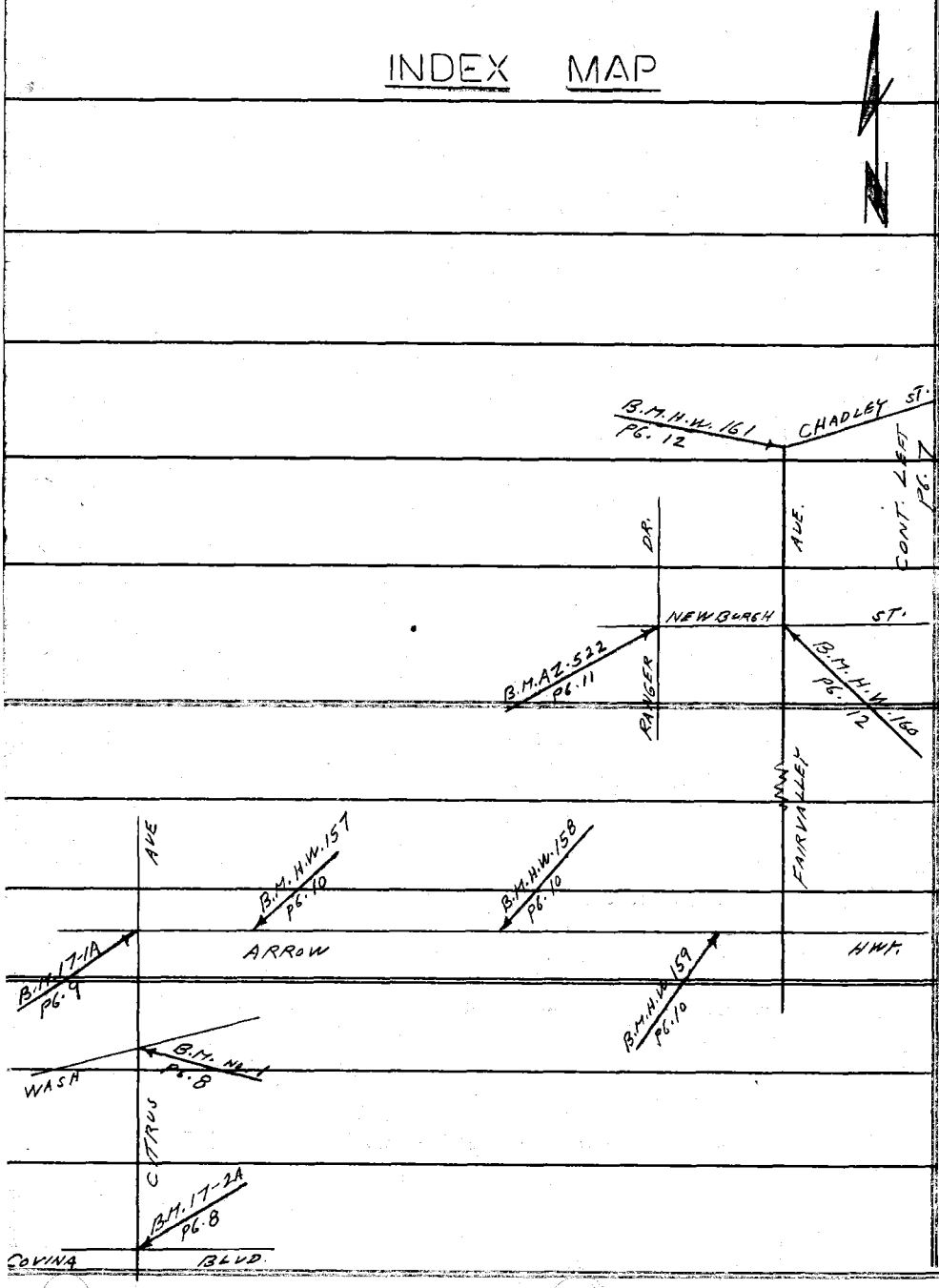

B.M.	1ST RUN	DIFF.	2ND RUN	3RD RUN	ADJ. ELEV.	DESCRIPTION

Do not extend notes this side of this line

PLEASE RETURN TO
LOS ANGELES COUNTY ENGINEER
700 LOS ANGELES COUNTY ENGINEERING BLDG.

NOTE: ANY ADDITIONS OR CHANGES ON THIS SHEET MUST BE MADE OR CIRCLED IN RED INK, WITH DATE AND NAME OF PERSON MAKING CHANGE.

765420 S & E-353 9-55

NOTES RED _____ JOB NO. 2439.34 SURVEY OF OAKBANK DR. S.S.

DATE _____ SURVEY BY L.L. BROWN

NOTES CHKD. A. E. DART NOTES BY L.L. BROWN DATE 4-27-67

DATE 5/24/67 INDEXED G.J. GALLI DATE _____

F. B. 2768 Pg. 7

INDEX MAP

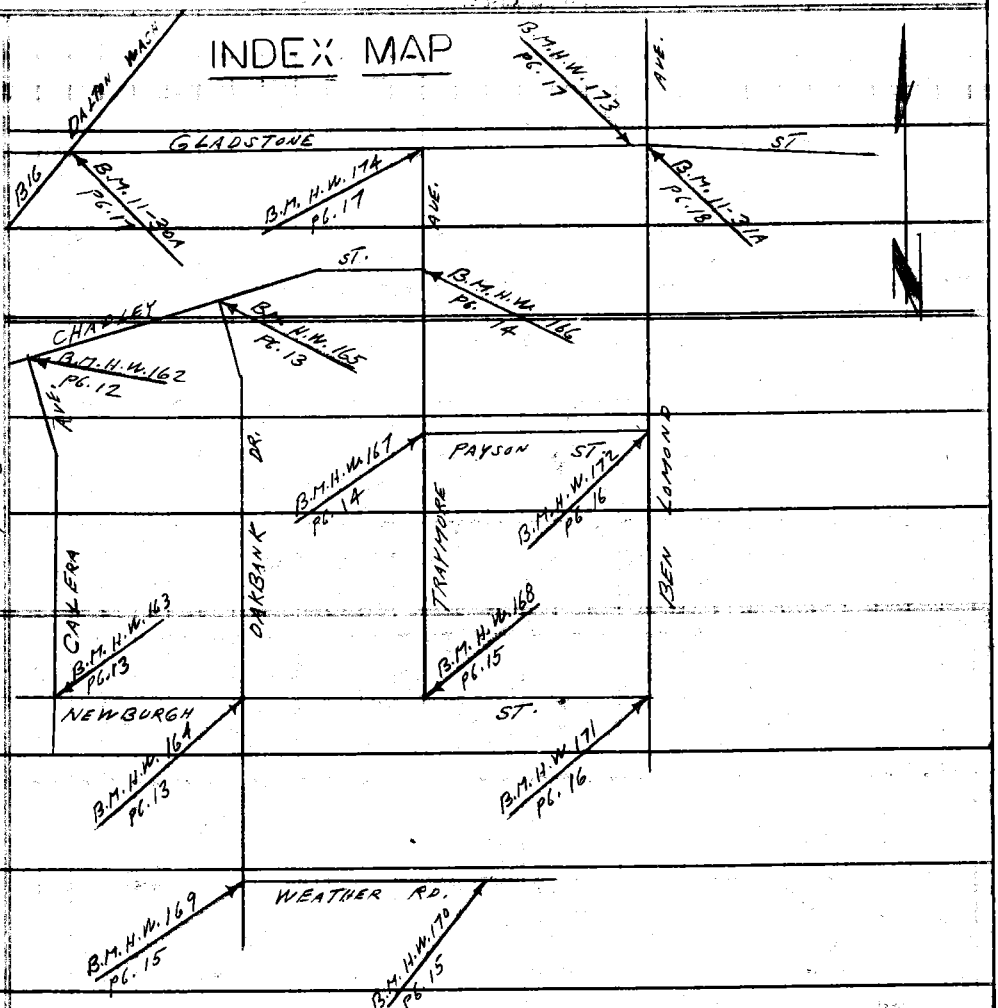

DESCRIPTION	CONT. RIGHT PG. 6
ADJ. ELEV.	
3RD RUN	
2ND RUN	
DIFF.	
1ST RUN	
B.M.	

NOTE: ANY ADDITIONS OR CHANGES ON THIS SHEET MUST BE MADE OR CIRCLED IN RED INK, WITH DATE AND NAME OF PERSON MAKING CHANGE.

Do not extend notes this side of this line

PLEASE RETURN TO
LOS ANGELES COUNTY ENGINEER
700 LOS ANGELES COUNTY ENGINEERING BLDG.

765420 S & E-353 9-55

768420 S & E-353 9-55

PLEASE RETURN TO
LOS ANGELES COUNTY ENGINEER
700 LOS ANGELES COUNTY ENGINEERING BLDG.

NOTE: ANY ADDITIONS OR CHANGES ON THIS SHEET MUST BE MADE OR CIRCLED IN RED INK, WITH DATE AND NAME OF PERSON MAKING CHANGE.

Do not extend notes this side of this line

JOB NO. 2439.34 SURVEY OF OAKBANK DR. S.S.
SURVEY BY L. L. BROWN
NOTES BY L. L. BROWN DATE 4-27-67
INDEXED C. J. GALLI DATE
NOTES RED. DATE
NOTES CHK. A. E. DART DATE 7/12/67
F.B. 2768 PG. 8

B.M.	1ST RUN	DIFF.	2ND RUN	3RD RUN	ADJ. ELEV.	DESCRIPTION
B.M. 17-2A	565 350				565.350	B.M. No. 17-2A (COVINA B-1) ELEV. 565.350
+	5 765		5 778			(1966 ADJ.) F.B. 1381-111 CITRUS AVE. & COVINA
Σ	571 115	+0 848	+0 850			BLVD. AT ℄ INT. A C.E. MON. IN H.H. STAMPED COVINA
-	4 917		4 928			B-1 1957 R.F. 5869 ON. 11" BELOW THE SURFACE.
T.P.	566 198					T.P. SPK.
+	5 478		5 525			
Σ	571 676	+0 399	+0 396			
-	5 079		5 129			
T.P.	566 597				566.597	T.P. SPK.
+	5 615		5 647			
Σ	572 212	+0 634	+0 637			
-	4 981		5 010			
T.P.	567 231				567.231	T.P. SPK.
+	5 909		5 961			
Σ	573 140	+1 456	+1 453			
-	4 453		4 503			
T.P.	568 687				568.687	T.P. SPK.
+	5 975		5 997			
Σ	574 662	+1 524	+1 525			
-	4 451		4 472			
T.P.	570 211				570.211	T.P. SPK.
+	6 689		6 750			
Σ	576 900	+2 548	+2 545			
(SET) -	4 141		4 205			
B.M. No. 1	572 759				572.759	B.M. No. 1 ELEV. 572.759 F.B. 2768-8
+	5 245		5 298			CITRUS AVE. E. SIDE 1325'± N. OF COVINA BLVD.
Σ	578 004	-0 164	-0 163			AT S.E. COR. CONC. BRIDGE OVER WASH & L.A. CO. F.C.
-	5 409		5 461			BRASS CAP STAMPED B.M. 087 .. 01350 1965
T.P.	572 595				572.596	T.P. SPK.

768420 S & E-353 9-55

PLEASE RETURN TO
LOS ANGELES COUNTY ENGINEER
700 LOS ANGELES COUNTY ENGINEERING BLDG.

NOTE: ANY ADDITIONS OR CHANGES ON THIS SHEET MUST BE MADE OR CIRCLED IN RED INK, WITH DATE AND NAME OF PERSON MAKING CHANGE.

Do not extend notes this side of this line

B.M.	1ST RUN	DIFF.	2ND RUN	3RD RUN	ADJ. ELEV.	DESCRIPTION
T.P.	572 595				572.596	T.P. SPK.
+	6 441		6 505			
π	579 036	+0 352	+0 354			
−	6 089		6 151			
T.P.	572 947				572.948	T.P. SPK.
+	6 204		6 241			
π	579 151	+0 315	+0 313			
−	5 889		5 928			
T.P.	573 262				573.263	T.P. SPK.
+	6 221		6 250			
π	579 483	+0 812	+0 810			
−	5 409		5 440			
T.P.	574 074				574.074	T.P. SPK.
+	5 480		5 509			
π	579 554	+0 024	+0 027			
−	5 456		5 482			
T.P	574 098				574.098	T.P. SPK.
+	7 010		7 082			
π	581 108	+1 960	+1 960			
−	5 050		5 122			
T.P	576 058				576.058	T.P. SPK.
+	7 949		7 973			
π	584 007	+2 190	+2 191			
FD. −	5 759		5 782			
B.M. 17-1A	578 248				578.248	B.M. 17-1A ELEV. 578.249 (1966 ADJ.) F.B. 2897-9
+	6 765		6 789			CITRUS AVE. & ARROW HWY. AT & INT. 20" N. OF OLD &
π	585 013	+3 455	+3 453			A L.A. CO. RD. DEPT. BRASS CAP MON. IN H.H. DN. 9"
(SET) −	3 310		3 336			STAMPED L.A. CO. R.D. 1957
B.M. H.W. 157	581 703				581.703	B.M. H.W. 157 EL. FOR DESC. SEE PG. 10

NOTES RED _____ JOB NO. 2438.34 SURVEY OF OAK BINK DR. S.S.
DATE _____ SURVEY BY L.L. BROWN
NOTES CHKD. _____ NOTES BY L.L. BROWN DATE 4-27-67
DATE 5/16/67 TRACED C. LOCALI DATE _____

F.B. 2768 PG. 39

76S420 S & E-353 9-55

PLEASE RETURN TO
LOS ANGELES COUNTY ENGINEER
700 LOS ANGELES COUNTY ENGINEERING BLDG.

NOTE: ANY ADDITIONS OR CHANGES ON THIS SHEET MUST BE MADE OR CIRCLED IN RED INK, WITH DATE AND NAME OF PERSON MAKING CHANGE.

Do not extend notes this side of this line

JOB NO. 2439.34 SURVEY OF OAKBANK DR. S.S.
SURVEY BY L. L. BROWN
NOTES BY L. L. BROWN
INDEXED C. J. GALLI
NOTES RED
DATE
NOTES CHKD. A. E. DART
DATE 7/12/67
DATE 4-27-67
DATE

B.M.	1ST RUN	DIFF.	2ND RUN	3RD RUN	ADJ. ELEV.	DESCRIPTION
(SET) B.M.H.W. 157	581 703				581.703	B.M.H.W. 157 ELEV. 581.704 F.B. 2768-10
+	6 448		6 540			ARROW HWY. N. SIDE 268'± E. OF ℄ OF
⊼	588 151	+1 939	+1 939			CITRUS AVE. BT. SPK. IN LD. IN CONC. CURB 2'± E.
−	4 509		4 601			OF CONC. DRIVEWAY TO NATIONAL ALUMINUM PRODUCTS CO.
T.P.	583 642					T.P. SPK.
+	6 077		6 112			
⊼	589 719	+2 072	+2 071			
(SET) −	4 005		4 041			
B.M.H.W. 158	585 714				585.713	B.M.H.W. 158 ELEV. 585.715 F.B. 2768-10
+	5 942		6 001			ARROW HWY. N. SIDE 628'± E. OF ℄ OF
⊼	591 656	+2 065	+2 066			CITRUS AVE. BT. SPK. IN LD. IN CONC. CURB
−	3 877		3 935			IN FRONT OF P.P. NO. 1255248E
T.P.	587 779				587.778	T.P. SPK.
+	6 978		7 026			
⊼	594 757	+2 578	+2 578			
−	4 400		4 448			
T.P.	590 357				590.357	T.P. SPK
+	6 775		6 950			
⊼	597 132	+4 772	+4 775			
(SET) −	2 003		2 175			
B.M.H.W. 159	595 129				595.129	B.M.H.W. 159 ELEV. 595.129 F.B. 2768-10
+	6 652		6 691			ARROW HWY. N. SIDE 140'± W. OF ℄ OF
⊼	601 781	+1 637	+1 639			FAIRVALLEY AVE. BT. SPK. IN LD. IN CONC. CURB
−	5 015		5 052			7'± W. OF P.P. NO. 1282208E.
T.P.	596 766				596.766	T.P. SPK
+	5 119		5 170			
⊼	601 885	+0 289	+0 288			
−	4 830		4 882			
T.P.	597 055				597.055	T.P. SPK.

F.B. 2768 PG. 10

768420 S & E-353 9-55

PLEASE RETURN TO
LOS ANGELES COUNTY ENGINEER
700 LOS ANGELES COUNTY ENGINEERING BLDG.

NOTE: ANY ADDITIONS OR CHANGES ON THIS SHEET MUST BE MADE OR CIRCLED IN RED INK, WITH DATE AND NAME OF PERSON MAKING CHANGE.

Do not extend notes this side of this line

B.M.	1ST RUN	DIFF.	2ND RUN	3RD RUN	ADJ. ELEV.	DESCRIPTION
T.P.	597 055				597.055	T.P. SPK
+	5 209		5 258			
Σ	602 264	+0 256	+0 256			
-	4 953		5 002			
T.P.	597 311				597.311	T.P. SPK.
+	5 340		5 374			
Σ	602 651	+0 475	+0 475			
-	4 865		4 899			
T.P	597 786				597.786	T.P. SPK.
+	5 338		5 299			
Σ	603 124	+0 334	+0 334			
-	5 004		4 965			
T.P	598 120				598.119	T.P. SPK.
+	5 237		5 188			
Σ	603 357	+0 487	+0 486			
-	4 750		4 702			
T.P.	598 607				598.605	T.P. SPK.
+	5 243		5 641			
Σ	503 850	-0 339	-0 340			
-	5 582		5 301			
T.P.	598 268				598.266	T.P. SPK.
+	3 173		3 226			
Σ	601 441	-3 219	-3 216			
(FO) -	6 392		6 442			
B.M. A.Z. 522	595 049				595.047	B.M. A.Z.-522 ELEV. 595.047 F.B. ?
+	7 858		7 812			NEWBURGH ST. & RANGER DR. S.E. COR.
Σ	602 907	+5 056	+5 059			BT. SPK. IN LD. 5' E. OF E. C.R.
(SET) -	2 802		2 753			
B.M. H.W. 160	600 105				600.103	B.M. H.W. 160 ELEV. 600.103 FOR DESC. SEE P.F. 12

NOTES RED _____ JOB NO. 2439.34 SURVEY OF OAKBANK DR. S.S.
DATE _____ SURVEY BY L. L. BROWN
NOTES CHKD. _____ NOTES BY L. L. BROWN DATE 4-27-67
DATE ~~[illegible]~~ INDEXED C. J. GALLI DATE

F.B. 2768 PG. 11

7684 S & E-353 9-55

PLEASE RETURN TO
LOS ANGELES COUNTY ENGINEER
700 LOS ANGELES COUNTY ENGINEERING BLDG.

NOTE: ANY ADDITIONS OR CHANGES ON THIS SHEET MUST BE MADE OR CIRCLED IN RED INK, WITH DATE AND NAME OF PERSON MAKING CHANGE.

Do not extend notes this side of this line

NOTES RED. DATE
NOTES CHKD. DATE 7/12/67

JOB NO. 24.39.34 SURVEY OF OAKBANK DR. S.S
SURVEY BY L.L. BROWN DATE 4-27-67
NOTES BY L.L. BROWN DATE
INDEXED C. J. GALLI DATE

F.B. 2768 PG. 12

B.M.	1ST RUN	DIFF.	2ND RUN	3RD RUN	ADJ. ELEV.	DESCRIPTION
B.M.H.W. 160	600 105				600.103	B.M.H.W. 160 ELEV. 600.103 F.B. 2768-12
+	4 706		4 783			NEWBURGH ST. & FAIRVALLEY AVE. N.E. COR.
Σ	604 811	-0 166	-0 165			BT. SPK. IN LD. 5' N. OF N. C.R.
-	4 872		4 948			
T.P.	599 939				599.937	T.P. SPK.
+	5 294		5 353			
Σ	605 233	-0 292	-0 291			
-	5 586		5 644			
T.P.	599 647				599.645	T.P. SPK.
+	4 862		4 794			
Σ	604 509	-0 130	-0 130			
(SET) -	4 992		4 924			
B.M.H.W. 161	599 517				599.514	B.M. H.W. 161 ELEV. 599.514 F.B. 2768-12
+	6 053		5 953			FAIRVALLEY AVE. & CHADLEY ST. S.E. COR.
Σ	605 570	+0 878	+0 878			BT. SPK. IN LD. 5' S. OF S. C.R.
(SET) -	5 175		5 075			
B.M.H.W. 162	600 395				600.392	B.M. H.W. 162 ELEV. 600.392 F.B. 2768-12
+	4 908		4 889			CHADLEY ST. & CALERA AVE. S.E. COR.
Σ	605 303	+0 234	+0 236			BT. SPK. IN LD. 5' S. OF S. C.R.
-	4 674		4 653			
T.P.	600 629				600.626	T.P. SPK.
+	5 389		5 451			
Σ	606 018	+0 824	+0 822			
-	4 565		4 629			
T.P.	601 453				601.450	T.P. SPK.
+	5 388		5 457			
Σ	606 841	+0 772	+0 771			
-	4 616		4 686			
T.P.	602 225				602.222	T.P. SPK.

768420 S & E-353 9-55

PLEASE RETURN TO
LOS ANGELES COUNTY ENGINEER
700 LOS ANGELES COUNTY ENGINEERING BLDG.

NOTE: ANY ADDITIONS OR CHANGES ON THIS SHEET MUST BE MADE OR CIRCLED IN RED INK, WITH DATE AND NAME OF PERSON MAKING CHANGE.

Do not extend notes this side of this line

B.M.	1ST RUN	DIFF.	2ND RUN	3RD RUN	ADJ. ELEV.	DESCRIPTION
T.P.	602 225				602.222	T.P. SPK.
+	5 770		5 666			
Σ	607 995	+0 956	+0 955			
(SET) -	4 814		4 711			
B.M. H.W. 163	603 181				603.177	B.M.H.W. 163 ELEV. 603.177 F.B. 2768-13
+	6 334		6 297			NEWBURGH ST. & CALERA AVE. S.E. COR.
Σ	609 515	+2 836	+2 838			BT. SPK. IN LD. 5' E. OF E. C.R.
(SET) -	3 498		3 459			
B.M.H.W. 164	606 017				606.013	B.M.H.W. 164 ELEV. 606.013 F.B. 2768-13
+	4 878		4 933			NEWBURGH ST. & OAKBANK DR. N.E. COR.
Σ	610 895	-0 064	-0 067			BT. SPK. IN LD. 5' N. OF N. C.R.
-	4 942		5 000			
T.P.	605 953					T.P. SPK.
+	4 982		5 038			
Σ	610 935	-0 407	-0 409			
-	5 389		5 447			
T.P.	605 546					T.P. SPK.
+	5 010		5 094			
Σ	610 556	-0 453	-0 452			
-	5 463		5 546			
T.P.	605 093					T.P. SPK.
+	4 918		4 996			
Σ	610 011	-0 060	-0 059			
(SET) -	4 978		5 055			
B.M.H.W. 165	605 033				605.028	B.M.H.W. 165 ELEV. 605.028 F.B. 2768-13
+	6 038		6 001			OAKBANK DR. & CHADLEY ST. S.E. COR.
Σ	611 071	+2 186	+2 186			BT. SPK. IN LD. 5' S. OF S. C.R.
-	3 852		3 815			
T.P.	607 219					T.P. SPK.

NOTES RED _____ JOB NO. 2439.34 SURVEY OF OAKBANK DR. S.E.
DATE _____ SURVEY BY L.L. BROWN
NOTES CHKD. _____ NOTES BY L.L. BROWN DATE 4-27-67
DATE 5/24/67 INDEXED K.H. GALL DATE _____

F.B. 2768 PG. 13

766420 S & E-353 9-55

PLEASE RETURN TO
LOS ANGELES COUNTY ENGINEER
700 LOS ANGELES COUNTY ENGINEERING BLDG.

NOTE: ANY ADDITIONS OR CHANGES ON THIS SHEET MUST BE MADE OR CIRCLED IN RED INK, WITH DATE AND NAME OF PERSON MAKING CHANGE.

Do not extend notes this side of this line

JOB NO. 2439.34 SURVEY OF OAKBANK DR. S.S.
SURVEY BY L. L. BROWN
NOTES BY L. L. BROWN DATE 7-27-67
INDEXED C. J. GALLI DATE 7-31-67
NOTES RED. DATE
NOTES CHK. A. F. DART DATE 7/19/67

F.B. 2768 PG. 14

B.M.	1ST RUN	DIFF.	2ND RUN	3RD RUN	ADJ. ELEV.	DESCRIPTION
T.P.	607 219					T.P. SPK.
+	6 956		7 044			
Π	614 175	+3 803	+3 803			
-	3 153		3 241			
T.P.	611 022					T.P. SPK.
+	6 224		6 296			
Π	617 246	+2 291	+2 293			
(SET) -	3 933		4 003			
B.M.H.W. 166	613 313				613.308	B.M.H.W. 166 ELEV. 613.308 F.B. 2768-14
+	4 749		4 812			CHADLEY ST. & TRAYMORE AVE.
Π	618 062	-1 123	-1 124			S.W. COR. BT. SPK. IN LD. 5' S. OF S.C.R.
-	5 872		5 936			
T.P.	612 190					T.P. SPK.
+	4 795		4 725			
Π	616 985	-0 602	-0 604			
(SET) -	5 397		5 329			
B.M.H.W. 167	611 588				611.582	B.M.H.W. 167 ELEV. 611.582 F.B. 2768-14
+	4 163		4 248			TRAYMORE AVE. & PAYSON ST. S.E. COR.
Π	615 751	-1 800	-1 799			BT. SPK. IN LD. 5' S. OF S.C.R.
-	5 963		6 047			
T.P.	609 788					T.P. SPK.
+	5 484		5 607			
Π	615 272	+0 156	+0 156			
-	5 328		5 451			
T.P.	609 944					T.P. SPK.
+	4 887		5 008			
Π	614 831	+0 113	+0 113			
(SET) -	4 774		4 895			
B.M.H.W. 168	610 057				610.054	B.M.H.W. 168 ELEV. 610.054 FOR DESC. SEE PG. 15

768420 S & E-353 9-55

PLEASE RETURN TO
LOS ANGELES COUNTY ENGINEER
700 LOS ANGELES COUNTY ENGINEERING BLDG.

NOTE: ANY ADDITIONS OR CHANGES ON THIS SHEET MUST BE MADE OR CIRCLED IN RED INK, WITH DATE AND NAME OF PERSON MAKING CHANGE.

Do not extend notes this side of this line

B.M.	1ST RUN	DIFF.	2ND RUN	3RD RUN	ADJ. ELEV.	DESCRIPTION
(SET) B.M.H.W. 168	610 057				610.051	B.M.H.W. 168 ELEV. 610.051 F.B. 2768-15
+	4 328		4 351			NEWBURGH ST. & TRAYMORE AVE. N.E. COR.
⊼	614 385	-2 994	-2 997			BT. SPK. IN LD. 5' N. OF N. C.R.
-	7 322		7 348			
T.P.	607 063					T.P. SPK.
+	3 769		3 798			
⊼	610 832	-1 632	-1 633			
-	5 401		5 431			
T.P.	605 431					T.P. SPK.
+	5 008		5 023			
⊼	610 439	+0 117	-0 115			
(SET) -	4 891		4 908			
B.M.H.W. 169	605 548				605.541	B.M.H.W. 169 ELEV. 605.541 F.B. 2768-15
+	5 174		4 877			OAKBANK DR. & WEATHER RD. N.E. COR.
⊼	610 722	+1 365	+1 367			BT. SPK. IN LD. 5' N. OF N. C.R.
-	3 809		3 510			
T.P.	606 913					T.P. SPK.
+	6 179		6 211			
⊼	613 092	+2 036	+2 033			
(SET) -	4 143		4 178			
B.M.H.W. 170	608 949				608.942	B.M.H.W. 170 ELEV. 608.942 F.B. 2768-15
+	7 238		7 362			WEATHER RD. S. SIDE IN CUL-DE-SAC.
⊼	616 187	+3 945	+3 942			304' ± E. OF OAKBANK DR. BT. SPK.
-	3 293		3 420			IN LD. IN CONC. CURB IN FRONT OF HOUSE
T.P.	612 894					NO. 18828
+	5 859		5 799			
⊼	618 753	+0 594	+0 594			
-	5 265		5 205			
T.P.	613 488					T.P. IXI

NOTES RED ____ JOB NO. 2439.34 SURVEY OF OAKBANK DR. S.S.
DATE ____ SURVEY BY L.L. BROWN
NOTES CHKD. E. DART NOTES BY L.L. BROWN DATE 4-28-67
DATE 8/13/67 INDEXED C.J. DALLI DATE

F.B. 2768 PG. 15

768420 S & E-353 9-55

PLEASE RETURN TO
LOS ANGELES COUNTY ENGINEER
700 LOS ANGELES COUNTY ENGINEERING BLDG.

NOTE: ANY ADDITIONS OR CHANGES ON THIS SHEET MUST BE MADE OR CIRCLED IN RED INK, WITH DATE AND NAME OF PERSON MAKING CHANGE.

Do not extend notes this side of this line

JOB NO. 2439.34 SURVEY OF OAK BANK DR. S.S.
SURVEY BY L.L. BROWN
NOTES BY L.L. BROWN DATE 4-28-67
INDEXED C.J. GALLI DATE
NOTES CHKD. A. E. DART DATE 7/19/67
NOTES RED. DATE

B.M.	1ST RUN	DIFF.	2ND RUN	3RD RUN	ADJ. ELEV.	DESCRIPTION
T.P.	613 488					T.P. 1X1
+	4 899		4 842			
π	618 387	+0 212	+0 212			
(SET) -	4 687		4 630			
B.M.H.W.171	613 700				613.692	B.M.H.W.171 ELEV. 613.692 F.B. 2768-16
+	7 704		7 733			NEWBURGH ST. & BEN LOMOND AVE. N.W. COR.
π	621 404	+4 754	+4 753			BT. SPK. IN LD. 5' N. OF N. C.R.
-	2 950		2 980			
T.P.	618 454					T.P. SPK.
+	6 425		6 303			
π	624 879	-0 964	-0 965			
-	7 389		7 268			
T.P.	617 490					T.P. SPK.
+	3 753		3 793			
π	621 243	-1 082	-1 079			
(SET) -	4 835		4 872			
B.M.H.W.172	616 408				616.399	B.M.H.W.172 ELEV. 616.399 F.B. 2768-16
+	5 189		5 210			BEN LOMOND AVE. & PAYSON ST. N.W. COR.
π	621 597	+0 288	+0 288			BT. SPK. IN LD. 5' N. OF N. C.R.
-	4 901		4 922			
T.P.	616 696					T.P. SPK.
+	5 580		5 610			
π	622 276	+1 359	+1 358			
-	4 221		4 252			
T.P.	618 055					T.P. SPK.
+	5 220		5 252			
π	623 275	+0 352	+0 352			
(SET) -	4 868		4 900			
B.M.H.W.173	618 407				618.398	B.M.H.W.173 ELEV. 618.398 FOR DESC. SEE PG. 17

F.B. 2768 PG. 16

76S420 S & E-353 9-55

PLEASE RETURN TO
LOS ANGELES COUNTY ENGINEER
700 LOS ANGELES COUNTY ENGINEERING BLDG.

NOTE: ANY ADDITIONS OR CHANGES ON THIS SHEET MUST BE MADE OR CIRCLED IN RED INK, WITH DATE AND NAME OF PERSON MAKING CHANGE.

Do not extend notes this side of this line

B.M.	1ST RUN	DIFF.	2ND RUN	3RD RUN	ADJ. ELEV.	DESCRIPTION
B.M.H.W.173	618 407				618.398	B.M. H.W.173 ELEV. 618.398 F.B. 2768-17
+	3 765		3 810			BEN LOMOND AVE. & GLADSTONE ST.
$\bar{\pi}$	622 172	-3 694	-3 697			N.W. COR. BT. SPK. IN LD. 5' W. OF
-	7 459		7 507			W. C.R.
T.P.	614 713					T.P. SPK.
+	5 155		5 238			
$\bar{\pi}$	619 868	-2 234	-2 231			
(SET) -	7 389		7 469			
B.M.H.W.174	612 479				612.468	B.M. H.W. 174 ELEV. 612.468 F.B. 2768-17
+	6 150		6 198			GLADSTONE ST. & TRAYMORE AVE. S.W. COR.
$\bar{\pi}$	618 629	-0 280	-0 279			BT. SPK. IN LD. 5' S. OF S. C.R.
-	6 430		6 477			
T.P.	612 199					T.P. SPK.
+	4 870		4 993			
$\bar{\pi}$	617 069	+0 322	+0 323			
(FD.) -	4 548		4 670			
B.M. 11-30A	612 521				612.509	B.M. 11-30A (L.A.C.F.C.D. B.M. 81-40) ELEV.
+	5 162		5 218			612.509 (1966 ADJ.) F.B. 2880-25 GLADSTONE ST.
$\bar{\pi}$	617 683	+0 016	+0 018			AT BIGDALTON WASH IN THE N.E. COR. OF BRIDGE NO.
-	5 146		5 200			B-1242. A L.A.Co. F.C.D. BRASS DISK STAMPED B.M. 81-40
T.P.	612 537					T.P. SPK.
+	6 781		6 813			
$\bar{\pi}$	619 318	+3 050	+3 048			
-	3 731		3 765			
T.P.	615 587					T.P. SPK.
+	7 470		7 499			
$\bar{\pi}$	623 057	+3 810	+3 813			
(FD.) -	3 660		3 686			
B.M. 11-31A	619 397				619.391	B.M. 11-31A ELEV. 619.391 (1966 ADJ.) FOR DESC. SEE PG. 16

NOTES RED. JOB NO. 2439.34 SURVEY OF OAK BANK DR. S.S.
DATE SURVEY BY L.L. BROWN
NOTES CHKD. E. DART NOTES BY L.L. BROWN DATE 4-28-67
DATE 2/12/67 INSERTED C. LGALLI DATE

F.B. 2768 PG. 17

765420 S & E-353 9-55

PLEASE RETURN TO
LOS ANGELES COUNTY ENGINEER
700 LOS ANGELES COUNTY ENGINEERING BLDG.

NOTE: ANY ADDITIONS OR CHANGES ON THIS SHEET MUST BE MADE OR CIRCLED IN RED INK, WITH DATE AND NAME OF PERSON MAKING CHANGE.

Do not extend notes this side of this line

B.M.	1ST RUN	DIFF.	2ND RUN	3RD RUN	ADJ. ELEV.	DESCRIPTION
B.M. 11-31A	619 397				619.391	B.M. 11-31A ELEV. 619.391 (1966 ADJ.) F.B. 1376-31 (GLENDORA C-11) GLADSTONE ST. TO THE WEST & BEN LOMOND AVE. TO THE SOUTH, AT THE ℄ INT. A. L.A.CO. SURVEY CONTROL SYSTEM TRAVERSE STA. MARKED "GLENDORA C-11 1956 R.E. 5869", SET IN CONC. 9" BELOW THE PUMT

JOB NO. 2439.34 SURVEY OF OAK BANK DR. S.S.
SURVEY BY L.L. BROWN
NOTES BY L.L. BROWN DATE 4-28-67
INDEXED C.J. GALLI DATE
NOTES RED. DATE
NOTES CHKD. DATE 7/12/67

F.B. 2768 PG. 18

PWFB 1532

833

Notes Ck'd by	Survey of OAKBANK DR. S.S.
~~Map No.~~	~~JN 2439.34~~ Tape 4213 Std. 68 °F
Office Work	Surveyed by L.L. BROWN
Checked	Notes L.L. BROWN Date 5-3-67
Date	Indexed [redacted]

F. B. 2768 PG. 19

OAKBANK DR. S.S.

J.N. 2439.34

CENTERLINE SURVEY

PART A

REF.'S

F.B. 2738
F.B. 2021
F.B. 2042
F.B. 1819
RD. DEPT.
F.B. 619
F.C. 2712

PARTY

BROWN, L.L.
MOODYMAN, W.
SANDOVAL, M.
WEST, D.

Note: Any Additions or Changes on This Sheet Must be Made or Circled in Red Ink With Date and Name of Person Making Change.

Do not extend this side of this line.

PLEASE RETURN TO
LOS ANGELES COUNTY ENGINEER
403 LOS ANGELES COUNTY ENGINEERING BLDG.

76F309S CE#310 1-65

PWFB 1532 834

F. B. ~~2768~~ PG. ~~20~~

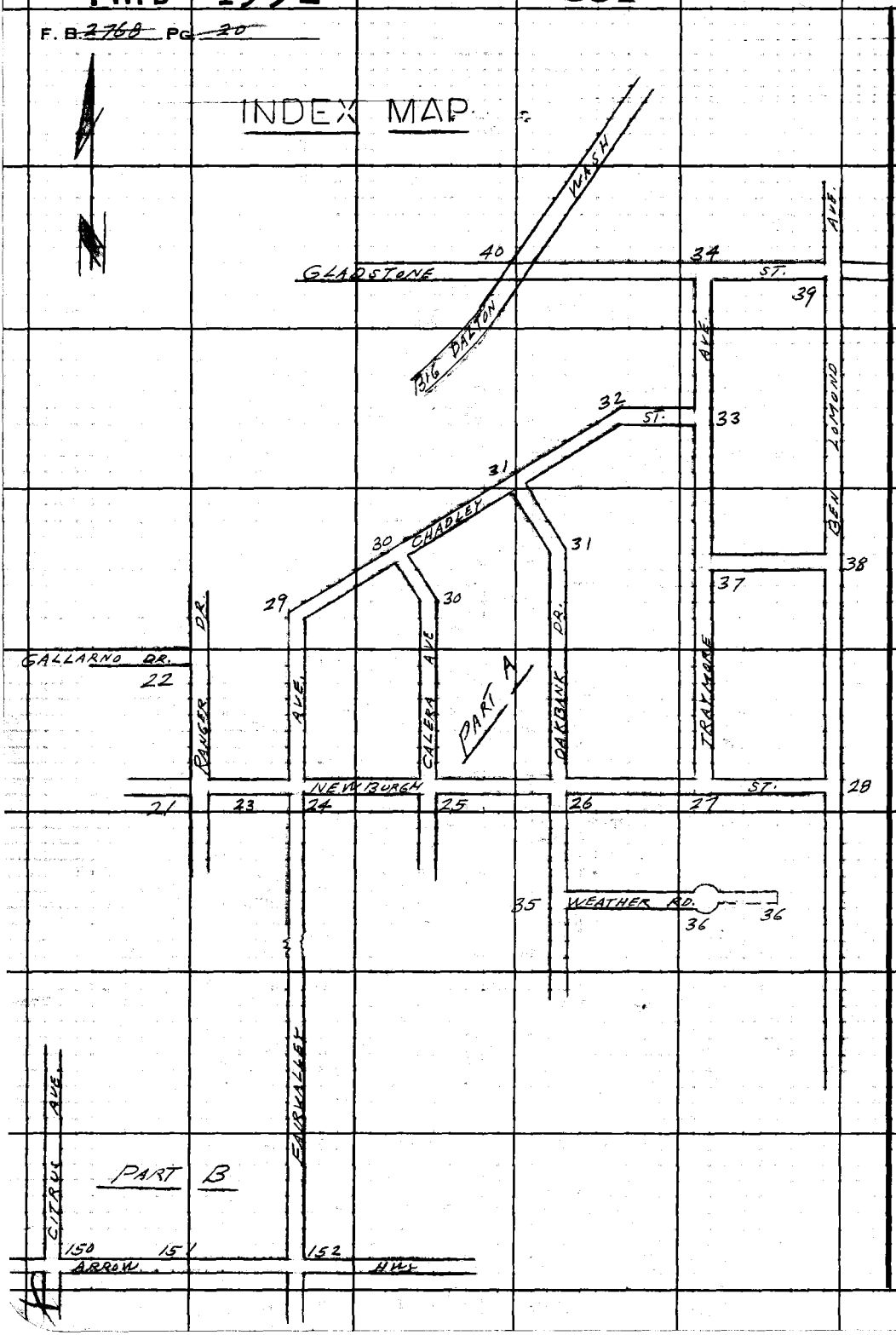

PLEASE RETURN TO
LOS ANGELES COUNTY ENGINEER
403 Los Angeles County Engineering Bldg.

Do not extend this side of this line.

Note: Any Additions or Changes on This Sheet Must be Made or Circled in Red Ink With Date and Name of Person Making Change.

PWFB 1532 835

Notes Ck'd by A. E. DART	Survey of OAKBANK DR. S.S.
Map No.	JN 2439.34 Tape 02/3 Std. 68 °F
Office Work	Surveyed by L.L. BROWN
Checked	Notes L.L. BROWN Date 5-3-67
Date	Indexed C. J. CALLI

F. B. 2768 Pg. 21

CONT. BOTTOM PG. 22

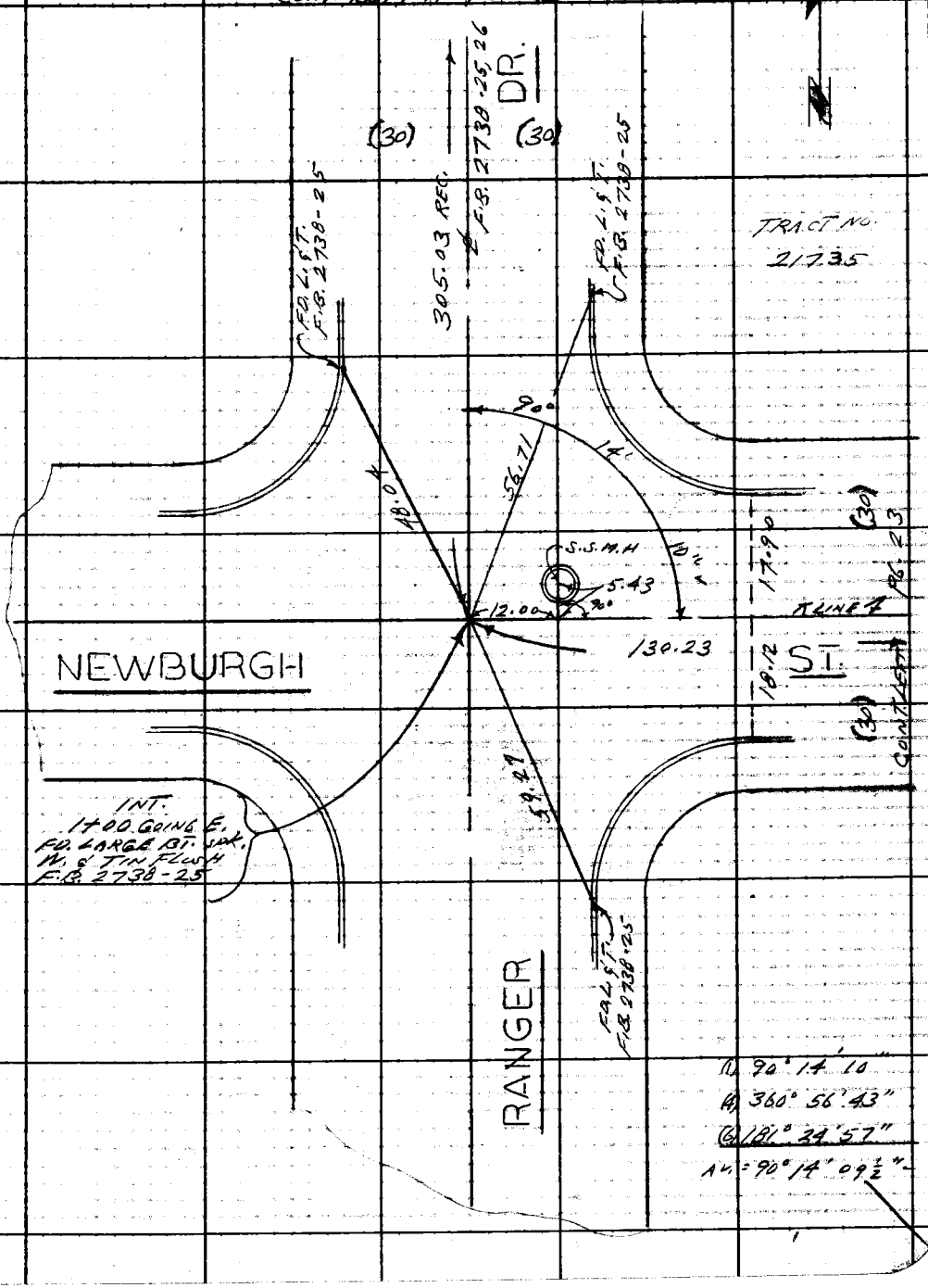

Note: Any Additions or Changes on This Sheet Must be Made or Circled in Red Ink With Date and Name of Person Making Change.

Do not extend this side of this line.

PLEASE RETURN TO
LOS ANGELES COUNTY ENGINEER
403 LOS ANGELES COUNTY ENGINEERING BLDG.

76F309S CE#310 1-65

PWFB 1532 836

F. B. 2768 PG 22

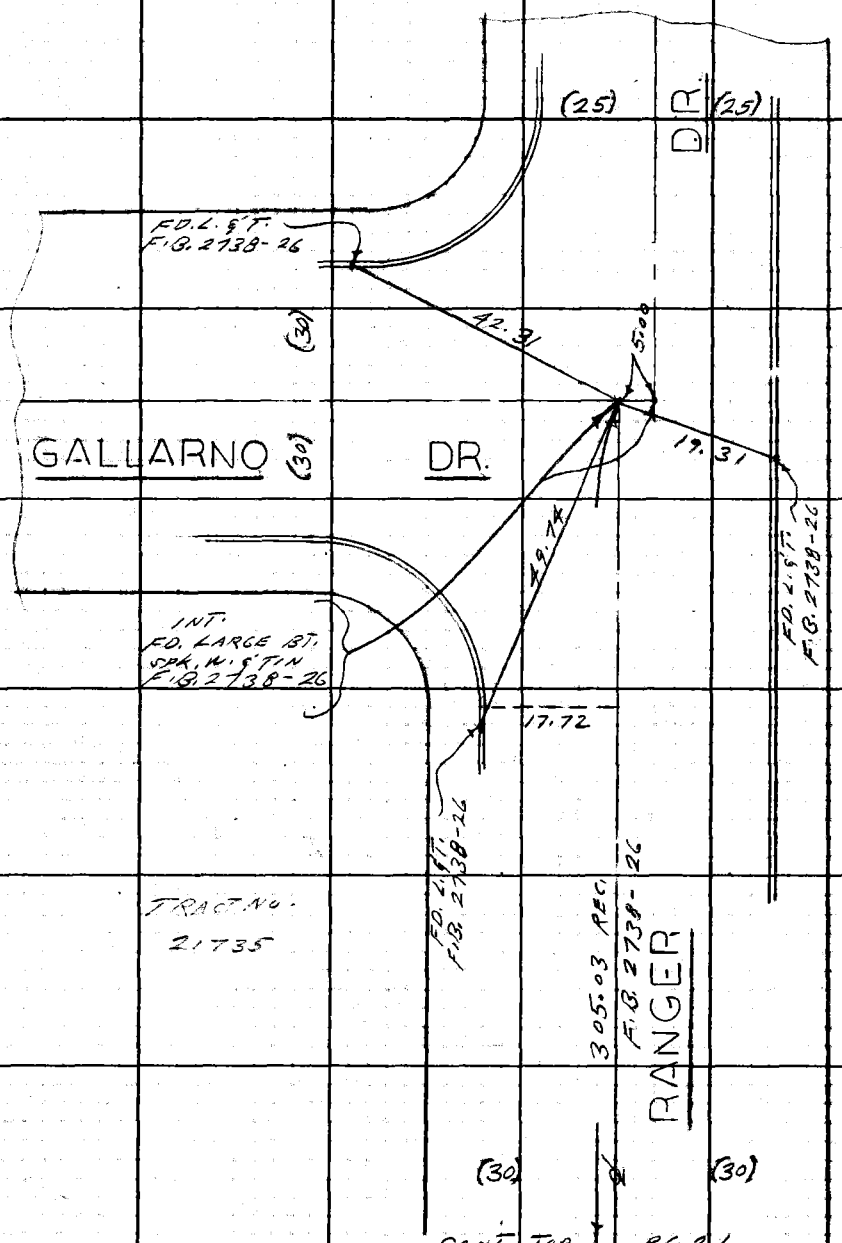

WS47, D-3

PLEASE RETURN TO
LOS ANGELES COUNTY ENGINEER
403 LOS ANGELES COUNTY ENGINEERING BLDG.

Do not extend this side of this line.

Note: Any Additions or Changes on This Sheet Must be Made or Circled in Red Ink With Date and Name of Person Making Change.

PWFB 1532 837

Notes Ck'd by A. E. DART	Survey of OAKBANK DR. S/S
Map No.	JN 2439.34 Tape 0213 Std 68 °F
Office Work	Surveyed by L. L. BROWN
Checked	Notes L. L. BROWN Date 5-3-67
Date	Indexed C. J. GALLI

F. B. 2768 Pg. 23

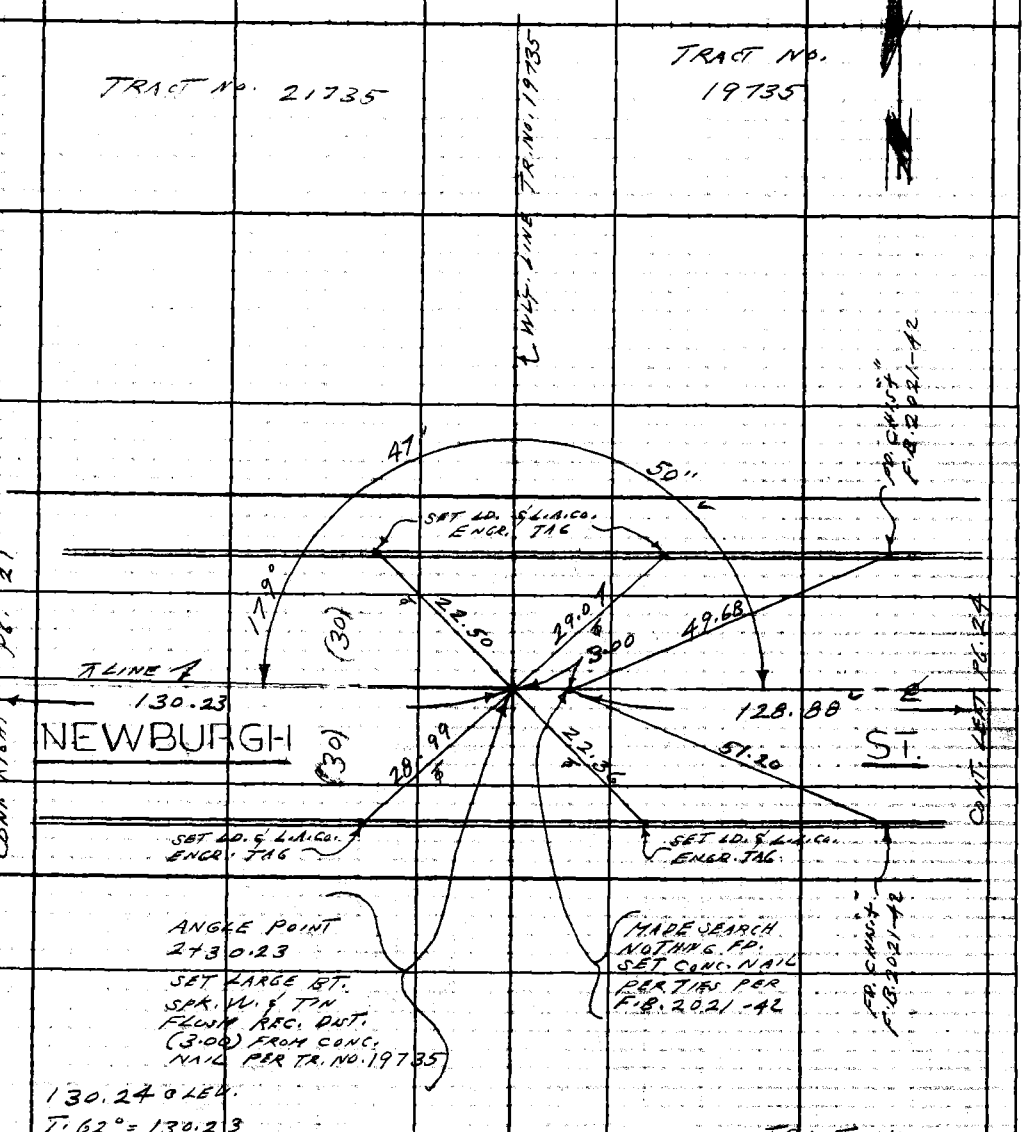

Note: Any Additions or Changes on This Sheet Must be Made or Circled in Red Ink, With Date and Name of Person Making Change.

Do not extend this side of this line.

PLEASE RETURN TO
LOS ANGELES COUNTY ENGINEER
403 LOS ANGELES COUNTY ENGINEERING BLDG.

76F3095 CE#310 1-65

PWFB 1532

838

F. B. ~~2768~~ PG. ~~24~~

CONT. BOTTOM PG. 29

W.S. 47 D-3

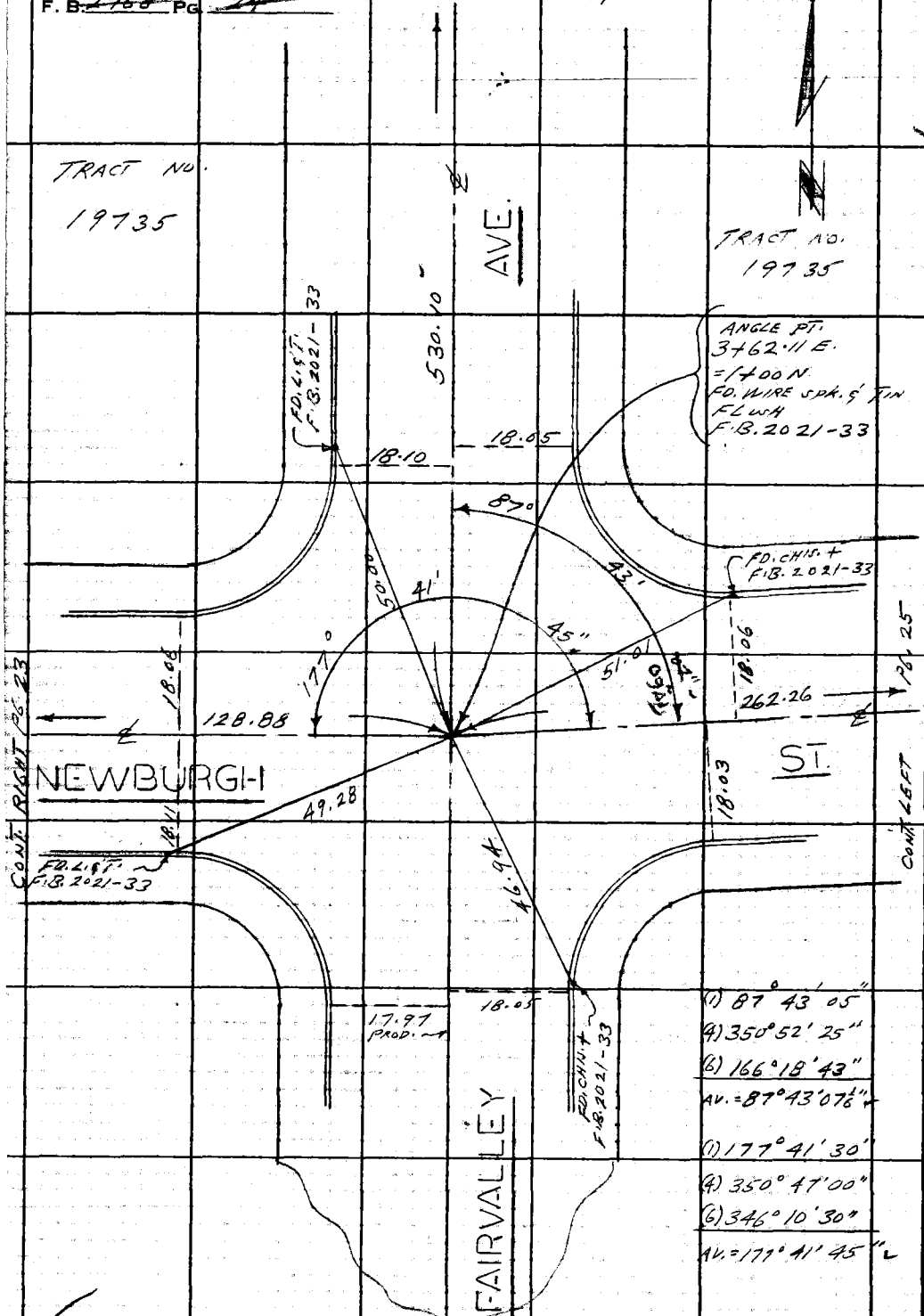

(1) 87° 43' 05"
(4) 350° 52' 25"
(6) 166° 18' 43"
AV. = 87° 43' 07 1/6"

(1) 177° 41' 30"
(4) 350° 47' 00"
(6) 346° 10' 30"
AV. = 177° 41' 45"

PLEASE RETURN TO
LOS ANGELES COUNTY ENGINEER
403 LOS ANGELES COUNTY ENGINEERING BLDG.

Do not extend this side of this line.

Note: Any Additions or Changes on This Sheet Must be Made or Circled in Red Ink With Date and Name of Person Making Change.

PWFB 1532

839

Notes Ck'd by A. E. DART	Survey of OAK BANK DR. S.S.
Map No.	JN 2439 26 Tape 0213 Std 6.8 °F
Office Work	Surveyed by L. L. BROWN
Checked	Notes L. L. BROWN Date 5-4-67
Date	Indexed C. J. GAI

F. B. 2768 Pg. 25

WS47 D-3

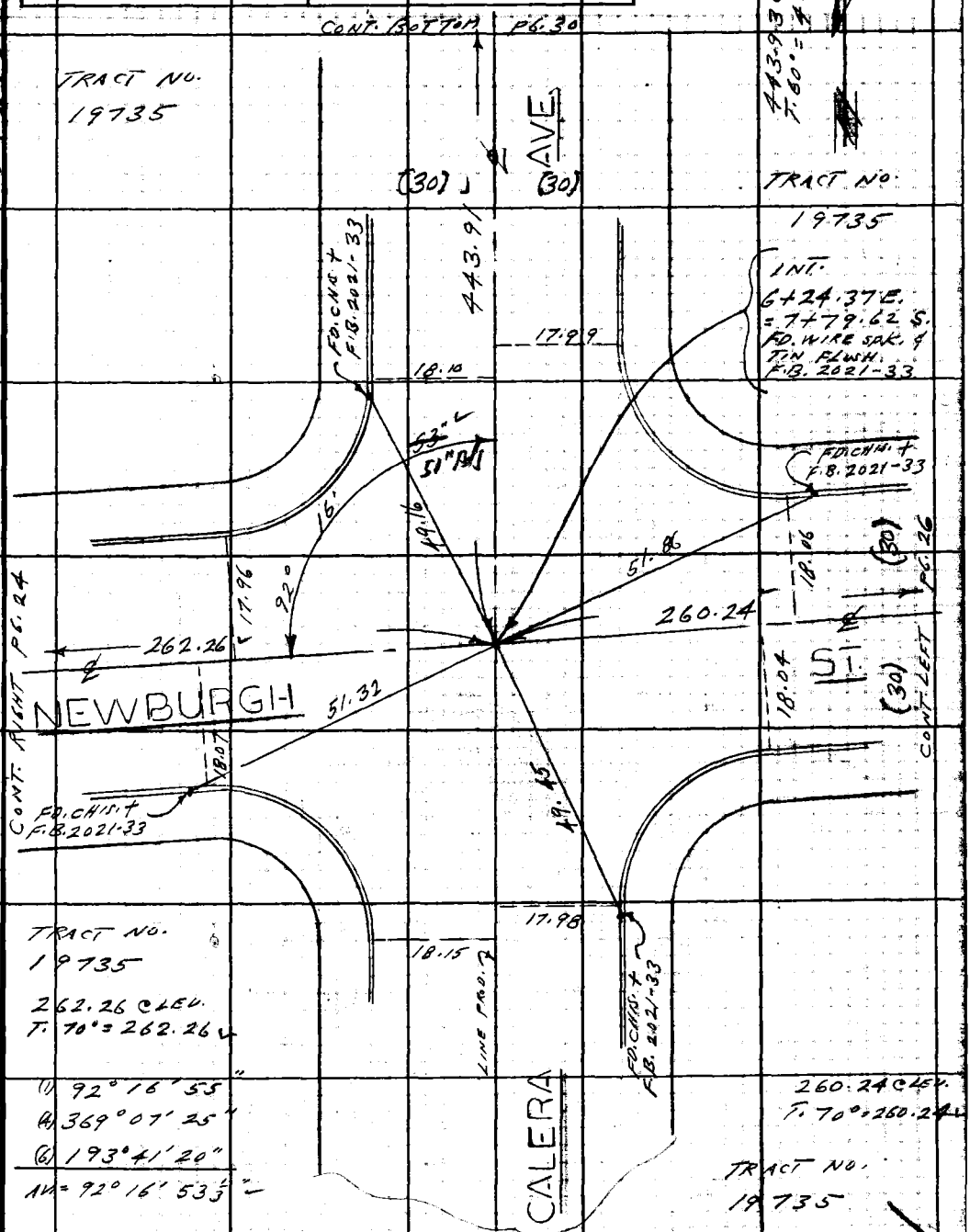

Note: Any Additions or Changes on This Sheet Must be Made or Circled in Red Ink With Date and Name of Person Making Change.

Do not extend this side of this line.

PLEASE RETURN TO
LOS ANGELES COUNTY ENGINEER
403 LOS ANGELES COUNTY ENGINEERING BLDG.

26F309S CE#310 1-65

PWFB 1532 840

F. B. ~~2768~~ PG ~~26~~ CONT. BOTTOM PG. 31

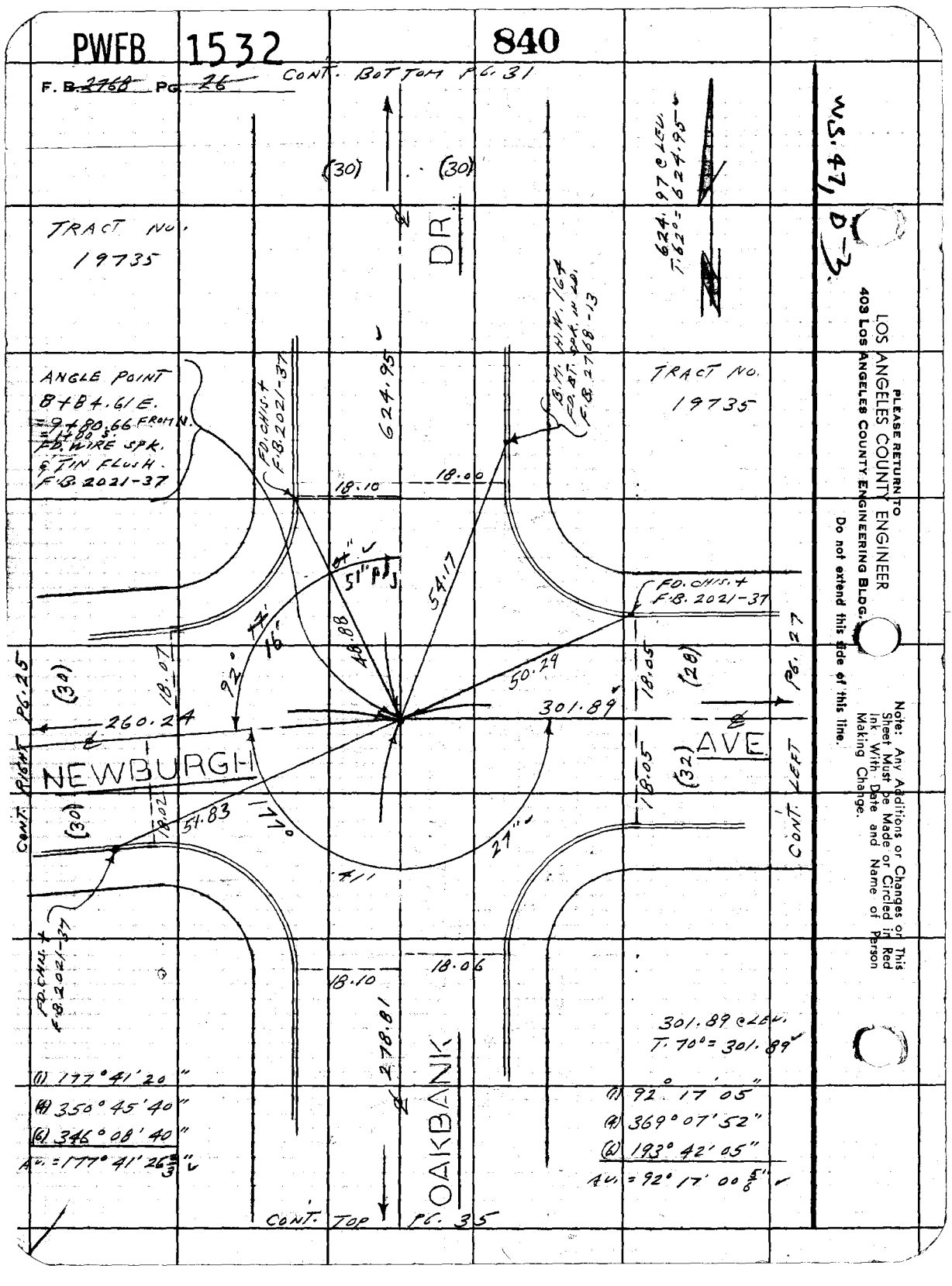

W.S. 47, D-3

LOS ANGELES COUNTY ENGINEER
403 LOS ANGELES COUNTY ENGINEERING BLDG.

PLEASE RETURN TO

Do not extend this side of this line.

Note: Any Additions or Changes on This Sheet Must Be Made or Circled in Red Ink With Date and Name of Person Making Change.

PWFB 1532 841

W.S. 47 D-3

Notes Ck'd by A. E. BART	Survey of OAKBANK DR. S. S.
Map No.	JN 2439.34 Tape 0213 Std 68 °F
Office Work	Surveyed by L. L. BROWN
Checked	Notes L. L. BROWN Date 5-4-67
Date	Indexed C. J. GALLI

F. B. 2768 PG. 27

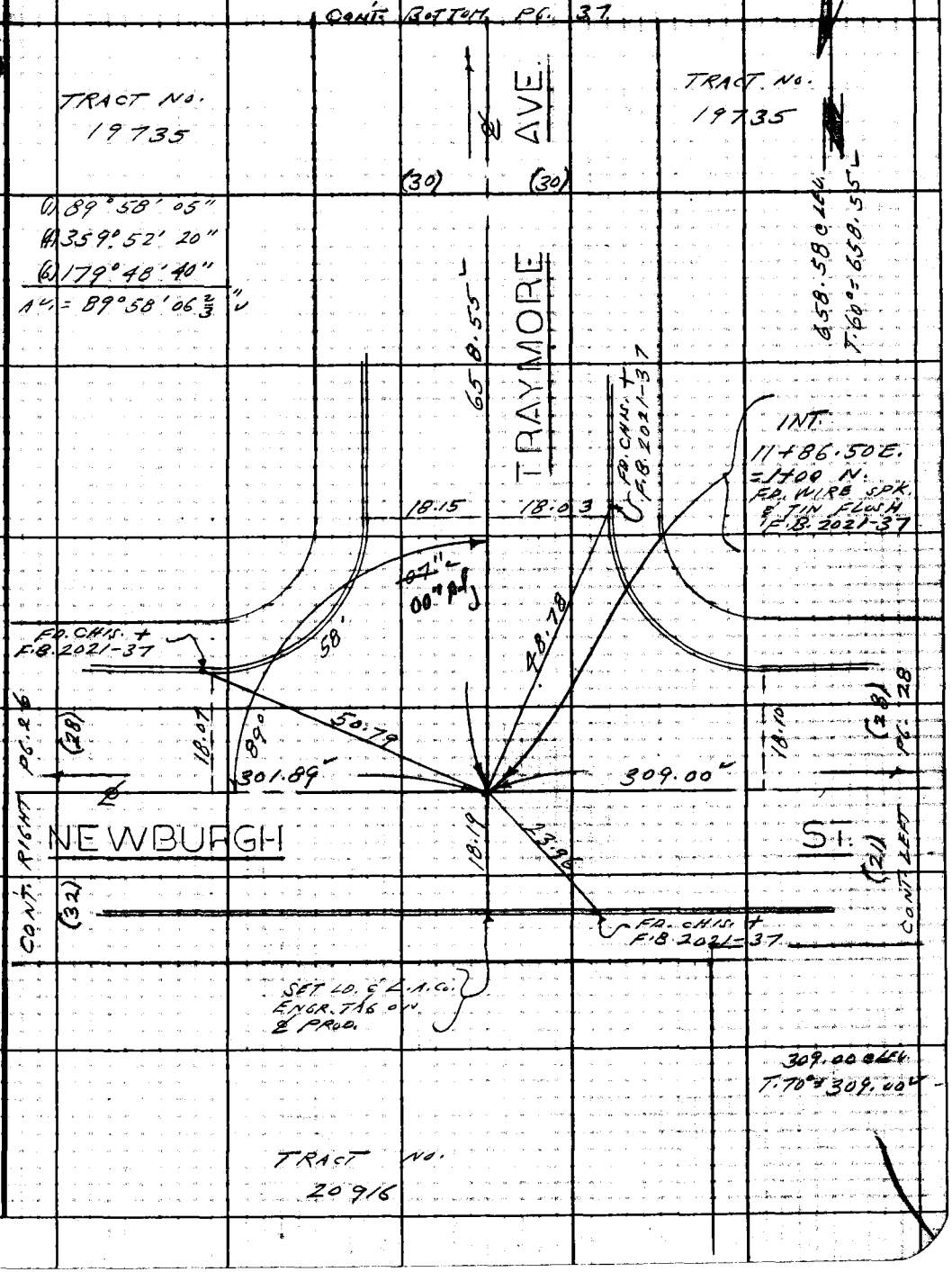

Note: Any Additions or Changes on This Sheet Must be Made or Circled in Red Ink With Date and Name of Person Making Change.

PLEASE RETURN TO
LOS ANGELES COUNTY ENGINEER
403 LOS ANGELES COUNTY ENGINEERING BLDG.
Do not extend this side of this line.

76F309S CE#310 1-65

PWFB 1532

842

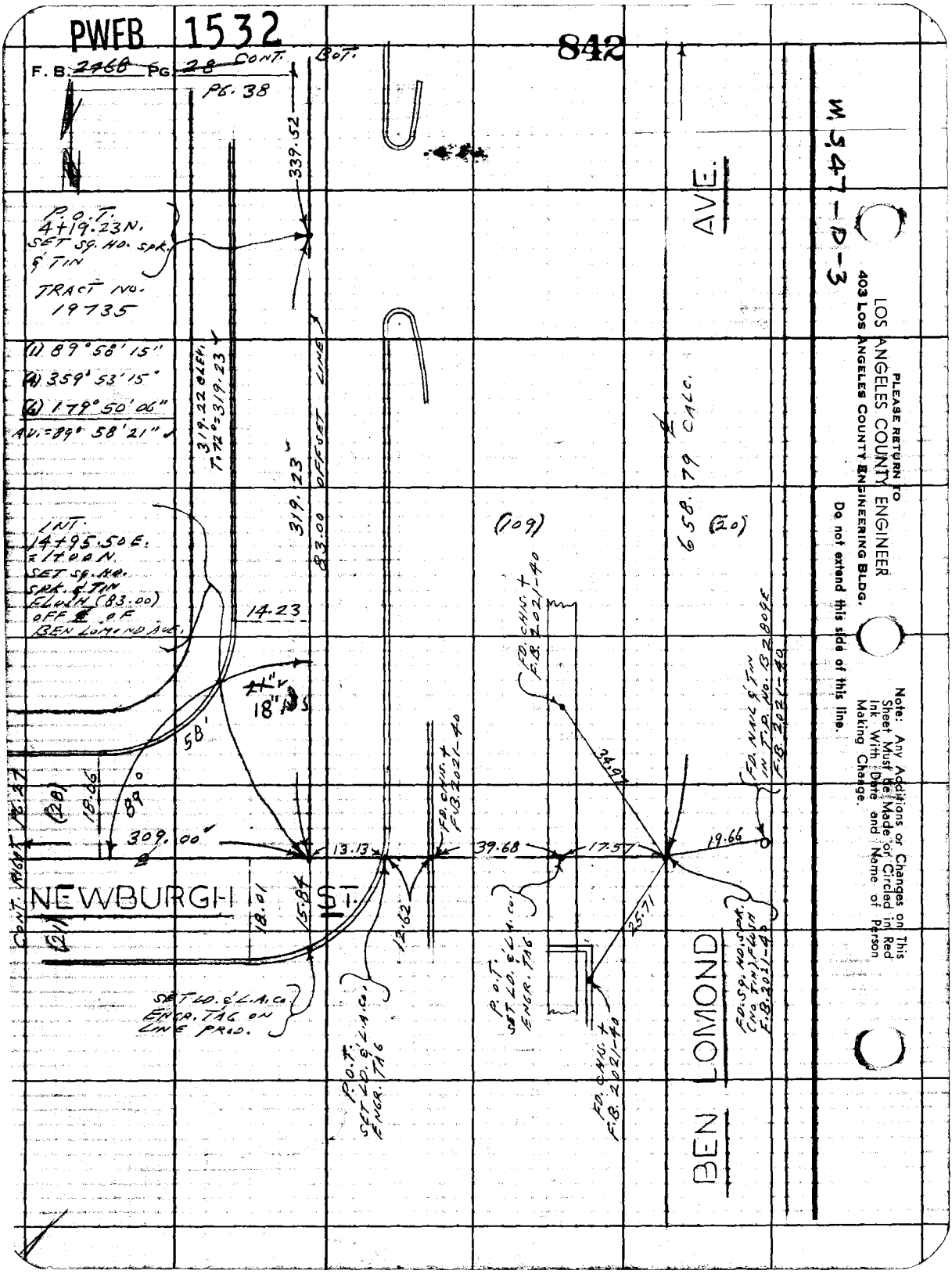

PLEASE RETURN TO
LOS ANGELES COUNTY ENGINEER
403 LOS ANGELES COUNTY ENGINEERING BLDG.

Do not extend this side of this line.

Note: Any Additions or Changes on This Sheet Must be Made or Circled in Red Ink With Date and Name of Person Making Change.

PWFB 1532 843

Notes Ck'd by A. E. DART	Survey of OAKBANK DR. S.S
Map No.	JN 243934 Tape 0212 Std 68 °F
Office Work	Surveyed by L.L. BROWN
Checked	Notes L.L. BROWN Date 5-5-67
Date	Indexed [redacted]

F. B. 2768 PG. 29

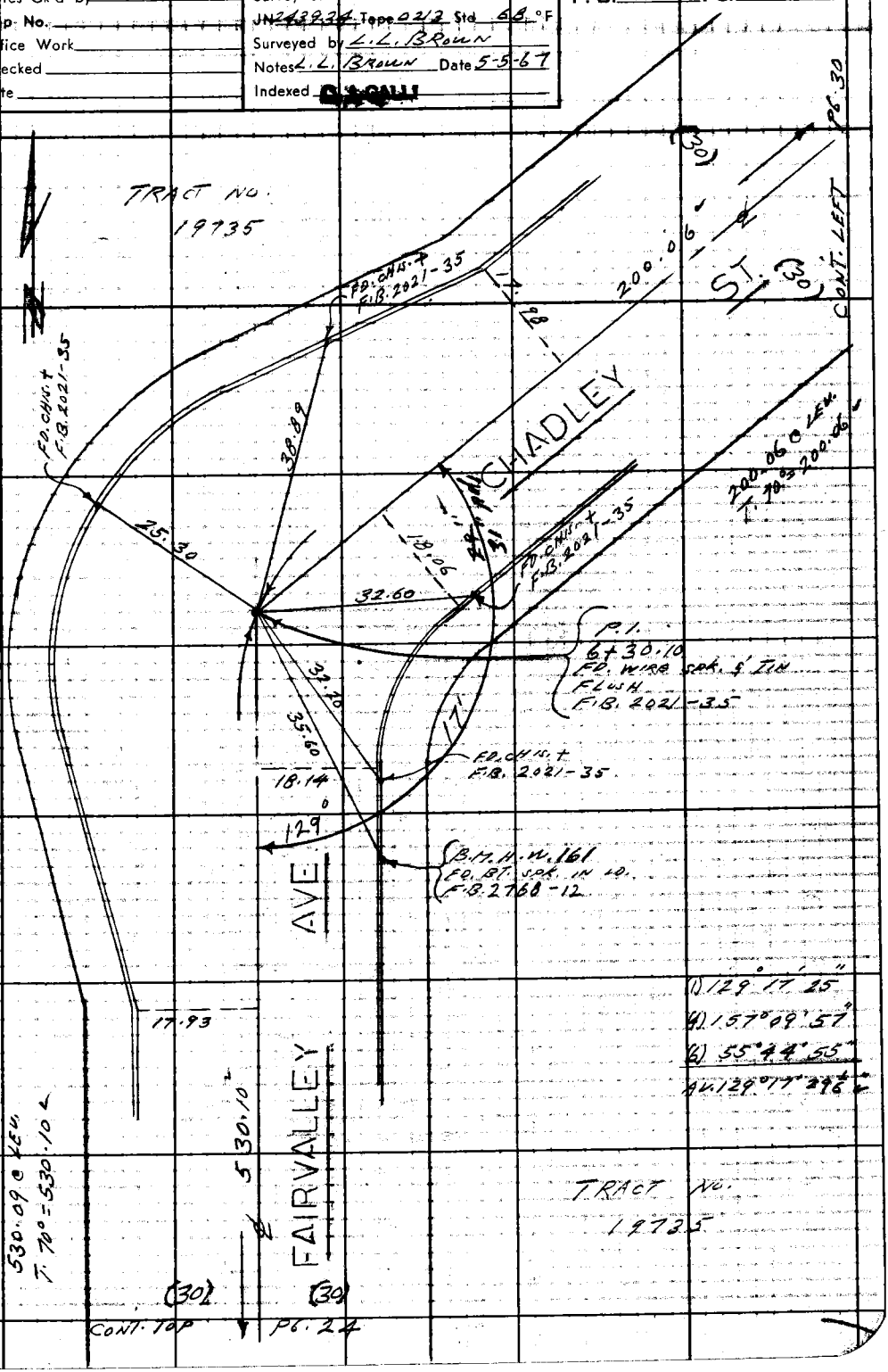

Note: Any Additions or Changes on This Sheet Must be Made or Circled in Red Ink With Date and Name of Person Making Change.

Do not extend this side of this line.

PLEASE RETURN TO
LOS ANGELES COUNTY ENGINEER
403 LOS ANGELES COUNTY ENGINEERING BLDG.

76F309S CE#310 1-65

PWFB 1532

844

F. B ~~2768~~ PG ~~30~~

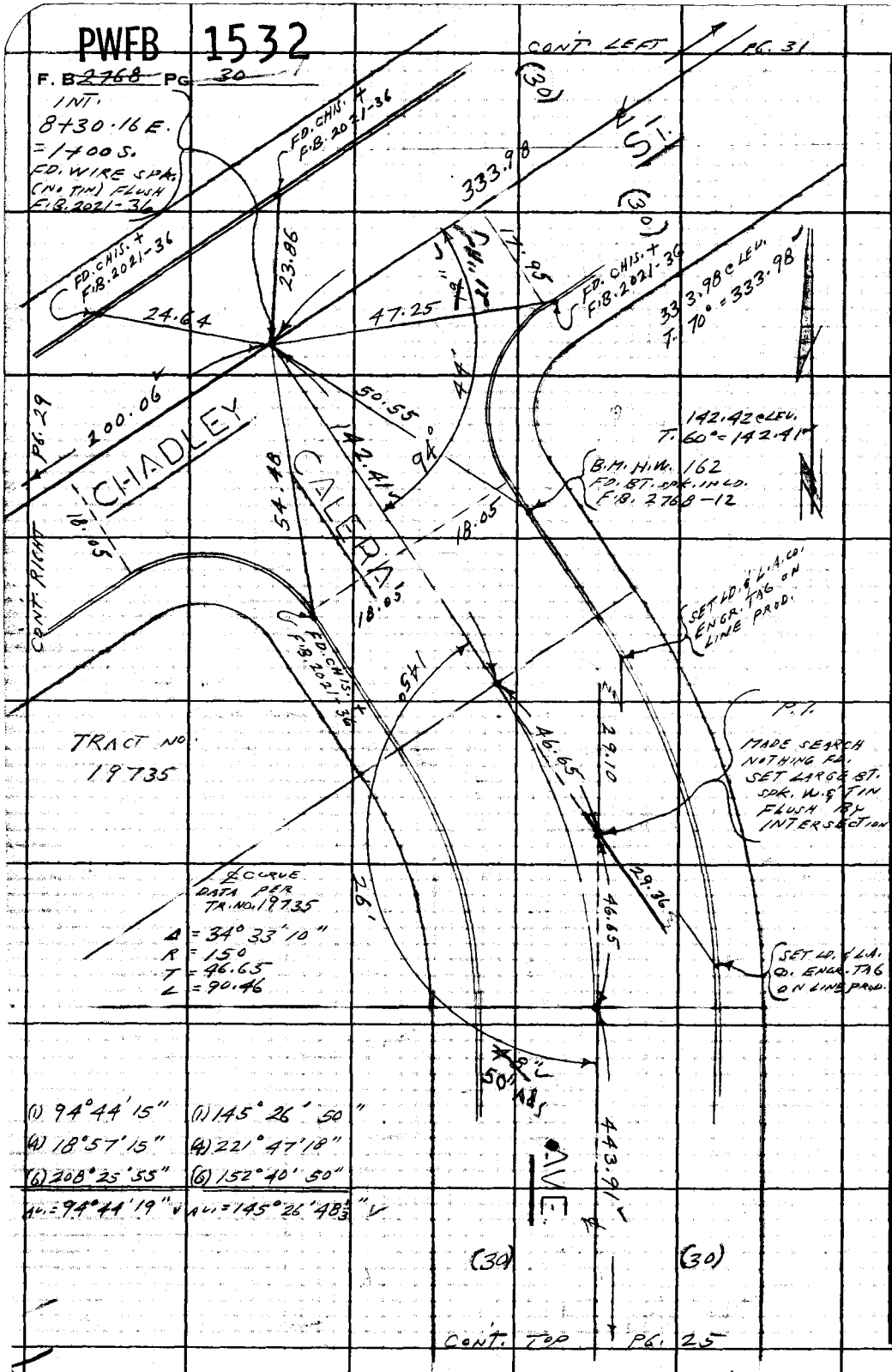

WS47-D-3

PLEASE RETURN TO
LOS ANGELES COUNTY ENGINEER
403 LOS ANGELES COUNTY ENGINEERING BLDG.

Do not extend this side of this line.

Note: Any Additions or Changes on This Sheet Must be Made or Circled in Red Ink With Date and Name of Person Making Change.

PWFB 1532 845 / 846

Notes Ck'd by A. E. DART	Survey of OAKBANK DR. S.S.
~~Map No.~~	~~JN 24.39.24~~ Tape 4213 Std. 68 °F
Office Work	Surveyed by L. L. BROWN
Checked	Notes L. L. BROWN Date 5-5-67
Date	Indexed C. J. GALLI

F. B. 2768 PG. 31

W.S. 47 D-3

INT. 11+64.14E = 1400S. SET CONC. NAIL IN TIN BY INTER.

FD. CHIS. + F.B. 2021-41

120.81' ST.

CONT. LEFT PG. 32

FD. WIRE SPK. & TIN FLUSH F.B. 2021-41

25.00

0.03

CHADLEY

333.98

53.65

50.95

133.39

OAKBANK

120.81 ⊂ LEV. T. 70° = 120.81

133.39 ⊂ LEV. T. 70° = 133.39

FD. CHIS. + F.B. 2021-41

SET LD. & LA. CO. ENGR. TAK. ON LINE PR.D.

CONT. UPPER RIGHT PG. 30

84°

42'

38"

48" Ads

18.02

18.06

18.05

30.87

29.40

23.04

P.I. 2+94.55 FD. WIRE SPK. & TIN FLUSH NO REF.

B.C. 2+33.39 FD. WIRE SPK. & TIN FLUSH F.B. 2021-41

TRACT NO 19735

61.16 ⊂ LEV. T. 70° = 61.16

E CURVE DATA PER TR. NO: 19735

Δ = 34° 00' 19"

R = 200

T = 61.16

L = 118.70

61.16 ⊂ LEV. T. 70° = 61.16

E.C. 3+55.71 FD. WIRE SPK. & TIN FLUSH F.B. 2021-41

(1) 84° 42' 35"	(1) 145° 59' 45"
(4) 338° 50' 30"	(4) 223° 58' 55"
(6) 148° 15' 47"	(6) 155° 58' 15"
AV. = 84° 42' 37 5/6"	AV. = 145° 59' 42 1/2"

FD. CHIS. + F.B. 2021-41

(30) CONT. TOP PG. 26

Note: Any Additions or Changes on This Sheet Must be Made or Circled in Red Ink With Date and Name of Person Making Change.

Do not extend this data off this line.

PLEASE RETURN TO LOS ANGELES COUNTY ENGINEER 408 Los Angeles County Engineering Bldg.

16F3095 CE#310 1-65

PWFB 1532

847

F. B. 2768 Pg 32

WS 47 D-3

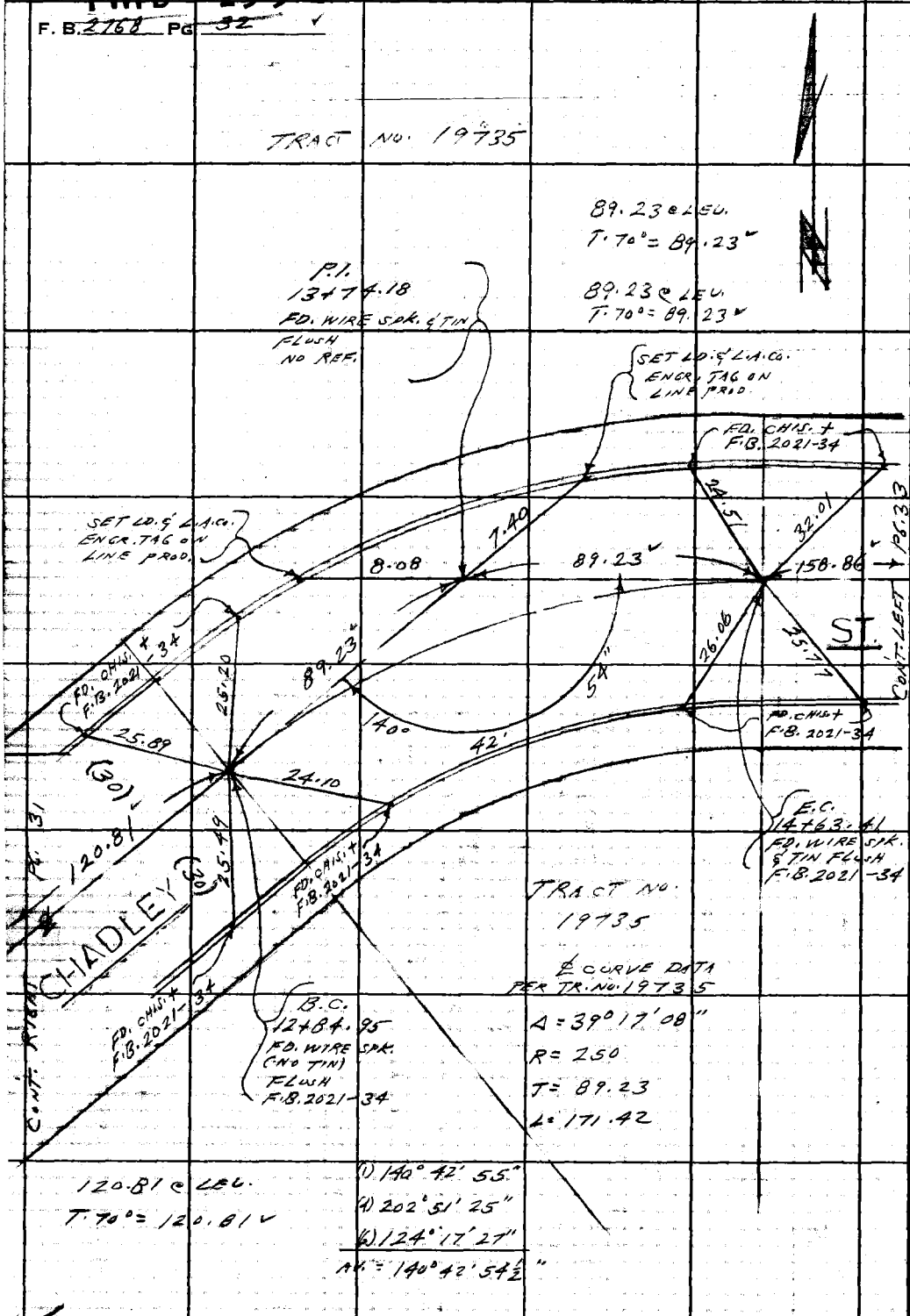

PLEASE RETURN TO
LOS ANGELES COUNTY ENGINEER
403 LOS ANGELES COUNTY ENGINEERING BLDG.

Do not extend this side of this line.

Note: Any Additions or Changes on This Sheet Must be Made or Circled in Red Ink With Date and Name of Person Making Change.

PWFB 1532 848

Notes Ck'd by A. E. DART	Survey of OAK BANK DR. S.S.
Map No.	JN 2439.34 Tape 0213 Std 68 °F
Office Work	Surveyed by L. L. BROWN
Checked	Notes L. L. BROWN Date 5-5-67
Date	Indexed C. J. GALLI

F. B. 2768 PG. 33

W.S. 47, D-3

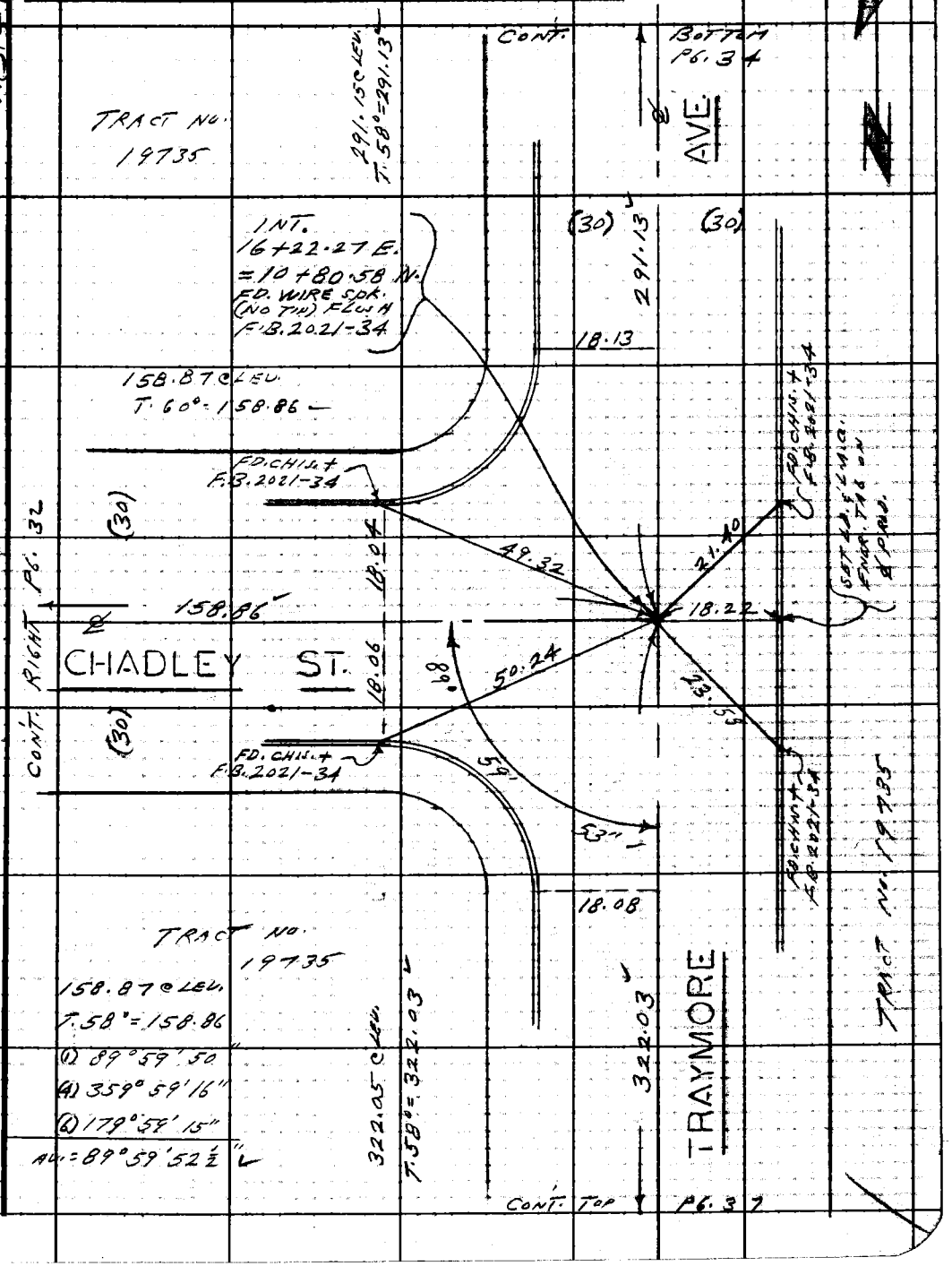

Note: Any Additions or Changes on This Sheet Must be Made or Circled in Red Ink With Date and Name of Person Making Change.

Do not extend this side of this line.

PLEASE RETURN TO
LOS ANGELES COUNTY ENGINEER
403 LOS ANGELES COUNTY ENGINEERING BLDG.

76F309S CE#310 1-65

PWFB 1532

849

F. B. ~~2768~~ PG ~~34~~

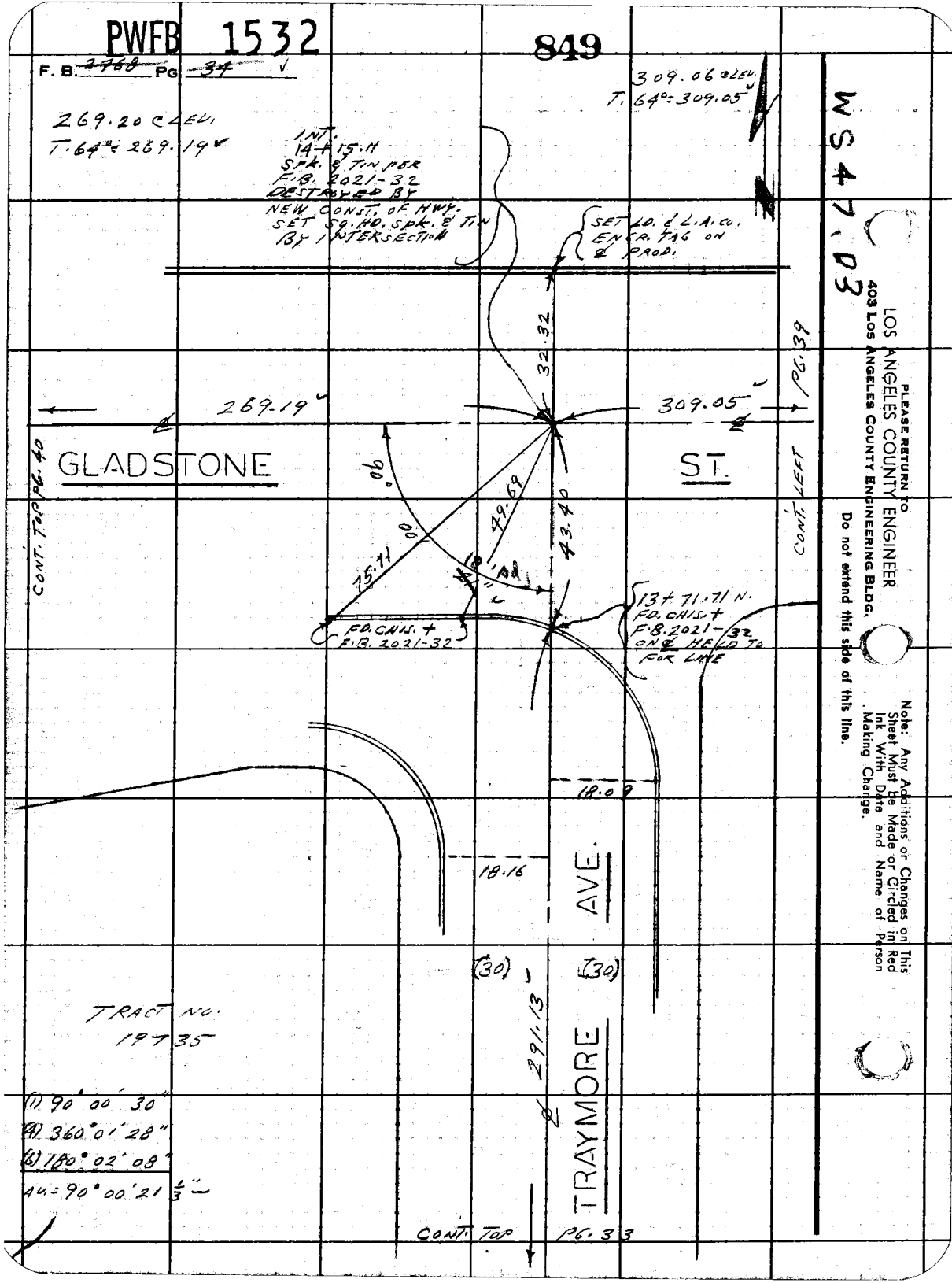

PWFB 1532 850

Notes Ck'd by A. E. DART	Survey of OAKBANK DR. S.S.
Map No.	JN 2439.34 Tape 0213 Std 68 °F
Office Work	Surveyed by L. L. BROWN
Checked	Notes L. L. BROWN Date 5-5-67
Date	Indexed C. J. GALLI

F. B. 2468 PG. 35

WS 47, D-3

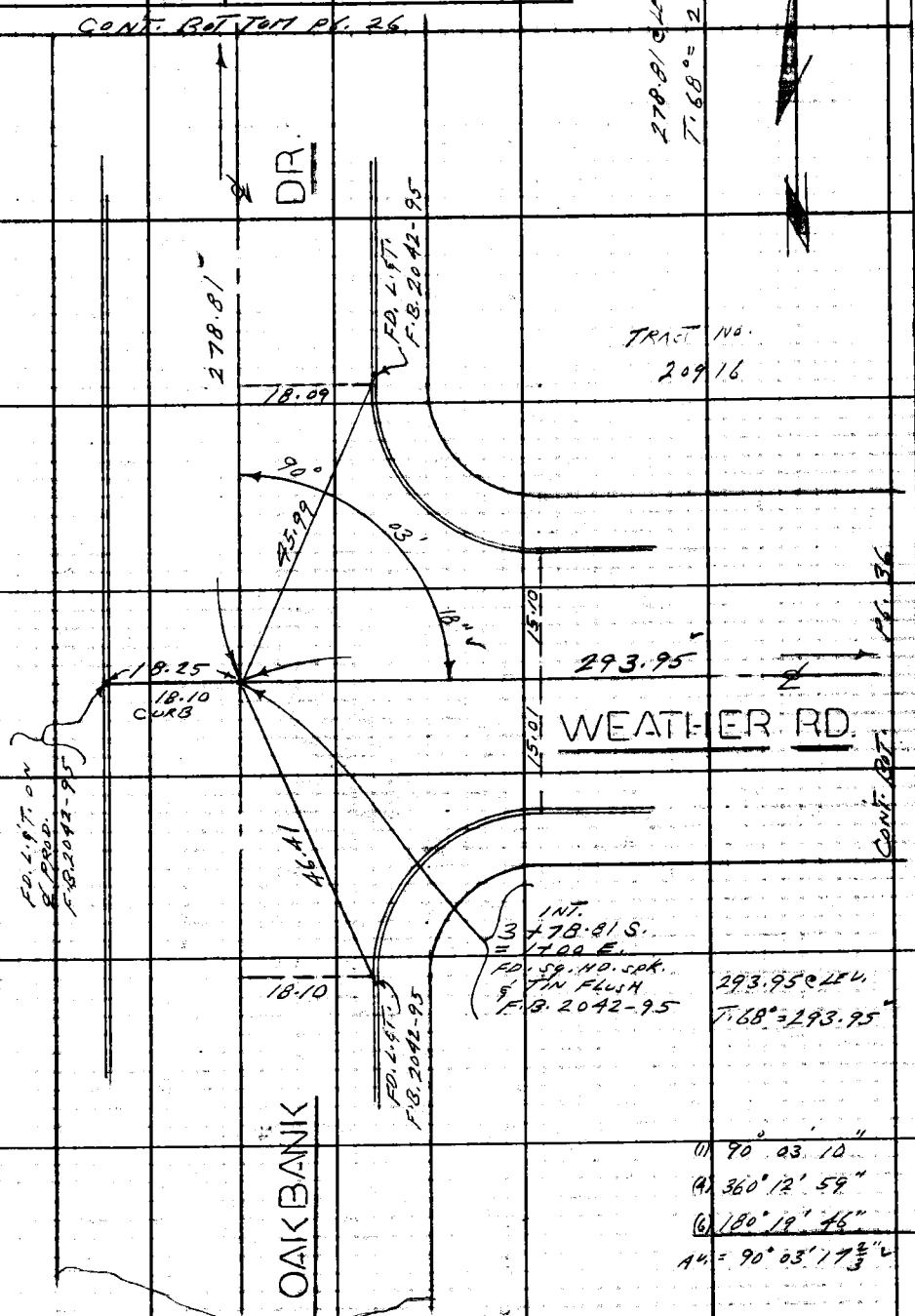

Note: Any Additions or Changes on This Sheet Must be Made or Circled in Red Ink With Date and Name of Person Making Change.

PLEASE RETURN TO
LOS ANGELES COUNTY ENGINEER
403 LOS ANGELES COUNTY ENGINEERING BLDG.
Do not extend this side of this line.

76F309S CE#310 1-65

PWFB 1532

851

F. B. 2768 PG. 36

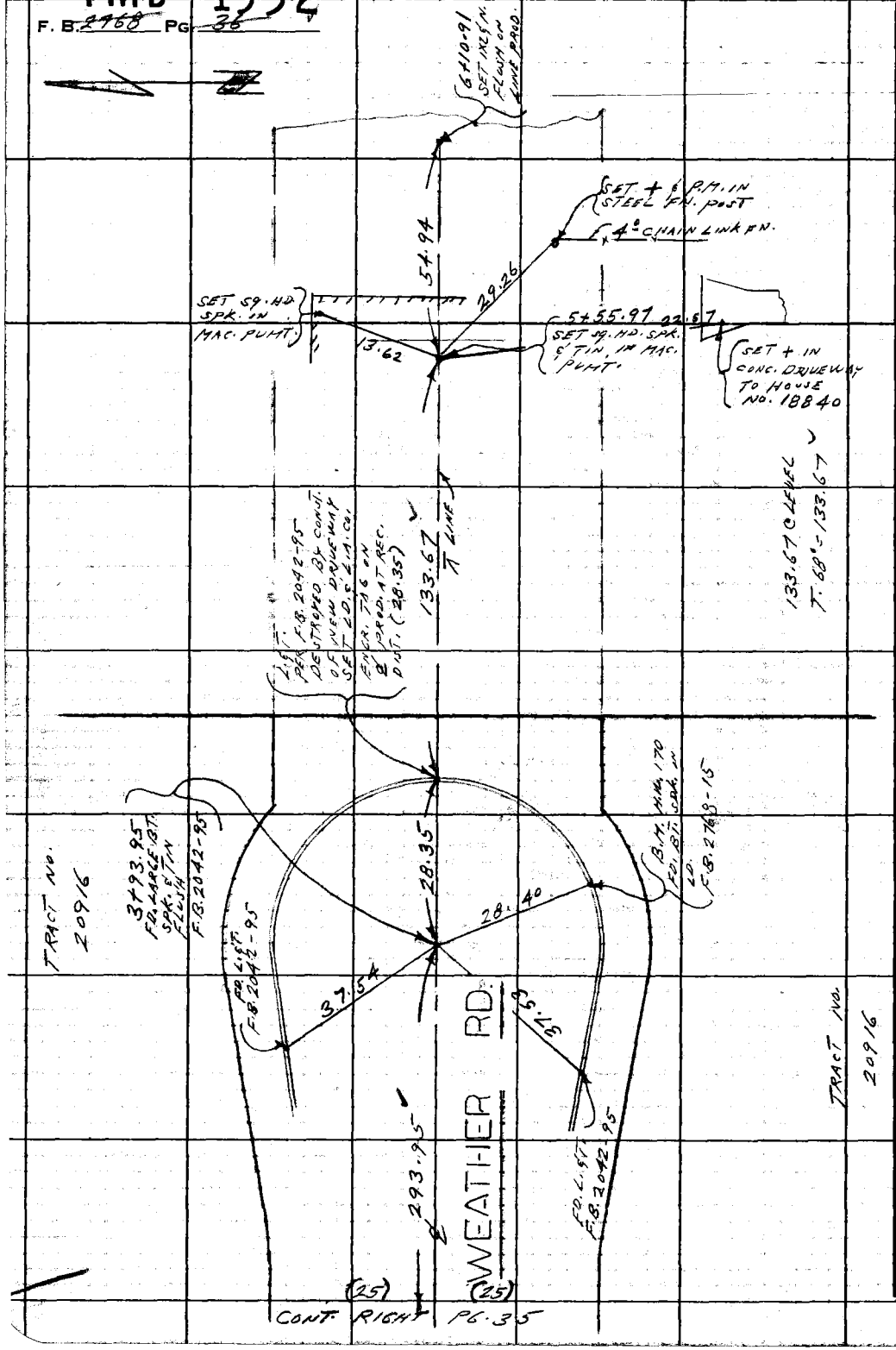

WS 47, D-3

PLEASE RETURN TO
LOS ANGELES COUNTY ENGINEER
403 LOS ANGELES COUNTY ENGINEERING BLDG.

Do not extend this side of this line.

Note: Any Additions or Changes on This Sheet Must be Made or Circled in Red Ink With Date and Name of Person Making Change.

PWFB 1532 852

Notes Ck'd by A. E. DART	Survey of OAKBANK DR. S. S.
Map No.	JN 2439.34 Tape 0213 Std 68 °F
Office Work	Surveyed by L. L. BROWN
Checked	Notes L. L. BROWN Date 5-8-67
Date	Indexed [illegible]

F. B. 2768 PG. 37

W.S. 47, D-3

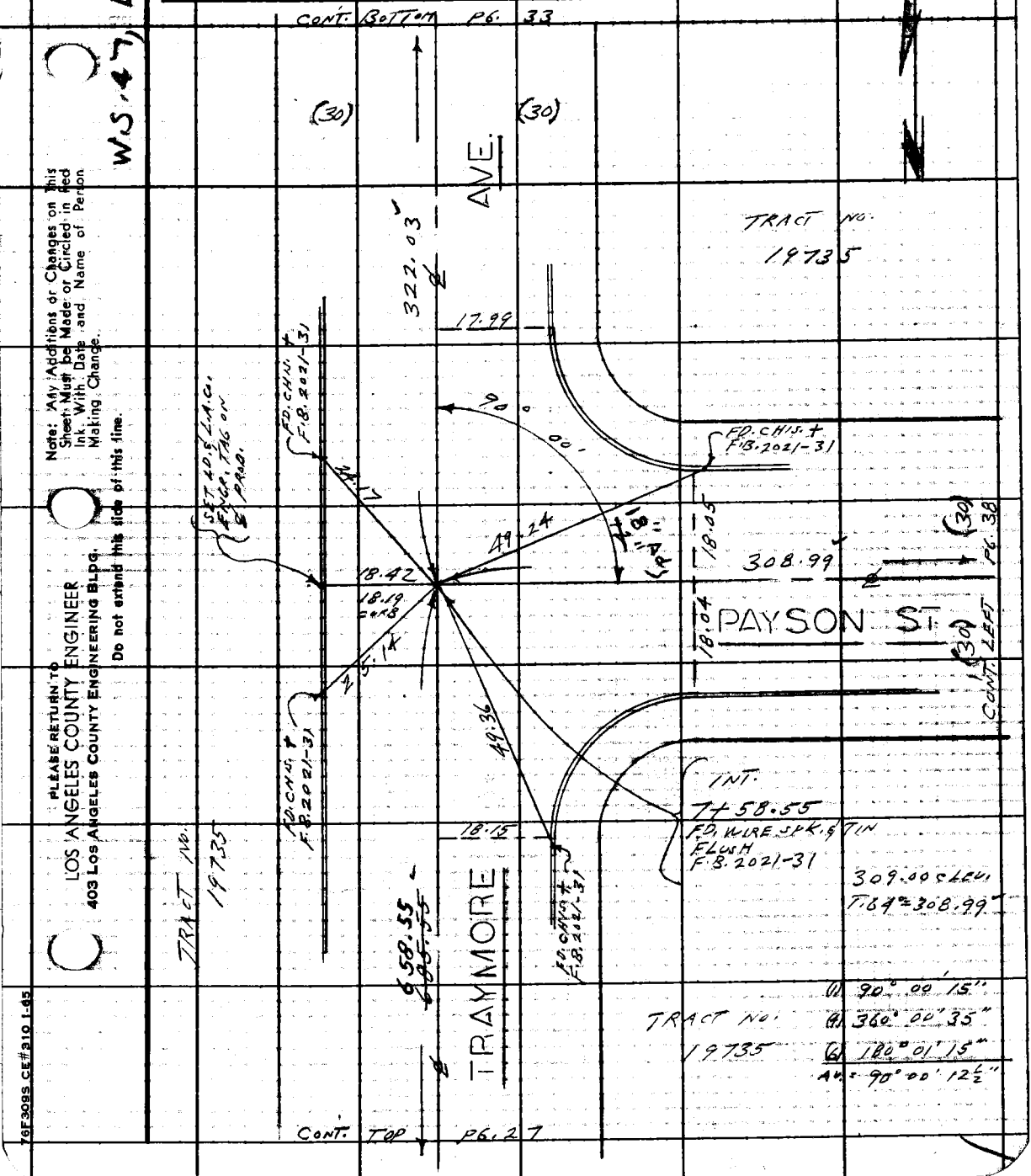

Note: Any Additions or Changes on This Sheet Must be Made or Circled in Red Ink With Date and Name of Person Making Change.

PLEASE RETURN TO
LOS ANGELES COUNTY ENGINEER
403 LOS ANGELES COUNTY ENGINEERING BLDG.
Do not extend this side of this line.

76F309S CE#310 1-65

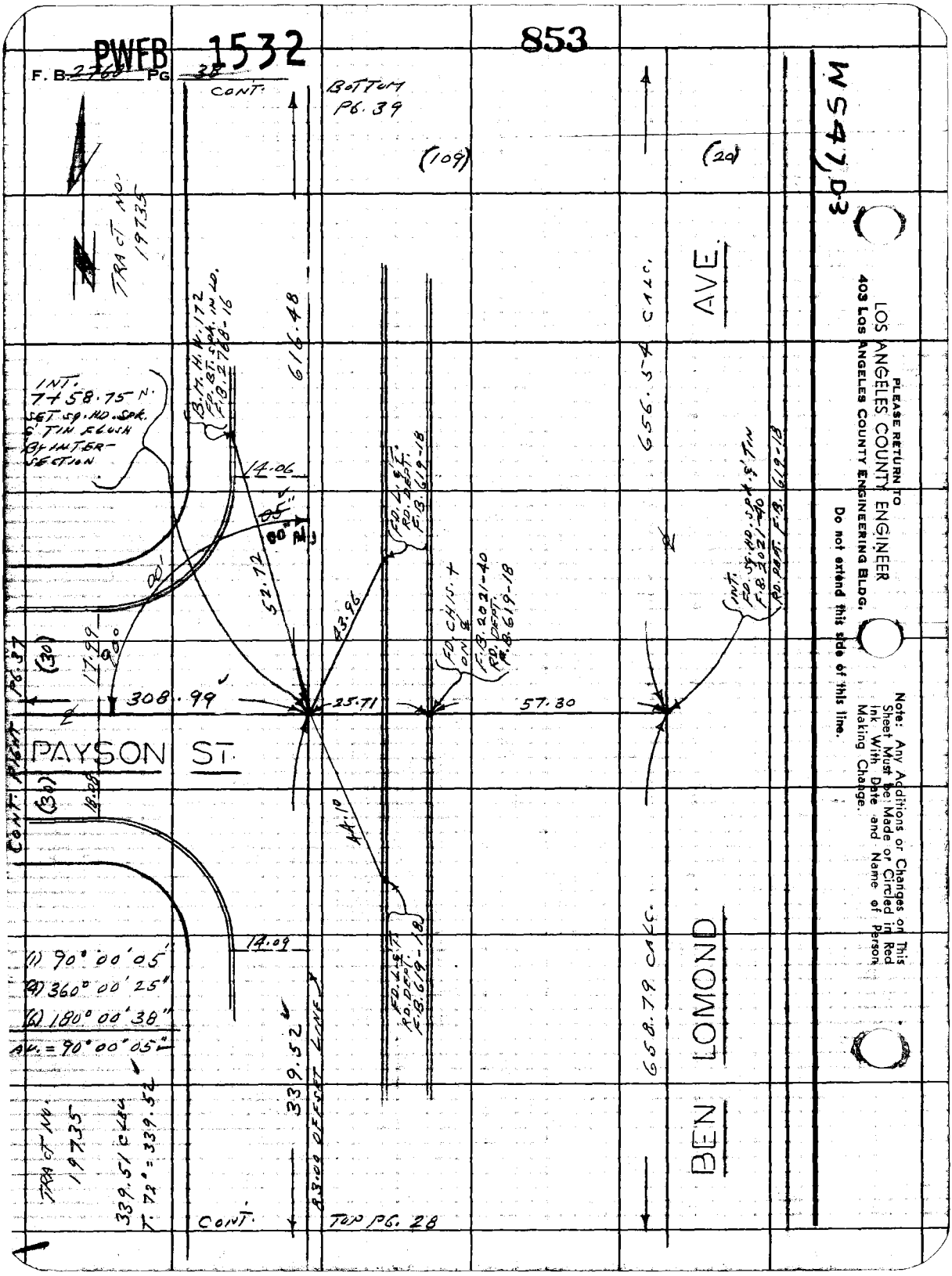
PWFB 1532
853
F. B. 2768 PG 38
CONT.
BOTTOM PG. 39
(109)
(20)
WS47, D-3
TRACT NO. 19735
INT. 7+58.75 N. SET SQ. HD. SPK. & TIN FLUSH BY INTERSECTION
B.M. H.W. 172 FD. BT. SPK. IN LD. F.B. 2768-16
616.48
14.06
05"
00"
00'
52.72
43.96
FD. L. & T. RD. DEPT. F.B. 619-18
FD. CHIS. + ON ℄ F.B. 2021-40 RD. DEPT. F.B. 619-18
656.54 CALC.
AVE.
INT. FD. SQ. HD. SPK. & TIN F.B. 2021-40 RD. DEPT. F.B. 619-18
(30)
17.99
90°
308.99
25.71
57.30
PAYSON ST.
CONT. RIGHT PG. 37
(30)
18.08
44.10
14.09
(1) 90° 00' 05"
(4) 360° 00' 25"
(6) 180° 00' 38"
AV. = 90° 00' 05"
339.52
83.00 OFFSET LINE
FD. L. & T. RD. DEPT. F.B. 619-18
658.79 CALC.
BEN LOMOND
TRACT NO. 19735
339.51 CALC.
T. 72° = 339.52
CONT.
TOP PG. 28
PLEASE RETURN TO
LOS ANGELES COUNTY ENGINEER
403 LOS ANGELES COUNTY ENGINEERING BLDG.
Do not extend this side of this line.
Note: Any Additions or Changes on This Sheet Must be Made or Circled in Red Ink With Date and Name of Person Making Change.

PWFB 1532

854

Notes Ck'd by A. E. DART	Survey of OAKBANK DR. S.S.
Map No.	JN 2439.34 Tape 0213 Std 68 °F
Office Work	Surveyed by L. L. BROWN
Checked	Notes L. L. BROWN Date 5-8-67
Date	Indexed C. J. GALLI

F. B. 2768 PG. 39

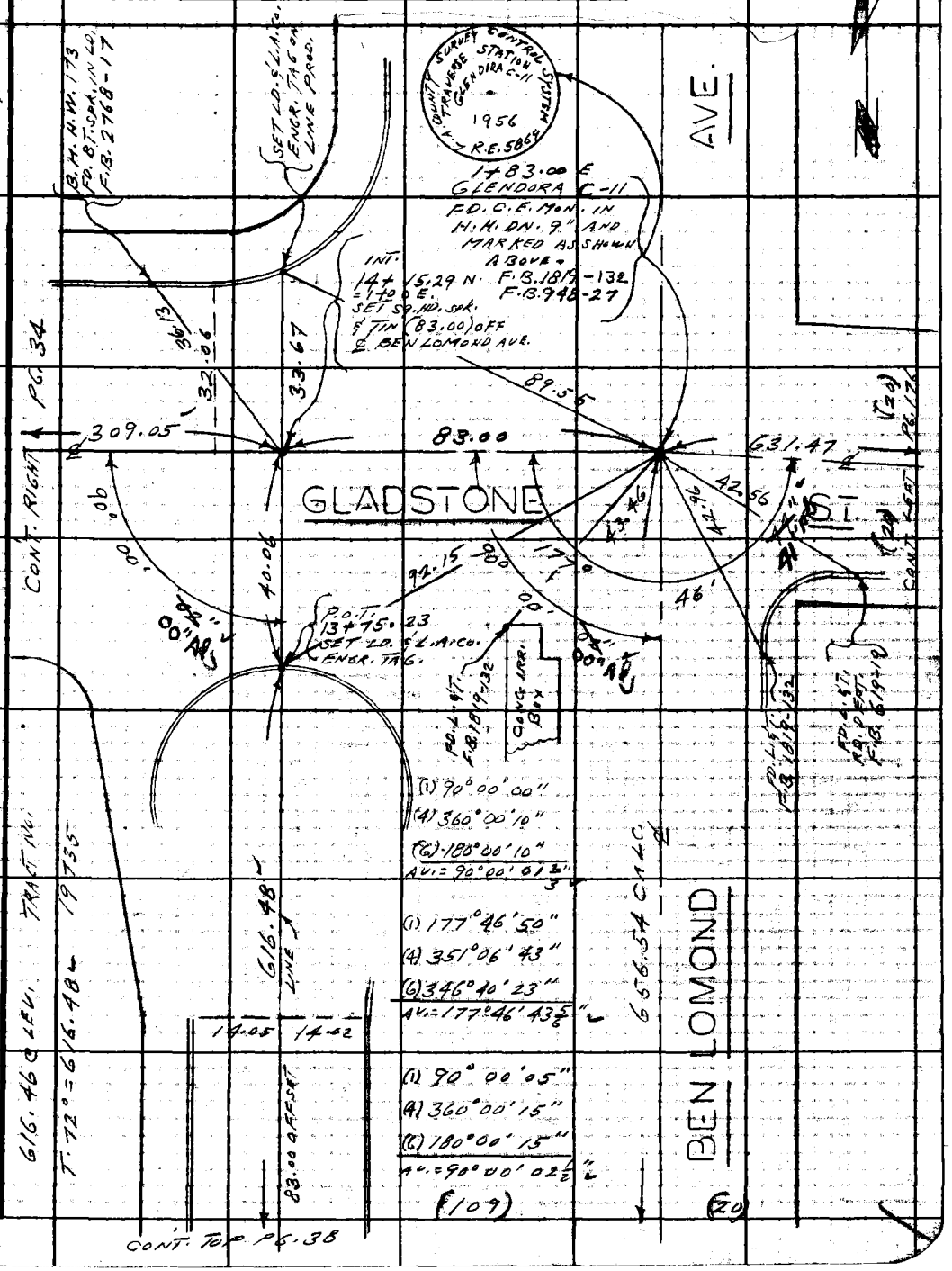

Note: Any Additions or Changes on This Sheet Must be Made or Circled in Red Ink With Date and Name of Person Making Change.

Do not extend this side of this line.

PLEASE RETURN TO
LOS ANGELES COUNTY ENGINEER
403 LOS ANGELES COUNTY ENGINEERING BLDG.

76F309S CE#310 1-65

PWFB 1532 855 / 856

F. B. ~~2768~~ PG ~~40~~ CONT. LEFT PG. 34

W.547, D-3

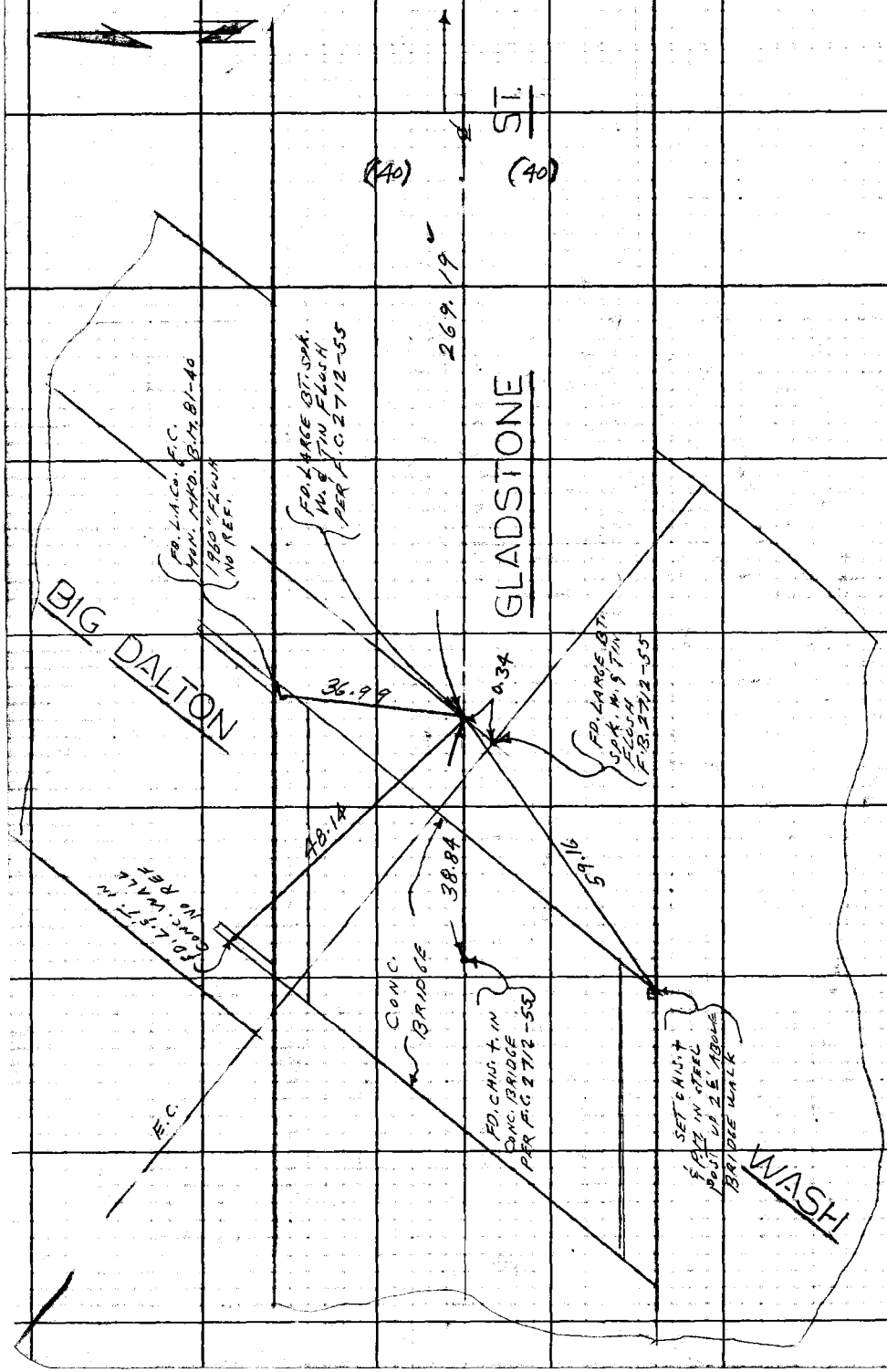

PLEASE RETURN TO
LOS ANGELES COUNTY ENGINEER
403 LOS ANGELES COUNTY ENGINEERING BLDG.

Do not extend this side of this line.

Note: Any Additions or Changes on This Sheet Must be Made or Circled in Red Ink With Date and Name of Person Making Change.

Notes Ck'd by	Survey of OAKBANK DR. S.S.	F. B. 2768 PG. 41
Map No.	JN 2439.34 Type Bld. °F	
Office Work	Surveyed by L. L. BROWN	
Checked	Notes L. L. BROWN Date 5-67	
Date	Indexed [illegible] JUN 22 '67	

OAKBANK DR. S.S.

J.N. 2439.34

TOPOGRAPHY

PART A

PARTY
BROWN, L.L.
MOODYMAN, W.
SANDOVAL, M.
WEST, D.

Note: Any Additions or Changes on This Sheet Must be Made or Circled in Red Ink With Date and Name of Person Making Change.
Do not extend this side of this line.
PLEASE RETURN TO
LOS ANGELES COUNTY ENGINEER
403 LOS ANGELES COUNTY ENGINEERING BLDG.
76F309S CE#310 1-65

F. B. 2768 PG. 42

CONT. BOTTOM PG. 43

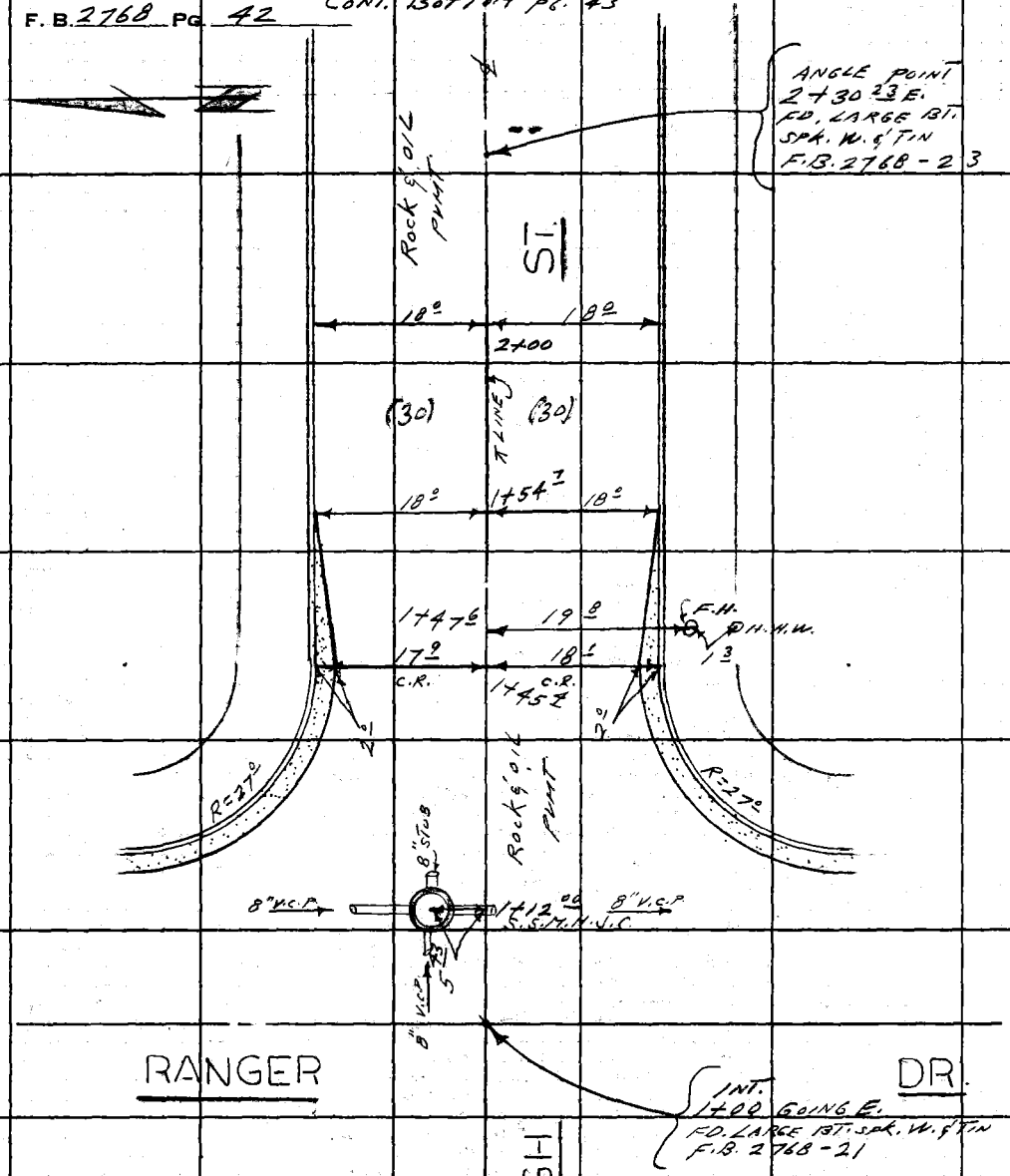

PLEASE RETURN TO
LOS ANGELES COUNTY ENGINEER
403 Los Angeles County Engineering Bldg.
Do not extend this side of this line.

Note: Any Additions or Changes on This Sheet Must be Made or Circled in Red Ink With Date and Name of Person Making Change.

Notes Ck'd by	Survey of OAKBANK DR. S.S.	F. B. 2768 PG. 43
Map No.	JN 2439.24 Tape Std. °F	
Office Work	Surveyed by L.L. BROWN	
Checked	Notes L.L. BROWN Date 5-67	
Date	Indexed C.J. [illegible]	

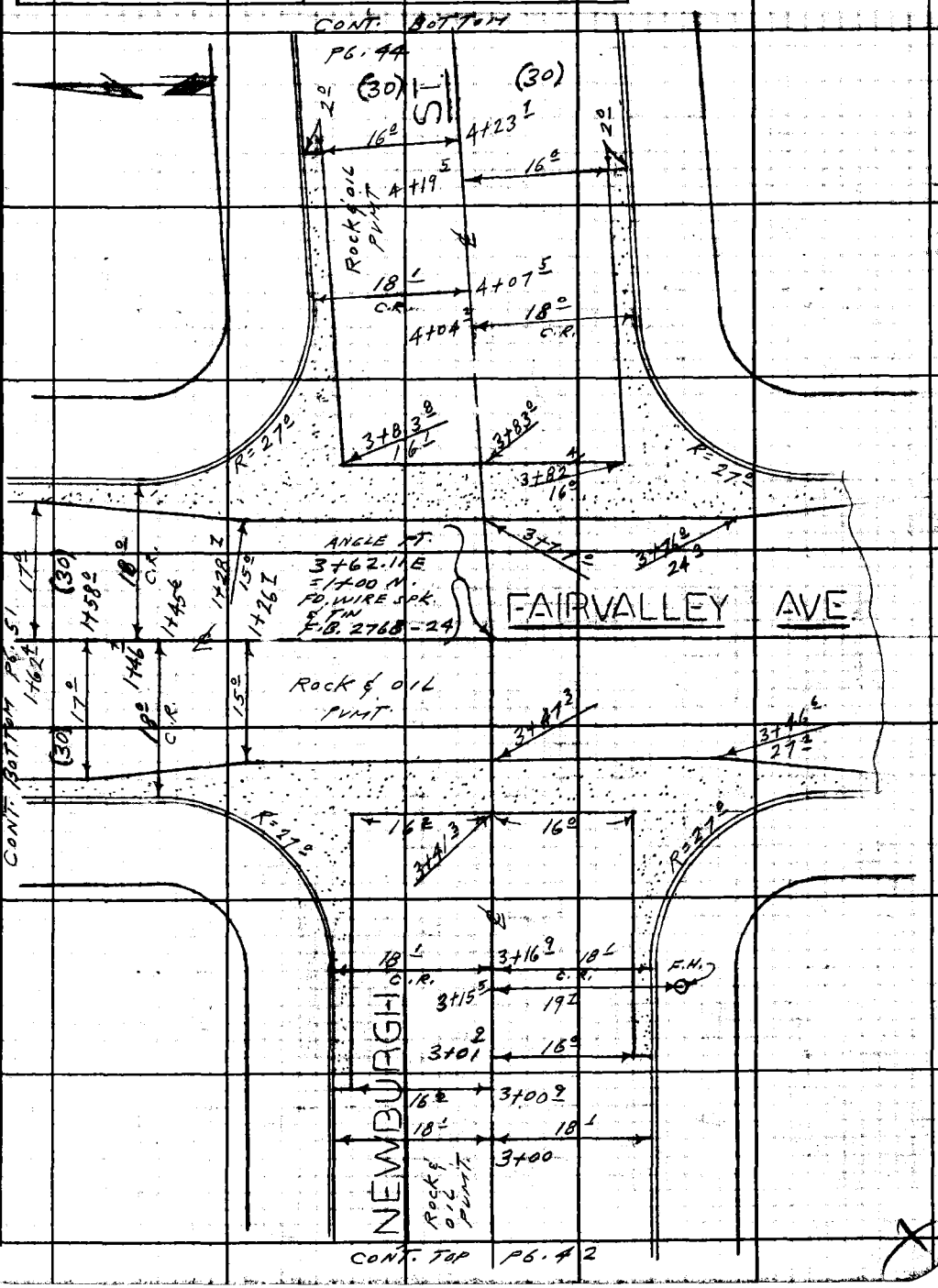

Note: Any Additions or Changes on This Sheet Must be Made or Circled in Red Ink With Date and Name of Person Making Change.

Do not extend this side of this line.

PLEASE RETURN TO
LOS ANGELES COUNTY ENGINEER
403 LOS ANGELES COUNTY ENGINEERING BLDG.

26F309S CE#310 1-65

F. B. 2768 PG. 44 CONT. BOTTOM PG. 45

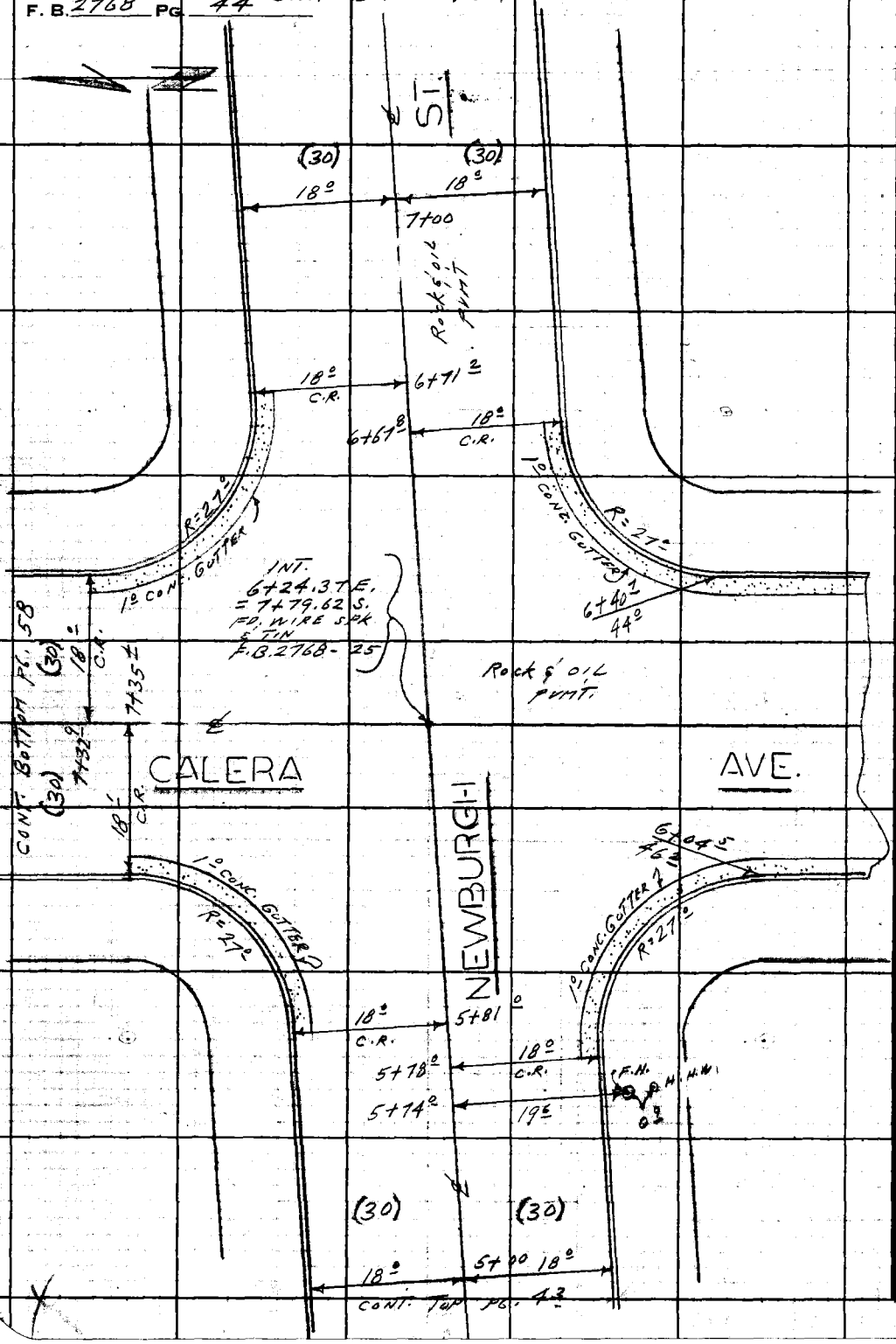

PLEASE RETURN TO
LOS ANGELES COUNTY ENGINEER
403 LOS ANGELES COUNTY ENGINEERING BLDG.

Do not extend this side of this line.

Note: Any Additions or Changes on This Sheet Must be Made or Circled in Red Ink With Date and Name of Person Making Change.

Notes Ck'd by	Survey of OAK BANK DR. S.S.	F. B. 2768 PG. 45
Map No.	UN 2439.34 Tape Std °F	
Office Work	Surveyed by L.L. BROWN	
Checked	Notes L.L. BROWN Date 5-67	
Date	Indexed C. J. GALLI	

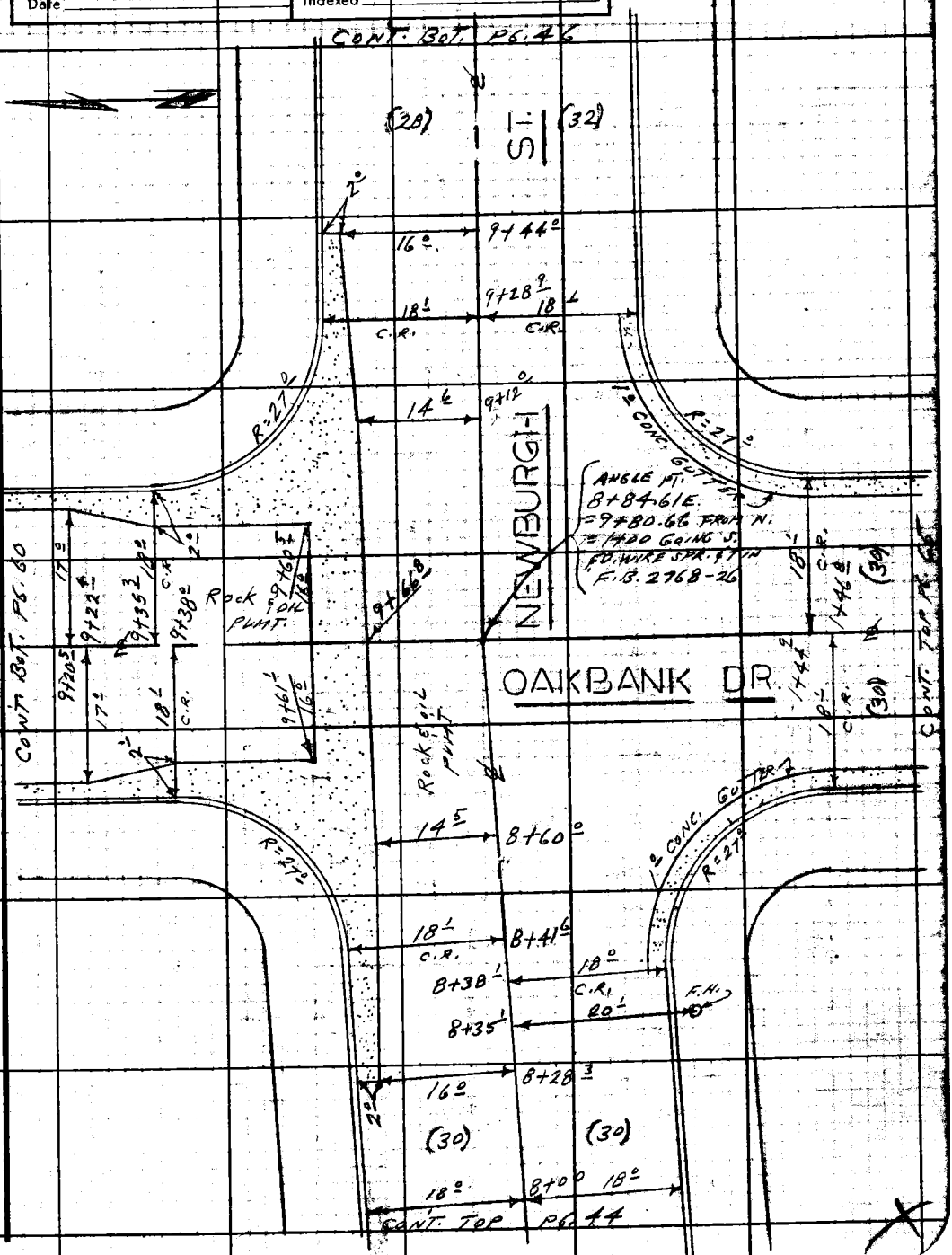

Note: Any Additions or Changes on This Sheet Must be Made or Circled in Red Ink With Date and Name of Person Making Change.

PLEASE RETURN TO
LOS ANGELES COUNTY ENGINEER
403 LOS ANGELES COUNTY ENGINEERING BLDG.
Do not extend this side of this line.

76F309S CE#310 1-65

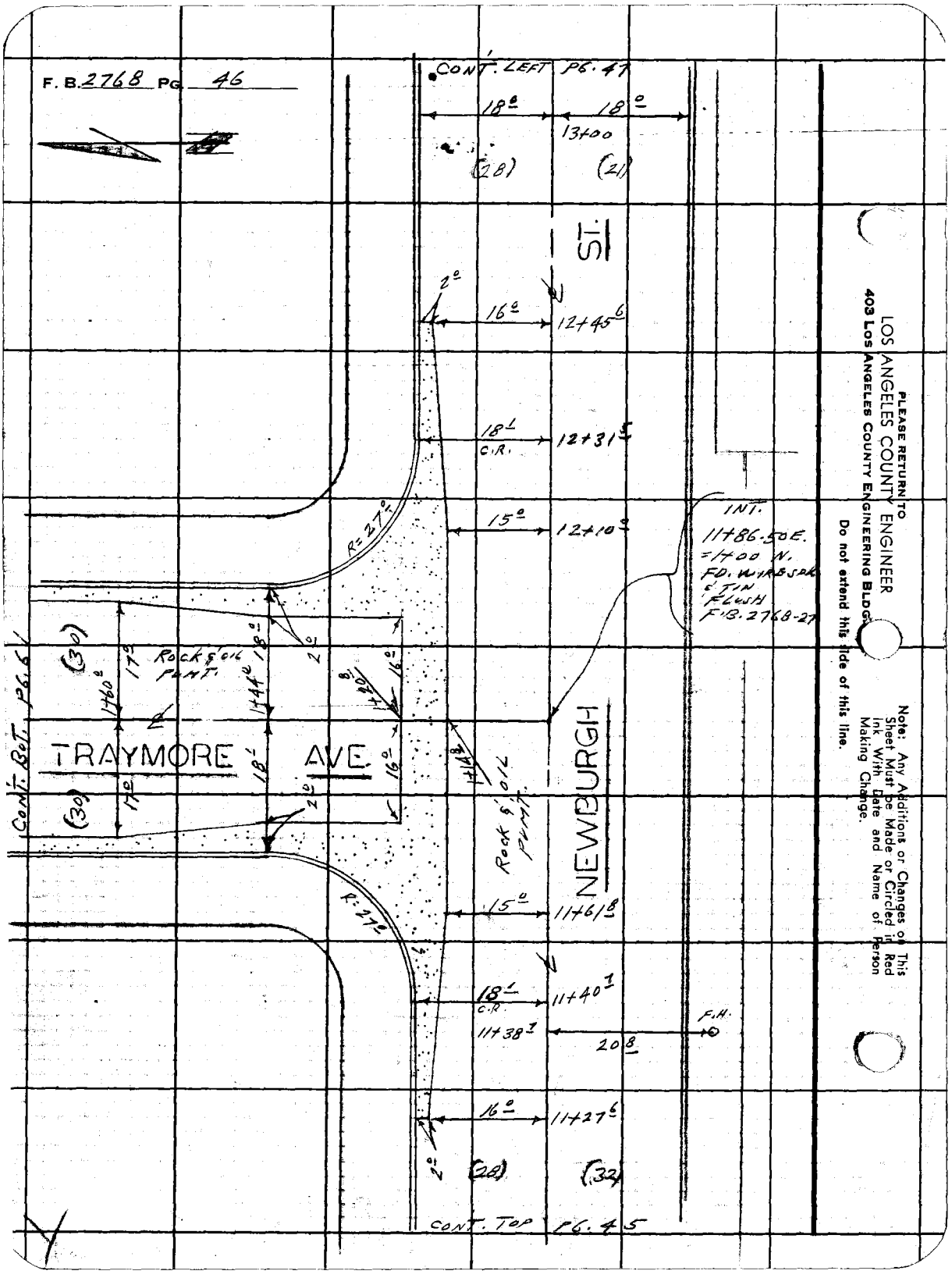

PLEASE RETURN TO
LOS ANGELES COUNTY ENGINEER
403 LOS ANGELES COUNTY ENGINEERING BLDG.

Do not extend this side of this line.

Note: Any Additions or Changes on This Sheet Must be Made or Circled in Red Ink With Date and Name of Person Making Change.

Notes Ck'd by	Survey of OAKBANK DR. S.S.	F. B. 2768 PG. 47
Map No.	JN 2439.34 Tape Std °F	
Office Work	Surveyed by L.L. BROWN	
Checked	Notes L.L. BROWN Date 5-67	
Date	Indexed C. J. GALLI	

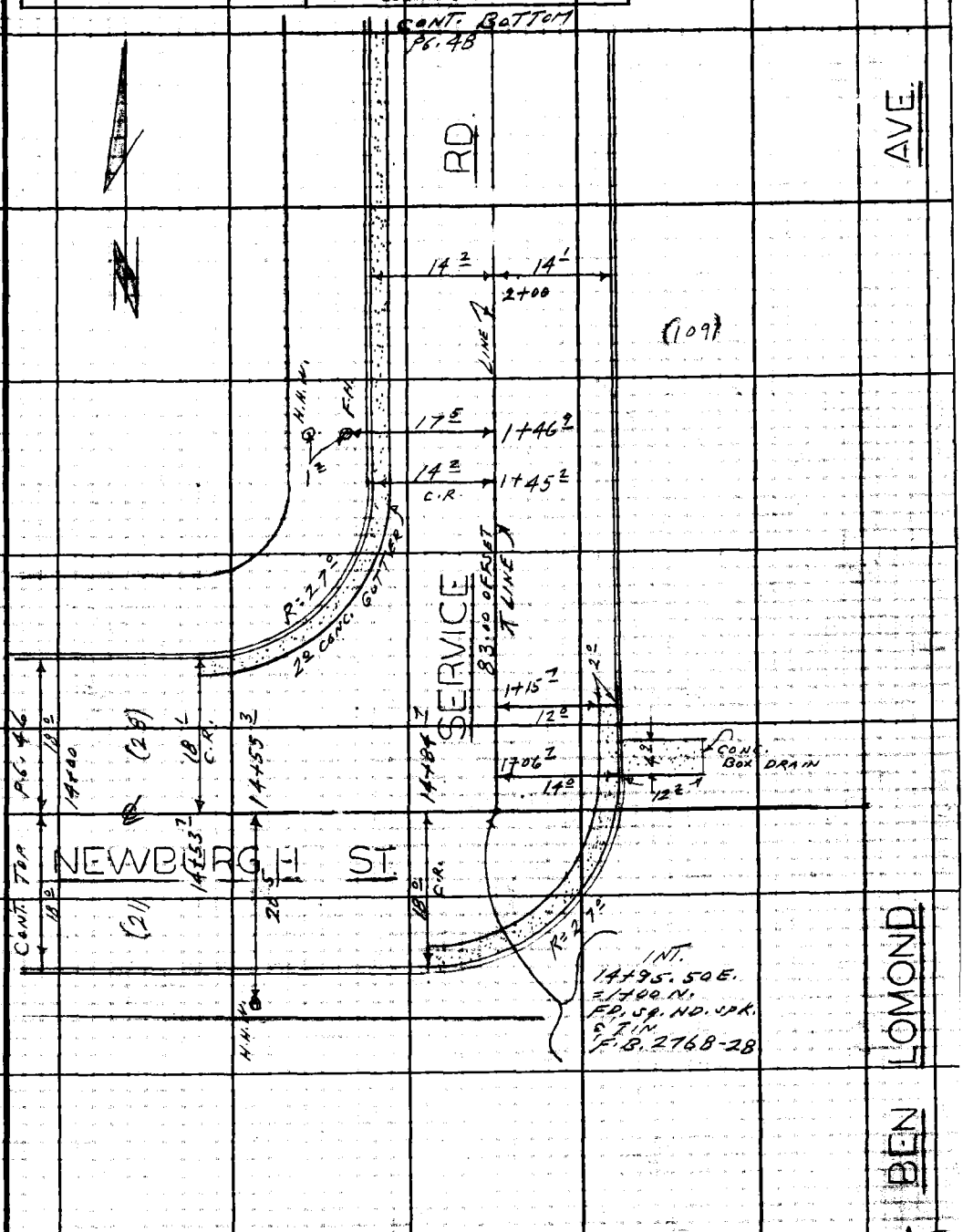

Note: Any Additions or Changes on This Sheet Must be Made or Circled in Red Ink With Date and Name of Person Making Change.

PLEASE RETURN TO
LOS ANGELES COUNTY ENGINEER
403 LOS ANGELES COUNTY ENGINEERING BLDG.
Do not extend this side of this line.

76F309S CE#310 1-65

F. B. 2768 PG. 48

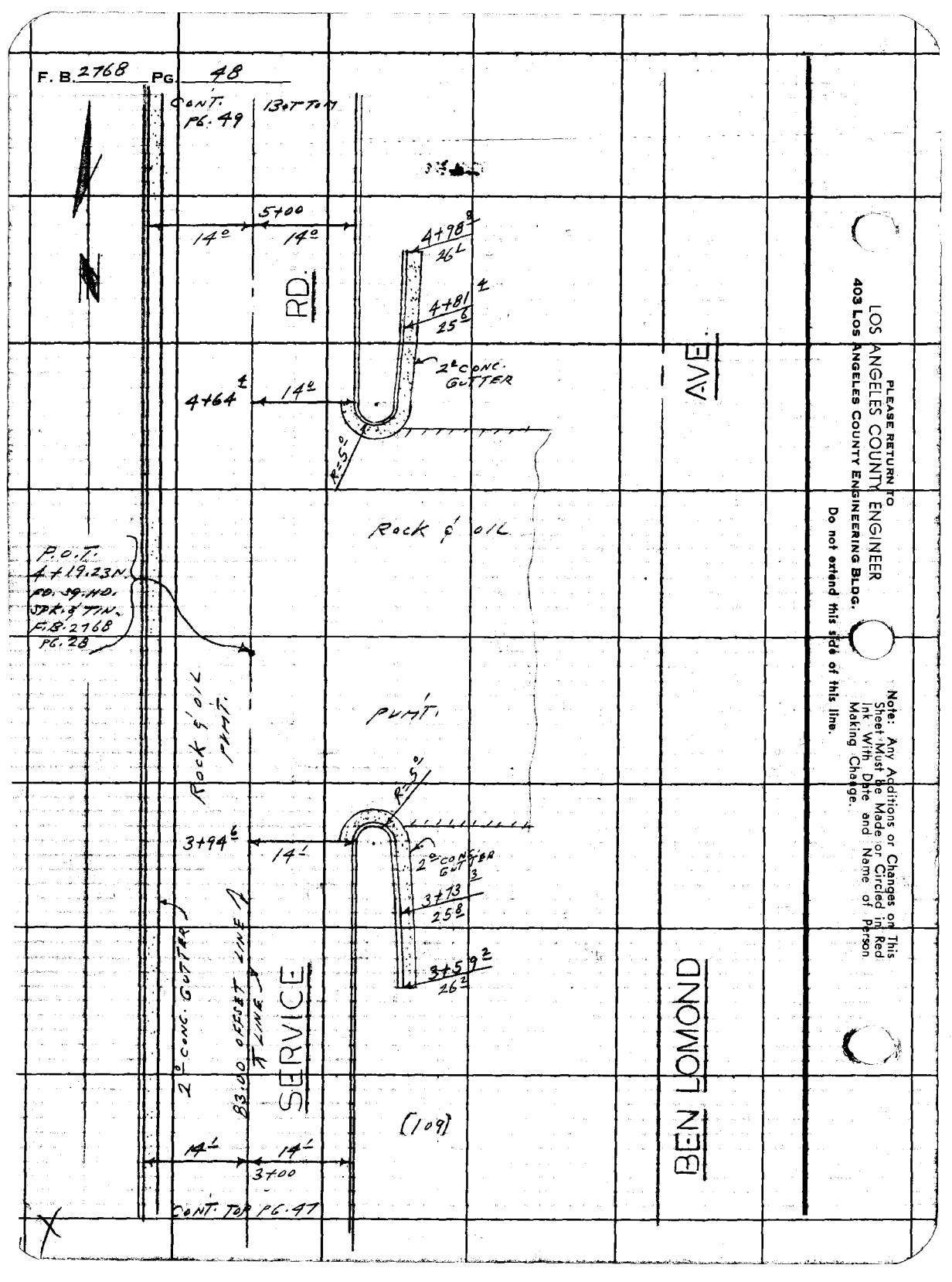

PLEASE RETURN TO
LOS ANGELES COUNTY ENGINEER
403 LOS ANGELES COUNTY ENGINEERING BLDG.
Do not extend this side of this line.

Note: Any Additions or Changes on This Sheet Must Be Made or Circled in Red Ink With Date and Name of Person Making Change.

Notes Ck'd by	Survey of OAKBANK DR. S.S.	F. B. 2768 PG. 49
Map No.	JN 2439.34 Tape Std °F	
Office Work	Surveyed by L. L. BROWN	
Checked	Notes L. L. BROWN Date	
Date	Indexed [illegible]	

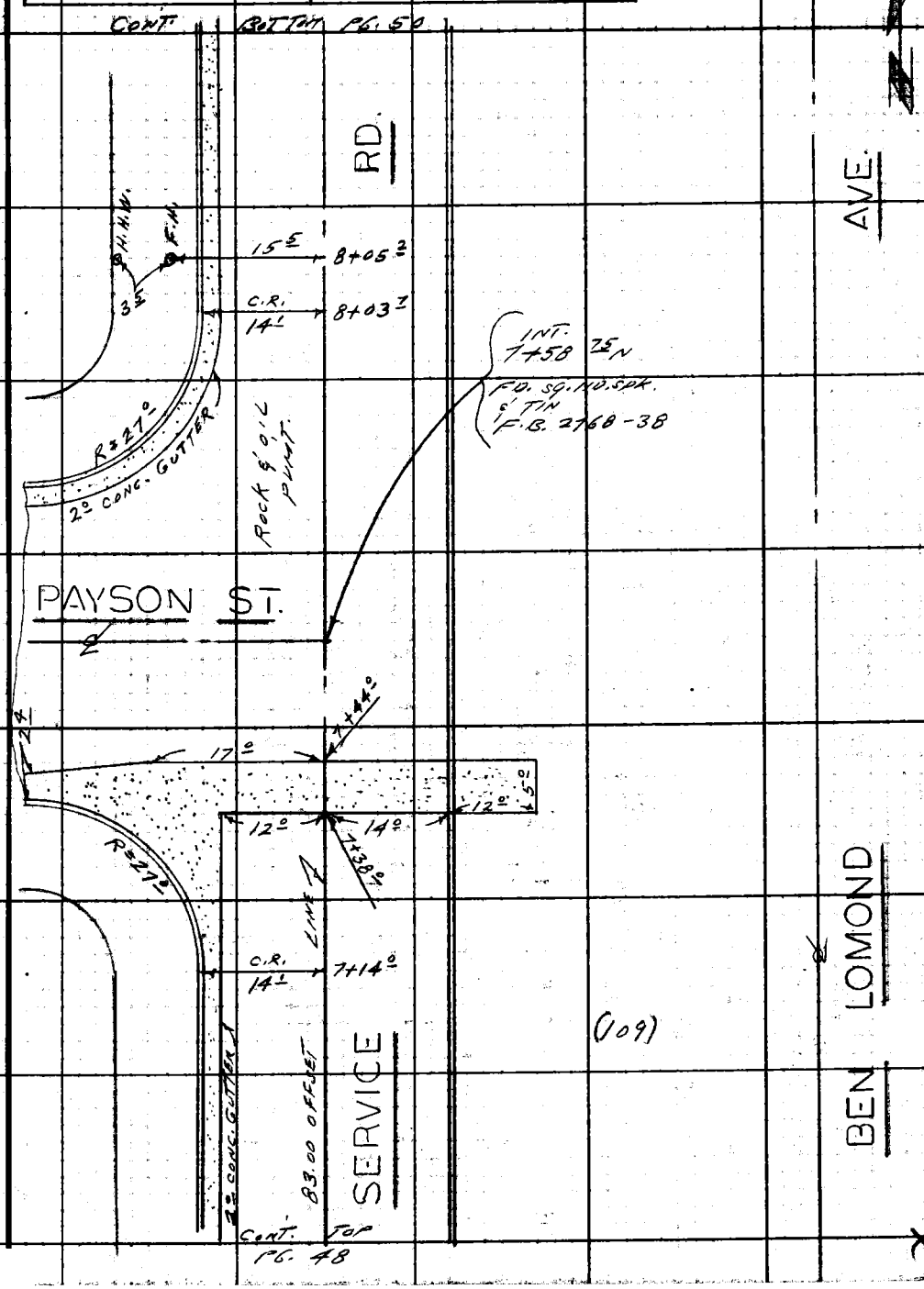

Note: Any Additions or Changes on this Sheet Must be Made or Circled in Red Ink With Date and Name of Person Making Change.

PLEASE RETURN TO
LOS ANGELES COUNTY ENGINEER
403 LOS ANGELES COUNTY ENGINEERING BLDG.

Do not extend this side of this line.

76F309S CE#310 1-65

F. B. 2768 PG 50

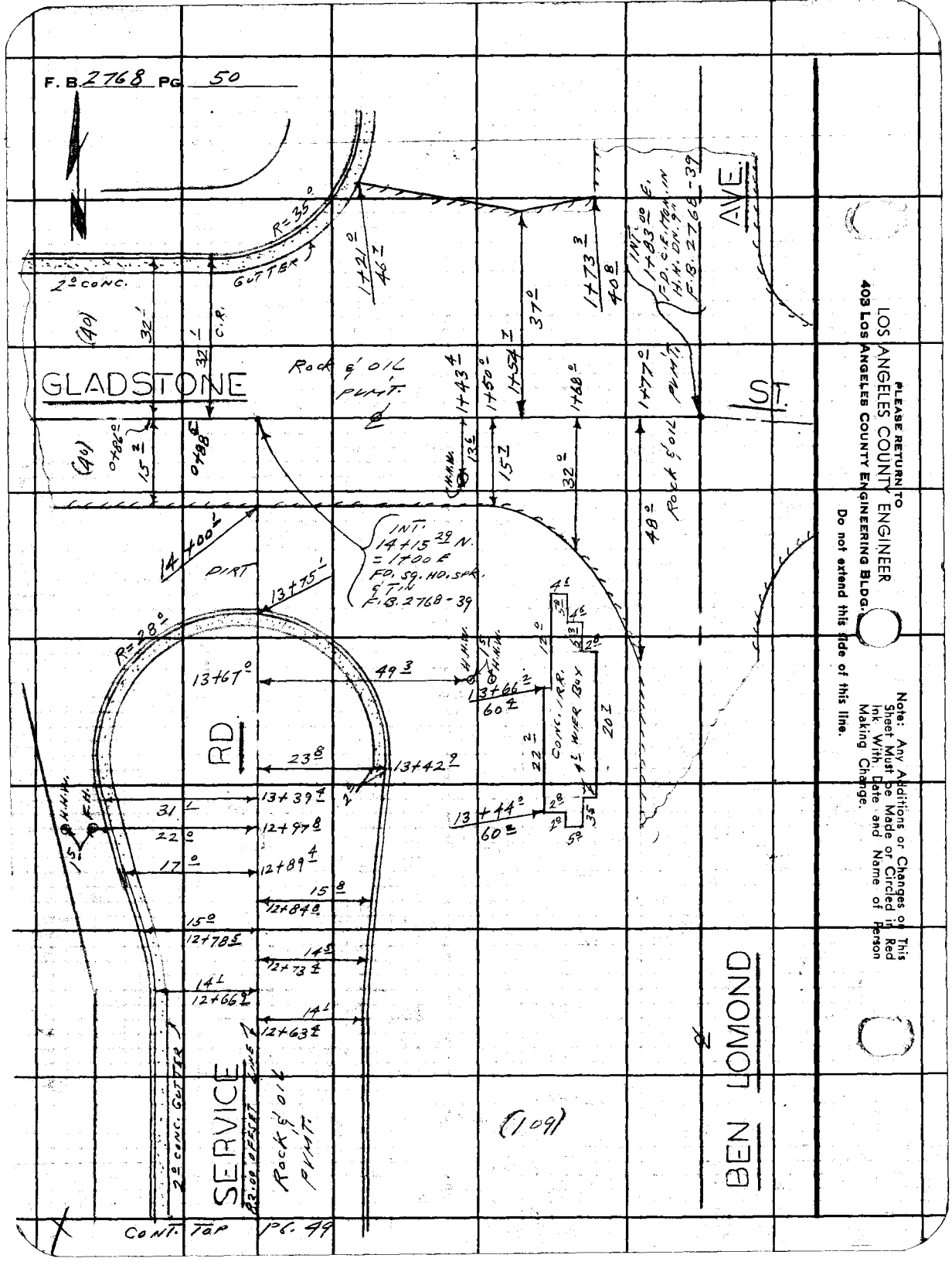

PLEASE RETURN TO
LOS ANGELES COUNTY ENGINEER
403 LOS ANGELES COUNTY ENGINEERING BLDG.
Do not extend this side of this line.

Note: Any Additions or Changes on This Sheet Must Be Made or Circled in Red Ink With Date and Name of Person Making Change.

Notes Ck'd by	Survey of OAKBANK DR. S.S.
Map No.	JN 2439.34 Tape Std °F
Office Work	Surveyed by L.L. BROWN
Checked	Notes W. Moodyman Date 5-67
Date	Indexed C. J. CALLI

F. B. 2768 PG. 51

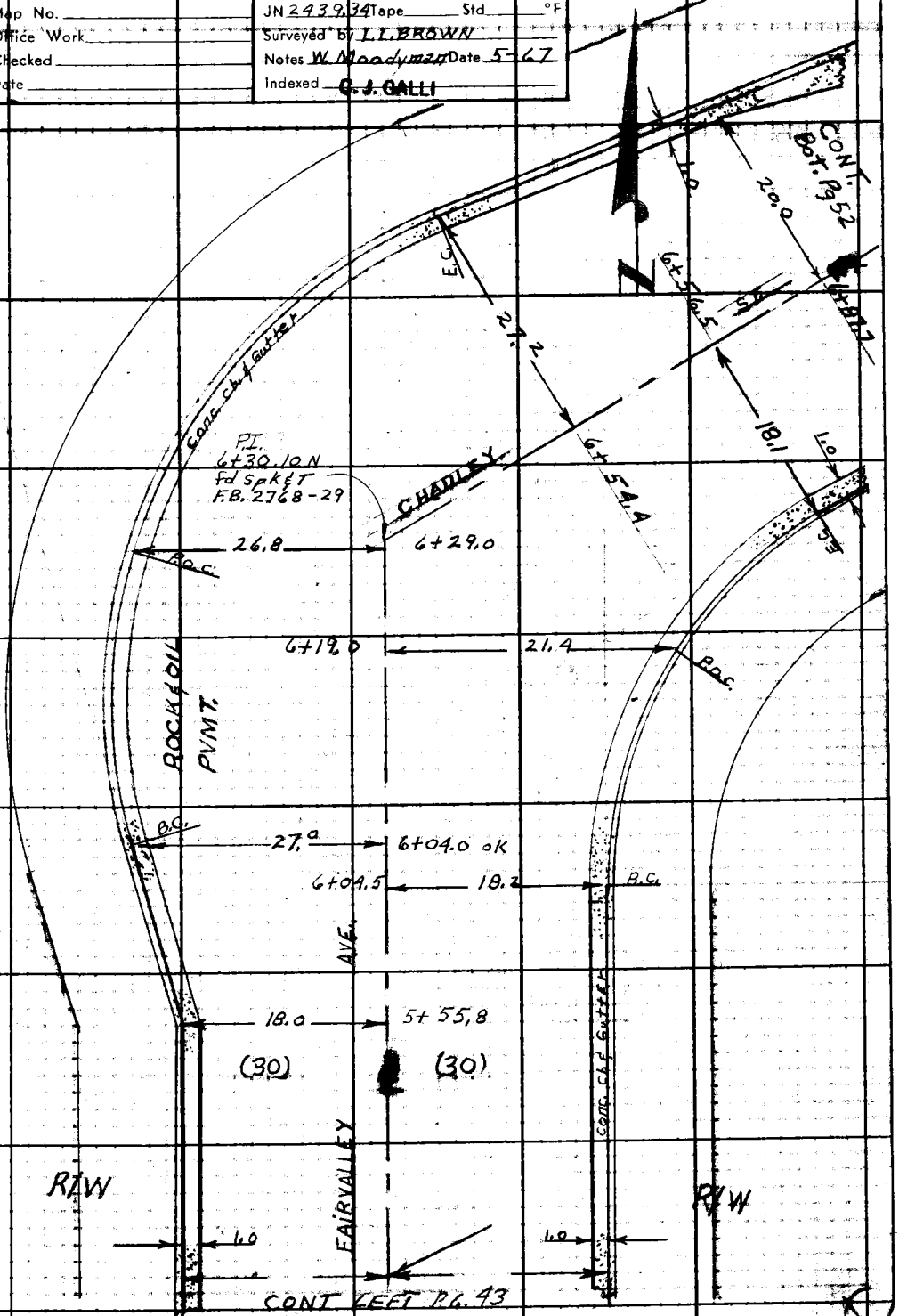

Note: Any Additions or Changes on This Sheet Must be Made or Circled in Red Ink With Date and Name of Person Making Change.

Do not extend this side of this line.

PLEASE RETURN TO
LOS ANGELES COUNTY ENGINEER
403 LOS ANGELES COUNTY ENGINEERING BLDG.

76F309S CE#310 1-85

F. B. 2768 PG. 52

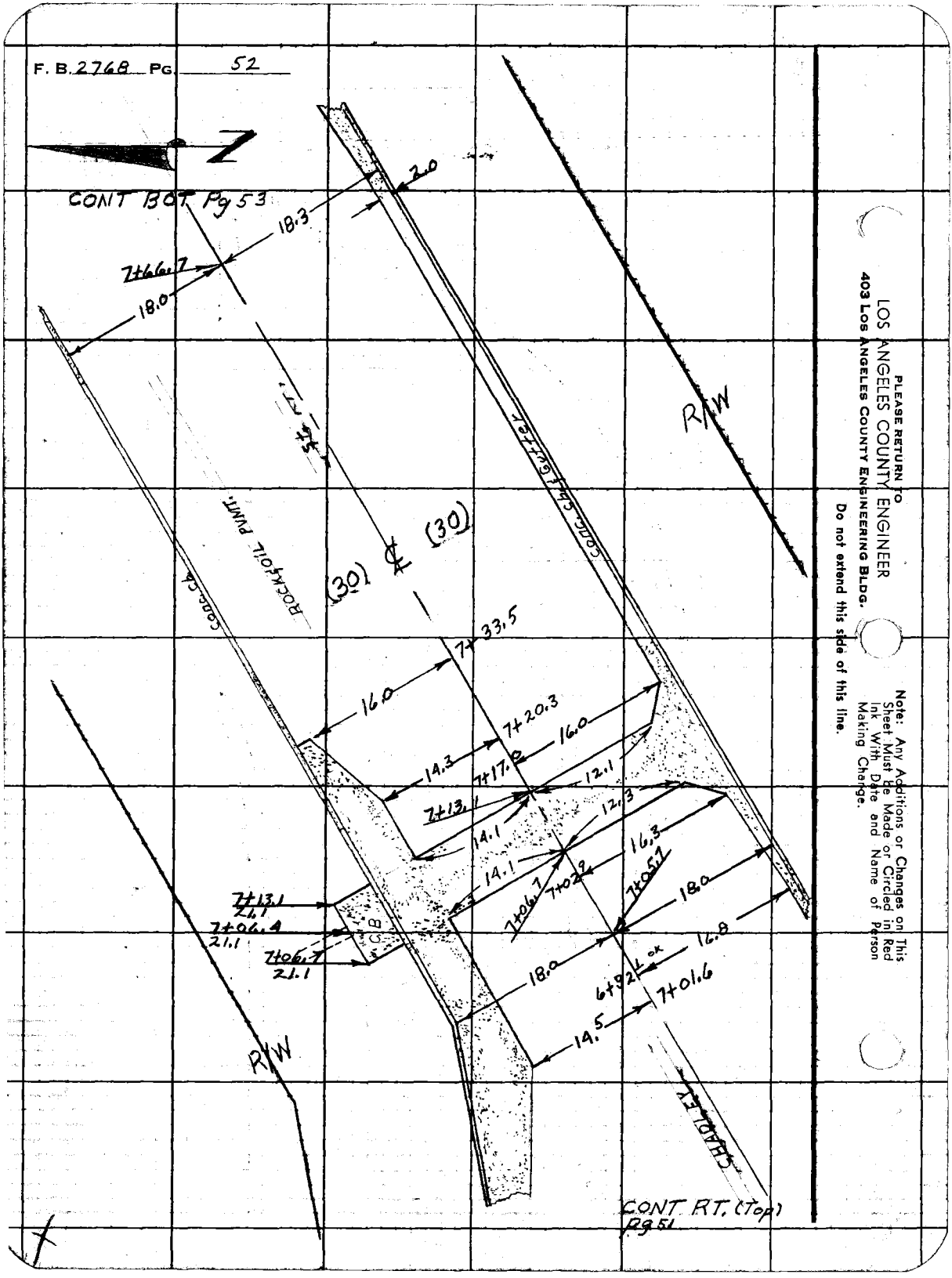

PLEASE RETURN TO
LOS ANGELES COUNTY ENGINEER
403 Los Angeles County Engineering Bldg.

Do not extend this side of this line.

Note: Any Additions or Changes on This Sheet Must Be Made or Circled in Red Ink With Date and Name of Person Making Change.

Notes Ck'd by	Survey of OAKBANK DR. S.S.	F. B. 2768 PG. 53
Map No.	JN 2439.34 Tape Std °F	
Office Work	Surveyed by L.L. BROWN	
Checked	Notes W.A.M Date 5-67	
Date	Indexed [redacted]	

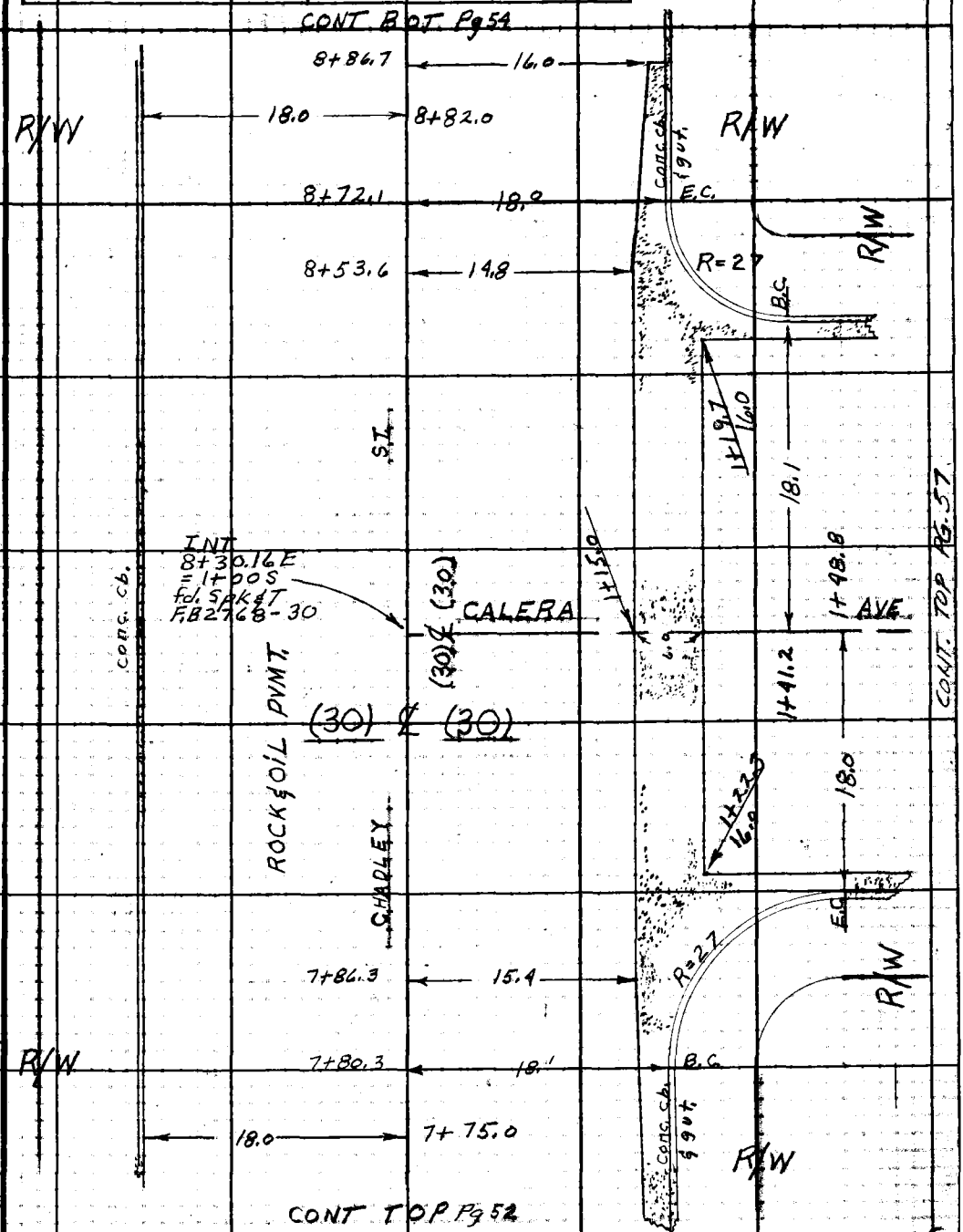

Note: Any Additions or Changes on This Sheet Must be Made or Circled in Red Ink With Date and Name of Person Making Change.

Do not extend this side of this line.

PLEASE RETURN TO
LOS ANGELES COUNTY ENGINEER
403 LOS ANGELES COUNTY ENGINEERING BLDG.

78F309S CE#310 1-65

F. B. 2768 PG. 54

CONT. BOT Pg 55

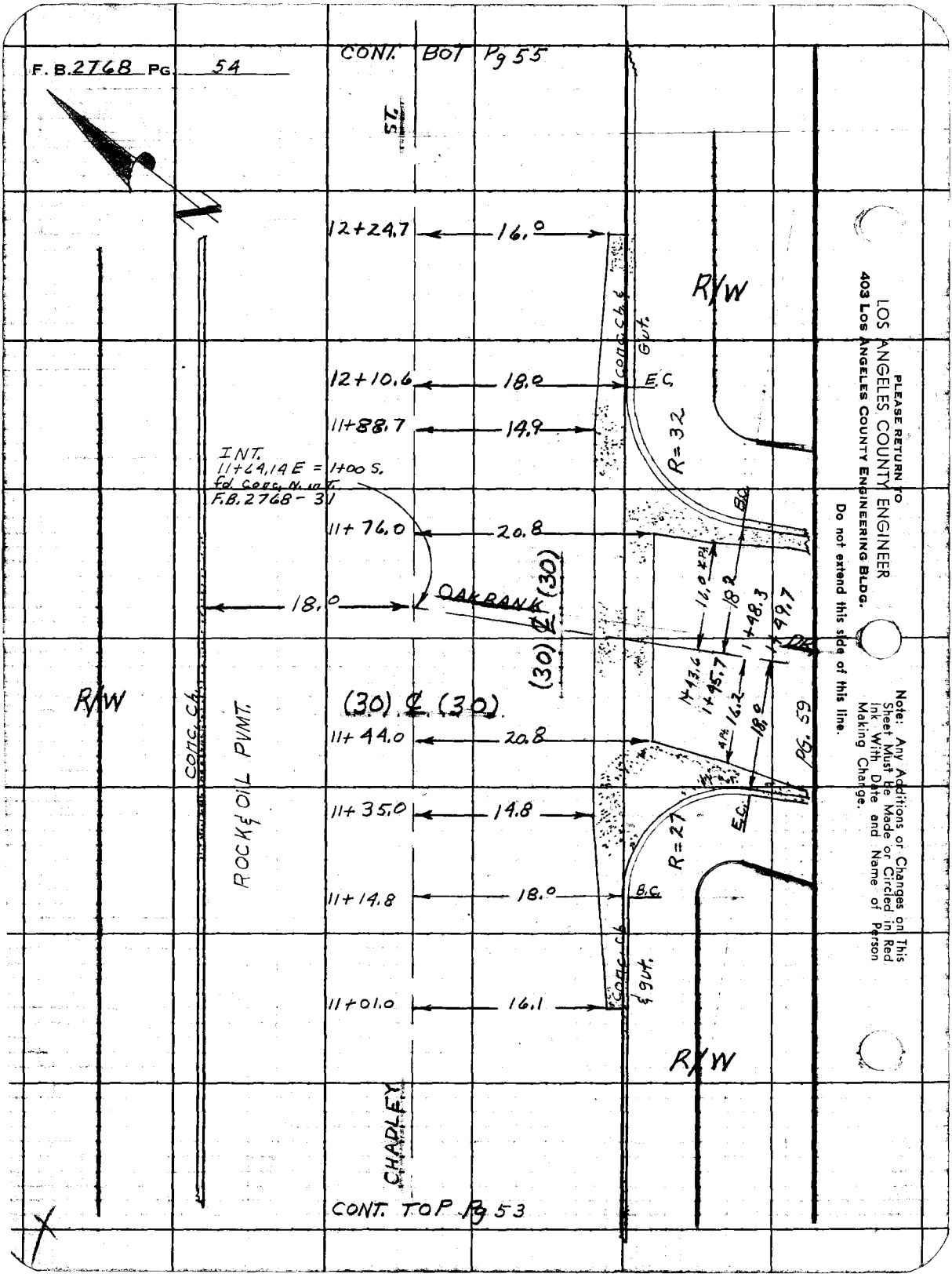

CONT. TOP Pg 53

PLEASE RETURN TO
LOS ANGELES COUNTY ENGINEER
403 Los Angeles County Engineering Bldg.
Do not extend this side of this line.

Note: Any Additions or Changes on This Sheet Must Be Made or Circled in Red Ink With Date and Name of Person Making Change.

Notes Ck'd by	Survey of OAKBANK DR S.S.	F. B. 2768 PG. 55
Map No.	JN 243934 Tape Std °F	
Office Work	Surveyed by L.L. BROWN	
Checked	Notes W.A.M. Date 5-67	
Date	Indexed C.J. GALLI	

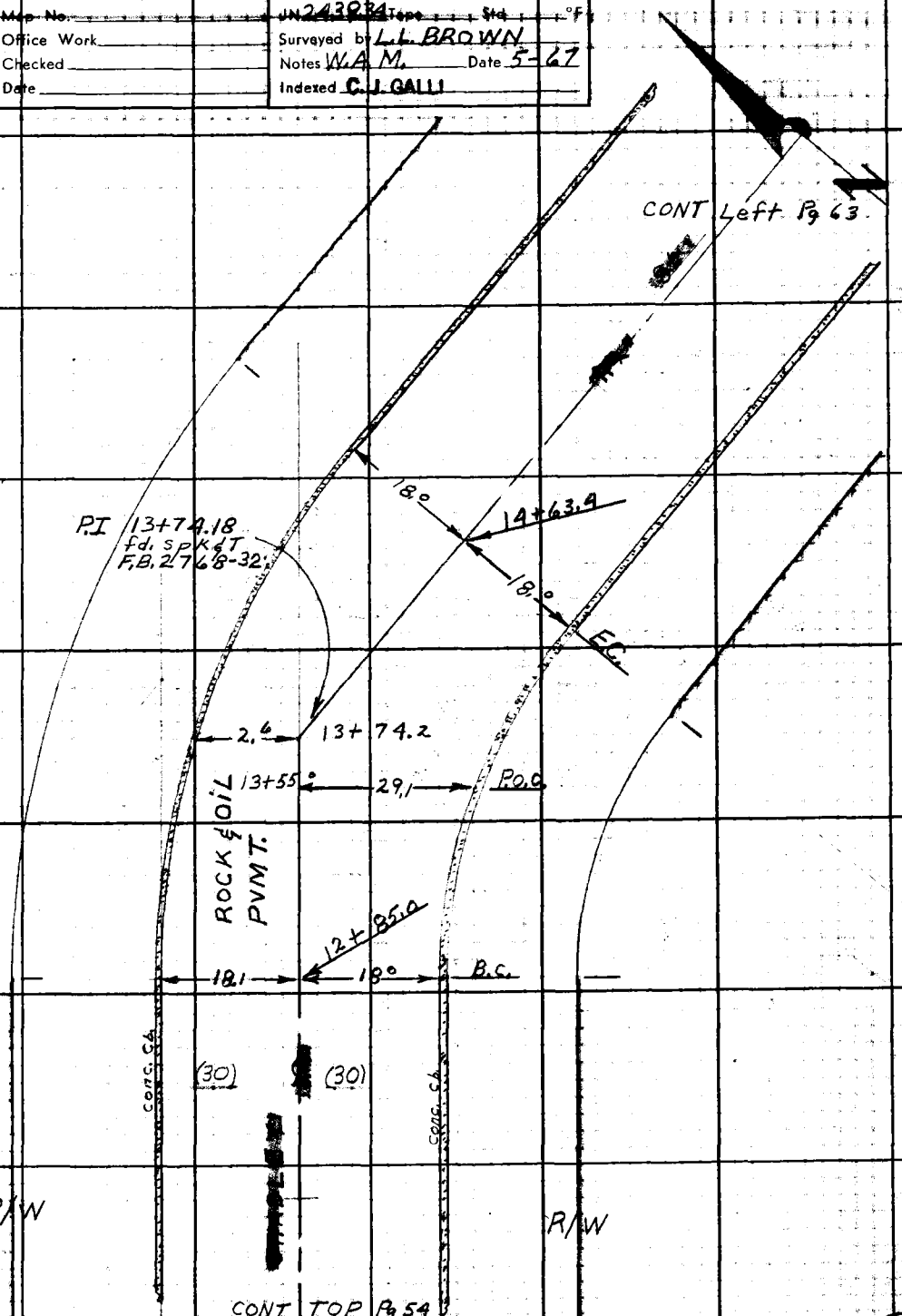

Note: Any Additions or Changes on This Sheet Must be Made or Circled in Red Ink With Date and Name of Person Making Change.

PLEASE RETURN TO
LOS ANGELES COUNTY ENGINEER
403 LOS ANGELES COUNTY ENGINEERING BLDG.
Do not extend this side of this line.

76F309S CE#310 1-65

F. B. 2768 PG. 56

BLANK

PLEASE RETURN TO
LOS ANGELES COUNTY ENGINEER
403 LOS ANGELES COUNTY ENGINEERING BLDG.

Do not extend this side of this line.

Note: Any Additions or Changes on This Sheet Must Be Made or Circled in Red Ink With Date and Name of Person Making Change.

Notes Ck'd by	Survey of OAKBANK DR. SS	F. B. 2768 PG. 57
Map No.	JN 243934 Tape Std °F	
Office Work	Surveyed by L.L. BROWN	
Checked	Notes D.R.W. Date 5-67	
Date	Indexed C. J. GALLI	

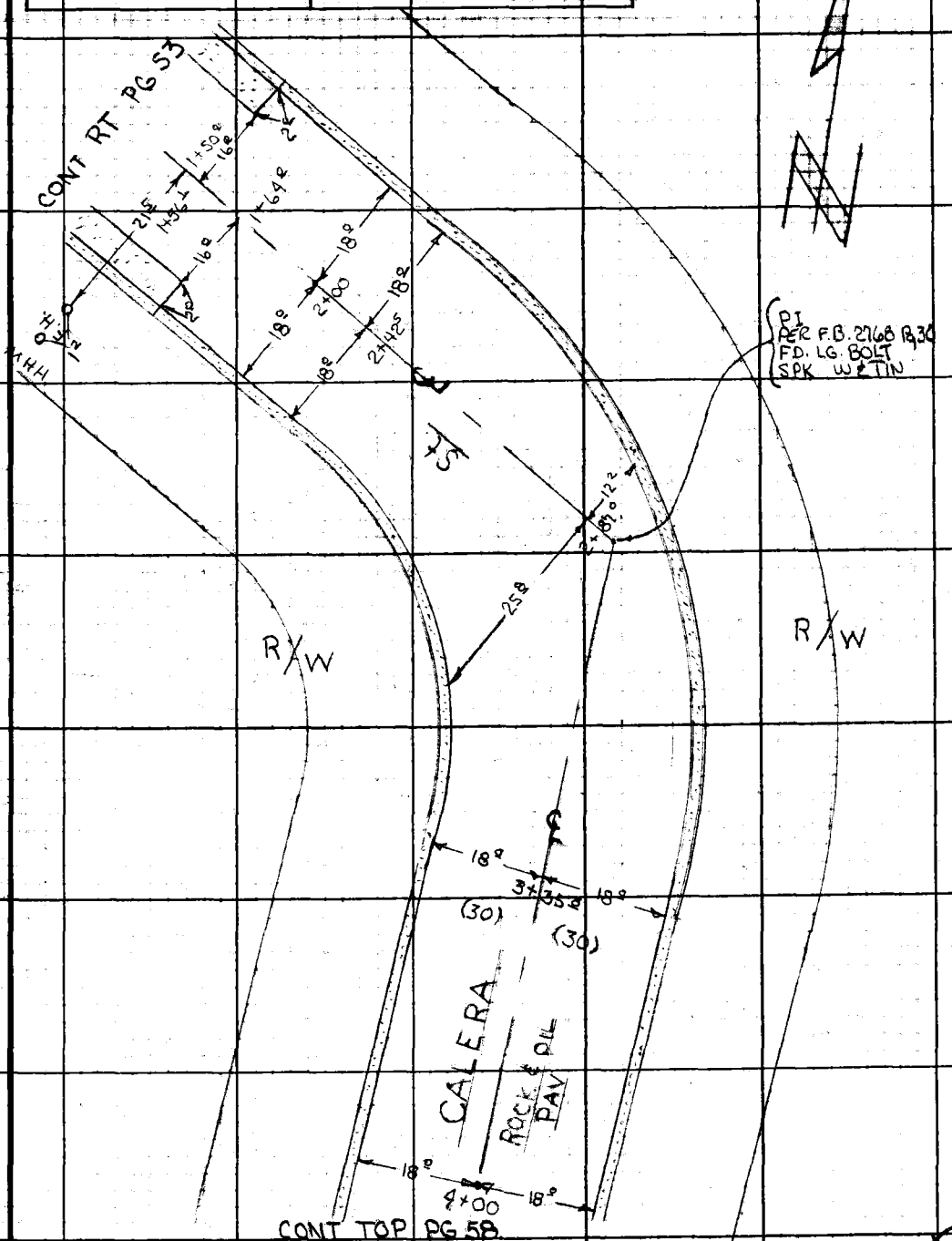

Note: Any Additions or Changes on This Sheet Must be Made or Circled in Red Ink With Date and Name of Person Making Change.

PLEASE RETURN TO
LOS ANGELES COUNTY ENGINEER
403 LOS ANGELES COUNTY ENGINEERING BLDG.

Do not extend this side of this line.

76F309S CE#310 1-65

F. B. 2768 PG 58

CONT BOTTOM PG 57

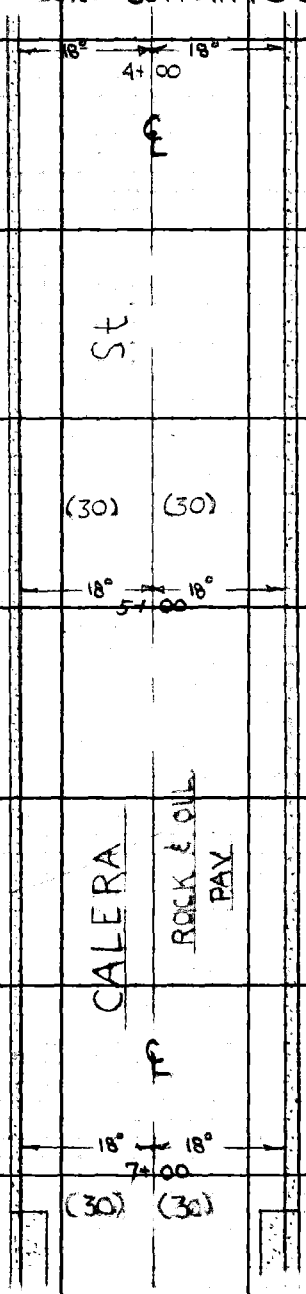

CONT. LEFT PG 44

PLEASE RETURN TO
LOS ANGELES COUNTY ENGINEER
403 LOS ANGELES COUNTY ENGINEERING BLDG.

Do not extend this side of this line.

Note: Any Additions or Changes on This Sheet Must Be Made or Circled in Red Ink With Date and Name of Person Making Change.

Notes Ck'd by	Survey of OAK BANK DR S.S.	F. B. 2768 PG. 59
Map No.	~~JN 2439.34 Tape Std. °F~~	
Office Work	Surveyed by L L BROWN	
Checked	Notes M.G.S. Date 5-67	
Date	Indexed C. & GALLI	

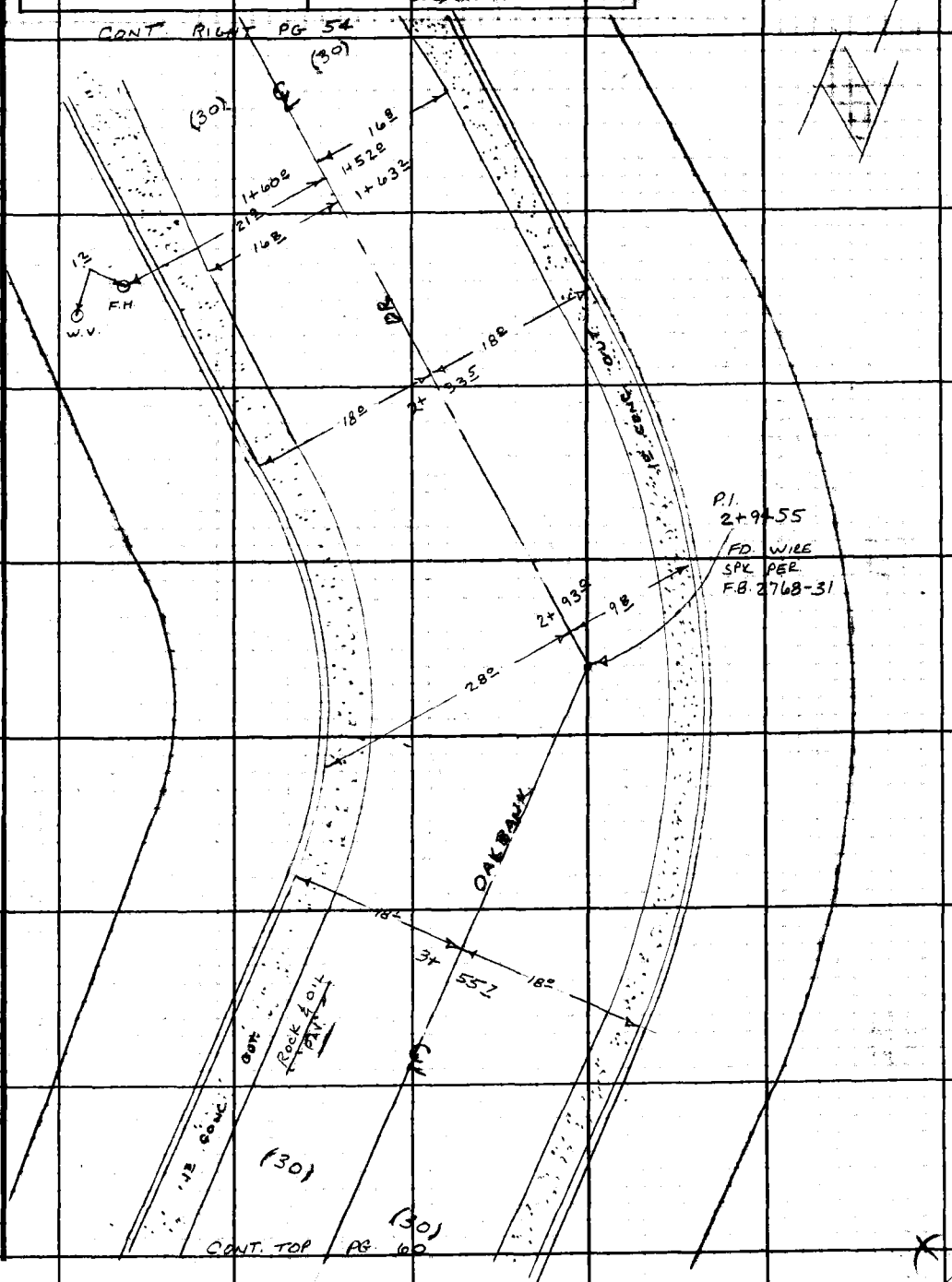

Note: Any Additions or Changes on This Sheet Must be Made or Circled in Red Ink With Date and Name of Person Making Change.

PLEASE RETURN TO
LOS ANGELES COUNTY ENGINEER
403 LOS ANGELES COUNTY ENGINEERING BLDG.

Do not extend this side of this line.

76F309S CE#310 1-65

F. B. 2768 PG 60

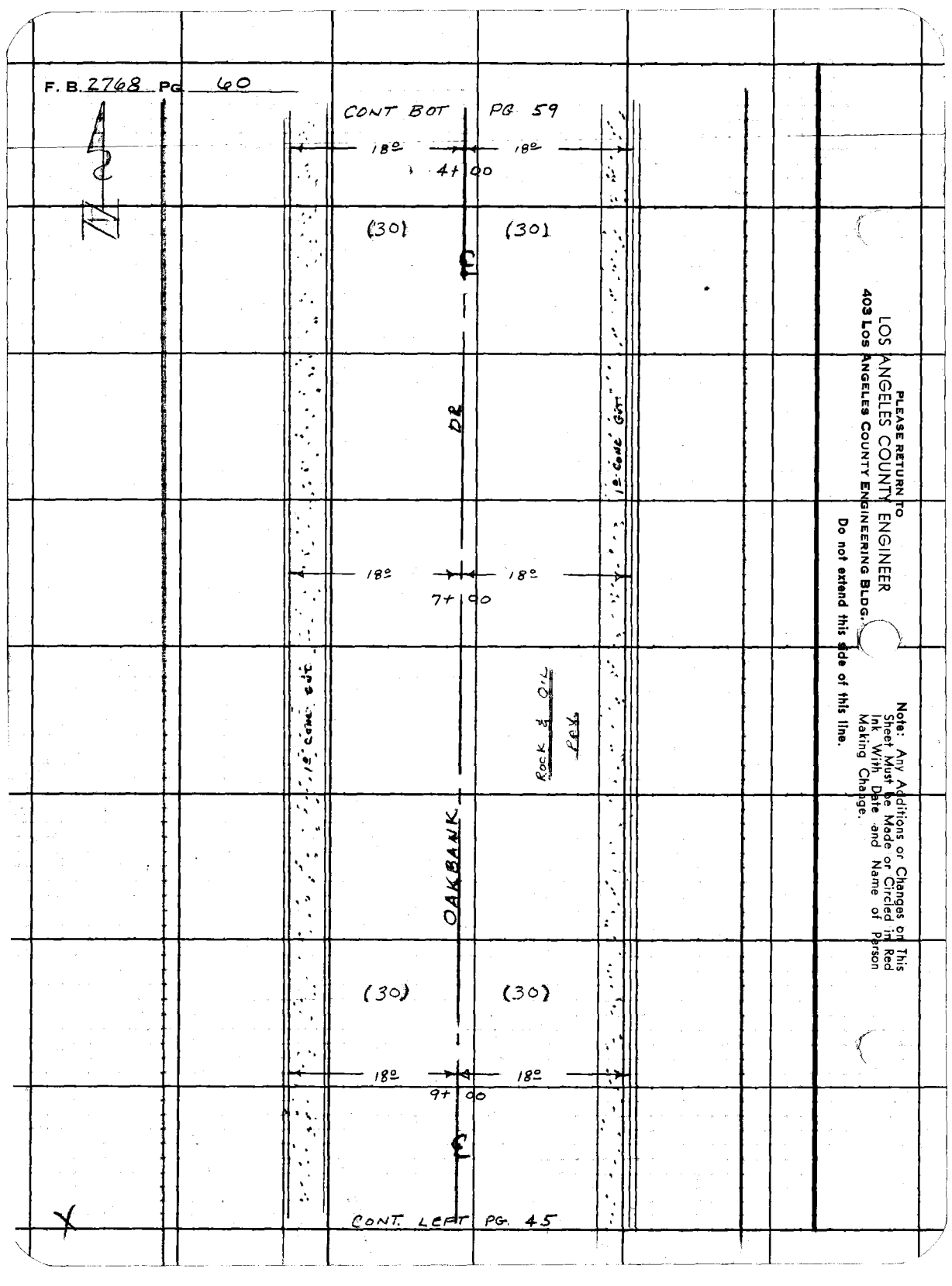

PLEASE RETURN TO
LOS ANGELES COUNTY ENGINEER
403 LOS ANGELES COUNTY ENGINEERING BLDG.

Do not extend this side of this line.

Note: Any Additions or Changes on This Sheet Must be Made or Circled in Red Ink With Date and Name of Person Making Change.

Notes Ck'd by	Survey of OAKBANK DR SS.
Map No.	~~JN 2489 24Tape Std °F~~
Office Work	Surveyed by L.L. BROWN
Checked	Notes M.G.S. Date 5-67
Date	Indexed ~~C. J. GALLI~~

F. B. 2768 PG. 61

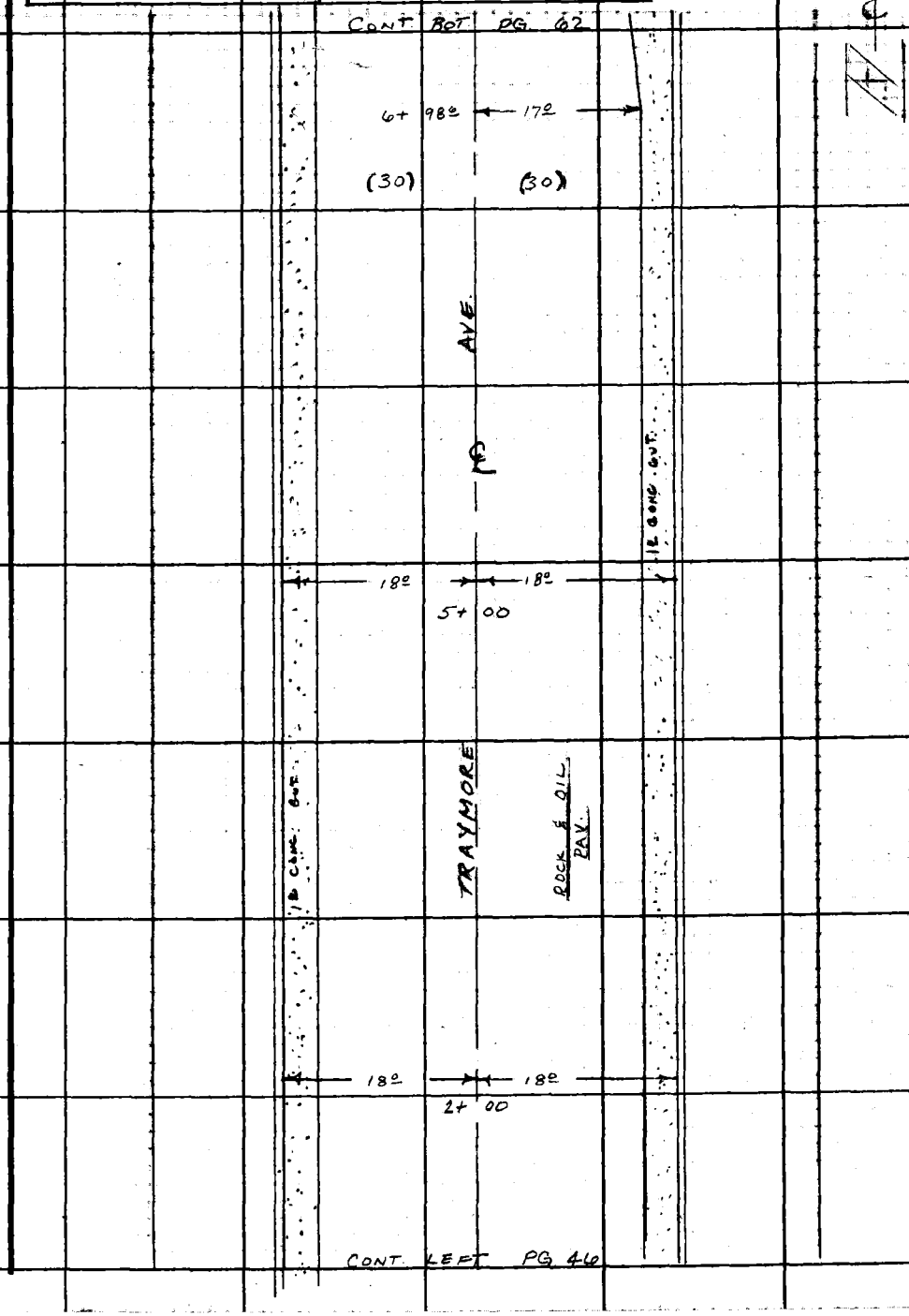

Note: Any Additions or Changes on This Sheet Must be Made or Circled in Red Ink With Date and Name of Person Making Change.

Do not extend this side of this line.

PLEASE RETURN TO
LOS ANGELES COUNTY ENGINEER
403 LOS ANGELES COUNTY ENGINEERING BLDG.

76F309S CE#310 1-65

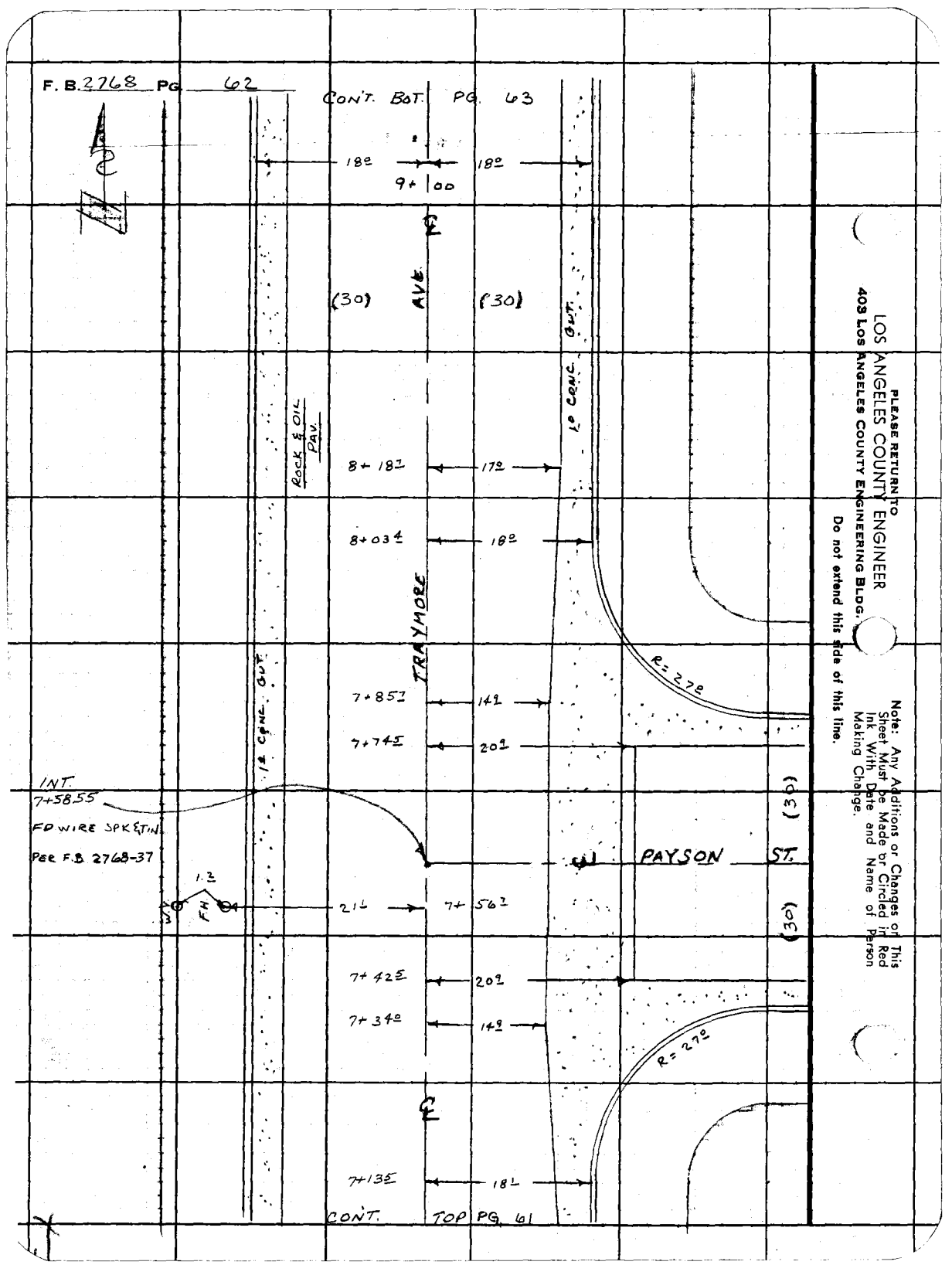
F. B. 2768 PG. 62
CON'T. BOT. PG. 63
18°
18°
9+00
(30)
(30)
AVE.
1° CONC. GUT.
ROCK & OIL PAV.
8+18
17°
8+03
18°
TRAYMORE
R=27°
7+85
14°
7+74
20°
1° CONC. GUT.
INT.
7+58.55
FD WIRE SPK & TIN
PER F.B. 2768-37
(30)
PAYSON ST.
1.2
W.V.
F.H.
21
7+56
(30)
7+42
20°
7+34
14°
R=27°
7+13
18
CON'T. TOP PG. 61
PLEASE RETURN TO
LOS ANGELES COUNTY ENGINEER
403 LOS ANGELES COUNTY ENGINEERING BLDG.
Do not extend this side of this line.
Note: Any Additions or Changes on This Sheet Must be Made or Circled in Red Ink With Date and Name of Person Making Change.

Notes Ck'd by	Survey of OAK BANK DR S.S.
Map No.	JN 2439.34 Tape Std °F
Office Work	Surveyed by L.L. BROWN
Checked	Notes M.G.S. Date 5-67
Date	Indexed C. J. GAI

F. B. 2768 PG. 63

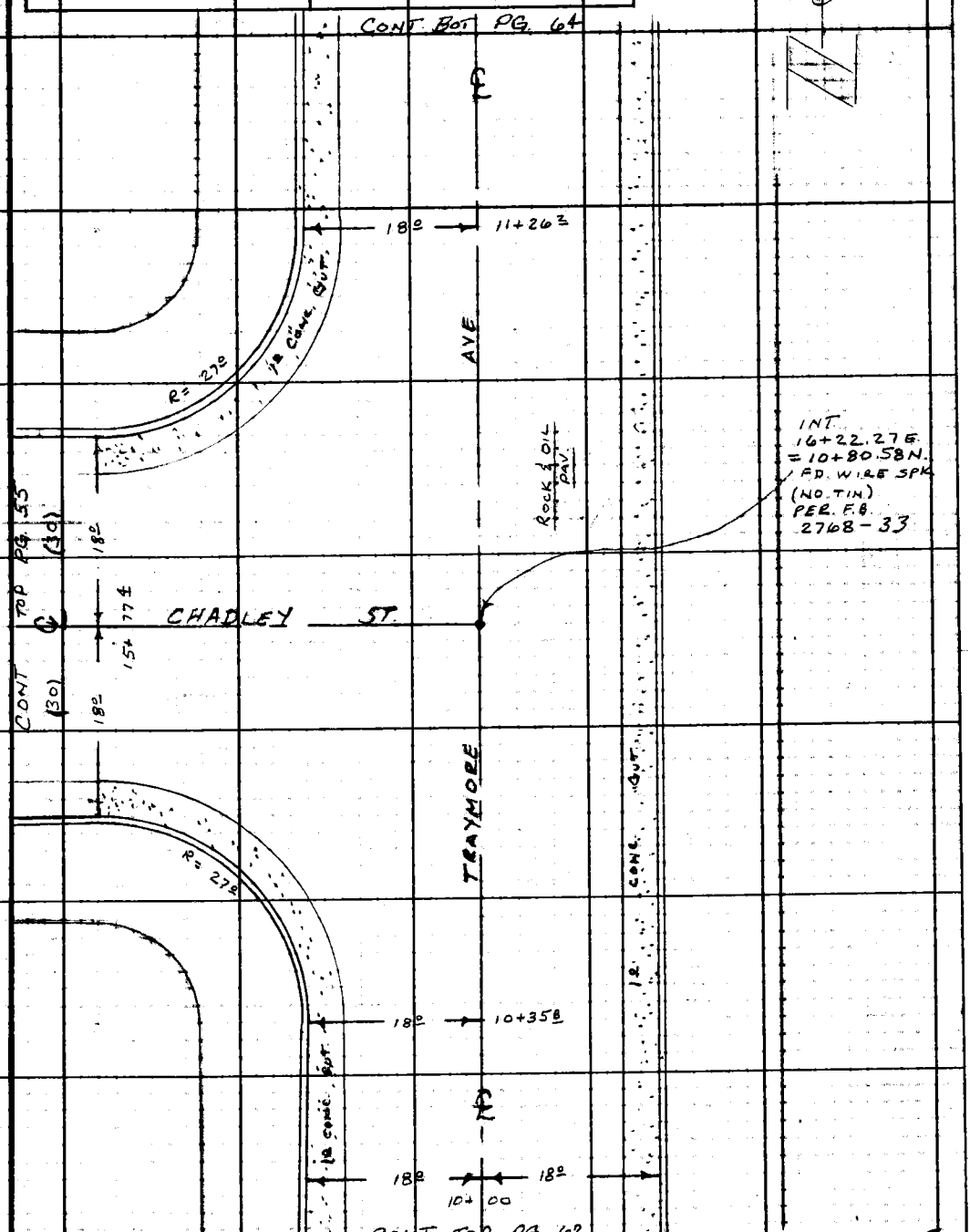

Note: Any Additions or Changes on This Sheet Must be Made or Circled in Red Ink With Date and Name of Person Making Change.

Do not extend this side of this line.

PLEASE RETURN TO
LOS ANGELES COUNTY ENGINEER
403 LOS ANGELES COUNTY ENGINEERING BLDG.

76E309S CE#310 1-65

F. B. 2768 PG. 64

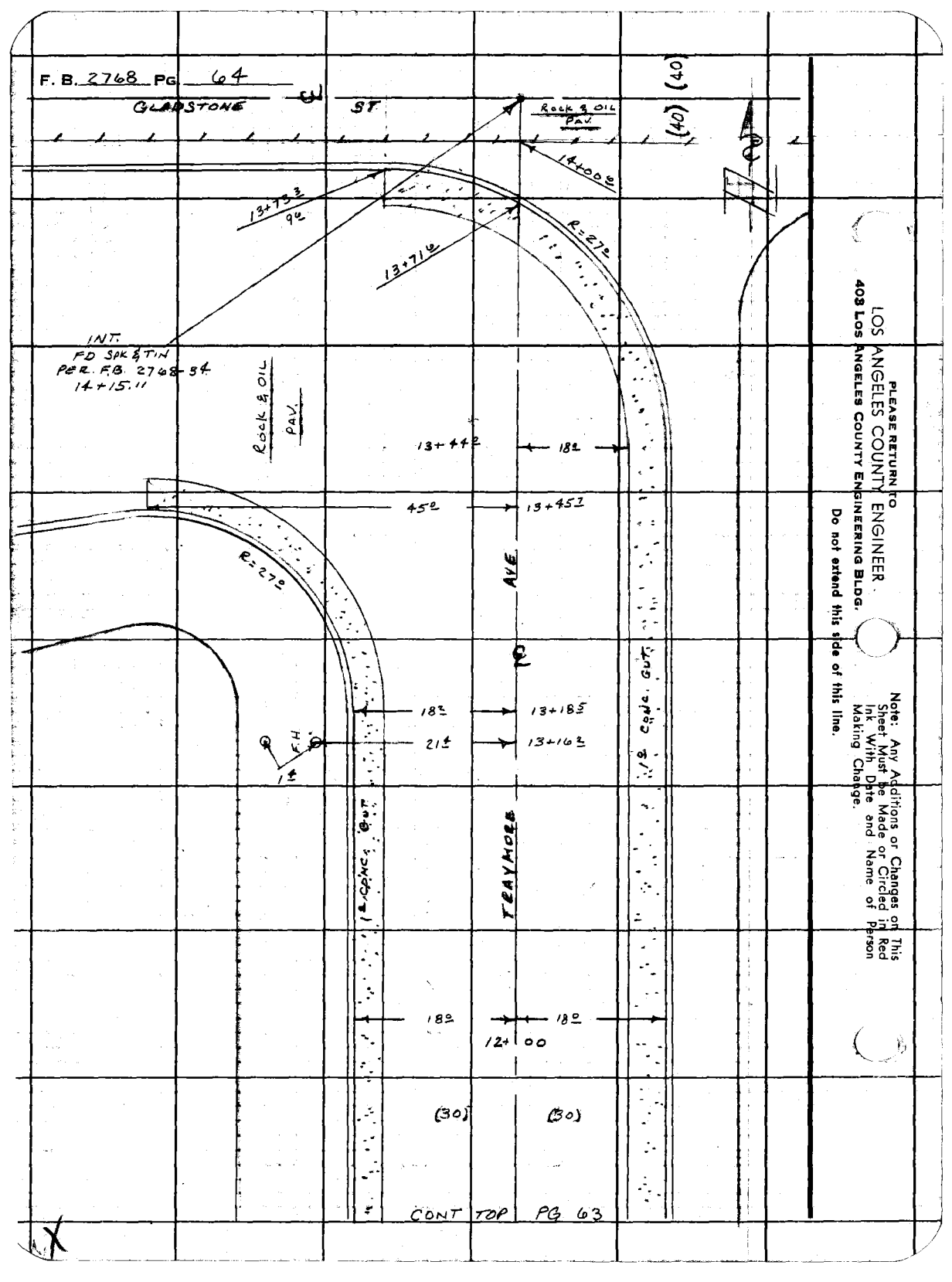

CONT TOP PG 63

PLEASE RETURN TO
LOS ANGELES COUNTY ENGINEER
408 LOS ANGELES COUNTY ENGINEERING BLDG.
Do not extend this side of this line.

Note: Any Additions or Changes on This Sheet Must be Made or Circled in Red Ink With Date and Name of Person Making Change.

Notes Ck'd by	Survey of OAKBANK DR S.S.	F. B. 2768 PG. 65
Map No.	JN 242924 Tape Std. °F	
Office Work	Surveyed by L.L. BROWN	
Checked	Notes W.A. Moodyman Date 5-67	
Date	Indexed C. J. GALLI	

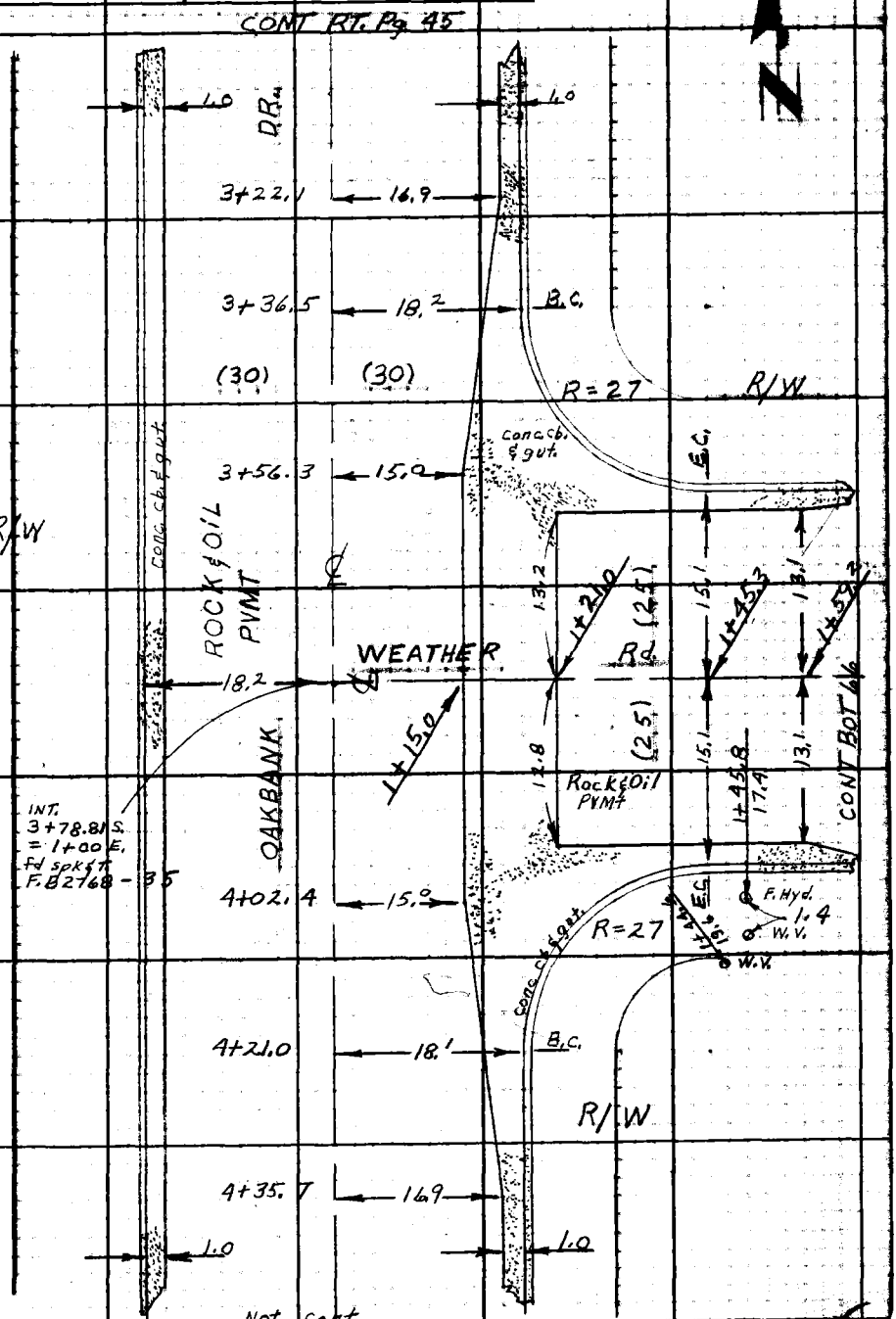

Note: Any Additions or Changes on This Sheet Must be Made or Circled in Red Ink With Date and Name of Person Making Change.

PLEASE RETURN TO
LOS ANGELES COUNTY ENGINEER
403 LOS ANGELES COUNTY ENGINEERING BLDG.
Do not extend this side of this line.

76F309S CE#310 1-65

F. B. 2768 PG. 66

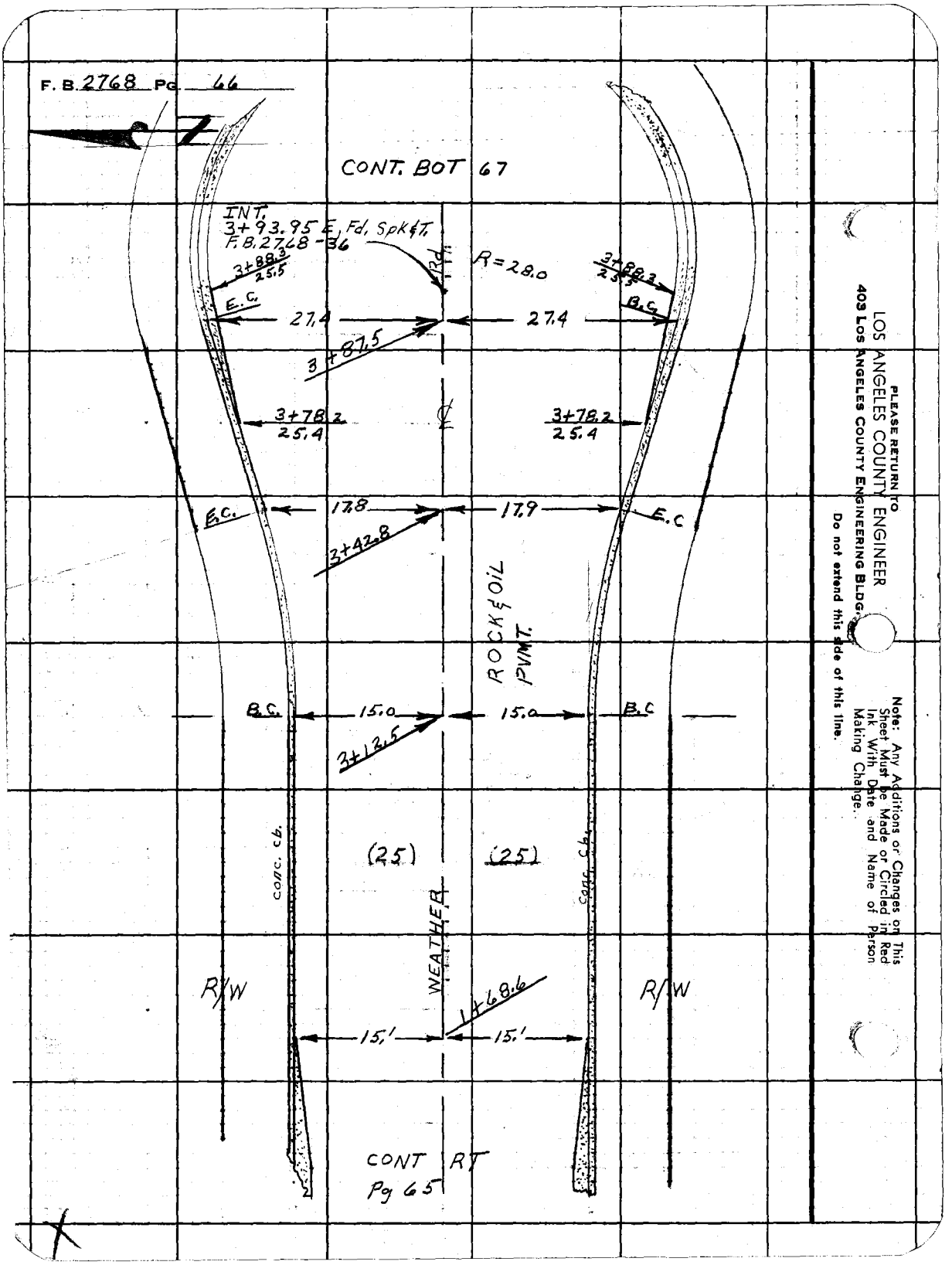

PLEASE RETURN TO
LOS ANGELES COUNTY ENGINEER
403 Los Angeles County Engineering Bldg.
Do not extend this side of this line.

Note: Any Additions or Changes on This Sheet Must Be Made or Circled in Red Ink With Date and Name of Person Making Change.

Notes Ck'd by	Survey of OAKBANK DR S.S.
Map No.	JN 2439.34 Tape Std °F
Office Work	Surveyed by L.L. BROWN
Checked	Notes W.A. Moodyman Date 5-67
Date	Indexed C. J. GALLI

F. B. 2768 PG. 67

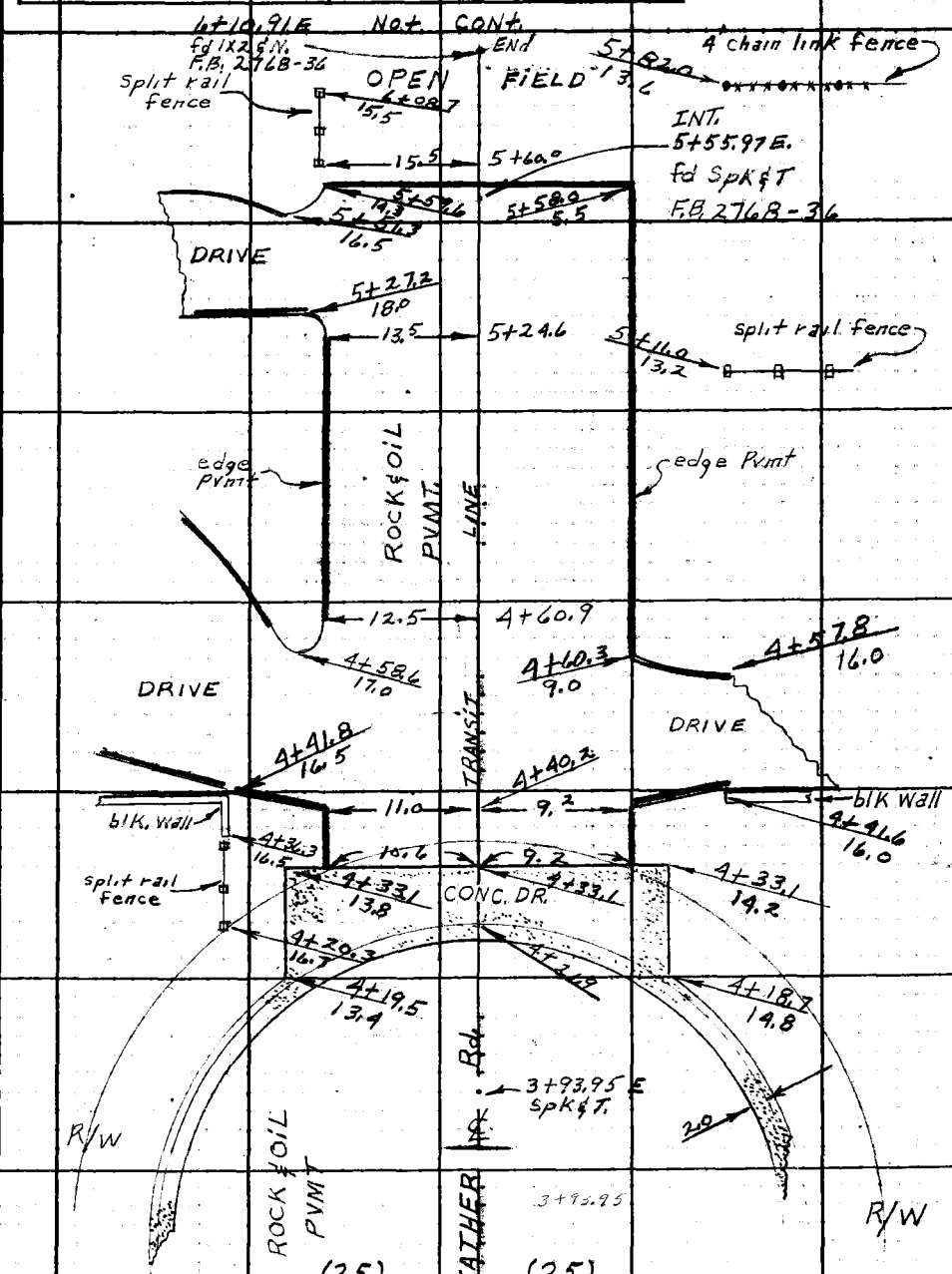

CONT TO P 66

Note: Any Additions or Changes on this Sheet Must be Made or Circled in Red Ink With Date and Name of Person Making Change.

Do not extend this side of this line.

PLEASE RETURN TO
LOS ANGELES COUNTY ENGINEER
403 LOS ANGELES COUNTY ENGINEERING BLDG.

6F309S CE#310 1-65

F. B. 2768 PG 68

BLANK

PLEASE RETURN TO
LOS ANGELES COUNTY ENGINEER
403 LOS ANGELES COUNTY ENGINEERING BLDG.

Do not extend this side of this line.

Note: Any Additions or Changes on This Sheet Must be Made or Circled in Red Ink With Date and Name of Person Making Change.

Profile	Notes Red	Plotted	Job No. 2439 34	Division No.	F. B. 2768 Pg. 69
No.	Date	Date	Survey of OAKBANK DR. S.S.		
X-Sec.	Notes Chk'd.	Checked	Survey by L. L. BROWN	Notes L. L. B.	Date 5-67
No.	Date	Date	Map No.	Indexed C. J. GALLI	Date JN 2 2 '67

OAKBANK DR. S.S.

JN 243934

CROSS SECTIONS

PART A

NOTE:
USED LENKER R.I.D.

PARTY

BROWN, L.L.
MOODYMAN, W.
SANDOVAL, M.
WEST, D.

STATION	B. S.	H. I.	F. S.	ELEV.

NOTE: ANY ADDITIONS OR CHANGES ON THIS SHEET MUST BE MADE OR CIRCLED IN RED INK, WITH DATE AND NAME OF PERSON MAKING CHANGE.

Do not extend notes this side of this line.

PLEASE RETURN TO
LOS ANGELES COUNTY ENGINEER
403 LOS ANGELES COUNTY ENGINEERING BLDG.

76-L-298 CE 307 5-66

76-L-298 CE 307 5-66

PLEASE RETURN TO
LOS ANGELES COUNTY ENGINEER
403 LOS ANGELES COUNTY ENGINEERING BLDG.

NOTE: ANY ADDITIONS OR CHANGES ON THIS SHEET MUST BE MADE OR CIRCLED IN RED INK, WITH DATE AND NAME OF PERSON MAKING CHANGE.

Do not extend notes this side of this line.

STATION	B. S.	H. I.	F. S.	ELEV.	NEWBURGH	ST.
					LEFT & NORTH (FIELD)	RIGHT & SOUTH
B.M. AZ 522				595 05	B.M. AZ 522 ELEV. 595.049 F.B. 2768-11	
					NEWBURGH ST. & RANGER DR. S.E. COR. BT. SPK.	
					IN LD. 5' E. OF E. C.R.	
1+00				594 60	℄ INT. NEWBURGH ST. & RANGER DR.	
1+12°	W. RIM = 594.65			594 65	5 43 LT. (N) S.S.M.H. MEAN RIM	
S.S.M.H.	E. RIM = 594.65					MEAN RIM = 594.65
	MEAN R = 594.65					MEAS. -9.03
						TOP PIPE 585.62
						DIA. " -0.67
				584 95	INV. 8" STUB (INLET E.)	INV. = 584.95
						MEAN RIM = 594.65
						MEAS. -9.10
						TOP PIPE 585.55
						DIA. " -0.67
				584 88	INV. 8" INLET N.	INV. = 584.88

F. B. 2768 PG. 70

Job No. 2439 34 Division No. ____ Notes Red ____ Plotted ____ Profile ____

Survey of OAKBANK DR. S.S. Date ____ Date ____ No. ____

Survey by L. L. BROWN Notes L. L. B. Notes Chk'd. ____ Checked ____ X-Sec. ____

Indexed C. J. GALLI Date ____ Date ____ No. ____

76-L-298 CE 307 5-66

PLEASE RETURN TO
LOS ANGELES COUNTY ENGINEER
403 LOS ANGELES COUNTY ENGINEERING BLDG.

NOTE: ANY ADDITIONS OR CHANGES ON THIS SHEET MUST BE MADE OR CIRCLED IN RED INK, WITH DATE AND NAME OF PERSON MAKING CHANGE.

Do not extend notes this side of this line.

STATION	B. S.	H. I.	F. S.	ELEV.	NEWBURGH	ST.
					LEFT & NORTH	RIGHT & SOUTH
1+12°				594 65	5 43 LT. (N) S.S.M.H. MEAN	RIM
S.S.M.H.						MEAN RIM= 594.65
						MEAS. -9.05
						TOP PIPE 585.60
						DIA. " -0.67
				584 93	INV. 8" INLET W.	INV. 584.93
						MEAN RIM= 594.65
						MEAS. -9.22
						TOP PIPE 585.43
						DIA. " -0.67
				584 76	INV. 8" OUTLET S.	INV. 584.76
1+12°				594 70		℄
				594 65		9° PVMT
				594 51		18° "
				594 65	9° PVMT	
				594 55	18° "	

Profile Notes Red ____ Plotted ____ Job No. 2439 34 Division No. ____
No. ____ Date ____ Date ____ Survey of OAK BANK DR. S.S.
X-Sec. Notes Chk'd. ____ Checked ____ Survey by L.L. BROWN Notes L.L.B. Date 5-67
No. ____ Date ____ Date ____ Map No. ____ Indexed C. J. GALLI Date ____

F. B. 2768 PG. 71

76-L-298 CE 307 5-66

PLEASE RETURN TO
LOS ANGELES COUNTY ENGINEER
403 LOS ANGELES COUNTY ENGINEERING BLDG.

NOTE: ANY ADDITIONS OR CHANGES ON THIS SHEET MUST BE MADE OR CIRCLED IN RED INK, WITH DATE AND NAME OF PERSON MAKING CHANGE.

Do not extend notes this side of this line.

STATION	B. S.	H. I.	F. S.	ELEV.	NEWBURGH	ST.
					LEFT & NORTH	RIGHT & SOUTH
1+45± C.R.				595 03		℄
				594 88		9° PVMT
				594 37		18° GUT. IN
				594 97		18° T.C.
				594 88	9° PVMT	
				594 37	18° GUT. IN	
				595 01	18° T.C.	
2+00				596 50		℄
				596 37		9° PVMT.
				595 93		18° GUT.
				596 05	(57)	18° T.C. DEP.
				596 32	9° PVMT	
				595 89	18° GUT.	
				595 99	18° T.C. DEP. (596 53)	
3+00				599 24		℄
				599 07		9° PVMT.
				598 87		18° GUT

F.B. 2768 PG. 72

Job No. 2439 34 Division No. ____ Notes Red ____ Plotted ____ Profile ____

Survey of OAKBANK DR. S.S. Date ____ Date ____ No. ____

Survey by L.L. BROWN Notes L.L.B. Notes Chk'd. ____ Checked ____ X-Sec. ____

Indexed C. J. GALLI Date ____ Date ____ Date ____ No. ____

76-L-298 CE 307 5-66

PLEASE RETURN TO
LOS ANGELES COUNTY ENGINEER
403 LOS ANGELES COUNTY ENGINEERING BLDG.

NOTE: ANY ADDITIONS OR CHANGES ON THIS SHEET MUST BE MADE OR CIRCLED IN RED INK, WITH DATE AND NAME OF PERSON MAKING CHANGE.

Do not extend notes this side of this line.

STATION	B. S.	H. I.	F. S.	ELEV.	NEWBURGH ST. LEFT ℄ NORTH	RIGHT ℄ SOUTH
3+00				598 89		18° T.C. DEC
				599 16	9° PUMT	
				598 84	18° GUT.	
				599 35	18° T.C.	
3+16 9 C.R.				599 44		℄
				599 31		9° PUMT
				599 20		18° GUT
				599 56		18° T.C
				599 35	9° PUMT	
				599 28	18° GUT	
				599 56	18° T.C.	
3+41 3				598 97		℄ EDGE CONC X-GUT
				598 90		16° ⊥PT. X-GUT
				599 00	16° ⊥PT. X-GUT	
3+44 3				598 90		℄ F.L. CONC. X-GUT.

X

Profile Notes Red ____ Plotted ____ Job No. 2439 34 Division No. ____
No. ____ Date ____ Date ____ Survey of OAKGLEN DR. S.S.
X-Sec. ____ Notes Chk'd. ____ Checked ____ Survey by L.L. BRAUN Notes L.L.B. Date 5-67
No. ____ Date ____ Date ____ Map No. ____ Indexed C. J. GALLI Date ____

F. B. 2768 PG. 73

76-L-298 CE 307 5-66

PLEASE RETURN TO
LOS ANGELES COUNTY ENGINEER
403 LOS ANGELES COUNTY ENGINEERING BLDG.

NOTE: ANY ADDITIONS OR CHANGES ON THIS SHEET MUST BE MADE OR CIRCLED IN RED INK, WITH DATE AND NAME OF PERSON MAKING CHANGE.

Do not extend notes this side of this line.

STATION	B. S.	H. I.	F. S.	ELEV.	NEWBURGH	ST.
					LEFT & NORTH	RIGHT & SOUTH
3+43 9	S.W. C.R.			598 65		45° GUT.
				599 25		45° T.C.
3+47 3				598 98		℄ EDGE CONC. X-GUT.
3+53 1				599 18		℄ PUMT
3+62 11 E.				599 48	℄ INT. NEWBURGH ST. & FAIRVALLEY AVE	
=1400 N.				599 45		18° PUMT
				599 37		45° "
3+71 1				599 51		℄
3+77 0				599 47		℄ EDGE CONC. X-GUT.
3+80 0				599 42		℄ F.L. CONC. X-GUT.
				599 19		45° GUT.
				599 79		45° T.C.

F. B. 2768 PG. 74 Job No. 2439 34 Division No. Notes Red Plotted Profile
Survey of OAK BANK DR. S.S. Date Date No.
Survey by L.L. BROWN Notes L.L. BROWN Notes Chk'd. Checked X-Sec.
Indexed C. J. GALLI Date Date Date No.

76-L-298 CE 307 5-66

PLEASE RETURN TO
LOS ANGELES COUNTY ENGINEER
403 LOS ANGELES COUNTY ENGINEERING BLDG.

NOTE: ANY ADDITIONS OR CHANGES ON THIS SHEET MUST BE MADE OR CIRCLED IN RED INK, WITH DATE AND NAME OF PERSON MAKING CHANGE.

Do not extend notes this side of this line.

STATION	B. S.	H. I.	F. S.	ELEV.	NEWBURGH	ST.
					LEFT & NORTH	RIGHT & SOUTH
3+82.4				599 43		16° ∡PT. CONC. X-GUT
3+83.0				599 49		℄ EDGE CONC. X-GUT.
3+83.8				599 55	16' ∡PT. CONC. X-GUT.	
4+04.2 C.R.				600 08		℄
				600 00		9° PUMT
				599 65		18° GUT.
				600 30		18° T.C.
4+07.5 C.R.				600 19		℄
				600 08	9° PUMT	
				599 75	18° GUT	
				600 39	18° T.C.	
B.M. H.W. 160				600 11	B.M. H.W. 160 ELEV. 600.105 (FIELD) F.B. 2768-12 NEWBURGH ST. & FAIRVALLEY AVE. N.E. COR. BT. SPK. IN LD. 5' N. OF N. CR.	

Profile Notes Red ____ Plotted ____ Job No. 2439 34 Division No. ____
No. ____ Date ____ Date ____ Survey of OAKBANK DR. S.S.
X-Sec. Notes Chk'd. ____ Checked ____ Survey by L.L. BROWN Notes L.L.B. Date 5-67
No. ____ Date ____ Date ____ Map No. ____ Indexed C. J. GALLI Date ____

F. B. 2768 PG. 75

76-L-298 CE 307 5-66

PLEASE RETURN TO
LOS ANGELES COUNTY ENGINEER
403 LOS ANGELES COUNTY ENGINEERING BLDG.

NOTE: ANY ADDITIONS OR CHANGES ON THIS SHEET MUST BE MADE OR CIRCLED IN RED INK, WITH DATE AND NAME OF PERSON MAKING CHANGE.

Do not extend notes this side of this line.

F. B. 2768 Pg. 76

Job No. 2439 34 Division No. ____ Notes Red ____ Plotted ____ Profile

Survey of OAKBANK DR. S.S. Date ____ Date ____ No. ____ X-Sec.

Survey by L.L. BROWN Notes L.L.B. Notes Chk'd. ____ Checked ____

Indexed C.J. GALL Date ____ Date ____ Date ____ No. ____

STATION	B. S.	H. I.	F. S.	ELEV.	NEWBURGH	ST.
					LEFT ℄ NORTH	RIGHT ℄ SOUTH
5+00				602 18		℄
				602 07		9° PVMT.
				601 68		18° GUT.
				601 69		18° T.C. DEP.
				602 06	9° PVMT.	
				601 67	18° GUT.	
				601 72	18° T.C.	
5+78° C.R.				603 05		℄
				602 86		9° PVMT
				602 49		18° GUT.
				603 07		18° T.C.
5+81° C.R.				603 06		℄
				602 87	9° PVMT	
				602 58	18° GUT.	
				603 13	18° T.C.	
6+04 E				603 04		℄

76-L-298 CE 307 5-66

PLEASE RETURN TO
LOS ANGELES COUNTY ENGINEER
403 LOS ANGELES COUNTY ENGINEERING BLDG.

NOTE: ANY ADDITIONS OR CHANGES ON THIS SHEET MUST BE MADE OR CIRCLED IN RED INK, WITH DATE AND NAME OF PERSON MAKING CHANGE.

Do not extend notes this side of this line.

STATION	B. S.	H. I.	F. S.	ELEV.	NEWBURGH	ST.
					LEFT ℄ NORTH	RIGHT ℄ SOUTH
6+04 5				602 78		9° PUMT.
				602 59		18° "
				601 95		46 2 GUT.
				602 54		46 2 T.C
5+15 4				603 05		℄
6+24 37 E.				603 04	℄ INT. NEWBURGH ST. ℄	CALERA AVE.
=7+79 62 S.				602 75		18° PUMT
				602 56		45° "
6+33 4				603 02		℄
6+40 7				602 40		44° GUT.
				603 04		44° T.C
6+67 8 C.R.				603 14		℄
				602 98		9° PUMT

Profile Notes Red ____ Plotted ____ Job No. 24 39 34 Division No. ____
No. ____ Date ____ Date ____ Survey of OAKBANK DR. S.S.
X-Sec. Notes Chk'd. ____ Checked ____ Survey by L.L. GREEN Notes L.L.B. Date 5-67
No. ____ Date ____ Date ____ Map No. ____ Indexed C. J. GALLI Date ____

F. B. 2763 PG. 77

76-L-298 CE 307 5-66

PLEASE RETURN TO
LOS ANGELES COUNTY ENGINEER
403 LOS ANGELES COUNTY ENGINEERING BLDG.

NOTE: ANY ADDITIONS OR CHANGES ON THIS SHEET MUST BE MADE OR CIRCLED IN RED INK, WITH DATE AND NAME OF PERSON MAKING CHANGE.

Do not extend notes this side of this line.

STATION	B. S.	H. I.	F. S.	ELEV.	NEWBURGH	ST.
					LEFT ℄ NORTH	RIGHT ℄ SOUTH
6+67± C.R.				602 61		18° GUT.
				603 16		18° T.C
6+71± C.R.				602 14		℄
				602 03	9° PUNT	
				601 60	18° GUT.	
				602 18	18° T.C	
7+00				603 27		℄
				603 12		9° PUNT
				602 63		18° GUT.
				603 21		18° T.C.
				603 16	9° PUNT	
				602 62	18° GUT	
				603 26	18° T.C.	
B.M.H.W.163				603 18	B.M.H.W.163 ELEV. 603.181 (FIELD) F.B. 2768-13. NEWBURGH ST. ℄ CALERA AVE. S.E. COR. BT. SDK. IN LD. 5' E. OF E. C.R.	

F. B. 2768 Pg. 78

Survey of OAKBANK DR. S.S.
Survey by L.L. BROWN Notes L.L.B.
Indexed C. J. GALL Date

Job No. 2439 34 Division No.
Notes Red Date
Notes Chk'd Date
Plotted Date
Checked Date
Profile No.
X-Sec. No.

76-L-298 CE 307 5-66

PLEASE RETURN TO
LOS ANGELES COUNTY ENGINEER
403 LOS ANGELES COUNTY ENGINEERING BLDG.

NOTE: ANY ADDITIONS OR CHANGES ON THIS SHEET MUST BE MADE OR CIRCLED IN RED ink, WITH DATE AND NAME OF PERSON MAKING CHANGE.

Do not extend notes this side of this line.

STATION	B. S.	H. I.	F. S.	ELEV.	NEWBURGH	ST.
					LEFT ℄ NORTH	RIGHT ℄ SOUTH
8+00				604 22		℄
				604 10		9° PVMT
				603 68		18° GUT.
				604 28		18° T.C.
				604 16	9° PVMT	
				603 73	18° GUT.	
				604 34	18° T.C.	
8+35 L	C.R.			604 91		℄
				604 75		9° PVMT
				604 38		18° GUT.
				604 87		18° T.C.
8+41 G				604 95		℄
				604 81	9° PVMT	
				604 35	18° GUT.	
				605 05	18° T.C.	

Profile Notes Red ____ Plotted ____ Job No. 24 39 34 Division No. ____
No. ____ Date ____ Date ____ Survey of OAKBANK DR. S.S.
X-Sec. Notes Chk'd. ____ Checked ____ Survey by L.L.BRAUN Notes L.L.B. Date 5-67
No. ____ Date ____ Date ____ Map No. ____ Indexed C. J. GALLI Date ____

F. B. 2768 Pg. 79

76-L-298 CE 307 5-66

PLEASE RETURN TO
LOS ANGELES COUNTY ENGINEER
403 LOS ANGELES COUNTY ENGINEERING BLDG.

NOTE: ANY ADDITIONS OR CHANGES ON THIS SHEET MUST BE MADE OR CIRCLED IN RED INK, WITH DATE AND NAME OF PERSON MAKING CHANGE.

Do not extend notes this side of this line.

STATION	B. S.	H. I.	F. S.	ELEV.	NEWBURGH ST.	
					LEFT ℄ NORTH	RIGHT ℄ SOUTH
8 + 75 6				605 42	℄	
8+84 61 E. = 9+80 66 FROM N. = 1400 S.				605 52	℄ INT. NEWBURGH ST. ℄ OAKBANK DR.	
8+93 6				605 66	℄	
B.M.H.W. 164				606 02	B.M.H.W. 164 ELEV. 606.017 (FIELD) F.B. 2768-13 NEWBURGH ST. ℄ OAKBANK DR. N.E. COR. BT. SPK. IN LD. 5' N. OF N.C.R.	
9+28 9 C.R.				606 23	℄	
				606 16		9° PVMT
				605 87		18° GUT.
				606 45		18° T.C.
				606 05	9° PVMT	
				605 60	18° GUT.	
				606 22	18° T.C.	

F. B. 2768 Pg. 80
Job No. 2439 34 Division No.
Survey of OAKBANK DR. S.S.
Survey by L.L. BROWN Notes L.L.B.
Indexed C. J. GALLI Date
Profile No. X-Sec. No.
Plotted Date
Checked Date
Notes Red Date
Notes Chk'd. Date

76-L-298 CE 307 5-66

PLEASE RETURN TO
LOS ANGELES COUNTY ENGINEER
403 LOS ANGELES COUNTY ENGINEERING BLDG.

NOTE: ANY ADDITIONS OR CHANGES ON THIS SHEET MUST BE MADE OR CIRCLED IN RED INK, WITH DATE AND NAME OF PERSON MAKING CHANGE.

Do not extend notes this side of this line.

STATION	B. S.	H. I.	F. S.	ELEV.	NEWBURGH	ST.
					LEFT ℄ NORTH	RIGHT ℄ SOUTH
10+00				607 10		℄
				606 93		9° PVMT.
				606 52		18° GUT.
				606 53		18° T.C. DEP.
				606 99	9° PVMT	
				606 50	18° GUT.	
				607 14	18° T.C.	
11+00				608 39		℄
				608 28		9° PVMT
				607 89		18° GUT.
				608 46		18° T.C.
				608 20	9° PVMT	
				607 88	18° GUT.	
				608 49	18° T.C.	
11+40±	C.R.			608 95		℄
				608 76	9° PVMT	
				608 39	18° GUT.	

Profile Notes Red ____ Plotted ____ Job No. 2439 Division No. 34
No. ____ Date ____ Date ____ Survey of OAK BANK DR. S.S.
X-Sec. Notes Chk'd. ____ Checked ____ Survey by L.L. BROWN Notes L.L.B. Date 5-67
No. ____ Date ____ Date ____ Map No. ____ Indexed C.J. GALLI Date ____

F. B. 2768 Pg. 81

76-L-298 CE 307 5-66

PLEASE RETURN TO
LOS ANGELES COUNTY ENGINEER
403 LOS ANGELES COUNTY ENGINEERING BLDG.

NOTE: ANY ADDITIONS OR CHANGES ON THIS SHEET MUST BE MADE OR CIRCLED IN RED INK, WITH DATE AND NAME OF PERSON MAKING CHANGE.

Do not extend notes this side of this line.

STATION	B. S.	H. I.	F. S.	ELEV.		
	C.R.			609 03	18° T.C.	
11+86.50				609 51	℄ INT. NEWBURGH ST. & TRAYMORE AVE.	
B.M.H.W. 168				610 06	B.M.H.W. 168 ELEV. 610.057 (FIELD) F.B. 2768-15 NEWBURGH ST. & TRAYMORE AVE. N.E. COR. BT. spk. IN WD. 5' N. OF N. C.R.	
12+31 5				610 06		℄
				609 99		9° PVMT.
				609 64		18° GUT.
				610 18		18° T.C.
				609 93	9° PVMT	
				609 59	18° GUT.	
				610 23	18° T.C.	
13+00				611 05		℄
				610 95		9° PVMT
				610 56		18° GUT

F. B. 2768 PG. 82 | Job No. 2439 34 | Division No. | Notes Red | Plotted | Profile
Survey of OAKBANK DR. S.S. | Date | Date | No.
Survey by L.L. BROWN | Notes L.L.B. | Notes Chk'd. | Checked | X-Sec.
Indexed C. J. GALLI | Date | Date | Date | No.

76-L-298 CE 307 5-66

PLEASE RETURN TO
LOS ANGELES COUNTY ENGINEER
403 LOS ANGELES COUNTY ENGINEERING BLDG.

NOTE: ANY ADDITIONS OR CHANGES ON THIS SHEET MUST BE MADE OR CIRCLED IN RED INK, WITH DATE AND NAME OF PERSON MAKING CHANGE.

Do not extend notes this side of this line.

STATION	B. S.	H. I.	F. S.	ELEV.	NEW BURGH	ST.
					LEFT & NORTH	RIGHT & EAST
13+00				610 62		18° T.C. DEP.
				610 89	9° PVMT	
				610 57	18° GUT.	
				611 13	18° T.C.	
13+90 ±	"REAR LOT SHOT"			612 6		160' RT. REAR LOT SHOT
14+00				612 37		℄
				612 23		9° PVMT
				611 89		18° GUT.
				612 44		18° T.C.
				612 28	9° PVMT.	
				611 87	18° GUT.	
				612 45	18° T.C.	
14+53 ±	C.R.			613 11		℄
				612 96	9° PVMT	
				612 55	18° GUT.	
				613 17	18° T.C.	

X

Profile Notes Red ____ Plotted ____ Job No. 2439 34 Division No. ____
No. ____ Date ____ Date ____ Survey of OAK BANK DR. S.S.
X-Sec. Notes Chk'd. ____ Checked ____ Survey by L.L. BROWN Notes L.L.B. Date 5-67
No. ____ Date ____ Date ____ Map No. ____ Indexed C. J. GALLI Date ____

F.B. 2768 PG. 83

76-L-298 CE 307 5-66

PLEASE RETURN TO
LOS ANGELES COUNTY ENGINEER
403 LOS ANGELES COUNTY ENGINEERING BLDG.

NOTE: ANY ADDITIONS OR CHANGES ON THIS SHEET MUST BE MADE OR CIRCLED IN RED INK, WITH DATE AND NAME OF PERSON MAKING CHANGE.

Do not extend notes this side of this line.

STATION	B. S.	H. I.	F. S.	ELEV.	NEWBURGH	ST.
					LEFT ℄ NORTH	RIGHT ℄ SOUTH
14+84 ±	C.R.			613 41		℄
				613 26		9° PVMT.
				612 94		18° G.T.
				613 60		18° T.C.
14+95 5° E.				613 40	INT. NEWBURGH ST. ℄ SERVICE RD. (BEN LOMOND AVE.)	
= 1400 N.						
"REAR LOT SHOT"	S.E. COR.	OF LOT (N	HOUSE No. 5359	614 0		
B.M. H.W. 171				613 70	B.M. H.W. 171 ELEV. 613.700 (FIELD) F.B. 2768-16	
					NEWBURGH ST. ℄ BEN LOMOND AVE. N.W. COR.	
					BT. SPK. IN LD. 5' N. OF N. COR.	

END OF PROFILE ℄ X-SECTS. GOING EAST ON NEWBURGH ST.

F. B. 2768 Pg. 84

Survey of OAKBANK DR. S.S.
Survey by L. L. BROWN Notes L. L. B.
Indexed C. J. GALLI

Job No. 2439 Division No. 34 Profile No.
Notes Red Date Plotted Date X-Sec. No.
Notes Chk'd. Date Checked Date No.

76-L-298 CE 307 5-66

PLEASE RETURN TO
LOS ANGELES COUNTY ENGINEER
403 LOS ANGELES COUNTY ENGINEERING BLDG.

NOTE: ANY ADDITIONS OR CHANGES ON THIS SHEET MUST BE MADE OR CIRCLED IN RED INK, WITH DATE AND NAME OF PERSON MAKING CHANGE.

Do not extend notes this side of this line.

STATION	B. S.	H. I.	F. S.	ELEV.	SERVICE RD. (BEN LOMOND AVE.)	
					LEFT ℄ WEST	RIGHT ℄ EAST
B.M.H.W.171				613 70	B.M.H.W.171 ELEV. 613.700 (FIELD) F.B. 2768-16	
					NEWBURGH ST. ℄ BEN LOMOND AVE. N.W. COR. BT. SDK. IN LD. 5' N. OF N. C.R.	
BEGIN PROFILE ℄ X-SECTS. GOING NORTH ON SERVICE RD. (BEN LOMOND AVE.)						
14+95 50 E = 1700 N				613 40	INT. NEWBURGH ST. ℄ SERVICE RD. (BEN LOMOND AVE.)	
1+06 7 C.R.				613 52		℄
				613 39		7° PVMT.
				613 04		14° GUT.
				613 95		14° T.C.
1+45 2 C.R.				613 54		℄
				613 65		7° PVMT.
				613 64		14° GUT.
				614 17		14° T.C.
				613 40	7° PVMT	
				612 98	14° GUT.	

Profile Notes Red ____ Plotted ____ Job No. 2439 34 Division No. ____
No. ____ Date ____ Date ____ Survey of OAK BACK DR. S.S.
X-Sec. Notes Chk'd. ____ Checked ____ Survey by L.L. Brown Notes L.L.B. Date 5-67
No. ____ Date ____ Date ____ Map No. ____ Indexed C. J. GALLI Date ____

F. B. 2768 PG. 85

76-L-298 CE 307 5-66

PLEASE RETURN TO
LOS ANGELES COUNTY ENGINEER
403 LOS ANGELES COUNTY ENGINEERING BLDG.

NOTE: ANY ADDITIONS OR CHANGES ON THIS SHEET MUST BE MADE OR CIRCLED IN RED INK, WITH DATE AND NAME OF PERSON MAKING CHANGE.

Do not extend notes this side of this line.

STATION	B. S.	H. I.	F. S.	ELEV.	SERVICE RD. (BEN LOMOND AVE.)	
					LEFT & WEST	RIGHT & EAST
1+45²	C.R.			613 62	14² T.C.	
2+00				614 44		℄
				614 60		7° PVMT.
				614 70		14¹ GUT.
				615 14		14¹ T.C.
				614 32	7° PVMT	
				613 92	14² GUT. +.6 614.52	
				614 00	14² T.C. DEP.	
3+00				617 05		℄
				617 17		7° PVMT
				617 31		14¹ GUT.
				617 82		14¹ T.C.
				616 93	7° PVMT	
				616 61	14¹ GUT	
				616 69	14¹ T.C.	

F. B. 2768 PG. 86

Job No. 2439 34 Division No. ____ Notes Red ____ Plotted ____ Profile ____

Survey of OAKBANK DR. S.S. Date ____ Date ____ No. ____

Survey by L. L. BROWN Notes L. L. B. Notes Chk'd. ____ Checked ____ X-Sec. ____

Indexed C. J. GALLI Date ____ Date ____ Date ____ No. ____

76-L-298 CE 307 5-66

PLEASE RETURN TO
LOS ANGELES COUNTY ENGINEER
403 LOS ANGELES COUNTY ENGINEERING BLDG.

NOTE: ANY ADDITIONS OR CHANGES ON THIS SHEET MUST BE MADE OR CIRCLED IN RED INK, WITH DATE AND NAME OF PERSON MAKING CHANGE.

Do not extend notes this side of this line.

STATION	B. S.	H. I.	F. S.	ELEV.	SERVICE RD. (BEN LOMOND AVE.)	
					LEFT ℄ WEST	RIGHT ℄ EAST
3+94 ℄				618 74		℄
				613 95		7° PVMT
				619 05		14° GUT.
				619 49		14° T.C
				613 59	7° PVMT	
				618 24	14° GUT.	
				618 88	14° T.C.	
4+19.23 P.O.T.			5	618 97		℄
				619 20		7° PVMT
				619 40		14° "
				618 78	7° PVMT	
				618 46	14° GUT.	
				618 53	14° T.C. DEP.	
4+67 ℄				619 06		℄
				619 27		7° PVMT
				619 38		14° GUT.
				619 83		14° T.C.

Profile No. ____ Notes Red ____ Plotted ____ Job No. 2439 Division No. ____
X-Sec. No. ____ Date ____ Date ____ Survey of OAK GLEN DR. S.S.
Notes Chk'd. ____ Checked ____ Survey by L.L. BROWN Notes L.L.B. Date 5-67
Date ____ Date ____ Map No. ____ Indexed C. GALL Date ____

F. B. 2768 PG. 87

76-L-298 CE 307 5-66

PLEASE RETURN TO
LOS ANGELES COUNTY ENGINEER
403 LOS ANGELES COUNTY ENGINEERING BLDG.

NOTE: ANY ADDITIONS OR CHANGES ON THIS SHEET MUST BE MADE OR CIRCLED IN RED INK, WITH DATE AND NAME OF PERSON MAKING CHANGE.

Do not extend notes this side of this line.

STATION	B. S.	H. I.	F. S.	ELEV.	SERVICE RD. (BEN LOMOND AVE.)	
					LEFT & WEST	RIGHT & EAST
4+64±				618 95	7° PUMT	
				618 64	14° GUT.	
				619 28	14° T.C.	
4+87±	REAR LOT SHOT			619 4	95'± TOP BRK.	
				615 7	155 BOT. " REAR LOT SHOT	
5+00				618 75		℄
				618 82		7° PUMT
				618 91		14° GUT.
				619 40		14° T.C.
				618 65	7° PUMT	
				618 28	14° GUT.	
				618 38	14° T.C. DEP.	
6+00				617 43		℄
				617 56		7° PUMT
				617 58		14° GUT.
				618 09		14° T.C.

F. B. 2768 Pg. 88

Job No. 2439 34 Division No. ____ Notes Red ____ Plotted ____ Profile ____

Survey of OAKBANK DR. S.S. Date ____ Date ____ No. ____

Survey by L. L. BROWN Notes L.L.B. Notes Chk'd. ____ Checked ____ X-Sec. ____

Indexed C. J. GALLI Date ____ Date ____ Date ____ No. ____

76-L-298 CE 307 5-66

PLEASE RETURN TO
LOS ANGELES COUNTY ENGINEER
403 LOS ANGELES COUNTY ENGINEERING BLDG.

NOTE: ANY ADDITIONS OR CHANGES ON THIS SHEET MUST BE MADE OR CIRCLED IN RED INK, WITH DATE AND NAME OF PERSON MAKING CHANGE.

Do not extend notes this side of this line.

STATION	B. S.	H. I.	F. S.	ELEV.	SERVICE RD. (BEN LOMOND AVE.)	
					LEFT & WEST	RIGHT & EAST
6+00				617 29	7° PVMT	
				616 95	14° GUT	
				617 60	14° T.C.	
7+00				616 18		℄
7+14° C.R.				616 04		℄
				616 13		7° PVMT
				616 15		14° GUT
				616 76		14° T.C.
				615 95	7° PVMT	
				615 61	14° GUT	
				616 28	14° T.C.	
7+38°				615 84		℄ EDGE CONC. X-GUT
				615 80		14° GUT
				616 72		14° T.C.
				615 72	12° ¼ PT. CONC. X-GUT	

X

Profile Notes Red ____ Plotted ____ Job No. 2439 34 Division No. ____
No. ____ Date ____ Date ____ Survey of OAKBANK DR. S.S.
X-Sec. Notes Chk'd. ____ Checked ____ Survey by L.L. BROWN Notes L.L.B. Date 5-67
No. ____ Date ____ Date ____ Map No. ____ Indexed C. J. GALLI Date ____

F. B. 2768 PG. 89

76-L-298 CE 307 5-66

PLEASE RETURN TO
LOS ANGELES COUNTY ENGINEER
403 LOS ANGELES COUNTY ENGINEERING BLDG.

NOTE: ANY ADDITIONS OR CHANGES ON THIS SHEET MUST BE MADE OR CIRCLED IN RED INK, WITH DATE AND NAME OF PERSON MAKING CHANGE.

Do not extend notes this side of this line.

STATION	B. S.	H. I.	F. S.	ELEV.	SERVICE RD. (BEN LOMOND AVE.)	
					LEFT & WEST	RIGHT & EAST
7+41°				615 77		℄ F.L. CONC. X-GUT.
				615 73		14° F.L. " "
				615 28	41° GUT.	
				615 94	41° T.C.	
7+44°				615 86		℄ EDGE CONC. X-GUT.
				615 81		14° GUT.
				616 74		14° T.C.
				615 70	17° KPT. CONC. X-GUT.	
7+58 75				615 96	INT. SERVICE RD. (BEN LOMOND AVE.) & PAYSON ST.	
				615 94	7° PUMT	
				615 95	14° "	
				615 80	41° "	
7+76 7				615 32	41° GUT.	
				615 90	41° T.C.	

F.B. 2768 PG. 90

Job No. 2439 34 Division No. ____ Notes Red ____ Plotted ____ Profile ____

Survey of OAKBANK DR. S.S. Date ____ Date ____ No. ____

Survey by L.L. BROWN Notes L.L.B. Notes Chk'd. ____ Checked ____ X-Sec. ____

Indexed C. J. GALLI Date ____ Date ____ Date ____ No. ____

76-L-298 CE 307 5-66

PLEASE RETURN TO
LOS ANGELES COUNTY ENGINEER
403 LOS ANGELES COUNTY ENGINEERING BLDG.

NOTE: ANY ADDITIONS OR CHANGES ON THIS SHEET MUST BE MADE OR CIRCLED IN RED INK, WITH DATE AND NAME OF PERSON MAKING CHANGE.

Do not extend notes this side of this line.

STATION	B. S.	H. I.	F. S.	ELEV.	SERVICE RD. (BEN LOMOND AVE.) LEFT & WEST	RIGHT & EAST
8+03 7				616 19		℄
				616 28		7° PVMT
				616 32		14° GUT.
				616 91		14° T.C.
				616 10	7° PVMT	
				615 74	14° GUT.	
				616 39	14° T.C.	
B.M.H.W.172				616 41	B.M.H.W.172 ELEV. 616.408 (FIELD) F.B. 2768-16 BEN LOMOND AVE. & PAYSON ST. N.W. COR. BT. SPK IN LO. 5' N. OF N. COR.	
9+00				616 51		℄
				616 66		7° PVMT
				616 79		14° GUT.
				617 28		14° T.C.
				616 41	7° PVMT	
				616 11	14° GUT. +.5 616.61	
				616 19	14° T.C. DEP	

X

Profile Notes Red ____ Plotted ____ Job No. 2439 34 Division No. ____
No. ____ Date ____ Date ____ Survey of OAKBANK DR. S.S.
X-Sec. Notes Chk'd. ____ Checked ____ Survey by L.L. BROWN Notes L.L.B. Date 5-67
No. ____ Date ____ Date ____ Map No. ____ Indexed C. J. GALLI Date ____

F. B. 2768 PG. 91

76-L-298 CE 307 5-66

PLEASE RETURN TO
LOS ANGELES COUNTY ENGINEER
403 LOS ANGELES COUNTY ENGINEERING BLDG.

NOTE: ANY ADDITIONS OR CHANGES ON THIS SHEET MUST BE MADE OR CIRCLED IN RED INK, WITH DATE AND NAME OF PERSON MAKING CHANGE.

Do not extend notes this side of this line.

STATION	B. S.	H. I.	F. S.	ELEV.	SERVICE RD. (BEN LOMOND AVE.) LEFT & WEST	RIGHT & EAST
10+00				617 02		℄
				617 15		7° PVMT.
				617 25		14° GUT.
				617 68		14° T.C.
				616 87	7° PVMT.	
				616 59	14° GUT.	
				617 18	14° T.C.	
10+89°	REAR LOT SHOT			618 7	152' ± REAR LOT SHOT	
11+00				617 40		℄
				617 56		7° PVMT.
				617 66		14° GUT.
				618 12		14° T.C.
				617 26	7° PVMT.	
				616 90	14° GUT. +.5 617.40	
				616 99	14° T.C. DEP.	

F. B. 2768 PG. 92
Job No. 2439 34 Division No. Notes Red Plotted Profile
Survey of OAKBANK DR. S.S. Date Date No.
Survey by L.L. BROWN Notes L.L.B. Notes Chk'd. Checked X-Sec.
Indexed C.J. GAI Date Date No.

76-L-298 CE 307 5-66

PLEASE RETURN TO
LOS ANGELES COUNTY ENGINEER
403 LOS ANGELES COUNTY ENGINEERING BLDG.

NOTE: ANY ADDITIONS OR CHANGES ON THIS SHEET MUST BE MADE OR CIRCLED IN RED INK, WITH DATE AND NAME OF PERSON MAKING CHANGE.

Do not extend notes this side of this line.

STATION	B. S.	H. I.	F. S.	ELEV.	SERVICE RD. (BEN LOMOND AVE.) LEFT ℄ WEST	RIGHT ℄ EAST
					LEFT ℄ WEST	RIGHT ℄ EAST
12+00				617 80		℄
				617 95		7° PVMT
				618 09		14° GUT.
				618 50		14° T.C.
				617 64	7° PVMT	
				617 34	14° GUT.	
				618 00	14° T.C.	
12+63±						℄
				618 04		7° PVMT.
				618 19		14° GUT.
				618 35		14° T.C.
				618 76	7° PVMT	
				617 88	14° GUT.	
				617 55	14° T.C.	
				618 27		
13+00				618 32		℄
				618 39		9° PVMT.
				618 44		18° GUT.

Profile Notes Red ____ Plotted ____ Job No. 24339 Division No. 34
No. ____ Date ____ Date ____ Survey of OAKGRANT DR. S.S.
X-Sec. Notes Chk'd. ____ Checked ____ Survey by L. L. BROWN Notes L.L.B. Date 5-67
No. ____ Date ____ Date ____ Map No. ____ Indexed C.J. GALLI Date ____

F. B. 2768 PG. 93

76-L-298 CE 307 5-66

PLEASE RETURN TO
LOS ANGELES COUNTY ENGINEER
403 LOS ANGELES COUNTY ENGINEERING BLDG.

NOTE: ANY ADDITIONS OR CHANGES ON THIS SHEET MUST BE MADE OR CIRCLED IN RED INK, WITH DATE AND NAME OF PERSON MAKING CHANGE.

Do not extend notes this side of this line.

STATION	B. S.	H. I.	F. S.	ELEV.	SERVICE RD. (BEN LOMOND AVE.)	
13+00				618 89		18° T.C.
				618 10	10° PUMT.	
				617 75	20° GUT.	
				618 38	20° T.C.	
13+42.9				618 82		℄
				618 82		12° PUMT
				618 63		23° GUT.
				619 07		23° T.C.
				618 62	PUMT	
				618 07	GUT.	
				618 60	T.C.	
13+75.1				618 46		℄ GUT.
				618 99		℄ T.C.
13+91°				619 5		℄ GROUND
				619 8		14° GROUND
				619 2	14° GROUND	

F. B. 2768 PG. 94

Job No. 2439 34 Division No. ____ Notes Red ____ Plotted ____ Profile ____

Survey of OAKBANK DR. S.S. Date ____ Date ____ No. ____

Survey by L.L. BROWN Notes L.L.B. Notes Chk'd. ____ Checked ____ X-Sec. ____

Indexed C. J. GALLI Date ____ Date ____ Date ____ No. ____

76-L-298 CE 307 5-66

PLEASE RETURN TO
LOS ANGELES COUNTY ENGINEER
403 LOS ANGELES COUNTY ENGINEERING BLDG.

NOTE: ANY ADDITIONS OR CHANGES ON THIS SHEET MUST BE MADE OR CIRCLED IN RED INK, WITH DATE AND NAME OF PERSON MAKING CHANGE.

Do not extend notes this side of this line.

STATION	B. S.	H. I.	F. S.	ELEV.	SERVICE RD. (BEN LOMOND AVE.)	
					LEFT ℄ WEST	RIGHT ℄ EAST
14+00 ⊥				618 65		℄ EDGE PVMT.
14+03 °				618 42		℄ BRK. IN PVMT
14+15 29/ N. =1400 E.				618 60	INT. SERVICE RD. (BEN LOMOND AVE. ℄ GLADSTONE ST.	
B.M.H.W. 173				618 41	B.M.H.W. 173 ELEV. 618.407 (FIELD) F.B. 2768-17. BEN LOMOND AVE. ℄ GLADSTONE ST. N.W. COR. 1ST SPK. IN LD. 5' W. OF W. C.R.	
END OF PROFILE ℄ X-SECTS. GOING NORTH ON SERVICE RD. (BEN LOMOND AVE.)						

Profile Notes Red ____ Plotted ____ Job No. 24339 34 Division No. ____
No. ____ Date ____ Date ____ Survey of OAK RIDGE DR. S.S.
X-Sec. Notes Chk'd. ____ Checked ____ Survey by L.L. BROWN Notes L.L.B. Date 5-67
No. ____ Date ____ Date ____ Map No. ____ Indexed C. J. GALLI Date ____

F.B. 2768 Pg. 95

76-L-298 CE 307 5-66

PLEASE RETURN TO
LOS ANGELES COUNTY ENGINEER
403 LOS ANGELES COUNTY ENGINEERING BLDG.

NOTE: ANY ADDITIONS OR CHANGES ON THIS SHEET MUST BE MADE OR CIRCLED IN RED INK, WITH DATE AND NAME OF PERSON MAKING CHANGE.

Do not extend notes this side of this line.

F.B. 2768 Pg. 96
Job No. 2439 Division No. 34
Survey of OAK BANK DR. S.S.
Survey by L.L. BROWN Notes L.L.B.
Indexed C. J. GALLI Date
Plotted Date
Notes Red Date
Notes Chk'd. Date
Checked Date
Profile No.
X-Sec. No.

STATION	B. S.	H. I.	F. S.	ELEV.	GLADSTONE	ST.
					LEFT ℄ NORTH	RIGHT ℄ SOUTH
B.M.H.W.173				618 41	B.M.H.W.173 ELEV. 618.407 (FIELD)	F.B. 2768-17
					BEN LOMOND AVE. ℄ GLADSTONE ST. N.W. COR.	
					BT. SPK. IN LD. 5' W. OF W. C.R.	
BEGIN PROFILE ℄ X-SECTS. GOING EAST ON GLADSTONE ST.						
0+86°				618 33		℄
				618 22		12³ PVMT. BRK.
				618 46		15³ EDGE OF PVMT.
				618 23	16° PVMT	
				617 78	32¹ GUT.	
				618 42	32¹ T.C.	
1+00 E.				618 60	INT. SERVICE RD. (BEN LOMOND AVE.) ℄ GLADSTONE ST	
				618 49	16° PVMT	
				617 97	33⁵ GUT.	
				618 66	33⁵ T.C.	
1+21°				618 98		℄

76-L-298 CE 307 5-66

PLEASE RETURN TO
LOS ANGELES COUNTY ENGINEER
403 LOS ANGELES COUNTY ENGINEERING BLDG.

NOTE: ANY ADDITIONS OR CHANGES ON THIS SHEET MUST BE MADE OR CIRCLED IN RED INK, WITH DATE AND NAME OF PERSON MAKING CHANGE.

Do not extend notes this side of this line.

STATION	B. S.	H. I.	F. S.	ELEV.	GLADSTONE	ST.
					LEFT ℄ NORTH	RIGHT ℄ SOUTH
1+21.0				618 58	26.0	
				618 59	46.7 EDGE PUMT. AT CONC. GUT	
1+50.0				619 50		℄
				619 62		12.0 PUMT. BRK
				620 04		15.7 EDGE PUMT
				620 8		23.2 DIRT
				620 7		34.5 "
				619 24	17.8 PUMT. BRK.	
				619 57	37.0 EDGE PUMT.	
1+68.0				619 82		℄
				620 10		11.2 PUMT BRK.
				621 25		32.0 EDGE PUMT
1+73.3				619 97		℄
				619 85	11.5 PUMT. BRK.	
				620 61	40.8 ¼ PT. PUMT	

Profile Notes Red ____ Plotted ____ Job No. 2439 34 Division No. ____
No. ____ Date ____ Date ____ Survey of OAKBANK DR. S.S.
X-Sec. Notes Chk'd. ____ Checked ____ Survey by L.L. BROWN Notes L.L.B. Date 5-67
No. ____ Date ____ Date ____ Map No. ____ Indexed C. J. GALLI Date ____

F. B. 2768 PG. 97

76-L-298 CE 307 5-66

PLEASE RETURN TO
LOS ANGELES COUNTY ENGINEER
403 LOS ANGELES COUNTY ENGINEERING BLDG.

NOTE: ANY ADDITIONS OR CHANGES ON THIS SHEET MUST BE MADE OR CIRCLED IN RED INK, WITH DATE AND NAME OF PERSON MAKING CHANGE.

Do not extend notes this side of this line.

STATION	B. S.	H. I.	F. S.	ELEV.	GLADSTONE	ST.
					LEFT ℄ NORTH	RIGHT ℄ SOUTH
1+77.0				620 09	℄	
				620 24		11.0 PLAT. BRK.
				621 61		32.0 " "
1+83.00				620 11	℄ INT. GLADSTONE ST. ℄	BEN LOMOND AVE.
END OF PROFILE ℄ X-SECTS.				GOING EAST ON GLADSTONE ST.		
B.M.H.W. 173				618 41	B.M.H.W.173 ELEV. 618.40 (FIELD) 7 F.B. 2768-17 BEN LOMOND AVE. ℄ GLADSTONE ST. N.W. COR. BT. SPK. IN LD. 5' W. OF W. C.R.	

F. B. 2768 Pg. 98
Job No. 2439 34 Division No.
Survey of OAK BANK DR. S.S.
Survey by L. L. BROWN Notes L. L. B.
Indexed C. J. GALLI
Profile No. Plotted Date Notes Red Date
X-Sec. No. Checked Date Notes Chk'd Date

76-L-298 CE 307 5-66

PLEASE RETURN TO
LOS ANGELES COUNTY ENGINEER
403 LOS ANGELES COUNTY ENGINEERING BLDG.

NOTE: ANY ADDITIONS OR CHANGES ON THIS SHEET MUST BE MADE OR CIRCLED IN RED INK, WITH DATE AND NAME OF PERSON MAKING CHANGE.

Do not extend notes this side of this line.

STATION	B. S.	H. I.	F. S.	ELEV.	FAIRVALLEY	AVE
					Left ℄ West	℄ Right ℄ East
Beginning of X Sections N. on FAIRVALLEY Ave from ℄ of Newburgh St.						
1+00N on FAIRVALLEY = 3+62.11E. on NEWBURGH ST.						
B.M. HW 160				600 11	B.M. HW 160 Elev. 600.105	F.B. 2768-12
					Newburgh St. ℄ Fairvalley Ave. N.E. COR.	
					bt. spk in ld. 5' N. of N. C.R.	
1 ± 00				599 48		℄ int.
1 +45.6	C.R.			599 69		℄
				599 41	9' 1/4 sec	
				598 93	18' f/L	
				599 60	18' Top cb.	
1+46.7	C.R.			599 65		℄
				599 74		9' 1/4 sec
				599 43		18' f/L
				600 08		18' Top cb.

Profile Notes Red ____ Plotted ____ Job No. 24323 Division No. ____
No. ____ Date ____ Date ____ Survey of OAKBANK DR. S.S.
X-Sec. Notes Chk'd. ____ Checked ____ Survey by L.L. Brown Notes W.A.M. Date 5-67
No. ____ Date ____ Date ____ Map No. ____ Indexed C. J. GALLI Date ____

F. B. 2768 Pg. 97

76-L-298 CE 307 5-66

PLEASE RETURN TO
LOS ANGELES COUNTY ENGINEER
403 LOS ANGELES COUNTY ENGINEERING BLDG.

NOTE: ANY ADDITIONS OR CHANGES ON THIS SHEET MUST BE MADE OR CIRCLED IN RED INK, WITH DATE AND NAME OF PERSON MAKING CHANGE.

Do not extend notes this side of this line.

F. B. 2768 Pg. 100 Job No. 2439.34 Division No. Notes Red Plotted Profile
Survey of OAKBANK DR. S.S. Date Date No.
Survey by L.L. Brown Notes W.A. Moodyman Notes Chk'd. Checked X-Sec.
Indexed C. J. GALLI Date Date Date No.

STATION	B. S.	H. I.	F. S.	ELEV.	FAIRVALLEY	AVE.
					Left ℄ West	℄ Right ℄ East
2+00				599 77		℄
				599 88		9' 1/4 sec. Pvmt
				599 58		18' f/L
				600 18		18' Top cb
				599 50	9' 1/4 sec. Pvmt	
				599 06	18' f/L	
				599 69	18' Top cb.	
3+00				600 03		℄
				600 11		9' 1/4 sec.
				599 77		18' f/L
				600 42		18' Top cb
				599 76	9' 1/4 sec.	
				599 26	18' f/L	
				599 88	18' Top. cb.	
4+00				600 13		℄
				600 23		9' 1/4 sec.
				599 93		18' f/L

76-L-298 CE 307 5-66

PLEASE RETURN TO
LOS ANGELES COUNTY ENGINEER
403 LOS ANGELES COUNTY ENGINEERING BLDG.

NOTE: ANY ADDITIONS OR CHANGES ON THIS SHEET MUST BE MADE OR CIRCLED IN RED INK, WITH DATE AND NAME OF PERSON MAKING CHANGE.

Do not extend notes this side of this line.

STATION	B. S.	H. I.	F. S.	ELEV.	FAIRVALLEY	AVE
					Left & West	& Right & EAST
4+00				60057		18' Top cb.
4+27				60009		&
				59987	9' 1/4 sec.	
				59950	18' f/L Bot cb	
				60010	18' Top. cb.	
				6003	132'±, N.W. cor. lot 22	
				60061		18' Top cb
				6031		131'±, N.E. cor. lot 65
5+00				60003		&
				60004		9' 1/4 sec
				59960		18' f/L
				60023		18' Top. cb
				59982	9' 1/4 sec	
				59936	18' f/L	
				59996	18' Top cb	

Profile Notes Red ____ Plotted ____ Job No. 2439 Division No. 34 F. B. 2768 PG. 101
No. ____ Date ____ Date ____ Survey of OAKBANK DR. S.S.
X-Sec. Notes Chk'd. ____ Checked ____ Survey by L.L. Brown Notes W.A.M. Date 5-67
No. ____ Date ____ Date ____ Map No. ____ Indexed C. J. GALLI Date ____

76-L-298 CE 307 5-66

PLEASE RETURN TO
LOS ANGELES COUNTY ENGINEER
403 LOS ANGELES COUNTY ENGINEERING BLDG.

NOTE: ANY ADDITIONS OR CHANGES ON THIS SHEET MUST BE MADE OR CIRCLED IN RED INK, WITH DATE AND NAME OF PERSON MAKING CHANGE.

Do not extend notes this side of this line.

STATION	B. S.	H. I.	F. S.	ELEV.	FAIRVALLEY	AVE
					Left & West	℄ North & EAST
5+55.8	∡ Pt			599 65		℄
				599 58	9' 1/4 sec	
				599 30	18' f/L	
				599 91	18' Top cb	
5+68.5				6027		131'± N.E. COR lot 67
6+00				599 48		℄
				599 33		9' 1/4 sec
				598 86		18' f/L
				599 50		18' Top cb
				599 45	13.3± 1/4 sec	
				599 13	26.8± f/L	
				599 54	26.8± Top cb (dep)	
6+04	B.C.			599 46		℄
				599 42	13.5 1/4 sec.	
				599 10	27' f/L	
				599 73	27' Top cb.	

F. B. 2768 Pg. 102 Job No. 2439.34 Division No. Notes Red Plotted Profile
Survey of OAKBANK DR. S.S. Date Date No.
Survey by L.L.B. Notes W. Moodyman Notes Chk'd. Checked X-Sec.
Indexed C. J. GALLI Date Date Date No.

76-L-298 CE 307 5-66

PLEASE RETURN TO
LOS ANGELES COUNTY ENGINEER
403 LOS ANGELES COUNTY ENGINEERING BLDG.

NOTE: ANY ADDITIONS OR CHANGES ON THIS SHEET MUST BE MADE OR CIRCLED IN RED INK, WITH DATE AND NAME OF PERSON MAKING CHANGE.

Do not extend notes this side of this line.

STATION	B. S.	H. I.	F. S.	ELEV.	FAIRVALLEY	AVE
					Left ℄ West	Right ℄ East
6+04.5	B.C.			599.45		℄
				599.29		9' 1/4 sec
				598.83		18' f/L
				599.46		18' Top cb
6+19.0				599.40		℄
				599.28		10.7 1/4 sec
				598.79		21.4 f/L
				599.45		21.4 Top cb.
6+29.0				599.39		℄
				599.30	13.4 1/4 sec	
				599.17	26.8 f/L	
				599.63	26.8 Top cb.	
6+30.1	P.I			599.36		P.I
BMHW 161				599.52	B.M.H.W 161, Elev 599.517 FB 2768 - 12	
					Fairvalley Ave. & Chadley St. S.E. COR., bt. spk in ld. 5' s. of S.C.R.	

Profile Notes Red ____ Plotted ____ Job No. 2439 Division No. 34 F. B. 2768
No. ____ Date ____ Date ____ Survey of OAKBANK CR. S.S. Pg. 103
X-Sec. Notes Chk'd. ____ Checked ____ Survey by L.L. Brown Notes W.A.M. Date 5-67
No. ____ Date ____ Date ____ Map No. ____ Indexed C. J. GALLI Date ____

76-L-298 CE 307 5-66

PLEASE RETURN TO
LOS ANGELES COUNTY ENGINEER
403 LOS ANGELES COUNTY ENGINEERING BLDG.

NOTE: ANY ADDITIONS OR CHANGES ON THIS SHEET MUST BE MADE OR CIRCLED IN RED INK, WITH DATE AND NAME OF PERSON MAKING CHANGE.

Do not extend notes this side of this line.

F. B. 2768 Pg. 104 | Job No. 2438 | Division No. 34 | Notes Red | Plotted | Profile No.
Survey of OAKBANK DR S.S. | Date | Date | X-Sec. No.
Survey by L.L.B. | Notes W.Needham | Notes Chk'd. | Checked
Indexed C.J.GALLI | Date | Date | Date

STATION	B. S.	H. I.	F. S.	ELEV.	CHADLEY	ST.
					Left ℄ N. Wstly	Right ℄ S. Estly
Note: 6+30.10 N. FAIRVALLEY = 6+30.10 CHADLEY						
6+30.10 N.	Estly					℄
Lot 18				600 3	N.W. COR. Lot 18	
6+54.4	E. C.			599 23		℄
				599 24	13.6' 1/4	
				598 68	27.2' f/L	
				598 76	27.2 Top cb. (dep)	
6+56.5	E.C.			599 23		℄
				599 09		9' 1/4 sec
				598 67		18' f/L
				599 27		18' Top cb
7+00				598 98		℄
				598 92		9' 1/4 sec
				598 59		18' f/L
				599 22		18' Top cb
				598 91	9' 1/4 sec	

76-L-298 CE 307 5-66

PLEASE RETURN TO
LOS ANGELES COUNTY ENGINEER
403 LOS ANGELES COUNTY ENGINEERING BLDG.

NOTE: ANY ADDITIONS OR CHANGES ON THIS SHEET MUST BE MADE OR CIRCLED IN RED INK, WITH DATE AND NAME OF PERSON MAKING CHANGE.

Do not extend notes this side of this line.

STATION	B. S.	H. I.	F. S.	ELEV.	CHADLEY ST. Left ℄ N. W'stly	℄ Right ℄ S. E'stly
7+00				598 58	18.5± f/L	
				599 24	18.5± Top cb.	
7+06.7				598 80		℄ conc. cross gut
				598 78		12.3 " " "
				598 78	14.1 conc. cross. gut	
7+10				598 72		℄ f/L conc. cross. gut.
7+13.1				598 80		℄ conc. cross gut
				598 76		12.1 " " "
				598 79	14.1 conc. cross gut	
7+80.3	B.C			599 54		℄
				599 36		9' ¼ sec
				598 87		18' f/L
				599 54		18' Top cb
B.M. HW 162				600 40	B.M. H.W. 162 Elev 600.395	F.B. 2768-12

Profile Notes Red ____ Plotted ____ Job No. 2432 Division No. 34
No. ____ Date ____ Date ____ Survey of OAK BANK DR. S.S.
X-Sec. Notes Chk'd. ____ Checked ____ Survey by [illegible] Notes [illegible] Date 5-67
No. ____ Date ____ Date ____ Map No. ____ Indexed C. J. GALLI Date ____

F. B. 2768 PG. 105

76-L-298 CE 307 5-66

603.6

PLEASE RETURN TO
LOS ANGELES COUNTY ENGINEER
403 LOS ANGELES COUNTY ENGINEERING BLDG.

NOTE: ANY ADDITIONS OR CHANGES ON THIS SHEET MUST BE MADE OR CIRCLED IN RED INK, WITH DATE AND NAME OF PERSON MAKING CHANGE.

Do not extend notes this side of this line.

STATION	B. S.	H. I.	F. S.	ELEV.	CHADLEY	ST
					Left & North	℄ Right & South
8+00				599 72		℄
				599 57		9' 1/4 sec.
				599 33		15.4 edge cross gut
				599 22		18.' f/L " "
				599 68	9' 1/4 sec	
				599 20	18 f/L	
				599 79	18 Top cb	
8+30.16E	= 1+00 S.			600 00		℄ intersection of Calera
8+ 413				603 3	143.5'± N.E. COR lot 15	
8+72	E.C.			600 49		℄
				600 34		9' 1/4 sec.
				599 92		18' f/L
				600 59		18' Top cb
				600 38	9' 1/4 sec	
				600 02	18' f/L	
				600 60	18' Top cb.	

F. B. 2768 Pg. 106 Job No. 2439 34 Division No. Notes Red Plotted Profile
Survey of OAKBANK DR. S.S. Date Date No.
Survey by L.L.B. Notes W.A. Moodyman Notes Chk'd. Checked X-Sec.
Indexed C.J. GALLI Date Date Date No.

76-L-298 CE 307 5-66

PLEASE RETURN TO
LOS ANGELES COUNTY ENGINEER
403 LOS ANGELES COUNTY ENGINEERING BLDG.

NOTE: ANY ADDITIONS OR CHANGES ON THIS SHEET MUST BE MADE OR CIRCLED IN RED INK, WITH DATE AND NAME OF PERSON MAKING CHANGE.

Do not extend notes this side of this line.

STATION	B. S.	H. I.	F. S.	ELEV.	CHADLEY	St.
					Left & North	℄ Right & South
9+00				600 86		℄
				600 72		9' 1/4 sec
				600 34		18' f/L
				600 90		18' Top cb.
				600 77	9' 1/4 sec.	
				600 37	18' f/L	
				600 90	18' Top cb	
10+00				602 05		℄
				601 96		9' 1/4 sec
				601 55		18' f/L
				602 09		18' Top cb.
				601 99	9' 1/4 sec	
				601 71	18' f/L	
				601 75	18' Top cb	
11+00				603 53		℄
				603 42		9' 1/4 sec
				603 06		18' f/L
				603 67		18' Top cb.

Profile Notes Red ____ Plotted ____ Job No. 2439 Division No. 34 F.B. 2768 Pg. 107
No. ____ Date ____ Date ____ Survey of OAKBANK DR S.S.
X-Sec. Notes Chk'd. ____ Checked ____ Survey by LL Brown Notes W.A.M. Date 5-67
No. ____ Date ____ Date ____ Map No. ____ Indexed C. J. GALLI Date ____

76-L-298 CE 307 5-66

PLEASE RETURN TO
LOS ANGELES COUNTY ENGINEER
403 LOS ANGELES COUNTY ENGINEERING BLDG.

NOTE: ANY ADDITIONS OR CHANGES ON THIS SHEET MUST BE MADE OR CIRCLED IN RED INK, WITH DATE AND NAME OF PERSON MAKING CHANGE.

Do not extend notes this side of this line.

F. B. 2768 Pg. 108 | Job No. 2432 | Division No. 34 | Notes Red ____ Plotted ____ Profile ____
Survey of OAKBANK DR. S.S. | Date ____ Date ____ No. ____
Survey by LLB | Notes W.A. Moodyman | Notes Chk'd. ____ Checked ____ X-Sec. ____
Indexed C.J. GALLI | Date ____ Date ____ No. ____

STATION	B. S.	H. I.	F. S.	ELEV.	CHADLEY St.	
					Left & North	& Right & South
11+00				603 40	9' 1/A sec.	
				603 06	18' f/L	
				603 60	18' Top cb.	
11+14.8	B.C.			603 74		℄
				603 23		18' f/L
				603 89		18' Top cb.
11+35.0	A Pt.			603 77		14.8' edge conc. X gut
				603 67		18' f/L
11+44.0	A Pt			603 94		20.8' edge " " "
11+64.14 E	= 1+00 S.			604 45		℄ int. of OAKBANK DR.
11+76.0	A Pt.			604 39		20.8' edge conc. X gut.
11+88.7	A Pt.			604 66		14.9' " " " "
				604 57		18' f/L " " "
Lot 10				607 2	137.5'± N.E. cor lot 10	
B.M.H.W 165				605 03	B.M.H.W 165, Elev 605.03, F.B. 2768-13	
					OAKBANK DR. & CHADLEY St. S.E. COR.	
					bt. spk in. ld. 5' S. of	S.C.R.

76-L-298 CE 307 5-66

PLEASE RETURN TO
LOS ANGELES COUNTY ENGINEER
403 LOS ANGELES COUNTY ENGINEERING BLDG.

NOTE: ANY ADDITIONS OR CHANGES ON THIS SHEET MUST BE MADE OR CIRCLED IN RED INK, WITH DATE AND NAME OF PERSON MAKING CHANGE.

Do not extend notes this side of this line.

STATION	B. S.	H. I.	F. S.	ELEV.	CHADLEY	ST.
					Left & North	℄ Right & South
12+00				60509		℄
				60497	9' 1/4 sec	
				60468	18' f/L	
				60524	18' Top cb	
12+10.6	E.C.			60527		℄
				60522		9' 1/4 sec
				60479		18' f/L
				60542		18' Top cb.
12+85.0	B.C.			60666		℄
				60659		9' 1/4 sec.
				60612		18' f/L
				60671		18' Top cb
				60649	9' 1/4 sec.	
				60614	18' f/L	
				60669	18' Top cb	

Profile Notes Red ____ Plotted ____ Job No. 2439 Division No. 34 F.B. 2768 Pg. 109
No. ____ Date ____ Date ____ Survey of OAKBANK DR. S.S.
X-Sec. Notes Chk'd. ____ Checked ____ Survey by L.L. Brown Notes W.A.M. Date 5-67
No. ____ Date ____ Date ____ Map No. ____ Indexed C. J. GALLI Date ____

76-L-298 CE 307 5-66

PLEASE RETURN TO
LOS ANGELES COUNTY ENGINEER
403 LOS ANGELES COUNTY ENGINEERING BLDG.

NOTE: ANY ADDITIONS OR CHANGES ON THIS SHEET MUST BE MADE OR CIRCLED IN RED INK, WITH DATE AND NAME OF PERSON MAKING CHANGE.

Do not extend notes this side of this line.

F. B. 2768 PG. 110 Job No. 2439 Division No. 34 Notes Red ____ Plotted ____ Profile ____
Survey of OAKBANK DR. S.S. Date ____ Date ____ No. ____ X-Sec. ____
Survey by L.L.B. Notes W.A. Moody III 67 Notes Chk'd. ____ Checked ____
Indexed C. J. GALLI Date ____ Date ____ No. ____

STATION	B. S.	H. I.	F. S.	ELEV.	CHADLEY	ST
					Left ℄ N. W'stly	℄ Right ℄ S. E'stly
13+00				60696		℄
				60691		9'± 1/4 sec
				60645		18'± f/L
				60702		18'± Top cb
				60678	9'± 1/4 sec	
				60644	18 ± f/L	
				60700	18 ± Top cb.	
13+55.6				60783		℄
				60792		14.5 1/4 sec
				60746		29.1 f/L
				60805		29.1 Top cb
13+74				60780	2.6' f/L	
				60844	2.6' Top cb	
13+74.18	P.I	T.P		60788		P.I
Lot 7				6113	200'± N.E COR lot 7	

76-L-298 CE 307 5-66

PLEASE RETURN TO
LOS ANGELES COUNTY ENGINEER
403 LOS ANGELES COUNTY ENGINEERING BLDG.

NOTE: ANY ADDITIONS OR CHANGES ON THIS SHEET MUST BE MADE OR CIRCLED IN RED INK, WITH DATE AND NAME OF PERSON MAKING CHANGE.

Do not extend notes this side of this line.

STATION	B. S.	H. I.	F. S.	ELEV.	CHADLEY St. Left ℄ N.	℄ Right ℄ S.
14+00				60868		℄
				60869		1/4 sec
				60819		f/L
				60872		Top cb.
				60853	1/4 sec.	
				60835	f/L	
				60896	Top cb.	
14+63.4	E.C.			61011		℄
				60992		9' 1/4 sec.
				60953		18' f/L
				61010		18' Top cb
				61000	9' 1/4 sec	
				60957	18' f/L	
				61016	18' Top cb	
15+00				61084		℄

Profile Notes Red ____ Plotted ____ Job No. 2432 Division No. 34 F. B. 2762 Pg. 111
No. ____ Date ____ Date ____ Survey of OAKBANK DR. S. S.
X-Sec. Notes Chk'd. ____ Checked ____ Survey by L.L. Brown Notes W.A.M. Date 5-67
No. ____ Date ____ Date ____ Map No. ____ Indexed C.J. Gaul Date ____

76-L-298 CE 307 5-66

PLEASE RETURN TO
LOS ANGELES COUNTY ENGINEER
403 LOS ANGELES COUNTY ENGINEERING BLDG.

NOTE: ANY ADDITIONS OR CHANGES ON THIS SHEET MUST BE MADE OR CIRCLED IN RED INK, WITH DATE AND NAME OF PERSON MAKING CHANGE.

Do not extend notes this side of this line.

F. B. 2768 PG. 112 | Job No. 2439 | Division No. 34 | Notes Red ____ Date ____ | Plotted ____ Date ____ | Profile No. ____
Survey of OAKBANK DR. S.S. | Notes Chk'd. ____ Date ____ | Checked ____ Date ____ | X-Sec. No. ____
Survey by C. J. GALLI | Notes W. A. Meadows
Indexed ____ Date ____

STATION	B. S.	H. I.	F. S.	ELEV.	CHADLEY	St
					Left ℄ North	& Right ℄ South
15+00				610.75		9' 1/4 sec
				610.35		18' f/L
				610.41	+.6 610.95	18' Top cb (dep)
				610.70	9' 1/4 sec	
				610.32	18' f/L	
				610.32	18' Top cb. (dep)	610.72
B.M. H.W 166				613.31	B.M. H.W. 166 Elev 613.313, F.B. 2768-14	
					CHADLEY St. & Traymore Ave,	
					S.W. COR. Bt spk. in	Id. 5' S. of S. cr.
15+77.3				612.38		&
				612.23		9' 1/4 sec
				611.92		18' f/L
				612.49		18' Top cb.
				612.26	9' 1/4 sec.	
				611.88	18' f/L	
				612.50	18' Top cb.	

76-L-298 CE 307 5-66

PLEASE RETURN TO
LOS ANGELES COUNTY ENGINEER
403 LOS ANGELES COUNTY ENGINEERING BLDG.

NOTE: ANY ADDITIONS OR CHANGES ON THIS SHEET MUST BE MADE OR CIRCLED IN RED INK, WITH DATE AND NAME OF PERSON MAKING CHANGE.

Do not extend notes this side of this line.

STATION	B. S.	H. I.	F. S.	ELEV.	CALERA	AVE
					LEFT & EAST	RIGHT & WEST
BEGINNING of		X SECTIONS	S. ON		CALERA AVE from	℄ of Chadley St.
1 + 00 S. ON		CALERA	=	8 + 30.16	E. ON Chadley St.	
B.M.H.W. 162				600.40	BMHW 162 ELEV.	600.395 FB 2768-12
					CALERA AVE & Chadley St. S.E. COR.	
					Bt. Spk. IN Ld. 5' S.	of S.C.R.
1 + 00				600.00		℄ INT.
1 + 09				599.95		℄
1 + 15.0				599.64		℄ Edge Con. X Gut
1 + 18.0				599.56		℄ F.L. " " "
1 + 19.7				599.79	16' Δ PT X-Gut.	
1 + 21.0				599.63		℄ Edge Con. X Gut
1 + 22.3				599.48		16' Δ PT. X-GUT.

Profile Notes Red ____ Plotted ____ Job No. 213934 Division No. ____
No. ____ Date ____ Date ____ Survey of CALERA AVE
X-Sec. Notes Chk'd. ____ Checked ____ Survey by ____ Notes ____ Date ____
No. ____ Date ____ Date ____ Map No. ____ Indexed C. J. GALLI Date ____

F. B. 2768 PG. 113

76-L-298 CE 307 5-66

PLEASE RETURN TO
LOS ANGELES COUNTY ENGINEER
403 LOS ANGELES COUNTY ENGINEERING BLDG.

NOTE: ANY ADDITIONS OR CHANGES ON THIS SHEET MUST BE MADE OR CIRCLED IN RED INK, WITH DATE AND NAME OF PERSON MAKING CHANGE.

Do not extend notes this side of this line.

F. B. 27168 Pg. 114 | Job No. 2439.3 | Division No. | Notes Red | Plotted | Profile
Survey of OAKBANK DR. S.S. | Date 5-67 | Date | No.
Survey by L.L. BROWN | Notes DR. W. | Notes Chk'd. | Checked | X-Sec.
Indexed C. J. GALLI | Date | Date | Date | No.

STATION	B. S.	H. I.	F. S.	ELEV.	CALERA Left & East	AVE. Right & West
1 + 41.2	C.R.			600 10		℄
				599 97		9' 1/4 Sect.
				599 65		18' F.L.
				600 24		Top Cb.
1+48.8	CR					
				600 11	9' 1/4 Sect.	
				599 74	18' F.L.	
				600 37	Top Cb.	
2+00				600 47		℄
				600 36		9' 1/4 Sect.
				599 99		18' F.L.
				600 57		Top Cb.
				600 34	9' 1/4 Sect	
				599 93	18' F.L.	
				600 53	Top Cb.	

76-L-298 CE 307 5-66

PLEASE RETURN TO
LOS ANGELES COUNTY ENGINEER
403 LOS ANGELES COUNTY ENGINEERING BLDG.

NOTE: ANY ADDITIONS OR CHANGES ON THIS SHEET MUST BE MADE OR CIRCLED IN RED INK, WITH DATE AND NAME OF PERSON MAKING CHANGE.

Do not extend notes this side of this line.

STATION	B. S.	H. I.	F. S.	ELEV.	CALERA	AVE.
					LEFT & EAST	Right & West
2+42.5	B.C.			600 66		℄
				600 55		9' 1/4 Sect
				600 09		18' F.L.
				600 15		Top Cb.
				600 50	9' 1/4 Sect	
				600 04	18' F.L.	
				600 65	Top Cb.	
2+87.0				600 70		℄ P.I.
2+				605 9	(REAR Lot Shot)	REAR SE COR. Lot 13
3+00				600 80		℄
				600 84		11' 1/4 Sect
				600 33		22' F.L.
				600 92		Top. Cb.

Profile Notes Red ____ Plotted ____ Job No. 2439.34 Division No. ____
No. ____ Date ____ Date ____ Survey of [illegible]
X-Sec. Notes Chk'd. ____ Checked ____ Survey by [illegible] Notes DRW Date [illegible]
No. ____ Date ____ Date ____ Map No. ____ Indexed C. J. GALLI Date [illegible]

F. B. 2768 Pg. 115

76-L-298 CE 307 5-66

PLEASE RETURN TO
LOS ANGELES COUNTY ENGINEER
403 LOS ANGELES COUNTY ENGINEERING BLDG.

NOTE: ANY ADDITIONS OR CHANGES ON THIS SHEET MUST BE MADE OR CIRCLED IN RED INK, WITH DATE AND NAME OF PERSON MAKING CHANGE.

Do not extend notes this side of this line.

STATION	B. S.	H. I.	F. S.	ELEV.	CALERA	AVE.
					Left & East	Right & West
3+00				600 64	7' 1/4 Sect.	
				600 35	14' FL.	
				600 52	Top Cb. Depressed	
3+35.8	E.C			601 02		℄
				600 99		9' 1/4 Sect
				600 56		18' F.L.
				600 78		Top Cb. Dep.
				600 89	9' 1/4 Sect.	
				600 49	18' F.L.	
				601 09	Top Cb.	
4+00				601 32		℄
				601 24		9' 1/4 Sect
				600 81		18' F.L.
				601 38		Top Cb.

F. B. 2768 Pg. 116
Job No. 2439.34 Division No. Notes Red Plotted Profile
Survey of OAKBANK DR. S.S. Date 5-67 Date No.
Survey by L.L. BROWN Notes D.R. WEST Notes Chk'd. Checked X-Sec.
Indexed C. J. GALLI Date Date No.

76-L-298 CE 307 5-66

PLEASE RETURN TO
LOS ANGELES COUNTY ENGINEER
403 LOS ANGELES COUNTY ENGINEERING BLDG.

NOTE: ANY ADDITIONS OR CHANGES ON THIS SHEET MUST BE MADE OR CIRCLED IN RED INK, WITH DATE AND NAME OF PERSON MAKING CHANGE.

Do not extend notes this side of this line.

STATION	B. S.	H. I.	F. S.	ELEV.	CALERA	AVE.
					LEFT & EAST	RIGHT & WEST
4+00				601 19	9' 1/4 Sect	
				600 73	18' F.L.	
				601 39	Top Cb	
5+00				601 72		℄
				601 59		9' 1/4 Sect
				601 19		18' F.L.
				601 73		Top Cb.
				601 62	9' 1/4 Sect	
				601 10	18' F.L.	
				601 76	Top Cb.	
6+00				602 10		℄
				601 93		9' 1/4 Sect
				601 58		18' F.L.
				602 15		Top Cb.

Profile No. ____ Notes Red ____ Plotted ____ Job No. 24302 A Division No. ____
Date ____ Date ____ Survey of CARRIER DR. [illegible]
X-Sec. No. ____ Notes Chk'd. ____ Checked ____ Survey by L.L. BROWN Notes [illegible] Date [illegible]
Date ____ Date ____ Map No. ____ Indexed C. J. GALLI Date [illegible]

F. B. 2768 Pg. 117

76-L-298 CE 307 5-66

PLEASE RETURN TO
LOS ANGELES COUNTY ENGINEER
403 LOS ANGELES COUNTY ENGINEERING BLDG.

NOTE: ANY ADDITIONS OR CHANGES ON THIS SHEET MUST BE MADE OR CIRCLED IN RED INK, WITH DATE AND NAME OF PERSON MAKING CHANGE.

Do not extend notes this side of this line.

STATION	B. S.	H. I.	F. S.	ELEV.	CALERA	AVE
					Left & East	Right & West
6+00				601 99	9' 1/4 Sect.	
				601 55	18' F.L.	
				602 13	Top Cb.	
7+00				602 44		℄
				602 36		9' 1/4 Sect
				601 96		18' F.L.
				602 56		Top Cb.
				602 32	9' 1/4 Sect	
				601 94	18' F.L.	
				602 57	Top Cb.	
7+32.9				602 69		℄
				602 58	9' 1/4 Sect	
				602 07	18' F.L.	
				602 71	Top Cb.	
7+35.4				602 70		℄
				602 57		9' 1/4 Sect
				602 14		18' F.L.
				602 69		Top Cb.

F. B. 2768 Pg. 118 Job No. 2439.34 Division No. Notes Red Plotted Profile
Survey of OAKBANK OR. S.S. Date 5-67 Date No.
Survey by L.L. BROWN Notes D.R. WEST Notes Chk'd. Checked X-Sec.
Indexed C. J. GALLI Date Date Date No.

76-L-298 CE 307 5-66

PLEASE RETURN TO
LOS ANGELES COUNTY ENGINEER
403 LOS ANGELES COUNTY ENGINEERING BLDG.

NOTE: ANY ADDITIONS OR CHANGES ON THIS SHEET MUST BE MADE OR CIRCLED IN RED INK, WITH DATE AND NAME OF PERSON MAKING CHANGE.

Do not extend notes this side of this line.

STATION	B. S.	H. I.	F. S.	ELEV.	CALERA	AVE
					Left & East	Right & West
7+79.62				603 18		℄ INT.
B.M. H.W.	163			603 18	B.M. H.W. 163 ELEV 603.181, F.B. 2768-[illegible] CALERA AVE & NEWBURGH ST. S.E. COR. FOUND BT. SPK. IN LD. 5' E. of E. C.R.	
	END of Profile & X-Sect's Going South on Calera Ave.					

Profile Notes Red ____ Plotted ____ Job No. [illegible] Division No. ____
No. ____ Date ____ Date ____ Survey of [illegible] DP S.S.
X-Sec. Notes Chk'd. ____ Checked ____ Survey by [illegible] Notes [illegible] Date [illegible]
No. ____ Date ____ Date ____ Map No. ____ Indexed C. J. GALLI Date [illegible]

F. B. 2768 PG. 119

F. B. 2768 Pg. 120 Job No. 243934 Division No. _____ Notes Red _____ Plotted _____ Profile

Survey of OAKBANK DR. S.S. Date 5-67 Date _____ No. _____

Survey by L.L. BROWN Notes DR. WEST Notes Chk'd. _____ Checked _____ X-Sec.

Indexed ~~C. J. GALLI~~ Date _____ Date _____ Date _____ No. _____

STATION	B. S.	H. I.	F. S.	ELEV.

76-L-298 CE 307 5-66

PLEASE RETURN TO
LOS ANGELES COUNTY ENGINEER
403 LOS ANGELES COUNTY ENGINEERING BLDG.

Do not extend notes this side of this line.

NOTE: ANY ADDITIONS OR CHANGES ON THIS SHEET MUST BE MADE OR CIRCLED IN RED INK, WITH DATE AND NAME OF PERSON MAKING CHANGE.

76-L-298 CE 307 2-63

PLEASE RETURN TO
LOS ANGELES COUNTY ENGINEER
403 LOS ANGELES COUNTY ENGINEERING BLDG.

NOTE: ANY ADDITIONS OR CHANGES ON THIS SHEET MUST BE MADE OR CIRCLED IN RED INK, WITH DATE AND NAME OF PERSON MAKING CHANGE.

Do not extend notes this side of this line.

STATION	B. S.	H. I.	F. S.	ELEV.	OAKBANK	DR.
					LEFT & EAST	Right & WEST
B.M. H.W.	165			605 03	BM. H.W. 165 ELEV. 605.033 F.B. 2768-13	
					OAKBANK DR. & CHADLEY St. S.E.	
					COR. BT. Spk. in LD. 5' S. of S. C.R.	
	Begin Profile & X-Sections Going South on OAKBANK DR. from ℄ CHADLEY ST.					
1+00				604 45		℄ INT
1+09				604 42		℄
1+14.8				604 18		℄ Edge Con X-Gut.
1+17.8				604 12		℄ F.L.
1+20.8				604 19		℄ Edge Con X-Gut
1+45.7	CR			604 47		℄
				604 58	9' 1/4 Sect	
				604 33	18.2' FL	

Profile Notes Red ____ Plotted ____ Job No. 2439.34 Division No. ____ F.B. 2768 Pg. 121
No. ____ Date ____ Date ____ Survey of OAKBANK DR. S.S.
X-Sec. Notes Chkd. ____ Checked ____ Survey by L.L. Brown Notes DRW Date 5-67
No. ____ Date ____ Date ____ Map No. ____ Indexed ____ Date ____

76-L-298 CE 307 2-63

PLEASE RETURN TO
LOS ANGELES COUNTY ENGINEER
403 LOS ANGELES COUNTY ENGINEERING BLDG.

NOTE: ANY ADDITIONS OR CHANGES ON THIS SHEET MUST BE MADE OR CIRCLED IN RED INK, WITH DATE AND NAME OF PERSON MAKING CHANGE

Do not extend notes this side of this line.

STATION	B.S.	H.I.	F.S.	ELEV.	OAKBANK	DR.
					LEFT & EAST	Right & WEST
1+45.7	CR			605 00	T. Curb	
				604 51		℄
1+49.7	CR			604 31		9' 1/4 Sect
				603 83		18' FL
				604 50		T. Curb
2+00				604 66		℄
				604 37		9' 1/4 Sect.
				603 98		18' F.L.
				604 60		T. Curb
				604 78	9' 1/4 Sect.	
				604 53	18' F.L.	
				604 62	T. Curb +.62 605.15	
2+33.5	BC			604 77		℄
				604 55		9' 1/4 Sect
				604 10		18' F.L.
				604 71		T. Curb

F.B. 2768 Pg. 122
Job No. 243934 Division No. Notes Red Plotted Profile
Survey of OAKBANK DR. S.S. Date Date No.
Survey by L. BROWN Notes D.R.W. Notes Chkd. Checked X-Sec.
Indexed C.J. GALLI Date Date Date No.

76-L-298 CE 307 5-66

PLEASE RETURN TO
LOS ANGELES COUNTY ENGINEER
403 LOS ANGELES COUNTY ENGINEERING BLDG.

NOTE: ANY ADDITIONS OR CHANGES ON THIS SHEET MUST BE MADE OR CIRCLED IN RED INK, WITH DATE AND NAME OF PERSON MAKING CHANGE.

Do not extend notes this side of this line.

STATION	B. S.	H. I.	F. S.	ELEV.	OAKBANK	DR
					LEFT & EAST	Right & WEST
2+33.5	BC			604 82	9' 1/4 Sect	
				604 60	18' F.L.	
				605 18	T. Curb	
2+94.55				605 04		℄ P.I
3+00				605 07		℄
				604 99		13' 1/4 Sect
				604 27		26' F.L.
				604 37		T Curb
				604 99	5.5' 1/4 Sect	
				604 75	11' F.L.	
				605 36	T Curb	
3+55.7	EC			605 16		℄
				604 96		9' 1/4 Sect
				604 40		18' F.L.
				605 02		T. Curb

Profile Notes Red ____ Plotted ____ Job No. 2430-4 Division No. ____
No. ____ Date ____ Date ____ Survey of OAKBANK
X-Sec. Notes Chk'd. ____ Checked ____ Survey by ____ Notes ____ Date ____
No. ____ Date ____ Date ____ Map No. ____ Indexed G. J. GALLI Date ____

F. B. 2768 PG. 123

76-L-298 CE 307 5-66

PLEASE RETURN TO
LOS ANGELES COUNTY ENGINEER
403 LOS ANGELES COUNTY ENGINEERING BLDG.

NOTE: ANY ADDITIONS OR CHANGES ON THIS SHEET MUST BE MADE OR CIRCLED IN RED INK, WITH DATE AND NAME OF PERSON MAKING CHANGE.

Do not extend notes this side of this line.

STATION	B. S.	H. I.	F. S.	ELEV.	OAKBANK	DR
					LEFT & EAST	Right & WEST
3+55.7	EC			605 22	9' 1/4 Sect	
				604 93	18.1' F.L.	
				605 55	T. Curb	
4+00				605 26		℄
				605 01		9' 1/4 Sect
				604 51		18' F.L.
				604 64	+.6 605.24	T. Curb
				605 32	9' 1/4 Sect	
				605 04	18' F.L.	
				605 65	T. Curb	
5+00				605 47		℄
				605 23		9' 1/4 Sect
				604 77		18' F.L.
				605 40		T. Curb
				605 52	9' 1/4 Sect	
				605 26	18' F.L.	
				605 ~~3~~6 8	T. Curb	

F. B. 2768 Pg. 124

Job No. 243934 Division No. ____ Notes Red. ____ Plotted ____ Profile ____

Survey of OAKBANK DR. SS. Date ____ Date ____ No. ____

Survey by L.L. BROWN Notes DR. W. Notes Chk'd. ____ Checked ____ X-Sec. ____

Indexed C. J. GALLI Date ____ Date ____ No. ____

76-L-298 CE 307 5-66

PLEASE RETURN TO
LOS ANGELES COUNTY ENGINEER
403 LOS ANGELES COUNTY ENGINEERING BLDG.

NOTE: ANY ADDITIONS OR CHANGES ON THIS SHEET MUST BE MADE OR CIRCLED IN RED INK, WITH DATE AND NAME OF PERSON MAKING CHANGE.

Do not extend notes this side of this line.

STATION	B. S.	H. I.	F. S.	ELEV.	OAKBANK	DR
					LEFT & EAST	Right & West
6+00				605 66		℄
				605 41		9' 1/4 Sect
				605 02		18' F.L.
				605 66		T. Curb
				605 79	9' 1/4 Sect	
				605 49	18' F.L.	
				606 11	T. Curb	
7+00				605 97		℄
				605 71		9' 1/4 Sect
				605 24		18' F.L.
				605 86		T. Curb
				606 03	9' 1/4 Sect	
				605 74	18' F.L.	
				606 37	T. Curb	
8+00				605 92		℄
				605 63		9' 1/4 Sect
				605 19		18' F.L.
				605 82		T. Curb

Profile Notes Red ____ Plotted ____ Job No. 243974 Division No. ____
No. ____ Date ____ Date ____ Survey of OAKBANK
X-Sec. Notes Chk'd. ____ Checked ____ Survey by [illegible] Notes [illegible] Date [illegible]
No. ____ Date ____ Date ____ Map No. ____ Indexed C.J.C. Date ____

F. B. 2768 PG. 125

76-L-298 CE 307 5-66

PLEASE RETURN TO
LOS ANGELES COUNTY ENGINEER
403 LOS ANGELES COUNTY ENGINEERING BLDG.

NOTE: ANY ADDITIONS OR CHANGES ON THIS SHEET MUST BE MADE OR CIRCLED IN RED INK, WITH DATE AND NAME OF PERSON MAKING CHANGE.

Do not extend notes this side of this line.

F. B. 2768 Pg. 126 | Job No. 2439.34 | Division No. | Notes Red | Plotted | Profile No.
Survey of OAKBANK DR. S.S. | Date | Date | X-Sec. No.
Survey by L.L. BROWN | Notes D.R.W. | Notes Chk'd. | Checked
Indexed C.J. GALL | Date | Date | Date

STATION	B. S.	H. I.	F. S.	ELEV.	OAKBANK DR.	
					Left & East	Right & West
8+00				605 97	9' 1/4 Sect	
				605 65	18' F.L.	
				606 29	T. Curb	
9+00				605 64		℄
				605 35		9' 1/4 Sect
				604 92		18' F.L.
				605 56		T. Curb
				605 71	9' 1/4 Sect	
				605 45	18' F.L.	
				606 08	T. Curb	
9+35.3	CR			605 53		℄
				605 59	9' 1/4 Sect	
				605 34	18' F.L.	
				605 99	T. Curb	
9+38.0	CR			605 48		℄
				605 25		9' 1/4 Sect
				604 85		18.1' F.L.

76-L-298 CE 307 5-66

PLEASE RETURN TO
LOS ANGELES COUNTY ENGINEER
403 LOS ANGELES COUNTY ENGINEERING BLDG.

NOTE: ANY ADDITIONS OR CHANGES ON THIS SHEET MUST BE MADE OR CIRCLED IN RED INK, WITH DATE AND NAME OF PERSON MAKING CHANGE.

Do not extend notes this side of this line.

STATION	B. S.	H. I.	F. S.	ELEV.	OAKBANK	DR
					LEFT & EAST	Right & WEST
9+38.0	CR			605 52	T. Curb →	
9+60.5				605 22		℄
				605 44	16' ⊥ ON X-Gut	
9+61.1				605 22		℄
				604 94		16' ⊥ ON X-Gut
9+63.8				605 11		℄
9+66.8				605 24		℄
9+74				605 41		℄
9+80.66				605 52		℄ INT.
B.M. H.W.	164			606 02	B.M.H.W. 164 ELEV. 606.017 F.B. 2768-13 OAKBANK DR. & NEWBURGH ST. N.E. COR BT. SPK. IN LO. 5' N of N. C.R.	

END of Profile & X-Sections going South on OAKBANK DR.

Profile Notes Red ____ Plotted ____ Job No. 2439.34 Division No. ____
No. ____ Date ____ Date ____ Survey of OAKBANK DR
X-Sec. Notes Chk'd. ____ Checked ____ Survey by L. BROWN Notes L.R.W. Date ____
No. ____ Date ____ Date ____ Map No. ____ Indexed C. J. GALLI Date ____

F. B. 2768 Pg. 127

F. B. Pg. 128 Job No. 243934 Division No. _____ Notes Red _____ Plotted _____ Profile

Survey of OAKBANK DR. S.S. Date _____ Date _____ No. _____

Survey by L.L. BROWN Notes D.R.W. Notes Chk'd. _____ Checked _____ X-Sec.

Indexed C. I GALLI Date _____ Date _____ Date _____ No. _____

STATION	B. S.	H. I.	F. S.	ELEV.

76-L-298 CE 307 5-66

PLEASE RETURN TO
LOS ANGELES COUNTY ENGINEER
403 LOS ANGELES COUNTY ENGINEERING BLDG.

Do not extend notes this side of this line.

NOTE: ANY ADDITIONS OR CHANGES ON THIS SHEET MUST BE MADE OR CIRCLED IN RED INK, WITH DATE AND NAME OF PERSON MAKING CHANGE.

76-L-298 CE 307 5-66

PLEASE RETURN TO
LOS ANGELES COUNTY ENGINEER
403 LOS ANGELES COUNTY ENGINEERING BLDG.

NOTE: ANY ADDITIONS OR CHANGES ON THIS SHEET MUST BE MADE OR CIRCLED IN RED INK, WITH DATE AND NAME OF PERSON MAKING CHANGE.

Do not extend notes this side of this line.

STATION	B. S.	H. I.	F. S.	ELEV.	TRAYMORE	AVE.
					LEFT & WEST	RIGHT & EAST
BM HW 168				610 06	B.M HW168 ELEV 610.057 FB 2768-15	
					NEWBURGH ST & TRAYMORE AVE. N.E. COR.	
					BT. SPK IN LEAD 5' N. OF N C.R.	
BEGIN PROFILE & X-SECTIONS ON INTER. OF TRAYMORE AVE & NEWBURGH ST. GOING NORTH ON TRAYMORE AVE = 1+00 N. = 11+86.50 E						
1+ 00				609 51		℄
1+ 07				609 38		℄
1+ 14.8				609 19		℄ EDGE CONC. X-GUT
1+ 17.8				609 10		℄ F.L. CONC X-GUT
1 + 20.8				609 21		℄ EDGE CONC X-GUT
				609 39		16.0 ∡ PT X-GUT
				608 96	16.0 ∡ PT. X-GUT	
1+ 44.0				609 53		℄
				609 56		9.3 PVMT
				609 36		18.0 FL
				610 04		18.0 T.C

Profile Notes Red ____ Plotted ____ Job No. 2439 34 Division No. ____ F.B. 2768 Pg. 129
No. ____ Date ____ Date ____ Survey of OAKBANK DR SS
X-Sec. Notes Chk'd. ____ Checked ____ Survey by L.L. BROWN Notes [illegible] Date [illegible]
No. ____ Date ____ Date ____ Map No. ____ Indexed [illegible] Date [illegible]

76-L-298 CE 307 5-66

PLEASE RETURN TO
LOS ANGELES COUNTY ENGINEER
403 LOS ANGELES COUNTY ENGINEERING BLDG.

NOTE: ANY ADDITIONS OR CHANGES ON THIS SHEET MUST BE MADE OR CIRCLED IN RED INK, WITH DATE AND NAME OF PERSON MAKING CHANGE.

Do not extend notes this side of this line.

STATION	B. S.	H. I.	F. S.	ELEV.	TRAYMORE	AVE
					LEFT & WEST	RIGHT & EAST
1+44°				609 28	9° PVMT	
				608 85	18° F.L	
				609 50	18° T.C	
2+00				609 64		℄
				609 71		9° PVMT
				609 44		18° F.L
				609 49 +.64	610.08 TC	18° T.C. (DEP.)
				609 34	9° PVMT	
				608 91	18° F.L	
				609 55	18° T.C.	
3+00				609 85		℄
				609 89		9° PVMT
				609 63		18° F.L
				609 72	+.61 610.33	18° T.C. (DEP.)
				609 57	9° PVMT	
				609 16	18° F.L	
				609 36	18° T.C. (DEP.) +.61	609.97

F. B. 2768 Pg. 130
Job No. 24-39-34 Division No. Notes Red Plotted Profile
Survey of OAKBANK DR S.S Date Date No.
Survey by L.L. BROWN Notes M.G.S. Notes Chk'd. Checked X-Sec.
Indexed A. J. GALLI Date Date No.

76-L-298 CE 307 5-66

PLEASE RETURN TO
LOS ANGELES COUNTY ENGINEER
403 LOS ANGELES COUNTY ENGINEERING BLDG.

NOTE: ANY ADDITIONS OR CHANGES ON THIS SHEET MUST BE MADE OR CIRCLED IN RED INK, WITH DATE AND NAME OF PERSON MAKING CHANGE.

Do not extend notes this side of this line.

STATION	B. S.	H. I.	F. S.	ELEV.	TRAYMORE	AVE
					LEFT & WEST	RIGHT & EAST
4+00				609 96		℄
				610 04		9° PVMT
				609 87		18° F.L.
				610 48		18° T.C.
				609 74	9° PVMT	
				609 35	18° F.L.	
				610 00	18° T.C.	
5+00				610 22		℄
				610 27		9° PVMT
				610 00		18° F.L.
				610 61		18° T.C.
				609 95	9° PVMT	
				609 53	18° F.L.	
				609 83	18° T.C. (DEP) +.61	610.44
6+00				610 41		℄
				610 53		9° PVMT
				610 25		18° F.L.

Profile Notes Red ____ Plotted ____ Job No. 243934 Division No. ____
No. ____ Date ____ Date ____ Survey of OAKBANK DR. S.S.
X-Sec. Notes Chk'd. ____ Checked ____ Survey by L.L. BROWN Notes 11 G.S. Date 5-67
No. ____ Date ____ Date ____ Map No. ____ Indexed C. J. GALLI Date 1-1

F.B. 2768 PG. 131

76-L-298 CE 307 5-66

PLEASE RETURN TO
LOS ANGELES COUNTY ENGINEER
403 LOS ANGELES COUNTY ENGINEERING BLDG.

NOTE: ANY ADDITIONS OR CHANGES ON THIS SHEET MUST BE MADE OR CIRCLED IN RED INK, WITH DATE AND NAME OF PERSON MAKING CHANGE.

Do not extend notes this side of this line.

F. B. 2768 Pg. 132 Job No. 2439-34 Division No. ____ Notes Red ____ Plotted ____ Profile No. ____
Survey of OAKBANK DR S.S. Date ____ Date ____ X-Sec. No. ____
Survey by L.L. BROWN Notes M.G.S. Notes Chk'd. ____ Checked ____
Indexed C. J. GALLI Date ____ Date ____

STATION	B. S.	H. I.	F. S.	ELEV.	TRAYMORE AVE	
					~~LEFT & WEST~~	~~RIGHT & EAST~~
6+00				610 89		18° T.C.
				610 13	9° PVMT.	
				609 72	18° F.L.	
				610 37	18° T.C.	
7+00				611 02		℄
7+135				611 17		℄
				611 27		9° PVMT
				610 96		18° F.L.
				611 60		18° T.C.
				610 89	9° PVMT	
				610 50	18° F.L.	
				611 07	18° T.C.	
7+34°				611 39		14° ¼ PT CON X-GUT
7+40°				612 37		45L T.C.
				611 71		45L F.L.
7+42°				611 46		20° ¼ PT. CONC. X. GUT
7+58.55				611 65	℄ INT. TRAYMORE AVE. & PAYSON ST.	
				611 71		7° PVMT

76-L-298 CE 307 5-66

PLEASE RETURN TO
LOS ANGELES COUNTY ENGINEER
403 LOS ANGELES COUNTY ENGINEERING BLDG.

NOTE: ANY ADDITIONS OR CHANGES ON THIS SHEET MUST BE MADE OR CIRCLED IN RED INK, WITH DATE AND NAME OF PERSON MAKING CHANGE.

Do not extend notes this side of this line.

STATION	B. S.	H. I.	F. S.	ELEV.	TRAYMORE LEFT & WEST	AVE RIGHT & EAST
7+58.55				611.62		14' EDGE CONC X-GUT
				611.55		17' F.L. CONC. X-GUT
				611.63		20' EDGE CONC X-GUT
				612.31		45' PVMT.
7+74.5				611.77		20' ℄ PT CONC. X-GUT
7+76.4				611.98		45' F.L.
				612.63		45' T.C.
7+85.7				611.91		20' ℄ PT. CONC X-GUT
8+03.4				612.06		℄
				612.16		9' PVMT
				611.86		18' FL
				612.52		18' TC
				611.82	9' PVMT	
				611.40	18' FL	
				611.46	18' TC (DEP) +.61	612.07

Profile Notes Red ____ Plotted ____ Job No. 243234 Division No. ____
No. ____ Date ____ Date ____ Survey of ____
X-Sec. Notes Chk'd. ____ Checked ____ Survey by ____ Notes ____ Date 5-67
No. ____ Date ____ Date ____ Map No. ____ Indexed C. J. GALLI Date ____

F. B. 2168 PG. 133

76-L-299 CE 307 5-66

PLEASE RETURN TO
LOS ANGELES COUNTY ENGINEER
403 LOS ANGELES COUNTY ENGINEERING BLDG.

NOTE: ANY ADDITIONS OR CHANGES ON THIS SHEET MUST BE MADE OR CIRCLED IN RED INK, WITH DATE AND NAME OF PERSON MAKING CHANGE.

Do not extend notes this side of this line.

STATION	B. S.	H. I.	F. S.	ELEV.	TRAYMORE	AVE
					LEFT & WEST	RIGHT & EAST
9+00				613 02		℄
				613 08		9° PVMT.
				612 86		18° F.L.
				613 46		18° T.C.
				612 75	9° PVMT.	
				612 36	18° F.L.	
				613 00	18° T.C.	
10+00				613 40		℄
10+35.8				613 35		℄
				613 41		9° PVMT.
				613 14		18° F.L.
				613 77		18° T.C.
				613 14	9°	
				612 65	18°	
				613 31	18°	
10+80.58				613 25	℄ INT. TRAYMORE AVE & CHADLEY ST =	
					= 10+80.58 N = 16+22.27 E.	

F. B. 2768 Pg. 134 Job No. 2439.34 Division No. ____ Notes Red ____ Plotted ____ Profile ____
Survey of OAKBANK DR. S.S. Date ____ Date ____ No. ____
Survey by L.L. BROWN Notes M.G.S. Notes Chk'd. ____ Checked ____ X-Sec. ____
Indexed C. J. GALLI Date ____ Date ____ Date ____ No. ____

76-L-298 CE 307 5-66

PLEASE RETURN TO
LOS ANGELES COUNTY ENGINEER
403 LOS ANGELES COUNTY ENGINEERING BLDG.

NOTE: ANY ADDITIONS OR CHANGES ON THIS SHEET MUST BE MADE OR CIRCLED IN RED INK, WITH DATE AND NAME OF PERSON MAKING CHANGE.

Do not extend notes this side of this line.

STATION	B. S.	H. I.	F. S.	ELEV.	TRAYMORE	AVE.
					LEFT & WEST	RIGHT & EAST
B.M. H.W 166				613 31	B.M. H.W 166 ELEV 613.313, F.B 2768-14	
					CHADLEY ST. & TRAYMORE AVE S.W COR	
					BT SPK IN LEAD 5' S. of S. C.R.	
RESUME PROFILE & X-SECTIONS FROM INT. OF TRAYMORE AVE & CHADLEY ST.						
GOING NORTH ON TRAYMORE AVE.						
11+26.2				613 13		℄
				613 19		9° PVMT.
				612 87		18° F.L.
				613 52		18° T.C.
				612 89	9° PVMT	
				612 40	18° F.L.	
				613 08	18° T.C.	
11+70.8±	N.W. COR LOT 4 107' OFF			613 6	(LOT #4)	
12+00				612 79		℄
				612 90		9° PAV.
				612 64		18° F.L.
				612 71	.6 613.24	18° T.C. (DEP)
				612 53	9° PAV.	

Profile Notes Red ____ Plotted ____ Job No. 2489 34 Division No. ____
No. ____ Date ____ Date ____ Survey of OAKBANK DR. S.S.
X-Sec. Notes Chk'd. ____ Checked ____ Survey by L. L. BROWN Notes [illegible] Date 5-67
No. ____ Date ____ Date ____ Map No. ____ Indexed C. J. GALLI Date [illegible]

F. B. 2768 PG. 135

76-L-298 CE 307 5-66

PLEASE RETURN TO
LOS ANGELES COUNTY ENGINEER
403 LOS ANGELES COUNTY ENGINEERING BLDG.

NOTE: ANY ADDITIONS OR CHANGES ON THIS SHEET MUST BE MADE OR CIRCLED IN RED INK, WITH DATE AND NAME OF PERSON MAKING CHANGE.

Do not extend notes this side of this line.

F. B. 2768 Pg. 136 | Job No. 2439.34 Division No. | Notes Red | Plotted | Profile No.
Survey of OAKBANK P.R. S.S. | Date | Date | X-Sec. No.
Survey by L.L. BROWN Notes M.G.S. | Notes Chk'd. | Checked
Indexed C. J. GALLI Date - | Date | Date

STATION	B. S.	H. I.	F. S.	ELEV.	TRAYMORE	AVE
					LEFT ℄ WEST	RIGHT ℄ EAST
12+00				612 14	18° F.L.	
				612 23	18° T.C. (DEP) .16	612.74
13+00				612 59		℄
13+18°				612 53		℄
				612 27	9° PAV.	
				611 80	18° F.L.	
				612 43	18° T.C	
13+44°				612 43		℄
				612 46		9° PAV.
				612 24		18° F.L.
				612 87		18° T.C.
13+45°				612 43		℄
				612 27	9° PAV.	
				612 08	18° PAV	
				611 95	45° T.C.	
				611 50	45° F.L.	

76-L-298 CE 307 5-66

PLEASE RETURN TO
LOS ANGELES COUNTY ENGINEER
403 LOS ANGELES COUNTY ENGINEERING BLDG.

NOTE: ANY ADDITIONS OR CHANGES ON THIS SHEET MUST BE MADE OR CIRCLED IN RED INK, WITH DATE AND NAME OF PERSON MAKING CHANGE.

Do not extend notes this side of this line.

STATION	B. S.	H. I.	F. S.	ELEV.	TRAYMORE	AVE
					LEFT & WEST	RIGHT & EAST
13+71.6				61 2 02	℄ F.L.	
"				61 2 64	℄ T.C.	
13+73.3				61 2 53	9.6 T.C.	
				61 2 12	9.6 F.L.	

END OF PROFILE & X-SECTIONS GOING NORTH ON TRAYMORE AVE

Profile Notes Red ____ Plotted ____ Job No. 243934 Division No. ____
No. ____ Date ____ Date ____ Survey of CAKBANK DR S.S.
X-Sec. Notes Chk'd. ____ Checked ____ Survey by L. BROWN Notes M.G.S. Date 5-67
No. ____ Date ____ Date ____ Map No. ____ Indexed C. J. GALLI Date [illegible]

F. B. 2768 PG. 137

F. B. 2768 PG. 138 Job No. 243934 Division No. _____ Notes Red _____ Plotted _____ Profile

Survey of OAKBANK DR. S.S. Date _____ Date _____ No. _____

Survey by L.L. BROWN Notes M.G.S. Notes Chk'd. _____ Checked _____ X-Sec.

Indexed _____ Date _____ Date _____ Date _____ No. _____

STATION	B. S.	H. I.	F. S.	ELEV.
		BLANK		

Do not extend notes this side of this line.

PLEASE RETURN TO
LOS ANGELES COUNTY ENGINEER
403 LOS ANGELES COUNTY ENGINEERING BLDG.

NOTE: ANY ADDITIONS OR CHANGES ON THIS SHEET MUST BE MADE OR CIRCLED IN RED INK, WITH DATE AND NAME OF PERSON MAKING CHANGE.

76-L-298 CE 307 5-66

76-L-298 CE 307 5-66

PLEASE RETURN TO
LOS ANGELES COUNTY ENGINEER
403 LOS ANGELES COUNTY ENGINEERING BLDG.

NOTE: ANY ADDITIONS OR CHANGES ON THIS SHEET MUST BE MADE OR CIRCLED IN RED INK, WITH DATE AND NAME OF PERSON MAKING CHANGE.

Do not extend notes this side of this line.

STATION	B. S.	H. I.	F. S.	ELEV.	OAKBANK	DR
					Left & East	℄ Right & West
Begin X sections S. on OAKBANK DR. from the ℄ int. of NEWBURGH St. 1+00 S. on OAKBANK DR. = 9+80.66 from the N. & 8+84.61 from the E. on NEWBURGH St.						
B.M.H.W. 164				606 02	B.M.H.W. 164 Elev 606.017 F.B. 2768-13 NEWBURGH St. & OAKBANK DR. N.E. COR. bt. spk in ld. 5' N. of N. C.R.	
1+00				605 52		℄
1+44	C.R.			605 44		℄
				605 54	9' 1/4 sec.	
				605 19	18' f/L	
				605 85	18' TOP cb.	
1+46.8	C.R.			605 43		℄
				605 17		9' 1/4 sec
				604 70		18' f/L
				605 32		18' TOP cb.

Profile Notes Red ____ Plotted ____ Job No. 2439 34 Division No. ____ F.B. 2768 Pg. 139
No. ____ Date ____ Date ____ Survey of OAKBANK DR. S.S.
X-Sec. Notes Chk'd. ____ Checked ____ Survey by L.L. Brown Notes W.A.M. Date 5-67
No. ____ Date ____ Date ____ Map No. ____ Indexed C. J. GALLI Date ____

76-L-298 CE 307 5-66

PLEASE RETURN TO
LOS ANGELES COUNTY ENGINEER
403 LOS ANGELES COUNTY ENGINEERING BLDG.

NOTE: ANY ADDITIONS OR CHANGES ON THIS SHEET MUST BE MADE OR CIRCLED IN RED INK, WITH DATE AND NAME OF PERSON MAKING CHANGE.

Do not extend notes this side of this line.

STATION	B. S.	H. I.	F. S.	ELEV.	OAKBANK	DR
					Left & East.	℄ Right & West
2+00				60536		℄
				60510		9' 1/4 sec
				60456		18' f/L
				60518		18' T. C.
				60549	9' 1/4 sec.	
				60513	18' f/L	
				60574	18' T. C.	
3+00				60514		℄
				60482		9' 1/4 sec.
				60439		18' f/L
				60500		18' T.C.
				60533	9' 1/4 sec.	
				60489	18' f/L	
				60552	18' T. C.	

F. B. 2768 Pg. 140 Job No. 2439.34 Division No. Notes Red. Plotted Profile
Survey of OAKBANK DR. SS. Date Date No.
Survey by L.L.B. Notes W.A. Moody 1/17/17 Notes Chk'd. Checked X-Sec.
Indexed C. J. GALLI Date Date No.

76-L-298 CE 307 5-66

PLEASE RETURN TO
LOS ANGELES COUNTY ENGINEER
403 LOS ANGELES COUNTY ENGINEERING BLDG.

NOTE: ANY ADDITIONS OR CHANGES ON THIS SHEET MUST BE MADE OR CIRCLED IN RED INK, WITH DATE AND NAME OF PERSON MAKING CHANGE.

Do not extend notes this side of this line.

STATION	B. S.	H. I.	F. S.	ELEV.	OAKBANK	DR
					Left ℄ EAST	℄ Right ℄ West
3+36.5	BC			60508		℄
				60526	9' 1/4 sec.	
				60485	18' f/L	
				60549	18' T.C.	
3+78.81	S = 1+00E			60493		℄ INT. WEATHER ST.
4+21.0	B.C.			60488		℄
				60501	9' 1/4 sec.	
				60468	18' f/L	
				60529	18' T.C.	
5+16± (Lot 9)				6061	30' S.W. COR lot 9	
END X Sections to the S. on OAKBANK DR						
B.M.H.W	169			60554	B.M.H.W. 169 Elev 605.548 F.B. 2768-15 OAKBANK DR & WEATHER Rd. N.E. COR. bt. spk in ld. 5' N. of N. CR.	

Profile Notes Red ____ Plotted ____ Job No. 2438 Division No. 34
No. ____ Date ____ Date ____ Survey of OAKBANK DR. S.S.
X-Sec. Notes Chk'd. ____ Checked ____ Survey by L.L. Brown Notes W.A.M. Date 3-67
No. ____ Date ____ Date ____ Map No. ____ Indexed C. J. GALLI Date ____

F. B. 2768 Pg 141

76-L-298 CE 307 5-66

PLEASE RETURN TO
LOS ANGELES COUNTY ENGINEER
403 LOS ANGELES COUNTY ENGINEERING BLDG.

NOTE: ANY ADDITIONS OR CHANGES ON THIS SHEET MUST BE MADE OR CIRCLED IN RED INK, WITH DATE AND NAME OF PERSON MAKING CHANGE.

Do not extend notes this side of this line.

STATION	B. S.	H. I.	F. S.	ELEV.	WEATHER	Rd.
					Left & NORTH	℄ Right & South
Begin X sections to the E. on WEATHER Rd. from the ℄ int of OAKBANK DR.						
1+00 E. on Weather Rd = 3+78.81 S. on OAKBANK DR						
B.M.H.W 169				605 55	B.M.H.W. Elev 605.548 F.B. 2768 - OAKBANK DR. & WEATHER RD. N.E. COR. bt spk in ld 5' N. of N.C.R.	
1+00 E				604 93		℄
1+15				605 01		℄ edge conc X gut
1+18				604 94		℄ f/L conc. X gut
1+21				605 05		℄ edge " " "
				605 03		12.8 ∡ Pt " " "
				605 07	13.2 ∡ Pt conc. X gut	
1+45.3	E.C			605 56		℄
				605 49		7.5' 1/4 sec
				605 11		15' f/L
				605 77		15' T.C.

F.B. 2768 Pg. 142 Job No. 2439.34 Division No. Notes Red Plotted Profile
Survey of OAKBANK DR. S.S. Date Date No.
Survey by L.L.B Notes Moodyman Notes Chk'd. Checked X-Sec.
Indexed C. J. GALLI Date Date No.

76-L-298 CE 307 5-66

PLEASE RETURN TO
LOS ANGELES COUNTY ENGINEER
403 LOS ANGELES COUNTY ENGINEERING BLDG.

NOTE: ANY ADDITIONS OR CHANGES ON THIS SHEET MUST BE MADE OR CIRCLED IN RED INK, WITH DATE AND NAME OF PERSON MAKING CHANGE.

Do not extend notes this side of this line.

STATION	B. S.	H. I.	F. S.	ELEV.	WEATHER	RD.
					Left & North	℄ Right & SOUTH
1+45.3	E.C.			60549	7.5' 1/4 sec	
				60509	15' f/L	
				60576	15' T.C.	
2+00				60637		℄
				60627		7.5 1/4 sec
				60588		15' f/L
				60636		15' T.C. (dep)
				60621	7.5 1/4 sec	
				60583	15' f/L	
				60617	15' T.C. (dep)	
3+00				60745		℄
				60728		7.5 1/4 sec
				60696		15' f/L
				60703		15' T.C. (dep)
				60738	7.5 1/4 sec.	
				60706	15' f/L	

Profile Notes Red ____ Plotted ____ Job No. 2439 Division No. 34
No. ____ Date ____ Date ____ Survey of OAK BANK DR S.S.
X-Sec. Notes Chk'd. ____ Checked ____ Survey by L.L. Brown Notes WA, M. Date 5-67
No. ____ Date ____ Date ____ Map No. ____ Indexed C. J. GALLI Date ____

F. B. 2768 PG. 143

76-L-298 CE 307 5-66

PLEASE RETURN TO
LOS ANGELES COUNTY ENGINEER
403 LOS ANGELES COUNTY ENGINEERING BLDG.

NOTE: ANY ADDITIONS OR CHANGES ON THIS SHEET MUST BE MADE OR CIRCLED IN RED INK, WITH DATE AND NAME OF PERSON MAKING CHANGE.

Do not extend notes this side of this line.

STATION	B. S.	H. I.	F. S.	ELEV.	WEATHER	Rd
					Left ℄ North	℄ Right ℄ South
3+00				607.65	15' T.C.	
3+12.5	B.C.			607.66		℄
				607.48		7.5 1/4 sec.
				607.19		15' f/L
				607.78		15' T.C.
				607.60	7.5 1/4 Sec.	
				607.21	15' f/L	
				607.82	15' T.C.	
3+42.8	EC			608.15		℄
				607.95		9' 1/4 sec
				607.63		18' f/L
				608.17		18' T.C.
				608.12	9' 1/4 sec.	
				607.58	18' f/L	
				607.85	18' T.C. (dep.)	

F. B. 2768 PG. 144
Job No. 2437 Division No. 34
Survey of OAKBANK DR. S.S.
Survey by L.L.B. Notes Moodyman
Indexed C. J. GALLI Date
Profile No.
X-Sec. No.
Plotted Date
Checked Date
Notes Red Date
Notes Chk'd. Date

76-L-298 CE 307 5-66

PLEASE RETURN TO
LOS ANGELES COUNTY ENGINEER
403 LOS ANGELES COUNTY ENGINEERING BLDG.

NOTE: ANY ADDITIONS OR CHANGES ON THIS SHEET MUST BE MADE OR CIRCLED IN RED INK, WITH DATE AND NAME OF PERSON MAKING CHANGE.

Do not extend notes this side of this line.

STATION	B. S.	H. I.	F. S.	ELEV.	WEATHER	RD.
					Left & North	℄ Right & South
3+87.5	E.C.			608 79		℄
				608 67		13.7 1/4 sec
				608 07		27.4 f/L
				608 70		27.4 T.C.
				608 65	13.7 1/4 sec	
				608 11	27.4 f/L	
				608 76	27.4 T.C.	
4+00				608 81		℄
				608 74		1/4 sec.
				608 20		f/L
				608 85		T.C.
				608 72	1/4 sec	
				608 30	f/L	
				608 94	T.C.	
4+18.7				608 40		14. F/L (bot cb.)
" "				609 09		14.8 T.C.

Profile Notes Red ____ Plotted ____ Job No. 2439 Division No. 34 F.B. 2768 PG. 145
No. ____ Date ____ Date ____ Survey of OAKBANK DR. S.S.
X-Sec. Notes Chk'd. ____ Checked ____ Survey by LL Brown Notes W.A.M. Date 5-67
No. ____ Date ____ Date ____ Map No. ____ Indexed C. J. GALLI Date ____

76-L-298 CE 307 5-66

PLEASE RETURN TO
LOS ANGELES COUNTY ENGINEER
403 LOS ANGELES COUNTY ENGINEERING BLDG.

NOTE: ANY ADDITIONS OR CHANGES ON THIS SHEET MUST BE MADE OR CIRCLED IN RED INK, WITH DATE AND NAME OF PERSON MAKING CHANGE.

Do not extend notes this side of this line.

STATION	B. S.	H. I.	F. S.	ELEV.	WEATHER	RD.
					Left & North ℄	Right & South
4+19.5				608 39	13' f/L (bot cb)	
				609 06	13.4 T.C.	
4+21.9				608 47		℄ f/L (bot cb)
				608 63		℄ T.C. (dep)
4+33.1				609 32		
				609 38		14.2 S.E. cor conc. dr.
				609 40	13.8 N.E. COR. conc. D.R.	
4+58				610 45		
				610 50		9' edge Pvmt.
				610 42	12' Pvmt	
5+00				611 05		
				611 00		edge Pvmt
				611 07	edge Pvmt	

F. B. 2768 Pg. 146 Job No. 2439.34 Division No. Notes Red Plotted Profile
Survey of OAKBANK DR. S. Sr. Date Date No.
Survey by L.L.B. Notes Moodyman Notes Chk'd. Checked X-Sec.
Indexed C. J. GALLI Date Date No.

76-L-298 CE 307 5-66

PLEASE RETURN TO
LOS ANGELES COUNTY ENGINEER
403 LOS ANGELES COUNTY ENGINEERING BLDG.

NOTE: ANY ADDITIONS OR CHANGES ON THIS SHEET MUST BE MADE OR CIRCLED IN RED INK, WITH DATE AND NAME OF PERSON MAKING CHANGE.

Do not extend notes this side of this line.

STATION	B. S.	H. I.	F. S.	ELEV.	WEATHER	Rd
					Left & North	Right & South
5+58				611 80		5.5 S.E. COR PVMT
5+58.6 ±				611 71		edge PVMT
5+59.6				611 91	14.3 N.E. COR PVMT	
6+00				613 3		
				613 6		14' Ground
				614 0		137' "
				613 1	14' Ground	
				612 4	137' "	
B.M.H.W 170				608 95	B.M.H.W 170, Elev 608.949 F.B 2768-15 ± Weather Rd. S. side in cul de sac, E. of OAKBANK DR. bt spk in Ld. in conc. cb in front of house # 18828	
END X SECTIONS ON WEATHER RD TO THE EAST						

Profile Notes Red ____ Plotted ____ Job No. 24392 Division No. 34
No. ____ Date ____ Date ____ Survey of OAKBANK DR.
X-Sec. Notes Chk'd. ____ Checked ____ Survey by ____ Notes W.A.M. Date 3-26-7
No. ____ Date ____ Date ____ Map No. ____ Indexed C.J. Date

F. B. 2768 PG. 147

F. B. 2768 PG. 148 | Job No. 2439.34 Division No. _____ Notes Red _____ Plotted _____ Profile

Survey of OAKBANK DR. S.S. Date _____ Date _____ No. _____

Survey by L.L.B. Notes Moodyman Notes Chk'd. _____ Checked _____ X-Sec.

Indexed _____ Date _____ Date _____ Date _____ No. _____

STATION	B. S.	H. I.	F. S.	ELEV.

76-L-298 CE 307 5-66

PLEASE RETURN TO
LOS ANGELES COUNTY ENGINEER
403 LOS ANGELES COUNTY ENGINEERING BLDG.

Do not extend notes this side of this line.

NOTE: ANY ADDITIONS OR CHANGES ON THIS SHEET MUST BE MADE OR CIRCLED IN RED INK, WITH DATE AND NAME OF PERSON MAKING CHANGE.

PWFB 1532 857

Notes Ck'd by A. E. DART
Map No.
Office Work
Checked
Date

Survey of OAKBANK DR. S.S.
JN 243934 Tape 0213 Std 68 °F
Surveyed by L. L. BROWN
Notes L. L. BROWN Date 5-23-67
Indexed C. J. GALLI JUN 22 67

F. B. 2768 Pg. 149

OAKBANK DRIVE S.S.

JN 243934

PART B

CENTERLINE SURVEY

PARTY
BROWN, L.L.
MOODYMAN, W.
SANDOVAL, M.
WEST, D.

Note: Any Additions or Changes on This Sheet Must be Made or Circled in Red Ink With Date and Name of Person Making Change.

PLEASE RETURN TO
LOS ANGELES COUNTY ENGINEER
403 LOS ANGELES COUNTY ENGINEERING BLDG.

Do not extend this side of this line.

7GF308S CE#810 1-65

PWFB 1532 858

F. B. ~~2768~~ PG ~~150~~

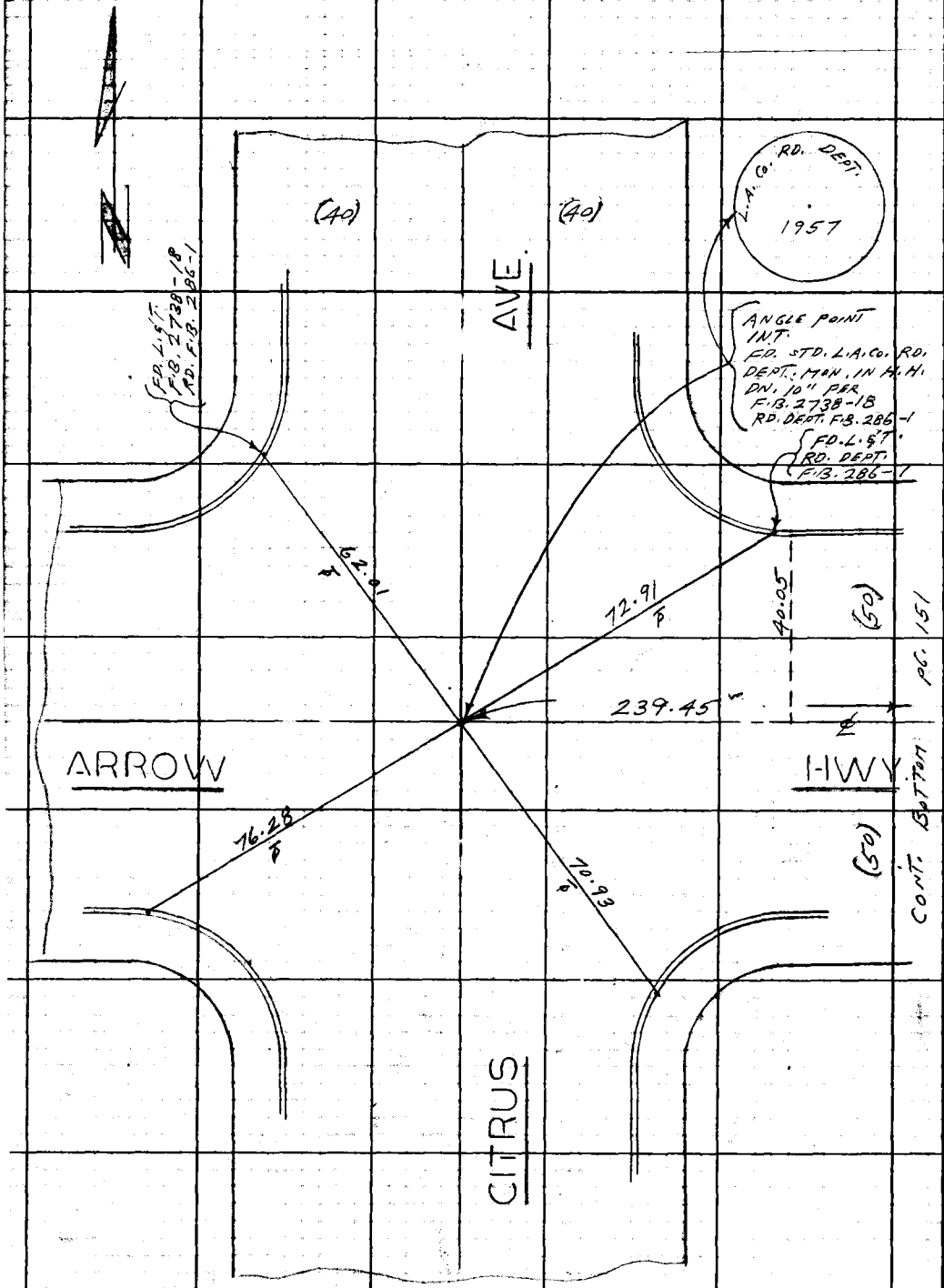

WS 47, D-3

PLEASE RETURN TO
LOS ANGELES COUNTY ENGINEER
403 LOS ANGELES COUNTY ENGINEERING BLDG.

Do not extend this side of this line.

Note: Any Additions or Changes on This Sheet Must be Made or Circled in Red Ink With Date and Name of Person Making Change.

76F309S CE#310 1-65

PLEASE RETURN TO
LOS ANGELES COUNTY ENGINEER
403 LOS ANGELES COUNTY ENGINEERING BLDG.

Note: Any Additions or Changes on This Sheet Must be Made or Circled in Red Ink With Date and Name of Person Making Change.

Do not extend this side of this line.

WS 47, D-3

PWER 1532

859

Notes Ck'd by
Map No.
Office Work
Checked
Date

Survey of OAKBANK DR. S.S.
JN 2432-34 Tape 0213 Std 66 °F
Surveyed by L.L. BROWN
Notes L.L. BROWN Date 5-23-67
Indexed C.J. GALLI

F.B. 2768 Pg. 151

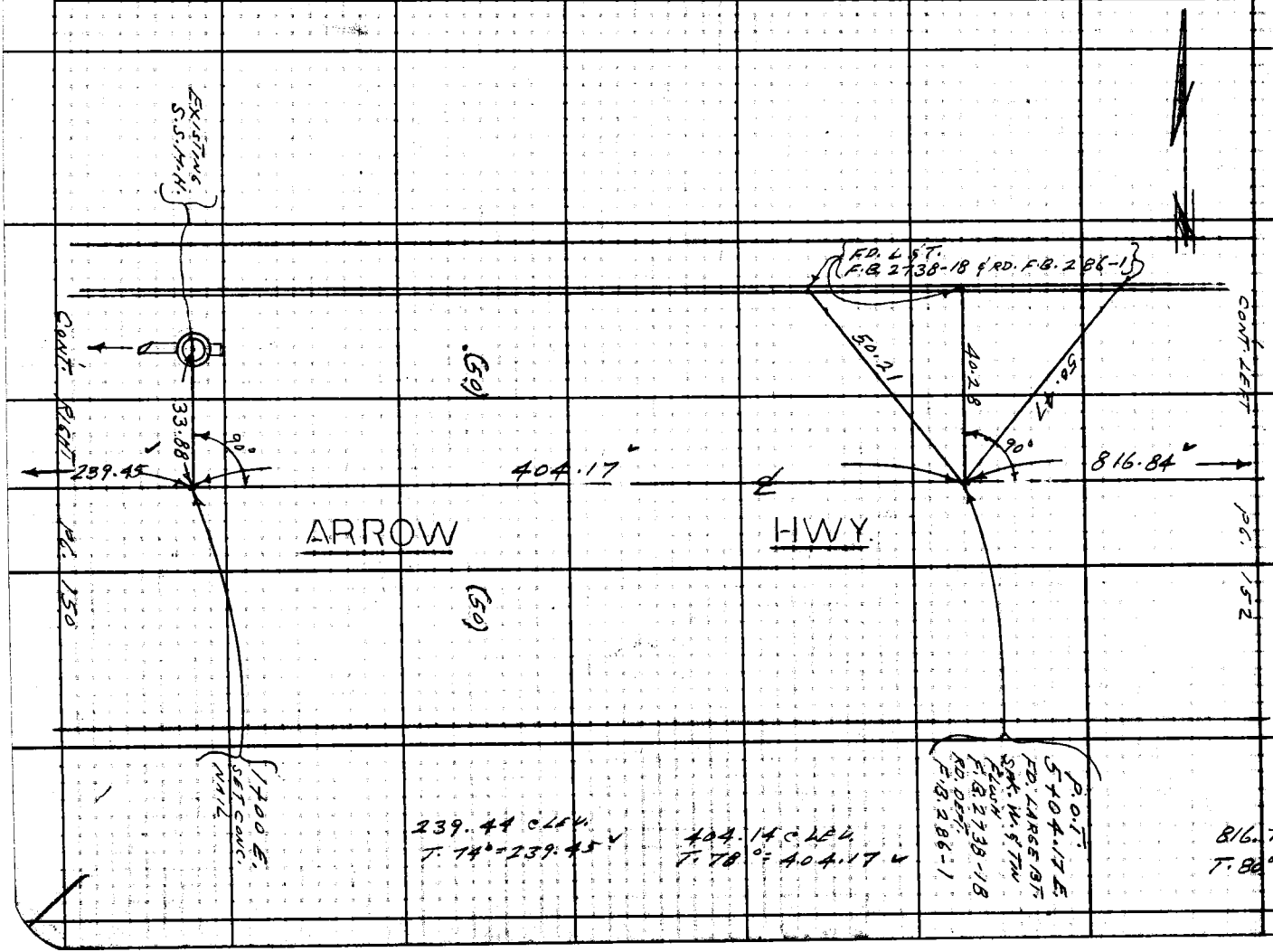

PWFB 1532

F. B. 2168 PG. 152

860

W.S. 47, D-3.

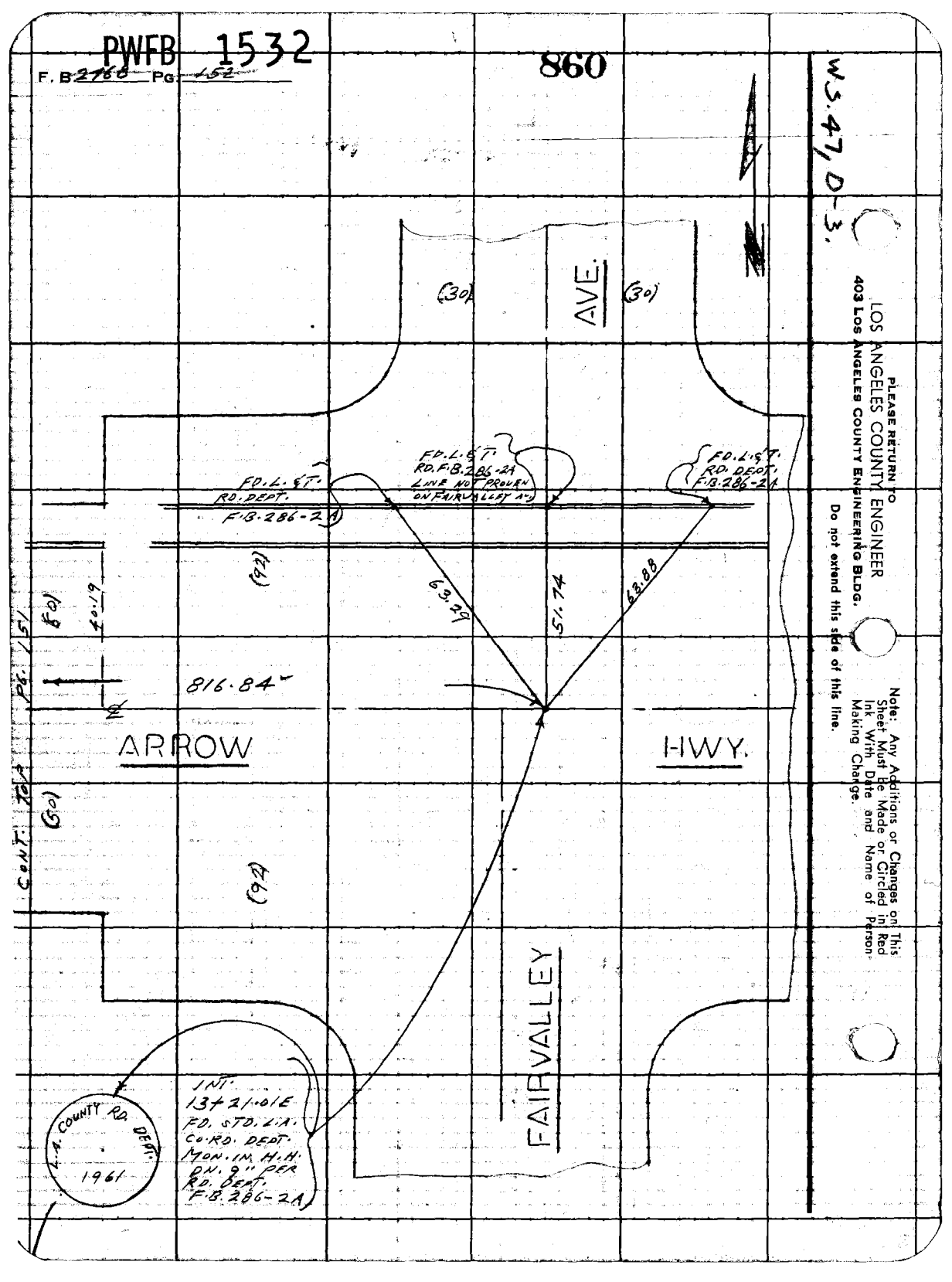

CONT. TO PG. 151

LOS ANGELES COUNTY ENGINEER
403 LOS ANGELES COUNTY ENGINEERING BLDG.

PLEASE RETURN TO

Do not extend this side of this line.

Note: Any Additions or Changes on This Sheet Must Be Made or Circled in Red Ink With Date and Name of Person Making Change.

Notes Ck'd by	Survey of OAKBANK DR. S.S.	F. B. 2768	PG. 153
Map No.	JN 2439.34 Tape Std °F		
Office Work	Surveyed by L. L. BROWN		
Checked	Notes L. L. BROWN Date 5-67		
Date	Indexed C. J. CALLI JUN 22 '67		

OAKBANK DRIVE S.S.

J.N. 2439.34

PART B

TOPOGRAPHY

PARTY

BROWN, L.L.

MOODYMAN, W.

SANDOVAL, G.

WEST, D.

Note: Any Additions or Changes on This Sheet Must be Made or Circled in Red Ink With Date and Name of Person Making Change.

Do not extend this side of this line.

PLEASE RETURN TO
LOS ANGELES COUNTY ENGINEER
403 LOS ANGELES COUNTY ENGINEERING BLDG.

75F309S CE #310 6-63

F. B. 2768 PG 154

CONT. BOTTOM PG. 155

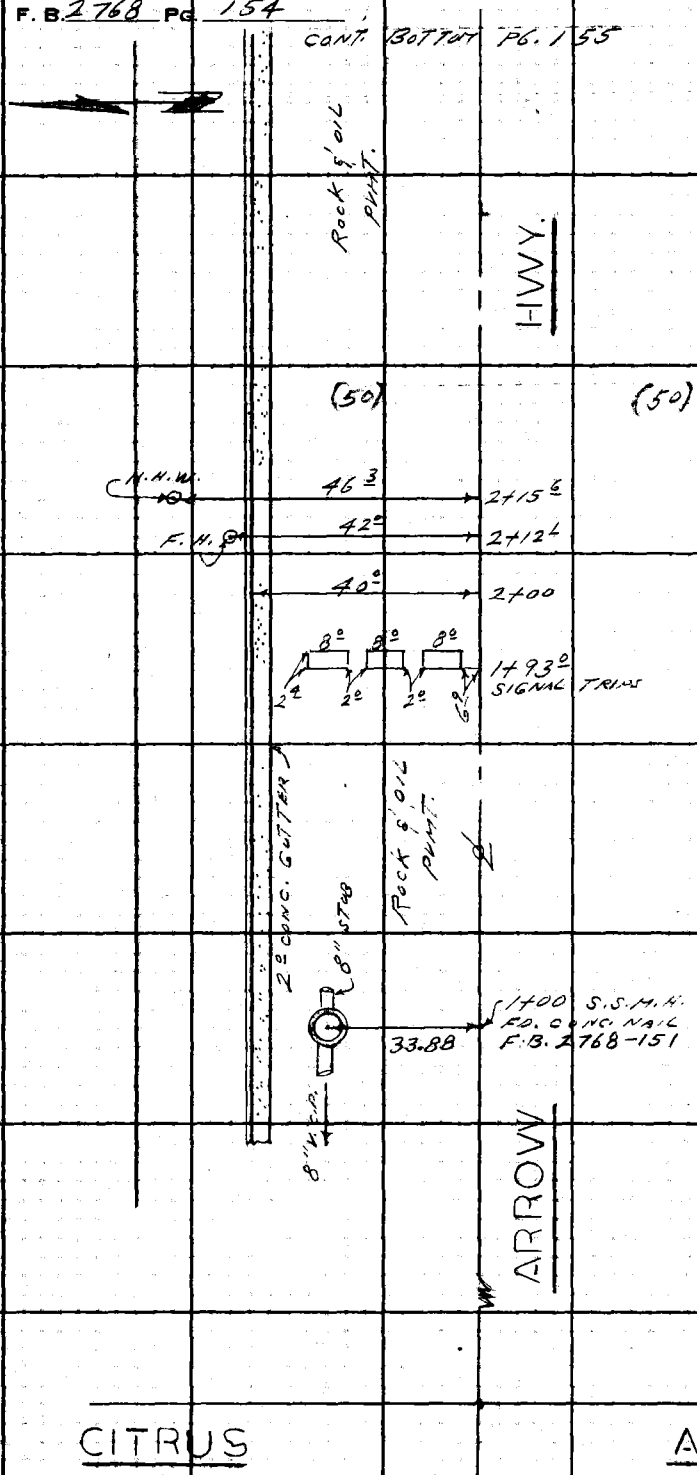

PLEASE RETURN TO
LOS ANGELES COUNTY ENGINEER
403 Los Angeles County Engineering Bldg.
Do not extend this side of this line.

Note: Any Additions or Changes on This Sheet Must Be Made or Circled in Red Ink With Date and Name of Person Making Change.

Notes Ck'd by	Survey of OAKBANK DR. S.S.
Map No.	JN 2439.34 Tape Std °F
Office Work	Surveyed by L.L. BROWN
Checked	Notes L.L. BROWN Date 5-67
Date	Indexed C.J. GALLI

F. B. 2768 PG. 155

CONT. BOTTOM PG. 156

40°

8+00

HWY.

(50)

(50)

40°

6+00

2° CONC. GUTTER

ROCK & OIL

PUMP

40°

4+00

ARROW

CONT. TOP PG. 154

Note: Any Additions or Changes on This Sheet Must be Made or Circled in Red Ink With Date and Name of Person Making Change.

Do not extend this side of this line.

PLEASE RETURN TO
LOS ANGELES COUNTY ENGINEER
403 LOS ANGELES COUNTY ENGINEERING BLDG.

76F3095 CE #310 8-63

F. B. 2768 PG. 156

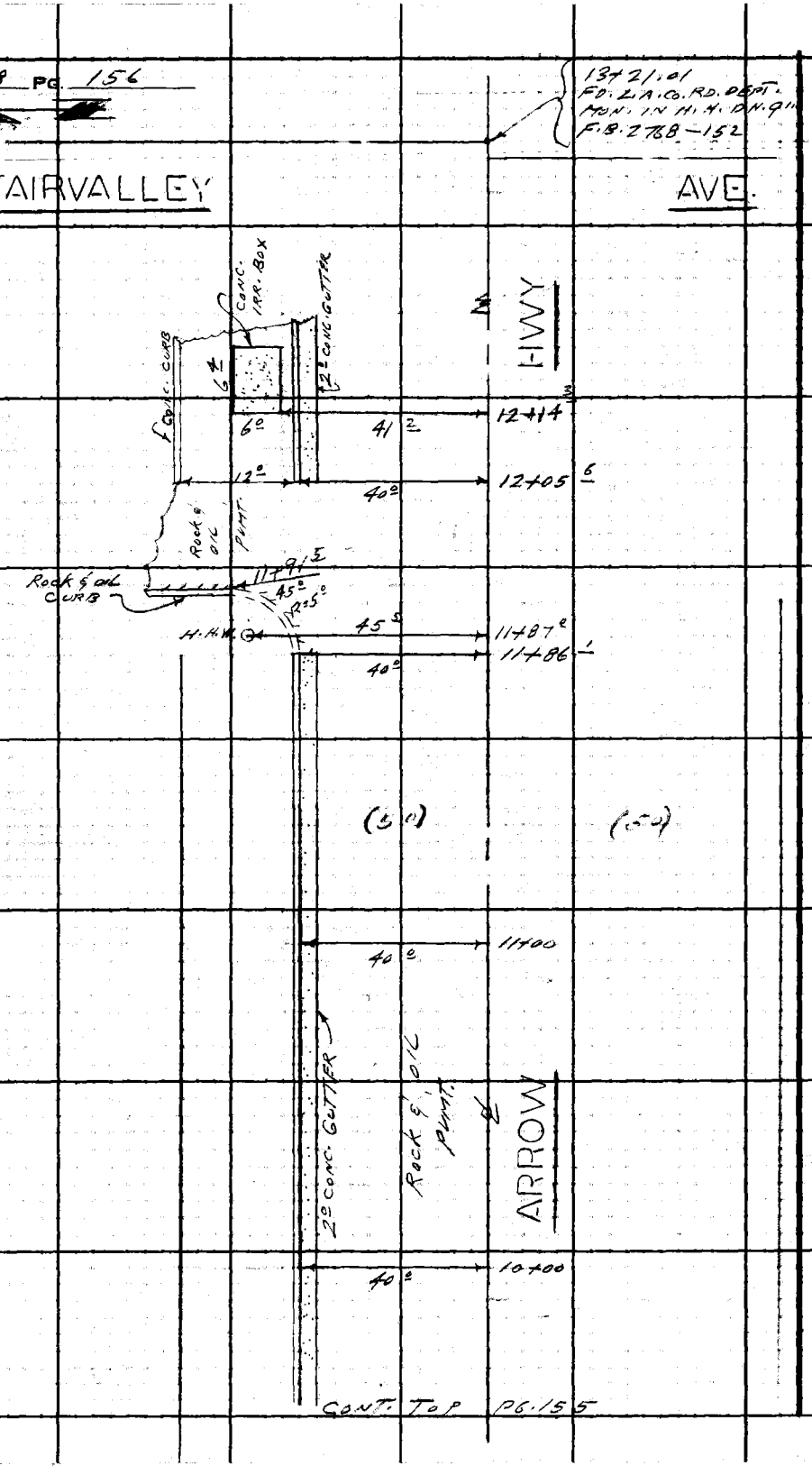

PLEASE RETURN TO
LOS ANGELES COUNTY ENGINEER
403 Los Angeles County Engineering Bldg.

Do not extend this side of this line.

Note: Any Additions or Changes on This Sheet Must Be Made or Circled in Red Ink With Date and Name of Person Making Change.

F. B. 2768 PG. 157

Profile No. ____ Notes Red ____ Plotted ____ Job No. 2439 34 Division No. ____
Date ____ Date ____ Survey of OAKBANK DR. S.S.
X-Sec. No. ____ Notes Chk'd. ____ Checked ____ Survey by L. L. BROWN Notes L. L. S. Date 5-67
Date ____ Date ____ Map No. ____ Indexed C. J. GALLI Date JUN 22 67

OAKBANK DR. S.S.

J.N. 2439.34

PART B

CROSS SECTIONS

NOTE:
USED LENKER ROD

PARTY

BROWN, L.L.
MOODYMAN, W.
SANDOVAL, M.
WEST, D.

STATION	B. S.	H. I.	F. S.	ELEV.

NOTE: ANY ADDITIONS OR CHANGES ON THIS SHEET MUST BE MADE OR CIRCLED IN RED INK, WITH DATE AND NAME OF PERSON MAKING CHANGE.

PLEASE RETURN TO
LOS ANGELES COUNTY ENGINEER
403 LOS ANGELES COUNTY ENGINEERING BLDG.

Do not extend notes this side of this line.

76-L-298 CE 307 5-66

76-L-298 CE 307 5-66

PLEASE RETURN TO
LOS ANGELES COUNTY ENGINEER
403 LOS ANGELES COUNTY ENGINEERING BLDG.

NOTE: ANY ADDITIONS OR CHANGES ON THIS SHEET MUST BE MADE OR CIRCLED IN RED INK, WITH DATE AND NAME OF PERSON MAKING CHANGE.

Do not extend notes this side of this line.

STATION	B. S.	H. I.	F. S.	ELEV.	ARROW	HWY.
					LEFT & NORTH	—
B.M. H.W. 157				581 70	B.M. H.W. 157 ELEV. 581.703 (FIELD) F.B. 2768-10	
					ARROW HWY. N. SIDE 268' ± E. OF ℄ OF CITRUS AVE.	
					BT. SPK. IN CONC. CURB 2' ± E. OF CONC. DRIVEWAY TO	
					NATIONAL ALUMINUM PRODUCTS CO.	
BEGIN PROFILE & X-SECTS. GOING EAST ON ARROW HWY.						
1+00	W. RIM = 581.05			581 06	33.88 LT. (N) S.S.M.H. MEAN RIM	
S.S.M.H.	E. RIM = 581.07					MEAN RIM = 581.06
	MEAN RIM = 581.06					MEAS. -9.06
						TOP PIPE 572.00
						DIA. " -0.67
				571 33	INV. 8" INLET STUB (E)	INV. = 571.33
						MEAN RIM: 581.06
						MEAS. -9.08
						TOP PIPE 571.98
						DIA. " -0.67
				571 31	INV. 8" OUTLET (W)	INV. 571.31

F. B. 2768 PG. 158

Job No. 2439 34 Division No. ____ Notes Red ____ Plotted ____ Profile ____

Survey of OAKBANK DR. S.S. Date ____ Date ____ No. ____

Survey by L. L. BROWN Notes L. L. B. Notes Chk'd. ____ Checked ____ X-Sec. ____

Indexed C. J. GALLI Date ____ Date ____ Date ____ No. ____

76-L-298 CE 307 5-66

PLEASE RETURN TO
LOS ANGELES COUNTY ENGINEER
403 LOS ANGELES COUNTY ENGINEERING BLDG.

NOTE: ANY ADDITIONS OR CHANGES ON THIS SHEET MUST BE MADE OR CIRCLED IN RED INK, WITH DATE AND NAME OF PERSON MAKING CHANGE.

Do not extend notes this side of this line.

STATION	B. S.	H. I.	F. S.	ELEV.	ARROW	HWY.
					LEFT & NORTH	
1+00				581 52		℄
				581 33	20° PVMT	
				580 88	38° GUT. OUT	
				580 70	40° " IN	
				581 07	40° T.C. DEP.	
1+26°				582 1	50° P.L.	
				584 7	400' BREAK	
	BACK	LOT SHOT		582 4	640' N.W. COR. LOT	
2+00				582 59		℄
				582 41	20° PVMT	
				582 07	38° GUT. OUT	
				581 84	40° " IN	
				582 49	40° T.C.	
3+00				583 67		℄
				583 49	20° PVMT	
				583 12	38° GUT. OUT	

Profile No. _____ Notes Red _____ Plotted _____ Job No. 24.30 Division No. 34
Date _____ Date _____ Survey of OAKBANK DR. S.S.
X-Sec. No. _____ Notes Chk'd. _____ Checked _____ Survey by L.L. BROWN Notes L.L.B. Date 5-67
Date _____ Date _____ Map No. _____ Indexed C. J. GALL Date _____

F. B. 2768 Pg. 159

76-L-298 CE 307 5-66

PLEASE RETURN TO
LOS ANGELES COUNTY ENGINEER
403 LOS ANGELES COUNTY ENGINEERING BLDG.

NOTE: ANY ADDITIONS OR CHANGES ON THIS SHEET MUST BE MADE OR CIRCLED IN RED INK, WITH DATE AND NAME OF PERSON MAKING CHANGE.

Do not extend notes this side of this line.

F. B. 2768 PG. 160

Job No. 2439 34 Division No. ____ Notes Red ____ Plotted ____ Profile ____
Date ____ Date ____ No. ____
Survey of OAKBANK DR. S.S. Notes Chk'd. ____ Checked ____ X-Sec. ____
Survey by L.L. Brown Notes L.L.B.
Indexed C. J. GALLI Date ____ Date ____ No. ____

STATION	B. S.	H. I.	F. S.	ELEV.	ARROW	HUP.
					LEFT of NORTH	
3+00				582 95	40° GUT. IN	
				583 03	40° T.C. DEP.	
4+00				584 86		℄
				584 60	20° PLANT	
				584 33	38° GUT. OUT	
				584 11	40° " IN	
				584 76	40° T.C.	
				585 71	[illegible]	
5+00				585 97		℄
				585 73	20° PLANT	
				585 34	38° GUT. OUT	
				585 14	40° " IN	
				585 81	40° T.C.	
6+00				587 26		℄
				586 95	20° PLANT	
				586 57	38° GUT. OUT	
				586 43	40° " IN	
				586 52	40° T.C. DEP.	

76-L-298 CE 307 5-66

PLEASE RETURN TO
LOS ANGELES COUNTY ENGINEER
403 LOS ANGELES COUNTY ENGINEERING BLDG.

NOTE: ANY ADDITIONS OR CHANGES ON THIS SHEET MUST BE MADE OR CIRCLED IN RED INK, WITH DATE AND NAME OF PERSON MAKING CHANGE.

Do not extend notes this side of this line.

STATION	B. S.	H. I.	F. S.	ELEV.	ARROW	HWY.
					LEFT & NORTH	
7+00				588 67		℄
				588 33	20° PUMT	
				587 91	38° GUT. OUT	
				587 77	40° " IN	
				587 89	40° T.C.	
				589 0	50° P/L	
7+80°				591 1	350'± LOT SHOT	
7+ 80°				592 7	640'± BACK LOT SHOT	
8+00				590 08		℄
				589 77	20° PUMT	
				589 27	38° GUT. OUT	
				589 13	40° " IN	
				589 19	40° T.C.	
9+00				591 38		℄
				591 15	20° PUMT	
				590 64	38° GUT. OUT	
				590 51	40° " IN	
				591 14	40° T.C.	

Profile Notes Red ____ Plotted ____ Job No. 2439 34 Division No. ____
No. ____ Date ____ Date ____ Survey of OAKBANK DR. S.S.
X-Sec. Notes Chk'd. ____ Checked ____ Survey by L.L. BROWN Notes L.L.B. Date 5-67
No. ____ Date ____ Date ____ Map No. ____ Indexed C.J. CALLI Date ____

F.B. 2768 PG. 161

76-L-298 CE 307 5-66

PLEASE RETURN TO
LOS ANGELES COUNTY ENGINEER
403 LOS ANGELES COUNTY ENGINEERING BLDG.

NOTE: ANY ADDITIONS OR CHANGES ON THIS SHEET MUST BE MADE OR CIRCLED IN RED INK, WITH DATE AND NAME OF PERSON MAKING CHANGE.

Do not extend notes this side of this line.

F. B. 2768 Pg. 162

Job No. 2439 34 Division No. Notes Red Plotted Profile No.

Survey of OAKBANK DR. S.J. Date Date X-Sec. No.

Survey by L.L. Brown Notes L.L.B. Notes Chk'd. Checked

Indexed C. J. GALL Date Date Date

STATION	B. S.	H. I.	F. S.	ELEV.	ARROW	HWY.
					LEFT ℄ NORTH	
				590 95	T.P.	
10+00				592 82		℄
				592 53	20° PVMT.	
				592 00	38° GUT. OUT	
				591 87	40° " IN	
				591 97	40° T.C. DEP.	
11+00				594 19		℄
				593 93	20° PVMT	
				593 41	38° GUT. OUT	
				593 26	40° " IN	
				593 38	40° T.C. DEP.	
11+86± END OF CURB				595 41		℄
				595 20	20° PVMT	
				594 70	38° GUT. OUT	
				594 54	40° " IN	
				595 16	40° T.C.	
				595 2	50° P/L	

76-L-298 CE 307 5-66

PLEASE RETURN TO
LOS ANGELES COUNTY ENGINEER
403 LOS ANGELES COUNTY ENGINEERING BLDG.

NOTE: ANY ADDITIONS OR CHANGES ON THIS SHEET MUST BE MADE OR CIRCLED IN RED INK, WITH DATE AND NAME OF PERSON MAKING CHANGE.

Do not extend notes this side of this line.

STATION	B. S.	H. I.	F. S.	ELEV.	ARROW	HWY.
					LEFT ℄ NORTH	
11+86'				5954	350'±	
				5963	640'± N.E. COR. LOT ①	
12+00				59564		℄
13+00				59697		℄
				59671	20° PVMT.	
				59636	38° GUT. OUT	
				59621	40° " IN	
				59688	40° T.C.	
B.M. H.W. 159				59513	B.M. H.W. 159 ELEV. 595.13 (FIELD) 129 F.B. 2768-10	
					ARROW HWY. N. SIDE. 140'± W. OF ℄ OF FAIRVALLEY	
					AVE. BT. SDK. IN LO. IN CONC. CURB 7'± W. OF P.P. No.	
					12822088E.	
END OF PROFILE ℄ X-SECTS. GOING EAST ON ARROW HWY.						

Profile Notes Red ____ Plotted ____ Job No. 2439-34 Division No. ____
No. ____ Date ____ Date ____ Survey of OAK GATE DR. S.S.
X-Sec. Notes Chk'd. ____ Checked ____ Survey by L.L. BROWN Notes L.L.B. Date 5-67
No. ____ Date ____ Date ____ Map No. ____ Indexed C.J. GALLI Date ____

F. B. 2768 Pg. 163

F. B. 2768 Pg. 164

Job No._____ Division No._____ Notes Red_____ Plotted_____ Profile

Survey of_____ Date_____ Date_____ No._____

Survey by_____ Notes_____ Notes Chk'd._____ Checked_____ X-Sec.

Indexed_____ Date_____ Date_____ Date_____ No._____

STATION	B. S.	H. I.	F. S.	ELEV.
BLANK				

Do not extend notes this side of this line.

PLEASE RETURN TO
LOS ANGELES COUNTY ENGINEER
403 LOS ANGELES COUNTY ENGINEERING BLDG.

NOTE: ANY ADDITIONS OR CHANGES ON THIS SHEET MUST BE MADE OR CIRCLED IN RED INK, WITH DATE AND NAME OF PERSON MAKING CHANGE.

76-L-298 CE 3M 5-56

NOTES RED _____ JOB NO 2437.14 SURVEY OF SODERBERG AVE. S.S.

DATE _____ SURVEY BY L.L. BROWN

NOTES CHKD. _____ NOTES BY L.L. BROWN DATE 5-1-67

DATE _____ INDEXED C.J. GALLI DATE JN 2 4 67

F.B. 2768 Pg. 165

NOTE: ANY ADDITIONS OR CHANGES ON THIS SHEET MUST BE MADE OR CIRCLED IN RED INK, WITH DATE AND NAME OF PERSON MAKING CHANGE.

Do not extend notes this side of this line

PLEASE RETURN TO
LOS ANGELES COUNTY ENGINEER
700 LOS ANGELES COUNTY ENGINEERING BLDG.

769420 S & E-353-9-55

DESCRIPTION

SODERBERG AVE. S.S.

J.N. 2437.14

BENCH LEVELS

BENCH LEVEL CIRCUIT FROM B.M. 11-31A THROUGH JOB & RETURN TO B.M. 11-32A AND B.M. 11-31A

ADJ. ELEV.

NOTE: ELEV'S. BASED ON PRECISE LEVEL LINE No. 11 1966 ADJ.

LOVAR RODS

3RD RUN

No. 33 & 34
USED ZIESS OPTON
SELF LEVELING LEVEL

2ND RUN

PARTY

DIFF.

BROWN, L.L.
MOODYMAN, W.
SANDOVAL, M.
WEST, D.

1ST RUN

B.M.

F. B. 2768 PG. 166

JOB NO. 2437.14 SURVEY OF SODERBERG AVE. S.J. NOTES RED.
SURVEY BY L. L. BROWN DATE
NOTES BY L. L. BROWN DATE 5-1-67 NOTES CHKD.
INDEXED C. J. GALLI DATE DATE

INDEX MAP

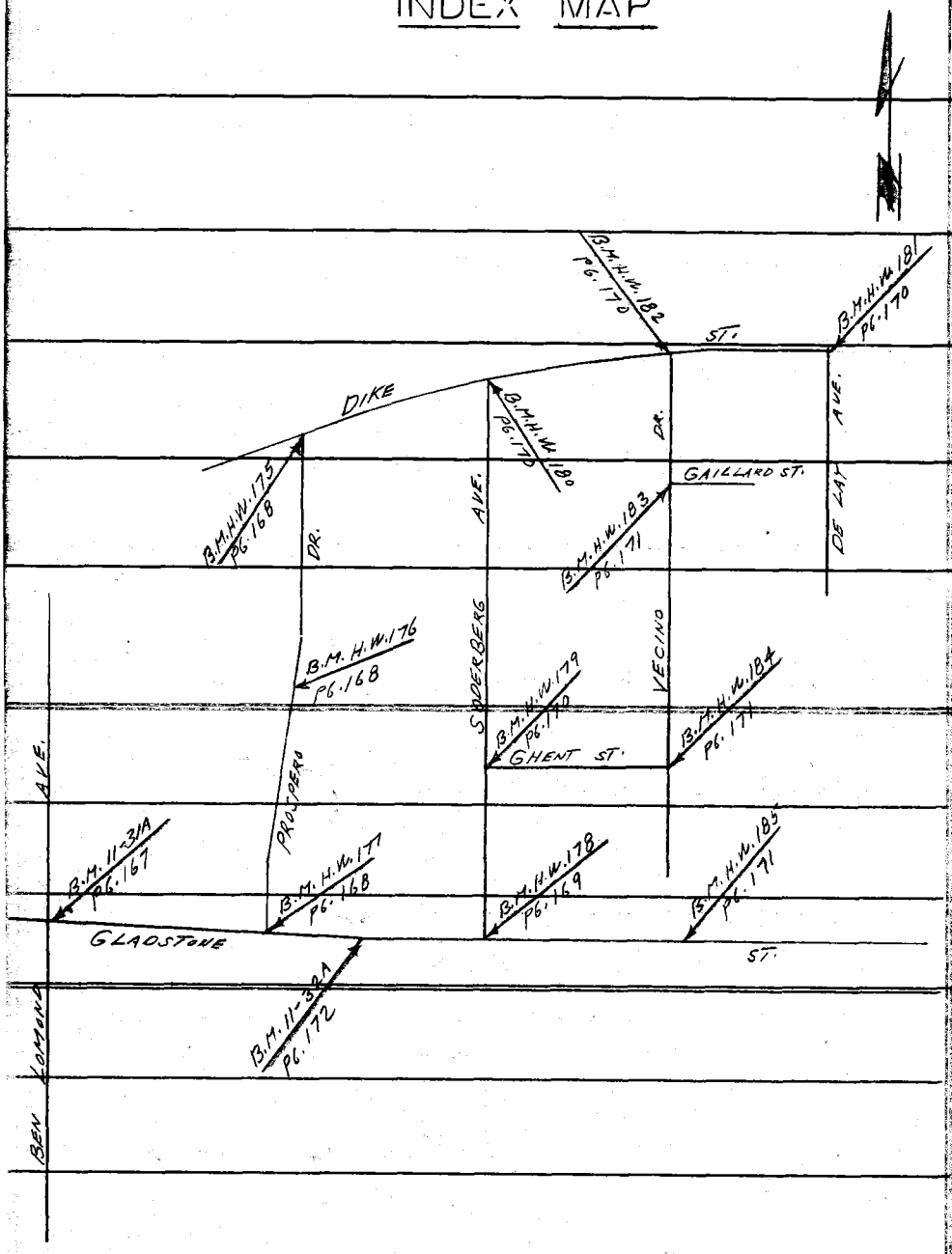

B.M.	1ST RUN	DIFF.	2ND RUN	3RD RUN	ADJ. ELEV.	DESCRIPTION

Do not extend notes this side of this line

PLEASE RETURN TO
LOS ANGELES COUNTY ENGINEER
700 LOS ANGELES COUNTY ENGINEERING BLDG.

NOTE: ANY ADDITIONS OR CHANGES ON THIS SHEET MUST BE MADE OR CIRCLED IN RED INK, WITH DATE AND NAME OF PERSON MAKING CHANGE.

768420 S & E-353 9-55

768420 S & E-353 9-55

PLEASE RETURN TO
LOS ANGELES COUNTY ENGINEER
700 LOS ANGELES COUNTY ENGINEERING BLDG.

NOTE: ANY ADDITIONS OR CHANGES ON THIS SHEET MUST BE MADE OR CIRCLED IN RED INK, WITH DATE AND NAME OF PERSON MAKING CHANGE.

Do not extend notes this side of this line

B.M. (FD.)	1ST RUN	DIFF.	2ND RUN	3RD RUN	ADJ. ELEV.	DESCRIPTION
B.M. 11-31A	619 391				619.391	B.M. 11-31A ELEV. 619.391 (1966 ADJ. ELEV.)
+	7 160		7 189			F.B. 1376-31 "GLENDORA C-11" GLADSTONE ST. TO WEST
Π	626 551	+3 203	+3 204			& BENLOMOND AVE. TO SOUTH A C.E. MON. IN H.H. MARKED
-	3 957		3 985			"GLENDORA C-11" 1956 R.L. 5869 DN. 9" AT ℄ INT.
T.P.	622 594					T.P. spk.
+	5 508		5 552			
Π	628 102	+1 439	+1 436			
-	4 069		4 116			
T.P.	624 033					T.P. spk.
+	6 298		6 315			
Π	630 331	+1 978	+1 977			
-	4 320		4 338			
T.P.	626 011					T.P. spk.
+	6 370		6 392			
Π	632 381	+1 988	+1 985			
-	4 382		4 407			
T.P.	627 999					T.P. spk.
+	7 300		6 970			
Π	635 299	+2 982	+2 982			
-	4 318		3 988			
T.P.	630 981					T.P. spk.
+	6 139		6 161			
Π	637 120	+2 325	+2 322			
-	3 814		3 839			
T.P.	633 306					T.P. spk.
+	5 989		6 039			
Π	639 295	+2 131	+2 128			
-	3 858		3 901			
T.P.	635 437					T.P. spk.

NOTES RED _____ JOB NO. 2437 14 SURVEY OF SOLDERBERG AVE. S.S.
DATE _____ SURVEY BY L.L. BROWN DATE 5-1-67
NOTES CHKD. E. DART NOTES BY L.L. BROWN DATE _____
DATE 5/11/67 INDEXED C.J. GALLI DATE _____

F.B. 2768 PG. 187

769420 S & E-353 9-55

PLEASE RETURN TO
LOS ANGELES COUNTY ENGINEER
700 LOS ANGELES COUNTY ENGINEERING BLDG.

NOTE: ANY ADDITIONS OR CHANGES ON THIS SHEET MUST BE MADE OR CIRCLED IN RED INK, WITH DATE AND NAME OF PERSON MAKING CHANGE.

Do not extend notes this side of this line

JOB NO. 2437.14 SURVEY OF SODERBERG AVE. S.S. NOTES RED.
SURVEY BY L.L. BROWN DATE 5-1-67 NOTES CHKD. A.E. DAR
NOTES BY L.L. BROWN DATE DATE 7/14/67
INDEXED C.J. GALLI DATE

B.M.	1ST RUN	DIFF.	2ND RUN	3RD RUN	ADJ. ELEV.	DESCRIPTION
T.P.	635 437					T.P. SPK.
+	5 410		5 338			
Σ	640 847	+1 118				
(SET) -	4 292		4 219			
B.M.H.W.175	636 555				636.558	B.M. H.W. 175 ELEV. 636.558 F.B. 2768-168
+	3 961		3 980			PROSPERO DR. & DIKE ST. S.E. COR. BT. SPK.
Σ	640 516	-1 247	-1 245			IN CO. 5' S. OF S. C.R.
-	5 208		5 225			
T.P.	635 308					T.P. SPK.
+	4 450		4 475			
Σ	639 758	-0 720	-0 720			
(SET) -	5 170		5 195			
B.M.H.W.176	634 588				634.591	B.M. H.W. 176 ELEV. 634.591 F.B. 2768-168
+	4 499		4 268			PROSPERO DR. E. SIDE 535'± N. OF
Σ	639 087	-1 229	-1 229			GLADSTONE ST. BT. SPK. IN CO. BY E.H. IN
-	5 728		5 497			FRONT OF HO. NO. 1308
T.P.	633 359					T.P. SPK.
+	4 959		4 630			
Σ	638 318	-0 709	-0 709			
-	5 668		5 339			
T.P.	632 650					T.P. SPK.
+	5 021		5 126			
Σ	637 671	+0 140	+0 140			
(SET) -	4 881		4 986			
B.M.H.W.177	632 790				632.794	B.M. H.W. 177 ELEV. 632.794 F.B. 2768-168
+	5 412		5 480			GLADSTONE ST. & PROSPERO DR. N.E. COR.
Σ	638 202	+2 252	+2 255			BT. SPK. IN CO. 5' N. OF N. C.R.
-	3 160		3 225			
T.P.	635 042					T.P. SPK.

F.B. 2768 PG. 168

765420 S & E-353 9-55

PLEASE RETURN TO
LOS ANGELES COUNTY ENGINEER
00 LOS ANGELES COUNTY ENGINEERING BLDG.

NOTE: ANY ADDITIONS OR CHANGES ON THIS SHEET MUST BE MADE OR CIRCLED IN RED INK, WITH DATE AND NAME OF PERSON MAKING CHANGE.

Do not extend notes this side of this line

B.M.	1ST RUN	DIFF.	2ND RUN	3RD RUN	ADJ. ELEV.	DESCRIPTION
T.P.	635 042					T.P. SPK.
+	7 070		7 045			
⊼	642 112	+4 082	+4 085			
(SET) −	2 988		2 960			
B.M.H.W.178	639 124				639.129	B.M.H.W. 178 ELEV. 639.129 F.B. 2768-169
+	3 945		3 982			GLADSTONE ST. & SODERBERG AVE.
⊼	643 069	−1 016	−1 016			N.E. COR. BT. SPK. IN LD. 5' N. OF N.C.R.
−	4 961		4 998			
T.P.	638 108					T.P. SPK.
+	5 222		5 297			
⊼	643 330	+1 809	+1 809			
(SET) −	3 413		3 488			
B.M.H.W.179	639 917				639.923	B.M.H.W. 179 ELEV. 639.923 F.B. 2768-169
+	5 033		5 110			SODERBERG AVE. & GHENT ST. N.E. COR.
⊼	644 950	+0 150	+0 150			BT. SPK. IN LD. 5' N. OF N.C.R
−	4 883		4 960			
T.P.	640 067					T.P. SPK.
+	6 022		6 068			
⊼	646 089	+1 822	+1 825			
−	4 200		4 243			
T.P.	641 889					T.P. SPK.
+	6 193		6 294			
⊼	648 082	+0 523	+0 525			
−	5 670		5 769			
T.P.	642 412					T.P. SPK.
+	4 152		4 202			
⊼	646 564	−0 319	−0 319			
(SET) −	4 471		4 521			
B.M.H.W.180	642 093				642.100	B.M.H.W. 180 ELEV. 642.100 FOR DESC. SEE PG. 170

NOTES RED. JOB NO. 2437.14 SURVEY OF SODERBERG AVE. S.S.
DATE SURVEY BY L.L. BROWN
NOTES CHK'D A. E. DART NOTES BY L.L. BROWN DATE 5-1-67
DATE [illegible] INDEXED C. J. GALLI DATE

F.B. 2768 PG. 169

765420 S & E-353 9-55

PLEASE RETURN TO
LOS ANGELES COUNTY ENGINEER
700 LOS ANGELES COUNTY ENGINEERING BLDG.

NOTE: ANY ADDITIONS OR CHANGES ON THIS SHEET MUST BE MADE OR CIRCLED IN RED INK, WITH DATE AND NAME OF PERSON MAKING CHANGE.

Do not extend notes this side of this line

JOB NO. 2437.14 SURVEY OF SODERBERG AVE. S.S.
SURVEY BY L. L. BROWN
NOTES BY L. L. BROWN DATE 5-1-67
INDEXED C. J. GALLI DATE
NOTES RED. DATE
NOTES CHKD. A. E. DART DATE 7/14/67

B.M.	1ST RUN	DIFF.	2ND RUN	3RD RUN	ADJ. ELEV.	DESCRIPTION
B.M.H.W.180	642 093				642.100	B.M. H.W. 180 ELEV. 642.100 F.B. 2768-170
+	4 858		4 975			SODERBERG AVE. & DIKE ST. S.E. COR.
π	646 951	+1 457	+1 457			BT. SPK. IN LD. 5' S. OF S.C.R.
-	3 401		3 518			
T.P.	643 550					T.P. SPK.
+	6 509		6 630			
π	650 059	+3 239	+3 239			
-	3 270		3 391			
T.P.	646 789					T.P. SPK.
+	7 588		7 619			
π	654 377	+2 716	+2 716			
-	4 872		4 903			
T.P.	649 505					T.P. SPK.
+	5 790		5 840			
π	655 295	+1 455	+1 458			
(SET) -	4 335		4 382			
B.M.H.W. 181	650 960				650.968	B.M.H.W. 181 ELEV. 650.968 F.B. 2768-170
+	4 401		4 433			DIKE ST. & DE LAT AVE. S.W. COR. BT.
π	655 361	-2 577	-2 576			SPK. IN LD. 5' W. OF W.C.R.
-	6 978		7 009			
T.P.	648 383					T.P. SPK.
+	4 437		4 449			
π	652 820	-2 271	-2 271			
(SET) -	6 708		6 720			
B.M.H.W.182	646 112				646.121	B.M. H.W. 182 ELEV. 646.121 F.B. 2768-170
+	3 517		3 529			DIKE ST. & VECINO DR. S.E. COR. BT. SPK.
π	649 629	-1 404	-1 406			IN LD. 5' S. OF S.C.R.
-	4 921		4 935			
T.P.	644 708					T.P. SPK.

F.B. 2768 PG. 170

768420 S & E-35 9-55

PLEASE RETURN TO
LOS ANGELES COUNTY ENGINEER
160 LOS ANGELES COUNTY ENGINEERING BLDG.

NOTE: ANY ADDITIONS OR CHANGES ON THIS SHEET MUST BE MADE OR CIRCLED IN RED INK, WITH DATE AND NAME OF PERSON MAKING CHANGE.

Do not extend notes this side of this line

B.M.	1ST RUN	DIFF.	2ND RUN	3RD RUN	ADJ. ELEV.	DESCRIPTION
T.P.	644 708					T.P. spk.
+	4 106		4 144			
Σ	648 814	+0 015	+0 014			
(SET) −	4 091		4 130			
B.M.H.W.183	644 723				644.732	B.M.H.W. 183 ELEV. 644.732 F.B. 2768-171
+	3 561		3 601			VECINO DR. & GALLARD ST. S.E. COR.
Σ	648 284	-2 220	-2 221			BT. spk. IN LD. 5' S. OF S.C.R.
−	5 781		5 822			
T.P.	642 503					T.P. spk.
+	5 042		5 062			
Σ	647 545	-0 320	-0 320			
(SET) −	5 362		5 382			
B.M.H.W.184	642 183				642.193	B.M.H.W. 184 ELEV. 642.193 F.B. 2768-171
+	5 381		5 403			VECINO DR. & GHENT ST. N.W. COR.
Σ	647 564	+0 861	+0 861			BT. spk. IN LD. 5' N. OF N.C.R.
−	4 520		4 542			
T.P.	643 044					T.P. spk.
+	5 012		5 112			
Σ	648 056	-0 065	-0 066			
(SET) −	5 077		5 178			
B.M.H.W.185	642 979				642.990	B.M.H.W. 185 ELEV. 642.990 F.B. 2768-171
+	3 308		3 242			VECINO DR. & GLADSTONE ST. 30' N. &
Σ	646 287	-2 270	-2 268			10' E. OF ℄ INT. BT. spk. IN LD. IN
−	5 578		5 510			CONC. CURB, N. SIDE GLADSTONE ST.
T.P.	640 709					T.P. spk.
+	3 556		3 501			
Σ	644 265	-3 261	-3 259			
−	6 817		6 760			
T.P.	637 448					T.P. spk.

NOTES RED _____ JOB NO. 2437.14 SURVEY OF SODERBERG AVE. S.S.
DATE _____ SURVEY BY L.L. BROWN
NOTES CHKD. E. DART NOTES BY L.L. BROWN DATE 5-1-67
DATE 5/5/67 INDEXED C.J. GALL DATE _____

F.B. 2768 PG. 171

765420 S & E-353 9-55

PLEASE RETURN TO
LOS ANGELES COUNTY ENGINEER
700 LOS ANGELES COUNTY ENGINEERING BLDG.

NOTE: ANY ADDITIONS OR CHANGES ON THIS SHEET MUST BE MADE OR CIRCLED IN RED INK, WITH DATE AND NAME OF PERSON MAKING CHANGE.

Do not extend notes this side of this line

JOB NO. 24 37.14 SURVEY OF SODERBERG AVE. S.S.
SURVEY BY L. L. BROWN
NOTES BY L. L. BROWN DATE 5-1-67
INDEXED C. J. GALLI DATE
NOTES RED.
DATE
NOTES CHK. B. E. DART
DATE 9/14/67

B.M.	1ST RUN	DIFF.	2ND RUN	3RD RUN	ADJ. ELEV.	DESCRIPTION
T.P.	637 448					T.P. SPK.
+	4 200		4 148			
Σ	641 648	-3 500	-3 501			
(FD) -	7 700		7 649			
B.M. 11-32A	633 948				633.960	B.M. 11-32A ELEV. 633.960 (1966 ADJ. ELEV.) F.B. 1376-31 (GLENDORA C-11A) ON THE ℄ OF GLADSTONE ST. 150' E. OF ℄ OF PROSPERO AVE. A C.E. MON. IN H.H. MKD. GLENDORA C-11A 1956 R.E. 5869 DN. 9"
+	4 918		4 862			
Σ	638 866	-1 877	-1 878			
-	6 795		6 740			
T.P.	632 071					T.P. SPK.
+	3 449		3 409			
Σ	635 520	-3 292	-3 292			
-	6 741		6 701			
T.P.	628 779					T.P. SPK.
+	3 570		3 502			
Σ	632 349	-3 279	-3 278			
-	6 849		6 780			
T.P.	625 500					T.P. SPK.
+	3 825		3 851			
Σ	629 325	-2 717	-2 719			
-	6 542		6 570			
T.P.	622 783					T.P. SPK.
+	4 369		4 439			
Σ	627 152	-3 393	-3 393			
FD. -	7 762		7 832			
B.M. 11-31A	619 390				619.391	B.M. 11-31A ELEV. 619.391 (1966 ADJ. ELEV.) F.B. 1376-31 "GLENDORA C-11" GLADSTONE ST. TO WEST ℄ BEN LOMOND AVE TO SOUTH A C.E. MON. IN H.H. MARKED "GLENDORA C-11" 1956 R.E. 5869 DN. 9" AT ℄ INT.

F.B. 2768 PG. 172

PWFB 1532

861

Notes Ck'd by A. E. DAVI	Survey of SODERBERG AVE. S.S.
Map No.	JN 2437.14 Tape 0213 Std 68 °F
Office Work	Surveyed by L.L. BROWN
Checked	Notes L.L. BROWN Date 4-13-67
Date	Indexed C. J. GALLI JUN 22 67

F. B. 2768 PG. 173

SODERBERG AVE. S.S.

J.N. 2437.14

CENTERLINE SURVEY

NOTE: FOR ℄ DIKE ST.
SEE F.B. 2773-5, 13

REF'S
F.B. 1819
F.B. 2042
F.B. 3005
F.B. 2066
F.B. 2717
RD. DEPT.
F.B. 520

PARTY
BROWN, L.L.
MOODYMAN, W.
SANDOVAL, M.
WEST, D.

Note: Any Additions or Changes on This Sheet Must be Made or Circled in Red Ink With Date and Name of Person Making Change.

Do not extend this side of this line.

PLEASE RETURN TO
LOS ANGELES COUNTY ENGINEER
403 LOS ANGELES COUNTY ENGINEERING BLDG.

76F309S CE#310 1-65

PWFB 1532

F. B. 2768 PG. 174

862

INDEX MAP

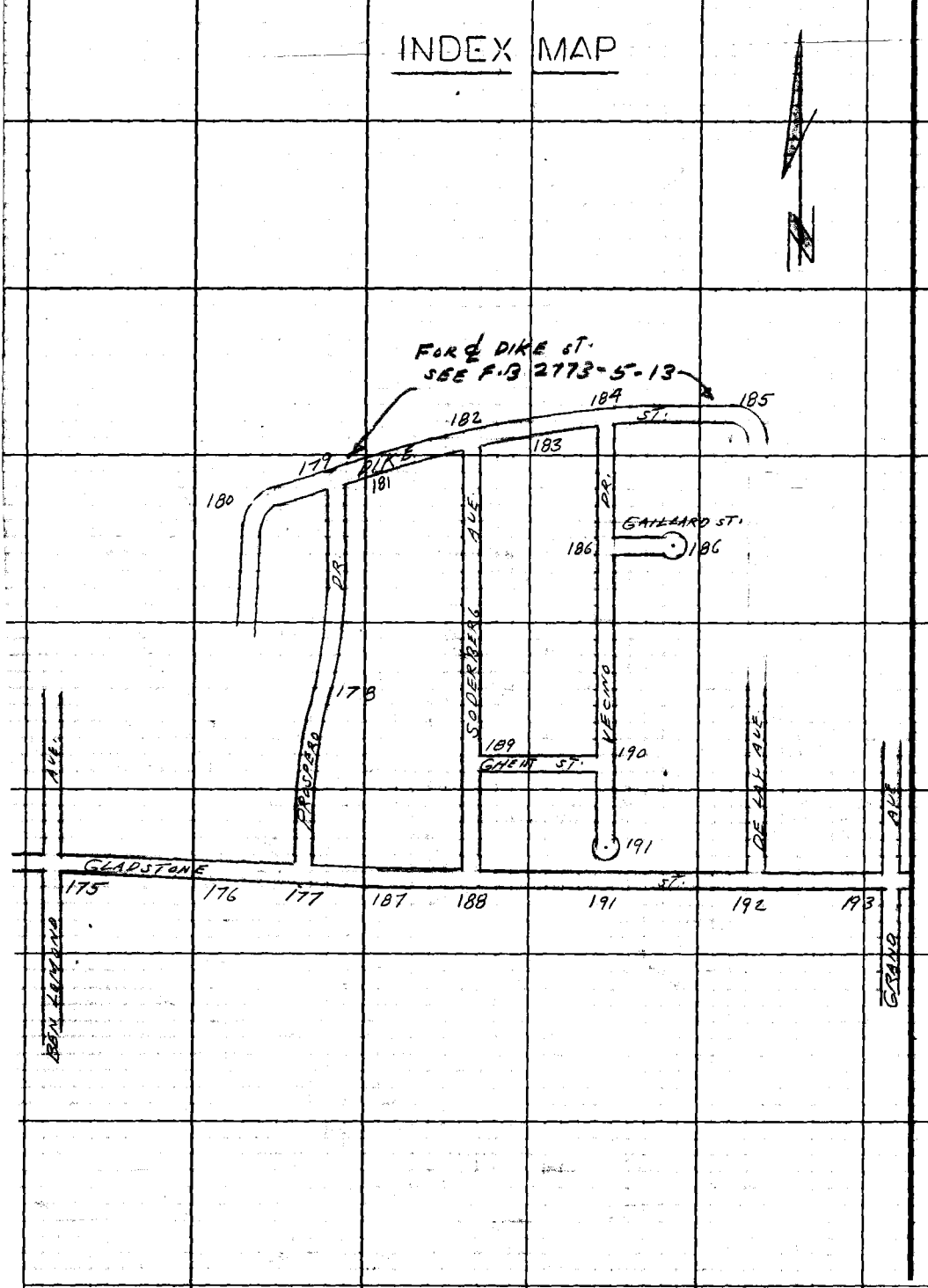

PLEASE RETURN TO
LOS ANGELES COUNTY ENGINEER
403 Los Angeles County Engineering Bldg.

Do not extend this side of this line.

Note: Any Additions or Changes on This Sheet Must Be Made or Circled in Red Ink With Date and Name of Person Making Change.

PWFB 1532 863

Notes Ck'd by A. E. DART	Survey of SODERBERG AVE. S.S.
Map No.	JN 2137-14 Tape 0213 Std 68 °F
Office Work	Surveyed by L. L. BROWN
Checked	Notes L. L. BROWN Date 4-13-67
Date	Indexed C. J. GALLI

F. B. 2768 PG. 175

W. S. 47, D-3

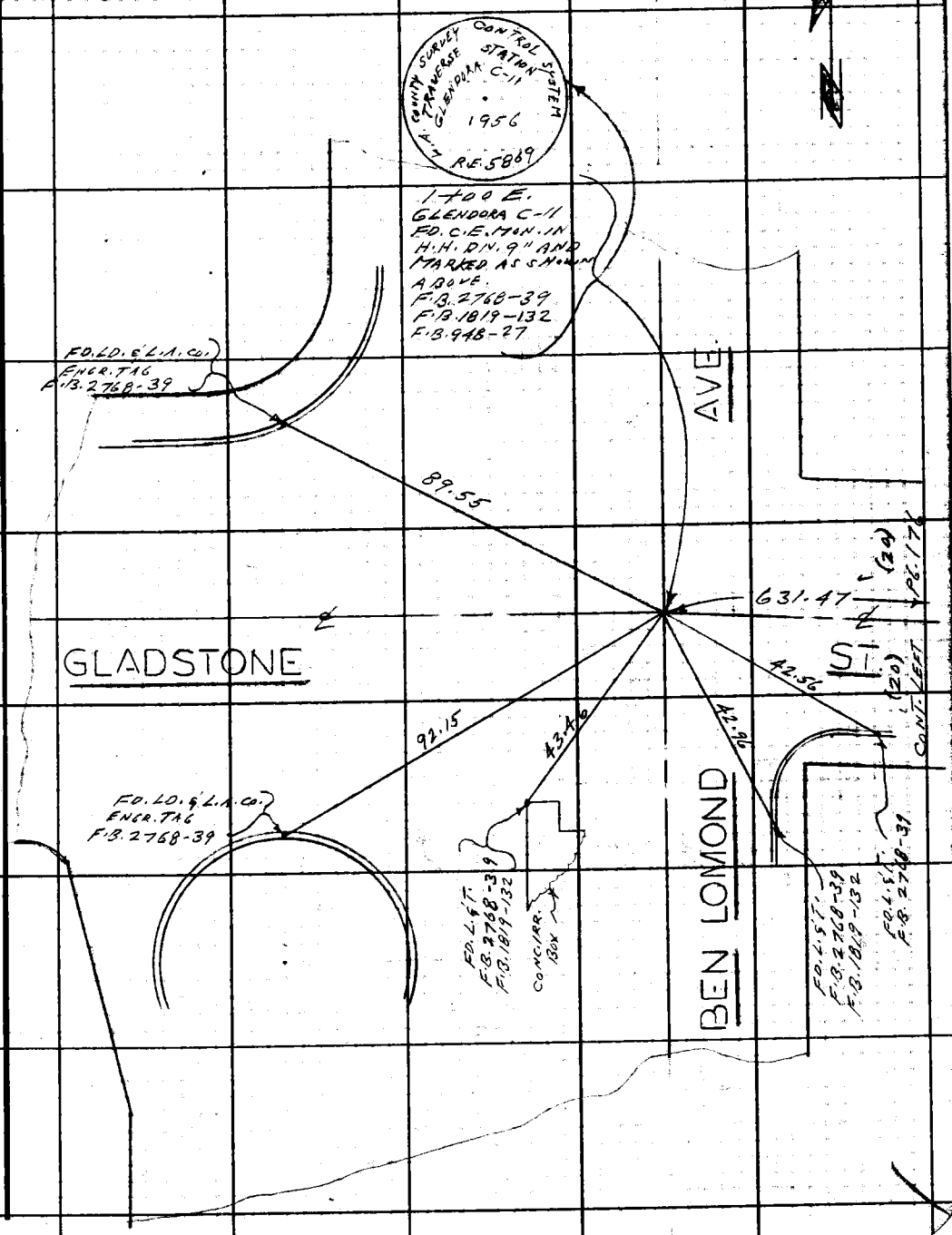

Note: Any Additions or Changes on This Sheet Must be Made or Circled in Red Ink With Date and Name of Person Making Change.

Do not extend this side of this line.

PLEASE RETURN TO
LOS ANGELES COUNTY ENGINEER
403 LOS ANGELES COUNTY ENGINEERING BLDG.

76F309S CE#310 1-65

PWFB 1532 864 / 865

F. B. ~~2768~~ PG. ~~176~~

W.S. 47, D-3

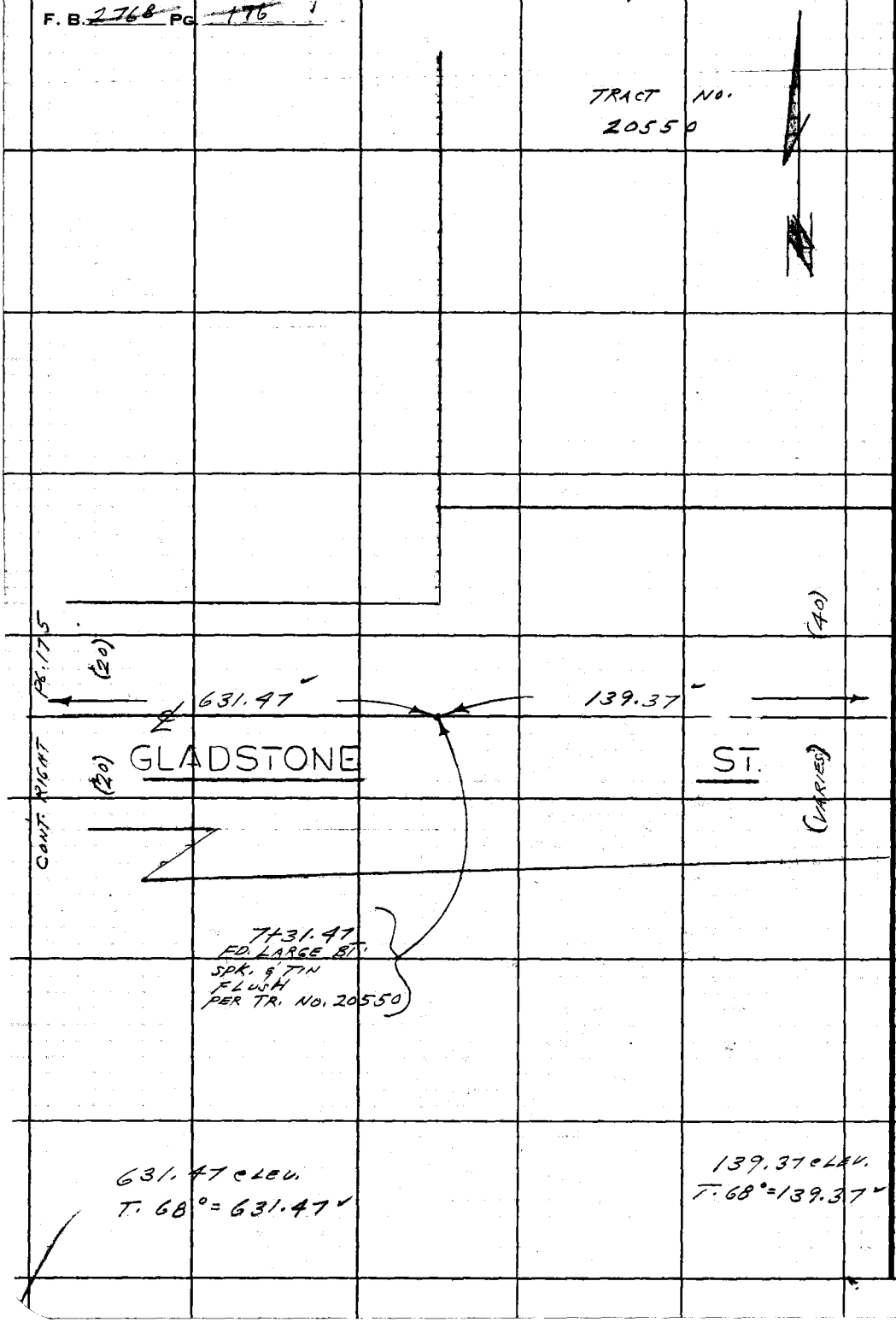

PLEASE RETURN TO
LOS ANGELES COUNTY ENGINEER
403 LOS ANGELES COUNTY ENGINEERING BLDG.

Do not extend this side of this line.

Note: Any Additions or Changes on This Sheet Must be Made or Circled in Red Ink With Date and Name of Person Making Change.

866

PWFB 1532

Notes Ck'd by A. E. DART	Survey of SODERBERG AVE. S.S.
Map No.	UN 2422.14 Topo 0213 Std 68 °F
Office Work	Surveyed by L. L. BROWN
Checked	Notes L. L. BROWN Date 4-13-67
Date	Indexed C. J. GAMM

F. B. 2268 PG. 177

W.S. 47, D-3

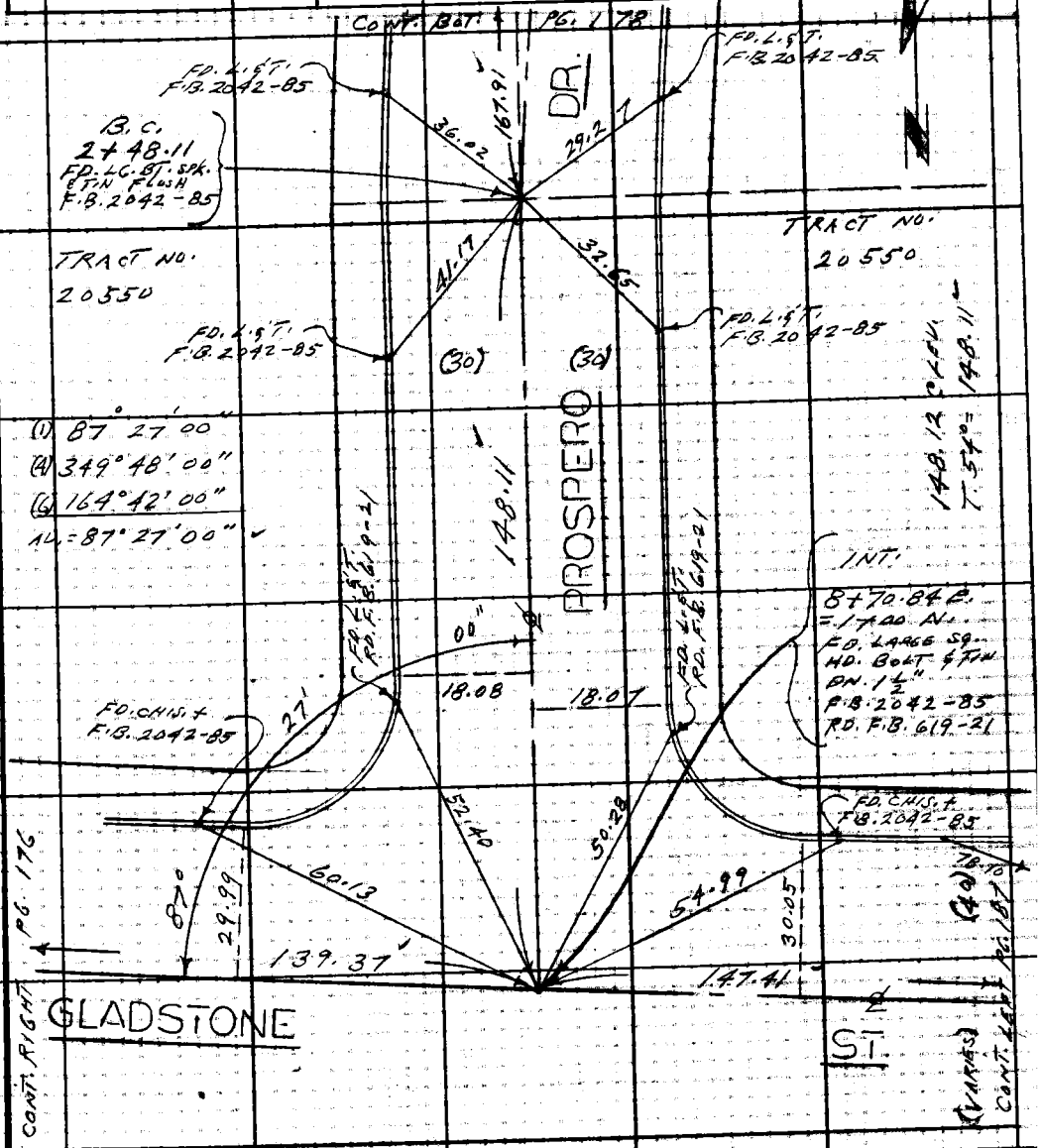

Note: Any Additions or Changes on This Sheet Must be Made or Circled in Red Ink With Date and Name of Person Making Change.

PLEASE RETURN TO
LOS ANGELES COUNTY ENGINEER
403 Los Angeles County Engineering Bldg.
Do not extend this side of this line.

76F309S CE#310 1-65

PWFB 1532 867

F. B. 2768 PG. 178

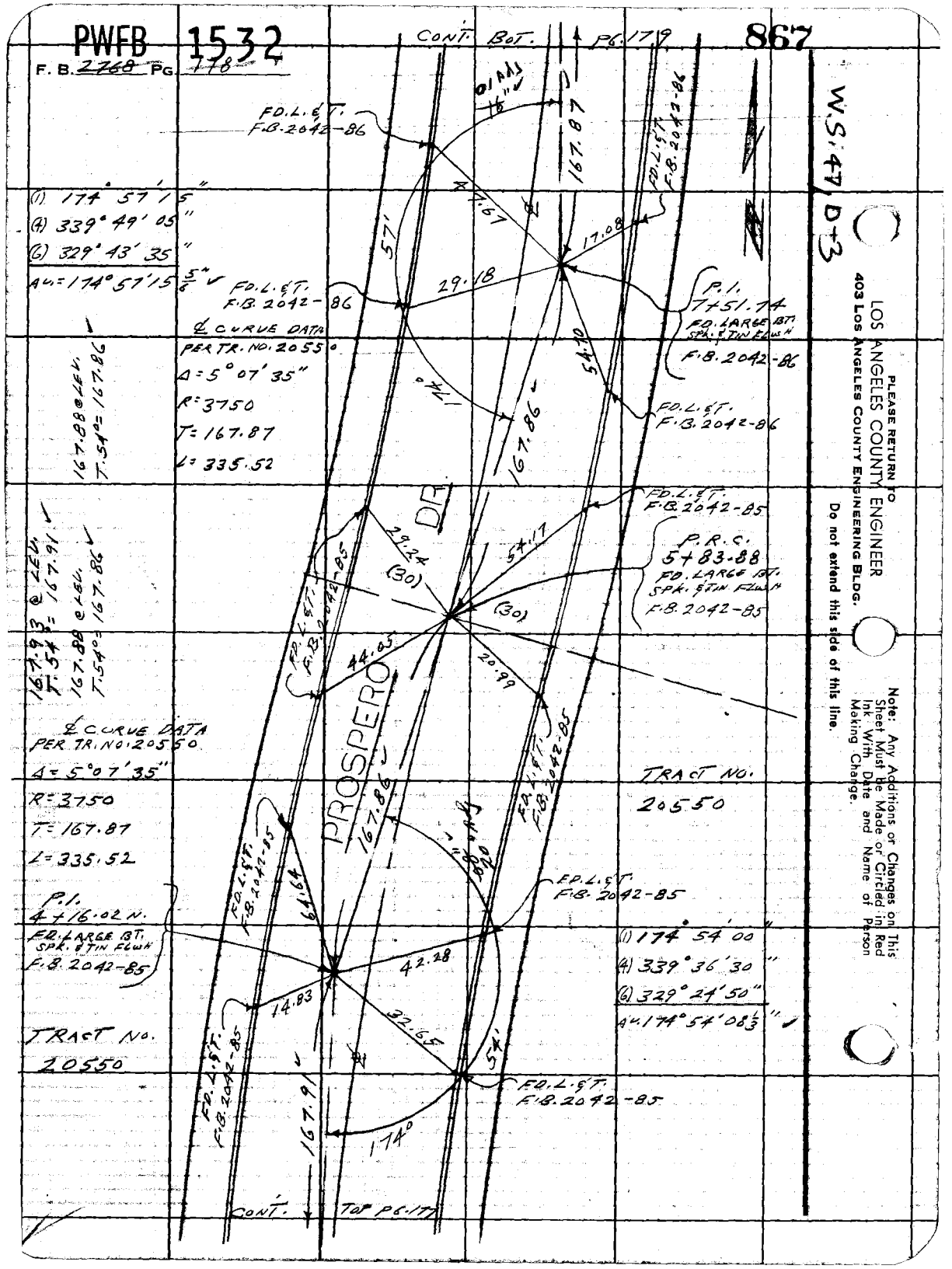

PLEASE RETURN TO
LOS ANGELES COUNTY ENGINEER
403 LOS ANGELES COUNTY ENGINEERING BLDG.

Do not extend this side of this line.

Note: Any Additions or Changes on This Sheet Must be Made or Circled in Red Ink With Date and Name of Person Making Change.

PWEB 1532 868 / 869

Notes Ck'd by A. E. DART	Survey of SODERBERG AVE. S.S.
Map No.	JN 2437.14 Tape 0213 Std 68 °F
Office Work	Surveyed by L.L. BROWN
Checked	Notes L.L. BROWN Date 4-14-67
Date	Indexed C. J. GALLI

F. B. 2768 PG. 179

WS 47 D3

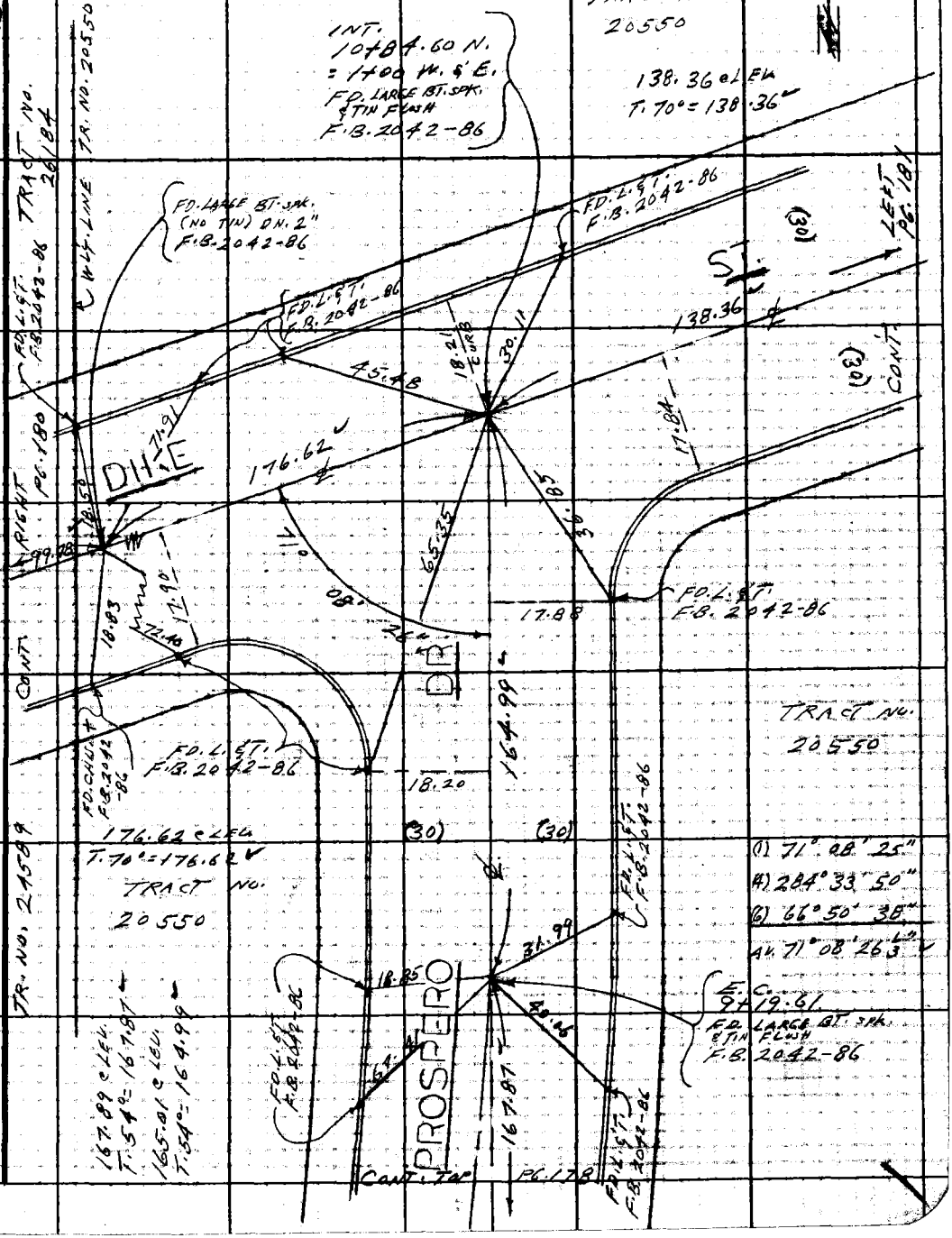

Note: Any Additions or Changes on This Sheet Must be Made or Circled in Red Ink With Date and Name of Person Making Change.

Do not extend this side of this line.

PLEASE RETURN TO
LOS ANGELES COUNTY ENGINEER
403 LOS ANGELES COUNTY ENGINEERING BLDG.

76F309S CE#310 1-65

PWFB 1532 870 / 871

F. B. 2768 PG. 180

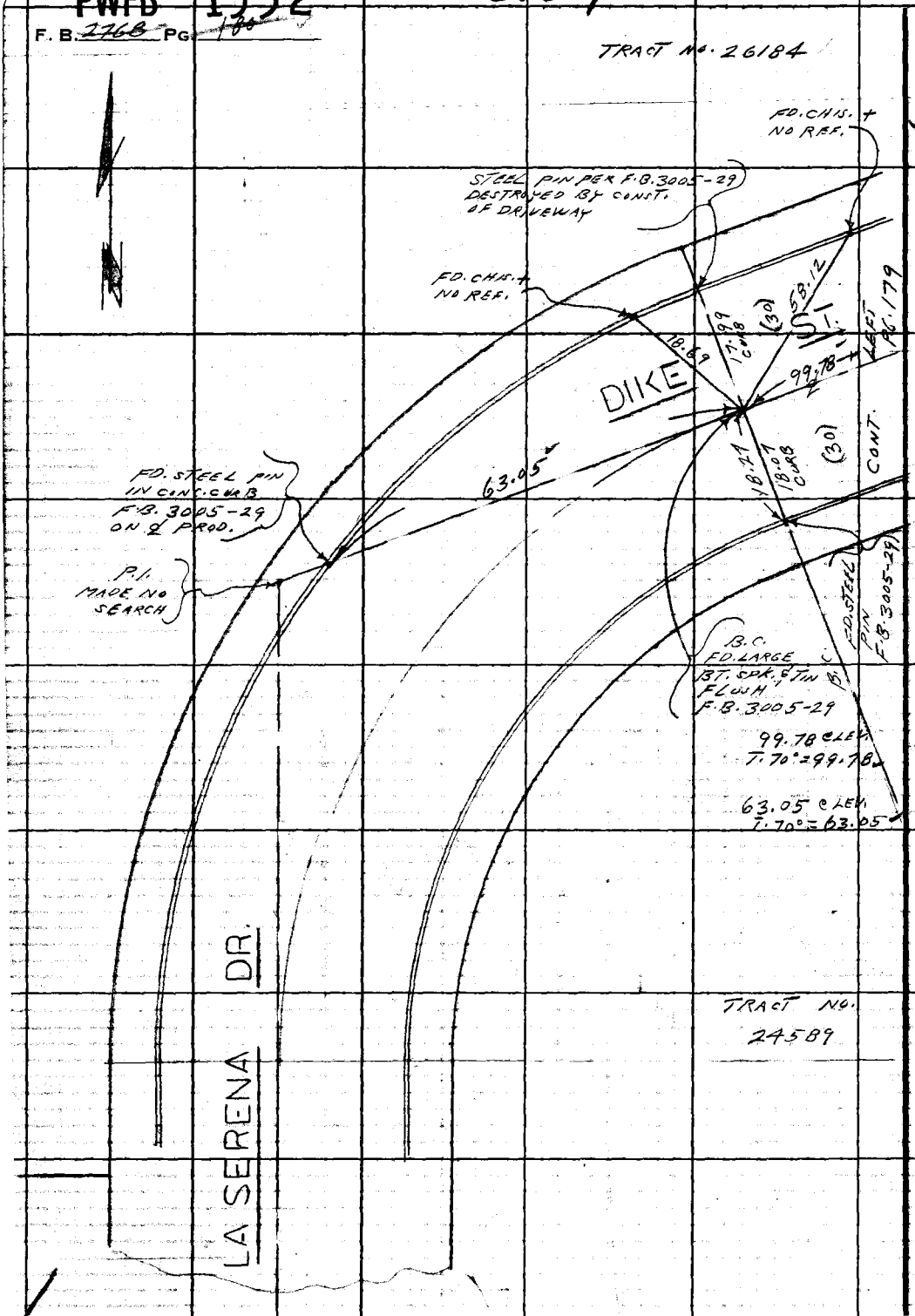

W. S. 47, D-3

PLEASE RETURN TO
LOS ANGELES COUNTY ENGINEER
403 LOS ANGELES COUNTY ENGINEERING BLDG.

Do not extend this side of this line.

Note: Any Additions or Changes on This Sheet Must be Made or Circled in Red Ink With Date and Name of Person Making Change.

PWFB 1532

872

Notes Ck'd by A. E. DART
Map No.
Office Work
Checked
Date

Survey of SODERBERG AVE. S.S.
JN 2437.14 Tape 02/3 Std 68 °F
Surveyed by L. L. BROWN
Notes L. L. BROWN Date 4-14-67
Indexed C. J. GALLI

F. B. 2768 PG. 181

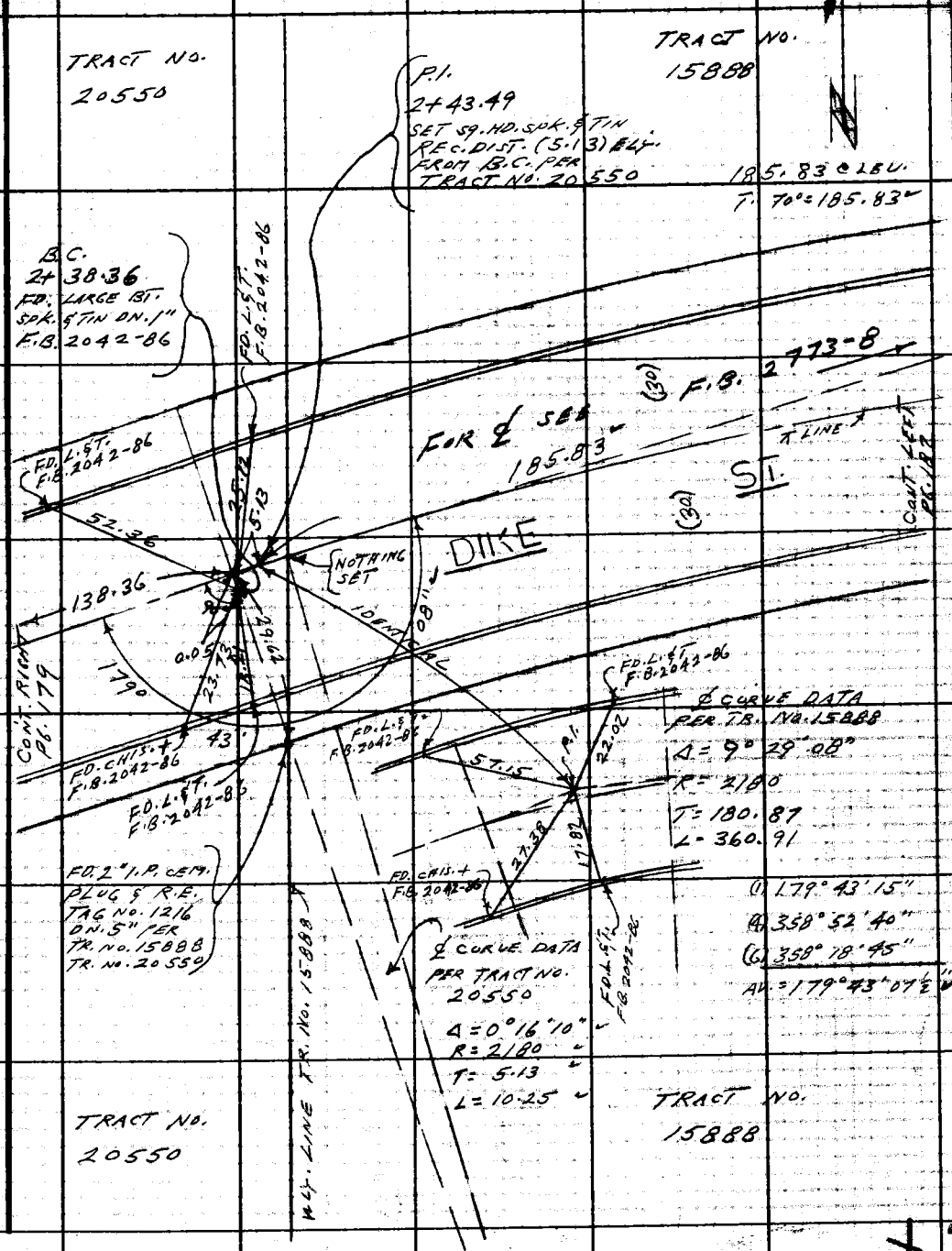

Note: Any Additions or Changes on this Sheet Must be Made or Circled in Red Ink With Date and Name of Person Making Change.

PLEASE RETURN TO
LOS ANGELES COUNTY ENGINEER
403 LOS ANGELES COUNTY ENGINEERING BLDG.
Do not extend this side of this line.

7EF309S CE #310 1-65

PWFB 1532 873

F. B. 2768 PG. 182

M. S. 47, D-3

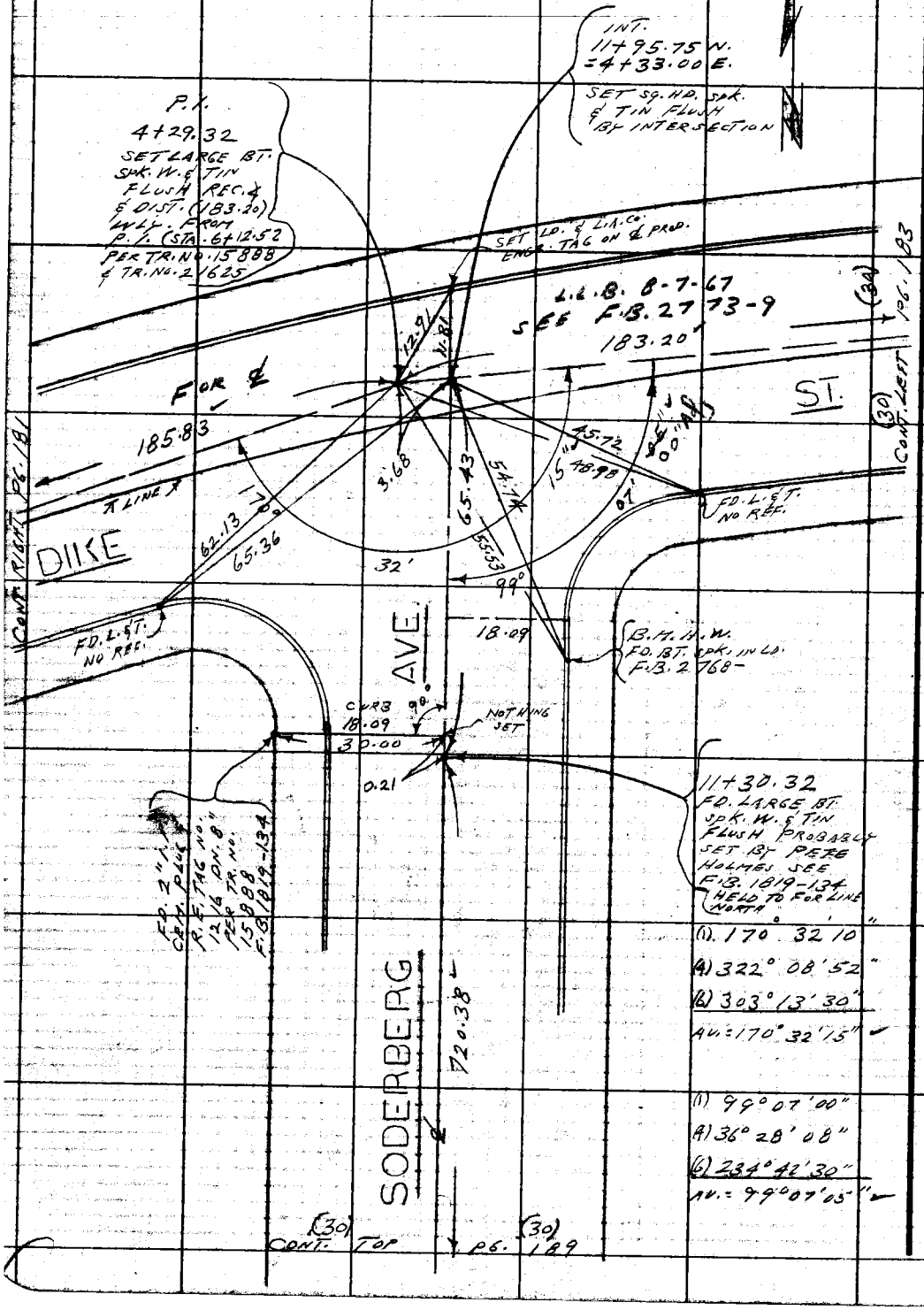

PLEASE RETURN TO
LOS ANGELES COUNTY ENGINEER
403 LOS ANGELES COUNTY ENGINEERING BLDG.

Do not extend this side of this line.

Note: Any Additions or Changes on This Sheet Must be Made or Circled in Red Ink With Date and Name of Person Making Change.

PWFR 1532 874 875

Notes Ck'd by A. E. DART
Map No.
Office Work
Checked
Date

Survey of SODERBERG AVE. S.S.
JN 2437.14 Tape 0213 Std 68 °F
Surveyed by L. L. BROWN
Notes L. L. BROWN Date 4-14-67
Indexed C. J. GALLI

F. B. 2768 Pg. 183

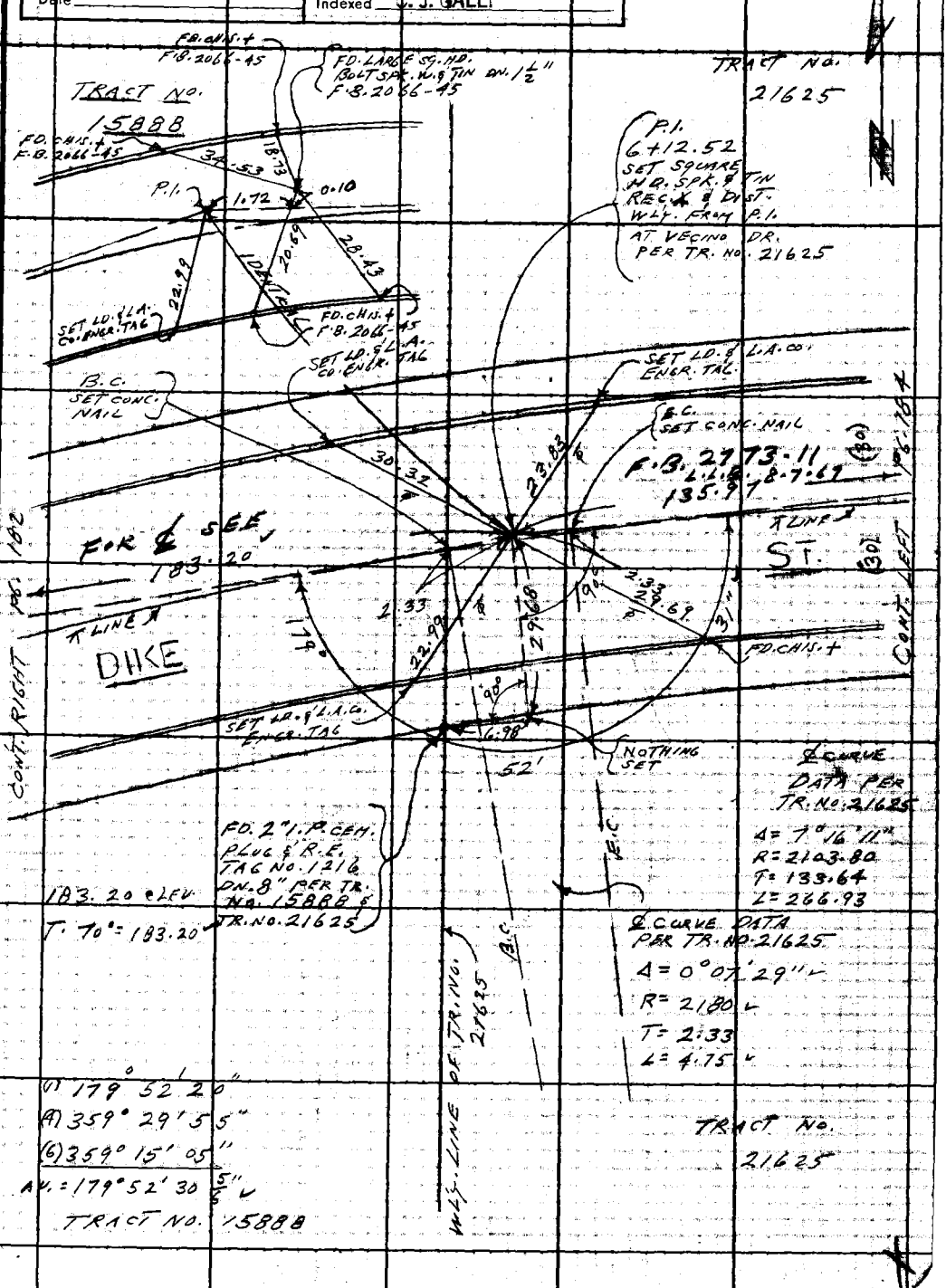

(1) 179° 52' 20"
(A) 359° 29' 55"
(6) 359° 15' 05"
AV. = 179° 52' 30 5/6"
TRACT NO. 15888

Note: Any Additions or Changes on this Sheet Must be Made or Circled in Red Ink. With Date and Name of Person Making Change.

Do not extend this field of this time.

PLEASE RETURN TO
LOS ANGELES COUNTY ENGINEER
403 LOS ANGELES COUNTY ENGINEERING BLDG.

76F309S CE#310 1-65

PWFB 1532

876

F. B. 2768 PG. 184

WS 47 D-3

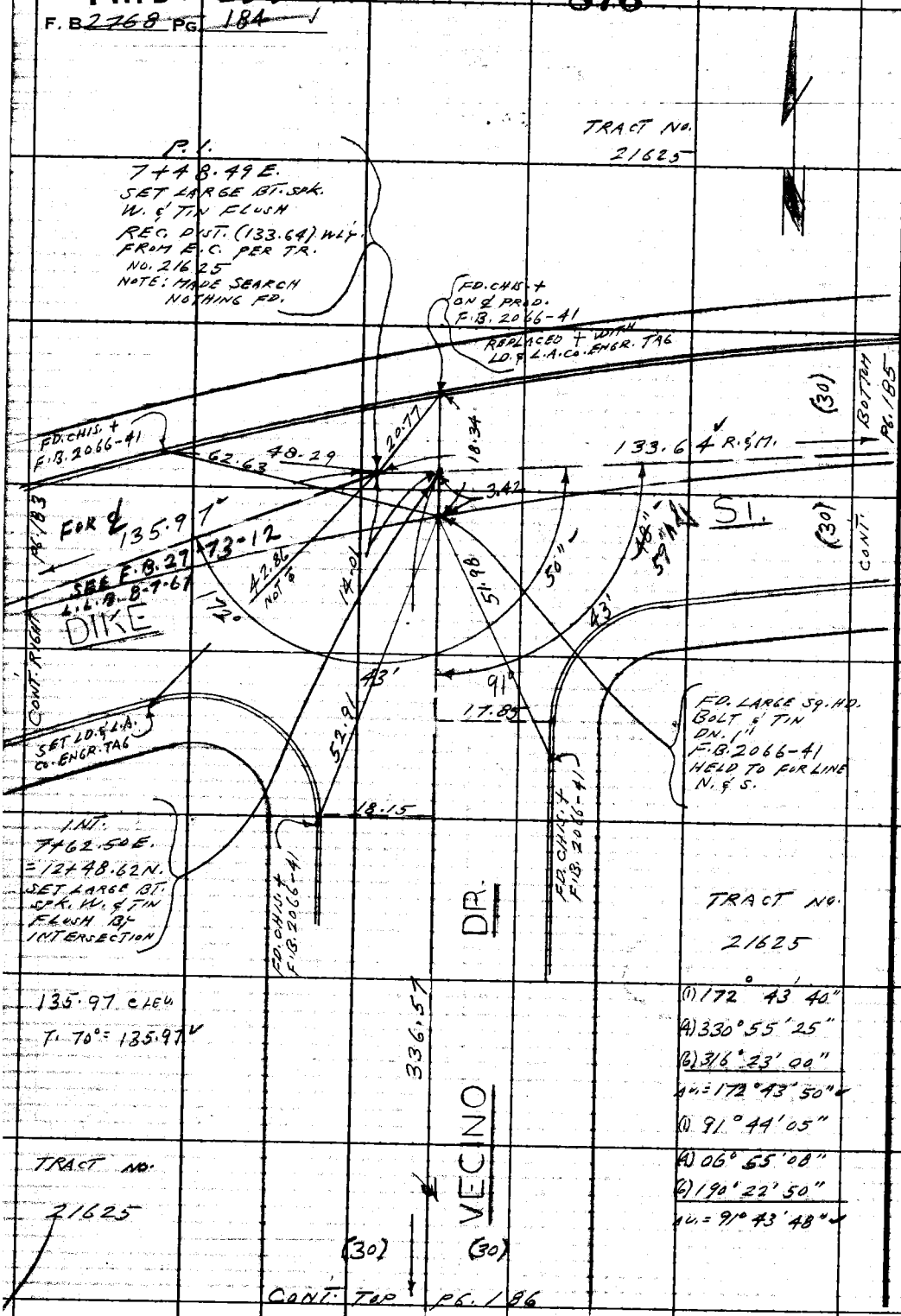

PLEASE RETURN TO
LOS ANGELES COUNTY ENGINEER
403 LOS ANGELES COUNTY ENGINEERING BLDG.

Do not extend this side of this line.

Note: Any Additions or Changes on This Sheet Must be Made or Circled in Red Ink With Date and Name of Person Making Change.

PWFB 1532 877

Notes Ck'd by A. E. DART	Survey of SODERBERG AVE. S.S.
Map No.	JN 2437.14 Tape 0213 Std 68 °F
Office Work	Surveyed by L.L. BROWN
Checked	Notes L.L. BROWN Date 4-20-67
Date	Indexed [illegible]

F. B. 2768 PG. 185

W.S. 47, D-3

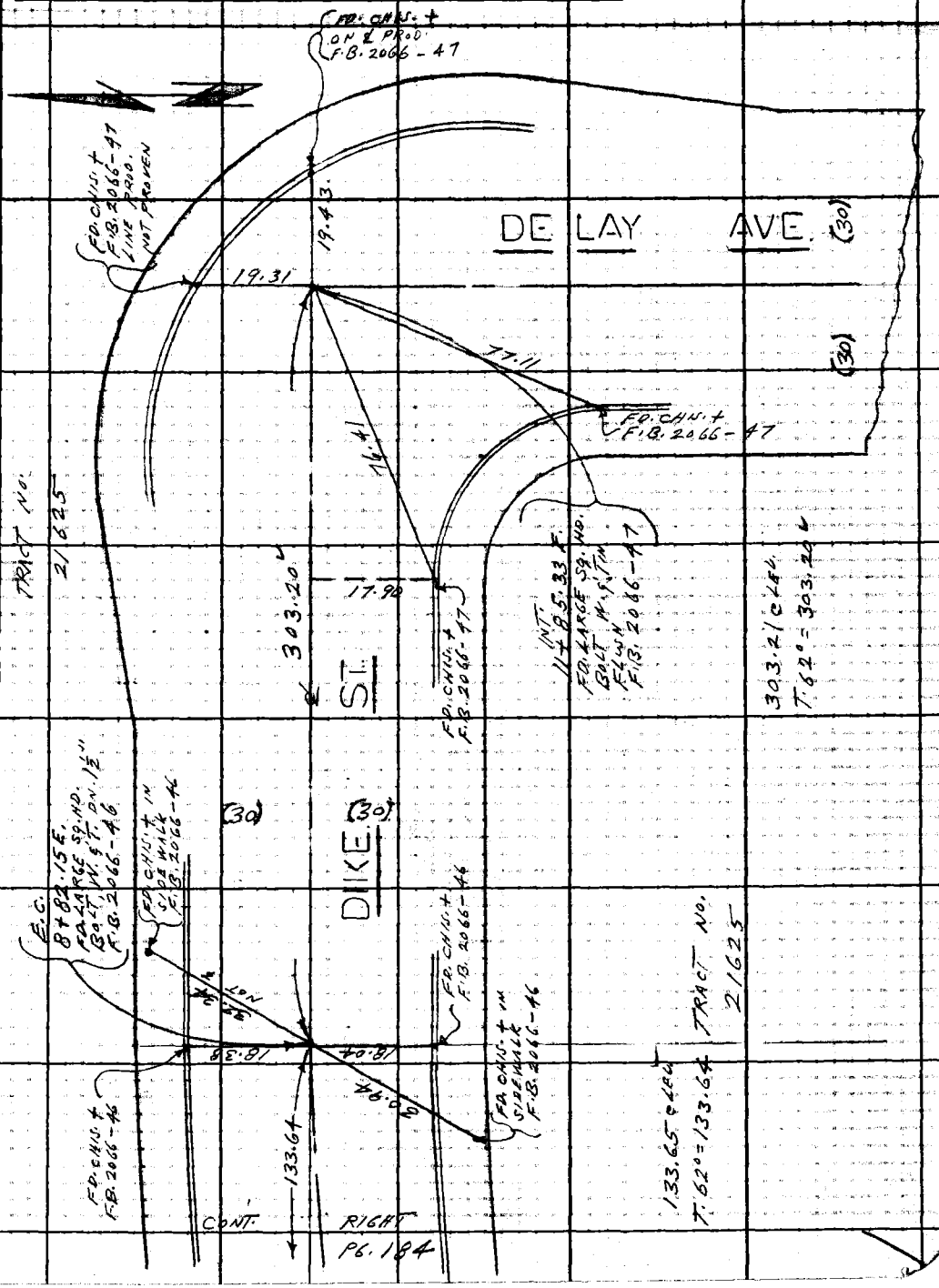

Note: Any Additions or Changes on This Sheet Must be Made or Circled in Red Ink With Date and Name of Person Making Change.

Do not extend this line at this line.

PLEASE RETURN TO
LOS ANGELES COUNTY ENGINEER
403 LOS ANGELES COUNTY ENGINEERING BLDG.

76F309S CE#310 1-65

PWFB 1532 878 / 879

F. B. ~~2768~~ PG. ~~186~~

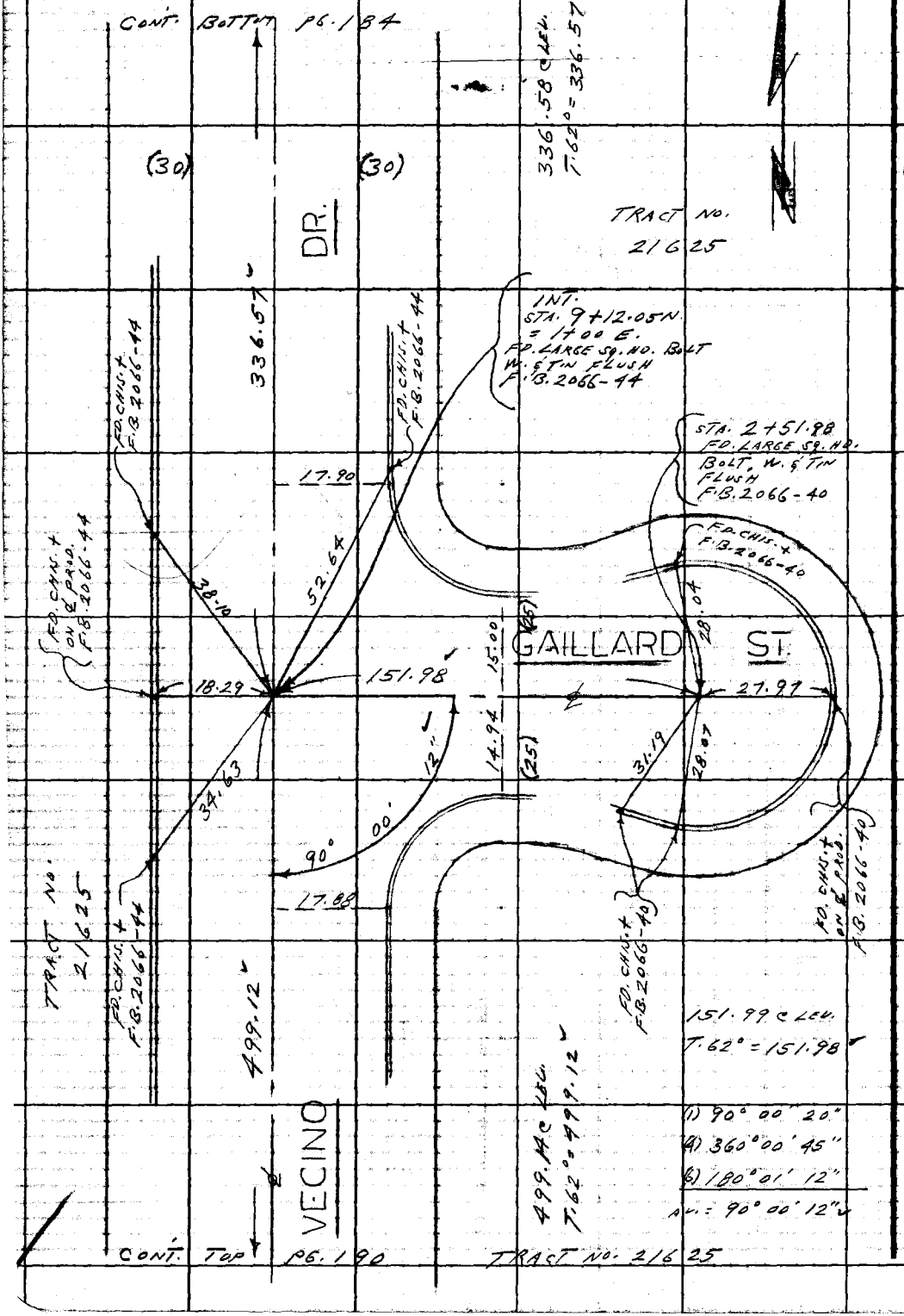

WS 47 D-3

PLEASE RETURN TO
LOS ANGELES COUNTY ENGINEER
403 LOS ANGELES COUNTY ENGINEERING BLDG.

Do not extend this side of this line.

Note: Any Additions or Changes on This Sheet Must Be Made or Circled in Red Ink With Date and Name of Person Making Change.

PWFB 1532 882 / 883

Notes Ck'd by A. E. DART	Survey of SODERBERG AVE. S.S.
Map No.	UN 2437.14 Tape 0.2x3 Std 68° 0°F
Office Work	Surveyed by L. L. BROWN
Checked	Notes L. L. BROWN Date 4-21-67
Date	Indexed C. J. GALLI

F. B. 2768 PG. 189

W.S. A7, D-3

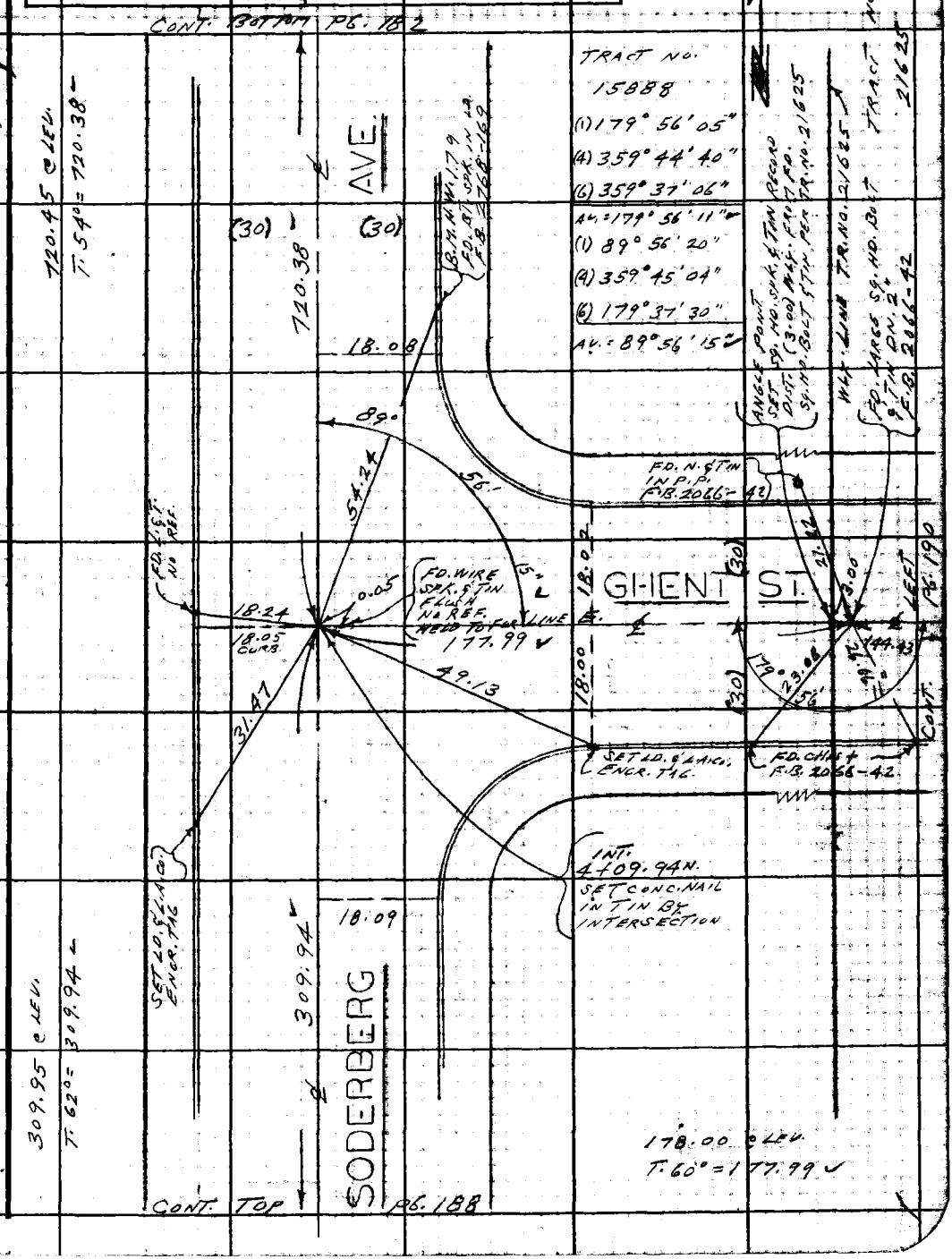

Note: Any Additions or Changes on This Sheet Must be Made or Circled in Red Ink With Date and Name of Person Making Change.

Do not extend this side of this line.

PLEASE RETURN TO
LOS ANGELES COUNTY ENGINEER
403 Los Angeles County Engineering Bldg.

76F309S CE#310 1-65

PWFB 1532

884

F. B. 2768 PG. 190

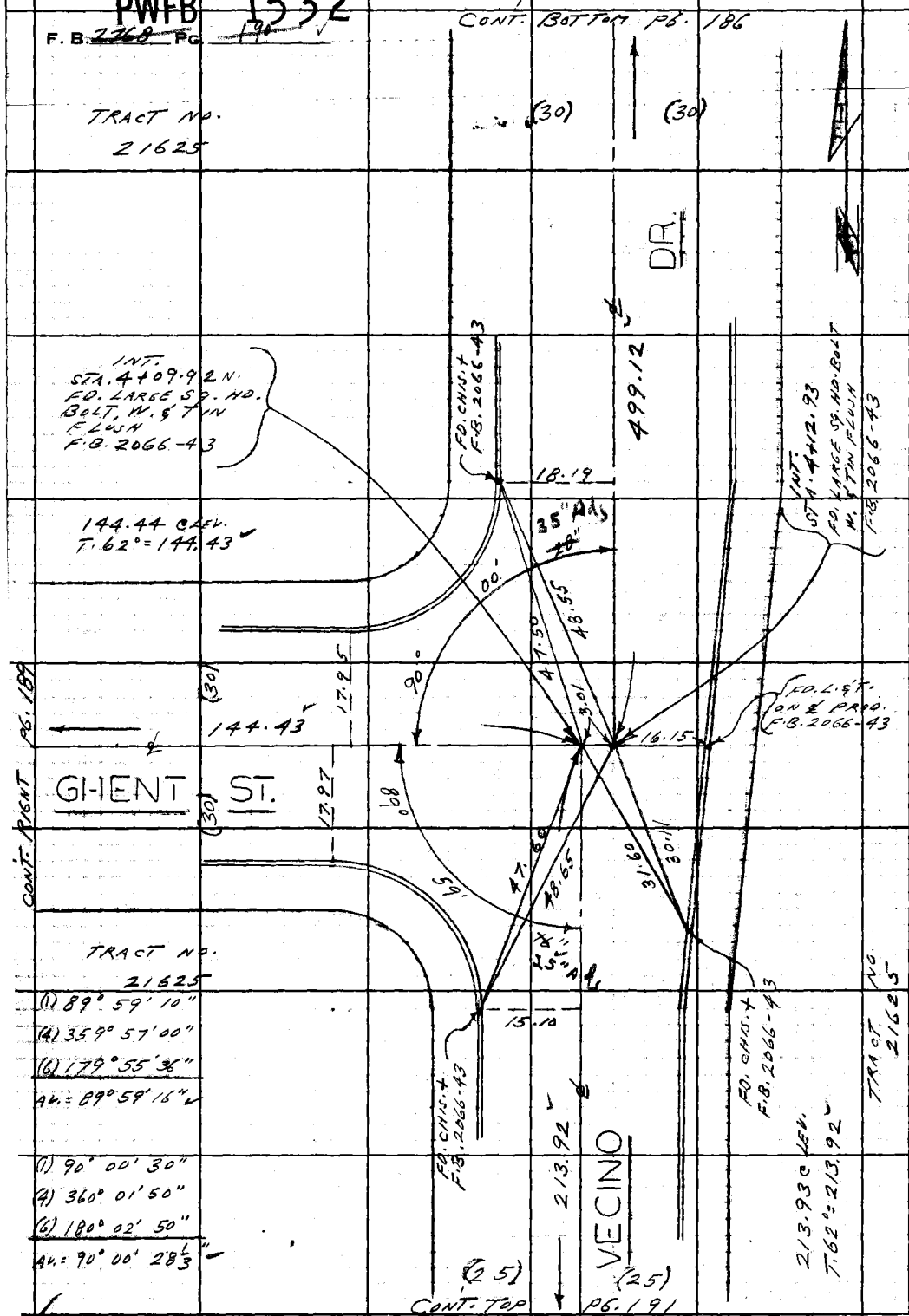

N.S. 47, D-3

PLEASE RETURN TO
LOS ANGELES COUNTY ENGINEER
403 LOS ANGELES COUNTY ENGINEERING BLDG.

Do not extend this side of this line.

Note: Any Additions or Changes on This Sheet Must be Made or Circled in Red Ink With Date and Name of Person Making Change.

PWFB 1532 880

Notes Ck'd by A. E. DART	Survey of SODERBERG AVE. S.S.
Map No.	JN 243714 Tape 0213 Std 68 °F
Office Work	Surveyed by L.L. BROWN
Checked	Notes L.L. BROWN Date 4-20-67
Date	Indexed C. J. [illegible]

F. B. 2768 Pg. 187

W. 5, 47, D-3

(1) 177° 27' 00"
(4) 349° 48' 00"
(6) 344° 42' 00"
AV. = 177° 27' 00" ✓

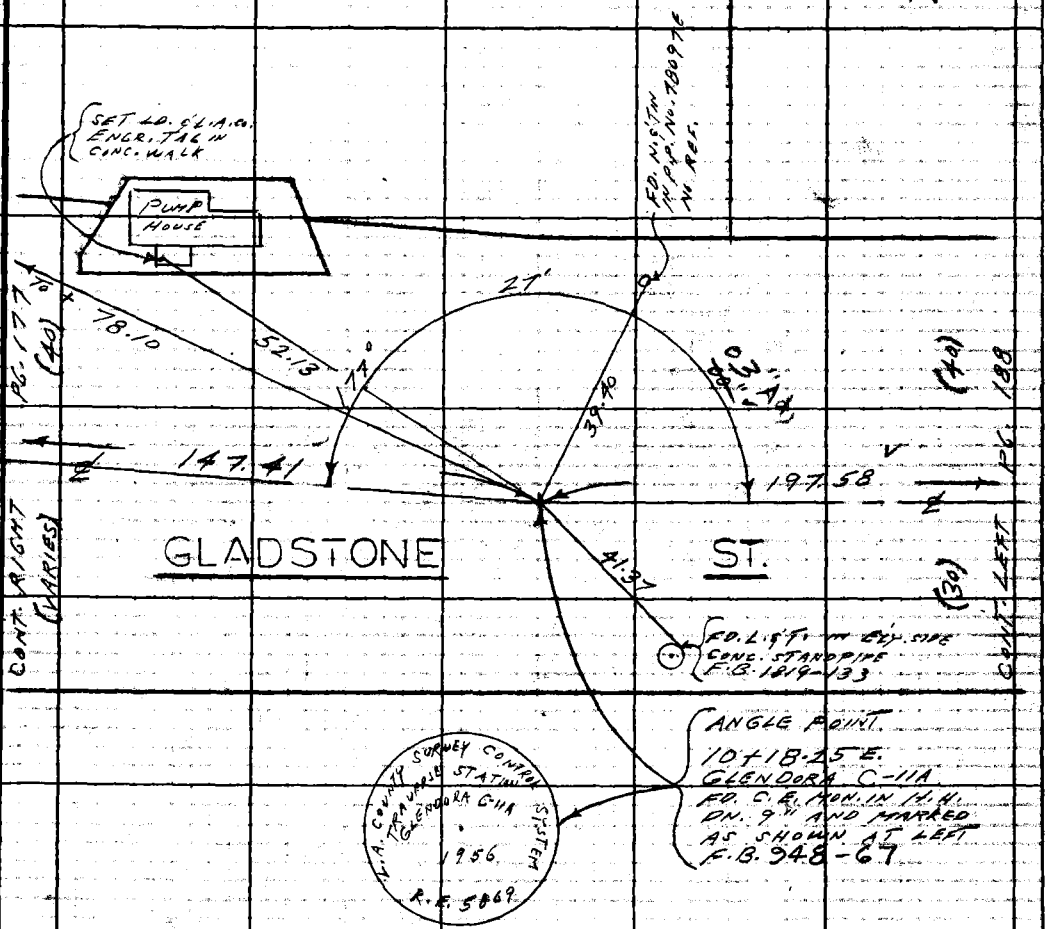

147.41 ℄ LEV.
T. 68° = 147.41 ✓

197.58 ℄ LEV.
T. 68° = 197.58 ✓

Note: Any Additions or Changes on This Sheet Must be Made or Circled in Red Ink With Date and Name of Person Making Change.

Do not extend this side of this line.

PLEASE RETURN TO
LOS ANGELES COUNTY ENGINEER
403 LOS ANGELES COUNTY ENGINEERING BLDG.

76F309S CE#310 1-65

PWFB 1532 881

F. B. 2768 PG. 188 CONT. BOTTOM PG. 189

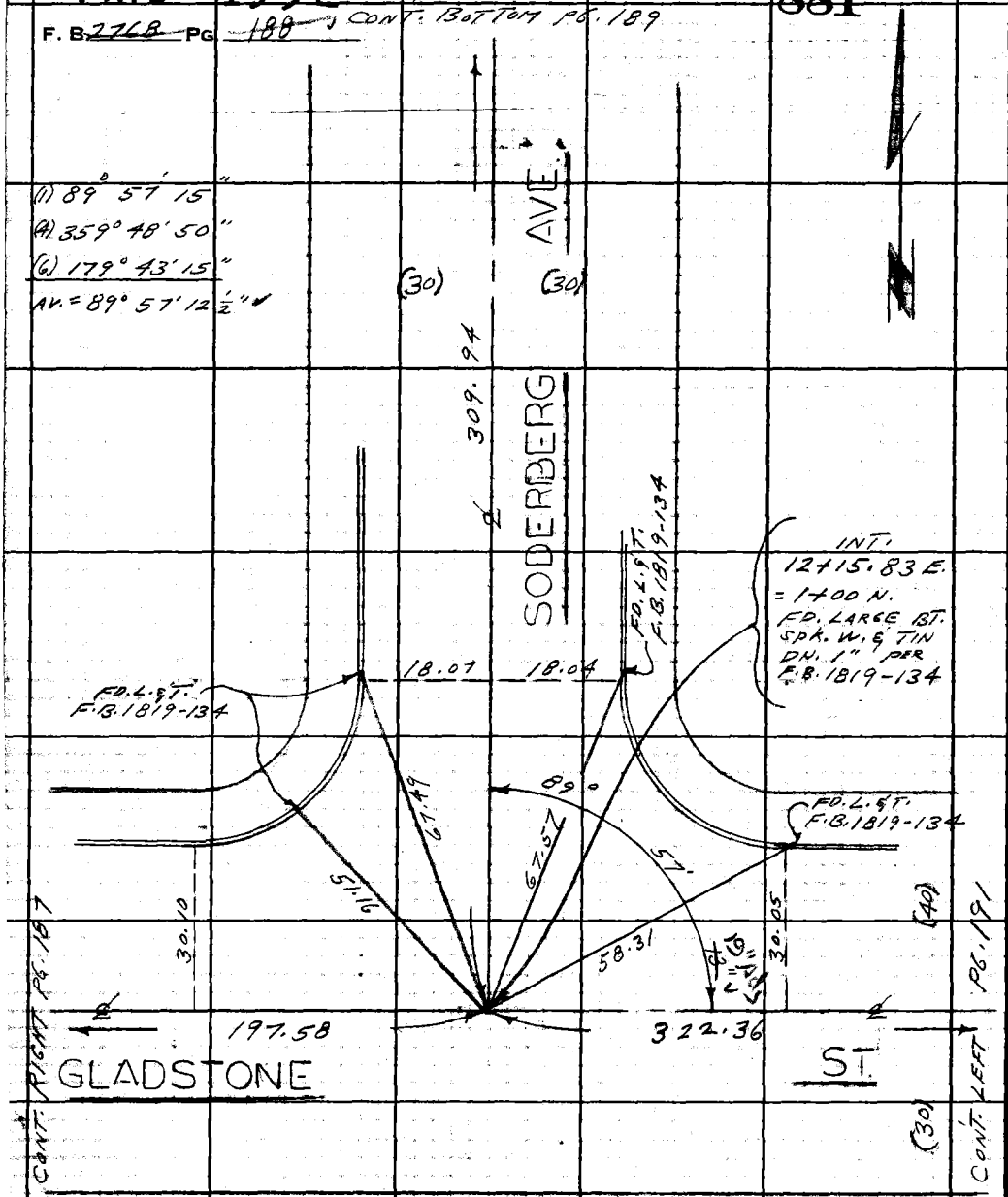

W.S. 47, D-3

PLEASE RETURN TO
LOS ANGELES COUNTY ENGINEER
403 LOS ANGELES COUNTY ENGINEERING BLDG.

Do not extend this side of this line.

Note: Any Additions or Changes on This Sheet Must be Made or Circled in Red Ink With Date and Name of Person Making Change.

PWFB 1532 885

Notes Ck'd by A. E. DART	Survey of SODERBERG AVE. S.S.
Map No.	UN 2487.14 Tape .0213 Std 68 °F
Office Work	Surveyed by L. L. BROWN
Checked	Notes L. L. BROWN Date 4-21-67
Date	Indexed G. J. GALLI

F. B. 2768 PG. 191

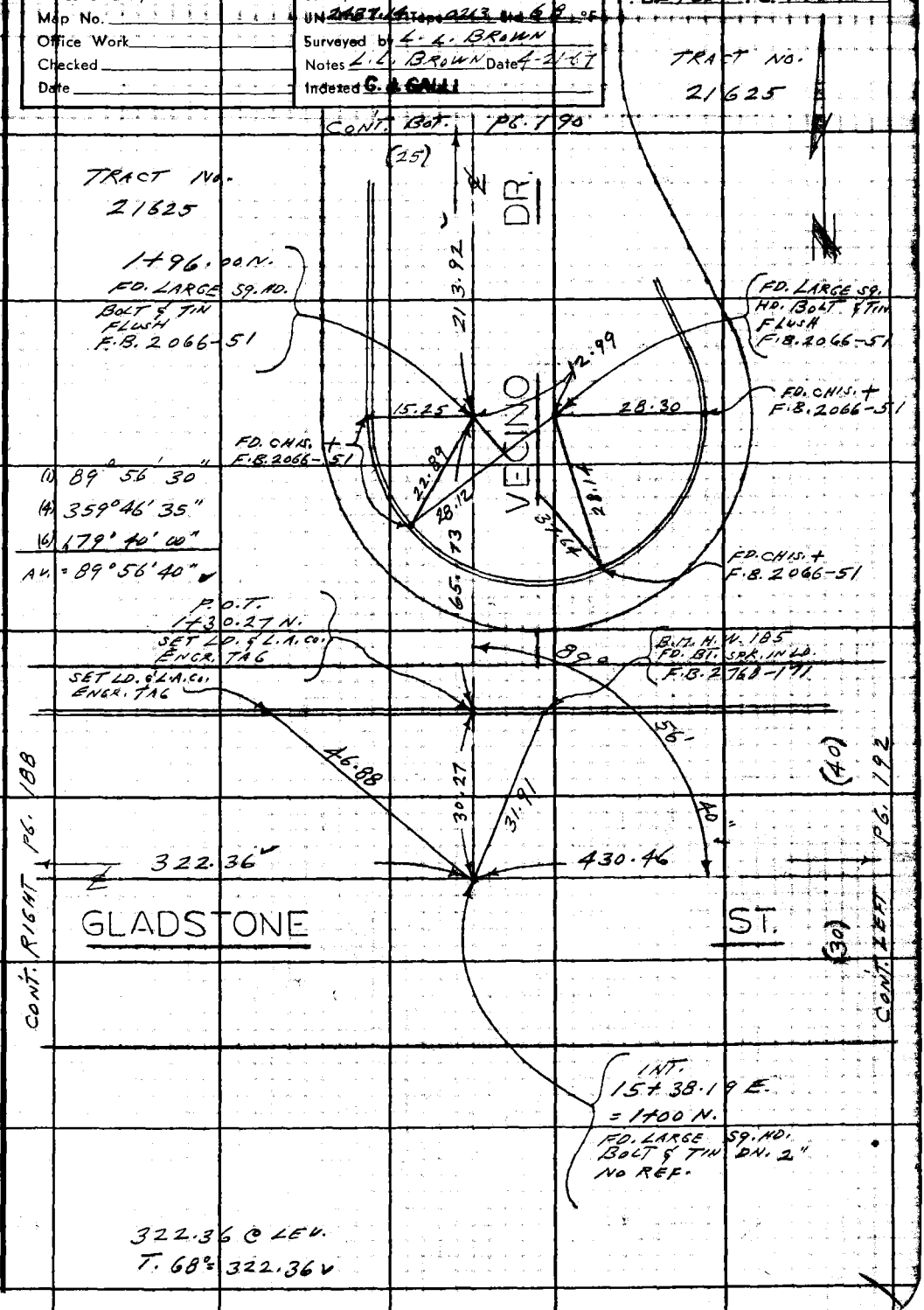

W.3.47-D-3

Note: Any Additions or Changes on This Sheet Must be Made or Circled in Red Ink With Date and Name of Person Making Change.

Do not extend this side of this line.

PLEASE RETURN TO
LOS ANGELES COUNTY ENGINEER
403 LOS ANGELES COUNTY ENGINEERING BLDG.

76F309S CE#310 1-65

PWFB 1532

886

F. B. ~~2768~~ PG. ~~192~~

W.S. 47, D-3

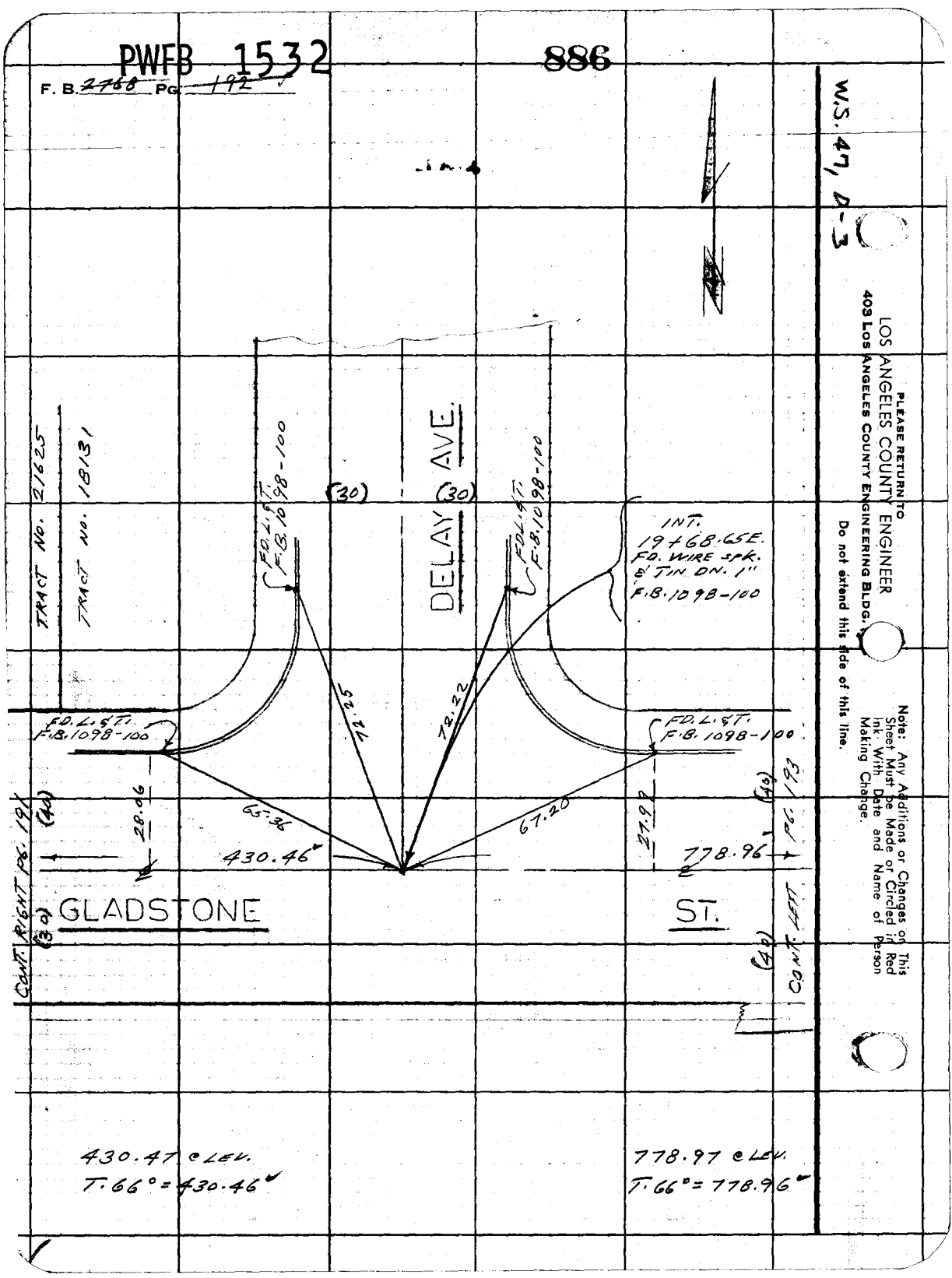

LOS ANGELES COUNTY ENGINEER
403 Los Angeles County Engineering Bldg.

PLEASE RETURN TO

Do not extend this side of this line.

Note: Any Additions or Changes on This Sheet Must be Made or Circled in Red Ink With Date and Name of Person Making Change.

PWFB 1532 887

Notes Ck'd by A. E. DART	Survey of SODERBERG AVE. S.S.
Map No.	JN 2437-14 Tape 0213 Std 68 °F
Office Work	Surveyed by L. L. BROWN
Checked	Notes L. L. BROWN Date 4-21-67
Date	Indexed C. J. GALLI

F. B. 2768 PG. 193

W. 3.47, D-3

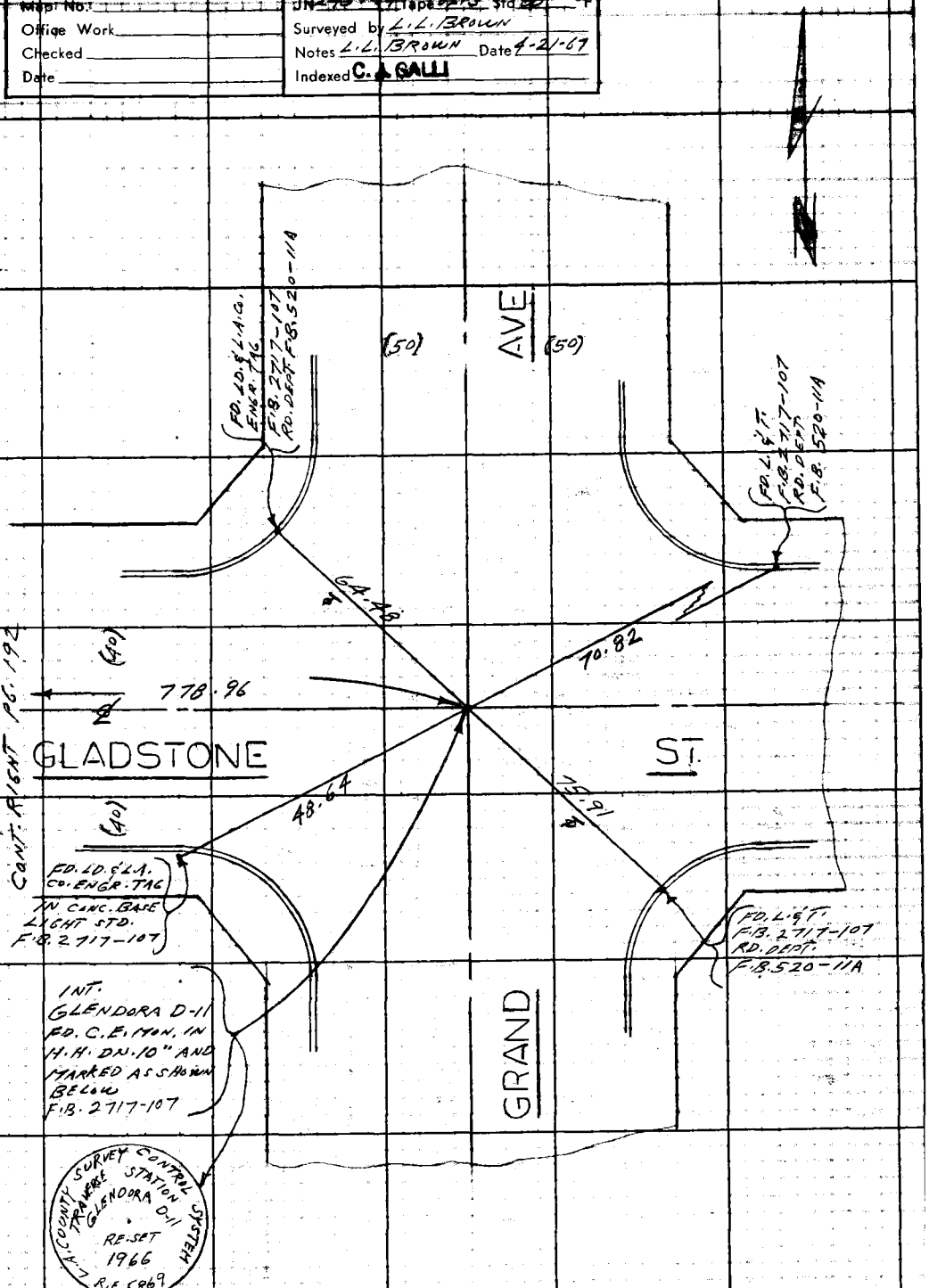

Note: Any Additions or Changes on This Sheet Must be Made or Circled in Red Ink With Date and Name of Person Making Change.

Do not extend this side of this line.

PLEASE RETURN TO
LOS ANGELES COUNTY ENGINEER
403 LOS ANGELES COUNTY ENGINEERING BLDG.

76F309S CE#310 1-65

F. B. 2768 PG 194

BLANK

PLEASE RETURN TO
LOS ANGELES COUNTY ENGINEER
403 LOS ANGELES COUNTY ENGINEERING BLDG.

Do not extend this side of this line.

Note: Any Additions or Changes on This Sheet Must be Made or Circled in Red Ink With Date and Name of Person Making Change.

Notes Ck'd by	Survey of SODERBERG AVE. S.S.
Map No.	~~JN 2437.14~~ Tape Std. °F
Office Work	Surveyed by L.L. BROWN
Checked	Notes L.L. BROWN Date 5-57
Date	Indexed [redacted]

F. B. 2765 PG. 195

SODERBERG AVE. S.S.

J.N. 2437.14

TOPOGRAPHY

Note: Any Additions or Changes on This Sheet Must be Made or Circled in Red Ink With Date and Name of Person Making Change.

Do not extend this side of this line.

PLEASE RETURN TO
LOS ANGELES COUNTY ENGINEER
403 LOS ANGELES COUNTY ENGINEERING BLDG.

PARTY
BROWN, L.L.
MOODYMAN, W.
SANDOVAL, M.
WEST, D.

75F309S CE#310 1-65

CONT. BOTTOM PG. 197

F. B. 2768 PG. 196

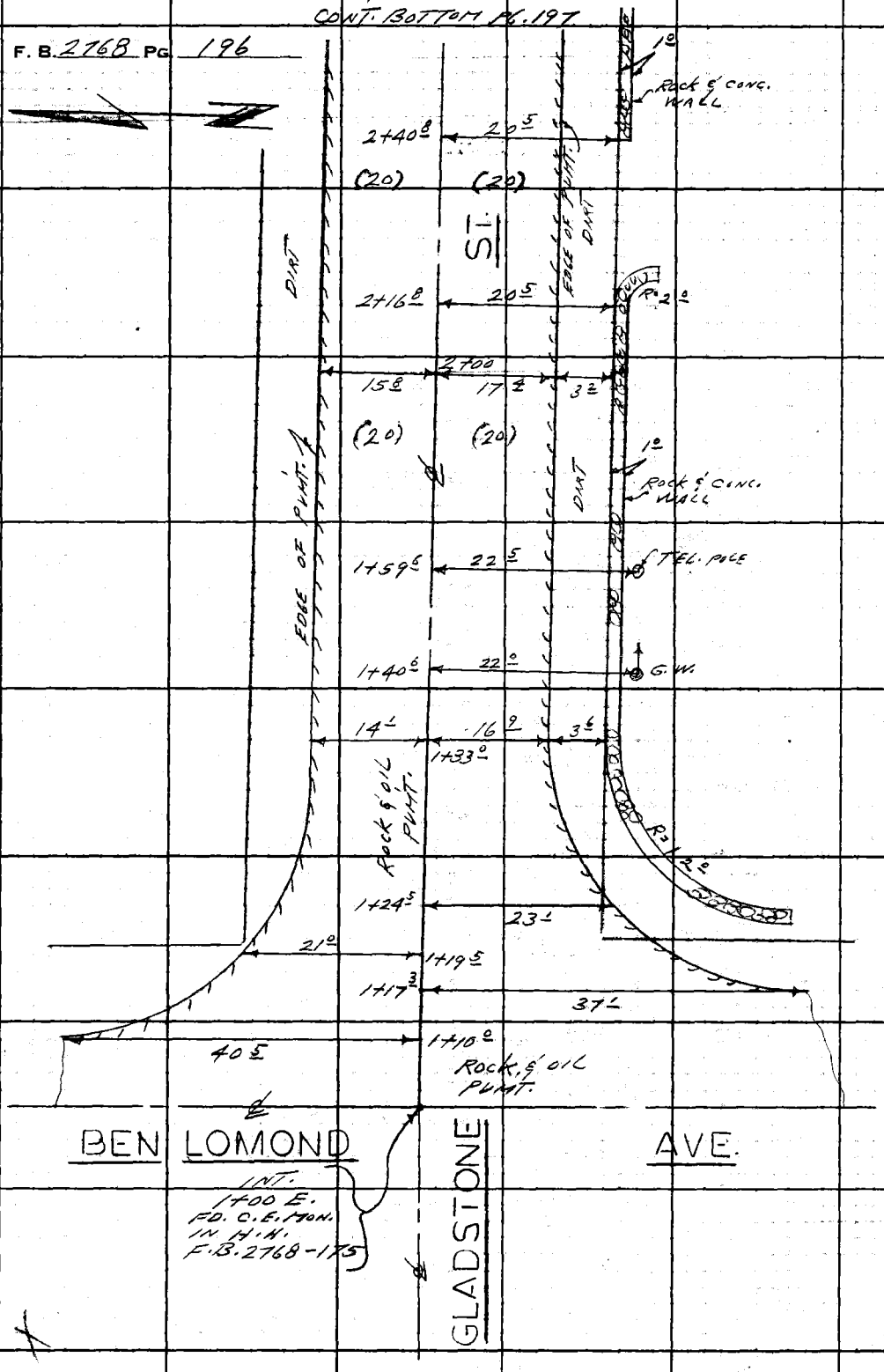

PLEASE RETURN TO
LOS ANGELES COUNTY ENGINEER
403 LOS ANGELES COUNTY ENGINEERING BLDG.

Do not extend this side of this line.

Note: Any Additions or Changes on This Sheet Must be Made or Circled in Red Ink With Date and Name of Person Making Change.

Notes Ck'd by
Map No.
Office Work
Checked
Date

Survey of SODERBERG AVE. S.S.
UN 2487-14 Tape Std
Surveyed by L.L. BROWN
Notes L.L. BROWN Date 5-67
Indexed C. J. GALLI

F. B. 2768 PG. 197

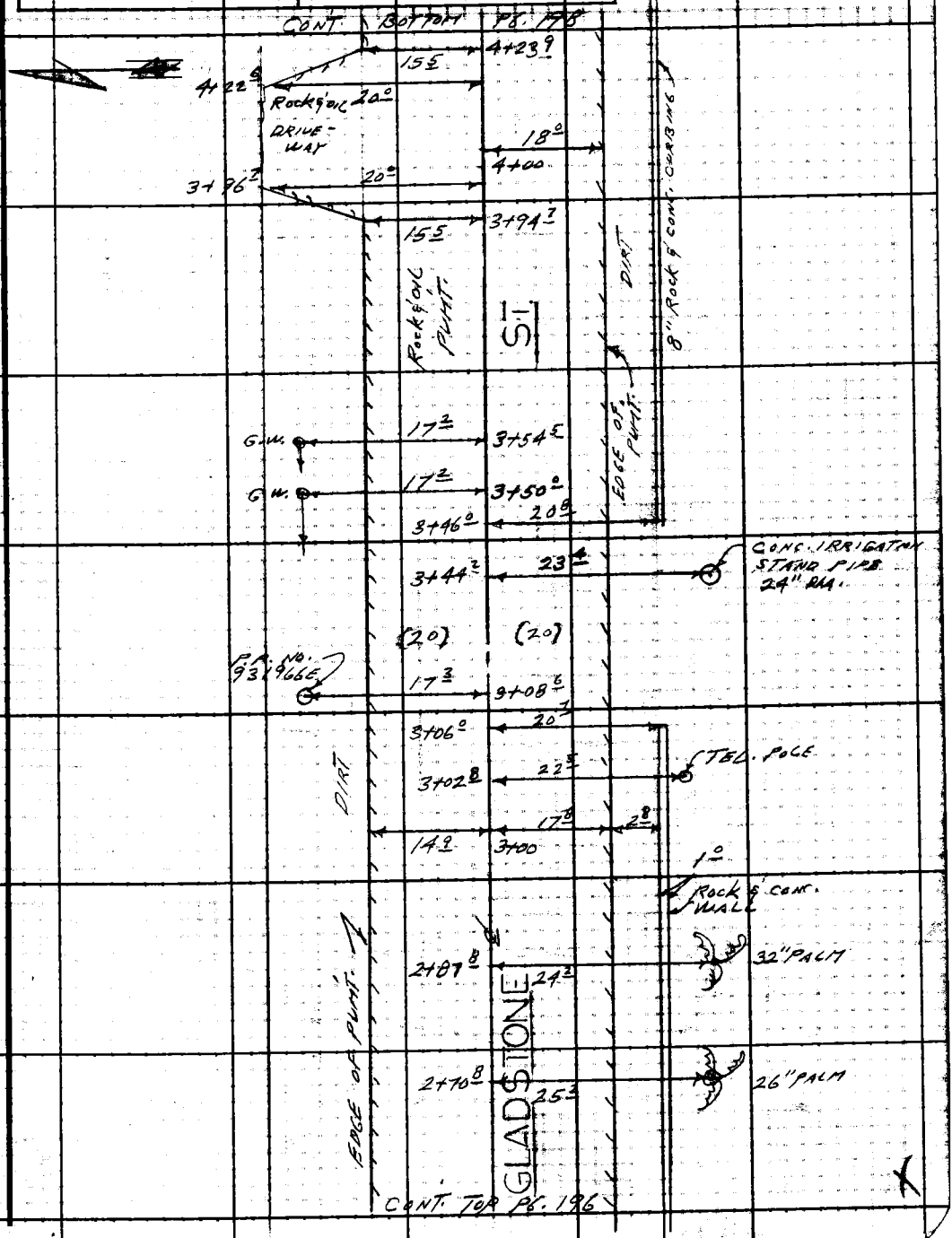

Note: Any Additions or Changes on This Sheet Must be Made or Circled in Red Ink With Date and Name of Person Making Change.

PLEASE RETURN TO
LOS ANGELES COUNTY ENGINEER
403 LOS ANGELES COUNTY ENGINEERING BLDG.
Do not extend this side of this line.

76F309S CE#310 1-65

CONT. BOTTOM PG. 199

F. B. 2768 PG 198

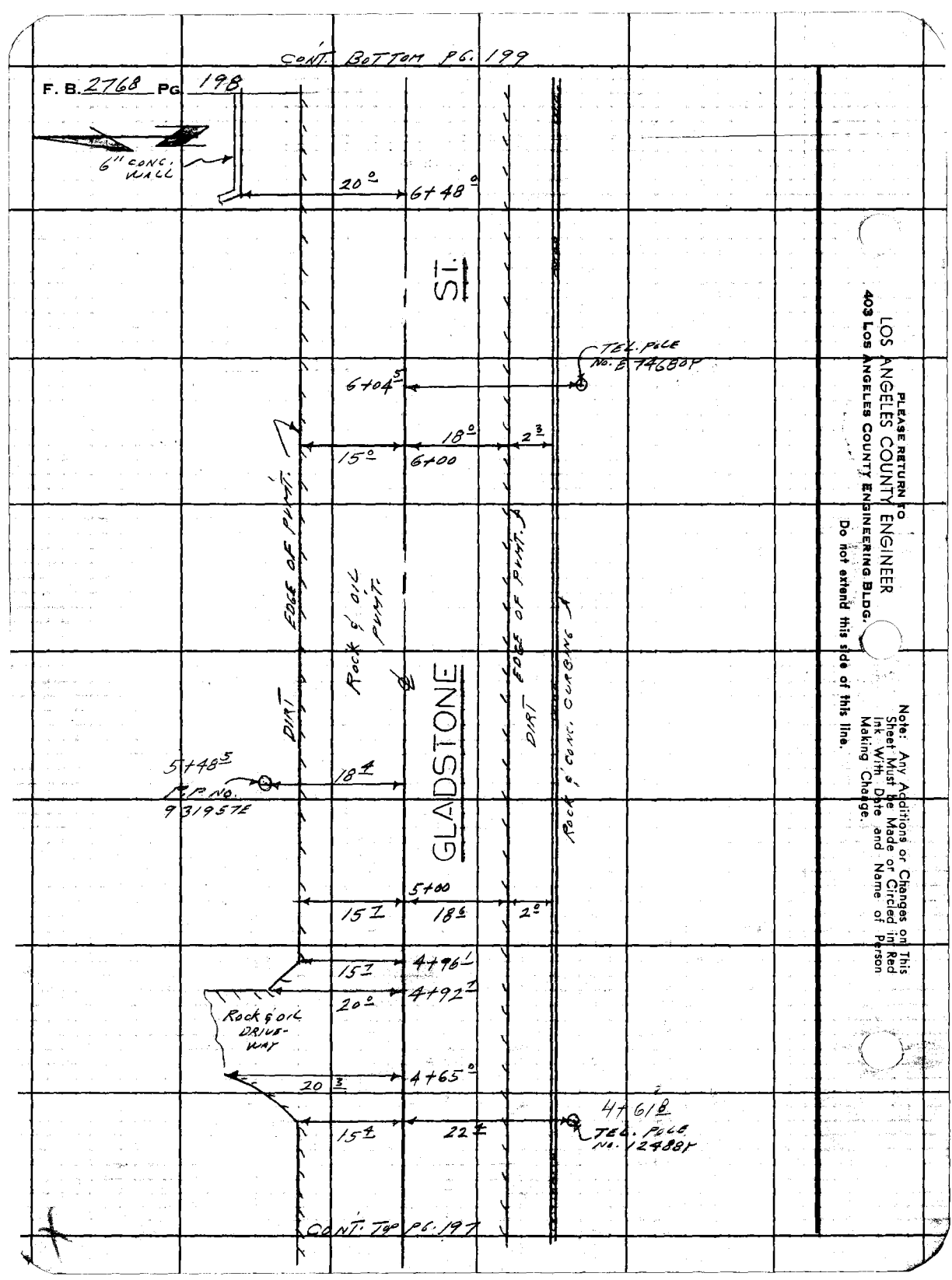

PLEASE RETURN TO
LOS ANGELES COUNTY ENGINEER
403 LOS ANGELES COUNTY ENGINEERING BLDG.
Do not extend this side of this line.

Note: Any Additions or Changes on This Sheet Must Be Made or Circled in Red Ink With Date and Name of Person Making Change.

Notes Ck'd by	Survey of SODERBERG AVE. S.S.
Map No.	JN 2437.14 Tape Std °F
Office Work	Surveyed by L.L. BROWN
Checked	Notes L.L. BROWN Date 5-67
Date	Indexed C. J. GALLI

F. B. 2768 PG. 199

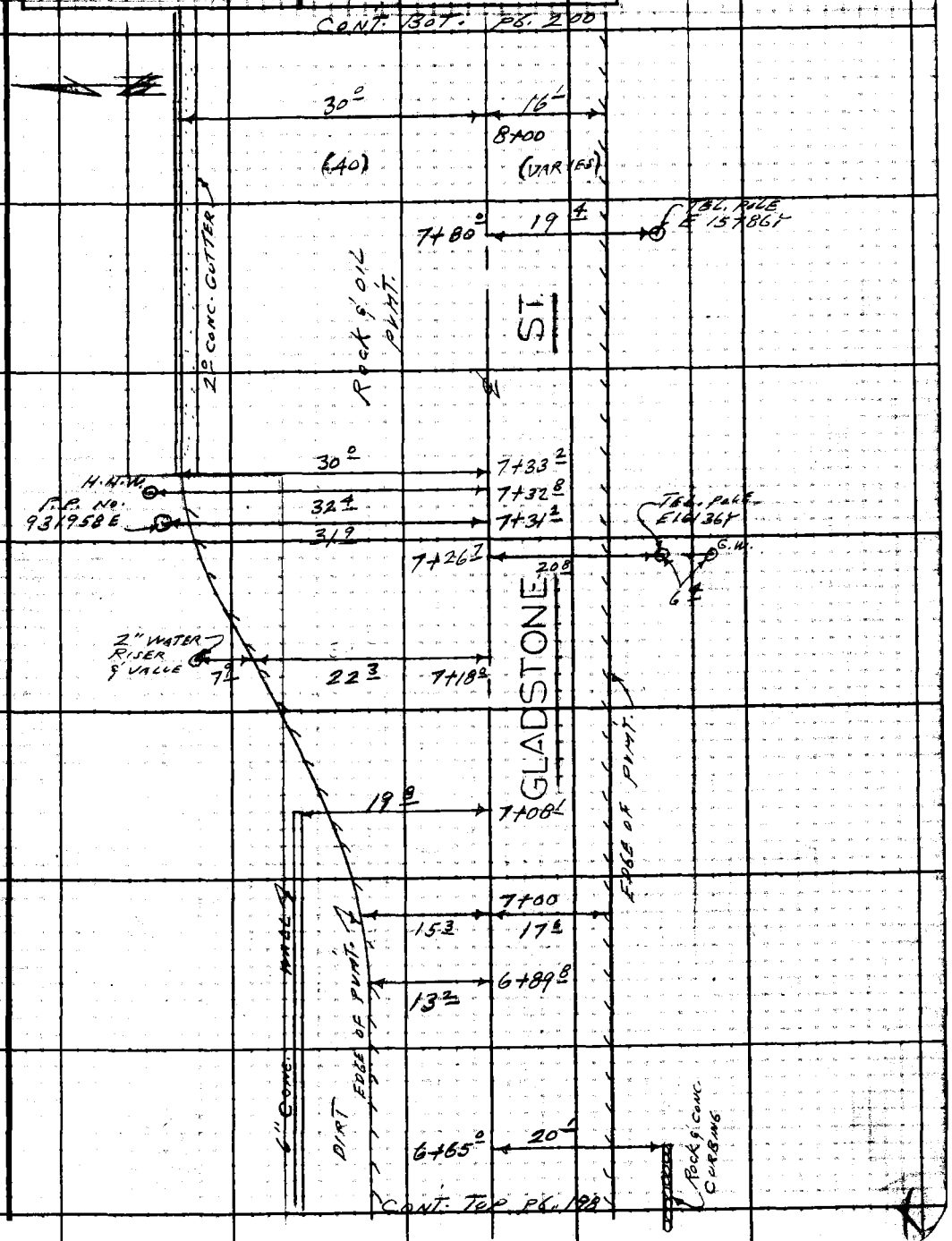

Note: Any Additions or Changes on This Sheet Must be Made or Circled in Red Ink With Date and Name of Person Making Change.

PLEASE RETURN TO
LOS ANGELES COUNTY ENGINEER
403 LOS ANGELES COUNTY ENGINEERING BLDG.
Do not extend this side of this line.

75F309S CE#310 1-65

F. B. 2768 PG. 200

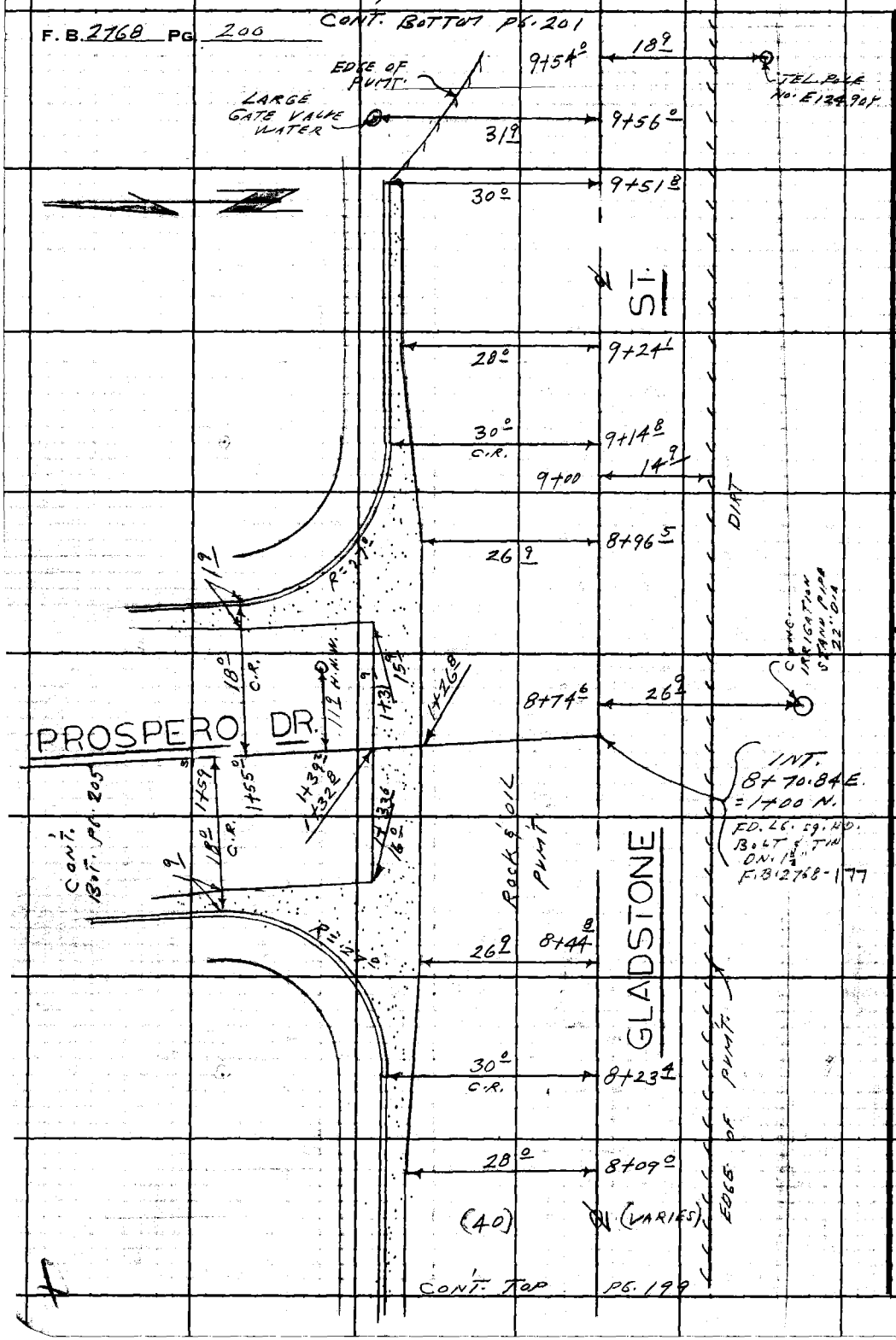

PLEASE RETURN TO
LOS ANGELES COUNTY ENGINEER
403 LOS ANGELES COUNTY ENGINEERING BLDG.

Do not extend this side of this line.

Note: Any Additions or Changes on This Sheet Must be Made or Circled in Red Ink With Date and Name of Person Making Change.

Notes Ck'd by	Survey of SODERBERG AVE. S.S.
Map No.	JN 2487.14 Tape Std
Office Work	Surveyed by L.L. BROWN
Checked	Notes L.L. BROWN Date 5-67
Date	Indexed C. J. GALLI

F. B. 2768 PG. 201

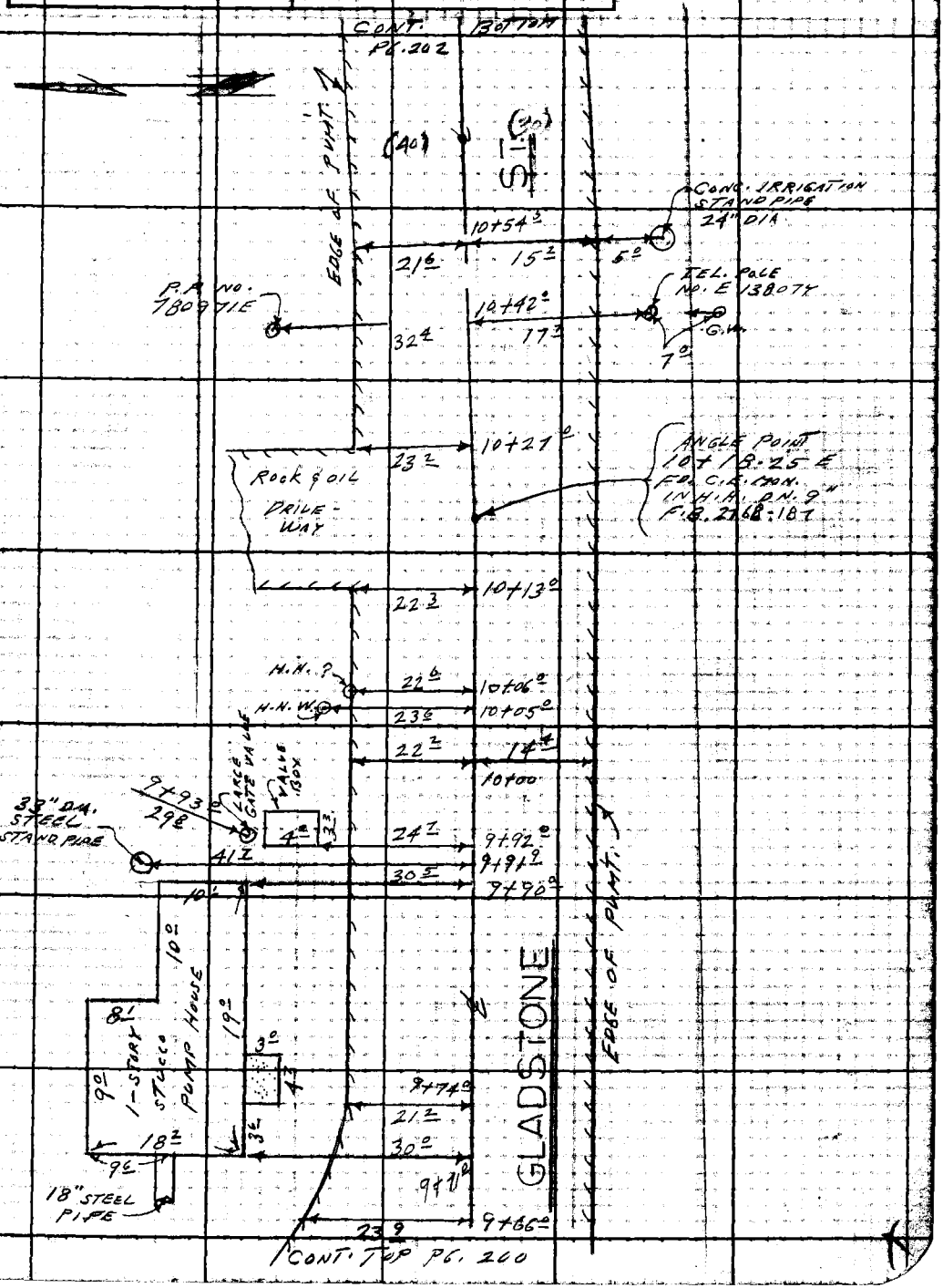

Note: Any Additions or Changes on This Sheet Must be Made or Circled in Red Ink With Date and Name of Person Making Change.

Do not extend this side of this line.

PLEASE RETURN TO
LOS ANGELES COUNTY ENGINEER
403 LOS ANGELES COUNTY ENGINEERING BLDG.

75F309S CE#310 1-65

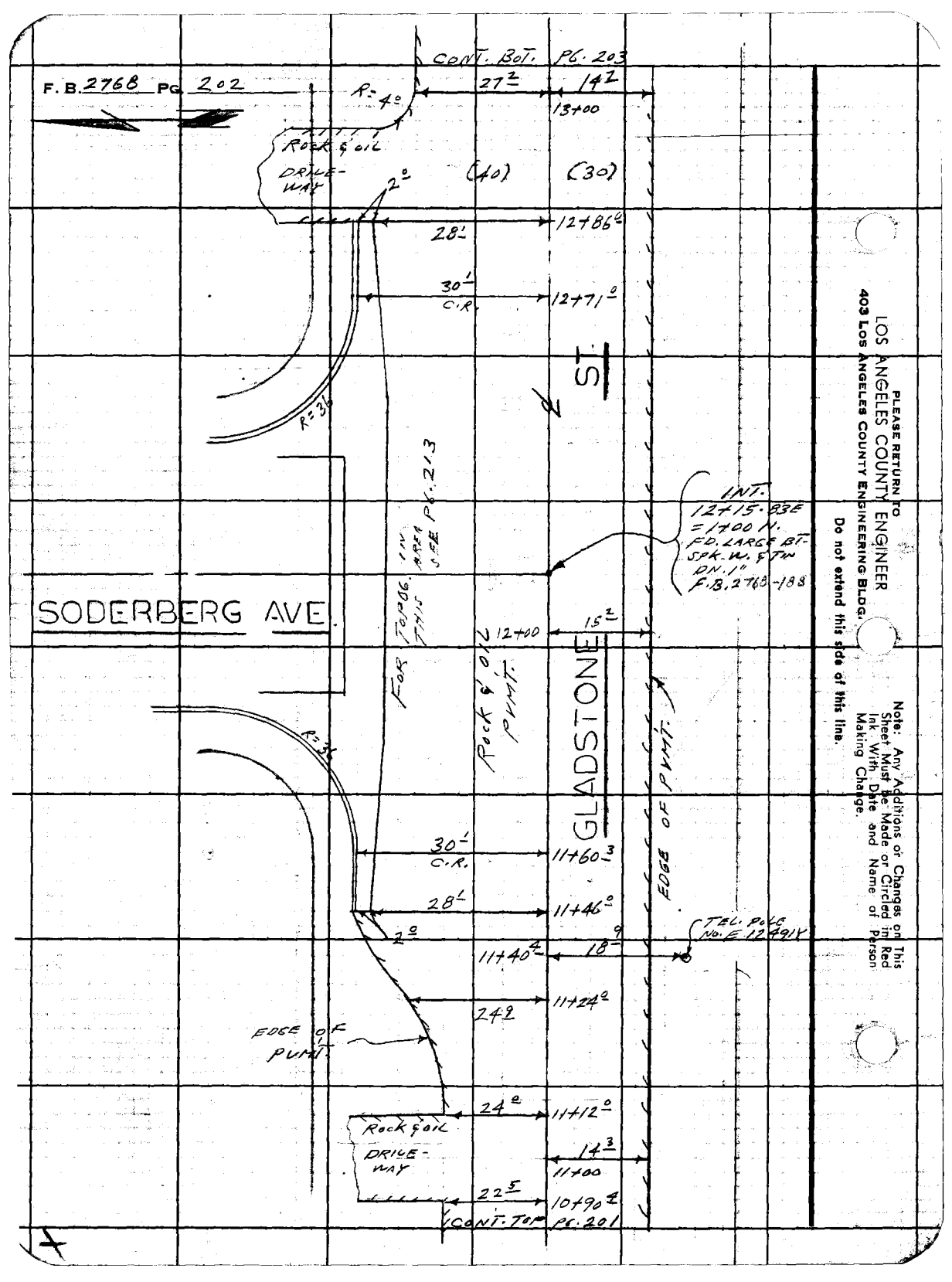

PLEASE RETURN TO
LOS ANGELES COUNTY ENGINEER
403 LOS ANGELES COUNTY ENGINEERING BLDG.

Do not extend this side of this line.

Note: Any Additions or Changes on This Sheet Must be Made or Circled in Red Ink With Date and Name of Person Making Change.

Notes Ck'd by	Survey of SODERBERG AVE. S.S.	F. B. 2768 PG. 203
Map No.	JN 2437.14 Tape Std °F	
Office Work	Surveyed by L.L. BROWN	
Checked	Notes L.L. BROWN Date 5-67	
Date	Indexed C. J. GALLI	

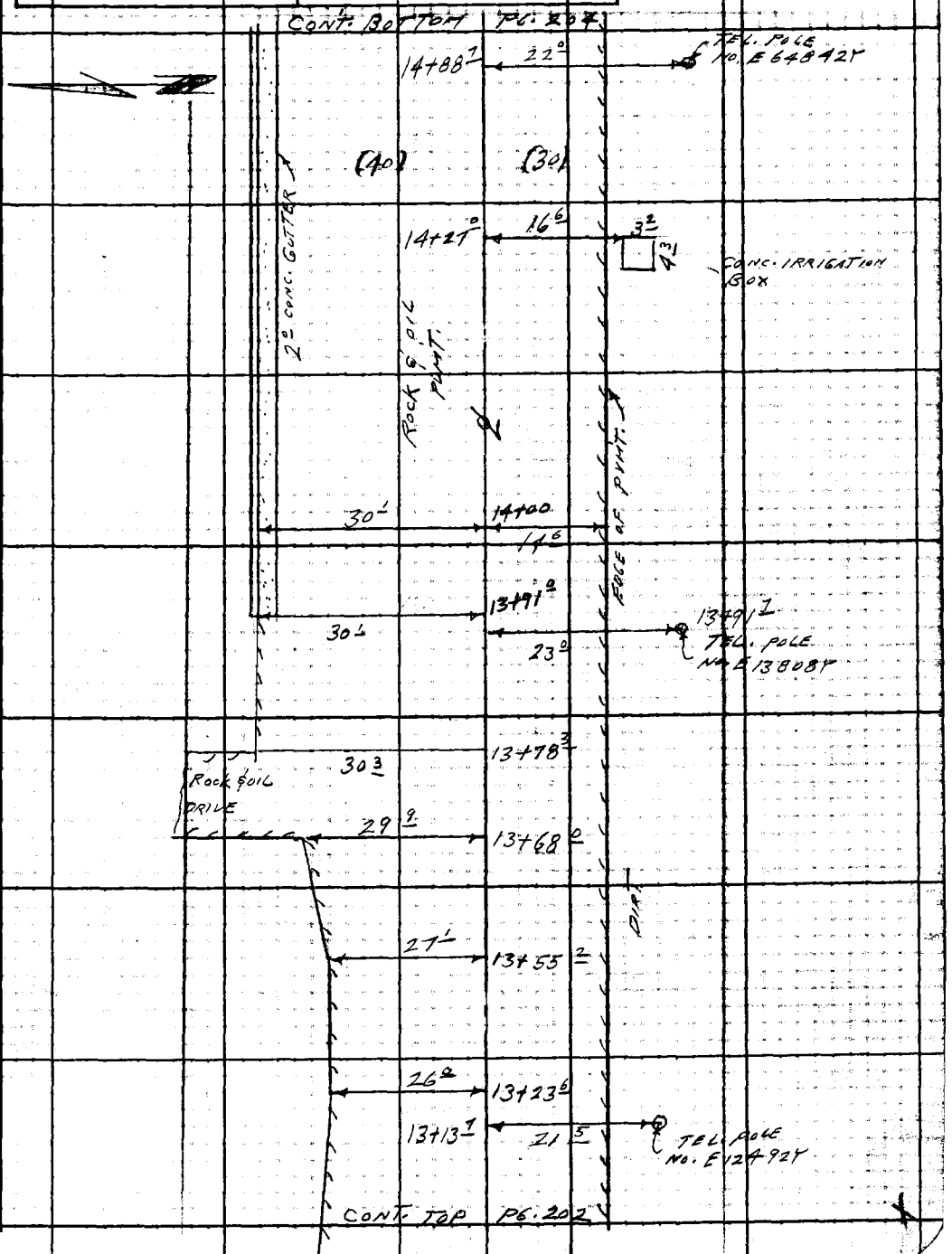

Note: Any Additions or Changes on This Sheet Must be Made or Circled in Red Ink With Date and Name of Person Making Change.

Do not extend this side of this line.

PLEASE RETURN TO
LOS ANGELES COUNTY ENGINEER
403 LOS ANGELES COUNTY ENGINEERING BLDG.

76F309S CE#310 1-65

F. B. 2768 PG. 204

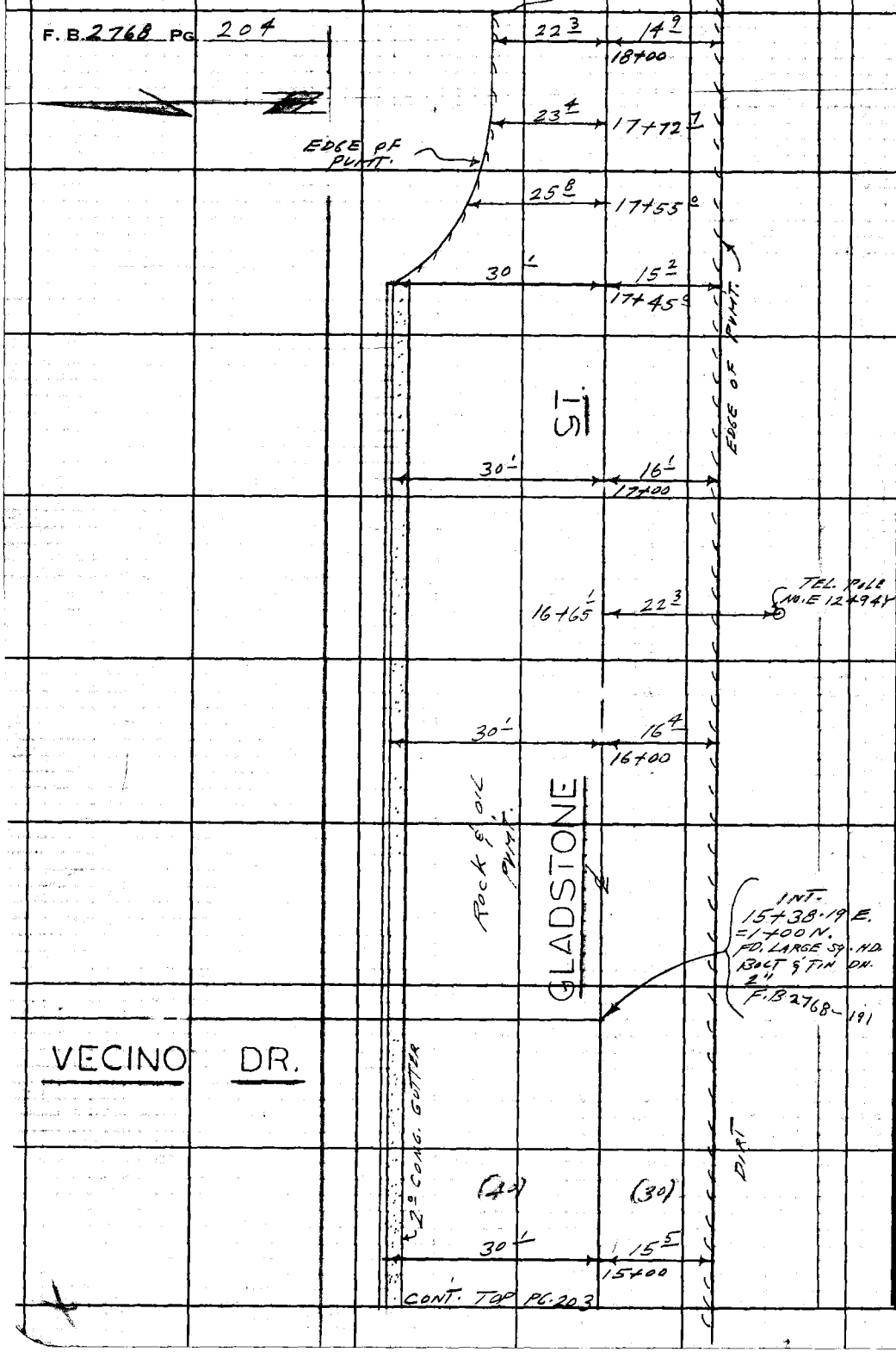

PLEASE RETURN TO
LOS ANGELES COUNTY ENGINEER
403 LOS ANGELES COUNTY ENGINEERING BLDG.

Do not extend this side of this line.

Note: Any Additions or Changes on This Sheet Must be Made or Circled in Red Ink With Date and Name of Person Making Change.

Notes Ck'd by	Survey of SODERBERG AVE. S.S.	F. B. 2768 PG. 205
~~Map No.~~	JN 2437-14 Tape Std °F	
Office Work	Surveyed by L.L. BROWN	
Checked	Notes M.G.S. Date 5-67	
Date	Indexed C. J. GALLI	

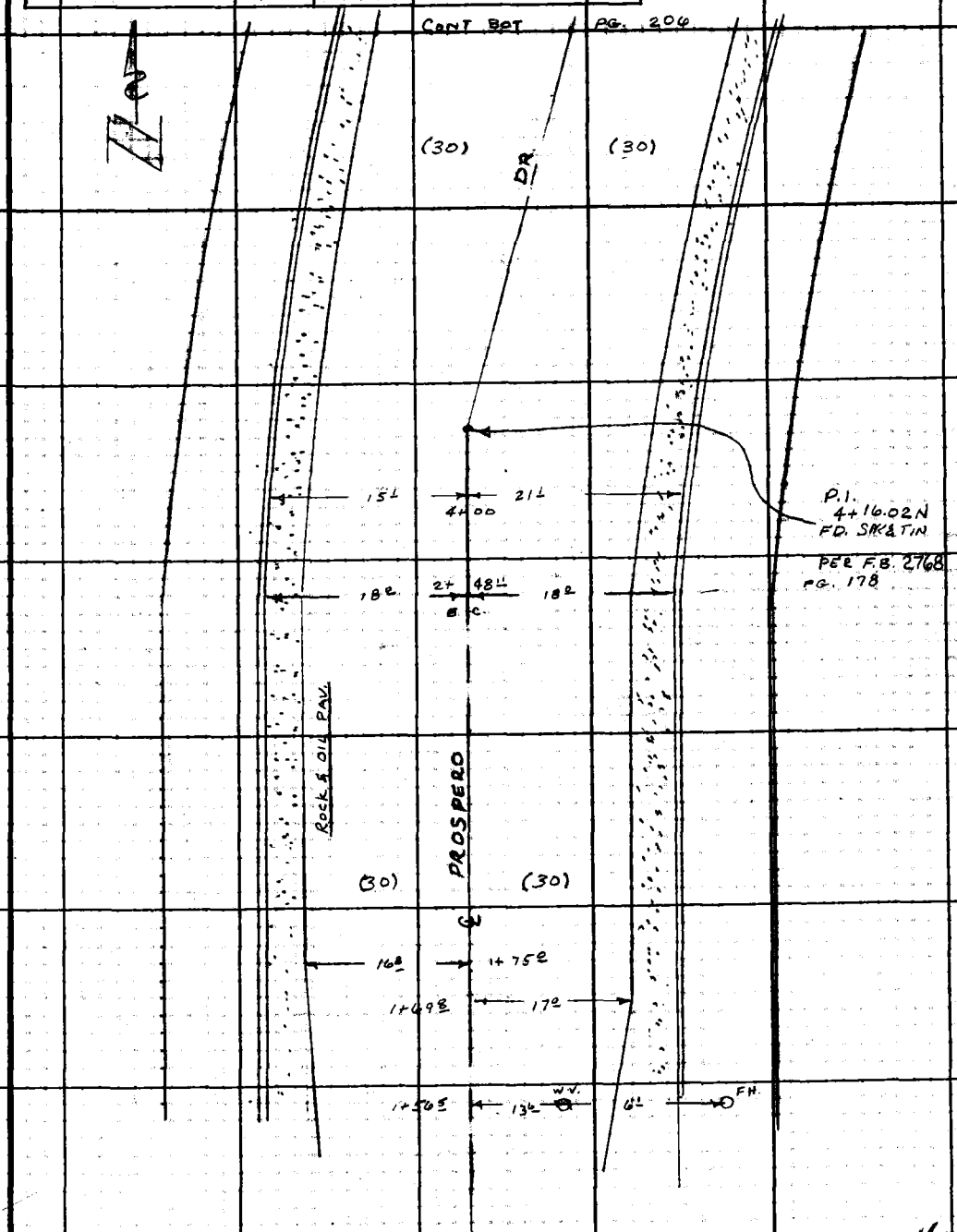

Note: Any Additions or Changes on This Sheet Must be Made or Circled in Red Ink With Date and Name of Person Making Change.

Do not extend this side of this line.

PLEASE RETURN TO
LOS ANGELES COUNTY ENGINEER
403 LOS ANGELES COUNTY ENGINEERING BLDG.

76F309S CE#310 1-65

F. B. 2768 PG. 206

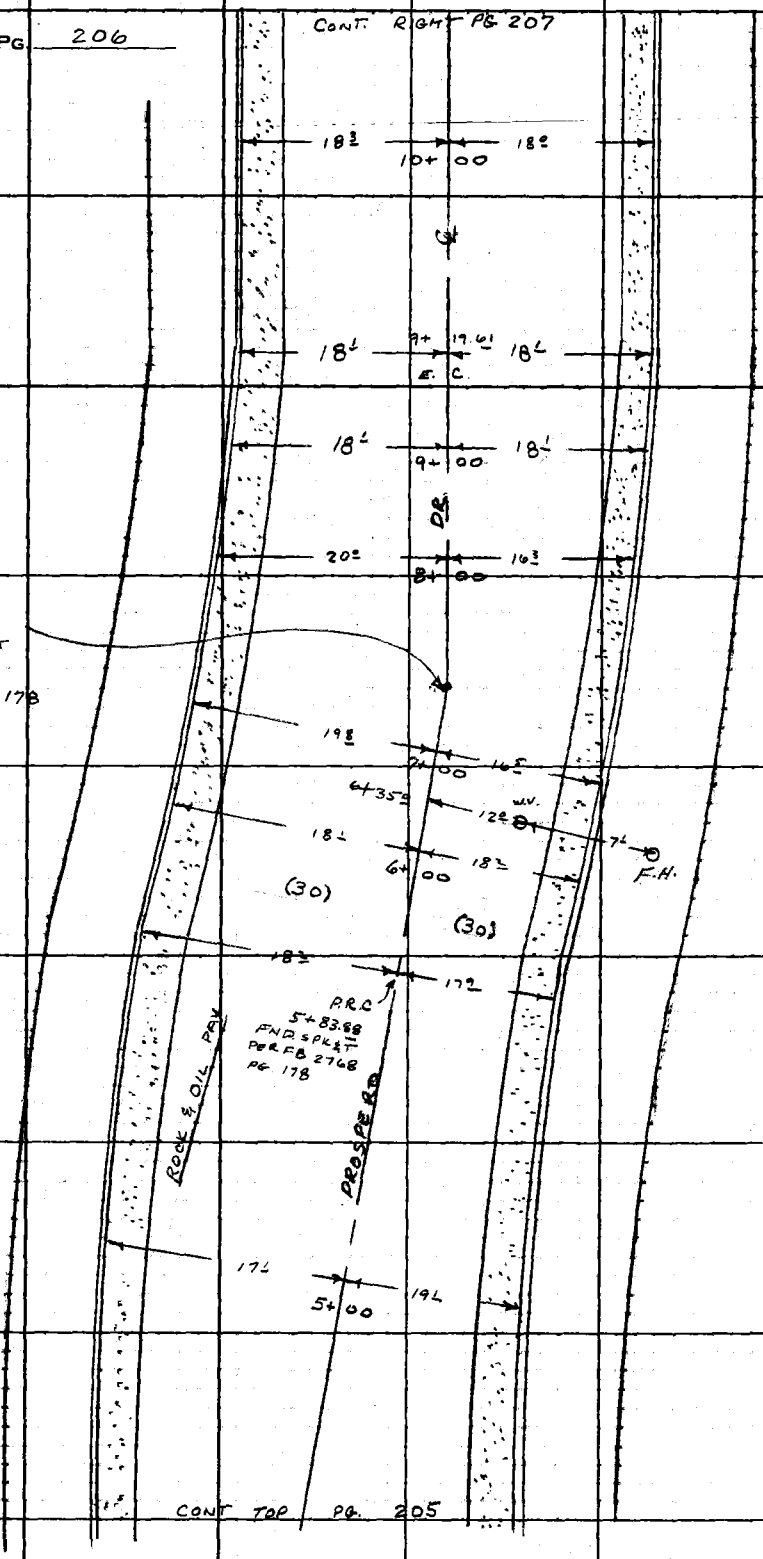

PLEASE RETURN TO
LOS ANGELES COUNTY ENGINEER
403 LOS ANGELES COUNTY ENGINEERING BLDG.

Do not extend this side of this line.

Note: Any Additions or Changes on This Sheet Must be Made or Circled in Red Ink With Date and Name of Person Making Change.

Notes Ck'd by	Survey of SODERBERG Ave SS
Map No.	JN 2437.14 Tape Std °F
Office Work	Surveyed by L. L. Brown
Checked	Notes W. A. Mandyman Date 5-67
Date	Indexed C. J. GALLI

F.B. 2768 Pg. 207

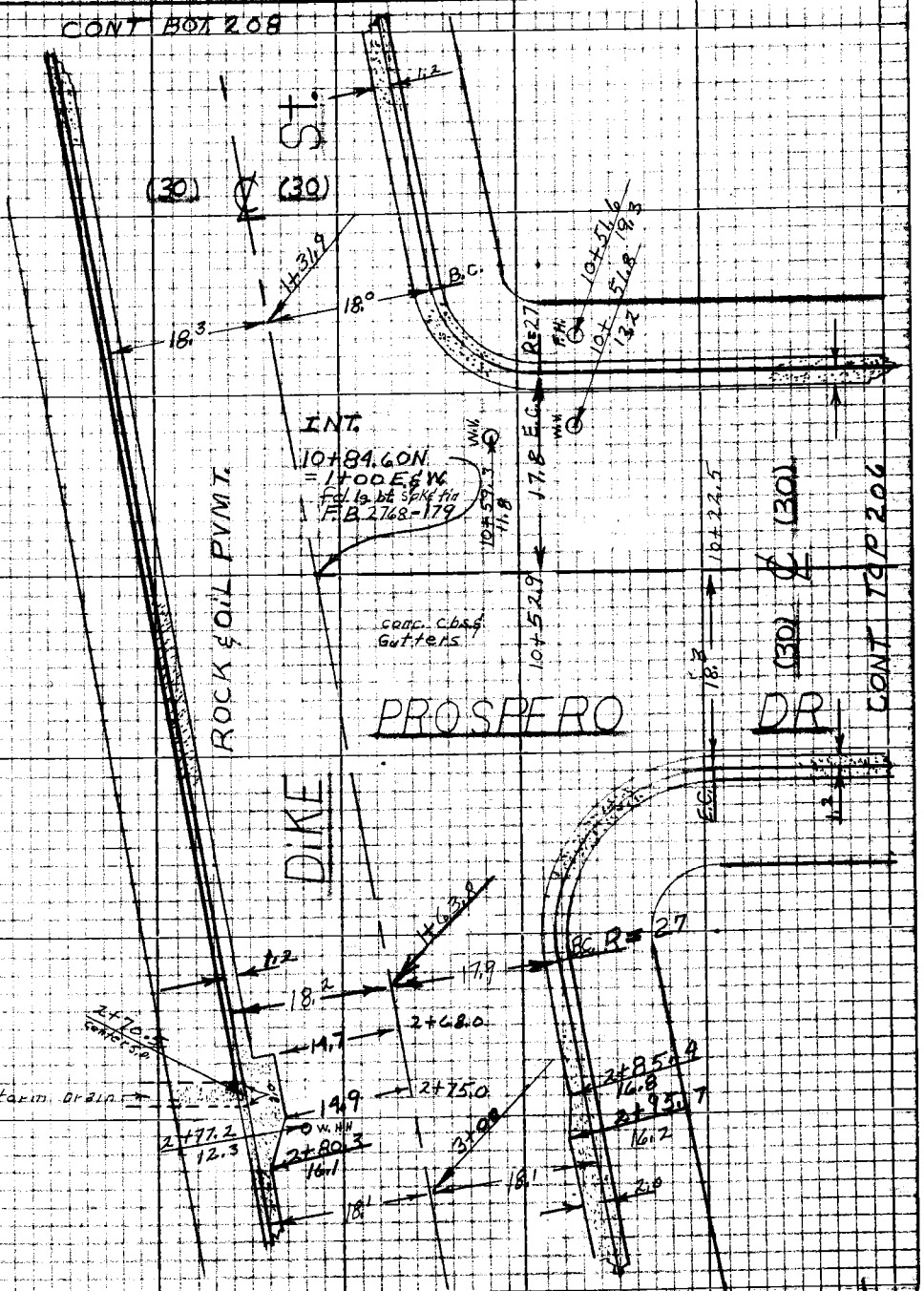

Note: Any Additions or Changes on this Sheet Must be Made or Circled in Red Ink With Date and Name of Person Making Change

Do not extend this side of this line.

PLEASE RETURN TO
LOS ANGELES COUNTY ENGINEER
403 LOS ANGELES COUNTY ENGINEERING BLDG.

76P3095 CK #310 5-66

F.B. 2768 Pg. 208

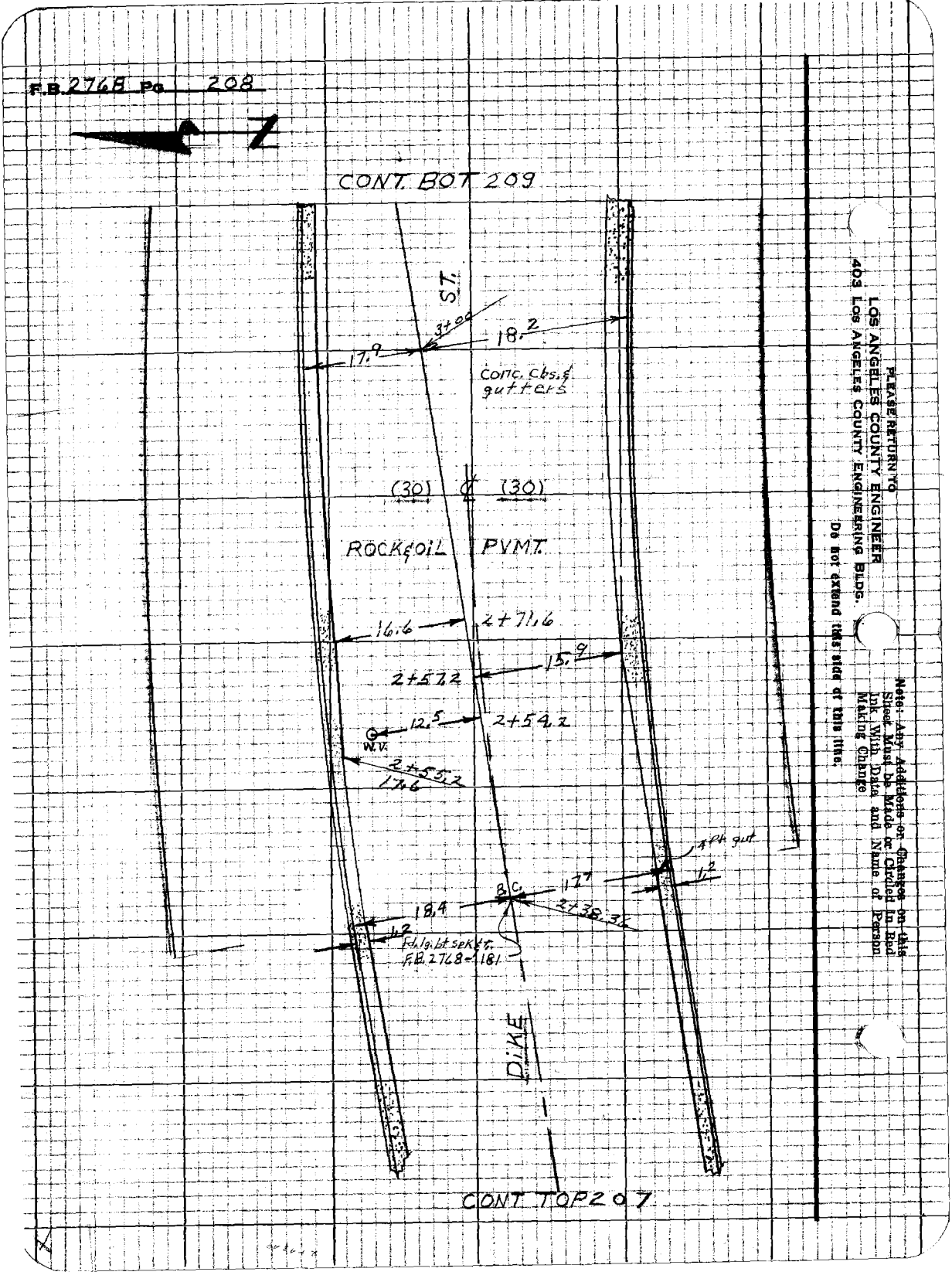

PLEASE RETURN TO
LOS ANGELES COUNTY ENGINEER
403 Los Angeles County Engineering Bldg.

Do not extend this side of this line.

Note: Any Additions or Changes on this Sheet Must be Made or Circled in Red Ink With Date and Name of Person Making Change

Notes Ck'd by	Survey of SODERBERG AVE SS
Map No.	IN 243744 Tape Std. °F
Office Work	Surveyed by L.L. BROWN
Checked	Notes Moody man Date 5-67
Date	Indexed C. J. GALLI

F.B. 2768 Pg. 209

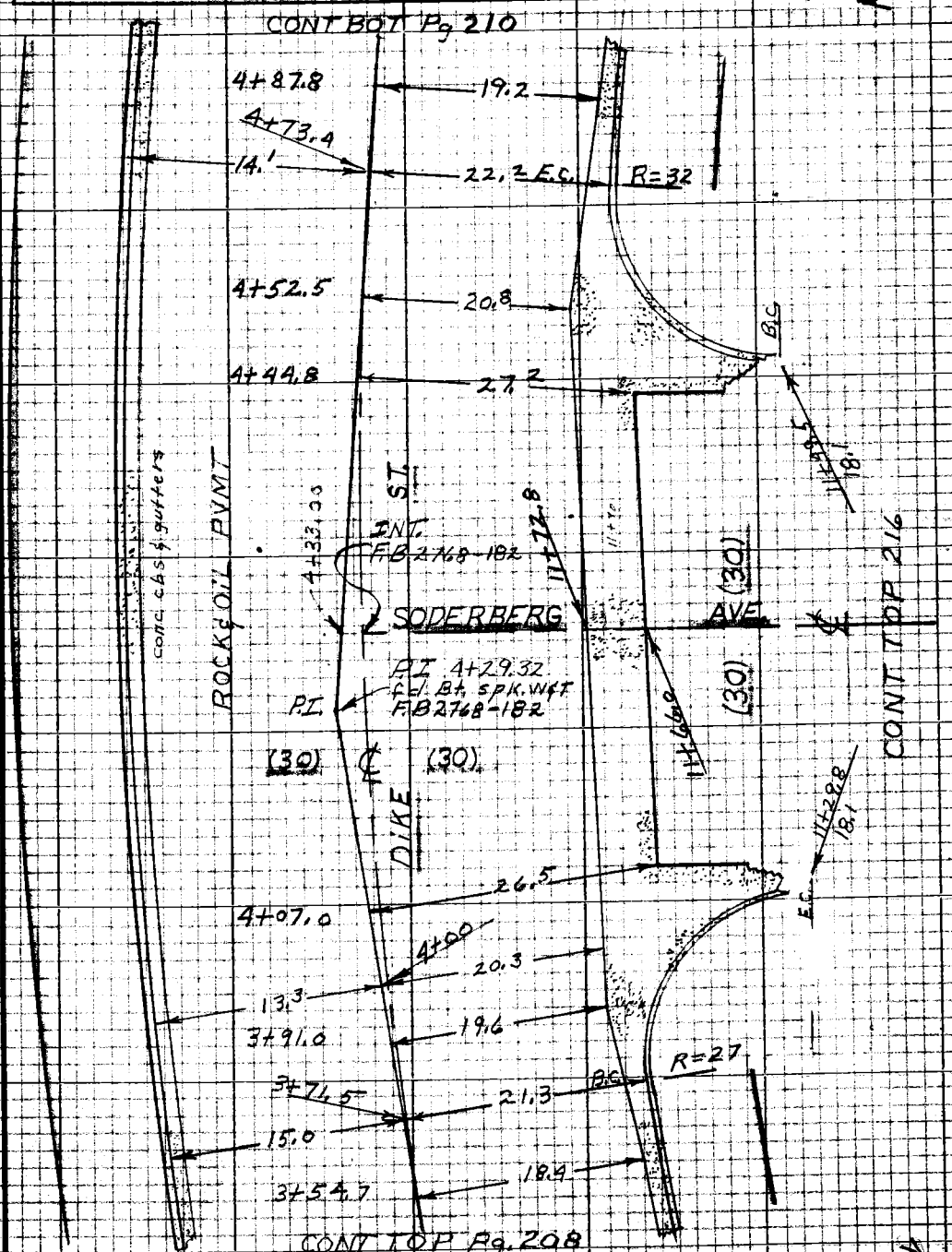

Note: Any Additions or Changes on this Sheet Must be Made or Circled in Red Ink With Date and Name of Person Making Change

Do not extend this side of this line.

PLEASE RETURN TO
LOS ANGELES COUNTY ENGINEER
403 LOS ANGELES COUNTY ENGINEERING BLDG.

76P3098 CE #310 5-66

F.B. 2768 Pg. 210

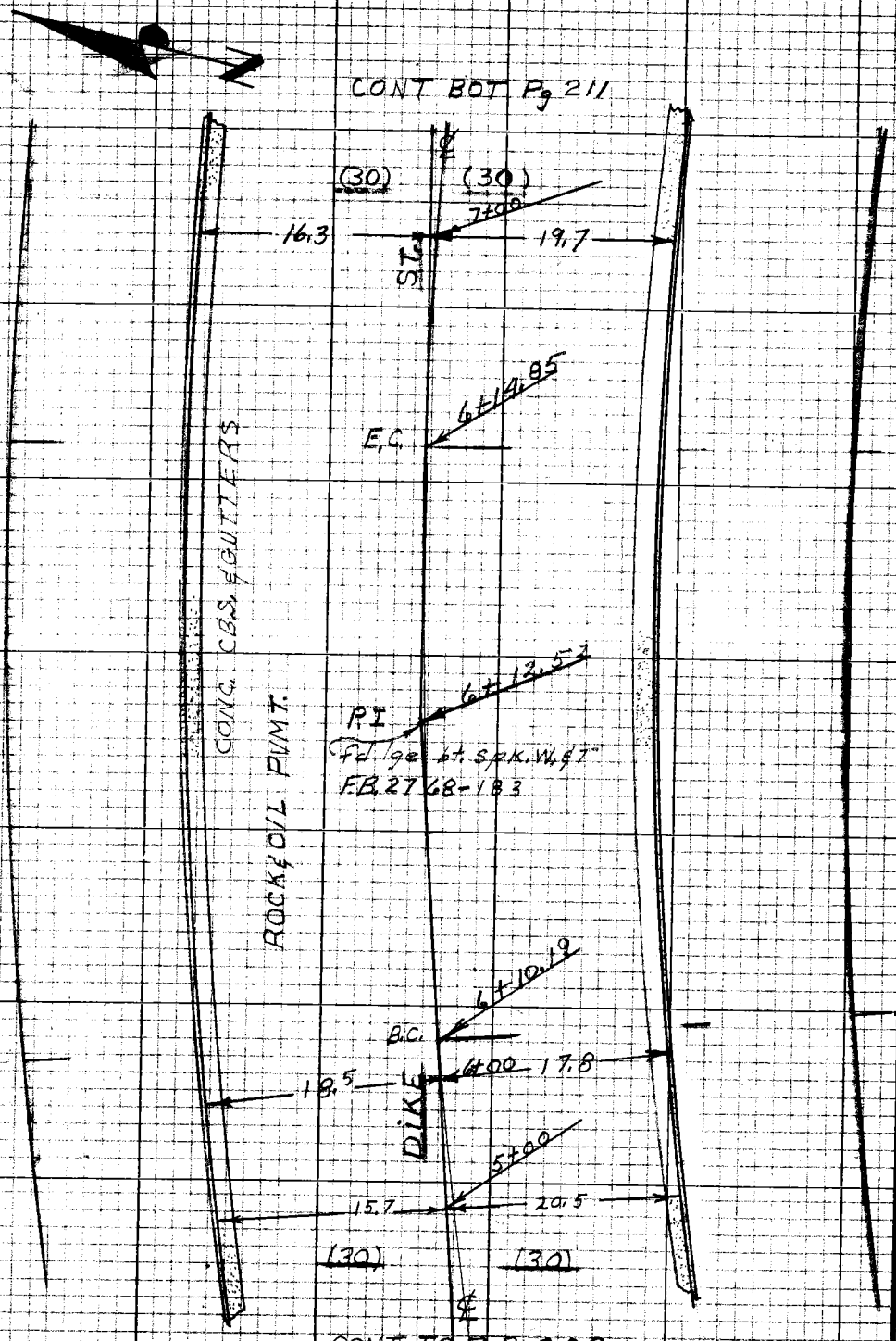

PLEASE RETURN TO
LOS ANGELES COUNTY ENGINEER
403 Los Angeles County Engineering Bldg.

Do not extend this side of this line.

Note: Any Additions or Changes on this Sheet Must be Made or Circled in Red Ink With Date and Name of Person Making Change.

Notes Ck'd by	Survey of Soderberg Ave S.S.
Map No.	JN 2437/14 Tape Std °F
Office Work	Surveyed by L.L. Brown
Checked	Notes Moodyman Date 5-67
Date	Indexed C. J. GALLI

F. B. 2768 PG. 211

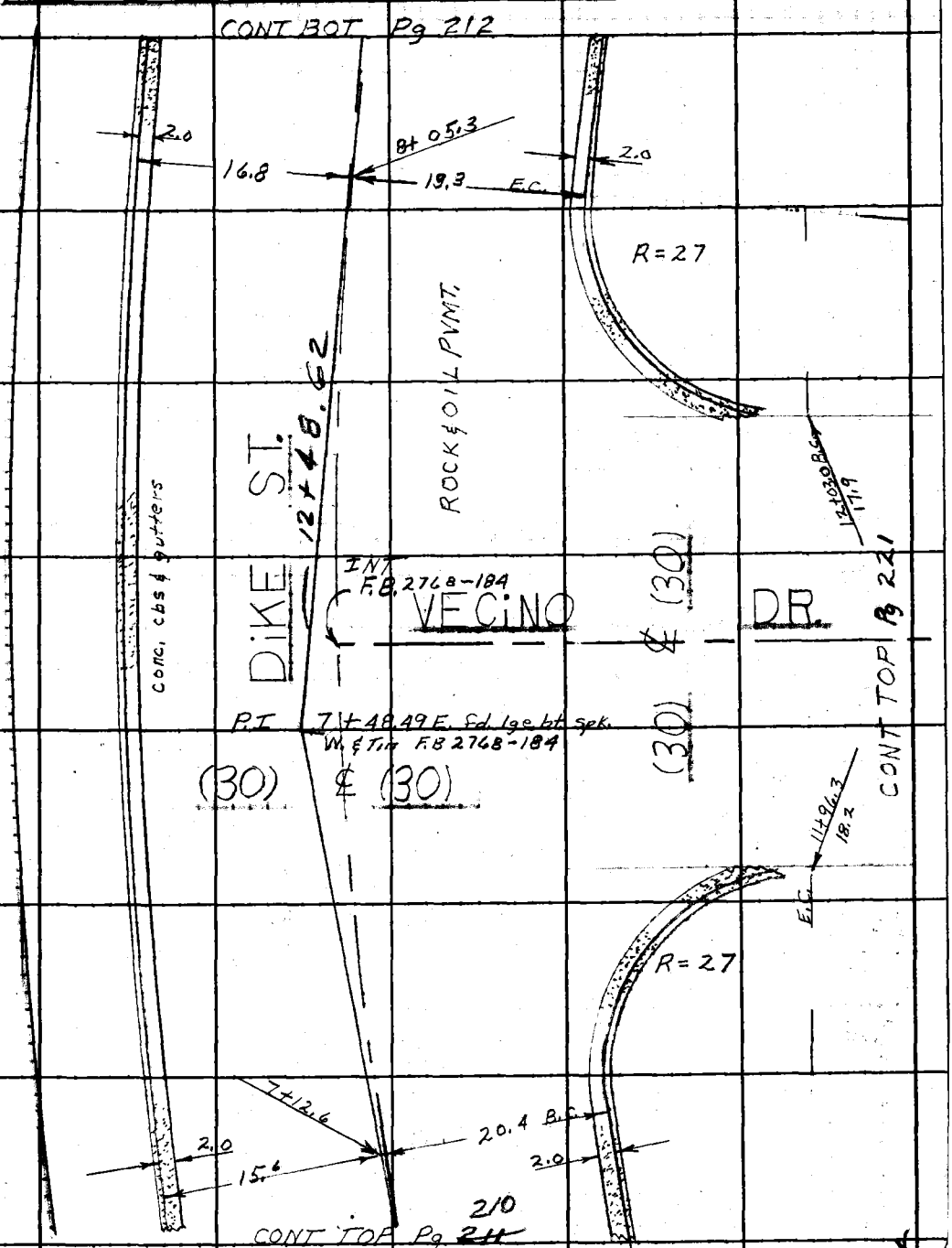

Note: Any Additions or Changes on This Sheet Must be Made or Circled in Red Ink With Date and Name of Person Making Change.

PLEASE RETURN TO
LOS ANGELES COUNTY ENGINEER
403 LOS ANGELES COUNTY ENGINEERING BLDG.

Do not extend this side of this line.

76F3098 CE #310 6-63

F.B. 2768 PG 212

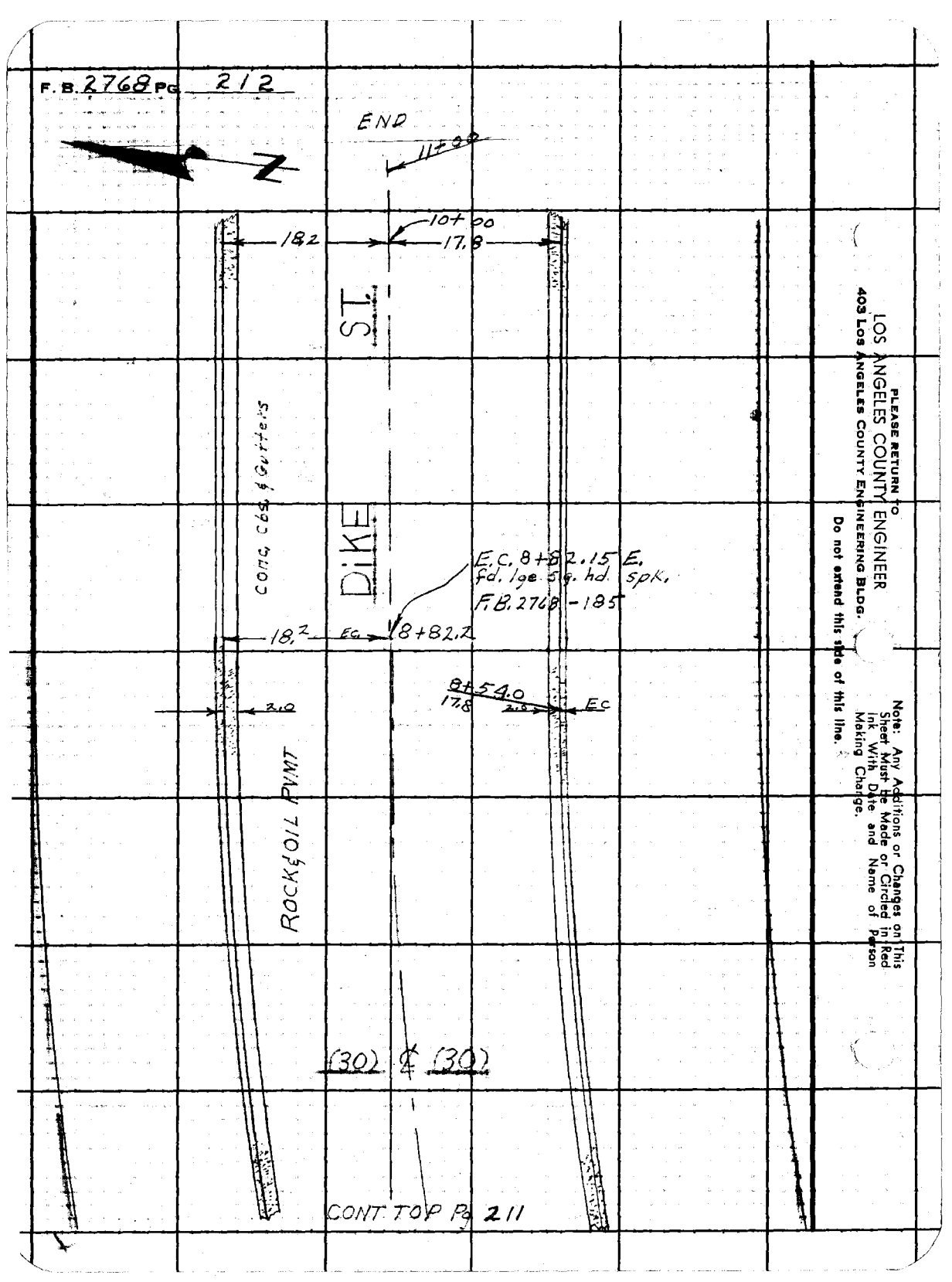

CONT. TO P. 211

PLEASE RETURN TO
LOS ANGELES COUNTY ENGINEER
403 LOS ANGELES COUNTY ENGINEERING BLDG.
Do not extend this side of this line.

Note: Any Additions or Changes on This Sheet Must be Made or Circled in Red Ink With Date and Name of Person Making Change.

Notes Ck'd by	Survey of SODERBERG AVE.
Map No.	JN 2487/4 Tape Std °F
Office Work	Surveyed by L.L. BROWN
Checked	Notes D.R.W. Date 5-67
Date	Indexed C.J. GALLI

F.B. 2768 PG. 213

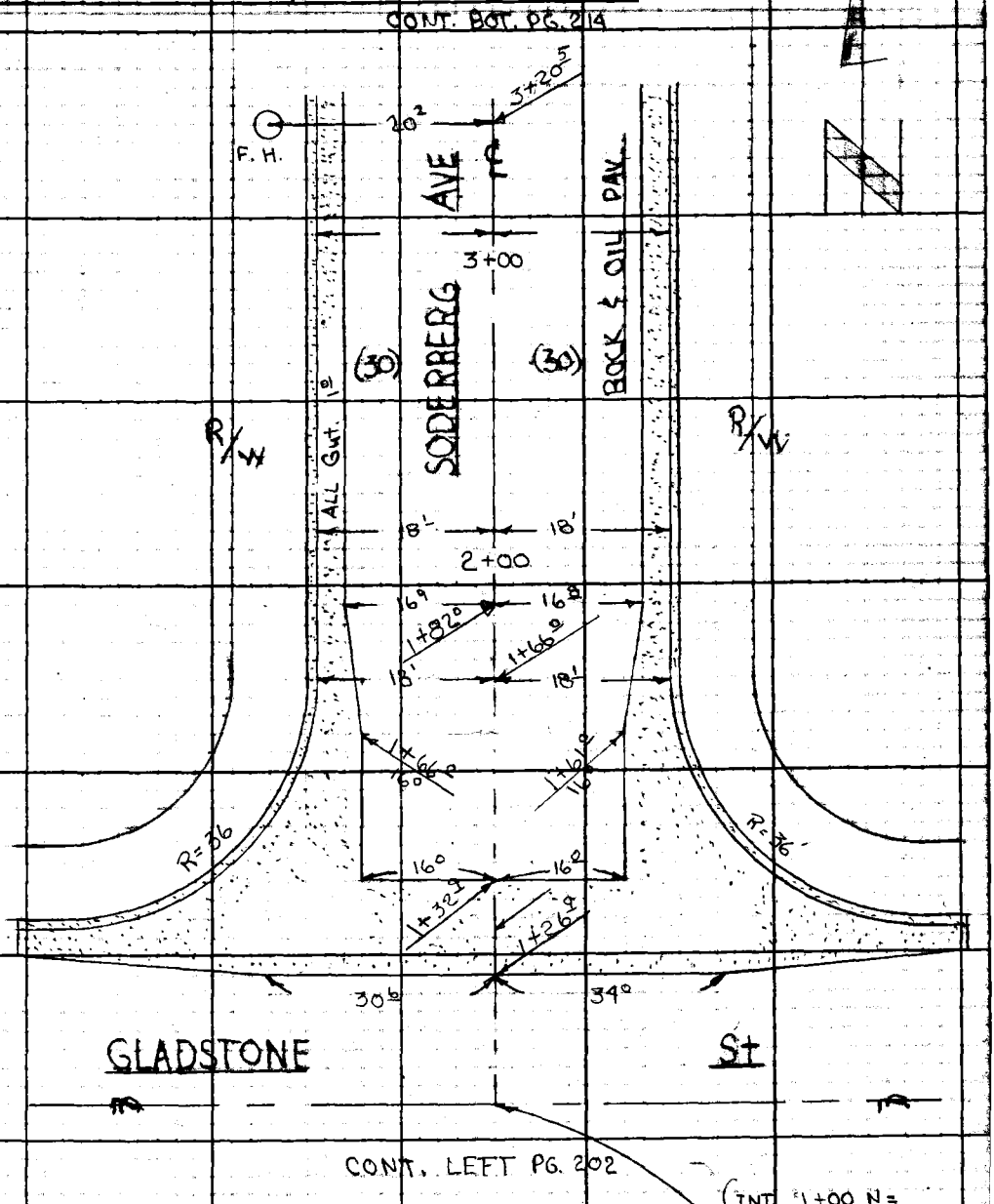

Note: Any Additions or Changes on This Sheet Must be Made or Circled in Red Ink With Date and Name of Person Making Change.

PLEASE RETURN TO
LOS ANGELES COUNTY ENGINEER
403 Los Angeles County Engineering Bldg.

Do not extend this side of this line.

96F309S CE#310 1-65

F. B. 2768 PG. 214

CONT BOT. PG. 215

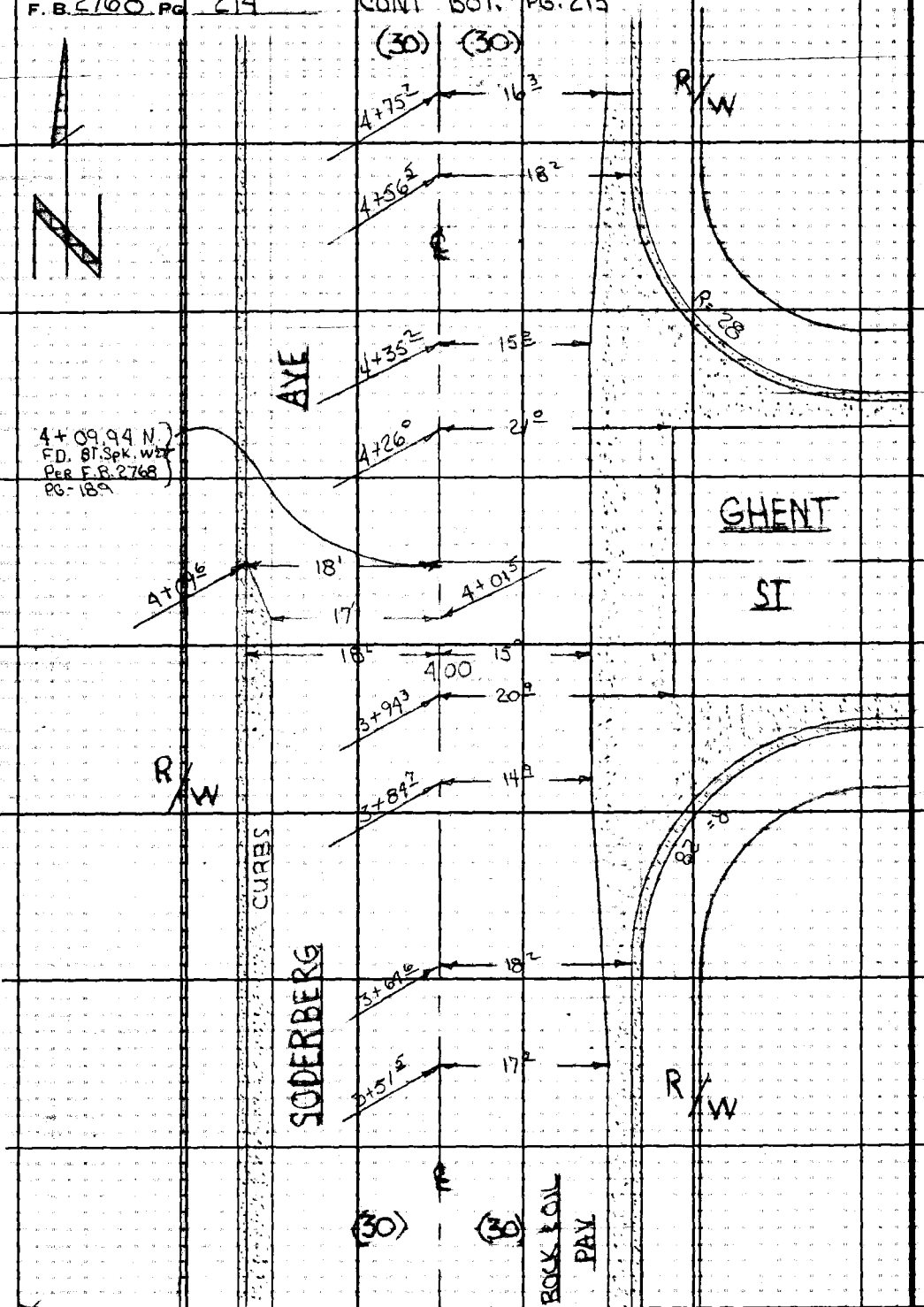

CONT. TOP PG. 213

LOS ANGELES COUNTY ENGINEER
408 LOS ANGELES COUNTY ENGINEERING BLDG.
PLEASE RETURN TO
Do not extend this side of this line.
Note: Any Additions or Changes of This Sheet Must be Made or Circled in Red Ink With Date and Name of Person Making Change.

Notes Ck'd by	Survey of SODERBERG AVE.
Map No.	JN 2937 A Tape Std °F
Office Work	Surveyed by L.L. BROWN
Checked	Notes D.R.W. Date 5-67
Date	Indexed C.J. GALLI

F. B. 2768 PG. 215

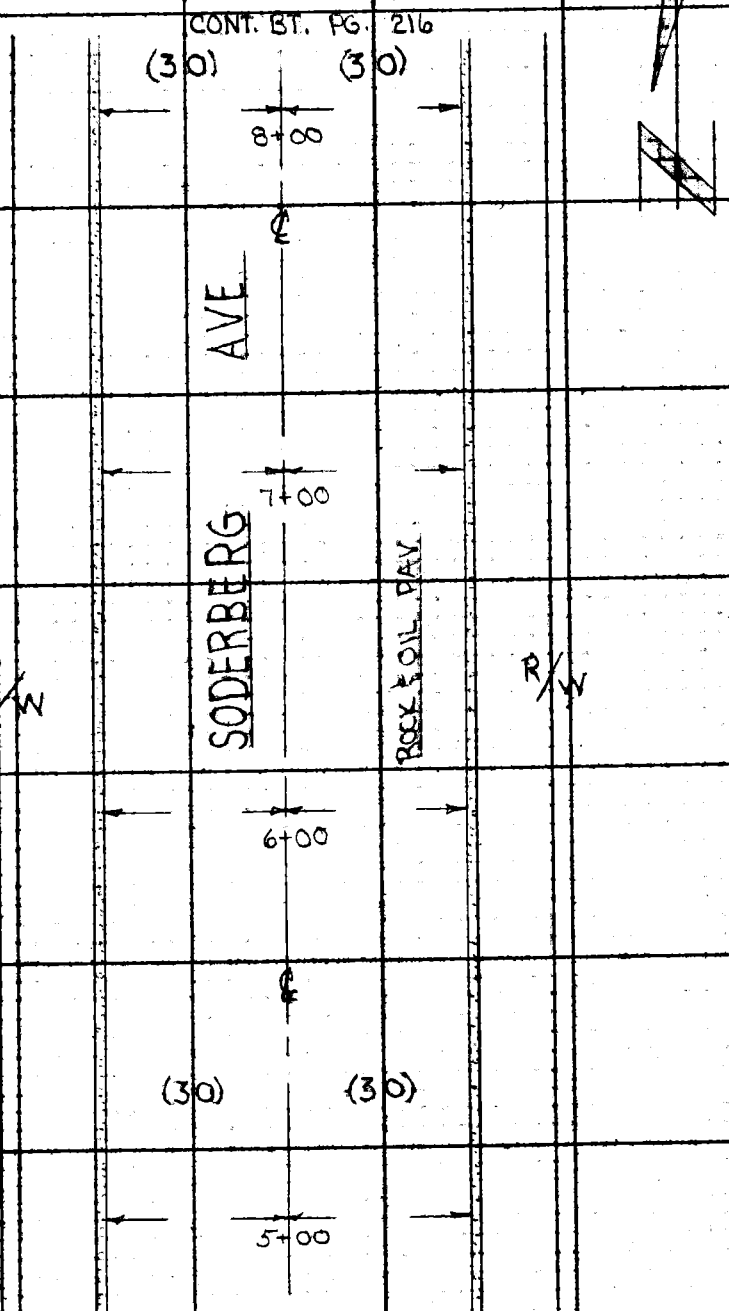

Note: Any Additions or Changes on This Sheet Must Be Made or Circled in Red Ink With Date and Name of Person Making Change.

Do not extend this side of this line.

PLEASE RETURN TO
LOS ANGELES COUNTY ENGINEER
403 LOS ANGELES COUNTY ENGINEERING BLDG.

78F3095 CE #310 4-63

F. B. 2768 PG 216

CONT. RT. PG. 209

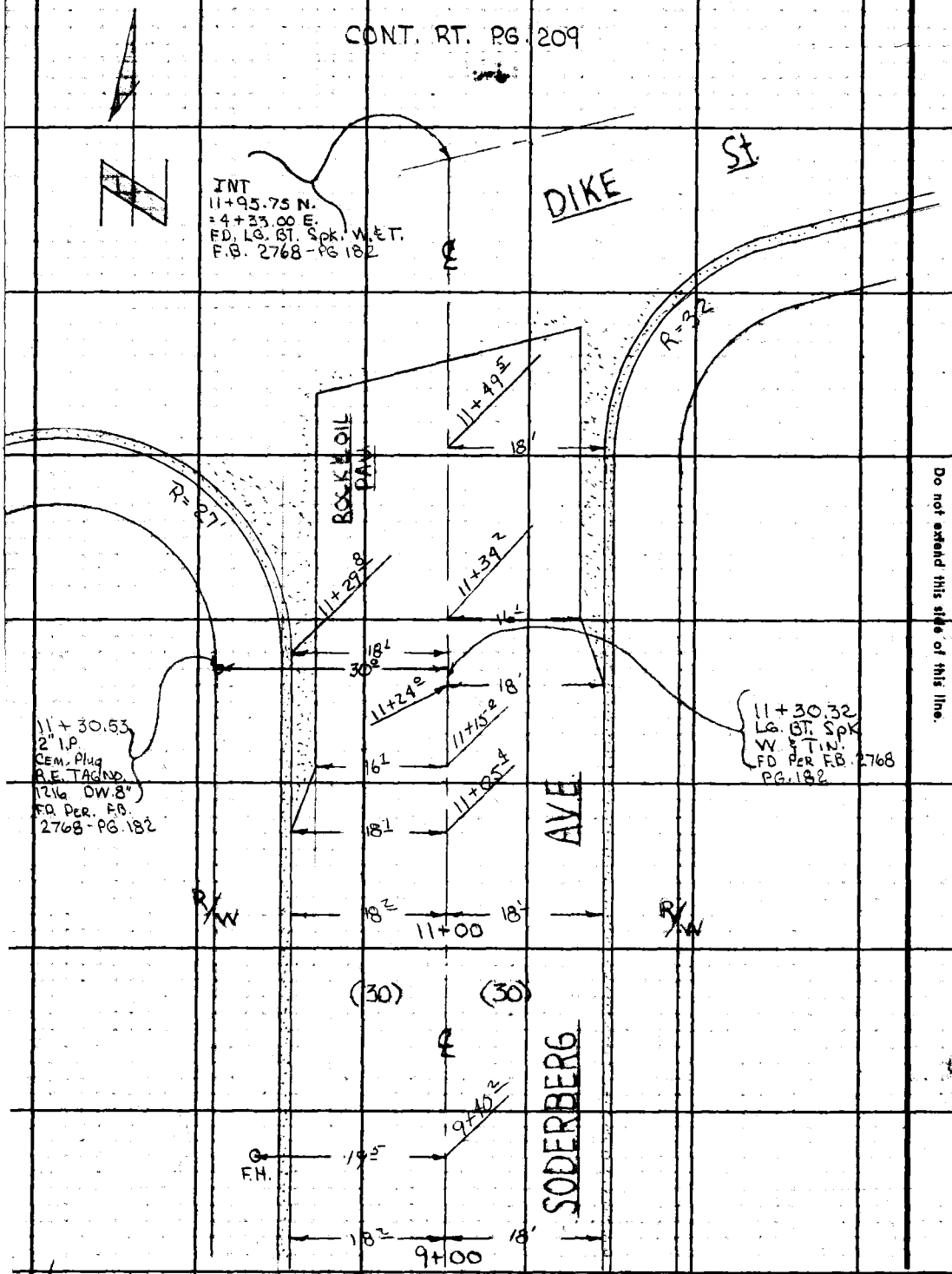

CONT. TOP PG. 215

PLEASE RETURN TO
LOS ANGELES COUNTY ENGINEER
403 Los Angeles County Engineering Bldg.
Do not extend this side of this line.

Note: Any Additions or Changes on This Sheet Must be Made or Circled in Red Ink With Date and Name of Person Making Change.

Notes Ck'd by	Survey of SODERBERG AVE S.S.	F. B. 2768 PG. 217
Map No.	JN 2437.14 Tape Std °F	
Office Work	Surveyed by L.L. BROWN	
Checked	Notes M.G.S Date 5-67	
Date	Indexed [redacted]	

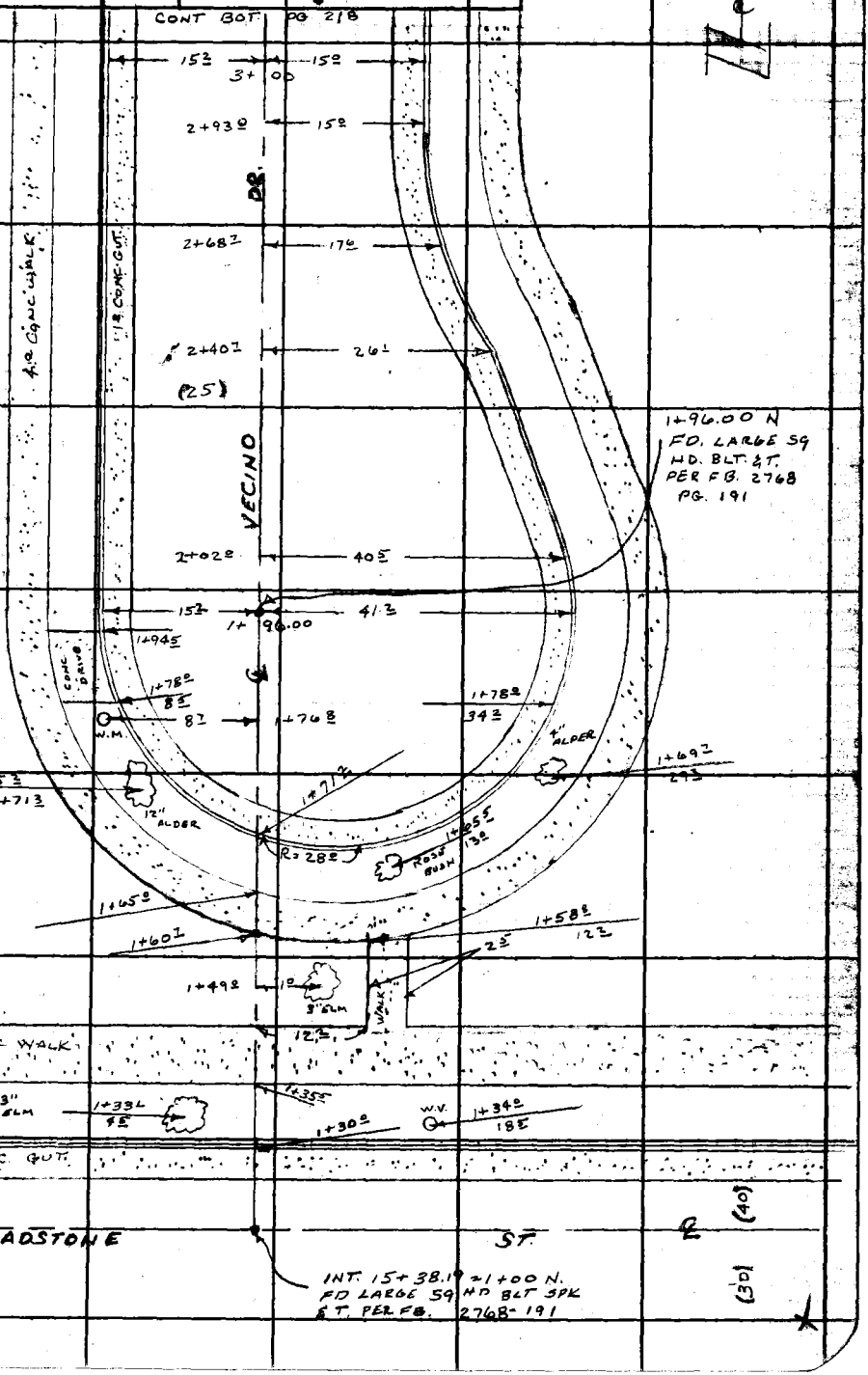

Note: Any Additions or Changes on this Sheet Must be Made or Circled in Red Ink With Date and Name of Person Making Change.

PLEASE RETURN TO
LOS ANGELES COUNTY ENGINEER
403 LOS ANGELES COUNTY ENGINEERING BLDG.
Do not extend this side of this line.

78F3095 CE #310 6-63

F. B. 2768 PG 218

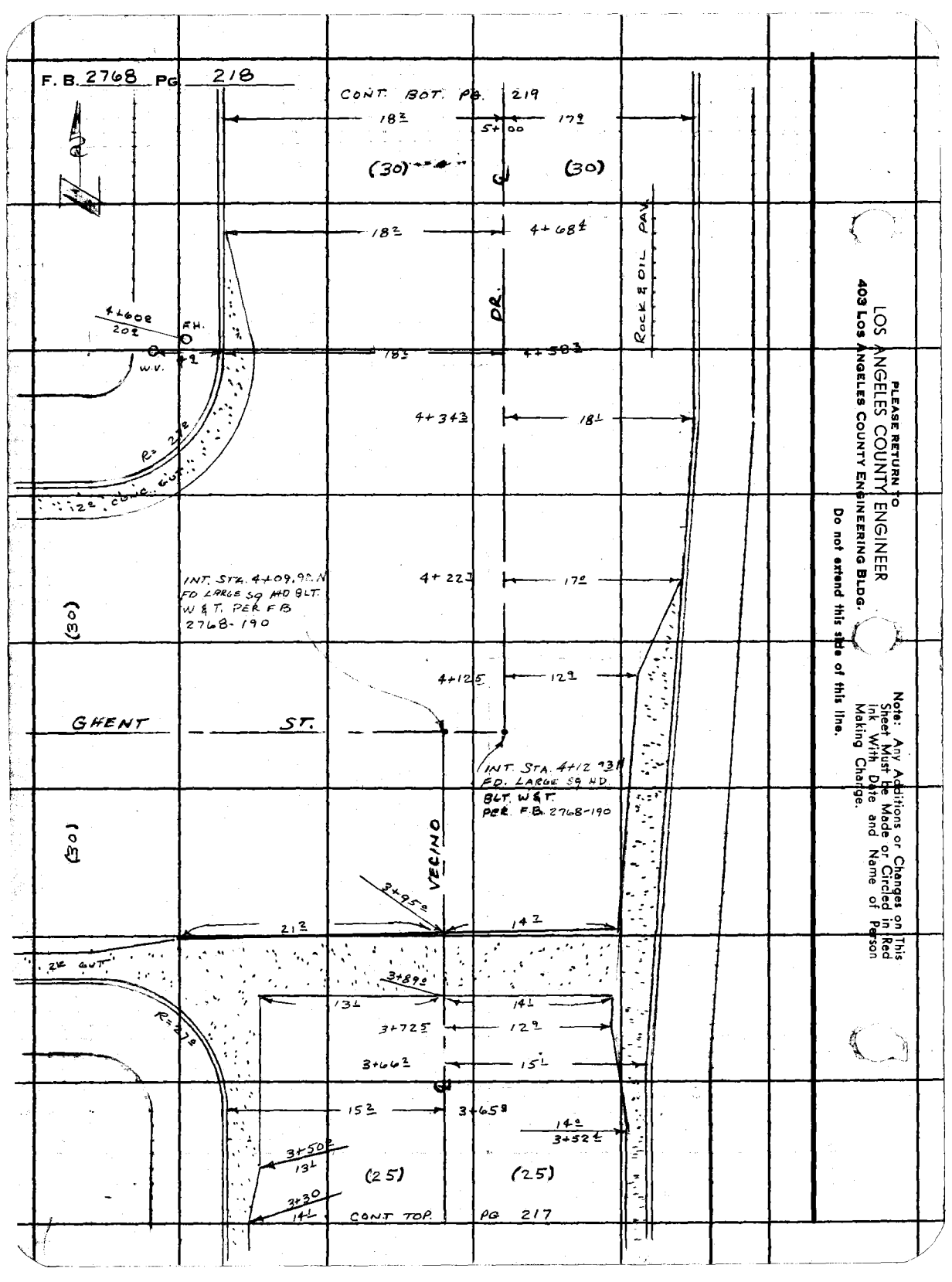

PLEASE RETURN TO
LOS ANGELES COUNTY ENGINEER
403 Los Angeles County Engineering Bldg.
Do not extend this side of this line.

Note: Any Additions or Changes on This Sheet Must Be Made or Circled in in Red Ink With Date and Name of Person Making Charge.

Notes Ck'd by
Map No.
Office Work
Checked
Date

Survey of SODERBERG AVE S.S.
JN 2187 Tape Std °F
Surveyed by L. L. BROWN
Notes M.G.S. Date 5-67
Indexed C. J. GALLI

F. B. 2768 PG. 219

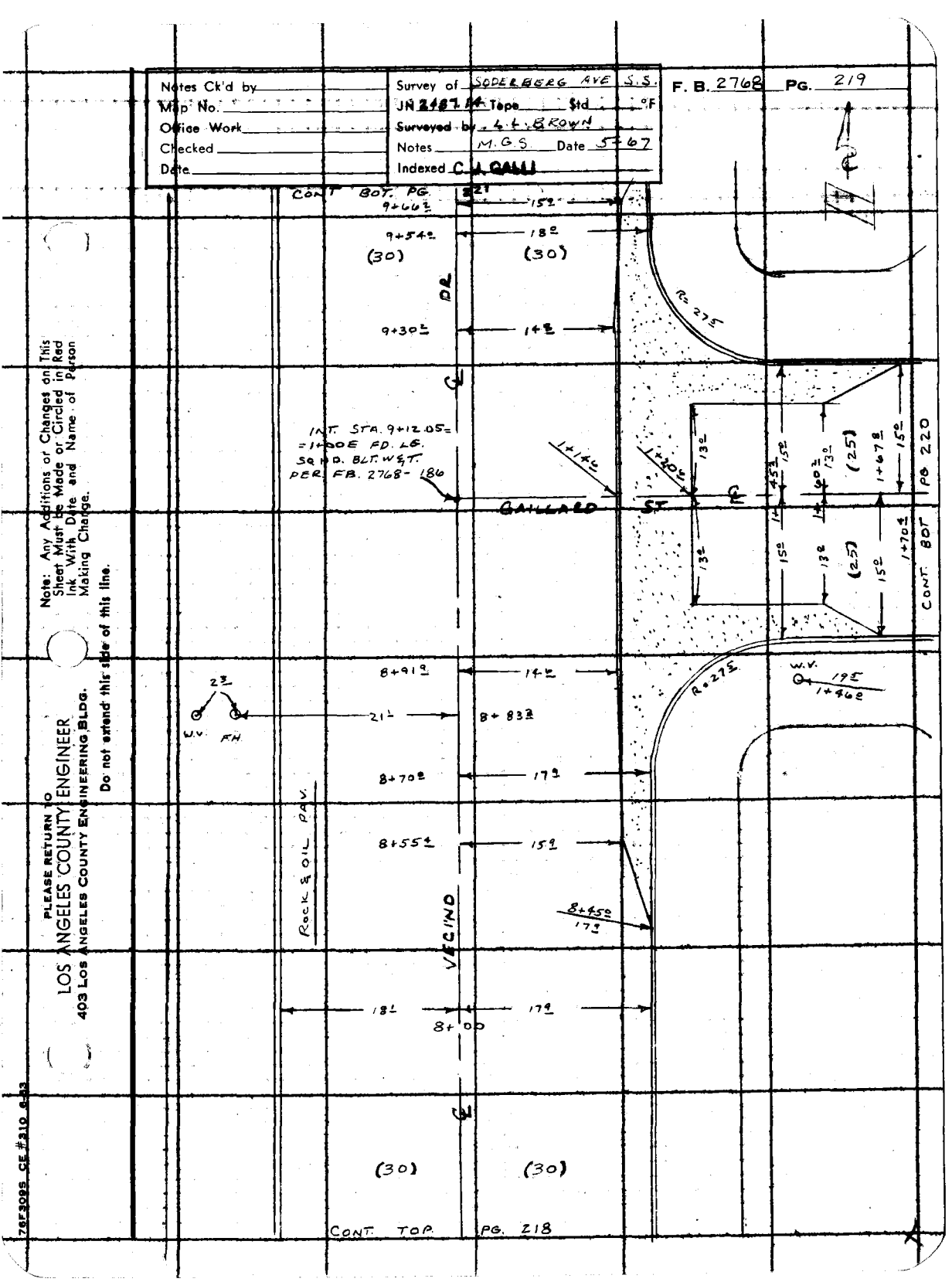

Note: Any Additions or Changes on This Sheet Must be Made or Circled in Red Ink With Date and Name of Person Making Change.

Do not extend this side of this line.

PLEASE RETURN TO
LOS ANGELES COUNTY ENGINEER
403 LOS ANGELES COUNTY ENGINEERING BLDG.

76F3095 CE #310 8-63

F. B. 2768 PG 220

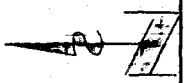

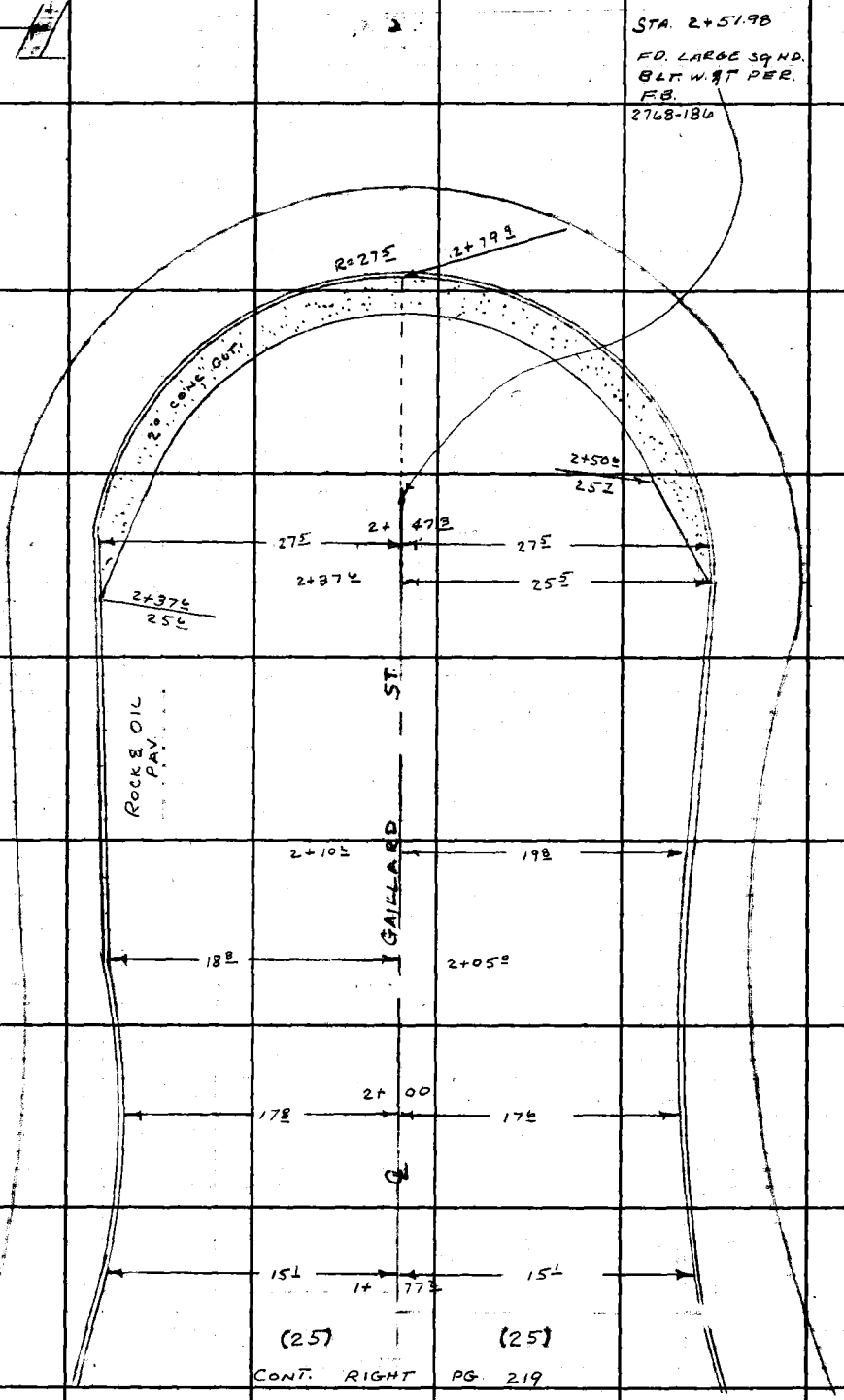

CONT. RIGHT PG. 219

PLEASE RETURN TO
LOS ANGELES COUNTY ENGINEER
403 LOS ANGELES COUNTY ENGINEERING BLDG.

Do not extend this side of this line.

Note: Any Additions or Changes on This Sheet Must be Made or Circled in Red Ink With Date and Name of Person Making Change.

Notes Ck'd by	Survey of SODERBERG AVE S.S.	F. B. 2768 PG. 221
Map No.	JN 2437.14 Tape Std °F	
Office Work	Surveyed by L. L. BROWN	
Checked	Notes M.G.S. Date 5-67	
Date	Indexed C. J. GALLI	

CONT RIGHT PG. 211

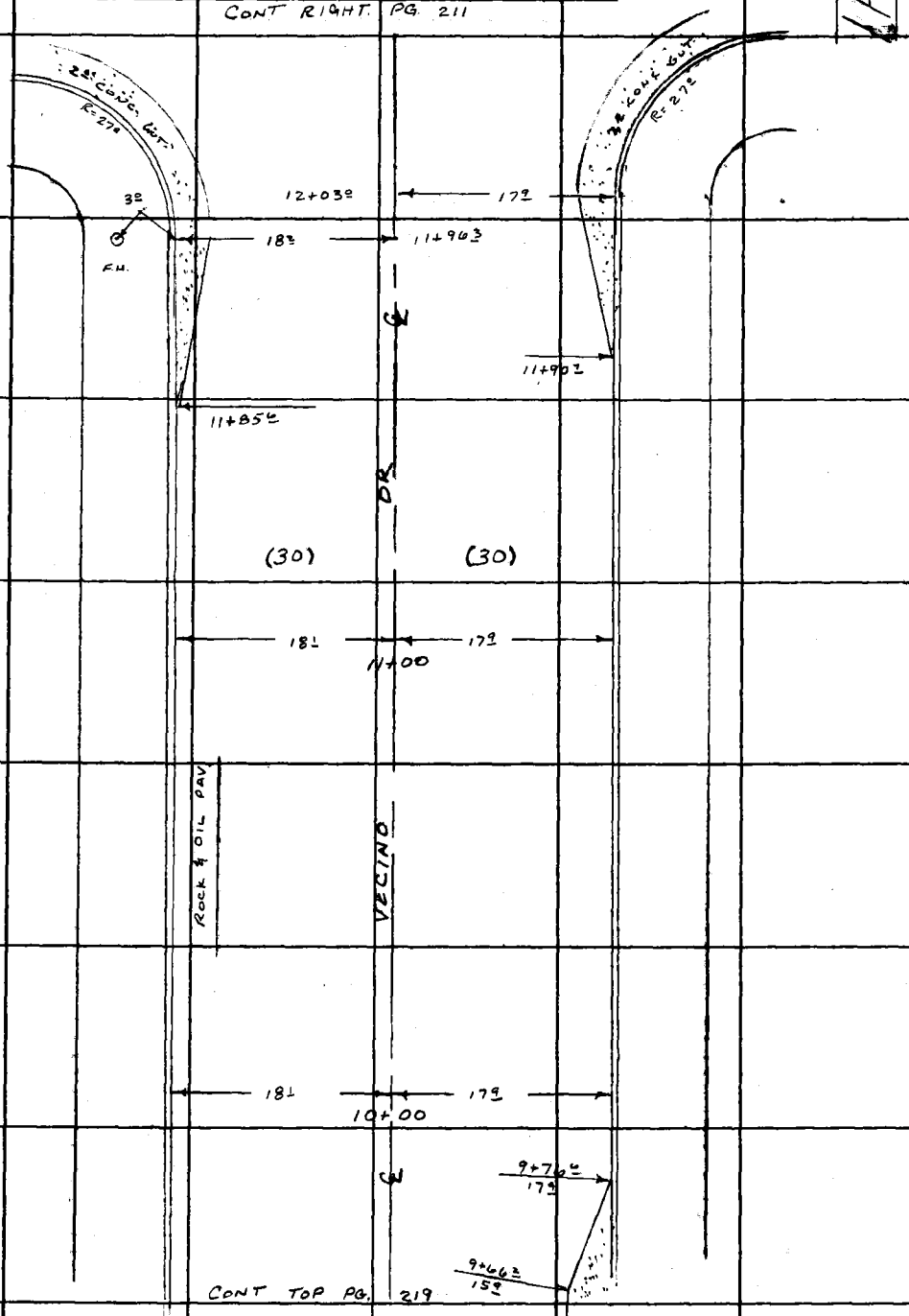

Note: Any Additions or Changes on This Sheet Must be Made or Circled in Red Ink With Date and Name of Person Making Change.

Do not extend this side of this line.

PLEASE RETURN TO
LOS ANGELES COUNTY ENGINEER
403 LOS ANGELES COUNTY ENGINEERING BLDG.

76E3095 CE #310 6-63

PLEASE RETURN TO
LOS ANGELES COUNTY ENGINEER
403 LOS ANGELES COUNTY ENGINEERING BLDG.

Do not extend this side of this line.

Note: Any Additions or Changes on This Sheet Must be Made or Circled in Red Ink With Date and Name of Person Making Change.

BLANK

F.B. 2768 PG 222

F. B. 2768 PG. 223

Profile No.	Notes Red	Plotted	Job No. 2437 14	Division No.
	Date	Date	Survey of SODERBERG AVE. S.S.	
X-Sec. No.	Notes Chk'd.	Checked	Survey by L.L. BROWN	Notes L.L.B. Date 6-67
	Date	Date	Map No.	Indexed C. J. GALLI Date JN 22 '67

SODERBERG AVE.
S.S.
J.N. 2437.14
PROFILE ℄ CROSS SECTIONS

NOTE:
USED LENKER ROD

PARTY
BROWN, L.L.
MOODYMAN, W.
SANDOVAL, M.
WEST, D.

STATION	B. S.	H. I.	F. S.	ELEV.

NOTE: ANY ADDITIONS OR CHANGES ON THIS SHEET MUST BE MADE OR CIRCLED IN RED INK, WITH DATE AND NAME OF PERSON MAKING CHANGE.

Do not extend notes this side of this line.

PLEASE RETURN TO
LOS ANGELES COUNTY ENGINEER
403 LOS ANGELES COUNTY ENGINEERING BLDG.

76-L-298 CE 307 5-66

76-L-298 CE 307 5-66

PLEASE RETURN TO
LOS ANGELES COUNTY ENGINEER
403 LOS ANGELES COUNTY ENGINEERING BLDG.

NOTE: ANY ADDITIONS OR CHANGES ON THIS SHEET MUST BE MADE OR CIRCLED IN RED INK, WITH DATE AND NAME OF PERSON MAKING CHANGE.

Do not extend notes this side of this line.

STATION	B. S.	H. I.	F. S.	ELEV.	GLADSTONE	ST.
					LEFT & NORTH	RIGHT & SOUTH
B.M. H.W. 173				618 41	B.M. H.W. 173 ELEV. 618.407 (FIELD) F.B. 2768-17	
					BEN LOMOND AVE. & GLADSTONE ST. N.W. COR.	
					BT. SPK. IN LD. 5' W. OF W.C.R.	
BEGIN PROFILE & X-SECTS. GOING EAST ON GLADSTONE ST.						
1+00				620 11	℄ INT. BEN LOMOND AVE. & GLADSTONE ST.	
1+10°				620 36		℄
				620 15	10° PVMT	
				620 56	23° "	
				620 62	40⁵ "	
1+17³				620 52		℄
				620 62		10° PVMT
				621 17		20° "
				621 83		37' "
1+20°±	BACK LOT SHOT			622 4	210'± N.W. COR. LOT NO. 11	

F.B. 2768 PG. 224

Job No. 2437 14 Division No. ____ Notes Red ____ Plotted ____ Profile ____

Survey of SODERBERG AVE. S.S. Date ____ Date ____ No. ____

Survey by L.L. BROWN Notes L.L.B. Notes Chk'd. ____ Checked ____ X-Sec. ____

Indexed C. J. GALLI Date ____ Date ____ Date ____ No. ____

76-L-298 CE 307 5-66

PLEASE RETURN TO
LOS ANGELES COUNTY ENGINEER
403 LOS ANGELES COUNTY ENGINEERING BLDG.

NOTE: ANY ADDITIONS OR CHANGES ON THIS SHEET MUST BE MADE OR CIRCLED IN RED INK, WITH DATE AND NAME OF PERSON MAKING CHANGE.

Do not extend notes this side of this line.

STATION	B. S.	H. I.	F. S.	ELEV.	GLADSTONE	ST.
					LEFT & NORTH	RIGHT & SOUTH
1+33°				62084		℄
				62092		10° PVMT. BRK
				62160		16° EDGE PVMT
				6220		20° P/L
				62052	10° PVMT BRK	
				62116	14' " EDGE	
				6219	17° GRD. BRK	
				6218	20° P/L	
2+00				62195		℄
				62202		10° PVMT. BRK
				62300		17⁴ " EDGE
				6235		20° P/L
				62190	10⁵ PVMT. BRK.	
				62272	15⁸ " EDGE	
				6230	17° TOP BRK.	
				6229	20° P/L	

Profile Notes Red ____ Plotted ____ Job No. 2437 14 Division No. ____
No. ____ Date ____ Date ____ Survey of SODERBERG AVE. S.S.
X-Sec. Notes Chk'd. ____ Checked ____ Survey by L.L. BROWN Notes L.L.B. Date 6-67
No. ____ Date ____ Date ____ Map No. ____ Indexed C. J. GALLI Date ____

F. B. 276 PG. 225

76-L-298 CE 307 5-66

PLEASE RETURN TO
LOS ANGELES COUNTY ENGINEER
403 LOS ANGELES COUNTY ENGINEERING BLDG.

NOTE: ANY ADDITIONS OR CHANGES ON THIS SHEET MUST BE MADE OR CIRCLED IN RED INK, WITH DATE AND NAME OF PERSON MAKING CHANGE.

Do not extend notes this side of this line.

F. B. 2768 PG. 226 | Job No. 2437 Division No. 14 | Notes Red ____ Date ____ Plotted ____ Date ____ Profile No. ____

Survey of SODERBERG AVE. S.S. | Notes Chk'd. ____ Date ____ Checked ____ Date ____ X-Sec. No. ____

Survey by L.L. BRUNN Notes L.L.B.

Indexed C. J. GALLI

STATION	B. S.	H. I.	F. S.	ELEV.	GLADSTONE	ST.
					LEFT ℄ NORTH	RIGHT ℄ SOUTH
3+00				623 69		℄
				623 60		10° PVMT. BRK
				624 41		17° " EDGE
				624 9		20° P/L
				623 72	10° PVMT. BRK.	
				624 12	14° " EDGE	
				625 0	17° TOP BRK.	
				624 7	20° P/L	
4+00				625 09		℄
				625 00		11° PVMT. BRK.
				625 71		18° " EDGE
				625 8		20° P/L
				625 06	10° PVMT. BRK.	
				625 72	15° " "	
				626 31	20° P/L PVMT.	
5+00				626 74		℄
				626 66		12° PVMT. BRK.

76-L-298 CE 307 5-66

PLEASE RETURN TO
LOS ANGELES COUNTY ENGINEER
403 LOS ANGELES COUNTY ENGINEERING BLDG.

NOTE: ANY ADDITIONS OR CHANGES ON THIS SHEET MUST BE MADE OR CIRCLED IN RED INK, WITH DATE AND NAME OF PERSON MAKING CHANGE.

Do not extend notes this side of this line.

STATION	B. S.	H. I.	F. S.	ELEV.	GLADSTONE	ST.
					LEFT & NORTH	RIGHT & SOUTH
5+00				627 34		18^{6} PVMT. EDGE
				627 4		20^{0} P/L
				626 70	10^{0} PVMT. BRK.	
				627 41	15^{7} " EDGE	
				627 6	20^{0} P/L	
5+15^{0}	BACK	LOT SHUT		630 1	240' ± N.W. COR LOT NO.	10
6+00				628 17		℄
				628 19		12^{5} PVMT. BRK.
				628 77		18^{0} " EDGE
				629 1		20^{0} P/L
				628 06	9^{0} PVMT. BRK	
				628 79	15^{0} " EDGE	
				629 2	20^{0} P/L	
6+89^{8}				629 59	9^{0} PVMT BRK	
				630 24	13^{2} " EDGE	

Profile Notes Red ____ Plotted ____ Job No. 2437 14 Division No. ____
No. ____ Date ____ Date ____ Survey of SODERBERG AVE. S.S.
X-Sec. Notes Chk'd. ____ Checked ____ Survey by L.L. BROWN Notes L.L.B. Date 6-67
No. ____ Date ____ Date ____ Map No. ____ Indexed C. J. GALLI Date ____

F. B. 2768 PG. 227

76-L-298 CE 307 5-66

PLEASE RETURN TO
LOS ANGELES COUNTY ENGINEER
403 LOS ANGELES COUNTY ENGINEERING BLDG.

NOTE: ANY ADDITIONS OR CHANGES ON THIS SHEET MUST BE MADE OR CIRCLED IN RED INK, WITH DATE AND NAME OF PERSON MAKING CHANGE.

Do not extend notes this side of this line.

STATION	B. S.	H. I.	F. S.	ELEV.	GLADSTONE	ST.
					LEFT & NORTH	RIGHT & SOUTH
7+00				629 93		℄
				629 92		12° PVMT. BRK.
				630 37		17⁶ " EDGE
				630 1		20° P/L
				629 83	8° PVMT. BRK.	
				629 37	13⁵ " "	
				630 01	15³ " EDGE	
				631 0	20° P/L	
7+33²	BEGIN CONC. CURB & GUT.			630 51		℄
				630 52		12° PVMT. BRK
				630 82		17° " EDGE
				630 8		20° P/L
				630 31	15° PVMT.	
				629 65	30° GUT.	
				630 48	30° T.C	
8+00				631 63		℄
				631 53		12° PVMT. BRK.
				631 92		16¹ " EDGE

F. B. 2768 PG. 228
Job No. 2437 14 Division No. ____ Notes Red ____ Plotted ____ Profile ____
Survey of SODERBERG AVE. S.S. Date ____ Date ____ No. ____
Survey by L. L. BROWN Notes L. L. B. Notes Chk'd. ____ Checked ____ X-Sec. ____
Indexed C. J. GALLI Date ____ Date ____ Date ____ No. ____

76-L-298 CE 307 5-66

PLEASE RETURN TO
LOS ANGELES COUNTY ENGINEER
403 LOS ANGELES COUNTY ENGINEERING BLDG.

NOTE: ANY ADDITIONS OR CHANGES ON THIS SHEET MUST BE MADE OR CIRCLED IN RED INK, WITH DATE AND NAME OF PERSON MAKING CHANGE.

Do not extend notes this side of this line.

STATION	B. S.	H. I.	F. S.	ELEV.	GLADSTONE	ST.
					LEFT & NORTH	RIGHT & SOUTH
8+00				632 0		18° TOP BKR.
				631 1		24° BOT. "
				631 43	15° PVMT.	
				630 66	30° GUT.	
				631 50	30° T.C.	
8+23 4	C.R.			631 94		℄
				631 74	15° PVMT	
				631 00	30° GUT.	
				631 85	30° T.C.	
8+70 84 E. =1+00 N.				632 56	℄ INT. GLADSTONE ST. &	PROSPERO DR.
B.M.H.W. 177				632 79	B.M.H.W. 177 ELEV. 632.790 (FIELD) F.B. 2768-168 GLADSTONE ST. & PROSPERO DR. N.E. COR. BT. SPK. IN LD. 5' N. OF N.C.R.	

Profile Notes Red ____ Plotted ____ Job No. 2437 14 Division No. ____
No. ____ Date ____ Date ____ Survey of SODERBERG AVE. S.S.
X-Sec. Notes Chk'd. ____ Checked ____ Survey by L.L. BROWN Notes L.L.B. Date 6-67
No. ____ Date ____ Date ____ Map No. ____ Indexed C.J. CALL Date ____

F.B. 2768 PG. 229

76-L-298 CE 307 5-66

PLEASE RETURN TO
LOS ANGELES COUNTY ENGINEER
403 LOS ANGELES COUNTY ENGINEERING BLDG.

NOTE: ANY ADDITIONS OR CHANGES ON THIS SHEET MUST BE MADE OR CIRCLED IN RED INK, WITH DATE AND NAME OF PERSON MAKING CHANGE.

Do not extend notes this side of this line.

F.B. 2768 Pg. 230 | Job No. 2437 | Division No. 14 | Notes Red ____ Date ____ | Plotted ____ Date ____ | Profile No. ____
Survey of SODERBERG AVE. S.S. | Notes Chk'd. ____ Date ____ | Checked ____ Date ____ | X-Sec. No. ____
Survey by L.L. BROWN Notes L.L.B.
Indexed C. J. GALLI Date ____

STATION	B. S.	H. I.	F. S.	ELEV.	GLADSTONE	ST.
					LEFT ℄ NORTH	RIGHT ℄ SOUTH
9+14.8	C.R.			633.17		℄
				633.20		10.5 PVMT. BRK
				633.71		15.0 " EDGE
				633.8		17.0 TOP BRK.
				633.2		24.0 BOT. BRK.
				632.97	15.0 PVMT	
				632.39	30.0 GUT.	
				633.25	30.0 T.C	
9+51.8	END CONC.	CURB & GUT.		633.73		℄
				633.48	15.0 PVMT	
				632.93	30.0 GUT.	
				633.75	30.0 T.C.	
9+74.0				633.60	20.0 BOT. BRK. PVMT	
				634.11	21.2 EDGE PVMT	
10+00				634.54		℄
				634.58		8.5 PVMT. BRK.

76-L-298 CE 307 5-66

PLEASE RETURN TO
LOS ANGELES COUNTY ENGINEER
403 LOS ANGELES COUNTY ENGINEERING BLDG.

NOTE: ANY ADDITIONS OR CHANGES ON THIS SHEET MUST BE MADE OR CIRCLED IN RED INK, WITH DATE AND NAME OF PERSON MAKING CHANGE.

Do not extend notes this side of this line.

STATION	B. S.	H. I.	F. S.	ELEV.	GLADSTONE	ST.
					LEFT & NORTH	RIGHT & SOUTH
10+00				635 12		14^{4} PVMT. EDGE
				635 1		16^{0} TOP BRK
				634 3		25^{0} BOT. BRK.
				634 50	4^{0} PVMT.	
				634 01	19^{0} " BRK.	
				634 61	22^{2} " EDGE PVMT.	
				635 9	30^{0} GRD	
10+18^{25}				634 85	ANGLE POINT GLADSTONE ST.	
11+00			⊙	636 07		℄
				636 07		10^{0} PVMT. BRK.
				636 53		14^{3} " EDGE
				636 4		30^{0} GRD.
				636 02	9^{0} PVMT.	
				635 69	19^{5} " BRK.	
				637 63	31^{5} PVMT. (DRIVEWAY)	

Profile Notes Red ____ Plotted ____ Job No. 2437 14 Division No. ____
No. ____ Date ____ Date ____ Survey of SODENBERG AVE. S.S.
X-Sec. Notes Chk'd. ____ Checked ____ Survey by L.L. BROWN Notes L.L.B. Date 6-67
No. ____ Date ____ Date ____ Map No. ____ Indexed C. J. GALLI Date ____

F.B. 2768 PG. 231

76-L-298 CE 307 5-66

PLEASE RETURN TO
LOS ANGELES COUNTY ENGINEER
403 LOS ANGELES COUNTY ENGINEERING BLDG.

NOTE: ANY ADDITIONS OR CHANGES ON THIS SHEET MUST BE MADE OR CIRCLED IN RED INK, WITH DATE AND NAME OF PERSON MAKING CHANGE.

Do not extend notes this side of this line.

STATION	B. S.	H. I.	F. S.	ELEV.	GLADSTONE	ST.
					LEFT & NORTH	RIGHT & SOUTH
11+24.0				636.10	20.4 PVMT. BRK.	
				636.85	24.9 PVMT. EDGE	
11+46.0	BEGIN CONC. CURB & GUT.			636.79		℄
				636.74	15.0 PVMT.	
				636.40	30.0 GUT.	
				637.00	30.0 T.C.	
11+60.3	C.R.			636.59	30.0 GUT.	
				637.22	30.0 T.C.	
12+00				637.67		℄
				637.62		11.0 PVMT. BRK.
				638.00		15.2 " EDGE
				638.0		30.0 GRD
				637.75	16.5 PVMT.	
				637.25	27.0 EDGE CONC. X-GUT	

F. B. 2768 PG. 232

Job No. 2437 14 Division No. ____ Notes Red ____ Plotted ____ Profile ____

Survey of SODERBERG AVE. S.S. Date ____ Date ____ No. ____

Survey by L. L. BROWN Notes L. L. B. Notes Chk'd. ____ Checked ____ X-Sec. ____

Indexed C. J. GALLI Date ____ Date ____ No. ____

76-L-298 CE 307 5-66

PLEASE RETURN TO
LOS ANGELES COUNTY ENGINEER
403 LOS ANGELES COUNTY ENGINEERING BLDG.

NOTE: ANY ADDITIONS OR CHANGES ON THIS SHEET MUST BE MADE OR CIRCLED IN RED INK, WITH DATE AND NAME OF PERSON MAKING CHANGE.

Do not extend notes this side of this line.

STATION	B. S.	H. I.	F. S.	ELEV.	GLADSTONE	ST.
					LEFT ℄ NORTH	RIGHT ℄ SOUTH
12+15 83 E.				637 91	℄ INT. GLADSTONE ST. ℄	SODERBERG AVE.
=1+00 N.						
B.M.H.W. 178				639 [illegible]	B.M. H.W. 178 ELEV. 639.124 (FIELD) F.B. 2768-169	
					GLADSTONE ST. ℄ SODERBERG AVE. N.E. COR. BT. SPA. IN CD.	
					5' N. OF N. C.R.	
12+71°	C.R.			638 37	30° GUT.	
				639 03	30° T.C.	
12+86°	END CONC. CURB ℄ GUT.			638 65	30° GUT.	
				639 25	30° T.C.	
13+00				639 35		℄
				639 22		10° PVMT. BRK.
				639 76		14 I " EDGE
				639 8		19 GRD.
				639 6		30° GRD.

Profile Notes Red ____ Plotted ____ Job No. 2437 Division No. 14
No. ____ Date ____ Date ____ Survey of SODERBERG AVE. S.S.
X-Sec. Notes Chk'd. ____ Checked ____ Survey by L.L. BRAM Notes L.L.S. Date 6-67
No. ____ Date ____ Date ____ Map No. ____ Indexed C.J. GALLI Date ____

F.B. 2768 Pg. 233

76-L-298 CE 307 5-66

PLEASE RETURN TO
LOS ANGELES COUNTY ENGINEER
403 LOS ANGELES COUNTY ENGINEERING BLDG.

NOTE: ANY ADDITIONS OR CHANGES ON THIS SHEET MUST BE MADE OR CIRCLED IN RED INK, WITH DATE AND NAME OF PERSON MAKING CHANGE.

Do not extend notes this side of this line.

F. B. 2768 Pg. 234 | Job No. 2437 14 Division No. | Notes Red | Plotted | Profile
Survey of SODERBERG AVE. S.S. | Date | Date | No.
Survey by L.L. BROWN Notes L.L.B. | Notes Chk'd. | Checked | X-Sec.
Indexed C. J. GALLI | Date | Date | No.

STATION	B. S.	H. I.	F. S.	ELEV.	LEFT ℄ NORTH	RIGHT ℄ SOUTH
13+00				639 38	4° PVMT.	
				639 19	26 2 PVMT. F.L.	
				639 79	27 2 EDGE PVMT.	
				640 0	30° GRD.	
13+55 2				639 80	25 1 PVMT. F.L.	
				640 53	27 1 " EDGE	
13+91° BEGIN CONC. CURB & GUT.				640 87		℄
				640 79		9 5 PVMT. BRK.
				641 43		14 5 " EDGE
				641 4		18° GRD.
				641 2		30° GRD.
				640 87	4° PVMT.	
				640 74	15° "	
				640 07	30° GUT.	
				640 69	30° T.C.	
14+00				640 99		℄

76-L-298 CE 307 5-66

PLEASE RETURN TO
LOS ANGELES COUNTY ENGINEER
403 LOS ANGELES COUNTY ENGINEERING BLDG.

NOTE: ANY ADDITIONS OR CHANGES ON THIS SHEET MUST BE MADE OR CIRCLED IN RED INK, WITH DATE AND NAME OF PERSON MAKING CHANGE.

Do not extend notes this side of this line.

STATION	B. S.	H. I.	F. S.	ELEV.	GLADSTONE	ST.
					LEFT & NORTH	RIGHT & SOUTH
15+00				642 52		℄
				642 55		9.5 PVMT. BRK.
				643 49		15.5 " EDGE
				643 7		19.0 GRD.
				643 7		30.0 "
				642 39	15.0 PVMT	
				641 62	30.0 GUT.	
				642 23	30.0 T.C.	
15+38.19 E. = 1+00 N				643 06	℄ INT. GLADSTONE ST. &	VECINO DR.
B.M. H.W. 185				642 98	B.M. H.W. 185 ELEV. 642.979 (FIELD) F.B. 2768-171 VECINO DR. & GLADSTONE ST. 30' N. & 10' E. OF ℄ INT. BT. SPK. IN CONC. CURB, N. SIDE GLADSTONE ST.	
16+00				643 94		℄
				643 93		9.5 PVMT. BRK.
				644 88		16.4 " EDGE

Profile Notes Red ____ Plotted ____ Job No. 2437 14 Division No. ____
No. ____ Date ____ Date ____ Survey of SODERBERG AVE. S.S.
X-Sec. Notes Chk'd. ____ Checked ____ Survey by L.L.B. ROWN Notes L.L.B. Date 6-67
No. ____ Date ____ Date ____ Map No. ____ Indexed C. J. GALLI Date ____

F. B. 2768 PG. 235

F. B. 2768 PG. 236

Job No. 2437 14 Division No. ______ Notes Red ______ Plotted ______ Profile

Survey of SODERBERG AVE. S.S. Date ______ Date ______ No. ______

Survey by L.L. BROWN Notes L.L.B. Notes Chk'd. ______ Checked ______ X-Sec.

Indexed C. J. GALLI Date ______ Date ______ Date ______ No. ______

76-L-298 CE 307 5-66

PLEASE RETURN TO
LOS ANGELES COUNTY ENGINEER
403 LOS ANGELES COUNTY ENGINEERING BLDG.

NOTE: ANY ADDITIONS OR CHANGES ON THIS SHEET MUST BE MADE OR CIRCLED IN RED INK, WITH DATE AND NAME OF PERSON MAKING CHANGE.

Do not extend notes this side of this line.

STATION	B. S.	H. I.	F. S.	ELEV.	GLADSTONE	ST.
					LEFT ℄ NORTH	RIGHT ℄ SOUTH
16+00				645 1		19' GRD.
				645 1		30' "
				643 86	15' PVMT	
				643 13	30' GUT.	
				643 76	30' T.C.	
17+00				645 47		℄
				645 43		9.5 PVMT. BRK.
				646 09		16' " EDGE PVMT.
				646 1		19' GRD.
				646 0		30' "
				645 36	15' "	
				644 68	30' GUT.	
				645 32	30' T.C.	
17+45'				646 18		℄
				646 05		9.5 PVMT. BRK.

76-L-298 CE 307 5-66

PLEASE RETURN TO
LOS ANGELES COUNTY ENGINEER
403 LOS ANGELES COUNTY ENGINEERING BLDG.

NOTE: ANY ADDITIONS OR CHANGES ON THIS SHEET MUST BE MADE OR CIRCLED IN RED INK, WITH DATE AND NAME OF PERSON MAKING CHANGE.

Do not extend notes this side of this line.

STATION	B. S.	H. I.	F. S.	ELEV.	GLADSTONE	ST.
					LEFT & NORTH	RIGHT & SOUTH
17+45° END CONC. CURB & GUT.				646 60		15² PVMT. EDGE
				646 07	15° "	
				645 44	30° GUT	
				646 06	30° T.C.	
17+72 7				646 05	22° PVMT. F.L.	
				647 05	23⁴ " EDGE	
18+00				646 78		℄
				646 76		9⁵ PVMT. BRK.
				647 29		14° " EDGE
				647 5		19° GRD.
				647 4		30° "
				646 73	10° PVMT	
				646 33	21° PVMT. EDGE	
				647 26	22³ PVMT. EDGE	
				647 5	30° GRD.	

X

Profile Notes Red ____ Plotted ____ Job No. 2437 14 Division No. ____
No. ____ Date ____ Date ____ Survey of SODERBERG AVE. S.S.
X-Sec. Notes Chk'd. ____ Checked ____ Survey by L.L. BROWN Notes L.L.B. Date 6-67
No. ____ Date ____ Date ____ Map No. ____ Indexed C. J. GALLI Date ____

F. B. 2768 PG. 237

F. B. 2768 PG. 238

Job No. 2437 Division No. 14 Notes Red _____ Plotted _____ Profile

Survey of SODERBERG AVE, S.S. Date _____ Date _____ No. _____

Survey by L.L. BROWN Notes L.L.B Notes Chk'd. _____ Checked _____ X-Sec.

Indexed C. J. GALLI Date _____ Date _____ Date _____ No. _____

76-L-298 CE 307 5-66

PLEASE RETURN TO
LOS ANGELES COUNTY ENGINEER
403 LOS ANGELES COUNTY ENGINEERING BLDG.

NOTE: ANY ADDITIONS OR CHANGES ON THIS SHEET MUST BE MADE OR CIRCLED IN RED INK, WITH DATE AND NAME OF PERSON MAKING CHANGE.

Do not extend notes this side of this line.

STATION	B. S.	H. I.	F. S.	ELEV.		
END OF PROFILE & X-SECTS. GOING EAST ON GLADSTONE ST.					GLADSTONE	ST.
					LEFT & NORTH	RIGHT & SOUTH
B.M.H.W. 185				642.98	B.M.H.W. 185 ELEV. 642.979 (REVISED) F.B. 2768-171	
					VECINO DR. & GLADSTONE ST. 30' W. & 10' E. OF ℄ INT. BT. SDK. IN CONC. CRB, N. SIDE GLADSTONE ST.	

76-L-298 CE 307 5-66

PLEASE RETURN TO
LOS ANGELES COUNTY ENGINEER
403 LOS ANGELES COUNTY ENGINEERING BLDG.

NOTE: ANY ADDITIONS OR CHANGES ON THIS SHEET MUST BE MADE OR CIRCLED IN RED INK, WITH DATE AND NAME OF PERSON MAKING CHANGE.

Do not extend notes this side of this line.

STATION	B. S.	H. I.	F. S.	ELEV.	PROSPERO	DR.
					LEFT & WEST	RIGHT & EAST
B.M.H.S.	177			632 79	B.M.H.S. 177 GLADSTONE ST. & PROSPERO DR. N.E. COR. Bt. Spk. C.R.	ELEV. 632.790 F.B. 2768 PG. 168 IN LD 5' N. of E.
	BEGIN PROFILE & X-SECTIONS going North on PROSPERO DRIVE.					
1+00				632 56		℄ INT.
1+13				632 36		℄
1+26.8				631 83		℄ Edge of Con. X-Gut
1+29				631 71		℄ F.L.
1+31.9				632 04		15.9 ∆
1+32.8				631 76		℄ Edge of Con. X-Gut
1+33.6				631 53	16° ∆	

Profile No. ____ Notes Red ____ Plotted ____ Job No. 2437.14 Division No. ____
X-Sec. No. ____ Date ____ Date ____ Survey of SODERBERG AVE. S.S.
Notes Chk'd. ____ Checked ____ Survey by L.L. BROWN Notes DRW. Date 5-61
Date ____ Date ____ Map No. ____ Indexed C. J. GALLI Date ____

F.B. 2768 PG. 239

76-L-298 CE 307 5-66

PLEASE RETURN TO
LOS ANGELES COUNTY ENGINEER
403 LOS ANGELES COUNTY ENGINEERING BLDG.

NOTE: ANY ADDITIONS OR CHANGES ON THIS SHEET MUST BE MADE OR CIRCLED IN RED INK, WITH DATE AND NAME OF PERSON MAKING CHANGE.

Do not extend notes this side of this line.

F. B. 2768 Pg. 240 | Job No. 2437.14 | Division No. | Notes Red | Plotted | Profile
Survey of SODERBERG AVE. S.S. | Date | Date | No.
Survey by L.L. BROWN Notes D.B.W. | Notes Chk'd. | Checked | X-Sec.
Indexed C.J. GALLI | Date | Date | No.

STATION	B. S.	H. I.	F. S.	ELEV.	PROSPERO	DR.
					LEFT ℄ WEST	Right ℄ East
1+55°	CR			632 18		℄
				632 20		9' 1/4 Sect
				632 10		18' F.L.
				632 74	-64	T. Curb
1+59³	CR			632 23		℄
				632 12	9' 1/4 Sect.	
				631 83	18' F.L. +.16	
				632 20	T. Curb Dep.	
2+00				632 55		℄
				632 46		9' 1/4 Sect.
				632 24	+.68	18' F.L.
				632 33		Top Curb Dep.
				632 50	9' 1/4 Sect.	
				632 30	18' F.L.	
				632 98	Top Curb	
2+48¹¹	BC			632 80		℄
2+70±				635.5	REAR S.E. COR. Lot # 33	H.N. 1250

76-L-298 CE 307 5-66

PLEASE RETURN TO
LOS ANGELES COUNTY ENGINEER
403 LOS ANGELES COUNTY ENGINEERING BLDG.

NOTE: ANY ADDITIONS OR CHANGES ON THIS SHEET MUST BE MADE OR CIRCLED IN RED INK, WITH DATE AND NAME OF PERSON MAKING CHANGE.

Do not extend notes this side of this line.

STATION	B. S.	H. I.	F. S.	ELEV.	PROSPERO	DR.
					LEFT & West	Right & East
2+85±				6327	REAR N.W. COR. Lot #3	H.N. 1343
3+00				63306		℄
				63299		9' 1/4 Sect.
				63270		18' F.L.
				63337		T. Curb
				63296	9' 1/4 Sect	
				63256	18' F.L.	
				63322	T. Curb	
4+00				63346		℄
				63339		10' 1/4 Sect.
				63307	.65	21' F.L.
				63372		T. Curb
				63324	7' 1/4 Sect.	
				63293	15' F.L.	
				63302	T. Curb DEP.	
					.65	
4+16.07	PI			63355		℄

Profile Notes Red ____ Plotted ____ Job No. 2437.4 Division No. ____
No. ____ Date ____ Date ____ Survey of PROSPERO AVE. S.S.
X-Sec. Notes Chk'd. ____ Checked ____ Survey by L.L. BROWN Notes DRW. Date 5-67
No. ____ Date ____ Date ____ Map No. ____ Indexed C.J. GALLI Date ____

F. B. 2768 Pg. 241

76-L-298 CE 307 5-66

PLEASE RETURN TO
LOS ANGELES COUNTY ENGINEER
403 LOS ANGELES COUNTY ENGINEERING BLDG.

NOTE: ANY ADDITIONS OR CHANGES ON THIS SHEET MUST BE MADE OR CIRCLED IN RED INK, WITH DATE AND NAME OF PERSON MAKING CHANGE.

Do not extend notes this side of this line.

STATION	B. S.	H. I.	F. S.	ELEV.	PROSPERO	DR.
					LEFT ℄ WEST	RIGHT ℄ EAST
5+00				633 80	℄	
				633 70		9' 1/4 Sect.
				633 44		19' F.L.
				633 51		Top Curb Dep.
				633 76	8' 1/4 Sect.	
				633 44	17' F.L.	
				634 11	Top Curb	
5+83.88	P.R.C.			634 03	℄	
6+00				634 07	℄	
				634 03		9' 1/4 Sect.
				633 80		18' F.L.
				634 45		T. Curb
				634 00	9' 1/4 Sect.	
				633 71	18' F.L.	
				633 80	T. Curb Dep.	
6+35 ±				636 8	REAR Lot #26 N.E. COR	H.N 1308
6+70 ±				634 3	REAR Lot #8 S.W. COR	H.N 1309

F. B. 2768 PG. 242 Job No. 24371 A Division No. Notes Red Plotted Profile
Survey of SODERBERG AVE. S.S. Date Date No. X-Sec.
Survey by L.L. BROWN Notes D.R.W. Notes Chk'd. Checked
Indexed C. J. GALLI Date Date No.

76-L-298 CE 307 5-66

PLEASE RETURN TO
LOS ANGELES COUNTY ENGINEER
403 LOS ANGELES COUNTY ENGINEERING BLDG.

NOTE: ANY ADDITIONS OR CHANGES ON THIS SHEET MUST BE MADE OR CIRCLED IN RED INK, WITH DATE AND NAME OF PERSON MAKING CHANGE.

Do not extend notes this side of this line.

STATION	B. S.	H. I.	F. S.	ELEV.	PROSPERO LEFT & WEST	DR. RIGHT & EAST
7+00				634.46		℄
				634.43		8' 1/4 Sect.
				634.19		16' F.L.
				634.85		T. Curb
				634.40	10' 1/4 Sect	
				634.10	19' F.L.	
				634.76	T. Curb	
7+51.74	P.I.			634.68		℄
8+00				634.92		℄
				634.84		8' 1/4 Sect.
				634.53		16' F.L.
				635.20		T. Curb
				634.87	10' 1/4 Sect.	
				634.50	20' F.L.	
				635.16	T. Curb	

Profile Notes Red ____ Plotted ____ Job No. 24371A Division No. ____
No. ____ Date ____ Date ____ Survey of SODERBERG AVE S.S.
X-Sec. Notes Chk'd. ____ Checked ____ Survey by L.L. BROWN Notes C.K.W. Date 5-67
No. ____ Date ____ Date ____ Map No. ____ Indexed C.J. CALL Date ____

F. B. 2768 Pg. 243

76-L-298 CE 307 5-66

PLEASE RETURN TO
LOS ANGELES COUNTY ENGINEER
403 LOS ANGELES COUNTY ENGINEERING BLDG.

NOTE: ANY ADDITIONS OR CHANGES ON THIS SHEET MUST BE MADE OR CIRCLED IN RED INK, WITH DATE AND NAME OF PERSON MAKING CHANGE.

Do not extend notes this side of this line.

STATION	B. S.	H. I.	F. S.	ELEV.	PROSPERO LEFT & WEST	DR. Right & EAST
9+00				635 26		℄
				635 14		1/4 Sect.
				634 84		F.L.
				635 52		T. Curb
				635 20	1/4 Sect	
				634 86	F.L.	
				635 00	T. Curb Dep.	
9+19.61	EC			635 35		℄
9+20±				636 6	R. Lot #14 S.W. Cor. H.N. 820	
10+00				635 72		℄
				635 65		9' 1/4 Sect.
				635 28		18' F.L.
				635 38		T. Curb Dep
				635 61	9' 1/4 Sect.	
				635 24	18' F.L.	
				635 88	T. Curb	

F. B. 2768 Pg. 244 Job No. 2437.1 Division No. Notes Red Plotted Profile
Survey of SODERBERG AVE S.S. Date Date No.
Survey by L.L. BROWN Notes D.R.W. Notes Chk'd. Checked X-Sec.
Indexed C. J. GALLI Date Date No.

76-L-298 CE 307 5-66

PLEASE RETURN TO
LOS ANGELES COUNTY ENGINEER
403 LOS ANGELES COUNTY ENGINEERING BLDG.

NOTE: ANY ADDITIONS OR CHANGES ON THIS SHEET MUST BE MADE OR CIRCLED IN RED INK, WITH DATE AND NAME OF PERSON MAKING CHANGE.

Do not extend notes this side of this line.

STATION	B. S.	H. I.	F. S.	ELEV.	PROSPERO	DR.
					LEFT & WEST	Right & East
10+22.5	E.C.			63584		℄
				63575	9' 1/4 Sect	
				63542	18' F.L.	
				63605	T. Curb	
10+30±				6407	R. Lot # 20	H.N. 808 S.E. Cor.
10+52.9	E.C.			63616		℄
				63616		9' 1/4 Sect
				63593		18' F.L.
				63660		T. Curb
10+66				63631		℄
10+75				63641		℄
10+84.60				63644		℄ Int
B.M.H.S.	175			63656	B.M.H.S. 175 ELEV. 636.555 F.B. 2768-168 PROSPERO DR. & DIKE St. S.E. Cor. Bt. Spk. in LD. 5' S. of S. C.R.	

Profile Notes Red ____ Plotted ____ Job No. 2437.14 Division No. ____
No. ____ Date ____ Date ____ Survey of SODERBERG AVE. S.S.
X-Sec. Notes Chk'd. ____ Checked ____ Survey by L.L. BROWN Notes D.R.W. Date 5-67
No. ____ Date ____ Date ____ Map No. ____ Indexed C.J. GALLI Date ____

F.B. 2768 Pg. 245

F. B. 2768 Pg. 246 | Job No. 2437.14 | Division No. | Notes Red | Plotted | Profile

Survey of SODERBERG AVE. S.S. | Date | Date | No.

Survey by L.L. BROWN | Notes D.R.W. | Notes Chk'd. | Checked | X-Sec.

Indexed C. J. GALLI | Date | Date | Date | No.

STATION	B. S.	H. I.	F. S.	ELEV.		
	END PROFILE & X-Section going South				PROSPERO LEFT & WEST	DR. Right & East on PROSPERO DR.

Do not extend notes this side of this line.

PLEASE RETURN TO
LOS ANGELES COUNTY ENGINEER
403 LOS ANGELES COUNTY ENGINEERING BLDG.

NOTE: ANY ADDITIONS OR CHANGES ON THIS SHEET MUST BE MADE OR CIRCLED IN RED INK, WITH DATE AND NAME OF PERSON MAKING CHANGE.

76-L-298 CE 307 5-66

76-L-298 CE 307 5-66

PLEASE RETURN TO
LOS ANGELES COUNTY ENGINEER
403 LOS ANGELES COUNTY ENGINEERING BLDG.

NOTE: ANY ADDITIONS OR CHANGES ON THIS SHEET MUST BE MADE OR CIRCLED IN RED INK, WITH DATE AND NAME OF PERSON MAKING CHANGE.

Do not extend notes this side of this line.

STATION	B. S.	H. I.	F. S.	ELEV.	DIKE	St.
Begin	Profile & X-Section				Left & South	℄ Right & North
to the	West on Dike St.					
1+00 W. = 10+84.60 N.						
B.M. H.W. 175				[illegible]	B.M. H.W. 175 Elev. 635.555, F.B.	
					Prospero Dr. & Dike St. S.E. Cor. bt. sek. in	
					Id. 5' S. of S. C.R.	
1+00				636 46		℄
1+09				636 30		℄
1 +18				636 11		℄
1+63.8	S.C.			635 57		℄
				635 50		9' 1/4 sec.
				635 20		18' F/L
				635 84		18' T.C.
				635 51	9' 1/4 sec.	
				635 16	18' F/L	
				635 81	18' T.C.	
2+00				635 12		℄

Profile Notes Red ____ Plotted ____ Job No. 2437 Division No. 14 F.B. 2768 Pg. 247
No. ____ Date ____ Date ____ Survey of Soderberg Ave S.S.
X-Sec. Notes Chk'd. ____ Checked ____ Survey by L.L. Brown Notes W.A.M. Date 5-67
No. ____ Date ____ Date ____ Map No. ____ Indexed C. J. GALLI Date ____

76-L-298 CE 307 5-66

PLEASE RETURN TO
LOS ANGELES COUNTY ENGINEER
403 LOS ANGELES COUNTY ENGINEERING BLDG.

NOTE: ANY ADDITIONS OR CHANGES ON THIS SHEET MUST BE MADE OR CIRCLED IN RED INK, WITH DATE AND NAME OF PERSON MAKING CHANGE.

Do not extend notes this side of this line.

F. B. 2768 PG. 248 | Job No. 2437.14 Division No. 5.5. | Notes Red ____ Plotted ____ Profile No. ____
Survey of Sodetberg Ave | Date ____ Date ____ X-Sec. No. ____
Survey by L.L. Brown Notes W.A. Moodyman | Notes Chk'd ____ Checked ____
Indexed C. J. GALLI Date ____ Date ____

STATION	B. S.	H. I.	F. S.	ELEV.	DIKE	ST.
TP 512					Left ℄ South	℄ Right ℄ North
2+00				63500		9' 1/4 sec
				63478		18' f/L
				63541		18' T.C.
Back lot 15 Tr. 20550				6340		Int. W. P/L Lot 15 ℄
				636.1	80'± N of ℄ of Dike along W. P/L	S. line of L.A. Co. F.C. Dist.
						easement
				63506	9' 1/4 sec.	
				63472	18' f/L	
				63536	18' T.C.	
2+68				63407		14.7 edge conc. gut
				63336		18.2 f/L
				63423		18.2 T.C.
2+70.5	center S.D.			63395		14.8 edge conc. gut
2+70.5	center S.D.			63364		18.2 f/L
				63461		18.2 T.C.
2+75.0				63392		14.9 edge conc. gut
				63371		18.2 f/L
				63461		18.2 T.C.

76-L-298 CE 307 5-66

PLEASE RETURN TO
LOS ANGELES COUNTY ENGINEER
403 LOS ANGELES COUNTY ENGINEERING BLDG.

NOTE: ANY ADDITIONS OR CHANGES ON THIS SHEET MUST BE MADE OR CIRCLED IN RED INK, WITH DATE AND NAME OF PERSON MAKING CHANGE.

Do not extend notes this side of this line.

STATION	B. S.	H. I.	F. S.	ELEV.	DIKE	ST
					Left & South	℄ Right & North
3+00				63 4 12		℄
				63 4 01		9' 1/4 sec
				63 3 66		18' f/L
				63 4 30		18' T.C.
				63 4 54	9' 1/4 sec.	
				63 3 80	18' f/L	
				63 4 44	18' T.C.	
B.M.H.W. 175				63 6 56	B.M.H.W. 175 Elev. 636.555, F.B.	

END Profile & X-Section to the West on Dike St.

Profile Notes Red ____ Plotted ____ Job No. 2437 14 Division No. ____
No. ____ Date ____ Date ____ Survey of Soderberg Ave S.S.
X-Sec. Notes Chk'd. ____ Checked ____ Survey by L.L. Brown Notes W.A.M. Date 5-67
No. ____ Date ____ Date ____ Map No. ____ Indexed C. J. GALLI Date ____

F. B. 2768 Pg. 249

F. B. 2768 PG. 250 Job No. Division No. Notes Red Plotted Profile

Survey of Date Date No.

Survey by Notes Notes Chk'd. Checked X-Sec.

Indexed Date Date Date No.

STATION	B. S.	H. I.	F. S.	ELEV.

Do not extend notes this side of this line.

PLEASE RETURN TO
LOS ANGELES COUNTY ENGINEER
403 LOS ANGELES COUNTY ENGINEERING BLDG.

NOTE: ANY ADDITIONS OR CHANGES ON THIS SHEET MUST BE MADE OR CIRCLED IN RED INK, WITH DATE AND NAME OF PERSON MAKING CHANGE.

76-L-298 CE 307 5-66

76-L-298 CE 307 5-66

PLEASE RETURN TO
LOS ANGELES COUNTY ENGINEER
403 Los Angeles County Engineering Bldg.

NOTE: ANY ADDITIONS OR CHANGES ON THIS SHEET MUST BE MADE OR CIRCLED IN RED INK, WITH DATE AND NAME OF PERSON MAKING CHANGE.

Do not extend notes this side of this line.

STATION	B. S.	H. I.	F. S.	ELEV.	DIKE	St.
					Left & North	℄ Right & South
Begin Profile & X-Sections to the						
East on Dike St., 1+00 E. = 10+84.60 N.						
B.M.H.W. 175				636.56	B.M.H.W. 175 Elev. 636.555, F.B.	
					Prospero Dr. & Dike St. S.E. COR. bt. spk.	
					in Id. 5' S. of S.C.R.	
1+00				636.46		℄
1 +09				636.57		℄
1 + 18				636.68		℄
1 + 31.9	B.C.			636.88		℄
				636.80		9' 1/4 sec.
				636.44		18' f/L
				637.08		18' T.C.
				636.82	9' 1/4 sec.	
				636.41	18' f/L	
				636.07	18' T.C.	
				7		

Profile No. ____ Notes Red ____ Plotted ____ Job No. 2437 Division No. 14 F.B. 2768 Pg. 251
Date ____ Date ____ Survey of Southern Ave. S.S.
X-Sec. No. ____ Notes Chk'd. ____ Checked ____ Survey by L.L. Brown Notes W.A.M. Date 5-67
Date ____ Date ____ Map No. ____ Indexed C. J. GALLI Date ____

76-L-298 CE 307 5-66

PLEASE RETURN TO
LOS ANGELES COUNTY ENGINEER
403 LOS ANGELES COUNTY ENGINEERING BLDG.

NOTE: ANY ADDITIONS OR CHANGES ON THIS SHEET MUST BE MADE OR CIRCLED IN RED INK, WITH DATE AND NAME OF PERSON MAKING CHANGE.

Do not extend notes this side of this line.

STATION	B. S.	H. I.	F. S.	ELEV.	DIKE	St.
					Left & North	℄ Right & South
2+00				637 80		℄
				637 74		9' 1/4 sec.
				637 37		18' f/L
				638 00		18' T.C.
				637 76	9' 1/4 sec	
				637 44	18' f/L	
				638 10	18' T.C.	
2+38.36	BC			638 52		℄
3+00				639 36		⊼ semi tangent
				639 37		℄
				639 30		9.1 1/4 sec.
				638 85		18.2 f/L
				638 92		18.2 T.C.
				639 25	8.9 1/4 sec.	
				638 77	17.9 f/L	
				639 37	17.9 T.C.	

F. B. 2768 Pg. 252 Job No. 2437 14 Division No. Notes Red Plotted Profile
Survey of Soderberg Ave. S.S. Date Date No.
Survey by L.L.B. Notes W.A. Moodyman Notes Chk'd. Checked X-Sec.
Indexed C. J. GALLI Date Date Date No.

76-L-298 CE 307 5-66

PLEASE RETURN TO
LOS ANGELES COUNTY ENGINEER
403 LOS ANGELES COUNTY ENGINEERING BLDG.

NOTE: ANY ADDITIONS OR CHANGES ON THIS SHEET MUST BE MADE OR CIRCLED IN RED INK, WITH DATE AND NAME OF PERSON MAKING CHANGE.

Do not extend notes this side of this line.

STATION	B. S.	H. I.	F. S.	ELEV.	DIKE	St.
					Left & North	℄ Right & South
3+10±	Back	lot 16 Tr.	15888	6376	int. city Bdy. of Glendora	
					& S. line of L.A. Co. F.C. easement	
3+10± (Break)				6376	83'± N. along cty bdy of Glendora (break)	
3+71.5				64039		⊼
				64039		℄
				64033		10.7 1/4 sec.
				63977		21.3 f/L
				64041		21.3 T.C.
3+91.0				64011		19.6 N. edge conc. X-gut
4+00				64074		⊼ semitangent
				64077		℄
				64064		9.8 1/4 sec.
				64022		20.3 N. edge conc. X-gut
				64061	6.6 1/4 sec.	
				64020	13.3 f/L	
				64077	13.3 T.C.	
4+07				64036		26.5 S. edge conc. X-gut

Profile No. ____ Notes Red ____ Plotted ____ Job No. 2437 14 Division No. ____
X-Sec. No. ____ Date ____ Date ____ Survey of Soderberg Ave. S.S.
Notes Chk'd. ____ Checked ____ Survey by L.L. Brown Notes W.A.M. Date 5-67
Date ____ Date ____ Map No. ____ Indexed C. J. GALLI Date ____

F. B. 2769 Pg. 253

76-L-298 CE 307 5-66

PLEASE RETURN TO
LOS ANGELES COUNTY ENGINEER
403 LOS ANGELES COUNTY ENGINEERING BLDG.

NOTE: ANY ADDITIONS OR CHANGES ON THIS SHEET MUST BE MADE OR CIRCLED IN RED INK, WITH DATE AND NAME OF PERSON MAKING CHANGE.

113

Do not extend notes this side of this line.

STATION	B. S.	H. I.	F. S.	ELEV.	DIKE	St.
					Left & North	℄ Right & South
4+ 29.32				641 03		P.I.
4+ 33.00				641 07		⊼ int. Soderberg Ave.
4+44.8				640 80		27.2 S. edge conc. X-gut
4+52.5				640 86		20.8 N. " " " "
B.M.H.W. 180				642	B.M.H.W. 180 Elev 642.093	F.B. 2768-170
4+73.4				641 83		⊼ semitangent
				641 74		℄
				641 74		11.1 1/4 sec
				641 18		22.2 f/L
				641 79		22.2 T.C.
5+00				642 15		⊼
				642 15		℄
				642 13		10.2 1/4 sec
				641 64		20.5 f/L
				642 23		20.5 T.C
				642 07	7.8 1/4 sec	
				641 60	15.7 f/L	
				642 23	15.7 T.C.	

F. B. 2768 PG. 254 Job No. 2437.14 Division No. Notes Red Plotted Profile
Survey of Soderberg Ave S.S. Date Date No.
Survey by L.L.B. Notes Moodyman Notes Chk'd. Checked X-Sec.
Indexed C.J. GALLI Date Date Date No.

76-L-298 CE 307 5-66

PLEASE RETURN TO
LOS ANGELES COUNTY ENGINEER
403 LOS ANGELES COUNTY ENGINEERING BLDG.

NOTE: ANY ADDITIONS OR CHANGES ON THIS SHEET MUST BE MADE OR CIRCLED IN RED INK, WITH DATE AND NAME OF PERSON MAKING CHANGE.

Do not extend notes this side of this line.

STATION	B. S.	H. I.	F. S.	ELEV.	DIKE	St.
					Left & North	℄ Right & South
6+00				64347		⊼ Semitangent
				64340		8.9 1/4 sec
				64295		17.8 f/L
				64355		17.8 T.C.
				64336	9.2 1/4 sec.	
				64288	18.5 f/L	
				64330	18.5 T.C. (dep)	
6+10.19	B.C.			64367		℄
Back lot	2 Tr 21625			6435	Int. W. P/L & S. line of L.A.Co.F.C. easment	
Back lot	21 Tr 15888			6423	Int. E P/L & " " " " " " " " "	
Break				6445	75' N. on E P/L lot 21 Tr 15888	
6+12.52	P.I.			64371		P.I.
6+14.85	E.C.			64373		℄
7+00				64497		⊼
				64487	8.1 1/4 sec.	
				64440	16.3 f/L	
				64505	16.3 T.C.	

Profile Notes Red ____ Plotted ____ Job No. 2437 Division No. 14 F. B. 2768 Pg. 255
No. ____ Date ____ Date ____ Survey of Soderberg Ave S.C.
X-Sec. Notes Chk'd. ____ Checked ____ Survey by L.L. Brown Notes W.A.M. Date 5-67
No. ____ Date ____ Date ____ Map No. ____ Indexed C.J. [illegible] Date ____

76-L-298 CE 307 5-66

PLEASE RETURN TO
LOS ANGELES COUNTY ENGINEER
403 LOS ANGELES COUNTY ENGINEERING BLDG.

NOTE: ANY ADDITIONS OR CHANGES ON THIS SHEET MUST BE MADE OR CIRCLED IN RED INK, WITH DATE AND NAME OF PERSON MAKING CHANGE.

Do not extend notes this side of this line.

STATION	B. S.	H. I.	F. S.	ELEV.	DIKE	St.
					Left & North	℄ Right & South
7+12.6	B.C.			645.16		⊼ semitangent
				645.16		℄
				645.00		10.2 1/4 sec.
				644.49		20.4 f/L
				645.15		20.4 T.C.
7+48.49				645.73		P.I
7+62.50E				645.95		⊼ int. Vecino
8+00				646.51	semitangent	⊼
				646.45	8.4 1/4 sec	
				645.90	16.8± f/L	
				646.00	16.8± T.C. (dep.)	
8+05.3	E.C.			646.58		⊼ semitangent
				646.58		℄
				646.47		9.6 1/4 sec
				645.99		19.3 f/L
				646.63		19.3 T.C.
B.M.H.W. 182				646.11	B.M.H.W 182 Elev 646.112	F.B. 2768-170

F. B. 2768 PG. 256 Job No. 2437.14 Division No. Notes Red Plotted Profile
Survey of Soderberg Ave. S.S. Date Date No.
Survey by L.L.B. Notes Moodyman Notes Chk'd. Checked X-Sec.
Indexed C. J. GALLI Date Date Date No.

76-L-298 CE 307 5-66

PLEASE RETURN TO
LOS ANGELES COUNTY ENGINEER
403 LOS ANGELES COUNTY ENGINEERING BLDG.

NOTE: ANY ADDITIONS OR CHANGES ON THIS SHEET MUST BE MADE OR CIRCLED IN RED INK, WITH DATE AND NAME OF PERSON MAKING CHANGE.

Do not extend notes this side of this line.

STATION	B. S.	H. I.	F. S.	ELEV.	DIKE	St.
					Left & North	℄ Right & South
8+54.0	E.C.			64736		⊼ Semitangent
				64725		8.9 1/4 sec
				64673		17.8 f/L
				64737		17.8 T.C.
8+82.2	E.C.			64781		℄
				64770	9.1 1/4 sec.	
				64729	18.2 f/L	
				64789	18.2 T.C.	
9+00				64837		℄
Back lots [illegible] TR 21625				6511	int W. P/L of lot 7 & S. line of L.A. Co. F.C. easement	
10+00				64958		℄
				64956		8.9 1/4 sec.
				64902		17.8 f/L
				64964		17.8 T.C.
				64956	9.2 1/4 sec.	
				64908	18.4 f/L	
				64968	18.4 T.C.	

Profile No. ____ Notes Red ____ Plotted ____ Job No. 2437 Division No. 14
X-Sec. No. ____ Date ____ Date ____ Survey of Soderberg Ave S.S.
Notes Chk'd. ____ Checked ____ Survey by L.L. Brown Notes W.A.M. Date 5-67
Date ____ Date ____ Map No. ____ Indexed C. J. GALLI Date ____

F. B. 2768 Pg. 257

76-L-298 CE 307 5-66

PLEASE RETURN TO
LOS ANGELES COUNTY ENGINEER
403 LOS ANGELES COUNTY ENGINEERING BLDG.

NOTE: ANY ADDITIONS OR CHANGES ON THIS SHEET MUST BE MADE OR CIRCLED IN RED INK, WITH DATE AND NAME OF PERSON MAKING CHANGE.

Do not extend notes this side of this line.

STATION	B. S.	H. I.	F. S.	ELEV.	DIKE	ST
					Left & North	℄ Right & South
11+00				650.59		℄
				650.50		8.9 1/4 sec
				650.07		17.8 f/L
				650.71		17.8 T.C.
				650.54	9.1 1/4 sec.	
				650.00	18.2 f/L	
				650.65	18.2 T.C.	
back lot 9 Tr 21625				652.8	int of E. P/L lot 9 & S. Line of L.A. Co. F.C. easement	
B.M. H.W 181				650.96	B.M. H.W 181 Elev 650.960 F.B 2768-170 DIKE st & Delay Ave S.W. COR. bt. spk in ld. 5' W. of W C.R.	
END Profile & X-sections on DIKE St. to the E.						

F. B. 2768 PG. 258 Job No. 2437 14 Division No. Notes Red Plotted Profile
Survey of Soderberg Ave S.S. Date Date No.
Survey by L.L.B. Notes Moodyman Notes Chk'd. Checked X-Sec.
Indexed C. J. GALLI Date Date No.

76-L-298 CE 307 5-66

PLEASE RETURN TO
LOS ANGELES COUNTY ENGINEER
403 LOS ANGELES COUNTY ENGINEERING BLDG.

NOTE: ANY ADDITIONS OR CHANGES ON THIS SHEET MUST BE MADE OR CIRCLED IN RED INK, WITH DATE AND NAME OF PERSON MAKING CHANGE.

Do not extend notes this side of this line.

STATION	B. S.	H. I.	F. S.	ELEV.	SODERBERG AVE LEFT & WEST	RIGHT & EAST
B.M. H.W.	178			639 12	B.M. H.W. 178 ELEV. 639.124 F.B. PG. GLADSTONE ST & SODERBERG AVE. N.E. COR BH. SPK. IN LD. 5' N. of N.C.R.	
		BEGIN PROFILE & X-SECTIONS going N. on SODERBERG AVE				
1+00				637 91		℄ INT
1+13				638 00		℄
1+26 9				637 52		℄ EDGE of CON. X-GUT.
1+29 9				637 44		℄ F.L.
1+32 9				637 52		℄ EDGE of CON. X-GUT.
				637 80		16' ⊥
				637 31	16' ⊥	

Profile Notes Red ____ Plotted ____ Job No. 29371 Division No. ____
No. ____ Date ____ Date ____ Survey of SODERBERG AVE. S.S.
X-Sec. Notes Chk'd. ____ Checked ____ Survey by L. BROWN Notes D.R.W. Date 5-67
No. ____ Date ____ Date ____ Map No. ____ Indexed C. J. GALLI Date ____

F.B. 2768 PG. 259

76-L-298 CE 307 5-66

PLEASE RETURN TO
LOS ANGELES COUNTY ENGINEER
403 LOS ANGELES COUNTY ENGINEERING BLDG.

NOTE: ANY ADDITIONS OR CHANGES ON THIS SHEET MUST BE MADE OR CIRCLED IN RED INK, WITH DATE AND NAME OF PERSON MAKING CHANGE.

Do not extend notes this side of this line.

F. B. 2768 PG. 260 | Job No. 2437.14 | Division No. | Notes Red | Plotted | Profile
Survey of SODERBERG AVE. S.S. | Date | Date | No.
Survey by L.L. BROWN Notes D.R.W. | Notes Chk'd. | Checked | X-Sec.
Indexed C.J. GALLI | Date | Date | No.

STATION	B. S.	H. I.	F. S.	ELEV.	SODERBERG AVE	
					LEFT ℄ WEST	RIGHT ℄ EAST
1+66 ±	CR			638.43		℄
				638.65		9' 1/4 SECT.
				638.43		18' F.L.
				639.06		T. CURB
				638.01	9' 1/4 SECT	
				637.45	18' F.L	
				638.08	T. CURB	
2+00				638.57		℄
				638.78		9' 1/4 SECT
				638.54		18' F.L.
				639.15		T. CURB
				638.16	9' 1/4 SECT	
				637.52	18' F.L	
				638.15	T. CURB.	
2+62 +OR-				641.6	REAR ELEV. S.E. COR.	LOT #35
3+00				638.67		℄
				638.96		9' 1/4 SECT
				638.75		18' F.L.

76-L-298 CE 307 5-66

PLEASE RETURN TO
LOS ANGELES COUNTY ENGINEER
403 LOS ANGELES COUNTY ENGINEERING BLDG.

NOTE: ANY ADDITIONS OR CHANGES ON THIS SHEET MUST BE MADE OR CIRCLED IN RED INK, WITH DATE AND NAME OF PERSON MAKING CHANGE.

Do not extend notes this side of this line.

STATION	B. S.	H. I.	F. S.	ELEV.	SODERBERG LEFT & WEST	AVE. RIGHT & EAST
3+00				63936		T. CURB
				63829	9' 1/4 SECT.	
				63773	18' F.L.	
				63834	T. CURB	
3+51.5				63893		℄
				63896		17' ⊏
3+64.6	CR			63895		℄
				63918		9' 1/4 SECT
				63896		18' F.L.
				63959		T. CURB
3+84.7				63901		℄
				63918		14.9 ⊏
3+91.3				63901		℄
				63926		20.9 ⊏

Profile Notes Red ____ Plotted ____ Job No. 2437.4 Division No. ____
No. ____ X-Sec. ____ Date ____ Date ____ Survey of SODERBERG AVE.
No. ____ Notes Chk'd. ____ Checked ____ Survey by L.L. BROWN Notes D.K.W. Date 5-67
Date ____ Date ____ Map No. ____ Indexed C. J. GALLI Date ____

F. B. 2768 PG. 261

76-L-298 CE 307 5-66

PLEASE RETURN TO
LOS ANGELES COUNTY ENGINEER
403 LOS ANGELES COUNTY ENGINEERING BLDG.

NOTE: ANY ADDITIONS OR CHANGES ON THIS SHEET MUST BE MADE OR CIRCLED IN RED INK, WITH DATE AND NAME OF PERSON MAKING CHANGE.

Do not extend notes this side of this line.

STATION	B. S.	H. I.	F. S.	ELEV.	SODERBERG	AVE.
					LEFT & West	Right & East
4+00				639 00		℄
				639 30		9' 1/4 Sect
				639 17		18 F.L.
4+01^{5}				639 00		℄
				638 56	9' 1/4 Sect	
				638 07	17' ⊿	
				637 98	18' F.L.	
				638 58	T. Curb	
4+09^{6}				639 03		℄
				637 96	End of Con. Cut	
4+26^{0}				639 09		℄
				639 37		21^{0} ⊿
4+35^{3}				639 08		℄
				639 37		15^{0} ⊿
4+56^{5}	CR			639 13		℄
				639 39		9' 1/4 Sect
				639 24		18' F.L.

F. B. 2768 Pg. 262 Job No. 2437.14 Division No. Notes Red Plotted Profile
Survey of SODERBERG AVE. S.S. Date Date No.
Survey by L. L. BROWN Notes D.B.W. Notes Chk'd. Checked X-Sec.
Indexed C. J. GALLI Date Date Date No.

76-L-298 CE 307 5-66

PLEASE RETURN TO
LOS ANGELES COUNTY ENGINEER
403 LOS ANGELES COUNTY ENGINEERING BLDG.

NOTE: ANY ADDITIONS OR CHANGES ON THIS SHEET MUST BE MADE OR CIRCLED IN RED INK, WITH DATE AND NAME OF PERSON MAKING CHANGE.

Do not extend notes this side of this line.

STATION	B. S.	H. I.	F. S.	ELEV.	SODERBERG	AVE.
					LEFT & WEST	RIGHT & EAST
4+56.5	CR.			63991		T. Curb
4+75.2				63915		℄
				63923		F.L. END of Con. Gut
5+00				63931		℄
				63960		9' 1/4 Sect.
				63924		18' F.L.
				63936		T. Curb Dep.
				63890	9' 1/4 Sect.	
				63831	18' F.L.	
				63895	T. Curb	
6+00				63971		℄
				63999		9' 1/4 Sect.
				63978		18' F.L.
				64040		T. Curb Dep.
				63929	9' 1/4 Sect	
				63868	18' F.L.	
				63935	T. Curb Dep.	

Profile Notes Red ____ Plotted ____ Job No. 2437.1A Division No. ____
No. ____ Date ____ Date ____ Survey of SODERBERG AVE S.S.
X-Sec. Notes Chk'd. ____ Checked ____ Survey by L.L. BROWN Notes D.R.W. Date 5-67
No. ____ Date ____ Date ____ Map No. ____ Indexed C. J. GALLI Date ____

F. B. 2768 PG. 263

76-L-298 CE 307 5-66

PLEASE RETURN TO
LOS ANGELES COUNTY ENGINEER
403 LOS ANGELES COUNTY ENGINEERING BLDG.

NOTE: ANY ADDITIONS OR CHANGES ON THIS SHEET MUST BE MADE OR CIRCLED IN RED INK, WITH DATE AND NAME OF PERSON MAKING CHANGE.

Do not extend notes this side of this line.

F. B. 2768 Pg. 264 | Job No. 2437.14 | Division No. S. S. | Notes Red | Plotted | Profile No.
Survey of SODERBERG AVE | Date | Date | X-Sec. No.
Survey by L. L. BROWN Notes D. R. W. | Notes Chk'd. | Checked
Indexed C. J. GALLI | Date | Date | Date | No.

STATION	B. S.	H. I.	F. S.	ELEV.	SODERBERG AVE	
					LEFT & WEST	RIGHT & EAST
7+00				640.17		℄
				640.50		9' 1/4 Sect.
				640.24		18' F.L.
				640.78		T. Curb
				639.76	9' 1/4 Sect	
				639.12	18' F.L.	
				639.79	T. Curb.	
8+00				640.80		℄
				641.04		9' 1/4 Sect
				640.77		18' F.L.
				641.29		T. Curb
				640.30	9' 1/4 Sect	
				639.76	18' F.L.	
				640.33	T. Curb	

76-L-298 CE 307 5-66

PLEASE RETURN TO
LOS ANGELES COUNTY ENGINEER
403 LOS ANGELES COUNTY ENGINEERING BLDG.

NOTE: ANY ADDITIONS OR CHANGES ON THIS SHEET MUST BE MADE OR CIRCLED IN RED INK, WITH DATE AND NAME OF PERSON MAKING CHANGE.

Do not extend notes this side of this line.

STATION	B. S.	H. I.	F. S.	ELEV.	SODERBERG LEFT & WEST	AVE Right & East
9+00				64204		℄
				64228		9' 1/4 Sect.
				64204		18' F.L.
				64266		Top Curb
				64161	9' 1/4 Sect.	
				64106	18' F.L.	
				64166	Top Curb	
10+00				64279		℄
				64302		9' 1/4 Sect.
				64278		18' F.L.
				64343		Top Curb
				64229	9' 1/4 Sect.	
				64177	18' F.L.	
				64236	Top Curb	

Profile Notes Red ____ Plotted ____ Job No. 2437 Division No. ____
No. ____ Date ____ Date ____ Survey of SODERBERG AVE S.S.
X-Sec. Notes Chk'd. ____ Checked ____ Survey by L.L. BROWN Notes U.R.W. Date 5-67
No. ____ Date ____ Date ____ Map No. ____ Indexed C. J. GALLI Date ____

F. B. 2768 Pg. 265

76-L-298 CE 307 5-66

PLEASE RETURN TO
LOS ANGELES COUNTY ENGINEER
403 LOS ANGELES COUNTY ENGINEERING BLDG.

NOTE: ANY ADDITIONS OR CHANGES ON THIS SHEET MUST BE MADE OR CIRCLED IN RED INK, WITH DATE AND NAME OF PERSON MAKING CHANGE.

Do not extend notes this side of this line.

STATION	B. S.	H. I.	F. S.	ELEV.	SODERBERG	AVE.
					LEFT & WEST	RIGHT & EAST
11+00				642 10		℄
				642 37		9' 1/4 Sect.
				642 04		18' F.L.
				642 71		Top Curb
				641 62	9' 1/4 Sect	
				641 14	18' F.L.	
				641 71	Top Curb	
11+05.4				642 00		℄
				641 04	End of Con. Gut.	
				641 65	Top of Curb	
11+15.0				641 89		℄
				1 03	16' ⊾	
11+24.0				1 75		℄
				1 77		END CON. GUT.
				2 37		Top Curb

F. B. 2768 Pg. 266 Job No. 2437.14 Division No. Notes Red Plotted Profile
Survey of SODERBERG AVE. S.S. Date Date No. X-Sec.
Survey by L.L. BROWN Notes D.R.W. Notes Chk'd. Checked
Indexed C. J. GALLI Date Date Date No.

76-L-298 CE 307 5-66

PLEASE RETURN TO
LOS ANGELES COUNTY ENGINEER
403 LOS ANGELES COUNTY ENGINEERING BLDG.

NOTE: ANY ADDITIONS OR CHANGES ON THIS SHEET MUST BE MADE OR CIRCLED IN RED INK, WITH DATE AND NAME OF PERSON MAKING CHANGE.

Do not extend notes this side of this line.

STATION	B. S.	H. I.	F. S.	ELEV.	SODERBERG	AVE.
					LEFT & West	Right & East
11+29.8	CR			641 67		℄
				641 23	9' 1/4 Sect.	
				640 65	18' F.L.	
				641 28	Top Curb	
11+34.3				641 59		℄
				641 76		16' ⊾
11+49.5	CR			641 14		℄
				641 49		9' 1/4 Sect.
				641 60		16' Outter Gut.
				641 36		18' F.L.
				642 02		Top Curb
11+66.0				640 57		℄ Edge of Con X-Gut.
11+69.0				640 47		℄ F.L
11+72.8				640 51		℄ Edge of Con X-Gut.
11+81.0				641 09		℄

Profile No. ____ Date ____ Notes Red ____ Plotted ____ Job No. 2457.14 Division No. ____
X-Sec. No. ____ Date ____ Notes Chk'd. ____ Checked ____ Survey of ____ Survey by L.L. Brown Notes DRW. Date 5-67 Aug S.S.
Map No. ____ Date ____ Indexed C.J. GALLI Date ____

F. B. 2768 Pg. 267

76-L-298 CE 307 5-66

PLEASE RETURN TO
LOS ANGELES COUNTY ENGINEER
403 LOS ANGELES COUNTY ENGINEERING BLDG.

NOTE: ANY ADDITIONS OR CHANGES ON THIS SHEET MUST BE MADE OR CIRCLED IN RED INK, WITH DATE AND NAME OF PERSON MAKING CHANGE.

Do not extend notes this side of this line.

STATION	B. S.	H. I.	F. S.	ELEV.	SODERBERG	AVE.
					LEFT & West	Right & East
11+95.75				641.08		℄ Int.
B.M. H.W.	180			642.09	B.M. H.W. 180 ELEV. 642.093 F.B. -PG DIKE ST. & SODERBERG AVE. S.E. COR. BT. Spk. IN LD. 5' S. of S.E. C.R.	
END PROFILE & X-SECTIONS GOING NORTH ON SODERBERG AVE.						

F. B. 2768 Pg. 268 | Job No. 2437.14 | Division No. S.S. | Notes Red ____ | Plotted ____ | Profile ____

Survey of SODERBERG AVE. | Date ____ | Date ____ | No. ____

Survey by L.L. BROWN | Notes O.R.W. | Notes Chk'd. ____ | Checked ____ | X-Sec. ____

Indexed C. J. GALLI | Date ____ | Date ____ | Date ____ | No. ____

76-L-298 CE 307 5-66

PLEASE RETURN TO
LOS ANGELES COUNTY ENGINEER
403 LOS ANGELES COUNTY ENGINEERING BLDG.

NOTE: ANY ADDITIONS OR CHANGES ON THIS SHEET MUST BE MADE OR CIRCLED IN RED INK, WITH DATE AND NAME OF PERSON MAKING CHANGE.

Do not extend notes this side of this line.

STATION	B. S.	H. I.	F. S.	ELEV.	VECINO	DR.
					LEFT & WEST	RIGHT & EAST
B.M. HW185				642.98	B.M. HW185 ELEV. 642.979 F.B. 2768-171	
					VECINO DR. & GLADSTONE ST. 30' N. & 10' E.	
					OF ℄ INT. BT. SPK IN LEAD IN CONC. CURB	
					N. SIDE GLADSTONE ST.	
	BEGIN	PROFILE	&	X-SECTIONS	ON INTER. OF VECINO DR. & GLADSTONE ST.	
	GOING	NORTH	ON	VECINO DR.	15+38.19 E = 1+00 N	
1+00				643.06		℄
1+17 ±				642.98		℄ PAV.
1+30 ±				642.19		℄ GUT.
1+30 ±				642.84		℄ T.C.
1+30 ±				643.04		15' T.C.
1+30 ±				642.41		15' GUT.
1+30 ±				642.60	15' T.C.	
1+30 ±				641.97	15' GUT.	
1+35 ±				642.93		℄ CONC. WALK
1+35 ±				643.16		15' CONC. WALK

Profile Notes Red ____ Plotted ____ Job No. 24374 Division No. ____
No. ____ Date ____ Date ____ Survey of SODERBERG AVE. S.S.
X-Sec. Notes Chk'd ____ Checked ____ Survey by L. L. BROWN Notes M.G.S. Date 5-67
No. ____ Date ____ Date ____ Map No. ____ Indexed C. J. GALLI Date ____

F. B. 2768 PG. 269

76-L-298 CE 307 5-66

PLEASE RETURN TO
LOS ANGELES COUNTY ENGINEER
403 LOS ANGELES COUNTY ENGINEERING BLDG.

NOTE: ANY ADDITIONS OR CHANGES ON THIS SHEET MUST BE MADE OR CIRCLED IN RED INK, WITH DATE AND NAME OF PERSON MAKING CHANGE.

Do not extend notes this side of this line.

F. B. 2768 PG. 270 | Job No. 2437.14 Division No. ___ Notes Red ___ Plotted ___ Profile No. ___

Survey of SODERBERG AVE S.S. Date ___ Date ___ X-Sec. No. ___

Survey by L. L. Brown Notes M.G.S. Notes Chk'd ___ Checked ___

Indexed C. J. GALLI Date ___ Date ___ Date ___

STATION	B. S.	H. I.	F. S.	ELEV.	VECINO	DR
					LEFT & WEST	RIGHT & EAST
1+35 ℄				642 67	15' CONC. WALK	
1+50 ℄				643 6		℄ GRD.
"				643 60		13 ℄ CONC WALK
"				643 6		15' GRD.
"				643 6	15' GRD.	
1+65 ℄				643 44		℄ CONC WALK
1+71 ℄				643 37		℄ T.C.
"				642 79		℄ GUT.
1+76 ℄				642 91		℄
"				643 11		15' PAV.
"				642 83		34 ℄ GUT.
"				643 29		34 ℄ T.C. (DEP.)
"				642 70	8 ℄ GUT.	
1+76 ℄				643 28	8 ℄ T.C.	
1+96 ℄				643 14		℄

76-L-298 CE 307 5-66

PLEASE RETURN TO
LOS ANGELES COUNTY ENGINEER
403 LOS ANGELES COUNTY ENGINEERING BLDG.

NOTE: ANY ADDITIONS OR CHANGES ON THIS SHEET MUST BE MADE OR CIRCLED IN RED INK, WITH DATE AND NAME OF PERSON MAKING CHANGE.

Do not extend notes this side of this line.

STATION	B. S.	H. I.	F. S.	ELEV.	VECINO	DR
					LEFT & WEST	RIGHT & EAST
2+00				643 14		℄
"				643 39		15' PAV
"				643 01		40± GUT
"				643 09		40± T.C. (DEP)
"				642 94	7± PAV	
"				642 50	15± GUT	
2+00				642 84	15± T.C. (DEP)	
3+00				642 76		℄
"				642 94		7± PAV
"				642 62		15± GUT
"				643 28		15± T.C.
"				642 55	7± PAV	
"				642 06	15± GUT	
3+00				642 70	15± T.C.	
3+50±				641 92	13+ & PT. GUT	
3+65±				642 34		℄

Profile Notes Red ____ Plotted ____ Job No. 24314 Division No. ____
No. ____ Date ____ Date ____ Survey of SODERBERG AVE SS
X-Sec. Notes Chk'd. ____ Checked ____ Survey by L.L. BROWN Notes M.G.S. Date 5-67
No. ____ Date ____ Date ____ Map No. ____ Indexed C.J. GALLI Date ____

F. B. 2768 Pg. 271

76-L-298 CE 307 5-66

PLEASE RETURN TO
LOS ANGELES COUNTY ENGINEER
403 LOS ANGELES COUNTY ENGINEERING BLDG.

NOTE: ANY ADDITIONS OR CHANGES ON THIS SHEET MUST BE MADE OR CIRCLED IN RED INK, WITH DATE AND NAME OF PERSON MAKING CHANGE.

Do not extend notes this side of this line.

STATION	B. S.	H. I.	F. S.	ELEV.	VECINO	DR
					LEFT & WEST	RIGHT & EAST
3+65.0				642 10	7.5 PAV	
"				641 89	13.2 EDGE GUT.	
"				641 65	15.2 GUT	
"				642 29	15.2 T.C	
3+66.2				642 33		15.1 GUT
"				643 00		15.1 T.C
3+72.5				642 52		12.9 EDGE GUT.
3+89.0				642 22		℄ EDGE CONC-X-GUT.
"				642 42		14.1 ∡ PT X-GUT.
"				641 90	13.1 ∡ PT X-GUT	
3+92.0				642 11		℄ F.L. CONC-X-GUT.
3+92.0				641 82	42.2 T.C	
"				641 14	42.2 GUT.	
3+95.0				642 19		℄ EDGE CONC-X-GUT
"				642 41		14.2 ∡ PT X-GUT.

F. B. 2768 PG. 272 Job No 2437.14 Division No. Notes Red Plotted Profile
Survey of SODERBERG AVE S.S. Date Date No.
Survey by L.L. BROWN Notes M.B.S. Notes Chk'd. Checked X-Sec.
Indexed C.J. GALLI Date Date Date No.

76-L-298 CE 307 5-66

PLEASE RETURN TO
LOS ANGELES COUNTY ENGINEER
403 LOS ANGELES COUNTY ENGINEERING BLDG.

NOTE: ANY ADDITIONS OR CHANGES ON THIS SHEET MUST BE MADE OR CIRCLED IN RED INK, WITH DATE AND NAME OF PERSON MAKING CHANGE.

Do not extend notes this side of this line.

STATION	B. S.	H. I.	F. S.	ELEV.	VECINO	DR.
					LEFT ℄ WEST	RIGHT ℄ EAST
3+95±				641 81	21± X PT X-GUT	
4+05				641 71		205± LOT 76 N.E COR. HSE # 5624
4+12±				642 49		12± EDGE GUT
4+129±				642 42		℄
4+31±				641 78	45± T.C.	
"				641 12	45± GUT	
4+34±				642 45		18± GUT
"				643 08		18± TC
4+58±				642 51		℄
"				642 07	9± PAV.	
"				641 53	18± GUT	
"				642 16	18± T.C.	
5+00				642 66		℄

Profile Notes Red ____ Plotted ____ Job No. 24374 Division No. ____
No. ____ Date ____ Date ____ Survey of [illegible]
X-Sec. Notes Chk'd. ____ Checked ____ Survey by L.L. Brown Notes M.G.S. Date 5-67
No. ____ Date ____ Date ____ Map No. ____ Indexed C.J. GALLI Date ____

F. B. 2768 Pg. 273

76-L-298 CE 307 5-66

PLEASE RETURN TO
LOS ANGELES COUNTY ENGINEER
403 LOS ANGELES COUNTY ENGINEERING BLDG.

NOTE: ANY ADDITIONS OR CHANGES ON THIS SHEET MUST BE MADE OR CIRCLED IN RED INK, WITH DATE AND NAME OF PERSON MAKING CHANGE.

Do not extend notes this side of this line.

F. B. 2768 PG. 274 Job No. 2437.14 Division No. Notes Red Plotted Profile
Survey of SODERBERG AVE. S.S. Date Date No.
Survey by L.L. Brown Notes M & S Notes Chk'd. Checked X-Sec.
Indexed C. J. GALLI Date Date Date No.

STATION	B. S.	H. I.	F. S.	ELEV.	VECINO	DR
					LEFT & WEST	RIGHT & EAST
5+00				642 91		9º PAV.
"				642 69	.61	17º GUT.
"				642 75	643.30	17º TC (DEP.)
"				642 24	9º PAV.	
"				641 72	18º GUT	
5+00				642 33	18º TC. .61	
6+00				643 02		℄
"				643 30		9º PAV.
"				643 07		17º GUT
"				643 66		17º T.C.
"				642 60	9º PAV.	
"				642 16	18º GUT	
6+00				642 77	18º T.C.	
7+00				643 44		℄
"				643 71		9º PAV
"				643 49	.58	17º GUT
"				644 07		17º T.C.

76-L-298 CE 307 5-66

PLEASE RETURN TO
LOS ANGELES COUNTY ENGINEER
403 LOS ANGELES COUNTY ENGINEERING BLDG.

NOTE: ANY ADDITIONS OR CHANGES ON THIS SHEET MUST BE MADE OR CIRCLED IN RED INK, WITH DATE AND NAME OF PERSON MAKING CHANGE.

Do not extend notes this side of this line.

STATION	B. S.	H. I.	F. S.	ELEV.	VECINO	DR
					LEFT & WEST	RIGHT & EAST
7+00				643 00	9° PAV	
"				642 46	18' GUT .58	
"				642 57	18' T.C. (DEP) 643.04	
7+23				645 9		237± LOT 70 N.E. COR HSE. # 5702
7+55				644 6	150± LOT 89 NW COR HSE # 5703	
8+00				643 79		℄
"				644 08		9° PAV
"				643 93		17° GUT
"				644 47		17° T.C.
"				643 38	9° PAV	
"				642 88	18' GUT	
8+00				642 95	18' T.C.	
8+55±				644 26		15° EDGE GUT.
8+70°				644 05		℄

Profile Notes Red ____ Plotted ____ Job No. 2437.14 Division No. ____
No. ____ Date ____ Date ____ Survey of SODERBERG AVE S.S.
X-Sec. Notes Chk'd. ____ Checked ____ Survey by L.L. BROWN Notes M.G.S. Date 5-67
No. ____ Date ____ Date ____ Map No. ____ Indexed C. J. GALLI Date ____

F. B. 2768 PG. 275

76-L-298 CE 307 5-66

PLEASE RETURN TO
LOS ANGELES COUNTY ENGINEER
403 LOS ANGELES COUNTY ENGINEERING BLDG.

NOTE: ANY ADDITIONS OR CHANGES ON THIS SHEET MUST BE MADE OR CIRCLED IN RED INK, WITH DATE AND NAME OF PERSON MAKING CHANGE.

Do not extend notes this side of this line.

STATION	B. S.	H. I.	F. S.	ELEV.	VECINO	DR
					LEFT & WEST	RIGHT & EAST
8+70°				644 32		9° PAV.
"				644 10		17° GUT.
"				644 75		17° T.C.
8+91°				644 40		14° EDGE CONC -X- GUT
9+00				644 18		℄
9+12.05				644 26	INT. VECINO DR. & GAILLARD ST. 9+12.05 = 1+00 EAST	
B.M. HW 183				644.72	B.M. H.W. 183 ELEV. 644.723 FB 2768-171 VECINO DR. & GAILLARD ST. S.E. COR BT SPK IN LD. 5' S. OF S.C.R.	

END PROFILE & X-SECTIONS ON VECINO DR.

BEGIN PROFILE & X-SECTIONS ON GAILLARD ST & VECINO DR. GOING EAST ON GAILLARD ST. 9+12.05 N = 1+00 EAST.

					GAILLARD	ST
					LEFT & NORTH	RIGHT & SOUTH
1+09°				644 44		℄

F. B. 2768 PG. 276 Job No. 2437.14 Division No. Notes Red Plotted Profile
Survey of SODERBERG AVE S.S. Date Date No.
Survey by L.L. BROWN Notes M G S Notes Chk'd. Checked X-Sec.
Indexed C. J. GALLI Date Date No.

76-L-298 CE 307 5-66

PLEASE RETURN TO
LOS ANGELES COUNTY ENGINEER
403 LOS ANGELES COUNTY ENGINEERING BLDG.

NOTE: ANY ADDITIONS OR CHANGES ON THIS SHEET MUST BE MADE OR CIRCLED IN RED INK, WITH DATE AND NAME OF PERSON MAKING CHANGE.

Do not extend notes this side of this line.

STATION	B. S.	H. I.	F. S.	ELEV.	GAILLARD	ST
					LEFT & NORTH	RIGHT & SOUTH
1+14.6				644 45		℄ EDGE CON X-GUT
1+17.6				644 44		℄ F.L. X-GUT.
1+20.6				644 52		℄ EDGE CONC. X-GUT.
"				644 48		13° ∡ PT
"				644 60	13° ∡ PT.	
1+45.2				645 33		℄
"				645 17		7.5 PAV
"				644 92		15° GUT.
"				645 61		15° TC.
"				645 25	7.5 PAV.	
"				644 96	15° GUT.	
1+45.2				645 62	15° TC	
1+60.2				645 39		13° EDGE GUT.
"				645 39	13° EDGE GUT.	
2+00				646 66		℄

Profile Notes Red ____ Plotted ____ Job No. 2437.14 Division No. ____ F. B. ____ Pg. 277

No. ____ Date ____ Date ____ Survey of SODERBERG AVE S.S.

X-Sec. Notes Chk'd. ____ Checked ____ Survey by L.L. BROWN Notes M.G.S. Date 5-67

No. ____ Date ____ Date ____ Map No. ____ Indexed C. J. GALLI Date ____

76-L-298 CE 307 5-66

PLEASE RETURN TO
LOS ANGELES COUNTY ENGINEER
403 LOS ANGELES COUNTY ENGINEERING BLDG.

NOTE: ANY ADDITIONS OR CHANGES ON THIS SHEET MUST BE MADE OR CIRCLED IN RED INK, WITH DATE AND NAME OF PERSON MAKING CHANGE.

Do not extend notes this side of this line.

F. B. 2768 PG. 278 Job No. 2437.4 Division No. Notes Red Plotted Profile
Survey of SODERBERG AVE S.S. Date Date No.
Survey by L.L. BROWN Notes M.G.S. Notes Chk'd. Checked X-Sec.
Indexed C.J. GALLI Date Date Date No.

STATION	B. S.	H. I.	F. S.	ELEV.	GAILLARD	ST.
					LEFT ℄ NORTH	RIGHT ℄ SOUTH.
2+00				646.45		9± PAV.
"				646.08		17± GUT
"				646.13		17± T.C. (DEP.)
"				646.49	9± PAV.	
"				646.12	17± GUT.	
2+00				646.66	17± T.C.	
2+37±				647.23		℄
"				647.07		12± PAV.
"				646.53		25± GUT.
"				647.22		25± T.C.
"				647.06	12± PAV	
"				646.52	25± GUT.	
2+37±				647.11	25± T.C.	
2+51.98				647.33		℄
2+65	--			650.1	190± LOT 63 N.W. COR. HSE # 19213	

76-L-298 CE 307 5-66

PLEASE RETURN TO
LOS ANGELES COUNTY ENGINEER
403 LOS ANGELES COUNTY ENGINEERING BLDG.

NOTE: ANY ADDITIONS OR CHANGES ON THIS SHEET MUST BE MADE OR CIRCLED IN RED INK, WITH DATE AND NAME OF PERSON MAKING CHANGE.

Do not extend notes this side of this line.

STATION	B. S.	H. I.	F. S.	ELEV.	GAILLARD	ST
					LEFT & NORTH	RIGHT & SOUTH
2+79 ±				647.01		℄ GUT
"				647.08	+.54 proj. el. 0.25	℄ T.C. (DEP)
B.M. 183				644.72	B.M. 183 ELEV. 644.723 F.B. 2768-171 VECINO DR	
					& GAILLARD ST. S.E. COL BT. SPK IN LD. 5' S. OF S.C.R.	
	END	PROFILE	&	X-SECTIONS	GOING EAST ON GAILLARD ST.	
	RESUME	PROFILE	&	X-SECTIONS	GOING NORTH ON VECINO DR.	
					VECINO	DR
					LEFT & WEST	RIGHT & EAST
9+30 ±				644.56		14B EDGE CONC X-GUT
9+54 ±				644.43		℄
"				644.71		9± PAV.
"				644.43		18± GUT
9+54 ±				645.15		18± T.C.

Profile Notes Red ____ Plotted ____ Job No. 24374 Division No. ____
No. ____ Date ____ Date ____ Survey of SODERBERG AVE. S.S.
X-Sec. Notes Chk'd. ____ Checked ____ Survey by L.L. BROWN Notes M.G.S. Date 5-67
No. ____ Date ____ Date ____ Map No. ____ Indexed C.J. GALLI Date ____

F. B. 2768 PG. 279

76-L-298 CE 307 5-66

PLEASE RETURN TO
LOS ANGELES COUNTY ENGINEER
403 LOS ANGELES COUNTY ENGINEERING BLDG.

NOTE: ANY ADDITIONS OR CHANGES ON THIS SHEET MUST BE MADE OR CIRCLED IN RED INK, WITH DATE AND NAME OF PERSON MAKING CHANGE.

Do not extend notes this side of this line.

F. B. 2768 PG. 280 | Job No. 2437.14 Division No. ____ Notes Red ____ Plotted ____ Profile No. ____
Survey of SODERBERG AVE S.S. Date ____ Date ____ X-Sec. No. ____
Survey by L. L. GROWL Notes M.G.S. Notes Chk'd. ____ Checked ____
Indexed C. J. GALLI Date ____ Date ____

STATION	B. S.	H. I.	F. S.	ELEV.	VECINO	DR
					LEFT ℄ WEST	RIGHT ℄ EAST
9+66±				644 73		15ᵃ EDGE GUT.
10+00				644 71		℄
"				645 00		9ᵒ PAV
"				644 70		17ᵃ GUT.
"				645 32		17ᵃ T.C.
"				644 29	9ᵒ PAV.	
"				643 72	18ᵗ GUT	
10+00				644 30	18ᵗ T.C.	
11+00				644 97		℄
"				645 27		9ᵒ PAV.
"				645 05		17ᵃ GUT.
"				645 70		17ᵃ T.C
"				644 60	9ᵒ PAV.	
"				644 13	18ᵗ GUT.	
11+00				644 72	18ᵗ T.C.	
11+34±				645 7	150± LOT 95 N.W COR. HSE. # 5743	

76-L-298 CE 307 5-66

PLEASE RETURN TO
LOS ANGELES COUNTY ENGINEER
403 LOS ANGELES COUNTY ENGINEERING BLDG.

NOTE: ANY ADDITIONS OR CHANGES ON THIS SHEET MUST BE MADE OR CIRCLED IN RED INK, WITH DATE AND NAME OF PERSON MAKING CHANGE.

Do not extend notes this side of this line.

STATION	B. S.	H. I.	F. S.	ELEV.	VECINO	DR
					LEFT & WEST	RIGHT & EAST
11+96.3				645.41		℄
"				645.08	9' PAV	
"				644.60	16' GUT. EDGE	
"				644.36	18' GUT	
"				645.05	18' TC.	
12+00				645.46		℄
12+03.0				645.48		℄
"				645.65		9' PAV.
"				645.59		15' GUT. EDGE
"				645.42		17' GUT
"				646.12		17' TC
12+39.0				646.00		℄
12+48.62				645.95	℄ INT. VECINO DR. & DIKE ST. 12+48.62 N. = = 7+62.50 E.	
B.M. HW 182				646.11	B.M. HW 182 ELEV. 646.112 F.B. 2768-170	

Profile Notes Red ____ Plotted ____ Job No. 2437.14 Division No. ____
No. ____ Date ____ Date ____ Survey of SODERBERG AVE S.S.
X-Sec. Notes Chk'd. ____ Checked ____ Survey by L.L. BROWN Notes M.G.S. Date 5-67
No. ____ Date ____ Date ____ Map No. ____ Indexed ____ Date ____

F. B. 2768 PG. 281

76-L-298 CE 307 5-66

PLEASE RETURN TO
LOS ANGELES COUNTY ENGINEER
103 LOS ANGELES COUNTY ENGINEERING BLDG.

NOTE: ANY ADDITIONS OR CHANGES ON THIS SHEET MUST BE MADE OR CIRCLED IN RED INK, WITH DATE AND NAME OF PERSON MAKING CHANGE.

Do not extend notes this side of this line.

STATION	B. S.	H. I.	F. S.	ELEV.	VECINO	DR.
B.M. HW182				646.11	DIKE ST. & VECINO DR.	S.E. COR.
					BT SPK. IN LEAD	5' S. OF S.C.R.
END	PROFILE	&	X-SECTIONS	ON	VECINO	DR.

F. B. 2768 Pg. 282 Job No. 2437.14 Division No. Notes Red Plotted Profile
Survey of SODERBERG AVE S.S. Date Date No.
Survey by L.L. BROWN Notes M.G.S. Notes Chk'd. Checked X-Sec.
Indexed C. J. GALLI Date Date Date No.