NOTES RED. JOB NO. CI 2438.34 SURVEY OF Perry St. SS Dist.
DATE SURVEY BY HHSpriggs
NOTES BY HHS DATE 4-4-67
C. L. [illegible] DATE [illegible]

F. B. 2769 Pg. 5

Perry Street S.S.
Preliminary
Carson Area
CI 2438.34

Bench Levels

HHSpriggs
MAWalsh
AR Workman
P.L. Beasley

Elevations based on 1965 A.D.T.

P.W. file o.k. May '86

766420 S & E-353 4-54

4851

PLEASE RETURN TO
LOS ANGELES COUNTY SURVEYOR
725 LOS ANGELES COUNTY ENGINEERING BLDG.

NOTE: ANY ADDITIONS OR CHANGES ON THIS SHEET MUST BE MADE OR CIRCLED IN RED ING, WITH DATE AND NAME OF PERSON MAKING CHANGE.

Do not extend notes this side of this line

NOTES RED
DATE
NOTES CHKD. E. DA
DATE 5/10/62

SURVEY OF Perry St. SS Dist.
DATE 4-4-62
DATE

JOB NO. 2438.34 SURVEY BY HHCPR99S
NOTES BY HHS
INDEXED C. I. GALL

CI

B.M.	1ST RUN	DIFF.	2ND RUN	3RD RUN	ADJ. ELEV.	DESCRIPTION
BY 7141	16.684					BY 7141 Elev 16.684 (Gardena 1965) Lot Conc step Hse SE Cor 213th St & Perry St. 50'S & 50'E Approx. of Inter.
+	3.600		3679			
Π	20.284	- 0.759	0.756			
−	4.359		4.435			
	15.925					
+	5.711		5569			
Π	21.636	+ 1.202	1.206			
−	4.509		4363			
	17.127					
+	5.055		5185			
Π	22.182	+0.580	0583			
−	4.475		4602			
	17.707					
+	4.890		4981			
Π	22.597	+ 0.091	0.091			
Fd −	4.799		4890			
BM YF-90	17.798				17.801	BM YF-90 Elev. 17.801 FB2769-6 213th St. & Weiser Ave SW Cor. A Fd. Brass BM in S. cb. 5' W/o W end C.R. Brass Plate in Epoxy LA Co Flood Control Dist. #112-00835 (Elev. 17.91 - FB2206-P3 Long Beach Harbor Dept. 1964 Data)
+	4.791					
Π	22.589					
−	4.851					
	17.738	Top Rim SSMH @ Inter. of 213th St & Weiser Ave				
		EL	17.741		17.741	

17.74
.75
9.99
.67
9.32 Meas
9.82 Park PC 6458 Pg 6 4-18-63

F. B. 2769 Pg. 6

76S420 S & E-353 4-54

PLEASE RETURN TO
LOS ANGELES COUNTY SURVEYOR
725 LOS ANGELES COUNTY ENGINEERING BLDG.

NOTE: ANY ADDITIONS OR CHANGES ON THIS SHEET MUST BE MADE OR CIRCLED IN RED INK, WITH DATE AND NAME OF PERSON MAKING CHANGE.

Do not extend notes this side of this line

B.M.	1ST RUN	DIFF.	2ND RUN	3RD RUN	ADJ. ELEV.	DESCRIPTION
BM YF-90	17.798				17.801	BM YF-90 Elev. 17.801 FB2769-6
+	4715		4829			See Pg. 6
π	22.513	-0.094	0.098			
−	4809		4927			
	17.704					
+	4589		4662			
π	22.293	-0.582	0.587			
−	5171		5249			
	17.122					
+	4442		4500			
π	21.564	-1.206	1.210			
−	5648		5.710			
	15.916					
+	4.328		4380			
π	20.244	+0.758	0.758			
−	3.570		3622			
	16.674					
+	3943		4.042			
π	20.617	-0.747	0.748			
−	4690		4790			
	15.927					
+	4.941		5029			
π	20.868	+0013				
−	4.928		5016			
	15.940					

NOTES RED. _____ JOB NO. CI 2458.34 SURVEY OF Perry St SS Dist.
DATE _____ SURVEY BY H.H. Griggs
NOTES CHKD. A. E. DART NOTES BY H.H.S. DATE 4-4-67
DATE 5/4/67 INDEXED C. J. GALLI DATE _____

F. B. 2769 Pg. 7

F. B. 2769 Pg. 8

JOB NO. 243834 SURVEY OF Perry St. SS Dist. NOTES RED.

SURVEY BY [illegible] DATE

NOTES BY [illegible] DATE 4-4-67 NOTES CHKD. [illegible] DATE 5/10/67

INDEXED C. J. GALLI DATE

76S420 S & E-353 4-54

PLEASE RETURN TO
LOS ANGELES COUNTY SURVEYOR
725 LOS ANGELES COUNTY ENGINEERING BLDG.

NOTE: ANY ADDITIONS OR CHANGES ON THIS SHEET MUST BE MADE OR CIRCLED IN RED INK, WITH DATE AND NAME OF PERSON MAKING CHANGE.

Do not extend notes this side of this line

B.M.	1ST RUN	DIFF.	2ND RUN	3RD RUN	ADJ. ELEV.	DESCRIPTION
	15.940					
+	5479		5.211			
Π	21.419	+0.849	0.852			
Set. −	4.630		4359			
BM YF91	16.789				16.796	BM YF91 Elev. 16.796 FB2769-8
+	5.061					Perry St @ 215th Place West cb.
Π	21850					185' N/o ℄ Inter. A Spkin head.
−	5511					
	16.339	Top Rim SS MH 150 N/o Inter. 213th St & 215th Place				16.34
						6.43
				EL	16.346	9.91
						0.67
						9.24 MEAS.
						9.47 Plan. P.C. 7093 Pg 3
BM YF91	16.789				16.791	BM YF91 Elev. FB2769-8
+	4.262		4379			See Above
Π	21051	-0.847	0843			
−	5109		5222			
	15942					
+	4.884		5.030			
Π	20.826	-0.014	0.010			
−	4898		5040			
	15.928					

76S420 S & E-353 4-54

PLEASE RETURN TO
LOS ANGELES COUNTY SURVEYOR
725 LOS ANGELES COUNTY ENGINEERING BLDG.

NOTE: ANY ADDITIONS OR CHANGES ON THIS SHEET MUST BE MADE OR CIRCLED IN RED INK, WITH DATE AND NAME OF PERSON MAKING CHANGE.

Do not extend notes this side of this line

B.M.	1ST RUN	DIFF.	2ND RUN	3RD RUN	ADJ. ELEV.	DESCRIPTION
	15928					
+	4697		4.750			
π	20625	+ 0.746	0.748			
-	3.951		4002			
BY-7141	16 674				16.684	BY 7141 Elev. 16.684 (Gardena 1965) 1 & T Conc. Nep Hse SE Cor. 213th St. & Perry St. 50' S. 450' E. [illegible] prox. ℄ Intake.

NOTES RED. JOB NO. CI 24/38.34 SURVEY OF PERRY St. SS Dist.
DATE SURVEY BY HH [illegible]
NOTES CHKD. A. F. DART NOTES BY HHS DATE 4-4-68
DATE 5/16/68 INDEXED C. J. GALLI DATE

F. B. 2769 PG. 9

F. B. 2769 PG. 10

JOB NO. CI 2438.34 SURVEY OF Perry St. SS Dist. NOTES RED.

SURVEY BY HHSpriggs DATE

NOTES BY HHS DATE 4-4-67 NOTES CHKD.

INDEXED DATE DATE

B.M.	1ST RUN	DIFF.	2ND RUN	3RD RUN	ADJ. ELEV.	DESCRIPTION

768420 S & E-353 4-54

PLEASE RETURN TO

LOS ANGELES COUNTY SURVEYOR

725 LOS ANGELES COUNTY ENGINEERING BLDG.

NOTE: ANY ADDITIONS OR CHANGES ON THIS SHEET MUST BE MADE OR CIRCLED IN RED INK, WITH DATE AND NAME OF PERSON MAKING CHANGE.

Do not extend notes this side of this line

PWFB 0521

558

Notes Ck'd by A. E. DART	Survey of PERRY ST S.S DIST
Map No.	~~CI 243834 Type 0211 Sta 68~~ °F
Office Work	Surveyed by SPRIGGS
Checked	Notes HHS Date 4- -67
Date	Indexed C. J. GALLI APR 18 '67

F. B. 2769 PG. 11

C.I 243834

PERRY ST S.S DIST

℄ NOTES

REF:

RDFB 523-143
439-64

SPRIGGS
WALSH
WORKMAN
BEASLEY

CEFB 3081-30
3063-81, 80,

Note: Any Additions or Changes on This Sheet Must be Made or Circled in Red Ink With Date and Name of Person Making Change.

PLEASE RETURN TO
LOS ANGELES COUNTY ENGINEER
403 LOS ANGELES COUNTY ENGINEERING BLDG.
Do not extend this side of this line.

76F309S CE#310 1-65

X

PWFB 0521 559, 560, 561

F. B. ~~2469~~ PG. ~~12~~

INDEX
PERRY ST. SS DIST
CI 243 & 34

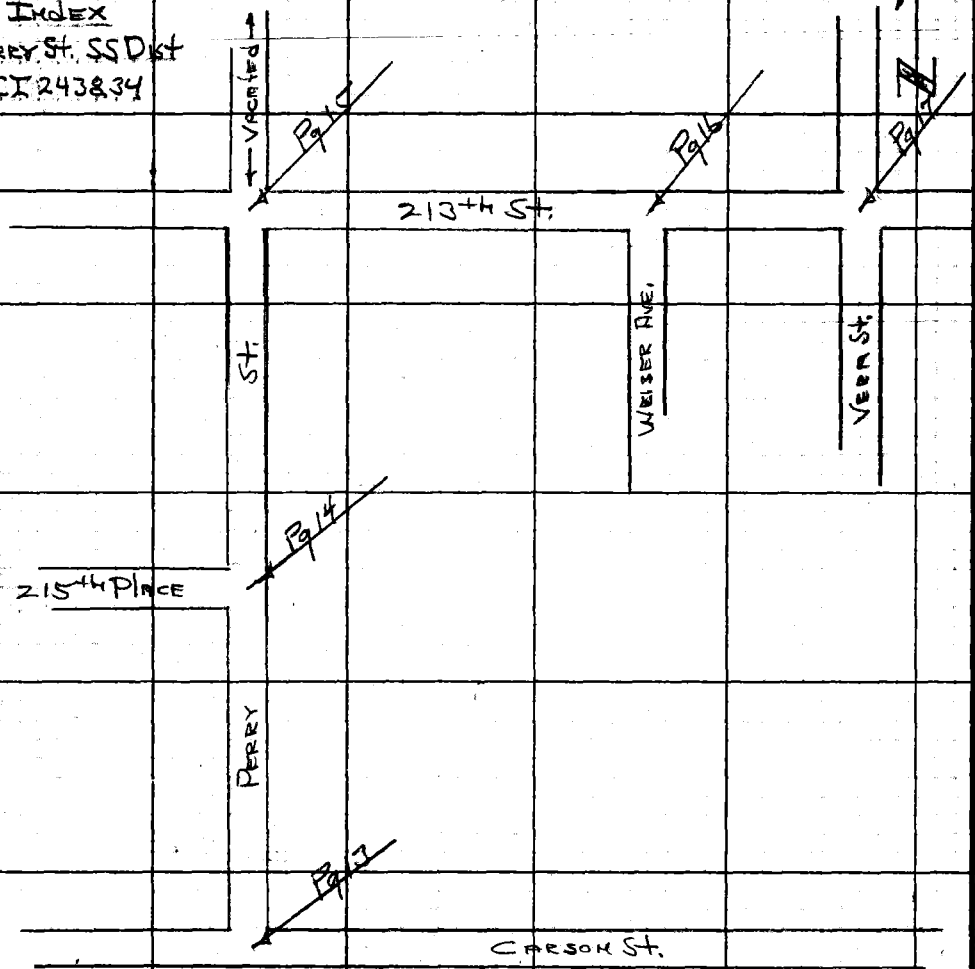

PLEASE RETURN TO
LOS ANGELES COUNTY ENGINEER
408 LOS ANGELES COUNTY ENGINEERING BLDG.

Do not extend this side of this line.

Note: Any Additions or Changes on This Sheet Must Be Made or Circled in Red Ink With Date and Name of Person Making Change.

PWFB 0521

562

Notes Ck'd by A. E. DART	Survey of Perry St SS Dist.
Map No.	Sht 2438-34 Tape 0211 Std 68 °F
Office Work	Surveyed by HH Spriggs
Checked	Notes NHS Date 4-8-67
Date	Indexed C. J. GALLI

F. B. 2469 PG. 13

W.S. 28, D-1

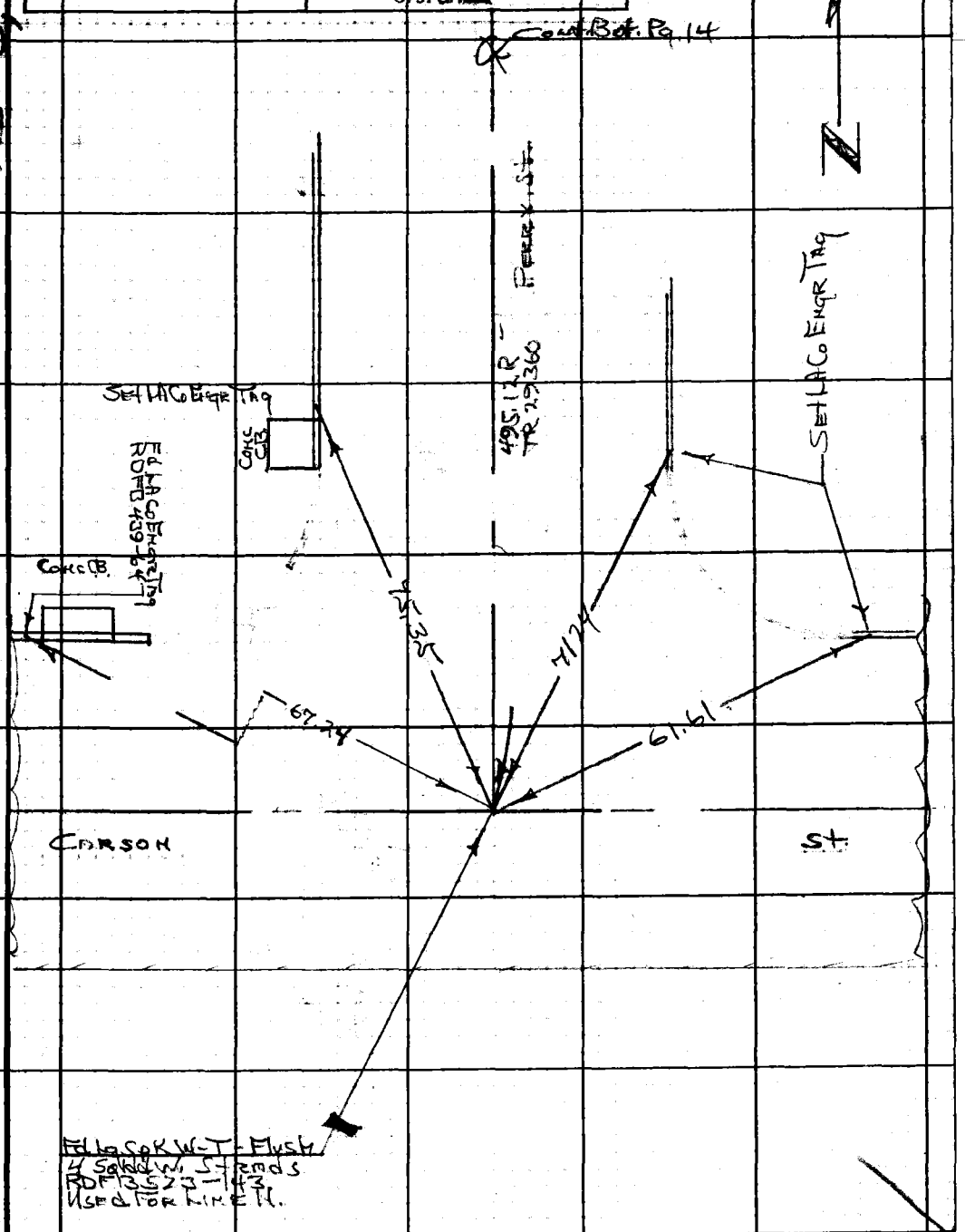

Note: Any Additions or Changes on This Sheet Must be Made or Circled in Red Ink With Date and Name of Person Making Change.

Do not extend this side of this line.

PLEASE RETURN TO
LOS ANGELES COUNTY ENGINEER
403 LOS ANGELES COUNTY ENGINEERING BLDG.

76F309S CE#310 1-65

PWFB 0521 563

F. B. ~~2769~~ PG. ~~14~~

Cont. Bot. Pg. 15

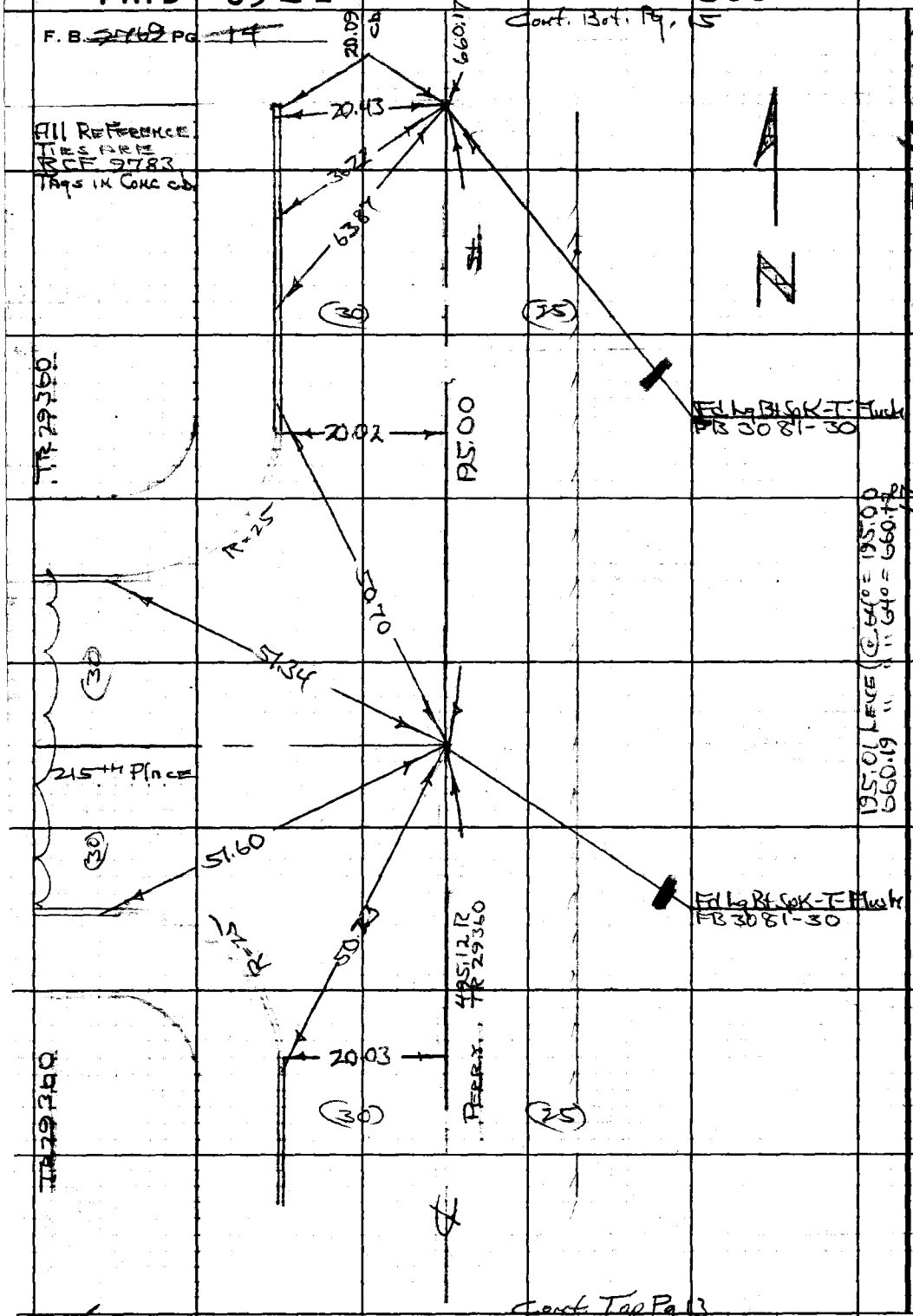

Cont. Top Pg 13

N3 28, D-N

PLEASE RETURN TO
LOS ANGELES COUNTY ENGINEER
403 LOS ANGELES COUNTY ENGINEERING BLDG.

Do not extend this side of this line.

Note: Any Additions or Changes on This Sheet Must be Made or Circled in Red Ink With Date and Name of Person Making Change.

PWFB 0521

564

Notes Ck'd by A. E. DART	Survey of Perry St S.S. Dist
Map No.	JN 2438.34 Tape 0211 Std 68
Office Work	Surveyed by Spriggs
Checked	Notes HHS Date 4-7-67
Date	Indexed C. J. GALLI

F. B. ~~2769~~ PG. ~~15~~

W528, D-1

72.06

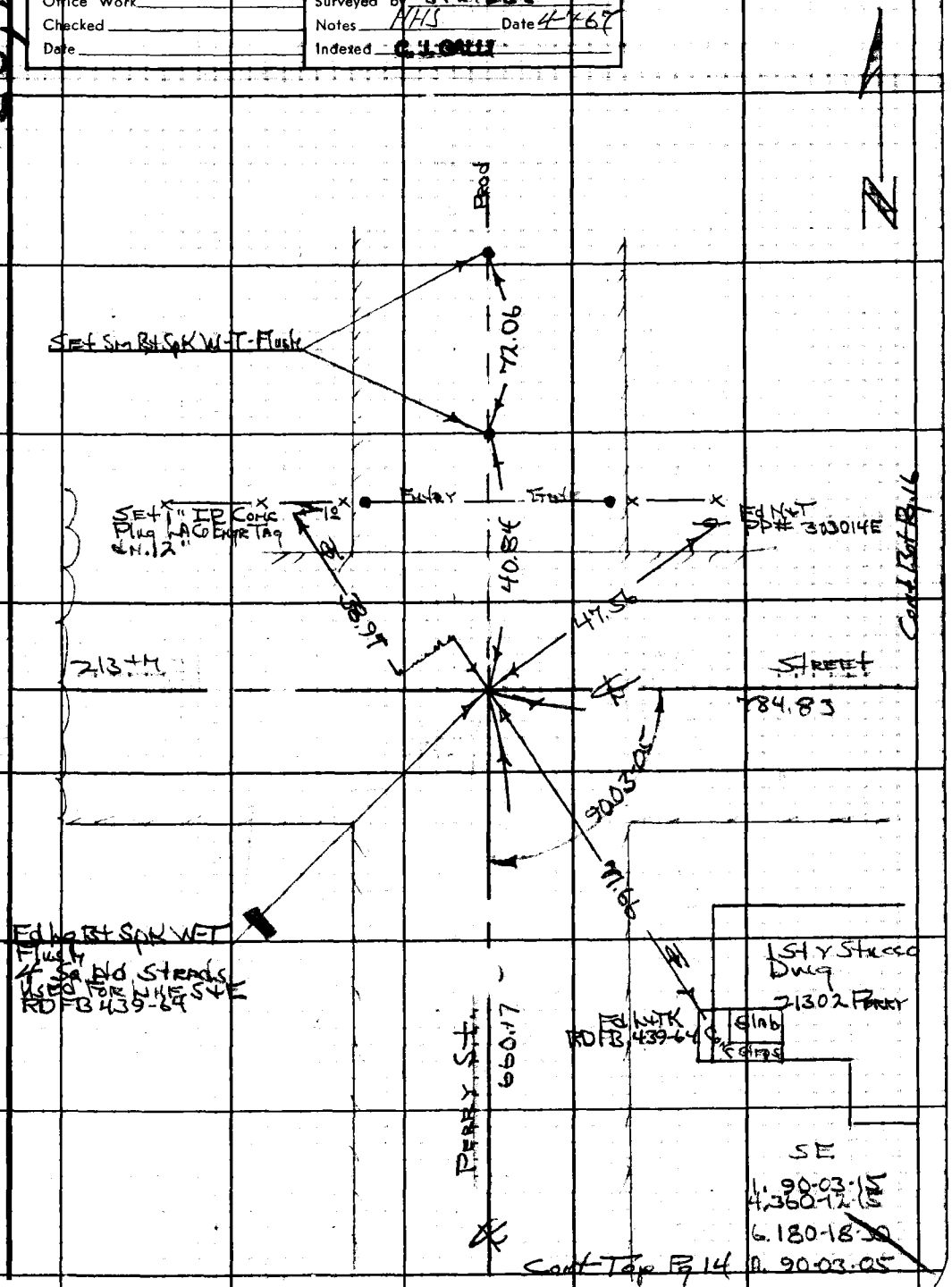

Note: Any Additions or Changes on This Sheet Must be Made or Circled in Red Ink With Date and Name of Person Making Change.

Do not extend this side of this line.

PLEASE RETURN TO
LOS ANGELES COUNTY ENGINEER
403 LOS ANGELES COUNTY ENGINEERING BLDG.

76F309S CE#310.1-65

F. B. 2769 PG. 16

Cont. Bot. Pg. 17

PWFB 0521

566

Notes Ck'd by A. E. [illegible]	Survey of Perry St SS Dist	F. B. 2769 Pg. 17
Map No.	UN [illegible]	
Office Work	Surveyed by H. Hyrigas	
Checked	Notes HHS Date 4-7-67	
Date	Indexed C. J. GALLT	

W528 D-1

Note: Any Additions or Changes on this Sheet Must be Made or Circled in Red Ink With Date and Name of Person Making Change.

Do not extend this side of this line.

PLEASE RETURN TO
LOS ANGELES COUNTY ENGINEER
403 LOS ANGELES COUNTY ENGINEERING BLDG.

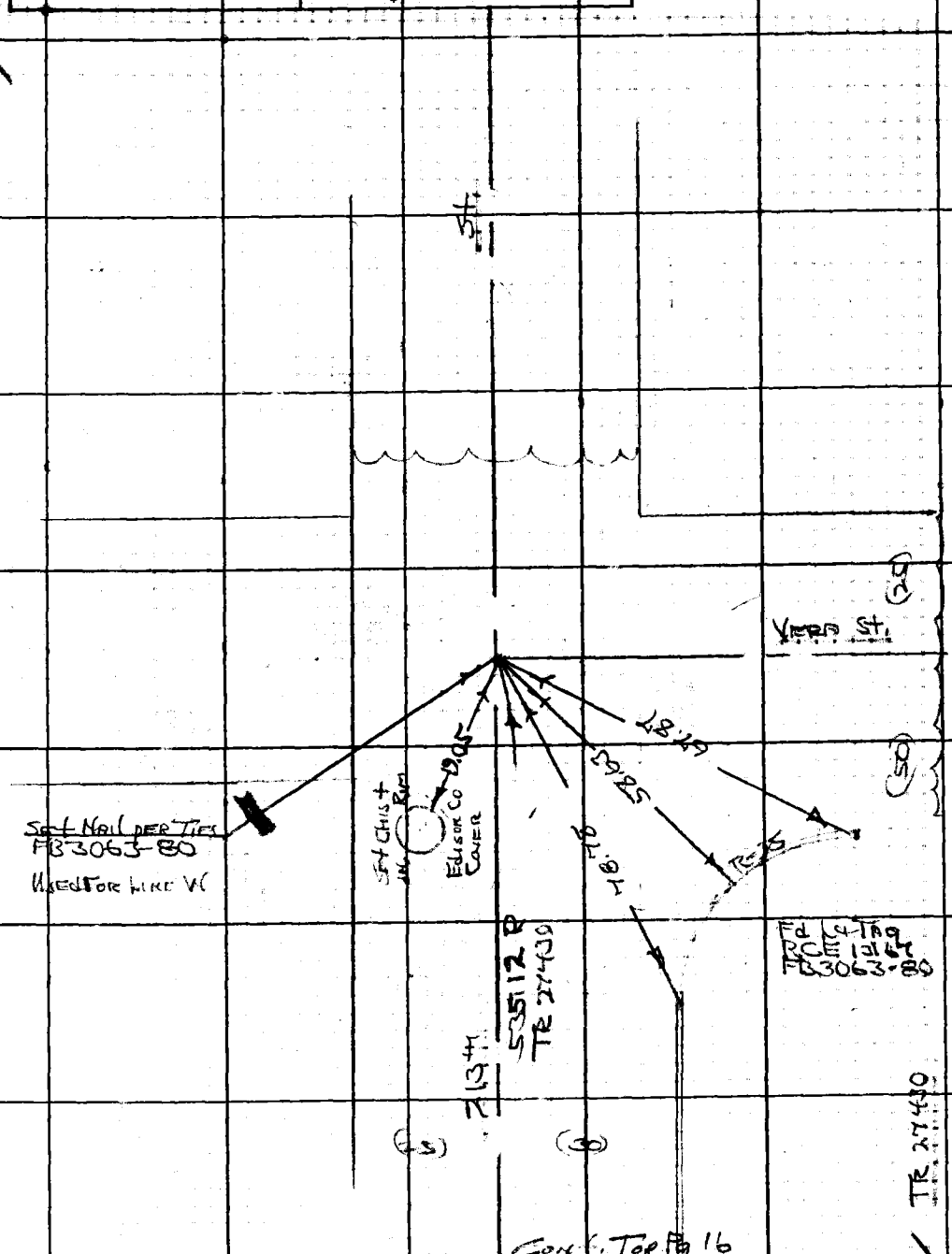

Cont. Top Pg 16

76F309S CE#310 1-65

F. B. 2760 PG. 18

LOS ANGELES COUNTY ENGINEER

PLEASE RETURN TO

403 Los Angeles County Engineering Bldg.

Do not extend this side of this line.

Note: Any Additions or Changes of This Sheet Must be Made or Circled in Red Ink With Date and Name of Person Making Change.

Notes Ck'd by	Survey of PERRY ST S S DIST	F. B. 2769 PG. 19
Map No.	CI 2438.34 Tape Std. °F	
Office Work	Surveyed by SPRIGGS	
Checked	Notes WALSH Date 4 - 67	
Date	Indexed C. J. GALLI APR 18 '67	

C.I 2438.34

PERRY ST S.S DIST

LOC. OF IMPROVEMENTS ON ON PERRY ST FROM 150'± No. OF 215th St NLY 630'±

SPRIGGS
WALSH
WORKMAN
BEASLEY

Note: Any Additions or Changes on This Sheet Must be Made or Circled in Red Ink With Date and Name of Person Making Change.

PLEASE RETURN TO
LOS ANGELES COUNTY ENGINEER
403 LOS ANGELES COUNTY ENGINEERING BLDG.

Do not extend this side of this line.

76F309S CE#310 1-65

F. B. 2769 PG. 20

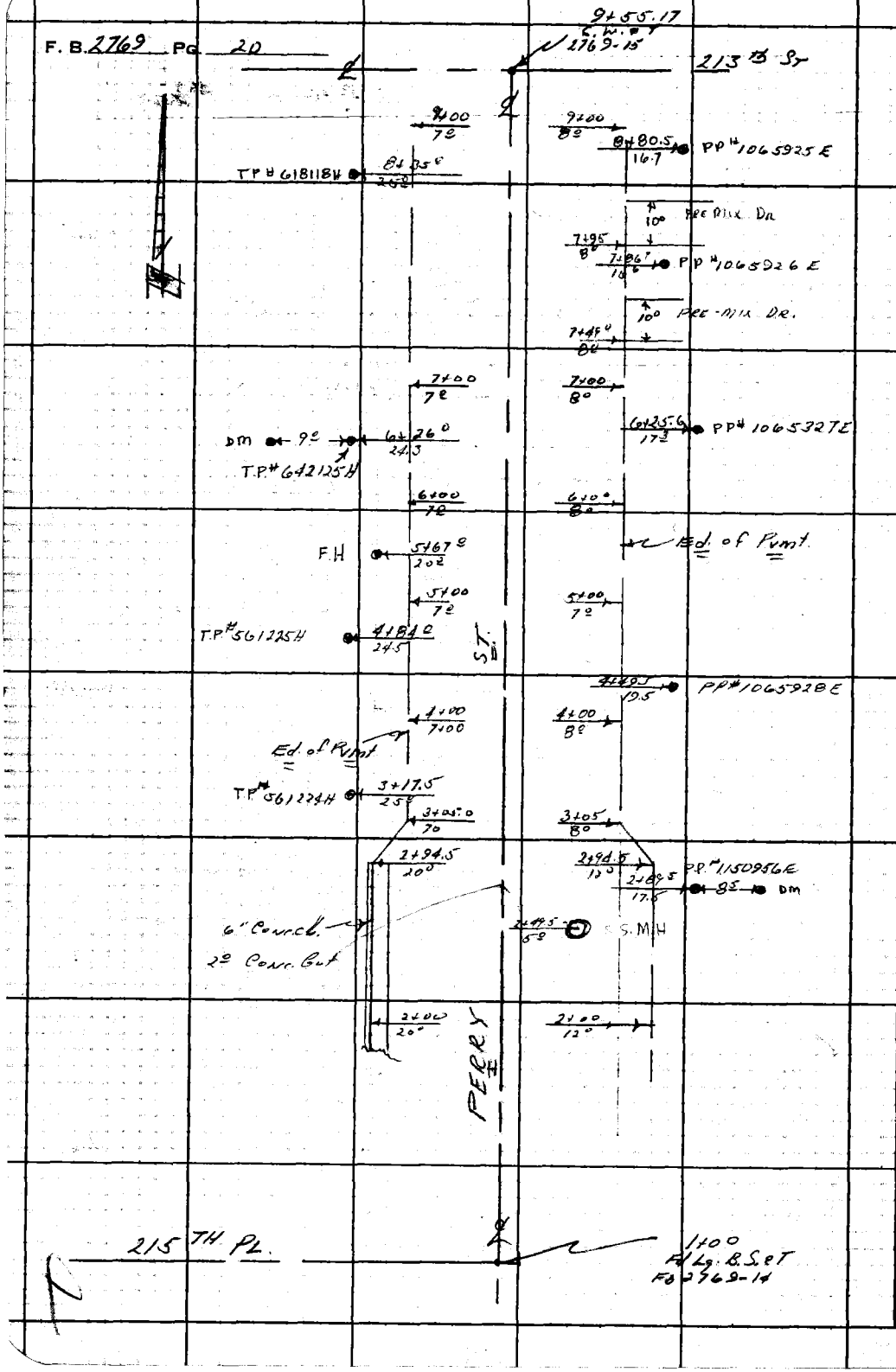

PLEASE RETURN TO
LOS ANGELES COUNTY ENGINEER
403 LOS ANGELES COUNTY ENGINEERING BLDG.
Do not extend this side of this line.

Note: Any Additions or Changes on This Sheet Must be Made or Circled in Red Ink With Date and Name of Person Making Change.

Profile No.	Notes Red	Plotted	Job No. CI 2438.34	Division No.	F.B. 2769	Pg. 21
	Date	Date	Survey of PERRY ST S.S. DIST			
X-Sec. No.	Notes Chkd.	Checked	Survey by SPRIGGS	Notes WALSH	Date 4-67	
	Date	Date	Map No.	Indexed	Date	

C.I. 2438.34

PERRY ST S.S. DIST.

CROSS SECTIONS ON PERRY ST
FROM 150'± No. of INTER. 215th ST
No. to 213th ST

SPRIGGS
WALSH
WORKMAN
BEASLEY

STATION	B.S.	H.I.	F.S.	ELEV.

NOTE: ANY ADDITIONS OR CHANGES ON THIS SHEET MUST BE MADE OR CIRCLED IN RED INK, WITH DATE AND NAME OF PERSON MAKING CHANGE.

Do not extend notes this side of this line.

PLEASE RETURN TO
LOS ANGELES COUNTY ENGINEER
403 LOS ANGELES COUNTY ENGINEERING BLDG.

76-1298 CE 307 3-61

76-L298 CE 307 3-61

PLEASE RETURN TO
LOS ANGELES COUNTY ENGINEER
403 LOS ANGELES COUNTY ENGINEERING BLDG.

NOTE: ANY ADDITIONS OR CHANGES ON THIS SHEET MUST BE MADE OR CIRCLED IN RED INK, WITH DATE AND NAME OF PERSON MAKING CHANGE

Do not extend notes this side of this line.

STATION	B.S.	H.I.	F.S.	ELEV.	Lt	℄	Rt
BM YF 91					BM YF 91 - Elev 16.789 - FB 2769-8		
					PERRY ST & 215th PL - W. cb. 185' N/o		
					℄ INTER - SPK IN LEAD		
1+00				16 04		℄ INTER	
2+00				16 34		℄	
2+49.5							5° M.H.
S. Rim				16 34			S 16.34 Rim N 16.34
OUTLET S.	(DOUBLE checked)			9 12			6.43 MEAS -6.55
							9.91 9.79
N Rim				16 34			-.67 DIA -.67
INLET N	(STUB) (DOUBLE checked)			9 24			9.24 9.12
2+50				16 40		℄	
2+94.5				16 32		℄	
				16 17			12.5 Ed pvmt
				16 0			25° P/L
				16 28	18' Ed gut		
				16 18	20° Bot cb		
				16 79	20° Tp "		
				17 03	30° P/L		
3+00				16 29		℄	
3+05.0				16 19			8° Ed Pvmt
				16 18	7.0 Ed Pvmt		

F.B. 2769 Pg. 22 CE Job No. 243 B.34 Division No. Notes Red Plotted Profile
Survey of PERRY ST S.S. DIST Date Date No.
Survey by SPRIGGS Notes WALSH Notes Chkd. Checked X-Sec.
Indexed G. L. GALLI Date Date Date No.

76-L298 CE 307 3-61

PLEASE RETURN TO
LOS ANGELES COUNTY ENGINEER
403 LOS ANGELES COUNTY ENGINEERING BLDG.

NOTE: ANY ADDITIONS OR CHANGES ON THIS SHEET MUST BE MADE OR CIRCLED IN RED INK, WITH DATE AND NAME OF PERSON MAKING CHANGE.

Do not extend notes this side of this line.

STATION	B.S.	H.I.	F.S.	ELEV.	Lt	℄	Rt
3+50				16 24		℄	
				16 6			130' FIELD
				15 4	138' FIELD		
4+00				16 19		℄	
				16 07			8° Ed Pvmt
				16 0			15 gvd
				16 3			25 P/L
				16 12	7° Ed Pvmt		
				15 7	21° gvd		
				16 2	23° Tp bnk		
				15 6	28 FIELD		
				15 7	31		
4+50				16 17		℄	
5+00				16 13		℄	
				15 95			8° Ed Pvmt
				15 8			15°
				16 2			25° P/L
				16 3			130° FIELD
				16 00	7° Ed Pvmt		
				15 6	19° gvd		
				16 2	24° Tp. bnk		
				158	28 FIELD		
				156	130' FIELD		
5+50				16 11		℄	

Profile No. ____ Notes Red ____ Plotted ____
X-Sec. No. ____ Date ____ Date ____
Notes Chkd. ____ Checked ____
Date ____ Date ____ Map No. ____ Indexed C. J. GALLI Date ____

CE Job No. 2438.34 Division No. ____
Survey of PERRY ST S.S. DIST
Survey by SPRIGGS Notes WASSH Date 4-67

F.B. 2769 Pg. 23

76-L298 CE 307 3-61

PLEASE RETURN TO
LOS ANGELES COUNTY ENGINEER
403 LOS ANGELES COUNTY ENGINEERING BLDG.

NOTE: ANY ADDITIONS OR CHANGES ON THIS SHEET MUST BE MADE OR CIRCLED IN RED INK, WITH DATE AND NAME OF PERSON MAKING CHANGE

Do not extend notes this side of this line.

STATION	B.S.	H.I.	F.S.	ELEV.	L +	℄	Rt
6+00				16 12		℄	
				15 99			8° Ed Pvmt
				15 7			14° bur
				16 1			25° Pk
				15 98	7° Ed. pvmt		
				15 7	16° bot bnk		
				16 3	19° Tp "		
				15 9	27° bot "		
				15 7	40° Field		
6+50				16 16		℄	
7+00				16 15		℄	
				15 99			8° Ed Pvmt
				15 6			15 bot bnk
				16 3			25 Pk
				15 93	7° Ed Pvmt		
				15 6	17° bot bnk		
				16 3	20° Tp "		
				16 2	30° Field		
7+50				16 10		℄	

F.B. 2769 PG. 24
Job No. 243834 CE Division No. ____ Notes Red ____ Plotted ____ Profile ____
Survey of PERRY ST. S.S. DIST Date ____ Date ____ No. ____
Survey by SPRIGGS Notes WALSH Notes Chkd. ____ Checked ____ X-Sec. ____
Indexed C.J. GALLI Date ____ Date ____ No. ____

76-L298 CE 307 3-61

PLEASE RETURN TO
LOS ANGELES COUNTY ENGINEER
403 LOS ANGELES COUNTY ENGINEERING BLDG.

NOTE: ANY ADDITIONS OR CHANGES ON THIS SHEET MUST BE MADE OR CIRCLED IN RED INK. WITH DATE AND NAME OF PERSON MAKING CHANGE.

Do not extend notes this side of this line.

STATION	B.S.	H.I.	F.S.	ELEV.	Lt	℄	Rt
8+00				1606		℄	
				1582			8° Pvmt
				1557			14° but brk
				1575			25° P/L
				164			130° bk. Lt. Line
				1592	7° Ed. pvmt		
				157	14° but brk		
				157	25° Tp " P/L		
				150	130° FIELD		
8+50				1591		℄	
9+00				1562		℄	
				1547			8° Ed Pvmt
				154			13° brk
				158			25° P/L
				1547	7° Ed. Pvmt		
				152	16° but brk		
				155	18° Tp "		
				159	30° FIELD		

Profile Notes Red ____ Plotted ____ Job No. 243834 Division No. ____ F.B. 2769 Pg. 25
No. ____ Date ____ Date ____ Survey of PERRY ST SS DIST
X-Sec. Notes Chkd. ____ Checked ____ Survey by SPRIGGS Notes WALSH Date 4-67
No. ____ Date ____ Date ____ Map No. ____ Indexed C.J. GALLI Date [illegible]

F.B. 2769 Pg. 26 | Job No. CJ 243834 Division No. _____ Notes Red _____ Plotted _____ Profile

Survey of PERRY ST S.S. DIST Date _____ Date _____ No. _____

Survey by SDRIGGS Notes WALSH Notes Chkd. _____ Checked _____ X-Sec.

Indexed C. J. GALLI Date _____ Date _____ Date _____ No. _____

76-L298 CE 307 3-61

PLEASE RETURN TO

LOS ANGELES COUNTY ENGINEER

403 LOS ANGELES COUNTY ENGINEERING BLDG.

NOTE: ANY ADDITIONS OR CHANGES ON THIS SHEET MUST BE MADE OR CIRCLED IN RED INK, WITH DATE AND NAME OF PERSON MAKING CHANGE

Do not extend notes this side of this line.

STATION	B.S.	H.I.	F.S.	ELEV.	LT	℄	Rt
9+38				15 02		℄	
9+55.17				15 51		℄	
BY 7141				16 68	BY 7141 - Elev 16.684 - FB 2769-6		
					LET Conc. Step Hse @ S.E. Cor 213th St &		
					Perry St - 50' S. & 50' E ℄ intra		

Notes Ck'd by
Map No.
Office Work
Checked
Date

Survey of PERRY ST S.S. DIST. F. B. 2769 PG. 27
Surveyed by SPRIGGS
Notes WALSH Date 4-
Indexed

C.I. 243834

PERRY ST. S.S. DIST.

LOC. OF IMPROVEMENTS ON
213th ST FROM WEISER AVE
WLY 615'±

SPRIGGS
WALSH
WORLMAN
BEASLEY

Note: Any Additions or Changes on this Sheet Must be Made or Circled in Red Ink With Date and Name of Person Making Change.
Do not extend this side of this line.
PLEASE RETURN TO
LOS ANGELES COUNTY ENGINEER
403 LOS ANGELES COUNTY ENGINEERING BLDG.
16F309S CE#310 1-65

F. B. 2769 PG. 28

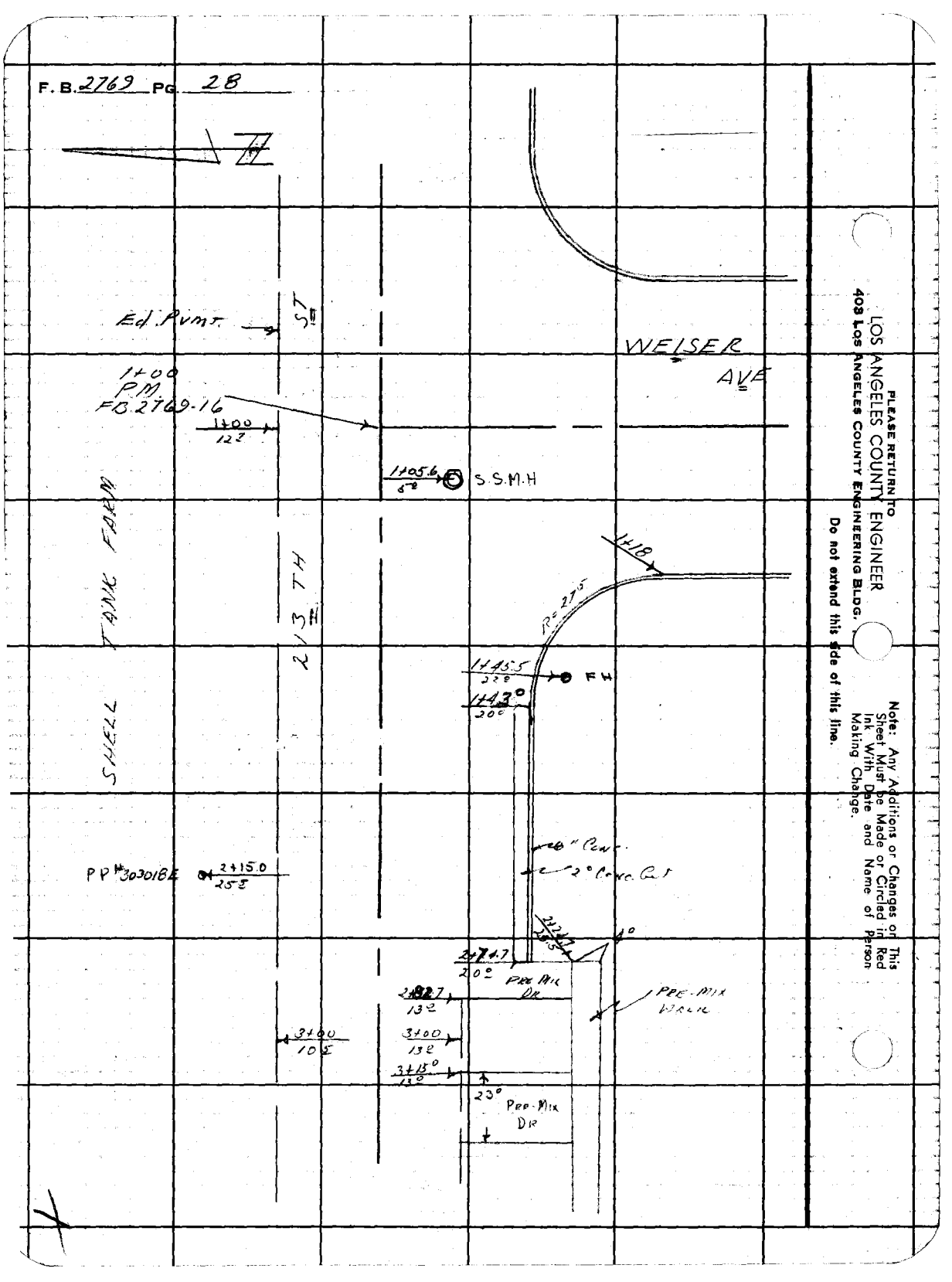

PLEASE RETURN TO
LOS ANGELES COUNTY ENGINEER
409 LOS ANGELES COUNTY ENGINEERING BLDG.

Do not extend this side of this line.

Note: Any Additions or Changes on This Sheet Must be Made or Circled in Red Ink With Date and Name of Person Making Change.

Notes Ck'd by	Survey of PERRY ST S.S. DIST	F. B. 2769 PG. 22
Map No.	JN 243834 Tape Std °F	
Office Work	Surveyed by S PRIGGS	
Checked	Notes Date	
Date	Indexed B. J. GALL	

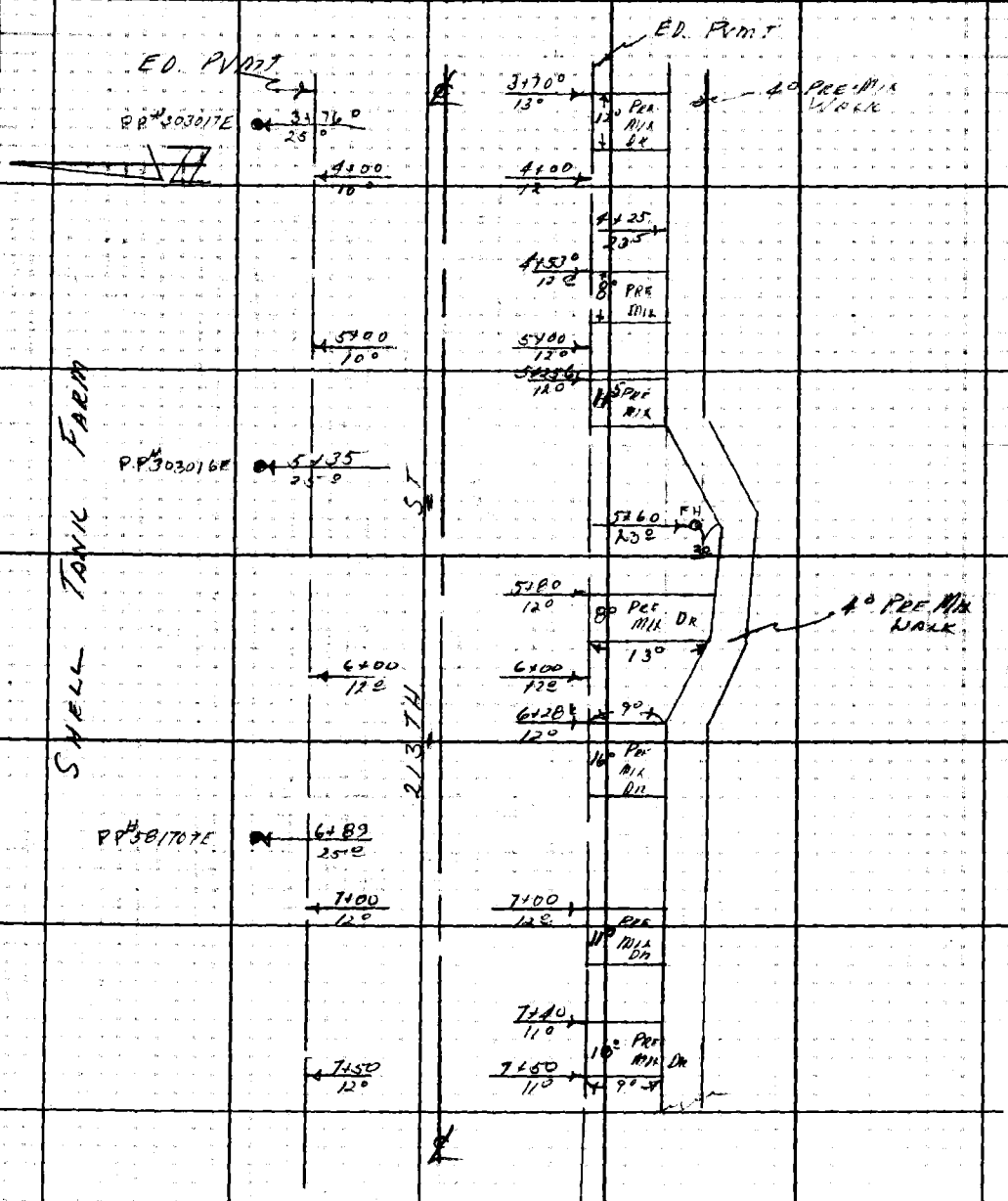

8+84.83 FcLgB1SpKWT
FB2769-45

Note: Any Additions or Changes on This Sheet Must be Made or Circled in Red Ink With Date and Name of Person Making Change.

Do not extend this side of this line.

PLEASE RETURN TO
LOS ANGELES COUNTY ENGINEER
403 LOS ANGELES COUNTY ENGINEERING BLDG.

76F309S CE#310 1-65

F. B. 2769 PG 30

PLEASE RETURN TO
LOS ANGELES COUNTY ENGINEER
408 LOS ANGELES COUNTY ENGINEERING BLDG.

DO NOT EXTEND THIS SIDE OF THIS LINE

Note: Any Additions or Changes of This Sheet Must Be Made or Circled in Red Ink, With Date and Name of Person Making Change.

Profile No.	Notes Red	Plotted	C I Job No. 2438.34	Division No.	F.B. 1769	Pg. 31
	Date	Date	Survey of PERRY ST S.S. DIST			
X-Sec. No.	Notes Chkd.	Checked	Survey by SPRIGGS	Notes WALSH	Date 4-67	
	Date	Date	Map No.	Indexed	Date	

C.I 2438.34

PERRY ST S.S. DIST.

CROSS SECTIONS ON 213th ST
FROM 5.6' W. of INTER WEISER AVE
WLY 615'±

SPRIGGS
WALSH
WORKMAN
BEACLEY

STATION	B.S.	H.I.	F.S.	ELEV.

NOTE: ANY ADDITIONS OR CHANGES ON THIS SHEET MUST BE MADE OR CIRCLED IN RED INK, WITH DATE AND NAME OF PERSON MAKING CHANGE.

Do not extend notes this side of this line.

PLEASE RETURN TO
LOS ANGELES COUNTY ENGINEER.
403 LOS ANGELES COUNTY ENGINEERING BLDG.

76-L298 CE 307 3-61

76-L298 CE 307 3-61

PLEASE RETURN TO
LOS ANGELES COUNTY ENGINEER
403 LOS ANGELES COUNTY ENGINEERING BLDG.

NOTE: ANY ADDITIONS OR CHANGES ON THIS SHEET MUST BE MADE OR CIRCLED IN RED INK, WITH DATE AND NAME OF PERSON MAKING CHANGE

Do not extend notes this side of this line.

STATION	B.S.	H.I.	F.S.	ELEV.	Lt	℄	Rt
BM YF 90				17 80	BM YF 90 - Elev 17.798 - FB 2769-6		
					213th St & Weiser Ave - S.W. Cor.		
					Br. B.M. in cb 5' W./W. end Cb. Ret -		
					Br. Plate in Epoxy	L.A.Co. F.C.D. #112-00835	
1+00				17 85		℄ Inter	
				17 72			12 I Ed Prat
				17 5			20° brk
				18 5			P/L
				17 69	10° prat		
				17 49	17° edge gut		
1+05.6					5° MH		
W. Rim				17 74	W		
INLET W. (Double Checked)				9 32	17.74 Rim - 7.75 Meas 9.99 - .67 Dia 9.32		
1+43				17 69		℄	
				17 35	18° edgut		
				17 17	20° bot cb		
				17 84	20° Tp "		

F.B. 2769 Pg. 32
Job No. 2438.34 Division No. ____ Notes Red ____ Plotted ____ Profile
Survey of Perry St S.S. Dist Date ____ Date ____ No. ____
Survey by Spriggs Notes Walsh Notes Chkd. ____ Checked ____ X-Sec.
Indexed C.J. GALLI Date ____ Date ____ No. ____

76-L298 CE 307 3-61

PLEASE RETURN TO
LOS ANGELES COUNTY ENGINEER
403 LOS ANGELES COUNTY ENGINEERING BLDG.

NOTE: ANY ADDITIONS OR CHANGES ON THIS SHEET MUST BE MADE OR CIRCLED IN RED INK, WITH DATE AND NAME OF PERSON MAKING CHANGE.

Do not extend notes this side of this line.

STATION	B. S.	H. I.	F. S.	ELEV.	Lt	℄	Rt
1+50				1771		℄	
2+00				1768		℄	
				1759			12° Ed. Punt
				175			19° bnk
				189			30° P/L
				1754	10° punt		
				1734	18 ed gut		
				1715	20 bot cb		
				1780	20 Tp "		
2+50				1776		℄	
				1795		℄	
2+74.7				1720	18 ed. gut		
				1702	20 bot cb		
				1766	20 Tp "		
				1798	30 P/L		
3+00				1808		℄	
				1784			11° Ed. punt
				173			20° bnk
				184			30° P/L
				1751	13° ed punt		

Profile Notes Red ____ Plotted ____ Job No. CI 2438.34 Division No. ____ F.B. 2769 Pg. 33
No. ____ Date ____ Date ____ Survey of PERRY ST S.S. DIST
~~X-Sec.~~ ~~Notes Chkd~~ ____ ~~Checked~~ ____ Survey by SPRIGGS Notes ~~Vol~~ Date 4-67
No. ____ Date ____ Date ____ Map No. ____ Indexed [redacted] Date ____

76-L298 CE 307 3-61

PLEASE RETURN TO
LOS ANGELES COUNTY ENGINEER
403 LOS ANGELES COUNTY ENGINEERING BLDG.

NOTE: ANY ADDITIONS OR CHANGES ON THIS SHEET MUST BE MADE OR CIRCLED IN RED INK, WITH DATE AND NAME OF PERSON MAKING CHANGE

Do not extend notes this side of this line.

STATION	B. S.	H. I.	F. S.	ELEV.	Lt	℄	Rt
3+00				170	19° bot brk		
				1771	25.5 Ed. S. walk		
				178	30 P/L		
				178	33.0 bk lot line		
+50				1793		℄	
4+00				1787		℄	
				1771			10° Ed pvmt
				170			20° brk
				182			30° P/L
				1730	12° Ed. pvmt		
				169	17° bot brk		
				1768	24° Ed walk		
				179	30° P/L		
4+50				1774		℄	
				1747		℄	
5+00				1724			10° Ed pvmt
				167			20° bot brk
				176			30° P/L
				1700	12° ed pvmt		
				166	17° bot brk		
				1747	24° ed. walk		

F.B. 2769 PG. 34 CI Job No. 243834 Division No. Notes Red Plotted Profile
Survey of Perry St S.S. Dist Date Date No.
Survey by Spriggs Notes Walsh Notes Chkd. Checked X-Sec.
Indexed C. J. GALLI Date Date Date No.

76-L298 CE 307 3-61

PLEASE RETURN TO
LOS ANGELES COUNTY ENGINEER
403 LOS ANGELES COUNTY ENGINEERING BLDG.

NOTE: ANY ADDITIONS OR CHANGES ON THIS SHEET MUST BE MADE OR CIRCLED IN RED INK, WITH DATE AND NAME OF PERSON MAKING CHANGE

Do not extend notes this side of this line.

STATION	B. S.	H. I.	F. S.	ELEV.	Lt	℄	Rt
7+00				16 5	30° P/L		
7+50				16 28		℄	
				16 03			12° Ed punt
				15 7			20° brk
				16 8			30° P/L
				16 08	11° ed punt		
				15 6	16⁵ brk		
				16 02	20° ed walk		
				16 4	30° P/L		
				16 6	175 bk Lot Line		
8+00				16 04		℄	
8+50				15 67		℄	
8+84.83	Fd Lg 13 Sp K W (-T FB 2769-15			15 48		℄	INTER
BM BY 7141				16 68	BM BY 7141 - Elev 16.684 - FB 2769-6		
					L & T in Conc. Step Hse SE Cor 213 H St		
					& Perry St 50' S. & 50' E ℄ INTER		

F.B. 2769 Pg. 36 CI Job No. 2438.34 Division No. Notes Red Plotted Profile
Survey of Perry St S.S. Dist. Date Date No. X-Sec.
Survey by Sprigg Notes Walsh Notes Chkd. Checked
Indexed C. J. Gallt Date Date Date No.

76-[illegible] OR 307 [illegible]

PLEASE RETURN TO
LOS ANGELES COUNTY ENGINEER
403 LOS ANGELES COUNTY ENGINEERING BLDG.

NOTE: ANY ADDITIONS OR CHANGES ON THIS SHEET MUST BE MADE OR CIRCLED IN RED INK WITH DATE AND NAME OF PERSON MAKING CHANGE.

Do not extend notes this side of this line.

STATION	B.S.	H.I.	F.S.	ELEV.	Lt	℄	Rt
5+00				17 40	30° P/L		
				173	330 bk Lot Line		
5+50				17 26		℄	
6+00				17 22		℄	
				16 94			12° Ed Pvmt
				16 5			20° bot brk
				17 5			30° P/L
				16 81	12° Ed pvmt		
				16 4	16° bot brk		
				16 77	21° ed walk		
				17 2	30° P/L		
				16 7	330 bk Lot Line		
6+50				16 88		℄	
7+00				16 56		℄	
				16 30			12° Ed pvmt
				16 2			19 brk
				17 3			30° P/L
				16 44	12° ed pvmt		
				15 9	15° brk		
				16 36	24.5 ed walk		

Profile Notes Red ____ Plotted ____ Job No. 24 39 34 Division No. ____ F.B. 2769 PG. 35

No. ____ Date ____ Date ____ Survey of PERRY ST S.S. DIST

X-Sec. ____ Notes Chkd ____ Checked ____ Survey by SPRIGGS Notes WALSH Date 4-67

No. ____ Date ____ Date ____ Map No. ____ Indexed C. J. GALLI Date ____