5-68	2465.14	FERNSHAW DR. S.S.---BENCH LEVELS.	B.M.s	105-112
5-68	"	" " " "--- CENTERLINE.	C/L	113-124
5-68	"	" " " "--- TOPOGRAPHY.	TOPO.	125-136
5-68	"	" " " "--- CROSS SECTIONS.	X-Sec.	137-162

Survey of _____ Tape _____ Std _____ °F
IN _____
Surveyed by _____
Notes _____ Date _____
Indexed _____

F.B. _____ Pg. _____

Microfilmed Nov. 85.
J.W. file o.k. May 86

PLEASE RETURN TO
LOS ANGELES COUNTY ENGINEER
403 Los Angeles County Engineering Bldg.

Note: Any Additions or Changes on this Sheet Must be Made or Circled in Red Ink With Date and Name of Person Making Change

Do not extend this side of this line.

F.B. _____ Pg. _____

Notes Ck'd by	Survey of Milton Dr (SS Pre)	F.B. 2770 Pg. 5
Map No.	JN 2435.14 Tape Std °F	
Office Work	Surveyed by A.C. Guizado	
Checked	Notes ACG Date 3/67	
Date	Indexed C. J. Grillo	

JOB NO CI 243514

Milton DR

SS Prelim (Glendora Area)

Continued from pg FB 2760-248

Guizado
Landa
Lybrand
Henderson
Valdez

Note: Any Additions or Changes on this Sheet Must be Made or Circled in Red Ink With Date and Name of Person Making Change

Do not extend this side of this line.

PLEASE RETURN TO
LOS ANGELES COUNTY ENGINEER
403 Los Angeles County Engineering Bldg.

76P3096 CK #310 8-66

PLEASE RETURN TO
LOS ANGELES COUNTY ENGINEER
403 LOS ANGELES COUNTY ENGINEERING BLDG.

Note: Any Additions or Changes on this Sheet Must be Made or Circled in Red Ink With Date and Name of Person Making Change

Do not extend this side of this line.

F.B. 2770 Pg. 6

2435.14 11 F.B. 2770 Pg. 7

Profile No. Notes Red Plotted Job No. Division No.
Date Date Survey of MILTON DR. S.S
X-Sec. No. Notes Chkd. Checked Survey by F.C.G Notes E.L. Date 5-67
Date Date Map No. Indexed C. J. GALLI Date

MILTON DR S.S

J.N. 2435.14

CROSS - SECTION
WEST ALONG LEADORA AVE
FROM OAK DR

STATION	B.S.	H.I.	F.S.	ELEV.

NOTE: ANY ADDITIONS OR CHANGES ON THIS SHEET MUST BE MADE OR CIRCLED IN RED INK, WITH DATE AND NAME OF PERSON MAKING CHANGE.

Do not extend notes this side of this line.

PLEASE RETURN TO
LOS ANGELES COUNTY ENGINEER
403 Los Angeles County Engineering Bldg.

76-L-256 CE 307 2-63

76-L-298 CE 307 2-63

PLEASE RETURN TO
LOS ANGELES COUNTY ENGINEER
403 LOS ANGELES COUNTY ENGINEERING BLDG.

NOTE: ANY ADDITIONS OR CHANGES ON THIS SHEET MUST BE MADE OR CIRCLED IN RED INK, WITH DATE AND NAME OF PERSON MAKING CHANGE

Do not extend notes this side of this line.

STATION	B.S.	H.I.	F.S.	ELEV.		
B.m. H.W. 149				787.15	B.m. H.W. 149 F.B. 2760-11	
					El = 787.153 See Pg. 11	
1+00				786.93		℄ Inter
1+02				[illegible]		℄
				786.87		RT.
				[illegible]		" E.G
				[illegible]		F.L
				[illegible]		T.C
1+14.5				[illegible]		℄
				[illegible]	7 Lf Pav.	
				785.40	13 " Brk	
				785.10	18 " Btm. Cb	
				786.25	" T. Cb	
2+00				785.40		℄
				785.38		7 RT Pav
				784.89		" F.L.
				786.03		20' " Drwy
				784.97	Lf Pav.	
				784.08	17.3 " F.L	
				783.84	19.3 " Btm. Cb	
				784.96	19.3 " T.C	

F.B. 2770 Pg. 8 Job No. 2435.14 Division No. 11 Notes Red Plotted Profile
Survey of MILTON DR. S.S. Date Date No.
Survey by A.C.G. Notes E.L. Notes Chkd. Checked X-Sec.
Indexed C.J. GALLI Date 5-67 Date Date No.

76-L-298 CE 307 2-63

PLEASE RETURN TO
LOS ANGELES COUNTY ENGINEER
403 LOS ANGELES COUNTY ENGINEERING BLDG.

NOTE: ANY ADDITIONS OR CHANGES ON THIS SHEET MUST BE MADE OR CIRCLED IN RED INK, WITH DATE AND NAME OF PERSON MAKING CHANGE.

Do not extend notes this side of this line.

STATION	B. S.	H. I.	F. S.	ELEV.		
2+90.5				78435		℄
				78450		7 RT. Pav
				78410		16.5 " F.L
				78532		16.5 " T.C
				78410	6 Lf. Pav.	
				78288	17 " F.L.	
				78268	19 " Btm cb	
				78396	19 " T. Cb.	
3+ 50				78359		℄
				78367		7 RT. Pav.
				78330		16.5 " F.L
				78461		16.5 " T.C
				78333	7 Lf. Pav.	
				78192	16.5 " F.L.	
				78213	17.5 " E. Pav.	
				7827	25 " grnd	
4+00				78248		℄
				78244		7 Rt. Pav
				78211		16.5 " F.L.
				78220	(DEP.)	16.5 " T.C.
				78297		25 " DRWY

Profile No. ____ Notes Red ____ Plotted ____ Job No. 2435 14 Division No. 11 F.B. 2770 Pg. 7
X-Sec. No. ____ Date ____ Date ____ Survey of MILTON DR. S.S.
Notes Chkd. ____ Checked ____ Survey by LCG Notes EL Date 5-67
Date ____ Date ____ Map No. ____ Indexed C. J. GALLI Date ____

1945

76-L-298 CE 307 2-63

PLEASE RETURN TO
LOS ANGELES COUNTY ENGINEER
403 Los Angeles County Engineering Bldg.

NOTE: ANY ADDITIONS OR CHANGES ON THIS SHEET MUST BE MADE OR CIRCLED IN RED INK, WITH DATE AND NAME OF PERSON MAKING CHANGE

Do not extend notes this side of this line.

F.B. 2770 Pg. 10 | Job No. 2435-14 | Division No. 11 | Notes Red | Plotted | Profile
Survey of MILTON Dist. S.S. | Date | Date | No. | X-Sec.
Survey by R.C.G. Notes E.L. | Notes Chkd. | Checked | No.
Indexed C. I. GALLY Date 5-27 | Date | Date

STATION	B.S.	H.I.	F.S.	ELEV.		
4+00				78227	7 Lf. Pav.	
				78092	17.5 " E.L.	
				78125	19.5 " E. Pav.	
				78[illegible]	25 " grd	
4+50				78087		
				78092		7 ET. Pav.
				78056		16.5 " E.L.
				78166		" " T.C.
				78051	7 Lf Pav.	
				77929	18 " E.L.	
				77964	20 " E. Pav.	
				7792	25 " grd	
5+00				77897		
				77902		7 ET. Pav.
				77869		16.5 " E.L.
				77994		" " T.C.
				77845	7 Lf Pav.	
				77756	20 " f L & Ed.	
				7778	22 " B-k	
				7772	25 " grd	

76-L-296 CE 307 2-63

7790

PLEASE RETURN TO
LOS ANGELES COUNTY ENGINEER
403 Los Angeles County Engineering Bldg.

NOTE: ANY ADDITIONS OR CHANGES ON THIS SHEET MUST BE MADE OR CIRCLED IN RED INK, WITH DATE AND NAME OF PERSON MAKING CHANGE.

Do not extend notes this side of this line.

Profile Notes Red _____ Plotted _____ Job No. 24351 Division No. 11
No. X-Sec. Notes Chkd. _____ Checked _____ Survey of MILTON DR. S.S.
Date _____ Date _____ Survey by E.C.G. Notes E.C.G. Date 5-67
No. _____ Date _____ Map No. _____ Indexed C.J.G. Date _____

F.B. 2770 Pg. 11

STATION	B. S.	H. I.	F. S.	ELEV.	
5+50				771.06	℄
				770.5	℄ ET. Pav.
				774.6	16 " F.L.
				777.90	16 " T.C
				776.7	℄ Lf. Pav.
				775.62	18 " F.L. & Ed.
				775.98	20 " B-k
				775.9	25 " grnd
6+00				774.80	℄
				774.80	℄ ET Pav
				774.37	14 " F.L.
				775.58	14 " T.C
				774.49	℄ Lf. Pav.
				773.36	18 " F.L. & E. Pav.
				773.5	20 " B-k
				772.9	25 " grnd
6+71.8				770.46	℄
				770.45	℄ ET Pav
				770.20	14 " F.L.
				771.19	14 " T.C

76-L-298 CE 307 2-63

PLEASE RETURN TO
LOS ANGELES COUNTY ENGINEER
403 Los Angeles County Engineering Bldg.

NOTE: ANY ADDITIONS OR CHANGES ON THIS SHEET MUST BE MADE OR CIRCLED IN RED INK, WITH DATE AND NAME OF PERSON MAKING CHANGE

Do not extend notes this side of this line.

F.B. 2770 Pg. 12 | Job No. 2435-14 | Division No. 11 | Notes Red | Plotted | Profile
Survey of MILLTON DE. S.S. | Date | No. | X-Sec.
Survey by ACG Notes E.L. | Notes Chkd. | Checked
Indexed C.J. GALLI | Date 5-67 | Date | Date | No.

STATION	B.S.	H.I.	F.S.	ELEV.		
4+74.5				77027		℄
				77026		10' ET Pav
				76969		18 " E.G.
				76958		20 " F.C
				77027		20 " T.C
				76994	8 Lf. Pav.	
				76951	18 " E. Pav	
				76938	21 " B-k	
				76946	25 " grad	
7+45				76853		℄
				76845		10 ET Pav
				76801		18 " E.G.
				76790		20 " F.C
				76858		20 " T.C
				76843	8 Lf. Pav.	
				76812	17 " E. Pav.	
				76789	21 " B-k	
				76752	25 " grad	
7+66.7				76282		℄
				76271	10 Lf Pav	
				76241	18 " E.G	

76-L-298 CE 307 2-63

76120

PLEASE RETURN TO
LOS ANGELES COUNTY ENGINEER
403 LOS ANGELES COUNTY ENGINEERING BLDG.

NOTE: ANY ADDITIONS OR CHANGES ON THIS SHEET MUST BE MADE OR CIRCLED IN RED INK, WITH DATE AND NAME OF PERSON MAKING CHANGE.

Do not extend notes this side of this line.

STATION	B. S.	H. I.	F. S.	ELEV.		
7+66.7				76225	20 Lf F.C	
				76290	20 " T.C.	
8+00				76037		℄
				76024		10 RT. Pav.
				75980		18 " E.G
				75973		20 " F.C.
				76035		20 " T.C
				76028	10 Lf. Pav	
				75990	18 " E.G	
				75974	20 " F.C	
				76037	" " T.C	
9+00				75414		℄
				75405		10 RT
				75362		18 "
				75346		20 "
				75406		20 "
				75397	10 Lf	
				75347	18 "	
				75332	20 "	
				75398	20 "	
TP				75191	TP	

Profile No. X-Sec. No. Notes Red Date Notes Chkd. Date Plotted Date Checked Date Job No. 243514 Division No. 11 Survey of MILTON DR S.S. Survey by R.C.G. Notes E.L. Date 5-67 Map No. Indexed B.J. BALL Date

F.B. 2770 Pg. 13

76-L-298 CE 307 2-63

PLEASE RETURN TO
LOS ANGELES COUNTY ENGINEER
403 Los Angeles County Engineering Bldg.

NOTE: ANY ADDITIONS OR CHANGES ON THIS SHEET MUST BE MADE OR CIRCLED IN RED INK. WITH DATE AND NAME OF PERSON MAKING CHANGE

Do not extend notes this side of this line.

F.B. 2770 Pg. 14 | Job No. 2435-12 | Division No. 11 | Notes Red | Plotted | Profile
Survey of Milton Dr. S.S. | Date | No. | X-Sec.
Survey by R.C.G. Notes E.L. | Notes Chkd. | Checked
Indexed C.J. GALEN Date 5-27 | Date | Date | No.

STATION	B.S.	H.I.	F.S.	ELEV.		
9+62.3				751.11		℄
				751.07		10 ET Pav
				750.74		18 " E.G.
				750.60		20 " F.L.
				1.20		20 " T.C.
9+67.3				750.95		℄
				750.92	10 Lf Pav	
				750.58	18 " E.G.	
				750.47	20 " F.L.	
				751.12	20 " T.C.	
10+10.97				749.19		℄ In To-
10+57.3				747.25		℄
				747.12	10 Lf	
				746.79	18 " E.G.	
				746.64	20 " F.L.	
				747.31	20 " T.C.	
10+63				746.98		℄
				746.89		10 ET
				746.53		18 "
				746.21		20 "
				747.05		20 "

76-L-298 CE 307 2-63

PLEASE RETURN TO
LOS ANGELES COUNTY ENGINEER
403 LOS ANGELES COUNTY ENGINEERING BLDG.

NOTE: ANY ADDITIONS OR CHANGES ON THIS SHEET MUST BE MADE OR CIRCLED IN RED INK, WITH DATE AND NAME OF PERSON MAKING CHANGE.

Do not extend notes this side of this line.

STATION	B. S.	H. I.	F. S.	ELEV.		
11+00				74538		℄
				74525		10 RT Pav
				74487		18 " E.G
				74473		20 " F.L
				74532		20 " T.C
				74535	10 Lf Pav.	
				74493	18 " E.G	
				74484	20 " F.L.	
		743.17		74545	20 " T.C.	
12+00				74180		℄
				74168		10 RT Pav
				74138		18 E.G
				74126		20 F.L
				74188		20 T.C
				74159	10 Lf Pav.	
				74104	18 " E.G	
				74088	20 " F.L	
				74152	20 " T.C	
12+51				74118		℄
				74090	10 Lf	
				74049	14 " E.G	

Profile No. ___ Notes Red ___ Plotted ___ Job No. 24354 Division No. 11 F.B. 2770 Pg. 15
X-Sec. No. ___ Date ___ Date ___ Survey of MILTON DR. S.S.
Notes Chkd. ___ Checked ___ Survey by A.C.G. Notes E.L. Date E.L.
Date ___ Date ___ Map No. ___ Indexed C.J. GALLI Date ___

76-L-298 CE 307 2-63

PLEASE RETURN TO
LOS ANGELES COUNTY ENGINEER
403 LOS ANGELES COUNTY ENGINEERING BLDG.

NOTE: ANY ADDITIONS OR CHANGES ON THIS SHEET MUST BE MADE OR CIRCLED IN RED INK, WITH DATE AND NAME OF PERSON MAKING CHANGE

740.94
340
737.34

Do not extend notes this side of this line.

STATION	B.S.	H.I.	F.S.	ELEV.		
12+51.8				739.84	20 Lf f.l.	
				740.94	20 " T.C	
				737.34	21.5 " F.L. 18"	CORR I.P. 3.6 D.n
12+52				741.18		℄
				741.07		10 RT
				740.80		16 RT E.G
				740.27		20 " F.L
				741.16		20 " T.C
				738.16		20 " F.L. CON. DRAIN
12+59.3				738.30	40' Lf. Top	conc. Drain
				736.17	" " f.l.	" "
				732.2	" " grnd	
12+64.5				741.22		℄
				741.05	10 Lf. Pav	
				740.56	18 " E.G	
				740.43	20 " F.L.	
				741.04	20 " T.C	
13+00				741.66		℄
				741.61		10 RT

F.B. 2770 PG. 16 | Job No. 2435.14 | Division No. 11 | Notes Red | Plotted | Profile
Survey of MILTON DR. 55 | Date | Date | No.
Survey by C.J. GALLIG | Notes EL | Notes Chkd. | Checked | X-Sec.
Indexed | Date 5-67 | Date | Date | No.

76-L-298 CE 307 2-63

PLEASE RETURN TO
LOS ANGELES COUNTY ENGINEER
403 LOS ANGELES COUNTY ENGINEERING BLDG.

NOTE: ANY ADDITIONS OR CHANGES ON THIS SHEET MUST BE MADE OR CIRCLED IN RED INK, WITH DATE AND NAME OF PERSON MAKING CHANGE.

Do not extend notes this side of this line.

STATION	B. S.	H. I.	F. S.	ELEV.		
13+00				74124		18 RT E.G
				74103		20 " F.C
				74165		20 " T.C
				74140	11.3 Lf E. Pav	
				7405	14 " grnd	
				7390	25 " "	
13+50				74295		℄
				74305	11 Lf E. Pav	
				7433	14 " Brk	
				7407	25 "	
13+75.2				74378		℄
				74345		10 RT
				74286		18 " EG
				74286		20 " F.C
				74346		20 " T.C
14+01				74465		℄
				74511	10.3 Lf E. Pav	
				7451	12.5 " Brk	
				7428	25 " grnd	
14+21.07				74532		℄ Inter
				74572	10 Lf Ed Pav & Brk	
				7420	25 " TOE	

Profile No. X-Sec. No. Notes Red Date Notes Chkd. Date Plotted Date Checked Date Job No. 2485 14 Division No. 11 Survey of MILTON DR SS Survey by H.C.G Notes EL Date 5-67 Map No. Indexed C. L. GALLI Date

F.B. 2770 Pg. 17

F.B. 2770 PG. 18 | 2435 14

Job No. _____ Division No. 11 Notes Red _____ Plotted _____ Profile

Survey of MILTON DR. S.S. Date _____ Date _____ No. _____

Survey by G.C.G Notes EL Notes Chkd. _____ Checked _____ X-Sec.

Indexed C. J. GALLI Date 5-67 Date _____ Date _____ No. _____

76-L-298 CE 307 2-63

PLEASE RETURN TO

LOS ANGELES COUNTY ENGINEER

403 LOS ANGELES COUNTY ENGINEERING BLDG.

NOTE: ANY ADDITIONS OR CHANGES ON THIS SHEET MUST BE MADE OR CIRCLED IN RED INK, WITH DATE AND NAME OF PERSON MAKING CHANGE

Do not extend notes this side of this line.

STATION	B.S.	H.I.	F.S.	ELEV.		
TP				74342		
BM. HW 153				74525	B.M HW 153 FB 2760 - El - 745.250	

Profile No. | Notes Red | Plotted | Job No. 2435-14 | Division No. 11 | F.B. 2770 Pg. 19

Profile No. | Date | Date | Survey of MILTON DR (SS Prelim)

X-Sec. No. | Notes Chkd. | Checked | Survey by ACG | Notes JH | Date 5-67

X-Sec. No. | Date | Date | Map No. | Indexed G. J. GALLI | Date

CF 2435.14
MILTON DR (SS PRELIM)
LEADORA AVE (WEST)

LOT ELEV FOR HSE'S
ON SO. SIDE LEADORA AVE
2' LOWER THEN ℄ ELEV.

STATION	B.S.	H.I.	F.S.	ELEV.

NOTE: ANY ADDITIONS OR CHANGES ON THIS SHEET MUST BE MADE OR CIRCLED IN RED INK, WITH DATE AND NAME OF PERSON MAKING CHANGE.

Do not extend notes this side of this line.

PLEASE RETURN TO
LOS ANGELES COUNTY ENGINEER
403 LOS ANGELES COUNTY ENGINEERING BLDG.

76-L-298 CE 307 2-63

76-L-298 CE 307 2-63

PLEASE RETURN TO
LOS ANGELES COUNTY ENGINEER
403 LOS ANGELES COUNTY ENGINEERING BLDG.

NOTE: ANY ADDITIONS OR CHANGES ON THIS SHEET MUST BE MADE OR CIRCLED IN RED INK. WITH DATE AND NAME OF PERSON MAKING CHANGE

Do not extend notes this side of this line.

STATION	B.S.	H.I.	F.S.	ELEV.			
HW151				779 08	B/HW151 FB 2760-11 ELEV = 779.077		
		HSE # 18732		LEADORA (WEST)			
3+15				783 4	25' Lt	Top Brk	NE COR
				772 2	115' "	Btm "	
				767 7	325 "		SE COR
3+50				763 87	175' "	Basement floor ELEV	
3+65				771 79	151 "	HSE	" "
4+30				779 9	25 "	Top Brk	NW COR
				770 8	115 "	Btm "	
				762 5	325 "		SW COR
		HSE # 18728		LEADORA (WEST)			
4+40				778 7	40 Lt	Top Brk	
				774 4	52 Lt	Btm "	
				770 2	147 "	Top "	
				768 8	148 "	Btm "	
				765 5	200 "	Rear Lot Line	
4+75				774 73	84 "	HSE Floor ELEV	
5+50				775 6	40 "	Top Brk	
				774 2	52 "	Btm "	
				771 8	147 "	Top "	
				769 5	148 "	Btm "	
				763 5	200 "	Rear Lot Line	

F.B. 2770 Pg. 20
Job No. 2435 Division No. 11 Notes Red Plotted Profile
Survey of Milhouse (SS Prelim) Date Date No.
Survey by ACG Notes ACG Notes Chkd. Checked X-Sec.
Indexed C.J. GALLI Date Date Date No.

76-L-298 CE 307 2-63

PLEASE RETURN TO
LOS ANGELES COUNTY ENGINEER
403 LOS ANGELES COUNTY ENGINEERING BLDG.

NOTE: ANY ADDITIONS OR CHANGES ON THIS SHEET MUST BE MADE OR CIRCLED IN RED INK, WITH DATE AND NAME OF PERSON MAKING CHANGE.

Do not extend notes this side of this line.

STATION	B. S.	H. I.	F. S.	ELEV.		
		HSE # 18704		LEADORA AVE (West)		
6+55				770.7	20' Lt	Grd
				768.5	42 "	Top Brk
				765.5	59 "	Btm "
				763.5	167 "	Top "
				761.7	179 "	Btm "
				760.0	200 "	Rear Line
6 + 95				766.10	83 "	HSE Floor ELEV
7+ 65				764.4	30 "	Grd
				763.8	167 "	Top Brk
				757.8	179 "	Btm "
				755.6	200 "	Rear Lot line
			TRACT # 19570	Lot # 16	HSE # 7350 (Baldy Vista)	
9+15				752.9	35 Lt	Top
"				751.2	38 "	Btm
"				751.90	84 "	Rear door Floor ELEV
HW152				747.05	By HW152 FB2760-12 ELEV = 747.056	

Profile No. ____ Notes Red ____ Plotted ____ Job No. 2435 14 Division No. " F.B. 2770 Pg. 21
X-Sec. No. ____ Date ____ Date ____ Survey of Milton DR (SS Prelim) Glendora
Notes Chkd. ____ Checked ____ Survey by ACG Notes JH Date 5-67
Date ____ Date ____ Map No. ____ Indexed C. J. GALLI Date ____

76-L-298 CE 307 2-63

PLEASE RETURN TO
LOS ANGELES COUNTY ENGINEER
403 LOS ANGELES COUNTY ENGINEERING BLDG.

NOTE: ANY ADDITIONS OR CHANGES ON THIS SHEET MUST BE MADE OR CIRCLED IN RED INK, WITH DATE AND NAME OF PERSON MAKING CHANGE

Do not extend notes this side of this line.

STATION	B.S.	H.I.	F.S.	ELEV.	WEST along LEADORA AVE
		TR. 19570		LOT 1	HSE #7351 (Baldy Vista)
10+50				747 5	44 Lt
"				745 3	116 " So. Line
10+60				747 2	33 "
				744 5	43 "
				744 0	116 "
10+80				745 46	70 " HSE FLOOR ELEV
				((744 72	LIVING Rm FLOOR ELEV))
12+40				740 9	26 Lt
				738 0	116 Lt West LINE
		HSE #18560		LEADORA	
14+00				745 0	16 Lt Top Brk
				739 0	43 " Btm "
				738 3	150 " Rear line (So)
14+35				741 60	66 " HSE FLOOR ELEV
14+85				744 4	Top Brk & prod
				740 3	43 Lt Btm "
				739 2	150 " Rear line (So)
HW153					By HW153 FB2760 ELEV = 745.250

F.B. 2770 PG. 22
Job No. 2435 14 Division No. 11 Notes Red Plotted Profile
Survey of Milton Dr (SS Prelim) Date Date No.
Survey by ACG Notes JH Notes Chkd. Checked X-Sec.
Indexed C.J. GALY Date Date Date No.

Profile No. ____ X-Sec. No. ____ | Notes Red ____ Date ____ Notes Chkd. ____ Date ____ | Plotted ____ Date ____ Checked ____ Date ____ | Job No. 2435.14 | Division No. 11 | Survey of MILTON DR. S.S. | Survey by A.C.G. | Notes E.L. | Date 5-67 | Map No. ____ | Indexed C. J. GALLI | Date ____ | F.B. 2770 | Pg. 23

MILTON DR S.S.
2435.14

CROSS-SECTION
NORTH ALONG CALERA AVE

STATION	B.S.	H.I.	F.S.	ELEV.

NOTE: ANY ADDITIONS OR CHANGES ON THIS SHEET MUST BE MADE OR CIRCLED IN RED INK, WITH DATE AND NAME OF PERSON MAKING CHANGE.

PLEASE RETURN TO
LOS ANGELES COUNTY ENGINEER
403 LOS ANGELES COUNTY ENGINEERING BLDG.

Do not extend notes this side of this line.

76-L-298 CE 307 2-63

76-L-298 CE 307 2-63

PLEASE RETURN TO
LOS ANGELES COUNTY ENGINEER
403 LOS ANGELES COUNTY ENGINEERING BLDG.

NOTE: ANY ADDITIONS OR CHANGES ON THIS SHEET MUST BE MADE OR CIRCLED IN RED INK. WITH DATE AND NAME OF PERSON MAKING CHANGE

Do not extend notes this side of this line.

STATION	B.S.	H.I.	F.S.	ELEV.	ALONG CALERA	
B.M. H.W. 157				779 44	B.M. H.W. 157, EL = 779.443	F.B. 2760 -15
1+00				783 41		℄ INTER
1+12				783 18		℄ APRON Edge
1+15				783 13		℄ f.L.
1+18 2				783 24		℄ apron Edge
1+37 8				784 28		℄
				783 46	13 Lf	
				783 27	15 "	
				783 91	" "	
1+52 6				785 00		℄
				785 30		13 RT E.G
				785 15		15 " f.L
				785 83		" " T.L
1+53				785 03		℄
				784 19	13 Lf E.G	
				784 03	15 " f.L	
				784 14	15 " TC	

F.B. 2770 Pg. 24 | Job No. 2435.14 | Division No. 11 | Notes Red | Plotted | Profile
Survey of MILTON DR. S.S. | Date | Date | No. | X-Sec.
Survey by A.C.G. | Notes E. LANDA | Notes Chkd. | Checked | No.
Indexed C.J. GALLI | Date 5-67 | Date | Date

76-L-298 CE 307 2-63

PLEASE RETURN TO
LOS ANGELES COUNTY ENGINEER
403 LOS ANGELES COUNTY ENGINEERING BLDG.

NOTE: ANY ADDITIONS OR CHANGES ON THIS SHEET MUST BE MADE OR CIRCLED IN RED INK, WITH DATE AND NAME OF PERSON MAKING CHANGE.

Do not extend notes this side of this line.

STATION	B. S.	H. I.	F. S.	ELEV.		
1+67°				78567		℄
				78564		13 RT E.G
				78557		15 " f.L
				78624		15 " T.C
2+00	⊙			78744		℄
				78723		15 RT f.L
				78773		15 " T.C
				78674	15 Lf f.L	
				78729	15 " T.C	
3+00				79379		℄
				79370		15 RT f.L
				79431		15 " T.C
				79337	15 Lf f.L	
				79401	15 " T.C	
3+40°				79643		℄
				79654		13° RT
				79636		15 "
				79699		15 "
⊙				79598	13 Lf	
				79583	15 "	
				79645	15 "	

Profile No. ____ Notes Red ____ Plotted ____ Job No. 2435-14 Division No. 11 F.B. 2770 Pg. 25
X-Sec. No. ____ Date ____ Date ____ Survey of MILTON DR. S.S.
Notes Chkd. ____ Checked ____ Survey by RCG Notes E.G. Date 5-67
Date ____ Date ____ Map No. ____ Indexed C.J. GALLI Date ____

76-L-298 CE 307 2-63

PLEASE RETURN TO
LOS ANGELES COUNTY ENGINEER
403 Los Angeles County Engineering Bldg.

NOTE: ANY ADDITIONS OR CHANGES ON THIS SHEET MUST BE MADE OR CIRCLED IN RED INK, WITH DATE AND NAME OF PERSON MAKING CHANGE

F. B. 2770 Pg. 26 | Job No. 2435.14 Division No. 11 Notes Red Plotted Profile
Survey of INGLETON Date 5.5 Date No. X-Sec.
Survey by E.G.G. Notes E.G. Notes Chkd. Checked
Indexed C.J. GALLI Date 5-67 Date Date No.

Do not extend notes this side of this line.

STATION	B. S.	H. I.	F. S.	ELEV.		
3+52.5				797.06		℄ E.G.
3+54				796.95		℄ P.L.
3+54.51				797.60		℄ T.C.
B.M. HW 158	1.58			799.52	B.M. HW 158 E/= 797.50 ±	F.B. 2760-15

Profile No. | Notes Red | Plotted | Job No. 2435.14 | Division No. 11 | F.B. 2770 Pg. 27
Date | Date | Survey of MILTON DR. (SS PRELIM)
X-Sec. No. | Notes Chkd. | Checked | Survey by ACG | Notes VH | Date 5-67
Date | Date | Map No. | Indexed C. J. GALLI | Date

MILTON DR (SS PRELIM)
CI 2435.14

CALERA ST
TRACT # 22161 LOT # 5
HSE # 7515

STATION	B. S.	H. I.	F. S.	ELEV.

NOTE: ANY ADDITIONS OR CHANGES ON THIS SHEET MUST BE MADE OR CIRCLED IN RED INK, WITH DATE AND NAME OF PERSON MAKING CHANGE.

Do not extend notes this side of this line.

PLEASE RETURN TO
LOS ANGELES COUNTY ENGINEER
403 Los Angeles County Engineering Bldg.

76-L-298 CE 307 2-63

76-L-298 CE 307 2-63

PLEASE RETURN TO
LOS ANGELES COUNTY ENGINEER
403 LOS ANGELES COUNTY ENGINEERING BLDG.

NOTE: ANY ADDITIONS OR CHANGES ON THIS SHEET MUST BE MADE OR CIRCLED IN RED INK. WITH DATE AND NAME OF PERSON MAKING CHANGE

Do not extend notes this side of this line.

STATION	B. S.	H. I.	F. S.	ELEV.		
HW158				797 50	BM HW158 FB2760-15 ELEV = 797.504	
		TR 22161 LOT 5			HSE # 7515	
2+90				792 34	71 Lt	Hse Floor ELEV
"				792 27	151 "	Rear Rm " "
3+40				795 9	28 "	
				795 7	42 "	
				791 7	50 "	
				791 8	207 "	Lot Line

F.B. 2770 PG. 28 | Job No. 2435 14 | Division No. 11 | Notes Red | Plotted | Profile
Survey of Milton Dr. (SS Prelim) | Date | Date | No.
Survey by ACG | Notes JH | Notes Chkd. | Checked | X-Sec.
Indexed | Date | Date | Date | No.

Profile No. _____ X-Sec. No. _____ Notes Red _____ Date _____ Notes Chkd. _____ Date _____ Plotted _____ Date _____ Checked _____ Date _____ Job No. 2435.12 Division No. 11 Survey of MILTON DR. S.S. Survey by A.C.G. Notes E.L. Date 2-61 Map No. _____ Indexed C.J. GALLI Date _____

F.B. 2770 Pg. 29

MILTON DR. S.S.
J.N. 2435.12

CROSS-SECTION
EAST ALONG MILTON DR.
FROM BALDY VISTA AVE.

STATION	B.S.	H.I.	F.S.	ELEV.

NOTE: ANY ADDITIONS OR CHANGES ON THIS SHEET MUST BE MADE OR CIRCLED IN RED INK, WITH DATE AND NAME OF PERSON MAKING CHANGE.

Do not extend notes this side of this line.

PLEASE RETURN TO
LOS ANGELES COUNTY ENGINEER
403 Los Angeles County Engineering Bldg.

76-L-298 CE 307 2-63

76-L-298 CE 307 2-63

PLEASE RETURN TO
LOS ANGELES COUNTY ENGINEER
403 LOS ANGELES COUNTY ENGINEERING BLDG.

NOTE: ANY ADDITIONS OR CHANGES ON THIS SHEET MUST BE MADE OR CIRCLED IN RED INK, WITH DATE AND NAME OF PERSON MAKING CHANGE

Do not extend notes this side of this line.

STATION	B. S.	H. I.	F. S.	ELEV.		
B.M.H.W 161				723 85	B. M. H.W. 161	F.B. 2760-9
					El. = 723.858	Baldy Vista &
					MILTON DR.	S.E. COR
1+00				72574		℄ INTER
1+14				72535		℄ E.G
+17				72527		℄ F.L
+20				72537		℄ E.G
1+43.7				72582		℄
				72500		13 RT. E.G
				72477		15 " F.L.
				72542		15 " T.L
				72646	13 Lf E.G	
				72634	15 " f.L	
				72699	15 " T.L	
1+60.5				72617		℄
				72524		13 RT E.G
				72510		15 " f.L
				72572		15 " T.L
				72646	13 Lf E.G	
				72634	15 " f.L	

F.B. 2770 Pg. 30 | 2435.14 | Job No. | Division No. 11 | Notes Red | Plotted | Profile
Survey of MILTON DR. S.S. | Date | Date | No. | X-Sec.
Survey by A.C.G | Notes E. LANDA | Notes Chkd. | Checked | No.
Indexed C.J. GALLI | Date 5-67 | Date | Date

76-L-298 CE 307 2-63

PLEASE RETURN TO
LOS ANGELES COUNTY ENGINEER
403 LOS ANGELES COUNTY ENGINEERING BLDG.

NOTE: ANY ADDITIONS OR CHANGES ON THIS SHEET MUST BE MADE OR CIRCLED IN RED INK, WITH DATE AND NAME OF PERSON MAKING CHANGE.

Do not extend notes this side of this line.

STATION	B. S.	H. I.	F. S.	ELEV.		
1+60.5				72699	15 Lf T.C.	
2+15.7				72694		℄
				72632		15 RT f.l.
				72690		" " T.C
2+18.7				72687	15 Lf f.l.	
				72752	" " T.C.	
2+58.58				72750		℄ P.I.
				72777	8 Lf Pav.	(90° to Bck Line)
				72770	22.4 " f.l.	
				72830	" " T.C	
				72750		℄ = P.I.
				72729		9.2 RT f.l.
				72777		" " T.C
2+97.4				72882		℄ & ED. Pav.
				72882	7 Lf cont st.	
				72863	15 " f.l.	
				72911	15 " T.C.	
2+97.4				7299		10 RT (Grd)
				7299		20 RT "
3+50	⊙			73087		℄ f.l. & E. Pav.
				73120		12 RT Brk

Profile No. ____ Notes Red ____ Plotted ____ Job No. 2435.14 Division No. 11 F.B. 2770 Pg. 31
X-Sec. ____ Date ____ Date ____ Survey of MILTON DR. S.S.
Notes Chkd. ____ Checked ____ Survey by B.C.G. Notes EL. Date 5-67
Date ____ Date ____ Map No. ____ Indexed E. J. GALLI Date ____

76-L-298 CE 307 2-63

PLEASE RETURN TO
LOS ANGELES COUNTY ENGINEER
403 LOS ANGELES COUNTY ENGINEERING BLDG.

NOTE: ANY ADDITIONS OR CHANGES ON THIS SHEET MUST BE MADE OR CIRCLED IN RED INK. WITH DATE AND NAME OF PERSON MAKING CHANGE

Do not extend notes this side of this line.

STATION	B.S.	H.I.	F.S.	ELEV.		
3+50				73093		20 RT (Dr wy)
				73081	7 Lf cent.	ED.
				73039	15 " f.L	
				73087	15 " T.C.	
4+00				73338		℄ Ed. Pav.
				7337		6 RT grnd
				7339		20 " "
				73348	7' Lf cent.	ED.
				73316	15 " f.L.	
				73377	15 " T.C	
4+58				73685		℄ ED. Pav.
				7368		10 RT grnd
				7364		20 " "
				73698	7 Lf. cent.	ED
				73664	15 " f.L.	
				73722	15 " T.C	
5+15	⊙			74129		℄ Brk in grd.
				74150		10 RT
				74151		20 "
				74126	7 Lf. cent.	ED
				74105	15 " Ed.	ED

F.B. 2770 Pg. 32 | 2435.14 | Job No. | Division No. 11 | Notes Red | Plotted | Profile
Survey of MILTON DR. S.S. | Date | Date | No. | X-Sec.
Survey by A.C.G. | Notes EL | Notes Chkd. | Checked | No.
Indexed C. J. GALLI | Date 5-67 | Date | Date

76-L-298 CE 307 2-63

PLEASE RETURN TO
LOS ANGELES COUNTY ENGINEER
403 LOS ANGELES COUNTY ENGINEERING BLDG.

NOTE: ANY ADDITIONS OR CHANGES ON THIS SHEET MUST BE MADE OR CIRCLED IN RED INK, WITH DATE AND NAME OF PERSON MAKING CHANGE.

Do not extend notes this side of this line.

STATION	B. S.	H. I.	F. S.	ELEV.		
5+15				7408	20 Lf. fnc. Line	
5+50				74180		℄
				74169		10 RT grnc
				74151		20 "
				74202	7 Lf cent. RD.	
				74201	15 " E. Pav	
				74192	20 " fnc Line	
5+97.3				74221		℄
				7418		2.5 RT
				7416		20 "
				74258	7 Lf cent. RD	
				74251	15 " Ed. "	
				7425	20 " fnc Line	
B.M. H.W 162				73692	BM HW162 FB2760-10	ELEV = 736.921

Profile No. ____ Notes Red ____ Plotted ____ Job No. 2435 14 Division No. 11 F.B. 2770 Pg. 33
X-Sec. No. ____ Date ____ Date ____ Survey of MILTON DR. S.S.
Notes Chkd. ____ Checked ____ Survey by G.C.G. Notes E.L. Date 5-67
Date ____ Date ____ Map No. ____ Indexed C. J. GALLI Date ____

F. B. 2770 Pg. 34 | 2435.14

Job No. _____ Division No. 11 Notes Red _____ Plotted _____ Profile

Survey of MILTON DR S.S. Date _____ Date _____ No. _____

Survey by ACG Notes E.L. Notes Chkd. _____ Checked _____ X-Sec.

Indexed C. J. GALLI Date 5-67 Date _____ Date _____ No. _____

STATION	B.S.	H.I.	F.S.	ELEV.

76-L-298 CE 307 2-63

PLEASE RETURN TO

LOS ANGELES COUNTY ENGINEER

403 Los Angeles County Engineering Bldg.

Do not extend notes this side of this line.

NOTE: ANY ADDITIONS OR CHANGES ON THIS SHEET MUST BE MADE OR CIRCLED IN RED INK, WITH DATE AND NAME OF PERSON MAKING CHANGE

Profile No. X-Sec. No.

Notes Red ____ Date ____ Notes Chkd. ____ Date ____

Plotted ____ Date ____ Checked ____ Date ____

Job No. 2435 14 Division No. 11

Survey of MILTON DR (SS PRELIM)

Survey by ACG Notes J H Date 5-67

Map No. ____ Indexed C. J. GALLI Date ____

F.B. 2770 Pg. 35

Milton Dr (SS Prelim)

CI 2435 14

E'ly along Milton Dr

HSE & LOT ELEV

STATION	B.S.	H.I.	F.S.	ELEV.

NOTE: ANY ADDITIONS OR CHANGES ON THIS SHEET MUST BE MADE OR CIRCLED IN RED INK, WITH DATE AND NAME OF PERSON MAKING CHANGE.

PLEASE RETURN TO
LOS ANGELES COUNTY ENGINEER
403 LOS ANGELES COUNTY ENGINEERING BLDG.

Do not extend notes this side of this line.

76-L-298 CE 307 2-63

76-L-298 CE 307 2-63

PLEASE RETURN TO
LOS ANGELES COUNTY ENGINEER
403 Los Angeles County Engineering Bldg.

NOTE: ANY ADDITIONS OR CHANGES ON THIS SHEET MUST BE MADE OR CIRCLED IN RED INK, WITH DATE AND NAME OF PERSON MAKING CHANGE

Do not extend notes this side of this line.

F.B. 2770 Pg. 36 | Job No 2435 Division No. 11 | Profile
Survey of Milton St (55 Freeway) | Notes Red | Plotted | No. | X-Sec.
Survey by ACE | Notes | Date | Date | No.
Indexed J. GALLI | Date | Notes Chkd. | Checked
Date | Date

STATION	B. S.	H. I.	F. S.	ELEV.	
HW 161				723 86	BM HW161 FB 2760-9 ELEV = 723.858
		TRACT # 19570 LOT 9 HSE # 7260 (Baldy Vista)			
2+00 E'ly				726 6	17 ℄
				724 1	38 "
				725 04	58 " HSE Floor ELEV
				723 8	132 "
				721 8	134 "
				721 3	147 "
		HSE # 18660 (MILTON DR)			
2+60				727 5	℄
"				719 3	300 ℄
2+96				728 97	75 " HSE Floor ELEV
3+30				727 77	136 " Rear Hse " "
3+58				731 2	℄
"				721 0	300 "

76-L-298 CE 307 2-63

PLEASE RETURN TO
LOS ANGELES COUNTY ENGINEER
403 LOS ANGELES COUNTY ENGINEERING BLDG.

NOTE: ANY ADDITIONS OR CHANGES ON THIS SHEET MUST BE MADE OR CIRCLED IN RED INK, WITH DATE AND NAME OF PERSON MAKING CHANGE.

Do not extend notes this side of this line.

Profile Notes Red Plotted Job No. 2435 Division No. 11
No. X-Sec. Date Date Survey of Milton DR (SS Prelim)
Notes Chkd. Checked Survey by HCG Notes by Date 5-67
Date Date Map No. Indexed C.J. GALLY Date
F.B. 2770 Pg. 37

STATION	B. S.	H. I.	F. S.	ELEV.	Milton DR E'ly (con't)
			HSE # 18670		
3+60				731 7	℄
"				719 3	300 RT
4+00				733 24	72 " HSE FLOOR ELEV
4+50				735 6	℄
"				723 7	300 "
			HSE # 18708		
4+55				736 8	℄
"				723 7	300' RT
5+00				737 45	23' RT Basement Floor ELEV (Barn)
"				737 45	83' RT HSE Floor ELEV #1
5+40				732 90	183' RT " " " #2
5+95				742 0	℄
				726 0	300' RT
HW162					BM HW 162 FB 2760-10 ELEV = 736.921

F.B. 2770 Pg. 38

Job No. 2435 14 Division No. 11 Notes Red _____ Plotted _____ Profile

Survey of MILTONDALE (SS Portion) Date _____ Date _____ No. _____

Survey by ACG Notes EC Notes Chkd. _____ Checked _____ X-Sec.

Indexed C. J. GALLI Date _____ Date _____ Date _____ No. _____

STATION	B.S.	H.I.	F.S.	ELEV.

76-L-298 CE 307 2-63

PLEASE RETURN TO

LOS ANGELES COUNTY ENGINEER

403 Los Angeles County Engineering Bldg.

Do not extend notes this side of this line.

NOTE: ANY ADDITIONS OR CHANGES ON THIS SHEET MUST BE MADE OR CIRCLED IN RED INK. WITH DATE AND NAME OF PERSON MAKING CHANGE

Profile No. ____ Notes Red ____ Plotted ____ Job No. 2435.14 Division No. 11 F.B. 2770 Pg. 39

X-Sec. No. ____ Date ____ Date ____ Survey of MILTON DR. SS.

Notes Chkd. ____ Checked ____ Survey by A.C.G. Notes E.L. Date 5-67

Date ____ Date ____ Map No. ____ Indexed C.J. GALLI Date ____

MILTON DR. S.S.
J.N. 2435.14

CROSS-SECTION
5'LY ALONG BALDY VISTA AVE
FROM MILTON DR.

STATION	B.S.	H.I.	F.S.	ELEV.

NOTE: ANY ADDITIONS OR CHANGES ON THIS SHEET MUST BE MADE OR CIRCLED IN RED INK, WITH DATE AND NAME OF PERSON MAKING CHANGE.

PLEASE RETURN TO
LOS ANGELES COUNTY ENGINEER
403 LOS ANGELES COUNTY ENGINEERING BLDG.

Do not extend notes this side of this line.

76-L-298 CE 307 2-63

76-L-298 CE 307 2-63

PLEASE RETURN TO
LOS ANGELES COUNTY ENGINEER
403 LOS ANGELES COUNTY ENGINEERING BLDG.

NOTE: ANY ADDITIONS OR CHANGES ON THIS SHEET MUST BE MADE OR CIRCLED IN RED INK, WITH DATE AND NAME OF PERSON MAKING CHANGE

Do not extend notes this side of this line.

STATION	B.S.	H.I.	F.S.	ELEV.	5, along Baldy Vista Ave	
B.M. H.W.161				723.86	B.M. H.W. 161 F.B. 2760-9	
					EL. = 723.858,	Baldy Vista Ave
					& MILTON DR.	S.E. COR.
1+00				725.74		℄ INTER
1+42.4				723.94		℄
				723.79	10 Lf Pav.	
				723.55	16 " E.G	
				723.34	18 " F.L	
				723.98	18 " T.C	
1+58.3				723.39		℄
				723.20	10 Lf Pav.	
				722.95	16 " E.G	
				722.75	18 " F.L.	
				723.33	18 " T.C	
1+85.47				722.11		℄
				721.94		10 RT
				721.60		18 F.L
				722.19		18 T.C
				722.01	10 Lf Pav	
				721.76	18 "	

F.B. 2770 Pg. 40 Job No. 2435.14 Division No. 11 Notes Red Plotted Profile
Survey of MILTON DR. S.S. Date Date No.
Survey by A.C.G. Notes E.L. Notes Chkd. Checked X-Sec.
Indexed C.J. GALLI Date 5-67 Date Date No.

76-L.298 CE 307 2-63

PLEASE RETURN TO
LOS ANGELES COUNTY ENGINEER
403 LOS ANGELES COUNTY ENGINEERING BLDG.

NOTE: ANY ADDITIONS OR CHANGES ON THIS SHEET MUST BE MADE OR CIRCLED IN RED INK, WITH DATE AND NAME OF PERSON MAKING CHANGE.

Do not extend notes this side of this line.

Profile Notes Red ____ Plotted ____ Job No. 2435.14 Division No. 11 F.B. 2770 Pg. 44
No. ____ X-Sec. ____ Date ____ Date ____ Survey of MILTON DR. S.S. Date 5-27
No. ____ Date ____ Notes Chkd. ____ Checked ____ Survey by H.C.G. Notes FL Date ____
Date ____ Map No. ____ Traverse C.J. GALL Date ____

STATION	B. S.	H. I.	F. S.	ELEV.	S. ALONG BALDY VISTA AVE.	
1+85.27				72223	18 Lt. T.C.	
2+50				71926		℄
				71884		14 RT F.L.
				71940		" " T.C.
				71926	4 Lt cent. RD.	
				71914	11 " Pav.	
				71876	22 " F.L.	
				71930	" " T.C.	
3+12.22	④			71675		℄
				71665	90° to ℄ Lines	10 RT Pav
				71630		18 " F.L.
				71690		18 " T.C.
				71663	10 Lt. Pav	
				71634	18 " F.L.	
				71686	18 " T.C.	
4+00				71323		℄
				71339		8 RT CENTER
				71326		18 " Pav
				71288		27 " F.L.
				71352		27 " T.C.

76-L-298 CE 307 2-63

PLEASE RETURN TO
LOS ANGELES COUNTY ENGINEER
403 LOS ANGELES COUNTY ENGINEERING BLDG.

NOTE: ANY ADDITIONS OR CHANGES ON THIS SHEET MUST BE MADE OR CIRCLED IN RED INK, WITH DATE AND NAME OF PERSON MAKING CHANGE

1831

Do not extend notes this side of this line.

STATION	B.S.	H.I.	F.S.	ELEV.	S. ALONG	BALDY Vista AVE.
4+00				71293	9' Lf. f.L.	
				71339	9' " T.C.	
4+35				71187		℄
				71143	8' Lf E.Pav	
				71122	10' " f.L.	
				71188	10' " T.C	
4+50				71130		℄
				71131		4 RT Cent RD
				71115		12 " Pav
				71076		24' " f.L.
				71134		" " T.C
				71090	9 Lf E.G	
				71077	11' " f.L	
				71143	11' " T.C	
4+95.84				70981		℄ Inter
				70971	Along Prod. of.	10 RT Pav
				70926	Danton ℄	18 " f.L
				70944	"	18 " T.C
5+46.3				70831		℄
				70852		9 Rt Cent RD
				70836		18 " Pav

F.B. 2770 Pg. 42 Job No. 2435.14 Division No. 11 Notes Red Plotted Profile
Survey of MILTON DR. S.S. Date Date No. X-Sec.
Survey by A.C.G. Notes EL Notes Chkd. Checked
Indexed C.J. GALLI Date 5-67 Date Date No.

76-L-298 CE 307 2-63

PLEASE RETURN TO
LOS ANGELES COUNTY ENGINEER
403 LOS ANGELES COUNTY ENGINEERING BLDG.

NOTE: ANY ADDITIONS OR CHANGES ON THIS SHEET MUST BE MADE OR CIRCLED IN RED INK, WITH DATE AND NAME OF PERSON MAKING CHANGE.

Do not extend notes this side of this line.

STATION	B. S.	H. I.	F. S.	ELEV.	S. ALONG Baldy Vista	
5 + 46.3				707 95		27.5 RT f.l.
				708 50		27.5 " T.C.
				707 97	8.9 Lf f.l.	
				708 62	8.9 " T.C.	
6 + 00				707 46		℄
				707 87		12 RT Cent. RD.
				707 69		22 " Pav.
				707 20		31.1 " f.l.
				707 78		31.1 " T.C.
				707 25	5 Lf f.l.	
				707 92	5 " T.C.	
7 + 00				707 13		℄
				707 18		4.1 RT Cent. RD
				707 07		12 " Pav.
				706 64		22.1 " f.l.
				707 26		22.1 " T.C.
				706 65	13.1 Lf f.l.	
				707 28	13.1 " T.C.	
7 + 20.48				706 87		℄
				706 83		9 RT Pav.
				706 45		18 " E.G.

Profile No. ____ Notes Red ____ Plotted ____ Job No. 24 35 14 Division No. 11 F.B. 2770 Pg. 43
X-Sec. No. ____ Date ____ Date ____ Survey of MILTON DR S.S.
Notes Chkd. ____ Checked ____ Survey by A.C.G. Notes EL Date 5-67
Date ____ Date ____ Map No. ____ Indexed ____ Date ____

76-L-298 CE 307 2-63

PLEASE RETURN TO
LOS ANGELES COUNTY ENGINEER
403 LOS ANGELES COUNTY ENGINEERING BLDG.

NOTE: ANY ADDITIONS OR CHANGES ON THIS SHEET MUST BE MADE OR CIRCLED IN RED INK, WITH DATE AND NAME OF PERSON MAKING CHANGE

Do not extend notes this side of this line.

STATION	B.S.	H.I.	F.S.	ELEV.	S. ALONG BALDY VISTA AVE	
7+20.48				70634		17.8 RT f.C.
				70697		" " T.C
				70666	10 Lf Pav	
				70642	16.5 " E.G	
				70634	18.2 " f.C	
				70697	" " T.C	
7+36.0				70640		℄
				70630		10 RT E.G
				70612		13 " f.C
				70668		13 " T.C
				70628	10 Lf E.G	
				70615	13 "	
				70685	13 "	
7+43				70598		℄
				70617		4 RT, conc Edge
				70627	4 Lf. Conc. Ed.	
HW 163				708.53	B.M. HW 163 FB2760-9 Baldy Vista & Manton	ELEV. 708.528 SE COR

F.B. 2770 Pg. 44 | 2435.14 Job No. | Division No. 11 | Notes Red | Plotted | Profile
Survey of MILTON DR. S.S. | Date | Date | No. | X-Sec.
Survey by A.C.G. | Notes EL | Notes Chkd. | Checked | No.
Indexed C. J. GALLI | Date 5-67 | Date | Date

Profile No. X-Sec. No.

Notes Red Date Notes Chkd. Date

Plotted Date Checked Date

Job No. 2435.14 Division No. 11

Survey of MILTON DR (SS PRELIM)

Survey by ACG Notes JH Date 5-67

Map No. Indexed C. J. GALLI Date

F.B. 2770 PG. 45

MILTON DR (S.S. PRELIM)

C.I. 2435.14

LOT & HSE FLOOR ELEV
ON WEST SIDE BALOY VISTA AVE
SO. OF MILTON DR.

STATION	B.S.	H.I.	F.S.	ELEV.

NOTE: ANY ADDITIONS OR CHANGES ON THIS SHEET MUST BE MADE OR CIRCLED IN RED INK, WITH DATE AND NAME OF PERSON MAKING CHANGE.

PLEASE RETURN TO
LOS ANGELES COUNTY ENGINEER
403 LOS ANGELES COUNTY ENGINEERING BLDG.

Do not extend notes this side of this line.

76-L-298 CE 307 2-63

76-L-298 CE 307 2-63

PLEASE RETURN TO
LOS ANGELES COUNTY ENGINEER
403 LOS ANGELES COUNTY ENGINEERING BLDG.

NOTE: ANY ADDITIONS OR CHANGES ON THIS SHEET MUST BE MADE OR CIRCLED IN RED INK. WITH DATE AND NAME OF PERSON MAKING CHANGE

Do not extend notes this side of this line.

STATION	B.S.	H.I.	F.S.	ELEV.		
By HW161				723 86	By HW161 FB 2760-9	ELEV = 723.858
		TRACT # 19570		LOT # 6	HSE # 7265	
				NOTE:	Distances are based from West curb line & Floor ELEV is so. of No LOT LINE	
				726 15	64' West of West cb LINE & 40 So of No Lot LINE HSE. FLOOR ELEV.	
ALONG NO LOT LINE WEST of WEST cb LINE				727 1	conc cb (West	
				724 8	140' "	
				721 5	150 "	
				722 5	205 " Lot LINE	
ALONG So. LOT LINE WEST of WEST cb LINE				722 0	CONC. cb (WEST)	
				723 0	114 "	
				720 6	128 "	
				720 0	180 "	
By HW161				723 85	By HW161 FB 2760-9	ELEV = 723.858

F.B. 2770 Pg. 46 Job No. 2435 14 Division No. 11 Notes Red Plotted Profile
Survey of Milton Dr (SS Prelim) Date Date No.
Survey by ACG Notes JH Notes Chkd. Checked X-Sec.
Indexed C. J. GALLI Date Date Date No.

Profile No. | Notes Red | Plotted | Job No. 2435'14 | Division No. 11 | F.B. 2770 Pg. 47
Date | Date | Survey of MILTON DR (SS PRELIM)
X-Sec. No. | Notes Chkd. | Checked | Survey by ACG | Notes JH | Date 5-67
Date | Date | Map No. | Indexed | B.S. BALL | Date

MILTON DR (SS PRELIM)

CI 2435.14

CROSS SECTIONS & FLOOR SO
ELEV OF HSE* 71.72 @ end
of Baldy VISTA DR.

Holding 1+00 E, L&T @ 5'+/-
LINE TRACT 21829 PER
EB 2760 pg 58

STATION	B.S.	H.I.	F.S.	ELEV.

NOTE: ANY ADDITIONS OR CHANGES ON THIS SHEET MUST BE MADE OR CIRCLED IN RED INK, WITH DATE AND NAME OF PERSON MAKING CHANGE.

Do not extend notes this side of this line.

PLEASE RETURN TO
LOS ANGELES COUNTY ENGINEER
403 LOS ANGELES COUNTY ENGINEERING BLDG.

76-L-298 CE 307 2-63

76-L-298 CE 307 2-63

PLEASE RETURN TO
LOS ANGELES COUNTY ENGINEER
403 LOS ANGELES COUNTY ENGINEERING BLDG.

NOTE: ANY ADDITIONS OR CHANGES ON THIS SHEET MUST BE MADE OR CIRCLED IN RED INK, WITH DATE AND NAME OF PERSON MAKING CHANGE

Do not extend notes this side of this line.

STATION	B. S.	H. I.	F. S.	ELEV.		
HW163				708 53	By HW163 FB2760-9 ELEV-708.528	
		HSE # 7172				
					GOING E'ly along S'ly LINE OF TRACT 21829 FB2760-58	
1+80				703 7	TRACT LINE	
∫				698 0	78 Rt	
				695 0	200 RT	
2+59 1				703 52	37 Rt HSE FLOOR ELEV	
2+67 1				694 64	37 Rt BASEMENT " "	
3+07 70				702 5	TRACT LINE	
				701 1	78° Rt	
				696 2	200 Rt	

F.B. 2770 Pg. 48 Job No. 2435 IV Division No. 11 Notes Red Plotted Profile
Survey of Milton Dr. (SS Prelim) Date Date No. X-Sec.
Survey by A.G. Galli Notes J.H. Notes Chkd. Checked
Indexed C.J. Galli Date Date Date No.

Profile No. X-Sec. | Notes Red | Plotted | Job No. 2435.14 | Division No. 11 | F.B. 2770 Pg. 49
Date | Date | Survey of MILTON DR. S.S.
Notes Chkd. | Checked | Survey by J.C.G. | Notes E.L. | Date 5-67
Date | Date | Map No. | Indexed | Date

MILTON DR. S.S.
J.N 2435.14

CROSS-SECTION
EAST ALONG DANTON DR.
FROM BALDY-VISTA AVE

STATION	B.S.	H.I.	F.S.	ELEV.

NOTE: ANY ADDITIONS OR CHANGES ON THIS SHEET MUST BE MADE OR CIRCLED IN RED INK, WITH DATE AND NAME OF PERSON MAKING CHANGE.

PLEASE RETURN TO
LOS ANGELES COUNTY ENGINEER
403 LOS ANGELES COUNTY ENGINEERING BLDG.

Do not extend notes this side of this line.

76-L-298 CE 307 2-63

76-L-298 CE 307 2-63

PLEASE RETURN TO
LOS ANGELES COUNTY ENGINEER
403 LOS ANGELES COUNTY ENGINEERING BLDG.

NOTE: ANY ADDITIONS OR CHANGES ON THIS SHEET MUST BE MADE OR CIRCLED IN RED INK, WITH DATE AND NAME OF PERSON MAKING CHANGE

Do not extend notes this side of this line.

STATION	B. S.	H. I.	F. S.	ELEV.	E. ALONG DANTON DR	
B.M. H.W.					B.M. H.W 163	F.B. 2760-9
					EL. = 708.528	
1+00				709 80		℄ INTER
1+10				709 70		℄
1+17				709 45		℄ Ed. Gut
1+20				709 35		℄ F.L
1+23				709 51		℄ E.G
1+45.8				709 90		℄
				709 11		13' RT E.G
				708 97		15 " F.L
				709 60		15 " T.L
				710 01	13' Lt E.G.	
				709 92	15 " F.L	
				710 56	15 " T.L	
2+00				710 26		℄
				709 43		15' Rt. FL
				710 04		15' " TC
				710 24	15' Lt FL	

F.B. 2770 Pg. 50 | 2435.14
Job No. Division No. 11 Notes Red Plotted Profile
Survey of MILTON DR. S.S. Date Date No.
Survey by A.C.G. Notes E.L. Notes Chkd. Checked X-Sec.
Indexed C.J. GALLI Date 5-67 Date Date No.

76-L-298 CE 307 2-63

PLEASE RETURN TO
LOS ANGELES COUNTY ENGINEER
403 LOS ANGELES COUNTY ENGINEERING BLDG.

NOTE: ANY ADDITIONS OR CHANGES ON THIS SHEET MUST BE MADE OR CIRCLED IN RED INK, WITH DATE AND NAME OF PERSON MAKING CHANGE.

1.81

Do not extend notes this side of this line.

STATION	B. S.	H. I.	F. S.	ELEV.		
2+00				710 80	15' Lt TC	
3+00				710 65		℄
				709 90		15' Rt FL
				710 48		15' " TC
				710 64	15' Lt FL	
				711 21	15' Lt TC	
4+00				711 03		℄
				710 28		15' Rt FL
				710 83		15' Rt TC
				710 95	15' Lt FL	
				711 60	15' Lt TC	
5+00				711 42		℄
				710 63		15° Rt FL
				711 22		" " TC
				711 38	15° Lt FL	
				711 44	15° Lt TC	
5+13 I				711 40		℄
				710 93		13° Rt EG
				710 70		15° Rt FC
				711 33		15° " TC
				711 50	13° Lt EG	

Profile No. ____ Notes Red ____ Plotted ____ Job No. 2435 Division No. 11
X-Sec. No. ____ Date ____ Date ____ Survey of Milton Dr (SS Prelim)
Notes Chkd. ____ Checked ____ Survey by ACG Notes ____ Date 5-67
Date ____ Date ____ Map No. ____ Indexed C. J. GALLI Date ____

F.B. 2770 Pg. 51

76-L-298 CE 307 2-63

PLEASE RETURN TO
LOS ANGELES COUNTY ENGINEER
403 Los Angeles County Engineering Bldg.

NOTE: ANY ADDITIONS OR CHANGES ON THIS SHEET MUST BE MADE OR CIRCLED IN RED INK, WITH DATE AND NAME OF PERSON MAKING CHANGE

Do not extend notes this side of this line.

F.B. 2770 Pg. 52 | Job No 2435-12 Division No. 11 | Notes Red ____ Plotted ____ Profile ____
Survey of Milton Dr (SS Reclam) | Date ____ Date ____ No. ____ X-Sec. ____
Survey by ACGI Notes | Notes Chkd. ____ Checked ____ No. ____
Indexed C.J. GALLI Date | Date ____ Date ____

STATION	B. S.	H. I.	F. S.	ELEV.		
5+13 5				711 39	15' Lt FL	
				711 99	15' Lt TC	
5+26 5				711 26		℄ EG
5+28 5				711 15		℄ FL
"				711 77		℄ TC
5+33 C				712 4	→	
						℄ Top Brk & Fence Ln.
Hw 164						
				711 83	BM HW. 164	FB 2760-9
					EL. 711.884	
					E. End Danton Dr	

Profile No. | Notes Red | Plotted | Job No. 2435.14 | Division No. 11 | F.B. 2770 Pg. 53
X-Sec. No. | Date | Date | Survey of MILTON DR. S.S.
Notes Chkd. | Checked | Survey by G.C.G. Notes E.L. Date 5-67
Date | Date | Map No. | Indexed [illegible] Date [illegible]

MILTON DR. S.S.
J.N. 2435.14

CROSS-SECTION
NORTH ALONG BALDY VISTA
FROM MILTON DR.

STATION	B.S.	H.I.	F.S.	ELEV.

NOTE: ANY ADDITIONS OR CHANGES ON THIS SHEET MUST BE MADE OR CIRCLED IN RED INK, WITH DATE AND NAME OF PERSON MAKING CHANGE.

Do not extend notes this side of this line.

PLEASE RETURN TO
LOS ANGELES COUNTY ENGINEER
403 LOS ANGELES COUNTY ENGINEERING BLDG.

76-L-298 CE 307 2-63

76-L-298 CE 307 2-63

PLEASE RETURN TO
LOS ANGELES COUNTY ENGINEER
403 LOS ANGELES COUNTY ENGINEERING BLDG.

NOTE: ANY ADDITIONS OR CHANGES ON THIS SHEET MUST BE MADE OR CIRCLED IN RED INK, WITH DATE AND NAME OF PERSON MAKING CHANGE

Do not extend notes this side of this line.

STATION	B. S.	H. I.	F. S.	ELEV.	N. ALONG Baldy Vista	
B.M. HW 161				723 86	B.M. HW 161, F.B. 2760-9, El = 723.858 Baldy Vista Ave & Milton Dr S.E. COR.	
1 + 00				72574		℄ Inter
1 + 03³				72591		℄
				72579	10 Lf Pav.	
				72566	16 " E.G	
				72555	18 " F.L.	
				72608	18 " T.C	
				72674		
1+20°				72665	10 " Pav	℄
				72637	16 " E.G	
				72629	18 " F.L	
				72684	18 " T.C	
1+ 41³				72784		℄
				72771		8 RT
				72740		15³ " E.G
				72726		17³ " F.L
				72791		17³ " T.C
2+ 00 ⓪				73020		℄
				72973		7¹ RT E.G

F.B. 2770 Pg. 54 | 2435.14 | Job No. | Division No. 11 | Notes Red | Plotted | Profile
Survey of MILTON DR. S.S. | Date | Date | No. | X-Sec.
Survey by A.C.G | Notes E. LANDA | Notes Chkd. | Checked | No.
Indexed C.J. GALLI | Date 5-67 | Date | Date

76-L-298 CE 307 2-63

PLEASE RETURN TO
LOS ANGELES COUNTY ENGINEER
403 LOS ANGELES COUNTY ENGINEERING BLDG.

NOTE: ANY ADDITIONS OR CHANGES ON THIS SHEET MUST BE MADE OR CIRCLED IN RED INK, WITH DATE AND NAME OF PERSON MAKING CHANGE.

Do not extend notes this side of this line.

STATION	B. S.	H. I.	F. S.	ELEV.	N. Along Baldy Vista	
2+00				729.62		9' Rt F.L.
				730.22		9' " T.C
				730.25	6 Lf cont st	
				730.10	16 " Pav.	
				729.70	24.7 " E.G	
				729.60	26.7 " F.L	
				730.21	26.7 " T.C	
2+35.5				731.24		℄ E.G
2+39.7				731.33		℄ F.L
2+39.79				732.00		℄ T.C
2+46.27				732.43		P.I.
				732.30	1.9 Lf T.Cb.	
				731.67	2.0 Lf F.L.	
				731.81	4 " EG	
				732.20	12 " Pav	
				732.22	20 " Cont.	
				732.06	28 " R.S	
				731.70	34 " E.G	
				731.57	36 " F.L	
				732.16	36 " T.C	
2+52.4				732.55		℄ T.C
2+52.6				731.94		℄ F.L

SPLIT OF N

Profile No. ____ Notes Red ____ Plotted ____ Job No. 2435L4 Division No. 11 F.B. 2770 Pg. 55
X-Sec. No. ____ Date ____ Date ____ Survey of MILTON DR S.S.
Notes Chkd. ____ Checked ____ Survey by A.C.G. Notes EL Date 5-67
Date ____ Date ____ Map No. ____ Indexed [illegible] Date ____

76-L-298 CE 307 2-63

PLEASE RETURN TO
LOS ANGELES COUNTY ENGINEER
403 Los Angeles County Engineering Bldg.

NOTE: ANY ADDITIONS OR CHANGES ON THIS SHEET MUST BE MADE OR CIRCLED IN RED INK, WITH DATE AND NAME OF PERSON MAKING CHANGE

Do not extend notes this side of this line.

F.B. 2770 Pg. 56 | 2435.12 Job No. | Division No. 11 | Notes Red | Plotted | Profile
Survey of MILTON DE S.S. | Date | No.
Survey by A.C.G Notes E.L. | Date 5-27 | Notes Chkd. | Checked | X-Sec.
Indexed C.J. GALLI | Date | Date | No.

STATION	B. S.	H. I.	F. S.	ELEV.	N. along Baldy Vista	
2+60				73235		& E.C
3+00				73431		&
				73399		9½ Et. E.C
				73385		11⁶ " F.C
				73347		11⁶ " T.C
				73429	6 Lf. cont. S.L	
				73402	14 " P.O.U	
				73345	23± " E.C	
				73329	25± " F.C	
				73312	25± " T.C	
3+72 32	E.C ⊙			73243		&
				73239		10 Et P.O.U
				73208		16 " E.C
				73190		18 " F.C
				73175		18 " T.C
				73215	10 Lf P.O.U	
				73202	14 " E.C	
				73178	18 " F.C.	
				73215	18 " T.C.	
4+00				73854		&
				73859		10 Et
				73824		16 " E.C

76-L-298 CE 307 2-63

PLEASE RETURN TO
LOS ANGELES COUNTY ENGINEER
403 LOS ANGELES COUNTY ENGINEERING BLDG.

NOTE: ANY ADDITIONS OR CHANGES ON THIS SHEET MUST BE MADE OR CIRCLED IN RED INK, WITH DATE AND NAME OF PERSON MAKING CHANGE.

Do not extend notes this side of this line.

STATION	B. S.	H. I.	F. S.	ELEV.	N. Along Baldy Vista	
4+00				73809		18 RT F.L
				73878		18 " T.L
				73833	10 Lf. Pav.	
				73767	16 " E.G.	
				73758	18 " F.L.	
				73819	18 " T.L	
5+00				74248		℄
—				74249		10 RT Pav
				74219		16 " E.G
				74202		18 " F.L.
				74271		18 " T.L
				74223	10 Lf. Pav	
				74175	16 " E.G.	
				74157	18 " F.L.	
				74223	18 " T.L	
6+00	⊙			74661		℄
				74665		10 RT Pav
				74635		16 " E.G
				74612		18 " F.L.
				74681		18 " T.L

Profile No. X-Sec. No. Notes Red Date Notes Chkd. Date Plotted Date Checked Date Job No. 24351 Division No. 11 Survey of MILTON DR SS Survey by A.C.G. Notes E.L. Date 5-67 Map No. Indexed J. GALLI Date

F.B. 2770 Pg. 57

76-L-298 CE 307 2-63

PLEASE RETURN TO
LOS ANGELES COUNTY ENGINEER
403 LOS ANGELES COUNTY ENGINEERING BLDG.

NOTE: ANY ADDITIONS OR CHANGES ON THIS SHEET MUST BE MADE OR CIRCLED IN RED INK, WITH DATE AND NAME OF PERSON MAKING CHANGE

Do not extend notes this side of this line.

STATION	B.S.	H.I.	F.S.	ELEV.	N. ALONG Baldy Vista	
6+00				74633	10 Lf Pav.	
				74581	16 " E.G	
				74564	18 " F.L.	
				74630	18 " T.C	
6+49.4				74850		℄
				74874		10 RT Pav.
				74871		16 " E.G
				74858		18 " F.L
				74921		18 " T.C
				74810	10 Lf Pav	
				74738	16 " E.G	
				74725	18 " F.L	
				74787	18 " T.C	
6+75				74901		℄
				74976		18 RT Pav
				74811	18 Lf Pav.	
6+95.39				74916		℄ INTER
B.M. H.W. 152				74706	B.M. H.W. 152 F.B. 2760-12	
					El = 747-056	

F.B. 2770 Pg. 58 | Job No. 2435.14 | Division No. 11 | Notes Red | Plotted | Profile
Survey of MILTON DR S.S | Date | Date | No. | X-Sec.
Survey by ACG | Notes EL | Notes Chkd. | Checked | No.
Indexed C. J. GALLI | Date 5-67 | Date | Date

Profile No. ____ X-Sec. ____ Notes Red ____ Date ____ Notes Chkd. ____ Date ____ Plotted ____ Date ____ Checked ____ Date ____ Job No. 2435 14 Division No. 11 Survey of MILTON DR SS (PRELIM) Survey by ACG Notes JH Date 5-67 Map No. ____ Indexed C. J. GALLI Date ____

F. B. 2770 Pg. 59

MILTON DR (SS PRELIM)

CI 2435.14

LOT & HSE FLOOR ELEV

ON WEST SIDE BAILEY VISTA AVE

NO OF MILTON DR

STATION	B. S.	H. I.	F. S.	ELEV.

NOTE: ANY ADDITIONS OR CHANGES ON THIS SHEET MUST BE MADE OR CIRCLED IN RED INK, WITH DATE AND NAME OF PERSON MAKING CHANGE.

Do not extend notes this side of this line.

PLEASE RETURN TO
LOS ANGELES COUNTY ENGINEER
403 Los Angeles County Engineering Bldg.

76-L-298 CE 307 2-63

76-L-298 CE 307 2-63

PLEASE RETURN TO
LOS ANGELES COUNTY ENGINEER
403 LOS ANGELES COUNTY ENGINEERING BLDG.

NOTE: ANY ADDITIONS OR CHANGES ON THIS SHEET MUST BE MADE OR CIRCLED IN RED INK, WITH DATE AND NAME OF PERSON MAKING CHANGE

Do not extend notes this side of this line.

STATION	B.S.	H.I.	F.S.	ELEV.		
HW161				723 86	By HW161 FB 2760-9	ELEV = 723.858
		TRACT # 19570			LOT #5 HSE # 7311	
					NOTE Distances are based from WEST CURB LINE & FLOOR ELEV IS SO. OF NO. LOT LINE	
					HSE FLOOR ELEV	
ALONG SO. LOT LINE WEST of WEST cb. LINE				730 90	50' Lt of W. cb. & 65' So. of No. Lot LINE	
				727 1	conc cb	
				727 4	134' WEST	
				723 6	150' "	
				723 0	205' " (WEST LOT LINE)	
ALONG NO. LOT LINE WEST of WEST cb LINE				732 5	conc cb	
				729 2	131 WEST	
				726 0	142 "	
				724 7	220 " (WEST LOT LINE)	
					LOT #4 HSE # 7321	
ALONG SO LOT LINE WEST of WEST cb. LINE				733 0	conc cb	
				732 1	100 WEST	
				725 8	154 "	
				725 0	215 " (WEST LOT LINE)	

F.B. 2770 Pg. 60
Job No. 2435 14 Division No. 11 Notes Red Plotted Profile
Survey of Milton Dr. (SS Prelim) Date Date No.
Survey by ACG Notes J H Notes Chkd. Checked X-Sec.
Indexed C. J. GALLI Date Date Date No.

76-L-298 CE 307 2-63

PLEASE RETURN TO
LOS ANGELES COUNTY ENGINEER
403 LOS ANGELES COUNTY ENGINEERING BLDG.

NOTE: ANY ADDITIONS OR CHANGES ON THIS SHEET MUST BE MADE OR CIRCLED IN RED INK. WITH DATE AND NAME OF PERSON MAKING CHANGE.

Do not extend notes this side of this line.

STATION	B. S.	H. I.	F. S.	ELEV.	
				TRACT #19570 LOT #4 HSE #7321 (CONT)	
				NOTE: NO LINE of LOT 4 PER stationing of ℄	
3+50				734 51	91 Lt HSE FLOOR ELEV
3+80				737 5	25 "
				732 0	125 "
				727 8	180 "
				727	230 " (WEST LOT LINE)
				LOT #3 HSE #7331	
3+90				738 3	25 Lt
				735 2	173
				730 4	184
				728 1	230 (WEST LOT LINE)
4+45				737 90	100 Lt HSE FLOOR ELEV
4+80				741 5	25
				735 0	173
				733 4	184
				733 5	230 (WEST LOT LINE)

Profile No. X-Sec. No. Notes Red Date Notes Chkd. Date Plotted Date Checked Date Job No. 2435 Division No. " Survey of MILTON DR. (SS PRELIM) Survey by ACG Notes JH Date 5-67 Map No. Indexed [illegible] Date

F.B. 2770 Pg. 61

76-L-298 CE 307 2-63

PLEASE RETURN TO
LOS ANGELES COUNTY ENGINEER
403 LOS ANGELES COUNTY ENGINEERING BLDG.

NOTE: ANY ADDITIONS OR CHANGES ON THIS SHEET MUST BE MADE OR CIRCLED IN RED INK, WITH DATE AND NAME OF PERSON MAKING CHANGE

Do not extend notes this side of this line.

STATION	B. S.	H. I.	F. S.	ELEV.		
		TRACT 19570 LOT #2 HSE #7341				
5+15				741 9	20 Lt	
				741 0	140 "	
				736 0	145 "	
				734 0	230 "	(WEST LOT LINE)
5+25				736 38	194 "	Rear HSE FLOOR ELEV
+30				742 86	72 "	Frt. " " "
5+75				745 2	20 "	
				741 5	140 "	
				737 2	144 "	
				737 0	230 "	(west Lot Line)
HW 152					BM HW 152 FB2760-12 ELEV = 747.056	

F. B. 2770 PG. 62

Job No. 2435 Division No. " Notes Red Plotted Profile

Survey of Milton Dr (SS Prelim) Date Date No.

Survey by ACG Notes JH Notes Chkd. Checked X-Sec.

Indexed C. J. GALLI Date Date Date No.

Profile No. ____ X-Sec. No. ____

Notes Red ____ Date ____ Notes Chkd. ____ Date ____

Plotted ____ Date ____ Checked ____ Date ____

Job No. 2435.12 Division No. 11

Survey of MILTON DR. S.S.

Survey by F.C.G. Notes E.L. Date 5-67

Map No. ____ Indexed G. J. GALLI Date ____

F.B. 2770 Pg. 63

MILTON DR. S.S.

U.N. 2435.12

CROSS-SECTION

N.E. ALONG DONINGTON ST

From Leadora Ave To BEN LOMOND AVE

STATION	B.S.	H.I.	F.S.	ELEV.

NOTE! ANY ADDITIONS OR CHANGES ON THIS SHEET MUST BE MADE OR CIRCLED IN RED INK, WITH DATE AND NAME OF PERSON MAKING CHANGE.

Do not extend notes this side of this line.

PLEASE RETURN TO
LOS ANGELES COUNTY ENGINEER
403 Los Angeles County Engineering Bldg.

76-L-298 CE 307 2-63

76-L-298 CE 307 2-63

PLEASE RETURN TO
LOS ANGELES COUNTY ENGINEER
403 LOS ANGELES COUNTY ENGINEERING BLDG.

NOTE: ANY ADDITIONS OR CHANGES ON THIS SHEET MUST BE MADE OR CIRCLED IN RED INK, WITH DATE AND NAME OF PERSON MAKING CHANGE

Do not extend notes this side of this line.

STATION	B. S.	H. I.	F. S.	ELEV.		
B.M.H.W. 152				747.06	B.M.H.W. 152 FB 2760-12 El = 747.056	
1+00				747.20		℄ INTER
1+10				749.21		℄ Pav.
1+18				748.92		℄ Ed. conc.
1+				748.73		℄ F.L. conc
1+49.1				749.77	Top M.H. Cov.	7° Rt (Valve
				748.2	grnd of M.H.	
1+52.0				749.54		℄
				749.84		15 RT F.L
				750.51		" " T.C.
1+52.8				749.29	8° Lf. Pav. & conc	
1+56.0				749.61		℄
				749.18	13 Lf E.G.	
				749.01	15 " F.L.	
				749.66	15 " T.C	
1+65.3				750.02		15 RT E.G. & F.L
				750.66		15 " T.C.

F.B. 2770 Pg. 64 | 2435.14 | Job No. | Division No. 11 | Notes Red | Plotted | Profile
Survey of MILTON DR. S.S. | Date | Date | No.
Survey by A.C.G. | Notes E. LANDA | Notes Chkd. | Checked | X-Sec.
Indexed C. J. GALLI | Date 5-67 | Date | Date | No.

76-L-298 CE 307 2-63

PLEASE RETURN TO
LOS ANGELES COUNTY ENGINEER
403 LOS ANGELES COUNTY ENGINEERING BLDG.

NOTE: ANY ADDITIONS OR CHANGES ON THIS SHEET MUST BE MADE OR CIRCLED IN RED INK. WITH DATE AND NAME OF PERSON MAKING CHANGE.

Do not extend notes this side of this line.

STATION	B. S.	H. I.	F. S.	ELEV.		
2+20				75223		℄
				75190		15 RT F.L
				75249		" " T.C
				75198	13 Lf. E.G	
				75181	15 " F.L.	
				75248	15 " T.C	
2+56.39				75403		P.I.
				75407	(Split of ℄)	7 RT Pav
				75364	(")	21.5 " F.L
				75424	"	" " T.C
				75376	7 Lf E.G	(Split of ℄)
				75360	9 " F.L.	(" " ")
		54.99		75426	9 " T.C	
2+92.78				75605		℄
				75556		15 RT F.L
				75612		" " T.C
				75568	13 Lf E.G	
				75555	15 " F.L.	
4+00				75620	15 " T.C	
				76246		℄
				76215		15 RT F.L.

Profile No. X-Sec. No. Notes Red Date Notes Chkd. Date Plotted Date Checked Date Job No. 2435.14 Division No. 11 Survey of MILTON DR. SS. Survey by 4 CG Notes E.L Date 5-67 Map No. Indexed Date

F.B. 2770 Pg 65

76-L-298 CE 307 2-63

PLEASE RETURN TO
LOS ANGELES COUNTY ENGINEER
403 LOS ANGELES COUNTY ENGINEERING BLDG.

NOTE: ANY ADDITIONS OR CHANGES ON THIS SHEET MUST BE MADE OR CIRCLED IN RED INK. WITH DATE AND NAME OF PERSON MAKING CHANGE

Do not extend notes this side of this line.

STATION	B.S.	H.I.	F.S.	ELEV.		
4+00				76259		RT T.C
				76215	Lf E.G	
				76199	" F.L.	
		76420		76268	" T.C	
4+72.82				76669		℄
				76653		15 RT F.L
				76697		15 " T.C
				76632	13 Lf E.G	
				76618	15 " f.L	
				76633	15 " T.C. (Dep CB)	
5+16.84				76903		P.I.
				76909	Split of ℄	6 RT. Pav
				76872		21.3 " f.L
				76920		" " T.C
				76885	8.8 E.G Lf	
				76866	10.3 f.L "	
				76932	" T.C "	
5+60.67				77146		℄
				77114		15 RT f.L.
				77175		15 " T.C

F.B. 2770 Pg. 66 | 24351 4 | Job No. | Division No. 11 | Notes Red | Plotted | Profile
Survey of MILTON DR. S.S. | Date | Date | No.
Survey by A.C.G. | Notes F.L. | Notes Chkd. | Checked | X-Sec.
Indexed C.J. GALLI | Date 5-67 | Date | Date | No.

76-L-298 CE 307 2-63

PLEASE RETURN TO
LOS ANGELES COUNTY ENGINEER
403 LOS ANGELES COUNTY ENGINEERING BLDG.

NOTE: ANY ADDITIONS OR CHANGES ON THIS SHEET MUST BE MADE OR CIRCLED IN RED INK, WITH DATE AND NAME OF PERSON MAKING CHANGE.

Do not extend notes this side of this line.

948

STATION	B. S.	H. I.	F. S.	ELEV.		
5+60 67				77118	13 Lf E.G	
				77103	15 " f.L	
				77164	" " T.C	
6+00	①			77349		℄
				77319		15 RT f.L
				77365		15 " T.C
				77320	13 Lf E.G	
				77305	15 " f.L.	
				77369	15 " T.C	
7+00				77842		℄
				77820		15 RT f.L
				77870		15 " T.C
				77814	13 Lf E.G	
				77795	15 " f.L.	
				77859	" " T.C	
7+62 2				78151		℄
				78114	13 Lf E.G	
				78097	15 " f.L	
		782.54		78163	15 " T.C	
8+00				78332		℄
				78310		15 RT f.L.
				78314	(DEP CB)	" " T.C

Profile No. X-Sec. Notes Red Date Notes Chkd. Date Plotted Date Checked Date Job No. 2435-14 Division No. 11 Survey of MILTON DR. S.S. Survey by A.C.G. Notes E.L. Date 5-67 Map No. Indexed C.J. GALLI Date

F.B. 2770 Pg. 67

76-L-298 CE 307 2-63

PLEASE RETURN TO
LOS ANGELES COUNTY ENGINEER
403 LOS ANGELES COUNTY ENGINEERING BLDG.

NOTE: ANY ADDITIONS OR CHANGES ON THIS SHEET MUST BE MADE OR CIRCLED IN RED INK, WITH DATE AND NAME OF PERSON MAKING CHANGE

Do not extend notes this side of this line.

STATION	B.S.	H.I.	F.S.	ELEV.		
8+03.60				78350	Inter.	℄
8+55.6				78614		℄
				78581	12.5 Lf E.G.	
				78568	15 " f.L	
				78636	" " T.C	
9+00				78840		℄
				78817		15 RT f.L
				78863		" " T.C
				78806	13 Lf E.G	
				78790	15 " f.L	
				78855	15 " T.C	
9+50.88	B.C			79096		℄
				79061		15 RT f.L
				79107		15 " T.C
				79064	13 Lf E.G	
				79045	15 " F.L.	
				79111	" " T.C	
9+66.96	⊙			79172		P.I
				79171	(split of ℄)	1.5 RT. Pav
				79142	"	16.0 RT f.L
				79197	"	" T.C

F.B. 2770 Pg. 68 | Job No. 2435.14 | Division No. 11 | Notes Red | Plotted | Profile
Survey of MILTON DR. S.S. | Date | Date | No. | X-Sec.
Survey by A.C.G. | Notes EL | Notes Chkd. | Checked | No.
Indexed J. GALLI | Date 5-67 | Date | Date

76-L-298 CE 307 2-63

PLEASE RETURN TO
LOS ANGELES COUNTY ENGINEER
403 LOS ANGELES COUNTY ENGINEERING BLDG.

NOTE: ANY ADDITIONS OR CHANGES ON THIS SHEET MUST BE MADE OR CIRCLED IN RED INK, WITH DATE AND NAME OF PERSON MAKING CHANGE.

Do not extend notes this side of this line.

STATION	B. S.	H. I.	F. S.	ELEV.		
9+66 96				79152	12 Lf E.G	(Split of 4)
				79124	" f.L	" " "
				79198	" T.C	" "
9+83 13	E.C.			79245		℄
				79221		15 RT f.L.
				79225	(Dep. cb)	15 " T.C
				79231	13 Lf E.G	
				79209	15 " f.L.	
				79218	15 " T.C	
10+50				79564		℄
				79527		15 f.L
				79580		15 T.C
				79540	13 LF. E.G	
				79519	15 " f.L.	
				79587	15 " T.C	
11+00				79794		℄
				79765		15 RT f.L
				79820		15 " T.C
				79777	13 Lf E.G	
				79758	15 " f.L	
				79825	15 " T.C	

Profile Notes Red ____ Plotted ____ Job No. 2435.14 Division No. 11 F.B. 2770 Pg. 69
No. ____ Date ____ Date ____ Survey of MILTON DR. S.S.
X-Sec. Notes Chkd. ____ Checked ____ Survey by A.C.G. Notes E.L. Date ____
No. ____ Date ____ Date ____ Map No. ____ Indexed G.J. GALLI Date ____

76-L-298 CE 307 2-63

PLEASE RETURN TO
LOS ANGELES COUNTY ENGINEER
403 LOS ANGELES COUNTY ENGINEERING BLDG.

NOTE: ANY ADDITIONS OR CHANGES ON THIS SHEET MUST BE MADE OR CIRCLED IN RED INK, WITH DATE AND NAME OF PERSON MAKING CHANGE

Do not extend notes this side of this line.

STATION	B.S.	H.I.	F.S.	ELEV.		
11 + 50				80010		℄
				79980		15 RT f.L
				80041		15 " T.C
				80001	13 Lf E.G	
				79983	15 " f.L	
	÷ 80080			80050	15 " T.C	
12 + 00				80300		℄
				80161		15 RT f.L
				80209		" " T.C
				80190	13 E.G	
				80174	15 f.L	
				80241	15 T.C	
12 + 50				80351		℄
				80273		15 RT f.L
				80280	(Dep cb)	" " T.C
				80347	13 Lf E.G	
				80324	15 " f.L	
				80401	15 " T.C	
13 + 00				80477		℄
				80393		15 RT f.L
				80400	dep.	" " T.C

F.B. 2770 PG. 70 | 2435.14
Job No. Division No. 11 Notes Red Plotted Profile
Survey of MILTON DR SS Date Date No.
Survey by ACG Notes EL Notes Chkd. Checked X-Sec.
Indexed C. J. GALLE Date 5-67 Date Date No.

76-L-298 CE 307 2-63

PLEASE RETURN TO
LOS ANGELES COUNTY ENGINEER
403 LOS ANGELES COUNTY ENGINEERING BLDG.

NOTE: ANY ADDITIONS OR CHANGES ON THIS SHEET MUST BE MADE OR CIRCLED IN RED INK, WITH DATE AND NAME OF PERSON MAKING CHANGE.

Do not extend notes this side of this line.

STATION	B. S.	H. I.	F. S.	ELEV.		
13+00				80474	13 Lf E.G	
				80455	15 " f.L	
				80523	15 " T.C	
14+00				80735		℄
				80655		15 RT f.L
				80715		" " T.C
				80741	13 Lf E.G	
				80721	15 " f.L	
	80 [illegible]			80789	15 " T.C	
15+00				80989		℄
				80915		15 RT f.L
				80972		15 " T.C
				81001	13 Lf E.G	
				80988	15 " f.L	
				80997	15 " T.C dep cb	
14+00				81251		℄
				81171		15 RT f.L
				81178	(dep cb)	15 " T.C
				81258	13 Lf E.G	
				81244	15 " f.L	
				81308	15 " T.C	

Profile Notes Red ____ Plotted ____ Job No. 2435.14 Division No. 11 F.B. 2770 Pg. 71
No. ____ Date ____ Date ____ Survey of MILTON DR. S.S.
X-Sec. Notes Chkd. ____ Checked ____ Survey by A.C.G. Notes E.L. Date 5-67
No. ____ Date ____ Date ____ Map No. ____ Indexed [illegible] Date ____

76-L-298 CE 307 2-63

PLEASE RETURN TO
LOS ANGELES COUNTY ENGINEER
403 LOS ANGELES COUNTY ENGINEERING BLDG.

NOTE: ANY ADDITIONS OR CHANGES ON THIS SHEET MUST BE MADE OR CIRCLED IN RED INK, WITH DATE AND NAME OF PERSON MAKING CHANGE

Do not extend notes this side of this line.

STATION	B.S.	H.I.	F.S.	ELEV.		
17+00				81549		℄
				81469		15 RT f.L
				81530		" " T.C
				81553	13 Lf E.G	
				81537	15 " f.L	
	815 8			81602	15 " T.C	
18+00				82070		℄
				81982		15 RT f.L
				82037		15 " T.C
				82063	13 Lf. E.G	
				82044	15 " f.L	
				82109	15 " T.C	
18+46.8				82302		℄
				82218		13 RT E.G
				82199		15 " f.L.
				82259		15 " T.C
18+66.4	B.C.			82347		℄
				82252		13 RT
				82241		15 "
				82277		15 "

F.B. 2770 PG. 72 | 2435.14

Job No. ____ Division No. 11 Notes Red ____ Plotted ____ Profile ____

Survey of MILTON DR. S.S. Date ____ Date ____ No. ____

Survey by A.C.G. Notes EL Notes Chkd. ____ Checked ____ X-Sec. ____

Indexed C. J. GALLI Date 5-67 Date ____ Date ____ No. ____

76-L-298 CE 307 2-63

PLEASE RETURN TO
LOS ANGELES COUNTY ENGINEER
403 LOS ANGELES COUNTY ENGINEERING BLDG.

NOTE: ANY ADDITIONS OR CHANGES ON THIS SHEET MUST BE MADE OR CIRCLED IN RED INK, WITH DATE AND NAME OF PERSON MAKING CHANGE.

Do not extend notes this side of this line.

STATION	B. S.	H. I.	F. S.	ELEV.		
18+66.4	B.C			82400	13 Lf E.G	
				82398	15 " f.L	
				82449	15 " T.C	
18+90.0				82280		℄
				82210		13.3 RT
				82353	13.0 Lf	
18+93				82271		℄ f.L.
				82191		15 RT
				82122		30
				82354	15 Lf	
				82429	30 "	
18+96				82272		℄ Ed. gutt
19+04.05				82351		℄ INTER
				82275		15 RT Pav.
				82210		30 " "
				82437	15 Lf Pav.	
				82513	30 " "	
B.M. H.W 160				82602	B.M. H.W. 160	F.B. 2760
					El = 826.027	

Profile No. ____ Notes Red ____ Plotted ____ Job No. 2435.14 Division No. 11 F.B. 2770 Pg. 73
X-Sec. ____ Date ____ Date ____ Survey of MILTON DR. S.S.
Notes Chkd. ____ Checked ____ Survey by A.C.G. Notes E.L. Date 5-67
Date ____ Date ____ Map No. ____ Indexed ____ Date ____

F.B. 2770 Pg. 74 | 24 35 12

Job No. _____ Division No. 11 Notes Red _____ Plotted _____ Profile

Survey of MILTON DR. B.S. Date _____ Date _____ No. _____

Survey by A.C.G Notes EL Notes Chkd. _____ Checked _____ X-Sec.

Indexed _____ Date 5-67 Date _____ Date _____ No. _____

STATION	B.S.	H.I.	F.S.	ELEV.

76-L-298 CE 307 2-63

PLEASE RETURN TO
LOS ANGELES COUNTY ENGINEER
403 Los Angeles County Engineering Bldg.

Do not extend notes this side of this line.

NOTE: ANY ADDITIONS OR CHANGES ON THIS SHEET MUST BE MADE OR CIRCLED IN RED INK. WITH DATE AND NAME OF PERSON MAKING CHANGE

Profile No. X-Sec. | Notes Red | Plotted | Job No. 2435 14 | Division No. 11 | F.B. 2770 Pg. 75
Date | Date | Survey of MILTON DR. S.S.
Notes Chkd. | Checked | Survey by 4 CG | Notes CC | Date 5-67
No. | Date | Date | Map No. | Indexed [illegible] | Date

DONINGTON ST
C. I. 2435.14
LOT & HSE FLOOR ELEV.
ON THE SO. SIDE OF
DONINGTON ST.
TRACT # 19322
LOT # 12, 11, 10, 9, 8 & 7

STATION	B.S.	H.I.	F.S.	ELEV.

NOTE: ANY ADDITIONS OR CHANGES ON THIS SHEET MUST BE MADE OR CIRCLED IN RED INK, WITH DATE AND NAME OF PERSON MAKING CHANGE.

PLEASE RETURN TO
LOS ANGELES COUNTY ENGINEER
403 LOS ANGELES COUNTY ENGINEERING BLDG.

Do not extend notes this side of this line.

76-L-298 CE 307 2-63

76-L-298 CE 307 2-63

PLEASE RETURN TO
LOS ANGELES COUNTY ENGINEER
403 LOS ANGELES COUNTY ENGINEERING BLDG.

NOTE: ANY ADDITIONS OR CHANGES ON THIS SHEET MUST BE MADE OR CIRCLED IN RED INK, WITH DATE AND NAME OF PERSON MAKING CHANGE

Do not extend notes this side of this line.

T. 803.7 c

STATION	B. S.	H. I.	F. S.	ELEV.	
B.M. HW	159			805.76	B.M. 159 C.S. 2700 El = 805.758
		LOT 12,			HSE # 18804 (DIST. frm ℄ of Donington)
12+43				803.4	23 ft RT Brk along Lot Line
				801.9	166 " " " " " "
				799.8	176 " " " " "
				798.8	221 " " Rear Lot Line
13+10				803.72	98 " Front Door El. of Hse
13+48				805.6	24 RT. E. Lot Line of Lot 12
				802.0	16[illegible] " Brk
				800.5	180 " "
				798.8	220 " REAR Lot Line
		LOT # 11			HSE # 18814
13+60				806.6	25 " Rt Brk grnd
				804.8	180 " Brk
				800.3	185 " "

F.B. 2770 Pg. 76 | 2435.14 | Job No. | Division No. " | Notes Red | Plotted | Profile
Survey of MICTON DR SS | Date | Date | No. | X-Sec.
Survey by JCG | Notes EC | Notes Chkd. | Checked
Indexed C. J. GALLI | Date 5-67 | Date | Date | No.

76-L-298 CE 307 2-63

15+00 84 27

PLEASE RETURN TO
LOS ANGELES COUNTY ENGINEER
403 LOS ANGELES COUNTY ENGINEERING BLDG.

NOTE: ANY ADDITIONS OR CHANGES ON THIS SHEET MUST BE MADE OR CIRCLED IN RED INK, WITH DATE AND NAME OF PERSON MAKING CHANGE.

Do not extend notes this side of this line.

STATION	B. S.	H. I.	F. S.	ELEV.		
13+60				7987	~ RT	Rear Lot Line
14+12				80792	73 "	front Door floor El.
14+50				8086	30 RT	grnd
				8050	140 RT	Brk
				8028	142 "	"
				7987	~ RT	Rear Lot Line
Lot #10 HSE # 18824						
14+60				8110	30 RT	Top Brk in grnd
				8080	50 "	Brk
				8040	169 "	Brk
				8015	178 "	Btm. Brk
				8010	~ "	Rear Lot Line
15+00				80880	84 RT	front Door floor El
15+50				8110	30 "	Brk
				8079	50 "	Brk
				8050	140 "	"
				8036	175 "	"
				8020	~	Rear Lot Line

Profile No. ____ Notes Red ____ Plotted ____ Job No. 2435.14 Division No. 11 F.B. 2770 Pg. 77
X-Sec. ____ Date ____ Date ____ Survey of Milton Dr S.S.
Notes Chkd. ____ Checked ____ Survey by 4 CG Notes El Date 5-67
No. ____ Date ____ Date ____ Map No. ____ Indexed ____ Date ____

76-L-298 CE 307 2-63

70

PLEASE RETURN TO
LOS ANGELES COUNTY ENGINEER
403 LOS ANGELES COUNTY ENGINEERING BLDG.

NOTE: ANY ADDITIONS OR CHANGES ON THIS SHEET MUST BE MADE OR CIRCLED IN RED INK, WITH DATE AND NAME OF PERSON MAKING CHANGE

8541

Do not extend notes this side of this line.

0967

STATION	B. S.	H. I.	F. S.	ELEV.		
		Lot # 9			Hse # 18836	
15+25				8117	35 RT	Brk grnd
				8113	70 "	"
				8092	130 "	
				8060	150 "	
				8040	— "	Rear Lot Line
16+25				81131	79 "	Floor El. Hse
16+60				8141	20 Rt	grnd
				8113	65 "	Brk
				8100	135 "	
				8042	155 "	"
				8057	— "	Rear Lot Line
		Lot # 8			Hse # 18846	
16+70				8144	30 Rt	grnd
				8141	150 "	" Brk
				8088	— "	Rear Lot Line

F.B. 2770 Pg. 78 Job No. 2435.14 Division No. 11 Notes Red Plotted Profile
Survey of Milton Dr 55 Date Date No. X-Sec.
Survey by ACG Notes EL Notes Chkd. Checked
Indexed C. I. GALLI Date 5-67 Date Date No.

76-L-298 CE 307 2-63

PLEASE RETURN TO
LOS ANGELES COUNTY ENGINEER
403 LOS ANGELES COUNTY ENGINEERING BLDG.

NOTE: ANY ADDITIONS OR CHANGES ON THIS SHEET MUST BE MADE OR CIRCLED IN RED INK, WITH DATE AND NAME OF PERSON MAKING CHANGE.

Do not extend notes this side of this line. 8/1.73

STATION	B. S.	H. I.	F. S.	ELEV.		
17+00				815 23	77 RT	front Door floor El.
17+65				8185	25 "	Brk
				8147	65 "	"
				8132	150 "	
				8116	~ "	Rear lot Line
		Lot #		7	HSE #	18856
17+75				8192	30 RT	grnd
				8185	75 "	"
				8157	95 "	"
				8120	~ "	Rear lot line
18+15				8198	75 "	floor El. @ front door
18+65				8223	30 RT	grnd
"				8140	~ "	Rear lot line
B.M. HW 160				826 05	B.M. HW 160	FB. 2760 –
					El = 826.027	

Profile Notes Red ____ Plotted ____ Job No. 2485.14 Division No. ____
No. ____ Date ____ Date ____ Survey of Milton Dr. 30
X-Sec. Notes Chkd. ____ Checked ____ Survey by ACE Notes EL Date 5-67
No. ____ Date ____ Date ____ Map No. ____ Indexed [illegible] Date ____

F.B. 2770 Pg. 79

F.B. 2770 Pg. 80 | Job No. 2435 14 Division No. 11 Notes Red Plotted Profile

Survey of Milton Dr S.S. Date Date No.

Survey by GCC Notes EL. Notes Chkd. Checked X-Sec.

Indexed Date Date Date No.

STATION	B.S.	H.I.	F.S.	ELEV.

76-L-298 CE 307 2-63

PLEASE RETURN TO
LOS ANGELES COUNTY ENGINEER
403 Los Angeles County Engineering Bldg.

Do not extend notes this side of this line.

NOTE: ANY ADDITIONS OR CHANGES ON THIS SHEET MUST BE MADE OR CIRCLED IN RED INK, WITH DATE AND NAME OF PERSON MAKING CHANGE

Profile No. ____ X-Sec. No. ____

Notes Red ____ Date ____ Notes Chkd. ____ Date ____

Plotted ____ Date ____ Checked ____ Date ____

2235.14 Job No. ____ Division No. 11

Survey of MILTON DR. S.S.

Survey by A.G.G. Notes G.L. Date 5-67

Map No. ____ Indexed C.J. GALLI Date ____

F.B. 2770 Pg. 81

MILTON DR. S.S.

J.N. 2235.14

CROSS-SECTION

NORTH ALONG YUCCA RIDGE

STATION	B.S.	H.I.	F.S.	ELEV.

NOTE! ANY ADDITIONS OR CHANGES ON THIS SHEET MUST BE MADE OR CIRCLED IN RED INK, WITH DATE AND NAME OF PERSON MAKING CHANGE.

Do not extend notes this side of this line.

PLEASE RETURN TO
LOS ANGELES COUNTY ENGINEER
403 LOS ANGELES COUNTY ENGINEERING BLDG.

76-L-298 CE 307 2-63

76-L-298 CE 307 2-63

PLEASE RETURN TO
LOS ANGELES COUNTY ENGINEER
403 LOS ANGELES COUNTY ENGINEERING BLDG.

NOTE: ANY ADDITIONS OR CHANGES ON THIS SHEET MUST BE MADE OR CIRCLED IN RED INK, WITH DATE AND NAME OF PERSON MAKING CHANGE

Do not extend notes this side of this line.

STATION	B.S.	H.I.	F.S.	ELEV.	ALONG YUCCA	RIDGE
B.M HW 153				745 25	B.M. H.W. 153	F.B. 2760-12
					ELEV. = 745.250	SEE Pg. 12
1+00				745 36		℄ INTER 1
				745 02		10' RT. Pav.
				744 75		20 " "
				745 82	12' Lf E.P.	
				745 6	16 " Brk grnd	
				745 5	20 " " "	
1+45				745 46		18 RT E.G
				745 35		20 " F.L
				745 95		20 " T.C
1+65				746 76		12? RT B.C.
				747 29		12? " T.C
2+00				749 35		℄ INTER
				748 93		12 RT Bfm B.C
				749 46		12 " T.C
				749 56	11 Lf E. Pav.	
				750 00	20 " grnd	
TP				753 18		

F.B. 2770 Pg. 82 | 2435.14 Job No. | Division No. 11 | Notes Red | Plotted | Profile
Survey of MILTON DR. S.S. | Date | Date | No.
Survey by A.C.G. | Notes E.L. | Notes Chkd. | Checked | X-Sec.
Indexed C. J. GALLI | Date 5-67 | Date | Date | No.

76-L-298 CE 307 2-63

76 231

PLEASE RETURN TO
LOS ANGELES COUNTY ENGINEER
403 LOS ANGELES COUNTY ENGINEERING BLDG.

NOTE: ANY ADDITIONS OR CHANGES ON THIS SHEET MUST BE MADE OR CIRCLED IN RED INK, WITH DATE AND NAME OF PERSON MAKING CHANGE.

Do not extend notes this side of this line.

STATION	B. S.	H. I.	F. S.	ELEV.	ALONG YUCCA RIDGE	
3+00				75601		℄
				75598		10 RT B.C.
				75652		10 " T.C
				75592	10² Lf E.P.	
				7557	20 " grnd	
3+40	HSE # ? (NEW)			7592	67 " grnd @ HSE COR (FRONT, LEV. TO REAR)	
4+00				76293		℄
				76277		9⁵ RT B.C
—				76330		" " T.C
				76280	12 Lf E.Pav.	
				7630	20 " grnd	
4+09	HSE # ? (NEW)			7603	67 " grnd @ HSE COR. (FRONT) LEV. TO REAR	
5+00				76945		℄
				76936		8⁵ B.C
				76983		T.C
				76947	12² Lf E.Pav	
				7693	20 " grnd	
TP				77095		
6+00				77567		℄
				77548		9 RT F.L.
				77620		14 " DR-WY
				77553	Lf E.Pav	
				7754	20 " grnd	

Profile No. ____ Notes Red ____ Plotted ____ Job No. 2435.16 Division No. 11 F.B. 2770 Pg. 83
X-Sec. ____ Date ____ Date ____ Survey of MILTON DR. S.S.
Notes Chkd. ____ Checked ____ Survey by [illegible] Notes [illegible] Date 5-67
No. ____ Date ____ Date ____ Map No. ____ Indexed O. J. GALLI Date ____

76-L-298 CE 307 2-63

PLEASE RETURN TO
LOS ANGELES COUNTY ENGINEER
403 LOS ANGELES COUNTY ENGINEERING BLDG.

NOTE: ANY ADDITIONS OR CHANGES ON THIS SHEET MUST BE MADE OR CIRCLED IN RED INK, WITH DATE AND NAME OF PERSON MAKING CHANGE

Do not extend notes this side of this line.

STATION	B.S.	H.I.	F.S.	ELEV.	ALONG YUCCA TR. DGE	
TP				77984		
7+00				78204		℄
				78195		9^3 RT B.C
				78251		9^3 " T.C
				78196	8^8 Lf E. Pav.	
				7826	12^5 " Brk grnd	
				7812	20 " B. Brk "	
7+13				78215	125^5 " Lf, HSE #7467 Front of HSE @ center (Lov. To Rear)	
B.M HW 155				78608	B.M. HW. 155, F.B. 2760-13 ELEV = 786.078 See Pg. 13	
7+56 55				78595		℄ SPK & T
8+00				78906		℄
				78896		8^2 RT F.L
				78930		12^4 " E.G
				7892		20 " Grnd
				78895	9^7 Lf F.L.	
				78983	15^7 " Brk in DR	
				7900	20 "	
TP				79450		

F.B. 2770 Pg. 84 Job No. 2435.14 Division No. 11 Notes Red ____ Plotted ____ Profile ____
Survey of MILTON DR. S.S. Date ____ Date ____ No. ____
Survey by A.C.G. Notes E. LANDA Notes Chkd. ____ Checked ____ X-Sec. ____
Indexed C. J. GALLI Date 5-67 Date ____ Date ____ No. ____

76-L-298 CE 307 2-63

PLEASE RETURN TO
LOS ANGELES COUNTY ENGINEER
403 LOS ANGELES COUNTY ENGINEERING BLDG.

NOTE: ANY ADDITIONS OR CHANGES ON THIS SHEET MUST BE MADE OR CIRCLED IN RED INK, WITH DATE AND NAME OF PERSON MAKING CHANGE.

Do not extend notes this side of this line.

STATION	B. S.	H. I.	F. S.	ELEV.	ALONG YUCCA RIDGE	
9+00				797 13		℄
				797 14		95 RT. F.L.
				797 42		11² " E. Pav
				797 4		20 " grnd
				796 94	11 Lf F.L.	
				797 51	15 " Brk Dr. wy	
				797 50	20 " " " "	
TP				803 06		
10+00				805 04		℄
				804 98		8² RT. F.L.
				805 44		11² " E.P.
				805 5		20 " grnd
				804 92	12² Lf E. Pav	
				805 2	13² " Brk	
				805 2	20 " grnd	
TP				811 86		
B.M HW 156				820 58	B.M. H.W. 156	F.B. 2760-13
					ELEV = 820.588	SEE Pg 13

Profile No. ____ Notes Red ____ Plotted ____ Job No. 2435.14 Division No. 11 F.B. 2770 Pg. 85
X-Sec. No. ____ Date ____ Date ____ Survey of MILTON DR. 55
Notes Chkd. ____ Checked ____ Survey by HCC Notes E.L. Date 5-2-67
Date ____ Date ____ Map No. ____ Indexed C. J. GALLI Date ____

F.B. 2770 Pg. 86 | 2433

Job No. _____ Division No. 11 Notes Red _____ Plotted _____ Profile

Survey of MILTON DR. S.S. Date _____ Date _____ No. _____

Survey by J.C.G. Notes E.L. Notes Chkd. _____ Checked _____ X-Sec.

Indexed _____ Date 5-67 Date _____ Date _____ No. _____

76-L-298 CE 307 2-63

PLEASE RETURN TO

LOS ANGELES COUNTY ENGINEER

403 LOS ANGELES COUNTY ENGINEERING BLDG.

NOTE: ANY ADDITIONS OR CHANGES ON THIS SHEET MUST BE MADE OR CIRCLED IN RED INK, WITH DATE AND NAME OF PERSON MAKING CHANGE

Do not extend notes this side of this line.

STATION	B.S.	H.I.	F.S.	ELEV.	
					PLONG YUCCA RIDGE

Profile No. ____ X-Sec. No. ____

Notes Red ____ Date ____ Notes Chkd. ____ Date ____

Plotted ____ Date ____ Checked ____ Date ____

Job No. 2435.1C Division No. 11

Survey of MILTON DR. S.S.

Survey by A.C.G Notes E.L Date 5-67

Map No. ____ Indexed C. J. GALLI Date ____

F. B. 2760 Pg. 87

MILTON DR. S.S.

J.N 2435.1C

CROSS SECTION NORTH ALONG LINE "A"

STATION	B.S.	H.I.	F.S.	ELEV.

NOTE: ANY ADDITIONS OR CHANGES ON THIS SHEET MUST BE MADE OR CIRCLED IN RED INK, WITH DATE AND NAME OF PERSON MAKING CHANGE.

Do not extend notes this side of this line.

PLEASE RETURN TO
LOS ANGELES COUNTY ENGINEER
403 Los Angeles County Engineering Bldg.

76-L-298 CE 307 2-63

76-L-298 CE 307 2-63

PLEASE RETURN TO
LOS ANGELES COUNTY ENGINEER
403 LOS ANGELES COUNTY ENGINEERING BLDG.

NOTE: ANY ADDITIONS OR CHANGES ON THIS SHEET MUST BE MADE OR CIRCLED IN RED INK. WITH DATE AND NAME OF PERSON MAKING CHANGE

134

Do not extend notes this side of this line.

STATION	B. S.	H. I.	F. S.	ELEV.		
HW 152					By HW152 FS2760-12 ELEV=747.056 Leadora Ave & Donington NW cor	
1+00				74387		℄ inter.
1+18				74342	ed. gut.	
1+20				74328	F/L	
				74337	T.C. DP.cb.	
1+26				74401	ed dr. w/	
1+50 3				74578		℄
				74579	1 2 Lt. ed Pav.	
				7461	8 5 " Blk. wall	
2+00				74819		℄
				74818		8 8 Rt. ed Pav.
				7481		19 " grd
				74820	1 3 Lt. ed Pav.	
				7482	8 5 " grd.	
2+40				75162		℄
2+50				75264		℄
2+86 8				7577	7 8 Lt. Blk. wall.	

F. B. 2760 PG. 88 2435.14
Job No. Division No. 11 Notes Red Plotted Profile
Survey of MILTON DR. S.S. Date Date No.
Survey by A.C.E. Notes E. LANDAI Notes Chkd. Checked X-Sec.
Indexed C. J. GALLI Date Date Date No.

76-L-298 CE 307 5-66

PLEASE RETURN TO
LOS ANGELES COUNTY ENGINEER
403 LOS ANGELES COUNTY ENGINEERING BLDG.

NOTE: ANY ADDITIONS OR CHANGES ON THIS SHEET MUST BE MADE OR CIRCLED IN RED INK, WITH DATE AND NAME OF PERSON MAKING CHANGE.

Do not extend notes this side of this line.

6.74
~~8.49~~

STATION	B. S.	H. I.	F. S.	ELEV.		
3+00	⊙			75951		℄
				75922		9.1 Rt. ed pav.
				7591		19 " grd.
				75949	1.0 Lt. ed pav.	
				7596	5.7 " grd.	
3+50				76588		℄
4+00				77126		℄
				77103		8.7 Rt. ed pav.
				7710		19 " grd.
				77126	1.0 Lt. ed pav.	
				7709	5.7 " grd.	
4+49°				77600		℄
				77550		28.5 Rt. ed pav.
5+00				77941		℄
				77953		22° Rt. ed pav.
				7815		32 " grd.
				77943	1.3 Lt. ed pav.	
				7795	5.2 " grd.	
5+50				78251		

Profile No. ____ Notes Red ____ Date ____ Plotted ____ Date ____ Job No. 2435 Division No. 11
X-Sec. No. ____ Notes Chk'd. ____ Date ____ Checked ____ Date ____ Survey of Mt Pan Sk (SS Harbor) Survey by ACG Notes JH Date 5-67
Map No. ____ Indexed C. J. GALLI Date ____

F. B. 2770 Pg. 89

76-L-298 CE 307 5-66

PLEASE RETURN TO
LOS ANGELES COUNTY ENGINEER
403 LOS ANGELES COUNTY ENGINEERING BLDG.

NOTE: ANY ADDITIONS OR CHANGES ON THIS SHEET MUST BE MADE OR CIRCLED IN RED INK, WITH DATE AND NAME OF PERSON MAKING CHANGE.

4.01

Do not extend notes this side of this line.

STATION	B. S.	H. I.	F. S.	ELEV.		
6+00	⊙			78595		℄
				78600		21° RT
				7857		31° " grd
				78592	1² LT.	
				7858	5² " grd	
6+37				78839		℄ ed pav.
6+50				7892		℄ grd.
6+84				79055		5 RT. ed pav.
7+00				7906		℄
				7906		10 RT. grd.
				7907		20 " "
				7905	6 LT. grd.	
7+56.71 = end Line "A"				7934		℄
				7935		10 RT. grd
				7936		20 " "
				7935	6 LT. grd.	
HW 154				79457	BM H.W. 154 EL = 794.570	FB2760-14

F. B. 2770 PG. 90 Job No. 2435-14 Division No. " Notes Red Plotted Profile
Survey of Milton Dr (SS Realm) Date Date No.
Survey by ACO Notes J.A. Notes Chk'd. Checked X-Sec.
Indexed C. J. GALLI Date Date No.

Profile No.	Notes Red	Plotted	Job No. 2435.14	Division No. 11	F.B. 2770 Pg. 91
	Date	Date	Survey of MILTON DR S.S		
X-Sec. No.	Notes Chkd	Checked	Survey by A.C.G	Notes E.L	Date 5-67
	Date	Date	Map No.	Indexed	Date

9+35
9+00 w/(5)
2+73
3 65

MILTON DR S.S 2+81.6
J.N. 2435.14

X - SEC.
ALONG LINE "B"
GOING W'LY THRU MONROVIA NURSERY, BEGIN ON OAKBANK PROD & ±365 ft N. OF S.F. R/R & END @ PROD OF DANTON DR

STATION	B.S.	H.I.	F.S.	ELEV.

NOTE: ANY ADDITIONS OR CHANGES ON THIS SHEET MUST BE MADE OR CIRCLED IN RED INK, WITH DATE AND NAME OF PERSON MAKING CHANGE.

PLEASE RETURN TO
LOS ANGELES COUNTY ENGINEER
403 LOS ANGELES COUNTY ENGINEERING BLDG.

Do not extend notes this side of this line.

76-L-298 CE 307 2-63

76-L-298 CE 307 2-63

PLEASE RETURN TO
LOS ANGELES COUNTY ENGINEER
403 LOS ANGELES COUNTY ENGINEERING BLDG.

NOTE: ANY ADDITIONS OR CHANGES ON THIS SHEET MUST BE MADE OR CIRCLED IN RED INK, WITH DATE AND NAME OF PERSON MAKING CHANGE

Do not extend notes this side of this line.

STATION	B. S.	H. I.	F. S.	ELEV.		
B.M.H.W 165				69129	B.M. H.W. 165 F.B. 2760-8 ELEV = 699.290 See Pg 8.	
1+00				7014	INTER. of Line B & ℄ PROD OF OAKBANK See X-SEC ON Pg. for Elev. of 1+00 = N.	
0+95				70415	27' RT TOP Conc Weir Box	
				697.25	F.L. of flat Conc IRR. Box 704.15 6.90 697.25	
1+21				7012		℄
				7014		2 RT Top slope
				70276		11.5 " Edge drain
				70232		13 " f.L
				70288		14.5 " E.D.
				7037		25 " fnc. line

F.B. 2770 Pg. 92 Job No. 2435.14 Division No. 11 Notes Red Plotted Profile
Survey of MILTON BR. SS Date Date No. X-Sec.
Survey by H.C.G. Notes E. LANDY Notes Chkd. Checked No.
Indexed C. J. GALLI Date Date Date

76-L-298 CE 307 2-63

PLEASE RETURN TO
LOS ANGELES COUNTY ENGINEER
403 LOS ANGELES COUNTY ENGINEERING BLDG.

NOTE: ANY ADDITIONS OR CHANGES ON THIS SHEET MUST BE MADE OR CIRCLED IN RED INK. WITH DATE AND NAME OF PERSON MAKING CHANGE.

Do not extend notes this side of this line.

STATION	B. S.	H. I.	F. S.	ELEV.		
1+21				701.0	1.0 Lf Edge RD	
				700.5	10.8 " "	
1+50				700.7		℄ Toe Slope
				703.09		13.2 RT Ed. Dr.
				702.55		14.6 " f.L.
				703.14		16.0 " ED. Dr.
				703.3		19.5 " fnc. Line
				700.3	4.3 Lf Ed. RD	
				699.7	14.6 " ED. RD	
2+00				699.9		℄
				703.7		16 RT Top Brk
				703.51		16.5 " ED. Dr.
				702.95		18.0 f.L.
				703.37		19.2 ED Dr & fnc
				699.5	4 Lf Toe & ED. RD.	
				699.2	16 " ED. RD	"
2+59				698.9		℄
				699.0		2 RT. Toe Slope
				704.0		18.0 RT Brk
				704.00		18.8 ED. Dr
				703.32		21.0 RT f.L.

Profile No. ___ Notes Red ___ Plotted ___ Job No. 2435.14 Division No. 11 F.B. 2770 Pg. 93
X-Sec. No. ___ Date ___ Date ___ Survey of MILTON DR S.S.
Notes Chkd. ___ Checked ___ Survey by A.C.G. Notes E.L. Date 5-67
Date ___ Date ___ Map No. ___ Indexed C. J. GALLI Date ___

76-L-298 CE 307 2-63

PLEASE RETURN TO
LOS ANGELES COUNTY ENGINEER
403 LOS ANGELES COUNTY ENGINEERING BLDG.

NOTE: ANY ADDITIONS OR CHANGES ON THIS SHEET MUST BE MADE OR CIRCLED IN RED INK, WITH DATE AND NAME OF PERSON MAKING CHANGE

Do not extend notes this side of this line.

STATION	B. S.	H. I.	F. S.	ELEV.		
2+59				70366		22 RT fnc line
				6988	1° Lf ED RD	
				6989	1° " " "	
2+84				69860		1³ RT f.L. 8" conc. Pipe
				70440		8' RT Top weir Box
				69860	F.L. 8" OUTLET 704.40 − 5.80 = 698.60	8' RT
				70550		11³ Rt. Top weir Box
				69750	F.L. @ Btm Flat 705.50 − 8.00 = 697.50	I RD. Box
3+00				6990		℄ & TOE
				7023		14° Top Brk
				70413		16 RT ED DR
				70344		17 " f.L
				70404		18⁵ " ED. DR.
				6986	5° Lf ED RD	
				6987	17° " " "	
3+50				6989		℄ & TOE
				7021		13⁶ RT. Top Brk
				7043		23° " grnd
				6985	9³ Lf Ed. RD	

F.B. 2770 Pg. 94
Job No. 2435.14 Division No. 11 Notes Red Plotted Profile
Survey of MILTON DR SS. Date Date No.
Survey by A.C.G. Notes E. LANDA Notes Chkd. Checked X-Sec.
Indexed C.J. GALLE Date 5-67 Date Date No.

76-L-298 CE 307 2-63

PLEASE RETURN TO
LOS ANGELES COUNTY ENGINEER
403 LOS ANGELES COUNTY ENGINEERING BLDG.

NOTE: ANY ADDITIONS OR CHANGES ON THIS SHEET MUST BE MADE OR CIRCLED IN RED INK, WITH DATE AND NAME OF PERSON MAKING CHANGE.

Do not extend notes this side of this line.

STATION	B. S.	H. I.	F. S.	ELEV.		
3+50				6985	20 Lf. Ed. RD	
3+70				70092		12.5 RT. Top Side
					of Exposed conc. Box	
4+00				6985		℄ & Toe slope
				7036		12.0 RT. Top Brk
				7041		22 RT Toe
				6982	8.0 Lf ED. RD.	
				6983	21.0 " " "	
4+50				6984		℄
				6984		1.5 RT Toe slope
				7036		14.5 " Top Brk
				7044		25 " Toe Slope
				6980	14.0 Lf Ed. RD.	
				6978	18.5 " Cent RD	
				6982	24.5 " ED. RD	
5+00				6985		℄
				6985		3.0 Toe
				7036		14.6 Top Brk
				7047		25 Toe Slope
				6978	14.5 Lf ED. RD	
				76	20.2 " Cent "	

Profile No. ____ Notes Red ____ Plotted ____ Job No. 2435.14 Division No. 11 F.B. 2770 Pg 95
X-Sec. No. ____ Date ____ Date ____ Survey of [illegible] Date 5.5
Notes Chkd. ____ Checked ____ Survey by [illegible] Notes E.L. Date 5-67
No. ____ Date ____ Date ____ Map No. ____ Indexed C. J. GALLI Date ____

76-L-298 CE 307 2-63

PLEASE RETURN TO
LOS ANGELES COUNTY ENGINEER
403 LOS ANGELES COUNTY ENGINEERING BLDG.

NOTE: ANY ADDITIONS OR CHANGES ON THIS SHEET MUST BE MADE OR CIRCLED IN RED INK, WITH DATE AND NAME OF PERSON MAKING CHANGE

Do not extend notes this side of this line.

STATION	B. S.	H. I.	F. S.	ELEV.		
5+00				6980	27° Lf ED. RD.	
5+32²				6986		℄ & Toe slope
5+44²				7010		℄ Brk along slope
				7030		6⁵ RT Top Brk
				7040		20 " Toe slope
				6980	7° Lf. Toe slope	
				6977	16⁵ " ED. RD	
				6973	23° " Cent. "	
				6976	29⁵ " Ed. RD	
5+47°				7008		℄ grnd
				70276		5' Rt conc. Tank slab.
5+49				70152		℄ conc. step cnt
				70281		1⁸ RT. conc.
					SLAB of	PUMP HSE. Lev.
				69862	5⁵ Lf. Btm.	conc. step
				6980	6° " grnd.	
				6978	10° " "	
5+51⁵				70220		℄ Top 1⁵x1⁵ Conc. Blk.
				70483		℄ Top 6" Dia. Pipe
5+51⁹				70310		℄ Top 2" I.P.
5+54				7008		℄ grnd

F.B. 2770 PG. 96 Job No. 2435.14 Division No. 11 Notes Red Plotted Profile
Survey of MILTON DR. S.S. Date Date No.
Survey by A.C.G. Notes E. LANDA Notes Chkd. Checked X-Sec.
Indexed C.J. GALLA Date Date No.

76-L-298 CE 307 2-63

54
30
84?

PLEASE RETURN TO
LOS ANGELES COUNTY ENGINEER
403 LOS ANGELES COUNTY ENGINEERING BLDG.

NOTE: ANY ADDITIONS OR CHANGES ON THIS SHEET MUST BE MADE OR CIRCLED IN RED INK. WITH DATE AND NAME OF PERSON MAKING CHANGE.

Do not extend notes this side of this line.

STATION	B. S.	H. I.	F. S.	ELEV.		
5+54				7018		2' RT grnd & BLD. Line
				6985	6° Lf. grnd.	
				70042	6° " Top of 6" Dia Pipe	
					entering control SHED	
				6979	7° Lf. grnd Toe	
5+55				69809	12 Lf. Floor Elev. control	
					SHED, Conc. slab	
5+56.5				7006		℄ grnd
				70413		℄ Top 1" Line
5+58.5				70070		℄ grnd & Top Elec. Cond
5+62.5				7004		℄
				7028		6° RT Top Brk
				70321		6° " slab of Tank
				6993	3° Lf grnd. & BLDG Line	
5+65.8				7003		℄ grnd
				70051		℄ Top 2-2" W. Lines
5+66.6				6999		℄
				6981	4° Lf. Toe	
				6979	5° " grnd	

Profile No. X-Sec. No. Notes Red Date Notes Chkd. Date Plotted Date Checked Date Job No. 2435.14 Division No. 11 Survey of Milton DR S.S. Survey by RCG Notes E.L. Date 5-67 Map No. Indexed C. J. GILLY Date

F.B. 2770 Pg. 97

76-L-298 CE 307 2-63

PLEASE RETURN TO
LOS ANGELES COUNTY ENGINEER
403 LOS ANGELES COUNTY ENGINEERING BLDG.

NOTE: ANY ADDITIONS OR CHANGES ON THIS SHEET MUST BE MADE OR CIRCLED IN RED INK. WITH DATE AND NAME OF PERSON MAKING CHANGE

Do not extend notes this side of this line.

STATION	B. S.	H. I.	F. S.	ELEV.		
5+66.6				69998	5.5 Lf Top 6" Dia. Pipe	
				6978	13.0 " Top 6"	" entering grnd
5+68.2				6980	5.1 Lf grnd	
				69999	5.1 " Brk in slope of 6" Dia Pipe	
5+71.0				6984	3.1 " grnd	
				70239	3.1 " Brk in slope of 6" Dia. Pipe	
5+78.0				6992		℄ grnd
				70218		℄ Top conc. Block
				70252		℄ Top 6" Dia. I.P.
5+80				7001		2.0 RT grnd
				70260		2.0 " Top 2"
6+00				6994		℄
				7033		8.5 RT Top Brk
				7042		19.5 " Toe
				6980	6.0 Lf Toe	
				6976	15 " grnd	
6+50				7000		℄
				7035		8.5 RT Top
				7040		18.5 " Toe
				6983	5.5 Lf Toe	
				6980	15 " grnd	

F.B. 2770 Pg. 98 | Job No. 2435.14 | Division No. 11 | Notes Red | Plotted | Profile
Survey of MILTON DR. S.S. | Date | Date | No.
Survey by A.C.G. | Notes E. LANDA | Notes Chkd. | Checked | X-Sec.
Indexed [illegible] | Date 5-67 | Date | Date | No.

76-L-298 CE 307 2-63

PLEASE RETURN TO
LOS ANGELES COUNTY ENGINEER
403 LOS ANGELES COUNTY ENGINEERING BLDG.

NOTE: ANY ADDITIONS OR CHANGES ON THIS SHEET MUST BE MADE OR CIRCLED IN RED INK, WITH DATE AND NAME OF PERSON MAKING CHANGE.

Do not extend notes this side of this line.

STATION	B. S.	H. I.	F. S.	ELEV.		
7+00				6999		℄
				7034		8.5 RT Top Brk
				7041		17 " Toe
				6984	2 Lf. Toe	
				6976	12 " grnd	
7+50				6999		℄
				7032		8.5 RT Top Brk
				7045		18.0 " Toe
				6982	4 Lf Toe	
				6975	14 " grnd	
8+00				6988		℄ & Toe
				7032		11.5 RT Top
				7038		19.5 " Toe
				6978	7 Lf grnd	
				6972	18 " "	
TP				70047	TP	
8+50				6983		℄
				6988		4 RT Toe
				7035		14 " Top Brk.
				7038		20 " Toe
				6977	15 Lf grnd	

Profile No. ____ Notes Red ____ Plotted ____ Job No. 2435.14 Division No. 11 F.B. 2770 Pg. 99
X-Sec. No. ____ Date ____ Date ____ Survey of Milton Dr S.S.
Notes Chkd. ____ Checked ____ Survey by D.C.G. Notes E.L. Date 5-67
Date ____ Date ____ Map No. ____ Indexed C.J. GALLY Date ____

76-L-298 CE 307 2-63

PLEASE RETURN TO
LOS ANGELES COUNTY ENGINEER
403 LOS ANGELES COUNTY ENGINEERING BLDG.

NOTE: ANY ADDITIONS OR CHANGES ON THIS SHEET MUST BE MADE OR CIRCLED IN RED INK, WITH DATE AND NAME OF PERSON MAKING CHANGE

Do not extend notes this side of this line.

STATION	B.S.	H.I.	F.S.	ELEV.		
9+00				6983		℄
				6986		6.6 RT TOE
				7033		19 " TOP
				7035		20 " TOE
				6980	15' Lf grnd	
9+18.5				69957		9.0 RT F.L. 8"
9+35				6988	℄ Brk (TOE).	CONC. IRR. PIPE
9+46.5				70395	Top Conc Weir Box 17.5 RT	
				69985	F.L. 8" E. OUTLET	
				69985	F.L. 8" S. "	
				70404	Top conc. weir Box 20.0 RT	
				69804	F.L. Flat Btm conc. Box	
					705.04	
					7.00	
					698.04	
9+53.3				6998		℄
				7022		4 RT grnd.
				70435		4.5 " Top Conc
					DEPTH ??Locked	OIL STORAGE TANK
				70450		9.8 Cent. Tank
				70456		13 RT. Ed. Tank
				6979	4 Lf Toe	
				6972	15 " grnd	

F.B. 2770 PG. 100 Job No. 2435.14 Division No. 11 Notes Red Plotted Profile
Survey of MILTON DR. S.S. Date Date No. X-Sec.
Survey by A.C.G. Notes E. LANDA Notes Chkd. Checked
Indexed C.J. GALLI Date 5-67 Date No.

76-L-298 CE 307 2-63

PLEASE RETURN TO
LOS ANGELES COUNTY ENGINEER
403 LOS ANGELES COUNTY ENGINEERING BLDG.

NOTE: ANY ADDITIONS OR CHANGES ON THIS SHEET MUST BE MADE OR CIRCLED IN RED INK, WITH DATE AND NAME OF PERSON MAKING CHANGE.

Do not extend notes this side of this line.

STATION	B. S.	H. I.	F. S.	ELEV.		
9+58				7002		℄ Brk
9+63°				7017		℄ Top Brk & ED. RD
				7004	7 Lf ED RD	
				6993	15 Lf. ED. RD	
9+69.5				7018		℄ ED. RD
"				6994	15 Lf ED. RD	
9+21.49				7010		℄ Inter
"				7004	9° Lf fnc Line (going N.)	
9+86				7034	Brk ℄ & RD ED	
				7035		10° RT. Ed. RD.
				7032	9 Lf fnc. Line	
10+00				7038		℄
				7038		11° RT RD ED.
				7041	9° Lf. fnc. Line "	
10+06°				70490	5.5 Lf. Top	CORR IRON C.B
				69550	12" S. OUTLET	70490 / 7.40 / 69550
				70120	TOP 1" PIPE crossing in CORR. IRON C.B	
10+07.5				7043	9° Lf. fnc Line & Begin of Top & Toe N'ly	
10+15				7031		℄ Wt. crosses To DR
				7034		11° RT

Profile Notes Red ____ Plotted ____ Job No. 2435.14 Division No. 11 F.B. 2770 Pg. 101
No. ____ Date ____ Date ____ Survey of MILTON DR 55
X-Sec. Notes Chkd. ____ Checked ____ Survey by A.C.G. Notes E.L. Date 5-67
No. ____ Date ____ Date ____ Map No. ____ Indexed R. J. GALLI Date ____

76-L-298 CE 307 2-63

PLEASE RETURN TO
LOS ANGELES COUNTY ENGINEER
403 LOS ANGELES COUNTY ENGINEERING BLDG.

NOTE: ANY ADDITIONS OR CHANGES ON THIS SHEET MUST BE MADE OR CIRCLED IN RED INK, WITH DATE AND NAME OF PERSON MAKING CHANGE

Do not extend notes this side of this line.

STATION	B.S.	H.I.	F.S.	ELEV.		
				703 0	3° Lf Toe	Slope
				705 2	9° " fnc	& Brk
10+50				704 4		℄
				704 9		15 RT
				704 4	4 Lf Toe	
				706 2	9 Lf Brk	& fnc. Line
11+00				706 6		℄
				706 9		7.5 R
				707 0	5.5 Lf. Toe	
				708 3	9° " fnc. Line	
TP				706 63	TP	
11+50				708 9		℄
				709 1		12 RT. ED. RD.
				709 1	5 Lf. Toe Slope	
				710 4	9° " fnc. Line	& Top Brk
12+04				711 5		℄
				711 6		12 RT
				711 5	4 Lf. Toe	
				712 5	7 " Brk	
				712 5	9 " fnc. Line	
B.M. HW. 164				711 84	B.M. H.W. 164	F.B. 276-9, El = 711.834

F.B. 2770 Pg. 102 | Job No. 2435.14 | Division No. 11 | Notes Red | Plotted | Profile
Survey of MILTON DR. S.S. | Date | Date | No.
Survey by A.C.G. | Notes E. LANDA | Notes Chkd. | Checked | X-Sec.
Indexed R.J. GALLI | Date 5-67 | Date | Date | No.

NOTES RED. G.D.B JOB NO. 2465.14 SURVEY OF FERNSHAW DR. S.S. F.B. 2770 Pg. 105
DATE 6-10-68 SURVEY BY L.L. BROWN
NOTES CHKD. NOTES BY L.L. BROWN DATE 5-21-68
DATE INDEXED H E. OTT DATE 7-31-68

FERNSHAW DR. S.S.

C.I. 2465.14

BENCH LEVELS

DESCRIPTION

BENCH LEVEL CIRCUIT FROM B.M. B.G. 2936 TO B.M. B.G. 2937 THROUGH JOB AND RETURN TO B.M. B.G. 2936 & B.M. B.G. 2937

ADJ. ELEV.

ELEVATIONS BASED ON LOS ANGELES CO. ROAD DEPT. SAN DIMAS QUAD. 1965

3RD RUN

LOVAX ROOS NO. 33, 34

2ND RUN

DIFF.

PART

1ST RUN

BROWN, L.L.
WALSH, M.
MERINO, G.
WEST, D.

B.M.

NOTE: ANY ADDITIONS OR CHANGES ON THIS SHEET MUST BE MADE OR CIRCLED IN RED INK, WITH DATE AND NAME OF PERSON MAKING CHANGE.

Do not extend notes this side of this line

PLEASE RETURN TO
LOS ANGELES COUNTY ENGINEER
700 LOS ANGELES COUNTY ENGINEERING BLDG.

765420 S & E-353 9-55

F.B. 2770 PG. 106

JOB NO. 2465-14 SURVEY OF FERNSHAW DR, S.S. NOTES RED.
SURVEY BY L.L. BROWN DATE
NOTES BY L.L. BROWN DATE NOTES CHKD.
INDEXED DATE DATE

INDEX MAP

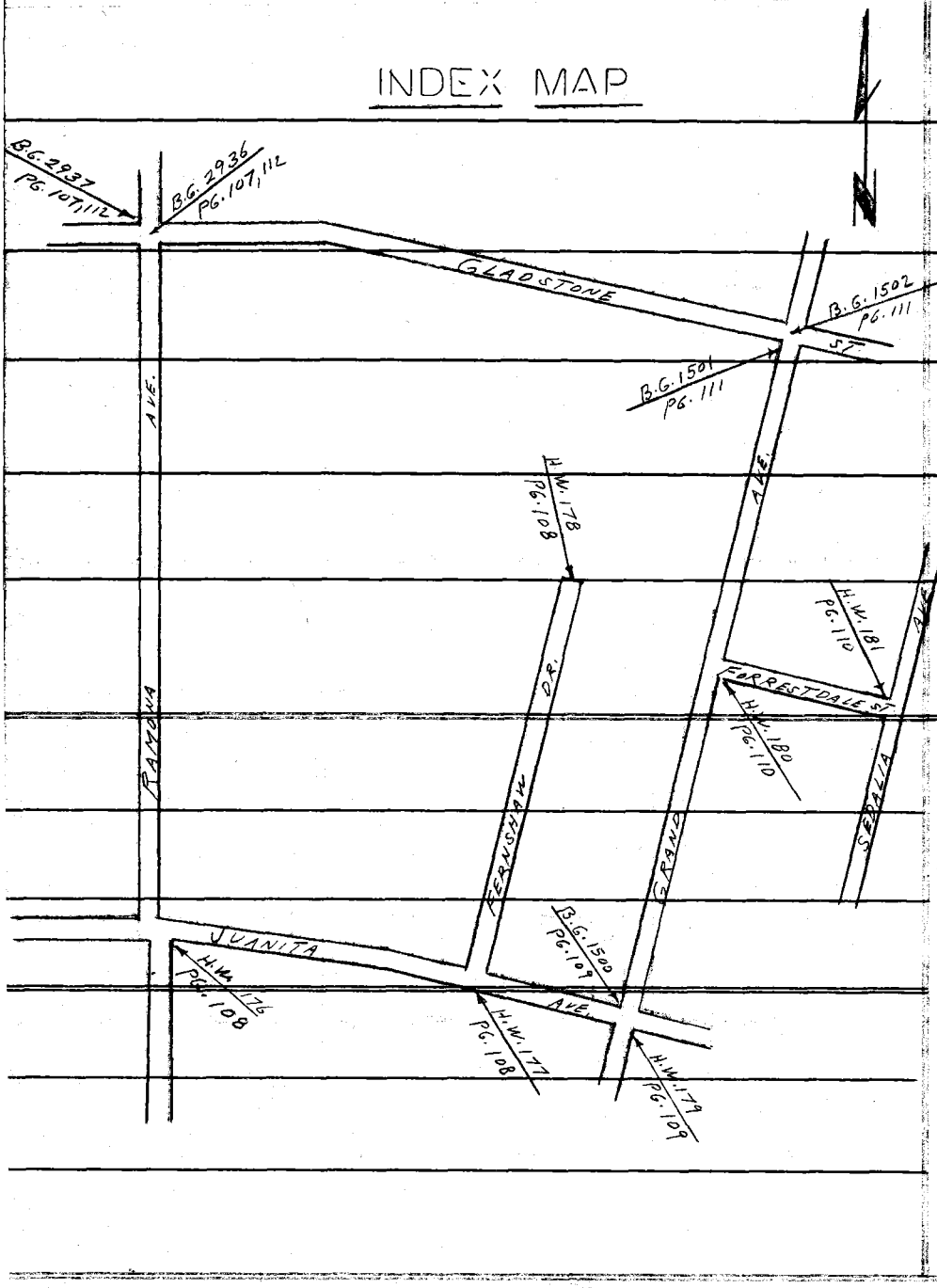

B.M.
1ST RUN
DIFF.
2ND RUN
3RD RUN
ADJ. ELEV.
DESCRIPTION

PLEASE RETURN TO
LOS ANGELES COUNTY ENGINEER
700 LOS ANGELES COUNTY ENGINEERING BLDG.

NOTE: ANY ADDITIONS OR CHANGES ON THIS SHEET MUST BE MADE OR CIRCLED IN RED INK, WITH DATE AND NAME OF PERSON MAKING CHANGE.

Do not extend notes this side of this line

765-450 B & E-353 9-55

769420 S & E-353 9-55

PLEASE RETURN TO
LOS ANGELES COUNTY ENGINEER
700 LOS ANGELES COUNTY ENGINEERING BLDG.

NOTE: ANY ADDITIONS OR CHANGES ON THIS SHEET MUST BE MADE OR CIRCLED IN RED INK, WITH DATE AND NAME OF PERSON MAKING CHANGE.

Do not extend notes this side of this line

NOTES RED G.D. BAILEY JOB NO. 24657-14 SURVEY OF FERNWOOD DR. S.S.
DATE 6-10-68 SURVEY BY L.L. BROWN
NOTES CHKD. _____ NOTES BY L.L. BROWN DATE 5-21-68
DATE H.E. OTT INDEXED H.E. OTT DATE 5-31-68

F.B. 2770 Pg. 107

B.M.	1ST RUN	DIFF.	2ND RUN	3RD RUN	ADJ. ELEV.	DESCRIPTION
~~(FD.)~~ B.G. 2936	1064 283				~~1064 283~~	B.M. B.G. 2936 (SAN DIMAS 1965) EL. 1064.283 C.S. MON. IN WELL 8" DN. @ ℄ INT. GLADSTONE ST. & RAMONA AVE. NKD (R.E. 2177)
+	4 799		5 022			
Σ	1069 082 ✓	+0 942 ✓	+0 942			
(FD.) −	3 857 ✓		4 080			
B.G. 2937	1065 225 ✓					B.M. B.G. 2937 (SAN DIMAS 1965) EL. 1065.230 L & PK. W. CURB Y 'N. BOX E N.W. COR. GLADSTONE ST. & RAMONA AVE. 47' N. & 16' W. @ INT.
+	3 100		3 253			
Σ	1068 325 ✓	-3 149 ✓	3 150 ✓			
−	6 249		6 403			
T.P.	1062 076 ✓					T.P. SPK.
+	2 483		2 637			
Σ	1064 559 ✓	-4 377 ✓	4 377 ✓			
−	6 860		7 014			
T.P.	1057 699 ✓					T.P. SPK.
+	2 775		2 890			
Σ	1060 474 ✓	-4 077 ✓	4 079 ✓			
−	6 852		6 969			
T.P.	1053 622 ✓					T.P. SPK.
+	3 306		3 446			
Σ	1056 928 ✓	-2 794 ✓	2 796 ✓			
−	6 100		6 242			
T.P.	1050 828 ✓					T.P. SPK.
+	2 582		2 704			
Σ	1053 410 ✓	-2 791 ✓	2 793 ✓			
−	5 373		5 497			
T.P.	1048 037 ✓					T.P. SPK.
+	3 352		3 509 ✓			
Σ	1051 389 ✓	-1 707 ✓	1 704 ✓			
−	5 059		5 213			
T.P.	1046 330 ✓					T.P. SPK. & INT. JUANITA AVE. & RAMONA AVE. S.

Note:- Elev's of B.M.'s #B.G. 1500, B.G. #1501 and B.G. #1502 agreed within the allowable leveling error.
Differences of elevations between these marks and B.G. #2936 and B.G. #2937 were excessive and indicated that movement has occurred at these marks. Adjustment was made using the first three marks listed and the last two marks treated as turning points to complete the loop. The loop closure thus obtained was 0.002' and well within allowable leveling errors.
G.D. BAILEY 6-10-68

769420 S & E-353 9-55

PLEASE RETURN TO
LOS ANGELES COUNTY ENGINEER
700 LOS ANGELES COUNTY ENGINEERING BLDG.

NOTE: ANY ADDITIONS OR CHANGES ON THIS SHEET MUST BE MADE OR CIRCLED IN RED INK, WITH DATE AND NAME OF PERSON MAKING CHANGE.

Do not extend notes this side of this line

JOB NO. 2465.14 SURVEY OF FERNSHAW DR., S.S. NOTES RED. G.D.B.
SURVEY BY L.L. BROWN DATE 6-10-68
NOTES BY L.L. BROWN NOTES CHKD.
INDEXED DATE DATE

F.B. 2770 PG. 108

B.M.	1ST RUN	DIFF.	2ND RUN	3RD RUN	ADJ. ELEV.	DESCRIPTION
T.P	1046 330					T.P. SPK. @ INT. JUANITA AVE. & RAMONA AVE. S.
+	5 547		5 674			
⊼	1051 877	+0 218	+0 216			
(SET)	5 329		5 458			
B.M. H.W. 176	1046 548				1046.639	B.M. H.W. 176 ELEV. 1046.639 F.B. 2770-108
+	6 653		6 541			JUANITA AVE. & RAMONA AVE. S.E. COR.
⊼	1053 201	+3 682	43 682			I.T. SPK. IN LEAD 5' S. OF S. C.R.
-	2 971		2 859			
T.P	1050 230					T.P. SPK.
+	7 367		7 469			
⊼	1057 597	+5 079	+5 080			
(SET) -	2 288		2 389			
B.M. H.W. 177	1055 309				1055.402	B.M. H.W. 177 ELEV. 1055.402 F.B. 2770-108
+	4 930		5 019			JUANITA AVE. & FERNSHAW DR. S. SIDE
⊼	1060 239	+0 200	+0 201			I.T. SPK. IN LEAD ON ℄ PROD. OF FERNSHAW DR.
-	4 730		4 818			
T.P.	1055 509					T.P. SPK.
+	6 100		6 223			
⊼	1061 609	+2 132	+2 132			
-	3 968		4 091			
T.P.	1057 641					T.P. SPK.
+	7 022		7 125			
⊼	1064 663	+5 345	+5 347			
(SET) -	1 677		1 778			
B.M. H.W. 178	1062 986				1063.083	B.M. H.W. 178 ELEV. 1063.083 F.B. 2770-108
+	2 031		1 908			FERNSHAW AVE. N. END AT CUL-DE-SAC
⊼	1065 017	+4 461	-4 460			808.04' N. OF JUANITA AVE. I.T. SPK. IN LEAD
-	6 492		6 368			IN CONC. CURB ON ℄ PROD.
T.P.	1058 525					T.P. SPK.

76S420 S & E-353 9-55

PLEASE RETURN TO
LOS ANGELES COUNTY ENGINEER
700 LOS ANGELES COUNTY ENGINEERING BLDG.

NOTE: ANY ADDITIONS OR CHANGES ON THIS SHEET MUST BE MADE OR CIRCLED IN RED INK, WITH DATE AND NAME OF PERSON MAKING CHANGE.

Do not extend notes this side of this line

B.M.	1ST RUN	DIFF.	2ND RUN	3RD RUN	ADJ. ELEV.	DESCRIPTION
T.P.	1058 525 ✓					T.P. SPK.
+	4 143		4 235			
⊼	1062 668 ✓	-2 046 ✓	-2 047 ✓			
-	6 189		6 282			
T.P.	1056 479 ✓					T.P. SPK.
+	4 732		4 827			
⊼	1061 211 ✓	-0 837 ✓	-0 834 ✓			
-	5 569		5 661			
T.P.	1055 642 ✓					T.P. SPK.
+	6 696		6 811			
⊼	1062 338 ✓	+3 735 ✓	+3 734 ✓			
-	2 961		3 077			
T.P.	1059 377 ✓					T.P. SPK.
+	5 259		5 352			
⊼	1064 636 ✓	+0 668 ✓	+0 665 ✓			
(SET) -	4 591		4 687			
B.M. H.W. 179	1060 045 ✓				1060.145	B.M. H.W. 179 ELEV. 1060.145 F.B. 2770-109
+	5 122		5 249			JUANITA AVE. & GRAND AVE. S.E. COR. P.K.
⊼	1065 167 ✓	+0 965 ✓	+0 966 ✓			SPK. IN LEAD 0.6 S. OF S. C.R.
(FD.) -	4 157		4 283			
B.G. 1500	1061 010 ✓				1061.111	B.M. B.G. 1500 (SAN DIMAS 1965) ELEV.
+	5 723		5 611			1061.111 LO. & BRAD. 1' N. BCR. @ N.W. COR.
⊼	1066 733 ✓	+1 220 ✓	+1 219 ✓			JUANITA AVE. & GRAND AVE.
-	4 503		4 392			
T.P.	1062 230 ✓					T.P. SPK.
+	5 811		5 712			
⊼	1068 041 ✓	+1 210 ✓	+1 209 ✓			
-	4 601		4 503			
T.P.	1063 440 ✓					T.P. SPK.

NOTES RED G.D. BAILEY JOB NO. 2465.14 SURVEY OF FERNSHAW DR. S.S.
DATE 6-10-68 SURVEY BY L. L. BROWN
NOTES CHKD. NOTES BY L. L. BROWN DATE 5-21-68
DATE INDEXED H. E. CITY DATE NOV 31 68

F.B. 2770 PG. 109

768420 S & E-353 9-55

PLEASE RETURN TO
LOS ANGELES COUNTY ENGINEER
700 LOS ANGELES COUNTY ENGINEERING BLDG.

NOTE: ANY ADDITIONS OR CHANGES ON THIS SHEET MUST BE MADE OR CIRCLED IN RED INK, WITH DATE AND NAME OF PERSON MAKING CHANGE.

Do not extend notes this side of this line

JOB NO. 2465.14 SURVEY OF FERNDALE DR. S.S. NOTES RED. G.D.B.
SURVEY BY L.L. BROWN DATE 6-10-68
NOTES BY L.L. BROWN DATE 5-21-68 NOTES CHKD.
INDEXED DATE DATE

F.B. 2770 Pg. 110

B.M.	1ST RUN	DIFF.	2ND RUN	3RD RUN	ADJ. ELEV.	DESCRIPTION
T.P.	1063 440 ✓					T.P. SPK.
+	6 095		6 172			
⊼	1069 535 ✓	+1 895 ✓	+1 892 ✓			
(SET) −	4 200		4 279			
B.M.H.W.180	1065 335 ✓				1065.430	B.M.H.W.180 ELEV. 1065.430 F.B. 2770-110
+	5 179		5 340			GRAND AVE. & FORESTDALE ST. S.E. COR.
⊼	1070 514 ✓	+4 062 ✓	+0 625 ✓			BT. SPK. IN LEAD 10' E. OF E.C.R.
−	4 553		4 715			
T.P.	1065 961 ✓					T.P. SPK.
+	5 990		6 089			
⊼	1071 951 ✓	+1 903 ✓	+1 906 ✓			
(SET) −	4 087		4 183			
B.M.H.W.181	1067 864 ✓				1067.958	B.M.H.W.181 ELEV. 1067.958 F.B. 2770-110
+	3 871		3 955			FORESTDALE ST. & SEDALIA AVE.
⊼	1071 735 ✓	-1 759 ✓	-1 757 ✓			N.W. COR. BT. SPK. IN LEAD 5' W.
−	5 630		5 712			OF W.C.R.
T.P.	1066 105 ✓					T.P. SPK.
+	4 210		4 289			
⊼	1070 315 ✓	-0 997 ✓	-0 994 ✓			
−	5 207		5 283			
T.P.	1065 108 ✓					T.P. SPK.
+	6 040		6 112			
⊼	1071 148 ✓	+2 560 ✓	+2 557 ✓			
−	3 480		3 555			
T.P.	1067 668 ✓					T.P. SPK.
+	5 929		6 010			
⊼	1073 597 ✓	+2 754 ✓	+2 756 ✓			
−	3 175		3 254			
T.P.	1070 422 ✓					T.P. SPK.

765420 S & E-353 9-55

PLEASE RETURN TO
LOS ANGELES COUNTY ENGINEER
700 LOS ANGELES COUNTY ENGINEERING BLDG.

NOTE: ANY ADDITIONS OR CHANGES ON THIS SHEET MUST BE MADE OR CIRCLED IN RED INK, WITH DATE AND NAME OF PERSON MAKING CHANGE.

Do not extend notes this side of this line

B.M.	1ST RUN	DIFF.	2ND RUN	3RD RUN	ADJ. ELEV.	DESCRIPTION
T.P.	1070 422 ✓					T.P. SPK.
+	5 210		5 294			
℄	1075 632 ✓	+1 229 ✓	+1 230 ✓			
(FD.) –	3 981		4 064			
B.G. 1501	1071 651 ✓				1071.741	B.M. BG. 1501 (SAN DIMAS 1965) ELEV. 1071.741
+	5 595		5 775			LD. & B.M. W. CURB GRAND AVE. 15'W. & ± 55'
℄	1077 246 ✓	+0 571 ✓	+0 571 ✓			S. & GLADSTONE ST.
(FD.) –	5 024		5 204			
B.G. 1502	1072 222 ✓				1072.307	B.M. BG. 1502 (SAN DIMAS 1965) ELEV. 1072.307
+	5 229		5 358			C.S. MON. IN WELL ℄ & INT. GLADSTONE ST. &
℄	1077 451 ✓	+0 170 ✓	+0 173 ✓			GRAND AVE.
–	5 059		5 185			
T.P.	1072 392 ✓					T.P. SPK.
+	4 279		4 391			
℄	1076 671 ✓	-1 223 ✓	-1 226 ✓			
–	5 502		5 617			
T.P.	1071 169 ✓					T.P. SPK.
+	3 462		3 591			
℄	1074 631 ✓	-2 136 ✓	-2 134 ✓			
–	5 598		5 725			
T.P.	1069 033 ✓					T.P. SPK.
+	4 183		4 270			
℄	1073 216 ✓	-1 559 ✓	-1 560 ✓			
–	5 742		5 830			
T.P.	1067 474 ✓					T.P. SPK.
+	4 392		4 519			
℄	1071 866 ✓	-1 948 ✓	-1 949 ✓			
–	6 340		6 468			
T.P.	1065 526 ✓					T.P. SPK.

NOTES RED L.D. BAILEY JOB NO. 2465.14 SURVEY OF FERNHILL DR. S.S.
DATE 6-10-68 SURVEY BY L.L. BROWN F.B. 2770 Pg. 111
NOTES CHKD NOTES BY L.L. BROWN DATE 5-21-68
DATE INDEXED DATE

765420 S & E-353 9-55

PLEASE RETURN TO
LOS ANGELES COUNTY ENGINEER
700 LOS ANGELES COUNTY ENGINEERING BLDG.

NOTE: ANY ADDITIONS OR CHANGES ON THIS SHEET MUST BE MADE OR CIRCLED IN RED INK, WITH DATE AND NAME OF PERSON MAKING CHANGE.

Do not extend notes this side of this line

JOB NO. 2465.14 SURVEY OF FERNSHAW DR. S.J. NOTES RED. G.D.B.
SURVEY BY L.L. BROWN DATE 6-10-68
NOTES BY L.L. BROWN DATE 5-21-68 NOTES CHKD. DATE
INDEXED DATE

F.B. 2770 PG. 112

B.M.	1ST RUN	DIFF.	2ND RUN	3RD RUN	ADJ. ELEV.	DESCRIPTION
T.P.	1065 526 ✓					T.P. SAX.
+	5 058		5 147			
⊼	1070 584 ✓	0 302 ✓	0 302 ✓			
(FD) -	5 360		5 449			
B.C. 2937	1065 224 ✓					B.M. B.C. 2937 (SAN DIMAS 1965) EL. 1065.230
+	5 330		5 432			L. & P.R. W. CURB 1' W. B.C.R. @ N.W. COR.
⊼	1070 554 ✓	0 943 ✓	0 944 ✓			GLADSTONE ST. & RAMONA AVE. 47' N. & 16' W
(FD) -	6 273		6 376			& INT.
B.C. 2936	1064 281 ✓					B.M. B.C. 2936 (SAN DIMAS 1965) EL. 1064.283
						C.S. MON. IN WELL 8' DN. @ & INT. GLADSTONE
						ST. & RAMONA AVE. MKD. (RE. 2177)

PWFB 1535

332

Notes Ck'd by G. D. BAILEY
Map No.
Office Work
Checked
Date

Survey of FERNSHAW DR. S.S.
JN 246514 Tape 0212 Std 66 °F
Surveyed by L.L. BROWN
Notes L.L. BROWN Date 5-20-68
Indexed

F.B. 2770 PG. 113

FERNSHAW DR. S.S.

CI 246514

CENTERLINE SURVEY

PARTY

BROWN, L.L.
WALSH, M.
WEST, D.
MERINO, G.

REFS.

F.B. 1819-181-183
RD DEPT.
F.B. 286-103, 104, 131
F.B. 614-2
TR. MAP NO. 21266
TR. MAP NO. 26191

Note: Any Additions or Changes on this Sheet Must be Made or Circled in Red Ink With Date and Name of Person Making Change.

Do not extend this side of this line.

PLEASE RETURN TO
LOS ANGELES COUNTY ENGINEER
403 LOS ANGELES COUNTY ENGINEERING BLDG.

76F3098 CE#310 9-67

PWFB 1535

F.B. 2720 Pg 114

333

INDEX MAP

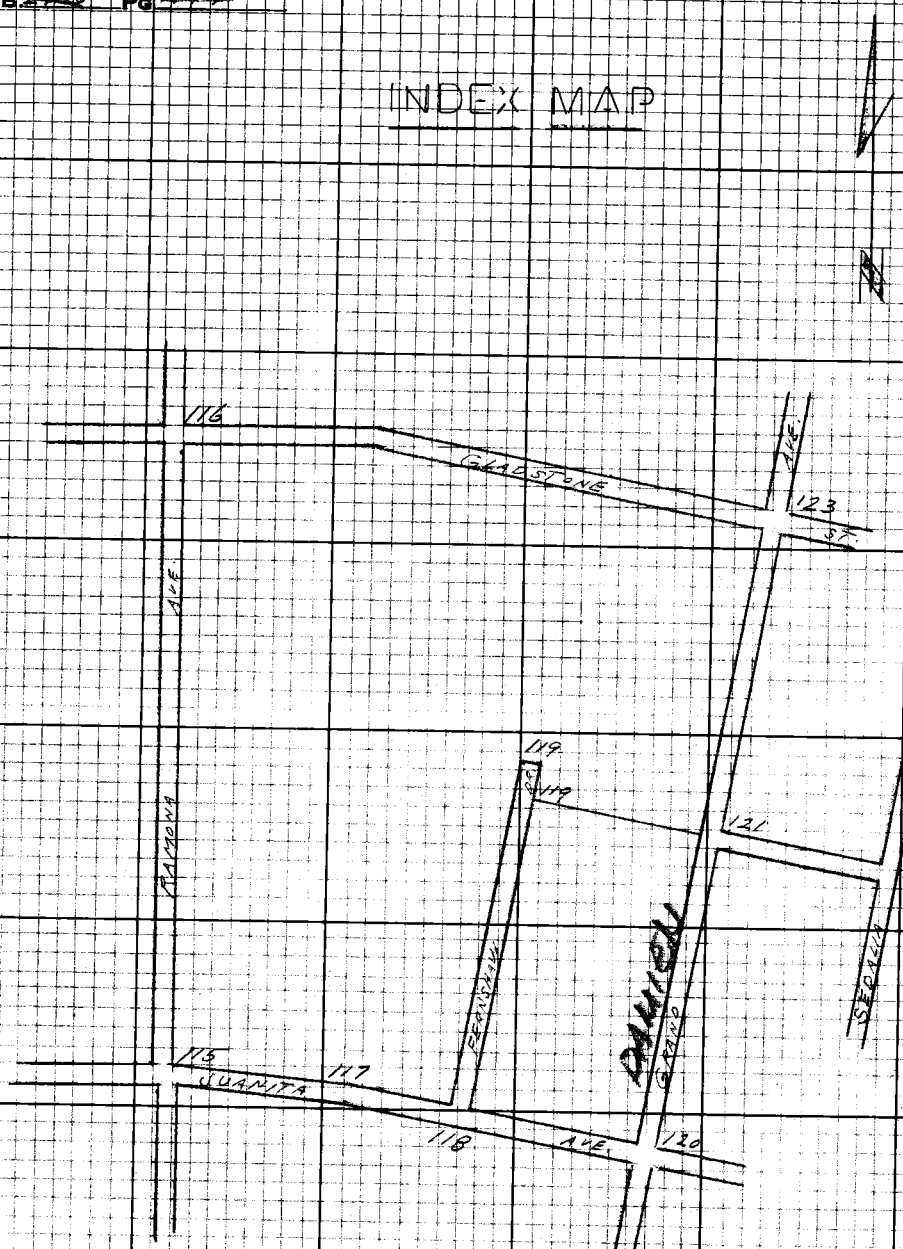

PLEASE RETURN TO
LOS ANGELES COUNTY ENGINEER
403 LOS ANGELES COUNTY ENGINEERING BLDG.

Do not extend this side of this line.

Note: Any Additions or Changes on this Sheet Must be Made or Circled in Red Ink With Date and Name of Person Making Change.

PWFB 1535 334,335

Notes Ck'd by G. D. BAILEY	Survey of FERNSHAW DR. S.S.
Map No.	JN 246514 Tape 0213 Std 68 °F
Office Work	Surveyed by L.L. BROWN
Checked	Notes L.L. BROWN Date 5-28-68
Date	Indexed

F.B. 272 Pg. 115

W.S. 48, D-3

Note: Any Additions or Changes on this Sheet Must be Made or Circled in Red Ink With Date and Name of Person Making Change.

Do not extend this side of this line.

PLEASE RETURN TO
LOS ANGELES COUNTY ENGINEER
403 LOS ANGELES COUNTY ENGINEERING BLDG.

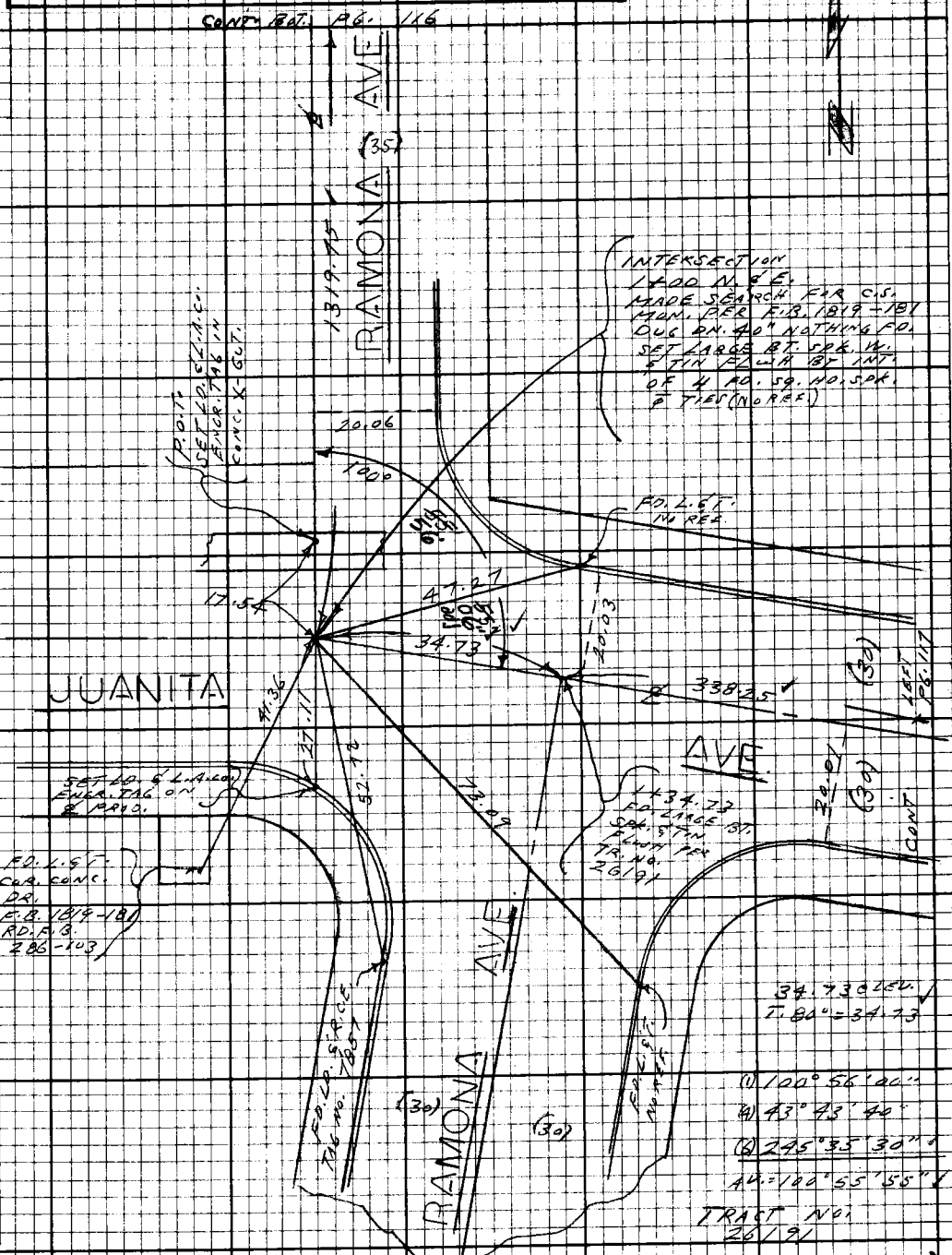

76F3098 CE #310 9-67

PWFB 1535

336

F.B. ~~2770~~ Pg ~~116~~

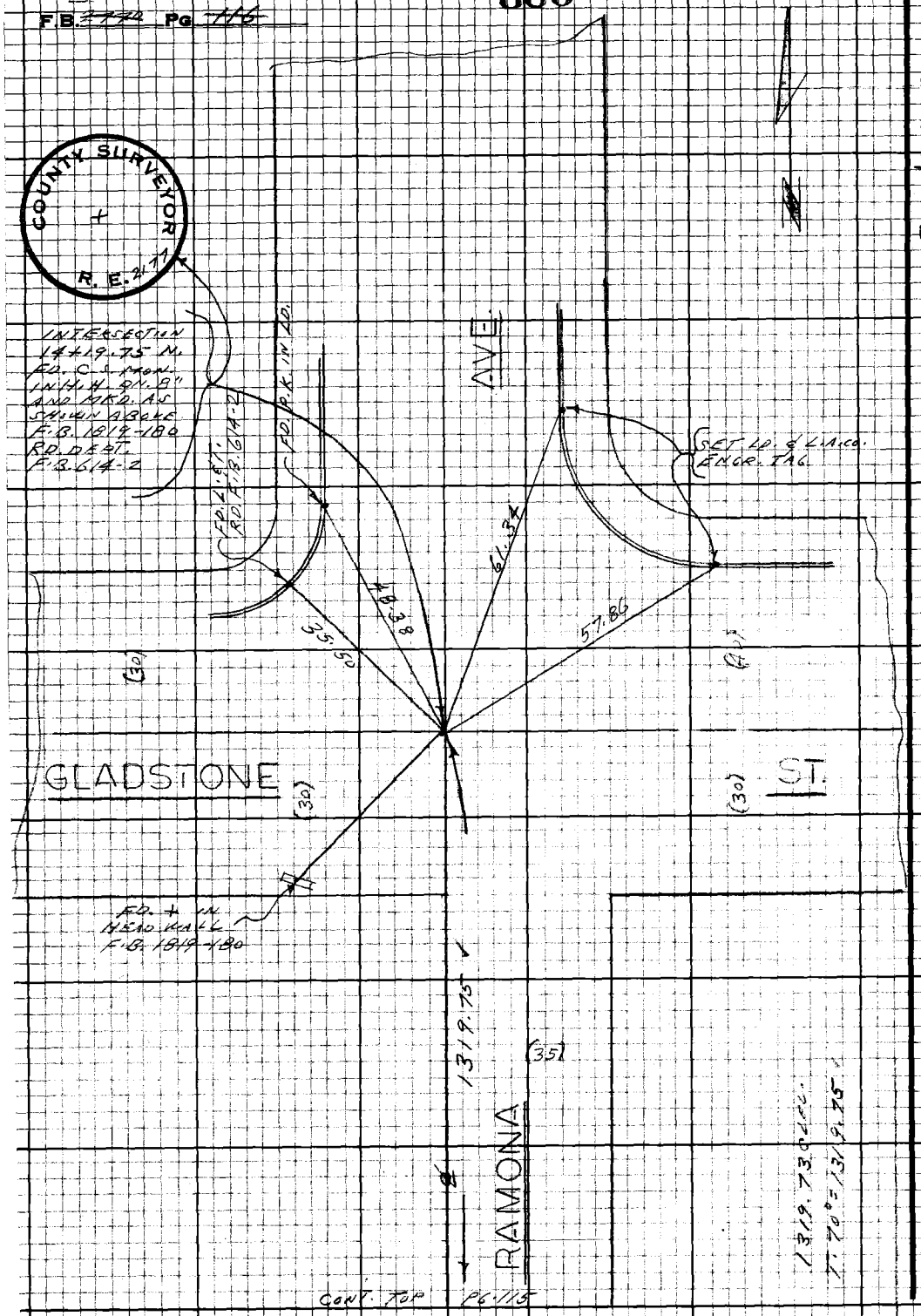

W.S. 48, D-3

PLEASE RETURN TO
LOS ANGELES COUNTY ENGINEER
403 LOS ANGELES COUNTY ENGINEERING BLDG.

Do not extend this side of this line.

Note: Any Additions or Changes on this Sheet Must be Made or Circled in Red Ink With Date and Name of Person Making Change.

PWFB 1535 337

Notes Ck'd by G. D. BAILEY	Survey of FERNSHAW DR. S.S.
Map No.	JN 2465-14 Tape 0213 Std 68 °F
Office Work	Surveyed by L. L. BROWN
Checked	Notes L. L. BROWN Date 5-20-68
Date	Indexed L. E. OTT Aug 31 68

F.B. 2770 Pg 117

W.S. 48, D-3

Note: Any Additions or Changes on this Sheet Must be Made or Circled in Red Ink With Date and Name of Person Making Change.

Do not extend this side of this line.

PLEASE RETURN TO
LOS ANGELES COUNTY ENGINEER
403 LOS ANGELES COUNTY ENGINEERING BLDG.

76F3098 CE#310 9-67

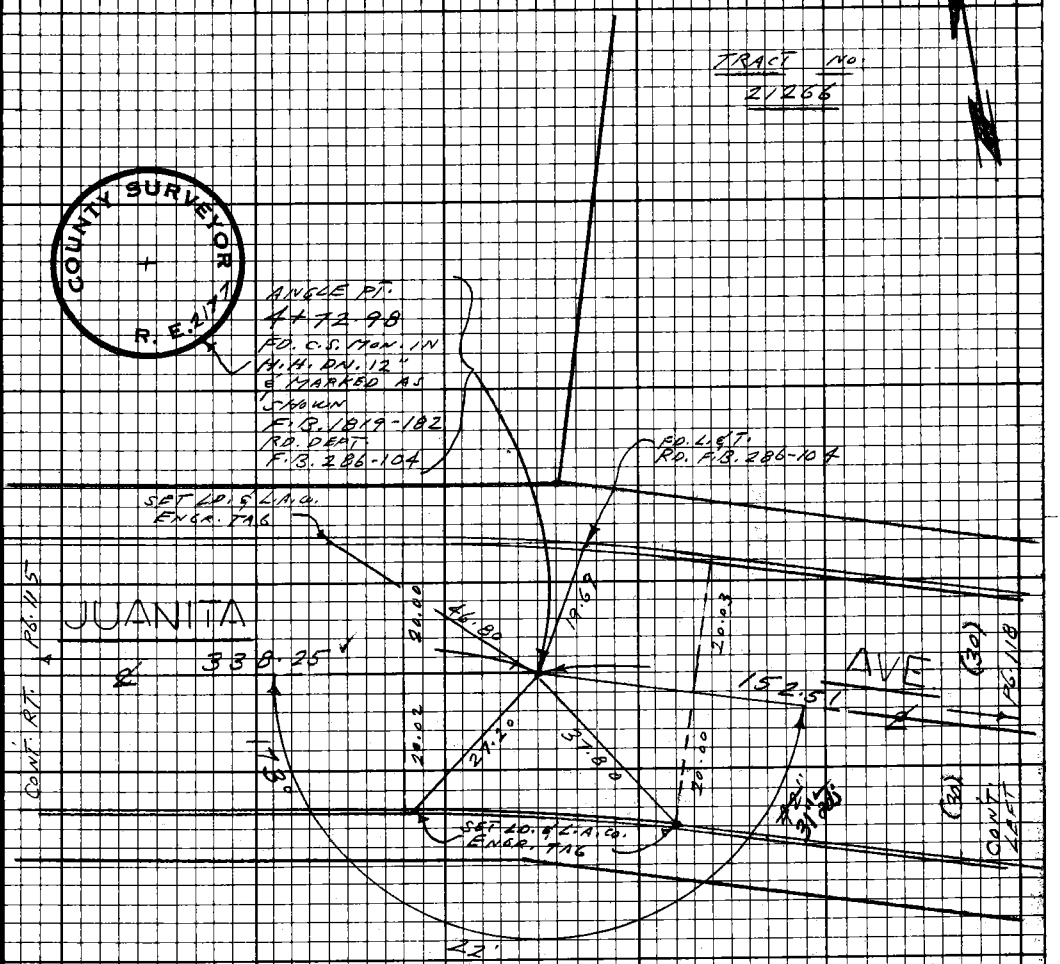

338.22 CLEV.
T. 80° = 338.25

(1) 173° 23' 00"
(4) 333° 31' 00"
(6) 320° 16' 10"
AV. = 173° 22' 41 2/3"

TRACT NO. 26191

PWFB 1535 338 / 339

F.B. 2770 Pg. 118 CONT. BOTTOM PG. 119

W.S. 48, D-3

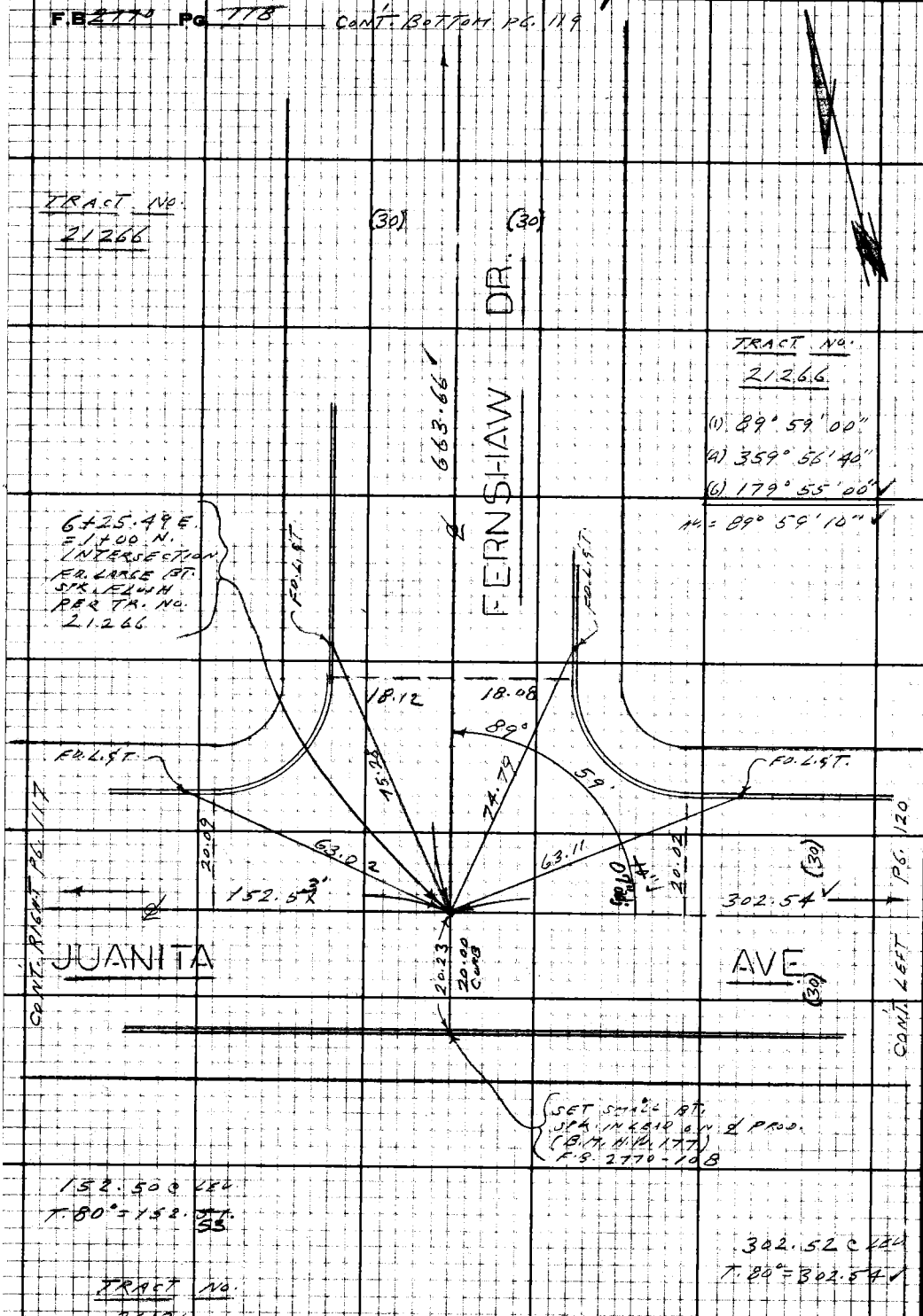

PLEASE RETURN TO
LOS ANGELES COUNTY ENGINEER
403 LOS ANGELES COUNTY ENGINEERING BLDG.

Do not extend this side of this line.

Note: Any Additions or Changes on this Sheet Must be Made or Circled in Red Ink With Date and Name of Person Making Change.

PWFB 1535 340 / 341

Notes Ck'd by G. D. BAILEY	Survey of FERNSHAW DR. S.S.
Map No.	JN 2465-14 Tape 0213 Std 68 °F
Office Work	Surveyed by L. L. BROWN
Checked	Notes L. L. BROWN Date 5-20-68
Date	Indexed

F.B. 2770 PG. 119

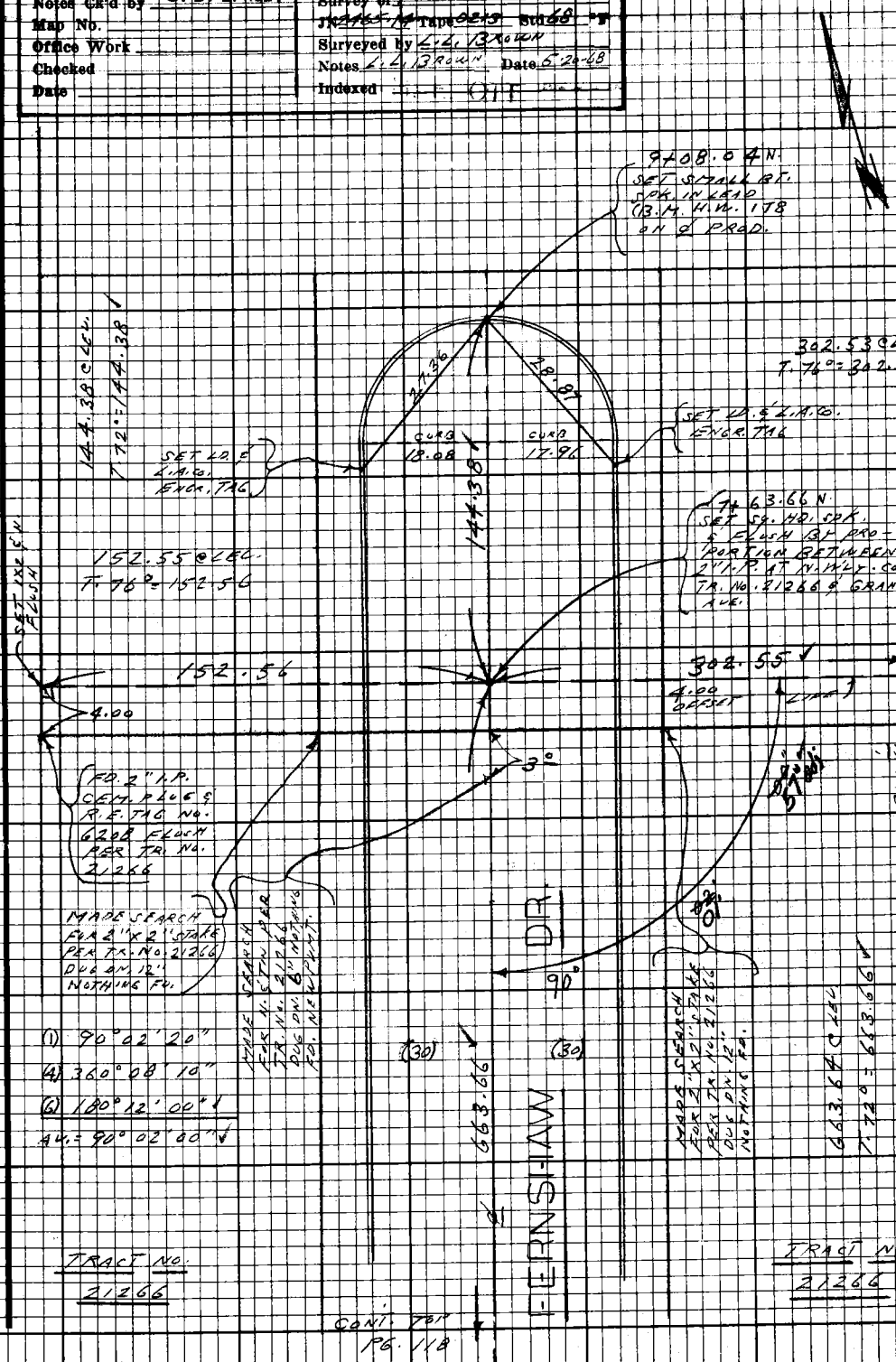

W.S. 48, D-3

Note: Any Additions or Changes on this Sheet Must be Made or Circled in Red Ink With Date and Name of Person Making Change.

Do not extend this side of this line.

PLEASE RETURN TO
LOS ANGELES COUNTY ENGINEER
403 LOS ANGELES COUNTY ENGINEERING BLDG.

76F3093 CE#310 9-67

PWFB 1535 342

F.B. ~~2770~~ PG ~~720~~ CONT. BOTTOM PG. 121

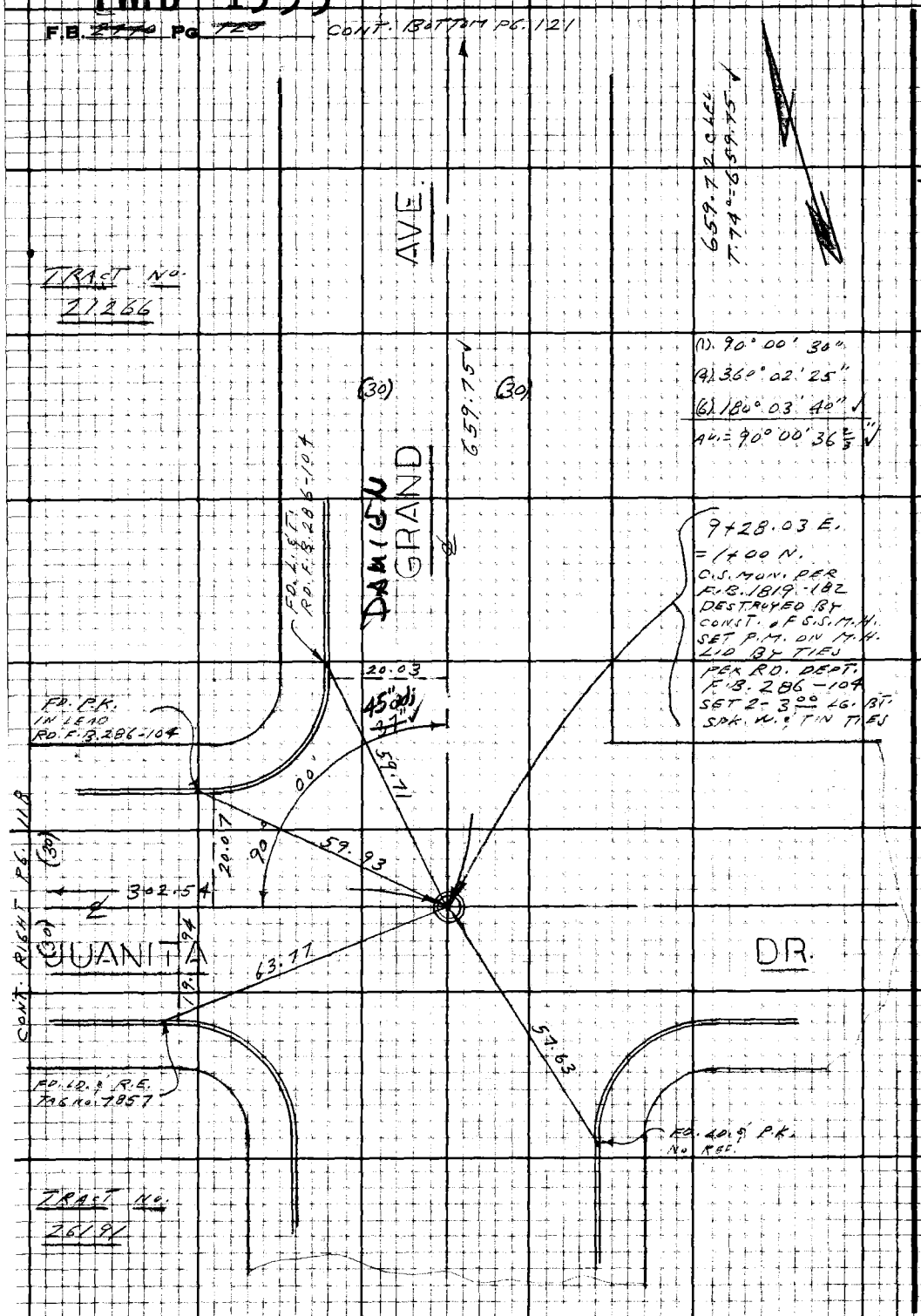

PLEASE RETURN TO
LOS ANGELES COUNTY ENGINEER
403 LOS ANGELES COUNTY ENGINEERING BLDG.

Do not extend this side of this line.

Note: Any Additions or Changes on this Sheet Must be Made or Circled in Red Ink With Date and Name of Person Making Change.

PWFB 1535 343

Notes Ck'd by G. D. BAILEY	Survey of FERNSHAW DR. S.S.
Map No.	JN 2465.14 Tape 0213 Std 68°F
Office Work	Surveyed by L.L. BROWN
Checked	Notes L.L. BROWN Date 5-20-68
Date	Indexed

F.B. 2770 PG. 124

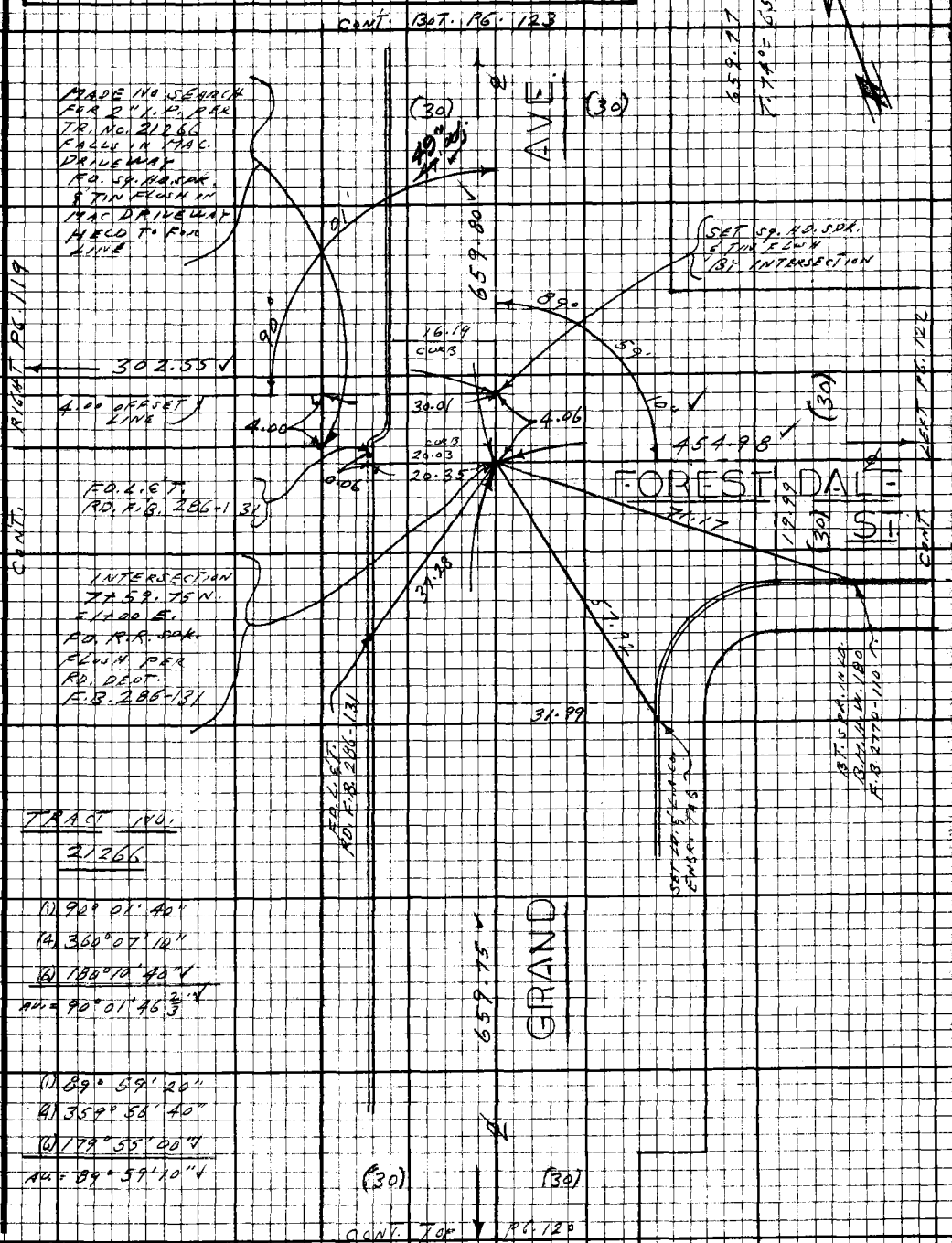

Note: Any Additions or Changes on this Sheet Must be Made or Circled in Red Ink With Date and Name of Person Making Change.

Do not extend this side of this line.

W.S. 48, D-3

PLEASE RETURN TO
LOS ANGELES COUNTY ENGINEER
403 LOS ANGELES COUNTY ENGINEERING BLDG.

76F3098 CE #310 9-67

PWFB 1535

F.B. ~~2774~~ Pg ~~122~~

W.S. 48, D-3

PLEASE RETURN TO
LOS ANGELES COUNTY ENGINEER
403 Los Angeles County Engineering Bldg.

Do not extend this side of this line.

Note: Any Additions or Changes on this Sheet Must be Made or Circled in Red Ink With Date and Name of Person Making Change.

PWFB 1535 345, 346

Notes Ck'd by G. D. BAILEY	Survey of FERNSHAW DR. S.S.
Map No.	JN 2465.14 Tape 0213 Std 68 °F
Office Work	Surveyed by L. L. BROWN
Checked	Notes L. L. BROWN Date 5-20-68
Date	Indexed

F.B. 2770 PG. 123

W.S. 48, D-3

Note: Any Additions or Changes on this Sheet Must be Made or Circled in Red Ink With Date and Name of Person Making Change.

Do not extend this side of this line.

PLEASE RETURN TO
LOS ANGELES COUNTY ENGINEER
403 LOS ANGELES COUNTY ENGINEERING BLDG.

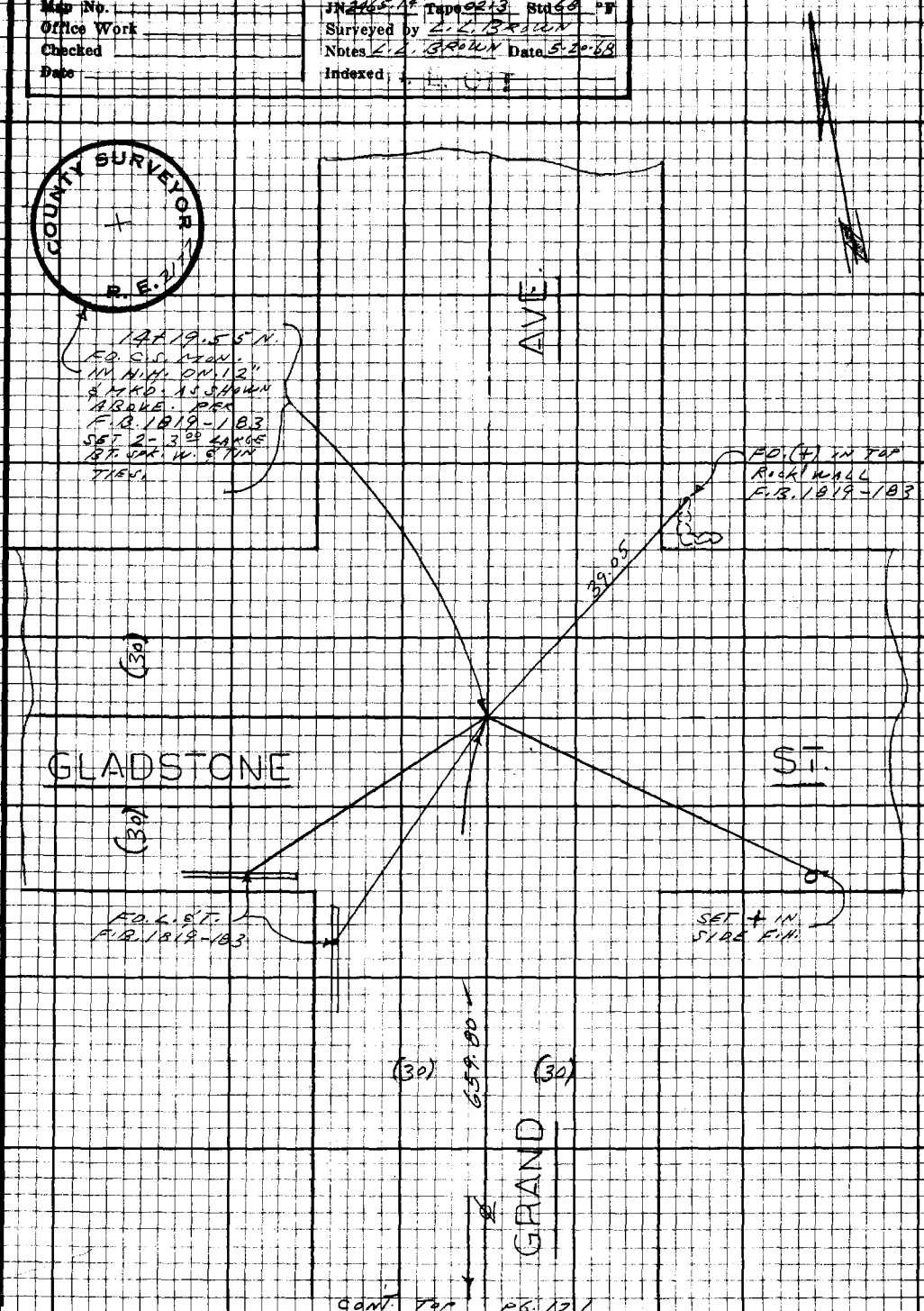

CONT. TOP PG. 121

16F3098 CE#310 9-67

F.B. 2770 Pg. 124

BLANK

PLEASE RETURN TO
LOS ANGELES COUNTY ENGINEER
403 LOS ANGELES COUNTY ENGINEERING BLDG.

Do not extend this side of this line.

Note: Any Additions or Changes on this Sheet Must be Made or Circled in Red Ink With Date and Name of Person Making Change.

Notes Ck'd by	Survey of FERNSHAW DR. S.S.
Map No.	JN 2465.14 Tape Std. °F
Office Work	Surveyed by L.L. BROWN
Checked	Notes L.L. BROWN Date 5-22-68
Date	Indexed [illegible]

F.B. 2770 PG. 125

FERNSHAW DR. S.S.

C.I. 2465.14

TOPOGRAPHY

PARTY

BROWN, L.L.

WALSH, M.

MERINO, G.

WEST, D.

Note: Any Additions or Changes on this Sheet Must be Made or Circled in Red Ink With Date and Name of Person Making Change.

Do not extend this side of this line.

PLEASE RETURN TO
LOS ANGELES COUNTY ENGINEER
403 LOS ANGELES COUNTY ENGINEERING BLDG.

75F3098 CE #310 9-67

PLEASE RETURN TO
LOS ANGELES COUNTY ENGINEER
403 LOS ANGELES COUNTY ENGINEERING BLDG.

Note: Any Additions or Changes on this Sheet Must be Made or Circled in Red Ink With Date and Name of Person Making Change.

Do not extend this side of this line.

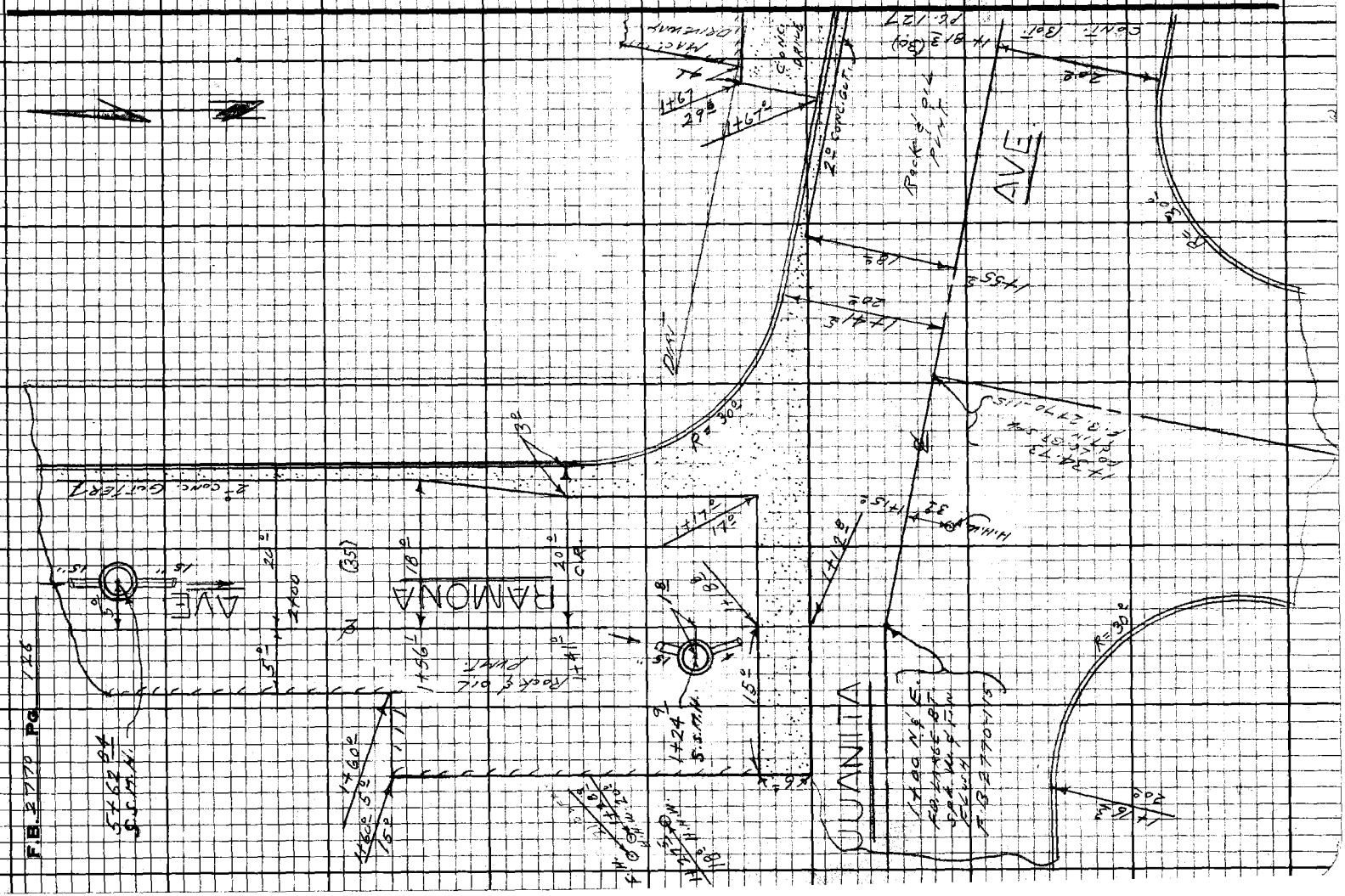

Notes Ck'd by	Survey of FERNSHAW DR. S.S.
Map No.	JN 2465.14 Tape Std. °F
Office Work	Surveyed by L.L. BROWN
Checked	Notes L.L. BROWN Date 5-22-68
Date	Indexed

F.B. 2770 PG. 127

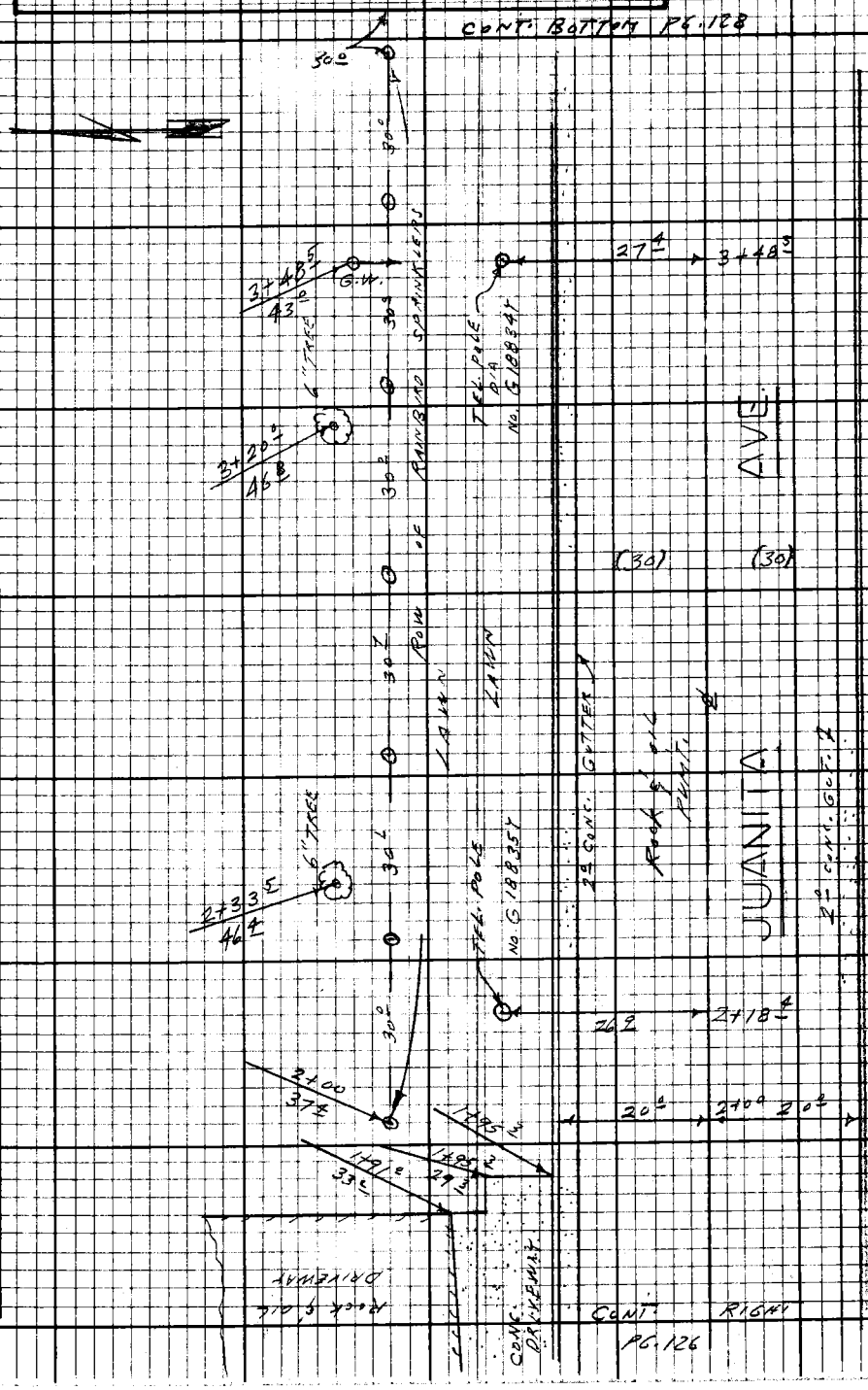

Note: Any Additions or Changes on this Sheet Must be Made or Circled in Red Ink With Date and Name of Person Making Change.

PLEASE RETURN TO
LOS ANGELES COUNTY ENGINEER
403 LOS ANGELES COUNTY ENGINEERING BLDG.

Do not extend this side of this line.

16F3098 CE#310 9-67

F.B. 2770 Pg 128

PLEASE RETURN TO
LOS ANGELES COUNTY ENGINEER
403 LOS ANGELES COUNTY ENGINEERING BLDG.

Do not extend this side of this line.

Note: Any Additions or Changes on this Sheet Must be Made or Circled in Red Ink With Date and Name of Person Making Change.

Notes Ck'd by	Survey of FERNSHAW DR. S.S.
Map No.	JN 2466-14 Tape Std. °F
Office Work	Surveyed by L.L. BROWN
Checked	Notes L.L. BROWN Date 5-22-68
Date	Indexed H. L. OTT

F.B. 2770 PG. 129

CONT. BOTTOM PG. 131

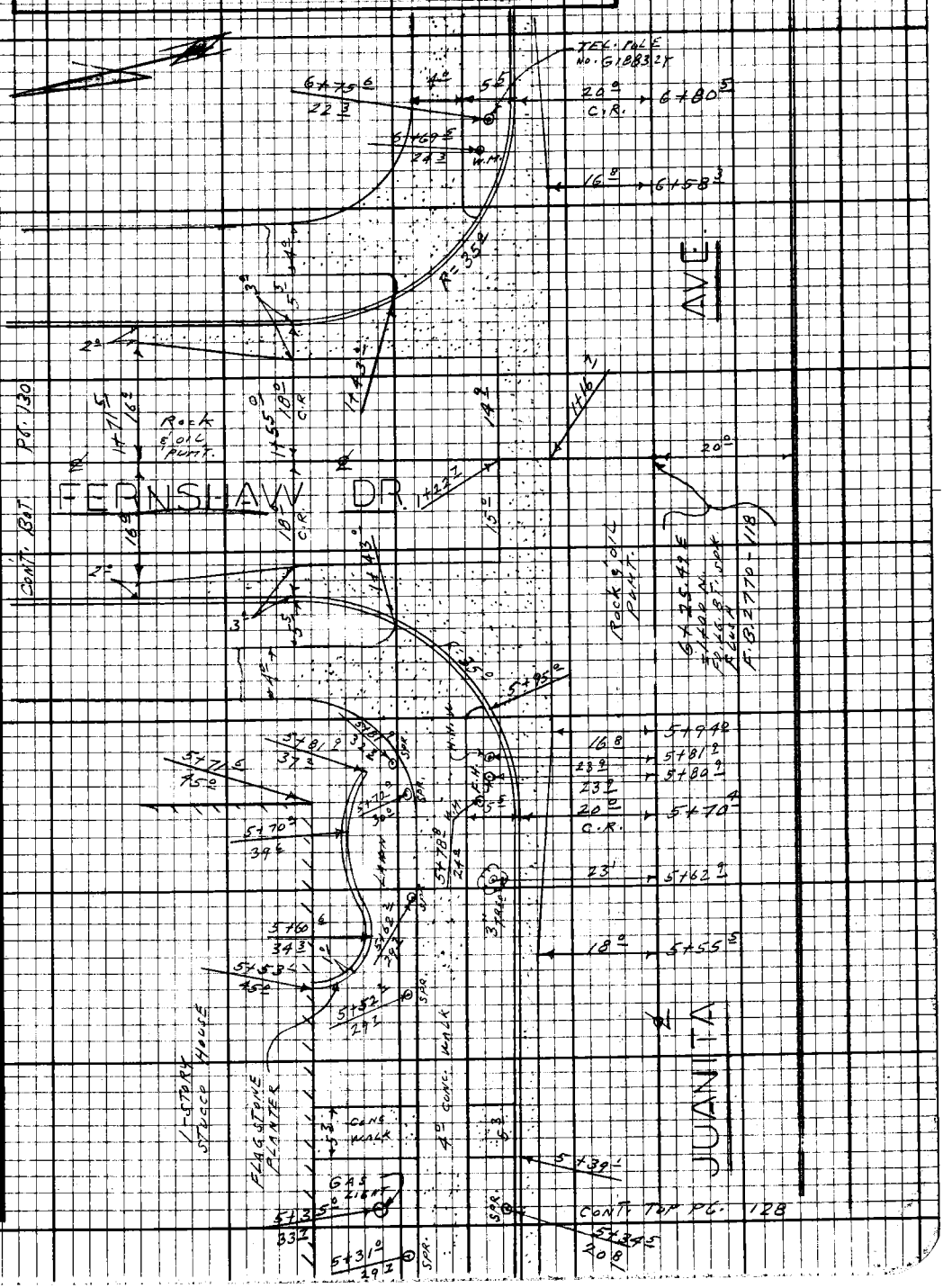

Note: Any Additions or Changes on this Sheet Must be Made or Circled in Red Ink With Date and Name of Person Making Change.

Do not extend this side of this line.

PLEASE RETURN TO
LOS ANGELES COUNTY ENGINEER
403 Los Angeles County Engineering Bldg.

76E3098 CE #310 9-67

PLEASE RETURN TO
LOS ANGELES COUNTY ENGINEER
403 LOS ANGELES COUNTY ENGINEERING BLDG.

Note: Any Additions or Changes on this Sheet Must be Made or Circled in Red Ink With Date and Name of Person Making Change.

Do not extend this side of this line.

Notes Ck'd by	Survey of FERNSHAW DR. S.S.
Map No.	JN 2465.14 Tape Std. °F
Office Work	Surveyed by L.L. BROWN
Checked	Notes L.L. BROWN Date 5-22-68
Date	Indexed H. E. OTT NOV 31 '68

F.B. 2770 PG. 131

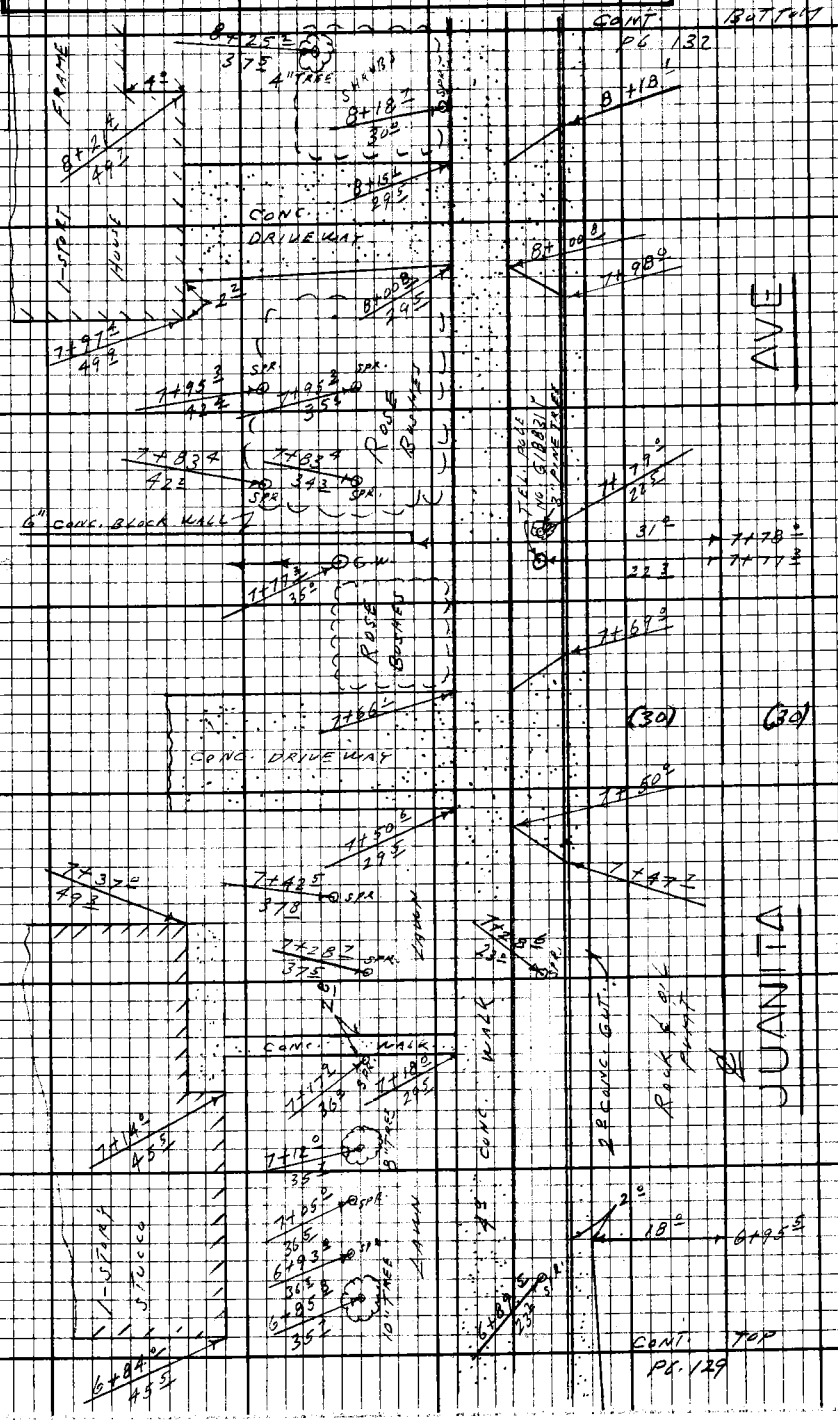

Note: Any Additions or Changes on this Sheet Must be Made or Circled in Red Ink With Date and Name of Person Making Change.

Do not extend this side of this line.

PLEASE RETURN TO
LOS ANGELES COUNTY ENGINEER
403 LOS ANGELES COUNTY ENGINEERING BLDG.

76F3C98 CE#310 9.67

PLEASE RETURN TO
LOS ANGELES COUNTY ENGINEER
403 LOS ANGELES COUNTY ENGINEERING BLDG.

Note: Any Additions or Changes on this Sheet Must be Made or Circled in Red Ink With Date and Name of Person Making Change.

Do not extend this side of this line.

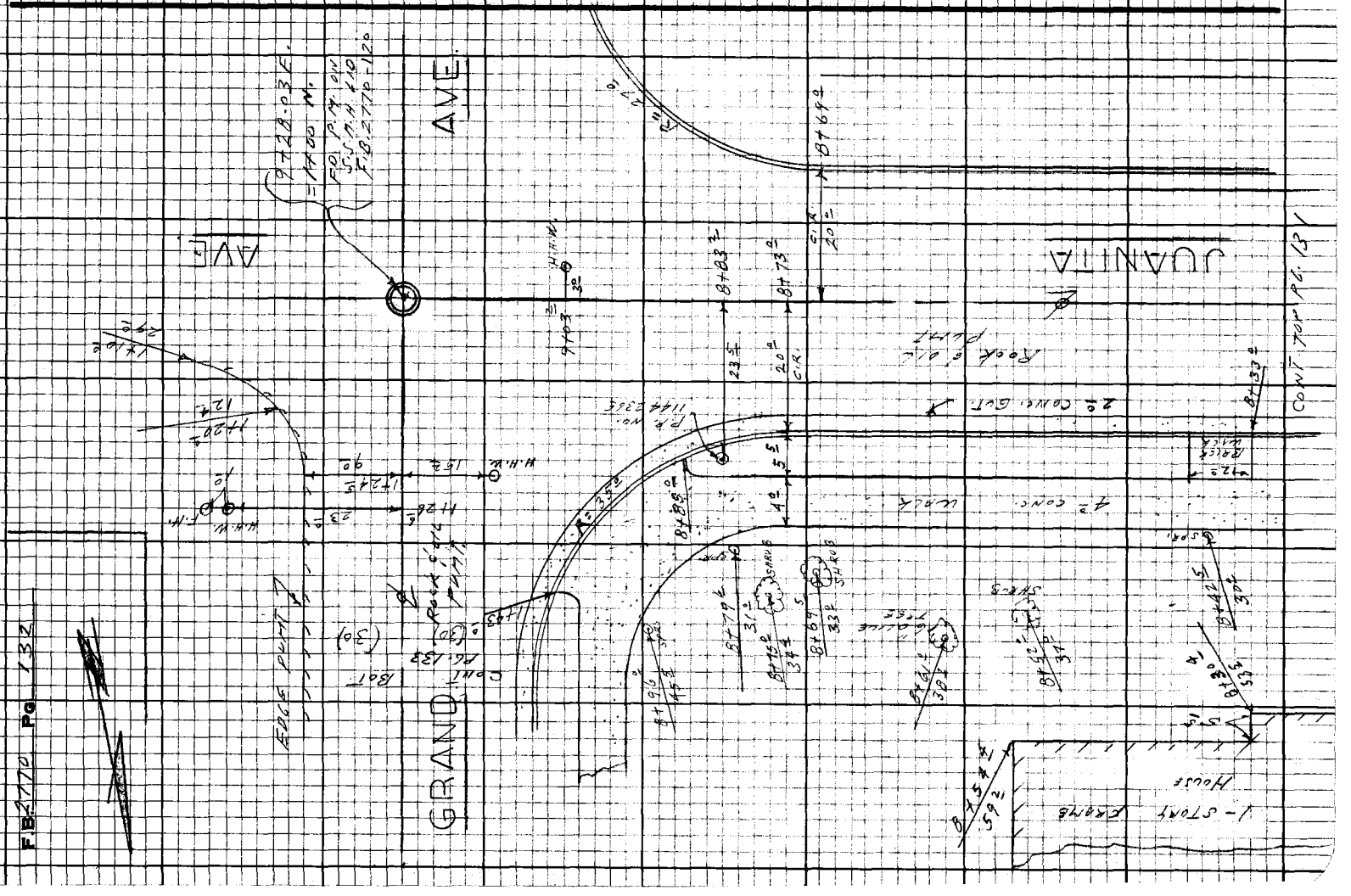

Notes Ck'd by	Survey of FERNSHAW DR
Map No.	JN 2465/4 Tape Std °F
Office Work	Surveyed by L. L. BROWN
Checked	Notes WALSH Date 5-22-68
Date	Indexed H. H. OTT NOV 3 1 68

F.B. [illegible] PG. 133

CONT BOT PG 134

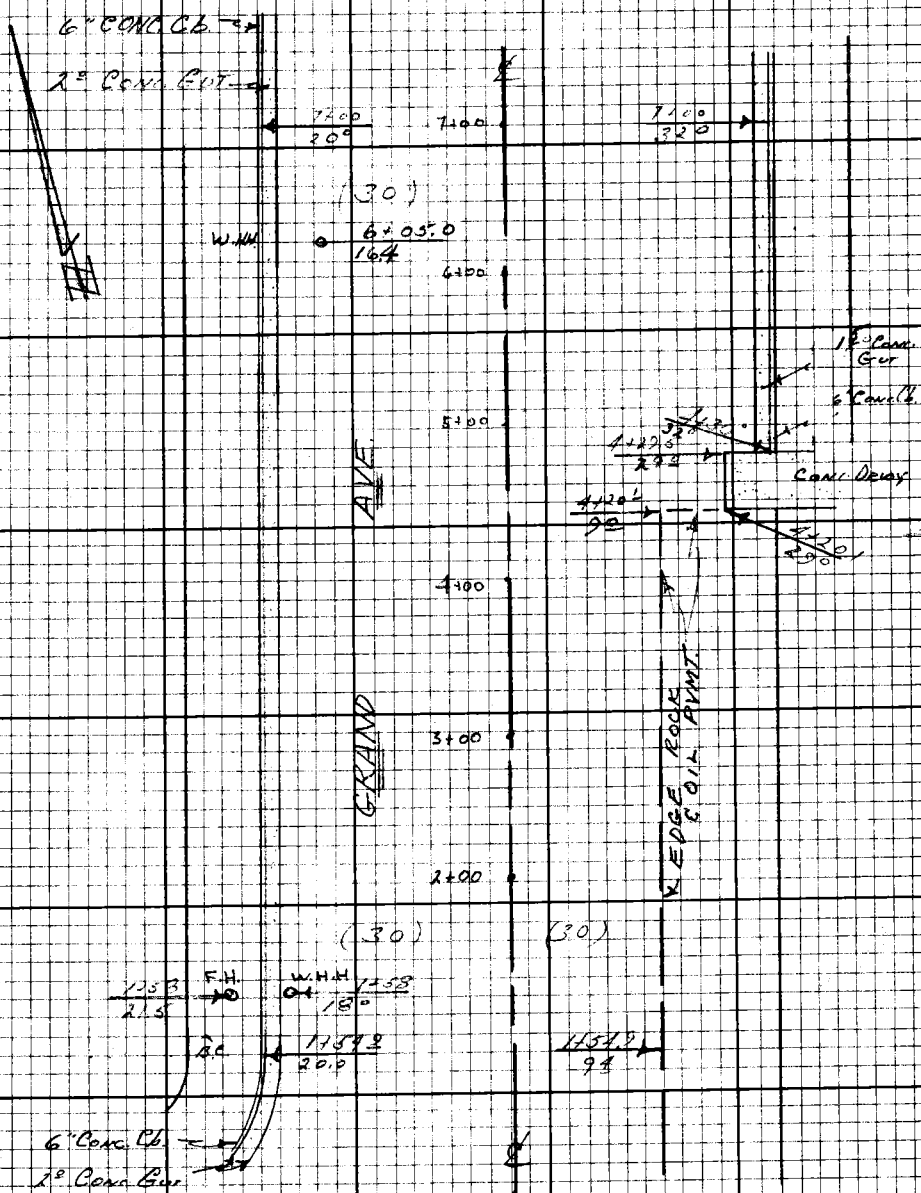

CONT LT PG 132

Note: Any Additions or Changes on this Sheet Must be Made or Circled in Red Ink With Date and Name of Person Making Change.

Do not extend this side of this line.

PLEASE RETURN TO
LOS ANGELES COUNTY ENGINEER
403 LOS ANGELES COUNTY ENGINEERING BLDG.

75F3098 CE # 310 9-67

F.B. 2770 Pg 134

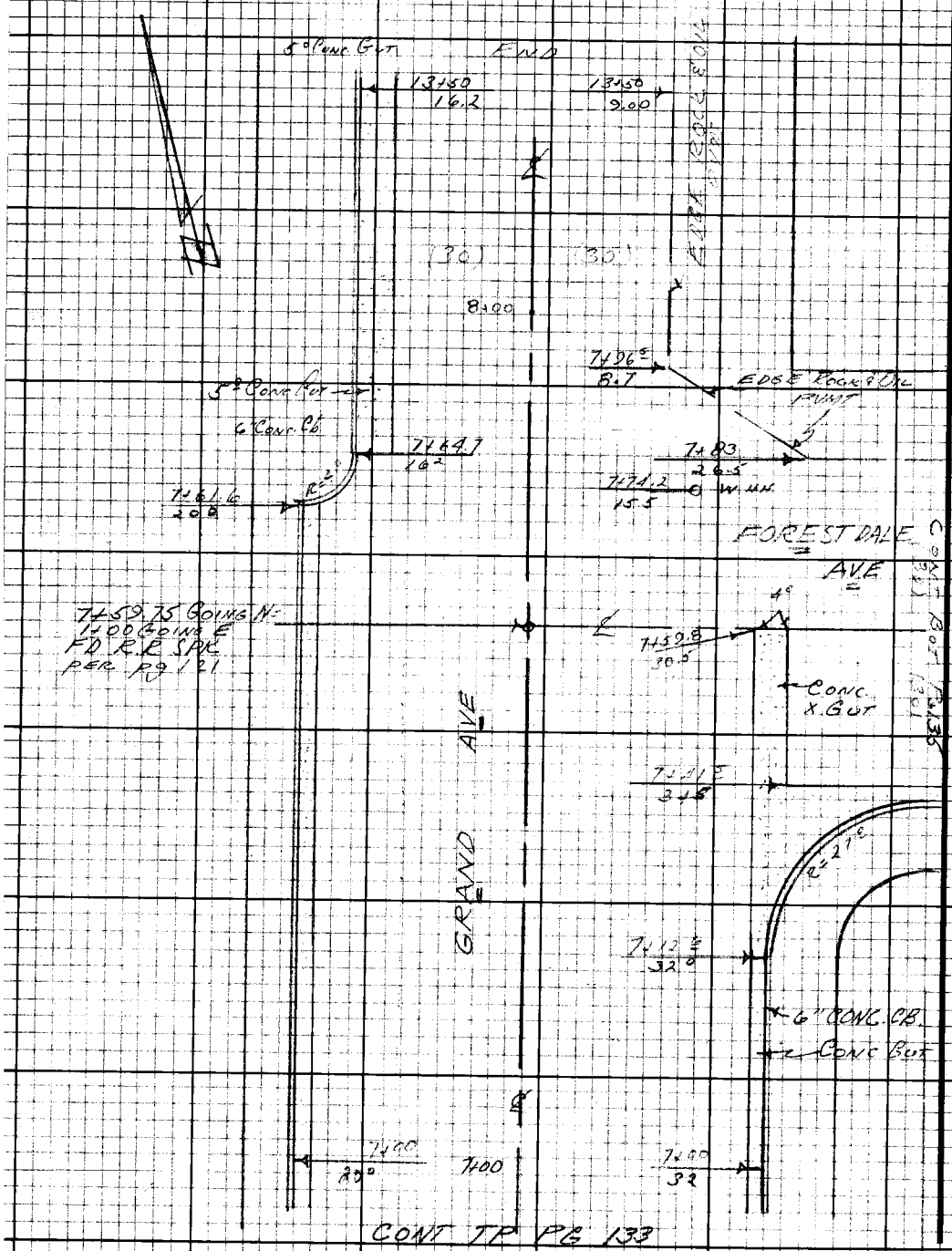

CONT TP PG 133

PLEASE RETURN TO
LOS ANGELES COUNTY ENGINEER
403 LOS ANGELES COUNTY ENGINEERING BLDG.

Do not extend this side of this line.

Note: Any Additions or Changes on this Sheet Must be Made or Circled in Red Ink With Date and Name of Person Making Change.

Notes Ck'd by
Map No.
Office Work
Checked
Date

Survey of FERNSHAW DR
JN 2415 A Tape Std °F
Surveyed by L.L. BROWN
Notes WALSH Date 5-22-68
Indexed

F.B. 2770 PG. 135

Note: Any Additions or Changes on this Sheet Must be Made or Circled in Red Ink With Date and Name of Person Making Change.

Do not extend this side of this line.

PLEASE RETURN TO
LOS ANGELES COUNTY ENGINEER
403 LOS ANGELES COUNTY ENGINEERING BLDG.

16S3098 CE#31D 9-67

CONT RT PG 134

PLEASE RETURN TO
LOS ANGELES COUNTY ENGINEER
403 LOS ANGELES COUNTY ENGINEERING BLDG.

Note: Any Additions or Changes on this Sheet Must be Made or Circled in Red Ink With Date and Name of Person Making Change.

Do not extend this side of this line.

FB. 1270 PG. 134

F.B. 2770 Pg. 137

Profile No. ____ Notes Red ____ Date ____ Plotted ____ Date ____ Job No. 2465 14 Division No. ____ Survey of FERNSHAW DR. S.S.

Profile No. ____ Notes Chkd ____ Date ____ Checked ____ Date ____ Survey by L.L. BROWN Notes L.L.B. Date 5-23-68

Map No. ____ Indexed ____ Date ____

FERNSHAW DR

C.I. 2465.14

CROSS SECTIONS

NOTE:
USED LENKER ROD.

ELEV.

F.S.

PARTY
BROWN, L.L.
WALSH, M.
MERINO, G.
WEST, D.

H.I.

B.S.

STATION

NOTE: ANY ADDITIONS OR CHANGES ON THIS SHEET MUST BE MADE OR CIRCLED IN RED INK, WITH DATE AND NAME OF PERSON MAKING CHANGE.

Do not extend notes this side of this line.

PLEASE RETURN TO
LOS ANGELES COUNTY ENGINEER
403 Los Angeles County Engineering Bldg.

76-L-298 CE 307 2-63

76-L-298 CE 307 2-63

PLEASE RETURN TO
LOS ANGELES COUNTY ENGINEER
403 LOS ANGELES COUNTY ENGINEERING BLDG.

NOTE: ANY ADDITIONS OR CHANGES ON THIS SHEET MUST BE MADE OR CIRCLED IN RED INK, WITH DATE AND NAME OF PERSON MAKING CHANGE

Do not extend notes this side of this line.

STATION	B.S.	H.I.	F.S.	ELEV.	RAMONA	AVE.
					LEFT & WEST	RIGHT & EAST
B.M. H.W. 176				1046 55	B.M. H.W. 176 ELEV. 1046.548 (FIELD)	F.B. 2770-108
					JUANITA AVE. & RAMONA AVE.	S.E. COR. BT. SPK.
					IN LEAD 5' S. OF S.C.R.	
BEGIN PROFILE & X-SECTIONS GOING N. ON RAMONA AVE.						
1+00				1045 65	℄ INT. JUANITA AVE. & RAMONA AVE. (N)	
1+12.8				1045 41	EDGE CONC. X-GUT.	℄
				1045 10	15° " "	
1+15.8				1045 37		℄ FLOW LINE CONC. X-GUT
				1045 04	15° FLOW LINE CONC. X-GUT	
1+17.0				1045 86		17° 4PT. CONC. X-GUT
1+18.8				1045 41		℄ EDGE CONC. X-GUT.
				1045 08	15° EDGE CONC. X-GUT.	

F.B. 2770 PG. 138

Job No. 2465 14 Division No. ____ Notes Red ____ Plotted ____ Profile ____

Survey of FERNSHAW DR. S.S. Date ____ Date ____ No. ____

Survey by L.L. BROWN Notes L.L. BROWN Notes Chkd. ____ Checked ____ X-Sec. ____

Indexed ____ Date ____ Date ____ Date ____ No. ____

76-L-298 CE 307 2-63

PLEASE RETURN TO
LOS ANGELES COUNTY ENGINEER
403 LOS ANGELES COUNTY ENGINEERING BLDG.

NOTE: ANY ADDITIONS OR CHANGES ON THIS SHEET MUST BE MADE OR CIRCLED IN RED INK, WITH DATE AND NAME OF PERSON MAKING CHANGE.

Do not extend notes this side of this line.

Profile Notes Rel____ Plotted____ Job No 2465 14 Division No.____
No.____ X-Sec. Notes Chkd.____ Checked____ Survey by L.L.B. Notes L.L.B. Date 5-23-68
No.____ Date____ Date____ Date____ Map No.____ Indexed____ CT Date____

F.B. 2770 Pg. 139

Survey of FERNSHAW DR. S.S.

STATION	B. S.	H. I.	F. S.	ELEV.	RAMONA	AVE.
					LEFT 9' WEST	RIGHT 9' EAST
1+24.9		S. RIM = 1045.52		1045.56	1.8 LT. S.S.M.H. MEAN RIM.	
S.S.M.H.		N. RIM = 1045.59				MEAN RIM 1045.56
		MEAN RIM = 1045.56				MEAS. -3.04
						TOP PIPE 1042.52
						DIA. " -1.25
				1041.27	INV. 15" INLET (N.)	INV. = 1041.27
						MEAN RIM 1045.56
						MEAS.
					NOT ABLE TO MEAS.	TOP PIPE
						DIA. "
				—	INV. OUTLET	INV. —
1+29.5				1045.91		22.3 G.C.
				1046.46		22.3 T.C.

76-L-298 CE 307 2-63

PLEASE RETURN TO
LOS ANGELES COUNTY ENGINEER
403 LOS ANGELES COUNTY ENGINEERING BLDG.

NOTE: ANY ADDITIONS OR CHANGES ON THIS SHEET MUST BE MADE OR CIRCLED IN RED INK, WITH DATE AND NAME OF PERSON MAKING CHANGE

Do not extend notes this side of this line.

STATION	B.S.	H.I.	F.S.	ELEV.	RAMONA	AVE.
					LEFT & WEST	RIGHT & EAST
1+41° C.R.				1046 28		℄
				1046 05		17° GUT. OUT
				1045 87		20° GUT.
				1046 52		20° T.C.
				1046 10	5° PUMT	
				1045 53	15° "	
2+00				1047 10		℄
				1046 47		20° GUT.
				1047 10		20° T.C.
T.P. 1048.04				1046 99	5° EDGE PUMT	
				1046 0	15° GRD.	
5+62 84	S. RIM = 1051.70			1051 71	5° RT. (E.) S.S.M.H.	MEAN RIM
S.S.M.H.	N. RIM = 1051.72					MEAN RIM 1051.71
	MEAN R. = 1051.71					MEAS - 7.13
						TOP PIPE 1044.58
						DIA. PIPE - 1.25
				1043 33	INV. 15" OUTLET (S.)	INV. 1043.33

F.B. 2770 PG. 140

Job No. 2465 14 Division No. ____ Notes Red ____ Plotted ____ Profile ____

Survey of FERNSHAW DR. S.S. Date ____ Date ____ No. ____

Survey by L.L. BROWN Notes L.L.B. Notes Chkd. ____ Checked ____ X-Sec. ____

Indexed ____ Date ____ Date ____ Date ____ No. ____

76-L-298 CE 307 2-63

PLEASE RETURN TO
LOS ANGELES COUNTY ENGINEER
403 LOS ANGELES COUNTY ENGINEERING BLDG.

NOTE: ANY ADDITIONS OR CHANGES ON THIS SHEET MUST BE MADE OR CIRCLED IN RED INK, WITH DATE AND NAME OF PERSON MAKING CHANGE.

Do not extend notes this side of this line.

STATION	B. S.	H. I.	F. S.	ELEV.	RAMONA	AVE
					LEFT & WEST	RIGHT & EAST
5+62 84				1051 71	5° RT. (E.) S.S.M.H. MEAN	RIM
S.S.M.H						MEAN RIM = 1051.71
						MEAS. -7.08
						TOP PIPE 1044.63
						DIA. PIPE - 1.25
				1043 38	INV. 15' INLET (N.)	INV. 1043.38
END OF PROFILE & X-SECTS. GOING N. ON RAMONA AVE.						
B.M.H.W. 176				1046 55	B.M.H.W. 176 ELEV. 1046.548 FIELD F.B. 2770-108	
					JUANITA AVE. & RAMONA AVE. S.E. COR. BT. SPK.	
					IN LEAD 5' S. OF S.C.R.	

Profile No. ____ Notes Red ____ Plotted ____ Job No. 2465 14 Division No. ____
X-Sec. No. ____ Date ____ Date ____ Survey of FERNSHAW DR. S.S.
Notes Chkd. ____ Checked ____ Survey by L.L. BROWN Notes L.L.B. Date 5-23-68
Date ____ Date ____ Map No. ____ Indexed H. E. OTT Date E.

F.B. 2770 Pg. 141

76-L-298 CE 307 2-63

PLEASE RETURN TO
LOS ANGELES COUNTY ENGINEER
403 LOS ANGELES COUNTY ENGINEERING BLDG.

NOTE: ANY ADDITIONS OR CHANGES ON THIS SHEET MUST BE MADE OR CIRCLED IN RED INK, WITH DATE AND NAME OF PERSON MAKING CHANGE

Do not extend notes this side of this line.

STATION	B.S.	H.I.	F.S.	ELEV.	JUANITA	AVE.
					LEFT & NORTH	
B.M.H.W. 176				1046 55	B.M.H.W. 176 ELEV. 1046.548 FIELD F.B. 2770-108 JUANITA AVE. & RAMONA AVE. S.E. COR. BT. SPK. IN LEAD 5' S. OF S. C.R.	
BEGIN PROFILE & X-SECTS. GOING EAST ON JUANITA AVE						
1+00					℄ INT. RAMONA AVE. (N) & JUANITA AVE.	
1+41.5 C.R.				1046 30	20° GUT.	
				1046 92	20° T.C.	
				1047 1	33° GRD.	
				1047 3	45° GRD	
1+67°				1047 23	20° T.C. AT CONC. DRIVEWAY	
				1047 46	29.6 COR. CONC. DRIVEWAY	
				1047 7	33° GRD	
				1047 6	45° GRD.	
1+91°				1047 74	33.2 COR. CONC. DRIVEWAY	

F.B. 2770 PG. 142

Job No. 2465 14 Division No. ____ Notes Red ____ Plotted ____ Profile ____
Survey of FERNSHAW DR. S.S. Date ____ Date ____ No. ____
Survey by L.L. BROWN Notes L.L.B. Notes Chkd. ____ Checked ____ X-Sec. ____
Indexed ____ Date ____ Date ____ No. ____

76-L-298 CE 307 2-63

PLEASE RETURN TO
LOS ANGELES COUNTY ENGINEER
403 LOS ANGELES COUNTY ENGINEERING BLDG.

NOTE: ANY ADDITIONS OR CHANGES ON THIS SHEET MUST BE MADE OR CIRCLED IN RED INK, WITH DATE AND NAME OF PERSON MAKING CHANGE.

Do not extend notes this side of this line.

STATION	B. S.	H. I.	F. S.	ELEV.	JUANITA	AVE.
					LEFT & NORTH	
2+00				1047 86	20° T.C.	
				1048 0	33° GRD	
				1048 2	45° GRD.	
3+00				1049 65	20° T.C	
				1049 4	33° GRD	
				1049 5	45° GRD.	
4+00				1051 40	20° T.C.	
				1051 4	33° GRD.	
				1051 4	45° GRD.	
T.P.				1051 60	T.P.	
4+35.5				1052 10	20° T.C. AT CONC. DRIVEWAY	
4+36.0				1052 31	29.5 COR. CONC. DRIVEWAY	
4+ 58.0				1052 54	32° CONC. DRIVEWAY	

Profile Notes Red ____ Plotted ____ Job No. 2465 14 Division No. ____
No. ____ Date ____ Date ____ Survey of FERNSHAW DR. S.S.
X-Sec. Notes Chkd. ____ Checked ____ Survey by L.L. BROWN Notes L.L.B. Date 5-23-68
No. ____ Date ____ Date ____ Map No. ____ Indexed H. E. OTT Date MAY 31 68

F.B. 2770 Pg. 143

76-L-298 CE 307 2-63

PLEASE RETURN TO
LOS ANGELES COUNTY ENGINEER
403 LOS ANGELES COUNTY ENGINEERING BLDG.

NOTE: ANY ADDITIONS OR CHANGES ON THIS SHEET MUST BE MADE OR CIRCLED IN RED INK, WITH DATE AND NAME OF PERSON MAKING CHANGE

Do not extend notes this side of this line.

STATION	B.S.	H.I.	F.S.	ELEV.	JUANITA	AVE.
					LEFT & NORTH	—
4+62.0				1052 48	20.0 T.C. AT CONC. DRIVEWAY	
4+72.9 ∡PT				1052 64	19.5 T.C.	
				1052 83	29.0 BACK CONC. WALK	
				1053 0	33.0 GRD.	
				1052 9	45.0 GRD.	
5+00				1053 28	29.5 BACK WALK CONC. DRIVE	
				1053 51	33.0 CONC. DRIVEWAY	
				1053 93	45.0 " "	
5+70.4 C.R.				1054 28	20.0 T.C.	
				1054 50	29.5 BACK WALK	
				1054 6	33.0 GRD.	
				1054 8	45.0 GRD.	
5+99.0				1054 88	33.0 T.C.	
				1054 23	33.0 GUT.	

END OF PROFILE & X-SECTS. ON JUANITA AVE.

F.B. 2770 PG. 144

Job No. 2465 14 Division No. ____ Notes Red ____ Plotted ____ Profile

Survey of FERNSHAW DR. S.S. Date ____ Date ____ No. ____

Survey by L.L. BROWN Notes L.L.B. Notes Chkd. ____ Checked ____ X-Sec.

Indexed ____ Date ____ Date ____ Date ____ No. ____

76-L-298 CE 307 2-63

PLEASE RETURN TO
LOS ANGELES COUNTY ENGINEER
403 LOS ANGELES COUNTY ENGINEERING BLDG.

NOTE: ANY ADDITIONS OR CHANGES ON THIS SHEET MUST BE MADE OR CIRCLED IN RED INK, WITH DATE AND NAME OF PERSON MAKING CHANGE.

Do not extend notes this side of this line.

STATION	B. S.	H. I.	F. S.	ELEV.	FERNSHAW	DR.
					LEFT & WEST	RIGHT & EAST
B.M. H.W. 177				1055 31	B.M. H.W. 177 ELEV. 1055.309 FIELD F.B. 2770-108 JUANITA AVE & FERNSHAW DR. S. SIDE BT. SPK. IN CO. ON & PROD. OF FERNSHAW DR.	
BEGIN PROFILE & X-SECTS. GOING N. ON FERNSHAW DR.						
6+25.49E. =1700 N.				1055 36	& INT. JUANITA AVE. & FERNSHAW DR.	
1+16 ±				1055 05		& EDGE CONC. X-GUT.
1+19 ±				1055 08		& F.L. CONC. X-GUT.
1+22 ±				1055 07		& EDGE CONC. X-GUT.
				1055 40		14° & PT. CONC. X-GUT.
				1054 73	15° & PT. CONC. X-GUT.	
1+33°				1055 12		& PVMT
1+55° C.R.				1055 42		&
				1055 70		15° GUT. OUT

Profile Notes Red ____ Plotted ____ Job No. 2465 14 Division No. ____
No. X-Sec. Date ____ Date ____ Survey of FERNSHAW DR. I.S.
No. ____ Notes Chkd. ____ Checked ____ Survey by L.L. BROWN Notes L.C.B. Date 5-23-68
Date ____ Date ____ Map No. ____ Indexed E. OTT Date ____

F.B. 2770 Pg. 145

76-L-298 CE 307 2-63

PLEASE RETURN TO
LOS ANGELES COUNTY ENGINEER
403 Los Angeles County Engineering Bldg.

NOTE: ANY ADDITIONS OR CHANGES ON THIS SHEET MUST BE MADE OR CIRCLED IN RED INK. WITH DATE AND NAME OF PERSON MAKING CHANGE

Do not extend notes this side of this line.

F.B. 2770 Pg. 146
Job No. 2465-14 Division No. Notes Red Plotted Profile
Survey of FERNSHAW DR. S.J. Date Date No. X-Sec.
Survey by L.C. BRUN Notes E.L.S. Notes Chkd. Checked
Indexed Date Date Date No.

STATION	B.S.	H.I.	F.S.	ELEV.	FERNSHAW AVE. LEFT & WEST	RIGHT & EAST
1+55 ℄ C.R.				1055 45		18° GUT.
				1056 05		18° T.C.
				1054 74	15° GUT. OUT	
				1054 58	18° GUT.	
				1055 22	18° T.C.	
2+00				1055 68		℄
				1056 20		18° T.C.
				1055 44	18° T.C.	
3+00				1056 00		℄
				1056 57		18° T.C.
				1055 82	18° T.C.	
T.P.				1055 51	T.P.	
4+00				1056 55		℄
				1057 05		18° T.C.
				1056 28	18° T.C.	

76-L-298 CE 307 2-63

PLEASE RETURN TO
LOS ANGELES COUNTY ENGINEER
403 LOS ANGELES COUNTY ENGINEERING BLDG.

NOTE: ANY ADDITIONS OR CHANGES ON THIS SHEET MUST BE MADE OR CIRCLED IN RED INK. WITH DATE AND NAME OF PERSON MAKING CHANGE.

Do not extend notes this side of this line.

Profile Notes Red ____ Plotted ____ Job No. 2465 Division No. 14
No. X-Sec. Date ____ Date ____ Survey of FERNSHAW DR. S.S.
No. ____ Notes Chkd. ____ Checked ____ Survey by L.L. BROWN Notes L.L.B. Date 5-23-68
Date ____ Date ____ Map No. ____ Indexed H.E. OTT Date ____

F.B. 2770 Pg. 147

STATION	B. S.	H. I.	F. S.	ELEV.	FERNSHAW	DR.
					LEFT 1' WEST	RIGHT 1' EAST
5+00				1057.41		℄
				1058.05		18° T.C.
				1057.25	18° T.C.	
T.P.				1057.64	T.P.	
6+00				1058.41		℄
				1059.02		18° T.C.
				1058.25	18° T.C.	
7+00				1059.41		℄
				1059.90		18° T.C.
				1059.25	18° T.C.	
8+00				1060.80		℄
				1061.32		18° T.C.
				1060.55	18° T.C.	
8+87.3 C.R.				1062.53		℄
				1062.99		18° T.C.

76-L-298 CE 307 2-63

PLEASE RETURN TO
LOS ANGELES COUNTY ENGINEER
403 LOS ANGELES COUNTY ENGINEERING BLDG.

NOTE: ANY ADDITIONS OR CHANGES ON THIS SHEET MUST BE MADE OR CIRCLED IN RED INK, WITH DATE AND NAME OF PERSON MAKING CHANGE

Do not extend notes this side of this line.

F.B. 2770 Pg. 148 Job No. 2465 14 Division No. Notes Red Plotted Profile
Survey of FERNSHAW DR. S.S. Date Date No. X-Sec.
Survey by L.L. BROWN Notes L.L.B. Notes Chkd. Checked No.
Indexed Date Date Date

STATION	B.S.	H.I.	F.S.	ELEV.	FERNSHAW	DR.
					LEFT & WEST	RIGHT & EAST
8+90 C.R.				1062.55		℄
				1062.24	18	
9+00				1062.58		℄
9+08				1062.99		℄ PROD. TOP CURB
B.M. H.W. 178				1062.99	B.M. H.W. 178 ELEV. 1062.986 FIELD F.B. 2770-108 FERNSHAW AVE. N. END AT CL-DE-SAC 808.04' N. OF JUANITA AVE. BT. SPK. IN LEAD IN CONC. CURB ON ℄ PROD.	
END OF PROFILE & X-SECTS.		GOING	N. ON	FERNSHAW DR.		

76-L-298 CE 307 2-63

PLEASE RETURN TO
LOS ANGELES COUNTY ENGINEER
403 LOS ANGELES COUNTY ENGINEERING BLDG.

NOTE: ANY ADDITIONS OR CHANGES ON THIS SHEET MUST BE MADE OR CIRCLED IN RED INK, WITH DATE AND NAME OF PERSON MAKING CHANGE.

Do not extend notes this side of this line.

STATION	B. S.	H. I.	F. S.	ELEV.	JUANITA	AVE.
					LEFT & NORTH	
B.M.H.W.177				1055 31	B.M.H.W.177 ELEV. FIELD 1055.309 F.B.2770-108	
					JUANITA AVE. & FERNSHAW DR. S. SIDE BT. SPK.	
					IN LD. ON ℄ PROD. OF FERNSHAW DR.	
RESUME PROFILE & X-SECTS. GOING E. ON JUANITA AVE.						
6+52°				1055 72	33° GUT.	
				1056 27	33° T.C.	
6+80.5 C.R.				1056 08	20° GUT.	
				1056 71	20° T.C.	
				1057 01	29.5 BACK CONC. WALK	
				1057 0	33° GRD.	
				1057 3	45° GRD.	
7+00				1057 06	20° T.C.	

Profile No. ____ Notes Red ____ Plotted ____ Job No. 2465 14 Division No. ____
Date ____ Date ____ Survey of FERNSHAW DR. S.S.
X-Sec. No. ____ Notes Chkd. ____ Checked ____ Survey by L.L. BROWN Notes L.L.B. Date 5-23-68
Date ____ Date ____ Map No. ____ Indexed H. E. OH Date ____

F.B. 2770 Pg. 149

76-L-298 CE 307 2-63

PLEASE RETURN TO
LOS ANGELES COUNTY ENGINEER
403 LOS ANGELES COUNTY ENGINEERING BLDG.

NOTE: ANY ADDITIONS OR CHANGES ON THIS SHEET MUST BE MADE OR CIRCLED IN RED INK, WITH DATE AND NAME OF PERSON MAKING CHANGE

Do not extend notes this side of this line.

F.B. 2770 Pg. 150
Job No. 2485 Division No. 14
Survey of FERNSHAW DR. S.S.
Survey by L.L. BROWN Notes L.L.B.
Indexed
Profile No.
X-Sec. No.
Plotted Date
Checked Date
Notes Red Date
Notes Chkd. Date

STATION	B.S.	H.I.	F.S.	ELEV.	JUANITA	AVE.
					LEFT & NORTH	
7+00				1057.27	29.5 BACK WALK	
				1057.4	33° GRD.	
				1057.6	45° GRD.	
T.P.				1058.25	T.P.	
8+00				1059.15	20° T.C.	
				1059.44	29.5 BACK WALK	
				1059.58	33° CONC. DRILE	
				1060.08	45° " "	
8+73.5 C.R.				1059.81	20° G.T.	
				1060.40	20° T.C.	
				1060.62	29.5 BACK WALK	
				1060.6	33° GRD.	
				1060.8	45° GRD.	

76-L-298 CE 307 2-63

PLEASE RETURN TO
LOS ANGELES COUNTY ENGINEER
403 LOS ANGELES COUNTY ENGINEERING BLDG.

NOTE: ANY ADDITIONS OR CHANGES ON THIS SHEET MUST BE MADE OR CIRCLED IN RED INK, WITH DATE AND NAME OF PERSON MAKING CHANGE.

Do not extend notes this side of this line.

STATION	B. S.	H. I.	F. S.	ELEV.	JUANITA	AVE.
					LEFT & NORTH	
9+00				1060 21	33° GUT.	
				1060 81	33° T.C.	
B.M.H.W.179				1060 05	B.M.H.W.179 ELEV. 1060.045 FIELD F.B. 2770-109 JUANITA AVE. & GRAND AVE. S.E. COR. P.K. SPK. IN LD. 0.6 S. OF S.C.R.	
END OF PROFILE & X-SECTS GOING E. ON JUANITA AVE.						

Profile No. ____ Notes Red ____ Plotted ____ Job No. 2465 14 Division No. ____
X-Sec. No. ____ Date ____ Date ____ Survey of FERNSHAW DR. S.S.
Notes Chkd. ____ Checked ____ Survey by L.L. BROWN Notes L.L.B. Date 5-23-68
Date ____ Date ____ Map No. ____ Indexed H.E. OH Date ____

F.B. 2770 Pg. 151

76-L-298 CE 307 2-63

PLEASE RETURN TO
LOS ANGELES COUNTY ENGINEER
403 LOS ANGELES COUNTY ENGINEERING BLDG.

NOTE: ANY ADDITIONS OR CHANGES ON THIS SHEET MUST BE MADE OR CIRCLED IN RED INK, WITH DATE AND NAME OF PERSON MAKING CHANGE

Do not extend notes this side of this line.

STATION	B.S.	H.I.	F.S.	ELEV.	GRAND	AVE.
					LEFT & WEST	RIGHT & EAST
9+28.03 = 1+00 N				106049	℄ INT. JUANITA AVE. & GRAND AVE.	
1+20°				106063		℄ PVMT
				106053		9° PVMT.
				106029		12° PVMT. EDGE
				10604		17° GRD.
				10612		21° GRD.
				10616		30° GRD.
1+54 C.R				106119		℄
				106112		9° PVMT. EDGE
				106037	20° GUT.	
				106101	20° T.C.	

F.B. 2770 Pg. 152

Job No. 2465-14 Division No. ____ Notes Red ____ Plotted ____ Profile ____

Survey of FERNSHAW DR. S.S. Date ____ Date ____ No. ____

Survey by L.L. BROWN Notes L.L.B. Notes Chkd. ____ Checked ____ X-Sec. ____

Indexed ____ Date ____ Date ____ Date ____ No. ____

76-L-298 CE 307 2-63

PLEASE RETURN TO
LOS ANGELES COUNTY ENGINEER
403 LOS ANGELES COUNTY ENGINEERING BLDG.

NOTE: ANY ADDITIONS OR CHANGES ON THIS SHEET MUST BE MADE OR CIRCLED IN RED INK, WITH DATE AND NAME OF PERSON MAKING CHANGE.

Do not extend notes this side of this line.

STATION	B. S.	H. I.	F. S.	ELEV.	GRAND	AVE
					LEFT & WEST	RIGHT & EAST
2+00				1061 49		℄
				1061 52		9° EDGE PVMT
				1060 7		17° bot DR
				1062 4		23 TP "
				1062 6		30° GRD
				1060 77	20° GUT	
				1061 40	20° T.C.	
3+00				1062 33		℄
				1062 28		9° EDGE PVMT
				1061 7		17° BOT DR
				1062 6		23° TP DR
				1063 1		30° GRD
				1061 74	20° GUT	
				1062 34	20° T.C.	

Profile No. X-Sec. No. Notes Red Date Notes Chkd. Date Plotted Date Checked Date Job No. 2465.14 Division No. Survey of FERNSHAW DR S.S. Survey by L. L. BROWN Notes WALSH Date 5-25-68 Map No. Indexed F. OTT Date 3-1-68 F.B. 2770 Pg. 153

76-L-298 CE 307 2-63

PLEASE RETURN TO
LOS ANGELES COUNTY ENGINEER
403 LOS ANGELES COUNTY ENGINEERING BLDG.

NOTE: ANY ADDITIONS OR CHANGES ON THIS SHEET MUST BE MADE OR CIRCLED IN RED INK, WITH DATE AND NAME OF PERSON MAKING CHANGE

Do not extend notes this side of this line.

STATION	B. S.	H. I.	F. S.	ELEV.	GRAND	AVE
					LEFT & WEST	RIGHT & EAST
4+00				1062 67		℄
				1062 72		9° EDGE PVMT
				1062 1		15° bot DR
				1062 6		18° TP DR
				1062 8		30 GRD
				1062 15	20° GUT	
				1062 76	20° T.C.	
4+30				1062 77		℄
				1062 73		9° EDGE PVMT
				1062 14		32° GUT
				1062 74		32° TC
5+00				1063 13		℄
				1062 44		32° GUT
				1063 06		32° TC
				1062 67	20° GUT	
				1063 30	20° T.C.	
				1060 4	150° GRD	

F. B. 2770 PG. 154

Job No. 2465.14 Division No. Notes Red Plotted Profile

Survey of FERNSHAW DR S.S. Date Date No. X-Sec.

Survey by L.L. BROWN Notes WALSH Notes Chkd. Checked Date No.

Indexed Date Date

76-L-298 CE 307 2-63

PLEASE RETURN TO
LOS ANGELES COUNTY ENGINEER
403 LOS ANGELES COUNTY ENGINEERING BLDG.

NOTE: ANY ADDITIONS OR CHANGES ON THIS SHEET MUST BE MADE OR CIRCLED IN RED INK, WITH DATE AND NAME OF PERSON MAKING CHANGE.

Do not extend notes this side of this line.

Profile Notes Red ____ Plotted ____ Job No. 2465-14 Division No. ____
No. ____ X-Sec. ____ Date ____ Date ____ Survey of ____
No. ____ Notes Chkd. ____ Checked ____ Survey by ____ Notes ____ Date 5-23-68
Date ____ Date ____ Map No. ____ Indexed ____ Date ____

F. B. 7770 Pg. 153

STATION	B. S.	H. I.	F. S.	ELEV.	GRADE — LEFT & WEST		AVE — RIGHT & EAST
6+00				106391		℄	
				106318			32° Cut
				106378			32° T.C.
				106315	20° Cut		
				106375	20° T.C.		
7+00				106458		℄	
				106395			32° Cut
				106450			32° T.C.
				106362	20° Cut		
				106428	20° T.C.		
7+26				106466		℄	
				106404			32° Cut
				106464			32° T.C.
7+41.5				106432			30 ± EDGE x Cut
				106427			32° E.L. " "
				106434			34 ± EDGE x "

76-L-298 CE 307 2-63

PLEASE RETURN TO
LOS ANGELES COUNTY ENGINEER
403 LOS ANGELES COUNTY ENGINEERING BLDG.

NOTE: ANY ADDITIONS OR CHANGES ON THIS SHEET MUST BE MADE OR CIRCLED IN RED INK, WITH DATE AND NAME OF PERSON MAKING CHANGE

Do not extend notes this side of this line.

F.B. 2770 Pg. 156 Job No 246514 Division No. S.S.
Survey of FERN SHAW DR.
Survey by L. L. Brown Notes WALSH
Indexed

Profile No. Plotted Date Notes Red Date Notes Chkd. Date
X-Sec. No. Checked Date

STATION	B.S.	H.I.	F.S.	ELEV.	GRAND	AVE
					LEFT & WEST	RIGHT & EAST
7+59.75				1065.06		& INTER
				1064.41		30° EDGE X CUT
				1064.36		32° FL. X "
				1064.11		34° EDGE X "
					END PROFILE & X SEC ON GRAND AVE	
BM HW180				1065.34	BM HW 180 - ELEV	FB 2770-110
					GRAND AVE & FORESTDALE ST - S.E. COR	
					AT SDL IN END 10' E. OF E.C.R.	
					FORESTDALE	AVE
					LEFT & NORTH	RIGHT & SOUTH
14+59.3				1065.33		&
				1064.81		20° CUT
				1065.28		20° T.C.
				1065.15	23° EDGE PVMT	
				1065.5	30° EOD	

76-L-298 CE 307 2-63

PLEASE RETURN TO
LOS ANGELES COUNTY ENGINEER
403 LOS ANGELES COUNTY ENGINEERING BLDG.

NOTE: ANY ADDITIONS OR CHANGES ON THIS SHEET MUST BE MADE OR CIRCLED IN RED INK, WITH DATE AND NAME OF PERSON MAKING CHANGE.

Do not extend notes this side of this line.

STATION	B. S.	H. I.	F. S.	ELEV.	FOREST DALE	AVE
					LEFT & NORTH	RIGHT & SOUTH
2+00				1065.62		℄
				1065.06		20° GUT
				1065.50		20° T.C.
				1065.61	22 EDGE PVMT	
				1066.0	30° GRD	
3+ 00			TP	1066.06		℄
				1065.53		20° GUT
				1066.13		20° T.C.
				1066.07	21° EDGE PVMT	
				1066.0	30 GRD	
3+24.3				1066.15		℄
				1066.12		20° GUT
				1066.62		20° T.C.

Profile Notes Red ____ Plotted ____ Job No. 2465.14 Division No. ____ F.B. 2770 PG. 157
No. ____ Date ____ Date ____ Survey of FERNSHAW Dr. S.S.
X-Sec. Notes Chkd. ____ Checked ____ Survey by L. L. BROWN Notes WALSH Date 5-25-68
No. ____ Date ____ Date ____ Map No. ____ Indexed H. E. OTT Date ____

76-L-298 CE 307 2-63

PLEASE RETURN TO
LOS ANGELES COUNTY ENGINEER
403 LOS ANGELES COUNTY ENGINEERING BLDG.

NOTE: ANY ADDITIONS OR CHANGES ON THIS SHEET MUST BE MADE OR CIRCLED IN RED INK. WITH DATE AND NAME OF PERSON MAKING CHANGE

Do not extend notes this side of this line.

STATION	B.S.	H.I.	F.S.	ELEV.	FORESTDALE	AVE
					LEFT & NORTH	RIGHT & SOUTH
4+00				1066.75		
				1066.00		20° Cut
				1066.17		20° T.C
				1066.18	20° Cut	
				1067.07	20° T.C.	
BM HW 181				1067.86	BM HW 181 - Elev	- FB 2770-110
					FORESTDALE ST & SEDALIA AVE	
					N.W. Cor. - Bt. Spk in/end 5' W. of W.C.R.	
					RESUME PROFILE & X SEC. ON	
					GRAND	AVE
					LEFT & WEST	RIGHT & EAST
7+61.6				1064.00	20° Cut	
				1064.60	20° T.C.	
				1063.3	150° Grd	
7+64.7				1064.70	110 EDGE Cut	
				1064.24	16° Cut	
				1064.64	16° T.C.	

F.B. 2770 PG. 158 Job No. 2465.14 Division No. Notes Red Plotted Profile
Survey of FERNSHAW DR. S.S. Date Date No.
Survey by L.L. BROWN Notes WALSH Notes Chkd. Checked X-Sec.
Indexed Date Date Date No.

76-L-298 CE 307 2-63

PLEASE RETURN TO
LOS ANGELES COUNTY ENGINEER
403 LOS ANGELES COUNTY ENGINEERING BLDG.

NOTE: ANY ADDITIONS OR CHANGES ON THIS SHEET MUST BE MADE OR CIRCLED IN RED INK, WITH DATE AND NAME OF PERSON MAKING CHANGE.

Do not extend notes this side of this line.

STATION	B. S.	H. I.	F. S.	ELEV.	GRAND	AVE
					LEFT & WEST	RIGHT & EAST
7+83				1064.74		26.5 EDGE PVMT
7+96				1065.29		8.7 EDGE "
8+00				1065.46		℄
				1065.29		9.0 EDGE PVMT
				1064.9		15.5 GRD
				1065.5		30° GRD
				1064.95	11° EDGE GUT	
				1064.20	16° GUT	
				1064.85	15° T.C.	
9+00				1066.44		℄
				1066.23		9° EDGE PVMT
				1065.58		15° BOT. BK
				1066.0		30°
				1066.00	11° Edge Gut	
				1064.90	16° GUT	
				1065.56	16° T.C.	

Profile Notes Red ____ Plotted ____ Job No. 2465 14 Division No. ____ F.B. 2770 Pg. 159
No. ____ Date ____ Date ____ Survey of Eernshaw Dr. S.S.
X-Sec. Notes Chkd. ____ Checked ____ Survey by L.L. Brown Notes Walsh Date 5-25-68
No. ____ Date ____ Date ____ Map No. ____ Indexed H. E. OIT Date [illegible]

76-L-298 CE 307 2-63

PLEASE RETURN TO
LOS ANGELES COUNTY ENGINEER
403 LOS ANGELES COUNTY ENGINEERING BLDG.

NOTE: ANY ADDITIONS OR CHANGES ON THIS SHEET MUST BE MADE OR CIRCLED IN RED INK, WITH DATE AND NAME OF PERSON MAKING CHANGE

Do not extend notes this side of this line.

STATION	B. S.	H. I.	F. S.	ELEV.	GRAND	AVE
					LEFT & WEST	RIGHT & EAST
10+00				1067 41		℄
				1067 22		9° EDGE PVMT
				1066 6		15° GRD
				1067 0		30° GRD
				1067 02	11° EDGE GUT	
				1066 29	16° GUT	
				1066 89	16° T.C.	
11+00				1068 64		℄
				1068 43		EDGE PVMT
				1067 5		18 GRD
				1068 8		30° GRD
				1068 24	11° EDGE GUT	
				1067 47	16° GUT	
				1068 07	16° TC	

F. B. 2770 PG. 160
Job No. 2465 14 Division No. ____ Notes Red ____ Plotted ____ Profile ____
Survey of FERNSHAW DR. S.S. Date ____ Date ____ No. ____
Survey by L.L. BROWN Notes WALSH Notes Chkd. ____ Checked ____ X-Sec. ____
Indexed ____ Date ____ Date ____ Date ____ No. ____

76-L-298 CE 307 2-63

PLEASE RETURN TO
LOS ANGELES COUNTY ENGINEER
403 LOS ANGELES COUNTY ENGINEERING BLDG.

NOTE: ANY ADDITIONS OR CHANGES ON THIS SHEET MUST BE MADE OR CIRCLED IN RED INK, WITH DATE AND NAME OF PERSON MAKING CHANGE.

Do not extend notes this side of this line.

STATION	B. S.	H. I.	F. S.	ELEV.	GRAND	AVE
					LEFT & WEST	RIGHT & EAST
12+00				1070 01		℄
				1069 75		9° EDGE FLAT
				1069 0		15 GND
				1069 7		GND
				1069 66	11° EDGE CUT	
				1068 82	16° CUT	
				1069 39	16° T.C.	
12+70				1070 92		℄
				1070 58	11° EDGE CUT	
				1069 76	16° CUT	
				1070 26	16° T.C.	
				1069 4	120 GND	
				1068 9	260 GND	

Profile Notes Red ____ Plotted ____ Job No. 2465.14 Division No. ____ F.B. ____ Pg. 161

No. ____ Date ____ Date ____ Survey of Fernsham Dr. S.S.

X-Sec. Notes Chkd. ____ Checked ____ Survey by L.L. Brown Notes Walsh Date 5-25-68

No. ____ Date ____ Date ____ Map No. ____ Indexed P. E. OTT Date ____

76-L-298 CE 307 2-63

PLEASE RETURN TO
LOS ANGELES COUNTY ENGINEER
403 LOS ANGELES COUNTY ENGINEERING BLDG.

NOTE: ANY ADDITIONS OR CHANGES ON THIS SHEET MUST BE MADE OR CIRCLED IN RED INK, WITH DATE AND NAME OF PERSON MAKING CHANGE

Do not extend notes this side of this line.

F.B. 2770 Pg. 162 | Job No. 2465.4 Division No. | Notes Red | Plotted | Profile
Survey of FERN SCREW CO. | Date | Date | No.
Survey by L.L. BROWN Notes WASH | Notes Chkd. | Checked | X-Sec.
Indexed | Date | Date | No.

STATION	B.S.	H.I.	F.S.	ELEV.	GRAND	AVE
					LEFT & WEST	RIGHT & EAST
13+00				1071.35		℄
				1071.13		9° EDGE PUMP
				1070.90		17° GND
				1071.07		30° GND
				1071.02	11° EDGE CUT	
				1070.20	16° CUT	
				1070.76	16° T.C.	
13+30				1071.16		℄
				1072.00		9° EDGE PUMP
				1071.3		17° GND.
				1071.8		30° GND
				1071.62	11° EDGE CUT	
				1070.85	16° CUT	
				1071.44	16° T.C.	
BM BE 1501				1071.65	BM BE 1501 ELEV 1071.651 - L.L.B.N. W. C.B. GRAND AVE 15' W. C/L - 55' S O/L GLADSTONE ST SAN DIMAS QUAD F.B. 2770-111	

F. B. 2770 PG. 163

NOTES RED. _____ JOB NO. 2490.14 SURVEY OF FORDLAND AVE. S.S.
DATE _____ SURVEY BY L.L. BROWN
NOTES CHKD. _____ NOTES BY L.L. BROWN DATE 4-22-69
DATE _____ INDEXED D.L. GALLI DATE [illegible] 1'69

DESCRIPTION	FORDLAND AVE. S.S. LA VERNE AREA J.N. 2490.14 BENCH LEVEL CIRCUIT
ADJ. ELEV.	
3RD RUN	ELEVATIONS BASED ON L.A. CO. RD. DEPT. BM. SAN DIMAS (1965)
2ND RUN	PARTY
DIFF.	BROWN, L.L. MOODYMAN, W. GUIZADO, G. DOMINGUEZ, C.
1ST RUN	
B.M.	

NOTE: ANY ADDITIONS OR CHANGES ON THIS SHEET MUST BE MADE OR CIRCLED IN RED INK, WITH DATE AND NAME OF PERSON MAKING CHANGE.

Do not extend notes this side of this line

PLEASE RETURN TO
LOS ANGELES COUNTY SURVEYOR
725 LOS ANGELES COUNTY ENGINEERING BLDG.

76S420 S & E-353 4-54

F. B. 2770 PG. 164

JOB NO 2490.14 SURVEY OF FORDLAND AVE. S.S. NOTES RED
SURVEY BY L.L. BROWN DATE
NOTES BY L.L. BROWN DATE 4-22-69 NOTES CHKD.
INDEXED C.T. GALLI DATE DATE

76420 S & E-333 4-54

PLEASE RETURN TO
LOS ANGELES COUNTY SURVEYOR
725 LOS ANGELES COUNTY ENGINEERING BLDG.

NOTE: ANY ADDITIONS OR CHANGES ON THIS SHEET MUST BE MADE OR CIRCLED IN RED INK, WITH DATE AND NAME OF PERSON MAKING CHANGE.

Do not extend notes this side of this line

B.M. | 1ST RUN | DIFF. | 2ND RUN | 3RD RUN | ADJ. ELEV. | DESCRIPTION

INDEX MAP

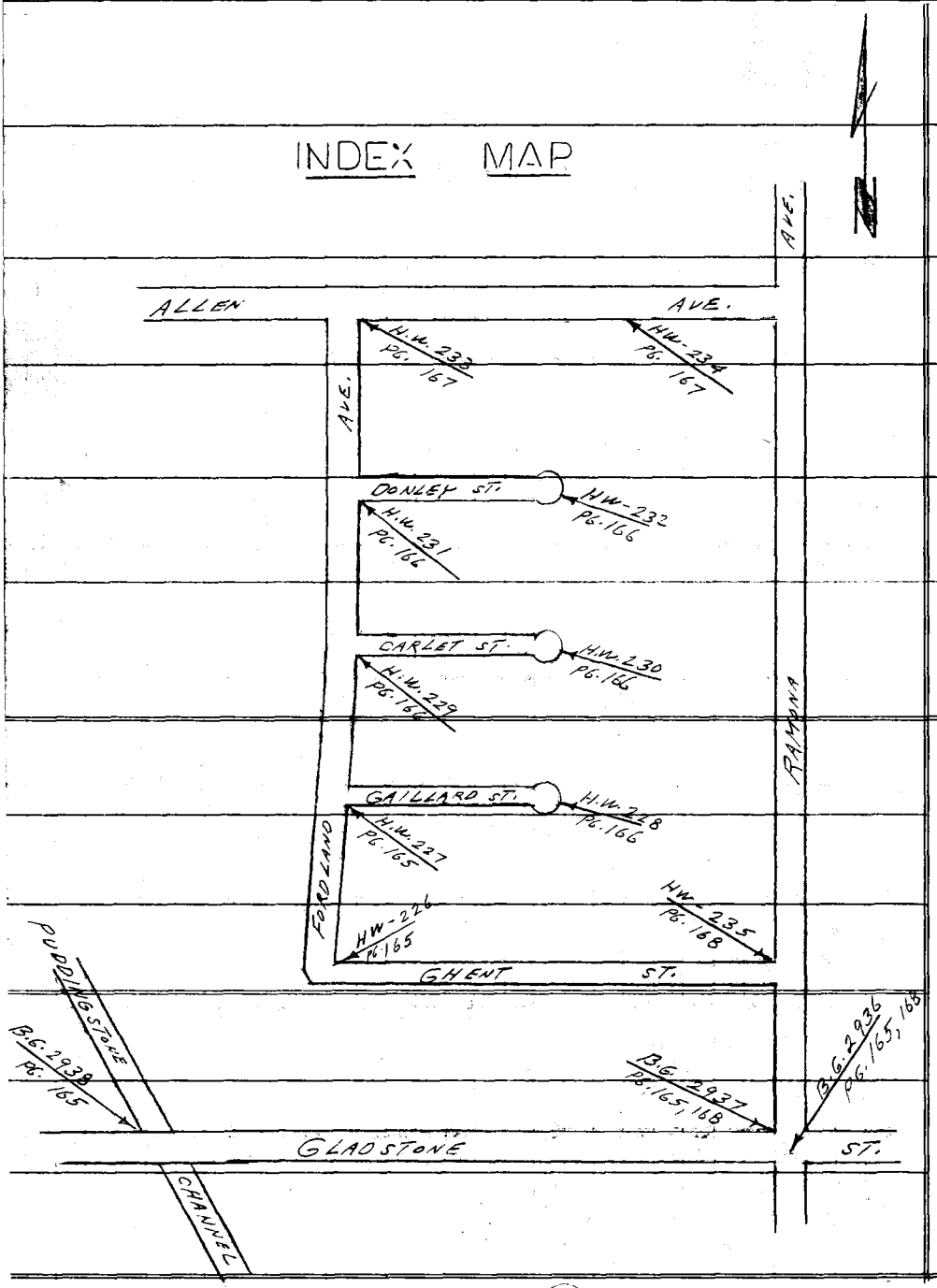

76S420 S & E-353 4-54

PLEASE RETURN TO
LOS ANGELES COUNTY SURVEYOR
725 LOS ANGELES COUNTY ENGINEERING BLDG.

NOTE: ANY ADDITIONS OR CHANGES ON THIS SHEET MUST BE MADE OR CIRCLED IN RED INK, WITH DATE AND NAME OF PERSON MAKING CHANGE.

Do not extend notes this side of this line

B.M. (FD.)	1ST RUN	DIFF.	2ND RUN	3RD RUN	ADJ. ELEV.	DESCRIPTION
B.G. 2936	1064 283					B.M. B.G. 2936 ELEV. 1064.283 SAN DIMAS (1965) C.S. MON. IN WELL 8" D.N. @ E' INT. GLADSTONE ST. & RAMONA AVE. MKD. (R.E. 2177)
+	5 831		5 887			
⊼	1070 114	+0 943	+0 946	.947		
(FD.) −	4 888		4 941			
B.G. 2937	1065 226				1065.230	B.M. B.G. 2937 ELEV. 1065.230 SAN DIMAS (1965) Δ S'PK W. CURB I° N. B.C. R. @ N.W. CORNER GLADSTONE ST. & RAMONA AVE. 47' N. & 16' W. E' INT. T.P. SPK.
+	1 738		1 820			
⊼	1066 964	−4 209	−4 209	4.209		
−	5 947		6 029			
T.P.	1061 017					
+	4 024		4 138			
⊼	1065 041	+0 704	+0 707	0.704		
(FD.) −	3 320		3 431			
B.G. 2938	1061 721					B.M. B.G. 2938 ELEV. 1061.694 SAN DIMAS (1965) F.C. MON. FLUSH @ N.W. COR. BRIDGE NO. 53 561 20' N. & GLADSTONE ST. & 500' W. RAMONA AVE. MKD. (BM. 95-6) T.P. SPK. This point Not used do to Movement in Area
+	5 289		5 539			
⊼	1067 010	+0 512	+0 516	0.514		
−	4 777		5 023			
T.P.	1062 233					
+	5 340		5 379			
⊼	1067 573	+0 423	+0 423	.423		
(SET) −	4 917		4 956			
B.M. HW-226	1062 656				1062.662	B.M. H.W. 226 ELEV. F.B. 2770-165 FORDLAND AVE. & GHENT ST. N.E. COR. BT. SPK. IN LEAD 1° E. OF E. C.R.
+	5 298		5 548			
⊼	1067 954	+1 126	+1 119	1.120		
(SET) −	4 178		4 429			
B.M. H.W. 227	1063 776				1063.782	B.M. H.W. 227 ELEV. F.B. 2770-165 FORDLAND AVE. & GAILLARD ST. S.E. COR. BT. SPK. IN LEAD 1° S. OF S. C.R.
+	5 158		5 506			
⊼	1068 934	+1 178	+1 177	1.178		
(SET) −	3 980		4 329			
B.M. H.W. 228	1064 954				1064.960	B.M. H.W. 228 FOR DESC. SEE PG. 166

NOTES RED _____ JOB NO 2490.14 SURVEY OF FORDLAND AVE. S.S.
DATE _____ SURVEY BY L. L. BROWN
NOTES CHKD. _____ NOTES BY L. L. BROWN DATE 4-22-69
DATE _____ INDEXED _____ DATE _____

F.B. 2770 PG. 165

76S420 S & E-353 4-54

PLEASE RETURN TO
LOS ANGELES COUNTY SURVEYOR
725 LOS ANGELES COUNTY ENGINEERING BLDG.

NOTE: ANY ADDITIONS OR CHANGES ON THIS SHEET MUST BE MADE OR CIRCLED IN RED INK, WITH DATE AND NAME OF PERSON MAKING CHANGE.

Do not extend notes this side of this line

B.M.	1ST RUN	DIFF.	2ND RUN	3RD RUN	ADJ. ELEV.	DESCRIPTION
(SET) B.M.H.W. 228	1064 954					B.M. H.W. 228 ELEV. F.B. 2770-166
+	4 425		4 554			GAILLARD ST. E. END IN CUL-DE-SAC.
⊼	1069 379	-1 160'	-1 161	1.161		228' ± E. OF FORDLAND AVE. BT. SPK. IN LD.
-	5 585		5 715			2° S. OF ℄ PROD.
T.P.	1063 794					T.P. SPK.
+	6 028		6 130			
⊼	1069 822	+1 963'	+1 963	1.963		
(SET) -	4 065		4 167			
B.M.H.W. 229	1065 757				1065.762	B.M.H.W. 229 ELEV. F.B. 2770-166
+	6 185		6 057			CARLET ST. & FORDLAND AVE. S.E. COR. BT.
⊼	1071 942	+2 548'	+2 552	2.550		SPK. IN LEAD 1° S. OF S.C.R.
(SET) -	3 637		3 505			
B.M.H.W. 230	1068 305				1068.312	B.M.H.W. 230 ELEV. F.B. 2770-166
+	4 015		4 132			CARLET ST. E. END IN CUL-DE-SAC. 229.5' ±
⊼	1072 320	-1 532'	-1 533	1.532		E. OF FORDLAND AVE. BT. SPK. IN LEAD 2° S.
-	5 547		5 665			OF ℄ PROD.
T.P.	1066 773					T.P. SPK.
+	6 109		6 042			
⊼	1072 882	+2 859'	+2 861	2.860		
(SET) -	3 250		3 181			
B.M.H.W. 231	1069 632				1069.640	B.M.H.W. 231 ELEV. F.B. 2770-166
+	5 977		6 168			DONLEY ST. & FORDLAND AVE. S.E. COR. BT.
⊼	1075 609	+3 003'	+3 005	3.004		SPK. IN LEAD 1° S. OF S.C.R.
(SET) -	2 974		3 162			
B.M.H.W. 232	1072 635				1072.644	B.M.H.W. 232 ELEV. F.B. 2770-166
+	4 161		4 327			DONLEY ST. E. END IN CUL-DE-SAC. 229' ±
⊼	1076 796	-0 788'	-0 788	788		E. OF FORDLAND AVE. BT. SPK. IN LEAD 9° S.
-	4 949		5 115			OF ℄ PROD.
T.P.	1071 847					T.P. SPK.

JOB NO. 2490.14 SURVEY OF FORDLAND AVE. S.S. NOTES RED
SURVEY BY L.L. BROWN DATE
NOTES BY L.L. BROWN DATE 4-22-69 NOTES CHKD
INDEXED C.J. GALLI DATE DATE

F.B. 2770 PG. 166

768420 S & E-353 4-54

PLEASE RETURN TO
LOS ANGELES COUNTY SURVEYOR
725 LOS ANGELES COUNTY ENGINEERING BLDG.

NOTE: ANY ADDITIONS OR CHANGES ON THIS SHEET MUST BE MADE OR CIRCLED IN RED INK, WITH DATE AND NAME OF PERSON MAKING CHANGE.

Do not extend notes this side of this line

NOTES RED. JOB NO. 24 90.14 SURVEY OF FORDLAND AVE. S.S.
DATE SURVEY BY E. L. BROWN DATE 4-22-69
NOTES CHKD NOTES BY E. L. BROWN DATE
DATE INDEXED D. L. GALLI DATE

F. B. 1770 Pg. 167

B.M.	1ST RUN	DIFF.	2ND RUN	3RD RUN	ADJ. ELEV.	DESCRIPTION
T.P.	1071 847					T.P. SPK.
+	6 133		6 106			
⊼	1077 980	+5 493'	+5 497	5.195		
(SET) -	0 640		0 609		1077351	
B.M.H.W.233	1077 340					B.M. H.W. 233 ELEV. F.B. 2770-167
+	6 080		6 189			FORDLAND AVE. & ALLEN AVE. S.E. COR.
⊼	1083 420	+2 249'	+2 248	2.249		BT. SPK. IN LEAD 1/2 S. OF S. CIR.
(SET) -	3 831		3 941			
B.M.H.W.234	1079 589				1079.600	B.M. H.W. 234 ELEV. F.B. 2770-167
+	5 740		5 821			ALLEN AVE. S. SIDE 254 5/ ± E. OF
⊼	1085 329	+1 254'	+1 252	1.254		FORDLAND AVE. BT. SPK. IN LEAD 2 5/ W. OF
-	4 486		4 569			E. END CONC. CURB
T.P.	1080 843					T.P. SPK.
+	2 111		2 100			
⊼	1082 954	-4 024'	-4 021	4.022		
-	6 135		6 121			
T.P.	1076 819					T.P. SPK.
+	3 059		3 119			
⊼	1079 878	-2 921'	-2 921	2.921		
-	5 980		6 040			
T.P.	1073 898					T.P. SPK.
+	3 506		3 565			
⊼	1077 404	-2 216'	-2 215	2.215		
-	5 722		5 780			
T.P.	1071 682					T.P. SPK.
+	4 202		4 039			
⊼	1075 884	-1 770'	-1 770	1.770		
-	5 972		5 809			
T.P.	1069 912					T.P. SPK.

769420 S & E-353 4-54

PLEASE RETURN TO
LOS ANGELES COUNTY SURVEYOR
725 LOS ANGELES COUNTY ENGINEERING BLDG.

NOTE: ANY ADDITIONS OR CHANGES ON THIS SHEET MUST BE MADE OR CIRCLED IN RED INK, WITH DATE AND NAME OF PERSON MAKING CHANGE.

JOB NO. 2490.14 SURVEY OF FONDLAND AVE. S.S. NOTES RED
SURVEY BY L.L. BROWN DATE
NOTES BY L.L. BROWN DATE 4-22-69 NOTES CHKD
INDEXED G.G. GALLI DATE

F.B. 2770 PG. 168

Do not extend notes this side of this line

B.M.	1ST RUN	DIFF.	2ND RUN	3RD RUN	ADJ. ELEV.	DESCRIPTION
T.P.	1069 912					T.P. SPK.
+	3 706		3 812			
⊼	1073 618	-2 114	-2 116	2.114		
-	5 820		5 928			
T.P.	1067 798					T.P. SPK.
+	4 310		4 388			
⊼	1072 108	-1 168	-1 168	1.168		
(SET) -	5 478		5 556			
B.M.H.W.235	1066 630				1066.644	B.M. H.W. 235 ELEV. F.B. 2770-168
+	4 842		4 901			RAMONA AVE. & GHENT ST. N.W. COR. BT.
⊼	1071 472	-0 977	-0 976	0.976		SPK. IN LEAD 1.2 W. OF W.C.R.
-	5 819		5 877			
T.P.	1065 653					T.P. SPK.
+	4 950		4 879			
⊼	1070 603	-0 439	-0 439	0.438		
(FD.) -	5 389		5 318			
B.G.2937	1065 214				1065.230	B.M. B.G. 2937 ELEV. 1065.230 SAN DIMAS (1965)
+	2 810		2 889			L.F.PK. W. CURB 1.2 N. B.C.R. @ N.W. CORNER GLAD-
⊼	1068 024	-0 943	-0 946	.947		STONE ST. & RAMONA AVE. 47' N. & 16' W. & INT.
(FD.) -	3 753		3 835			
B.G.2936	1064 271				1064.283	B.M. B.G. 2936 ELEV. 1064.283 SAN DIMAS (1965)
						C.S. MON. IN WELL 8" DN. @ E INT. GLADSTONE ST.
						& RAMONA AVE. MKD. (R.E. 2177)

PWFB 1535

347

Notes Ck'd by	Survey of FORDLAND AVE. S.S.
Map No.	JN 2490.14 Tape 0244 Std 68 °F
Office Work	Surveyed by L.L. BROWN
Checked	Notes L.L. BROWN Date 4-23-69
Date	Indexed C.L. GALLI

F.B. 2770 Pg. 169

FORDLAND AVE. S.S.
LA VERNE AREA
J.N. 2490.14

CENTERLINE SURVEY

PARTY

BROWN, L. L.
MOODYMAN, W.
GUIZADO, G.
DOMINGUEZ, C.

REFS:

F.B. 3028-12-17
F.B. 1819-175, 176, 179, 180
TRACT MAP NO. 25657-2, 3

Note: Any Additions or Changes on this Sheet Must be Made or Circled in Red Ink With Date and Name of Person Making Change.

Do not extend this side of this line.

PLEASE RETURN TO
LOS ANGELES COUNTY ENGINEER
403 LOS ANGELES COUNTY ENGINEERING BLDG.

76F3098 CE#310 9-67

PWEB 1535 348 / 349 / 350 / 351

F.B. [illegible] Pg [illegible]

INDEX MAP

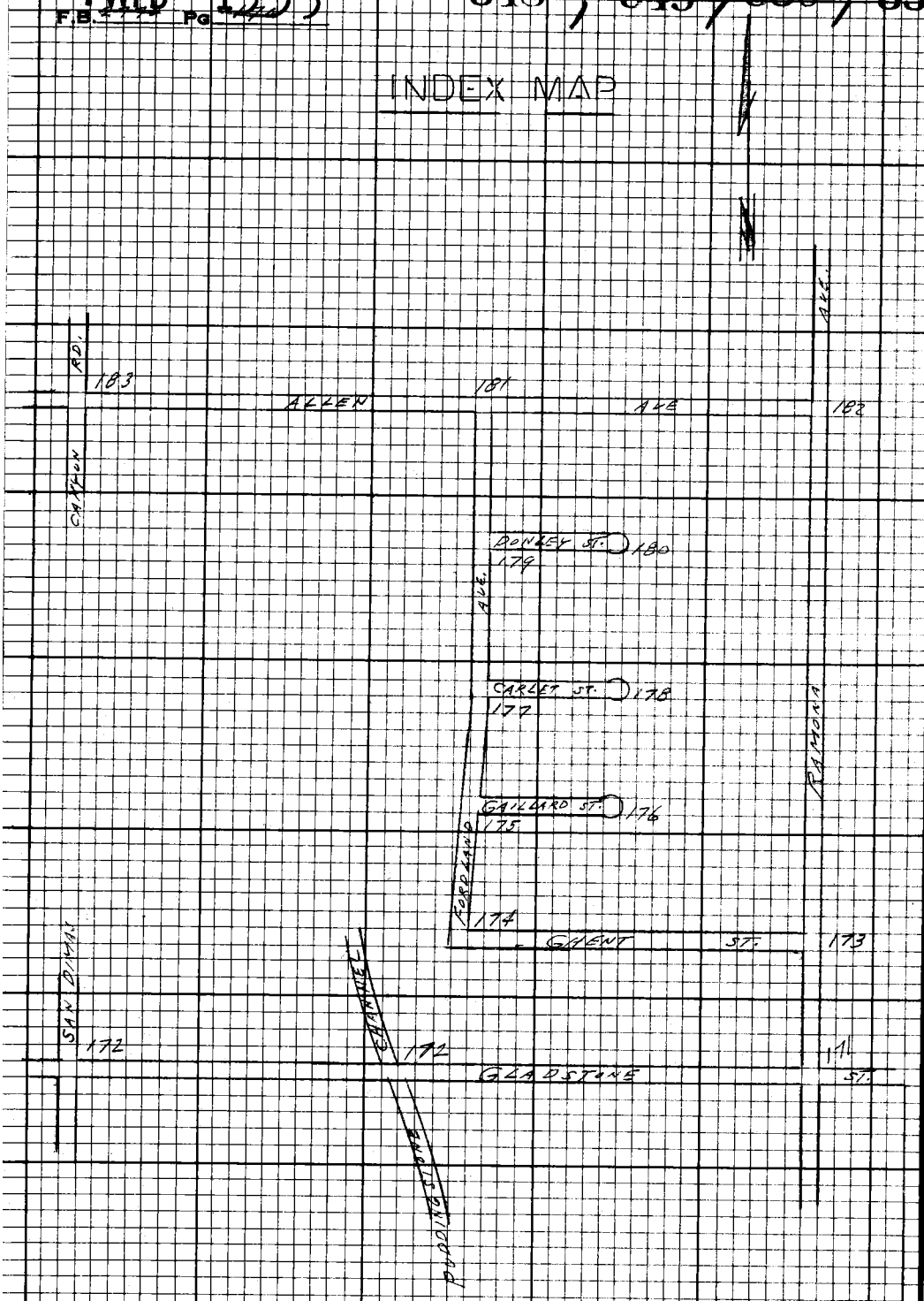

PLEASE RETURN TO
LOS ANGELES COUNTY ENGINEER
403 LOS ANGELES COUNTY ENGINEERING BLDG.

Do not extend this side of this line.

Note: Any Additions or Changes on this Sheet Must be Made or Circled in Red Ink With Date and Name of Person Making Change.

PWFB 1535

352

Notes Ck'd by
Map No.
Office Work
Checked
Date

Survey of FORDLAND AVE. S.S.
JN 2490.14 Tape 0244 Std 68 °F
Surveyed by L.L. BROWN
Notes L.L. BROWN Date 4-23-69
Indexed R.J. GALLI

F.B. 2770 Pg. 171

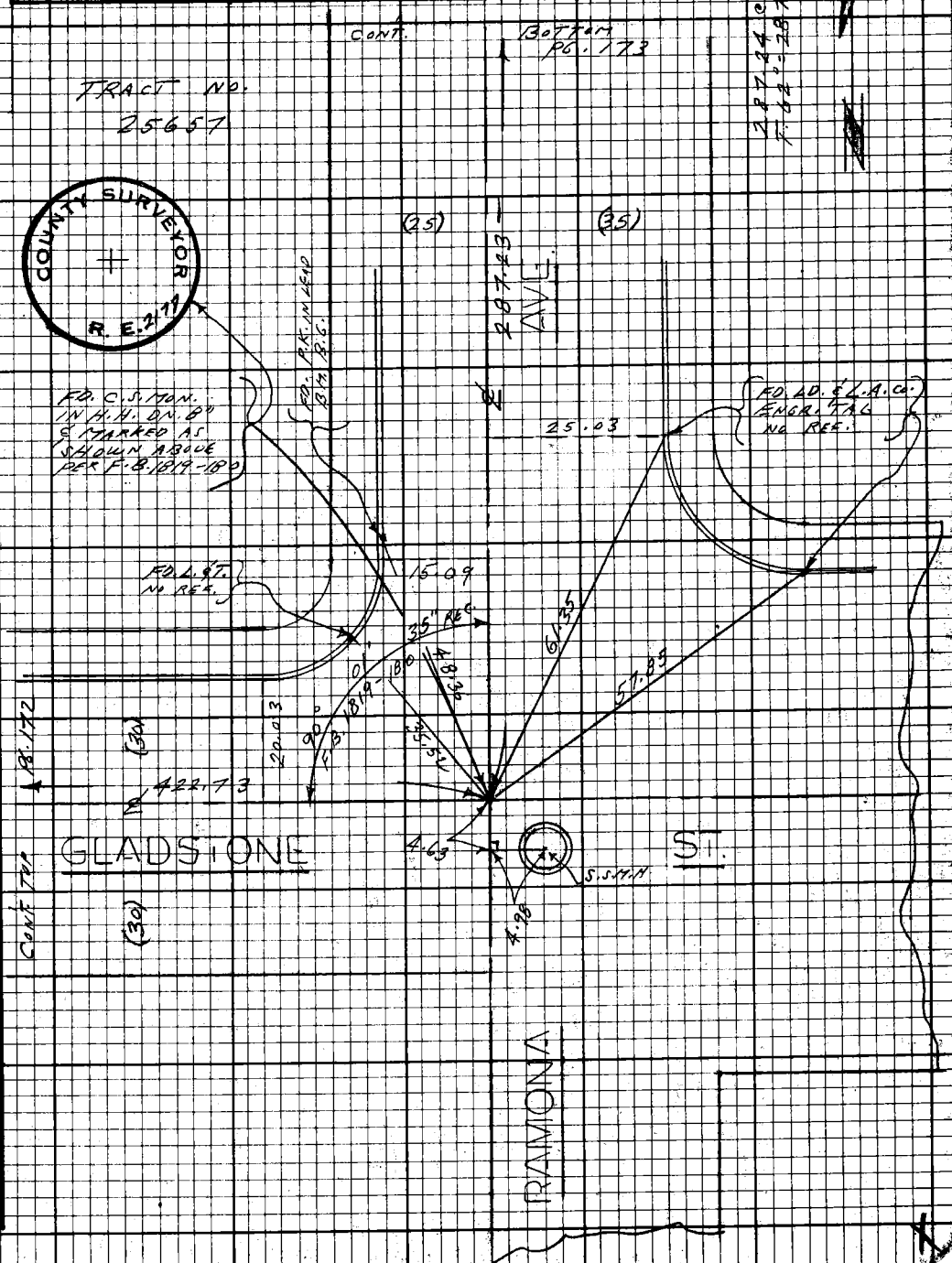

Note: Any Additions or Changes on this Sheet Must be Made or Circled in Red Ink With Date and Name of Person Making Change.

Do not extend this side of this line.

PLEASE RETURN TO
LOS ANGELES COUNTY ENGINEER
403 LOS ANGELES COUNTY ENGINEERING BLDG.

W.S. 98 D-3

75F3098 CE#310 9-67

PWFB 1535 353, 354

F.B. 2770 Pg 172 CONT LEFT PG. 171

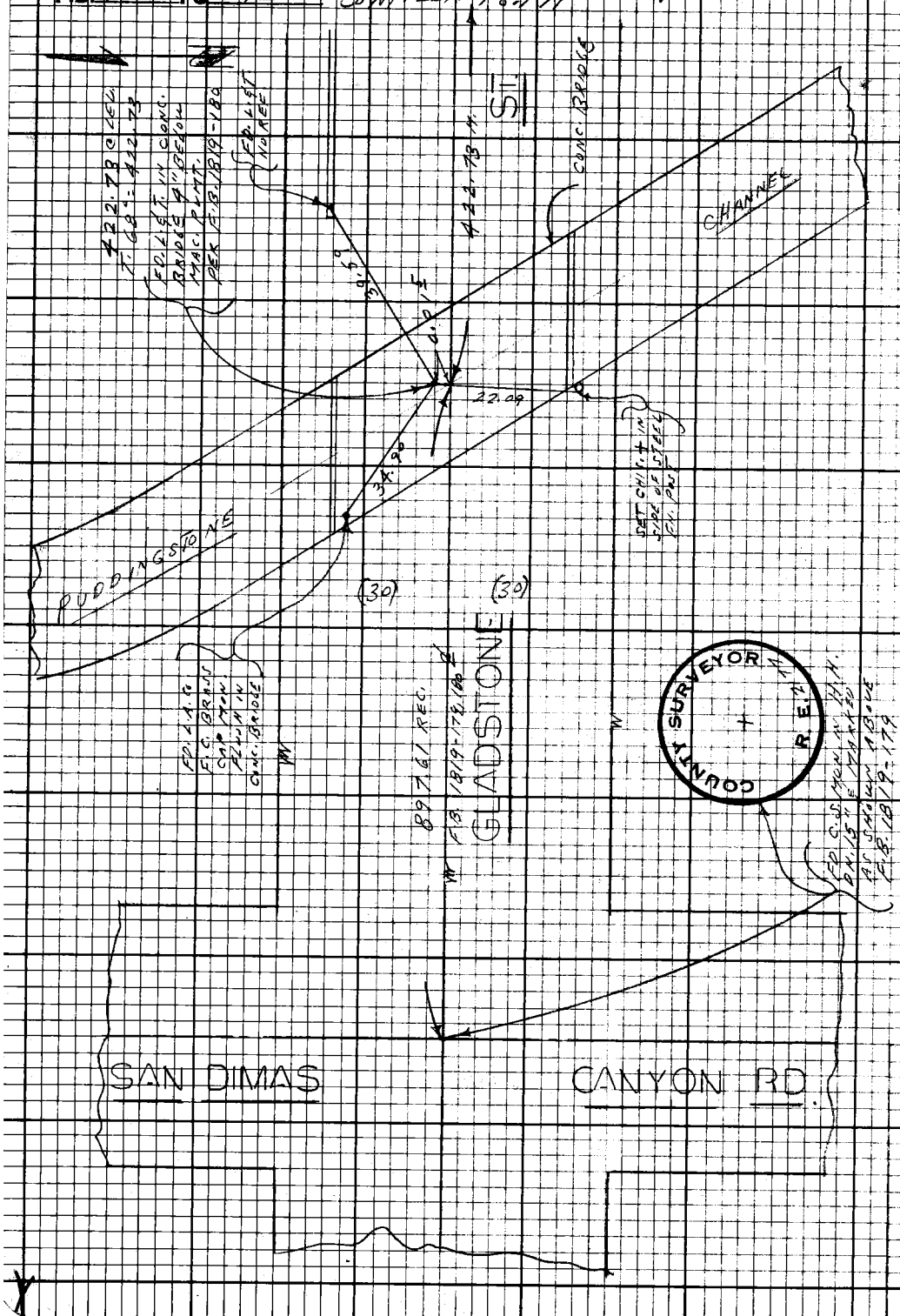

W.S. 4F D-3

PLEASE RETURN TO
LOS ANGELES COUNTY ENGINEER
403 LOS ANGELES COUNTY ENGINEERING BLDG.

Do not extend this side of this line.

Note: Any Additions or Changes on this Sheet Must be Made or Circled in Red Ink With Date and Name of Person Making Change.

PWFB 1535

355

Notes Ck'd by	Survey of FORDLAND AVE. S.S.
Map No.	JN 2490.14 Tape 0244 Std 68 °F
Office Work	Surveyed by L.L. BROWN
Checked	Notes L.L. BROWN Date 4-23-69
Date	Indexed C.L. GALLI

F.B. ~~2740~~ PG. ~~173~~

CONT. BOTTOM PG. 182

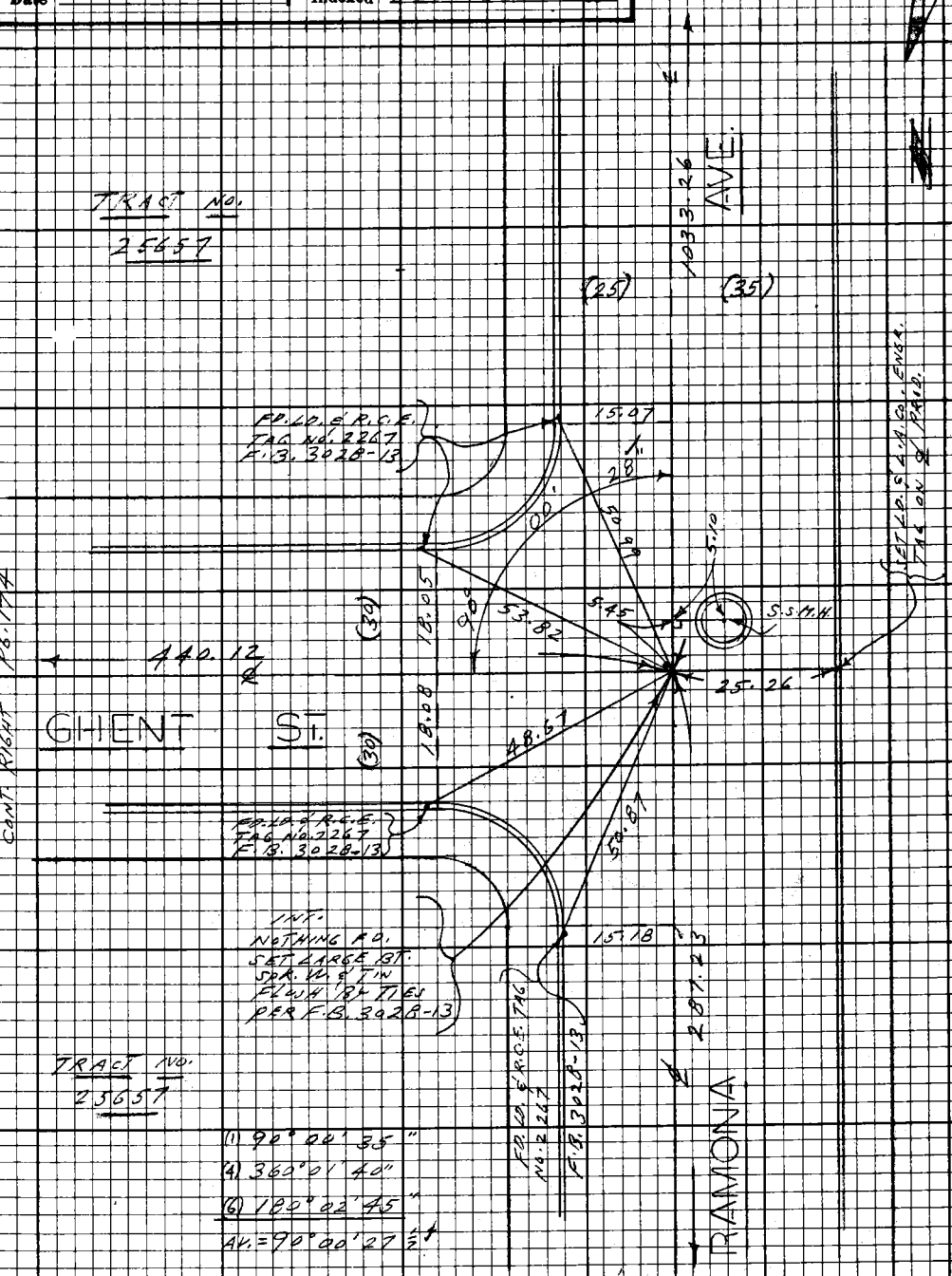

Note: Any Additions or Changes on this Sheet Must be Made or Circled in Red Ink With Date and Name of Person Making Change.

Do not extend this side of this line.

PLEASE RETURN TO
LOS ANGELES COUNTY ENGINEER
403 LOS ANGELES COUNTY ENGINEERING BLDG.

W.S. 48 D-3

76F3098 CE #310 9-67

PWFB 1535

F.B ~~2770~~ Pg ~~174~~

CONT. BOT. PG 175

WS 96 D-3

PLEASE RETURN TO
LOS ANGELES COUNTY ENGINEER
403 Los Angeles County Engineering Bldg.

Do not extend this side of this line.

Note: Any Additions or Changes on this Sheet Must be Made or Circled in Red Ink With Date and Name of Person Making Change.

PWFB 1535 357

Notes Ch'd by	Survey of FORDLAND AVE. S.S.
Map No.	JN 2490.14 Tape 0244 Std 68 °F
Office Work	Surveyed by L. L. BROWN
Checked	Notes L. L. BROWN Date 4-22-69
Date	Indexed [illegible]

F.B. 2770 PG. 775

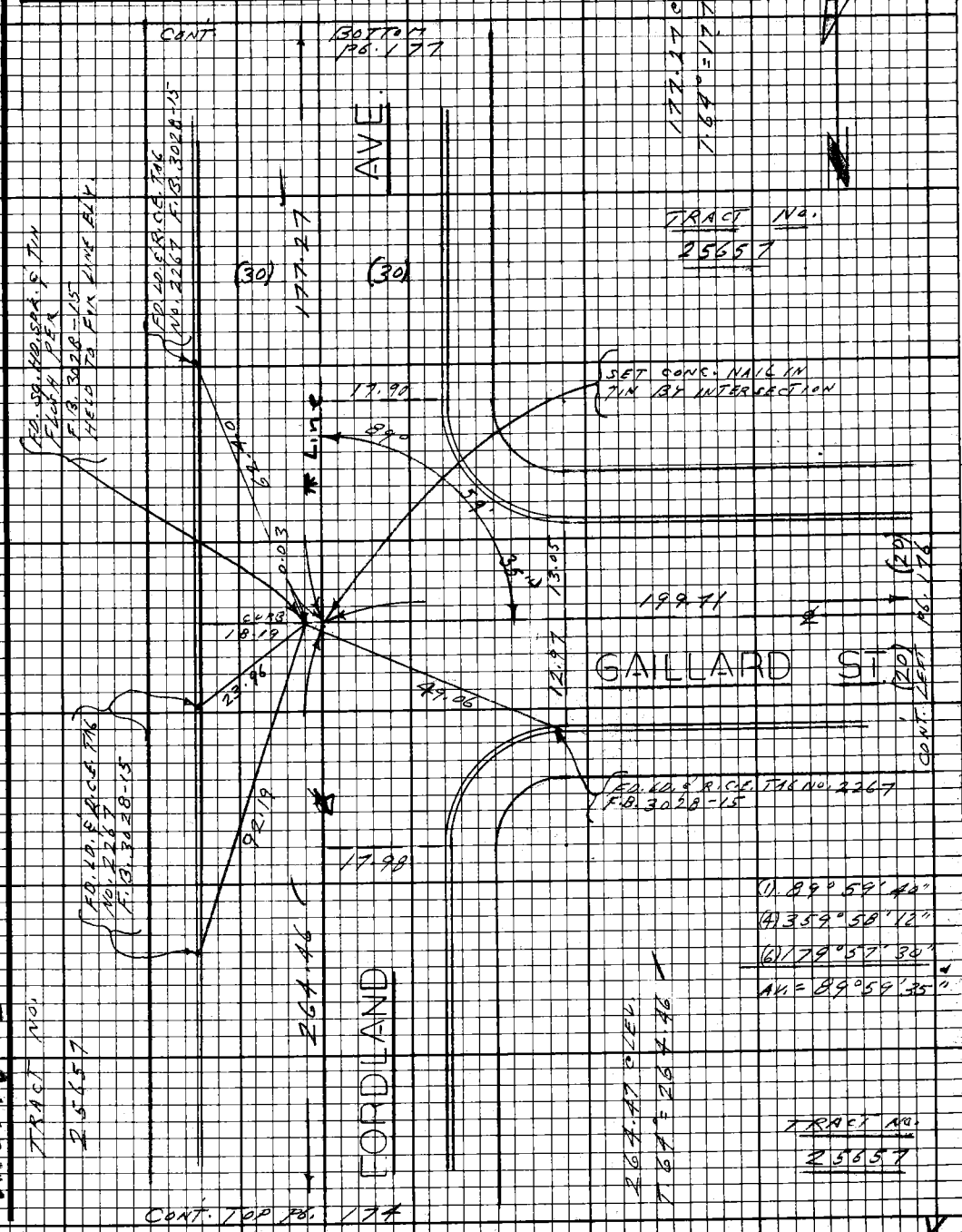

Note: Any Additions or Changes on this Sheet Must be Made or Circled in Red Ink With Date and Name of Person Making Change.

Do not extend this side of this line.

PLEASE RETURN TO
LOS ANGELES COUNTY ENGINEER
403 LOS ANGELES COUNTY ENGINEERING BLDG.

W.S. 48 D-3

76F3098 CE# 310 9-67

PWFB 1535

358

F.B. 2770 Pg. 176

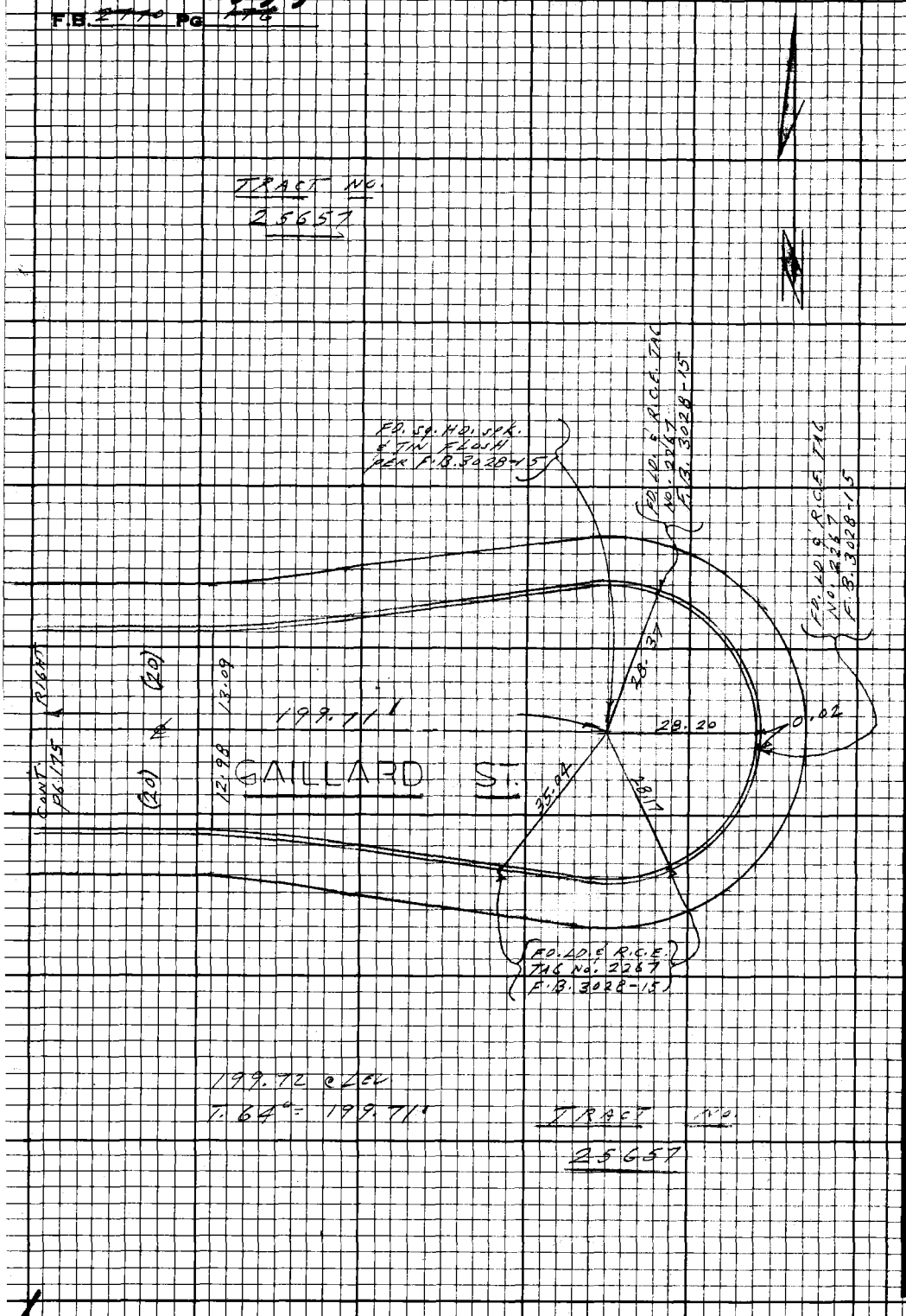

PLEASE RETURN TO
LOS ANGELES COUNTY ENGINEER
403 Los Angeles County Engineering Bldg.

Do not extend this side of this line.

Note: Any Additions or Changes on this Sheet Must be Made or Circled in Red Ink With Date and Name of Person Making Change.

PWFB 1535

359 / 360

Notes Ch'd by	Survey of FORDLAND AVE. S.S.
Map No.	JN 2490.11 Tape 0244 Std 68 °F
Office Work	Surveyed by L.L. BROWN
Checked	Notes L.L. BROWN Date 4-23-69
Date	Indexed D.T. GALLI 19

F.B ___ PG ___

TRACT NO. 25657

Note: Any Additions or Changes on this Sheet Must be Made or Circled in Red Ink With Date and Name of Person Making Change.

Do not extend this side of this line.

PLEASE RETURN TO
LOS ANGELES COUNTY ENGINEER
403 LOS ANGELES COUNTY ENGINEERING BLDG.

76E3098 CE#310 9-67

WS 48 D-3

(1) 92° 26' 05"
(4) 09° 44' 12"
(6) 194° 36' 30"
AV. = 92° 26' 05"

℄ CURVE DATA PER TR. NO. 25657

Δ = 2° 24' 00"
R = 1855.63
T = 38.87
L = 77.73

(1) 177° 35' 45"
(4) 354° 22' 10"
(6) 345° 33' 16"
AV. = 177° 35' 32 2/3"

TRACT NO. 25657

PWFB 1535

F.B. 2770 Pg. 178

361

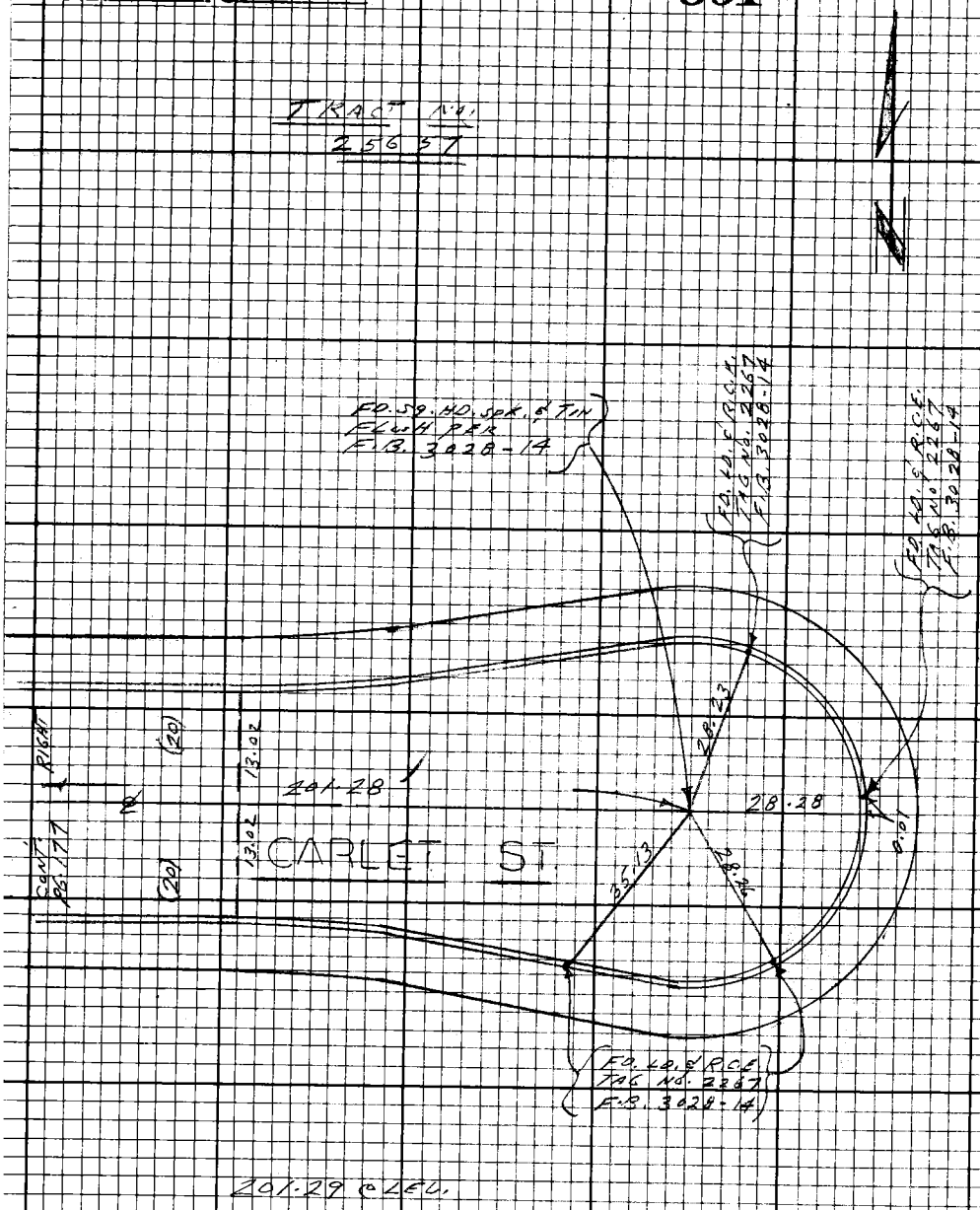

PLEASE RETURN TO
LOS ANGELES COUNTY ENGINEER
403 Los Angeles County Engineering Bldg.

Do not extend this side of this line.

Note: Any Additions or Changes on this Sheet Must be Made or Circled in Red Ink With Date and Name of Person Making Change.

PWFB 1535

362

Notes Ck'd by	Survey of FORDLAND AVE. S.S.
Map No.	JN 2490.14 Tape 0244 Std 68 °F
Office Work	Surveyed by L. L. BROWN
Checked	Notes L. L. BROWN Date 4-24-69
Date	Indexed D. J. GALLI

F.B. 2770 Pg. 179

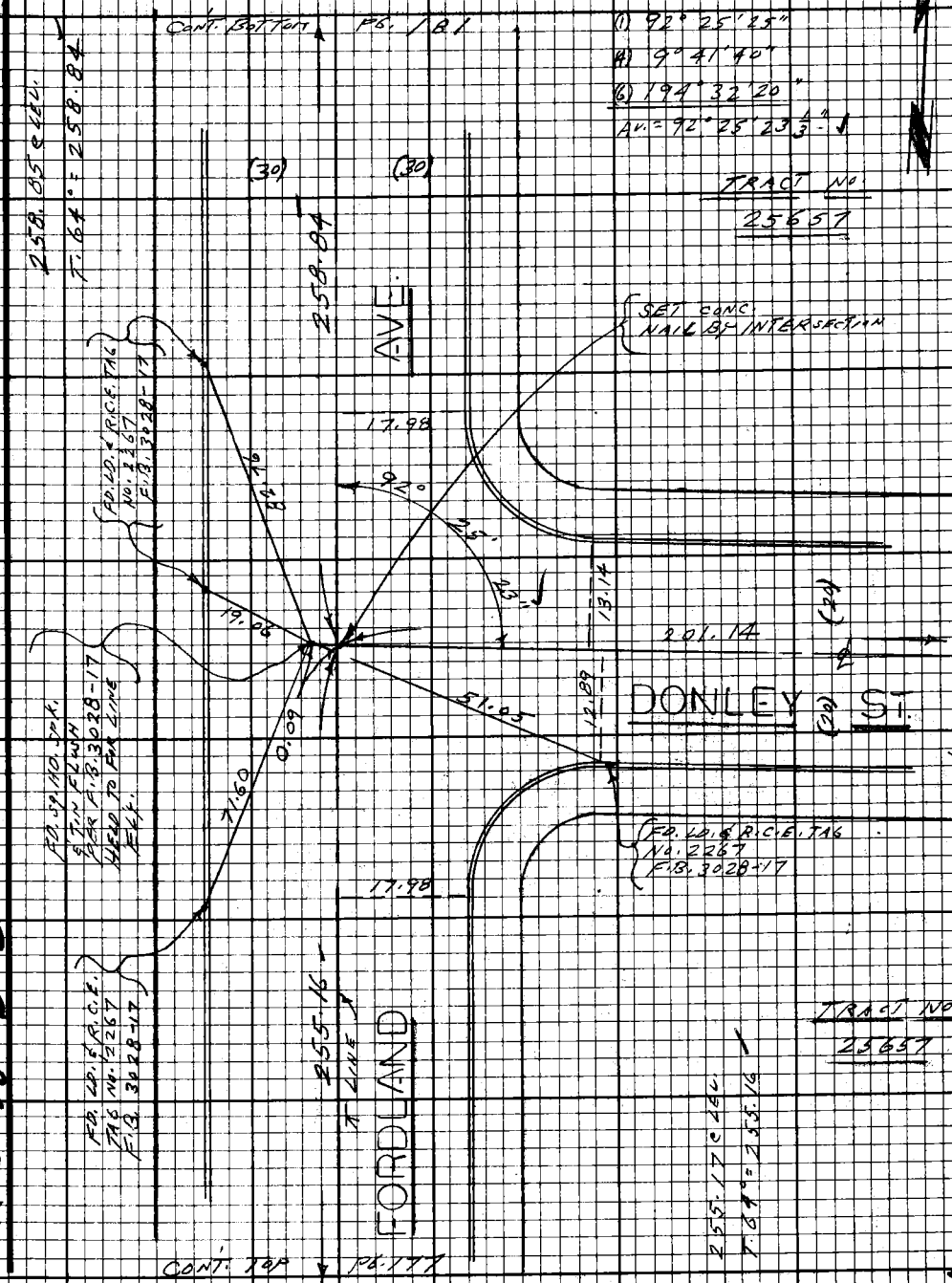

Note: Any Additions or Changes on this Sheet Must be Made or Circled in Red Ink With Date and Name of Person Making Change.

Do not extend this side of this line.

PLEASE RETURN TO
LOS ANGELES COUNTY ENGINEER
403 LOS ANGELES COUNTY ENGINEERING BLDG.

W.S. 48 D-3

75F3098 CE#310 9-67

PWFB 1535

363

F.B. 2770 Pg 180

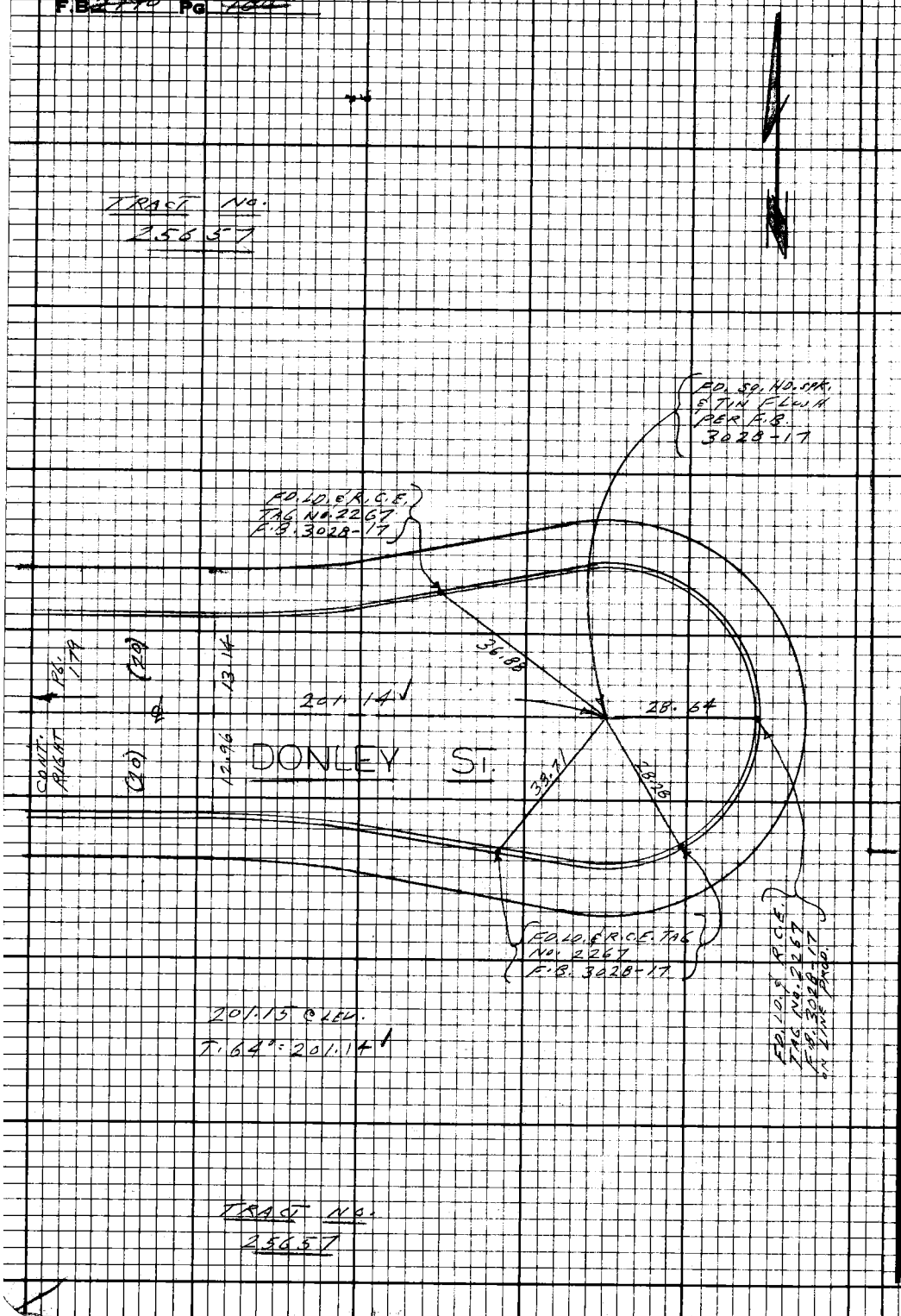

PLEASE RETURN TO
LOS ANGELES COUNTY ENGINEER
403 Los Angeles County Engineering Bldg.

Do not extend this side of this line.

Note: Any Additions or Changes on this Sheet Must be Made or Circled in Red Ink With Date and Name of Person Making Change.

PWFB 1535 364 / 365

Notes Grid by
Map No.
Office Work
Checked
Date

Survey of FORDLAND AVE. S.S.
JN 2490.14 Tape 0244 Std 68 °F
Surveyed by L. L. BROWN
Notes L. L. BROWN Date 4-23-69
Indexed [illegible]

F.B. 2770 Pg. 181

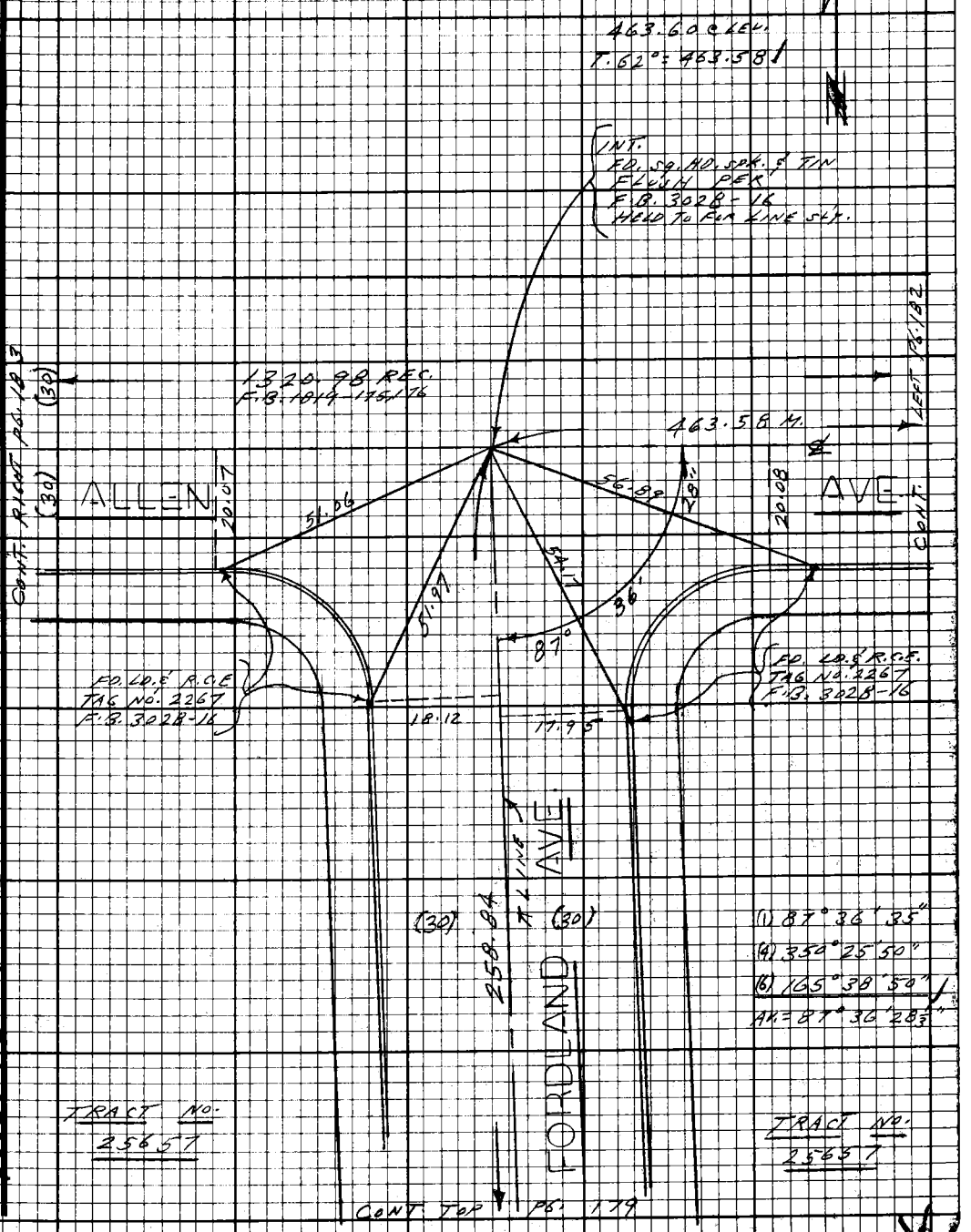

Note: Any Additions or Changes on this Sheet Must be Made or Circled in Red Ink With Date and Name of Person Making Change.

Do not extend this side of this line.

PLEASE RETURN TO
LOS ANGELES COUNTY ENGINEER
403 LOS ANGELES COUNTY ENGINEERING BLDG.

W.S. 48 D-3

76F3098 CE #310 9-67

PWFB 1535

F.B. ~~2770~~ Pg ~~182~~

366

W.S. 4E D-3

PLEASE RETURN TO
LOS ANGELES COUNTY ENGINEER
403 LOS ANGELES COUNTY ENGINEERING BLDG.

Do not extend this side of this line.

Note: Any Additions or Changes on this Sheet Must be Made or Circled in Red Ink With Date and Name of Person Making Change.

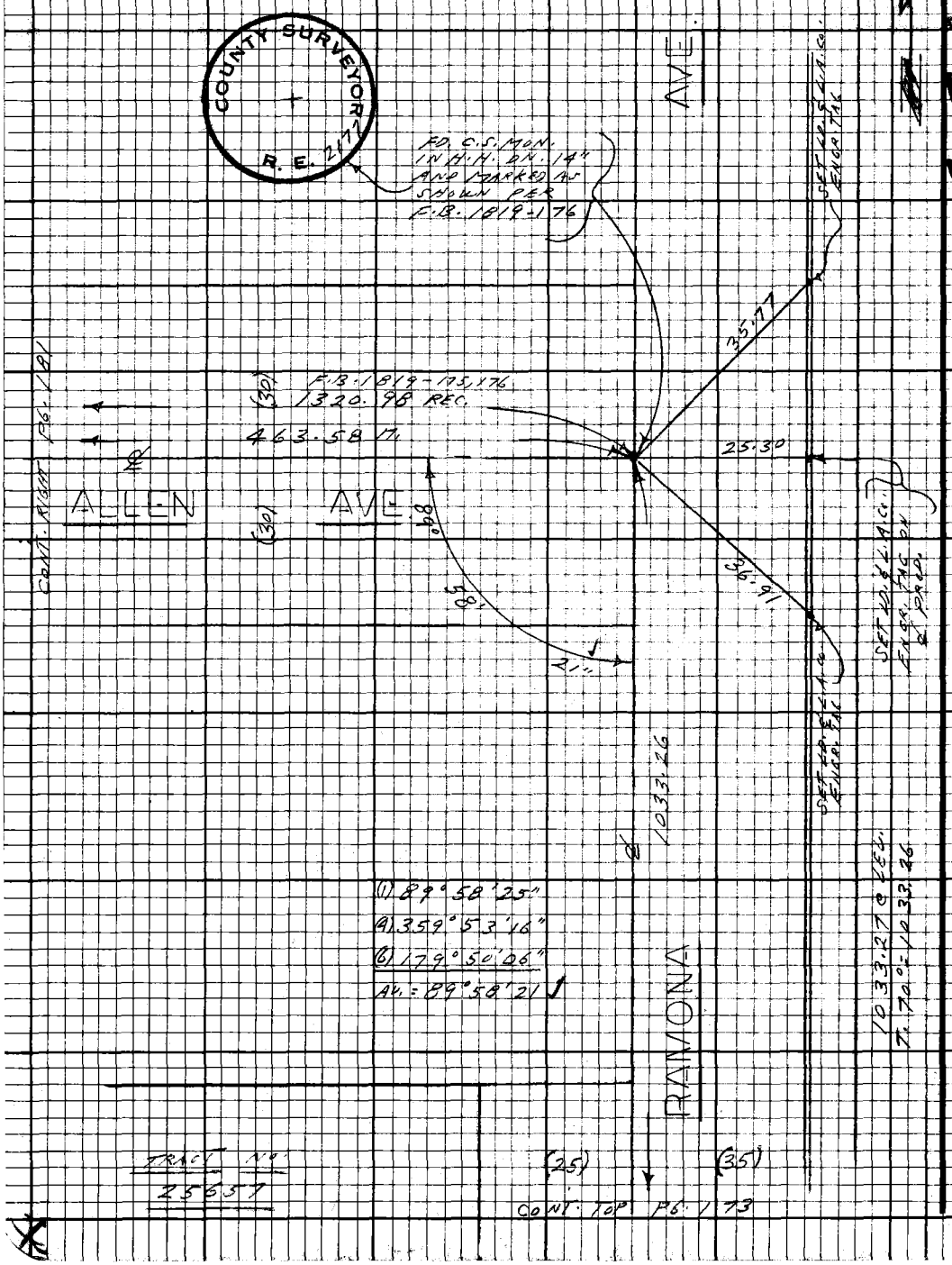

PWFB 1535

367

Notes Ch'd by
Map No.
Office Work
Checked
Date

Survey of FORDLAND AVE. S.L.
JN 2490-14 Tape 0244 Std 68 °F
Surveyed by L.L. BROWN
Notes L.L. BROWN Date 4-24-69
Indexed C.J. GALLI

F.B. 2770 Pg. 183

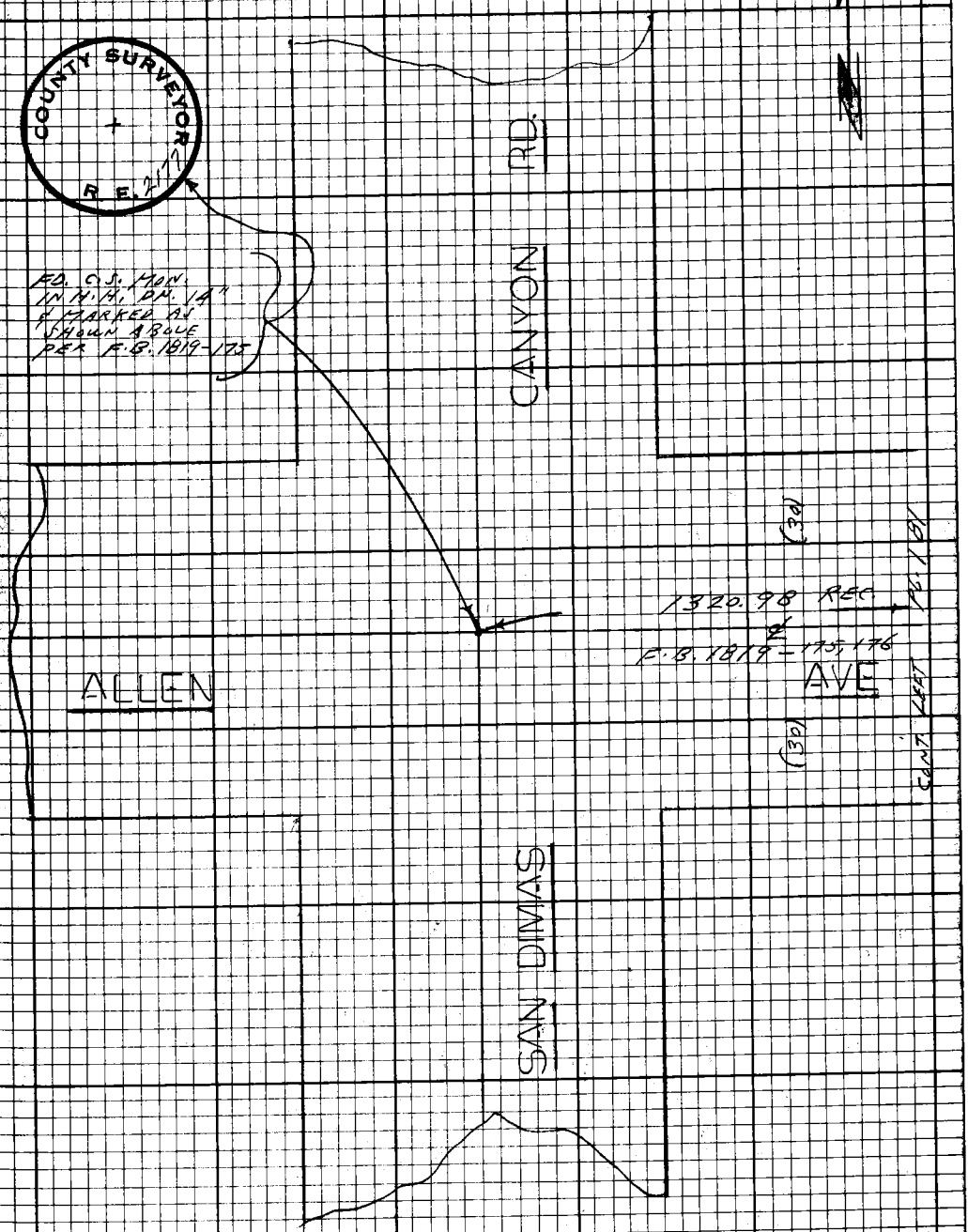

Note: Any Additions or Changes on this Sheet Must be Made or Circled in Red Ink With Date and Name of Person Making Change.

Do not extend this side of this line.

PLEASE RETURN TO
LOS ANGELES COUNTY ENGINEER
403 LOS ANGELES COUNTY ENGINEERING BLDG.

W.S. 48 D-3

75F3C98 CE#310 9-67

F.B. 2770 Pg. 184

BLANK