NOTES RED. JOB NO 6268.40 SURVEY OF Compton Blvd S.D. F. B. 2771 Pg. 5
DATE SURVEY BY Mankey Jr.
NOTES BY Ezra Jr. DATE Sept. 7, 1967
CHECKED C. J. GALLI DATE

JN 6268.40

COMPTON BLVD. S.D.

BENCH MARKS
from
PRECISE LEVEL NET 22

Mankey Jr.
Paterson
Clifford
McKnight

P.W. file o.k. May '86

Microfilmed Jan '86

765420 S & E-353 4-54

PLEASE RETURN TO
LOS ANGELES COUNTY SURVEYOR
725 LOS ANGELES COUNTY ENGINEERING BLDG.

NOTE: ANY ADDITIONS OR CHANGES ON THIS SHEET MUST BE MADE OR CIRCLED IN RED INK, WITH DATE AND NAME OF PERSON MAKING CHANGE.

Do not extend notes this side of this line

B.M.	1ST RUN	DIFF.	2ND RUN	3RD RUN	ADJ. ELEV.	DESCRIPTION
BM# 221A (Fd)	49.459					BM#22-1A 1965 EL 49.459' Baseline Quad
+	5.152		5.044			Crenshaw Blvd & Compton Blvd.
⊼	54.611	+1.140	+1.141	1.144		192' So. of Compton & 39.6' W. of
−	4.012		3.903			Crenshaw Blvd & 1.6 W. of W. Cb.,
BM BY 4851 Fd	50.599				50.603	A Co. Sur. Button type Dr. Cap Mon
+	4.993		5.200'			in Well. 1.6' So. of E'ly projection
⊼	55.592	+0.944	+0.943	.944		of N line Bldg # 15117
−	4.049		4.257'			BM BY 4851 1965 EL 50.603 Baseline Quad
T.P.	51.543					Crenshaw Blvd & Compton Blvd N.W. COR.
+	3.888'		4.045'			L & Rd. Hd. Spk. 6' N. of N. end N.W. Cb. Ret.
⊼	55.431	−0.877	−0.874	.874		
−	4.765'		4.919			
T.P.	50.666					
+	4.433'		4.633'			
⊼	55.099	+0.238	+0.238	.238		
−	4.195'		4.395'			
T.P.	50.904					
+	4.575'		4.319'			
⊼	55.479	−0.157	−0.158	.156		
−	4.732'		4.477'			
T.P.	50.747					
+	4.470		4.572'	5.347		
⊼	55.217	~~−0.267~~	−0.275	~~−0.277~~		
−	4.737'		4.847'	5.619		T.P. F.B. 2771-6
T.P.	50.480				50.484	Compton Blvd & Lemoli Ave N.E. Cor.
+	4.919		[illegible]			Sm. Bt Spk. in x joint E. and
⊼	55.399	+0.736	+0.7[illegible]	.739		N.E. Cb. Ret
−	4.183		3.923			
T.P.	51.216					

JOB NO. 6268.40 SURVEY OF Compton Blvd. S.D. NOTES RED
SURVEY BY Manley Jr. DATE
NOTES BY Ernst Jr. DATE 9 '67 NOTES CHKD. DATE OCT 3 '67
INDEXED C. J. GALLI DATE

F.B. 2771 PG. 6

768420 S & E-353 4-54

PLEASE RETURN TO
LOS ANGELES COUNTY SURVEYOR
725 LOS ANGELES COUNTY ENGINEERING BLDG.

NOTE: ANY ADDITIONS OR CHANGES ON THIS SHEET MUST BE MADE OR CIRCLED IN RED INK, WITH DATE AND NAME OF PERSON MAKING CHANGE.

Do not extend notes this side of this line

B.M.	1ST RUN	DIFF.	2ND RUN	3RD RUN	ADJ. ELEV.	DESCRIPTION
T.P. (Fd)	51.216					T.P. Per Pg 6
+	4.278		4.248			
π	55.494	-1.184	-1.182	1.182		
−	5.462		5.2[illegible]			
T.P.	50.032					
+	[illegible]		[illegible]			
π	54.560	+0.8[illegible]	+0.[illegible]	.235		
−	4.291		[illegible]			BM SD 1440 EL F.B. 2771-7
BM SD 1440 (Set)	50.269					Compton Blvd, N. Curb,
+	3.546		3.788			Bt. Spk. in curb over E. Wall Dominguez S.D. Channel
π	53.815	-0.523	-0.522	0.522		560'± E. of Yukon Ave
−	4.069		4.310			BM SD 1441 EL F.B. 2771-7
BM SD 1441 (Set)	49.746				49.756	Compton Blvd, So. Curb,
+	4.090		4.39[illegible]			Bt. Spk. in curb over E. Wall Dominguez S.D. Channel
π	53.836	-1.5[illegible]	-1.538	1.538		560'± E. of Yukon Ave
−	5.63[illegible]		5.833			
T.P.	48.205					
+	5.099		4.745			
π	53.304	+0.380	+0.38[illegible]	.383		
−	4.719		4.362			
T.P.	48.585					
+	3.742		3.487	3.704		
π	52.327	-1.792	-1.786	-1.789		
−	5.534		5.273	5.493		BM SD 1442 EL F.B. 2771-7
BM SD 1442 (Set)	46.793				46.815	Compton Blvd & Yukon Ave N.W. Cor.
+	5.834		5.402			Bt. Spk. in cb. (71'± N. Compton ℄) 6' W. of W. end Cb. Ret.
π	52.627	+0.320	+0.32[illegible]	.321		
−	5.514		5.081			BM SD 1443 EL F.B. 2771-7
BM SD 1443 (Set)	47.113					Compton Blvd & Cranbrook Ave N.E. Cor.
						Bt. Spk in lead 24' E. of E. end N.E. Cb. Ret.

NOTES RED ____ JOB NO. 6268, 40 SURVEY OF Compton Blvd. S.D.
DATE ____ SURVEY BY [illegible]
NOTES CHKD ____ NOTES BY [illegible] DATE 9, 67
DATE ____ INDEXED C. J. GALLI DATE ____

F.B. 2771 PG. 7

765420 S & E-353 4-54

PLEASE RETURN TO
LOS ANGELES COUNTY SURVEYOR
725 LOS ANGELES COUNTY ENGINEERING BLDG.

NOTE: ANY ADDITIONS OR CHANGES ON THIS SHEET MUST BE MADE OR CIRCLED IN RED INK, WITH DATE AND NAME OF PERSON MAKING CHANGE.

Do not extend notes this side of this line

B.M.	1ST RUN	DIFF.	2ND RUN	3RD RUN	ADJ. ELEV.	DESCRIPTION
(Set) BMSD 1443	47.113				47.136	BMSD 1443 Per Pg 7
+	5.347		5.095'			
⊼	52.460	+0.478	+0.481	.481		
−	4.869		4.614			BMSD 1444 EL FB 2771-8
(Set) BMSD 1444	47.591				47.617	Compton Blvd & Kornblum Ave N.E. Cor.
+	5.414		5.134			Bt. Spk. in lead 24' E. of E. end N.E. Cb. Ret.
⊼	53.005	+0.434	+0.432	.434		
−	4.980		4.702			BMSD 1445 EL FB 2771-8
(Set) BMSD 1445	48.025				48.051	Compton Blvd & Fonthill Ave N.E. Cor.
+	4.742		4.413			Bt. Spk. in lead 34' E. of E. end N.E. Cb. Ret.
⊼	52.767	+0.444	+0.446	.446		
−	4.298		3.967			BMSD 1446 EL FB 2771-8
(Set) BMSD 1446	48.469				48.497	Compton Blvd & Bodger Ave N.E. Cor.
+	4.457		4.735			Bt. Spk. in lead 20' E. of E. end N.E. Cb. Ret.
⊼	52.926	+0.441	+0.444	.444		
−	4.016		4.291			BMSD 1447 EL FB 2771-8
(Set) BMSD 1447	48.910				48.941	Compton Blvd & Doty Ave N.E. Cor.
+	5.067		4.637			Bt. Spk. in lead 39' E. of E. end N.E. Cb. Ret.
⊼	53.977	+0.033	+0.031	.033		
−	5.034		4.606			
T.P.	48.943					
+	5.393		5.525			
⊼	54.336	+1.466	+1.467	1.466		
−	3.927		4.058			
T.P.	50.409					
+	4.467		4.215			
⊼	54.876	+0.392	+0.402	.402		
−	4.068		3.813			
T.P.	50.808					

JOB NO. 6268.40 SURVEY OF Compton Blvd. S.D. NOTES RED.
SURVEY BY Mankey Jr. DATE
NOTES BY ETM Jr. DATE 9 '67 NOTES CHKD
INDEXED C. J. GALLI DATE DATE

F. B. 2771 PG. 8

76S420 S & E-353 4-54

PLEASE RETURN TO
LOS ANGELES COUNTY SURVEYOR
725 LOS ANGELES COUNTY ENGINEERING BLDG.

NOTE: ANY ADDITIONS OR CHANGES ON THIS SHEET MUST BE MADE OR CIRCLED IN RED INK, WITH DATE AND NAME OF PERSON MAKING CHANGE.

Do not extend notes this side of this line

B.M.	1ST RUN	DIFF.	2ND RUN	3RD RUN	ADJ. ELEV.	DESCRIPTION
T.P.	50.808					T.P. per Fig 8
+	5.303		5.433			
π	56.113	+0.569	+0.568	.569		
−	4.736		4.865			
T.P.	51.377					
+	4.275		4.503			
π	55.652	−1.245	−1.245	1.245		
− (Fd)	5.520		5.748		50.166	BM BY 1100 1965 EL. 50.166 - Torrance Quad Compton Blvd & Prairie Ave ℄ Int S.S. Br. Cap Mon in H.M.
BM BY 1100	50.132					
+	5.933		5.695			
π	56.065	+1.098	+1.099	1.097		
− (Fd)	4.835		4.596			BM BY 7243 1965 EL 51.263 Torrance Quad Compton Blvd & Prairie Ave N.W. Cor. Rd. BM Nail & Tag in lead 1.0' W. of W. end N.W. Cl. Ret.
BM BY 7243	51.230				51.263	

NOTES RED. ____ JOB NO. 6268.40 SURVEY OF Compton Blvd SD
DATE ____ SURVEY BY Mankey Jr
NOTES CHKD. [illegible] NOTES BY [illegible] DATE Sept 8, 67
DATE 3/67 INDEXED [illegible] DATE [illegible]

F. B. 2771 Pg. 9

F. B. 277 / PG. 10

JOB NO. 6268.40 SURVEY OF Compton Blvd S.D. NOTES RED.

SURVEY BY Monkey Jr. DATE

NOTES BY DATE NOTES CHKD.

INDEXED DATE DATE OCT 3 '67

B.M.	1ST RUN	DIFF.	2ND RUN	3RD RUN	ADJ. ELEV.	DESCRIPTION

Do not extend notes this side of this line

76S420 S & E-353 4-54

PLEASE RETURN TO

LOS ANGELES COUNTY SURVEYOR

725 LOS ANGELES COUNTY ENGINEERING BLDG.

NOTE: ANY ADDITIONS OR CHANGES ON THIS SHEET MUST BE MADE OR CIRCLED IN RED INK, WITH DATE AND NAME OF PERSON MAKING CHANGE.

PWFB 0718

1137

Notes Ck'd by	Survey of Compton Blvd. S.D.	F.B. 2771 Pg. 11
Map No.	IN 0303.00 Tape 0254 Std 68 °F	
Office Work	Surveyed by Mankey Jr.	
Checked	Notes Etm Jr. Date 9-'67	
Date SEP 3 '67	Indexed C. J. GALLI SEP 29 '67	

0303.00

COMPTON BLVD. S.D.

CENTERLINE

Mankey Jr.
Peterson
Clifford
Caro
McKnight

Note: Any Additions or Changes on this Sheet Must be Made or Circled in Red Ink With Date and Name of Person Making Change

Do not extend this side of this line.

PLEASE RETURN TO
LOS ANGELES COUNTY ENGINEER
403 LOS ANGELES COUNTY ENGINEERING BLDG.

76P2056 CE #210 8-66

PWFB 0718 1138, 1139

F.B. 2771 Pg. 12

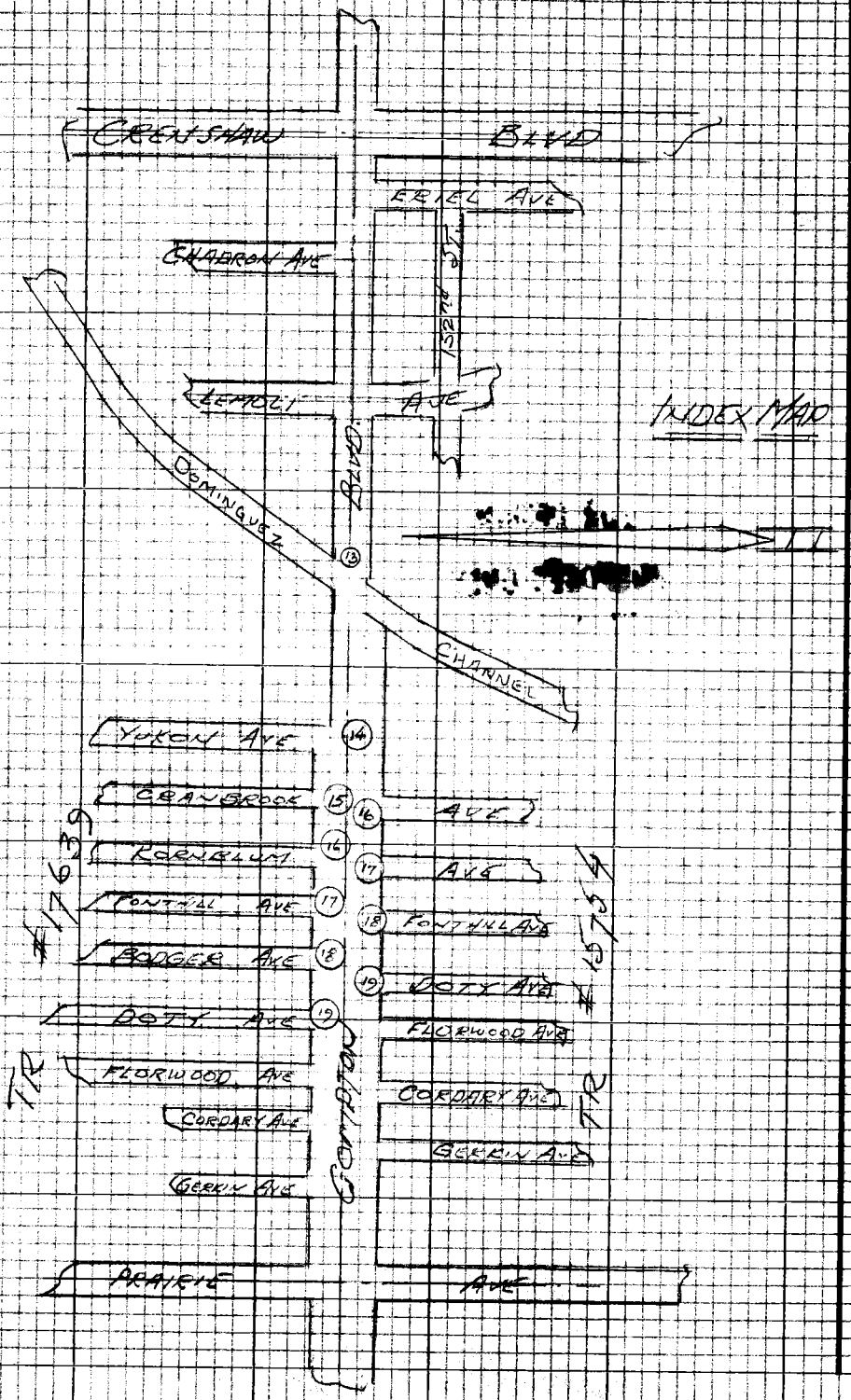

PLEASE RETURN TO
LOS ANGELES COUNTY ENGINEER
403 LOS ANGELES COUNTY ENGINEERING BLDG.

Do not extend this side of this line.

Note: Any Additions or Changes on this Sheet Must be Made or Circled in Red Ink With Date and Name of Person Making Change

PWFB 0718

1140, 1141

Notes Ck'd by		Survey of Compton Blvd SA	F.B. 2771 Pg. 13
Map No.		PN 0303.00 Tape 0254 Std 58 °F	
Office Work		Surveyed by Mankey Jr.	
Checked		Notes ETM Jr. Date 9-67	
Date	3-67	Indexed C. J. GALLI SEP 29 67	

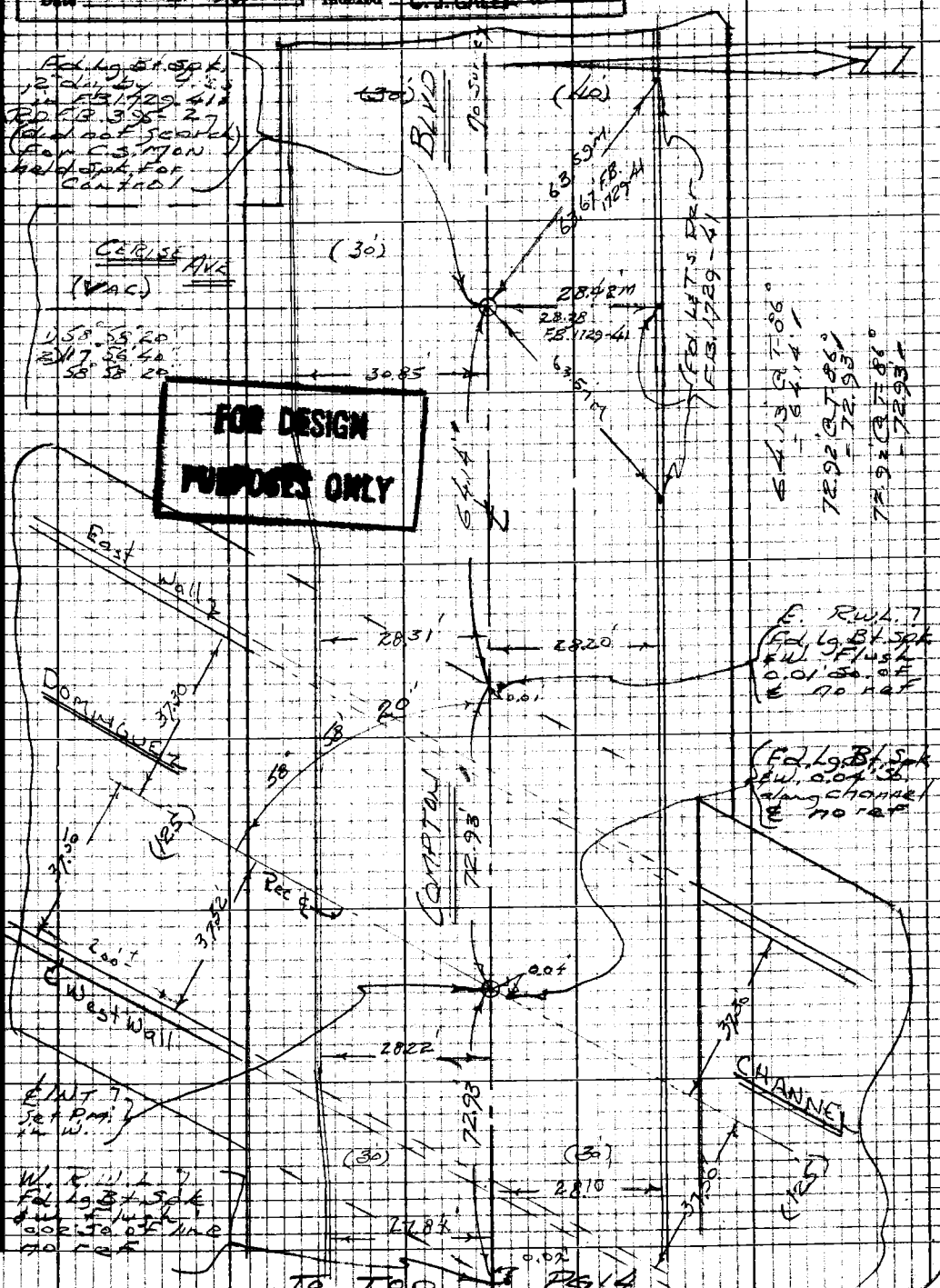

Note: Any Additions or Changes on this Sheet Must be Made or Circled in Red Ink With Date and Name of Person Making Change

Do not extend this side of this line.

PLEASE RETURN TO
LOS ANGELES COUNTY ENGINEER
403 LOS ANGELES COUNTY ENGINEERING BLDG.

76P3095 CE #310 5-66

PWFB 0718 1142

F.B. 2771 Pg. 14

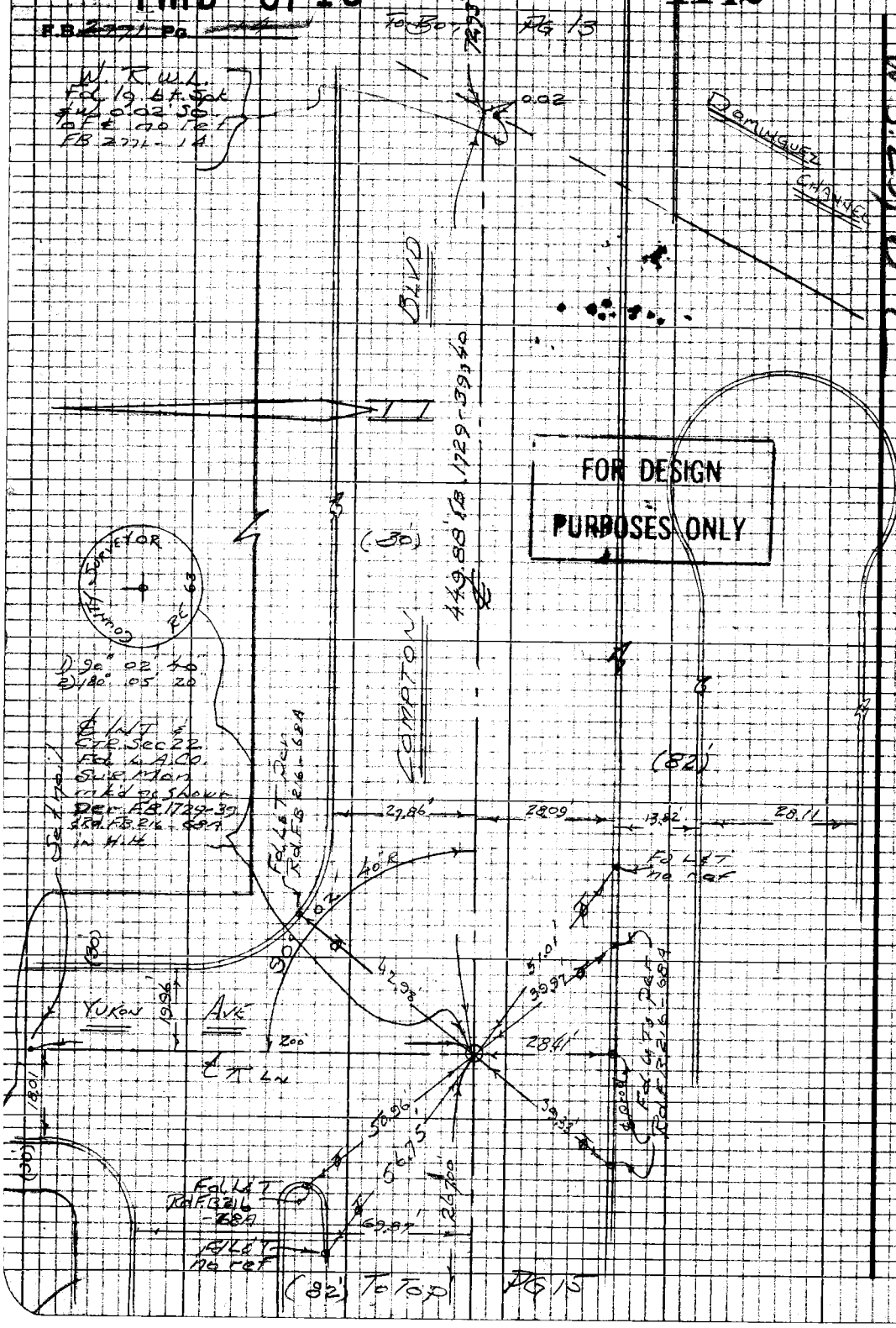

FOR DESIGN PURPOSES ONLY

W.S. 25, D-7

PLEASE RETURN TO
LOS ANGELES COUNTY ENGINEER
403 LOS ANGELES COUNTY ENGINEERING BLDG.

Do not extend this side of this line.

Note: Any Additions or Changes on this Sheet Must be Made or Circled in Red Ink With Date and Name of Person Making Change

PWFB 0718

1143

Notes Ck'd by	Survey of Compton Blvd S.D.
Map No.	Dir 20300 Tape 2754 Std 68 °F
Office Work	Surveyed by Mankey Jr.
Checked	Notes Etm Jr. Date 9-67
Date C. J. GALLI 3 67	Indexed

F.B. 2771 Pg. 75

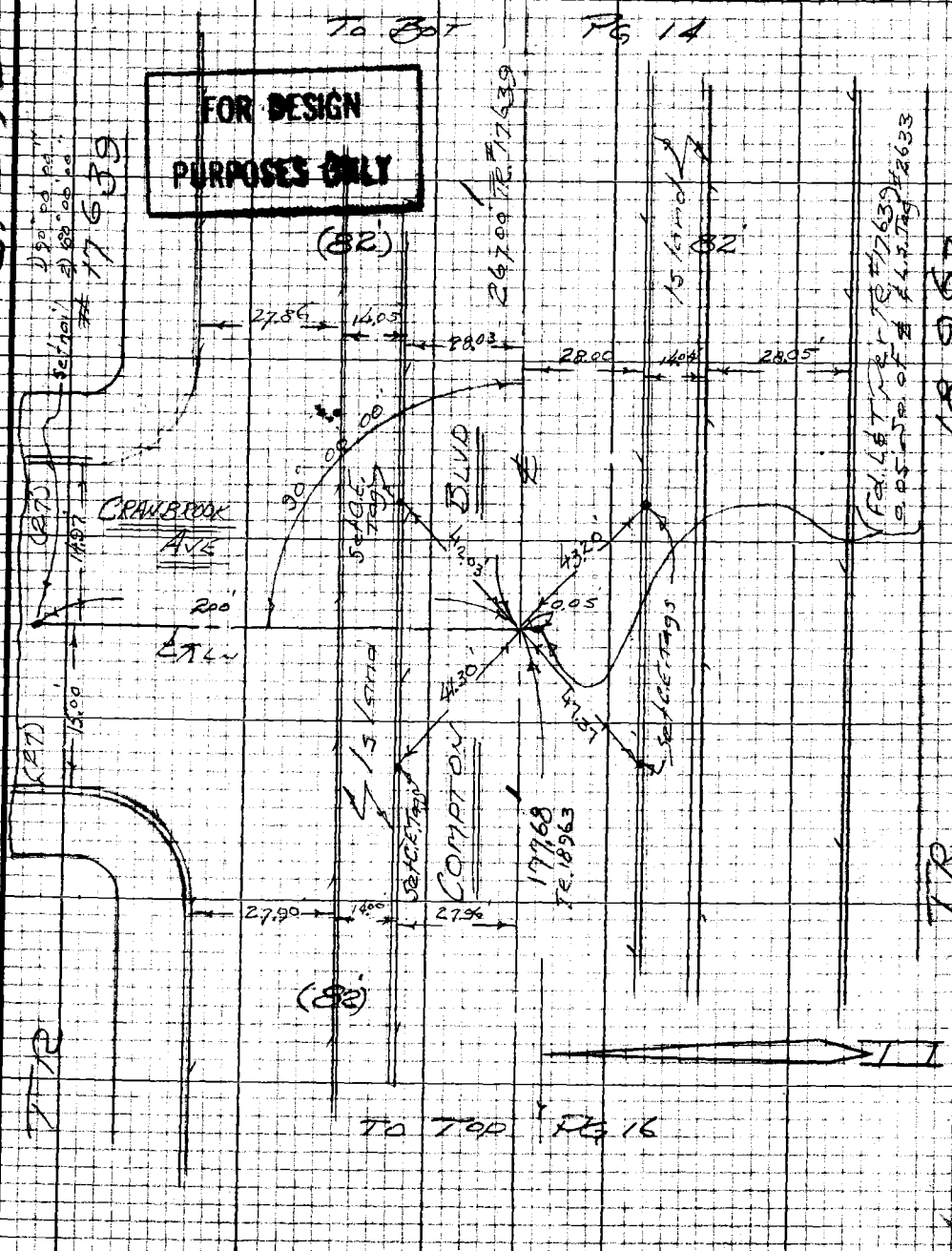

Note: Any Additions or Changes on this Sheet Must be Made or Circled in Red Ink With Date and Name of Person Making Change

Do not extend this side of this line.

PLEASE RETURN TO
LOS ANGELES COUNTY ENGINEER
403 Los Angeles County Engineering Bldg.

76P3098 CK #310 8-66

PWFB 0718

1144

F.B. 2771 Pg. 16

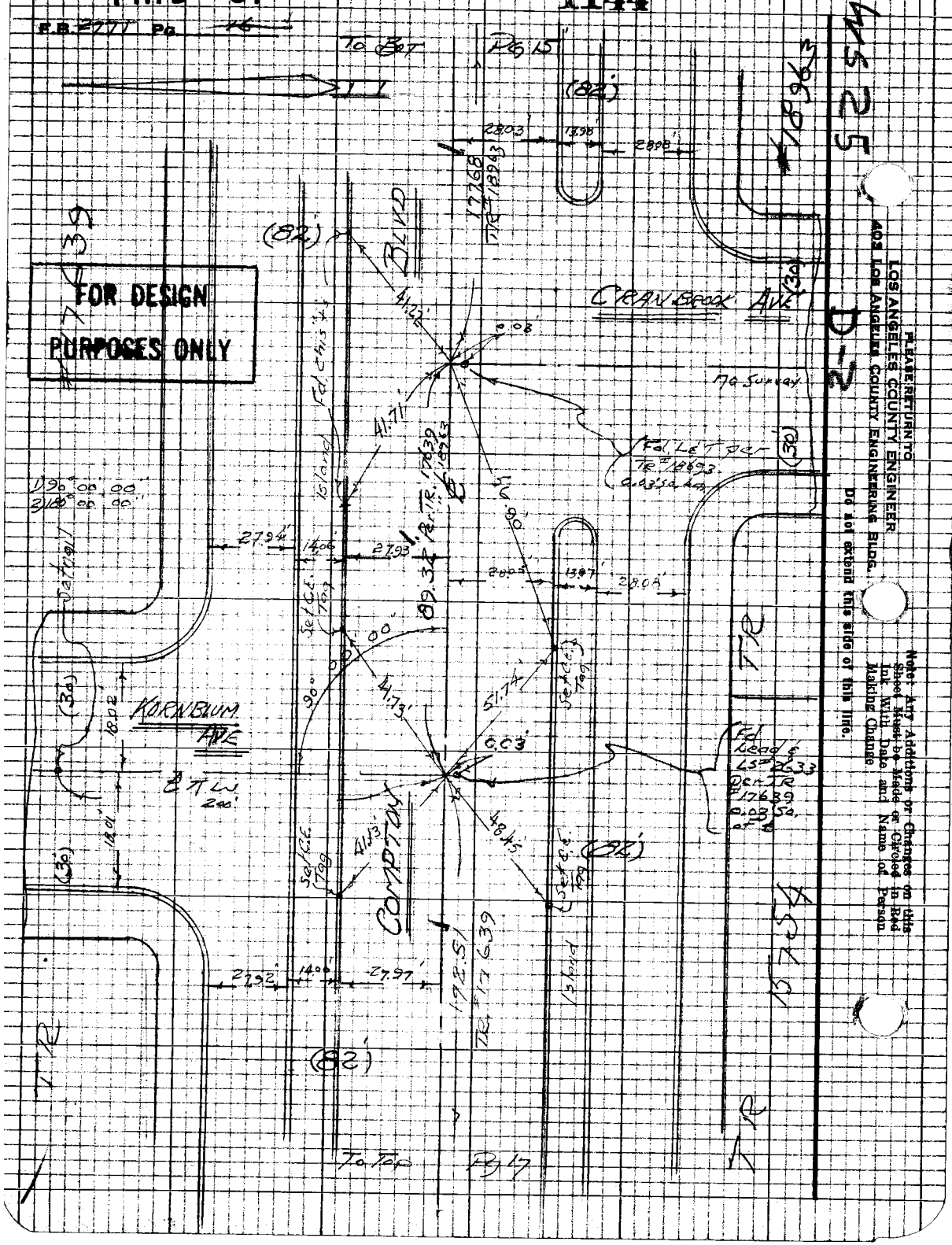

PLEASE RETURN TO
LOS ANGELES COUNTY ENGINEER
403 LOS ANGELES COUNTY ENGINEERING BLDG.

Do not extend this side of this line.

Note: Any Additions or Changes on this Sheet Must be Made or Circled in Red Ink With Date and Name of Person Making Change

PWFB 0718

1145

Notes Ck'd by A. CHURCH	Survey of [illegible]
Map No.	Tape 0257 Std 6.5°F
Office Work	Surveyed by [illegible]
Checked	Notes [illegible] Date 9-67
Date [illegible] 3 67	Indexed C. I. GALLI

F.B. [illegible] Pg. [illegible]

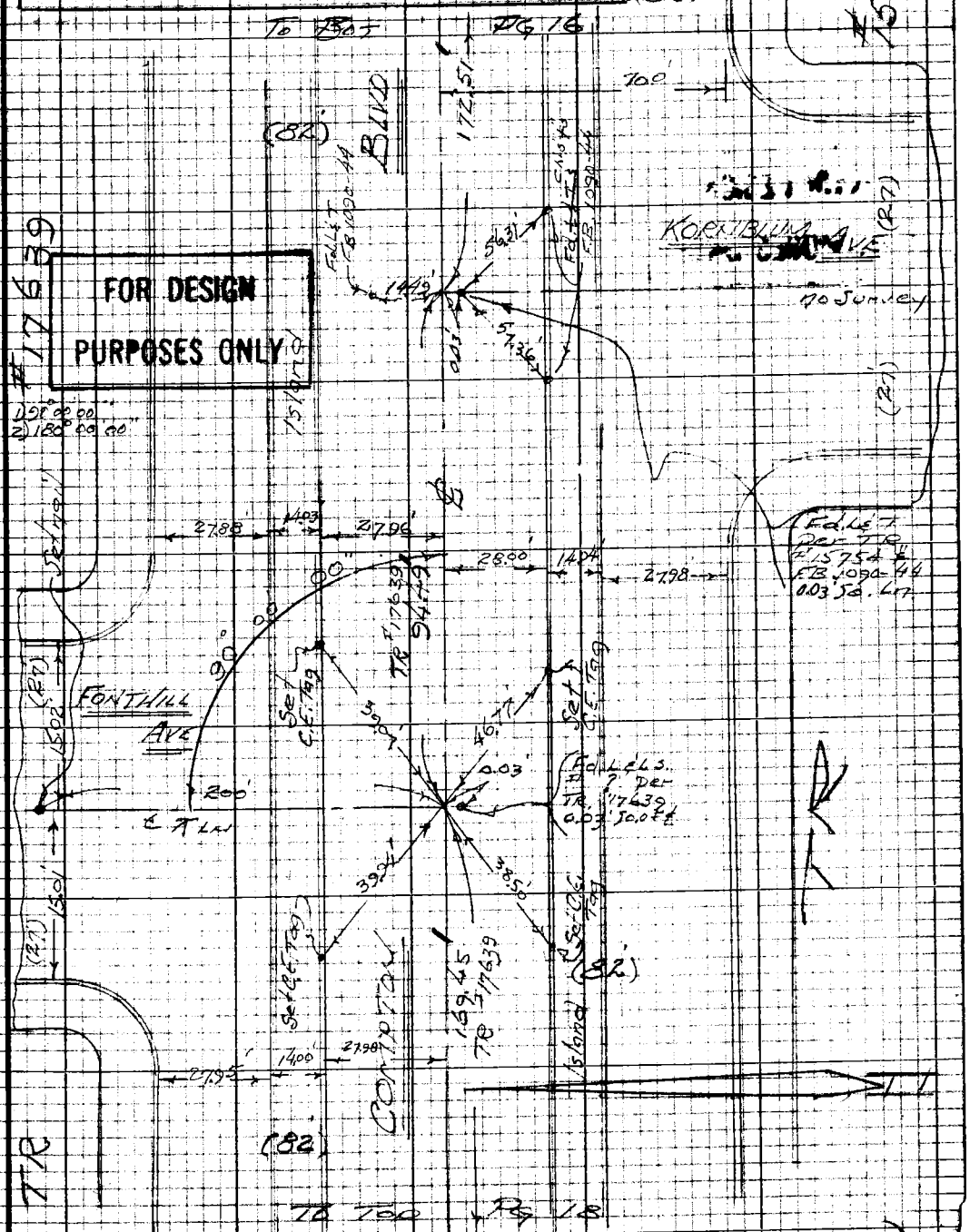

Note: Any Additions or Changes on this Sheet Must be Made or Circled in Red Ink With Date and Name of Person Making Change

Do not extend this side of this line.

PLEASE RETURN TO
LOS ANGELES COUNTY ENGINEER
403 LOS ANGELES COUNTY ENGINEERING BLDG.

76P3095 CE #310 5-66

PWFB 0718 1146

F.B. 2271 Pg. 18

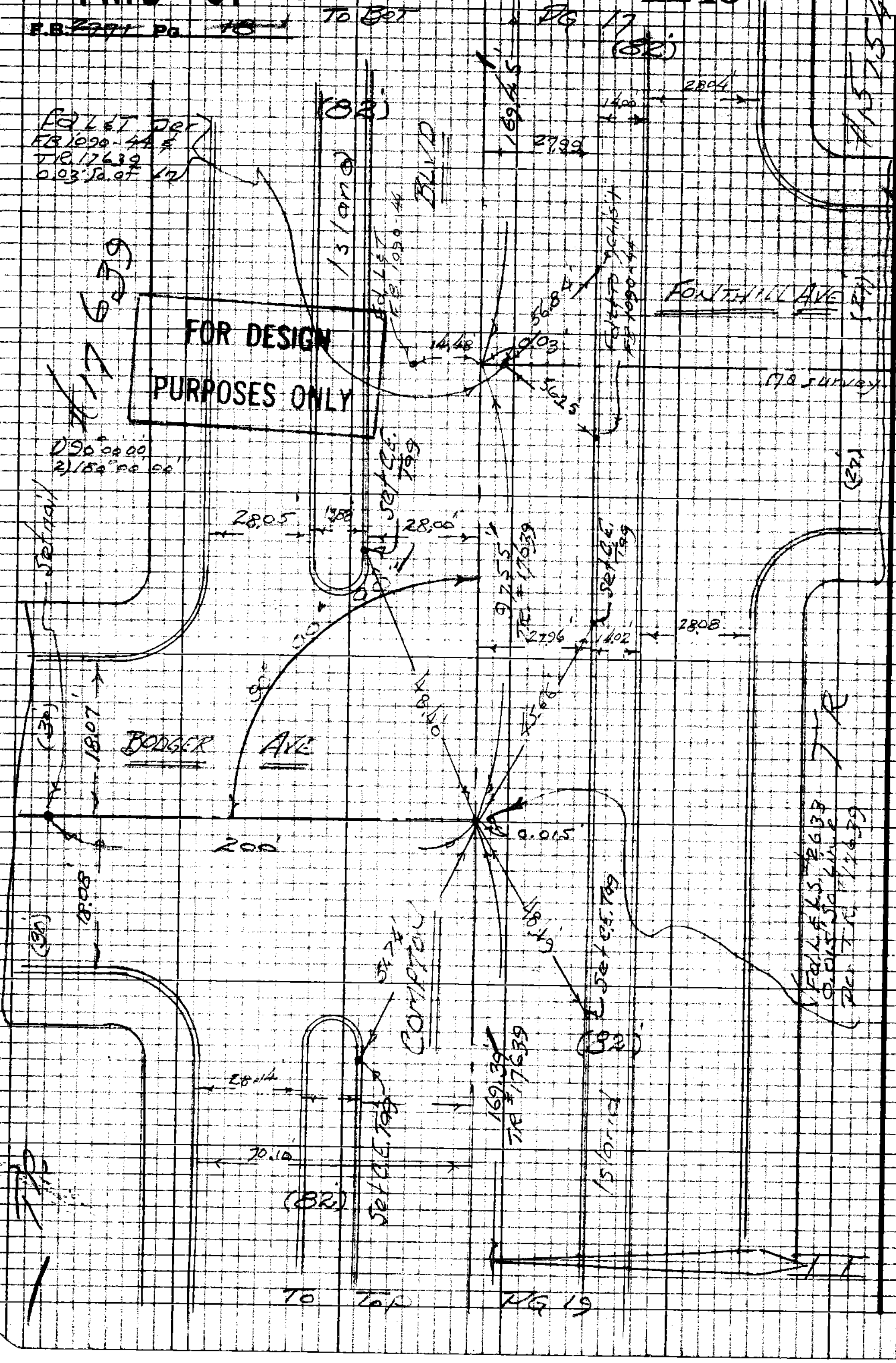

PLEASE RETURN TO
LOS ANGELES COUNTY ENGINEER
403 LOS ANGELES COUNTY ENGINEERING BLDG.

Do not extend this side of this line.

Note: Any Additions or Changes on this Sheet Must be Made or Circled in Red Ink With Date and Name of Person Making Change

PWFB 0718

1147

Notes Ck'd by		Survey of Compton Blvd S.E.	F.B. 2 Pg. 19
Map No.		Tape 0-5-4 Std 68 °F	
Office Work		Surveyed by Mankey Jr.	
Checked		Notes	Date 9-67
Date OCT 3 '67		Indexed C. J. GALLI	

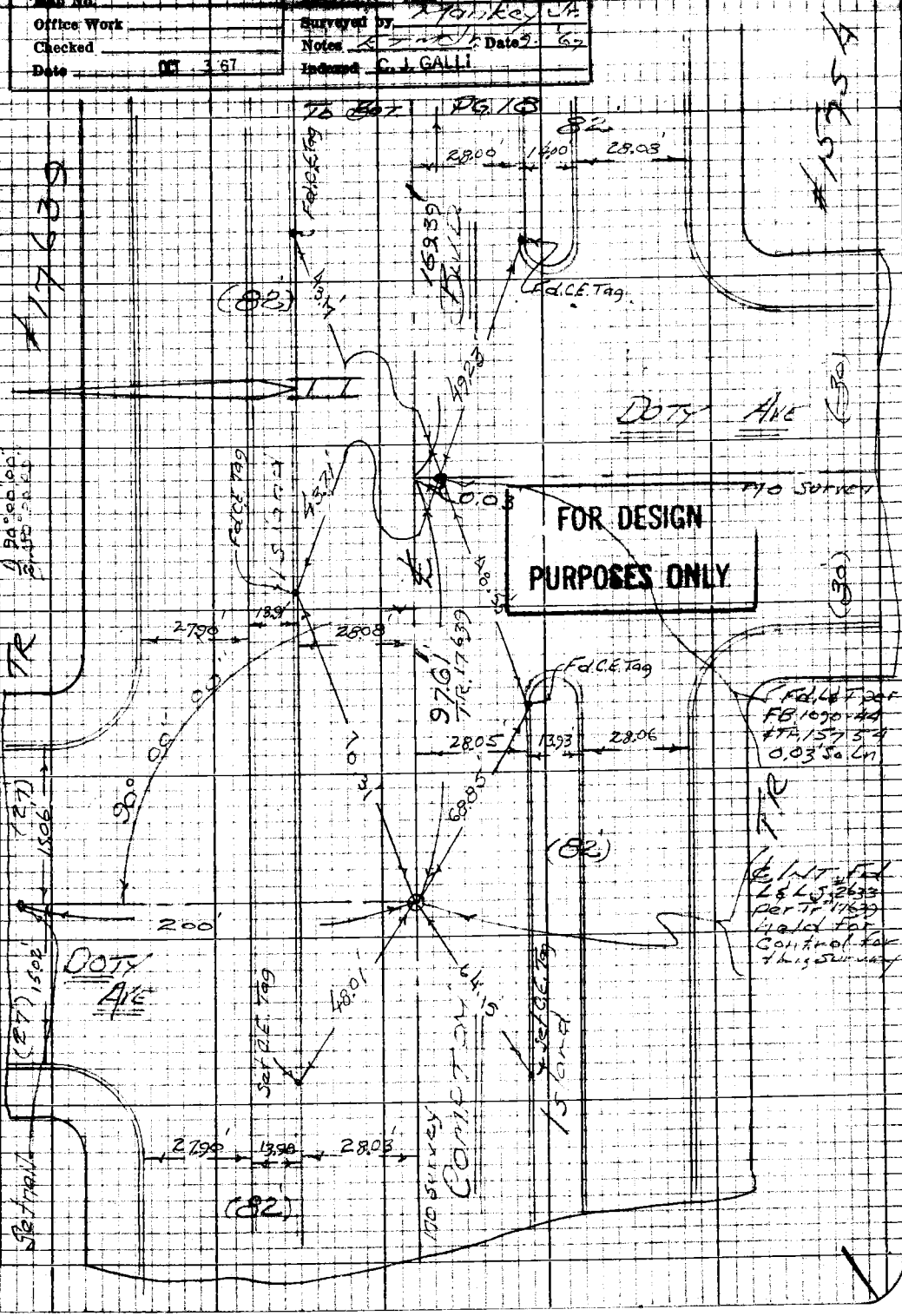

Note: Any Additions or Changes on this Sheet Must be Made or Circled in Red Ink With Date and Name of Person Making Change

Do not extend this side of this line.

PLEASE RETURN TO
LOS ANGELES COUNTY ENGINEER
403 LOS ANGELES COUNTY ENGINEERING BLDG.

7623098 CE #310 5-66

PLEASE RETURN TO
LOS ANGELES COUNTY ENGINEER
403 LOS ANGELES COUNTY ENGINEERING BLDG.

Note: Any Additions or Changes on this Sheet Must be Made or Circled in Red Ink With Date and Name of Person Making Change

Do not extend this side of this line.

F.B. 277 PG. 20

Notes Ck'd by	Survey of COMPTON BLVD S.D.	F.B. 2771 PG. 21
Map No.	IN 6268.40 Tape Std °F	
Office Work	Surveyed by Mankey Jr.	
Checked	Notes [illegible] Date 9 '67	
Date	Indexed C. J. GALLI SEP 29 '67	

JN 6268.40

COMPTON BLVD. S.D.

TOPOGRAPHY

IN

COMPTON BLVD

FROM

DOMINGUEZ CHANNEL W. TO DOTY AVE

Mankey Jr.
Peterson
Clifford
Caro

Note: Any Additions or Changes on this Sheet Must be Made or Circled in Red Ink With Date and Name of Person Making Change

Do not extend this side of this line.

PLEASE RETURN TO
LOS ANGELES COUNTY ENGINEER
403 LOS ANGELES COUNTY ENGINEERING BLDG.

76P3098 CK #310 8-66

F.B. 2771 Pg. 22

PLEASE RETURN TO
LOS ANGELES COUNTY ENGINEER
405 LOS ANGELES COUNTY ENGINEERING BLDG.

Do not extend this side of this line.

Note: Any Additions or Changes on this Sheet Must be Made or Checked in Red Ink With Date and Name of Person Making Change

Notes Ck'd by ____
Map No. ____
Office Work ____
Checked ____
Date ____

Survey of Compton Blvd SD
WI 626840 Tape ____ Std ____ °F
Surveyed by Plunkey Jr
Notes Ernst Jr. Date 9 67
Indexed C. J. GALLI

F.B. 2131 Pg. 2

Note: Any Additions or Changes on this Sheet Must be Made or Circled in Red Ink With Date and Name of Person Making Change

PLEASE RETURN TO
LOS ANGELES COUNTY ENGINEER
403 LOS ANGELES COUNTY ENGINEERING BLDG.

Do not extend this side of this line.

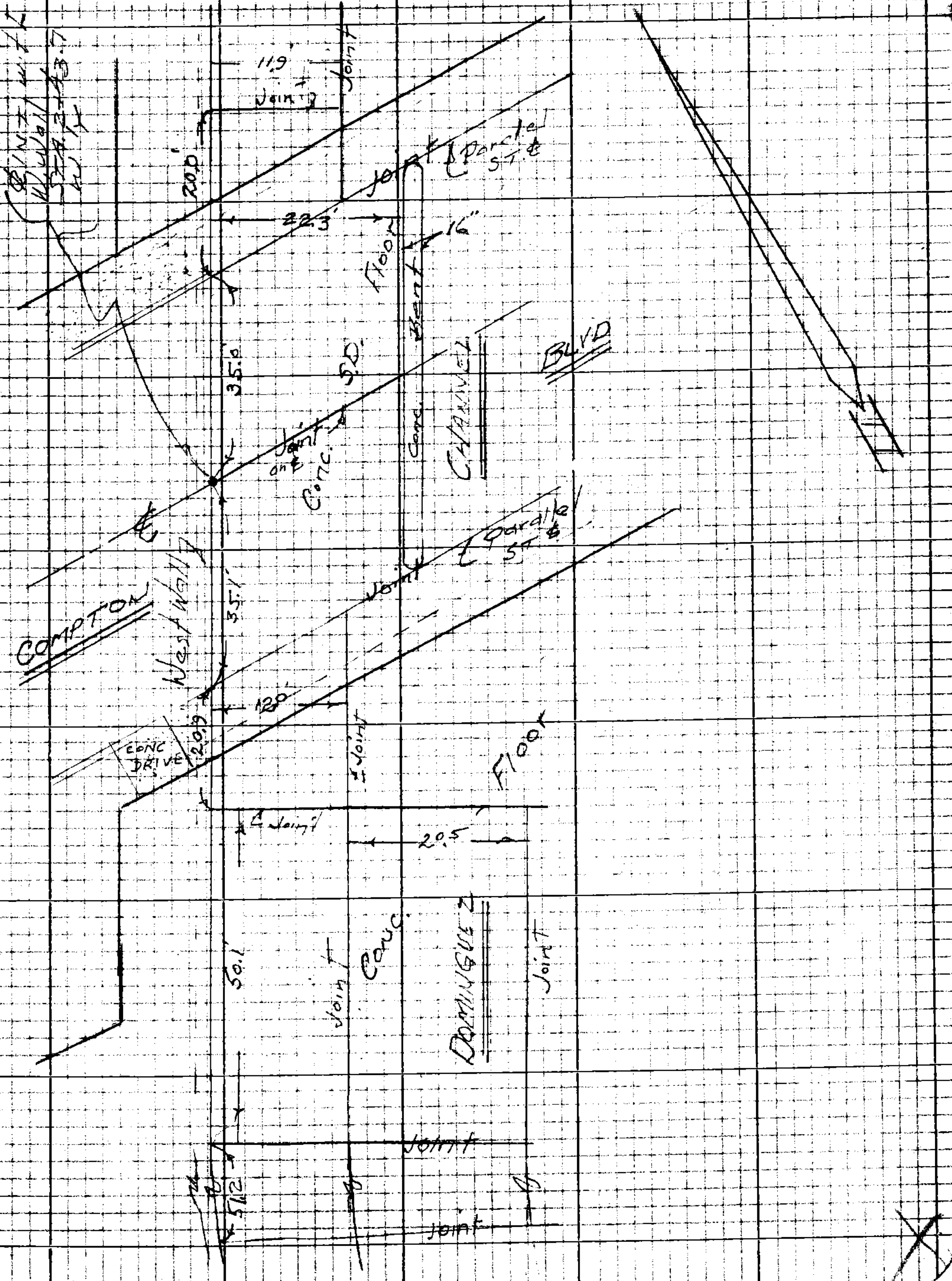

76P309S CK #310 5-66

F.B. 2771 Pg. 24

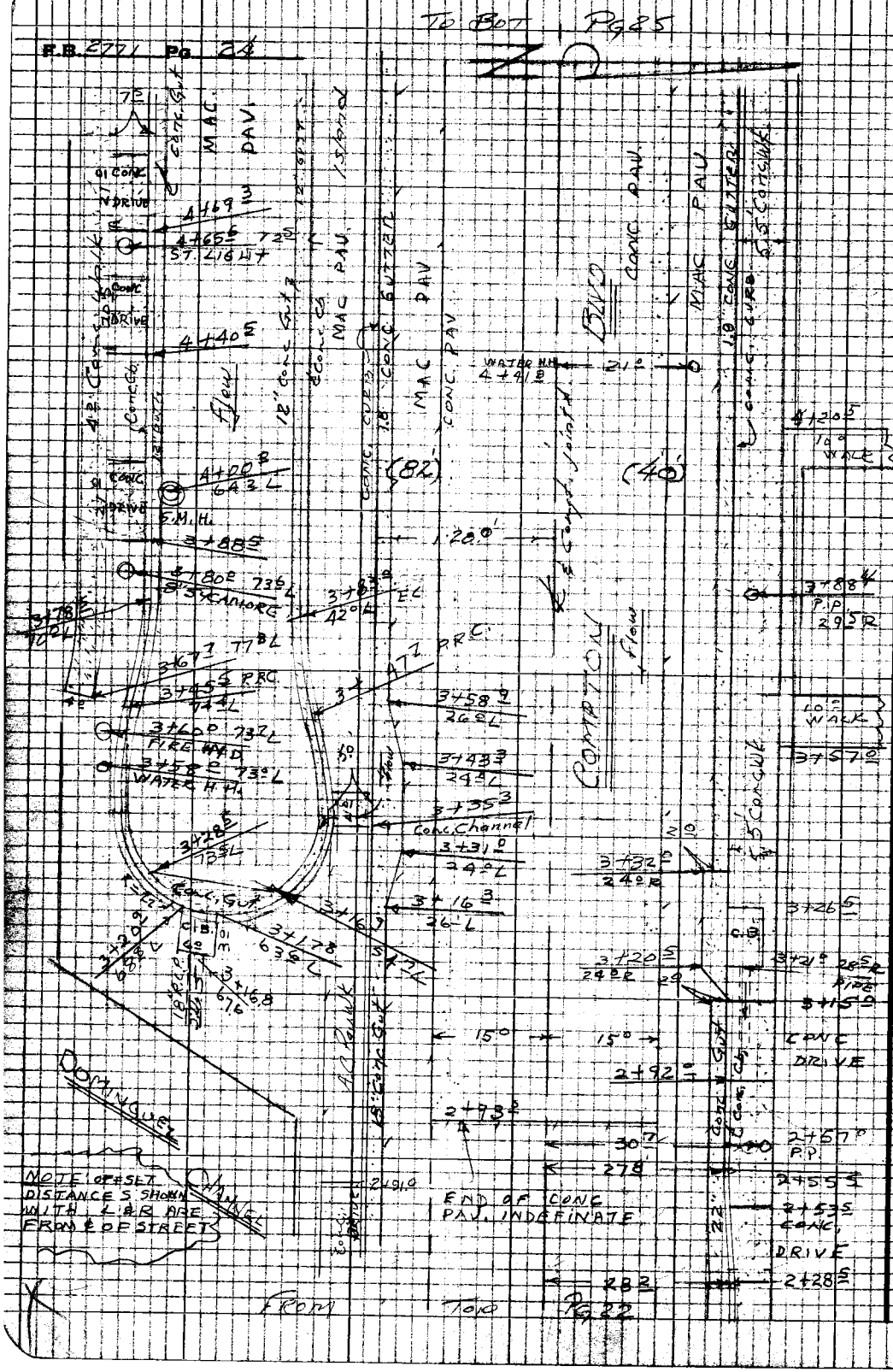

PLEASE RETURN TO
LOS ANGELES COUNTY ENGINEER
403 LOS ANGELES COUNTY ENGINEERING BLDG.

Do not extend this side of this line.

Note: Any Additions or Changes on this Sheet Must be Made or Circled in Red Ink With Date and Name of Person Making Change.

Notes Ck'd by		Survey of COMPTON BLVD S.D.	F.B. 2771 Pg. 25
Map No.		Tape Std °F	
Office Work		Surveyed by MANKEY JR	
Checked		Notes Date 9- -67	
Date		Indexed C. J. GALLI	

NOTE: OFFSETS SHOWN L & R ARE FROM ℄ OF COMPTON BLVD

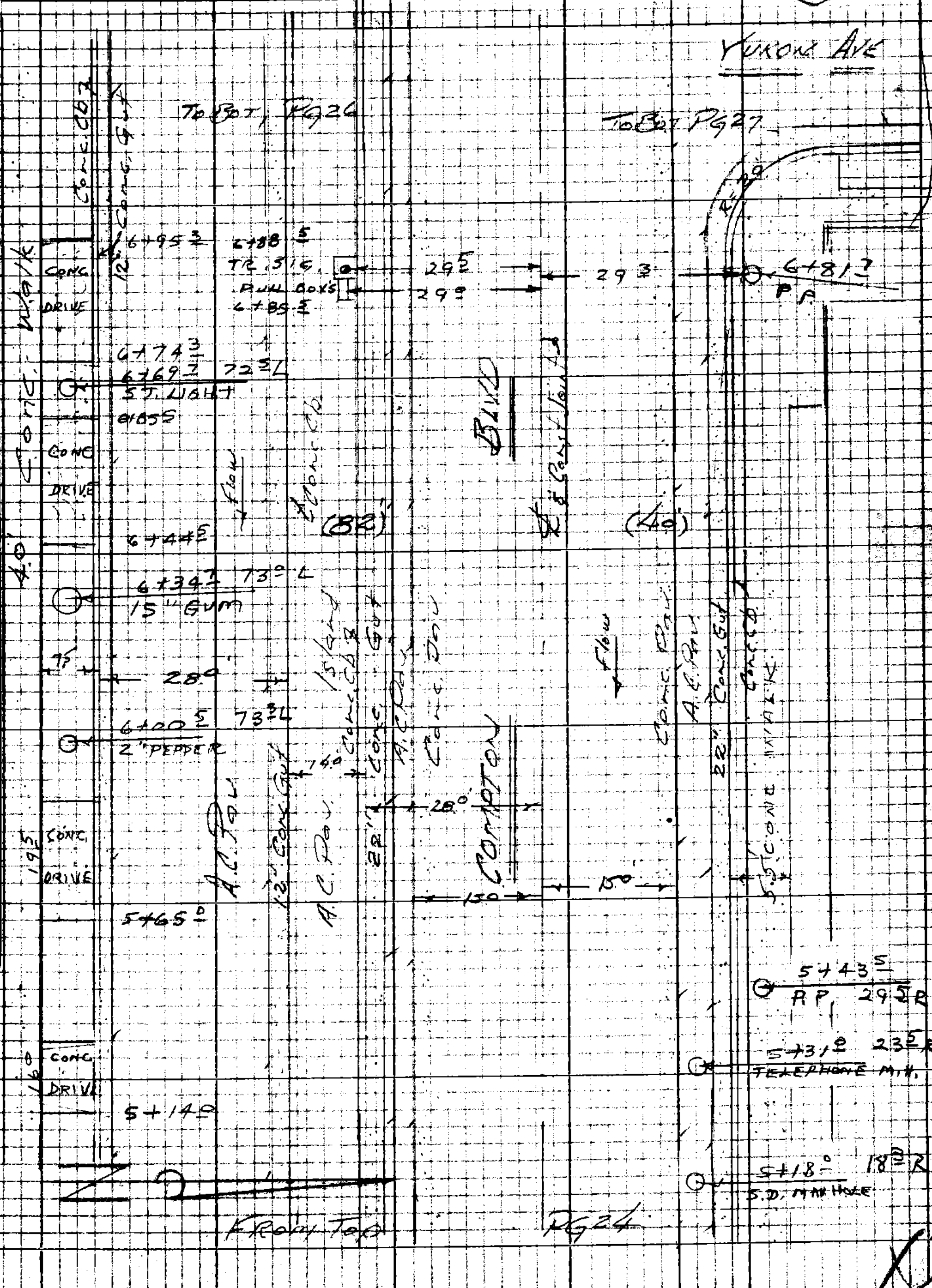

Note: Any Additions or Changes on this Sheet Must be Made or Circled in Red Ink With Date and Name of Person Making Change

Do not extend this side of this line.

PLEASE RETURN TO
LOS ANGELES COUNTY ENGINEER
405 LOS ANGELES COUNTY ENGINEERING BLDG.

76P3098 CE #310 8-58

F.B. 2771 Pg. 26

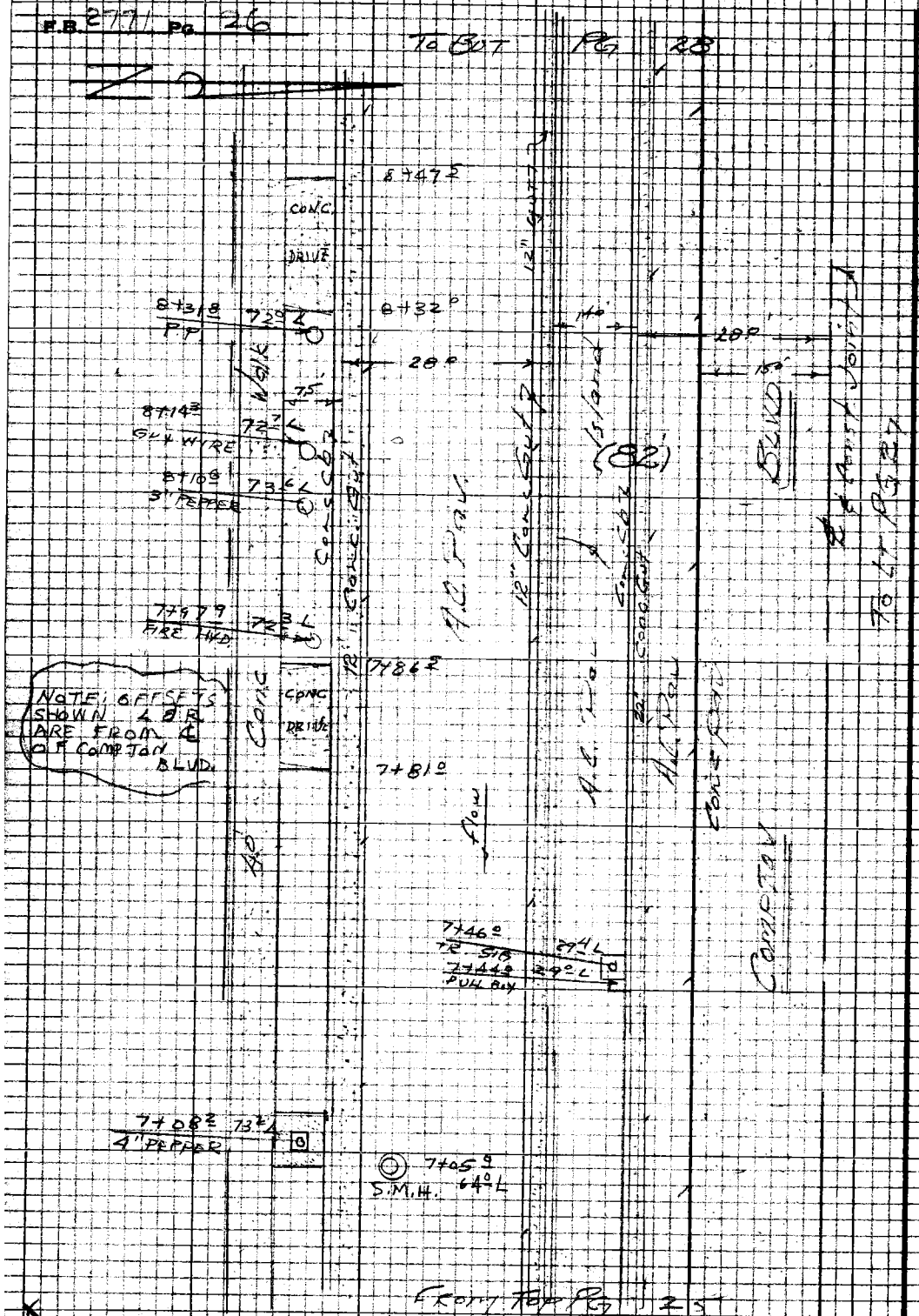

PLEASE RETURN TO
LOS ANGELES COUNTY ENGINEER
400 LOS ANGELES COUNTY ENGINEERING BLDG.

Do not extend this side of this line.

Note: Any Additions or Changes on this Sheet Must be Made or Circled in Red Ink With Date and Name of Person Making Change.

Notes Ck'd by

Man. No.

Office Work

Checked

Date

Survey of COMPTON BLVD. S.D.

J.N. Tape Std. °F

Surveyed by MANKEY JR

Notes Date 9-67

Indexed C. J. C.

F.B. 2771 Pg. 27

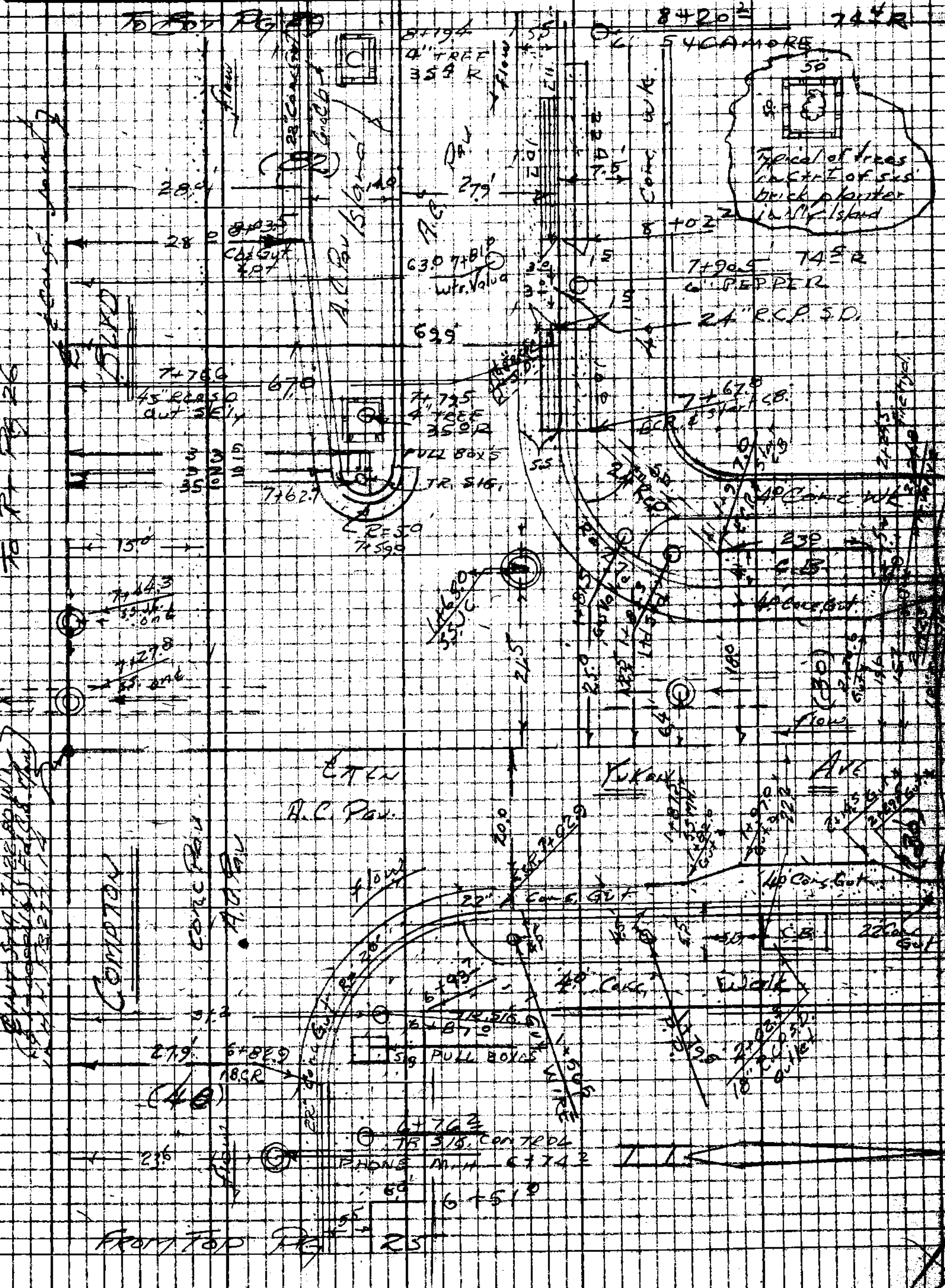

Note: Any Additions or Changes on this Sheet Must be Made & Checked in Red Ink With Date and Name of Person Making Change

Do not extend this side of this line.

PLEASE RETURN TO
LOS ANGELES COUNTY ENGINEER
403 LOS ANGELES COUNTY ENGINEERING BLDG.

76P3098 CK #310 5-56

F.B. 2771 Pg. 28

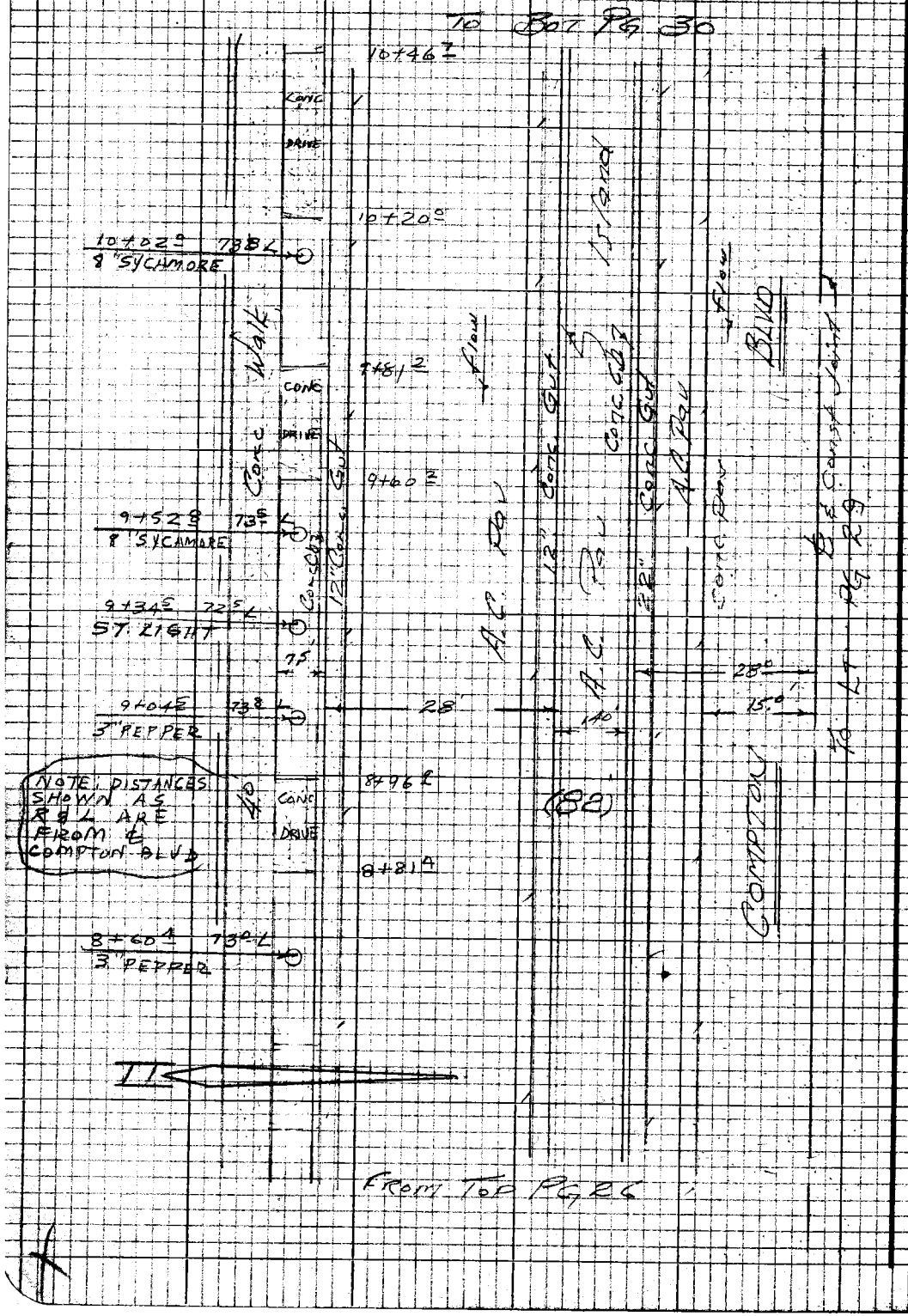

PLEASE RETURN TO
LOS ANGELES COUNTY ENGINEER
403 LOS ANGELES COUNTY ENGINEERING BLDG.

Do not extend this side of this line.

Note: Any Additions or Changes on this Sheet Must be Made or Circled in Red Ink With Date and Name of Person Making Change

Notes Ck'd by	Survey of COMPTON BLVD SD.	F.B. 2771 Pg. 29
Map No.	IN 626 B.L. Tape Std. °F	
Office Work	Surveyed by MANKEY JR	
Checked	Notes Date	
Date	Indexed C. J. GALLI	

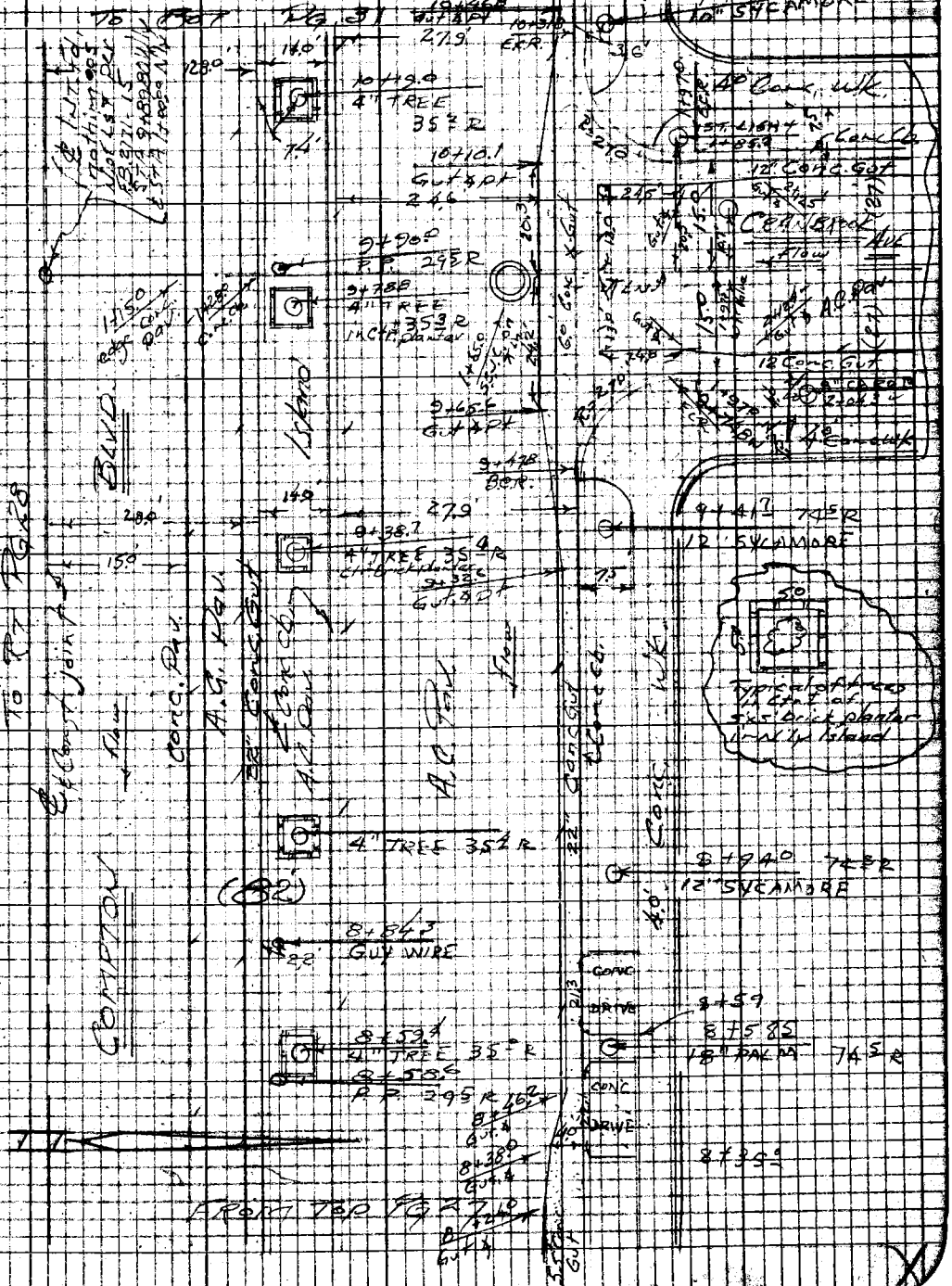

Note: Any Additions or Changes on this Sheet Must be Made or Circled in Red Ink With Date and Name of Person Making Change

Do not extend this side of this line.

PLEASE RETURN TO
LOS ANGELES COUNTY ENGINEER
403 LOS ANGELES COUNTY ENGINEERING BLDG.

76P3098 CK #310 5-66

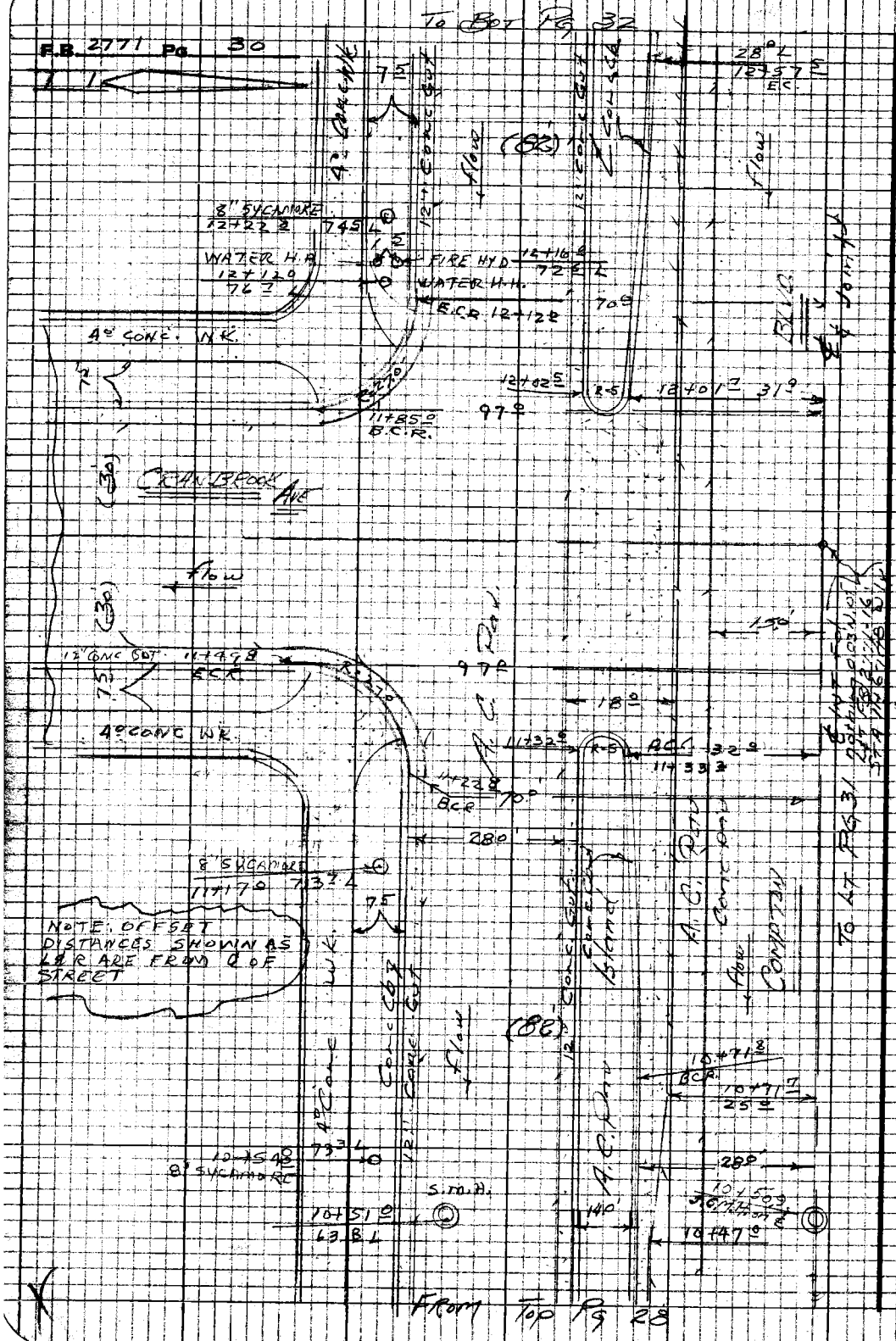

PLEASE RETURN TO
LOS ANGELES COUNTY ENGINEER
403 LOS ANGELES COUNTY ENGINEERING BLDG.

Note: Any Additions or Changes on this Sheet Must be Made or Circled in Red Ink With Date and Name of Person Making Change

Do not extend this side of this line.

Notes Ck'd by	Survey of Compton Blvd. S.D.	F.B. 2771 Pg. 31
Map No.	Tape Std. °F	
Office Work	Surveyed by Mankey Jr.	
Checked	Notes C. J. Gall Date 9-67	
Date	Issued	

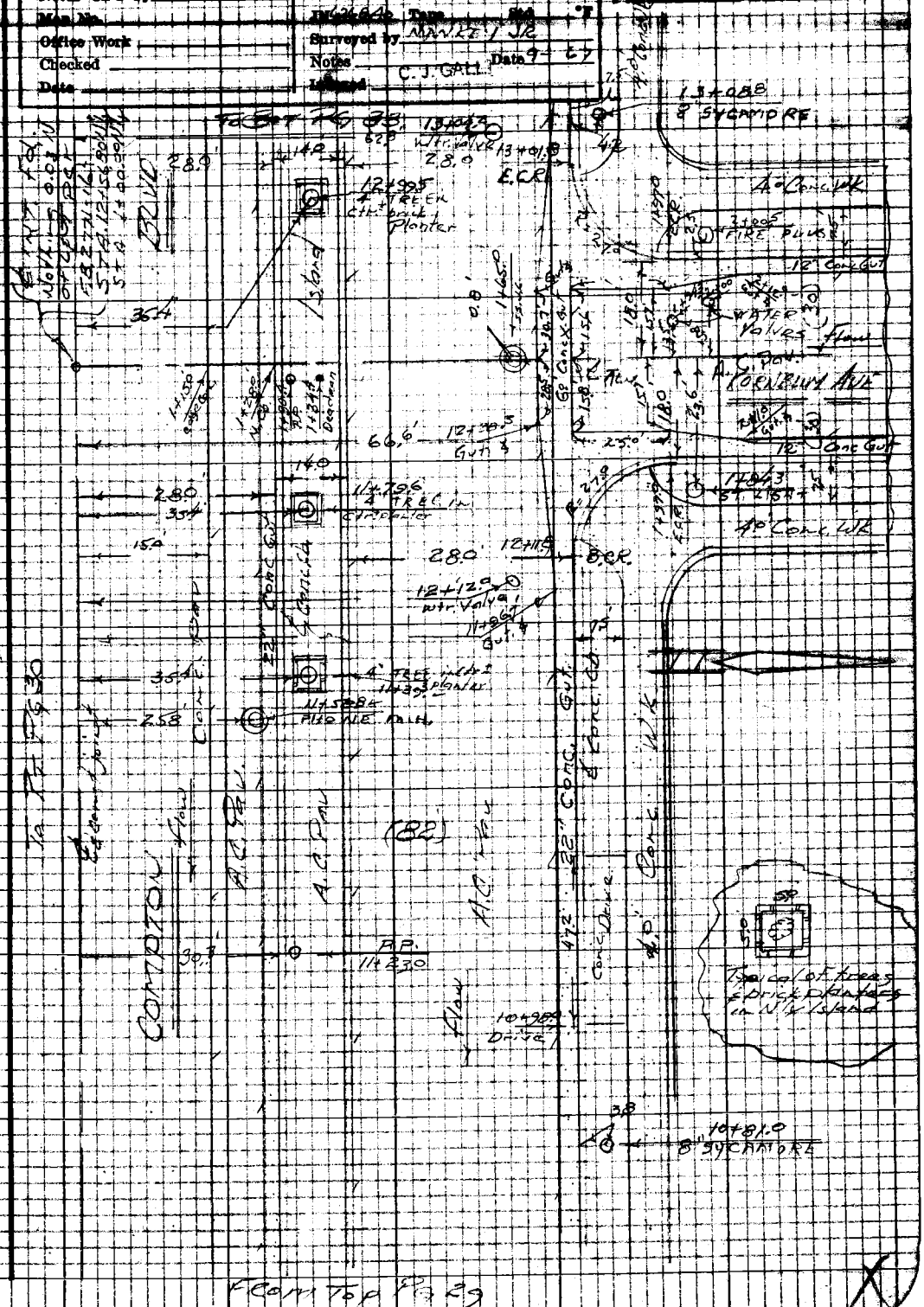

Note: Any Additions or Changes on this Sheet Must be Made or Circled in Red Ink With Date and Name of Person Making Change

Do not extend this side of this line.

PLEASE RETURN TO
LOS ANGELES COUNTY ENGINEER
4403 LOS ANGELES COUNTY ENGINEERING BLDG.

76P3098 CK #310 5-66

F.B. 2771 Pg. 32

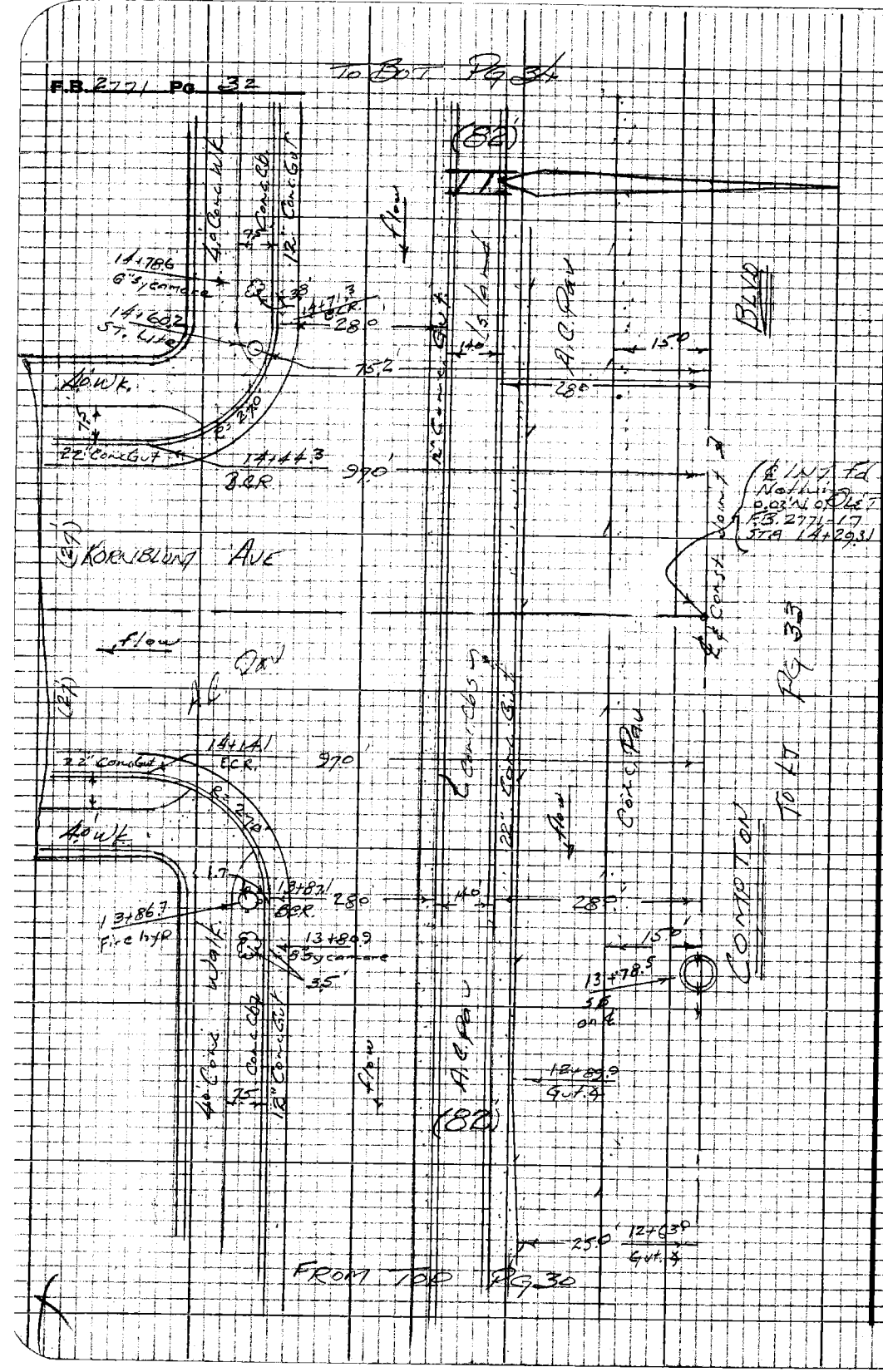

PLEASE RETURN TO
LOS ANGELES COUNTY ENGINEER
403 LOS ANGELES COUNTY ENGINEERING BLDG.

DO NOT EXTEND THIS SIDE OF THIS LINE.

NOTE: ANY Additions or Changes on this Sheet Must be Made or Circled in Red Ink With Date and Name of Person Making Change.

Notes Ck'd by	Survey of [illegible]	F.B. 2771 Pg. 33
Map No.	JM 6268.40 Tape Std °F	
Office Work	Surveyed by [illegible]	
Checked	Notes [illegible] Date 9-67	
Date	Indexed C. J. GALLI	

To Bot Pg 35

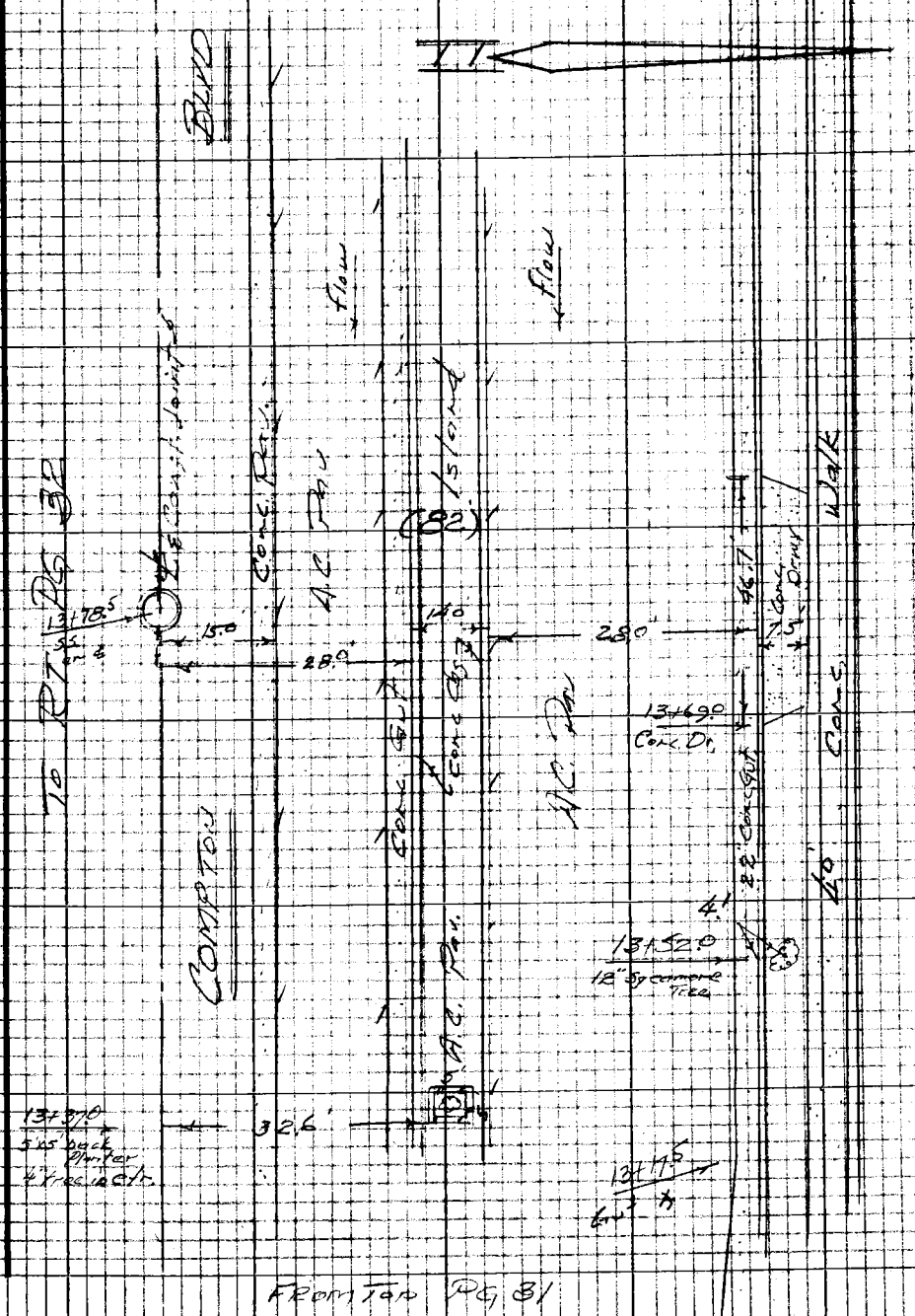

From Top Pg 31

Note: Any Additions or Changes on this Sheet Must be Made or Ck'cled in Red Ink With Date and Name of Person Making Change

Do not extend this side of this line.

PLEASE RETURN TO
LOS ANGELES COUNTY ENGINEER
403 LOS ANGELES COUNTY ENGINEERING BLDG.

76P3098 CE #310 5-66

F.B. 2711 Pg. 34

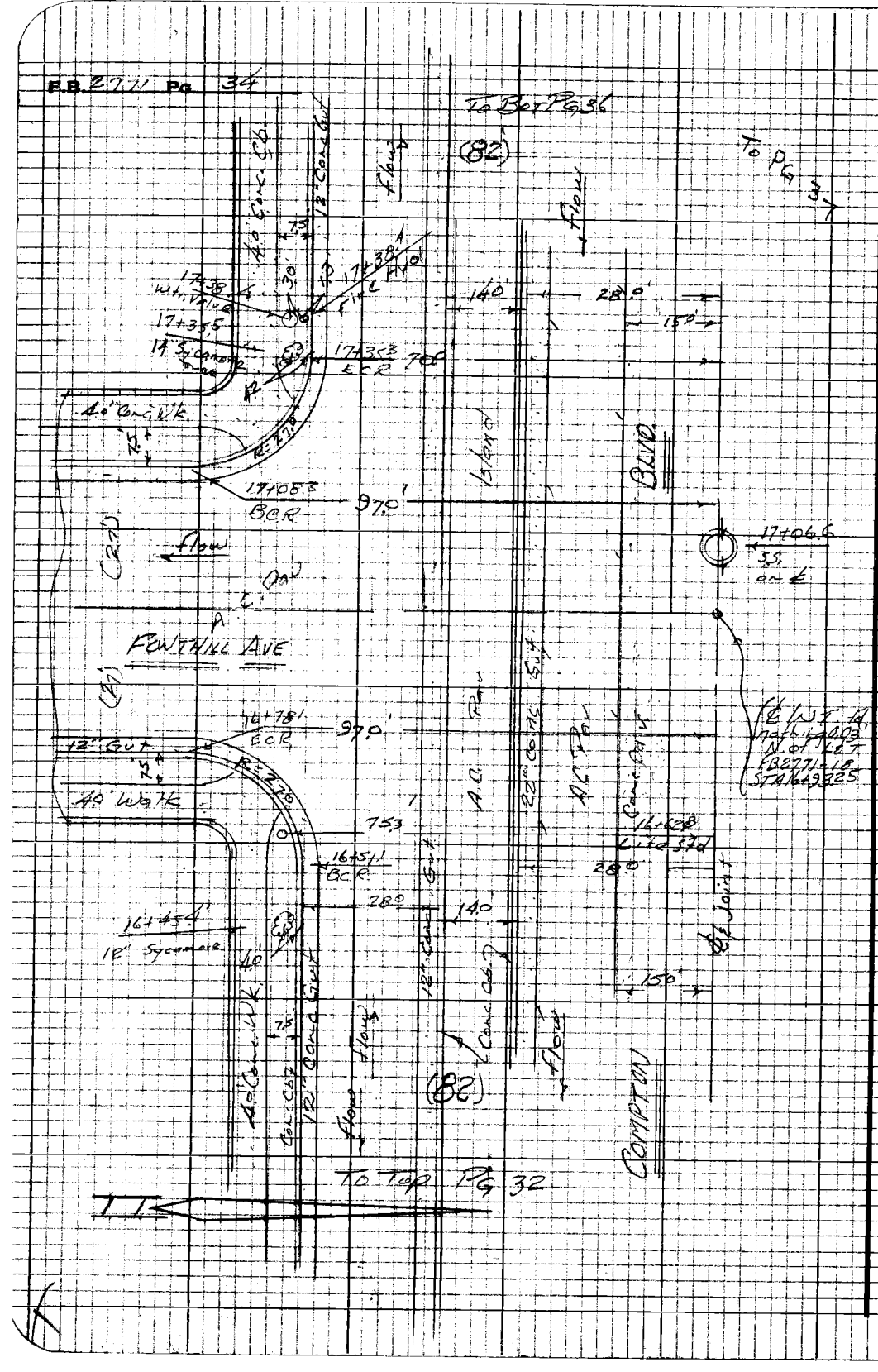

PLEASE RETURN TO
LOS ANGELES COUNTY ENGINEER
403 LOS ANGELES COUNTY ENGINEERING BLDG.

Note: Any Additions or Changes on this Sheet Must be Made or Circled in Red Ink With Date and Name of Person Making Change

Do Not extend this side of this line.

Notes Ck'd by

Map No.

Office Work

Checked

Date

Survey of Compton Blvd

IN Tape Std °F

Surveyed by F. Yuke Jr

Notes Date 9 67

Indexed C. J. GALLI

F.B. Pg. 35

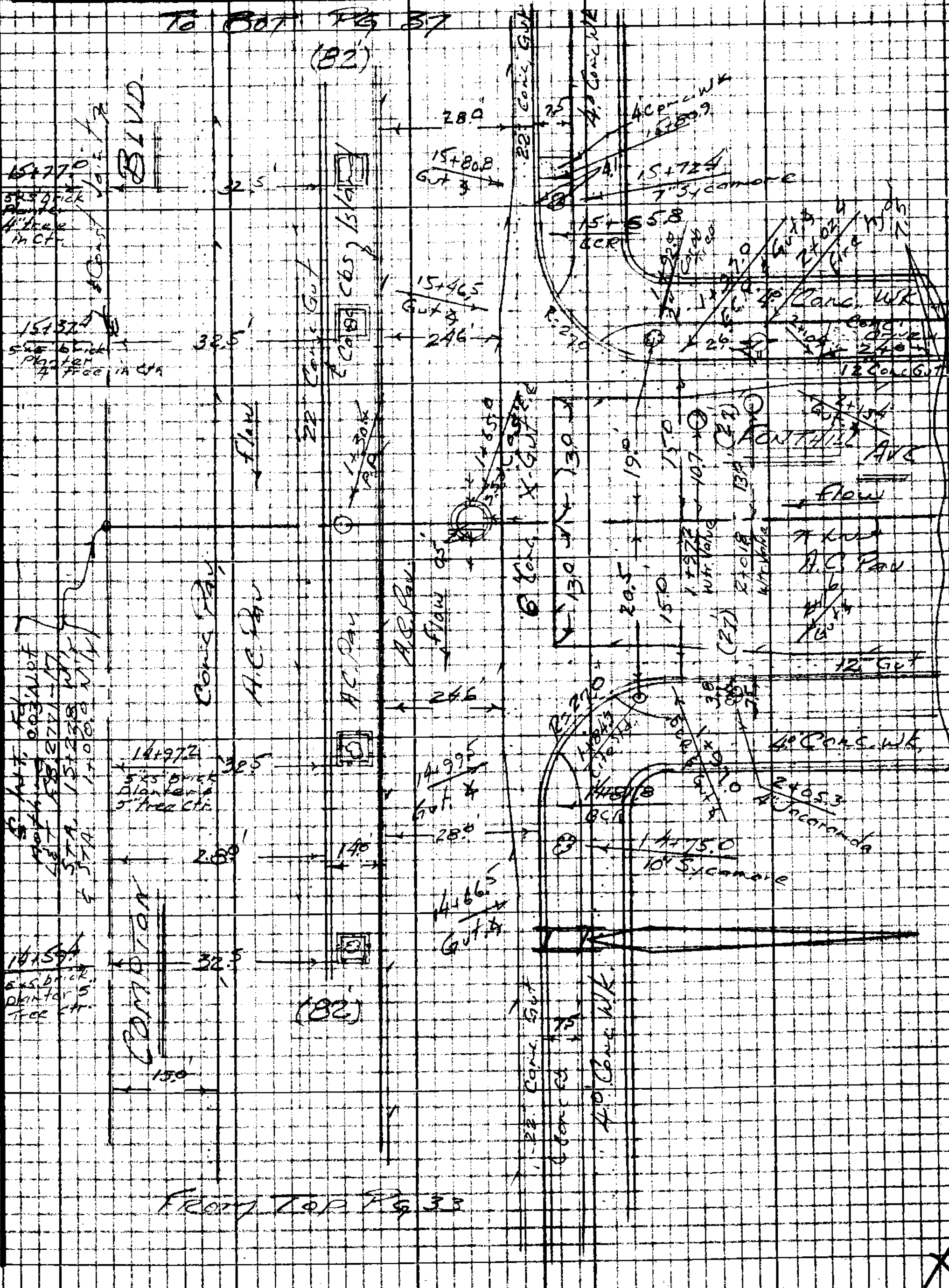

Note: Any Additions or Changes on this Sheet Must be Made or Circled in Red Ink With Date and Name of Person Making Change

PLEASE RETURN TO
LOS ANGELES COUNTY ENGINEER
403 Los Angeles County Engineering Bldg.

Do not extend this side of this line.

76P3095 CK #510 E-66

F.B. 2771 Pg. 36

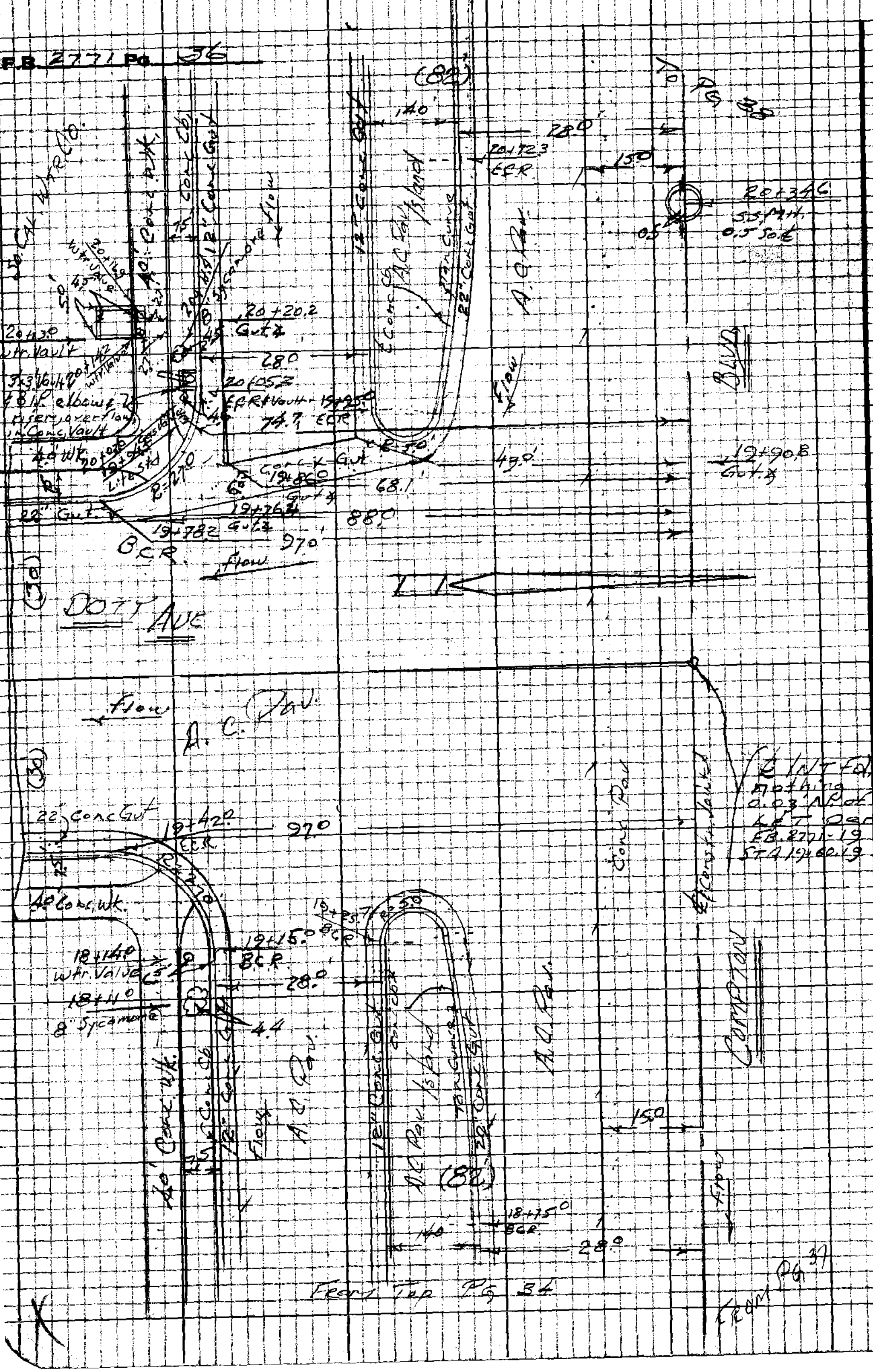

LOS ANGELES COUNTY ENGINEER
PLEASE RETURN TO
403 LOS ANGELES COUNTY ENGINEERING BLDG.

Do not extend this side of this line.

Note: Any Additions or Changes on this Sheet Must be Made or Circled in Red Ink With Date and Name of Person Making Change

Notes Ck'd by	Survey of Compton Blvd S.D.	F.B. 2771 Pg. 37
Map No.	Date 6-26-64 Type Std. °F	
Office Work	Surveyed by Mankey Jr.	
Checked	Notes [illegible] Date 9-67	
Date	Indexed C. J. GALLI	

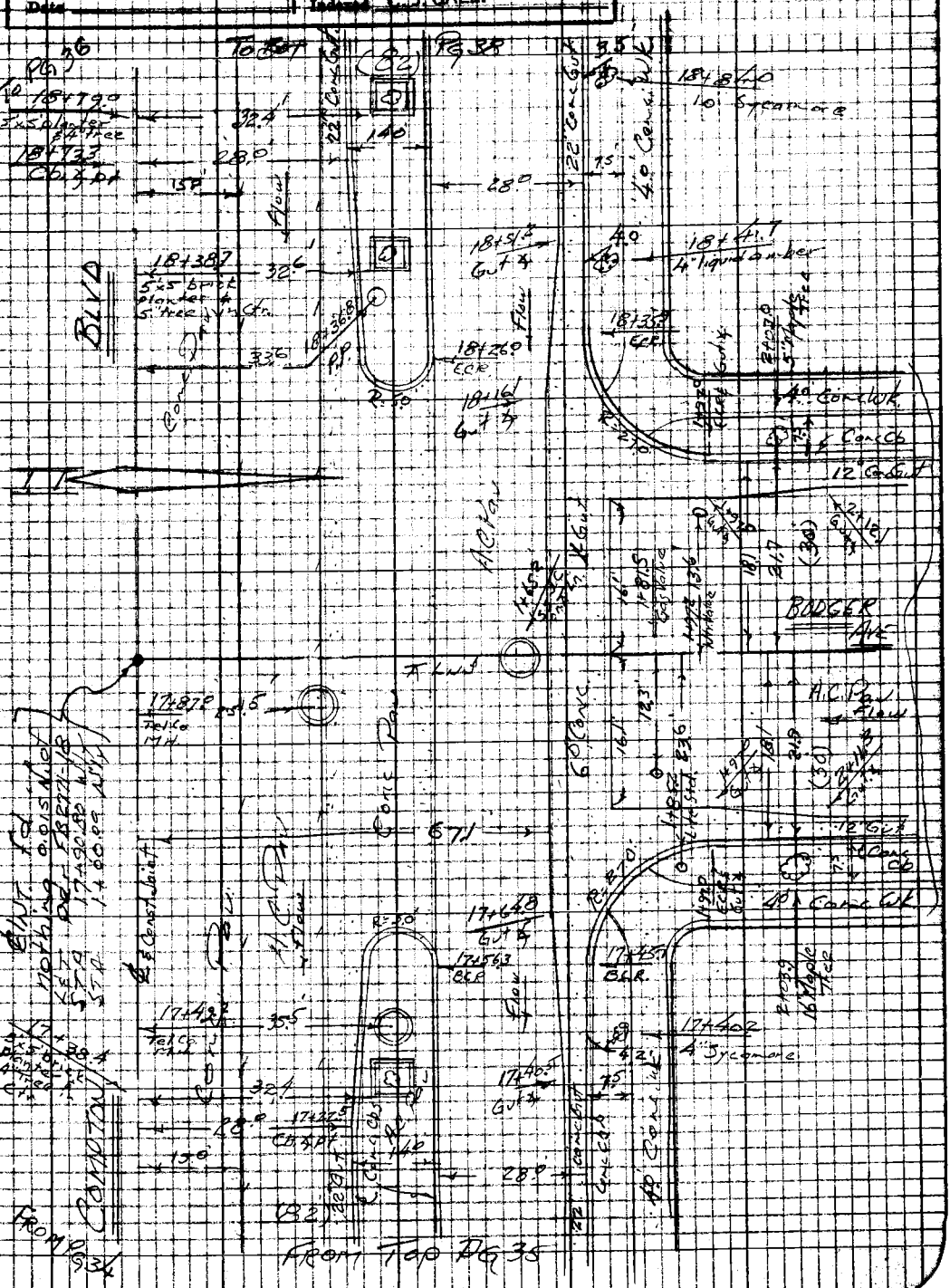

Note: Any Additions or Changes on this Sheet Must be Made or Circled in Red Ink With Date and Name of Person Making Change

Do not extend this side of this line.

PLEASE RETURN TO
LOS ANGELES COUNTY ENGINEER
403 LOS ANGELES COUNTY ENGINEERING BLDG.

76F3095 CE #310 5-66

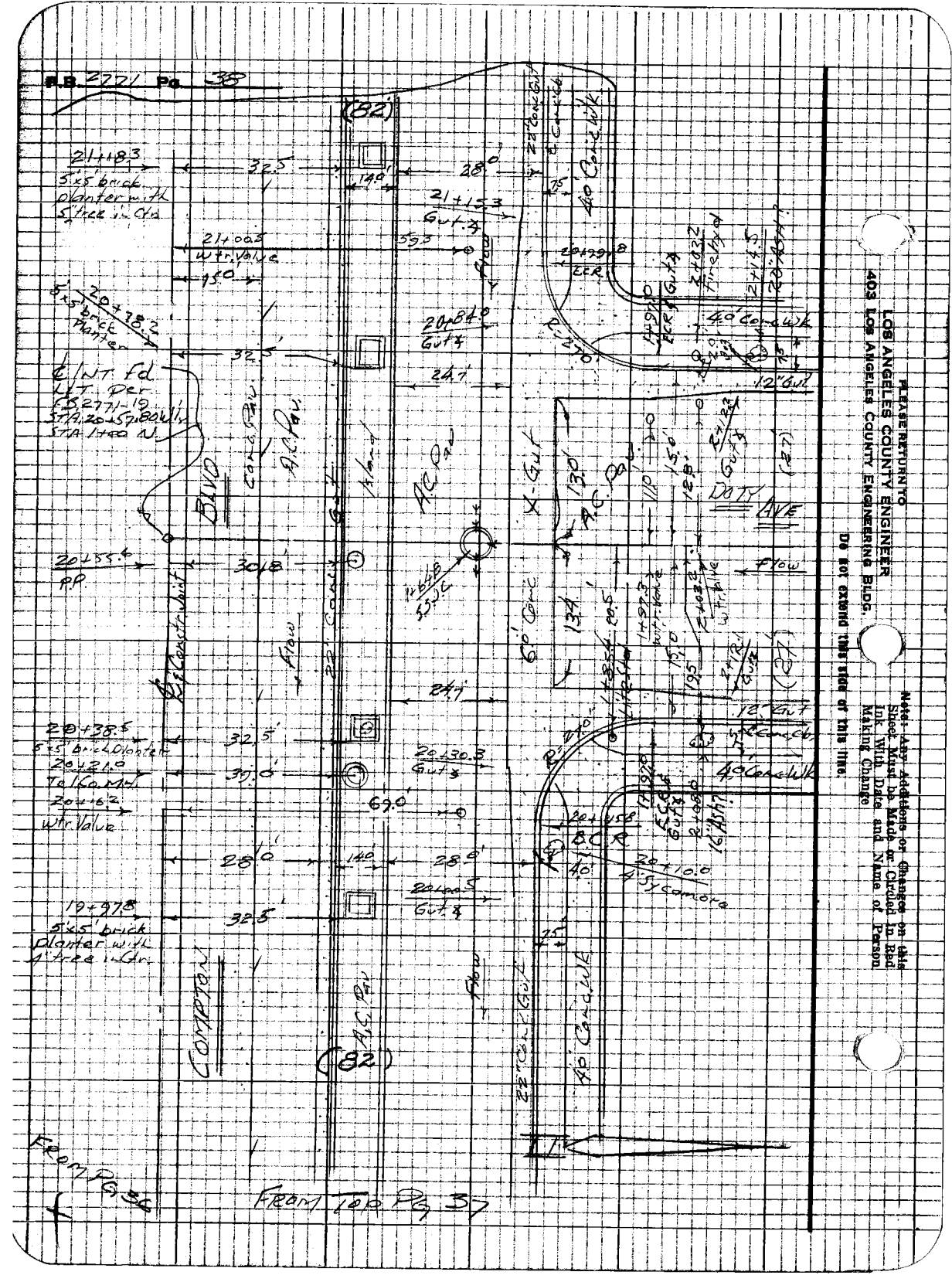

PLEASE RETURN TO
LOS ANGELES COUNTY ENGINEER
403 LOS ANGELES COUNTY ENGINEERING BLDG.

Do not extend this side of this line.

Note: Any Additions or Changes on this Sheet Must be Made or Circled in Red Ink With Date and Name of Person Making Change

Profile No.	Notes Red	Plotted	Job No. 6268.40	Division No. 11	F. B. 2771 PG. 39
	Date	Date	Survey of COMPTON BLVD. S.D		
X-Sec. No.	Notes Chk'd.	Checked	Survey by MANKEY JR	Notes T.C.P.	Date 9-67
	Date	Date	Map No.	Indexed C. J. GALLI	Date SEP 29 '67

J. N. 6268.40

COMPTON BLVD. S.D.

CROSS SECTIONS IN DOMINGUEZ CHANNEL & COMPTON BLVD W'LY FROM DOMINGUEZ CHANNEL TO DOTY AVE

SEPT 67
MANKEY JR
T.C. PETERSON JR
A. CARO
R.C. CLIFFORD JR

STATION	B. S.	H. I.	F. S.	ELEV.

NOTE: ANY ADDITIONS OR CHANGES ON THIS SHEET MUST BE MADE OR CIRCLED IN RED INK, WITH DATE AND NAME OF PERSON MAKING CHANGE.

Do not extend notes this side of this line.

PLEASE RETURN TO
LOS ANGELES COUNTY ENGINEER
403 LOS ANGELES COUNTY ENGINEERING BLDG.

76-L-298 CE 307 5-66

76-L-298 CE 307 5-66

PLEASE RETURN TO
LOS ANGELES COUNTY ENGINEER
403 LOS ANGELES COUNTY ENGINEERING BLDG.

NOTE: ANY ADDITIONS OR CHANGES ON THIS SHEET MUST BE MADE OR CIRCLED IN RED INK, WITH DATE AND NAME OF PERSON MAKING CHANGE.

Do not extend notes this side of this line.

STATION	B. S.	H. I.	F. S.	ELEV.	X-Sec. Notes in Dominguez Channel
B.M. S.D. 1441 (Fd)	3.46	53.21		49.75	B.M. S.D. 1441 ELEV 49.746 (NOT ADJUSTED) F.B. 2771-7 COMPTON BLVD. So. CURB BT. SPK. IN CURB OVER EAST WALL
T.P.	2.83	34.37	21.67	31.54	DOMINGUEZ STORM DRAIN CHANNEL 560' ± EAST OF YUKON AVE.
		34.37			LT & NW — W = West Channel Wall — RT & SE.
0+00	(in tan So. of Curve)		4.84	29.53	W Conc. at W. Wall
"	" "		4.95	29.42	37.5 Ctr. Conc. Channel
"	" "		4.80	29.57	74.8 E. Wall " "
1+00	(in Curve)		4.65	29.72	W
"	"		4.85	29.52	37.5 Ctr. Channel
"	"		4.72	29.65	74.8 Conc. at E. Wall
2+00			4.66	29.71	W Conc. at W. Wall
"			4.83	29.54	37.5 Ctr. Conc. Channel
"			4.60	29.77	74.8 Conc. at E. Wall
2+01.5	INV. on 18" R.C.P.		+2.20	36.57	W Inv. Direct
3+00	INT W. Wall & ℄ Compton Blvd		4.55	29.82	W Conc. at W. wall
"			4.73	29.64	37.5 Ctr. Conc. Channel
"			4.54	29.83	74.8 Conc. E. Wall
3+22.8	INV. 45" R.C.P. Direct		+2.20	36.57	W. Inv. Direct
3+29.1	INV. 21" CMP Direct		+6.21	40.58	W. (Not on straight Gr. to C.B.
4+00			4.38	29.99	W. Conc. at W. Wall
"			4.60	29.77	37.5 Ctr. Conc. Channel

F. B. 2771 Pg. 40
Job No. 6268.40 Division No. 11 Notes Red ____ Plotted ____ Profile ____
Survey of COMPTON BLVD S.D. Date ____ No. ____
Survey by MANKEY JR. Notes ____ Checked ____ X-Sec. ____
Indexed C. J. GALLI Date ____ Date ____ No. ____

76-L-298 CE 307 5-66

PLEASE RETURN TO
LOS ANGELES COUNTY ENGINEER
403 LOS ANGELES COUNTY ENGINEERING BLDG.

NOTE: ANY ADDITIONS OR CHANGES ON THIS SHEET MUST BE MADE OR CIRCLED IN RED INK, WITH DATE AND NAME OF PERSON MAKING CHANGE.

Do not extend notes this side of this line.

STATION	B. S.	H. I.	F. S.	ELEV.		
		34.37 Per Pg. 40			X-SEC. N'ly in Dominguez Channel	
					LT & N'ly W. W. Wall	RT & S
4+00			4.39	29.98		74.8' Conc. E. Wall
T.P.	4.74	53.72	+14.61	48.98		
BM SD 1441			3.98	49.74	BM SD 1441 Unadj. Elev. 49.25 (S.S. 2771-7 Compton Blvd., Sacoro. Bl. Spk in Curb over E. Wall of Dominguez S.D. Channel	
		X-SEC. W'ly IN COMPTON BLVD. from Dominguez Channel With ℄ INT as 2+00.00 W'ly				
BM SD 1441				49.75	(See Above)	
					LT. ℄ S	℄ St ℄ RT ℄ N
1+37 ℄				49 67		℄
				49 50		14° 1/4
				49 45		26 S CONC Gutter (END OF CONC GUTTER FROM EAST)
				49 34		28 3 ℄
				50 26		28 3 Top CB
				50 34		34 3 BK WALK
1+71 ℄				49 41		℄
				49 09	14° 1/4	
				48 84	26 S CONC Gutter (END OF CONC GUTTER FROM EAST)	
				48 76	28 2 ℄	
				49 76	28 2 Top CB	
				49 78	34 2 BK WALK	

Profile No. ____ X-Sec. No. ____ Notes Rcd. ____ Date ____ Notes Chk'd. ____ Date ____ Plotted ____ Date ____ Checked ____ Date ____ Job No. 6268.40 Survey of COMPTON BLVD. Survey by MANLEY & ASSOC. Map No. ____ Division No. 11 Notes ____ Indexed C. J. GALLI Date ____ Date ____ Date ____

F. B. 2771 Pg. 41

76-L-298 CE 307 5-66

PLEASE RETURN TO
LOS ANGELES COUNTY ENGINEER
403 LOS ANGELES COUNTY ENGINEERING BLDG.

NOTE: ANY ADDITIONS OR CHANGES ON THIS SHEET MUST BE MADE OR CIRCLED IN RED INK, WITH DATE AND NAME OF PERSON MAKING CHANGE.

Do not extend notes this side of this line.

F. B. 2771 Pg. 42 | Job No. 6268.40 | Division No. 11 | Notes Red ____ Plotted ____ Profile ____
Survey of COMPTON BLVD 6 LVD S.P.R. 7.C.R.R. | Date ____ Date ____ No. ____
Survey by WINKEL 1/2 Notes ____ | Notes Chk'd. ____ Checked ____ X-Sec. ____
Indexed C. J. GALLI ____ Date ____ Date ____ No. ____

STATION	B. S.	H. I.	F. S.	ELEV.	X SEC W'LY ON COMPTON BLVD	
					LEFT & SOUTH	RT. & NORTH
2+00	INT WITH DOWNEY CHANNEL			49 06		℄
"	X SEC ON PROJECT			48 95		14 1/4
"				48 74		28² A.C. GUTTER
"				49 61		28² TOP CURB
"				49 75		34³ BK WALK
"				49 86	14' (1/4)	
"				48 47	28² A.C. GUTT	
"				49 48	28² TOP CB.	
"				49 56	34² BK WALK	
2+30				48 82		℄
"				48 73		14' (1/4)
"				48 66		26³ START CONC GUTT
"				48 54		28' F/L
"				49 44		28' TOP CB
				49 50		34³ BK WALK
2+43.7	INT. WITH WEST CHANNEL WALL			48 75		℄
2+61.2				48 64		℄
"				48 44	14' (1/2)	
"				48 06	26⁶ GUTTER	
"				48 01	28' F/L	
"				48 97	28' TOP CB	
"				48 99	34' BK WALK	

76-L-298 CE 307 5-66

PLEASE RETURN TO
LOS ANGELES COUNTY ENGINEER
403 LOS ANGELES COUNTY ENGINEERING BLDG.

NOTE: ANY ADDITIONS OR CHANGES ON THIS SHEET MUST BE MADE OR CIRCLED IN RED INK, WITH DATE AND NAME OF PERSON MAKING CHANGE.

Do not extend notes this side of this line.

STATION	B. S.	H. I.	F. S.	ELEV.	X-SEC W'LY IN COMPTON BLVD	
					LT. ℄ SOUTH	℄ ST ℄ RT. ℄ NORTH
2+91.0				4845	34.2 END CONC WALK	
3+00				4822		℄
"				4805		14 (1/2)
"				4760		25.0 CONC GUTT
"				4750		27.8 F/L
"				4809		27.8 TOP CB
"				4837		34.3 BE WALK
"				4812	14 (1/2)	
"				4781	26.0 GUTT	
"				4769	27.8 F/L	
"				4831	27.8 TOP CB	
"				4851	34.5 A.C. PAV.	
3+16.8				4769	67.6 TOP CB	
"				4365	67.6 F/L 18"	CONC PIPE
3+15.0 ✓				4757		25.9 EDGE GUTTER
"				4744		27.8 F/L
3+16.3				4780	26.1 GUTTER	
"				4768	28.0 F/L	
3+16.9				4721	54.7 GUTTER ∡ PT	
3+17.8				47.72	63.6' TOP CB.	
3+16.8	Inv Direction 18" R.C.P. Rlr			43.68	67.6' INV. 18" R.C.P.	

Profile Notes Red ____ Plotted ____ Job No. 6268.40 Division No. 11 F.B. 2771 Pg. 23
No. ____ Date ____ Date ____ Survey of COMPTON BLVD S.D.
X-Sec. Notes Chk'd. ____ Checked ____ Survey by MARKEY JR Notes TCP Date 9-67
No. ____ Date ____ Date ____ Map No. ____ Indexed C. J. GALLI Date ____

76-L-298 CE 307 5-66

PLEASE RETURN TO
LOS ANGELES COUNTY ENGINEER
403 LOS ANGELES COUNTY ENGINEERING BLDG.

NOTE: ANY ADDITIONS OR CHANGES ON THIS SHEET MUST BE MADE OR CIRCLED IN RED INK, WITH DATE AND NAME OF PERSON MAKING CHANGE.

Do not extend notes this side of this line.

STATION	B. S.	H. I.	F. S.	ELEV.	X-SEC IN COMPTON BLVD	
					LT. & SOUTH	RT. & NORTH
3+20.5				47.64		24' GUTTER ∡ PT
3+21.0				48.13		28.5 TOP CATCH BASIN
"	(not straight grade to channel) INV on 24" Out to East			44.78		28.5 F/L
3+28.5				47.13	73.5 GUTTER ∡ PT	
3+31.0				47.55	24.0 GUTTER ∡ PT.	
3+32.0				47.62		24.0 GUTTER ∡ PT
"				47.49		27.8 F/L
3+37.0				47.29	28.0 F/L	
"				47.28	33.0 F/L	
				47.46	34 GUTTER	
"				47.89	56.0 ACPAV	
"				47.19	74.7 GUTTER	
"				47.08	75.7 F/L	
"				47.69	75.7 TOP CB	
"				48.0	78.0 BRK	
"				48.7	82' P/L	
T.P.				48.15		
3+45.5				47.22	73.4 GUTTER	
"				47.15	74.4 F/L	
"				47.75	74.9 TOP OF CURB	

F. B. 2771 PG. 44 Job No. 6268.40 Division No. 11 Notes Red Plotted Profile
Survey of COMPTON BLVD. S.D. Date Date No.
Survey by MANKEY JR. Notes TCP Notes Chk'd. Checked X-Sec.
Indexed C. J. GALLI Date Date No.

76-L-298 CE 307 5-66

PLEASE RETURN TO
LOS ANGELES COUNTY ENGINEER
403 LOS ANGELES COUNTY ENGINEERING BLDG.

NOTE: ANY ADDITIONS OR CHANGES ON THIS SHEET MUST BE MADE OR CIRCLED IN RED INK, WITH DATE AND NAME OF PERSON MAKING CHANGE.

Do not extend notes this side of this line.

STATION	B. S.	H. I.	F. S.	ELEV.	X SECTIONS IN COMPTON BLVD	
					LEFT & SOUTH	RIGHT & NORTH
3+47.7				4823	TOP CB	
"				4756	FL	
"				4757	EDGE GUTT	
3+43.3 ✓				4756	24' GUTT & PT.	
3+50				4805		℄
"				4799		15' EDGE OF CONC
"				4759		26' GUTTER
"				4749		28 F/L
"				4809		28 TOP CB.
"				4818		33.5 BK WK.
"				4797	15' EDGE OF CONC	
"				4765	25' GUTTER	
"				4753	28' F/L	
"				4827	28' TOP CB.	
3+78.5				4746	69° GUTTER	
"				4734	70° F/L	
"				4800	70° TOP CB	
"				4836	81.5 BK WK.	
3+83.2				4858	42° TOP CB	
				4806	42° F/L	

Profile No. ____ Notes Red ____ Plotted ____ Job No. 6268.40 Division No. 11 F. B. 2771 Pg. 26
X-Sec. No. ____ Date ____ Date ____ Survey of COMPTON BLVD S.D.
Notes Chk'd. ____ Checked ____ Survey by MARKEY Notes TCH Date 9-67
Date ____ Date ____ Map No. ____ Indexed C. J. GALLE Date ____

76-L-298 CE 307 5-66

PLEASE RETURN TO
LOS ANGELES COUNTY ENGINEER
403 LOS ANGELES COUNTY ENGINEERING BLDG.

NOTE: ANY ADDITIONS OR CHANGES ON THIS SHEET MUST BE MADE OR CIRCLED IN RED INK, WITH DATE AND NAME OF PERSON MAKING CHANGE.

Do not extend notes this side of this line.

F. B. 2771 Pg. 46 | Job No. 6268.40 | Division No. 11 | Notes Red | Plotted | Profile No.
Survey of Cameron Blvd S.D. | Date | Date | X-Sec. No.
Survey by MAYKEY W/2 | Notes TCP | Notes Chk'd. | Checked
Indexed G. J. GALLI | Date | Date | Date | No.

STATION	B. S.	H. I.	F. S.	ELEV.	X SEC. IN CAMERON BLVD	
					LT ℄ SO	RT. ℄ NO.
3+82				4804	43 EDGE GUTTER	
"				4802	56 N.C. PAV.	
3+58 ✓				4775	26' GUTTER	
				4762	28' F/L	
4+00				4806	℄	
"				4816		15' EDGE CONC
"				4765		26' EDGE GUTT
"				4757		28 F/L
"				4818		28 TOP CB
"				4829		33 BK WK
"				4796	15 EDGE CONC	
"				4776	26' GUTTER	
"				4764	28 F/L	
"				4830	28" TOP CB	
"				4859	42" TOP CB	
"				4808	42 F/L	
"				4805	43 GUTTER	
"				4805	56 CROWN P.C. PAV	
"				4752	69 GUTTER	
"				4736	70" F/L	

76-L-298 CE 307 5-66

PLEASE RETURN TO
LOS ANGELES COUNTY ENGINEER
403 LOS ANGELES COUNTY ENGINEERING BLDG.

NOTE: ANY ADDITIONS OR CHANGES ON THIS SHEET MUST BE MADE OR CIRCLED IN RED INK, WITH DATE AND NAME OF PERSON MAKING CHANGE.

Do not extend notes this side of this line.

STATION	B. S.	H. I.	F. S.	ELEV.	X SEC IN COMPTON BLVD	
					LT & SO	℄ ST CL RT. & NO.
4+00				48 03	70° TOP CB	
"				48 37	81.5 BK WK	
5+00				48 31		℄
				48 23		15' EDGE CONC
				47 73		26' GUTTER
				47 66		28° F/L
				48 26		28° TOP CB
				48 39		33.5 BK WK
				48 16	15° EDGE CONC	
				47 95	26' GUTT	
				47 84	28 F/L	
				48 48	28 TOP CB	
				48 70	42 TOP CB	
				48 18	42 F/L	
				48 22	43' GUTTER	
				48 24	56' A.C.	
				47 66	69 GUTT	
				47 54	70 F/L	
				48 20	70 TOP CB	
				48 54	81.5 BK WK	

Profile No. ____ Notes Red ____ Plotted ____ Job No. 6268.40 Division No. 11
X-Sec. No. ____ Date ____ Date ____ Survey of COMPTON BLVD S.D.
Notes Chk'd. ____ Checked ____ Survey by MARKEY Notes TCR Date 9-6-
Date ____ Date ____ Map No. ____ Indexed C. J. GALLI Date ____

F.B. 2771 Pg. 47

76-L-298 CE 307 5-66

PLEASE RETURN TO
LOS ANGELES COUNTY ENGINEER
403 LOS ANGELES COUNTY ENGINEERING BLDG.

NOTE: ANY ADDITIONS OR CHANGES ON THIS SHEET MUST BE MADE OR CIRCLED IN RED INK, WITH DATE AND NAME OF PERSON MAKING CHANGE.

Do not extend notes this side of this line.

STATION	B. S.	H. I.	F. S.	ELEV.	X SECTIONS IN COMPTON BLVD.	
					LT. ∅ SO.	RT. ∅ NO.
4+00 CTR. S.S. MH (Flusher)				47.79	62° CTR. M.H.	
" INV on 8" Out to West				41.45	5.67 Rim to Facet .67 Size Pipe	
5+18° CTR. SD MH.			Rim El	48.16		18³ CTR S.D. M.H.
" INV at CTR MH.			45 RCP E&W	38.49	Rim to Flow 9.67	" " "
6+00				48.37		℄
				48.32		15° EDGE CONC
				47.95		26' GUTT
				47.87		28° F/L
				48.46		28 TOP CB
				48.55		33⁵ BK WK
				48.22	15° EDGE CONC	
				48.08	26 GUTT	
				47.90	28 F/L	
				48.54	28 TOP CB	
				48.92	42 TOP CB	
				48.42	42 F/L	
				48.43	43 GUTTER	
				48.50	56 A.C. CROWN	
				47.88	69 GUTT	
				47.75	70 F/L	
				48.40	70 TOP CB	
				48.70	81⁵ BK WK	

F. B. 2771 Pg. 48 Job No. 6268.40 Division No. 11 Notes Red Plotted Profile
Survey of COMPTON BLVD. S.D. Date Date No.
Survey by MANKEYUP Notes TCP Notes Chk'd. Checked X-Sec.
Indexed C. J. GALLI Date Date Date No.

76-L-298 CE 307 5-66

PLEASE RETURN TO
LOS ANGELES COUNTY ENGINEER
403 LOS ANGELES COUNTY ENGINEERING BLDG.

NOTE: ANY ADDITIONS OR CHANGES ON THIS SHEET MUST BE MADE OR CIRCLED IN RED INK, WITH DATE AND NAME OF PERSON MAKING CHANGE.

T.B. 4-76

Do not extend notes this side of this line.

STATION	B. S.	H. I.	F. S.	ELEV.	X-SECTIONS	
6+72.9				4844		℄
				4829		15 EDGE CONC
				4802		26' GUTT
				4794		28 F/L
				4854		28 TOP CB
				4867		33.5 BK WK,
6+82.9				4847		℄
				4832		15 EDGE CONC
				4799		26' GUTT
				4791		28 F/L
				4851		28 TOP CB
				4875		39.5 BK WK.
7+02.9				4708		48' GUT
"				4777		48 TOP CB
7+05.0	Ctr. 55 MH		Rim EL	4840	64.0 CTR. S.S.M.H.	
					E 48.40 Rim EL.	48.40 W
					7.34 " to face	7.41
					.67 size Pipe	.67
	INV on 8" In. on E.			40.39'	40.39' INV.	40.32'
	" " " Out to W.			40.32'		
7+22.80	INT WITH YUKON AVE			4851		℄ INT WITH YUKON AVE
				4838		15' EDGE CONC,
				4819		26' GUTTER

No. ____ Date ____ No. ____ Date ____ X-Sec. ____ Date ____ Notes Chk'd. ____ Date ____ Checked ____ Date ____ Map No. ____ Date ____ Indexed C.J. GALLI Date ____

Profile Notes Red ____ Plotted ____ Job No. 6268.40 Division No. 11 Survey of ____ Survey by ____ Notes ____ Date 7-67

F.B. 2771 PG. 49

76-L-298 CE 307 5-66

PLEASE RETURN TO
LOS ANGELES COUNTY ENGINEER
403 LOS ANGELES COUNTY ENGINEERING BLDG.

NOTE: ANY ADDITIONS OR CHANGES ON THIS SHEET MUST BE MADE OR CIRCLED IN RED INK, WITH DATE AND NAME OF PERSON MAKING CHANGE.

Do not extend notes this side of this line.

STATION	B. S.	H. I.	F. S.	ELEV.	X-SECTIONS IN COMPTON & YUKON	
					LT & SO.	℄ in " BLVD RT. & No.
7+22.80				4799	28 F/L	
"				4864	28 TOP CB	
"				4917	42 TOP CB	
"				4864	42 F/L	
"				4864	43 GUTT	
"				4868	56 A.C. CROWN	
"				4808	69 GUTT	
"				4794	70 F/L	
"				4863	70 TOP CB.	
"				4887	81.5 BK WK.	
X SEC. N'LY ON YUKON AVE WITH INT. OF COMPTON BLVD AS 1+00 NORTH						
					LT & W	RT. & E
1+00				4851		
1+15				4841		EDGE CONC.
1+48				4760		
				4752		10 (1/4)
				4730		18.2 GUTT
				4708		20 F/L
				4777		20 TOP CB
				4804		29.5 BK WK

F. B. 2771 Pg. 50
Job No. 6268.40 Division No. 11 Notes Red Plotted Profile
Survey of COMPTON BLVD S.D. Date Date No.
Survey by MANKEVIC Notes TCP Notes Chk'd. Checked X-Sec.
Indexed C. J. GALLI Date Date Date No.

76-L-298 CE 307 5-66

PLEASE RETURN TO
LOS ANGELES COUNTY ENGINEER
403 LOS ANGELES COUNTY ENGINEERING BLDG.

NOTE: ANY ADDITIONS OR CHANGES ON THIS SHEET MUST BE MADE OR CIRCLED IN RED INK, WITH DATE AND NAME OF PERSON MAKING CHANGE.

Do not extend notes this side of this line.

STATION	B. S.	H. I.	F. S.	ELEV.	X-SECTIONS IN YUKON AVE	
					LT. & W.	RT. & E.
1+58°				47 32		
				47 33		10° (1/4)
				47 08		18² Gutt
				46 92		20 F/L
				47 53		20 Top CB
				47 82		29² E.K. W.K.
1+65°	CTR S.S.J.C			46 50	21⁵ S.S.J.C.	
	INV on 10" In. on N.			38.07'	In. on N 46.50' Rim El. 7.60 " to Face .83 Size Pipe 38.07 INV.	In W 46.50 7.38' 1.00 38.12 / Out So. 46.50 7.70' 1.00 37.80
	" " 12" " " W.			38.12'		
	" " 12" out to So.			37.80'		
1+82°				46 63		18½ Gutt & F/L
				46 45		20 F/L
				47.12		20' Face
1+87.5	Ctr. 30"		Rim El.	46.80	6.4' Tr. Rim	
	INV on 48" In on North			34.70'	In N 46.80' 9.10 34.70 / Rim El. " to Face 4.00 Size Pipe INV.	Out So. 46.80' 8.24 4.00 34.56
	INV on 48" Out to South			34.56'		
1+97°				46.87		10 (1/4)
				46 83		16' Gutt
				46 51		20 F/L
				46 34		20 Top CB
				46 98		29⁵
				47 30		

Profile No. X-Sec. No. Date
Notes Red Date Notes Chk'd. Date
Plotted Date Checked Date
Job No. 6268.40 Division No. 11
Survey of Condition Survey by Notes TCF Date 7-67
Map No. Indexed C.J. Gelli Date
F. B. 2711 Pg. 71

76-L-298 CE 307 5-66

PLEASE RETURN TO
LOS ANGELES COUNTY ENGINEER
403 LOS ANGELES COUNTY ENGINEERING BLDG.

NOTE: ANY ADDITIONS OR CHANGES ON THIS SHEET MUST BE MADE OR CIRCLED IN RED INK, WITH DATE AND NAME OF PERSON MAKING CHANGE.

Do not extend notes this side of this line.

STATION	B. S.	H. I.	F. S.	ELEV.	X-SECTIONS IN YUKON AVE	
					LT & W	↑ in Yukon RT. & E
1+97.0				46.66	9' (1/4)	
				46.31	14' GUTT	
				46.04	18' F/L	
				46.95	18' TOP CB	
				47.22	29.5 BK WK	
2+02.3	Inv. on	18" S.D. R.C.P.	Out. So.	Top Cb. 47.02'		22.2'
	" "	" "	" "	42.97'	(4.05' Top C.B. to Inv.)	22.2' Inv
2+05.8				46.84'		↑ A.C. Pav.
				46.75'		10' Pav.
				46.48		16' Gut
				45.91		20 Gut + Ctr. C.B.
				46.95		20 " Ctr. C.B.
				47.32		29.5 back wk
2+08.5				46.84'		↑ pav
				46.77	9' A.C. Pav	
				46.40'	14' Conc Gut	
				46.03'	18' " " Ctr. C.B.	
				46.93'	18' Cb " "	
				47.13'	29.5	
2+14.5				46.50'		16' Gut. ∡
2+15.8				46.84'		↑

F. B. 2771 PG. 52 Job No. 6268.40 Division No. 11 Notes Red Plotted Profile
Survey of COMPTON BLVD S.D. Date Date No.
Survey by MANKEY VIZ Notes TCP Notes Chk'd. Checked X-Sec.
Indexed J. GALLI Date Date Date No.

76-L-298 CE 307 5-66

PLEASE RETURN TO
LOS ANGELES COUNTY ENGINEER
403 LOS ANGELES COUNTY ENGINEERING BLDG.

NOTE: ANY ADDITIONS OR CHANGES ON THIS SHEET MUST BE MADE OR CIRCLED IN RED INK, WITH DATE AND NAME OF PERSON MAKING CHANGE.

Do not extend notes this side of this line.

STATION	B. S.	H. I.	F. S.	ELEV.	X-SEC in Fulton Ave	
					LT ELEV.	⊼ Rt Fulton Rt Elev
2+15.8				46.73'		10' A.C. Pav
"				46.52		16.1 Conc. Gut
"				46.32'		20' " "
"				46.75'		20 " CB
"				47.19'		29.5 Conc. Wk
2+18.5				46.84		⊼ A.C. Pav.
"				46.70'	9' A.C. Pav.	
"				46.48'	14' Conc. Gut	
"				46.07	18' " "	
"				46.99'	18' " CB	
"				46.26	29.5 Back Wk.	
2+20.6				46.50'	14' Gut ⊼	
2+22.5'				46.49'		18.5' Gut ⊼
2+42.3				46.54'	17' " "	
2+55.8				46.99'		⊼ A.C. Pav.
"				46.84'		10' A.C. Pav
"				46.58'		18.5 Conc. Gut
"				46.41'		20' " "
"				47.53'		20' " "
"				47.30'		29.5 Back Wk.

Profile Notes Red ____ Plotted ____ Job No. 6268.40 Division No. 11 F. B. 2771 Pg. 53
No. ____ Date ____ Date ____ Survey of [illegible] Notes TCK Date 9-67
X-Sec. Notes Chk'd. ____ Checked ____ Survey by MANKEY Notes TCK Date 9-67
No. ____ Date ____ Date ____ Map No. ____ Indexed C. J. GALLI Date ____

76-L-298 CE 307 5-66

PLEASE RETURN TO
LOS ANGELES COUNTY ENGINEER
403 LOS ANGELES COUNTY ENGINEERING BLDG.

NOTE: ANY ADDITIONS OR CHANGES ON THIS SHEET MUST BE MADE OR CIRCLED IN RED INK, WITH DATE AND NAME OF PERSON MAKING CHANGE.

Do not extend notes this side of this line.

STATION	B. S.	H. I.	F. S.	ELEV.	X-SEC. in Yukon Ave	
					L T & W.	⊼ Yukon Rt.
2+58.5				47.01'		⊼ ac. pav.
"				46.90	9' pav.	
"				46.53'	17' Conc. Gut	
"				46.38'	18' " "	
"				47.04'	18' " Cb.	
"				47.39'	29.5 back " wk	
3+55.8				47.26	⊼ pav.	
"				47.11'		10' ac. pav.
"				46.80'		18" Conc. Gut.
"				46.57'		20' " "
"				47.21'		" " Cb.
"				47.50		29.5 back wk.
"				47.26'		⊼ pav.
4+58.5'				47.13'	9' pav.	
"				46.70	17' Conc. Gut	
"				46.55'	18' " "	
"				47.00'	18' " Cb.	
"				47.51'	29.5 back wk.	
BMSD 1442 (Fd)				46.80	BMSD 1442 [illegible] 46.793' [illegible] Compton Blvd & Yukon [illegible] N.W. Cor. Bt. Spk. in Cb. (71 N. of Yukon [illegible]) 6 W. of W. and N.W. Cb. Ret.	

F. B. 2771 PG. 54 Job No. 6268.40 Division No. 11 Notes Red Plotted Profile
Survey of COMPTON BLVD S.D. Date Date No.
Survey by MANKEY VIC Notes T.C.P. Notes Chk'd. Checked X-Sec.
Indexed C. J. GALLI Date Date Date No.

76-L-298 CE 307 5-66

PLEASE RETURN TO
LOS ANGELES COUNTY ENGINEER
403 LOS ANGELES COUNTY ENGINEERING BLDG.

NOTE: ANY ADDITIONS OR CHANGES ON THIS SHEET MUST BE MADE OR CIRCLED IN RED INK, WITH DATE AND NAME OF PERSON MAKING CHANGE.

Do not extend notes this side of this line.

STATION	B. S.	H. I.	F. S.	ELEV.				
		X-Sec. [illegible]		Cont. [illegible]	X-Sec. in Common Bldg. [illegible]			
		W. [illegible]		[illegible]	Cont. [illegible] W. [illegible] From [illegible]			
					Sta. 7+22.50 W. [illegible]			
					LT 3.50.		℄ in Common Bldg. [illegible]	
7+20.0	Inv. [illegible]			49.5'			℄ Cor. [illegible]	
7+20.0	[illegible]			48.48			℄ Ch. rim	
				35.35	In. or N. 48.48	Rim Elev.	Out So. 48.48	
26" estimated from [illegible] 42" LINE PER SAN. DIST. DWG.					9.10	" to Flow	9.12'	
				35.36	4.00	Size of Pipe	4.00	
					35.35	INV.	35.36'	
7+ [illegible]	[illegible]			48.54			℄ Ch. rim	
INV. [illegible] 12"				38.11	In or N. 48.54		In W. 48.54'	Out E. 48.54'
				38.01'	9.43	Rim Elev. " to Flow	9.53'	9.72'
					1.00	Size of Pipe	1.00	1.00
				37.82	38.11	INV.	38.01'	37.82
7+63.9				47.81				30" Con. Cul.
"				47.68				32" " "
"				48.33'				32" " "
7+61.0				47.15'				42" " CB
"				46.67				" " [illegible]
"				46.62				42" "
7+67.8				47.11'				42" Top [illegible]
"				46.61'				" A.C. Out
"				46.40				56" [illegible]

Profile No. ____ Notes Red ____ Plotted ____ Job No. 62-6 P 40 Division No. 11
X-Sec. No. ____ Date ____ Date ____ Survey of [illegible]
Notes Chk'd. ____ Date ____ Checked ____ Date ____ Survey by [illegible] Notes [illegible] Date 9-
Map No. ____ Date ____ Indexed C. L. CALL Date ____

F. B. 2771 Pg. [illegible]

76-L-298 CE 307 5-66

PLEASE RETURN TO
LOS ANGELES COUNTY ENGINEER
403 LOS ANGELES COUNTY ENGINEERING BLDG.

NOTE: ANY ADDITIONS OR CHANGES ON THIS SHEET MUST BE MADE OR CIRCLED IN RED INK, WITH DATE AND NAME OF PERSON MAKING CHANGE.

Do not extend notes this side of this line.

STATION	B. S.	H. I.	F. S.	ELEV.	X-Sec W'ly in Compton Blvd. Lt 150	℄ in Compton Rt 1N
7+67.8				46.06'		64.5 Conc Gut
"				45.85'		70' " "
"				46.80		" " Cb
"				47.15		81.5 Wk
7+76.6	Ctr. 45" RCP SD Out Sl.			45.92'	45.92 6.45 Grate to Fl	67'
" Inv. on	"	"	"	39.47'	39.47' Inv on 45" RCP	67' Inv
7+77.8				47.16'		42' Conc Cb
"				46.60'		" A.C. Gut
"				46.41'		56' A.C. Pav
"				46.07		64.5 Conc Gut
"				45.79		70' " "
"				46.79		70' " Cb
"				47.18'		81.5 Wk
8+00				48.62'		℄ Conc Pav.
"				48.55'	15' Conc Pav.	
"				48.35'	26.7' Conc Gut	
"				48.22'	28' " "	
"				48.90'	28' " Cb	
"				49.37'	42' " "	
"				48.84'	" " Gut	
"				48.84'	43' " "	

F. B. 2771 Pg. 56 Job No. 6268.40 Division No. 11 Notes Red Plotted Profile
Survey of COMPTON BLVD S.D. Date Date No.
Survey by MANKEY 1/2 Notes TCP Notes Chk'd. Checked X-Sec.
Indexed J. GALLI Date Date Date No.

76-L-298 CE 307 5-66

PLEASE RETURN TO
LOS ANGELES COUNTY ENGINEER
403 LOS ANGELES COUNTY ENGINEERING BLDG.

NOTE: ANY ADDITIONS OR CHANGES ON THIS SHEET MUST BE MADE OR CIRCLED IN RED INK, WITH DATE AND NAME OF PERSON MAKING CHANGE.

Do not extend notes this side of this line.

STATION	B. S.	H. I.	F. S.	ELEV.	X. Sec. W'ly in Compton Blvd.	
					Lt & So.	℄ in Compton Rt & N.
8+00'				48.83'	56 ac pav.	
"				48.28'	69' Conc Gut	
"				48.16'	70' "	
"				48.39'	70' " Cb.	
"				49.09'	81.5' " wk.	
8+03.5				48.61'		℄ Conc pav
"				48.47'		15 Conc pav.
"				48.15'		26½' " Gut
"				48.06'		28' "
"				48.68'		28' Cb
8+13.5				48.63'		℄ Conc pav
"				48.53'		15' "
"				48.14'		25½ Conc Gut
"				48.05'		28' " "
"				48.75'		28' " Cb
8+17.8				47.39'		42' " Cb.
"				46.85'		" A.C. Gut
"				46.47'		56 " pav.
"				46.09'		64.5 Conc Gut
"				45.85'		70' " "

Profile Notes Red ____ Plotted ____ Job No. 6268.40 Division No. 11 F.B. 2771 Pg. 1
No. ____ Date ____ Date ____ Survey of Compton Blvd. S.D.
X-Sec. Notes Chk'd. ____ Checked ____ Survey by Mankey Vic Notes [illegible] Date 9-[illegible]
No. ____ Date ____ Date ____ Map No. ____ Indexed C. J. GALLI Date ____

76-L-298 CE 307 5-66

PLEASE RETURN TO
LOS ANGELES COUNTY ENGINEER
403 LOS ANGELES COUNTY ENGINEERING BLDG.

NOTE: ANY ADDITIONS OR CHANGES ON THIS SHEET MUST BE MADE OR CIRCLED IN RED INK, WITH DATE AND NAME OF PERSON MAKING CHANGE.

Do not extend notes this side of this line.

STATION	B. S.	H. I.	F. S.	ELEV.	X-SECTIONS W'LY IN COMPTON BLVD	
					LT. ℄ SOUTH	℄ ST ℄ RT. ℄ NORTH
8+17.8				46.83		70' Conc Cb
"				47.22		81.5' " wk
8+24.0				46.09		64.5' Gutt
8+38.0				46.15		66' " "
8+46.2				46.26		68.2' " "
8+53.5				48.71		℄ Conc Pav.
"				48.61		15' " "
"				48.20		26.2' Conc Cb
"				48.05		28' " "
"				48.67		" " Cb
9+00				48.78		℄
"				48.68		15' CONC PAV
"				48.47		26.2' " GUTT
"				48.35		28° " "
"				49.00		28° " CB
"				49.64		42° " "
"				49.10		42° " GUT
"				49.10		43° " "
"				48.98		56 A.C. PAV
"				48.53		69° CONC GUTT

INCORRECT ? WAI 2-6-69

F. B. 2771 Pg. 58 Job No. 626B, 40 Division No. 11 Notes Red Date Plotted Date Profile No.
Survey of COMPTON BLVD S.D. Date Notes Chk'd. Checked Date X-Sec. No.
Survey by MANKEY JR Notes T.C.P. Date
Indexed C. J. GALLI Date

76-L-298 CE 307 5-66

PLEASE RETURN TO
LOS ANGELES COUNTY ENGINEER
403 LOS ANGELES COUNTY ENGINEERING BLDG.

NOTE: ANY ADDITIONS OR CHANGES ON THIS SHEET MUST BE MADE OR CIRCLED IN RED INK, WITH DATE AND NAME OF PERSON MAKING CHANGE.

Do not extend notes this side of this line.

STATION	B. S.	H. I.	F. S.	ELEV.	X-SEC. W'LY IN	COMPTON BLVD
					LT. & SO.	RT. & NO.
9+00				48.35'	70' CONC GUT	
"				49.01'	70' " CB	
"				49.36'	81.5 " WK	
9+17.8 TP				48.90'		
				47.55		42 CONC CB
"				47.12'		42 A.C. GUT
"				46.89		56' A.C. PAV.
"				46.44		68.2 CONC GUT
"				46.30'		70 " "
"				47.10'		70 " CB
"				47.30'		81.5 CONC WK.
9+32.6				46.46		26.2 GUT ∡
9+37.8				47.67		42 Conc Cb.
"				47.17'		42 A.C. GUT
"				46.97'		56' AC PAV
				46.48'		67.8' CONC GUT

Profile No. ____ Notes Red ____ Date ____ Plotted ____ Date ____ Job No. 6268 AG Division No. 11 Survey of [illegible]

X-Sec. No. ____ Notes Chk'd. ____ Date ____ Checked ____ Date ____ Survey by [illegible] Notes TCR Date [illegible]

Map No. ____ Date ____ Indexed C. J. GALLI Date ____

F. B. 2771 PG. 57

76-L-298 CE 307 5-66

PLEASE RETURN TO
LOS ANGELES COUNTY ENGINEER
403 LOS ANGELES COUNTY ENGINEERING BLDG.

NOTE: ANY ADDITIONS OR CHANGES ON THIS SHEET MUST BE MADE OR CIRCLED IN RED INK, WITH DATE AND NAME OF PERSON MAKING CHANGE.

Do not extend notes this side of this line.

F. B. 2771 PG. 60 | Job No. 626840 | Division No. 11 | Notes Red ____ Date ____ | Notes Chk'd. ____ Date ____ | Plotted ____ Date ____ | Checked ____ Date ____ | Profile No. ____ | X-Sec. No. ____

Survey of COMPTON BLVD. S.D.
Survey by MONARETTE Notes TGP
Indexed C. J. GALLI Date

STATION	B. S.	H. I.	F. S.	ELEV.	
					X-SEC. W'LY in COMPTON BLVD
					~~LT & Sa~~ ℄ in Compton Blvd RT & N.
9+37.8				46.40	7D CONC OUT
"				47.22'	7D " CB
"				47.34'	81.5 " WK
9+47.8				47.53	42' Conc. Cb.
"				47.20'	42' A.C. Gut
"				46.96'	56' A.C. Pav.
"				46.58'	6' A Conc. Gut
"				46.43'	76' "
"	BCR. NE. Cb. Rear of Cranbrook			47.27'	76' " Cb. BCR.
"				47.50'	81.5 Bk. WK.
9+53.5				48.87	℄ Conc. Pav
"				48.78'	15' Conc. Pav.
"				48.39	26.3 " Gut
"				48.18	28 " "
"				48.80'	28 " Cb
9+65.6				46.54'	66.6 Gut.
9+89.80 INT. AT Cranbrook Ave North				48.92	℄ Conc. Pav
X-SEC. N'LY along CRANBROOK AVE. with INT. of COMPTON BLVD. 1+00 N					
					LT & W ℄ in Cranbrook RT & E
1+00.0 INT of COMPTON BLVD				48.93	℄ Conc. Pav

76-L-298 CE 307 5-66

PLEASE RETURN TO
LOS ANGELES COUNTY ENGINEER
403 LOS ANGELES COUNTY ENGINEERING BLDG.

NOTE: ANY ADDITIONS OR CHANGES ON THIS SHEET MUST BE MADE OR CIRCLED IN RED INK, WITH DATE AND NAME OF PERSON MAKING CHANGE.

Do not extend notes this side of this line.

STATION	B. S.	H. I.	F. S.	ELEV.	X-SEC N'LY IN CRANBROOK			
					LT & W		RT. & E	
1+15				48.82'			Conc Pav	
1+26.2				48.39'			Conc Gut	
+28'				48.23'			" "	
1+28				49.88'			" Cb	
1+42'				47.71'			" "	
1+42				47.27'			A.C. Gut	
1+56.0				47.00'			" Pav	
1+65.0	Ctr. S.S.J.C.		Bim Elev	46.68'			Str Bim	
					In N		In W	Out E
	Inv. on 8" in on No.			39.00'	46.68'	Bim EL	46.68	46.68'
					7.01	11 to Face	6.92	7.00
" "	12" in on W.			38.76'	.67	Size V.C.P.	~~1.00~~ .83	~~1.00~~ .83
" "	12" out to E.			38.68'	39.00	Inv	38.76	38.68
1+66.6				46.63'			So. edge Conc Gut	
+69.6				46.53'			f.L. " "	
1+72.6				46.60'			N. edge " "	
"				46.60'			13.0 Gut ℄	
"				46.68'		13.0 Gut ℄		
1+97.0				47.21'			A.C. Pav	
"				47.20'			7.5 A.C. Pav	
"				47.05'			13.0 Conc Gut	
"				46.85'			15' " "	

Profile Notes Red ____ Plotted ____ Job No. ____ Division No. ____
No. ____ Date ____ Date ____ Survey of ____
X-Sec. Notes Chk'd ____ Checked ____ Survey by ____ Notes TCP Date ____
No. ____ Date ____ Date ____ Map No. ____ Indexed C. J. CALL Date ____

F. B. ____ Pg. 61

76-L-298 CE 307 5-66

PLEASE RETURN TO
LOS ANGELES COUNTY ENGINEER
403 LOS ANGELES COUNTY ENGINEERING BLDG.

NOTE: ANY ADDITIONS OR CHANGES ON THIS SHEET MUST BE MADE OR CIRCLED IN RED INK, WITH DATE AND NAME OF PERSON MAKING CHANGE.

Do not extend notes this side of this line.

STATION	B. S.	H. I.	F. S.	ELEV.	X. SEC. N'ly Along CRANBROOK AVE. LT & W.	⊼ in cranbrook RT & E
1+97.0				47.52'		15.0' Conc Cb.
"				47.76'		26.5 " Wk.
"				47.20'	7.5' A.C. Pav.	
"				47.00'	13' Conc. Gut	
"				46.81'	15' " "	
"				47.50'	15' " Cb.	
"				47.94'	26.5 Conc Wk.	
2+07.0				47.35'		⊼ A.C. Pav
"				47.24'		7.5 " "
"				47.05'		13.8 Conc. Gut
"				46.97'		15' " "
"				47.55'		15' " Cb
"				47.81'		26.5 Bk. Wk.
"				47.27'	7.5' A.C. Pav.	
"				46.98'	13.8' Conc. Gut	
"				46.97'	15' " "	
"				47.51'	15' " Cb	
"				47.94'	26.5 Bk. Conc. Wk.	
2+12.4				47.03'		14' Guts
2+12.5				47.00	14' Guts	

F. B. 2771 PG. 62 Job No. 6268.40 Division No. 11 Notes Red ____ Plotted ____ Profile ____
Survey of COMPTON BLVD S.D. Date ____ Date ____ No. ____
Survey by MANKEY/12 Notes TCP Notes Chk'd. ____ Checked ____ X-Sec. ____
Indexed C. J. GALLI Date ____ Date ____ Date ____ No. ____

76-L-298 CE 307 5-66

PLEASE RETURN TO
LOS ANGELES COUNTY ENGINEER
403 LOS ANGELES COUNTY ENGINEERING BLDG.

NOTE: ANY ADDITIONS OR CHANGES ON THIS SHEET MUST BE MADE OR CIRCLED IN RED INK, WITH DATE AND NAME OF PERSON MAKING CHANGE.

Do not extend notes this side of this line.

STATION	B. S.	H. I.	F. S.	ELEV.	X-Sec V'ly in Cranbrook Ave LT & W.	⊼ in Cranbrook RT & S
2+47.0				47.60		⊼ A.C. Pav
"				47.34		7.5' A.C. Pav
"				47.06		14' Conc Gut
"				46.90		15 " "
"				47.56		15 " Cb
"				47.82		2 G.S. Bk. Wk.
				47.34	7.5' A.C. Pav	
				47.07	14' Conc Gut	
"				46.75	15 " "	
"				47.59	15 " Cb	
"				47.93	2 G.S. Bk. Conc Wk	
3+47.0				47.60		⊼ A.C. Pav
"				47.48		7.5' A.C. Pav
"				47.24		14' Conc. Gut
"				47.08		15 " "
"				47.66		15 " Cb
"				47.97		2 G.S. Conc Wk
"				47.47	7.5' A.C. Pav	
"				47.22	14' Conc. Gut	
"				47.10	15 " "	

Profile No. ____ Notes Red ____ Plotted ____ Job No. 6262.40 Division No. ____
Date ____ Date ____ Survey of [illegible]
X-Sec. No. ____ Notes Chk'd. ____ Checked ____ Survey by [illegible] Notes TCP Date 7-[illegible]
Date ____ Date ____ Map No. ____ Indexed C. J. CALL Date ____

F. B. 2771 Pg. 63

76-L-298 CE 307 5-66

PLEASE RETURN TO
LOS ANGELES COUNTY ENGINEER
403 LOS ANGELES COUNTY ENGINEERING BLDG.

NOTE: ANY ADDITIONS OR CHANGES ON THIS SHEET MUST BE MADE OR CIRCLED IN RED INK, WITH DATE AND NAME OF PERSON MAKING CHANGE.

Do not extend notes this side of this line.

STATION	B. S.	H. I.	F. S.	ELEV.	X-Sec. W'ly in Cranbrook Ave	
					Lt & W.	℄ in Cranbrook Rt & E
3+47				47.79'	15.9' Conc Cb	
"				48.13'	26.5 Bk " Wk	
X-Sections Continued W'ly Along Compton Blvd from Cranbrook Ave Sta. 9+89.80 W'ly						
					Lt & So.	℄ in Compton Rt & No.
9+89.80	Int of Cranbrook Ave N			48.92'		℄ Conc. Pav
10+00				48.94'		℄ " "
				48.84'		15' Conc. Pav
				48.38'		26.5' " Gut
				48.23'		28' " "
				48.90		34' " Cb
				48.90'	15' Conc Pav	
				48.59'	26.5' " Gut	
				48.47'	28' " "	
				49.14'	28' " Cb	
				49.80	42' " "	
				49.[illegible]'	4[illegible]' " Gut	
				49.29'	43' " "	
				49.24'	56' A.C. Pav.	
				48.72'	69' Conc. Gut	

F. B. 2771 Pg. 64 Job No. 6268.40 Division No. 11 Notes Red. Plotted Profile
Survey of COMPTON BLVD. S.D. Date Date No.
Survey by MAUKEY VR Notes TCP Notes Chk'd. Checked X-Sec.
Indexed Date Date No.

76-L-298 CE 307 5-66

PLEASE RETURN TO
LOS ANGELES COUNTY ENGINEER
403 LOS ANGELES COUNTY ENGINEERING BLDG.

NOTE: ANY ADDITIONS OR CHANGES ON THIS SHEET MUST BE MADE OR CIRCLED IN RED INK, WITH DATE AND NAME OF PERSON MAKING CHANGE.

Do not extend notes this side of this line.

STATION	B. S.	H. I.	F. S.	ELEV.	X-SEC. N'ly in Compton Blvd.	
					4T S.So.	℄ in Compton Blvd.
10+00				49.55	70' Conc. Gut.	
"				49.24	70' " Cb.	
"				49.54	81.5 Bk. " W.C.	
10+10.1				46.78		66.8 Gut.
10+31.8				47.81		42' Conc. Cb.
"				47.25		" A.C. Gut
"				47.28		56' A.C. Gut
"				46.85		67.6 Conc. Gut
"				46.70		70' "
"	W.end N.W. Cb. Ext.			47.43		70' " Cb
"				47.68		81.5 Bk. W.C.
10+41.8				47.82		42' Conc. Cb
"				47.27		" A.C. Gut
"				47.22		56' " Pav
"				46.97		57.9 Conc. Gut
"				46.74		70' " "
"				47.46		70' " Cb
"				47.66		81.5 Bk. W.C.
10+ 46.8				46.87		68.2 Conc. Gut.
10+ 47.0				48.61	26.2 Gut.	

No. ____ Date ____ Notes Chk'd. ____ Date ____ Map No. ____ Date ____

Profile ____ Notes Red ____ Plotted ____ Job No. 5266 A Division No. 1
No. ____ Date ____ Date ____ Survey of Compton Blvd. Sta. 10+00 to 10+50
X-Sec. ____ Notes Chk'd. ____ Checked ____ Survey by Markey & Notes K.T.M. Date 7 Pg. 6
No. ____ Date ____ Map No. ____ Indexed ____ Date ____

F. B. 3771 Pg. 65

76-L-298 CE 307 5-66

PLEASE RETURN TO
LOS ANGELES COUNTY ENGINEER
403 LOS ANGELES COUNTY ENGINEERING BLDG.

NOTE: ANY ADDITIONS OR CHANGES ON THIS SHEET MUST BE MADE OR CIRCLED IN RED INK, WITH DATE AND NAME OF PERSON MAKING CHANGE.

Do not extend notes this side of this line.

STATION	B. S.	H. I.	F. S.	ELEV.	X-Sec. W/ in Compton Blvd
					Lt & So. / ℄ in Compton / Rt & No
10+50.9	Ctr. SSJ.C.	Rim EL		48.99'	℄ Ctr. in
					In W / In So. / Out E
	INV. on 12"	In on W.		38.59'	48.99' Rim EL / 48.99' / 48.99'
	" " 8"	In " So		38.96'	9.40 " to Facet / 9.36 / 9.43'
	" " 12"	Out to E.		38.56'	~~1.00~~ Size / .67 / ~~1.00~~
					38.59 INV. / 38.96' / 38.56'
10+51	Ctr. SSJ.C.	Rim EL		49.11	63.8 Ctr. Bm
					out N.
	~~INV on~~	~~In on W.~~			49.11 Rim EL
	(Partially blocked)				9.35 " to Facet
	INV on	" E.			.67 Size V.C.P.
	INV on 8"	Out to N.		39.09'	39.09' INV.
10+71.7				48.69	25' Conc Gut
"				48.49	28' " "
"	B.C.R.			49.19	28' " "
10+81.8				47.87'	42' Conc Cb
"				47.35'	42' A.C. Gut
"				47.34'	56' " Pav.
"				46.91'	63.7 Conc Gut
"				46.74'	70' "
"				47.38'	70' " Cb
"				47.14'	81.5 Bk. Wk.
11+00				49.10'	℄
"				49.06'	15' Conc Pav

F. B. 2771 Pg. 66 Job No. 6268.40 Division No. 11 Notes Red Plotted Profile
Survey of COMPTON BLVD. S.D. Date No.
Survey by MANKIN JR. Notes T.C.P. Notes Chk'd. Checked X-Sec.
Indexed C. J. GALLI Date Date No.

76-298 CE 307 3-61

PLEASE RETURN TO
LOS ANGELES COUNTY ENGINEER
403 LOS ANGELES COUNTY ENGINEERING BLDG.

NOTE: ANY ADDITIONS OR CHANGES ON THIS SHEET MUST BE MADE OR CIRCLED IN RED INK, WITH DATE AND NAME OF PERSON MAKING CHANGE.

Do not extend notes this side of this line.

STATION	B. S.	H. I.	F. S.	ELEV.	X-SECS W'K in COMPTON BLVD LT & S.	RT & N
11+00				48.53'		26.2 Conc Gut
				48.38'		28' " "
				49.03'		28' " Cb
				49.01	15' Conc Pav	
				48.75'	25' " Gut	
				48.54'	28.8 " Gut	
				49.24'	28.8 " Cb.	
11+12.8				49.97'	42.0' " Cb.	
				49.46	42.0' " Gut	
				49.49'	43.0' "	
				49.55'	56' A.C. Pav	
				48.91'	69' Conc Gut.	
				48.76	70' " "	
				49.43'	70' " Cb	
				49.64	81.5 Bk. Wk.	
11+22.8 TP				49.98'	42' Conc Cb	
				50.01'		
11+22.8				49.46'	42' " Gut	
"				49.49'	43' " "	
"				49.57'	56' A.C. Pav	
"				48.92'	69' Conc Gut.	

Profile No. ____ Notes Red ____ Plotted ____ Job No. 6268.40 Division No. 11 F.B. 2771 PG. 67
X-Sec. No. ____ Date ____ Date ____ Survey of COMPTON BLVD S.D.
Notes Chkd. ____ Checked ____ Survey by MANKEY JR Notes TCP Date 9-6-61
Date ____ Date ____ Map No. ____ Indexed C. J. GALLI Date ____

76-L298 CE 307 3-61

PLEASE RETURN TO
LOS ANGELES COUNTY ENGINEER
403 LOS ANGELES COUNTY ENGINEERING BLDG.

NOTE: ANY ADDITIONS OR CHANGES ON THIS SHEET MUST BE MADE OR CIRCLED IN RED INK, WITH DATE AND NAME OF PERSON MAKING CHANGE

Do not extend notes this side of this line.

STATION	B.S.	H.I.	F.S.	ELEV.	X-SEC. W'ly in Compton Blvd. LT & So.	℄ in Compton RT & No
11+22.8				48.82'	70' Conc Gut	
"	E. end S.E. Cb. Ret.	Cranbrook Ave. to So.		49.49'	70' " Cb	
"				49.78'	81.5 Bk Conc. wk.	
11+32.6				50.07'	42' Conc Cb	
"				49.56'	42' " Gut	
"				49.56'	43' " "	
11+33.2				48.66'	25' Conc Gut	
"				48.57'	28' Gut. Fl.	
"				48.75'	32' Conc Gut	
"				49.33'	32' " Cb.	
11+49.8	S. end S.E. Cb. Ret.	Cranbrook Ave So.		49.63'	97' Conc Cb	
"				48.98'	" " Gut	
"				49.60'	107' " Cb.	
11+49.8				48.95'	" " Gut	
11+50.8				49.17'	97' " "	
11+50.8				49.11'	107' " Gut	
11+58.6				49.42'	97' A.C. Pav	
"				49.38'	107' " "	
11+67.48	Int At Cranbrook Ave So			49.19'		℄
"				49.09'	15' Conc. Pav.	
"				48.68	25' Conc. Gut	
"				48.61'	29' Fl. " "	

F.B. 2771 Pg. 68 Job No. 6268.40 Division No. U Notes Red Plotted Profile
Survey of COMPTON BLVD S.D. Date Date No. X-Sec.
Survey by MANKEY JR Notes TCP Notes Chkd. Checked
Indexed C. J. GALLI Date Date Date No.

76-1-298 CE 307 3-61

PLEASE RETURN TO
LOS ANGELES COUNTY ENGINEER
403 LOS ANGELES COUNTY ENGINEERING BLDG.

NOTE: ANY ADDITIONS OR CHANGES ON THIS SHEET MUST BE MADE OR CIRCLED IN RED INK, WITH DATE AND NAME OF PERSON MAKING CHANGE.

Do not extend notes this side of this line.

STATION	B. S.	H. I.	F. S.	ELEV.	X-SEC. W'ly in COMPTON BLVD	
					LT & SO.	℄ in Compton RT & N
N+67.48				49.65'	43° So edge X-Gut	
"				49.81'	56' A.C. Pav	
"				49.60'	70' " "	
"				49.51'	97' " "	
"				49.45'	107' " "	
N+76.2				49.38'	97' " "	
"				49.32'	107' " "	
N+81.8				48.09'		42' Conc Cb.
				47.52'		" AC Gut
				47.47'		56' " Pav
				47.11'		68.2' Conc Gut
				46.91'		70' " "
				47.55'		70' " Cb
				47.85'		81.5 Concrete
N+84.0				49.05'	97' Conc Gut	
"				49.04	107' " "	
N+85.0	S. end SW-Ch Rd		Grandreal Ave So.	49.56'	97' Conc Cb	
"				48.91'	" " Gut	
"				49.54	107' " Cb.	
"				48.89	" " Gut.	

Profile Notes Red ____ Plotted ____ Job No. 6268.40 Division No. 11 F.B. 2771 Pg. 69
No. ____ Date ____ Date ____ Survey of COMPTON BLVD S.D
X-Sec. Notes Chkd. ____ Checked ____ Survey by MANLEY JR Notes TCP Date 9-7 62
No. ____ Date ____ Date ____ Map No. ____ Indexed C. J. GALLI Date ____

76-L298 CE 307 3-61

PLEASE RETURN TO
LOS ANGELES COUNTY ENGINEER
403 LOS ANGELES COUNTY ENGINEERING BLDG.

NOTE: ANY ADDITIONS OR CHANGES ON THIS SHEET MUST BE MADE OR CIRCLED IN RED INK, WITH DATE AND NAME OF PERSON MAKING CHANGE

Do not extend notes this side of this line.

STATION	B.S.	H.I.	F.S.	ELEV.	X-Sec W'ly in Compton Blvd	
					LT & So.	℄ in Compton RT & N
11+96.7'				47.13'		68.2 Conc Gut
12+00				49.26'		℄
"				49.13'		15' Conc Pav
"				48.67'		26.2' Conc Gut
"				48.50'		28' " "
"				49.15'		" " Cb
12+01.7				48.72'	25' Conc Gut	
"				48.65'	28' Gut F.L.	
"				48.81'	31.9' Conc Gut	
"	E.C.R.	5' Rad.		49.37'	31.9' " Cb.	
12+02.5	"	" "		50.28'	42.0' " "	
"				49.80'	42' " Gut	
"				49.80'	43' " Gut	
12+01.8'				48.11'		42.0' Conc Cb
				47.53'		" A.C. "
				47.46'		56' " Pav
				47.11'		67.8' Conc Gut
				46.91'		70' " "
				47.56'		70' " Cb
				47.85'		81.5' BK. wk.

F.B. 2771 PG. 70 Job No. 6268.40 Division No. 11 Notes Red ____ Plotted ____ Profile ____
Survey of COMPTON BLVD. S.D. Date ____ Date ____ No. ____
Survey by MANKEY JR. Notes TCP Notes Chkd. ____ Checked ____ X-Sec. ____
Indexed [illegible] Date ____ Date ____ Date ____ No. ____

76-298 CE 307 3-61

PLEASE RETURN TO
LOS ANGELES COUNTY ENGINEER
403 LOS ANGELES COUNTY ENGINEERING BLDG.

NOTE: ANY ADDITIONS OR CHANGES ON THIS SHEET MUST BE MADE OR CIRCLED IN RED INK. WITH DATE AND NAME OF PERSON MAKING CHANGE.

Do not extend notes this side of this line.

STATION	B. S.	H. I.	F. S.	ELEV.	X-SEC. W'ly in COMPTON BLVD	
					LT & S	℄ in Compton RT & N
12+11.8				48.12'		42' Conc Cb.
				47.51'		" A.C. Gut
				47.51'		56' " Pav
				47.08'		67.8 Conc Gut
				46.93'		70 " "
				47.63'		70 " Cb
				47.94'		81.5 " [illegible]
12+12.0				50.28'	42' Conc Cb.	
				49.75'	" " Gut	
				49.75'	43' " "	
				49.75'	56' A.C. Pav.	
				49.16'	69' Conc Gut	
				49.02'	70' " "	
				49.67'	70' " Cb	
				49.94'	81.5 Bk. Wk.	
12+22.0				50.28	42' Conc Cb.	
				49.77'	42' " Gut	
				49.77'	43' " "	
				49.76'	56' A.C. Pav	
				49.13'	69' Conc Gut	

Profile No. ____ Notes Red ____ Date ____ Plotted ____ Date ____ Job No. 6268.40 Division No. 11 F.B. 2771 PG. 71

X-Sec. No. ____ Notes Chkd. ____ Date ____ Checked ____ Date ____ Survey of COMPTON BLVD S.D. Survey by MANKEY JR. Notes TCR Date 9-67 Map No. ____ Indexed C.J. [illegible] Date ____

76-L298 CE 307 3-61

PLEASE RETURN TO
LOS ANGELES COUNTY ENGINEER
403 LOS ANGELES COUNTY ENGINEERING BLDG.

NOTE: ANY ADDITIONS OR CHANGES ON THIS SHEET MUST BE MADE OR CIRCLED IN RED INK, WITH DATE AND NAME OF PERSON MAKING CHANGE

Do not extend notes this side of this line.

STATION	B.S.	H.I.	F.S.	ELEV.	X-SEC. W'ly in COMPTON BLVD	
					LT & SO.	℄ in Compton RT & N
12+22'				49.01	70' Conc. Gut	
"				49.67	70' " Cb	
"				49.98	81.5 Bk. Wk.	
12+28.3				47.14'		66.6' Gut ∡
12+56.80 INT AT KORNBLUM AVE N.				49.32		℄ Conc Pav
T.P.				48.24		
X-SEC. N'ly in KORNBLUM AVE WITH ℄ COMPTON BLVD as 1+00						
					LT & W.	⊼ in Kornblum RT & E
1+00				49.32'		⊼ conc. Pav
+15.0				49.28'		⊼ " "
+26.2				48.72'		⊼ " Gut
+28.0				48.55'		⊼ " "
+28.0				49.19'		⊼ " Cb
1+42.0				48.24		⊼ " "
+42.0				47.67'		⊼ A.C. Gut
1+56.0				47.58'		⊼ " Pav
1+65.0 CTR SS. V.C.				47.23'	0.8' CTR Rim	
INV on 10" In on Nor.				39.55'	In N 47.23' / 6.85' / .83' / 39.55'	Rim EL / " to facet / Size V.C.P. / INV.
" " 12" " " W.				39.33'		In W 47.23' / 6.90 / 1.00 / 39.33'
" " 12" Out East				39.31'		Out E 47.23' / 6.92 / 1.00 / 39.31'

.83

F.B. 2771 Pg. 72 Job No. 6268.40 Division No. 11 Notes Red Plotted Profile
Survey of COMPTON BLVD S.D. Date Date No.
Survey by MANKEY JR Notes ETM Notes Chkd. Checked X-Sec.
Indexed C. J. GALLI Date Date Date No.

76-L-298 CE 307 5-66

PLEASE RETURN TO
LOS ANGELES COUNTY ENGINEER
403 LOS ANGELES COUNTY ENGINEERING BLDG.

NOTE: ANY ADDITIONS OR CHANGES ON THIS SHEET MUST BE MADE OR CIRCLED IN RED INK, WITH DATE AND NAME OF PERSON MAKING CHANGE.

Do not extend notes this side of this line.

STATION	B. S.	H. I.	F. S.	ELEV.	X-SEC N'ly in KORNBLUM AVE	
					LT & W	RT & E.
1+66.6				47.15		↑ So. edge X-Gut
1+69.6				47.08'		↑ Fl. Conc.
1+72.6				47.15'		↑ No. " "
"				47.15'		15.8 Gut ↓
"				47.22'	15.6 Gut ↓	
1+97.0				47.77'		↑ A.C. Pav.
				47.72'		9.0' A.C. Pav.
				47.53'		15.8 Conc. Gut
				47.28'		18' "
				47.96		" " CD
				48.31'		29.5 SL WK
				47.72'	9.0' A.C. Pav.	
				47.49'	15.6 Conc. Gut	
				47.26	18.0' " "	
				47.97'	" " CD	
				48.28'	29.5 SL WK.	
2+07'				47.83'		↑ A.C. Pav.
"				47.76'		9.0' A.C. Pav.
"				47.44'		15.6 Conc. Gut
"				47.22		18' " "

Profile Notes Red ____ Plotted ____ Job No. [illegible] Division No. ____
No. ____ Date ____ Date ____ Survey of [illegible]
X-Sec. Notes Chk'd. ____ Checked ____ Survey by [illegible] Notes [illegible] Date ____
No. ____ Date ____ Date ____ Map No. ____ Indexed C. J. GALLI Date ____

F. B. 2771 PG. 79

76-L-298 CE 307 5-66

PLEASE RETURN TO
LOS ANGELES COUNTY ENGINEER
403 LOS ANGELES COUNTY ENGINEERING BLDG.

NOTE: ANY ADDITIONS OR CHANGES ON THIS SHEET MUST BE MADE OR CIRCLED IN RED INK, WITH DATE AND NAME OF PERSON MAKING CHANGE.

Do not extend notes this side of this line.

STATION	B. S.	H. I.	F. S.	ELEV.	X-SEC V 1/4 in KORNBLUM	
					LT ℄ W	⊼ in Kornblum Ex ℄
2+07				47.92		18' Conc. Cb.
				48.32		29.5 " WK
				47.80	9' AC Gu.	
				47.46	16' Conc. Gut.	
				47.27	18' " "	
				47.94	" " Cb.	
				48.28	29.5 " WK.	
2+11.0				47.44		17' Gut ℄
2+12.0				47.44	17' Gut ℄	
2+17.0				48.15		⊼ AC Gu.
				[illegible]		9' AC Gu.
				[illegible]		17' Conc. Gut
				[illegible]		18' " "
				47.99		" " Cb.
				48.31		29.5 BK WK.
				47.93	9' AC Gu.	
				47.54	17' Conc. Gu.	
				47.39	18' " "	
				48.01	" " Cb.	
				48.[illegible]	29.5 BK WK.	

F. B. 2771 Pg. 74
Job No. 6368.60 Division No. Notes Red Plotted Profile
Survey of Compton Blvd. SD. Date Date No.
Survey by [illegible] Notes Notes Chk'd. Checked X-Sec.
Indexed C. J. GALLI Date Date Date No.

76-L-298 CE 307 5-66

PLEASE RETURN TO
LOS ANGELES COUNTY ENGINEER
403 LOS ANGELES COUNTY ENGINEERING BLDG.

NOTE: ANY ADDITIONS OR CHANGES ON THIS SHEET MUST BE MADE OR CIRCLED IN RED INK, WITH DATE AND NAME OF PERSON MAKING CHANGE.

Do not extend notes this side of this line.

STATION	B. S.	H. I.	F. S.	ELEV.		
					X-SEC. W'LY in KORNBLUM AVE	
					LT & W	N. in Kornblum RT & E
3+40.0				42.12		T.C. Curb
				42.98'		9' 2 Gutter
				47.63'		17' Concrete
				47.50'		18' "
				48.12'		
				48.46'		22.5' Sk. W.K.
				47.98'	9' Curb	
				47.57'	17' Concrete	
				47.52'	18' " "	
				48.21'	Cb	
				48.44'	22.5' Sk. W.K.	
BM 1422 (FA)				47.66'	BM 150 1442 Wood, R.L. = 47.591' F.B. 2771-8 Compton Blvd & Kornblum Ave N.E. Cor Bt. Spk. in lead 24' E. of E. end NE. Cb. Ret.	
X-SECS CONTINUED W'LY IN COMPTON AVE FROM KORNBLUM AVE						
					STA 12+56.80 W'LY	
					LT & S.O.	℄ in Compton RT & N.O.
12+56.80 W'LY AT KORNBLUM AVE (No.)				49.32'		℄ Conc. Pan
12+57.5				49.32'		℄ " "
				49.25'	15' Conc. Pan	
				48.92'	25' " Gut	
				48.77'	28' " "	

Profile No. ____ X-Sec. No. ____ Notes Red ____ Date ____ Notes Chk'd. ____ Date ____ Plotted ____ Date ____ Checked ____ Date ____ Job No. ____ Survey of ____ Survey by ____ Map No. ____ Division No. ____ Notes ____ Indexed C. I. Gallu Date ____ Date ____

F. B. 2771 PG. 75

76-L-298 CE 307 5-66

PLEASE RETURN TO
LOS ANGELES COUNTY ENGINEER
403 LOS ANGELES COUNTY ENGINEERING BLDG.

NOTE: ANY ADDITIONS OR CHANGES ON THIS SHEET MUST BE MADE OR CIRCLED IN RED INK, WITH DATE AND NAME OF PERSON MAKING CHANGE.

Do not extend notes this side of this line.

STATION	B. S.	H. I.	F. S.	ELEV.	X-Sec. W'ly in Compton Blvd LT & Sq.	℄ in Compton RT & No.
12+57.5 E.C.R. in Island				49.48'	28' Conc. Cb.	
12+62.0				50.35'	42' " "	
				49.85'	42' " Gut	
				49.82'	43' " "	
				49.83'	56' A.C. Pav	
				49.23'	69' Conc Gut	
				49.11'	70' " "	
				49.75'	70' " Cb	
				50.08'	81.5' Sk. & Wk.	
12+63.0				48.95'	25' Gut ∡	
12+67.5				49.36'	℄	
"				49.25'	15' Conc. Pav	
"				48.95'	25.2' " Gut.	
"				48.79'	28' " "	
"				49.49'	28' " Cb.	
12+86.8						66.6' Gut ∡
12+89.9				48.98'	26.7' Gut ∡	
13+01.8				49.[illegible]0'		℄ Conc. Pav
"				49.32'		15' Conc. Pav
"				48.78'		26.3' " Gut.
"				48.63'		28' Conc. Gut.

F. B. 2771 Pg. 76

Job No. 6268.40 Division No. Notes Red. Plotted Profile

Survey of Compton Blvd S.P. Date Date No.

Survey by Ernst Notes Monkey Jr. Notes Chk'd. Checked X-Sec.

Indexed Date Date No.

76-L-298 CE 307 5-66

PLEASE RETURN TO
LOS ANGELES COUNTY ENGINEER
403 LOS ANGELES COUNTY ENGINEERING BLDG.

NOTE: ANY ADDITIONS OR CHANGES ON THIS SHEET MUST BE MADE OR CIRCLED IN RED INK, WITH DATE AND NAME OF PERSON MAKING CHANGE.

Do not extend notes this side of this line.

STATION	B. S.	H. I.	F. S.	ELEV.	X-Section [illegible] in Compton Blvd	
					LT ℄ 50.	℄ in Compton Rd [illegible]
13+01.8				49.42'		28' Conc. Ch.
				48.33'		42' " "
				47.74'		43' A.C. Gut
				47.69'		56' " [illegible]
				47.31'		67.6' Conc. Gut
				47.12'		70' "
	[illegible]			47.83'		70' " [illegible]
				48.23'		[illegible]
13+11.8				48.40'		42' Conc. [illegible]
				47.80'		42' A.C. Gut
				47.73'		56' " [illegible]
				47.3[illegible]		67.9' Conc. Gut
				47.17'		70' "
				47.5[illegible]		70' " [illegible]
				48.19'		[illegible]
13+[illegible].5				47.34'		68.5' Gut [illegible]
13+07.5				49.46'		℄ Conc. [illegible]
"				49.30'	15.0' Conc. [illegible]	
"				49.03'	26.2' " Gut	
"				48.84'	28' " "	

Profile Notes Red ____ Plotted ____ Job No. 626840 Division No. ____
No. ____ Date ____ Date ____ Survey of COMPTON BLVD S.D.
X-Sec. Notes Chk'd. ____ Checked ____ Survey by MANKEY JR Notes ETM Date 9-67
No. ____ Date ____ Date ____ Map No. ____ Indexed [illegible] Date ____

F. B. [illegible] Pg. 77

76-L-298 CE 307 5-66

PLEASE RETURN TO
LOS ANGELES COUNTY ENGINEER
403 LOS ANGELES COUNTY ENGINEERING BLDG.

NOTE: ANY ADDITIONS OR CHANGES ON THIS SHEET MUST BE MADE OR CIRCLED IN RED INK, WITH DATE AND NAME OF PERSON MAKING CHANGE.

Do not extend notes this side of this line.

STATION	B. S.	H. I.	F. S.	ELEV.	X-SEC. W'ly in Compton Blvd	
					Lt ℄ 50.	℄ in " Ext W
13+07.5				49.54	28' Conc. Cb.	
13+51.8				48.41		42' Conc Cb.
"				47.89		42' A.C. Gut
"				47.75		56' " Pav.
"				47.35		68' Conc. Gut
"				47.[illegible]		70' " "
"				47.85		70' " Cb
"				48.19		81.5 Bk. Wk.
13+62.0				50.16	42' Conc. Cb	
				49.74	42' " Gut	
				49.74	43' " "	
				49.74	56' A.C. Pav.	
				49.41	69' Conc. Gut	
				49.24	70' " "	
				49.91	70' " Cb	
				50.14	81.5 Bk. " Wk.	
13+78.5	GR. S.S. M.H.			49.46	In W	℄ Cor. Rim out E
INV	12" In on W.			39.24	49.46 Rim. EL	49.46
"	12" Out to E.			39.22	9.22 " to face of 1.00 Size V.C.P.	9.22 1.00
					39.24 INV.	39.22

F. B. 2771 Pg. 78
Job No. 6268.40 Division No. Notes Red Plotted Profile
Survey of COMPTON BLVd S.D. Date Date No.
Survey by MANKEY, Notes ETM Notes Chk'd. Checked X-Sec.
Indexed C. J. GALLI Date Date Date No.

76-L-298 CE 307 5-66

PLEASE RETURN TO
LOS ANGELES COUNTY ENGINEER
403 LOS ANGELES COUNTY ENGINEERING BLDG.

NOTE: ANY ADDITIONS OR CHANGES ON THIS SHEET MUST BE MADE OR CIRCLED IN RED INK, WITH DATE AND NAME OF PERSON MAKING CHANGE.

Do not extend notes this side of this line.

STATION	B. S.	H. I.	F. S.	ELEV.	X-SEC. W'LY IN COMPTON BLVD LT & SO.	℄ in " RT & NO.
13+77'				50.23'	42' Conc. Cb.	
"				49.73'	42' " Gut	
"				49.76'	43' " "	
"				49.77'	56' A.C. Pav.	
"				49.42'	69' Conc. Gut	
"				49.23'	70' " "	
"				49.85'	70' " Cb	
"				50.15'	81.5' Bk. " Wk.	
13+81'				50.14'	42' Conc. Cb	
"				49.71'	42' " Gut	
"				49.72'	43' " "	
"				49.77'	56' A.C. Pav.	
"				49.[illegible]	69' Conc. Gut	
"				[illegible]	70' " "	
"	E. end S.E. Cb. Ret. Kornblum			49.85'	70' " Cb	
"				50.[illegible]	81.5 Bk " Wk.	
14+00				49.51'		℄ Conc. Pav.
"				49.46'		15' " "
"				48.94'		26' " Gut
				48.80'		28' " "

Profile No. ____ Notes Red ____ Plotted ____ Job No. 6268.40 Division No. ____
Date ____ Date ____ Survey of COMPTON BLVD SO
X-Sec. No. ____ Notes Chk'd. ____ Checked ____ Survey by MANKEY Notes ETH Date 9-67
Date ____ Date ____ Map No. ____ Indexed C. J. GALLI Date ____

F. B. 2771 PG. 79

76-L-298 CE 307 5-66

PLEASE RETURN TO
LOS ANGELES COUNTY ENGINEER
403 LOS ANGELES COUNTY ENGINEERING BLDG.

NOTE: ANY ADDITIONS OR CHANGES ON THIS SHEET MUST BE MADE OR CIRCLED IN RED INK, WITH DATE AND NAME OF PERSON MAKING CHANGE.

Do not extend notes this side of this line.

STATION	B. S.	H. I.	F. S.	ELEV.	X-SEC. W'ly IN COMPTON BLVD	
					LT ℄ SO	℄ in " RT ℄ N
14+00				49.33		28' Conc. Cb
14+07.5				49.56		℄ Conc.
"				49.47	15' Conc. Pav	
"				49.20	26.2' " Gut	
"				49.00	28' " "	
"				49.67	28' " Cb	
14+14.1	S. end S.E. Cb. Ret. Kornblum Ave			49.79	97' Conc. Cb.	
"				[illegible]	" " Gut	
"				49.75	107' " Cb.	
				49.12	" " Gut	
14+15.9				49.38	97' " "	
"				49.35	107' " "	
14+21.6				49.75	97' A.C. Pav	
"				49.75	107' " "	
14+29.2				49.89	97' " "	
"				49.56	107' " "	
14+29.31	Wt at Kornblum Ave South			49.55		℄ Conc. Pav.
14+36.7				49.71	97' " "	
"				49.71	107' " "	
14+42.5				49.34	97' Conc. Gut.	

F. B. 2771 Pg. 80
Job No. 6268.40 Division No.
Survey of COMPTON BLVD SD
Survey by MANKEY Notes ETM
Indexed
Notes Red. Date
Notes Chk'd. Date
Plotted Date
Checked Date
Profile No.
X-Sec. No.

76-L-298 CE 307 5-66

PLEASE RETURN TO
LOS ANGELES COUNTY ENGINEER
403 LOS ANGELES COUNTY ENGINEERING BLDG.

NOTE: ANY ADDITIONS OR CHANGES ON THIS SHEET MUST BE MADE OR CIRCLED IN RED INK, WITH DATE AND NAME OF PERSON MAKING CHANGE.

Do not extend notes this side of this line.

STATION	B. S.	H. I.	F. S.	ELEV.	X-SEC WAY IN LT & SO	COMPTON BLVD ℄ in "RT & N"
14+42.5				49.34	107' Conc. Gut	
14+44.3				49.19	97' " "	
"	So. end S.W. Cb Ret at Kornblum			49.84	" " Cb.	
"				49.19	107' " Gut	
"				49.81	" " Cb	
14+51.8				48.48		42' Conc. Cb.
"				47.95		" A.C. Gut
"				47.96		56' " Pav
"				47.56		68.5' Conc. Gut
"				47.35		70' " "
"				48.00		70' " Cb
"				48.28		81.5' [illegible]
14+66.5				47.50		68.5' Gut [illegible]
14+71.3				50.18	42' Conc. Cb	
"				49.71	" " Gut	
"				49.73	43' " "	
"				49.77	56' A.C. Pav.	
"				49.50	69' Conc. Gut	
"				49.36	70' " "	
"	W. end S.W. Cb. Ret at Kornblum			50.02	70' " Cb	

Profile Notes Red ____ Plotted ____ Job No. 626890 Division No. ____
No. ____ Date ____ Date ____ Survey of COMPTON BLVD SD
X-Sec. Notes Chk'd. ____ Checked ____ Survey by ETM No. MAN KEY Date 9-67
No. ____ Date ____ Date ____ Map No. ____ Indexed [illegible] Date ____

F. B. [illegible] Pg. 8

76-L-298 CE 307 5-66

PLEASE RETURN TO
LOS ANGELES COUNTY ENGINEER
403 LOS ANGELES COUNTY ENGINEERING BLDG.

NOTE: ANY ADDITIONS OR CHANGES ON THIS SHEET MUST BE MADE OR CIRCLED IN RED INK, WITH DATE AND NAME OF PERSON MAKING CHANGE.

Do not extend notes this side of this line.

STATION	B. S.	H. I.	F. S.	ELEV.	X-SEC. WAY IN COMPTON BLVD.	
					LT & SO. ℄ in " RT & NO.	
14+71.3				50.24	81.5	
BM SD 1445				48.02	BM SD 1445 Unadj EL. 48.025 FB 2771-8 Compton Blvd & Fenthill Ave N.E. Cor. Bt. Spk in lead 34' E of E end N.E. Cb. Ret	
14+71.8				48.57		42' Conc. Cb
"				47.99		42' A.C. Gut
"				47.92		56' " Pav.
"				47.52		Conc Gut
"				47.32		70' " "
"				48.00		70' " Cb
"				48.29		81.5 Bk. Wk.
14+81.3				50.21	42' Conc Cb.	
"				49.71	42' " Gut	
"				49.74	43' " "	
"				49.78	56' A.C. Pav.	
"				49.48	69' Conc Gut	
"				49.33	70' " "	
"				49.98	70' " Cb.	
"				50.22	81.5' Bk. Wk.	
14+81.8				48.55		42' Conc Cb
"				[illegible]		" A.C. Gut

F. B. 2771 PG. 82 Job No. 6268.40 Division No. Notes Red Date Plotted Date Profile No.
Survey of COMPTON BLVD SD Date Notes Chk'd. Date Checked Date X-Sec. No.
Survey by FTM Notes MANKEY JR Date
Indexed C. J. GALLI Date

76-L-298 CE 307 5-66

PLEASE RETURN TO
LOS ANGELES COUNTY ENGINEER
403 LOS ANGELES COUNTY ENGINEERING BLDG.

NOTE: ANY ADDITIONS OR CHANGES ON THIS SHEET MUST BE MADE OR CIRCLED IN RED INK, WITH DATE AND NAME OF PERSON MAKING CHANGE.

Do not extend notes this side of this line.

STATION	B. S.	H. I.	F. S.	ELEV.		
					X-Sec Wlkd in	Gutter [illegible]
					LT & 50.	℄ in " RT & 50
14+81.8				47.33'		56' [illegible]
"				47.55		67.6 Conc Gut
"				47.37		70' "
"				48.03'		70' " Cb.
"				48.37'		81.5 Bk Wk.
14+95.5				47.55		66.6' Gut ℄
15+00.				49.64'	℄ conc Pav.	
"				49.64'	15' " "	
"				49.11'	26.2' Conc Gut	
"				48.97'	28' " "	
"				49.60'	28' " Cb	
"				49.56	15' Conc Pav.	
"				49.26'	26.2' " Gut	
"				49.[illegible]	28' " "	
"				49.78'	28' " Cb	
15+23.50	NT with Fonthill Ave No.			49.65'	℄ conc Pav.	
X-SECS N/LT IN FONTHILL AVE					WITH ST & CB AT COMPTON AVE ℄	
					LT & W	℄ in Fonthill RT & E
1+00	NT at Compton ℄			49.65'	℄ conc Pav	
1+15				49.68'	℄ " "	

Profile Notes Red _____ Plotted _____ Job No. 6268.90 Division No. _____
No. _____ Date _____ Date _____ Survey of COMP 7081 BL Rd SD
X-Sec. Notes Chk'd. _____ Checked _____ Survey by EHM Noted DINKEY Date 9-67
No. _____ Date _____ Date _____ Map No. _____ Indexed C. J. GALLI Date _____

F. B. 2771, Pg. 83

76-L-298 CE 307 5-66

PLEASE RETURN TO
LOS ANGELES COUNTY ENGINEER
403 LOS ANGELES COUNTY ENGINEERING BLDG.

NOTE: ANY ADDITIONS OR CHANGES ON THIS SHEET MUST BE MADE OR CIRCLED IN RED INK, WITH DATE AND NAME OF PERSON MAKING CHANGE.

Do not extend notes this side of this line.

F. B. 277 Pg. 84 | Job No. 6268.40 | Division No. | Notes Red | Plotted | Profile No.
Survey of COMPTON Blvd SD. | Date | Date | X-Sec. No.
Survey by ETM Notes MANKEY TR | Notes Chk'd. | Checked
Indexed G. J. GALLI | Date | Date | No.

STATION	B. S.	H. I.	F. S.	ELEV.	X-SEC: N'LY 1/4	FONTHILL AVE
					Lt & W.	Rt in " R & R.
1+26.2				49.14		Conc Gut
+28				49.00		" "
+28				49.62		" Cb
+42				48.62		" Cb
+42				48.06		A.C. Gut
+56				47.94		" Pav
1+65.0 Cross JC rim elev				47.59		0.5 Gr. rim
INV on 8" In. on N.				40.26	In W 47.59 Rim EL 6.51' " to Invert	In N 47.59 6.66 Size HSP. 1.67 / 40.26 — Out E 47.59 6.56 .83 1.00 / 40.03
" " 12" In " W				40.05	.83 ~~1.00~~	
" " 12" Out to E				40.03	40.08 INV	
1+66.6				47.56		S edge x. Gut
1+69.6				47.50		F.L. "
1+72.6				47.59		N edge "
"				47.56		13' Gut &
"				47.52	13' Gut &	
1+97.0				47.95		A.C. Pav.
"				47.96		7.5 AC Pav
"				47.88		13' Conc. Gut
"				47.71		15 " "
"				48.38		" " Cb
"				47.58		26.5 Bk. Wk.

76-L-298 CE 307 5-66

PLEASE RETURN TO
LOS ANGELES COUNTY ENGINEER
403 LOS ANGELES COUNTY ENGINEERING BLDG.

NOTE: ANY ADDITIONS OR CHANGES ON THIS SHEET MUST BE MADE OR CIRCLED IN RED INK, WITH DATE AND NAME OF PERSON MAKING CHANGE.

Do not extend notes this side of this line.

STATION	B. S.	H. I.	F. S.	ELEV.		
1+97.0				47.95	7.5 A.C. Pav.	
				47.88	13' Conc. Gut.	
				47.68	15 " "	
				48.35	15 " "	
				48.57	26.5 BK. WK	
2+07				48.6		7.5 A.C. Pav
				48.02		7.5 " "
				47.86		13' Conc. Gut
				[illegible]		15 " "
				[illegible]		15 " CB
				48.63		26.5 BK. WK
				48.06	7.5 A.C. Pav	
				47.85	13' Conc. Gut	
				[illegible]	15 " "	
				48.37	15 " CB	
				48.62	26.5 BK. WK.	
2+116				47.85		14' Gut
2+134				[illegible]	14' Gut	
2+47				[illegible]		A.C. Pav.
"				48.2		7.5 A.C. Pav
"				47.94		14 Conc. Gut

Profile Notes Red ____ Plotted ____ Job No. 62 68.90 Division No. ____
No. ____ Date ____ Date ____ Survey of COMPTON, BLVD SD
X-Sec. Notes Chk'd. ____ Checked ____ Survey by ETM Notes MILLIGAN 7-61
No. ____ Date ____ Date ____ Map No. ____ Indexed ____ C. J. GALI Date ____

F. B. 2711 Pg. 85

76-L-298 CE 307 5-66

PLEASE RETURN TO
LOS ANGELES COUNTY ENGINEER
403 LOS ANGELES COUNTY ENGINEERING BLDG.

NOTE: ANY ADDITIONS OR CHANGES ON THIS SHEET MUST BE MADE OR CIRCLED IN RED INK, WITH DATE AND NAME OF PERSON MAKING CHANGE.

Do not extend notes this side of this line.

STATION	B. S.	H. I.	F. S.	ELEV.	X-SEC. VLY IN FONTHILL AVE	
					LT & W	⊼ IN " RT & E
2+47				48.85		15' Conc Gut
"				48.44		15' " Cb
"				48.70		26.5 Bk Wk
"				48.24	7.5' AC Pav	
"				47.93	14' Conc Gut	
"				47.77	15' "	
"				48.42	15' " Cb	
"				47.88	26.5 Bk Wk	
2+47				48.46		⊼ AC Pav
"				48.40		7.5' "
"				48.10		14' Conc Gut
"				48.00		15' " "
"				48.63		15' " Cb
"				48.89		26.5 Bk Wk
"				48.40	7.5' AC Pav	
"				48.10	14' Conc Gut	
"				47.96	15' "	
"				48.42	15' " Cb	
"				48.90	26.5 Bk Wk	

F. B. 2771 Pg. 86 Job No. 6268.40 Division No. Notes Red Plotted Profile
Survey of COMPTON BLVD SD Date Date No.
Survey by ETM Notes MANKEY JR Notes Chk'd. Checked X-Sec.
Indexed C. J. GALLI Date Date Date No.

76-L-298 CE 307 5-66

PLEASE RETURN TO
LOS ANGELES COUNTY ENGINEER
403 LOS ANGELES COUNTY ENGINEERING BLDG.

NOTE: ANY ADDITIONS OR CHANGES ON THIS SHEET MUST BE MADE OR CIRCLED IN RED INK, WITH DATE AND NAME OF PERSON MAKING CHANGE.

Do not extend notes this side of this line.

STATION	B. S.	H. I.	F. S.	ELEV.	X-SEC. in COMPTON BLVD.	
X-SEC.	CONTINUED W'LY				IN COMPTON BLVD WITH	
	INT AT FONTHILL				AVE (No.) AS STA. 15+23.80 W	
					LT & SO	℄ in Compton RT & N
15+21.3				50.31'	42' Conc. Cb.	
"				47.82'	42' " Gut	
"				49.83'	43' " "	
"				49.84'	56' A.C. Pav.	
"				49.48'	69' Conc. Gut	
"				49.33'	70' " "	
"				49.96'	70' " Cb.	
"				50.21'	81.5' Bk. Wk.	
15+23.80	INT AT FONTHILL AVE (No.)			49.65'		℄ Conc. Gut
15+46.5				47.68'		66.6' Gut
15+65.8				48.67'		42' Conc. Cb
				48.17'		" A.C. Gut
				48.07'		56" Pav
				47.73'		67.6' Conc. Gut
				47.58'		70' " "
	W. end N.W. Cb. Ret. at Fonthill			48.23'		70' " Cb
				48.50		81.5 Bk. Wk.
15+75.8				48.69'		42' Conc. Cb.

Profile No. ____ Notes Red ____ Plotted ____ Job No. 6268.40 Division No. ____
X-Sec. No. ____ Date ____ Date ____ Survey of COMPTON BLVD SD
Notes Chk'd. ____ Checked ____ Survey by ETM Notes MANKEY Date 7-61
Date ____ Date ____ Map No. ____ Indexed C. J. GALLI Date ____

F. B. 2771 Pg. 87

76-L-298 CE 307 5-66

PLEASE RETURN TO
LOS ANGELES COUNTY ENGINEER
403 LOS ANGELES COUNTY ENGINEERING BLDG.

NOTE: ANY ADDITIONS OR CHANGES ON THIS SHEET MUST BE MADE OR CIRCLED IN RED INK, WITH DATE AND NAME OF PERSON MAKING CHANGE.

Do not extend notes this side of this line.

STATION	B. S.	H. I.	F. S.	ELEV.	X-SEC W'LT IN COMPTON BLVD LT ℄ SO	℄ in " RT ℄ N
15+75.8				48.19'		42' A.C. Gut
"				48.09'		56' " Pav.
"				47.72'		67.8' Conc. Gut
"				47.54'		70' " "
"				48.2'		70' " Cb
"				48.46'		81.5 Bk. Wk
15+80.8				48.76'		68.2 Gut ℄
16+00				49.79'		℄ Conc Pav
"				49.76		15' Conc Pav
"				49.25'		26' " Gut
"				49.13		28' " "
"				49.76		28' " Cb
"				49.70'	15' Conc Pav	
"				49.42'	26.2' " Gut	
"				49.29'	28' " "	
"				49.94'	28' " Cb	
16+15.8				48.77'		42' Conc Cb
"				48.18'		42' A.C. Gut
"				48.15'		56' " Pav
"				48.85'		68.8 Conc

F. B. 2771 Pg. 88 Job No. 6268.40 Division No. Notes Red Plotted Profile
Survey of COMPTON BLVD SP Date Date No.
Survey by ETM Notes MANKEY JR Notes Chk'd. Checked X-Sec.
Indexed C. J. GALLI Date Date Date No.

76-L-298 CE 307 5-66

PLEASE RETURN TO
LOS ANGELES COUNTY ENGINEER
403 LOS ANGELES COUNTY ENGINEERING BLDG.

NOTE: ANY ADDITIONS OR CHANGES ON THIS SHEET MUST BE MADE OR CIRCLED IN RED INK, WITH DATE AND NAME OF PERSON MAKING CHANGE.

Do not extend notes this side of this line.

STATION	B. S.	H. I.	F. S.	ELEV.	X-SEC. W'LY IN COMPTON BLVD LT & SO	℄ in RT & N
16+15.8				47.67'		70' Conc Gut
"				48.33'		70' " Cb.
"				48.55'		81.5 " WK
16+21.3				50.40'	42' Conc Cb	
"				49.90	42' " Gut	
"				49.93'	43' " "	
"				49.84	56' A.C. Pav	
				49.47'	69' Conc. Gut	
"				49.34'	70' " "	
"				49.99'	70' " Cb.	
"				50.30'	81.5 Bk " WK.	
16+41.1				50.36'	42' Conc Cb	
"				49.87'	42' " Gut	
"				49.90	43' " "	
"				49.83'	56' A.C. Pav	
"				49.45	69' Conc Gut	
"				49.28	70' " "	
"				49.94	70' " Cb	
"				50.27'	81.5 Bk " WK.	
16+[illegible]				50.33'	42' Conc Cb	

Profile Notes Red ____ Plotted ____ Job No. 62684 Division No. ____ F. B. 2771 Pg. 89
No. ____ Date ____ Date ____ Survey of COMPTON BLVD SD
X-Sec. Notes Chk'd. ____ Checked ____ Survey by ETM Notes MANKEY Date 9-67
No. ____ Date ____ Date ____ Map No. ____ Indexed C. J. CALLI Date ____

76-L-298 CE 307 5-66

PLEASE RETURN TO
LOS ANGELES COUNTY ENGINEER
403 LOS ANGELES COUNTY ENGINEERING BLDG.

NOTE: ANY ADDITIONS OR CHANGES ON THIS SHEET MUST BE MADE OR CIRCLED IN RED INK, WITH DATE AND NAME OF PERSON MAKING CHANGE.

Do not extend notes this side of this line.

STATION	B. S.	H. I.	F. S.	ELEV.	X-SEC. W'LT in	Compton Blvd
					LT ℄ SO	℄ in RT ℄ N
16+51'				49.84	42' Conc Gut	
"				49.85'	43' " "	
"				49.83'	56' A.C. Pav.	
"				49.45	69' Conc Gut	
"				49.35	70' " "	
"	E end S.E. CR. at Fonthill			49.96'	70' " Cb	
"				50.21	81.5' Bk. " Wk	
16+78.1 S.	"	"	"	49.83	97' Conc. Cb.	
"				49.18	97' " Gut	
"				49.85'	107' " Cb	
"				49.21	" " Gut	
16+79.1				49.35	97' " "	
"				49.36	107' " Gut.	
16+85.6				49.79'	97' A.C. Pav.	
"				49.74	107' " "	
16+93.2				49.96	97' " "	
"				49.90	107' " "	
16+93.25	Int with Fonthill Ave (So)			49.95'		℄ Conc. Pav.
17+00				49.94		℄ " "
"				49.98		15' " "

F.B. 2771 PG. 90 Job No. 16368.40 Division No. Notes Red Plotted Profile
Survey of COMPTON BLVD SD Date Date No.
Survey by ETM Notes MANKEY JR Notes Chk'd. Checked X-Sec.
Indexed C. J. GALLI Date Date Date No.

76-L-298 CE 307 5-66

PLEASE RETURN TO
LOS ANGELES COUNTY ENGINEER
403 LOS ANGELES COUNTY ENGINEERING BLDG.

NOTE: ANY ADDITIONS OR CHANGES ON THIS SHEET MUST BE MADE OR CIRCLED IN RED INK, WITH DATE AND NAME OF PERSON MAKING CHANGE.

Do not extend notes this side of this line.

STATION	B. S.	H. I.	F. S.	ELEV.	X-SEC W'LY IN COMPTON BLVD LT & SO ℄ in "RT & V"	
17+00				49.35'		26.2' Conc. Gut
"				49.19'		28' " "
"				49.84'		28' " Cb
"				49.87'	15' Conc Pav	
"				49.52'	26.2' " Gut	
"				49.36'	28' " "	
"				50.04'	28' " Cb	
17 +00.8				49.80'	97' A.C. Pav.	
"				49.79'	107' " "	
17+07.3				49.31'	97' Conc. Gut	
"				49.34'	107' " "	
17+08.3				49.20'	97' " "	
" S. end. S.W. Cb. Ret at Fonthill (S)				49.82'	97' " Cb.	
"				49.17'	107' " Gut	
"				49.84'	107' " Cb	
17+15.8				49.92		42' Conc Cb.
"				48.49'		44' A.C. Gut
"				48.32'		56' " Pav.
"				47.93'		68.2' Conc Gut
"				47.80'		70' " "

Profile No. ____ Notes Red ____ Plotted ____ Job No. 6268.49 Division No. ____ F.B. 2771 Pg. 91
Date ____ Date ____ Survey of COMPTON BLVD SD
X-Sec. No. ____ Notes Chk'd. ____ Checked ____ Survey by ETM Notes KANKEY Date 9-67
Date ____ Date ____ Map No. ____ Indexed C. [illegible] Date ____

76-L-298 CE 307 5-66

PLEASE RETURN TO
LOS ANGELES COUNTY ENGINEER
403 LOS ANGELES COUNTY ENGINEERING BLDG.

NOTE: ANY ADDITIONS OR CHANGES ON THIS SHEET MUST BE MADE OR CIRCLED IN RED INK, WITH DATE AND NAME OF PERSON MAKING CHANGE.

Do not extend notes this side of this line.

STATION	B. S.	H. I.	F. S.	ELEV.	X-SEC WAY IN	COMPTON BLVD
					Lt of Co.	℄ in " Rt of W.
17+15.8				40.25'		70' Conc. Cb.
"				40.76'		8/5 Bk. Wk.
17+06.6				49.91'	In W 49.91 / 9.23 / 1.00 / 39.68 — Rim Ex. " to Face 5½ Ex.	℄ out E 39.91 / 9.25 / 1.00 / 39.66'
INV. 12" In on W.				39.68		
" " Out to E.				39.66'		
17+22.5				47.23'		25' Conc. Gut
"	Cb. ℄			49.89'		" " Cb
17+35.3				50.17'	4½' Conc. Cb.	
				49.68	4½' " Gut	
				49.56	56' A.C. Pav.	
				49.14	68' Conc. Gut	
				49.04	70' " "	
W. and S.W. Cb. Ret. For N. Angle				49.67	70' " Cb	
				50.00	8.5 Bk. Wk.	
17+35.7				48.93'		4½' Conc. Cb.
"				48.41'		4½' A.C. Pav.
"				48.39'		56' " "
"				47.75'		68' Conc. Gut
"				47.86'		70' " "
"				48.41'		70' " Cb

F. B. 2271 Pg. 92 Division No. 16 Notes Red ____ Plotted ____ Profile ____
Survey of COMPTON BLVD SD Date ____ No. ____ X-Sec. ____
Survey by FTM Notes MANKEY JR. Notes Chk'd. ____ Checked ____
Indexed C. J. GALLI Date ____ Date ____ No. ____

76-L-298 CE 307 5-66

PLEASE RETURN TO
LOS ANGELES COUNTY ENGINEER
403 LOS ANGELES COUNTY ENGINEERING BLDG.

NOTE: ANY ADDITIONS OR CHANGES ON THIS SHEET MUST BE MADE OR CIRCLED IN RED INK, WITH DATE AND NAME OF PERSON MAKING CHANGE.

Do not extend notes this side of this line.

STATION	B. S.	H. I.	F. S.	ELEV.	X-Sec's Wt in	Compton Blvd.
					Lt & So.	Rt & No.
17+35.7				48.68'		81.5 Bk. Wk
17+40.5				47.95'		68.2 Gut
17+45.3				50.17'	42' Conc. Cb.	
"				49.67	42' " Gut	
"				49.67	43' " "	
"				49.60	56' A.C. Pav.	
"				49.15	69' Conc. Gut	
"				49.05'	70' " "	
"				49.67'	70' " Cb.	
				49.95	81.5	
17+45.7				48.95		42' Conc. Cb.
"				48.47'		42' A.C. Gut
"				48.40'		56' " Pav.
"				48.00'		67.5 Conc. Gut
"				47.87'		70' " "
"	E. end N.E. Cb. Ret. Bodger Ave			-8.53'		70' " Cb.
"				48.76'		81.5 Bk.
17+56.3 (50' Rad)				49.00		42' Conc. Cb.
				48.48'		42' A.C. Pav. & Conc.
17+56.5	"			49.85'		32' Conc. Cb.
				49.73'		30' " Gut

Profile Notes Red ____ Plotted ____ Job 6268.40 Division No. ____ F.B. 2771 Pg. 93
No. ____ Date ____ Date ____ Survey of [illegible] Blvd. S.D.
X-Sec. Notes Chk'd. ____ Checked ____ Survey by MANKEY JR Notes [illegible] Date 9-67
No. ____ Date ____ Date ____ Map No. ____ Indexed C. J. GALLI Date ____

76-L-298 CE 307 5-66

PLEASE RETURN TO
LOS ANGELES COUNTY ENGINEER
403 LOS ANGELES COUNTY ENGINEERING BLDG.

NOTE: ANY ADDITIONS OR CHANGES ON THIS SHEET MUST BE MADE OR CIRCLED IN RED INK, WITH DATE AND NAME OF PERSON MAKING CHANGE.

Do not extend notes this side of this line.

F. B. 2771 PG. 24 | Job No. 626840 | Division No. BLVD. | Notes Red ____ Plotted ____ | Profile No. ____
Survey of COMPTON | Date ____ Date ____ | X-Sec. No. ____
Survey by WANKE/N/B | Notes E.T.M., N2 | Notes Chk'd. ____ Checked ____
Indexed C. J. GALLI | Date ____ Date ____

STATION	B. S.	H. I.	F. S.	ELEV.	
					X-Sec. W/L in Compton Blvd.
					20' to 50', 4 in "Cr. Ng."
17+64.8				48.93'	67' Gutter
17+65.9				50.12'	42' Conc. Ch.
"				49.66'	" " Gutter
"				49.63'	43' " "
"				49.53'	56' A.C. Pav.
"				49.12'	60' Conc. Gutter
"				49.96	70' " "
"				49.59'	70' " CL
"				49.70'	51.5' Bk. " "
17+90.86 (Fs)				50.07	℄ Conc. Pav.
BM SD 1246				49.47'	Bm SD 1246 Vault Rt. = 48.60 Fs. 0.47 = 8
					Compton Blvd. & Bodger Ave. VE Cor.
					[illegible]
					X-Sec. W/L in Bodger Ave. from Compton Blvd. 50' to W.
					20' to W. ℄ in Bodger Rt. ℄
17+00.0				50.07'	℄ Conc. Pav.
+ 15.0				50.02	" "
+ 26.2				49.61'	℄ " Pav.
+ 27.8				49.31'	℄ " "
+ 37.4				49.35'	℄ " "
+ 42'				48.77	℄ Nodge Conc. Pav.

76-L-298 CE 307 5-66

PLEASE RETURN TO
LOS ANGELES COUNTY ENGINEER
403 LOS ANGELES COUNTY ENGINEERING BLDG.

NOTE: ANY ADDITIONS OR CHANGES ON THIS SHEET MUST BE MADE OR CIRCLED IN RED INK, WITH DATE AND NAME OF PERSON MAKING CHANGE.

Do not extend notes this side of this line.

STATION	B. S.	H. I.	F. S.	ELEV.	X-SEC N'LY IN		BADGER AVE	
					LT & W		↑ in "RT & E"	
0+56				48.48			↑ A.C. Pav	
1+65.2	CTR S.S.W.C.			48.02				
	INV. 10" In on N.			41.03	In N 48.02	Rim EL.	In W 48.02	In E 48.02
	" 12" " " W.			40.72	6.16	" to Facet	6.30	6.37
	" 12" Out to E.			40.65	.83	Size V.C.P.	~~mae~~ .83	~~mae~~
					41.03	INV.	40.72	40.65
1+67.1				47.97			↑ Sc. edge X-[illegible]	
1+70.1				47.95			↑ f.l. Conc "	
1+73.1				48.03			↑ N. edge " "	
"				48.05				16' Gut ↑
"				48.05		16' Gut ↑		
1+97.0				48.47			↑ A.C. Pav.	
				48.48				9' A.C. Pav.
				48.30				16' Conc. [illegible]
				48.06				18' "
	N. end N.E. Cb. Ret. Badger Ave			49.73				18' " Cb
				49.08				29.5 Bk. W.K.
				48.43		9' A.C. Pav		
				48.07		16' Gut		
				48.07		18' Conc "		
	N. end N.W. Cb Ret	"	"	48.75		18' " Cb		

Profile Notes Red ____ Plotted ____ Job No. 6268.40 Division No. ____ F.B. 2771 Pg. 95
No. ____ Date ____ Date ____ Survey of [illegible]
X-Sec. Notes Chk'd. ____ Checked ____ Survey by [illegible] Notes [illegible] Date 9-67
No. ____ Date ____ Date ____ Map No. ____ Indexed C. J. GALLI Date ____

76-L-298 CE 307 5-66

PLEASE RETURN TO
LOS ANGELES COUNTY ENGINEER
403 LOS ANGELES COUNTY ENGINEERING BLDG.

NOTE: ANY ADDITIONS OR CHANGES ON THIS SHEET MUST BE MADE OR CIRCLED IN RED INK, WITH DATE AND NAME OF PERSON MAKING CHANGE.

Do not extend notes this side of this line.

STATION	B. S.	H. I.	F. S.	ELEV.	X-Sec's V'ly in Badger Ave	
					Lt & W.	Rt in " Ct & S
1+97				49.00	295 Bk. Wk.	
2+07				[illegible]		T.A.C. Pav.
				[illegible]		9' " "
				[illegible]		16' Conc. Gut
				[illegible]		18' " "
				[illegible]		18' " Cb
				[illegible]		295 Bk. Wk.
				[illegible]	9' [illegible]	
				[illegible]	16' Conc. Gut	
				[illegible]	[illegible] " "	
				[illegible]	18' " Cb	
				[illegible]	295 Bk. Wk.	
[illegible]				[illegible]		[illegible]
[illegible]				[illegible]	[illegible]	
[illegible]				48.79		T.A.C. [illegible]
				[illegible]		9' " "
				[illegible]		17' [illegible]
				[illegible]		[illegible] " "
				[illegible]		18' " "
				[illegible]		295 Bk. Wk.

F. B. 2771 PG. 96 Job No. 6268.50 Division No. Notes Red Plotted Profile
Survey of COMPTON BLVD Date Date No.
Survey by MANKEY JR Notes E.T.M. JR Notes Chk'd. Checked X-Sec.
Indexed C. J. GALLI Date Date Date No.

76-1-298 CE 307 3-61

PLEASE RETURN TO
LOS ANGELES COUNTY ENGINEER
403 LOS ANGELES COUNTY ENGINEERING BLDG.

NOTE: ANY ADDITIONS OR CHANGES ON THIS SHEET MUST BE MADE OR CIRCLED IN RED INK, WITH DATE AND NAME OF PERSON MAKING CHANGE.

Do not extend notes this side of this line.

STATION	B. S.	H. I.	F. S.	ELEV.	X-SEC. N'LY IN	BODGER AVE
					LT & W.	⊼ in " RT &
2+47				48.69	9' A.C. Pav	
"				48.30	17' Conc Gut	
"				48.20	18' " Gut.	
"				48.86	18' " Cb.	
"				49.06	29.5 Bk " W.C.	
3+47				48.88		⊼ A.C. Pav.
"				[illegible]		9' " "
"				[illegible]		17' Conc Gut
"				[illegible]		18' " "
"				48.96		18' " Cb
"				49.10		29.5 Bk W.C.
"				48.79	9' A.C. Pav.	
"				[illegible]	17' Conc Gut	
"				48.28	18' " "	
"				48.90	18' " Cb	
"				49.11	29.5 Bk " W.C.	
X-SECS CONTINUED N'LY IN COMPTON BLVD WITH STN AT BODGER AVE 17+[illegible]						
					LT & SO	℄ in Compton Blvd RT & N
17 +[illegible]	INT AT BODGER AVE			50.07		℄ Conc. Pav.
18+00				50.08		℄

Profile No. ____ Notes Red ____ Plotted ____ Job No. 6268 40 Division No. ____ F.B. 2771 Pg. 97
X-Sec. No. ____ Date ____ Date ____ Survey of COMPTON BLVD
Notes Chkd. ____ Checked ____ Survey by [illegible] Notes [illegible] Date 9-61
Date ____ Date ____ Map No. ____ Indexed C. J. GALLI Date ____

76-L298 CE 307 3-61

PLEASE RETURN TO
LOS ANGELES COUNTY ENGINEER
403 LOS ANGELES COUNTY ENGINEERING BLDG.

NOTE: ANY ADDITIONS OR CHANGES ON THIS SHEET MUST BE MADE OR CIRCLED IN RED INK, WITH DATE AND NAME OF PERSON MAKING CHANGE

Do not extend notes this side of this line.

STATION	B.S.	H.I.	F.S.	ELEV.	X-Sec. W'ly in Compton Blvd	
					At & So.	& in " Rt & No.
18+00				50.05'	15' Conc Pav.	
"				49.70'	26.2 " Gut	
"				49.56'	28' " "	
"				50.23'	28' " Cb	
18+16.1				48.16'		67' Gut
18+25.8				49.44'		32' Conc. Gut
"				50.06'		32' " Cb
18+26.0				49.28'		42' " "
"				48.83'		42' " Gut
18+35.9				49.20'		42' " Cb.
"				48.73'		42' A.C. Gut
"				48.67'		56' " Pav.
"				48.21'		67.4' Conc. Gut
"				48.03'		70' " "
"	W end N.W. Cb. Ret. Badger Ave			48.70'		70' " Cb
"				49.00'		81.5 Bk Wk
18+45.9				49.28'		42' Conc. Cb.
"				48.73'		42' A.C. Gut
"				48.64'		56' " Pav
"				48.25'		67.8' Conc. Gut

F.B. 2771 Pg. 98 Job No. 6268.50 Division No. Notes Red Plotted Profile
Survey of COMPTON BLVD Date Date No.
Survey by MANKEY, Notes E.T.M., NR Notes Chkd. Checked X-Sec.
Indexed C. J. GALLI Date Date Date No.

76-1-298 CE 307 3-61

PLEASE RETURN TO
LOS ANGELES COUNTY ENGINEER
403 LOS ANGELES COUNTY ENGINEERING BLDG.

NOTE: ANY ADDITIONS OR CHANGES ON THIS SHEET MUST BE MADE OR CIRCLED IN RED INK, WITH DATE AND NAME OF PERSON MAKING CHANGE.

Do not extend notes this side of this line.

STATION	B. S.	H. I.	F. S.	ELEV.	X-SEC W'ly IN. LT & SO.	COMPTON BLVD ℄ in " RT & N.
18+45.9				48.03'		70' Conc Gut
"				48.70'		70' " Cb
"				48.95'		81.5 Bk Wk
18+51.2				48.27'		68.2 Gut ℄
18+65.0				49.98	42' Conc Cb	
"				49.48	42' " Gut	
"				49.48'	42' " "	
"				49.45'	56' AC Pav	
"				49.04	69' Conc Gut	
"				48.87'	70' " "	
"				49.50'	70' " Cb	
"				49.84	81.5 Bk " Wk.	
18+73.3				49.60'		28' Conc Gut
"				50.22'		28' " Cb ℄ Pt.
18+75.0	B&R			49.65'	28.0' Conc Gut	
"	B.C.R.			50.32'	28.0 " Cb.	
18+83.3				50.21'		℄ Conc. Pav
"				50.16		15' Conc Pav
"				49.77'		26.2' " Gut
"				49.60'		28' " "

Profile Notes Red ____ Plotted ____ Job No. 6268 A4 Division No. ____ F.B. 7771 Pg. 99
No. ____ Date ____ Date ____ Survey of COMPTON BLVD
X-Sec. Notes Chkd. ____ Checked ____ Survey by MARKWYR Notes [illegible] Date 9-61
No. ____ Date ____ Date ____ Map No. ____ Indexed C. J. GALLI Date ____

76-L298 CE 307 3-61

PLEASE RETURN TO
LOS ANGELES COUNTY ENGINEER
403 LOS ANGELES COUNTY ENGINEERING BLDG.

NOTE: ANY ADDITIONS OR CHANGES ON THIS SHEET MUST BE MADE OR CIRCLED IN RED INK. WITH DATE AND NAME OF PERSON MAKING CHANGE

Do not extend notes this side of this line.

STATION	B.S.	H.I.	F.S.	ELEV.	X-SEC. W'LY IN COMPTON BLVD. LT & SO.	℄ in " RT & NO.
18+83.3				50.23'		28' Conc. Cb.
18+85.9				49.35		42' " "
"				48.84		42' A.C. Gut
"				48.73'		56' " Pav
"				48.37'		68.2 Conc Gut
"				48.12'		70' " "
"				48.79'		70' " Cb.
"				48.93'		81.5 Bk. Wk.
19+05.0				49.91'	42' Conc Cb.	
"				49.42'	42' " Gut	
"				49.43'	43' " "	
"				49.40'	56' A.C. Pav.	
"				48.95'	69' Conc. Gut	
"				48.77'	70' " "	
"				49.39'	70' " Cb	
"				49.72'	81.5 Bk. " Wk.	
19+15.0				49.91'	42' Conc Cb.	
"				49.41'	42' " Gut	
"				49.41'	43' " "	
"				49.42'	56' A.C. Pav.	

F.B. 277 Pg. 100 Job No. 6268.40 Division No. Notes Red Plotted Profile
Survey of COMPTON BLVD Date Date No.
Survey by MARKEY JR. Notes E.T.M. JR. Notes Chkd. Checked X-Sec.
Indexed C. J. GALLI Date Date Date No.

76-1 298 CE 307 3-61

PLEASE RETURN TO
LOS ANGELES COUNTY ENGINEER
403 LOS ANGELES COUNTY ENGINEERING BLDG.

NOTE: ANY ADDITIONS OR CHANGES ON THIS SHEET MUST BE MADE OR CIRCLED IN RED INK, WITH DATE AND NAME OF PERSON MAKING CHANGE.

Do not extend notes this side of this line.

STATION	B. S.	H. I.	F. S.	ELEV.	X-SEC W'ly in LT & SO	COMPTON BLVD ℄ in "RT & N"
19+15.0				48.93'	69.0' Conc Gut	
"				48.81'	70' " "	
"	E. end S.E. Cb. Ret. Doty Ave			49.42'	70' " Cb.	
"				49.68'	81.5 Bk " Wk	
19+23.3				50.26'		℄ Conc. Pav.
"				50.22'		15' " "
"				49.88'		25.5' Conc Gut
"				49.70'		28' "
"				50.33'		28' " Cb
19+25.7				49.96'	42' Conc. Cb	
"				49.43'	42" " Gut	
19+26.0				49.77'	32' " Gut	
"				50.34'	32" " Cb	
19+42.0	S. end S.E. Cb. Ret. Doty Ave			49.35'	97' Conc Cb.	
"				48.70'	97' " Gut	
"				49.29'	107' " Cb.	
"				48.70'	107' " Gut	
19+43.8				48.91'	97' " "	
"				48.91	107' " "	
19+51.1				49.12'	97' A.C. Pav.	

Profile No. ____ Notes Red ____ Date ____ Plotted ____ Date ____ Job No. 6268.40 Division No. ____ Survey of COMPTON BLVD Survey by MANKEY JR Notes ETM JR Date 9-67 Map No. ____ Indexed C. I. GALLI Date ____

F.B. 2771 Pg. 101

76-L298 CE 307 3-61

PLEASE RETURN TO
LOS ANGELES COUNTY ENGINEER
403 LOS ANGELES COUNTY ENGINEERING BLDG.

NOTE: ANY ADDITIONS OR CHANGES ON THIS SHEET MUST BE MADE OR CIRCLED IN RED INK, WITH DATE AND NAME OF PERSON MAKING CHANGE

Do not extend notes this side of this line.

STATION	B. S.	H. I.	F. S.	ELEV.	X-SEC W'LY IN	COMPTON BLVD
					LT & SO.	℄ in " RT & NO.
19+51.1				49.17'	107' A.C. Pav.	
19+60.19	INT. WITH DOTY AVE (South)			50.31'		℄ Conc. Pav.
"				50.23'	15' Conc. Pav.	
"				49.95'	28' A.C. Pav.	
"				49.71'	42' " "	
"				49.50'	56' " "	
"				49.27'	70' " "	
"				49.21'	97' " "	
"				49.30'	107' " "	
19+69.1				49.08'	97' " "	
"				49.12'	107' " "	
19+76.4'				48.91'	88' Gut ℄	
"				48.85'	97' Conc. "	
"				48.90'	107' " "	
19+78.2				48.66'	97' " "	
"	S. end S.W. Cb. Ret at Doty			49.27'	97' " Cb.	
"				48.68'	107' " Gut.	
"				49.30'	107' " Cb.	
19+85.9				49.58'		42' Conc. Cb.
"				49.02'		42' A.C. Gut

F.B. 2771 Pg. 102 Job No. 6268.40 Division No. Notes Red Plotted Profile
Survey of COMPTON BLVD Date Date No. X-Sec.
Survey by MANKEY JR Notes ETM, VR Notes Chkd. Checked
Indexed C. J. GALLI Date Date Date No.

76-1 298 CE 307 3-61

PLEASE RETURN TO
LOS ANGELES COUNTY ENGINEER
403 LOS ANGELES COUNTY ENGINEERING BLDG.

NOTE: ANY ADDITIONS OR CHANGES ON THIS SHEET MUST BE MADE OR CIRCLED IN RED INK, WITH DATE AND NAME OF PERSON MAKING CHANGE.

Do not extend notes this side of this line.

STATION	B. S.	H. I.	F. S.	ELEV.	X-SEC. W'LY IN COMPTON BLVD LT & SO.	℄ in " RT & N
19+85.9						
"				48.91		56' A.C. Pav.
"				48.47		68.2' Conc. Gut
"				48.27		70' " "
"				48.93		70' " Cb
"				49.20		81.5' Bk. wk.
19+86.0				49.23	68.1' Gut ∡.	
19+90.8				49.73	43' " "	
19+94.8				49.82	32' Conc Gut	
"				50.45	32' " Cb	
19+95.0				50.11	42' " "	
"				49.65	42' " Gut	
20+00.5				48.26		68.2' Gut ∡
20+05.2				50.04	42' " Cb.	
"				49.59	" " Gut	
"				49.63	43' " "	
"				49.62	56' A.C. Pav.	
"				49.07	68.6' Conc. Gut	
"				48.87	70' " "	
"	W end S.W. Cb. Ret. at Dory Ave			49.51	70' " Cb	
"				49.73	81.5' Bk. " wk	
20+05.8				49.61		42' Conc. Cb.
"				49.02		42' A.C. Gut
"				48.88		56' " Pav.
"				48.47		67.8' Conc. Gut
"				48.28		70' " "
"	E. end N.E. Cb. Ret. at Dory			48.93		70' " Cb
"				49.23		81.5 Bk. wk

Profile Notes Red ____ Plotted ____ Job No. 6268.40 Division No. ____ F.B. 2771 Pg. 103
No. ____ Date ____ Date ____ Survey of COMPTON BLVD S.D.
X-Sec. Notes Chkd. ____ Checked ____ Survey by MANKEY JR Notes E.T.M. JR Date 9-27-67
No. ____ Date ____ Date ____ Map No. ____ Indexed C. J. GALLI Date ____

76-L298 CE 307 3-61

PLEASE RETURN TO
LOS ANGELES COUNTY ENGINEER
403 LOS ANGELES COUNTY ENGINEERING BLDG.

NOTE: ANY ADDITIONS OR CHANGES ON THIS SHEET MUST BE MADE OR CIRCLED IN RED INK, WITH DATE AND NAME OF PERSON MAKING CHANGE

Do not extend notes this side of this line.

STATION	B.S.	H.I.	F.S.	ELEV.	X-SEC W'LY IN COMPTON BLVD	
					LT & SO.	℄ in " RT & N.
20+15.2				50.11'	42' Conc. Cb	
"				49.60'	42' " Gut	
"				49.62'	43' " "	
"				49.56'	56' A.C. Pav.	
"				49.06'	69' Conc. Gut	
"				48.90'	70' " "	
"				49.54'	70' " Cb.	
				49.69'	81.5'	
20+15.8				49.60'		42' Conc. Cb
				49.04'		42' A.C. Gut
"				48.89'		56' " Pav.
				48.48'		67.6 Conc. Gut
"				48.31'		70' " "
"	E. end N.E. Cb Ret. at Dorr Ave			49.00'		70' " Cb.
"				49.25'		81.5' Bk. Wk
20+23.3				50.39'		℄ Conc. Pav.
"				50.41'		15' " "
"				49.94'		26.2 Conc. Gut
"				49.50'		28' " "
"				50.45'		28' Cb.
20+30.3				48.47'		66.7' Gut. ℄
20+34.6	Ctr. S.S. M.H.		Rim El.	50.32'	0.5 Ctr. Rim	
	INV. on 12" In on W			40.23'	In W 50.32 / 9.09 / 1.00 / 40.23 — Rim El. " to Facet Size V.C.P. INV.	out E 50.32' / 9.12' / 1.00 / 40.20
	" " 12" Out to E			40.20'		
20+55.2				50.17'	42' Conc. Cb.	
"				49.60'	42' " Gut	
"				49.61'	43' " "	
"				49.51'	56' A.C. Pav.	

F.B. 2771 Pg. 104
Job No. 6268.40 Division No. Notes Red Plotted Profile
Survey of COMPTON BLVD. S.D. Date Date No.
Survey by MANKEY JR. Notes E.T.M. JR. Notes Chkd. Checked X-Sec.
Indexed C. J. GALLI Date Date No.

76-298 CE 307 3-61

PLEASE RETURN TO
LOS ANGELES COUNTY ENGINEER
403 LOS ANGELES COUNTY ENGINEERING BLDG.

NOTE: ANY ADDITIONS OR CHANGES ON THIS SHEET MUST BE MADE OR CIRCLED IN RED INK, WITH DATE AND NAME OF PERSON MAKING CHANGE.

Do not extend notes this side of this line.

STATION	B. S.	H. I.	F. S.	ELEV.	X-SEC W'LY IN COMPTON BLVD	
					LT ℄ 50. ℄ in " RT ℄ No	
20+55.2				49.07'	69' Conc Gut.	
"				48.95	70' " "	
"				49.59'	70' " Cb.	
"				49.99'	81.5 Bk. " Wk.	
20+57.80	INT. AT DOTY AVE (North)			50.44'		℄ Conc Pav.
	X-SECS N'LY IN DOTY AVE WITH STA. AT COMPTON BLVD ℄ AS 1+00.00					
T.P.				50.45'	LT ℄ W	π in DOTY AVE RT ℄ E
1+00.00	INT. WITH COMPTON BLVD.			50.44'		π Conc. Pav.
+15				50.42'		π " "
+26.2				50.00'		π " Gut.
+28				49.80'		π " "
+28				50.41'		π " Cb.
+42				49.60'		π A.C. Gut
+42				49.95'		π " Pav.
+56				48.91'		
1+64.8	CTR. S.S.J.C.		Rim EL.	48.58'		π Ctr. in in W. 48.58 / out E. 48.58
	INV. ON 10"	In on No.		41.43'	In N 48.58 / 6.32 / .83 / 41.43' — Rim EL. to face Size KCS.	6.25 / 1.02 .83 / 41.33 — 6.28' / 1.00 / 41.30'
	" " 12"	" on W.		41.33'		
	" " 12"	Out to E.		41.30'		
1+66.7				48.51		π Conc. Gut
1+69.7				48.40'		π fl. " "

Profile Notes Red ____ Plotted ____ Job No. 6268.40 Division No. ____
No. ____ X-Sec. ____ Date ____ Date ____ Survey of COMPTON BLVD
No. ____ Notes Chkd. ____ Checked ____ Survey by MARKET ST. Notes ____ Date 9-27-61
Date ____ Date ____ Map No. ____ Entered C. J. GALLI Date ____

F.B. 2771 PG. 105

76-L298 CE 307 3-61

PLEASE RETURN TO
LOS ANGELES COUNTY ENGINEER
403 LOS ANGELES COUNTY ENGINEERING BLDG.

NOTE: ANY ADDITIONS OR CHANGES ON THIS SHEET MUST BE MADE OR CIRCLED IN RED INK. WITH DATE AND NAME OF PERSON MAKING CHANGE

• Do not extend notes this side of this line.

F.B. 27771 Pg. 106 | Job No. 6268.40 | Division No. S.D. | Notes Red | Date | Plotted | Date | Profile No. | X-Sec. No.

Survey of COMPTON BLVD.

Survey by MANKEY JR. Notes E.T.M.J.E. | Notes Chkd. | Date | Checked | Date

Indexed C.L. GALLI | Date

STATION	B.S.	H.I.	F.S.	ELEV.	X-SEC. N'LY IN DOTY AVE.	
					LT ℄ W	RT ℄ E
1+72.7				48.50'		N. edge Conc. X-Gut
"				48.43'		13.4' ℄ in Gut
"				48.55'	13.0' Gut ℄	
1+97.0				49.05'		A.C. Pav.
"				48.93'		7.5' A.C. Pav.
"				48.76'		13.4' Conc Gut
"				48.50'		15' " "
"	N. end N.E. Cb. Ret. Compton			49.19'		15' " Cb
"				49.37'		26.5' Bk. Wk.
"				48.95'	7.5' A.C. Pav.	
"				48.71'	13' Conc. Gut.	
"				48.53'	15' " "	
"	N. end N.W. Cb. Ret. Compton			49.22'	15' " Cb.	
"				49.47'	26.5' Bk. " Wk.	
2+07.0				49.10		A.C. Pav.
"				49.00		7.5' " "
"				48.72'		13.4' Conc. Gut.
"				48.54'		15' " "
"				49.21'		15' " Cb.
"				49.34'		26.5' Bk. Wk.

76-1298 CE 307 3-61

PLEASE RETURN TO
LOS ANGELES COUNTY ENGINEER
403 LOS ANGELES COUNTY ENGINEERING BLDG.

NOTE: ANY ADDITIONS OR CHANGES ON THIS SHEET MUST BE MADE OR CIRCLED IN RED INK, WITH DATE AND NAME OF PERSON MAKING CHANGE.

Do not extend notes this side of this line.

STATION	B. S.	H. I.	F. S.	ELEV.	X-SEC N'LY IN LT. & W.	DOTY AVE. in "RT & E
2+07.0				48.94'	7.5 A.C. Pav.	
"				48.69'	13.6 Conc. Gut	
"				48.56'	15' " "	
"				49.21'	15' " Cb.	
"				49.47'	26.5 Bk. " Wk.	
2+12.1				48.69'		14.0' Gut ∡
2+ 12.2				48.76'	14' Gut ∡	
2+ 47.0				49.25'		⊼ A.C. Pav.
"				49.04'		7.5' A.C. Pav.
"				48.81'		14' Conc. Gut
"				48.64'		15' " "
"				49.31'		15' " Cb.
"				49.50'		26.5 Bk. Wk.
"				49.11'	7.5' A.C. Pav.	
"				48.88'	14' Conc. Gut	
"				48.70'	15' " "	
"				49.35'	15' " Cb.	
"				49.56'	26.5 Bk. " Wk.	
3+ 47.0				49.40'		⊼ A.C. Pav.
"				49.26'		7.5' " "

Profile No. X-Sec. No. Notes Red Date Notes Chkd. Date Plotted Date Checked Date Job No. 6268.40 Division No. Survey of COMPTON BLVD S.D. Survey by MANKEY JR Notes E.T.M. JR Date 9-27-67 Map No. Indexed C. J. GALLI Date

F.B. 2177 PG. 107

76-L298 CE 307 3-61

PLEASE RETURN TO
LOS ANGELES COUNTY ENGINEER
403 LOS ANGELES COUNTY ENGINEERING BLDG.

NOTE: ANY ADDITIONS OR CHANGES ON THIS SHEET MUST BE MADE OR CIRCLED IN RED INK. WITH DATE AND NAME OF PERSON MAKING CHANGE

Do not extend notes this side of this line.

STATION	B. S.	H. I.	F. S.	ELEV.	X-SEC. N'LY IN DOTY AVE	
					LT & W.	℄ in "RT & E"
3+47.0				48.97'		14' Conc. Gut
"				48.88'		15' " "
"				49.55'		15' " Cb.
"				49.64'		26.5 " Wk.
"				49.30'	7.5' A.C. Pav	
"				48.97'	14' Conc. Gut.	
"				48.84'	15' " "	
"				49.55'	15' " Cb	
"				49.66'	26.5 Bk. " Wk	
X-SEC. CONTINUED W'LY IN COMPTON BLVD WITH STA. AT DOTY AVE as 20+57.80 W.						
					LT & SO.	℄ in Compton Blvd Rt. & No.
20+57.80	WT. WITH DOTY AVE (North)			50.44'		℄ Conc. Pav.
20+72.3				50.44'		℄ " "
"				50.37'	15' Conc. Pav	
"				50.04'	26.5' " Gut	
"				49.82'	28' " "	
"	W. End Cb. Ret.			50.46'	28' " Cb	
20+82.3				50.47'		℄ " "
"				50.37'	15' Conc. Pav.	
"				50.05'	26.5' " Gut	

F.B. 2177 Pg. 108 Job No. 6268.40 Division No. Notes Red Plotted Profile
Survey of COMPTON BLVD S.D. Date Date No.
Survey by E.T.M. Jr. Notes MANKEY JR. Notes Chkd. Checked X-Sec.
Indexed C. J. GALLI Date Date Date No.

76-1-298 CE 307 3-61

PLEASE RETURN TO
LOS ANGELES COUNTY ENGINEER
403 LOS ANGELES COUNTY ENGINEERING BLDG.

NOTE: ANY ADDITIONS OR CHANGES ON THIS SHEET MUST BE MADE OR CIRCLED IN RED INK, WITH DATE AND NAME OF PERSON MAKING CHANGE.

Do not extend notes this side of this line.

STATION	B. S.	H. I.	F. S.	ELEV.	X-SEC. W'LY IN LT & SO.	COMPTON BLVD. ℄ in " RT & NO
20+82.3				49.81'	28° Conc. Gut	
"				50.45'	28' " Cb	
20+84.0				48.53'		66.7' Gut ✗
20+99.8				49.67'		42' Conc. Cb.
"				49.03'		42' A.C. Gut
"				48.93'		56' " Pav
"				48.63'		67.6' Conc. Gut
"				48.48'		70' " "
"	W. and N.W. Cb. Ret. at Dory			49.17'		70' " Cb.
"				49.42'		81.5' Ek. Wk.
21+00				50.52'		℄ Conc. Pav.
"				50.41'		15.0' " "
"				50.05'		26.2' " Gut
"				49.85'		28' " "
"				50.51'		28' " Cb.
21+09.8				49.67'		42' Conc. Cb.
"				49.11'		42' A.C. Gut
"				48.95'		56' " Pav.
"				48.63'		67.8' Conc. Gut
"				48.51'		70' " "

Profile Notes Red ____ Plotted ____ Job No. 6268.40 Division No. ____ F.B. 277 Pg. 109
No. ____ Date ____ Date ____ Survey of COMPTON BLVD S.D.
X-Sec. Notes Chkd. ____ Checked ____ Survey by MANKEY JR Notes E.T.M. JR Date 9-27-67
No. ____ Date ____ Date ____ Map No. ____ Indexed C. J. GALLI Date ____

76-L298 CE 307 3-61

PLEASE RETURN TO
LOS ANGELES COUNTY ENGINEER
403 LOS ANGELES COUNTY ENGINEERING BLDG.

NOTE: ANY ADDITIONS OR CHANGES ON THIS SHEET MUST BE MADE OR CIRCLED IN RED INK, WITH DATE AND NAME OF PERSON MAKING CHANGE

Do not extend notes this side of this line.

STATION	B.S.	H.I.	F.S.	ELEV.	X-SEC. W'LY IN LT & SO.	COMPTON BLVD ℄ in "RT & NO"
21+09.8				49.17'		70' Conc. Cb.
"				49.35'		81.5' Bk. Wk.
21+15.3				48.67'		68.2' Gut. ∡
21+22.3				50.58'		℄ Conc. Pav.
"				50.42'	15' Conc. Pav.	
"				50.05'	26.2' " Gut	
"				49.87'	28' " "	
"				50.56'	28' " Cb.	
21+49.8				49.74'		42' Conc. Cb.
"				49.15'		42' A.C. Gut
"				49.00'		56' " Pav
"				48.76'		68.2' Conc. Gut
"				48.55'		70' " "
"				49.23'		70' " Cb.
"				49.55'		81.5' Bk. Wk.
21+55.2				50.23'	42' Conc. Cb.	
"				49.74'	42' " Gut	
"				49.78'	43' " "	
"				49.71'	56' A.C. Pav.	
"				49.27'	69' Conc. Gut	

F.B. 2771 Pg. 110
Job No. 6268.40
Division No.
Notes Red
Plotted
Profile
Survey of COMPTON BLVD S.D.
Date
Date
No.
X-Sec.
Survey by MANKEY JR.
Notes E.T.M. JR.
Notes Chkd.
Checked
Indexed C.J. GALLI
Date
Date
No.

76-1-298 CE 307 3-61

PLEASE RETURN TO
LOS ANGELES COUNTY ENGINEER
403 LOS ANGELES COUNTY ENGINEERING BLDG.

NOTE: ANY ADDITIONS OR CHANGES ON THIS SHEET MUST BE MADE OR CIRCLED IN RED INK, WITH DATE AND NAME OF PERSON MAKING CHANGE.

Do not extend notes this side of this line.

STATION	B. S.	H. I.	F. S.	ELEV.	X-SEC. N'LY IN	COMPTON BLVD
					LT & So.	℄ in " RT & N
21+55.2				49.06'	70' Conc. Gut	
"				49.73'	70' " Cb.	
"				49.97'	81.5 Bk. " Wk.	
22+00				50.58'		℄ Conc. Pav.
"				50.58'		15' " "
"				50.23'		26.2' " Gut
"				50.05'		28' " "
"				50.68'		28' " Cb
22+22.3'				50.60'		℄ Conc. Pav.
"				50.59'	15' Conc. Pav.	
"				50.29'	26.2' " Gut	
"				50.11'	28' " "	
"				50.77'	28' " Cb.	
22+49.8				49.91'		42' Conc. Cb.
"				49.41'		42' A.C. Gut
"				49.26'		56' " Pav.
"				48.92'		68.2' Conc. Gut.
"				48.68'		70' " "
"				49.35'		70' " Cb.
"				49.58'		81.5 Bk. Wk.

Profile No. ____ Notes Red ____ Date ____ Plotted ____ Date ____ Job No. 6268.40 Division No. ____ Survey of COMPTON BLVD S.D. Survey by MANKEY JR Notes ETM Date 9-27-67 Map No. ____ Indexed C. J. GALLI Date ____

X-Sec. No. ____ Notes Chkd. ____ Date ____ Checked ____ Date ____

F.B. 2771 PG. 111

76-L298 CE 307 3-61

PLEASE RETURN TO
LOS ANGELES COUNTY ENGINEER
402 LOS ANGELES COUNTY ENGINEERING BLDG.

NOTES AND ADDITIONS OR CHANGES ON THIS SHEET MUST BE MADE OR CIRCLED IN RED INK, WITH DATE AND NAME OF PERSON MAKING CHANGE

Do not [illegible] notes [illegible] side of this line.

STATION	B.S.	H.I.	F.S.	ELEV.	X-SEC. NOT IN	COMPTON BLVD
					℄ T & 50	℄ [illegible]
23+00				50.76		℄ Conc. Pav.
"				50.74		15' " "
"				50.38		26.7' " Gut.
"				50.20		28' " "
"				50.80		28' " Cb.
"				50.70	15' Conc. Pav.	
"				50.30	26.7' " Gut	
"				50.16	28' " "	
"				50.81	28' " Cb.	
BMSD1447 (Fd)				48.91	BMSD 1447 Unadj EL = 48.910' F.B. 2771-8 Compton Blvd. & Doty Ave. N.E. Cor. Bt. Spk. in lead 39' E. of E. end N.E. Cb. Ret.	

F.B. 2771 Pg. 112

Job No. 6268.40 Division No. Notes Red Plotted Profile

Survey of COMPTON BLVD SID. Date Date No. X-Sec.

Survey by MANKEY JR. Notes E. TIM JR. Notes Chkd. Checked

Indexed C. J. GALLI Date Date Date No.