d by

Survey of
IN Tape Std. °F
Surveyed by
Notes Date
Indexed

F.B. 2772 Pg.

Description

KENWOOD AVE S.D. PROJ. 685

B.M. Bench levels

C.L. Street ℄ Survey (Gardena Area)

topo & X-Sec. Topog. & X-Sec. on the above

R/W file April '86

Microfilmed July '85

PLEASE RETURN TO
LOS ANGELES COUNTY ENGINEER
402 LOS ANGELES COUNTY ENGINEERING BLDG.

Note: Any Additions or Changes on this Sheet Must be Made or Circled in Red Ink With Date and Name of Person Making Change

Do not extend this side of this line.

F.B. Pg.

NOTES RED. JOB NO. 6268.50 SURVEY OF Kenwood Ave SD F.B. 2772 PG. 5

DATE SURVEY BY English

NOTES CHKD. W. EDMONDSON NOTES BY Ed. DATE 8-67

DATE 8-67 INDEXED H. E. OTT DATE

NOTE: ANY ADDITIONS OR CHANGES ON THIS SHEET MUST BE MADE OR CIRCLED IN RED INK, WITH DATE AND NAME OF PERSON MAKING CHANGE.

PLEASE RETURN TO
LOS ANGELES COUNTY SURVEYOR
725 LOS ANGELES COUNTY ENGINEERING BLDG.

Do not extend notes this side of this line

DESCRIPTION	KENWOOD AVE. (Gardena Area). STORM DRAIN PROJECT No. 685. J.N. 6268.50 RD. DEPT. GARDENA QUAD 1965 ADJ.
ADJ. ELEV.	BENCH LEVELS
3RD RUN	
2ND RUN	August 28, 1967
DIFF.	English Dupuis Tollison
1ST RUN	
B.M.	

765420 S & E-353 4-54

F.B. 2772 PG. 6

JOB NO. 6268.50 SURVEY OF Kenwood Ave. S.D. NOTES RED.

SURVEY BY English DATE

NOTES BY Ed. DATE 8-67 NOTES CHKD. W. EDMONDSON

INDEXED DATE DATE SEP 7 '67

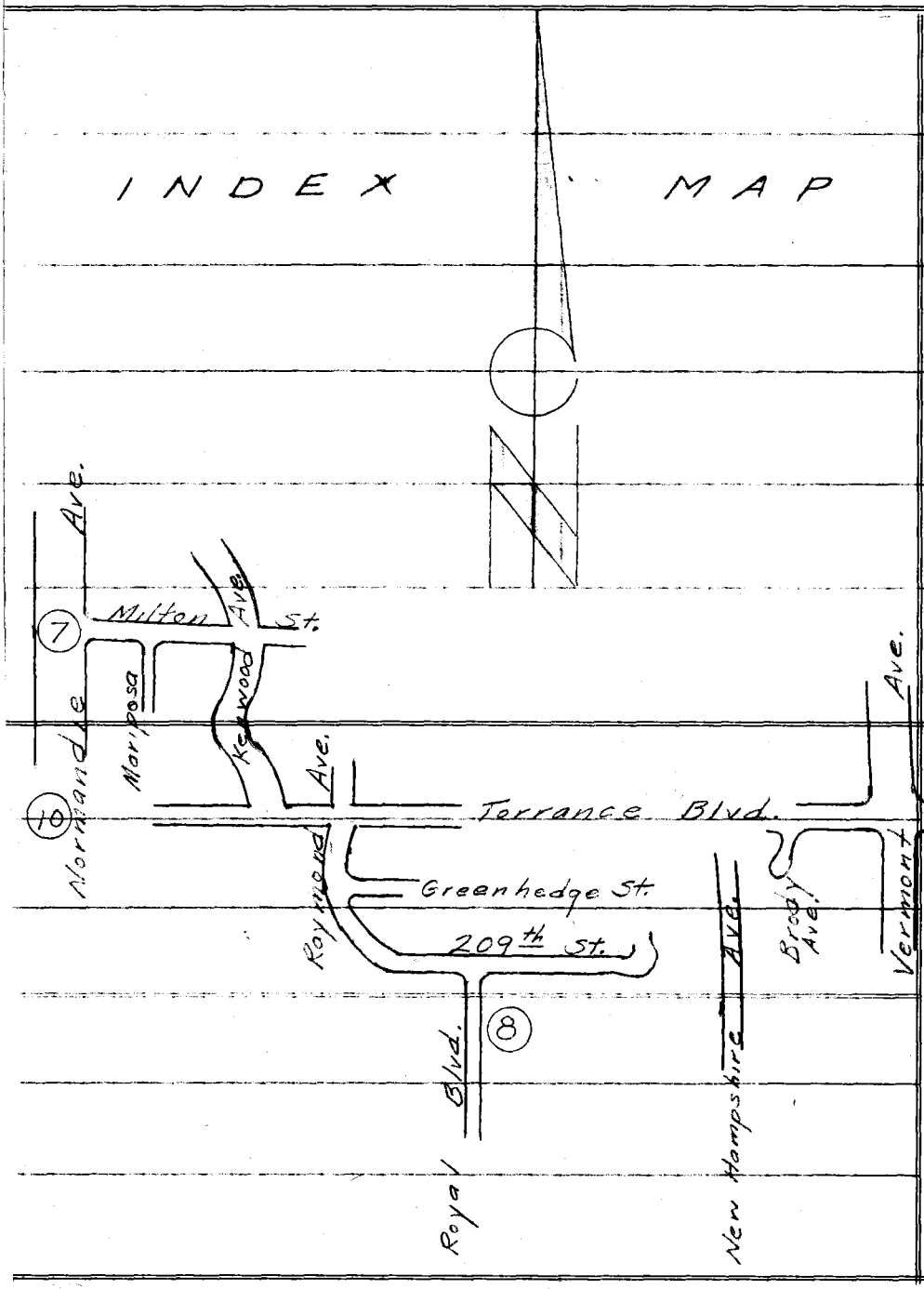

B.M.	1ST RUN	DIFF.	2ND RUN	3RD RUN	ADJ. ELEV.	DESCRIPTION

Do not extend notes this side of this line

PLEASE RETURN TO
LOS ANGELES COUNTY SURVEYOR
725 LOS ANGELES COUNTY ENGINEERING BLDG.

NOTE: ANY ADDITIONS OR CHANGES ON THIS SHEET MUST BE MADE OR CIRCLED IN RED INK, WITH DATE AND NAME OF PERSON MAKING CHANGE.

768420 S & E-353 4-54

76S420 S & E-353 4-54

PLEASE RETURN TO
LOS ANGELES COUNTY SURVEYOR
725 LOS ANGELES COUNTY ENGINEERING BLDG.

NOTE: ANY ADDITIONS OR CHANGES ON THIS SHEET MUST BE MADE OR CIRCLED IN RED INK, WITH DATE AND NAME OF PERSON MAKING CHANGE.

Do not extend notes this side of this line

B.M. fd. B.M.	1ST RUN	DIFF.	2ND RUN	3RD RUN	ADJ. ELEV.	DESCRIPTION
BY 3038	37.371				37.371	BY 3038, el.= 37.371, R.D. Pg. 7
	4.628		4.561			& Int. Normandie Ave. &
⊼	41.999	-0.002	-0.001			Torrance Blvd., L.A.C.E.
	4.630		4.560			Hex bar mon. in well with
T.P.# 1	37.369					cover.
	7.161		7.055			
⊼	44.530	+3.421	+3.424			
fd. B.M.	3.740		3.631			
BY 3036	40.790				40.792	BY 3036, el= 40.792, R.D. Pg. 7
	3.910		3.649			Normandie Ave. W. side &
⊼	44.700	-3.850	-3.847			& prod. Milton St. L.&T. inch
Set B.M.	7.760		7.496			
S.D. 1463	36.940				36.943	S.D. 1463
	0.205		0.272			Mariposa Ave. & Milton St.
⊼	37.145	-11.046	-11.050			S.E. cor., Bt. Spk. in ctr. C.R.
	11.251		11.322			
T.P.#2	25.894					Spk.
	1.423		1.321			
⊼	27.317	-3.097	-3.092			
Set B.M.	4.520		4.413			S.D. 1464
S.D. 1464	22.797				22.799	Milton St. & Kenwood Ave. S.W. Cor.
	4.760		4.688			Bt. spk. in cb. 50' S. of S. end C.R.
⊼	27.557	-1.740	-1.742			
	6.500		6.430			
T.P.# 3	21.057					Spk.
	7.703		7.780			
⊼	28.760	+6.583	+6.585			
Set B.M.	1.120		1.195			S.D. 1465
S.D. 1465	27.640				27.642	Torrance Blvd. & Raymond Ave.
						S.W. Cor., Bt. S. in cb. 70' W. of W. end C.R.

NOTES RED ____ JOB NO. 6268.50 SURVEY OF Kenwood Ave. S.D.
DATE W. EDMONDSON SURVEY BY English
NOTES CHKD. ____ NOTES BY Ed. DATE 8-67
DATE SEP 7 '67 INDEXED H. E. OTT DATE 8-6 '67

F.B. 2772 PG. 7

768420 S & E-353 4-54

PLEASE RETURN TO
LOS ANGELES COUNTY SURVEYOR
725 LOS ANGELES COUNTY ENGINEERING BLDG.

NOTE: ANY ADDITIONS OR CHANGES ON THIS SHEET MUST BE MADE OR CIRCLED IN RED INK, WITH DATE AND NAME OF PERSON MAKING CHANGE.

Do not extend notes this side of this line

B.M.	1ST RUN	DIFF.	2ND RUN	3RD RUN	ADJ. ELEV.	DESCRIPTION
S.D. 1465	27.640				27.642	See Pg. 7
	9.325		9.242			
⊼	36.965	+4.564	+4.562			Temp. = 100°, hot & smoggy.
	4.761		4.680			
T.P. # 4	32.204					Spk.
	5.955		5.830			
⊼	38.159	+1.223	+1.225			
	4.732		4.605			
T.P. # 5	33.427					Spk.
	5.941		5.763	5.806		
⊼	39.368	+0.500	+0.494	+0.496		
	5.441		5.269	5.310		
T.P. # 6	33.927					Spk.
	4.463		4.250			
⊼	38.390	-2.347	-2.345			
set B.M.	6.810		6.595			
S.D. 1466	31.580				31.580	S.D. 1466
	2.631		2.623			Royal Blvd. & 209th St., S.W. Cor.
⊼	34.211	-2.134	-2.132			Bt. S. in cb. 50' S. of S. end C.R.
	4.765		4.755			
T.P. # 7	29.446					1 x 2
	3.135		2.882			
⊼	32.581	-3.395	-3.398			
	6.530		6.280			
T.P. # 8	26.051					1 x 2
	0.862		0.715			
⊼	26.913	-1.433	-1.430			S.D. 1467
set B.M.	2.295		2.145			New Hampshire Ave. & 500'± So. of
S.D. 1467	24.618				24.618	Torrance Blvd. at W. P.L. of
						Ho. # 20913, Bt. Spk. in conc. S.D.
						H-wall, 2' S. of N. end H-wall.

JOB NO. 6268.50 SURVEY OF Kenwood Ave. NOTES RED
SURVEY BY English DATE
NOTES BY Ed. DATE 9-1-67 NOTES CHKD. W. EDMONDSON
INDEXED DATE DATE SEP 7 '67

F. B. 2772 PG. 8

765420 S & E-353 4-54

PLEASE RETURN TO
LOS ANGELES COUNTY SURVEYOR
725 LOS ANGELES COUNTY ENGINEERING BLDG.

NOTE: ANY ADDITIONS OR CHANGES ON THIS SHEET MUST BE MADE OR CIRCLED IN RED INK, WITH DATE AND NAME OF PERSON MAKING CHANGE.

Do not extend notes this side of this line

B.M.	1ST RUN	DIFF.	2ND RUN	3RD RUN	ADJ. ELEV.	DESCRIPTION
S.D. 1467	24.618				24.618	See Pg. 8
	4.910		4.662			
⊼	29.528	-0.270	-0.270			
	5.180		4.932			
T.P. #9	24.348					Spk.
	6.129		6.055			
⊼	30.477	+1.207	+1.207			
	4.922		4.848			
T.P. #10	25.555					Spk.
	7.841		7.701			
⊼	33.396	+4.412	+4.413			
	3.429		3288			
T.P. #11	29.967					"
	8.061		7909			
⊼	38.028	+3.961	+3.959			
	4.101		3950			
T.P. #12	33.927					"
	5.204		5.068			
⊼	39.131	-0.489	-0.490			
	5.693		5558			
T.P. #13	33.438					"
	4.460		4.400			
⊼	37.898	-1.222	-1.225			
	5.682		5625			
T.P. #14	32.216					"
	4.570		4521			
⊼	36.786	-4.560	-4.561			
	9.130		9.082			
T.P. #15	27.656					"

NOTES RED ____ JOB NO. 6268.50 SURVEY OF Kenwood Ave.
DATE ____ SURVEY BY English
NOTES CHKD. W. EDMONDSON NOTES BY [illegible] DATE 9-1-67
DATE [illegible] INDEXED ____ DATE [illegible]

F.B. 2772 PG. 9

F. B. 2772 PG. 10

JOB NO. 6268.50 SURVEY OF Kenwood Ave. S.D. NOTES RED.

SURVEY BY English DATE W. EDMONDSON

NOTES BY Ed. DATE 9-1-67 NOTES CHKD.

INDEXED DATE SEP 7 '67

76S420 S & E-353 4-54

PLEASE RETURN TO
LOS ANGELES COUNTY SURVEYOR
725 LOS ANGELES COUNTY ENGINEERING BLDG.

NOTE: ANY ADDITIONS OR CHANGES ON THIS SHEET MUST BE MADE OR CIRCLED IN RED INK, WITH DATE AND NAME OF PERSON MAKING CHANGE.

Do not extend notes this side of this line

B.M.	1ST RUN	DIFF.	2ND RUN	3RD RUN	ADJ. ELEV.	DESCRIPTION
T.P. #15	27.656					See pg. 9
	1.360		1.202			
π	29.016	-3.469	-3.473			
	4.829		4675			
T.P. #16	24.187					Spk.
	7.532		7670			
π	31.719	+6.650	+6650			
	0.882		1020			
T.P. #17	30.837					"
	9.310		9.208			
π	40.147	+6.540	+6.543			
fd. B.M.	2.770		2.665			
BY3038	37.377				37.371	See Pg. 7 el= 37.371

PWFB 0519

863

Notes Ck'd by
Map No.
Office Work
Checked
Date OCT 16 '67

Survey of Kenwood Ave. F. B. [redacted] PG. [redacted]
JN 6268.50 Tape 0235 Std 68 °F
Surveyed by English
Notes Ed. Date 9-5-67
Indexed C. J. GALLI OCT 9 '67

KENWOOD AVE.
(Gardena Area)
STORM DRAIN
PROJECT No. 685
J.N. 6268.50

Street
Centerline
Survey.

Sept. 5, 1967

English
Foulger
Tollison

Ref :
F.B. 2704
F.B. 2740

T6F309S CE#310 1-65

P.W. file o.k. May '86

PWFB 0519 864, 865, 866, 867

F. B. ~~2772~~ PG. ~~12~~

INDEX MAP

PLEASE RETURN TO
LOS ANGELES COUNTY ENGINEER
403 Los Angeles County Engineering Bldg.
Do not extend this side of this line.

Note: Any Additions or Changes on This Sheet Must be Made or Circled in Red Ink With Date and Name of Person Making Change.

PWFB 0519

868

Notes Ck'd by	Survey of Kenwood Ave.
Map No.	JN 6268.50 Tape 0235 Std 68 °F
Office Work	Surveyed by English
Checked	Notes Ed. Date 9-67
Date	Indexed C. J. GALLI Oct 9 67

F. B. 2772 PG. 13

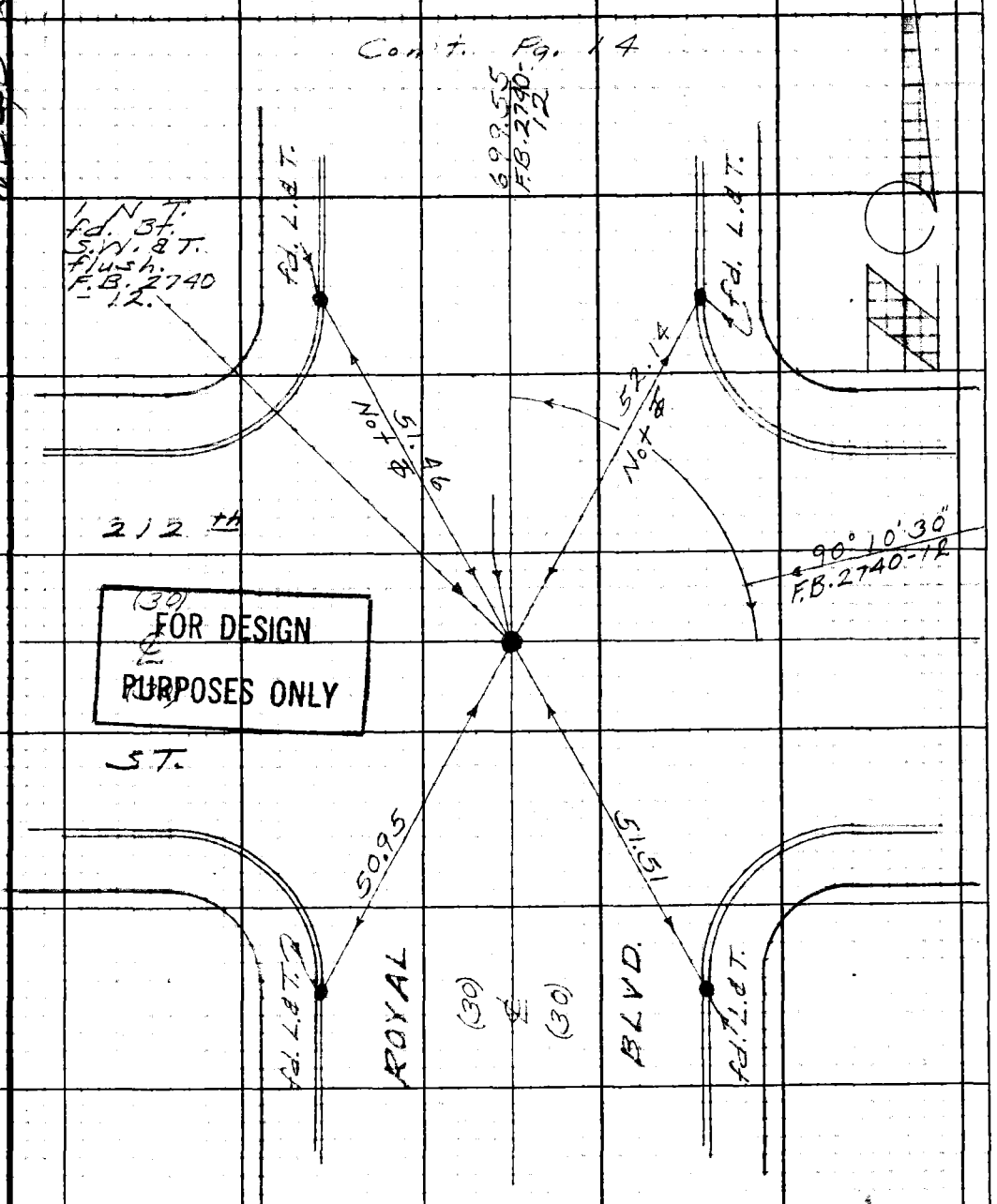

FOR DESIGN PURPOSES ONLY

N.S.26B-6

Note: Any Additions or Changes on This Sheet Must be Made or Circled in Red Ink With Date and Name of Person Making Change.

Do not extend this side of this line.

PLEASE RETURN TO
LOS ANGELES COUNTY ENGINEER
403 LOS ANGELES COUNTY ENGINEERING BLDG.

76F309S CE#310 1-65

PWFB 0519 869

F. B. ~~2712~~ PG. ~~14~~

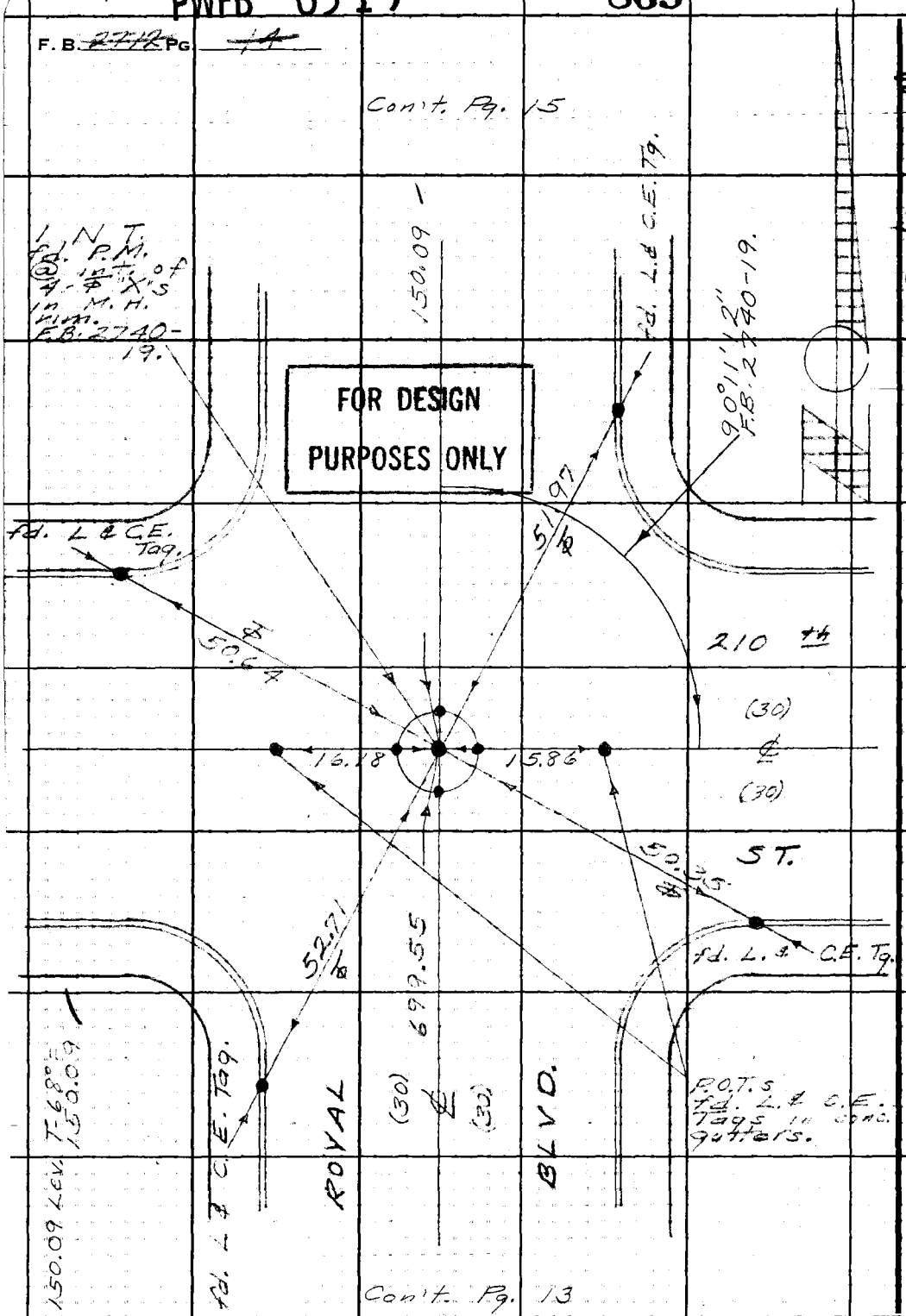

FOR DESIGN PURPOSES ONLY

W.5.26, B-6

PLEASE RETURN TO
LOS ANGELES COUNTY ENGINEER
403 LOS ANGELES COUNTY ENGINEERING BLDG.

Do not extend this side of this line.

Note: Any Additions or Changes on This Sheet Must be Made or Circled in Red Ink With Date and Name of Person Making Change.

PWFB 0519 870

Notes Ck'd by	Survey of Kenwood Ave.
Map No.	JN 6268.50 Tape 0235 Std 68 °F
Office Work	Surveyed by English
Checked	Notes Ed. Date 9-62
Date	Indexed C. J. GALLI

F. B. ~~2772~~ PG. ~~15~~

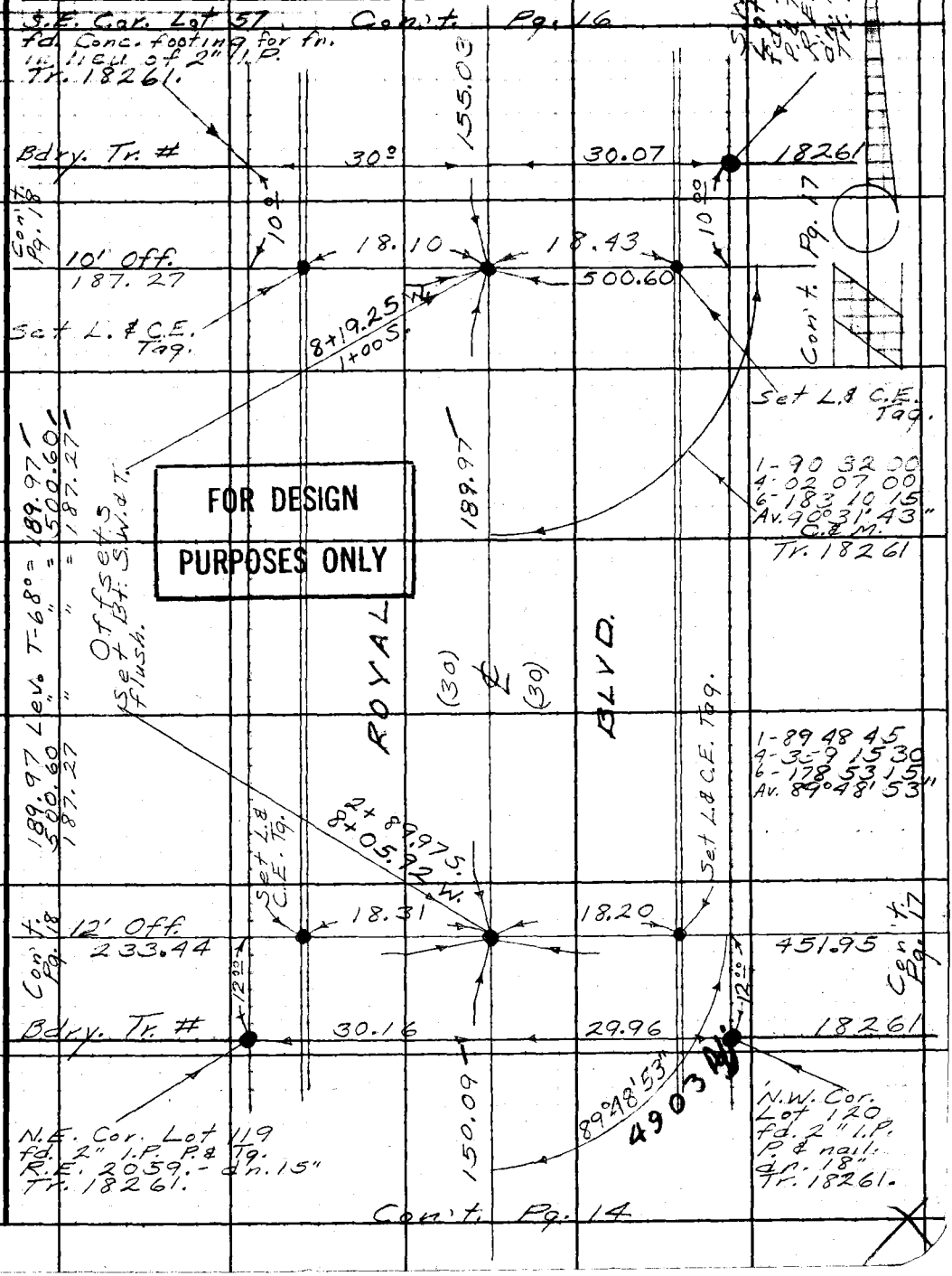

Note: Any Additions or Changes on This Sheet Must be Made or Circled in Red Ink With Date and Name of Person Making Change.

Do not extend this side of this line.

PLEASE RETURN TO
LOS ANGELES COUNTY ENGINEER
403 LOS ANGELES COUNTY ENGINEERING BLDG.

76F309S CE#310 1-65

PWFB 0519 871

F. B. ~~2772~~ Pg. ~~16~~

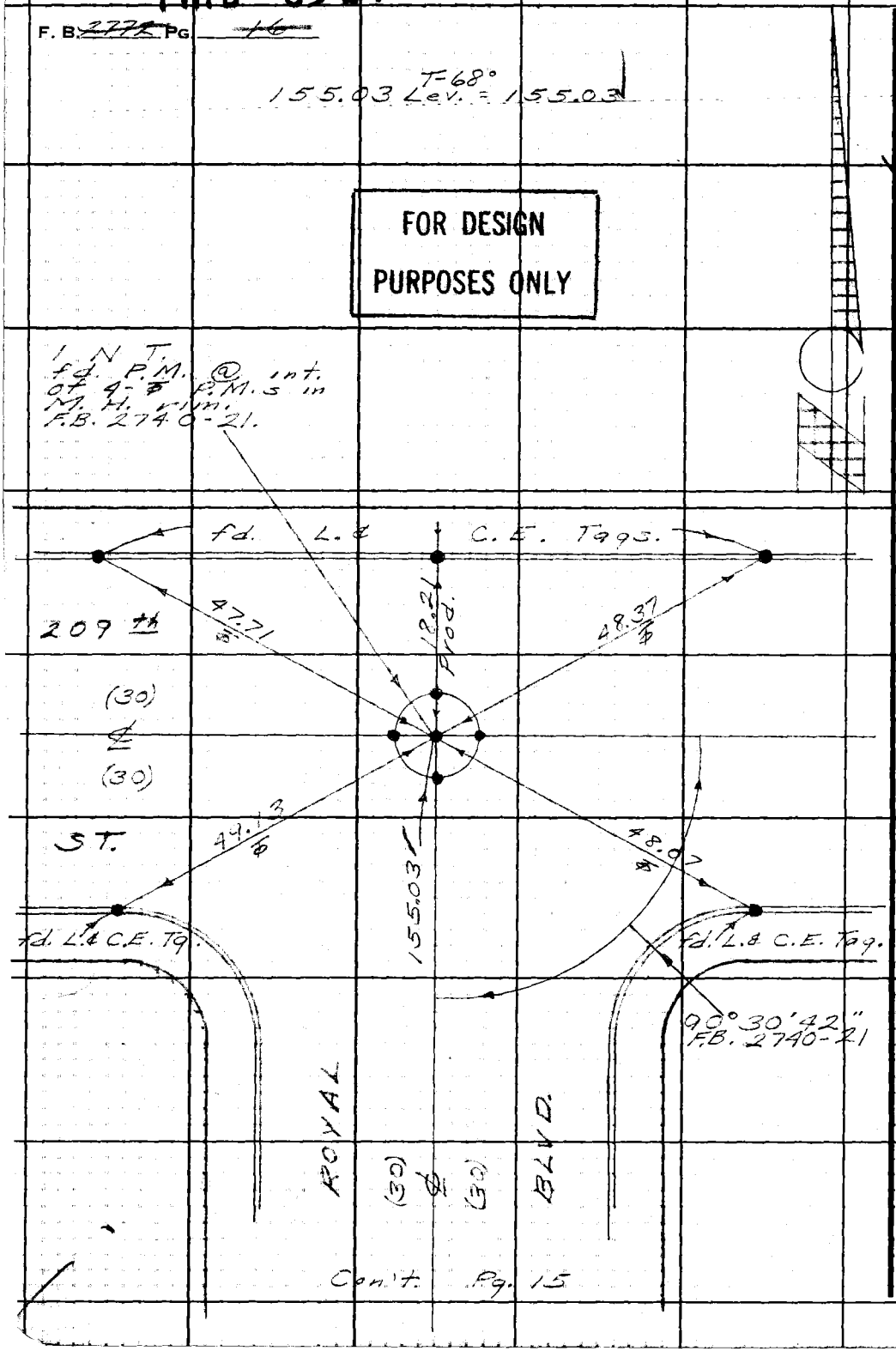

WS. 26, B-6

PLEASE RETURN TO
LOS ANGELES COUNTY ENGINEER
403 LOS ANGELES COUNTY ENGINEERING BLDG.

Do not extend this side of this line.

Note: Any Additions or Changes on This Sheet Must be Made or Circled in Red Ink With Date and Name of Person Making Change.

PWFB 0519

872

Notes Ck'd by	Survey of Kenwood Ave. S.D.	F.B. 2772 Pg. 17
Map No.	IN 6268.50 Tape 0235 Std 68 °F	
Office Work	Surveyed by English	
Checked	Notes Ed. Date 9-67	
Date	Indexed C. J. GALLI	

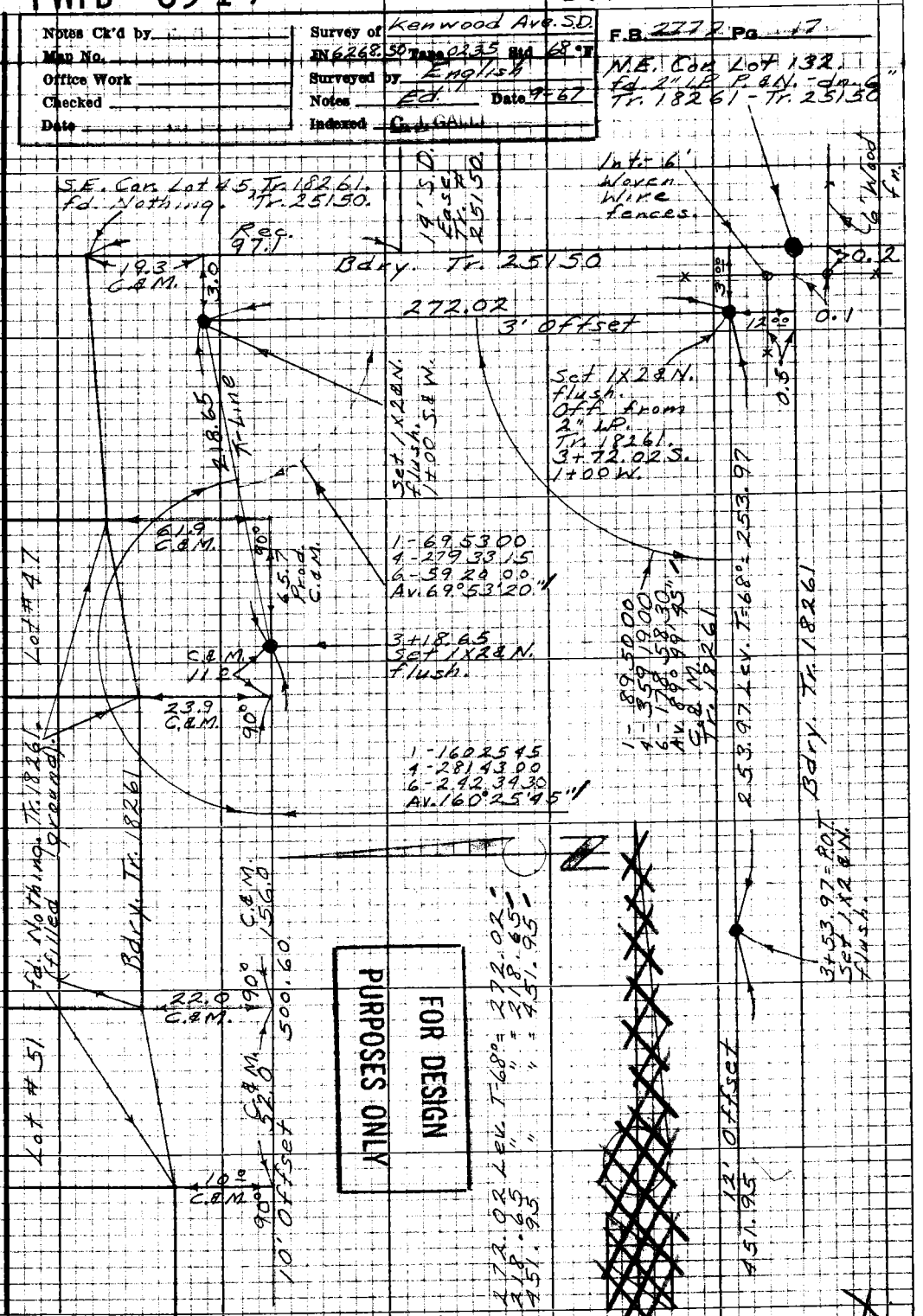

FOR DESIGN PURPOSES ONLY

Note: Any Additions or Changes on this Sheet Must be Made or Circled in Red Ink With Date and Name of Person Making Change

Do not extend this side of this line.

PLEASE RETURN TO
LOS ANGELES COUNTY ENGINEER
403 LOS ANGELES COUNTY ENGINEERING BLDG.

76P3098 CE #310 8-66

Con't. Pg. 15

PWFB 0519

873 , 874

F.B. ~~2272~~ Pg. ~~18~~

366.02	Lev.	T-68°	=	366.02	
212.57	Lev.	T-71°	=	212.58	
108.87	"	"	76°	=	108.88
233.44	"	"	68°	=	233.44
164.32	"	"	80°	=	164.33
238.95	"	"	"	=	238.97

PLEASE RETURN TO
LOS ANGELES COUNTY ENGINEER
403 Los Angeles County Engineering Bldg.

Do not extend this side of this line.

Note: Any Additions or Changes on this Sheet Must be Made or Circled in Red Ink With Date and Name of Person Making Change

PWFB 0519 [redacted] 875

Notes Ck'd by	Survey of Kenwood Ave.
Map No.	JN 626850 Tape 166 Std 84 °F
Office Work	Surveyed by English
Checked	Notes Ed. Date 9-67
Date	Indexed C. J. GALLI

F. B. ~~2772~~ PG. 19

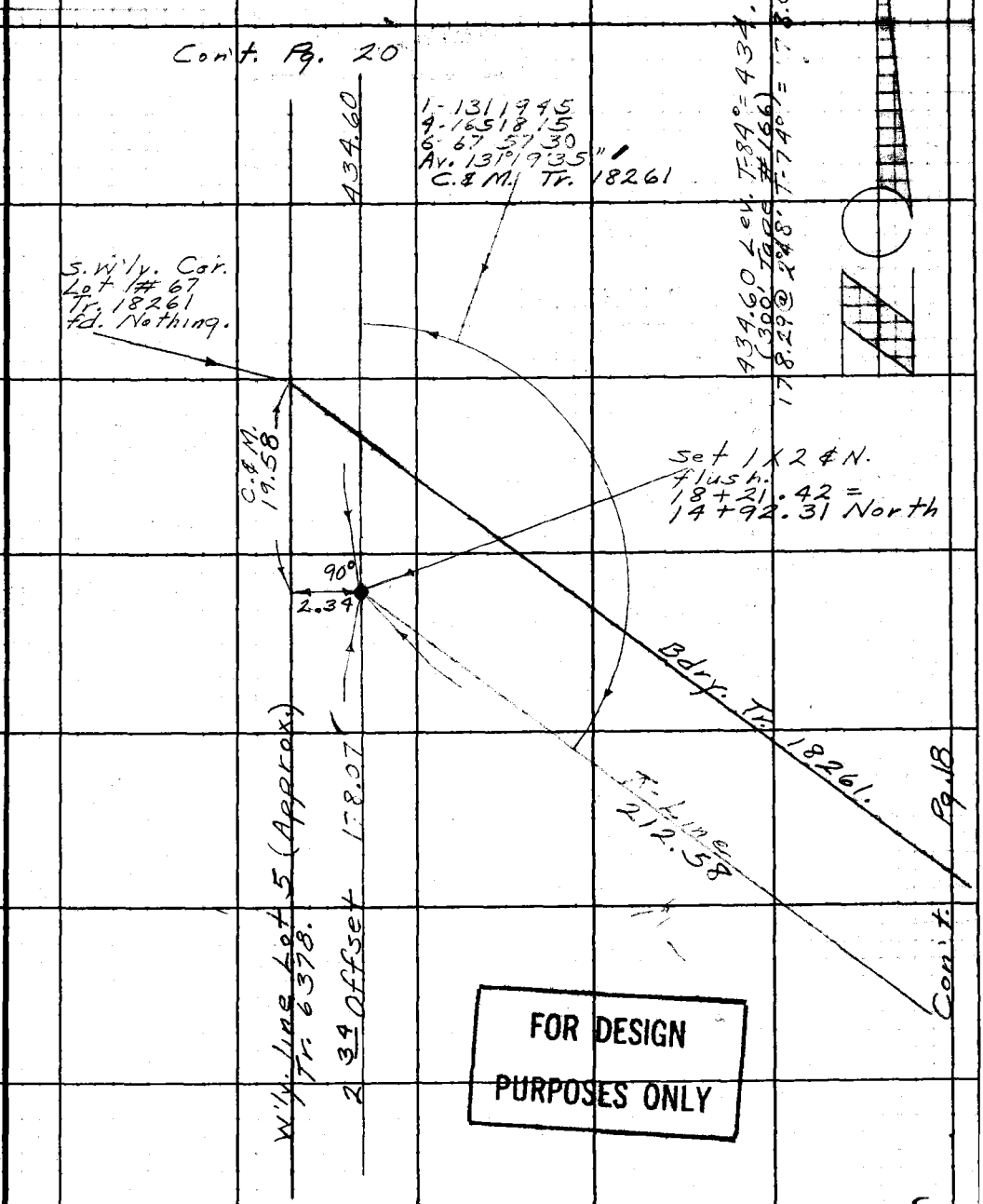

FOR DESIGN PURPOSES ONLY

Con't. Pg. 18

Note: Any Additions or Changes on This Sheet Must be Made or Circled in Red Ink With Date and Name of Person Making Change.

PLEASE RETURN TO
LOS ANGELES COUNTY ENGINEER
403 LOS ANGELES COUNTY ENGINEERING BLDG.

Do not extend this side of this line.

76F309S CE#310 1-65

PWFB 0519 [redacted] 876, 877

F. B. ~~2772~~ Pg. ~~20~~

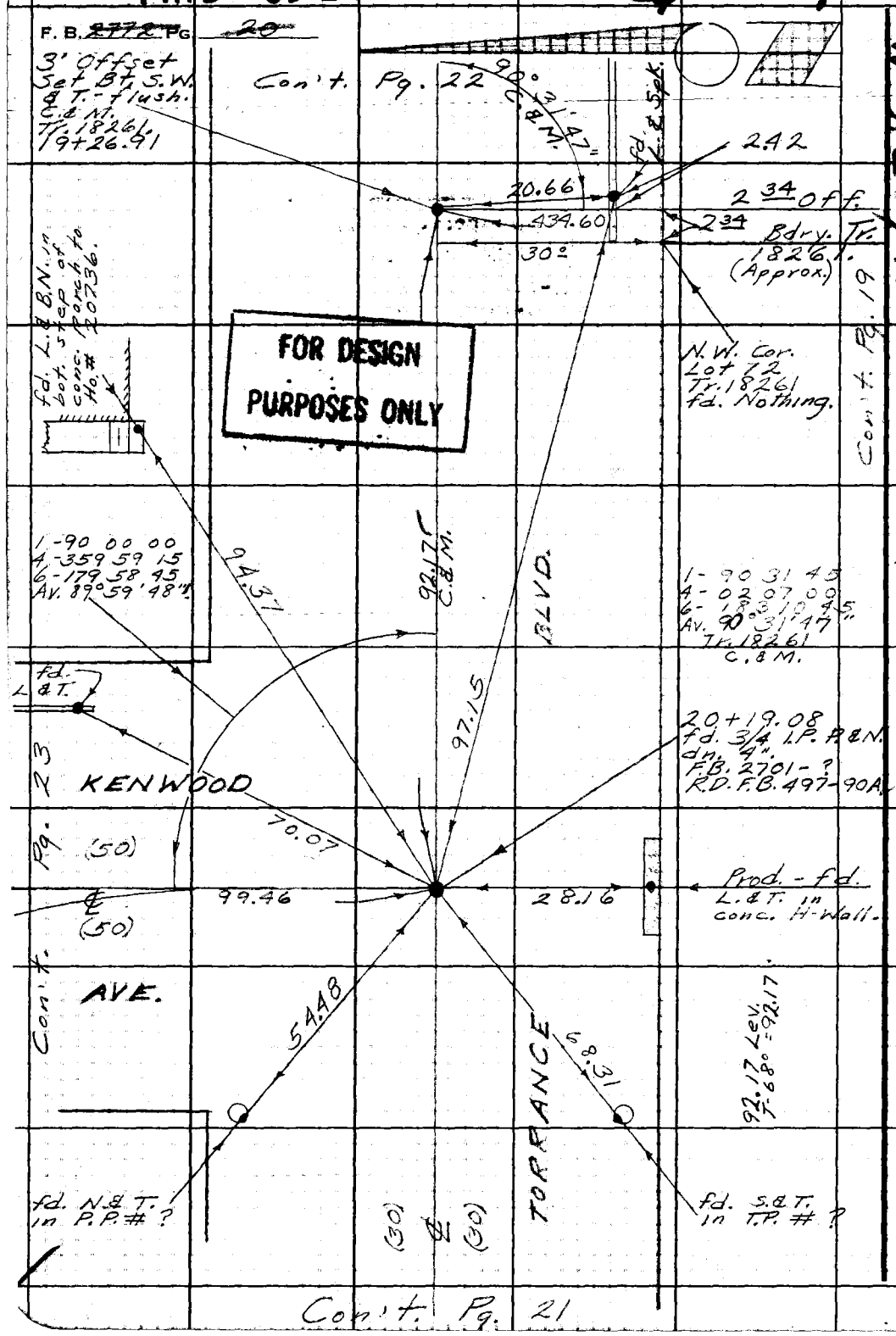

W.S. 26, A-6

PLEASE RETURN TO
LOS ANGELES COUNTY ENGINEER
403 LOS ANGELES COUNTY ENGINEERING BLDG.

Do not extend this side of this line.

Note: Any Additions or Changes on This Sheet Must be Made or Circled in Red Ink With Date and Name of Person Making Change.

PWFB 0519 [redacted] 878 ✓

Notes Ck'd by	Survey of Kerwood Ave SD
Map. No.	JN 6268.50 Tape 0235 Std 68 °F
Office Work	Surveyed by English
Checked	Notes Ed. Date 9-67
Date	Indexed C. J. GALLI

F. B. ~~2772~~ Pg. ~~21~~

WS 26 A-6

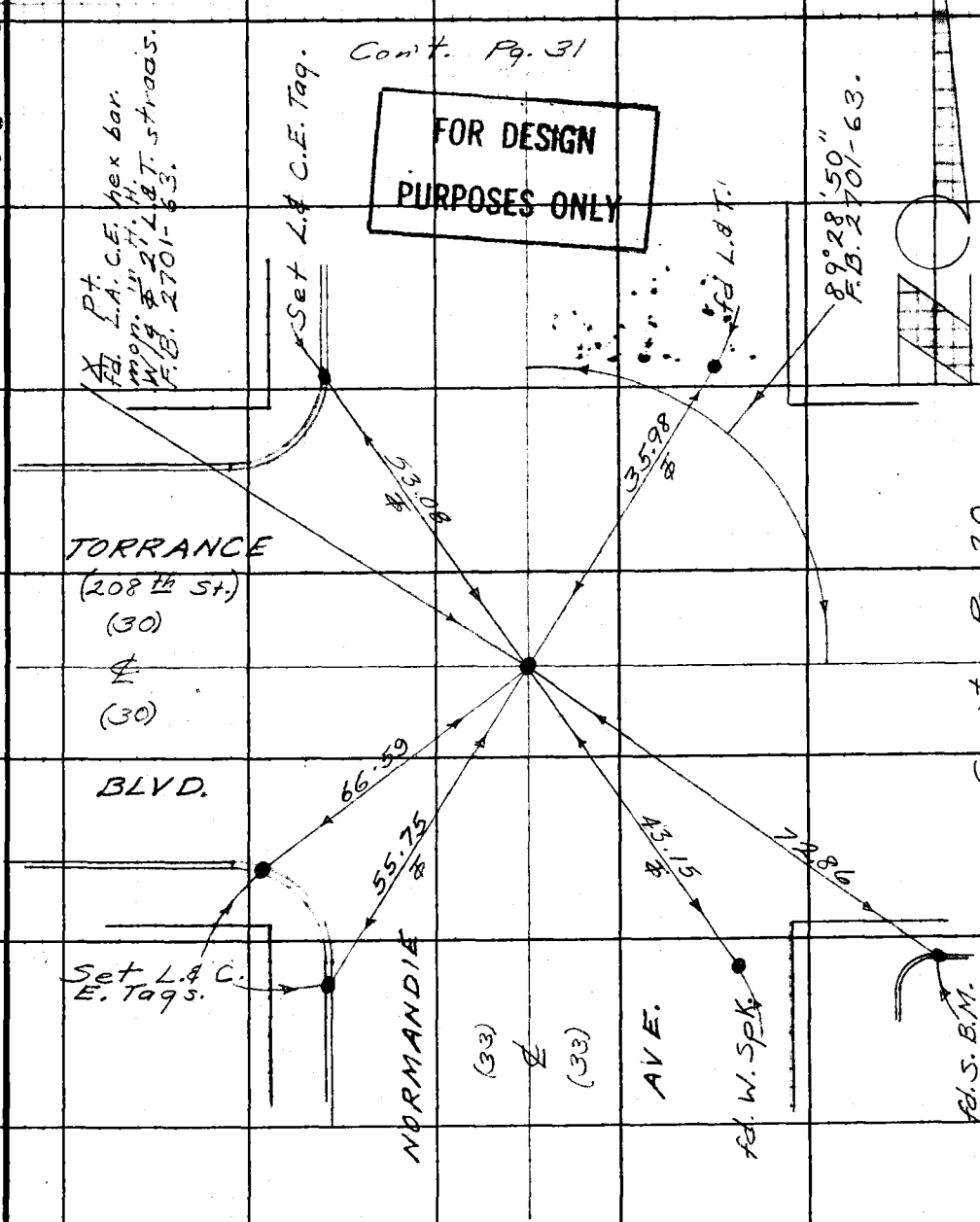

Note: Any Additions or Changes on This Sheet Must be Made or Circled in Red Ink With Date and Name of Person Making Change.

Do not extend this side of this line.

PLEASE RETURN TO
LOS ANGELES COUNTY ENGINEER
403 LOS ANGELES COUNTY ENGINEERING BLDG.

76F309S CE#310 1-65

PWFB 0519 [redacted] 879

F. B. ~~2772~~ PG. ~~22~~

FOR DESIGN PURPOSES ONLY

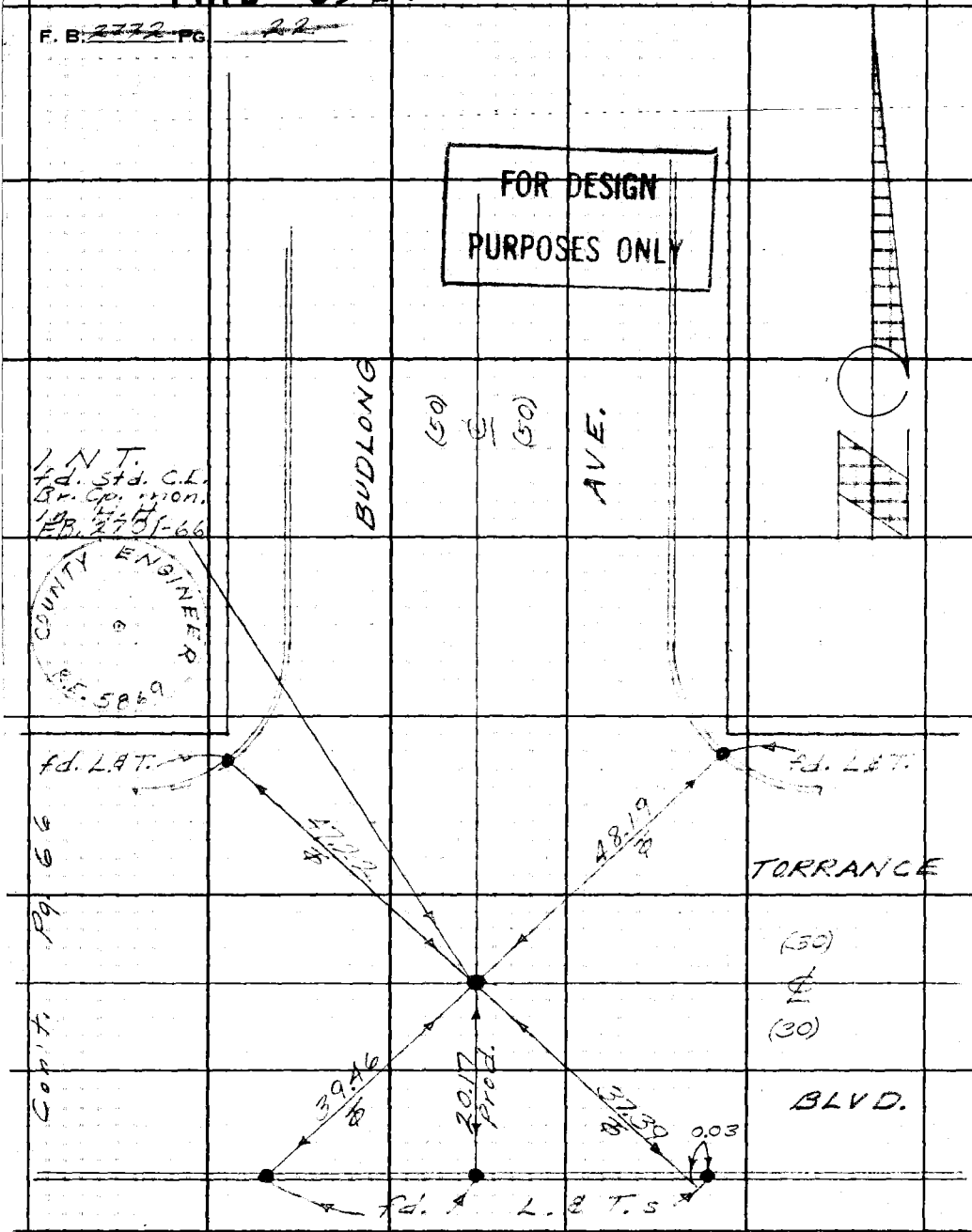

Con't. Pg. 66

45 26 B-6

PLEASE RETURN TO
LOS ANGELES COUNTY ENGINEER
403 LOS ANGELES COUNTY ENGINEERING BLDG.

Do not extend this side of this line.

Note: Any Additions or Changes on This Sheet Must be Made or Circled in Red Ink With Date and Name of Person Making Change.

PWFB 0519 [redacted] 880, 881, 882

Notes Ck'd by	Survey of Kenwood Ave. S.D.
Map No.	JN 6268.50 Tape 0235 Std 68 °F
Office Work	Surveyed by English
Checked	Notes Ed. Date 9-67
Date	Indexed C. J. GALLI

F. B. 2772 PG. 2-3

Con't. Pg. 24

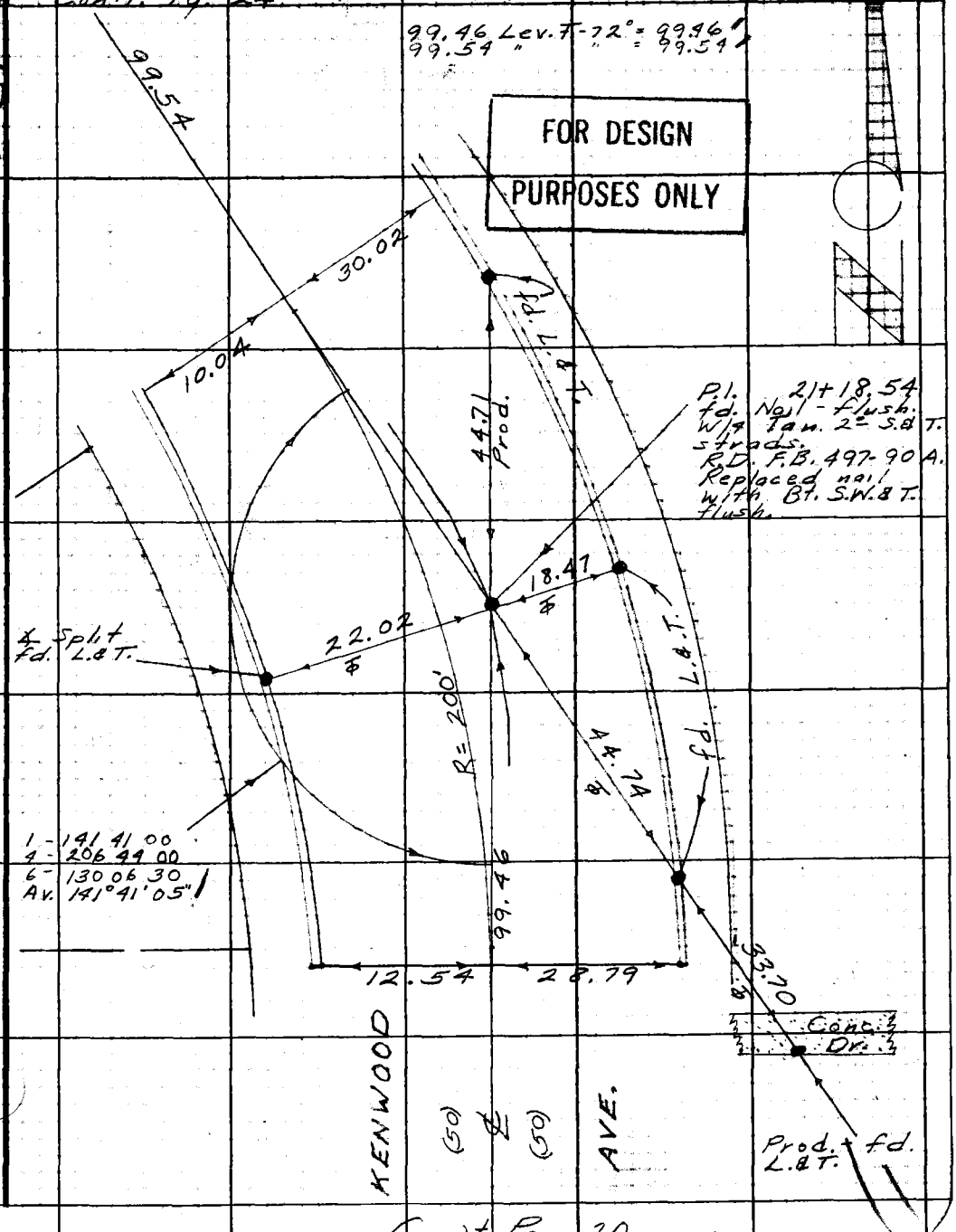

Con't. Pg. 20

W.S. 26 A

Note: Any Additions or Changes on This Sheet Must be Made or Circled in Red Ink With Date and Name of Person Making Change.

Do not extend this side of this line.

PLEASE RETURN TO
LOS ANGELES COUNTY ENGINEER
403 LOS ANGELES COUNTY ENGINEERING BLDG.

76F309S CE#310 1-65

PWFB 0519

883

F. B. 2772 PG 24

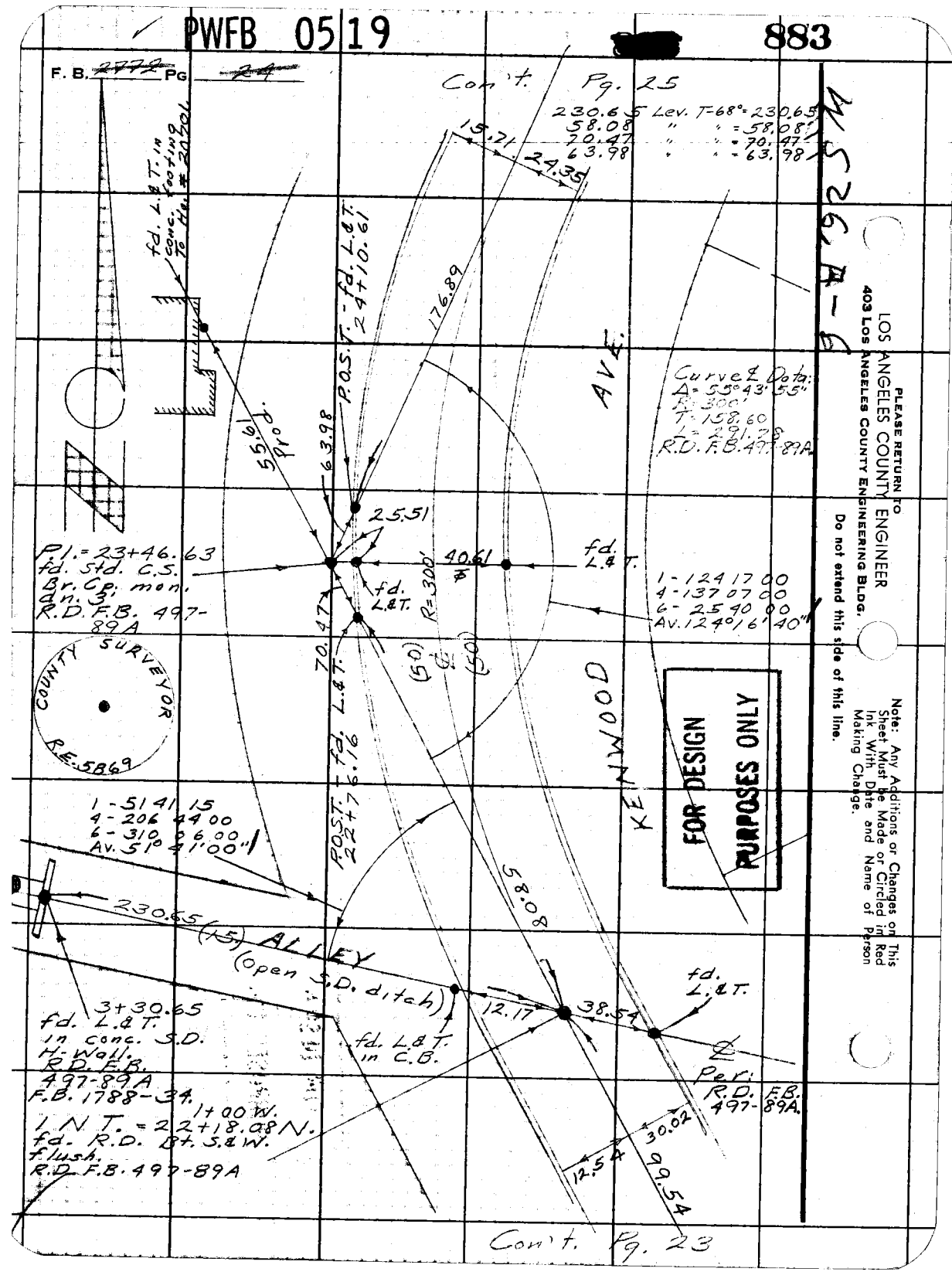

PLEASE RETURN TO
LOS ANGELES COUNTY ENGINEER
403 LOS ANGELES COUNTY ENGINEERING BLDG.

Do not extend this side of this line.

Note: Any Additions or Changes on This Sheet Must be Made or Circled in Red Ink With Date and Name of Person Making Change.

PWFB 0519 [redacted] 884

Notes Ck'd by	Survey of Kenwood Ave.
Map No.	JN 6268.50 Tape 2235 Std 68 °F
Office Work	Surveyed by English
Checked	Notes Ed. Date 9-67
Date	Indexed C. J. GALLI

F. B. ~~2777~~ PG. ~~25~~

W.S 26, A-6

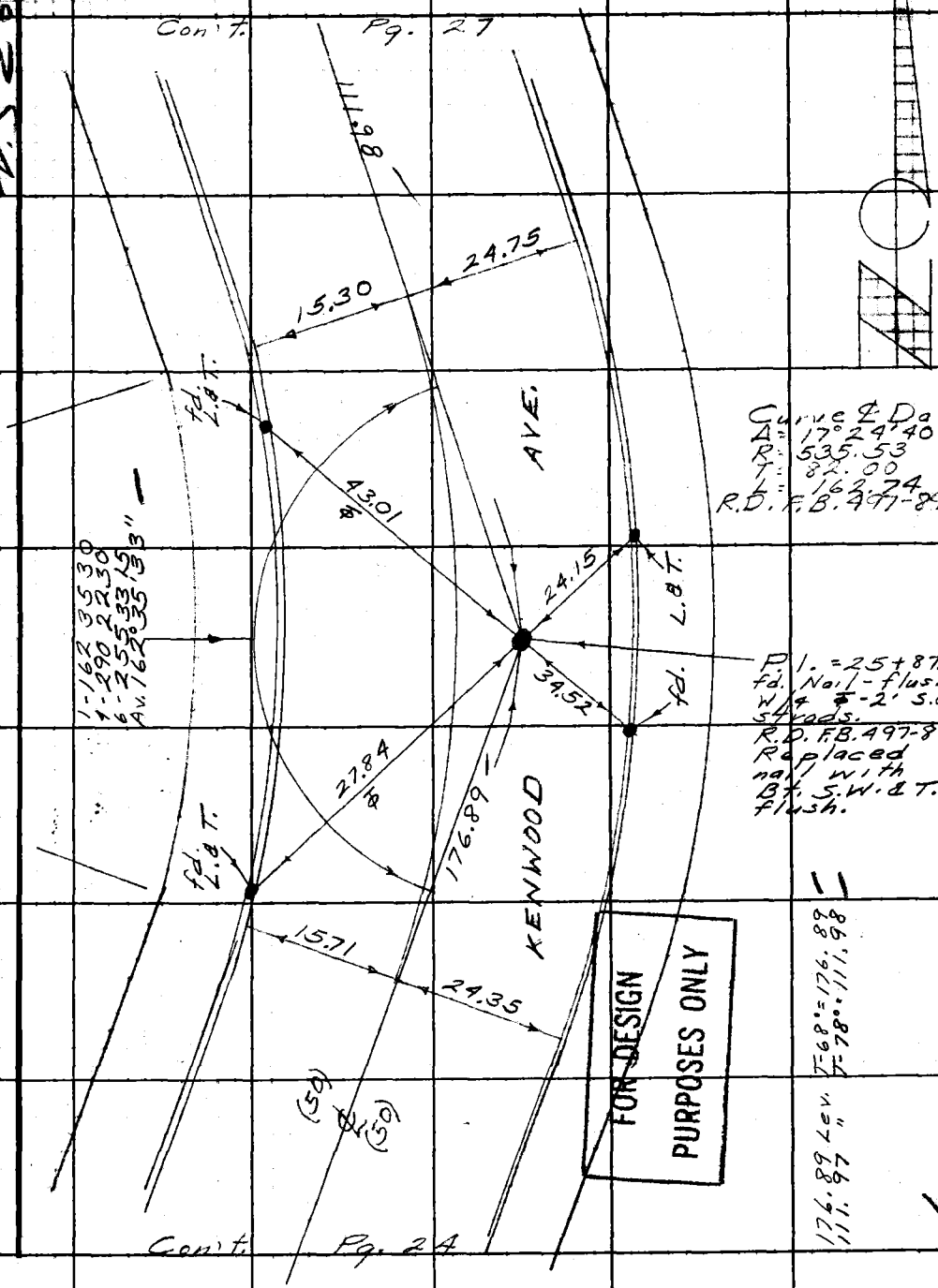

Note: Any Additions or Changes on This Sheet Must be Made or Circled in Red Ink With Date and Name of Person Making Change.

Do not extend this side of this line.

PLEASE RETURN TO
LOS ANGELES COUNTY ENGINEER
403 LOS ANGELES COUNTY ENGINEERING BLDG.

76F309S CE#310 1-65

PWFB 0519 [redacted] 885

F. B. ~~2772~~ PG. ~~26~~

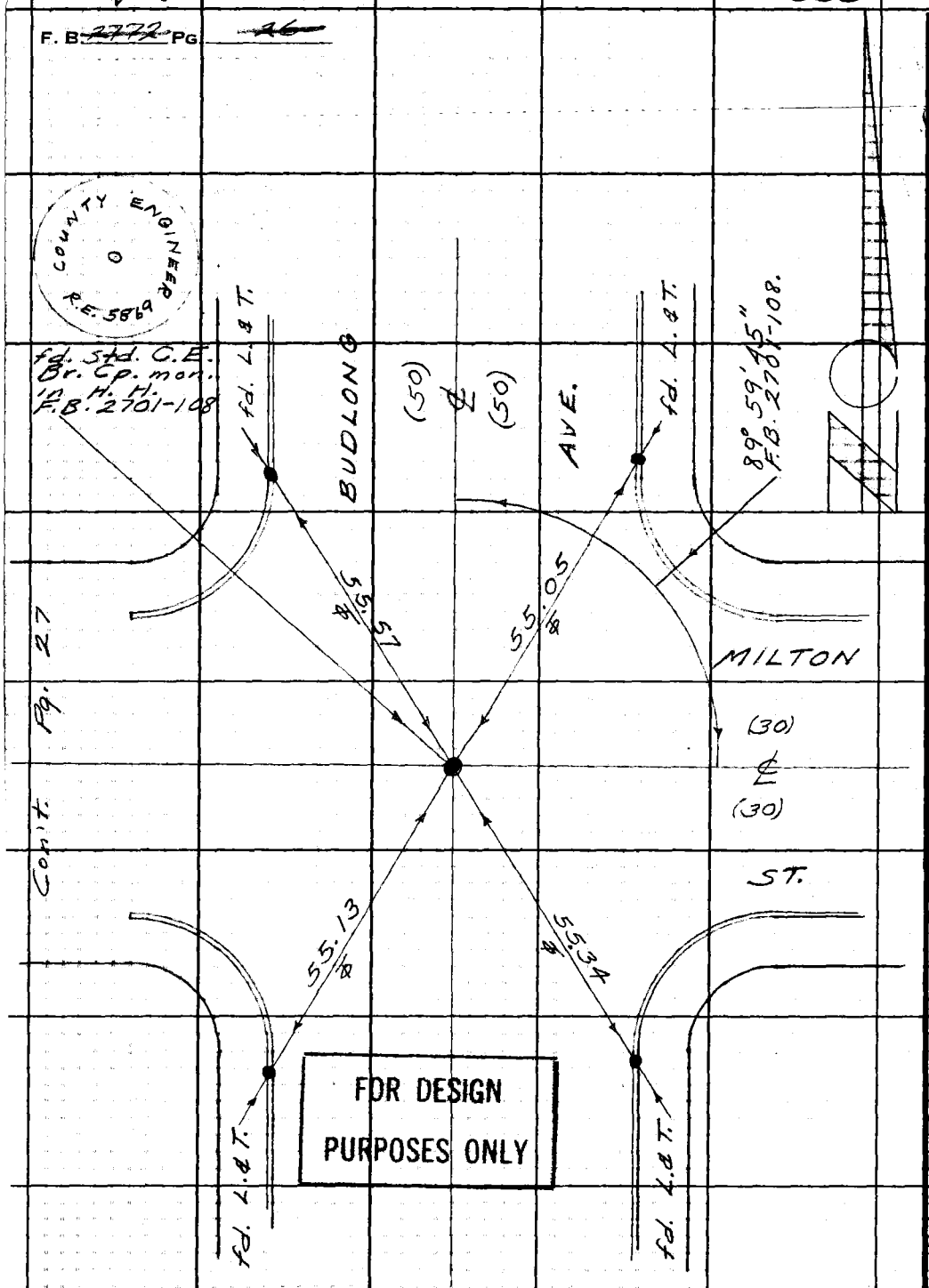

FOR DESIGN PURPOSES ONLY

Con't. Pg. 27

PLEASE RETURN TO
LOS ANGELES COUNTY ENGINEER
403 LOS ANGELES COUNTY ENGINEERING BLDG.

Do not extend this side of this line.

Note: Any Additions or Changes on This Sheet Must be Made or Circled in Red Ink With Date and Name of Person Making Change.

PWFB 0519 [redacted] 886

Notes Ck'd by	Survey of [illegible] Ave. S.D.
Map. No.	JN 6268.50 Tape 0235 Std 68 °F
Office Work	Surveyed by English
Checked	Notes Ed. Date 9-67
Date OCT 16 67	Indexed [illegible]

F. B. [illegible] PG. [illegible]

FOR DESIGN PURPOSES ONLY

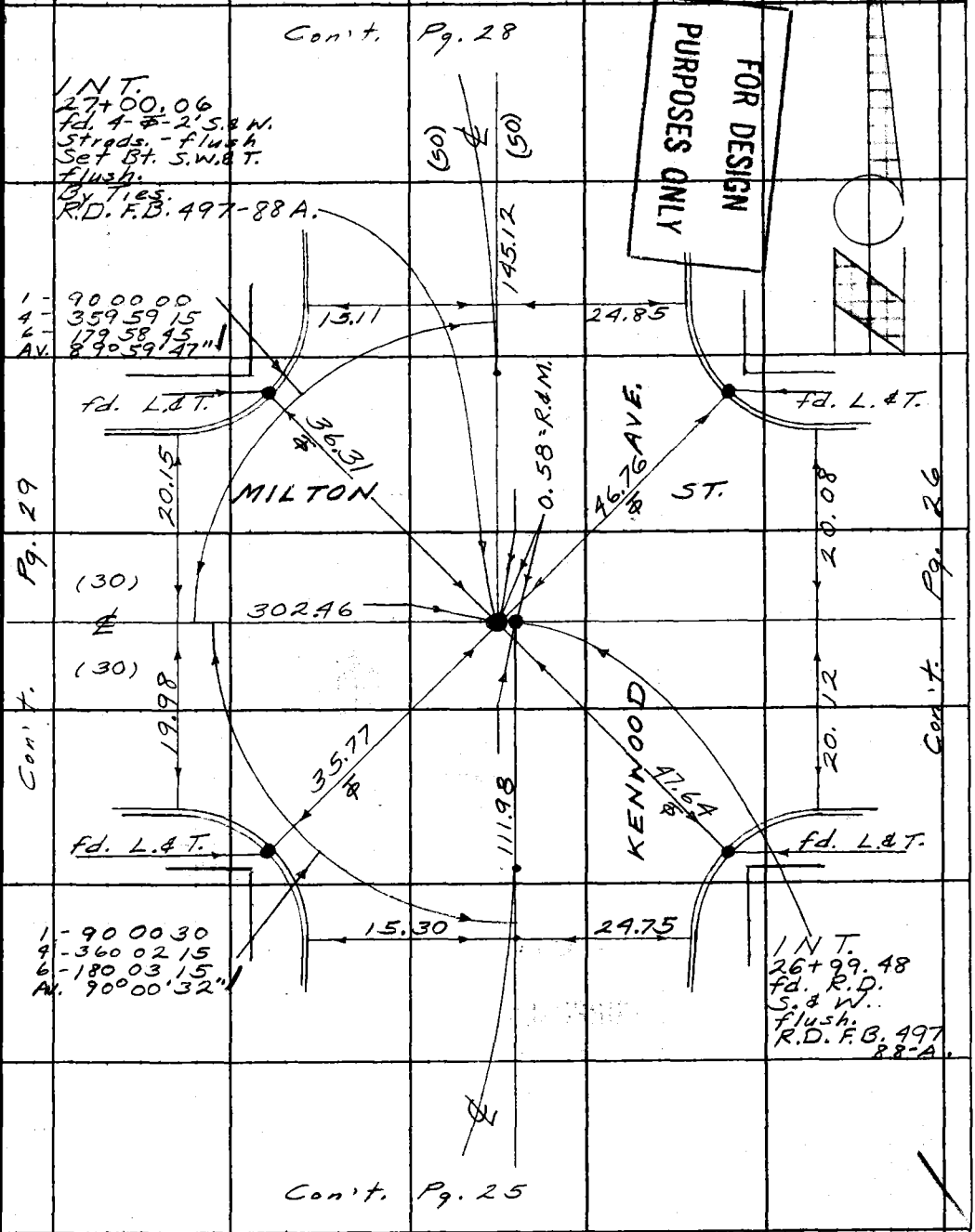

Note: Any Additions or Changes on This Sheet Must be Made or Circled in Red Ink With Date and Name of Person Making Change.

Do not extend this side of this line.

PLEASE RETURN TO
LOS ANGELES COUNTY ENGINEER
403 LOS ANGELES COUNTY ENGINEERING BLDG.

76F309S CE#310 1-65

PWFB 0519

887

F. B. 2222 PG 28

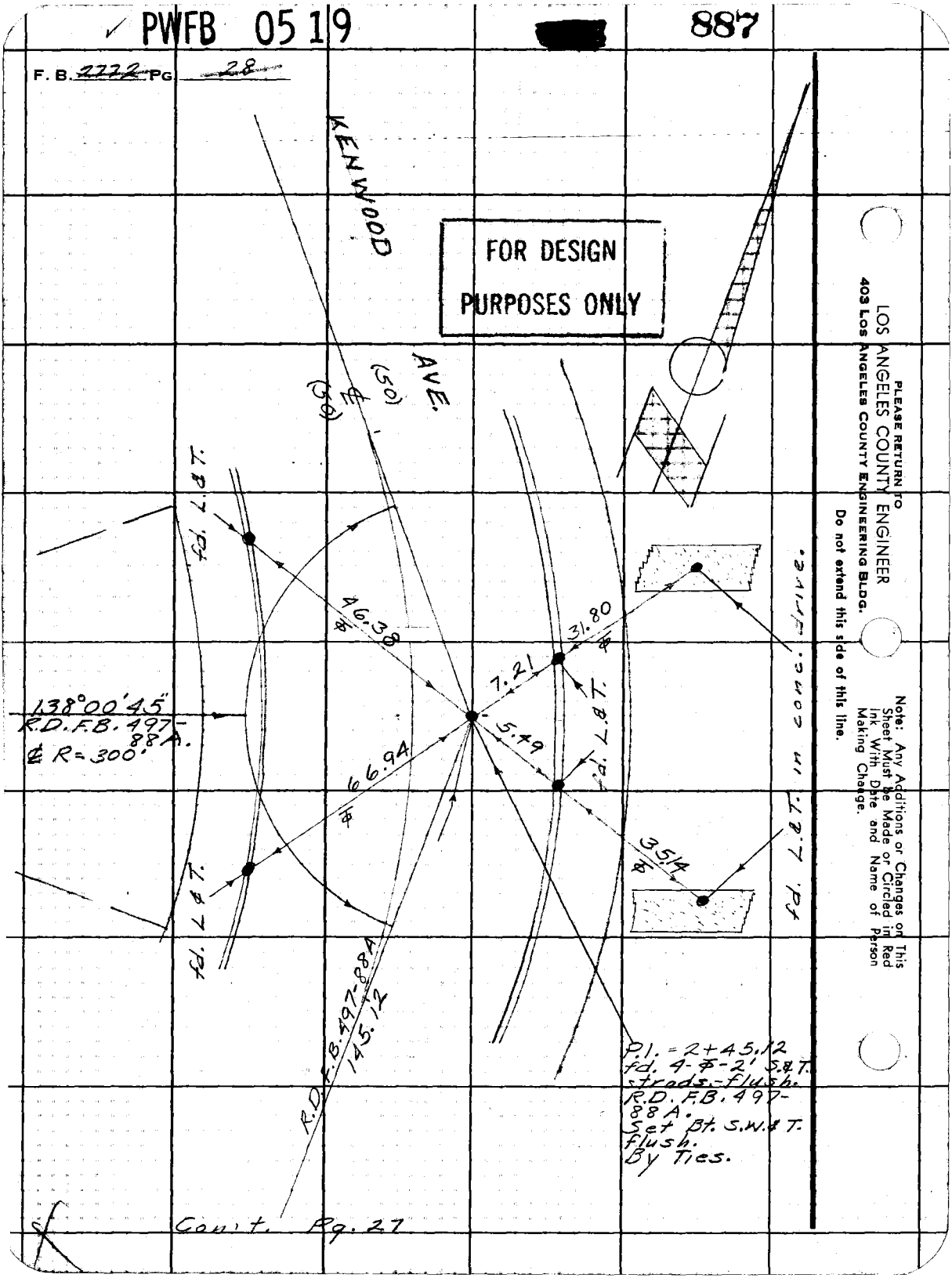

PLEASE RETURN TO
LOS ANGELES COUNTY ENGINEER
409 Los Angeles County Engineering Bldg.

Do not extend this side of this line.

Note: Any Additions or Changes on This Sheet Must be Made or Circled in Red Ink With Date and Name of Person Making Change.

PWFB 0519 [redacted] 888

Notes Ck'd by	Survey of Kenwood Ave. S.D.	F.B. 2772 Pg. 29
Map No.	IN 6268.50 Tape 0235 Std 68 °F	
Office Work	Surveyed by English	
Checked	Notes Ed. Date 9-67	
Date	Indexed C. J. GALLI	

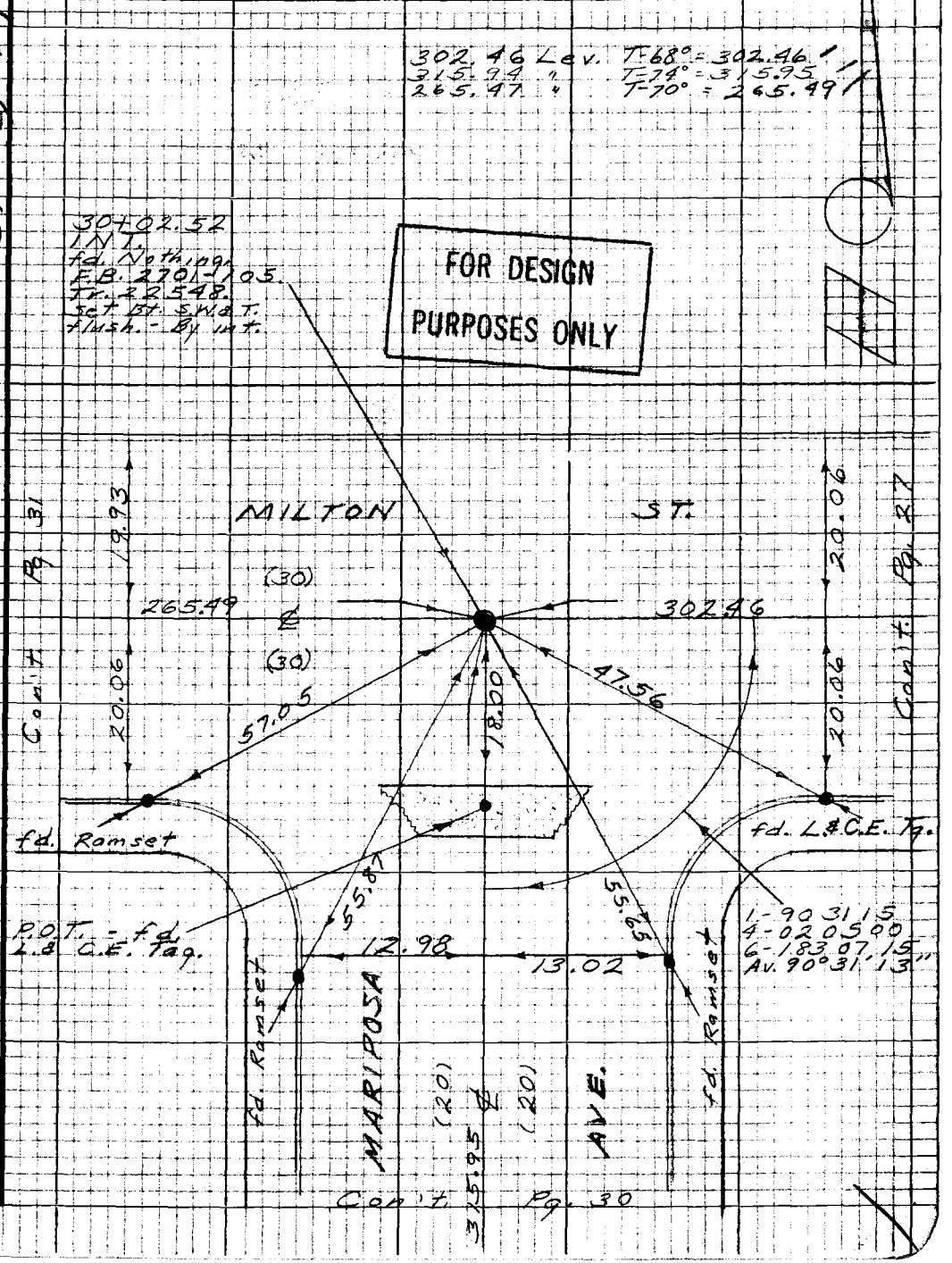

Note: Any Additions or Changes on this Sheet Must be Made or Circled in Red Ink With Date and Name of Person Making Change

Do not extend this side of this line.

PLEASE RETURN TO
LOS ANGELES COUNTY ENGINEER
403 LOS ANGELES COUNTY ENGINEERING BLDG.

76P3098 CE #310 8-66

PWFB 0519 [redacted] 889

F.B. ~~2772~~ Pg. ~~30~~

Con't Pg. 29

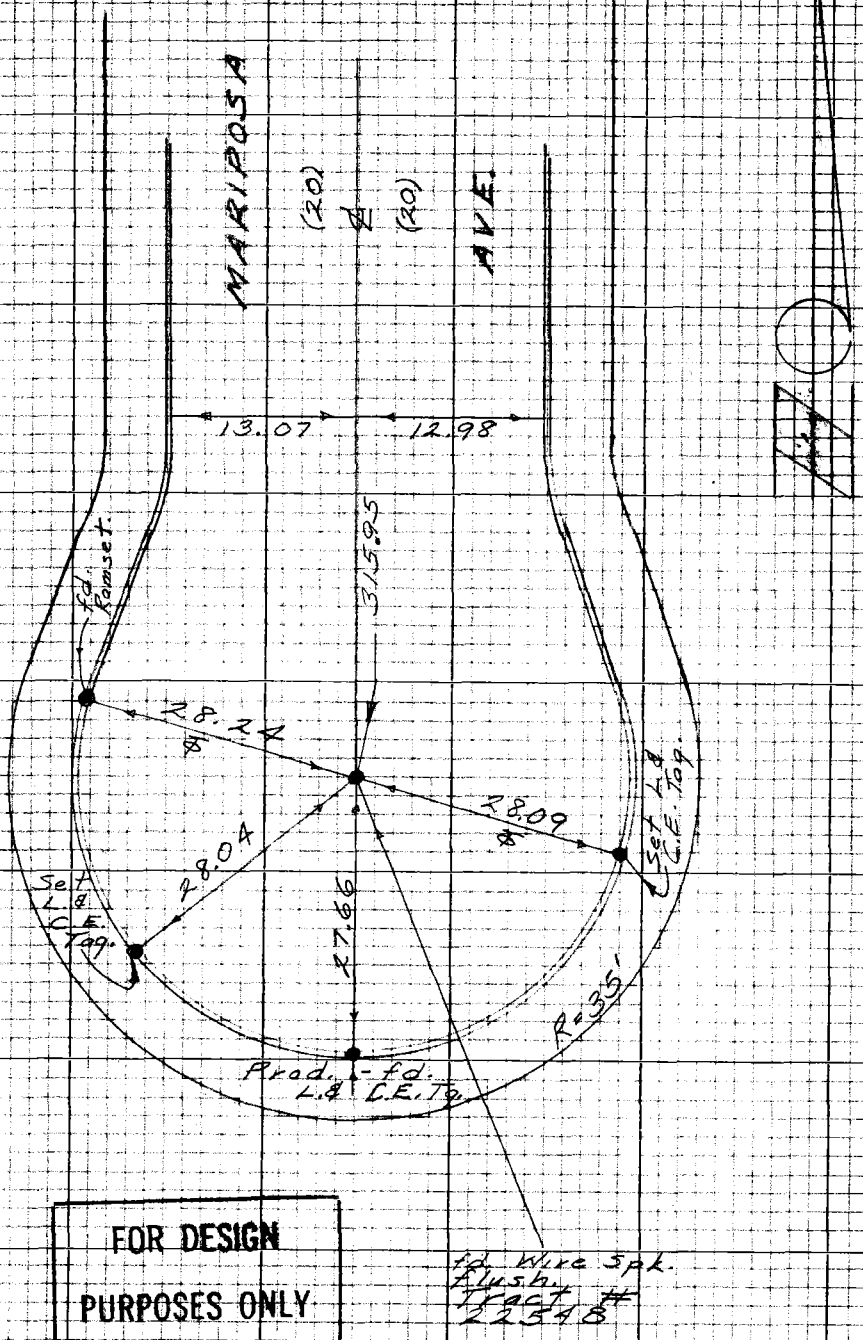

FOR DESIGN PURPOSES ONLY

PLEASE RETURN TO
LOS ANGELES COUNTY ENGINEER
403 LOS ANGELES COUNTY ENGINEERING BLDG.

Do not extend this side of this line.

Note: Any Additions or Changes on this Sheet Must be Made or Circled in Red Ink With Date and Name of Person Making Change

PWFB 0519

890

Notes Ck'd by:	Survey of Kenwood Ave. SD
Map No.	JN 6268.50 Tape 0235 Std 68 °F
Office Work	Surveyed by English
Checked	Notes Ed. Date 9-67
Date OCT 1	Indexed

F.B. 2772 Pg. 31

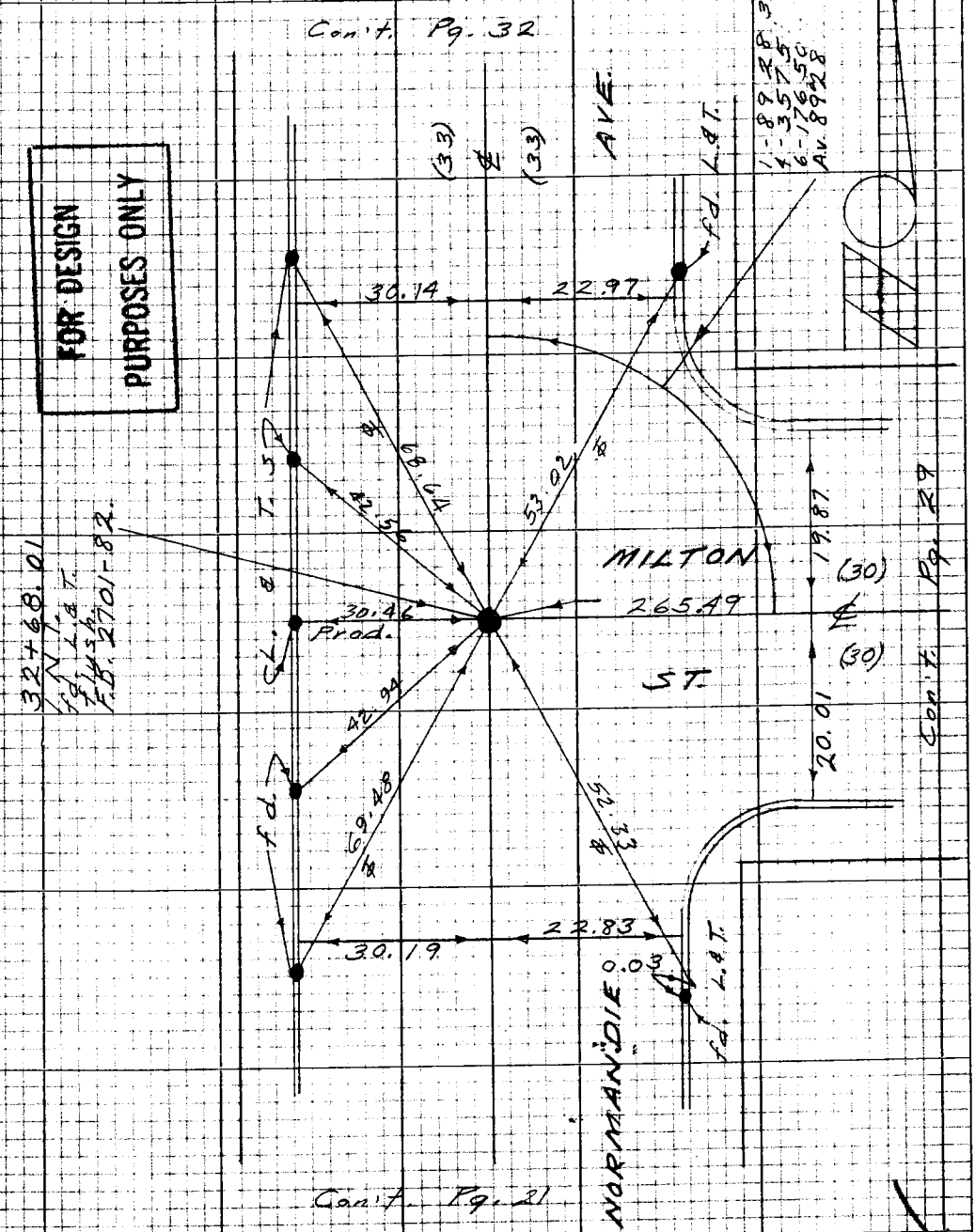

FOR DESIGN PURPOSES ONLY

Note: Any Additions or Changes on this Sheet Must be Made or Circled in Red Ink With Date and Name of Person Making Change

Do not extend this side of this line.

PLEASE RETURN TO
LOS ANGELES COUNTY ENGINEER
403 LOS ANGELES COUNTY ENGINEERING BLDG.

76P3095 CE #310 5-66

PWFB 0519 891

F.B. 2778 Pg. 32

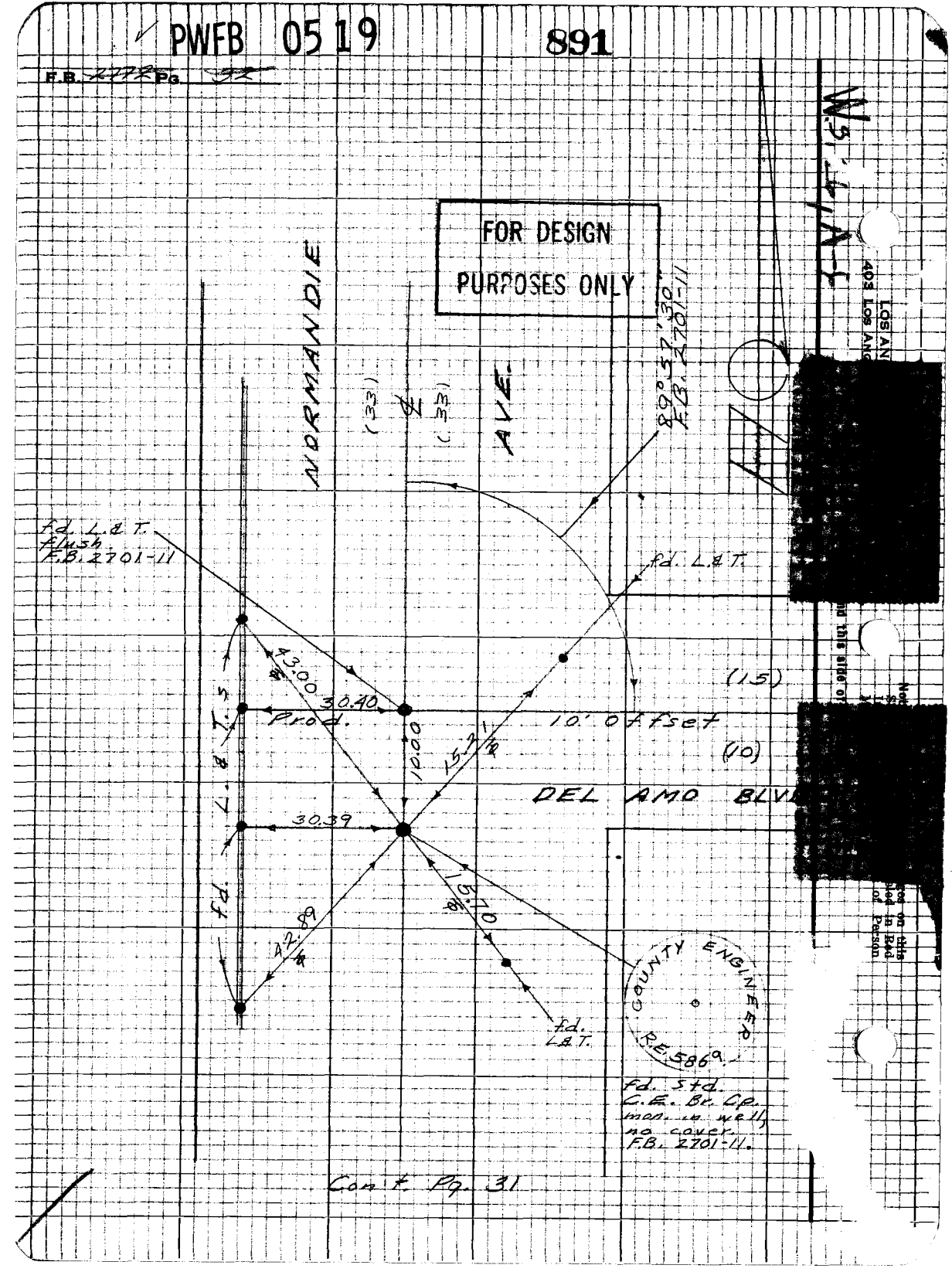

Notes Ck'd by
Map No.
Office Work
Checked
Date

Survey of Kenwood Ave. SD
JN 6268.50 Tape Std °F
Surveyed by English
Notes Ed. & Dup. Date 9-67
Indexed OCT 9 '67

F. B. 2772 Pg. 33

KENWOOD AVE.
STORM DRAIN

J.N. 6268.50

TOPOGRAPHY

Sept. 13, 1967
English
Fowler
Tollison
Dupuis

Notes: Any Additions or Changes on This Sheet Must be Made for Circled in Red Ink With Date and Name of Person Making Change.

PLEASE RETURN TO
LOS ANGELES COUNTY ENGINEER
403 Los Angeles County Engineering Bldg.

Do not extend this side of this line

76F3095 CE#310 1-65

V

F. B. 2772 PG 34

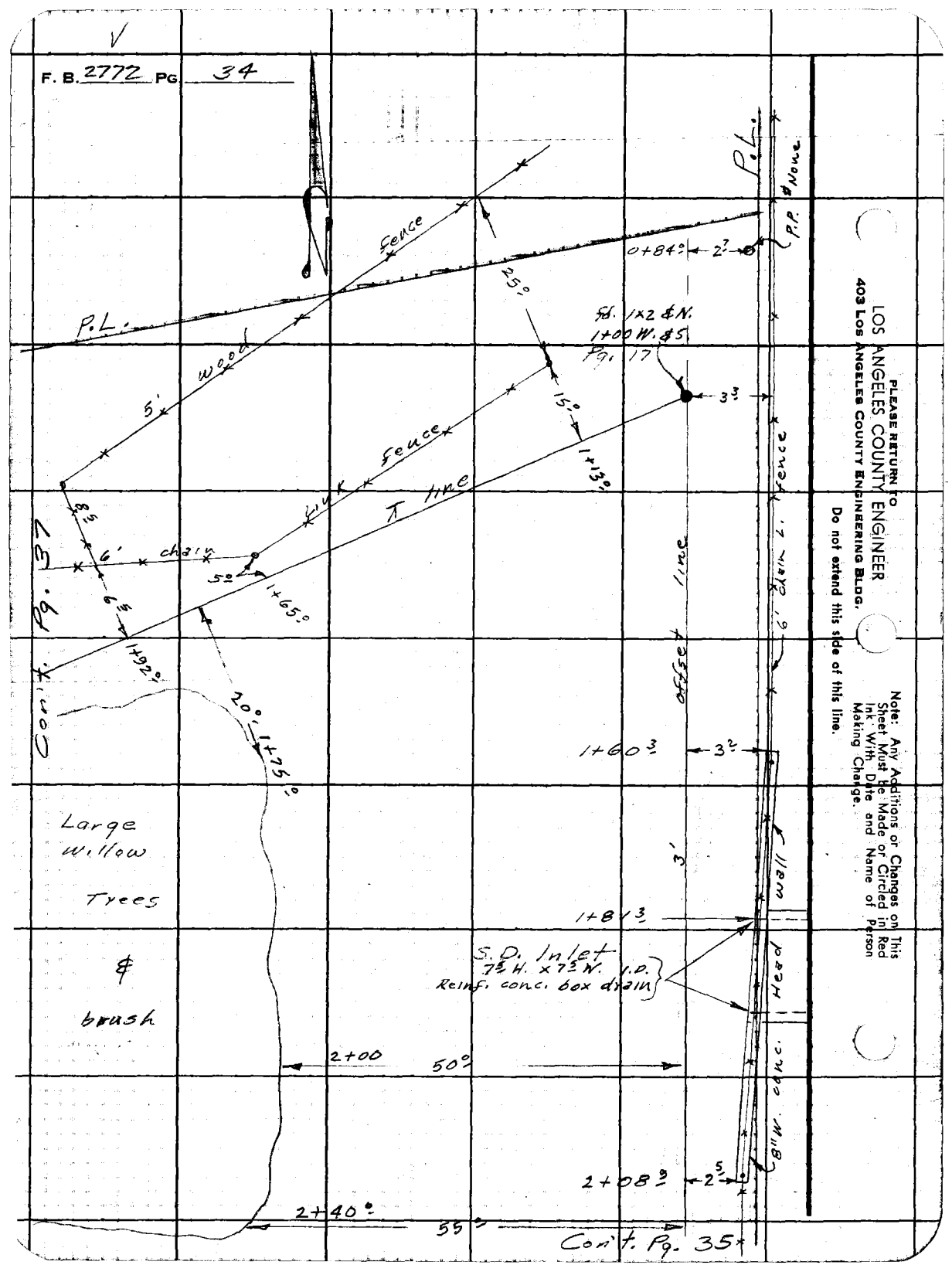

LOS ANGELES COUNTY ENGINEER
403 Los Angeles County Engineering Bldg.

PLEASE RETURN TO

Do not extend this side of this line.

Note: Any Additions or Changes on This Sheet Must be Made or Circled in Red Ink With Date and Name of Person Making Change.

Notes Ck'd by	Survey of Kenwood Ave. S.D.	F. B. 2772 PG. 35
Map No.	JN 6268.50 Tape Std °F	
Office Work	Surveyed by English	
Checked	Notes Foulger Date 9-67	
Date	Indexed C. J. GALLI	

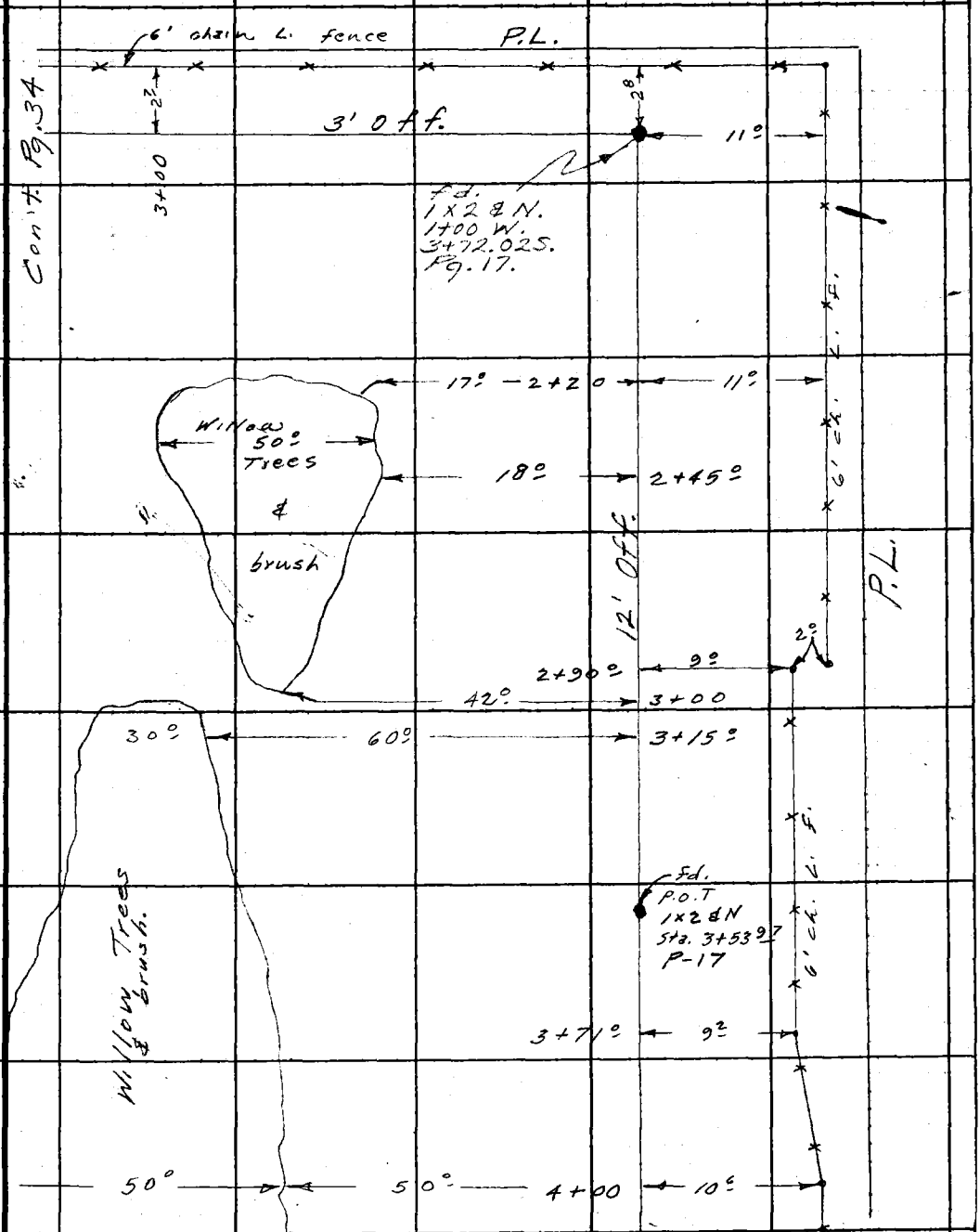

Con't. Pg. 36

Note: Any Additions or Changes on This Sheet Must be Made or Circled in Red Ink With Date and Name of Person Making Change.

PLEASE RETURN TO
LOS ANGELES COUNTY ENGINEER
403 LOS ANGELES COUNTY ENGINEERING BLDG.
Do not extend this side of this line.

76F309S CE#310 1-65

F. B. 2772 PG 36

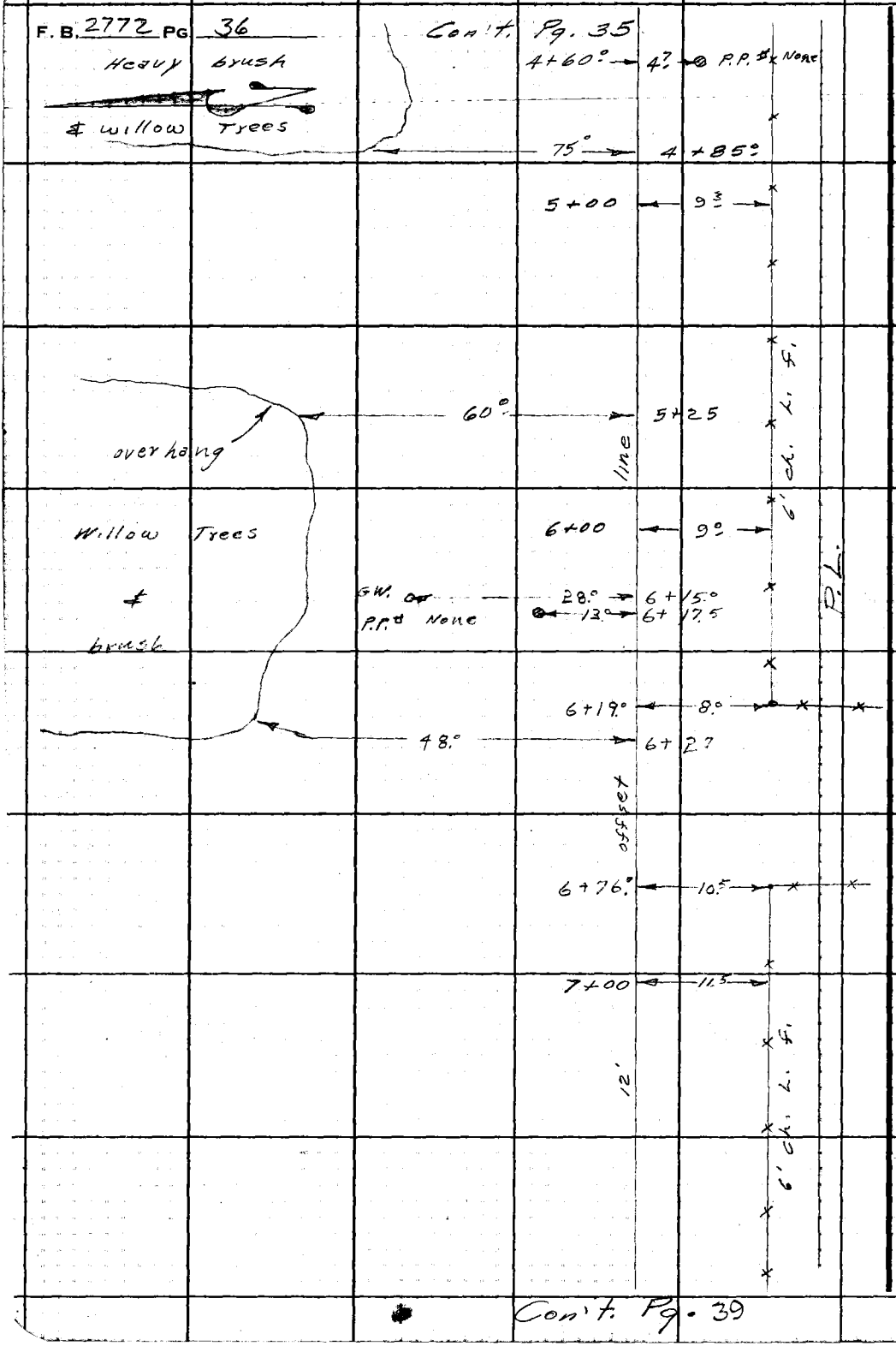

PLEASE RETURN TO
LOS ANGELES COUNTY ENGINEER
403 LOS ANGELES COUNTY ENGINEERING BLDG.

Do not extend this side of this line.

Note: Any Additions or Changes on This Sheet Must be Made or Circled in Red Ink With Date and Name of Person Making Change.

Notes Ck'd by	Survey of Kenwood Ave	F. B. 2772 PG. 37
Map No.	JN 6268.50 Tape Std °F	
Office Work	Surveyed by English	
Checked	Notes Fouger Date 9-67	
Date	Indexed C. J. GALLI	

Con't. Pg. 34

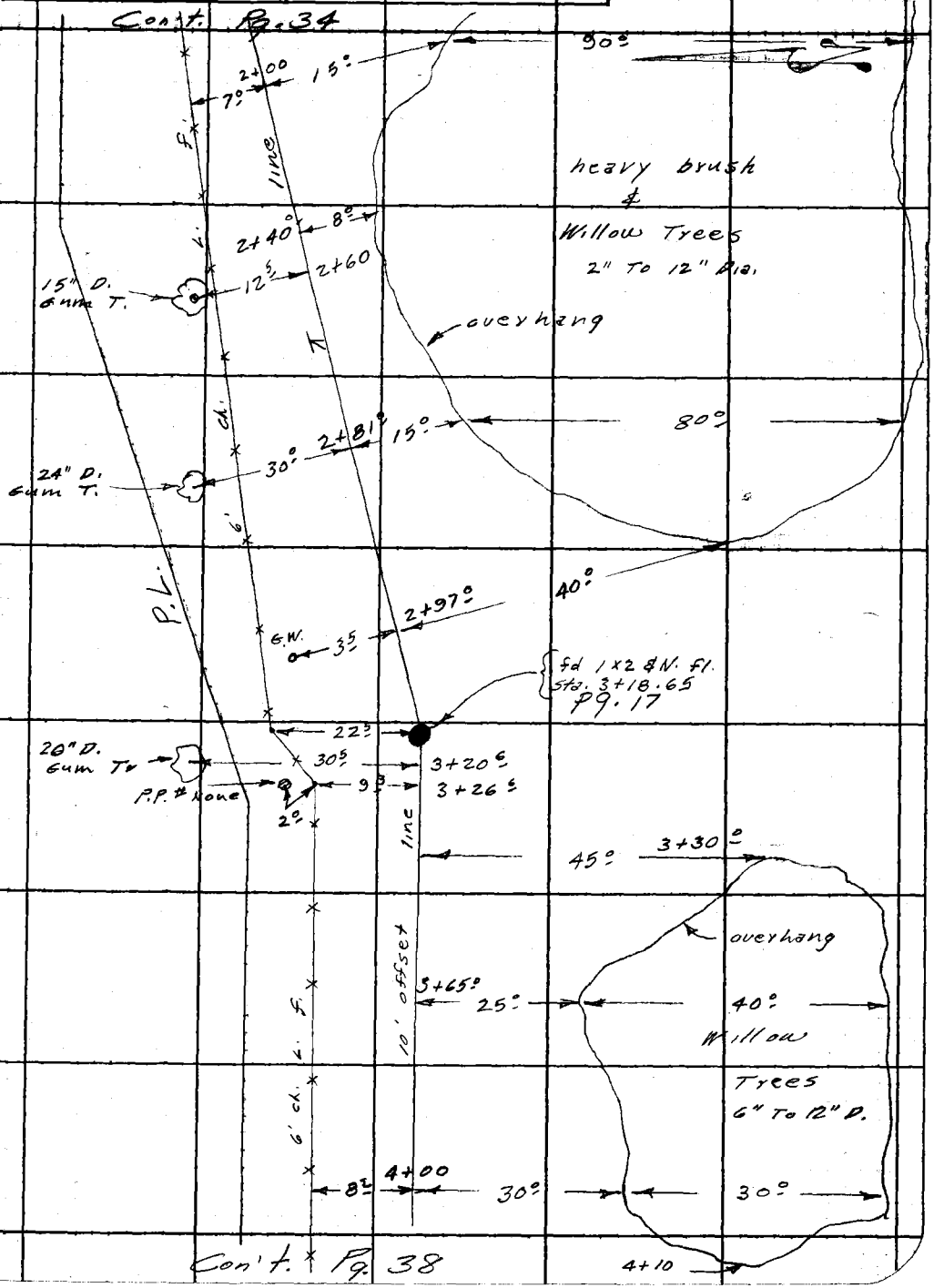

Con't. Pg. 38

Note: Any Additions or Changes on This Sheet Must be Made or Circled in Red Ink With Date and Name of Person Making Change.

PLEASE RETURN TO
LOS ANGELES COUNTY ENGINEER
403 Los Angeles County Engineering Bldg.
Do not extend this side of this line.

76F309S CE#310 1-65

F. B. 2772 PG. 38

Con't. Pg. 37

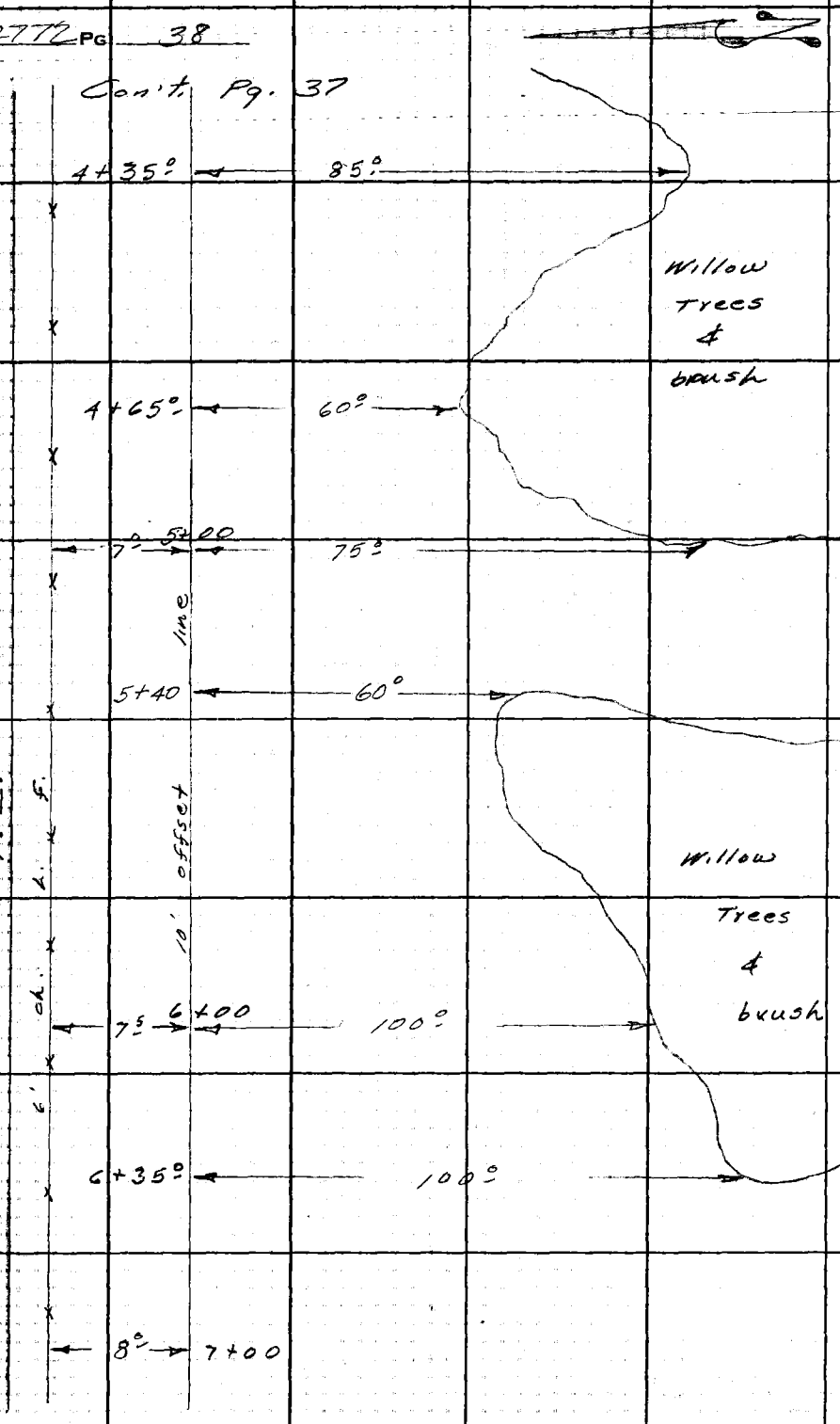

Con't. Pg. 39

PLEASE RETURN TO
LOS ANGELES COUNTY ENGINEER
403 Los Angeles County Engineering Bldg.
Do not extend this side of this line.

Note: Any Additions or Changes on This Sheet Must be Made or Circled in Red Ink With Date and Name of Person Making Change.

Notes Ck'd by	Survey of Kenwood Ave SD	F. B. 2772 PG. 39
Map No.	JN 6268.50 Tape Std °F	
Office Work	Surveyed by English	
Checked	Notes Foulger Date 9-67	
Date	Indexed C. J. GALLI	

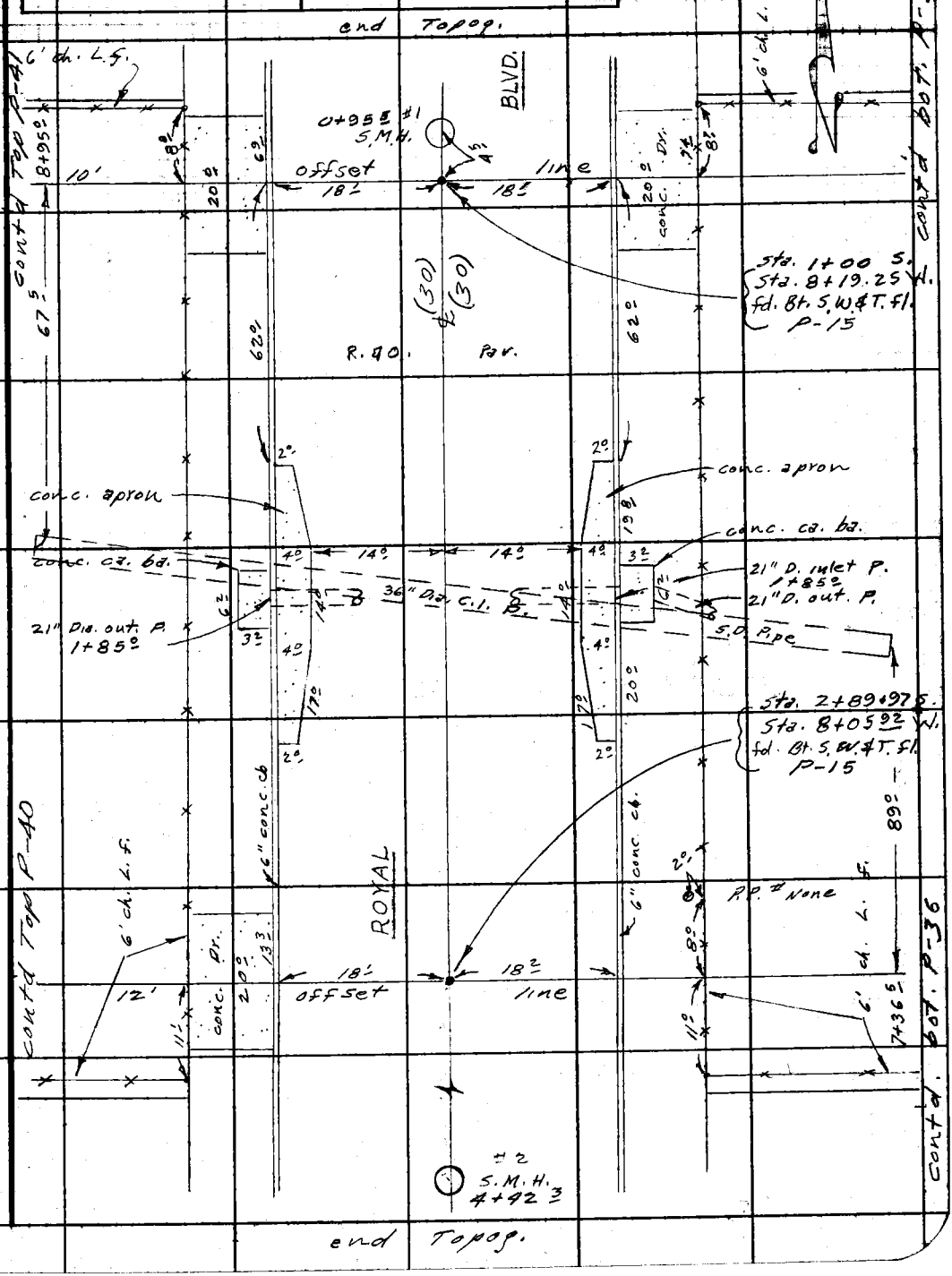

Note: Any Additions or Changes on This Sheet Must be Made or Circled in Red Ink With Date and Name of Person Making Change.

PLEASE RETURN TO
LOS ANGELES COUNTY ENGINEER
403 LOS ANGELES COUNTY ENGINEERING BLDG.
Do not extend this side of this line.

76F309S CE#310 1-65

F. B. 2772 PG. 40

Contd. P-39

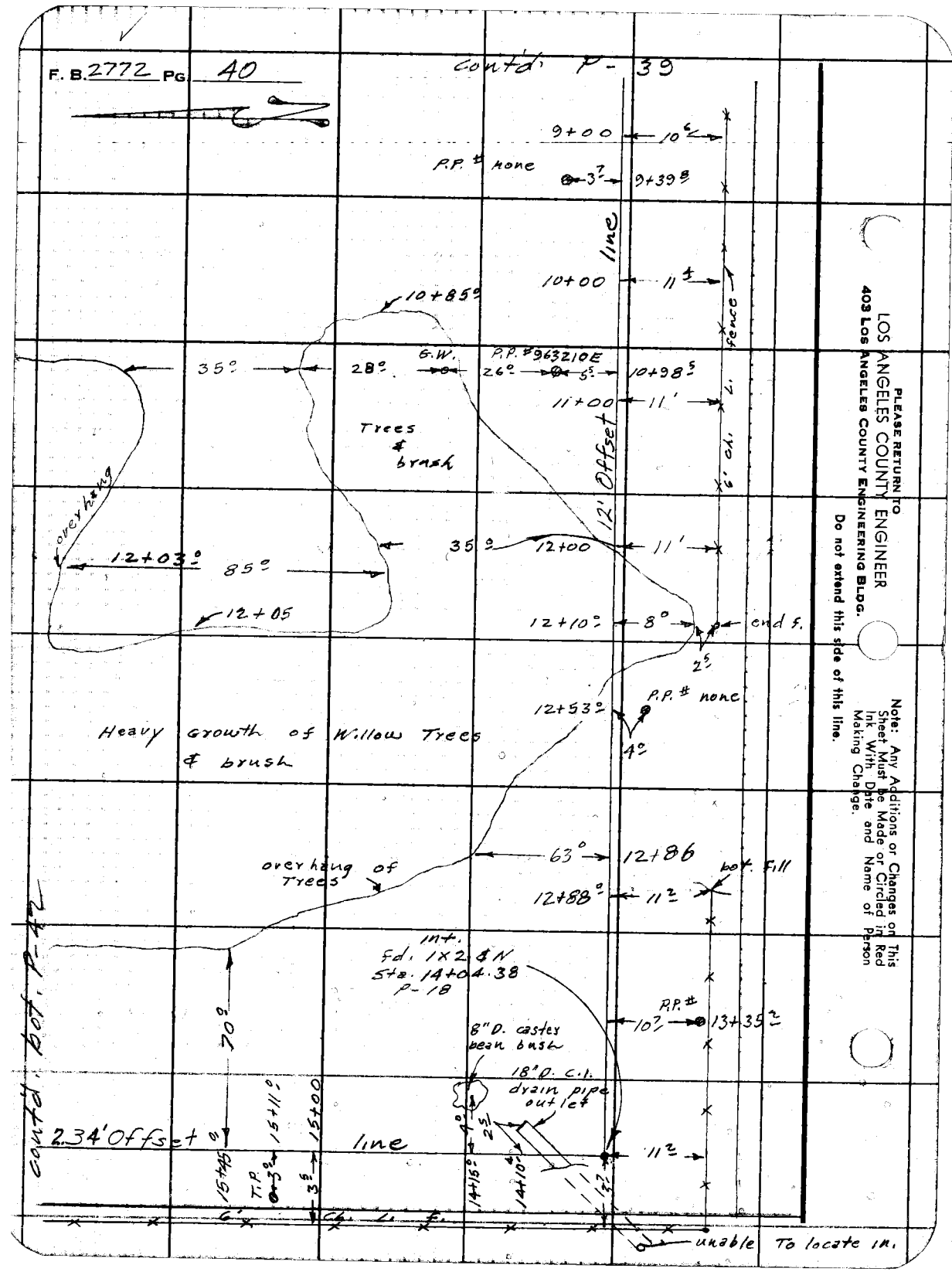

Contd. Bot. P-42

PLEASE RETURN TO
LOS ANGELES COUNTY ENGINEER
403 Los Angeles County Engineering Bldg.
Do not extend this side of this line.

Note: Any Additions or Changes on This Sheet Must be Made or Circled in Red Ink With Date and Name of Person Making Change.

Notes Ck'd by	Survey of Kenwood Ave. S.D.	F. B. 2772 PG. 41
Map No.	JN 6268.90 Tape Std °F	
Office Work	Surveyed by English	
Checked	Notes Poulgey Date 9-67	
Date	Indexed	

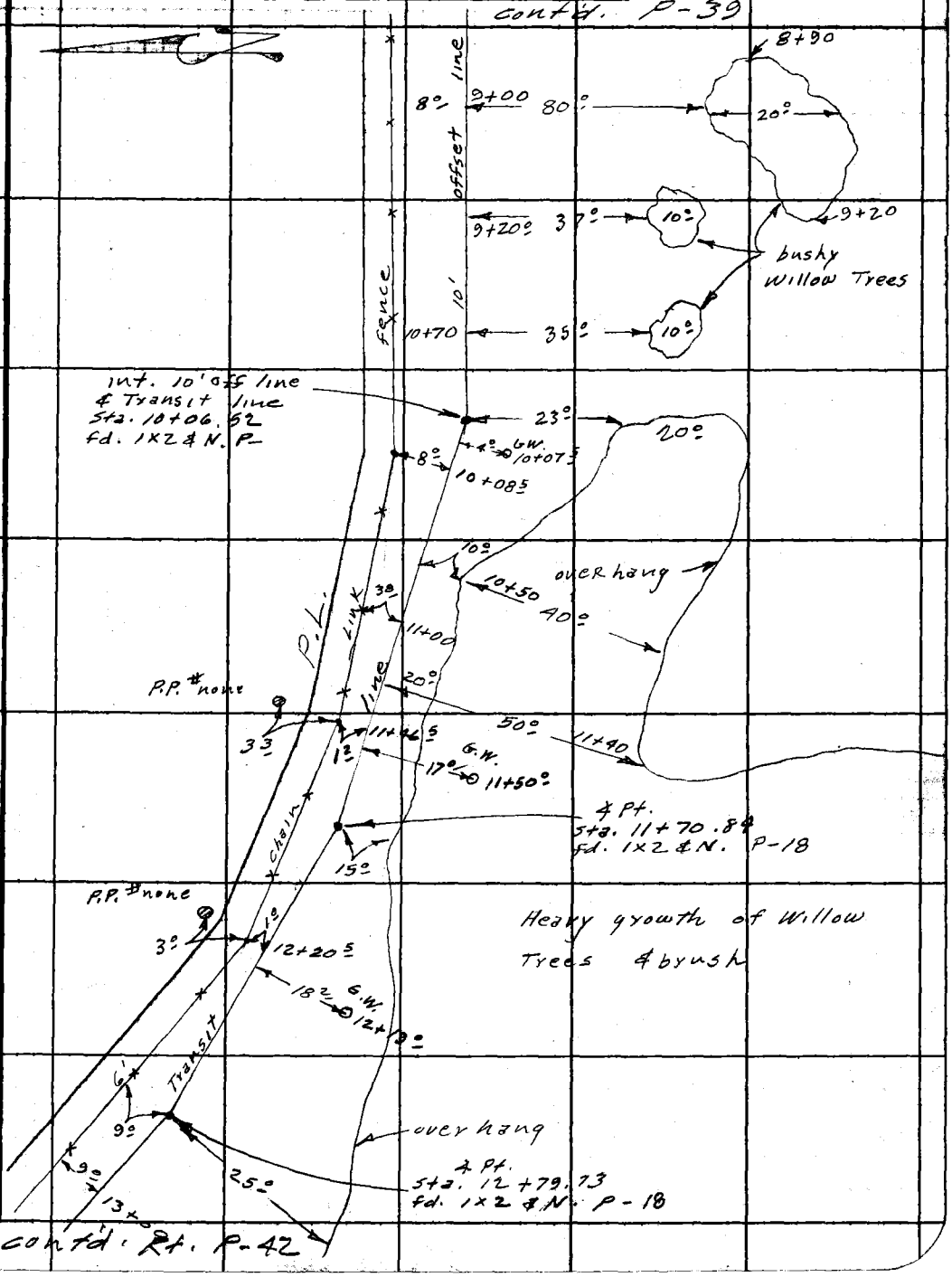

Note: Any Additions or Changes on This Sheet Must be Made or Circled in Red Ink With Date and Name of Person Making Change.

PLEASE RETURN TO
LOS ANGELES COUNTY ENGINEER
403 LOS ANGELES COUNTY ENGINEERING BLDG.
Do not extend this side of this line.

76F309S CE#310 1-65

F. B. 2772 PG 42

contd Rt. P-43

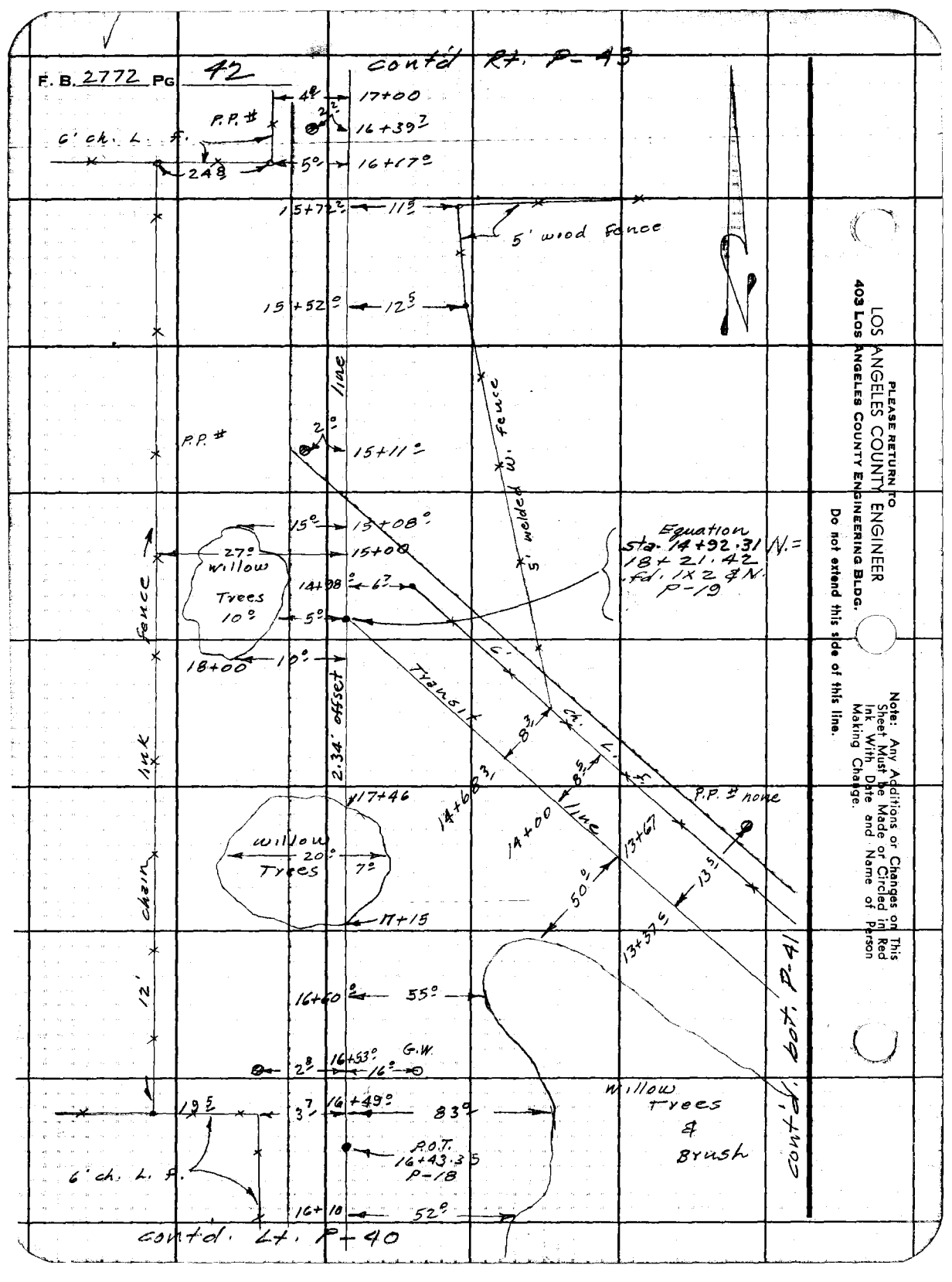

PLEASE RETURN TO
LOS ANGELES COUNTY ENGINEER
403 Los Angeles County Engineering Bldg.

Do not extend this side of this line.

Note: Any Additions or Changes on This Sheet Must be Made or Circled in Red Ink With Date and Name of Person Making Change.

Notes Ck'd by	Survey of Kenwood Ave. S.D.	F. B. 2772 Pg. 43
Map No.	JN 6268.50 Tape Std °F	
Office Work	Surveyed by English	
Checked	Notes Foulger Date 9-67	
Date	Indexed C. J. GALLI	

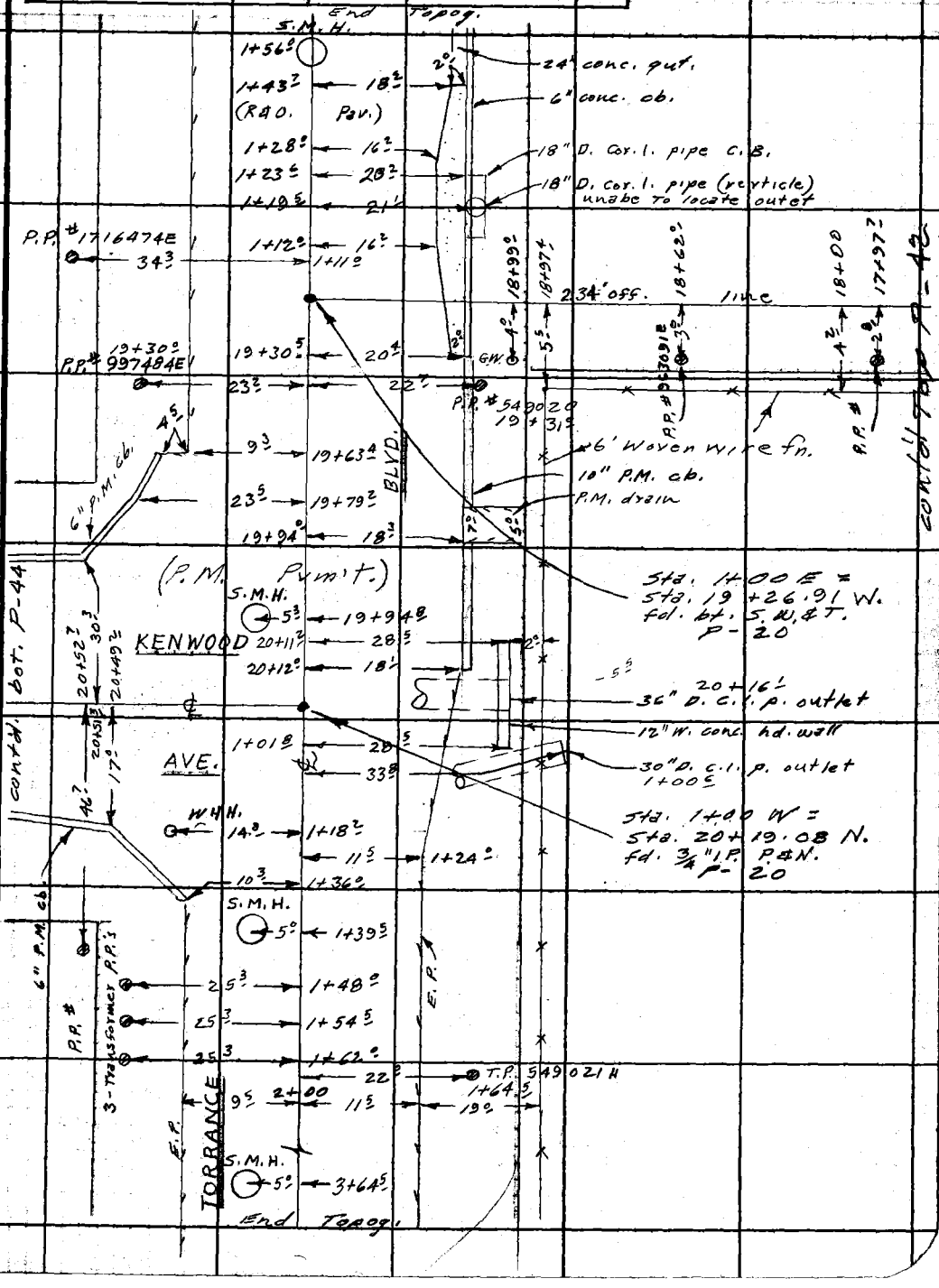

Note: Any Additions or Changes on This Sheet Must be Made or Circled in Red Ink With Date and Name of Person Making Change.

PLEASE RETURN TO
LOS ANGELES COUNTY ENGINEER
403 Los Angeles County Engineering Bldg.
Do not extend this side of this line.

76F309S CE#310 1-65

V

contd. bot. P-46

F. B. 2772 PG 44

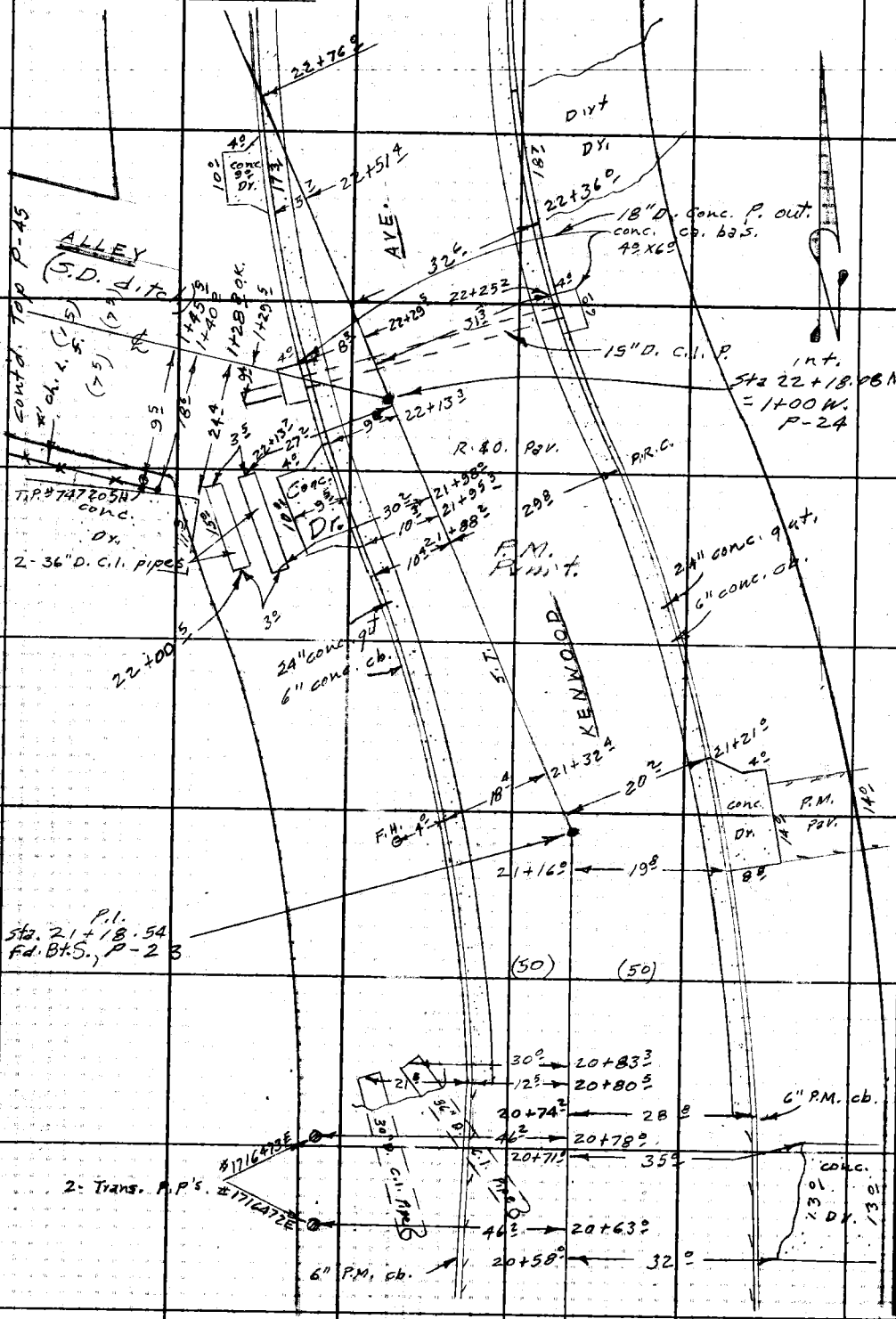

Note: Any Additions or Changes on This Sheet Must be Made or Circled in Red Ink With Date and Name of Person Making Change.

Do not extend this side of this line.

PLEASE RETURN TO
LOS ANGELES COUNTY ENGINEER
403 Los Angeles County Engineering Bldg.

Notes Ck'd by	Survey of Kenwood Ave S.D.	F.B. 2772 Pg. 45
Map No.	IN 6268.50 Tape Std °F	
Office Work	Surveyed by English	
Checked	Notes Fourger Date 9-67	
Date	Indexed C. L. GALLI	

Cont'd. Lt. P-44

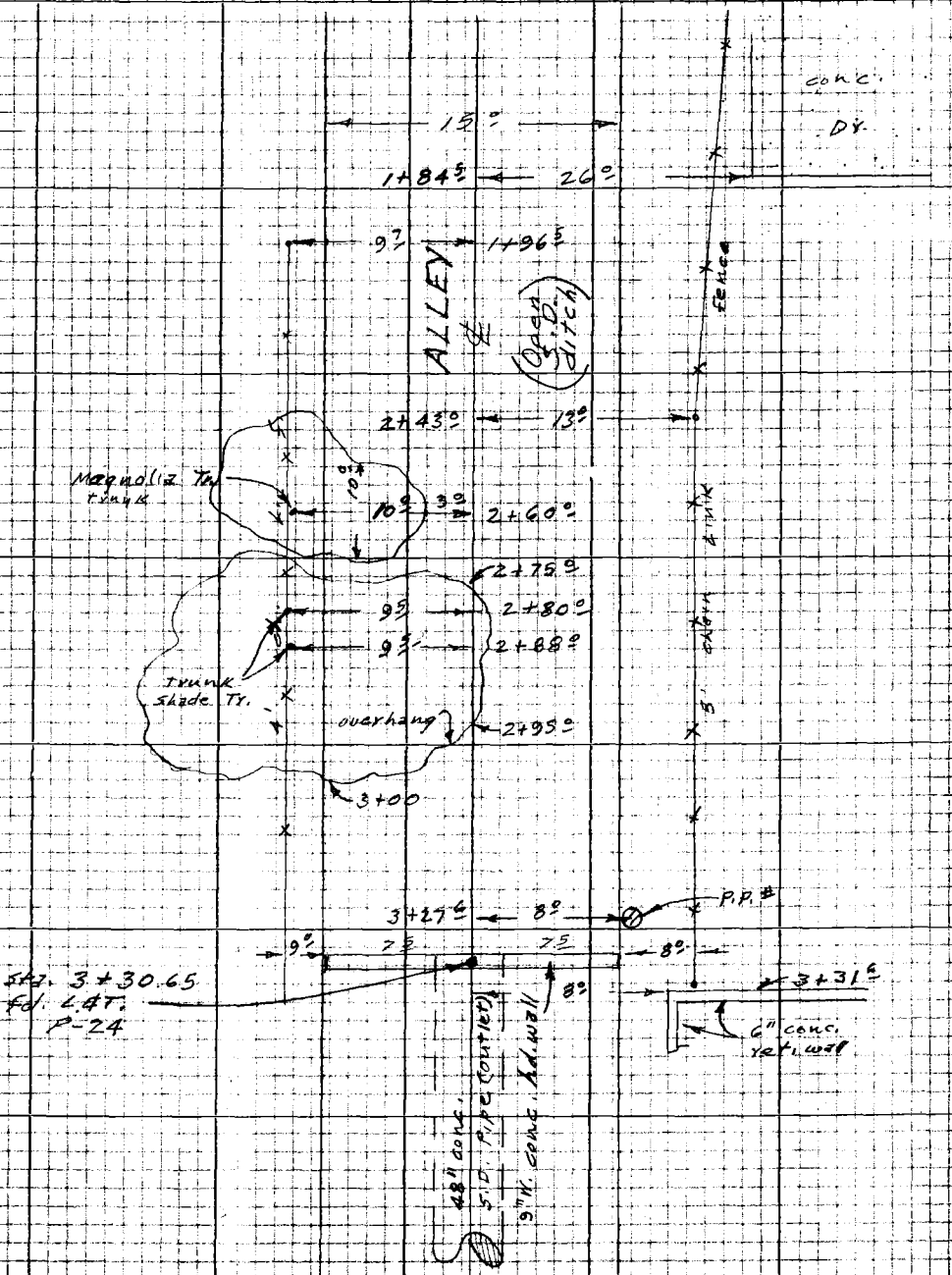

End Topog.

Note: Any Additions or Changes on this Sheet Must be Made or Circled in Red Ink With Date and Name of Person Making Change

Do not extend this side of this line.

PLEASE RETURN TO
LOS ANGELES COUNTY ENGINEER
403 LOS ANGELES COUNTY ENGINEERING BLDG.

76P3098 CK #310 5-66

F.B. 2772 Pg. 46

Cont'd. R1. P. 47

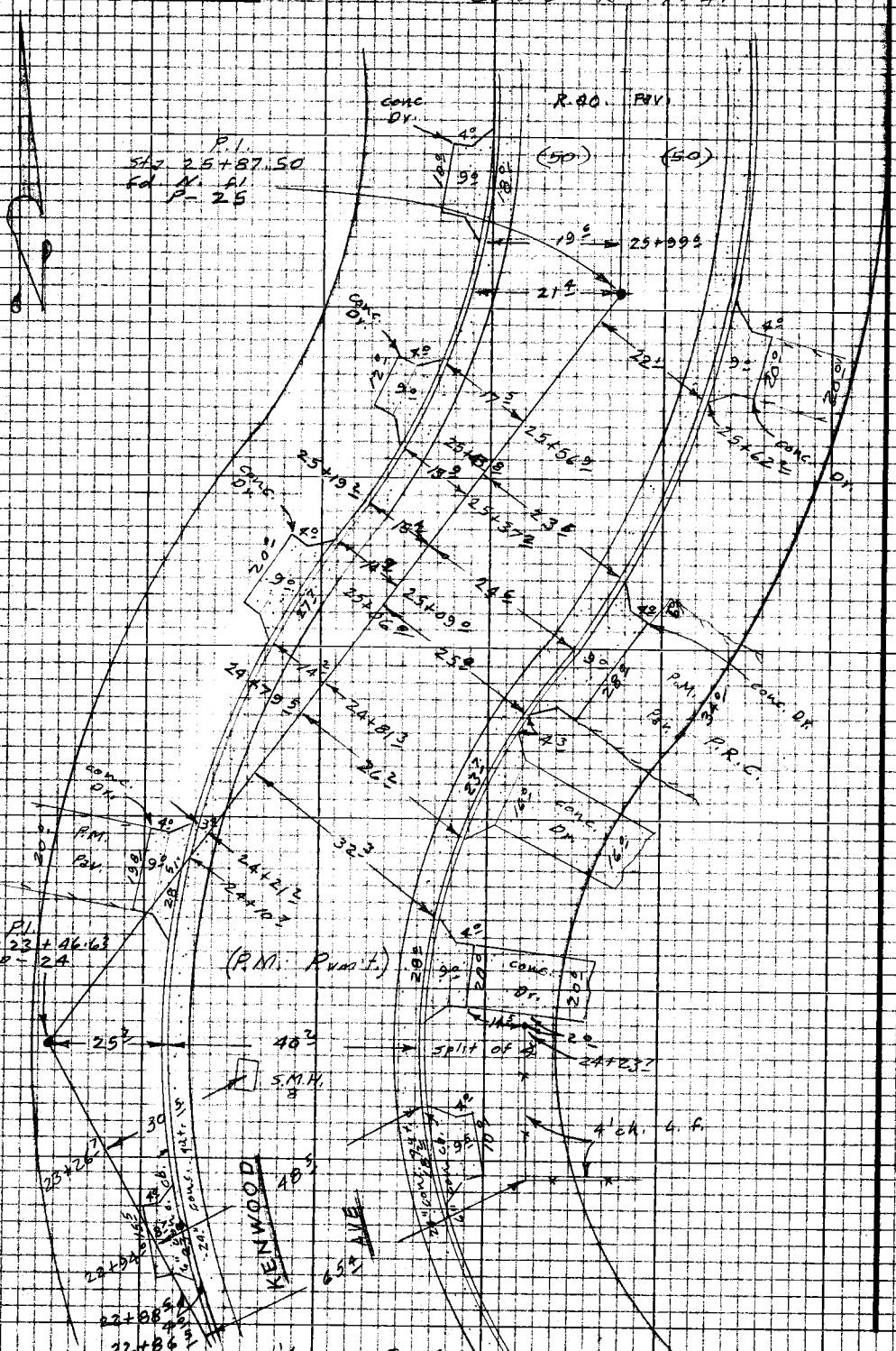

PLEASE RETURN TO
LOS ANGELES COUNTY ENGINEER
403 Los Angeles County Engineering Bldg.

Do not extend this side of this line.

Note: Any Additions or Changes on this Sheet Must be Made or Cleared in Ink With Date and Name of Person Making Change

Notes Ck'd by	Survey of Kenwood Ave. SD	F.B. 2772 Pg. 47
Map No.	IN 676850 Tape Std °F	
Office Work	Surveyed by English	
Checked	Notes Foulger Date 9-67	
Date	Indexed	

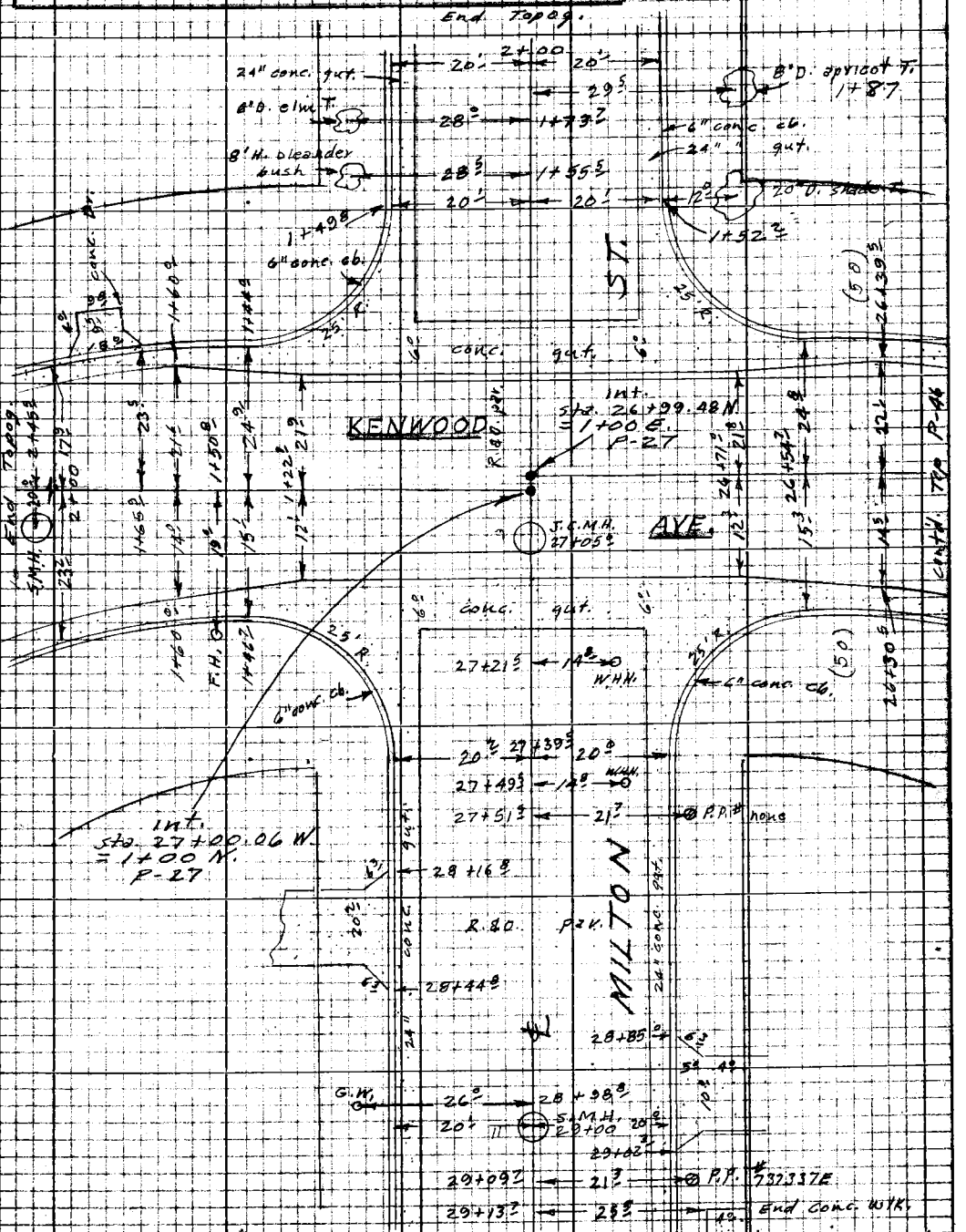

Note: Any Additions or Changes on this Sheet Must be Made or Circled in Red Ink With Date and Name of Person Making Change

Do not extend this side of this line.

PLEASE RETURN TO
LOS ANGELES COUNTY ENGINEER
403 LOS ANGELES COUNTY ENGINEERING BLDG.

76P2098 CK #310 5-66

F.B. 1772 Pg. 48

contd. bot. P-47

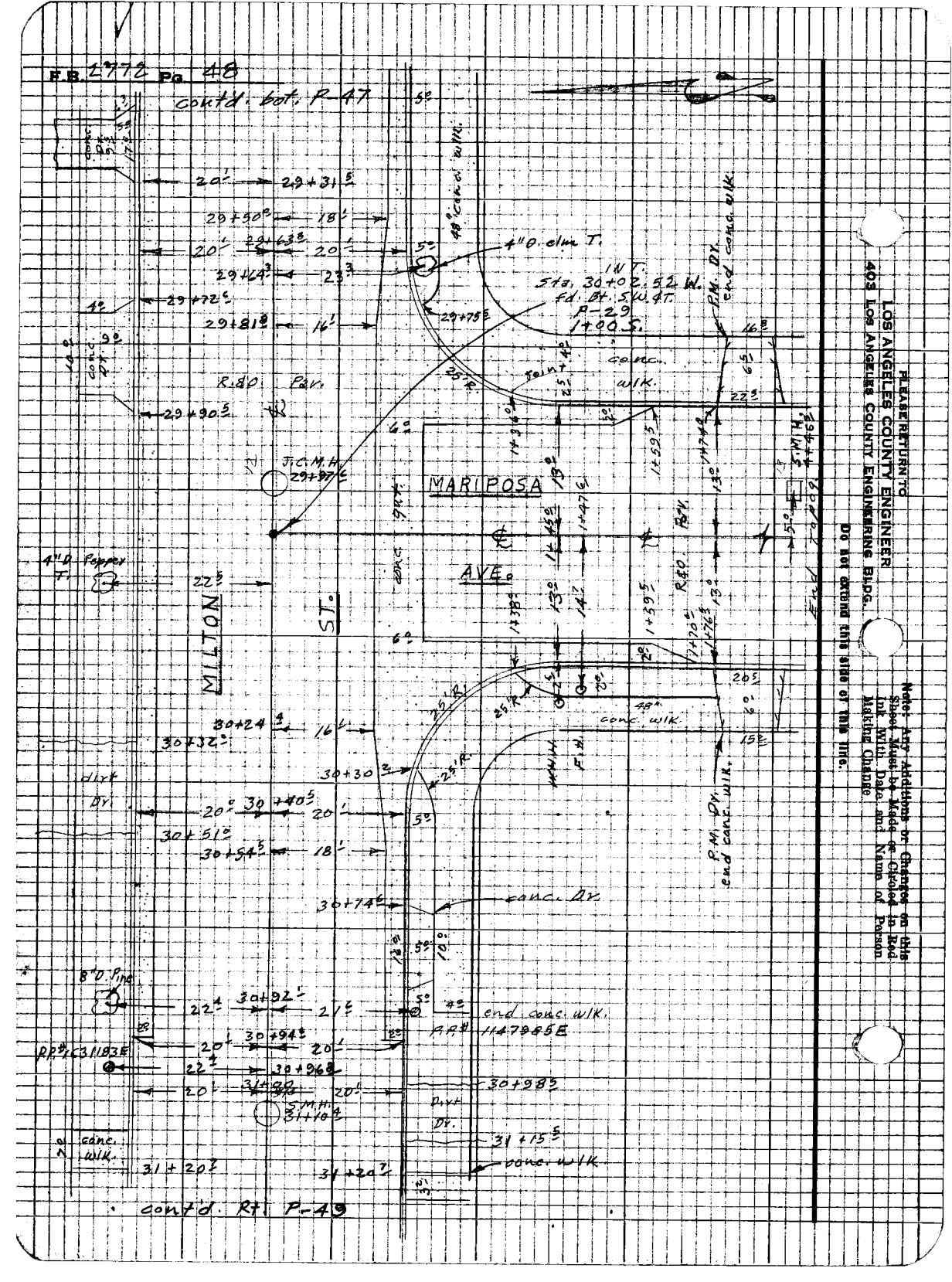

PLEASE RETURN TO
LOS ANGELES COUNTY ENGINEER
403 Los Angeles County Engineering Bldg.

Do not extend this side of this line.

Note: Any Additions or Changes on this Sheet Must be Made or Circled in Red Ink With Date and Name of Person Making Change.

Notes Ck'd by	Survey of Kenwood Ave	F.B. 2772 Pg. 49
Map No.	JN 6268.50 Tape Std °F	
Office Work	Surveyed by English	
Checked	Notes Foulger Date 9-67	
Date	Indexed	

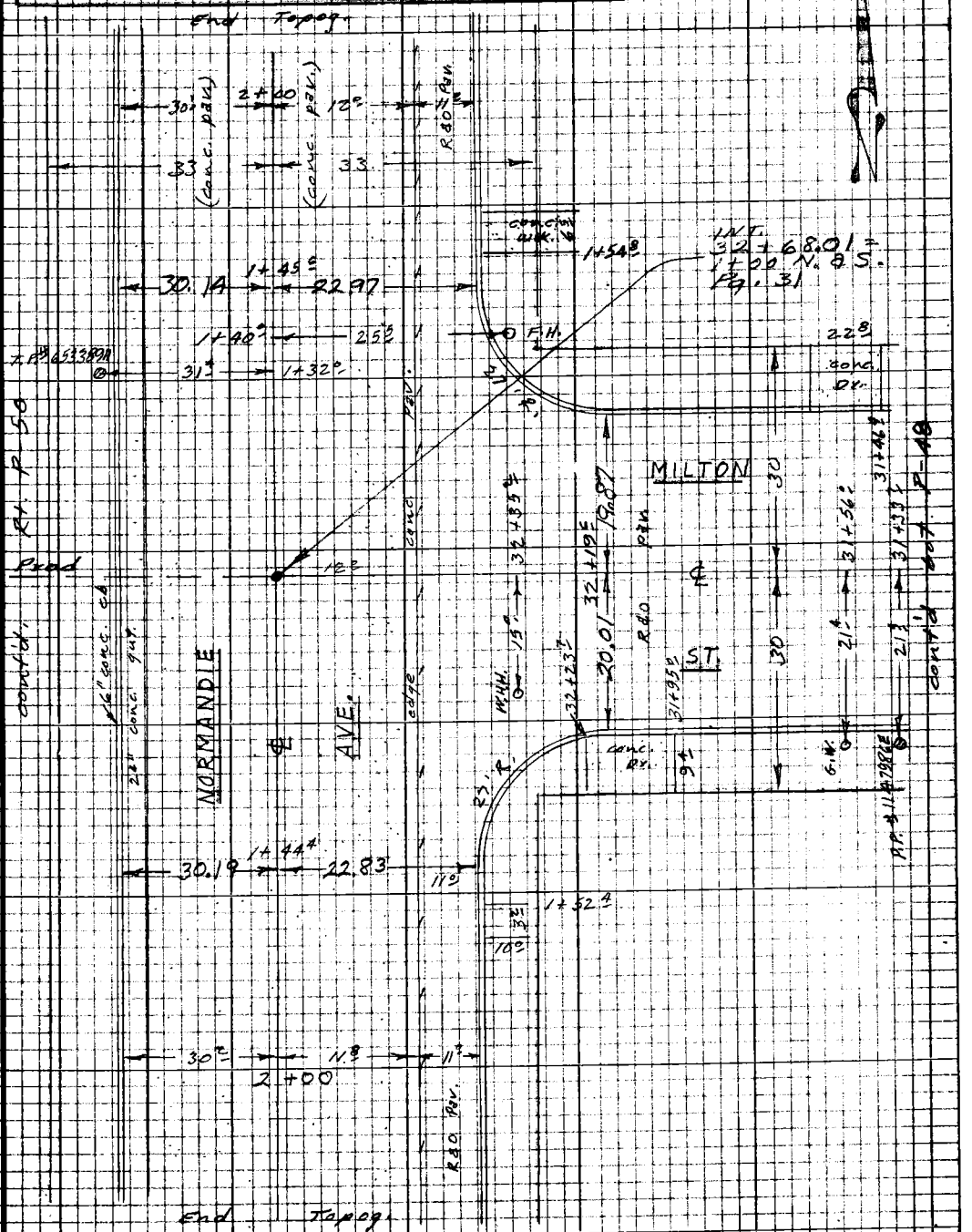

Note: Any Additions or Changes on this Sheet Must be Made or Circled in Red Ink With Date and Name of Person Making Change

PLEASE RETURN TO
LOS ANGELES COUNTY ENGINEER
403 LOS ANGELES COUNTY ENGINEERING BLDG.

Do not extend this side of this line.

76P2098 CK #210 5-66

F.B. 2772 Pg. 50



PLEASE RETURN TO
LOS ANGELES COUNTY ENGINEER
403 LOS ANGELES COUNTY ENGINEERING BLDG.

Do not extend this side of this line.

Note: Any Additions or Changes on this Sheet Must be Made or Circled in Red Ink With Date and Name of Person Making Change

Profile No. ____ Notes Red ____ Date ____ Plotted ____ Date ____ Job No. 6268.50 Division No. 11 F.B. 2772 Page 31

Notes Chkd. ____ Date ____ Checked ____ Date ____ Survey of Kenwood Ave. S.D. Survey by English Notes Ed. Date 9-67

Map No. ____ Indexed ____ Date ____

KENWOOD AVE.

STORM DRAIN

J.N. 6268.50

Cross-Sections

STATION	B.S.	H.I.	F.S.	ELEV.

Sept. 14, 1967

English

Foulger

Tollison

Dupuis

NOTE: ANY ADDITIONS OR CHANGES ON THIS SHEET MUST BE MADE OR CIRCLED IN RED INK, WITH DATE AND NAME OF PERSON MAKING CHANGE.

PLEASE RETURN TO
LOS ANGELES COUNTY ENGINEER
403 LOS ANGELES COUNTY ENGINEERING BLDG.

Do not extend notes this side of this line.

76-L-298 CE 307 2-63

76-L-298 CE 307 2-63

PLEASE RETURN TO
LOS ANGELES COUNTY ENGINEER
403 LOS ANGELES COUNTY ENGINEERING BLDG.

NOTE: ANY ADDITIONS OR CHANGES ON THIS SHEET MUST BE MADE OR CIRCLED IN RED INK. WITH DATE AND NAME OF PERSON MAKING CHANGE

Do not extend notes this side of this line.

STATION	B.S.	H.I.	F.S.	ELEV.		
Fd. B.M. S.D. 1467				24 62	S.D. 1467, cl=24.618, Pg. 8 New Hampshire Ave. & 500'± So. of Torrance Blvd. at W. P.L. of Ho.# 209.13, Bt. Spk. in conc. S.D. H-Wall, 2' S. of N. end H-Wall.	
Sta. 1+00 W. = 1+00 S., int. ⊼ line & 3' offset line P-17						
					Lt. & E.	3' off. line Rt. & W.
1+00 S.				24 3		off. line Tp. bnk.
				13 7		24° bot "
				25 0	3° P/L.	
1+55°				25 4		off. line Tp. brk.
				25 2		2° " bnk.
				13 0		22° bot. "
				11 0		50°
				25 3	3° P/L.	
1+60³				24 60	3³ Top N. end Conc. Hd. wall	
				23 8	3³ grd. @ " " " "	
1+81				11 0		off. line bot. brk.
				11 5		10° " "
				11 5		50°
1+84⁸				10 80	3° ctr. & F.L. of 7⁵ x 7⁵ conc. drain box	

F.B. 2772 Pg. 52 Job No. 6268.50 Division No. 11 Notes Red Plotted Profile
Survey of Kenwood Ave. S.D. Date Date No.
Survey by English Notes Fouger Notes Chkd. Checked X-Sec.
Indexed C. I. GALLI Date Date Date No.

76-L-298 CE 307 2-63

PLEASE RETURN TO
LOS ANGELES COUNTY ENGINEER
403 LOS ANGELES COUNTY ENGINEERING BLDG.

NOTE: ANY ADDITIONS OR CHANGES ON THIS SHEET MUST BE MADE OR CIRCLED IN RED INK, WITH DATE AND NAME OF PERSON MAKING CHANGE.

Do not extend notes this side of this line.

STATION	B. S.	H. I.	F. S.	ELEV.	Lt. & E. 3' off.	line Rt. & W.
1+84.5				24 60	2.8 Tp. conc. Hd.	wall
1+88.5				11 0	off.	line bot. brk.
				11 5		10.0 " bnk.
2+08.9				24 59	3.0 Top @ S end conc. Hd. wll.	
2+14.0				23 7	off.	line Top brk.
				12 0		24.0 bot. bnk.
				11 5		50.0
				12 2		100.0
				24 2	3.0 P/L	
3+00				24 2	off.	line
				13 3		20.0 bot. bnk.
				13 0		50.0 " brk.
				24 9	3.0 P/L.	
3+20.0				24 2	off	line bot. brk.
				24 7		18.0 Tp. "
				17 0		50.0
3+72.02				32 0	off.	line
				32 0	3.0 P/L	
T.P.				22 42	T.P.	
		Sta. 3+72.02		S. = 1+00 W. P-17		
		int.	3.0	offset line S. & 12' offset line W.		

Profile Notes Red ____ Plotted ____ Job No. 6268.50 Division No. 11 F.B. 2772 Pg. 53
No. ____ Date ____ Date ____ Survey of Kenwood Ave. S.D.
X-Sec. Notes Chkd. ____ Checked ____ Survey by English Notes Fowler Date 9-67
No. ____ Date ____ Date ____ Map No. ____ Indexed C. J. Galvi Date ____

76-L-298 CE 307 2-63

PLEASE RETURN TO
LOS ANGELES COUNTY ENGINEER
403 Los Angeles County Engineering Bldg.

NOTE: ANY ADDITIONS OR CHANGES ON THIS SHEET MUST BE MADE OR CIRCLED IN RED INK, WITH DATE AND NAME OF PERSON MAKING CHANGE

Do not extend notes this side of this line.

F.B. 2772 Pg. 54 | Job No. 6268.50 Division No. 11 Notes Red Plotted Profile
Survey of Kenwood Ave. S.D. Date Date No. X-Sec.
Survey by English Notes Fouquex Notes Chkd. Checked No.
Indexed C.J. GALLI Date Date Date

STATION	B.S.	H.I.	F.S.	ELEV.		
1+00	Begin "X" Sec. 5 W.				along 12' offset line - Pg. 17	
					Lt. & S.	12' offset line Rt. & N.
1+00				32 0		off. line
1+50				28 6		" "
				22 3		36° Top brk.
				31 0	12° P/L.	
2+00				24 3		off line
				19 0		25°
				15 0		100° Tp brk.
				12 5		115° bot "
				28 0	12° P/L	
2+30				19 0		20° brk.
				17 0		50°
				14 6		100° brk.
				13 0		108° bot ditch
				15 0		113° Top "
				12 5		120° bot. brk.
2+80				23 6		off. line bot. fill
				17 0		35 bot. brk.
				15 0		85 Top ditch
				12 5		95 bot. "
				12 5		115° bot. "

76-L-298 CE 307 2-63

PLEASE RETURN TO
LOS ANGELES COUNTY ENGINEER
403 LOS ANGELES COUNTY ENGINEERING BLDG.

NOTE: ANY ADDITIONS OR CHANGES ON THIS SHEET MUST BE MADE OR CIRCLED IN RED INK, WITH DATE AND NAME OF PERSON MAKING CHANGE.

Do not extend notes this side of this line.

STATION	B. S.	H. I.	F. S.	ELEV.	Lt. & S. 12' offset	line Rt. & N.
2+80°				15.0		120° Top ditch
				25.7	12° P/L	
3+00				35.0	off.	line Top fill
				21.7		17° bot "
				36.2	12° P/L	
4+00				32.7	off.	line bot brk.
				32.0		25° Top fill
				22.4		40° bot fill
				17.0		70° " brk.
				13.0		96° " "
				13.0		125°
				35.7	12° P/L Top brk.	
5+00				33.0	off.	line
				31.3		38° Top fill
				14.5		70° bot "
				13.5		100°
				34.0	12° P/L	
6+00				31.9	off.	line
				30.3		32° Top fill
				18.0		60° bot "
				14.0		93° brk.

Profile No. X-Sec. Notes Red Date Notes Chkd. Date Plotted Date Checked Date Job No. 6268.50 Division No. 11 Survey of Kenwood Ave S.D. Survey by English Notes Foulger Date 9-67 Map No. Indexed C. J. GALLI Date

F.B. 2772 Pg. 55

76-L-298 CE 307 2-63

PLEASE RETURN TO
LOS ANGELES COUNTY ENGINEER
403 LOS ANGELES COUNTY ENGINEERING BLDG.

NOTE: ANY ADDITIONS OR CHANGES ON THIS SHEET MUST BE MADE OR CIRCLED IN RED INK. WITH DATE AND NAME OF PERSON MAKING CHANGE

Do not extend notes this side of this line.

STATION	B.S.	H.I.	F.S.	ELEV.	Lt. & S 12' offset line Rt. & N.
6+00				32 6	12°
7+00				30 3	off. line
				30 1	37° Top fill
				16 2	60° bot "
				15 0	77° brk.
				14 0	82° bot. "
				18 6	89° ctr. ditch
7+36.5				14 25	89° inv. 36" D. P. & bot. fill
				30 2	12° P/L.
7+57				30 7	off. line brk.
				29 0	64° Top fill
				28 4	85° " "
				32 0	12° P/L.
7+76°				30 7	off. line P/L. brk.
7+88°				29 44	" " Top cb.
				28 92	" " bot. "
7+97				29 18	" " W/4
8+05.92				29 30	int. 12' off. line & ℄ Royal Ave.
		"X" sec.'s discont'd.			W. along 12' off. line P-15
fd. BM. S.D. 1466				31 58	B.M. S.D. 1466 EL. 31.58 F.B. 2772-8 Royal Blvd. & 209th St. S.W. Cor. bt. S. in cb., 50' S. of S. end C.R.

F.B. 2772 Pg. 56
Job No. 6268.50 Division No. 11 Notes Red Plotted Profile
Survey of Kenwood Ave. S.D. Date Date No.
Survey by English Notes Foulger Notes Chkd. Checked X-Sec.
Indexed C. J. GALLI Date Date Date No.

76-L-298 CE 307 2-63

PLEASE RETURN TO
LOS ANGELES COUNTY ENGINEER
403 LOS ANGELES COUNTY ENGINEERING BLDG.

NOTE: ANY ADDITIONS OR CHANGES ON THIS SHEET MUST BE MADE OR CIRCLED IN RED INK, WITH DATE AND NAME OF PERSON MAKING CHANGE.

Do not extend notes this side of this line.

STATION	B. S.	H. I.	F. S.	ELEV.			
Fd. BM S.D. 1467				24 62	S.D. 1467, El. 24.618 - P-8		
					New Hampshire Ave. & 500'± So. of		
					Torrance Blvd. at W. P/L of Ho. #20913		
					Bt. S. in conc. S.D. Hd. wall, 2' S. of N.		
					end H-wall.		
	1+00 W. =		1+00 S. int		⊼ line & 3' offset line S. P-17		
					Lt. & S.	⊼ line	Rt. & N.
1+00 W.				24 3		" "	Top bnk.
1+25				13 7		" "	bot "
				25 2		33°	Top bnk.
1+50				13 5		⊼ line	bot. "
2+00				19 2		" "	
				24 0		7°	
				25 3		20°	
				13 0	15° bot. bnk		
				12 3	50°		
2+25				21 1		⊼ line	brk.
				24 6		6°	Top bnk.
				12 7	20° bot. bnk.		
2+65°				13 0		⊼ line	brk.
				23 0	15°		

Profile No. X-Sec. No. Notes Red Date Notes Chkd. Date Plotted Date Checked Date Job No. 6268.50 Division No. 11 Survey of Kenwood Ave. S.D. Survey by English Notes Foulger Date 9-67 Map No. Indexed Cod. GAH Date

F.B. 2772 Pg. 57

76-L-298 CE 307 2-63

PLEASE RETURN TO
LOS ANGELES COUNTY ENGINEER
403 LOS ANGELES COUNTY ENGINEERING BLDG.

NOTE: ANY ADDITIONS OR CHANGES ON THIS SHEET MUST BE MADE OR CIRCLED IN RED INK. WITH DATE AND NAME OF PERSON MAKING CHANGE

Do not extend notes this side of this line.

STATION	B.S.	H.I.	F.S.	ELEV.	Lt. & N'ly	π	line	Rt. & S'ly
2+95				155		π	line	bot fill
3+00				183		"	"	
				241			35°	Top brk.
				186	15° edge fill			
				127	25° bot "			
				120	50°			
3+11				255		π	line	Top fill
3+18.65				254				
3+18.65	Sta. & Pt. @ int. π line & 10' offset line cont'd West							
					Lt. & S.	10' offset line		Rt. & N
3+18.6				254		off.	line	
				214			23°	brk.
				245			34°	Top brk.
				257	17° Top fill			
				150	40° bot. fill			
				155	80° Top ditch			
				120	85° bot "			
4+00				257		off.	line	
				261			10'	P/L.
				261	28° Top fill			
				135	55° bot "			

Pg. 17

F.B. 2772 Pg. 58

Job No. 6268.50 Division No. 11 Notes Red Plotted Profile

Survey of Kenwood Ave S.D. Date Date No. X-Sec.

Survey by English Notes Foulger Notes Chkd. Checked

Indexed C. J. GALLI Date Date Date No.

76-L-298 CE 307 2-63

PLEASE RETURN TO
LOS ANGELES COUNTY ENGINEER
403 LOS ANGELES COUNTY ENGINEERING BLDG.

NOTE: ANY ADDITIONS OR CHANGES ON THIS SHEET MUST BE MADE OR CIRCLED IN RED INK, WITH DATE AND NAME OF PERSON MAKING CHANGE.

Do not extend notes this side of this line.

STATION	B. S.	H. I.	F. S.	ELEV.	Lt. & S.	10' offset line	Rt. & N.
4+00				12 8	60° brk.		
				12 9	100° "		
T.P. 5+00				27 36		off. line	
				27 4			10° P/L.
				26 7	25° Top fill		
				13 6	47° bot. "		
				12 5	75° F.L.		
6+00				28 5		off. line	
				29 7			10° P/L.
				28 2	48° Top fill		
				13 5	70° bot "		
				13 3	95° F.L.		
				14 1	100° brk.		
7+00				29 3		off. line	
				30 0			10° P/L
				28 2	43° Top fill		
				16 0	60° bot. "		
				14 3	75° brk.		
				13 5	100° F.L.		
7+40°				29 0		off. line	
				30 0			10° P/L

Profile No. X-Sec. No. Notes Red Date Notes Chkd. Date Plotted Date Checked Date Job No. 6268.50 Division No. 11 Survey of Kenwood Ave SD. Survey by English Notes Foulger Date 9-67 Map No. Indexed G. J. Gall Date

F.B. 2772 Pg. 59

76-L-298 CE 307 2-63

PLEASE RETURN TO
LOS ANGELES COUNTY ENGINEER
403 LOS ANGELES COUNTY ENGINEERING BLDG.

NOTE: ANY ADDITIONS OR CHANGES ON THIS SHEET MUST BE MADE OR CIRCLED IN RED INK. WITH DATE AND NAME OF PERSON MAKING CHANGE

Do not extend notes this side of this line.

STATION	B.S.	H.I.	F.S.	ELEV.	Lt. & S.	10' offset	Rt. & N.
7+40°				28 4	34°	Top fill	
				22 5	43°	brk "	
				18 0	81°	" "	
				14 0	88°	bot "	
				13 7	98°	F.L. ditch	
7+50°				14 2	103°	bot fill @ 36" Dia. pipe	
7+68°				29 4	30°	Top & Pt. fill	
				29 2	60°	" "	
				28 4	103°	" "	
7+89 3				30 62		off. line	bck. conc. dr.
8+01 1				29 83		" "	Top cb. & gut
8+10 3				30 11		" "	w/4 Pav.
8+19 25				30 24		" "	int. "

8+19 25 W = 1+00 S. int. 10' off. line & ℄ Royal Ave. – Pg. 15

"X" Sec.'s discont'd. W. along 10' off. line.

Begin S. along Royal Ave. – Pg. 15

					Lt. & E.	℄ Royal	Rt. & W.
0+35°				31 54		℄	
				31 47		9°	w/4
				31 07		18'	gut
				31 68		18'	Tp cb.

F.B. 2772 Pg. 60

Job No. 6268.50 Division No. 11 Notes Red ____ Plotted ____ Profile ____

Survey of Kenwood Ave. S.D. Date ____ Date ____ No. ____

Survey by English Notes Foulger Notes Chkd. ____ Checked ____ X-Sec. ____

Indexed C.J. GALLI Date ____ Date ____ Date ____ No. ____

76-L-298 CE 307 2-63

PLEASE RETURN TO
LOS ANGELES COUNTY ENGINEER
403 LOS ANGELES COUNTY ENGINEERING BLDG.

NOTE: ANY ADDITIONS OR CHANGES ON THIS SHEET MUST BE MADE OR CIRCLED IN RED INK, WITH DATE AND NAME OF PERSON MAKING CHANGE.

Do not extend notes this side of this line.

STATION	B. S.	H. I.	F. S.	ELEV.	Lt. & E,	℄ Royal	Rt. & W.
0+35°				31 32	9° w/4		
				31 00	18'- gut.		
				31 60	18'- T. cb.		
0+95S				30 35		℄ S.M.H. Rim.	
		–	6.82	23 53	inv. 8" Dia. inlet S.	Rod 6.15 Dia. 0.67 Meas. 6.82	R. 6.20 D. 0.67 M. 6.87
		–	6.87	23 48	inv. 8" " outlet N.		
1+35°				29 50		℄	
				29 31		9° w/4	
				28 97		18'- gut	
				29 58		18'- T. cb.	
				29 40	9° w/4		
				29 00	18'- gut.		
				29 63	18'- T. cb.		
1+75°				28 92		℄	
				28 80		9° w/4	
				28 62		14'- edge conc. apron	
				28 29		18'- gut	
				28 99		18'- T. cb.	
				28 85	9° w/4		
				28 60	14'- edge conc. apron		
				28 35	18'- gut.		

Profile No. ____ Notes Red ____ Date ____ Plotted ____ Date ____ Job No. 6268.50 Division No. 11 F.B. 2772 Pg. 61
X-Sec. No. ____ Notes Chkd. ____ Date ____ Checked ____ Date ____ Survey of Kenwood Ave S.D. Survey by English Notes Foulger Date 9-67
Map No. ____ Indexed ____ Date ____

76-L-298 CE 307 2-63

PLEASE RETURN TO
LOS ANGELES COUNTY ENGINEER
403 Los Angeles County Engineering Bldg.

NOTE: ANY ADDITIONS OR CHANGES ON THIS SHEET MUST BE MADE OR CIRCLED IN RED INK, WITH DATE AND NAME OF PERSON MAKING CHANGE

Do not extend notes this side of this line.

F. B. 2772 V Pg. 62 | Job No. 6268.50 Division No. 11 | Notes Red ____ Plotted ____ Profile ____
Survey of Kenwood Ave S. D. | Date ____ Date ____ No. ____ X-Sec. ____
Survey by English Notes Fouldger | Notes Chkd. ____ Checked ____ No. ____
Indexed C. J. GALLI Date ____ Date ____ Date ____

STATION	B. S.	H. I.	F. S.	ELEV.	Lt. & E.	℄ Royal Rt. & W.
1+75 ±				29 00	18' ± T. cb.	
1+85 ±				28 80		℄
				28 68		9° W/A
				28 56		14° edge conc. apron
				27 90		18' gut @ ctr. C.B.
				28 90		18' T. cb. " " "
		- 7.00		21 90		18' inv. 21" Dia. outlet P.
				28 75	9° W/A	
				28 52	14° edge conc. apron	
				27 82	18' gut. @ ctr. C.B.	
				28 87	18' T. cb. " " "	
		- 7.30		21 57	18' inv. 21" Dia. inlet P. W.	
		- 7.42		21 45	21° inv. 21" " out. P. E.	
1+95 ±				28 78		℄
				28 62		9° W/A
				28 52		14 ± edge conc. apron
				28 10		18' gut
				28 92		18' T. cb.
				28 66	9° W/A	
				28 49	14 ± edge conc. apron	
				27 95	18' gut	
				28 85	18' T. cb.	

76-L-298 CE 307 2-63

PLEASE RETURN TO
LOS ANGELES COUNTY ENGINEER
403 LOS ANGELES COUNTY ENGINEERING BLDG.

NOTE: ANY ADDITIONS OR CHANGES ON THIS SHEET MUST BE MADE OR CIRCLED IN RED INK, WITH DATE AND NAME OF PERSON MAKING CHANGE.

Do not extend notes this side of this line.

STATION	B. S.	H. I.	F. S.	ELEV.	Lt. & E.	℄ Royal Rt. & W.
2+35.0				28 68		℄
				28 48		9° W/4
				28 33		18' gut
				28 90		18' T. cb.
				28 53	9° W/4	
				28 23	18' gut	
				28 78	18' T. cb.	
3+35				30 13		℄
				30 00		9° W/4
				29 64		18' gut
				30 22		18' T.C.
				29 99	9° W/4	
				29 77	18' gut.	
				30 27	18' T.C.	
4+42.3				31 67		℄ S.M.H. Rim
			− 7.32 =	24 35	inv. 8" dia. outlet N.	Rod 6.65 Dia. 0.67 Meas. 7.32

End of "X" secs. South along Royal Ave. - Pg. 15

Profile No. X-Sec. No. Date Notes Red Date Notes Chkd. Plotted Date Checked Job No. 6768.50 Division No. 11 Survey of Kenwood Ave. S.D. Survey by English Notes Dug. Date 9-67 Map No. 1 Indexed C. J. GALLI Date

F.B. 2772 Pg. 63

76-L-298 CE 307 2-63

PLEASE RETURN TO
LOS ANGELES COUNTY ENGINEER
403 Los Angeles County Engineering Bldg.

NOTE: ANY ADDITIONS OR CHANGES ON THIS SHEET MUST BE MADE OR CIRCLED IN RED INK, WITH DATE AND NAME OF PERSON MAKING CHANGE

F.B. 2772 Pg. 64 | Job No. 6268.50 Division No. 11 Notes Red ____ Plotted ____ Profile ____
Survey of Kenwood Ave. S.D. Date ____ Date ____ No. ____ X-Sec. ____
Survey by English Notes Dwg. Notes Chkd. ____ Checked ____ No. ____
Indexed C.J. GALLI Date ____ Date ____ Date ____

Do not extend notes this side of this line.

STATION	B. S.	H. I.	F. S.	ELEV.	Lt. & E. 12' off.	line Rt. & N.
Continue "X" Sec.s West along 12' offset line - Pg. 15						
8+05.92				2931	int. off.	line & & Royal
8+14.9				2912	"	" W4
8+24.0				2878	"	" gut.
				2884	"	" T. Cb.
8+35.8				2970	"	" bck. conc. Dr.
9+00				306	"	" brk.
				287		21° brk.
				277		100° brk. Top fill
				328	12° P/L	
10+00				335	off.	line
				330		15° brk.
				304		22° "
				282		110' " Top fill & Pt.
				357	12° P/L.	
10+50°				340	off.	line Brk. Top fill
				288		83° " " " & Pt.
				355	12° P/L.	
10+75°				165		15° BRK. bot. fill & Pt.
				146		83° " " " " "
T.P.				2875	T.P.	

76-L-296 CE 307 2-63

PLEASE RETURN TO
LOS ANGELES COUNTY ENGINEER
403 LOS ANGELES COUNTY ENGINEERING BLDG.

NOTE: ANY ADDITIONS OR CHANGES ON THIS SHEET MUST BE MADE OR CIRCLED IN RED INK, WITH DATE AND NAME OF PERSON MAKING CHANGE.

Do not extend notes this side of this line.

STATION	B. S.	H. I.	F. S.	ELEV.	Lt. & S. 12' off.	line Rt. & N.
11+00				24.3	off.	line
				18.0		bot fill brk.
				16.0		"
				14.4		"
				14.0		100°
				35.0	12° P/L	
12+00				19.4	off.	line brk.
				15.5		10° bot. brk.
				14.7		37° "
				14.0		100°
				27.0	12° P/L	
T.P.				31.31	T.P.	
12+35				25.2	off	line brk.
				16.3		20° bot. brk. & Rt.
				32.0	12° P/L.	
12+60				33.0	off.	line Top brk.
				16.4		30° bot "
				34.0	12° P/L	
12+75				36.0	off.	line Top brk
				16.7		30° bot "
				36.0	12° P/L	

Profile Notes Red ____ Plotted ____ Job No. 6268.50 Division No. 11 F.B. 2772 Pg. 65
No. ____ Date ____ Date ____ Survey of Kenwood Ave S.D.
X-Sec. Notes Chkd. ____ Checked ____ Survey by English Notes Foulyck Date 9-67
No. ____ Date ____ Date ____ Map No. ____ Indexed C. J. GALLI Date ____

76-L-298 CE 307 2-63

PLEASE RETURN TO
LOS ANGELES COUNTY ENGINEER
403 LOS ANGELES COUNTY ENGINEERING BLDG.

NOTE: ANY ADDITIONS OR CHANGES ON THIS SHEET MUST BE MADE OR CIRCLED IN RED INK, WITH DATE AND NAME OF PERSON MAKING CHANGE

Do not extend notes this side of this line.

STATION	B.S.	H.I.	F.S.	ELEV.	Lt. & S. 12' off. line Rt & N.
13+18				18 5	off. line bot. brk.
				17 5	50°
				17 0	100°
				19 4	12° P/L. bot. brk. & Pt.
13+70				23 3	off. line brk.
				25 0	12° P/L
14+04.38				32 7	int. 12' off. line W. & 2.34' off. line No.
	Cont'd. No. along 2.34' offset line. - Pg. 18				
					Lt. & W. 2.34 off. line Rt. & E.
14+10.4				31 7	2.5 inv. 18" D. C.I. out. P.
15+00				33 0	off. line
				21 5	25° bot. brk.
				15 0	85° "
				14 0	125°
				36 0	2.3° P/L
16+00				33 3	off. line brk.
				18 5	30° bot brk. & Pt.
				14 7	70° brk.
				35 0	2.3° P/L.
16+46				34 4	off. line brk & Pt.
				16 5	25° bot. brk. & Pt.

F.B. 2772 Pg. 66
Job No. 6268.50 Division No. 11 Notes Red Plotted Profile
Survey of Kenwood Ave. S.D. Date Date No.
Survey by English Notes Foulger Notes Chkd. Checked X-Sec.
Indexed C. J. GALLI Date Date Date No.

76-L-298 CE 307 2-63

PLEASE RETURN TO
LOS ANGELES COUNTY ENGINEER
403 LOS ANGELES COUNTY ENGINEERING BLDG.

NOTE: ANY ADDITIONS OR CHANGES ON THIS SHEET MUST BE MADE OR CIRCLED IN RED INK, WITH DATE AND NAME OF PERSON MAKING CHANGE.

Do not extend notes this side of this line.

STATION	B. S.	H. I.	F. S.	ELEV.	Lt. & W. 2.34' off.	line Rt. & E
16+46				36.0	3° brk. & Pt.	
17+00				22.5	off.	line
				17.0		12° bot. brk.
				15.7		48° F.L.
				32.0	15° Top brk.	
17+17				19.0	off	line brk.
17+40				18.0		
17+44°				16.0		13° bot brk.
				16.0		20° F.L.
				16.2		25° bot brk. & Pt.
				20.0	17° bot. brk.	
17+58				15.8	off.	line brk.
17+65				15.8	off.	line F.L.
17+80				16.3	"	" bot brk.
T.P. 18+00				22.16	off.	line
				17.0	11° bot brk. & Pt.	
				16.3	16° F.L.	
				16.5	25° bot. brk.	
18+21.42				27.2	off.	line

18+21.42 = 14+92.31 int. 2.34' offset line & Transit line P-19.

"X" sec's. discont'd. N. along 2.34' offset line

Profile No. ___ Notes Red ___ Plotted ___ Job No. 6268.50 Division No. 11 F.B. 2772 Pg. 67

X-Sec. No. ___ Date ___ Date ___ Survey of Kenwood Ave. S.P.

Notes Chkd. ___ Checked ___ Survey by English Notes Foulger Date 9-67

Date ___ Date ___ Map No. ___ Indexed ___ Date ___

76-L-298 CE 307 2-63

PLEASE RETURN TO
LOS ANGELES COUNTY ENGINEER
403 LOS ANGELES COUNTY ENGINEERING BLDG.

NOTE: ANY ADDITIONS OR CHANGES ON THIS SHEET MUST BE MADE OR CIRCLED IN RED INK, WITH DATE AND NAME OF PERSON MAKING CHANGE

Do not extend notes this side of this line.

F.B. 2772 Pg. 68 | Job No. 6268.50 | Division No. 11 | Notes Red | Plotted | Profile
Survey of Kenwood Ave. S.D. | Date | No. | X-Sec.
Survey by English | Notes Foulger | Date | Notes Ckd. | Checked | No.
Indexed C.J. GALLI | Date | Date | Date

STATION	B.S.	H.I.	F.S.	ELEV.		
B.M. S.D. 1466				31 58	B.M. S.D. 1466 Elv. 31.58 P-8	
"X"	Sec's.	cont'd.	N.	along	10' offset line P-15	
8+19.25	Int.	10' offset	line	#	℄ Royal Ave.	
					Lt. ℄ S.	10' off. line Rt. ℄ N.
8+19.25				30 27		off. line
8+28.3				30 13		" " W/4
8+37.4				29 72		" " gut.
				29 79		" " T. cb.
8+49.3				30 65		" " bck. conc. Dr.
8+76 ±				32 7		" " Tp. brk.
				33 2		10° P/L.
				30 4	5° bot. brk.	
				29 1	53° Top " & fill & Pf.	
				28 5	87° " " " " " "	
8+95 ±				15 41	67 ± inv. 36" D. C.I. S.D. pipe inlet	
9+00				32 5		off. line brk.
				33 0		10° P/L.
				29 7	5° bot brk.	
				29 4	33° Top " & fill	
				15 7	55° bot. " " "	
				15 5	66° FL. ditch	

76-L-298 CE 307 2-63

PLEASE RETURN TO
LOS ANGELES COUNTY ENGINEER
403 LOS ANGELES COUNTY ENGINEERING BLDG.

NOTE: ANY ADDITIONS OR CHANGES ON THIS SHEET MUST BE MADE OR CIRCLED IN RED INK, WITH DATE AND NAME OF PERSON MAKING CHANGE.

Do not extend notes this side of this line.

STATION	B. S.	H. I.	F. S.	ELEV.	Lt. & S 10' off.	line Rt. & N.
9+00				15 7	73° bot. brk. & fill	
10+00				31 2	off.	line
				33 4		10° P/L.
				30 0	3° brk.	
				29 7	21° Top brk. & fill	∡ Pt.
				14 7	40° bot. brk & fill	" "
				14 5	50° F.L. ditch	
				14 8	57° bot. brk. & fill	
10 +06	int. 10' off. line & ⊼ line			P-18	Lt. & Sly Transit	line Rt. N'ly
10 +31				33 2	⊼	line Top brk & fill ∡ Pt.
				33 5		10°
				13 7	35° bot. brk. & fill ∡ Pt.	
				13 6	40° F.L.	
				13 8	51° bot. brk & fill	
11+00				33 2	⊼	line
				34 0		10°
				33 1	15° Top brk. & fill ∡ Pt.	
				14 2	45° bot. " " " "	"
				14 0	70°	
12+00				33 1	⊼	line Tp. brk. & fill
				33 6		10°
				14 8	32° bot. brk & fill	

Profile Notes Red ____ Plotted ____ Job No. 6268.50 Division No. 11 F.B. 2772 Pg. 69
No. ____ Date ____ Date ____ Survey of Kenwood Ave. S.R.
X-Sec. Notes Chkd. ____ Checked ____ Survey by English Notes Foulger Date 9-62
No. ____ Date ____ Date ____ Map No. ____ Indexed R.J. GALL Date ____

76-L-298 CE 307 2-63

PLEASE RETURN TO
LOS ANGELES COUNTY ENGINEER
403 LOS ANGELES COUNTY ENGINEERING BLDG.

NOTE: ANY ADDITIONS OR CHANGES ON THIS SHEET MUST BE MADE OR CIRCLED IN RED INK, WITH DATE AND NAME OF PERSON MAKING CHANGE

Do not extend notes this side of this line.

F.B. 2772 Pg. 70 Job No. 6260.50 Division No. 11 Notes Red Plotted Profile
Survey of Kenwood Ave. S.D. Date Date No. X-Sec.
Survey by English Notes Fowler Notes Chkd. Checked
Indexed C. J. GALLI Date Date Date No.

STATION	B. S.	H. I.	F. S.	ELEV.	Lt. & S.	℄	line Rt. & N.
12+00				145	100'		
13+00				336		℄	line
				336			10°
				335	8° Top brk & fill		
				164	43° bot. " " "		
				160	70°		
T.P. 14+00				3309		℄	line
				330			10°
				327	10° Top brk & fill		
				160	44° bot " " "		
				158	55° F.L.		
14+60				313		℄	line
				330			10°
				306	8° Top brk. & fill		
				161	35° bot " " "		
14+85				286		℄	line brk. Top fill.
				326			10° brk.
14+92.31				272	int. Transit line		℄ 234 offset line
	End of "X" Sec's.			along	Transit line N'ly.		P-19
T.P.				2892	T.P.		
T.P.				2216	T.P.		

76-L-298 CE 307 2-63

PLEASE RETURN TO
LOS ANGELES COUNTY ENGINEER
403 LOS ANGELES COUNTY ENGINEERING BLDG.

NOTE: ANY ADDITIONS OR CHANGES ON THIS SHEET MUST BE MADE OR CIRCLED IN RED INK, WITH DATE AND NAME OF PERSON MAKING CHANGE.

Do not extend notes this side of this line.

STATION	B. S.	H. I.	F. S.	ELEV.	Lt. & W. 2.34' offset line	Rt. & E
14+92.31	= 18+21.42 equat.			Cont'd	No. along 2.34' offset line P-19	
15+00				28.3	off.	line
				35.0		11° Top brk & fill
				17.4	17° bot brk & fill	
				17.6	37° " " "	
				29.0	48° Top " " "	
15+75°				27.3	off.	line
				33.2		8° Top brk & fill ∡ Pt.
				17.2	13° bot. brk & fill	∡ Pt.
				17.3	33° " " " "	
				27.0	44° Top " " "	
15+85°				17.2	12° bot. brk & fill ∡ Pt.	
15+90°				33.0		15° Top brk & fill ∡ Pt.
				33.7		35° " " " " ∡ Pt.
16+00				17.5	off.	line
				17.3	31° bot. brk. & fill ∡ Pt.	
				24.5	38° Top. " " " ∡ Pt.	
16+08				17.5		5° bot. brk & fill ∡ Pt.
				20.5		15° " " " " " "
				34.0		39° Top " " " " "
16+20				18.0	off.	line begin ditch

Profile Notes Red ____ Plotted ____ Job No. 6268.50 Division No. 11 F.B. 2772 Pg. 71
No. ____ Date ____ Date ____ Survey of Kenwood Ave. S.D.
X-Sec. ____ Notes Chkd. ____ Checked ____ Survey by English Notes Foulger Date 9-67
No. ____ Date ____ Date ____ Map No. ____ Indexed C.J. Gill Date ____

76-L-298 CE 307 2-63

PLEASE RETURN TO
LOS ANGELES COUNTY ENGINEER
403 LOS ANGELES COUNTY ENGINEERING BLDG.

NOTE: ANY ADDITIONS OR CHANGES ON THIS SHEET MUST BE MADE OR CIRCLED IN RED INK, WITH DATE AND NAME OF PERSON MAKING CHANGE

Do not extend notes this side of this line.

STATION	B.S.	H.I.	F.S.	ELEV.	Lt. & W. 2.34' offset	line Rt. & E
16+20				178	5° brk ditch	
				164	8° brk. "	
				163	12° "	
				187	19°	
				205	30°	
17+00				178	off.	line
				185		15° brk. bot fill
				340		33° " Top "
				178	5° brk.	
				173	7°	
				174	10°	
				205	17°	
				203	30°	
17+62				182	off.	line
				191		9° bot. brk. & fill ∡ Pt.
				310		top " " " " "
18+00				188	5° brk. Top ditch	
				181	8° " bot "	
				181	13° " " "	
				223	19° " top "	
				223	30°	

F.B. 2772 Pg. 72
Job No. 6268.50 Division No. 11 Notes Red Plotted Profile
Survey of Kenwood Ave. S.D. Date Date No.
Survey by English Notes Foulger Notes Chkd. Checked X-Sec.
Indexed C. J. GALLI Date Date Date No.

76-L-298 CE 307 2-63

PLEASE RETURN TO
LOS ANGELES COUNTY ENGINEER
403 LOS ANGELES COUNTY ENGINEERING BLDG.

NOTE: ANY ADDITIONS OR CHANGES ON THIS SHEET MUST BE MADE OR CIRCLED IN RED INK, WITH DATE AND NAME OF PERSON MAKING CHANGE.

Do not extend notes this side of this line.

STATION	B. S.	H. I.	F. S.	ELEV.	Lt. & W. 2.34' offset line Rt. & E.
18+10				19.6	off line brk. bot fill ∡ Pt.
				29.2	23° " Top " " "
				18.0	2° brk Top ditch
				17.5	5° " bot "
				17.6	11° " " "
				21.2	15° " Top "
				22.0	30°
T.P.				19.80	T.P.
18+85°				20.8	off. line bot. Brk.
				31.5	16° Top " fill
				20.6	5° brk Top ditch.
				18.4	6° " bot "
				18.4	13° " " " ∡ Pt.
18+91				22.0	5° " Top "
				18.5	6° " bot " ∡ Pt.
18+97				23.3	off line brk.
				26.5	10° brk. ∡ pt. fill
				22.8	5° brk. Top ditch ∡ Pt.
19+06				25.7	off line brk.
19+26 91				25.97	int. 2.34' off. line & ℄ Torrance Blvd. Pg. 20

End of "X" sec's. along 2.34' off. line No.

Profile Notes Red ____ Plotted ____ Job No. 6268.50 Division No. 11 F.B. 2775 Pg. 73
No. ____ Date ____ Date ____ Survey of Kenwood Ave. S.D.
X-Sec. Notes Chkd. ____ Checked ____ Survey by English Notes Foulger Date 9-67
No. ____ Date ____ Date ____ Map No. ____ Indexed C. J. GALLI Date ____

76-L-298 CE 307 2-63

PLEASE RETURN TO
LOS ANGELES COUNTY ENGINEER
403 Los Angeles County Engineering Bldg.

NOTE: ANY ADDITIONS OR CHANGES ON THIS SHEET MUST BE MADE OR CIRCLED IN RED INK, WITH DATE AND NAME OF PERSON MAKING CHANGE

Do not extend notes this side of this line.

F.B. 2772 Pg. 74 | Job No. 6268.50 Division No. 11 | Notes Red ____ Plotted ____ Profile ____
Survey of Kenwood Ave. S.D. | Date ____ Date ____ No. ____
Survey by English Notes Fougeux | Notes Chkd ____ Checked ____ X-Sec. ____
Indexed C.J. GALLI | Date ____ Date ____ No. ____

STATION	B. S.	H. I.	F. S.	ELEV.		℄ Torrance Blvd.
Fd. B.M. S.D. 1465				27 64	S.D. 1465, e/= 27.642	Pg. 7
19+26.91 W. = 1+00 E. Pg 43				25 97		℄
1+19 ± E.				26 62		℄
				26 48		10 R. W/4
				26 32		16 " e.c.
				25 76		20 " b.c. } C.B.
				26 75		" " t.c. }
				25 25		21 " f.l. 18" S.D. pipe C.B.
				26 50	9 ± L. W/4	
				26 35	9 " e.p.	
				26 1	30 " P.L.	
1+56 E.				28 00	S.M.H. rim	℄
		—	12.27	15 73	F.L. 8" In. W.	R. + D. = M. 11.60 + .67 = 12.27
				28 19		℄
1+60 E.				27 92		10 R W/4
				27 52		18 " e.g.
				27 33		20 " b.c.
				27 44		20 " t.c.
				28 06	4 ± L.	
				27 83	9 " Typ.	
				28 2	30 "	

76-L-298 CE 307 2-63

PLEASE RETURN TO
LOS ANGELES COUNTY ENGINEER
403 LOS ANGELES COUNTY ENGINEERING BLDG.

NOTE: ANY ADDITIONS OR CHANGES ON THIS SHEET MUST BE MADE OR CIRCLED IN RED INK, WITH DATE AND NAME OF PERSON MAKING CHANGE.

Do not extend notes this side of this line.

Profile Notes Red ____ Plotted ____ Job No. 6268.50 Division No. 11
No. ____ Date ____ Date ____ Survey of Kenwood Ave. S.D. F.B. 2772 Pg. 75
X-Sec. Notes Chkd. ____ Checked ____ Survey by English Notes Ed. Date 9-67
No. ____ Date ____ Date ____ Map No. ____ Indexed ____ Date ____

STATION	B. S.	H. I.	F. S.	ELEV.		℄ Torrance Blvd.
2+60 E.				31 39		℄
				31 17		10 R W/4
				30 60		18 " c.g.
				30 51		20 " f.l.
				31 25	5 L. W/4	
				31 13	10 L. Brk.	
19+47 W.				25 47		℄ - Pg. 43
				25 28		45 R. W/4
				25 12		9 3/4 " c.p.
				24 7		30 " P.L.
				25 31	10 L. W/4	
				24 56	20 " b.c.	P.M. ab.
				25 21	20 " t.c.	
19+94 8/ W.				24 40	S.M.H. rim	5 3/ R.
			- 8.52	15 88	F.L. 8" Out. E.	7.85 + .67 = 8.52
			- 8.30	16 10	" 8" In. N.	7.63 + .67 = 8.30
			- 8.67	15 73	" 8" " W.	8.00 + .67 = 8.67
20+16 1/ W.				21 14	28 5/ L.	Top conc. H-Wall
			- 5.50	15 64	" "	F.L. 36" S.D. Out. pipe

76-L-298 CE 307 2-63

PLEASE RETURN TO
LOS ANGELES COUNTY ENGINEER
403 LOS ANGELES COUNTY ENGINEERING BLDG.

NOTE: ANY ADDITIONS OR CHANGES ON THIS SHEET MUST BE MADE OR CIRCLED IN RED INK, WITH DATE AND NAME OF PERSON MAKING CHANGE

Do not extend notes this side of this line.

STATION	B.S.	H.I.	F.S.	ELEV.		℄ Torrance Blvd.
20+19.08 N. = 1+00 W., Pg. 43				24 35		℄
				24 20		5 R W/4
				24 12		10 " pv.
				24 17	9 L. W/4	
				23 78	18 " e.p.	
1+00.6 W.				17 01	33 8 L.	F.L. 30" S.D. Out. Pipe.
1+39.5 W.				24 00	S.M.H. rim	5' R.
			− 7.40	16 60	F.L. 8" In. W.	6.73 + .67 = 7.40
			− 7.60	16 40	" " Out. E.	6.93 + .67 = 7.60
				—	@ bot. M.H., a drop Outlet E. (unable to meas.)	
1+60 W.				24 20		℄
				24 05		5 R W/4
				22 68		10 " e.p.
				23 3		30 " P.L.
				24 10	5 7 L W/4	
				23 71	11 5 " e.p.	
				23 6	30 " P.L. bvk.	
2+00 W.				24 35		℄
				24 18		5 R
				23 72		10 " Typ.
				23 4		30 "

F.B. 2772 Pg. 76 Job No. 6268.50 Division No. 11 Notes Red Plotted Profile
Survey of Kenwood Ave. SD Date Date No. X-Sec.
Survey by English Notes Ed. Notes Chkd. Checked
Indexed C. J. GALLI Date Date No.

76-L-298 CE 307 2-63

PLEASE RETURN TO
LOS ANGELES COUNTY ENGINEER
403 LOS ANGELES COUNTY ENGINEERING BLDG.

NOTE: ANY ADDITIONS OR CHANGES ON THIS SHEET MUST BE MADE OR CIRCLED IN RED INK, WITH DATE AND NAME OF PERSON MAKING CHANGE.

Do not extend notes this side of this line.

Profile Notes Red ____ Plotted ____ Job No. 2268.50 Division No. 11 F.B. 2772 V Pg. 77
No. ____ Date ____ Date ____ Survey of Kenwood Ave. S.D.
X-Sec. ____ Notes Chk'd. ____ Checked ____ Survey by English Notes Ed. Date 9-67
No. ____ Date ____ Date ____ Map No. ____ Entered C.J. Calvi Date ____

STATION	B. S.	H. I.	F. S.	ELEV.		
						℄ Torrance
2+00 W.				2431	5Z L.	W/4
				2402	11 5 "	e.p.
				2388	16 "	Brk.
				2477	25 "	"
				2488	30 "	P.L.
3+00 W.				2610		℄
				2593		5 R
				2552		10 " Typ.
				2477		30 "
				2603	5Z L.	
				2576	11 5 "	
				2555	16 "	Typ.
				3155	25 "	
				3220	30 "	
3+64 5 W.				2765	S.M.H. rim	5' R.
		-8.40		1925	F.L. 8" In. W.	7.73+.67 = 8.40
		-8.50		1915	" 8" Out. E.	7.83+.67 = 8.50
20+60 N.				2310		℄ Kenwood
				2324		15° R W/4
				2294		29Z " b.c. } P.M.
				2312		29Z " t.c. } ℄ b.

76-L-298 CE 307 2-63

PLEASE RETURN TO
LOS ANGELES COUNTY ENGINEER
403 LOS ANGELES COUNTY ENGINEERING BLDG.

NOTE: ANY ADDITIONS OR CHANGES ON THIS SHEET MUST BE MADE OR CIRCLED IN RED INK, WITH DATE AND NAME OF PERSON MAKING CHANGE

Do not extend notes this side of this line.

STATION	B.S.	H.I.	F.S.	ELEV.		℄ Kenwood
20+60 N.				22 95	7.5 L. W/4	
				22 75	15.3 " b.c. } P.M.	
				23 38	15.3 " t.c. } cb.	
20+80.5				17 65	34.3 L. F.L. 30" S.D. In. pipe	
20+83.5				17 18	30' L. " 36" " " "	
21+00				22 17		℄ simi-tan
				22 17		4° R. cr.
				22 24		14 " W/4
				21 97		22.2 " e.g.
				21 78		24.2 " b.c.
				22 44		24.2 " t.c.
				21 98	14.9 L. e.g.	
				21 80	16.9 " b.c.	
				22 44	16.9 " t.c.	
22+00				21 22		S.-T.
				21 30		10° R. cr.
				21 29		20° "
				21 15		28.3 "
				20 97		30.3 " Typ.
				21 63		30.3 "

F.B. 2772 Pg. 78 | Job No. 62 68.50 | Division No. 11 | Notes Red | Plotted | Profile
Survey of Kenwood Ave. S.D. | Date | Date | No.
Survey by English | Notes Ed. | Notes Chkd. | Checked | X-Sec.
Indexed C. J. GALLI | Date | Date | Date | No.

76-L-298 CE 307 2-63

PLEASE RETURN TO
LOS ANGELES COUNTY ENGINEER
403 LOS ANGELES COUNTY ENGINEERING BLDG.

NOTE: ANY ADDITIONS OR CHANGES ON THIS SHEET MUST BE MADE OR CIRCLED IN RED INK, WITH DATE AND NAME OF PERSON MAKING CHANGE.

Do not extend notes this side of this line.

STATION	B. S.	H. I.	F. S.	ELEV.		
						℄ Kenwood
22+00				21 16	8° L e.g.	
				20 95	10° " b.c.	
				21 07	10° " t.c. (dep)	
22+18.08 N. = 1+00 W.				21 04		℄ Int. - Pg. 44
1+29 5				21 3	T.B.	℄ Alley
				18 58	9 4 L. F.L.	" S.D. Out. pipe.
1+37				18 6	B.B.	℄ Alley
1+50				19 0		℄
				19 2		3° R B.B.
				21 0		7 5 " T.B.
				19 1	3° L B.B.	
				19 9	7 5 " T.B.	
2+00				19 2		℄ Alley
				19 4		2° R B.B.
				21 7		7 5 " T.B.
				19 3	4 L B.B.	
				20 5	7 5 " T.B.	
3+00				19 7		℄ Alley
				20 0		1° R. B.B.
				22 2		7 5 R. T.B.

Profile Notes Red ____ Plotted ____ Job No. 6268.50 Division No. 11 F.B. 2772 Pg. 79
No. ____ Date ____ Date ____ Survey of Kenwood Ave. S.D.
X-Sec. Notes Chkd. ____ Checked ____ Survey by English Notes Ed. Date 9-67
No. ____ Date ____ Date ____ Map No. ____ Indexed C. J. GALLI Date ____

76-L-298 CE 307 2-63

PLEASE RETURN TO
LOS ANGELES COUNTY ENGINEER
403 Los Angeles County Engineering Bldg.

NOTE: ANY ADDITIONS OR CHANGES ON THIS SHEET MUST BE MADE OR CIRCLED IN RED INK, WITH DATE AND NAME OF PERSON MAKING CHANGE

Do not extend notes this side of this line.

F.B. V 2772 Pg. 80 | Job No. 6268.50 | Division No. 11 | Notes Red ____ Plotted ____ Profile
Survey of Kenwood Ave. S.D. Ed. | Date ____ Date ____ No. ____ X-Sec.
Survey by English Notes | Notes Chkd. ____ Checked ____ No.
Indexed C. J. GALLI Date ____ Date ____ Date ____

STATION	B.S.	H.I.	F.S.	ELEV.		℄ Kenwood
3+00				20 0	5° L. BB.	
				21 6	7½ L. T.B.	
3+30.6				24 90	T. conc. H-Wall.	℄ Alley
				18 23	F.L. 48" S.D. Out. pipe.	℄ "
22+23⅔ N.				21 00		℄ Kenwood
				21 28		11 R cr.
				21 21		21 R W/℄
				21 04		29⅓ " e.g.
				20 67		31⅓ " b.c. } C.B.
				21 52		" " t.c. } C.B.
		-2.80		18 72	F.L. 15" S.D. Out. pipe	" "
22+26⅝ N.				20 95		℄
				20 78	L. e.g.	
				20 47	8⅓ " b.c. } C.B.	
				21 37	" " t.c. } C.B.	
		-2.75		18 62	" " F.L. 15"	S.D. In. pipe.
		-2.80		18 57	12⅔ " " 18"	" Out. " .
22+36 N.				21 00		S.-T.
				21 27		12° R cr.
				21 19		22° " W/℄
				21 00		30⅝ " e.g.

76-L-298 CE 307 2-63

PLEASE RETURN TO
LOS ANGELES COUNTY ENGINEER
403 LOS ANGELES COUNTY ENGINEERING BLDG.

NOTE: ANY ADDITIONS OR CHANGES ON THIS SHEET MUST BE MADE OR CIRCLED IN RED INK, WITH DATE AND NAME OF PERSON MAKING CHANGE.

Do not extend notes this side of this line.

Profile No. ____ Notes Red ____ Plotted ____
X-Sec. No. ____ Date ____ Date ____
Notes Chkd. ____ Checked ____ Job No. 2268.50 Division No. 11
Date ____ Date ____ Survey of Kenwood Ave. S.D.
Map No. ____ Indexed ____ Survey by English Notes Ed. Ave. 9-67
F.B. 2772 Pg. 81

STATION	B. S.	H. I.	F. S.	ELEV.		& Kenwood
22+36				2088		32 5/8 R b.c.
				2096		32 6/8 " t.c. (dep)
				2092	5 4/8 L e.g.	
				2071	7 4/8 " b.c.	
				2136	7 4/8 " t.c.	
22+76				2161	T.C.	S.-T.
				2095		0.1 R b.c.
				2118		2 R e.g.
				2126		10 5/8 R W/4
				2132		21 0/8 " c.r.
				2126		31 5/8 " W/4
				2114		39 8/8 " e.g.
				2095		41 8/8 " b.c.
				2165		41 8/8 " T.c.
23+26?				2143		30 5/8 S.MH. Rim
		- 4.47		1696	inv. 8" D. inlet N.	R 3.80 + 0.67 = 4.47
		- 4.55		1688	inv. 8" D. outlet S.	3.85 + 0.67 = 4.55
24+00				2136		4 0/8 R T.C. (dep)
				2130		4 0/8 " gut
				2149		6 0/8 " e.g.
				2156		15 7/8 " W/4
				2163		21 9/8 " c.r.
				2154		32 7/8 " W/4

76-L-298 CE 307 2-63

PLEASE RETURN TO
LOS ANGELES COUNTY ENGINEER
403 LOS ANGELES COUNTY ENGINEERING BLDG.

NOTE: ANY ADDITIONS OR CHANGES ON THIS SHEET MUST BE MADE OR CIRCLED IN RED INK, WITH DATE AND NAME OF PERSON MAKING CHANGE

Do not extend notes this side of this line.

F.B. 2772 PG. 82 | Job No. 6268.50 | Division No. 11 | Notes Red | Plotted | Profile
Survey of Kenwood Ave. S.D. | Date | Date | No. | X-Sec.
Survey by Eagle & Notes Ed. | Notes Chkd. | Checked | No.
Indexed C.J. GALLI | Date | Date | Date

STATION	B.S.	H.I.	F.S.	ELEV.		
						℄ Kenwood
				2135		45° ℞ e.g.
				2112		47° " gut
				2180		47° " T.C.
T.P.				2193	T.P.	
*25+00				2202		℄
				2202		5° ex.
				2176		15° W/A
				2162		23 3/4 e.g.
				2137		25 3/4 gut
				2150		25 3/4 T.C. (dep)
				2186	13° e.g.	
				2164	15° gut	
				2174	15° T.C.	
26+04				2245		Semi Tan.
				2213		10 5/8 W/A
				2136		18 5/8 e.g.
				2163		20 5/8 gut
				2233		20 5/8 T.C.
				2243	9 5/8 W/A	
				2241	17 5/8 e.g.	
				2219	19 5/8 gut.	

76-L-298 CE 307 2-63

PLEASE RETURN TO
LOS ANGELES COUNTY ENGINEER
403 LOS ANGELES COUNTY ENGINEERING BLDG.

NOTE: ANY ADDITIONS OR CHANGES ON THIS SHEET MUST BE MADE OR CIRCLED IN RED INK, WITH DATE AND NAME OF PERSON MAKING CHANGE.

Do not extend notes this side of this line.

STATION	B. S.	H. I.	F. S.	ELEV.		
						℄ Kenwood
26+00				22 28	19.5 T.C.	
26+44				22 63		℄ S-T.
				22 37		11° R W/A
				22 00		22° " e.g.
				21 82		24° " b.c.
				22 50		24° T.C.
				22 56	6.5 L.	
				22 48	13 " Typ.	
				22 32	15 "	
				22 98	15 "	
26+99.48 N.				22 82		℄ int.
26+99.48 N = 1+00 E. ℄ int. Kenwood Ave & Milton St.						
"X" Sec.'s. discont'd. N. along Kenwood Ave						
fd. B.M. S.D. 1464				22 80	S.D. 1464, el = 22.799, Pg. 7, S.W. Con, 50's.	
26+99.48 N = 1+00 E				22 82		℄ Int. Pg. 47
1+21.8 E.				22 20	e.c.g.	℄ Milton St.
1+24.8 E.				22 12	f.l. " "	℄ "
1+27.8 E.				22 23	e. " "	℄ "
1+60 E.				23 40		℄ "

Profile No. X-Sec. No. Date
Notes Red Date Notes Chkd. Date
Plotted Date Checked Date
Job No. 6268.50 Division No. 11
Survey of Kenwood Ave. S.D.
Survey by English Notes Ed. Date 9-67
Map No. Indexed C. J. Gall Date
F.B. 2772 Pg. 83

76-L-298 CE 307 2-63

PLEASE RETURN TO
LOS ANGELES COUNTY ENGINEER
403 Los Angeles County Engineering Bldg.

NOTE: ANY ADDITIONS OR CHANGES ON THIS SHEET MUST BE MADE OR CIRCLED IN RED INK, WITH DATE AND NAME OF PERSON MAKING CHANGE

Do not extend notes this side of this line.

F.B. 2772 Pg. 84 | Job No. 6268.50 | Division No. 11 | Notes Red. | Plotted | Profile
Survey of Kenwood Ave. S.D. | Date | Date | No.
Survey by Engle & Notes Ed. | Notes Chkd. | Checked | X-Sec.
Indexed C. J. GALLI | Date | Date | No.

STATION	B. S.	H. I.	F. S.	ELEV.			℄ Milton St.
1+60 E.				23 59			10 R W/4
				23 70			18 " e.g.
				23 52			20 " b.c.
				24 15			" " t.c.
				23 46	10 L.		
				23 48	18 "	Typ.	
				23 32	20 "		
				23 95	20 "		
2+00 E.				25 28			℄
				25 30			10 R.
				25 23			18 "
				24 98			20 " Typ.
				25 63			20 "
				25 20	10 L.		
				25 15	18 "		
				24 95	20 "	Typ.	
				25 63	20 "		
3+00 E.				31 50			℄
				31 47			10 R
				31 40			18 "
				31 18			20 " Typ.
				31 23			20 " (dep)

76-L-298 CE 307 2-63

PLEASE RETURN TO
LOS ANGELES COUNTY ENGINEER
403 LOS ANGELES COUNTY ENGINEERING BLDG.

NOTE: ANY ADDITIONS OR CHANGES ON THIS SHEET MUST BE MADE OR CIRCLED IN RED INK, WITH DATE AND NAME OF PERSON MAKING CHANGE.

Do not extend notes this side of this line.

STATION	B. S.	H. I.	F. S.	ELEV.		
						℄ Milton
3+00 E.				31 50		℄
				31 43	10 L.	
				31 46	18 "	Typ.
				31 28	20 "	
				31 97	20 "	
27+00.06	W. = 1+00 N.			22 82		℄ Int. Pg. 47
1+55 N.				23 17		S.-T. Kenwood
				22 94		10 R
				22 64		18 "
				22 43		20 " Typ.
				23 07		20 "
				23 35	10 L.	
				23 19	18 "	Typ.
				22 98	20 "	
				23 66	20 "	
1+95 N.				23 56		S.-T. Kenwood
				23 32		9.3 R W/4
				22 95		17.5 "
				22 84		19.5 " Typ.
				23 50		19.5 "
#2 T.P.				25 90	T.P.	

Profile No. ____ Notes Red ____ Plotted ____ Job No. 6268.50 Division No. 11 F.B. 2772 Pg. 85
X-Sec. No. ____ Date ____ Date ____ Survey of Kenwood Ave. S.D.
Notes Chkd. ____ Checked ____ Survey by English Notes Ed. Date 9-67
Date ____ Date ____ Map No. ____ Indexed C. J. Gall Date ____

76-L-298 CE 307 2-63

PLEASE RETURN TO
LOS ANGELES COUNTY ENGINEER
403 Los Angeles County Engineering Bldg.

NOTE: ANY ADDITIONS OR CHANGES ON THIS SHEET MUST BE MADE OR CIRCLED IN RED INK, WITH DATE AND NAME OF PERSON MAKING CHANGE

Do not extend notes this side of this line.

F.B. 2772 / Pg. 86 | Job No. 6268.50 | Division No. 11 | Notes Red | Plotted | Profile
Survey of Kenwood Ave. S.D. Ed. | Date | No. | X-Sec.
Survey by English Notes | Date | Notes Chkd. | Checked | No.
Indexed C.T. GALLI | Date | Date | Date

STATION	B.S.	H.I.	F.S.	ELEV.		
						℄ Kenwood.
1+95 N.				23 70	10 2/5 L.	
				23 67	19 3/5 "	Typ.
				23 40	21 3/5 "	
				24 07	21 3/5 "	
2+45 5/5 N.				24 07	20' L. S.M.H. rim.	
		-6.00		18 07	F.L. 8" Out. S.	5.33+.67 = 6.00
2+95 N.		(P.I. = 2+45 1/2)		24 40		S.T. Kenwood
				24 24		9 5/5 W/A
				24 05		17 5/5
				23 86		19 5/5
				24 50		19 5/5
				24 40	10 5/5 W/A	
				24 53	18 5/5	
				24 12	20 5/5	
				24 82	20 5/5	
27+05.0 W.				22 74	S.M.H. rim	℄ Milton
			5.04	17 70	F.L. 8" Out. S.	4.37+.67 = 5.04
			5.01	17 73	" " In. N.	4.34+.67 = 5.01
			4.93	17 81	" " " W.	4.26+.67 = 4.93
T.P.				25 90	T.P.	

76-L-298 CE 307 2-63

PLEASE RETURN TO
LOS ANGELES COUNTY ENGINEER
403 LOS ANGELES COUNTY ENGINEERING BLDG.

NOTE: ANY ADDITIONS OR CHANGES ON THIS SHEET MUST BE MADE OR CIRCLED IN RED INK, WITH DATE AND NAME OF PERSON MAKING CHANGE.

Do not extend notes this side of this line.

Profile Notes Red ____ Plotted ____ Job No. 6268.50 Division No. 11
No. ____ X-Sec. ____ Date ____ Date ____ Survey of Kenwood Ave. S.D.
No. ____ Notes Chkd. ____ Checked ____ Survey by English Notes Eng. Date 9-67
No. ____ Date ____ Date ____ Map No. ____ Initialed C.J. Cat. Date ____

F.B. 2772 V Pg. 87

STATION	B. S.	H. I.	F. S.	ELEV.				
								℄ Milton
27+12				2262	e. c. g.			℄
27+15				2253	f.l. " "			℄
27+18				2264	e. c. g.			℄
27+50				2375				℄
				2386				10 R w/℄
				2407				18 " e.g.
				2380				20 " b.c.
				2446				20 " t.c.
				2381	10 L.			
				2381	18 "			
				2365	20 "	Typ.		
				2432	20 "			
27+90				2602				℄
				2596				10 R
				2580				18 " Typ.
				2560				20 "
				2627				20 "
				2591	10 L.			
				2571	18 "			
				2552	20 "	Typ.		
				2617	20 "			

76-L-298 CE 307 2-63

PLEASE RETURN TO
LOS ANGELES COUNTY ENGINEER
403 LOS ANGELES COUNTY ENGINEERING BLDG.

NOTE: ANY ADDITIONS OR CHANGES ON THIS SHEET MUST BE MADE OR CIRCLED IN RED INK, WITH DATE AND NAME OF PERSON MAKING CHANGE

Do not extend notes this side of this line.

STATION	B.S.	H.I.	F.S.	ELEV.		℄ Milton
28+90				32 61		℄
				32 60		10 R w/4
				32 63		18 " e.g.
				32 43		20 " b.c.
				33 10		20 " t.c.
				32 51	10 L.	
				32 33	18 "	
				32 17	20 " Typ.	
				32 26	20 " (dep)	
29+00				33 15	S.M.H. rim	℄
		-9.77		23 38	F.L. 8" In. W.	9.10 +.67 = 9.77
		-9.89		23 49	" " Out. E.	9.22 + " = 9.89
29+53				35 78		℄
				35 69		10 R
				35 58		18 "
				35 47		20 " Typ.
				36 15		20 "
				35 61	10 L.	
				35 53	18 "	
				35 32	20 " Typ.	
				35 92	20 "	

F.B. 2772 Pg. 88 Job No. 6268.50 Division No. 11 Notes Red Plotted Profile
Survey of Kenwood Ave. S.D. Date Date No. X-Sec.
Survey by English Notes Ed. Notes Chkd. Checked
Indexed C. V. GALLI Date Date Date No.

76-L-298 CE 307 2-63

PLEASE RETURN TO
LOS ANGELES COUNTY ENGINEER
403 LOS ANGELES COUNTY ENGINEERING BLDG.

NOTE: ANY ADDITIONS OR CHANGES ON THIS SHEET MUST BE MADE OR CIRCLED IN RED INK, WITH DATE AND NAME OF PERSON MAKING CHANGE.

Do not extend notes this side of this line.

STATION	B. S.	H. I.	F. S.	ELEV.		℄ Milton
fd. B.M. S.D. 1463				36 94	S.D. 1463, el=36.943, Pg. 7, S.E. Cor., ctr.	
29+97 6				37 30	J.C.M.H. rim	℄
		− 10.19		27 11	F.L. 8" Out. E.	9.52 + .67 = 10.19
		− 10.14		27 16	" " In. W.	9.47 + " = 10.14
		− 9.90		27 40	" " " S.	9.23 + " = 9.90
30+02.52 W. = 1+00 S.				37 47		℄ Int. − pg. 48
1+16 S.				36 90	e. c. g.	℄ Mariposa
1+19 S.				36 82	f.l. " "	℄ "
1+21 S.				36 86	e. " "	℄ "
1+55 S.				37 87		℄ "
				38 10		6 5 R w/4
				38 12		11 " e.g.
				37 95		13 " b.c.
				38 42		13 " t.c.
				37 58	6 5 L.	
				37 27	11 "	
				37 20	13 " Typ.	
				37 65	13 "	
4+46 3 S.				32 00	5 L. − Pg. 48	S.M.H. rim
		−3.77		28 23	F.L. 8" Out. N.	3.10 + .67 = 3.77
		Note: S.D. flow south from 1+85 along Mariposa Ave.				

Profile No. X-Sec. No. Notes Red Date Notes Chkd. Date Plotted Date Checked Date Job No. 6268.50 Division No. 11 Survey of Kenwood Ave. S.D. Survey by English Notes Ed. Date 9-67 Map No. Indexed C. J. GALLI Date

F.B. 2772 Pg. 89

78-L-298 CE 307 2-63

PLEASE RETURN TO
LOS ANGELES COUNTY ENGINEER
403 Los Angeles County Engineering Bldg.

NOTE: ANY ADDITIONS OR CHANGES ON THIS SHEET MUST BE MADE OR CIRCLED IN RED INK, WITH DATE AND NAME OF PERSON MAKING CHANGE

Do not extend notes this side of this line.

B. 2772 Pg. 90 | Job No. 6268.50 | Division No. 11 | Notes Red ____ Plotted ____ Profile ____
Survey of Kenwood Ave. S.D. Ed. | Date ____ Date ____ No. ____ X-Sec. ____
Survey by English | Notes ____ | Notes Chkd. ____ Checked ____ No. ____
Indexed C. K. GALLI | Date ____ Date ____ Date ____

STATION	B. S.	H. I.	F. S.	ELEV.				
								℄ Milton
30+50 W.				3862				℄
				3842				10 R W/4
				3825				18 " e.g.
				3806				20 " b.c.
				3823				20 " t.c. (dep)
				3835	10	L.	Typ.	
				3807	18	"		
				3788	20	"		
				3853	20	"		
30+90				3908				℄
				3902				10 R
				3877				18 "
				3853				20 " Typ.
				3917				20 "
				3901	10	L.		
				3874	18	"	Typ.	
				3858	20	"		
				3922	20	"		
31+10 ±				3932	S.M.H. rim			℄
		-7.69		3163	F.L. 8" Out. E.			7.02+.67 = 7.69

76-L-200 CE 307 2-63

PLEASE RETURN TO
LOS ANGELES COUNTY ENGINEER
408 Los Angeles County Engineering Bldg.

NOTE: ANY ADDITIONS OR CHANGES ON THIS SHEET MUST BE MADE OR CIRCLED IN AND THE DATE AND NAME OF PERSON MAKING CHANGE.

Do not extend notes this side of this line.

STATION	B. S.	H. I.	F. S.	ELEV.			
							℄ Milton
32+09				40 20			℄
				40 18			10 R W/4
				40 05			20 " b.c.
				40 70			20 " t.c.
				40 15	10 L.		
				40 04	20 "	Typ.	
				40 04	20 "		
32+56				41 18	e. c.		℄
32+68.01 = 1+00 N. & S.				41 11			℄ Int. Pg. 49
1+55 N.				41 13			℄ Normandie
				41 18			12 R. e.c.
				40 68			23 " b.c.
				41 15			23 " t.c.
				40 77	15 L.	W/4	
				40 22	28 "	e.g.	
				40 02	30 "	b.c.	Note: S.D. flow North
				40 77	30 "	t.c.	
1+55 S.				40 82			℄ Normandie
				40 51			15 R
				39 97			28 " Typ.
				39 72			30 "
				40 52			30 "

Profile No. Notes Red Plotted Date Job No. 6268.50 Division No. 11 F.S. 2772 91
Date Date Survey of Kenwood Ave. S.D.
Checked Date Survey by English Notes Ed. Date 9-67
Date Map No. 1 Indexed Date

1772 Map 12 | 12650 | Job No. | Division No. 11 | Notes Bkd | Plotted

Survey of Kenwood Ave. S.D. | Date | | Checked

Survey by English | Notes | Notes Chkd

Indexed C.J.GALLI | Date | Date | Date

		40 80	12	L. — t.c.
		40 14	23	" — b.c. Note: S.D. flow South
		40 75	23	" — t.c.
Fd. B.M. B.V. 3036		40 79	B.V. 3036, el = 40.792, Pg. 7, L & T. - L prod.	