8-68	2437.14	SODERBERG AVE.	CENTERLINE.	C/L	5-14
		"NOTE" Pages 15 through 18 not used..			
12-67	2451.34	RIDLEY AVENUE.	BENCH LEVELS.	B.M.s	19-24
12-67	"	" "	CENTERLINE.	C/L	25-36
12-67	"	" "	LOCATION OF IMPROVEMENTS	TOPO.	37-38
12-67	"	" "	CROSS SECTIONS.	X-Sec.	39-40

P.W. file o.k. May '86

Microfilmed Nov. '85

Ckd by

Survey of

Surveyed by

Notes

Indexed

Date

F.B.

Pg.

PLEASE RETURN TO
LOS ANGELES COUNTY ENGINEER
403 LOS ANGELES COUNTY ENGINEERING BLDG.

Note: Any Additions or Changes on this Sheet Must be Made or Circled in Red Ink With Date and Name of Person Making Change

Do not extend this side of this line.

F.B. _____ Pg. _____

PWFB 1532

888

Notes Ck'd by
Map No.
Office Work
Checked
Date

Survey of SODERBERG AVE. S.S.
JN 243714 Tape 0213 Std 68 °F
Surveyed by L.L. BROWN
Notes L.L. BROWN Date 8-7-67
Indexed C. J. GALLI AUG 21 '67

F. B. 2773 PG. 5

SODERBERG AVE. S.S.

JN 243714

CENTERLINE SURVEY

DIKE ST. BETWEEN PROSPERO DR. AND VECINO DR.

ESTABLISHMENT OF ℄ ON DIKE ST. BASED UPON PREVIOUS SURVEY IN F.B. 2768 - 179-189

REFS.
F.B. 2768
pgs. 179-189

OFFICE STAKING SHEET

PARTY
BROWN, L.L.
MOODYMAN, W.
SANDOVAL, M.
MERINO, G.
WEST, D.

Note: Any Additions or Changes on This Sheet Must be Made or Circled in Red Ink, With Date and Name of Person Making Change.

PLEASE RETURN TO
LOS ANGELES COUNTY ENGINEER
403 LOS ANGELES COUNTY ENGINEERING BLDG.
Do not detach this side of this line.

76F8099 CE #310 6/63

PWFB 1532

F. B. 2773 Pg. 6

889 / 890 / 891

INDEX MAP

PLEASE RETURN TO
LOS ANGELES COUNTY ENGINEER
403 Los Angeles County Engineering Bldg.

Do not extend this side of this line.

Note: Any Additions or Changes on This Sheet Must be Made or Circled in Red Ink With Date and Name of Person Making Change.

PWFB 1532 892

Notes Ck'd by A. E. DART	Survey of SODERBERG AVE. S.S.
Map No.	JN 2437.14 Tape 0213 Std 68 °F
Office Work	Surveyed by L.L. BROWN
Checked	Notes L.L. BROWN Date 8-7-67
Date	Indexed C.J. GALLI

F. B. 2773 PG. 7

W.S. 47, D-3

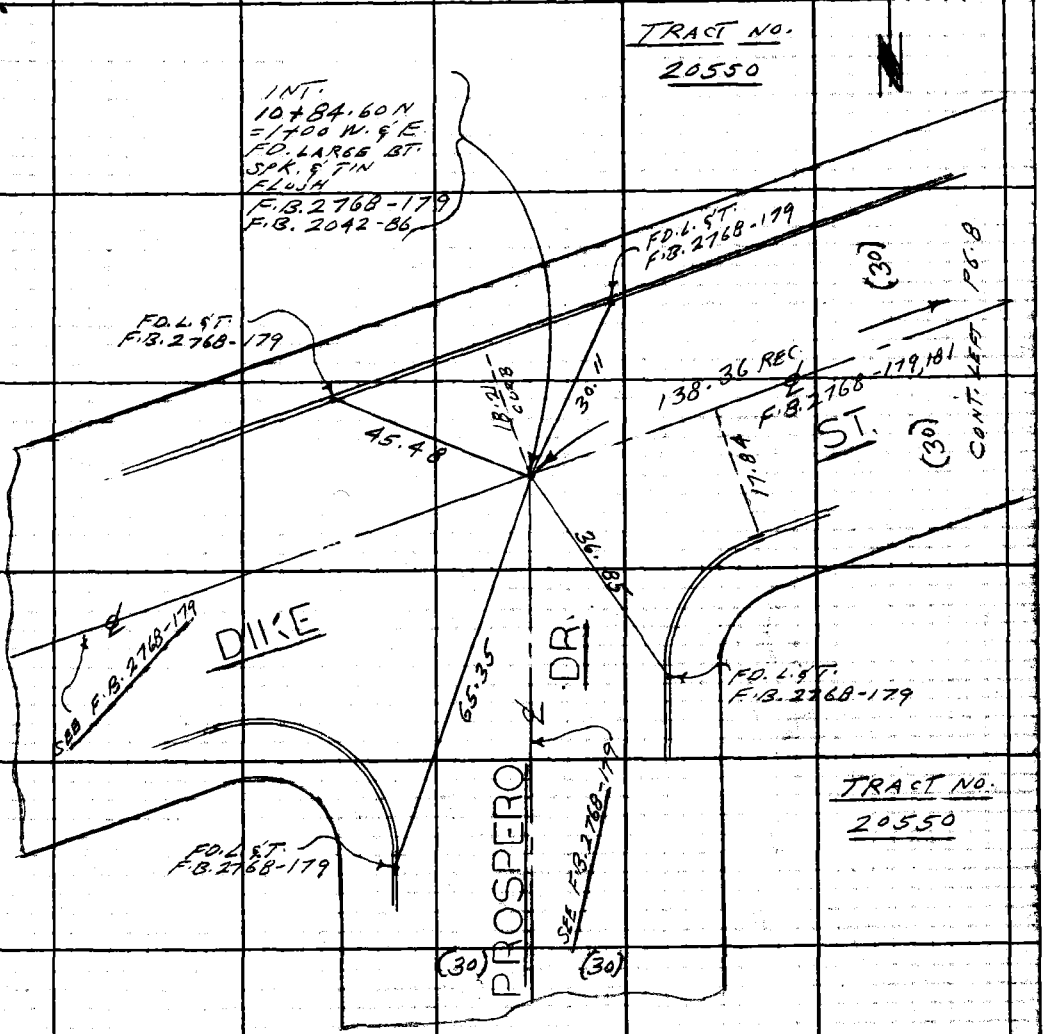

Note: Any Additions or Changes on this Sheet Must be Made or Circled in Red Ink With Date and Name of Person Making Change.

Do not extend this side of this line.

PLEASE RETURN TO
LOS ANGELES COUNTY ENGINEER
403 LOS ANGELES COUNTY ENGINEERING BLDG.

76F309S CE#310 1-65

PWFB 1532

893

F. B. 2773 PG 8

W.S. 47, D-3

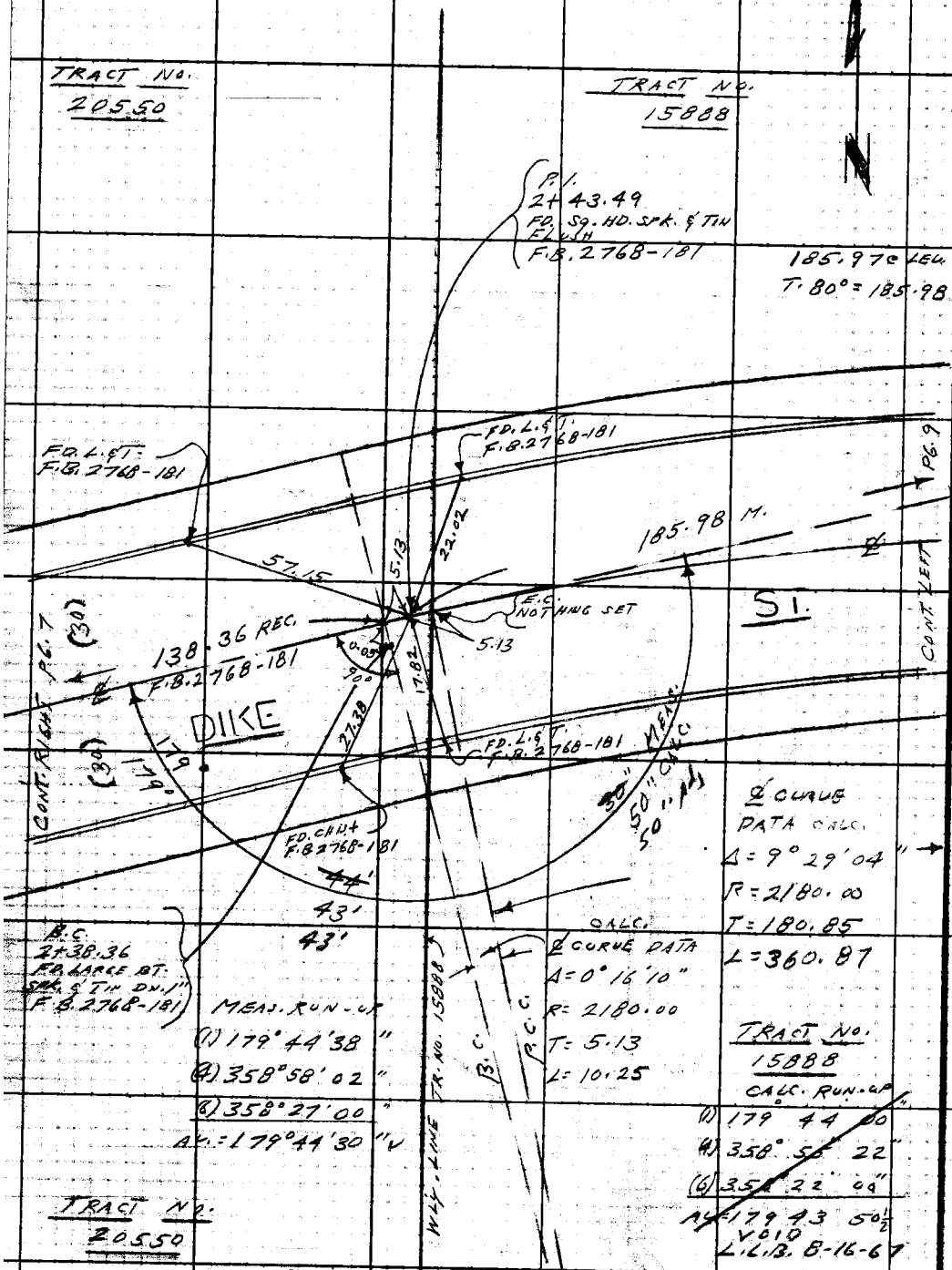

PLEASE RETURN TO
LOS ANGELES COUNTY ENGINEER
403 LOS ANGELES COUNTY ENGINEERING BLDG.

Do not extend this side of this line.

Note: Any Additions or Changes on This Sheet Must be Made or Circled in Red Ink With Date and Name of Person Making Change.

PWFB 1532

894

Notes Ck'd by
Map No.
Office Work
Checked
Date

Survey of SODERBERG AVE. S.J.
JN 2439.14 Tape 0213 Std 66 °F
Surveyed by L.L. BROWN
Notes L.L. BROWN Date 8-7-67
Indexed C. J. GALLI

F. B. 2773 PG. 9

W.S. 47 D-3

Note: Any Additions or Changes on This Sheet Must be Made or Circled in Red Ink With Date and Name of Person Making Change.

Do not extend this side of this line.

"PLEASE RETURN TO"
LOS ANGELES COUNTY ENGINEER
403 Los Angeles County Engineering Bldg.

DETAIL

185.98

185.83
FD. L.C. BT. SPK.
W. & TIN FLUSH
F.B. 2768-182

P.T.

0.04

0.15

P.I.

IDENTICAL

INT. 4+33.02E
= 11+95.81N.
SET LARGE BT. SPK.
W. & TIN FLUSH
BY INTERSECTION

F.I. 4+29.47E.
ESTABLISHED BY INTERSECTION USING RECORD ANGLE FROM P.I. TO WEST PER TR. NO. 20550
SET LARGE BT. SPK.
W. & TIN FLUSH
BY METHOD SHOWN ABOVE

FD. L.D. & C.M.A. CO. ENGR. TAG ON ℄ PROD.
F.B. 2768-182

12.81

1.75

0.06

183.22

(30)

PG. 11

CONT. LEFT

ST.

(30)

185.98

P.B.C.

DIKE

CONT. RIGHT

0.62 Ac

65.41

3.55

5.66

99°

28.05

45.76

248.99

56"

FD. L.C.
F.B. 2768-182

11+95.75N.
FD. 5/8 HP. SPK.
& TIN
F.B. 2768-182
REMOVED
8-7-67 L.L.B.

FD. L.C.
F.B. 2768-182

30'

30'

MEAS. RUN-UP
(1) 170° 30' 38"
(A) 322° 02' 05"
(C) 313° 08' 02"
AV. = 170° 30' 30½" ✓

TR. NO. 15888

CALC. RUN-UP
(1) 170° 30' 40"
(A) 322° 03' 50"
(C) 313° 05' 36" ✓
AV. = 170° 30' 56"
VOID
L.L.B. 8-16-67

(30)

785.81 REC.
F.B. 2768-182, 183

SODERBERG AVE.

(30)

MEAS. RUN-UP
(1) 99° 06' 00"
(A) 36° 24' 20"
(C) 234° 36' 32"
AV. = 99° 06' 05⅓" ✓

CALC. RUN-UP
(1) 99° 06' 36"
(A) 36° 24' 49"
(C) 234° 36' 49"
AV. = 99° 06' 28" ✓
VOID
L.L.B. 8-16-67

CONT. TOP PG. 10

76F8095 CE #310 6-63

PLEASE RETURN TO
LOS ANGELES COUNTY ENGINEER
403 LOS ANGELES COUNTY ENGINEERING BLDG.

Note: Any Additions or Changes on This Sheet Must be Made or Circled in Red Ink With Date and Name of Person Making Change.

Do not extend this side of this line.

W.S. 42, D-3

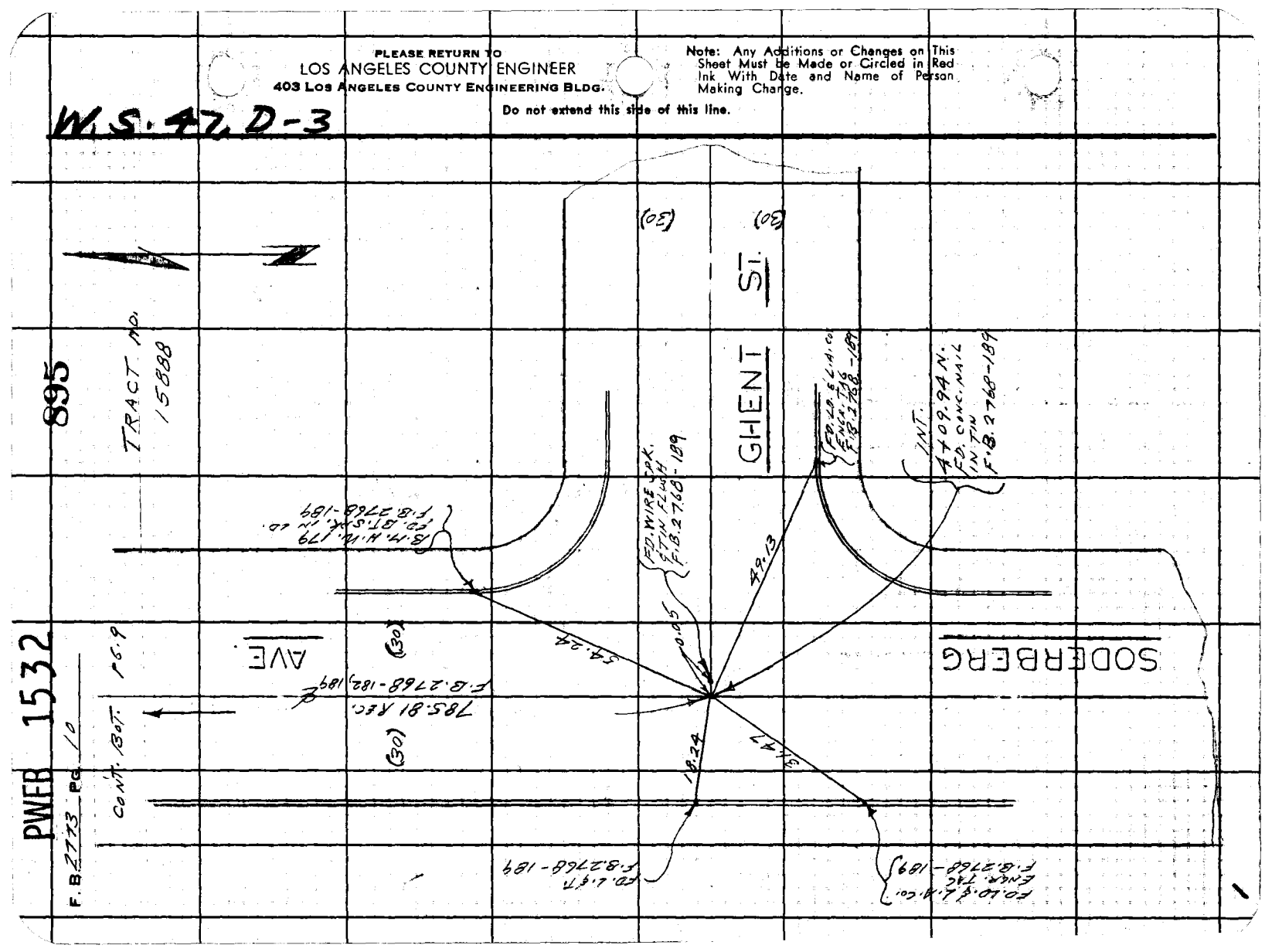

PWFB 1532 896 / 897

W.S.47, D-3

Notes Ck'd by A. E. DART
Map No.
Office Work
Checked
Date

Survey of SOERBERG AVE. S.S.
UNDERGROUND ~~OVERHEAD~~ & AP
Surveyed by L. L. BROWN
Notes L. L. BROWN Date 8-7-67
Indexed C. J. GALLI

F. B. 2773 PG. 11

TR. NO. 21625

Note: Any Additions or Changes on This Sheet Must be Made or Circled in Red Ink With Date and Name of Person Making Change.

Do not extend this side of this line.

PLEASE RETURN TO
LOS ANGELES COUNTY ENGINEER
403 LOS ANGELES COUNTY ENGINEERING BLDG.

76F309S CE#310 1-65

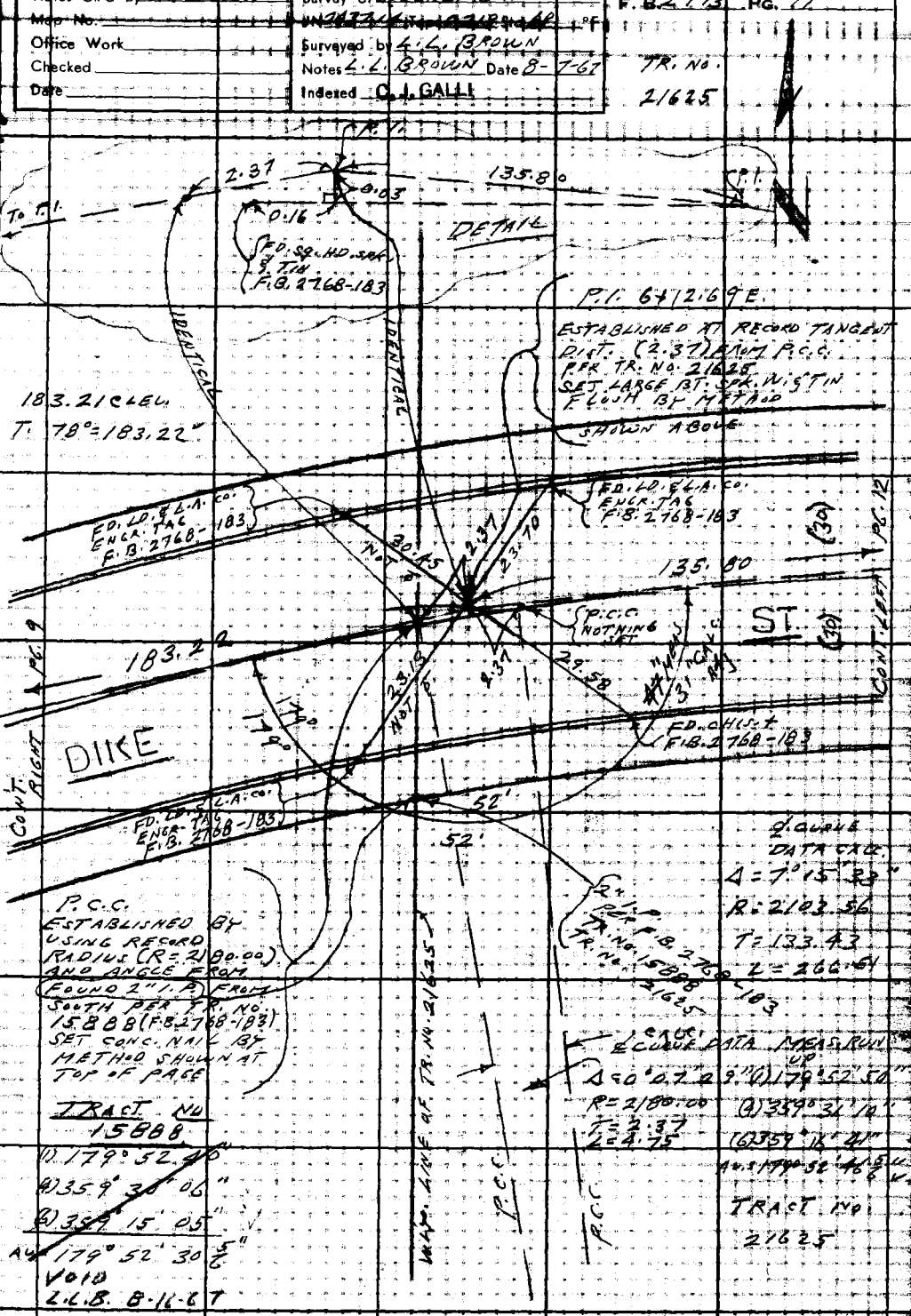

PWFB 1532 898

F. B. 2773 PG. 12

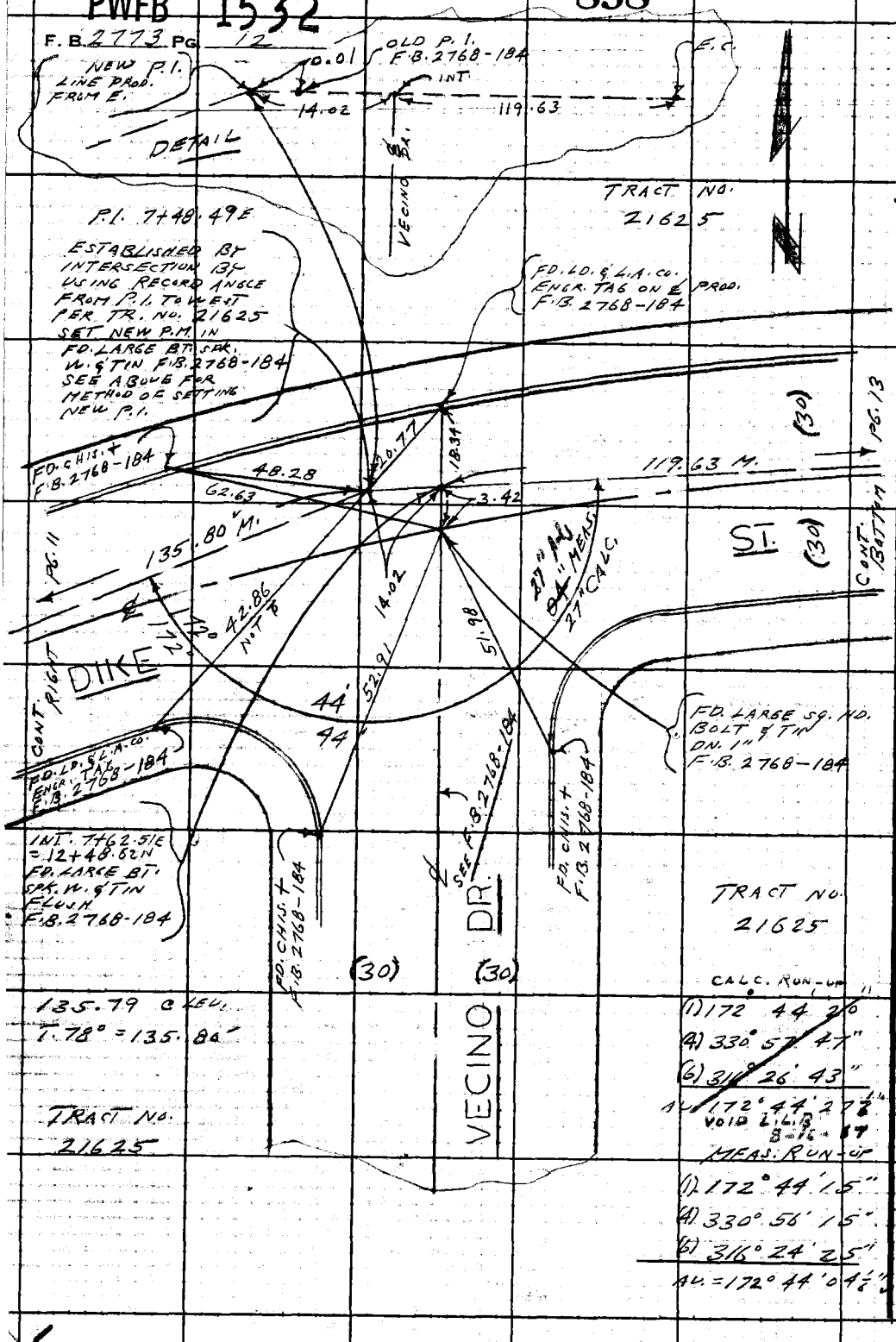

W.S. 47, D-3

PLEASE RETURN TO
LOS ANGELES COUNTY ENGINEER
403 LOS ANGELES COUNTY ENGINEERING BLDG.

Do not extend this side of this line.

Note: Any Additions or Changes on This Sheet Must be Made or Circled in Red Ink With Date and Name of Person Making Change.

PWFB 1532

899

Notes Ck'd by	Survey of SODERBERG AVE S.S.
Map No.	JN 2437.14 Tape 0213 Std 60 °F
Office Work	Surveyed by L.L. BROWN
Checked	Notes L.L. BROWN Date 8-7-67
Date	Indexed C.J. GALLI

F. B. 2773 PG. 13

W.S. 47, D-3

Note: Any Additions or Changes on This Sheet Must be Made or Circled in Red Ink With Date and Name of Person Making Change.

Do not extend this side of this line.

PLEASE RETURN TO
LOS ANGELES COUNTY ENGINEER
403 LOS ANGELES COUNTY ENGINEERING BLDG.

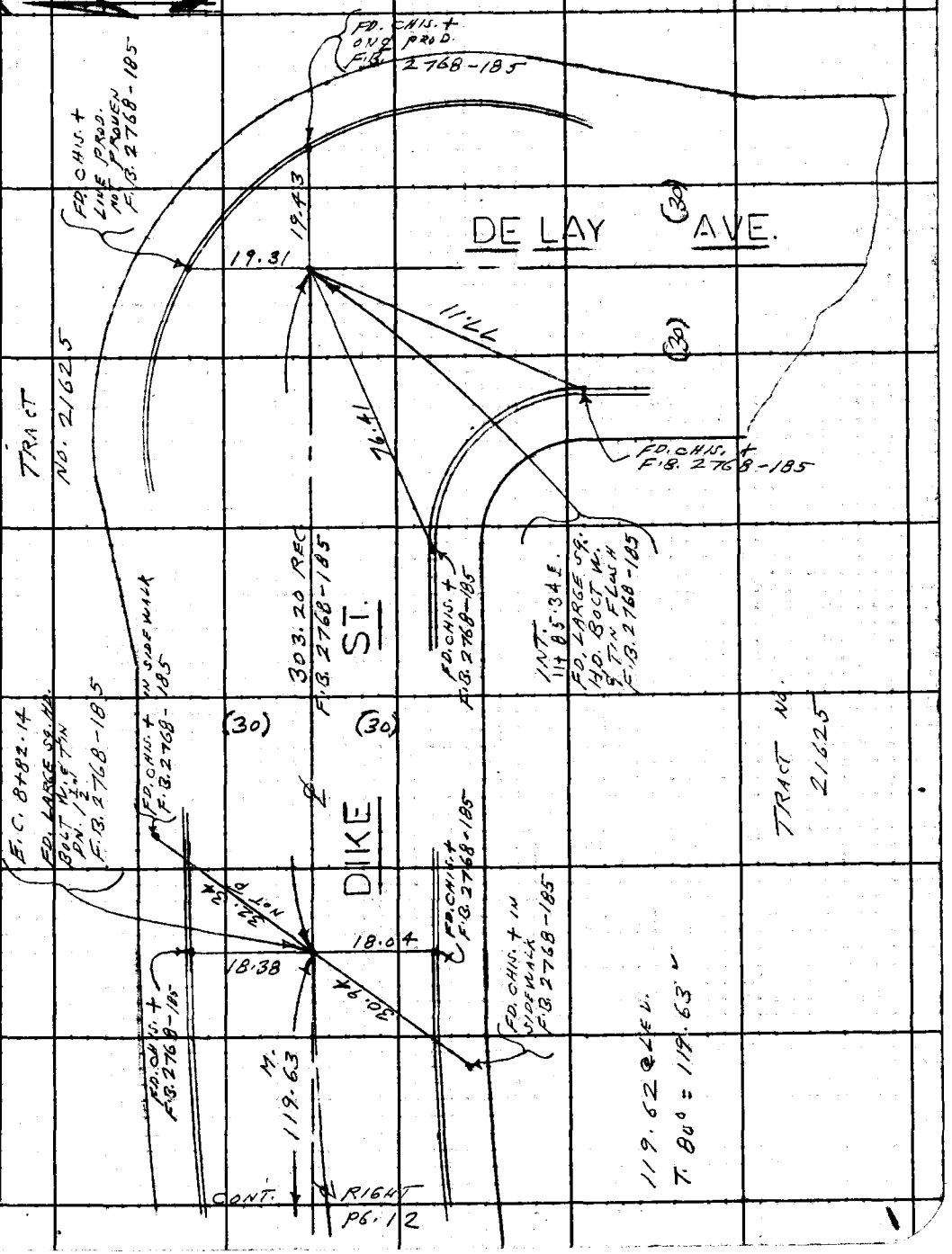

76F3095 CE #310 6-63

F. B. 2773 Pg. 14

BLANK

PLEASE RETURN TO
LOS ANGELES COUNTY ENGINEER
403 Los Angeles County Engineering Bldg.

Do not extend this side of this line.

Note: Any Additions or Changes on This Sheet Must be Made or Circled in Red Ink With Date and Name of Person Making Charge.

F. B. 2773 PG. 19

NOTES RED _____ JOB NO. 245134 SURVEY OF Ridley Ave. SS Dist.
DATE _____ SURVEY BY HH Spriggs
NOTES CHKD. N. J. AMBER NOTES BY HHS DATE 12-11-67
DATE 12-27-67 INDEXED C. J. GALLI DATE [illegible]

DESCRIPTION	CI 245134 Ridley Ave SS District Hacienda Heights Area Bench Levels LACo R.D. Datum - Base Line Quad 1965 Adj.
ADJ. ELEV.	HH Spriggs Ft. Sandoval J. Lybeard T. P. Beasley
3RD RUN	
2ND RUN	
DIFF.	
1ST RUN	
B.M.	

NOTE: ANY ADDITIONS OR CHANGES ON THIS SHEET MUST BE MADE OR CIRCLED IN RED INK, WITH DATE AND NAME OF PERSON MAKING CHANGE.

PLEASE RETURN TO
LOS ANGELES COUNTY SURVEYOR
725 LOS ANGELES COUNTY ENGINEERING BLDG.

Do not extend notes this side of this line

76S420 S & E-353 4-54

76S420 S & E-353 4-54

330.352
Ent 4 & 7th

PLEASE RETURN TO
LOS ANGELES COUNTY SURVEYOR
725 LOS ANGELES COUNTY ENGINEERING BLDG.

NOTE: ANY ADDITIONS OR CHANGES ON THIS SHEET MUST BE MADE OR CIRCLED IN RED INK, WITH DATE AND NAME OF PERSON MAKING CHANGE.

Do not extend notes this side of this line

B.M.	1ST RUN	DIFF.	2ND RUN	3RD RUN	ADJ. ELEV.	DESCRIPTION
Fd. LACoRD BG 1350	322.137				322.137	LACoRD-BG 1350 Elev 322.137 Base Line Quad Adj 1965 FB 2773-20 L&TK 4° S. BCR @ SE Cor Clark Ave. + 7th Ave
+	3.640		4.061			
π	325.777	-2.081	2.081			
−	5.721		6.142			
Fd. LACoRD BG 1351	320.056				320.058	LACoRD BG 1351 Elev. 320.058 Base Line Quad Adj 1965 FB 2773-20 L+TK 7° N. BCR @ NE Cor Clark Ave & 7th Ave
+	6.124		6.061			
π	326.180	+ 2.576	2.573			
−	3.548		3.488			
	322.632					
+	5.285		5.321			
π	327.917	+0.266	0.270			
−	5.019		5.051			
	322.898					
+	4.250		4.280			
π	327.148	-0.185	0.180			
−	4.435		4.460			
	322.713					
+	3.621		3.565			
π	326.334	- 0.748	0.743			
−	4.369		4.308			
	321.965					
+	3.785		3.725			
π	325.750	- 1.115	1.115			
−	4.900		4.840			
	320.850					

JOB NO. 245134 SURVEY OF Bailey Ave SS Dist NOTES RED.
SURVEY BY H.H. Jorriggs DATE
NOTES BY H.H. DATE 12-11-67 NOTES CHECK M. J. AMBERS
INDEXED DATE DATE 12-27-67

F.B. 2773 PG. 20

76S420 S & E-353 4-54

PLEASE RETURN TO
LOS ANGELES COUNTY SURVEYOR
725 LOS ANGELES COUNTY ENGINEERING BLDG.

NOTE: ANY ADDITIONS OR CHANGES ON THIS SHEET MUST BE MADE OR CIRCLED IN RED INK, WITH DATE AND NAME OF PERSON MAKING CHANGE.

Do not extend notes this side of this line

NOTES RED ____ JOB NO. 2457.34 SURVEY OF Ridley Ave SS Dist
DATE ____ SURVEY BY ____
NOTES CHKD. M. J. AMBERS NOTES BY ____ DATE 12-11-67
DATE 12-27-67 INDEXED C. J. GALLI DATE ____

F. B. 2773 PG. 21

B.M.	1ST RUN	DIFF.	2ND RUN	3RD RUN	ADJ. ELEV.	DESCRIPTION
	320850					
+	3965		4.015			
π	324.815	-0.495	0.495			
−	4460		4510			
Set BM AZ534	320.355				320.362	BM AZ534 Elev. FB 2773-21 Inter Clark Ave & Ridley Ave. SW Cor. A sm. Bt Spk in Lead 10° S/o SW C.R.
+	6070		6.000			
π	326.425	+3.420	3.420		~~326.434~~	
−	2650		2580			
Set BM AZ535	323.775				323.784	BM AZ535 Elev. FB 2773-21 Inter Ridley Ave & Novak St. SE Cor A sm. Bt Spk in Lead 10° S/o SE C.R.
+	4671		4628			
π	328.446	+0.300	0.298			
−	4971		4926			
Set BM AZ536	323.475				323.485	BM AZ536 Elev. FB 2773-21 Novak Ave - cul de sac 200' ± E/o Ridley Ave. A sm. Bt. Spk in Lead 5° N/o ℄ prod.
+	4810		4.775			
π	328.285	-0.300	0.300			
−	4510		4475			
	323.775					
+	6.135		6090	6161		
π	329.910	+5.158	5.152	5.161		
−	0.977		0938	1.000		
Set BM AZ537	328.933				328.945	BM AZ537 Elev. FB 2773-21 Inter Ridley Ave & Marwood St. SE Cor A sm Bt Spk in Lead 10° S/o SE C.R.

F. B. 2773 Pg. 22

JOB NO. 245134 SURVEY OF Ridley Ave SS Dist. NOTES RED.
SURVEY BY [illegible] DATE
NOTES BY [illegible] DATE 12-11-67 NOTES CHKD. H. J. AMBERS
INDEXED DATE DATE 12-27-67

76S420 S & E-353 4-54

PLEASE RETURN TO
LOS ANGELES COUNTY SURVEYOR
725 LOS ANGELES COUNTY ENGINEERING BLDG.

NOTE: ANY ADDITIONS OR CHANGES ON THIS SHEET MUST BE MADE OR CIRCLED IN RED INK, WITH DATE AND NAME OF PERSON MAKING CHANGE.

Do not extend notes this side of this line

B.M.	1ST RUN	DIFF.	2ND RUN	3RD RUN	ADJ. ELEV.	DESCRIPTION
BM AZ537	328.933				328.945	
+	3961		4.020			
⊼	332.894	+0.734	0.735			
-	4695		4755			
SET BM AZ538	328.199				328.212	BM AZ538 Elev. M32773-22 Marwood Ave cub de sac 200'± E/o Ridley Ave. A Sm Bt Sp Kin Lead 5' N/o ℄ prod.
+	4650		4680			
⊼	332849	-0.345	0345			
-	4305		4335			
	328544					
+	6.082		6124			
⊼	334.626	+3.802	3.800			
-	2.280		2324			
	332346					
+	5.330		5450			
⊼	337.676	- 0220	0220			
-	5550		5670			
	332.126					
+	3.588		3611			
⊼	335.714	- 2.162	2.167			
-	5.750		5778			
	329.964					
+	4011		4045			
⊼	333.975	- 2054	2055			
-	6.065		6100			
	327.910					

X

76S420 S & E-353 4-54

PLEASE RETURN TO
LOS ANGELES COUNTY SURVEYOR
725 LOS ANGELES COUNTY ENGINEERING BLDG.

NOTE: ANY ADDITIONS OR CHANGES ON THIS SHEET MUST BE MADE OR CIRCLED IN RED INK, WITH DATE AND NAME OF PERSON MAKING CHANGE.

Do not extend notes this side of this line

NOTES RED ____ JOB NO. 2451.34 SURVEY OF Ridley Ave SS Dist
DATE ____ SURVEY BY H.H. Gregg
NOTES CHKD. J. AMBERS NOTES BY ____ DATE 12-11-67
DATE 12-27-67 INDEXED C. J. GALLI DATE ____

F. B. 2773 PG. 23

B.M.	1ST RUN	DIFF.	2ND RUN	3RD RUN	ADJ. ELEV.	DESCRIPTION
⊙	327.910					
+	3.042		3065			
π	330.952	-3.128	3.130			
-	6170		6.195			
	324.782					
+	4.010		4.088			
π	328.792	+2.575	2.580			
-	1435		1.508			
	327.357					
+	6.005		6.070			
π	333.362	+3.435	3.430			
-	2570		2.640			
	330.792					
+	5922		5.985			
π	336.714	+3.852	3.850			
-	2070		2135			
	334.644					
+	3965		3990			
π	338609	-2.165	2170			
-	6130		6160			
	332479					
+	3941		3961			
π	336.420	-2.154	2.154			
-	6025		6115			
					330.352	
Fd BM BIT 1341	330325					BM BIT 1341 Elev 330.352 FB 2773-23 La Spk 4° E/o E. end curb C.N.E. Cor Itale Ave & 9th Ave Mkd. AZ-26

F. B 2773 Pg. 24

JOB NO. _____ SURVEY OF _____ NOTES RED. _____

SURVEY BY _____ DATE _____

NOTES BY _____ DATE _____ NOTES CHKD. _____

INDEXED _____ DATE _____ DATE _____

B.M.	1ST RUN	DIFF.	2ND RUN	3RD RUN	ADJ. ELEV.	DESCRIPTION

Do not extend notes this side of this line

765420 S & E-353 4-54

PLEASE RETURN TO

LOS ANGELES COUNTY SURVEYOR

725 LOS ANGELES COUNTY ENGINEERING BLDG.

NOTE: ANY ADDITIONS OR CHANGES ON THIS SHEET MUST BE MADE OR CIRCLED IN RED INK, WITH DATE AND NAME OF PERSON MAKING CHANGE.

PWFB 1229 **1129**

Notes Ck'd by	Survey of Ridley Ave SS Dist
Map No.	IN 0303.00 Tape 0202 Std 68 °F
Office Work	Surveyed by H Hyeggs
Checked R.J. AMBERS	Notes HHS Date 12-12-67
Date	Indexed C. J. GALLI

F.B. 2773 Pg. 25

IN 0303.00

RIDLEY AVE. SS DIST.

Hacienda Heights Area.

CENTERLINE

Index Pg. 26 (TR. 17869)

REFERENCE:

TR. 17869 Map
TR. 20990-6 Map
FB 2013
" 2052
" 2395

H Hyeggs
J W Lybrand
E Sandoval
P.L. Bensley

Note: Any Additions or Changes on this Sheet Must be Made or Circled in Red Ink With Date and Name of Person Making Change

Do not extend this side of this line.

PLEASE RETURN TO
LOS ANGELES COUNTY ENGINEER
403 LOS ANGELES COUNTY ENGINEERING BLDG.

76P309S CE #310 5-66

PWFB 1229 1130

F.B. 2773 Pg 26

HK 245/34

RIDLEY AVE. S.S. DIST.

INDEX MAP

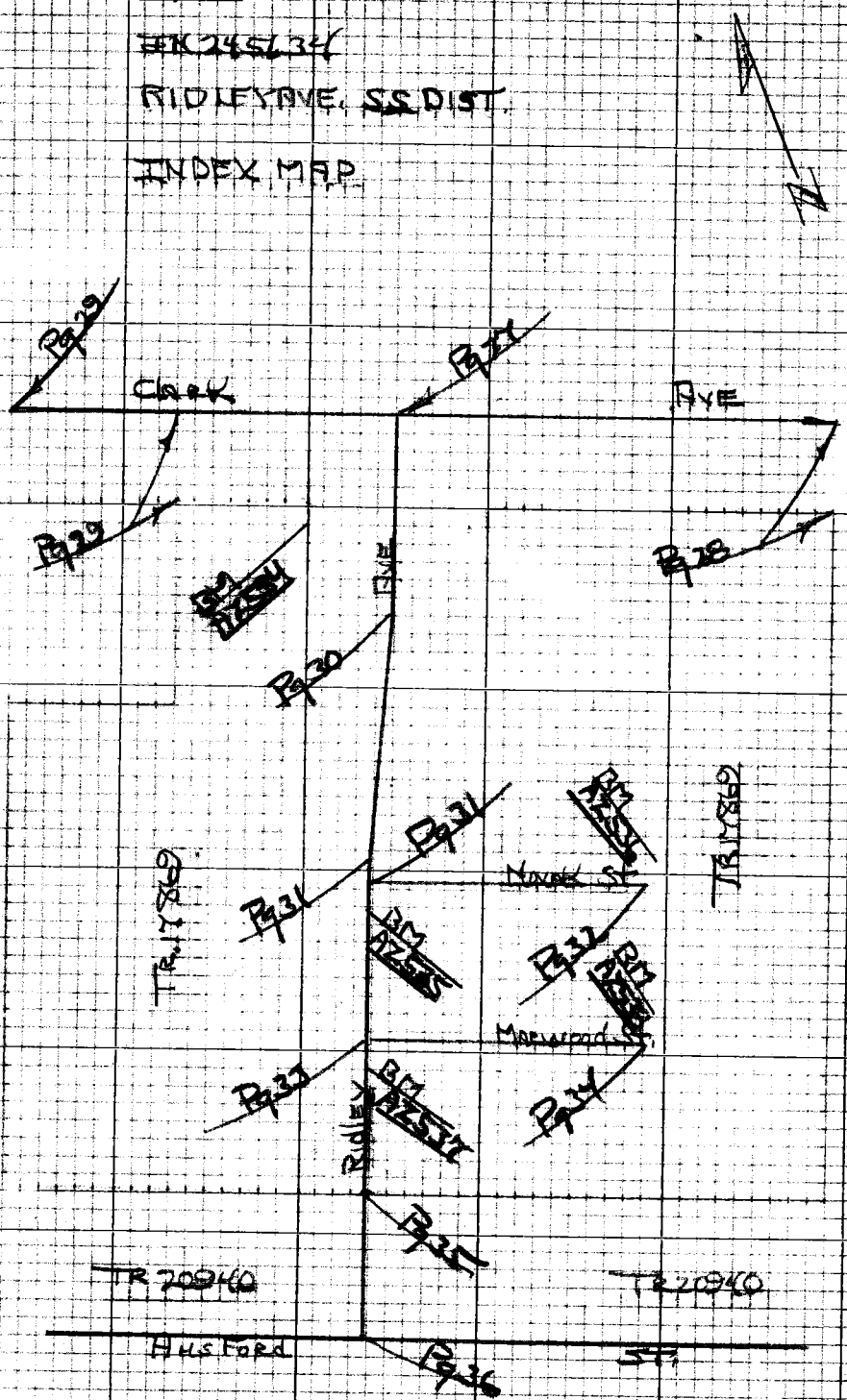

PLEASE RETURN TO
LOS ANGELES COUNTY ENGINEER
403 Los Angeles County Engineering Bldg.

Do not extend this side of this line.

Note: Any Additions or Changes on this Sheet Must be Made or Circled in Red Ink With Date and Name of Person Making Change

PWFB 1229 **1131**

Notes Ck'd by H. J. AMBERS	Survey of Ridley Ave SS Dist	F.B. [illegible]	Pg. 27
Map No.	IN 0303.00 Scale 0202 Std 68 °F		
Office Work	Surveyed by HA Springs		
Checked	Notes HHS Date 12-12-67		
Date	Indexed J. GALLI		

W.S.37.E-3

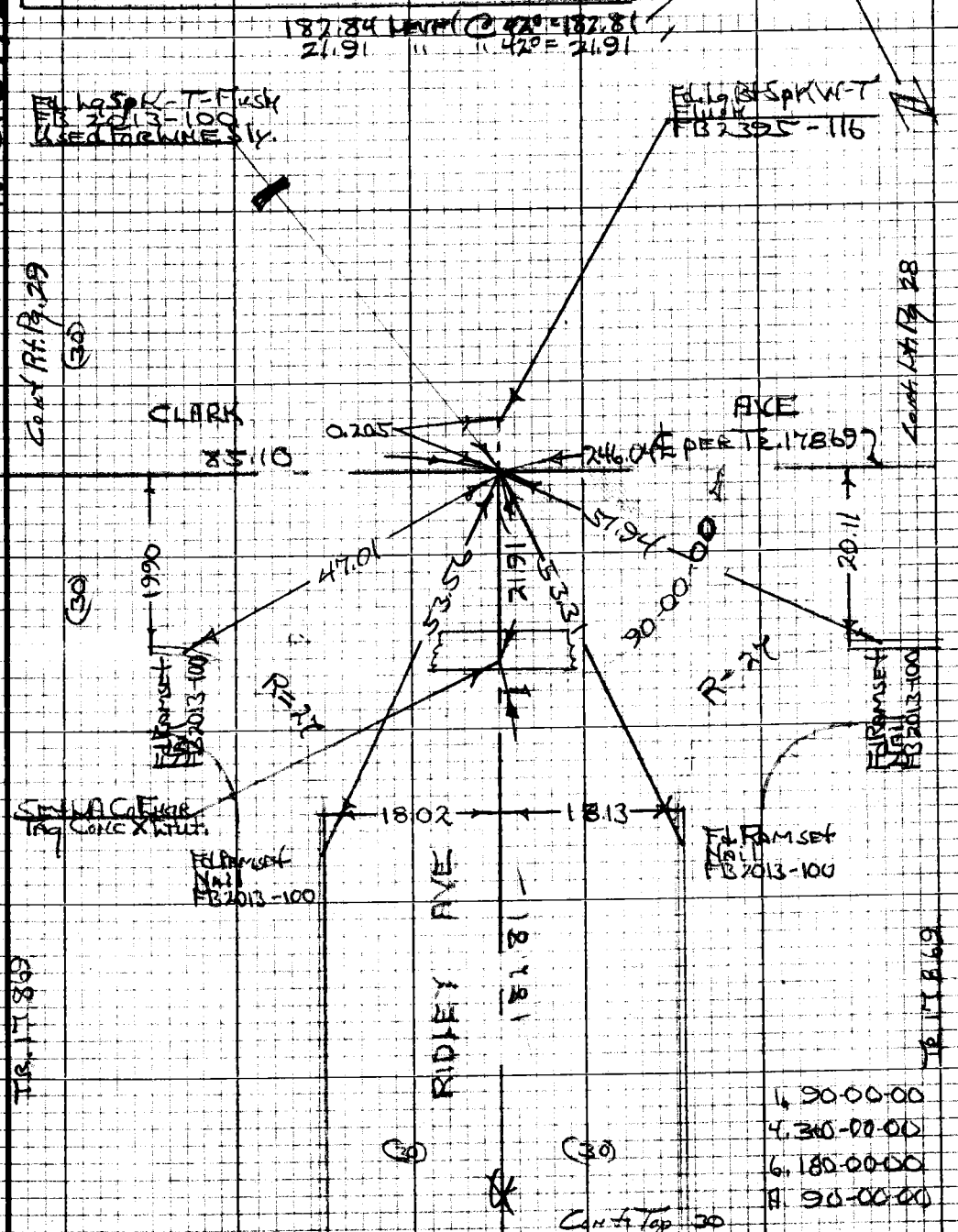

Note: Any Additions or Changes on this Sheet Must be Made or Circled in Red Ink With Date and Name of Person Making Change

Do not extend this side of this line.

PLEASE RETURN TO
LOS ANGELES COUNTY ENGINEER
403 LOS ANGELES COUNTY ENGINEERING BLDG.

76P3028 CE #310 5-66

PWFB 1229

1132

F.B. 2773 Pg. 38

246.08 Level @ 44° = 246.04

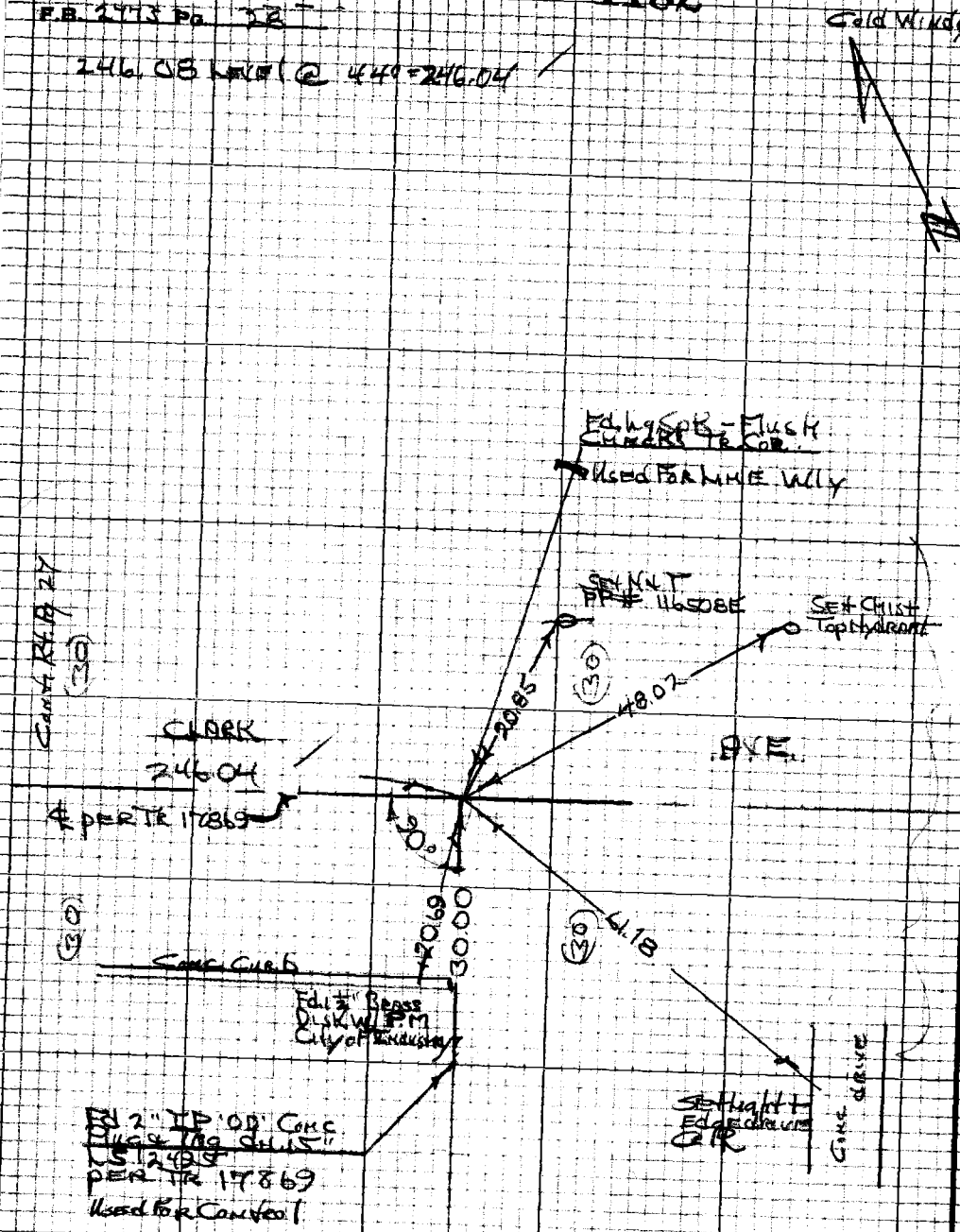

1. 90-00-00
2. 180-00-00
3. 90-00-00

TR 17869

W.S. 37, E-3

PLEASE RETURN TO
LOS ANGELES COUNTY ENGINEER
403 LOS ANGELES COUNTY ENGINEERING BLDG.

Note: Any Additions or Changes on this Sheet Must be Made or Circled in Red Ink With Date and Name of Person Making Change

Do not extend this side of this line.

PWFB 1229 1133

Notes Ck'd by H. J. AMBERS	Survey of Ridley Pine SS Dist
Map No.	IN 0303.00 Tape 0202 Std 68 °F
Office Work	Surveyed by [illegible]
Checked	Notes [illegible] Date 12-13-67
Date	Indexed C. J. GALL

F.B. 2773 Pg 29

W.S. 37, E-3

83.90 LEVEL (1440 = 83.89'
85.11 " 440 = 85.10'

Cold-Windy

Fd 2" IP Conc Plug & NACO Trigr Tag
Dn. 12"
2-3.00 Lg Spk W-T Ties
PER FB 2295-116
Set Sand-Flush
TR 17869

Set Conc Nail

Set Light +
Conc Slab @
Top Steps

Premix Drive

Conc Walk

64.99

Fd Ramsey Nail-Hdwr

16.02

83.89

85.10

℄ PER TR 17869

CLARK AVE

90°

(30)

Cont. Lt. Pg 27

23.04

30.13

30.03

(30)

Set Nail PP# 1191357E

Set Light +

Conc Drive

Fd 2" IP OD Conc Plug & Tag Dn 8
LS 2495
PER TR 17869

1. 90-00-00
2. 180-00-00
A. 90-00-00

TR 17869

Note: Any Additions or Changes on this Sheet Must be Made or Circled in Red Ink With Date and Name of Person Making Change

Do not extend this side of this line.

PLEASE RETURN TO
LOS ANGELES COUNTY ENGINEER
403 LOS ANGELES COUNTY ENGINEERING BLDG.

76P3098 CK #310 8-66

Cont. Bot Pg 27

Cont. Top Pg 31

WS 37 E-3

PLEASE RETURN TO
LOS ANGELES COUNTY ENGINEER
403 LOS ANGELES COUNTY ENGINEERING BLDG.

Do not extend this side of this line.

Note: Any Additions or Changes on this Sheet Must be Made or Circled in Red Ink With Date and Name of Person Making Change

PWFB 1229 1135

WS37E-3

Notes Ck'd by H.J. AMBERS	Survey of Ridley Ave SS Dist	F.B. 2473	Pg. 31
Map No.			
Office Work	Surveyed by		
Checked	Notes	Date 12-1-67	
Date	Indexed C. J. GALL		

Note: Any Additions or Changes on this Sheet Must be Made or Circled in Red Ink With Date and Name of Person Making Change

Do not extend this side of this line.

PLEASE RETURN TO
LOS ANGELES COUNTY ENGINEER
403 LOS ANGELES COUNTY ENGINEERING BLDG.

76PS09S CK #310 5-65

PWFB 1229

1136

F.B. 2773 Pg. 32

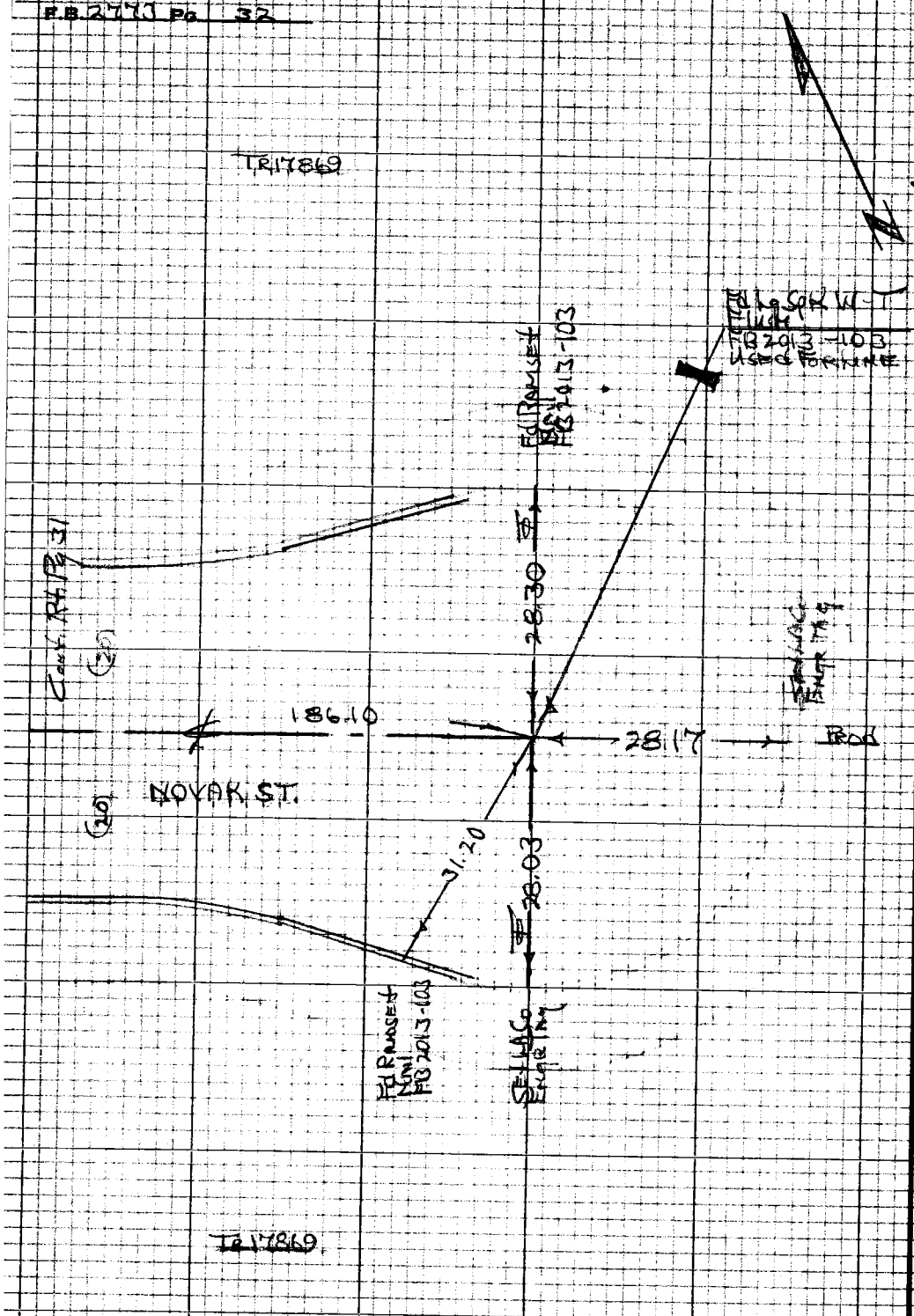

W.S.37, E-3

PLEASE RETURN TO
LOS ANGELES COUNTY ENGINEER
403 LOS ANGELES COUNTY ENGINEERING BLDG.

Do not extend this side of this line.

Note: Any Additions or Changes on this Sheet Must be Made or Circled in Red Ink With Date and Name of Person Making Change.

PWFB 1129 2168

Notes Ck'd by H. J. AMBERS	Survey of Ridley Ave SS Dist.	F.B. 2773 Pg. 33	
Map No.	IN 0303.00 Tape 0202 Std 68 °F		
Office Work	Surveyed by HRGeiggs		
Checked	Notes HHS Date 12-13-67		
Date	Indexed G. J. GALLI		

W.S.37, E-3

Note: Any Additions or Changes on this Sheet Must be Made or Circled in Red Ink With Date and Name of Person Making Change

Do not extend this side of this line.

PLEASE RETURN TO
LOS ANGELES COUNTY ENGINEER
403 LOS ANGELES COUNTY ENGINEERING BLDG.

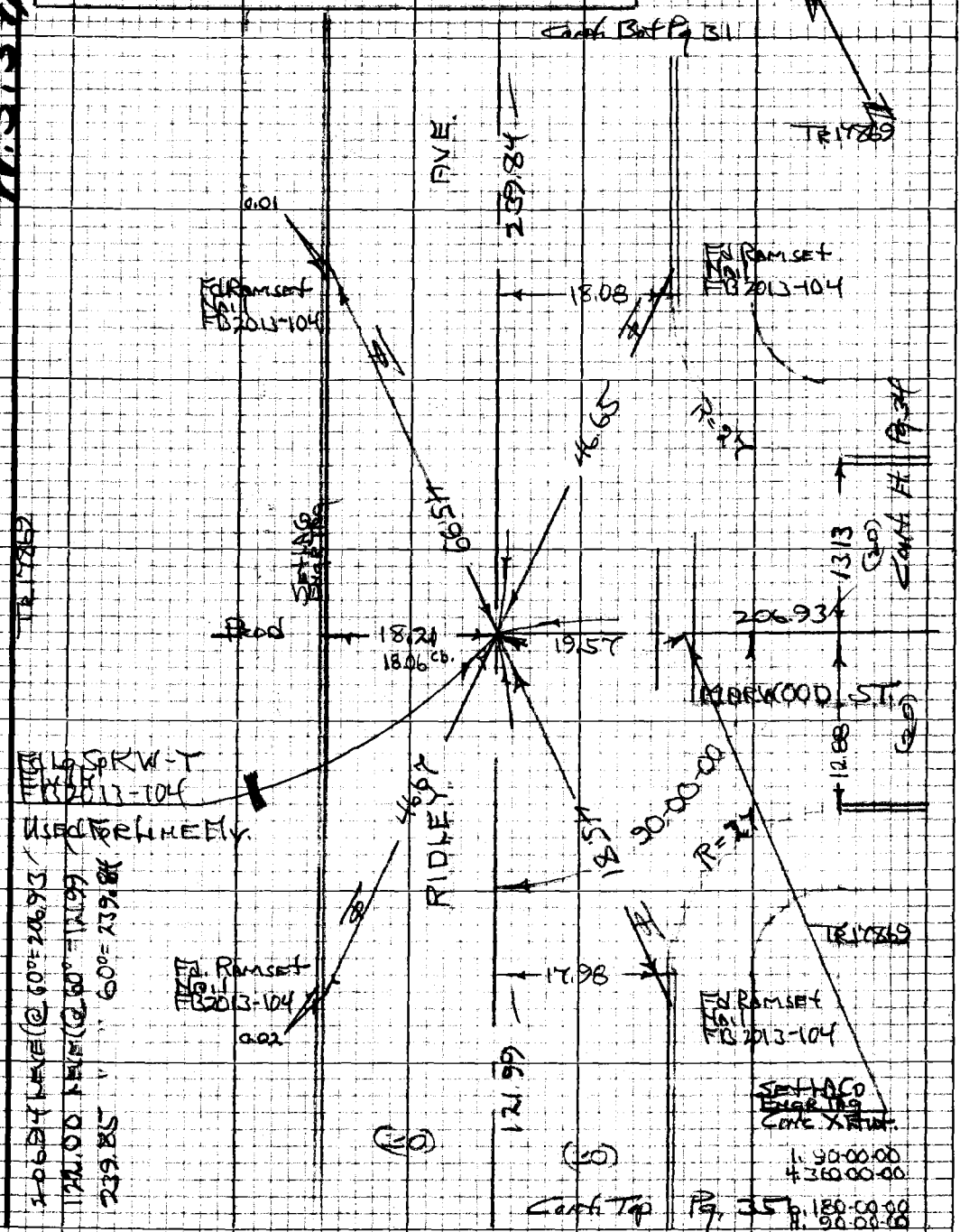

76P3098 CK #310 8-68

PWFB 1129

2169

F.B. 2776 Pg. 34

W.S. 37E-3

PLEASE RETURN TO
LOS ANGELES COUNTY ENGINEER
403 Los Angeles County Engineering Bldg.

Do not extend this side of this line.

Note: Any Additions or Changes on this Sheet Must be Made or Circled in Red Ink With Date and Name of Person Making Change

PWFB 1129

2170

Notes Ck'd by H. J. AMBERS	Survey of Ridley Ave SS Dist
Map No.	JN 0303.00 Tape 0202 Std 68 °F
Office Work	Surveyed by [illegible]
Checked	Notes HHS Date 12/12/68
Date	Indexed C. J. GAIL

F.B. 2773 Pg. 35

W.S. 37, E-3

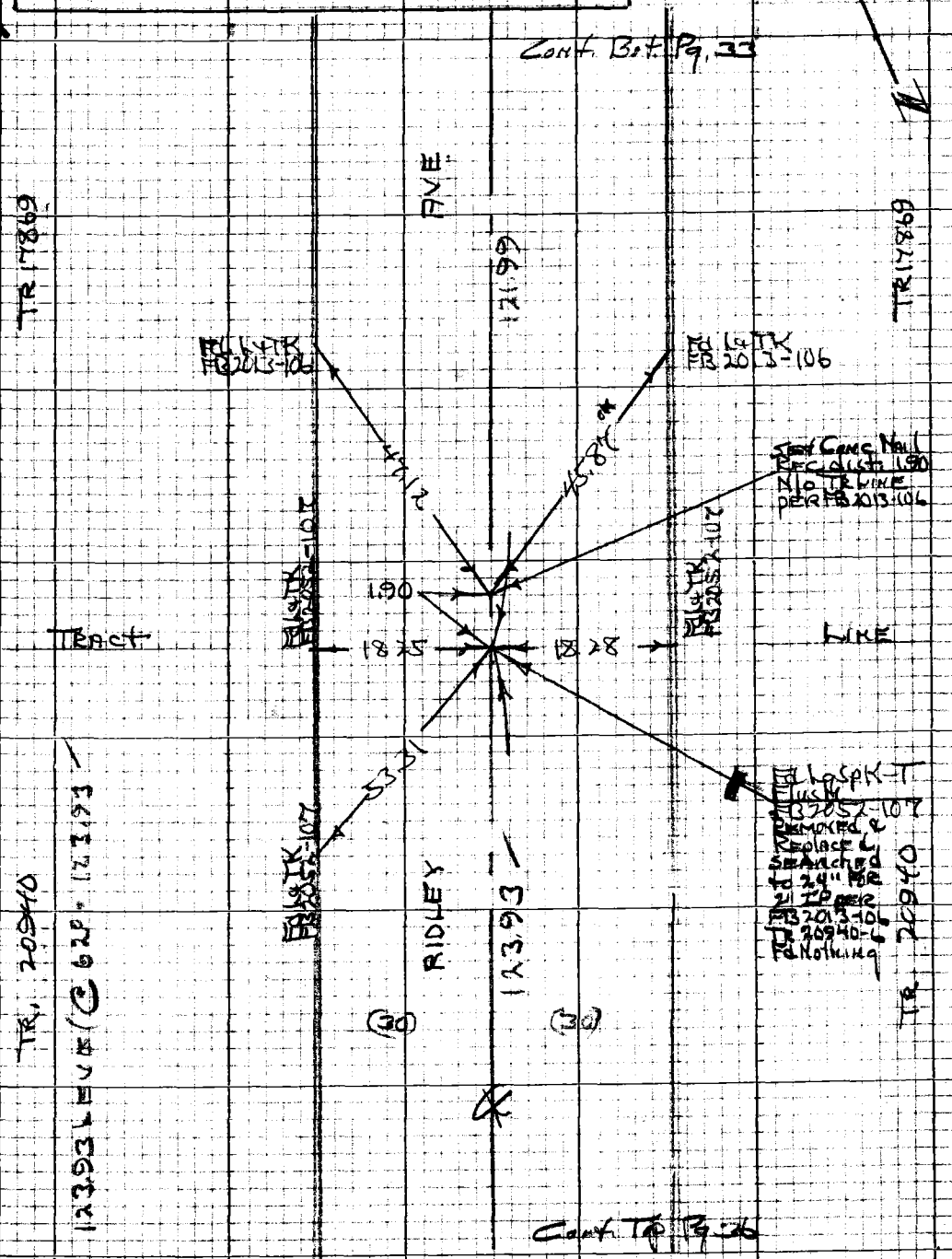

Note: Any Additions or Changes on this Sheet Must be Made or Circled in Red Ink With Date and Name of Person Making Change

Do not extend this side of this line.

PLEASE RETURN TO
LOS ANGELES COUNTY ENGINEER
403 LOS ANGELES COUNTY ENGINEERING BLDG.

76P3098 CE #310 5-66

PWFB 1129

2171

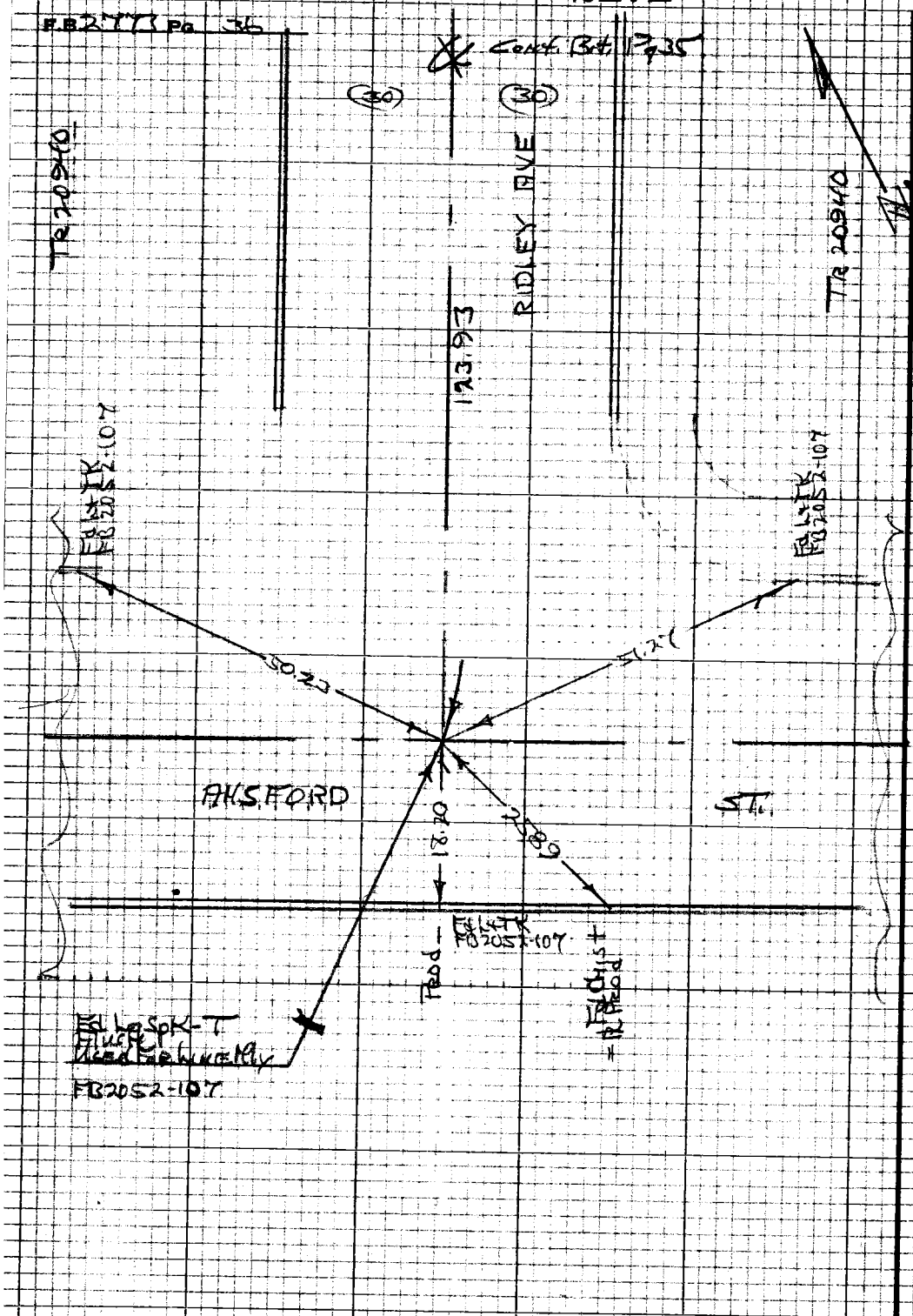

W.S. 37 E-3

PLEASE RETURN TO
LOS ANGELES COUNTY ENGINEER
403 LOS ANGELES COUNTY ENGINEERING BLDG.

Do not extend this side of this line.

Note: Any Additions or Changes on this Sheet Must be Made or Circled in Red Ink With Date and Name of Person Making Change.

Notes Ck'd by H.J. AMBERS	Survey of Ridley Ave SS Dist	F.B. 2773 Pg. 37
Map No.	CI2451.34 Tape 0202 Std 68 °F	
Office Work	Surveyed by H.H. Griggs	
Checked	Notes HHS Date 12-13-67	
Date	Indexed C. J. GALL	

CI2451.34

Ridley Ave. SS Dist.

Location of Improvements

Limits of Improvements
shown per verbal instructions
12-11-67 AM Mr. Henry Lee
San Dimas Regional)
H.H.S.

Profile
FB2773 - 39-40

H.H. Griggs
J.W. Lybrand
E. Sandoval
P.L. Beasley

Note: Any Additions or Changes on this Sheet Must be Made or Circled in Red Ink With Date and Name of Person Making Change

Do not extend this side of this line.

PLEASE RETURN TO
LOS ANGELES COUNTY ENGINEER
403 Los Angeles County Engineering Bldg.

76P3093 CE #310 5-66

F.B. 2773 Pg. 38

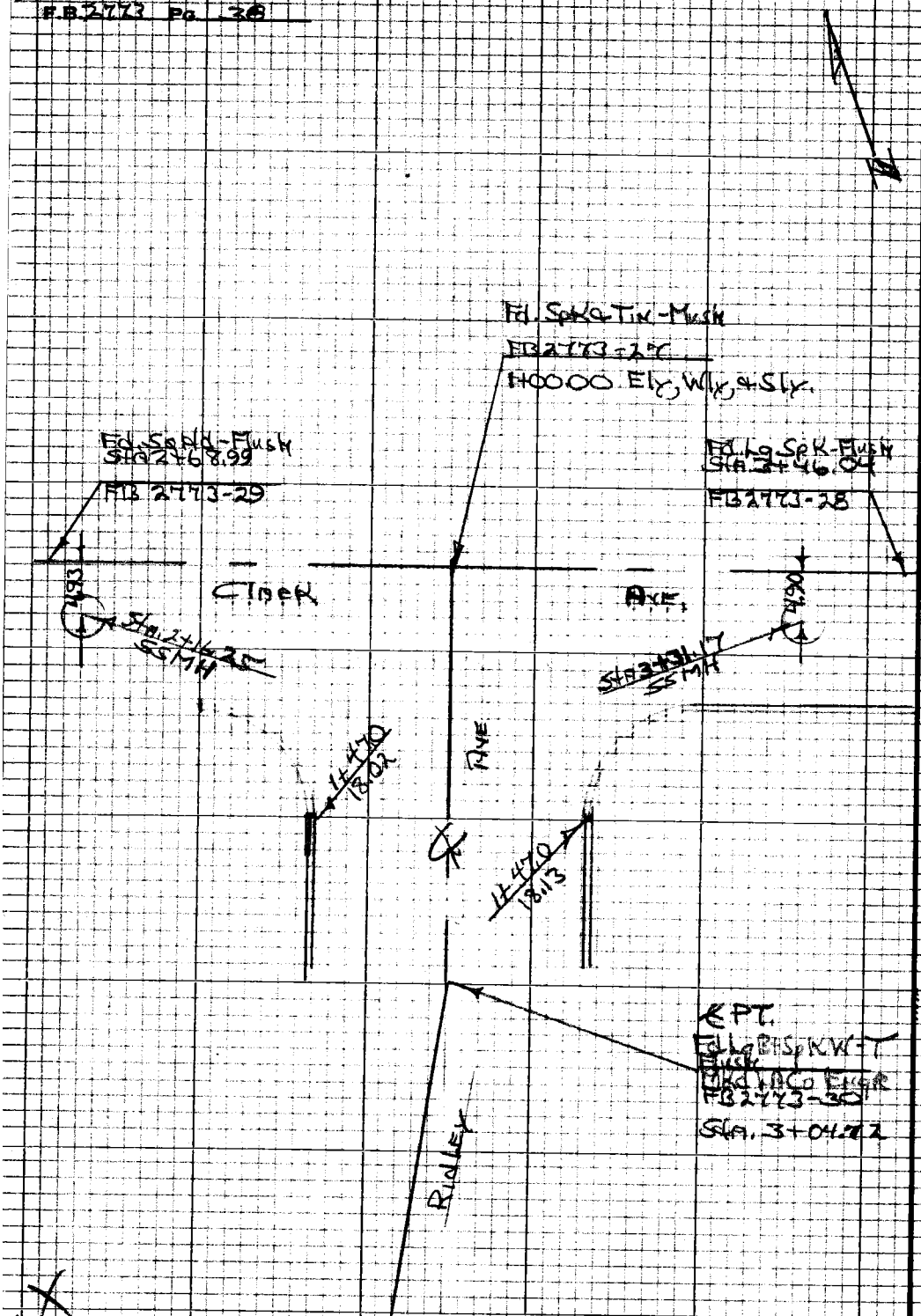

PLEASE RETURN TO
LOS ANGELES COUNTY ENGINEER
403 LOS ANGELES COUNTY ENGINEERING BLDG.

Note: Any Additions or Changes on this Sheet Must be Made or Circled in Red Ink With Date and Name of Person Making Change

Do not extend this side of this line.

F.B. 2773 PG. 39

Profile No. ____ Notes Red ____ Date ____ Plotted ____ Date ____ Job No. 2451-34 Division No. ____
X-Sec. No. ____ Notes Chkd. ____ Date ____ Checked ____ Date ____ Survey of Ridley Ave SS Dist.
Survey by HHSpriggs Notes HHS Date 12-13-67
Map No. ____ Indexed E. J. Gall Date ____

CI 2451.34

Ridley Ave SS Dist.

Profile

Limits of Elevations shown per verbal instructions 12-11-67 AM
Mr Henry Lee
San Dimas Regional)
HHS

Location of Improvements
FB 2773-37-38

HHSpriggs
J W Lybrand
E. Sandoval
P.L. Beasley

STATION	B.S.	H.I.	F.S.	ELEV.

NOTE: ANY ADDITIONS OR CHANGES ON THIS SHEET MUST BE MADE OR CIRCLED IN RED INK, WITH DATE AND NAME OF PERSON MAKING CHANGE.

PLEASE RETURN TO
LOS ANGELES COUNTY ENGINEER
403 Los Angeles County Engineering Bldg.

Do not extend notes this side of this line.

76-L298 CE 307 3-61

76-L298 CE 307 3-61

PLEASE RETURN TO
LOS ANGELES COUNTY ENGINEER
403 Los Angeles County Engineering Bldg.

NOTE: ANY ADDITIONS OR CHANGES ON THIS SHEET MUST BE MADE OR CIRCLED IN RED INK, WITH DATE AND NAME OF PERSON MAKING CHANGE

Do not extend notes this side of this line.

F.B. 2773 Pg. 40 | Job No 2451.34 | Division No. | Notes Red | Plotted | Profile
Survey of Ridley Ave SSD Dist | Date | Date | No.
Survey by Whitacre Notes HHS | Notes Chkd. | Checked | X-Sec.
Indexed | Date 12-13-67 | Date 1.21.68 | Date | No.

STATION	B.S.	H.I.	F.S.	ELEV.			
BM AZ534				320.355	BM AZ534 Elev. 320.355 FB2773-21 Inter. Clark Ave. & Ridley Ave. S.W. Cor. A. sm B+ & K in Lead - 10e S/o S.W. C.R.		
					Lt.	℄	Rt
1+47.0	Ridley Ave			320.21			18e Top Cb.
				319.61			18e Bot Cb.
				319.69	18e Top Cb.		
				319.06	18e Bot Cb.		
3+31.17	Clark Ave East Avg Rim			317.92	Inlet 317.92 Rim 9.32 Means	Outlet 317.92 Rim 9.42 Means	4.90 SSMH
"	F.L. Inlet			307.934	308.60 0.67 DIA	308.50 0.67 DIA	
"	F.L. Outlet			307.884	307.93	307.83	
4+16.75	Clark Ave West Avg Rim			320.610	4.93 SSMH	Inlet 320.61 Rim 9.19 Means	Outlet 320.61 Rim 9.31 Means
"	F.L. Inlet			310.756		311.42 0.67 DIA	311.30 0.67 DIA
"	F.L. Outlet			310.634		310.75	310.63
BM AZ535				323.767	BM AZ535 Elev. 323.775 FB2773-21 Inter. Ridley Ave & Hewitt St. SE Cor. Asm B+ & K in Head 10e S/o SE C.R.		

NOTES RED. JOB NO. 2488.34 SURVEY OF DOVERFIELD AVE. S.S. F. B. 2773 PG. 41

DATE SURVEY BY L. L. BROWN

NOTES CHKD. NOTES BY L. L. BROWN DATE 4-1-69

DATE INDEXED C. T. GALLI DATE [illegible]

NOTE: ANY ADDITIONS OR CHANGES ON THIS SHEET MUST BE MADE OR CIRCLED IN RED INK, WITH DATE AND NAME OF PERSON MAKING CHANGE.

Do not extend notes this side of this line

PLEASE RETURN TO
LOS ANGELES COUNTY SURVEYOR
725 LOS ANGELES COUNTY ENGINEERING BLDG.

765420 S & E-353 4-54

DESCRIPTION	ADJ. ELEV.	3RD RUN	2ND RUN	DIFF.	1ST RUN	B.M.
DOVERFIELD AVE. S.S. J.N. 2488.34 BENCH LEVEL CIRCUIT			ELEVATIONS BASED ON L.A. CO. ROAD DEPT. B.M.'s WHITTIER 1965 PARTY	BROWN, L. L. MOODY MAN, W. GUIZADO, G. DOMINGUEZ, C.		

F. B. 2773 PG. 42

JOB NO. 2488.34 SURVEY OF DOVERFIELD AVE. S.S. NOTES RED.
SURVEY BY L. L. BROWN DATE
NOTES BY L. L. BROWN DATE 4-1-69 NOTES CHKD.
INDEXED C. J. GALLI DATE DATE

INDEX MAP

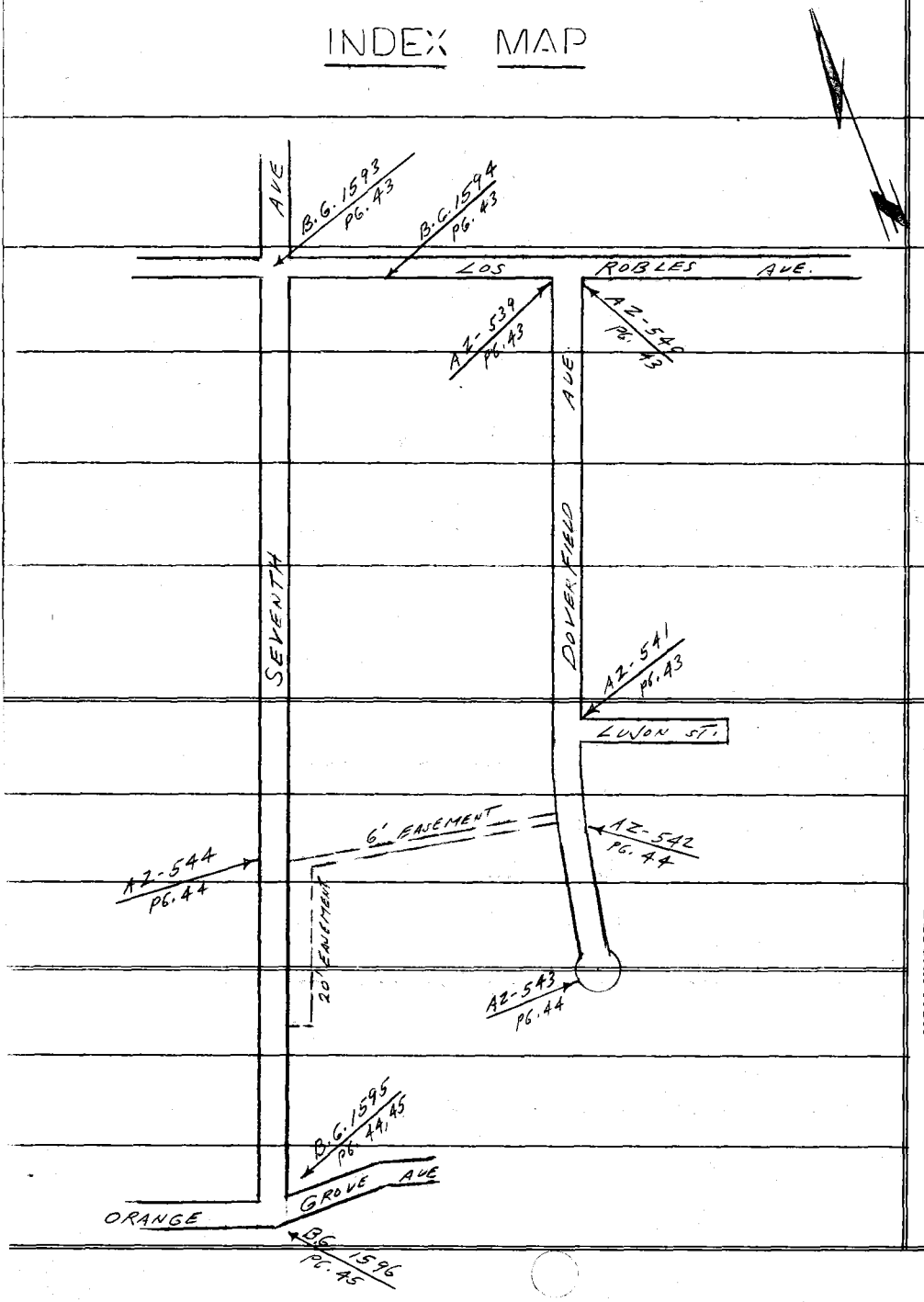

B.M.
1ST RUN
DIFF.
2ND RUN
3RD RUN
ADJ. ELEV.
DESCRIPTION

PLEASE RETURN TO
LOS ANGELES COUNTY SURVEYOR
725 LOS ANGELES COUNTY ENGINEERING BLDG.

NOTE: ANY ADDITIONS OR CHANGES ON THIS SHEET MUST BE MADE OR CIRCLED IN RED INK, WITH DATE AND NAME OF PERSON MAKING CHANGE.

Do not extend notes this side of this line

76420 & E-333 4-54

76S420 S & E-353 4-54

PLEASE RETURN TO
LOS ANGELES COUNTY SURVEYOR
725 LOS ANGELES COUNTY ENGINEERING BLDG.

NOTE: ANY ADDITIONS OR CHANGES ON THIS SHEET MUST BE MADE OR CIRCLED IN RED INK, WITH DATE AND NAME OF PERSON MAKING CHANGE.

Do not extend notes this side of this line

NOTES RED _____ JOB NO 2488.34 SURVEY OF DOVERFIELD AVE. S.S.
DATE _____ SURVEY BY L.L. BROWN
NOTES CHKD _____ NOTES BY L.L. BROWN DATE 4-1-69
DATE JAN 2, 70 INDEXED [redacted] DATE [redacted]

F.B. 2773 Pg. 43

B.M.	1ST RUN	DIFF.	2ND RUN	3RD RUN	ADJ. ELEV.	DESCRIPTION
(FD.) B.G. 1593	443 198					B.M. B.G. 1593 ELEV. 443.198 WHITTIER (1965)
+	7 673		7 793			C.S. MON. IN WELL 10" D.W. @ ℄ INT. 7TH AVE.
π	450 871	+1 709	+1 709	1.711		℄ LOS ROBLES AVE. (L.A. CO. RD. DEPT.)
(FD.) −	5 964		6 084			
B.G. 1594	444 907				444.909	B.M. B.G. 1594 ELEV. 444.909 WHITTIER (1965)
+	4 615		7 237			R.D.B.M. TAG IN S. CURB LOS ROBLES AVE IN FRONT OF
π	449 522	-2 482	-2 484	2.484		HO. NO. 14606 20' S. ℄ ℄ 75' E. ℄ 7TH AVE.
(SET) −	7 097		4 753			
B.M. AZ 539	442 425					B.M. AZ-539 ELEV. F.B. 2773-43
+	5 909		6 193			LOS ROBLES AVE. ℄ DOVERFIELD AVE. S.W.
π	448 334	-0 205	-0 207			COR. BT. SPK. IN LEAD 1' S. OF S. C.R.
(SET) −	6 114		5 986			
B.M. AZ 540	442 220				442.200	B.M. AZ-540 ELEV. F.B. 2773-43
+	7 817		7 883			LOS ROBLES AVE. ℄ DOVERFIELD AVE.
π	450 037	+5 812	+5 812			S.E. COR. BT. SPK. IN LEAD 1' S. OF S. C.R.
−	2 005		2 071			
T.P.	448 032					T.P. SPK.
+	9 002		9 083			
π	457 034	+7 447	+7 445			
−	1 555		1 638			
T.P.	455 479					T.P. SPK.
+	8 740		8 830			
π	464 219	+7 403	+7 405			
(SET) −	1 337		1 425			
B.M. AZ 541	462 882				462.882	B.M. AZ-541 ELEV. F.B. 2773-43
+	8 210		8 283			DOVERFIELD AVE. ℄ LUJON ST. N.E. COR.
π	471 092	+6 318	+6 318			BT. SPK. IN LEAD 1' N. OF N. C.R.
−	1 892		1 965			
T.P.	469 200					T.P. SPK.

765420 S & E-353 4-54

PLEASE RETURN TO
LOS ANGELES COUNTY SURVEYOR
725 LOS ANGELES COUNTY ENGINEERING BLDG.

NOTE: ANY ADDITIONS OR CHANGES ON THIS SHEET MUST BE MADE OR CIRCLED IN RED INK, WITH DATE AND NAME OF PERSON MAKING CHANGE.

Do not extend notes this side of this line

JOB NO. 2488.34 SURVEY OF Doverfield Ave. S.J. NOTES RED
SURVEY BY L. L. Brown DATE
NOTES BY L. L. Brown DATE 4-1-63 NOTES CHKD
INDEXED B. J. GALLI DATE DATE

F.B. 2773 PG. 44

B.M.	1ST RUN	DIFF.	2ND RUN	3RD RUN	ADJ. ELEV.	DESCRIPTION
T.P.	469 200					T.P. SPK.
+	7 169		7 240			
⊼	476 369	+2 979	+2 979			
(SET) –	4 190		4 261			
B.M. AZ 542	472 179			472.179		B.M. AZ-542 ELEV. F.B. 2773-44
+	8 893		8 932			DOVERFIELD AVE. E. SIDE 174' ± S. ℄
⊼	481 072	+7 315	+7 314			INT. LUJON ST. BT. SPK. IN LEAD IN CONC.
(SET) –	1 578		1 618			CURB NEAR N℄ PROP. LINE OF HOUSE #1624
B.M. AZ-543	479 494				479.494	B.M. AZ-543 ELEV. F.B. 2773-44
+	1 680		1 732			DOVERFIELD AVE. W. SIDE IN CUL-DE-SAC
⊼	481 174	-3 935	-3 935			300' ± S. ℄ INT. LUJON ST. BT. SPK. IN LD.
–	5 615		5 667			IN CONC. CURB IN FRONT OF HO. NO. 1631
T.P.	475 559					T.P. SPK.
+	5 797		5 719			
⊼	481 356	+4 346	+4 345			
–	1 451		1 374			
T.P.	479 905					T.P. SPK.
+	5 700		5 752			
⊼	485 605	+0 091	+0 092			
(SET) –	5 609		5 660			
B.M. AZ-544	479 996				479.996	B.M. AZ-544 ELEV. F.B. 2773-44
+	9 182		9 249			SEVENTH AVE. W. SIDE 977' ± S. ℄ INT. OF
⊼	489 178	+8 555	+8 554			LOS ROBLES AVE. BT. SPK. IN LEAD IN CONC. CURB
–	0 627		0 695			
T.P.	488 551					T.P. SPK.
+	11 869		11 972			
⊼	500 420	+4 904	+4 904			
(FD) –	6 965		7 068			
B.G. 1595	493 455					B.M. B.G. 1595 FOR DESC. SEE PG. 45

76S420 S & E-353 4-54

PLEASE RETURN TO
LOS ANGELES COUNTY SURVEYOR
725 LOS ANGELES COUNTY ENGINEERING BLDG.

NOTE: ANY ADDITIONS OR CHANGES ON THIS SHEET MUST BE MADE OR CIRCLED IN RED INK, WITH DATE AND NAME OF PERSON MAKING CHANGE.

Do not extend notes this side of this line

B.M. (FD.)	1ST RUN	DIFF.	2ND RUN	3RD RUN	ADJ. ELEV.	DESCRIPTION
B.G. 1595	493 455					B.M. B.G. 1595 ELEV. 493.450 WHITTIER (1965)
+	9 051		9 130			L.&T. @ ∡ PT. OF CONC. WK. TO HO. NO. 1656 7TH AVE
⊼	502 506	+8 816	+8 818			@ N.E. COR. OF ORANGE GROVE AVE. 71' E. & 136' N
(FD.) −	0 235		0 312			℄ INT.
B.G. 1596	502 271				502.271	B.M. B.G. 1596 ELEV. 502.271 WHITTIER (1965)
						R.O.B.M. TAG IN CONC. RET. WALL OF PRIVATE DR. S.
						ORANGE GROVE AVE. & E. ℄ PROD. 7TH AVE. 43'
						S. & 22' E. ℄ INT.
						NOTE: B.M. B.G. 1595 DOES NOT FIT
						THE DESCRIPTION SHOWN ON L.A.CO.
						RD. DEPT. LIST OF B.M.S PG. 3
						THERE ARE TWO L.&T.S IN THIS
						VICINITY THE ONE THEY DESCRIBE
						DOES NOT FIT THE ELEVATION
						CALLED FOR BY 0.27 THE L.&T.
						DESCRIBED ABOVE ON THIS PG. FITS
						THE ELEV. BY 0.005

NOTES RED. JOB NO. 2488.34 SURVEY OF DOVER FIELD AVE. S.S.
DATE SURVEY BY L.L. BROWN
NOTES CHKD. NOTES BY L.L. BROWN DATE 4-1-69
DATE [illegible] INDEXED [illegible] DATE [illegible]

F. B. 2773 PG. 45

F. B. 2773. Pg. 46

JOB NO. _____ SURVEY OF _____ NOTES RED. _____

SURVEY BY _____ DATE _____

NOTES BY _____ DATE _____ NOTES CHKD. _____

INDEXED _____ DATE _____ DATE _____

B.M.	1ST RUN	DIFF.	2ND RUN	3RD RUN	ADJ. ELEV.	DESCRIPTION
	BLANK					

763420 S & E-353 4-54

PLEASE RETURN TO

LOS ANGELES COUNTY SURVEYOR

725 LOS ANGELES COUNTY ENGINEERING BLDG.

NOTE: ANY ADDITIONS OR CHANGES ON THIS SHEET MUST BE MADE OR CIRCLED IN RED INK, WITH DATE AND NAME OF PERSON MAKING CHANGE.

Do not extend notes this side of this line

PWFB 1129 2172

Notes Ck'd by	Survey of DOVERFIELD AVE. S.S.
Map No.	JN 2488.34 Tape 0244 Std 60 °F
Office Work	Surveyed by L.L. BROWN
Checked	Notes L.L. BROWN Date 4-3-69
Date	Indexed [redacted]

F.B. 2773 Pg. 47

DOVERFIELD AVE S.S.

J.N. 2488.34

CENTERLINE SURVEY

PARTY	REFS.
BROWN, L.L.	F.B. 2395-82, 84, 88, 89
MOORYMAN, W.	F.B. 2351, 49
GUIZADO, G.	F.B. 2918-104
DOMINGUEZ, C.	AMB MAP NO. 8220-24

Note: Any Additions or Changes on this Sheet Must be Made or Circled in Red Ink With Date and Name of Person Making Change.

Do not extend this side of this line.

PLEASE RETURN TO
LOS ANGELES COUNTY ENGINEER
403 LOS ANGELES COUNTY ENGINEERING BLDG.

75F3098 CE# 310 9-67

PWFB 1129

FB 2773 PG 48

2173 / 2174 / 2175

INDEX MAP



PLEASE RETURN TO
LOS ANGELES COUNTY ENGINEER
403 Los Angeles County Engineering Bldg.

Note: Any Additions or Changes on this Sheet Must be Made or Circled in Red Ink With Date and Name of Person Making Change.

Do not extend this side of this line.

PWFB 1129 2176

Notes Ck'd by	Survey of DOVERFIELD AVE. S.S.
Map No.	JN 2488-34 Tape 0244 Std 68
Office Work	Surveyed by L.L. BROWN
Checked	Notes L.L. BROWN Date 4-3-69
Date	Indexed D.L. GALLI

F.B. 2773 PG. 49

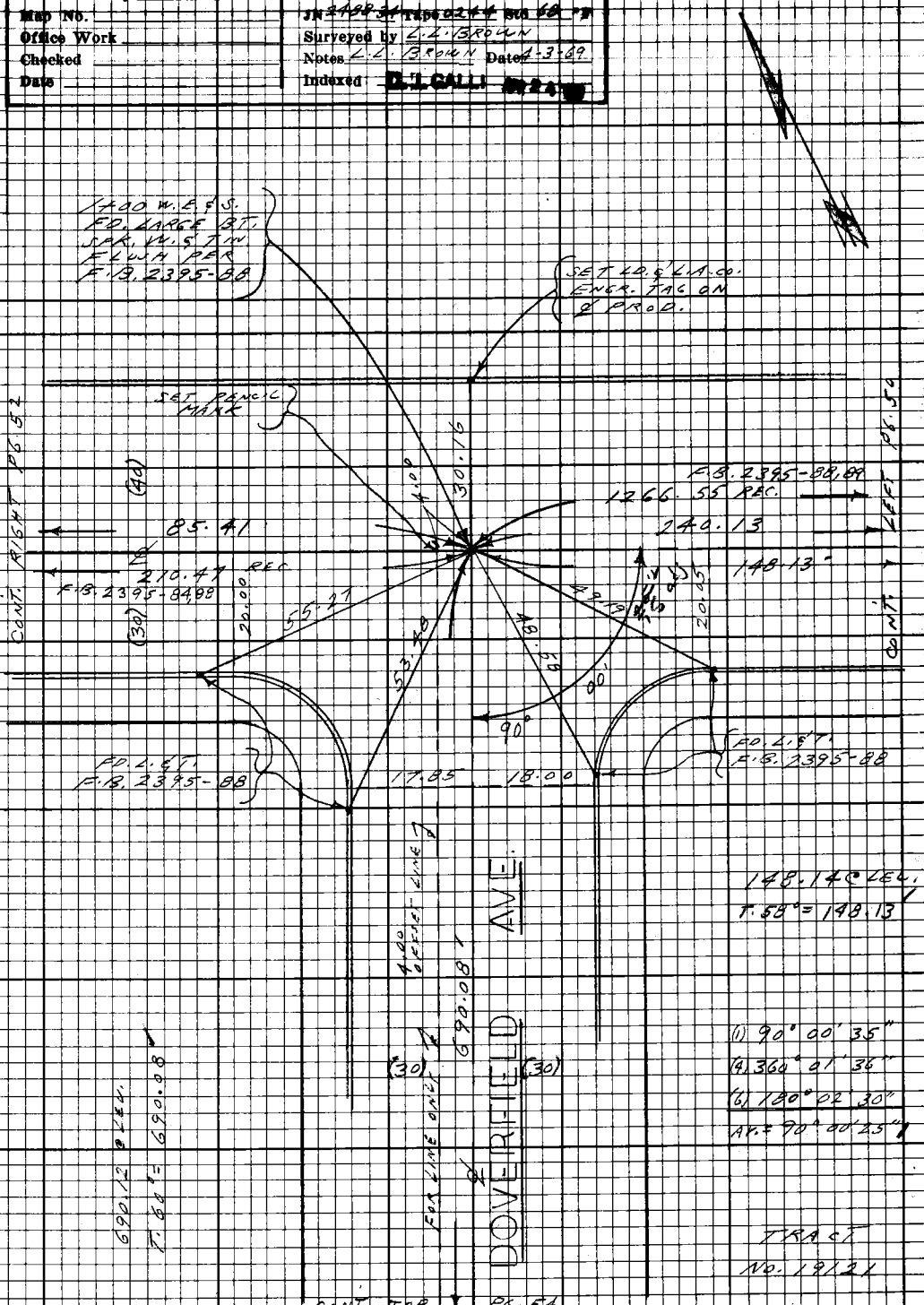

Note: Any Additions or Changes on this Sheet Must be Made or Circled in Red Ink With Date and Name of Person Making Change.

W.S. 37, D-3

Do not extend this side of this line.

PLEASE RETURN TO
LOS ANGELES COUNTY ENGINEER
403 LOS ANGELES COUNTY ENGINEERING BLDG.

76F3098 CE#310 9-67

PWFB 1129

2177

F.B. 2773 Pg. 50

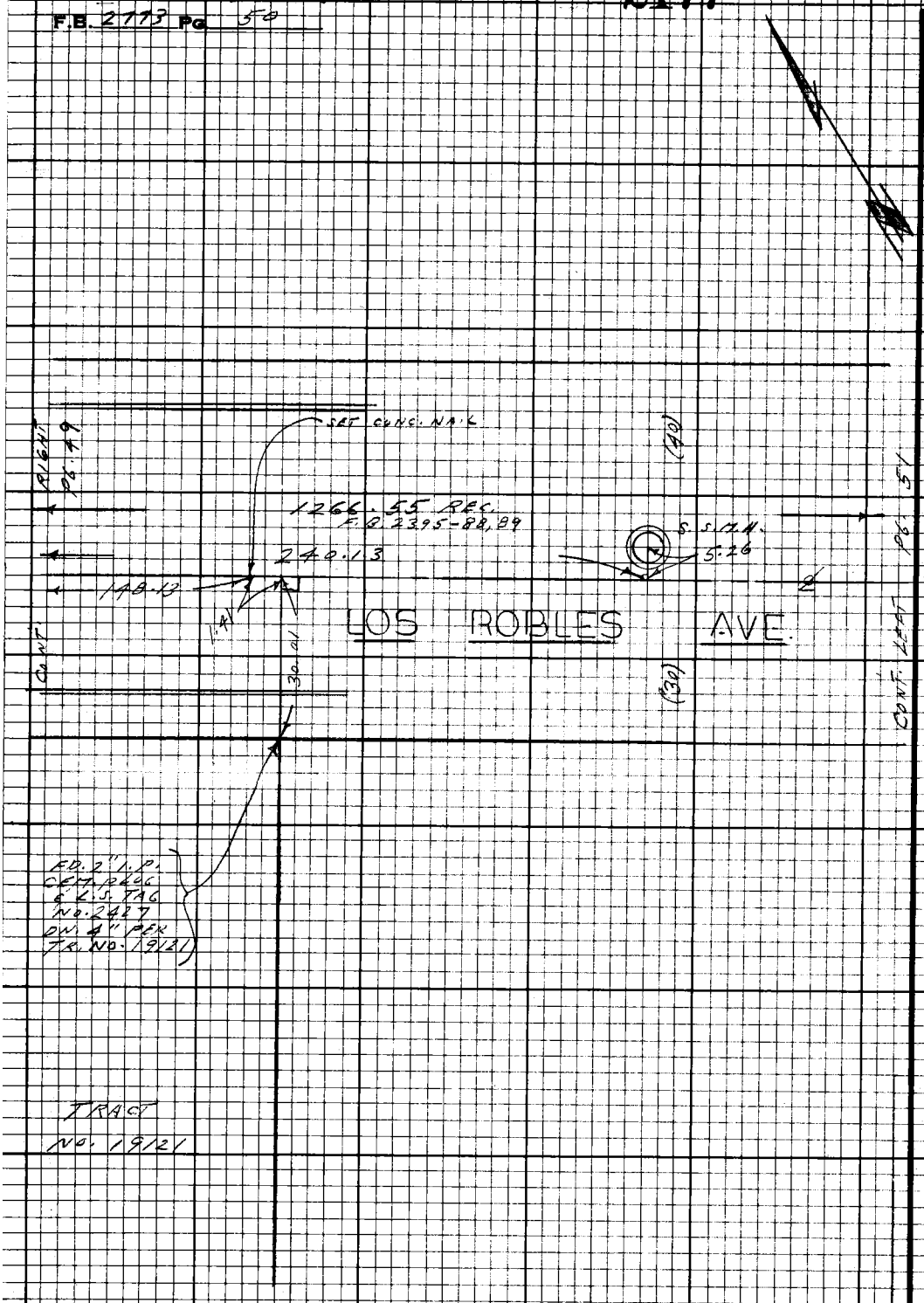

PLEASE RETURN TO
LOS ANGELES COUNTY ENGINEER
403 LOS ANGELES COUNTY ENGINEERING BLDG.

Do not extend this side of this line.

Note: Any Additions or Changes on this Sheet Must be Made or Circled in Red Ink With Date and Name of Person Making Change.

PWFB 1129 2178

Notes Ck'd by	Survey of DOVERFIELD AVE. S.S.
Map No.	JN 2488-34 Tape 0244 Std 68 °F
Office Work	Surveyed by L.L. BROWN
Checked	Notes L.L. BROWN Date 4-3-89
Date	Indexed D.J. GALLI APR 24 [illegible]

F.B. 2773 PG. 51

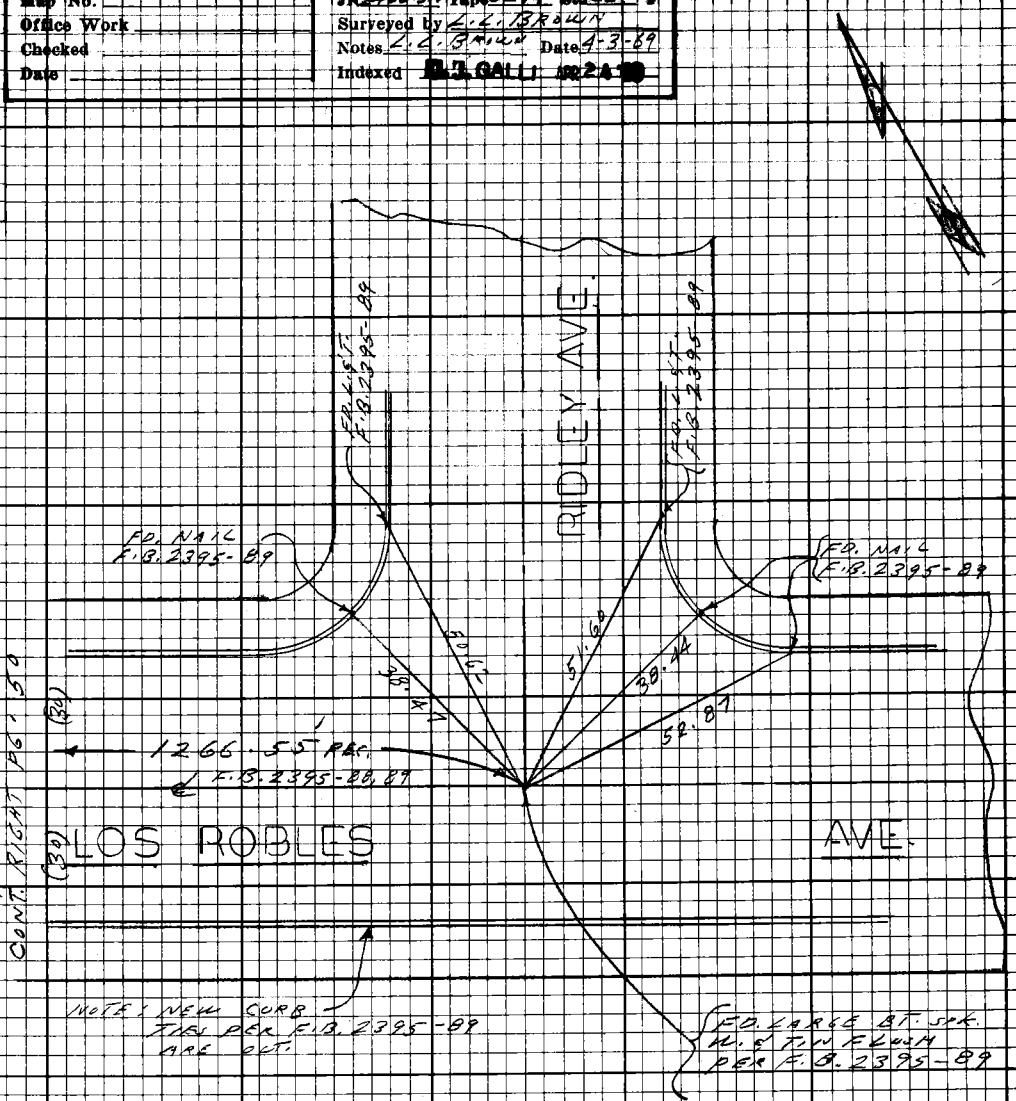

Note: Any Additions or Changes on this Sheet Must be Made or Circled in Red Ink With Date and Name of Person Making Change.

W.S. 37, D-3

Do not extend this side of this line.

PLEASE RETURN TO
LOS ANGELES COUNTY ENGINEER
403 LOS ANGELES COUNTY ENGINEERING BLDG.

76F3098 CE#310 9-67

PWFB 1129

2179

F.B. 2773 Pg. 52

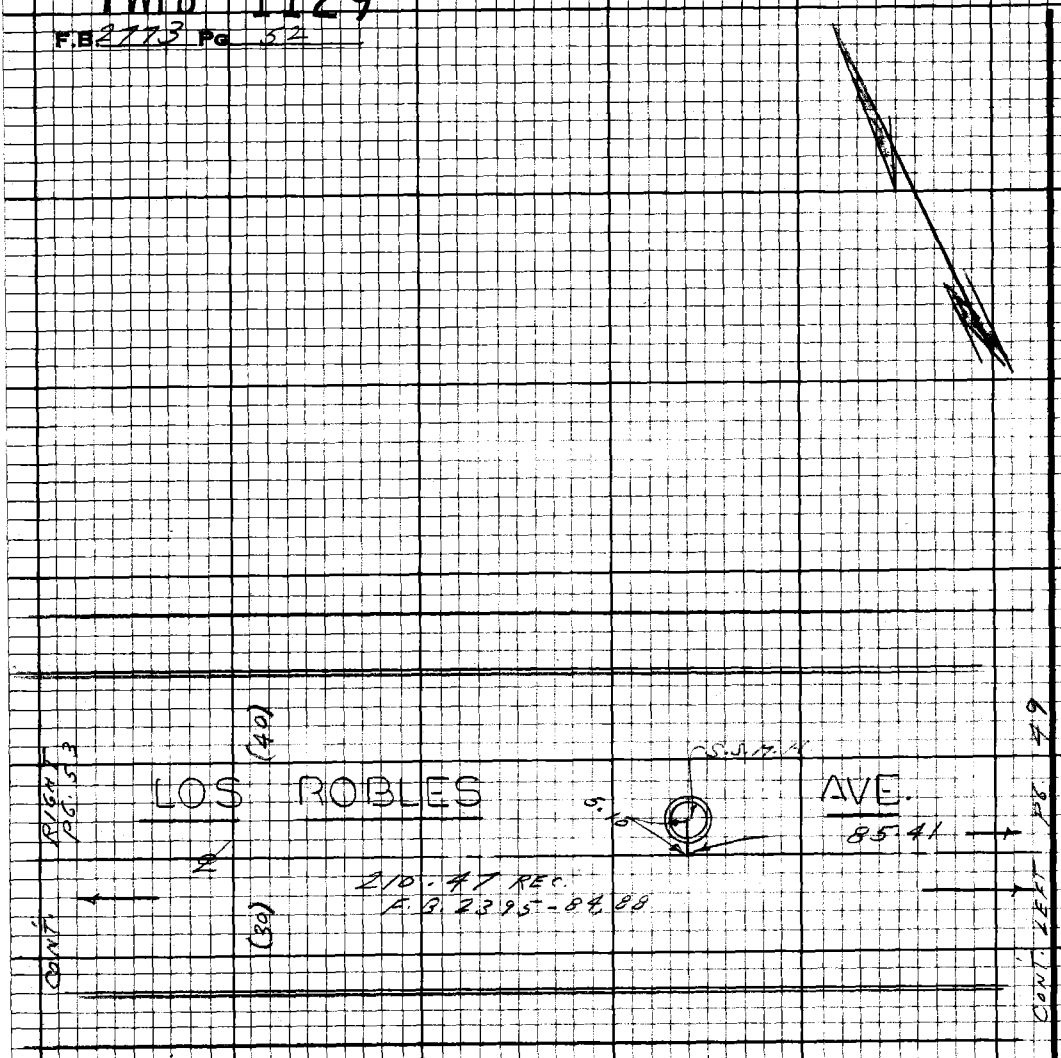

PLEASE RETURN TO
LOS ANGELES COUNTY ENGINEER
403 LOS ANGELES COUNTY ENGINEERING BLDG.

Do not extend this side of this line.

Note: Any Additions or Changes on this Sheet Must be Made or Circled in Red Ink With Date and Name of Person Making Change.

PWFB 1129 2180

Notes Ck'd by	Survey of DOVERFIELD AVE. S.S.
Map No.	JN 2400 Tape .0244 Std 68 °F
Office Work	Surveyed by L. L. BROWN
Checked	Notes L. L. BROWN Date 4-4-69
Date	Indexed [illegible]

F.B. 2773 PG. 53

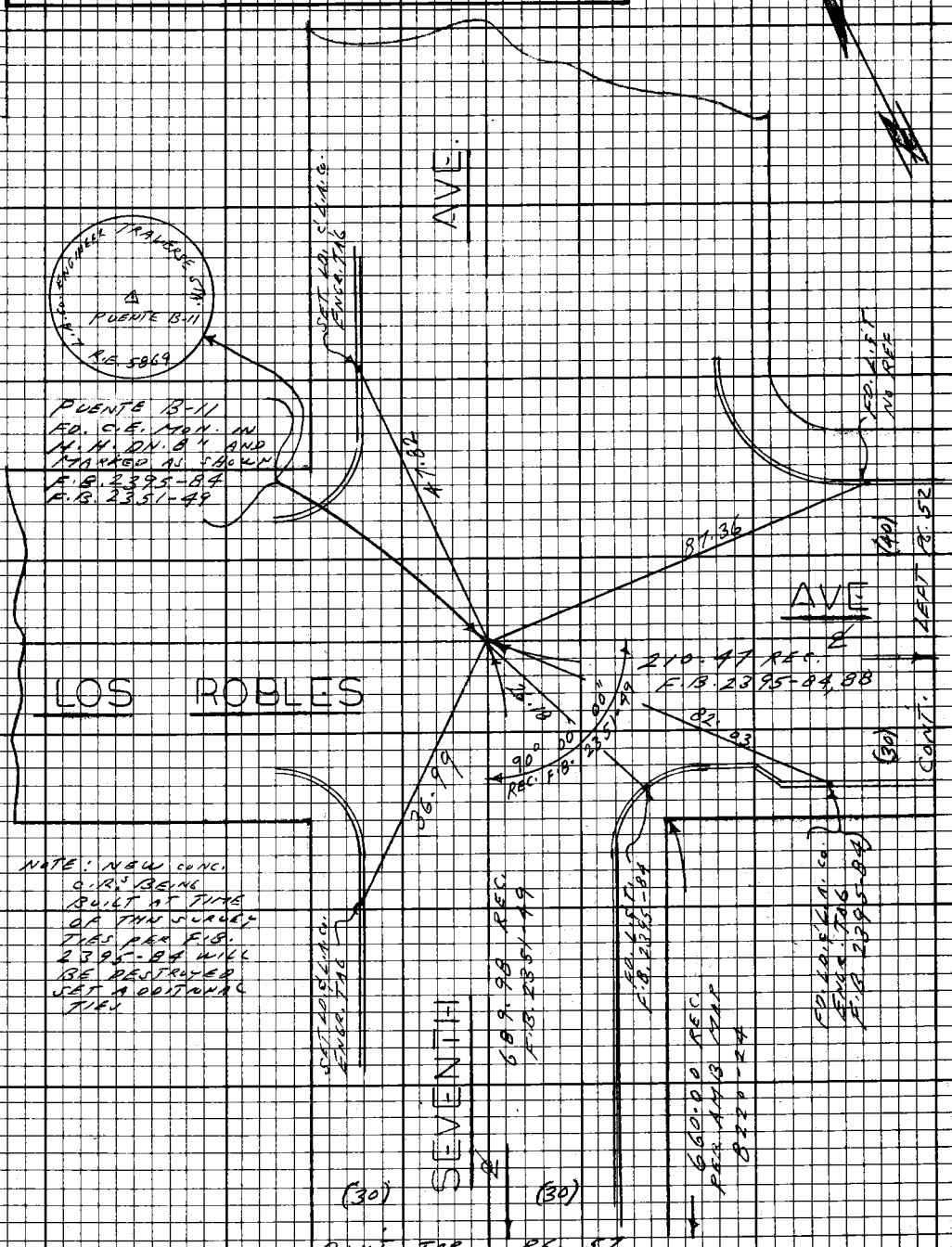

Note: Any Additions or Changes on this Sheet Must be Made or Circled in Red Ink With Date and Name of Person Making Change.

W.S. 37, D-3

Do not extend this side of this line.

PLEASE RETURN TO
LOS ANGELES COUNTY ENGINEER
403 LOS ANGELES COUNTY ENGINEERING BLDG.

76F3098 CE#310 9-67

PWFB 1129 2181

F.B 2773 PG 54 CONT BATT N-1

PLEASE RETURN TO
LOS ANGELES COUNTY ENGINEER
405 LOS ANGELES COUNTY ENGINEERING BLDG.

Do not extend this side of this line.

Note: Any Additions or Changes on this Sheet Must be Made or Circled in Red Ink With Date and Name of Person Making Change.

PWFB 1129 2182

Notes Ck'd by	Survey of DOVERFIELD AVE. S.S.
Map No.	JN 2488 34 Tape 0244 Sta 68
Office Work	Surveyed by L.L. BROWN
Checked	Notes L.L. BROWN Date 4-4-69
Date	Indexed G.L. GALLI

F.B. 2773 Pg. 55

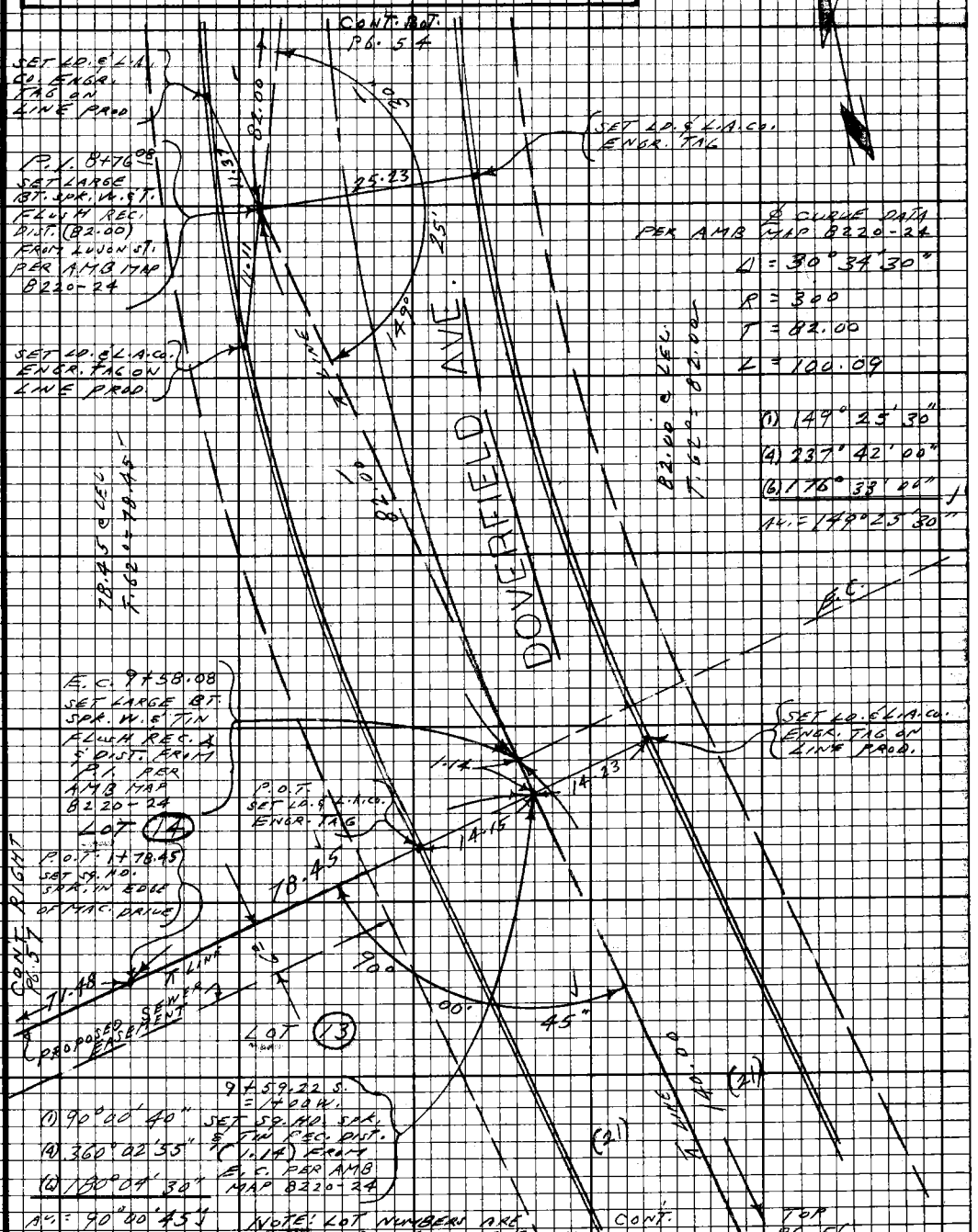

℄ CURVE DATA PER AMB MAP 8220-24

Δ = 30°34'30"

R = 300

T = 82.00

L = 100.09

(1) 149°25'30"

(4) 237°42'00"

(6) 176°33'00"

AV. = 149°25'30"

Note: Any Additions or Changes on this Sheet Must be Made or Circled in Red Ink With Date and Name of Person Making Change.

Do not extend this side of this line.

PLEASE RETURN TO
LOS ANGELES COUNTY ENGINEER
403 LOS ANGELES COUNTY ENGINEERING BLDG.

76F3098 CE#310 9-67

PWFB 1129 2183

F.B. 2773 Pg. 56 CONT.

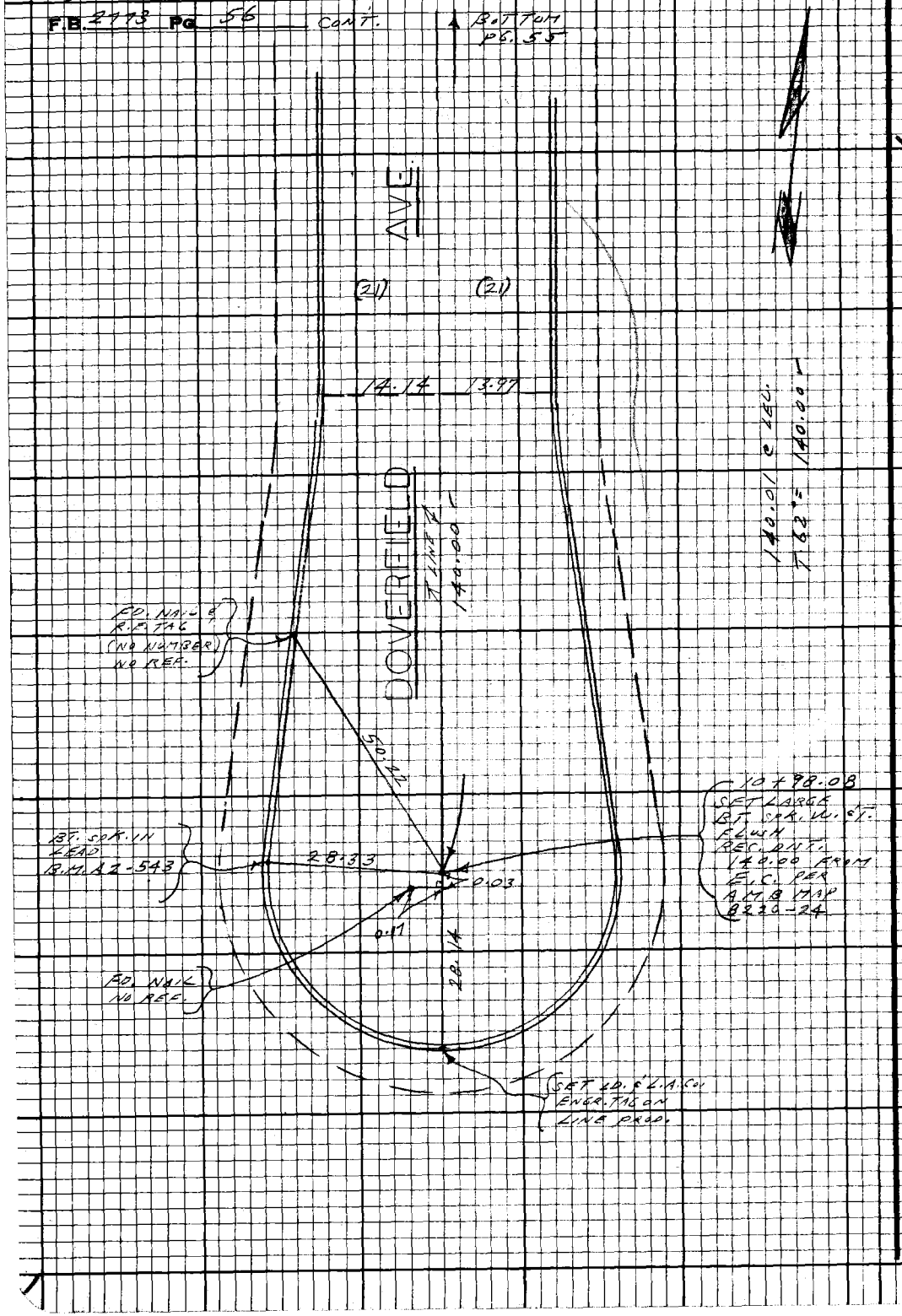

W.S. 37, D-3

PLEASE RETURN TO
LOS ANGELES COUNTY ENGINEER
403 LOS ANGELES COUNTY ENGINEERING BLDG.

Do not extend this side of this line.

Note: Any Additions or Changes on this Sheet Must be Made or Circled in Red Ink With Date and Name of Person Making Change.

PWFB 1128

301

Notes Ck'd by
Map No.
Office Work
Checked
Date

Survey of DOVERFIELD AVE.
JN 2708-37 Tape 2.11 Std 66 'F
Surveyed by L.L. BRAUN
Notes L.L. BRAUN Date 4-4-69
Indexed

F.B. 2773 Pg. 57

Cont. Bot Tab Pg. 57

(30) (30)

FD. 4.5' I.N. conc. pvmt. per F.B. 2351-49

660.00 REC. PER AMS MAP 8220-24

S89°98'REC. F.B. 2351-49

5cy. cmt. cor. set 9/64 F.K. 1953

(50)

SEVENTH AVE.

Δ1 = 120° 33' 25"
Δ2 = 132° 13' 36"
Δ3 = 03° 20' 00"
Δ4 = 120° 33' 20"

271.04 c&sl. L = 271.43

SET 3/4" I.P. 0.07' N. of line from F.B. 2351-49 to F.B. 2773-57 @ 0.20' E. of line

SET 3/4" I.P. 0.07' N. of line from F.B. 2351-49 to F.B. 2773-57 @ 50.00' E. of line

PER AMS MAP 8220-24

SET CAL.T. IN CONC. PVMT. REF. PNT. (271.03') PER AMS MAP 8220-24

SET 3/4" I.P. 0.07' N. of line from F.B. 2351-49 to F.B. 2773-57 @ 50.00' E. of line PER AMS MAP 8220-24

NAIL ARROWHEAD W.M.

FD. 1" I.P. 0.24' E. & 0.13' S. of cor.

FD. 1" I.P. 0.24' E. & 0.13' S. of cor.

Cont. Left Pg. 35

LOT 14

LOT 13

LOT 12

50.00

20

19

A=90°

R=20'

129.52

14.27

A=90°

R=20'

SET 3/4" I.P. & L.A.C. ENGR. TAG IN CONC. CURB

P.O.T. 37 74.52

37 88.79 M = 1700 S. SET L.D. & L.A.C. ENGR. TAG IN CONC. PVMT. BY INTERSECTION

389.51 M.

A=90°

120°

33

39 05.3 REC. PER AMS MAP 8220-24

PROPOSED 20' SEWER EASEMENT

20'

PROPOSED 20' SEWER EASEMENT

Cont. Top Pg. 58

Note: Any Additions or Changes on this Sheet Must be Made or Circled in Red Ink With Date and Name of Person Making Change.

Do not extend this line of this line.

PLEASE RETURN TO
LOS ANGELES COUNTY ENGINEER
403 Los Angeles County Engineering Bldg.

7SF5028 CE#310 9-67

PWFB 1128 302

F.B. 2773 PG 58 CONT. BOTTOM PG. 57

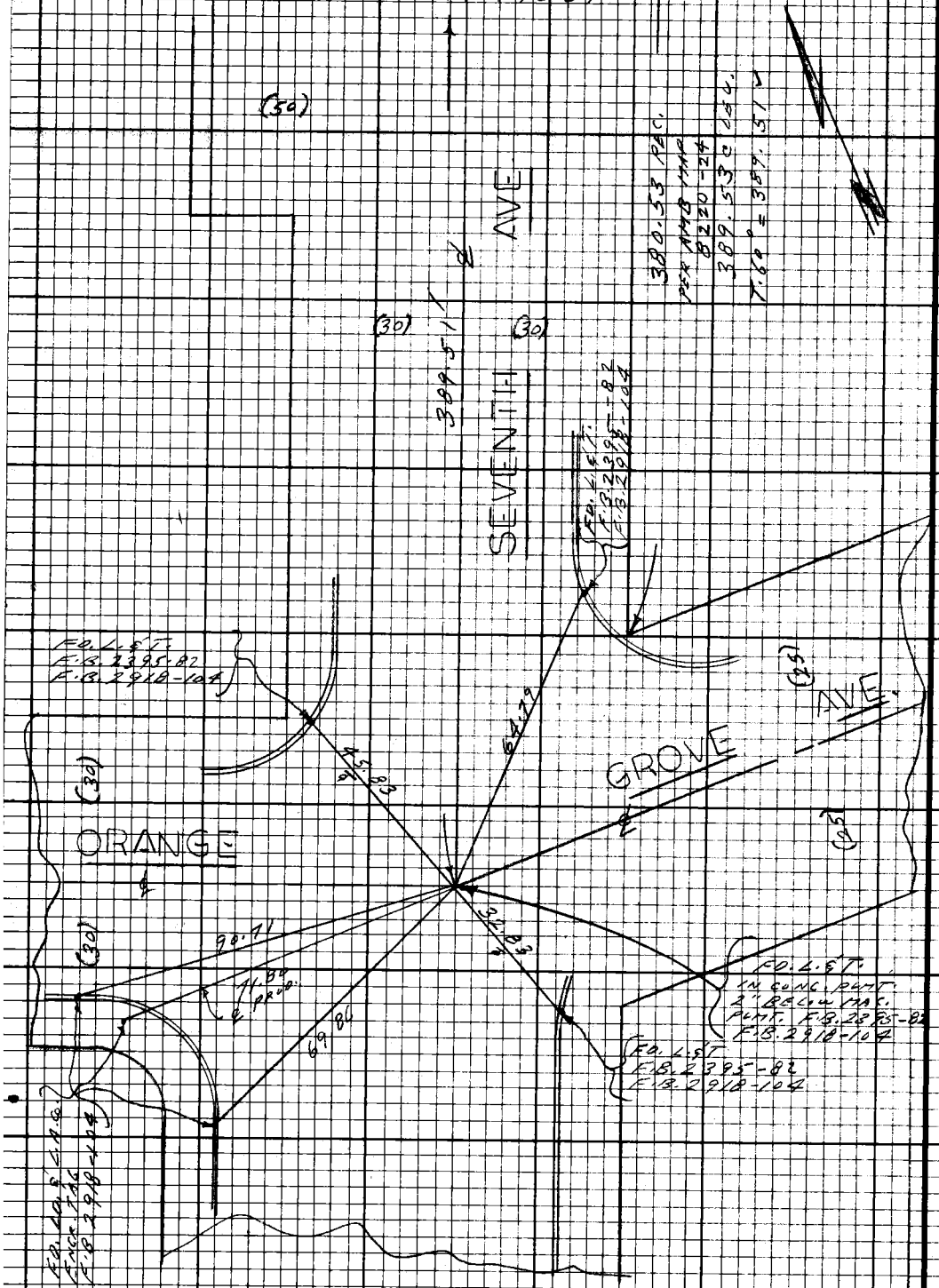

W.S. 37, D-4

PLEASE RETURN TO
LOS ANGELES COUNTY ENGINEER
403 LOS ANGELES COUNTY ENGINEERING BLDG.

Do not extend this side of this line.

Note: Any Additions or Changes on this Sheet Must be Made or Circled in Red Ink With Date and Name of Person Making Change.

F. B. 2773 PG. 83

NOTES RED. JOB NO. 2533.34 SURVEY OF SEVENTH AVE. S.S.
DATE SURVEY BY L.L. BROWN
NOTES CHKD. W. EDMONDSON NOTES BY L.L. BROWN DATE 2-5-71
DATE MAR 3 '71 INDEXED [illegible] DATE MAR 1 '71

DESCRIPTION	SEVENTH AVE. HACIENDA HEIGHTS AREA JN 2533.34 BENCH LEVELS
ADJ. ELEV.	
3RD RUN	
2ND RUN	PARTY
DIFF.	BROWN, L.L. WALSH, M. BOXETH, D. DOMINGUEZ, C.
1ST RUN	
B.M.	

NOTE: ANY ADDITIONS OR CHANGES ON THIS SHEET MUST BE MADE OR CIRCLED IN RED INK, WITH DATE AND NAME OF PERSON MAKING CHANGE.

Do not extend notes this side of this line

PLEASE RETURN TO
LOS ANGELES COUNTY SURVEYOR
725 LOS ANGELES COUNTY ENGINEERING BLDG.

76S420 S & E-353 4-54

F. B 2773 Pg. 84

JOB NO 2533.34 SURVEY OF SEVENTH AVE. NOTES RED.

SURVEY BY L. L. BROWN DATE W. EDMONDSON

NOTES BY L. L. BROWN DATE 2-5-71 NOTES CHKD.

INDEXED C. J. GALLO DATE DATE MAR 3 '71

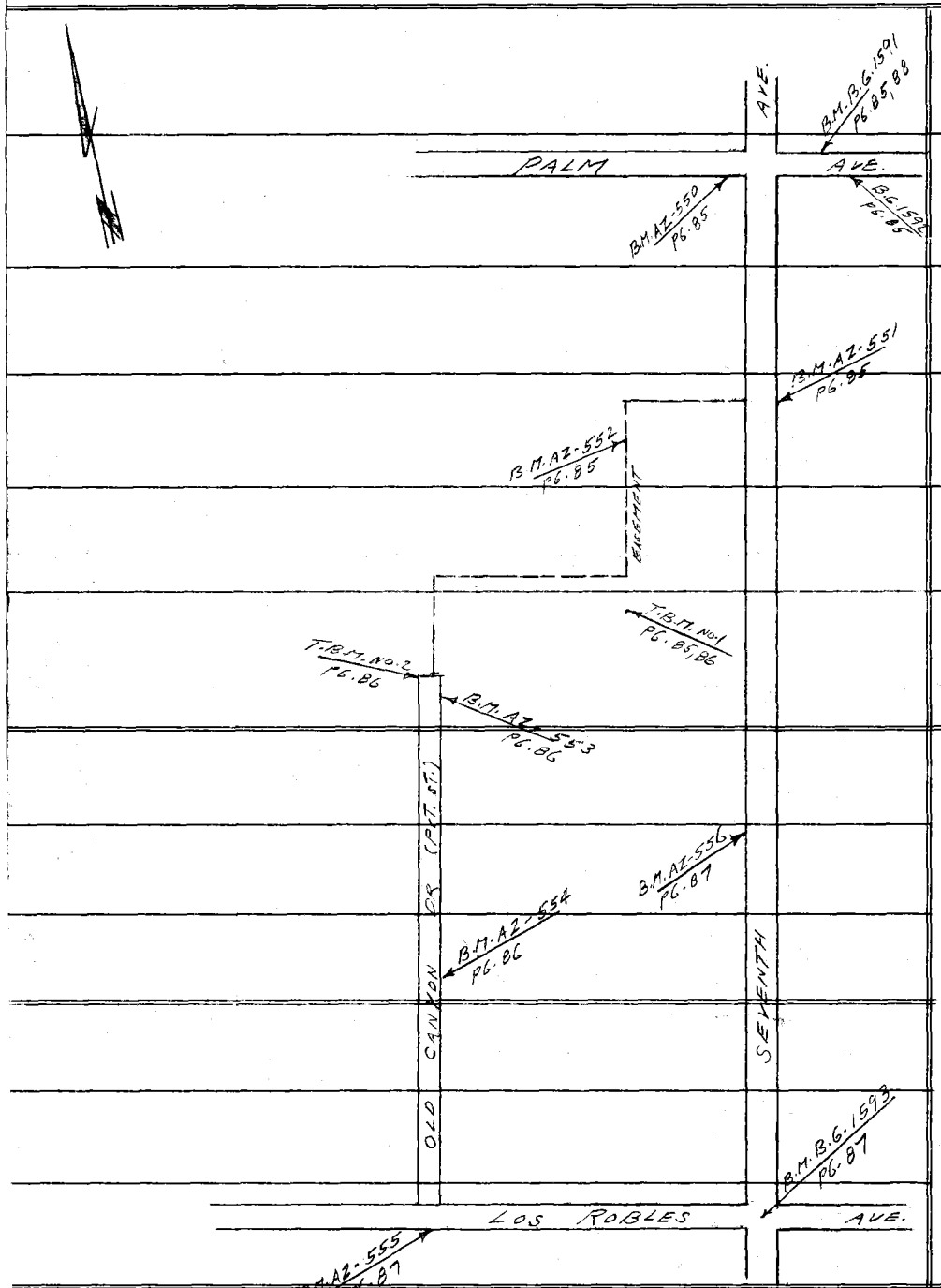

765420 S & E-383 4-54

PLEASE RETURN TO

LOS ANGELES COUNTY SURVEYOR

725 LOS ANGELES COUNTY ENGINEERING BLDG.

NOTE: ANY ADDITIONS OR CHANGES ON THIS SHEET MUST BE MADE OR CIRCLED IN RED INK, WITH DATE AND NAME OF PERSON MAKING CHANGE.

Do not extend notes this side of this line

76S420 S & E-353 4-54

PLEASE RETURN TO
LOS ANGELES COUNTY SURVEYOR
725 LOS ANGELES COUNTY ENGINEERING BLDG.

NOTE: ANY ADDITIONS OR CHANGES ON THIS SHEET MUST BE MADE OR CIRCLED IN RED INK, WITH DATE AND NAME OF PERSON MAKING CHANGE.

Do not extend notes this side of this line

B.M.	1ST RUN	DIFF.	2ND RUN	3RD RUN	ADJ. ELEV.	DESCRIPTION
(FD) B.M.B.G.1591	400 172				400.172	B.M.B.G 1591 ELEV. 400.172 WHITTIER QUAD (1965)
+	5 042		5 151			L.A.CO.RD.DEPT.B.M. - RD.HD.SPK. & LD. N. CURB 85' E.℄
⊼	405 214	-0 091'	-0 089'			7TH AVE. 20' N. ℄ PALM AVE CURB (MKD. B.M.)
(FD) -	5 133		5 240			
B.M.B.G.1592	400 081				400.081	B.M.B.G. 1592 ELEV. 400.063' WHITTIER QUAD (1965)
+	5 909		6 000			L.A.CO.RD.DEPT.B.M. - L.&T. NR. N.W. COR. OF CONC. DR. TO
⊼	405 990	+2 138'	+2 136'			HO. NO. 14606 PALM DR. @ S.E. COR. 7TH AVE. 100' E.
(SET) -	3 771		3 864			& 27' S. ℄ INT.
B.M.AZ-550	402 219				402.218	B.M. AZ-550 ELEV. F.B.2773-85
+	3 813		3 890			SEVENTH AVE. & PALM AVE. S.W. COR.
⊼	406 032	+1 193'	+1 194'			L.A.CO. RD. DEPT. TAG & NAIL IN W.L. END OF CONC.
-	2 620		2 696			C.B.
T.P	403 412					T.P. SPK.
+	9 979		10 029			
⊼	413 391	+7 904'	+7 906'			
(SET) -	2 075		2 123			
B.M.AZ-551	411 316				411.315	B.M. AZ-551 ELEV. F.B.2773-85
+	6 430		6 523			SEVENTH AVE. EAST SIDE 362' ± S. OF PALM
⊼	417 746	+2 402'	+2 403'			AVE. BT. SPK. IN LD. IN CONC. CURB. ON 10'
-	4 028		4 120			OFFSET LINE PROD.
T.P.	413 718					T.P. 1X2
+	8 690		8 831			
⊼	422 408	+3 130'	+3 128'			
(SET) -	5 560		5 703			
B.M.AZ-552	416 848				416.846	B.M. AZ-552 ELEV. F.B.2773-85
+	8 878		9 026			SEVENTH AVE. @ REAR OF HOUSE 420' ± S. OF
⊼	425 726	+7 368'	+7 368'			PALM AVE. & 170' W. OF ℄ SEVENTH AVE. BT. SPK.
(SET) -	1 510		1 658			IN LD. IN CONC. @ REAR GATE TO HOUSE.
T.B.M. No. 1	424 216				424.214	T.B.M. NO. 1 ELEV. F.B. 2773-85
						FOR DESC. SEE PG. 86

NOTES RED ____ JOB NO. 2533.34 SURVEY OF SEVENTH AVE. S.S.
DATE W. EDMONDSON SURVEY BY L. L. BROWN
NOTES CHKD ____ NOTES BY L. L. BROWN DATE 2-5-71
DATE ____ INDEXED G. S. GAELL DATE ____

F. B. 2773 PG. 85

768420 S & E-353 4-54

PLEASE RETURN TO
LOS ANGELES COUNTY SURVEYOR
725 LOS ANGELES COUNTY ENGINEERING BLDG.

NOTE: ANY ADDITIONS OR CHANGES ON THIS SHEET MUST BE MADE OR CIRCLED IN RED INK, WITH DATE AND NAME OF PERSON MAKING CHANGE.

Do not extend notes this side of this line

JOB NO 2533.34 SURVEY OF SEVENTH AVE. NOTES RED.
SURVEY BY L.L. BROWN DATE
NOTES BY L.L. BROWN DATE 2-5-71 NOTES CHKD W. EDMONDSON
INDEXED G.L.GALL DATE DATE MAR 3 '71

F.B. 2773 Pg. 86

B.M. (SET)	1ST RUN	DIFF.	2ND RUN	3RD RUN	ADJ. ELEV.	DESCRIPTION
T.B.M. No.1	424 216				424.214	T.B.M. NO.1 ELEV. F.B.2773-86
+	1 600		1 761			SEVENTH AVE. @ REAR OF HO. NO. 1365 662'±
π	425 816	+1 278	+1 280			S. OF PALM AVE. & 173'± W. OF SEVENTH AVE.
-	0 322		0 481			LG. BT. SPK. IN 10" ORANGE TREE.
T.P.	425 494					IKL
+	5 748		5 931			
π	431 242	+2 750	+2 749			
(SET) -	2 998		3 182			
B.M. AZ-553	428 244				428.241	B.M. AZ-553 ELEV. F.B.2773-86
+	4 823		4 885			OLD CANYON DR. EAST SIDE 671'± N. OF
π	433 067	-0 377	-0 378			LOS ROBLES AVE. BT. SPK. IN LD. IN CONC. CURB
(SET) -	5 200		5 263			19'S. OF N. END OF CURB.
T.B.M. No.2	427 867				427.863	T.B.M. No. 2 ELEV. F.B.2773-86
+	6 926		6 980			2" I.P. CEM. PLUG & L.S. TAG NO. 2495 NELY.
π	434 793	+4 333	+4 331			CUR. OF TR. NO. 27471 W. SIDE OF OLD CANYON
-	2 593		2 649			DR. 690'± N. OF LOS ROBLES AVE.
T.P.	432 200					T.P. SPK.
+	7 140		7 208			
π	439 340	+5 297	+5 298			
(SET) -	1 843		1 910			
B.M. AZ-554	437 497				437.492	B.M. AZ-554 ELEV. F.B.2773-86
+	8 287		8 339			OLD CANYON RD. E. SIDE 289'± N. OF LOS
π	445 784	+7 716	+7 716			ROBLES AVE. BT. SPK. IN LD. IN CURB IN
-	0 571		0 623			FRONT OF HSE. NO. 1438
T.P.	445 213					T.P. SPK.
+	8 651		8 745			
π	453 864	+3 871	+3 872			
(SET) -	4 780		4 873			
B.M. AZ-555	449 084				449.079	B.M. AZ-555 ELEV. F.B.2773-86
						FOR DESC. SEE PG. 87

76S420 S & E-353 4-54

PLEASE RETURN TO
LOS ANGELES COUNTY SURVEYOR
725 LOS ANGELES COUNTY ENGINEERING BLDG.

NOTE: ANY ADDITIONS OR CHANGES ON THIS SHEET MUST BE MADE OR CIRCLED IN RED INK, WITH DATE AND NAME OF PERSON MAKING CHANGE.

Do not extend notes this side of this line

B.M.	1ST RUN	DIFF.	2ND RUN	3RD RUN	ADJ. ELEV.	DESCRIPTION
B.M.AZ-555	449 084				449.079	B.M. AZ-555 ELEV F.B
+	3 728		3 779			LOS ROBLES AVE. S. SIDE 330 '± W. OF
π	452 812	-2 545	-2 549			SEVENTH AVE. BT. SPK. IN LD. IN CURB
-	6 273		6 328			IN FRONT OF HO. NO. 14536
T.P	446 539					T.P. SPK.
+	4 282		4 340			
π	450 821	-3 333	-3 332			
(FD.) -	7 615		7 672			
B.M.B.6.1593	443 206				443.198	B.M.B.6.1593 ELEV. 443.198 WHITTIER QUAD.
+	2 468		2 554			(1965) C.S. MON. IN WELL DN. 10" @ ℄ INT.
π	445 674	-6 700	-6 701			SEVENTH AVE. & LOS ROBLES AVE.
-	9 168		9 255			
T.P.	436 506					T.P. SPK.
+	1 255		1 310			
π	437 761	-7 503	-7 500			
(SET) -	8 758		8 810			
B.M.AZ-556	429 003				428.998	B.M. AZ-556 ELEV. F.B. 2773-87
+	1 850		1 920			SEVENTH AVE. W. SIDE 413 '± N. OF LOS
π	430 853	-7 231	-7 231			ROBLES AVE. BT SPK. IN LD. IN CURB BY DRIVEWAY
-	9 081		9 151			TO HO. NO. 1423
T.P.	421 772					T.P. SPK.
+	1 872		1 966			
π	423 644	-6 756	-6 752			
-	8 628		8 718			
T.P	415 016					T.P. SPK.
+	3 380		3 420			
π	418 396	-3 699	-3 700			
-	7 079		7 120			
T.P.	411 317					T.P. SPK.

NOTES RED. JOB NO. 2533.34 SURVEY OF SEVENTH AVE. S.S.
DATE SURVEY BY L. L. BROWN
NOTES CHKD. W. ERMONDSON NOTES BY L. L. BROWN DATE 2-5-71
DATE [illegible] INDEXED [illegible] DATE [illegible]

F. B. 2773 Pg. 87

769420 S & E-353 4-54

PLEASE RETURN TO
LOS ANGELES COUNTY SURVEYOR
725 LOS ANGELES COUNTY ENGINEERING BLDG.

NOTE: ANY ADDITIONS OR CHANGES ON THIS SHEET MUST BE MADE OR CIRCLED IN RED INK, WITH DATE AND NAME OF PERSON MAKING CHANGE.

Do not extend notes this side of this line

JOB NO. 2533.34 SURVEY OF SEVENTH AVE. S.S. NOTES RED
SURVEY BY L. L. BROWN DATE 2-5-71 NOTES BY W. EDMONDSON
NOTES BY L. L. BROWN DATE 2-5-71 NOTES CHKD 3-71
INDEXED C. J. GALU DATE DATE MAR 3 71

F.B. 2773 Pg. 88

B.M.	1ST RUN	DIFF.	2ND RUN	3RD RUN	ADJ. ELEV.	DESCRIPTION
T.P.	411 317					T.P. SPK
+	1 935		2 005			
=	413 252	-6 960'	-6 959'			
-	8 895		8 964			
T.P.	404 357					T.P. SPK.
+	2 031		2 098			
=	406 388	-4 189'	-4 184'			
(FD.) -	6 220		6 282			
B.M. B.C. 1591	406 168				400.172	B.M. B.C. 1591 ELEV. 400.172 WHITTIER (QUAD. 1965) L.A. CO. RD. DEPT. B.M. - RD. HD. SPK. & CO. N. CURB 85' E. OF 7TH AVE. 20' N. OF PALM AVE. CURB (MKD. B.M.)

PWFB 1129 2185

Notes Ck'd by W. EDMONDSON	Survey of SEVENTH AVE. SS.	F.B. 2773 Pg. 37
Map No.	JN 2533.34 Tape 0244 Std 68 °F	
Office Work	Surveyed by L.L. BROWN	
Checked	Notes L.L. BROWN Date 2-8-71	
Date	Indexed [illegible]	

SEVENTH AVE.
HACIENDA HEIGHTS AREA
J.N. 2533.34

CENTERLINE AND EASEMENT SURVEY

PARTY
BROWN, L.L.
WALSH, M.
BOXETH, D.
DOMINGUEZ, C.

Note: Any Additions or Changes on this Sheet Must be Made or Circled in Red Ink With Date and Name of Person Making Change

Do not extend this side of this line.

PLEASE RETURN TO
LOS ANGELES COUNTY ENGINEER
403 LOS ANGELES COUNTY ENGINEERING BLDG.

76P3095 CE #310 5-66

PWFB 1129

F.B. 2773 Pg. 90

2186 / 2187 / 2188

INDEX MAP

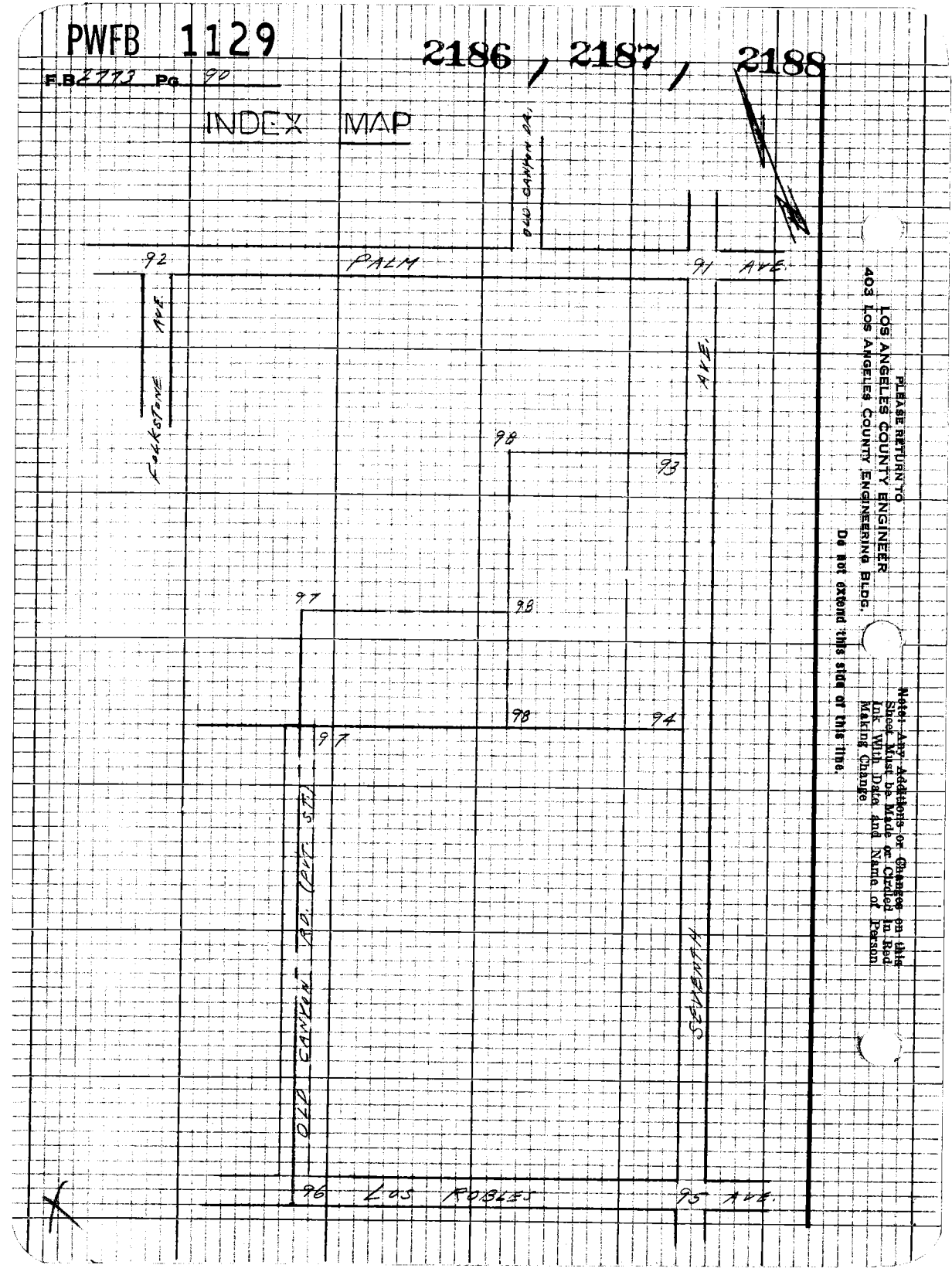

PLEASE RETURN TO
LOS ANGELES COUNTY ENGINEER
403 LOS ANGELES COUNTY ENGINEERING BLDG.

Do not extend this sick or this line.

Note: Any Additions or Changes on this Sheet Must be Made or Circled in Red Ink With Date and Name of Person Making Change

PWFB 1129 2189 / 2190

Notes Ck'd by W. EDMONDSON	Survey of SEVENTH AVE. S.S.	F.B. 2773 Pg. 91
Map No.	IN 2533.34 Tape 0244 Std 68 °F	
Office Work	Surveyed by L.L. BROWN	
Checked	Notes L.L. BROWN Date 2-8-71	
Date	Indexed G.L. GALLI MAR 1 71	

WS 37, D-3

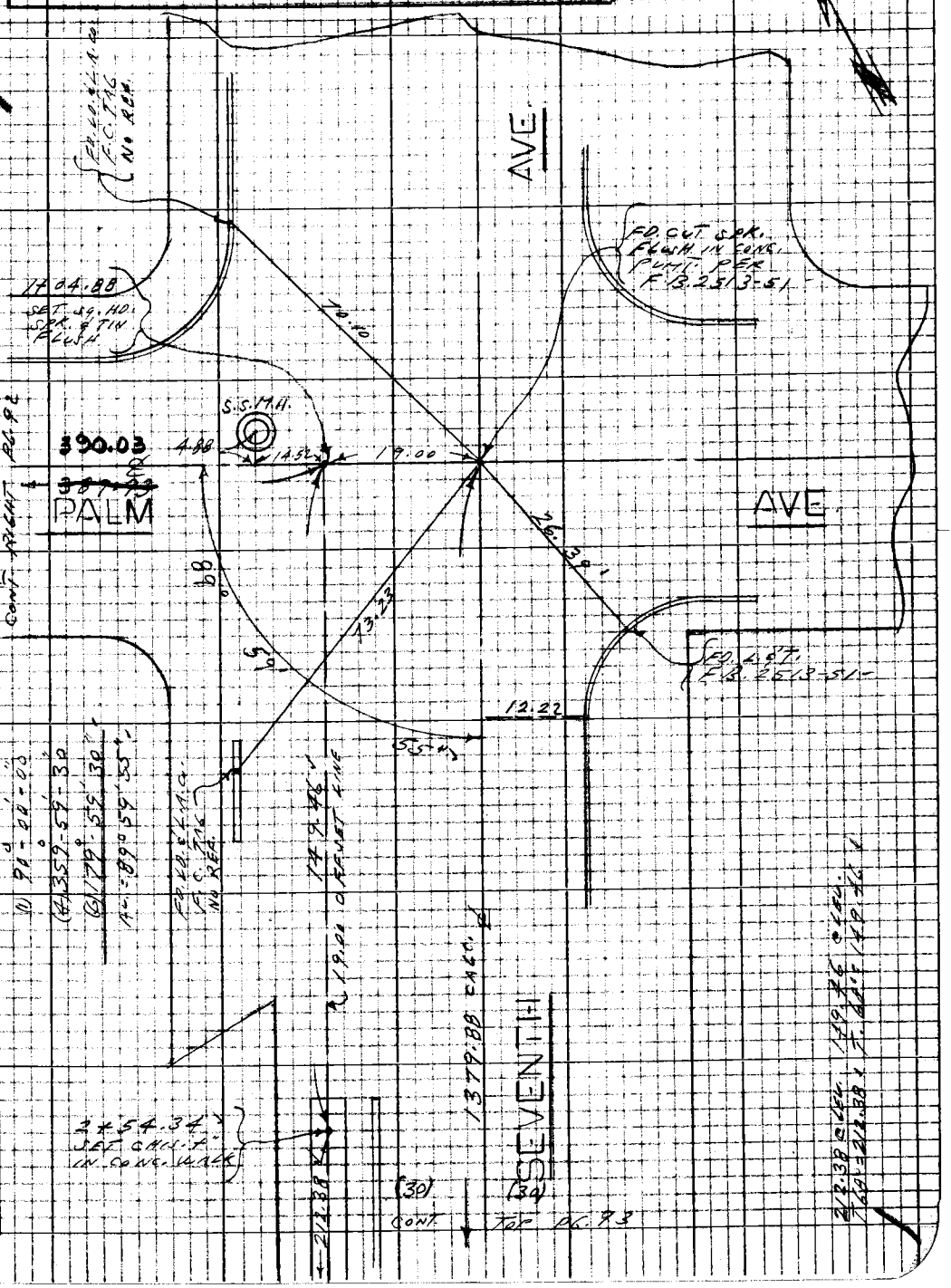

Note: Any Additions or Changes on this Sheet Must be Made or Circled in Red Ink With Date and Name of Person Making Change

Do not extend this side of this line.

PLEASE RETURN TO
LOS ANGELES COUNTY ENGINEER
403 LOS ANGELES COUNTY ENGINEERING BLDG.

76P3098 CR #310 5-66

PWFB 1129

2191

F.B. 2773 Pg. 92

W.S. 37, D-3

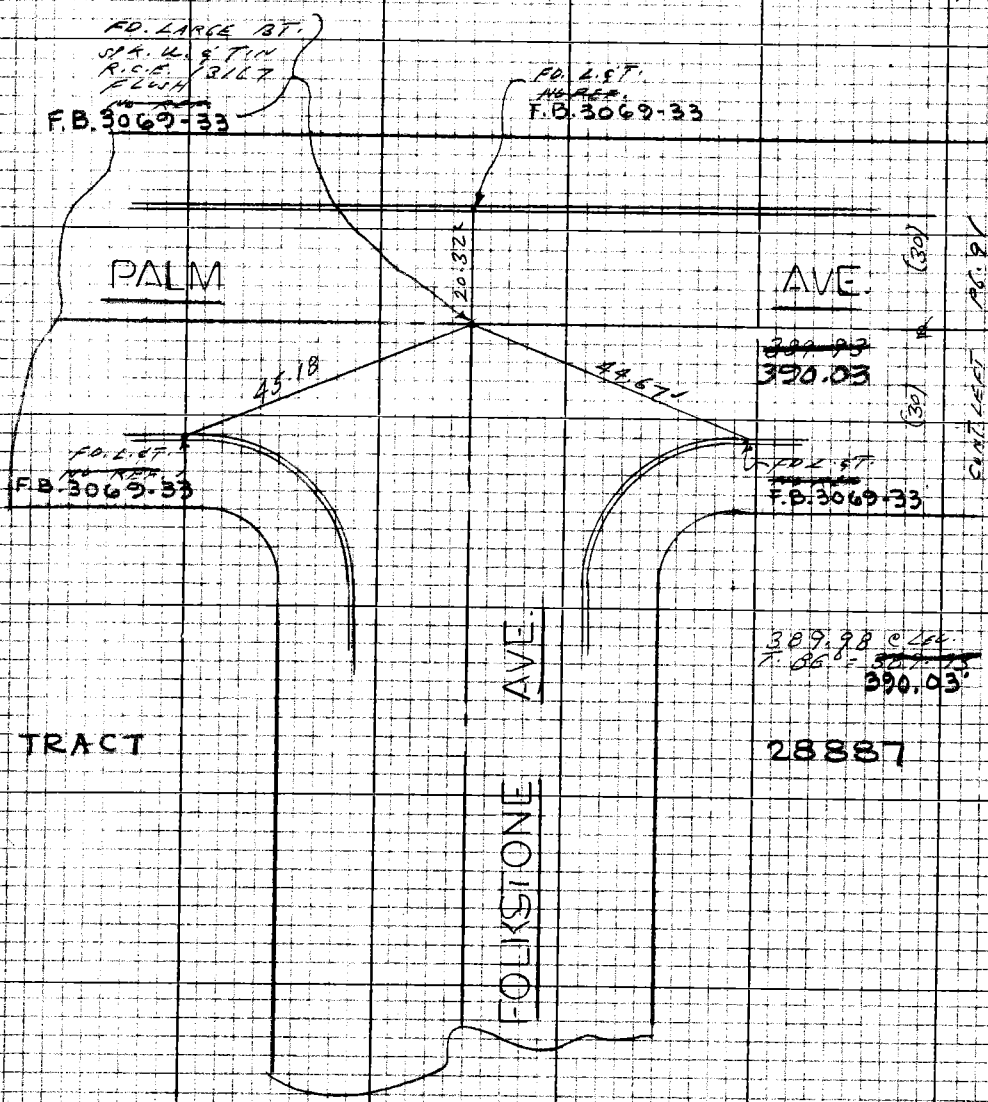

PLEASE RETURN TO
LOS ANGELES COUNTY ENGINEER
403 LOS ANGELES COUNTY ENGINEERING BLDG.

Do not extend this side of this line.

Note: Any Additions or Changes on this Sheet Must be Made or Circled in Red Ink With Date and Name of Person Making Change

PWFB 1129

2192

Notes Ck'd by W. EDMONDSON	Survey of SEVENTH AVE. S.S.
Map No.	JN 2533.34 Tape 0244 Std 68 °F
Office Work	Surveyed by L.L. BROWN
Checked	Notes L.L. BROWN Date 2-8-71
Date	Indexed [illegible] GALLI [illegible]

F.B. 2773 Pg. 93

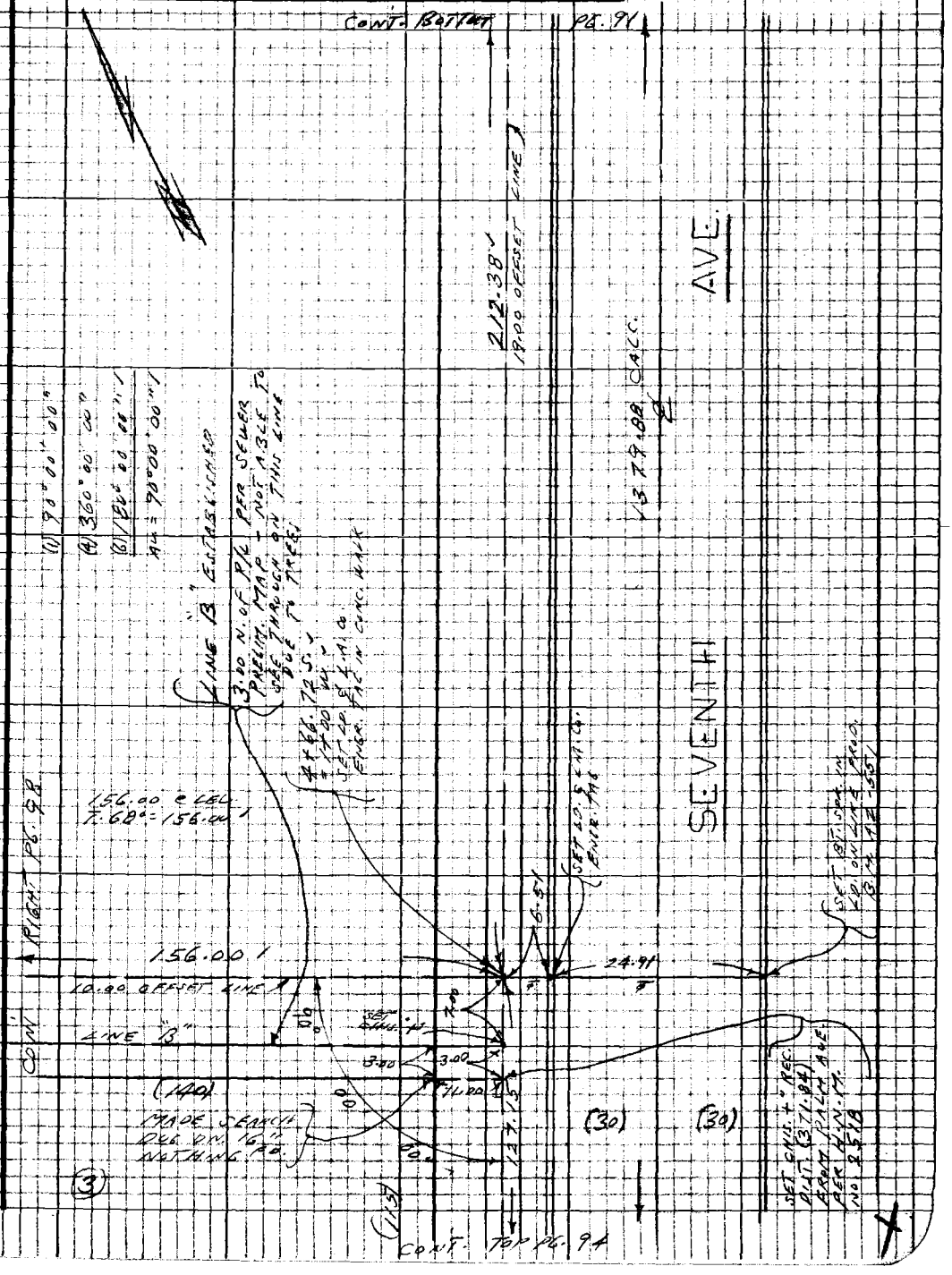

Note: Any Additions or Changes on this Sheet Must be Made or Circled in Red Ink With Date and Name of Person Making Change

Do not extend this side of this line.

PLEASE RETURN TO
LOS ANGELES COUNTY ENGINEER
403 LOS ANGELES COUNTY ENGINEERING BLDG.

762309B CE #310 5-66

PWFB 1129 CONT. TOP PG. 93 2193 / 2194

F.B. 2773 Pg. 94



PLEASE RETURN TO
LOS ANGELES COUNTY ENGINEER
403 LOS ANGELES COUNTY ENGINEERING BLDG.

Do not extend this side of this line.

Note: Any Additions or Changes on this Sheet Must be Made or Circled in Red Ink With Date and Name of Person Making Change

PWFB 1129

2195

Notes Ck'd by W. EDMONDSON	Survey of SEVENTH AVE. S.S.
Map No.	IN 2533.34 Tape 0244 Std 68 °F
Office Work	Surveyed by L.L. BROWN
Checked	Notes L.L. BROWN Date 2-8-71
Date	Indexed [illegible] GALLI [illegible] 1 [illegible]

F.B. 2773 Pg. 95

W.S. 37, D-3

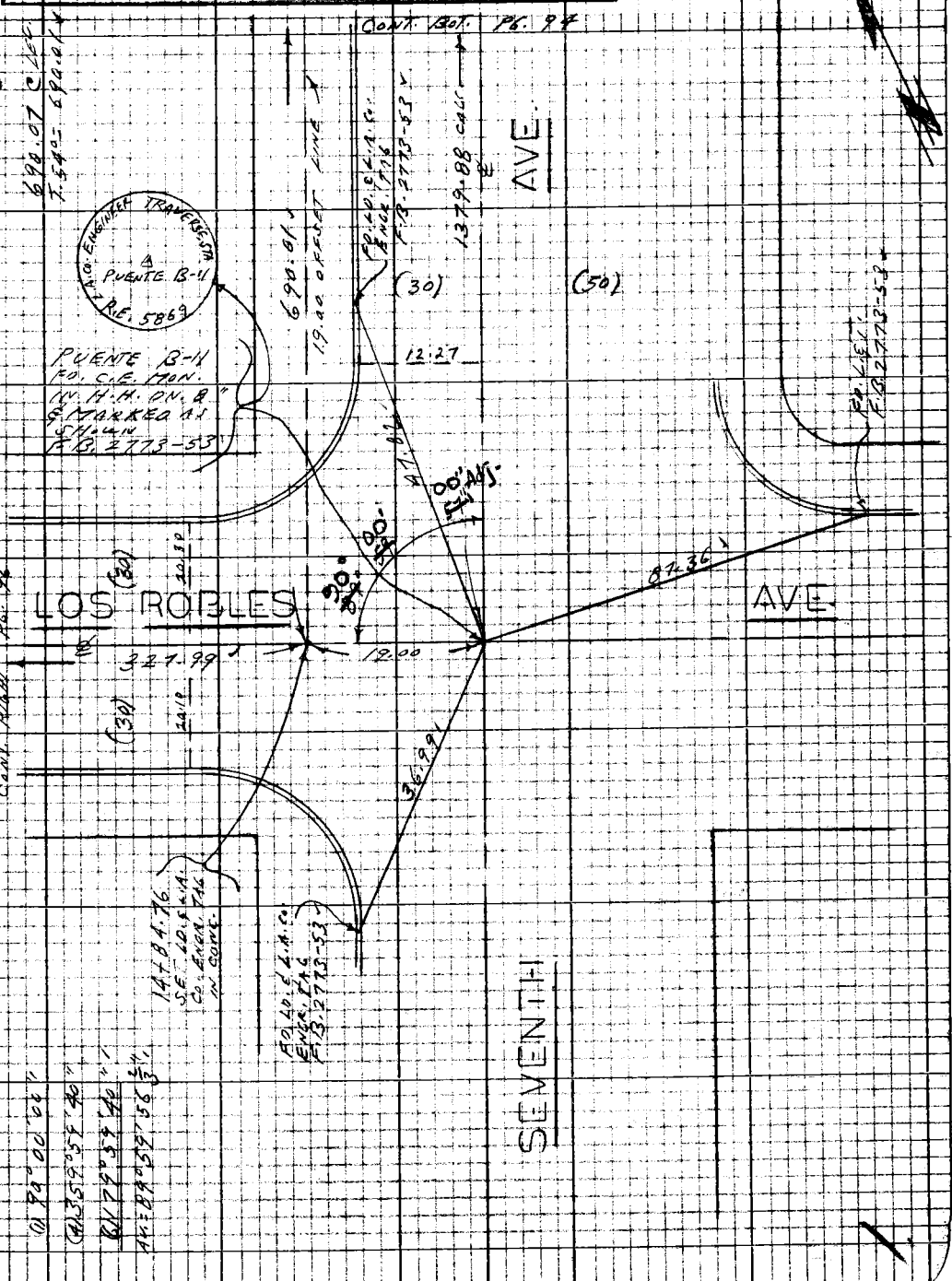

Note: Any Additions or Changes on this Sheet Must be Made or Circled in Red Ink With Date and Name of Person Making Change

Do not extend this side of this line.

PLEASE RETURN TO
LOS ANGELES COUNTY ENGINEER
403 LOS ANGELES COUNTY ENGINEERING BLDG.

76F3098 CK #310 8-68

PWFB 1129 2196

F.B. 2773 Pg. 96 CONT. BOTTOM PG. 97

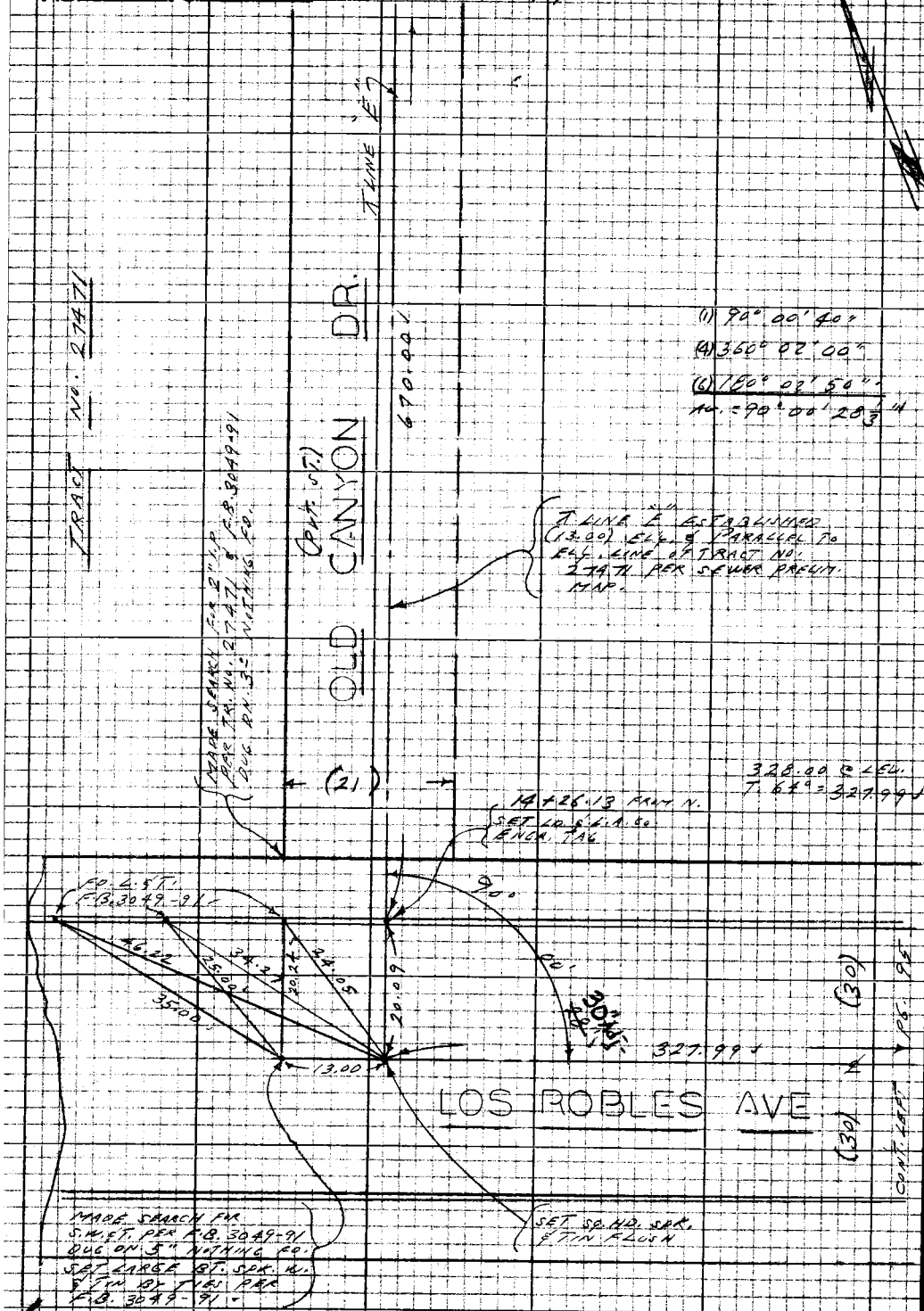

PLEASE RETURN TO
LOS ANGELES COUNTY ENGINEER
403 LOS ANGELES COUNTY ENGINEERING BLDG.

Do not extend this side of this line.

Note: Any Additions or Changes on this Sheet Must be Made or Circled in Red Ink With Date and Name of Person Making Change

MS 37, D-3

PWFB 1129 2197 / 2198

Notes Ck'd by W. EDMONDSON	Survey of SEVENTH AVE. S.S.	F.B. 2773 Pg. 97
Map No.	JN 2533.34 Tape 0244 Std 68 °F	
Office Work	Surveyed by L.L. BROWN	
Checked	Notes L.L. BROWN Date 2-8-71	
Date	Indexed G.J. GALLI MAR 1 71	

W.S37 D-3

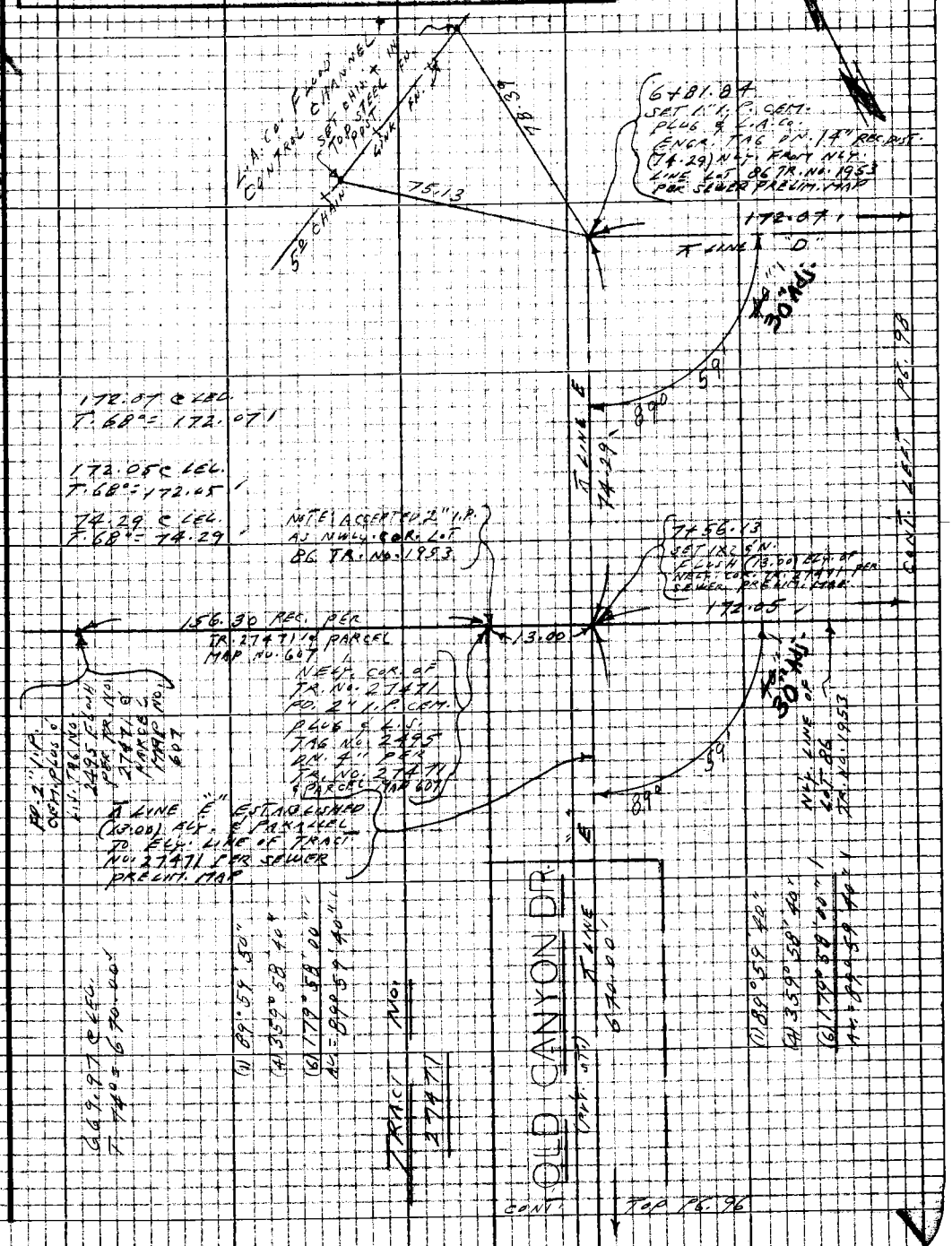

Note: Any Additions or Changes on this Sheet Must be Made or Circled in Red Ink With Date and Name of Person Making Change

Do not extend this side of this line.

PLEASE RETURN TO
LOS ANGELES COUNTY ENGINEER
403 LOS ANGELES COUNTY ENGINEERING BLDG.

76P309B CK #310 5-66

CONT. RIGHT PG. 97
CONT. LEFT PG. 93
CONT. Lower Left PG. 94

PLEASE RETURN TO
LOS ANGELES COUNTY ENGINEER
403 LOS ANGELES COUNTY ENGINEERING BLDG.

Do not extend this side of this line.

Note: Any additions or Changes on this Sheet Must be Made or Circled in Red Ink With Date and Name of Person Making Change

Notes Ck'd by	Survey of SEVENTH AVE S.S.	F.B. 2773 Pg. 99
Map No.	JN 253334 Tape Std. °F	
Office Work	Surveyed by L. L. BROWN	
Checked	Notes L. L. BROWN Date 2-10-71	
Date	Indexed C. J. GALLI MAR 1 71	

SEVENTH AVE.
HACIENDA HEIGHTS AREA
JN 253334

TOPOGRAPHY

PARTY
BROWN, L.L.
WALSH, M.
BOYETH, D.
DOMINGUEZ

Note: Any Additions or Changes on this Sheet Must be Made or Circled in Red Ink With Date and Name of Person Making Change

Do not extend this side of this line.

PLEASE RETURN TO
LOS ANGELES COUNTY ENGINEER
403 LOS ANGELES COUNTY ENGINEERING BLDG.

76P3098 CE #310 5-66

F.B. 2773 Pg. 100

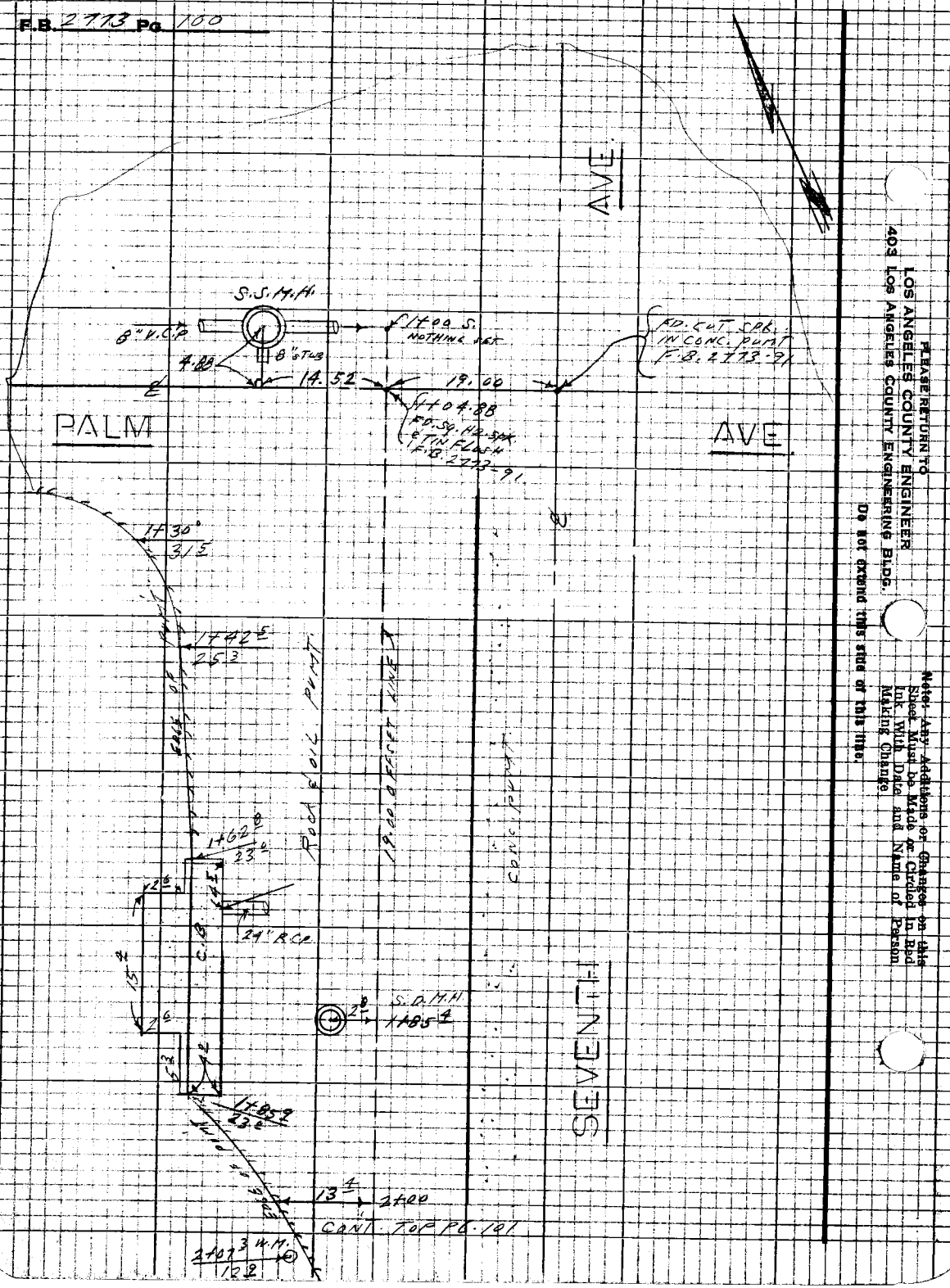

Please Return To
LOS ANGELES COUNTY ENGINEER
403 Los Angeles County Engineering Bldg.

Note: Any Additions or Changes on this Sheet Must be Made in Circle in Red Ink With Date and Name of Person Making Change

Do not extend this stub or this line.

Notes Ck'd by	Survey of SEVENTH AVE. S.S.
Map No.	JN 253334 Tape Std °F
Office Work	Surveyed by L. L. BROWN
Checked	Notes L. L. BROWN Date 2-9-71
Date	Indexed G. T. GALLI MAR 1 '71

F.B. 2773 Pg. 101

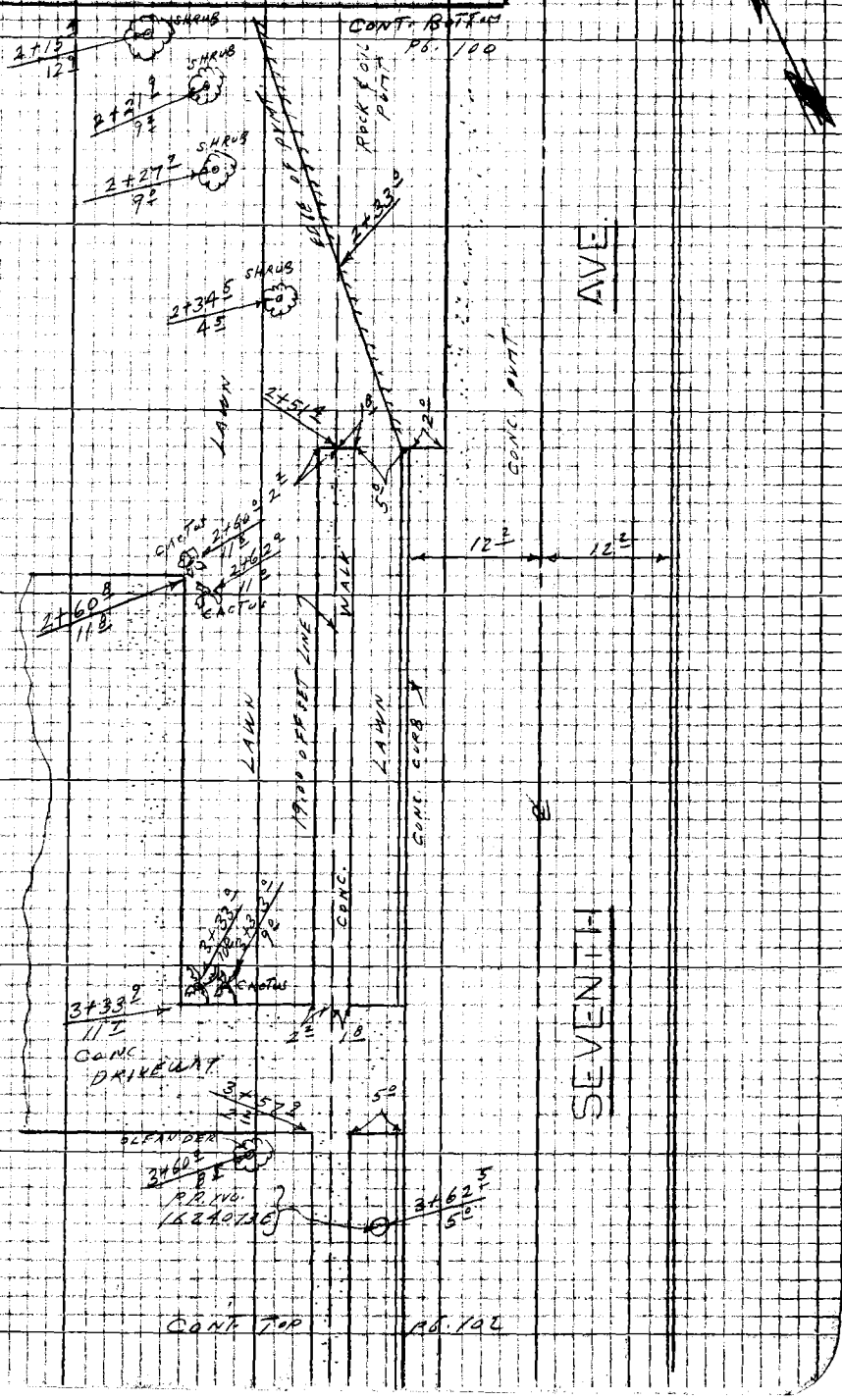

Note: Any Additions or Changes on this Sheet Must be Made or Circled in Red Ink With Date and Name of Person Making Change

Do not extend this side of this line.

PLEASE RETURN TO
LOS ANGELES COUNTY ENGINEER
403 LOS ANGELES COUNTY ENGINEERING BLDG.

76F3095 CE #310 5-66

F.B. 2773 Pg. 102

PLEASE RETURN TO
LOS ANGELES COUNTY ENGINEER
403 LOS ANGELES COUNTY ENGINEERING BLDG.

Do not extend this side of this line.

Note: Any Additions or Changes on this Sheet Must be Made or Circled in Red Ink With Date and Name of Person Making Change

Notes Ck'd by	Survey of 7th Ave S.S.	F.B. 2773 Pg. 103
Map No.	JN 2532.34 Tape Std °F	
Office Work	Surveyed by L. L. Brown	
Checked	Notes M.A. Waisu Jr. Date 2-9-71	
Date	Indexed [illegible] GALLI MAR 1 71	

CONT BOT PG 102

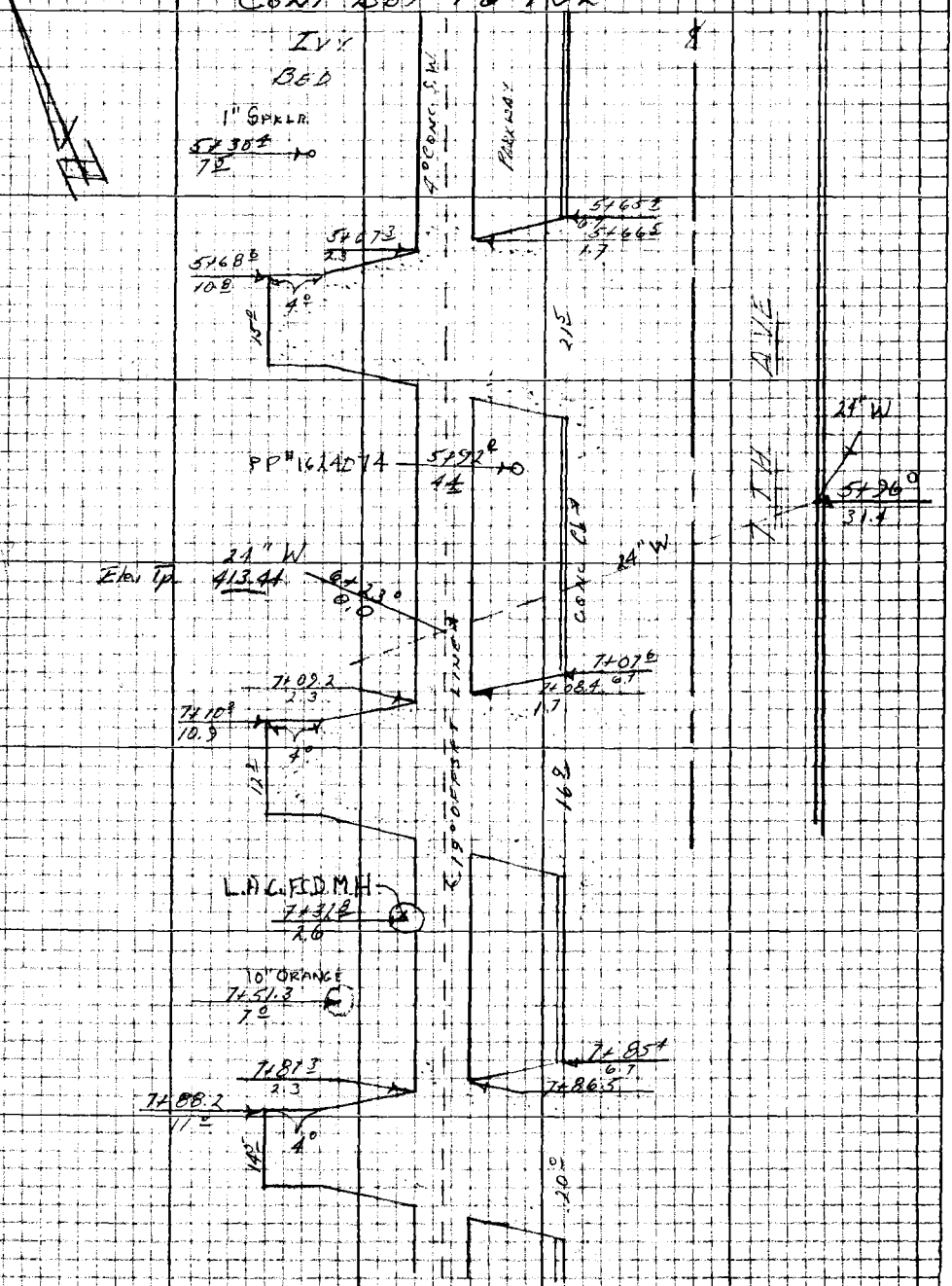

CONT TP PG 104

Note: Any Additions or Changes on this Sheet Must be Made or Circled in Red Ink With Date and Name of Person Making Change

Do not extend this side of this line.

PLEASE RETURN TO
LOS ANGELES COUNTY ENGINEER
403 LOS ANGELES COUNTY ENGINEERING BLDG.

76P3095 CE #310 8-68

F.B. 2773 Pg. 104

CONT BOT PG 103

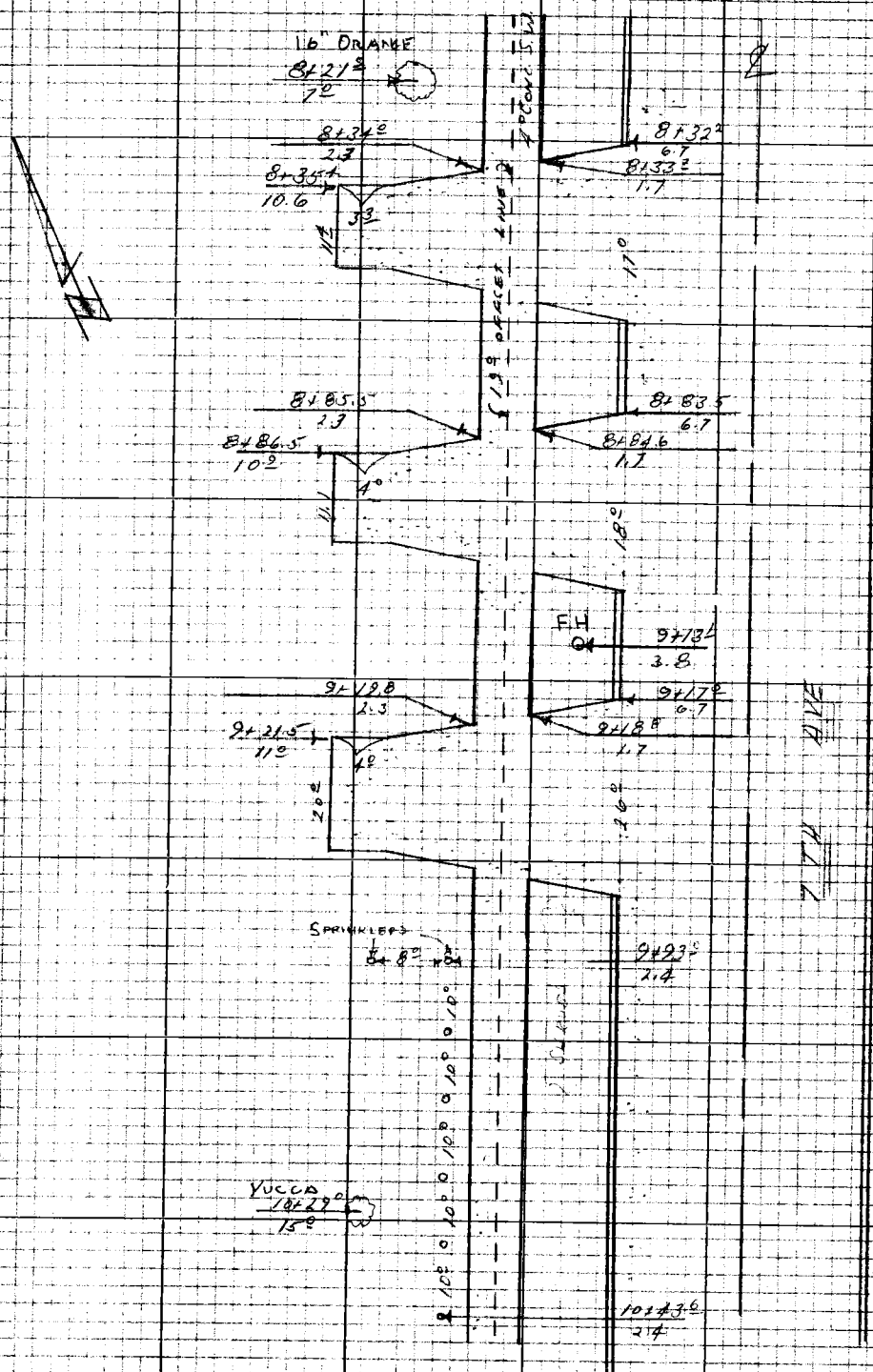

CONT TO PG 105

PLEASE RETURN TO
LOS ANGELES COUNTY ENGINEER
403 LOS ANGELES COUNTY ENGINEERING BLDG.

Note: Any Additions or Changes on this Sheet Must be Made or Circled in Red Ink With Date and Name of Person Making Change

Do not extend this side of this line.

Notes Ck'd by	Survey of 7th Ave S.S.	F.B. 2773 Pg. 105
Map No.	JN 2533 34 Tape Std °F	
Office Work	Surveyed by L.L. Brown	
Checked	Notes M. Whalen Jr. Date 2-9-71	
Date	Indexed G.S. GAILL 1	

Cont Bot Pg 104

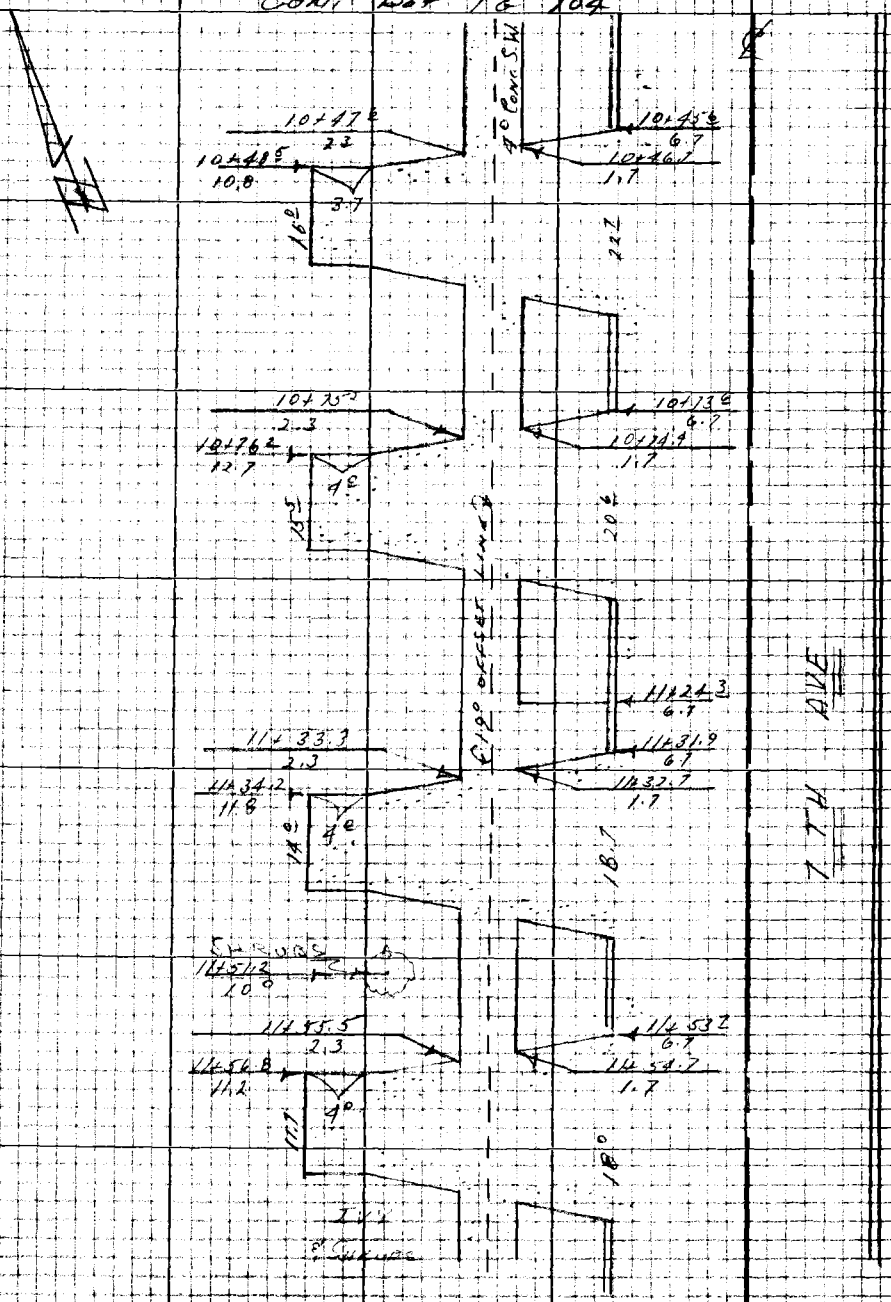

Cont Tp Pg 106

Note: Any Additions or Changes on this Sheet Must be Made or Circled in Red Ink With Date and Name of Person Making Change

Do not extend this side of this line.

PLEASE RETURN TO
LOS ANGELES COUNTY ENGINEER
403 LOS ANGELES COUNTY ENGINEERING BLDG.

76P3098 CE #310 5-66

F.B. 2773 Pg. 104

Conn 13at Pg 105

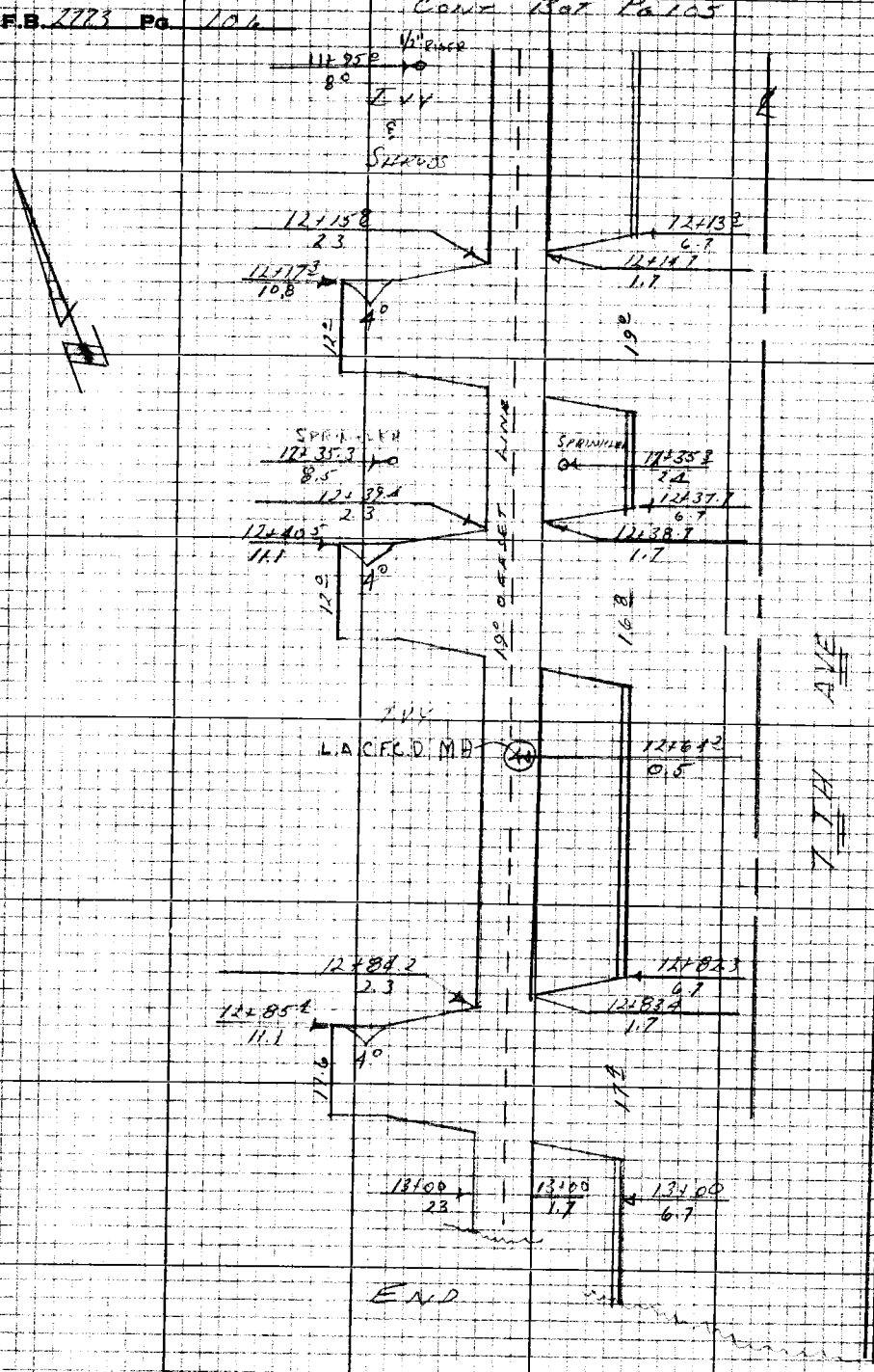

LOS ANGELES COUNTY ENGINEER
403 LOS ANGELES COUNTY ENGINEERING BLDG.

PLEASE RETURN TO

Do not extend this side of this line.

Note: Any Additions or Changes on this Sheet Must be Made or Circled in Red Ink With Date and Name of Person Making Change

Notes Ck'd by	Survey of SEVENTH AVE. S.S.	F.B. 2773 Pg. 107
Map No.	JN 2533.34 Tape Std °F	
Office Work	Surveyed by L.L. BROWN	
Checked	Notes L.L. BROWN Date 2-10-71	
Date	Indexed G.J. GALLI MAR 1 71	

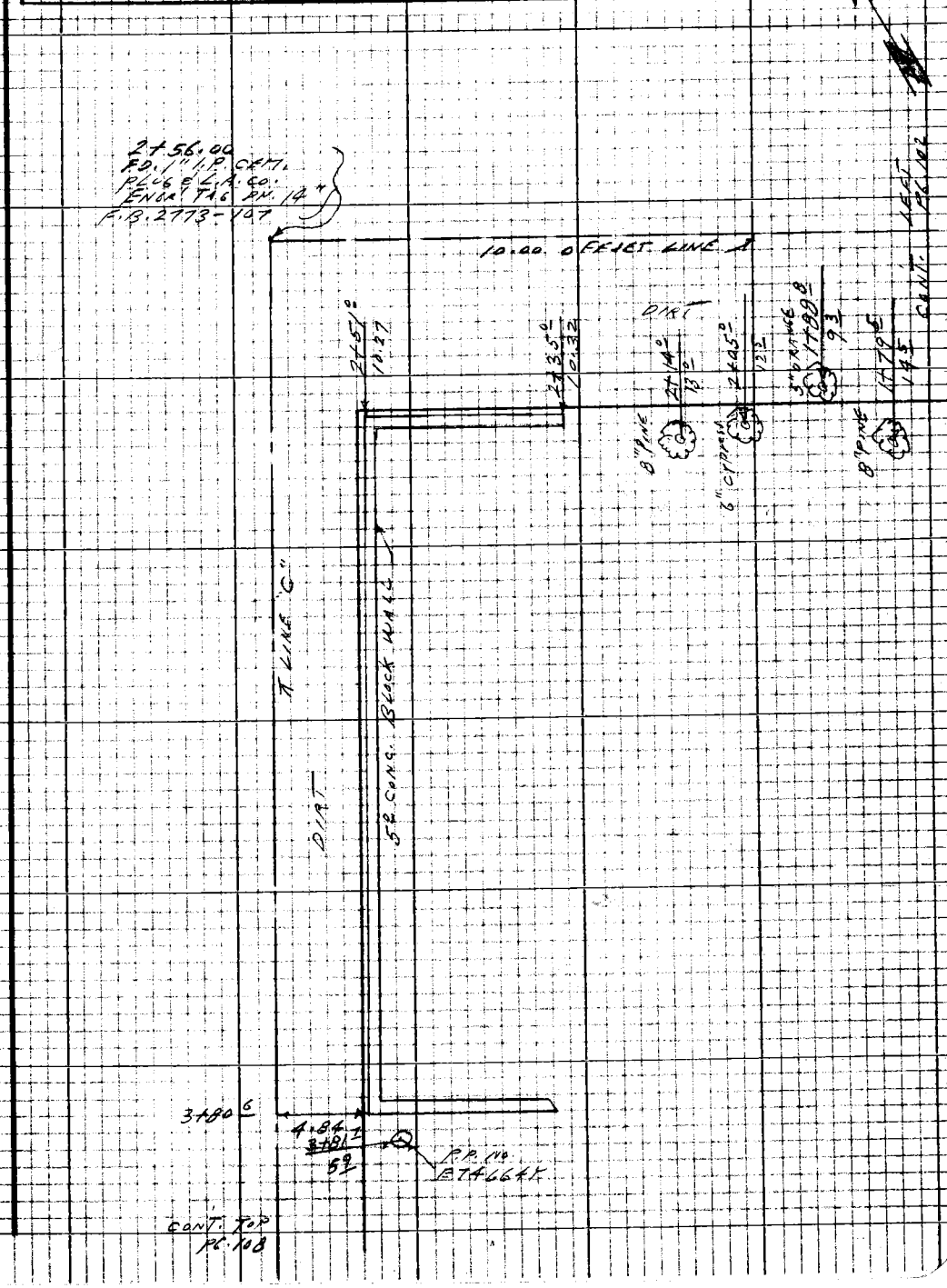

Note: Any Additions or Changes on this Sheet Must be Made or Circled in Red Ink With Date and Name of Person Making Change

Do not extend this side of this line.

PLEASE RETURN TO
LOS ANGELES COUNTY ENGINEER
403 LOS ANGELES COUNTY ENGINEERING BLDG.

76P3098 CK #310 5-66

PLEASE RETURN TO
LOS ANGELES COUNTY ENGINEER
403 LOS ANGELES COUNTY ENGINEERING BLDG.

Note: Any Additions or Changes on this Sheet Must be Made or Circled in Red Ink With Date and Name of Person Making Change

Do not extend this side of this line.

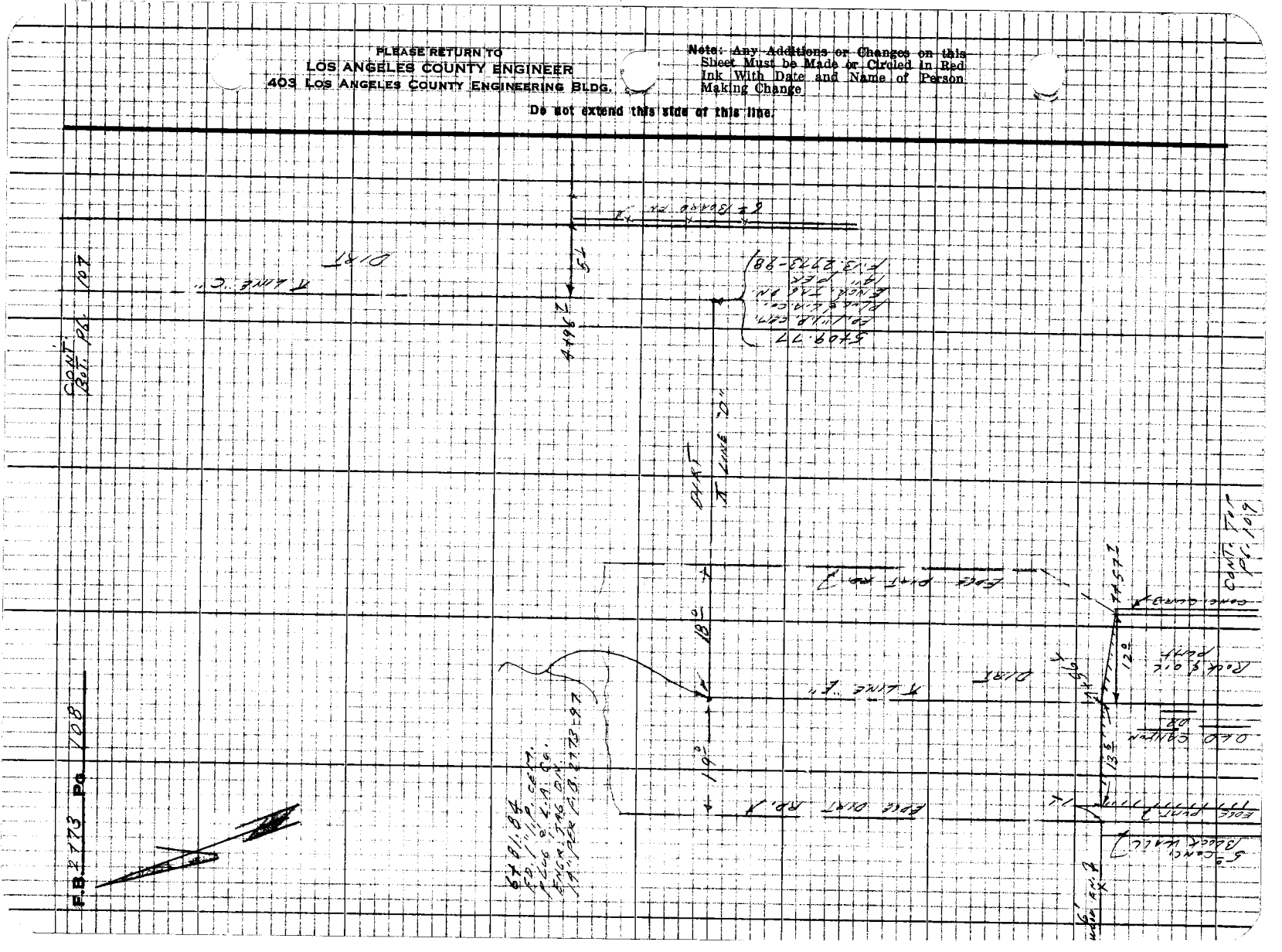

Notes Ck'd by	Survey of SEVENTH AVE. S.S.
Map No.	JN 253334 Tape Std °F
Office Work	Surveyed by L. L. BROWN
Checked	Notes L. L. BROWN Date 2-15-71
Date	Indexed G. L. GALLI MAR 1 '71

F.B. 2773 Pg. 109

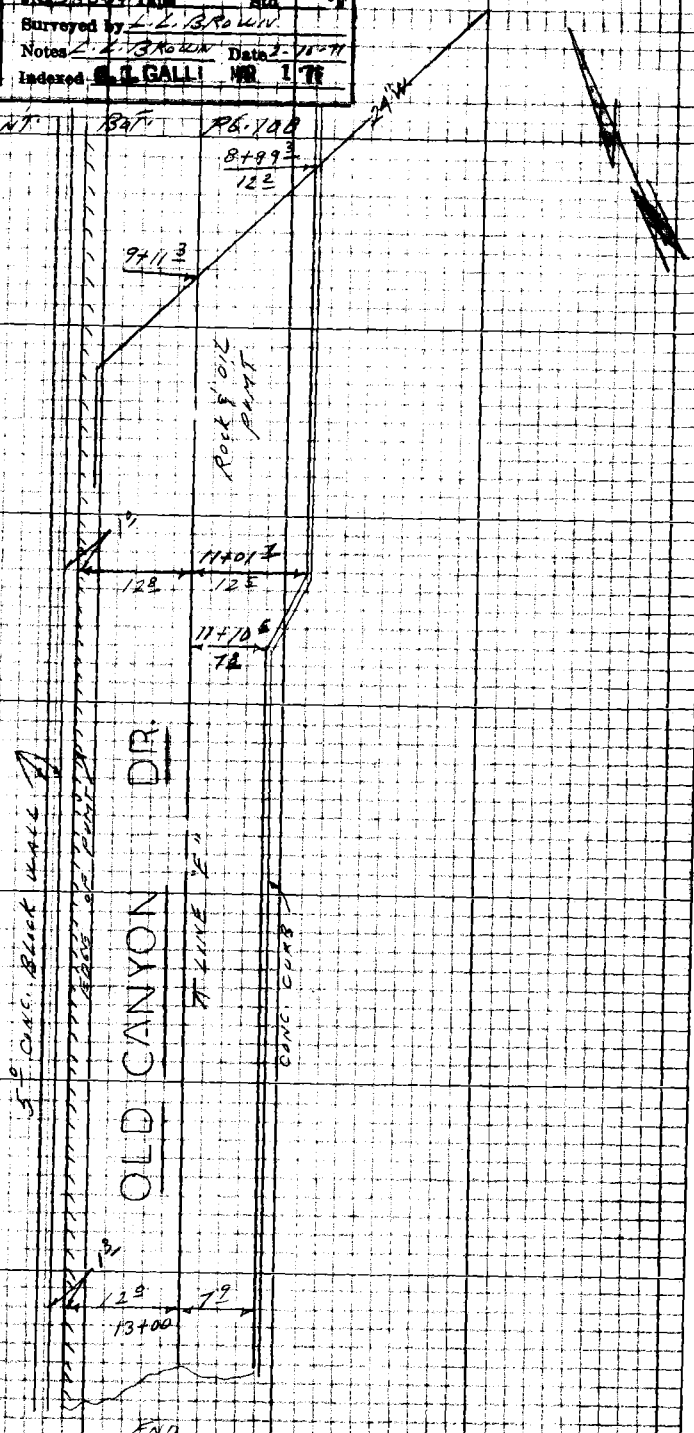

Note: Any Additions or Changes on this Sheet Must be Made or Circled in Red Ink With Date and Name of Person Making Change

Do not extend this side of this line.

PLEASE RETURN TO
LOS ANGELES COUNTY ENGINEER
403 LOS ANGELES COUNTY ENGINEERING BLDG.

76P3098 CK #310 5-66

F.B. 2773 Pg. 110

BLANK

PLEASE RETURN TO
LOS ANGELES COUNTY ENGINEER
403 LOS ANGELES COUNTY ENGINEERING BLDG.

Note: Any Additions or Changes on this Sheet Must be Made or Circled in Red Ink With Date and Name of Person Making Change

Do not extend this side of this line.

F. B. 2773 Pg. 111

Profile No. ____ Notes Red ____ Date ____ Plotted ____ Date ____ Job No. 33334 Division No. ____

X-Sec. No. ____ Notes Chk'd. ____ Date ____ Checked ____ Date ____ Survey of 7th Ave S.S. Survey by [illegible] Notes Winsh Date 2-[illegible]-71 Map No. ____ Indexed G. L. GALLI Date [illegible] 1[illegible]

7TH AVE S.S.

LINE A - 27' W. OF ℄ SEVENTH AVE.

NOTE: NOT ABLE TO ESTABLISH LINE IN FIELD DUE TO SHRUBBERY, TREES, ETC.

SET 19.00 OFFSET LINE AS SHOWN PGS. 91, 93, 94, 95

NOTE: PROPERTY SHOTS TAKEN ON 27' LINE

DISTANCES TO STRUCTURE TAKEN FROM [illegible] LINE

[illegible]

D.B. BOXRON

C. DOMINGUEZ

STATION	B. S.	H. I.	F. S.	ELEV.

NOTE: ANY ADDITIONS OR CHANGES ON THIS SHEET MUST BE MADE OR CIRCLED IN RED INK, WITH DATE AND NAME OF PERSON MAKING CHANGE.

PLEASE RETURN TO
LOS ANGELES COUNTY ENGINEER
403 LOS ANGELES COUNTY ENGINEERING BLDG.

Do not extend notes this side of this line.

76-L-298 CE 307 5-66

F. B. 2773 Pg. 112

Job No. 253334 Division No. ______ Notes Red ______ Plotted ______ Profile

Survey of 7th Ave S.S. Date ______ Date ______ No. ______

Survey by L.L. Brown Notes Walsh Notes Chk'd. ______ Checked ______ X-Sec.

Indexed G. L. GALLI Date ______ Date ______ Date ______ No. ______

76-L-298 CE 307 5-66

PLEASE RETURN TO
LOS ANGELES COUNTY ENGINEER
403 Los Angeles County Engineering Bldg.

NOTE: ANY ADDITIONS OR CHANGES ON THIS SHEET MUST BE MADE OR CIRCLED IN RED INK, WITH DATE AND NAME OF PERSON MAKING CHANGE.

Do not extend notes this side of this line.

STATION	B. S.	H. I.	F. S.	ELEV.	SEVENTH AVE.	
BM A-556				402.22	BM A-556 - Elev 402.218 - FB 2123-85	
					7th Ave & Penn Ave - S.W. Cor.	
1+00				400.21	Profile	
		[illegible]	[illegible]	[illegible]		14 52 S.S.M.H. Rim
		[illegible]	[illegible]	[illegible]		
		S.	[illegible]	[illegible]	Inlet - W	Outlet E. Stub S.
		[illegible]	Rim	[illegible]	400.42 Rim	400.42 Rim 400.42
					11.34 Meas	10.52 Meas 10.38 Meas
					389.08	389.90 390.04
					0.67 dia	0.67 dia 0.67 dia
					389.31 invert	389.23 invert 389.37 invert
1+50				401.28		Profile
1+67.2				401.63		Profile
				[illegible]		208 24" R.C.P. ch. [illegible]
2+00				402.28		Profile
2+10				402.32		" Curb Box
2+15				405.0		" Top " Grd
2+50				406.[illegible]		" Grd
3+00				407.[illegible]		" Grd

76-L-298 CE 307 5-66

PLEASE RETURN TO
LOS ANGELES COUNTY ENGINEER
403 LOS ANGELES COUNTY ENGINEERING BLDG.

NOTE: ANY ADDITIONS OR CHANGES ON THIS SHEET MUST BE MADE OR CIRCLED IN RED INK, WITH DATE AND NAME OF PERSON MAKING CHANGE.

Do not extend notes this side of this line.

STATION	B. S.	H. I.	F. S.	ELEV.	SEVENTH AVE.	
3+50				408.13		[illegible]
4+00				409.9		"
TP				408.79		
4+50				411.5		[illegible]
4+66.72 S = 1408				412.1		" "
5+00				413.3		" "
5+50				[illegible]		" "
6+00				415.6		" "
TP				414.57		
6+50				416.9		" "
7+00				418.2		" "
7+50				[illegible]		" "
8+00				421.14		" dewy
8+50				[illegible]		" [illegible]
T.P.				[illegible]		"
9+00				424.1		"
9+50				425.7		" "
10+00				427.6		" [illegible]
				426.52		52.5 [illegible]
10+50				428.73		" dewy

Profile Notes Red ____ Plotted ____ Job No. 2539.24 Division No. ____
No. ____ Date ____ Date ____ Survey of 7th Ave S.S.
X-Sec. Notes Chk'd. ____ Checked ____ Survey by L. L. Brown Notes [illegible] Date 2-10-76
No. ____ Date ____ Date ____ Map No. ____ Indexed [illegible] GALLI Date ____

F. B. 2773 PG. 113

76-L-298 CE 307 5-66

PLEASE RETURN TO
LOS ANGELES COUNTY ENGINEER
403 LOS ANGELES COUNTY ENGINEERING BLDG.

NOTE: ANY ADDITIONS OR CHANGES ON THIS SHEET MUST BE MADE OR CIRCLED IN RED INK, WITH DATE AND NAME OF PERSON MAKING CHANGE.

Do not extend notes this side of this line.

STATION	B. S.	H. I.	F. S.	ELEV.	SEVENTH AVE.	
BM AZ 556				429.00	BM AZ 556 - Elev 429.~~003~~ 8.998 - FB 2773-87	
					SEE PG FOR DESCRIPTION	
11+00				430.8		PROFILE GRD
11+50				432.1		" "
12+00				434.3		" "
12+50				436.14		" dwy
13+00				437.7		" GRD
BM AZ 556				429.00	see above	

F. B. 2773 Pg. 114
Job No. 2533.34 Division No. Notes Red Plotted Profile
Survey of 7th Ave S.S. Date Date No.
Survey by L.L. Brown Notes Walsh Notes Chk'd. Checked X-Sec.
Indexed G.J. GALLI Date Date Date No.

F. B. 2773 PG. 115

Profile No. ____ Notes Red ____ Date ____ Plotted ____ Date ____ Job No. 253334 Division No. ____

X-Sec. No. ____ Notes Chk'd. ____ Date ____ Checked ____ Date ____ Survey of 7TH AVE SS

Survey by L L BROWN Notes WALSH Date 2-10-71

Map No. ____ Indexed [illegible] Date [illegible]

7TH AVE SS.

LINE B, C, D, E

L. L. BROWN
M. A WALSH JR
D. B. BOXETH
C. DODYNGUEZ

STATION	B. S.	H. I.	F. S.	ELEV.

NOTE: ANY ADDITIONS OR CHANGES ON THIS SHEET MUST BE MADE OR CIRCLED IN RED INK, WITH DATE AND NAME OF PERSON MAKING CHANGE.

PLEASE RETURN TO
LOS ANGELES COUNTY ENGINEER
403 LOS ANGELES COUNTY ENGINEERING BLDG.

Do not extend notes this side of this line.

76-L-298 CE 307 5-66

76-L-298 CE 307 5-66

PLEASE RETURN TO
LOS ANGELES COUNTY ENGINEER
403 LOS ANGELES COUNTY ENGINEERING BLDG.

NOTE: ANY ADDITIONS OR CHANGES ON THIS SHEET MUST BE MADE OR CIRCLED IN RED INK, WITH DATE AND NAME OF PERSON MAKING CHANGE.

Do not extend notes this side of this line.

STATION	B. S.	H. I.	F. S.	ELEV.		
BMAZ 551				411 32	BMAZ551 - Elev 411.315 FB 2773-85 7TH AVE - E. SIDE 362'± S. of PALM AVE BT. SPK IN LD. IN CONC. cb.	
1+08W = 4+73.72S				412 4	LINE B 3° No. P/L	
1+50				413 2	" "	
2+00				413 7	"	
2+50				413 8	"	
T.P.				414 06		
2+63				413 9	LINE C ⊼ LINE	
3+00				415 4	"	
3+50				417 3	"	
4+00				418 8	"	
4+50				420 2	"	
5+00				421 5	"	
5+09.77			⊙	421 83	LINE D ⊼ LINE	
5+50				422 7		
6+00				424 1		
6+50				424 9		

F. B. 2773 PG. 116
Job No. 253334 Division No. Notes Red Plotted Date
Survey of 7th Ave S.S. Date Checked
Survey by L.L. Brown Notes M.A. Walsh Jr. Notes Chk'd. Date
Indexed G.L. GAEN Date

76-L-298 CE 307 5-66

PLEASE RETURN TO
LOS ANGELES COUNTY ENGINEER
403 LOS ANGELES COUNTY ENGINEERING BLDG.

NOTE: ANY ADDITIONS OR CHANGES ON THIS SHEET MUST BE MADE OR CIRCLED IN RED INK, WITH DATE AND NAME OF PERSON MAKING CHANGE.

Do not extend notes this side of this line.

STATION	B. S.	H. I.	F. S.	ELEV.		
6+61				425 1	LINE D ⊼ LINE TP BRK	
6+64				423 3	" " " " BOT BRK	
6+81.84				423 1	LINE E ⊼ LINE	
7+00				424 0	" "	
7+50				427 4	" "	
7+56.13				427 70	" "	
BMAZ 553				428 24	BMAZ 553 - Elev 428.244 - FB 2773-86	
8+00				428 58	LINE E ⊼ LINE	
8+50				429 68	" "	
8+70				427 3	N.E. LOT COR PAR 18	
9+00				430 69	LINE E ⊼ LINE	
9+50				431 94	" "	
10+00				433 07	" "	
10+50				434 16	" "	
TP				434 18		
11+00				435 38	" "	
11+50				[illegible]	" "	
12+00				438 65	" "	
12+50				440 28	" "	
13+00				441 95		
BMAZ 554				437 50	BMAZ 554 - Elev 437.492 - FB 2773-86	

Profile Notes Red ____ Plotted ____ Job No. 25833.34 Division No. ____
No. ____ Date ____ Date ____ Survey of 7th Ave S.S.
X-Sec. Notes Chk'd. ____ Checked ____ Survey by L. L. Brown Notes [illegible] Date 2-10-71
No. ____ Date ____ Date ____ Map No. ____ Indexed C. J. GALLO Date MAR 1 '71

F. B. 2773 PG. 117

F. B. 2773 Pg. 118 Job No. Division No. Notes Red Plotted Profile

Survey of Date Date No.

Survey by Notes Notes Chk'd. Checked X-Sec.

Indexed Date Date Date No.

BLANK

STATION	B. S.	H. I.	F. S.	ELEV.

PLEASE RETURN TO
LOS ANGELES COUNTY ENGINEER
403 Los Angeles County Engineering Bldg.

Do not extend notes this side of this line.

NOTE: ANY ADDITIONS OR CHANGES ON THIS SHEET MUST BE MADE OR CIRCLED IN RED INK, WITH DATE AND NAME OF PERSON MAKING CHANGE.

76-L-298 CE 307 5-66

NOTES RED. JOB NO. 0301.02 SURVEY OF TURNBULL CN RD S.S. F. B2723 Pg. 119
DATE SURVEY BY J.H. BROWN
NOTES CHKD. RWB NOTES BY J.H.B DATE 2-8-72
DATE 3-6-72 INDEXED G. J. GALLI DATE [illegible] 72

J. N. 0301.02

TURNBULL CANYON ROAD S.S.

BENCH LEVELS ON TURNBULL CANYON RD from PALM AVE south to VALLECITO DR

Feb. 8, 1972

DESCRIPTION

ZEIS LEVEL No 26000
LOVAR RODS No 29 AND 30

PARTY
J.H. BROWN
W.A. MOODYMAN
R.R. RODRIGUEZ
J.A. SYKES

B.M.	1ST RUN	DIFF.	2ND RUN	3RD RUN	ADJ. ELEV.

Do not extend notes this side of this line

NOTE: ANY ADDITIONS OR CHANGES ON THIS SHEET MUST BE MADE OR CIRCLED IN RED INK, WITH DATE AND NAME OF PERSON MAKING CHANGE.

PLEASE RETURN TO
LOS ANGELES COUNTY ENGINEER
700 LOS ANGELES COUNTY ENGINEERING BLDG.

766420 S & E-353 9-55

F. B. 2773 PG. 120

JOB NO. P301.02 SURVEY OF TURNBULL CN RD NOTES RED.
SURVEY BY J. H. Brown DATE
NOTES BY J. H. B DATE 2-8-72 NOTES CHKD. RGB
INDEXED C. J. GALLI DATE DATE 3-6-72

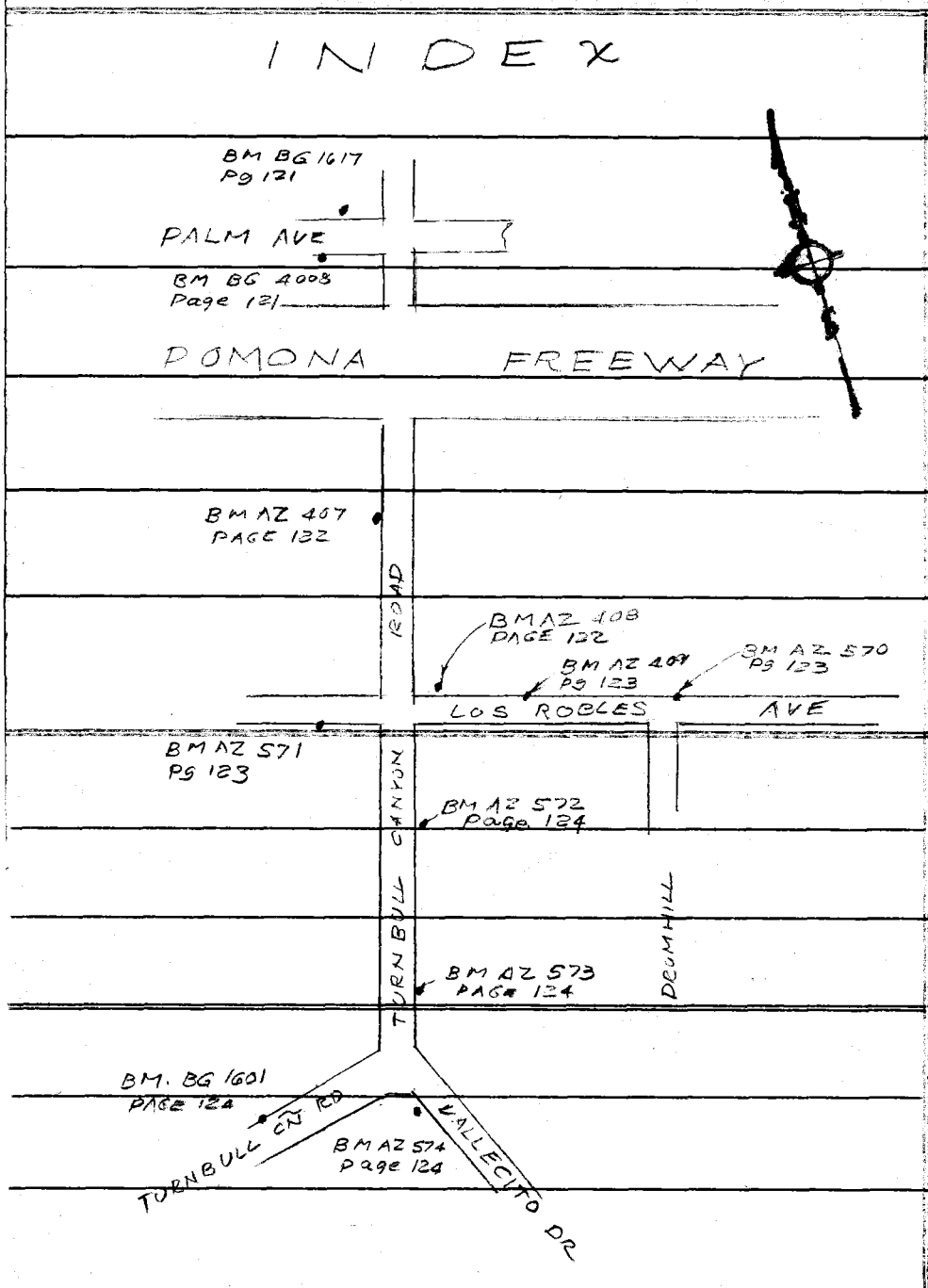

B.M. | 1ST RUN | DIFF. | 2ND RUN | 3RD RUN | ADJ. ELEV. | DESCRIPTION

Do not extend notes this side of this line

PLEASE RETURN TO
LOS ANGELES COUNTY ENGINEER
700 LOS ANGELES COUNTY ENGINEERING BLDG.

NOTE: ANY ADDITIONS OR CHANGES ON THIS SHEET MUST BE MADE OR CIRCLED IN RED INK, WITH DATE AND NAME OF PERSON MAKING CHANGE.

768420 S & E-353-9-55

76S420 S & E-353 9-55

PLEASE RETURN TO
LOS ANGELES COUNTY ENGINEER
700 LOS ANGELES COUNTY ENGINEERING BLDG.

NOTE: ANY ADDITIONS OR CHANGES ON THIS SHEET MUST BE MADE OR CIRCLED IN RED INK, WITH DATE AND NAME OF PERSON MAKING CHANGE.

Do not extend notes this side of this line

B.M.	1ST RUN	DIFF.	2ND RUN	3RD RUN	ADJ. ELEV.	DESCRIPTION
BG 1617	346.701				346.701	B.M. B.G 1617, ELEV= 346.701 Rd. Dept. Whittier Quad. 1970 PALM AVE & TURNBULL CANYON RD., N.W. COR. 57 ft. West & 15 ft North of ℄ Intersection Which is also 18 ft West of the West B.C.R., A Lead & brass nail
+	5.029		5.163			
⊼	351.730	+ 0.692	0.694			
−	4.337		4.469			
BM BG 4008	347.393				347.396	B.M. B.G 4008 Elev= 347.396 Rd. Dept. Whittier Quad 1970 PALM AVE & TURNBULL CANYON RD. Cb. of Catch Basin, on PALM AVE. 72 ft West & 18 ft South of ℄ Intersection, Which is also 1.5 West of East End of C.B., A Lead & L.A. CO ENG'R TAG & Brass Nail
+	4.822		4.679			
⊼	352.215	+ 1.954	1.957			
−	2.868		2.722			
T.P.	349.347					
+	7.258		7.387			
⊼	356.605	+ 3.973	3.974			
−	3.285		3.413			
T.P.	353.320					
+	7.052		7.150			
⊼	360.372	+ 4.439	4.438			
−	2.613		2.712			
T.P.	357.759					

CONT PAGE 122

NOTES RED. JOB NO. 030102 SURVEY OF Turnbull Canyon Rd.
DATE SURVEY BY J.H. Brown
NOTES CHKD. RB NOTES BY J.H.B. DATE 2-8-72
DATE 4-6-72 INDEXED E. J. GALLI DATE [illegible] 1 72

F. B 2773 Pg. 121

76S42[illegible] & E-353 9-55

PLEASE RETURN TO
LOS ANGELES COUNTY ENGINEER
700 LOS ANGELES COUNTY ENGINEERING BLDG.

NOTE: ANY ADDITIONS OR CHANGES ON THIS SHEET MUST BE MADE OR CIRCLED IN RED INK, WITH DATE AND NAME OF PERSON MAKING CHANGE.

Do not extend notes this side of this line

JOB NO. 0301.02 SURVEY OF TURNBULL CN RD SS NOTES RED.
SURVEY BY J. H. Brown DATE
NOTES BY J. H. B DATE 2-8-1972 NOTES CHKD. RGB
INDEXED C. J. GALLI DATE DATE 3-6-72

B.M.	1ST RUN	DIFF.	2ND RUN	3RD RUN	ADJ. ELEV.	DESCRIPTION
T.P	357.759					CONT FROM PAGE 121
+	7.847		7.925			
⊼	365.606	+5.516	5.513			
—	2.331		2.412			
T.P	363.275					
+	6.742		6.695			
⊼	370.017	+2.491	2.492			
—	4.251		4.203			
BM AZ 407	365.766				365.771	BM AZ 407 Elev = 365.771 365.791 FB 3322-14
+	7.668		7.642			TURNBULL CN RD WEST SIDE AT PROP
⊼	373.434	+5.315	5.314			of N WALL of L.D.S. CHURCH (MAIN WING)
—	2.353		2.328			1½ S of PP E12555 Y1 Bt spk in ch
T.P.	371.081					
+	7.769		7.735			
⊼	378.850	+4.900	4.900			
—	2.869		2.835			
T D	375.981					
+	6.862		6.822			
⊼	382.843	+3.850	3.852			
—	3.012		2.970			
BM AZ 408	379.831				379.836	BM AZ 408 Elev = 379.836 379.869 FB 3322-15
+	3.896		3.840			LOS ROBLES AVE AND TURNBULL CN RD
⊼	383.727	-3.094	3.097			NE COR. Bt spk in ch. 1' E of E. CK.
—	6.990		6.937			
T D	376.737					

CONT TOP PAGE 123

F.B. 2773 PG. 122

76S420 S & E-353 9-55

PLEASE RETURN TO
LOS ANGELES COUNTY ENGINEER
700 LOS ANGELES COUNTY ENGINEERING BLDG.

NOTE: ANY ADDITIONS OR CHANGES ON THIS SHEET MUST BE MADE OR CIRCLED IN RED INK, WITH DATE AND NAME OF PERSON MAKING CHANGE.

Do not extend notes this side of this line

B.M.	1ST RUN	DIFF.	2ND RUN	3RD RUN	ADJ. ELEV.	DESCRIPTION
	376.737					
+	2.685		2.613			
⊼	379.422	− 5.038	5.037			
−	7.723		7.650			
BM AZ 409	371.699				371.705	BM AZ 409 371.705 No Ref
+	3.726		3.580			LOS ROBLES N. SIDE 395' EAST of
⊼	375.425	− 2.544	2.545			TURNBULL CN RD. Bt spk in curb on
−	6.270		6.125			PROD OF East WALL of S. wing House #15237
BM AZ 570	369.155				369.161	BM AZ 570 Elev. 369.161 FB
+	7.320		7.410			LOS ROBLES AVE N SIDE & DRUMHILL ST. 6 ft
⊼	376.475	+ 4.518	4.521			East of prod of MIDDLE of DRUMHILL ST.
−	2.802		2.899			L & bend, nail in curb.
T.P	373.673					
+	7.825		7.899			
⊼	381.498	+ 4.873	4.872			
−	2.952		3.017			
T.P	378.546					
+	7.068		7.110			
⊼	385.614	+ 2.626	2.626			
−	4.442		4.484			
BM AZ 571	381.172				381.180	BM AZ 571 381.180
+	5.749		5.935			LOS ROBLES AVE & TURNBULL CANYON
⊼	386.921	+ 5.141	5.139			RD. SW COR. 45' W of west CR.
−	0.608		0.696			"PK" IN west side of CB.
T.P	386.313					

NOTES RED ____ JOB NO. D301.02 SURVEY OF TURNBULL CN RD SS.
DATE ____ SURVEY BY J.H. BROWN
NOTES CHKD. ROB NOTES BY J.H.B. DATE 2-10-72
DATE [illegible] INDEXED [illegible] DATE [illegible]

F.B. 2773 Pg. 123

768420 S & E-353 9-55

PLEASE RETURN TO
LOS ANGELES COUNTY ENGINEER
700 LOS ANGELES COUNTY ENGINEERING BLDG.

NOTE: ANY ADDITIONS OR CHANGES ON THIS SHEET MUST BE MADE OR CIRCLED IN RED INK, WITH DATE AND NAME OF PERSON MAKING CHANGE.

Do not extend notes this side of this line

B.M.	1ST RUN	DIFF.	2ND RUN	3RD RUN	ADJ. ELEV.	DESCRIPTION
T.P.	386.3[illegible]					
+	6.203		6.293			
⊼	392.516	+2.015	2.015			
−	4.188		4.278			
BM AZ 572	388.328				388.335	BM AZ 572 Elev = 388.335 FB 2773-124 TURNBULL CN RD E SIDE 350' SO of Los Robles @ S side of S. drive to house # 1522 Bt spk 18' N of S edge & 30' off ℄ TURNBULL CN RD
+	8.297		8.347			
⊼	396.625	+5.049	5.047			
−	3.248		3.300			
T.P.	393.377					
+	5.920		5.994			
⊼	399.197	+1.048	1.050			
−	4.772		4.944		394.433	BM AZ 573 Elev = 394.433 FB 2773-124 TURNBULL CN RD & VALLECITO DR NE COR. PK in lead in N end of C.B
BM AZ 573	394.425					
+	8.170		8.037			
⊼	402.595	+6.580	6.581			
−	1.590		1.456			
BM AZ 574	401.005				401.013	BM AZ 574 Elev = 401.013 FB 2773-124 TURNBULL CN RD & VALLECITO DR SO. SIDE 37' SWly of VALLECITO A BT spk in SE side of conc. drive to House # 1600
+	3.602	−0.497	3.521			
⊼	404.607		0.499			
−	4.099		4.020			
	400.508					
BM BG 1601	400.508				400.515	BM BG 1601 Elev = 400.515 RD WHITTIER (1971) QUAD. TURNBULL CN RD. N. SIDE 148' Wly of INTERS with VALLECITO DR L&T NW COR of APRON of drive to House # 1605

JOB NO. 0301.02 SURVEY OF TURNBULL CANYON RD SS NOTES RED.
SURVEY BY J.H. BROWN DATE
NOTES BY J.H.B DATE 2-10-72 NOTES CHKD. RWB
INDEXED C.J. GALLI DATE DATE 3-6-72

F.B. 2773 PG. 124

PWFB 1129 2200 [redacted]

Notes Ck'd by	Survey of TURNBULL CANYON RD
Map No.	JN 0303.00 Tape 07 Std. 68 °F
Office Work	Surveyed by J.H. Brown
Checked	Notes [illegible] Date 2-10-72
Date	Indexed C. J. GALLI MAR 1 '72

F. B. 2773 PG. 125

J. N. 0303.00

TURNBULL CANYON ROAD S. S.

LOS ROBLES AVE from DRUMHILL DR WIEST to TURNBULL CN RD. then South to VALLECITO DR.

CENTERLINE

FEB 10 1972

J H. Brown
W A MOODYMAN
R. R. RODRIGUEZ
J. J. SYKES

Note: Any Additions or Changes on This Sheet Must be Made or Circled in Red Ink With Date and Name of Person Making Change.

PLEASE RETURN TO
COUNTY OF LOS ANGELES
DEPARTMENT OF COUNTY ENGINEER
403 LOS ANGELES COUNTY ENGINEERING BLDG.

Do not extend this side of this line.

76F309S CE#310 3-68

PWFB 1129

2201, 2202, 2203, 2204

F. B. 2773 Pg. 126

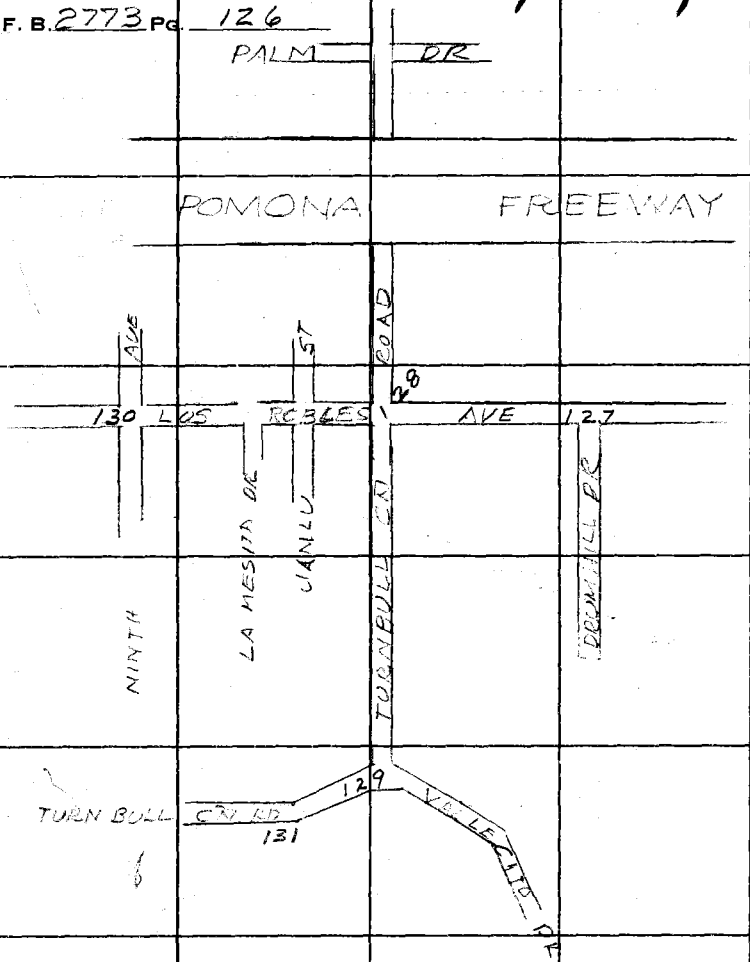

PLEASE RETURN TO
COUNTY OF LOS ANGELES
DEPARTMENT OF COUNTY ENGINEER
403 LOS ANGELES COUNTY ENGINEERING BLDG.

Do not extend this side of this line.

Note: Any Additions or Changes on This Sheet Must be Made or Circled in Red Ink With Date and Name of Person Making Change.

BENCH LEVELS pgs 119 - 124

CENTER LINES pgs 125 - 132

IMPROVEMENTS ON LOS ROBLES AVE pgs 133 - 141

CROSS SECTIONS ON LOS ROBLES pgs 143 - 152

IMPROVEMENTS ON TURNBULL CYN RD pgs 153 - 170

CROSS SECTIONS ON TURNBULL CYN RD 171 - 175

INDEX

PWFB 1129 2205

Notes Ck'd by C. L. WRIGHT	Survey of Turnbull canyon Rd.
Map No.	JN 0303.00 Tape 07 Std. 68 °F
Office Work	Surveyed by J. Brown
Checked	Notes Moodyman Date 2-72
Date	Indexed C. J. GALLI MAR 1 '72

F. B. 2773 PG. 127

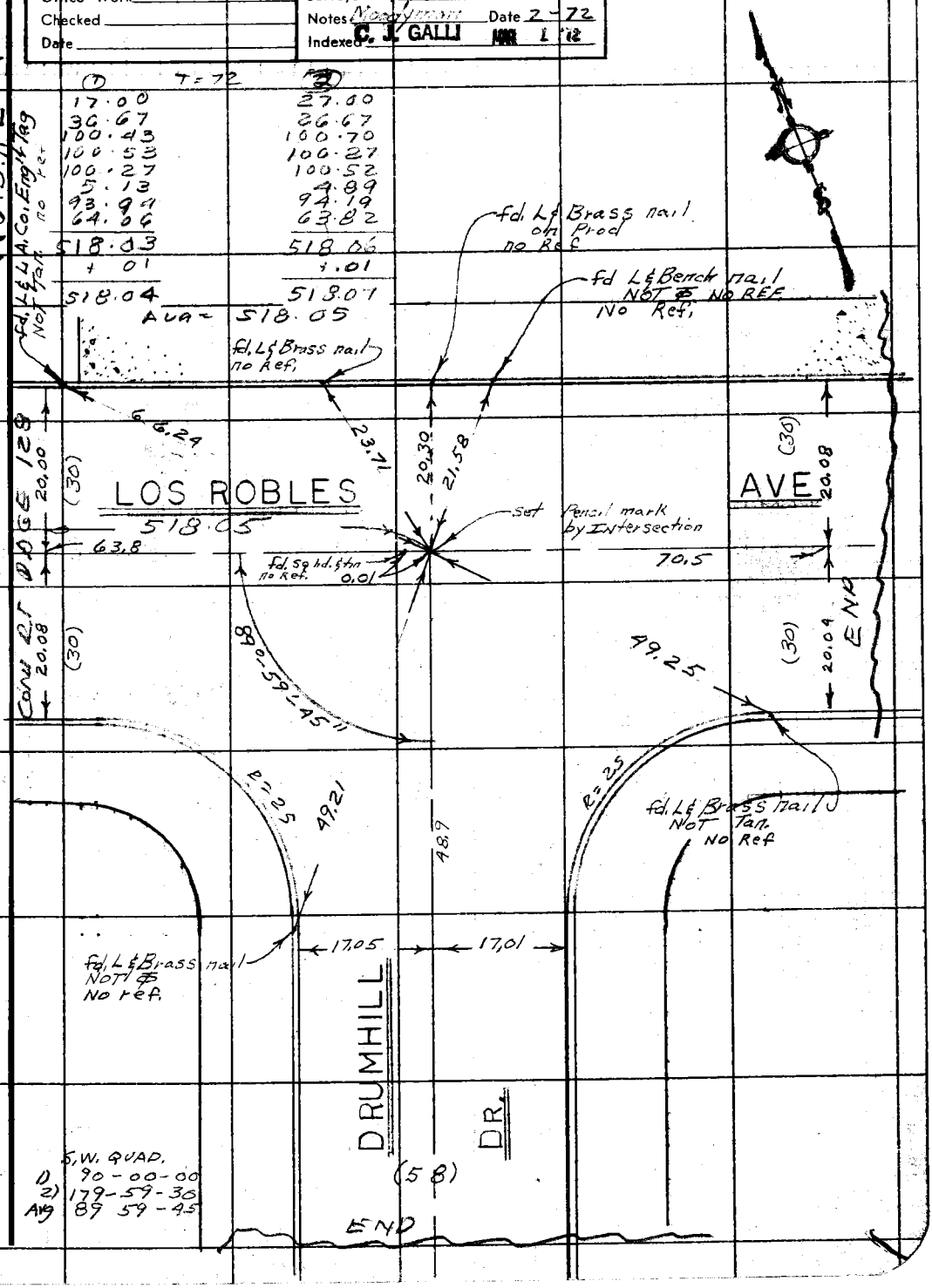

Note: Any Additions or Changes on This Sheet Must be Made or Circled in Red Ink With Date and Name of Person Making Change.

Do not extend this side of this line.

PLEASE RETURN TO
COUNTY OF LOS ANGELES
DEPARTMENT OF COUNTY ENGINEER
403 LOS ANGELES COUNTY ENGINEERING BLDG.

76F309S CE#310 3-68

PWFB 1129

2206 / 2207

F. B. 2773 PG 128

PWEB 1129 2208 , 2209

Notes Ck'd by C.L. WRIGHT	Survey of Turnbull Canyon RD
Map No.	JN 0303.44 Tape 07 Std. 6.0 °F.
Office Work	Surveyed by J.H. BROWN
Checked	Notes Moody map Date 2-72
Date	Indexed C. J. GALLI MAR 1 '72

F. B. 2773 Pg. 129

Δ	R = 60 (R)
100 00	
99 90	59.02
99 92	50.00
99 92	99.99
99 98	99.08
99.93	99.96
15.23	100.00
	6.52
614.88	100.18
- 01	8.32
	614.84
614.87	- 01
	614.83
	Avg: 614.85

1)	125° 22' 50"
4)	141° 31' 20"
6)	32-17-10
Avg	125° 22' 52"

N. 937 E-4

CONT PG128 BOT

fd. L&copper Tack F.B 2193-60 F.B 3322-137

(30) not mea. (30)

RD

614.85

60.83

7114.86 INTERSECTION fd. Lead & L.A. Co. ENG'R TAG NO REF.

fd. L.Ecopper Tack F.B 2193-60 F.B 3322-137

5° 8"

25.54

125° 22' 50"

130 FD. 3322-137 F.B 2193-60

-59-06

3341

fd. L & L.A. Co. FLOOD CONTROL Tag no Ref.

TURNBULL CANYON

VALECITO

103° 38' 05"

(60)

CONT RT. PG131 (24)

DR (20)

51.86

48.02

PROD. fd. L&copper Tack F.B 2193-60 F.B 3322-137

(20) CONT L.T. PG132

fd. L&copper Tack F.B 2193-60 F.B 3322-137

1) 103-38-15
4) 54-32-30
6) 261-48-30
Avg) 103-38-05

Note: Any Additions or Changes on This Sheet Must be Made or Circled in Red Ink With Date and Name of Person Making Change.

Do not extend this side of this line.

PLEASE RETURN TO
COUNTY OF LOS ANGELES
DEPARTMENT OF COUNTY ENGINEER
403 LOS ANGELES COUNTY ENGINEERING BLDG.

76F3095 CE#310 3-68

PWFB 1129

2210

F. B. 2773 Pg. 130

PLEASE RETURN TO
COUNTY OF LOS ANGELES
DEPARTMENT OF COUNTY ENGINEER
403 LOS ANGELES COUNTY ENGINEERING BLDG.

Do not extend this side of this line.

Note: Any Additions or Changes on This Sheet Must be Made or Circled in Red Ink With Date and Name of Person Making Change.

PWFB 1129 2211 / 2212

Notes Ck'd by C.L. WRIGHT	Survey of TURNBULL CN RD
Map No.	JN 0303 00 Tape 07 Std 68 °F
Office Work	Surveyed by d. H. Brown
Checked	Notes W. M. & J.H.B. Date 2-10-72
Date	Indexed C. J. GALLI MAR 1 '72

F. B. 2773 PG. 131

W937, E-4

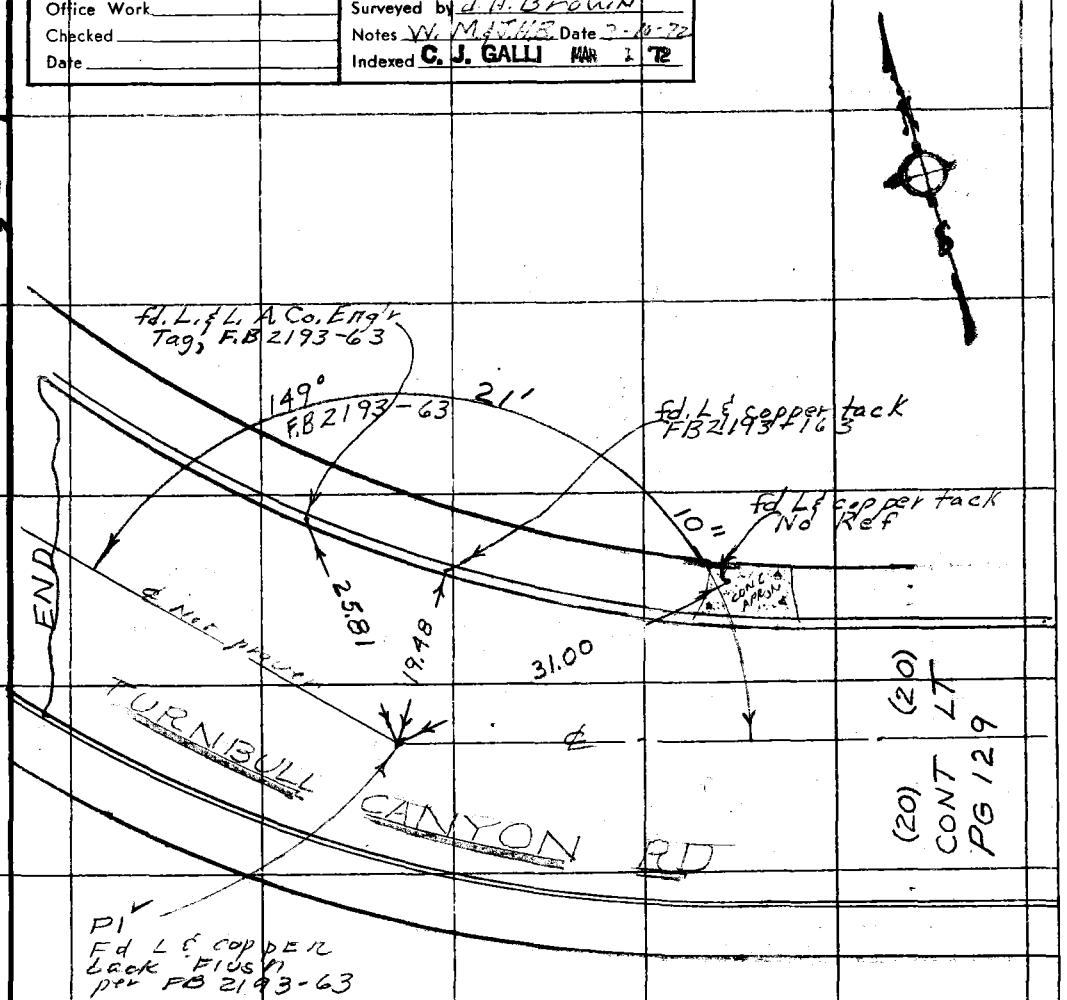

Note: Any Additions or Changes on This Sheet Must be Made or Circled in Red Ink With Date and Name of Person Making Change.

Do not extend this side of this line.

PLEASE RETURN TO
COUNTY OF LOS ANGELES
DEPARTMENT OF COUNTY ENGINEER
403 LOS ANGELES COUNTY ENGINEERING BLDG.

76F309S CE#310 3-68

PWFB 1129

2213

F. B. 2773 PG. 132

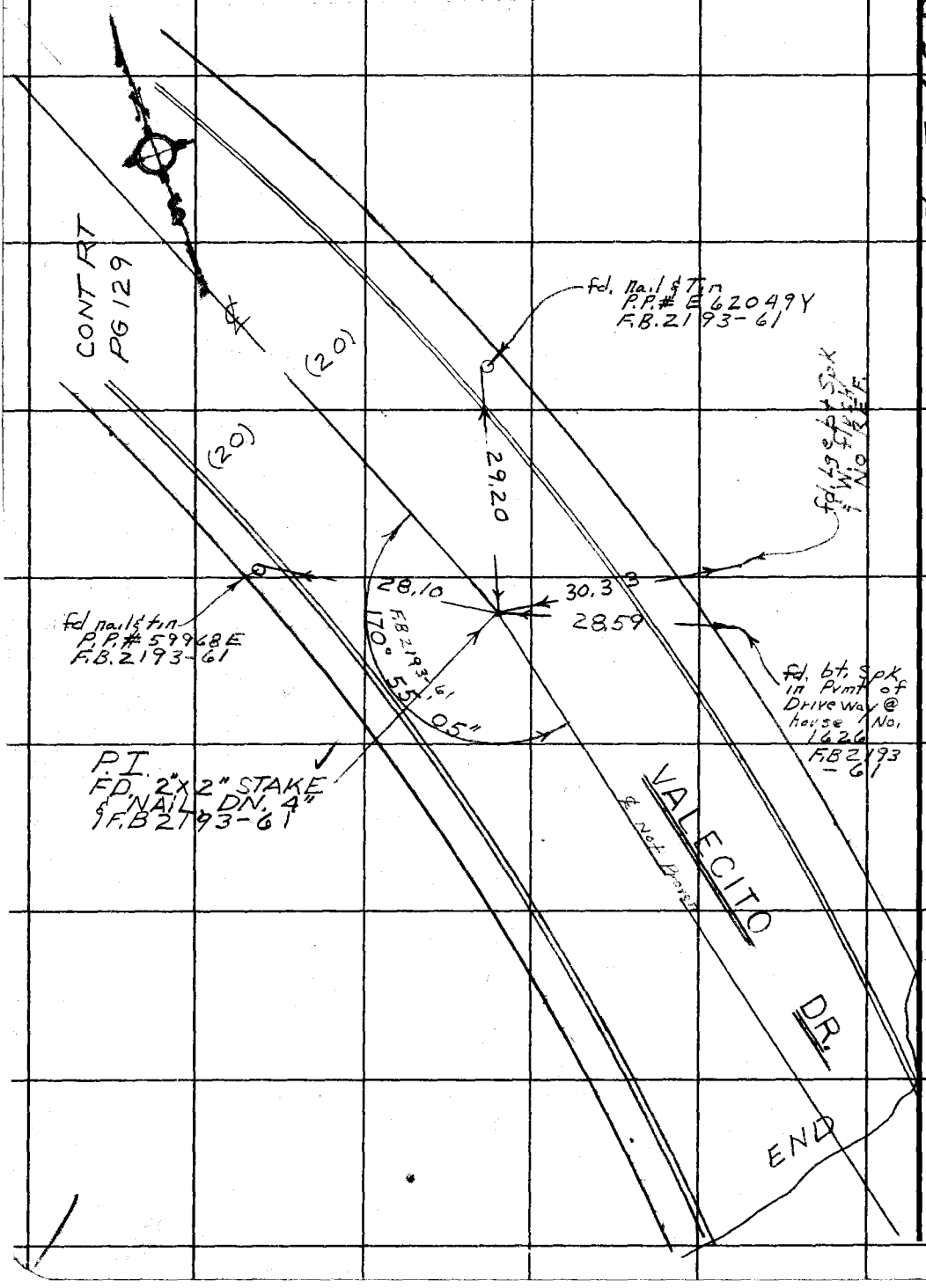

PLEASE RETURN TO
COUNTY OF LOS ANGELES
DEPARTMENT OF COUNTY ENGINEER
403 LOS ANGELES COUNTY ENGINEERING BLDG.

Do not extend this side of this line.

Note: Any Additions or Changes on This Sheet Must be Made or Circled in Red Ink With Date and Name of Person Making Change.

SS

Notes Ck'd by
Map No.
Office Work
Checked
Date

Survey of TURNBULL CN RD.
JN 2549.34 Tape 07 Std 65 °F
Surveyed by J.H. BROWN
Notes R SMITH Date FEB 1972
Indexed L. J. GALLI MAR 1 '72

F. B. 2773 PG. 133

J.N. 2549.34

TURNBULL CANYON ROAD.
S.S.

LOS ROBLES AVE FROM DRUMHILL DR. WEST TO TURNBULL CN. RD.

LOCATION IMPROVEMENTS

1972

PARTY
J.H. BROWN
W.A. MOODYMAN
R.D. SMITH
R.R RODRIGUEZ
J.J. SYKES.

Note: Any Additions or Changes on this Sheet Must be Made or Circled in Red Ink With Date and Name of Person Making Change.

Do not extend this side of this line.

PLEASE RETURN TO
COUNTY OF LOS ANGELES
DEPARTMENT OF COUNTY ENGINEER
403 LOS ANGELES COUNTY ENGINEERING BLDG.

76F309S CE#310 3-68

PLEASE RETURN TO
COUNTY OF LOS ANGELES
DEPARTMENT OF COUNTY ENGINEER
403 LOS ANGELES COUNTY ENGINEERING BLDG.

Note: Any Additions or Changes on This Sheet Must be Made or Circled in Red Ink With Date and Name of Person Making Change.

Do not extend this side of this line.

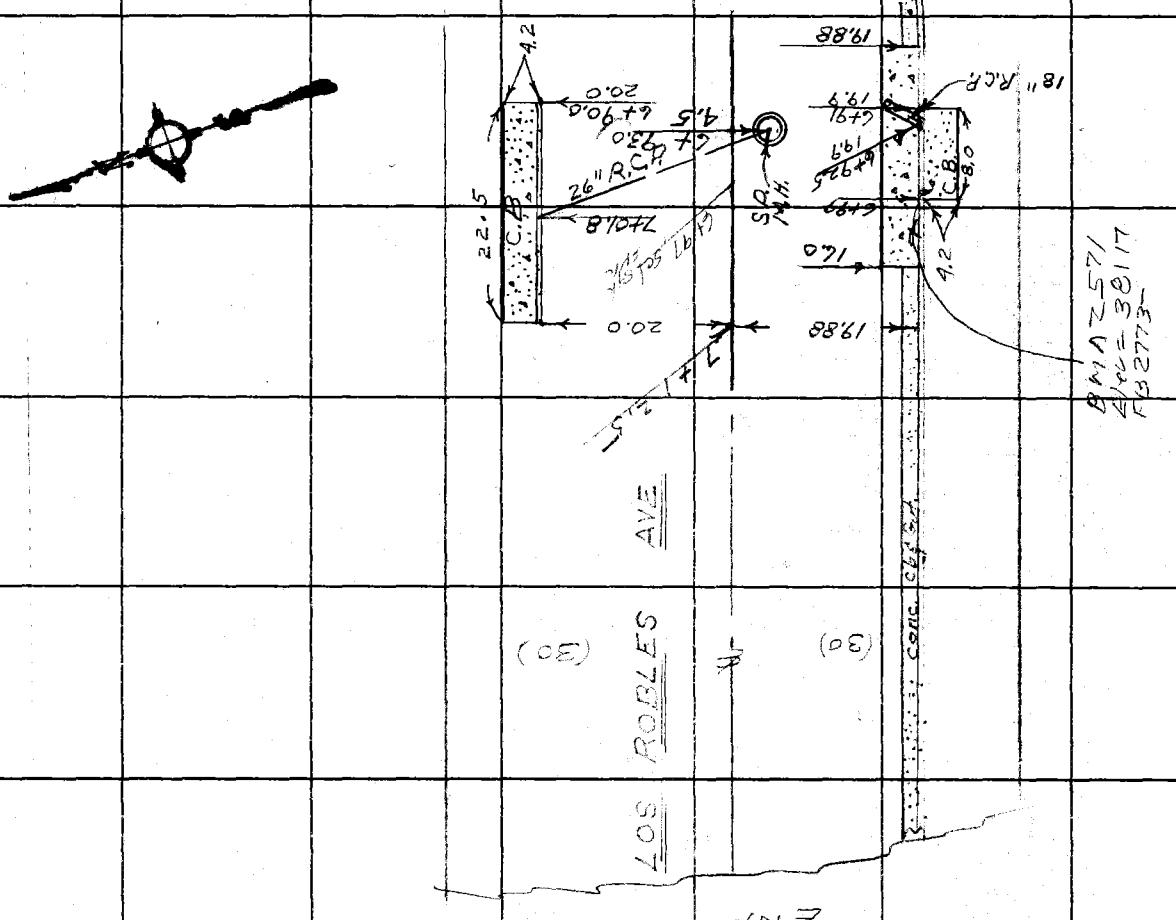

F.B. 2773 PG. 134

Notes Ck'd by	Survey of Turnbull Cyn Rd
Map No.	JN 254934 Tape — Std — °F
Office Work	Surveyed by J.A. Brown
Checked	Notes J.A.B. Date 2-72
Date	Indexed C. J. GALLI MAR 1 72

F. B. 2773 PG. 135

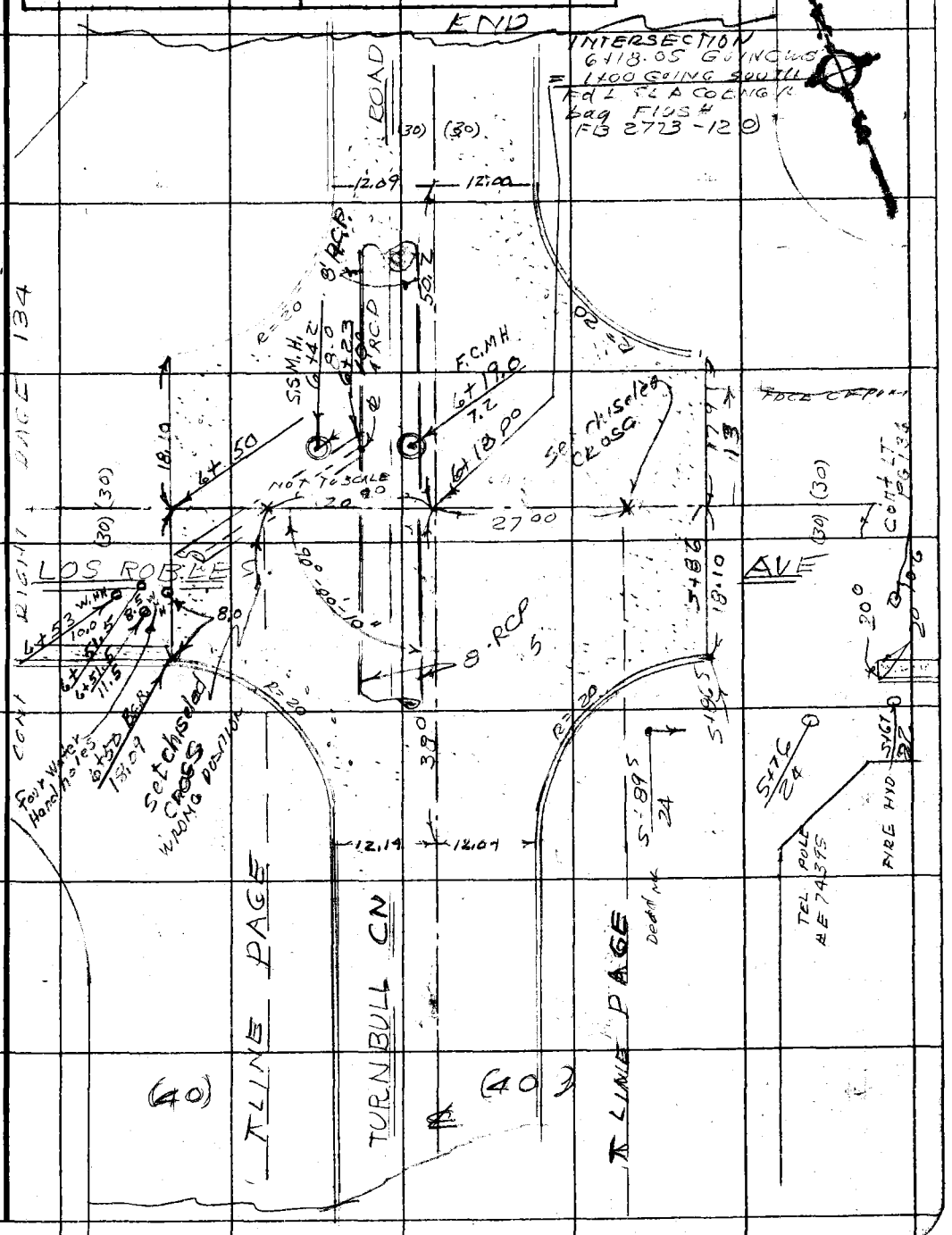

Note: Any Additions or Changes on This Sheet Must be Made or Circled in Red Ink With Date and Name of Person Making Change.

Do not extend this side of this line.

PLEASE RETURN TO
COUNTY OF LOS ANGELES
DEPARTMENT OF COUNTY ENGINEER
403 LOS ANGELES COUNTY ENGINEERING BLDG.

76F309S CE#310 3-68

PLEASE RETURN TO
COUNTY OF LOS ANGELES
DEPARTMENT OF COUNTY ENGINEER
403 LOS ANGELES COUNTY ENGINEERING BLDG.

Note: Any Additions or Changes on This Sheet Must be Made or Circled in Red Ink With Date and Name of Person Making Change.

Do not extend this side of this line.

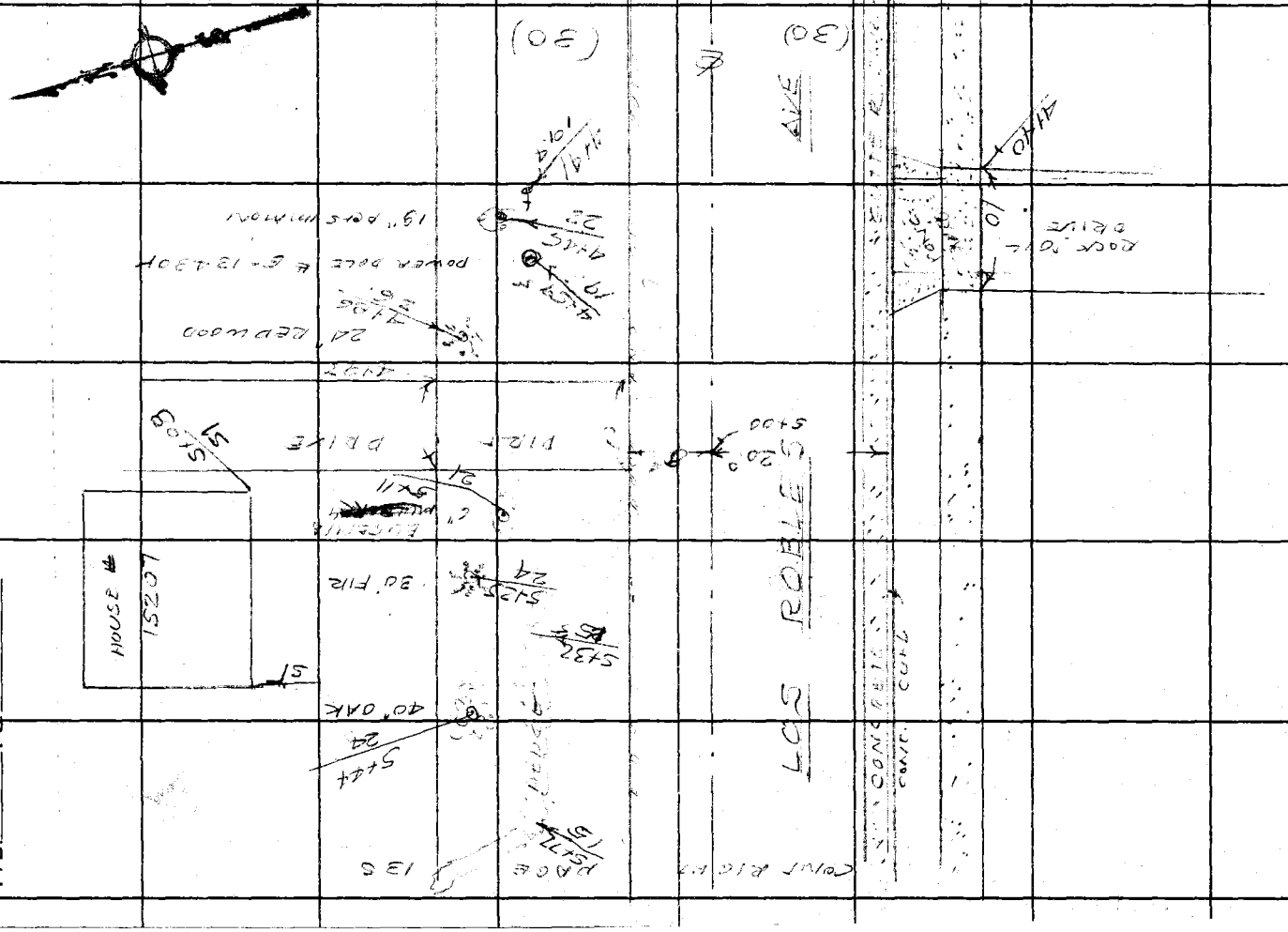

Notes Ck'd by	Survey of [illegible]
Map No.	JN 254831 Tape — Std. °F
Office Work	Surveyed by J.H. Brown
Checked	Notes [illegible] Date [illegible]
Date	Indexed C. J. GALLI MAR 1 '72

F. B. 2773 PG. 137

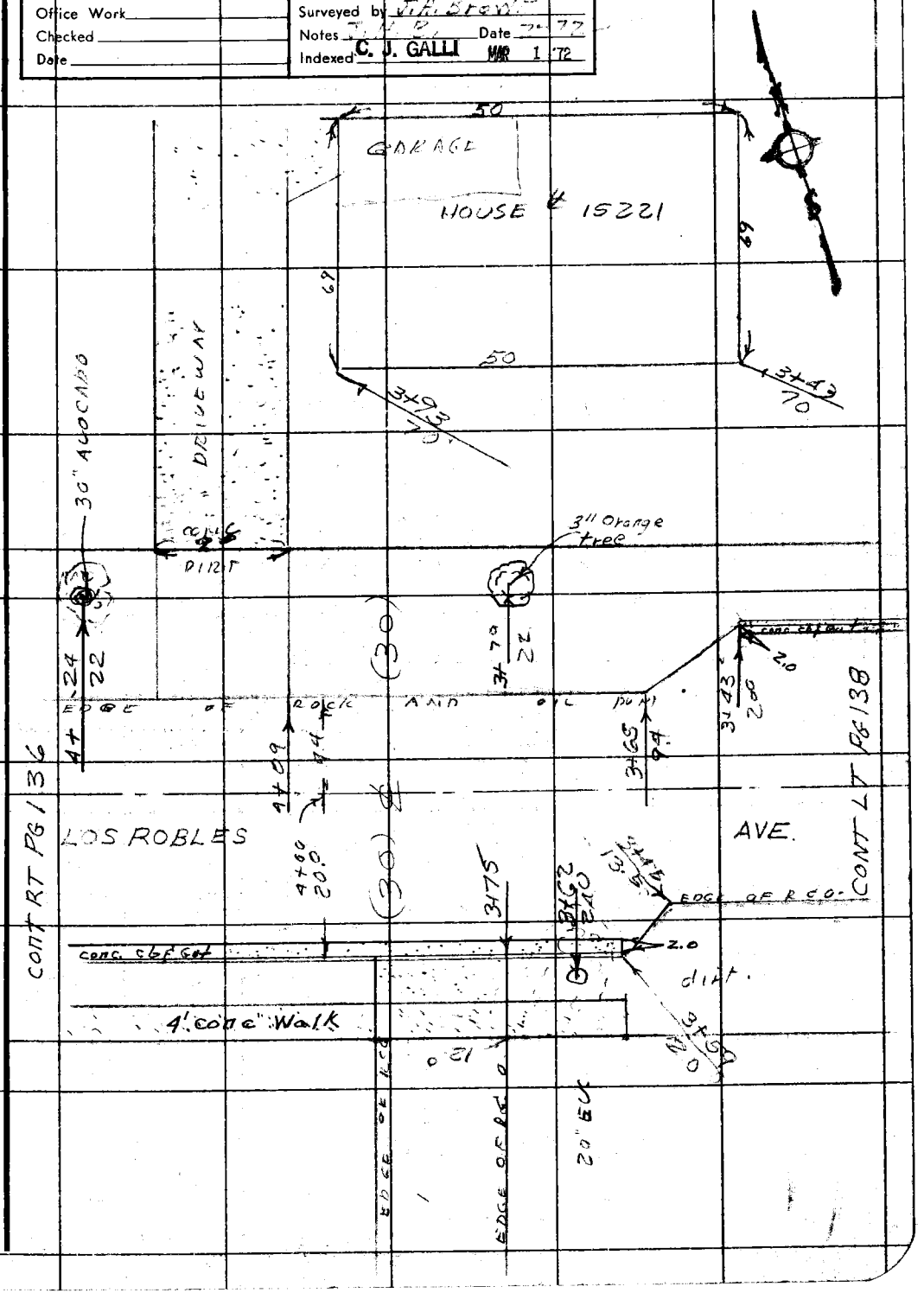

Note: Any Additions or Changes on This Sheet Must be Made or Circled in Red Ink With Date and Name of Person Making Change.

Do not extend this side of this line.

PLEASE RETURN TO
COUNTY OF LOS ANGELES
DEPARTMENT OF COUNTY ENGINEER
403 LOS ANGELES COUNTY ENGINEERING BLDG.

76F309S CE#310 3-68

PLEASE RETURN TO
COUNTY OF LOS ANGELES
DEPARTMENT OF COUNTY ENGINEER
403 LOS ANGELES COUNTY ENGINEERING BLDG.

Note: Any Additions or Changes on This Sheet Must be Made or Circled in Red Ink With Date and Name of Person Making Change.

Do not extend this side of this line.

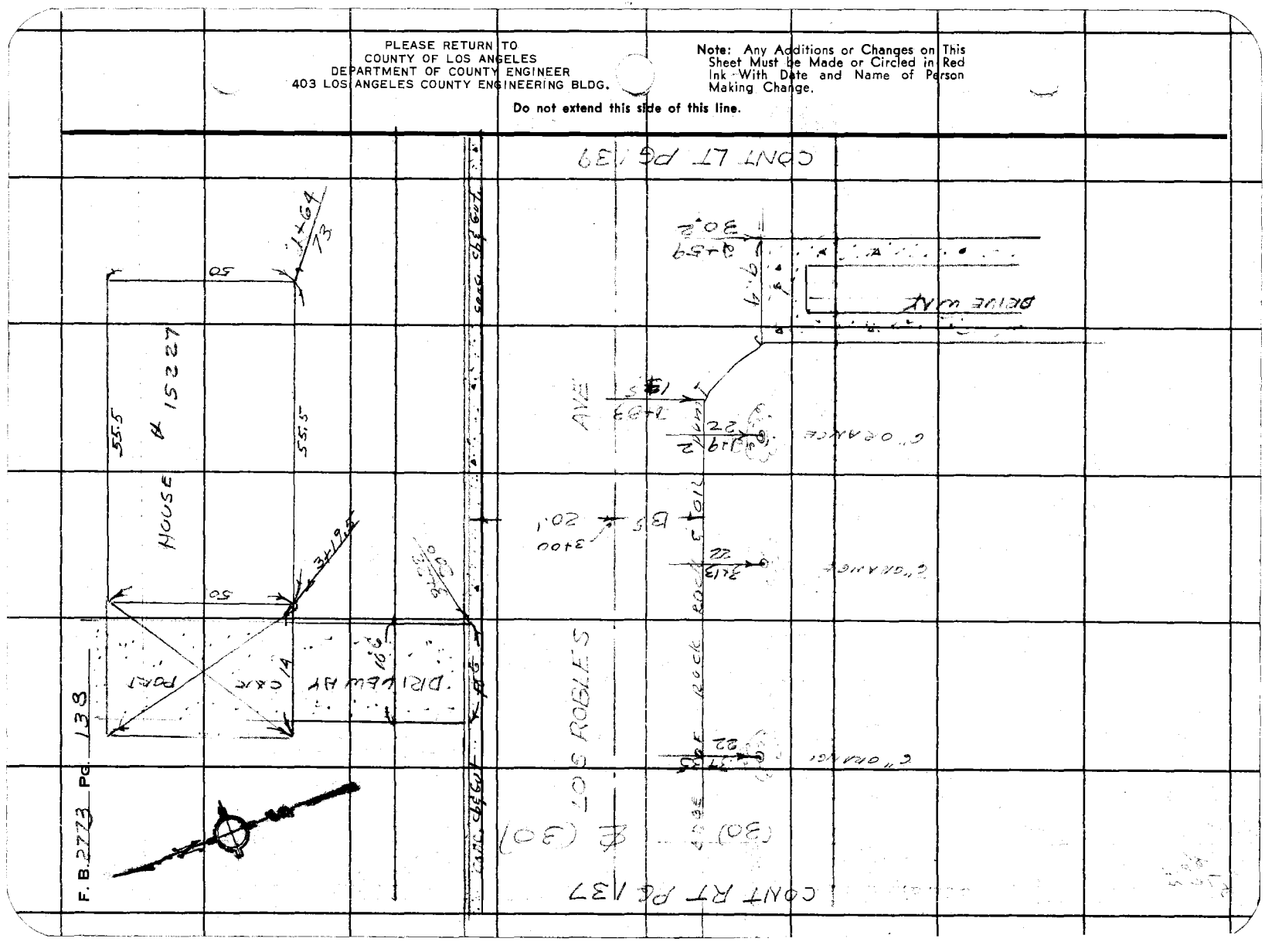

Notes Ck'd by	Survey of [illegible]
Map No.	JN 259434 Tape 07 Std 65 °F
Office Work	Surveyed by J H Brown
Checked	Notes [illegible] Date 21 /72
Date	Indexed C. J. GALLI MAR [illegible] '72

F. B. [illegible] PG. 139

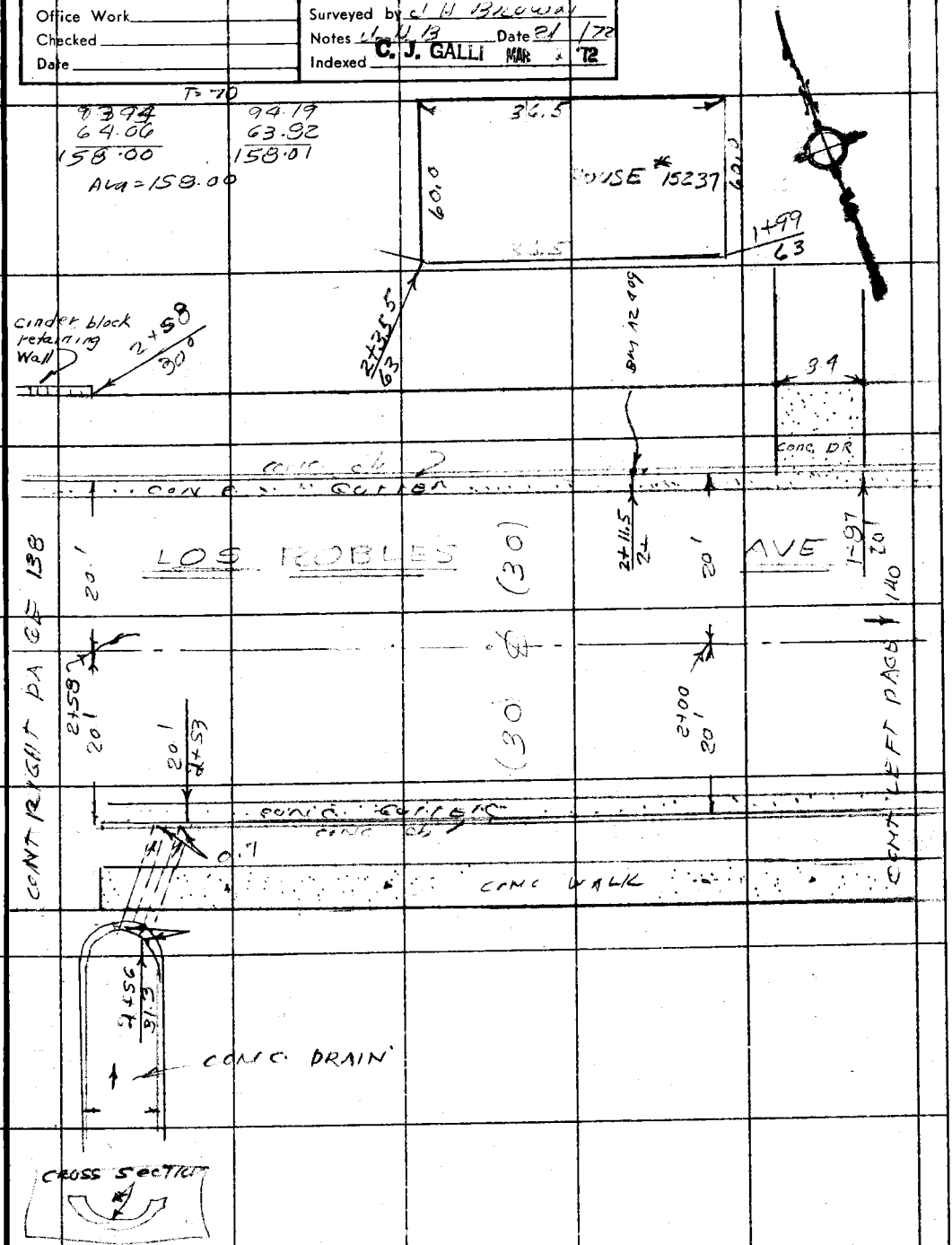

Note: Any Additions or Changes on This Sheet Must be Made or Circled in Red Ink With Date and Name of Person Making Change.

Do not extend this side of this line.

PLEASE RETURN TO
COUNTY OF LOS ANGELES
DEPARTMENT OF COUNTY ENGINEER
403 LOS ANGELES COUNTY ENGINEERING BLDG.

76F3095 CE#310 3-68

PLEASE RETURN TO
COUNTY OF LOS ANGELES
DEPARTMENT OF COUNTY ENGINEER
403 LOS ANGELES COUNTY ENGINEERING BLDG.

Note: Any Additions or Changes on This Sheet Must be Made or Circled in Red Ink With Date and Name of Person Making Change.

Do not extend this side of this line.

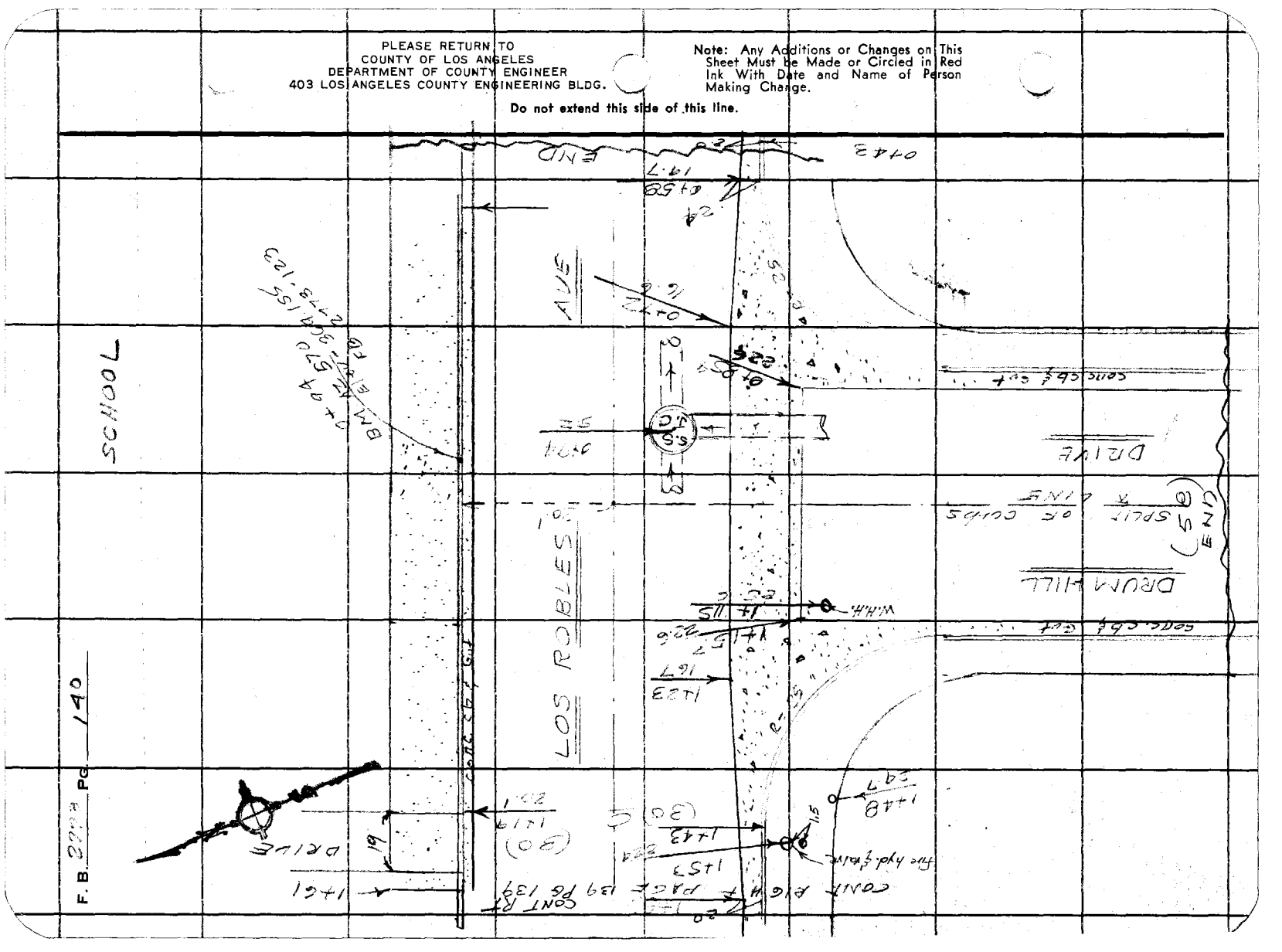

Notes Ck'd by	Survey of [illegible]	F. B. [illegible] Pg. 141
Map No.	JN 2549.34 Tape — Std. — °F	
Office Work	Surveyed by [illegible]	
Checked	Notes J. H. R. Date 2-77	
Date	Indexed C. J. GALLI MAR 1 72	

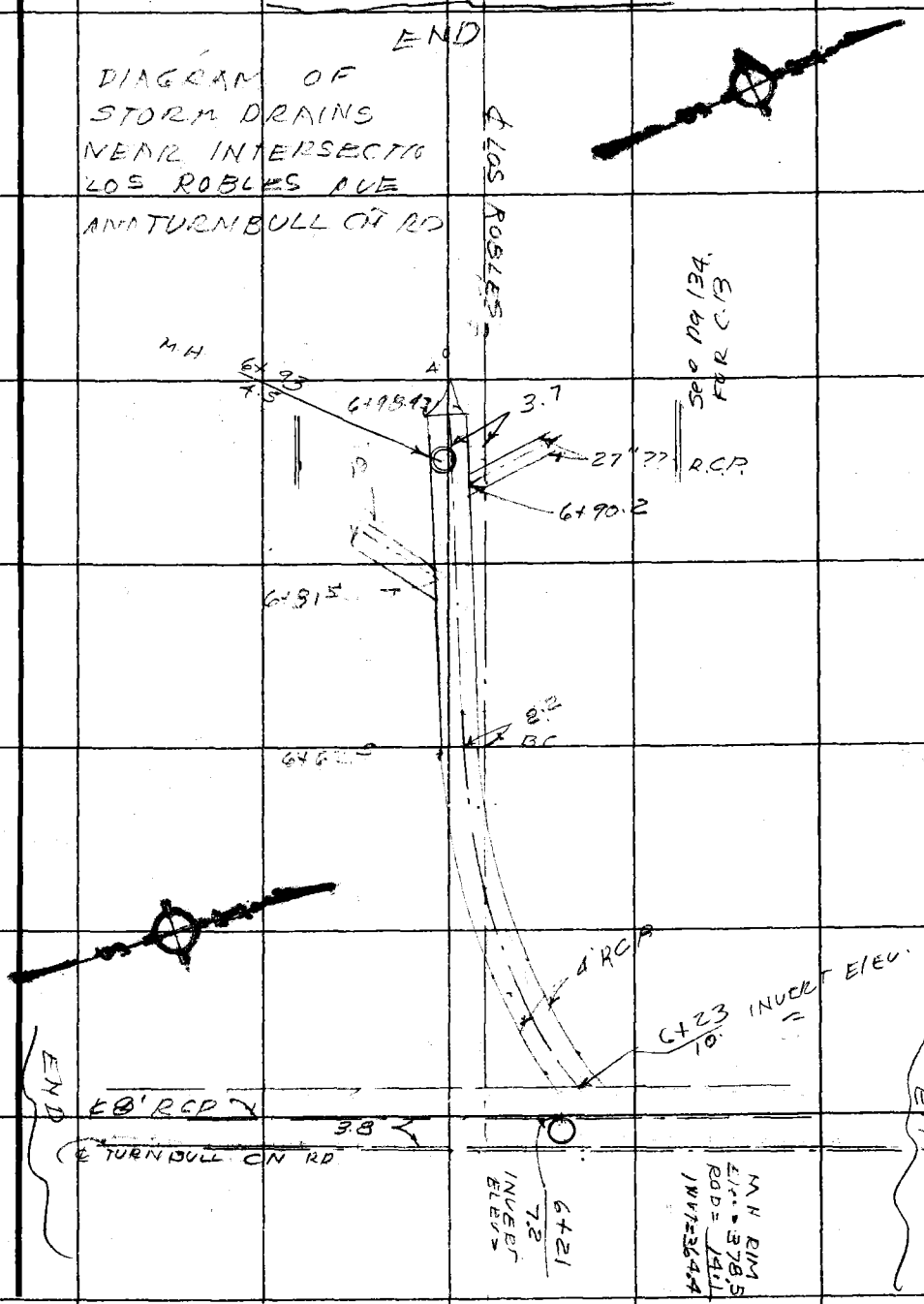

Note: Any Additions or Changes on This Sheet Must be Made or Circled in Red Ink With Date and Name of Person Making Change.

Do not extend this side of this line.

PLEASE RETURN TO
COUNTY OF LOS ANGELES
DEPARTMENT OF COUNTY ENGINEER
403 LOS ANGELES COUNTY ENGINEERING BLDG.

76F309S CE#310 3-68

PLEASE RETURN TO
COUNTY OF LOS ANGELES
DEPARTMENT OF COUNTY ENGINEER
403 LOS ANGELES COUNTY ENGINEERING BLDG.

Note: Any Additions or Changes on This Sheet Must be Made or Circled in Red Ink With Date and Name of Person Making Change.

Do not extend this side of this line.

F.B. 2773 PG. 142

F.B. 2773 Pg. 143

Profile No. ____ Notes Red ____ Plotted ____ Job No. 25 4934 Division No. ____
Date ____ Date ____ Survey of TURNBULL CANYON Rd.
X-Sec. No. ____ Notes Chkd. ____ Checked ____ Survey by J. H. BROWN Notes J. H. B. Date 2-8-72
Date ____ Date ____ Map No. ____ Indexed by J. GALLI Date [illegible] 1 72

CI 2549.34
TURNBULL CANYON ROAD
CROSS SECTIONS
ON
LOS ROBLES AVE
from DRUMHILL AVE west to TURNBULL CN RD

PARTY

J. H. BROWN
W. MOODYMAN
R. R. RODRIGUEZ
J. J. SYKES

STATION	B. S.	H. I.	F. S.	ELEV.

NOTE: ANY ADDITIONS OR CHANGES ON THIS SHEET MUST BE MADE OR CIRCLED IN RED INK, WITH DATE AND NAME OF PERSON MAKING CHANGE.

PLEASE RETURN TO
LOS ANGELES COUNTY ENGINEER
403 LOS ANGELES COUNTY ENGINEERING BLDG.

Do not extend notes this side of this line.

76-L-298 CE 307 2-63

76-L-298 CE 307 2-63

PLEASE RETURN TO
LOS ANGELES COUNTY ENGINEER
403 LOS ANGELES COUNTY ENGINEERING BLDG.

NOTE: ANY ADDITIONS OR CHANGES ON THIS SHEET MUST BE MADE OR CIRCLED IN RED INK. WITH DATE AND NAME OF PERSON MAKING CHANGE

Do not extend notes this side of this line.

STATION	B.S.	H.I.	F.S.	ELEV.	LOS ROBLES AVE LEFT (SOUTH)	RIGHT (NORTH)
BM.AZ 570				369.16 ~~376.16~~	W.M. BM AZ 570 ELEV = 369.16 FB 2773 123 LOS ROBLES AVE N. SIDE @ EAST OF PROD of ℄ DRUMHILL DRIVE. L. P BENCH NAIL IN CURB	
0+43				368 51		℄
				368 42		10 W/4
				368 18		18 EDGE GUTTER
				368 05		20 FLOW LINE
				368 12		20 top cb (dep)
				368 34	10 W/4	
				368 19	18 EDGE GUTTER	
				368 04	20 FLOW LINE	
				368 69	20 Top cab	
0+72				368 78	16.6 Edge Gutter	
0+85				368 71	22.6 Edge GUTTER	
0+94				369 06		℄
				369 07		5.2 Avg U.G. RIM

8" INLET S.
RIM 369.07
ROD 6.91
TOP 362.16
DIA 0.67
INVT 161.49

18" INLET W.
RIM 369.07
ROD 6.86
TOP 362.21
DIA 1.00
INVT 361.21

1.00 OUTLET E.
RIM 369.07
ROD 6.87
TOP 362.20
DIA 1.00
INVT 361.20

F.B. 2773 Pg. 144
Job No. 2540.34 Division No. ____ Notes Red ____ Plotted ____ Profile ____
Survey of TURNBULL CANYON RD. Date 7-8-72 Date ____ No. ____ X-Sec. ____
Survey by J.H. BROWN Notes J.H.B. Notes Chkd. ____ Checked ____ No. ____
Indexed C. J. GALLI Date ____ Date ____ Date ____

76-L-298 CE 307 2-63

PLEASE RETURN TO
LOS ANGELES COUNTY ENGINEER
403 LOS ANGELES COUNTY ENGINEERING BLDG.

NOTE: ANY ADDITIONS OR CHANGES ON THIS SHEET MUST BE MADE OR CIRCLED IN RED INK, WITH DATE AND NAME OF PERSON MAKING CHANGE.

Do not extend notes this side of this line.

STATION	B. S.	H. I.	F. S.	ELEV.	LOS ROBLES AVE LEFT (SOUTH)	RIGHT (NORTH)
1+00				369 16		℄
				369 05		10 W/4
				368 76		18 EDGE GUTTER
				368 61		20 FLOW LINE
				369 23		20 TOP curb
				369 13	10 W/4	
				368 98	17 EDGE GUTTER	
				368 92	19 7 CONC	
				368 79	20 FLOWline	
				368 96	23 EDGE Gutter	
				369 56	50 PVMT	
				370 52	100 PVMT	
				371 42	150 PVMT	
1+15				369 17	23 EDGE GUTTER	
1+43				365 2		205 dirt
1+55				370 14		℄
				370 00	10 W/4	
				369 75	18 EDGE GUTTER	
				369 56	20 FLOW LINE	
				370 22	20 TOP CURB	

Profile No. X-Sec. No. Notes Red Date Notes Chkd. Date Plotted Date Checked Date Job No. 2549.34 Division No. Survey of TURNBULL CANYON Rd Survey by J.A. Brown Notes J.H.B. Date 2-8-72 Map No. Indexed E. J. GALLI Date MAR 1 72

F.B. 2773 Pg. 145

76-L-298 CE 307 2-63

PLEASE RETURN TO
LOS ANGELES COUNTY ENGINEER
403 Los Angeles County Engineering Bldg.

NOTE: ANY ADDITIONS OR CHANGES ON THIS SHEET MUST BE MADE OR CIRCLED IN RED INK, WITH DATE AND NAME OF PERSON MAKING CHANGE

Do not extend notes this side of this line.

F.B. 2773 Pg. 146 | Job No 2549.34 Division No. Notes Red Plotted Profile
Survey of TORNBULL CANYON Rd Date 2-8-72 Date No. X-Sec.
Survey by E.J. BROWN Notes 2 H.B. Notes Chkd Checked
Indexed E.J. GALT Date Date Date No.

STATION	B.S.	H.I.	F.S.	ELEV.	LOS ROBLES AVE (SOUTH) LEFT	LOS ROBLES AVE RIGHT (NORTH)
2+00				371.31		℄
				371.12		10 W/4
				370.83		18 LIP GUTTER
				370.73		20 FLOW LINE
				371.35		20 TOP CURB
				371.4		25 R/W (break)
				370.7		30 dirt
				[illegible] 53		Floor Mon ℄ 15237
				371.12	10 W/4	
				370.92	18 LIP GUTTER	
				370.77	20 FLOW LINE	
				371.43	30 DIRT SLOPE	
2+11.5				371.70		20 BM AZ 409
					Elev 371.699 FB 2773-123 LOS ROBLES AVE North side [illegible] House # 15237	
2+56				372.79	32 FLOW LINE drain	
2+59				372.88		℄
				[illegible]		335 DIRT
				372.73	10 W/4	
				372.51	19 EDGE GUTTER	

76-L-298 CE 307 2-63

PLEASE RETURN TO
LOS ANGELES COUNTY ENGINEER
403 LOS ANGELES COUNTY ENGINEERING BLDG.

NOTE: ANY ADDITIONS OR CHANGES ON THIS SHEET MUST BE MADE OR CIRCLED IN RED INK, WITH DATE AND NAME OF PERSON MAKING CHANGE.

Do not extend notes this side of this line.

STATION	B. S.	H. I.	F. S.	ELEV.	LOS ROBLES AVE LEFT (SOUTH)	RIGHT (NORTH)
2+58				372.37	20 FLOW LINE	
				372.97	20 TOP CURB	
				373.61	32 top conc west side	DRAIN
2+73				373.09	10 PVMT	
				373.03	19 PVMT	
2+83				373.50	10 PVMT	
				373.48	13S EDGE PVMT	
				373.3	20 dirt	
3+00				373.89		℄
				373.81		10 [illegible]
				373.58		18 EDGE GUTTER
				373.40		20 FLOW LINE
				374.05		20 TOP CURB
				373.9		29 Top break
				372.9		30 (Retaining wall) 31 Bottom
				371.7		50 dirt
				372.63		FLOOR HOUSE #15227
				373.82	7 PVMT	
				373.75	14 EDGE PVMT	

Profile No. ____ Notes Red ____ Plotted ____ Job No. 2549 34 Division No. ____
X-Sec. No. ____ Date ____ Date ____ Survey of TURNBULL CANYON RD
Notes Chkd. ____ Checked ____ Survey by J. H. BROWN Notes JHB Date 2-8-72
Date ____ Date ____ Map No. ____ Indexed C. J. GALLI Date [illegible]

F.B. 2773 Pg. 147

76-L-298 CE 307 2-63

PLEASE RETURN TO
LOS ANGELES COUNTY ENGINEER
403 LOS ANGELES COUNTY ENGINEERING BLDG.

NOTE: ANY ADDITIONS OR CHANGES ON THIS SHEET MUST BE MADE OR CIRCLED IN RED INK, WITH DATE AND NAME OF PERSON MAKING CHANGE

Do not extend notes this side of this line.

STATION	B.S.	H.I.	F.S.	ELEV.	LOS ROBLES AVE LEFT (SOUTH)	RIGHT (NORTH)
3+00				373.7	30 DIRT	
				374.5	30 DIRT T/L	
3+35				374.89		℄ (Check in Profile)
				369.0		205 dirt
3+43				374.49		19 EDGE GUTTER
				374.30		20 FLOW LINE
				374.96		20 TOP CURB
3+60				375.7	(HOUSE # 1S221)	70 dirt
				375.05		70 FLUOR elev.
				374.84	19 EDGE GUTTER	
				374.71	20 FLOW LINE	
				375.32	20 TOP CURB	
4+00	▽			375.15		℄
				375.95		5 WLK
				375.72		9 EDGE PAVMT
				375.6		10 dirt
				375.3		20 dirt
				375.0		30 dirt
4+15				369.7		205 dirt

F.B. 2773 Pg. 149

Job No. 2549.30 Division No. ____ Notes Red ____ Plotted ____ Profile ____

Survey of TURNBULL CANYON RD. Date 2-9-72 Date ____ No. ____

Survey by J.H.B. Notes J.H.B. Notes Chkd. ____ Checked ____ X-Sec. ____

Indexed C. J. GALLI Date ____ Date ____ No. ____

76-L-298 CE 307 2-63

PLEASE RETURN TO
LOS ANGELES COUNTY ENGINEER
403 LOS ANGELES COUNTY ENGINEERING BLDG.

NOTE: ANY ADDITIONS OR CHANGES ON THIS SHEET MUST BE MADE OR CIRCLED IN RED INK, WITH DATE AND NAME OF PERSON MAKING CHANGE.

Do not extend notes this side of this line.

STATION	B. S.	H. I.	F. S.	ELEV.	LOS ROBLES AVE LEFT (SOUTH)	RIGHT (NORTH)
5+00				377.94		℄
				377.70		5 W/4
				377.36		9 EDGE PVMT
				377.2		10 DIRT
				376.7		30 DIRT
				377.95	10 W/4	
				377.78	19 EDGE GUTTER	
				377.69	20 FLOW LINE	
				378.31	20 TOP CURB	
5+08				377.0	51 DIRT	HOUSE # 15207
				378.40	51 FLOOR ELEV	
5+40				378.60		℄ PROFILE
5+68				379.27		℄
				378.93		7 EDGE PVMT
				379.31	10 W/4	
				379.18	19 EDGE GUTTER	
				379.08	20 FLOW LINE	
				379.69	20 TOP CURB	
(5+075) BM AZ408				379.83	BM AZ408 Elev = 379.831 FB 2773-122 379.869 FB 3222-15 LOS ROBLES AVE & TURNBULL CN RD. NE COR BT SPK IN CURB 1' west of East end.	

Profile Notes Red ____ Plotted ____ Job No. 254954 Division No. ____
No. ____ Date ____ Date ____ Survey of Turnbull Canyon Rd
X-Sec. Notes Chkd ____ Checked ____ Survey by J. H. Brown Notes J. H. R. Date 2-8-72
No. ____ Date ____ Date ____ Map No. ____ Indexed J. GALLI Date ____

F.B. 2773 Pg. 129

76-L-298 CE 307 2-63

PLEASE RETURN TO
LOS ANGELES COUNTY ENGINEER
403 LOS ANGELES COUNTY ENGINEERING BLDG.

NOTE: ANY ADDITIONS OR CHANGES ON THIS SHEET MUST BE MADE OR CIRCLED IN RED INK, WITH DATE AND NAME OF PERSON MAKING CHANGE

Do not extend notes this side of this line. 379.85 B.M.

STATION	B.S.	H.I.	F.S.	ELEV.	LOS ROBLES AVE LEFT (SOUTH)	RIGHT (RIGHT)
5+865				379.16		℄
				379.02		9 W/4
				378.80		18 BATTERY CURB
				379.80		19 TOP CURB
				379.42	9 W/4	
				379.63	18 BOTTOM CURB	
				380.31	18 TOP CURB	
6+00				378.89		℄
6+06				378.16		38 FLOW LIN
				379.59	38 FLOW LINE	
6+18				378.64		℄ INTERSECTION
				378.11		10
				377.81		20
				377.63		40
				378.92	10	
				379.15	20	
				379.74	40	
6+19				378.49		7.2 SP M.H. RIM
6+21.3				364.41		7.2 INVERT 8' RCP

RIM 378.49
ROD 14.1
INVT 364.4

F.B. 2773 Pg. 150

Job No. 2549.34 Division No. Notes Red Plotted Profile
Survey of TURNBULL CANYON RD. Date 2-8-72 Date No. X-Sec.
Survey by J. H. Brown Notes J.H.B. Notes Chkd. Checked
Indexed C. J. GALLI Date Date Date No.

76-L-298 CE 307 5-66

PLEASE RETURN TO
LOS ANGELES COUNTY ENGINEER
403 Los Angeles County Engineering Bldg.

NOTE: ANY ADDITIONS OR CHANGES ON THIS SHEET MUST BE MADE OR CIRCLED IN RED INK, WITH DATE AND NAME OF PERSON MAKING CHANGE.

Do not extend notes this side of this line.

Profile No. ____ Notes Red ____ Plotted ____ Job No. 2543.34 Division No. ____
X-Sec. No. ____ Date ____ Date ____ Survey of Tract No. Canyon Rd
Notes Chk'd. ____ Date ____ Checked ____ Date ____ Survey by L.A. Co. Notes C.J. GALLI Date 2-8-72
Map No. ____ Indexed ____ Date ____

F.B. 2773 PG. 151

STATION	B. S.	H. I.	F. S.	ELEV.	LEFT (SOUTH)	RIGHT (EAST)
6+25				366	RIM 378.49 ROD 11.9 INVERT 366.6	37 INVERT 42" R.C.P
6+30				377 40		50 FLOWLINE
				37793	50 FLOWLINE	
6+39				379 91		℄ (Station Ahead = 1+40.0 Bearing South on ℄ N.)
6+42				37875		3° D.C. Avg. 2 ms
					8" INLET W. RIM 378.75 ROD 6.84 TOP 371.91 DIA 0.67 INVT 371.24	8" INLET (SOUTH) RIM 378.75 ROD 6.64 TOP 372.11 DIA 0.67 INVT 371.44
						8" OUTLET NORTH RIM 378.75 ROD 6.97 TOP 371.78 DIA 0.67 INVT 371.11
6+50						℄
				378 32		9 W/4
				378 52		19 BOTTOM CURB
				377 47		19 TOP CURB
				377 43	9 W/4	
				377 51	19 BOTTOM CURB	
				37835	18 TOP CURB	
6+915				378 °	5° INVERT 19" R.C.P.	RIM 391.31 9.3 3730
6+90				372 7	RIM 391.31 9.6 372.7	0.7 INVERT 27" R.C.P. 50

76-L-298 CE 307 5-66

PLEASE RETURN TO
LOS ANGELES COUNTY ENGINEER
403 LOS ANGELES COUNTY ENGINEERING BLDG.

NOTE: ANY ADDITIONS OR CHANGES ON THIS SHEET MUST BE MADE OR CIRCLED IN RED INK, WITH DATE AND NAME OF PERSON MAKING CHANGE.

Do not extend notes this side of this line.

F. B. 2773 PG. 152 | Job No 2549.34 Division No. | Notes Red | Plotted | Profile
Survey of TURNBULL CANYON RD | Date 2-8-72 | Date | No. | X-Sec.
Survey by J. A. Brown Notes JHB | Notes Chk'd. | Checked | No.
Indexed C. J. GALLI | Date | Date

STATION	B. S.	H. I.	F. S.	ELEV.	LEFT (SOUTH)	RIGHT (NORTH)
6+92.5				391.31	3? S.D.M.H. AVG RIM	RIM 391.31 ROD 10.26 INVT. 371.05
				371.05	3? INVERT 48" R.C.P.	
				380.98	20 TOP CURB	TOP CURB 380.98 ROD 4.13 INVERT 376.85
				376.85	20 INVERT 18" R.C.P.	
7+00				381.50		
7+01.8				380.05	TOP CURB 380.05 ROD 5.07 INVERT 374.98	20 TOP CURB
				374.98		20 INVERT 27" R.C.P.
9+00				362.51		
BM AZ 571				391.17	BM 571 ELEV = 391.172 LOS ROBLES AVE SW. COR.; PK "IN CURB 45' WEST OF WEST C.R. (IN NW COR CATCH BASIN)	FB 2773-123 TURN BULL CN RD

Notes Ck'd by	Survey of TURNBULL CYN RD S.S.
Map No.	JN 2549.34 Tape 07 Std 65 °F
Office Work	Surveyed by J. H. BROWN
Checked	Notes W.A.M.S.W.M. Date 2-72
Date	Indexed C. J. GALLI MAR 1 72

F. B. 2773 Pg. 33

C.I. 2549.34

TURNBULL CANYON ROAD S.S.

LOCATING IMPROVEMENTS

ON TURNBULL CYN RD FROM LOS ROBLES AVE S 1/4 715' TO KALLECITO DRIVE

FEB 1972

J.H. BROWN
W.A. MOODYMAN
R.R. RODRIGUEZ
J.U SYKES

Note: Any Additions or Changes on this Sheet Must be Made or Circled in Red Ink With Date and Name of Person Making Change.

Do not extend this side of this line.

PLEASE RETURN TO
COUNTY OF LOS ANGELES
DEPARTMENT OF COUNTY ENGINEER
403 LOS ANGELES COUNTY ENGINEERING BLDG.

76F3095 C.E.#310 3-68

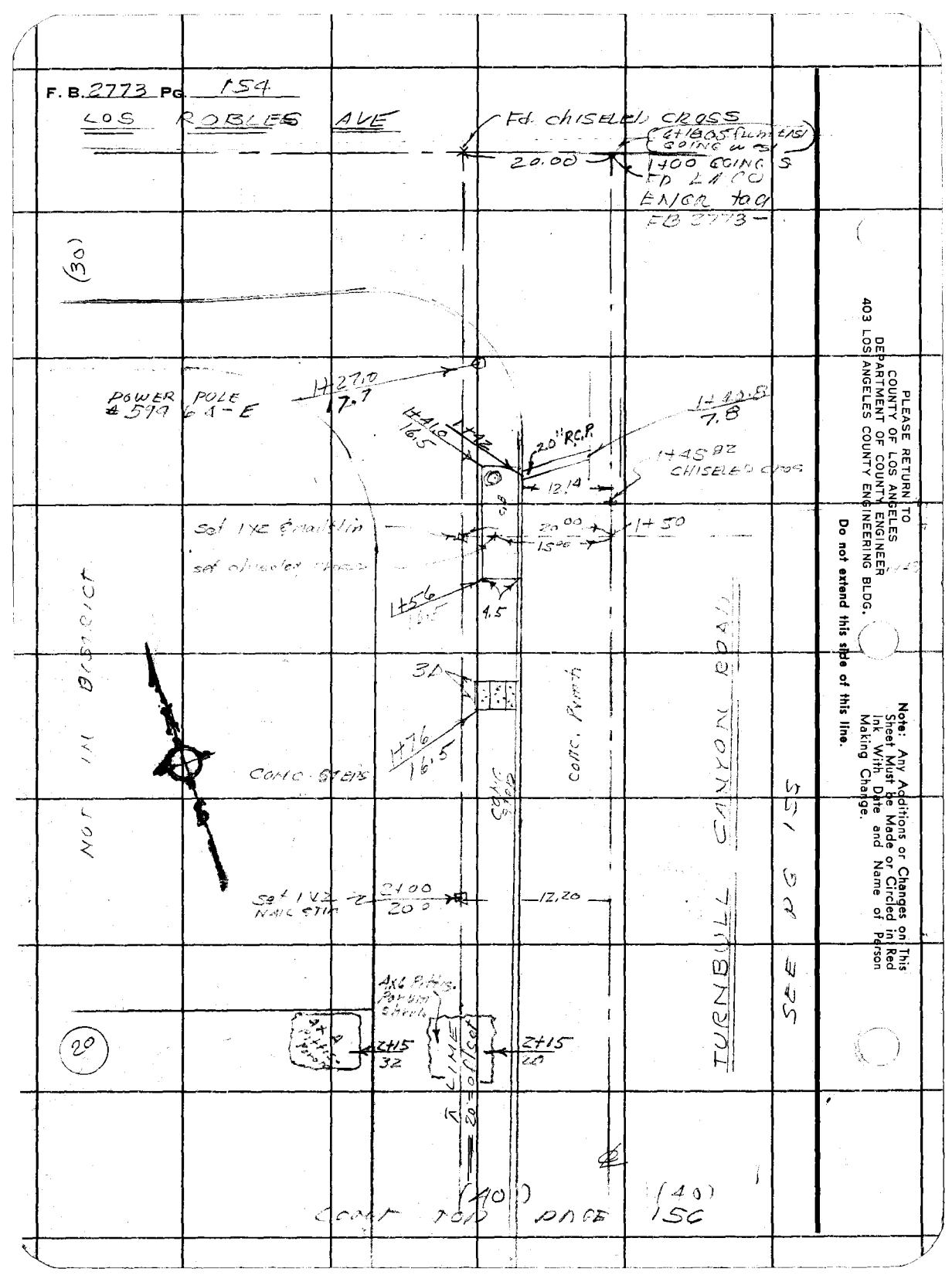

PLEASE RETURN TO
COUNTY OF LOS ANGELES
DEPARTMENT OF COUNTY ENGINEER
403 LOS ANGELES COUNTY ENGINEERING BLDG.

Do not extend this side of this line.

Note: Any Additions or Changes on This Sheet Must be Made or Circled in Red Ink With Date and Name of Person Making Change.

Notes Ck'd by	Survey of Turnbull Canyon Rd
Map No.	JN 2549.34 Tape — Std — °F
Office Work	Surveyed by J.H.B.
Checked	Notes [illegible] Date [illegible]
Date	Indexed C. J. GALLI MAR 1 72

F. B. 2773 PG. 155

LOS ROBLES AVE

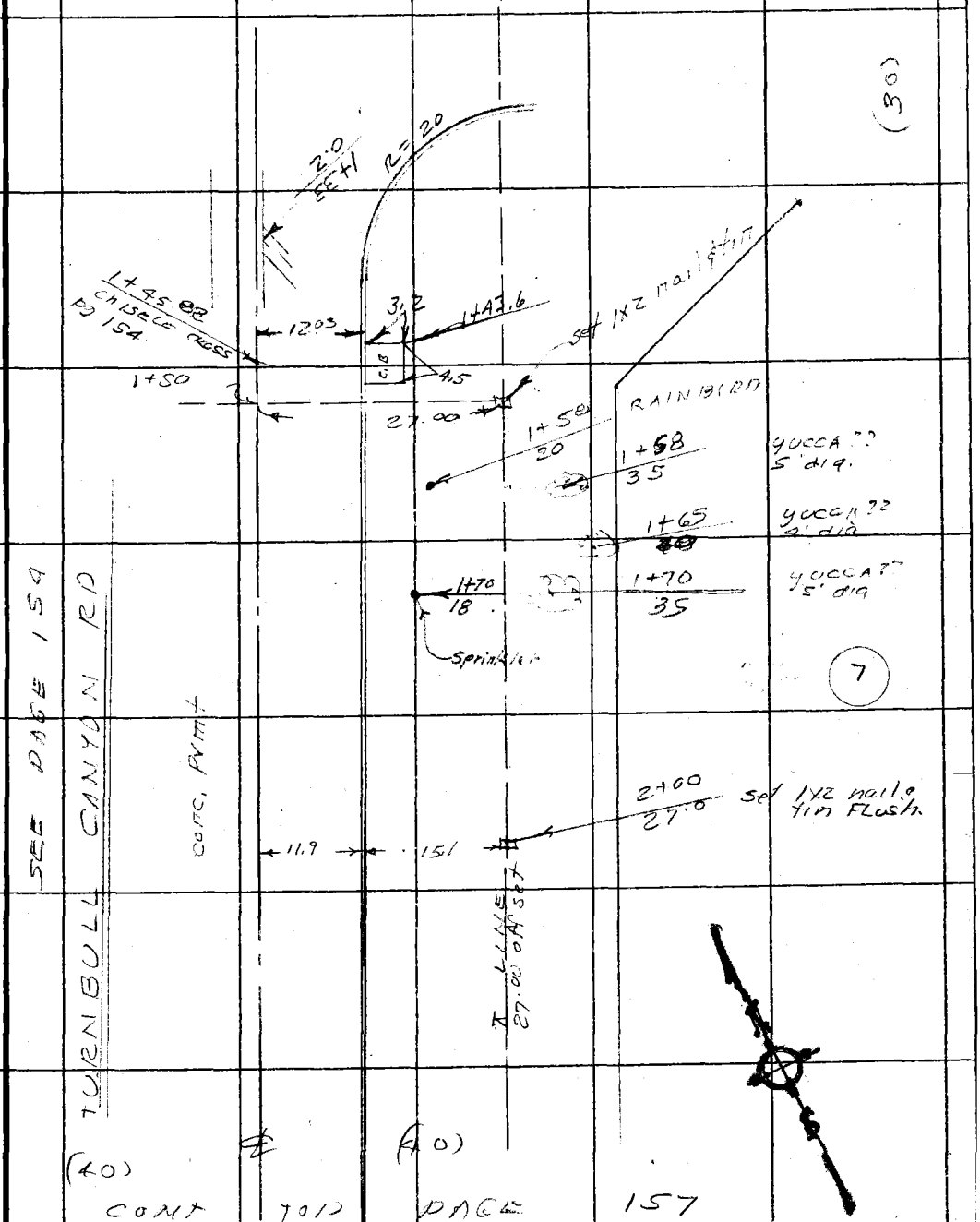

Note: Any Additions or Changes on This Sheet Must be Made or Circled in Red Ink With Date and Name of Person Making Change.

PLEASE RETURN TO
COUNTY OF LOS ANGELES
DEPARTMENT OF COUNTY ENGINEER
403 LOS ANGELES COUNTY ENGINEERING BLDG.

Do not extend this side of this line.

76F309S CE#310 3-68

F. B. 2773 PG. 156

CONT BOTTOM PAGE 154

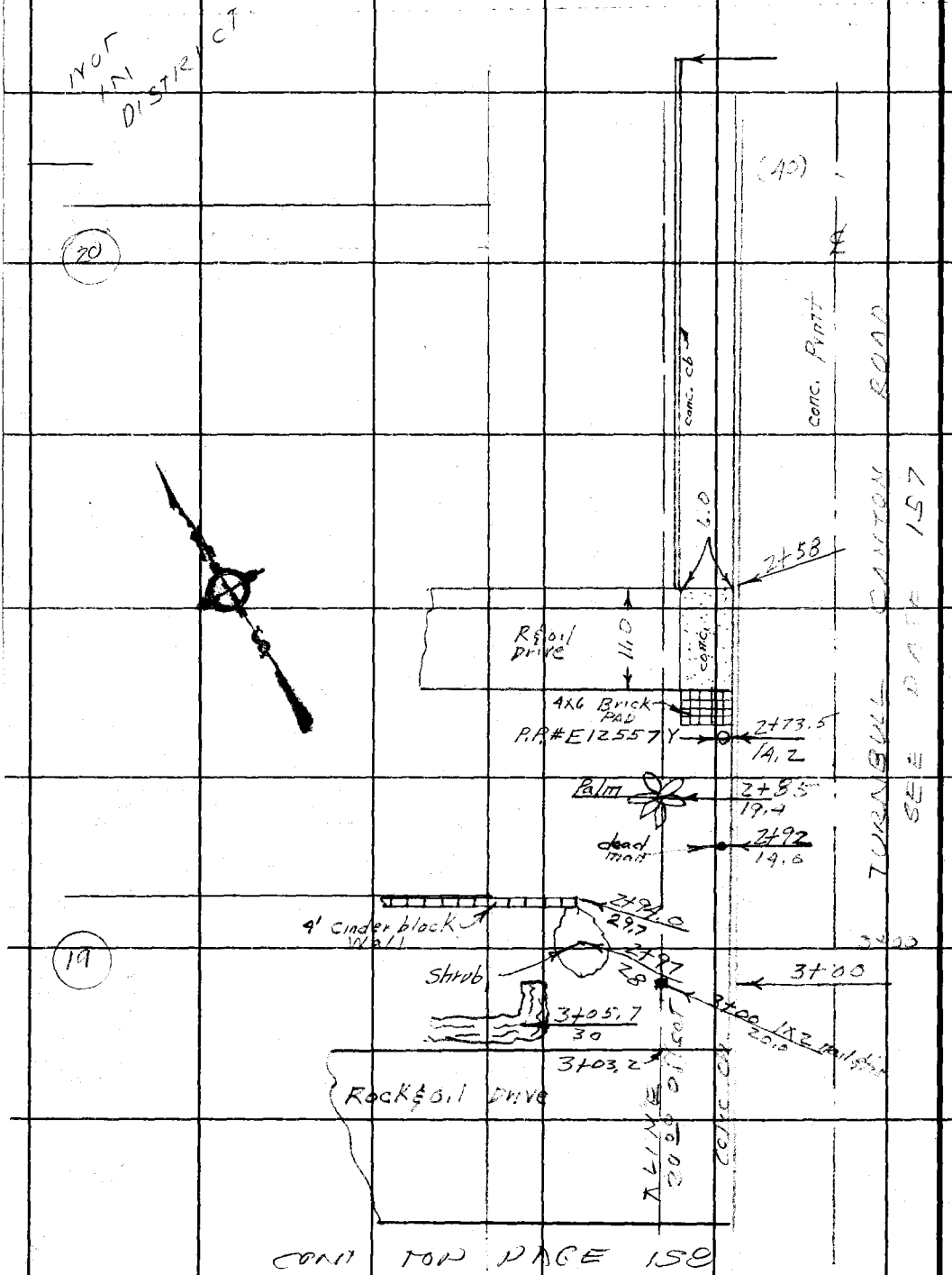

CONT TOP PAGE 158

PLEASE RETURN TO
COUNTY OF LOS ANGELES
DEPARTMENT OF COUNTY ENGINEER
403 LOS ANGELES COUNTY ENGINEERING BLDG.

Do not extend this side of this line.

Note: Any Additions or Changes on This Sheet Must be Made or Circled in Red Ink With Date and Name of Person Making Change.

Notes Ck'd by	Survey of Turnbull Canyon Rd
Map No.	JN 2549.34 Tape — Std — °F
Office Work	Surveyed by J. Brown
Checked	Notes J. M. B. W.M. Date 2-72
Date	Indexed C. J. GALLI MAR 1 '72

F. B. 2773 PG. 157

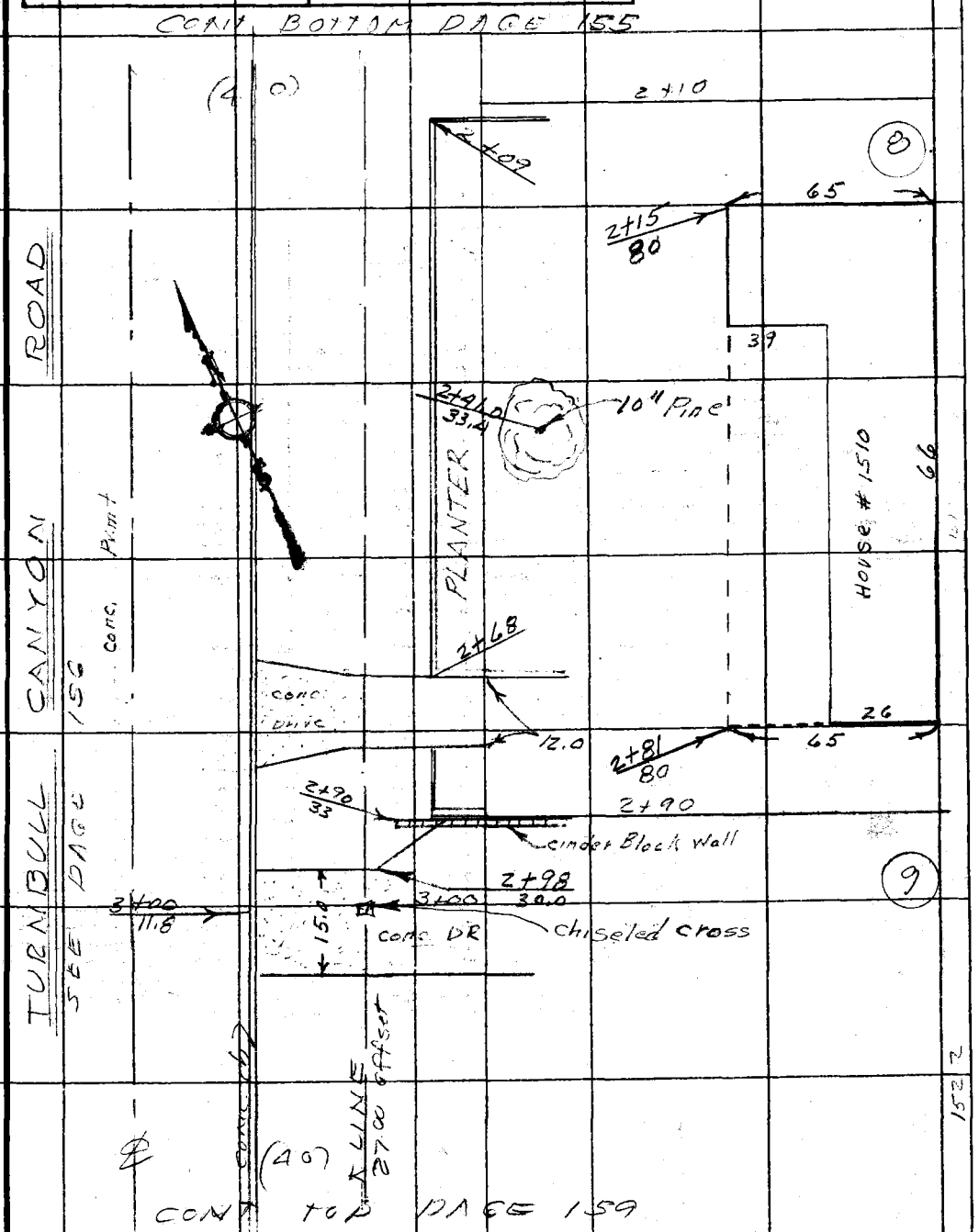

Note: Any Additions or Changes on This Sheet Must be Made or Circled in Red Ink With Date and Name of Person Making Change.

Do not extend this side of this line.

PLEASE RETURN TO
COUNTY OF LOS ANGELES
DEPARTMENT OF COUNTY ENGINEER
403 LOS ANGELES COUNTY ENGINEERING BLDG.

76F309S CE#310 3-68

F. B. 2773 PG. 158

CONT BOTTOM PAGE 156

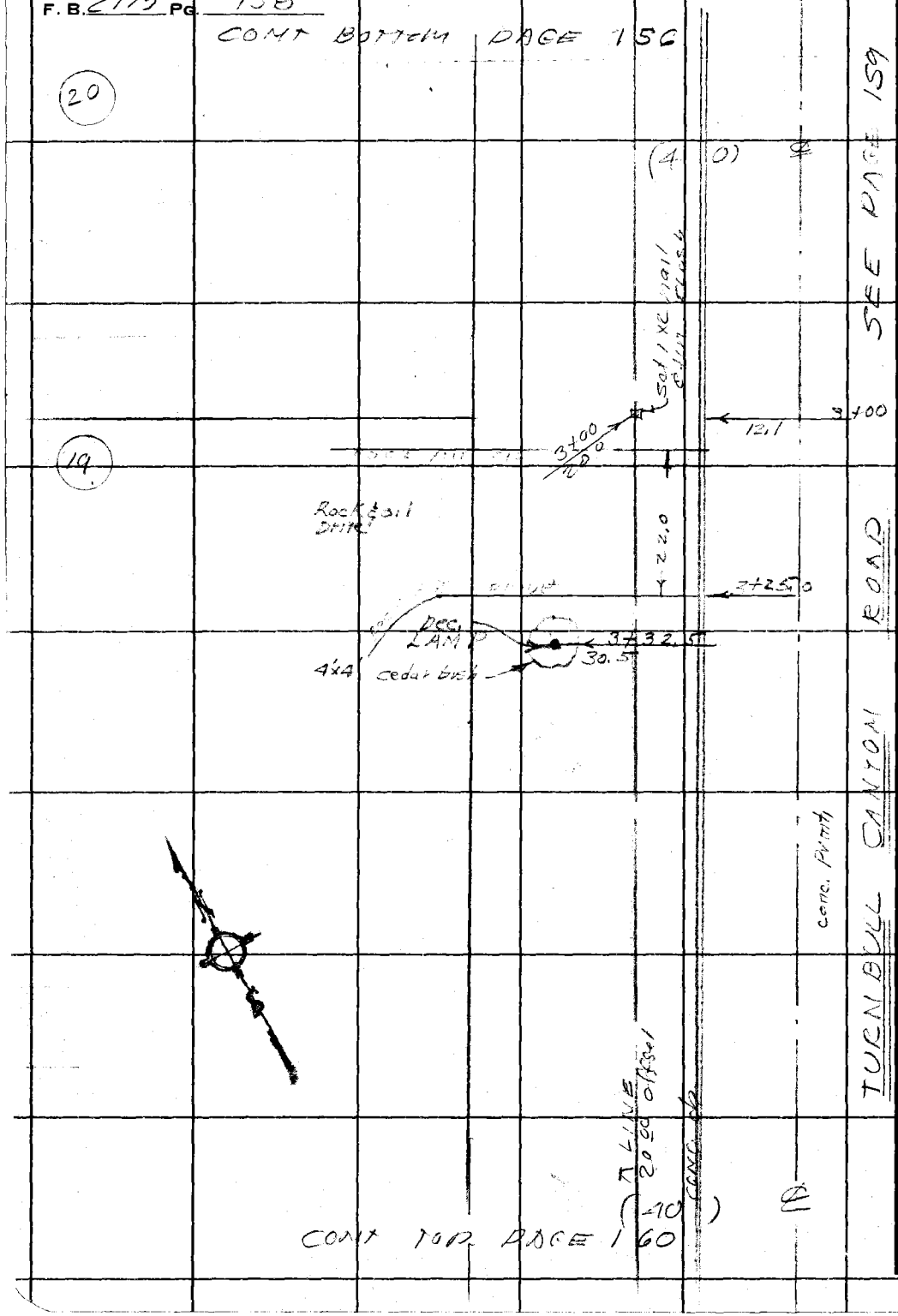

CONT TOP PAGE 160

PLEASE RETURN TO
COUNTY OF LOS ANGELES
DEPARTMENT OF COUNTY ENGINEER
403 LOS ANGELES COUNTY ENGINEERING BLDG.

Do not extend this side of this line.

Note: Any Additions or Changes on This Sheet Must be Made or Circled in Red Ink With Date and Name of Person Making Change.

Notes Ck'd by	Survey of Turnbull Cyn Rd
Map No.	JN 254934 Tape — Std — °F
Office Work	Surveyed by J.H. Brown
Checked	Notes J.H. Brown Date 2-72
Date	Indexed C. J. GALLI 1 '72

F. B. 2773 PG. 159

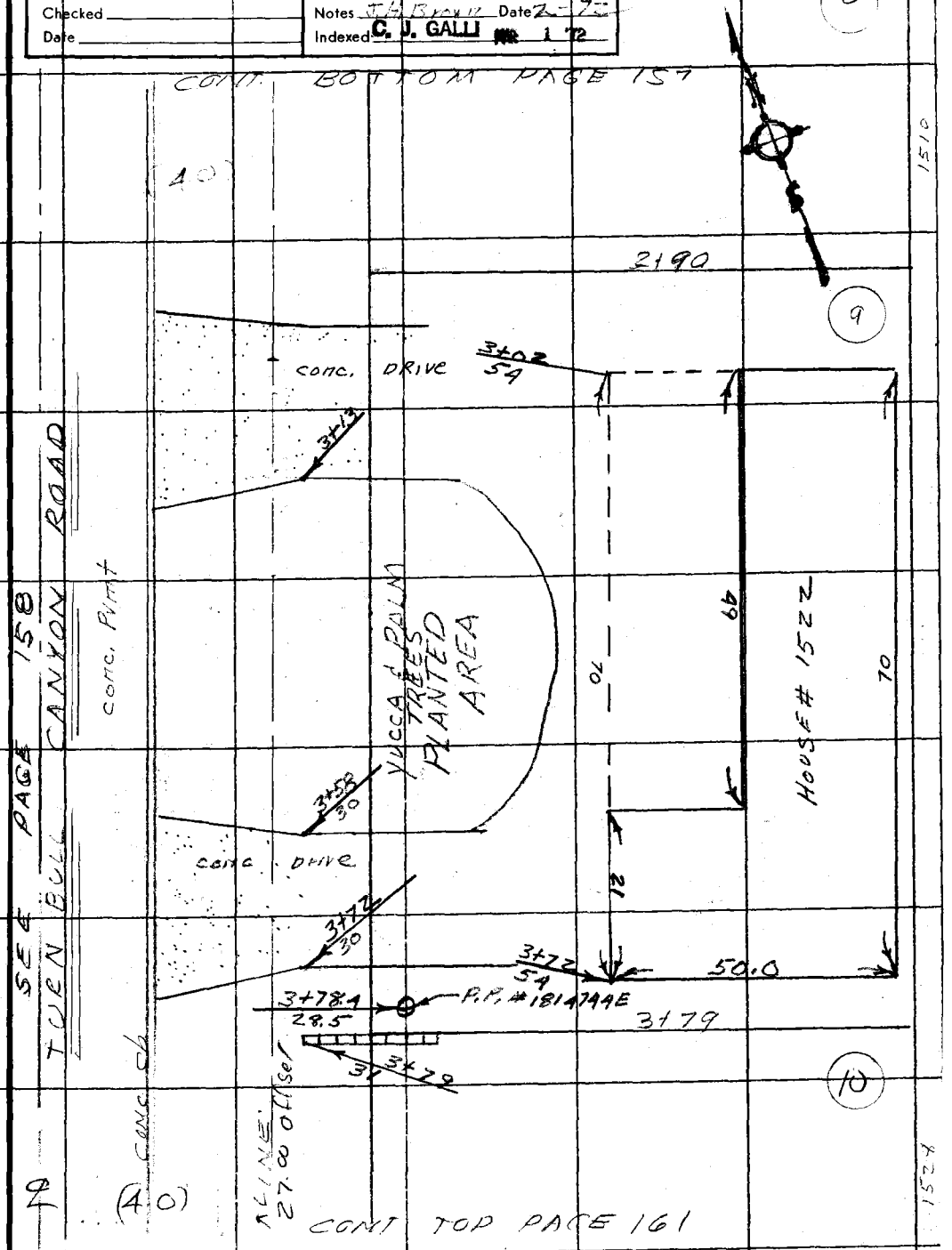

Note: Any Additions or Changes on This Sheet Must be Made or Circled in Red Ink With Date and Name of Person Making Change.

PLEASE RETURN TO
COUNTY OF LOS ANGELES
DEPARTMENT OF COUNTY ENGINEER
403 LOS ANGELES COUNTY ENGINEERING BLDG.

Do not extend this side of this line.

76F309S CE#310 3-68

F. B. 2773 PG. 160

CONT BOTTOM PAGE 158

(19)

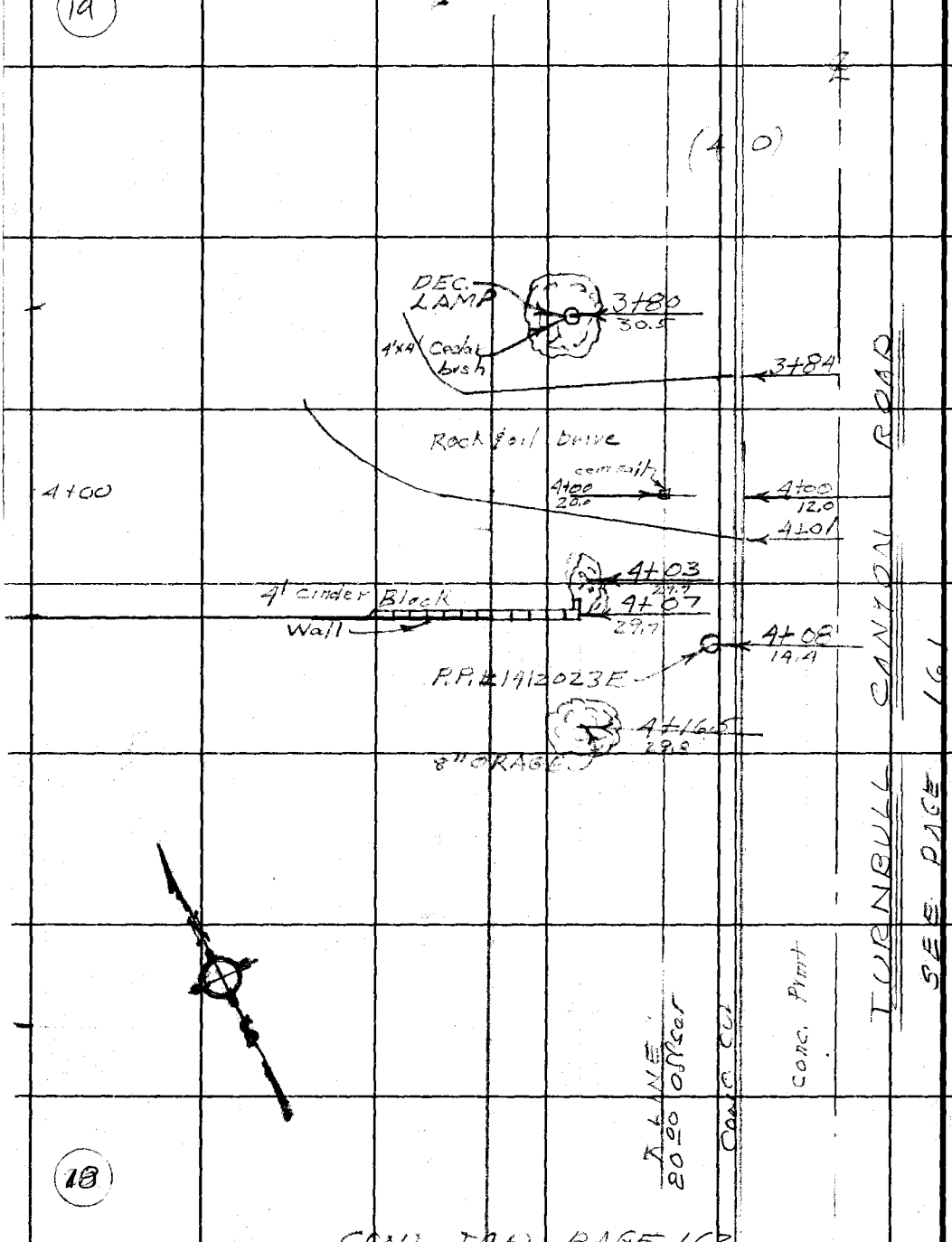

(18)

CONT TOP PAGE 162

PLEASE RETURN TO
COUNTY OF LOS ANGELES
DEPARTMENT OF COUNTY ENGINEER
403 LOS ANGELES COUNTY ENGINEERING BLDG.

Do not extend this side of this line.

Note: Any Additions or Changes on This Sheet Must be Made or Circled in Red Ink With Date and Name of Person Making Change.

Notes Ck'd by	Survey of Turnbull Cyn Rd
Map No.	JN 2549.34 Tape — Std — °F
Office Work	Surveyed by J. H. Brown
Checked	Notes [illegible] Date [illegible]
Date	Indexed C. J. GALLI MAR 1 '72

F. B. 2773 PG. 161

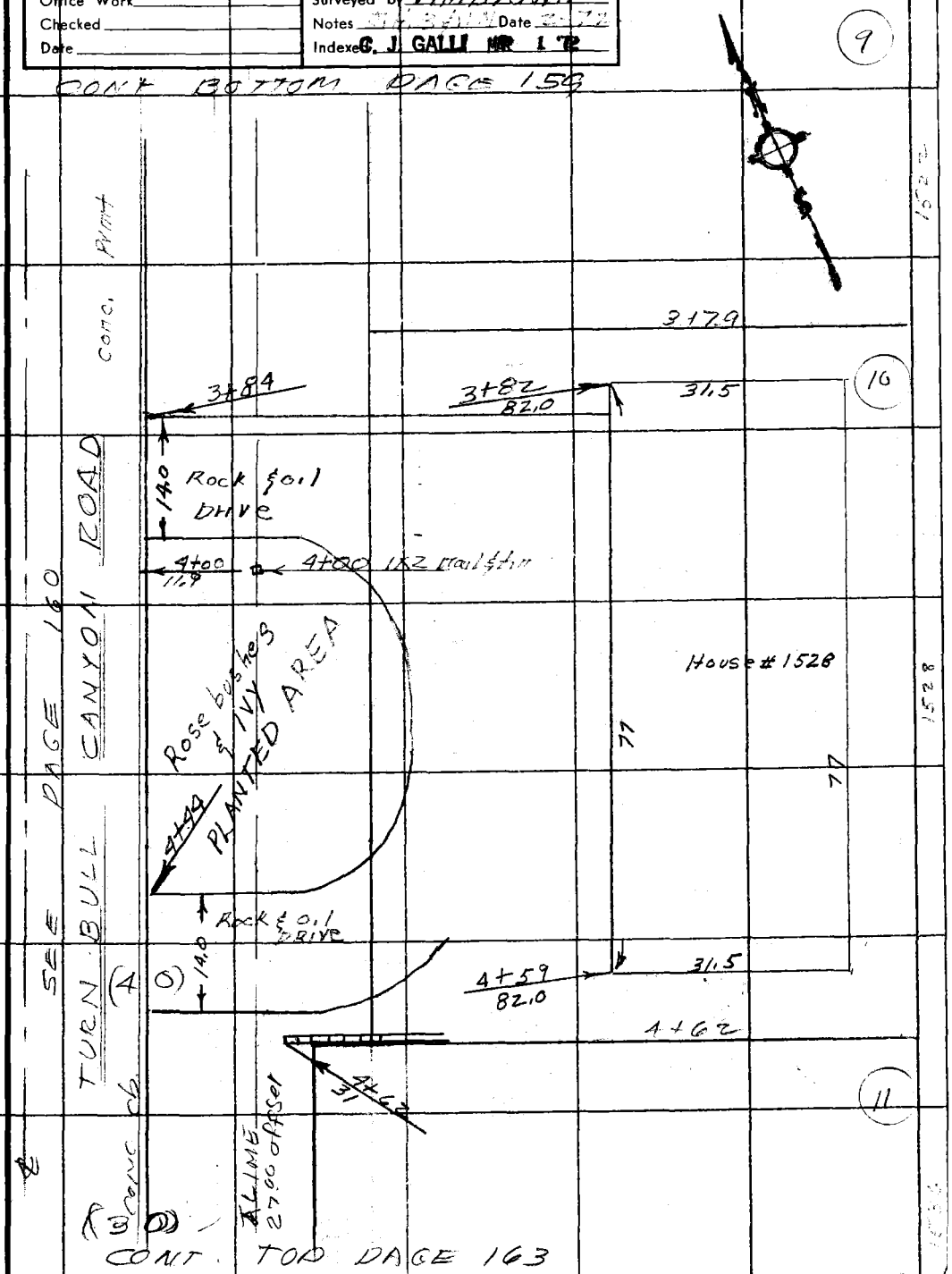

Note: Any Additions or Changes on This Sheet Must be Made or Circled in Red Ink With Date and Name of Person Making Change.

Do not extend this side of this line.

PLEASE RETURN TO
COUNTY OF LOS ANGELES
DEPARTMENT OF COUNTY ENGINEER
403 LOS ANGELES COUNTY ENGINEERING BLDG.

76F309S CE#310 3-68

PLEASE RETURN TO
COUNTY OF LOS ANGELES
DEPARTMENT OF COUNTY ENGINEER
403 LOS ANGELES COUNTY ENGINEERING BLDG.

Note: Any Additions or Changes on This Sheet Must be Made or Circled in Red Ink With Date and Name of Person Making Change.

Do not extend this side of this line.

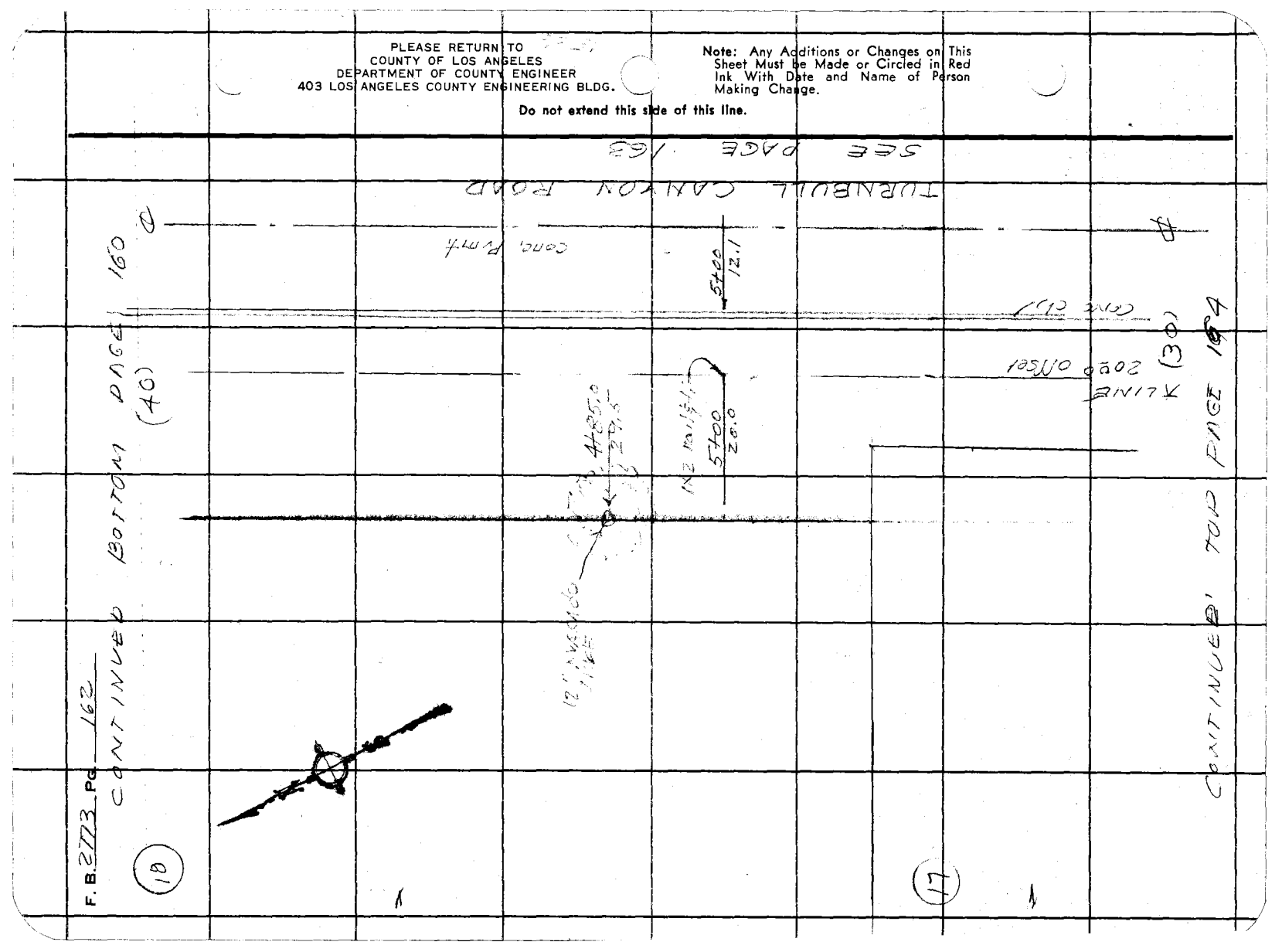

F.B. 2773 PG. 162

Notes Ck'd by	Survey of [illegible] Cyn Rd
Map No.	JN 2549.34 Tape — Std — °F
Office Work	Surveyed by J. H. Brown
Checked	Notes [illegible] Date [illegible]
Date	Indexed C. J. GALLI MAR 1 '72

F. B. 2773 PG. 163

(10)

CONT BOTTOM PAGE 161

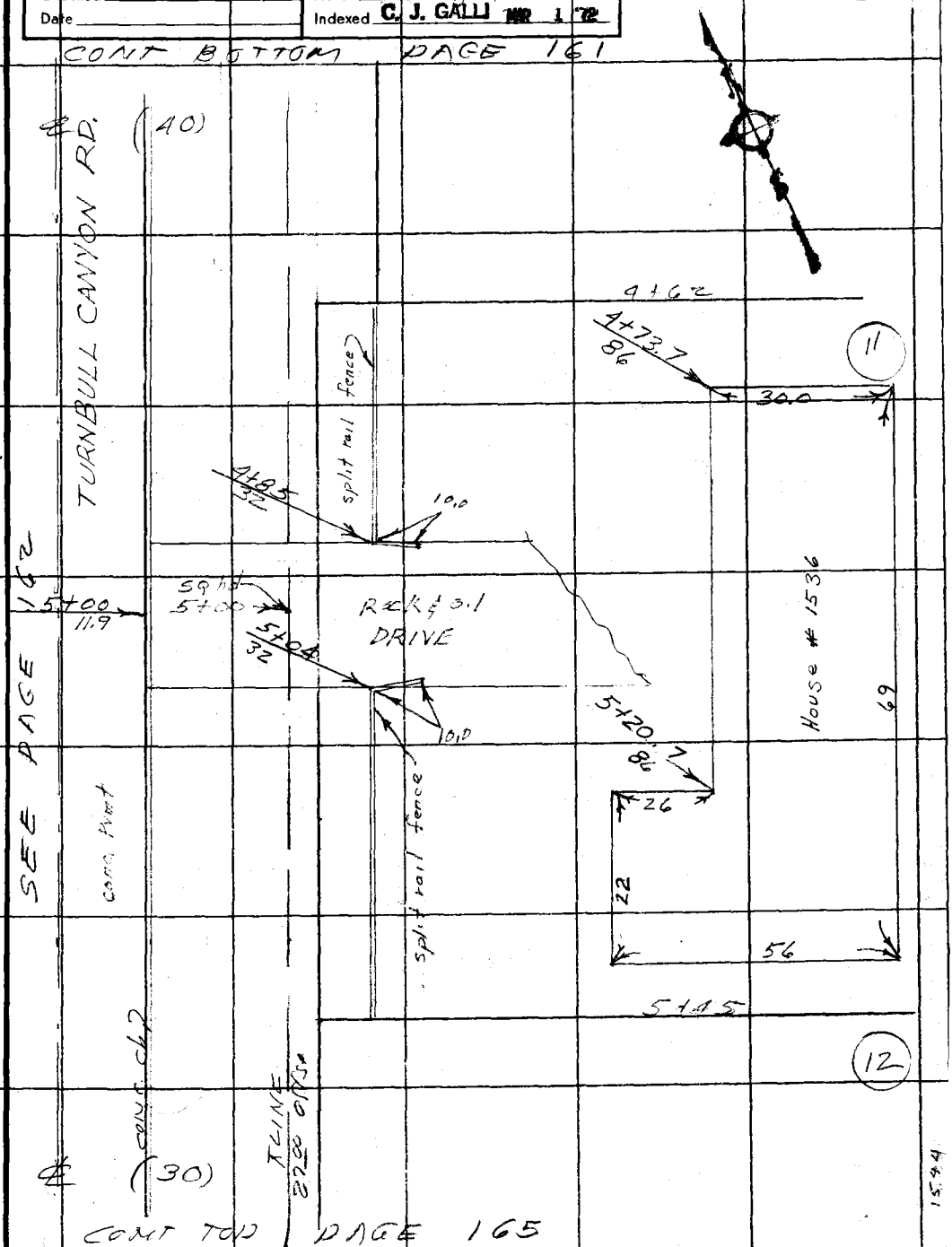

CONT TOP PAGE 165

Note: Any Additions or Changes on This Sheet Must be Made or Circled in Red Ink With Date and Name of Person Making Change.

Do not extend this side of this line.

PLEASE RETURN TO
COUNTY OF LOS ANGELES
DEPARTMENT OF COUNTY ENGINEER
403 LOS ANGELES COUNTY ENGINEERING BLDG.

76F3095 CE#310 3-68

1544

F. B. 2773 PG 164

CONT BOTTOM PAGE 162

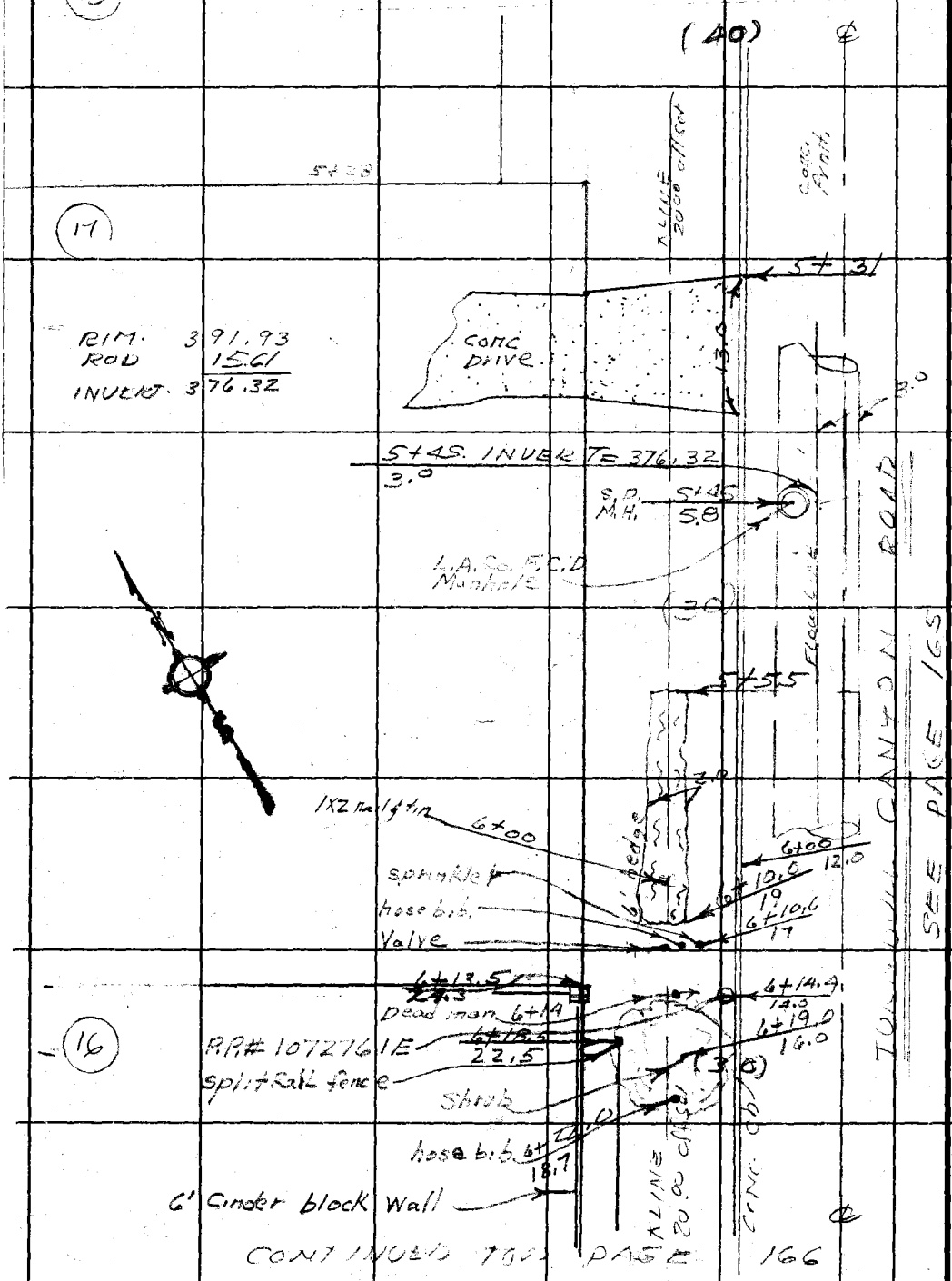

PLEASE RETURN TO
COUNTY OF LOS ANGELES
DEPARTMENT OF COUNTY ENGINEER
403 LOS ANGELES COUNTY ENGINEERING BLDG.

Do not extend this side of this line.

Note: Any Additions or Changes on This Sheet Must be Made or Circled in Red Ink With Date and Name of Person Making Change.

Notes Ck'd by	Survey of Turnbull Cyn
Map No.	JN 2549.34 Tape Std. °F
Office Work	Surveyed by J.H. Brown
Checked	Notes J.H. Brown Date 2-72
Date	Indexed C. J. GALLI MAR 1 72

F. B. 2773 PG. 165

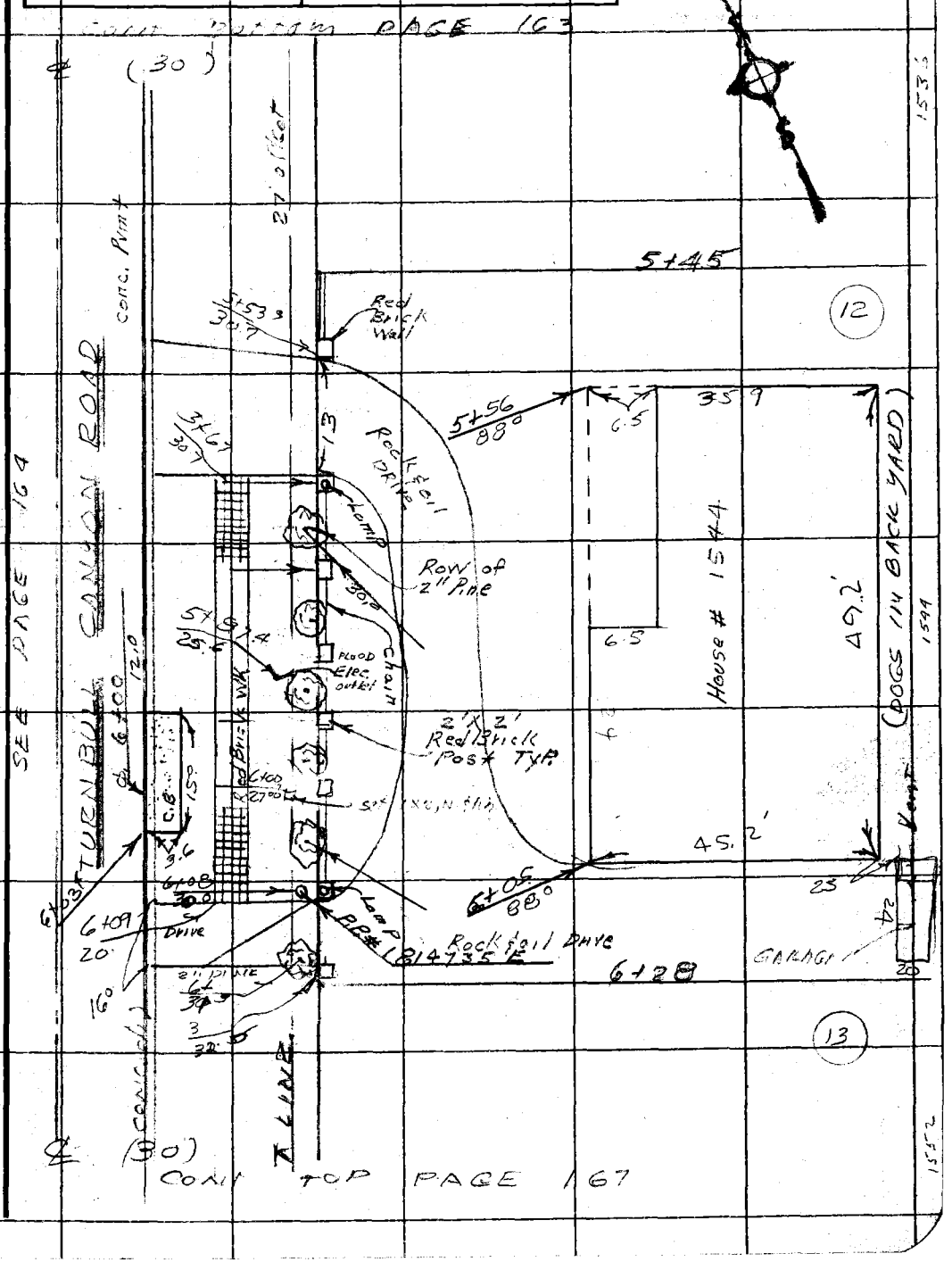

Note: Any Additions or Changes on This Sheet Must be Made or Circled in Red Ink With Date and Name of Person Making Change.

Do not extend this side of this line.

PLEASE RETURN TO
COUNTY OF LOS ANGELES
DEPARTMENT OF COUNTY ENGINEER
403 LOS ANGELES COUNTY ENGINEERING BLDG.

76F309S CE#310 3-68

F. B. 2773 PG. 166

CONTINUED BOTTOM PAGE 164

PLEASE RETURN TO
COUNTY OF LOS ANGELES
DEPARTMENT OF COUNTY ENGINEER
403 LOS ANGELES COUNTY ENGINEERING BLDG.

Do not extend this side of this line.

Note: Any Additions or Changes on This Sheet Must be Made or Circled in Red Ink With Date and Name of Person Making Change.

Notes Ck'd by	Survey of [illegible]
Map No.	JN 25A934 Tape — Std. — °F
Office Work	Surveyed by J. H. Brown
Checked	Notes J. H. Brown Date 2-72
Date	Indexed C. J. GALLI MAR 1 '72

F. B. [illegible] PG. 167

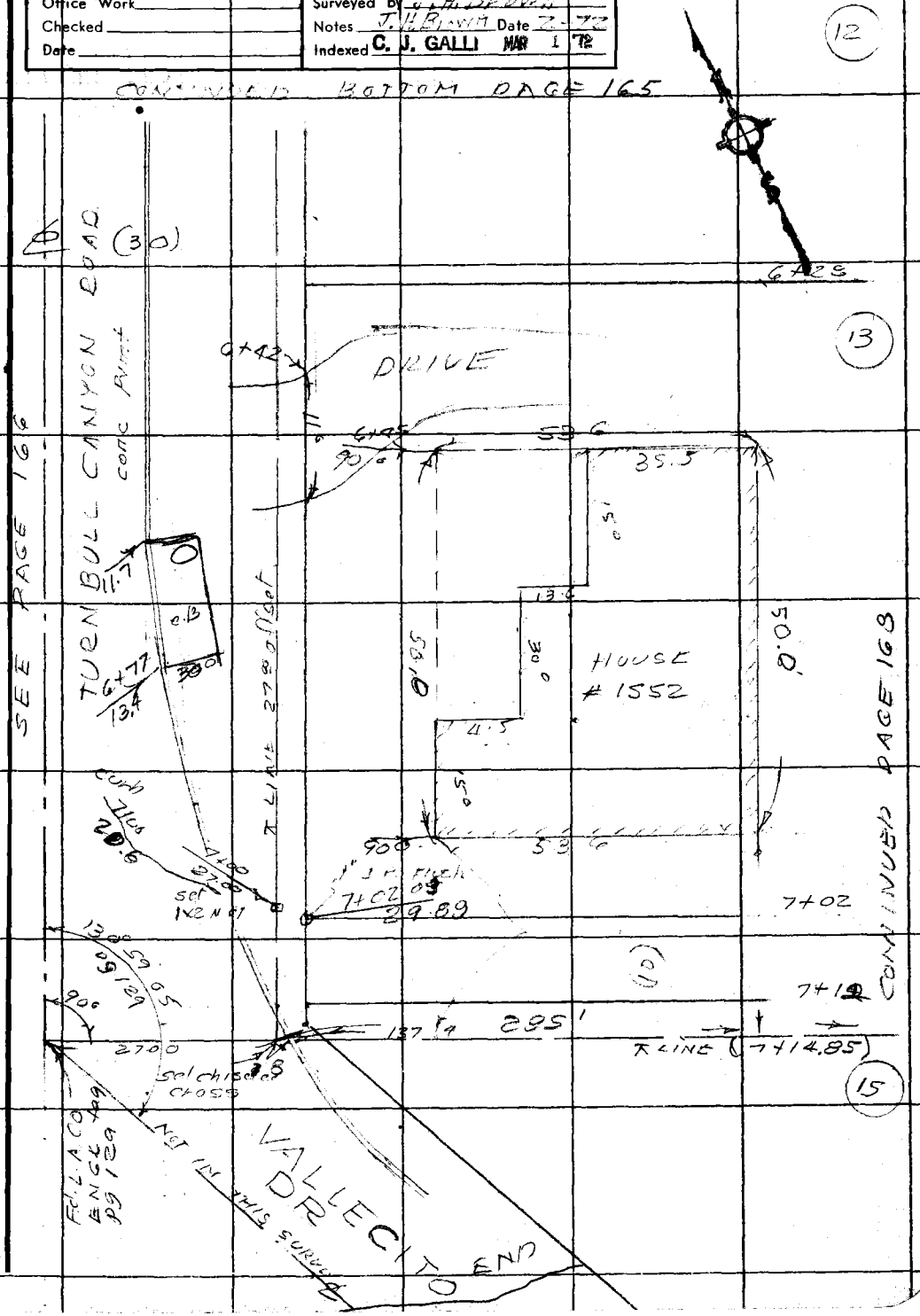

Note: Any Additions or Changes on This Sheet Must be Made or Circled in Red Ink With Date and Name of Person Making Change.

Do not extend this side of this line.

PLEASE RETURN TO
COUNTY OF LOS ANGELES
DEPARTMENT OF COUNTY ENGINEER
403 LOS ANGELES COUNTY ENGINEERING BLDG.

76F309S CE#310 3-68

PLEASE RETURN TO
COUNTY OF LOS ANGELES
DEPARTMENT OF COUNTY ENGINEER
403 LOS ANGELES COUNTY ENGINEERING BLDG.

Note: Any Additions or Changes on This Sheet Must be Made or Circled in Red Ink With Date and Name of Person Making Change.

Do not extend this side of this line.

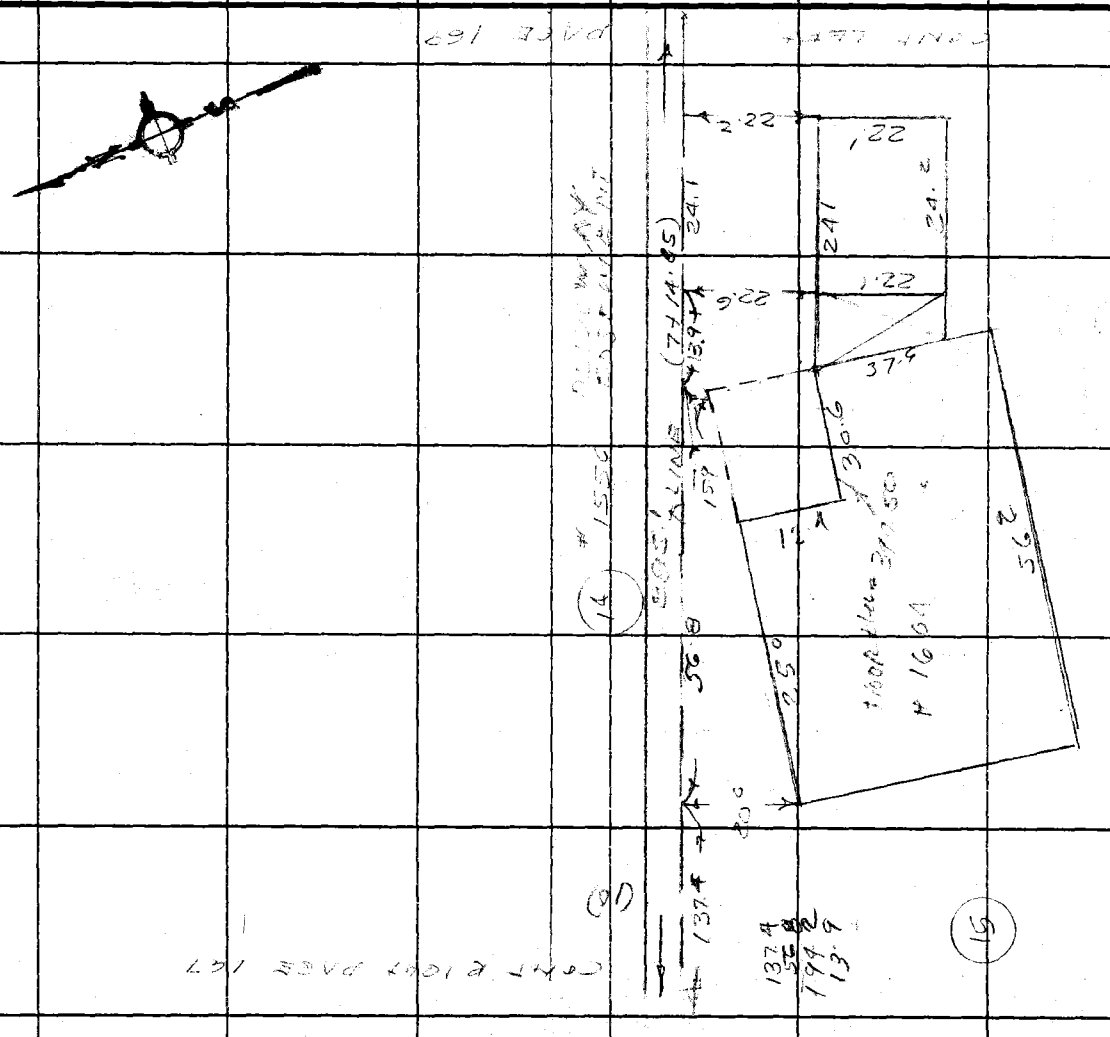

F.B. 2773 Pg. 168

Notes Ck'd by	Survey of [illegible]
Map No.	JN 25493A Tape — Std — °F
Office Work	Surveyed by J. H. [illegible]
Checked	Notes J.H.B. Date 2-72
Date	Indexed C. J. GALLI MAR 1 '72

F. B. [illegible] PG. 169

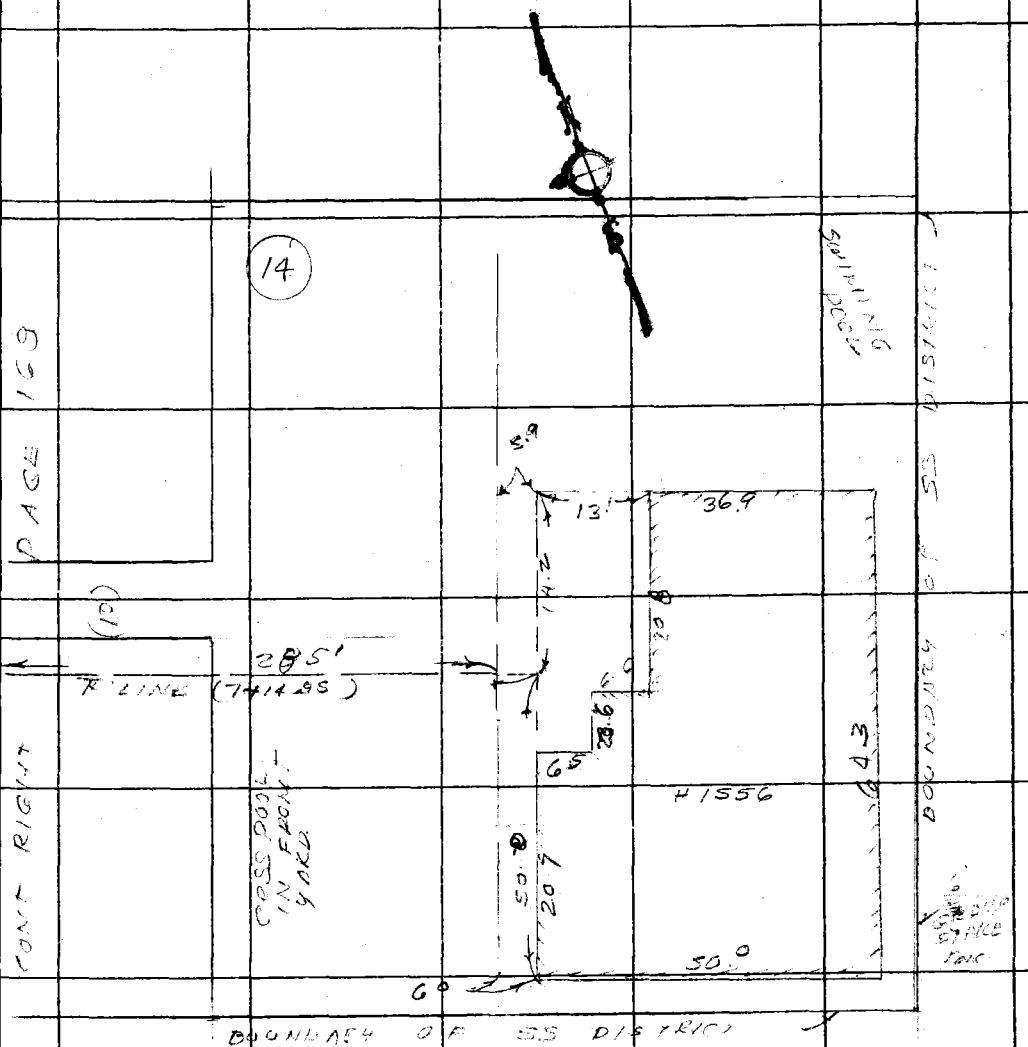

Note: Any Additions or Changes on This Sheet Must be Made or Circled in Red Ink With Date and Name of Person Making Change.

Do not extend this side of this line.

PLEASE RETURN TO
COUNTY OF LOS ANGELES
DEPARTMENT OF COUNTY ENGINEER
403 LOS ANGELES COUNTY ENGINEERING BLDG.

76F309S CE#310 3-68

PLEASE RETURN TO
COUNTY OF LOS ANGELES
DEPARTMENT OF COUNTY ENGINEER
403 LOS ANGELES COUNTY ENGINEERING BLDG.

Note: Any Additions or Changes on This Sheet Must be Made or Circled in Red Ink With Date and Name of Person Making Change.

Do not extend this side of this line.

F. B. 2778 Pg. 170

F.B. 2773 Pg. 171

Profile No. ____ Notes Red ____ Date ____ Plotted ____ Date ____ Job No. 2549.34 Division No. ____

Survey of TURNBULL CANYON RD S.S.

X-Sec. No. ____ Notes Chkd. ____ Date ____ Checked ____ Date ____ Survey by J.H.B. Brown Notes J.H.B. Date 2-4-72

Map No. ____ Indexed C. J. GALLI Date ____

CI No 2549.34

S.S PRELIMINARY

ON

TURNBULL CANYON ROAD

from LOS ROBLES AVE

TO VALLECITO DR.

ZEISS LEVEL #26000

LENKER ROD

FEB 22 1972.

J.H. Brown

W.A. MOODYMAN

R.P. Rodrigues

J.J. SYKES

ELEV.

F.S.

H.I.

B.S.

STATION

NOTE: ANY ADDITIONS OR CHANGES ON THIS SHEET MUST BE MADE OR CIRCLED IN RED INK, WITH DATE AND NAME OF PERSON MAKING CHANGE.

PLEASE RETURN TO

LOS ANGELES COUNTY ENGINEER

403 LOS ANGELES COUNTY ENGINEERING BLDG.

Do not extend notes this side of this line.

76-L-298 CE 307 2-63

78-L-298 CE 307 2-63

PLEASE RETURN TO
LOS ANGELES COUNTY ENGINEER
403 LOS ANGELES COUNTY ENGINEERING BLDG.

NOTE: ANY ADDITIONS OR CHANGES ON THIS SHEET MUST BE MADE OR CIRCLED IN RED INK, WITH DATE AND NAME OF PERSON MAKING CHANGE

Do not extend notes this side of this line.

F.B. 2773 Pg. 172 | Job No. 254934 Division No. | Notes Red | Plotted | Profile
Survey of TURNBULL CANYON R.D. S.S. | Date | No. | X-Sec.
Survey by T.H. & BROWN | Notes T.H. & BROWN | Checked | No.
Indexed C.J. GALL | Date 2-F-72 | Date | Date

STATION	B.S.	H.I.	F.S.	ELEV.	LEFT (EAST) TURNBULL	CN. RD RIGHT (WEST)
BM AZ 571				381.17	BM AZ 571 ELEV = 381.1 LOS ROBLES AVE & TURNBULL CN. RD. SW COR 45' W OF WEST C.L. "PK" IN WEST SIDE C.B.	12 FB 2773-123
1+00					20 chiseled cross	27 chiseled cross
1+33				370.2	0 INVERT 18" S.D.	RIM 379.49 RCD 8 INVT 370.2
1+40.8				371.6	RIM 379.49 6.9 371.6	2.3 INVERT 18" SD
1+42				380.77		12' TOP C.B. TOP 380.79 RCD 5.52 INVT 375.27
				375.27		12' INVERT 18" SD
1+43F				380.90	12° TOP C.B.	TOP 380.90 RCD 4.35 INV. 376.55
1+50				376.55	12° INVERT 18" S.D.	20 T/L (TRANSIT LINE)
				351.0	20 T/L	
2+00				39.8		20 T/L
2+00				392.5	27' T/L.	
2+40				394.5		
2+90				393.5	120 FLOOR HOUSE # 1510	
3+00				368.2	359	
3+46				367.0	362	
BM AZ 572				397.2		20 T/L
				386.29	27 T/L	
				388.79	80 F100R HOUSE # 1522	
				389.32	BM AZ 572 ELEV = 388.329 FB 2773-134 TURNBULL CN RD 350' South of LOS ROBLES AVE EAST SIDE. BRASS IN CONC DRIVE NO. HOUSE # 1522 1.9N of South edge of SOUTH drive.	

76-L-298 CE 307 2-63

PLEASE RETURN TO
LOS ANGELES COUNTY ENGINEER
403 LOS ANGELES COUNTY ENGINEERING BLDG.

NOTE: ANY ADDITIONS OR CHANGES ON THIS SHEET MUST BE MADE OR CIRCLED IN RED INK, WITH DATE AND NAME OF PERSON MAKING CHANGE.

Do not extend notes this side of this line.

STATION	B. S.	H. I.	F. S.	ELEV.	TURNBULL CANYON ROAD LEFT (EAST)	RIGHT (WEST)
BM AZ572				389 33	BM AZ 572 ~~[illegible]~~ = see descriptio last D	
4+00				389 32		20 CONC NAIL IN DRIVE TRANSIT LINE
				389 5	27 T/L	
4+30				390 13	86 FLOOR HOUSE #1528	
4+62				371 8	359 back lot	
				370 7	362 (NEXT PROPERTY EAST)	
5+00			? 0	373 6		20 T/L
				391 98	27 T/L spk in drive	
5+10				391 50	86 FLOOR HO #1536	
5+45				391 93	RIM 391.93	4.8 M.H. RIM EAST SIDE
				376 32	ROD 15.61 INVERT 376.32	3° INVERT 8' RCP
5+80				392 99	94 FLOOR HOUSE #1544	
5+90				393 48	12 TOP CURB	TOP 393.48
				388 76	12 INVERT 18" DRAIN	ROD 4.72 INVERT 388.76
6+00				396 0		20 T/L
				393 56	27 T/L 1x2 nail & tin	FLUSH T.P.
6+28				375 6	359 back of lot	
				375 2	362 PROPERTY to EAST	
6+32				396 39	TOP 396.39	12°
				386 57	ROD 9.82 INVERT 386.57	12°

Profile No. ____ Notes Red ____ Date ____ Plotted ____ Date ____ Job No. 2549.34 Division No. ____
X-Sec. No. ____ Notes Chkd. ____ Date ____ Checked ____ Date ____ Survey of Turnbull Canyon Rd SS. Survey by J.H. Brown Notes J.H.B. Date 2-22-72 Map No. ____ Indexed [illegible] Date [illegible]

F.B. 2773 Pg. 173

76-L-298 CE 307 2-63

PLEASE RETURN TO
LOS ANGELES COUNTY ENGINEER
403 LOS ANGELES COUNTY ENGINEERING BLDG.

NOTE: ANY ADDITIONS OR CHANGES ON THIS SHEET MUST BE MADE OR CIRCLED IN RED INK. WITH DATE AND NAME OF PERSON MAKING CHANGE

Do not extend notes this side of this line.

STATION	B.S.	H.I.	F.S.	ELEV.	TURNBULL CANYON ROAD LEFT (EAST)	RIGHT (WEST)
BM AZ 573 (6+62)				394.42	BM AZ 573 Elev. 394.425 FB 2773-124 TURNBULL CANYON E SIDE. PK N. END C.B	
6+				393.41	12 TOP C.B (FLOWLINE GUTTER)	RIM 394.43; Rod 5.73; INV H 388.70
				388.70	12 INVT	
6+66				393.44		12 Flow line
				396.81		12 top c.b.
				396.99		17 Top c.b.
				397.6		30 P/L dirt
6+90				395.01	95 Flour House # 1552	
7+14				394.83		℄
				394.69		20.
				394.60		30 bottom
				398.04		30 top.
				399.7		43 dirt
7+14				395.15	27	
				395.15	28.0 bottom	
				396.14	29 top curb.	
				396.04	100 point.	
T.P				395.40		

F.B. 2273 Pg. 174
Survey of TURNBULL CANYON RD S.S Job No. 2549.34 Division No. Notes Red Plotted Date 2-22-72 Date No. Profile
Survey by J.H.B. Notes J.H. Brown Notes Chkd. Checked Date No. X-Sec.
Indexed C.J. GALLI Date Date Date

76-L-298 CE 307 2-63

PLEASE RETURN TO
LOS ANGELES COUNTY ENGINEER
403 LOS ANGELES COUNTY ENGINEERING BLDG.

NOTE: ANY ADDITIONS OR CHANGES ON THIS SHEET MUST BE MADE OR CIRCLED IN RED INK, WITH DATE AND NAME OF PERSON MAKING CHANGE.

Do not extend notes this side of this line.

STATION	B. S.	H. I.	F. S.	ELEV.		
7 + 14				392.99	300 FLOOR HOUSE	#1556
7+ 42				399.50	194 floor HOUSE	#1604
7+ 64				397.4	340 back Lot prod of south side house	
T.P.				395.65		
BMAZ 573				394.42	BM AZ 573 Elev=394.425 FB 2773-124 TURNBULL CANYON ROAD EAST SIDE 53' North of INTERSECTION VALLECITO, IN FRONT OF HOUSE #1552. A "PK" IN North END of CB	

Profile Notes Red ____ Plotted ____ Job No. 25493A Division No. ____ F.B. 2773/75 Pg.
No. ____ Date ____ Date ____ Survey of Turnbull Canyon Rd. S.S.
X-Sec. Notes Chkd. ____ Checked ____ Survey by J.H. Brown Notes J.H.B. Date 2-22-72
No. ____ Date ____ Date ____ Map No. ____ Indexed R.J. GALLI Date [illegible]

F. B. Pg.

Job No 25493 Division No. Notes Red Plotted Profile

Survey of Turnbull Canyon Rd S.S. Date 2-22-72 Date No.

Survey by J.H.B. Notes J.H. Brown Notes Chkd. Checked X-Sec.

Indexed Date Date Date No.

STATION	B.S.	H.I.	F.S.	ELEV.

76-L-295 CE 307 2-63

PLEASE RETURN TO

LOS ANGELES COUNTY ENGINEER

403 Los Angeles County Engineering Bldg.

Do not extend notes this side of this line.

NOTE: ANY ADDITIONS OR CHANGES ON THIS SHEET MUST BE MADE OR CIRCLED IN RED INK. WITH DATE AND NAME OF PERSON MAKING CHANGE

PWFB 1532

900

Notes Ck'd by	Survey of La Serena Dr
Map No.	JN 2561.14 Maps A127 & 128
Office Work	Surveyed by E. LANDA
Checked	Notes E. LANDA Date 4-73
Date	Indexed G. D. BAILEY MAY 8 1973

F. B. 2773 PG. 144

LA SERENA DR.

SEWER PRELIM.
(Glendora Area)

J.N. 2561.14

CENTER - LINE

Ref: ROFB 1532 - 121-15
C.S. FB 3005 - 26, 28, 29
FB 2768 - 175

Party E. Landa
K. Kapp
D. Peterson
J. Goodwin

Note: Any Additions or Changes on This Sheet Must be Made or Circled in Red Ink With Date and Name of Person Making Change.

Do not extend this side of this line.

PLEASE RETURN TO
COUNTY OF LOS ANGELES
DEPARTMENT OF COUNTY ENGINEER
403 LOS ANGELES COUNTY ENGINEERING BLDG.

16F309S CE#310 3-69

PWFB 1532

F. B. 2773 PG. 178

901 / 902 / 903

INDEX

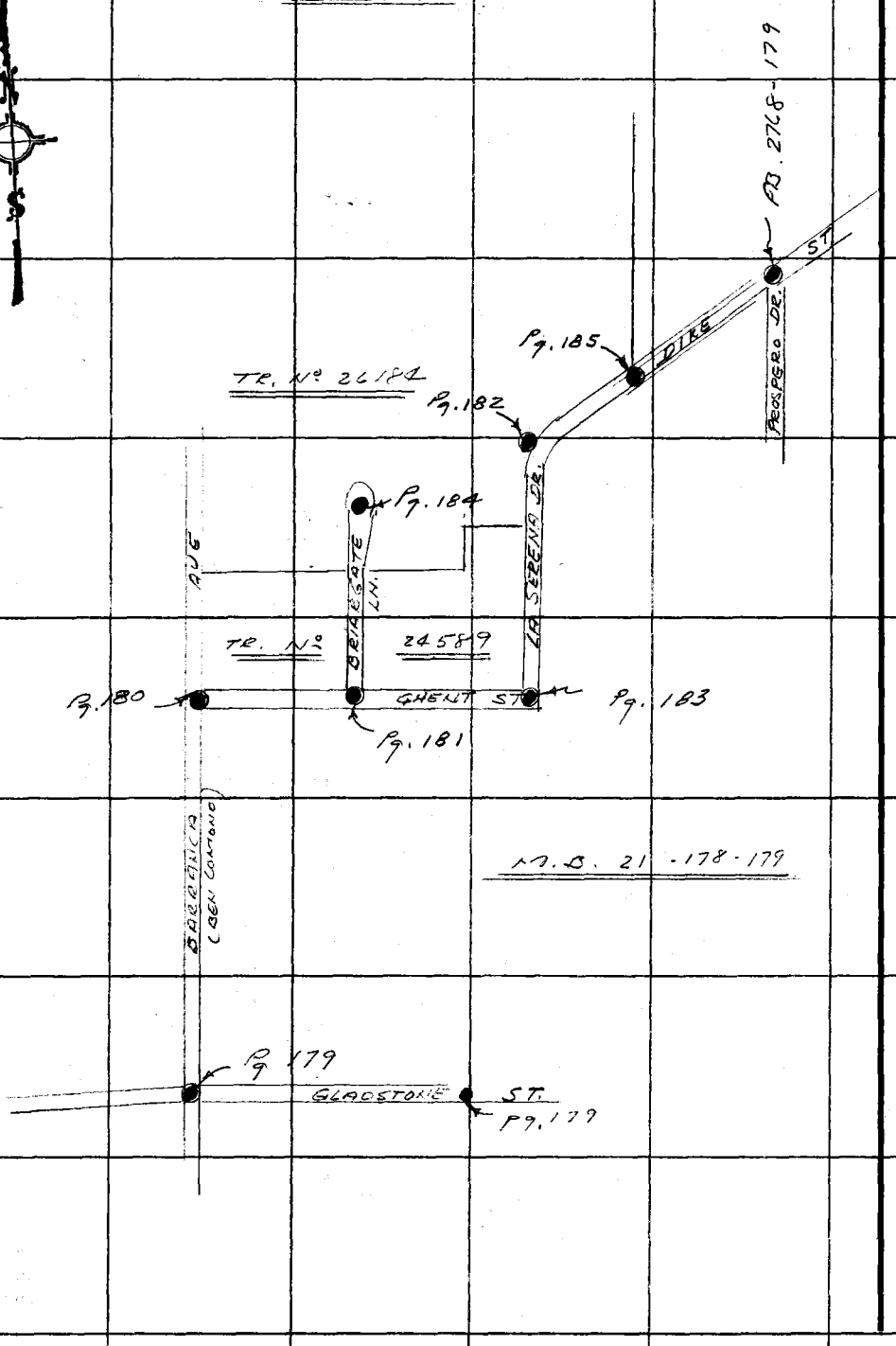

PLEASE RETURN TO
COUNTY OF LOS ANGELES
DEPARTMENT OF COUNTY ENGINEER
403 LOS ANGELES COUNTY ENGINEERING BLDG.

Do not extend this side of this line.

Note: Any Additions or Changes on This Sheet Must be Made or Circled in Red Ink With Date and Name of Person Making Change.

PWFB 1532

904

Notes Ck'd by T. ABE	Survey of La Serena Dr
Map No.	JN 2561.14 Tape 0122 Std. 68 °F
Office Work	Surveyed by E. LANDA
Checked	Notes E. LANDA Date 4-73
Date	Indexed G. D. BAILEY MAY 8 1973

F. B. 2773 PG. 179

1) 92-13-50
4) 8-55-00
6) 193-22-30
= 92-13-45

CONT. Btm Pg 180

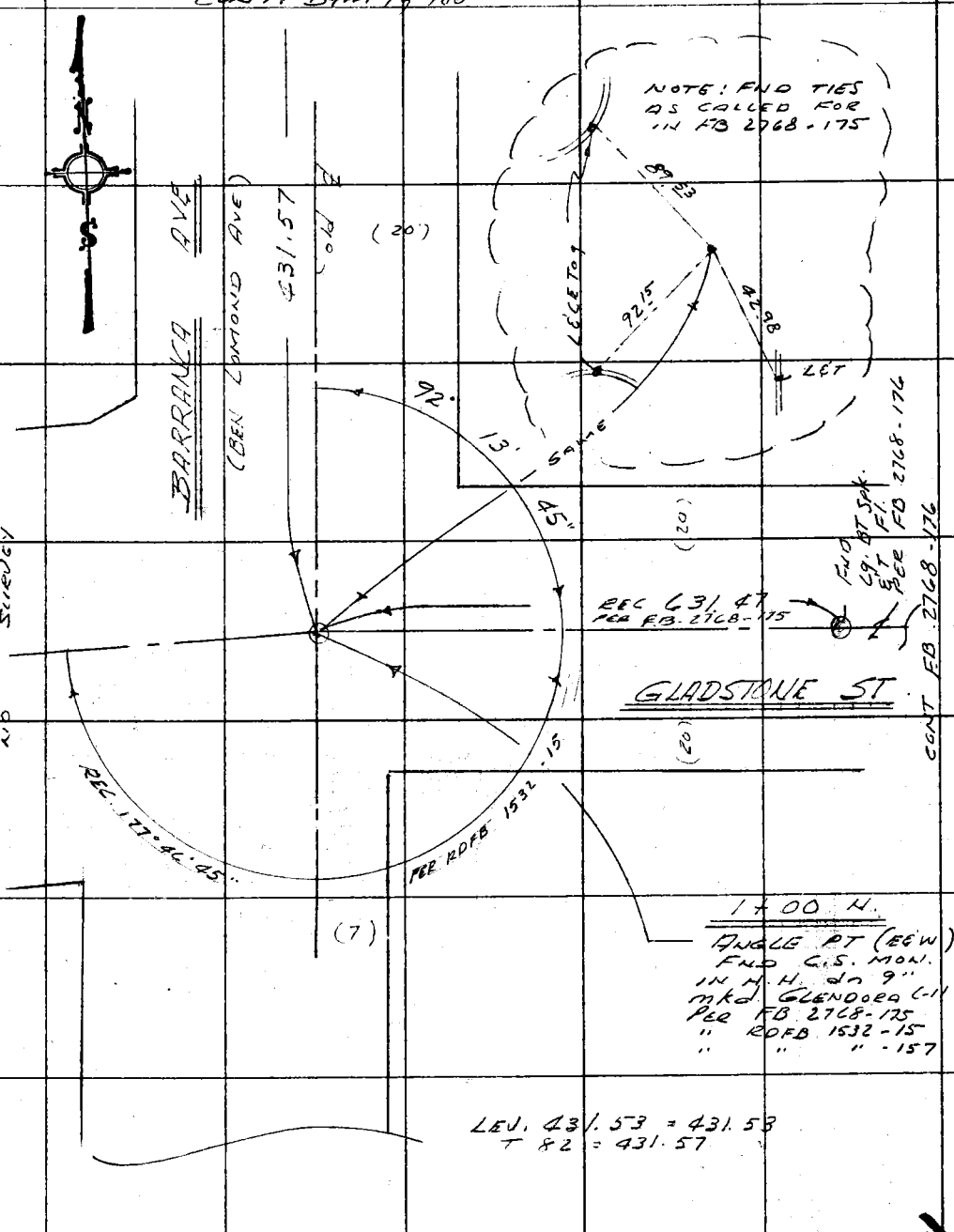

W.S. 47, P-3

Note: Any Additions or Changes on This Sheet Must be Made or Circled in Red Ink With Date and Name of Person Making Change.

Do not extend this side of this line.

PLEASE RETURN TO
COUNTY OF LOS ANGELES
DEPARTMENT OF COUNTY ENGINEER
403 LOS ANGELES COUNTY ENGINEERING BLDG.

76F309S CE#310 3-69

PWFB 1532 905

F. B. 2773 PG 180

(NO SURVEY)

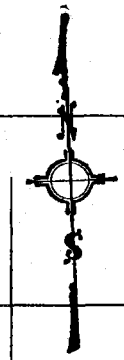

BARRANCA AVE.
(Ben Lomond Ave.)

0.02

FND Lg. R.R. Spk. & T Fl. Per RDFB 1532-121 CSFB 3005-27 Held for Line E & W

TR No. 24589

SAME

GHENT ST.

FND P.K. IN Cb. Per RDFB 1532-121

.01

15.11

174.72

18.00

18.00

Cont Btm Pg 181

90° 24' 10"

5+31.57 N 31+00 E

SET Pencil mk. .02 W. of FND R.R. Spk. as called for in RDFB 1532-121 HELD FOR LINE N & S

431.57

old

(20)

1) 90° 24' 20
4) 361-36-50
6) 182-25-00
= 90-24-10

Cont Top Pg 179

LEV. 174.70 = 174.70
T 82 = 174.72

PLEASE RETURN TO
COUNTY OF LOS ANGELES
DEPARTMENT OF COUNTY ENGINEER
403 LOS ANGELES COUNTY ENGINEERING BLDG.

Do not extend this side of this line.

Note: Any Additions or Changes on This Sheet Must Be Made or Circled in Red Ink With Date and Name of Person Making Change.

WS 47 D-3

PWFB 1532 906 / 907

Notes Ck'd by T. ABE	Survey of La Serena Dr.
Map No.	JN 2561.14 Tape 0122 Std. 68 °F
Office Work	Surveyed by E. LANDA
Checked	Notes E. LANDA Date 4-73
Date	Indexed G. D. BAILEY MAY 8 1973

F. B. 2773 PG. 181

Cont. Lf. Pg 183

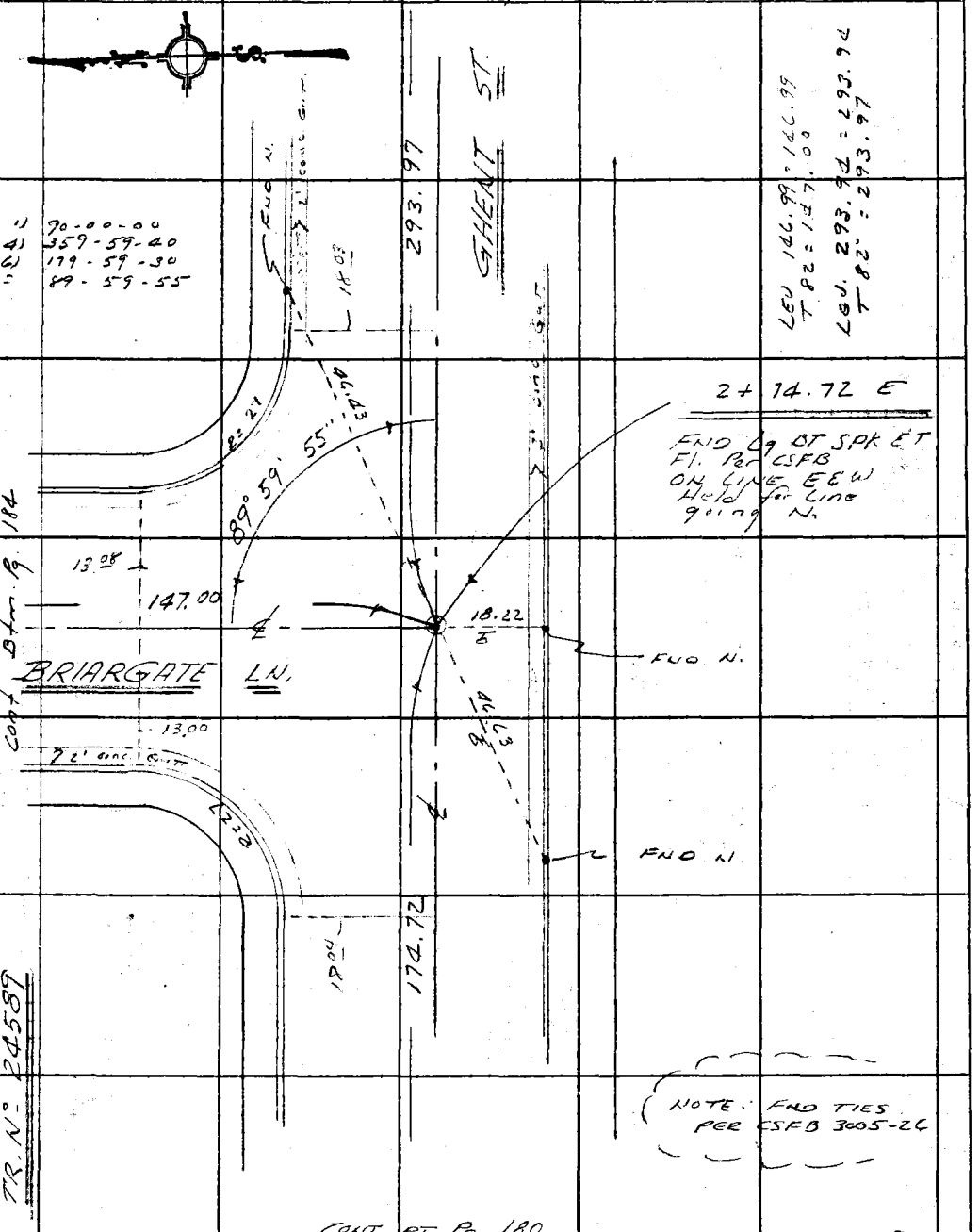

Cont. Rt. Pg. 180

Note: Any Additions or Changes on This Sheet Must be Made or Circled in Red Ink With Date and Name of Person Making Change.

Do not extend this side of this line.

PLEASE RETURN TO
COUNTY OF LOS ANGELES
DEPARTMENT OF COUNTY ENGINEER
403 LOS ANGELES COUNTY ENGINEERING BLDG.

76F309S CE#310 3-69

PWFB 1532 908 / 909

F. B. 2773 PG. 182

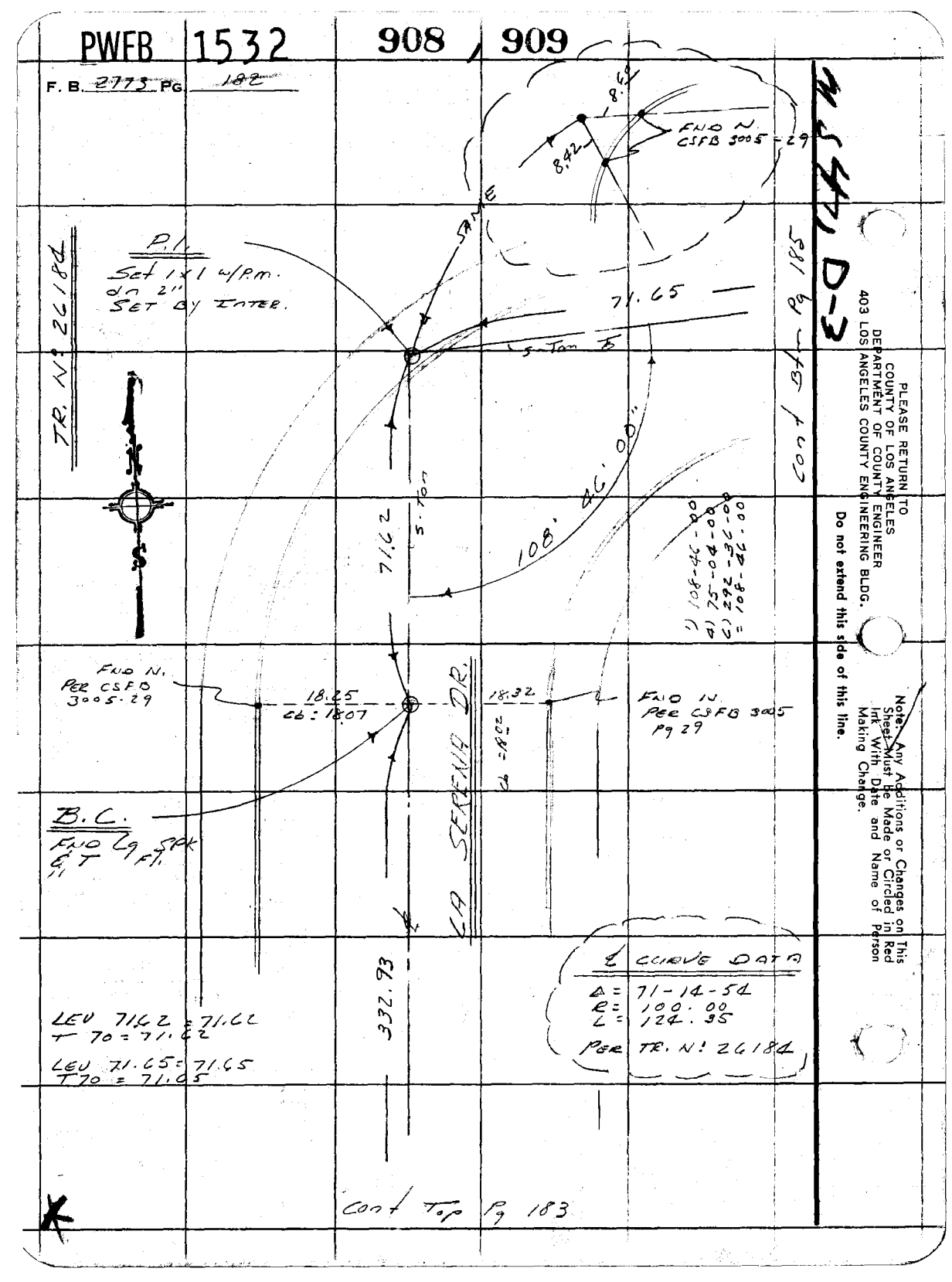

PLEASE RETURN TO
COUNTY OF LOS ANGELES
DEPARTMENT OF COUNTY ENGINEER
403 LOS ANGELES COUNTY ENGINEERING BLDG.

Do not extend this side of this line.

Note: Any Additions or Changes on This Sheet Must be Made or Circled in Red Ink With Date and Name of Person Making Change.

PWFB 1532

910

Notes Ck'd by T. ABE	Survey of La Serena Dr
Map No.	JN 2561.14 Tape 0122 Std. 68 °F
Office Work	Surveyed by E. LANDA
Checked	Notes E. LANDA Date 4-73
Date	Indexed G. D. BAILEY MAY 8 1973

F. B. 2173 PG. 183

W.S. 47 D-3

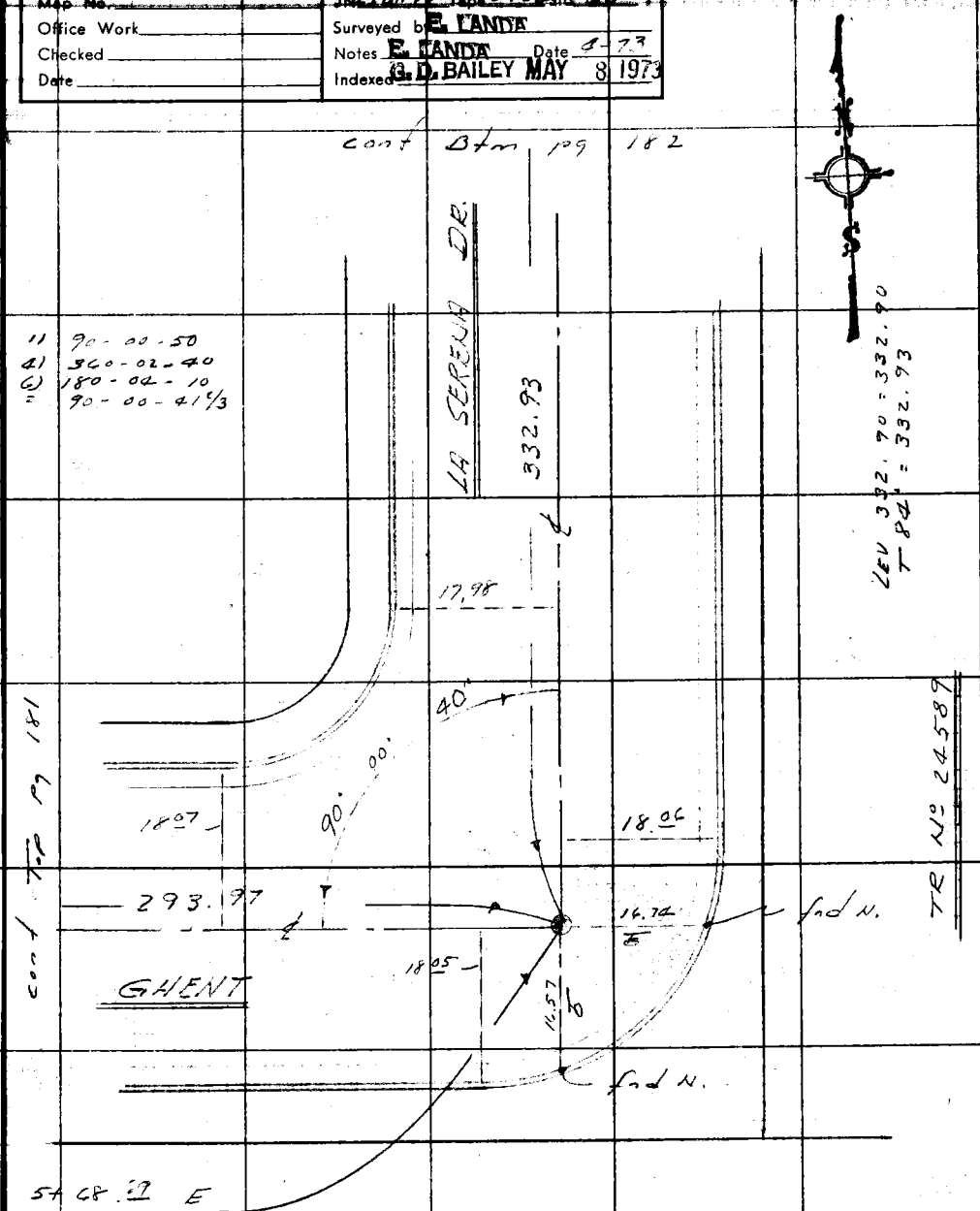

11 90-00-50
4) 360-02-40
6) 180-04-10
= 90-00-41 2/3

5+68.29 E
= 1+00 N

FND Lg BT SPK. & T
Fl. per LSFB 3005-28
Held for Line Both directions

Note: Any Additions or Changes on This Sheet Must be Made or Circled in Red Ink With Date and Name of Person Making Change.

Do not extend this side of this line.

PLEASE RETURN TO
COUNTY OF LOS ANGELES
DEPARTMENT OF COUNTY ENGINEER
403 LOS ANGELES COUNTY ENGINEERING BLDG.

76F309S CE#310 3-69

PWFB 1532

911

F. B. 2773 PG. 184

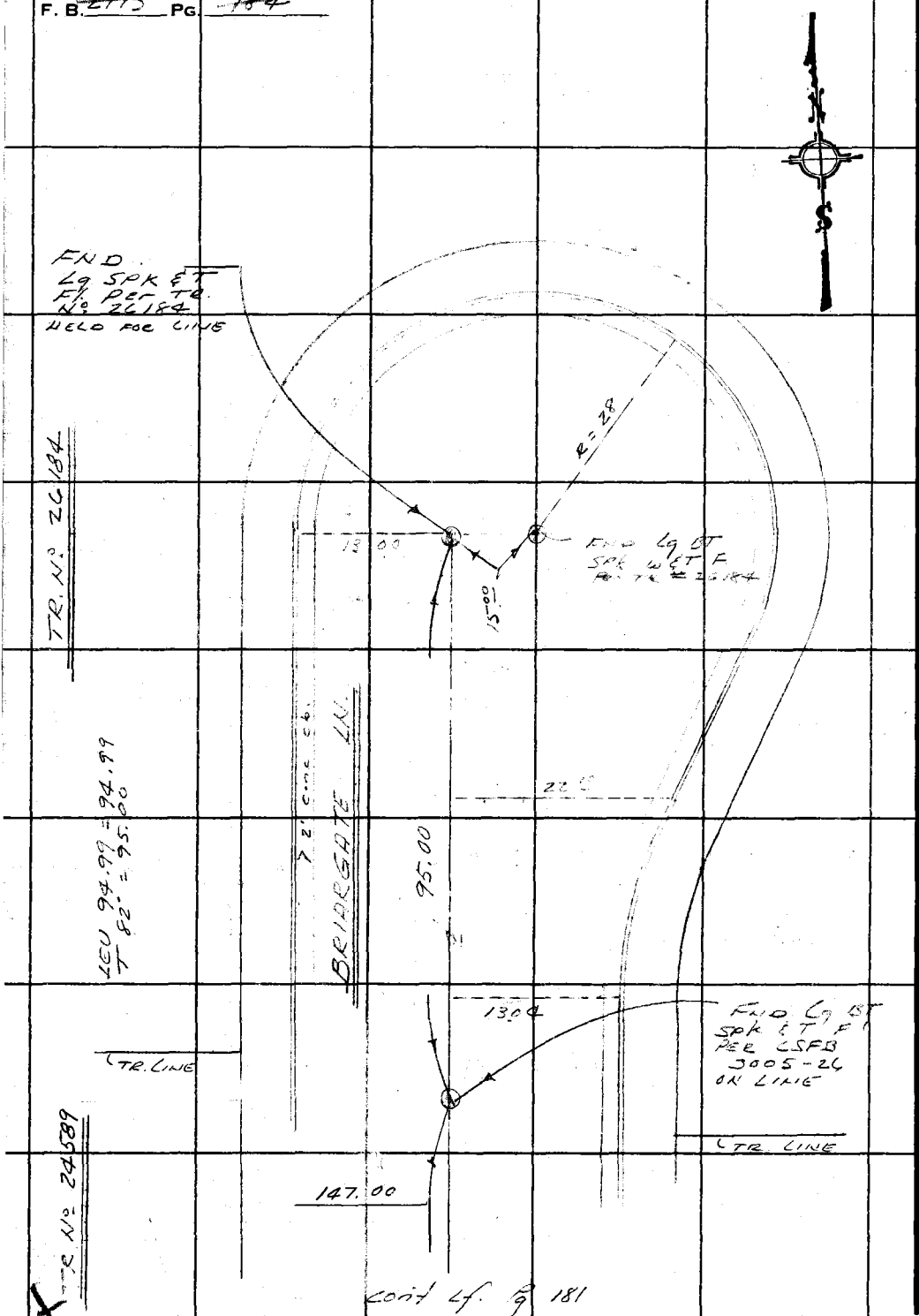

PLEASE RETURN TO
COUNTY OF LOS ANGELES
DEPARTMENT OF COUNTY ENGINEER
403 LOS ANGELES COUNTY ENGINEERING BLDG.

Do not extend this side of this line.

Note: Any Additions or Changes on This Sheet Must Be Made or Circled in Red Ink With Date and Name of Person Making Change.

PWFB 1532

912

Notes Ck'd by T. ADL	Survey of La Serena Dr.
Map No.	JN 2561.14 Tape 0122 Std. 68 °F
Office Work	Surveyed by E. LANDA
Checked	Notes E. LANDA Date 4-73
Date	Indexed G. D. BAILEY MAY 8 1973

F. B. 2773 PG. 185

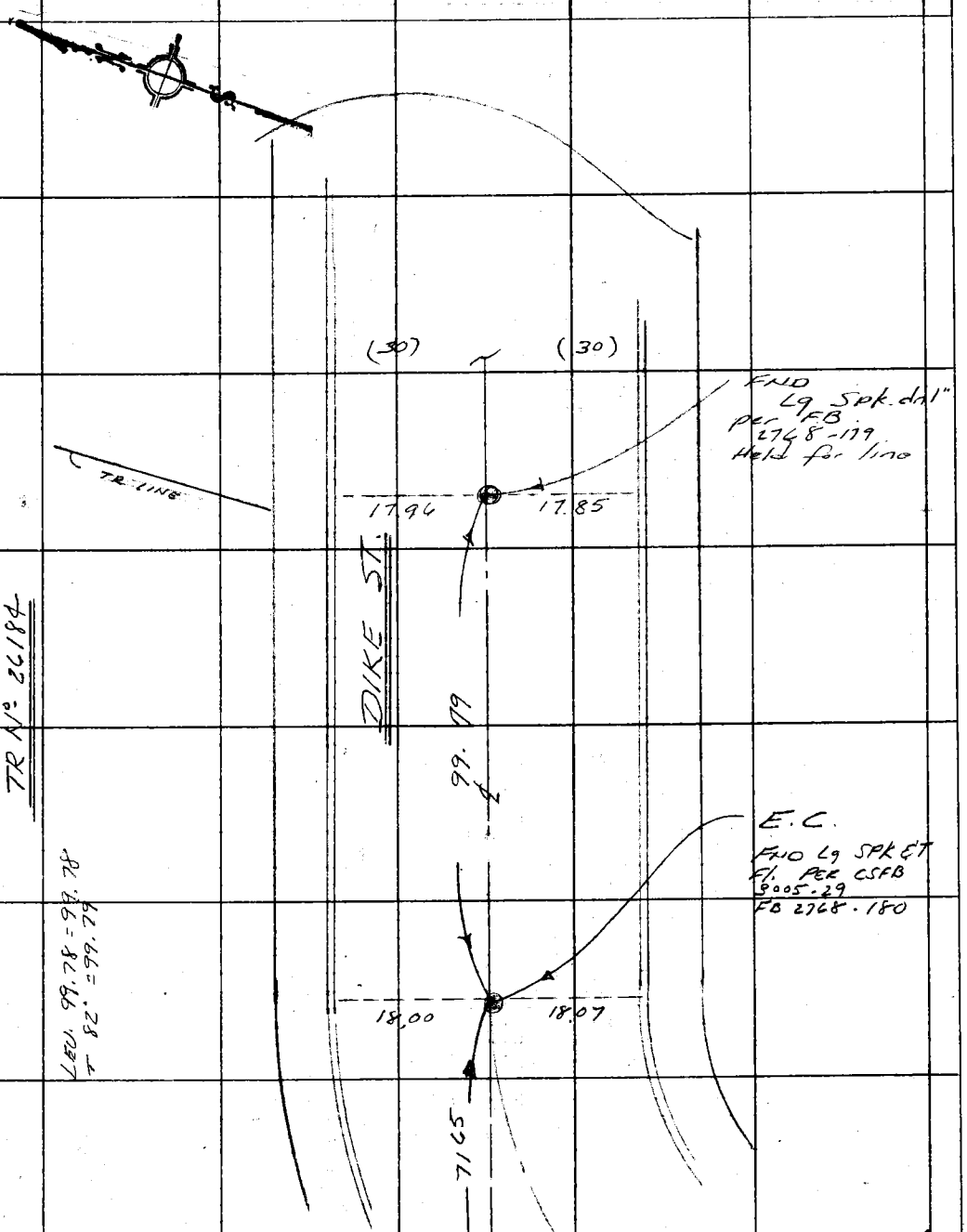

Note: Any Additions or Changes on This Sheet Must be Made or Circled in Red Ink With Date and Name of Person Making Change.

Do not extend this side of this line.

PLEASE RETURN TO
COUNTY OF LOS ANGELES
DEPARTMENT OF COUNTY ENGINEER
403 LOS ANGELES COUNTY ENGINEERING BLDG.

76F309S CE#310 3-69

cont RT Pg 182

PLEASE RETURN TO
COUNTY OF LOS ANGELES
DEPARTMENT OF COUNTY ENGINEER
403 LOS ANGELES COUNTY ENGINEERING BLDG.

Note: Any Additions or Changes on This Sheet Must Be Made or Circled in Red Ink With Date and Name of Person Making Change.

Do not extend this side of this line.

F. B. 2773 PG 184

NOTES RED. D. F. McMILLAN JOB NO. 2561.14 SURVEY OF La Serena Dr. F. B. 2773 PG. 187

DATE SURVEY BY E. Landa

NOTES CHKD. NOTES BY E. Landa DATE 4-73

DATE INDEXED G. D. BAILEY DATE MAY 6 1973

DESCRIPTION	ADJ. ELEV.	3RD RUN	2ND RUN	DIFF.	1ST RUN	B.M.
LA SERENA DR.						
SEWER PRELIM.						
GLENDORA AREA						
J. N. 2561.14						
	BENCH - LEVELS					
			NOTE: LEVEL CIRCUIT BASED ON B.M. BG. 1129 (1970 ADJUST)	(Apparent movement in B.M. 11-31A - did not accept 1970 adj elev. See Level Run.		

Party:
E. Landa
K. Kapp
J. Goodwin
D. Peterson

NOTE: ANY ADDITIONS OR CHANGES ON THIS SHEET MUST BE MADE OR CIRCLED IN RED INK, WITH DATE AND NAME OF PERSON MAKING CHANGE.

Do not extend notes this side of this line

PLEASE RETURN TO
LOS ANGELES COUNTY ENGINEER
900 LOS ANGELES COUNTY ENGINEERING BLDG.

765420 S & E-353 9-55

4

F. B. 2773 PG. 188

JOB NO. 2561.14 SURVEY OF La Serena Dr. NOTES RED. J. F. McMILLAN

SURVEY BY E. Landa DATE

NOTES BY E. Landa DATE 4-73 NOTES CHKD.

INDEXED G. D. BAILEY DATE MAY 8 1973 DATE

INDEX

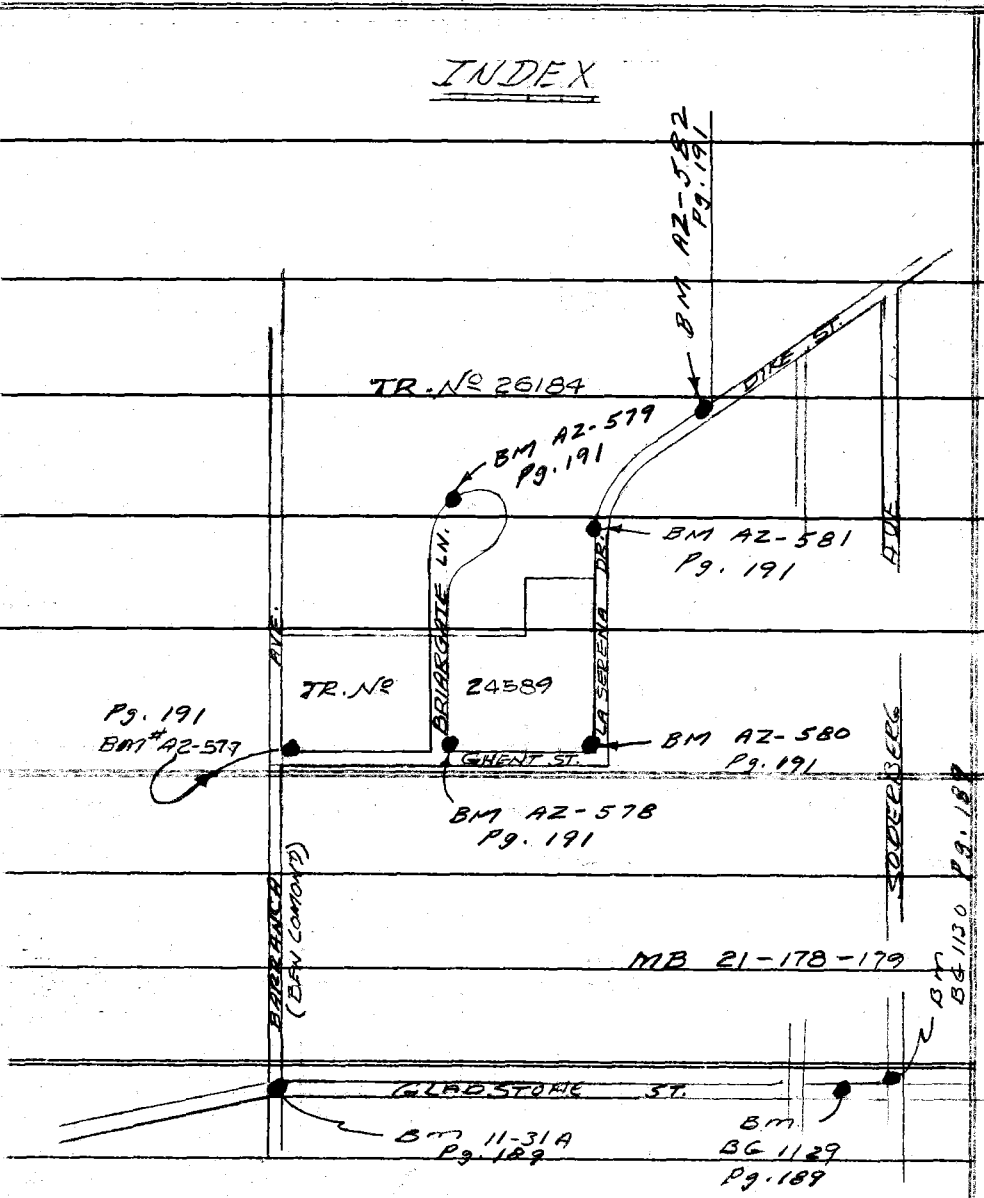

B.M.	1ST RUN	DIFF.	2ND RUN	3RD RUN	ADJ. ELEV.	DESCRIPTION

766420 B & E-353 9-65

PLEASE RETURN TO
LOS ANGELES COUNTY ENGINEER
700 LOS ANGELES COUNTY ENGINEERING BLDG.

Do not extend notes this side of this line

NOTE: ANY ADDITIONS OR CHANGES ON THIS SHEET MUST BE MADE OR CIRCLED IN RED INK, WITH DATE AND NAME OF PERSON MAKING CHANGE.

76S420 S & E-353 9-55

PLEASE RETURN TO
LOS ANGELES COUNTY ENGINEER
1700 LOS ANGELES COUNTY ENGINEERING BLDG.

NOTE: ANY ADDITIONS OR CHANGES ON THIS SHEET MUST BE MADE OR CIRCLED IN RED INK, WITH DATE AND NAME OF PERSON MAKING CHANGE.

Do not extend notes this side of this line

B.M.	1ST RUN	DIFF.	2ND RUN	3RD RUN	ADJ. ELEV.	DESCRIPTION
(FND)				Aver		
BM. 11-31A	619.513				619.513	B.M. 11-31 A, ELEV = 619.513 PER FB 1376-31 & FB 948-28 Center line Inter. of GLADSTONE ST & BARRANCA AVE (BEN LOMOND) L.A. Co. SURVEY CONTROL TRAV. STA. mkd GLENDORA C-11 (IN H.H.) (ADJ. 1970)
+	8.930		9.071			
⊼	628.443	+5.773	+5.772	+5.772		
−	3157		3299			
TP	625.286					
+	7.374		7.416			
⊼	632.660	+4.556	+4.557	+4.556		
−	2818		2859			
TP	629.842					
+	7.070		7.146			
⊼	636.912	+3.896	+3.896	+3.896		
−	3174		3250			
TP	633.738					
+	6247		6308			
⊼	639.985	+0.355	+0.356	+.356		
−	5.892		5952			
BM. BG 1129	634.093					B.M. B.G. 1129 Elev: 634.006 RD FB SAN DIMAS QUAD 1970 Gladstone St. 197' W ℄ of
+	7955		8.050			
⊼	642048	+3.807	+3.809	+3.808		
−	4148		4241			
BM BG 1130	637.900					B.M. BG. 1130 Elev: 637.810 RD FB SAN DIMAS QUAD 1970. C&T CTR. CB @ NW COR SODERBERG AVE & GLADSTONE ST

NOTES RED U. F. McMILLAN JOB NO. 2561.14 SURVEY OF Lo Serena Dr.
DATE _____ SURVEY BY E. Landa
NOTES CHKD. _____ NOTES BY E. Landa DATE 4-73
DATE _____ INDEXED G.B. BAILEY DATE MAY 9 1973

F.B. 2773 Pg. 189

765420 S & E-353 9-55

PLEASE RETURN TO
LOS ANGELES COUNTY ENGINEER
700 LOS ANGELES COUNTY ENGINEERING BLDG.

NOTE: ANY ADDITIONS OR CHANGES ON THIS SHEET MUST BE MADE OR CIRCLED IN RED INK, WITH DATE AND NAME OF PERSON MAKING CHANGE.

Do not extend notes this side of this line

NOTES RED. F. E. McMILLAN DATE
NOTES CHKD. DATE
JOB NO. 2561.14 SURVEY OF La Serena Dr.
SURVEY BY E. Landa DATE 4-73
NOTES BY E. Landa DATE MAY 8 1973
INDEXED G. D. BAILEY
F. B. 2773 PG. 190

B.M.	1ST RUN	DIFF.	2ND RUN	3RD RUN	ADJ. ELEV.	DESCRIPTION
Bm BG 1129	634.006					B.M. BG 1129
+	3 638		3,358			
∧	637.644	-3.380	-3.380	-3.380		
−	7018		6738			
TP	630626					
+	3.510		3400			
∧	634.136	-3.780	-3.779	-3.780		
−	7290		7179			
TP	626.846					
+	3518		3.576			
∧	630.364	-3.536	-3.537	-3.536		
−	7054		7113			
TP	623.310					
+	4.335		4.188			
∧	627.645	-3.885	-3.884	-3.884		
−	8220		8.072			
BM 11-31A	619.425					Bm 11-31A Elev: 619.513
+	7,302		7382			
∧	626,727	+3.211	+3.211	+3.211		
−	4091		4171			
TP	622,636					
+	5,994		6.099			
∧	628.630	+2.416	+2.419	+2.416		
−	3580		3680			
Bm AZ-577	625.050					B.M. AZ-577
	CONT					

765420 S & E-353 9-55

PLEASE RETURN TO
LOS ANGELES COUNTY ENGINEER
700 LOS ANGELES COUNTY ENGINEERING BLDG.

NOTE: ANY ADDITIONS OR CHANGES ON THIS SHEET MUST BE MADE OR CIRCLED IN RED INK, WITH DATE AND NAME OF PERSON MAKING CHANGE.

Do not extend notes this side of this line

NOTES RED J. F. McMILLAN JOB NO. 2561.14 SURVEY OF La Serena Dr.
DATE SURVEY BY E. Landa F.B. 2773 Pg. 191
NOTES CHKD NOTES BY E. Landa DATE 4-73
DATE INDEXED G.D. BAILEY DATE MAY 8 1973

B.M.	1ST RUN	DIFF.	2ND RUN	3RD RUN	ADJ. ELEV.	DESCRIPTION
(set)						
Bm AZ-577	625.050					Bm AZ 577, Elev=
+	5.759		5.630	/		GHENT ST & Segovia Ave NE. Cor.
=	630.809	+1.23 /	+1.232	+1.232		1' E of E. C.R. BT Spk in Id.
	4.528		4398			
(set) −						
Bm AZ-578	626.281					Bm AZ 578 Elev=
+	5.450	/	5.345	/		GHENT ST & BRIARGATE Ln.
=	631.731	+0.479	+ 477	+0.478		NE Cor. 1' N. of N. C.R. BT
	4.971		4.868			Spk in Id.
(SET) −						
Bm AZ-579	626.760					B.m. AZ 579, Elev=
+	4.939	/	4.840	/		BRIARGATE Ln. N. end of ST.
=	631.699	-0.784	-0.785	-0.784		1' E. of E Prod C end of
	5.723		5625			Cul-de-Sac BT Spk in Id.
TP	625.976					
+	7.478	/	7.633			
=	633.454	+2.986	+2.983	+2.984		
	4.492		4650			
(SET) −						
Bm AZ-580	628.962					B.m. AZ. 580, Elev.=
+	6.519	/	6.431			GHENT ST & La Serena N.W.
=	635.481	+2.934	+2.934	+2.934		Cor. 1' N. of N. cb. ref. BT
	3.585		3497			Spk. in Id.
(SET)						
Bm AZ-581	631.896					B.m. AZ 581, Elev=
+	6.968	/	7.051			La Serena W. cb. ±33± N. of
=	638.864	+2.706	+2.702	+2.704		GHENT ST., 1' N. of B.C. (from) HSE 5671
	4.262		4349			
(SET) −						
Bm AZ-582	634.602					B.m. AZ-582 Elev=
+	6.382	/	6.502			DIKE ST., 5' W. of the E.
=	640.984	+2.787	+2.784	+2.786		prop of HSE # 19065 BT. Spk.
	3.595		3718			in N in N. cb.
T.P.	637.389					

765420 S & E-353 9-55

PLEASE RETURN TO
LOS ANGELES COUNTY ENGINEER
700 LOS ANGELES COUNTY ENGINEERING BLDG.

NOTE: ANY ADDITIONS OR CHANGES ON THIS SHEET MUST BE MADE OR CIRCLED IN RED INK, WITH DATE AND NAME OF PERSON MAKING CHANGE.

Do not extend notes this side of this line

JOB NO. 2561.14 SURVEY OF La Serena Dr. NOTES RED. D. F. McMILLAN
SURVEY BY E. Landa DATE NOTES CHKD.
NOTES BY E. Landa DATE 4-73 DATE
INDEXED G. D. BAILEY DATE MAY 8 1973

F.B. 2773 PG. 192

B.M.	1ST RUN	DIFF.	2ND RUN	3RD RUN	ADJ. ELEV.	DESCRIPTION
TP	637.389					
+	7.119	✓	6999	✓		
✕	644508	+3.109	+3.111	+3.110		
−	4.010		3888			
TP	640.498					
+	7.530	✓	7.453			
✕	648.028	+1.780	+1.779	+1.780		
−	5750		5674			
TP	642.278					
+	3.250		3.179			
✕	645.528	−2.151	−2.151	−2.151		
−	5.401		5.330			
TP	640.127					
+	4.905	✓	4.820	✓		
✕	645.032	−0.715	−0.719	−0.717		
−	5.620		5539			
TP	639.412					
+	4.830	✓	4.940			
✕	644.242	−0.643	−0.642	−0.662		
−	5.493		5602			
TP	638.749					
+	4.680	✓	4.591			
✕	643.429	−0.940	−0.940	−0.940		
−	5620		5531			
B.M. BG 1130	637.809					B.M. BG 1130 Elev.: 637.810 ✓
						ROPD SAN DIMAS QUAD 1970

Notes Ck'd by	Survey of La Serena Dr.
Map No.	JN 2561.14 Tape — Std. — °F
Office Work	Surveyed by E. Landa
Checked	Notes D. Peterson Date 4-73
Date	Indexed G. D. BAILEY MAY 8 1973

F. B. 2773 PG. 193

LA SERENA DR.

SEWER POE LIN.

GLENDORA AREA

J. N. 2561.14

TOPOGRAPHY

Party:
E. Landa
K. Kapp
J. Goodwin
D. Peterson

Note: Any Additions or Changes on This Sheet Must be Made or Circled in Red Ink With Date and Name of Person Making Change.

Do not extend this side of this line.

PLEASE RETURN TO
COUNTY OF LOS ANGELES
DEPARTMENT OF COUNTY ENGINEER
403 LOS ANGELES COUNTY ENGINEERING BLDG.

76F309S CE#310 3-69

F. B. 2773 PG. 194

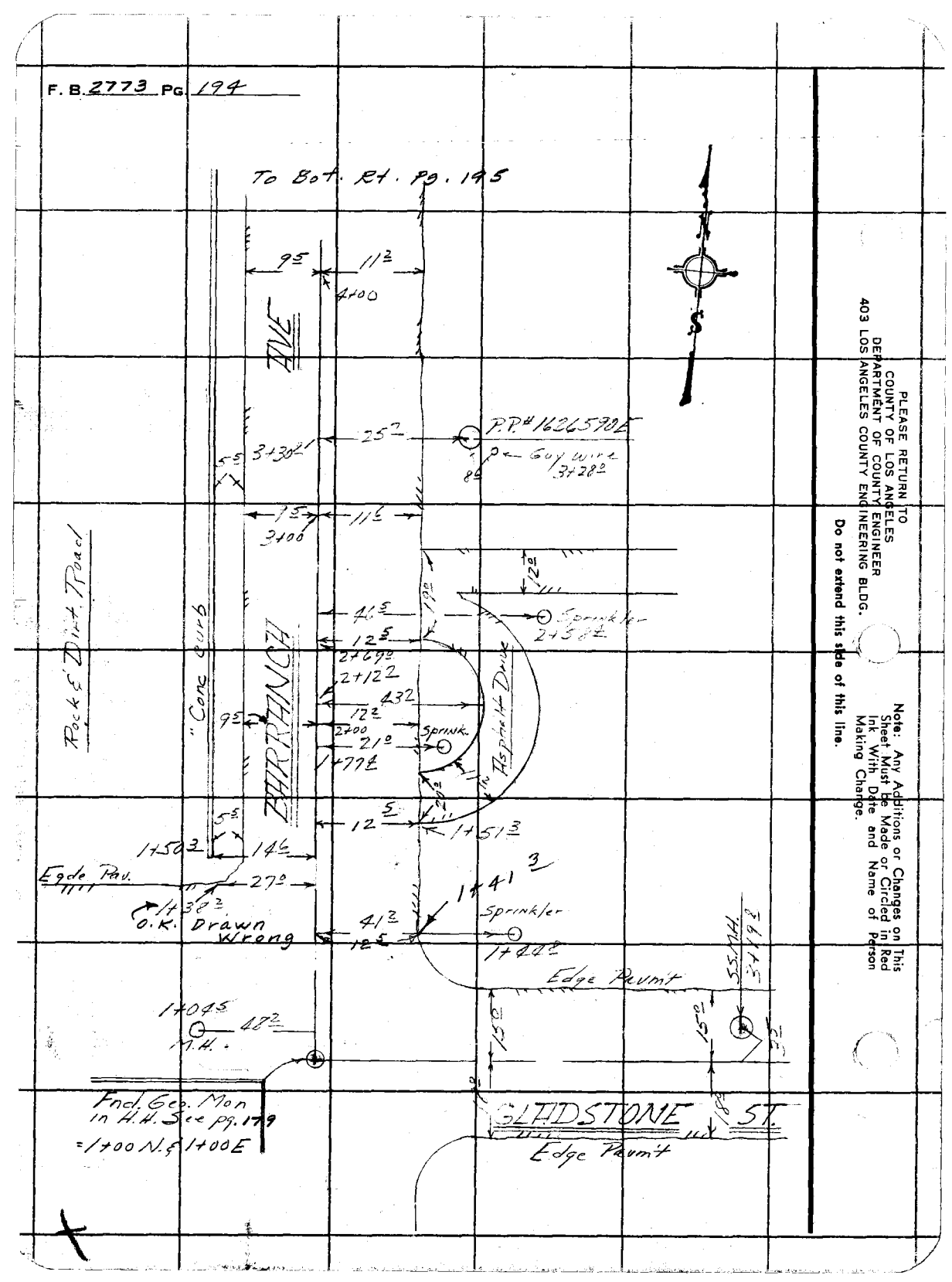

PLEASE RETURN TO
COUNTY OF LOS ANGELES
DEPARTMENT OF COUNTY ENGINEER
403 LOS ANGELES COUNTY ENGINEERING BLDG.

Do not extend this side of this line.

Note: Any Additions or Changes on This Sheet Must Be Made or Circled in Red Ink With Date and Name of Person Making Change.

Notes Ck'd by	Survey of La Serena Dr.
Map No.	JN 2561.14 Tape ___ Std ___ °F.
Office Work	Surveyed by E. Landa
Checked	Notes O. Peterson Date 4-73
Date	Indexed G.D. BAILEY MAY 8 1973

F. B. 2773 PG. 195

PLEASE RETURN TO
COUNTY OF LOS ANGELES
DEPARTMENT OF COUNTY ENGINEER
403 LOS ANGELES COUNTY ENGINEERING BLDG.

Note: Any Additions or Changes on This Sheet Must be Made or Circled in Red Ink With Date and Name of Person Making Change.

Do not extend this side of this line.

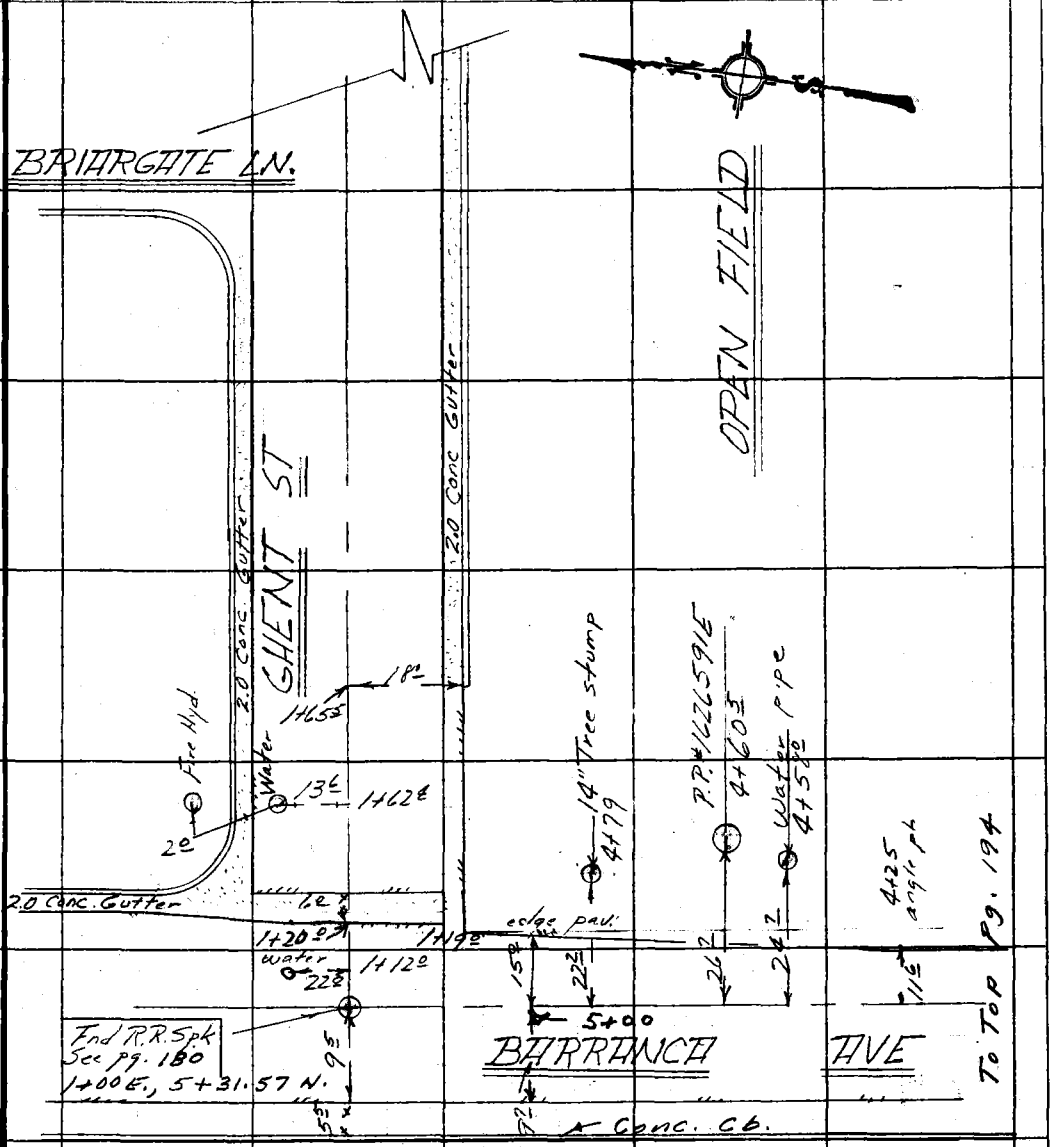

16F309S. CE#310 3-69

F. B. 2773 PG. 196

—BLANK—

PLEASE RETURN TO
COUNTY OF LOS ANGELES
DEPARTMENT OF COUNTY ENGINEER
403 LOS ANGELES COUNTY ENGINEERING BLDG.

Note: Any Additions or Changes on This Sheet Must be Made or Circled in Red Ink With Date and Name of Person Making Change.

Do not extend this side of this line.

F. B. 2773 PG. 197

Profile No. ____ X-Sec. No. ____

Notes Red ____ Date ____ Notes Chk'd. ____ Date ____

Plotted ____ Date ____ Checked ____ Date ____

Job No. 2561.14 Division No. 11

Survey of La Serena Dr.

Survey by E. Landa Notes K. Kapp Date 4-73

Map No. ____ Indexed G. D. BAILEY Date MAY 8 1973

LA SERENA DR.

S.S., PRELIM.

(Glendora Area)

J.N. 2561.14

CROSS - SECTIONS

N'ly ALONG BARRANCA AVE. FROM Gladstone ST TO GHENT ST.

STATION	B.S.	H.I.	F.S.	ELEV.

Party:
E. Landa
K. Kapp
J. Goodwin
D. Peterson

NOTE: ANY ADDITIONS OR CHANGES ON THIS SHEET MUST BE MADE OR CIRCLED IN RED INK, WITH DATE AND NAME OF PERSON MAKING CHANGE.

Do not extend notes this side of this line.

PLEASE RETURN TO
LOS ANGELES COUNTY ENGINEER
403 Los Angeles County Engineering Bldg.

76-L-298 CE 307 8-70

76-L-298 CE 307 8-70

PLEASE RETURN TO
LOS ANGELES COUNTY ENGINEER
403 LOS ANGELES COUNTY ENGINEERING BLDG.

NOTE: ANY ADDITIONS OR CHANGES ON THIS SHEET MUST BE MADE OR CIRCLED IN RED INK, WITH DATE AND NAME OF PERSON MAKING CHANGE.

Do not extend notes this side of this line.

F. B. 2773 PG. 198 | Job No. 2561-1 | Division No. 11 | Notes Red | Plotted | Profile
Survey of La Serena Dr. | Date | No.
Survey by E. Lander Notes K. Kelly | Notes Chk'd. | Checked | X-Sec.
Indexed G.D. BAILEY | Date MAY 8 1973 | Date | Date | No.

STATION	B. S.	H. I.	F. S.	ELEV.	Lt. (West)	℄	Rt. (East)
BM 11-31A				619.425	BM 11-31A Elev 619.425 (See F.B. 2773-190)		
0+50				622.57			℄ Pav. Barranca Ave.
0+85				620.51			℄ Pav. Brk.
1+00				620.24			℄ Int. Barranca & Gladstone
1+04.5		S.S.M.H. (W. on Gladstone)		619.28	48± Rim		Inlet E. = 619.28
〃				611.11			Depth = 7.50
〃				611.11	Inlet N. = 619.28		Top Pipe = 611.78
〃					Depth = 7.50		Dia. = .67
〃					Top Pipe = 611.78		F/L = 611.11
〃					Dia. = .67		Outlet S. = 619.28
〃					F/L = 611.11		Depth = 7.56
〃				611.05			Top Pipe = 611.72
							Dia. = .67
							F/L = 611.05
					Lt. (North)	℄	Rt. (South)
3+19.8		S.S.M.H. (E. on Gladstone)		624.06	3± Rim		Inlet E. = 624.06
〃				616.04			Depth = 7.35
〃				616.00	Outlet W. = 624.06		Top Pipe = 616.71
					Depth = 7.39		Dia. = .67
					Top Pipe = 616.67		F/L = 616.04
					Dia. = .67		
					F/L = 616.00		

76-L-298 CE 307 8-70

PLEASE RETURN TO
LOS ANGELES COUNTY ENGINEER
403 LOS ANGELES COUNTY ENGINEERING BLDG.

NOTE: ANY ADDITIONS OR CHANGES ON THIS SHEET MUST BE MADE OR CIRCLED IN RED INK, WITH DATE AND NAME OF PERSON MAKING CHANGE.

Do not extend notes this side of this line.

STATION	B. S.	H. I.	F. S.	ELEV.	Lt. (West)	℄ Rt. (East)
1+11 (N. on Barranca)				620 12		℄ brk. pvt.
1+41 3				620 74		12 5 E.C. pvt.
1+38 2 (Drawn wrong in Topog)				619 74	27 0 B.C. pvt.	
1+50 3				620 87	9 5 E.C. "	
"				620 8	14 6 Bot. cb.	
"				621 45	" Top "	
"				620 3	" Bot. "	
"				619 7	25 grd.	
2+ 00				621 96		℄ pvt.
"				621 95		12 2 edge pvt.
"				621 3		15 0 bot. brk.
"				621 7		20 P/L grd.
"				621 48	9 5 edge pvt.	
"				620 8	14 6 Bot. cb.	
"				621 80	" Top "	
"				619 9	" Bot. "	
"				619 7	25 grd.	
3+00				622 75		℄
"				622 42		11 6 edge pvt.
"				622 2		15 0 bot. brk.
"				622 3		20 P/L grd.

Profile Notes Red ____ Plotted ____ Job No. 2561.14 Division No. 11 F.B. 2773 Pg. 199
No. ____ Date ____ Date ____ Survey of La Serena Dr.
X-Sec. Notes Chk'd. ____ Checked ____ Survey by E. Landa Notes K. Kapp Date 4-73
No. ____ Date ____ Date ____ Map No. ____ Index G. D. BAILEY Date MAY 8 1973

76-L-298 CE 307 8-70

PLEASE RETURN TO
LOS ANGELES COUNTY ENGINEER
403 LOS ANGELES COUNTY ENGINEERING BLDG.

NOTE: ANY ADDITIONS OR CHANGES ON THIS SHEET MUST BE MADE OR CIRCLED IN RED INK, WITH DATE AND NAME OF PERSON MAKING CHANGE.

Do not extend notes this side of this line.

STATION	B. S.	H. I.	F. S.	ELEV.	Lt. (West)	℄ Rt. (East)
3+00				622 14	9 5	
"				621 9	15 0 Bot. cb.	
"				622 35	" Top "	
"				620 9	" Bot. "	
"				620 7	25 grd.	
4+00				623 24		℄
"				623 06		11 2 edge pvt.
"				622 7		15 0 brk.
"				623 3		20 p/c
"				622 62	9 5 edge pvt.	
"				621 9	15 0 Bot. cb.	
"				623 02	" Top "	
"				621 5	" Bot. "	
"				621 4	25 grd.	
4+25				623 34		11 6 Angle pt. pvt.
5+00				624 14		℄
"				623 93		15 0 edge & brk. pvt.
"				624 6		20 grd.
"				623 75	9 7 edge pvt.	
"				623 6	15 2 Bot. cb.	
"				623 87	" Top "	

F. B. 2773 PG. 200

Job No. 2561.14 Division No. 11 Notes Red ____ Plotted ____ Profile ____

Survey of La Serena Dr. Date ____ Date ____ No. ____

Survey by E. Landa Notes K. Kapp Notes Chk'd. ____ Checked ____ X-Sec. ____

Indexed G. D. BAILEY Date MAY 8 1973 Date ____ Date ____ No. ____

76-L-298 CE 307 8-70

PLEASE RETURN TO
LOS ANGELES COUNTY ENGINEER
403 Los Angeles County Engineering Bldg.

NOTE: ANY ADDITIONS OR CHANGES ON THIS SHEET MUST BE MADE OR CIRCLED IN RED INK, WITH DATE AND NAME OF PERSON MAKING CHANGE.

Do not extend notes this side of this line.

STATION	B. S.	H. I.	F. S.	ELEV.	Lt. (West)	℄ Rt. (East)
5+00				623 0	15 ± Bot. cb.	
"				622 7	25 grd.	
5+31.51				624 37	℄ Int. Barranca & Ghent	
"				624 05	9 ± edge pvt.	
"				624 0	15° Bot. cb.	
"				624 18	" Top "	
"				623 3	" Bot. "	
"				622 9	25 grd.	
6+ 00				624 96		℄ Prod fr. South
"				624 56		22° edge conc. gut.
"				624 41		24° F/L " "
"				625 05		" Top cb.
"				625 28		30 Back wk.
"				624 75	9 ± edge pvt.	
"				624 5	15° Bot. cb.	
"				624 91	" Top "	
"				624 0	" Bot. "	
"				623 8	25 grd.	
1+00	Going East on Ghent St.				Lt. (North)	Rt. (South)
1+00				624 37		℄ Ints.
1+ 19				623 99		18° edge pvt.

Profile Notes Red ____ Plotted ____ Job No. 2561.44 Division No. 11
No. ____ Date ____ Date ____ Survey of La Sierra Pvt.
X-Sec. Notes Chk'd. ____ Checked ____ Survey by E. Landa Notes K. Kaye Date 4-72
No. ____ Date ____ Date ____ Map No. ____ Indexed G. D. BAILEY Date MAY 8 1973

F. B. 2773 Pg. 201

76-L-298 CE 307 8-70

PLEASE RETURN TO
LOS ANGELES COUNTY ENGINEER
403 LOS ANGELES COUNTY ENGINEERING BLDG.

NOTE: ANY ADDITIONS OR CHANGES ON THIS SHEET MUST BE MADE OR CIRCLED IN RED INK, WITH DATE AND NAME OF PERSON MAKING CHANGE.

Do not extend notes this side of this line.

F. B. 2773 PG. 202 | Job No. 25644 Division No. 11 Notes Red ____ Plotted ____ Profile ____
Survey of La Serena Dr. Date ____ Date ____ No. ____ X-Sec. ____
Survey by E. Landa Notes K. Karp Notes Chk'd. ____ Checked ____ No. ____
Indexed G. D. BAILEY Date MAY 8 1973 Date ____ Date ____

STATION	B. S.	H. I.	F. S.	ELEV.	℄ Lt. (North)	℄ Rt. (South)
1+20				624.18	℄	℄ edge conc. gut.
1+26				624.16	℄	" " "
1+65.5				624.87	℄	
"				624.49		16° edge conc. gut.
"				624.33		18° F/L " "
"				625.00		" Top Cb.
BM AZ-577				625.04	BM AZ-577 Elev. = 625.050	
					Ghent St. & Barranca Ave., N.E. Cor.	
					1° E. of E.C.R. Bt. Spk. in Ld.	

NOTES RED. JOB NO. 2570.34 SURVEY OF SILVER MAPLE DR | F. B. 2773 PG. 207

DATE SURVEY BY F.E. Brooks

NOTES CHKD. J. J. SYKES NOTES BY F.E.B DATE 24 Jan 74

DATE INDEXED T. M. PALMERI DATE FEB 18 1974

NOTE: ANY ADDITIONS OR CHANGES ON THIS SHEET MUST BE MADE OR CIRCLED IN RED INK, WITH DATE AND NAME OF PERSON MAKING CHANGE.

Do not extend notes this side of this line

DESCRIPTION

S N 2570.34

SILVER MAPLE DR

SANITARY SEWERS

BG 1591 Pg 204

AZ 587 Pg 206

PALM AVE

BG 1592 Pg 204

DR.

AVE.

MAPLE

SILVER

AZ 583 Pg 204

AZ 586 Pg 206

AZ 584 Pg 205

AZ 585 Pg 205

D-4

B.M.	1ST RUN	DIFF.	2ND RUN	3RD RUN	ADJ. ELEV.

Brooks
Smith
McCoy
Krohn
Miyahira

PLEASE RETURN TO
LOS ANGELES COUNTY ENGINEER
700 LOS ANGELES COUNTY ENGINEERING BLDG.

765420 S & E-353 9-55

76S420 S & E-353 9-55

PLEASE RETURN TO
LOS ANGELES COUNTY ENGINEER
700 LOS ANGELES COUNTY ENGINEERING BLDG.

NOTE: ANY ADDITIONS OR CHANGES ON THIS SHEET MUST BE MADE OR CIRCLED IN RED INK, WITH DATE AND NAME OF PERSON MAKING CHANGE.

Do not extend notes this side of this line

B.M.	1ST RUN	DIFF.	2ND RUN	3RD RUN	ADJ. ELEV.	DESCRIPTION
BG 1591	400.098					BM BG 1591 Elev. 400.098' Rd. Dept Whittier Quad. 1970 adj.
+	5.807		5.682			7th Ave and Palm Ave N.E. Cor.
⊼	405.905	-0.101'	-0.099'			85' E and 20' N. of ℄ inter. A. Sm.
−	5.908		5.781			Bt. Spk in lead in cb. (MKD BM)
BG 1592	399.997					BM BG 1592 Elev. 400.013 Rd. Dept Whittier Quad. 1970 adj.
+	5.855		5.757			7th Ave and Palm Ave SE Cor.
⊼	405.852	3.060'	+3.060'			100' E and 27' S. of ℄ inter.
−	2.795		2.697			LOT in N.W. Cor. of Conc Drive to
TP 1	403.057					house #14606.
+	6.183		6.078			
⊼	409.240	+4.279'	+4.280'			
−	1.904		1.798			
TP 2	407.336					
+	6.094		6.015			
⊼	413.430	3.214 ~~+4.214~~	3.213 ~~+4.213~~			
−	2.880		2.802			
set AZ 583	410.550					BM AZ 583 Elev.
+	5.864		5.852			7th Ave W. side 300' ± S of Palm Ave.
⊼	416.414	+3.855	+3.854			35' N. of S. P/L. for house # 1331
−	2.009		1.998			PK spk in lead in cb.
TP 3	414.405					
+	5.200		5.173			
⊼	419.605	+2.125	+2.125			
−	3.075		3.048			
set AZ 584	416.530					BM AZ 584 Elev. (see pg 205)

JOB NO. 2570.34 SURVEY OF SILVER MAPLE DR NOTES RED.
SURVEY BY FE Brooks DATE
NOTES BY FEB DATE ~~24~~ Jan 74 NOTES CHKD. J. J. SYKE
INDEXED L. M. PALMERI DATE FEB 13 1974 DATE

F.B. 2773 PG. 204

76S420 S & E-353 9-55

PLEASE RETURN TO
LOS ANGELES COUNTY ENGINEER
700 LOS ANGELES COUNTY ENGINEERING BLDG.

NOTE: ANY ADDITIONS OR CHANGES ON THIS SHEET MUST BE MADE OR CIRCLED IN RED INK, WITH DATE AND NAME OF PERSON MAKING CHANGE.

Do not extend notes this side of this line

B.M.	1ST RUN	DIFF.	2ND RUN	3RD RUN	ADJ. ELEV.	DESCRIPTION
set AZ 584	416.530					BM AZ 584 Elev.
+	6.080		6.026			7th Ave W. Side 600' ± S. of Palm Ave.
⊼	422.610	+3.290	+3.287			45' N. of S. P/L for house # 1351
−	2.790		2.739			PK spk in lead in cb.
TP 4	419.820					
+	3.390		3.375			
⊼	423.210	−0.667	−0.668			
−	4.057		4.043			
TP 5	419.153					
+	1.548		1.438			
⊼	420.701	−4.152	−4.152			
−	5.700		5.590			
TP 6	415.001					
+	4.475		4.566			
⊼	419.476	−1.187	−1.187			
−	5.662		5.753			
set AZ 585	413.814					BM AZ 585 Elev.
+	2.435		2.220			Silver Maple Dr. (Pvt.) W. Side 650' ± S.
⊼	416.249	−3.777	−3.776			of Palm. Ave. 1.4' S. and 4.2' W. of
−	6.212		5.996			E end conc block wall PK spk
TP 7	410.037					in conc in conc drive to house #1363
+	1.715		1.787			
⊼	411.752	−4.405	−4.403			
−	6.120		6.190			
TP 8	405.632					
+	3.204		3.252			
⊼	408.836	−2.852	−2.851			
−	6.056		6.103			
set AZ 586	402.780					BM AZ 586 Elev
						(See pg 206)

NOTES RED. JOB NO. 25 M 34 SURVEY OF SILVER MAPLE DR
DATE SURVEY BY F E Brooks
NOTES CHKD. J. J. SYKES NOTES BY F E 13 DATE 24 Jan 74
DATE INDEXED J. M. PALMERI DATE FEB 13 1974

F. B. 2773 PG. 205

765420 S & E-353 9-55

PLEASE RETURN TO
LOS ANGELES COUNTY ENGINEER
700 LOS ANGELES COUNTY ENGINEERING BLDG.

NOTE: ANY ADDITIONS OR CHANGES ON THIS SHEET MUST BE MADE OR CIRCLED IN RED INK, WITH DATE AND NAME OF PERSON MAKING CHANGE.

Do not extend notes this side of this line

JOB NO. 2570.34 SURVEY OF SILVER MAPLE DR. NOTES RED.
SURVEY BY FE Brooks DATE
NOTES BY EEB DATE 28 Jan 74 NOTES CHKD J. SYKES
INDEXED L.M. PALMER DATE FEB 13 1974

F.B. 2777 Pg. 206

B.M.	1ST RUN	DIFF.	2ND RUN	3RD RUN	ADJ. ELEV.	DESCRIPTION
Set AZ 586	402.780					BM AZ 586 Elev.
+	2.250		2.272			Silver Maple Dr. (Pvt.) W. side 285' ± S
⊼	405.030	-3.850	-3.850			of Palm Ave. 11.2' W and 1.3' N. of
-	6.100		6.122			the S.E. Cor. of Conc. Drive to house
TP 9	398.930					# 1321 A PK Spk set in conc.
+	1.986		2.066			
⊼	400.916	-3.498	-3.497			
-	5.484		5.563			
Set AZ 587	395.432					BM AZ 587 Elev.
+	5.615		5.642			Palm Ave and Silver Maple Dr. N. Side
⊼	401.047	+3.015	+3.015			400'± E. of 7TH Ave. on the P/L prod
-	2.600		2.627			between house #'s 14635 and 14641
TP 10	398.447					A PK Spk in lead in the curb.
+	5.193		5.230			
⊼	403.640	+1.643	+1.643			
-	3.550		3.587			
BG 1591	400.090					BM BG 1591 Elev. 400.098 ✓
						(See Pg 204)

PWFB 1129

2214

Notes Ck'd by T. J. SYKES
Map No.
Office Work
Checked
Date

Survey of SILVER MAPLE DR
JN 2570.34 Tape Std. °F
Surveyed by F E Brooks
Notes FEB Date Jan 74
Indexed M. PALMER FEB 13 1974

F. B. 2773 PG. 20

SN 2570.34

SILVER MAPLE DR

SANITARY SEWERS

Note: Any Additions or Changes on This Sheet Must be Made or Circled in Red Ink With Date and Name of Person Making Change.

Do not extend this side of this line.

PLEASE RETURN TO
COUNTY OF LOS ANGELES
DEPARTMENT OF COUNTY ENGINEER
403 LOS ANGELES COUNTY ENGINEERING BLDG.

Brooks
Smith
Miyahira
Krohn

76F309s CE#310 3-69

PWFB 1129

F. B 2773 PG. 308

2215

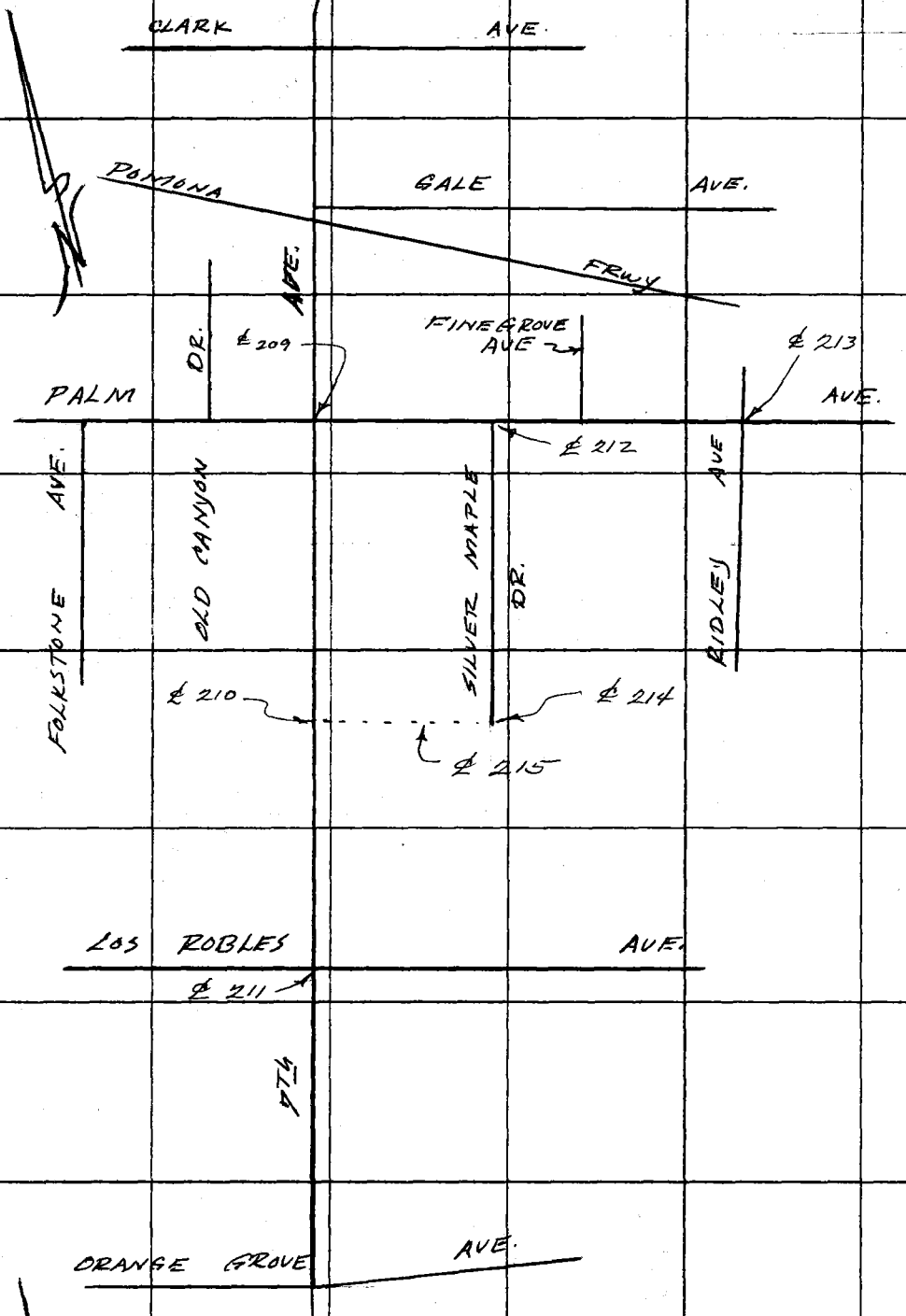

PLEASE RETURN TO
COUNTY OF LOS ANGELES
DEPARTMENT OF COUNTY ENGINEER
403 LOS ANGELES COUNTY ENGINEERING BLDG.

Do not extend this side of this line.

Note: Any Additions or Changes on This Sheet Must be Made or Circled in Red Ink With Date and Name of Person Making Change.

7

PWFB 1129 2220

Notes Ck'd by J. J. SYKES	Survey of SILVER MAPLE DR	F. B. 2773 PG. 211
Map No.	JN 2570.24 Tape Std. °F	
Office Work	Surveyed by FEBrooks	
Checked	Notes FEB Date 28 Jan 74	
Date	Indexed I. M. PALMERI FEB 13 1974	

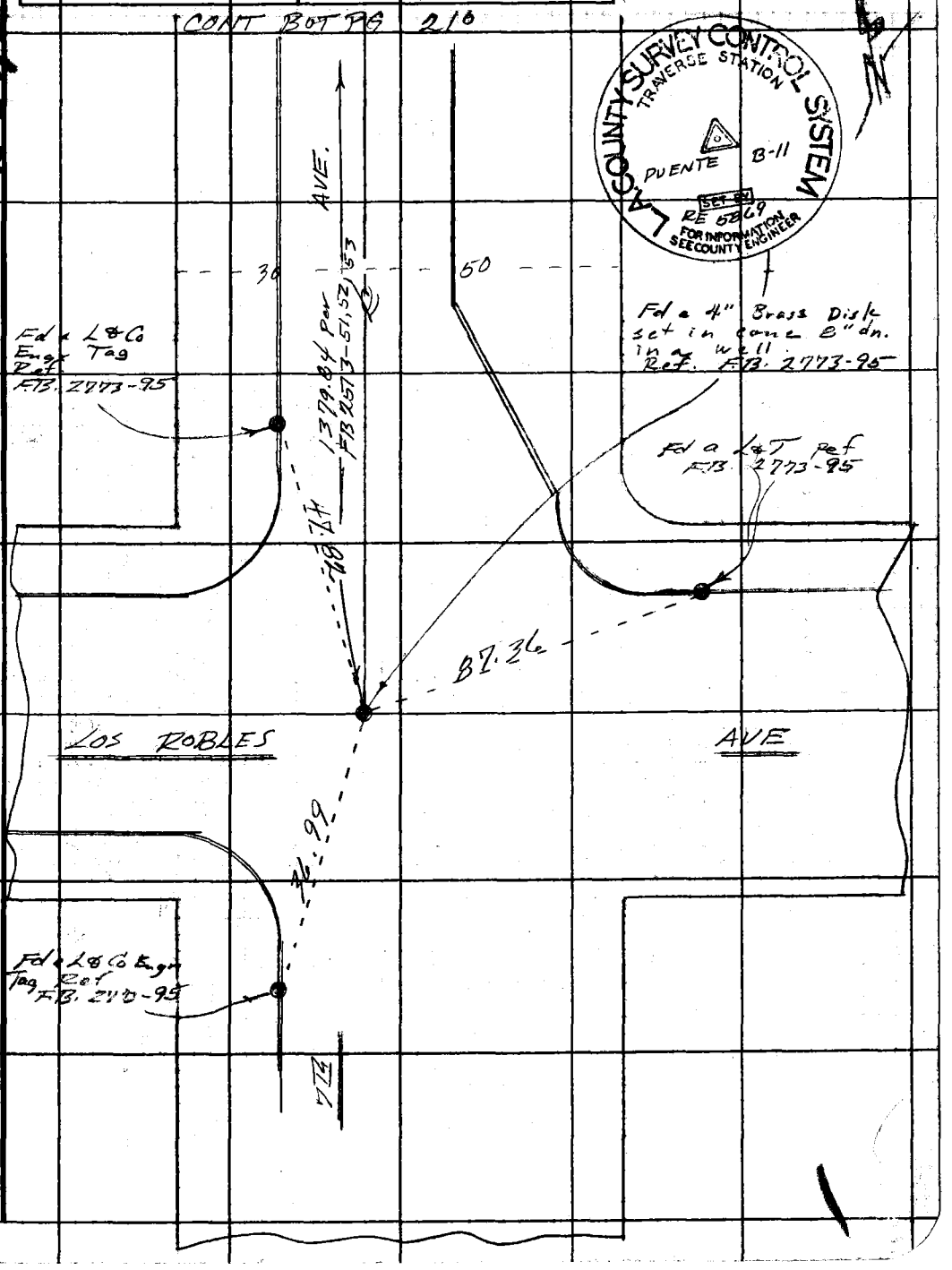

Note: Any Additions or Changes on This Sheet Must be Made or Circled in Red Ink With Date and Name of Person Making Change.

Do not extend this side of this line.

PLEASE RETURN TO
COUNTY OF LOS ANGELES
DEPARTMENT OF COUNTY ENGINEER
403 LOS ANGELES COUNTY ENGINEERING BLDG.

76F309S CE#310 3-69

PWFB 1129 2221

F. B. 2773 PG. 212

CONT BOT PG 213

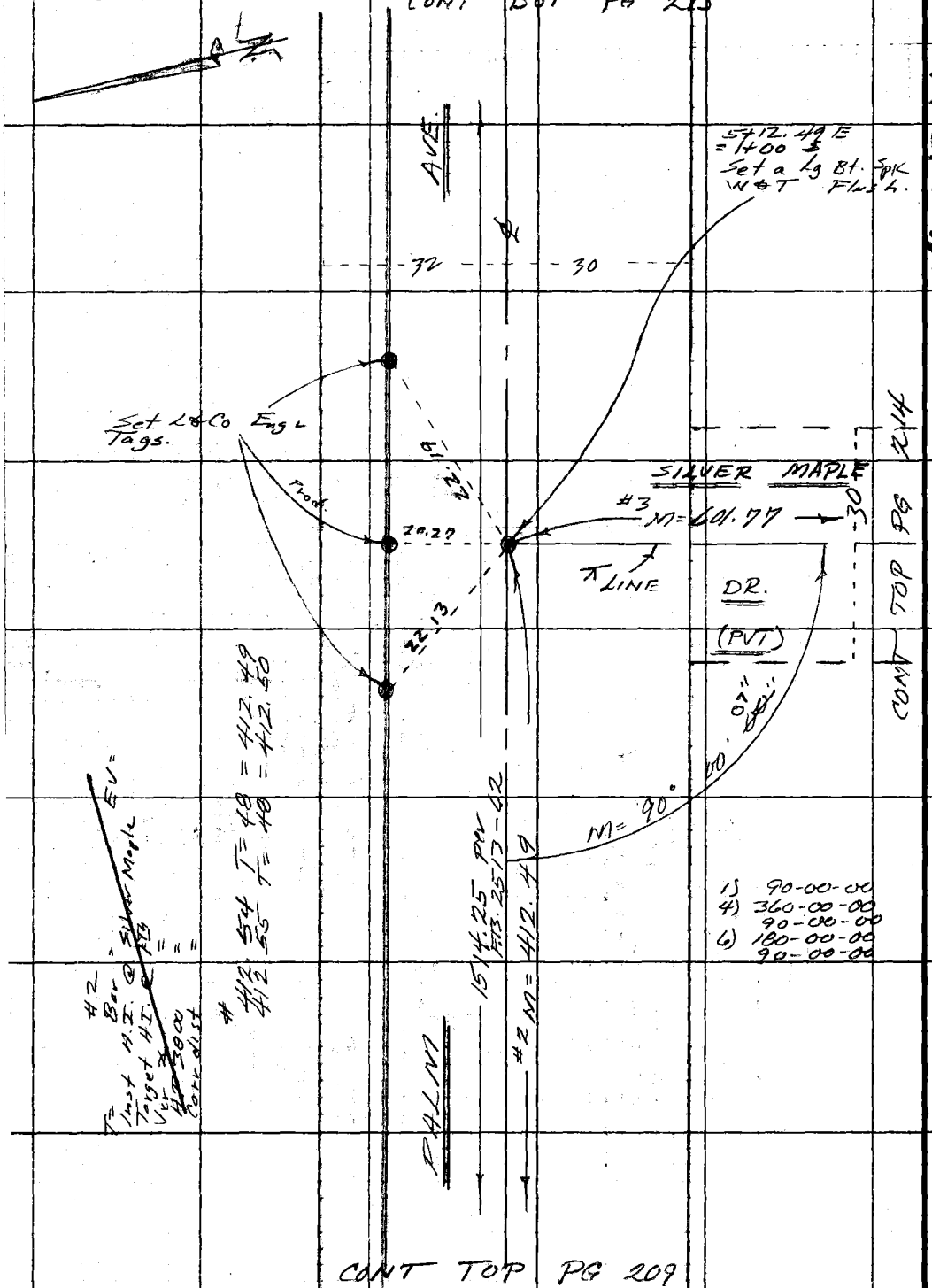

CONT TOP PG 209

PLEASE RETURN TO
COUNTY OF LOS ANGELES
DEPARTMENT OF COUNTY ENGINEER
403 LOS ANGELES COUNTY ENGINEERING BLDG.

Do not extend this side of this line.

Note: Any Additions or Changes on This Sheet Must be Made or Circled in Red Ink With Date and Name of Person Making Change.

PWFB 1129

2216 / 2217

Notes Ck'd by J. J. SYKES	Survey of SILVER MAPLE DR
Map No.	JN 2570.34 Tape Std. °F
Office Work	Surveyed by F.E. Brooks
Checked	Notes F.E.B. Date 28 Jan 74
Date	Indexed T. M. PALMERI FEB 13 1974

F. B. 2773 PG. 209

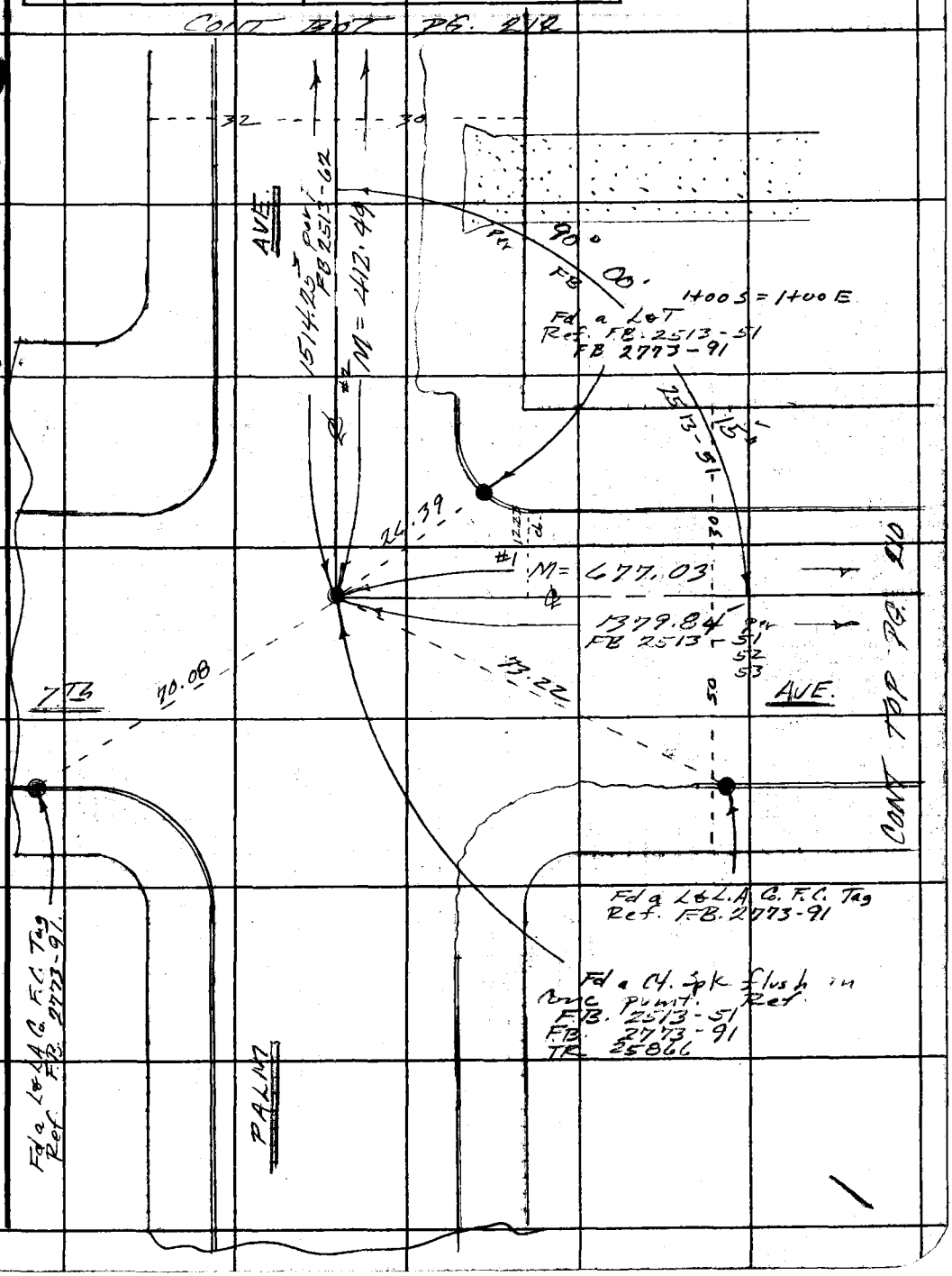

WS 37 D-3

Note: Any Additions or Changes on This Sheet Must be Made or Circled in Red Ink With Date and Name of Person Making Change.

Do not extend this side of this line.

PLEASE RETURN TO
COUNTY OF LOS ANGELES
DEPARTMENT OF COUNTY ENGINEER
403 LOS ANGELES COUNTY ENGINEERING BLDG.

76F309S CE#310 3-69

PWFB 1129 2218 / 2219

F. B 2773 PG. 210 CONT BOT PG 209

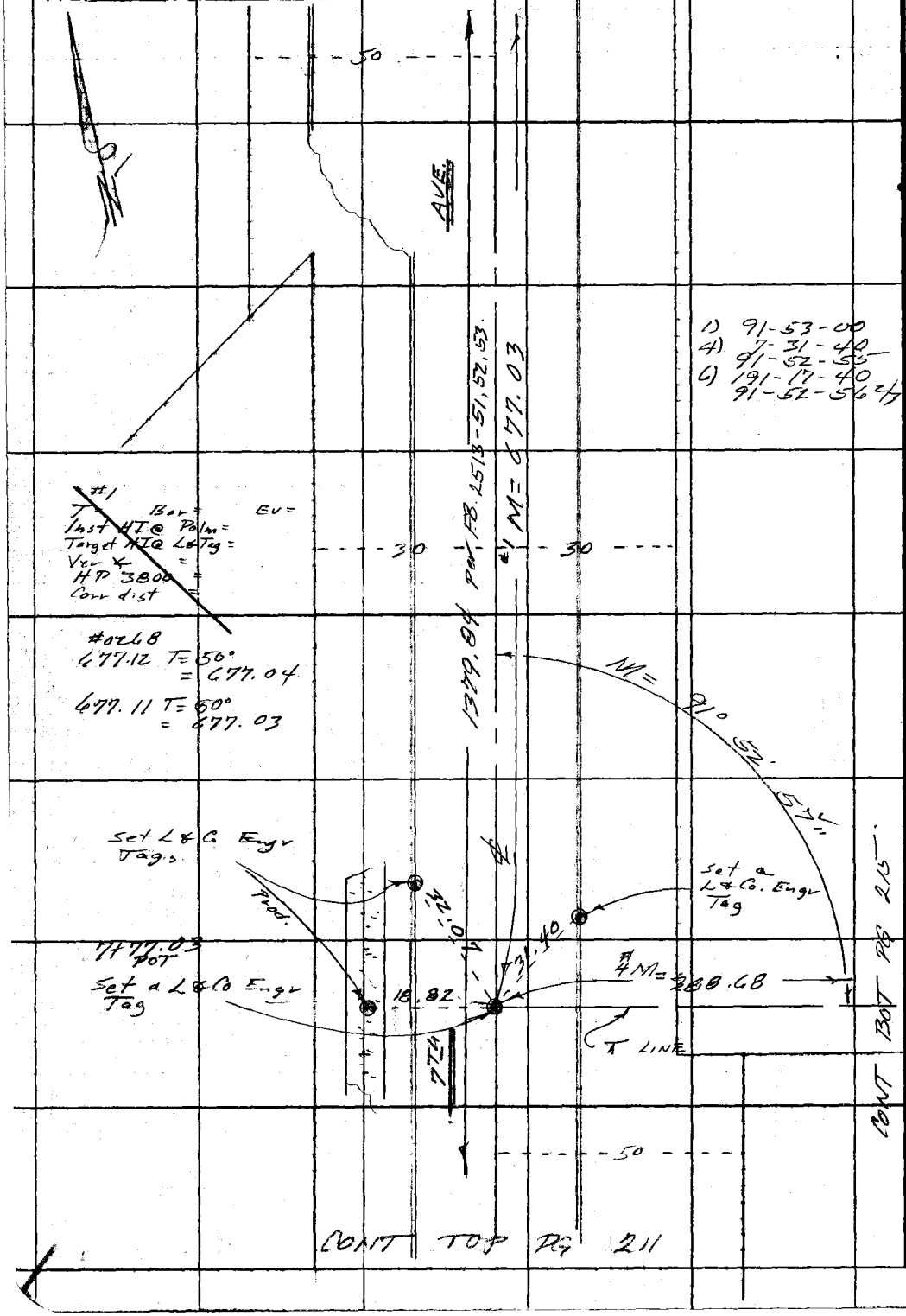

PLEASE RETURN TO
COUNTY OF LOS ANGELES
DEPARTMENT OF COUNTY ENGINEER
403 LOS ANGELES COUNTY ENGINEERING BLDG.

Do not extend this side of this line.

Note: Any Additions or Changes on This Sheet Must be Made or Circled in Red Ink With Date and Name of Person Making Change.

PWFB 1129

2222

Notes Ck'd by J. J. SYKES	Survey of SILVER MAPLE DR F. B. 2773 PG. 213
Map No.	JN 2570.34 Tape Std °F
Office Work	Surveyed by FE Brooks
Checked	Notes F.E.B. Date 28 Jan 74
Date	Indexed J. M. PALMERI FEB 13 1974

WS 37,D-3

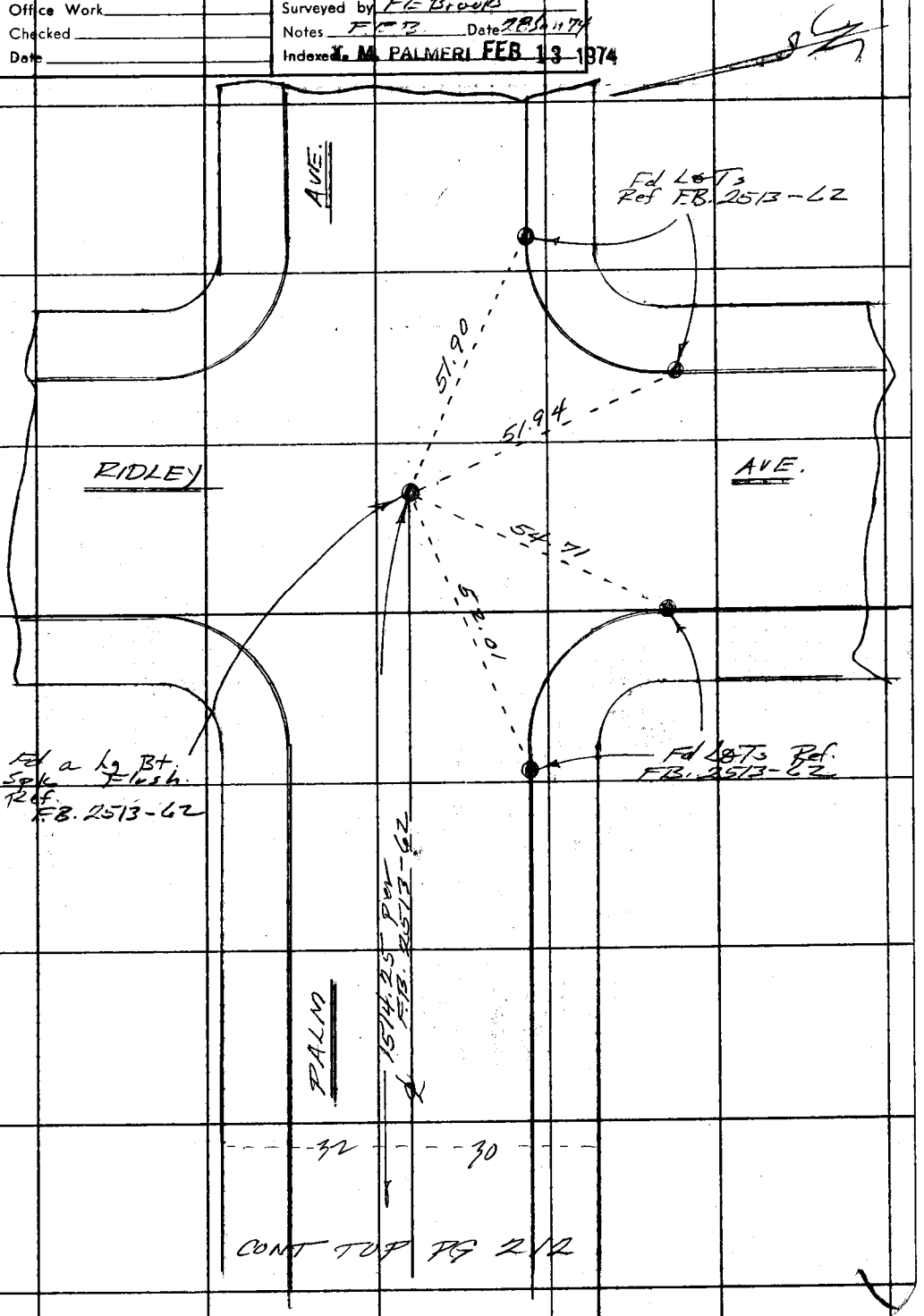

CONT TOP PG 212

Note: Any Additions or Changes on This Sheet Must be Made or Circled in Red Ink With Date and Name of Person Making Change.

Do not extend this side of this line.

PLEASE RETURN TO
COUNTY OF LOS ANGELES
DEPARTMENT OF COUNTY ENGINEER
403 LOS ANGELES COUNTY ENGINEERING BLDG.

76F309S CE#310 3-69

PWFB 1129 2223, 2224

F. B. 2773 PG 214

CONT RT PG 212

#3
T= Bar = Ev.=
Inst H.I. @ Palm =
Target HI @ Col de Sac =
Ver X =
H.P. 3800 =
Corr dist =

#0268
601.83 T=52° = 601.77
601.84 T=52° = 601.78

1) 164-40-45
4) 298-44-00
164-41-00
6) 268-05-40
164-40-56 2/3

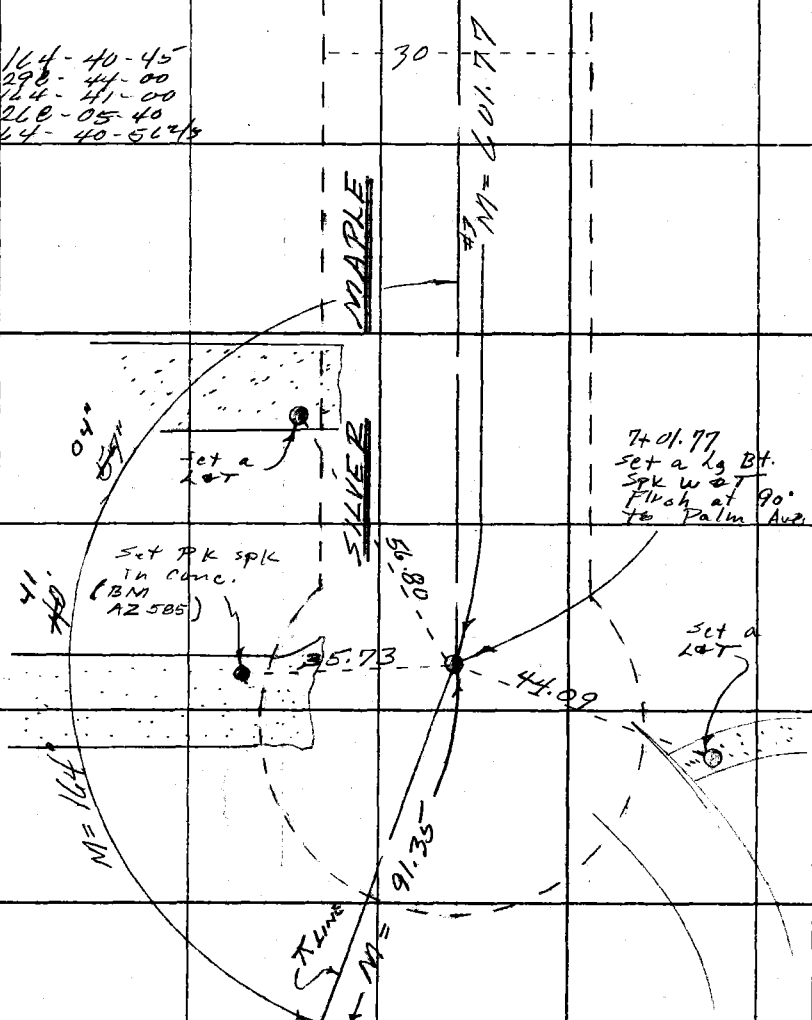

CONT Lt PG 215

PLEASE RETURN TO
COUNTY OF LOS ANGELES
DEPARTMENT OF COUNTY ENGINEER
403 LOS ANGELES COUNTY ENGINEERING BLDG.

Do not extend this side of this line.

Note: Any Additions or Changes on This Sheet Must be Made or Circled in Red Ink With Date and Name of Person Making Change.

PWFB 1129

2225, 2226

Notes Ck'd by J. J. SYKES
Map No.
Office Work
Checked
Date

Survey of SILVER MAPLE DR F. B. 2773 PG. 215
IN 2570.34 Tape 0268 Std. 68 °F.
Surveyed by FE Brooks
Notes FEB Date 29 Jan 74
Indexed T. M. PALMER FEB 13 1974

CONT BOT PG 214

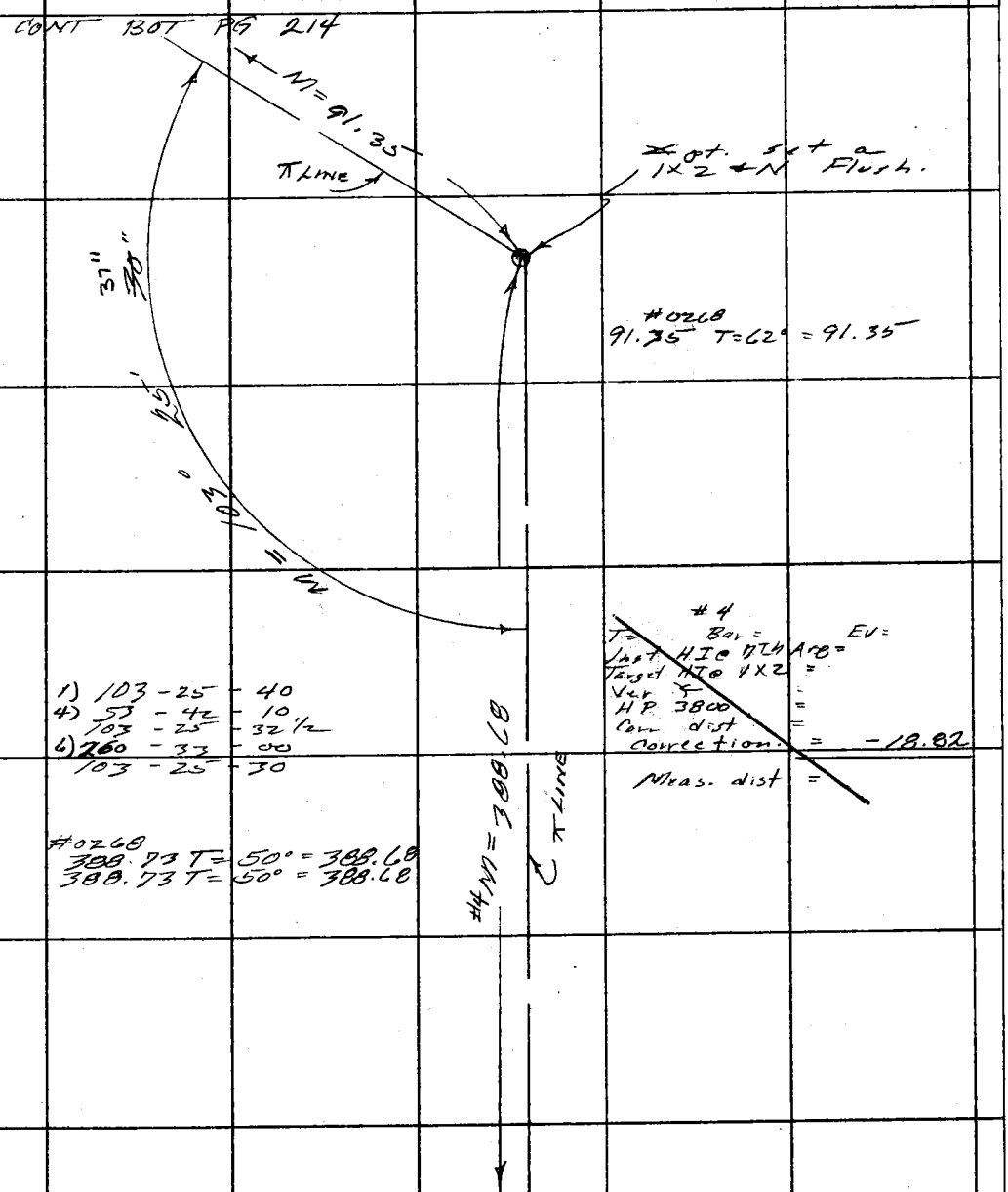

1) 103 - 25 - 40
4) 53 - 42 - 10
103 - 25 - 32½
6) 260 - 33 - 00
103 - 25 - 30

#0268
388.73 T= 50° = 388.68
388.73 T= 50° = 388.68

CONT RT PG 210

Note: Any Additions or Changes on This Sheet Must be Made or Circled in Red Ink With Date and Name of Person Making Change.
Do not extend this side of this line.

PLEASE RETURN TO
COUNTY OF LOS ANGELES
DEPARTMENT OF COUNTY ENGINEER
403 LOS ANGELES COUNTY ENGINEERING BLDG.

76F309S CE#310 3-69

PWFB 1129 2227 / 2228

F. B. 2773 PG. 216

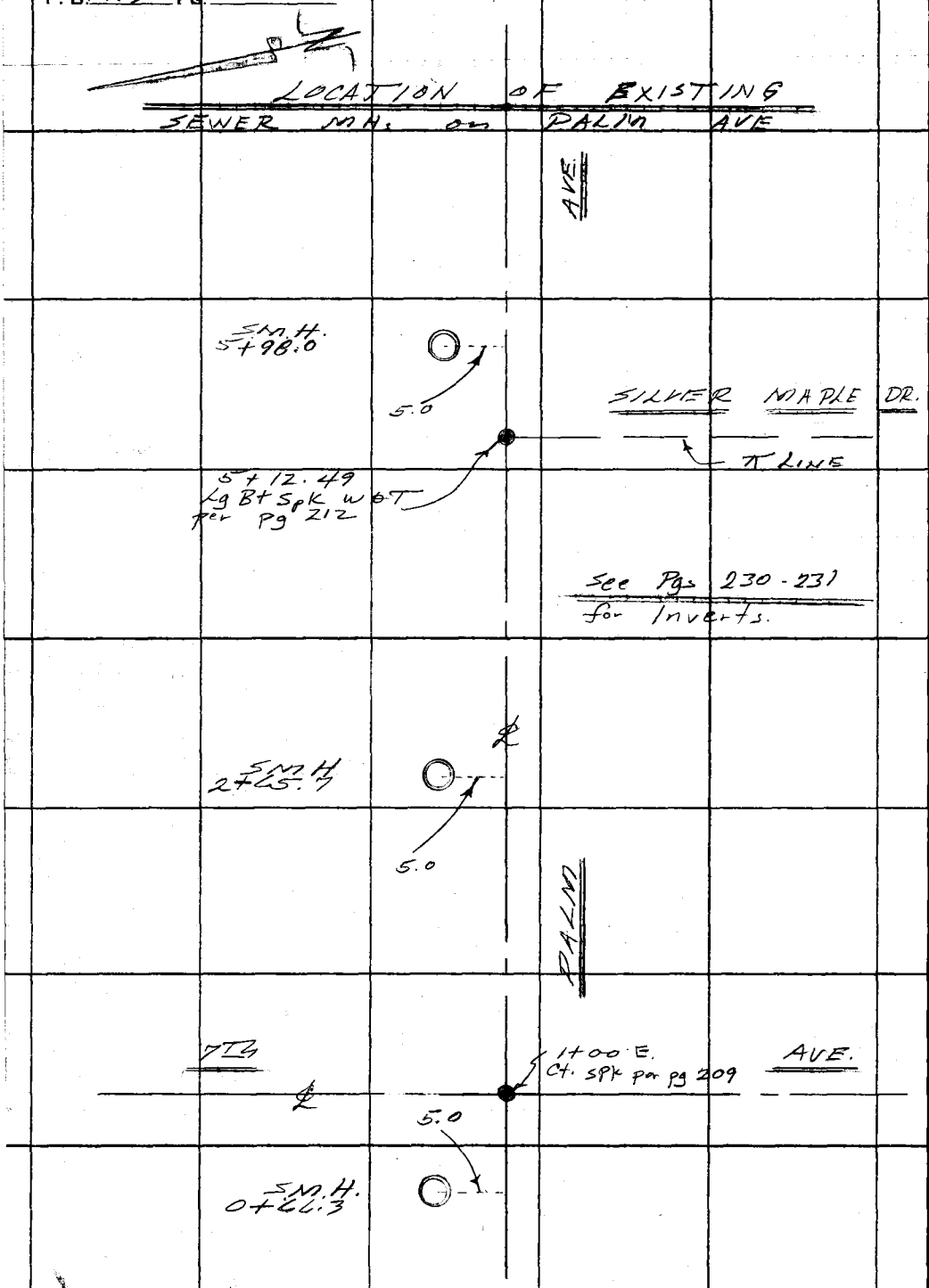

PLEASE RETURN TO
COUNTY OF LOS ANGELES
DEPARTMENT OF COUNTY ENGINEER
403 LOS ANGELES COUNTY ENGINEERING BLDG.

Do not extend this side of this line.

Note: Any Additions or Changes on This Sheet Must be Made or Circled in Red Ink With Date and Name of Person Making Change.

Notes Ck'd by
Map No.
Office Work
Checked
Date

Survey of SILVER MAPLE DR F. B 2773 PG. 217
IN 2570.34 Topo Std °E
Surveyed by EE Brooks
Notes RD Smith Date 1-17-1
Indexed T. M. PALMERI FEB 13 1974

IN 2570.34

SILVER MAPLE DR

SANITARY SEWERS

Location of Improvements.

72nd AVE E. SIDE.

Brooks
Smith
Miyahira
Krohn.

Note: Any Additions or Changes on This Sheet Must be Made or Circled in Red Ink With Date and Name of Person Making Change.

Do not extend this side of this line.

PLEASE RETURN TO
COUNTY OF LOS ANGELES
DEPARTMENT OF COUNTY ENGINEER
403 LOS ANGELES COUNTY ENGINEERING BLDG.

16F309S CE#310 3-69

F. B. 2773 Pg. 218

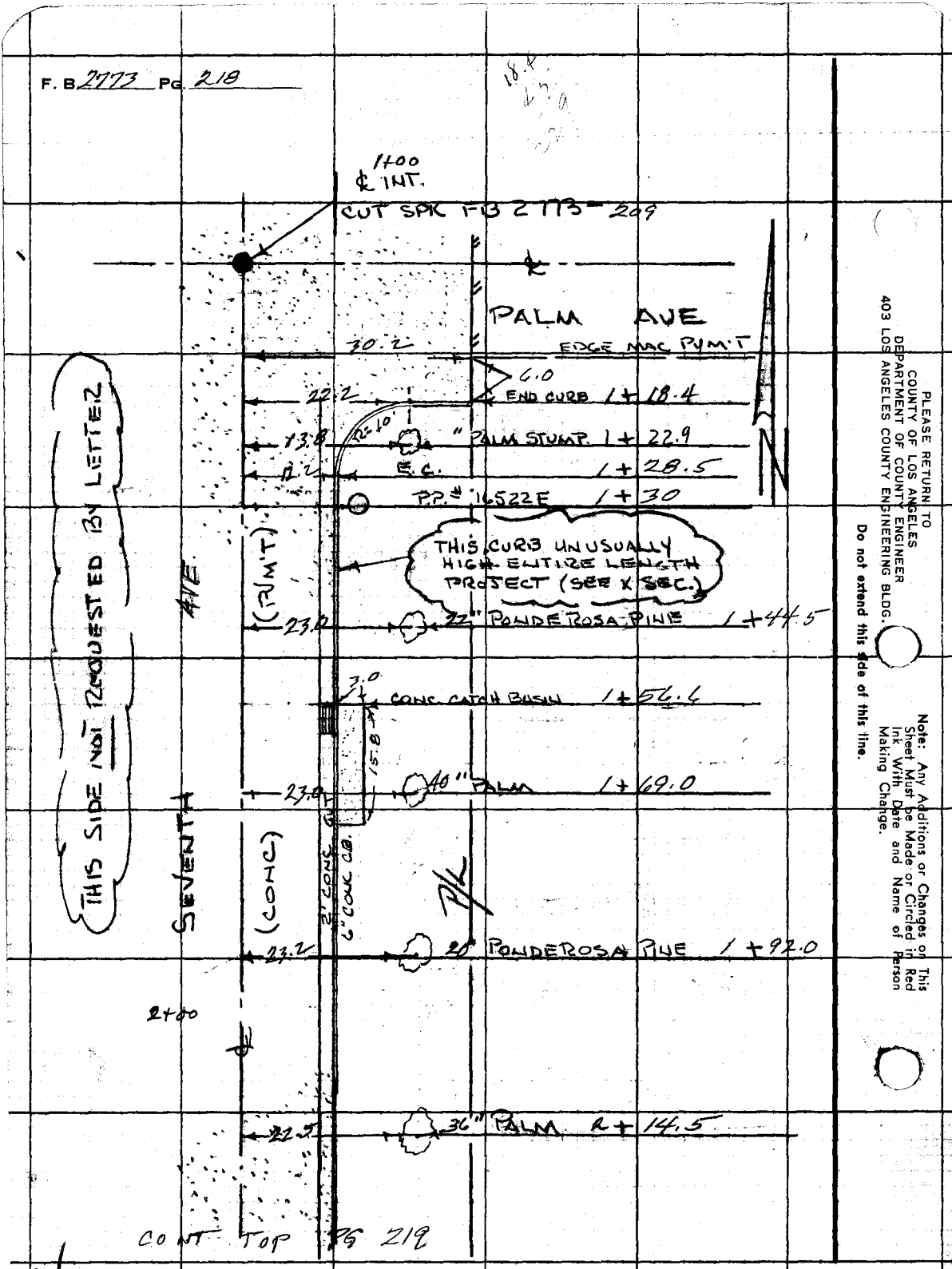

PLEASE RETURN TO
COUNTY OF LOS ANGELES
DEPARTMENT OF COUNTY ENGINEER
403 LOS ANGELES COUNTY ENGINEERING BLDG.

Do not extend this side of this line.

Note: Any Additions or Changes on This Sheet Must be Made or Circled in Red Ink With Date and Name of Person Making Change.

Notes Ck'd by	Survey of SILVER MAPLE DR
Map No.	JN [illegible] Tape Std °F
Office Work	Surveyed by F E BROOKS
Checked	Notes R SMITH Date 1-74
Date	Indexed I. M. PALMERI FEB 13 1974

F. B. 2773 PG. 219

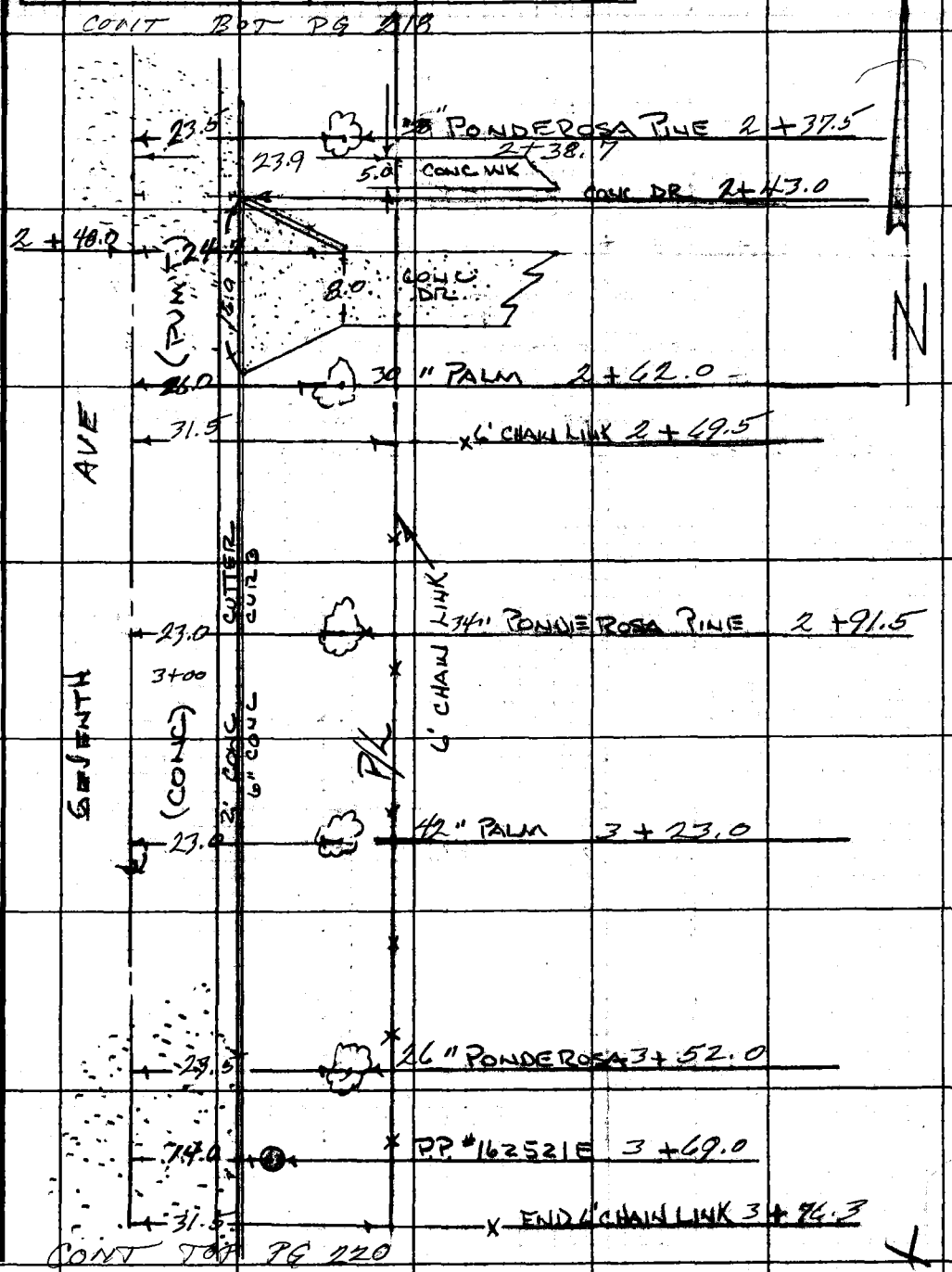

Note: Any Additions or Changes on This Sheet Must be Made or Circled in Red Ink With Date and Name of Person Making Change.

Do not extend this side of this line.

PLEASE RETURN TO
COUNTY OF LOS ANGELES
DEPARTMENT OF COUNTY ENGINEER
403 LOS ANGELES COUNTY ENGINEERING BLDG.

76F309S CE#310 3-69

F.B. 2773 PG. 220

3,4,8,7 CONT BOT PG 219

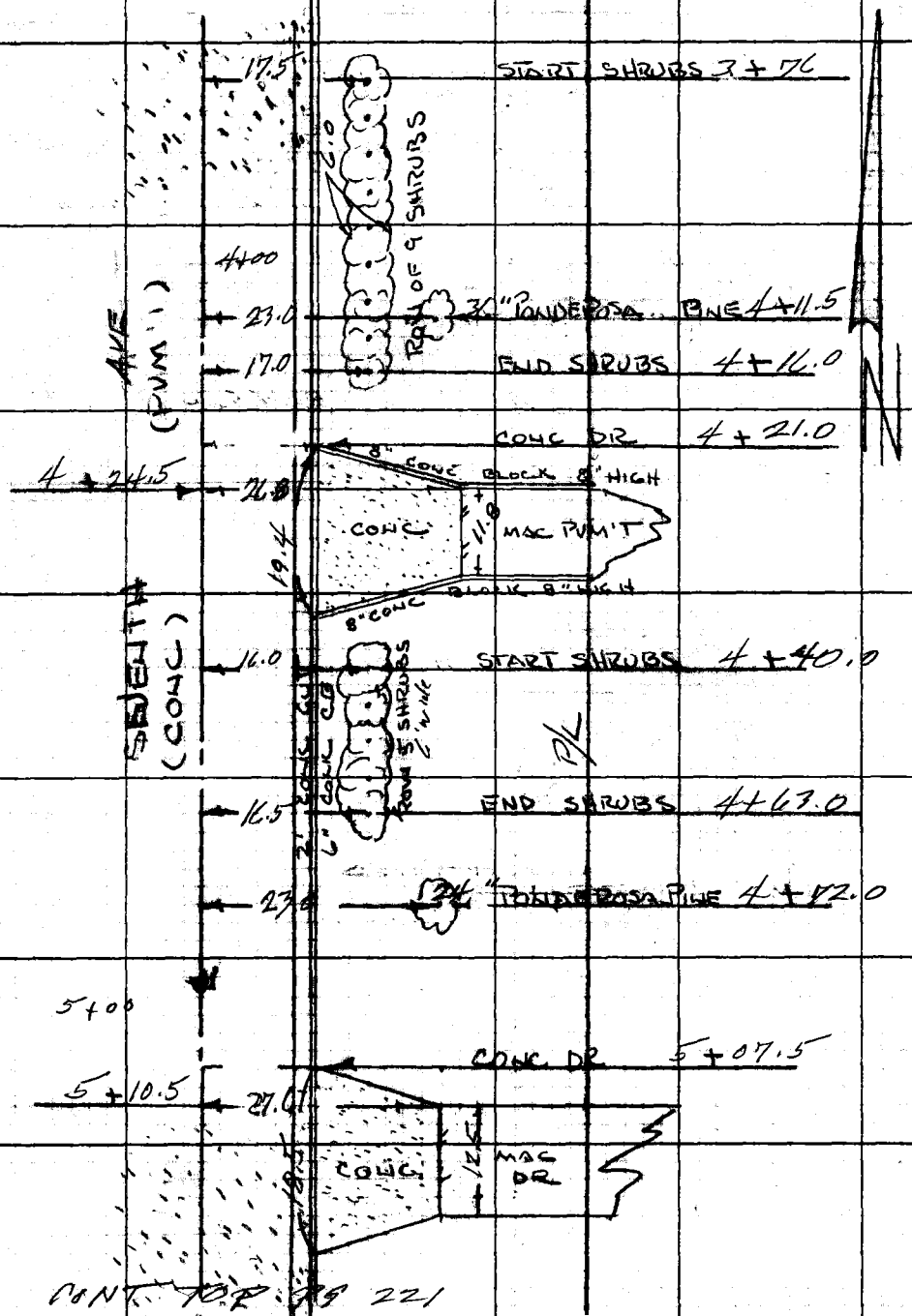

CONT. TOP PG 221

PLEASE RETURN TO
COUNTY OF LOS ANGELES
DEPARTMENT OF COUNTY ENGINEER
403 LOS ANGELES COUNTY ENGINEERING BLDG.

Do not extend this side of this line.

Note: Any Additions or Changes on This Sheet Must be Made or Circled in Red Ink With Date and Name of Person Making Change.

Notes Ck'd by	Survey of SILVER MAPLE DR	F. B. 2773 PG. 221
Map No.	JN 257034 Tape Std. °F	
Office Work	Surveyed by F.E. BROOKS	
Checked	Notes R SMITH Date 1-74	
Date	Indexed L. M. PALMERI FEB 13 1974	

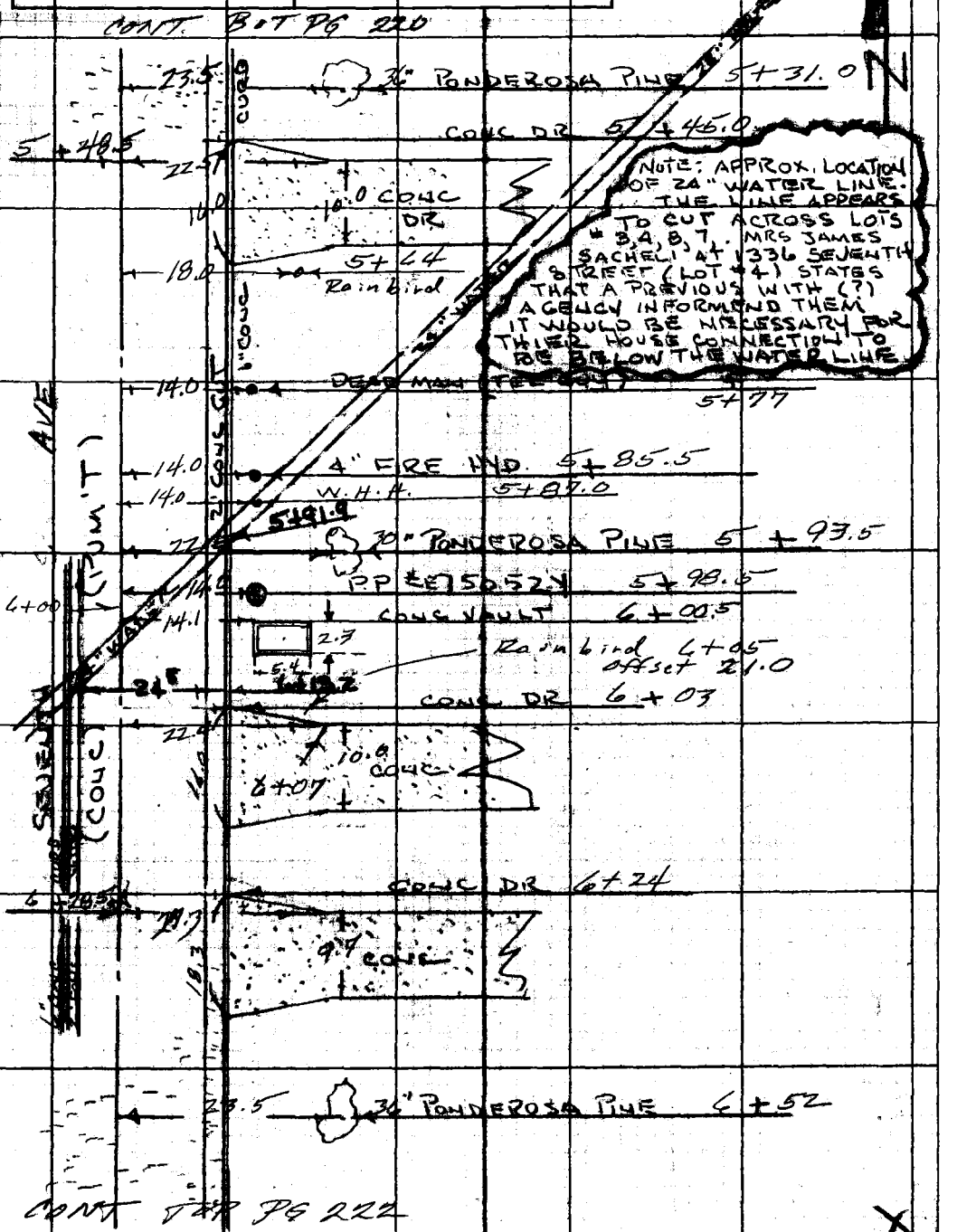

Note: Any Additions or Changes on This Sheet Must be Made or Circled in Red Ink With Date and Name of Person Making Change.

Do not extend this side of this line.

PLEASE RETURN TO
COUNTY OF LOS ANGELES
DEPARTMENT OF COUNTY ENGINEER
403 LOS ANGELES COUNTY ENGINEERING BLDG.

76F309S CE#310 3-69

F. B. 2773 Pg. 222

CONT BOT PG 221

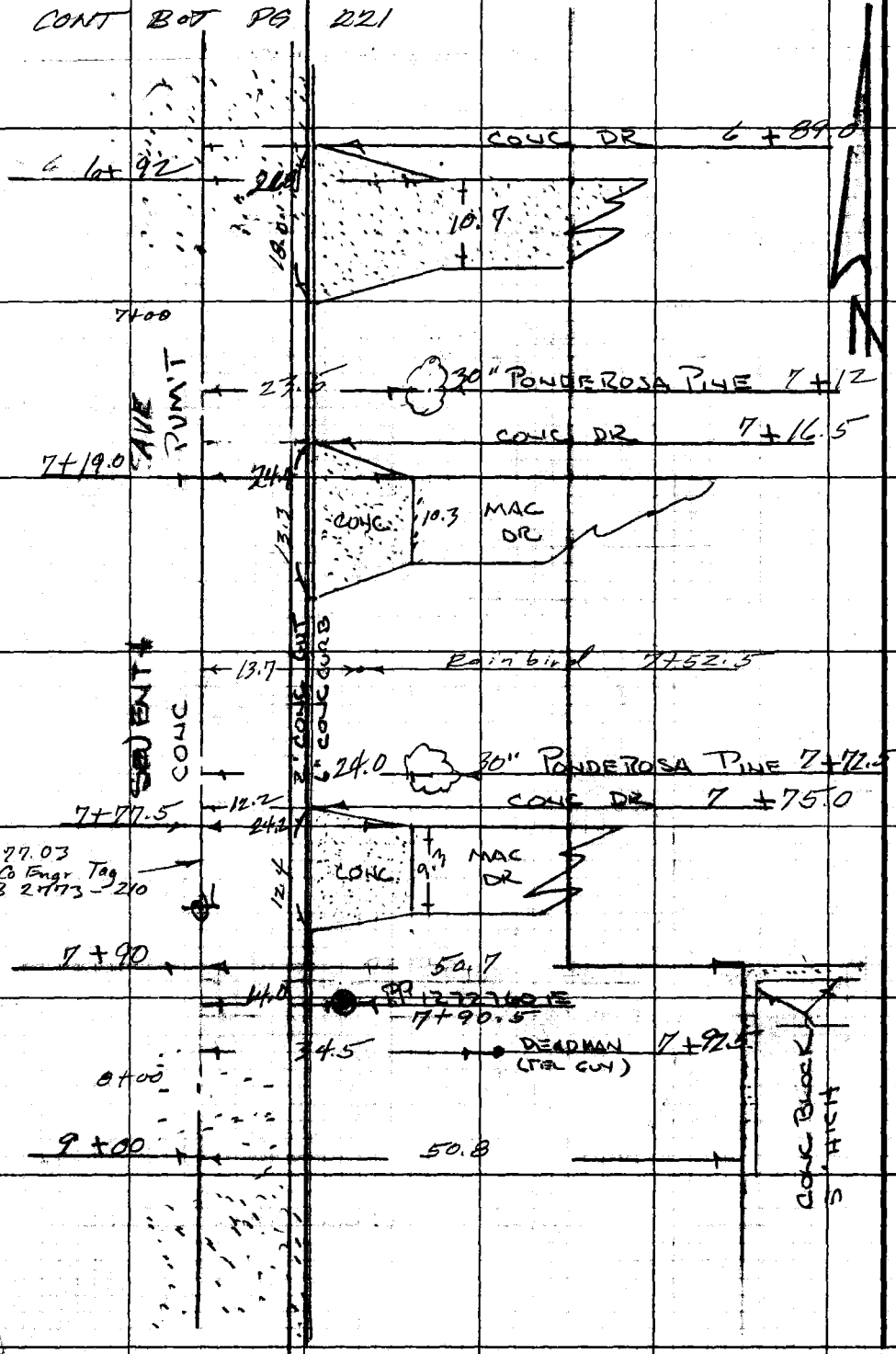

PLEASE RETURN TO
COUNTY OF LOS ANGELES
DEPARTMENT OF COUNTY ENGINEER
403 LOS ANGELES COUNTY ENGINEERING BLDG.

Do not extend this side of this line.

Note: Any Additions or Changes on This Sheet Must be Made or Circled in Red Ink With Date and Name of Person Making Change.

Notes Ck'd by	Survey of SILVER MAPLE DR	F. B. 2773 PG. 223
Map No.	IN 2570.34 Tape Std. °F	
Office Work	Surveyed by FE Brooks	
Checked	Notes RD Smith Date 30 Sep 74	
Date	Indexed L. M. PALMERI FEB 13 1974	

SN 2570.34

SILVER MAPLE DR.

SANITARY SEWERS

Location of Improvements

SILVER MAPLE DR

W. SIDE

Brooks
Smith
Miyahira
Krohn

Note: Any Additions or Changes on This Sheet Must be Made or Circled in Red Ink With Date and Name of Person Making Change.

Do not extend this side of this line.

PLEASE RETURN TO
COUNTY OF LOS ANGELES
DEPARTMENT OF COUNTY ENGINEER
403 LOS ANGELES COUNTY ENGINEERING BLDG.

76F309S CE#310 3-69

F. B. 2773 PG 224



PLEASE RETURN TO
COUNTY OF LOS ANGELES
DEPARTMENT OF COUNTY ENGINEER
403 LOS ANGELES COUNTY ENGINEERING BLDG.

Do not extend this side of this line.

Note: Any Additions or Changes on This Sheet Must be Made or Circled in Red Ink With Date and Name of Person Making Change.

Notes Ck'd by	Survey of SILVER MAPLE DR
Map No.	JN 25703 Tape Std. °F
Office Work	Surveyed by F.E. BROOKS
Checked	Notes R SMITH Date 1-74
Date	Index B. M. PALMERI FEB 18 1974

F. B. 2773 PG. 225

CONT BOT PG 224

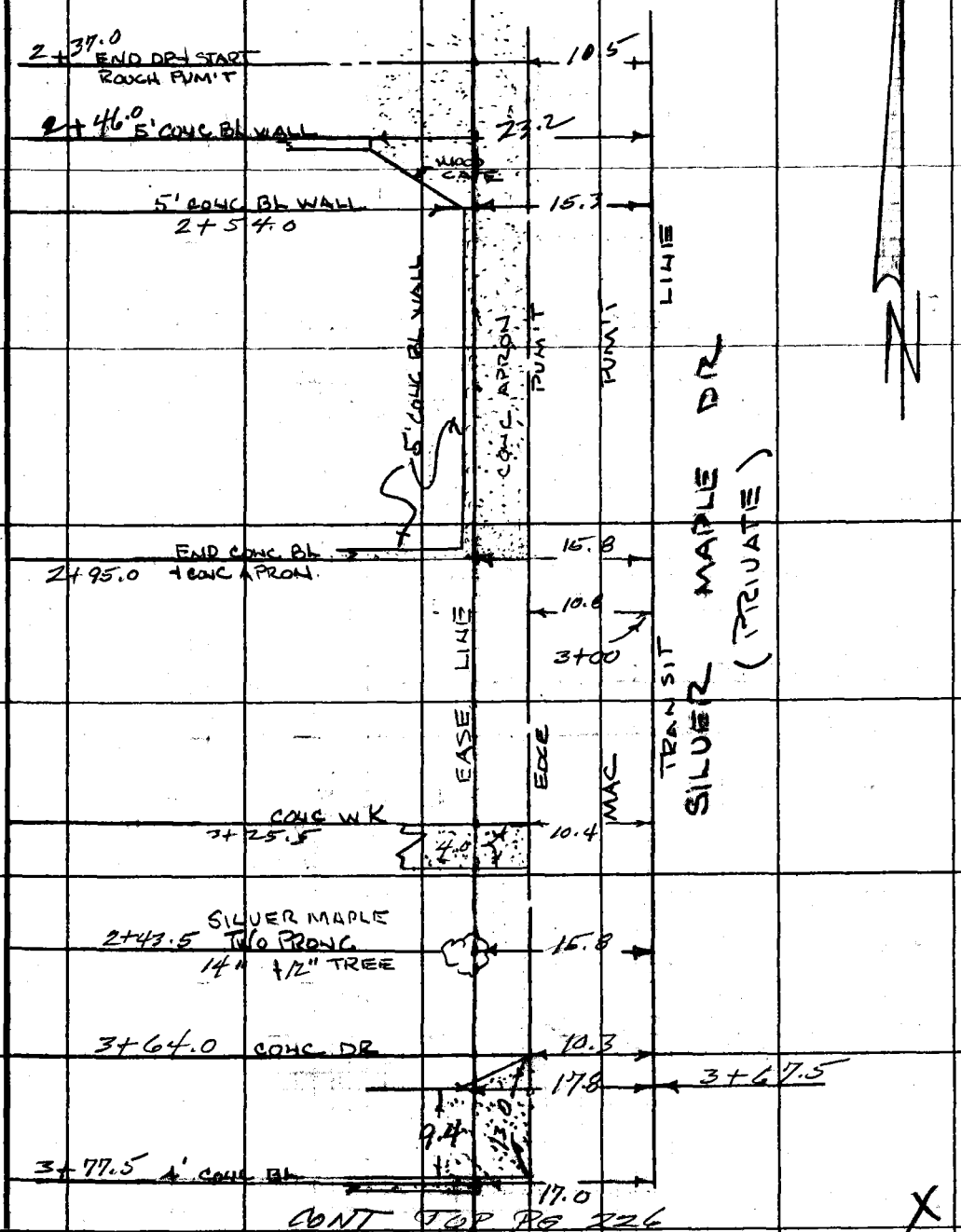

CONT TOP PG 226

X

Note: Any Additions or Changes on This Sheet Must be Made or Circled in Red Ink With Date and Name of Person Making Change.

Do not extend this side of this line.

PLEASE RETURN TO
COUNTY OF LOS ANGELES
DEPARTMENT OF COUNTY ENGINEER
403 LOS ANGELES COUNTY ENGINEERING BLDG.

76F309S CE#310 3-69

F. B. 2773 PG. 226

CONT BOT PG 225

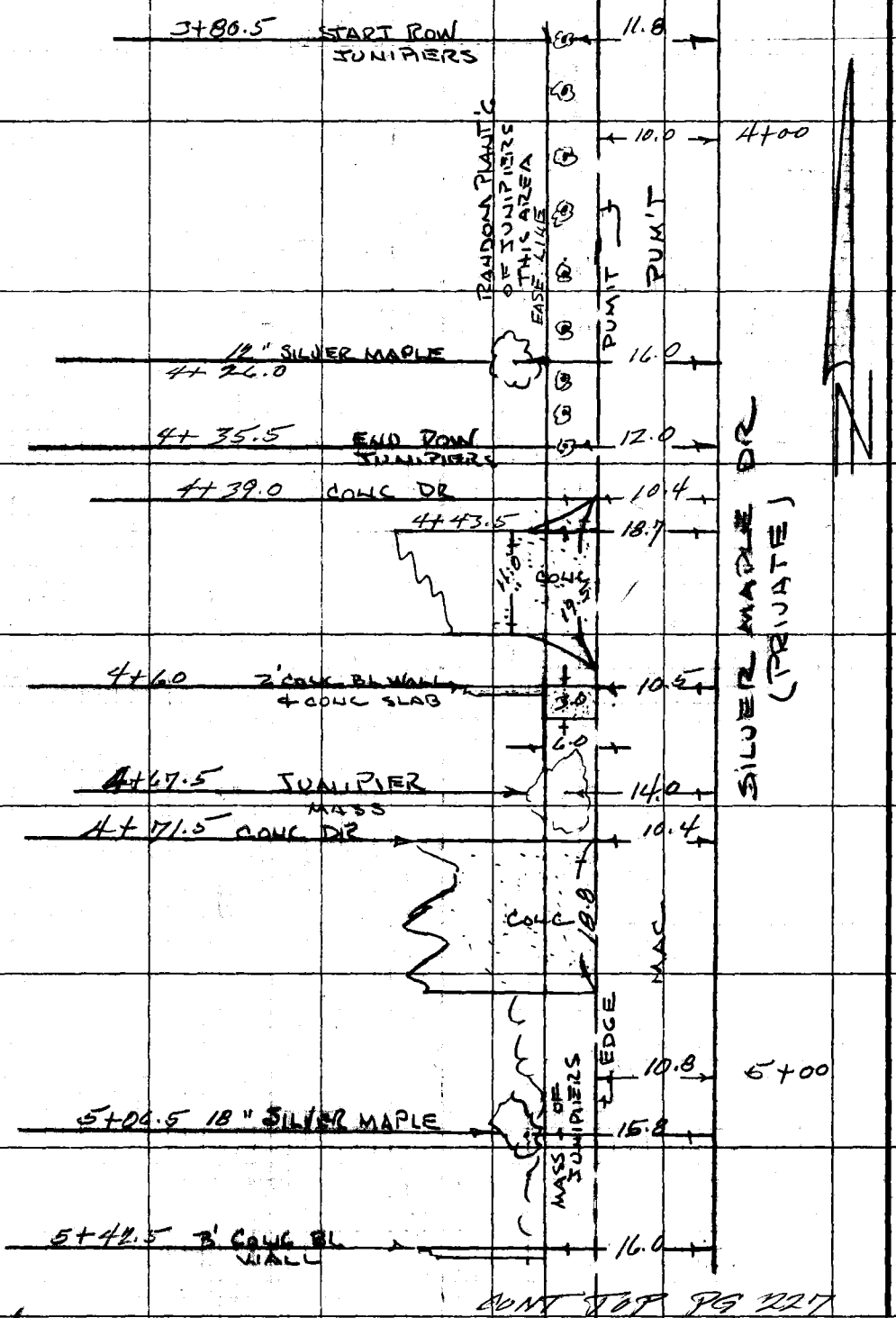

CONT TOP PG 227

PLEASE RETURN TO
COUNTY OF LOS ANGELES
DEPARTMENT OF COUNTY ENGINEER
403 LOS ANGELES COUNTY ENGINEERING BLDG.

Do not extend this side of this line.

Note: Any Additions or Changes on This Sheet Must be Made or Circled in Red Ink With Date and Name of Person Making Change.

Notes Ck'd by	Survey of SILVER MAPLE DR
Map No.	JN 25.70.34 Tape Std. °F
Office Work	Surveyed by F.E. BROOKS
Checked	Notes R. SMITH Date 1-74
Date	Indexed T. M. PALMERI FEB 13 1974

F. B. 2773 PG. 227

CONT BOT PG 221

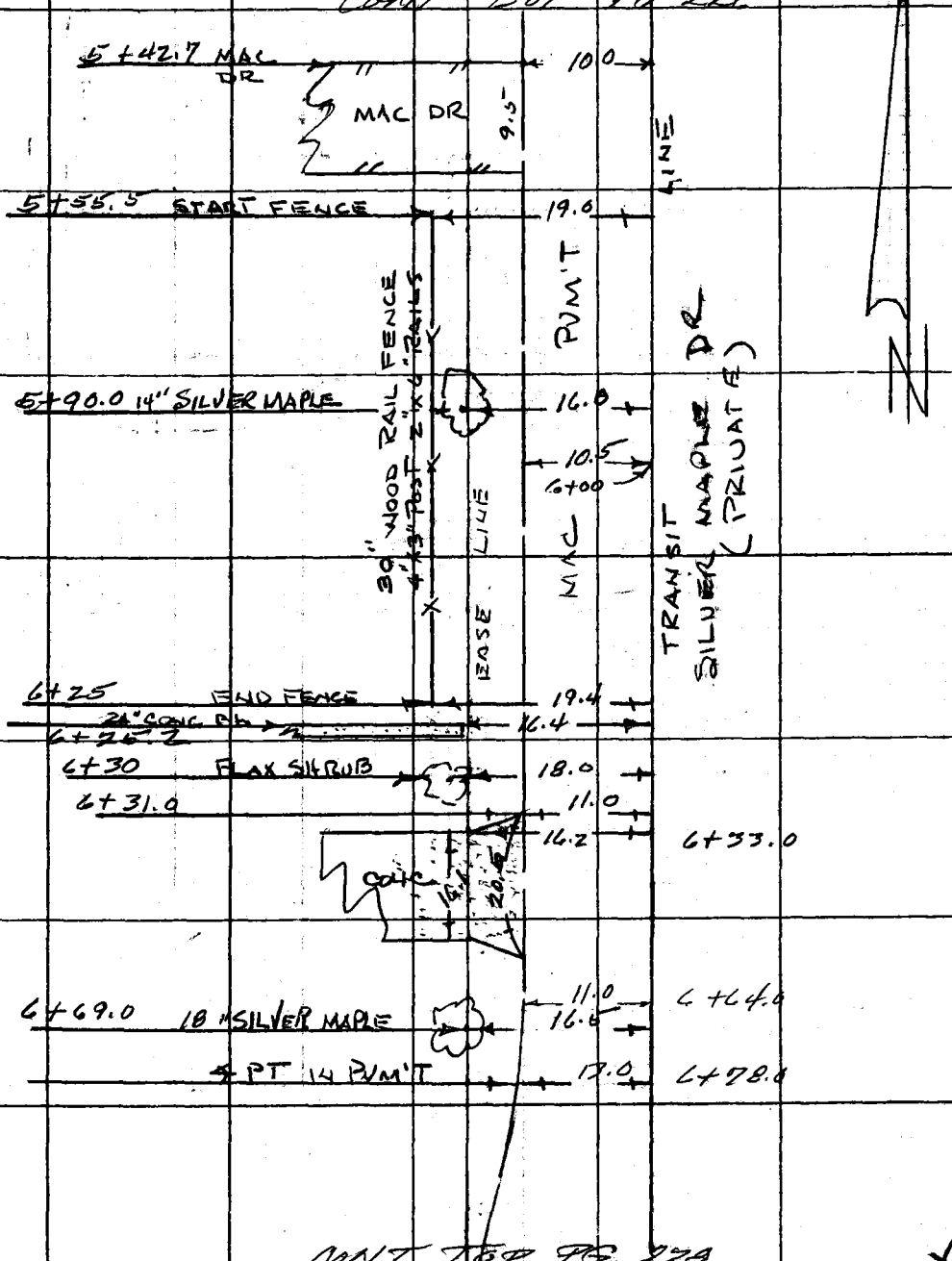

CONT TOP PG 228

Note: Any Additions or Changes on This Sheet Must be Made or Circled in Red Ink With Date and Name of Person Making Change.

Do not extend this side of this line.

PLEASE RETURN TO
COUNTY OF LOS ANGELES
DEPARTMENT OF COUNTY ENGINEER
403 LOS ANGELES COUNTY ENGINEERING BLDG.

76F309S CE#310 3-69

CONT BOT PG 227

F. B. 2773 PG. 228

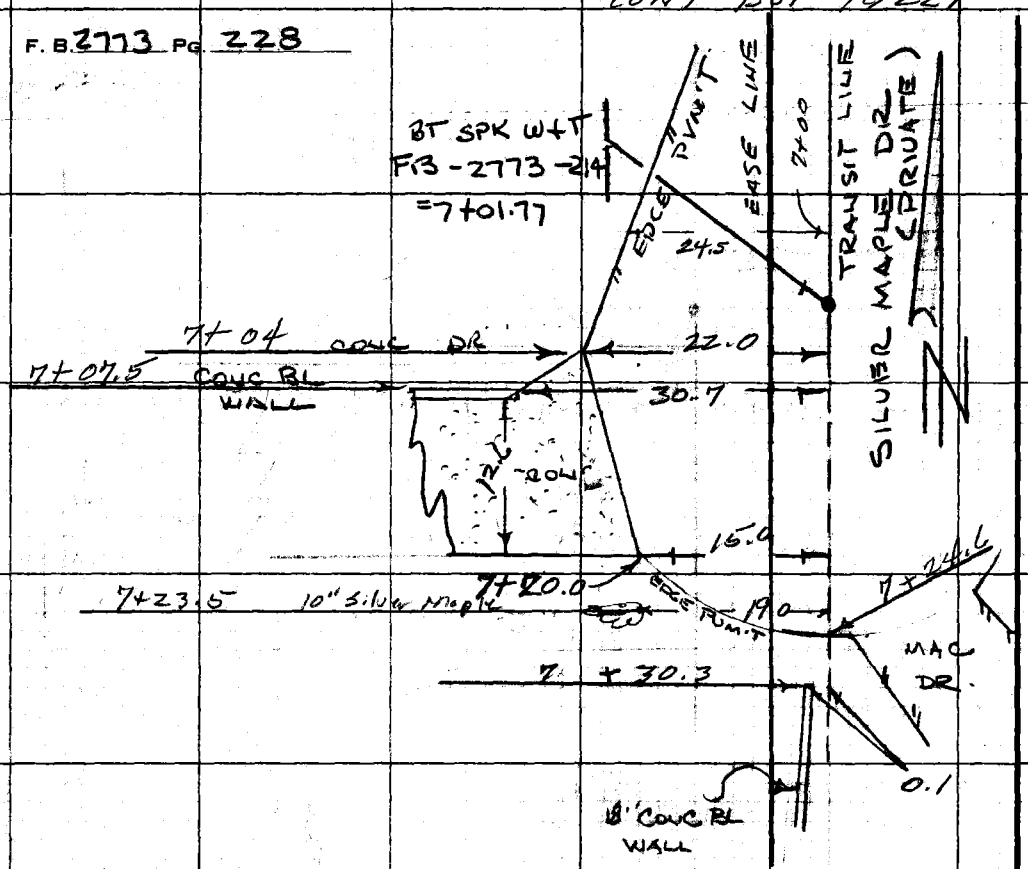

PLEASE RETURN TO
COUNTY OF LOS ANGELES
DEPARTMENT OF COUNTY ENGINEER
403 LOS ANGELES COUNTY ENGINEERING BLDG.

Do not extend this side of this line.

Note: Any Additions or Changes on This Sheet Must be Made or Circled in Red Ink With Date and Name of Person Making Change.

Profile No. | Notes Red | Plotted | Job No. 2570.34 | Division No. 11 | F. B. 2773 PG. 229
Date | Date | Survey of SILVER MAPLE DR.
X-Sec. No. | Notes Chk'd. | Checked | Survey by F E Brooks | Notes FEB | Date 29 Jan 74
Date | Date | Map No. | Indexed M. PALMERI | Date FEB 13 1974

NOTE: ANY ADDITIONS OR CHANGES ON THIS SHEET MUST BE MADE OR CIRCLED IN RED INK, WITH DATE AND NAME OF PERSON MAKING CHANGE.

PLEASE RETURN TO
LOS ANGELES COUNTY ENGINEER
403 Los Angeles County Engineering Bldg.

Do not extend notes this side of this line.

STATION	B. S.	H. I.	F. S.	ELEV.

SN 2570.34

SILVER MAPLE DR

SANITARY SEWER

Inverts on S.M.Hs

on PALM AVE.

"Please Note" Invertometer used on this job is in error by 0.70 ft.
~~All~~ ~~incre~~
All inverts shown here-on are Corrected in red by + of 0.70

L. J. Bowles
March 1, 1974

Brooks
Smith
Miyahira
Krohn.

76-L-298 CE 307 8-70

76-L-298 CE 307 8-70

PLEASE RETURN TO
LOS ANGELES COUNTY ENGINEER
403 LOS ANGELES COUNTY ENGINEERING BLDG.

NOTE: ANY ADDITIONS OR CHANGES ON THIS SHEET MUST BE MADE OR CIRCLED IN RED INK, WITH DATE AND NAME OF PERSON MAKING CHANGE.

Do not extend notes this side of this line.

STATION	B. S.	H. I.	F. S.	ELEV.				
BM BG 1591				400 10	BM BG 1591 Elev. 400.098 Rd. Dept Whittier Quad 1970 adj. 7th Ave and Palm Ave N E Cor. 85' E. and 20' N. of ℄ inter. A sm. Bl. Spk. in lead in ch. (Mkd. BM)			
0+66.3 SMH.		E rim 400.32 W rim 400.36		400 34	5.0 Lt. SMH. mean rim			
						8" Inlet S	8" Inlet W	outlet E
	Invert	8" Inlet S		388 64	Rim	400.34	400.34	400.34
	"	8 " W		388 55	meas	11.03	11.12	10.98
Note This was rechecked	"	10" outlet E.		388 52	Top pipe	389.31	389.22	389.36
					dia	0.67	0.67	0.84
					Invert	388.64	388.55	388.52
						389.34	389.25	389.22
TP.				398 70				
2+65.7 SMH.		E rim 398.72 W rim 398.94		398 73	5.0 Lt. SMH. mean rim			
						8" Inlet W		8" outlet E
					Rim	398.73		398.73
	Invert	8" Inlet W		388 28	meas	9.78		10.07
	"	8" outlet E.		387 99	Top pipe	388.95		388.66
					dia	0.67		0.67
					invert	388.28		387.99
						388.98		388.69

F. B. 2773 PG. 230
Job No. 2570.34 Division No. 11 Notes Red Plotted Profile
Survey of SILVER MAPLE DR. Date Date No.
Survey by FE Brooks Notes FEB Notes Chk'd. Checked X-Sec.
Indexed T. M. PALMERI Date FEB 13 1974 Date Date No.

4

76-L-298 CE 307 8-70

PLEASE RETURN TO
LOS ANGELES COUNTY ENGINEER
403 LOS ANGELES COUNTY ENGINEERING BLDG.

NOTE: ANY ADDITIONS OR CHANGES ON THIS SHEET MUST BE MADE OR CIRCLED IN RED INK, WITH DATE AND NAME OF PERSON MAKING CHANGE.

Do not extend notes this side of this line.

5.27

STATION	B. S.	H. I.	F. S.	ELEV.			0.10
5+98.0	S.M.H.			394 23	5.0 Lt. S.M.H. mean rim		
			E rim 39 4.23 W rim 39 4.23			8" Inlet W	8" Out let E.
					Rim	394.23	394.23
		Invert 8" Inlet W		384 06	meas	9.50	9.64
		" 8" Outlet E.		383 92	Top pipe	384.73	384.59
					dia	0.67	0.67
					invert	384.06	383.92
						384.76	384.62
BM AZ 587					BM AZ 587 Elev. 395.432 FB. 2773-206 Palm Ave and Silver Maple Dr. N. Side. 400' ± E. of 7th Ave on the P/L prod. between houses #s 14635 and 14641 A PK spk in lead in the curb.		

Profile Notes Red ____ Plotted ____ Job No. 2570.34 Division No. 11 3 F.B. 2773 Pg. 231
No. ____ Date ____ Date ____ Survey of SILVER MAPLE DR
X-Sec. Notes Chk'd. ____ Checked ____ Survey by FE Brooks Notes FEB Date 29 Jan 74
No. ____ Date ____ Date ____ Map No. ____ Indexed T. M. PALMER Date FEB 13 1974

F. B. 2773 Pg. 232 4

Job No. _____ Division No. _____ Notes Red _____ Plotted _____ Profile

Survey of _____ Date _____ Date _____ No. _____

Survey by _____ Notes _____ Notes Chk'd. _____ Checked _____ X-Sec.

Indexed _____ Date _____ Date _____ Date _____ No. _____

STATION	B. S.	H. I.	F. S.	ELEV.	

76-L-298 CE 307 8-70

PLEASE RETURN TO

LOS ANGELES COUNTY ENGINEER

403 Los Angeles County Engineering Bldg.

Do not extend notes this side of this line.

NOTE: ANY ADDITIONS OR CHANGES ON THIS SHEET MUST BE MADE OR CIRCLED IN RED INK. WITH DATE AND NAME OF PERSON MAKING CHANGE.

Profile	Notes Red	Plotted	Job No. 2570.34	Division No. 11	F. B. 2773	PG. 233
No.	Date	Date	Survey of SILVER MAPLE DR			
X-Sec.	Notes Chk'd.	Checked	Survey by FEB	Notes	Date	
No.	Date	Date	Map No.	Indexed T. M. PALMERI	Date FEB 13 1974	

SN 2570.34

SILVER MAPLE DR

SANITARY SEWERS

CROSS SECTIONS

7th AVE E. SIDE.

STATION	B. S.	H. I.	F. S.	ELEV.

Brooks
Smith
Miyahira
Krohn.

NOTE: ANY ADDITIONS OR CHANGES ON THIS SHEET MUST BE MADE OR CIRCLED IN RED INK, WITH DATE AND NAME OF PERSON MAKING CHANGE.

PLEASE RETURN TO
LOS ANGELES COUNTY ENGINEER
403 LOS ANGELES COUNTY ENGINEERING BLDG.

Do not extend notes this side of this line.

76-L-298 CE 307 8-70

76-L-298 CE 307 8-70

132

PLEASE RETURN TO
LOS ANGELES COUNTY ENGINEER
403 LOS ANGELES COUNTY ENGINEERING BLDG.

NOTE: ANY ADDITIONS OR CHANGES ON THIS SHEET MUST BE MADE OR CIRCLED IN RED INK, WITH DATE AND NAME OF PERSON MAKING CHANGE.

Do not extend notes this side of this line.

STATION	B. S.	H. I.	F. S.	ELEV.	S on 7th AVE
BM BG 1591				400 10	BM BG 1591 Elev. 400.098 Rd. Dept. Whittier Road 1970 ads. 7th Ave and Palm Ave N.E. Cor. 85' E and 20' N. of ℄ inter. A sm bt spk in lead in ch. (mkd. BM).
					Lt. or East ℄
1+00		LENKER ROD USED		400 14	℄ CONC
				400 12	10^2 ED GUTTER
				399 97	12^2 F.L.
				400 32	22^2 BREAK.
				400 61	30^2 EDGE CONC.
$1+18^4$				400 62	℄ CONC.
				400 53	10^2 ED. GUTTER
				400 37	12^2 F.L
				400 88	22^2 B.C + BR. PVM'T
				402 12	22^2 T.C
				401 23	30^2 ED. CONC + END CURB
				402 15	30^2 T.C
$1+28^5$ E.C				400 99	℄ CONC
				400 88	10^2 EDGE GUTTER
				400 59	12^2 F.L.
				402 04	12^2 T.C.

CONT'D.

F. B. 2773 PG. 234 6 Job No. 2570.34 Division No. 11 Notes Red ____ Plotted ____ Profile ____
Survey of SILVER MAPLE DR Date ____ Date ____ No. ____
Survey by F.E.B. Notes R SMITH Notes Chk'd. ____ Checked ____ X-Sec. ____
Indexed L. M. PALM Date FEB 13 1974 Date ____ Date ____ No. ____

76-L-298 CE 307 8-70

PLEASE RETURN TO
LOS ANGELES COUNTY ENGINEER
403 LOS ANGELES COUNTY ENGINEERING BLDG.

NOTE: ANY ADDITIONS OR CHANGES ON THIS SHEET MUST BE MADE OR CIRCLED IN RED INK, WITH DATE AND NAME OF PERSON MAKING CHANGE.

Do not extend notes this side of this line.

STATION	B. S.	H. I.	F. S.	ELEV.	LT (EAST)	S. on 7th AVE
1+28.5				4023	17.5 BREAK	
~				4020	30° P/L	
1+56.6				40158		℄
				40150	10² EDGE GUT	
				40122	12² F.L.	
				40266	12² TOP CB.	
				40271	15² COR. CATCH BASIN	
1+72.4				40305	15² COR CATCH BASIN	
T.P.				40306	(COR CATCH BASIN)	
2+00				40263		℄ CONC.
				40254	10² EDGE GUTTER	
				40223	12² F.L	
				40371	12² T.C.	
				4037	30° P/L	
2+43°				40485	12² T.C	
2+43°				40440	12² T.C	

Profile No. ____ Notes Red ____ Date ____ Plotted ____ Date ____ Job No. 2570.34 Division No. 11 Survey of SILVER MAPLE DR

X-Sec. No. ____ Notes Chk'd. ____ Date ____ Checked ____ Date ____ Survey by FEBrook Notes ____ Date 31 Jan 74

Map No. ____ Date ____ Indexed T. M. PALMERI Date FEB 13 1974

F.B. 2773 Pg. 235

76-L-298 CE 307 8-70

PLEASE RETURN TO
LOS ANGELES COUNTY ENGINEER
403 LOS ANGELES COUNTY ENGINEERING BLDG.

NOTE: ANY ADDITIONS OR CHANGES ON THIS SHEET MUST BE MADE OR CIRCLED IN RED INK, WITH DATE AND NAME OF PERSON MAKING CHANGE.

Do not extend notes this side of this line.

F. B. 2773 Pg. 234
Job No. 2570.34 Division No. 11 Notes Red Date Plotted Date No. Profile
Survey of SILVER MAPLE DR Notes Chk'd. Checked Date No. X-Sec.
Survey by FEB Notes Date FEB 13 1974
Indexed T. M. PALMER

STATION	B. S.	H. I.	F. S.	ELEV.	LT (EAST)	S on 7TH AVE
2+48°				40357	12² DEPRESSED CB	
2+52°				40345	24' BACK CONC DR	
				40446	30° P/L	
2+56°				40384	12² DEPRESSED CB	
2+59°				40489	12² T.C	
3+00				40560		℄
				40553	10² ED GUTTER	
				40523	12² F.L	
				40617	12² T.C.	
				4068	17² BREAK	
				4067	30° P/L	
T.P.				40778	(CONC)	
4+00				40883		℄
				40871	10² ED GUTTER	
				40843	12² F.L.	
				40943	12² T.C	
				4098	17² BREAK	
				4100	30° P/L	

76-L-298 CE 307 8-70

PLEASE RETURN TO
LOS ANGELES COUNTY ENGINEER
403 LOS ANGELES COUNTY ENGINEERING BLDG.

NOTE: ANY ADDITIONS OR CHANGES ON THIS SHEET MUST BE MADE OR CIRCLED IN RED INK, WITH DATE AND NAME OF PERSON MAKING CHANGE.

Do not extend notes this side of this line.

STATION	B. S.	H. I.	F. S.	ELEV.	LT (EAST) 5 on 7th AVE
4+21°				41005	12² T.C
4+23°				40920	12² DEPRESSED CB
4+30⁴				41049	26⁸ BACK OF CONC DR
4+30⁴				41013	30° MAC DR
4+38⁴				40957	12² DEPRESSED CB
4+40⁴				41057	12² T.C
5+00				41169	℄ CONC.
				41157	10² ED CUT
				41126	12² FL
				41223	12² T.C.
				4126	17² BREAK
				4124	30° P/L
5+07⁵				41244	12² T.C
5+09⁵				41165	12² DEPRESSED CB
5+16⁸				41298	27⁶ BACK CONC DR
5+16⁸				41285	30° MAC DRIVE
5+24				41197	12² DEPRESSED CB
5+26				41297	12² T.C

Profile Notes Red ____ Plotted ____ Job No. 25700.34 Division No. 11 F.B. 2773 Pg. 237
No. ____ Date ____ Date ____ Survey of ____
X-Sec. Notes Chk'd ____ Checked ____ Survey by FEB Notes ____ Date 31 Jan 74
No. ____ Date ____ Date ____ Map No. ____ Indexed by PALMER Date FEB 13 1974

76-L-298 CE 307 8-70

PLEASE RETURN TO
LOS ANGELES COUNTY ENGINEER
403 LOS ANGELES COUNTY ENGINEERING BLDG.

NOTE: ANY ADDITIONS OR CHANGES ON THIS SHEET MUST BE MADE OR CIRCLED IN RED INK, WITH DATE AND NAME OF PERSON MAKING CHANGE.

Do not extend notes this side of this line.

STATION	B. S.	H. I.	F. S.	ELEV.	LT (EAST) ℄ on 7th AVE
5+45°				41347	12^2 T.C
5+47°				41268	12^2 DEPRESSED CB
5+53^5				41391	22^5 BREAK
5+53^5				41373	30° P/L.
5+59°				41300	12^2 DEPRESSED CB
5+61°				41393	12^2 T.C
6+00				41435	℄
				41425	10^2 ED GUT
				41392	12^2 F.L.
				41490	12^2 T.C
				4149	30° P/L
T.P.				41454	(CONC)
6+01^7				41515	16^8 CTR CONC VAULT
6+03°				41500	12^2 T.C
6+05°				41420	12^2 DEPRESSED CB
6+12°				41546	22^4 BREAK
6+12°				41516	30° P/L
6+17°				41454	12^2 DEPRESSED CB
6+19°				41547	12^2 T.C

F. B. 2773 PG. 238
Job No. 2570.43 Division No. 11 Notes Red Plotted Profile
Survey of SILVER MAPLE DR Date Date No.
Survey by FEB Notes Notes Chk'd. Checked X-Sec.
Indexed I. M. PALMERI Date FEB 13 1974 Date Date No.

76-L-298 CE 307 8-70

PLEASE RETURN TO
LOS ANGELES COUNTY ENGINEER
403 LOS ANGELES COUNTY ENGINEERING BLDG.

NOTE: ANY ADDITIONS OR CHANGES ON THIS SHEET MUST BE MADE OR CIRCLED IN RED INK, WITH DATE AND NAME OF PERSON MAKING CHANGE.

Do not extend notes this side of this line.

Profile Notes Red Plotted Job No. Division No.
No. Date Date Survey of
X-Sec. Notes Chk'd. Checked Survey by E.E.B. Notes Date
No. Date Date Map No. Indexed M. PALMERI Date FEB 13 1974

F. B. 2773 PG. 33

STATION	B. S.	H. I.	F. S.	ELEV.	LT. (EAST)	S. on 7TH AVE
6+24°				41557	12² T.C	216.5
6+26°				41472	12² DEPRESSED CB	
6+33³				41586	27³ BREAK	
6+33³				41569	30° P/L	
6+40³				41503	12² DEPRESSED CB	
6+42³				41605	12² T.C.	
6+89.0				41730	12² T.C.	
6+91.0				41650	12² DEPRESSED CB	
7+00				41710		℄
				41700	10² EDGE CUT	
				41665	13² E.L	
				41673	12² T.C (DEPRESSED)	
				41729	26³ BREAK IN DR.	
				41717	30° P/L.	
7+05°				41686	12² T.C. DEPRESSED	
7+07°				41786	12² T.C.	

CONT'D

76-L-298 CE 307 8-70

PLEASE RETURN TO
LOS ANGELES COUNTY ENGINEER
403 LOS ANGELES COUNTY ENGINEERING BLDG.

NOTE: ANY ADDITIONS OR CHANGES ON THIS SHEET MUST BE MADE OR CIRCLED IN RED INK, WITH DATE AND NAME OF PERSON MAKING CHANGE.

Do not extend notes this side of this line.

F. B. 2477 Pg. 240 Job No. 2570 43 Division No. 11 Notes Red Plotted Profile
Survey of SILVER MAPLE AVE Date Date No.
Survey by F.E.B. Notes Notes Chk'd. Checked X-Sec.
Indexed T. M. PALMERI Date FEB 13 1973 Date Date No.

STATION	B. S.	H. I.	F. S.	ELEV.	5 on 7TH AVE.
7+16.5				418 15	12² T.C.
7+18 5				417 35	12² T.C (DEPRESSED)
7+24²				418 56	24⁴ BREAK IN DR
7+24²				41849	30° P/L.
7+27⁸				417 53	12² T.C. (DEPRESSED).
7+29⁸				418 55	12² T.C
7+75°				41987	12² T.C.
7+77.°				419 04	12² T.C (DEPRESSED)
7+82.1				42041	24² BREAK IN. DR.
7+82.1				42022	30° P/L
7+85.4				419 28	12² T.C (DEPRESSED)
7+87.4				42024	12² T.C.
				420 07	℄
8+00				419 97	10² EDGE GUT
				419 61	12² F.L.
				419 64	12² T.C. (DEPRESSED.)
				4210	30° GROUND.
				4210	50⁸ GROUND @ BL WALL

76-L-298 CE 307 8-70

PLEASE RETURN TO
LOS ANGELES COUNTY ENGINEER
403 LOS ANGELES COUNTY ENGINEERING BLDG.

NOTE: ANY ADDITIONS OR CHANGES ON THIS SHEET MUST BE MADE OR CIRCLED IN RED INK, WITH DATE AND NAME OF PERSON MAKING CHANGE.

Do not extend notes this side of this line.

STATION	B. S.	H. I.	F. S.	ELEV.	S on 7TH AVE
BM AZ 584				41654	BM. AZ 584 ELEV 416.530 F.B 2773-205 7TH AVE WEST SIDE 600'± SO PALM AVE 45' NO SO P/L HSE # 1351 PK SPK IN LEAD IN CONC CURB.

Profile Notes Red ____ Plotted ____ Job No. 2540.43 Division No. 11 F. B. 2773 PG. 241
No. ____ Date ____ Date ____ Survey of SILVER NAPLE AVE
X-Sec. Notes Chk'd. ____ Checked ____ Survey by FEB. Notes ____ Date 31 Jan. 74
No. ____ Date ____ Date ____ Map No. ____ Indexed T. M. PALMERI Date FEB 12 1974

76-L-298 CE 307 8-70

PLEASE RETURN TO
LOS ANGELES COUNTY ENGINEER
403 LOS ANGELES COUNTY ENGINEERING BLDG.

NOTE: ANY ADDITIONS OR CHANGES ON THIS SHEET MUST BE MADE OR CIRCLED IN RED INK, WITH DATE AND NAME OF PERSON MAKING CHANGE.

Do not extend notes this side of this line.

STATION	B. S.	H. I.	F. S.	ELEV.	
BM AZ583				410 55	BM AZ 583 Elev. 410.550 F.B. 2773-204 7Th Ave W side 300' ± S. of Palm Ave 35' N. of S P/L for house #1331 PK spk in lead in ch.
					Note no one home did go through locked gate to get elev. on back Cor. of house. Shot the floor elev. at point shown.
					Back lot Cor. elev. picked up from Silver Maple Dr.
BM AZ 583					BM AZ 583 Elev 410.550 FB 2773-204 see above.

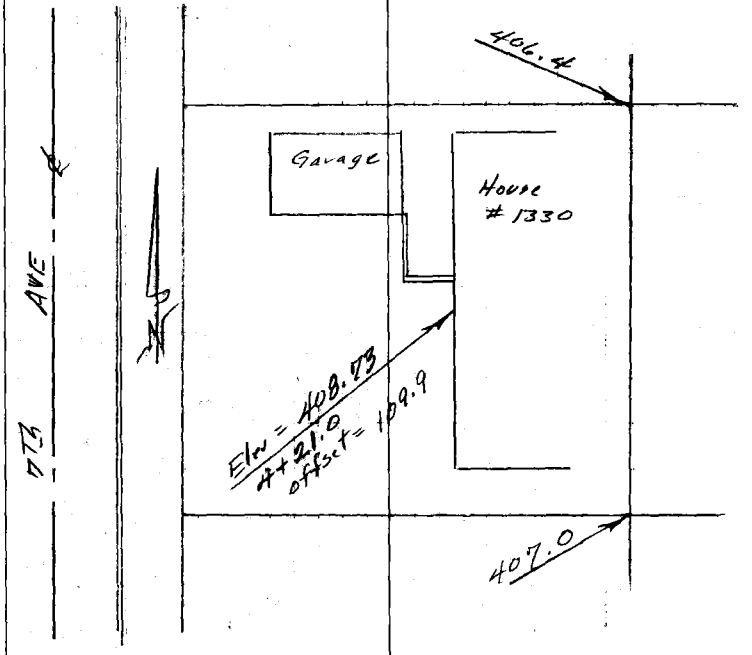

F. B. 2773 Pg. 242
Job No. 2570.43 Division No. 11 Notes Red Plotted Profile
Survey of SILVER MAPLE DR Date Date No.
Survey by F.E.B. Notes F.E.B. Notes Chk'd. Checked X-Sec.
Indexed I. M. PALMERI Date FEB 13 1974 Date Date No.

F. B. 2773 Pg. 243

Profile No. ____ Notes Red ____ Plotted ____ Job No. 2570.34 Division No. 11
Date ____ Date ____ Survey of SILVER MAPLE DR
X-Sec. No. ____ Notes Chk'd. ____ Checked ____ Survey by FE Brooks Notes FEB Date 31 Jan 74
Date ____ Date ____ Map No. ____ Indexed J. M. PALMER Date FEB 13 1974

S N 2570.34

SILVER MAPLE DR

SANITARY SEWERS

CROSS SECTIONS

SILVER MAPLE DR W. SIDE.

STATION	B.S.	H.I.	F.S.	ELEV.
		Brooks Smith Miyahira Kuoha		

NOTE: ANY ADDITIONS OR CHANGES ON THIS SHEET MUST BE MADE OR CIRCLED IN RED INK, WITH DATE AND NAME OF PERSON MAKING CHANGE.

PLEASE RETURN TO
LOS ANGELES COUNTY ENGINEER
403 Los Angeles County Engineering Bldg.

Do not extend notes this side of this line.

76-L-298 CE 307 8-70

76-L-298 CE 307 8-70

PLEASE RETURN TO
LOS ANGELES COUNTY ENGINEER
403 LOS ANGELES COUNTY ENGINEERING BLDG.

NOTE: ANY ADDITIONS OR CHANGES ON THIS SHEET MUST BE MADE OR CIRCLED IN RED INK, WITH DATE AND NAME OF PERSON MAKING CHANGE.

Do not extend notes this side of this line.

F. B. 2773 PG. 244 | Job No. 2570.34 | Division No. 11 | Notes Red | Plotted | Profile
Survey of SILVER MAPLE DR. | Date | Date | No.
Survey by T.E. Brooks | Notes F/B | Notes Ck'd. | Checked | X-Sec.
Indexed M. PALMER | Date FEB 13 1974 | Date | Date | No.

STATION	B. S.	H. I.	F. S.	ELEV.	S. on SILVER MAPLE DR
BM AZ 587				395.43	BM AZ 587 Elev. 395.432 FB 2773 - 206 Palm Ave and Silver Maple Dr. N. side 400' E. of 7th Ave on the P/L prod. between house #'s 14635 and 14641. A. PK nail in lead in the curb.
0+81.9				394.90	Rt. or West.
1+00				395.42	Gut out
				395.60	inter with ℄. 15.0 Rt. Pvmt.
1+09.6				395.25	
				395.45	15.0 Rt. Pvmt
1+17.0				394.70	
				394.78	9.8 Rt pvmt
				395.0	15.0 Rt ground
1+25.0				395.35	
				395.27	9.8 Rt. pvmt
				397.6	168.0 Rt. ground
2+00				397.60	

76-L-298 CE 307 8-70

PLEASE RETURN TO
LOS ANGELES COUNTY ENGINEER
403 LOS ANGELES COUNTY ENGINEERING BLDG.

NOTE: ANY ADDITIONS OR CHANGES ON THIS SHEET MUST BE MADE OR CIRCLED IN RED INK, WITH DATE AND NAME OF PERSON MAKING CHANGE.

Do not extend notes this side of this line.

STATION	B. S.	H. I.	F. S.	ELEV.	S. on SILVER MAPLE DR	Rt or West.
2+00				39743		10.3 Rt pvmt
				3976		15.0 Rt ground
T.P.				39806		
2+54				39927		
				39898		10.5 Rt pvmt
				39975		15.3 Rt. base of wall
2+95.				40059		
				40026		10.8 Rt pvmt
				40061		15.8 Rt. base of wall
3+00				40070		
T.P.				40265		
4+00				40379		
				40350		10.0 Rt pvmt
				4039		15.0 Rt ground
				4064		168.0 Rt. back lot line
T.P.				40645		
5+00				40664		
				40654		10.8 Rt pvmt
				4069		15.0 Rt ground

Profile Notes Red ____ Plotted ____ Job No. 570.34 Division No. 11 F. B. [illegible] PG. 245
No. ____ Date ____ Date ____ Survey of SILVER MAPLE DR
X-Sec. Notes Chk'd. ____ Checked ____ Survey by FE Brooks Notes FEB Date 31 Jan 74
No. ____ Date ____ Date ____ Map No. ____ Indexed J. M. PALMERI Date FEB 13 1974

76-L-298 CE 307 8-70

PLEASE RETURN TO
LOS ANGELES COUNTY ENGINEER
403 LOS ANGELES COUNTY ENGINEERING BLDG.

NOTE: ANY ADDITIONS OR CHANGES ON THIS SHEET MUST BE MADE OR CIRCLED IN RED INK, WITH DATE AND NAME OF PERSON MAKING CHANGE.

Do not extend notes this side of this line.

F. B. 2073 PG. 246 | Job No. 25-70-34 | Division No. 11 | Notes Red | Plotted | Profile
Survey of SILVER | MAPLE DR | Date | Date | No.
Survey by FEBrown Notes FEB | Notes Chk'd. | Checked | X-Sec.
Indexed L. M. PALMER | Date FEB 13 1970 | Date | Date | No.

STATION	B. S.	H. I.	F. S.	ELEV.	S. on SILVER MAPLE OR	Rt. or West
6+00				40931	T	
				40927		10.5 Rt. pvmt.
				4093		15.0 Rt ground
T.P.				41054		
6+64.0				41122	T	
				41110		11.0 Rt pvmt
				4115		15.0 Rt. ground
7+00				41226	T	
7+04				41241	T	
				41266		10.0 Rt pvmt
				41270		22.0 Rt. pvmt
				4130		30.0 Rt. ground
7+10	The yard has been filled and the ground is higher than Natural grade.			4161		169.0 Rt back of Lt
7+24.6				41306	T	edge pvmt
				4133		10.0 Rt ground
				4134		15.0 Rt ground

76-L-298 CE 307 8-70

PLEASE RETURN TO
LOS ANGELES COUNTY ENGINEER
403 LOS ANGELES COUNTY ENGINEERING BLDG.

NOTE: ANY ADDITIONS OR CHANGES ON THIS SHEET MUST BE MADE OR CIRCLED IN RED INK, WITH DATE AND NAME OF PERSON MAKING CHANGE.

Do not extend notes this side of this line.

STATION	B. S.	H. I.	F. S.	ELEV.	S on SILVER MAPLE DR.
BM AZ 585				413 81	BM AZ 585 Elev. 413.814 FB. 2773-205 Silver Maple Dr. (Pvt.) W. side 650 ± S. Palm. Ave. 1.4' S and 4.2' W. of E. end of Conc. Block Wall PK spk in Conc. in Conc. Drive to house # 1363

6.1
2.4
3.7

6.4
3.8
2.6

7.6
5.4
2.2

Profile Notes Red ____ Plotted ____ Job No. 2570.34 Division No. 11 F. B. 2773 Pg. 247
No. ____ Date ____ Date ____ Survey of SILVER MAPLE DR.
X-Sec. Notes Chk'd. ____ Checked ____ Survey by FE Brooks Notes FED Date 31 Jan 74
No. ____ Date ____ Date ____ Map No. ____ Indexed M. PALMER Date FEB 13 1974

F. B. 2773 PG. 248 Job No. Division No. Notes Red Plotted Profile

Survey of Date Date No.

Survey by Notes Notes Chk'd. Checked X-Sec.

Indexed Date Date Date No.

STATION

B.S.

H.I.

F.S.

ELEV.

PLEASE RETURN TO

LOS ANGELES COUNTY ENGINEER

403 Los Angeles County Administration Building

NOTE: ANY ADDITIONS OR CHANGES ON THIS SHEET MUST BE MADE OR CIRCLED IN RED INK, WITH DATE AND NAME OF PERSON MAKING CHANGE.