B 1205 65

Ck'd by	Survey of Malibu Area ℄ Div. #2
No.	JN 0303.00 Tape Std °F
Work	Surveyed by W J Voge
Checked	Notes Voge Date 12-7-67
	Indexed C. J. GALLI FEB 20 70

F. B. 2781 PG. 5

MALIBU AREA ℄ (DIV. #2)

J.N. 0303.00

SEC. 28 T.1.S. R.18 W.

JN 0302.01

REFERENCES USED:

2962	C.S. 8509-2	TR.	9289	R.S.	30-14.
3196	" 9167	"	8848	"	52-33
2782		"	5801		
505		"	9536		
95	C.S.B. 952				
1833					

PARTY:
VOGE
ALMANZAN-JONES-STRADER
SWANN-MANLEY NEVAREZ
DERBY

P. W. file o.k. May '86

microfilmed July '85

PWFB 1205

66

F. B. 2781 PG 6

INDEX

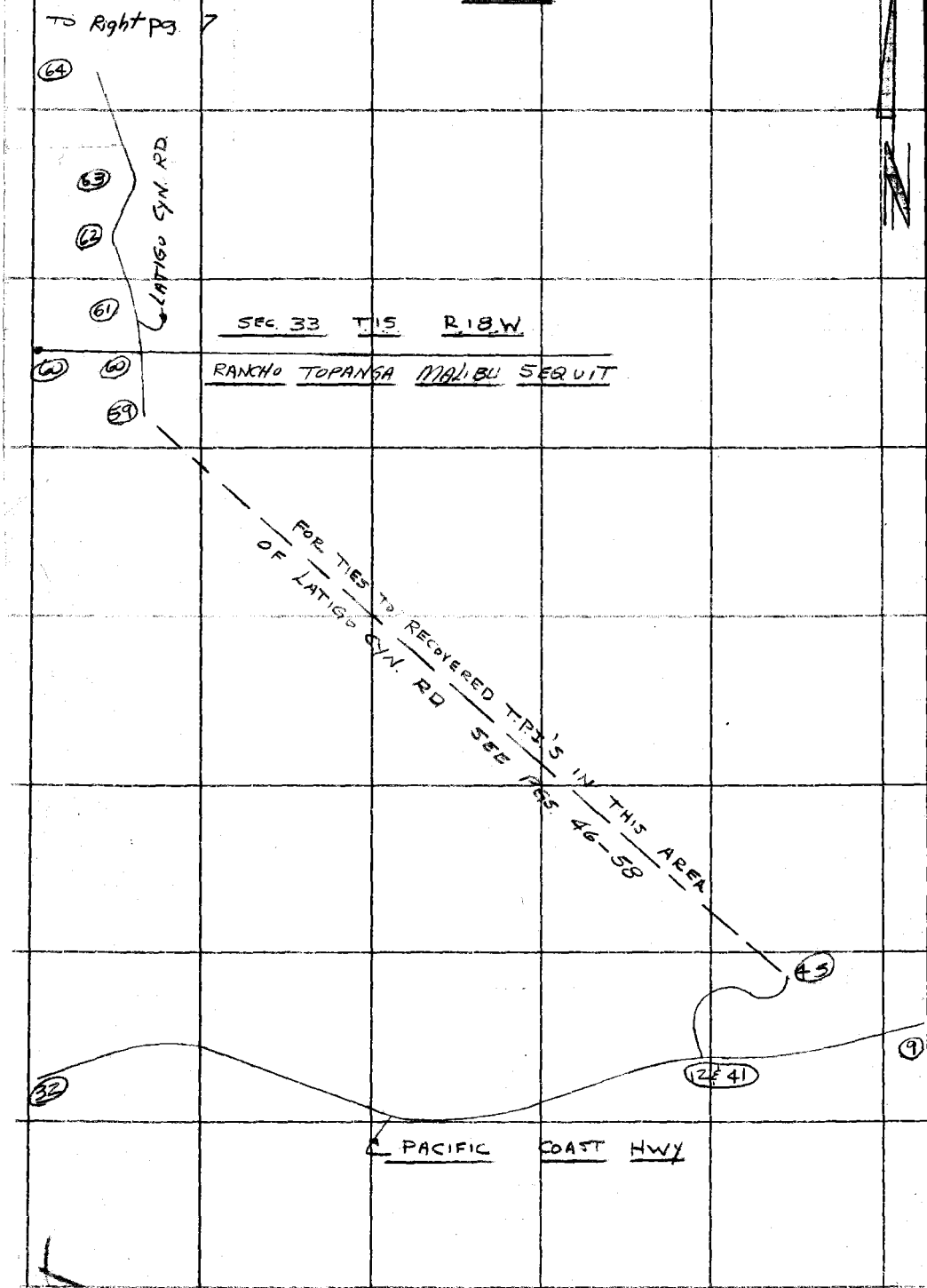

PLEASE RETURN TO
COUNTY OF LOS ANGELES
DEPARTMENT OF COUNTY ENGINEER
400 LOS ANGELES COUNTY ENGINEERING BLDG.
Do not detach this side of this file.
Note: Any Additions or Changes on this Sheet Must be Made or Clearly in Red Ink With Date and Hand of Person Making Change.

PWFB 1305

125

Notes Ck'd by	Survey of Mellon Area ℄
Map No.	JN 030300 Tape Std °F
Office Work	Surveyed by W J Voge
Checked	Notes Voge Date 12-7-67
Date	Indexed C. J. GALLI

F. B. 2781 PG. 7

INDEX (CONTINUED)

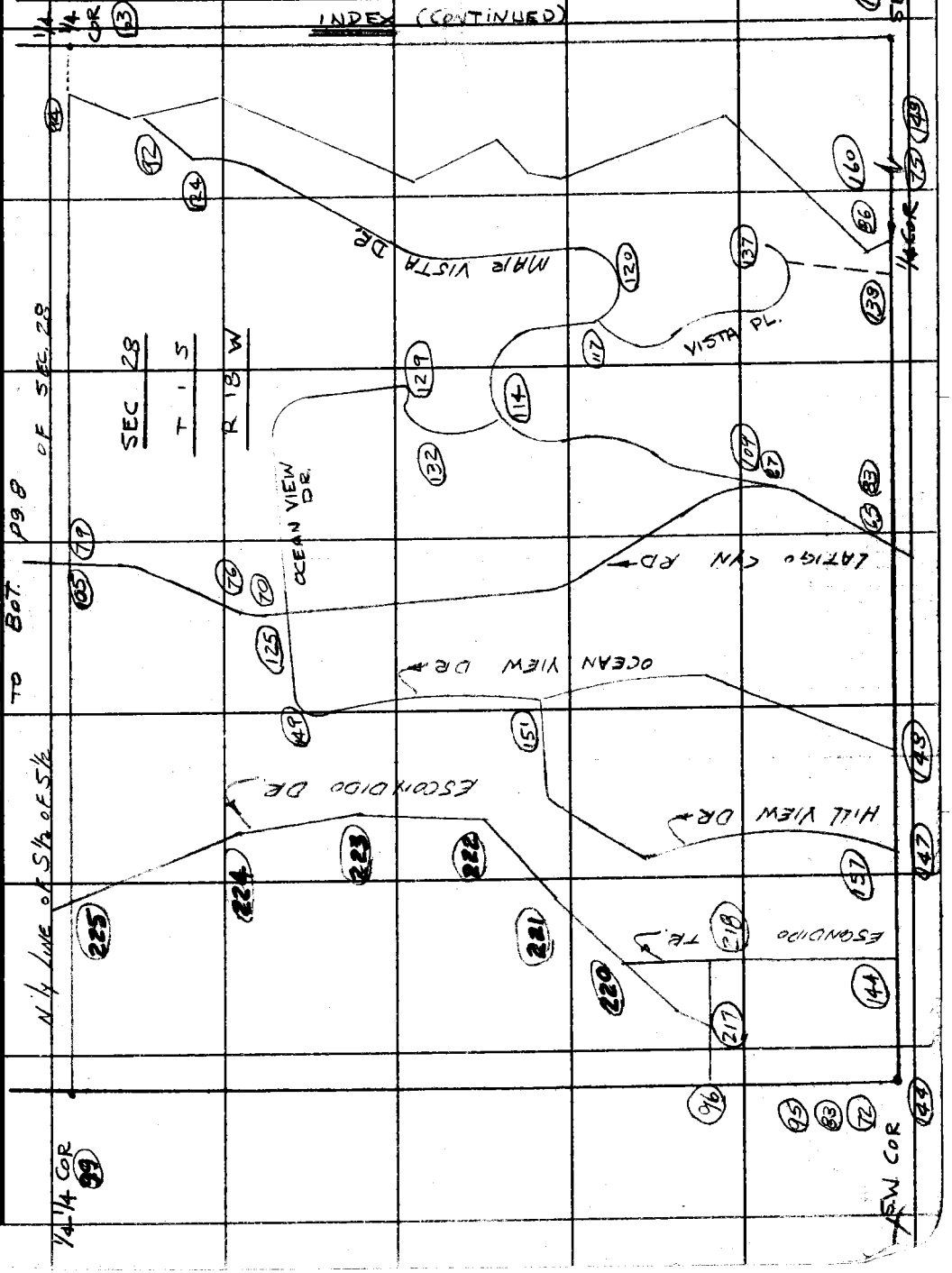

Note: Any Additions or Changes on This Sheet Must be Made or Circled in Red Ink With Date and Name of Person Making Change.

Do not extend this side of this line.

PLEASE RETURN TO
COUNTY OF LOS ANGELES
DEPARTMENT OF COUNTY ENGINEER
403 LOS ANGELES COUNTY ENGINEERING BLDG.

76F309S CE#310 3-68

PWFB 1305

126

F. B. ~~2781~~ PG ~~8~~

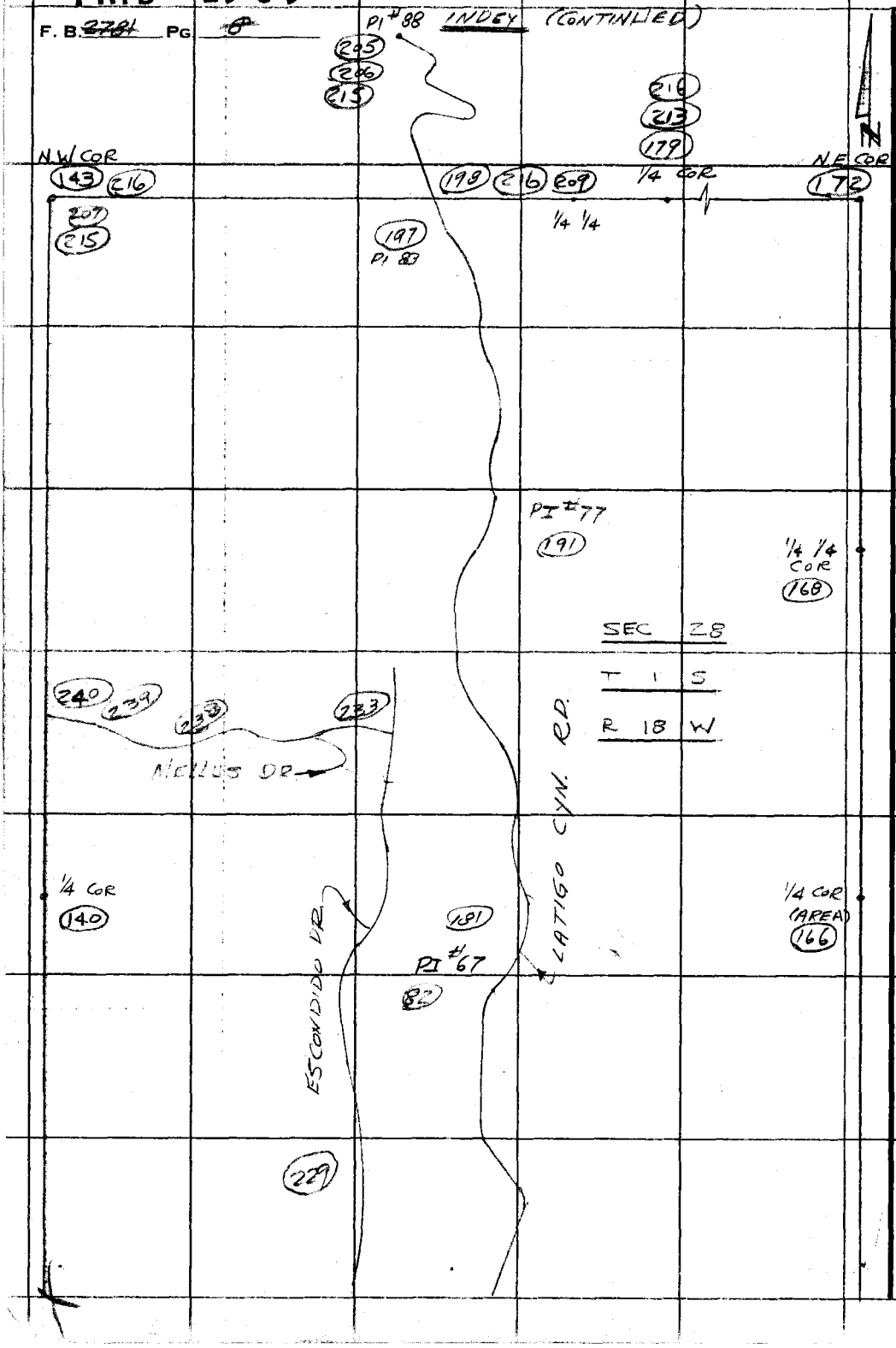

PLEASE RETURN TO
COUNTY OF LOS ANGELES
DEPARTMENT OF COUNTY ENGINEER
403 LOS ANGELES COUNTY ENGINEERING BLDG.

Do not extend this side of this line.

Note: Any Additions or Changes on This Sheet Must be Made or Circled in Red Ink With Date and Name of Person Making Change.

PWFB 1206

73 / 74

Notes Ck'd by		Survey of Malibu Area ℄	F.B. ~~2781~~ Pg. 9
Map No.		JN 0308.00 Tape 0205 Std 68°F	
Office Work		Surveyed by W J Voge	
Checked		Notes Voge Date 12-7-67	
Date		Indexed C. J. GALLI FEB 20 '70	

W.S. 92 C-4

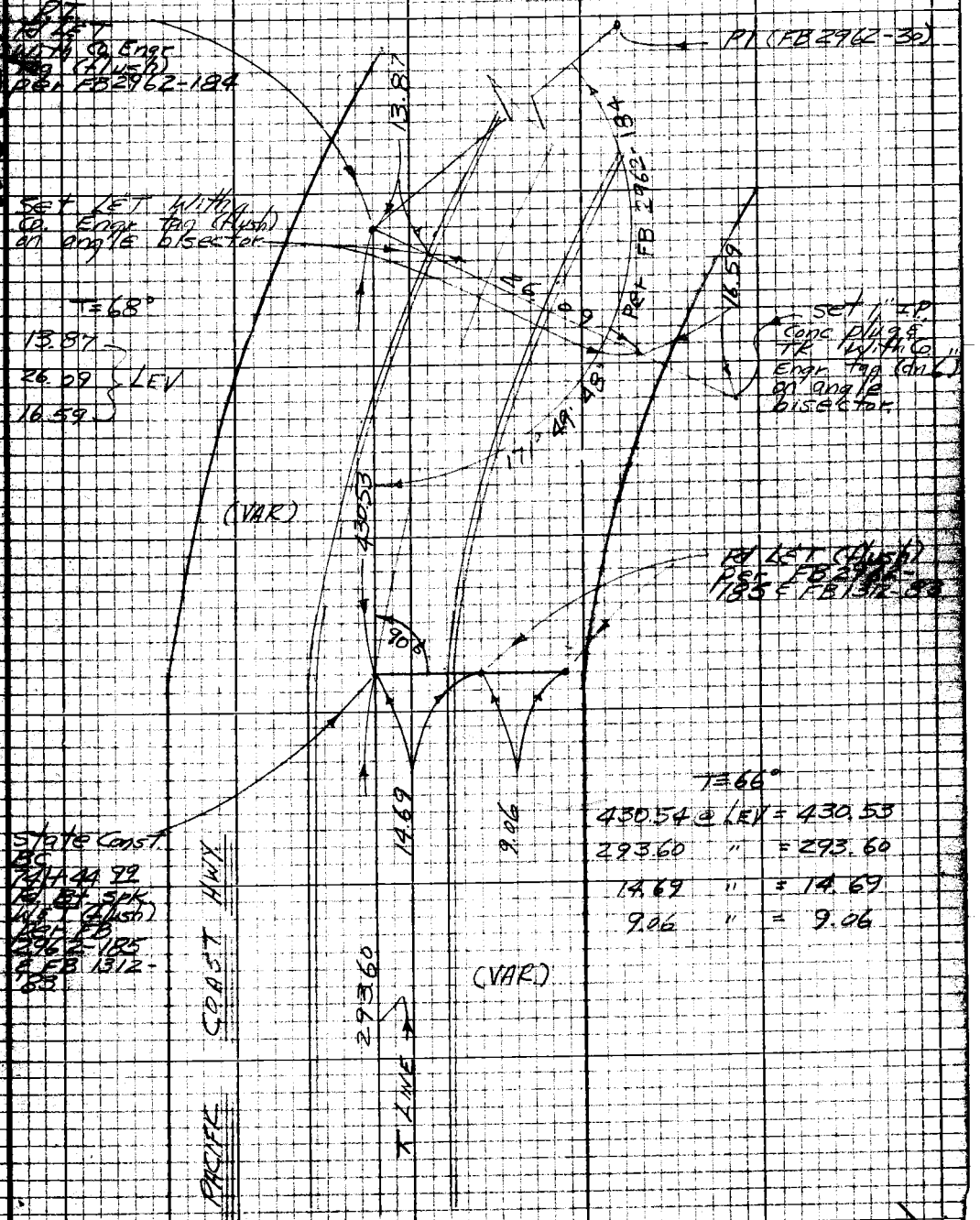

To top Pg. 10

Notes: Any Additions or Changes on this Sheet Must be Made or Circled in Red Ink With Date and Name of Person Making Change

Do not extend this side of this line.

PLEASE RETURN TO LOS ANGELES COUNTY ENGINEER 403 LOS ANGELES COUNTY ENGINEERING BLDG.

76P2095 CE #210 8-66

PWFB 1206 To Bot. Pg. 9 75 / 76

F.B. 2781 Pg. 10

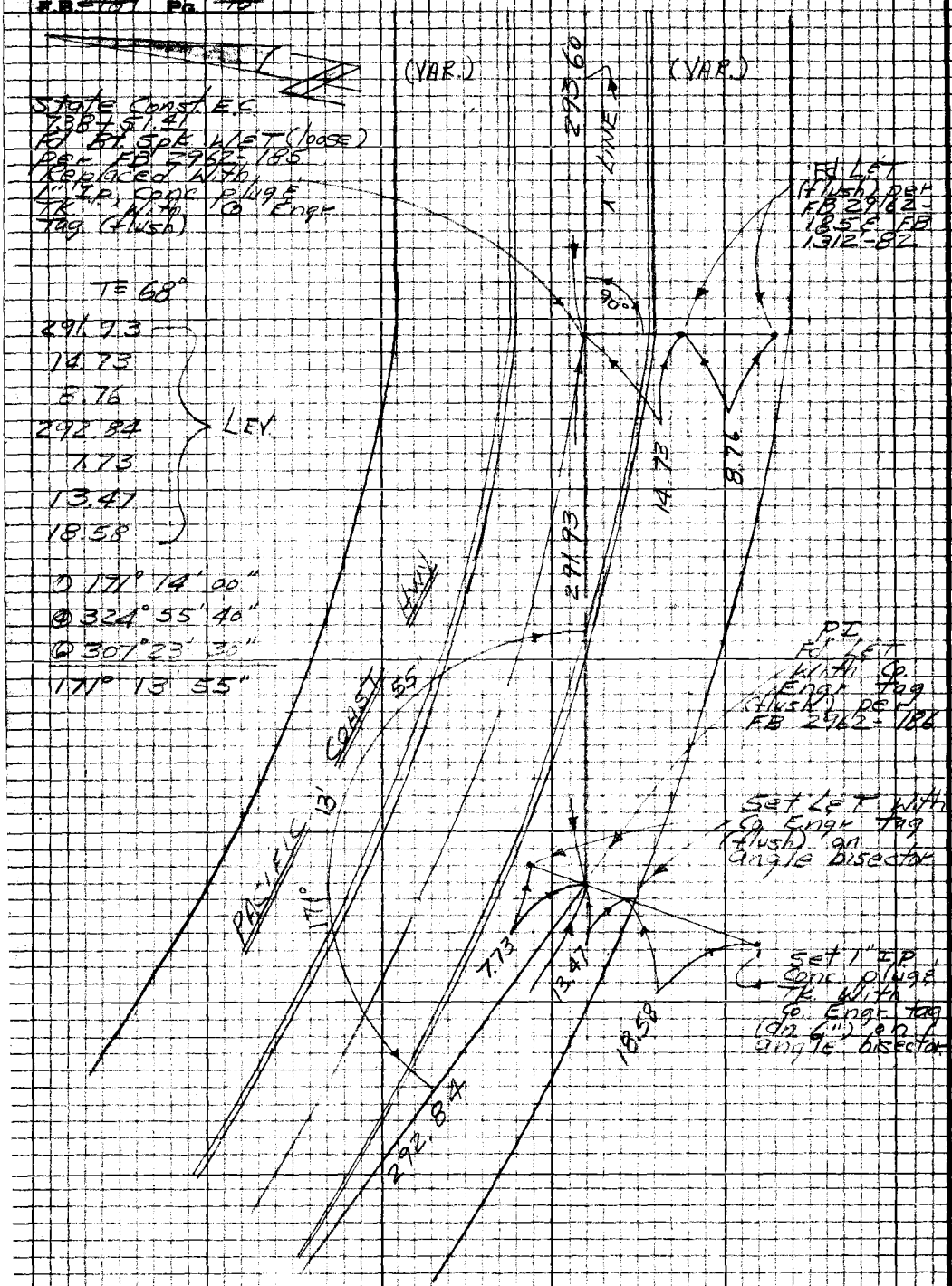

To Top pg 11

X

PLEASE RETURN TO
LOS ANGELES COUNTY ENGINEER
403 LOS ANGELES COUNTY ENGINEERING BLDG.

Do not extend this side of this line.

Note: Any Additions or Changes on this Sheet Must be Made or Circled in Red Ink With Date and Name of Person Making Change

PWFB 1205

70

Notes Ck'd by	Survey of Malibu Area ℄
Map No.	IN 0303.00 Tape 0285 Std 68 °F
Office Work	Surveyed by W. J. Voge
Checked	Notes Voge Date 12-8-67
Date	Indexed C. L. GALLI

F.B. ~~2781~~ Pg. 11

W.S. 92, C-4

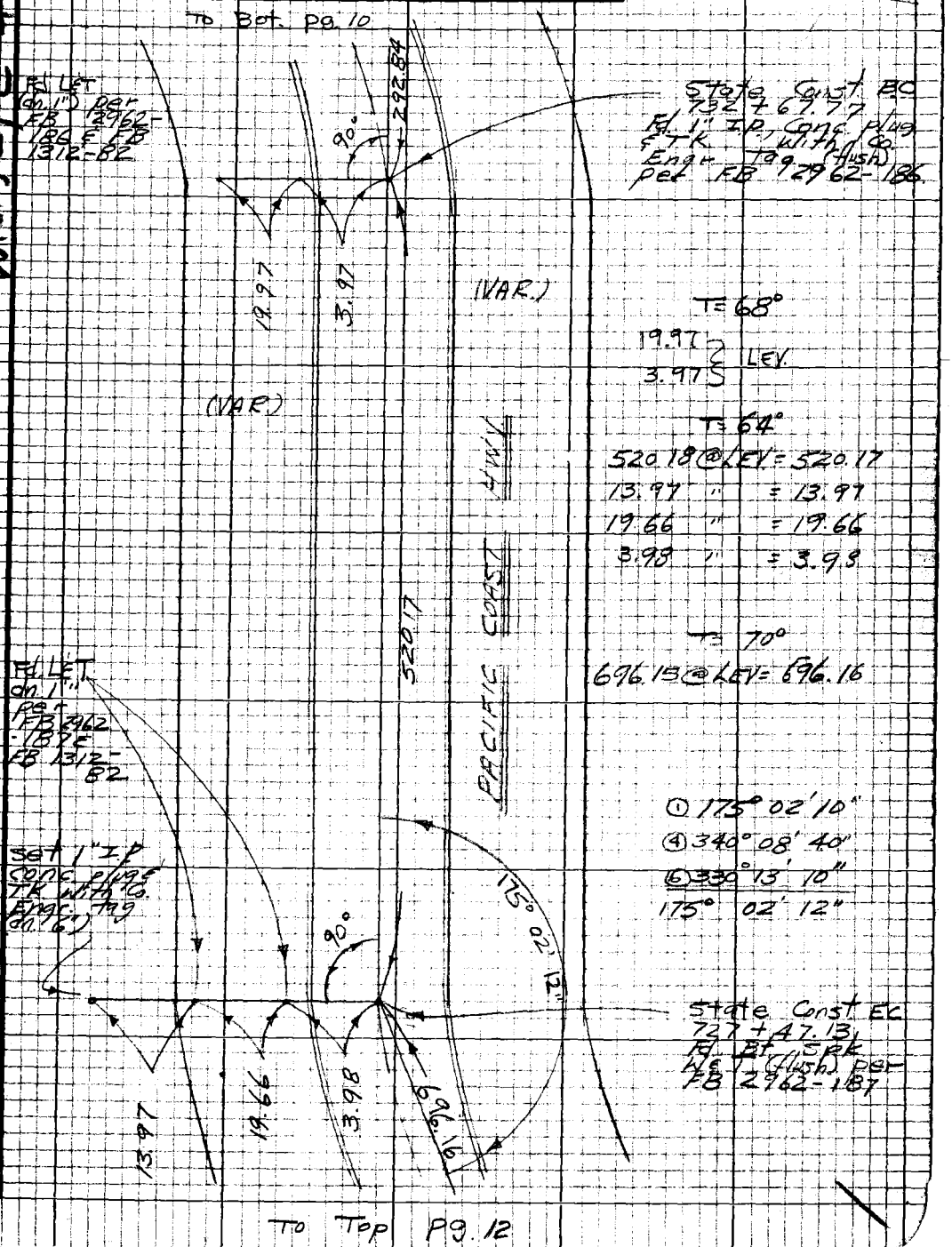

Note: Any Additions or Changes on this Sheet Must be Made or Circled in Red Ink With Date and Name of Person Making Change

PLEASE RETURN TO
LOS ANGELES COUNTY ENGINEER
403 LOS ANGELES COUNTY ENGINEERING BLDG.

Do not extend this side of this line.

76P3093 CE #310 5-66

F.B. 2781 Pg. 12

To Bot Pg. 11

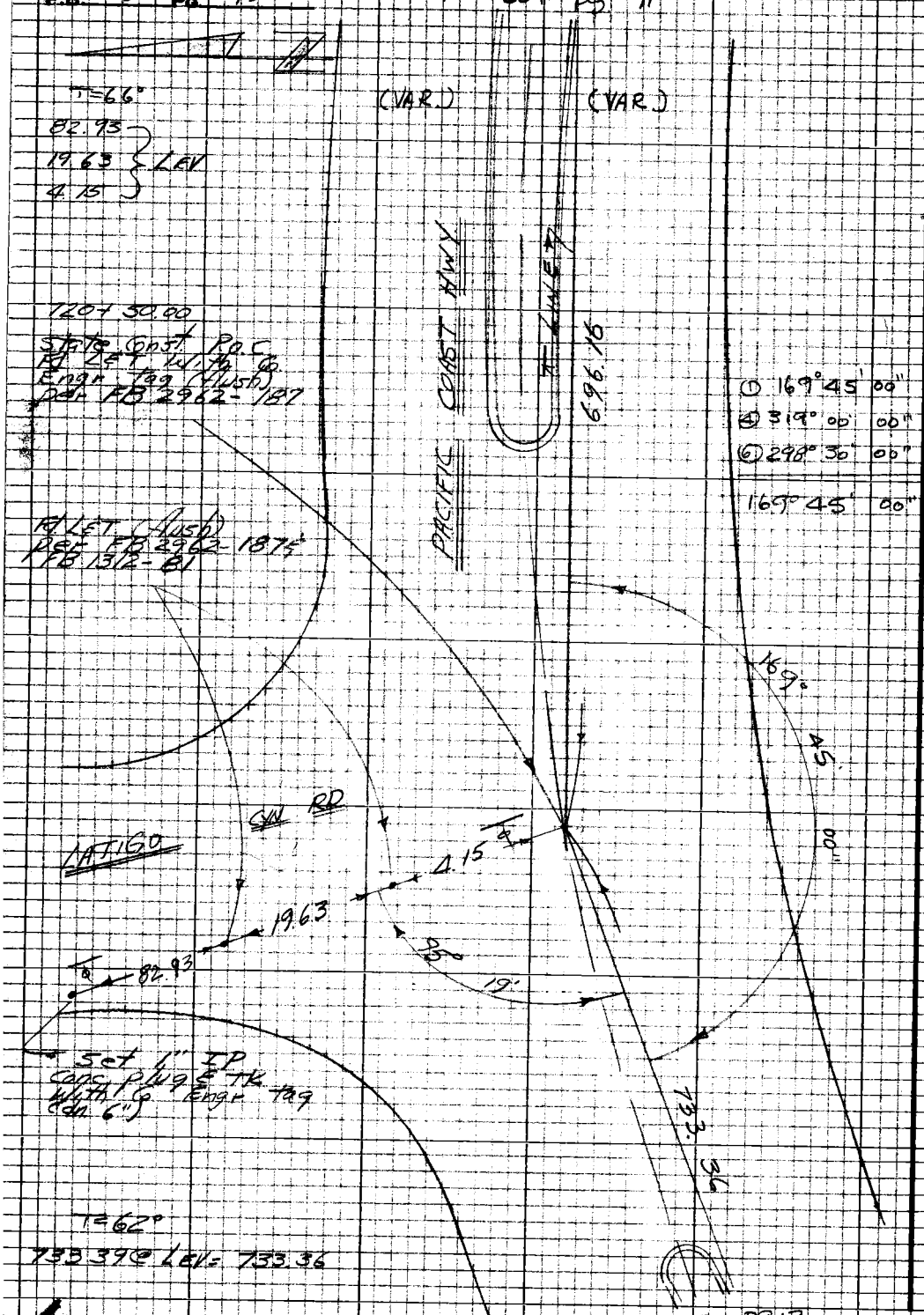

To Top Pg 13

W.S. 921 C-4

PLEASE RETURN TO
LOS ANGELES COUNTY ENGINEER
403 LOS ANGELES COUNTY ENGINEERING BLDG.

Do not extend this side of this line.

Note: Any Additions or Changes on this Sheet Must be Made or Circled in Red Ink With Date and Name of Person Making Change.

PWFB 1205

72

Notes Ck'd by	Survey of Malibu Area ℄
Map No.	JN 0303.00 Tape 0205 Std 63 °F
Office Work	Surveyed by W.J. Voge
Checked	Notes Voge Date 12-11-67
Date	Indexed C. J. GALLI

F.B. 2781 Pg. 13

To Bot pg 12

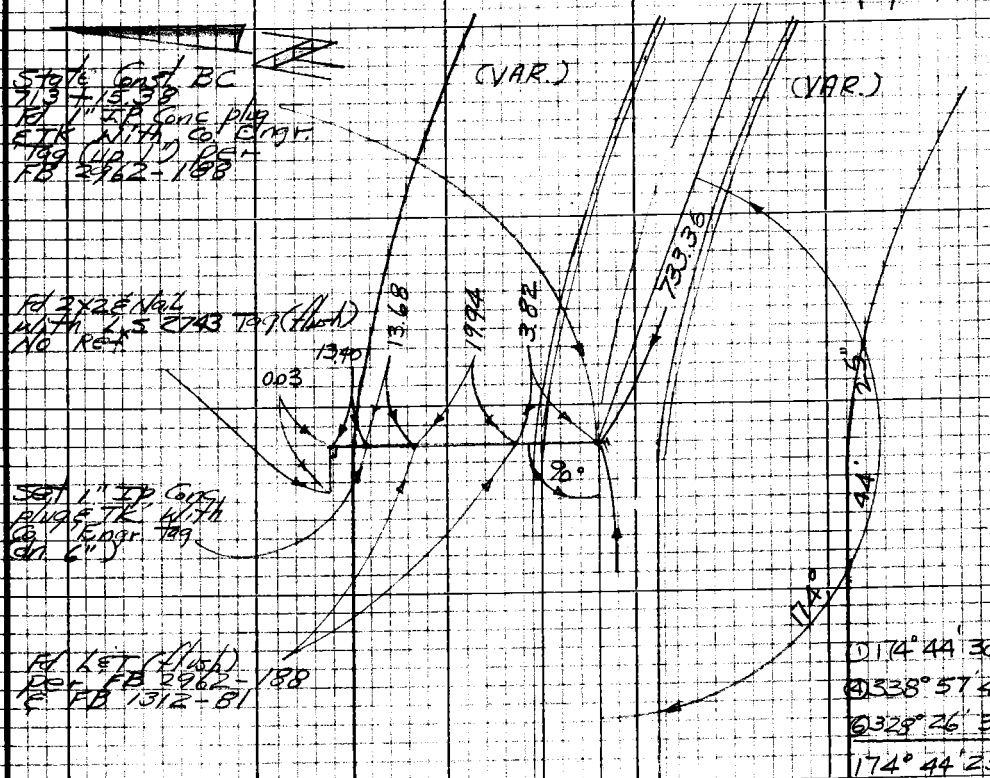

① 174° 44' 30"
④ 338° 57' 40"
⑥ 328° 26' 30"
174° 44' 25"

T = 66°

395.50 @ LEV = 395.49
3.82 " = 3.82
19.94 " = 19.94
13.68 " = 13.68
13.40 " = 13.40

PACIFIC COAST HWY

T LINE 395.49

To Top pg. 14

Note: Any Additions or Changes on this Sheet Must be Made or Circled in Red Ink With Date and Name of Person Making Change

PLEASE RETURN TO
LOS ANGELES COUNTY ENGINEER
403 Los Angeles County Engineering Bldg.

Do not extend this side of this line.

76P3099 CK #310 8-66

PWFB 1205 73 / 74

F.B. 2781 Pg. 14

To Bot Pg. 13

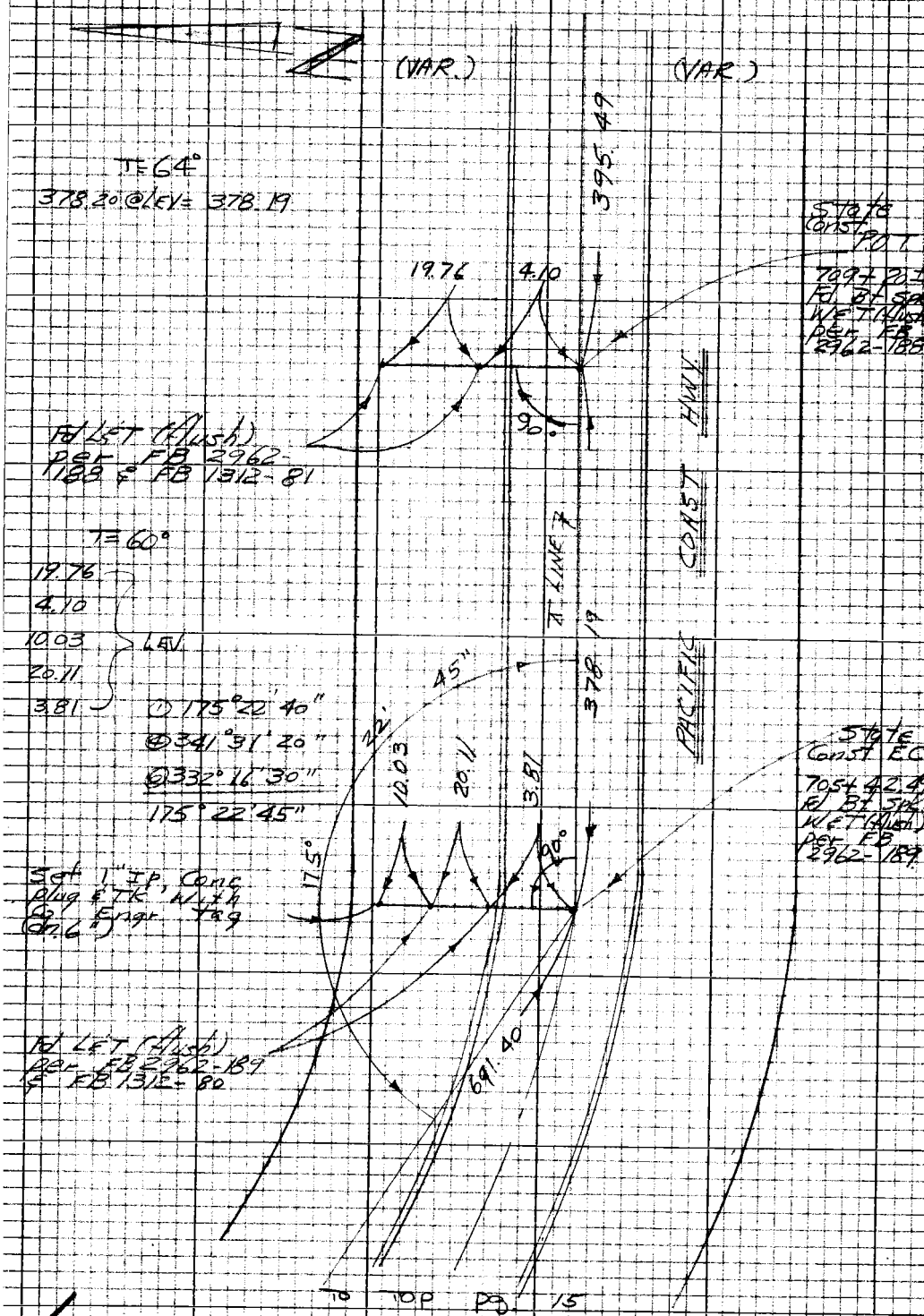

To Top Pg. 15

W.S. 92, B-4

PLEASE RETURN TO
LOS ANGELES COUNTY ENGINEER
403 LOS ANGELES COUNTY ENGINEERING BLDG.

Do not extend this side of this line.

Note: Any Additions or Changes on this Sheet Must be Made or Circled in Red Ink With Date and Name of Person Making Change.

PWFB 1205

75

Notes Ck'd by	Survey of Malibu Area ℄
Map No.	JN 0303.02 Tape 0305 Std 68°F
Office Work	Surveyed by W J Voge
Checked	Notes Voge Date 12-12-67
Date	Indexed C. J. GALLI

F.B. 2781 Pg. 15

WS92 C-4

T=62°
691.43 @ LEV = 691.40
3.82 " = 3.82
20.02 " = 20.02
14.35 " = 14.35

State Const.
P.O.C.
698+50.37
Fd Bt Spk WET
(Flush) per FB
2962-190

(1) 171°55'40"
(4) 327°42'40"
(6) 311°34'10"
171°55'42"

T=64°
523.87 @ LEV = 523.86

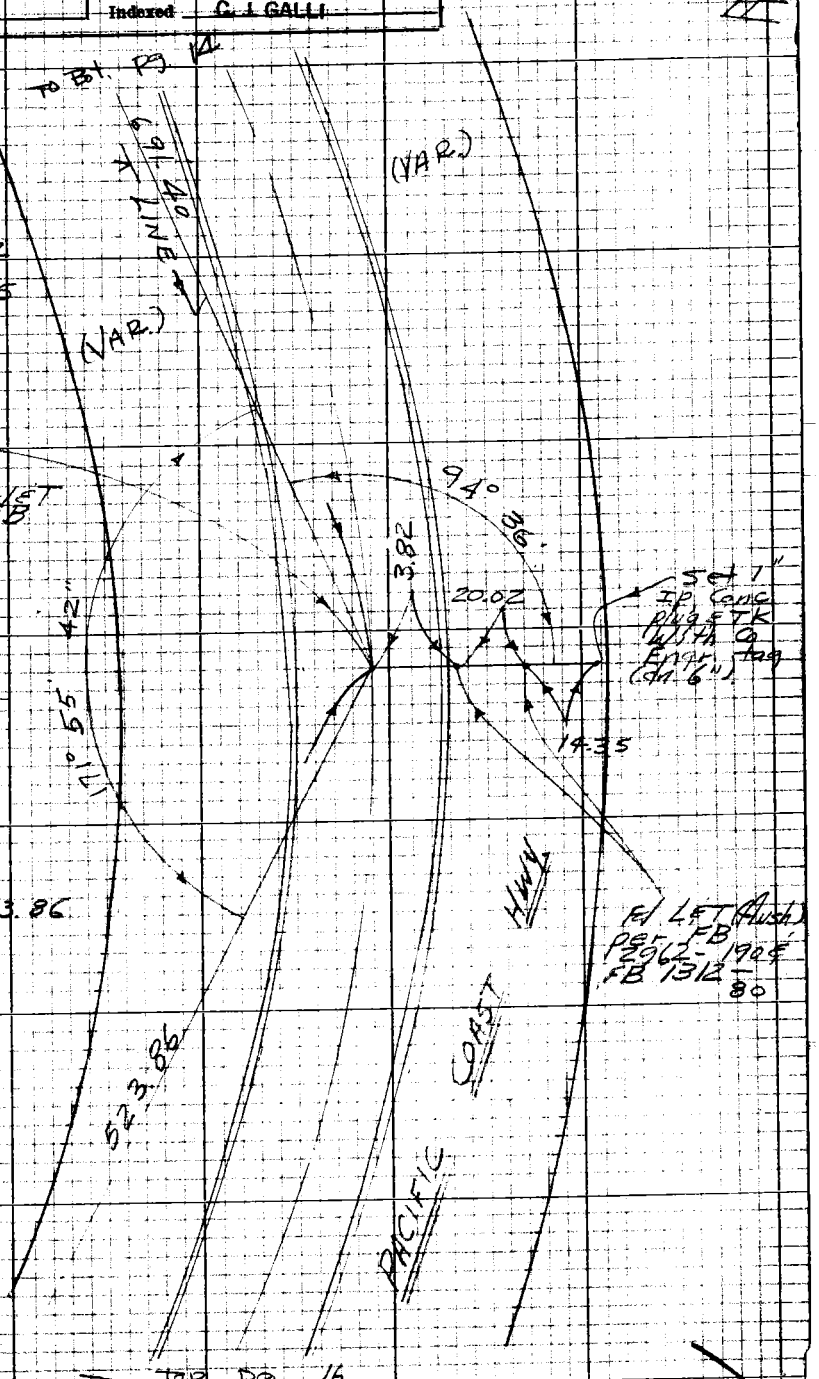

Note: Any Additions or Changes on this Sheet Must be Made or Circled in Red Ink With Date and Name of Person Making Change

Do not extend this side of this line.

PLEASE RETURN TO
LOS ANGELES COUNTY ENGINEER
403 LOS ANGELES COUNTY ENGINEERING BLDG.

76P3093 CE #310 5-66

PWFB 1205

76

F.B. 2781 Pg. 16

To Bot Pg 15

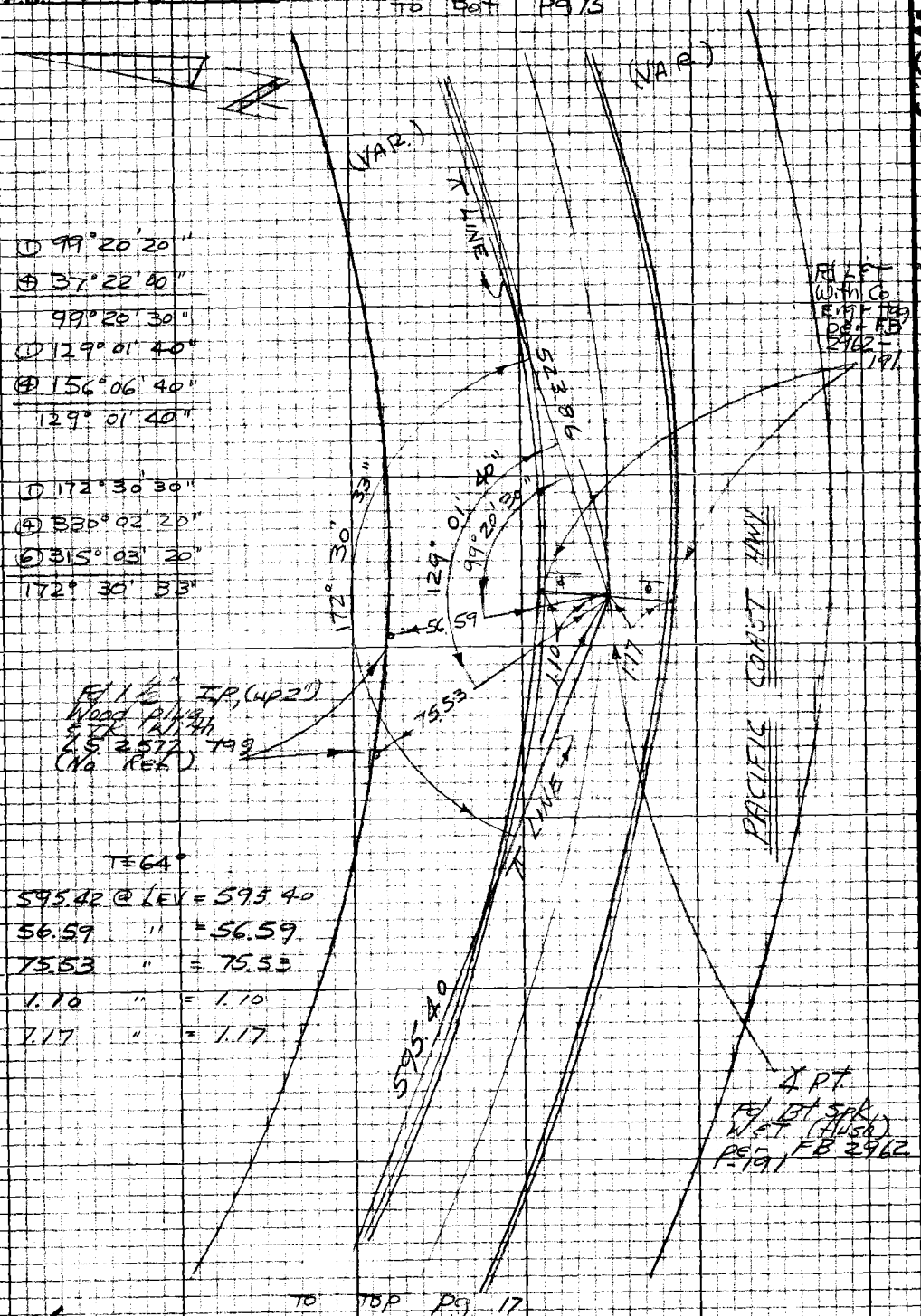

① 99° 20' 20"
④ 37° 22' 00"
99° 20' 30"
① 129° 01' 40"
④ 156° 06' 40"
129° 01' 40"

① 172° 30' 30"
④ 330° 02' 20"
⑥ 315° 03' 20"
172° 30' 33"

T = 64°

595.42	@ LEV	= 595.40
56.59	"	= 56.59
75.53	"	= 75.53
1.10	"	= 1.10
1.17	"	= 1.17

To Top Pg 17

W.S. 92 C-4

PLEASE RETURN TO
LOS ANGELES COUNTY ENGINEER
403 LOS ANGELES COUNTY ENGINEERING BLDG.

Do not extend this side of this line.

Note: Any Additions or Changes on this Sheet Must be Made or Circled in Red Ink With Date and Name of Person Making Change.

PWFB 1205

77

Notes Ck'd by	Survey of Malibu Area ℄
Map No.	JN0303.00 Tape 0205 Std 68 °F
Office Work	Surveyed by W.J. Voge
Checked	Notes Voge Date 12-15-67
Date	Indexed C. J. GALLI

F.B. ~~2781~~ Pg. ~~17~~

W.S. 92, C-4

To Bot. Pg 16

① 171°53'00"
④ 327°32'40"
⑥ 311° 18'40"
171° 53'07"

Fd 2x2⅝ Nail with L.S. Tag (LS 2304) flush No ref.

⑦ 156° 10'30"
④ 264° 42'10"
156° 10'32"

⑦ 143°59'20"
④ 215°57'00"
143°59'15"

Fd 1¾" F.P. Wood plug & L.S. Tag (L.S. 2572) flush No ref.

T=54°

624.45 @ LEV = 624.39
162.44 " = 162.43
102.51 " = 102.50

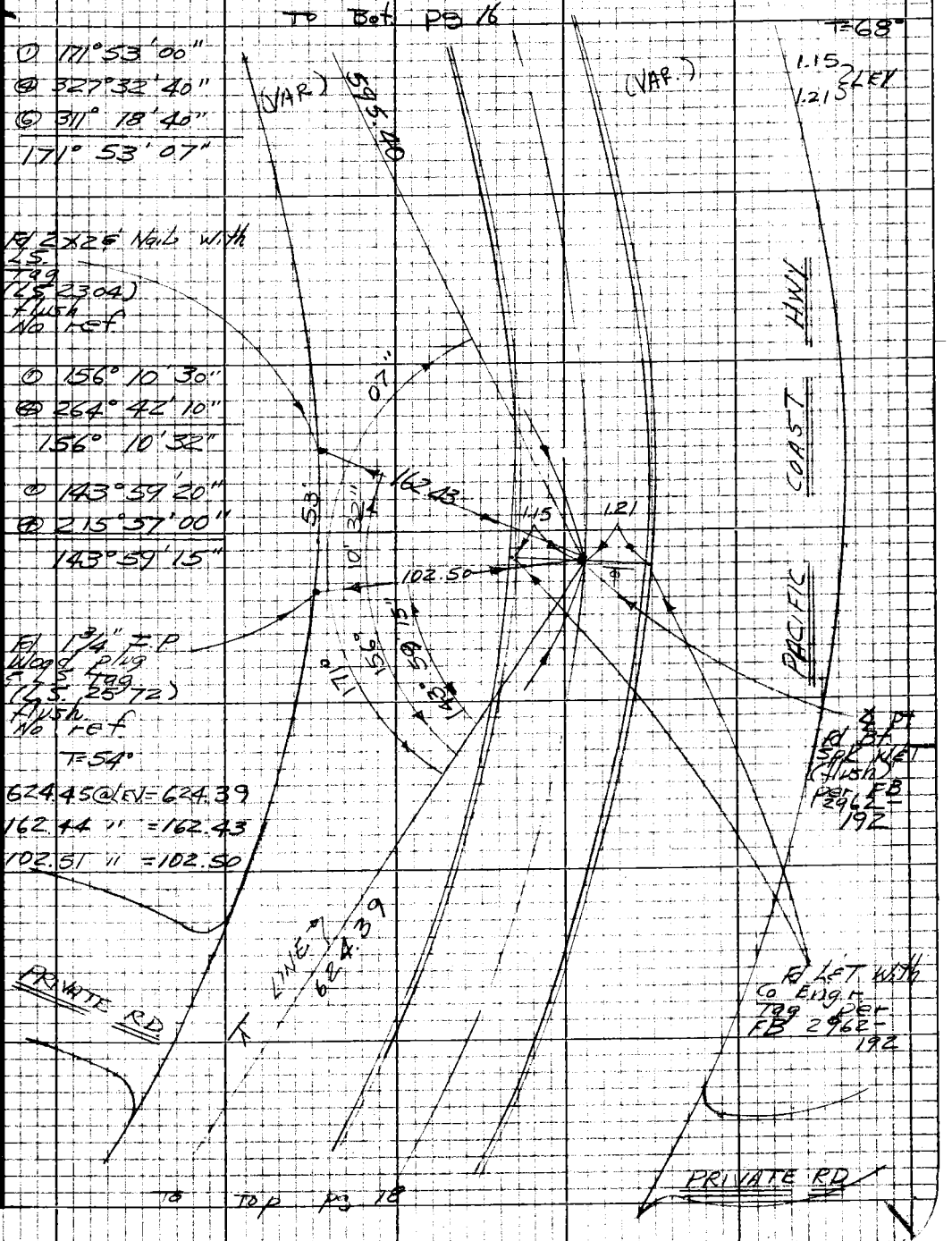

To Top Pg 18

Note: Any Additions or Changes on this Sheet Must be Made or Circled in Red Ink With Date and Name of Person Making Change

Do not extend this side of this line.

PLEASE RETURN TO
LOS ANGELES COUNTY ENGINEER
403 LOS ANGELES COUNTY ENGINEERING BLDG.

7623098 CE #310 5-66

PWFB 1205

78

F.B. 2781 Pg. 18

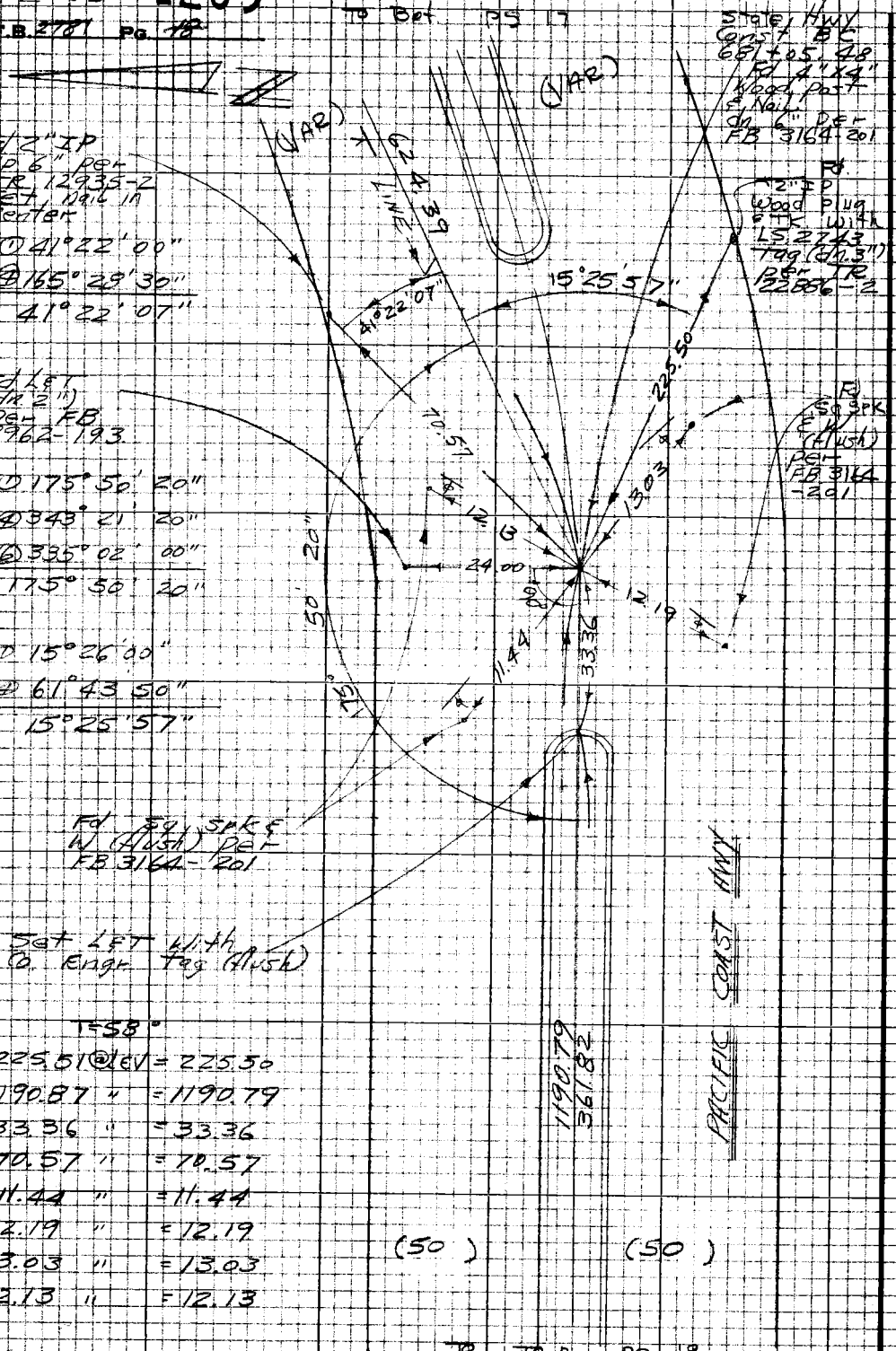

T=58°

225.51 @ LEV	=	225.50
1190.87 "	=	1190.79
33.36 "	=	33.36
70.57 "	=	70.57
11.44 "	=	11.44
12.19 "	=	12.19
13.03 "	=	13.03
12.13 "	=	12.13

PLEASE RETURN TO
LOS ANGELES COUNTY ENGINEER
403 LOS ANGELES COUNTY ENGINEERING BLDG.

Do not extend this side of this line.

Note: Any Additions or Changes on this Sheet Must be Made or Circled in Red Ink With Date and Name of Person Making Change

PWFB 1205 79 / 80

Notes Ck'd by	Survey of Malibu Area ℄	F.B. ~~2781~~ Pg. 19
Map No.	JN 0308.00 Tape 0205 Std 68 °F	
Office Work	Surveyed by W J Voge	
Checked	Notes Voge Date 12-20-61	
Date	Indexed C. J. GALLI	

To Bot. Pg 18

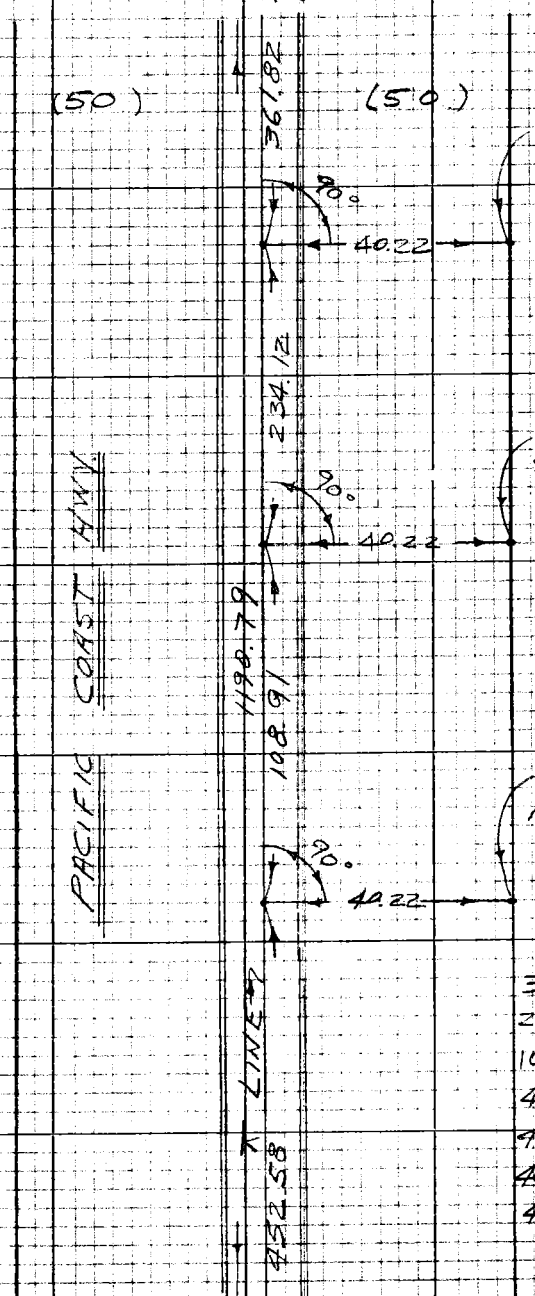

= 54°

361.85	@ LEV	= 361.82
234.14	"	= 234.12
108.92	"	= 108.91
40.22	"	= 40.22
40.22	"	= 40.22
40.22	"	= 40.22
452.62	"	= 452.58

To Top Pg. 20

Note: Any Additions or Changes on this Sheet Must be Made or Circled in Red Ink With Date and Name of Person Making Change

PLEASE RETURN TO
LOS ANGELES COUNTY ENGINEER
403 LOS ANGELES COUNTY ENGINEERING BLDG.

Do not extend this side of this line.

76P3098 CE #210 5-66

PWFB 1205 81 / 82

F.B. 2781 Pg. 20

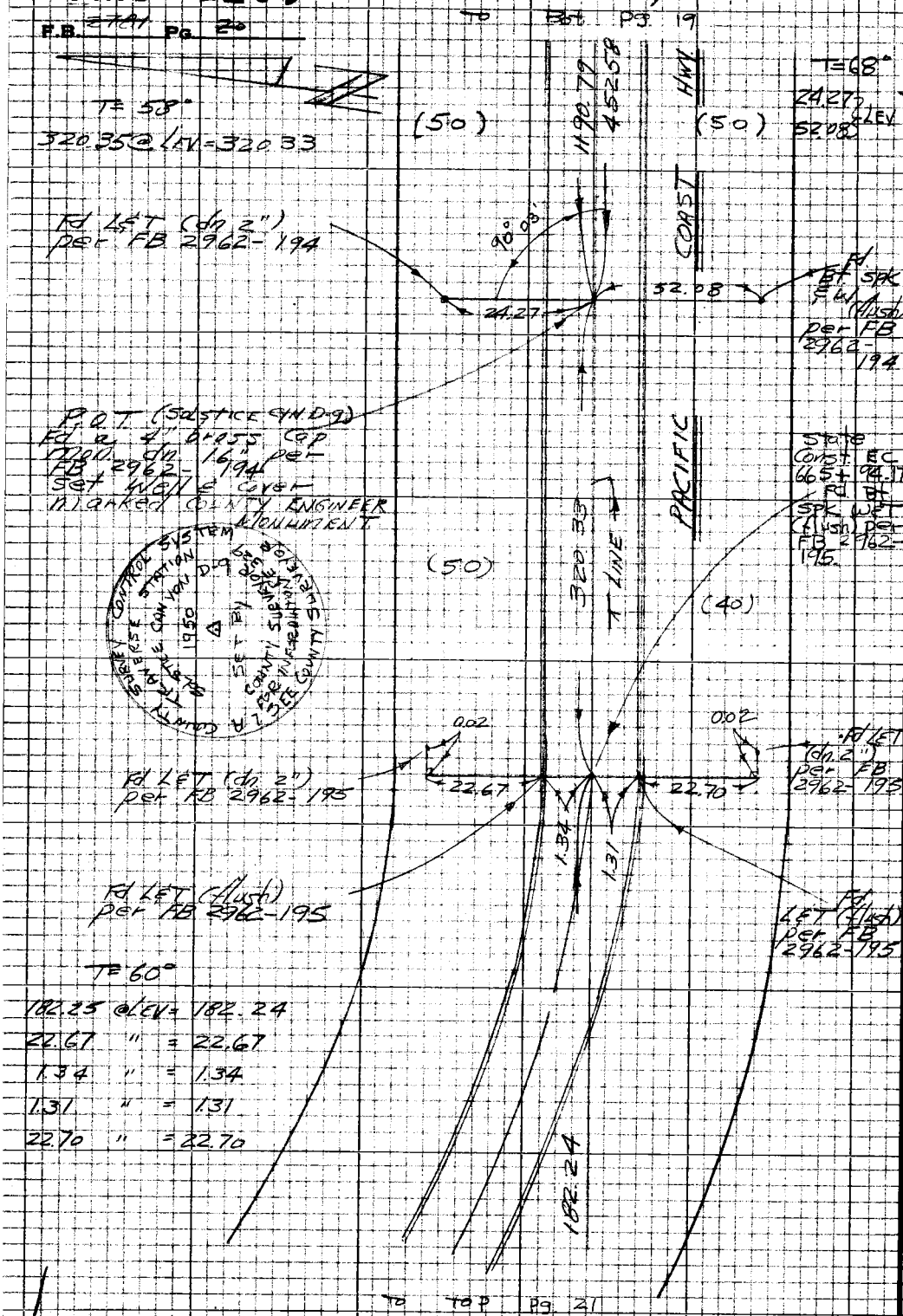

T=60°

182.25 @ LEV = 182.24
22.67 " = 22.67
1.34 " = 1.34
1.31 " = 1.31
22.70 " = 22.70

PLEASE RETURN TO
LOS ANGELES COUNTY ENGINEER
403 LOS ANGELES COUNTY ENGINEERING BLDG.

Do not extend this side of this line.

Note: Any Additions or Changes on this Sheet Must be Made or Circled in Red Ink With Date and Name of Person Making Change

W592 B-4

PWFB 1205 83 / 84

Notes Ck'd by	Survey of Alaliou Area ℄
Map No.	JN 0303.00 Tape 0205 Std 68°F
Office Work	Surveyed by W. J. Voge
Checked	Notes Voge Date 12-28-67
Date	Indexed C. J. GALLI

F.B. 2781 Pg. 21

WS92, B-4

Note: Any Additions or Changes on this Sheet Must be Made or Circled in Red Ink With Date and Name of Person Making Change

Do not extend this side of this line.

PLEASE RETURN TO
LOS ANGELES COUNTY ENGINEER
403 LOS ANGELES COUNTY ENGINEERING BLDG.

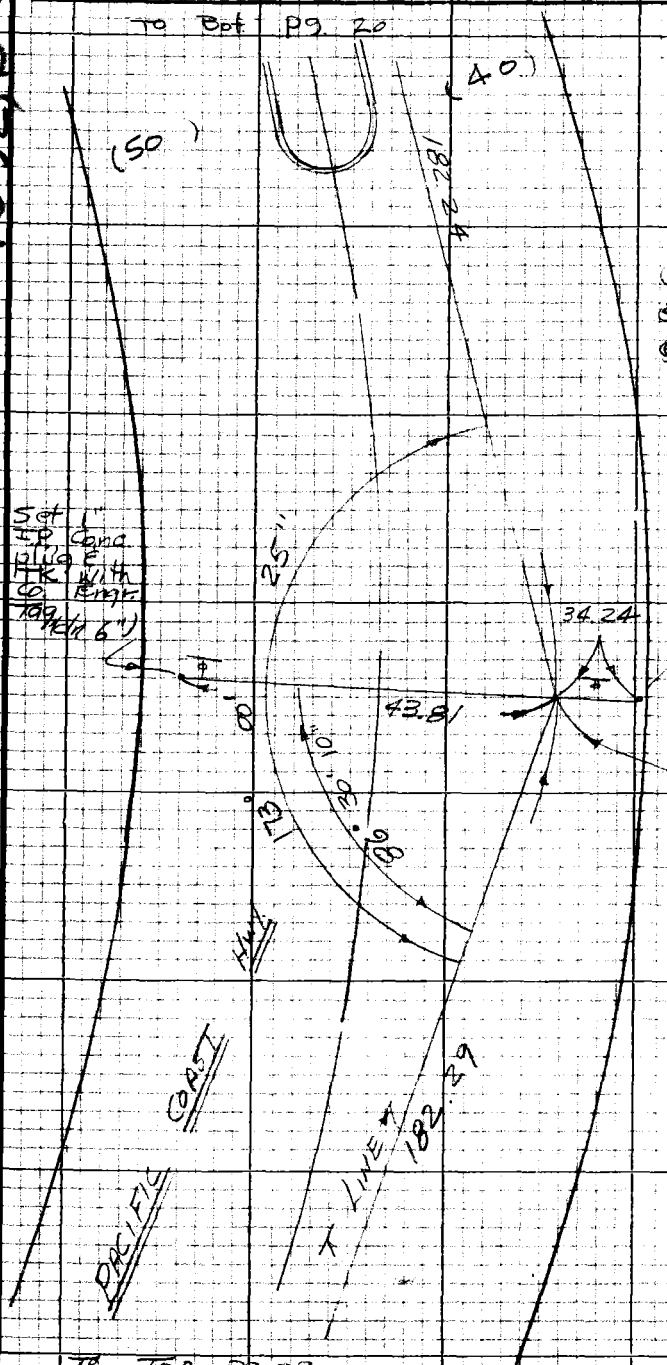

① 173° 00' 20"
④ 332° 01' 20"
⑥ 318° 02' 30"
173° 00' 25"

② 173° 00' 20"
86° 30' 10"

Set 1" IP Conc plug & TK with Co. Engr. Tag (dn. 6")

P.I.
Fd R.R spk dn 2" per FB 2962-195

T = 70°
182.29 @ LEV = 182.29
43.81 " = 43.81
34.24 " = 34.24

76P3098 CE #310 5-66

F.B. ~~2___~~ Pg. ~~__~~

WS 92, B-4

To Bot Pg 21

TO TOP Pg. 23

PLEASE RETURN TO
LOS ANGELES COUNTY ENGINEER
403 LOS ANGELES COUNTY ENGINEERING BLDG.

Do not extend this side of this line.

Note: Any Additions or Changes on this Sheet Must be Made or Circled in Red Ink With Date and Name of Person Making Change

PWFB 1205 87 / 88

Notes Ck'd by	Survey of Malibu Area ℄	F.B. 2981 Pg. 23
Map No.	JN 0303.00 Tape 0205 Std 68°F	
Office Work	Surveyed by W J Voge	
Checked	Notes Voge Date 12-28-67	
Date	Indexed C. J. GALLI	

W.S. 92, B-4

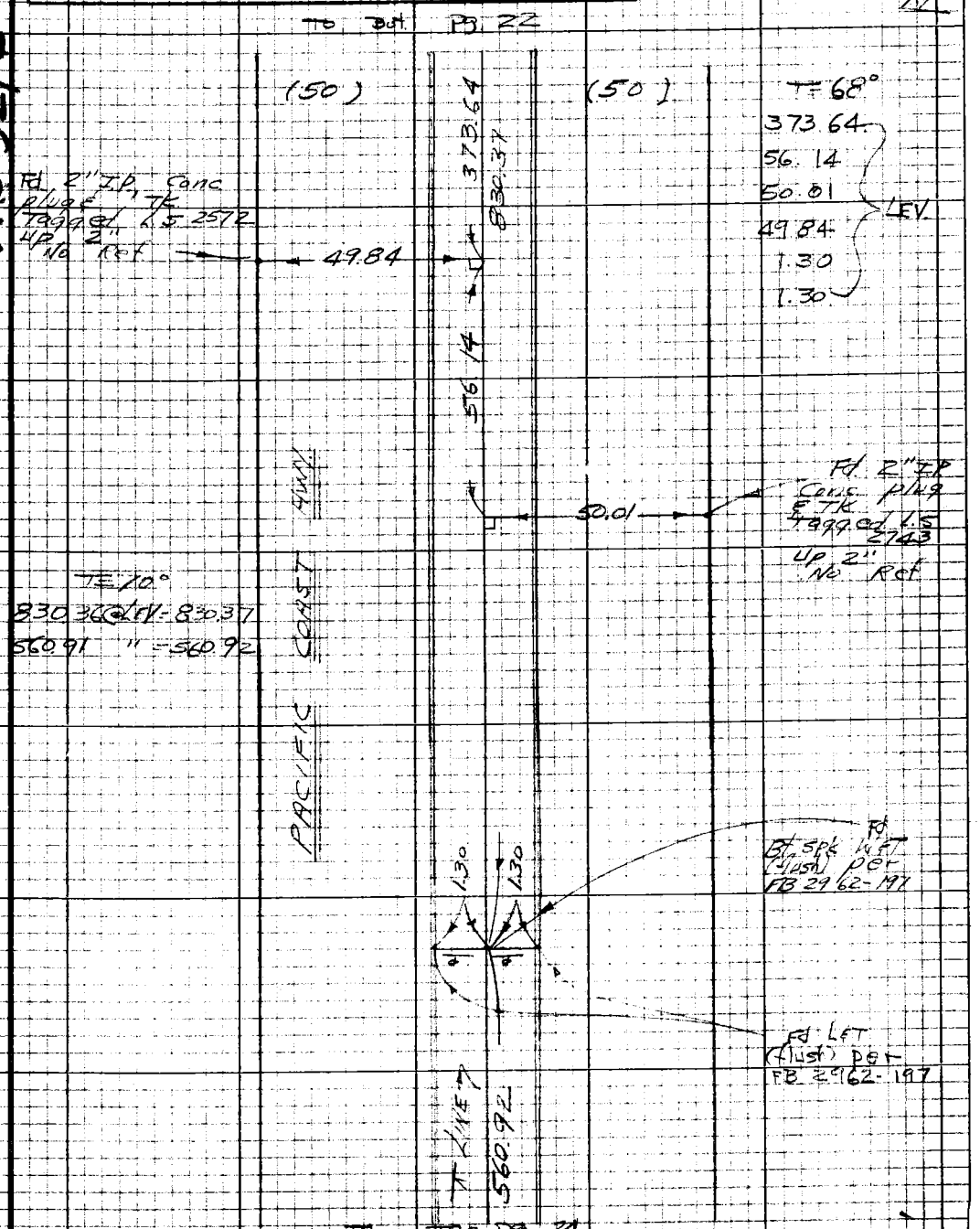

Note: Any Additions or Changes on this Sheet Must be Made or Circled in Red Ink With Date and Name of Person Making Change

Do not extend this side of this line.

PLEASE RETURN TO
LOS ANGELES COUNTY ENGINEER
403 LOS ANGELES COUNTY ENGINEERING BLDG.

76P3093 CE #310 5-66

PWFB 1205

89

To Bot Pg 23

F.B. 2781 Pg. 24

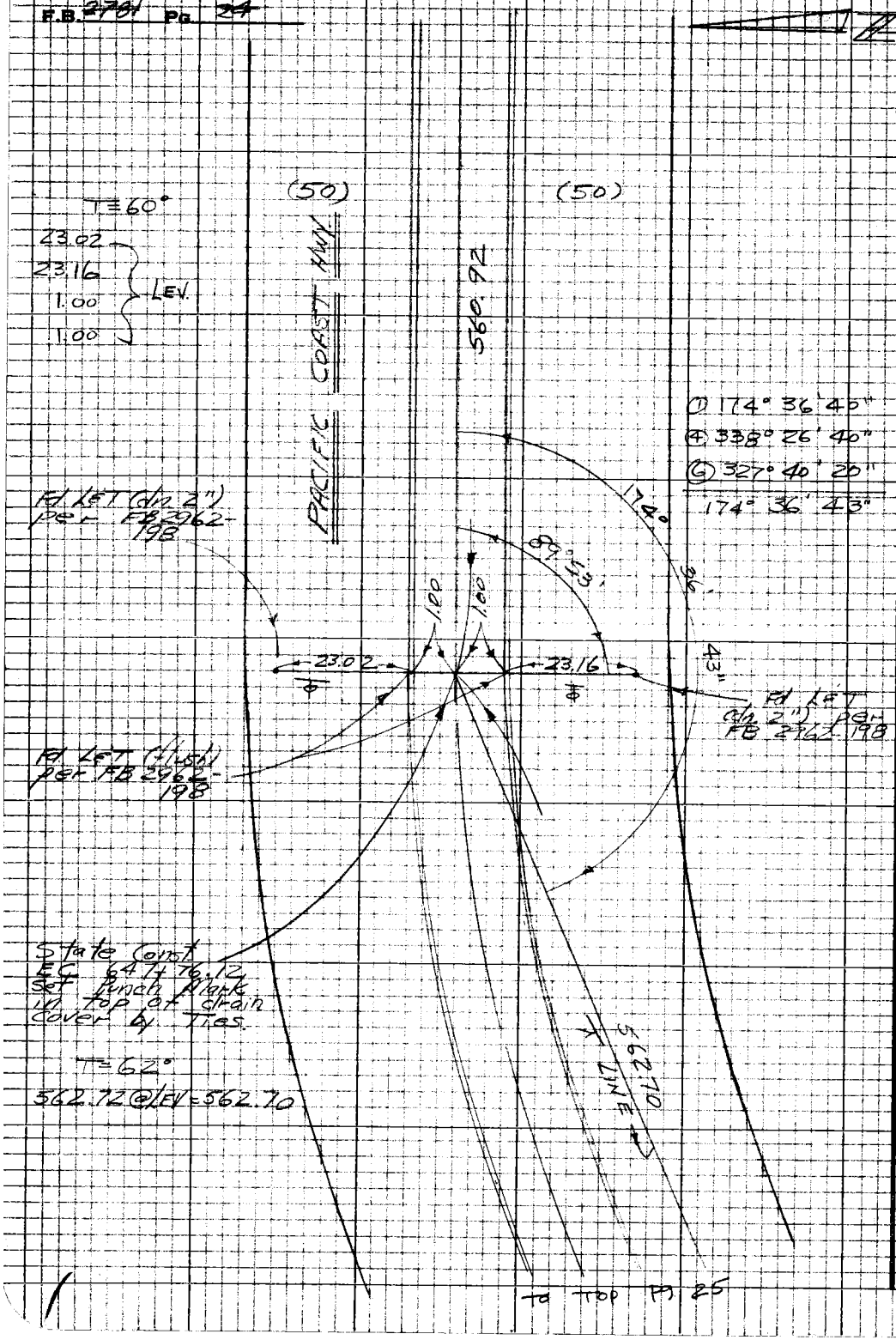

To Top Pg 25

WS92,B-4

PLEASE RETURN TO
LOS ANGELES COUNTY ENGINEER
403 LOS ANGELES COUNTY ENGINEERING BLDG.

Do not extend this side of this line.

Note: Any Additions or Changes on this Sheet Must be Made or Circled in Red Ink With Date and Name of Person Making Change.

PWFB 1205

Notes Ck'd by	Survey of Malibu Area ℄
Map No.	JN 0303.00 Tape 0205 Std 68 °F
Office Work	Surveyed by W J Voge
Checked	Notes Voge Date 12-28-67
Date	Indexed C. J. GALLI

F.B. 2781 Pg. 25

To Bot. Pg. 24

W.S. 92, B-4

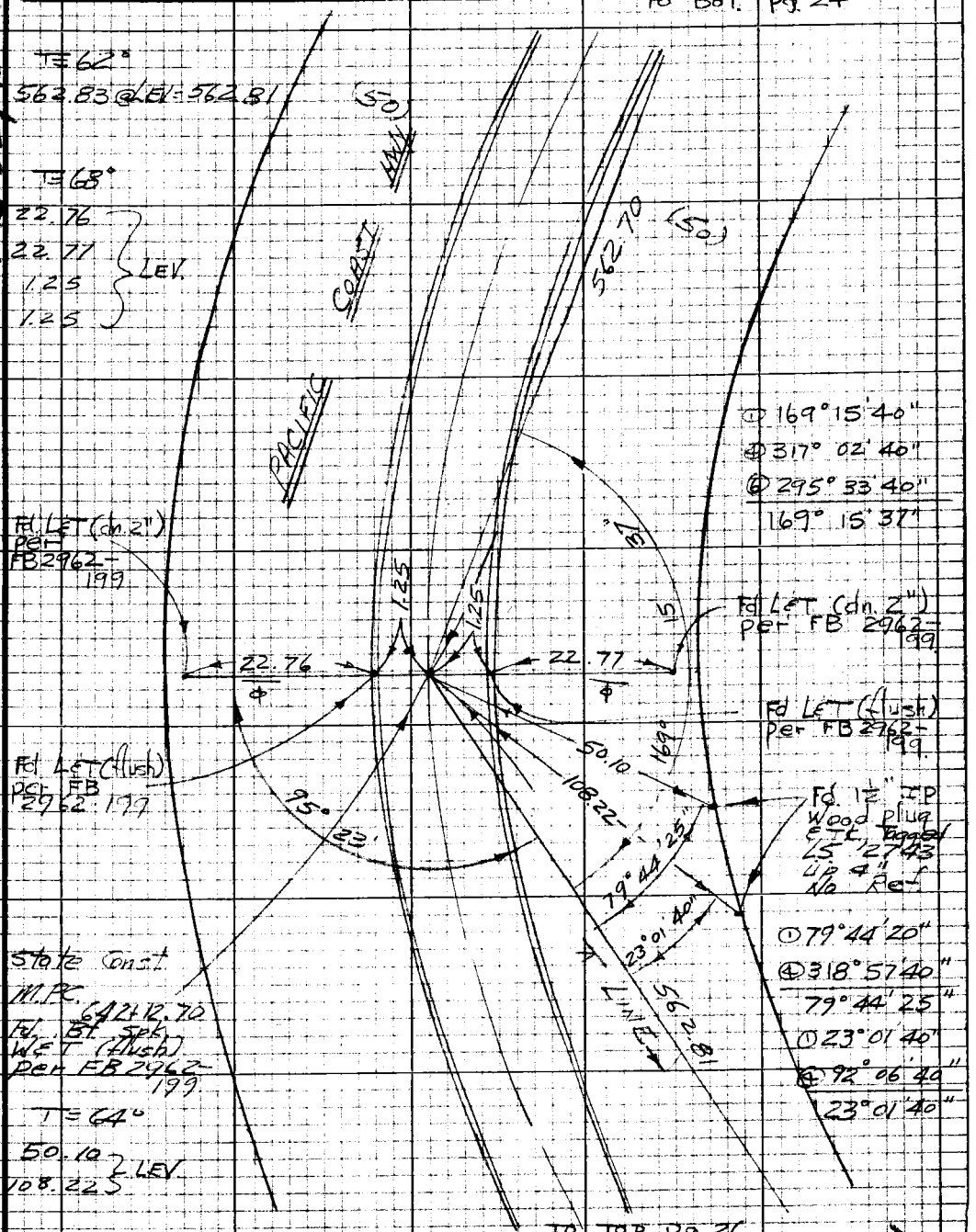

To Top Pg 26

Note: Any Additions or Changes on this Sheet Must be Made or Circled in Red Ink With Date and Name of Person Making Change

Do not extend this side of this line.

PLEASE RETURN TO
LOS ANGELES COUNTY ENGINEER
403 LOS ANGELES COUNTY ENGINEERING BLDG.

76P3093 CE #310 5-66

PWFB 1205

91

F.B. 2781 Pg. 26

To Bot Pg. 25

T=70°

57.79
22.76
22.77
1.25
1.25
} Lev.

Fd LFT (flush) per FB 2962-200

Fd 2" I.P. Wood plug & Nail up 4" Tagged LS 2572

Fd LFT (dn. 2") per FB 2962-200

① 118° 56' 40"
④ 115° 46' 40"
118° 56' 40"

State Const BC. 636+49.29 Fd Bt. Spk. W.& T. (flush) per FB 2962-200

T=72°
447.78 @ Lev = 447.79

(50)

562.81 LINE

(50)

57.79

1.25

22.76

22.77

1.25

118° 56' 40"

90°01'

174° 36' 42"

Fd LFT (dn. 2") per FB 2962-200

① 174° 36' 40"
④ 338° 27' 00"
⑥ 327° 40' 10"
174° 36' 42"

PACIFIC COAST HWY.

447.79

To Top Pg. 27

W592 B-4

PLEASE RETURN TO
LOS ANGELES COUNTY ENGINEER
403 LOS ANGELES COUNTY ENGINEERING BLDG.

Do not extend this side of this line.

Note: Any Additions or Changes on this Sheet Must be Made or Circled in Red Ink With Date and Name of Person Making Change.

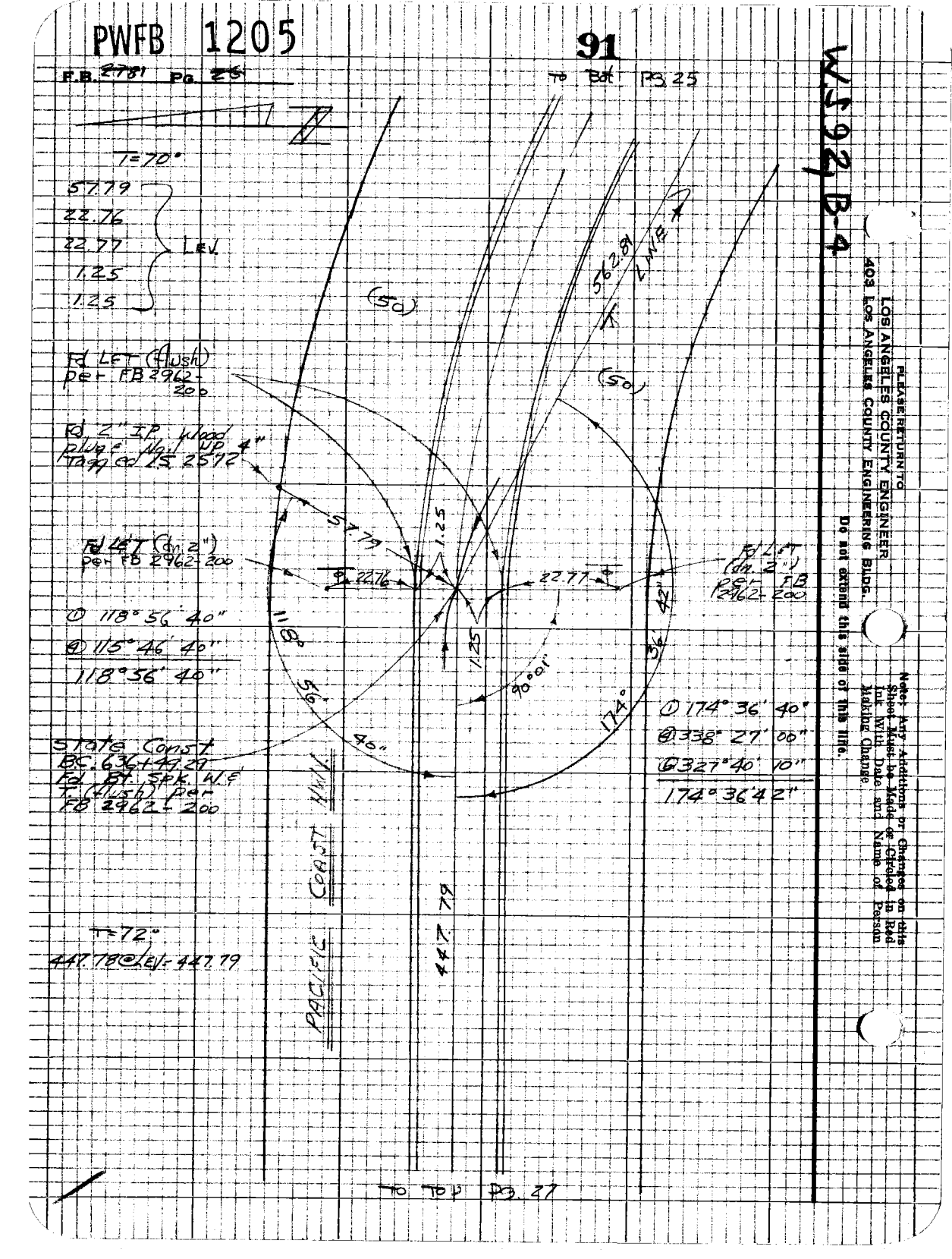

Notes Ck'd by	Survey of Malibu Area ℄
Map No.	JN 0303.00 Tape 0205 Std 68 °F
Office Work	Surveyed by W J Voge
Checked	Notes Voge Date 1-16-68
Date	Indexed C. J. GALLI

F.B. 2781 Pg. 27

To Bot. Pg. 26

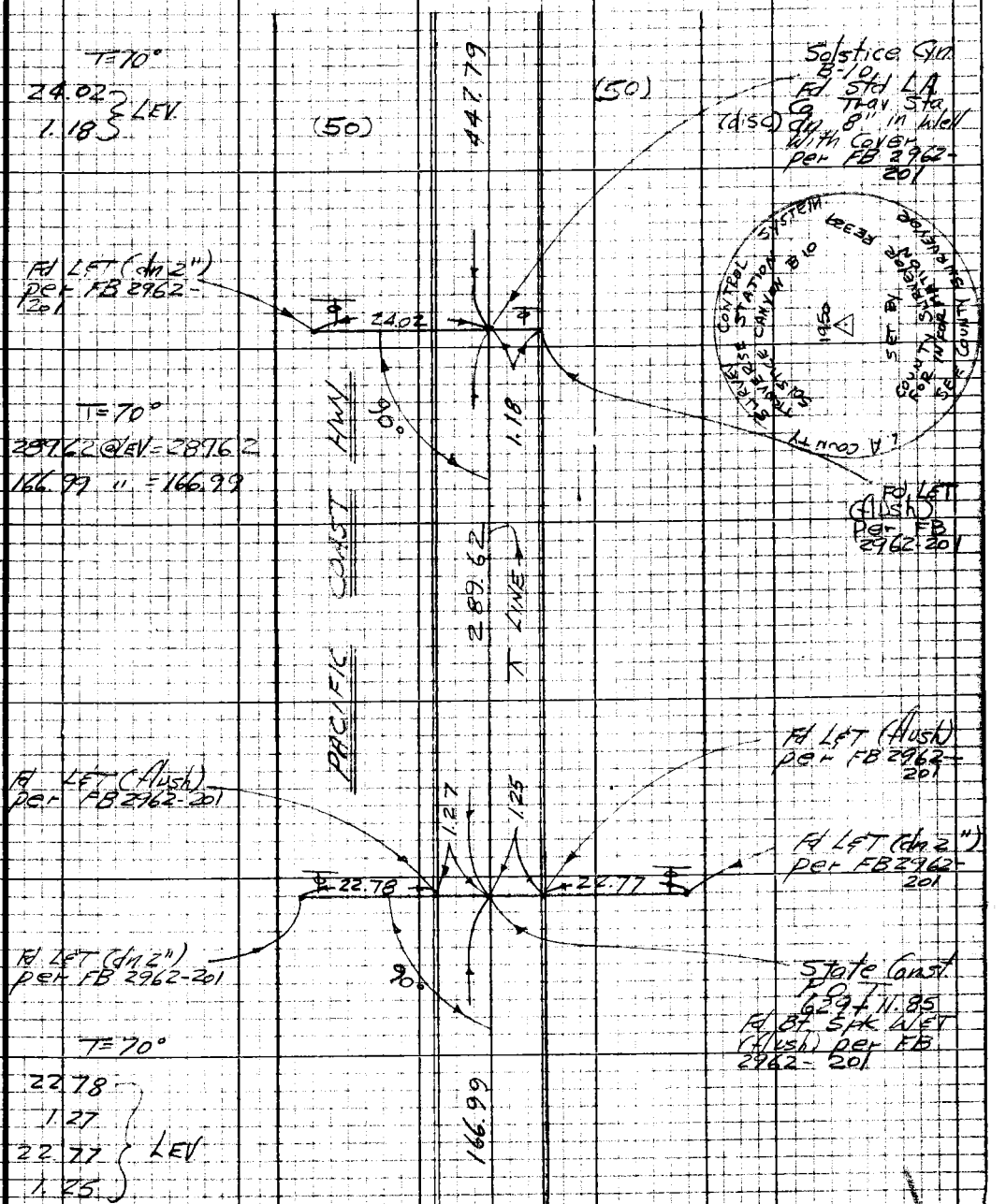

To Top Pg. 28

Note: Any Additions or Changes on this Sheet Must be Made or Circled in Red Ink With Date and Name of Person Making Change

Do not extend this side of this line.

PLEASE RETURN TO
LOS ANGELES COUNTY ENGINEER
403 LOS ANGELES COUNTY ENGINEERING BLDG.

76P309S CK #310 5-66

PWFB 1205

93

F.B. 2781 Pg. 28

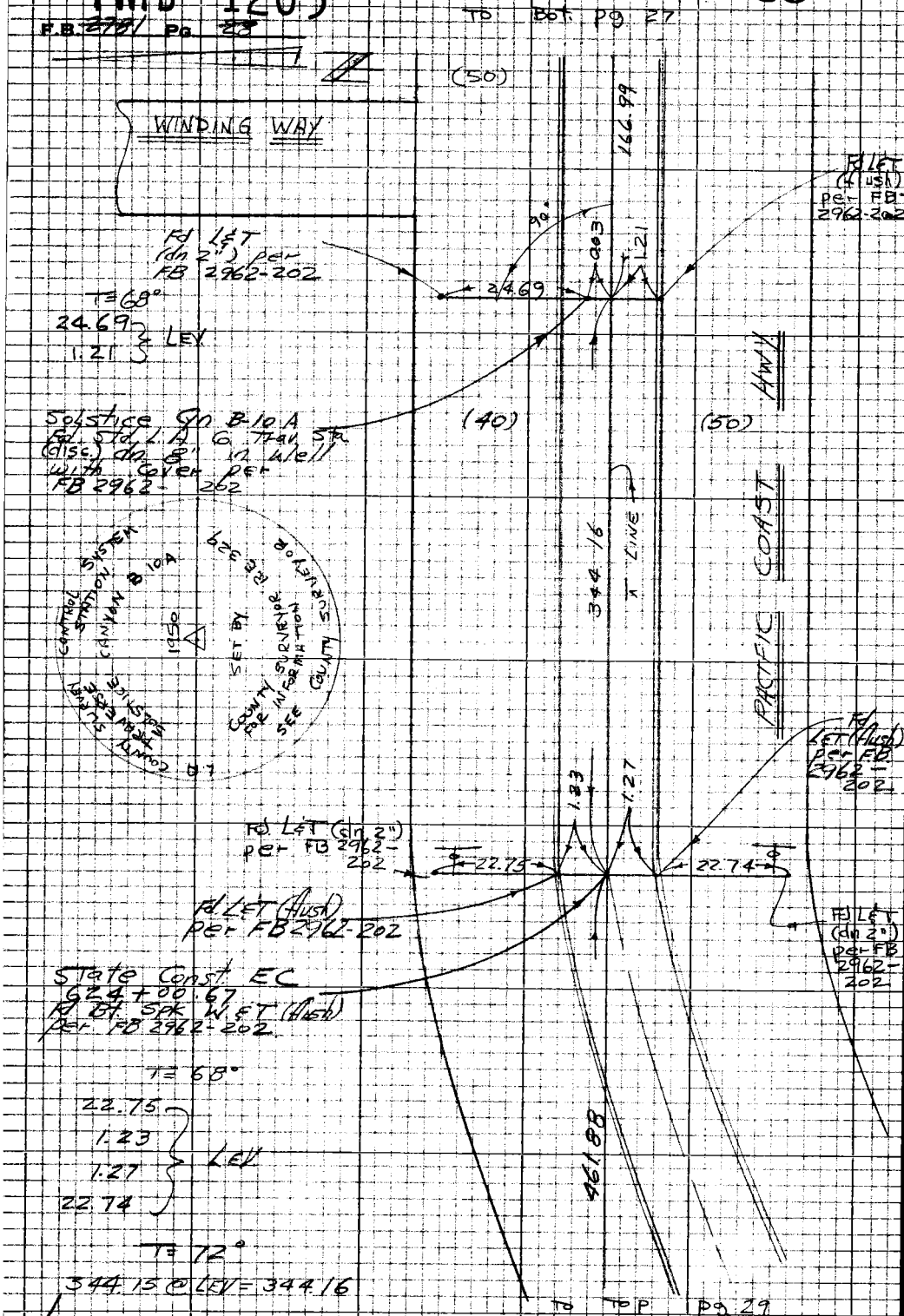

W.S. 92, B-4

PLEASE RETURN TO
LOS ANGELES COUNTY ENGINEER
403 LOS ANGELES COUNTY ENGINEERING BLDG.

Do not extend this side of this line.

Note: Any Additions or Changes on this Sheet Must be Made or Circled in Red Ink With Date and Name of Person Making Change

PWFB 1204

488

Notes Ck'd by	Survey of Malibu Area ℄
Map No.	JN 0303.00 Tape 0205 Std 68 °F
Office Work	Surveyed by W.J. Voge
Checked	Notes Voge Date 1-17-68
Date	Indexed C. J. GALLI

F.B. 2781 Pg. 89

To Bot. pg 28

T=64°

461.89 @ LEV = 461.88

48.15 " = 48.15

22.00 " = 22.00

16.33 " = 16.33

56.44 " = 56.44

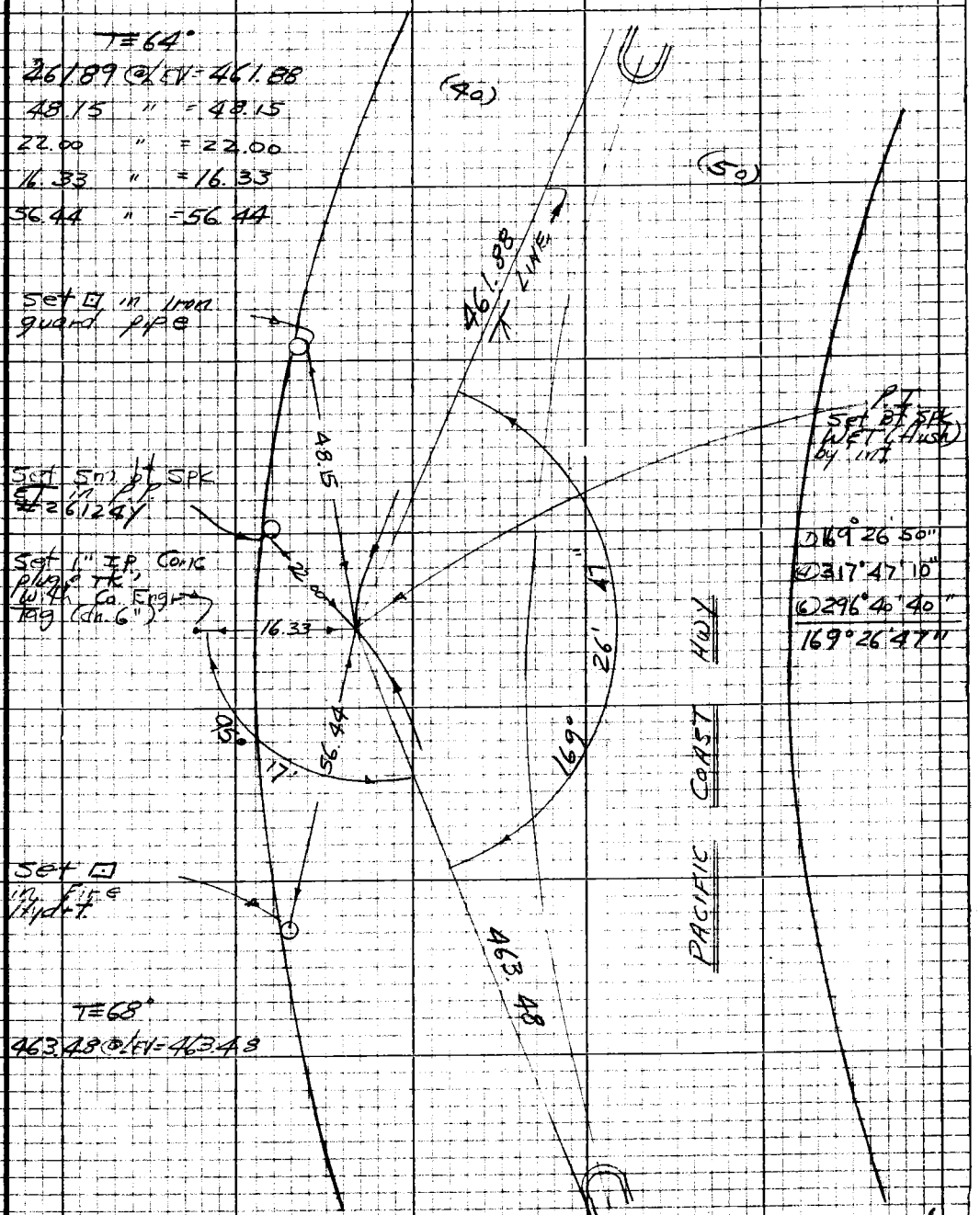

T=68°

463.48 @ LEV = 463.48

To Top Pg. 30

Note: Any Additions or Changes on this Sheet Must be Made or Circled in Red Ink With Date and Name of Person Making Change

Do not extend this side of this line.

PLEASE RETURN TO
LOS ANGELES COUNTY ENGINEER
403 LOS ANGELES COUNTY ENGINEERING BLDG.

76P309S CE #310 5-66

PWFB 1204

489 / 490 / 491

To Bot. Pg. 29

F.B. 2784 Pg. 30

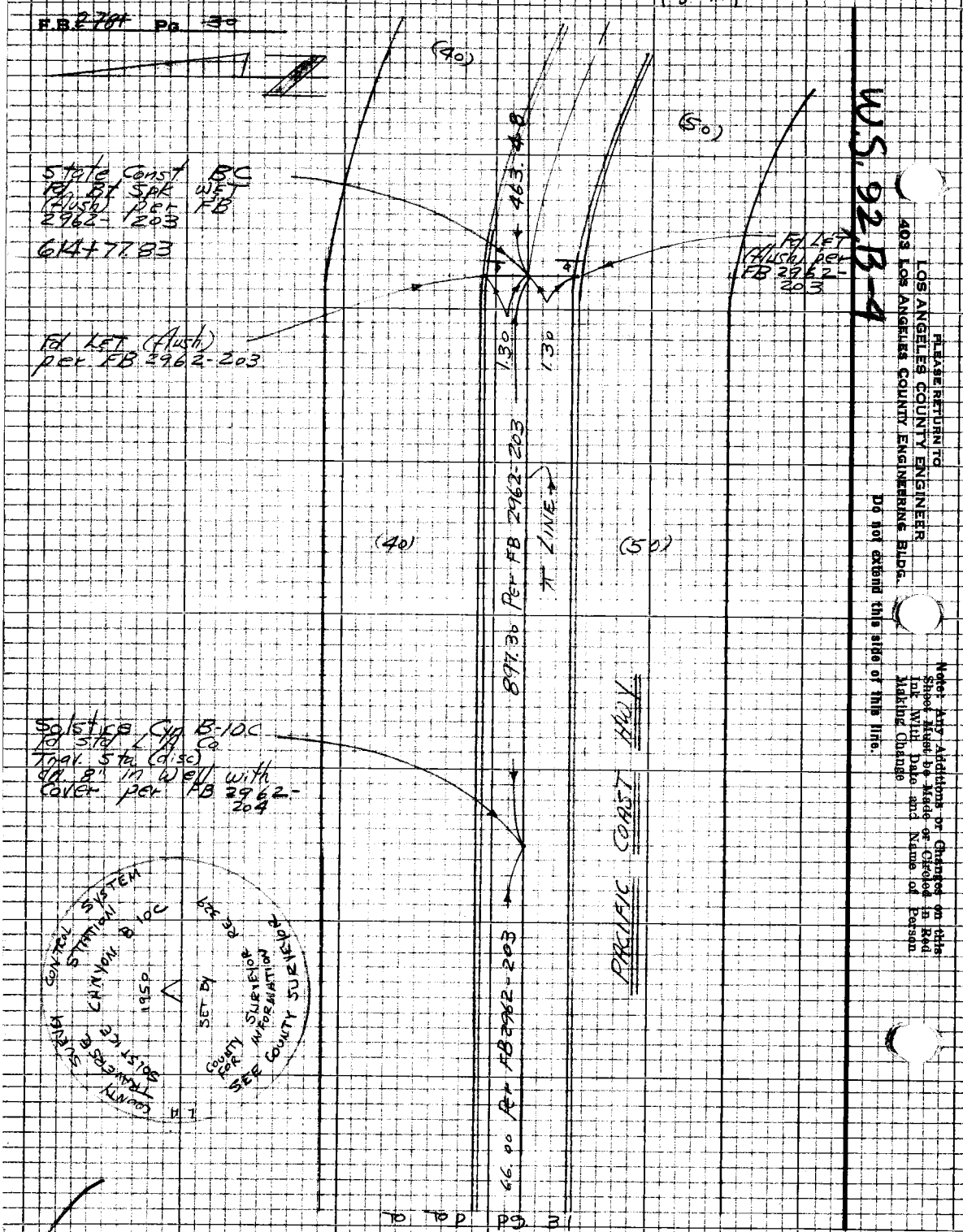

To Top Pg. 31

W.S. 92 B-4

PLEASE RETURN TO
LOS ANGELES COUNTY ENGINEER
403 LOS ANGELES COUNTY ENGINEERING BLDG.

Do not extend this side of this line.

Note: Any Additions or Changes on this Sheet Must be Made or Circled in Red Ink With Date and Name of Person Making Change

PWFB 1204 492 / 493

Notes Ck'd by	Survey of Malibu Area ℄
Map No.	JN 0303.00 Tape 0205 Std 68 °F
Office Work	Surveyed by WJ Voge
Checked	Notes Voge Date 1-17-68
Date	Indexed C. J. GALLI

F.B. 2781 Pg. 31

W.S. 92,B-4

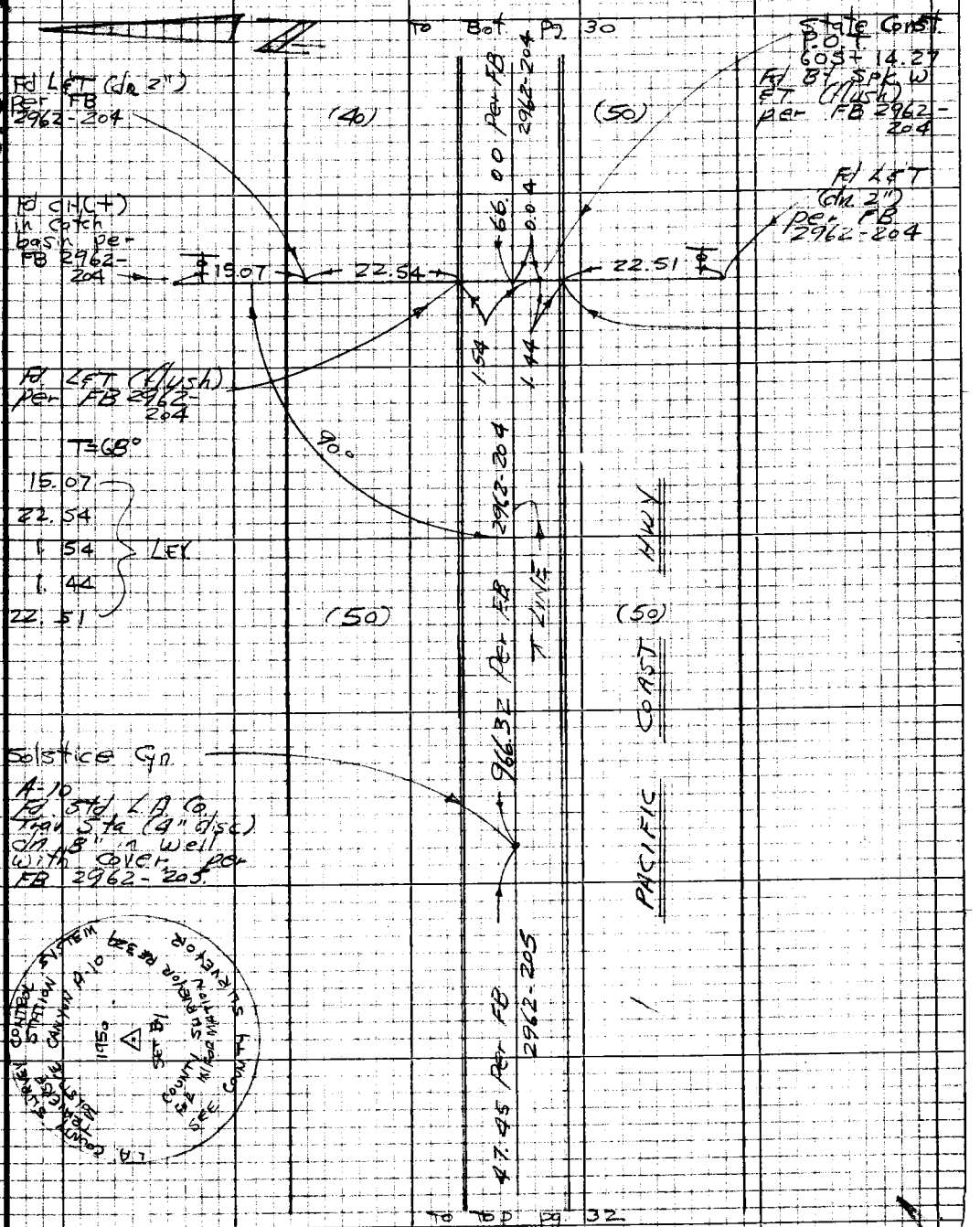

Note: Any Additions or Changes on this Sheet Must be Made or Circled in Red Ink With Date and Name of Person Making Change

Do not extend this side of this line.

PLEASE RETURN TO
LOS ANGELES COUNTY ENGINEER
403 LOS ANGELES COUNTY ENGINEERING BLDG.

76P3098 CE #310 5-66

PWFB 1204

494

F.B. ~~2781~~ Pg. 32

To Bot. Pg 31

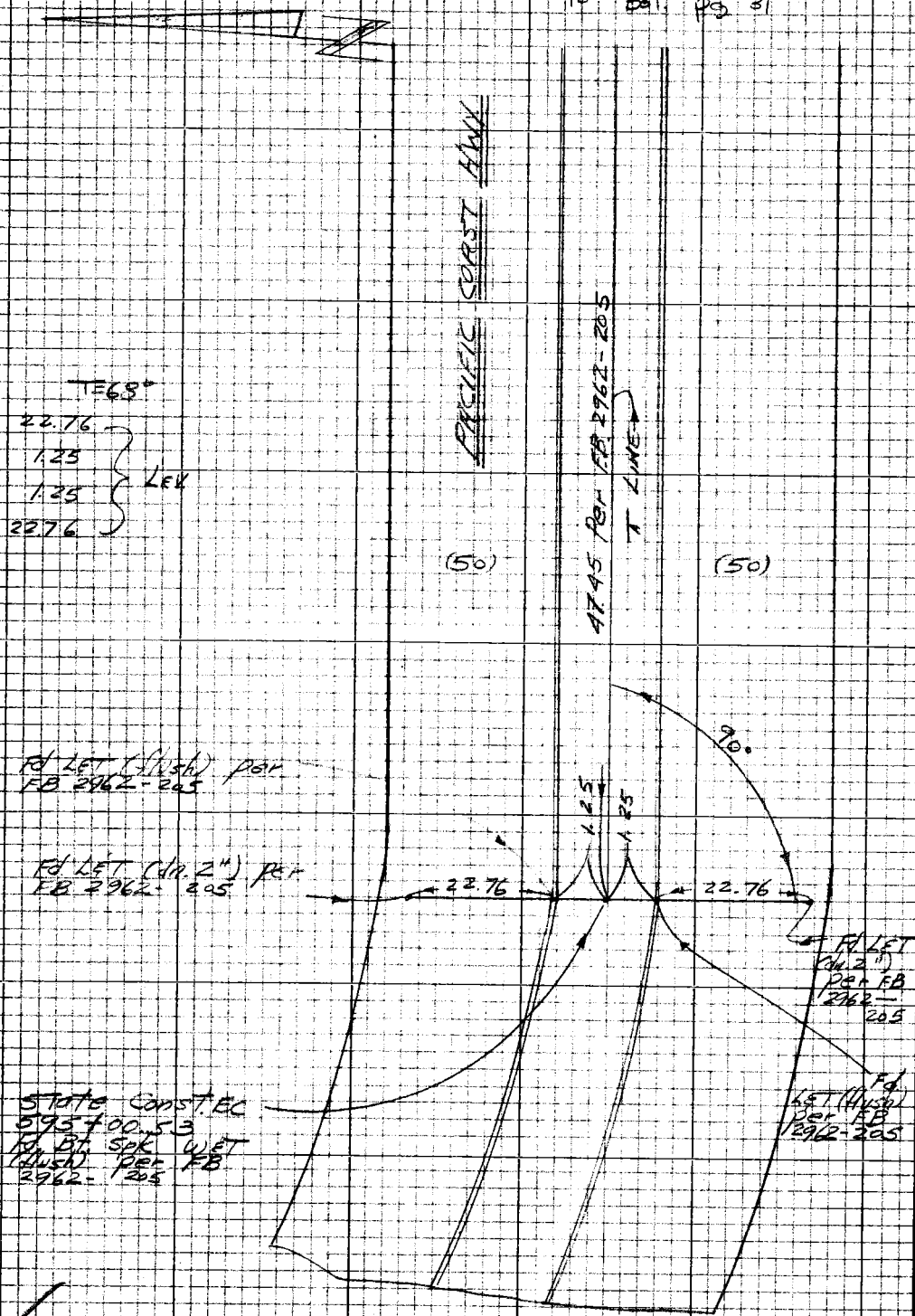

W.S. 92, B-4.

PLEASE RETURN TO
LOS ANGELES COUNTY ENGINEER
403 LOS ANGELES COUNTY ENGINEERING BLDG.

Do not extend this side of this line.

Note: Any Additions or Changes on this Sheet Must be Made or Circled in Red Ink With Date and Name of Person Making Change

PWFB 1205

95

Notes Ck'd by	Survey of Malibu Area ℄
Map No.	JN 0303.00 Tape 0205 Std 68 °F
Office Work	Surveyed by W. J. Voge
Checked	Notes Voge Date 2-6-68
Date	Indexed G. J. GALLI

F.B. 2781 Pg. 41

WS 92, C-4

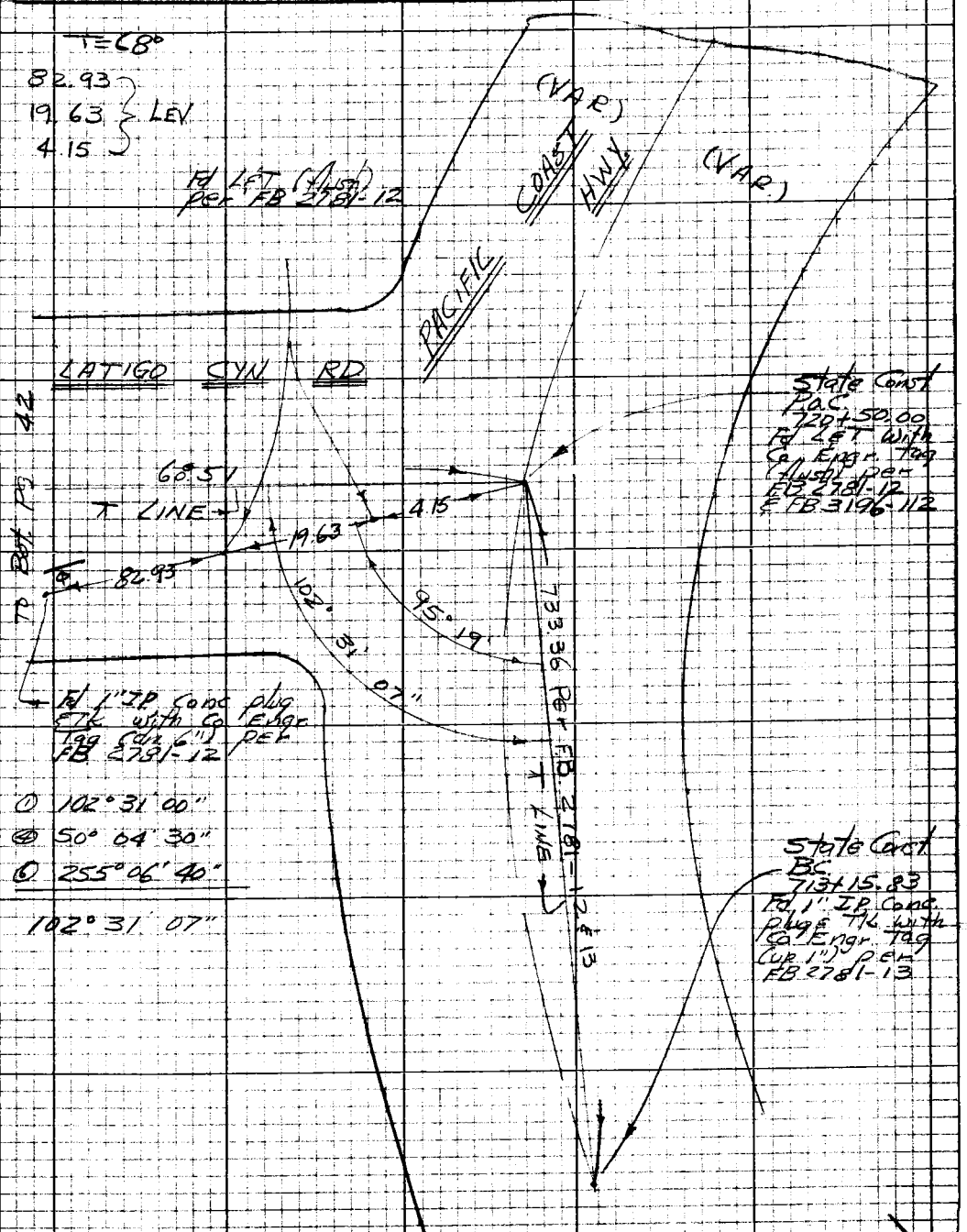

Note: Any Additions or Changes on this Sheet Must be Made or Circled in Red Ink With Date and Name of Person Making Change

Do not extend this side of this line.

PLEASE RETURN TO
LOS ANGELES COUNTY ENGINEER
403 LOS ANGELES COUNTY ENGINEERING BLDG.

76P3098 CK #310 5-66

F.B. 2781 Pg. 42

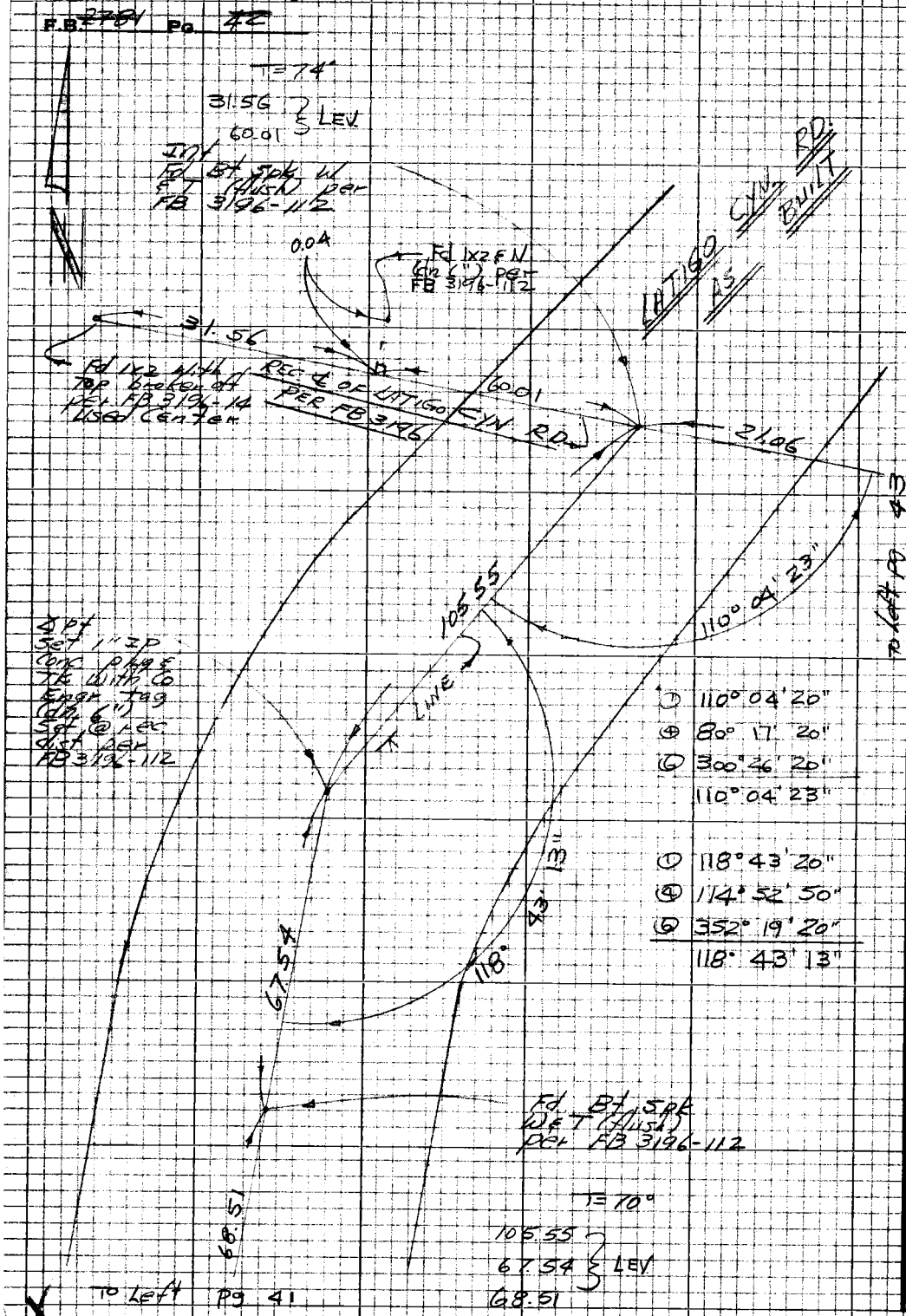

PLEASE RETURN TO
LOS ANGELES COUNTY ENGINEER
403 LOS ANGELES COUNTY ENGINEERING BLDG.

Do not extend this side of this line.

Note: Any Additions or Changes on this Sheet Must be Made or Circled in Red Ink With Date and Name of Person Making Change

PWFB 1205

97

Notes Ck'd by	Survey of Malibu Area ℄
Map No.	JN 0303.00 Tape 0205 Std 68 °F
Office Work	Surveyed by W.J. Voge
Checked	Notes Voge Date 2-6-68
Date	Indexed C. J. GALLI

F.B. ~~2784~~ Pg ~~43~~

W.S. 92, C-4

To Bot Pg 44

T = 74°

21.06 } LEV
32.16 }

T = 72°

70.92 @ 12°25' = 69.26 } 69.26
71.16 @ 13°14' = 69.27 }

137.84 @ LEV = 137.84

69.26
137.84
207.10

To Right Pg 42

21.06

32.16

207.10

LINE

Set 1" IP conc. plug & Tk with Co. Engr Tag (dn 6")

TPI #8
Set 1" IP Conc plug & Tk (dn 10") Set @ rec dist from Bt spk per FB3196-15 & 112

82°53'00"

Fd 1x2 & Nail per FB3196-15

① 82° 53' 00"
④ 331° 32' 00"
⑥ 137° 18' 00"
82° 53' 00"

Set 1x2

Note: Any Additions or Changes on this Sheet Must be Made or Circled in Red Ink With Date and Name of Person Making Change

PLEASE RETURN TO
LOS ANGELES COUNTY ENGINEER
403 LOS ANGELES COUNTY ENGINEERING BLDG.

Do not extend this side of this line.

76P3098 CE #310 5-66

PWFB 1205

F.B. 2781 Pg. 44

98

W592 C-4

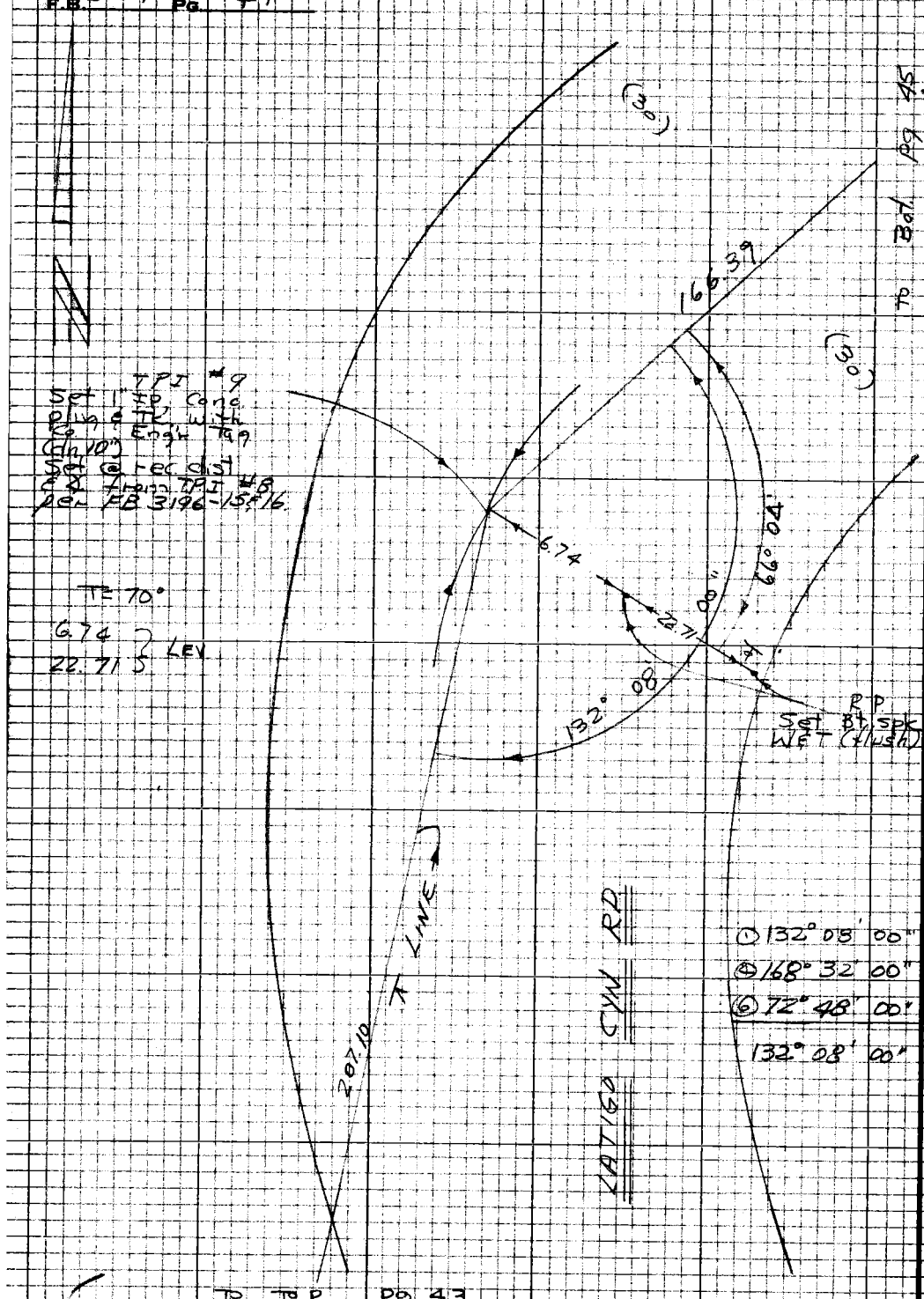

PLEASE RETURN TO
LOS ANGELES COUNTY ENGINEER
403 LOS ANGELES COUNTY ENGINEERING BLDG.

Do not extend this side of this line.

Note: Any Additions or Changes on this Sheet Must be Made or Circled in Red Ink With Date and Name of Person Making Change

PWFB 1205

99

Notes Ck'd by	Survey of Malibu Area ℄
Map No.	JN 0303.00 Tape 0205 Std 68 °F
Office Work	Surveyed by W J Voge
Checked	Notes Voge Date 2-6-68
Date	Indexed C. J. GALLI

F.B. ~~2781~~ Pg. 45

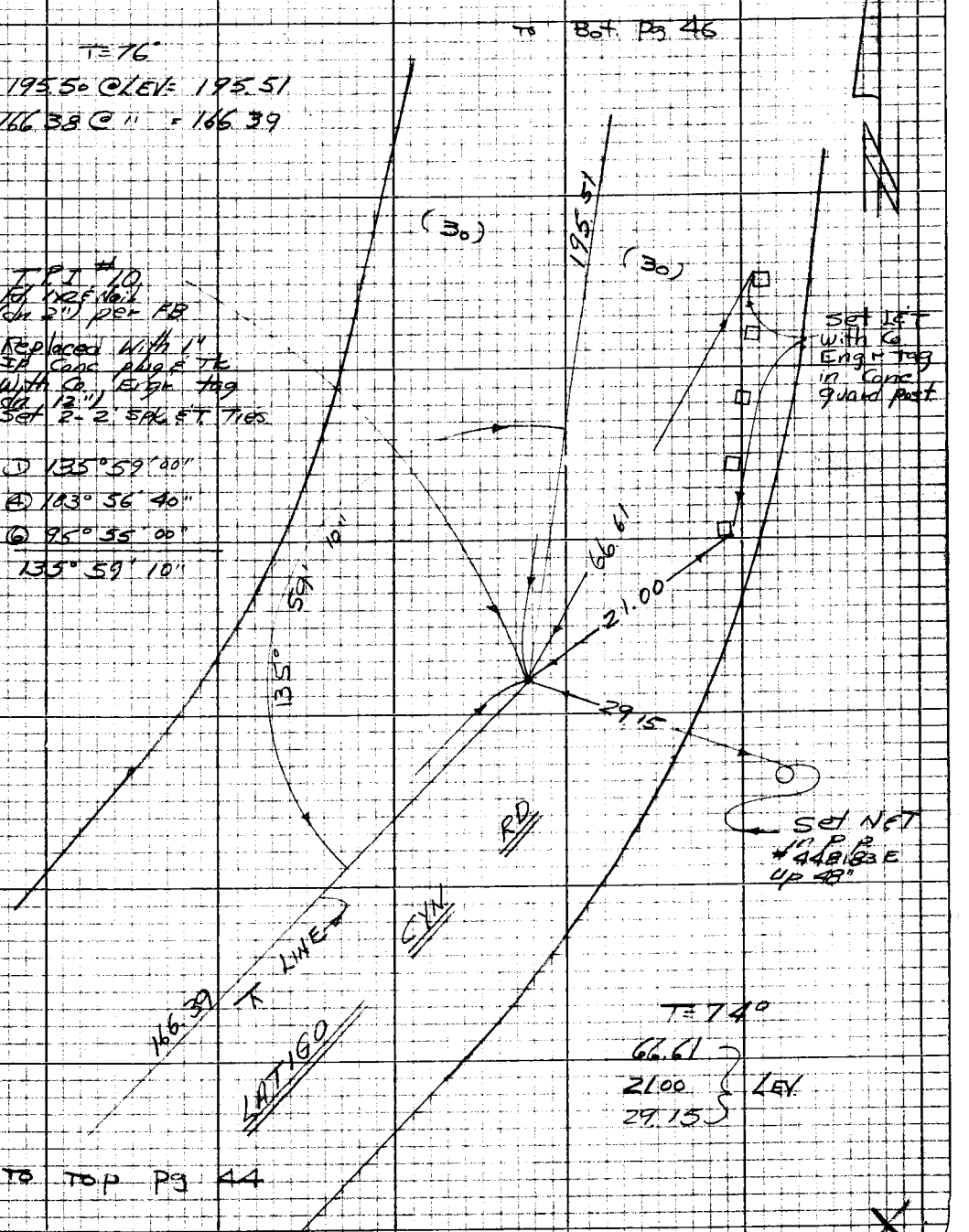

Note: Any Additions or Changes on this Sheet Must be Made or Circled in Red Ink With Date and Name of Person Making Change

Do not extend this side of this line.

PLEASE RETURN TO
LOS ANGELES COUNTY ENGINEER
403 LOS ANGELES COUNTY ENGINEERING BLDG.

76P3098 CE #310 5-66

F.B. ~~2781~~ Pg. ~~46~~

TPI 12
Fd 1x2 Nail (flush) per FB 3196-17
Replaced with 1" IP Conc plug & TK with Co Engr tag (dn 12")

T = 70°

22.55 } LEV
10.98 }

Set Bt Spk W&T (flush) ∡ bisector

① 148°03'00"
④ 234°52'40"
⑥ 172°18'30"

148°43'05"

T = 68°

35.38 }
22.78 }
32.22 } LEV
12.11 }
149.27 }

① 146°28'30"
④ 225°54'00"
⑥ 158°51'00"

146°28'30"

W692, C-4

PLEASE RETURN TO
LOS ANGELES COUNTY ENGINEER
403 LOS ANGELES COUNTY ENGINEERING BLDG.

Do not extend this side of this line.

Note: Any Additions or Changes on this Sheet Must be Made or Circled in Red Ink With Date and Name of Person Making Change

PWFB 1205

101 / 102

Notes Ck'd by	Survey of MALIBU AREA ℄
Map No.	JN 030300 Tape 205 Std 68 °F
Office Work	Surveyed by VOGE
Checked	Notes JONES Date 1-23-68
Date	Indexed C. J. GALLI

F.B. ~~2781~~ Pg. 47

W.S. 92, C-4.

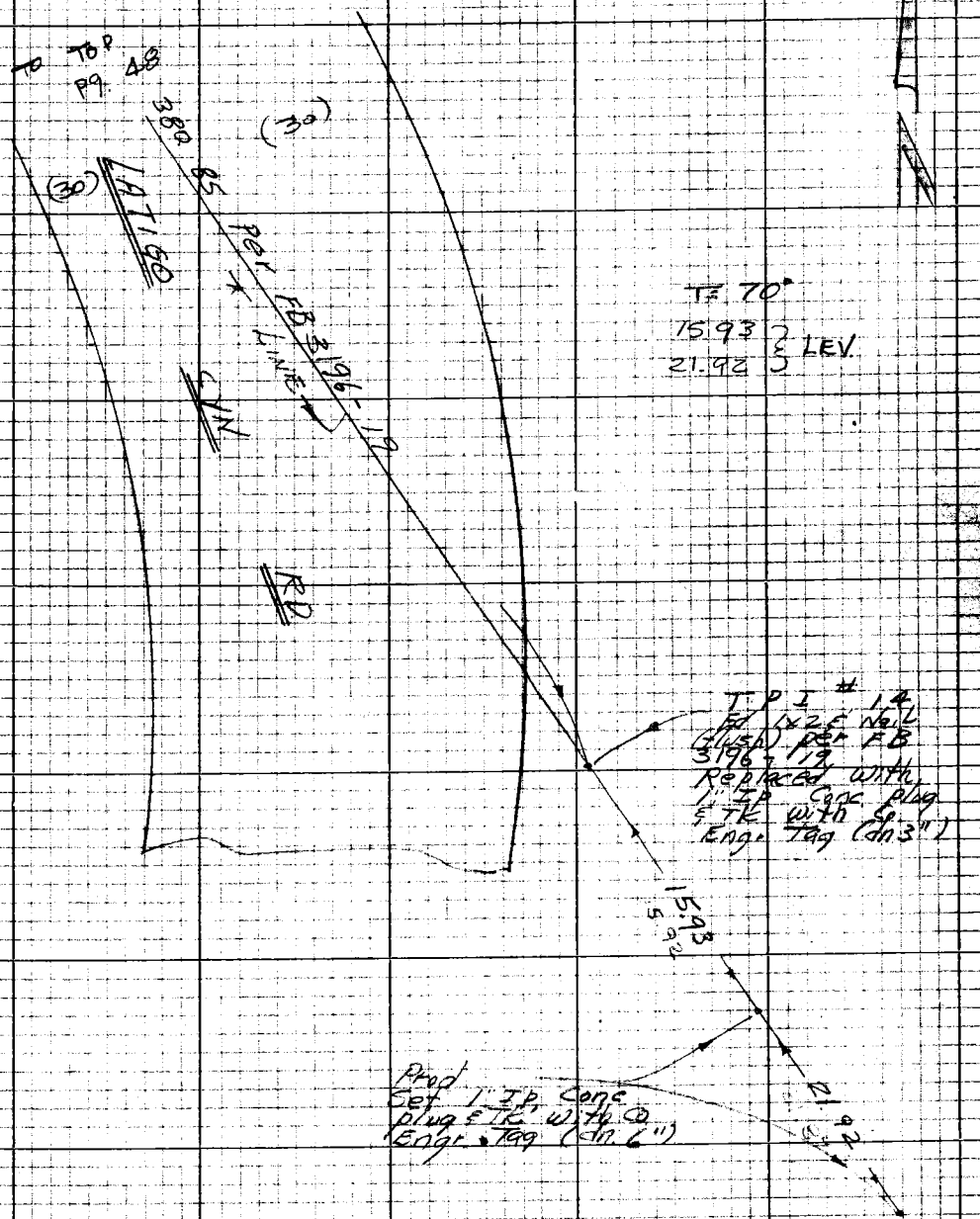

Note: Any Additions or Changes on this Sheet Must be Made or Circled in Red Ink With Date and Name of Person Making Change

Do not extend this side of this line.

PLEASE RETURN TO
LOS ANGELES COUNTY ENGINEER
403 LOS ANGELES COUNTY ENGINEERING BLDG.

76F3098 CE #310 5-66

PWFB 1205

103

TO TOP PG 47

F.B. ~~2781~~ PG. ~~48~~

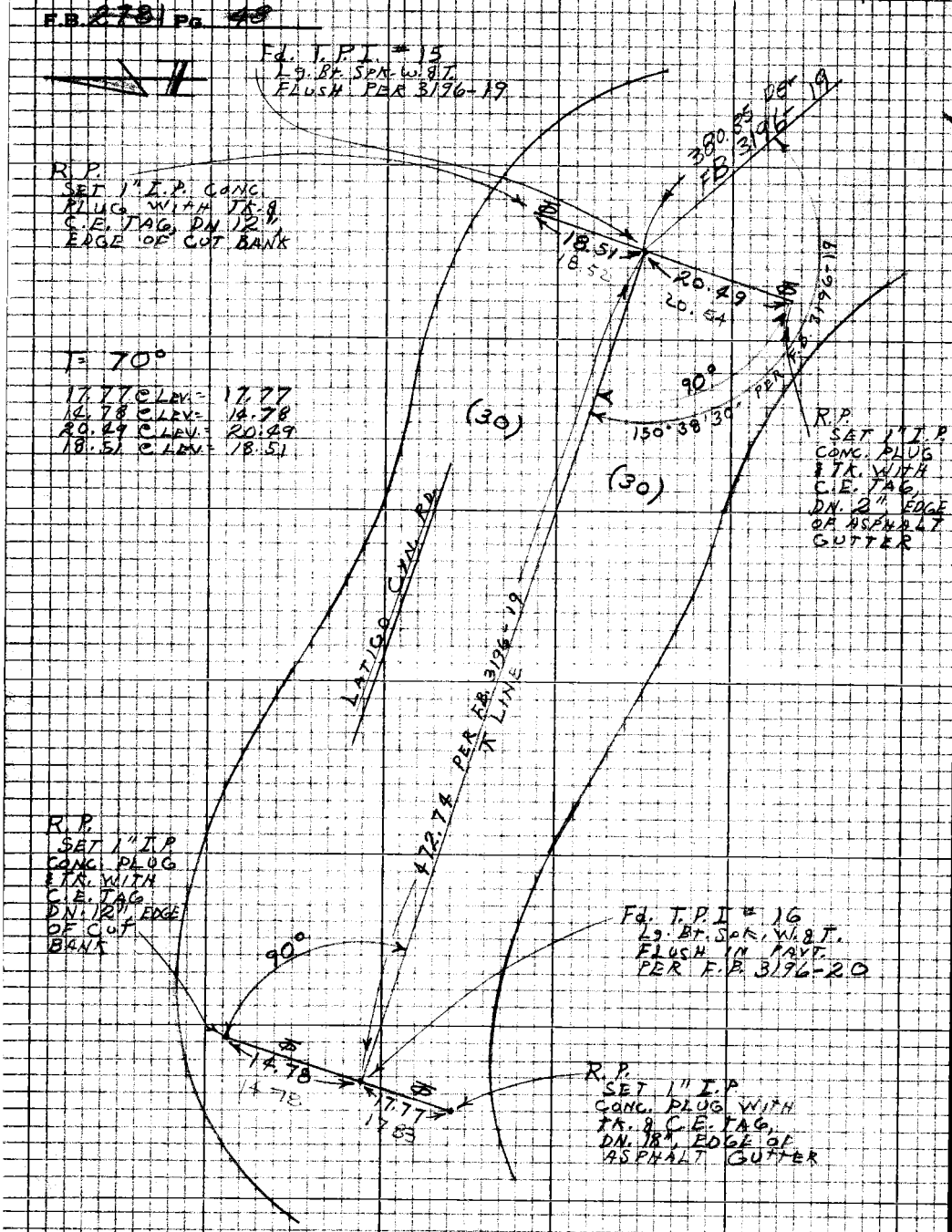

WS92, C-3

PLEASE RETURN TO
LOS ANGELES COUNTY ENGINEER
403 LOS ANGELES COUNTY ENGINEERING BLDG.

Do not extend this side of this line.

Note: Any Additions or Changes on this Sheet Must be Made or Circled in Red Ink With Date and Name of Person Making Change

PWFB 1205

104

Notes Ck'd by	Survey of MALIBU AREA ℄
Map No.	JN030300 Tape 205 Std 68°F
Office Work	Surveyed by VOGE
Checked	Notes JONES Date 7-24-68
Date	Indexed C. J. GALLI

F.B. ~~2781~~ Pg. 49

W592 C-3

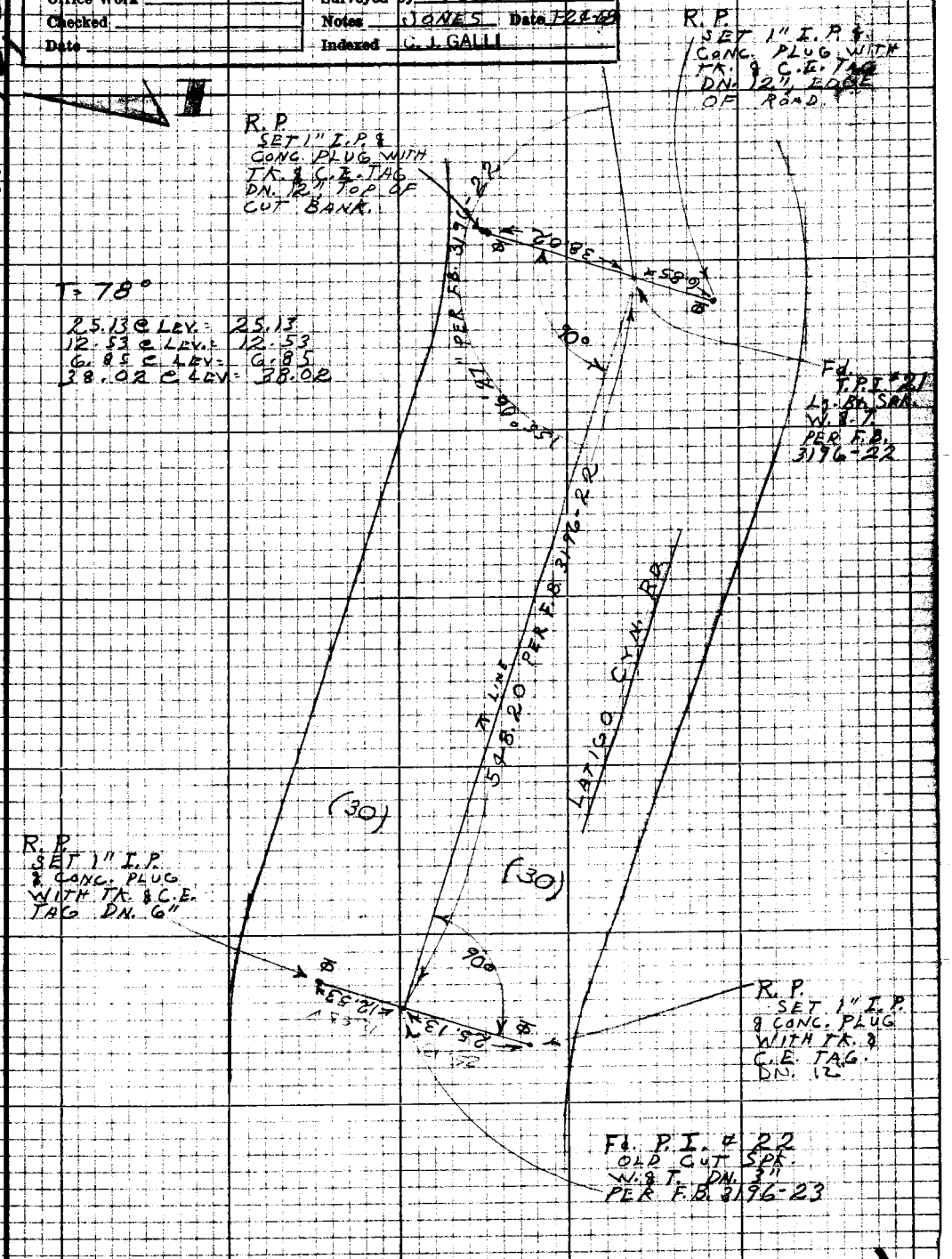

Note: Any Additions or Changes on this Sheet Must be Made or Circled in Red Ink With Date and Name of Person Making Change

Do not extend this side of this line.

PLEASE RETURN TO
LOS ANGELES COUNTY ENGINEER
403 LOS ANGELES COUNTY ENGINEERING BLDG.

76P3093 CK #310 5-66

PWFB 1205

105

F.B. 2761 Pg. 58

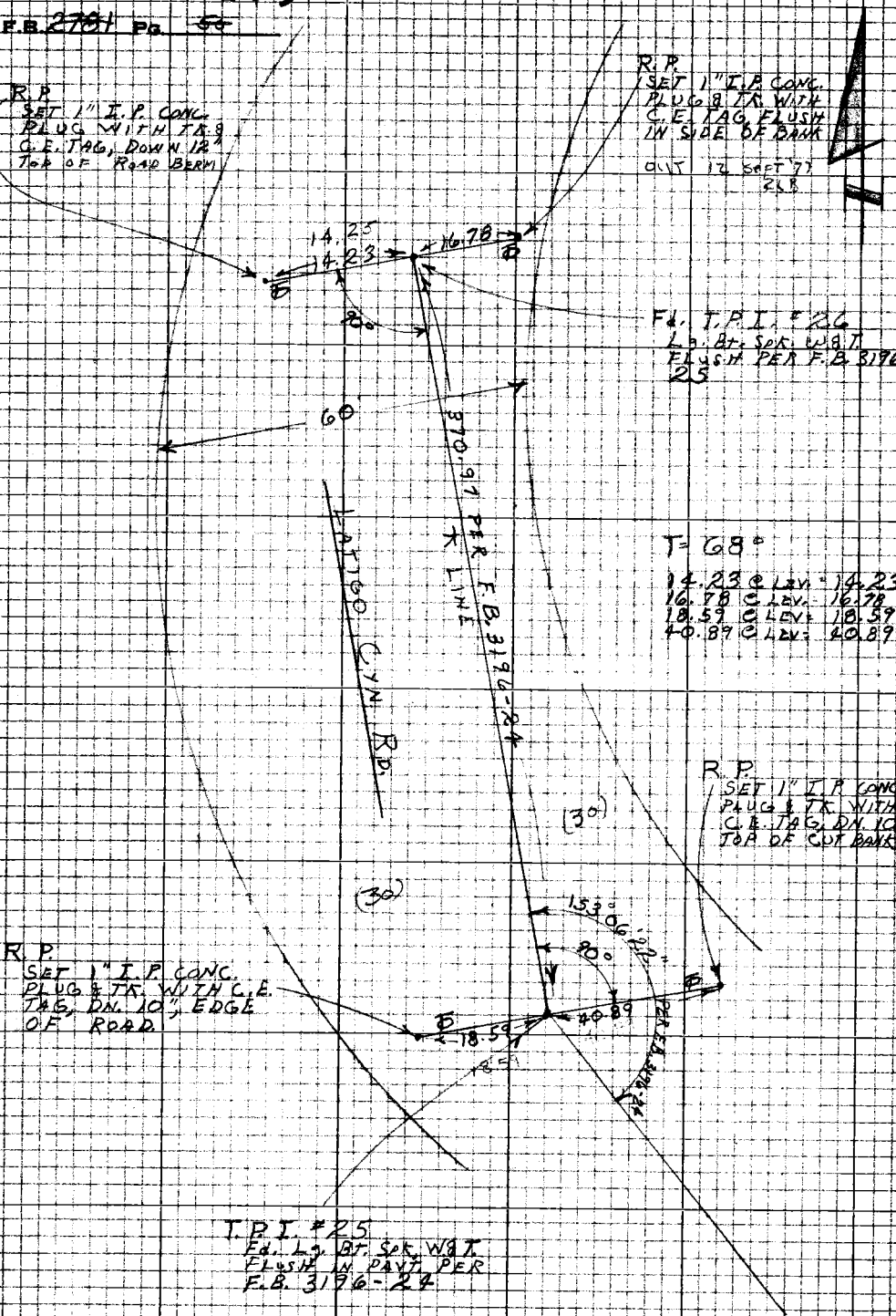

WS 925-3

LOS ANGELES COUNTY ENGINEER
403 LOS ANGELES COUNTY ENGINEERING BLDG.

PLEASE RETURN TO

Do not extend this side of this line.

Note: Any Additions or Changes on this Sheet Must be Made or Carried in Red Ink With Date and Name of Person Making Change

PWFB 1205 106 , 107

Notes Ck'd by	Survey of MALIBU AREA ℄
Map No.	JN 0303.00 Tape 205 Std 68 °F
Office Work	Surveyed by VOGE
Checked	Notes JONES Date 1-25-68
Date	Indexed GALLE

F.B. ~~2781~~ Pg. 51

W.S. 92, C-3

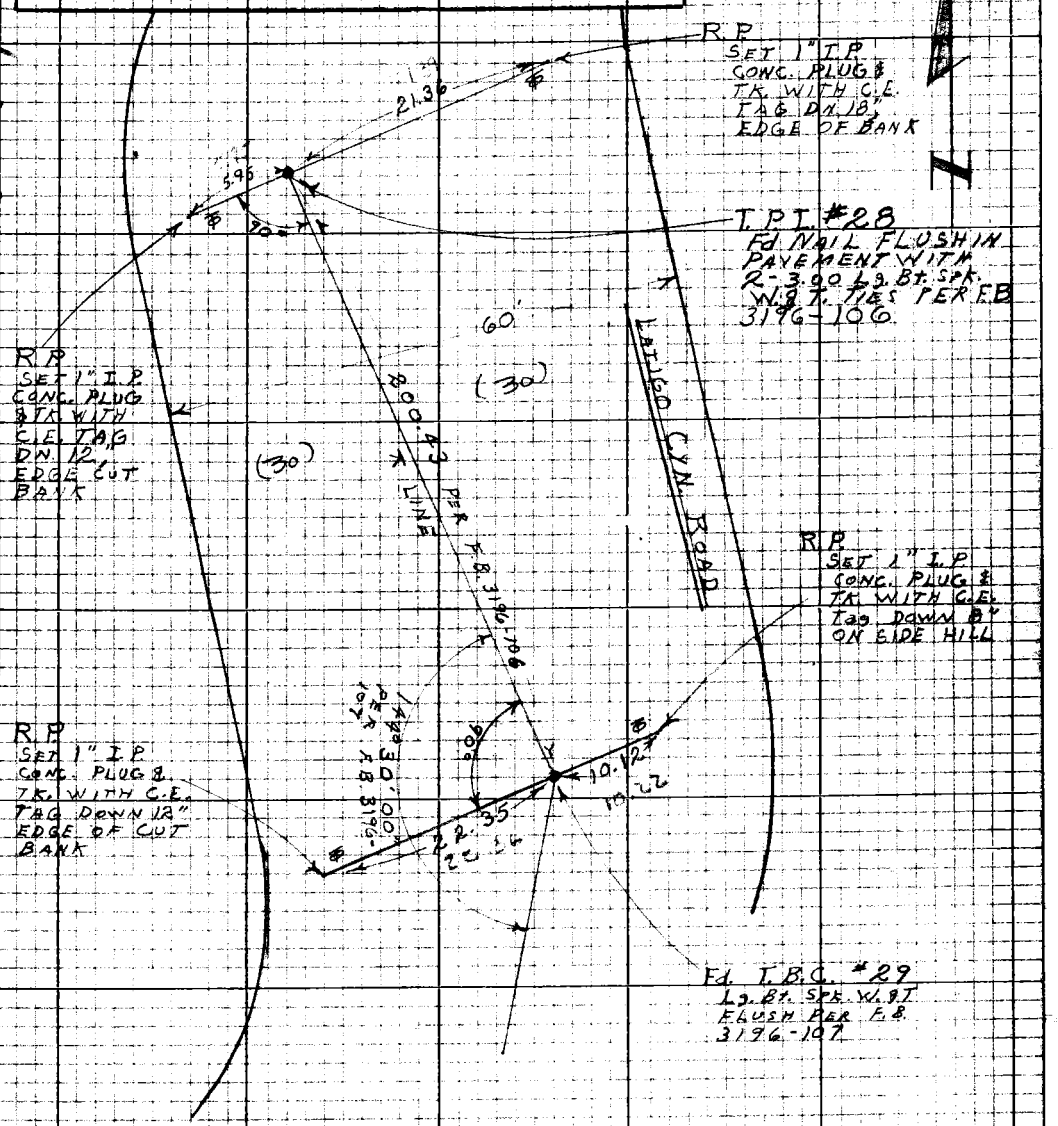

T = 74°

22.35 @ LEV. = 22.35
10.12 @ LEV. = 10.12
21.36 @ LEV. = 21.36
5.95 @ LEV. = 5.95

Note: Any Additions or Changes on this Sheet Must be Made or Circled in Red Ink With Date and Name of Person Making Change

Do not extend this side of this line.

PLEASE RETURN TO
LOS ANGELES COUNTY ENGINEER
403 LOS ANGELES COUNTY ENGINEERING BLDG.

76P3098 CE #310 8-66

PWFB 1205

108

F.B. 2701 Pg. 52

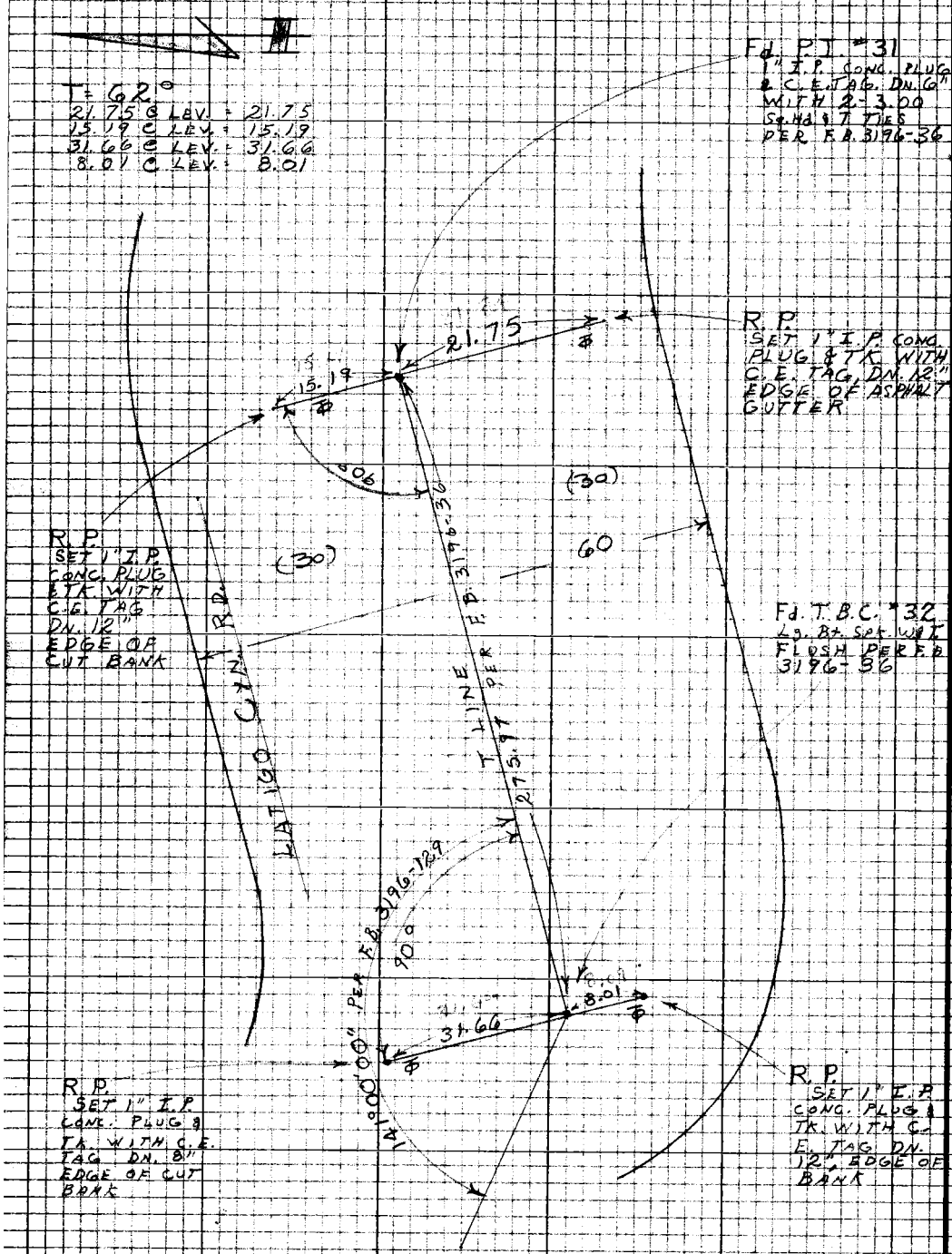

WS.921 C-3

PLEASE RETURN TO
LOS ANGELES COUNTY ENGINEER
403 LOS ANGELES COUNTY ENGINEERING BLDG.

Do not extend this side of this line.

Note: Any Additions or Changes on this Sheet Must be Made or Circled in Red Ink With Date and Name of Person Making Change

PWFB 1205

109

Notes Ck'd by	Survey of MALIBU AREA ℄
Map No.	JN 0303.00 Tape 205 Std 68°F
Office Work	Surveyed by VOGE
Checked	Notes JONES Date 1-26-68
Date	Indexed C. J. GALLI

F.B. ~~2701~~ Pg. 53

W.S. 92, B-3

T=56°

51.64 @ LEV. = 51.64
14.02 @ LEV. = 14.02
33.65 @ LEV. = 33.65
83.01 @ LEV. = 83.00

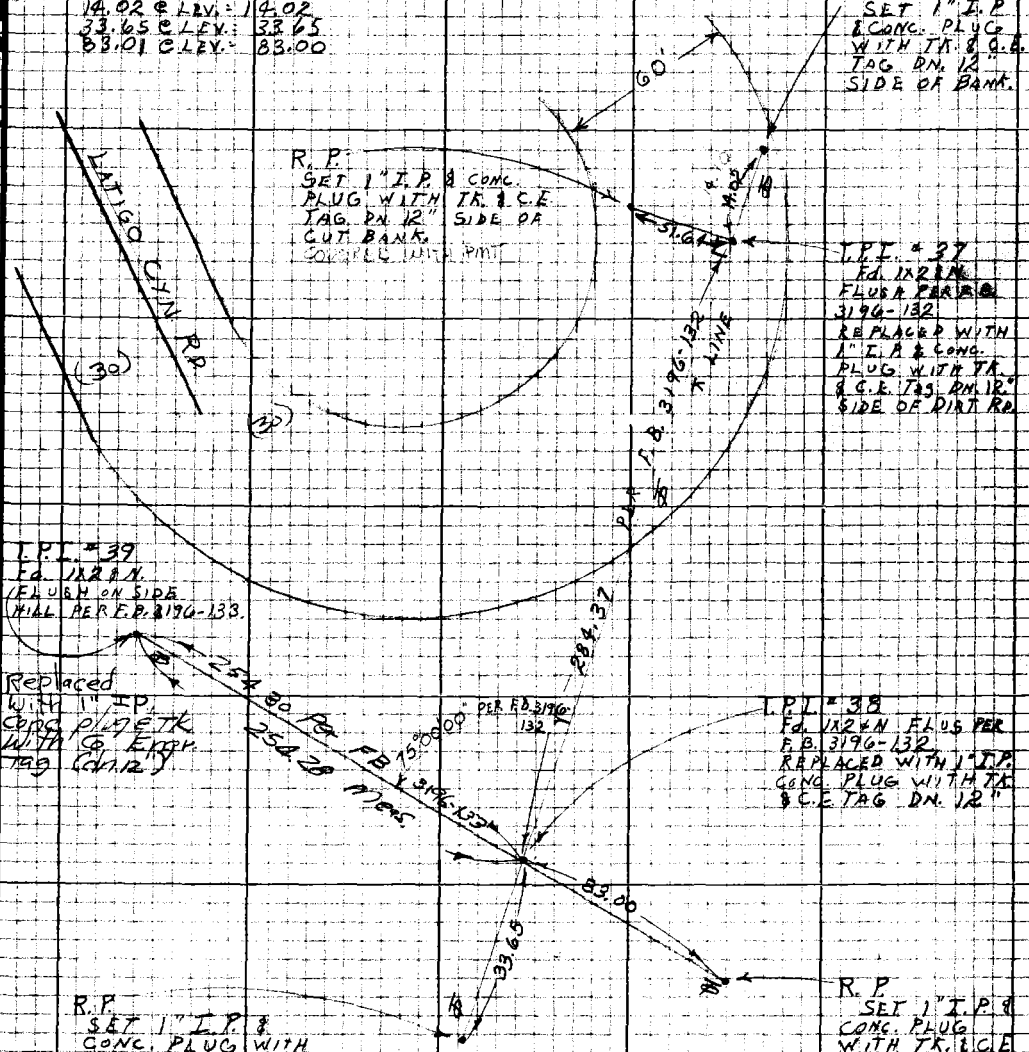

T=64° (84° Tape #158 Used)

255.29 @ 5°02' = 254.30
255.23 @ 4°50' = 254.32 } 254.28

Note: Any Additions or Changes on this Sheet Must be Made or Circled in Red Ink With Date and Name of Person Making Change

Do not extend this side of this line.

PLEASE RETURN TO
LOS ANGELES COUNTY ENGINEER
403 LOS ANGELES COUNTY ENGINEERING BLDG.

76P3098 CE #310 5-66

PWFB 1205

110

F.B. 2781 Pg. 54

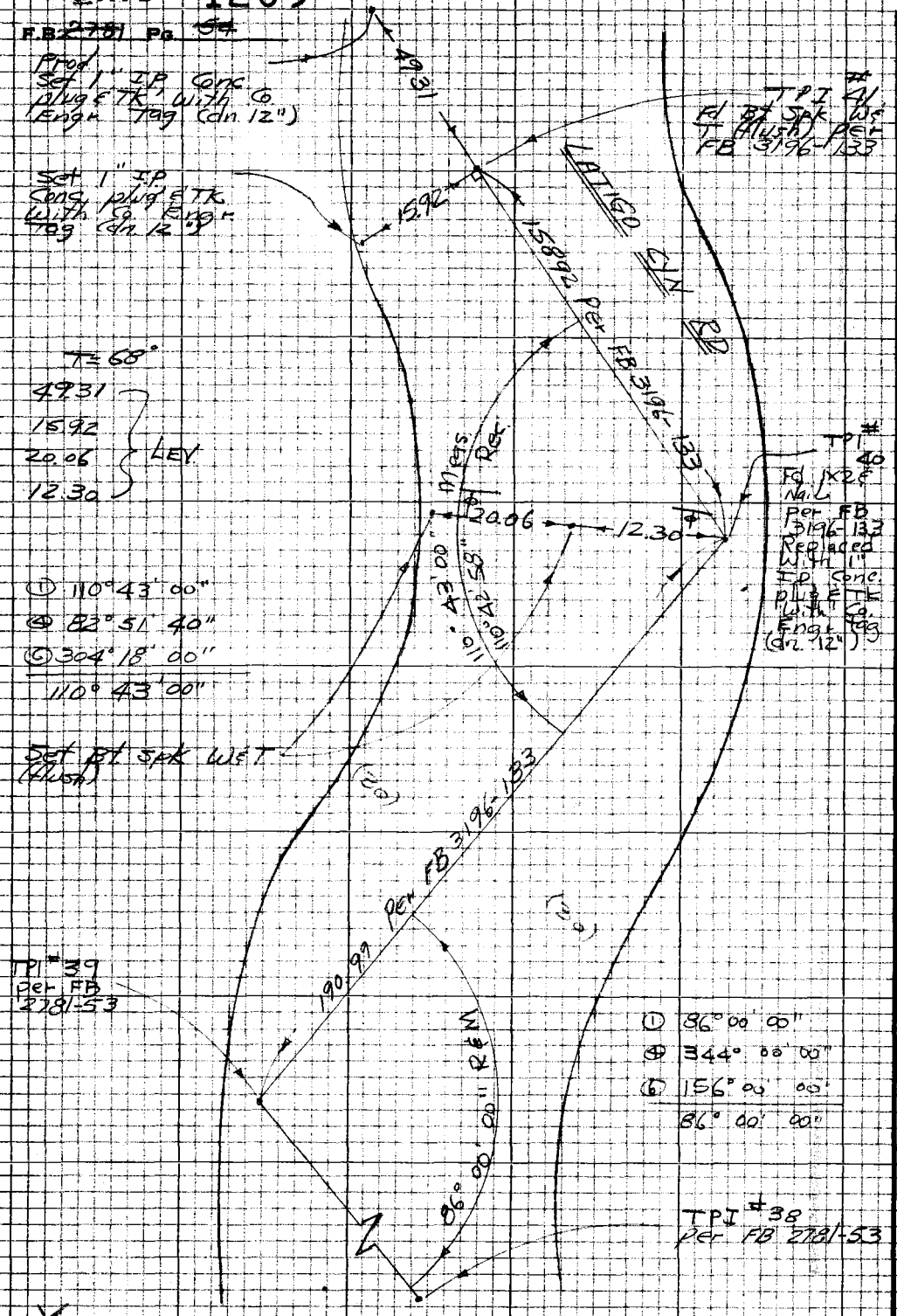

PLEASE RETURN TO
LOS ANGELES COUNTY ENGINEER
403 LOS ANGELES COUNTY ENGINEERING BLDG.

Do not extend this side of this Tie.

Note: Any Additions or Changes on this Sheet Must be Made or Checked in Red Ink With Date and Name of Person Making Change.

PWFB 1205

111

Notes Ck'd by	Survey of LATIGO CYN. RD.
Map No.	JN 0303.00 Tape 205 Std 68 °F
Office Work	Surveyed by VOGE
Checked	Notes JONES Date 1-30-68
Date	Indexed C. J. GALLI

F.B. ~~2781~~ Pg. 55

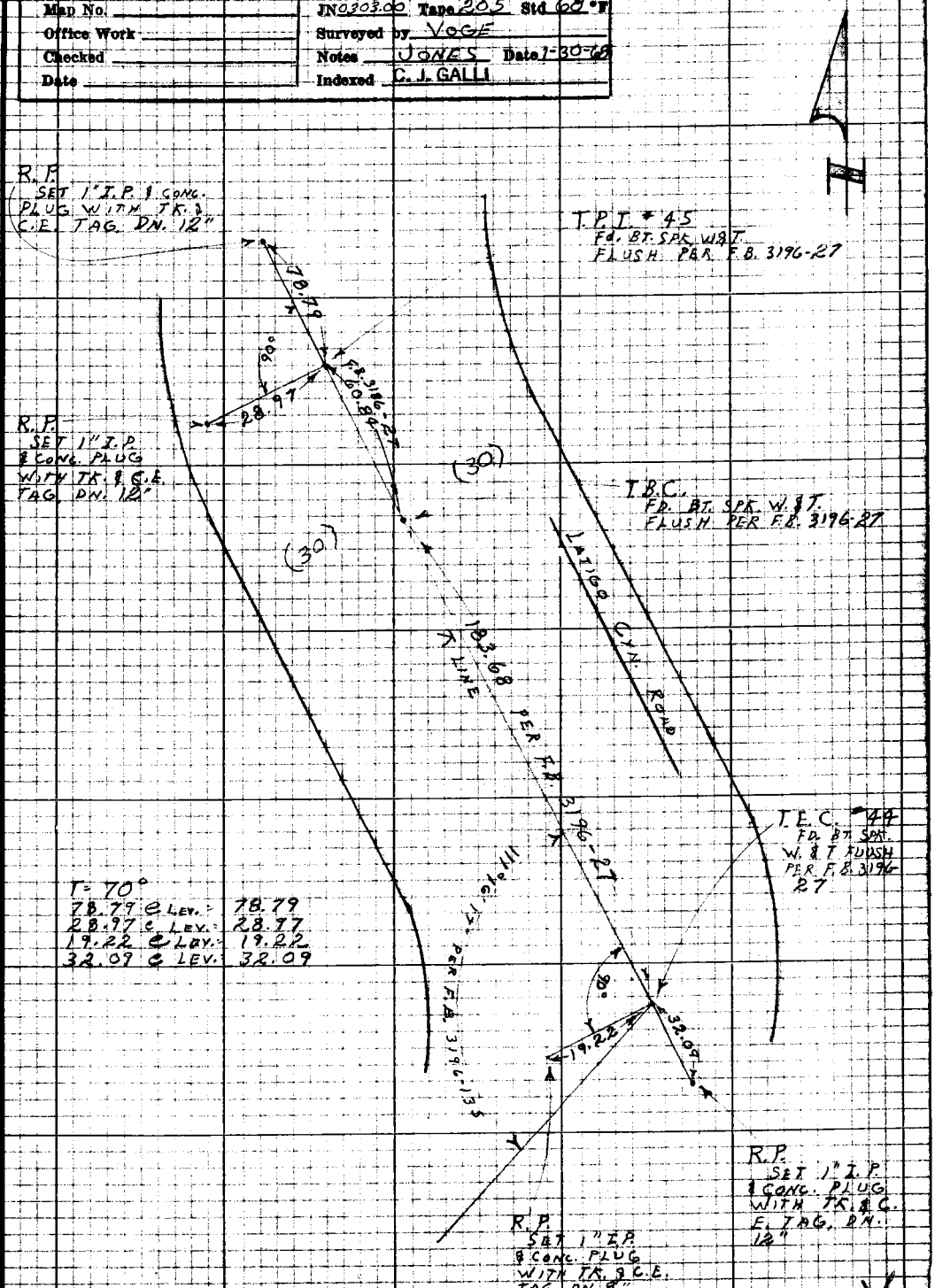

Note: Any Additions or Changes on this Sheet Must be Made or Circled in Red Ink With Date and Name of Person Making Change

Do not extend this side of this line.

PLEASE RETURN TO
LOS ANGELES COUNTY ENGINEER
403 LOS ANGELES COUNTY ENGINEERING BLDG.

76P3098 CE #310 5-66

PWFB 1205

F.B. 2761 Pg. 56

112 / 113 / 114

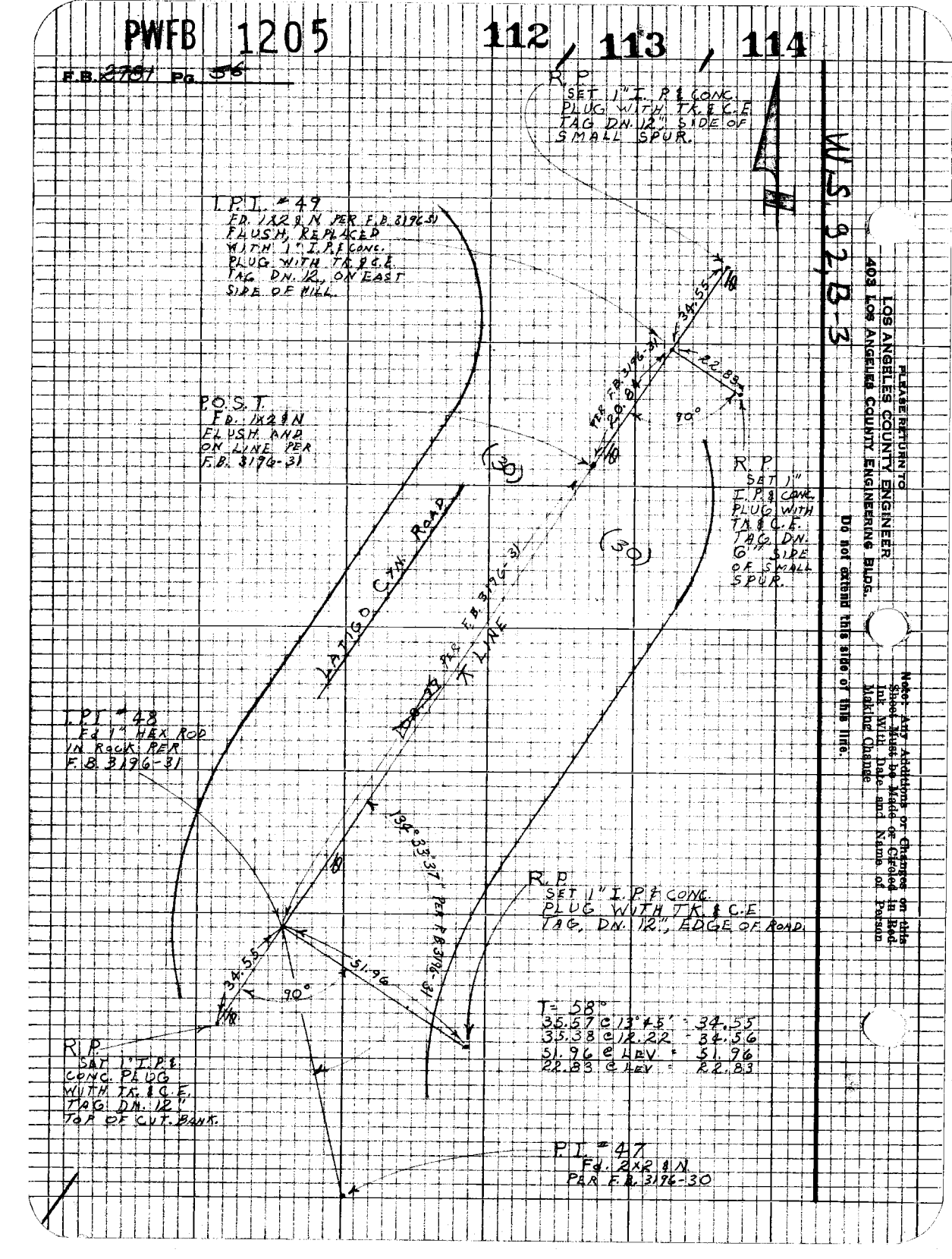

W.S. 92, B-3

LOS ANGELES COUNTY ENGINEER
403 LOS ANGELES COUNTY ENGINEERING BLDG.

PLEASE RETURN TO

Do not extend this side of this line.

Note: Any Additions or Changes on this Sheet Must be Made or Cleared in Red Ink With Date and Name of Person Making Change

PWFB 1205

115

Notes Ck'd by	Survey of MALIB AREA ℄
Map No.	JN0303.00 Tape 205 Std 68 °F
Office Work	Surveyed by VOGE
Checked	Notes JONES Date 1-31-68
Date	Indexed J. GALLI

F.B. ~~2781~~ Pg. ~~57~~

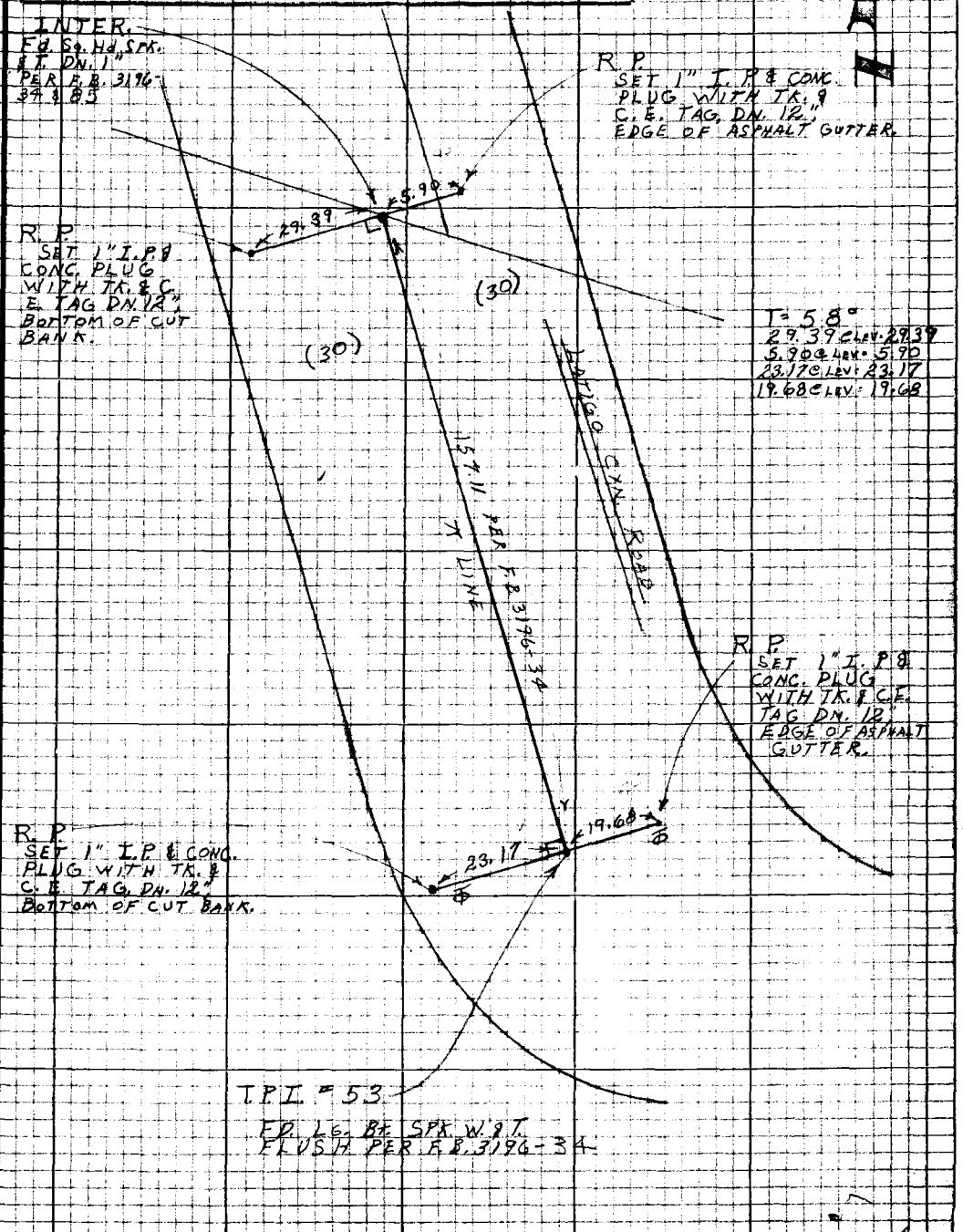

Note: Any Additions or Changes on this Sheet Must be Made or Circled in Red Ink With Date and Name of Person Making Change

Do not extend this side of this line.

PLEASE RETURN TO
LOS ANGELES COUNTY ENGINEER
403 LOS ANGELES COUNTY ENGINEERING BLDG.

76P3098 CK #310 5-66

PLEASE RETURN TO
LOS ANGELES COUNTY ENGINEER
403 LOS ANGELES COUNTY ENGINEERING BLDG.

Note: Any Additions or Changes on this Sheet Must be Made or Circled in Red Ink With Date and Name of Person Making Change

Do not extend this side of this line.

F.B. 2707 Pg. 59

PWFB 1205 116 117

Notes Ck'd by	Survey of Latigo Cyn Rd
Map No.	JN 2303.00 Tape 158 Std 84 °F
Office Work	Surveyed by W.J. Voge
Checked	Notes Voge Date 3-22-68
Date	Indexed C. J. GALLI

F.B. 2781 Pg. 59

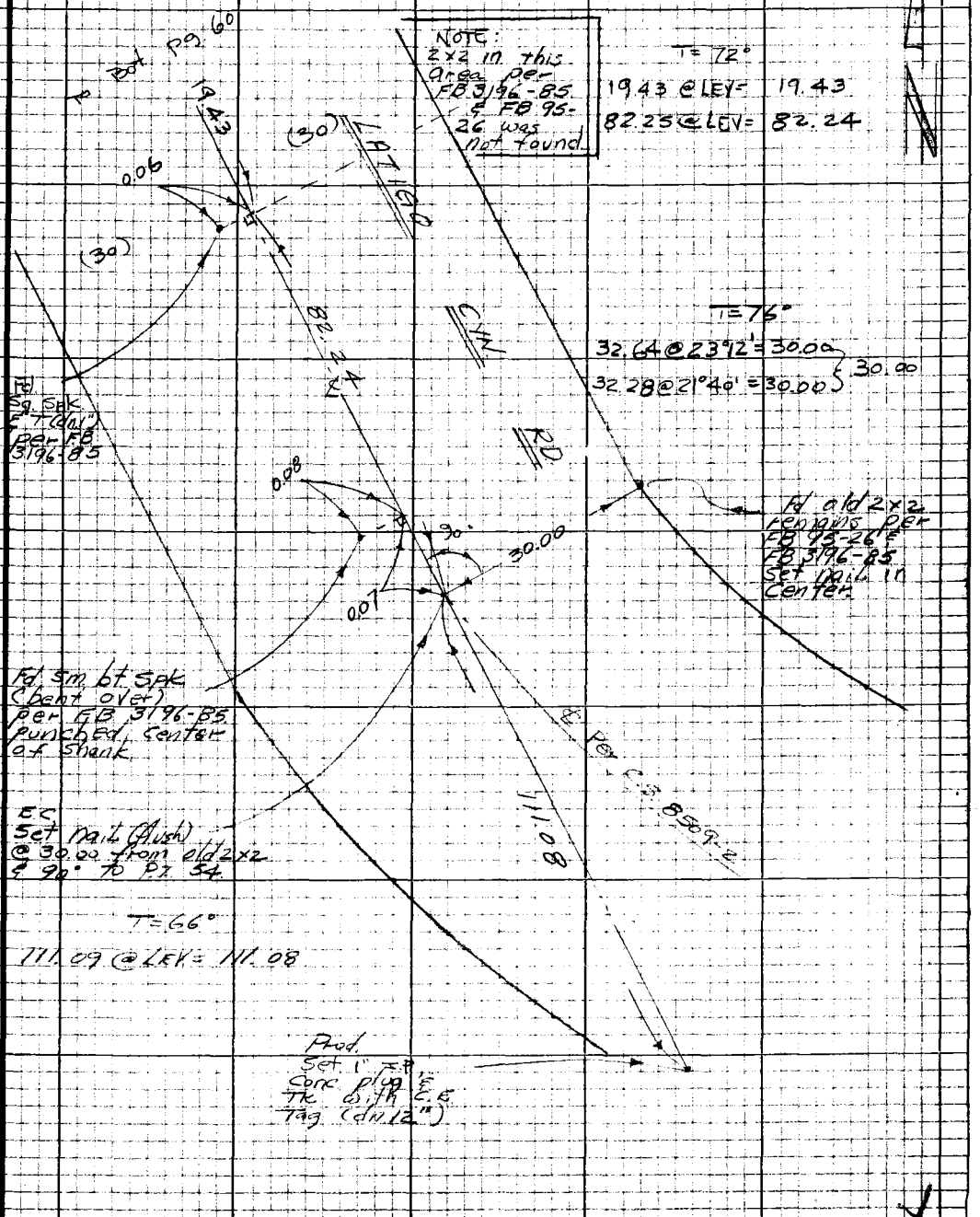

Note: Any Additions or Changes on this Sheet Must be Made or Circled in Red Ink With Date and Name of Person Making Change

PLEASE RETURN TO
LOS ANGELES COUNTY ENGINEER
403 LOS ANGELES COUNTY ENGINEERING BLDG.

Do not extend this side of this line.

76P3098 CE #310 5-66

F.B. ~~2781~~ Pg. ~~60~~

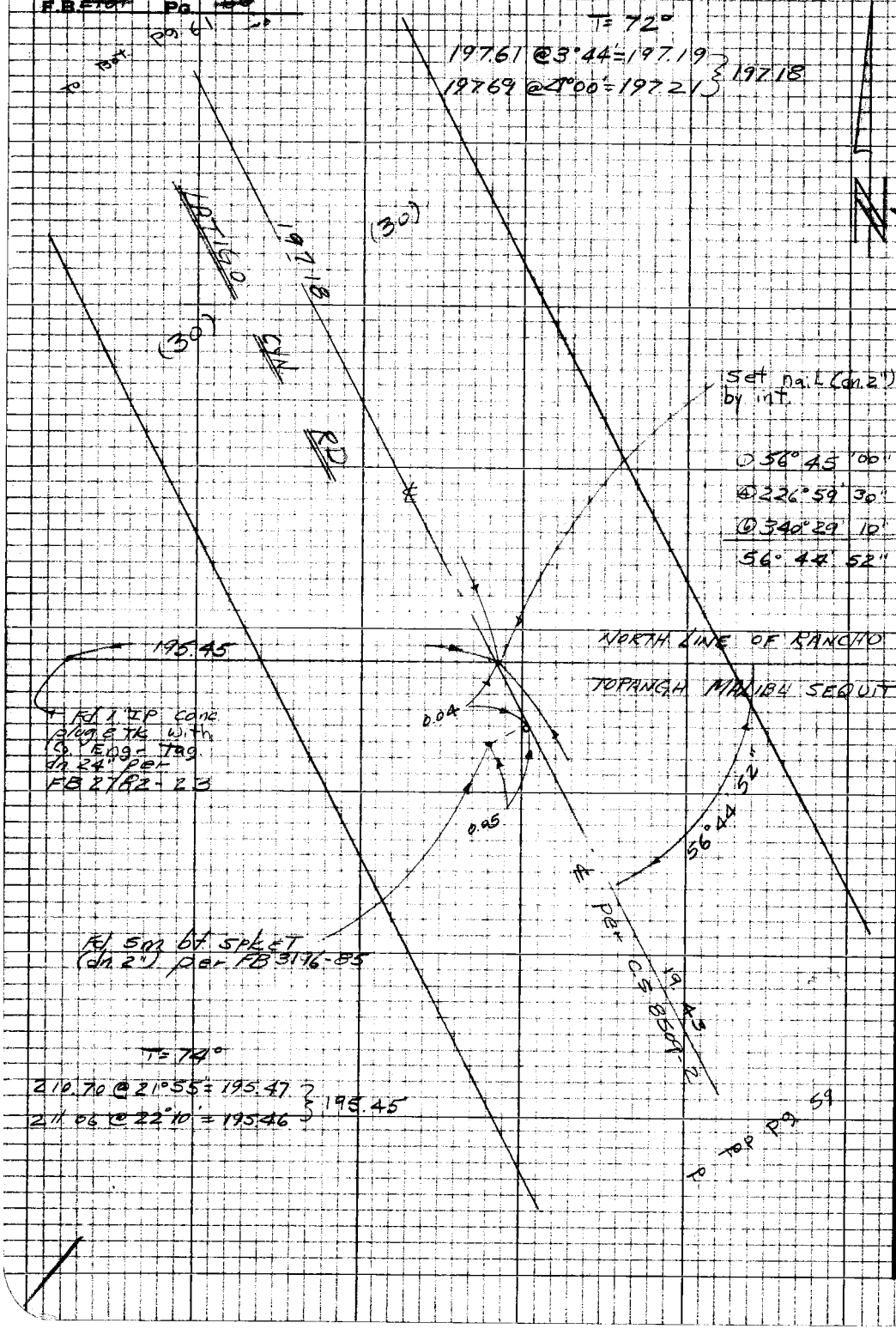

W.S. 92, B-3

PLEASE RETURN TO
LOS ANGELES COUNTY ENGINEER
403 LOS ANGELES COUNTY ENGINEERING BLDG.
Do not extend this side of this line.
Note: Any Additions or Changes on this Sheet Must be Made or Circled in Red Ink With Date and Name of Person Making Change

PWFB 1205

119

Notes Ck'd by	Survey of Latigo Cyn Rd
Map No.	JN 0303.00 Tape 158 Std 24 °F
Office Work	Surveyed by W. J. Voge
Checked	Notes Voge Date 3-28-68
Date	Indexed C. J. GALLI

F.B. 2701 Pg 61

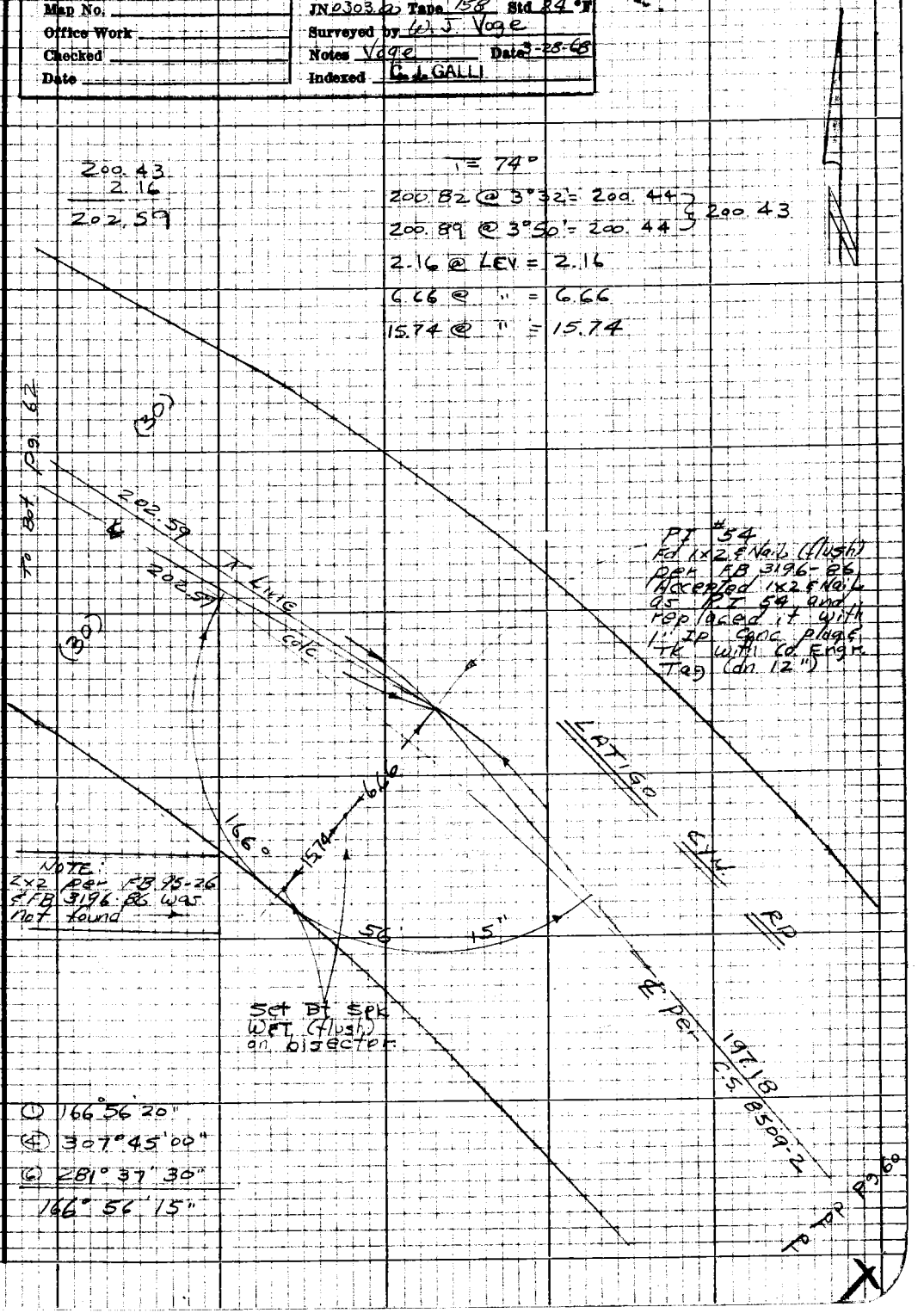

Note: Any Additions or Changes on this Sheet Must be Made or Circled in Red Ink With Date and Name of Person Making Change

Do not extend this side of this line.

PLEASE RETURN TO
LOS ANGELES COUNTY ENGINEER
403 LOS ANGELES COUNTY ENGINEERING BLDG.

76P3098 CK #310 5-66

PWFB 1205

120

F.B. ~~2701~~ Pg. ~~62~~

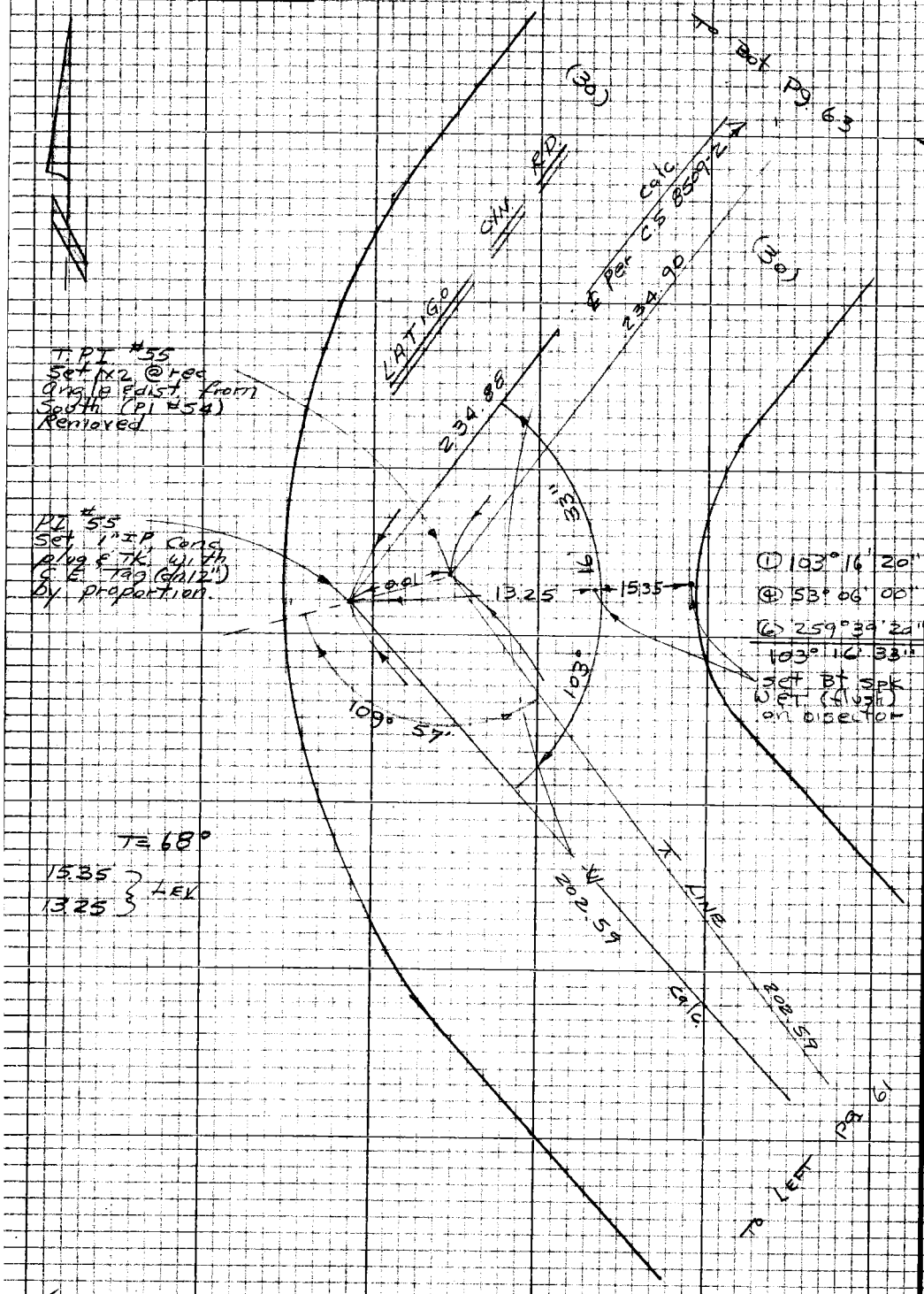

WS92, B-3

PLEASE RETURN TO
LOS ANGELES COUNTY ENGINEER
403 LOS ANGELES COUNTY ENGINEERING BLDG.

Do not extend this side of this line.

Note: Any Additions or Changes on this Sheet Must be Made or Circled in Red Ink With Date and Name of Person Making Change

PWFB 1205

121 / 122

Notes Ck'd by	Survey of Latigo Cyn Rd
Map No.	JN 0303.00 Tape 158 Std 84°F
Office Work	Surveyed by W.J. Voge
Checked	Notes Voge Date 3-28-68
Date	Indexed C. J. GALLI

F.B. 2781 Pg. 63

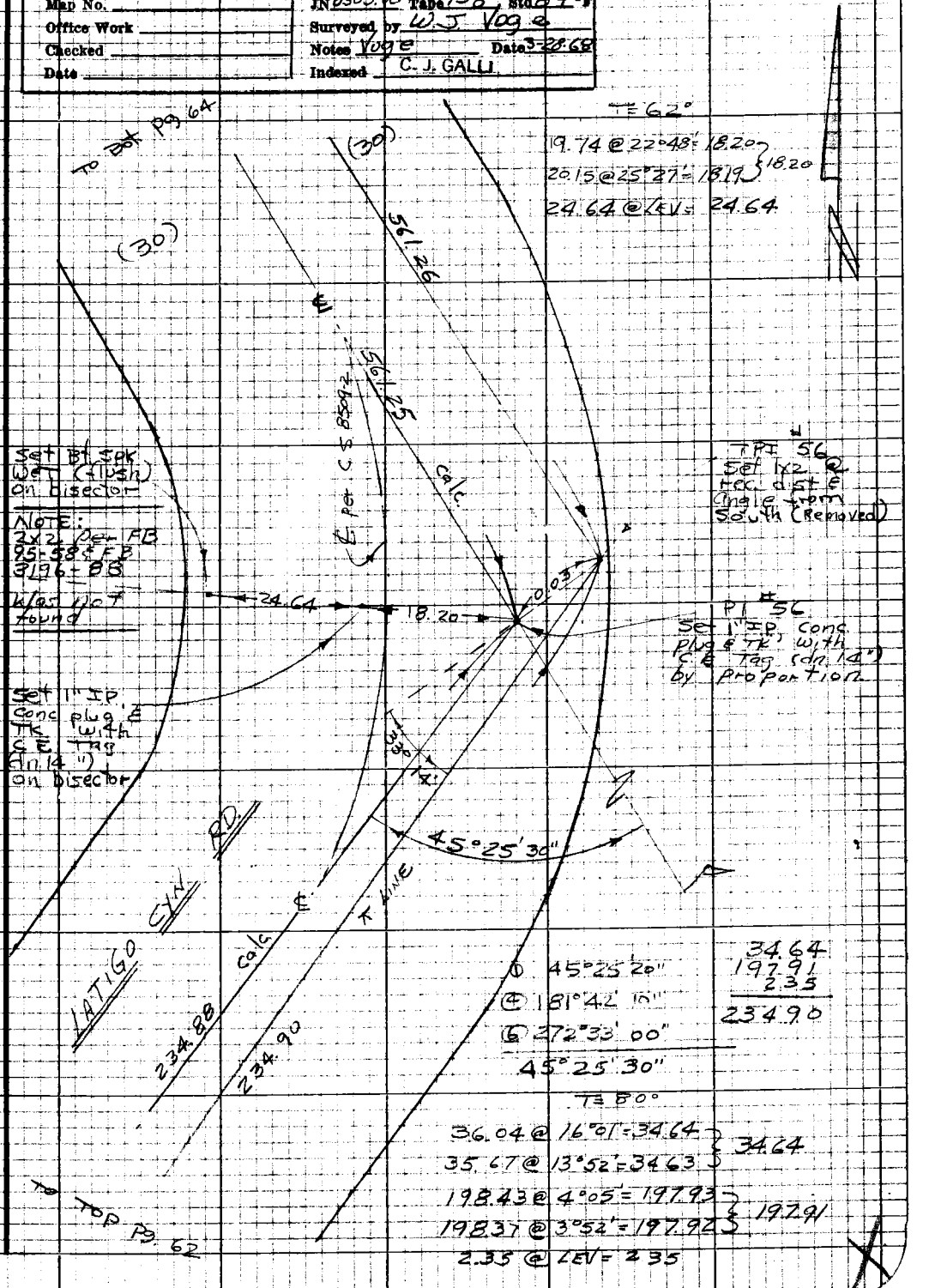

T = 62°

19.74 @ 22°48' = 18.20
20.15 @ 25°27' = 18.19 } 18.20
24.64 @ LEV = 24.64

① 45°25'20"
④ 181°42'10"
⑥ 272°33'00"
45°25'30"

34.64
197.91
2.35
234.90

T = 80°

36.04 @ 16°01' = 34.64
35.67 @ 13°52' = 34.63 } 34.64
198.43 @ 4°05' = 197.93
198.37 @ 3°52' = 197.92 } 197.91
2.35 @ LEV = 2.35

Note: Any Additions or Changes on this Sheet Must be Made or Circled in Red Ink With Date and Name of Person Making Change

Do not extend this side of this line.

PLEASE RETURN TO
LOS ANGELES COUNTY ENGINEER
403 LOS ANGELES COUNTY ENGINEERING BLDG.

76P3098 CE #310 5-66

PWFB 1205

F.B. ~~2707~~ PG. ~~64~~

T=72°

4.57
15.57
22.02
62.92
} LEV.

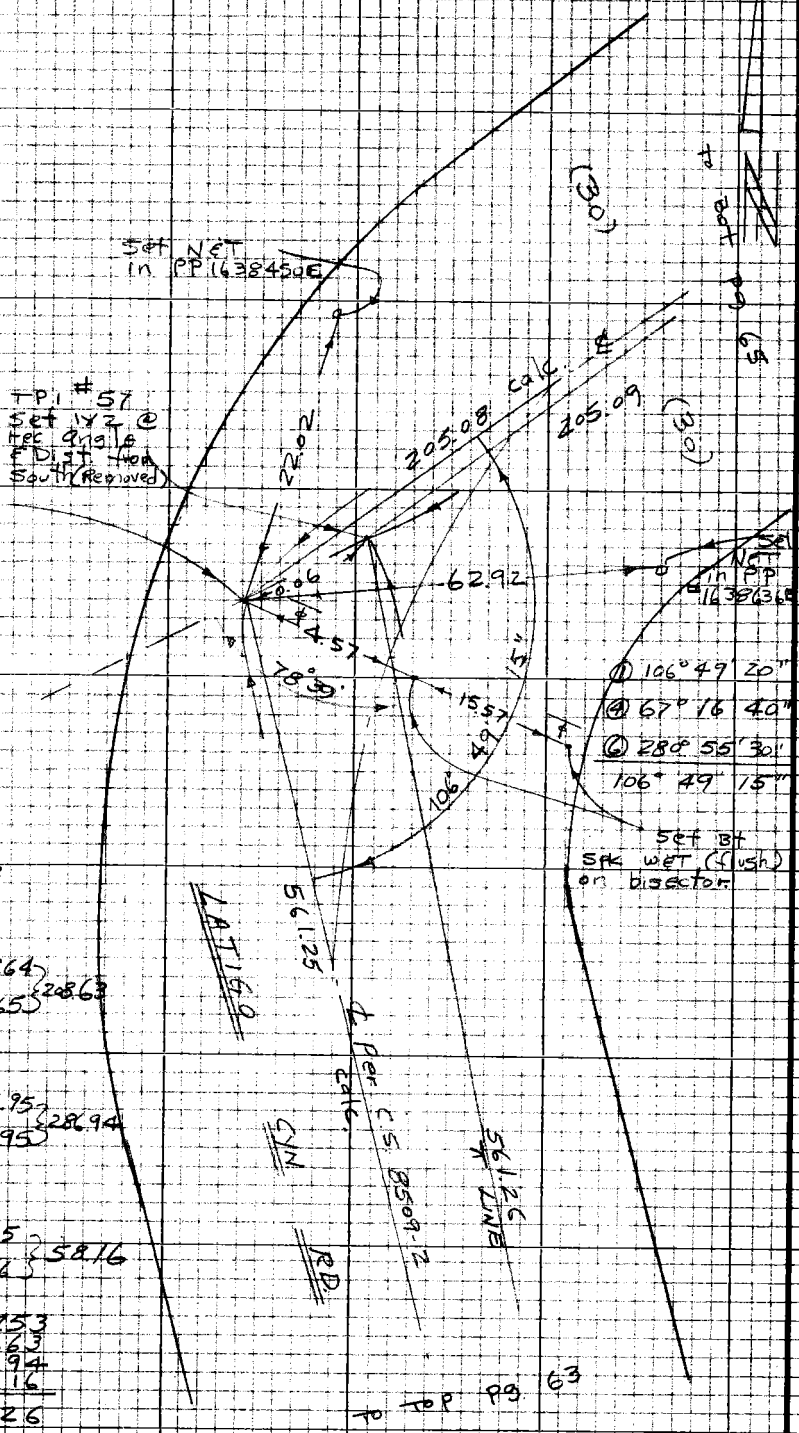

T=78°

7.53@LEV = 7.53

T=78°

209.45@5°02'=208.64
209.37@4°46'=208.65
} 208.63

T=78°

287.44@3°20'=286.95
287.52@3°36'=286.95
} 286.94

T=80°

59.91@13°55'=58.15
60.21@15°00'=58.16
} 58.16

7.53
208.63
286.94
58.16
561.26

PLEASE RETURN TO
LOS ANGELES COUNTY ENGINEER
403 LOS ANGELES COUNTY ENGINEERING BLDG.

Do not extend this side of this line.

Note: Any Additions or Changes on this Sheet Must be Made or Circled in Red Ink With Date and Name of Person Making Change

PWFB 1205

124

Notes Ck'd by D. SAPPELL	Survey of Latigo Cyn Rd	F.B. 2784	Pg. 65
Map No.	JN 030300 Tape 158 Std 84 °F		
Office Work	Surveyed by W J Voge		
Checked	Notes Voge C. J. GALLI Date 3-6-68		
Date	Indexed		

W.S. 92, B-3

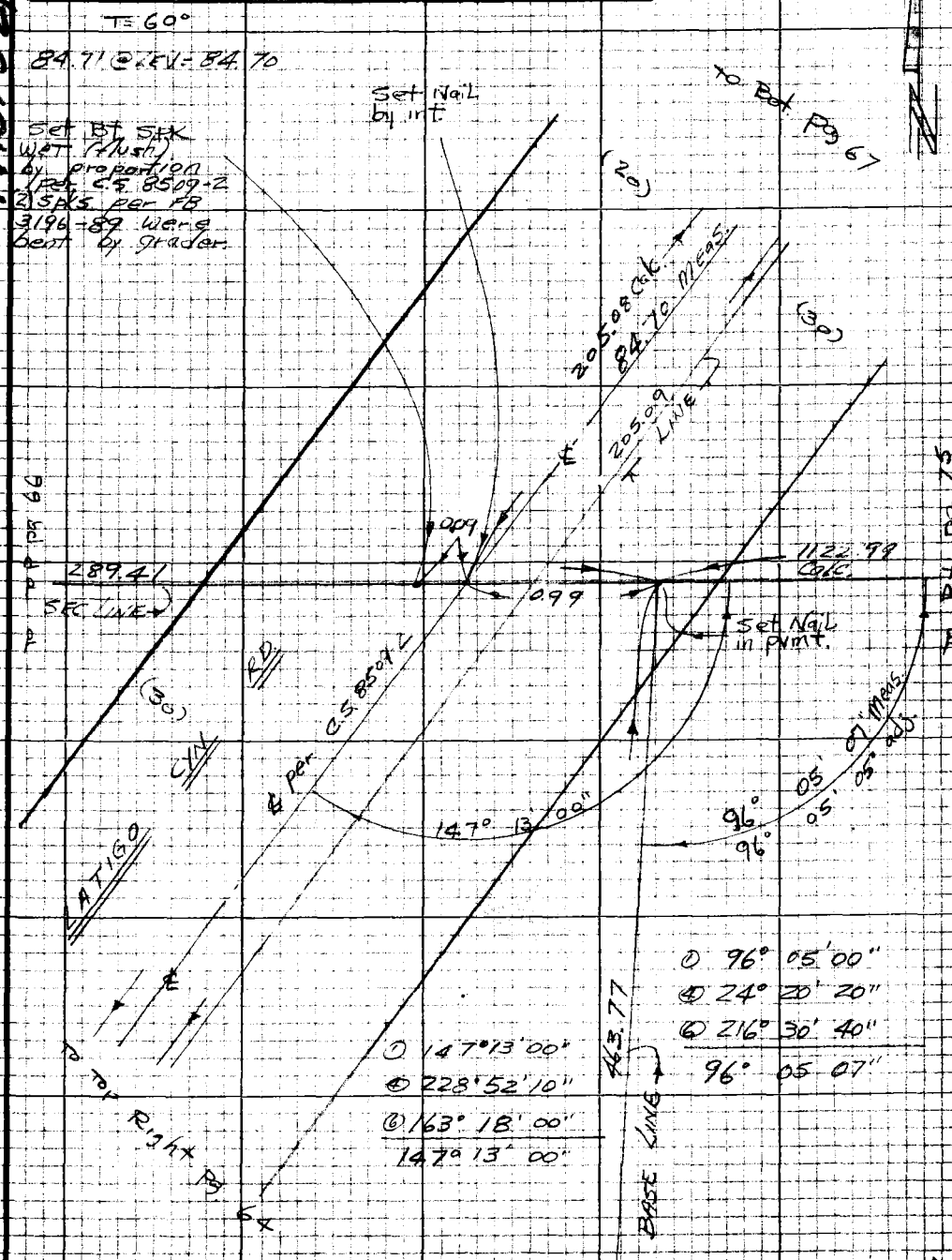

To Top Pg 74

Note: Any Additions or Changes on this Sheet Must be Made or Circled in Red Ink With Date and Name of Person Making Change

Do not extend this side of this line.

PLEASE RETURN TO
LOS ANGELES COUNTY ENGINEER
403 LOS ANGELES COUNTY ENGINEERING BLDG.

76P3095 CE #310 5-66

PWFB 1205

125

F.B. 2781 Pg. 66

To Left Pg. 65

T=64°

2.68 @ LEV = 2.68

2.68
124.09
162.64
289.41

T=64°

135.74 @ 23°53' = 124.12
135.26 @ 23°26' = 124.10 } 124.09

289.41

T=58°

176.60 @ 22°55' = 162.66
176.99 @ 23°12' = 162.68 } 162.64

Set 1x2 & Nail

T=70°

95.36 @ 20°32' = 89.30
95.76 @ 21°10' = 89.30 } 89.29

89.29
80.87
170.16

T=66°

84.53 @ 16°55' = 80.87
84.88 @ 17°40' = 80.88 } 80.87

170.16

Fd 3"x3" Post, Nail & RCE Tag (72'11) No ref.

T=66°

35.27 @ 17°00' = 33.35
35.06 @ 17°56' = 33.35 } 33.35

33.35

SEC. LINE

Fd 1" I.P. Cone plug & TK with Co. Engr. Tag (flush) per FB 3196-139.

42.70

To Top Pg. 71

PLEASE RETURN TO
LOS ANGELES COUNTY ENGINEER
403 LOS ANGELES COUNTY ENGINEERING BLDG.

Do not extend this side of this line.

Note: Any Additions or Changes on this Sheet Must be Made or Circled in Red Ink With Date and Name of Person Making Change

PWFB 1205

126

Notes Ck'd by	Survey of Latigo Cyn Rd
Map No.	JN 0303.00 Tape 158 Std 84 °F
Office Work	Surveyed by W J Voge
Checked	Notes Voge Date 3-28-68
Date	Indexed C. J. GALLI

F.B. 2781 Pg. 67

W.S. 92, B-3

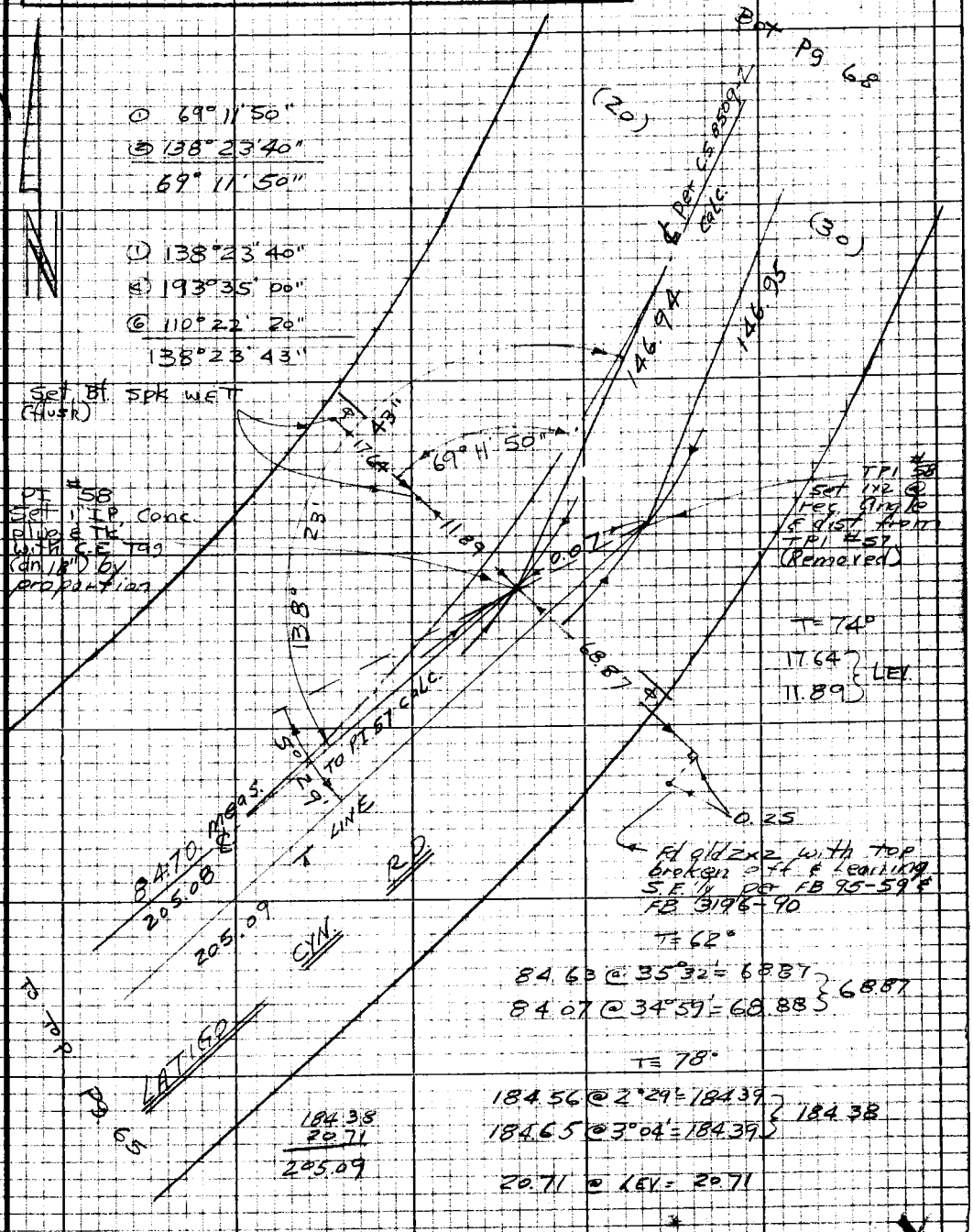

Note: Any Additions or Changes on this Sheet Must be Made or Circled in Red Ink With Date and Name of Person Making Change

Do not extend this side of this line.

PLEASE RETURN TO
LOS ANGELES COUNTY ENGINEER
403 LOS ANGELES COUNTY ENGINEERING BLDG.

76P3098 CE #310 5-66

PWFB 1205

F.B. 2767 Pg. 68

127

WS 92-B-3

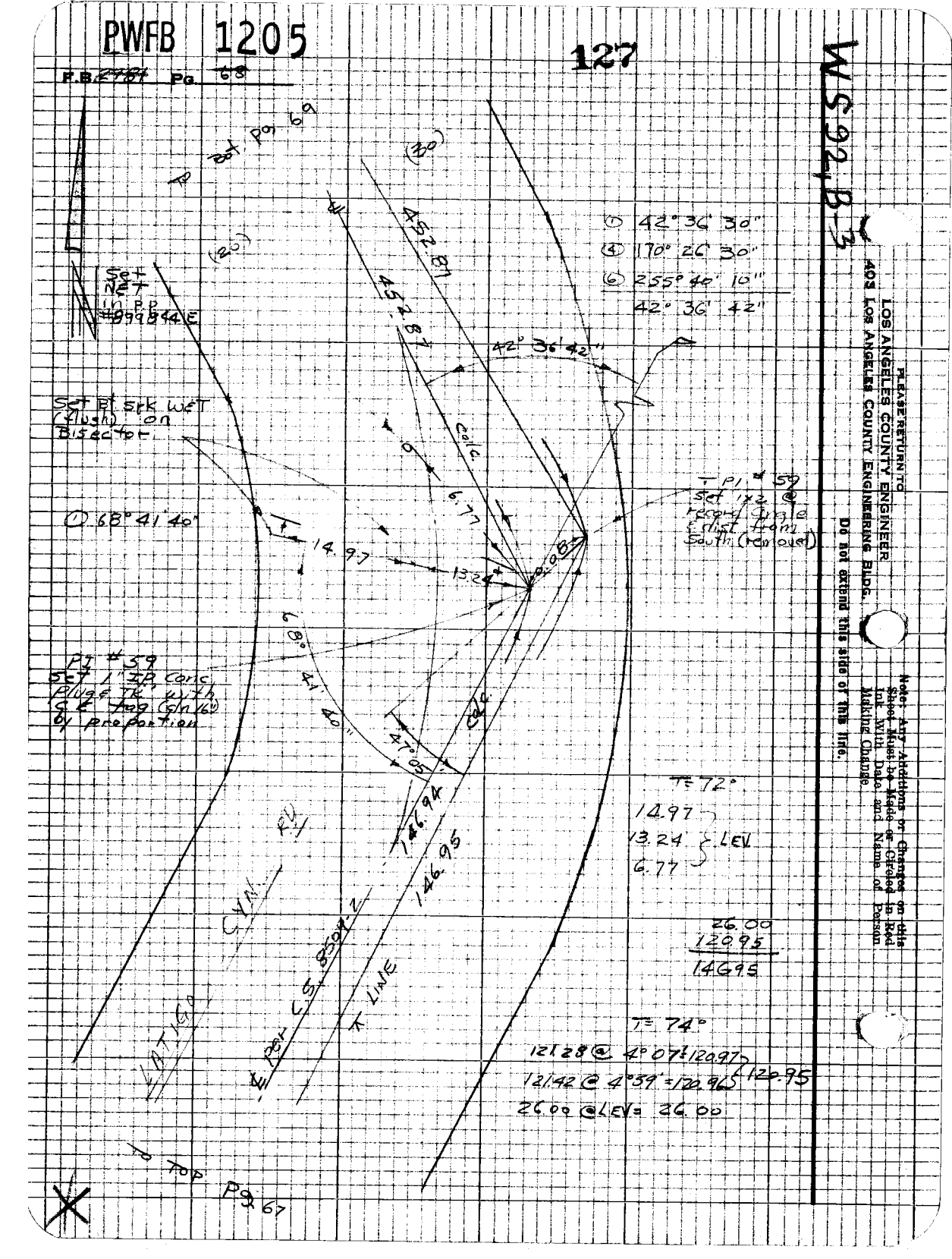

LOS ANGELES COUNTY ENGINEER
403 LOS ANGELES COUNTY ENGINEERING BLDG.

PLEASE RETURN TO

Do not extend this side of this line.

Note: Any Additions or Changes on this Sheet Must be Made or Circled in Red Ink With Date and Name of Person Making Change

PWFB 1305

127

Notes Ck'd by	Survey of Latigo Gn Rd	F.B. 2781 Pg. 69
Map No.	JN 0303.00 Tape 158 Std 84 °F	
Office Work	Surveyed by W.J. Voge	
Checked	Notes Voge Date 3-28-65	
Date	Indexed C. J. GALLI	

W.S. 92, B-3

To Bot Pg. 70

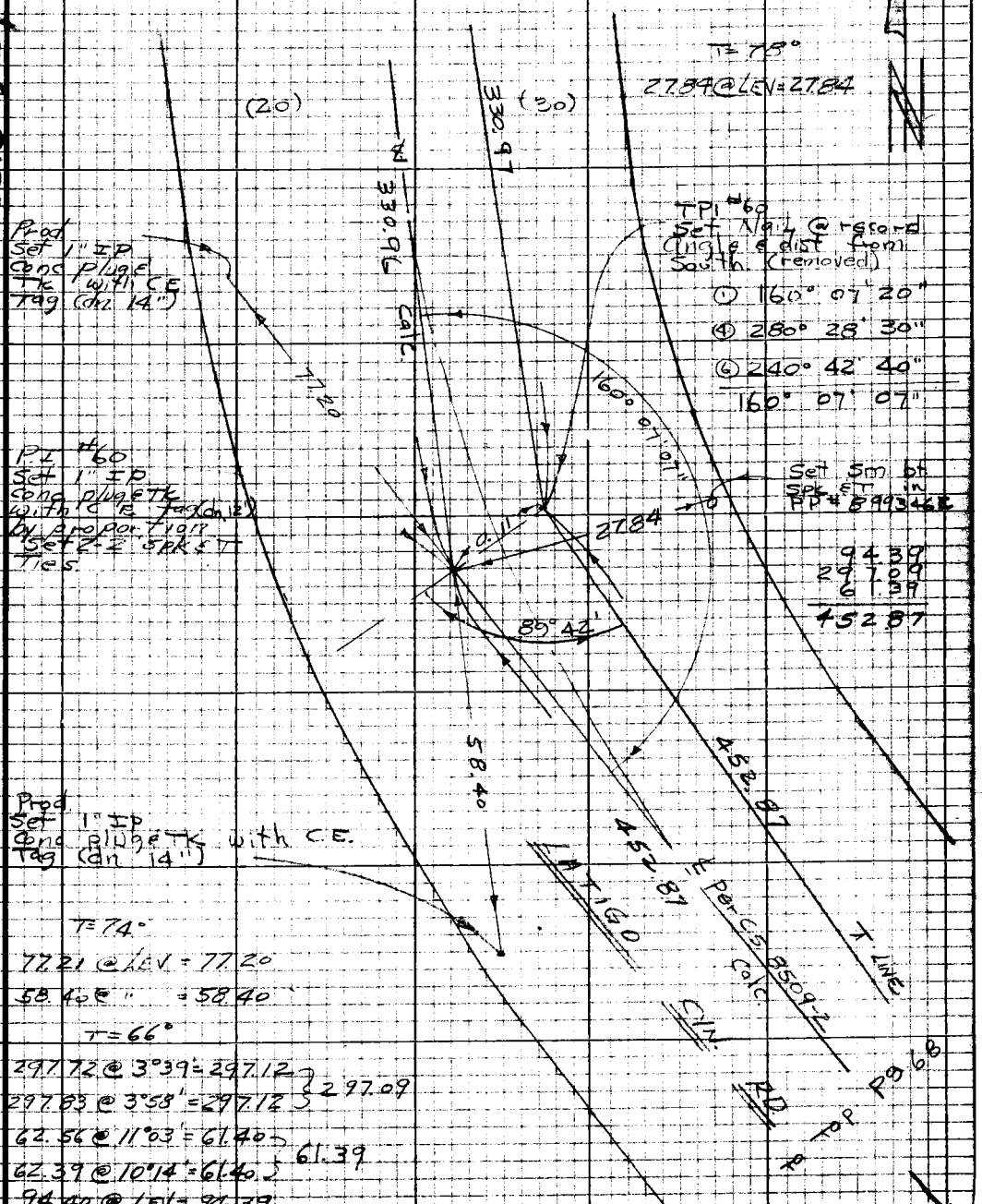

Note: Any Additions or Changes on this Sheet Must be Made or Circled in Red Ink With Date and Name of Person Making Change

Do not extend this side of this line.

PLEASE RETURN TO
LOS ANGELES COUNTY ENGINEER
403 LOS ANGELES COUNTY ENGINEERING BLDG.

76P3095 CE #310 5-66

PWFB 1305

128

F.B. 2781 Pg. 70

T=68°

29.47
10.48
22.94
31.34
} LEV

P1 #61
Set 1" IP
Conc plug & Tk
With C.E. tag
dn 22"
Set on line
to North & @
record tie
dist from
nail in stump.

FOR INT WITH
OCEAN VIEW DR.
SEE PG 125

Fd CH(t) in
Fire Hydrt
guard post
per FB 3196-119

Prod
Fd 1" IP Conc
plug & Tk with
C.E. tag per
FB 3196-119
(Removed)

Set CH(t) in N'ly
edge of steel box

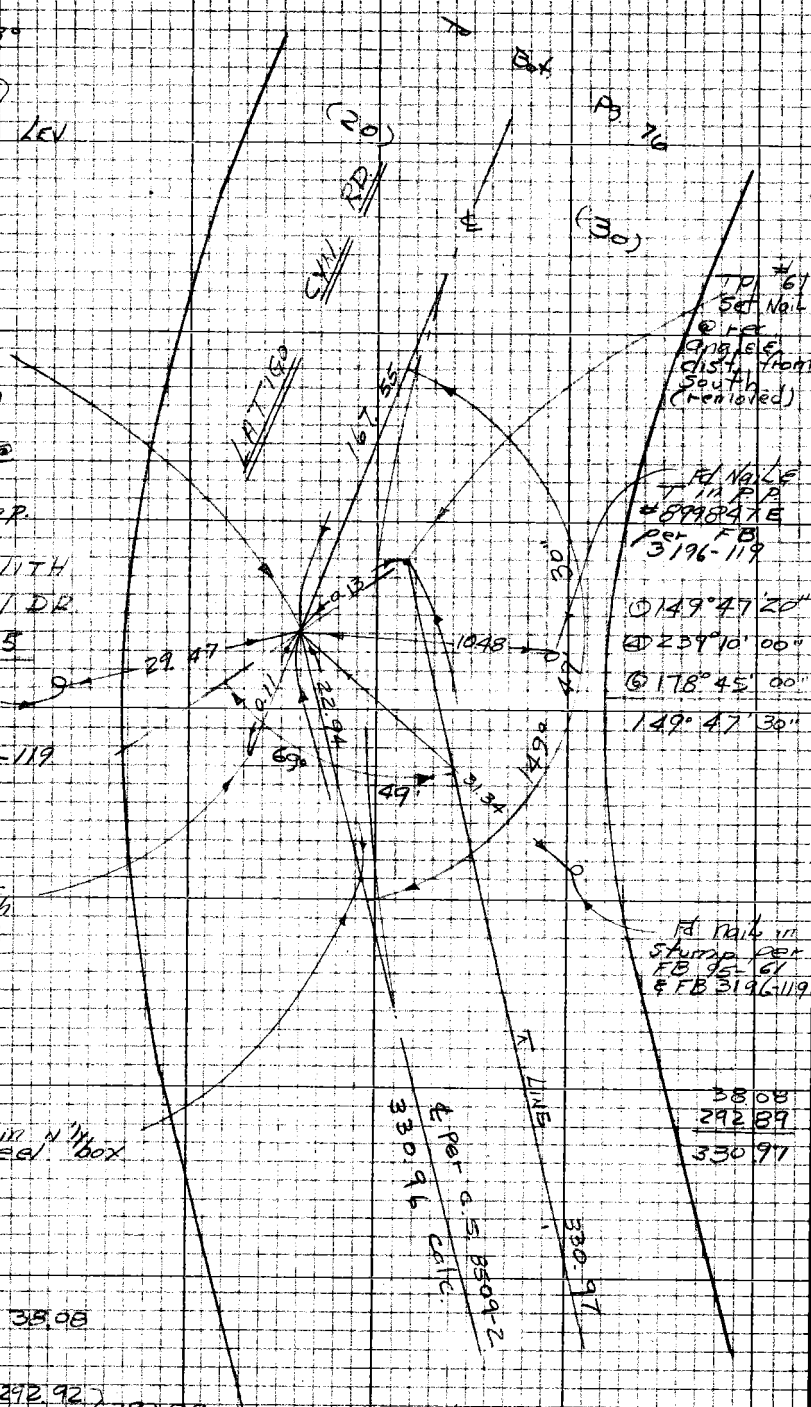

TP #61
Set Nail
@ rec
angle & E
dist from
South
(removed)

Fd Nail & T in P.P.
#899847E
per FB
3196-119

① 149°47'20"
④ 239°10'00"
⑥ 178°45'00"
149°47'30"

Fd nail in
Stump per
FB 95-61
& FB 3196-119

38.08
292.89
330.97

T=68°
38.08 @ LEV = 38.08

T=68°
293.36 @ 3°08' = 292.92
293.34 @ 3°06' = 292.91
} 292.89

TO TOP Pg. 69

W.S. 92-B-3

PLEASE RETURN TO
LOS ANGELES COUNTY ENGINEER
403 LOS ANGELES COUNTY ENGINEERING BLDG.

Do not extend this side of this line.

Note: Any Additions or Changes on this Sheet Must be Made or Circled in Red Ink With Date and Name of Person Making Change

PWFB 1205

129, 130

Notes Ck'd by D. SAPPELL	Survey of Letigo Cyn. Rd
Map No.	JN 303.00 Tape 158 Std 84°F
Office Work	Surveyed by W. J. Voge
Checked	Notes Voge Date 3-11-68
Date	Indexed C. J. GALLI

F.B. ~~2781~~ Pg. 71



To Bot. pg. 66

T = 74°

42.70 @ LEV = 42.70



set 1x2 & Nail (flush)

T = 74°

57.68 @ 10° 22' = 56.74
57.69 @ 10° 19' = 56.76 } 56.75



set 1x2 & Nail (flush)
(west edge of road)

397.84

BASE LINE

72° 10' 02" Meas
72° 10' 00" adj.

① 72° 10' 00"
④ 288° 40' 20"
⑥ 73° 00' 10"
72° 10' 02"



To Top Left Pg. 73

To Top Pg. 72

Note: Any Additions or Changes on this Sheet Must be Made or Circled in Red Ink With Date and Name of Person Making Change

PLEASE RETURN TO
LOS ANGELES COUNTY ENGINEER
403 LOS ANGELES COUNTY ENGINEERING BLDG.

Do not extend this side of this line.

76P3098 CE #310 5-66

PWFB 1205 131 , 132

F.B. 2781 Pg. 72

To Bot Pg 71

T = 70°

57.88 @ 14° 39' = 56.00
57.64 @ 13° 40' = 56.01 } 55.99

T = 70°

199.58 @ 20° 42' = 186.70
199.13 @ 20° 22' = 186.68 } 186.67

186.67
55.99
242.66

COUNTY SURVEYOR'S MONUMENT
T 1 S
R 18 W
29 28
32 33
SEC COR
BLM

881.97 Calc.

SEC. LINE

Sec Cor
Fd Co Sur brass
Cap mon (flush)
per FB 3196-139
marked as shown.

See FB 2781-95 for
angle & survey to North.

T = 76°

22.05
11.75 } LEV.
12.73

Set Sm bt
Spk & T in
14" oak
up 48"

22.05

11.75

12.73

Set Sm bt
Spk & T in
20" oak
up 6"

Set Sm bt Spk
& T in 12" oak
up 6"

20° 41' 25" M
20° 41' 24" adj.

242.66

Prod.
Set 1x2 & Nail
(flush) Side Hill

① 20° 41' 20"
④ 82° 45' 30"
⑥ 124° 08' 30"
20° 41' 25"

To Bot Pg. 73

WS92, B-3

PLEASE RETURN TO
LOS ANGELES COUNTY ENGINEER
403 LOS ANGELES COUNTY ENGINEERING BLDG.

Note: Any Additions or Changes on this Sheet Must be Made or Circled in Red Ink With Date and Name of Person Making Change

Do not extend this side of this line.

PWFB 1205 133 134

Notes Ck'd by D. SAPPELL	Survey of Latigo Cyn Rd	F.B. ~~2784~~ Pg. 73
Map No.	JN 0303.00 Tape 158 Std 84°F	
Office Work	Surveyed by W. J. Voge	
Checked	Notes Voge Date 3-11-68	
Date	Indexed C. J. GALLI	

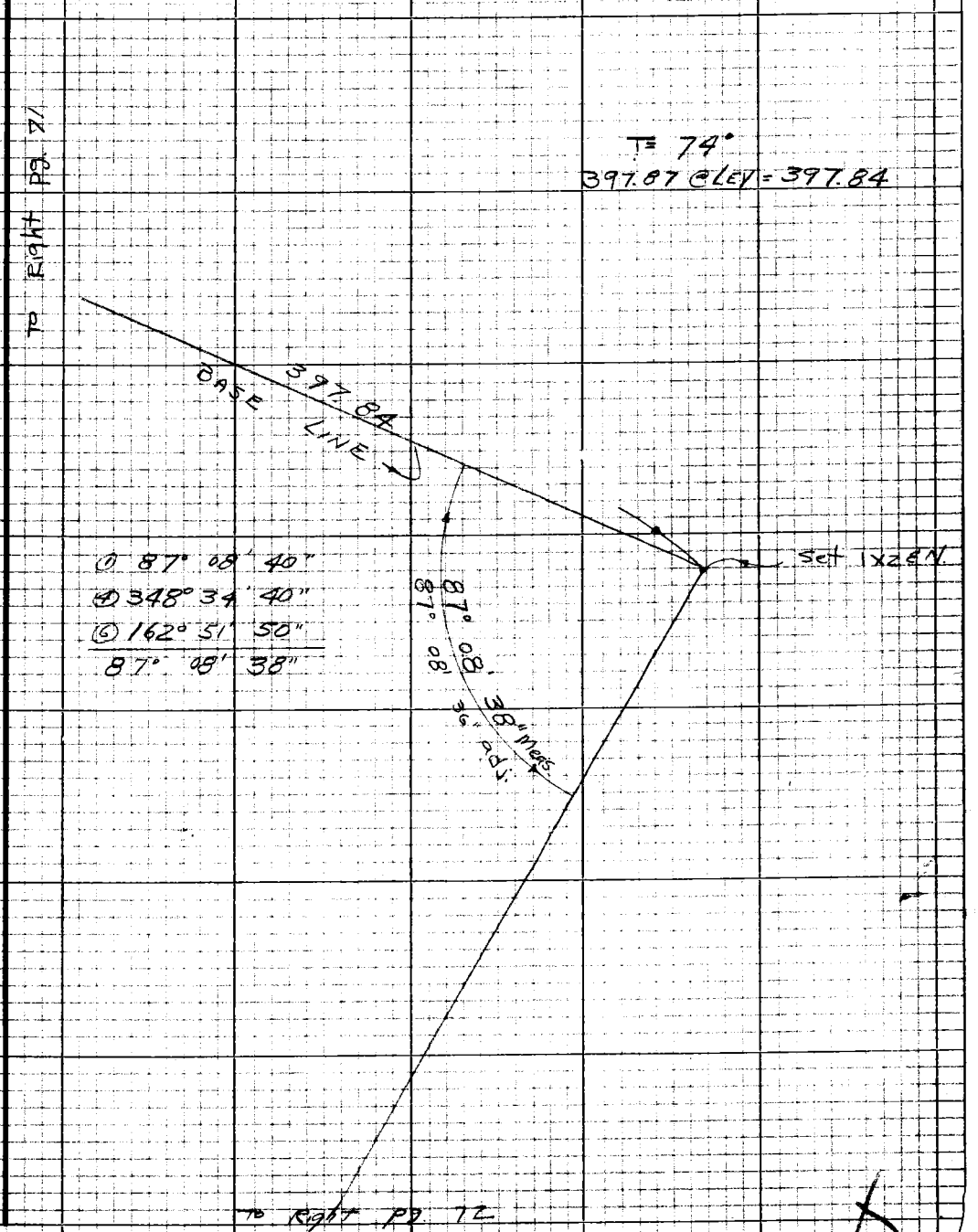

Note: Any Additions or Changes on this Sheet Must be Made or Circled in Red Ink With Date and Name of Person Making Change

Do not extend this side of this line.

PLEASE RETURN TO
LOS ANGELES COUNTY ENGINEER
403 LOS ANGELES COUNTY ENGINEERING BLDG.

76P3098 CE #310 5-66

F.B. ~~2781~~ Pg. ~~74~~

To Bot Right pg. 65

T = 70°

271.76 @ 4°28' = 270.93
271.68 @ 4°15' = 270.93 } 270.91

270.91
192.86
463.77

T = 70°

193.93 @ 5°58' = 192.88
193.80 @ 5°34' = 192.89 } 192.86

463.77 BASE LINE

① 62° 26' 20"
④ 249° 45' 30"
⑤ 14° 38' 20"
62° 26' 23"

62° 26' 23" Meas.
62° 26' 21" adj.

Set 1x2 & Nail

To Bot Rt. pg. 75

PLEASE RETURN TO
LOS ANGELES COUNTY ENGINEER
403 LOS ANGELES COUNTY ENGINEERING BLDG.
Do not extend this side of this line.

Note: Any Additions or Changes on this Sheet Must be Made or Circled in Red Ink With Date and Name of Person Making Change

PWFB 1205

136

Notes Ck'd by D. SAPPELL	Survey of Latigo Cyn Rd
Map No.	JN 0303.00 Tape 158 Std 84°F
Office Work	Surveyed by W.J. Voge
Checked	Notes Voge Date 3-12-68
Date	Indexed C. J. GALLI

F.B. ~~2781~~ Pg. 75

W.S. 92, B-3

T = 70°
15.50 @ 31° 25' = 13.23

T = 70°
28.99 @ 30° 13' = 25.03

Set N&T in buckthorn stump

Fd. 3½" brass cap mon. stamped EDSON Co. LC-2 with + (flush) No ref

13.23

1/4 SEC COR Fd. C.S. brass cap mon. (flush) per FB 3196-140 Marked as shown

T = 70°
12.01 @ 22° 15' = 11.12

25.03

11.12

90° 0'
79° 36'
66° 08'
130° 36'

8.78

Set N&T in buckthorn stump

T = 70°
8.82 @ 5° 13' = 8.78

11 22.99 calc

21° 28' 35" meas.
21° 28' 34" adj.

① 21° 28' 40"
④ 85° 54' 10"
⑥ 128° 51' 30"
21° 28' 35"

SEC. LINE

To Rt. Pg. 74

To Rt. Pg. 65

COUNTY SURVEYOR'S MONUMENT
T 15
28
33
R 18W
1/4 SEC. COR.

Note: Any Additions or Changes on this Sheet Must be Made or Circled in Red Ink With Date and Name of Person Making Change

Do not extend this side of this line.

PLEASE RETURN TO
LOS ANGELES COUNTY ENGINEER
403 LOS ANGELES COUNTY ENGINEERING BLDG.

76P3095 CE #310 5-66

F.B. 2781 Pg. 76

To Bot. Pg. 77

T = 84°

34.28 @ 21°42' = 31.85 } 31.84
33.69 @ 19°04' = 31.84 }

33.07 @ LEV = 33.07

10.36 @ LEV = 10.36

83.86 @ LEV = 83.86

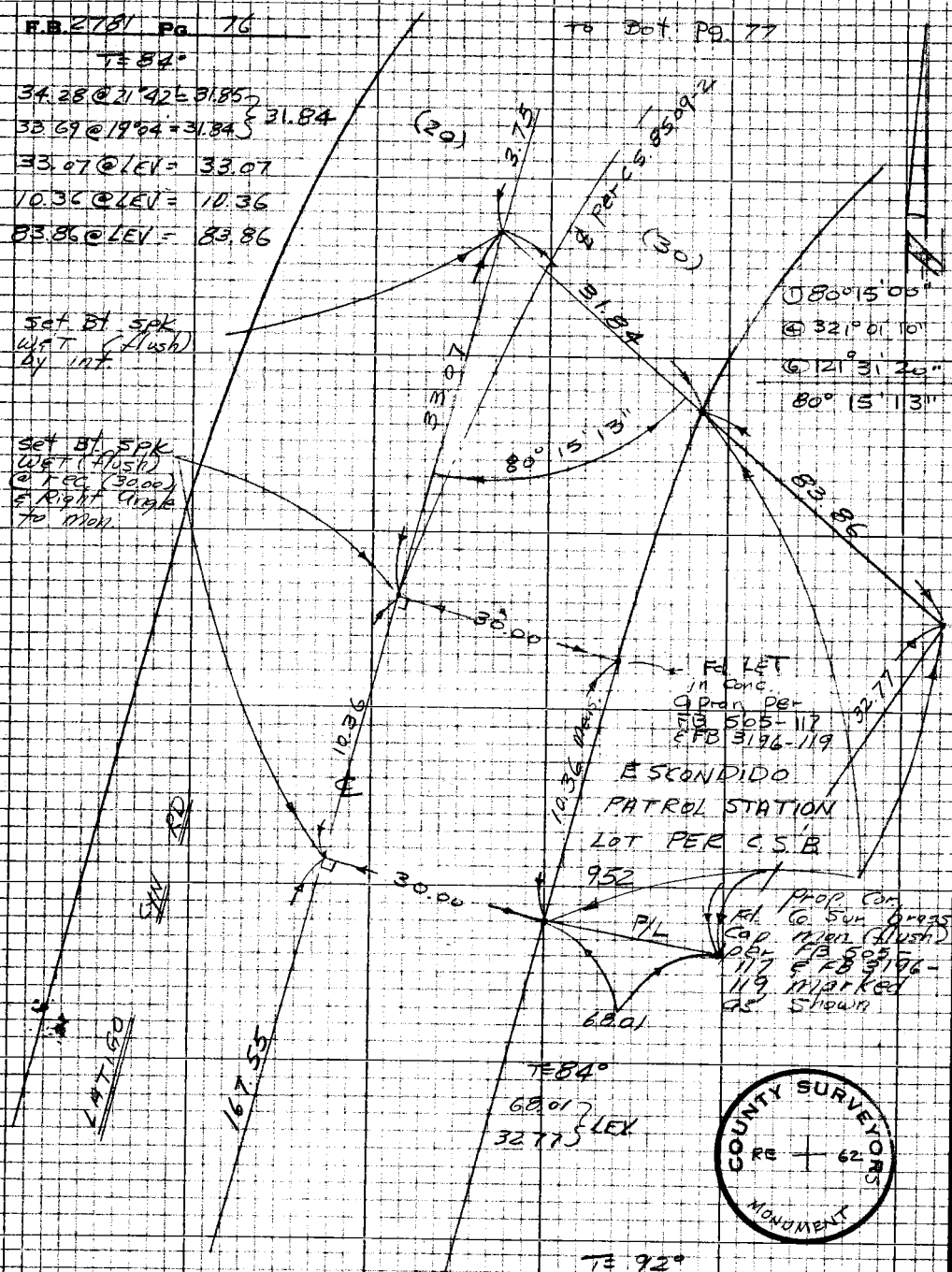

T = 92°

168.11 @ 4°43' = 167.54 } 167.55
168.04 @ 4°26' = 167.54 }

To Top Pg. 70

PLEASE RETURN TO
LOS ANGELES COUNTY ENGINEER
403 LOS ANGELES COUNTY ENGINEERING BLDG.

Do not extend this side of this line.

Note: Any Additions or Changes on this Sheet Must be Made or Circled in Red Ink With Date and Name of Person Making Change

PWFB 1305

130

Notes Ck'd by	Survey of Latigo Gn Rd
Map No.	JN 0303.00 Tape 158 Std 84°F
Office Work	Surveyed by W.J. Voge
Checked	Notes Voge Date 4-8-68
Date	Indexed C. J. GALLI

F.B. 2781 Pg. 77

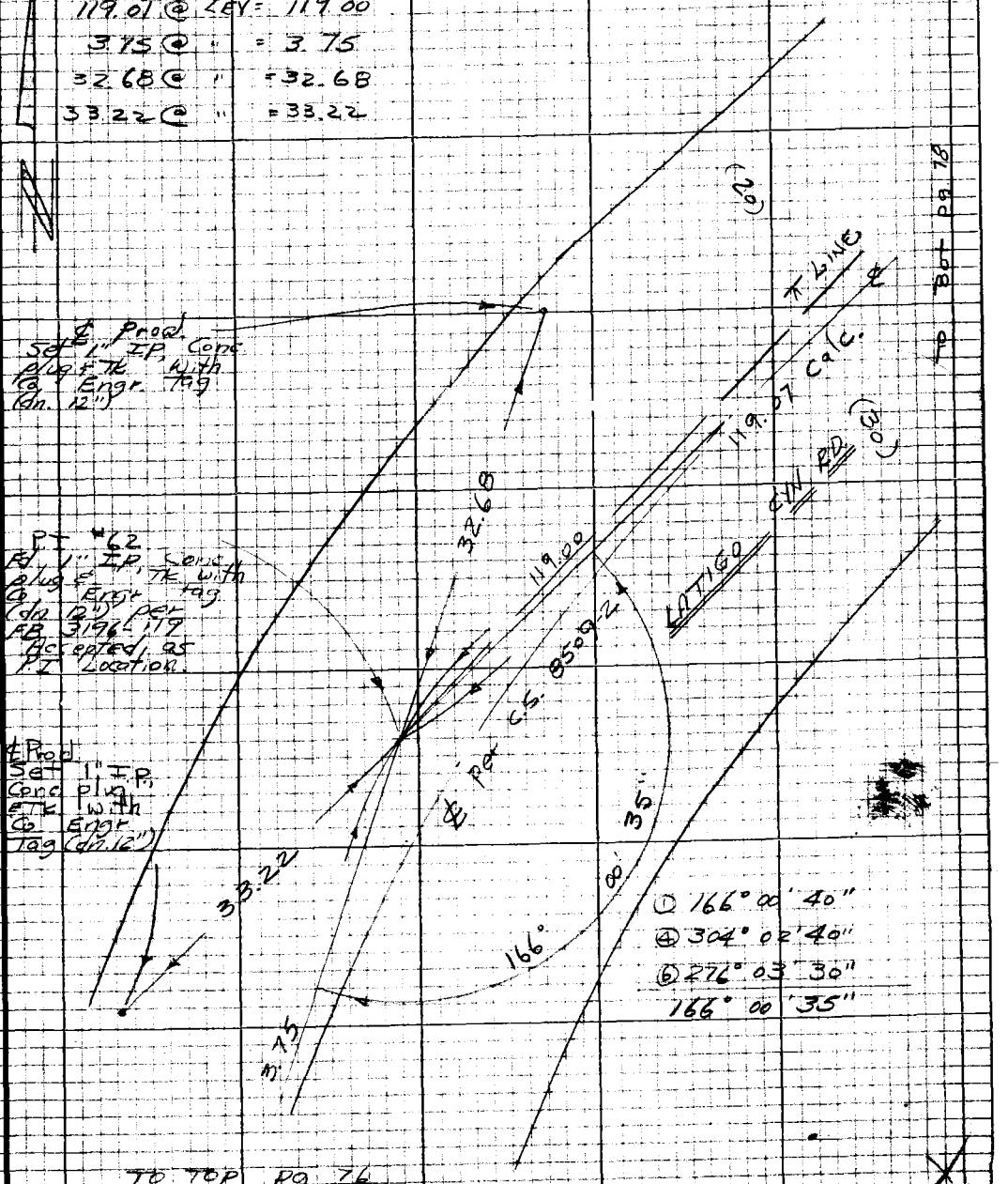

Note: Any Additions or Changes on this Sheet Must be Made or Circled in Red Ink With Date and Name of Person Making Change

Do not extend this side of this line.

PLEASE RETURN TO
LOS ANGELES COUNTY ENGINEER
403 Los Angeles County Engineering Bldg.

76P209S CE #310 5-66

PWFB 1305

131

F.B. 2781 Pg. 78

T = 72°

246.83 @ 3°04' = 246.48
246.92 @ 3°25 = 246.48 } 246.46

0.78 @ LEV = 0.78

0.78
246.46
247.24

T = 86°

31.06
43.36
50.50 } LEV.
22.46

① 158°30'00"
④ 274°01'00"
⑥ 231°01'20"
158°30'13"

To Bot Pg. 79

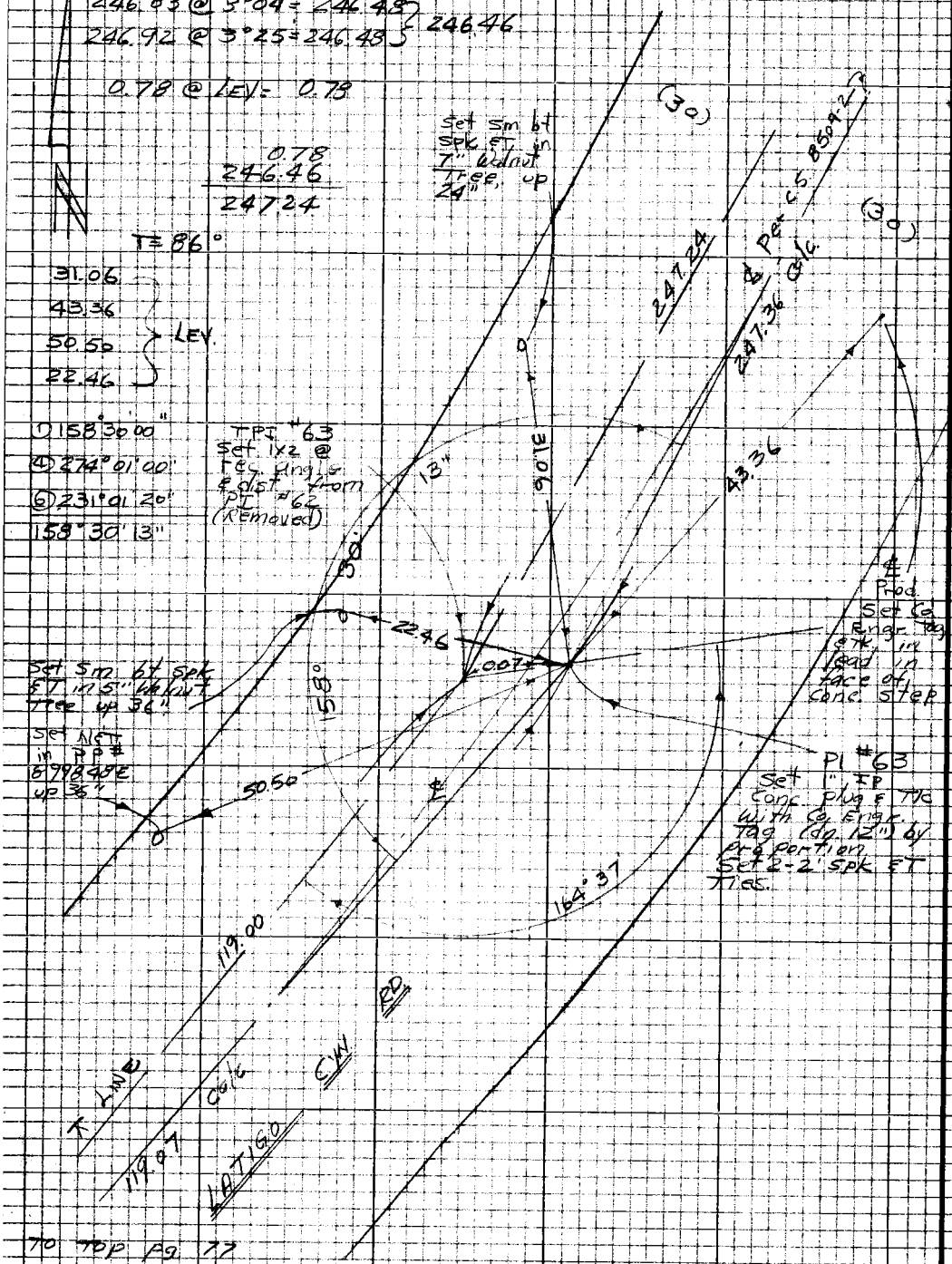

To Top Pg. 77

MS92, B-3

PLEASE RETURN TO
LOS ANGELES COUNTY ENGINEER
403 LOS ANGELES COUNTY ENGINEERING BLDG.

Do not extend this side of this line.

Note: Any Additions or Changes on this Sheet Must be Made or Circled in Red Ink With Date and Name of Person Making Change

PWFB 1305

132

Notes Ck'd by	Survey of Latigo Cyn Rd
Map No.	JN 03200 Tape 158 Std 84°F
Office Work	Surveyed by W J Voge
Checked	Notes Voge Date 4-8-68
Date	Indexed C. J. GALLI

F.B. 3781 Pg. 79

SEE PG 105 FOR INT. WITH N. LINE OF S½ OF S½ OF SEC 28

T=84°

191.81 @ LEV = 191.81
12.82 @ " = 12.82
17.37 @ " = 17.37

W.S.92.B-3

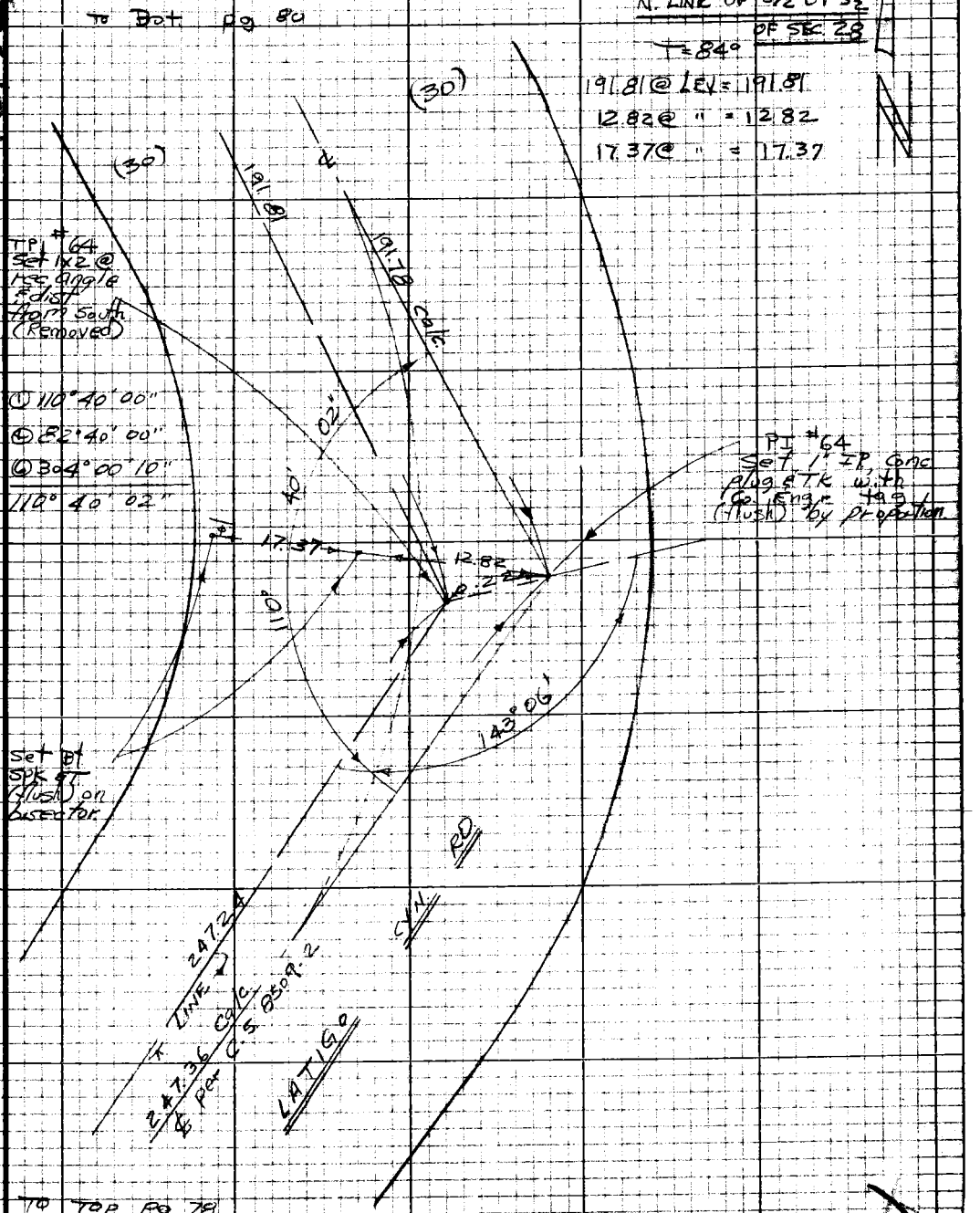

Note: Any Additions or Changes on this Sheet Must be Made or Circled in Red Ink With Date and Name of Person Making Change

Do not extend this side of this line.

PLEASE RETURN TO
LOS ANGELES COUNTY ENGINEER
403 LOS ANGELES COUNTY ENGINEERING BLDG.

76P3095 CE #310 5-66

PWFB 1305

133 / 134

F.B. 2781 Pg. 60

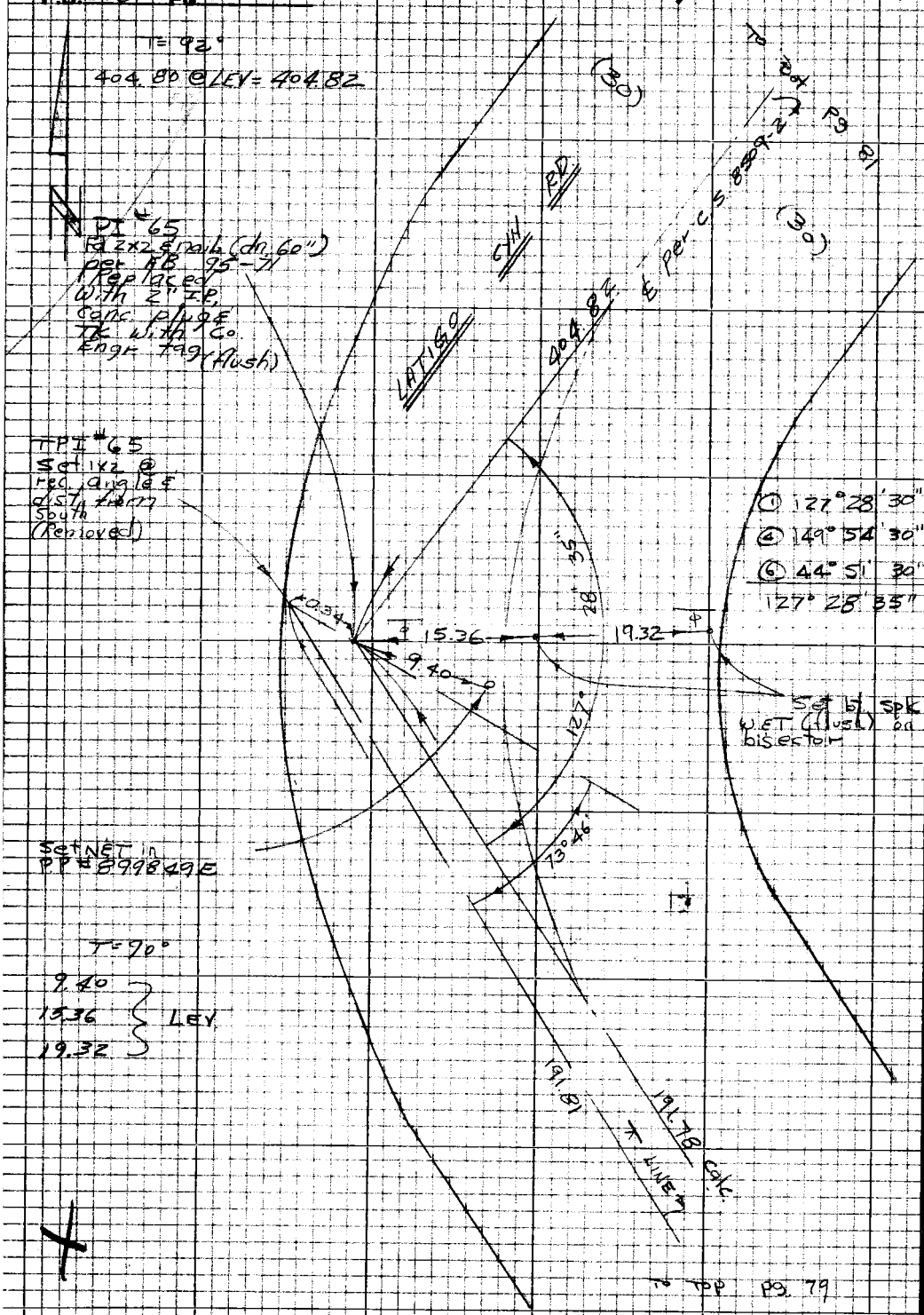

PLEASE RETURN TO
LOS ANGELES COUNTY ENGINEER
403 LOS ANGELES COUNTY ENGINEERING BLDG.

Do not extend this side of this Tie.

Note: Any Additions or Changes on this Sheet Must be Made or Circled in Red Ink With Date and Name of Person Making Change

PWFB 1305

Notes Ck'd by	Survey of Latigo Cyn Rd	F.B. ~~27-81~~ Pg 81
Map No.	JN 0303.00 Tape 158 Std 84°F	
Office Work	Surveyed by W. J. Voge	
Checked	Notes Voge Date 4-10-68	
Date	Indexed C. J. GALLI	

W.S. 92, B-2

T=92°

367.81 @ LEV = 367.83

T=94°

88.65 @ 24°56' = 80.39 } 80.40
89.17 @ 25°38' = 80.39 }

6.49 @ LEV = 6.49

15.66 @ LEV = 15.66

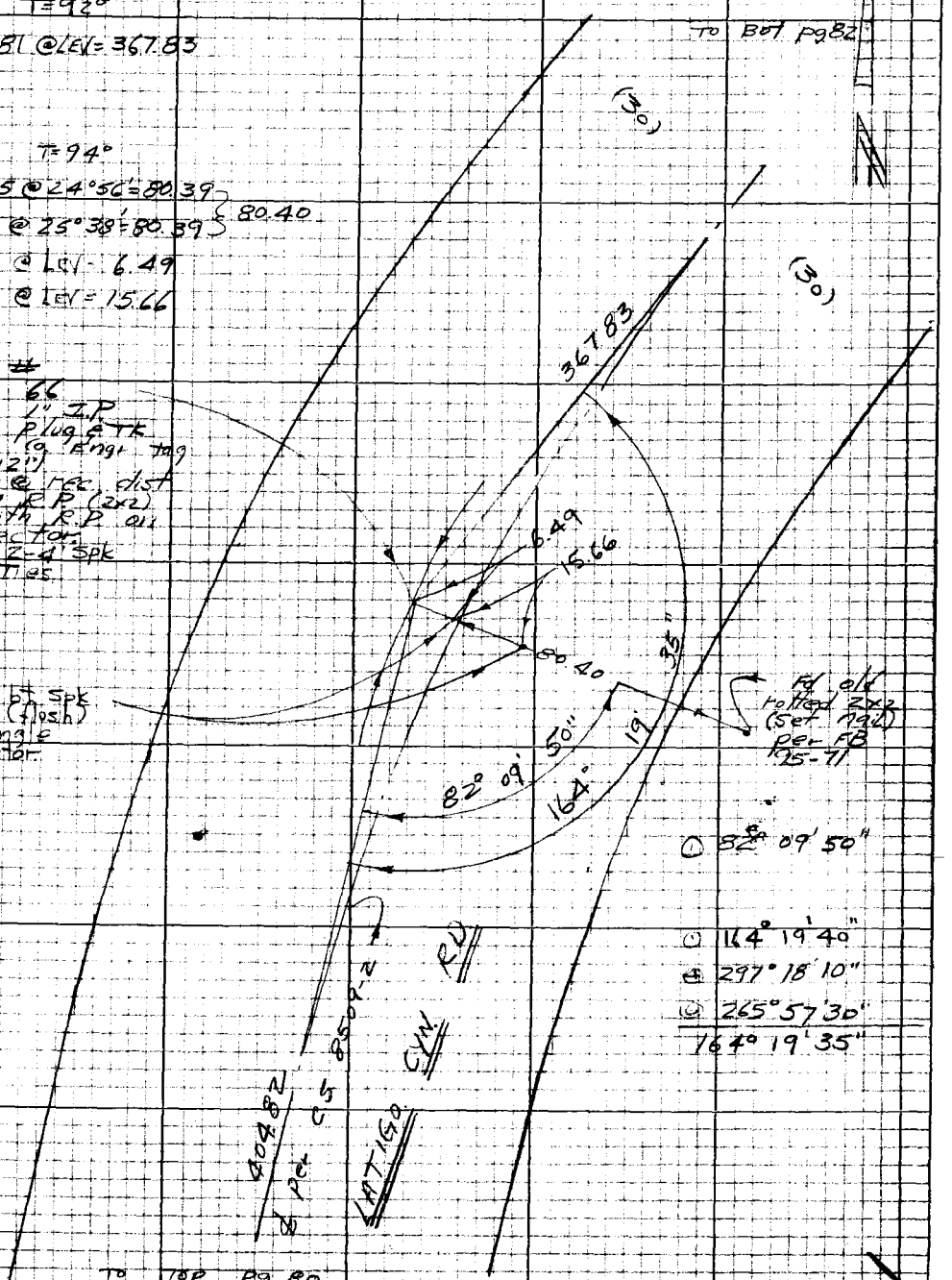

PI #66
Set 1" I.P.
Conc plug & TK
with Co. Engr tag
(dn 12")
Set @ rec. dist
from R.P. (2x2)
& with R.P. on
bisector.
Set 2-4' Spk
ET Ties

Set bt Spk
W&T (flush)
on angle
bisector

Note: Any Additions or Changes on this Sheet Must be Made or Circled in Red Ink With Date and Name of Person Making Change

Do not extend this side of this line.

PLEASE RETURN TO
LOS ANGELES COUNTY ENGINEER
403 LOS ANGELES COUNTY ENGINEERING BLDG.

76P3098 CK #310 5-66

F.B. ~~2701~~ Pg. ~~82~~

PLEASE RETURN TO
LOS ANGELES COUNTY ENGINEER
403 LOS ANGELES COUNTY ENGINEERING BLDG.

Do not extend this side of this line.

Note: Any Additions or Changes on this Sheet Must be Made or Circled in Red Ink With Date and Name of Person Making Change

PWFB 1205

137

Notes Ck'd by	Survey of So. Line Sec. 28
Map No.	JN 0302.01 Tape 158 Std 84°F
Office Work	Surveyed by W. J. Voge
Checked	Notes Voge Date 4-11-68
Date	Indexed C. J. GALLI

F.B. ~~2781~~ Pg. ~~83~~

SURVEY OF SOUTH LINE OF SEC. 28 WHICH IS THE SOUTH LINE OF TR. 9289

SEC 33

TO Bot pg 84

TR. 9289

SEC 28

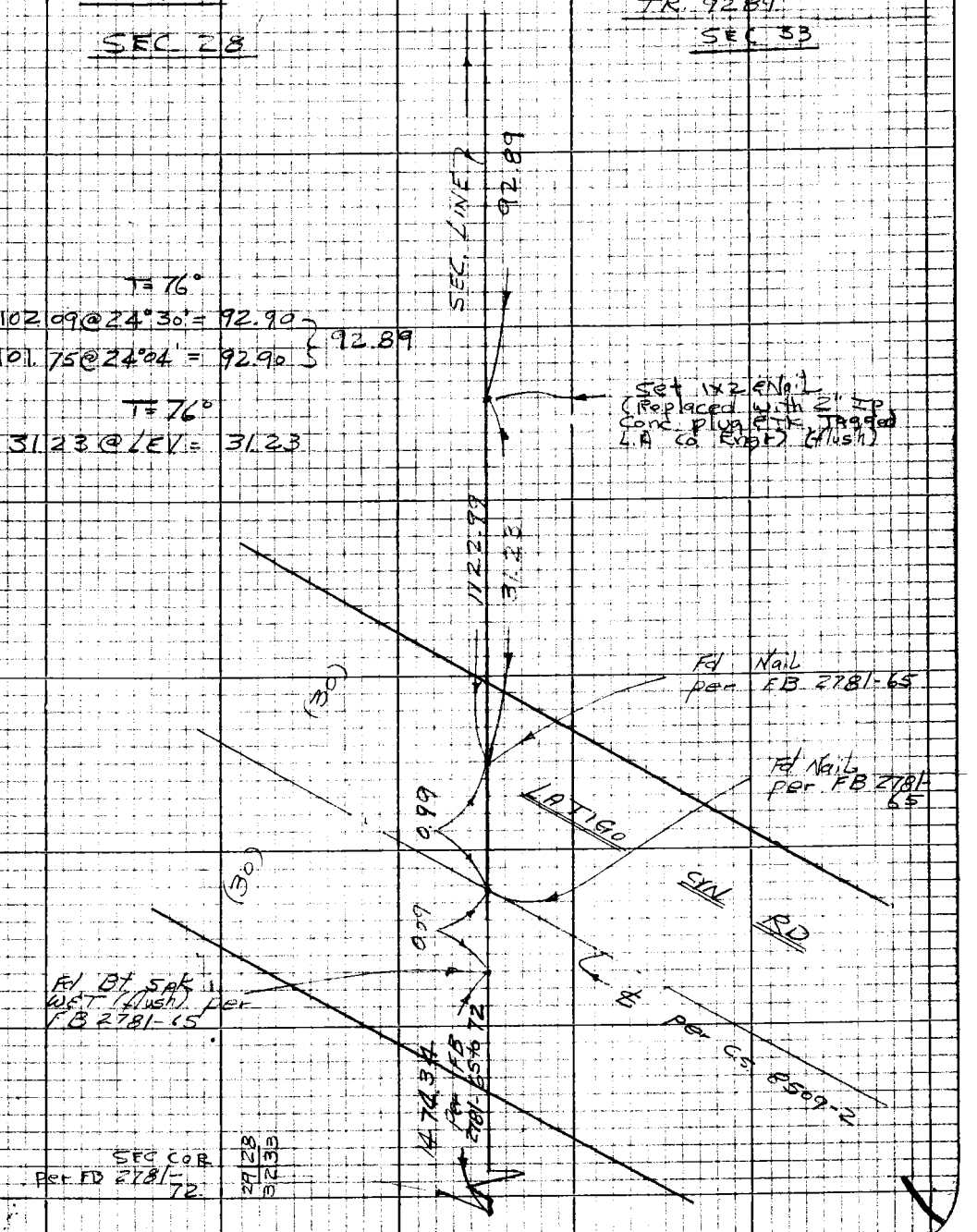

Note: Any Additions or Changes on this Sheet Must be Made or Circled in Red Ink With Date and Name of Person Making Change

Do not extend this side of this line.

PLEASE RETURN TO
LOS ANGELES COUNTY ENGINEER
403 Los Angeles County Engineering Bldg.

76P209S CE #310 5-66

PWFB 1205

138 / 139

F.B. 2781 Pg. 84

To Bot. Ps. 85

TR 9289

SEC 28

SEC 33

T=72°
15707 @ 19°56' = 148.57
15721 @ 19°04' = 148.59 } 148.57

112.99

148.57

Set 1x2 ENail (Side hill)

T= 74°
11.41 @ ZEN = 11.41

11.41

Fd 2" IP (OD) Up 6" Per TR 9289-3 Set Nail in Center.

1.77

T= 74°
16018a @ 24°11' = 146.69
16036 @ 23°51' = 146.67 } 146.67

146.67

Set 1x2 ENail (Side hill)

SEC LINE

92.09

To Top Ps. 83

PLEASE RETURN TO
LOS ANGELES COUNTY ENGINEER
403 LOS ANGELES COUNTY ENGINEERING BLDG.

Do not extend this side of this line.

Note: Any Additions or Changes on this Sheet Must be Made or Circled in Red Ink With Date and Name of Person Making Change

PWFB 1205

140

Notes Ck'd by	Survey of So. Line of Sec. 28
Map No.	JN 0302.01 Tape 158 Std 84°F
Office Work	Surveyed by W. J. Vogel
Checked	Notes Vogel Date 4-15-68
Date	Indexed C. J. GALLI

F.B. 2191 Pg. 86

To Bot. Pg 86

SEC 28

SEC 33

TR 7289

T=56°

16530 @ 11°55' = 161.74 } 161.72
16518 @ 11°41' = 161.76 }

SEC LINE

161.72

Set 1x2 & Nail (flush) Side Hill

1122.99

118.91

T=56°

119.54 @ 5°48' = 118.93 } 118.91
119.60 @ 6°03' = 118.93 }

Set 1x2 & Nail (flush) Side hill

148.57

To Top pg 84

Note: Any Additions or Changes on this Sheet Must be Made or Circled in Red Ink With Date and Name of Person Making Change

Do not extend this side of this line.

PLEASE RETURN TO
LOS ANGELES COUNTY ENGINEER
403 LOS ANGELES COUNTY ENGINEERING BLDG.

76P3098 CE #310 8-66

F.B. ~~2781~~ Pg. ~~86~~

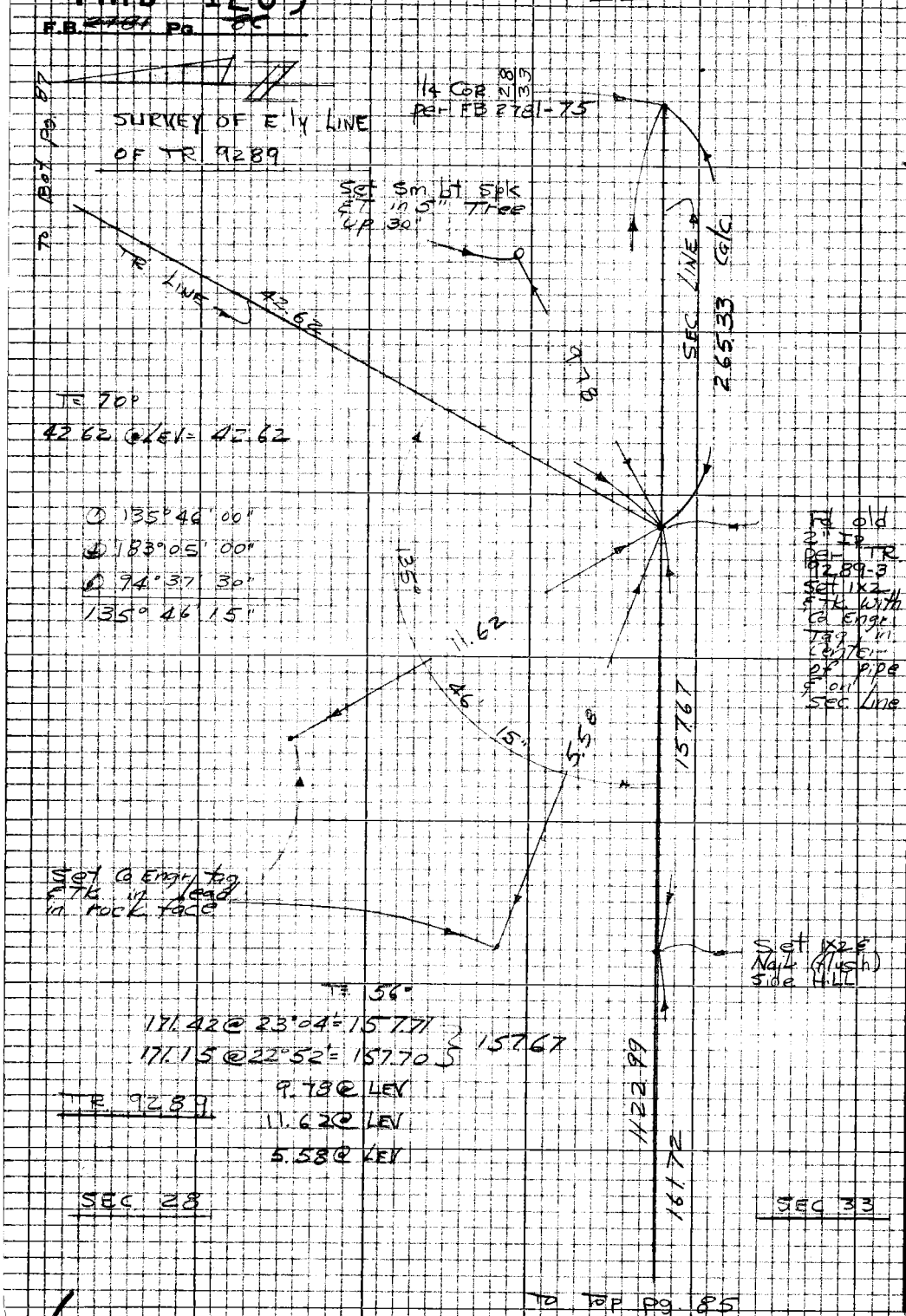

W.S.92.B-3

PLEASE RETURN TO
LOS ANGELES COUNTY ENGINEER
403 LOS ANGELES COUNTY ENGINEERING BLDG.

Do not extend this side of this line.

Note: Any Additions or Changes on this Sheet Must be Made or Circled in Red Ink With Date and Name of Person Making Change

PWFB 1205

142

Notes Ck'd by	Survey of E'ly TR Line #9289
Map No.	JN 0303.00 Tape 158 Std 84 °F
Office Work	Surveyed by W J Voge
Checked	Notes Voge Date 4-17-68
Date	Indexed C. J. GALLI

F.B. ~~[illegible]~~ Pg 87

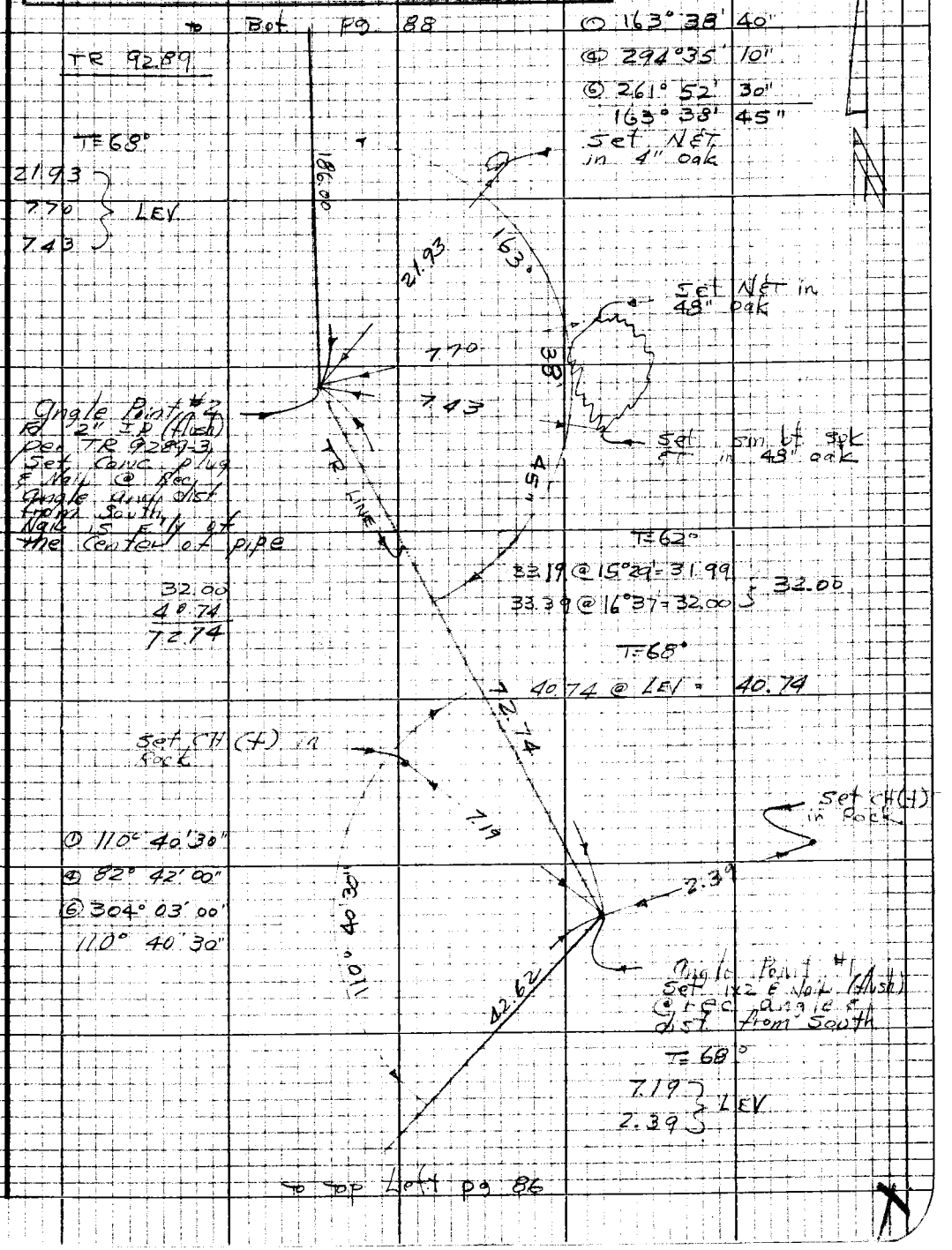

Note: Any Additions or Changes on this Sheet Must be Made or Circled in Red Ink With Date and Name of Person Making Change

Do not extend this side of this line.

PLEASE RETURN TO
LOS ANGELES COUNTY ENGINEER
403 LOS ANGELES COUNTY ENGINEERING BLDG.

76P3095 CE #310 5-66

PWFB 1205

143

F.B. 2781 PG. 88

To Bot pg 89

T = 66°

123.24 @ 2°45' = 123.10
123.17 @ 2°10' = 123.08 } 123.08

T = 68°

85.38 @ 4°28' = 85.12
85.45 @ 4°59' = 85.13 } 85.11

123.08
85.11
208.19

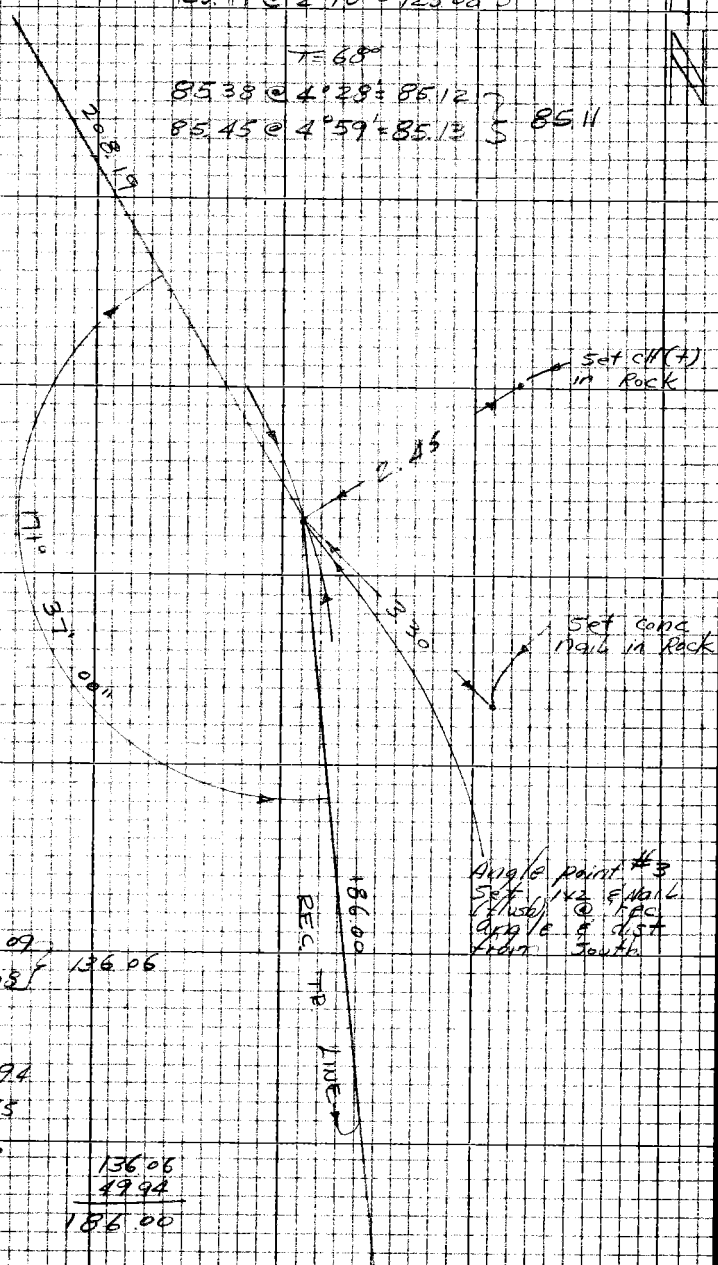

① 171° 37' 00"
④ 326° 28' 20"
⑥ 309° 42' 00"
171° 37' 00"

TR 9289

T = 62°

136.44 @ 4°05' = 136.09
136.51 @ 4°32' = 136.08 } 136.06

T = 70°

49.94 @ LEV = 49.94
2.45 @ " = 2.45
3.30 @ " = 3.30

136.06
49.94
186.00

To TOP pg 87

PLEASE RETURN TO
LOS ANGELES COUNTY ENGINEER
403 LOS ANGELES COUNTY ENGINEERING BLDG.
Do not extend this side of this line.

Note: Any Additions or Changes on this Sheet Must be Made or Circled in Red Ink With Date and Name of Person Making Change

PWFB 1205

144

Notes Ck'd by		Survey of E'ly TR Line # 9289	F.B. ~~2781~~ Pg. ~~89~~
Map No.		JN 03030 Tape 159 Std 84°F	
Office Work		Surveyed by W. J. Voge	
Checked		Notes Voge Date 4-17-68	
Date		Indexed C. J. GALLI	

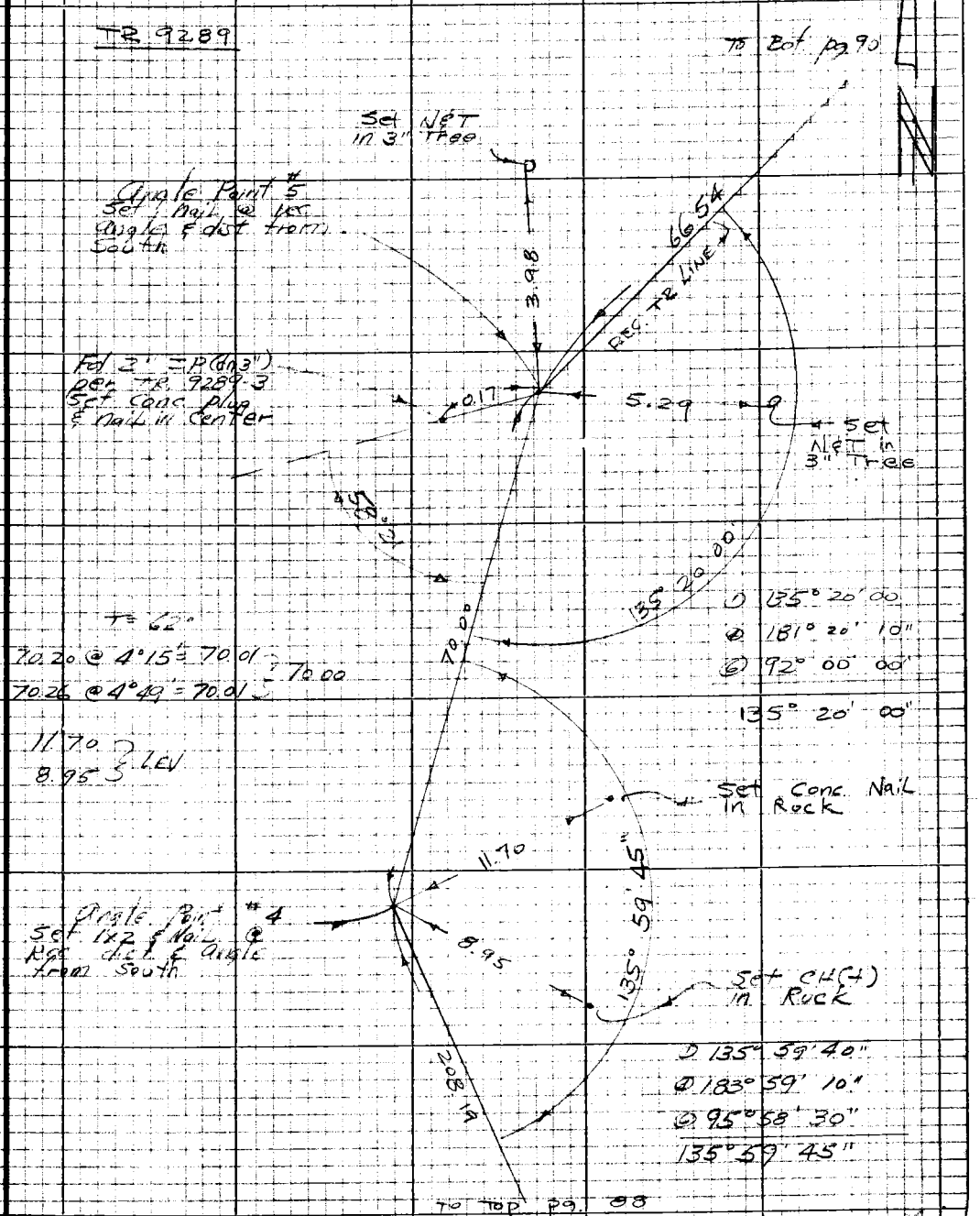

Note: Any Additions or Changes on this Sheet Must be Made or Circled in Red Ink With Date and Name of Person Making Change

PLEASE RETURN TO
LOS ANGELES COUNTY ENGINEER
403 LOS ANGELES COUNTY ENGINEERING BLDG.

Do not extend this side of this line.

76P3098 CK #310 5-66

PWFB 1205

F.B. 2284 PG. 90

145

78 Bat Pg 91

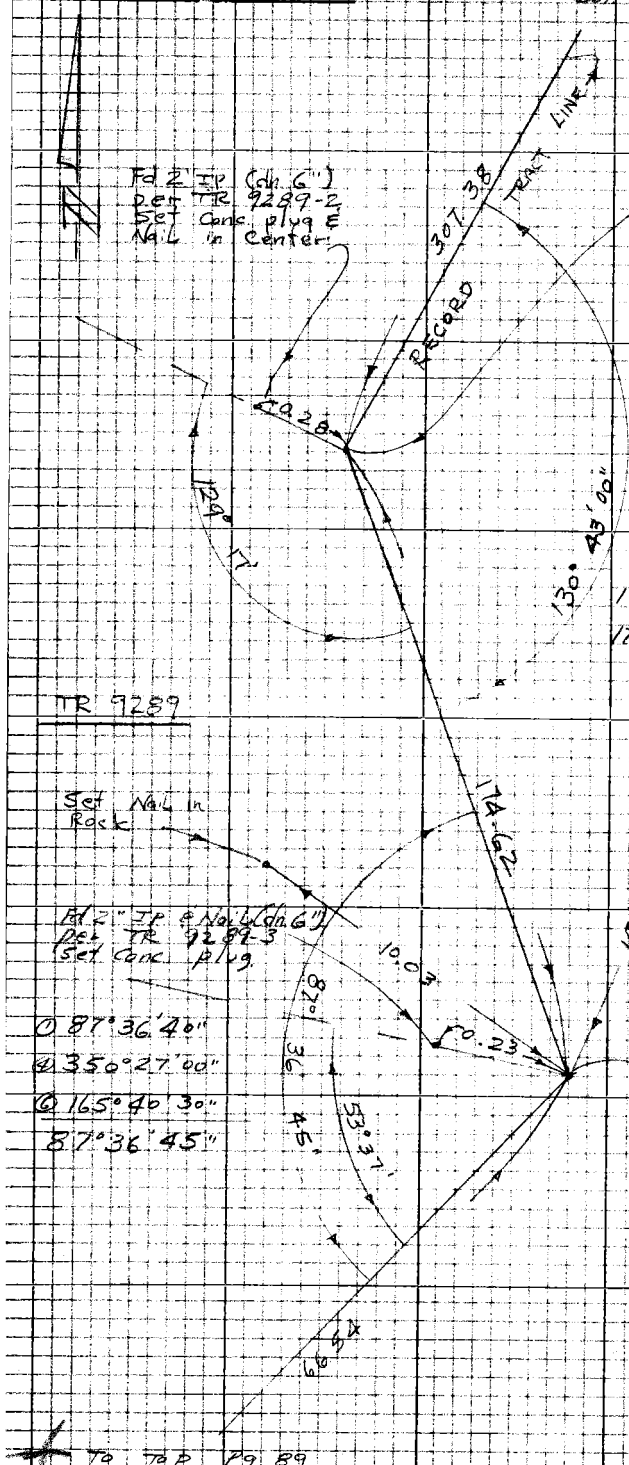

Angle Point #7
Set dh(+) in Sandstone
@ rec dist & angle
from South

4.05
170.57
174.62

① 130° 43' 00"
④ 162° 52' 20"
⑥ 64° 18' 00"
130° 43' 00"

T = 76°

4.05 @ Lev = 4.05
171.07 @ 4°22' = 170.57 } 170.57
171.12 @ 4°32' = 170.58 }

Set Nail in Rock

T = 70°

15.86
70.03 Lev.

① 87° 36' 40"
④ 350° 27' 00"
⑥ 165° 46' 30"
87° 36' 45"

T = 62°

66.55 @ Lev = 66.54

78 78P 79 89

LOS ANGELES COUNTY ENGINEER
403 Los Angeles County Engineering Bldg.

PLEASE RETURN TO

Do not extend this side of this line.

Note: Any Additions or Changes on this Sheet Must be Made or Erased in Red Ink With Date and Name of Person Making Change

PWFB 1305

Notes Ck'd by	Survey of E'ly Line #TR 9289
Map No.	JN 0303.00 Tape 158 Std 84 °F
Office Work	Surveyed by W. J. Voge
Checked	Notes Voge Date 4-17-63
Date	Indexed C. J. GALLI

F.B. ~~2781~~ Pg. 91

To Bot pg. 92

T = 68°

166.80 @ 8°41' = 164.89
166.88 @ 8°52' = 164.89 } 164.87
28.82 @ LEV = 28.82

TR 9289

164.87
28.82
193.69

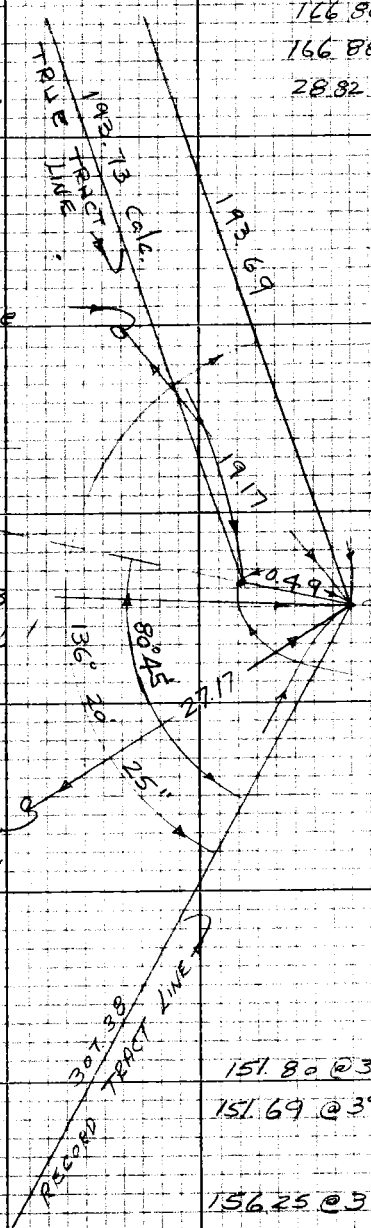

T = 68°

19.17
9.63 } LEV.
27.17

Set NET in 4" Tree

① 136°20'20"
④ 185°22'00"
⑥ 98°02'30"
136°20'25"

9.63

Set Conc Nail in Sandstone rock

Set Conc Nail in So. Side of Chimney up 24"

Angle Point #8 Set Punch Mark in Sandstone @ record dist & angle from So.

Fd 2" IP (dn 6") Set Conc plug & Nail in center per TR 9289-2

151.46
155.92
307.38

T = 64°

151.80 @ 3°41' = 151.49
151.69 @ 3°03' = 151.47 } 151.46

T = 64°

156.25 @ 3°38' = 155.94
156.27 @ 3°48' = 155.93 } 155.92

To Top pg 90

Note: Any Additions or Changes on this Sheet Must be Made or Circled in Red Ink With Date and Name of Person Making Change

Do not extend this side of this line.

PLEASE RETURN TO
LOS ANGELES COUNTY ENGINEER
403 LOS ANGELES COUNTY ENGINEERING BLDG.

76P3098 CE #310 5-66

PWFB 1305

F.B. ~~278~~ Pg. 92

To Bot Pg 93

139

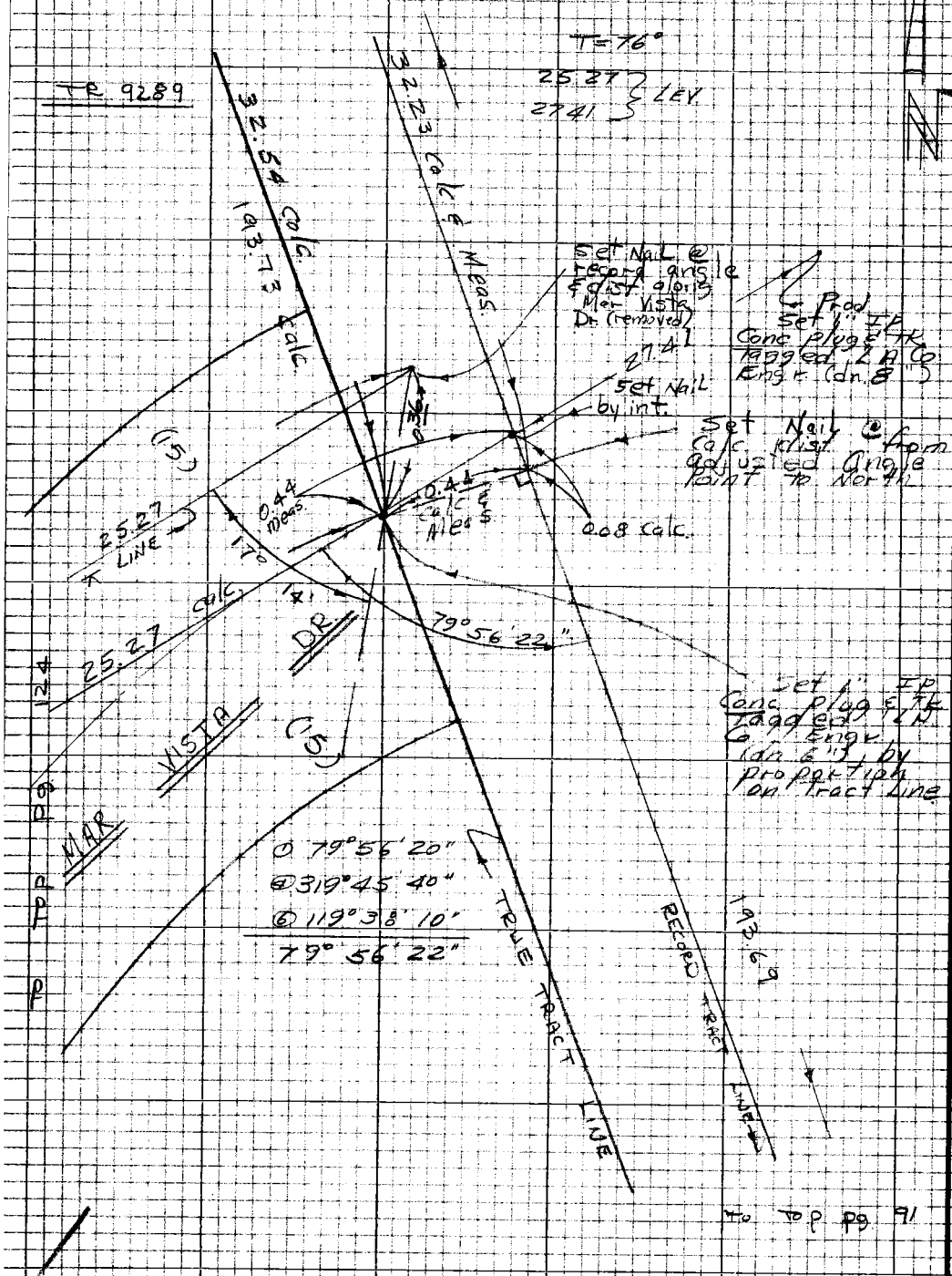

W.S. 92 B-3

PLEASE RETURN TO
LOS ANGELES COUNTY ENGINEER
403 LOS ANGELES COUNTY ENGINEERING BLDG.

Do not extend this side of this line.

Note: Any Additions or Changes on this Sheet Must be Made or Circled in Red Ink With Date and Name of Person Making Change

PWFB 1305

140

Notes Ck'd by
Map No.
Office Work
Checked
Date

Survey of E'ly line TR 9289
JN 0303.00 Tape 158 Std 54°F
Surveyed by W. T. Voge,
Notes Voge Date 4 1968
Indexed C. J. GALLI

F.B. 3787 Pg. 93

To Bat. pg. 94

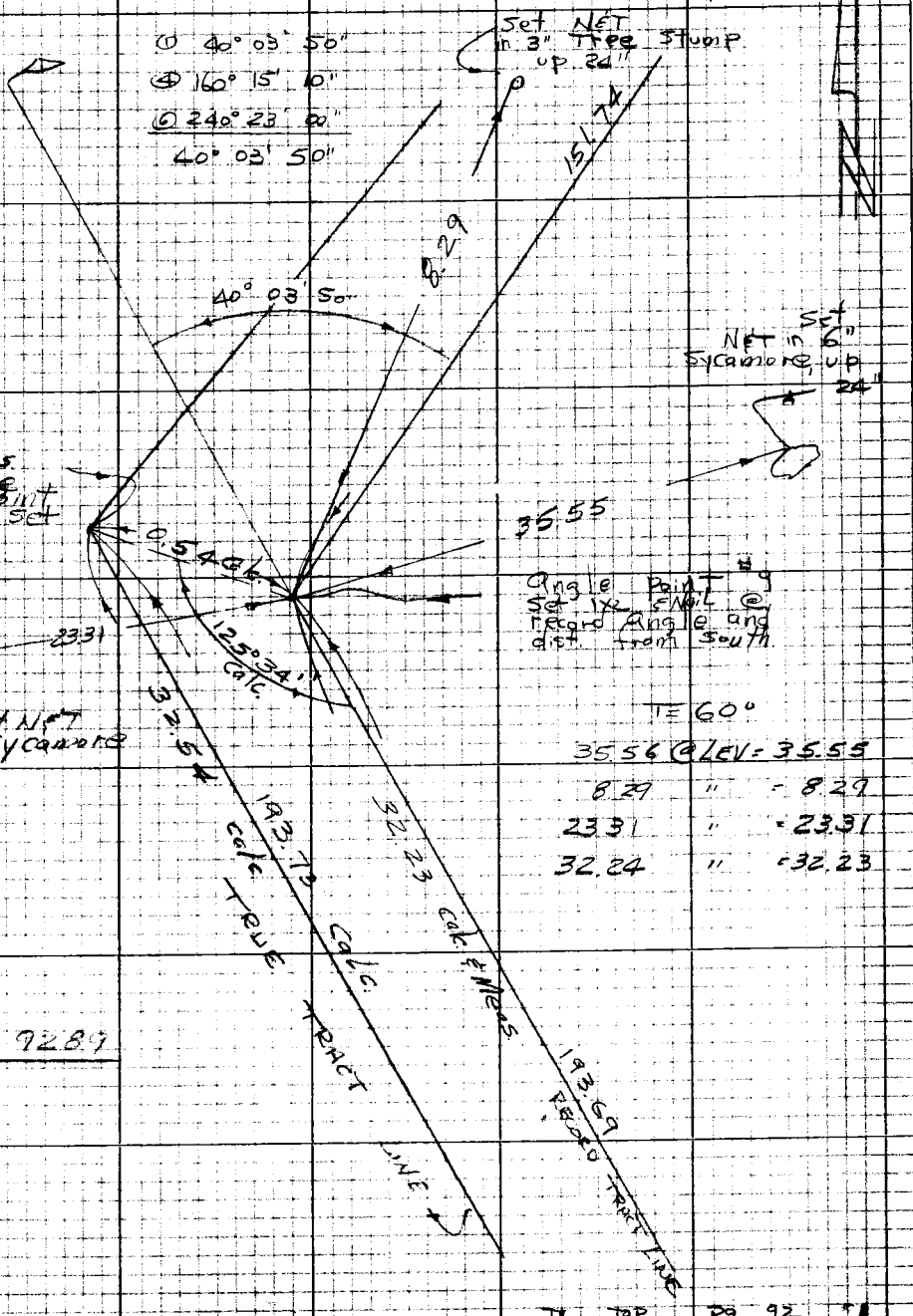

TR 9289

To Top pg. 92

Note: Any Additions or Changes on this Sheet Must be Made or Circled in Red Ink With Date and Name of Person Making Change

Do not extend this title over this line.

PLEASE RETURN TO
LOS ANGELES COUNTY ENGINEER
403 Los Angeles County Engineering Bldg.

7SP3093 CE #310 5-68

PWFB 1305

F.B. 2781 Pg. 94

141

WS928-3

T= 68°

274.06 @ 25°15' = 247.87
273.89 @ 25°10' = 247.89 } 247.85

2.05 @ LEV = 2.05

247.85
2.05
249.90

(Prod.)
Set 1" IP, Conc. plug & TK with Co. Engr. Tag (flush)

Fd 2" IP (up 3") per TR 9289-2
Set Wood & Conc. Plug & TK Tagged LA Co. Engr on line E in approx. center of pipe.

Set 1x2 E Nail by int.

249.90

0.65

N'Ly LINE OF S ½ OF S½ OF SEC. 28, PER TR 9289

86° 17'

63° 07' 17"

0.58

0.26

4.95

6.14

Set Nail @ Rec. angle & dist. from South.

TR 9289

T=70°

4.95
6.14 } LEV.

① 63° 07' 20"
④ 252° 29' 20"
⑥ 18° 43' 40"
63° 07' 17"

TRUE TRACT LINE

RECORD TRACT LINE

151.74

T= 70°

151.51 @ 6°34' = 150.52
151.63 @ 6°54' = 150.53 } 150.51

1.23 @ LEV = 1.23

150.51
1.23
151.74

To Top Pg 108

To Top Pg 93

PLEASE RETURN TO
LOS ANGELES COUNTY ENGINEER
403 LOS ANGELES COUNTY ENGINEERING BLDG.

Do not extend this side of this line.

Note: Any Additions or Changes on this Sheet Must be Made or Circled in Red Ink With Date and Name of Person Making Change

PWFB 1205

Notes Ck'd by D. SAPPELL	Survey of W Line of Sec 28	F.B. 2781 Pg. 95
Map No.	JN 030261 Tape 158 Std 84°F	SURVEY OF THE
Office Work	Surveyed by W J Voge	WEST LINE OF
Checked	Notes Voge Date 4-23-68	SEC 28 T.1S.
Date	Indexed C. J. GALLI	R. 18 W.

WJ92, B-3

To Bot. Pg 96

SEC 29

SEC 28

T = 84°

39.97 @ LEV = 3997

0.06

3+34.61
Fd 1 IP Conc plug
FTL, Tagged L.A. & Eng'r (flush) per
FB 1833-59

NOTE:
Reset pipe on line

39.97

334.61 per FB 1833-55 & 59

SEC LINE

① 89° 43' 20"
④ 358° 54' 00"
⑥ 178° 20' 30"
89° 43' 25"

89° 43' 30" Adj.

242.66 Per FB 2781-72

881.97 Calc to 1x2 & Nail (Pg 71)
Per FB 2781-71

SEC LINE

0+00
Sec Cor
Fd C.S. Mon
per FB 2781-72

Prod from East
Fd 1x2 & Nail per
FB 2781-72

SEC 32

SEC 33

Note: Any Additions or Changes on this Sheet Must be Made or Circled in Red Ink With Date and Name of Person Making Change

Do not extend this side of this line.

PLEASE RETURN TO
LOS ANGELES COUNTY ENGINEER
403 LOS ANGELES COUNTY ENGINEERING BLDG.

76P309S CK #310 8-68

PWFB 1205

147

F.B. 2781 Pg. 96

TO Bot Pg. 97

TR 8848

WS 92 B-3

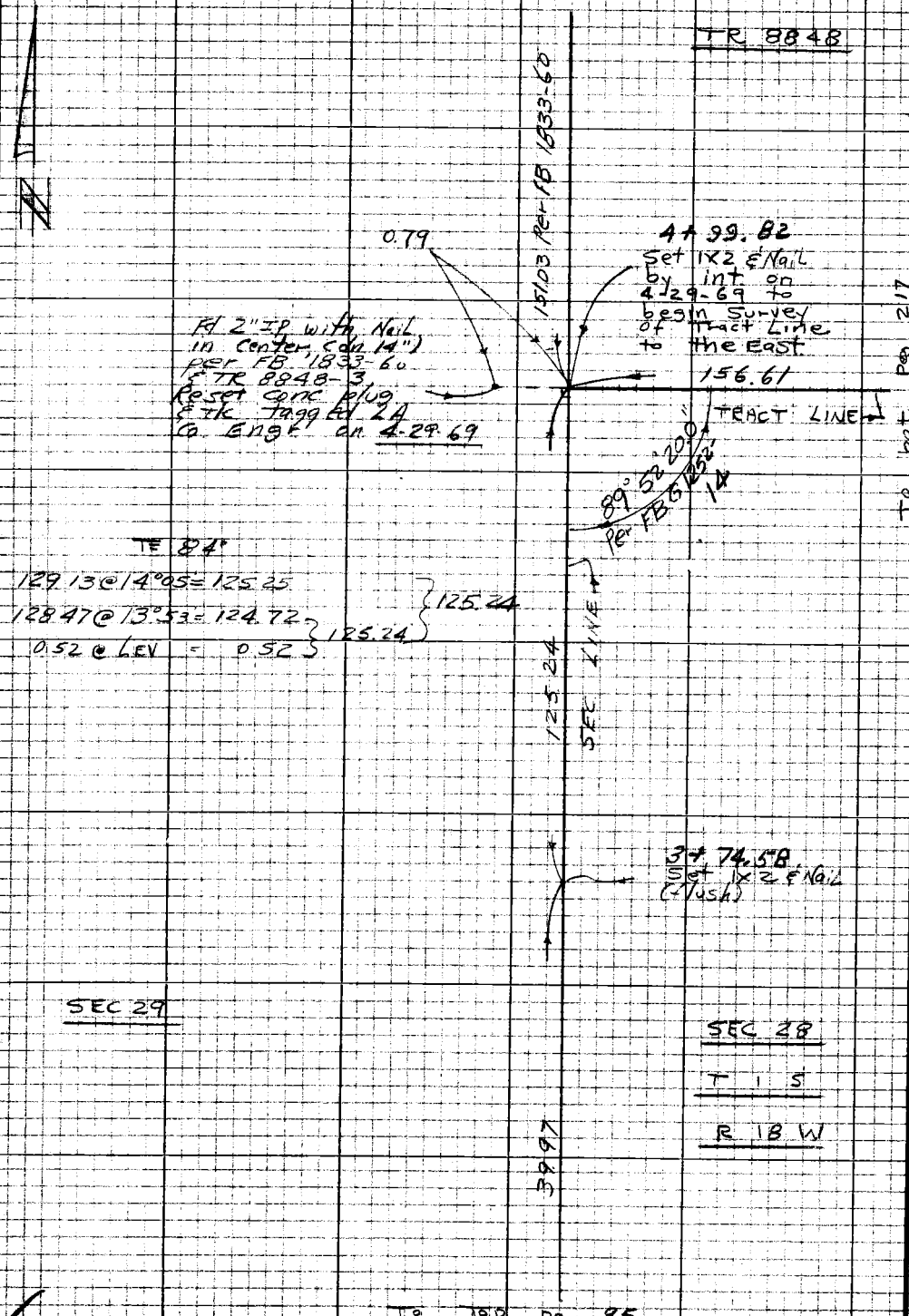

TO Top Pg. 95

To bot Pg 217

PLEASE RETURN TO
LOS ANGELES COUNTY ENGINEER
403 LOS ANGELES COUNTY ENGINEERING BLDG.

Do not extend this side of this line.

Note: Any Additions or Changes on this Sheet Must be Made or Circled in Red Ink With Date and Name of Person Making Change

PWFB 1305

142

Notes Ck'd by D. SAPPELE	Survey of W Line Sec 28	F.B. 2701	Pg. 97
Map No.	JN 030201 Tape 158 Std 84°F		
Office Work	Surveyed by W J Voge		
Checked	Notes Voge Date 4-24-68		
Date	Indexed C. J. GALLI		

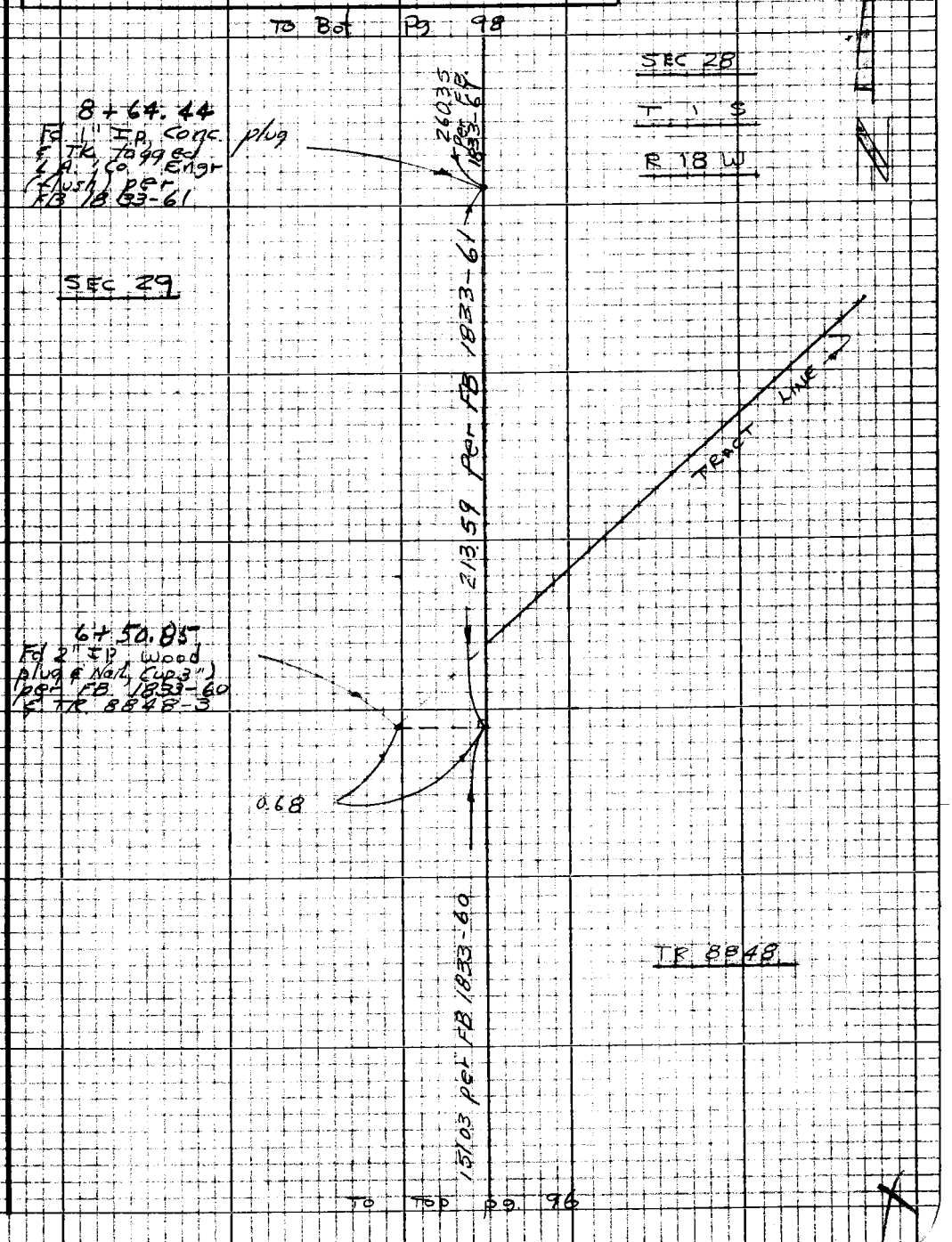

Note: Any Additions or Changes on this Sheet Must be Made or Circled in Red Ink With Date and Name of Person Making Change

Do not extend this side of this line.

PLEASE RETURN TO
LOS ANGELES COUNTY ENGINEER
403 LOS ANGELES COUNTY ENGINEERING BLDG.

76P309S CK #310 8-66

F.B. ~~2781~~ Pg. ~~98~~

To Bot Pg 99

T = 68°

67.62 @ 18°02' = 64.30
67.05 @ 16°30' = 64.29 } 64.29

64.29 per FB 1833-62 & Meas.

12+32.90
Fd 1x2 & Nail (flush) per FB 1833-62

T = 84°

56.17 @ 6°01' = 55.86
56.30 @ 7°13' = 55.85 } 55.86

55.86 per FB 1833-62 & Meas.

SEC. LINE

11+77.04
Fd 1" Ip, Conc plug & Tk, Tagged LA Co. Engr (flush) per FB 1833-62

52.25 per FB 1833-61

SEC 29

T 1 S

R 18 W

SEC 28

11+24.79
Fd 1x2 & Nail (up 3") per FB 1833-61

26.35 per FB 1833-61

To Top pg 97

PLEASE RETURN TO
LOS ANGELES COUNTY ENGINEER
403 LOS ANGELES COUNTY ENGINEERING BLDG.
Do not extend this side of this line.
Note: Any Additions or Changes on this Sheet Must be Made or Circled in Red Ink With Date and Name of Person Making Change

PWFB 1305

Notes Ck'd by	Survey of W. Line of Sec 28
Map No.	JN 0302.01 Tape 158 Std 84 °F
Office Work	Surveyed by W J Voge
Checked	Notes Voge Date 6-11-68
Date	Indexed C. I. GALLI

F.B. ~~2781~~ Pg. ~~99~~

WS92 B-3

To Bot. pg. 139

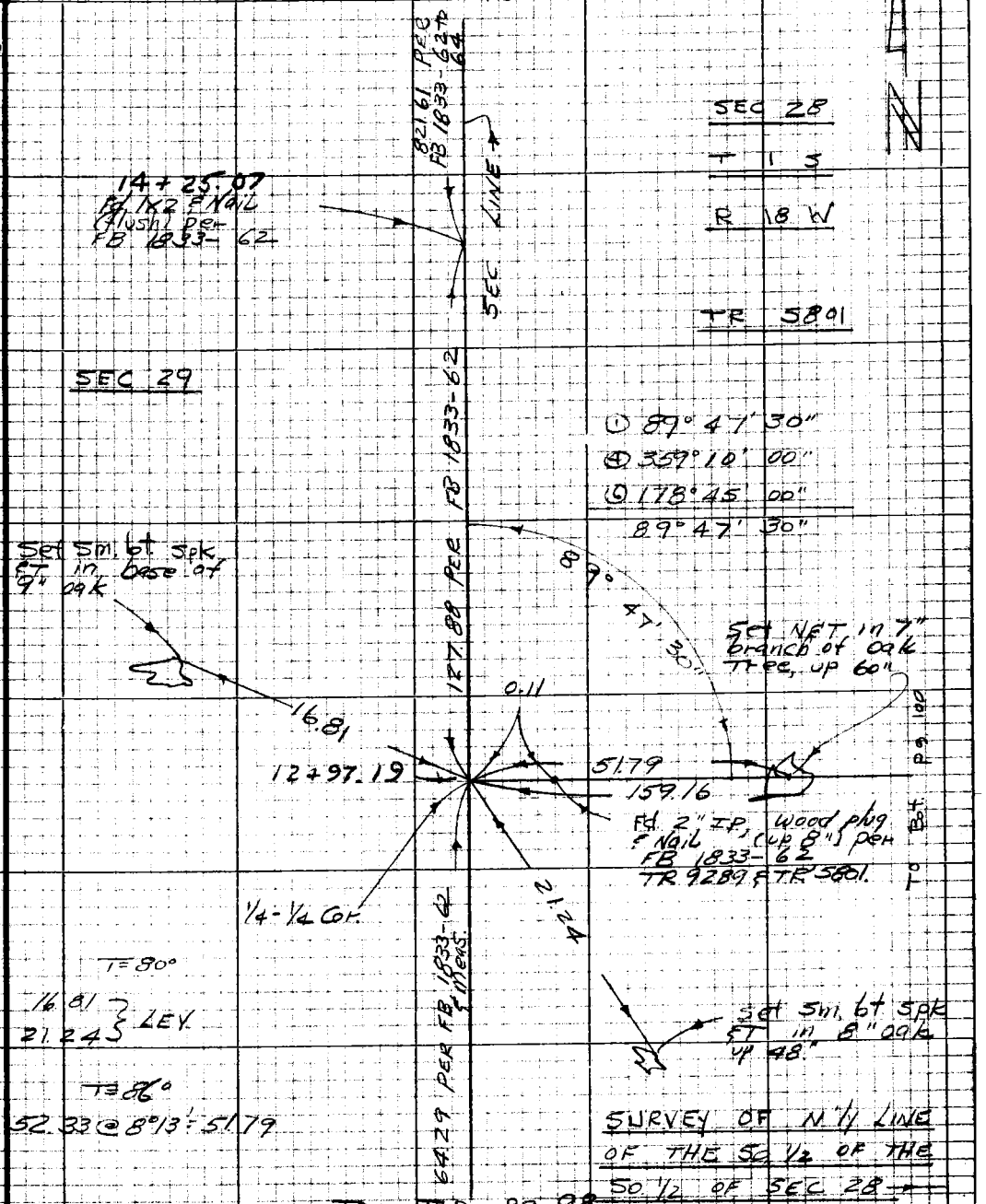

To Top pg 98

Note: Any Additions or Changes on this Sheet Must be Made or Circled in Red Ink With Date and Name of Person Making Change

Do not extend this side of this line.

PLEASE RETURN TO
LOS ANGELES COUNTY ENGINEER
403 LOS ANGELES COUNTY ENGINEERING BLDG.

76P309S CK #310 5-66

F.B. ~~2781~~ Pg. ~~100~~

To Bot pg. 101

T=78°

61.05 @ 19° 38' = 57.50
61.23 @ 20° 08' = 57.49 } 57.50

3.99 @ LEV = 3.99

57.50
3.99
61.49

61.49

Set 1x2 & Nail (flush) Top of hill.

T=80°

60.25 @ 5° 46' = 59.95
60.33 @ 6° 29' = 59.94 } 59.94

59.94
296.62
113.87
470.43

T=80°

297.34 @ 3° 58' = 296.63
297.39 @ 4° 05' = 296.63 } 296.62

T=78°

114.79 @ 7° 18' = 113.86
114.59 @ 6° 23' = 113.88 } 113.87

TR 5801

470.43

N 1/4 LINE OF SO 1/2 OF SO 1/2 OF SEC 28 PER TR 9289

Set 1x2 & Nail (flush) break

T=86°

108.91 @ 9° 09' = 107.52
108.68 @ 8° 18' = 107.54 } 107.53

T=86°

51.63 @ LEV = 51.63

51.63
107.53
159.16

159.16

To Right pg. 99

PLEASE RETURN TO
LOS ANGELES COUNTY ENGINEER
403 LOS ANGELES COUNTY ENGINEERING BLDG.
Do not extend this side of this line.
Note: Any Additions or Changes on this Sheet Must be Made or Circled in Red Ink With Date and Name of Person Making Change

PWFB 1305

146

Notes Ck'd by	Survey of N ½ TR Line #9289
Map No.	JN 0303 00 Tape 153 Std 84 °F
Office Work	Surveyed by W. S. Voge
Checked	Notes Voge Date 4-25-68
Date	Indexed C. J. GALLI

F.B. 2781 Pg. 101

To Bot. Pg. 102

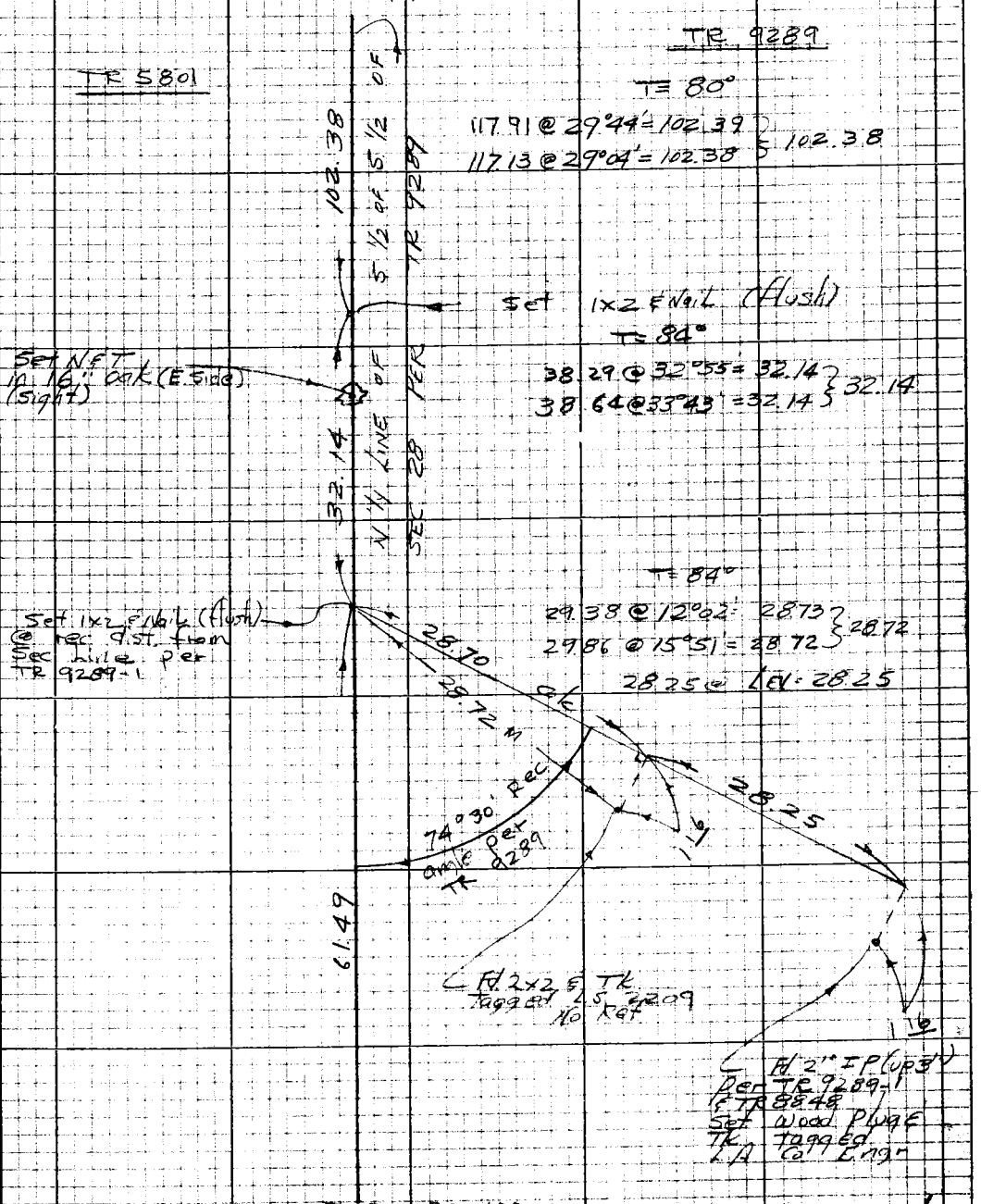

To Top Pg. 100

Note: Any Additions or Changes on this Sheet Must be Made or Circled in Red Ink With Date and Name of Person Making Change

Do not extend this side of this line.

PLEASE RETURN TO
LOS ANGELES COUNTY ENGINEER
403 LOS ANGELES COUNTY ENGINEERING BLDG.

76P3093 CE #310 5-66

F.B. 2781 Pg. 102 To Bot Pg. 103

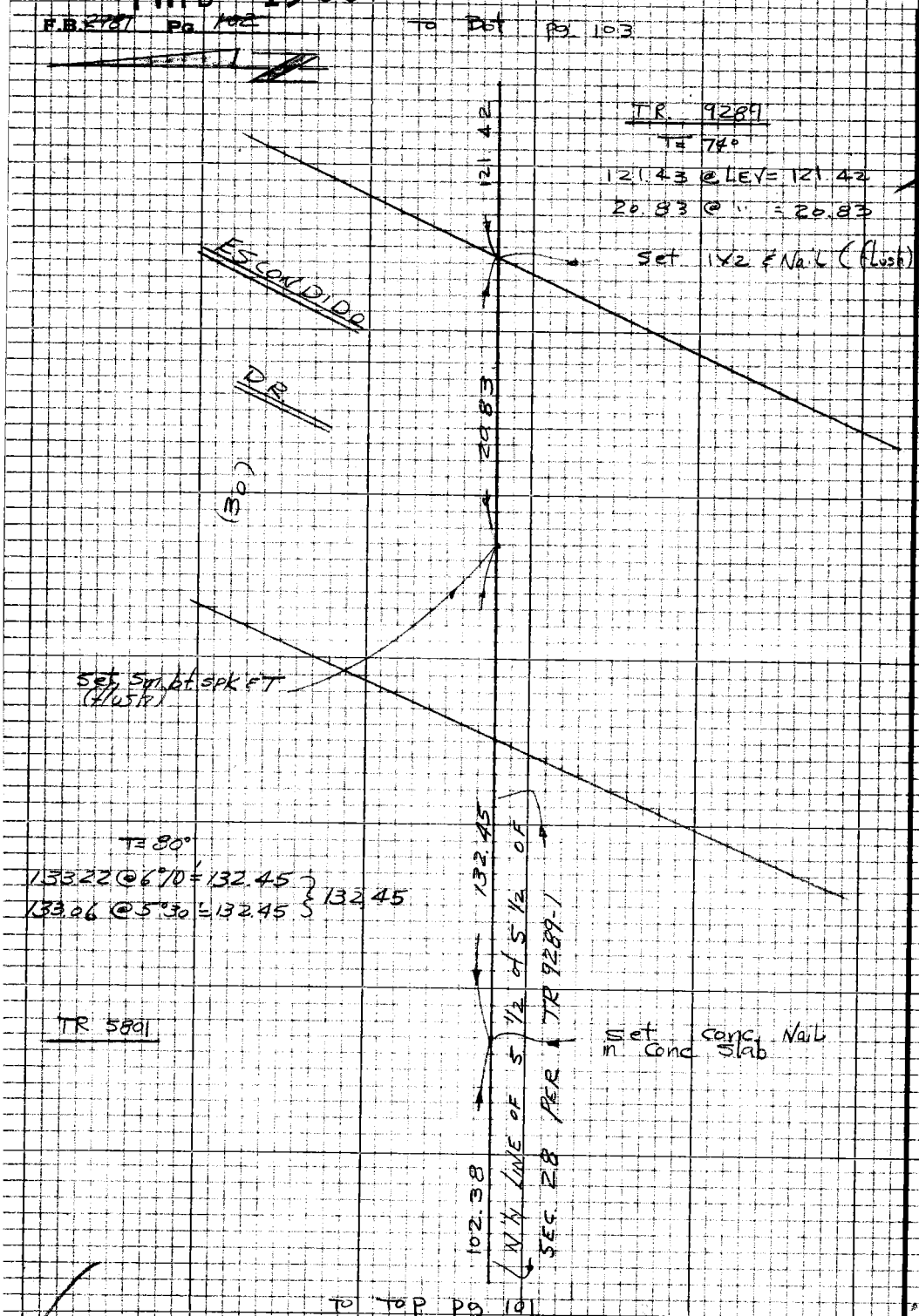

To Top Pg 101

PLEASE RETURN TO
LOS ANGELES COUNTY ENGINEER
403 LOS ANGELES COUNTY ENGINEERING BLDG.
Do not extend this side of this line.
Note: Any Additions or Changes on this Sheet Must be Made or Circled in Red Ink With Date and Name of Person Making Change

PWFB 1305

148

Notes Ck'd by	Survey of N'ly Line TR 9289
Map No.	JN 0303.00 Tape 158 Std 84 °F
Office Work	Surveyed by W. J. Voge
Checked	Notes Voge Date 4-26-69
Date	Indexed C. J. GALLI

F.B. ~~2781~~ Pg. 103



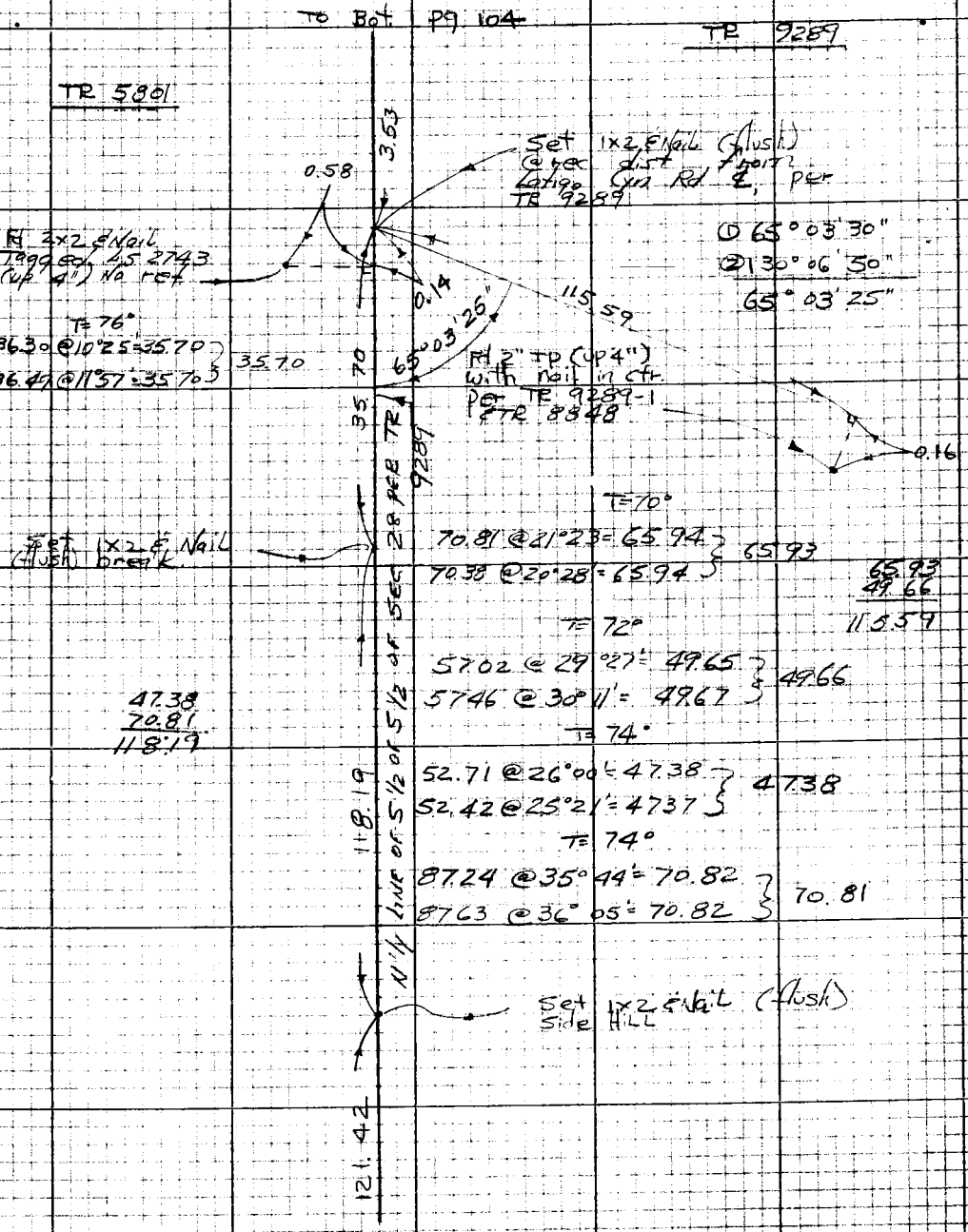

Note: Any Additions or Changes on this Sheet Must be Made or Circled in Red Ink With Date and Name of Person Making Change

Do not extend this side of this line.

PLEASE RETURN TO
LOS ANGELES COUNTY ENGINEER
403 LOS ANGELES COUNTY ENGINEERING BLDG.

76P3095 CE #310 5-66

PWFB 1305

149

F.B. 2781 Pg. 104

To Bot. Pg. 105

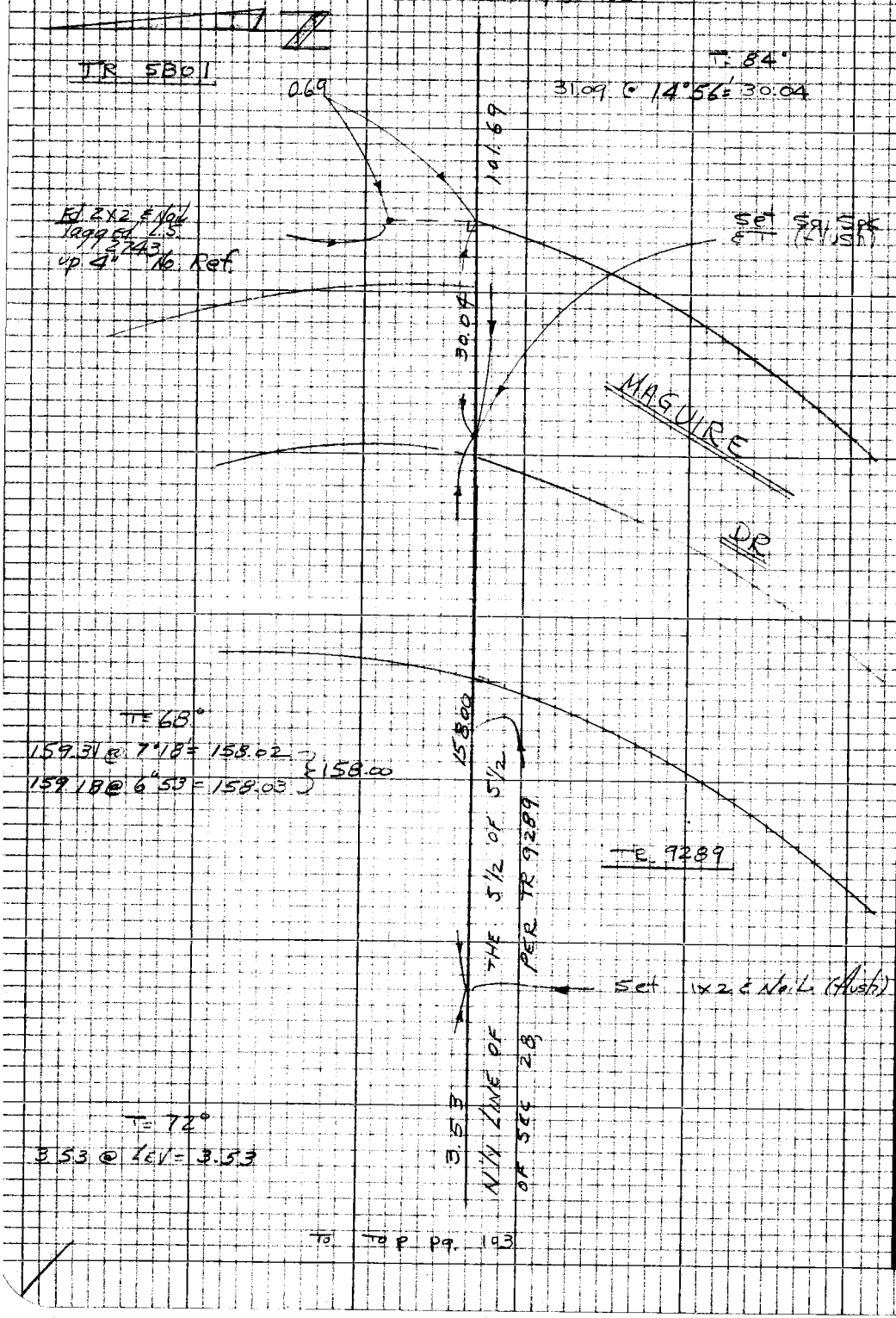

To Top Pg. 103

E-9265M

PLEASE RETURN TO
LOS ANGELES COUNTY ENGINEER
403 LOS ANGELES COUNTY ENGINEERING BLDG.

Do not extend this side of this line.

Note: Any Additions or Changes on this Sheet Must be Made or Circled in Red Ink With Date and Name of Person Making Change

PWFB 1305

150

Notes Ck'd by	Survey of N'ly Line TR 9289
Map No.	JN 0308 00 Tape 158 Std 84 °F
Office Work	Surveyed by W J Voge
Checked	Notes Voge Date 4-26-68
Date	Indexed C. J. GALLI

F.B. 2781 Pg. 105

W.S. 92, B-3

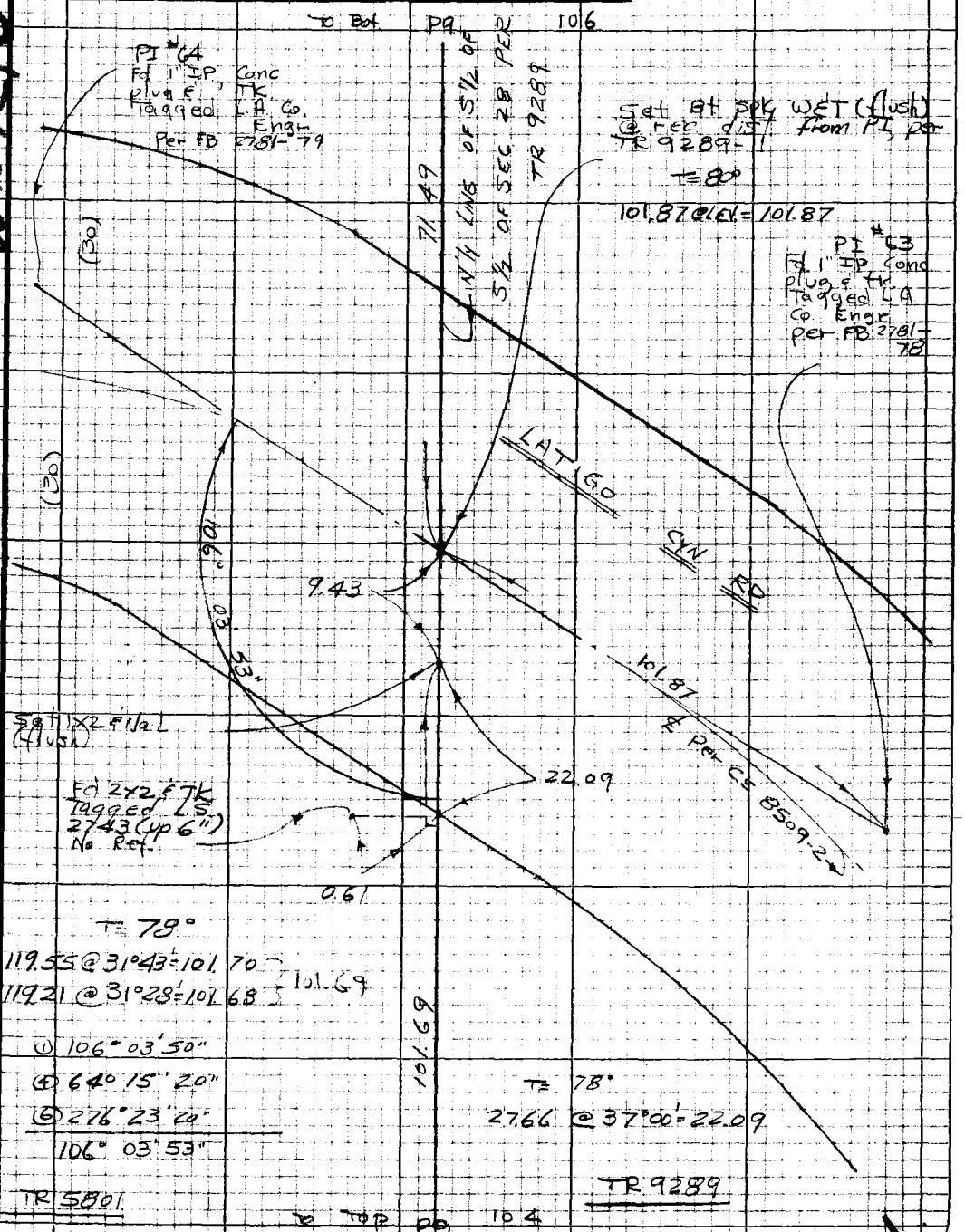

Note: Any Additions or Changes on this Sheet Must be Made or Circled in Red Ink With Date and Name of Person Making Change

Do not extend this side of this line.

PLEASE RETURN TO
LOS ANGELES COUNTY ENGINEER
403 Los Angeles County Engineering Bldg.

76P3098 CE #310 5-66

PWFB 1305

151

F.B. 2281 Pg. 106

To Bot. Pg 107

TR 9289

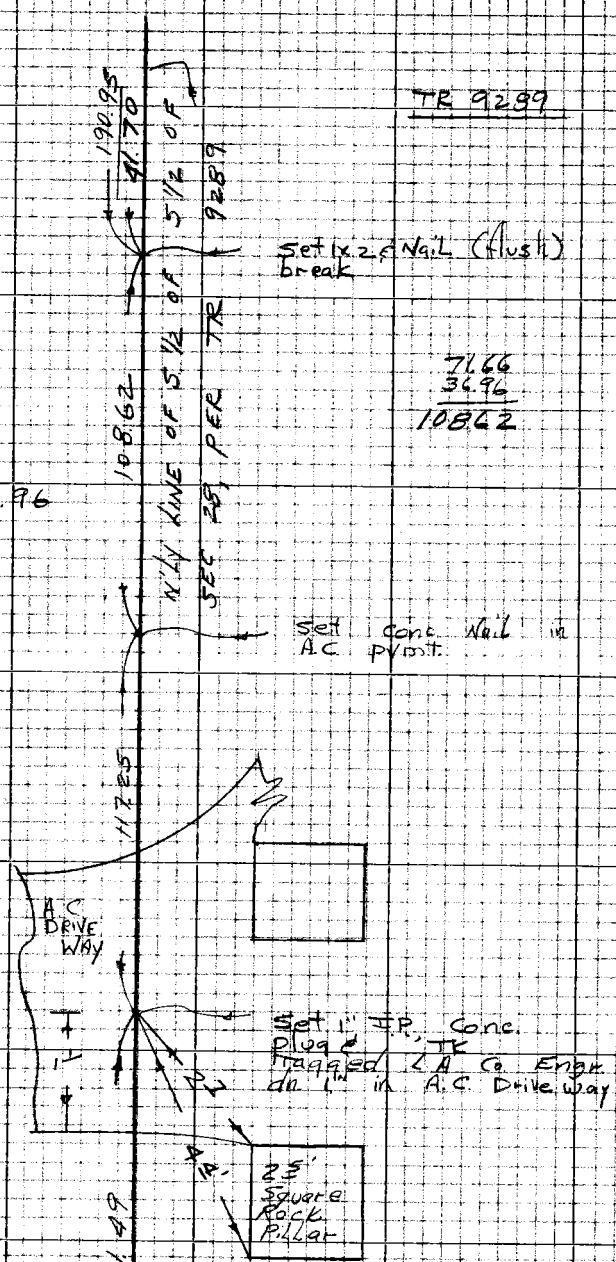

T = 72°

71.68 @ 0°50' = 71.67
71.71 @ 1°49' = 71.67 } 71.66

T = 74°

37.24 @ 6°54' = 36.97
37.20 @ 6°28' = 36.96 } 36.96

T = 70°

117.26 @ LEV = 117.25

71.66
36.96
108.62

PLEASE RETURN TO
LOS ANGELES COUNTY ENGINEER
403 LOS ANGELES COUNTY ENGINEERING BLDG.

Do not extend this side of this line.

Note: Any Additions or Changes on this Sheet Must be Made or Circled in Red Ink With Date and Name of Person Making Change

To Top Pg. 105

PWFB 1305

152

Notes Ck'd by
Map No.
Office Work
Checked
Date

Survey of N LINE TR 9289
JN 03030 Tape 158 Std 84°F
Surveyed by W J Vogel
Notes Vogel Date 4-30-63
Indexed C. J. GALLI

F.B. 8704 Pg 107

TO Bot Pg 108

TR 9289

T = 70°

72.12 @ 12°17' = 70.47
71.97 @ 11°46' = 70.46
} 70.45

70.45 OF S½ OF S½ OF SEC 28, PER TR 9289

Set 1x2 & Na.4 (flush) (break)

N-W LINE

T = 72°

191.34 @ 3°39' = 190.95
191.32 @ 3°29' = 190.97
} 190.95

0.43

Fd 1" IP Wood plug set Punch in Center (all 36") No ref

190.95

1.52

Fd 2" IP (a.D.) dn. 36" Ref TR 9289-2 Set Nail in Center

0.24

BACK LOT LINE

T =

46.81 @ 26°59' = 41.71
46.27 @ 25°41' = 41.70
} 41.70

41.70

TO TP9 Pg 106

Note: Any Additions or Changes on this Sheet Must be Made or Circled in Red Ink With Date and Name of Person Making Change.

Do not extend this side of this line.

PLEASE RETURN TO
LOS ANGELES COUNTY ENGINEER
403 Los Angeles County Engineering Bldg.

7852095 CK #310 5-66

F.B. ~~2781~~ Pg. ~~103~~

To left pg 94



To Top pg 107

PLEASE RETURN TO
LOS ANGELES COUNTY ENGINEER
403 LOS ANGELES COUNTY ENGINEERING BLDG.
Do not extend this side of this line.
Note: Any Additions or Changes on this Sheet Must be Made or Circled in Red Ink With Date and Name of Person Making Change

PWFB 1205 149

Notes Ck'd by	Survey of Latigo Cyn Area ℄
Map No.	JN 0303.00 Tape 158 Std 84°F
Office Work	Surveyed by W J Voge
Checked	Notes Voge Date 6-8-68
Date	Indexed C. J. GALLI

F.B. 2781 Pg. 109

W.S. 92, B-3

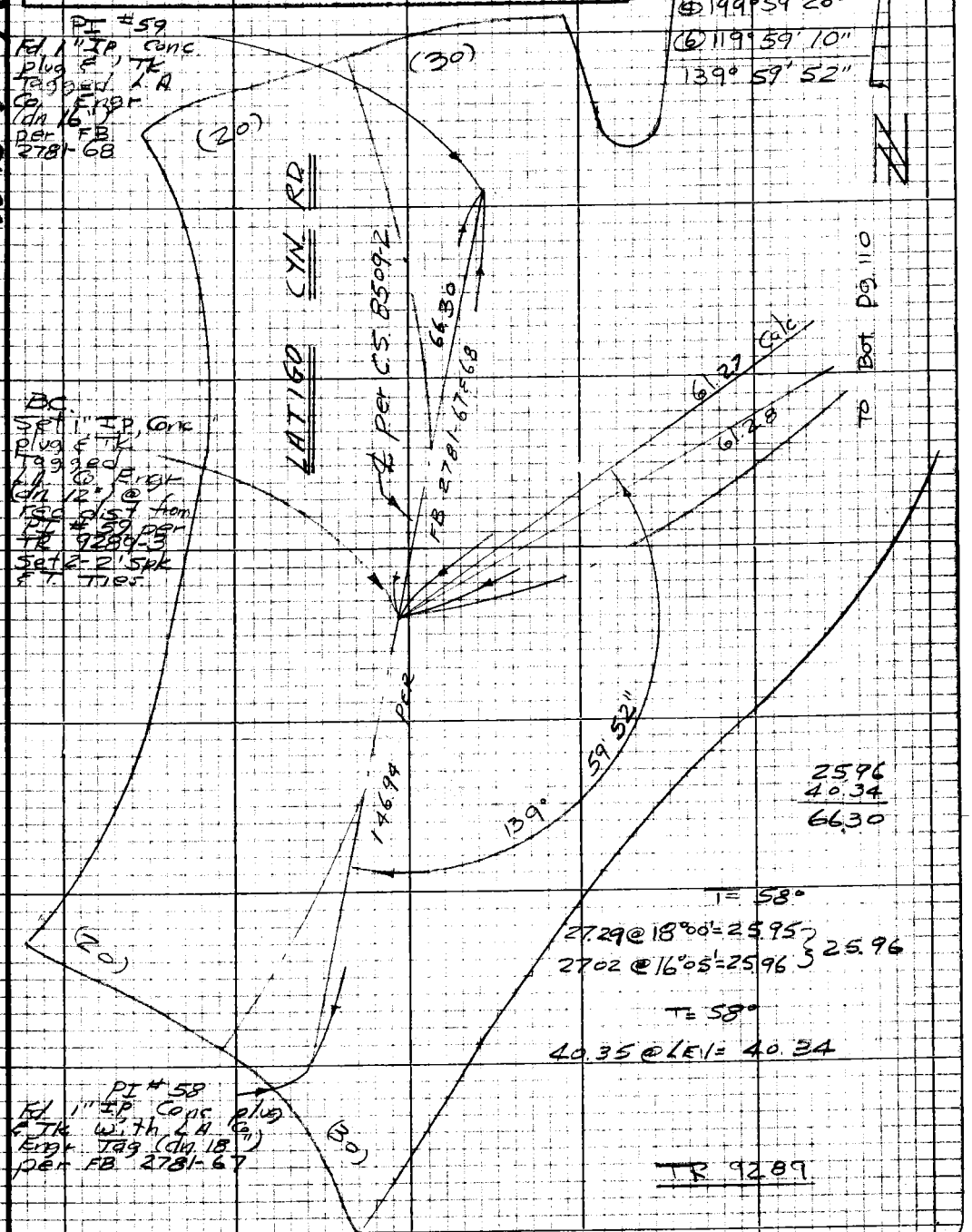

Note: Any Additions or Changes on this Sheet Must be Made or Circled in Red Ink With Date and Name of Person Making Change

Do not extend this side of this line.

PLEASE RETURN TO
LOS ANGELES COUNTY ENGINEER
403 LOS ANGELES COUNTY ENGINEERING BLDG.

76P3098 CE #310 5-66

F.B. ~~270~~ Pg. ~~110~~

To Bot. Pg. 111

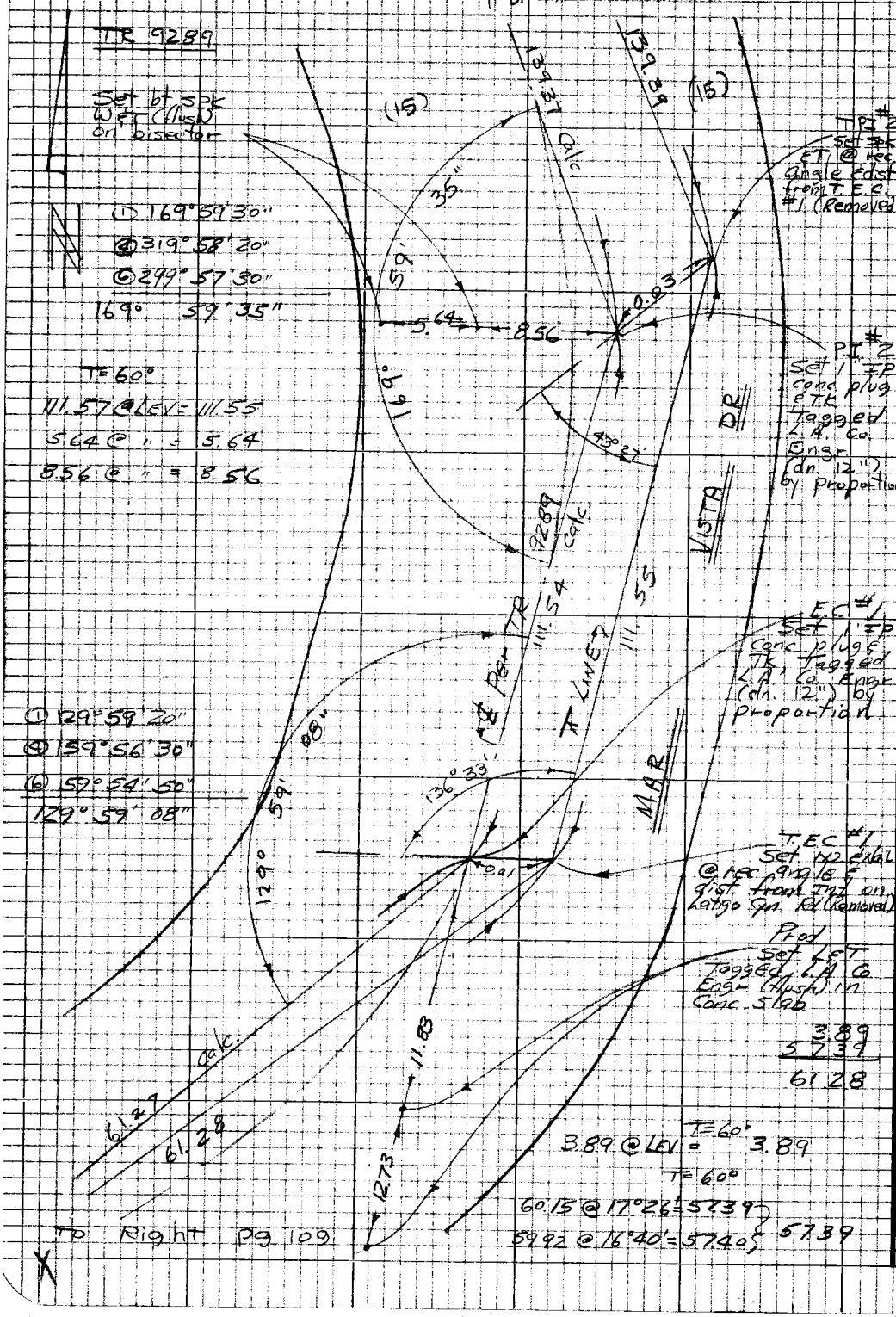

To Right Pg. 109

PLEASE RETURN TO
LOS ANGELES COUNTY ENGINEER
403 LOS ANGELES COUNTY ENGINEERING BLDG.
Do not extend this side of this line.
Note: Any Additions or Changes on this Sheet Must be Made or Circled in Red Ink With Date and Name of Person Making Change

PWFB 1205

151

Notes Ck'd by	Survey of Latigo Cyn Area ℄
Map No.	JN 0303.00 Tape 158 Std 84 °F
Office Work	Surveyed by W J Voge
Checked	Notes Voge Date 5-8-68
Date	Indexed C. J. GALLI

F.B. ~~2781~~ Pg. 44

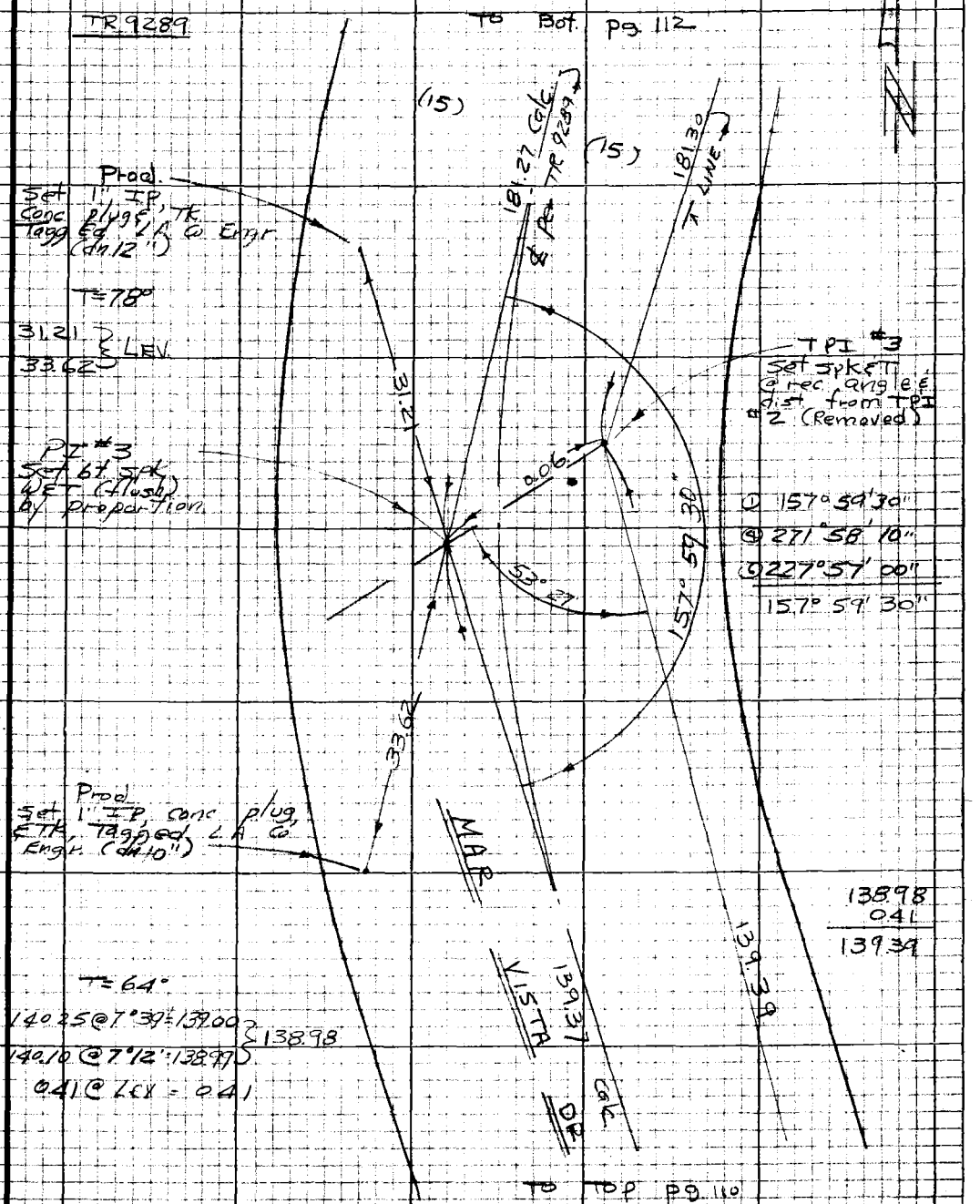

Note: Any Additions or Changes on this Sheet Must be Made or Circled in Red Ink With Date and Name of Person Making Change

Do not extend this side of this line.

PLEASE RETURN TO
LOS ANGELES COUNTY ENGINEER
403 LOS ANGELES COUNTY ENGINEERING BLDG.

76P509S CE #310 5-66

PWFB 1205

F.B. 2789 Pg 112

152

TR 9289

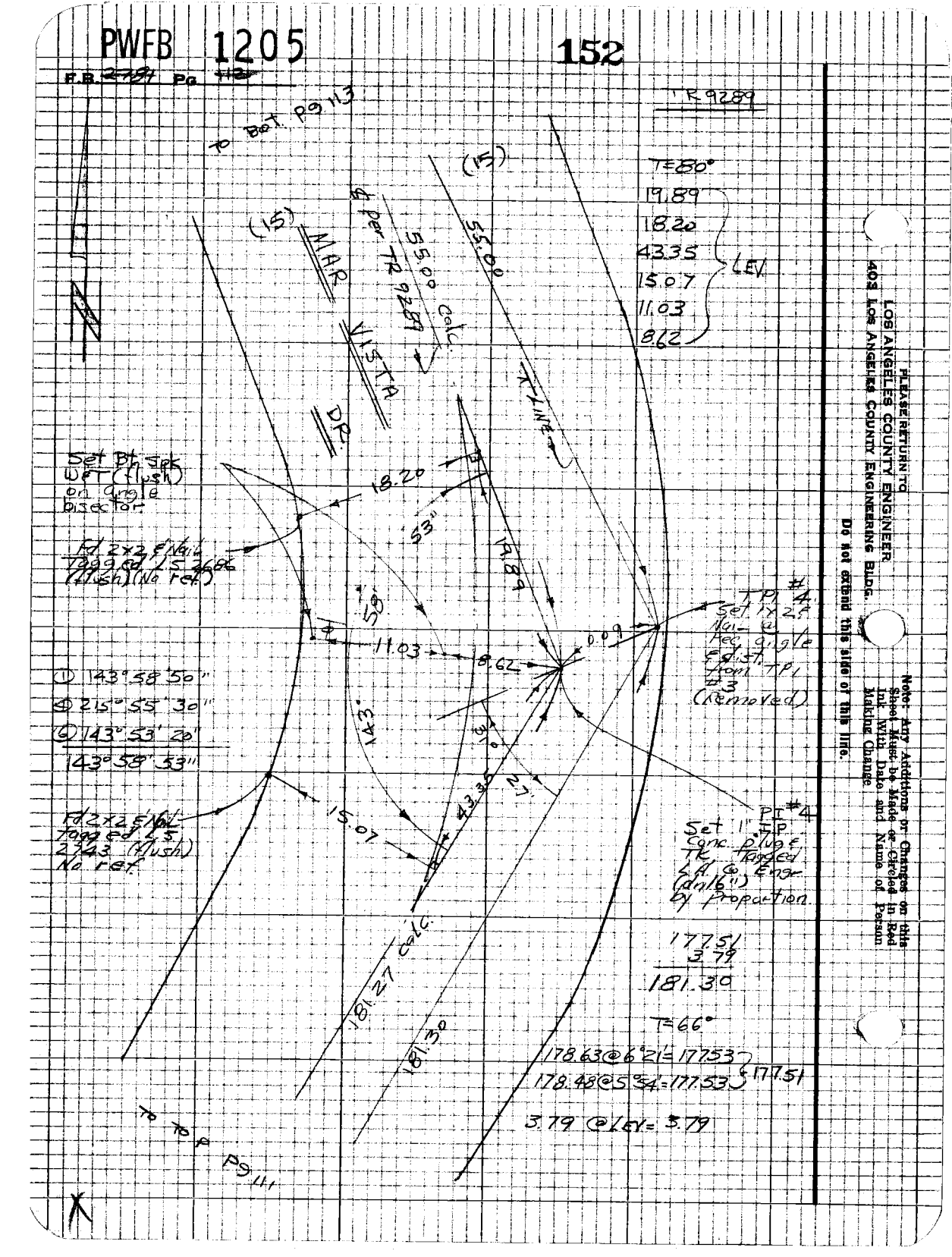

PLEASE RETURN TO
LOS ANGELES COUNTY ENGINEER
403 Los Angeles County Engineering Bldg.

Do not extend this side of this line.

Note: Any Additions or Changes on this Sheet Must be Made or Circled in Red Ink With Date and Name of Person Making Change

PWFB 1205

153

Notes Ck'd by
Map No.
Office Work
Checked
Date

Survey of Kotygo Area 2
JN 0308.00 Tape 158 Std 34°F
Surveyed by W.J. Voge
Notes Voge Date 5-10-68
Indexed C. J. GALLI

F.B. 2791 Pg. ~~13~~

Note: Any Additions or Changes on this Sheet Must be Made or Circled in Red Ink With Date and Name of Person Making Change

Do not extend this side of this line.

PLEASE RETURN TO
LOS ANGELES COUNTY ENGINEER
403 Los Angeles County Engineering Bldg.

76P3098 CK #310 5-66

PWFB 1205

154

F.B. ~~[illegible]~~ Pg. ~~[illegible]~~

TR 9289

To Bot. left Pg. 132

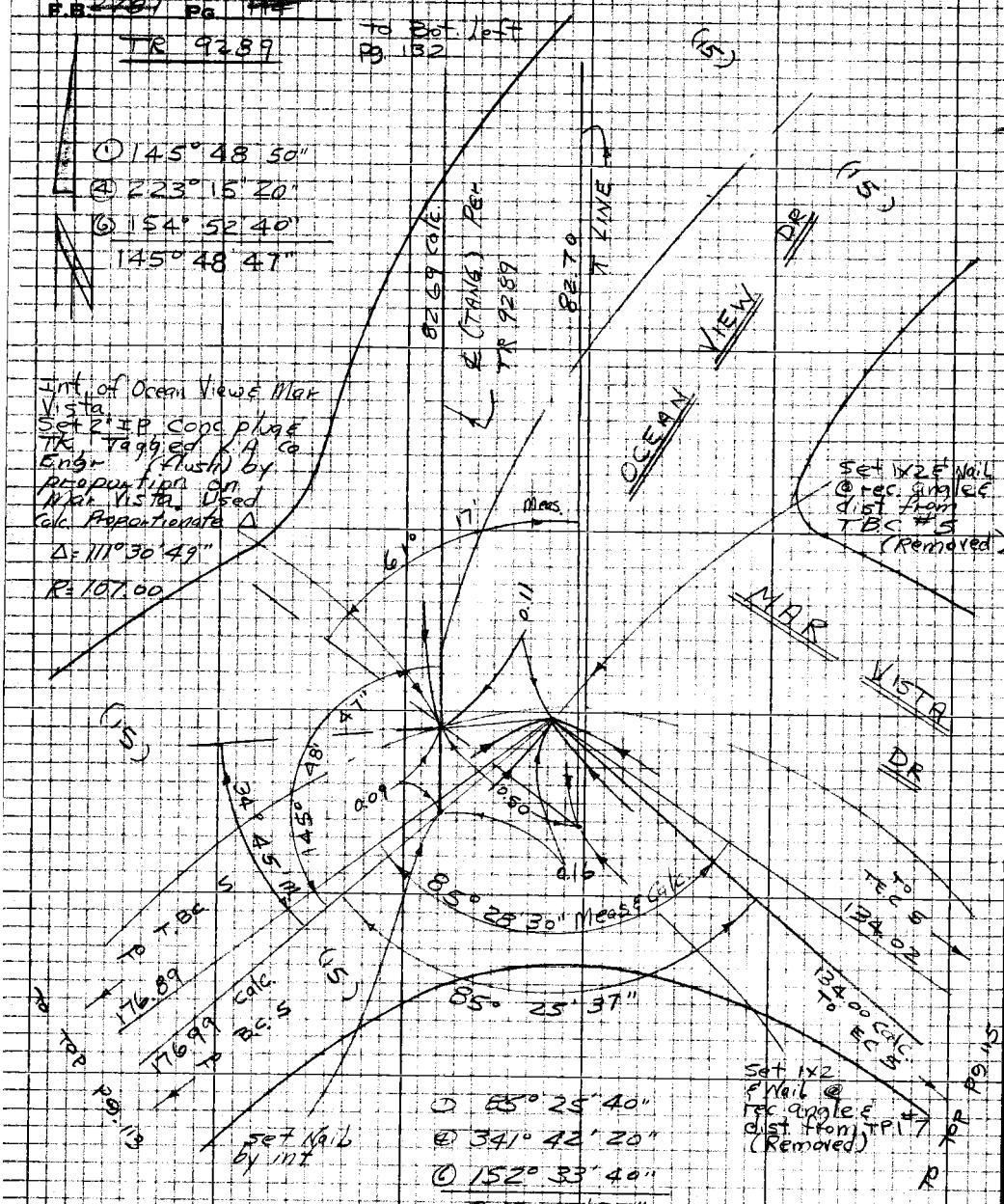

TE 76°

177.18 @ 8°59' = 175.01
177.07 @ 8°44' = 175.02 } 175.01

1.88 @ LEV = 1.88

175.01
1.88
176.89

WS92, B-3

PLEASE RETURN TO
LOS ANGELES COUNTY ENGINEER
403 Los Angeles County Engineering Bldg.

Do not extend this side of this line.

Note: Any Additions or Changes on this Sheet Must be Made or Circled in Red Ink With Date and Name of Person Making Change

PWFB 1205

155

Notes Ck'd by	Survey of Latigo Area ℄
Map No.	JN 0303.00 Tape 158 Std 84°F
Office Work	Surveyed by W J Voge
Checked	Notes Voge Date 5-10-68
Date	Indexed C. J. GALLI

F.B. ~~2781~~ Pg. ~~115~~

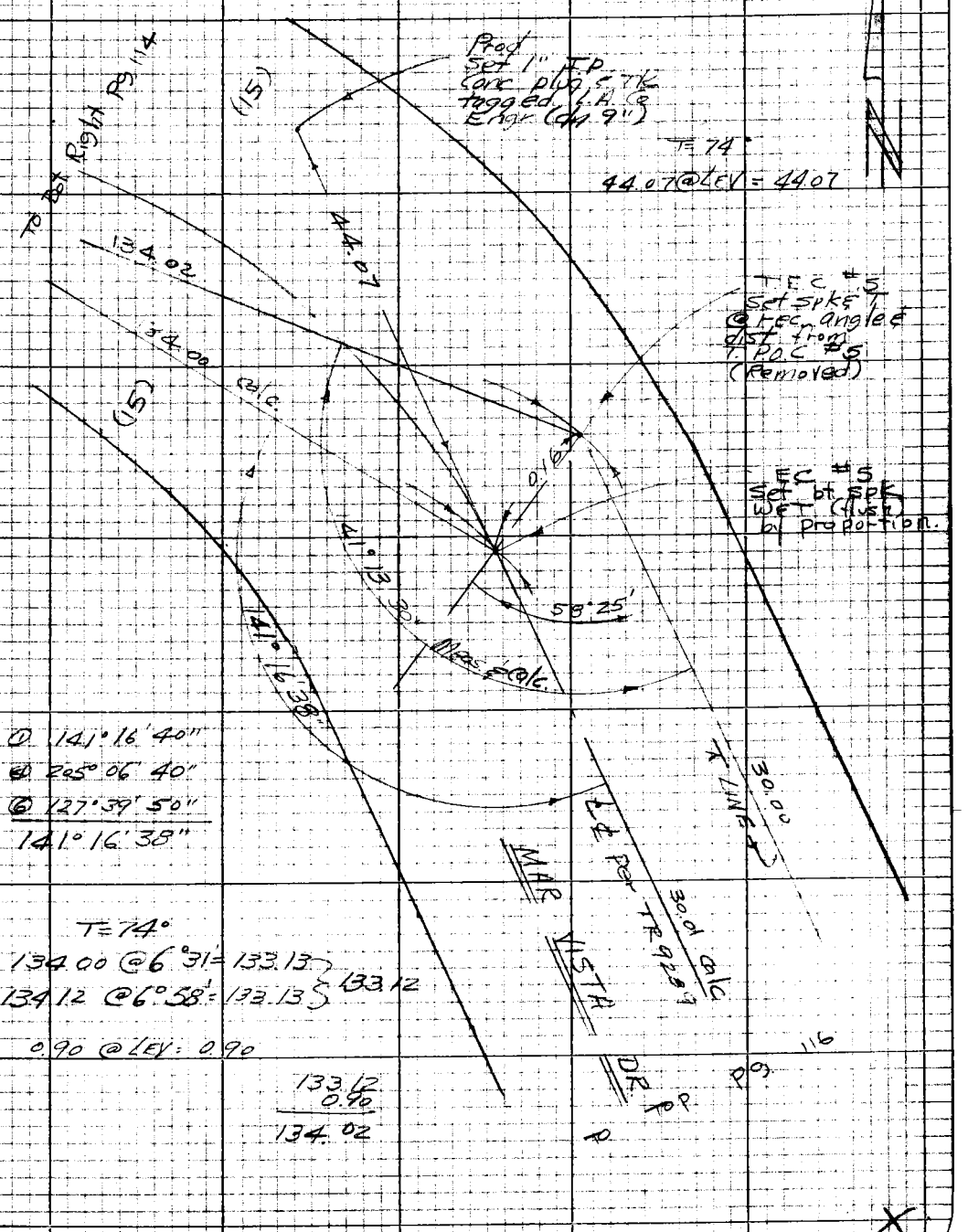

① 141°16'40"
④ 205°06'40"
⑥ 127°39'50"
141°16'38"

T=74°
134.00 @ 6°31' = 133.13
134.12 @ 6°58' = 133.13 } 133.12

0.90 @ LEV: 0.90

133.12
0.90
134.02

Note: Any Additions or Changes on this Sheet Must be Made or Circled in Red Ink With Date and Name of Person Making Change

Do not extend this side of this line.

PLEASE RETURN TO
LOS ANGELES COUNTY ENGINEER
403 LOS ANGELES COUNTY ENGINEERING BLDG.

76P3095 CK #310 5-66

PWFB 1205

156

F.B. 279 Pg. 116

TR 9289

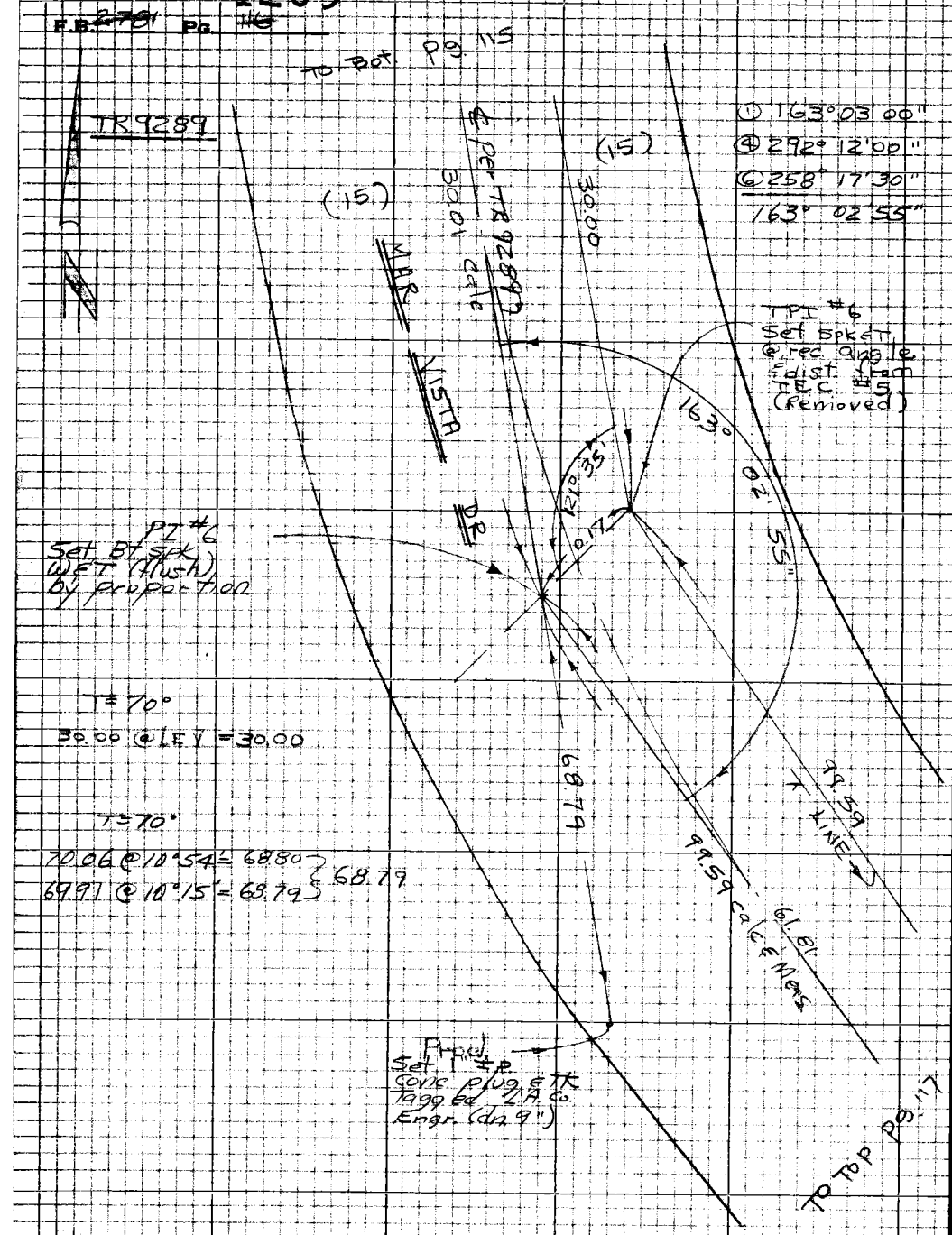

(1) 163° 03' 00"
(2) 292° 12' bp =
(3) 258° 17' 30"
163° 02' 55"

PLEASE RETURN TO
LOS ANGELES COUNTY ENGINEER
403 LOS ANGELES COUNTY ENGINEERING BLDG.

Do not extend this sheet or this line.

Note: Any Additions or Changes on this Sheet Must be Made or Circled in Red Ink With Date and Name of Person Making Change

PWFB 1205

157

Notes Ck'd by	Survey of Latigo Cyn Area ℄
Map No.	JN 0303.00 Tape 15B Std 84°F
Office Work	Surveyed by W. J. Voge
Checked	Notes Voge Date 5-10-68
Date	Indexed C. J. GALLI

F.B. 8781 Pg. 117

TR 9289

T=66°

99.60 @ LEV = 99.59

61.82 " = 61.81

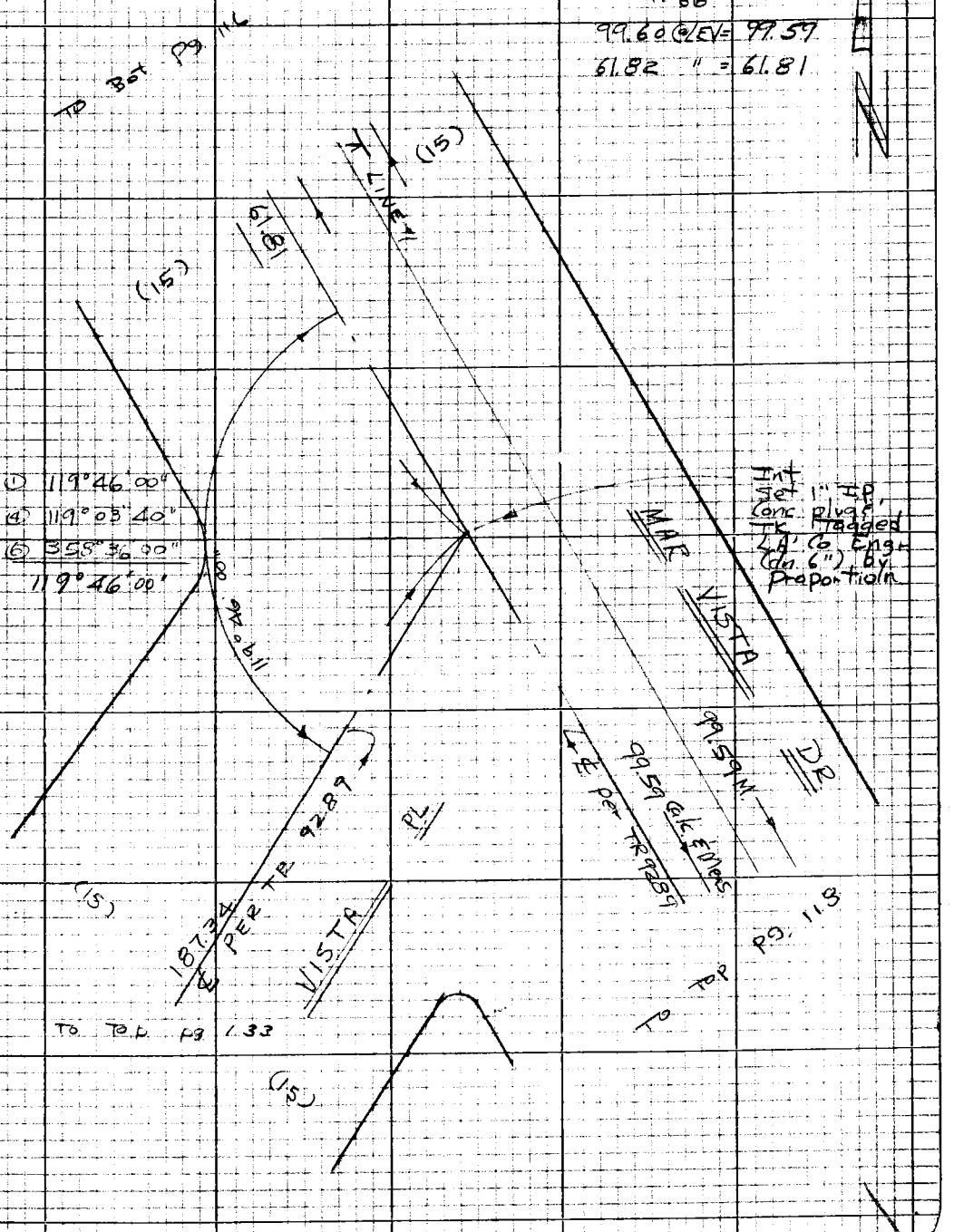

Note: Any Additions or Changes on this Sheet Must be Made or Circled in Red Ink With Date and Name of Person Making Change

Do not extend this side of this line.

PLEASE RETURN TO
LOS ANGELES COUNTY ENGINEER
403 LOS ANGELES COUNTY ENGINEERING BLDG.

76P3098 CE #310 5-66

PWFB 1205

158

F.B. 2707 Pg 18

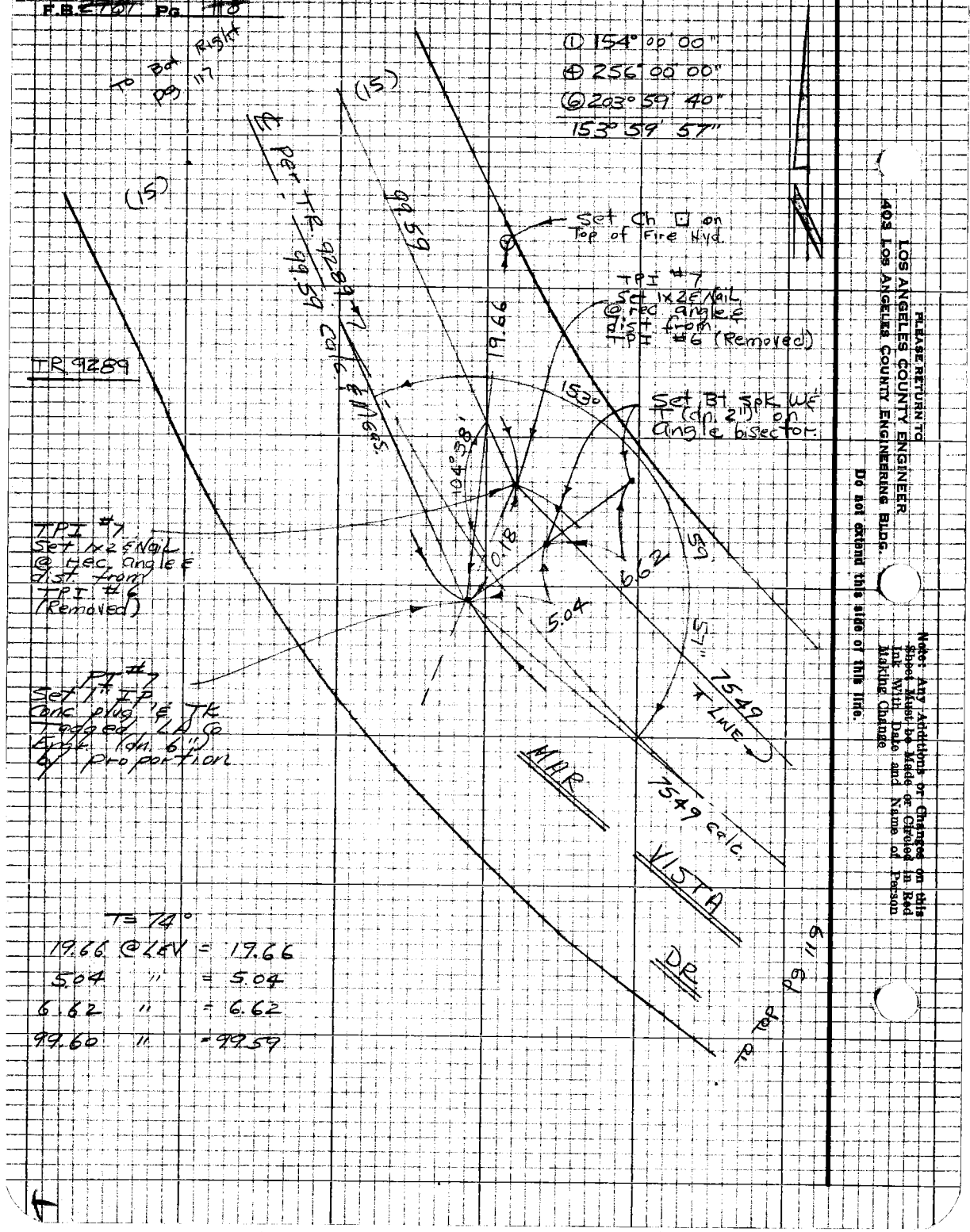

PLEASE RETURN TO
LOS ANGELES COUNTY ENGINEER
403 Los Angeles County Engineering Bldg.

Do not extend this side of this line.

Note: Any Additions or Changes on this Sheet Must be Made or Checked in Red Ink With Date and Name of Person Making Change

PWFB 1205

159 / 160

Notes Ck'd by	Survey of Latigo Gn Area ℄
Map No.	JN 030300 Tape 158 Std 84°F
Office Work	Surveyed by W. J. Voge
Checked	Notes Voge Date 5-10-68
Date	Indexed C. J. GALLI

F.B. ~~2481~~ Pg. 119

TR 9289

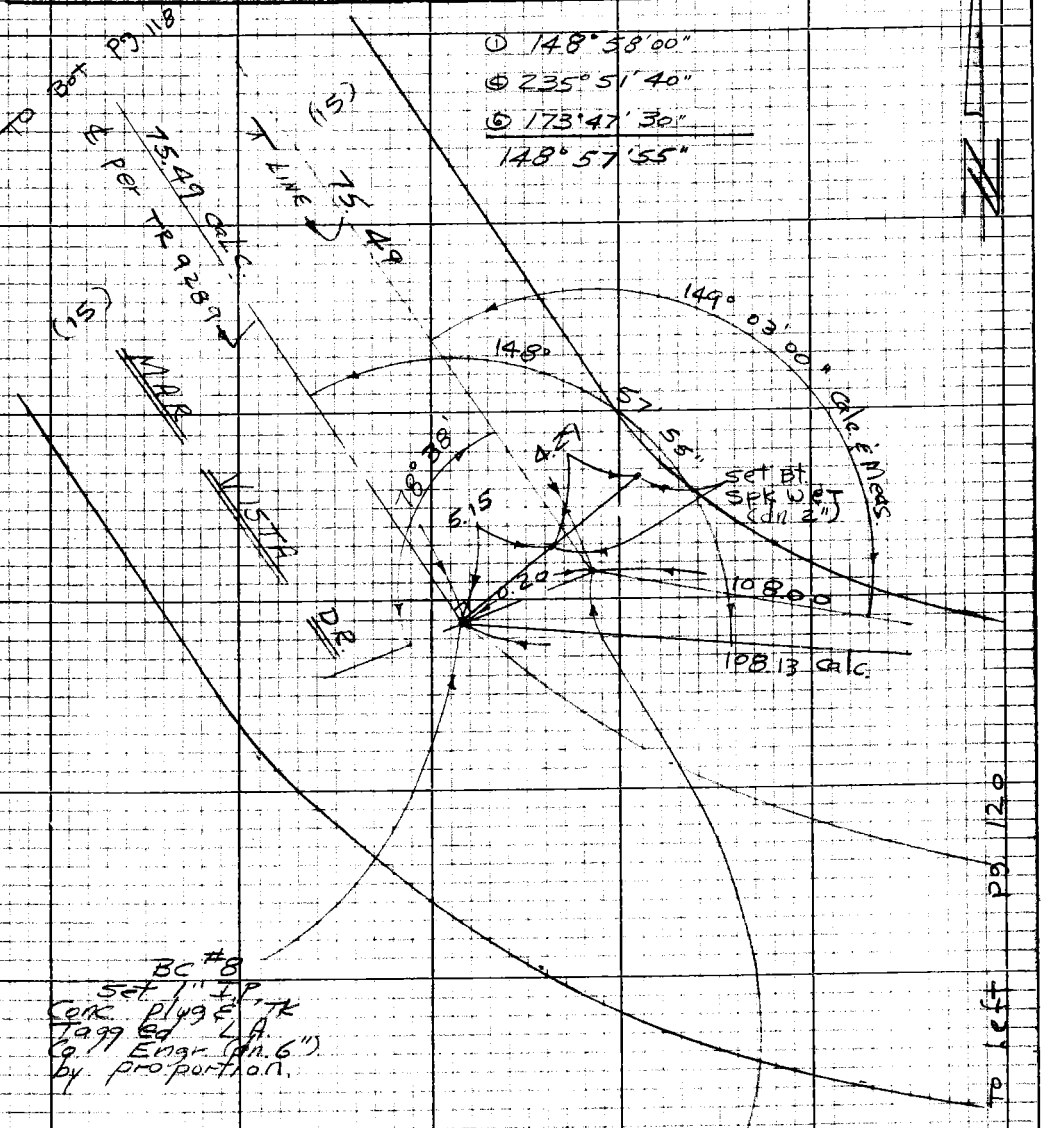

BC #8
Set 1" I.P.
Conc. plug & TK
Tagged L.A.
Co. Engr. (dn. 6")
by proportion.

TBC #8
Set 1x2 & Nail
@ rec. dist &
angle from
TPI #7
(Removed)

T = 74°

75.50 @ LEV = 75.49

5.15 " = 5.15

4.29 " = 4.29

Note: Any Additions or Changes on this Sheet Must be Made or Circled in Red Ink With Date and Name of Person Making Change

PLEASE RETURN TO
LOS ANGELES COUNTY ENGINEER
403 LOS ANGELES COUNTY ENGINEERING BLDG.

Do not extend this side of this line.

76P3098 CE #310 5-66

PWFB 1205

161

F.B. ~~278~~ Pg. ~~120~~

TR 9289

① 121° 02' 40"
④ 124° 10' 40"
⑥ 6° 16' 20"
121° 02' 43"

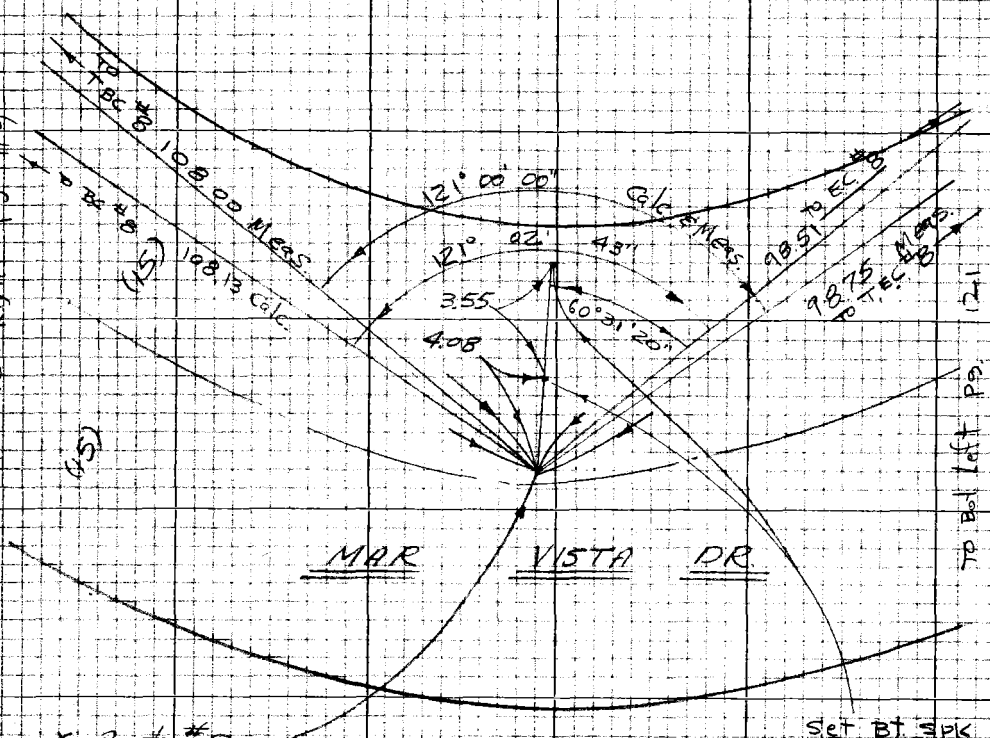

Set Bt Spk Wet (dn 2") on bisector

∡ Point #8
Set 1x2 & Nail
@ record angle & dist. from TBC #8
Replaced with 1" IP, Conc plug & TK tagged
LA Co Engr (dn 6")

T = 74°
108.01 @ LEV = 108.00
3.55 " = 3.55
4.08 " = 4.08

PLEASE RETURN TO
LOS ANGELES COUNTY ENGINEER
403 LOS ANGELES COUNTY ENGINEERING BLDG.

Do not extend this side of this line.

Note: Any Additions or Changes on this Sheet Must be Made or Circled in Red Ink With Date and Name of Person Making Change

PWFB 1205

Notes Ck'd by		Survey of Latigo Cyn Area ℄	F.B. ~~2781~~ Pg. #21
Map No.		JN 0303.00 Tape 158 Std 34°F	
Office Work		Surveyed by W. J. Voge	
Checked		Notes Voge C. J. GALLI Date 5-10-68	
Date		Indexed	

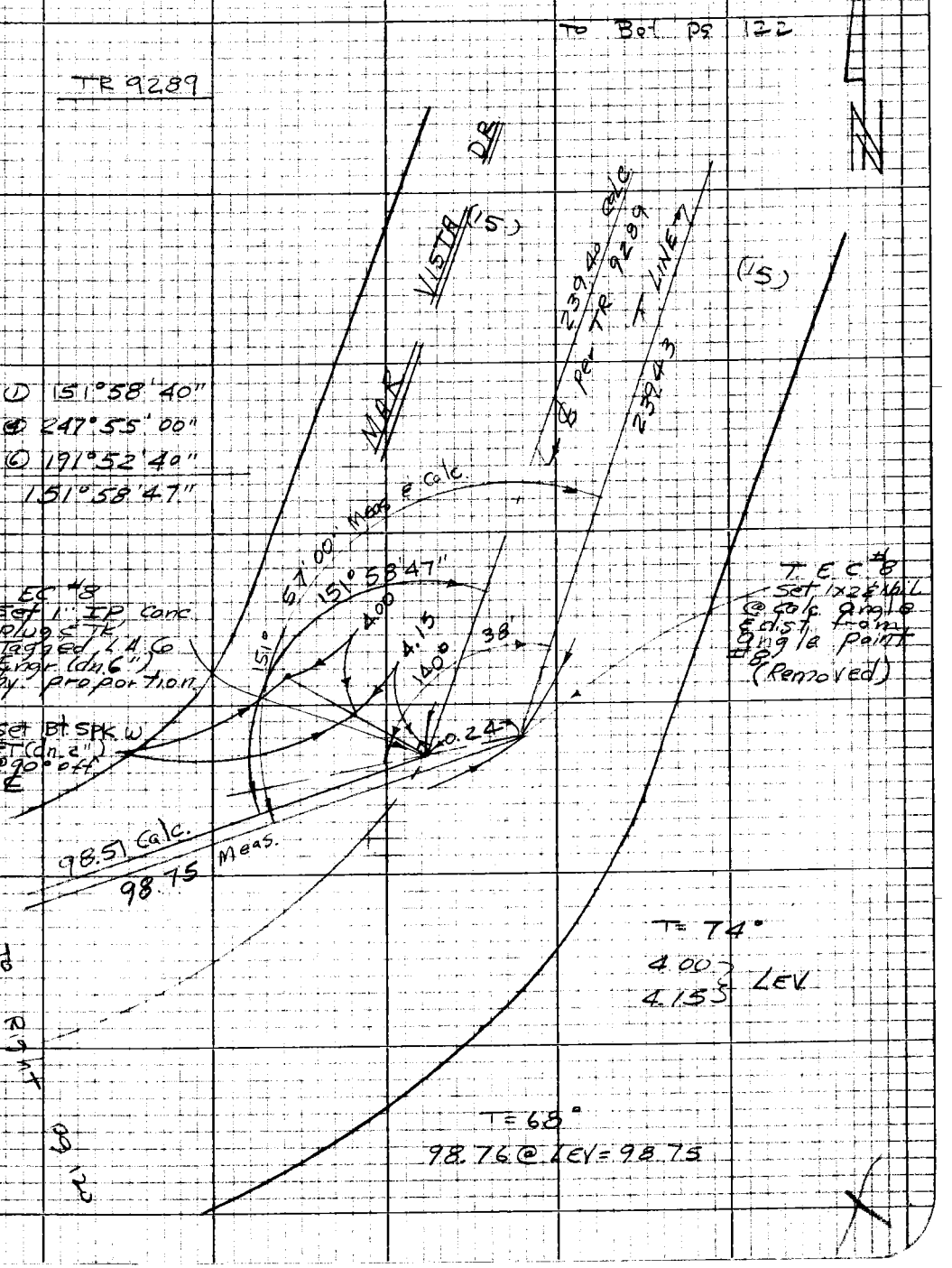

Note: Any Additions or Changes on this Sheet Must be Made or Circled in Red Ink With Date and Name of Person Making Change

Do not extend this side of this line.

PLEASE RETURN TO
LOS ANGELES COUNTY ENGINEER
403 LOS ANGELES COUNTY ENGINEERING BLDG.

76P309S CE #310 5-66

PWFB 1205

163

F.B. 2791 Pg. 112

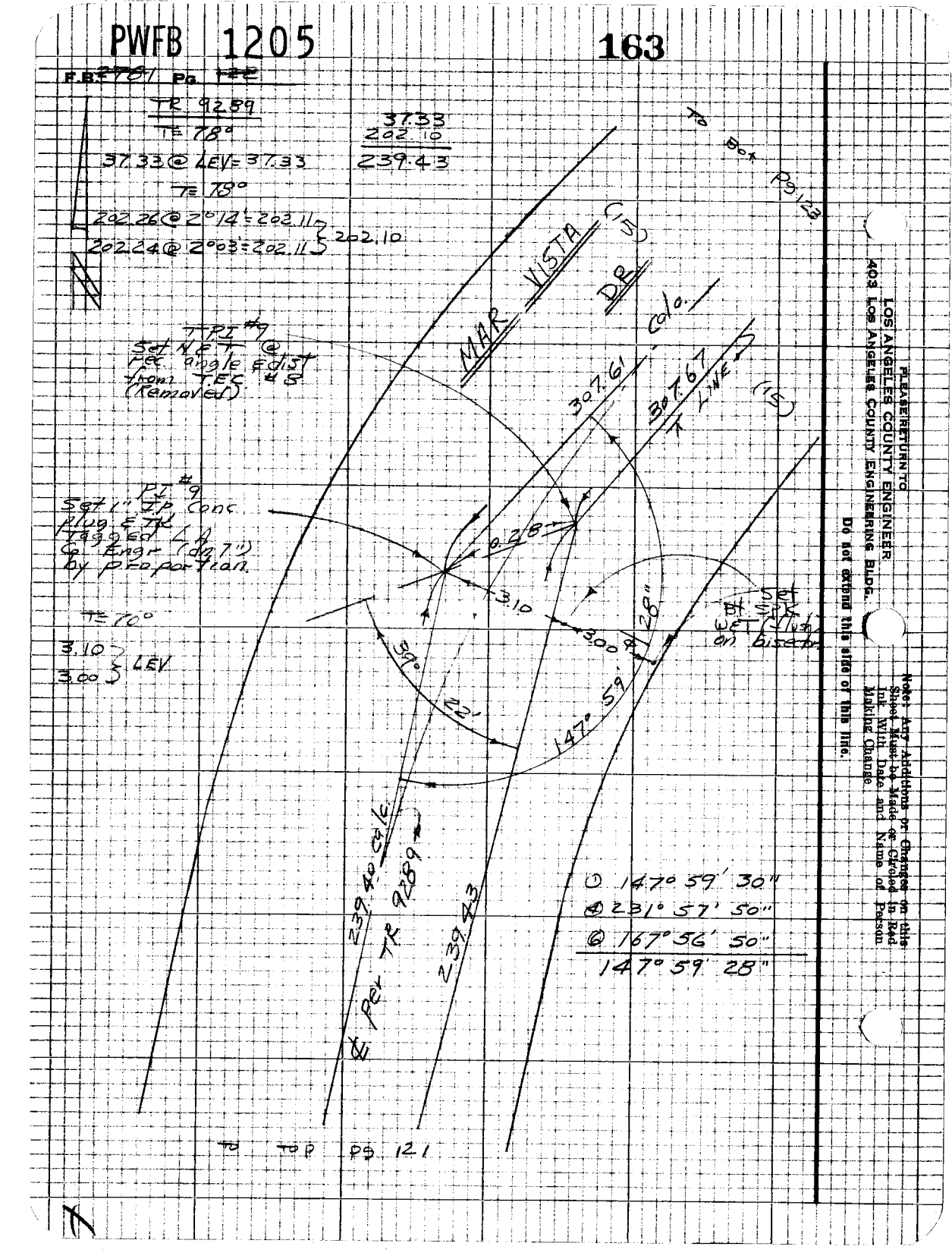

PLEASE RETURN TO
LOS ANGELES COUNTY ENGINEER
403 LOS ANGELES COUNTY ENGINEERING BLDG.

Do not expand this size of this line.

Note: Any Additions or Changes on this Sheet Must be Made or Checked in Red Ink With Date and Name of Person Making Change.

PWFB 1305

155

Notes Ck'd by	Survey of Latigo Cyn Area ℄	F.B. 3781 Pg. 123
Map No.	JN 0303.00 Tape 158 Std 84 °F	
Office Work	Surveyed by W J Voge	
Checked	Notes Voge Date 5-13-68	
Date	Indexed C. J. GALLI	

To Bot Pg. 124

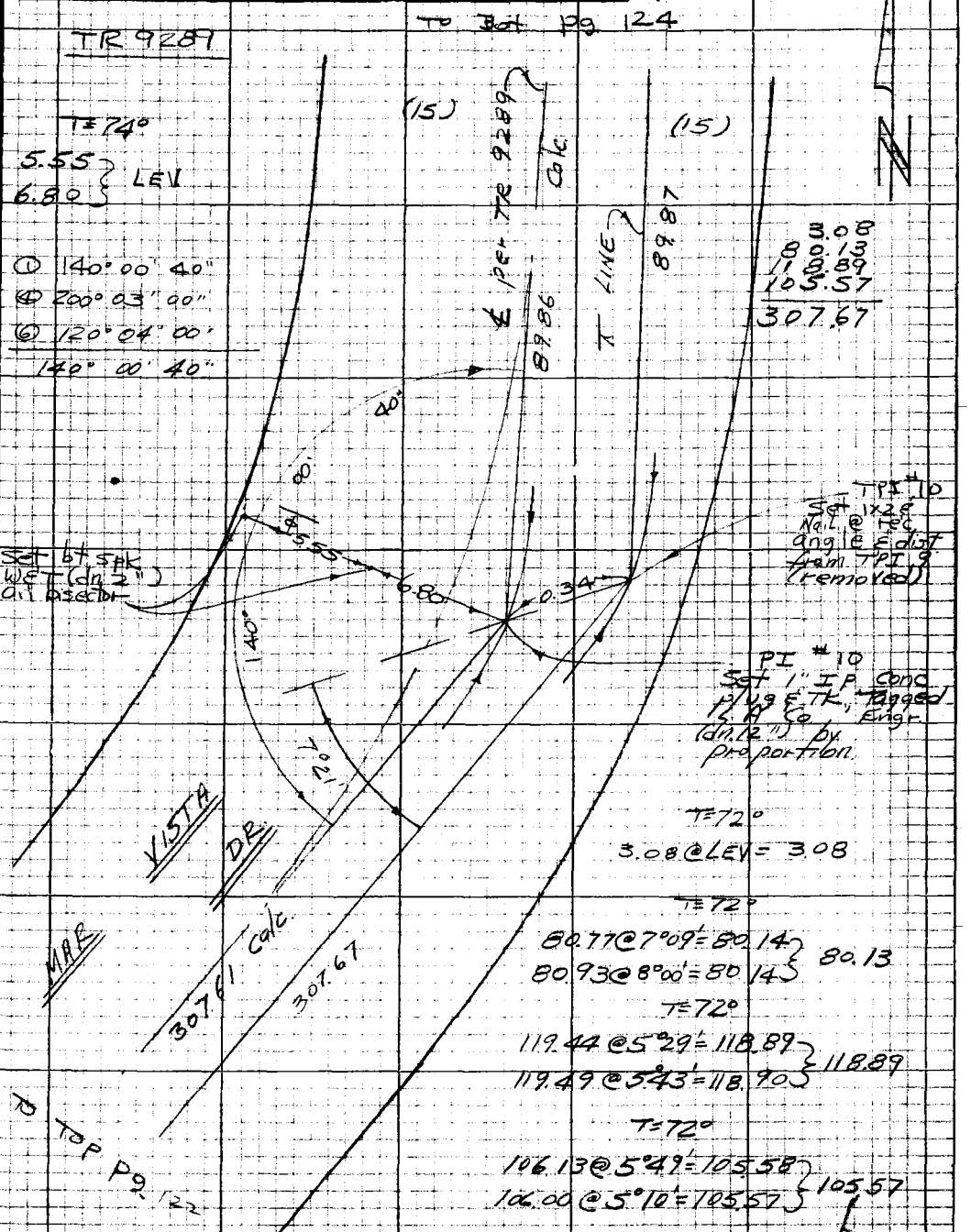

To Top Pg. 122

Note: Any Additions or Changes on this Sheet Must be Made or Circled in Red Ink With Date and Name of Person Making Change

Do not extend this side of this line.

PLEASE RETURN TO
LOS ANGELES COUNTY ENGINEER
403 LOS ANGELES COUNTY ENGINEERING BLDG.

76P3095 CE #310 5-66

PWFB 1305

156

F.B. ~~2781~~ Pg. ~~124~~

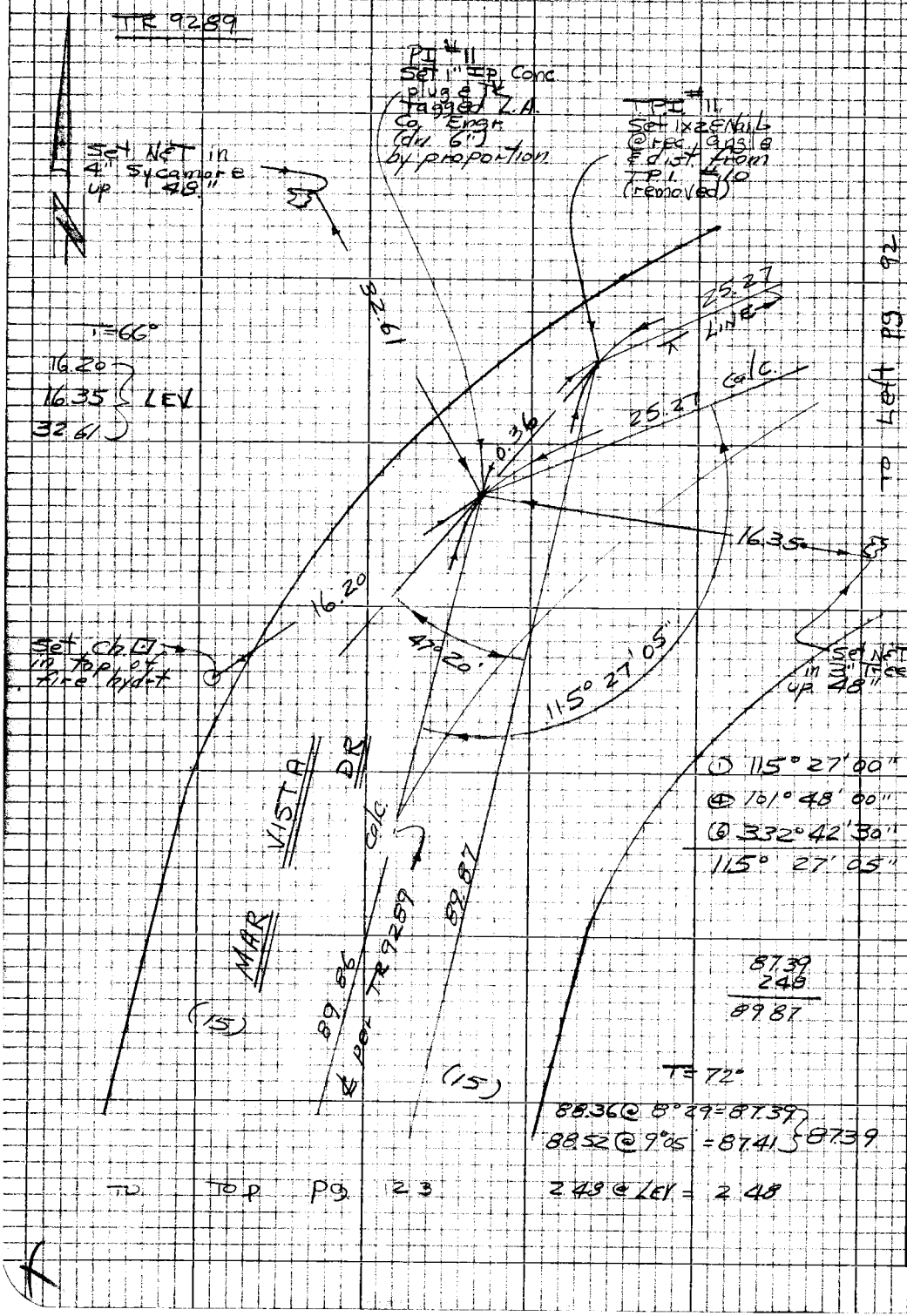

PLEASE RETURN TO
LOS ANGELES COUNTY ENGINEER
403 LOS ANGELES COUNTY ENGINEERING BLDG.

Do not extend this side of this line.

Note: Any Additions or Changes on this Sheet Must be Made or Circled in Red Ink With Date and Name of Person Making Change

PWFB 1305

157

Notes Ck'd by	Survey of Latigo Area ℄	F.B. ~~2781~~ Pg. 125
Map No.	JN 030300 Tape 158 Std 84°F	
Office Work	Surveyed by W. J. Vogel	NOTE TR 9289-2 shows 241.18 to BC. Calculations show it to be 240.16
Checked	Notes Vogel Date 5-6-69	
Date	Indexed G. J. GALLI	

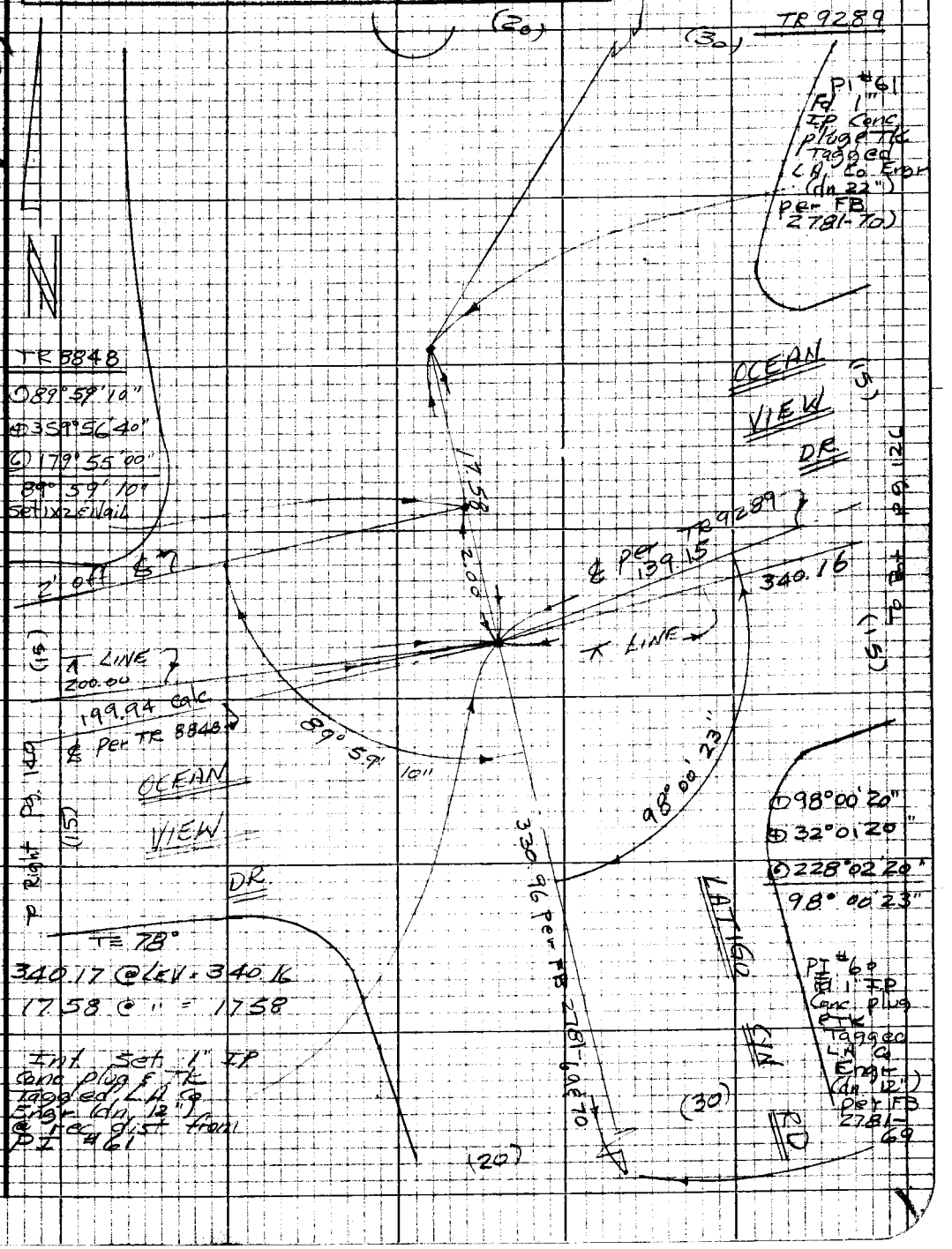

Note: Any Additions or Changes on this Sheet Must be Made or Circled in Red Ink With Date and Name of Person Making Change

Do not extend this side of this line.

PLEASE RETURN TO
LOS ANGELES COUNTY ENGINEER
403 LOS ANGELES COUNTY ENGINEERING BLDG.

76P3098 CK #310 5-66

PWFB 1305

158

F.B. 2781 Pg 126

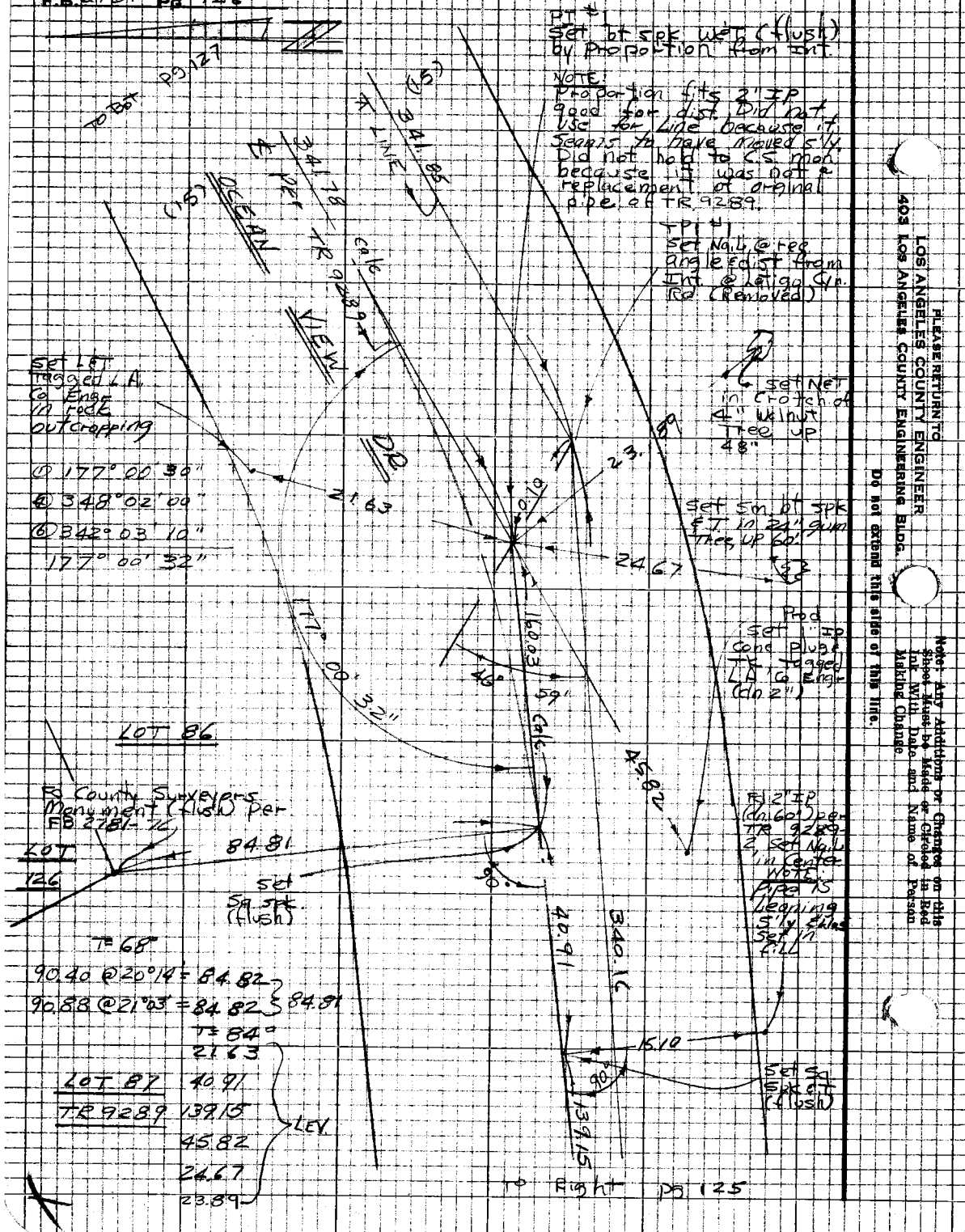

PLEASE RETURN TO
LOS ANGELES COUNTY ENGINEER
403 LOS ANGELES COUNTY ENGINEERING BLDG.

Do not extend this side of this line.

Note: Any Additions or Changes on this Sheet Must be Made or Checked in Red Ink With Date and Name of Person Making Change

PWFB 1305

159

Notes Ck'd by	Survey of Latigo Syn Area ℄
Map No.	JN 0303.00 Tape 153 Std 84°F
Office Work	Surveyed by W. J. Voge
Checked	Notes Voge Date 5-7-68
Date	Indexed C. J. GALLI

F.B. ~~2781~~ Pg. ~~127~~

W592, B-3

TR 9289

TPI #2
Set 1x2 & N @ rec angle & dist from TPI #1 (Removed)

Prod
Set 1" IP, Conc plug & Tk, Tagged LA Co. Engr. (dn 12")

PI #2
Set 1" IP Conc plug & Tk Tagged LA Co Engr (flush) by proportion

Prod.
Set 1" IP Conc plug & Tk, Tagged LA Co. Engr (dn 12")

Set NET 11 PP 8 11 43194 E UP 60"

① 91°59'00"
④ 7°56'30"
⑥ 191°54'30"
91°59'05"

192.73 ↑ LINE

192.68 calc. ℄ per TR 9289

17.63

0.21

49°59'

91°59'05"

11.47

8.28

341.85

341.78 Calc

OCEAN VIEW DR

(15)

(15)

To Top Pg. 128

To Top Pg. 126

T=62°
249.54 @ 5°43' = 248.30
249.46 @ 5°31' = 248.31 } 248.26

T=66°
93.60 @ LEV = 93.59
8.28 @ " = 8.28
11.47 @ " = 11.47
17.63 @ " = 17.63

248.26
93.59
341.85

Note: Any Additions or Changes on this Sheet Must be Made or Circled in Red Ink With Date and Name of Person Making Change

Do not extend this side of this line.

PLEASE RETURN TO
LOS ANGELES COUNTY ENGINEER
403 LOS ANGELES COUNTY ENGINEERING BLDG.

76P3098 CE #310 5-66

PWFB 1305

160 / 161

F.B. 2781 Pg. 128

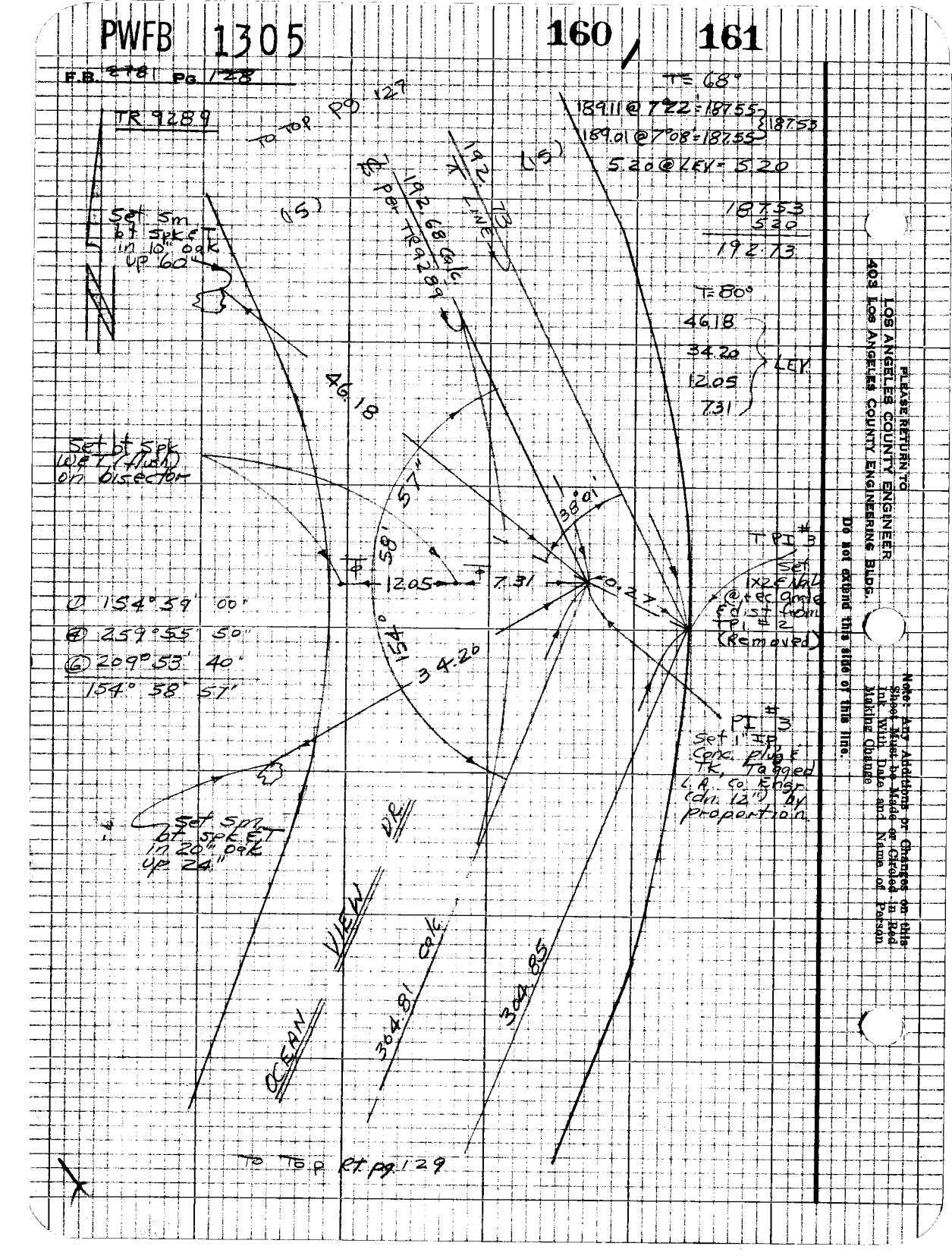

PWFB 1305 162 / 163

Notes Ck'd by	Survey of Latigo Cyn Area ℄
Map No.	JN 0303.00 Tape 158 Std 84 °F
Office Work	Surveyed by W.J. Voge
Checked	Notes Voge Date 5-23-68
Date	Indexed C. J. GALLI

F.B. 2781 Pg. 129

To Bot pg. 128

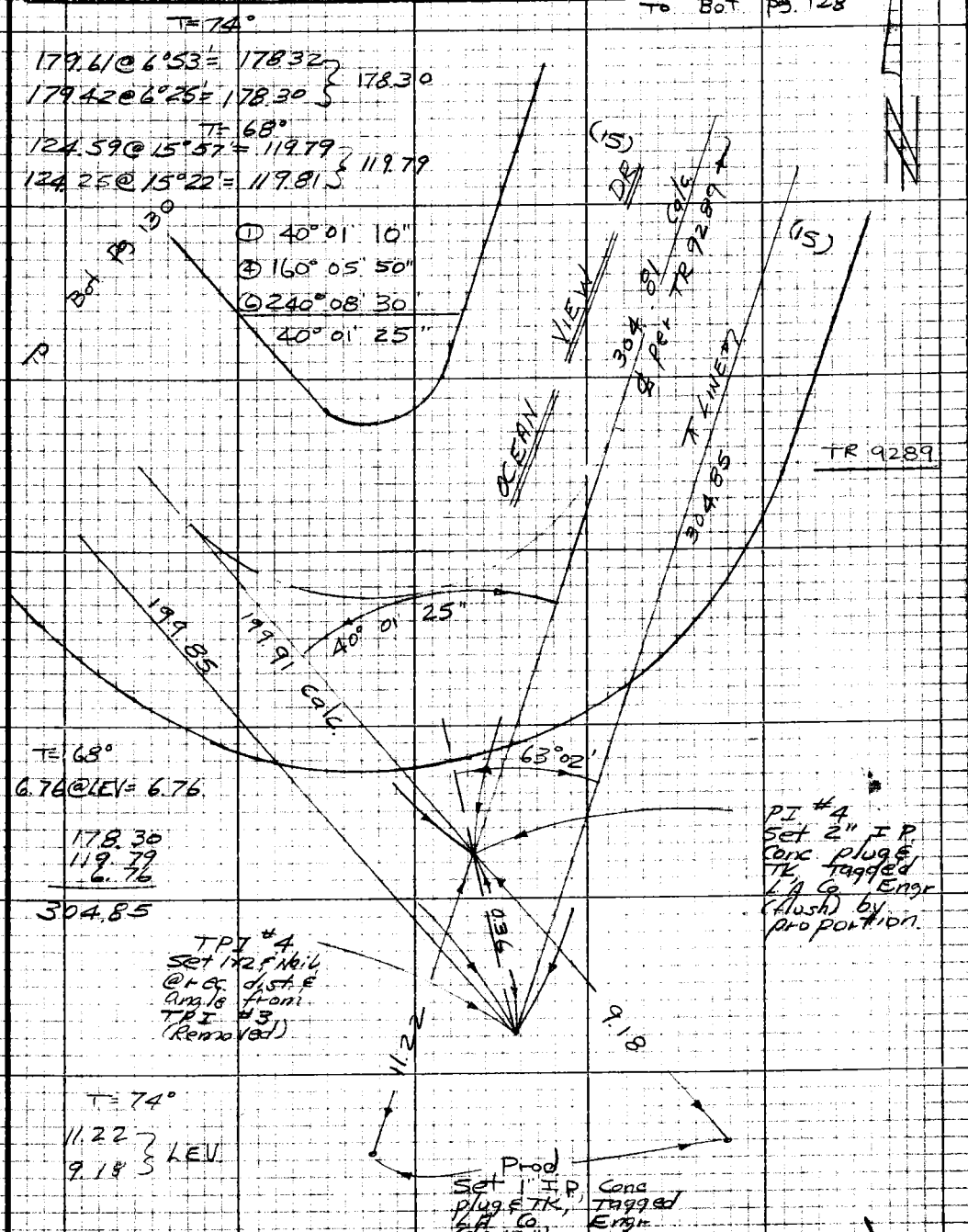

Note: Any Additions or Changes on this Sheet Must be Made or Circled in Red Ink With Date and Name of Person Making Change

Do not extend this side of this line.

PLEASE RETURN TO
LOS ANGELES COUNTY ENGINEER
403 Los Angeles County Engineering Bldg.

76P3098 CK #310 5-66

PWFB 1305

164

F.B. 228 Pg. 130

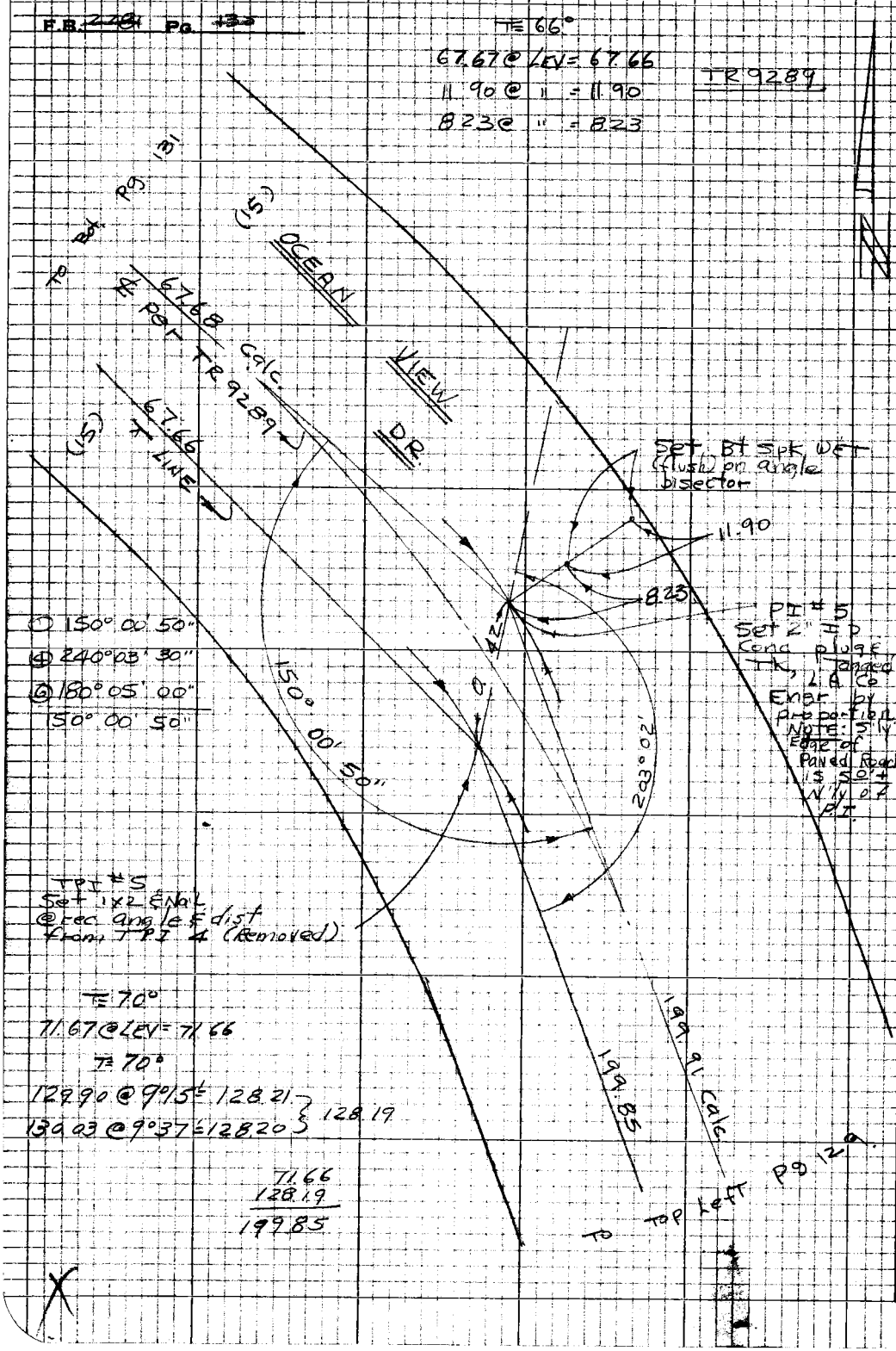

PLEASE RETURN TO
LOS ANGELES COUNTY ENGINEER
403 LOS ANGELES COUNTY ENGINEERING BLDG.

Do not extend this side of this line.

Note: Any Additions or Changes on this Sheet Must be Made or Circled in Red Ink With Date and Name of Person Making Change

PWFB 1305

165

Notes Ck'd by	Survey of Letigo Cyn Area ℄	F.B. 2781 Pg. 131
Map No.	JN 0303.00 Tape 153 Std 84°F	
Office Work	Surveyed by W. J. Voge	
Checked	Notes Voge Date 5-23-68	TR 9289
Date	Indexed C. J. GALLI	

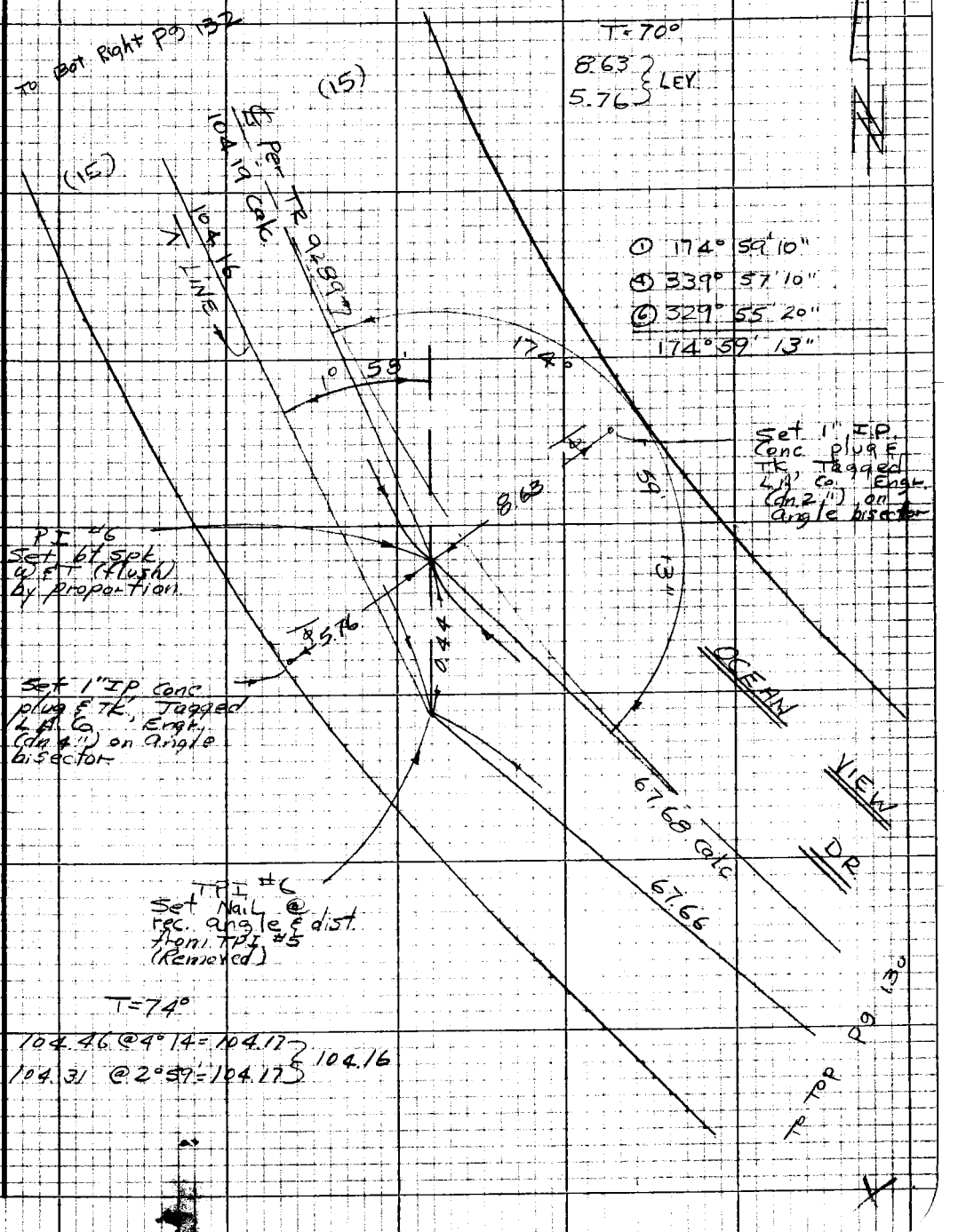

Note: Any Additions or Changes on this Sheet Must be Made or Circled in Red Ink With Date and Name of Person Making Change

Do not extend this side of this line.

PLEASE RETURN TO
LOS ANGELES COUNTY ENGINEER
403 LOS ANGELES COUNTY ENGINEERING BLDG.

76P3098 CE #310 5-66

F.B. 2281 Pg. 132

T = 74°
8.90
7.46 } LEV
8.66

T = 80°
85.01 @ 21°04' = 79.33
84.82 @ 20°43' = 79.34 } 79.34
3.36 @ LEV = 3.36

79.34
3.36
82.70

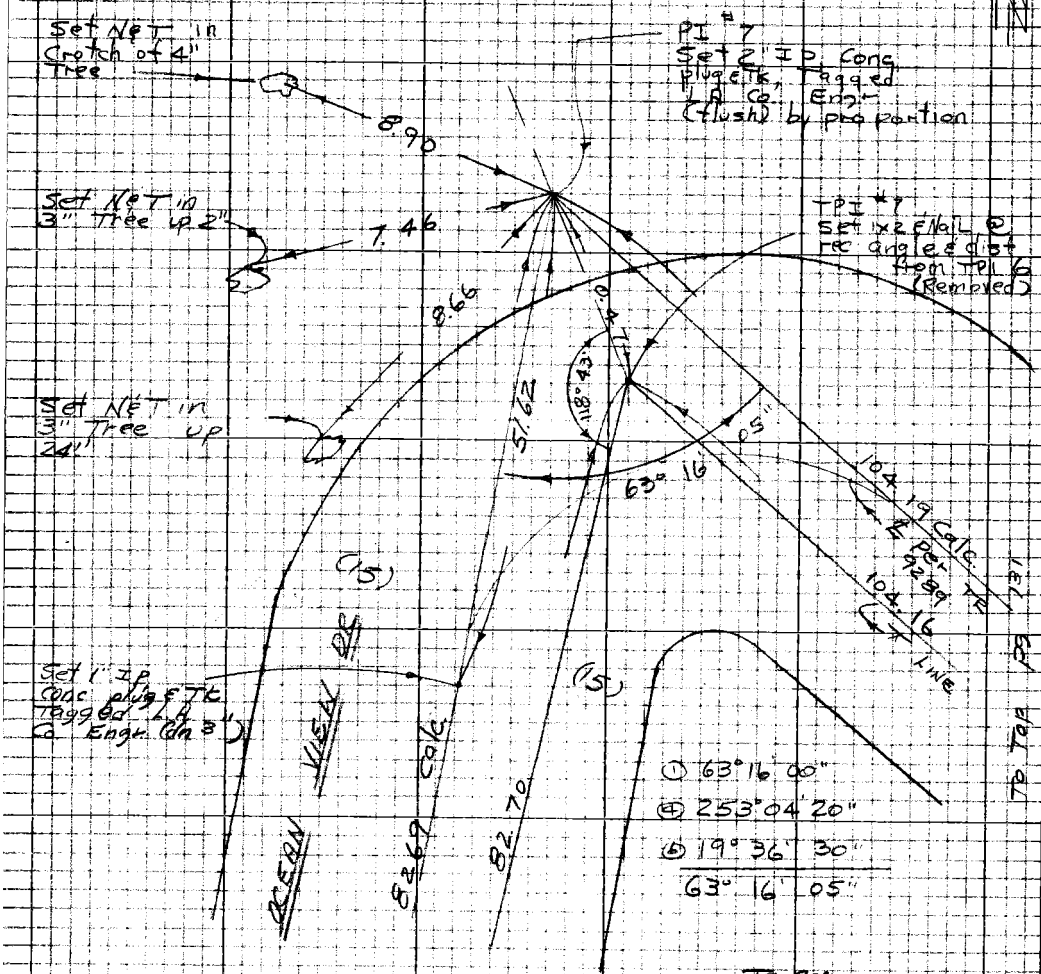

① 63°16'00"
④ 253°04'20"
⑥ 19°36'30"
63°16'05"

T = 90°
55.57 @ 21°44' = 51.62
55.85 @ 22°25' = 51.63 } 51.62

TO TOP pg. 114

PLEASE RETURN TO
LOS ANGELES COUNTY ENGINEER
403 LOS ANGELES COUNTY ENGINEERING BLDG.
Do not extend this side of this line.
Note: Any Additions or Changes on this Sheet Must be Made or Circled in Red Ink With Date and Name of Person Making Change

PWFB 1205

169

Notes Ck'd by	Survey of Latigo Cyn Area ℄
Map No.	JN 230200 Tape 158 Std 84°F
Office Work	Surveyed by W J Voge
Checked	Notes Voge Date 6-1-68
Date	Indexed C. J. GALLI

F.B. 5781 Pg. 133

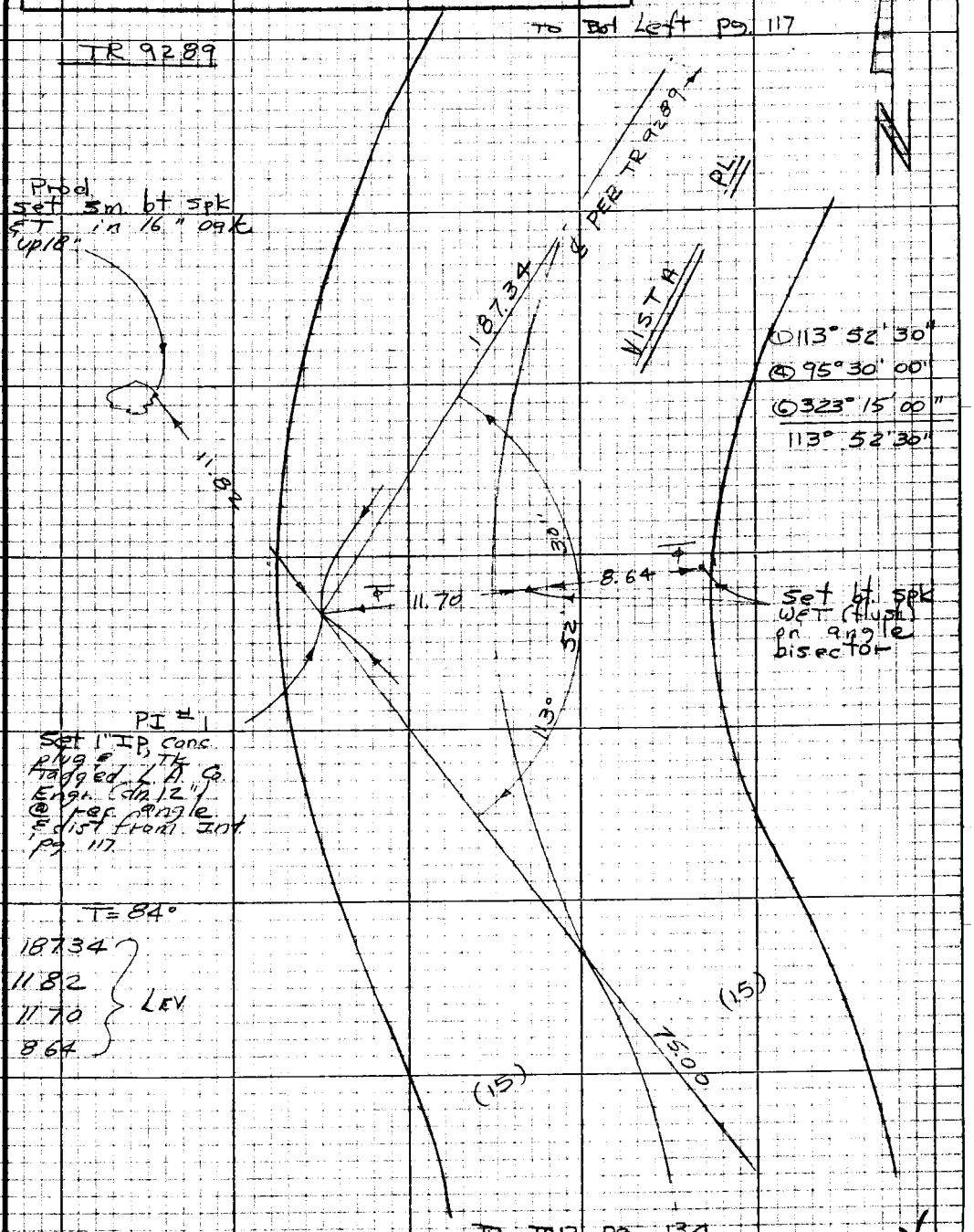

Note: Any Additions or Changes on this Sheet Must be Made or Circled in Red Ink With Date and Name of Person Making Change

PLEASE RETURN TO
LOS ANGELES COUNTY ENGINEER
403 LOS ANGELES COUNTY ENGINEERING BLDG.

Do not extend this side of this line.

76P3098 CE #310 5-66

PWFB 1205

170

F.B. [illegible] Pg. [illegible]

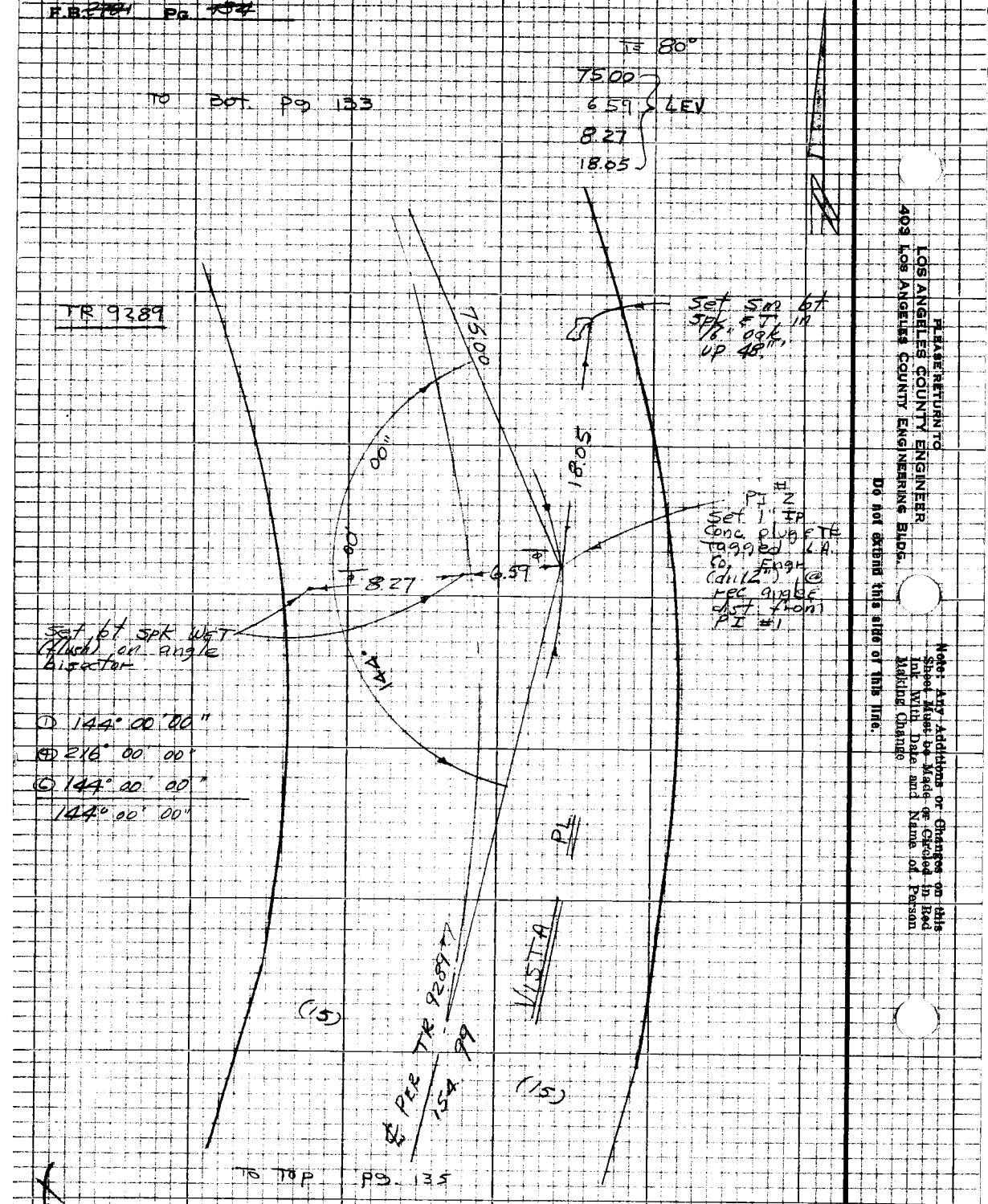

PLEASE RETURN TO
LOS ANGELES COUNTY ENGINEER
409 LOS ANGELES COUNTY ENGINEERING BLDG.

Do not extend this side of this line.

Note: Any Additions or Changes on this Sheet Must be Made or Circled in Red Ink With Date and Name of Person Making Change

PWFB 1205

171

Notes Ck'd by	Survey of Latigo Area C
Map No.	JN 0303 00 Tape 158 Std 84 °F
Office Work	Surveyed by W J Voge
Checked	Notes Voge Date 6-1-68
Date	Indexed C. J. GALLI

F.B. 2781 Pg. 136

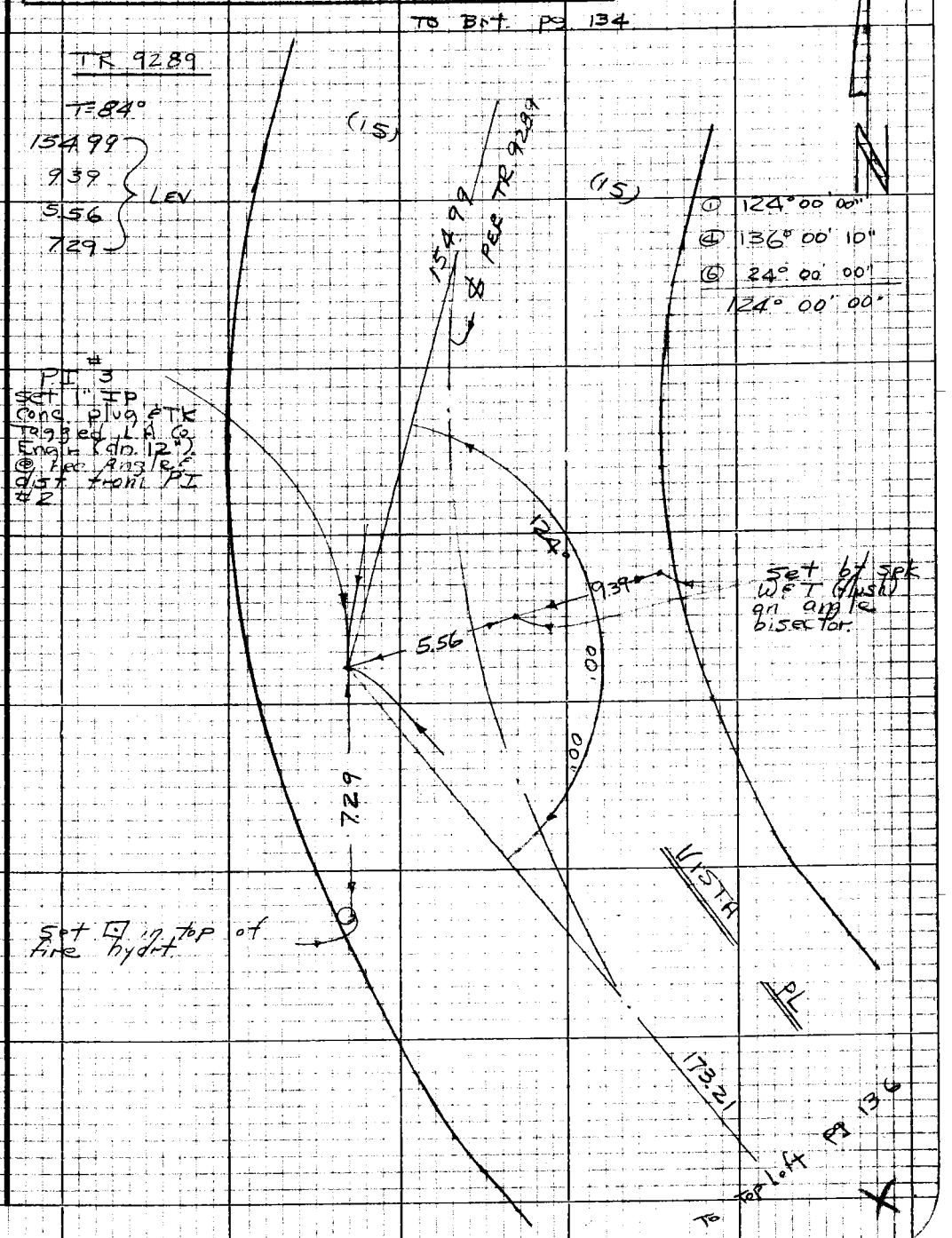

Note: Any Additions or Changes on this Sheet Must be Made or Circled in Red Ink With Date and Name of Person Making Change

Do not extend this side of this line.

PLEASE RETURN TO
LOS ANGELES COUNTY ENGINEER
403 LOS ANGELES COUNTY ENGINEERING BLDG.

76P3098 CE #310 5-66

PWFB 1205

172

F.B. 2781 Pg. 36

TR 9289

TF 86°

173.21 @ LEV = 173.21

15.00 @ " = 15.00

17.41 @ " = 17.41

9.89 @ " = 9.89

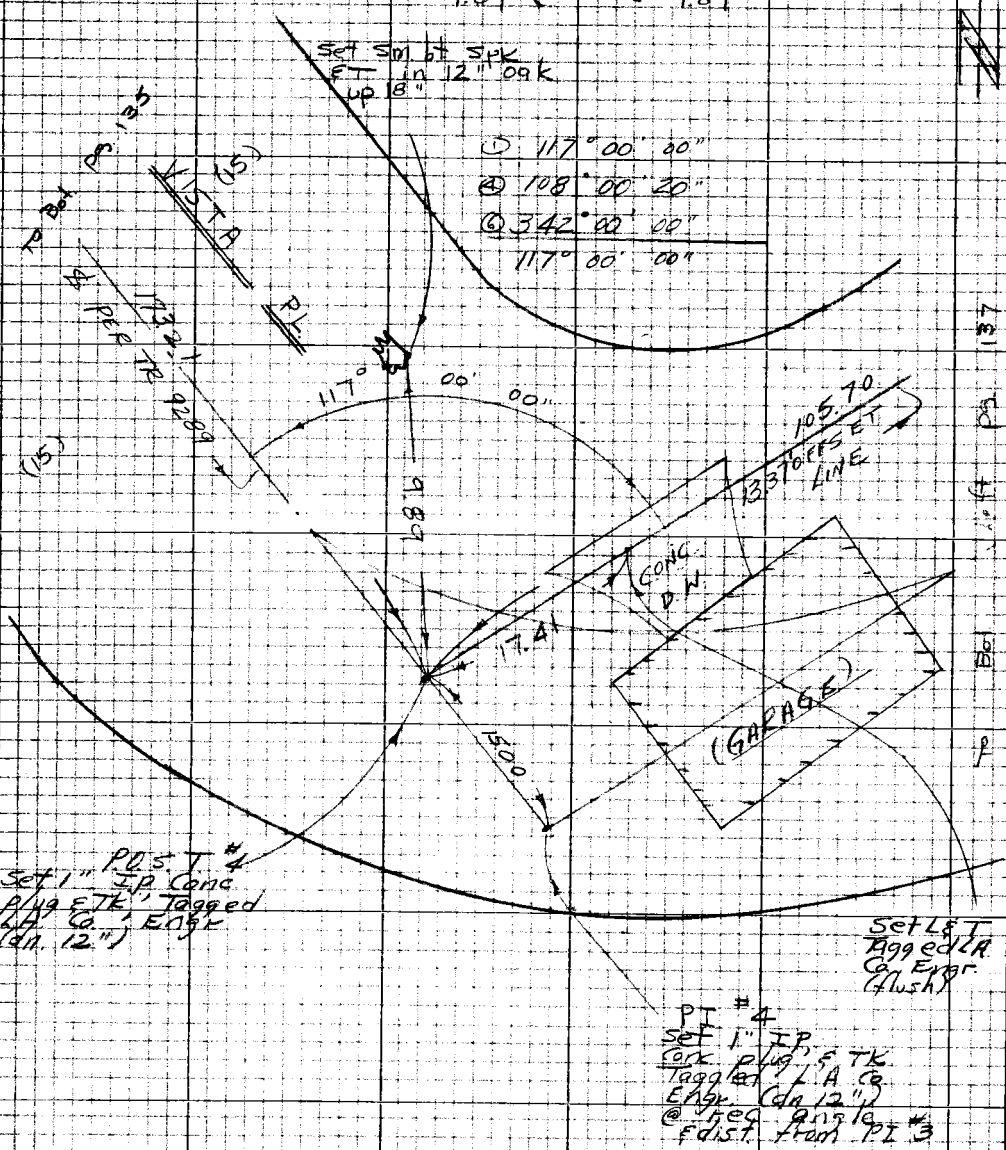

PLEASE RETURN TO
LOS ANGELES COUNTY ENGINEER
403 LOS ANGELES COUNTY ENGINEERING BLDG.

Do not extend this side of this line.

Note: Any Additions or Changes on this Sheet Must be Made or Circled in Red Ink With Date and Name of Person Making Change

PWFB 1205

173 / 174

Notes Ck'd by	Survey of Latigo Area ℄	F.B. ~~2784~~ Pg. 137
Map No.	JN 0303.00 Tape 158 Std 84 °F	
Office Work	Surveyed by W. J. Voge	
Checked	Notes Voge Date 6-1-68	
Date	Indexed C. J. GALLI	

WS92, B-3

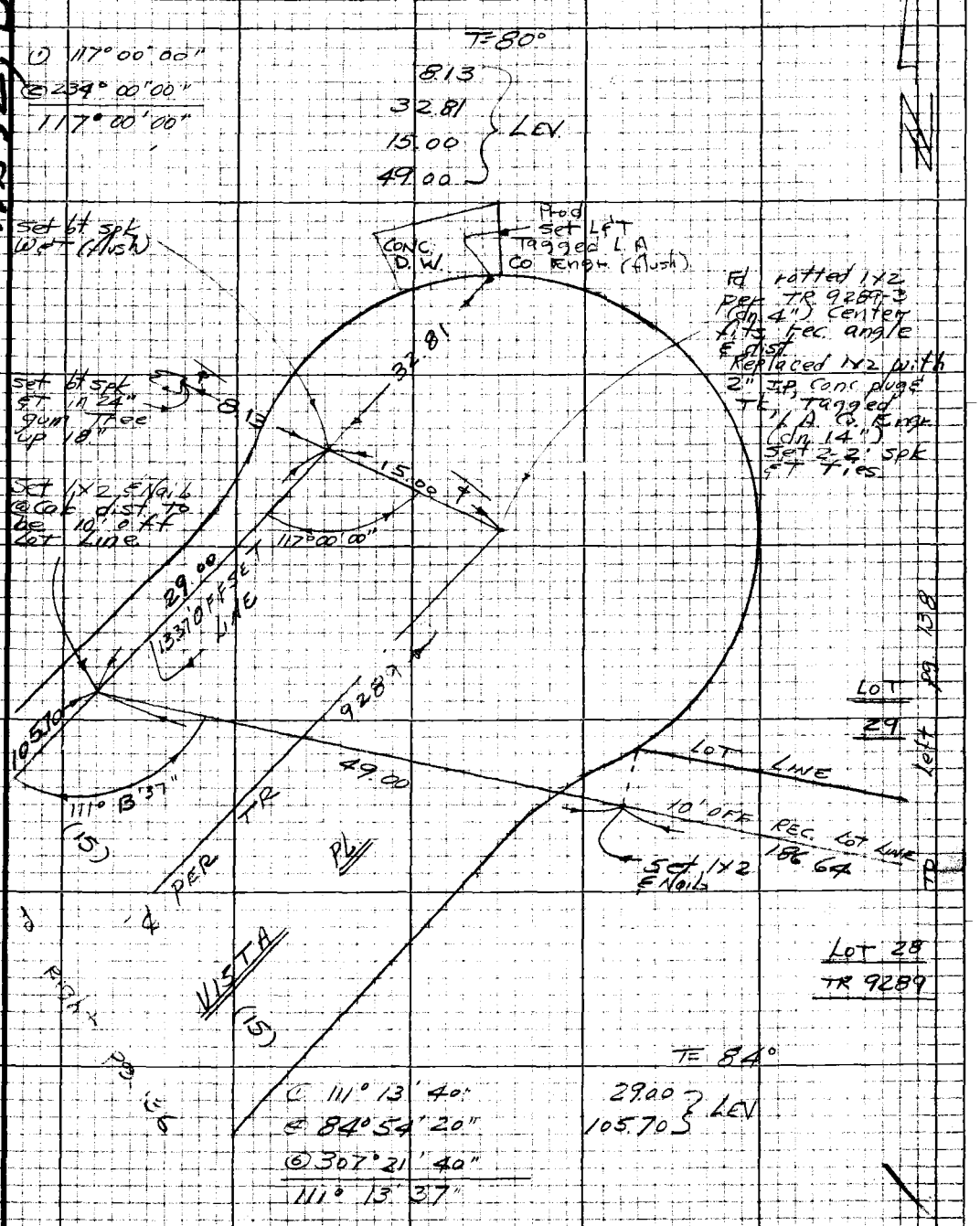

Note: Any Additions or Changes on this Sheet Must be Made or Circled in Red Ink With Date and Name of Person Making Change.

Do not extend this side of this line.

PLEASE RETURN TO
LOS ANGELES COUNTY ENGINEER
403 LOS ANGELES COUNTY ENGINEERING BLDG.

76P3098 CE #310 5-66

PWFB 1205

175

F.B. ~~2781~~ Pg. ~~138~~

T= 88°

59.45 @ 11°33' = 58.25 } 58.25
59.29 @ 10°46' = 58.25 }

16.36 @ LEV = 16.36

T= 66°

92.84 @ 39°02' = 72.12 } 72.10
92.43 @ 38°44' = 72.10 }

T= 68°

51.36 @ 38°58' = 39.93 } 39.93
51.74 @ 39°28' = 39.94 }

58.25
16.36
72.10
39.93
186.64

LOT 27

TR 9289

① 136° 23' 40"
④ 185° 35' 00"
⑥ 98° 22' 40"
136° 23' 47"

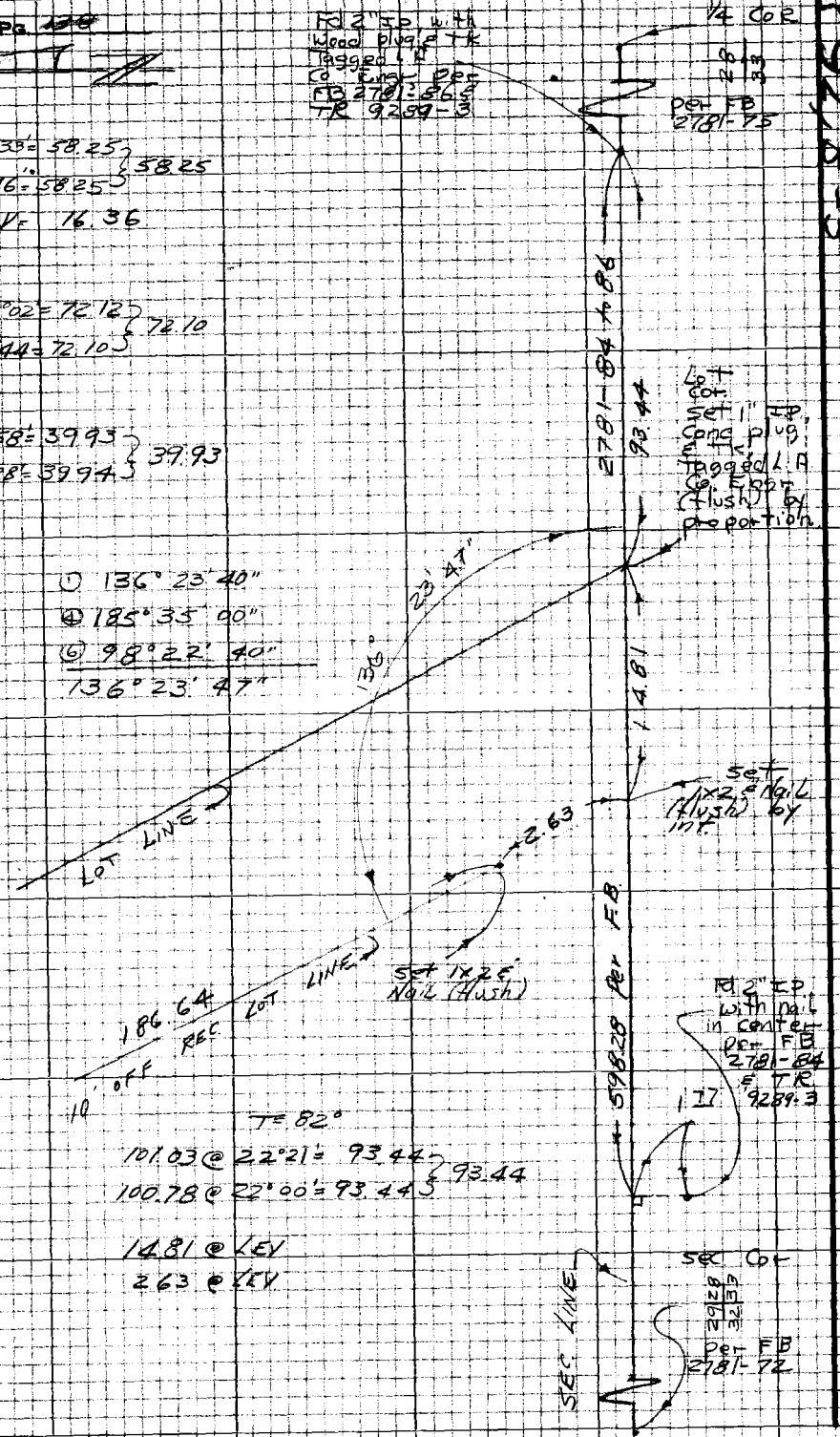

To Right Pg 137

PLEASE RETURN TO
LOS ANGELES COUNTY ENGINEER
403 LOS ANGELES COUNTY ENGINEERING BLDG.

Do not extend this side of this line.

Note: Any Additions or Changes on this Sheet Must be Made or Circled in Red Ink With Date and Name of Person Making Change

PWFB 1305

Notes Ck'd by D. SAPPELL	Survey of W Line of Sec 28
Map No.	JN 030201 Tape 158 Std 84 °F
Office Work	Surveyed by W J Voge
Checked	Notes Voge Date 6-11-68
Date	Indexed C. J. GALLI

F.B. ~~2781~~ Pg. ~~139~~

TP Bot Pg. 140

T = 84°

139.70 @ 20°00' = 131.27 } 131.27
139.43 @ 19°42' = 131.27 }

131.27
125.45
91.37
348.09

T = 80°

139.34 @ 25°48' = 125.45 } 125.45
139.66 @ 26°04 = 125.45 }

T = 80°

99.89 @ 23°50' = 91.37 } 91.37
100.07 @ 24°04' = 91.37 }

348.09

SEC LINE

22 + 46.68
Fd. 1" IP, Conc
plug & Tk, Tagged L.A.
Co. Engr (flush) per
FB 1833-64

SEC 28

SEC 29

T 1 S

R 18 W

74.16

Set 1x2 & Nail (top of spur) for site. Replaced with 1" IP, Conc. plug & Tk, Tagged L.A. Co. Engr (flush)

T = 76°

76.50 @ 14°15' = 74.15 } 74.16
76.39 @ 13°52' = 74.16 }

821.61 PER FB 1833-62 to 64

TO TOP Pg. 99

Note: Any Additions or Changes on this Sheet Must be Made or Circled in Red Ink With Date and Name of Person Making Change

Do not extend this side of this line.

PLEASE RETURN TO
LOS ANGELES COUNTY ENGINEER
403 Los Angeles County Engineering Bldg.

76P3095 CE #310 5-66

PWFB 1305

168

F.B. ~~2781~~ Pg. ~~140~~

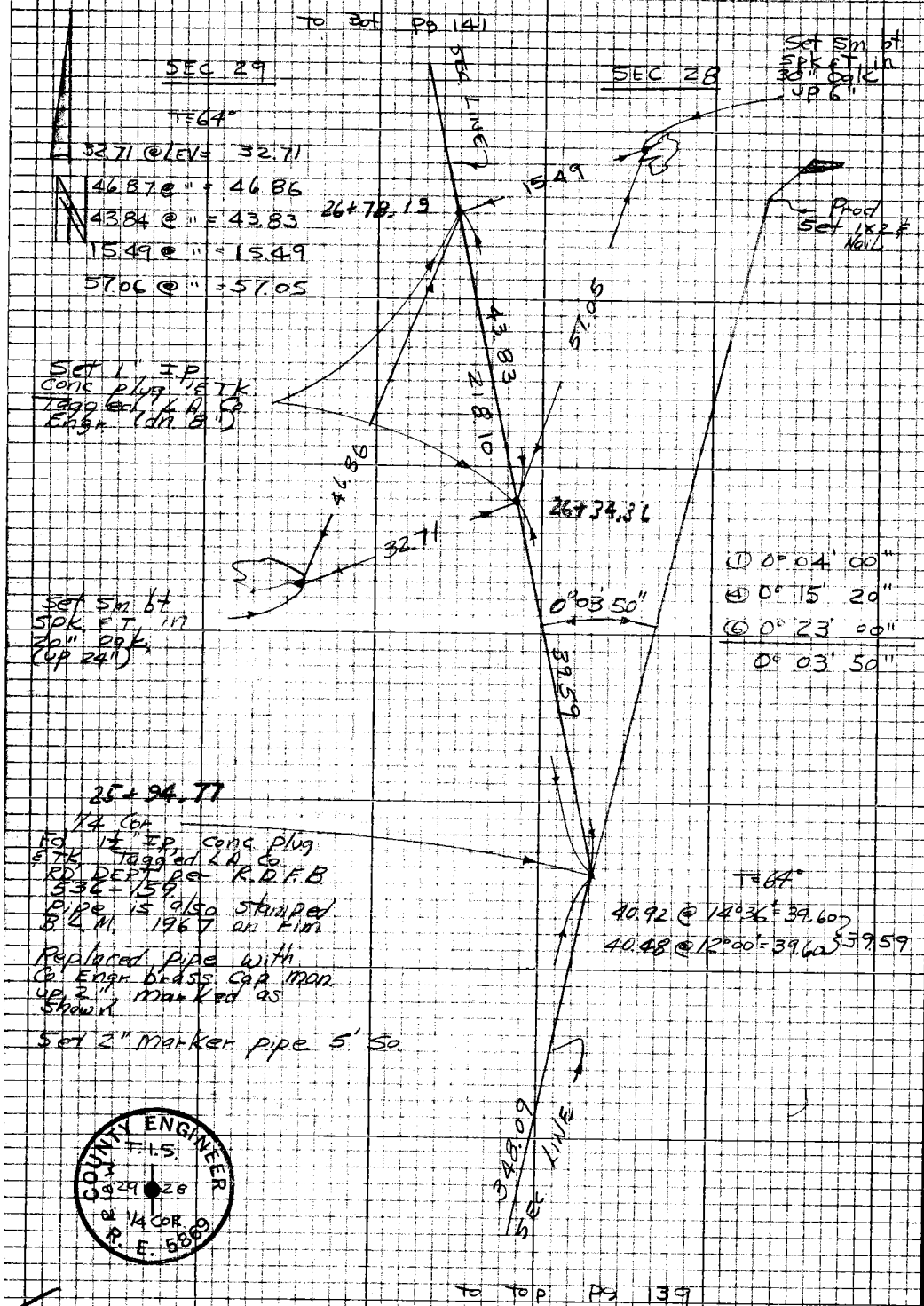

PLEASE RETURN TO
LOS ANGELES COUNTY ENGINEER
403 LOS ANGELES COUNTY ENGINEERING BLDG.
Do not extend this side of this line.
Note: Any Additions or Changes on this Sheet Must be Made or Circled in Red Ink With Date and Name of Person Making Change

PWFB 1305

169

Notes Ck'd by D. SAPPELL	Survey of W Line Sec 28
Map No.	JN 030201 Tape 158 Std 84°F
Office Work	Surveyed by W J Voge
Checked	Notes Voge Date 6-11-68
Date	Indexed C. J. GALLI

F.B. 2781 Pg. 141

To Bot Pg. 142

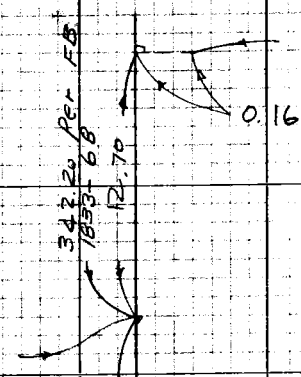

36+04.28
Fd 3/4" IP per FB 1833-67
Set Nail in center

0.16

T = 80°

12.70 @ LEV = 12.70

342.20 per FB 1833-68

12.70

SEC 28

T 1 S

R 18 W

SEC 29

35+91.58
Fd 1" IP, Conc Plug & TK, Tagged L.A. Co Engr (flush) per FB 1833-67

778.71 PER FB 1833-66 & 67

SEC. LINE

28+12.87
Fd 1" IP, Conc Plug & TK Tagged, L.A. Co. Engr (flush) per FB 1833-66

T = 74°

215.99 @ 8°48' = 213.45
215.85 @ 8°33' = 213.45 } 213.44

4.66 @ LEV = 4.66

213.44
4.66
218.10

218.10

To Top Pg 140

Note: Any Additions or Changes on this Sheet Must be Made or Circled in Red Ink With Date and Name of Person Making Change

Do not extend this side of this line.

PLEASE RETURN TO
LOS ANGELES COUNTY ENGINEER
403 LOS ANGELES COUNTY ENGINEERING BLDG.

76P3095 CK #310 5-66

PWFB 1305

170 / 171

F.B. ~~2781~~ Pg ~~142~~

To Bot Pg 143

1270.52 Per FB 1833-68 to 71

40 + 04.14
Fd 1x2 F Nail
Per FB 1833-68

T= 82°

44.15 @ 20°56' = 41.24
44.45 @ 21°59' = 41.22 } 41.23

41.23

Fd 1" IP Conc plug
ETK, Tagged
LA Co Engr per
FB 1833-68

NOTE: 39+62.91
Pipe was 0.08 East
of line as shown.
Reset pipe on line.

0.08

T= 82°

29.13 @ LEV= 29.13

29.13

0.26

SEC 29

T 1 S

R 18 W

39+33.78
Fd 2" IP,
Wood plug, ETK
Tagged L.S.
27.43, per
FB 1833-68

SEC 28

342.20 Per FB 1833-68

SEC LINE

To Top Pg 141

PLEASE RETURN TO
LOS ANGELES COUNTY ENGINEER
403 LOS ANGELES COUNTY ENGINEERING BLDG.

Do not extend this side of this line.

Note: Any Additions or Changes on this Sheet Must be Made or Circled in Red Ink With Date and Name of Person Making Change

PWFB 1305

Notes Ck'd by D. SAPPELLI	Survey of W Line of Sec 28		F.B. 2781 Pg. 143
Map No.	JN 0302.01 Tape 158 Std 84°F		
Office Work	Surveyed by W. J. Voge		
Checked	Notes Voge	Date 6-11-68	
Date	Indexed C. J. GALLI		

W592/B-2

SEC 20

T = 84°

25.31 @ 32°35' = 21.33 } 21.34
24.71 @ 30°17' = 21.34 }

52 + 74.66
SEC COR.
Fd C.S. brass cap mon (flush) per FB 1833-71, marked as shown.

Fd Marker pipe 5 East

Prod from So. Fd 1" IP, conc plug & TK. Tagged L.A. Co. Engr (flush) per FB 1833-71

SEC 21

21.34

2716.09 Per FB 2781-207-216

2715.12 Per C.S. 8509-2

SEC. LINE

Set Sm bt. spk & T in 5" pine up 12"

10.78

1.31

Set N & T in 3" pine up 4"

14.97

9.64

34.25" 28" Add

91°

SEC 29

T = 84°

1.31
10.78
9.64
14.97
} LEV.

SEC 28

① 91° 34' 30"
④ 6° 18' 00"
⑥ 189° 26' 50"
91° 34' 28"

Set Sm bt spk & T in 5" pine, up 6"

52 + 59.69
Set L & T Tagged L.A. Co. Engr in conc foundation.

1270.52 per FB 1833-68 to 71

SEC LINE

COUNTY SURVEYORS MONUMENT
R1BW T1S
20 21
29 28

Note: Any Additions or Changes on this Sheet Must be Made or Circled in Red Ink With Date and Name of Person Making Change

Do not extend this side of this line.

PLEASE RETURN TO
LOS ANGELES COUNTY ENGINEER
403 LOS ANGELES COUNTY ENGINEERING BLDG.

76P3098 CE #310 5-66

To Top pg 142

Bot. Pg. 179

F.B. 2781 Pg. 144

To Bot. Pg. 145

SURVEY OF THE SOUTH LINE OF TR 8848

SEC 28

TR 8848

18.52
1.97
20.49

So Line of SEC 28 AS RUN BY TR 8848 PER TR 9289

881.97 Per FB 2781-71 & 72

63.12

Set Punch Mark in 2" Water line

T = 72°

21.48 @ 30°28' = 18.51
21.05 @ 28°23' = 18.52 } 18.52

1.97 @ LEV = 1.97

20.49

ESCONDIDO

TR.

(13)

297.22

℄ Per TR 8848-3

Set 1x2 & Nail @ rec Calc dist from Sec Cor Replaced with 1" IP Conc Plug & Tk Tagg Ed. L.A. Co Eng. (flush)

89° 39' 19.0" Per FBG 1253-27

(13)

To Bot. Pg 218

T = 78°

198.26 @ 250°33' = 186.95 (19°27')
198.56 @ 250°18' = 186.94 (19°42') } 186.93

313.00 Calc

SEC LINE

SEC 33
T 1 S
R 18 W

T = 78°

113.25 @ 256°54' = 110.30 (13°06')
113.04 @ 102°39' = 110.30 (12°39') } 110.29

SEC COR 29 28 32 33
Fd. Co. Sur brass cap mon. (flush) per FB 2781-72 & 95

186.93
110.29
297.22

MS 92, B-3

PLEASE RETURN TO
LOS ANGELES COUNTY ENGINEER
403 LOS ANGELES COUNTY ENGINEERING BLDG.

Do not extend this side of this line.

Note: Any Additions or Changes on this Sheet Must be Made or Circled in Red Ink With Date and Name of Person Making Change

PWFB 1205 177

Notes Ck'd by	Survey of So. Line TR 8848
Map No.	JN 030300 Tape 158 Std 84 °F
Office Work	Surveyed by WJ Voge
Checked	Notes Voge Date 6-18-68
Date	Indexed G. J. GALLI

F.B. ~~2781~~ Pg. ~~145~~

To Bot Pg 146

89.86

Set 1x2 & Nail (flush) @ rec. Calc dist. from Sec Cor.

T=88°

195.72 @ 7°08' = 194.21
195.56 @ 6°45' = 194.20 } 194.21

T=70°

58.17 @ 7°35' = 57.66
58.32 @ 8°36' = 57.66 } 57.65

194.21
57.65
251.86

SO. LINE OF SEC 28 AS RUN BY TR 8848 PER TR 9297

Per FB 2781 - 71 & 72

881.97

TR 8848

Set Punch Mark in 2" Water Line

SEC 33
T 1 S
R 18 W

T=72°

86.84 @ 16°34' = 83.24
86.57 @ 15°57' = 83.24 } 83.23

SEC LINE 7

83.23

T=76°

70.48 @ 26°24' = 63.13
70.07 @ 25°44' = 63.12 } 63.12

Set 1x2 & Nail (flush)

SEC 28

63.12

To Top Pg 144

Note: Any Additions or Changes on this Sheet Must be Made or Circled in Red Ink With Date and Name of Person Making Change

Do not extend this side of this line.

PLEASE RETURN TO
LOS ANGELES COUNTY ENGINEER
403 Los Angeles County Engineering Bldg.

76P3098 CE #310 5-66

PWFB 1205

178

F.B. ~~2781~~ Pg. ~~145~~

To Bot. pg 147

SEC 33

SEC 28

T 1 S

R 18 W

T=84°

7.50 @ LEV = 7.50

T=84°

58.27 @ 12°43' = 56.84 } 56.84

58.13 @ 12°06' = 56.84 }

TR 8848

T= 72°

70.68 @ 31°25' = 60.32 } 60.32

70.27 @ 30°50' = 60.34 }

T=88°

107.39 @ 37°14' = 85.50 } 85.50

107.32 @ 37° 11' = 85.50 }

4.36 @ LEV = 4.36

7.41 To 59 Spk.

To 1x2

Fd 1x2 & Nail per FB 2781-71 Replaced with 2" I.P. Conc. Plug & Tk. Tagged LA Co. Engr (dn. 12")

56.84

0.09

Set 1x2 & Nail This Point Removed on 9/24/68.

SEC LINE

So Line of Sec 28 AS Run by TR 8848 per TR 7289

60.32

Per FB 2781-71 & 72

Set 1x2 & Nail (flush)

881.97

89.86

85.50
4.36
89.86

To Top pg 145

PLEASE RETURN TO
LOS ANGELES COUNTY ENGINEER
403 LOS ANGELES COUNTY ENGINEERING BLDG.

Do not extend this side of this line.

Note: Any Additions or Changes on this Sheet Must be Made or Circled in Red Ink With Date and Name of Person Making Change

PWFB 1205

179

Notes Ck'd by	Survey of So Line TR 8848
Map No.	JN 0303.00 Tape 158 Std 84 °F
Office Work	Surveyed by W. J. Voge
Checked	Notes Voge Date 6-18-68
Date	Indexed C. J. GALLI

F.B. 2781 Pg. 147

WS92.B-3

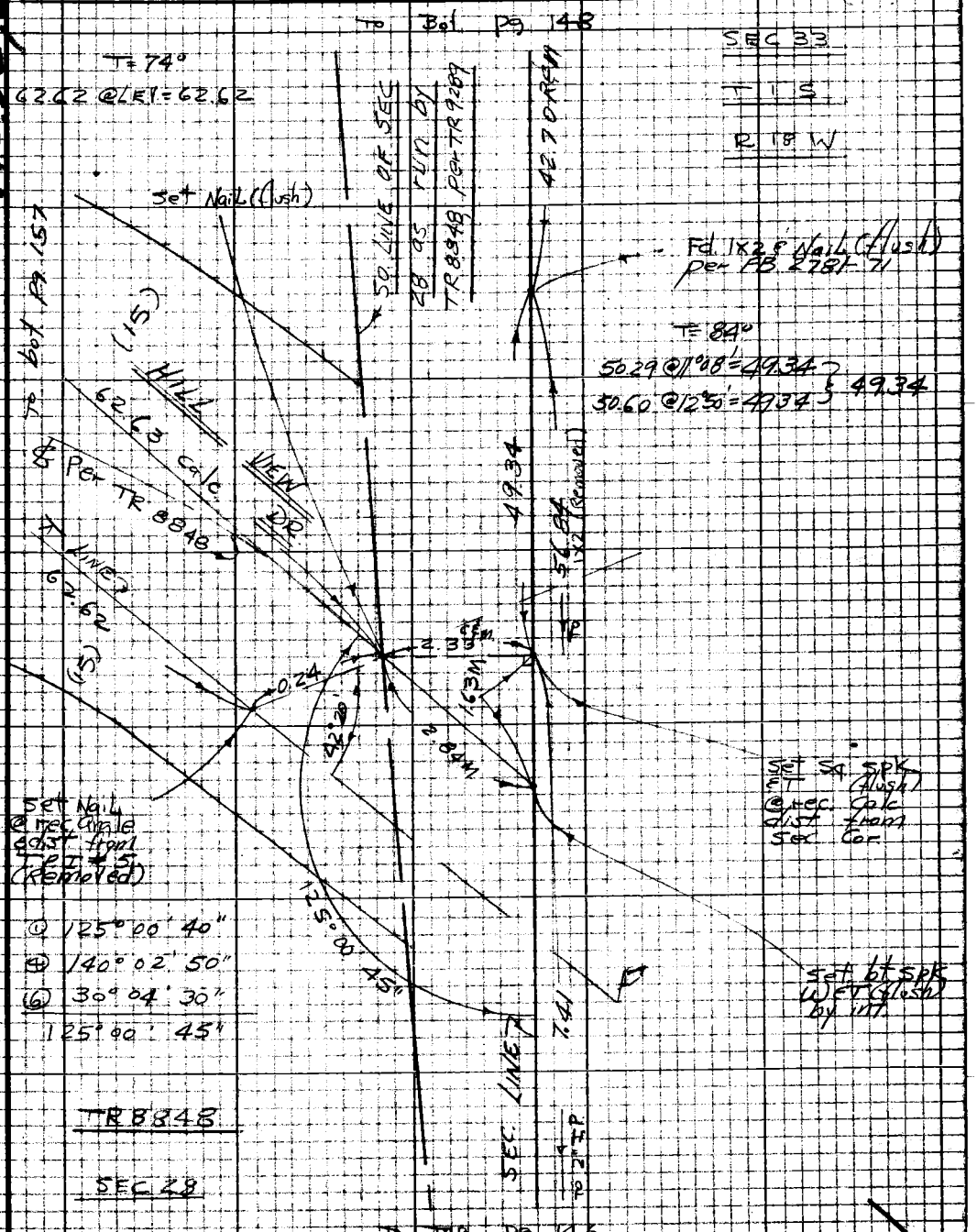

Note: Any Additions or Changes on this Sheet Must be Made or Circled in Red Ink With Date and Name of Person Making Change

Do not extend this side of this line.

PLEASE RETURN TO
LOS ANGELES COUNTY ENGINEER
403 LOS ANGELES COUNTY ENGINEERING BLDG.

76P3098 CK #310 8-68

PWFB 1205

180 / 181

F.B. ~~2781~~ Pg. ~~148~~

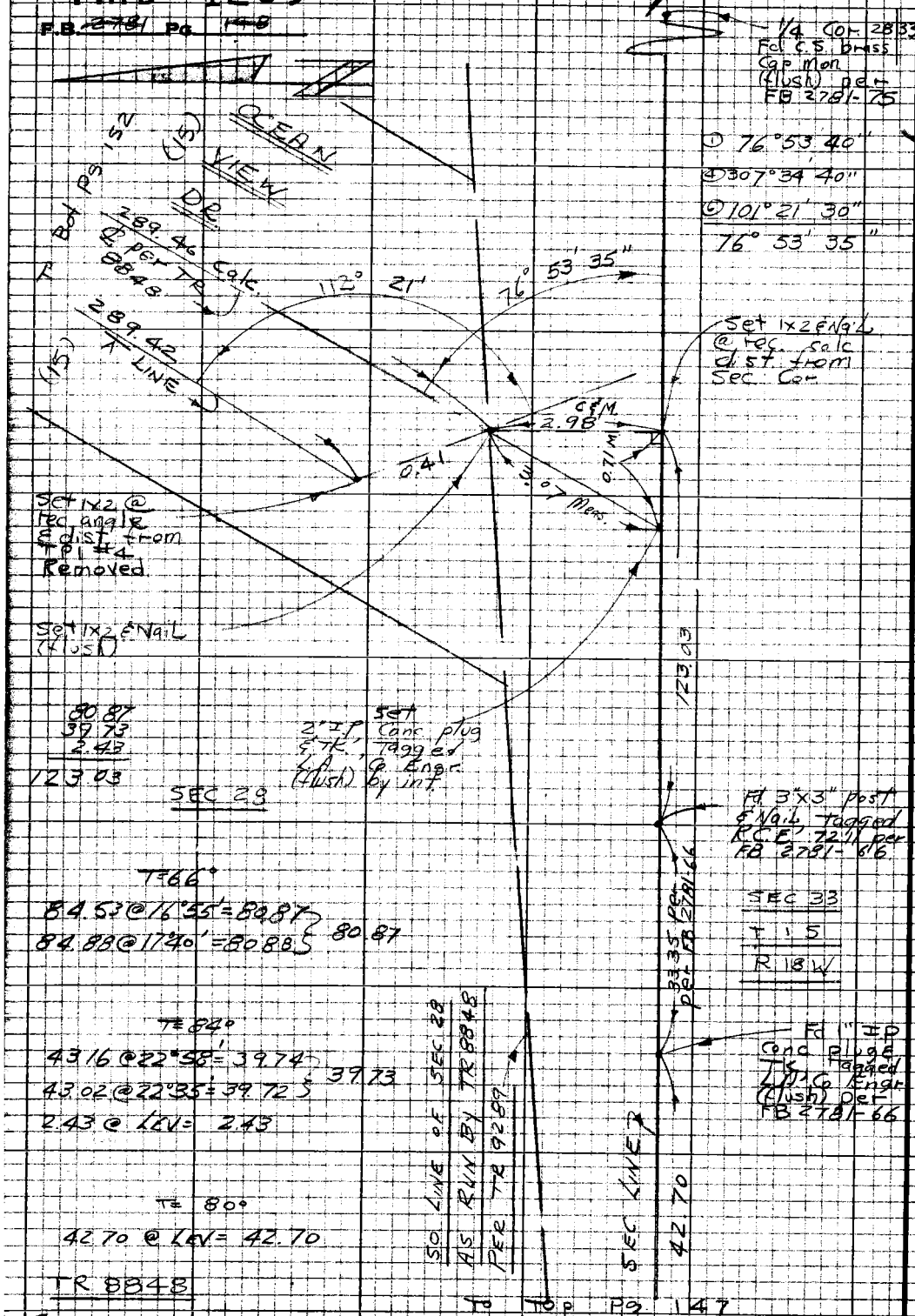

To Top Pg 147

WS92, B-3

PLEASE RETURN TO
LOS ANGELES COUNTY ENGINEER
403 LOS ANGELES COUNTY ENGINEERING BLDG.

Do not extend this side of this line.

Note: Any Additions or Changes on this Sheet Must be Made or Circled in Red Ink With Date and Name of Person Making Change

PWFB 1305

Notes Ck'd by	Survey of Latigo Cyn Area ℄
Map No.	JN 0303.00 Tape 153 Std 84°F
Office Work	Surveyed by W J Voge
Checked	Notes Voge Date 6-24-68
Date	Indexed C. J. GALLI

F.B. 27-81 Pg. 149

TR 8848

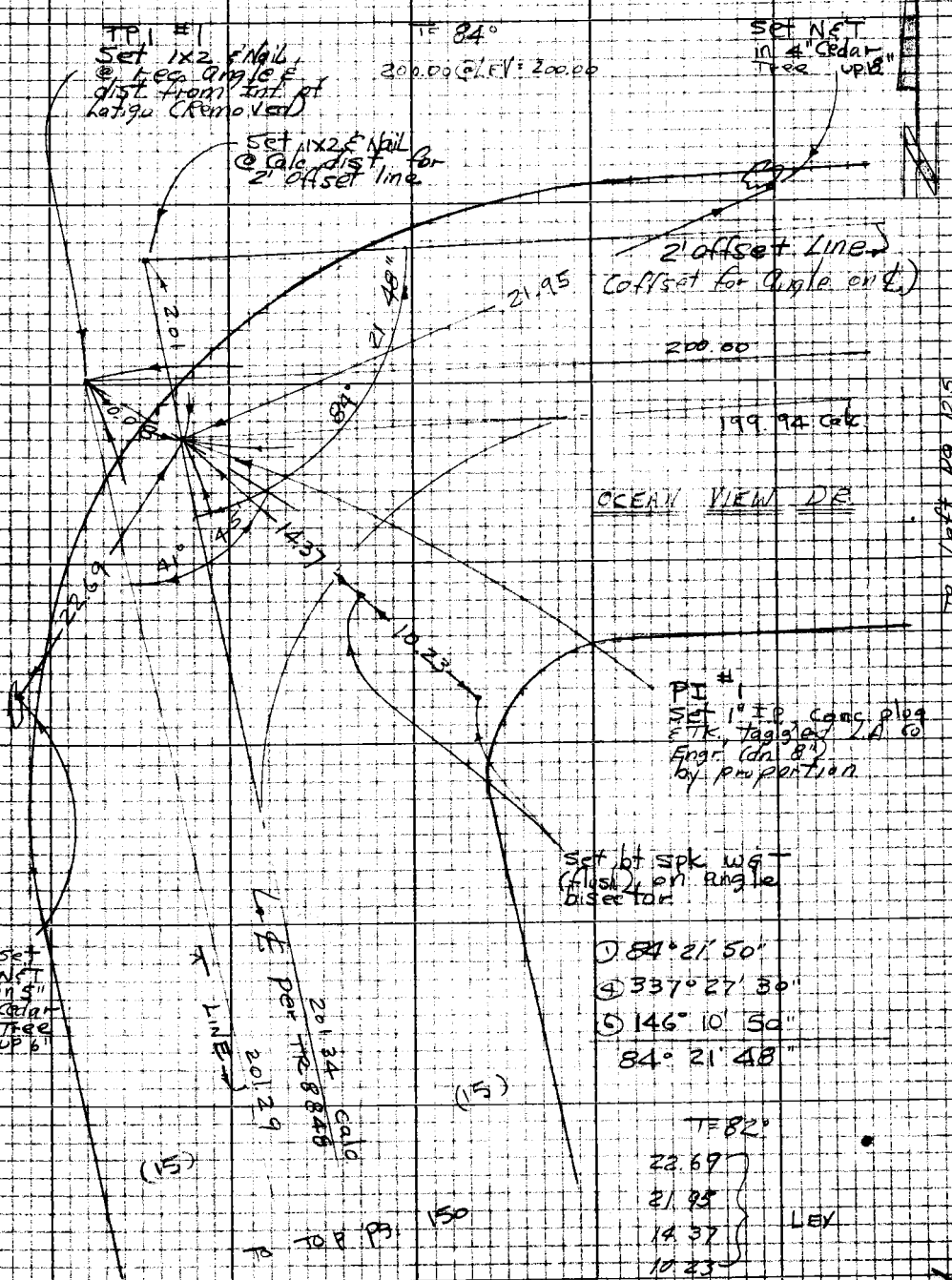

Note: Any Additions or Changes on this Sheet Must be Made or Circled in Red Ink With Date and Name of Person Making Change

Do not extend this side of this line.

PLEASE RETURN TO
LOS ANGELES COUNTY ENGINEER
403 LOS ANGELES COUNTY ENGINEERING BLDG.

76P3098 CK #310 8-66

F.B. ~~278~~ Pg. ~~150~~

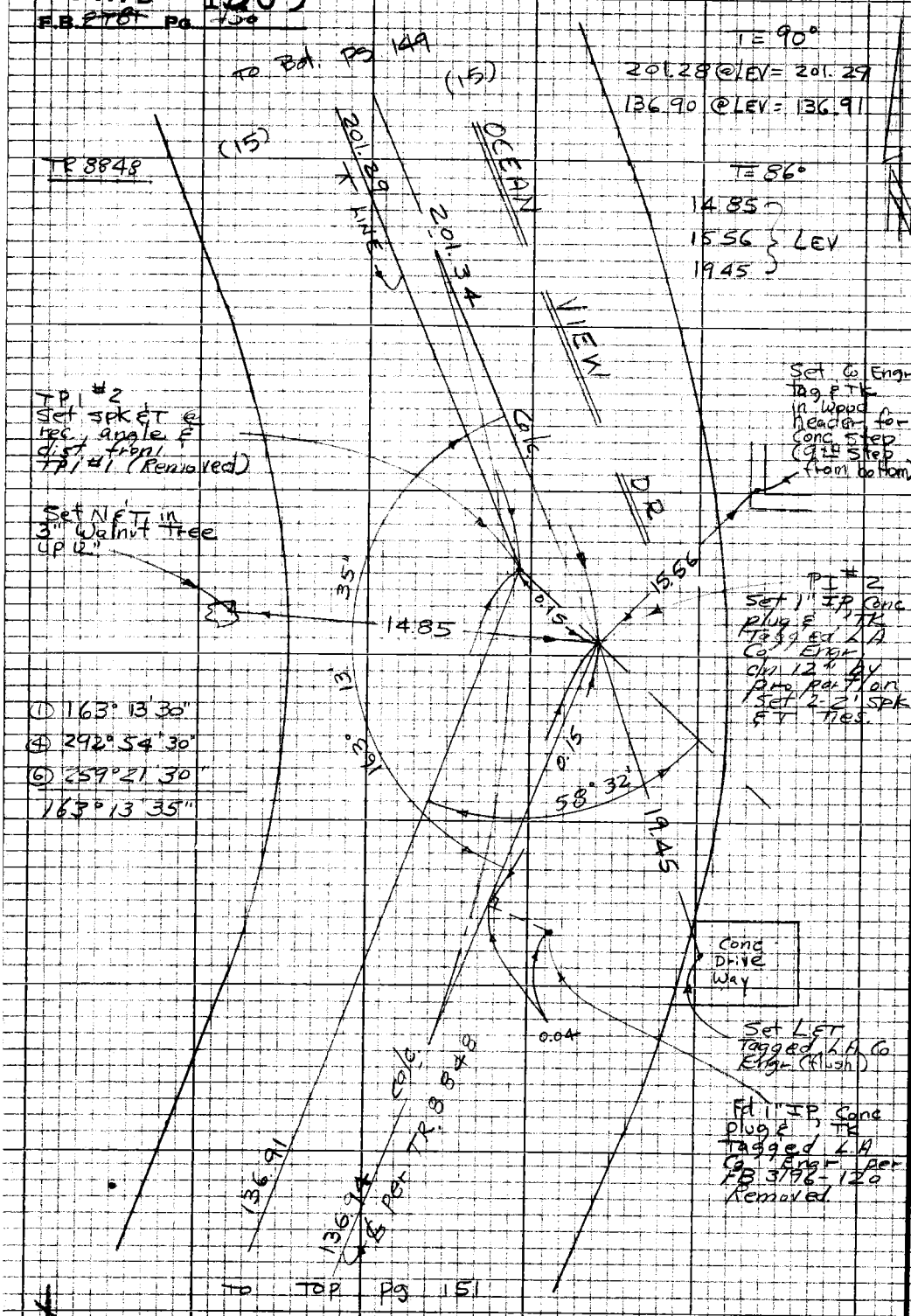

PLEASE RETURN TO
LOS ANGELES COUNTY ENGINEER
403 LOS ANGELES COUNTY ENGINEERING BLDG.

Do not extend this side of this line.

Note: Any Additions or Changes on this Sheet Must be Made or Circled in Red Ink With Date and Name of Person Making Change

PWFB 1205

183

Notes Ck'd by		Survey of Latigo Gyn Area ℄	F.B. 2781 Pg. 154
Map No.		JN 03 93.00 Tape 158 Std. 94 °F	TR 8848
Office Work		Surveyed by W J Voge	
Checked		Notes Voge Date 6-21-68	
Date		Indexed C. J. GALLI	

W.S.92, B-3

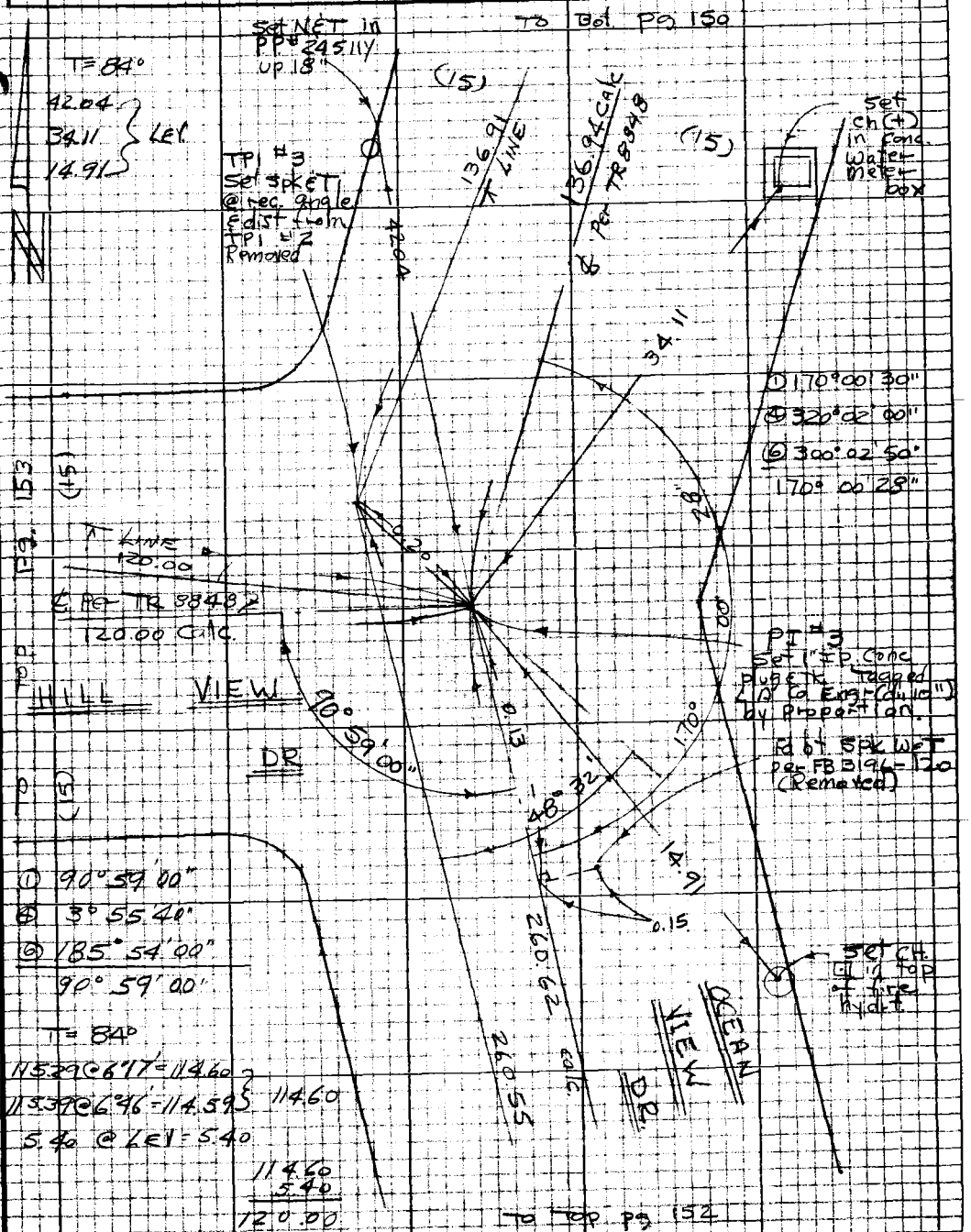

Note: Any Additions or Changes on this Sheet Must be Made or Circled in Red Ink With Date and Name of Person Making Change

Do not extend this side of this line.

PLEASE RETURN TO
LOS ANGELES COUNTY ENGINEER
403 Los Angeles County Engineering Bldg.

76P3098 CR #310 8-66

PWFB 1205

184

F.B. 2784 Pg. 152

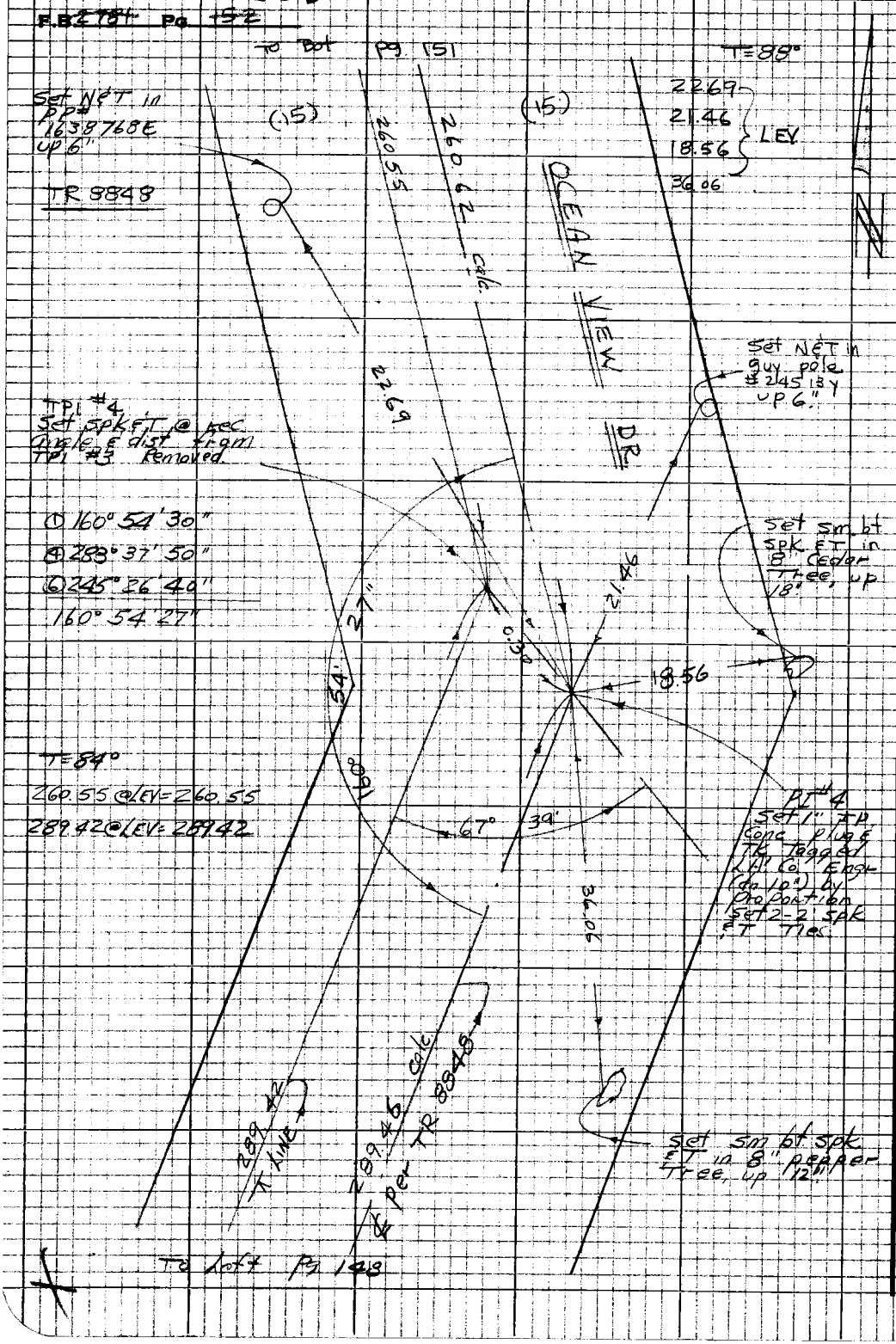

PLEASE RETURN TO
LOS ANGELES COUNTY ENGINEER
403 LOS ANGELES COUNTY ENGINEERING BLDG.

Do not extend this side of this line.

Note: Any Additions or Changes on this Sheet Must be Made or Circled in Red Ink With Date and Name of Person Making Change

PWFB 1205

185 / 186

Notes Ck'd by	Survey of Latigo Cyn Area ¢
Map No.	JN 030300 Tape 168 Std 84 °F
Office Work	Surveyed by WJ Voge
Checked	Notes Voge Date 9-23-68
Date	Indexed C. J. GALLI

F.B. ~~878~~ Pg. ~~152~~

TR 8848

Note: Any Additions or Changes on this Sheet Must be Made or Circled in Red Ink With Date and Name of Person Making Change.

Do not extend this side of this line.

PLEASE RETURN TO LOS ANGELES COUNTY ENGINEER 403 LOS ANGELES COUNTY ENGINEERING BLDG.

75E3098 CE#310 9-67

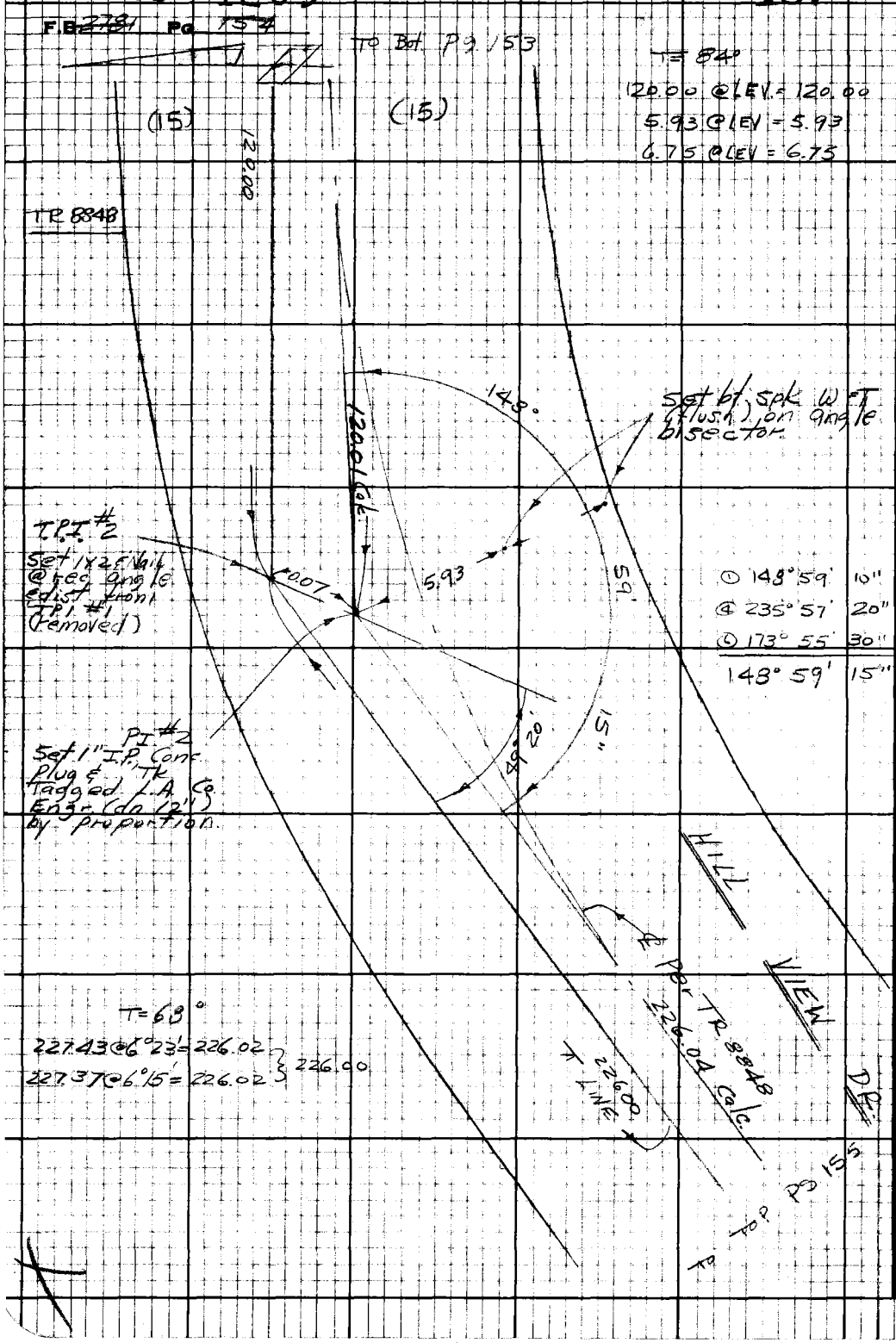

PLEASE RETURN TO
LOS ANGELES COUNTY ENGINEER
403 LOS ANGELES COUNTY ENGINEERING BLDG.

Do not extend this side of this line.

Note: Any Additions or Changes on this Sheet Must be Made or Circled in Red Ink With Date and Name of Person Making Change.

PWFB 1205

188

Notes Ck'd by	Survey of Latigo Cyn Area ℄
Map No.	JN 0303.00 Tape 168 Std 84 °F
Office Work	Surveyed by W J Voge
Checked	Notes Voge Date 9-23-68
Date	Indexed C. J. GALLI

F.B. 2781 Pg. 155

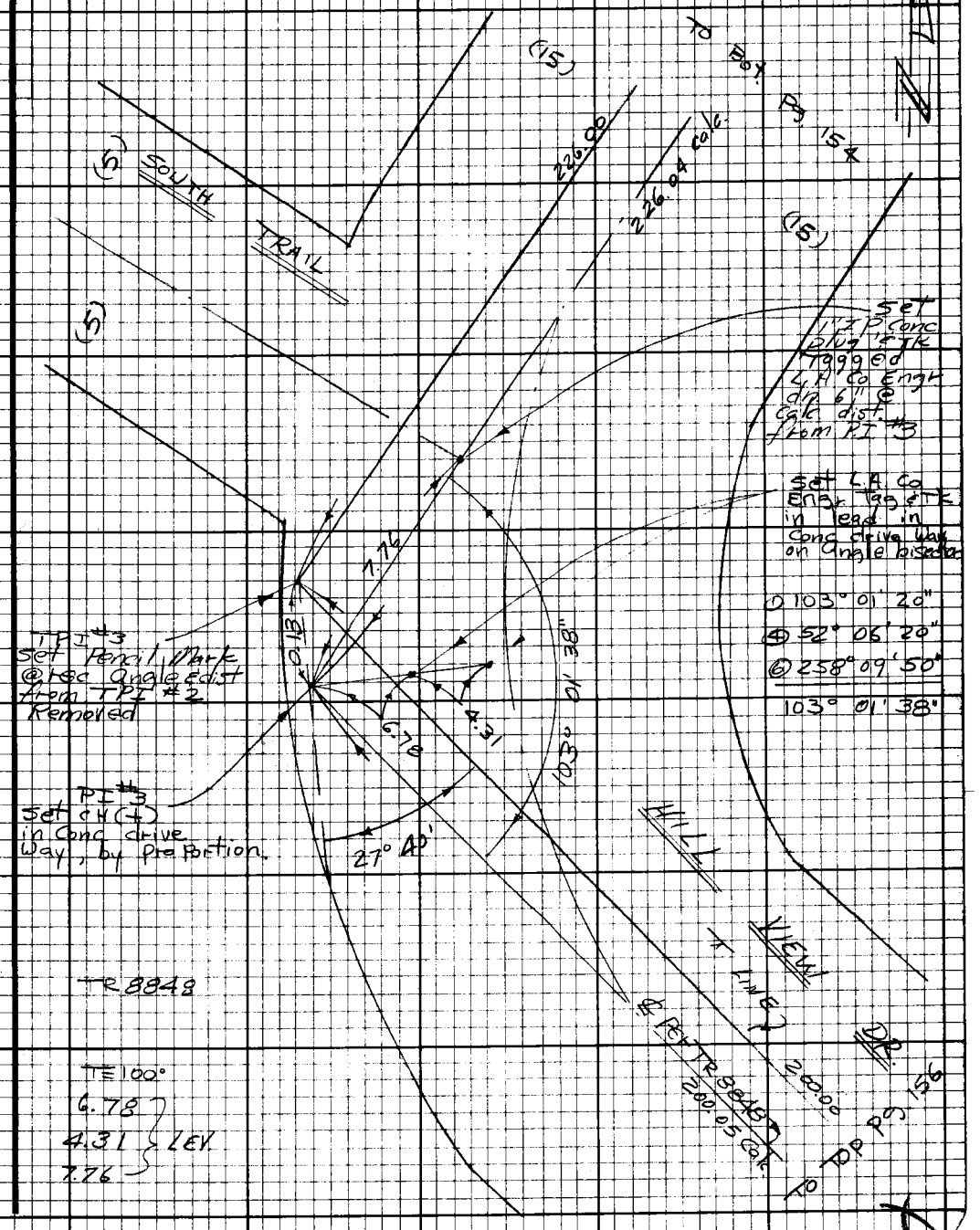

Note: Any Additions or Changes on this Sheet Must be Made or Circled in Red Ink With Date and Name of Person Making Change.

Do not extend this side of this line.

PLEASE RETURN TO
LOS ANGELES COUNTY ENGINEER
403 LOS ANGELES COUNTY ENGINEERING BLDG.

76F3098 CE#310 9-67

PWFB 1205

189

F.B. ~~2781~~ Pg ~~156~~

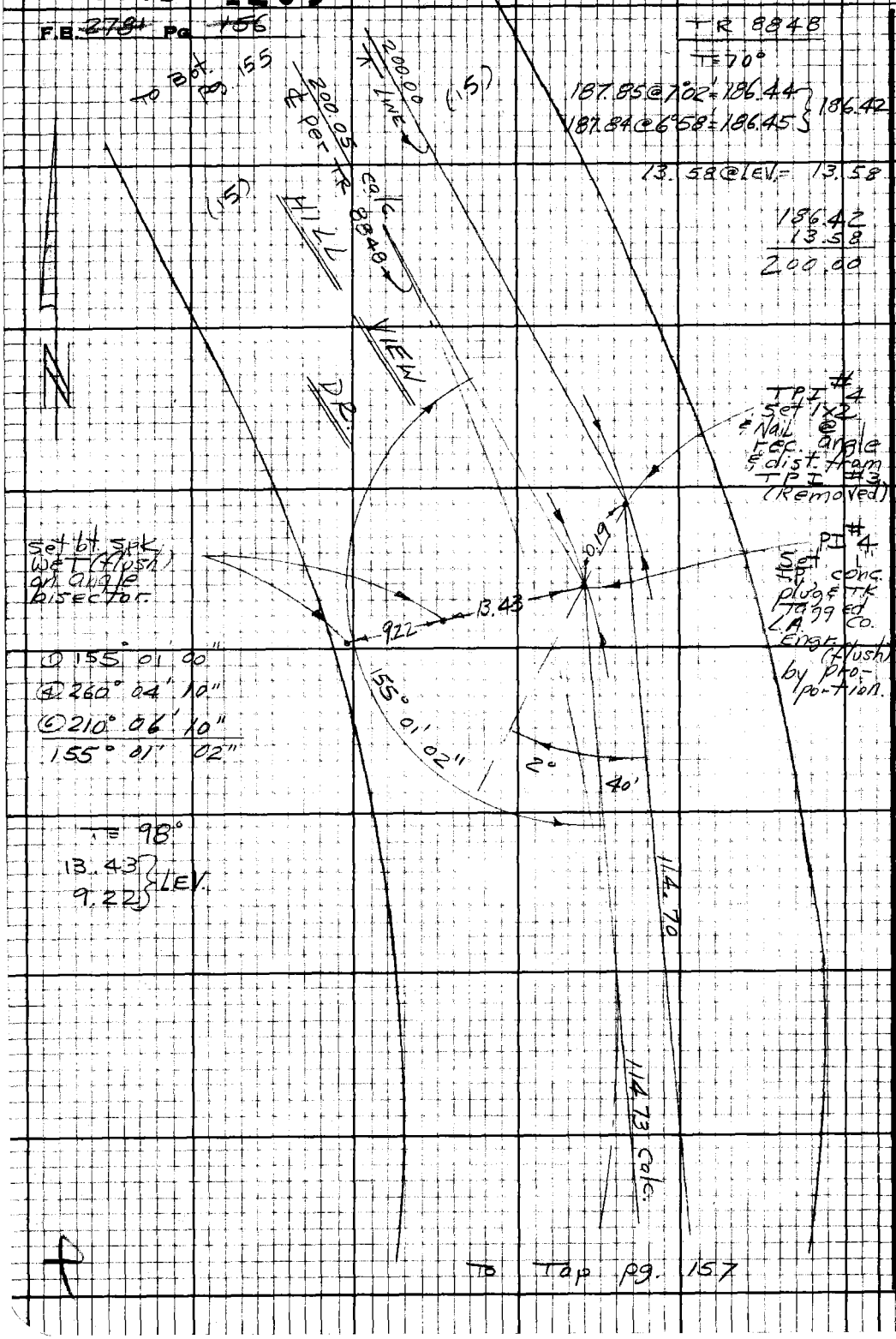

PLEASE RETURN TO
LOS ANGELES COUNTY ENGINEER
403 LOS ANGELES COUNTY ENGINEERING BLDG.

Do not extend this side of this line.

Note: Any Additions or Changes on this Sheet Must be Made or Circled in Red Ink With Date and Name of Person Making Change.

PWFB 1205

190

Notes Ck'd by	Survey of Latigo Area ℄
Map No.	JN 0303.00 Tape 168 Std 84 °F
Office Work	Surveyed by W J Voge
Checked	Notes Voge Date 9-23-68
Date	Indexed C. J. GALLI

F.B. 2781 Pg. 157

TR 8848

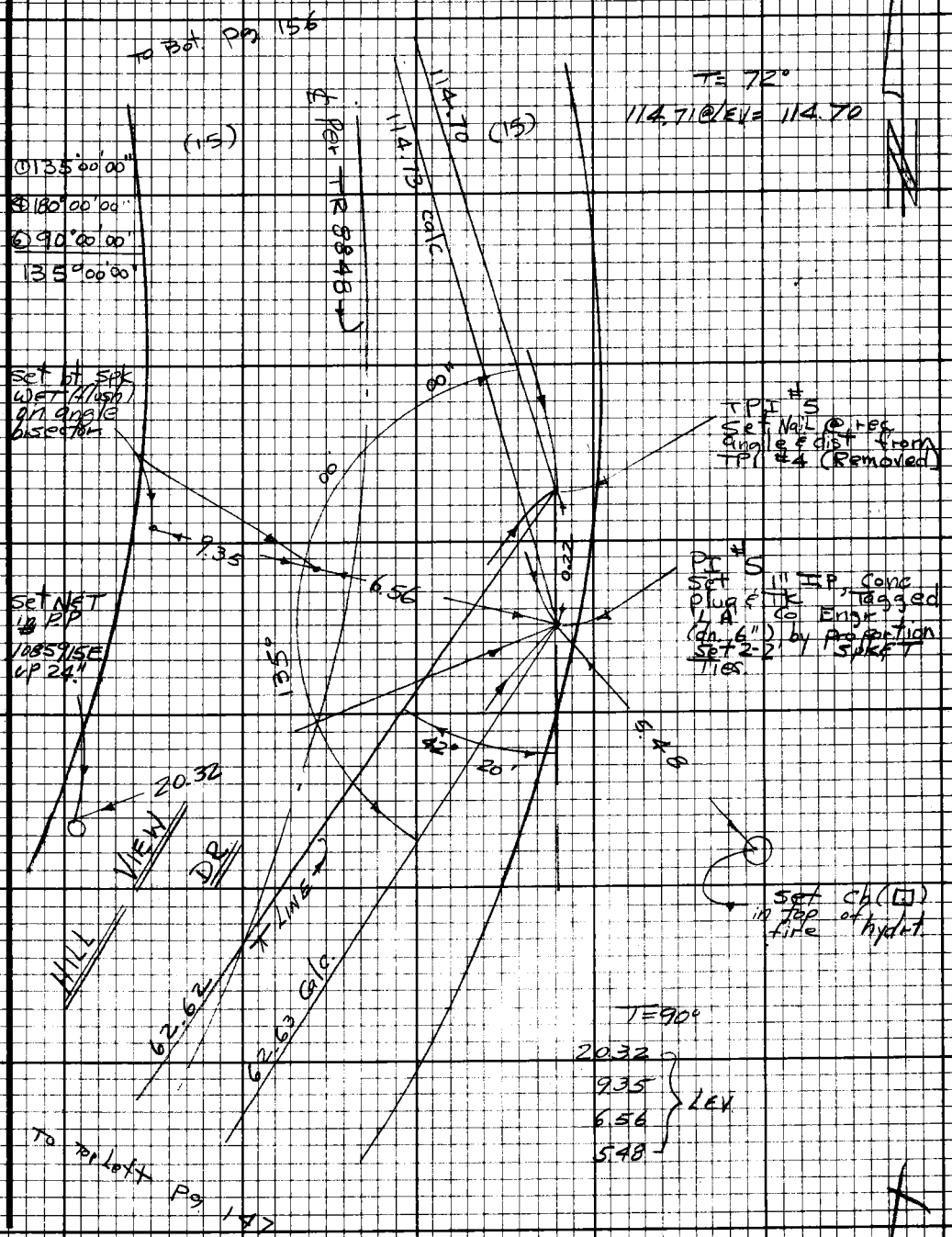

Note: Any Additions or Changes on this Sheet Must be Made or Circled in Red Ink With Date and Name of Person Making Change.

Do not extend this side of this line.

PLEASE RETURN TO
LOS ANGELES COUNTY ENGINEER
403 LOS ANGELES COUNTY ENGINEERING BLDG.

76F3098 CE#310 9-67

PLEASE RETURN TO
LOS ANGELES COUNTY ENGINEER
403 LOS ANGELES COUNTY ENGINEERING BLDG.

Note: Any Additions or Changes on this Sheet Must be Made or Circled in Red Ink With Date and Name of Person Making Change.

Do not extend this side of this line.

F.B. 2701 Pg. 75

PWFB 1205

191

Notes Ck'd by D. SAPPELL	Survey of So. Line Sec. 28
Map No.	JN 0302.01 Tape 158 Std 84°F
Office Work	Surveyed by W. J. Voge
Checked	Notes Voge Date 8-2-68
Date	Indexed C. J. GALLI

F.B. ~~2781~~ Pg. 159

SURVEY OF THE EAST LINE OF SEC. 28.

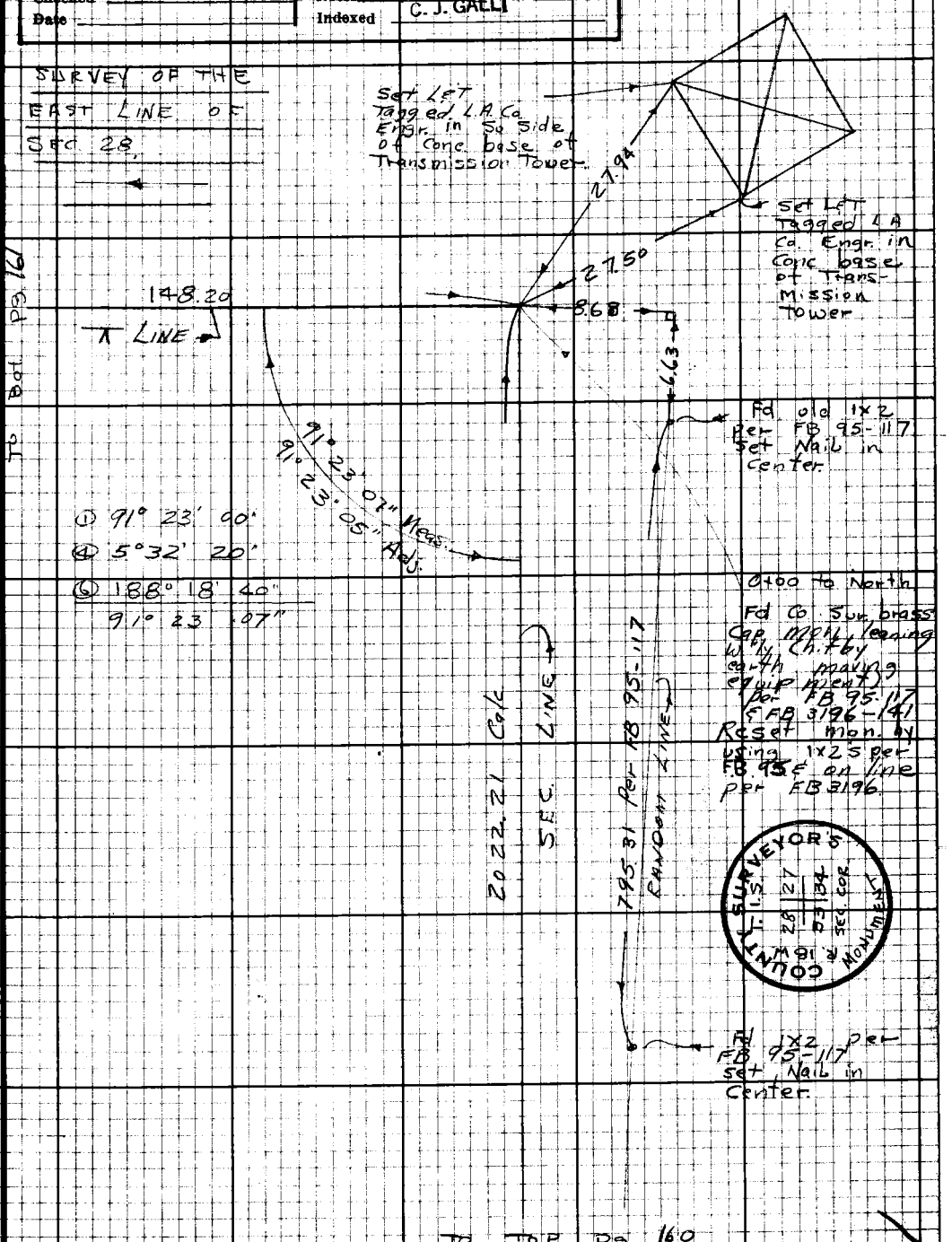

Note: Any Additions or Changes on this Sheet Must be Made or Circled in Red Ink With Date and Name of Person Making Change.

Do not extend this side of this line.

PLEASE RETURN TO
LOS ANGELES COUNTY ENGINEER
403 LOS ANGELES COUNTY ENGINEERING BLDG.

76F3098 CE#310 9.67

PWFB 1205 192 193

F.B. ~~2781~~ Pg ~~160~~

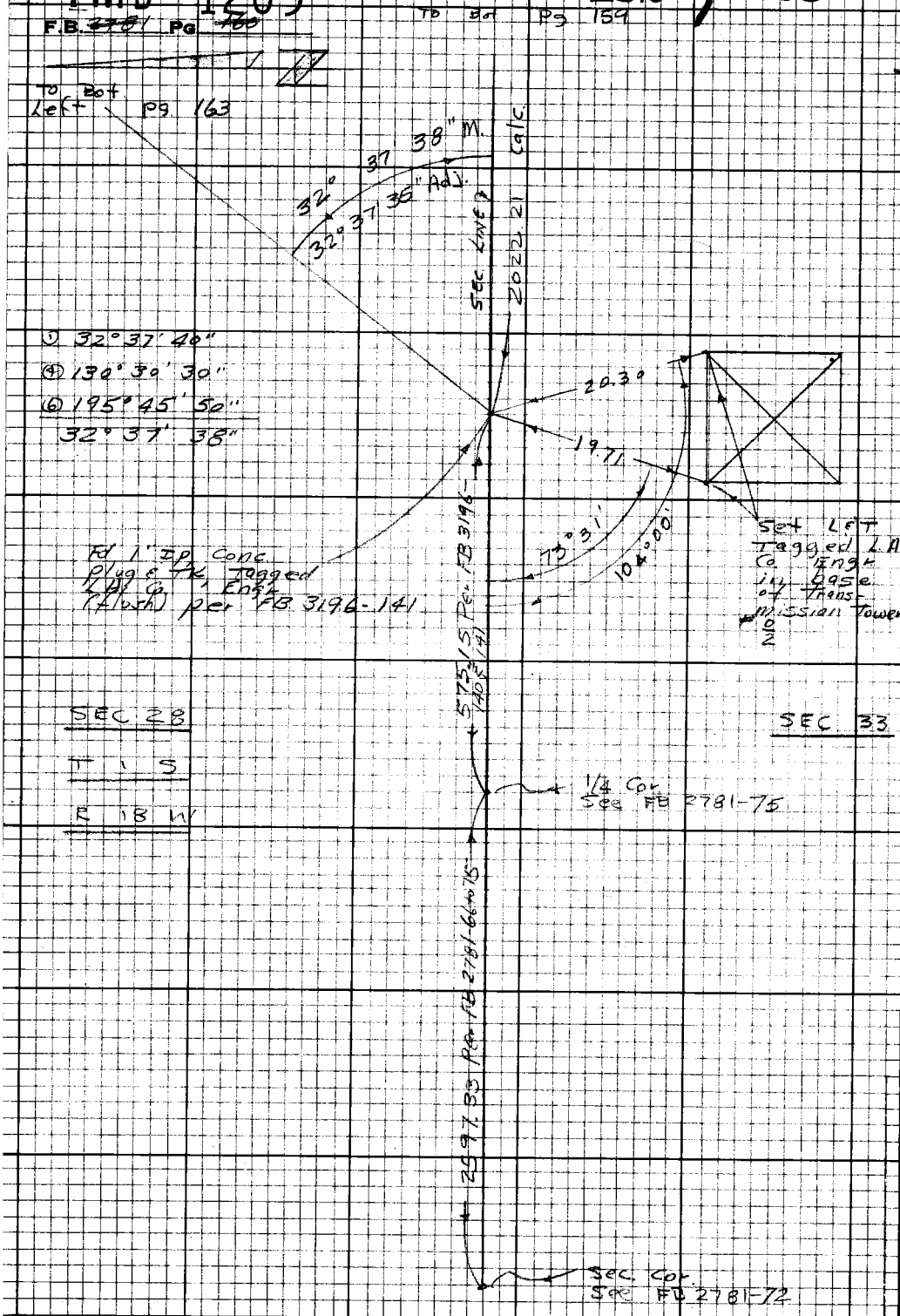

WS 92 B-3

PLEASE RETURN TO
LOS ANGELES COUNTY ENGINEER
403 LOS ANGELES COUNTY ENGINEERING BLDG.

Do not extend this side of this line.

Note: Any Additions or Changes on this Sheet Must be Made or Circled in Red Ink With Date and Name of Person Making Change.

PWFB 1205

194

Notes Ck'd by D. SAPPELLI	Survey of E Line of Sec 28
Map No.	JN 0302 01 Tape 158 Std 84°F
Office Work	Surveyed by W. J. Voge
Checked	Notes Voge Date 8-6-68
Date	Indexed C. J. GALLI

F.B. 2781 Pg. 161

To Bot Pg 162

305.57

6+11.79
Set 1x2 & Nail
(Top of Spur)

SEC 28

T 1 S

R 18 W

T LINE

SEC 27

T= 82°

267.75 @ 17°19' = 255.61
268.12 @ 17°35' = 255.59 } 255.60

255.60
207.99
463.59

T= 76°

210.34 @ 8°33' = 208.00
210.47 @ 8°46' = 208.01 } 207.99

463.59

N 1°30' E Mag.

1+48.20
Set 1" IP, Conc
plug ETK, Tagged
PLA Co Engr. (flush)
(break)

T= 74°

156.51 @ 18°45' = 148.20
156.20 @ 18°24' = 148.22 } 148.20

148.20

To Left Pg 159

Note: Any Additions or Changes on this Sheet Must be Made or Circled in Red Ink With Date and Name of Person Making Change.

Do not extend this side of this line.

PLEASE RETURN TO
LOS ANGELES COUNTY ENGINEER
403 LOS ANGELES COUNTY ENGINEERING BLDG.

16F309B CE#310 9-67

F.B. 2781 Pg 162 To Bot Pg 163

SEC 28

T 1 S

R 18 W

T = 78°

104.32 @ 20°29' = 97.72
104.12 @ 20°13' = 97.71 } 97.72

T = 78°

232.00 @ 26°31' = 207.57
232.21 @ 26°38' = 207.57 } 207.57

T = 80°

53.93 @ 25°09' = 48.82
53.71 @ 24°40' = 48.81 } 48.82

T = 86°

278.45 @ 16°25' = 267.10
278.08 @ 16°09' = 267.11 } 267.10

38.47 @ LEV = 38.47

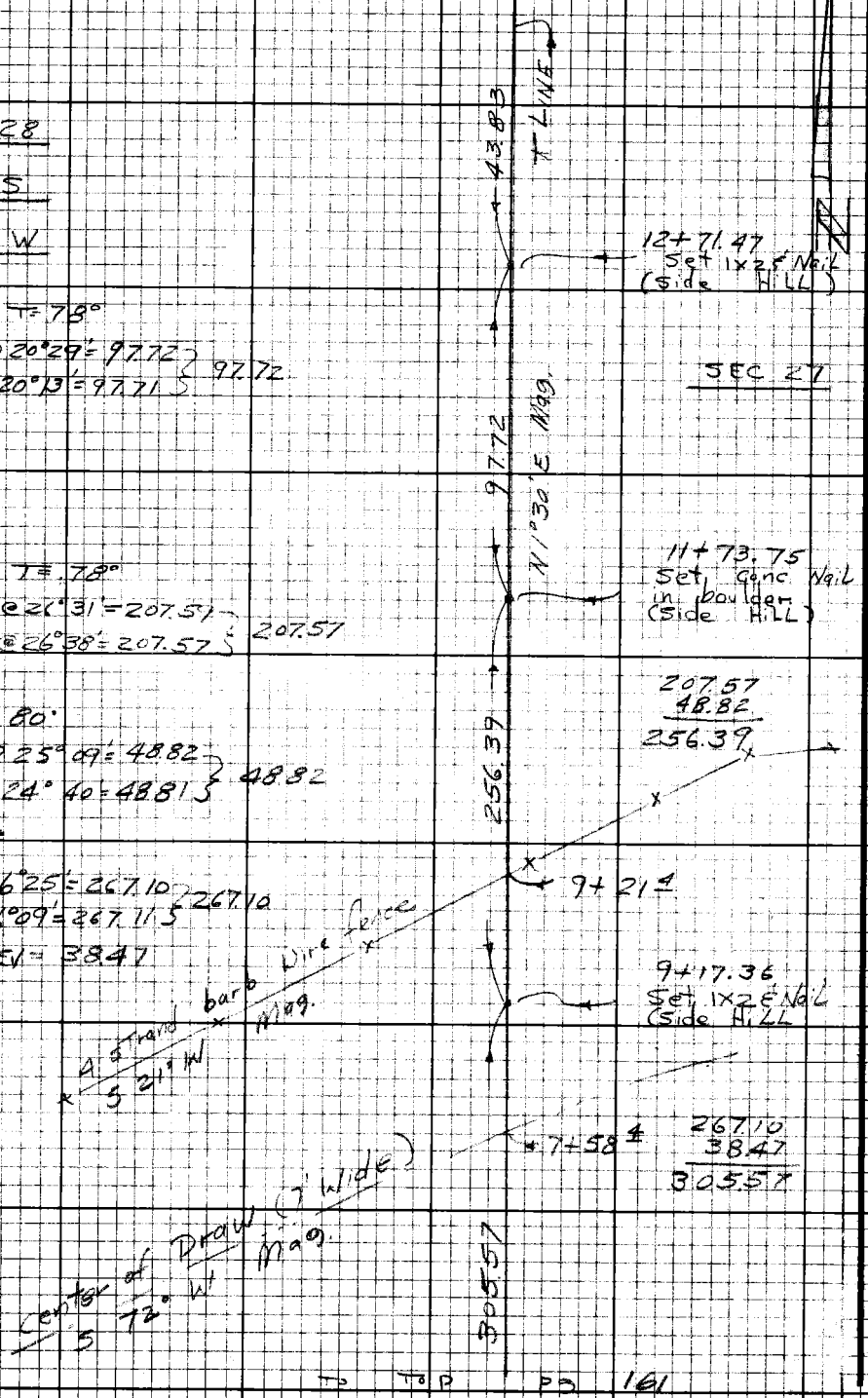

To Top Pg 161

PLEASE RETURN TO
LOS ANGELES COUNTY ENGINEER
403 LOS ANGELES COUNTY ENGINEERING BLDG.

Do not extend this side of this line.

Note: Any Additions or Changes on this Sheet Must be Made or Circled in Red Ink With Date and Name of Person Making Change.

PWFB 1305

176

Notes Ck'd by D. SAPPELL	Survey of E Line of Sec 28
Map No.	JN 0302.01 Tape 158 Std 84 °F
Office Work	Surveyed by W. J. Voge
Checked	Notes Voge Date 8-6-68
Date	Indexed C. J. GALLI

F.B. ~~2101~~ Pg. ~~165~~

To Bot. Pg 164

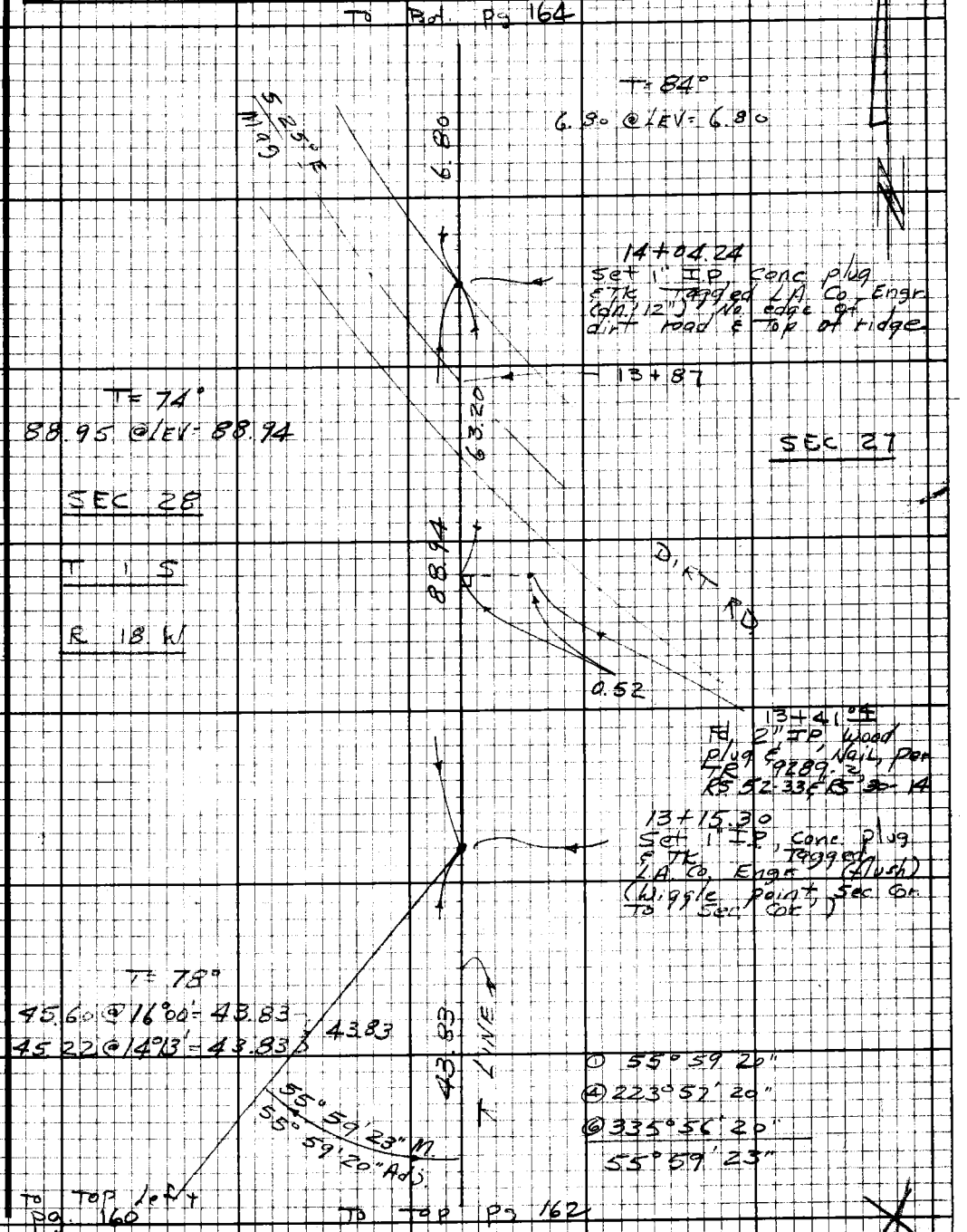

Note: Any Additions or Changes on this Sheet Must be Made or Circled in Red Ink With Date and Name of Person Making Change.

Do not extend this side of this line.

PLEASE RETURN TO
LOS ANGELES COUNTY ENGINEER
403 LOS ANGELES COUNTY ENGINEERING BLDG.

76F3098 CE #310 9-67

PWFB 1305 177

F.B. ~~278~~ Pg ~~164~~

To Bot. Pg. 165

T = 86°

247.42 @ 22°38' = 228.37 } 228.36
247.62 @ 22°45' = 228.36 }

228.36

π LINE

15+35.66
Set 1x2 & Nail
(flush) Side Hill

T = 84°

70.85 @ 19°45' = 66.68 } 66.68
71.22 @ 20°36' = 66.67 }

⊙ 58° 23' 50"
⊕ 233° 35' 20"
⊙ 350° 23' 30"
58° 23' 55"

66.68

SEC 28

T 1 S

R 18 W

SEC 27

14+68.98
Set 1x2 & Nail
(flush) break

To Bot. Pg. 170

T = 84°

60.65 @ 17°N = 57.94 } 57.94
60.39 @ 16°23' = 57.94 }

57.94

N 1°30' E Mag

58° 23' 55" M.
58° 23' 56" Adj.

To Δ STA CORRAL

14+11.04
Set 1x2 & Nail
(flush)
Replaced with
3/4" IP & Cap
(flush)

6.80

To TOP Pg. 163

PLEASE RETURN TO
LOS ANGELES COUNTY ENGINEER
403 LOS ANGELES COUNTY ENGINEERING BLDG.

Do not extend this side of this line.

Note: Any Additions or Changes on this Sheet Must be Made or Circled in Red Ink With Date and Name of Person Making Change.

PWFB 1305

178 / 179

Notes Ck'd by D. SAPPELL	Survey of E Line Sec 28
Map No.	JN 0302.01 Tape 143 Std 84°F
Office Work	Surveyed by W S Voge
Checked	Notes Voge Date 8-7-68
Date	Indexed C. J. GALLI

F.B. 278 Pg 165

To Bot pg 166

T=90°

52.93 @ LEV = 52.93

52.93
235.75
122.81
411.49

T=86°

236.33 @ 4°03' = 235.74
236.28 @ 3°49' = 235.76 } 235.75

411.49

T=102°

123.01 @ 3°19' = 122.80
122.97 @ 3°01' = 122.80 } 122.81

SEC 28

SEC 27

T 1 E

R 18 W

N 1°30' E Mag

20+57.13
Set 1x2 & Nail (flush)
Side Hill

T=92°

300.90 @ 13°05' = 293.09
300.74 @ 12°57' = 293.09 } 293.11

293.11

T LINE

17+64.02
Set 1x2 & Nail (flush)
Side Hill

228.36

To Top pg 164

Note: Any Additions or Changes on this Sheet Must be Made or Circled in Red Ink With Date and Name of Person Making Change.

Do not extend this side of this line.

PLEASE RETURN TO
LOS ANGELES COUNTY ENGINEER
403 LOS ANGELES COUNTY ENGINEERING BLDG.

76F3098 CE#310 9-67

T. M. PALMERI JAN 22 1975 PWFB 1305 180

F.B. 2781 Pg 166

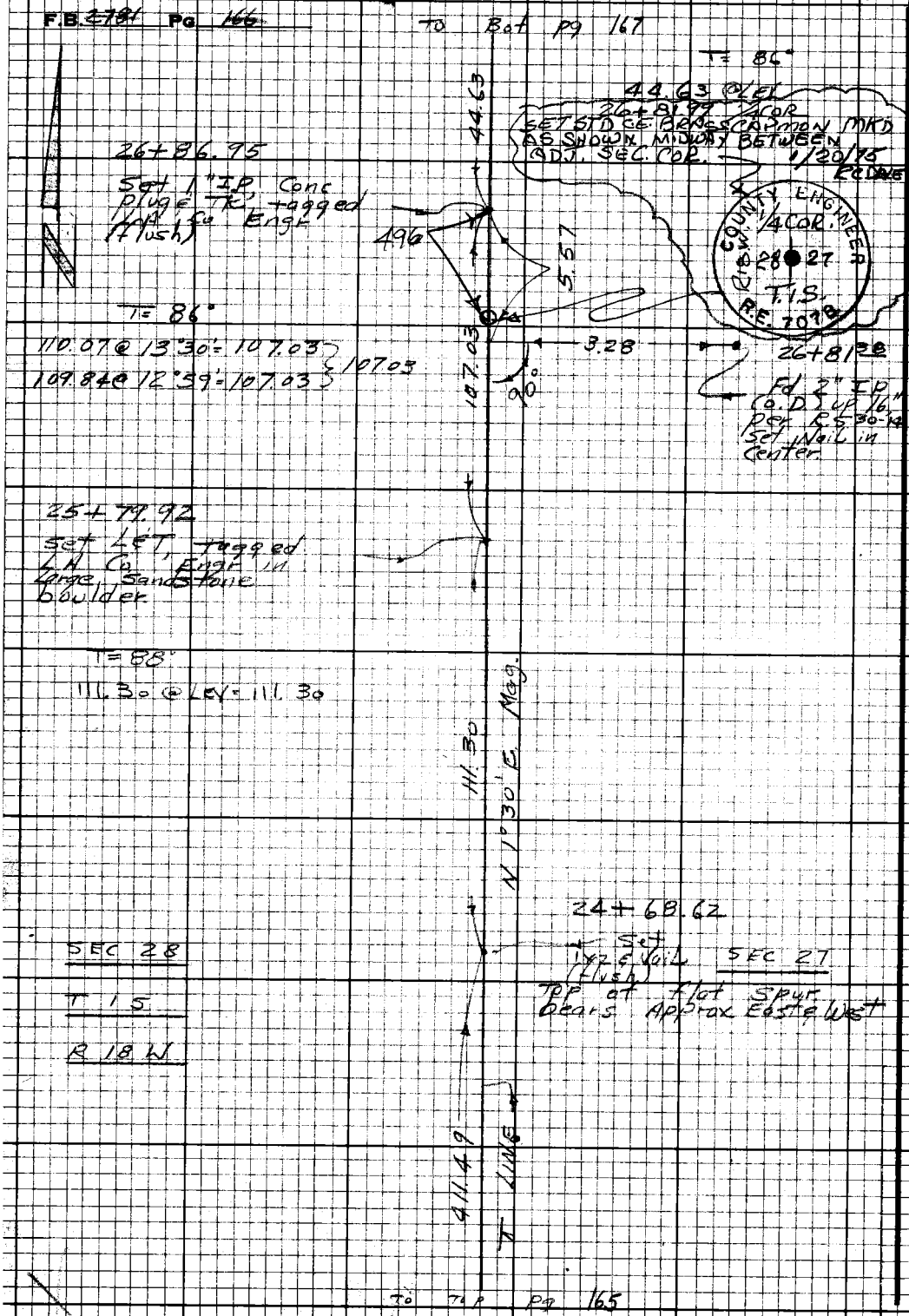

PLEASE RETURN TO
LOS ANGELES COUNTY ENGINEER
403 LOS ANGELES COUNTY ENGINEERING BLDG.

Do not extend this side of this line.

Note: Any Additions or Changes on this Sheet Must be Made or Circled in Red Ink With Date and Name of Person Making Change.

PWFB 1305 181, 182

Notes Ck'd by D. SAPPELL	Survey of E Line Sec 28
Map No.	JN 0302.01 Tape 143 Std 84 °F
Office Work	Surveyed by W. J. Voge
Checked	Notes Voge Date 8-12-68
Date	Indexed G. J. GALLI

F.B. 2781 Pg. 167

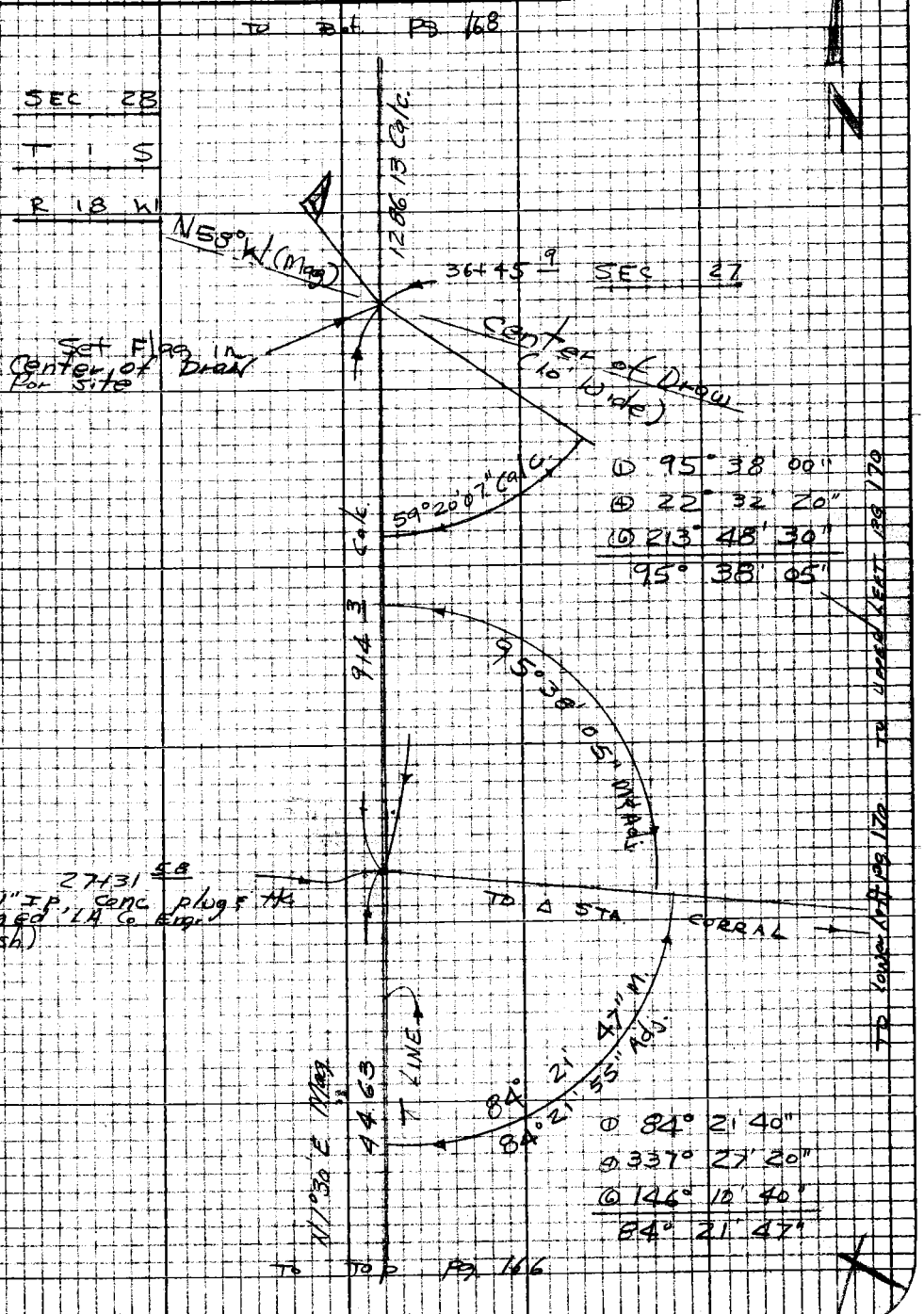

Note: Any Additions or Changes on this Sheet Must be Made or Circled in Red Ink With Date and Name of Person Making Change

Do Not extend this side of this line.

PLEASE RETURN TO
LOS ANGELES COUNTY ENGINEER
403 LOS ANGELES COUNTY ENGINEERING BLDG.

76P3098 CK #310 5-68

PWFB 1305 183 / 184

F.B. 2781 Pg. 168

To Bot. pg. 171

SEC 28

T 1 S

R 18 W

T = 88°

35.13 @ 35°35' = 28.57 } 28.57
35.32 @ 36°00' = 28.57 }

28.57

41+09.26
Set Cork Nail & T in rock

SEC 27

T = 98°

124.52 @ 42°41' = 91.54 } 91.55
124.93 @ 42°53' = 91.54 }

91.55

1.11

0.17

40+17.88
Fd 2" IP (O.D.)
with Nail in
Center (up 4")
per RS 30-14

40+17.71
Set 3/4" IP & cap
(flush) side Hill

To Δ STA CORRAL

51° 33' 13" M.
51° 33' 07" Adj.

T LINE

① 51° 33' 10"
④ 206° 12' 50"
⑥ 309° 19' 20"
51° 33' 13"

1286.13 calc

To Top pg. 170

To Top pg. 167

PLEASE RETURN TO
LOS ANGELES COUNTY ENGINEER
403 LOS ANGELES COUNTY ENGINEERING BLDG.

Do not extend this side of this line.

Note: Any Additions or Changes on this Sheet Must be Made or Circled in Red Ink With Date and Name of Person Making Change

PWFB 1305

185 / 186

Notes Ck'd by D. SAPPELL	Survey of E LINE OF SEC 28
Map No.	JN030201 Tape 153 Std 84 °F
Office Work	Surveyed by W J Voge
Checked	Notes Voge Date 8-23-68
Date	Indexed C. J. GALLI

F.B. 2781 Pg. 169

TRIANGULATION STATION CORRAL

FROM PACIFIC COAST HWY, N'ly ON CORRAL C/N RD.
1.5 ± MI. TO SEABREEZE DR, W'ly ON SEABREEZE DR
0.5 ± MI. TO VISTA MAR DR, W'ly ON VISTA MAR DR
0.4 ± MI. TO BARRYMORE DR, W'ly ON BARRYMORE DR
0.7 ± MI TO RANCHO MAR BRISA, S.W'ly THROUGH GATE
0.15 ± MI TO GATE, S'ly 425'± ALONG DIRT ROAD
TO STATION.

STATION IS 3/4" I.P. WITH CAP (FLUSH)
ON THE TOP OF CUT, E'ly OF ROAD

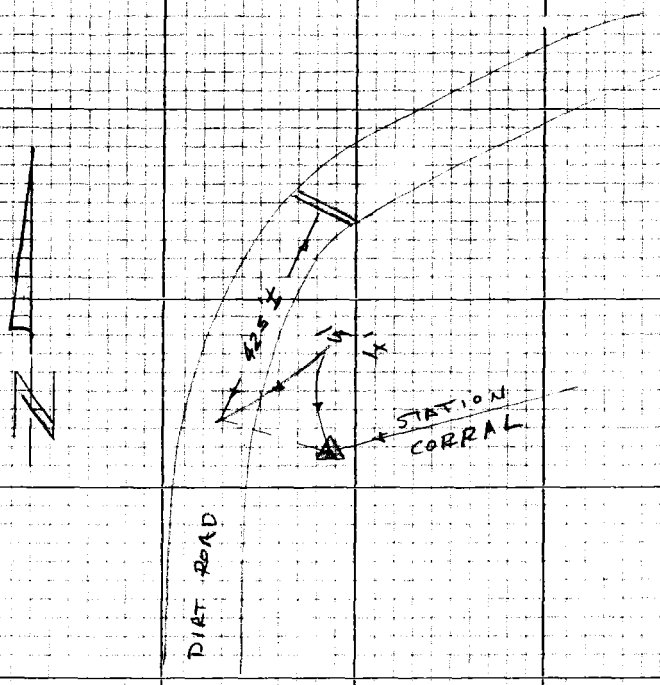

Note: Any Additions or Changes on this Sheet Must be Made or Circled in Red Ink With Date and Name of Person Making Change

Do not extend this side of this line.

PLEASE RETURN TO
LOS ANGELES COUNTY ENGINEER
403 LOS ANGELES COUNTY ENGINEERING BLDG.

76P3098 CE #310 5-66

PWFB 1305

187 / 188

F.B. 2101 Pg. 170

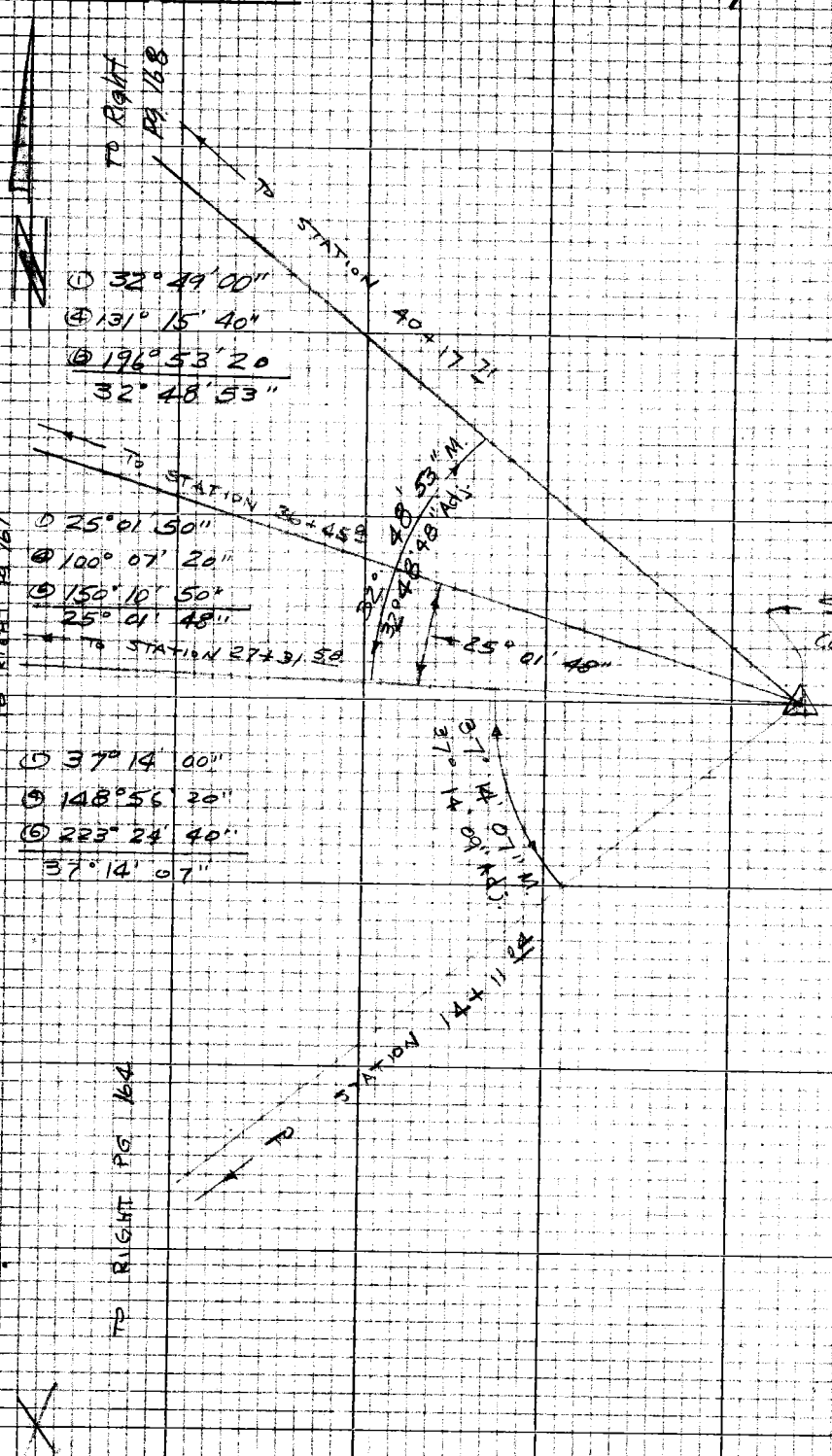

Please Return To
LOS ANGELES COUNTY ENGINEER
403 Los Angeles County Engineering Bldg.

Do not extend this side of this Tie.

Note: Any Additions or Changes on this Sheet Must be Made or Circled in Red Ink With Date and Name of Person Making Change

PWFB 1305

Notes Ck'd by D. SAPPELL	Survey of E. LINE SEC. 28
Map No.	JN 0302.01 Tape 143 Std 84°F
Office Work	Surveyed by R STRADER
Checked	Notes RLS Date 8-29-68
Date	Indexed C. J. GALLI

F.B. ~~2781~~ Pg. ~~171~~

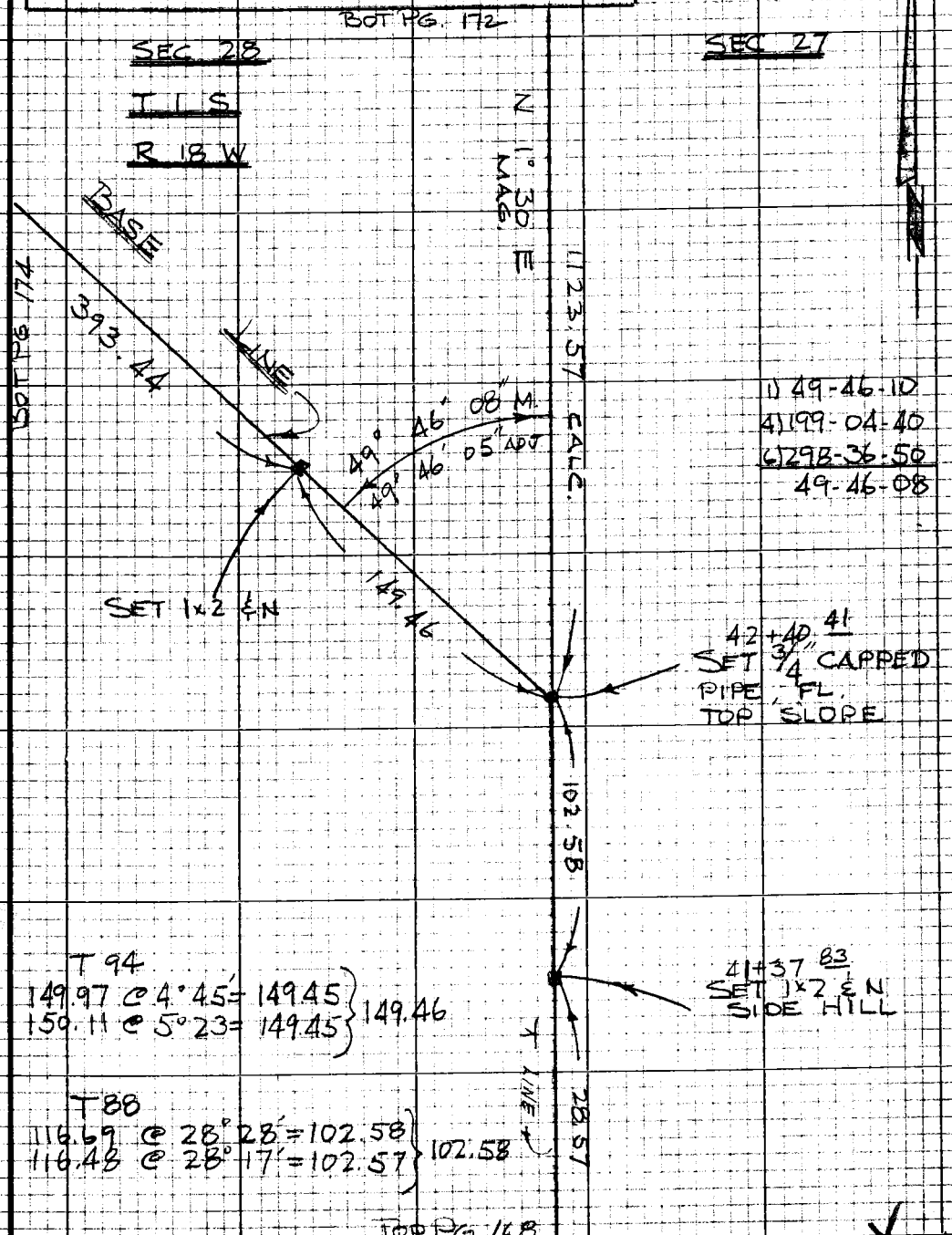

Note: Any Additions or Changes on this Sheet Must be Made or Circled in Red Ink With Date and Name of Person Making Change

Do not extend this side of this line.

PLEASE RETURN TO
LOS ANGELES COUNTY ENGINEER
403 LOS ANGELES COUNTY ENGINEERING BLDG.

76P309S CE #310 5-66

PWFB 1305

190

F.B. ~~2781~~ Pg. ~~172~~

SURVEY OF THE NORTH LINE OF SEC 28

COUNTY ENGINEER
T. S.
R. B. W.
21 22
28 27
SEC. COR.
R. E. 5869

SEC. 21

SEC. 22

T = 90°

218.91 @ 5°57' = 217.73
218.99 @ 6°08' = 217.74 } 217.75
31.64 @ LEV = 31.64

27.49 @ T 88 LEV = 27.49
27.56 @ T 88 LEV = 27.56

53+63.98 FROM SOUTH = 0+00 TO WEST

Fd. Stone 15"x11"x8" (8" in ground) with 2 Notches on South & 3 Notches on East Accepted as Sec. Cor. & replaced it with Co Engr. brass cap mon. (flush) Marked as shown.

CS 9167-20 calls for a sandstone 20"x12"x8"

SET LA CO ENG TAG & TK IN LEAD IN CONC. BASE OF TRANSMISSION TOWER # 1/3

TO TOP PG 175

217.75
31.64
249.39

249.39

SEC LINE

27.49

27.56

① 88°40'40"
④ 354°42'40"
⑥ 172°04'00"
88°40'40"

88°40'35" Adj

76°24'30"

97°31'00"

TO STATION DISNEY

28°12'10" M
28°12'07" Adj.

1) 28-12-00
4) 112-48-40
6) 169-13-00
28-12-10

1) 76-24-20
2) 152-49-00
76-24-30

1) 97-31-10
2) 195-02-00
97-31-00

CALC.

1123.57

T LINE

SEC 28

SEC 27

TOP PG 174

TOP PG 171

MS92 C-2

PLEASE RETURN TO
LOS ANGELES COUNTY ENGINEER
403 LOS ANGELES COUNTY ENGINEERING BLDG.

Do not extend this side of this line.

Note: Any Additions or Changes on this Sheet Must be Made or Circled in Red Ink With Date and Name of Person Making Change.

PWFB 1305

191

Notes Ck'd by D. SAPPELL	Survey of E. LINE SEC 28	F.B. ~~2781~~ Pg. ~~173~~
Map No.	JN 0302.01 Tape 143 Std 84°F	
Office Work	Surveyed by R. STRADER	
Checked	Notes RLS Date 8-30-68	
Date	Indexed C. J. GALLI	

TRIANGULATION STATION DISNEY

THE STATION:
A 3/4" I.P. WITH CAP (FLUSH)

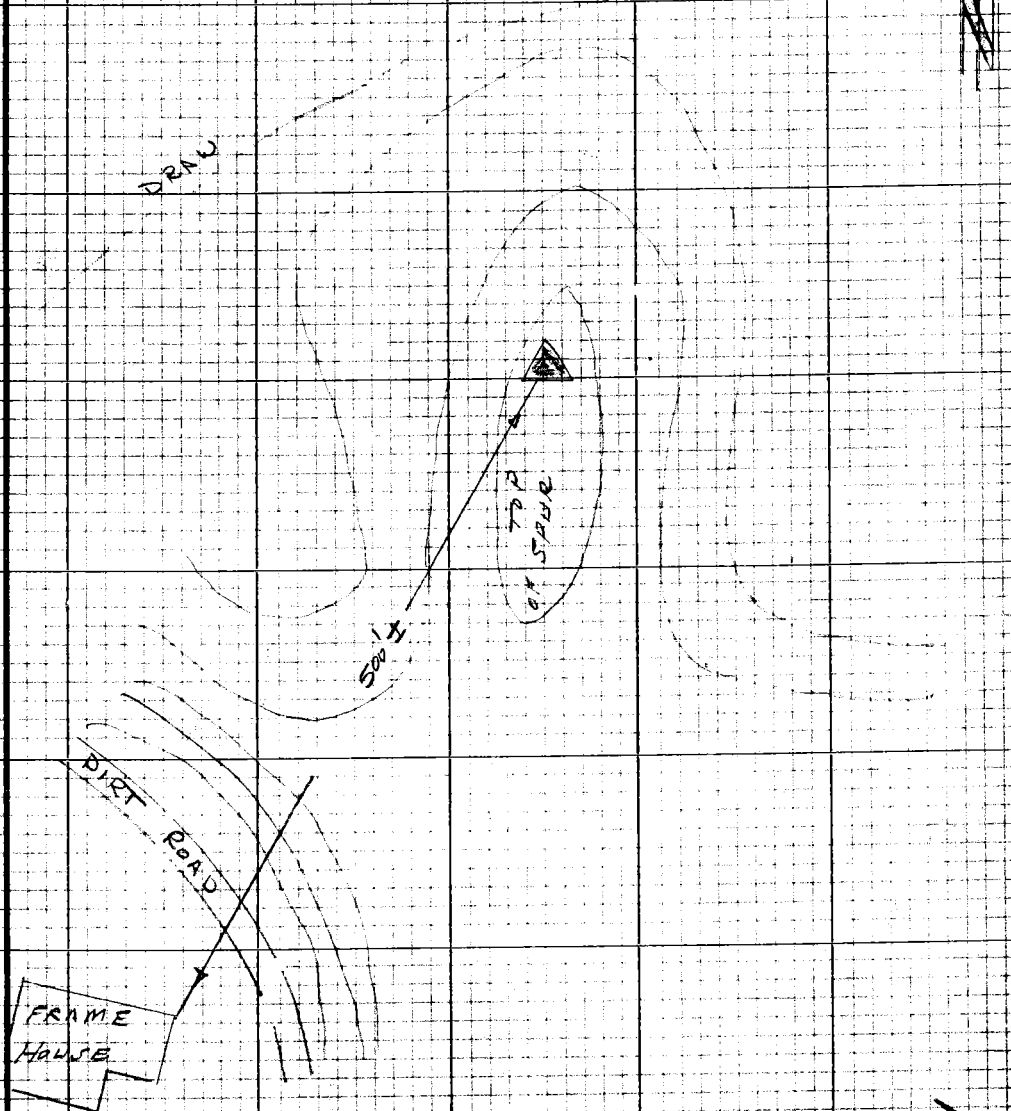

Note: Any Additions or Changes on this Sheet Must be Made or Circled in Red Ink With Date and Name of Person Making Change

Do not extend this side of this line.

PLEASE RETURN TO
LOS ANGELES COUNTY ENGINEER
403 LOS ANGELES COUNTY ENGINEERING BLDG.

76P3098 CE #310 5-66

PWFB 1305

F.B. 5201 Pg. 174

192

Bot Pg 172

1) 102-02-00
4) 48-07-40
6) 252-11-20
102-01-53

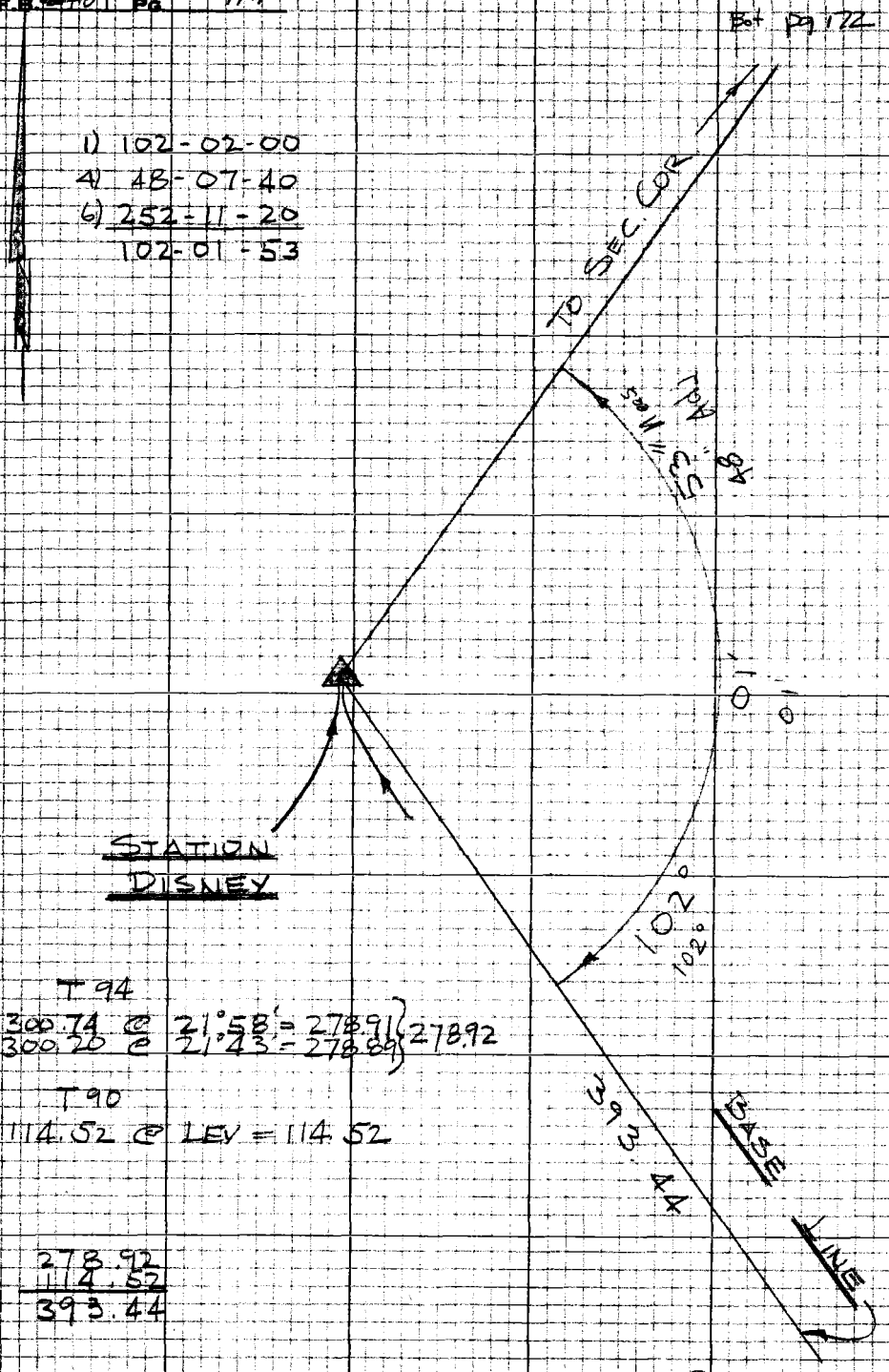

T 94
300.74 @ 21°58' = 278.91 } 278.92
300.20 @ 21°43' = 278.89 }

T 90
114.52 @ LEV = 114.52

278.92
114.52
393.44

PLEASE RETURN TO
LOS ANGELES COUNTY ENGINEER
403 Los Angeles County Engineering Bldg.

Do not extend this side of this line.

Note: Any Additions or Changes on this Sheet Must be Made or Circled in Red Ink With Date and Name of Person Making Change

PWFB 1305

193

Notes Ck'd by D. SAPPELL	Survey of N Line Sec 28
Map No.	JN 0302.01 Tape 143 Std 84 °F
Office Work	Surveyed by W J Voge
Checked	Notes Voge Date 9-6-68
Date	Indexed C. J. GALLI

F.B. ~~2071~~ Pg. 175

To Left pg 172

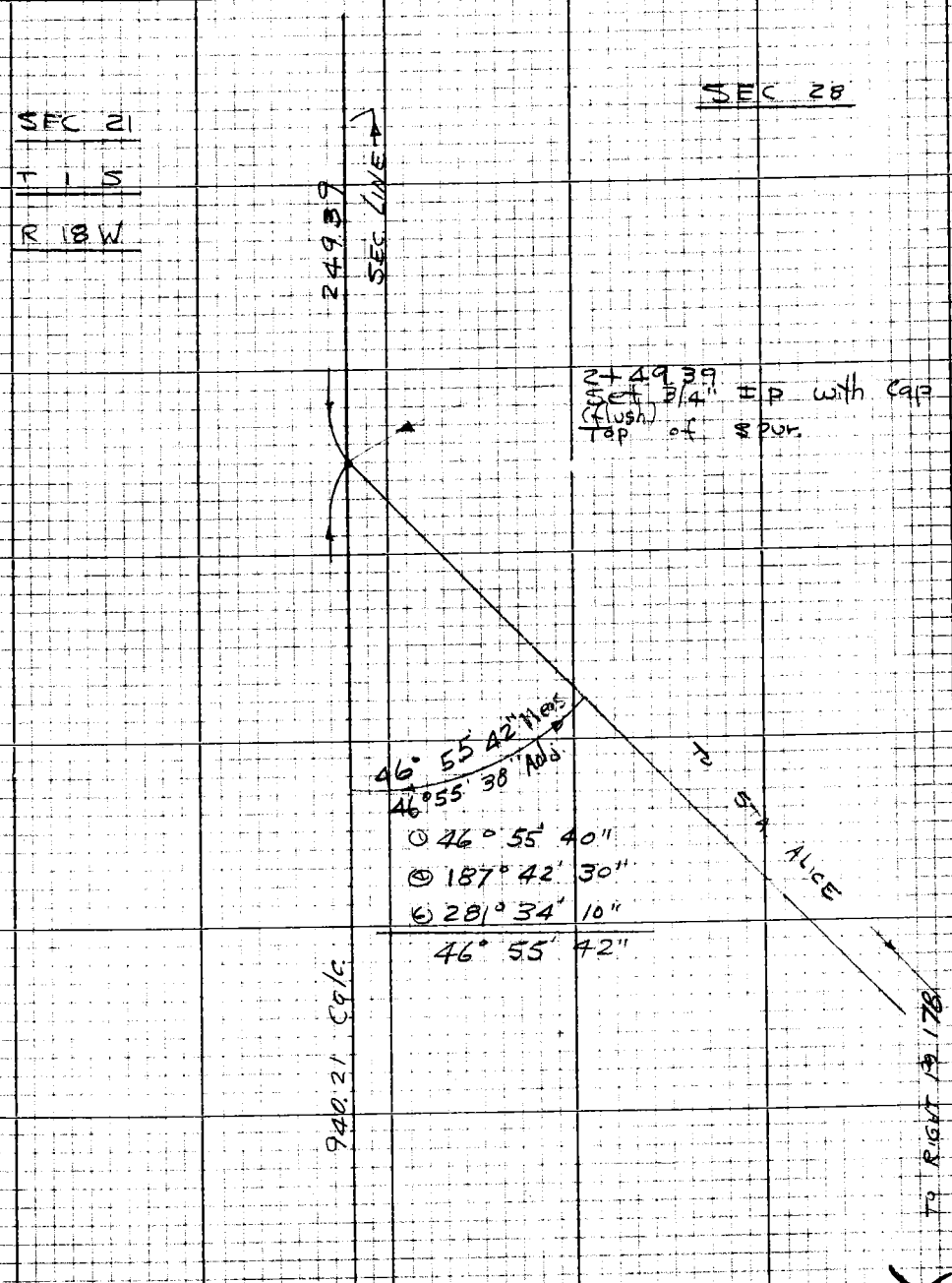

To Top pg. 176

Note: Any Additions or Changes on this Sheet Must be Made or Circled in Red Ink With Date and Name of Person Making Change

Do not extend this side of this line.

PLEASE RETURN TO
LOS ANGELES COUNTY ENGINEER
403 LOS ANGELES COUNTY ENGINEERING BLDG.

76P3098 CK #310 5-66

PWFB 1305

194, 195

F.B. ~~279~~ Pg. ~~176~~

To Bd. Pg 175

SEC 21

T 1 S

R 18 W

SEC 28

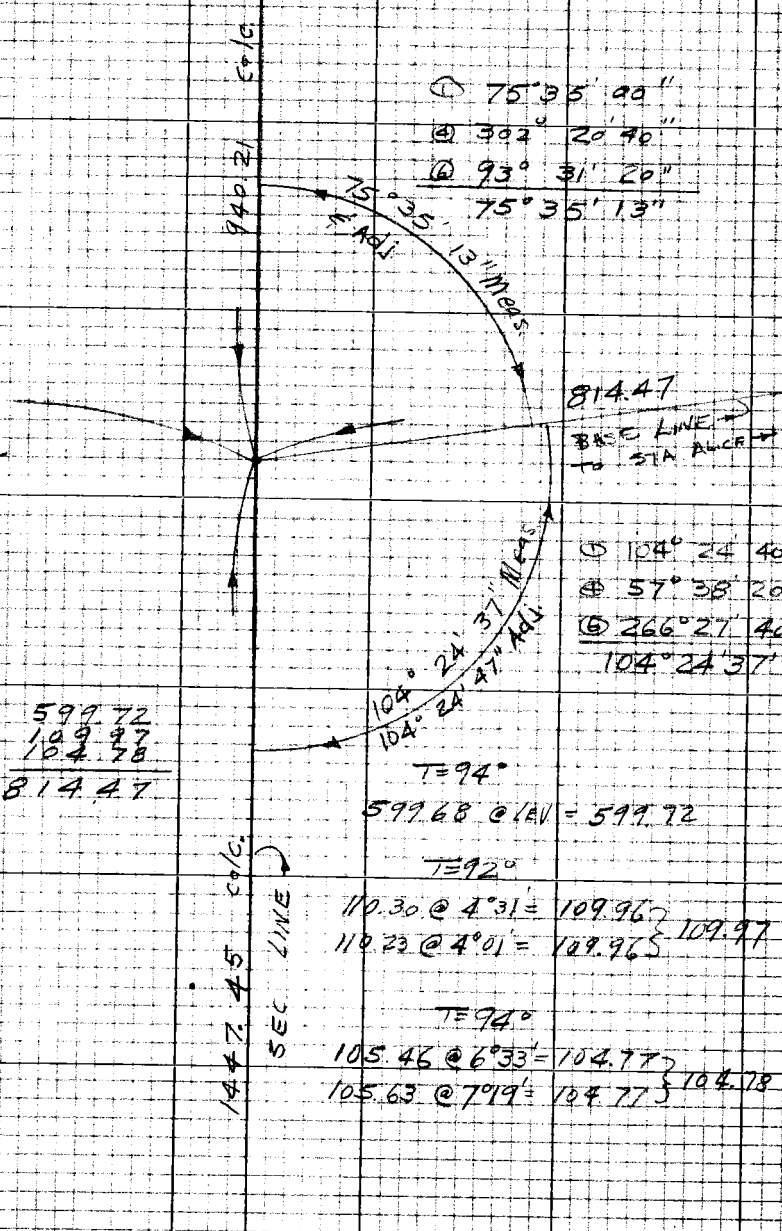

① 75°35' 00"
④ 302° 20' 40"
⑥ 93° 31' 20"
75°35' 13"

11+89.60
Set 3/4" IP
with Cap
(flush)
top of ridge

① 104° 24' 40"
④ 57° 38' 20"
⑥ 266° 27' 40"
104° 24' 37"

599.72
109.97
104.78
814.47

T=94°
599.68 @ LEV = 599.72

T=92°
110.30 @ 4°31' = 109.96
110.23 @ 4°01' = 109.96 } 109.97

T=94°
105.46 @ 6°33' = 104.77
105.63 @ 7°19' = 104.77 } 104.78

To Top Pg 178

To Top Pg. 179

PLEASE RETURN TO
LOS ANGELES COUNTY ENGINEER
403 LOS ANGELES COUNTY ENGINEERING BLDG.

Do not extend this side of this line.

Note: Any Additions or Changes on this Sheet Must be Made or Circled in Red Ink With Date and Name of Person Making Change

PWFB 1305 196

Notes Ck'd by
Map No.
Office Work
Checked
Date

Survey of N Line Sec 28
JN032.01 Tape 168 Std 84°F
Surveyed by W. J. Voge
Notes Voge Date 9-6-68
Indexed C. J. GALLI

F.B. 2781 Pg. 177

TRIANGULATION STATION ALICE

THE STATION:
A 3/4" I.P. WITH CAP (FLUSH)

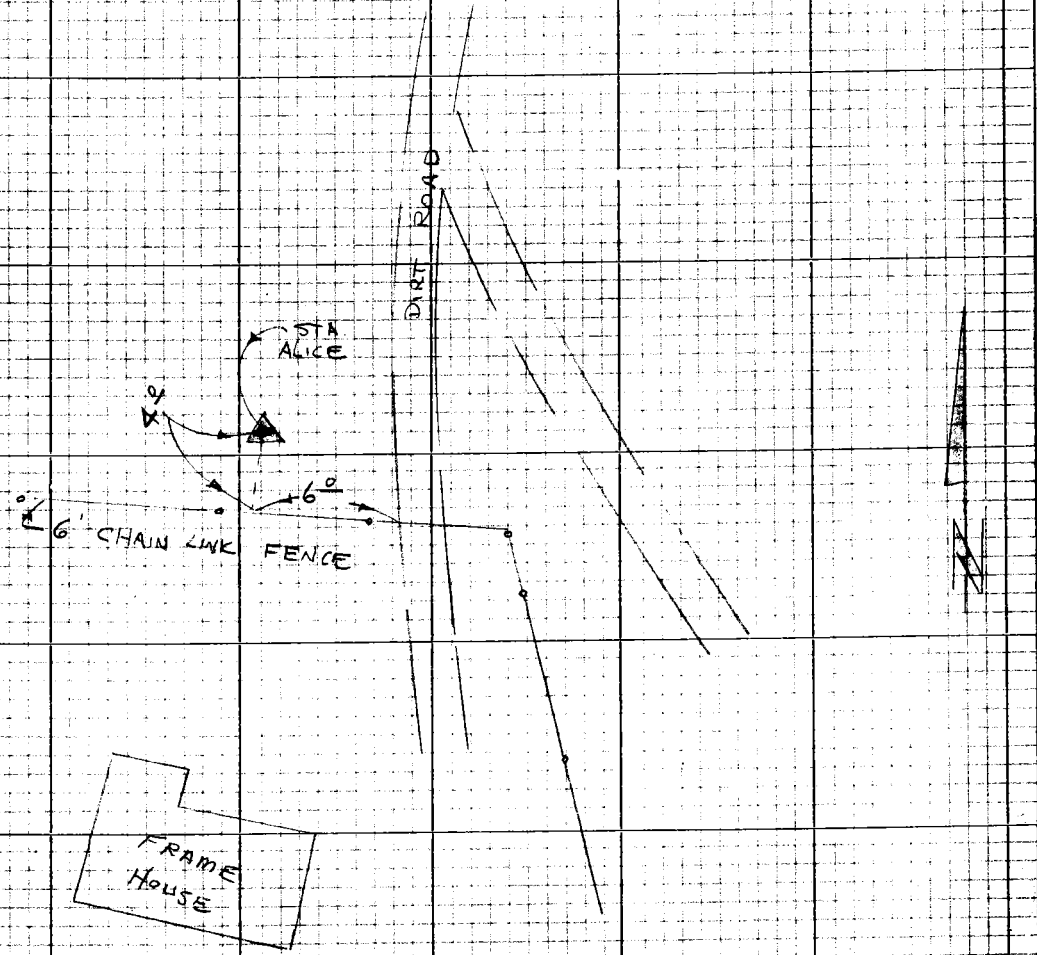

Note: Any Additions or Changes on this Sheet Must be Made or Circled in Red Ink With Date and Name of Person Making Change

Do not extend this side of this line.

PLEASE RETURN TO
LOS ANGELES COUNTY ENGINEER
403 Los Angeles County Engineering Bldg.

7673018 CK #210 5-66

PWFB 1305

F.B. 2791 Pg 177

197

To Right Pg 176

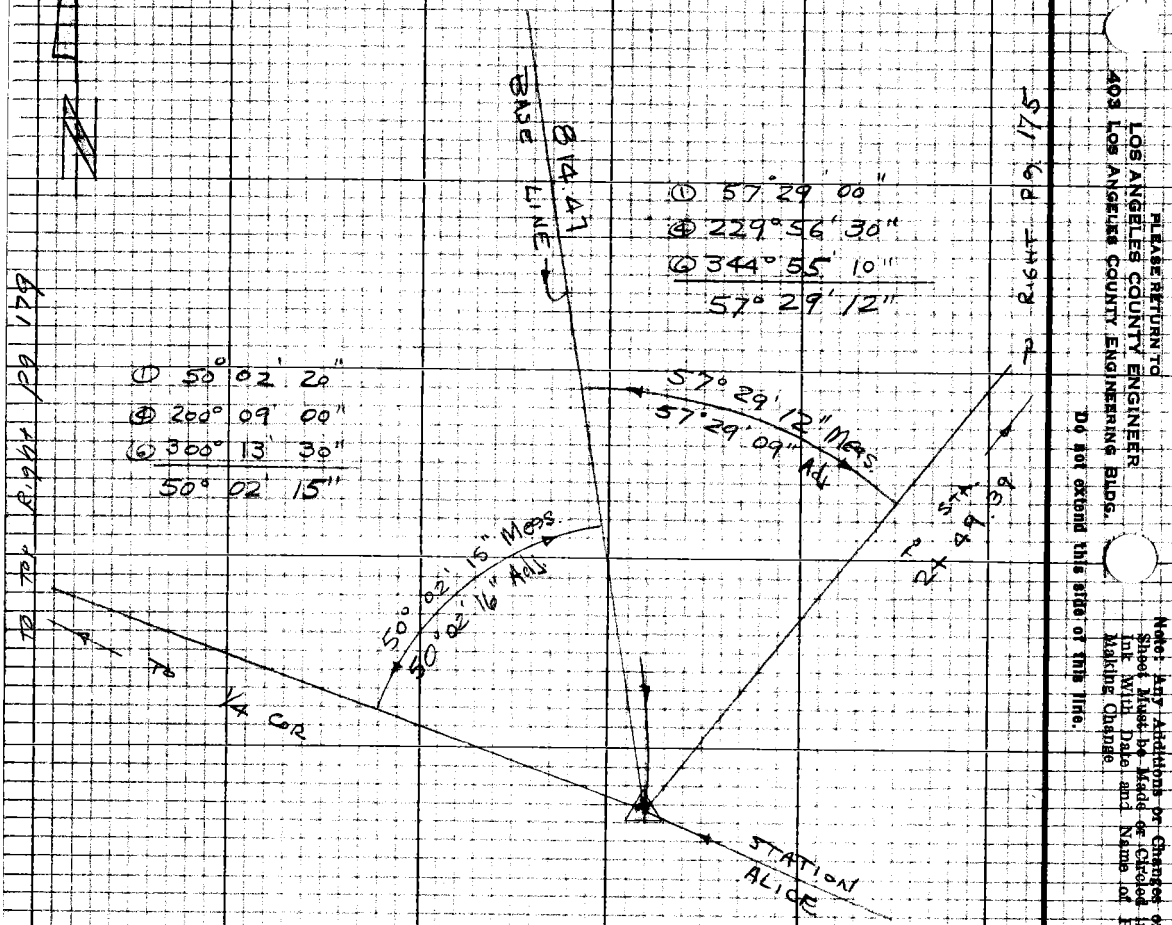

PLEASE RETURN TO
LOS ANGELES COUNTY ENGINEER
403 LOS ANGELES COUNTY ENGINEERING BLDG.

Note: Any Additions or Changes on this Sheet Must be Made or Circled in Red Ink With Date and Name of Person Making Change.

Do Not extend this side of this line.

PWFB 1305

198

Notes Ck'd by D. SAPPELL	Survey of N LINE SEC 28	F.B. 2781	Pg. 179
Map No.	JN 0302.01 Tape 16 B Std 84 °F		
Office Work	Surveyed by W. J. Voge		
Checked	Notes Voge Date 9-6-68		
Date	Indexed C. J. GALLI		

W592, B-2

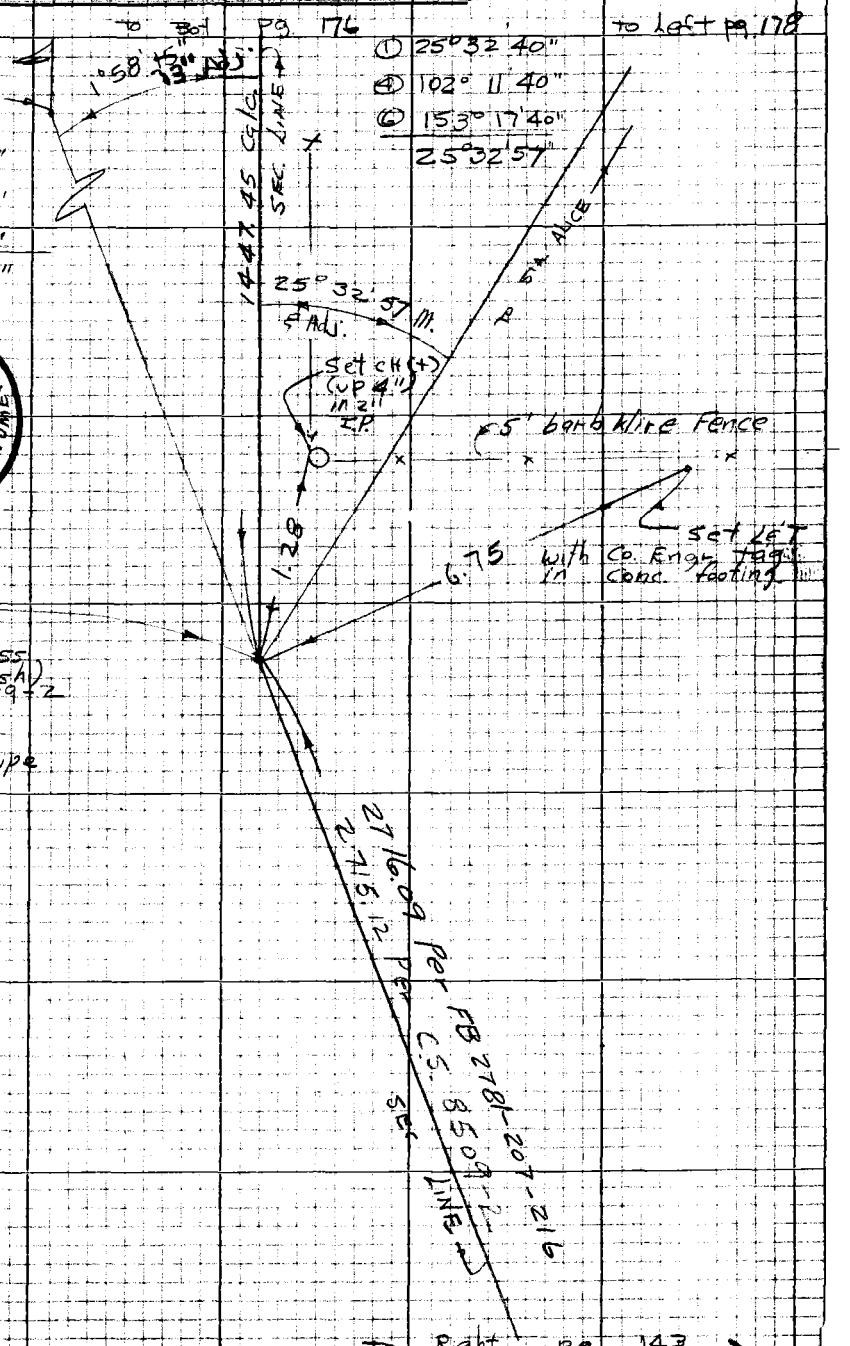

COUNTY SURVEYOR'S MONUMENT
T.1.S. R.18W. 21 28 1/4 SEC. COR.

Note: Any Additions or Changes on this Sheet Must be Made or Circled in Red Ink With Date and Name of Person Making Change

Do not extend this side of this line.

PLEASE RETURN TO
LOS ANGELES COUNTY ENGINEER
403 LOS ANGELES COUNTY ENGINEERING BLDG.

76P3098 CE #310 5-66

PLEASE RETURN TO
LOS ANGELES COUNTY ENGINEER
403 LOS ANGELES COUNTY ENGINEERING BLDG.

Note: Any Additions or Changes on this Sheet Must be Made or Circled in Red Ink With Date and Name of Person Making Change

Do not extend this side of this line.

F.B. 2877 Pg. 195

PWFB 1305

199

Notes Ck'd by	Survey of Lat. 90 Cyn Rd
Map No.	JN 0303.00 Tape 168 Std 84 °F
Office Work	Surveyed by W. J. Voge
Checked	Notes Voge Date 10-14-68
Date	Indexed C. J. GALLI

F.B. 2871 PG. 181

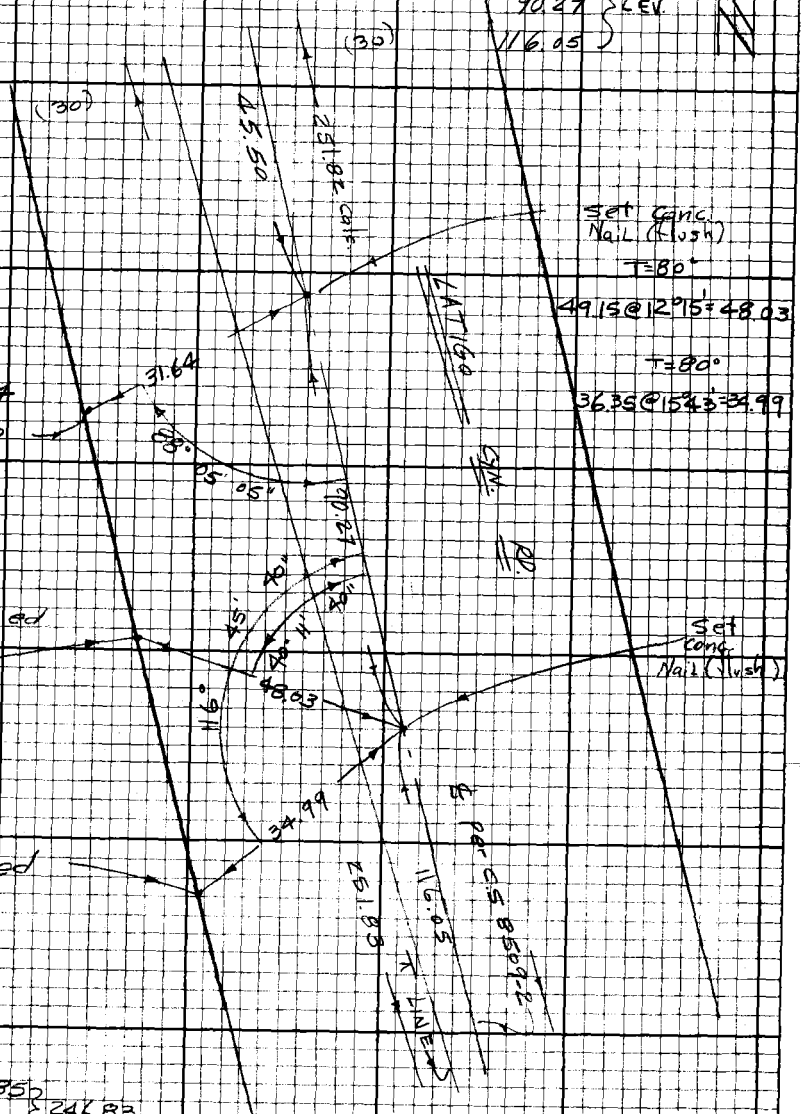

① 88° 05' 20"
② 176° 10' 10"
88° 05' 05"
T=80°
34.57@23°46'=31.64
Fd Nail in stump Tagged L.S. 2743 (No Ref.)
① 40° 11' 30"
② 80° 23' 20"
40° 11' 40"
Fd. 2x2 & Nail Tagged L.S. 2743 (up 6") No Ref.
① 116° 45' 40"
② 233° 31' 20"
116° 45' 40"
Fd. 2x2 & Nail Tagged L.S. 2743 (up 6") No Ref.
246.83
5.00
251.83
T=76°
247.14@2°48'=246.85
247.17@3°01'=246.83
246.83
5.00 @ LEV = 5.00

To To P Pg. 82

Note: Any Additions or Changes on this Sheet Must be Made or Circled in Red Ink With Date and Name of Person Making Change.

Do not extend this side of this line.

PLEASE RETURN TO
LOS ANGELES COUNTY ENGINEER
403 LOS ANGELES COUNTY ENGINEERING BLDG.

7673098 CE#31D 9-67

PWFB 1305 200

WS 92, B-3

PLEASE RETURN TO
LOS ANGELES COUNTY ENGINEER
403 LOS ANGELES COUNTY ENGINEERING BLDG.
Do not extend this side of this line.

Note: Any Additions or Changes on this Sheet Must be Made on Circled in Red Ink With Date and Name of Person Making Change.

PWFB 1305 201

Notes Ck'd by	Survey of Latigo Cyn. Rd
Map No.	JN 030300 Tape 168 Std 84°F
Office Work	Surveyed by WJ Voge
Checked	Notes Voge Date 10-14-68
Date	Indexed C. J. GALLI

F.B. ~~[illegible]~~ Pg. ~~183~~

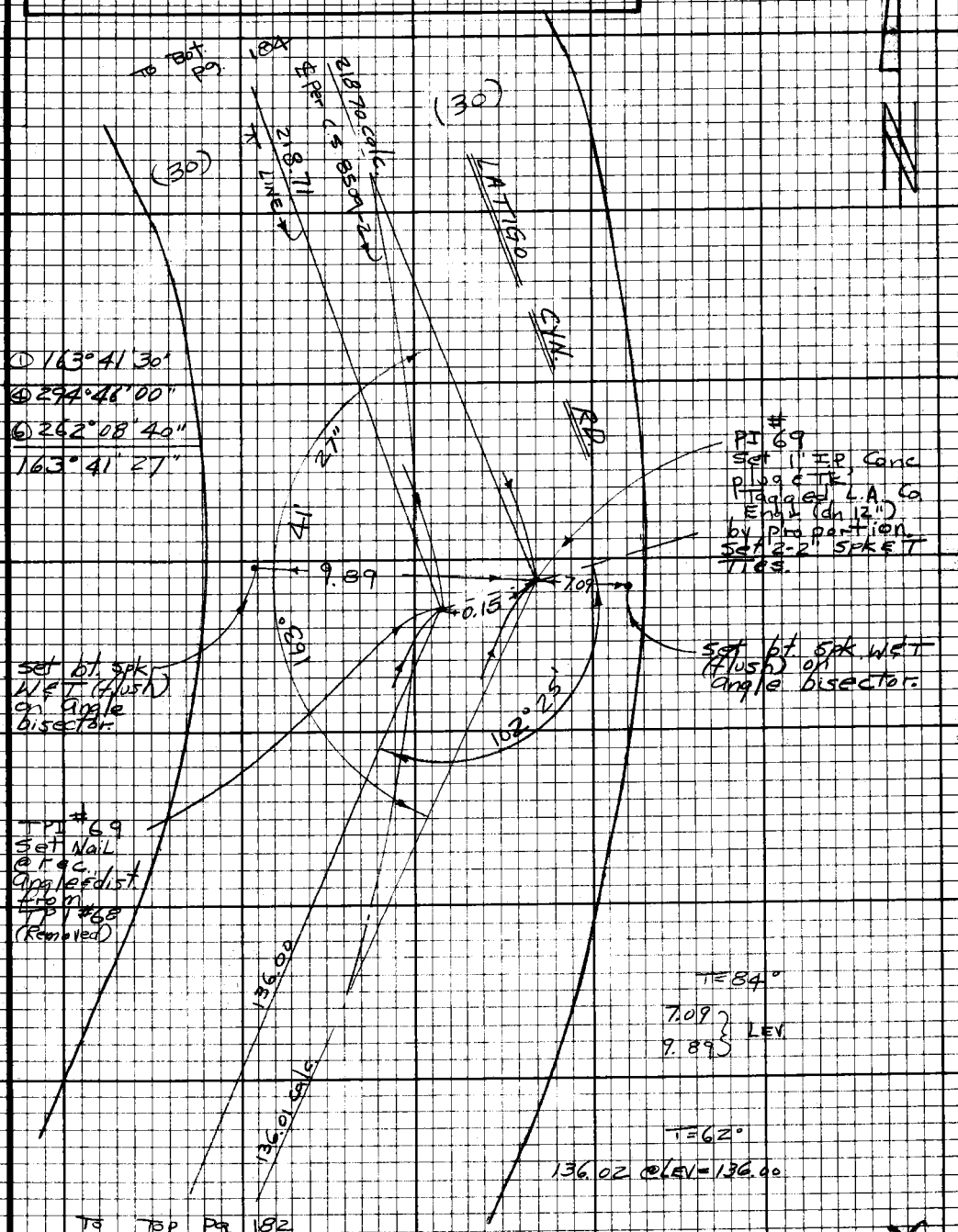

Note: Any Additions or Changes on this Sheet Must be Made or Circled in Red Ink With Date and Name of Person Making Change.

Do not extend this side of this line.

PLEASE RETURN TO
LOS ANGELES COUNTY ENGINEER
403 LOS ANGELES COUNTY ENGINEERING BLDG.

76F3098 CE#310 9-67

PWFB 1305 202

F.B. ~~2781~~ Pg ~~184~~

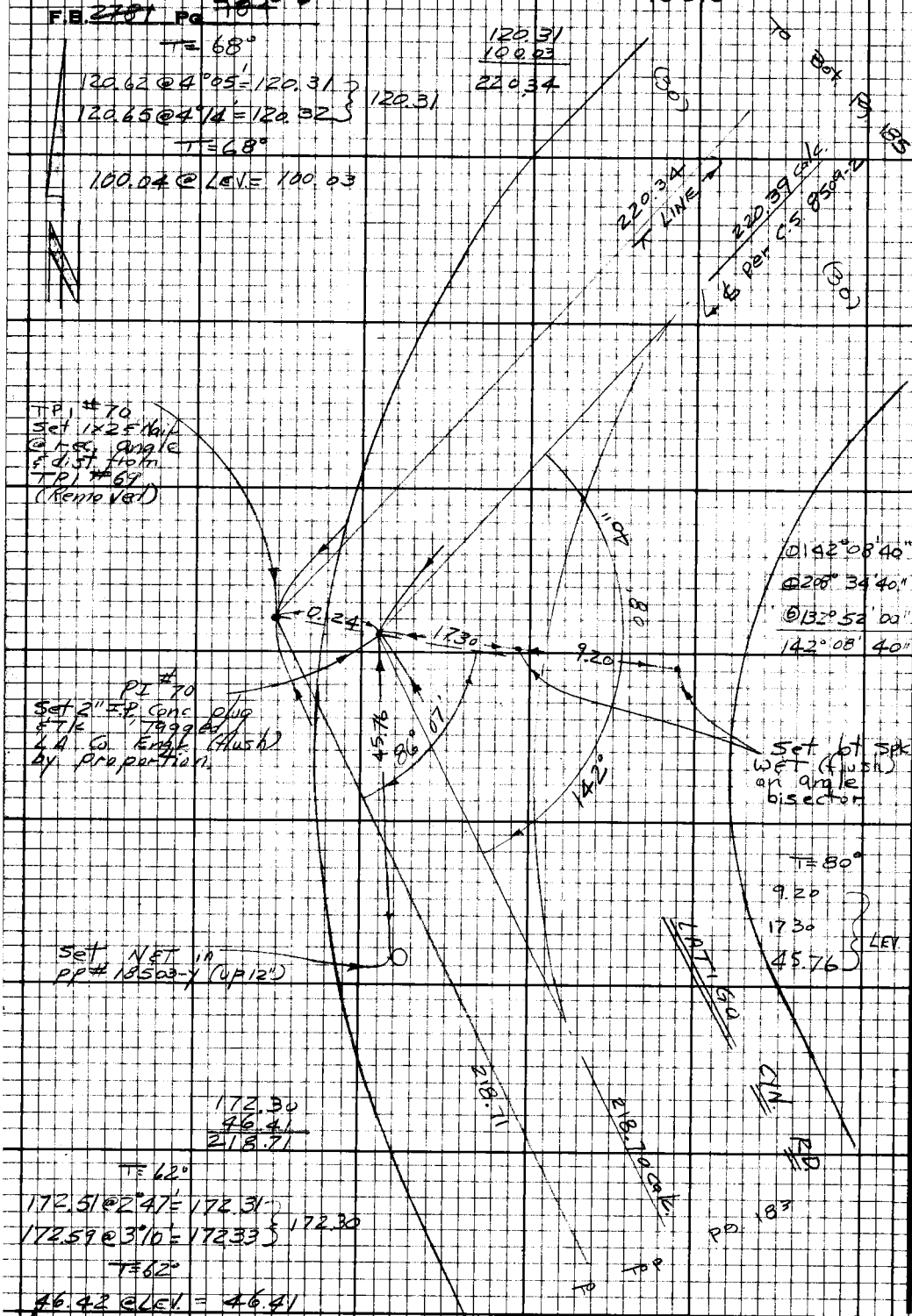

PLEASE RETURN TO
LOS ANGELES COUNTY ENGINEER
403 LOS ANGELES COUNTY ENGINEERING BLDG.

Do not extend this side of this line.

Note: Any Additions or Changes on this Sheet Must be Made or Circled in Red Ink With Date and Name of Person Making Change.

PWFB 1305

203

Notes Ck'd by	Survey of Latigo Cyn Rd.
Map No.	JN 03 03 00 Tape 168 Std 84 °F
Office Work	Surveyed by W. J. Voge
Checked	Notes Voge Date 10-16-68
Date	Indexed C. J. GALLI

F.B. ~~2781~~ Pg. ~~785~~

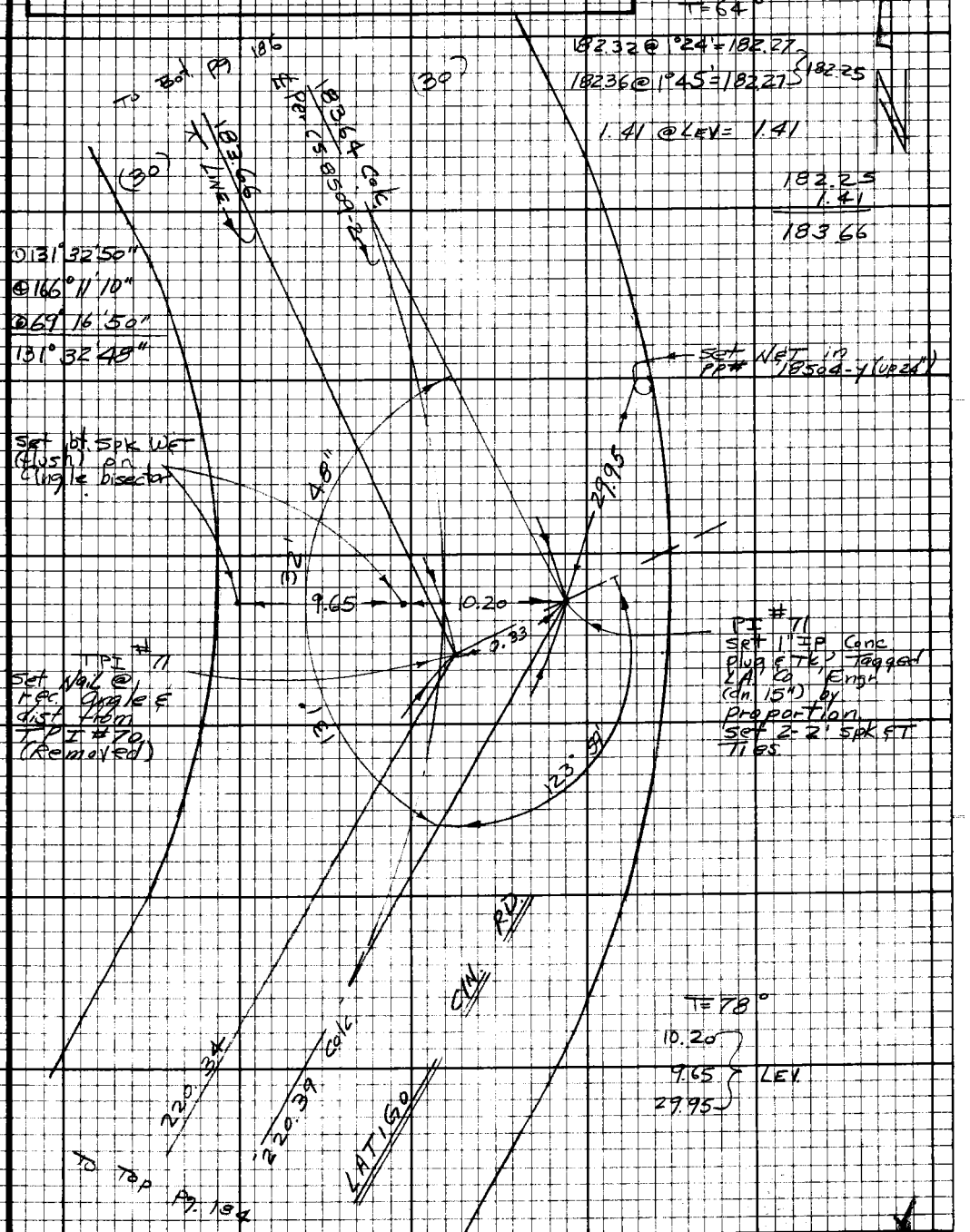

Note: Any Additions or Changes on this Sheet Must be Made or Circled in Red Ink With Date and Name of Person Making Change.

Do not extend this side of this line.

PLEASE RETURN TO
LOS ANGELES COUNTY ENGINEER
403 LOS ANGELES COUNTY ENGINEERING BLDG.

76F3098 CE#310 9-67

F.B. ~~2781~~ Pg ~~186~~

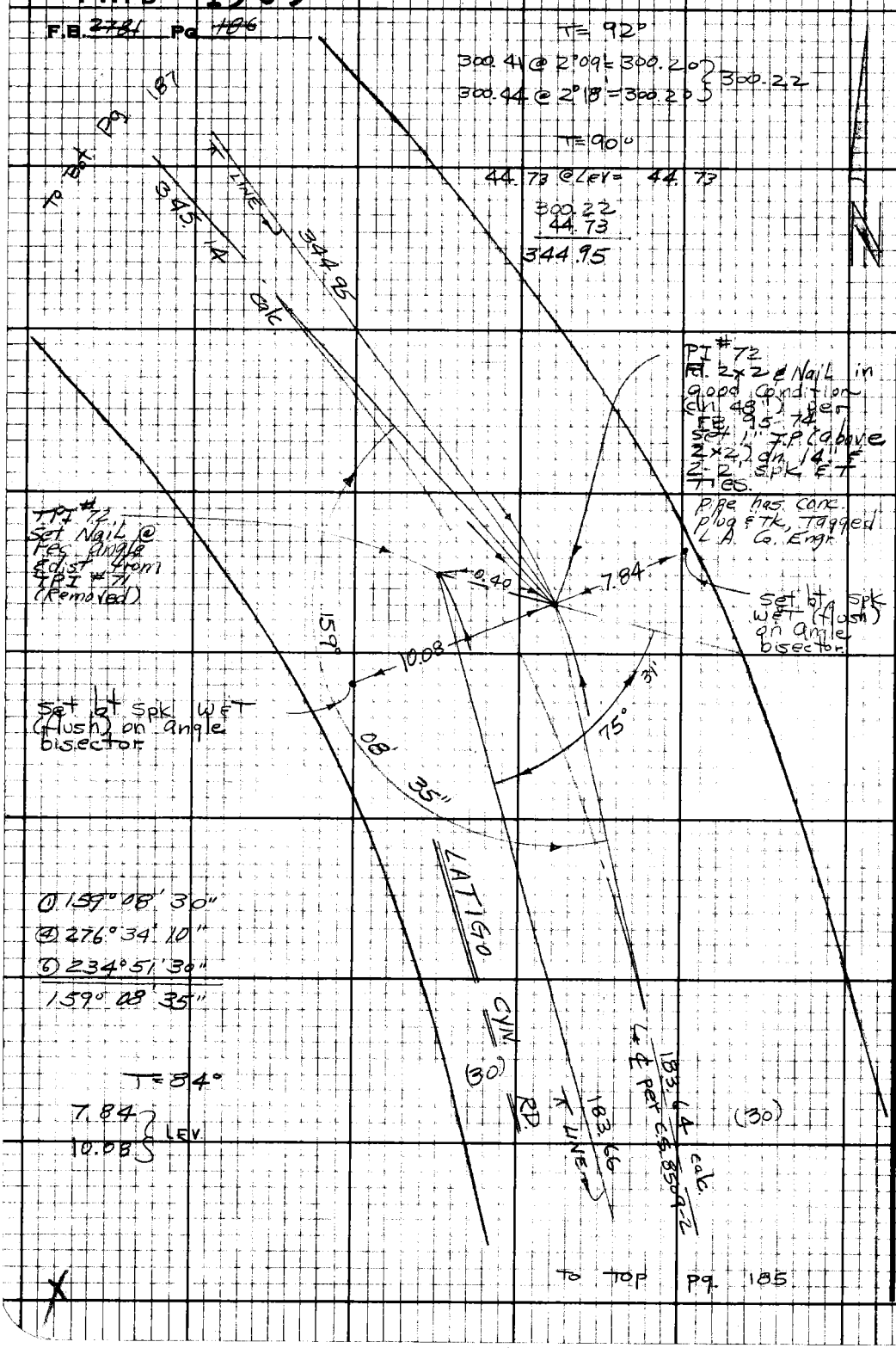

PLEASE RETURN TO
LOS ANGELES COUNTY ENGINEER
403 LOS ANGELES COUNTY ENGINEERING BLDG.

Do not extend this side of this line.

Note: Any Additions or Changes on this Sheet Must be Made or Circled in Red Ink With Date and Name of Person Making Change.

PWFB 1305

205

Notes Ck'd by	Survey of Latigo Cyn. Rd
Map No.	JN 03300 Tape 168 Std 84°F
Office Work	Surveyed by W.J. Voge
Checked	Notes Voge Date 10-22-68
Date	Indexed C. J. GALLI

F.B. ~~2781~~ Pg. ~~187~~

To Bot Pg 188

W.S.92, B-2

T=84°

82.76 @ 10°38' = 81.34

94.55 @ 17°46' = 90.04

13.31 @ LEV = 13.31

16.41 @ LEV = 16.41

390.29 @ LEV = 390.29

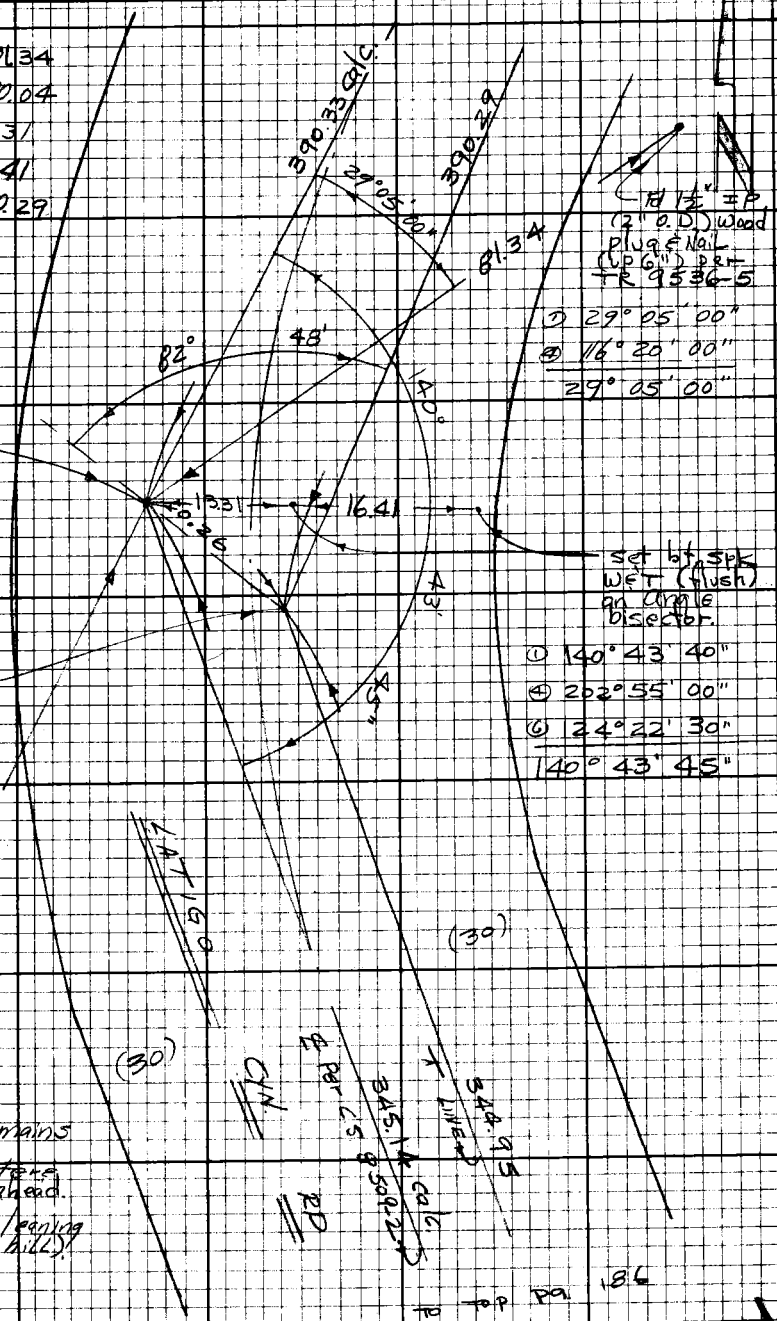

Fd 1½" IP (2" O.D.) Wood plug & Nail (up 6") per TR 9536-5

① 29° 05' 00"
④ 116° 20' 00"
29° 05' 00"

PI #73 set 2" IP Conc. plug & TK Tagged L.A. Co. Engr. (flush) by proportion

set bt. spk W&T (flush) on angle bisector.

① 140° 43' 40"
④ 202° 55' 00"
⑥ 24° 22' 30"
140° 43' 45"

TPI #73 set 1x2 & N. @ rec. angle & dist. from PI #72 (Removed)

Prod Fd 2x2 remains per FB 95-128 set Nail in centere on prod of line ahead. NOTE: Stake remains leaning southerly (down hill).

To top pg 186

Note: Any Additions or Changes on this Sheet Must be Made or Circled in Red Ink With Date and Name of Person Making Change.

Do not extend this side of this line.

PLEASE RETURN TO
LOS ANGELES COUNTY ENGINEER
403 LOS ANGELES COUNTY ENGINEERING BLDG.

76F3098 CE#310 9-67

PWFB 1305

206

F.B. 2791 Pg 188

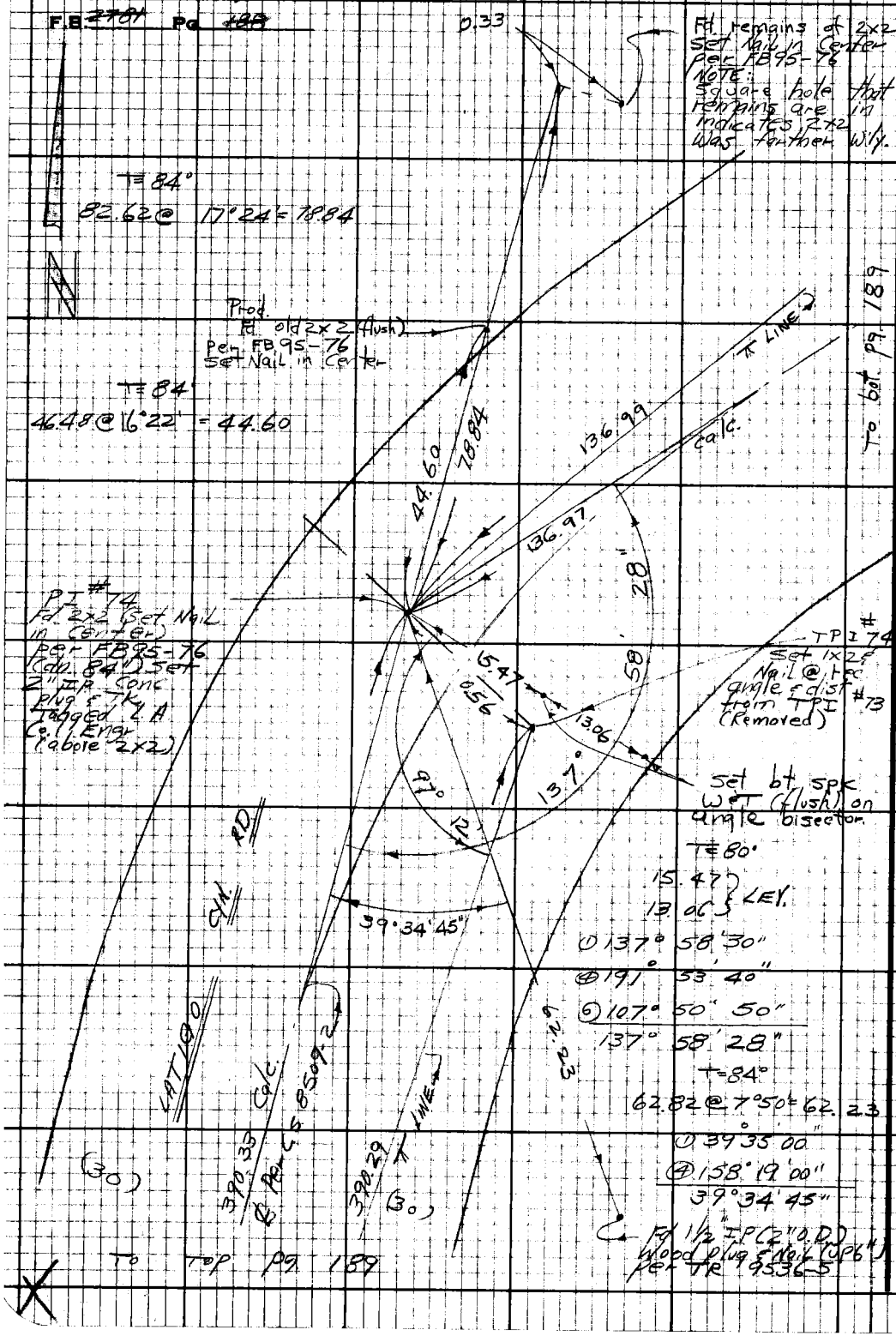

PLEASE RETURN TO
LOS ANGELES COUNTY ENGINEER
403 Los Angeles County Engineering Bldg.

Do not extend this side of this film.

Note: Any Additions or Changes on this Sheet Must be Made or Circled in Red Ink With Date and Name of Person Making Change.

PWFB 1305

207

Notes Ck'd by	Survey of Latigo Cyn Rd
Map No.	JN 0303-00 Tape 168 Std 84°F
Office Work	Surveyed by W. J. Voge
Checked	Notes Voge Date 10-29-68
Date	Indexed C. J. GALLI

F.B. 2781 Pg 189

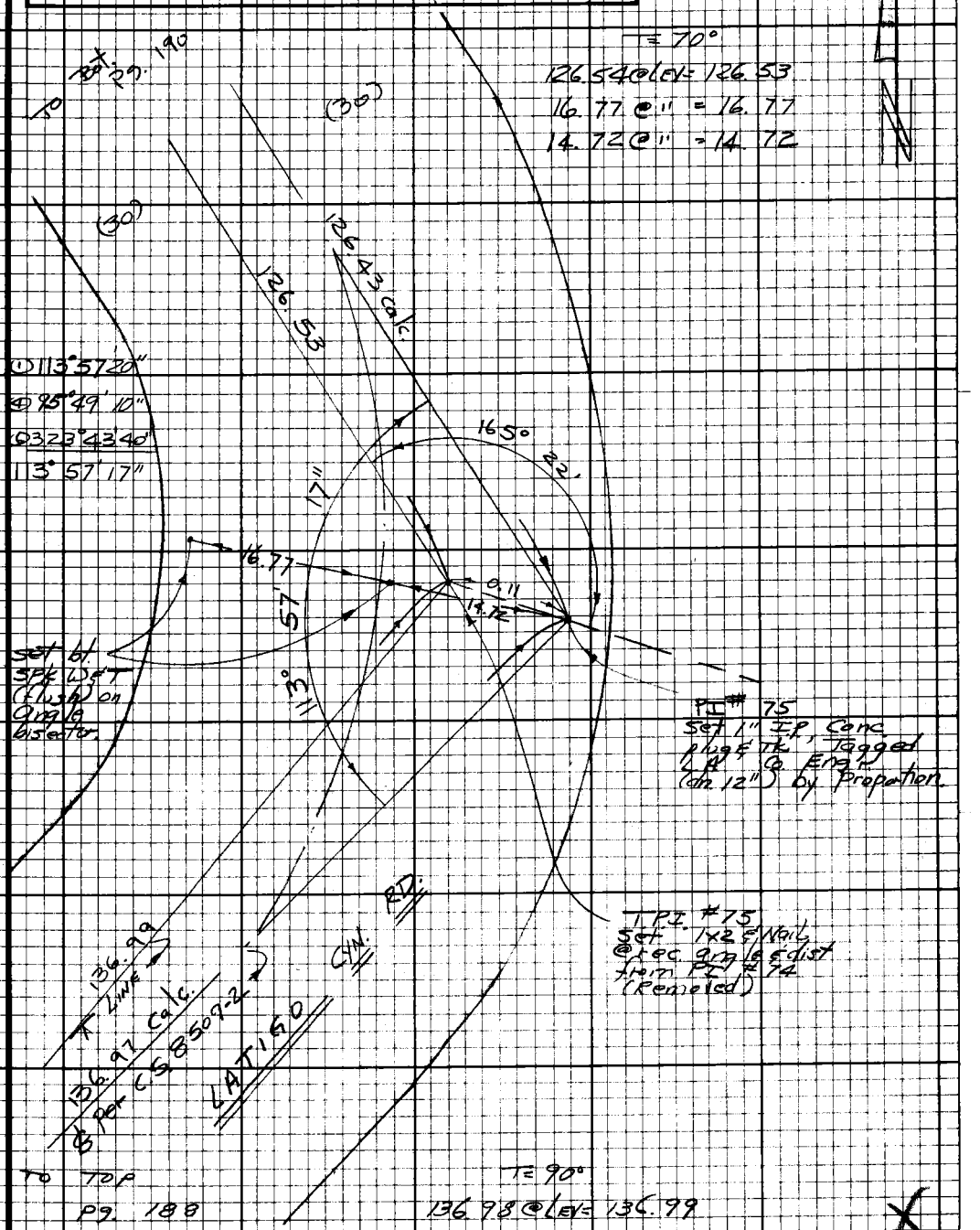

Note: Any Additions or Changes on this Sheet Must be Made or Circled in Red Ink With Date and Name of Person Making Change.

Do not extend this side of this line.

PLEASE RETURN TO
LOS ANGELES COUNTY ENGINEER
403 LOS ANGELES COUNTY ENGINEERING BLDG.

76F3098 CE#310 9-67

PWFB 1305

208

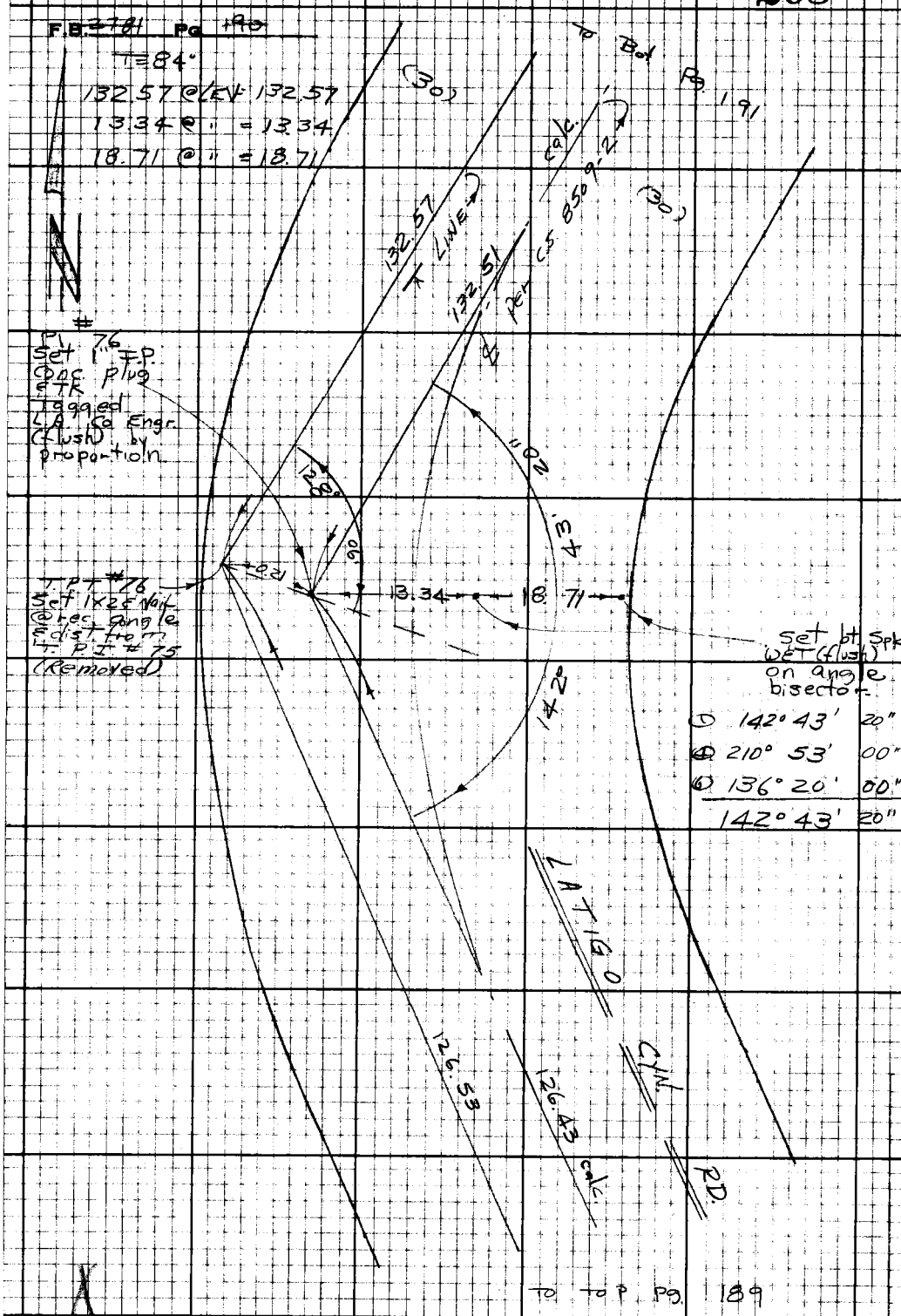

PLEASE RETURN TO
LOS ANGELES COUNTY ENGINEER
403 LOS ANGELES COUNTY ENGINEERING BLDG.

Do not extend this side of this line.

Note: Any Additions or Changes on this Sheet Must be Made or Circled in Red Ink With Date and Name of Person Making Change.

PWFB 1305 209 / 210

Notes Ck'd by	Survey of Latigo Cyn. Rd.
Map No.	JN 0303.00 Tape 16 B Std 84°F
Office Work	Surveyed by W. J. Voge
Checked	Notes Voge Date 10-29-68
Date	Indexed C. J. GALLI

F.B. ~~27-81~~ PG. ~~191~~

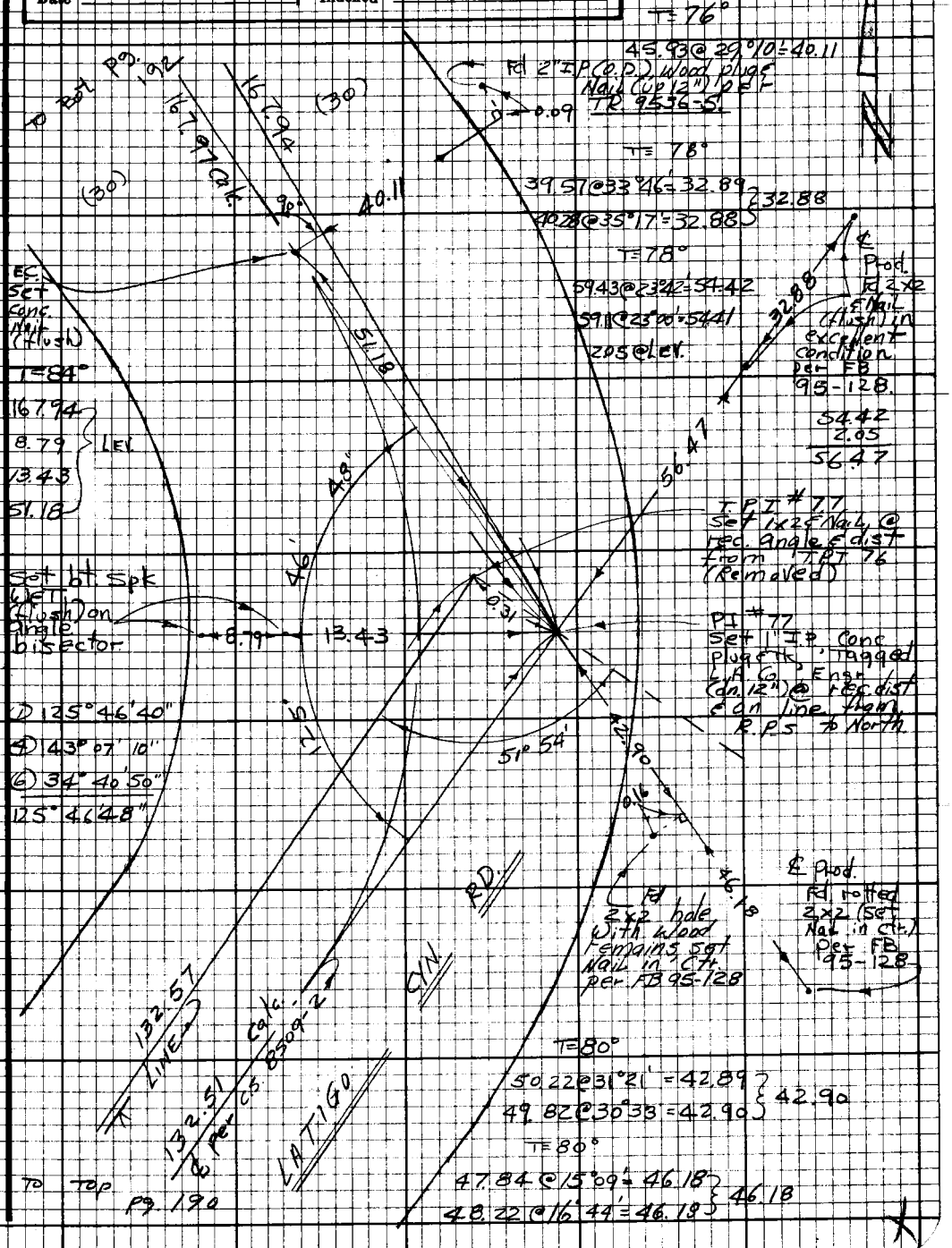

Note: Any Additions or Changes on this Sheet Must be Made or Circled in Red Ink With Date and Name of Person Making Change.

Do not extend this side of this line.

PLEASE RETURN TO
LOS ANGELES COUNTY ENGINEER
403 LOS ANGELES COUNTY ENGINEERING BLDG.

76F3098 CE#310 9-67

PWFB 1305

211 / 212

F.B. 774 Pg 182

To Bot. Pg. 193

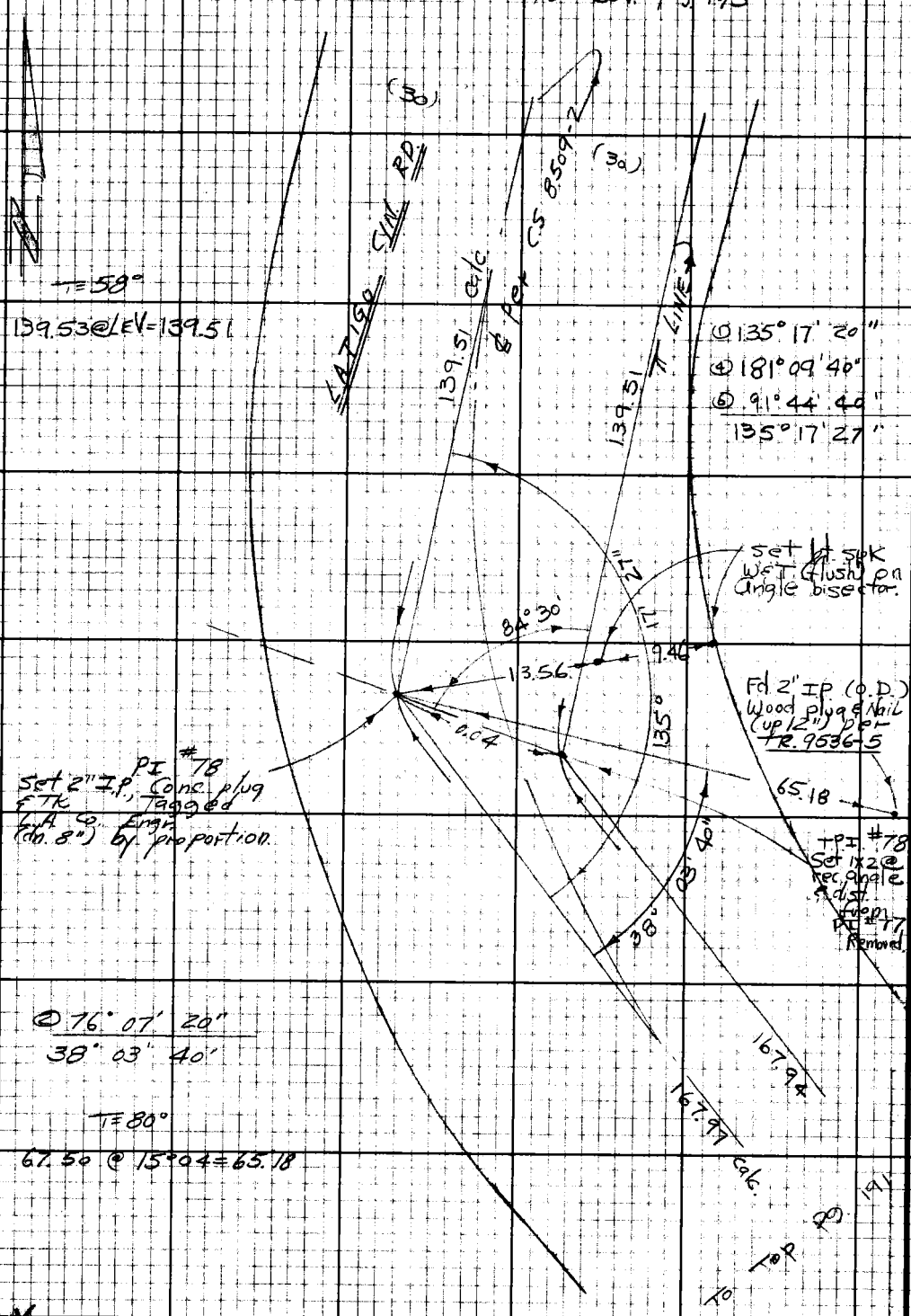

LOS ANGELES COUNTY ENGINEER
403 LOS ANGELES COUNTY ENGINEERING BLDG.

PLEASE RETURN TO

Note:- Any Additions or Changes on this Sheet Must be Made or Cancled in Red Ink With Date and Name of Person Making Change.

Do not extend this side of this line.

PWFB 1305

213

Notes Ck'd by	Survey of Latigo Cyn Rd
Map No.	JN 0303.00 Tape 168 Std 84°F
Office Work	Surveyed by W. J. Voge
Checked	Notes Voge Date 11-18-68
Date	Indexed C. J. GALLI

F.B. 2781 Pg. 193

W.S. 92 B-2

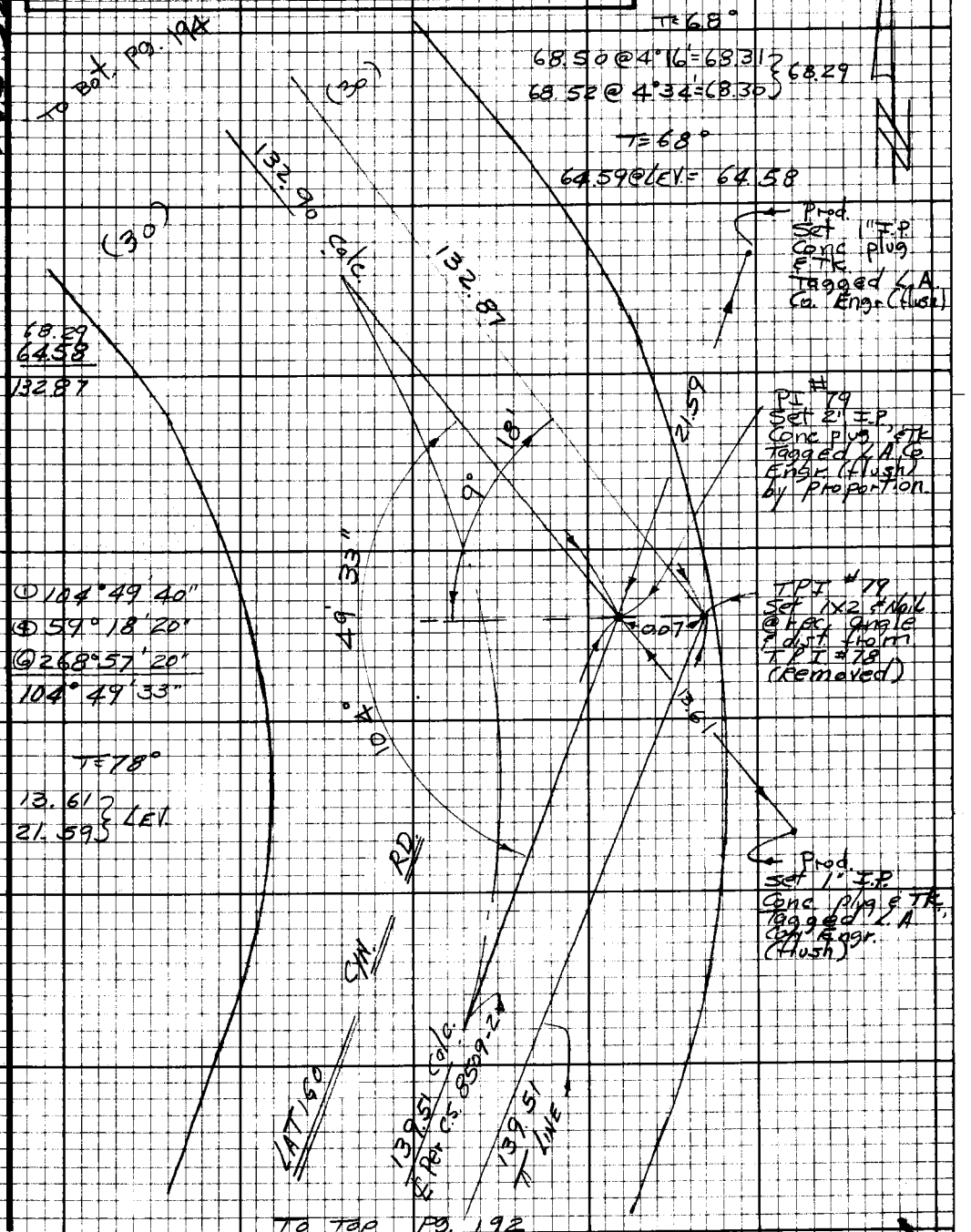

Note: Any Additions or Changes on this Sheet Must be Made or Circled in Red Ink With Date and Name of Person Making Change.

Do not extend this side of this line.

PLEASE RETURN TO
LOS ANGELES COUNTY ENGINEER
403 LOS ANGELES COUNTY ENGINEERING BLDG.

76F3098 CE# 310 9-67

PWFB 1305

214

F.B. ~~2781~~ Pg. ~~94~~

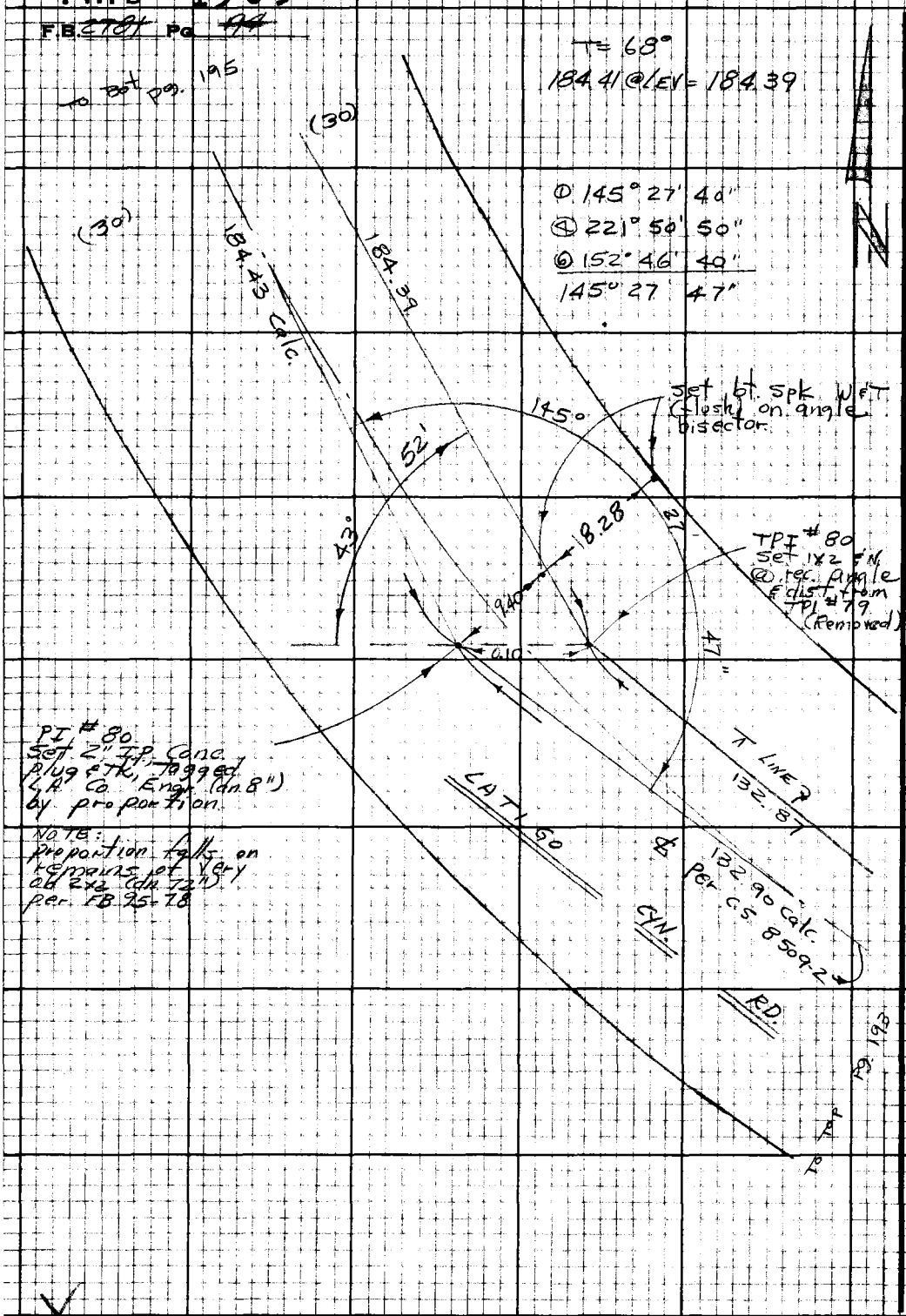

PLEASE RETURN TO
LOS ANGELES COUNTY ENGINEER
403 LOS ANGELES COUNTY ENGINEERING BLDG.

Do not extend this side of this line.

Note: Any Additions or Changes on this Sheet Must be Made or Circled in Red Ink With Date and Name of Person Making Change.

PWFB 1305

215

Notes Ck'd by	Survey of Latigo Cyn Rd
Map No.	JN 0303.00 Tape 168 Std 84 °F
Office Work	Surveyed by W J Voge
Checked	Notes Voge Date 11-18-68
Date	Indexed C. J. GALLI

F.B. ~~278~~ Pg. ~~195~~

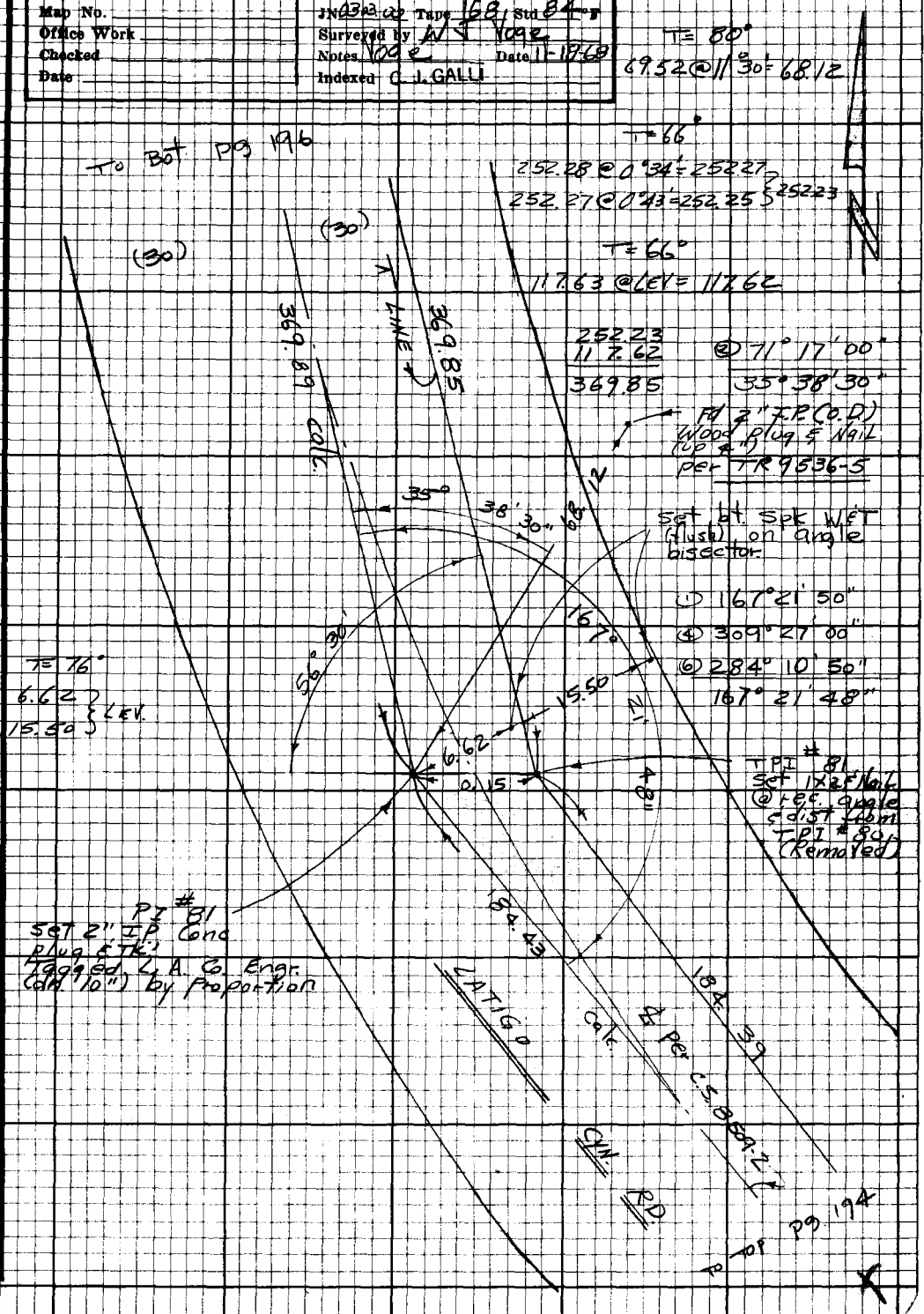

Note: Any Additions or Changes on this Sheet Must be Made or Circled in Red Ink With Date and Name of Person Making Change.

Do not extend this side of this line.

PLEASE RETURN TO
LOS ANGELES COUNTY ENGINEER
403 LOS ANGELES COUNTY ENGINEERING BLDG.

76F3098 CE#310 9-67

F.B. ~~2791~~ Pg ~~196~~

T=66°
176.14 @ LEV = 176.12
14.48 @ " = 14.48
9.32 @ " = 9.32

PLEASE RETURN TO
LOS ANGELES COUNTY ENGINEER
403 LOS ANGELES COUNTY ENGINEERING BLDG.

Do not extend this side of this line.

Note: Any additions or Changes on this Sheet Must be Made on Circled in Red Ink With Date and Name of Person Making Change.

PWFB 1305

217

Notes Ck'd by	Survey of Latigo Cyn Rd
Map No.	JN 33.00 Tape 168 Std 84°F
Office Work	Surveyed by W J Voge
Checked	Notes Voge Date 11-18-68
Date	Indexed C. J. GALLI

F.B. 2781 Pg 197

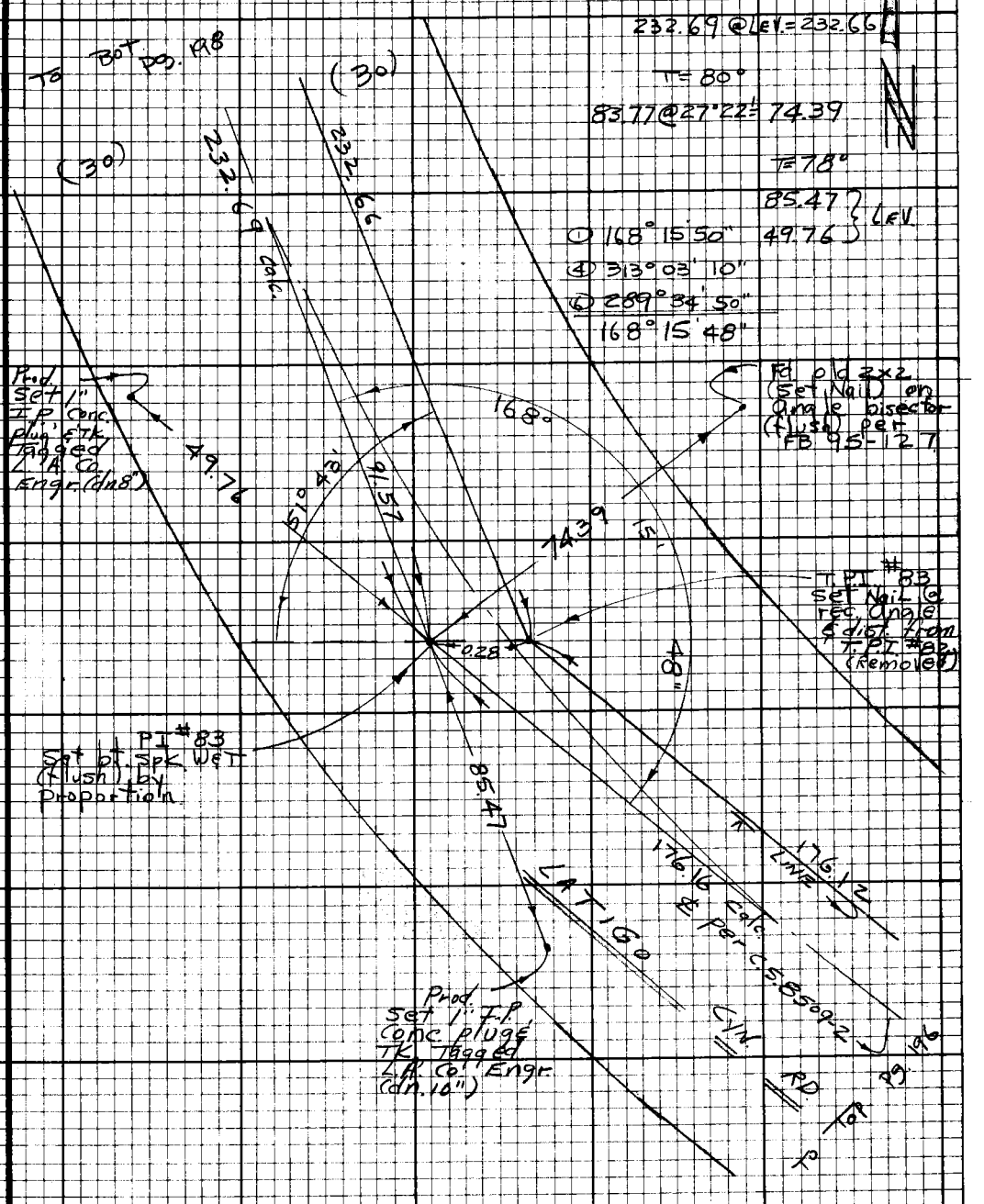

Note: Any Additions or Changes on this Sheet Must be Made or Circled in Red Ink With Date and Name of Person Making Change.

Do not extend this side of this line.

PLEASE RETURN TO
LOS ANGELES COUNTY ENGINEER
403 LOS ANGELES COUNTY ENGINEERING BLDG.

76F3098 CE#310 9-67

PWFB 1305

F.B. 2781 Pg. 198

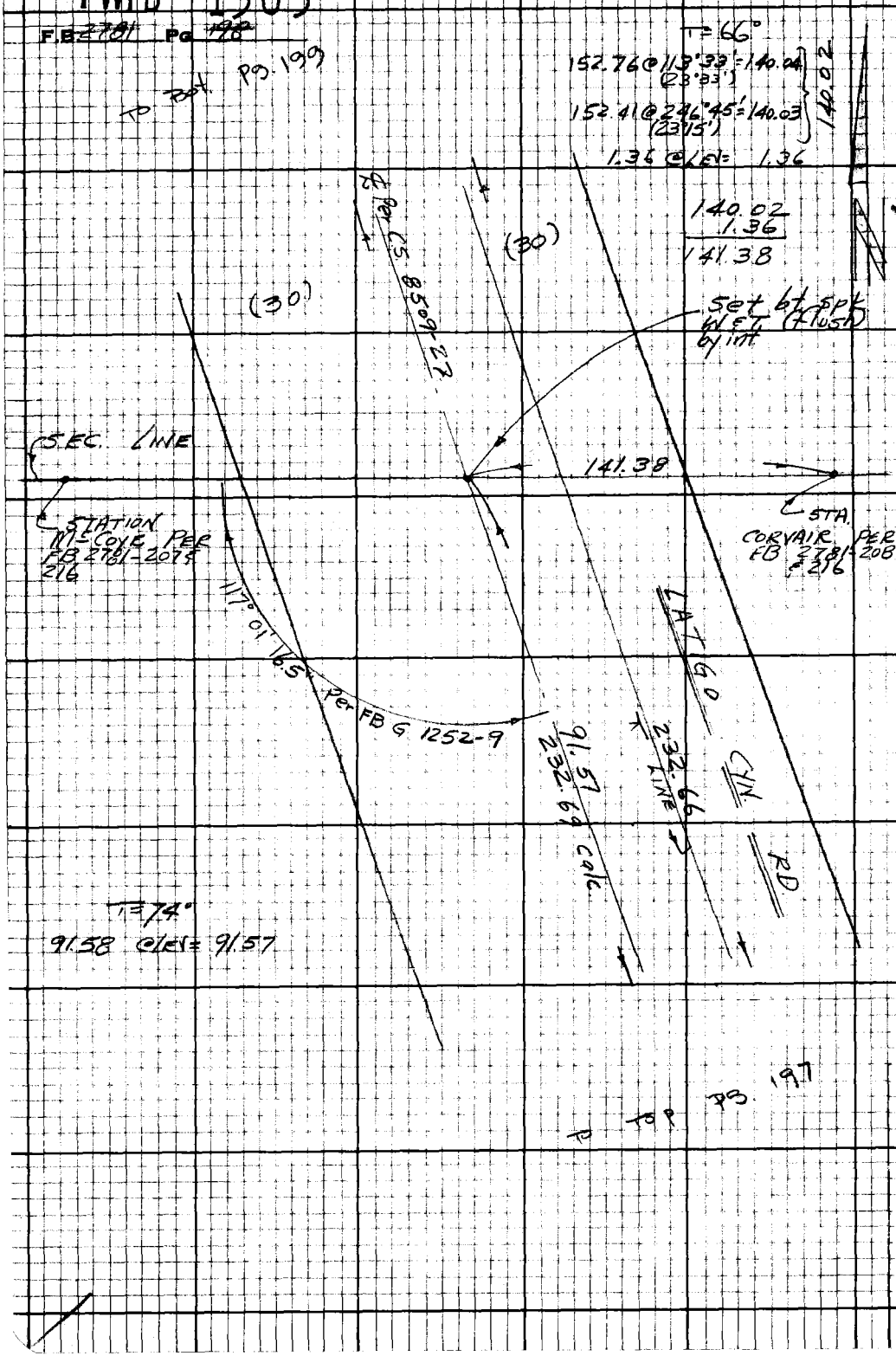

MS 92, B-2

PLEASE RETURN TO
LOS ANGELES COUNTY ENGINEER
403 LOS ANGELES COUNTY ENGINEERING BLDG.

Do not extend this side of this line.

Note: Any Additions or Changes on this Sheet Must be Made or Circled in Red Ink With Date and Name of Person Making Change.

PWFB 1305

219

Notes Ck'd by	Survey of Latigo Cyn Rd
Map No.	JN 0303.00 Tape 168 Std 84 °F
Office Work	Surveyed by W.J. Yoge
Checked	Notes Yoge Date 11-19-68
Date	Indexed C. J. GALLI

F.B. ~~2781~~ Pg. ~~199~~

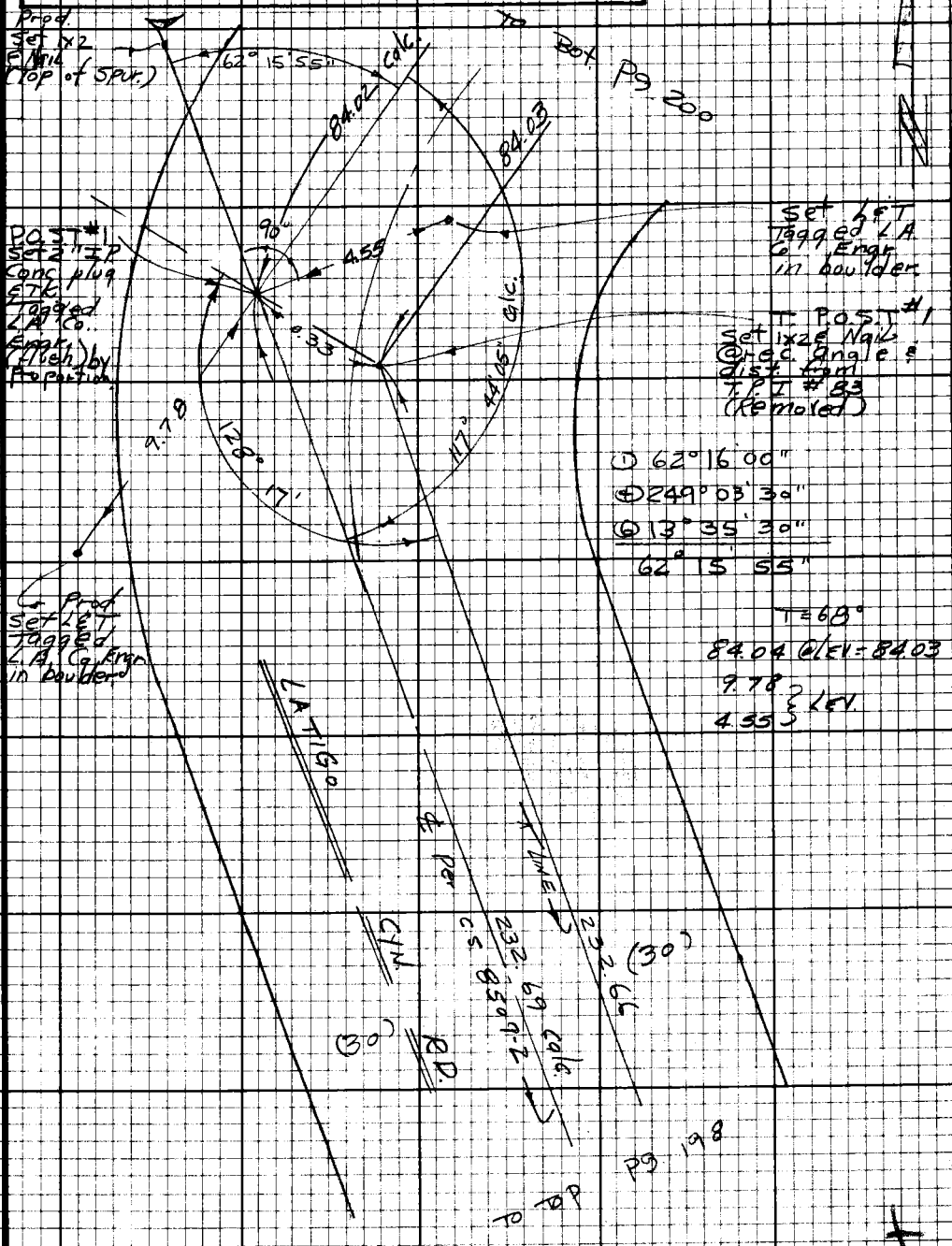

Note: Any Additions or Changes on this Sheet Must be Made or Circled in Red Ink With Date and Name of Person Making Change.

Do not extend this side of this line.

PLEASE RETURN TO
LOS ANGELES COUNTY ENGINEER
403 LOS ANGELES COUNTY ENGINEERING BLDG.

75F3C98 CE#310 9-67

PWEB 1305

FB 2707 Pg 200

220

To Bot PG 201

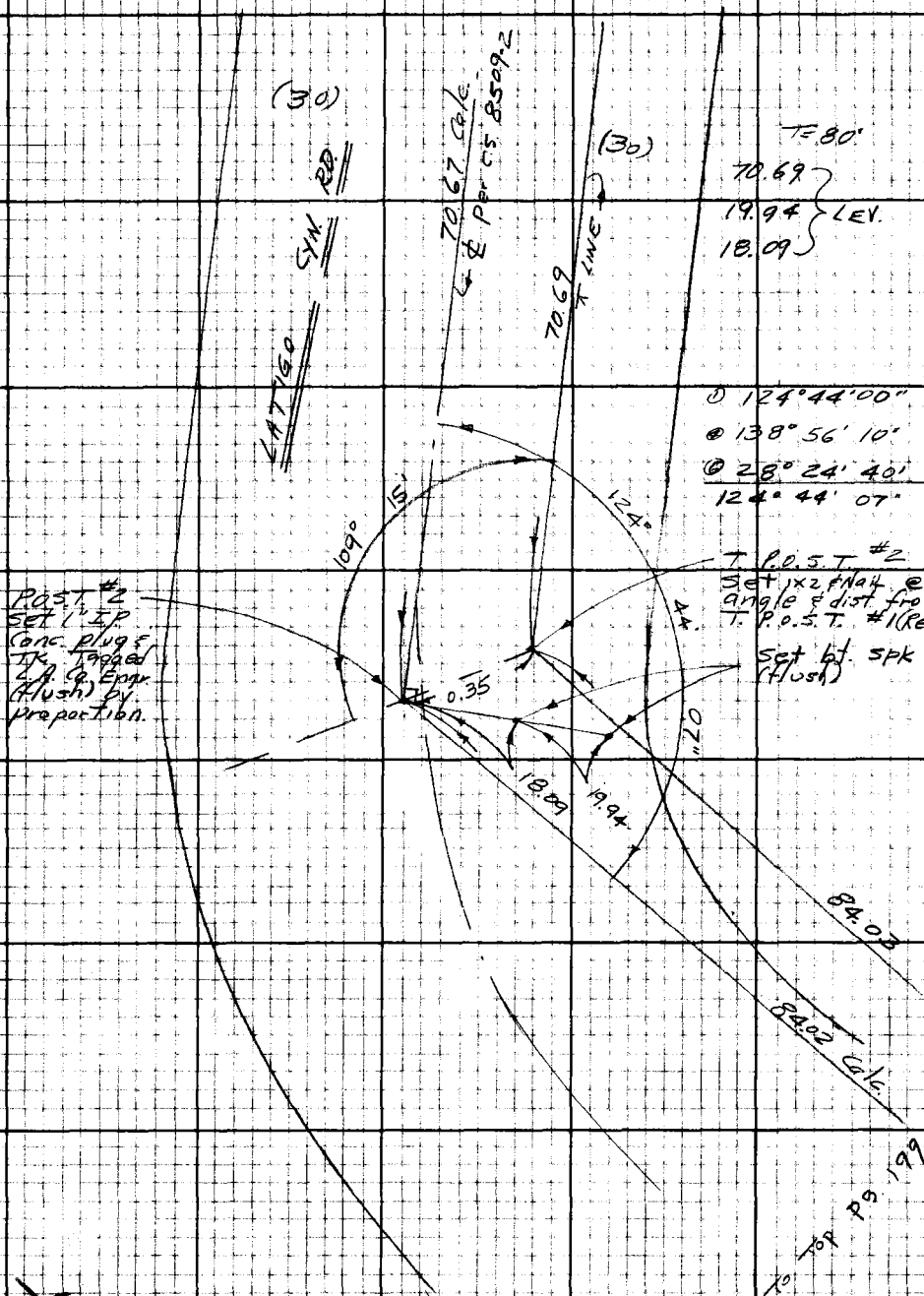

PLEASE RETURN TO
LOS ANGELES COUNTY ENGINEER
403 LOS ANGELES COUNTY ENGINEERING BLDG.

Do not extend this site of this line.

Note: Any Additions or Changes on this Sheet Must be Made or Circled in Red Ink With Date and Name of Person Making Change.

PWFB 1305

221

Notes Ck'd by	Survey of Latigo Cyn Rd
Map No.	JN 0303.00 Tape 168 Std 84 F
Office Work	Surveyed by W J Voge
Checked	Notes Voge Date 11-19-63
Date	Indexed C. J. GALLI

F.B. 2781 Pg. 201

WS 92, B-2

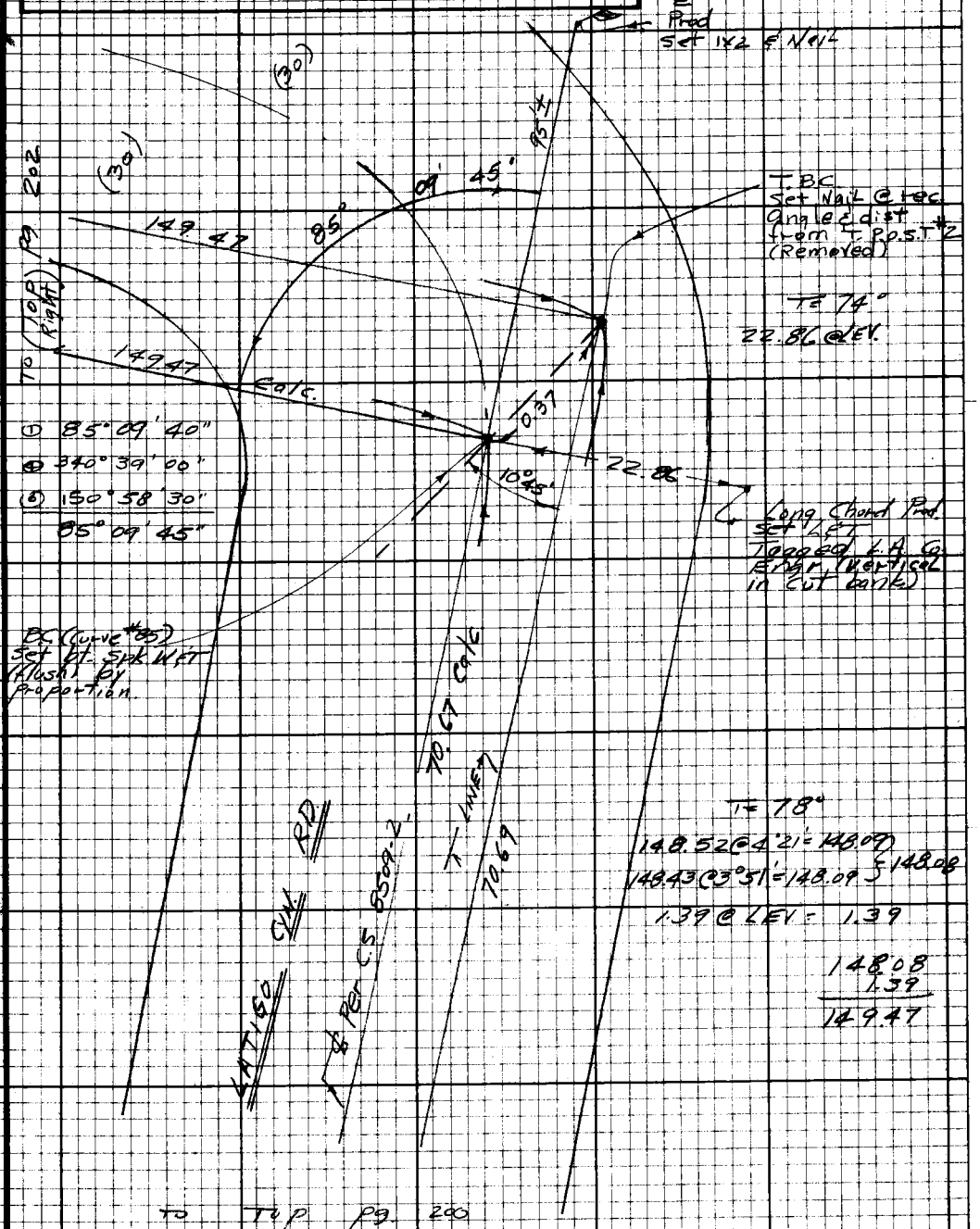

Note: Any Additions or Changes on this Sheet Must be Made or Circled in Red Ink With Date and Name of Person Making Change.

Do not extend this side of this line.

PLEASE RETURN TO
LOS ANGELES COUNTY ENGINEER
403 LOS ANGELES COUNTY ENGINEERING BLDG.

76F3098 CE# 310 9-67

PWFB 1305

222

F.B. ~~2781~~ Pg. ~~202~~

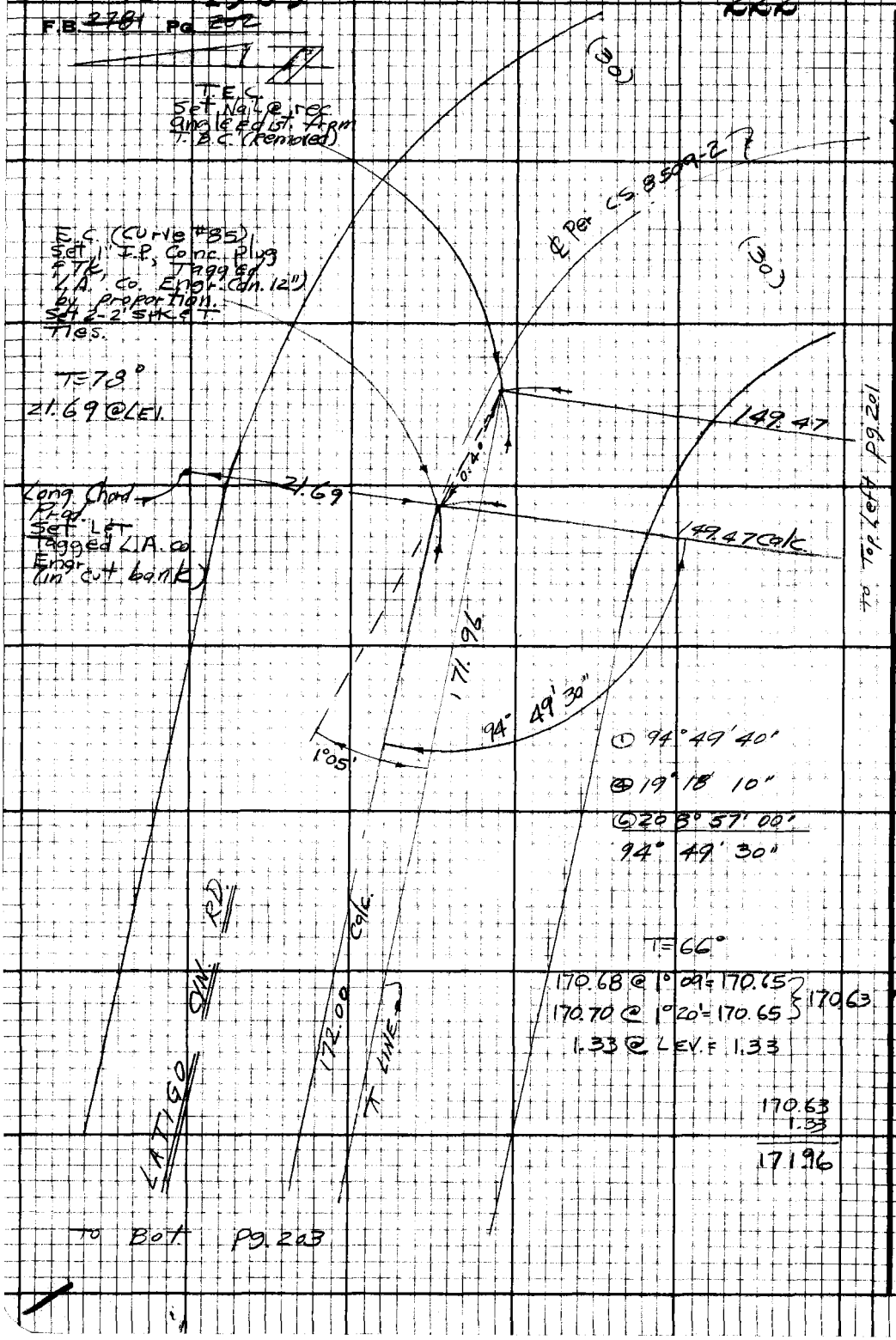

PLEASE RETURN TO
LOS ANGELES COUNTY ENGINEER
403 Los Angeles County Engineering Bldg.

Do not extend this side of this line.

Note: Any Additions or Changes on this Sheet Must be Made or Circled in Red Ink With Date and Name of Person Making Change.

MS 92, B-2

PWFB 1305

223

Notes Ck'd by	Survey of Latigo Cyn Rd
Map No.	JN 0303.00 Tape 169 Std 84 °F
Office Work	Surveyed by W.J. Voge
Checked	Notes Voge Date 11-19-68
Date	Indexed C. J. GALLI

F.B. ~~2781~~ Pg ~~203~~

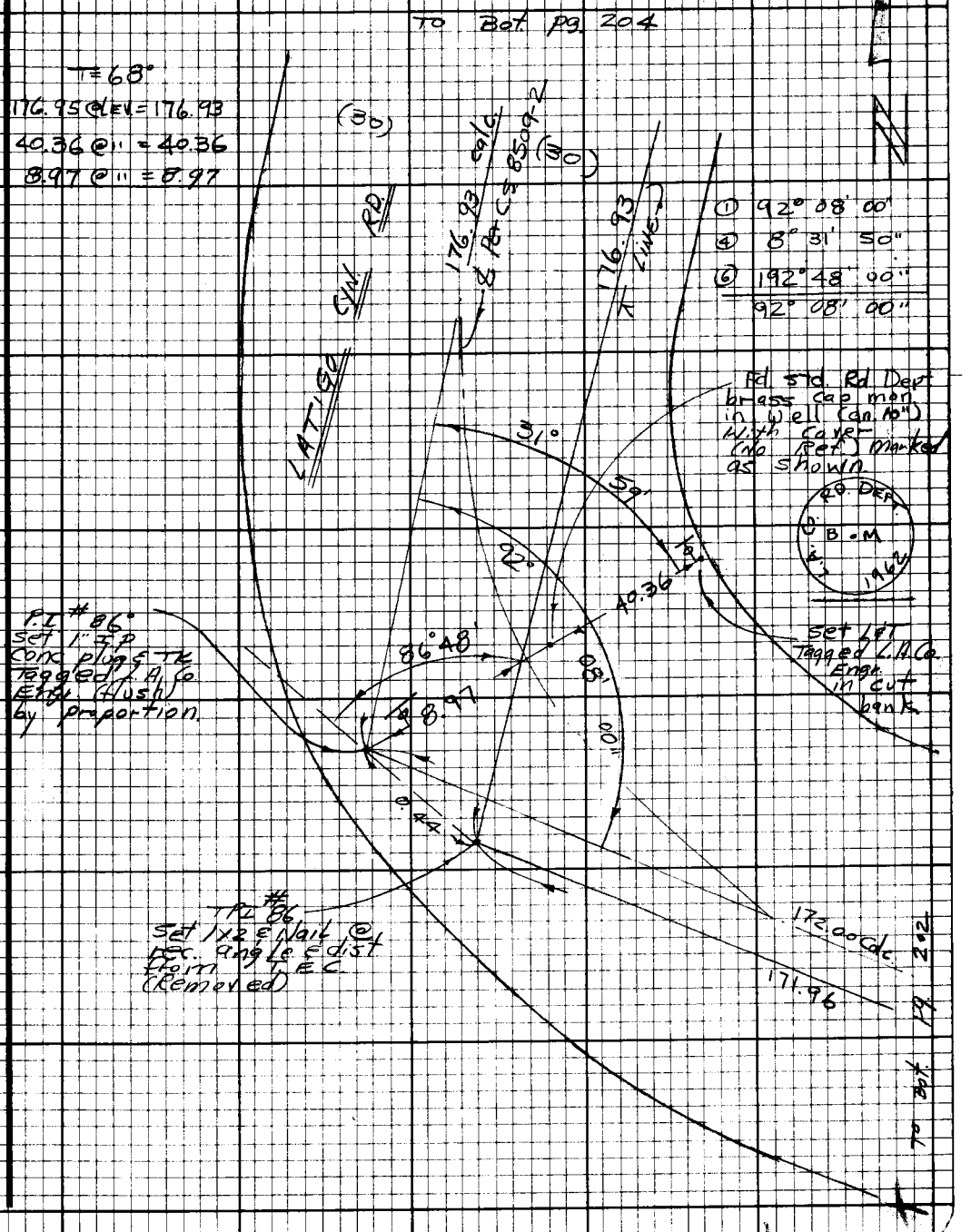

Note: Any Additions or Changes on this Sheet Must be Made or Circled in Red Ink With Date and Name of Person Making Change.

Do not extend this side of this line.

PLEASE RETURN TO
LOS ANGELES COUNTY ENGINEER
403 LOS ANGELES COUNTY ENGINEERING BLDG.

76F3098 CE#310 9-67

F.B. ~~2781~~ Pg ~~204~~

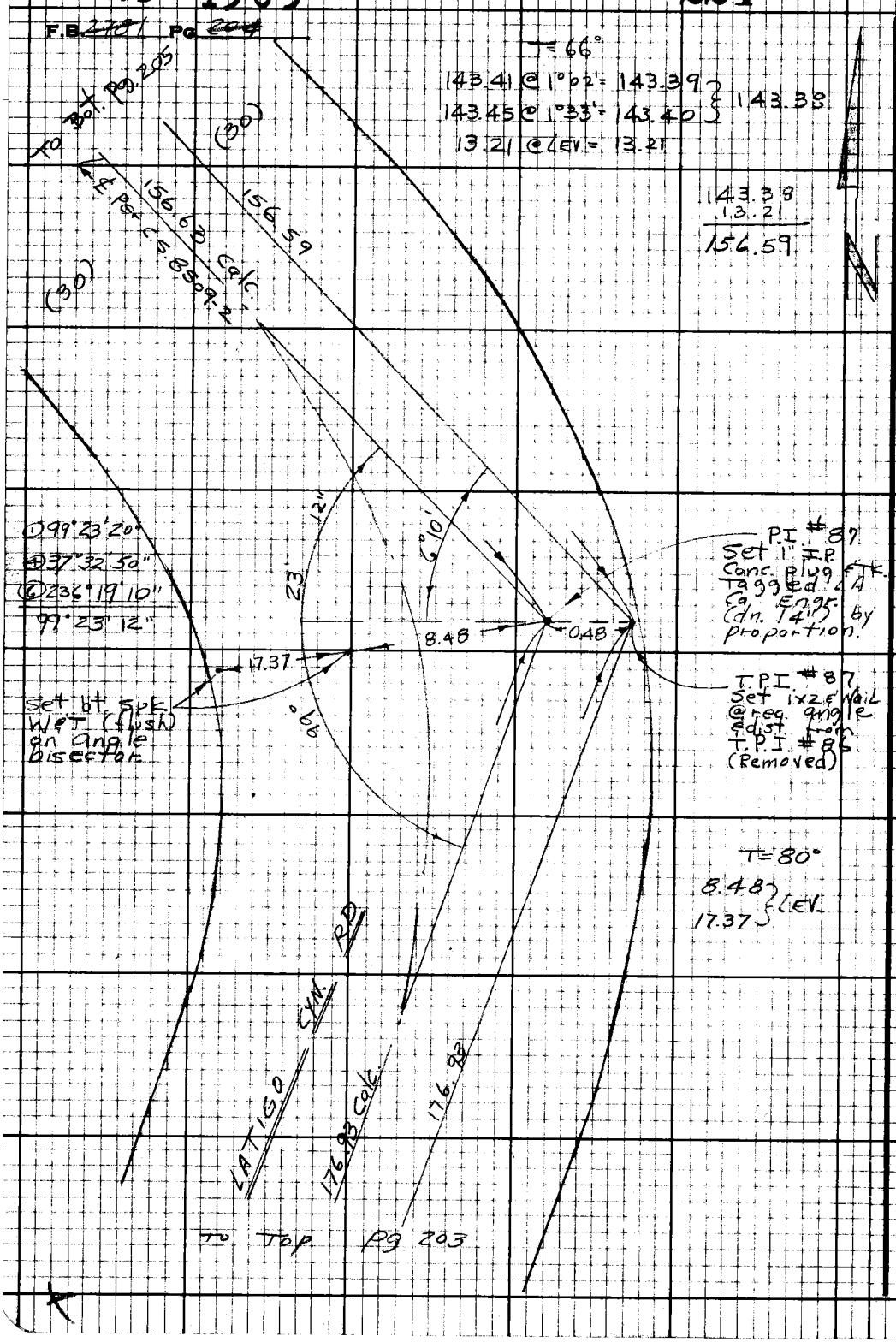

PLEASE RETURN TO
LOS ANGELES COUNTY ENGINEER
403 Los Angeles County Engineering Bldg.

Do not extend this side of this line.

Note: Any Additions or Changes on this Sheet Must be Made or Circled in Red Ink With Date and Name of Person Making Change.

PWFB 1305

225

Notes Ck'd by	Survey of Latigo Cyn. Rd.
Map No.	JN 0303.00 Tape 168 Std 84°F
Office Work #	Surveyed by W.J. Voge
Checked	Notes Voge Date 11-22-68
Date	Indexed C. J. GALLI

F.B. 2781 Pg. 205

Cont'd. F.B. 2787 Pg. 11

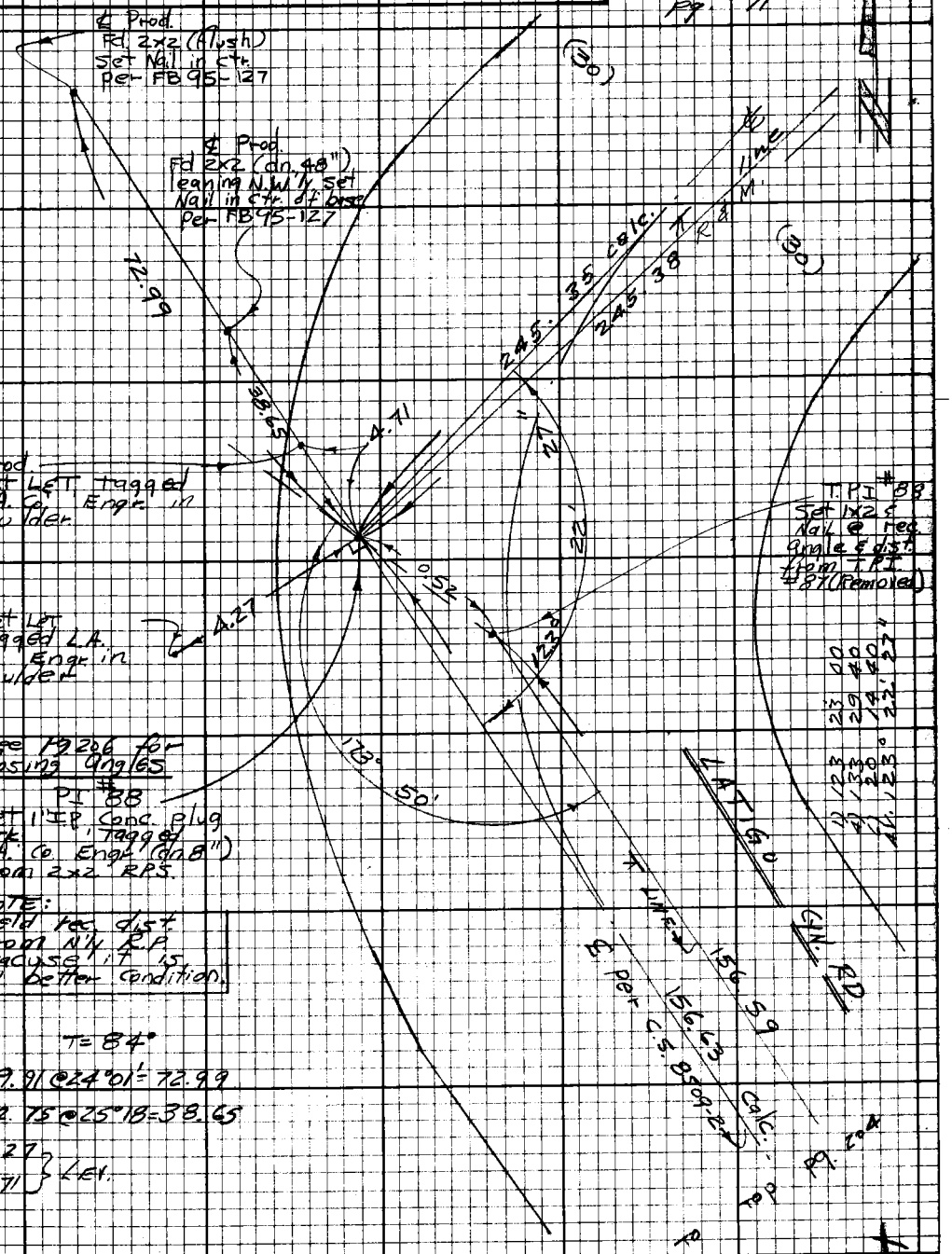

Note: Any Additions or Changes on this Sheet Must be Made or Circled in Red Ink With Date and Name of Person Making Change.

Do not extend this side of this line.

PLEASE RETURN TO
LOS ANGELES COUNTY ENGINEER
403 LOS ANGELES COUNTY ENGINEERING BLDG.

76F3098 CE#310 9-67

PWFB 1305

226

FB 2781 Pg 206

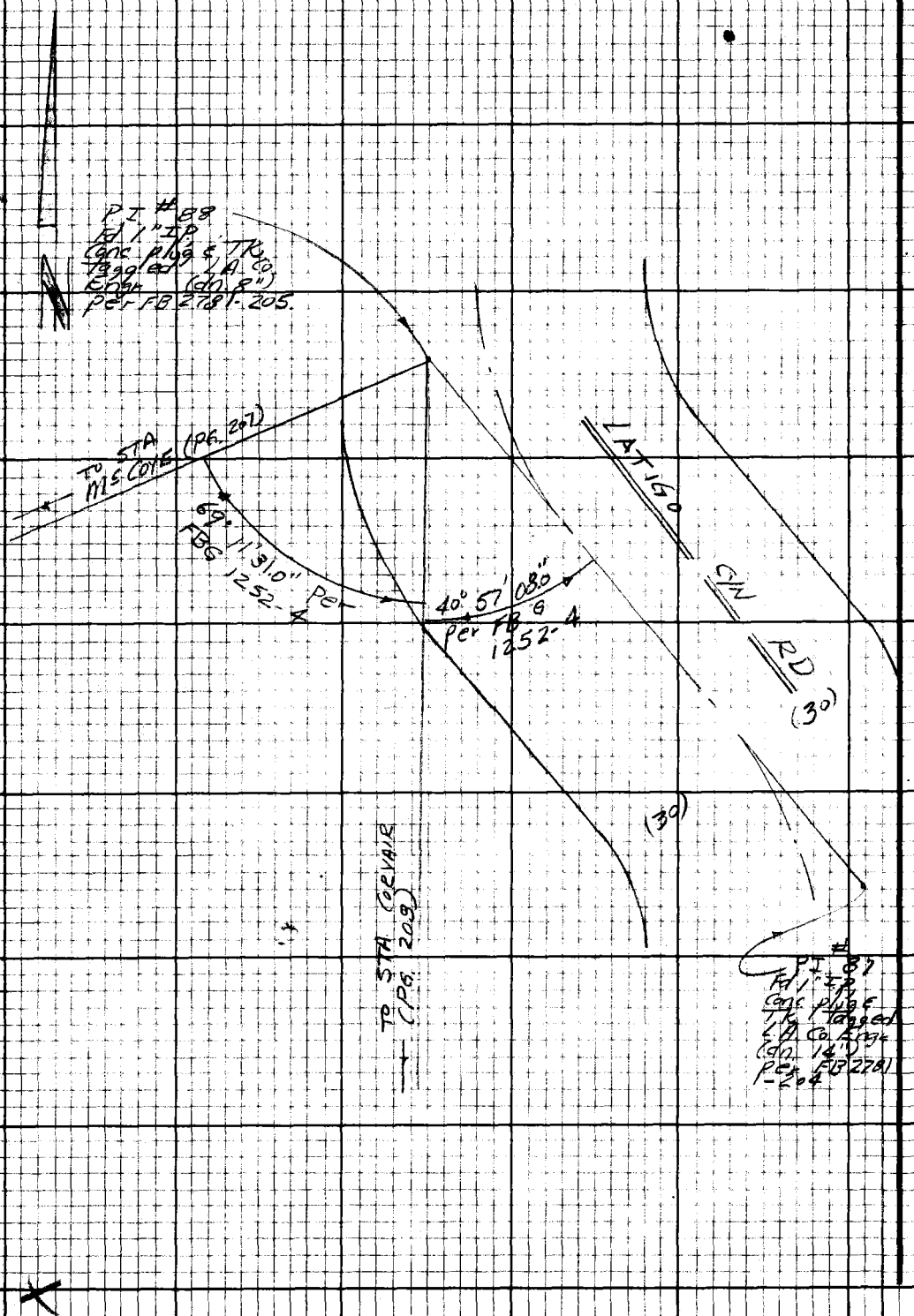

PLEASE RETURN TO
LOS ANGELES COUNTY ENGINEER
403 Los Angeles County Engineering Bldg.

Do not extend this side of this line.

Note: Any Additions or Changes on this Sheet Must be Made or Circled in Red Ink With Date and Name of Person Making Change.

PWFB 1305

227

Notes Ck'd by D. SAPPELL	Survey of N Line Sec 28	F. B. ~~2781~~ Pg. ~~207~~
Map No.	JN 0302.01 Tape 168 Std 84 °F	
Office Work	Surveyed by W. J. Voge	
Checked	Notes Voge Date 4-3-69	
Date	Indexed C. J. GALLI	

W.S 92, B-2

To Bott Pg 208

SURVEY OF THE NORTH LINE (WEST 1/2 MILE) OF SEC 28, T.1.S., R.18 W.

SEE PGS. 215 & 216 FOR TRIANG. SCHEME.

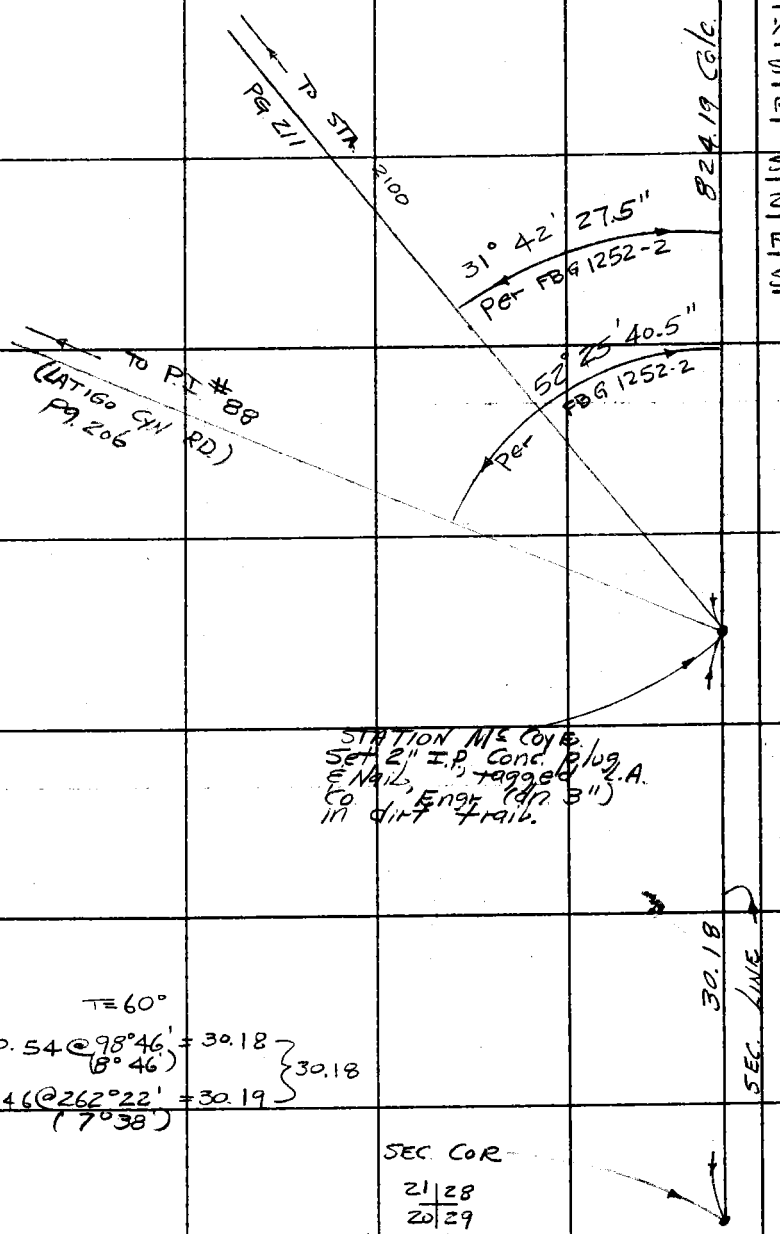

T=60°

30.54 @ 98°46' (8°46') = 30.18
30.46 @ 262°22' (7°38') = 30.19
} 30.18

SEC. COR.

21 | 28
20 | 29

Fd. C.S. brass Cap mon. (flush) per FB 2781-143.

Note: Any Additions or Changes on This Sheet Must be Made or Circled in Red Ink With Date and Name of Person Making Change.

PLEASE RETURN TO
COUNTY OF LOS ANGELES
DEPARTMENT OF COUNTY ENGINEER
403 LOS ANGELES COUNTY ENGINEERING BLDG.

Do not extend this side of this line.

76F3095 CE#310 3-68

PWFB 1305

F. B. 270 PG 208

228

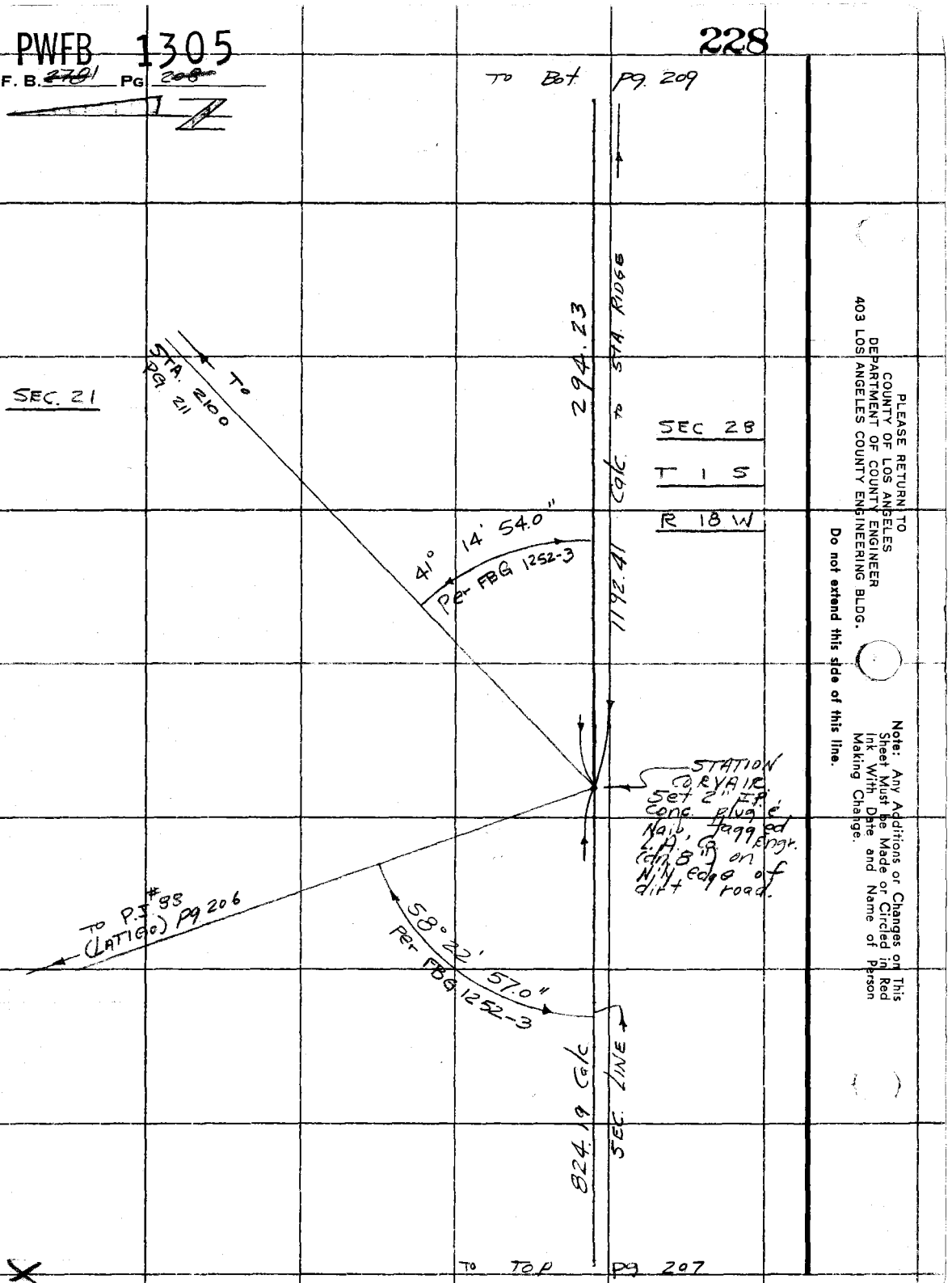

PLEASE RETURN TO
COUNTY OF LOS ANGELES
DEPARTMENT OF COUNTY ENGINEER
403 LOS ANGELES COUNTY ENGINEERING BLDG.

Do not extend this side of this line.

Note: Any Additions or Changes on This Sheet Must be Made or Circled in Red Ink With Date and Name of Person Making Change.

PWFB 1305

229 / 230

Notes Ck'd by D. SAPPELL	Survey of N. Line Sec 29
Map No.	JN 0302.01 Tape 168 Std 84 °F
Office Work	Surveyed by W J Voge
Checked	Notes Voge Date 4-4-69
Date	Indexed C. J. GALLI

F. B. ~~2781~~ PG. ~~209~~

W/S 92, B-2

To bot. pg. 210

0.77

N.E. Cor. of W ½ of NW ¼ of Sec 28. Fd 1½" I.P. (2" outside Dia.) with Nail, up 6" per TR 9536 LS

SEC 28

T. 1. S.

R. 18. W.

SEC 21

T = 64°

216.85 @ 74°02' = 208.48 (15°58)
216.95 @ 286°05' = 208.46 (16°05')
} 208.44

208.44

SEC. LINE

Set 1X2 & Nail (side Hill)

T = 64°

299.40 @ 79°23' = 294.27 (10°37')
299.51 @ 280°44' = 294.27 (10°44')
} 294.23

294.23

To Top pg 208

Note: Any Additions or Changes on This Sheet Must be Made or Circled in Red Ink With Date and Name of Person Making Change.

Do not extend this side of this line.

PLEASE RETURN TO
COUNTY OF LOS ANGELES
DEPARTMENT OF COUNTY ENGINEER
403 LOS ANGELES COUNTY ENGINEERING BLDG.

76F3095 CE#310 3-68

PWFB 1305

231

F. B. ~~2701~~ PG ~~210~~

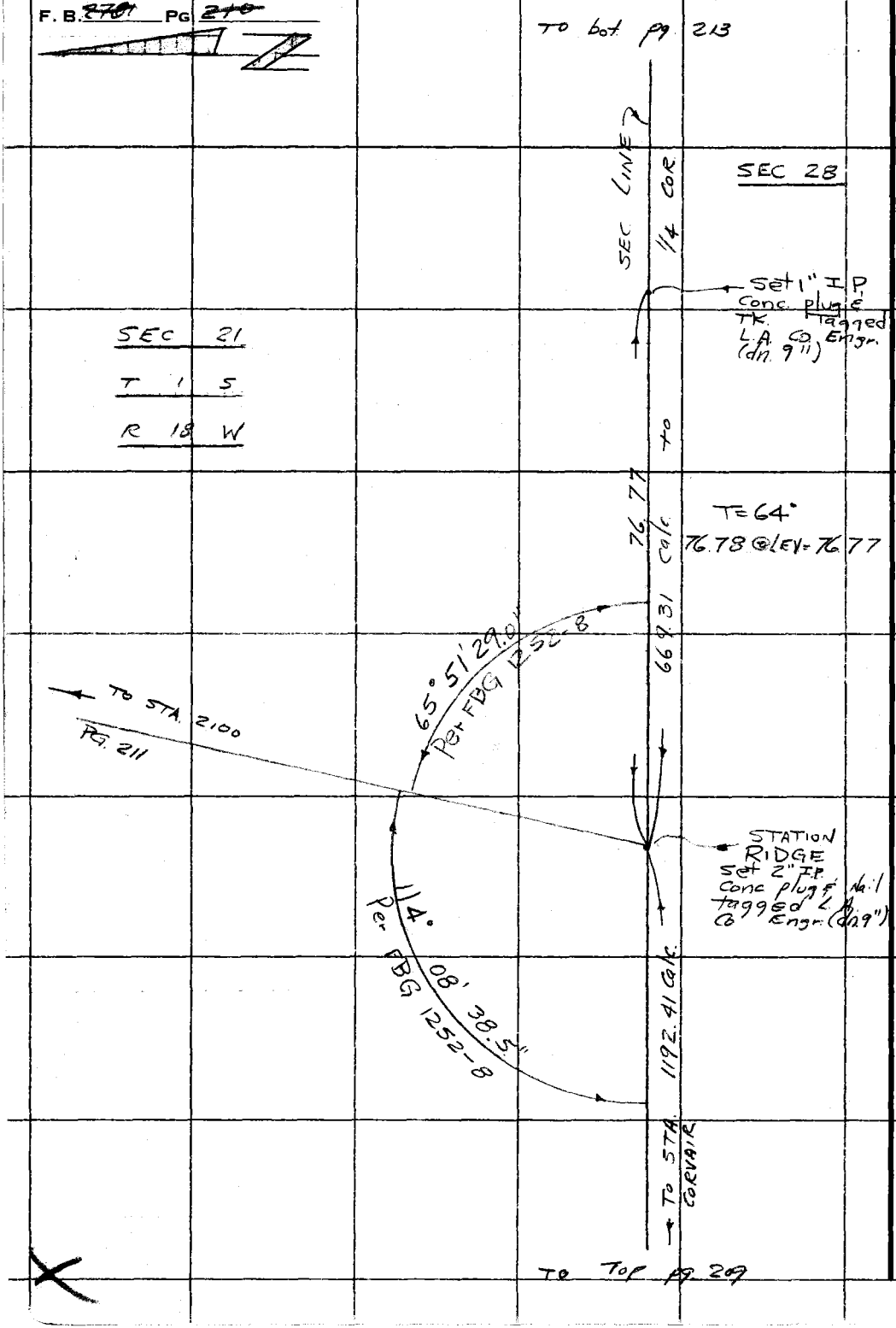

PLEASE RETURN TO
COUNTY OF LOS ANGELES
DEPARTMENT OF COUNTY ENGINEER
403 LOS ANGELES COUNTY ENGINEERING BLDG.

Do not extend this side of this line.

Note: Any Additions or Changes on This Sheet Must be Made or Circled in Red Ink With Date and Name of Person Making Change.

PWFB 1305

232

Notes Ck'd by D. SAPPELL	Survey of N LINE SEC 29	F. B 2787 PG. 24
Map No.	JN 0302 01 Tape 168 Std 84 °F	
Office Work	Surveyed by W J Yoge	
Checked	Notes Yoge Date 4-7-69	
Date	Indexed C. J. GALLI	

TRIANGULATION STATION 2100

DIRECTIONS
PER FBG 1252-5

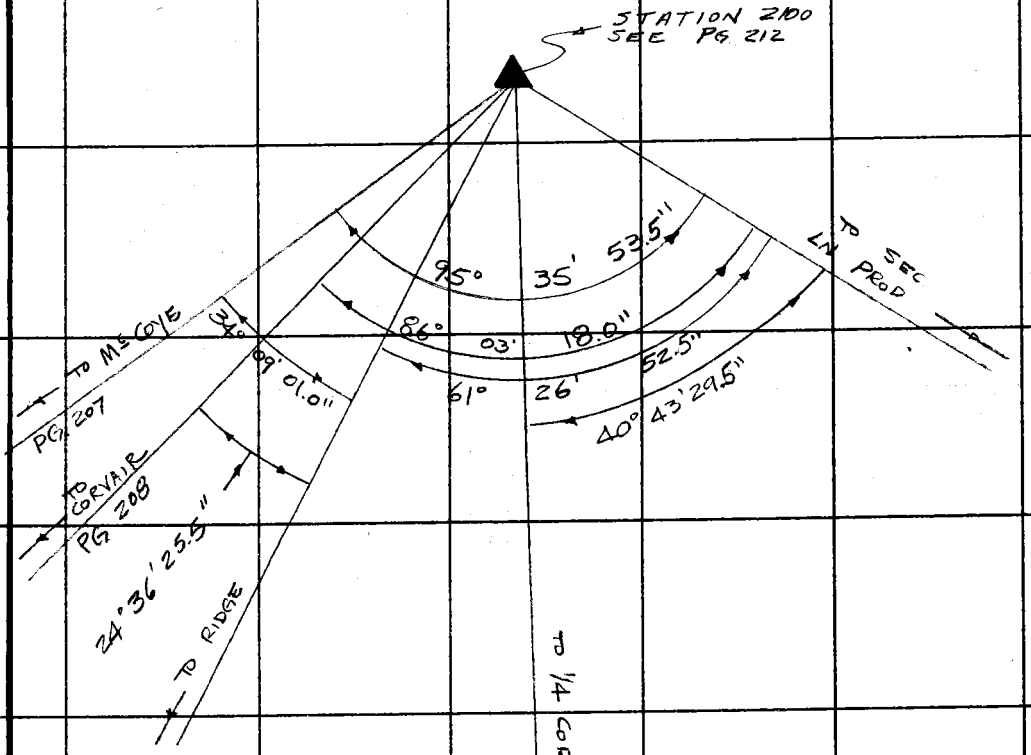

Note: Any Additions or Changes on this Sheet Must be Made or Circled in Red Ink With Date and Name of Person, Making Change.

Do not extend this side of this line.

PLEASE RETURN TO
COUNTY OF LOS ANGELES
DEPARTMENT OF COUNTY ENGINEER
403 LOS ANGELES COUNTY ENGINEERING BLDG.

F6F3095 CE#310 3-68

PWFB 1305

F. B. 2781 PG 242

233

DESCRIPTION

THIS STATION IS IN L.A. COUNTY, LATIGO CYN. AREA. FROM LATIGO CYN RD AND OCEAN VIEW DR. PROCEED N'ly ON LATIGO CYN. RD THREE MILES TO A FIRE ROAD (DIRT ROAD) ON THE E'ly SIDE OF LATIGO. THEN PROCEED ONE AND FOUR TENTHS MILES ALONG FIRE ROAD S.E.'ly TO BASE OF HILL (215/ET. ON QUAD SHEET). THEN HIKE TO TOP OF HILL AND DOWN ON S'ly SPUR TO APPROX. 2100 FT. ELEV. TO THE POINT

STATION

SET A 2" I.P., CONC. PLUG & NAIL TAGGED L.A. CO. ENGR. (FLUSH)

PLEASE RETURN TO
COUNTY OF LOS ANGELES
DEPARTMENT OF COUNTY ENGINEER
403 LOS ANGELES COUNTY ENGINEERING BLDG.

Do not extend this side of this line.

Note: Any Additions or Changes on This Sheet Must be Made or Circled in Red Ink With Date and Name of Person Making Change.

PWFB 1305

234

Notes Ck'd by D. SAPPELL	Survey of N LINE SEC 28
Map No.	JN 0302.01 Tape 168 Std 84 °F
Office Work	Surveyed by WJ Voge
Checked	Notes Voge Date 4-7-69
Date	Indexed C. J. GALLI

F. B. ~~2781~~ PG. ~~213~~

WS92, B-2

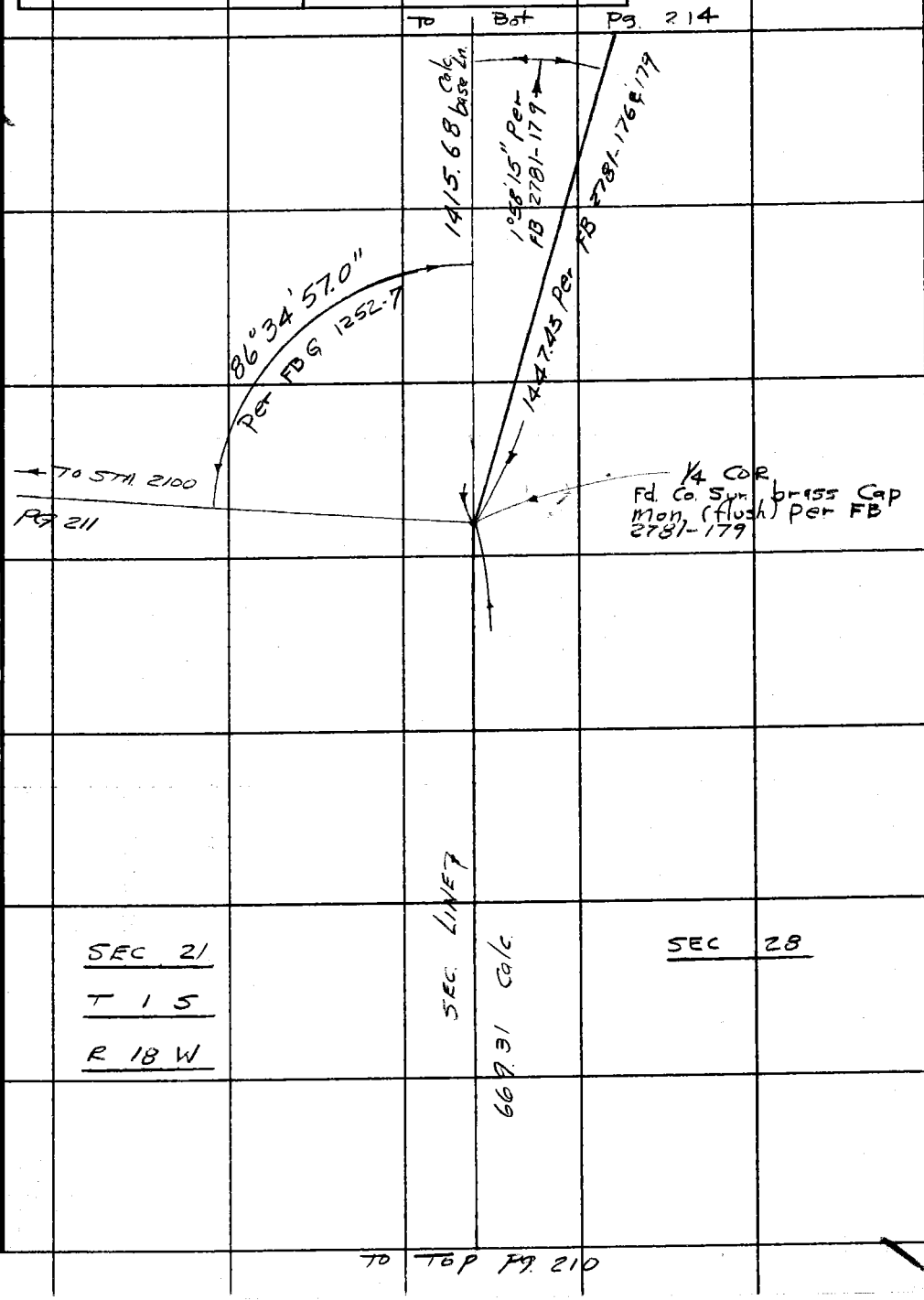

Note: Any Additions or Changes on This Sheet Must be Made or Circled in Red Ink With Date and Name of Person Making Change.

Do not extend this side of this line.

PLEASE RETURN TO
COUNTY OF LOS ANGELES
DEPARTMENT OF COUNTY ENGINEER
403 LOS ANGELES COUNTY ENGINEERING BLDG.

76F309S CE#310 3-68

PWFB 1305

235

F. B. ~~2781~~ PG ~~214~~

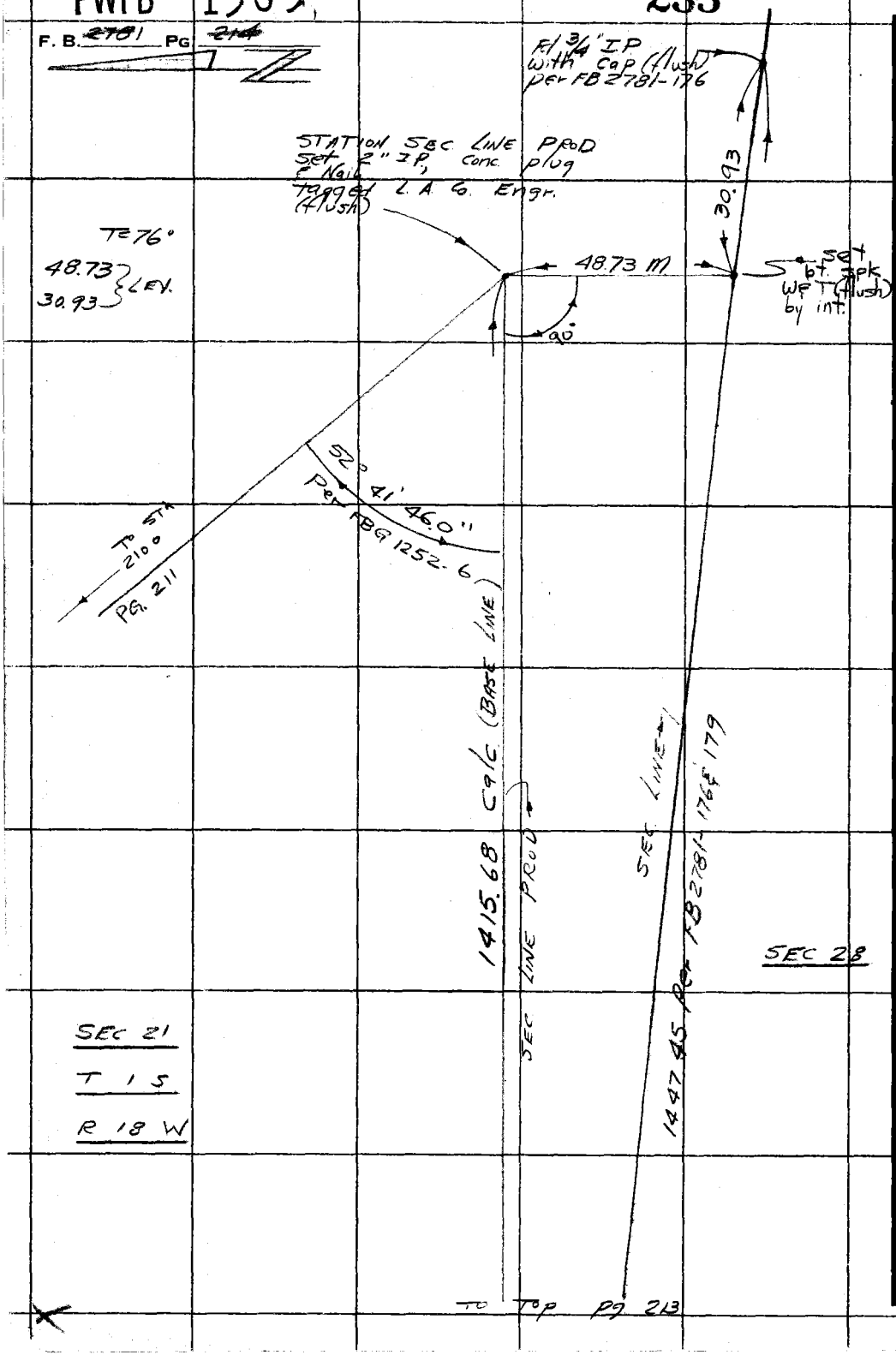

PLEASE RETURN TO
COUNTY OF LOS ANGELES
DEPARTMENT OF COUNTY ENGINEER
403 LOS ANGELES COUNTY ENGINEERING BLDG.

Do not extend this side of this line.

Note: Any Additions or Changes on This Sheet Must be Made or Circled in Red Ink With Date and Name of Person Making Change.

PWFB 1305

236 / 237

Notes Ck'd by D. SAPPFIL	Survey of N LINE SEC 28 7IS R18W
Map No.	JN 0302 01 Tape 168 Std. 84 °F
Office Work	Surveyed by W J Voge
Checked	Notes Voge C. J. GALLY Date 4-16-69
Date	Indexed

F. B. 2781 PG. 215

WS, 92, B-2

TRIANGULATION SCHEME FOR CLOSURE OF LATIGO CYN RD. FRONT SEC. LINE INT. (PG 198) TO PI #88 (PG 205, 208). ALSO SEE PGS 207 & 208

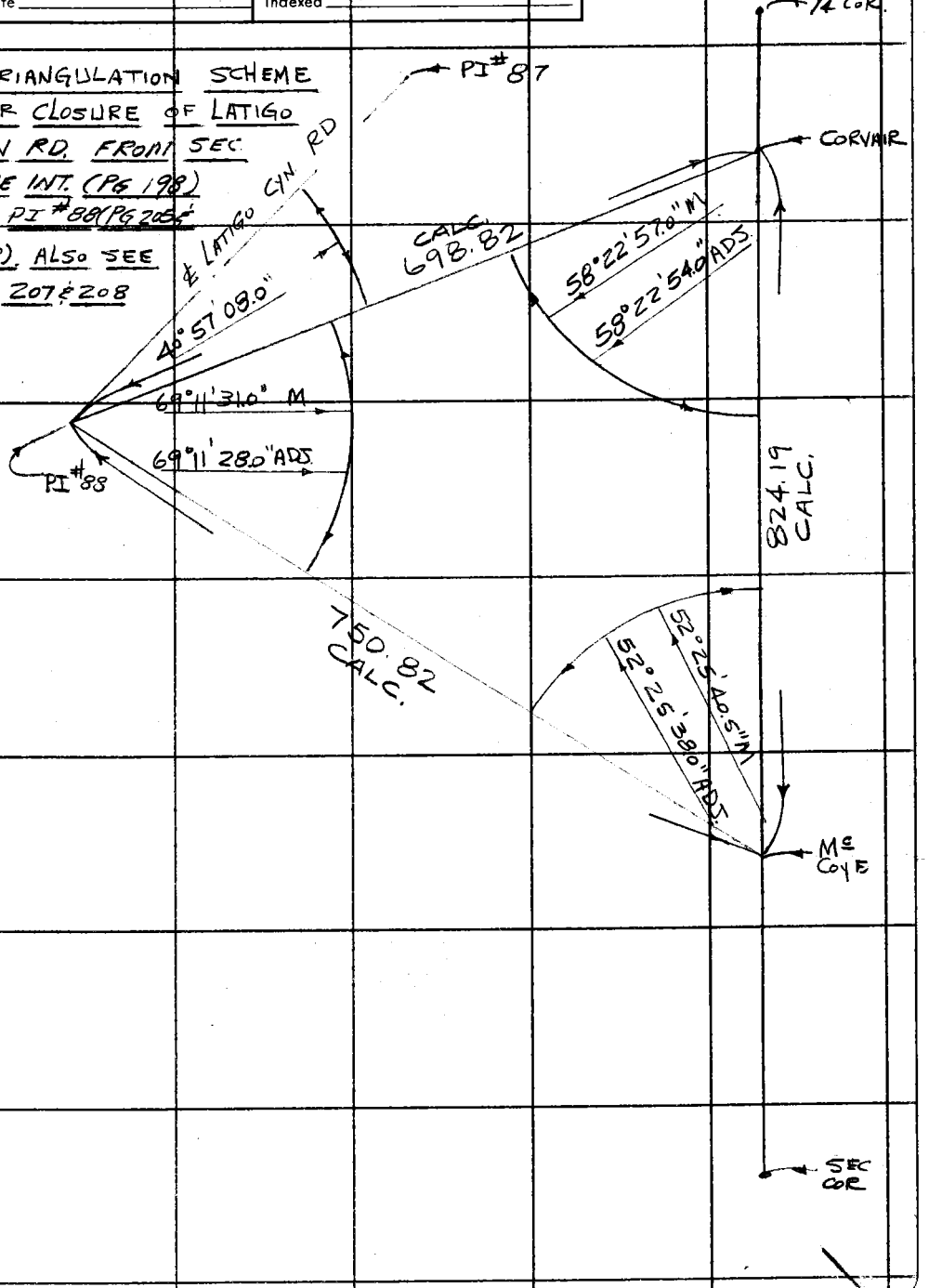

Note: Any Additions or Changes on This Sheet Must be Made or Circled in Red Ink With Date and Name of Person Making Change.

Do not extend this side of this line.

PLEASE RETURN TO
COUNTY OF LOS ANGELES
DEPARTMENT OF COUNTY ENGINEER
403 LOS ANGELES COUNTY ENGINEERING BLDG.

16F309S CE#310 3-68

PWFB 1305

F. B. 2794 PG. 216

238

TRIANGULATION SCHEME FOR NORTH LINE OF SEC 28 (W. 1/2 MILE) T. 1S. R18W. SEE PGS. 207-214

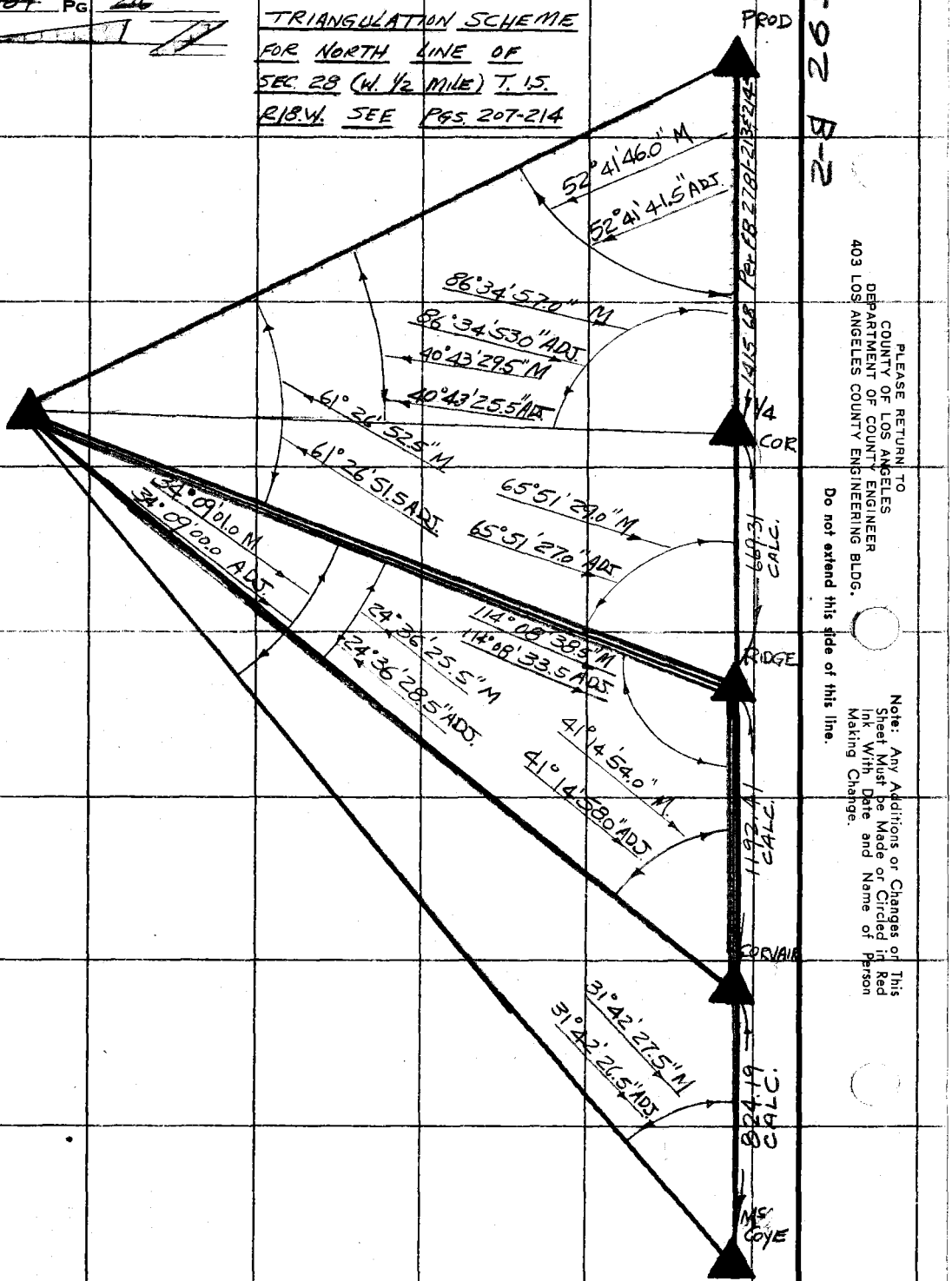

2-B 26 SM

PLEASE RETURN TO
COUNTY OF LOS ANGELES
DEPARTMENT OF COUNTY ENGINEER
403 LOS ANGELES COUNTY ENGINEERING BLDG.

Do not extend this side of this line.

Note: Any Additions or Changes on This Sheet Must be Made or Circled in Red Ink With Date and Name of Person Making Change.

PWFB 1205

195

Notes Ck'd by	Survey of Latigo Cyn Area ℄
Map No.	JN 0303.00 Tape 168 Std 84 °F
Office Work	Surveyed by W J Voge
Checked	Notes Voge Date 4-29-69
Date	Indexed C. J. GALLI

F. B. ~~2781~~ PG. ~~217~~

To Left Pg. 218

WS. 92, B-3

To bot pg 219

(15)

(15)

set bt. spk & T in 14" oak (up 48")

65° 28' 00"

101.81

① 65° 28' 00"
② 261° 52' 00"
③ 32° 48' 00"
65° 28' 00" Set bt. spk & T in 14" oak (up 60")

℄ Per TR. 8848
26.95 calc.

19.18

26.94

π LINE

ESCONDIDO DR.

44.41

Int. of Tract line & Escondido Dr. Set 1" I.P. Conc. plug & tk. tagged L.A. Co. Engr. (dn 4") by proportion.

T = 56°

90.26 @ 8°18' = 89.31
90.35 @ 8°41' = 89.31 } 89.29

12.52 @ LEV = 12.52

89.29
12.52
101.81

TR 8848

142.65

TRACT LINE

T = 72°

146.24 @ 257°18' (12°42') = 142.66
146.07 @ 102°24' (12°24') = 142.66 } 142.65

Set 1" I.P. Conc plug & tk. tagged L.A. Co. Engr. (flush)

T = 76°

156.63 @ 269°01' (0°59') = 156.61
156.64 @ 90°47' (0°47') = 156.63 } 156.61

156.61

To Right Pg. 96

Note: Any Additions or Changes on This Sheet Must be Made or Circled in Red Ink With Date and Name of Person Making Change.

Do not extend this side of this line.

PLEASE RETURN TO
COUNTY OF LOS ANGELES
DEPARTMENT OF COUNTY ENGINEER
403 LOS ANGELES COUNTY ENGINEERING BLDG.

76F309S CE#310 3-68

PWFB 1205 196

F. B. ~~2781~~ PG ~~218~~

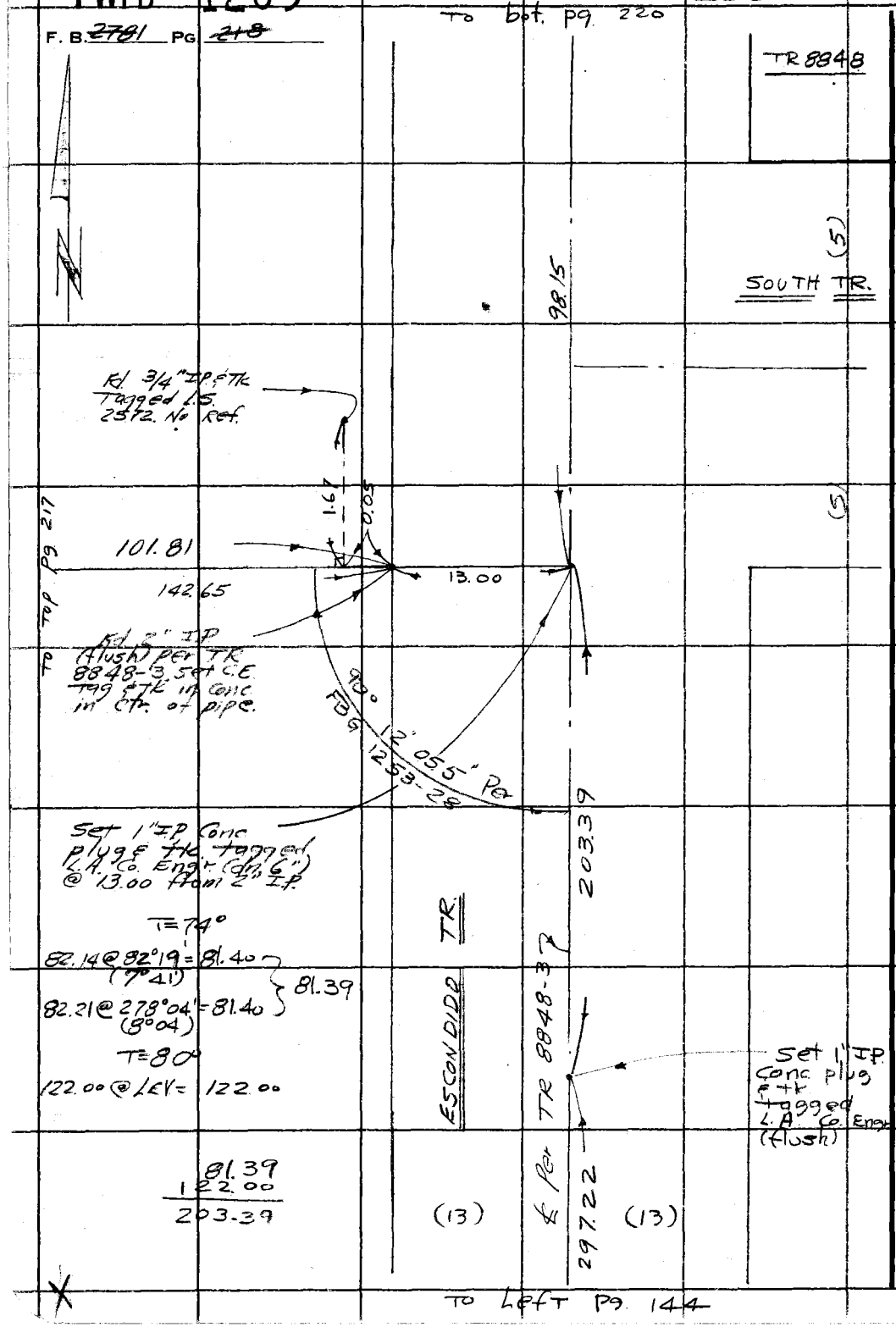

PLEASE RETURN TO
COUNTY OF LOS ANGELES
DEPARTMENT OF COUNTY ENGINEER
403 LOS ANGELES COUNTY ENGINEERING BLDG.

Do not extend this side of this line.

Note: Any Additions or Changes on This Sheet Must be Made or Circled in Red Ink With Date and Name of Person Making Change.

PWFB 1205

197

Notes Ck'd by
Map No.
Office Work
Checked
Date

Survey of Latigo Gun Area E
JN 030300 Tape 168 Std 84 °F
Surveyed by H.V. Voge
Notes Voge Date 6-6-69
Indexed C. J. GALLI

F. B. ~~2781~~ PG. ~~219~~

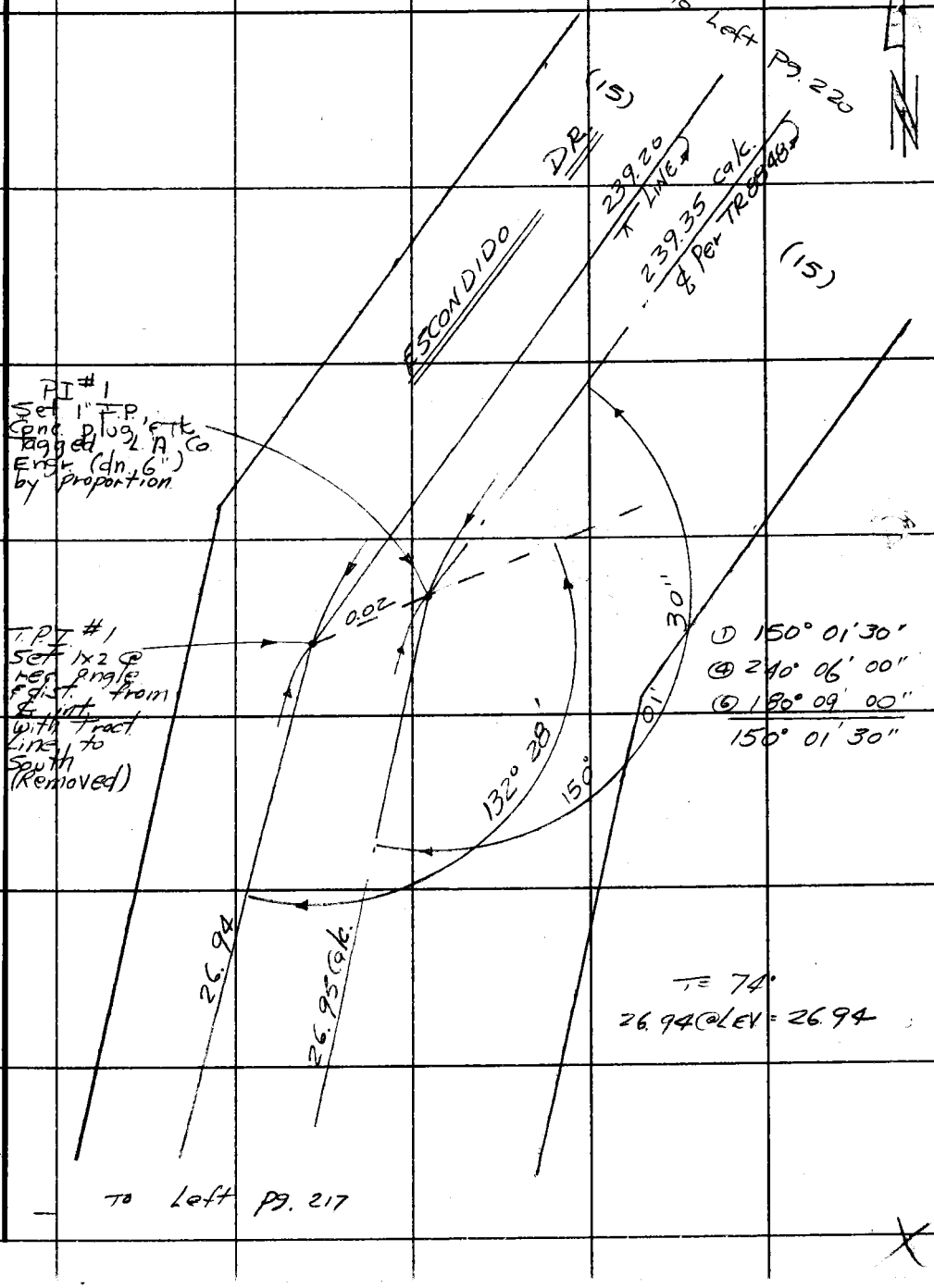

Note: Any Additions or Changes on This Sheet Must be Made or Circled in Red Ink With Date and Name of Person Making Change.

Do not extend this side of this line.

PLEASE RETURN TO
COUNTY OF LOS ANGELES
DEPARTMENT OF COUNTY ENGINEER
403 LOS ANGELES COUNTY ENGINEERING BLDG.

26F309S CE#310 3-68

PWFB 1205

198

F. B. ~~2781~~ PG ~~220~~

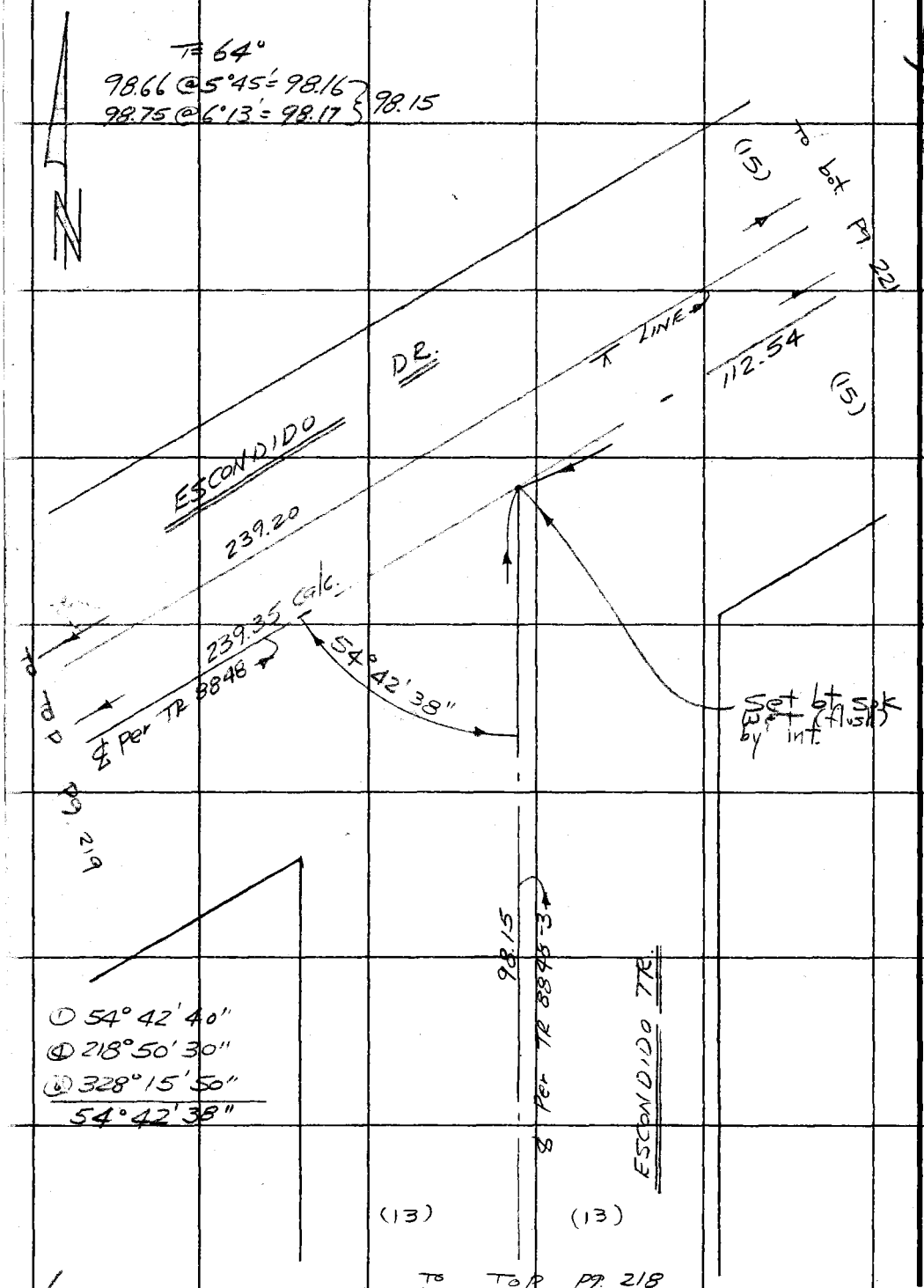

WS 92, R-3

PLEASE RETURN TO
COUNTY OF LOS ANGELES
DEPARTMENT OF COUNTY ENGINEER
403 LOS ANGELES COUNTY ENGINEERING BLDG.

Do not extend this side of this line.

Note: Any Additions or Changes on This Sheet Must be Made or Circled in Red Ink With Date and Name of Person Making Change.

PWFB 1205

199

Notes Ck'd by	Survey of Lot 90 Gym Area &
Map No.	JN 0303 a Tape 168 Std 84 °F
Office Work	Surveyed by W J Voge
Checked	Notes Voge Date 6-2-69
Date	Indexed C. J. GALLI

F. B. ~~2794~~ Pg. 221

TR 8848

Note: Any Additions or Changes on This Sheet Must be Made or Circled in Red Ink With Date and Name of Person Making Change.

Do not extend this side of this line.

PLEASE RETURN TO
COUNTY OF LOS ANGELES
DEPARTMENT OF COUNTY ENGINEER
403 LOS ANGELES COUNTY ENGINEERING BLDG.

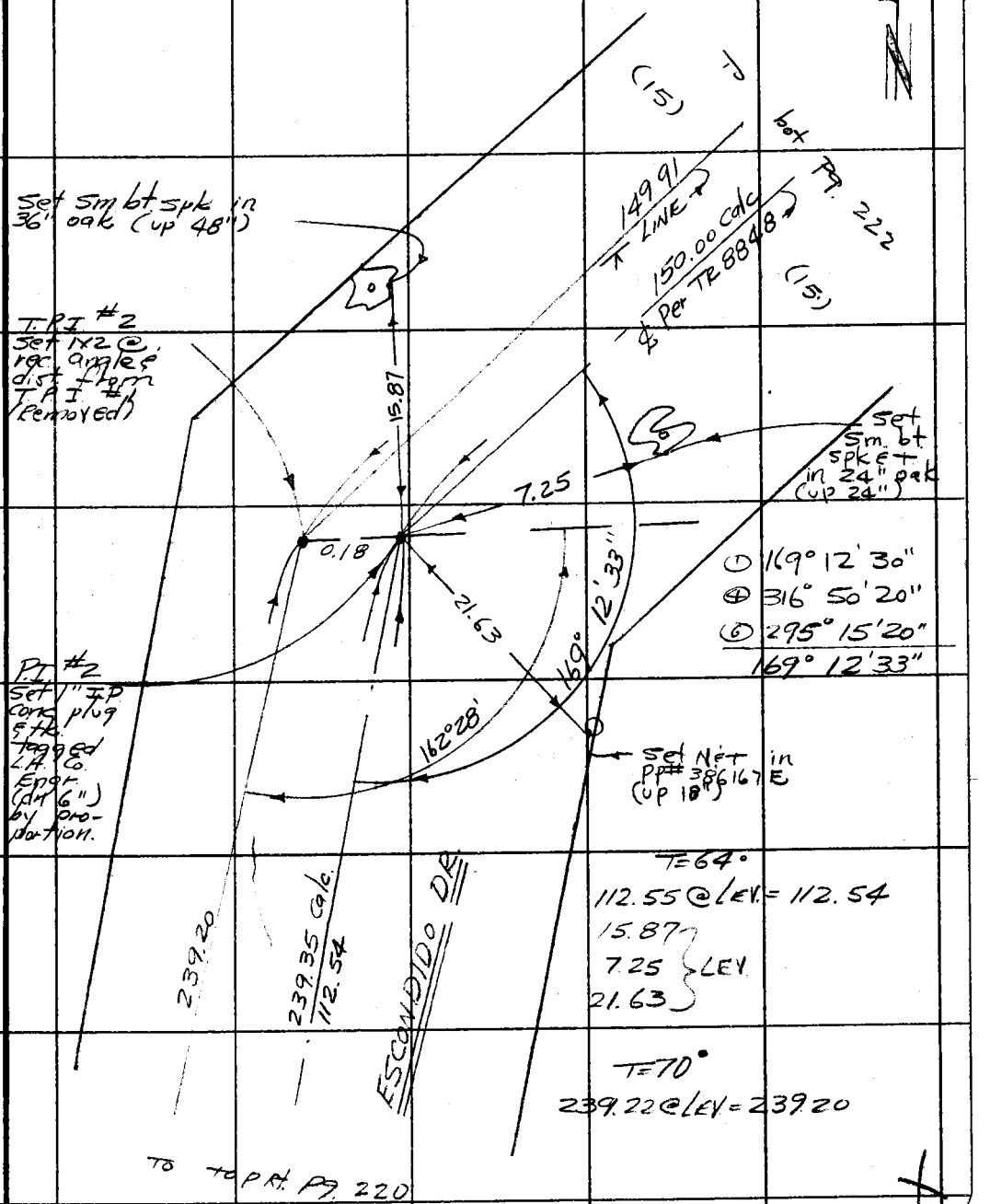

16F3095 CE#310 3-68

PWFB 1205

200

F. B. 2781 PG. 222

TR 8848

To 607 Pg. 223

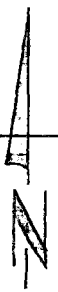

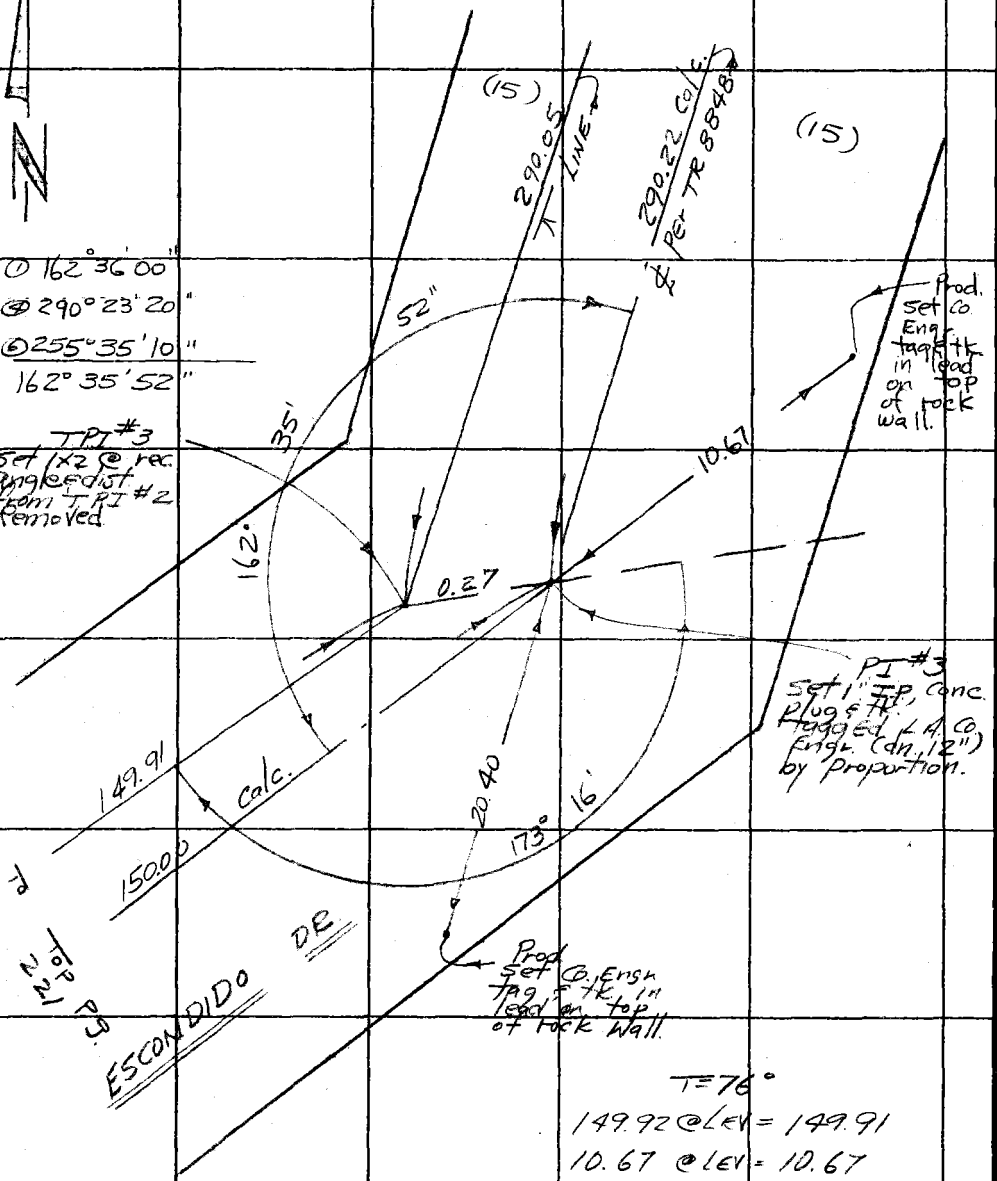

① 162° 36' 00"

② 290° 23' 20"

③ 255° 35' 10"

162° 35' 52"

TPI #3 Set 1x2 @ rec. angle dist. from TPI #2 removed.

T = 76°

149.92 @ LEV = 149.91

10.67 @ LEV = 10.67

20.40 @ LEV = 20.40

PLEASE RETURN TO
COUNTY OF LOS ANGELES
DEPARTMENT OF COUNTY ENGINEER
403 LOS ANGELES COUNTY ENGINEERING BLDG.

Do not extend this side of this line.

Note: Any Additions or Changes on This Sheet Must be Made or Circled in Red Ink With Date and Name of Person Making Change.

PWFB 1305

239

Notes Ck'd by	Survey of Latigo Cyn. Area ℄
Map No.	JN 0303.00 Tape 169 Std 84 °F
Office Work	Surveyed by W J Voge
Checked	Notes Voge Date 6-2-69
Date	Indexed I. GALLI

F. B. ~~2781~~ PG. ~~223~~

TR 8848

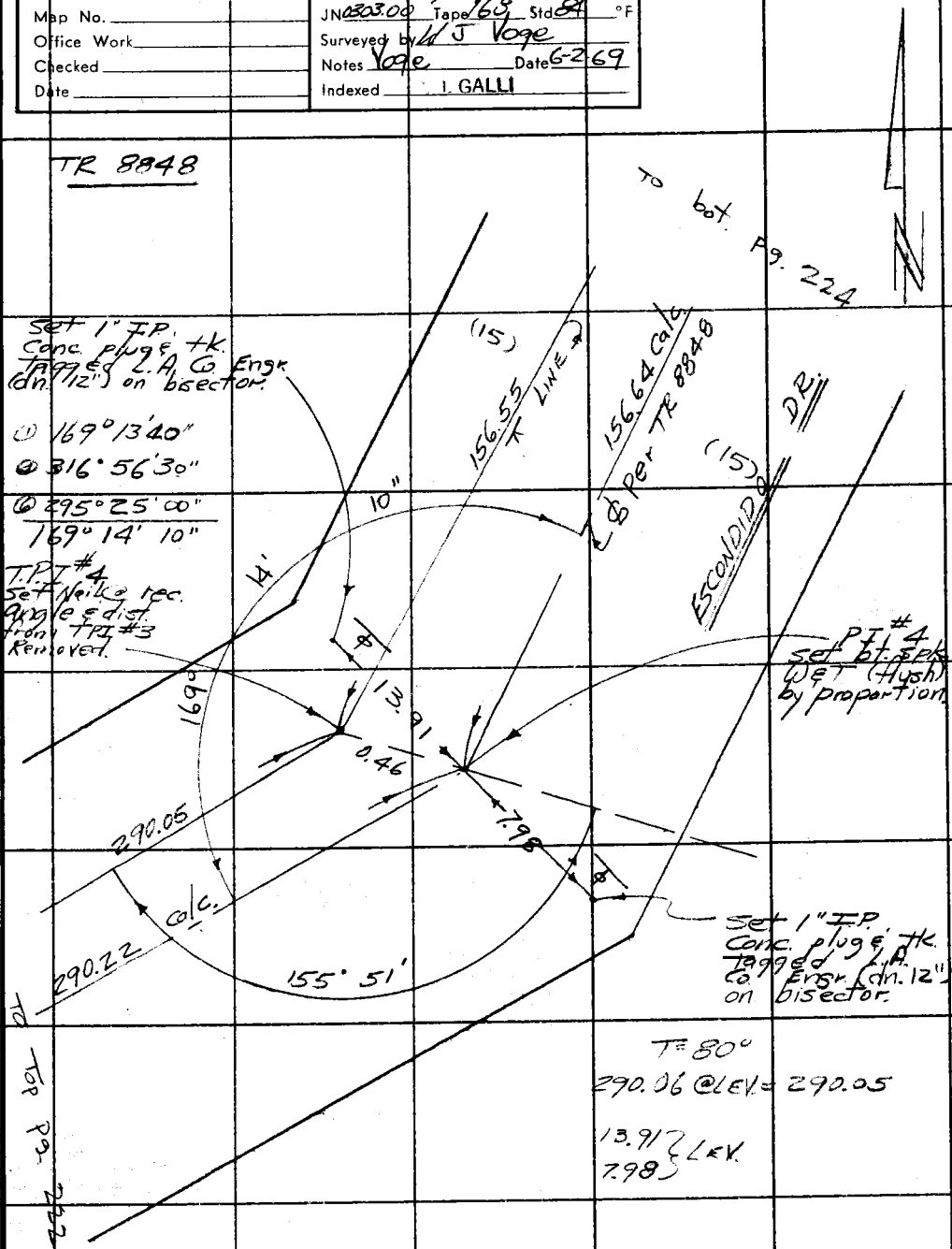

Note: Any Additions or Changes on This Sheet Must be Made or Circled in Red Ink With Date and Name of Person Making Change.

Do not extend this side of this line.

PLEASE RETURN TO
COUNTY OF LOS ANGELES
DEPARTMENT OF COUNTY ENGINEER
403 LOS ANGELES COUNTY ENGINEERING BLDG.

76F309S CE#310 3-68

PWFB 1305

240

F. B. ~~2781~~ Pg. ~~224~~

To Right Pg. 225

TR 9289

TR 8848

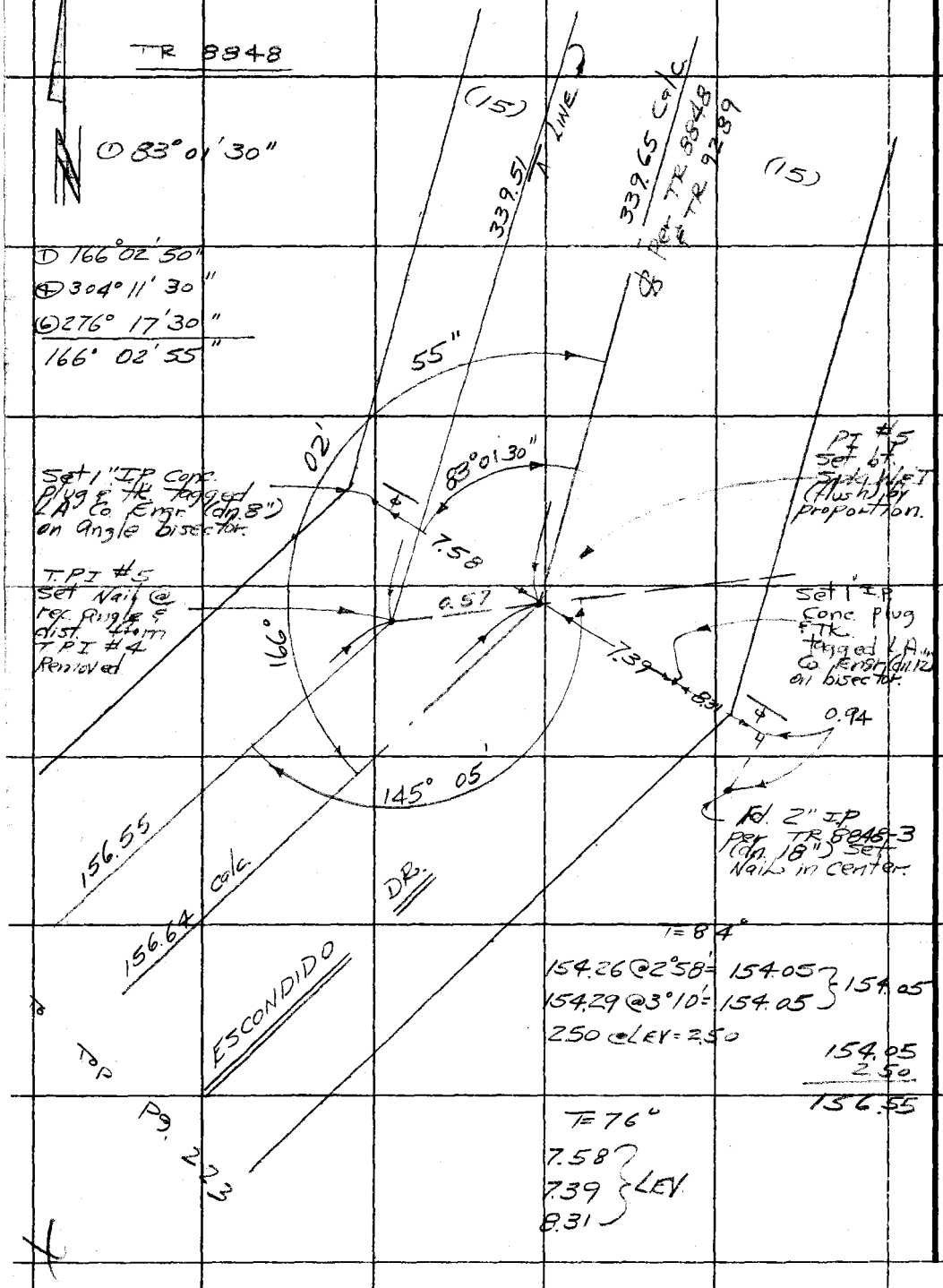

PLEASE RETURN TO
COUNTY OF LOS ANGELES
DEPARTMENT OF COUNTY ENGINEER
403 LOS ANGELES COUNTY ENGINEERING BLDG.

Do not extend this side of this line.

Note: Any Additions or Changes on This Sheet Must be Made or Circled in Red Ink With Date and Name of Person Making Change.

PWFB 1305

241

Notes Ck'd by	Survey of Latigo Cyn Area ℄
Map No.	JN 0303.00 Tape 168 Std 84 °F
Office Work	Surveyed by W J Voge
Checked	Notes Voge Date 6-2-69
Date	Indexed C. J. GALLI

F. B. ~~2781~~ PG. ~~225~~

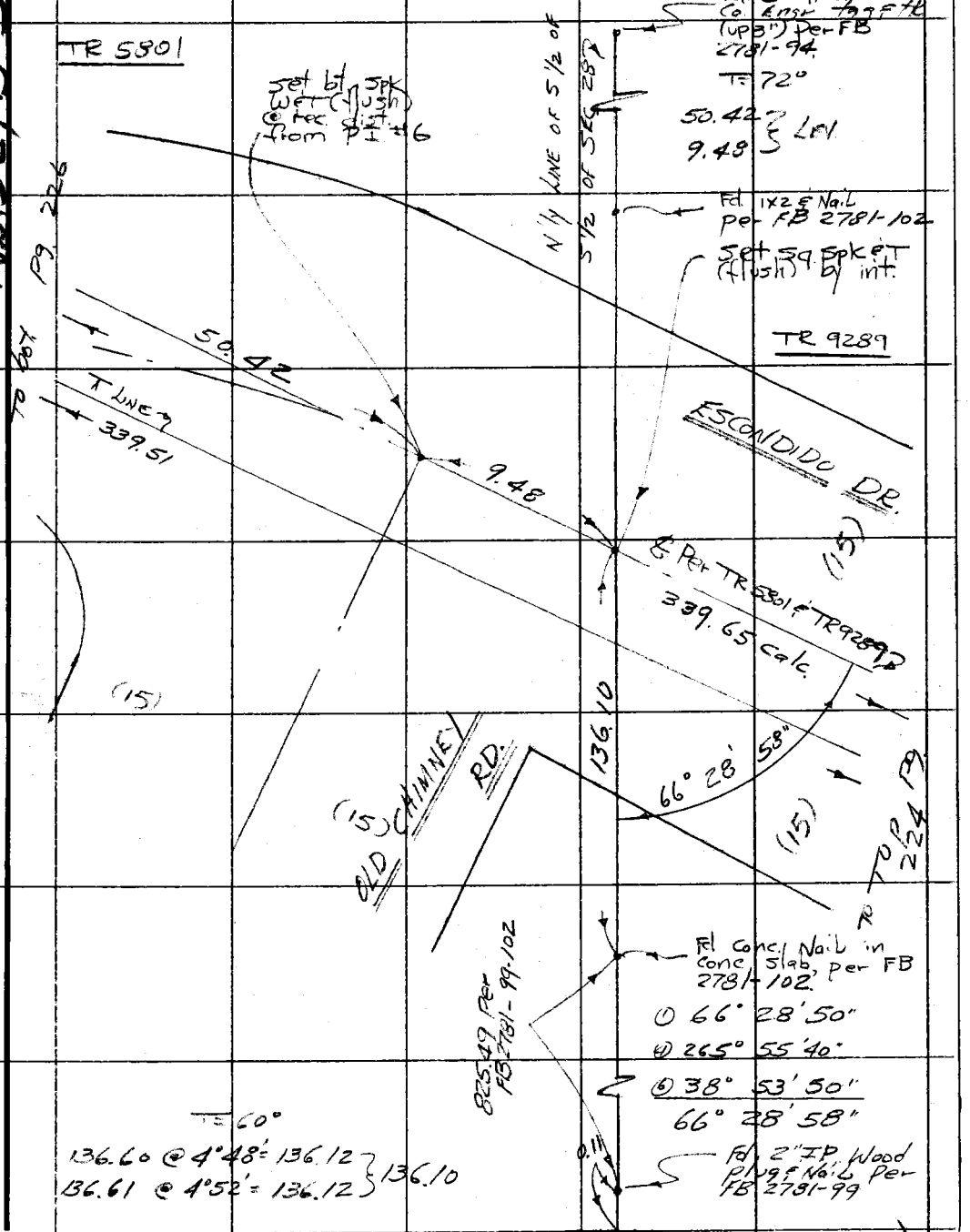

Note: Any Additions or Changes on This Sheet Must be Made or Circled in Red Ink With Date and Name of Person Making Change.

Do not extend this side of this line.

PLEASE RETURN TO
COUNTY OF LOS ANGELES
DEPARTMENT OF COUNTY ENGINEER
403 LOS ANGELES COUNTY ENGINEERING BLDG.

76F3095 CE#310 3-68

PWFB 1305 242

F. B. ~~2781~~ PG. ~~226~~

TR 5801

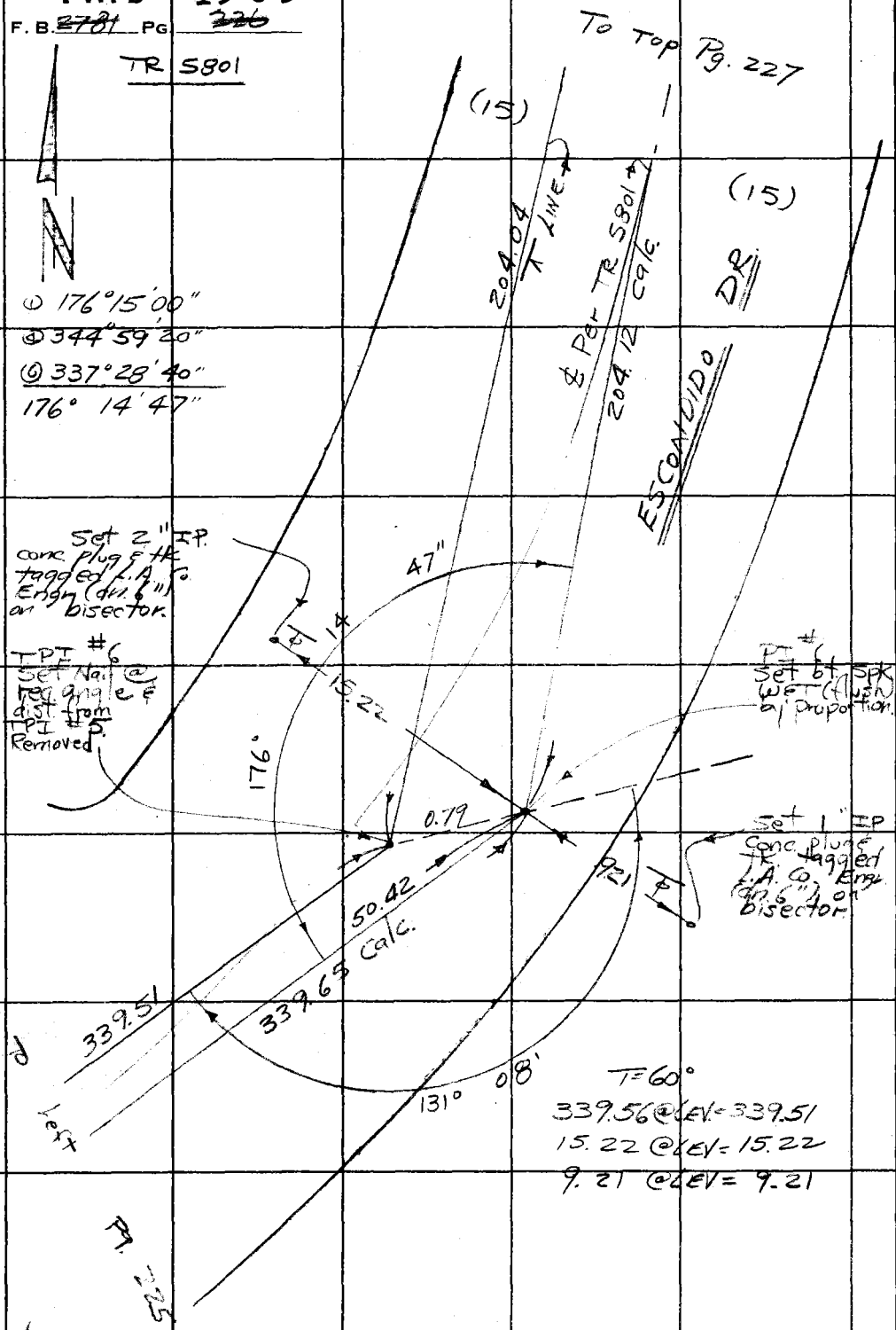

PLEASE RETURN TO
COUNTY OF LOS ANGELES
DEPARTMENT OF COUNTY ENGINEER
403 LOS ANGELES COUNTY ENGINEERING BLDG.

Do not extend this side of this line.

Note: Any Additions or Changes on This Sheet Must be Made or Circled in Red Ink With Date and Name of Person Making Change.

PWFB 1305

243

Notes Ck'd by	Survey of Latigo Gin Area &
Map No.	JN 0303.00 Tape 168 Std 84 °F
Office Work	Surveyed by W J Voge
Checked	Notes Voge Date 5-29-69
Date	Indexed C. J. GALLI

F. B. ~~278~~ 281 PG. ~~227~~ 227

TR 5801

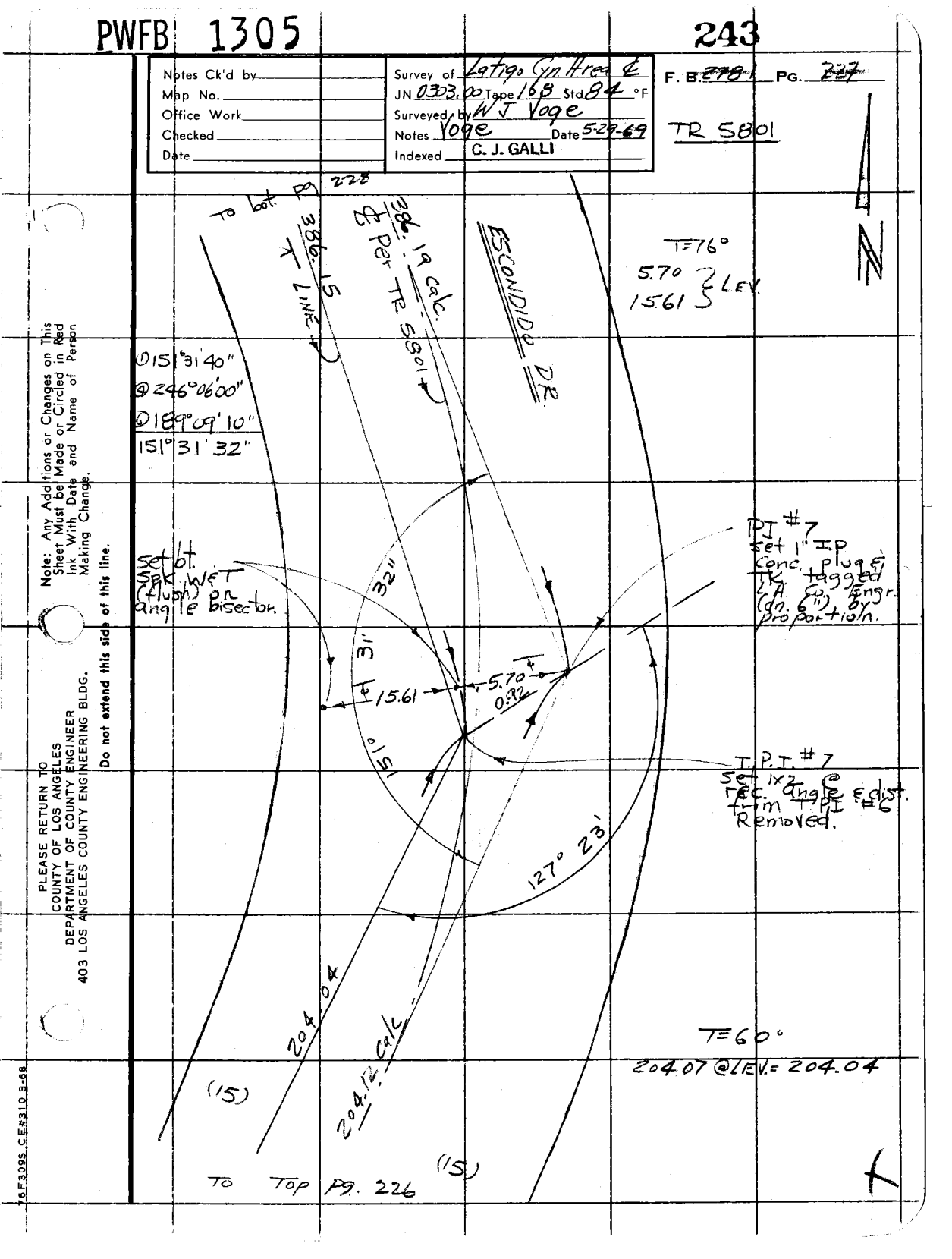

Note: Any Additions or Changes on This Sheet Must be Made or Circled in Red Ink With Date and Name of Person Making Change.

Do not extend this side of this line.

PLEASE RETURN TO
COUNTY OF LOS ANGELES
DEPARTMENT OF COUNTY ENGINEER
403 LOS ANGELES COUNTY ENGINEERING BLDG.

16F3095 CE#210 3-68

PWFB 1305

244

F. B. ~~2781~~ PG. ~~228~~

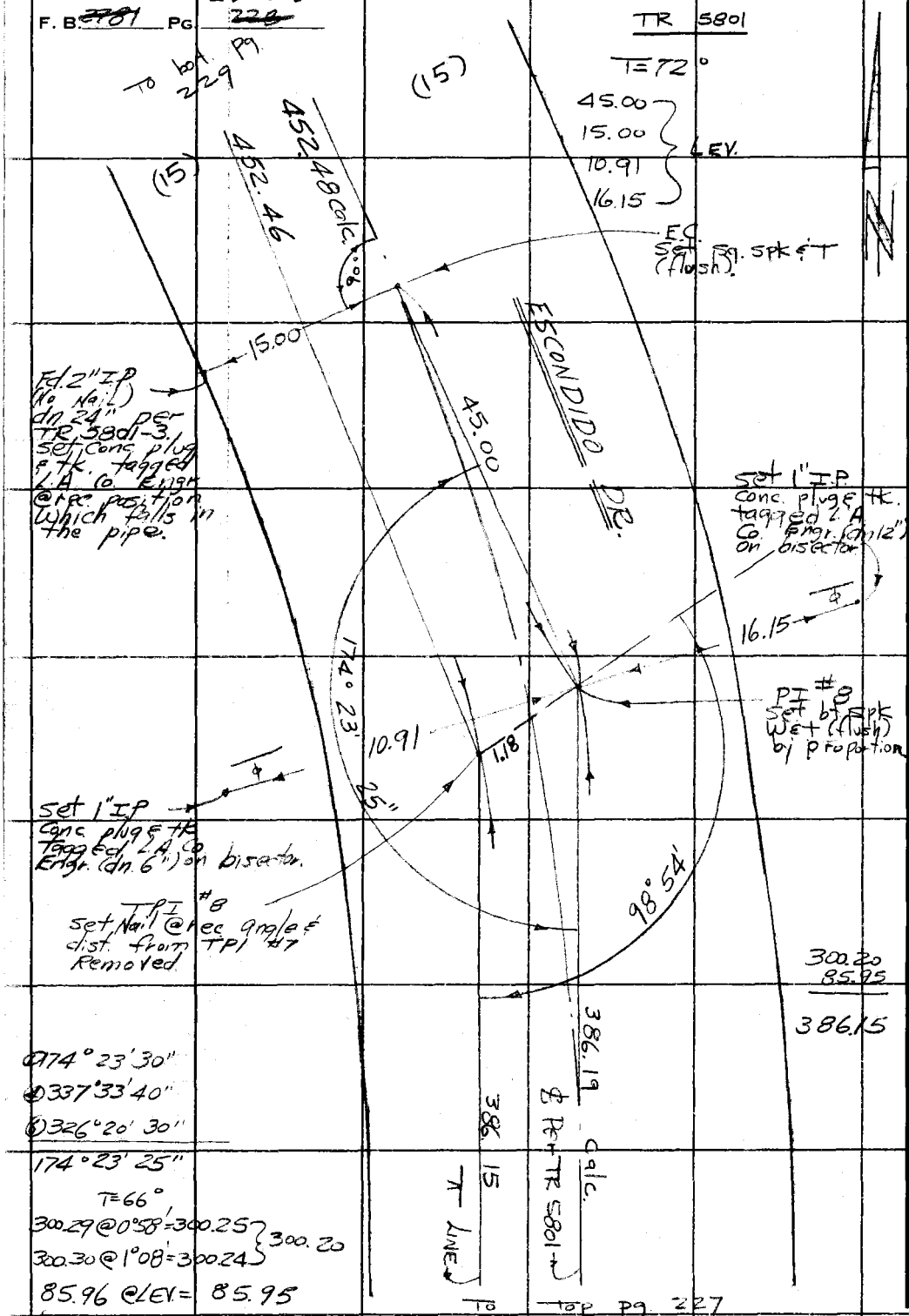

(1) 174° 23' 30"
(4) 337° 33' 40"
(6) 326° 20' 30"
174° 23' 25"

T=66°

300.29 @ 0°58' = 300.25
300.30 @ 1°08' = 300.24 } 300.20

85.96 @ LEV. = 85.95

PLEASE RETURN TO
COUNTY OF LOS ANGELES
DEPARTMENT OF COUNTY ENGINEER
403 LOS ANGELES COUNTY ENGINEERING BLDG.

Do not extend this side of this line.

Note: Any Additions or Changes on This Sheet Must be Made or Circled in Red Ink With Date and Name of Person Making Change.

PWFB 1305

245

W.S92, B-3

Notes Ck'd by	Survey of Latigo Gyn. Area L
Map No.	JN 0303.00 Tape 165 Std 84 °F
Office Work	Surveyed by W J Yoge
Checked	Notes Yoge Date 5-29-69
Date	Indexed C. J. GALLI

F. B. ~~2101~~ PG. ~~229~~

TR 5801

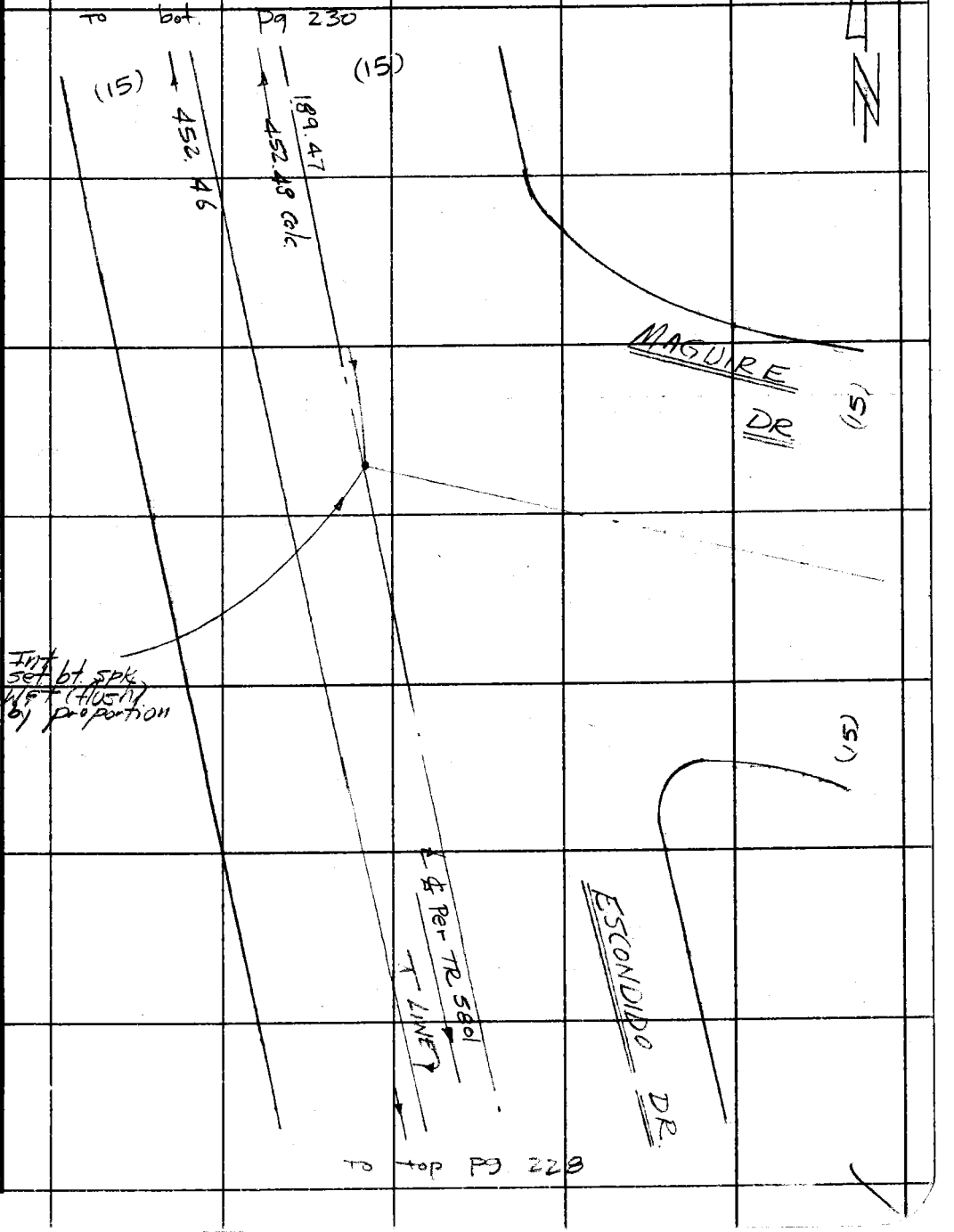

Note: Any Additions or Changes on This Sheet Must be Made or Circled in Red Ink With Date and Name of Person Making Change.

Do not extend this side of this line.

PLEASE RETURN TO
COUNTY OF LOS ANGELES
DEPARTMENT OF COUNTY ENGINEER
403 LOS ANGELES COUNTY ENGINEERING BLDG.

16F3095 CE#310 3-68

PWFB 1305

246

F. B. ~~2281~~ PG ~~230~~

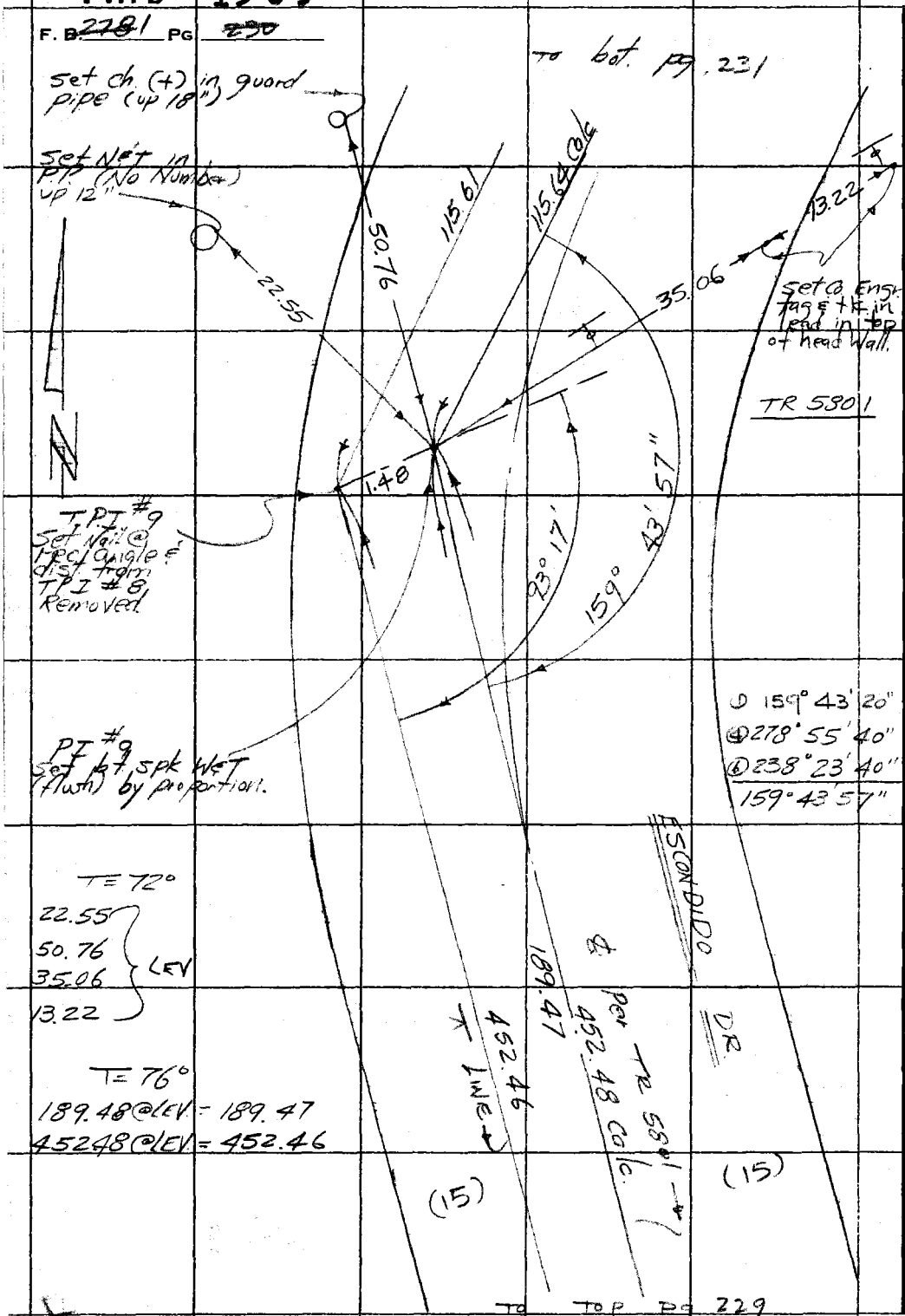

① 159° 43' 20"
④ 278° 55' 40"
⑥ 238° 23' 40"
159° 43' 57"

T = 72°
22.55
50.76
35.06
13.22
LEV

T = 76°
189.48 @ LEV = 189.47
452.48 @ LEV = 452.46

To Top pg 229

PLEASE RETURN TO
COUNTY OF LOS ANGELES
DEPARTMENT OF COUNTY ENGINEER
403 LOS ANGELES COUNTY ENGINEERING BLDG.

Do not extend this side of this line.

Note: Any Additions or Changes on This Sheet Must be Made or Circled in Red Ink With Date and Name of Person Making Change.

PWFB 1305

247

Notes Ck'd by	Survey of Latigo Cyn Area ℄
Map No.	JN 0303.00 Tape 168 Std 84 °F
Office Work	Surveyed by W J Voge
Checked	Notes Voge Date 5-28-69
Date	Indexed C. J. GALLI

F. B. ~~2784~~ PG. ~~231~~

TR 5801

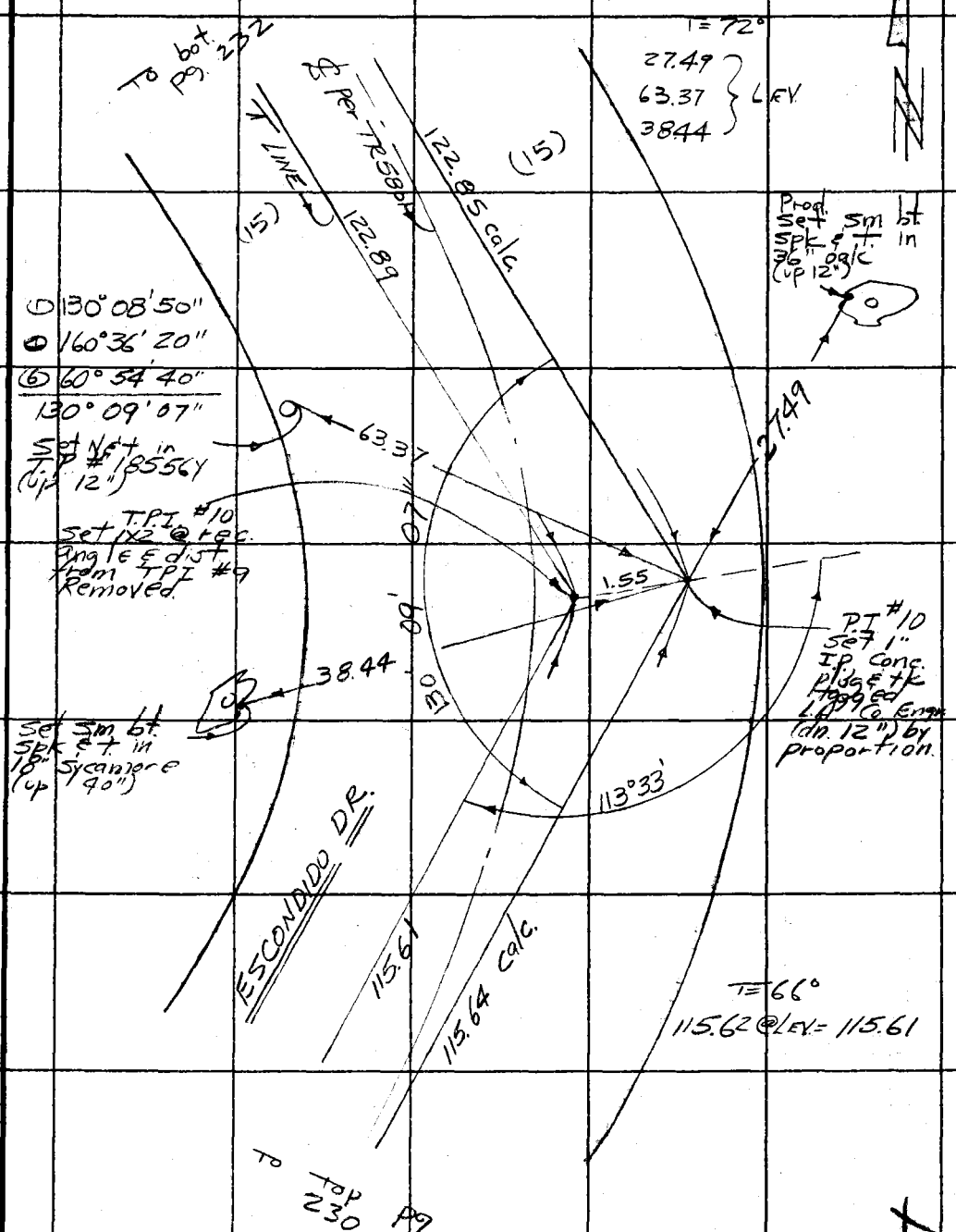

Note: Any Additions or Changes on This Sheet Must be Made or Circled in Red Ink With Date and Name of Person Making Change.

Do not extend this side of this line.

PLEASE RETURN TO
COUNTY OF LOS ANGELES
DEPARTMENT OF COUNTY ENGINEER
403 LOS ANGELES COUNTY ENGINEERING BLDG.

76F309S CE#310 3-68

PWFB 1305

248

F. B: 2281 PG. 232

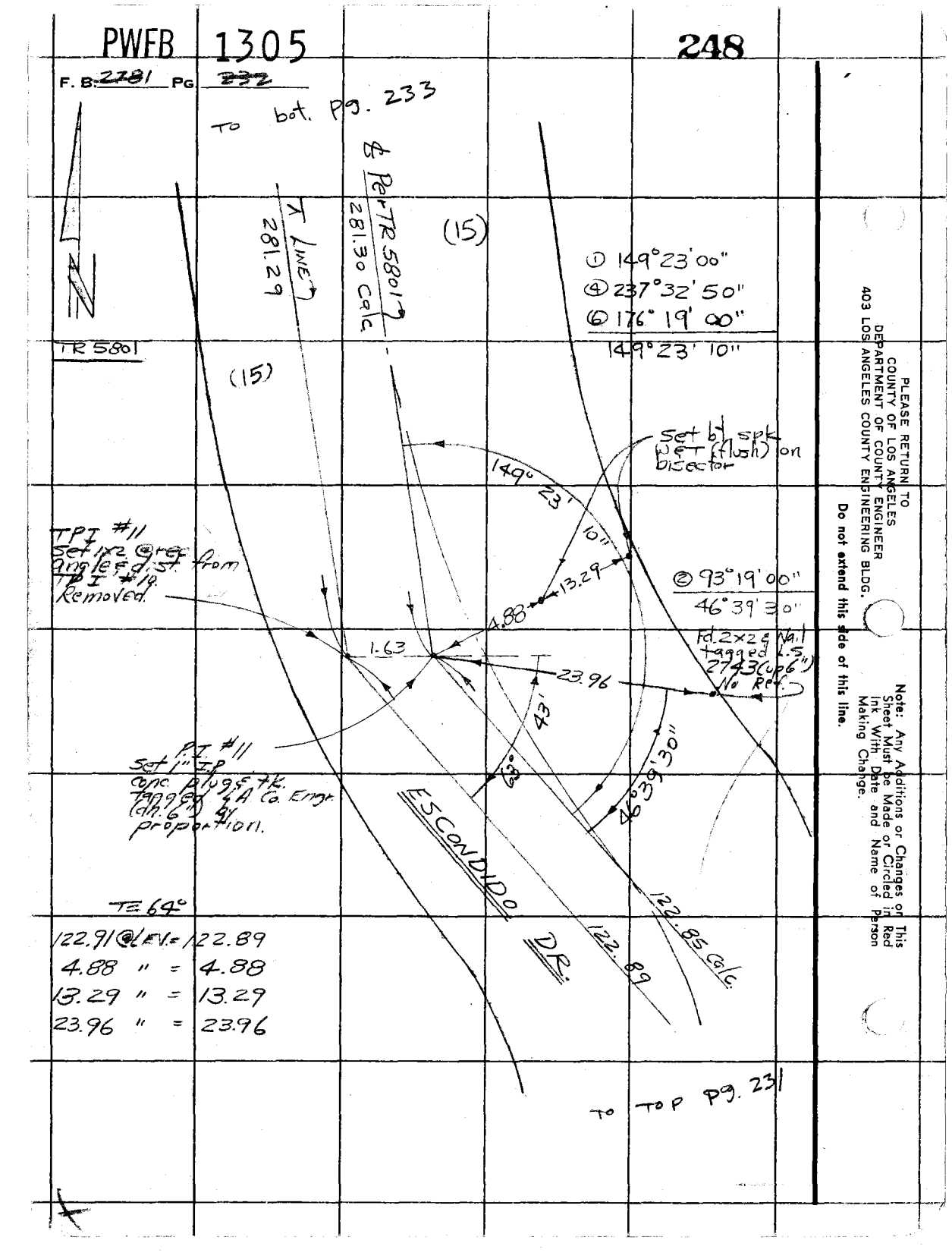

PLEASE RETURN TO
COUNTY OF LOS ANGELES
DEPARTMENT OF COUNTY ENGINEER
403 LOS ANGELES COUNTY ENGINEERING BLDG.

Do not extend this side of this line.

Note: Any Additions or Changes on This Sheet Must be Made or Circled in Red Ink With Date and Name of Person Making Change.

PWFB 1305

249

Notes Ck'd by	Survey of Letigo Gn Area ℄
Map No.	JN 0303.00 Tape 168 Std 84 °F
Office Work	Surveyed by W.J. Voge
Checked	Notes Voge Date 5-28-69
Date	Indexed C. J. GALLI

F. B2781 PG. 233

TRANSIT LINE WAS RUN N'LY TO END OF ESCONDIDO DR. PER TR 9536. NOTHING WAS FOUND.

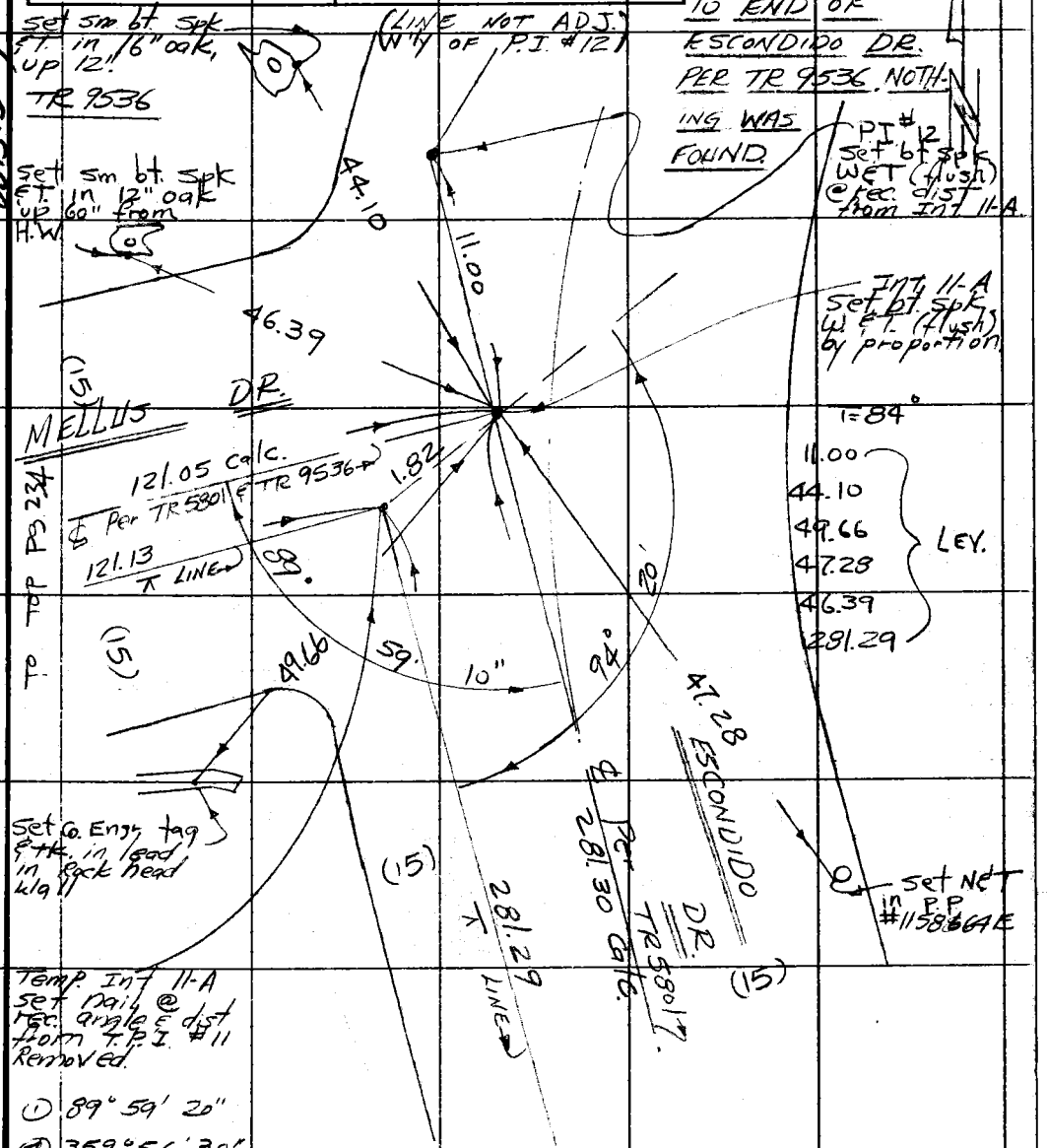

Note: Any Additions or Changes on This Sheet Must be Made or Circled in Red Ink With Date and Name of Person Making Change.

Do not extend this side of this line.

PLEASE RETURN TO
COUNTY OF LOS ANGELES
DEPARTMENT OF COUNTY ENGINEER
403 LOS ANGELES COUNTY ENGINEERING BLDG.

76F309S CE#310 3-68

PWFB 1305

250

F. B. ~~2281~~ PG. ~~234~~

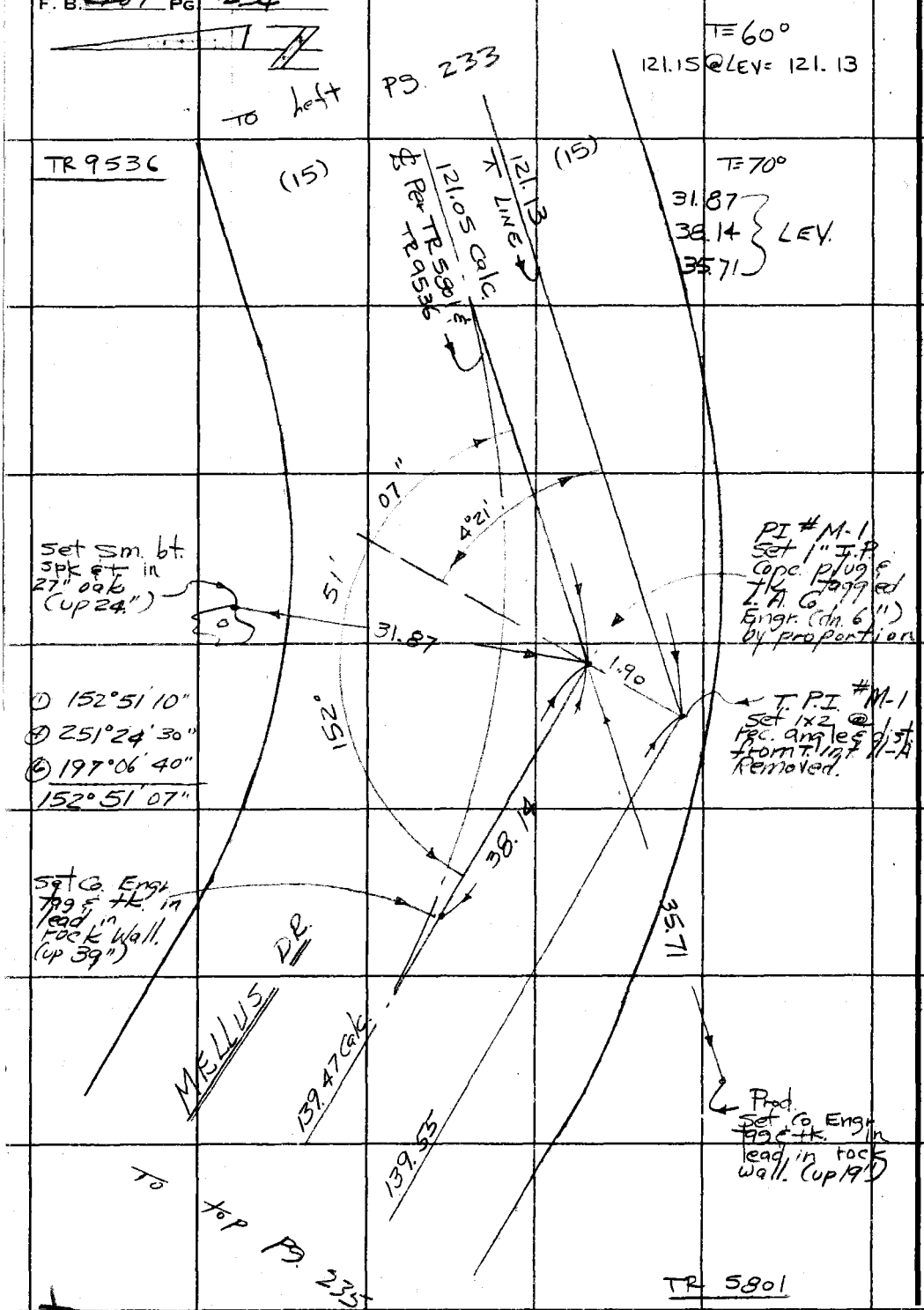

PLEASE RETURN TO
COUNTY OF LOS ANGELES
DEPARTMENT OF COUNTY ENGINEER
403 LOS ANGELES COUNTY ENGINEERING BLDG.

Do not extend this side of this line.

Note: Any Additions or Changes on This Sheet Must be Made or Circled in Red Ink With Date and Name of Person Making Change.

PWFB 1305

251

Notes Ck'd by	Survey of Latigo Cyn Area ℄
Map No.	JN 0303.00 Tape 168 Std 84 F
Office Work	Surveyed by W J Voge
Checked	Notes Voge Date 5-27-69
Date	Indexed C. J. GALLI

F. B. ~~2781~~ PG. ~~235~~

TR. 9536

T=74°
139.56 @ LEV = 139.55
40.88 @ LEV = 40.88
0.63 @ LEV = 0.63

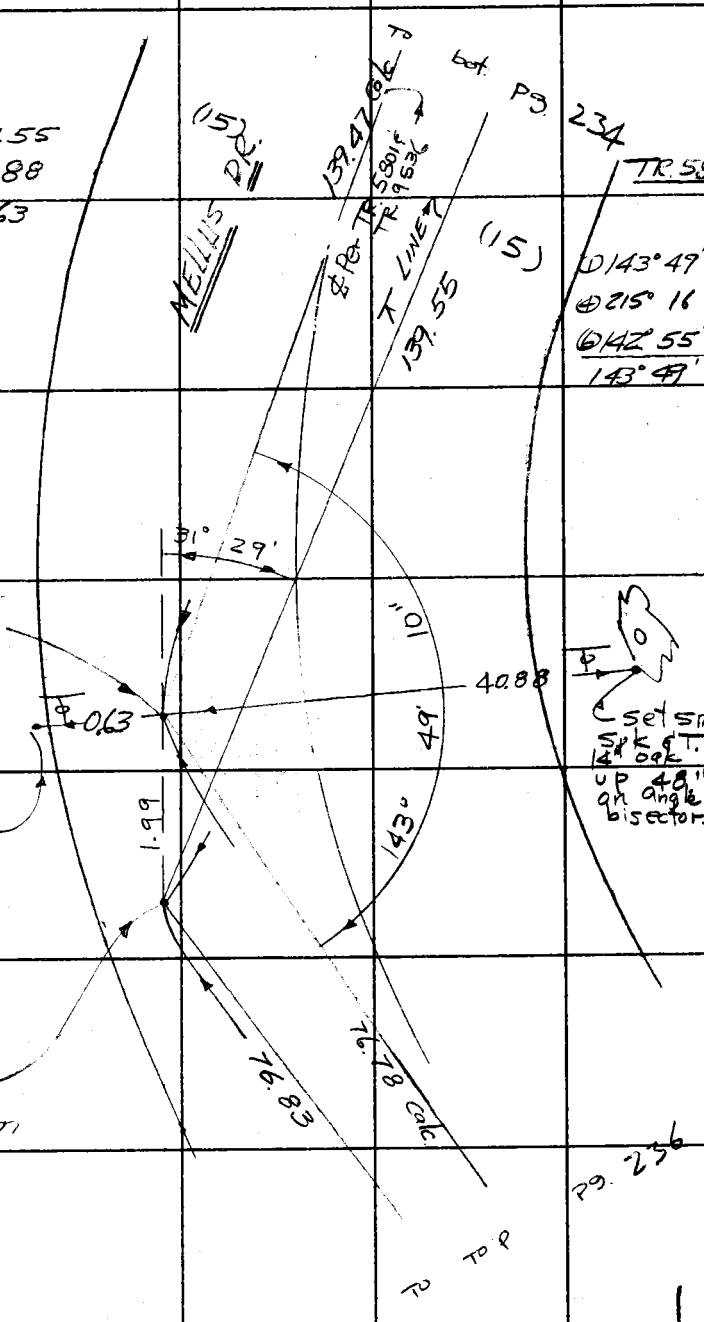

P.I. #M-2
Set 1" I.P. Conc plug & TK. tagged L.A. Co. Engr. (dn. 6") by proportion.

Set Co. Engr. tag & tk. in lead in rock wall on angle bisector

TPI #M-2
Set 1x2 @ rec. angle & dist. from TPI #M-1 Removed.

Note: Any Additions or Changes on This Sheet Must be Made or Circled in Red Ink With Date and Name of Person Making Change.

Do not extend this side of this line.

PLEASE RETURN TO
COUNTY OF LOS ANGELES
DEPARTMENT OF COUNTY ENGINEER
403 LOS ANGELES COUNTY ENGINEERING BLDG.

76F309S CE#310 3-68

PWFB 1305

252

F. B. ~~2781~~ PG. ~~236~~

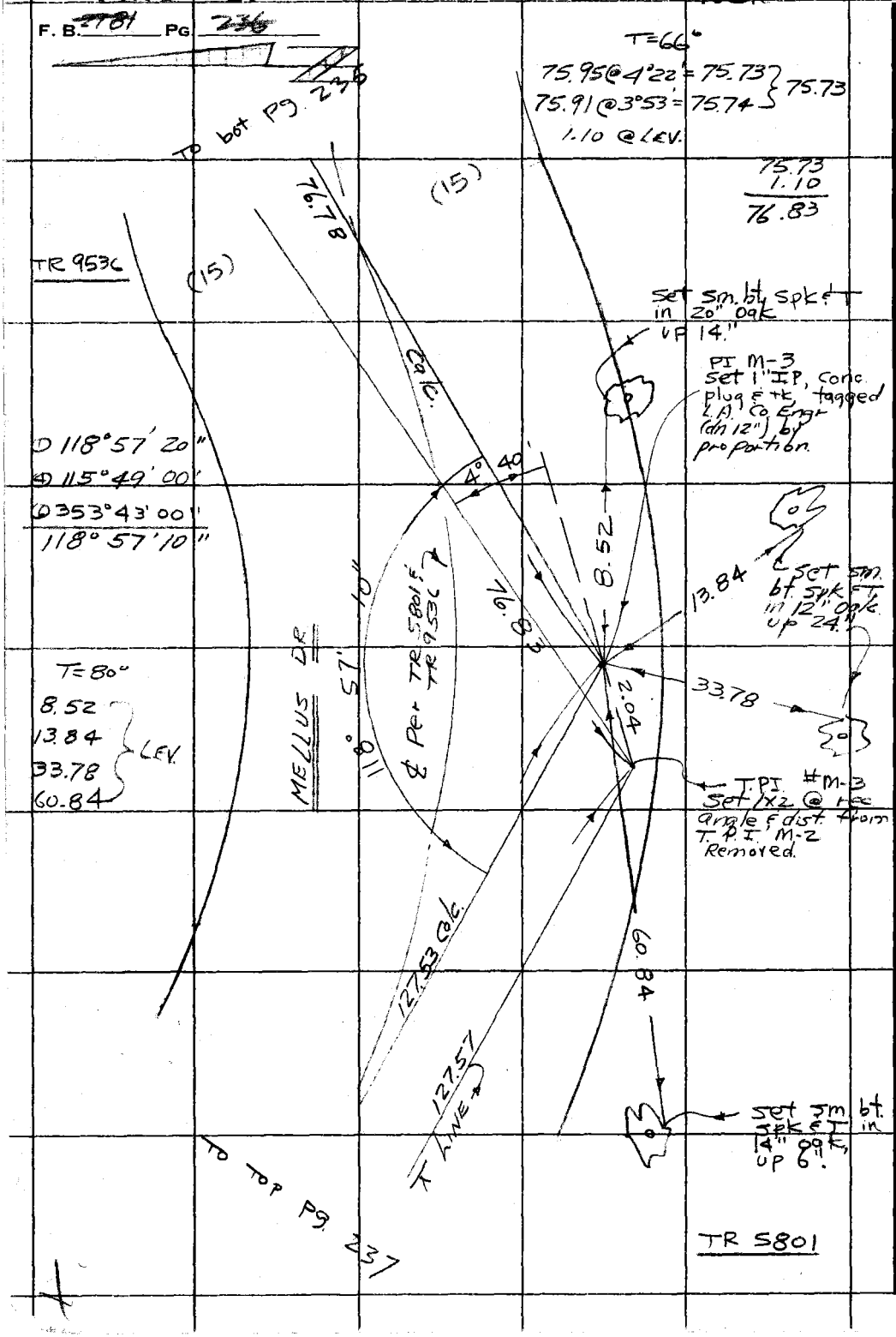

PLEASE RETURN TO
COUNTY OF LOS ANGELES
DEPARTMENT OF COUNTY ENGINEER
403 LOS ANGELES COUNTY ENGINEERING BLDG.

Do not extend this side of this line.

Note: Any Additions or Changes on This Sheet Must be Made or Circled in Red Ink With Date and Name of Person Making Change.

PWFB 1305

253

Notes Ck'd by	Survey of Latigo Cyn Area ℄
Map No.	JN 0303.00 Tape 168 Std 84 °F
Office Work	Surveyed by W J Voge
Checked	Notes Voge Date 5-27-69
Date	Indexed C. J. GALLI

F. B. ~~2781~~ PG. ~~237~~

To bot. pg 236

TR. 9536

T=60°

127.59 @ LEV = 127.57

16.00 @ LEV = 16.00

13.59 @ LEV = 13.59

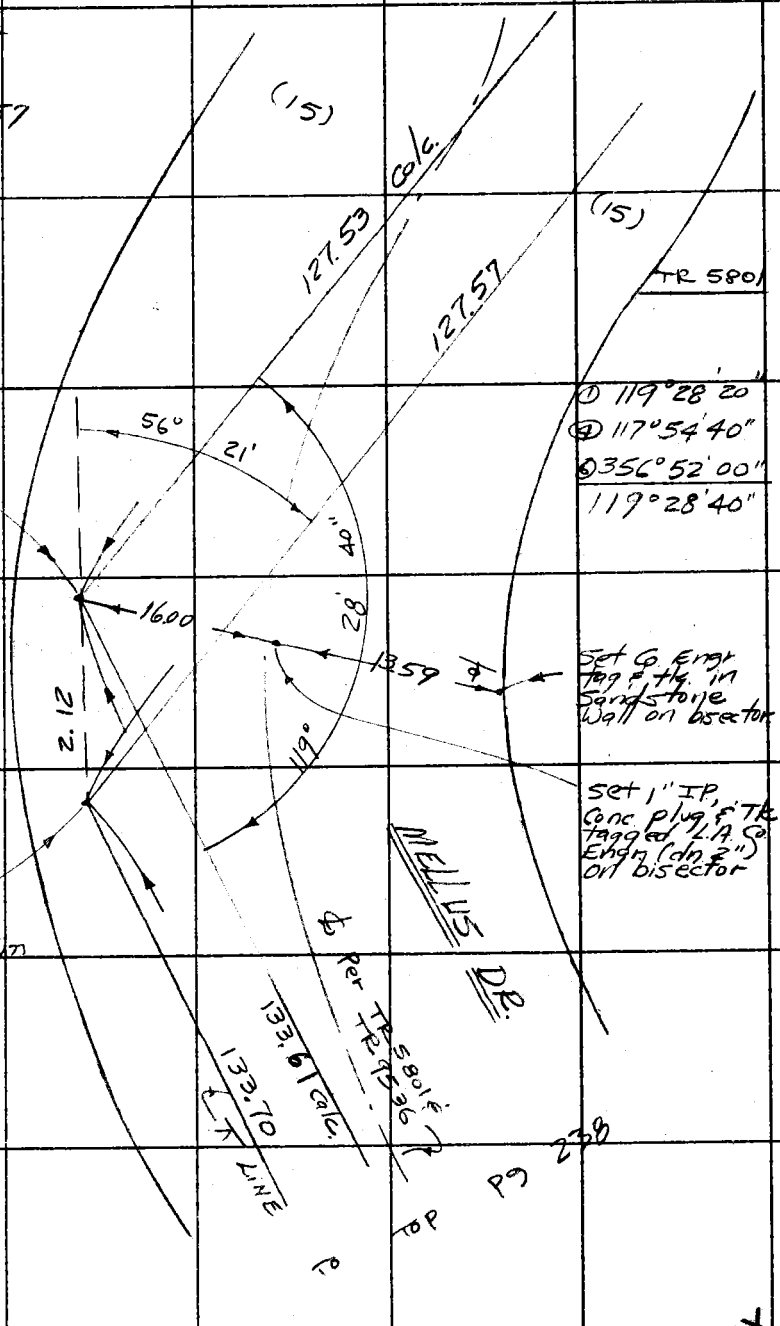

PI #M-4
Set 1" I.P.
Conc plug & tk.
Tagged L.A. Co.
Engr (flush)
by proportion

I.P.I. #M-4
Set 1x2 @ rec.
angle & dist. from
T.P.I. M-3
(Removed)

To top pg 238

Note: Any Additions or Changes on This Sheet Must be Made or Circled in Red Ink With Date and Name of Person Making Change.

Do not extend this side of this line.

PLEASE RETURN TO
COUNTY OF LOS ANGELES
DEPARTMENT OF COUNTY ENGINEER
403 LOS ANGELES COUNTY ENGINEERING BLDG.

76F309S CE#310 3-68

PWFB 1305

F. B. 2781 PG. 238

254

TR 5801

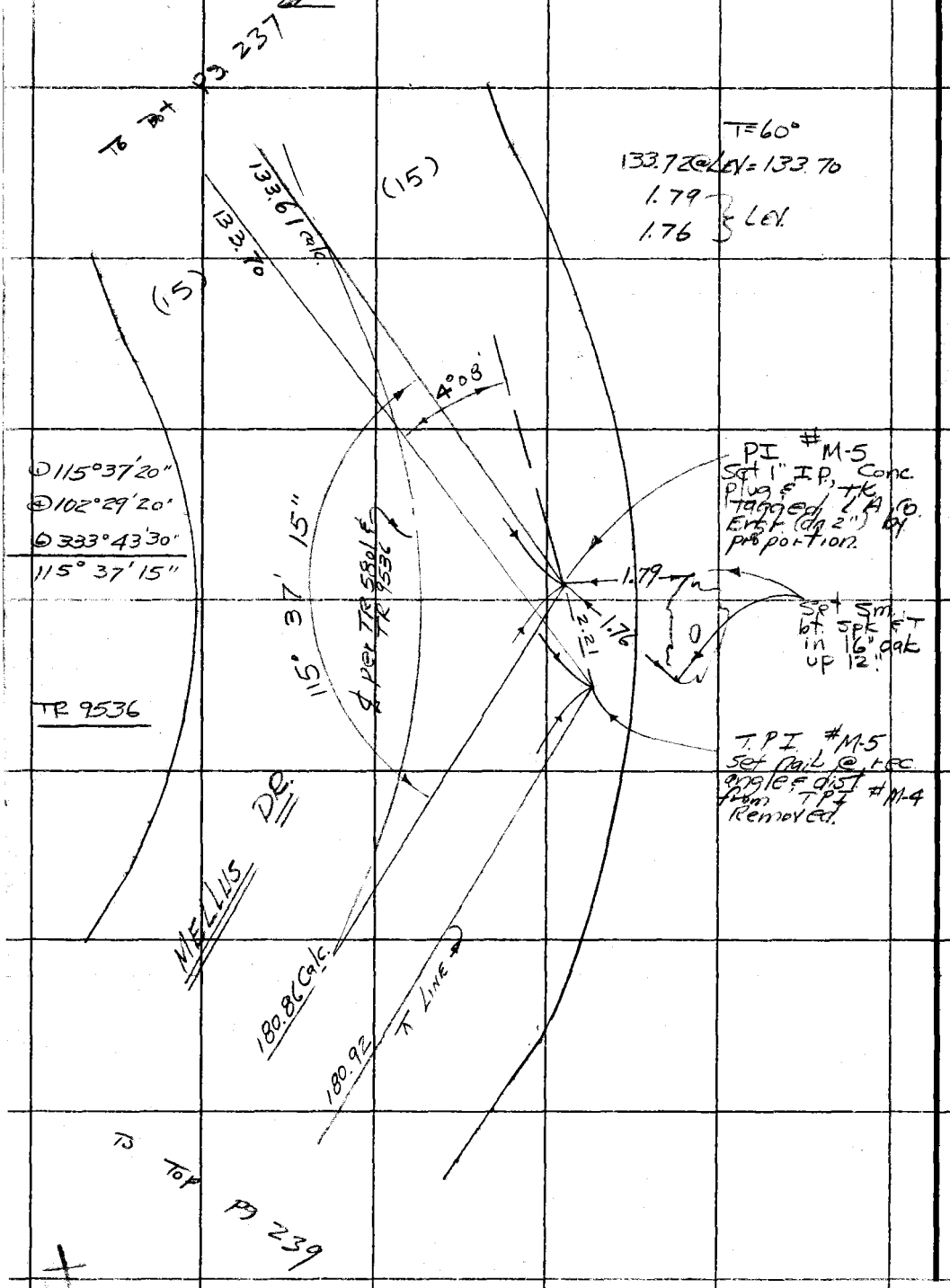

PLEASE RETURN TO
COUNTY OF LOS ANGELES
DEPARTMENT OF COUNTY ENGINEER
403 LOS ANGELES COUNTY ENGINEERING BLDG.

Do not extend this side of this line.

Note: Any Additions or Changes on This Sheet Must be Made or Circled in Red Ink With Date and Name of Person Making Change.

PWFB 1305

255 / 256

Notes Ck'd by	Survey of Vatigo Gn Area ℄
Map No.	JN 0303.00 Tape 168 Std 84 °F
Office Work	Surveyed by W J Voge
Checked	Notes Voge Date 5-27-69
Date	Indexed C. J. GALLI

F. B. ~~2781~~ PG. ~~239~~

T= 58°

93.70 @ 8°27' = 92.68 } 92.66
93.61 @ 8°04' = 92.68 }

T=58°

88.28 @ LEV = 88.26

92.66
88.26
180.92

PI #M 6
Set 1" IP
Conc. plug & tk
Tagged LA Co
Engr. (flush)
by proportion.

TR 9536

(15)

180.86 calc.

180.92

(15)

60°03'

2.33

144° 31' 20"

TPI
M-6
Set 1x2
@ rec angle
& dist. from
TPI #M-5
(Removed)

TR 5801

MELLUS DR.

59.90 calc

℄ Per TR 5801 & TR 9536

59.94

① 144° 31' 10"
④ 218° 05' 00"
⑤ 147° 08' 00"
144° 31' 20"

To Right pg. 240

Note: Any Additions or Changes on This Sheet Must be Made or Circled in Red Ink With Date and Name of Person Making Change.

Do not extend this side of this line.

PLEASE RETURN TO
COUNTY OF LOS ANGELES
DEPARTMENT OF COUNTY ENGINEER
403 LOS ANGELES COUNTY ENGINEERING BLDG.

76F309S CE#310 3-68

PWFB 1305

257

F. B. ~~2781~~ PG. ~~240~~

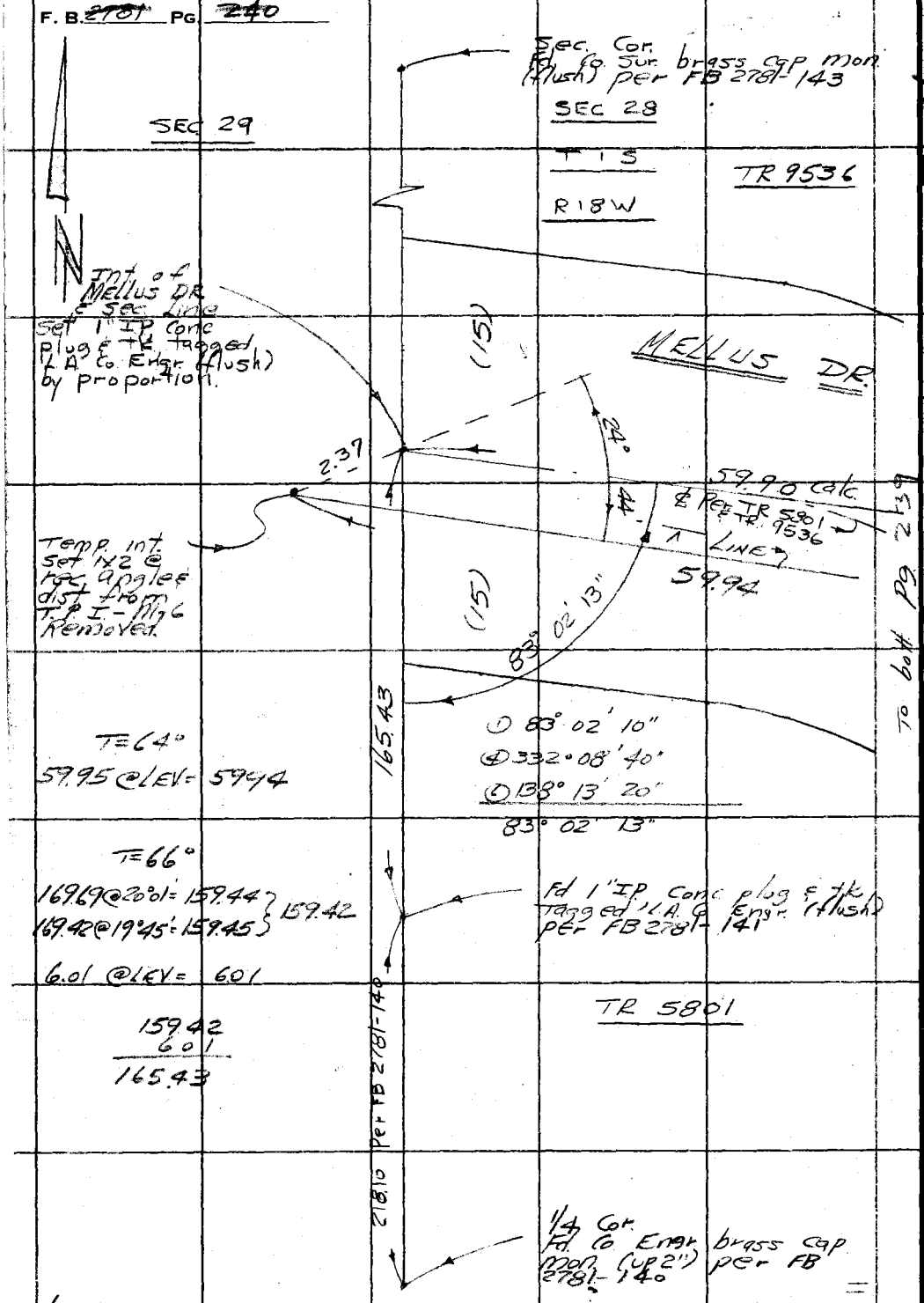

WS92,B-2

To bott pg 2139

PLEASE RETURN TO
COUNTY OF LOS ANGELES
DEPARTMENT OF COUNTY ENGINEER
403 LOS ANGELES COUNTY ENGINEERING BLDG.

Do not extend this side of this line.

Note: Any Additions or Changes on This Sheet Must be Made or Circled in Red Ink With Date and Name of Person Making Change.