B 1109 439

Survey of Malibu & Sur Div. #5
JN 0303.00 Tape 197 Std 84 °F
Surveyed by Tom Mankey
Notes Tom M. Date 3-75
Indexed

F. B. 3704 Pg. 5

J.N. 0303.00

MALIBU & SURVEY DIV. NO 5

PACIFIC COAST HWY & RAMBLA VISTA

Mankey
Mahan McCall
Tollesson
H. Jackson

Microfilmed March '85

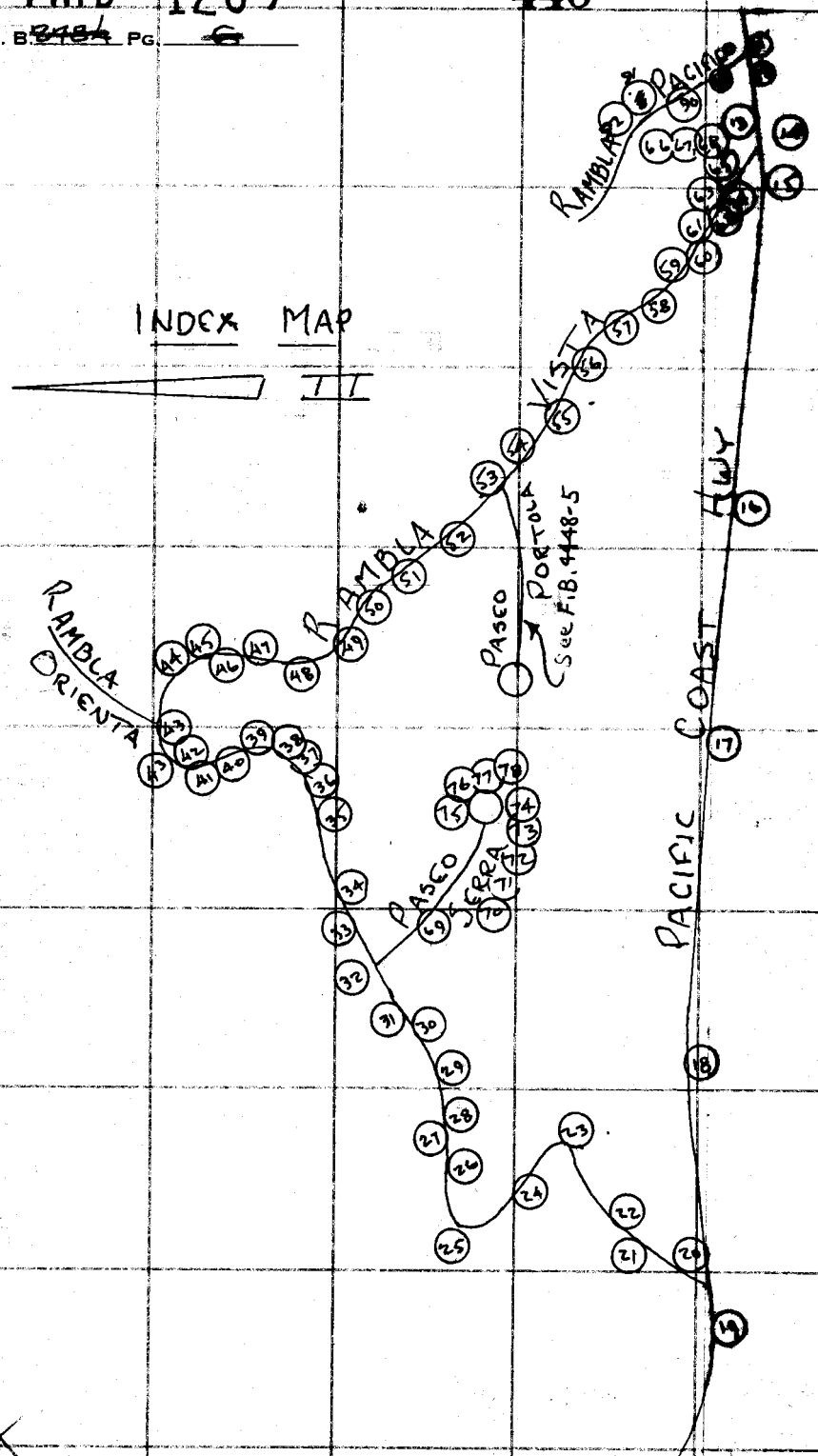
INDEX MAP
RAMBLA DE PACIFICA
RAMBLA VISTA
RAMBLA ORIENTA
PASEO PORTOLA
See F.B. 1448-5
PASEO SIERRA
PACIFIC COAST HWY

PWFB 1209 441, 442, 443, 444

Notes Ck'd by T.M.	Survey of Malibu & Sur. Div. #5
Map No.	JN 0303.00 Tape 197 Std 84 °F
Office Work	Surveyed by Tom Mankey
Checked	Notes Tom M. Date 3-74
Date	Indexed SAILEWAN 10 1975

F. B. [redacted] PG. [redacted]

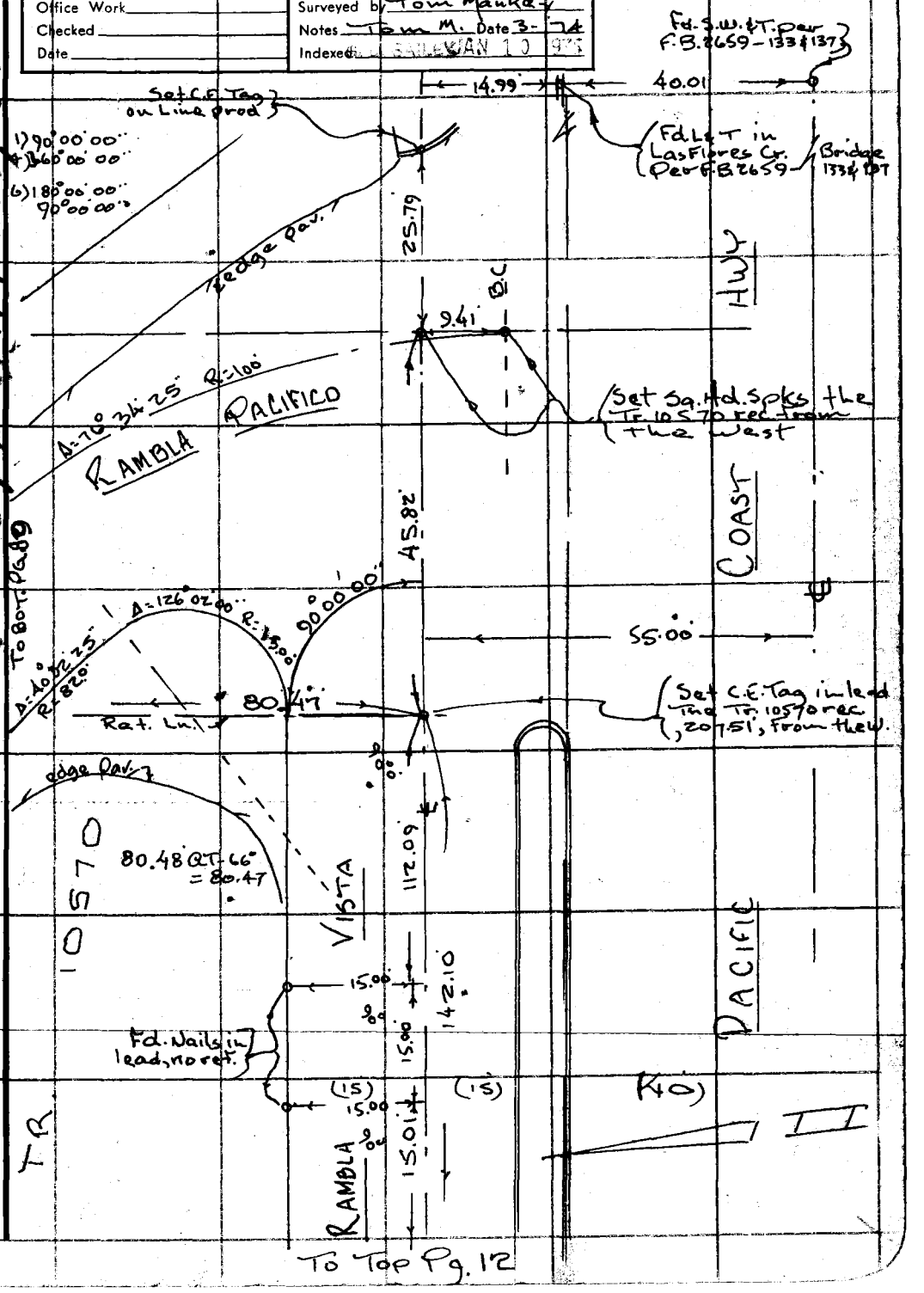

To Top Pg. 12

Note: Any Additions or Changes on This Sheet Must be Made or Circled in Red Ink With Date and Name of Person Making Change.

Do not extend this side of this line.

PLEASE RETURN TO
COUNTY OF LOS ANGELES
DEPARTMENT OF COUNTY ENGINEER
403 LOS ANGELES COUNTY ENGINEERING BLDG.

76F309S CE#310 3-68

F. B. ~~[illegible]~~ PG. ~~[illegible]~~

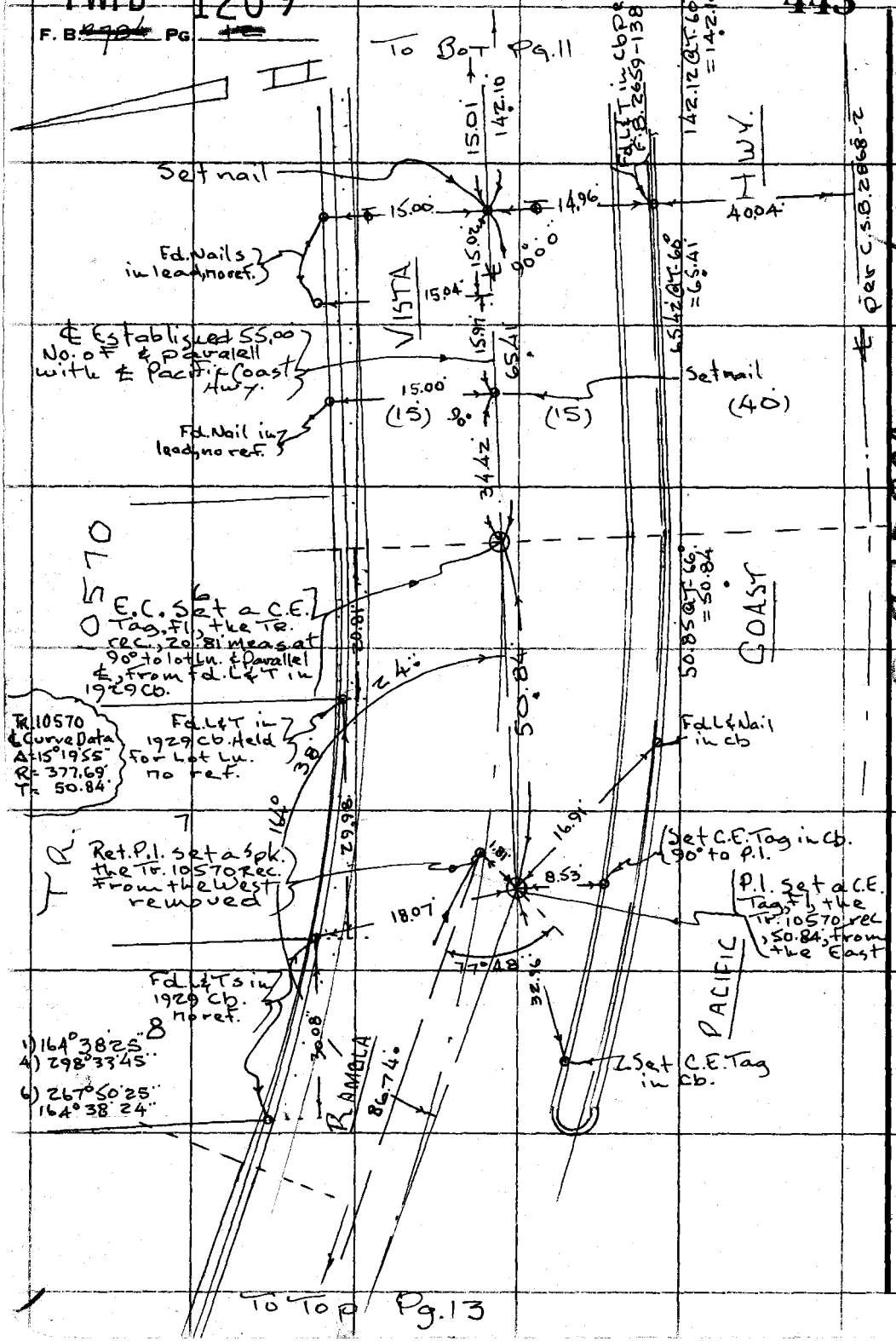

PLEASE RETURN TO
COUNTY OF LOS ANGELES
DEPARTMENT OF COUNTY ENGINEER
403 LOS ANGELES COUNTY ENGINEERING BLDG.

Do not attend this side of this line.

Note: Any Additions or Changes on This Sheet Must be Made or Circled in Red Ink With Date and Name of Person Making Change.

PWFB 1209

446

Notes Ck'd by T.M.	Survey of Malibu & Sur. Div. #5
Map No.	JN 0303.00 Tape 197 Std. 84 °F
Office Work	Surveyed by Tom Mankey
Checked	Notes Tom M. Date 3-'74
Date	Indexed G. D. BAILEY JAN 10 1975

F. B. [illegible] PG. [illegible]

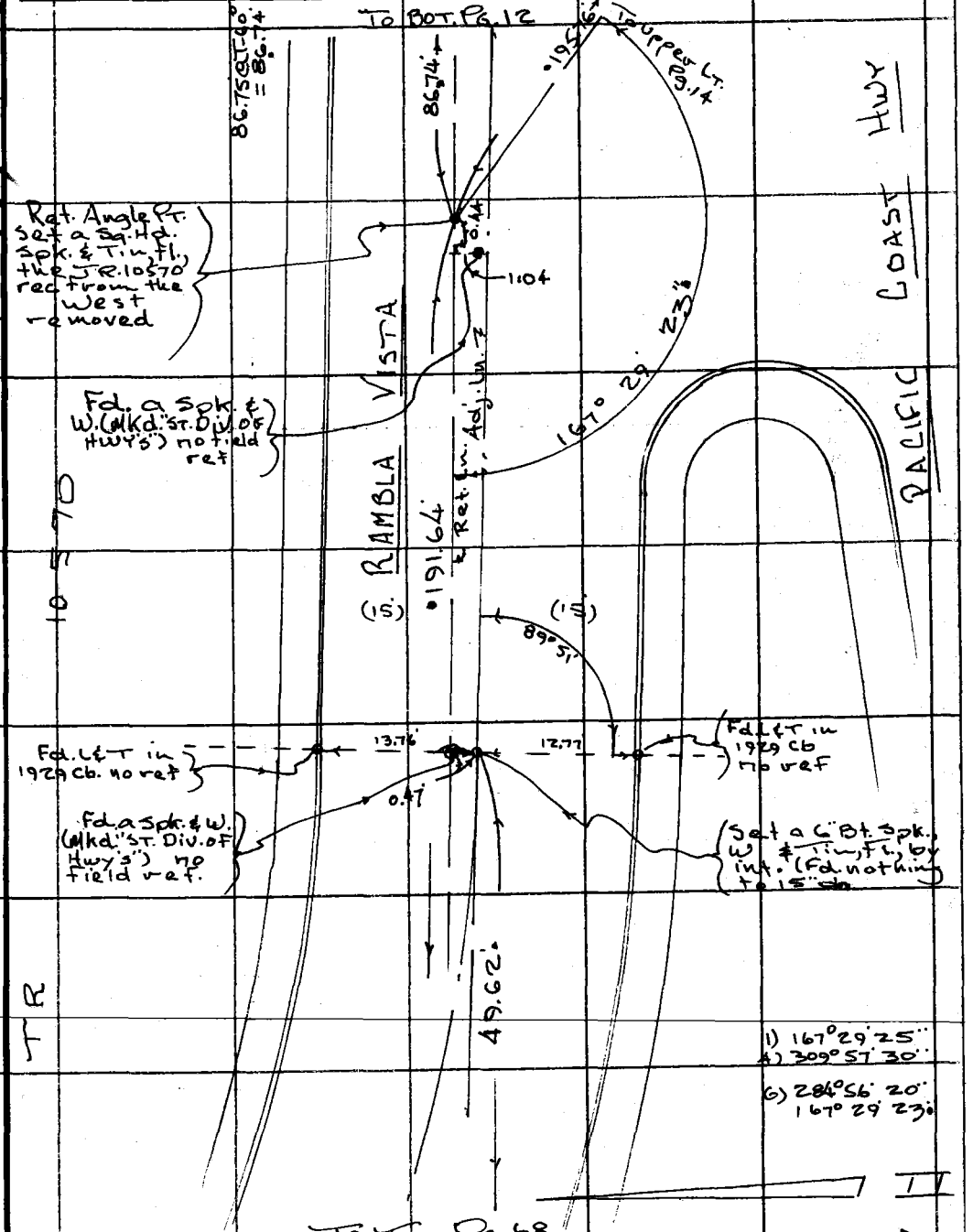

Note: Any Additions or Changes on This Sheet Must be Made or Circled in Red Ink With Date and Name of Person Making Change.

PLEASE RETURN TO
COUNTY OF LOS ANGELES
DEPARTMENT OF COUNTY ENGINEER
403 LOS ANGELES COUNTY ENGINEERING BLDG.

Do not extend this side of this line.

114-077, C-1

WS 8785

76F309S CE#310 3-68

PWFB 1209

F. B. ~~2784~~ PG ~~14~~

447

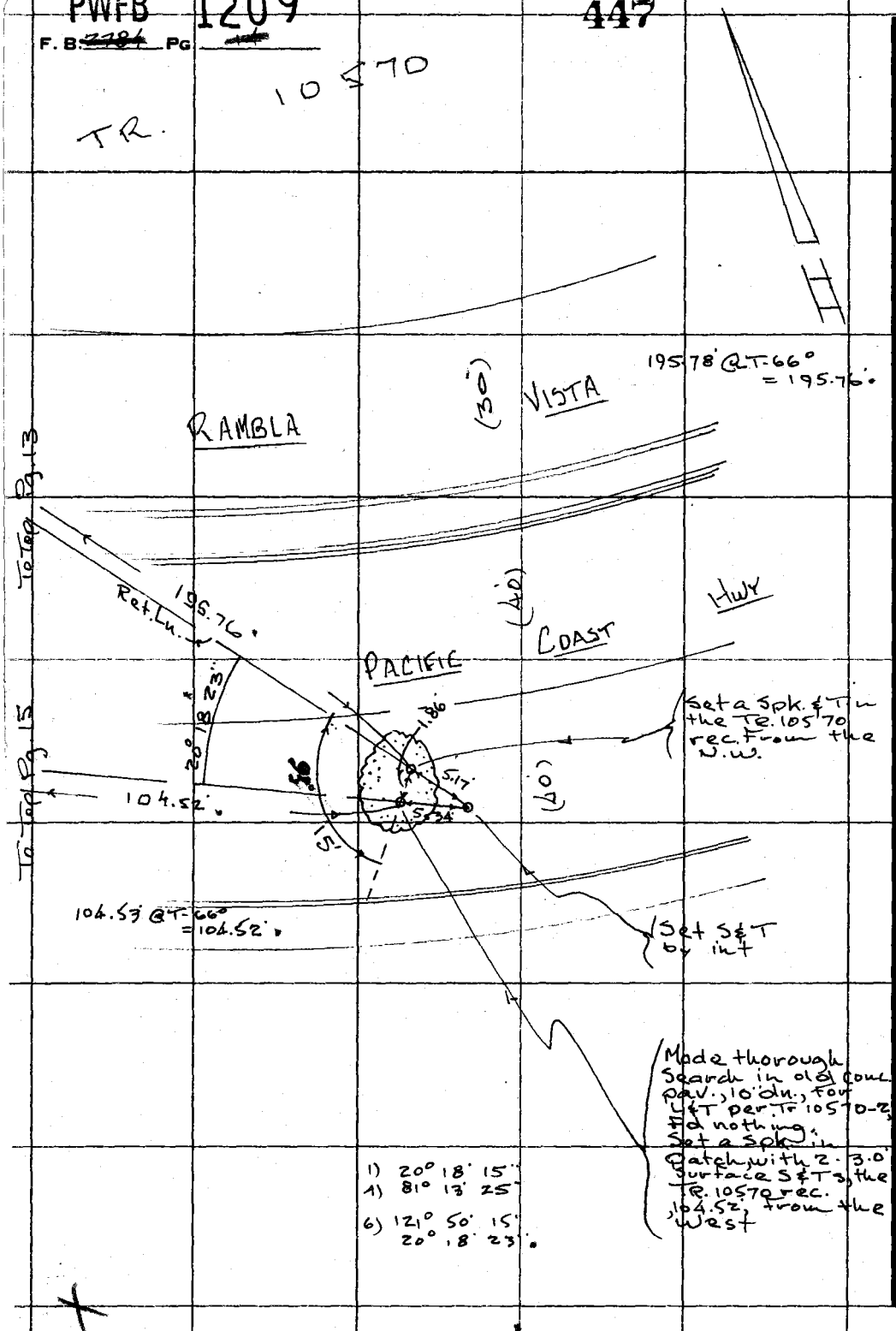

PLEASE RETURN TO
COUNTY OF LOS ANGELES
DEPARTMENT OF COUNTY ENGINEER
403 LOS ANGELES COUNTY ENGINEERING BLDG.

Do not extend this side of this line.

Note: Any Additions or Changes on This Sheet Must be Made or Circled in Red Ink With Date and Name of Person Making Change.

PWFB 1209

448

Notes Ck'd by	Survey of Malibu & Sur. Dist. #5
Map No.	JN 0303.00 Tape 197 Std 84 °F
Office Work	Surveyed by Tom Mankey
Checked	Notes Tom M. Date 3-'74
Date	Indexed G. D. BAILEY JAN 10 1975

F. B. [redacted] PG. [redacted]

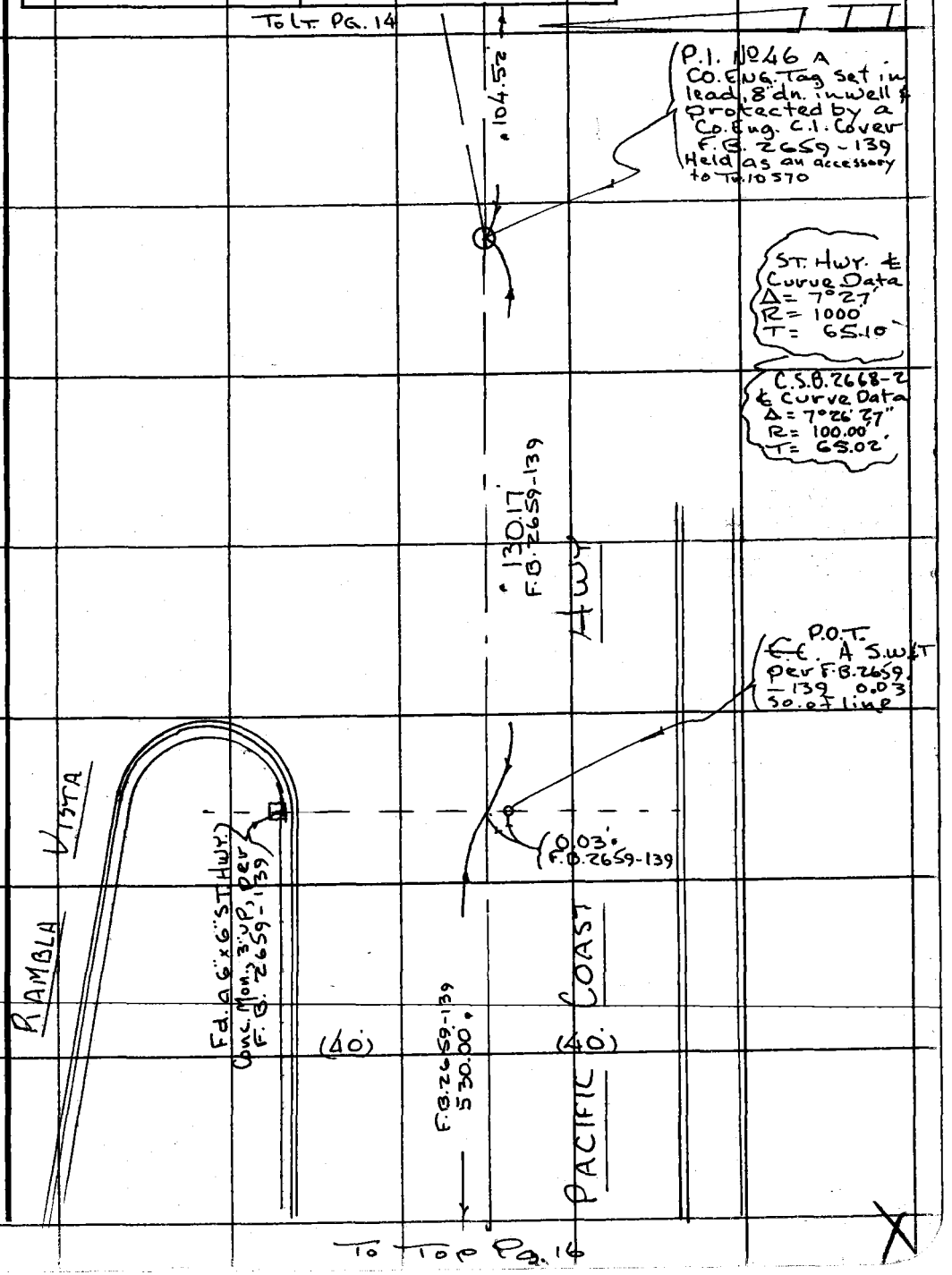

Note: Any Additions or Changes on This Sheet Must be Made or Circled in Red Ink With Date and Name of Person Making Change.

PLEASE RETURN TO
COUNTY OF LOS ANGELES
DEPARTMENT OF COUNTY ENGINEER
403 LOS ANGELES COUNTY ENGINEERING BLDG.

Do not extend this side of this line.

76F309S CE#310 3-68

PWFB 1209

F. B. ~~2704~~ PG ~~16~~

To Bot Pg 15

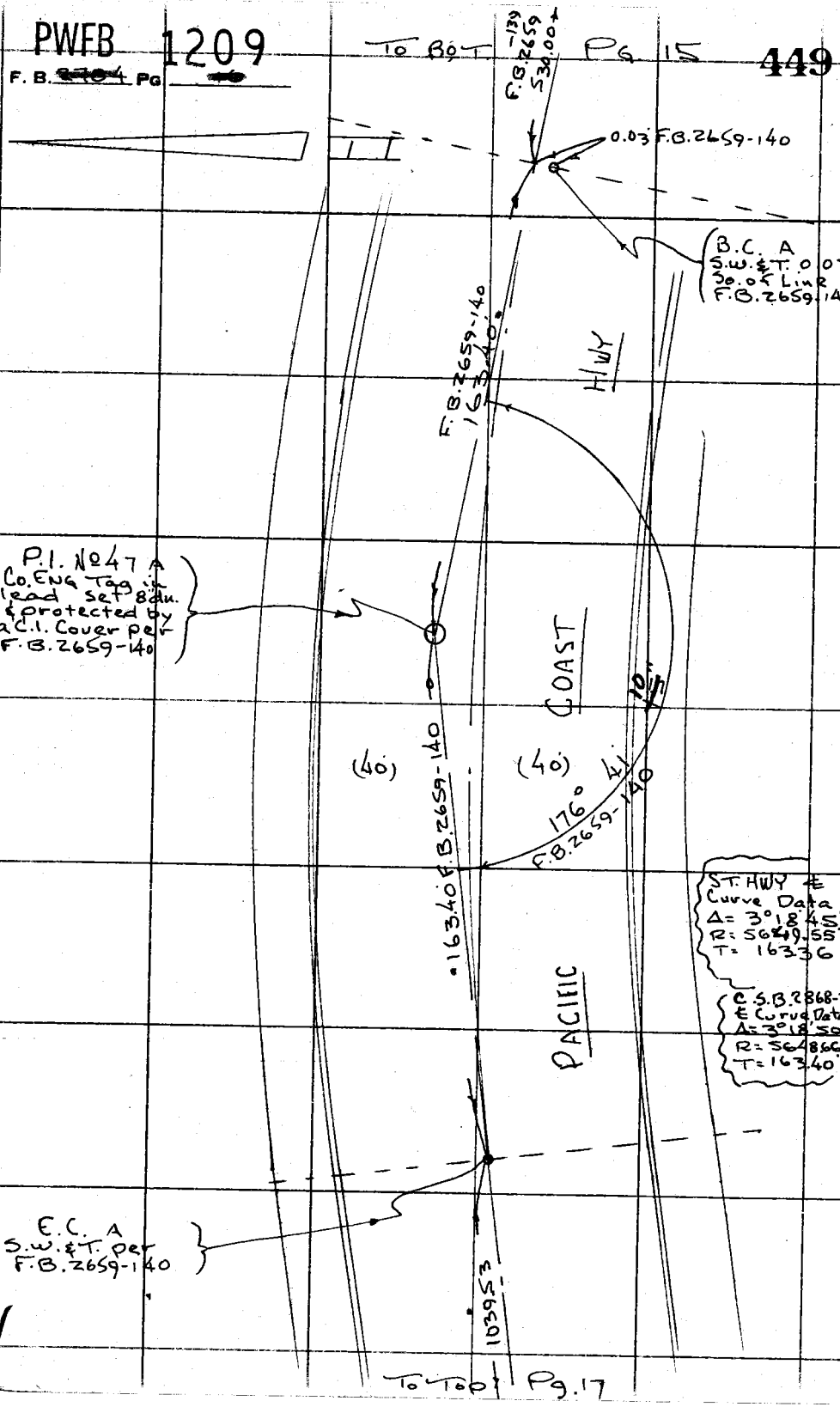

To Top Pg. 17

PLEASE RETURN TO
COUNTY OF LOS ANGELES
DEPARTMENT OF COUNTY ENGINEER
403 LOS ANGELES COUNTY ENGINEERING BLDG.

Do not extend this side of this line.

Note: Any Additions or Changes on This Sheet Must be Made or Circled in Red Ink With Date and Name of Person Making Change.

PWFB 1209

450

Notes Ck'd by	Survey of Malibu & Sur Div. #5
Map No.	JN 1303.00 Tape 197 Std. 84 °F
Office Work	Surveyed by Tom Mankey
Checked	Notes Tom M. Date 3-74
Date	Indexed G. D. BAILEY JAN 10 1975

F. B. PG.

114-077 B-1

Note: Any Additions or Changes on This Sheet Must be Made or Circled in Red Ink With Date and Name of Person Making Change.

Do not extend this side of this line.

PLEASE RETURN TO
COUNTY OF LOS ANGELES
DEPARTMENT OF COUNTY ENGINEER
403 LOS ANGELES COUNTY ENGINEERING BLDG.

W 389, A-5

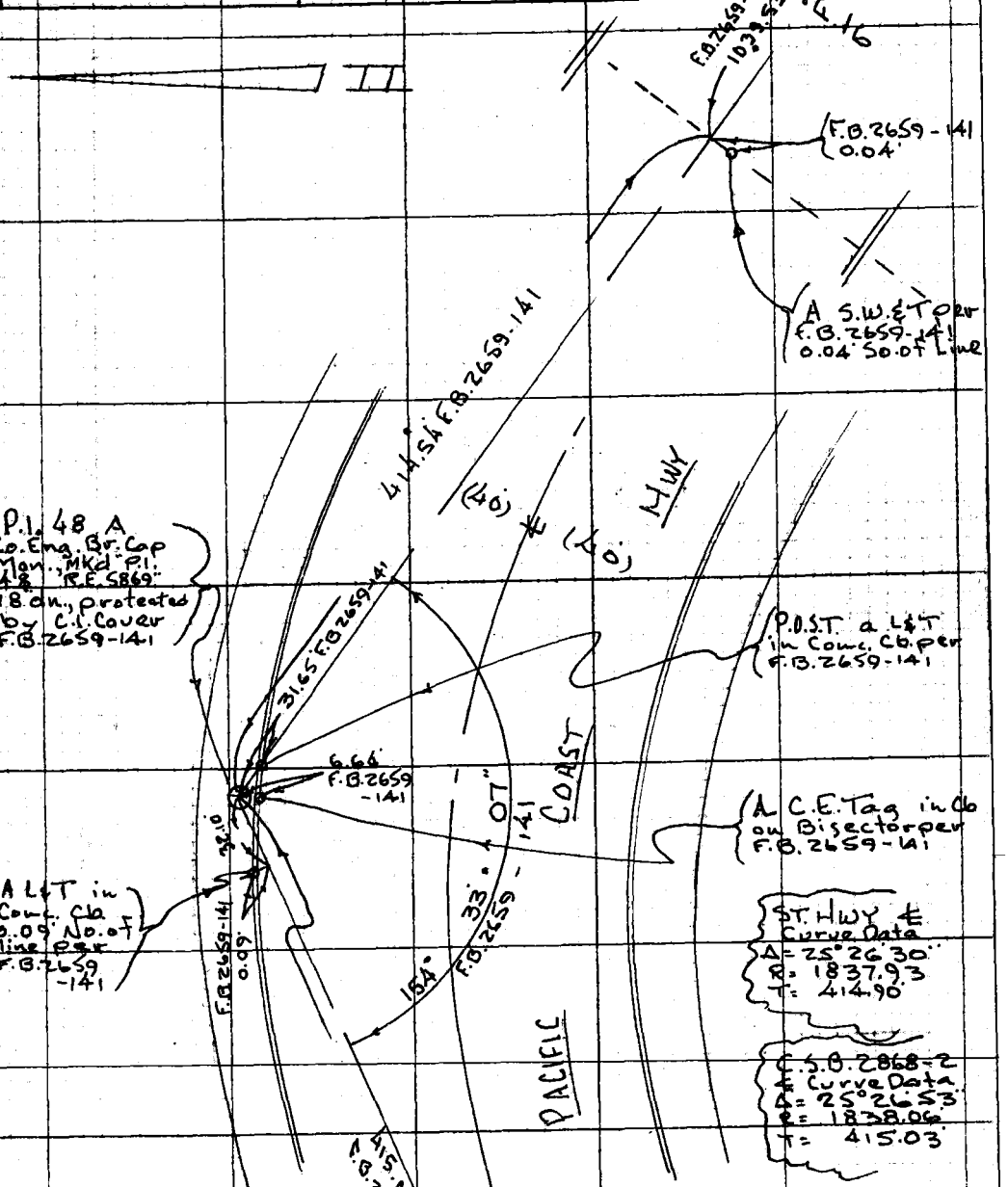

16F309S CE#310 3-69

PWFB 1209 To Bot. Pg 17 451, 452

F. B. ~~2404~~ Pg ~~[illegible]~~

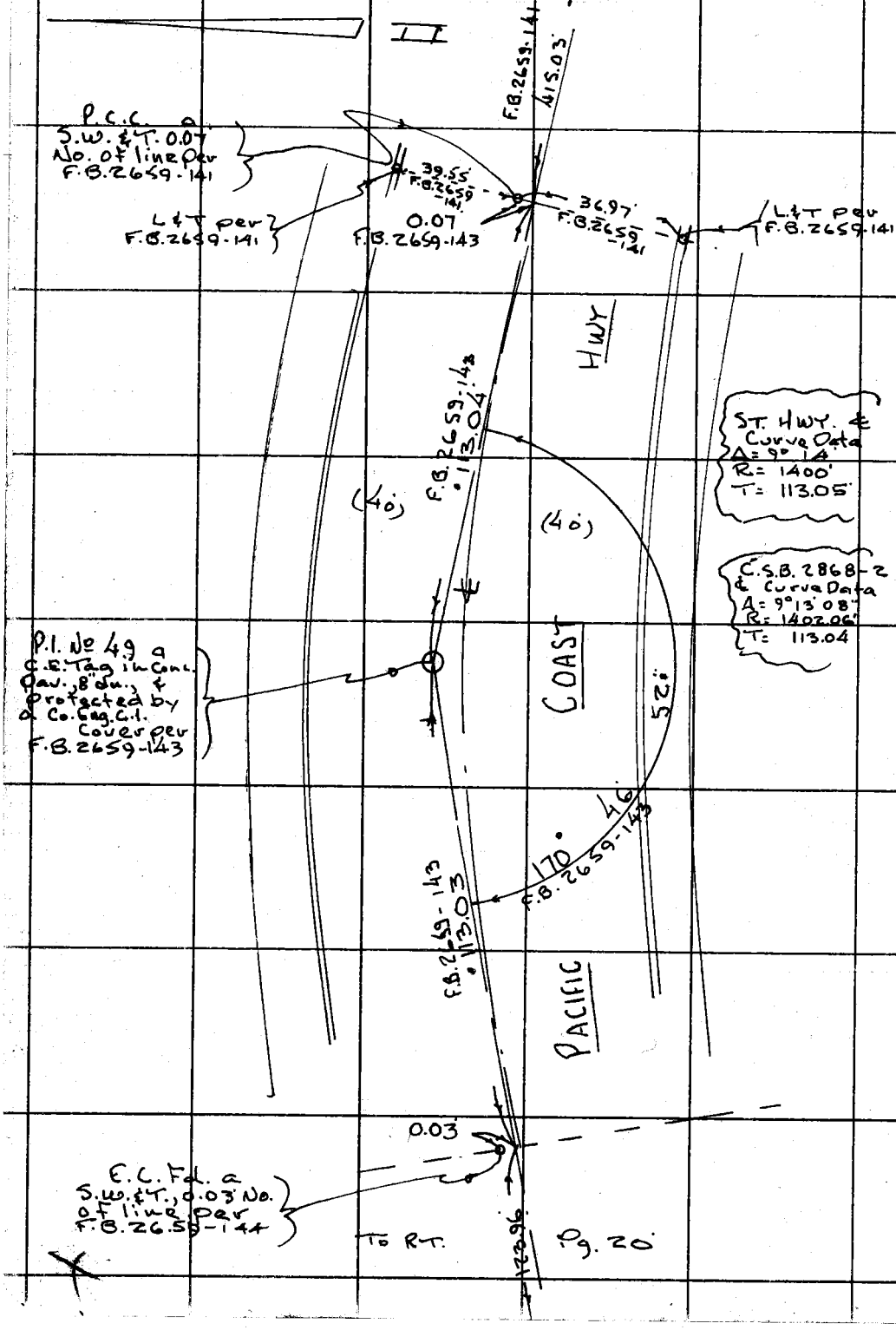

PLEASE RETURN TO
COUNTY OF LOS ANGELES
DEPARTMENT OF COUNTY ENGINEER
403 LOS ANGELES COUNTY ENGINEERING BLDG.

Do not extend this side of this line.

Note: Any Additions or Changes on This Sheet Must Be Made or Circled in Red Ink With Date and Name of Person Making Change.

PWFB 1209

453

Notes Ck'd by	Survey of Malibu & Sur. Div #5
Map No.	JN 0303.00 Tape 197 Std 84 °F
Office Work	Surveyed by Tom Mankey
Checked	Notes Tom M. Date 3-74
Date	Indexed G. D. BAILEY JAN 10 1975

F.B. [illegible] Pg [illegible]

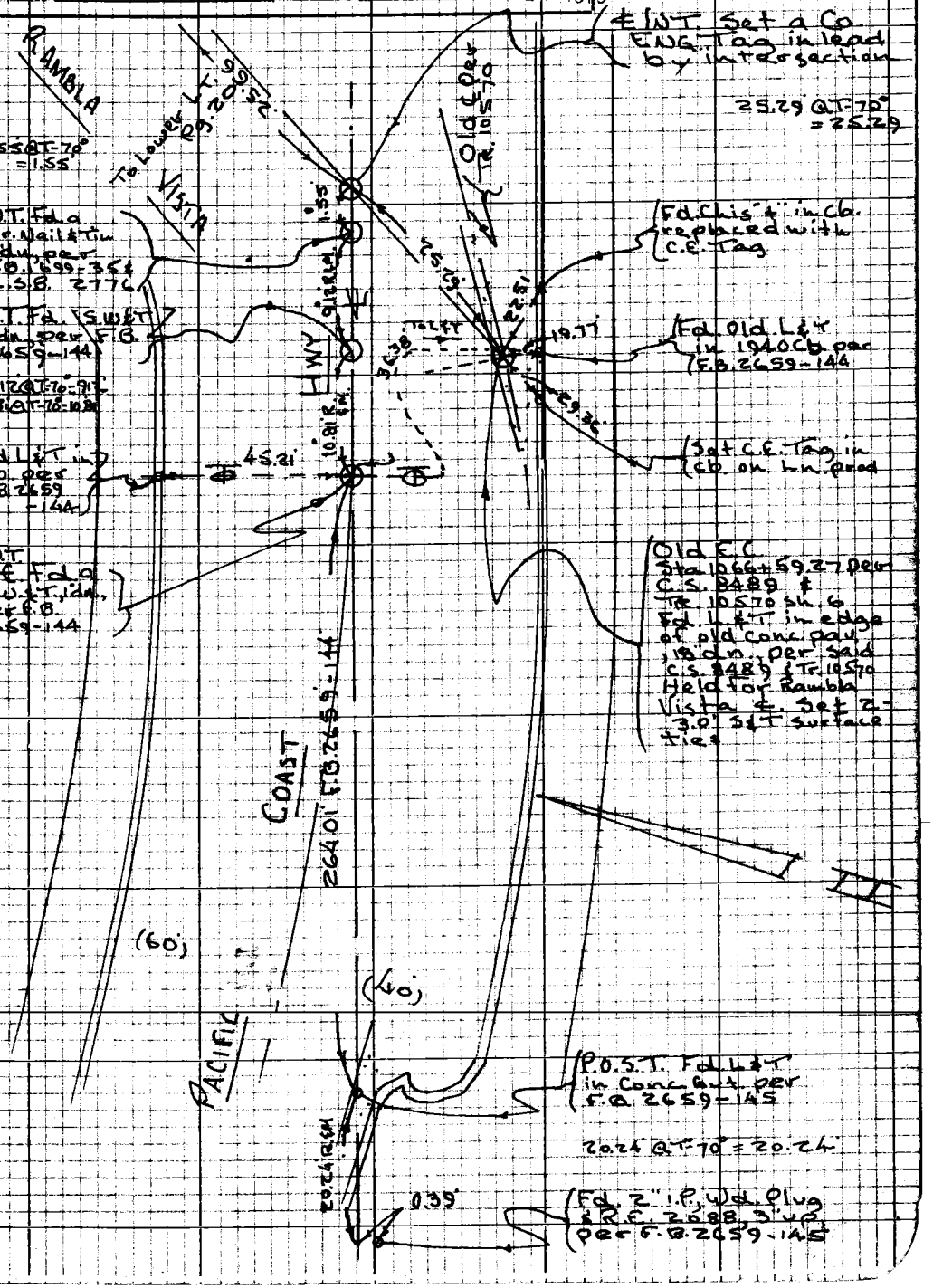

Note: Any Additions or Changes on this Sheet Must be Made or Circled in Red Ink With Date and Name of Person Making Change

Do not extend this side of this line.

PLEASE RETURN TO
LOS ANGELES COUNTY ENGINEER
1403 Los Angeles County Engineering Bldg.

WS 89A-5

119-077, B-1

76P3098 CE #310 5-66

PWFB 1209

454

F.B. ~~2704~~ Pg. ~~20~~

1) 138° 28' 20"
4) 193° 53' 00"
6) 110° 49' 25"
138° 28' 14"

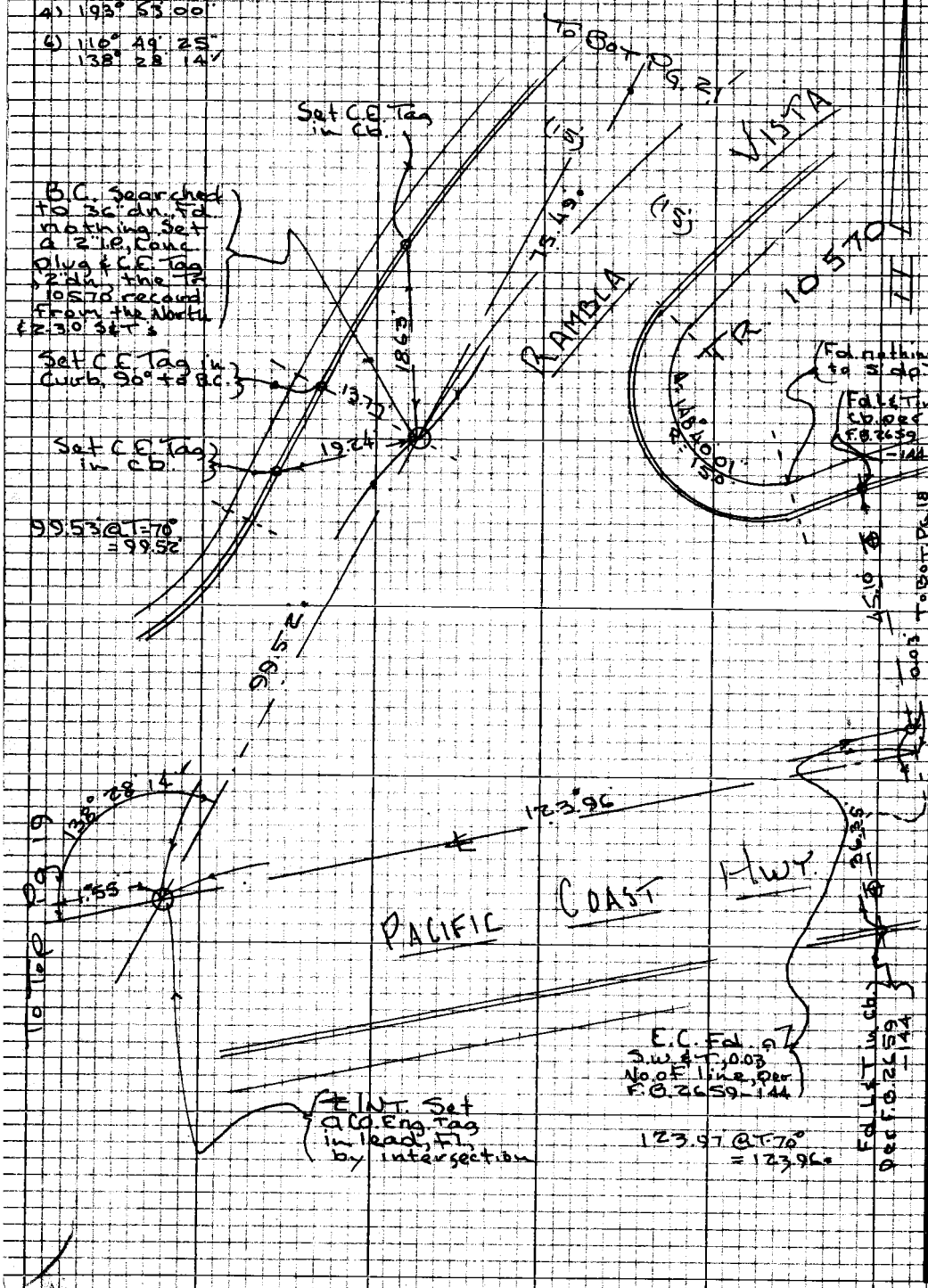

PLEASE RETURN TO
LOS ANGELES COUNTY ENGINEER
403 LOS ANGELES COUNTY ENGINEERING BLDG.

Do not extend this side of this line.

Note: Any Additions or Changes on this Sheet Must be Made or Circled in Red Ink With Date and Name of Person Making Change

144-077 B-1

W.S. 89 A-5

PWFB 1209

455

Notes Ck'd by	Survey of Malibu Area & Survey	F.B. Pg.
Map No.	JN 0303.00 Tape 145 Std 84 °F	
Office Work	Surveyed by Lind	
Checked	Notes Lind Date 8-6-68	
Date	Indexed G. D. BAILEY JAN 10 1975	

Tr No 10570

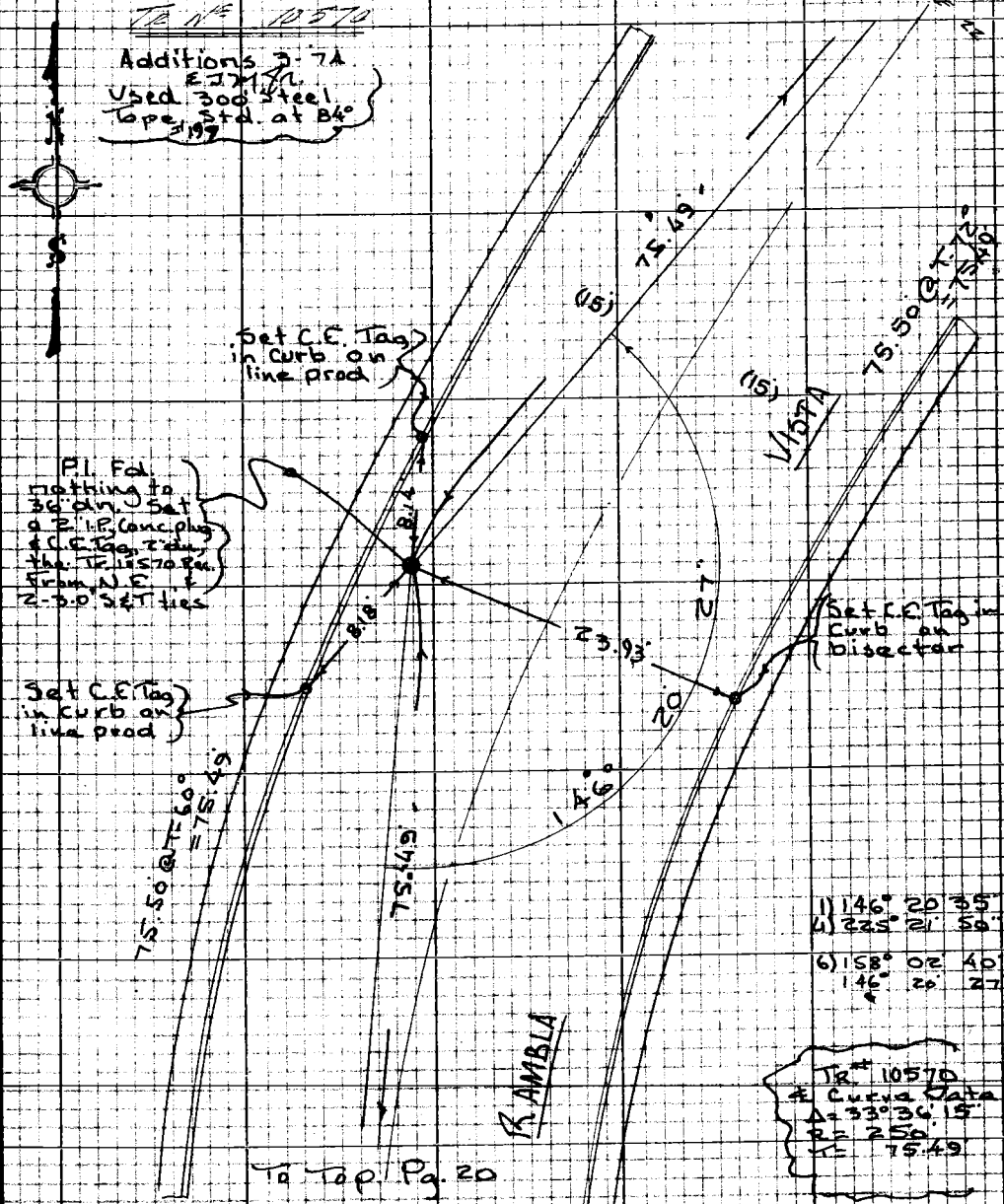

Note: Any Additions or Changes on this Sheet Must be Made or Circled in Red Ink With Date and Name of Person Making Change

Do not extend this side of this line.

PLEASE RETURN TO
LOS ANGELES COUNTY ENGINEER
403 LOS ANGELES COUNTY ENGINEERING BLDG.

76P3098 CK #310 5-68

PWFB 1209 To Bot Page 23 456, 457

F.B. ~~[illegible]~~ Pg. ~~[illegible]~~

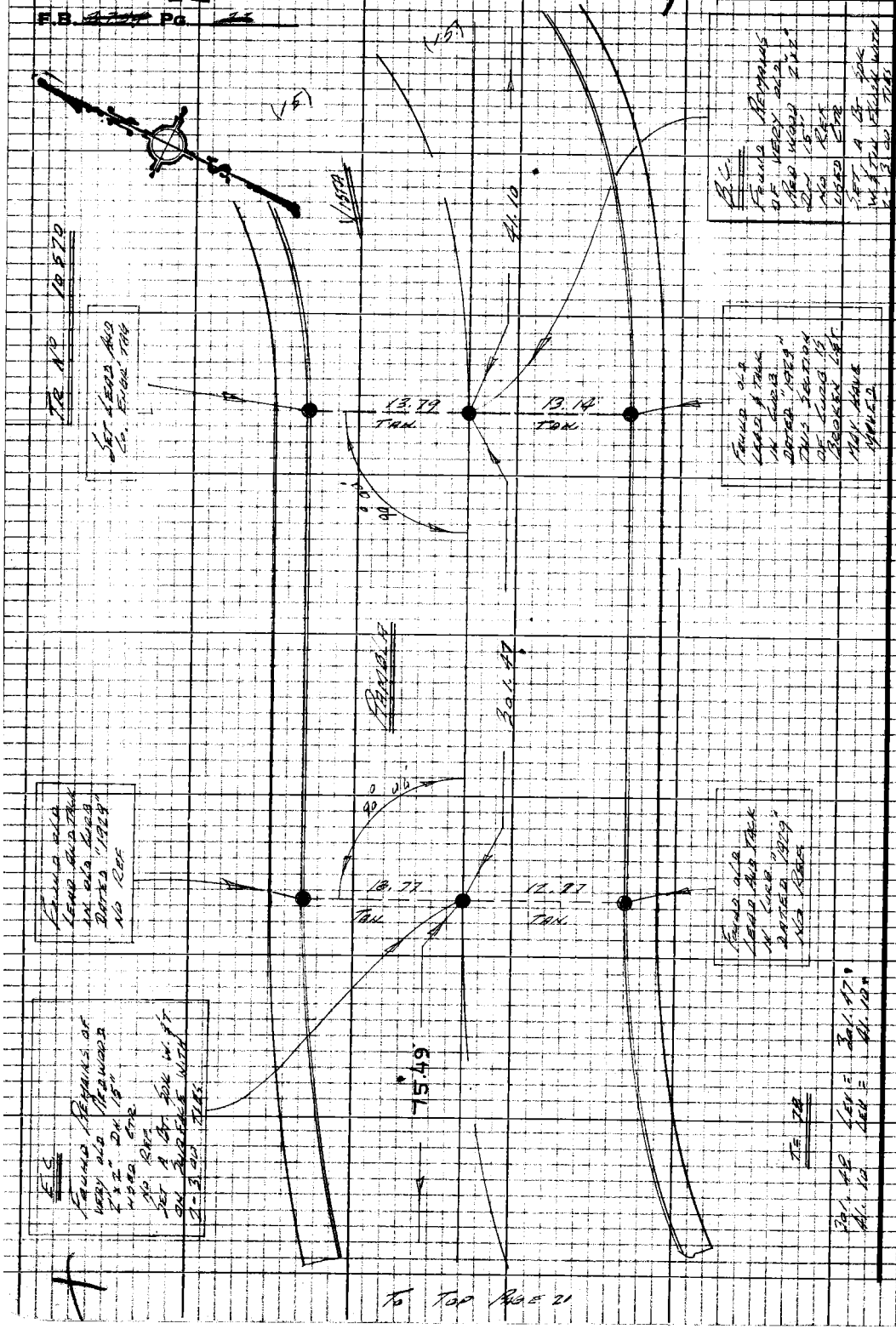

PLEASE RETURN TO
LOS ANGELES COUNTY ENGINEER
403 LOS ANGELES COUNTY ENGINEERING BLDG.

Do not extend this side of this line.

Note: Any Additions or Changes on this Sheet Must be Made or Circled in Red Ink With Date and Name of Person Making Change

PWFB 1209 458 , 459

Notes Ck'd by	Survey of MALIBU AREA DIV 5	F.B. [illegible] Pg. [illegible]
Map No.	JN 0303.01 Tape 145 Std 84 °F	TR No 10570
Office Work	Surveyed by LIND	
Checked	Notes LIND Date 8-6-68	
Date	Indexed G. D. BAILEY JAN 10 1975	

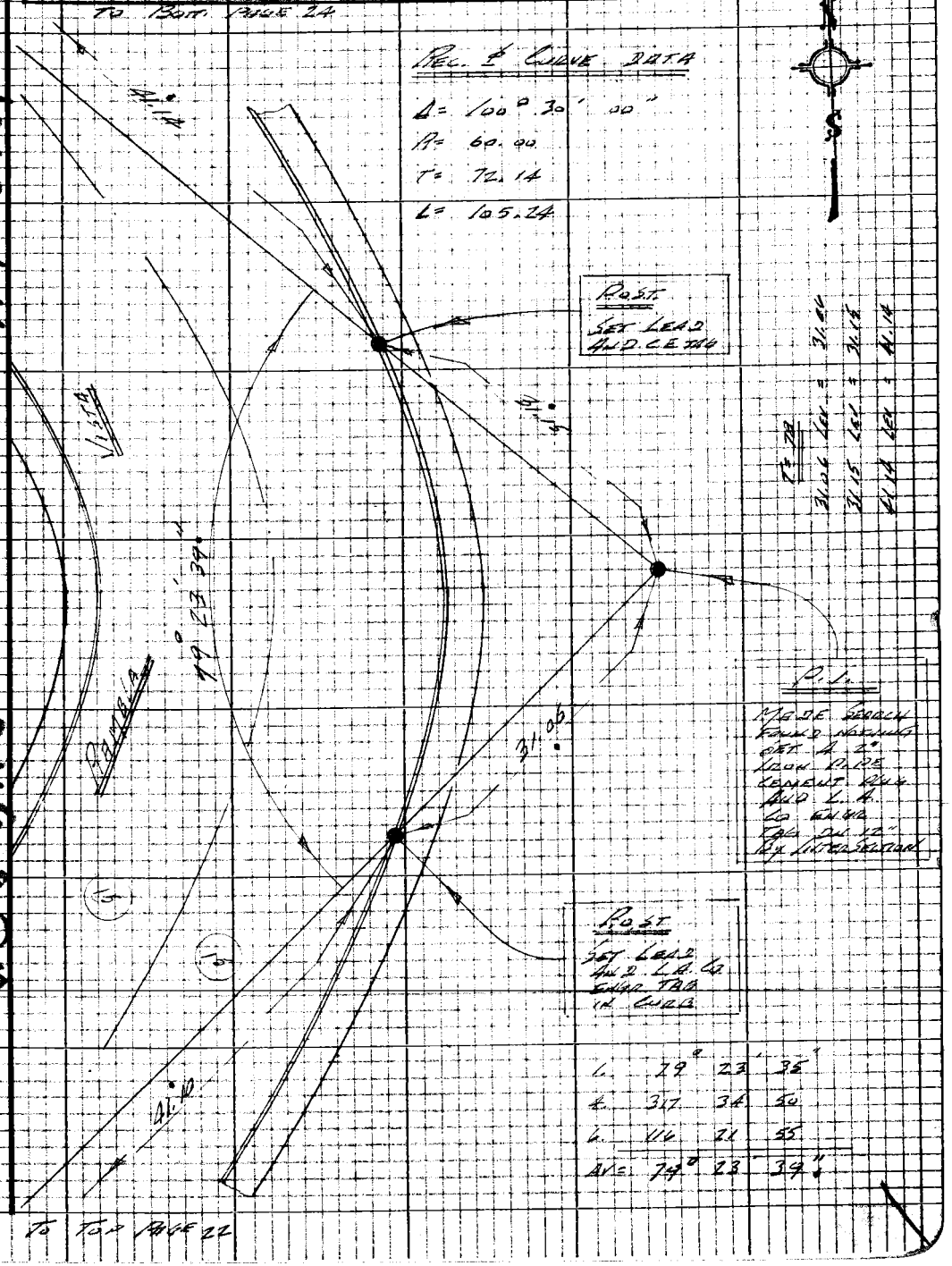

Note: Any Additions or Changes on this Sheet Must be Made or Circled in Red Ink With Date and Name of Person Making Change

Do not extend this side of this line.

PLEASE RETURN TO
LOS ANGELES COUNTY ENGINEER
403 LOS ANGELES COUNTY ENGINEERING BLDG.

WS 89, A-5

114-077, B-1

76P309B CE #310 8-66

PWFB 1209

460 / 461

F.B. ~~[illegible]~~ Pg. ~~[illegible]~~

TR. No. 10570

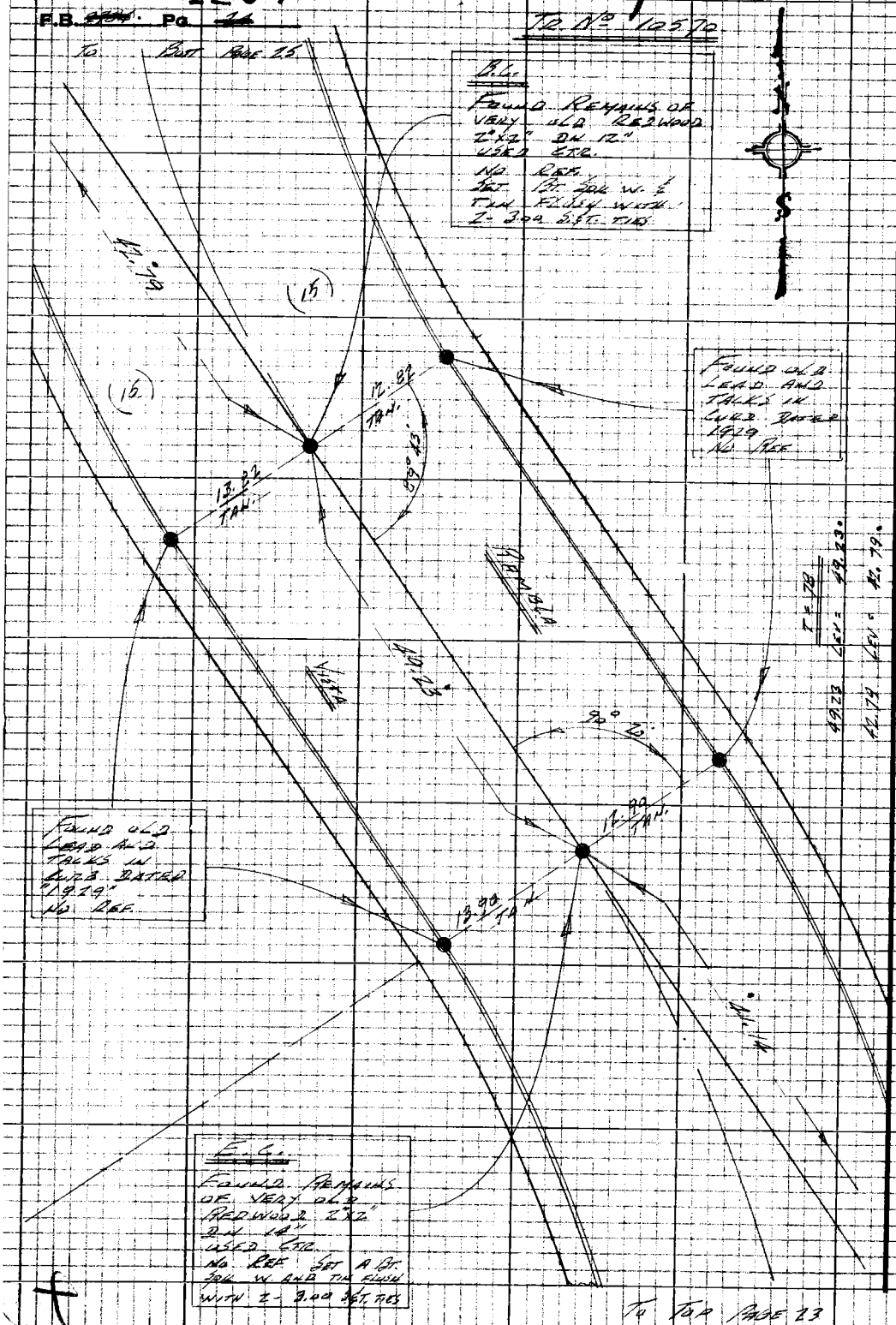

PLEASE RETURN TO
LOS ANGELES COUNTY ENGINEER
403 LOS ANGELES COUNTY ENGINEERING BLDG.

Do not extend this side of this line.

Note: Any Additions or Changes on this Sheet Must be Made or Circled in Red Ink With Date and Name of Person Making Change

PWFB 1209

462 / 463 / 464

Notes Ck'd by		Survey of Malibu Area Div. 5	F.B. [illegible] Pg. [illegible]
Map No.		JN 0363.00 Tape 145 Std 84 °F	
Office Work		Surveyed by Lind	
Checked		Notes Lind Date 8-5-68	
Date		Indexed G.D. BAILEY JAN 10 1975	

TR No 10570

Rel ℄ Curve Data

Δ = 114° 15' 15"

R = 60.00

T = 92.84

L = 119.65

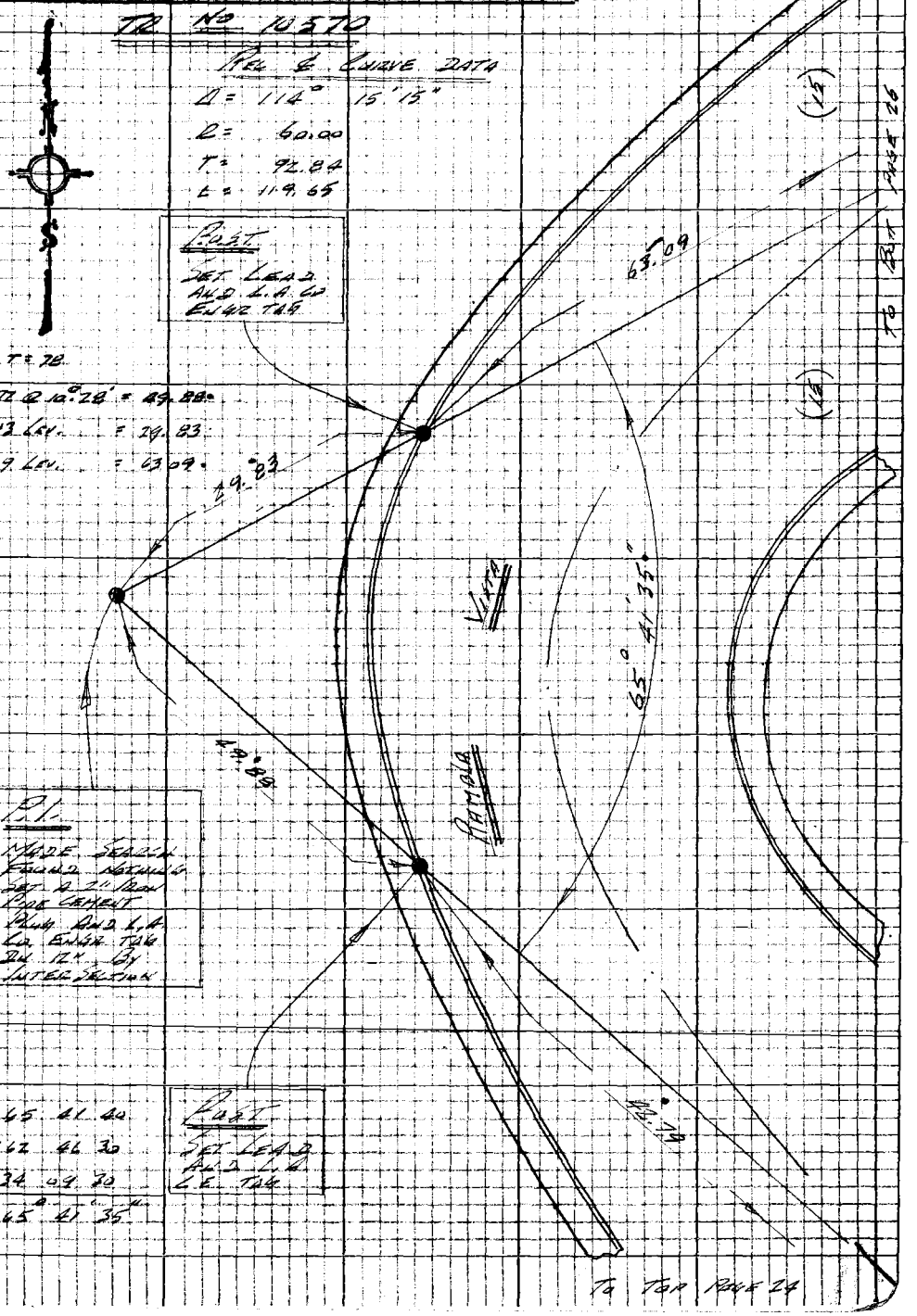

2	65	41	40
4	262	46	30
6	34	09	30
Avg	65°	41'	35"

Note: Any Additions or Changes on this Sheet Must be Made or Circled in Red Ink With Date and Name of Person Making Change

Do not extend this side of this line.

114-077B-1

PLEASE RETURN TO
LOS ANGELES COUNTY ENGINEER
403 LOS ANGELES COUNTY ENGINEERING BLDG.

WS 89 A-5

76P3095 CK #310 8-66

PWFB 1209

465

F.B. Pg. To Bot Page 27

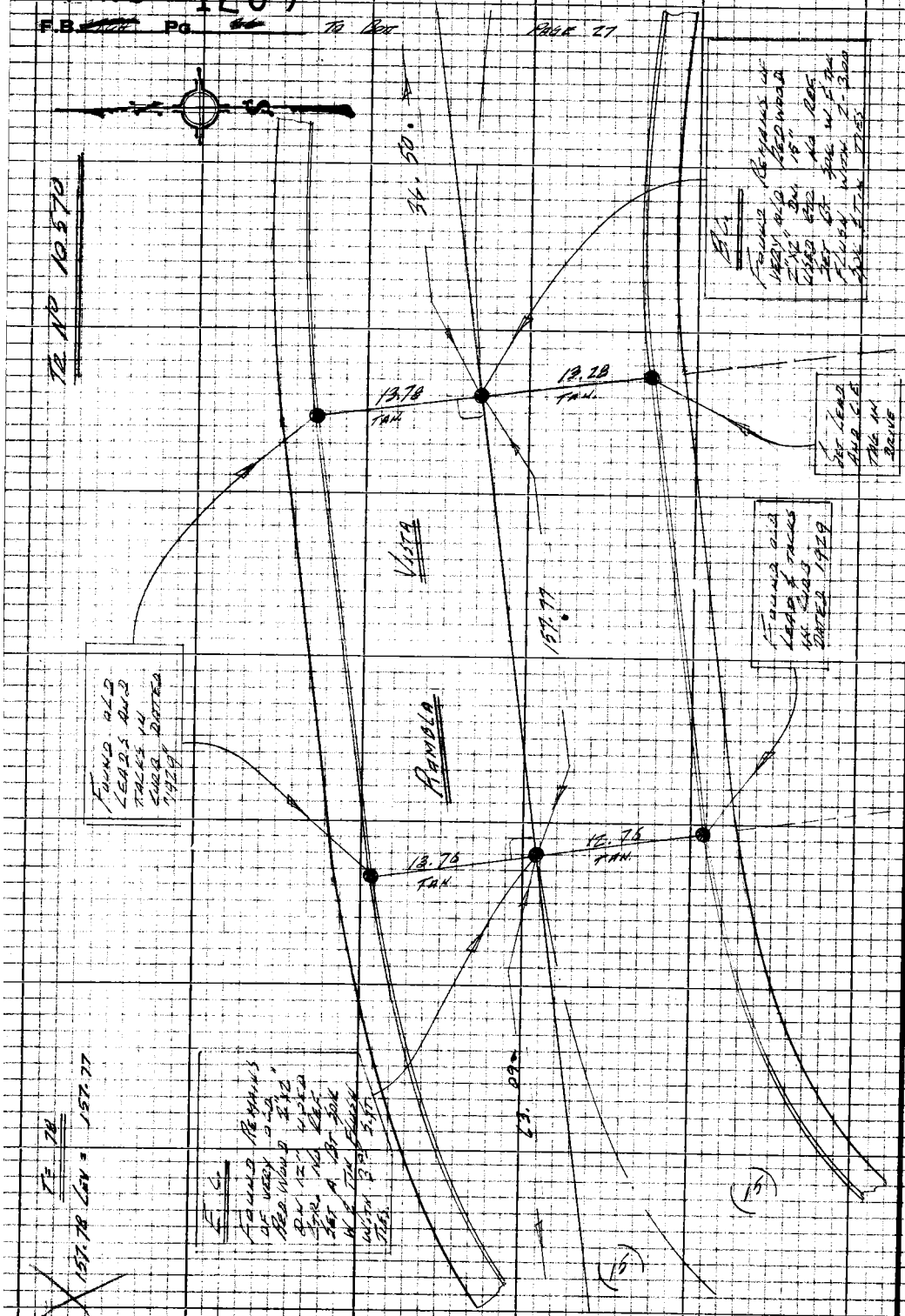

PLEASE RETURN TO
LOS ANGELES COUNTY ENGINEER
403 LOS ANGELES COUNTY ENGINEERING BLDG.
Do not extend this side of this line.
Note: Any Additions or Changes on this Sheet Must be Made or Circled in Red Ink With Date and Name of Person Making Change

To Top Page 25

PWFB 1209

466

Notes Ck'd by	Survey of Malibu Area Div 5
Map No.	JN 4362.00 Tape 190 Std 24 °F
Office Work	Surveyed by Lind
Checked	Notes Lind Date 8-7-68
Date	Indexed S. D. BAILEY JAN 10 1975

F.B. [illegible] Pg. [illegible]

TR. Nº 10570

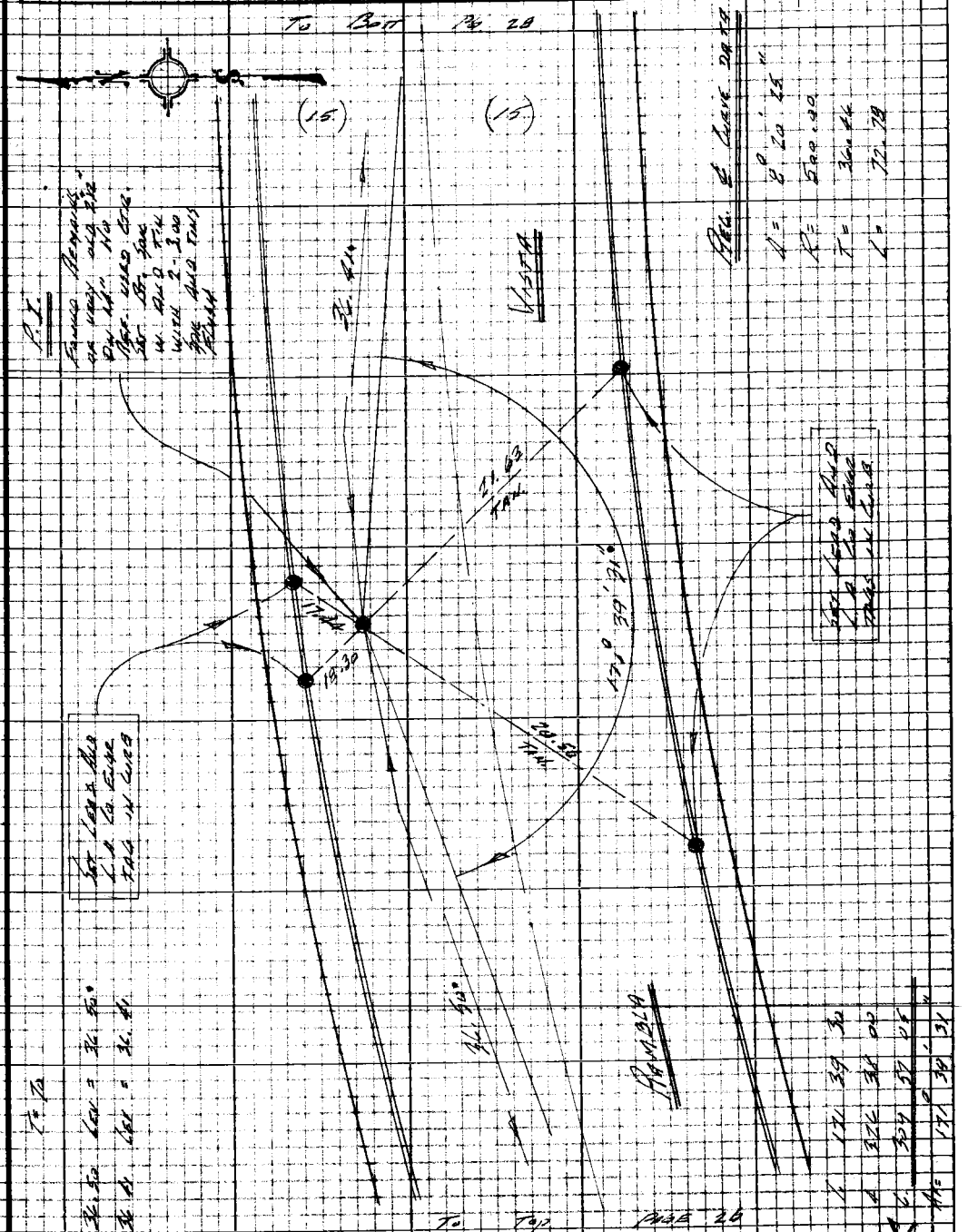

Note: Any Additions or Changes on this Sheet Must be Made or Circled in Red Ink With Date and Name of Person Making Change

Do not extend this side of this line.

PLEASE RETURN TO
LOS ANGELES COUNTY ENGINEER
403 LOS ANGELES COUNTY ENGINEERING BLDG.

76P3093 CK #310 5-66

To Bot Page 29

PLEASE RETURN TO
LOS ANGELES COUNTY ENGINEER
403 LOS ANGELES COUNTY ENGINEERING BLDG.

Do not extend this side of this line.

Note: Any Additions or Changes on this Sheet Must be Made or Circled in Red Ink With Date and Name of Person Making Change

PWFB 1209

468

Notes Ck'd by	Survey of Malibu Area Dn 5
Map No.	JN 303.00 Tape 192 Std 24 °F
Office Work	Surveyed by Lind
Checked	Notes Lind Date 8-9-68
Date	Indexed G. D. BAILEY JAN 10 1975

F.B. Pg.

Tr. No. 10570

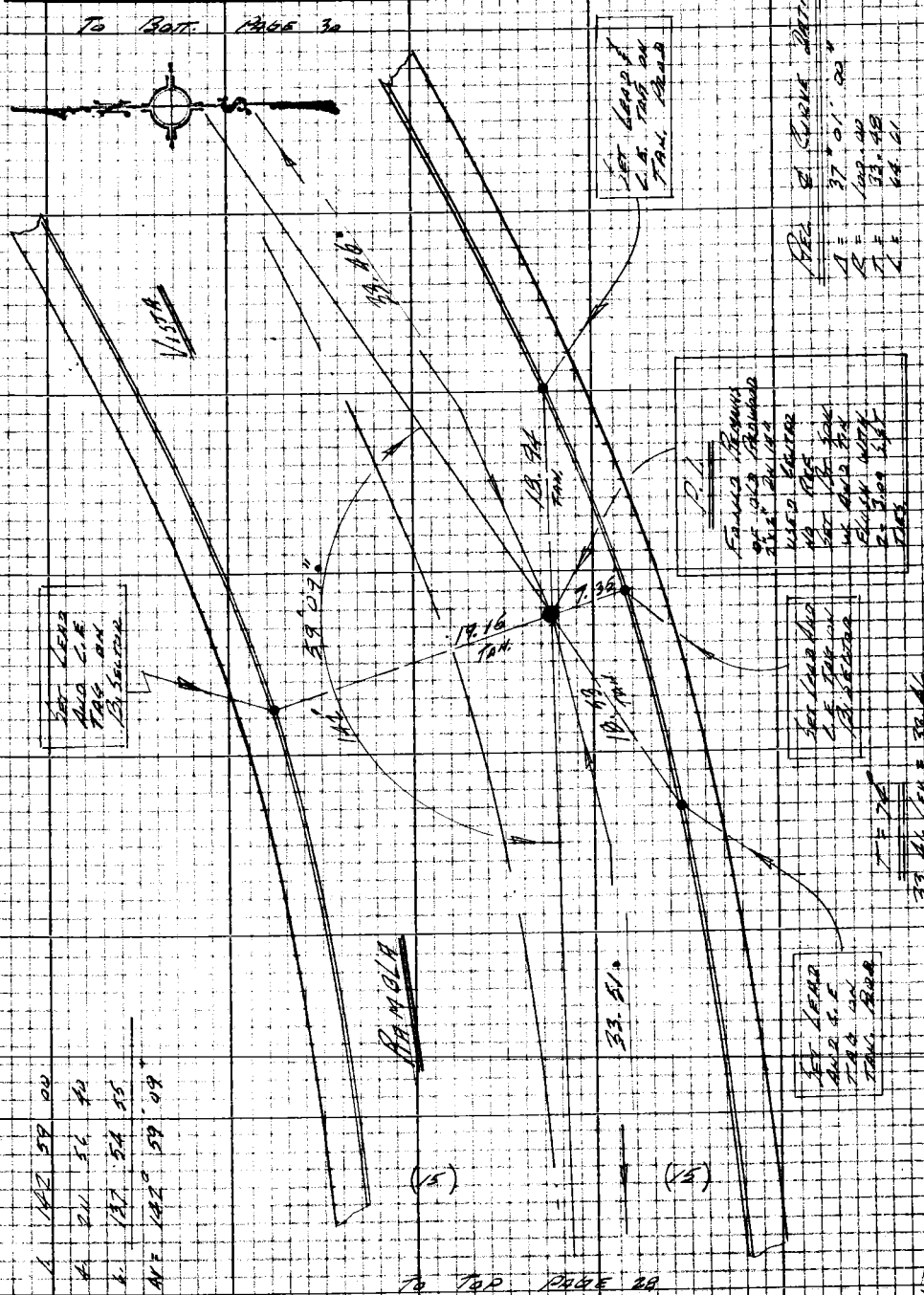

Note: Any Additions or Changes on this Sheet Must be Made or Circled in Red Ink With Date and Name of Person Making Change

Do not extend this side of this line.

PLEASE RETURN TO
LOS ANGELES COUNTY ENGINEER
403 LOS ANGELES COUNTY ENGINEERING BLDG.

76P3098 CE #310 8-68

F.B. ~~[illegible]~~ Pg. ~~[illegible]~~

PLEASE RETURN TO
LOS ANGELES COUNTY ENGINEER
403 LOS ANGELES COUNTY ENGINEERING BLDG.

Note: Any Additions or Changes on this Sheet Must Be Made or Circled in Red Ink With Date and Name of Person Making Change

Do not extend this side of this line.

PWFB 1209

470

Notes Ck'd by	Survey of Malibu Area Div 5
Map No.	JN 303.00 Tape 190 Std 24 °F
Office Work	Surveyed by Lind
Checked	Notes Lind Date 8-8-68
Date	Index G. D. BAILEY JAN 10 1975

F.B. Pg.

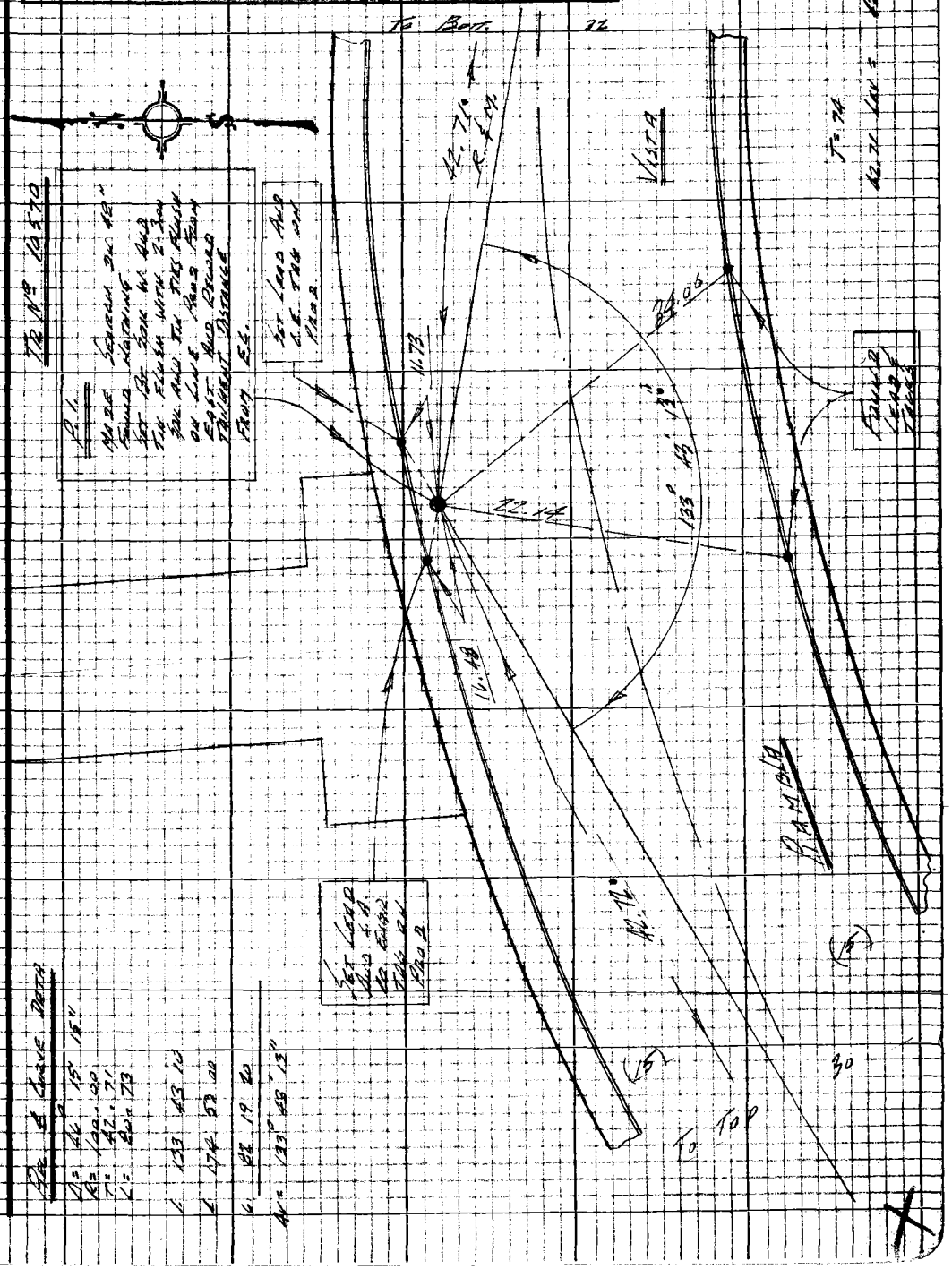

Note: Any Additions or Changes on this Sheet Must be Made or Circled in Red Ink With Date and Name of Person Making Change

Do not extend this side of this line.

PLEASE RETURN TO
LOS ANGELES COUNTY ENGINEER
403 LOS ANGELES COUNTY ENGINEERING BLDG.

76P3095 CK #310 5-68

F.B. ~~[illegible]~~ Pg. ~~[illegible]~~

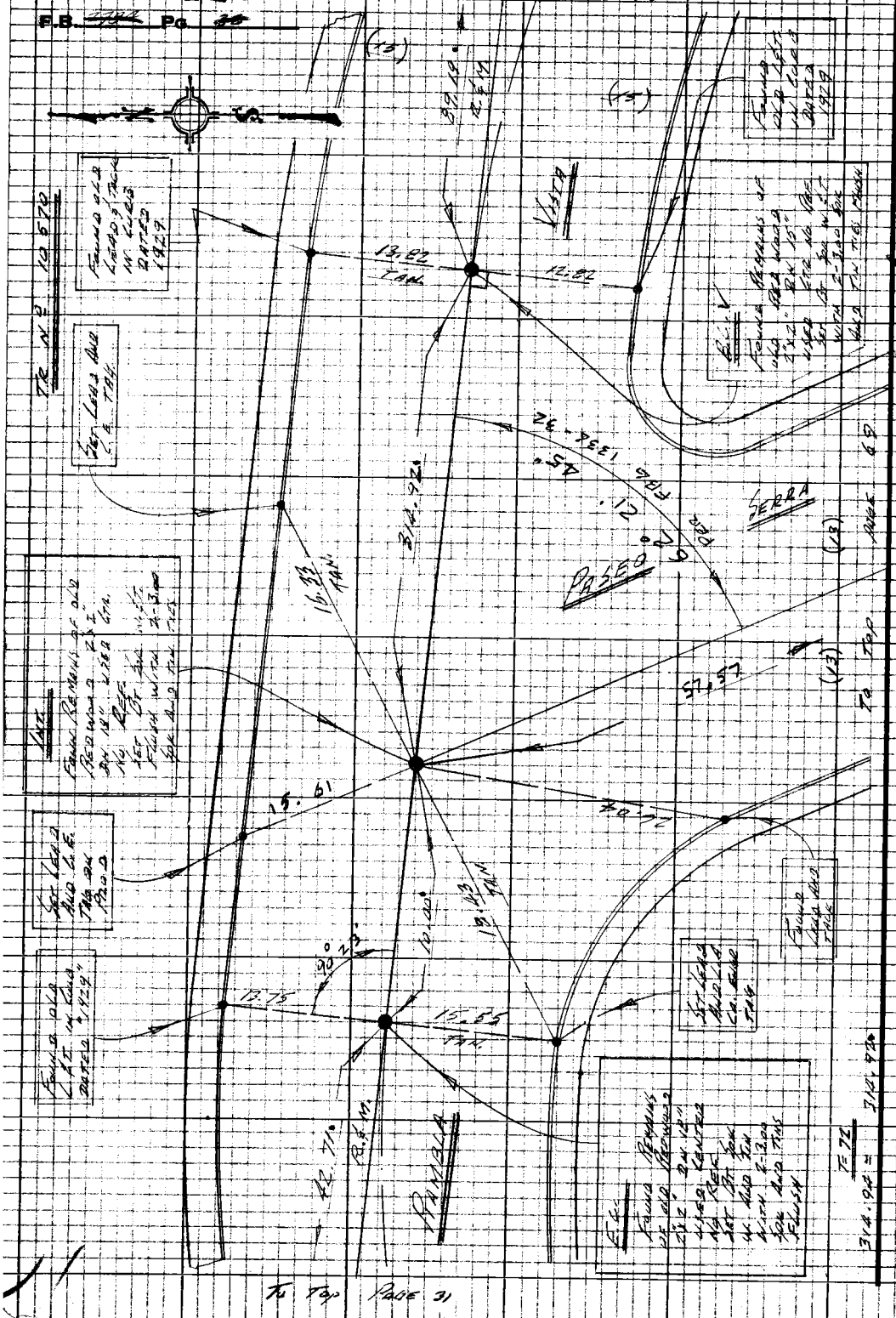

PLEASE RETURN TO
LOS ANGELES COUNTY ENGINEER
403 LOS ANGELES COUNTY ENGINEERING BLDG.

Do not extend this side of this line.

Note: Any Additions or Changes on this Sheet Must be Made or Circled in Red Ink With Date and Name of Person Making Change

PWFB 1209

472

Notes Ck'd by	Survey of Malibu Area Div 5
Map No.	JN 4303.00 Tape 190 Std 84 °F
Office Work	Surveyed by Lind
Checked	Notes Lind Date 8-8-68
Date	Indexed G. D. BAILEY JAN 10 1975

F.B. Pg.

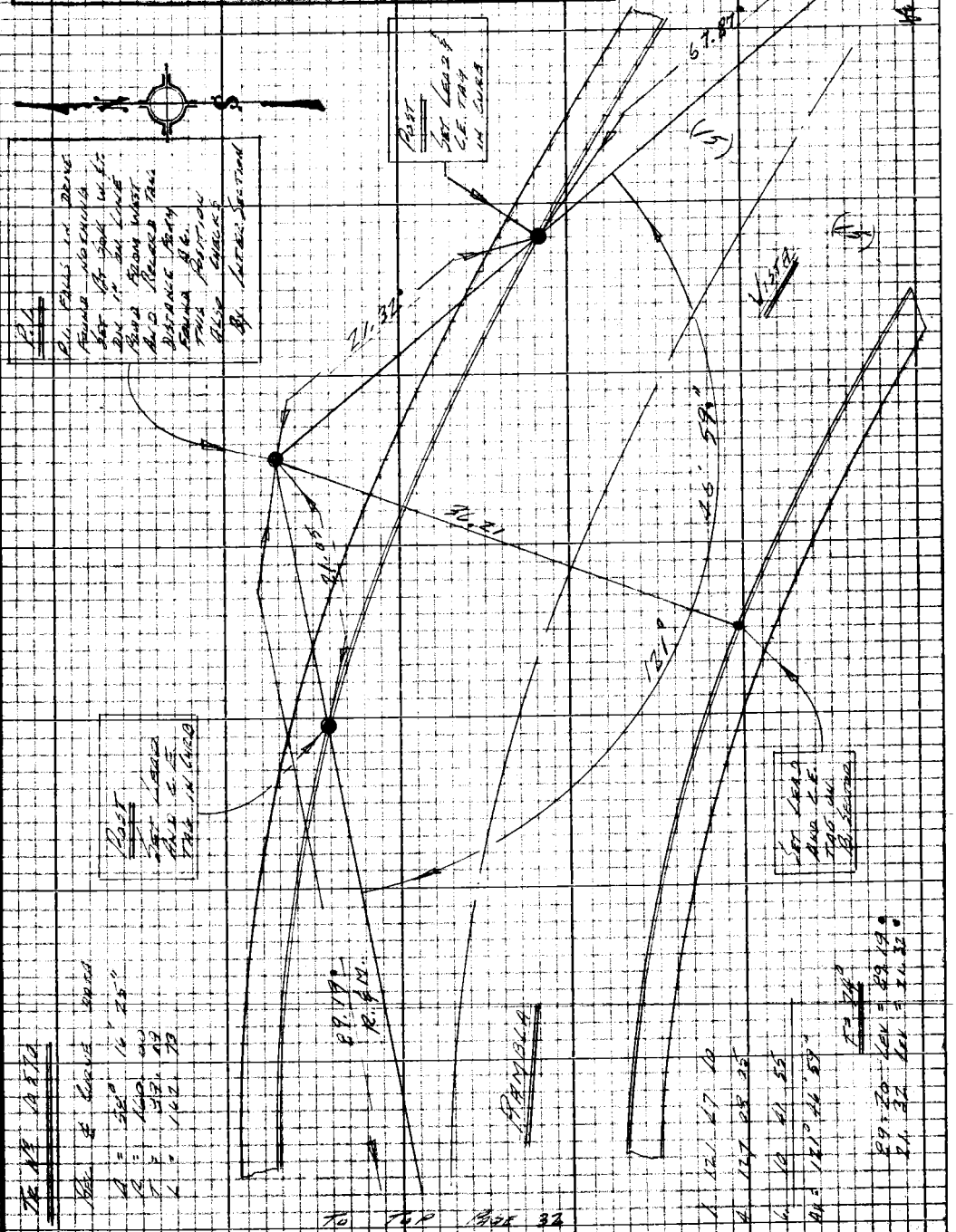

Note: Any Additions or Changes on this Sheet Must be Made or Circled in Red Ink With Date and Name of Person Making Change

Do not extend this side of this line.

PLEASE RETURN TO
LOS ANGELES COUNTY ENGINEER
403 LOS ANGELES COUNTY ENGINEERING BLDG.

76P3098 CE #310 5-66

F.B. [illegible] Pg. [illegible]

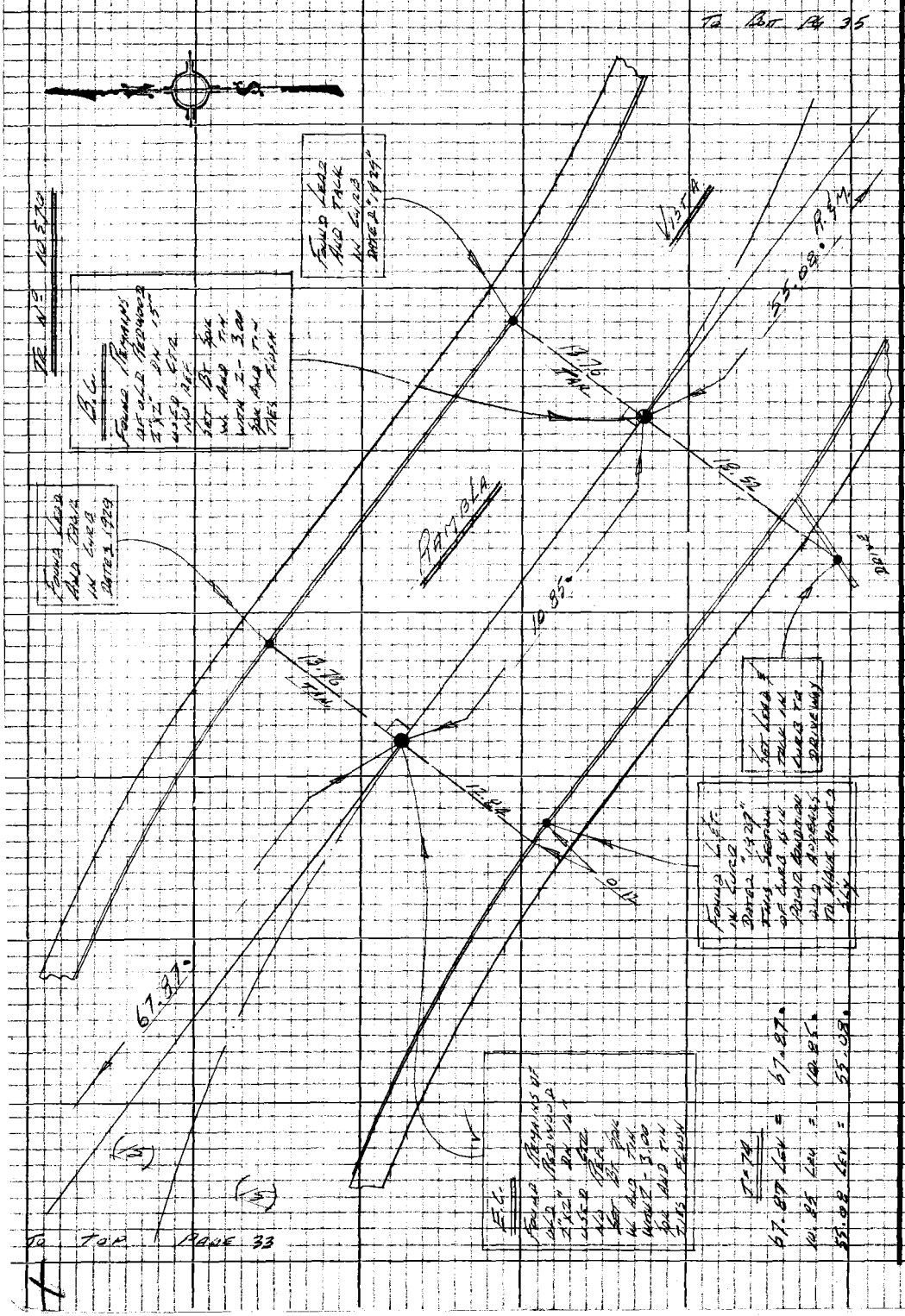

PLEASE RETURN TO
LOS ANGELES COUNTY ENGINEER
403 LOS ANGELES COUNTY ENGINEERING BLDG.

Do not extend this side of this line.

Note: Any Additions or Changes on this Sheet Must be Made or Circled in Red Ink With Date and Name of Person Making Change

PWFB 1209

474

Notes Ck'd by:	Survey of Malibu Mesa & Survey
Map No.	JN 6303.00 Tape 190 Std 26 °F
Office Work	Surveyed by Lind
Checked	Notes Lind Date 8-15-68
Date	Indexed G. D. BAILEY JAN 10 1975

F.B. [illegible] Pg. [illegible]

To No 10570 To Bar Pg 36

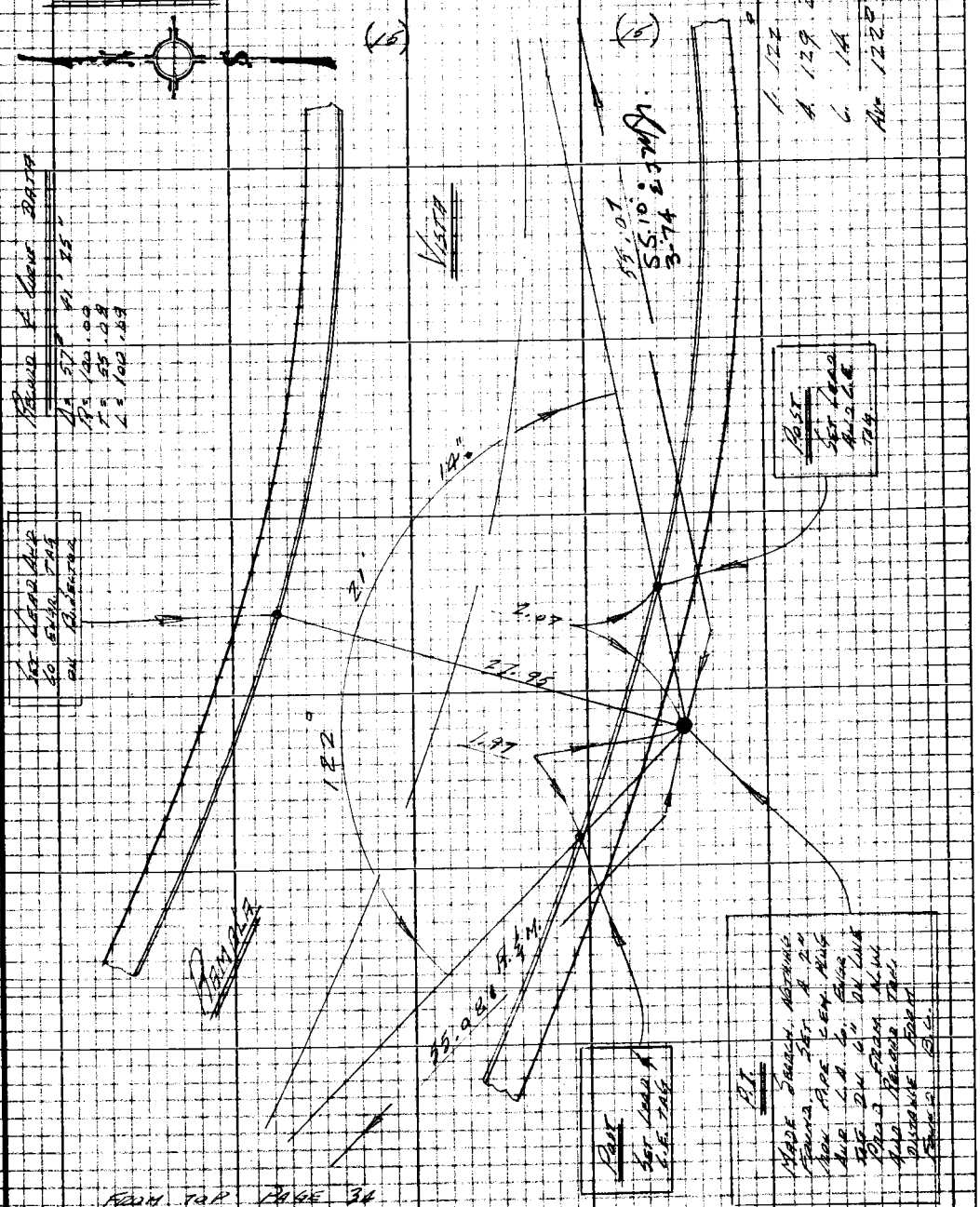

FROM TOP PAGE 34

Note: Any Additions or Changes on this Sheet Must be Made or Circled in Red Ink With Date and Name of Person Making Change

Do not extend this side of this line.

PLEASE RETURN TO
LOS ANGELES COUNTY ENGINEER
403 LOS ANGELES COUNTY ENGINEERING BLDG.

76P3098 CE #310 8-68

PWFB 1209

F.B. [illegible] Pg. [illegible]

475 / 476

PLEASE RETURN TO
LOS ANGELES COUNTY ENGINEER
403 LOS ANGELES COUNTY ENGINEERING BLDG.

Note: Any Additions or Changes on this Sheet Must be Made or Checked in Red Ink With Date and Name of Person Making Change

Do not extend this side of the line

PWFB 1209 477 / 478

Notes Ck'd by	Survey of Malibu Area 2115
Map No.	JN 0303.00 Tape 190 Std 84 °F
Office Work	Surveyed by LWD
Checked	Notes LWD Date 8-15-68
Date	Index G.D. BAILEY JAN 10 1975

F.B. Pg.

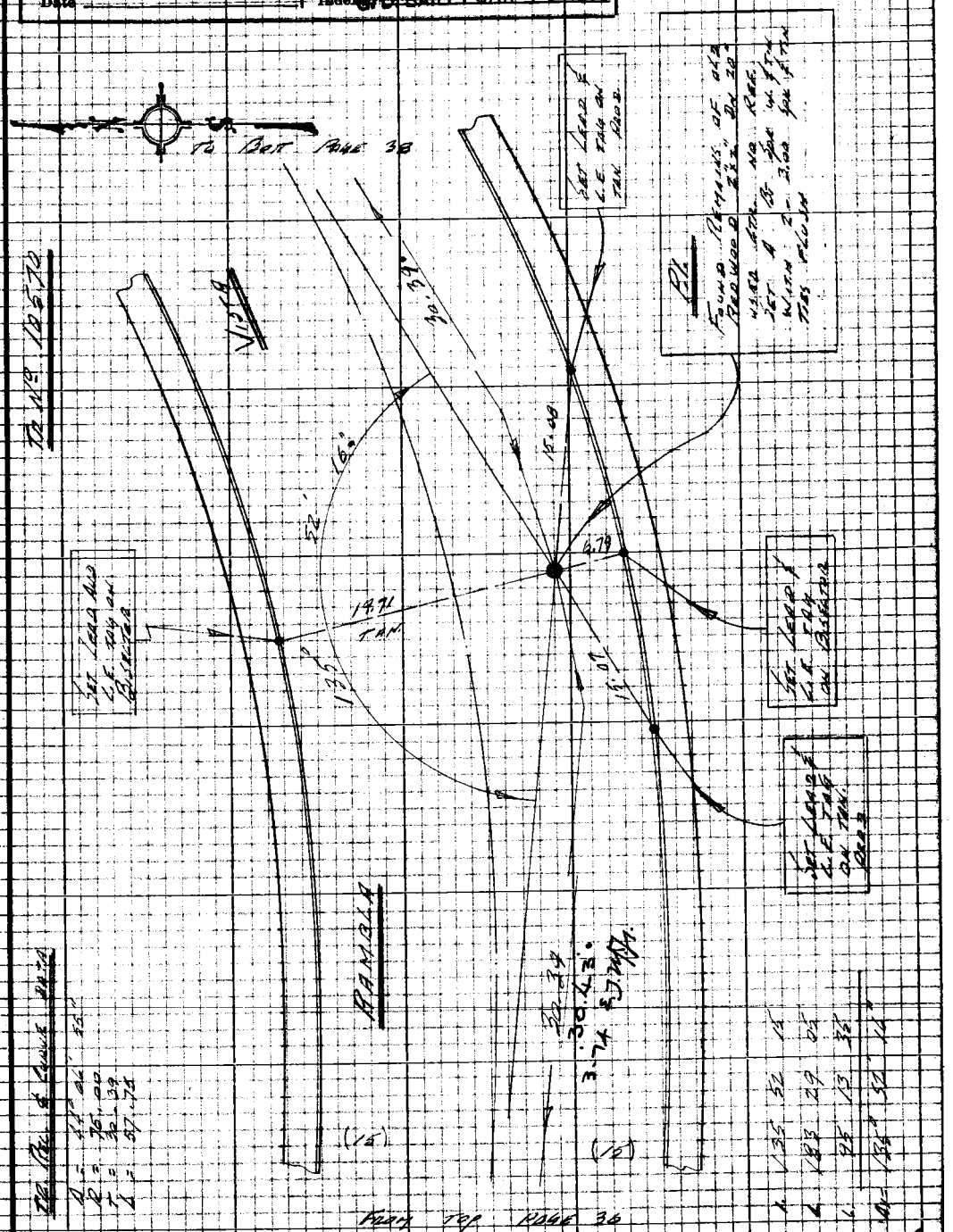

Note: Any Additions or Changes on this Sheet Must be Made or Circled in Red Ink With Date and Name of Person Making Change

Do not extend this side of this line.

PLEASE RETURN TO
LOS ANGELES COUNTY ENGINEER
403 LOS ANGELES COUNTY ENGINEERING BLDG.

76P3098 CK #310 8-68

PWFB 1209

F.B. ____ Pg. ____

479 / 480

PLEASE RETURN TO
LOS ANGELES COUNTY ENGINEER
403 LOS ANGELES COUNTY ENGINEERING BLDG.

Note: Any Additions or Changes on this Sheet Must be Made or Circled in Red Ink With Date and Name of Person Making Change.

Do not extend this side of this line.

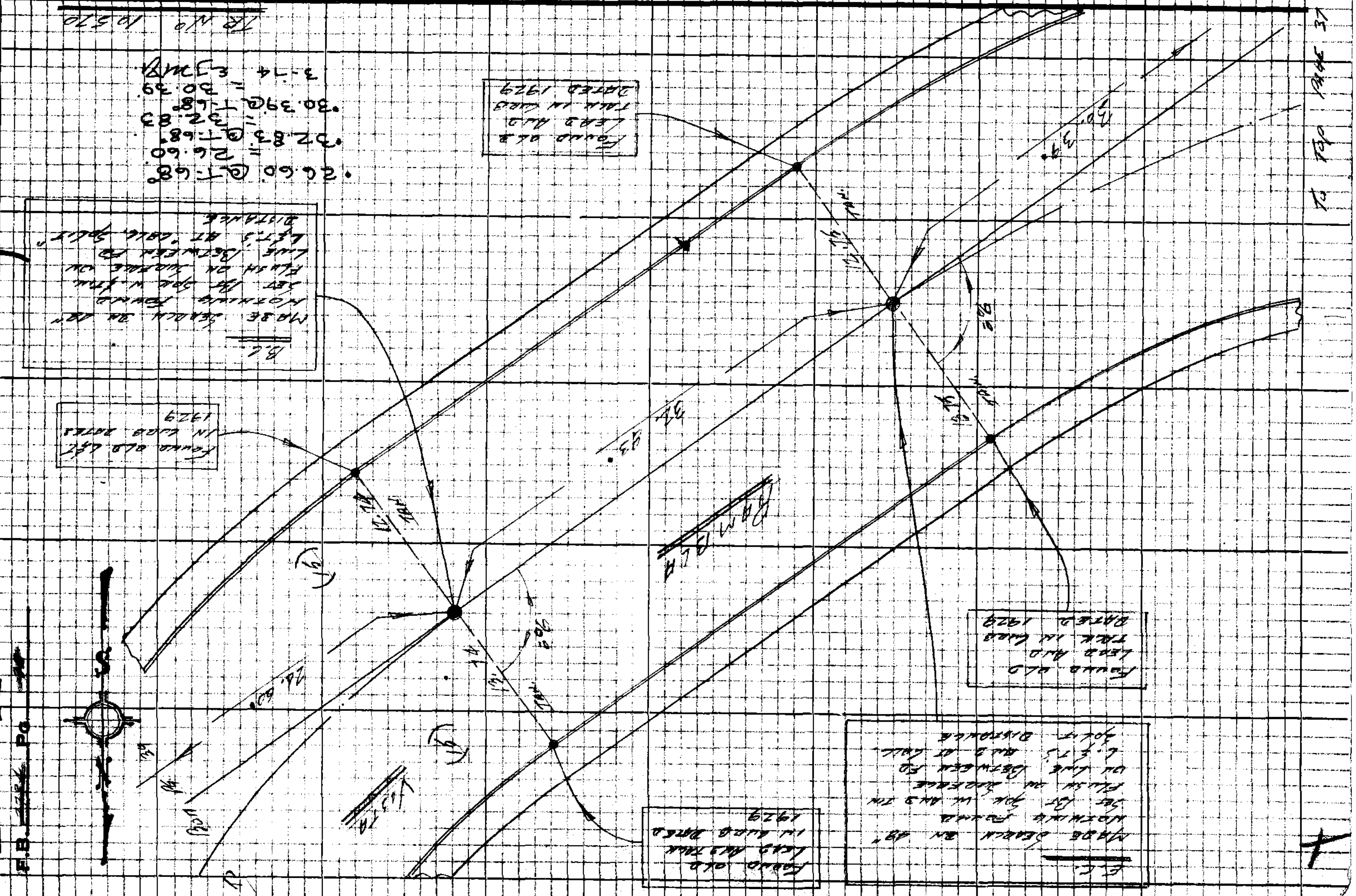

PWFB 1209

481

Notes Ck'd by	Survey of Malibu Area Div 5
Map No.	JN 0303.00 Tape 140 Std 84 °F
Office Work	Surveyed by Lind
Checked	Notes Lind Date 9-15-68
Date	Indexed D. BAILEY JAN 10 1975

F.B. Pg.

To No. 10570

To Batt. Pg. 44

1) 141° 02' 00"
4) 204° 07' 40"
6) 126° 11' 35"
141° 01' 56"

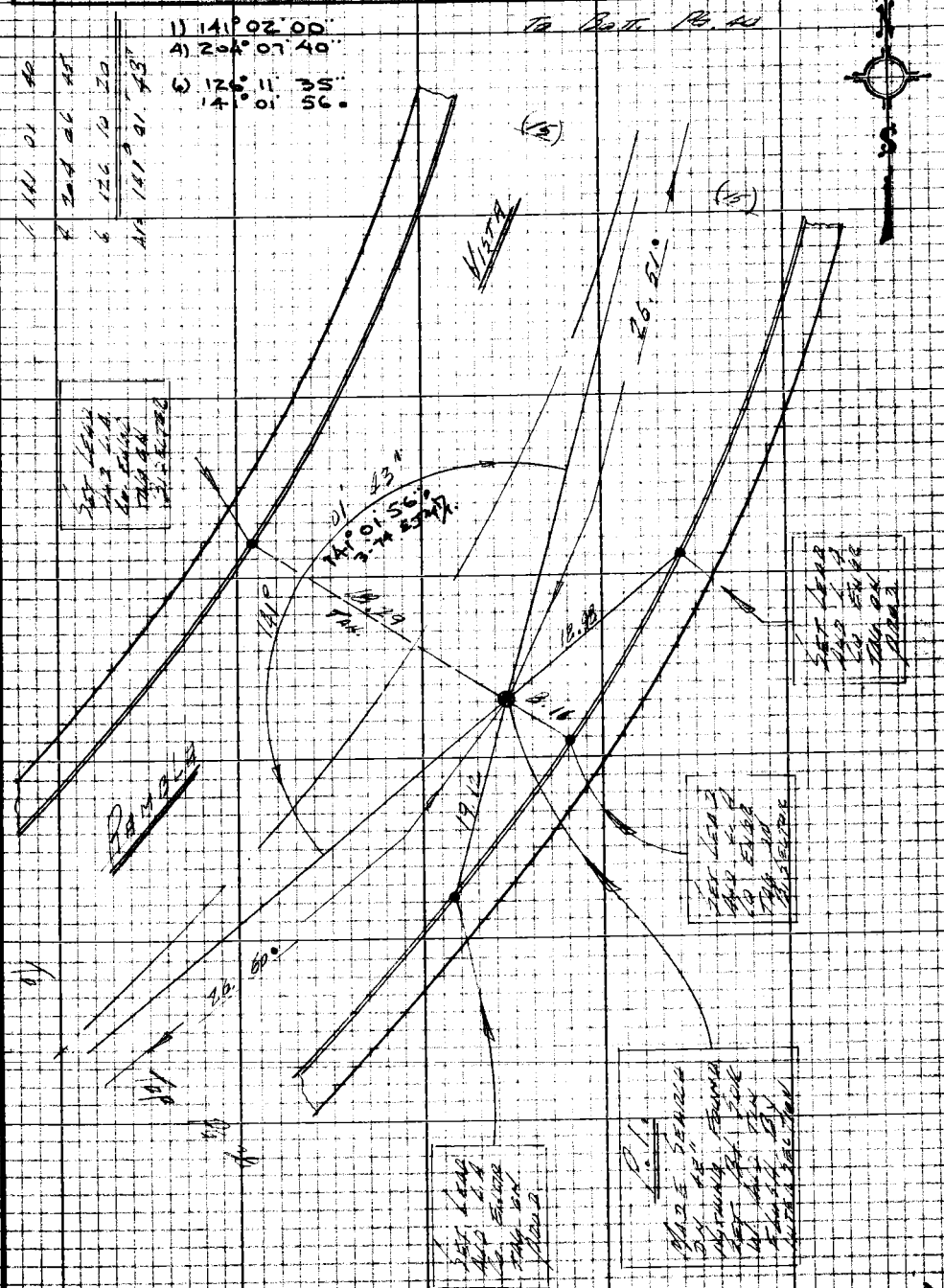

Note: Any Additions or Changes on this Sheet Must be Made or Circled in Red Ink With Date and Name of Person Making Change

Do not extend this side of this line.

PLEASE RETURN TO
LOS ANGELES COUNTY ENGINEER
403 LOS ANGELES COUNTY ENGINEERING BLDG.

76P3095 CK #310 5-66

PWFB 1209

482

F.B. ~~[illegible]~~ Pg. ~~[illegible]~~

Tr. No. 10570

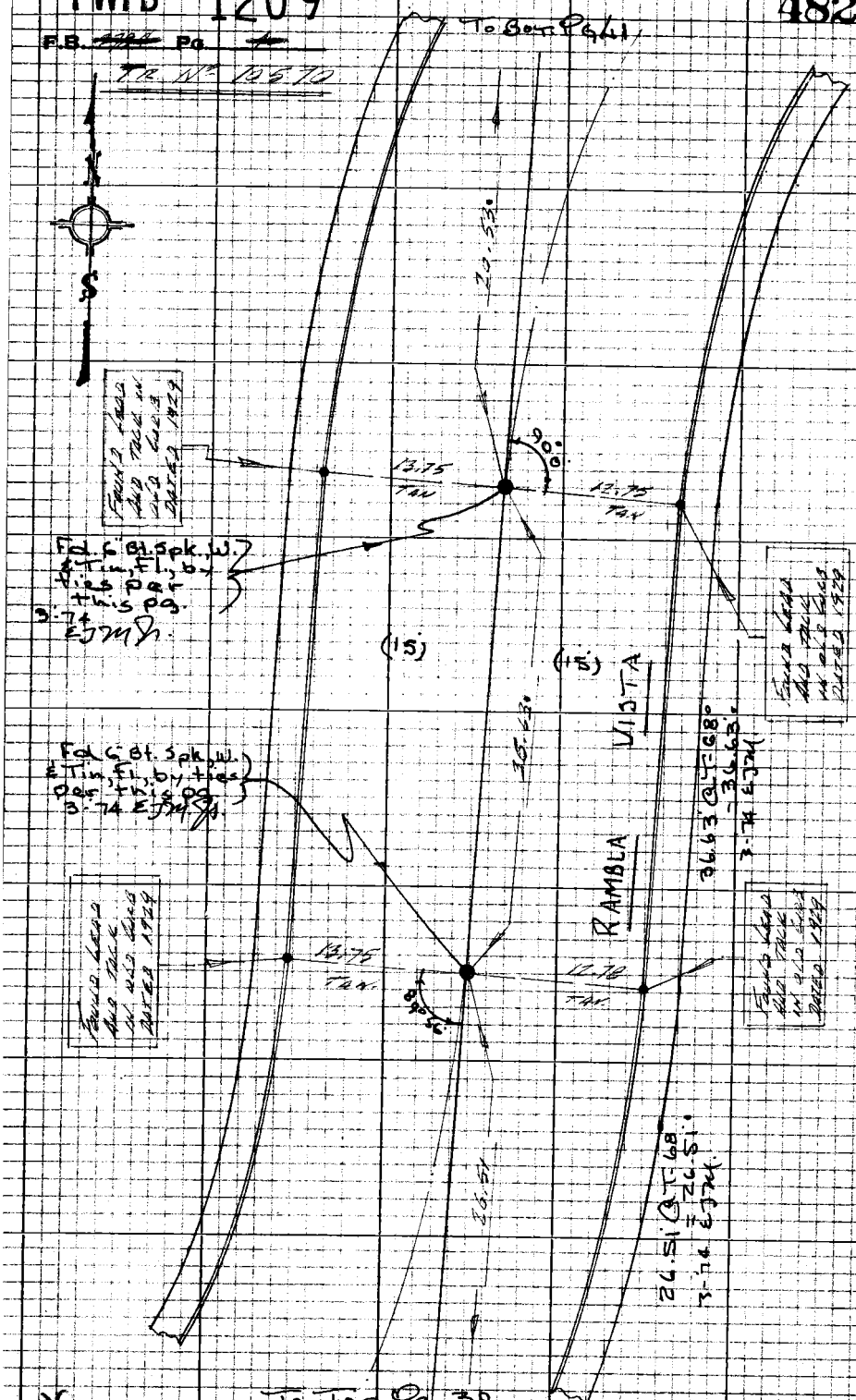

PLEASE RETURN TO
LOS ANGELES COUNTY ENGINEER
403 LOS ANGELES COUNTY ENGINEERING BLDG.

Do not extend this side of this line.

Note: Any Additions or Changes on this Sheet Must be Made or Circled in Red Ink With Date and Name of Person Making Change

PWFB 1209

483

Notes Ck'd by	Survey of Malibu Area Div #5
Map No.	JN 030340 Tape 190 Std 84 °F
Office Work	Surveyed by Lind
Checked	Notes Lind Date 9-15-69
Date	Indexed G. D. BAILEY JAN 10 1975

F.B. Pg.

Tr. No 10570

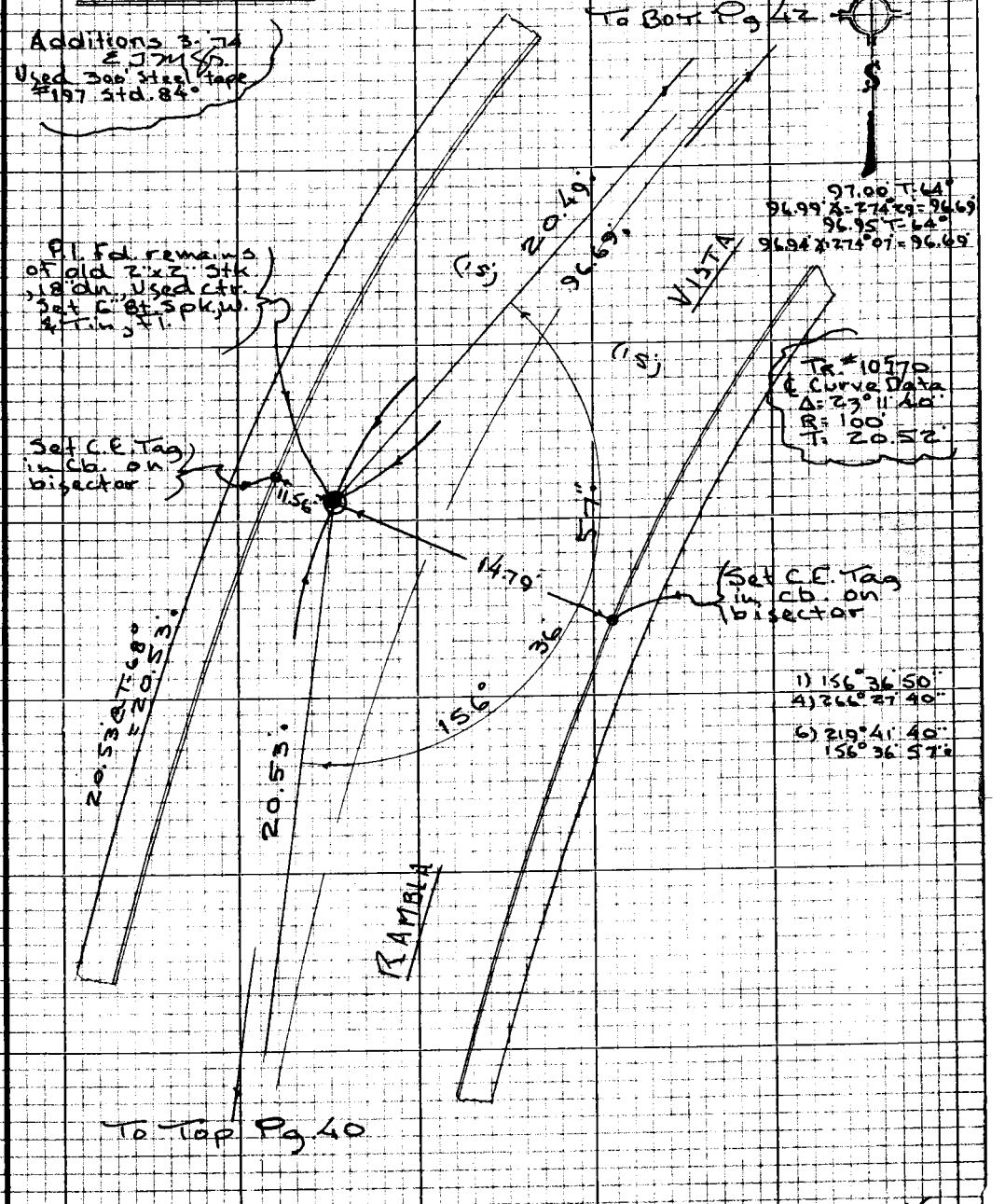

Note: Any Additions or Changes on this Sheet Must be Made or Circled in Red Ink With Date and Name of Person Making Change

Do not extend this side of this line.

PLEASE RETURN TO
LOS ANGELES COUNTY ENGINEER
403 LOS ANGELES COUNTY ENGINEERING BLDG.

76P2098 CE #310 5-66

PWFB 1209

484

F.B. Pg.

Tr. No. 10570

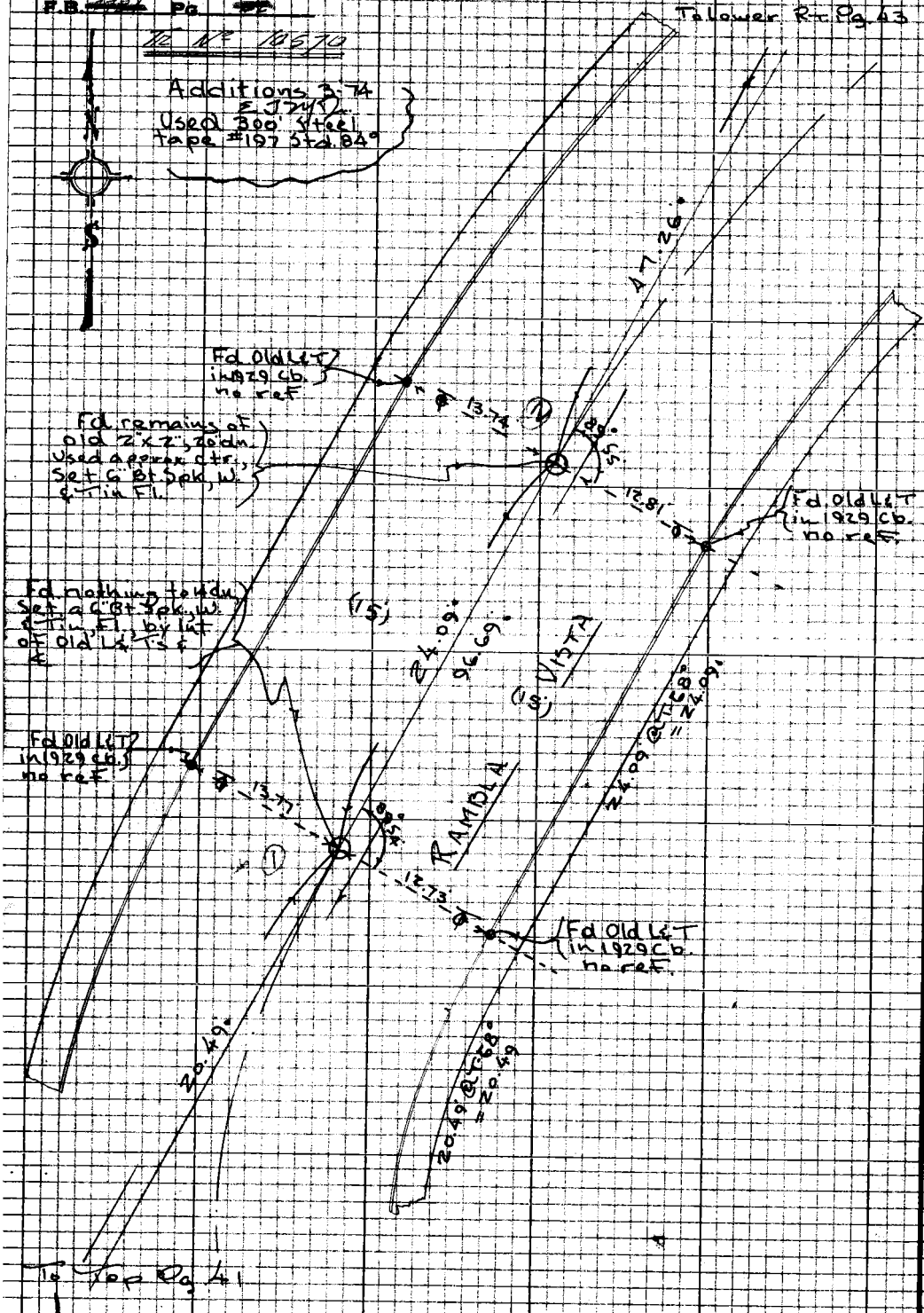

PLEASE RETURN TO
LOS ANGELES COUNTY ENGINEER
403 LOS ANGELES COUNTY ENGINEERING BLDG.

Do not extend this side of this line.

Note: Any Additions or Changes on this Sheet Must be Made or Circled in Red Ink With Date and Name of Person Making Change

PWFB 1209

485

Notes Ck'd by	Survey of Malibu Area Div. 5
Map No.	JN 0303.00 Tape 190 Std 84°F
Office Work	Surveyed by Lind
Checked	Notes Lind Date 9-15-68
Date	Indexed G. D. BAILEY JAN 10 1975

F.B. Pg.

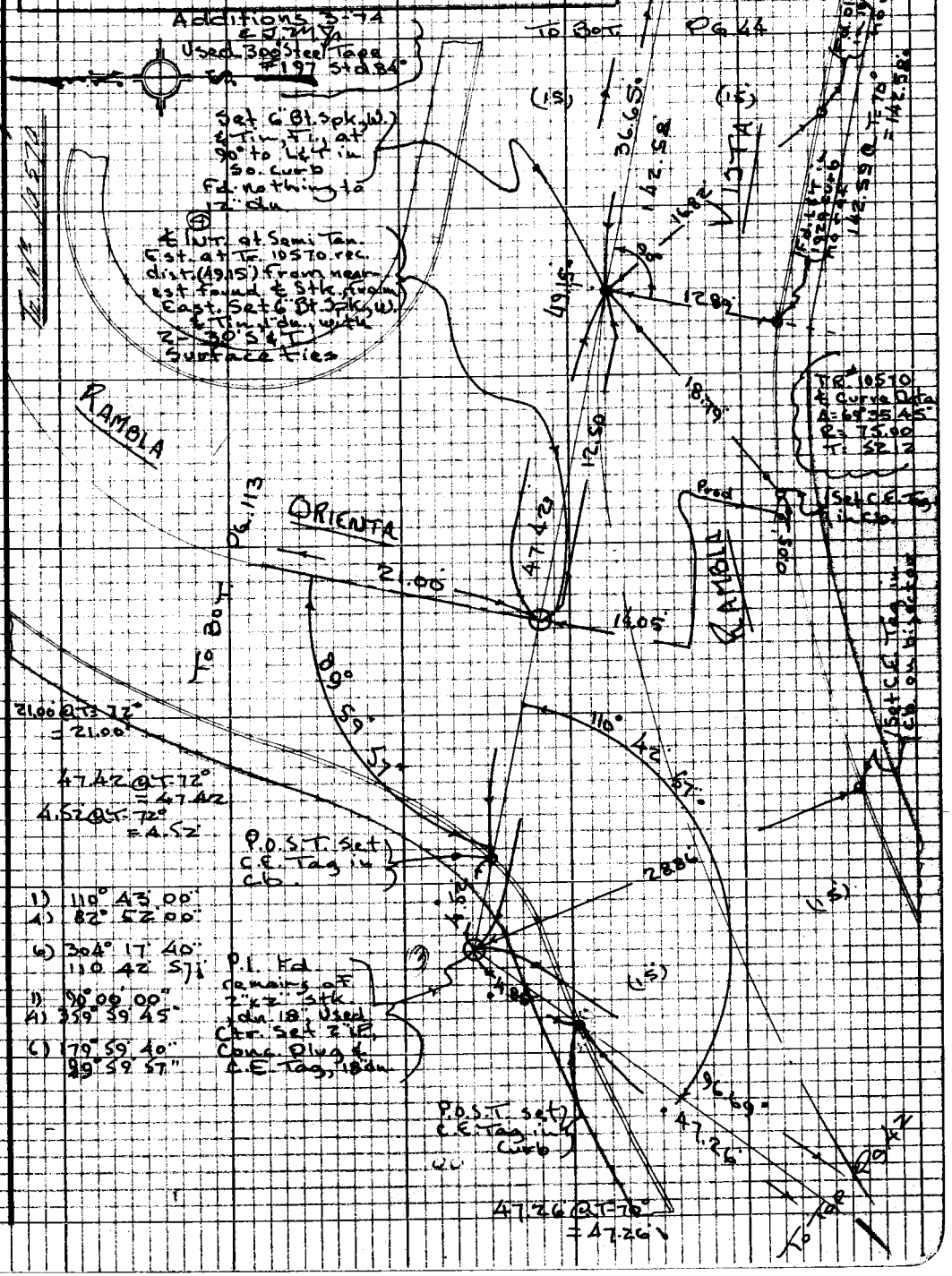

Note: Any Additions or Changes on this Sheet Must be Made or Circled in Red Ink With Date and Name of Person Making Change

Do not extend this side of this line.

PLEASE RETURN TO
LOS ANGELES COUNTY ENGINEER
403 LOS ANGELES COUNTY ENGINEERING BLDG.

114-077

76P3098 CK #310 8-66

PWFB 1209

486

F.B. 524 Pg. 4

Additions 3-'74
E.J. [illegible]
Used 300' Steel tape
#197 Std 84°

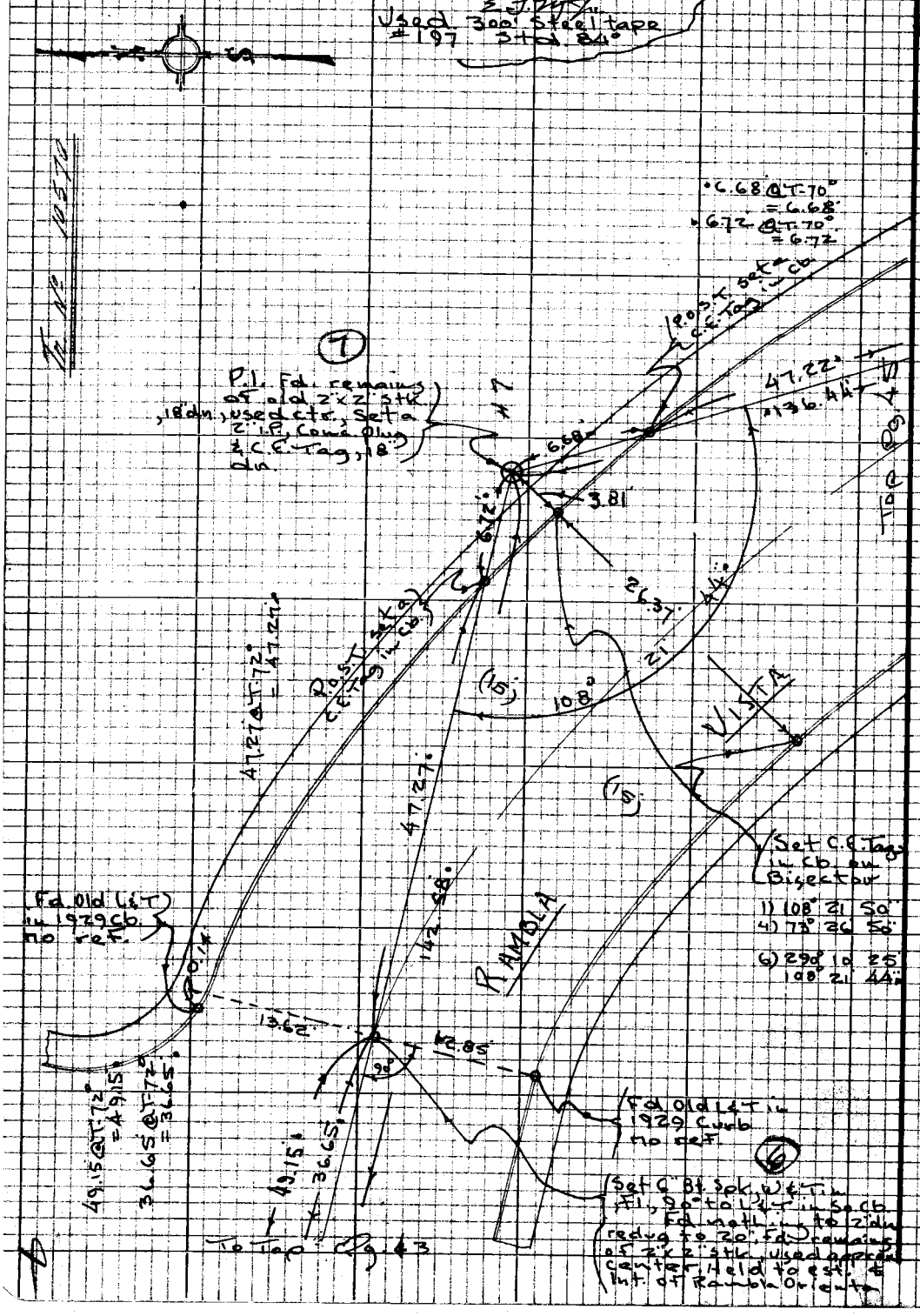

PLEASE RETURN TO
LOS ANGELES COUNTY ENGINEER
403 LOS ANGELES COUNTY ENGINEERING BLDG.

Do not extend this side of this line.

Note: Any Additions or Changes on this Sheet Must be Made or Circled in Red Ink With Date and Name of Person Making Change

PWFB 1209

487 / 488

Notes Ck'd by	Survey of Malibu Area Div 5
Map No.	JN 0703 00 Tape 190 Std 84°F
Office Work	Surveyed by [illegible]
Checked	Notes [illegible] Date 9-15-48
Date	Indexed D. BAILEYAN 10 1975

F.B. [illegible] Pg. [illegible]

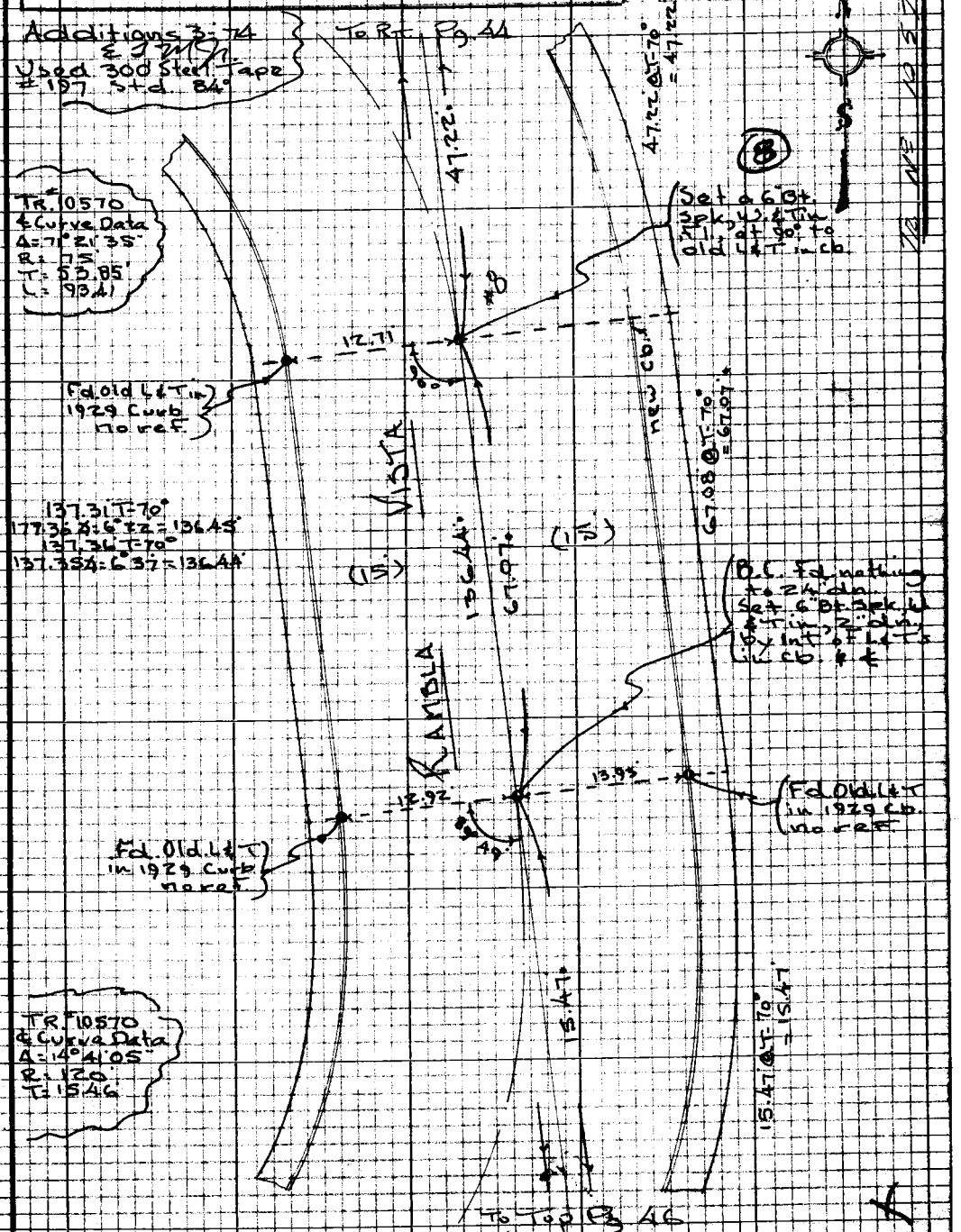

Note: Any Additions or Changes on this Sheet Must be Made or Circled in Red Ink With Date and Name of Person Making Change

Do not extend this side of this line.

PLEASE RETURN TO
LOS ANGELES COUNTY ENGINEER
403 LOS ANGELES COUNTY ENGINEERING BLDG.

7673098 CK #310 5-66

PWFB 1209

489

F.B. [illegible] Pg. [illegible]

TR. Nº 10570

1. 165 35 40
4. 302 23 15
6. 273 34 55
AVG 165° 35' 49"

1) 165° 34' 15"
4) 302° 17' 19"
6) 273° 25' 50"
165° 34' 18"
3-74 E 779

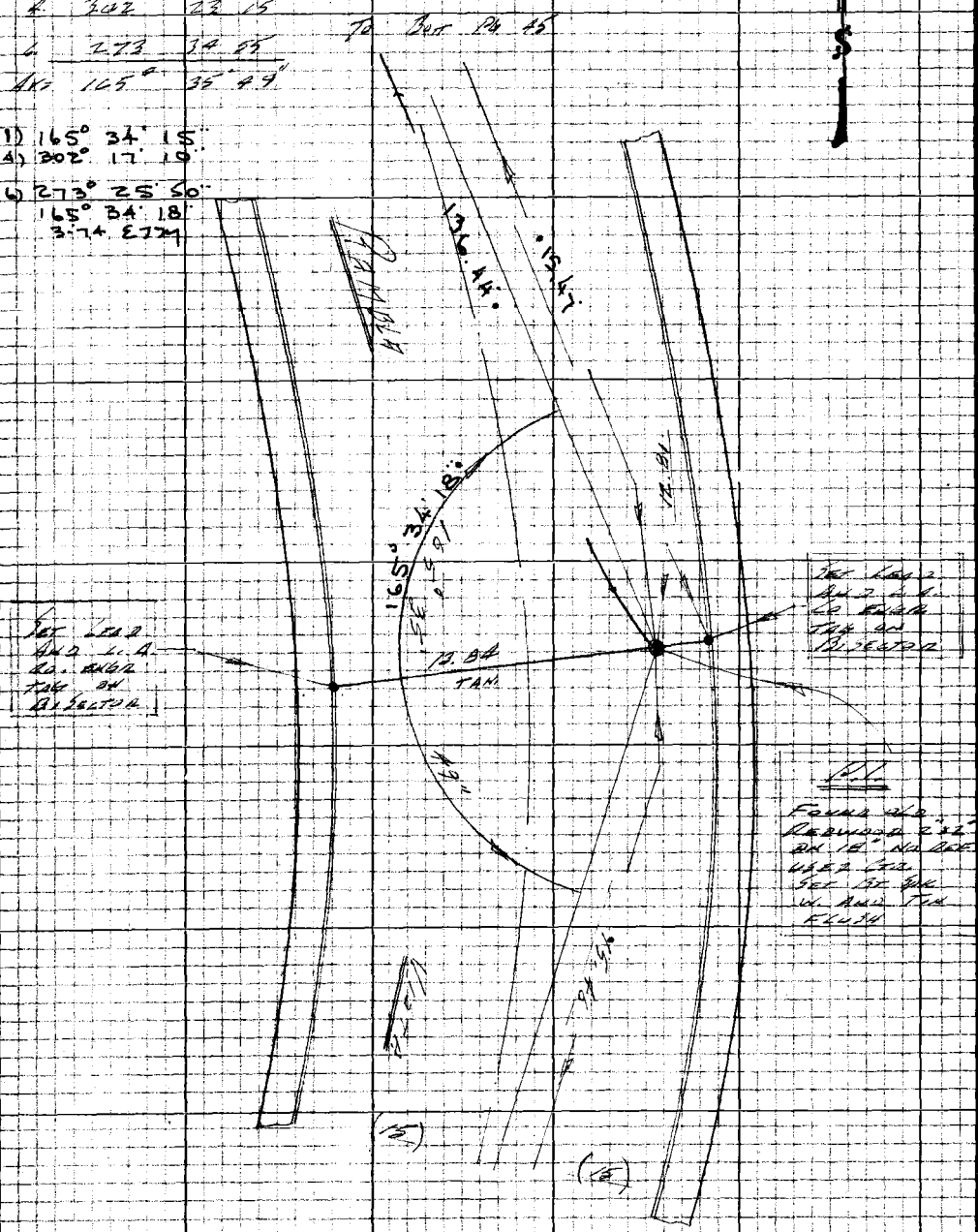

PLEASE RETURN TO
LOS ANGELES COUNTY ENGINEER
403 LOS ANGELES COUNTY ENGINEERING BLDG.

Do not extend this side of this line.

Note: Any Additions or Changes on this Sheet Must be Made or Circled in Red Ink With Date and Name of Person Making Change

PWFB 1209

490

Notes Ck'd by	Survey of Malibu Area
Map No.	JN 0303.20 Tape 99 Std 84 °F
Office Work	Surveyed by Lind
Checked	Notes Lind Date 10-17-62
Date	Indexed G. D. BAILEY JAN 10 1971

F.B. [illegible] Pg. [illegible]

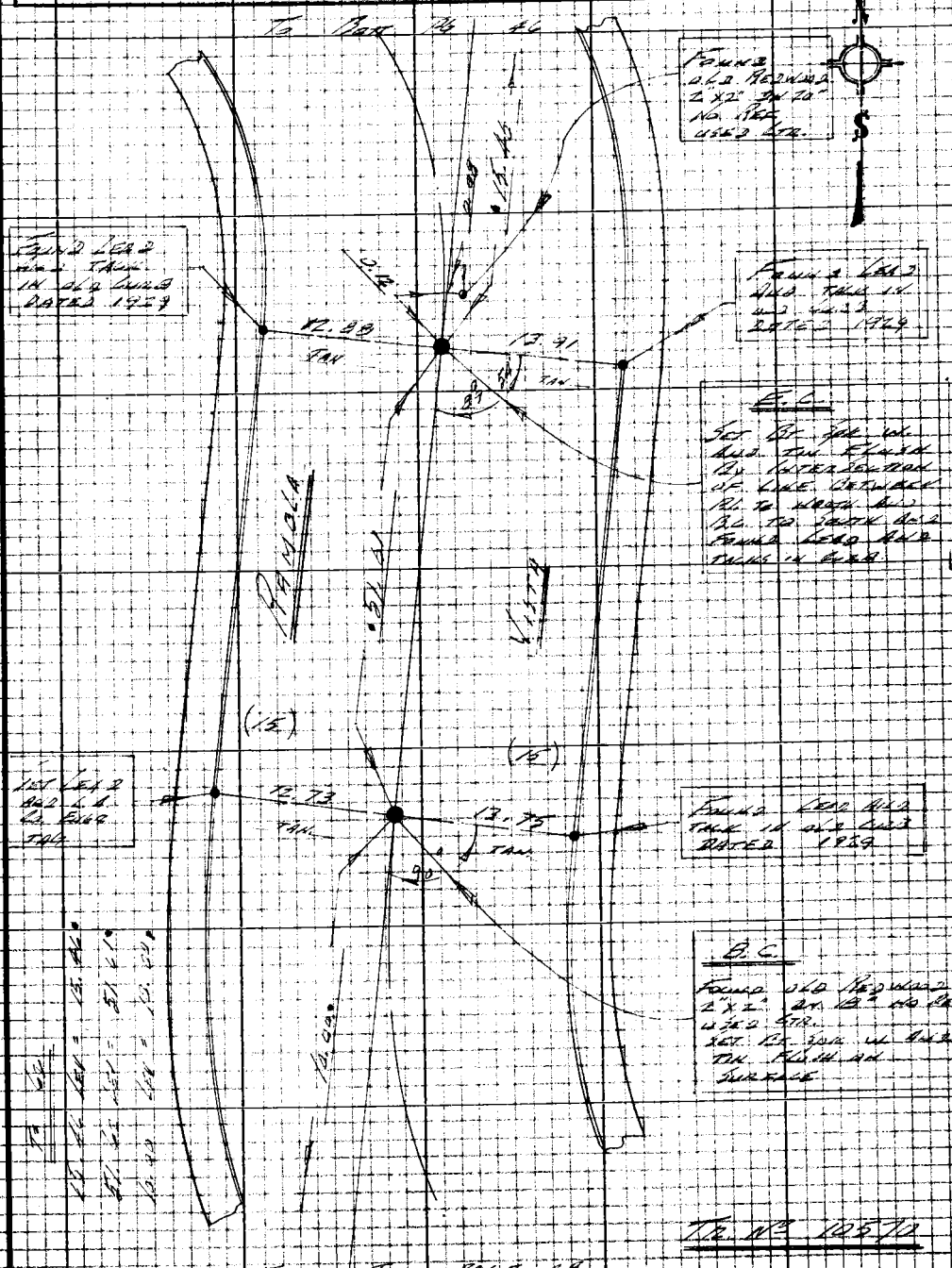

Tr. No. 10570

Note: Any Additions or Changes on this Sheet Must be Made or Circled in Red Ink With Date and Name of Person Making Change

Do not extend this side of this line.

PLEASE RETURN TO
LOS ANGELES COUNTY ENGINEER
403 LOS ANGELES COUNTY ENGINEERING BLDG.

76P3098 CE #310 5-66

To Bott Page 47

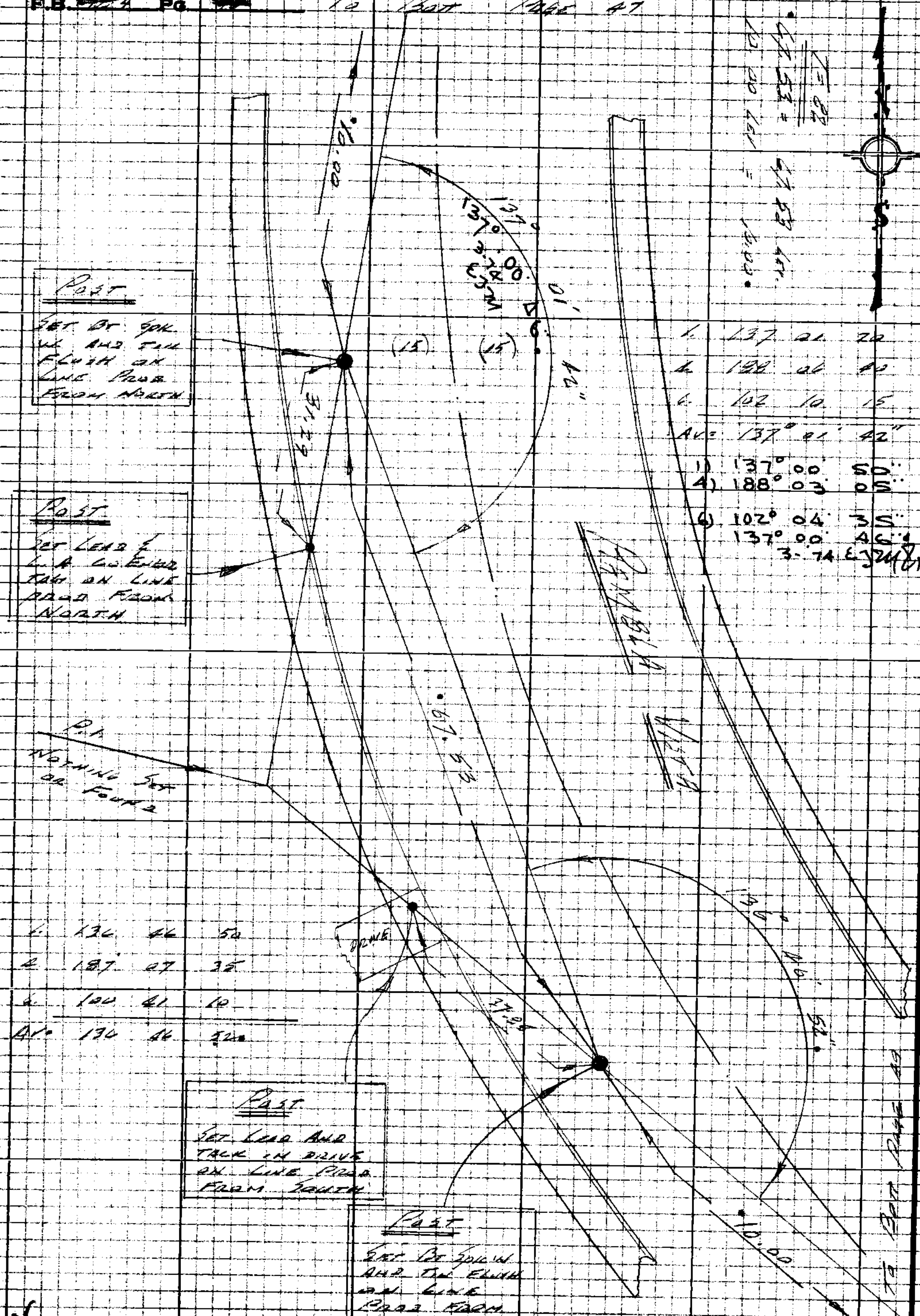

PLEASE RETURN TO
LOS ANGELES COUNTY ENGINEER
403 LOS ANGELES COUNTY ENGINEERING BLDG.

Do not extend this side of this line.

Note: Any Additions or Changes on this Sheet Must be Made or Circled in Red Ink With Date and Name of Person Making Change.

PWFB 1209

492

Notes Ck'd by	Survey of Malibu Area ℄ Survey Div 5
Map No.	JN 0303.00 Tape 99 Std 94 °F
Office Work	Surveyed by Lind
Checked	Notes Lind Date 10-17-68
Date	Indexed D. BAILEY JAN 10 1975

F.B. [illegible] Pg. [illegible]

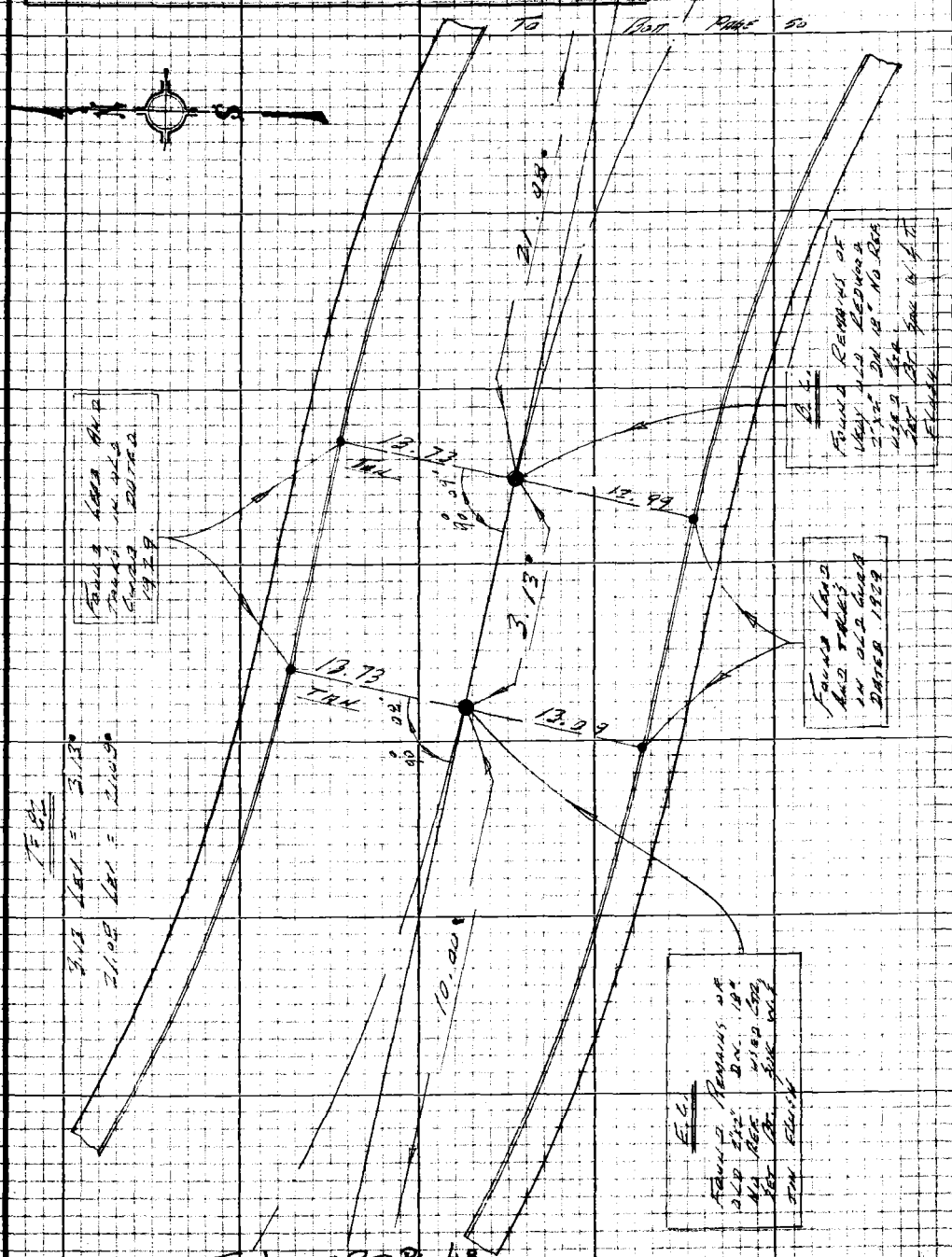

Note: Any Additions or Changes on this Sheet Must be Made or Circled in Red Ink With Date and Name of Person Making Change

Do not extend this side of this line.

PLEASE RETURN TO
LOS ANGELES COUNTY ENGINEER
403 LOS ANGELES COUNTY ENGINEERING BLDG.

76P3098 CE #310 5-66

PLEASE RETURN TO
LOS ANGELES COUNTY ENGINEER
403 LOS ANGELES COUNTY ENGINEERING BLDG.

Note: Any Additions or Changes on this Sheet Must be Made or Circled in Red Ink With Date and Name of Person Making Change

Do not extend this side of this line.

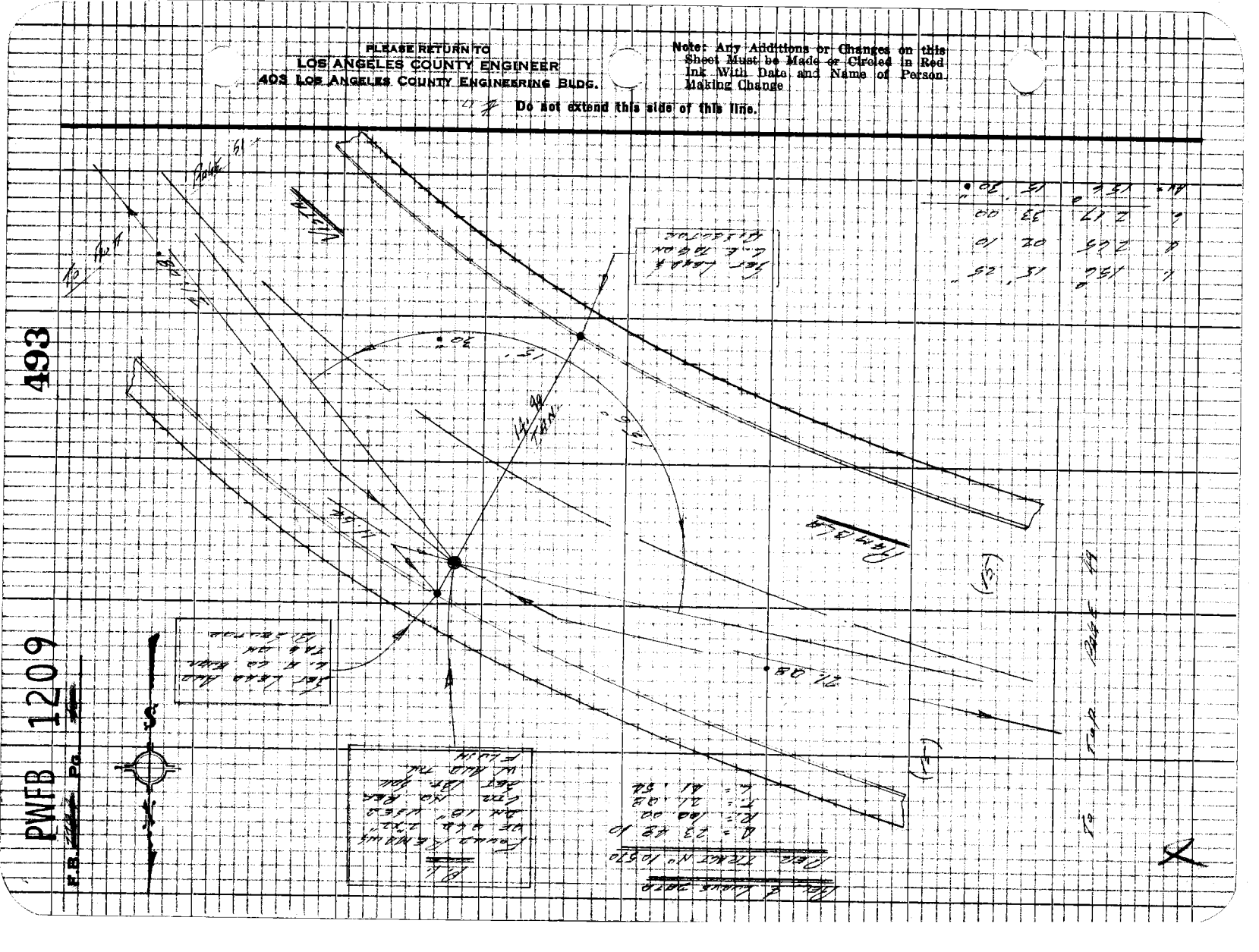

493

PWFB 1209

F.B. Pg.

PWFB 1209

494

Notes Ck'd by	Survey of Malibu Area Div 5
Map No.	JN 0303 ou Tape 99 Std 89 °F
Office Work	Surveyed by Lind
Checked	Notes Lind Date 10-18-49
Date	Indexed G. D. BAILEY JAN 10 1975

F.B. [illegible] Pg. [illegible]

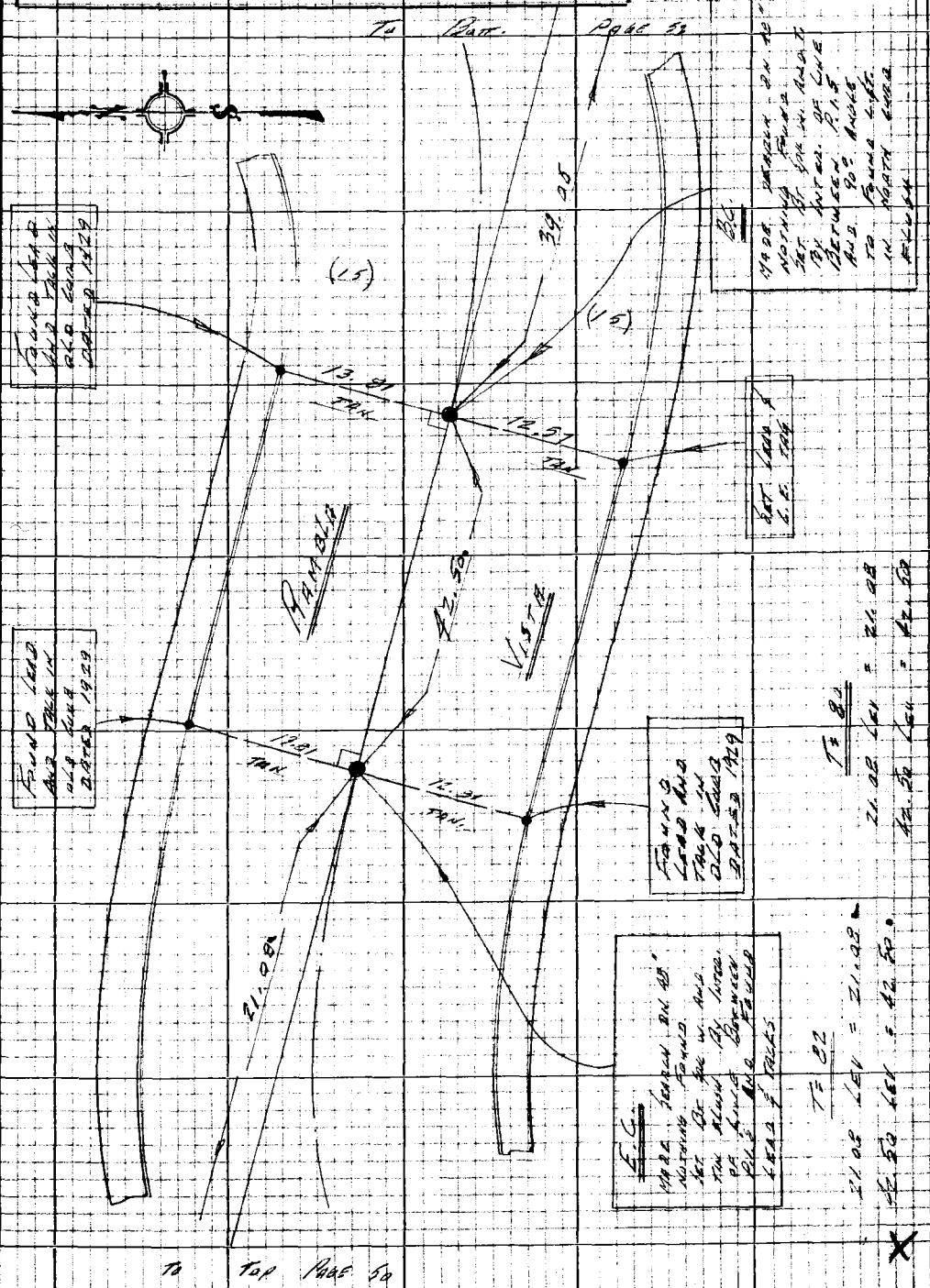

Note: Any Additions or Changes on this Sheet Must be Made or Circled in Red Ink With Date and Name of Person Making Change

Do not extend this side of this line.

PLEASE RETURN TO
LOS ANGELES COUNTY ENGINEER
403 LOS ANGELES COUNTY ENGINEERING BLDG.

76P3095 CE #310 8-66

PLEASE RETURN TO
LOS ANGELES COUNTY ENGINEER
403 LOS ANGELES COUNTY ENGINEERING BLDG.

Note: Any Additions or Changes on this Sheet Must be Made or Circled in Red Ink With Date and Name of Person Making Change

Do not extend this side of this line.

495

PWFB 1209

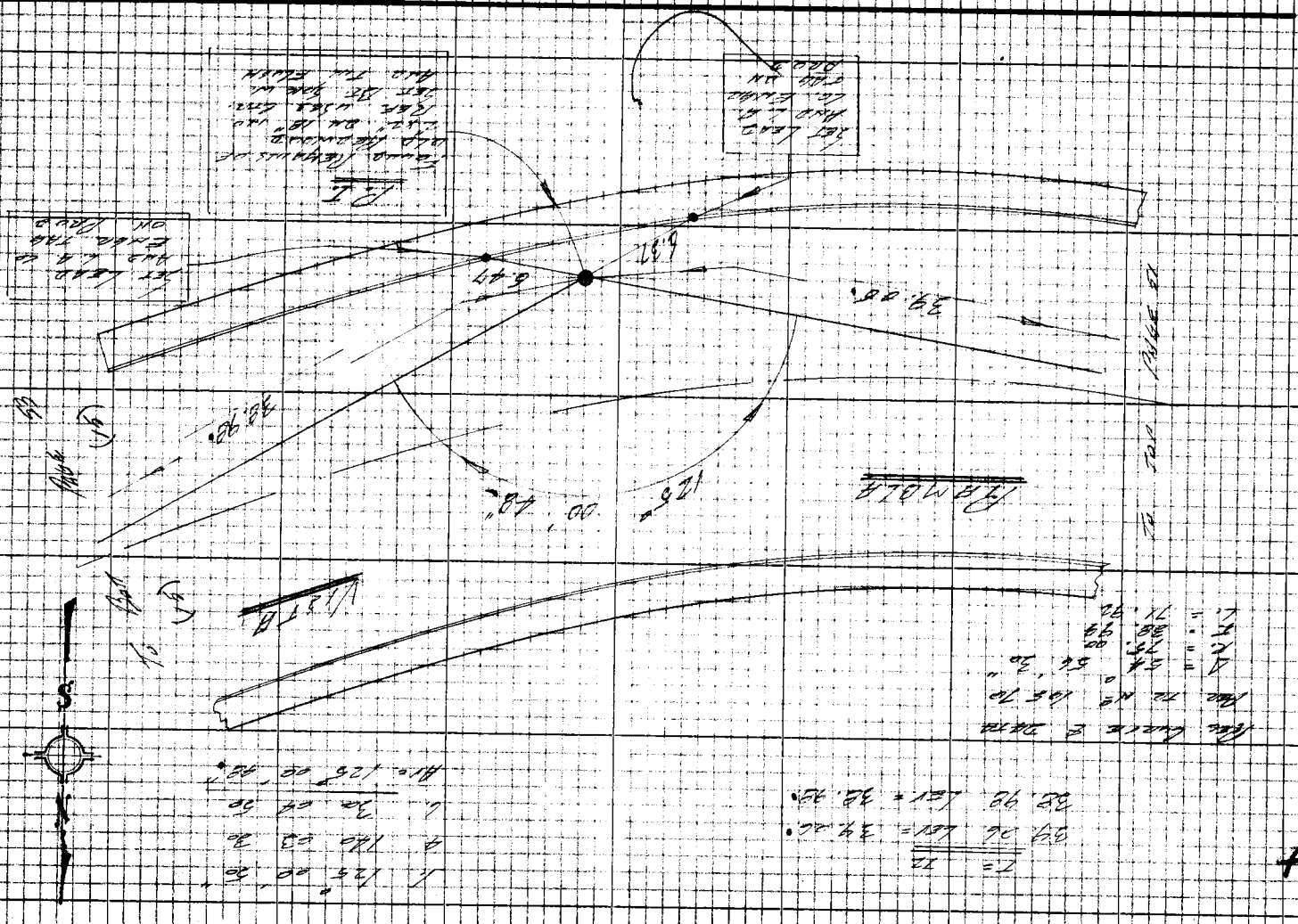

114-077C-1

Notes Ck'd by ______
Map No. ______
Office Work ______
Checked ______
Date ______

Survey of Malibu Area Div. 5
JN 0303.00 Tape 99 Std 68 °F
Surveyed by Lind
Notes Lind Date 10-17-
Indexed G. D. BAILEY JAN 10 1975

F.B. ______ PG. ______

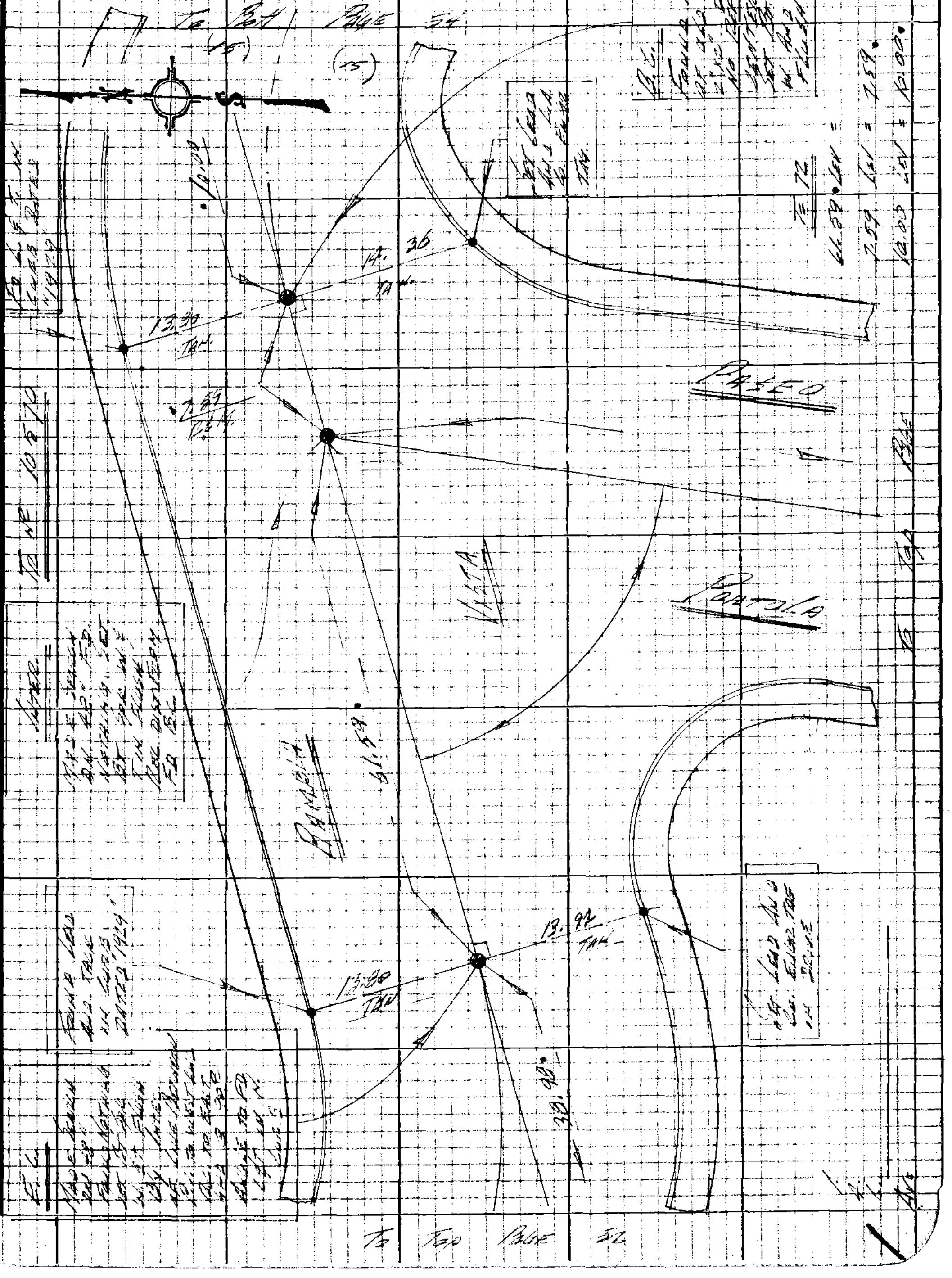

Note: Any Additions or Changes on this Sheet Must be Made or Circled in Red Ink With Date and Name of Person Making Change

Do not extend this side of this line.

PLEASE RETURN TO
LOS ANGELES COUNTY ENGINEER
403 LOS ANGELES COUNTY ENGINEERING BLDG.

76P2098 CK #310 5-66

PLEASE RETURN TO
LOS ANGELES COUNTY ENGINEER
403 LOS ANGELES COUNTY ENGINEERING BLDG.

Note: Any Additions or Changes on this Sheet Must be Made or Circled in Red Ink With Date and Name of Person Making Change

Do not extend this side of this line.

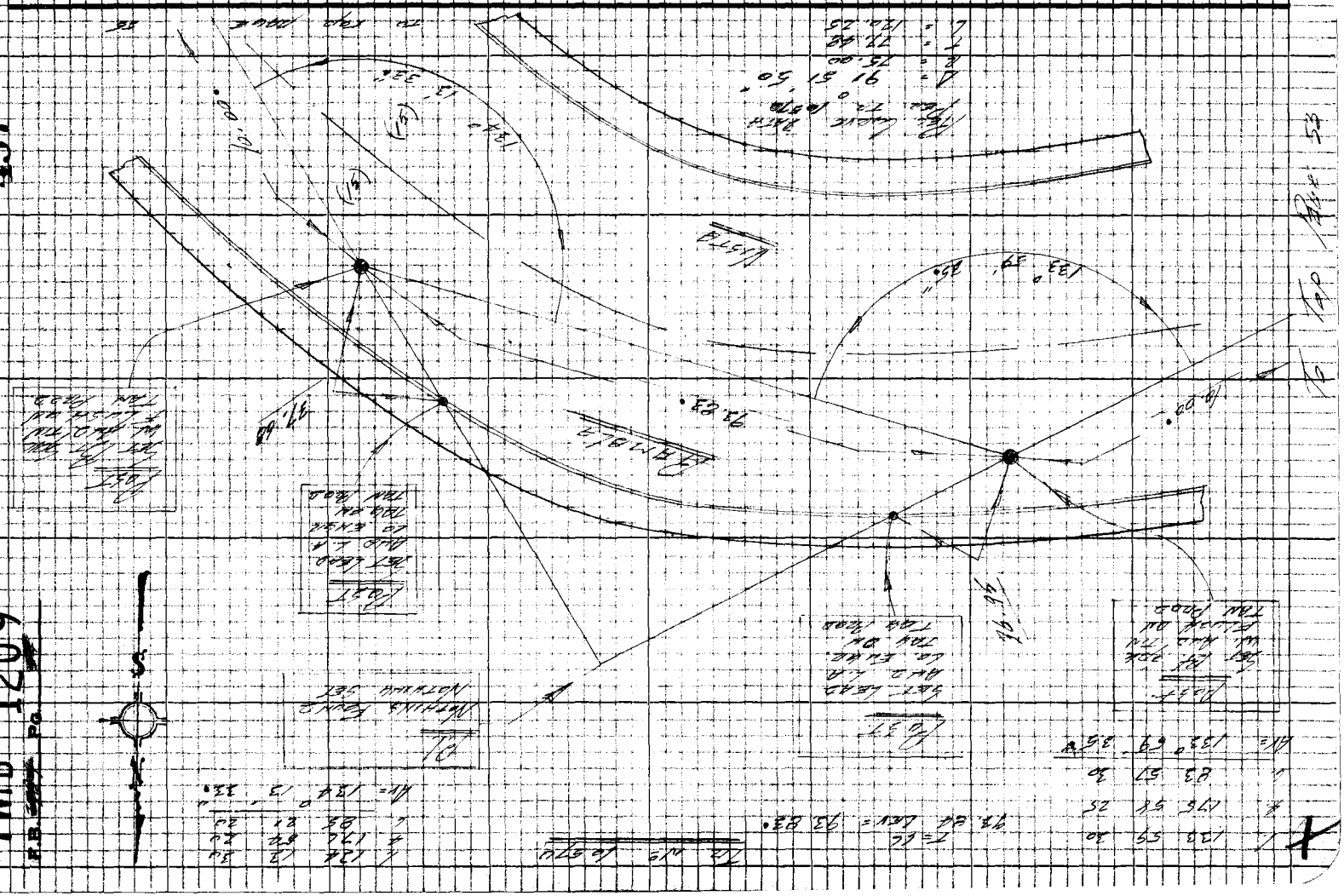

PWFB 1209

498

Notes Ck'd by	Survey of [illegible]
Map No.	JN 0303.00 Tape 99 Std 26 °F
Office Work	Surveyed by [illegible]
Checked	Notes [illegible] Date [illegible]
Date	Indexed G. D. BAILEY JAN 10 1975

F.B. [illegible] Pg. [illegible]

Tr. No. 10570

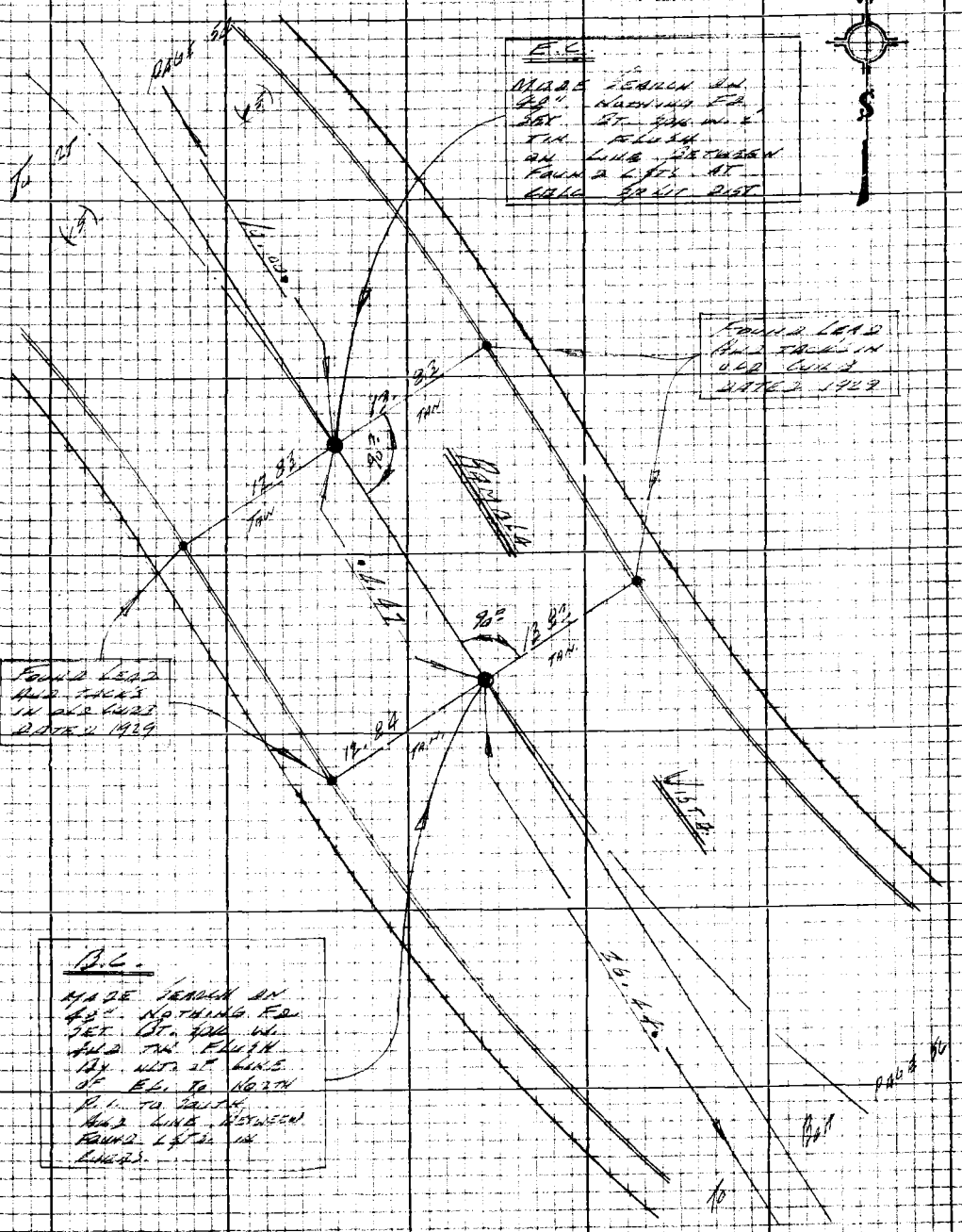

Note: Any Additions or Changes on this Sheet Must be Made or Circled in Red Ink With Date and Name of Person Making Change

Do not extend this side of this line.

PLEASE RETURN TO
LOS ANGELES COUNTY ENGINEER
403 LOS ANGELES COUNTY ENGINEERING BLDG.

76P3098 CE #310 5-66

PWFB 1209

499

F.B. [illegible] Pg. [illegible]

TR. No. 10570

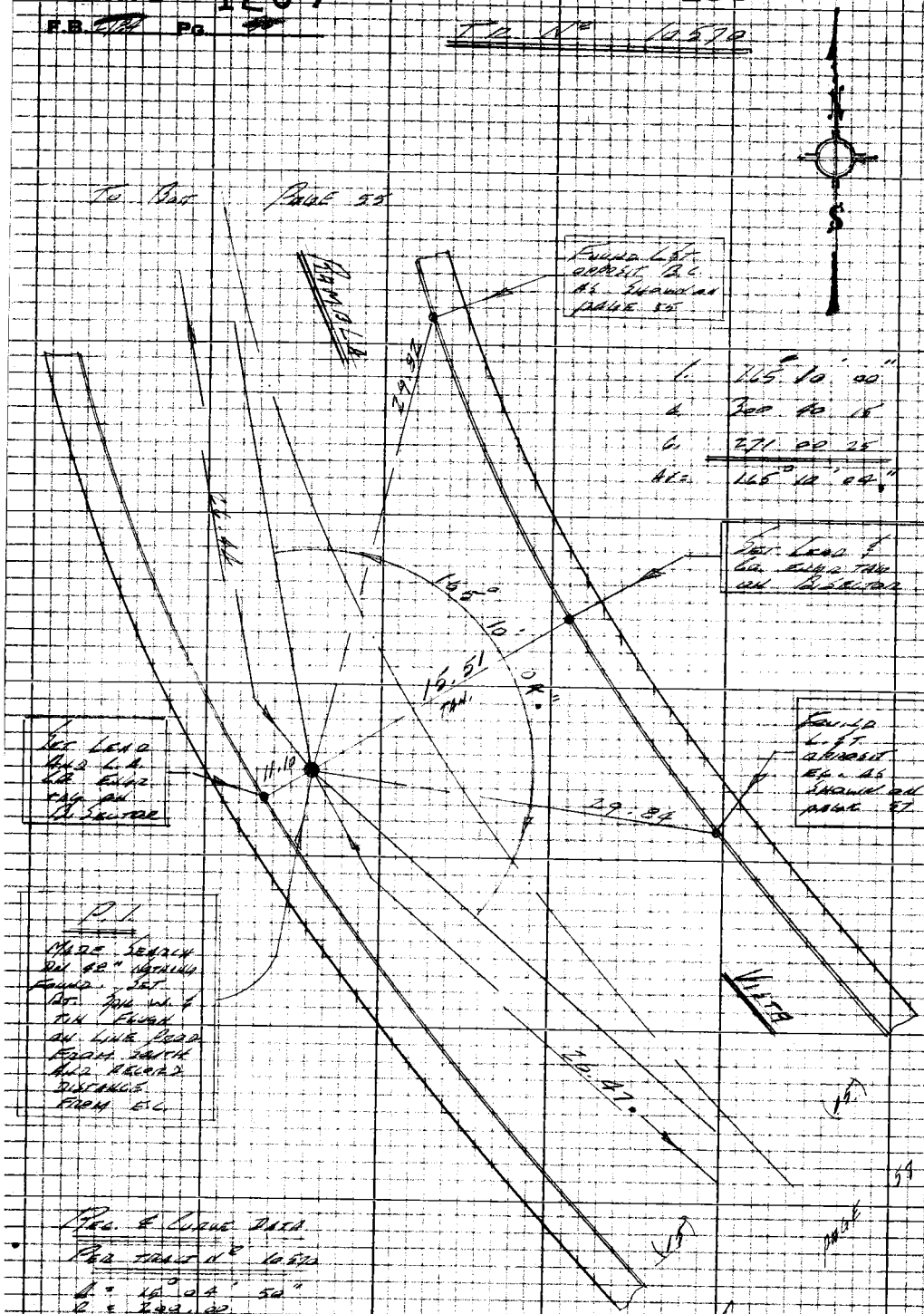

Rec. & Curve Data

Per Tract No. 10570

Δ = 15° 04' 50"
R = 200.00
T = 26.47
L = 52.64

PLEASE RETURN TO
LOS ANGELES COUNTY ENGINEER
403 LOS ANGELES COUNTY ENGINEERING BLDG.

Do not extend this side of this line.

Note: Any Additions or Changes on this Sheet Must be Made or Circled in Red Ink With Date and Name of Person Making Change

PWFB 1209

500

Notes Ck'd by	Survey of Motion Area # 5
Map No.	JN 030300 Tape 99 Std 24 °F
Office Work	Surveyed by Lind
Checked	Notes Lind Date 6-25-18
Date	Indexed G.D. BAILEY JAN 10 1975

F.B. Pg.

Tr No 10570

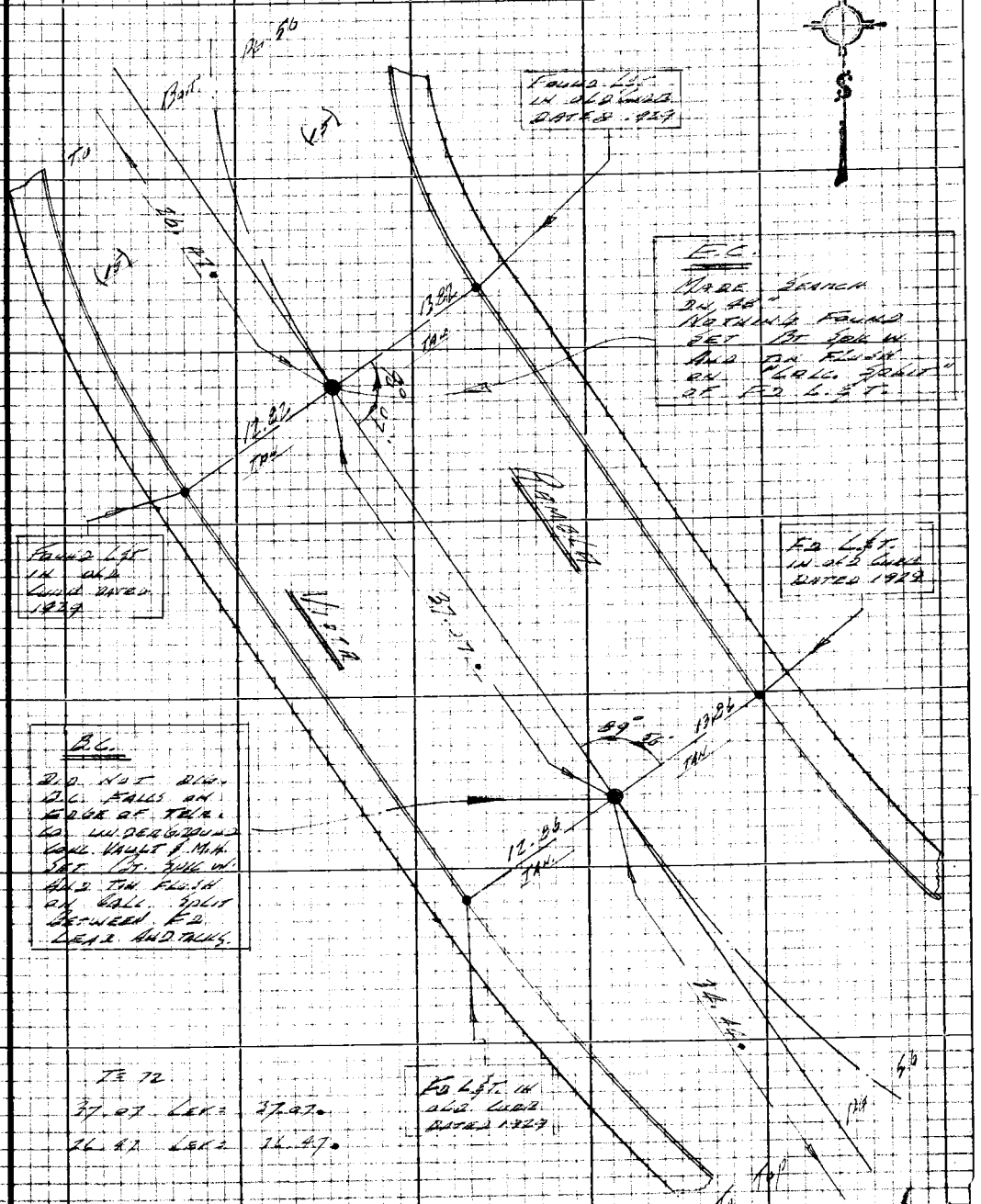

Note: Any Additions or Changes on this Sheet Must be Made or Circled in Red Ink With Date and Name of Person Making Change

Do not extend this side of this line.

PLEASE RETURN TO
LOS ANGELES COUNTY ENGINEER
403 Los Angeles County Engineering Bldg.

76P3098 CE #310 8-66

PWFB 1209

501

F.B. [illegible] Pg. [illegible]

Tr. No. 10570

1. 141 47 15
4. 207 09 30
6. 130 46 10
Ave 141° 47' 22."

To Bott. Page 57

To 76
34.44 Lel = 34.44

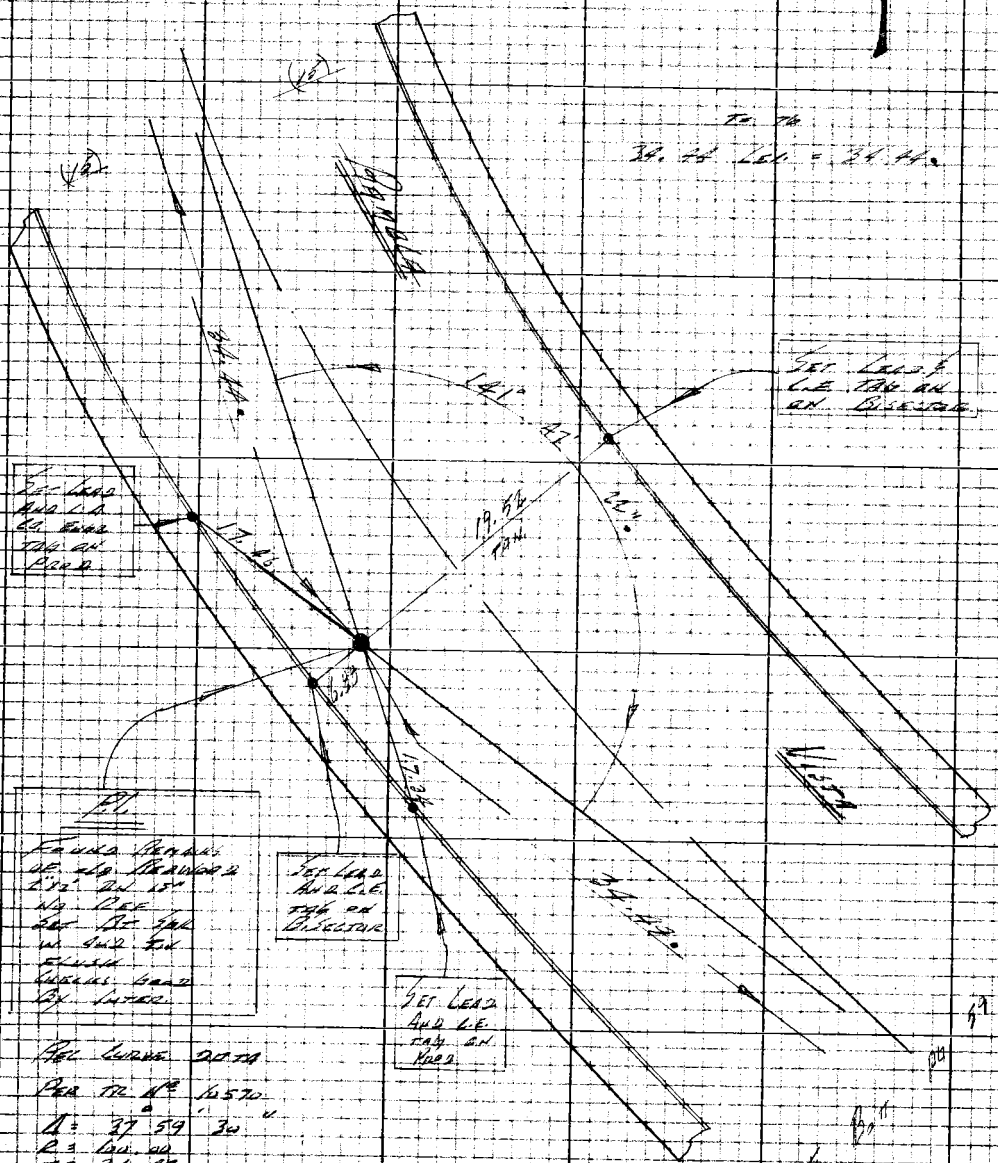

PL

Found Remains of old Redwood 2"x2" on 15" No Ref Set Bt Spk W. and Tin Flush Chelles Good By Inter.

Rec Curve Data
Per Tr. No. 10570
Δ = 37° 59' 30"
R = 100.00
T = 34.42
L = 66.31

PLEASE RETURN TO
LOS ANGELES COUNTY ENGINEER
403 LOS ANGELES COUNTY ENGINEERING BLDG.

Note: Any Additions or Changes on this Sheet Must be Made or Circled in Red Ink With Date and Name of Person Making Change

Do not extend this side of this line.

PWFB 1209

502

Notes Ck'd by	Survey of
Map No.	JN Tape Std °F
Office Work	Surveyed by
Checked	Notes Date
Date	Indexed G. D. BAILEY JAN 10 1975

F.B. Pg.

Note: Any Additions or Changes on this Sheet Must be Made or Circled in Red Ink With Date and Name of Person Making Change

Do not extend this side of this line.

PLEASE RETURN TO
LOS ANGELES COUNTY ENGINEER
403 Los Angeles County Engineering Bldg.

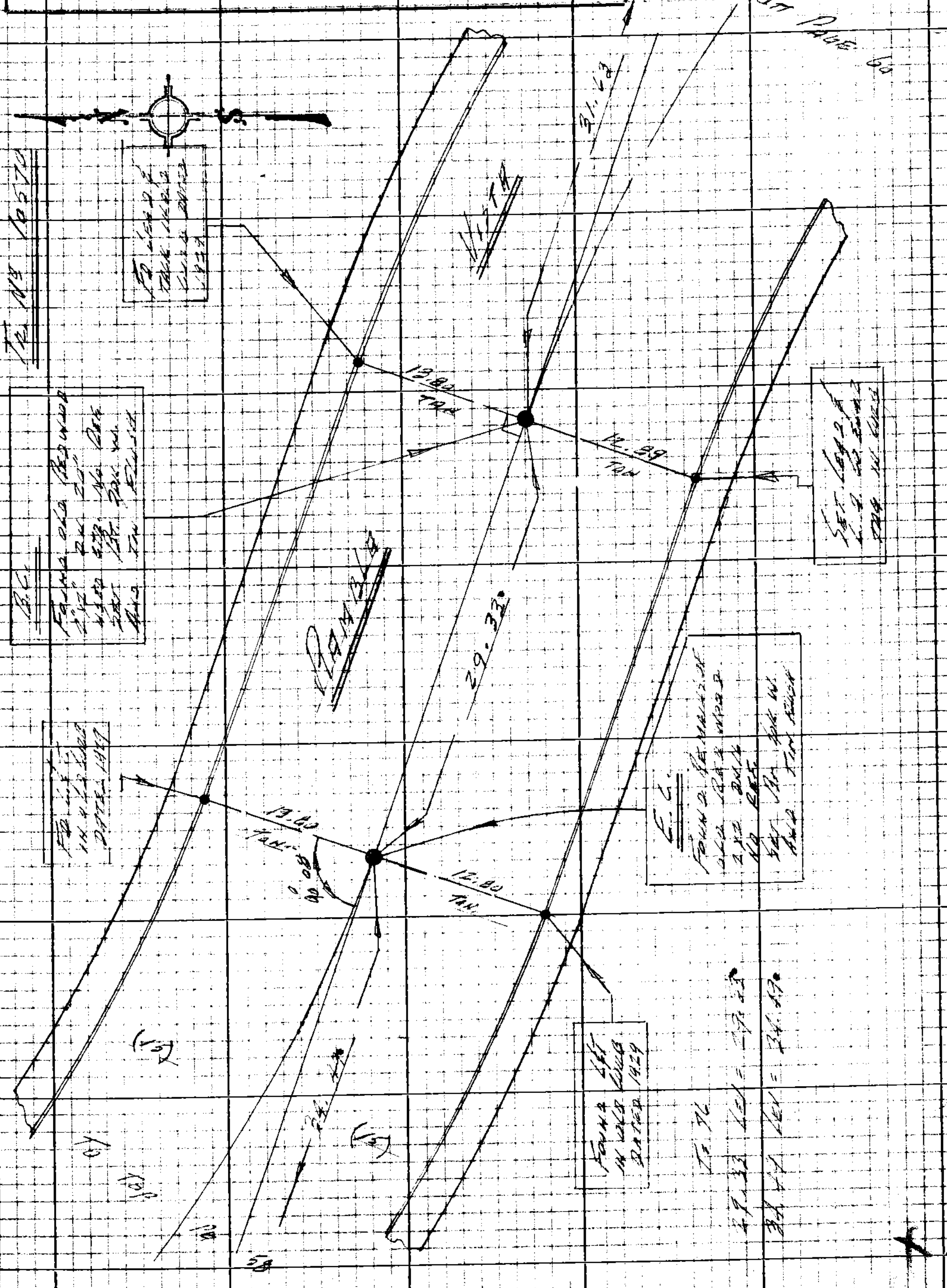

76P3098 CE #310 5-66

PLEASE RETURN TO
LOS ANGELES COUNTY ENGINEER
403 LOS ANGELES COUNTY ENGINEERING BLDG.

Note: Any Additions or Changes on this Sheet Must be Made or Circled in Red Ink With Date and Name of Person Making Change

Do not extend this side of this line.

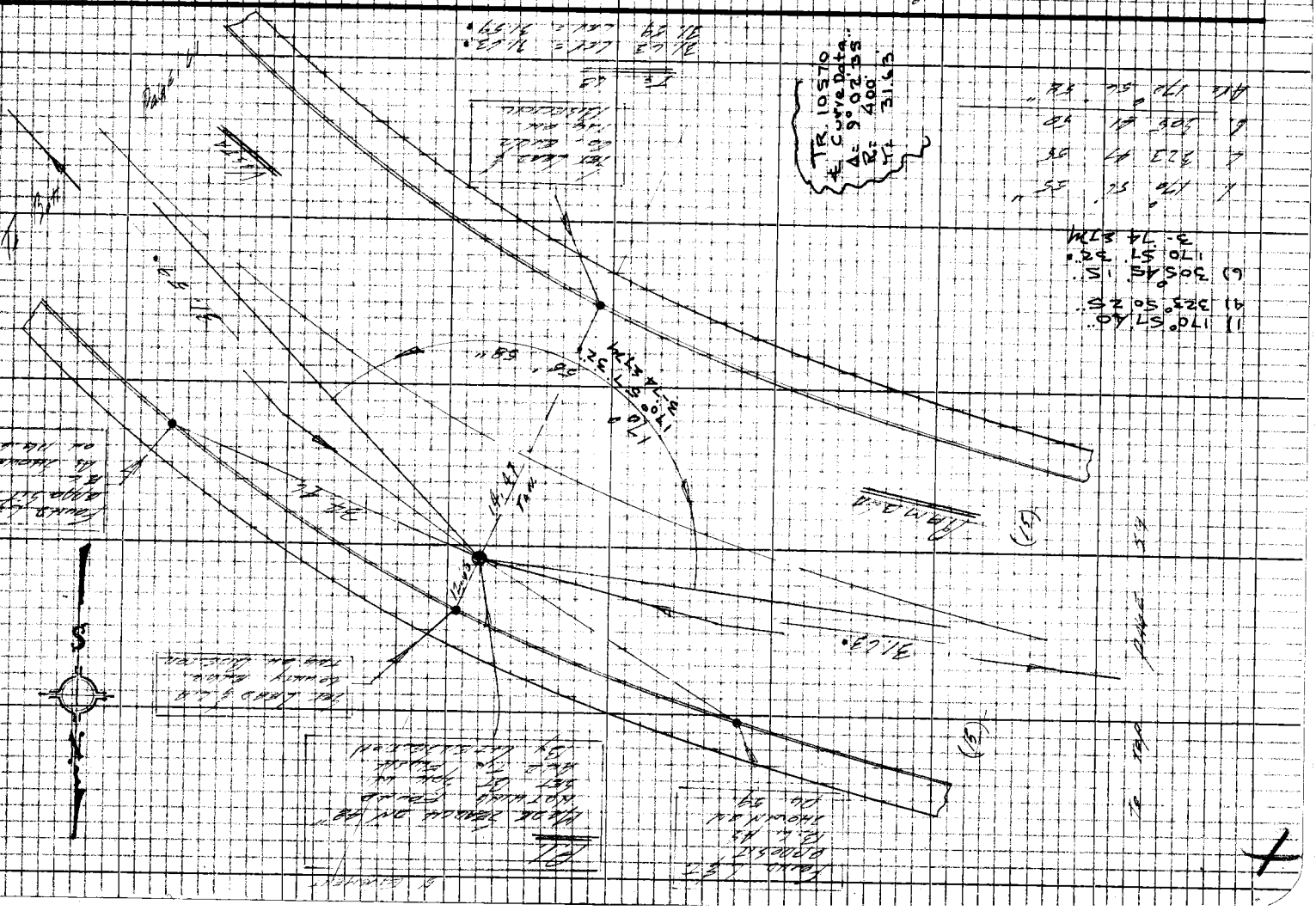

503

PWFB 1209

F.B. Pg.

PWFB 1209

504

Notes Ck'd by	Survey of Malibu Area 210.5
Map No.	IN 0308.00 Tape 99 Std 84 °F
Office Work	Surveyed by Lind
Checked	Notes Lind Date 10-28-68
Date	Indexed G. D. BAILEY JAN 1 0 1975

F.B. Pg.

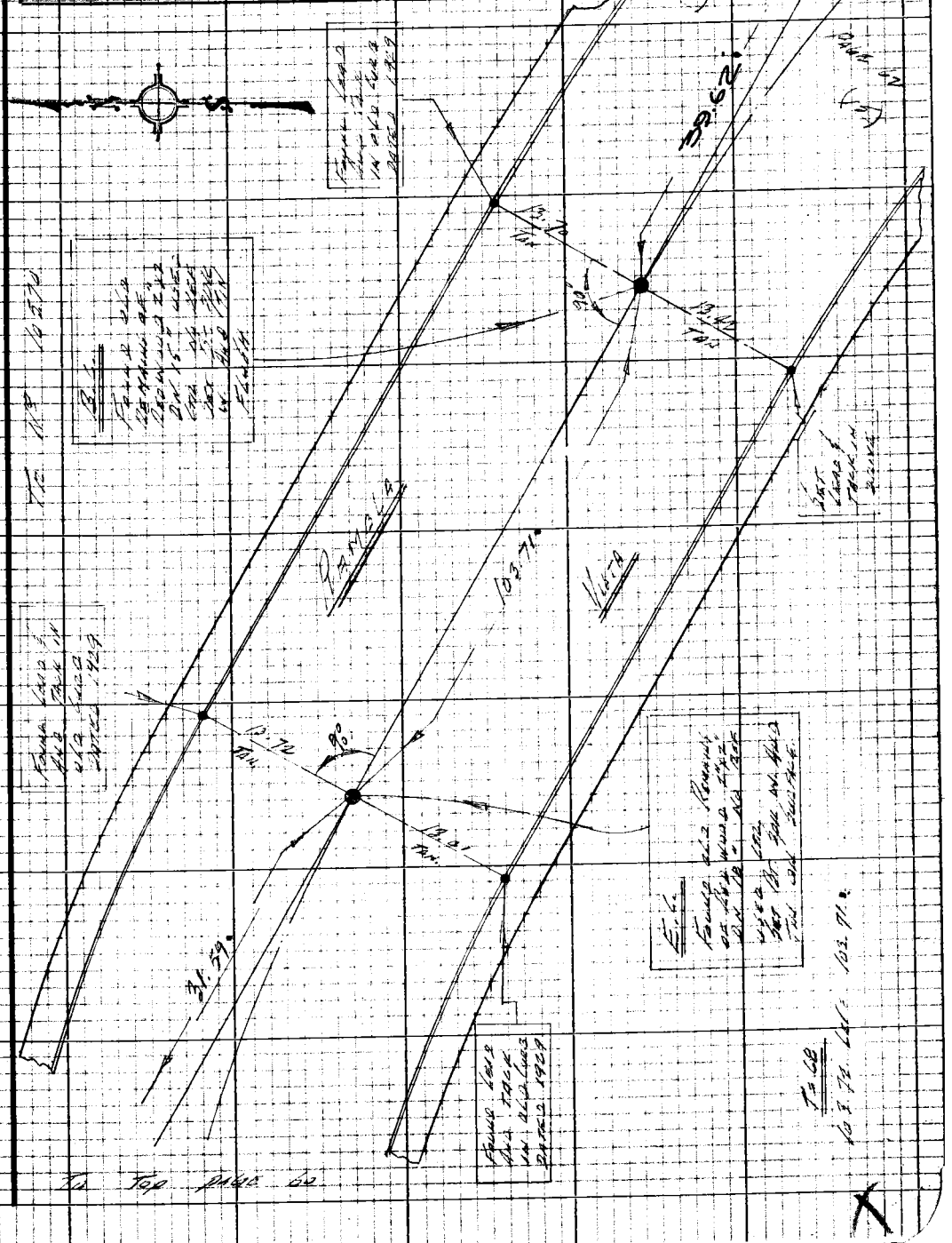

Note: Any Additions or Changes on this Sheet Must be Made or Circled in Red Ink With Date and Name of Person Making Change

Do not extend this side of this line.

PLEASE RETURN TO
LOS ANGELES COUNTY ENGINEER
403 LOS ANGELES COUNTY ENGINEERING BLDG.

76P3098 CE #310 8-66

PWFB 1209

505

F.B. Pg.

ADDITIONS 3-74
Used 300' steel tape #197
Std. at 84°

128.33 T-66°
128.31 Δ=97°20' = 127.26
0.22 @ T-66° = .22
127.48

128.54 T-66°
128.52 Δ=97°18' = 127.48

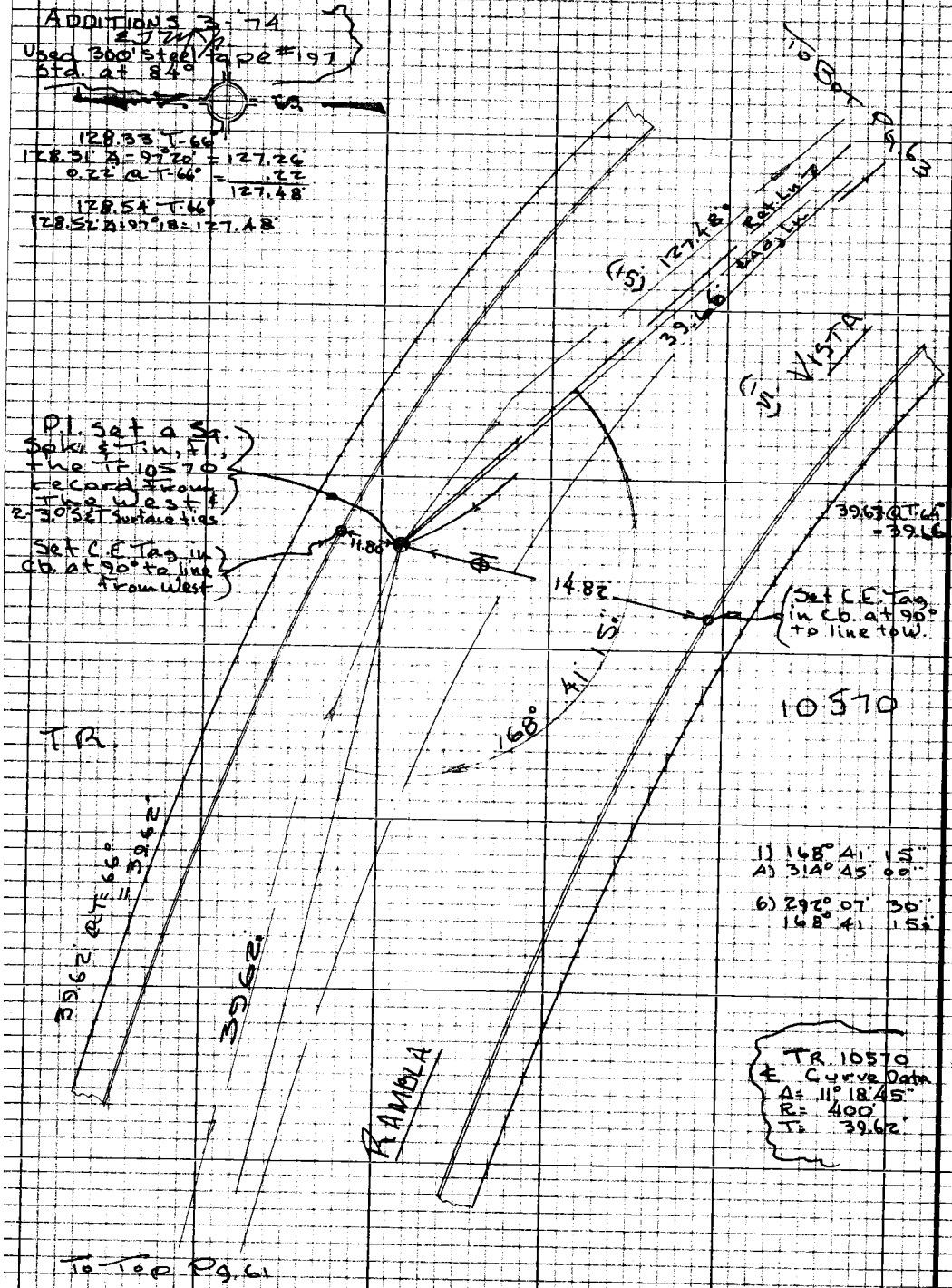

1) 168° 41' 15"
A) 314° 45' 00"

6) 292° 07' 30"
168° 41' 15"

TR. 10570
℄ Curve Data
Δ= 11° 18' 45"
R= 400'
T= 39.62'

PLEASE RETURN TO
LOS ANGELES COUNTY ENGINEER
403 LOS ANGELES COUNTY ENGINEERING BLDG.

Do not extend this side of this line.

Note: Any Additions or Changes on this Sheet Must be Made or Circled in Red Ink With Date and Name of Person Making Change.

PWFB 1209 506 / 507

Notes Ck'd by	Survey of Malibu & Sur. Div. #5
Map No.	JN 0303.00 Tape 197 Std 84 °F
Office Work	Surveyed by Tom Mankey
Checked	Notes Tom M. Date 3-74
Date	Indexed G. D. BAILEY JAN 10 1975

F.B. Pg.

To Bot. Pg. 64

114-077 C-1

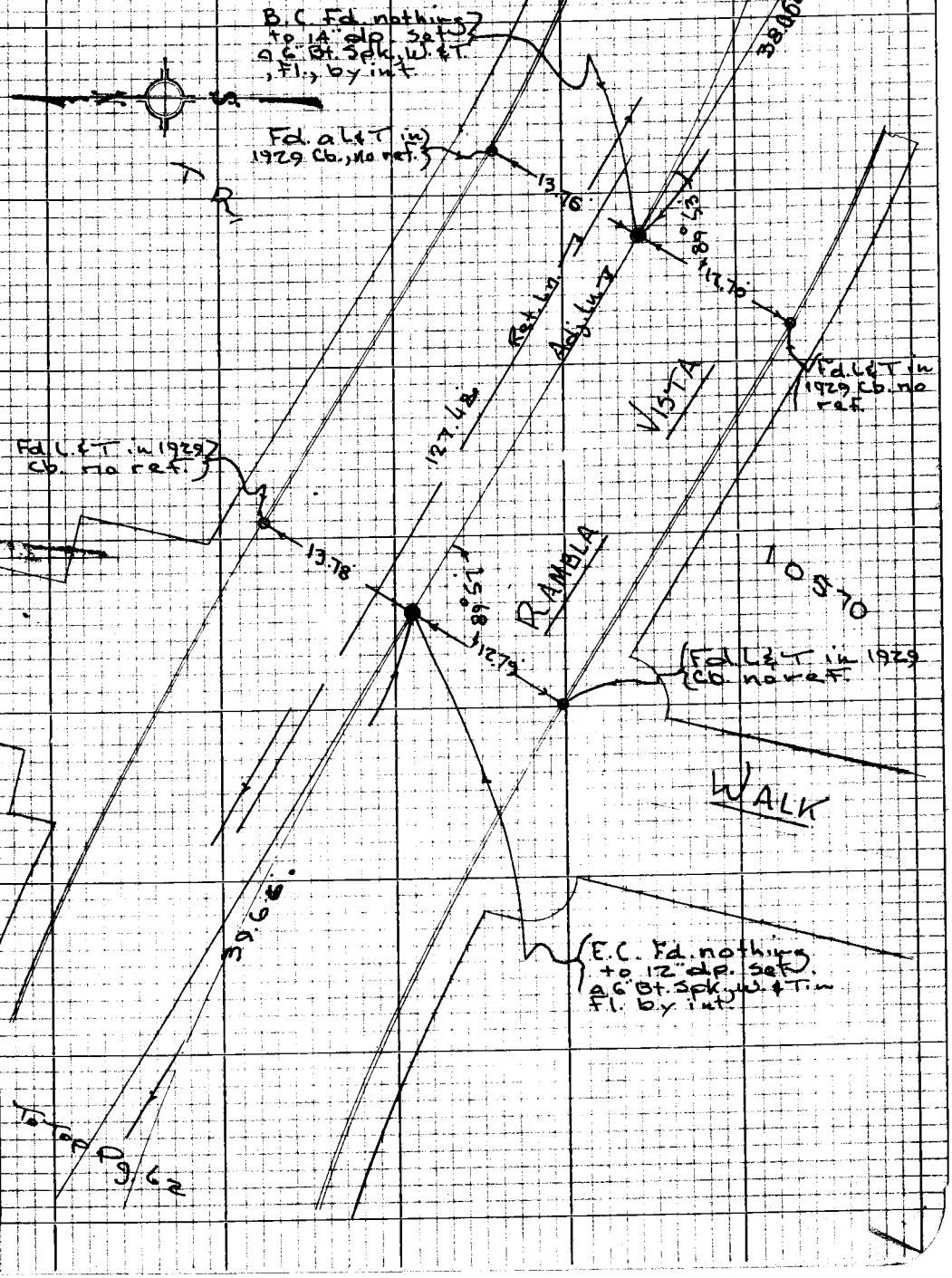

Note: Any Additions or Changes on this Sheet Must be Made or Circled in Red Ink With Date and Name of Person Making Change

Do not extend this side of this line.

PLEASE RETURN TO
LOS ANGELES COUNTY ENGINEER
403 LOS ANGELES COUNTY ENGINEERING BLDG.

76P3098 CE #310 5-66

PWFB 1209 508

F.B. ~~[illegible]~~ Pg. ~~[illegible]~~

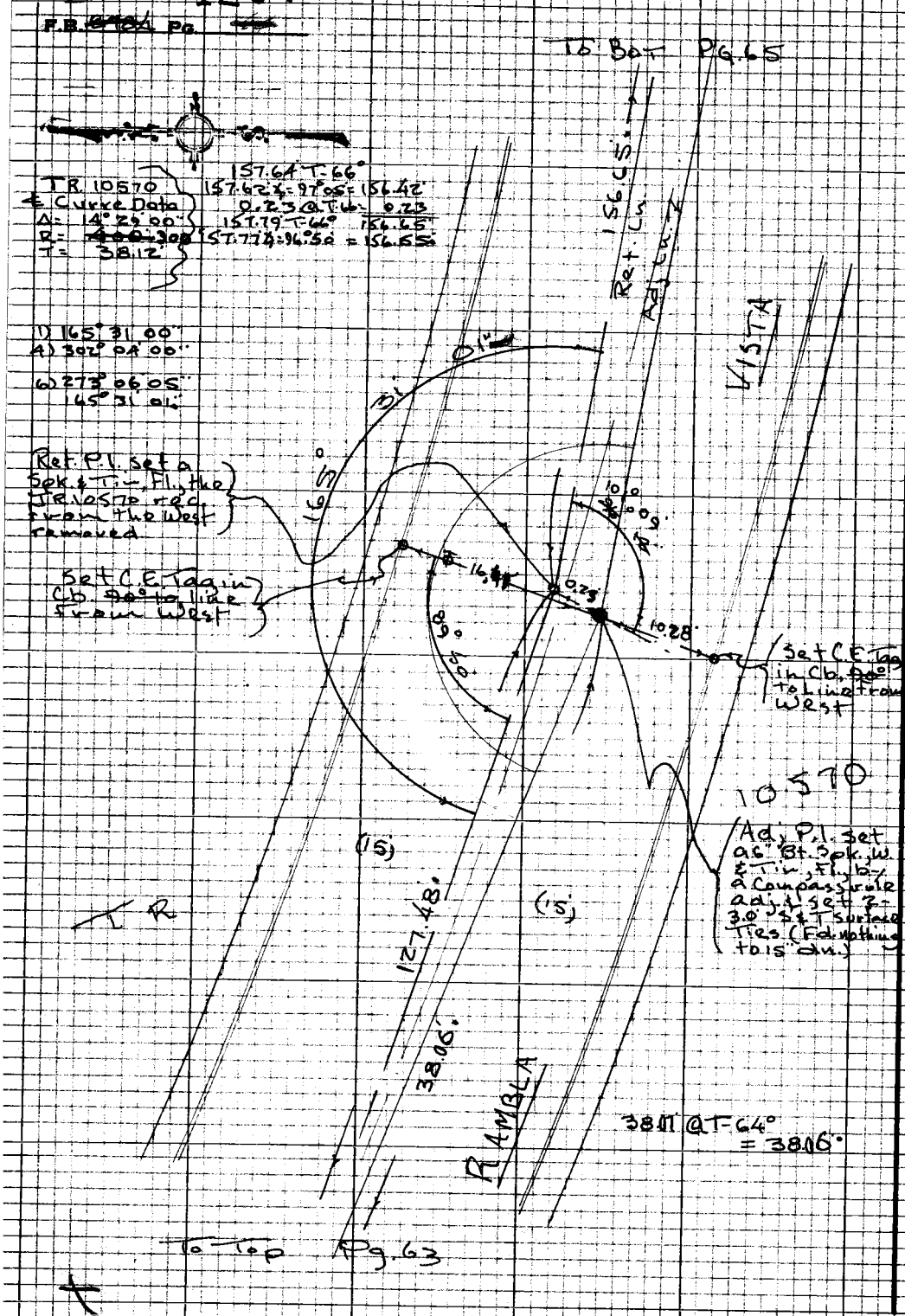

PLEASE RETURN TO
LOS ANGELES COUNTY ENGINEER
403 LOS ANGELES COUNTY ENGINEERING BLDG.

Do not extend this side of this line.

Note: Any Additions or Changes on this Sheet Must be Made or Circled in Red Ink With Date and Name of Person Making Change

PWFB 1209

509

Notes Ck'd by	Survey of Malibu & Sur. Div. #5
Map No.	JN 0303.00 Tape 197 Std 84 °F
Office Work	Surveyed by Tom Mankey
Checked	Notes Tom M. Date 3-74
Date	Indexed G. D. BAILEY JAN 10 1975

F. B. [redacted] PG. [redacted]

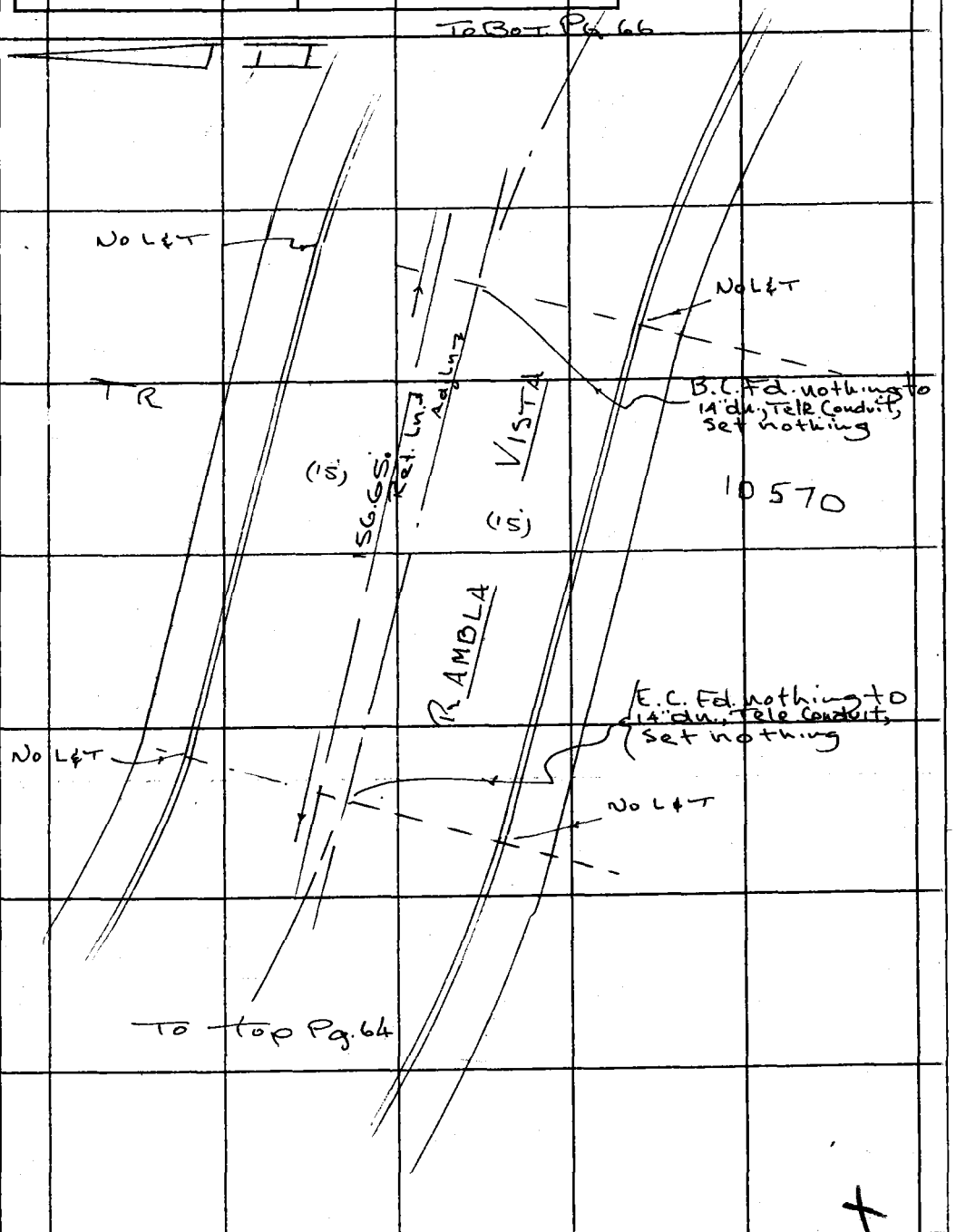

Note: Any Additions or Changes on This Sheet Must be Made or Circled in Red Ink With Date and Name of Person Making Change.

Do not extend this side of this line.

PLEASE RETURN TO
COUNTY OF LOS ANGELES
DEPARTMENT OF COUNTY ENGINEER
403 LOS ANGELES COUNTY ENGINEERING BLDG.

16F309S CE#310 9-68

PWFB 1209 510

F. B. ~~2484~~ PG. ~~60~~

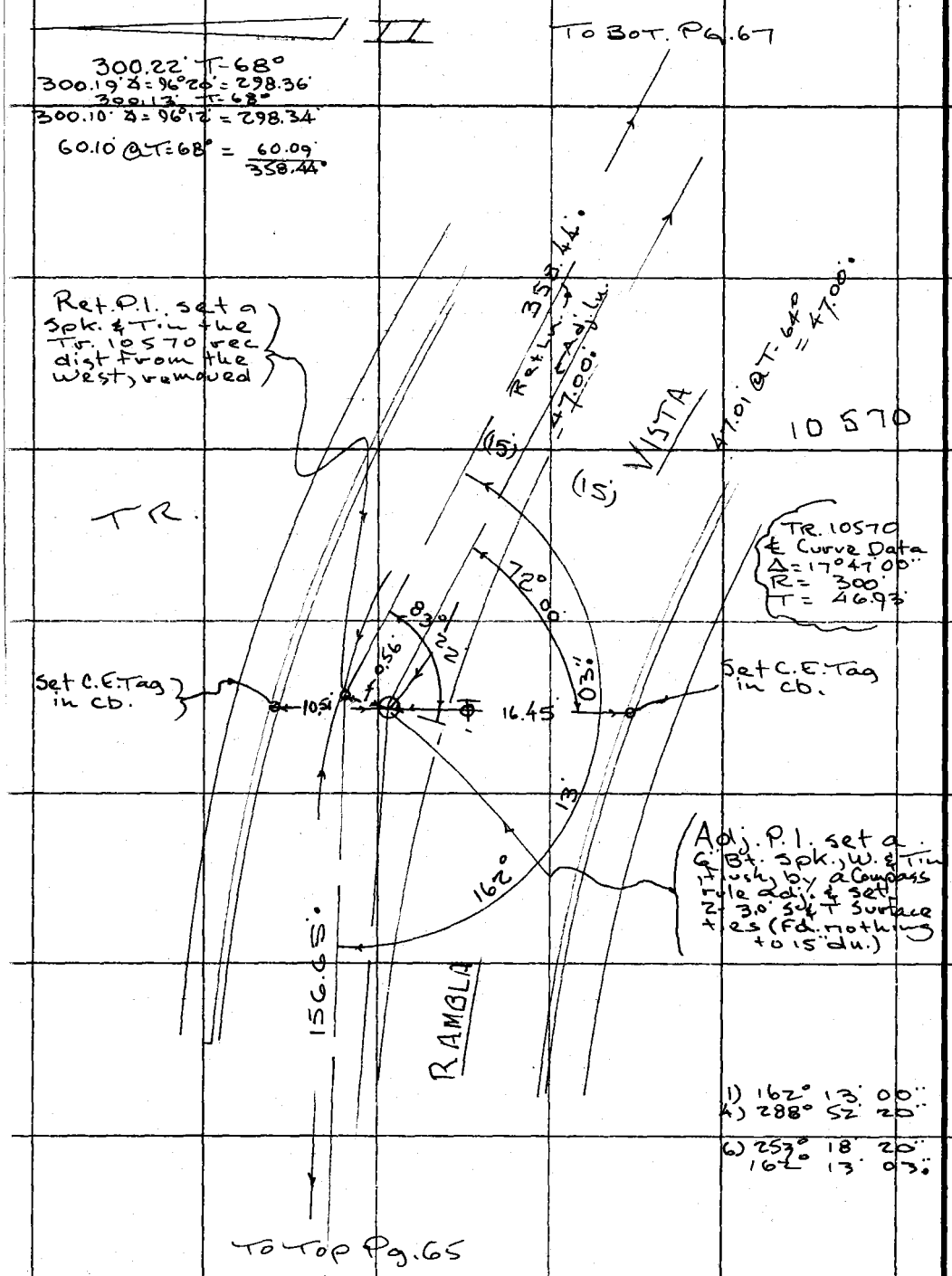

PLEASE RETURN TO
COUNTY OF LOS ANGELES
DEPARTMENT OF COUNTY ENGINEER
403 LOS ANGELES COUNTY ENGINEERING BLDG.

Do not extend this side of this line.

Note: Any Additions or Changes on This Sheet Must be Made or Circled in Red Ink With Date and Name of Person Making Change.

PWFB 1209

511

Notes Ck'd by	Survey of Malibu & Sur. Dis. #5
Map No.	JN 0303.00 Tape 197 Std 84 °F
Office Work	Surveyed by Tom Mankey
Checked	Notes Tom M. Date 3-74
Date	Indexed G. D. BAILEY JAN 10 1975

F. B. ~~[illegible]~~ PG. ~~[illegible]~~

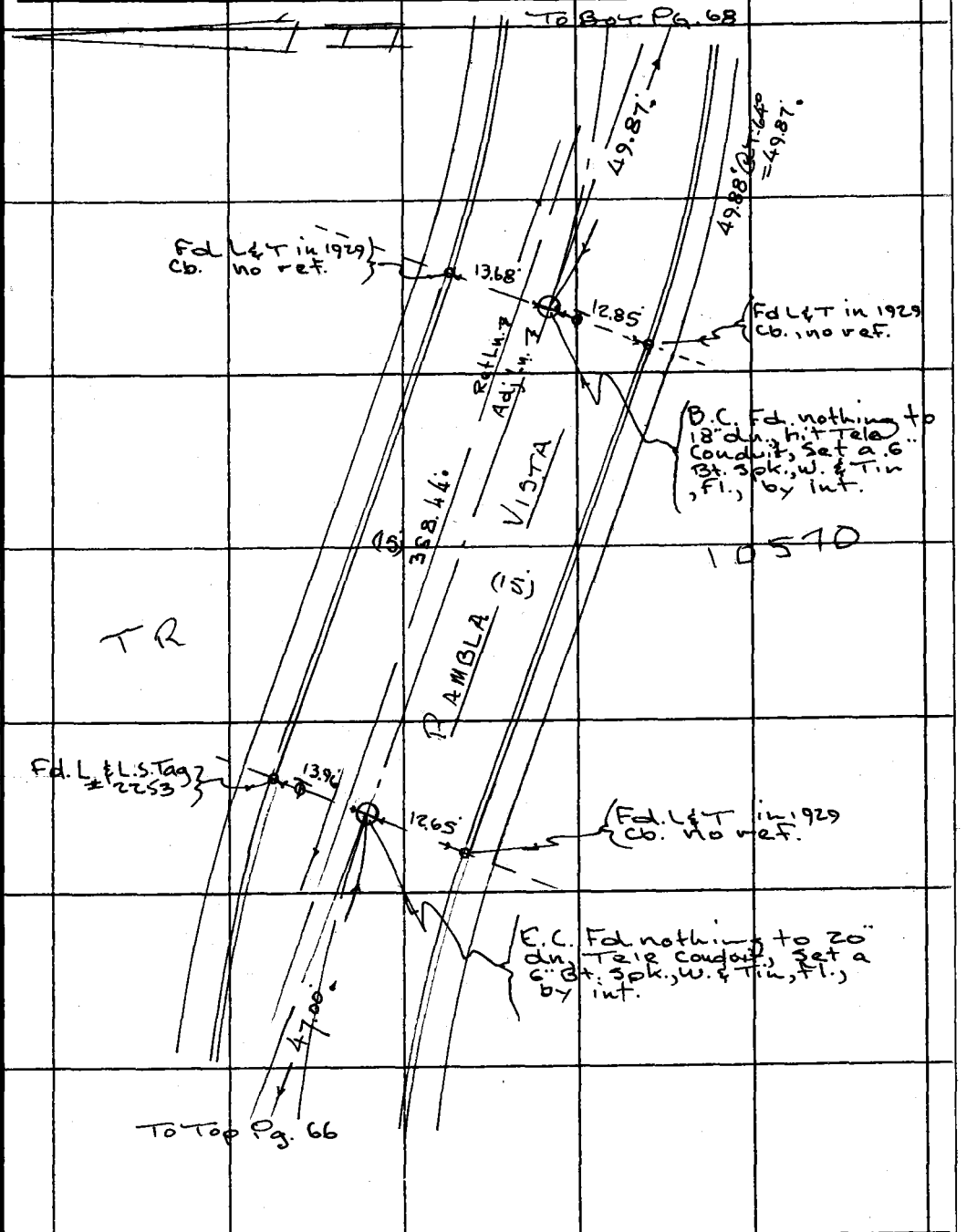

Note: Any Additions or Changes on This Sheet Must be Made or Circled in Red Ink With Date and Name of Person Making Change.

PLEASE RETURN TO
COUNTY OF LOS ANGELES
DEPARTMENT OF COUNTY ENGINEER
403 LOS ANGELES COUNTY ENGINEERING BLDG.

Do not extend this side of this line.

76F309S CE#310 3-68

PWFB 1209

512

F. B. [redacted] PG. [redacted]

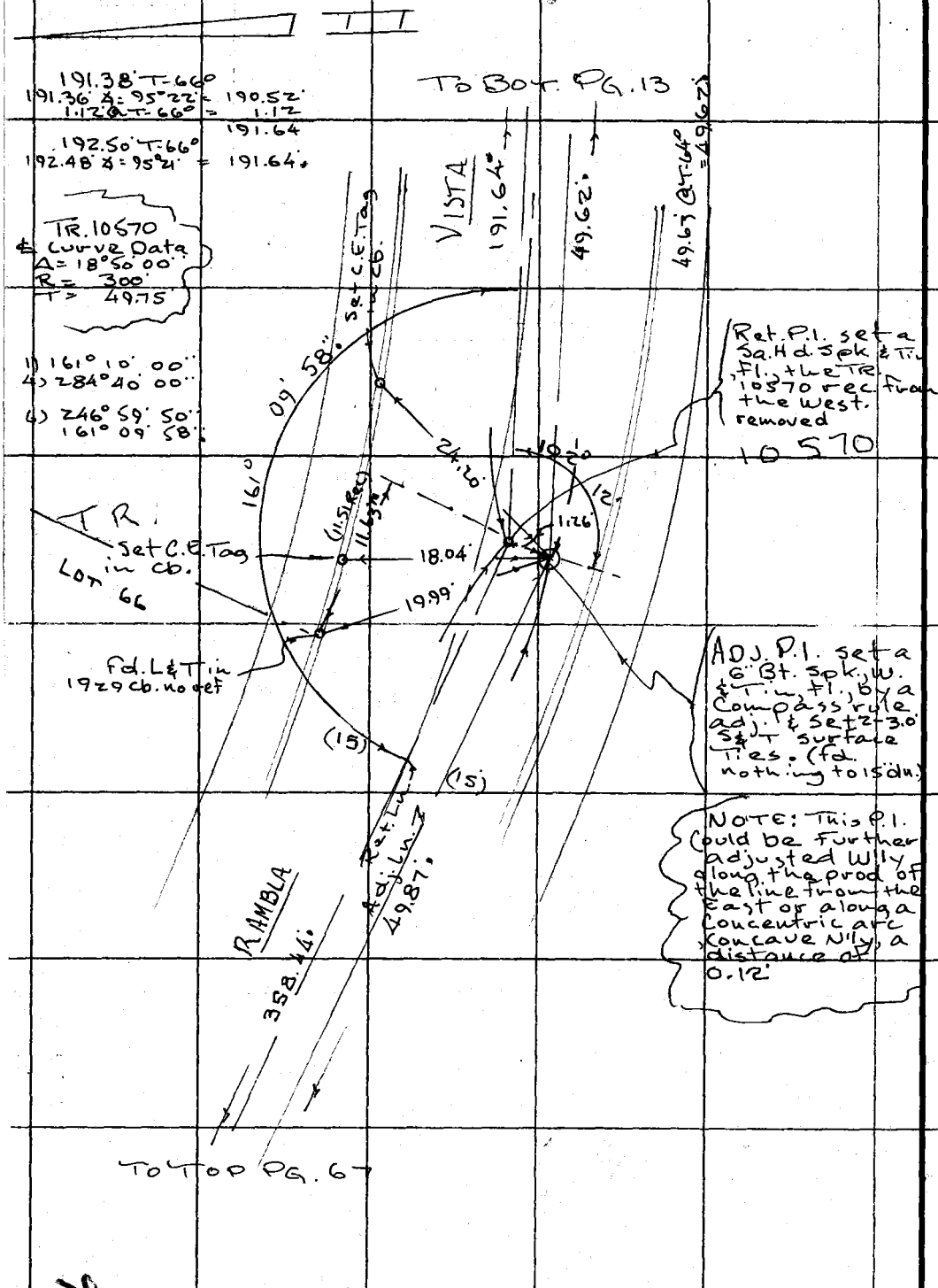

PLEASE RETURN TO
COUNTY OF LOS ANGELES
DEPARTMENT OF COUNTY ENGINEER
403 LOS ANGELES COUNTY ENGINEERING BLDG.

Do not extend this side of this line.

Note: Any Additions or Changes on This Sheet Must be Made or Circled in Red Ink With Date and Name of Person Making Change.

PWFB 1209

513

Notes Ck'd by	Survey of MALIBU AREA DIV. 5
Map No.	JN 0303 00 Tape Std °F
Office Work	Surveyed by LINID
Checked	Notes LINID Date 4-72
Date	Indexed G. D. BAILEY JAN 10 1975

F. B. [redacted] PG. [redacted]

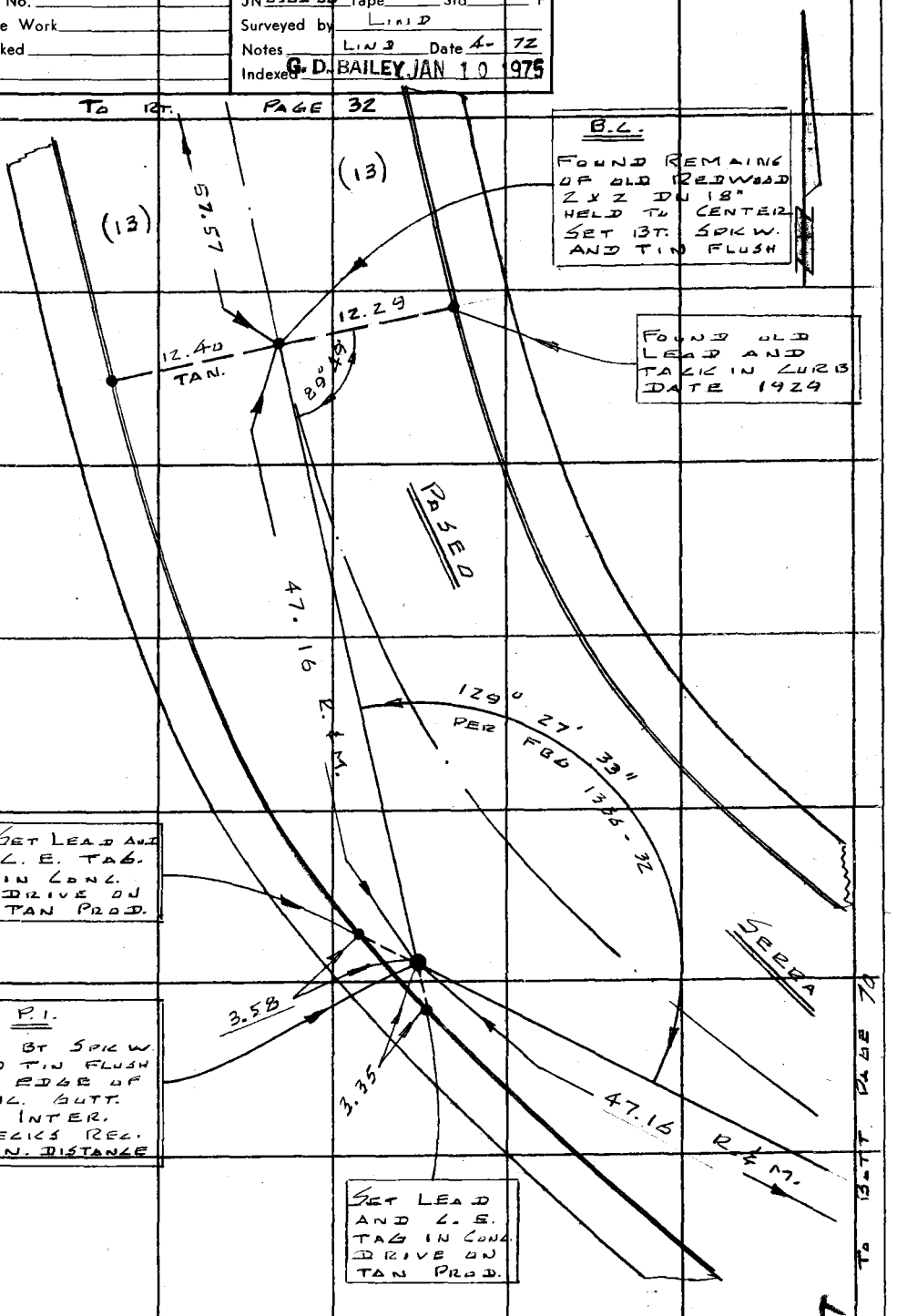

Note: Any Additions or Changes on This Sheet Must be Made or Circled in Red Ink With Date and Name of Person Making Change.

Do not extend this side of this line.

PLEASE RETURN TO
COUNTY OF LOS ANGELES
DEPARTMENT OF COUNTY ENGINEER
403 LOS ANGELES COUNTY ENGINEERING BLDG.

76F309S CE#310 3-68

PWFB 1209

F. B. _____ PG. _____

514, 515

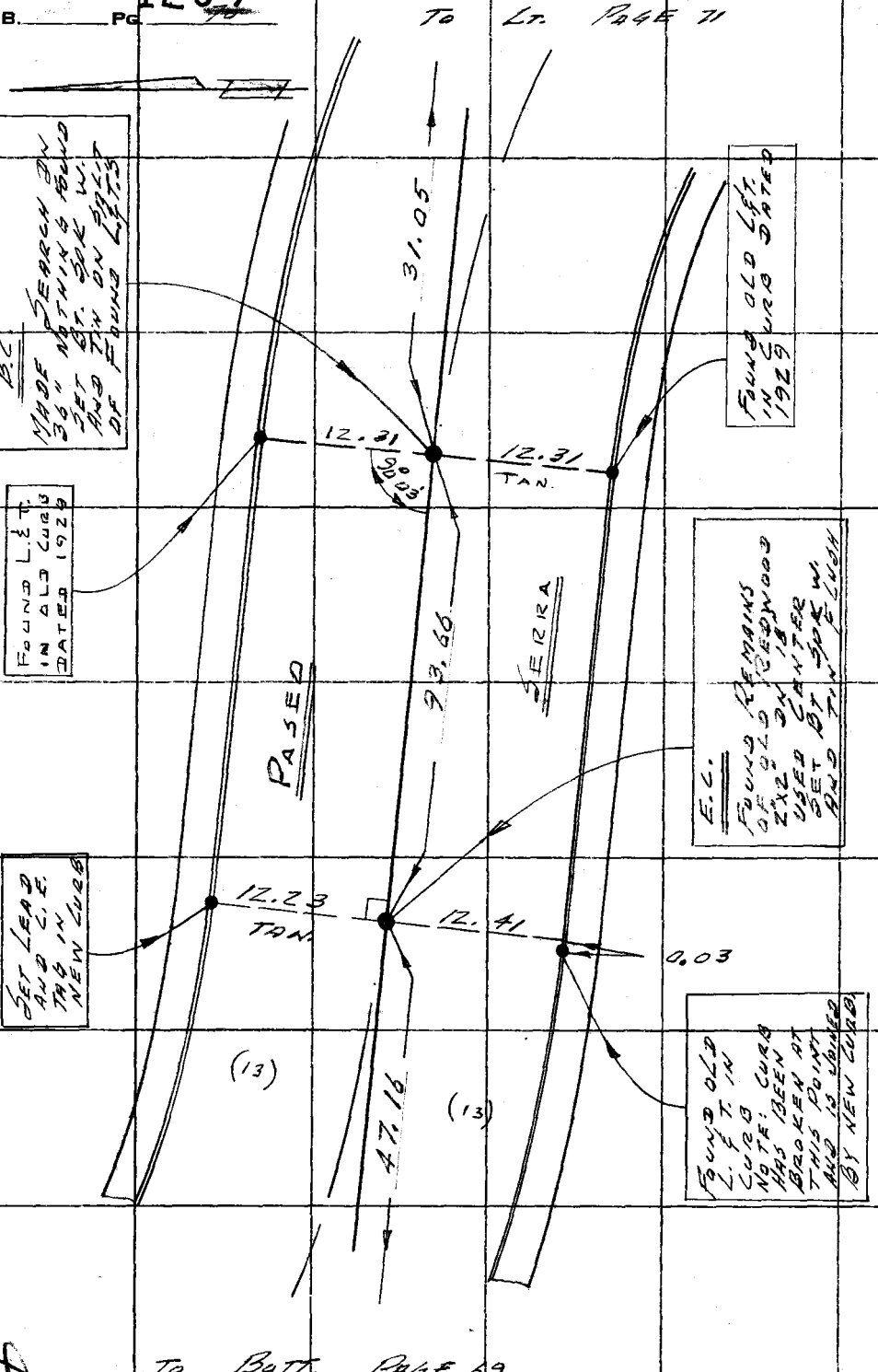

PLEASE RETURN TO
COUNTY OF LOS ANGELES
DEPARTMENT OF COUNTY ENGINEER
403 LOS ANGELES COUNTY ENGINEERING BLDG.

Do not extend this side of this line.

Note: Any Additions or Changes on This Sheet Must Be Made or Circled in Red Ink With Date and Name of Person Making Change.

PWFB 1209

516

Notes Ck'd by	Survey of MALIBU AREA DIV. 5	F. B. ____ PG. ____
Map No.	JN 0303.00 Tape ____ Std ____ °F	
Office Work	Surveyed by LIND	
Checked	Notes LIND Date 4-72	
Date	Indexed	

G. D. BAILEY JAN 10 1975

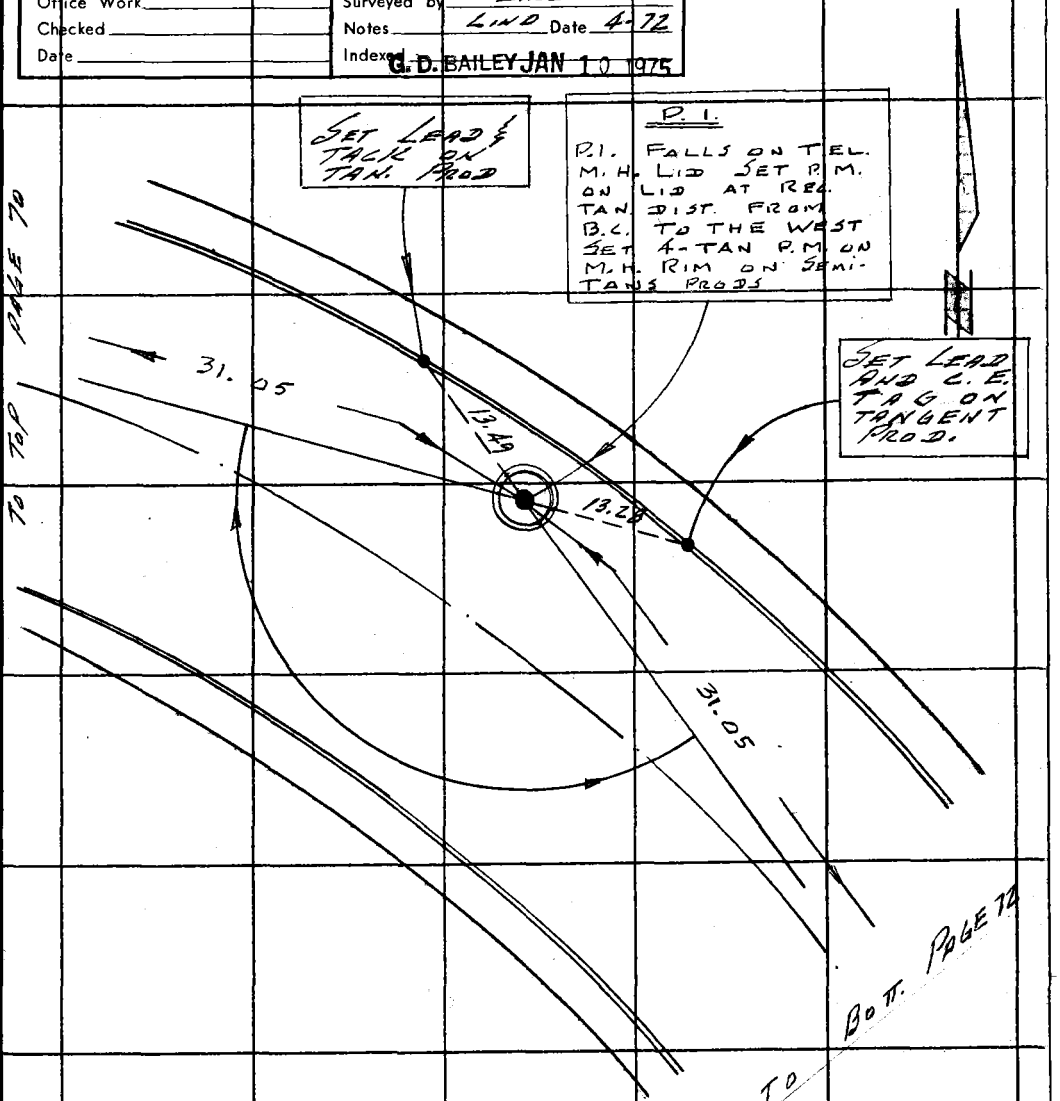

Note: Any Additions or Changes on This Sheet Must be Made or Circled in Red Ink With Date and Name of Person Making Change.

Do not extend this side of this line.

PLEASE RETURN TO
COUNTY OF LOS ANGELES
DEPARTMENT OF COUNTY ENGINEER
403 LOS ANGELES COUNTY ENGINEERING BLDG.

76F309S CE#310 3-68

PWFB 1209

F. B. ~~294~~ PG. 72

517

PLEASE RETURN TO
COUNTY OF LOS ANGELES
DEPARTMENT OF COUNTY ENGINEER
403 LOS ANGELES COUNTY ENGINEERING BLDG.

Do not extend this side of this line.

Note: Any Additions or Changes on This Sheet Must be Made or Circled in Red Ink With Date and Name of Person Making Change.

PWFB 1209

518

Notes Ck'd by	Survey of MALIBU AREA 5
Map No.	JN 0303.00 Tape Std °F
Office Work	Surveyed by LIND
Checked	Notes LIND Date 4-72
Date	Indexed G. D. BAILEY JAN 10 1975

F. B. 2122 PG. 79

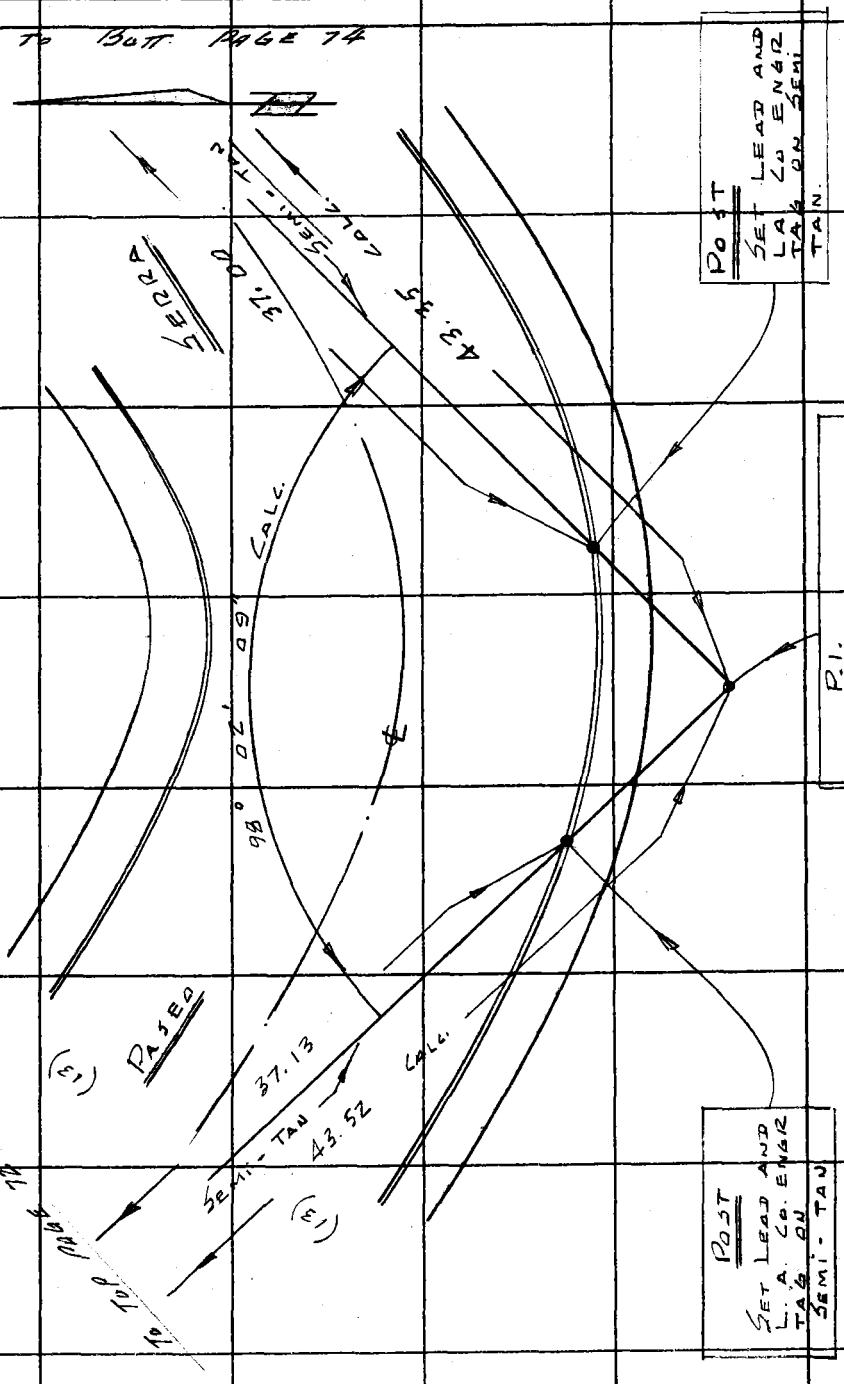

Note: Any Additions or Changes on This Sheet Must be Made or Circled in Red Ink With Date and Name of Person Making Change.

PLEASE RETURN TO
COUNTY OF LOS ANGELES
DEPARTMENT OF COUNTY ENGINEER
403 LOS ANGELES COUNTY ENGINEERING BLDG.

Do not extend this side of this line.

76F309S CE#310 3-68

F. B. _____ PG. _____

TO BOTT. PAGE 75

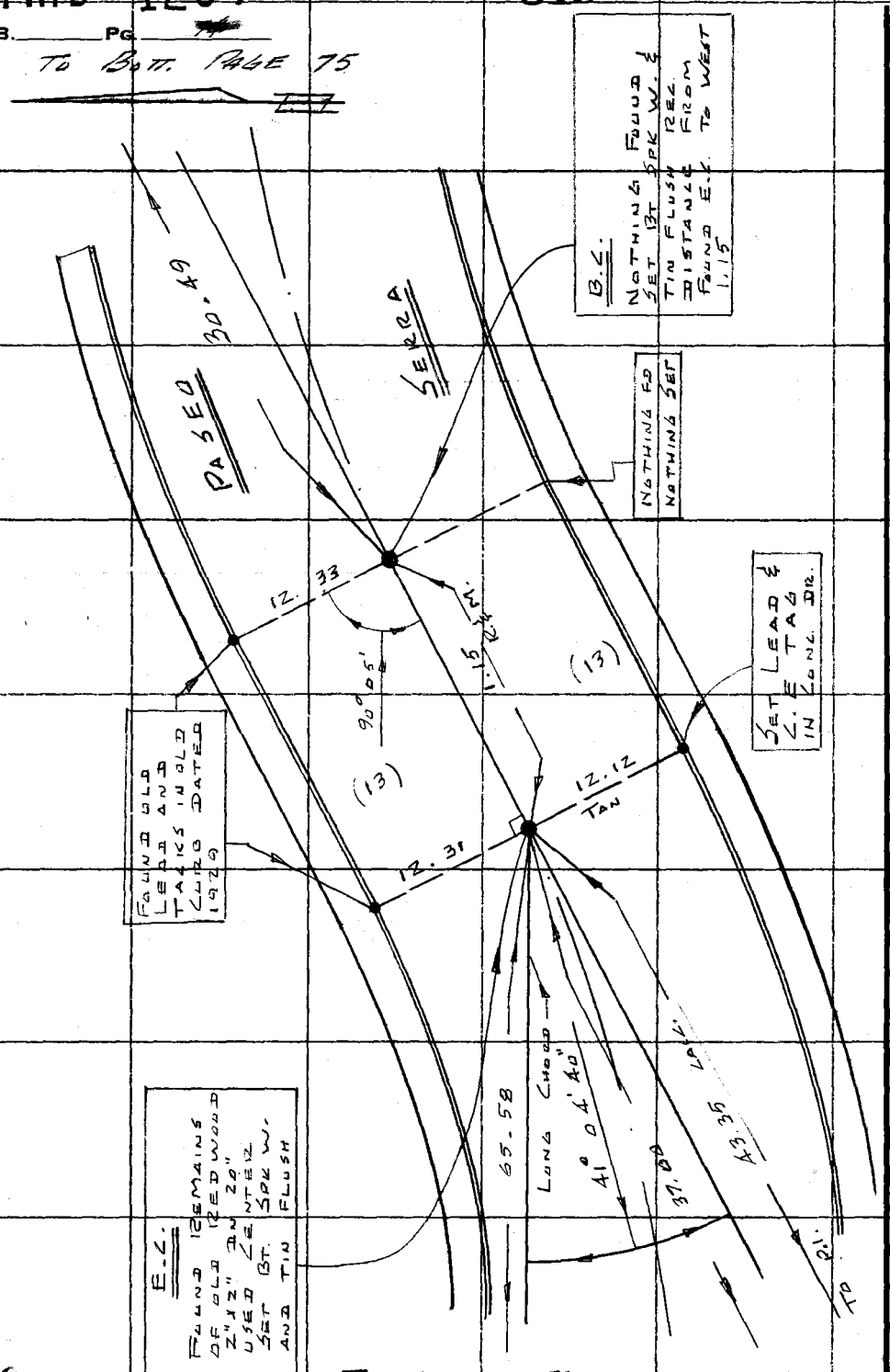

TO TOP PG. 72

TO TOP PG. 73

PLEASE RETURN TO
COUNTY OF LOS ANGELES
DEPARTMENT OF COUNTY ENGINEER
403 LOS ANGELES COUNTY ENGINEERING BLDG.

Do not extend this side of this line.

Note: Any Additions or Changes on This Sheet Must be Made or Circled in Red Ink With Date and Name of Person Making Change.

PWFB 1209

520

Notes Ck'd by	Survey of MALIBU AREA 5
Map No.	JN 0303.00 Tape Std °F
Office Work	Surveyed by LINO
Checked	Notes LINO Date 4-72
Date	Indexed G. D. BAILEY JAN 10 1975

F. B. 7784 PG. 75

TO BOTT. PAGE 76

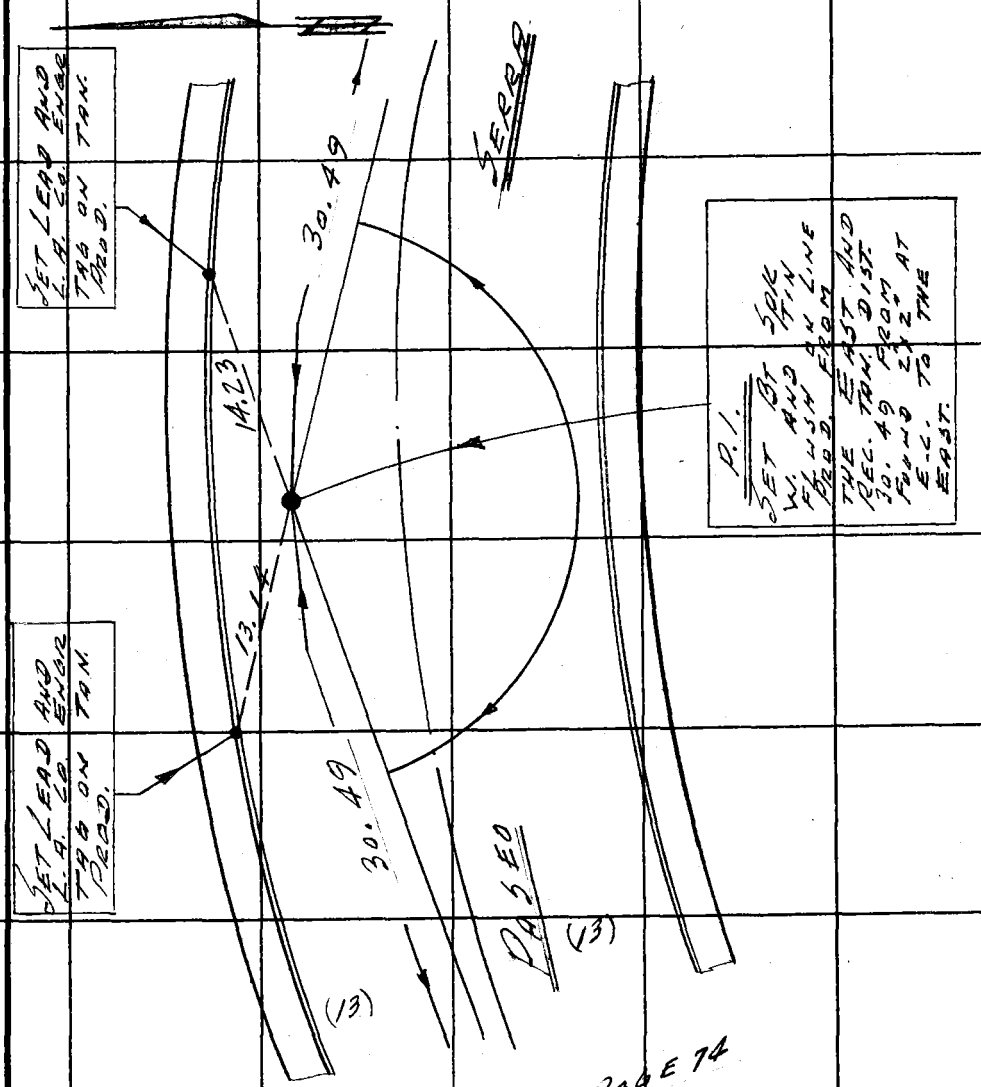

TO TOP PAGE 74

Note: Any Additions or Changes on This Sheet Must be Made or Circled in Red Ink With Date and Name of Person Making Change.

Do not extend this side of this line.

PLEASE RETURN TO
COUNTY OF LOS ANGELES
DEPARTMENT OF COUNTY ENGINEER
403 LOS ANGELES COUNTY ENGINEERING BLDG.

76F3095 CE#310 3-68

K

F. B. 2704 PG. 76

TO BOT. PAGE 77

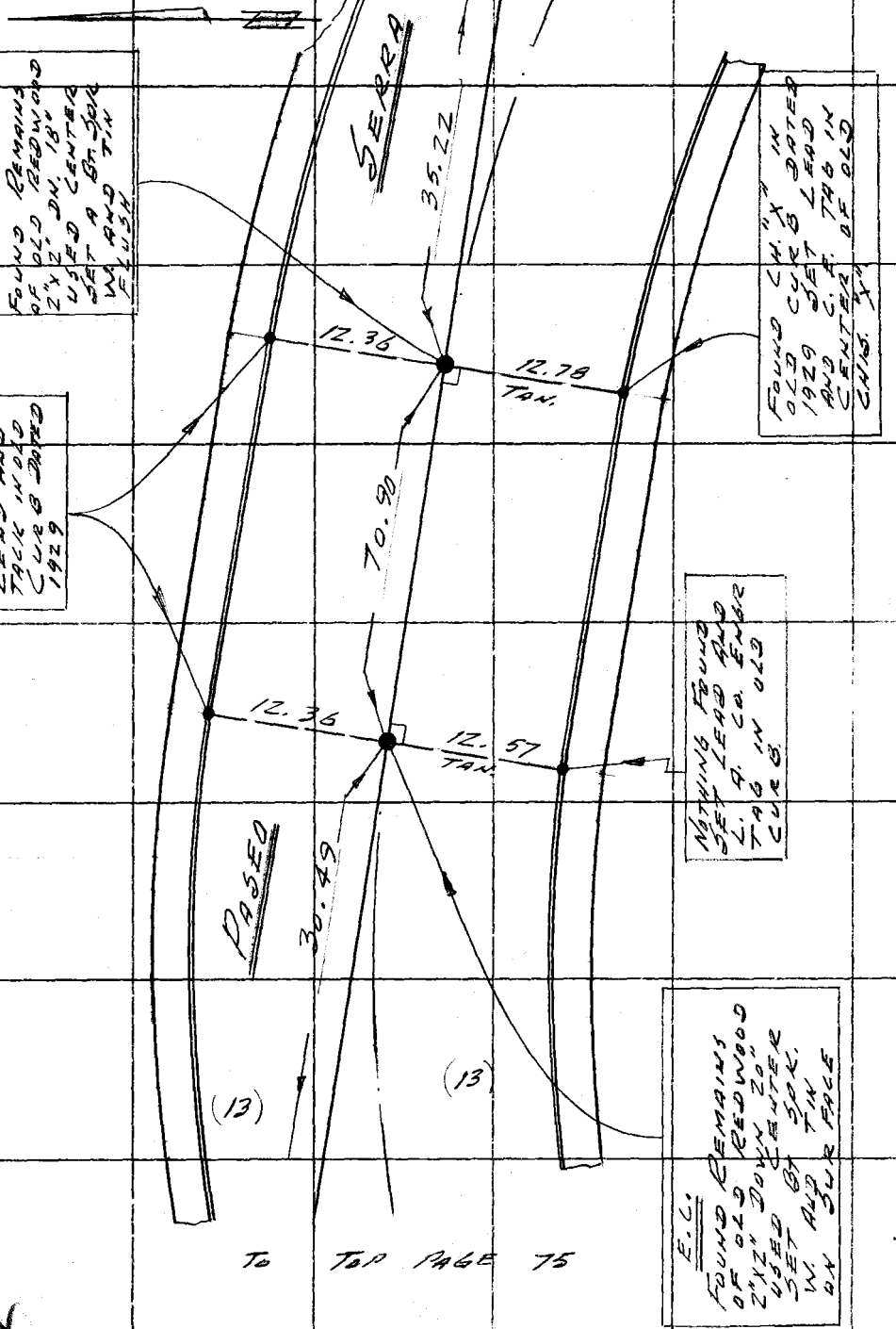

TO TOP PAGE 75

PLEASE RETURN TO
COUNTY OF LOS ANGELES
DEPARTMENT OF COUNTY ENGINEER
403 LOS ANGELES COUNTY ENGINEERING BLDG.

Note: Any Additions or Changes of This Sheet Must Be Made or Circled in Red Ink With Date and Name of Person Making Change.

Do not extend this side of this line.

PWFB 1209

522

Notes Ck'd by	Survey of MALIBU AREA 5
Map No.	JN 0303.00 Tape Std °F
Office Work	Surveyed by LIND
Checked	Notes LIND Date 4-72
Date	Indexed G. D. BAILEY JAN 10 1975

F. B. ~~2704~~ PG. ~~44~~

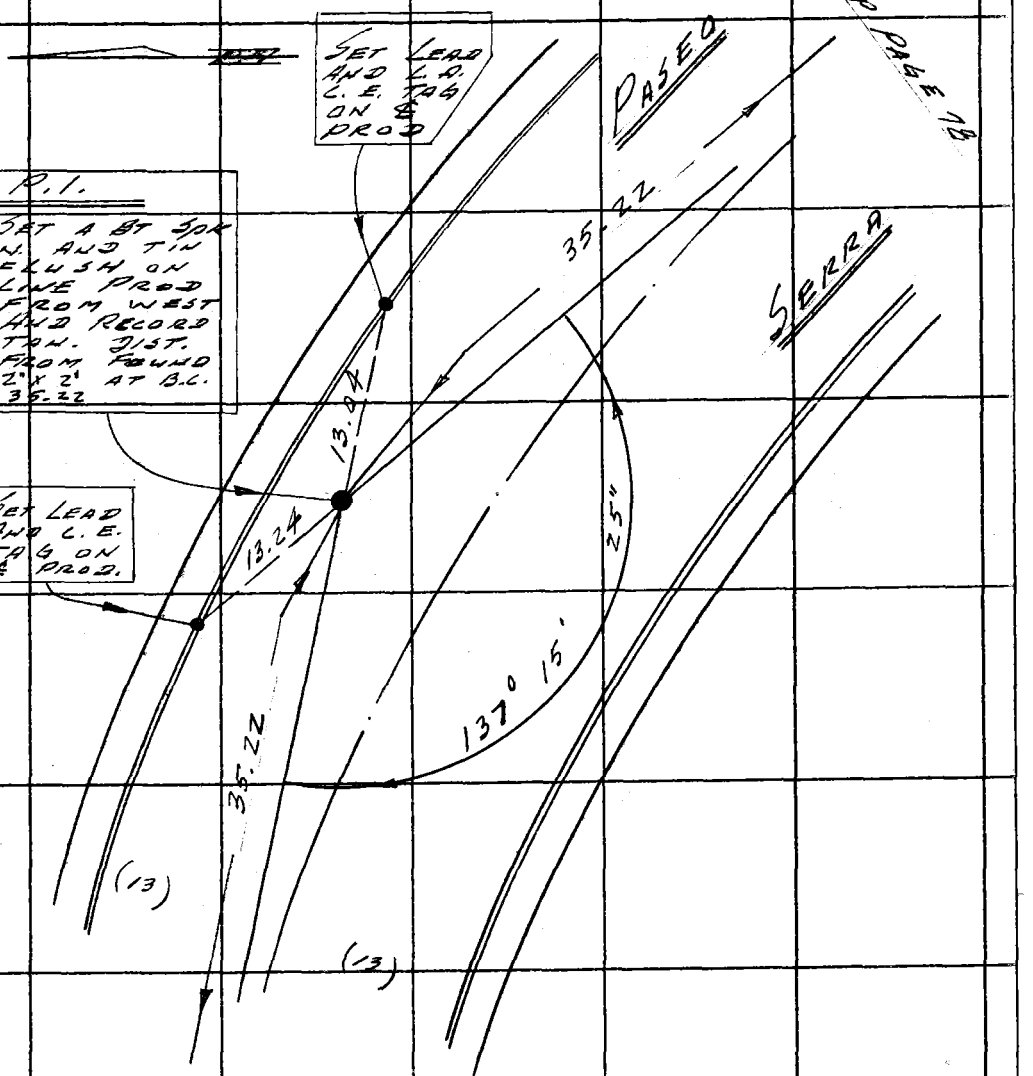

Note: Any Additions or Changes on This Sheet Must be Made or Circled in Red Ink With Date and Name of Person Making Change.

Do not extend this side of this line.

PLEASE RETURN TO
COUNTY OF LOS ANGELES
DEPARTMENT OF COUNTY ENGINEER
403 LOS ANGELES COUNTY ENGINEERING BLDG.

76F3095 CE#310 3-68

PWFB 1209

F. B. [redacted] PG. [redacted]

To Top Pg. 77

523

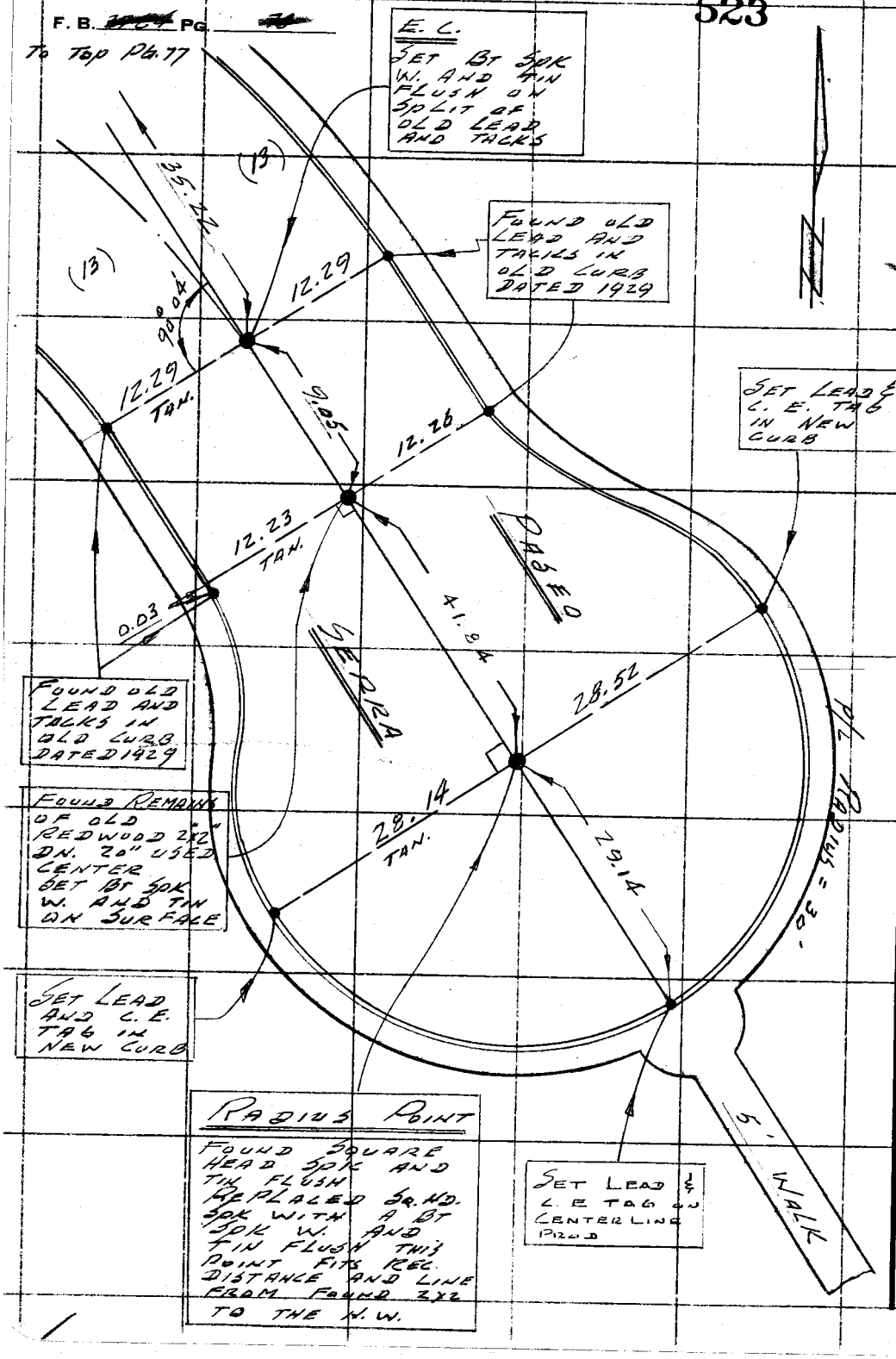

114-077, B-1

PLEASE RETURN TO
COUNTY OF LOS ANGELES
DEPARTMENT OF COUNTY ENGINEER
403 LOS ANGELES COUNTY ENGINEERING BLDG.

Do not extend this side of this line.

Note: Any Additions or Changes on This Sheet Must be Made or Circled in Red Ink With Date and Name of Person Making Change.

WS. 89 A-5

PWFB 1209

524

Notes Ck'd by	Survey of MAL. BU AREA DIV 5
Map No.	JN 0303.00 Tape Std 84 °F
Office Work	Surveyed by LIND
Checked	Notes LIND Date 4-72
Date	Indexed G. D. BAILEY JAN 10 1975

F. B. [illegible] PG. [illegible]

J.N. 0303.00

MALIBU AREA SURVEY

DIVISION 5

SURVEY OF THE LOT LINE BETWEEN
LOTS 155 & 156 ON THE WEST AND
LOT 154 ON THE EAST

FOR THE PURPOSE OF THE
ESTABLISHMENT OF THE 5 FOOT
L. A. COUNTY DRAINAGE EASEMENT

BETWEEN RAMBLA VISTA AND
PASEO SERRA.

4-72

LIND
LARA
TULLSON
MASUDA

Note: Any Additions or Changes on This Sheet Must be Made or Circled in Red Ink With Date and Name of Person Making Change.

Do not extend this side of this line.

PLEASE RETURN TO
COUNTY OF LOS ANGELES
DEPARTMENT OF COUNTY ENGINEER
403 LOS ANGELES COUNTY ENGINEERING BLDG.

76F309S CE#310 3-68

PWFB 1209

F. B. 2224 PG 2

525 / 526

INDEX

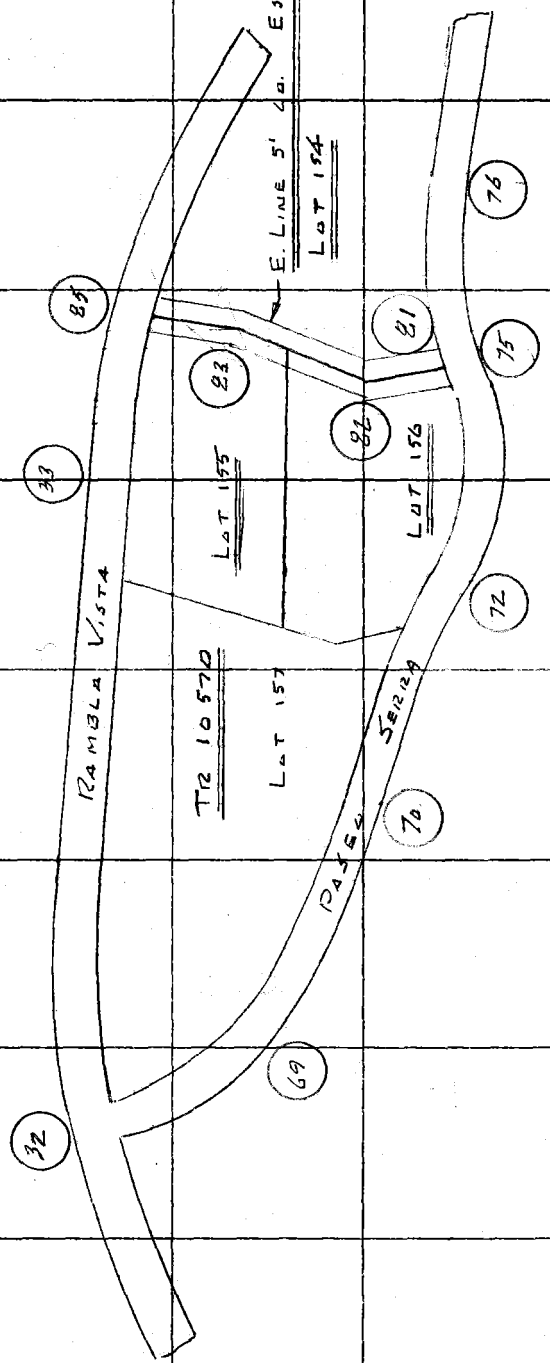

PLEASE RETURN TO
COUNTY OF LOS ANGELES
DEPARTMENT OF COUNTY ENGINEER
403 LOS ANGELES COUNTY ENGINEERING BLDG.

Do not extend this side of this line.

Note: Any Additions or Changes on This Sheet Must be Made or Circled in Red Ink With Date and Name of Person Making Change.

PWFB 1209 527 528

Notes Ck'd by	Survey of MALIBU AREA 5
Map No.	JN 4303.00 Tape Std 84 °F
Office Work	Surveyed by LIND
Checked	Notes LIND Date 4-72
Date	Indexed G. D. BAILEY JAN 10 1975

F. B. ~~2784~~ PG. ~~84~~

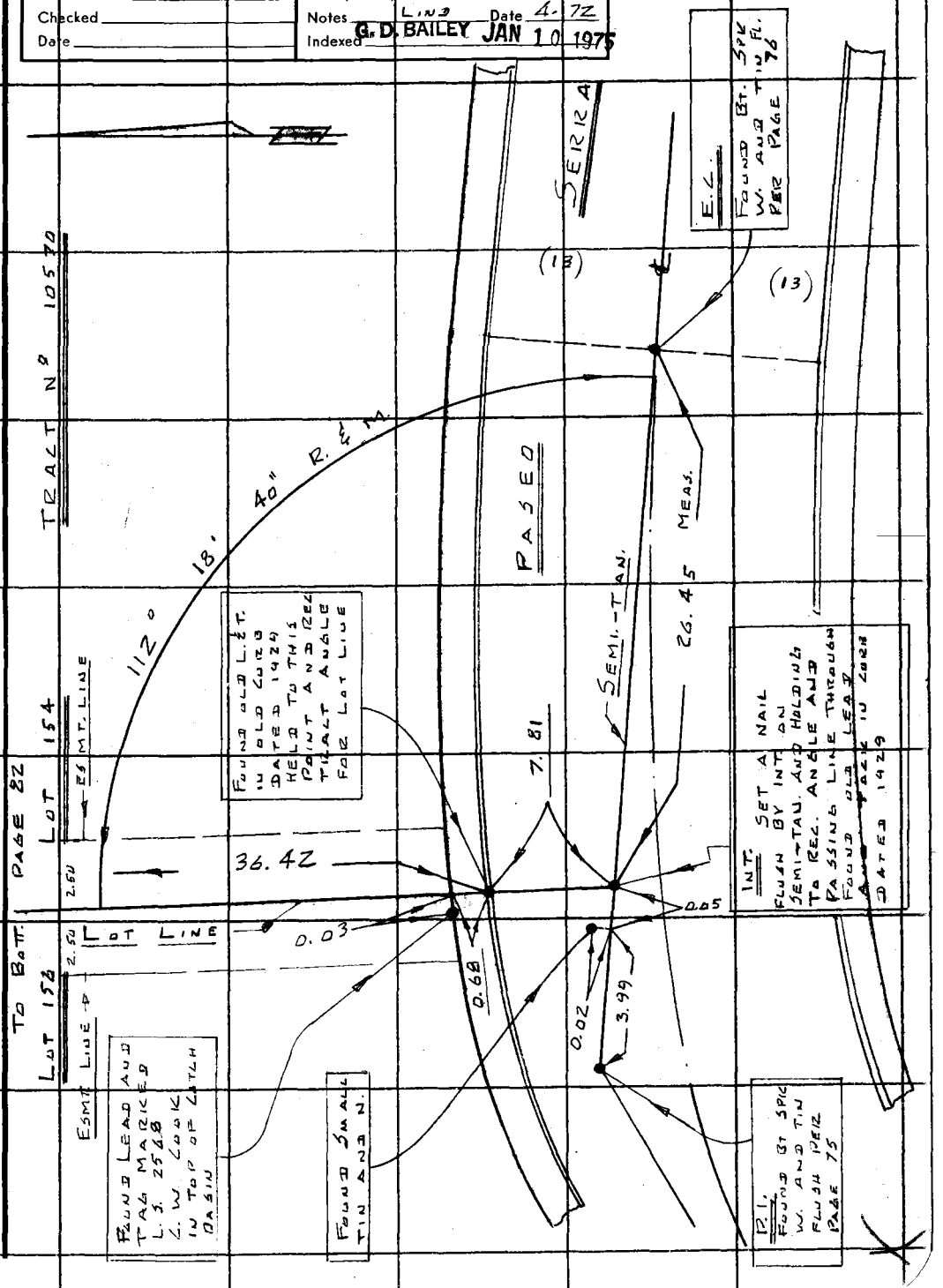

Note: Any Additions or Changes on This Sheet Must be Made or Circled in Red Ink With Date and Name of Person Making Change.

Do not extend this side of this line.

PLEASE RETURN TO
COUNTY OF LOS ANGELES
DEPARTMENT OF COUNTY ENGINEER
403 LOS ANGELES COUNTY ENGINEERING BLDG.

76F309S CE#310 3-68

PWFB 1209

F. B. 2704 Pg. 82

529

To Bott. Page 83

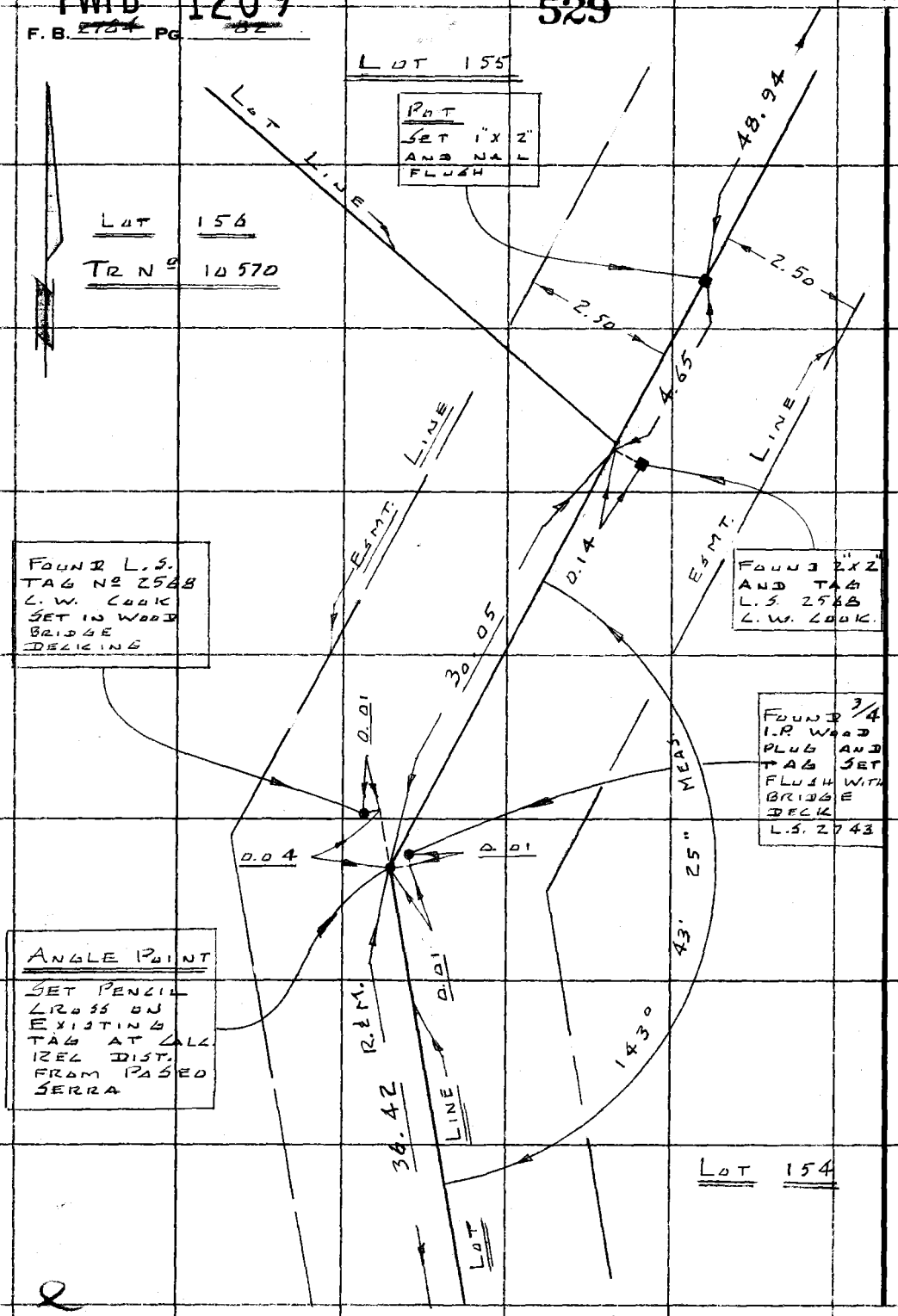

To Left Page 81

PLEASE RETURN TO
COUNTY OF LOS ANGELES
DEPARTMENT OF COUNTY ENGINEER
403 LOS ANGELES COUNTY ENGINEERING BLDG.

Do not extend this side of this line.

Note: Any Additions or Changes on This Sheet Must be Made or Circled in Red Ink With Date and Name of Person Making Change.

PWFB 1209

530 / 531

Notes Ck'd by	Survey of MALIBU AREA DIV 5
Map No.	JN 0303.02 Tape Std. 84 °F
Office Work	Surveyed by LIND
Checked	Notes LIND Date 4-72
Date	Indexed G. D. BAILEY JAN 10 1975

F. B. ~~1704~~ PG. ~~83~~

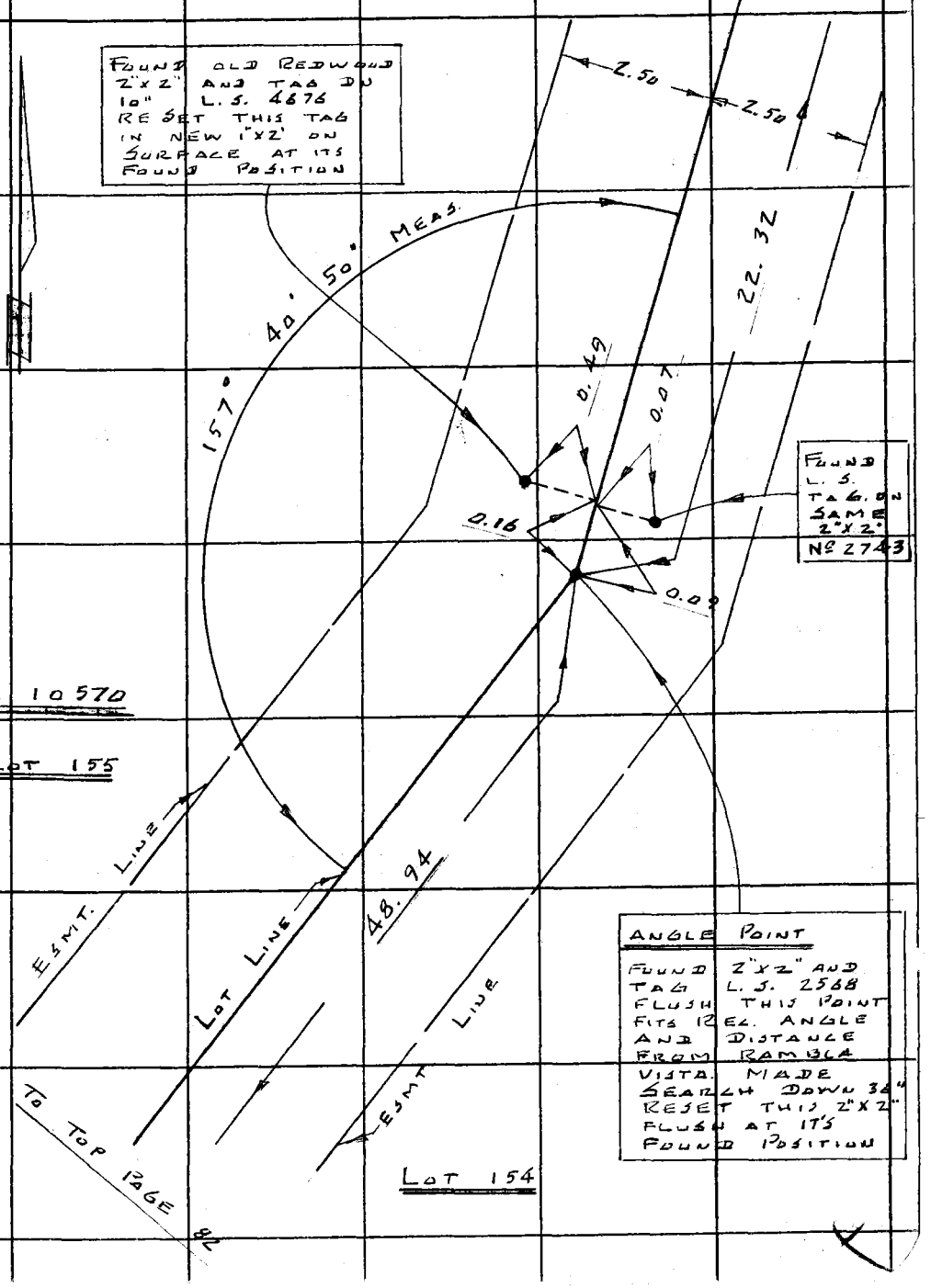

Note: Any Additions or Changes on This Sheet Must be Made or Circled in Red Ink With Date and Name of Person Making Change.

Do not extend this side of this line.

PLEASE RETURN TO
COUNTY OF LOS ANGELES
DEPARTMENT OF COUNTY ENGINEER
403 LOS ANGELES COUNTY ENGINEERING BLDG.

76F3095 CE#310 3-68

PWFB 1209

F. B. ~~[illegible]~~ PG. ~~[illegible]~~

TO RT PG 85

532

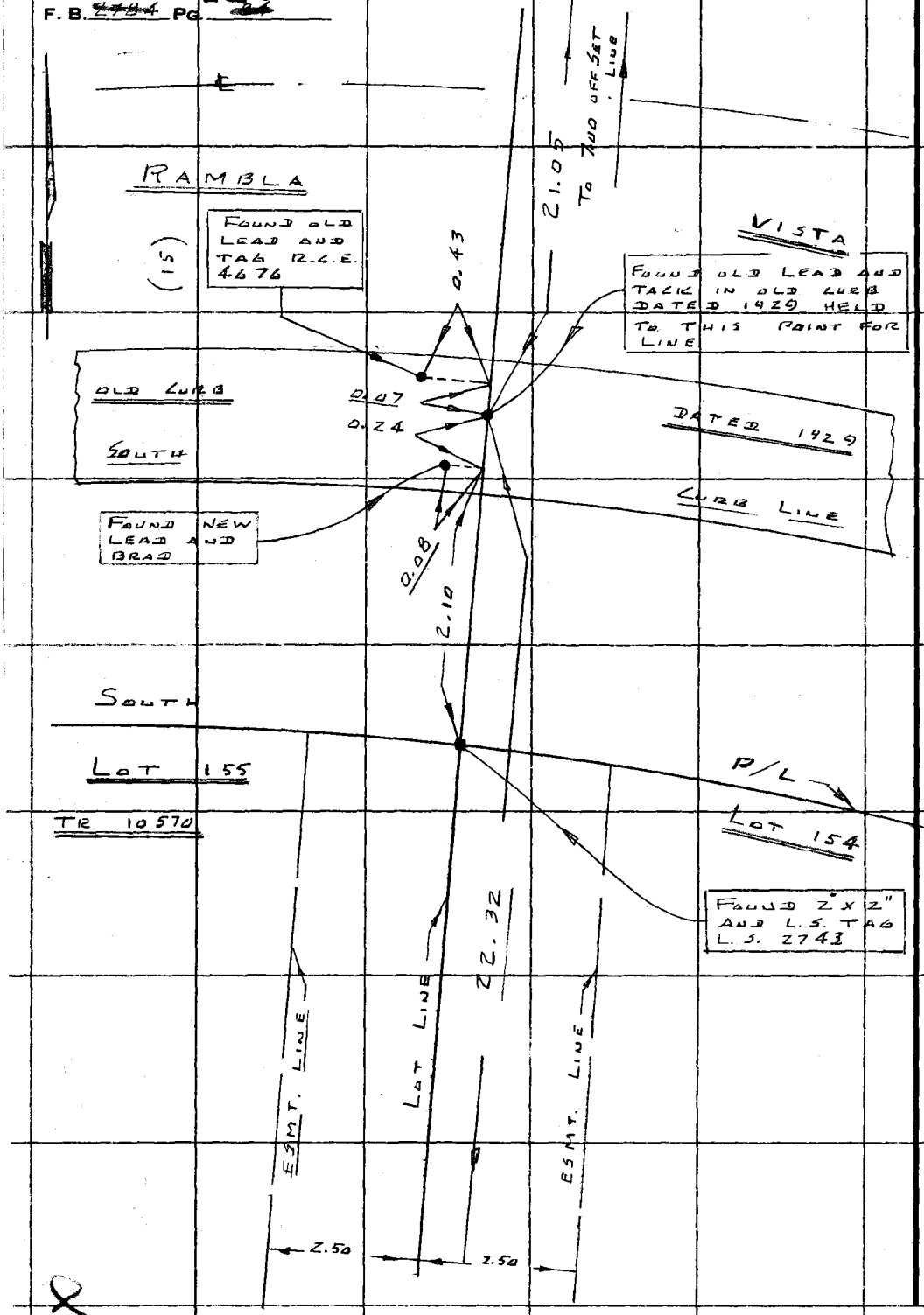

TO TOP PAGE 83

PLEASE RETURN TO
COUNTY OF LOS ANGELES
DEPARTMENT OF COUNTY ENGINEER
403 LOS ANGELES COUNTY ENGINEERING BLDG.

Do not extend this side of this line.

Note: Any Additions or Changes on This Sheet Must be Made or Circled in Red Ink With Date and Name of Person Making Change.

PWFB 1209

533

Notes Ck'd by	Survey of MALIBU AREA DIV 5
Map No.	JN U303.00 Tape Std °F
Office Work	Surveyed by LIND
Checked	Notes LIND Date 4. 72
Date	Indexed G. D. BAILEY JAN 10 1975

F. B. ~~2784~~ PG. ~~85~~

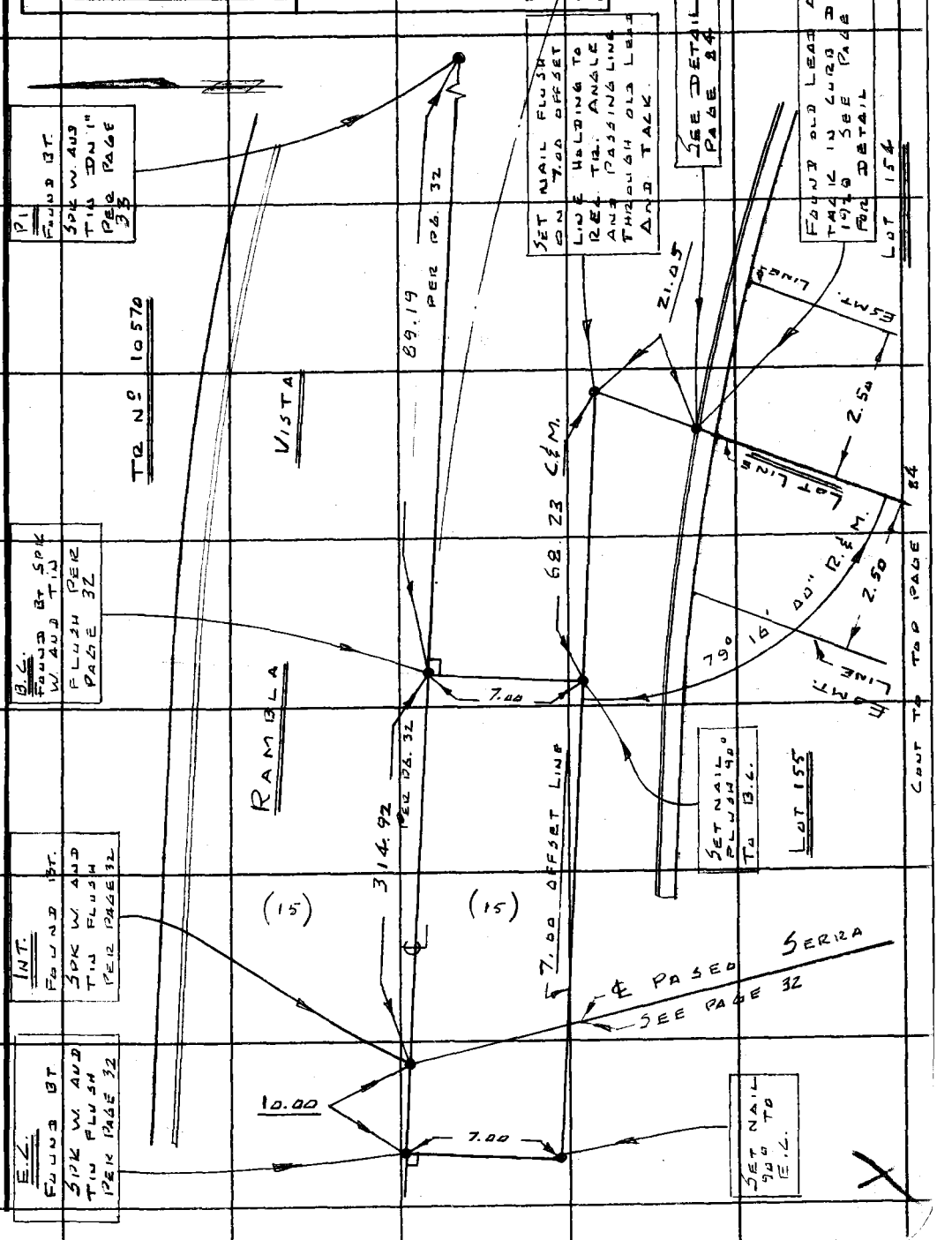

Note: Any Additions or Changes on This Sheet Must be Made or Circled in Red Ink With Date and Name of Person Making Change.

Do not extend this side of this line.

PLEASE RETURN TO
COUNTY OF LOS ANGELES
DEPARTMENT OF COUNTY ENGINEER
403 LOS ANGELES COUNTY ENGINEERING BLDG.

76F309S CE#310 3-68

F. B. 2104 PG. 86

PLEASE RETURN TO
COUNTY OF LOS ANGELES
DEPARTMENT OF COUNTY ENGINEER
403 LOS ANGELES COUNTY ENGINEERING BLDG.

Do not extend this side of this line.

Note: Any Additions or Changes on This Sheet Must be Made or Circled in Red Ink With Date and Name of Person Making Change.

PWFB 1209

534

Notes Ck'd by	Survey of Malibu & Sur. Div. #5
Map No.	JN 0303.00 Tape 197 Std 84 °F
Office Work	Surveyed by Tom Mankey
Checked	Notes Tom M. Date 3-74
Date	Indexed G. D. BAILEY JAN 10 1975

F. B. [redacted] PG. [redacted]

J.N. 0303.00

MALIBU & SURVEY DIV. #5

RAMBLA PACIFICO

N'LY FROM PACIFIC COAST HWY

Mankey
McCall, Maher
Tollizon
H. Jackson

Note: Any Additions or Changes on This Sheet Must be Made or Circled in Red Ink With Date and Name of Person Making Change.

Do not extend this side of this line.

PLEASE RETURN TO
COUNTY OF LOS ANGELES
DEPARTMENT OF COUNTY ENGINEER
403 LOS ANGELES COUNTY ENGINEERING BLDG.

76F309S CE#310 3-68

PWFB 1209

F. B. ~~8784~~ PG. ~~86~~

535

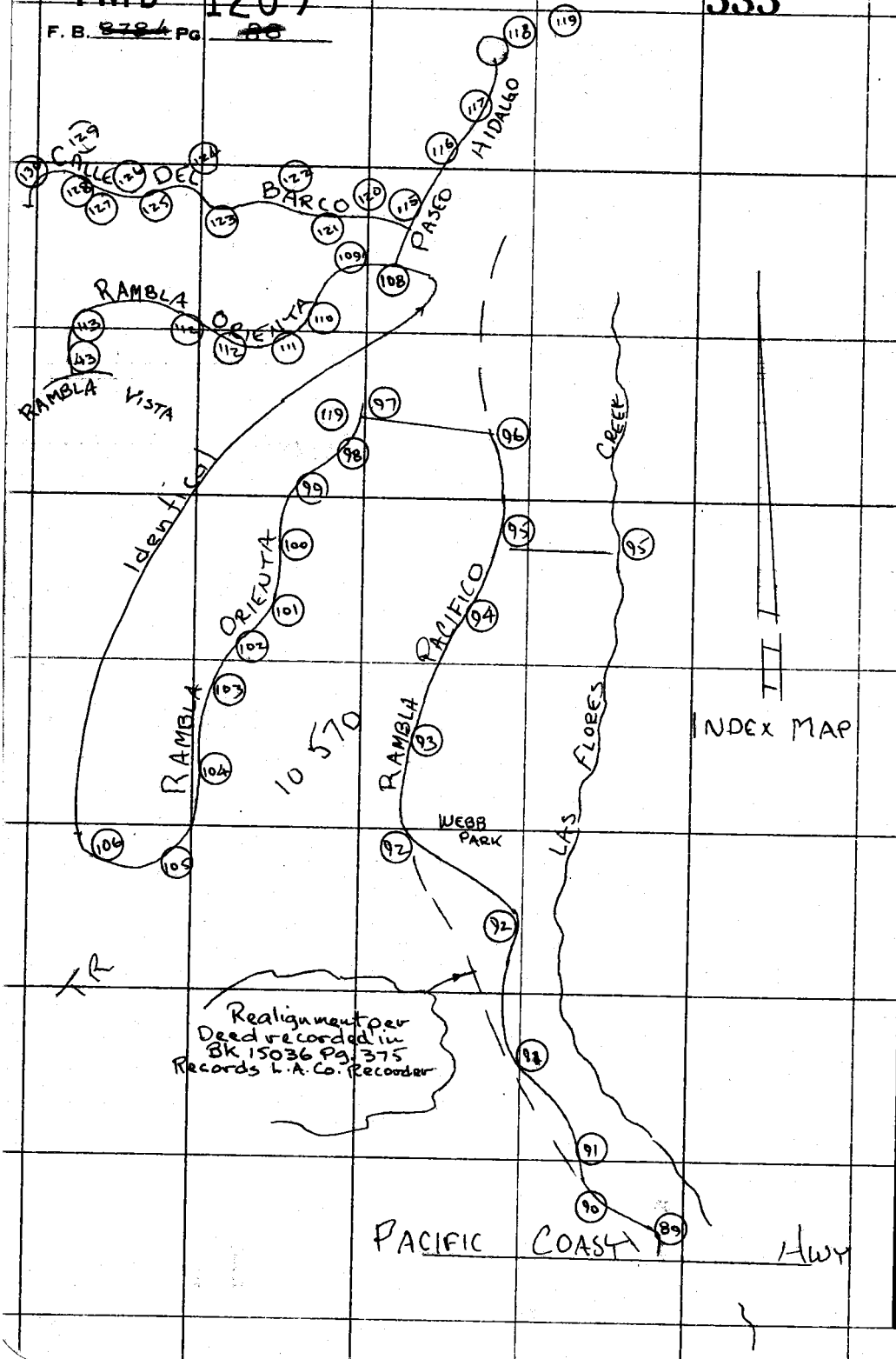

PLEASE RETURN TO
COUNTY OF LOS ANGELES
DEPARTMENT OF COUNTY ENGINEER
403 LOS ANGELES COUNTY ENGINEERING BLDG.

Do not extend this side of this line.

Note: Any Additions or Changes on This Sheet Must be Made or Circled in Red Ink With Date and Name of Person Making Change.

PWFB 1209 536 537

Notes Ck'd by	Survey of Malibu & Sur. Dn. 5
Map No.	JN 0303.00 Tape 197 Std 84 °F
Office Work	Surveyed by Tom Maukey
Checked	Notes Tom M. Date 3-'74
Date	Indexed G. D. BAILEY JAN 10 1975

F. B. ~~2704~~ PG. ~~89~~

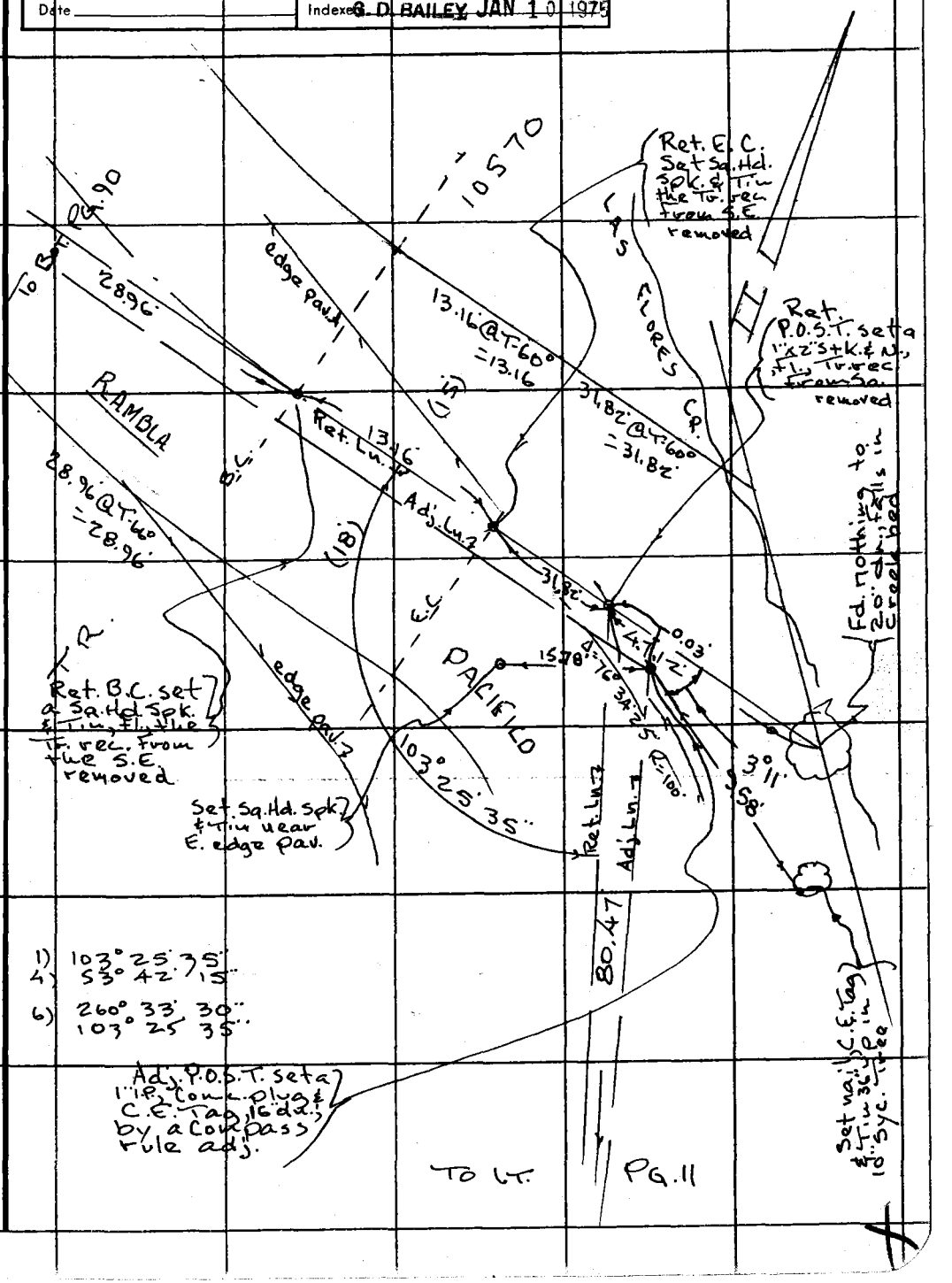

Note: Any Additions or Changes on this Sheet Must be Made or Circled in Red Ink With Date and Name of Person Making Change.

Do not extend this side of this line.

PLEASE RETURN TO
COUNTY OF LOS ANGELES
DEPARTMENT OF COUNTY ENGINEER
403 LOS ANGELES COUNTY ENGINEERING BLDG.

76F309S CE#310 3-68

PWFB 1209 538

F. B. ~~[illegible]~~ PG. 90

1) 163° 19' 30"
4) 293° 17' 50"
6) 259° 57' 00"
163° 19' 30"

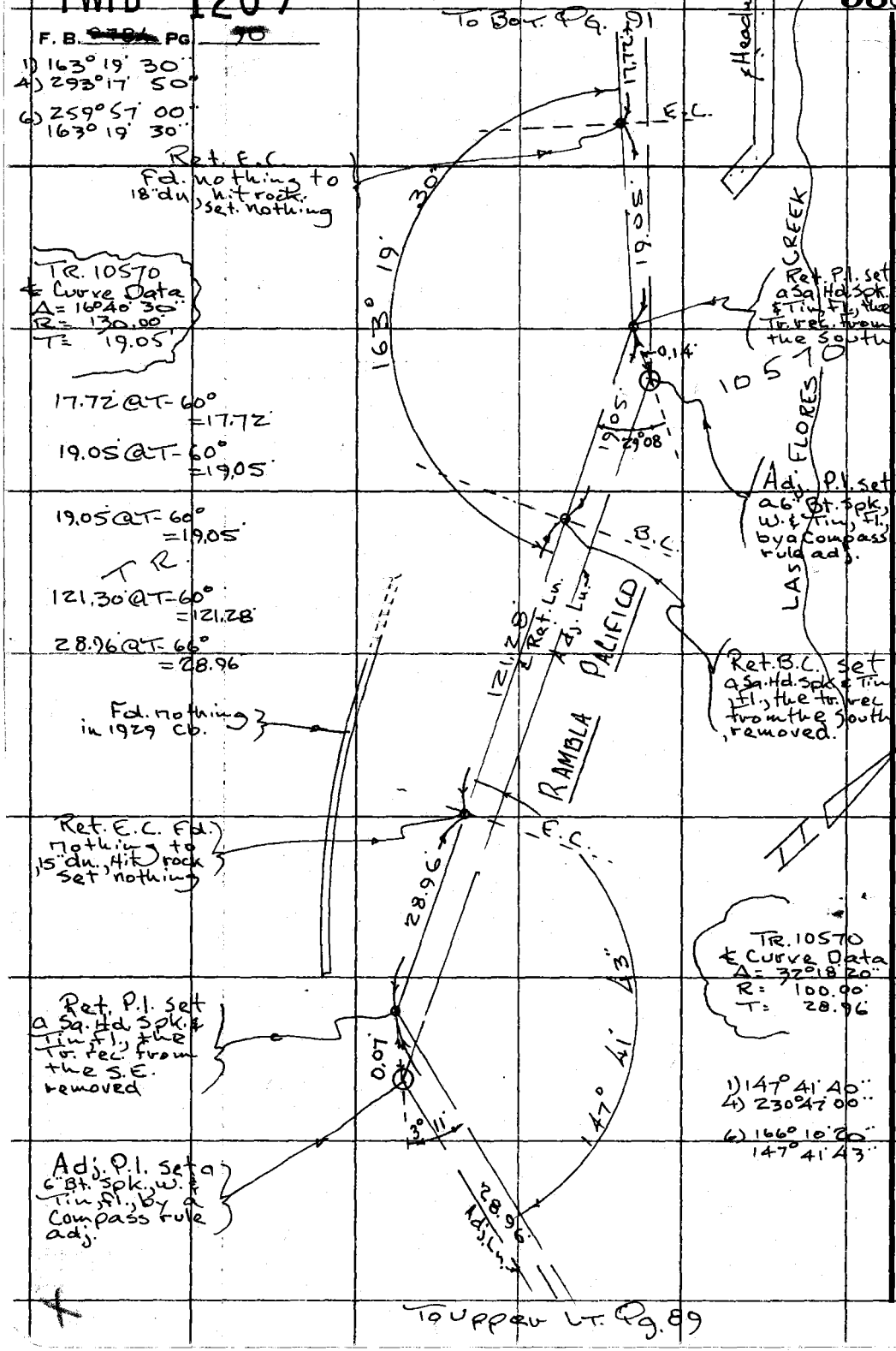

TR. 10570
℄ Curve Data
Δ = 16°40' 30"
R = 130.00'
T = 19.05'

17.72 @ T-60° = 17.72'

19.05 @ T-60° = 19.05'

19.05 @ T-60° = 19.05'

TR.

121.30 @ T-60° = 121.28'

28.96 @ T-66° = 28.96

TR. 10570
℄ Curve Data
Δ = 32°18' 20"
R = 100.00'
T = 28.96'

1) 147° 41' 40"
4) 230° 47' 00"
6) 166° 10' 20"
147° 41' 43"

PLEASE RETURN TO
COUNTY OF LOS ANGELES
DEPARTMENT OF COUNTY ENGINEER
403 LOS ANGELES COUNTY ENGINEERING BLDG.

Do not extend this side of this line.

Note: Any Additions or Changes on This Sheet Must be Made or Circled in Red Ink With Date and Name of Person Making Change.

PWFB 1209

539

Notes Ck'd by	Survey of Malibu & Sur. On #5
Map No.	JN 0303.00 Tape 197 Std 84 °F
Office Work	Surveyed by Tom Mauley
Checked	Notes Tom M. Date 3-74
Date	Indexed G. D. BAILEY JAN 10 1975

F. B. 278 PG. 84

To Bot. Pg. 92

Adj. P.I. set a 6" Bt. Spk., W. & Tin, Fl., by a Compass rule adj.

Ref. P.I. set a Sq. Hd. Spk. & Tin, Fl., the Tr. rec. from the South

27.69' @ T-60° = 27.69'

Ref. B.C. set a Sq. Hd. Spk. & Tin, flush, the Tr. rec. from So. removed

35.54 @ T-60° = 35.53'

Ref. E.C. set a Sq. Hd. Spk. & Tin, Fl., the Tr. rec. from the So. removed

TR.

20.56 @ T-60° = 20.56'

Ref. P.I. set a Sq. Hd. Spk. & Tin, Fl., the Tr. rec. from the South

Adj. P.I. set a 6" Bt. Spk., W. & Tin Fl. by a Compass rule adj.

20.56 @ T-60° = 20.56'

179.48'

27.69'

0.20

adj. 27.69

30°26'

149° 02' 27"

PACIFICO

35.53'

Ref. Ln.

RAMBLA

20.56'

0.16

162° 01' 33"

2.0

5.8

17.72'

1) 149° 02' 25"
4) 236° 10' 00"
6) 174° 14' 45"
149° 02' 27"

Tr. No 10570
℄ Curve Data
Δ = 30° 57' 35"
R = 100
T = 27.69'

10 570

Tr. No 10570
℄ Curve Data
Δ = 17° 58' 25"
R = 130.00'
T = 20.56'

1) 162° 01' 35"
4) 288° 06' 10"
6) 252° 09' 20"
162° 01' 33"

Ref. B.C. Set a Sq. Hd. Spk & Tin, Fl., the Tr. rec. from the So. removed

To Top Pg. 90

Note: Any Additions or Changes on This Sheet Must be Made or Circled in Red Ink With Date and Name of Person Making Change.

Do not extend this side of this line.

PLEASE RETURN TO
COUNTY OF LOS ANGELES
DEPARTMENT OF COUNTY ENGINEER
403 LOS ANGELES COUNTY ENGINEERING BLDG.

76F3095 CE#310 3-68

PWFB 1209

540

F. B. ~~9484~~ PG ~~92~~

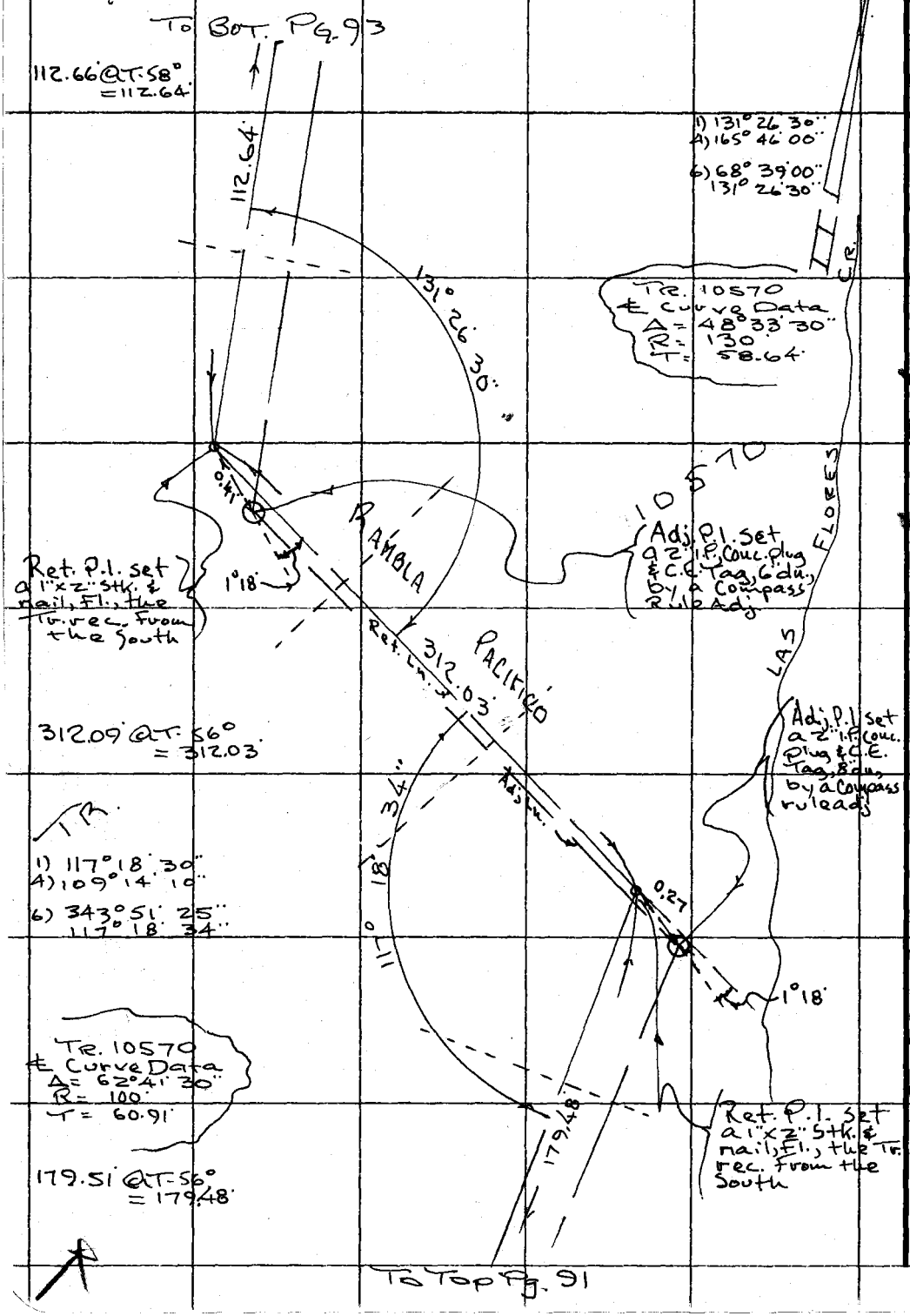

PLEASE RETURN TO
COUNTY OF LOS ANGELES
DEPARTMENT OF COUNTY ENGINEER
403 LOS ANGELES COUNTY ENGINEERING BLDG.

Do not extend this side of this line.

Note: Any Additions or Changes on This Sheet Must be Made or Circled in Red Ink With Date and Name of Person Making Change.

W.S. 89 B-5

PWFB 1209

541 / 542

Notes Ck'd by	Survey of Malibu & Sup. Div #8
Map No.	JN 030300 Tape 197 Std 84 °F
Office Work	Surveyed by Tom Mauke
Checked	Notes Tom M. Date 3-74
Date	Indexed G. D. BAILEY JAN 10 1975

F. B. ~~278~~ PG. ~~92~~

99.75' T-60°
99.73' Δ=85°47' = 99.46
5.11 @T-60° = 5.11
104.57
104.92' T-60°
104.90' Δ=85°28' = 104.57'

To Bot. Pg. 94

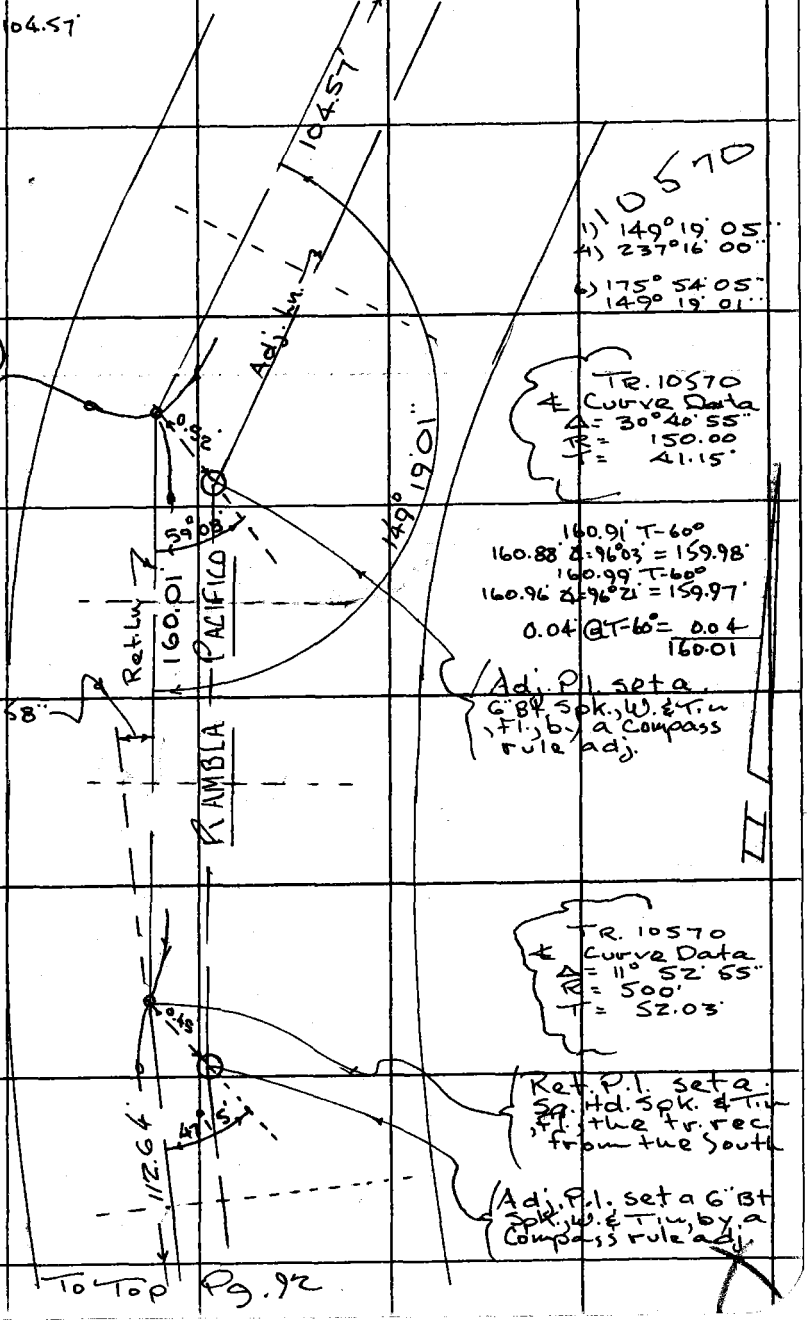

1) 149°19'05"
4) 237°16'00"
6) 175°54'05"
149°19'01"

TR. 10570
℄ Curve Data
Δ = 30°40'55"
R = 150.00
T = 41.15'

160.91' T-60°
160.88' Δ=96°03' = 159.98'
160.99' T-60°
160.96' Δ=96°21' = 159.97'
0.04 @T-60° = 0.04
160.01

Adj. P.L. set a. 6" Bt. Spk., W. & Tin, Fl., by a compass rule adj.

1) 11°52'55"
4) 47°31'55"
6) 71°17'50"
11°52'58"

TR. 10570
℄ Curve Data
Δ = 11°52'55"
R = 500'
T = 52.03'

Ret. P.L. set a. Sq. Hd. Spk. & Tin, Fl. the tr. rec. from the South

Adj. P.L. set a 6" Bt Spk., W. & Tin, by a Compass rule adj.

Note: Any Additions or Changes on This Sheet Must be Made or Circled in Red Ink With Date and Name of Person Making Change.

Do not extend this side of this line.

PLEASE RETURN TO
COUNTY OF LOS ANGELES
DEPARTMENT OF COUNTY ENGINEER
403 LOS ANGELES COUNTY ENGINEERING BLDG.

76F309S CE#310 3-68

PWFB 1209 543

F. B. ~~2406~~ PG ~~94~~

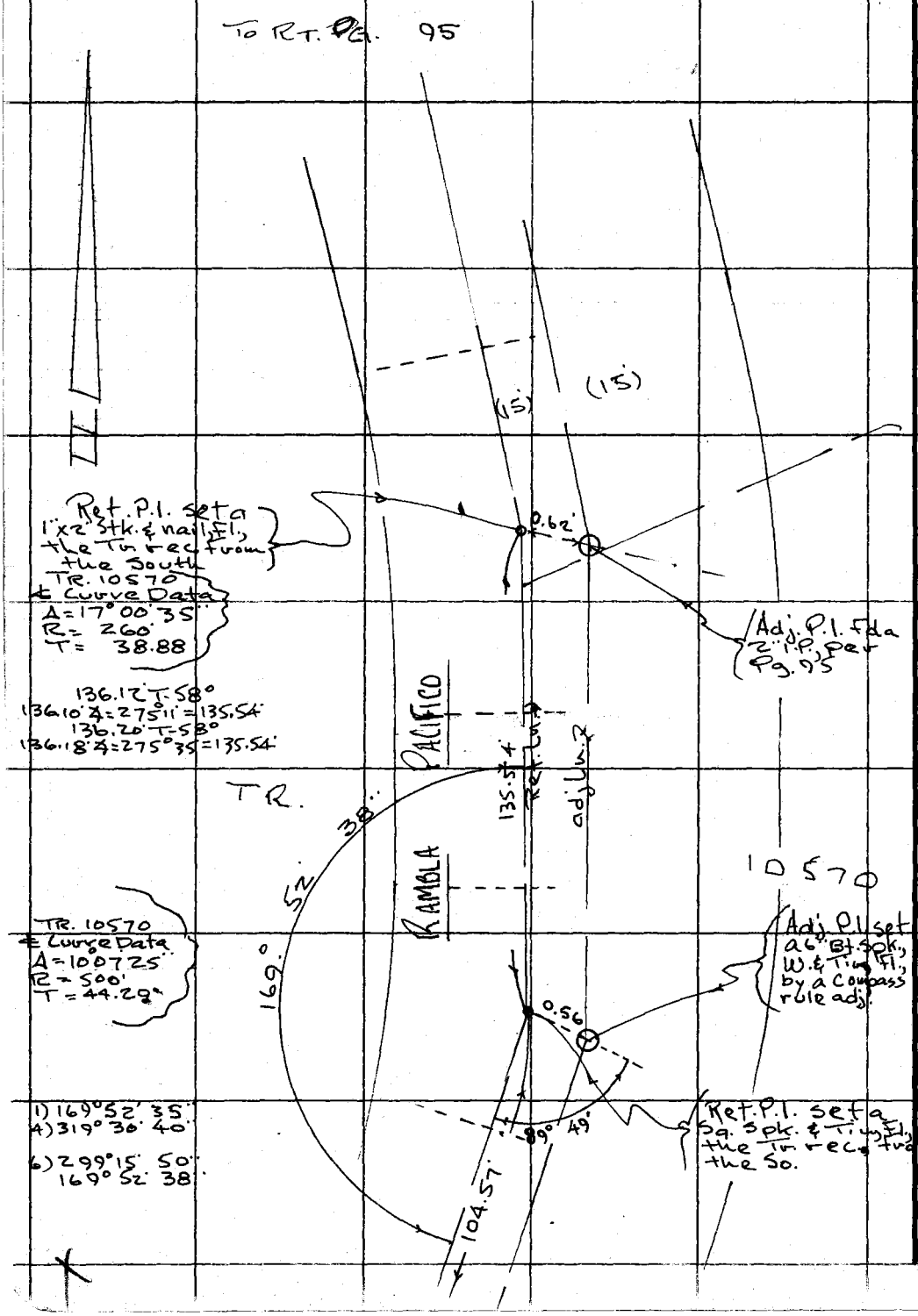

PLEASE RETURN TO
COUNTY OF LOS ANGELES
DEPARTMENT OF COUNTY ENGINEER
403 LOS ANGELES COUNTY ENGINEERING BLDG.

Do not extend this side of this line.

Note: Any Additions or Changes on This Sheet Must be Made or Circled in Red Ink With Date and Name of Person Making Change.

PWFB 1209

544

Notes Ck'd by	Survey of Malibu & Sup. Div. #5
Map No.	JN 0303.00 Tape 197 Std. 84 °F
Office Work	Surveyed by Tom Mankey
Checked	Notes Tom M. Date 3-74
Date	Indexed G. D. BAILEY JAN 10 1975

F. B. ~~2704~~ PG. ~~95~~

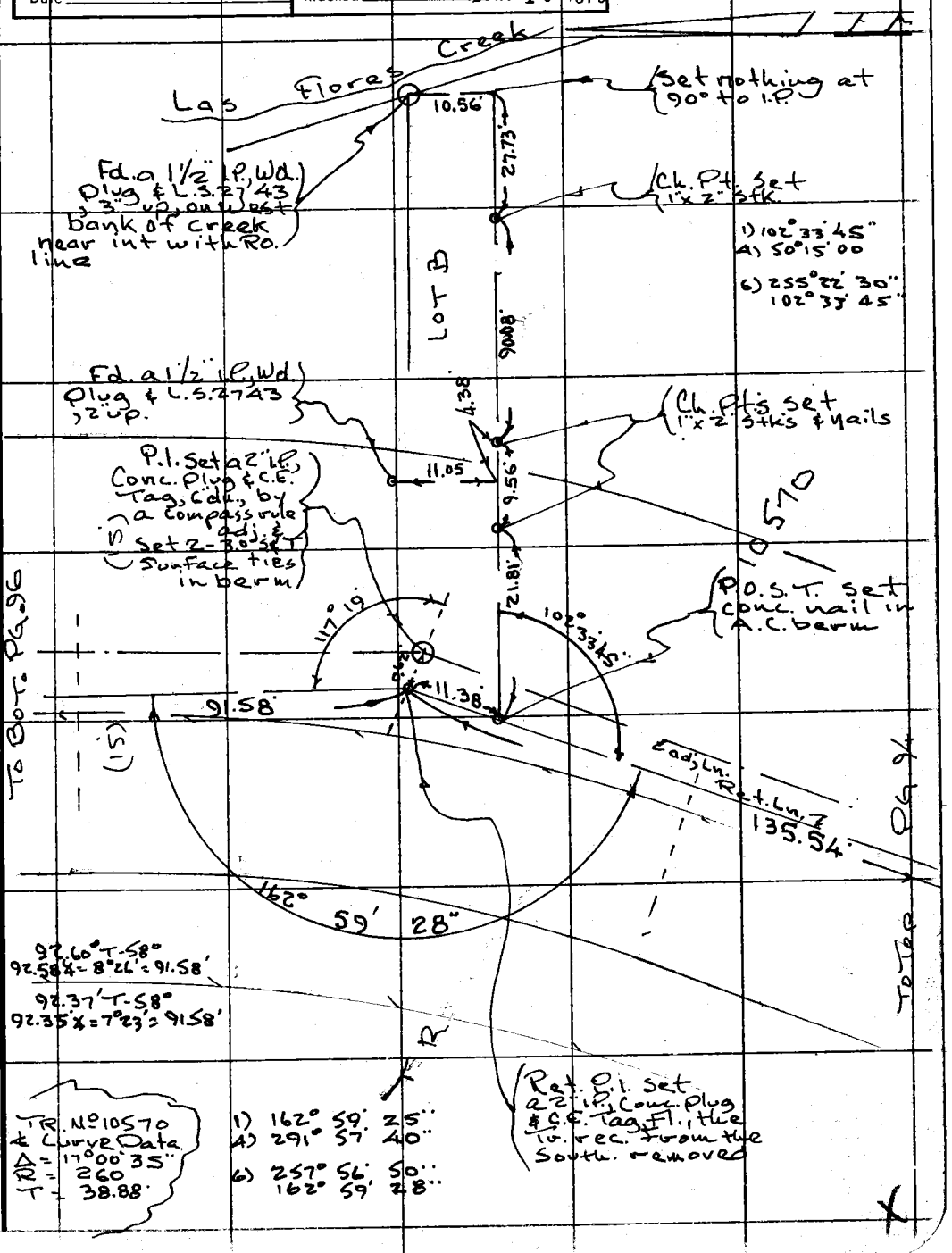

Note: Any Additions or Changes on This Sheet Must be Made or Circled in Red Ink With Date and Name of Person Making Change.

Do not extend this side of this line.

PLEASE RETURN TO
COUNTY OF LOS ANGELES
DEPARTMENT OF COUNTY ENGINEER
403 LOS ANGELES COUNTY ENGINEERING BLDG.

16F309S CE#310 3-68

PWFB 1209

545

F. B. ~~[illegible]~~ PG. ~~[illegible]~~

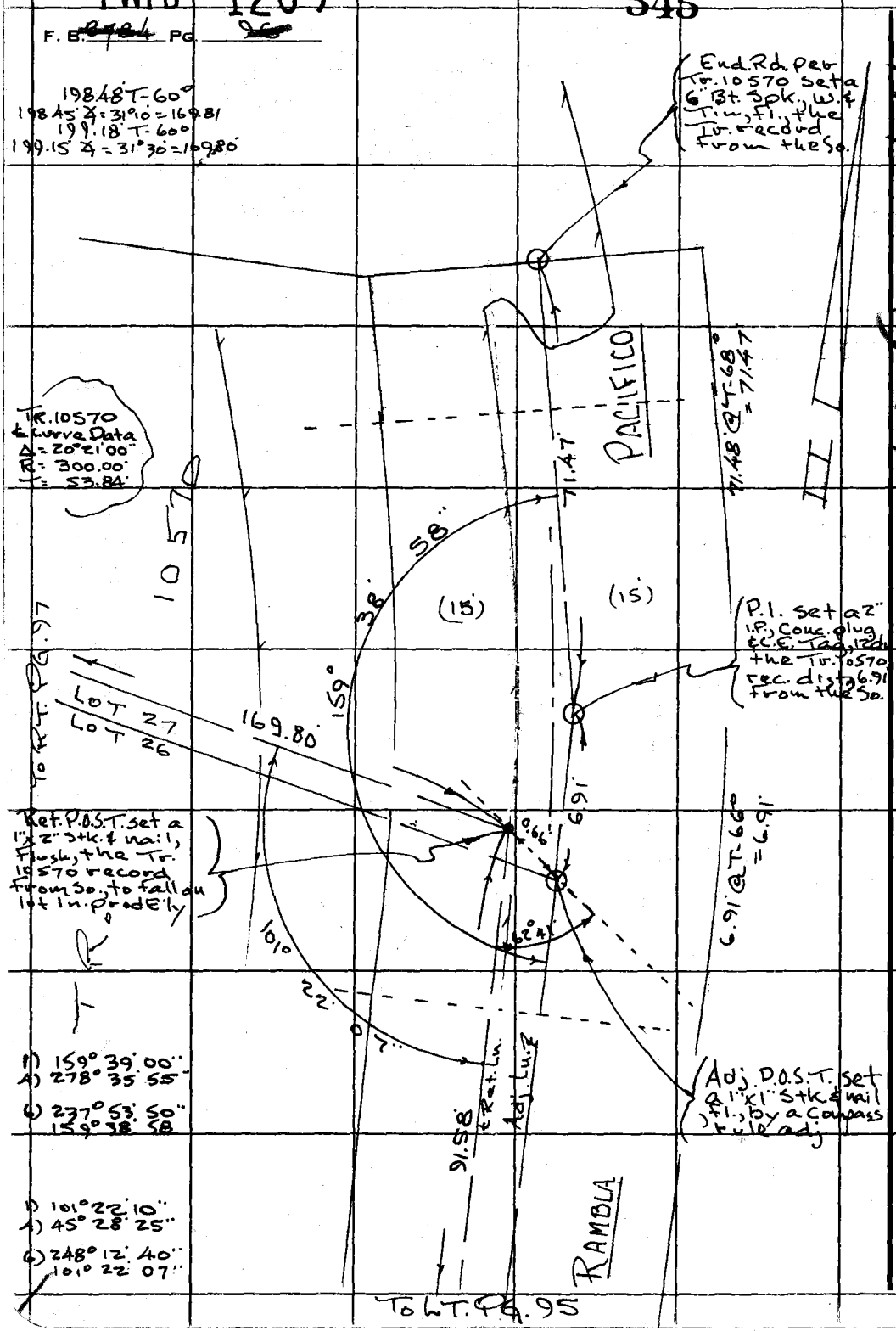

1) 159° 39' 00"
4) 278° 35' 55"
6) 237° 53' 50"
159° 38' 58

1) 101° 22' 10"
4) 45° 28' 25"
6) 248° 12' 40"
101° 22' 07"

114-077-1

PLEASE RETURN TO
COUNTY OF LOS ANGELES
DEPARTMENT OF COUNTY ENGINEER
403 LOS ANGELES COUNTY ENGINEERING BLDG.

Do not extend this side of this line.

Note: Any Additions or Changes on This Sheet Must be Made or Circled in Red Ink With Date and Name of Person Making Change.

PWFB 1209

546

Notes Ck'd by	Survey of Malibu & Sur. Dist 5
Map No.	JN 0303.00 Tape 197 Std 84 °F
Office Work	Surveyed by Tom Mankey
Checked	Notes Tom M. Date 3-74
Date	Indexed G. D. BAILEY JAN 10 1975

F. B. ~~[illegible]~~ PG. ~~[illegible]~~

114-077, C-1

Note: Any Additions or Changes on This Sheet Must be Made or Circled in Red Ink With Date and Name of Person Making Change.

Do not extend this side of this line.

PLEASE RETURN TO
COUNTY OF LOS ANGELES
DEPARTMENT OF COUNTY ENGINEER
403 LOS ANGELES COUNTY ENGINEERING BLDG.

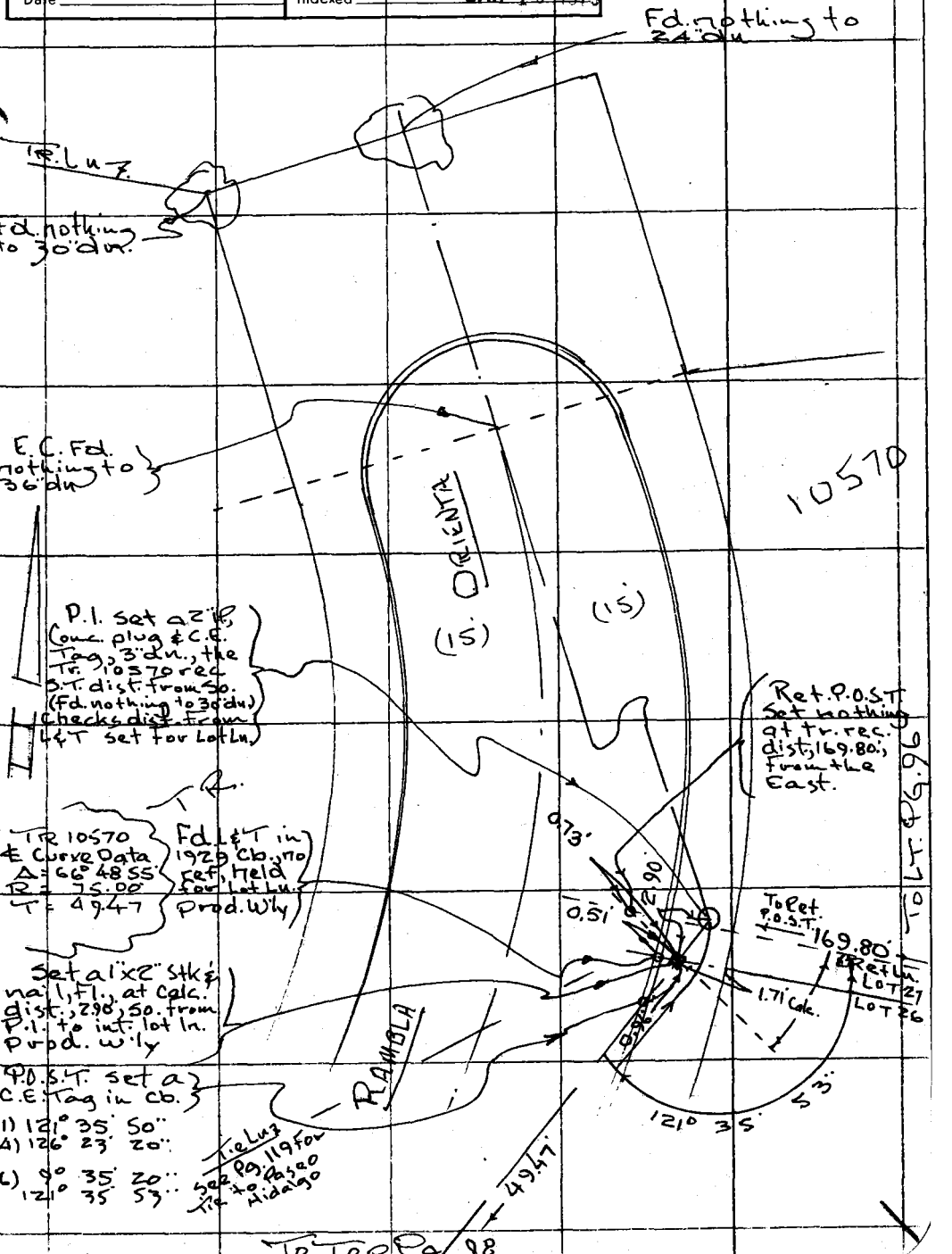

76F309S CE#310 3-68

PWFB 1209

547

F. B. ~~2784~~ PG. ~~98~~

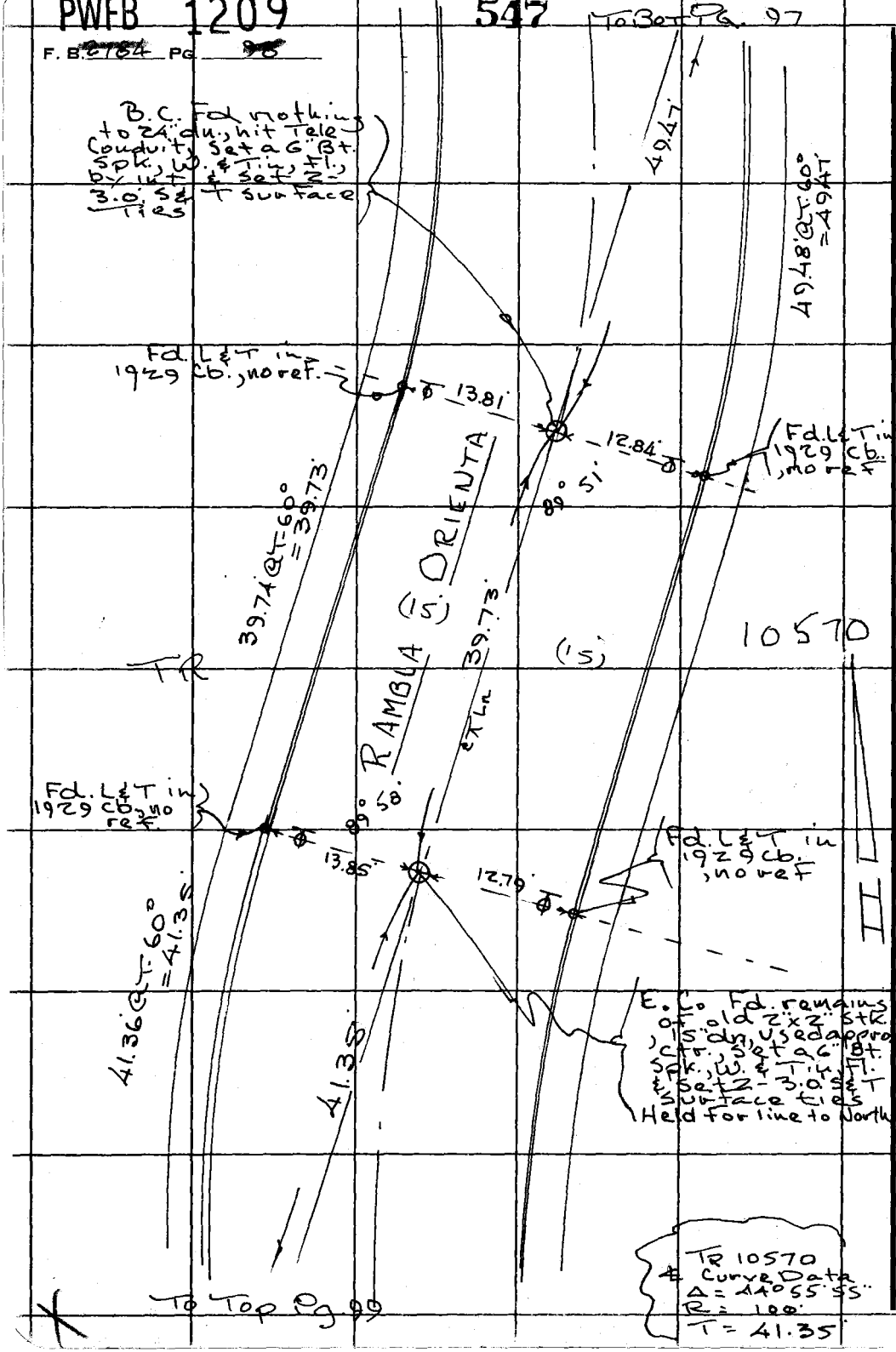

PLEASE RETURN TO
COUNTY OF LOS ANGELES
DEPARTMENT OF COUNTY ENGINEER
403 LOS ANGELES COUNTY ENGINEERING BLDG.

Do not extend this side of this line.

Note: Any Additions or Changes on This Sheet Must be Made or Circled in Red Ink With Date and Name of Person Making Change.

PWFB 1209

548

Notes Ck'd by	Survey of Malibu & Sup. Dist. 5
Map No.	JN 030300 Tape 197 Std 84 °F
Office Work	Surveyed by Tom Mankey
Checked	Notes Tom M. Date 3-74
Date	Index G. D. BAILEY JAN 10 1975

F. B. [redacted] PG. [redacted]

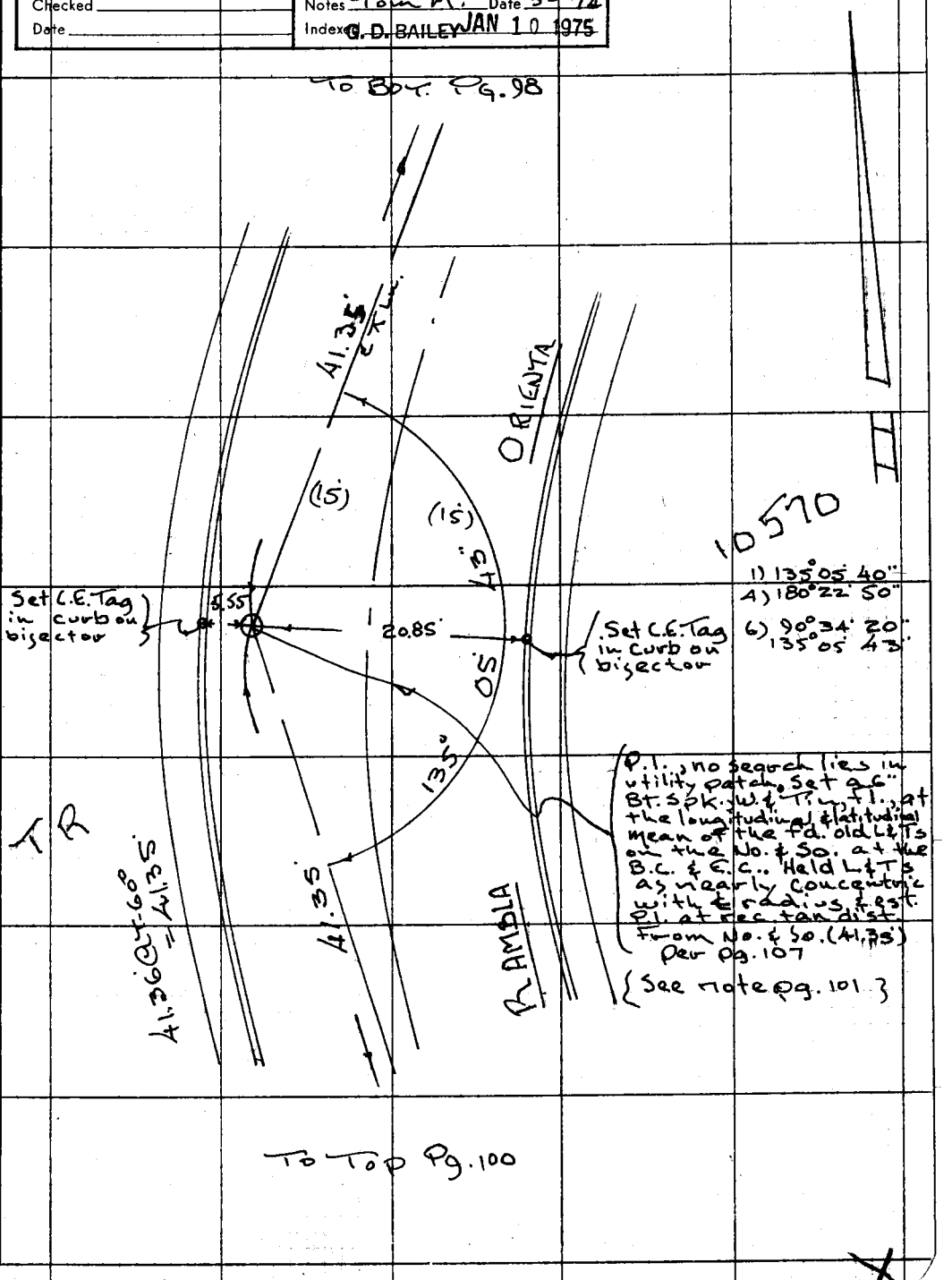

Note: Any Additions or Changes on This Sheet Must be Made or Circled in Red Ink With Date and Name of Person Making Change.

Do not extend this side of this line.

PLEASE RETURN TO
COUNTY OF LOS ANGELES
DEPARTMENT OF COUNTY ENGINEER
403 LOS ANGELES COUNTY ENGINEERING BLDG.

76F309S CE#310 3-69

PWFB 1209

F. B. 2484 PG. 100

549

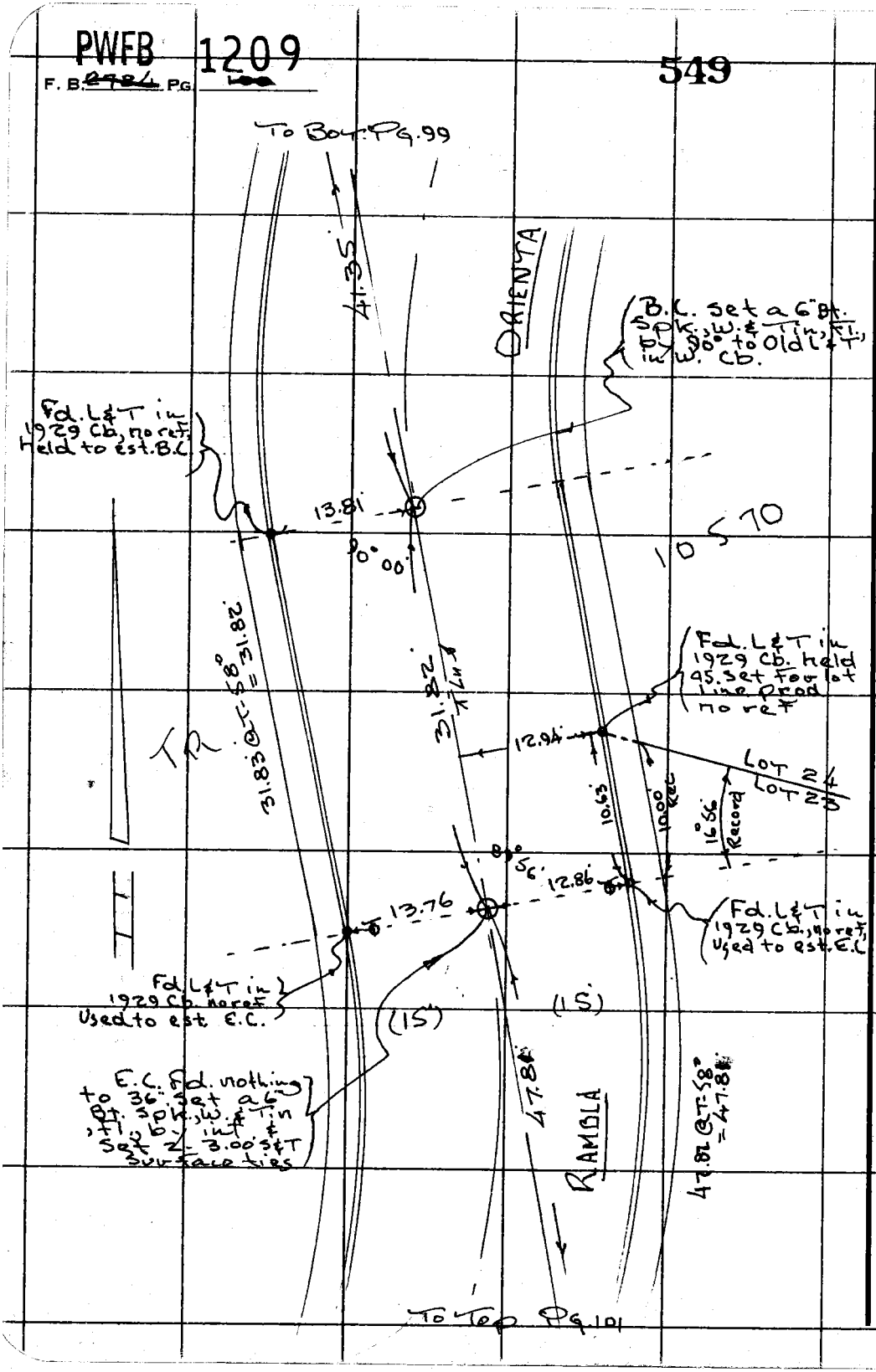

PLEASE RETURN TO
COUNTY OF LOS ANGELES
DEPARTMENT OF COUNTY ENGINEER
403 LOS ANGELES COUNTY ENGINEERING BLDG.

Do not extend this side of this line.

Note: Any Additions or Changes on This Sheet Must be Made or Circled in Red Ink With Date and Name of Person Making Change.

PWFB 1209

550

Notes Ck'd by	Survey of Malibu & Sur. Div. #5
Map No.	JN 0303.00 Tape 197 Std 8 4 °F
Office Work	Surveyed by Tom Mankey
Checked	Notes Tom M. Date 3-74
Date	Indexed G. D. BAILEY JAN 10 1975

F. B. ~~8784~~ PG. ~~101~~

Note: Any Additions or Changes on This Sheet Must be Made or Circled in Red Ink With Date and Name of Person Making Change.

Do not extend this side of this line.

PLEASE RETURN TO
COUNTY OF LOS ANGELES
DEPARTMENT OF COUNTY ENGINEER
403 LOS ANGELES COUNTY ENGINEERING BLDG.

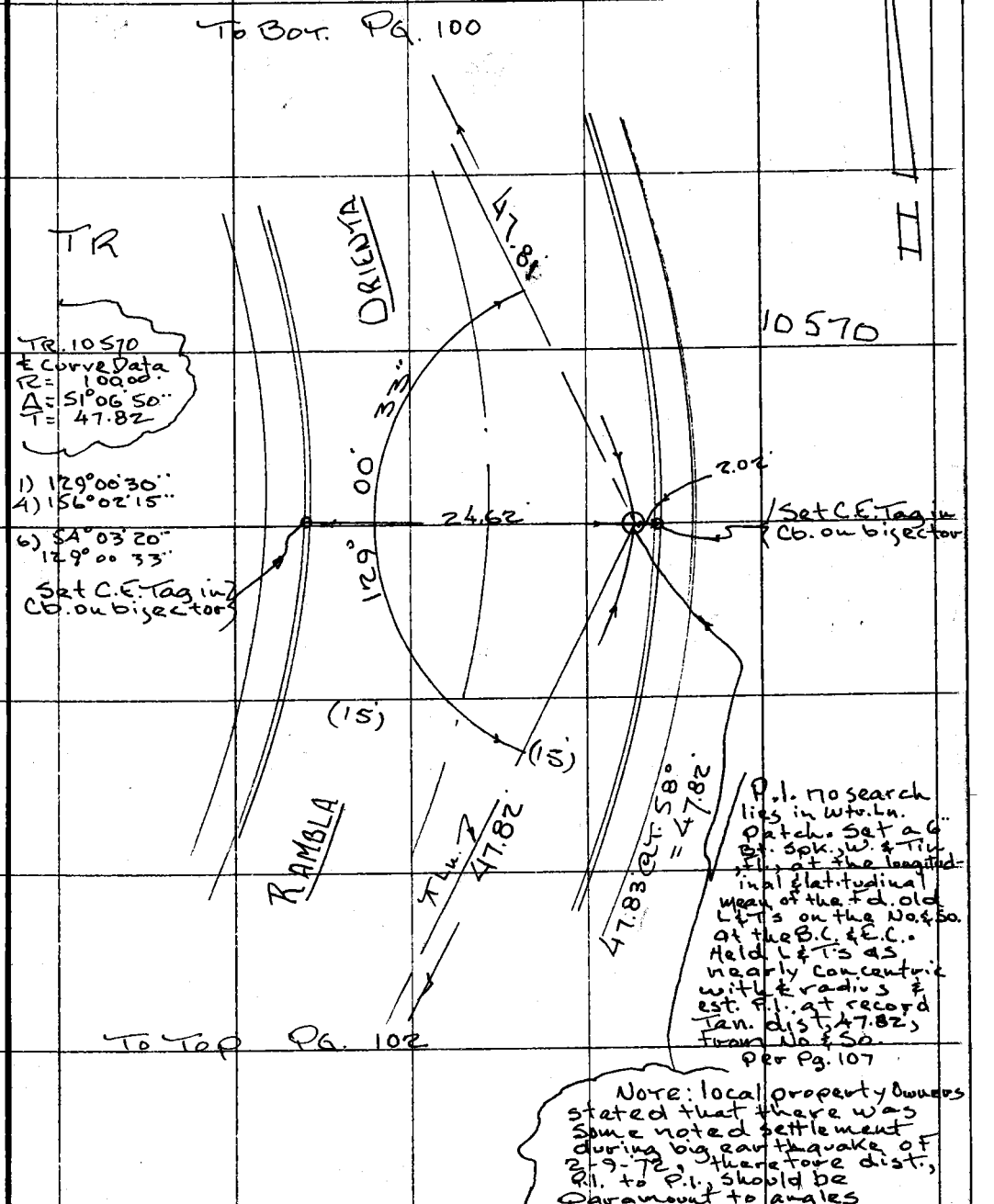

76F3095 CE#310 3-68

PWFB 1209

551

F. B. ~~2484~~ PG ~~102~~

To Bot. Pg. 101

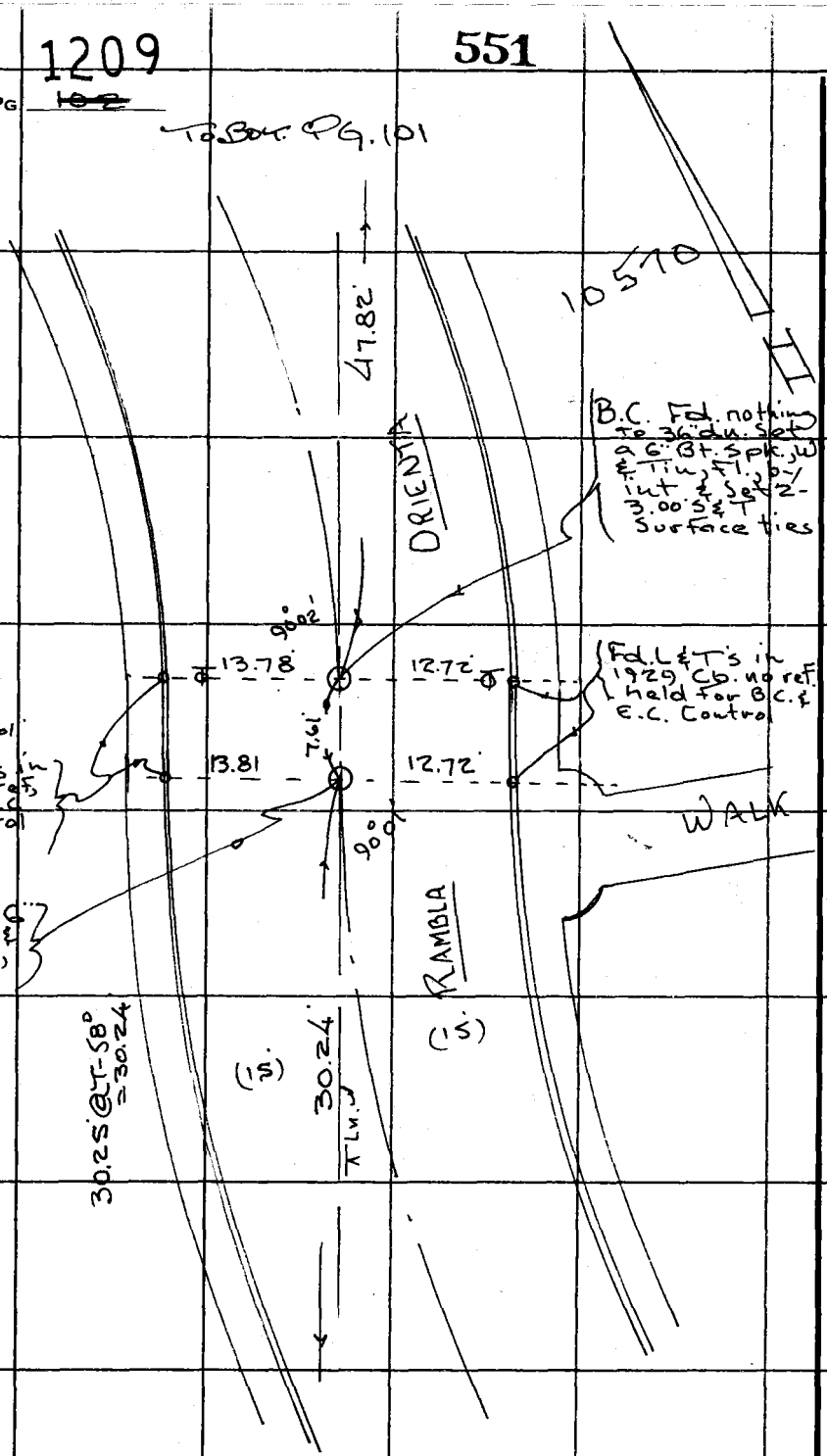

To Top Pg. 103

PLEASE RETURN TO
COUNTY OF LOS ANGELES
DEPARTMENT OF COUNTY ENGINEER
403 LOS ANGELES COUNTY ENGINEERING BLDG.

Do not extend this side of this line.

Note: Any Additions or Changes on This Sheet Must be Made or Circled in Red Ink With Date and Name of Person Making Change.

PWFB 1209

552

Notes Ck'd by	Survey of Malibu & Sup. Dist. 5
Map No.	JN 0303.00 Tape 197 Std. 84 °F
Office Work	Surveyed by Tom Mankey
Checked	Notes Tom M. Date 3-74
Date	Indexed G. D. BAILEY JAN 10 1975

F. B. ~~2784~~ PG. ~~107~~

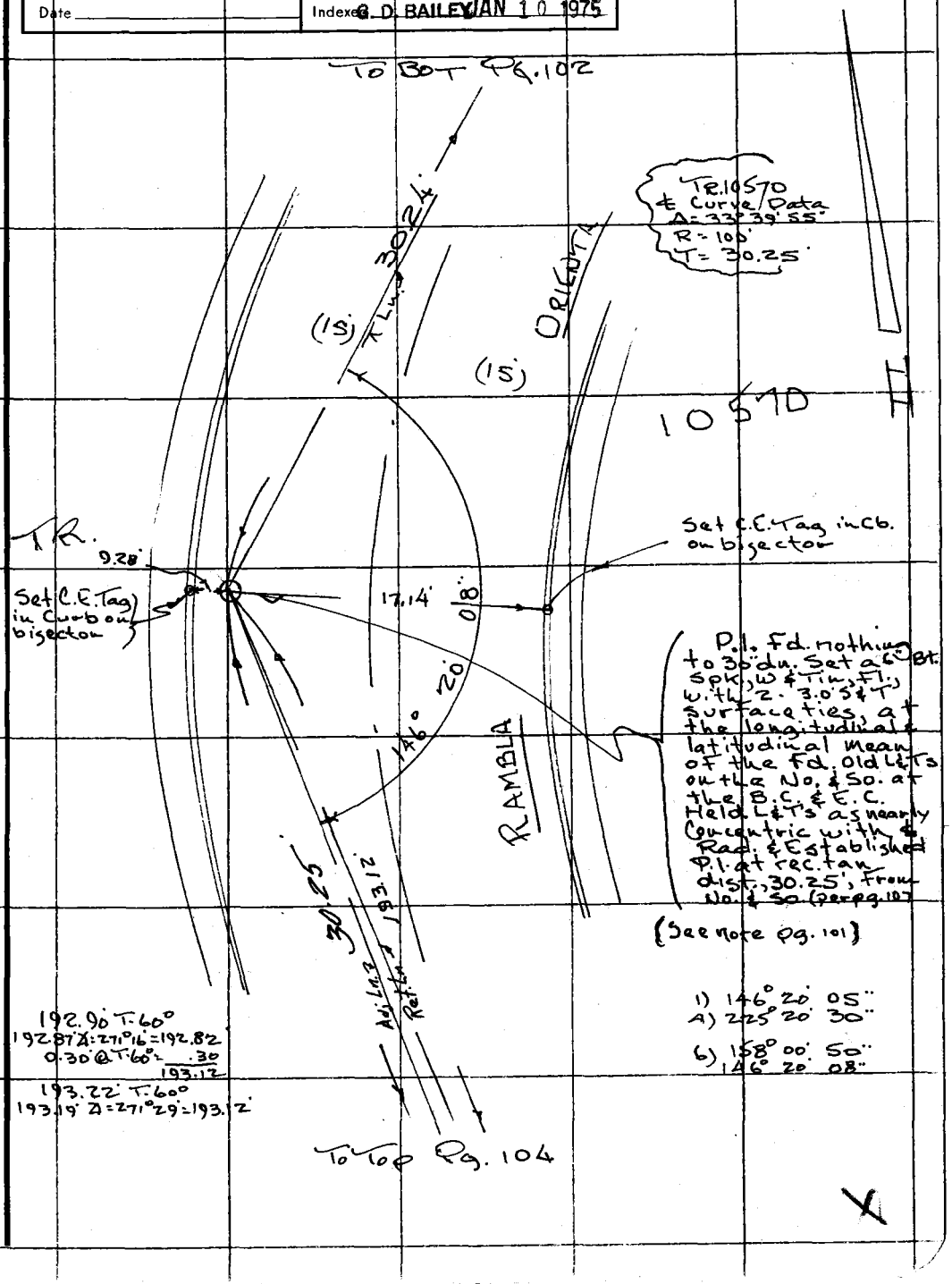

Note: Any Additions or Changes on This Sheet Must be Made or Circled in Red Ink With Date and Name of Person Making Change.

Do not extend this side of this line.

PLEASE RETURN TO
COUNTY OF LOS ANGELES
DEPARTMENT OF COUNTY ENGINEER
403 LOS ANGELES COUNTY ENGINEERING BLDG.

T6F3095 CE#310 3-68

PWFB 1209

553 / 554

F. B. ~~2294~~ PG. ~~104~~

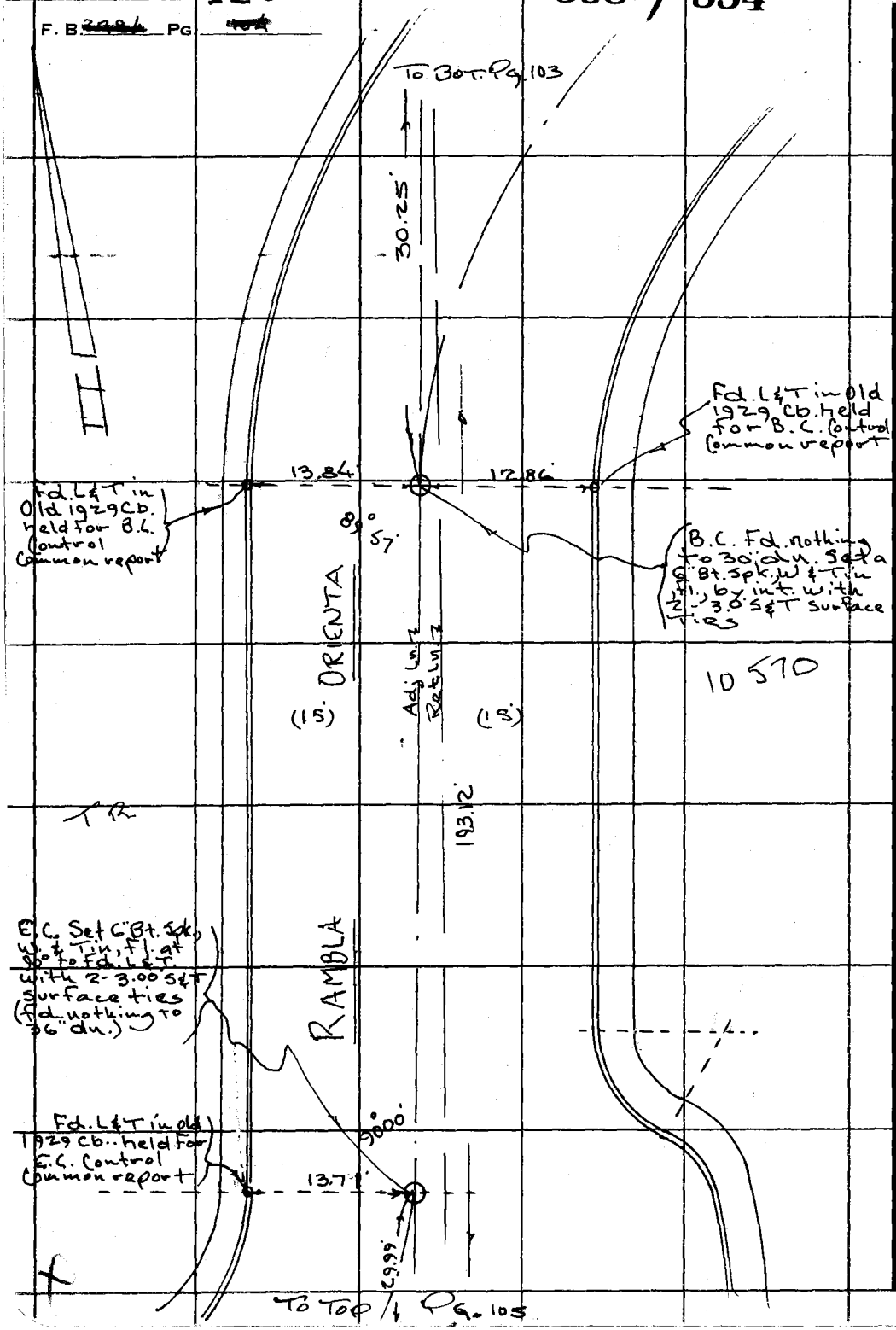

PLEASE RETURN TO
COUNTY OF LOS ANGELES
DEPARTMENT OF COUNTY ENGINEER
403 LOS ANGELES COUNTY ENGINEERING BLDG.

Do not extend this side of this line.

Note: Any Additions or Changes on This Sheet Must be Made or Circled in Red Ink With Date and Name of Person Making Change.

PWFB 1209

555

Notes Ck'd by	Survey of Malibu & Sub. Div. #5
Map No.	JN 030300 Tape 197 Std 84 °F
Office Work	Surveyed by Tom Mauka
Checked	Notes Tom M. Date 3-74
Date	Indexed G. D. BAILEY JAN 10 1975

F. B. ~~2704~~ PG. ~~105~~

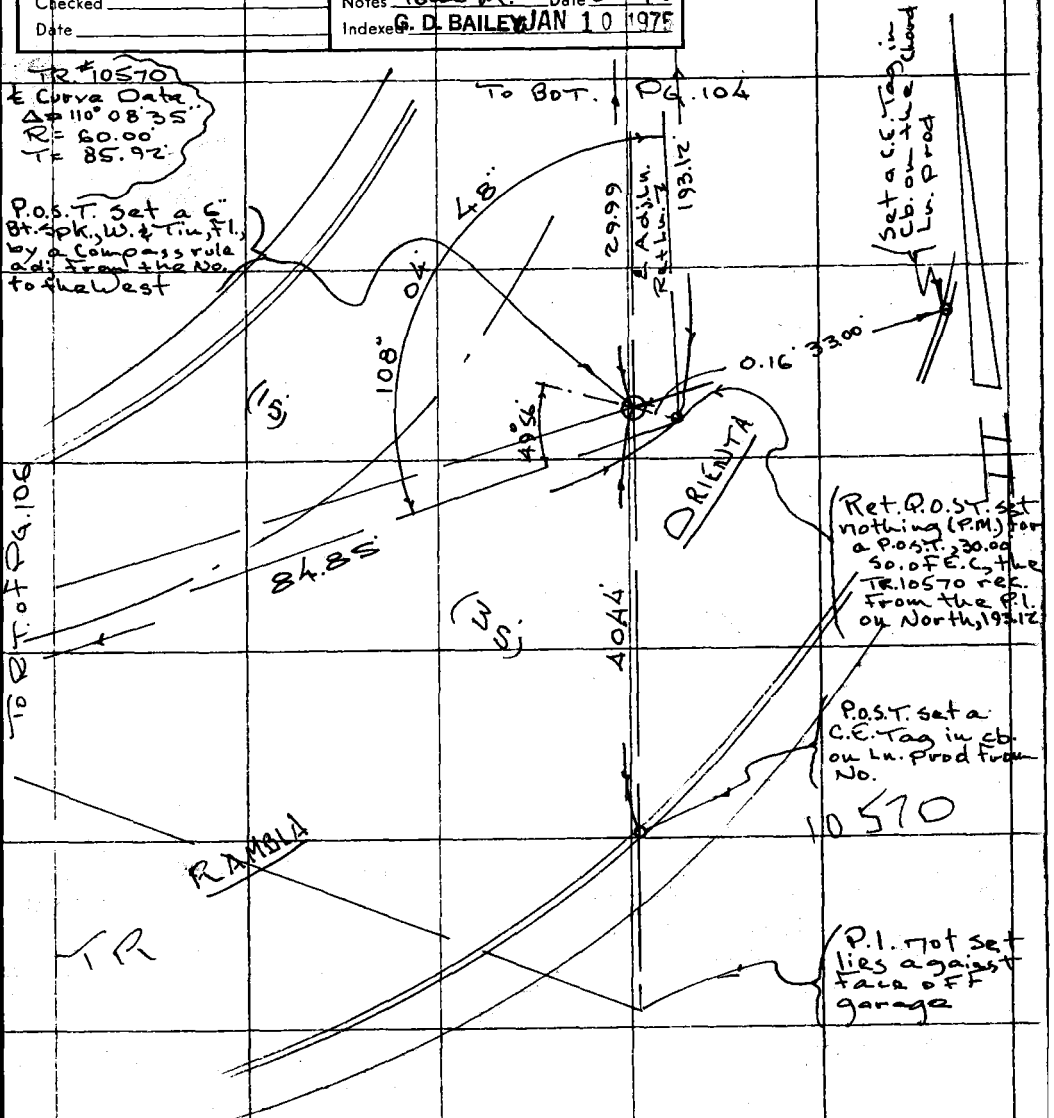

1) 108° 04' 48"
A) 72° 19' 05"
6) 288° 28' 50"
108° 04' 48"

84.86' @ T = 60°
= 84.85'

Note: Any Additions or Changes on This Sheet Must be Made or Circled in Red Ink With Date and Name of Person Making Change.

Do not extend this side of this line.

PLEASE RETURN TO
COUNTY OF LOS ANGELES
DEPARTMENT OF COUNTY ENGINEER
403 LOS ANGELES COUNTY ENGINEERING BLDG.

76E3095 CE#310 3-68

PWFB 1209

556 , 557

F. B. ~~2184~~ PG ~~106~~

1) 141° 47' 40"
4) 207° 10' 40"
6) 130° 46' 05"
141° 47' 41"

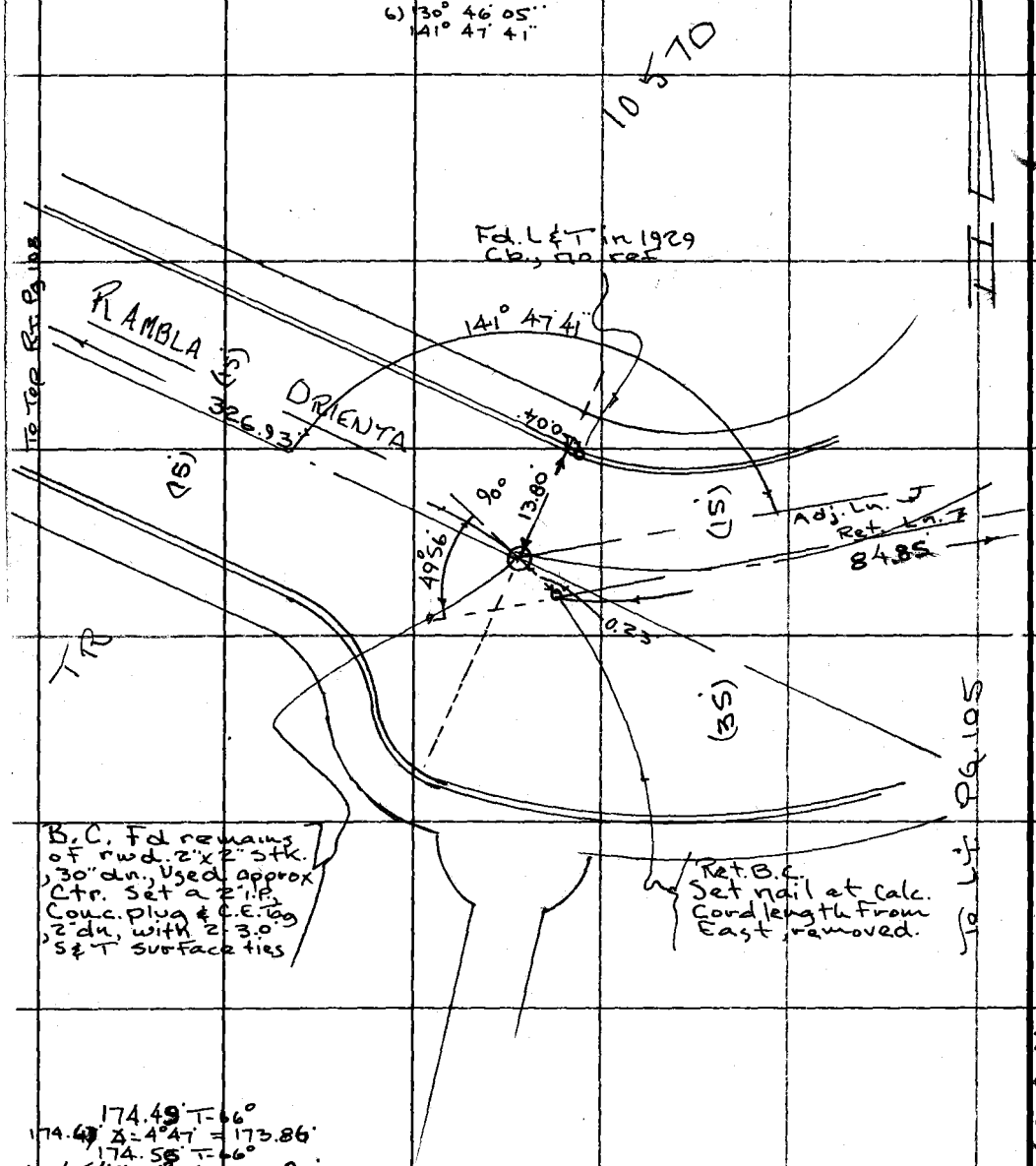

174.49' T-66°
174.49' ∡ = 4°47' = 173.86'
174.58' T-66°
174.58' ∡ = 5°00' = 173.87'

122.27' T-70°
122.26' ∡ = 7°18' = 121.27'
122.22' T-70°
122.21' ∡ = 7°05' = 121.28'

31.78' @ T=70°
= 31.78'
326.93'

114-077, C-1

PLEASE RETURN TO
COUNTY OF LOS ANGELES
DEPARTMENT OF COUNTY ENGINEER
403 LOS ANGELES COUNTY ENGINEERING BLDG.

Do not extend this side of this line.

Note: Any Additions or Changes on This Sheet Must be Made or Circled in Red Ink With Date and Name of Person Making Change.

WS 89 B-5

PWFB 1209

558

Notes Ck'd by
Map No.
Office Work
Checked
Date

Survey of Malibu & Sur. Div. #5
JN 0303.00 Tape 197 Std 84 °F
Surveyed by Tom Maukey
Notes Tom M. Date 3-74
Indexed D. BAILEY JAN 10 1975

F. B. PG. 107

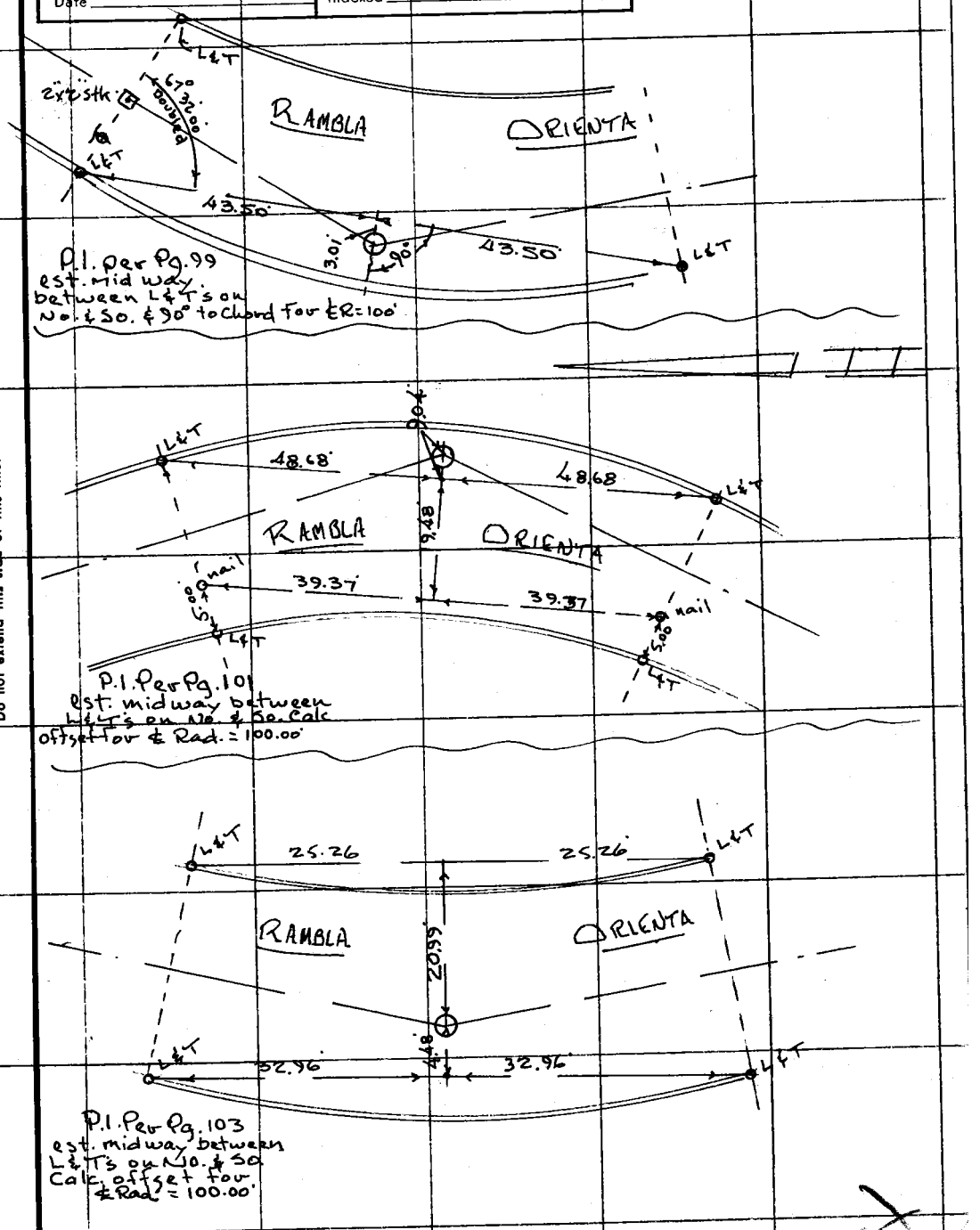

Note: Any Additions or Changes on This Sheet Must be Made or Circled in Red Ink With Date and Name of Person Making Change.

Do not extend this side of this line.

PLEASE RETURN TO
COUNTY OF LOS ANGELES
DEPARTMENT OF COUNTY ENGINEER
403 LOS ANGELES COUNTY ENGINEERING BLDG.

95F3095 CE#310 3-68

PWFB 1209

559

F. B. ~~278/1~~ PG ~~108~~

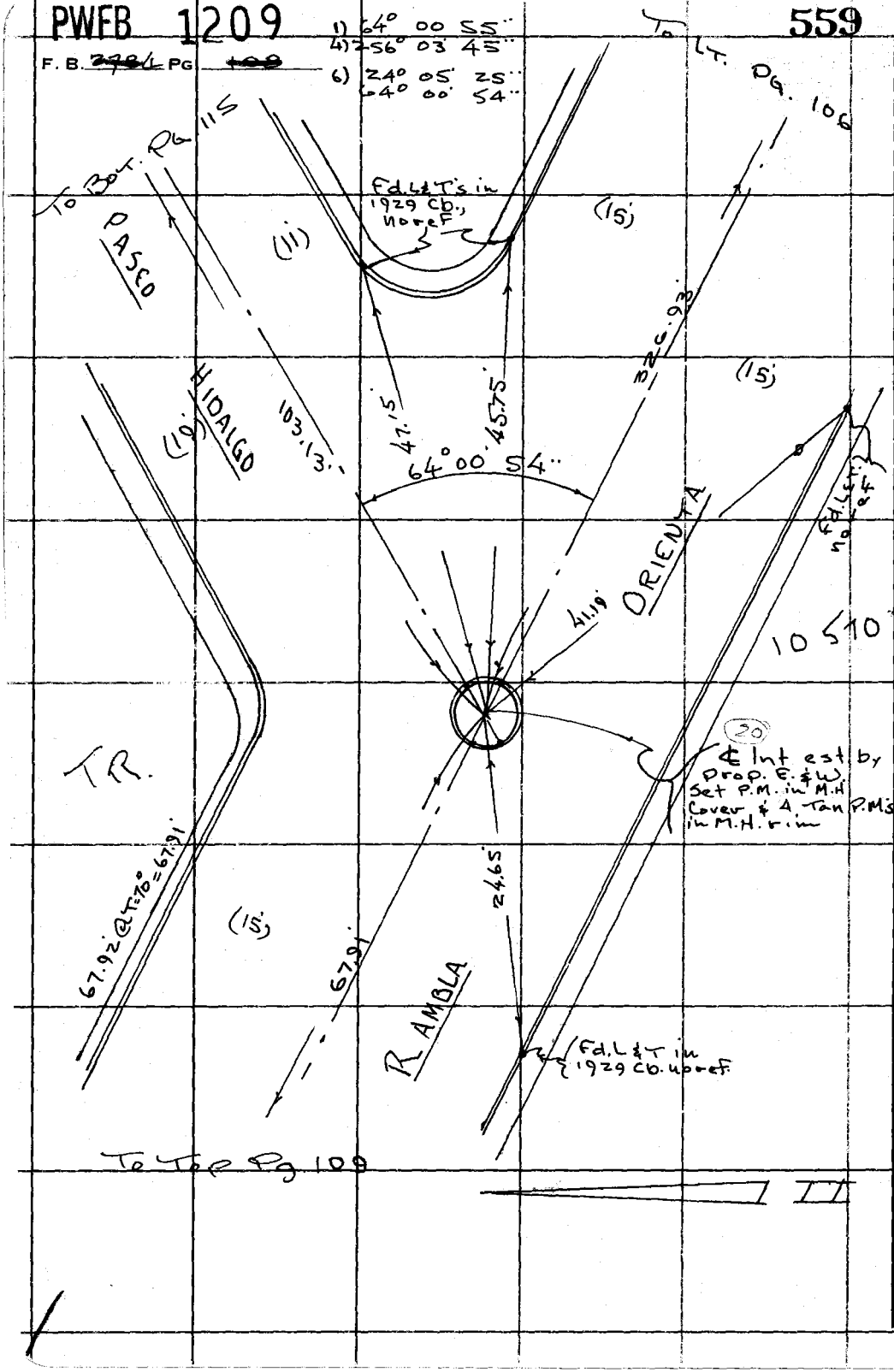

PLEASE RETURN TO
COUNTY OF LOS ANGELES
DEPARTMENT OF COUNTY ENGINEER
403 LOS ANGELES COUNTY ENGINEERING BLDG.

Do not extend this side of this line.

Note: Any Additions or Changes on This Sheet Must be Made or Circled in Red Ink With Date and Name of Person Making Change.

WS 89-B-5

PWFB 1209

560

Notes Ck'd by	Survey of Malibu & Sup. Div #5
Map No.	JN 0303.00 Tape 197 Std 84 °F
Office Work	Surveyed by Tom Mankey
Checked	Notes Tom M. Date 5-74
Date	Indexed D. BAILEY JAN 10 1975

F. B. ~~2784~~ PG. ~~109~~

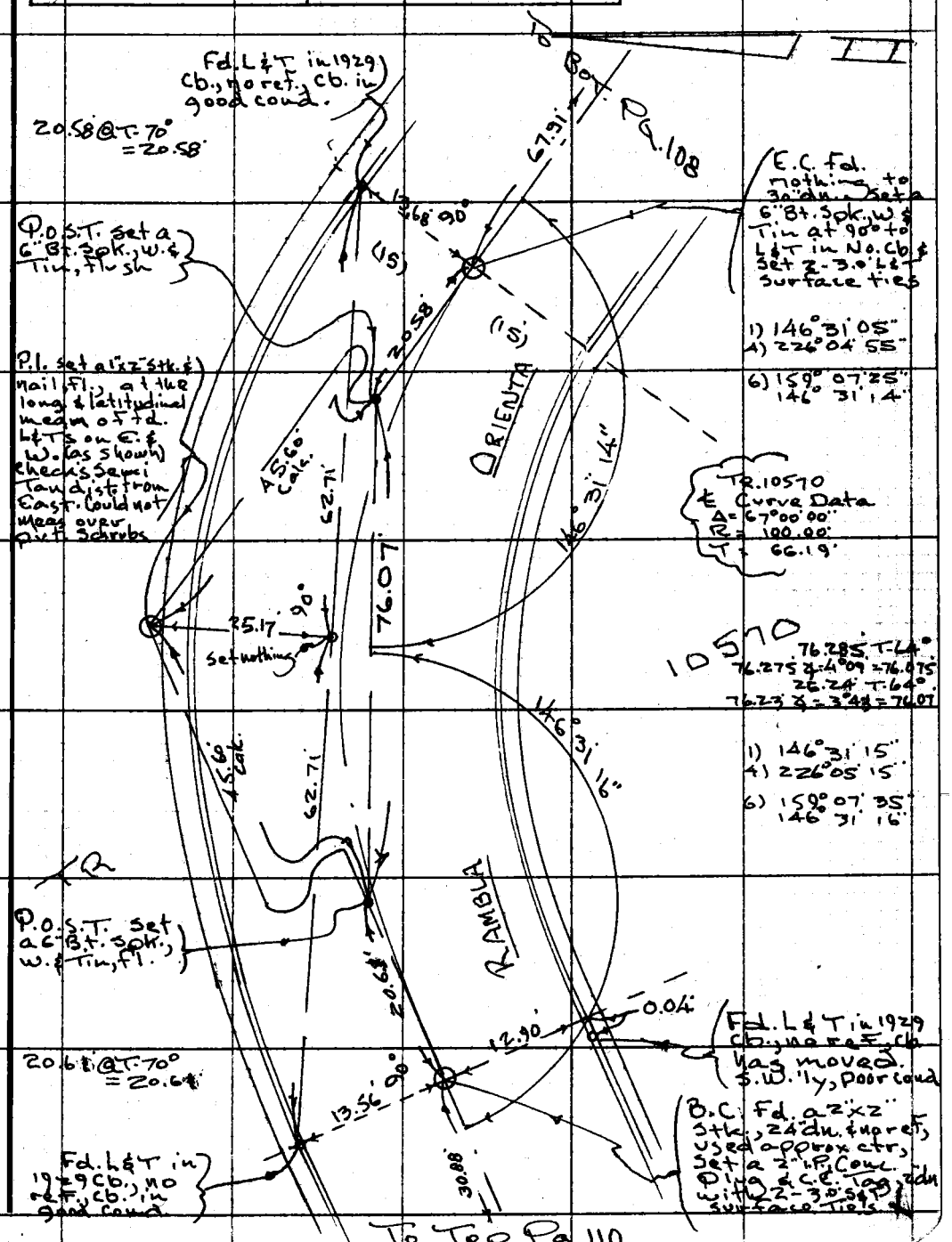

Note: Any Additions or Changes on this Sheet Must be Made or Circled in Red Ink With Date and Name of Person Making Change.

Do not extend this side of this line.

PLEASE RETURN TO
COUNTY OF LOS ANGELES
DEPARTMENT OF COUNTY ENGINEER
403 LOS ANGELES COUNTY ENGINEERING BLDG.

T6F309S CE#310 3-69

PWFB 1209

561

F. B. ~~2484~~ PG ~~110~~

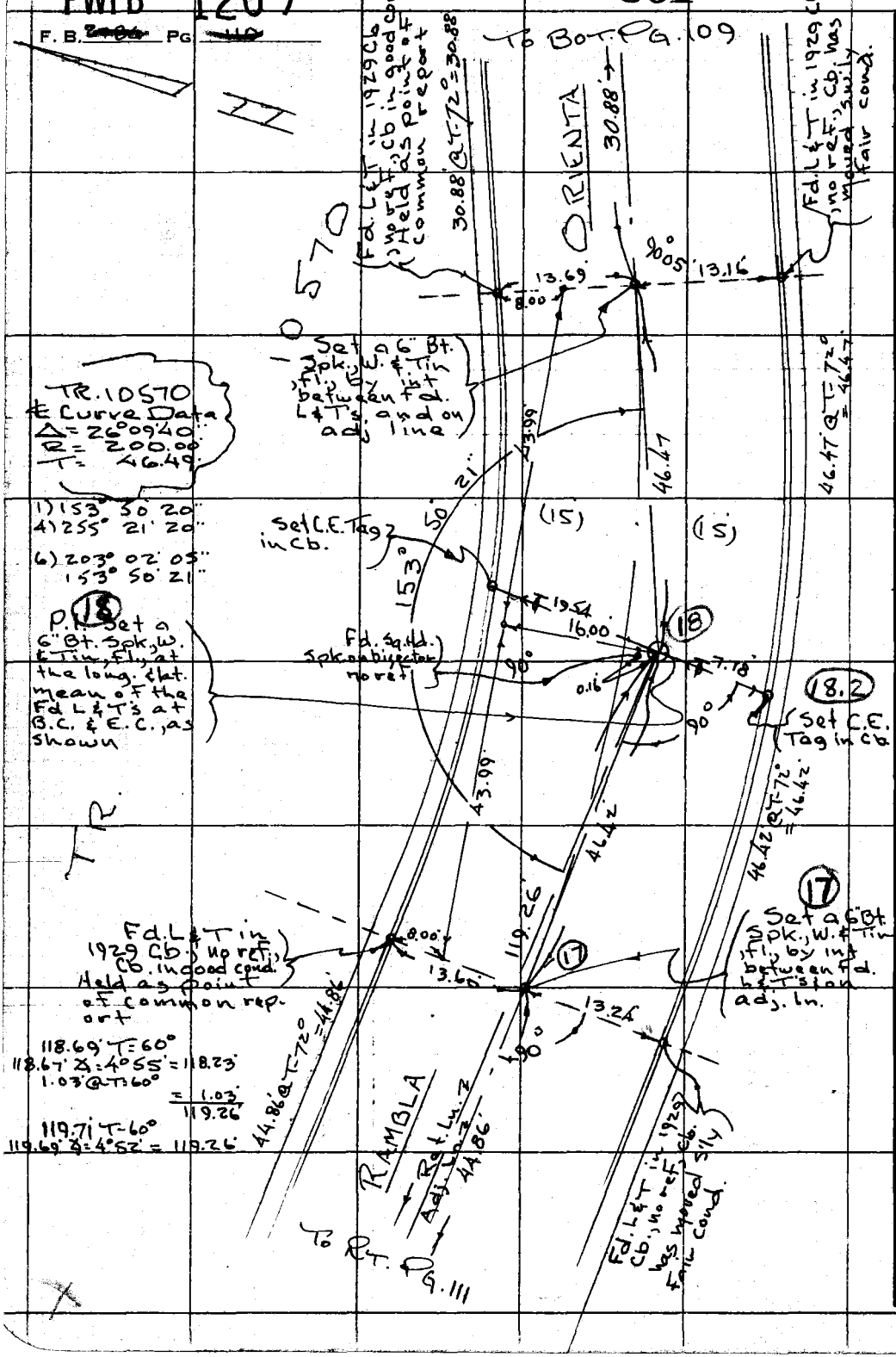

PLEASE RETURN TO
COUNTY OF LOS ANGELES
DEPARTMENT OF COUNTY ENGINEER
403 LOS ANGELES COUNTY ENGINEERING BLDG.

Do not extend this side of this line.

Note: Any Additions or Changes on This Sheet Must be Made or Circled in Red Ink With Date and Name of Person Making Change.

PWFB 1209

562

Notes Ck'd by	Survey of Malibu & Surfside
Map No.	JN 0303.00 Tape 197 Std 84 °F
Office Work	Surveyed by Tom Maukey
Checked	Notes Tom M. Date 5-74
Date	Indexed G. D. BAILEY JAN 10 1975

F. B. ~~[illegible]~~ PG. ~~[illegible]~~

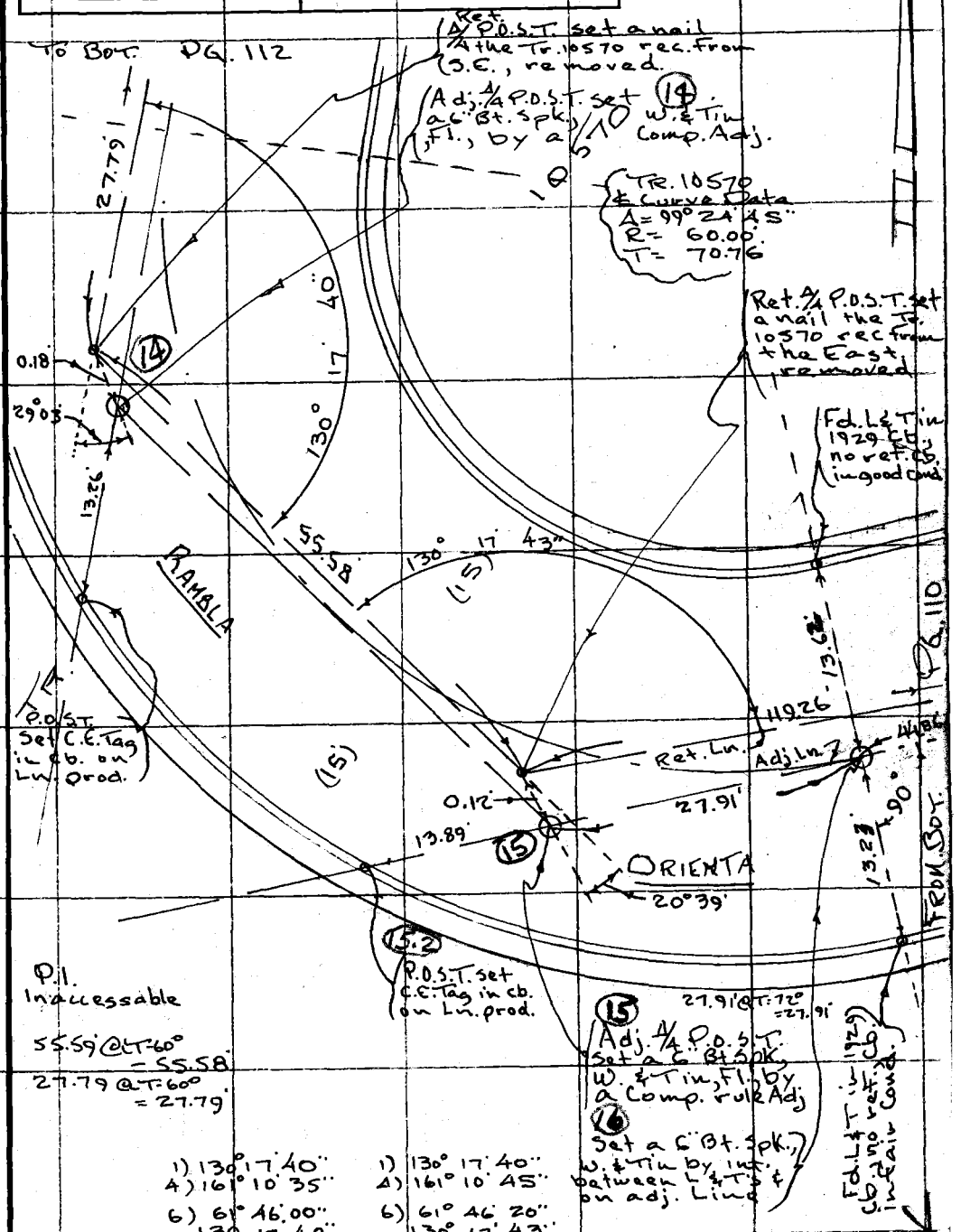

Note: Any Additions or Changes on This Sheet Must be Made or Circled in Red Ink With Date and Name of Person Making Change.

Do not extend this side of this line.

PLEASE RETURN TO
COUNTY OF LOS ANGELES
DEPARTMENT OF COUNTY ENGINEER
403 LOS ANGELES COUNTY ENGINEERING BLDG.

76 F 309S C.E. #310 3-68

PWFB 1209

F. B. 2104 PG 113

563 To Rt. Pg. 127

1) 9° 31' 35"
4) 38° 06' 10"
6) 57° 09' 25"
9° 31' 34"

To Rt. Pg. 113

9° 31' 34"

Set Parallel with N.E. Cb.

Fd. L & T. in 1929 Cb., no ref., good cond. tack has been replaced with L.S. tag No 2253

3.26 @ T-66° = 63.25

Prod. Set C.E. Tag in Cb.

Fd. L & T in 1929 Cb., no ref., good cond.

Study P.I. set a nail at long-lat. mean of L & T's on N & S. as shown

Fd. remains of stk. 30" dn., position indefinite, Used approx. location & line between L & T's set 6" Bt. Spk., W. & Tin with 2-3.0 S & T surface ties

58.20 @ T-72° = 58.20

TR. 10570
Curve Data
Δ = 42° 27' 15"
R = 150'
T = 58.26'

P.I. set 6" Bt. Spk., W. & Tin T, by int of line from No. & Perpendicular to mid-point of Chord, between Fd. L & T's, with 2-3.0 S & T surface ties. Had Fd. nothing to 30" dn.

1) 137° 31' 20"
4) 190° 05' 45"
6) 105° 08' 30"
137° 31' 25"

Prod Set C.E. Tag in Cb.

58.20 @ T-72° = 58.20

RAMBLA

Set C.E. Tags in cb.

Ret. B.C. set a nail the Tr. 10570 rec. from the South removed

B.C. Fd. remains of stk. 24" dn., Set a 2" Conc. Plug & C.E. Tag, 2" dn., Adj. to this position & set 2-3.0 S & T surface ties

Fd. L & T's in 1929 Cb., no ref., Good Cond.

From Top Pg. 111

PLEASE RETURN TO
COUNTY OF LOS ANGELES
DEPARTMENT OF COUNTY ENGINEER
403 LOS ANGELES COUNTY ENGINEERING BLDG.

Do not extend this side of this line.

Note: Any Additions or Changes on This Sheet Must Be Made or Circled in Red Ink With Date and Name of Person Making Change.

PWFB 1209

564

Notes Ck'd by	Survey of Malibu & Sur. Div. #5
Map No.	JN 0303.00 Tape 197 Std 84 °F
Office Work	Surveyed by Tom Mankey
Checked	Notes Tom M. Date 5-74
Date	Indexed B. D. BAILEY JAN 10 1975

F. B. [redacted] PG. [redacted]

E.C. Fd. nothing to 30' dn., Est. by int. of line between L&T's & Line parallel with N.E.Cb., Set nail with 2-3.0' L&T surface ties

Fd. L&T in 1929 Cb. nor. good cond.

1) 116°07'20"
4) 104°29'35"
6) 336°44'20"
116°07'23"

108.42' T-66°
108.40' Δ=1°38'=108.36'
90.17' T-66°
90.16' Δ=5°04'=89.81'
90.24' T-66°
90.23' Δ=5°32'=89.81'

TR.

RAMBLA ORIENTA

Δ=116° 45' OS R=65'

(15)

13.56'
13.87'
6.25'
90.08'
12.63'
12.69'
116°07'23"

108.36'

89.81'

TO 570

(Varies)

Fd. L&T in 1929 Cb. nor. good cond.

1) 115°54'55"
4) 103°39'55"
6) 336°29'35"
115°54'56"

TR. 10570 & Curve Data
Δ = 127°47'15"
R = R = 50'
T = 102.03
L.C. = 89.80'

Fd. L&T in 1929 Cb. nor. good cond.

31°37'28" Doubled Calc. from Tr. rec.

R.O.C. Set nail on radial from L&T

C.M. 13.63'
0.91 Calc.
0.93 Calc.
from rec.
9.51 M.
9.62' Calc.

Radial

W.S. 89 B-5'

(15)

Fd. L&T in 1929 Cb. nor. good cond.

B.C. Fd. nothing to 18' dn. bit lg. rocks, est. at record from South, 21.00', set nail & 3-3.0' S&T surface ties. In fair agreement with old L&T on N.W.

RAMBLA VISTA

TO L.T. PG. 43

TO L.T. PG. 112

Note: Any Additions or Changes on this Sheet Must be Made or Circled in Red Ink With Date and Name of Person Making Change.

Do not extend this side of this line.

PLEASE RETURN TO
COUNTY OF LOS ANGELES
DEPARTMENT OF COUNTY ENGINEER
403 LOS ANGELES COUNTY ENGINEERING BLDG.

76F309S CE#310 3-69

PLEASE RETURN TO
COUNTY OF LOS ANGELES
DEPARTMENT OF COUNTY ENGINEER
403 LOS ANGELES COUNTY ENGINEERING BLDG.

Note: Any Additions or Changes on This Sheet Must be Made or Circled in Red Ink With Date and Name of Person Making Change.

Do not extend this side of this line.

F. B. 2701 PG. 44

PWFB 1209

565

Notes Ck'd by	Survey of Malibu & Sur. Div #5
Map No.	JN 0303.00 Tape 197 Std. 84 °F
Office Work	Surveyed by Tom Mankey
Checked	Notes Tom M. Date 5-74
Date	Indexed G. D. BAILEY JAN 10 1975

F. B. ~~8704~~ PG. ~~115~~

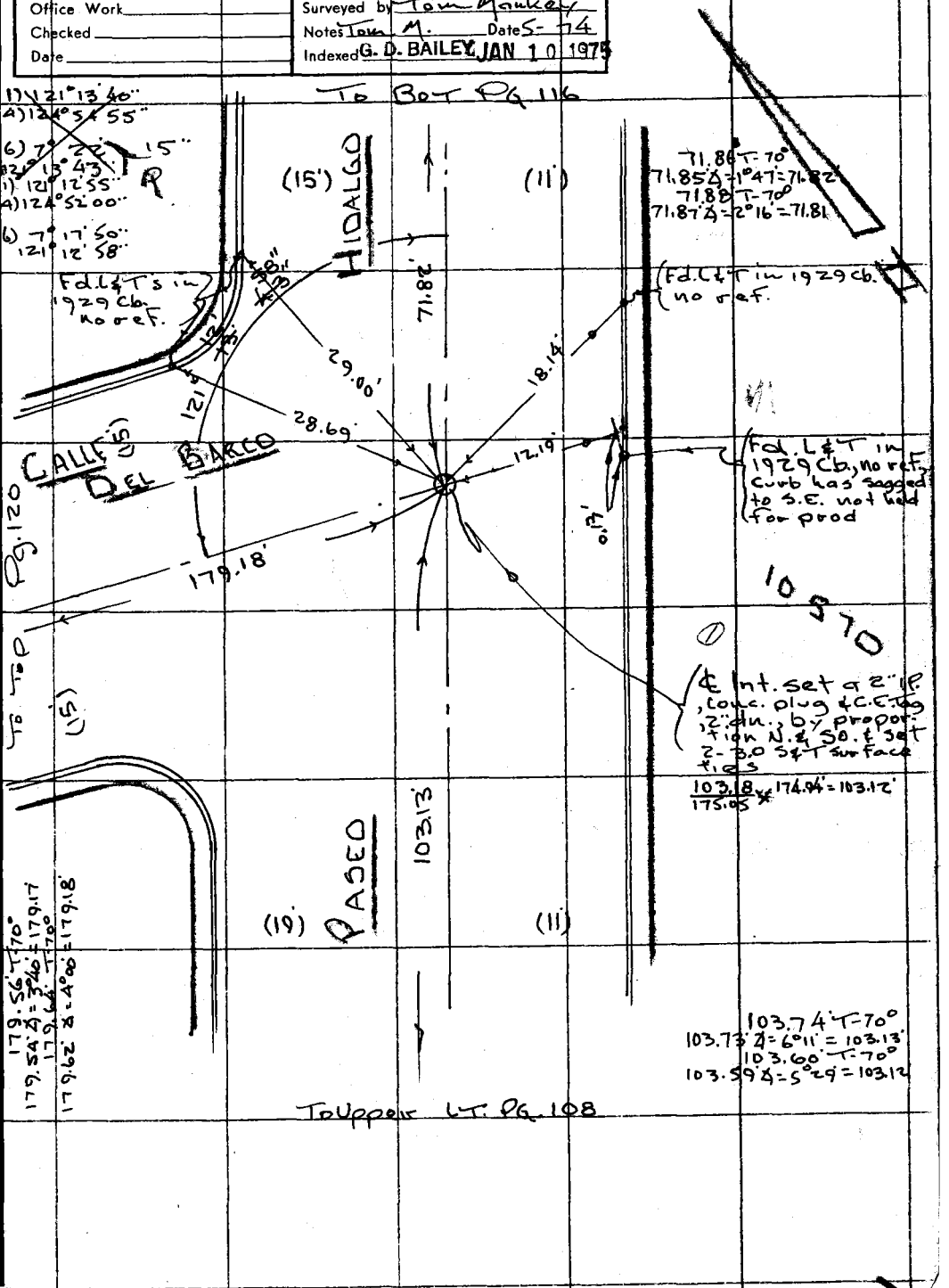

Note: Any Additions or Changes on This Sheet Must be Made or Circled in Red Ink With Date and Name of Person Making Change.

Do not extend this side of this line.

PLEASE RETURN TO
COUNTY OF LOS ANGELES
DEPARTMENT OF COUNTY ENGINEER
403 LOS ANGELES COUNTY ENGINEERING BLDG.

76F309S CE#310 3-68

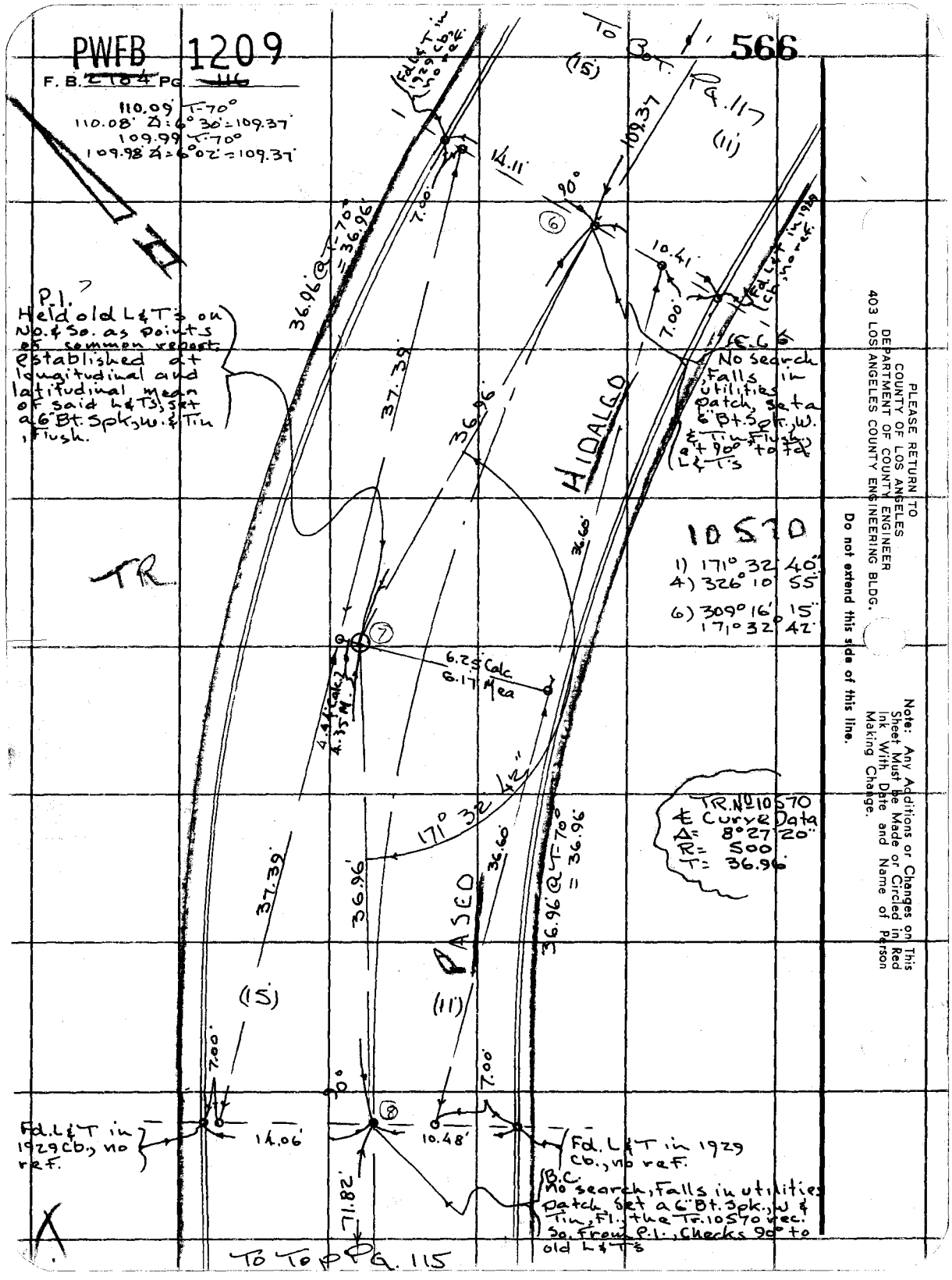
PWFB 1209
566
F. B. 2184 PG. 116
110.09' T-70°
110.08' Δ=6°30'=109.37'
109.99' T-70°
109.98' Δ=6°02'=109.37'
To Bot. Pg. 117
(15)
(11)
109.37
14.11'
90°
7.00'
36.96' @ T-70° = 36.96'
10.41'
Fd. L&T in 1929 Cb., no ref.
P.I.
Held old L&T's on No. & So. as points of common report. Established at longitudinal and latitudinal mean of said L&T's, set a 6" Bt. Spk., W. & Tin, Flush.
37.39'
36.96'
HIDALGO
No search Falls in utilities patch, set a 6" Bt. Spk., W. & Tin, Flush, at 90° to fd. L&T's
10570
1) 171° 32' 40"
4) 326° 10' 55"
6) 309° 16' 15"
171° 32' 42"
TR
6.25' Calc.
6.17' Mea
4.44' Calc.
4.35' M.
171° 32' 42"
TR. No 10570
℄ Curve Data
Δ= 8°27'20"
R= 500
T= 36.96'
36.96' @ T-70° = 36.96'
PASED
(15)
(11)
7.00'
90°
14.06'
10.48'
Fd. L&T in 1929 Cb., no ref.
Fd. L&T in 1929 Cb., no ref.
B.C.
No search, Falls in utilities patch, set a 6" Bt. Spk., W & Tin, Fl., the Tr. 10570 rec. So. From P.I., Checks 90° to old L&T's
71.82'
To Top Pg. 115
PLEASE RETURN TO
COUNTY OF LOS ANGELES
DEPARTMENT OF COUNTY ENGINEER
403 LOS ANGELES COUNTY ENGINEERING BLDG.
Do not extend this side of this line.
Note: Any Additions or Changes on This Sheet Must Be Made or Circled in Red Ink With Date and Name of Person Making Change.

PWFB 1209

567 / 568

Notes Ck'd by	Survey of Malibu & Sur. Div #5
Map No.	JN0303.00 Tape 197 Std 84 °F
Office Work	Surveyed by Tom Mankay
Checked	Notes Tom M. Date 5-74
Date	Indexed B. D. BAILEY JAN 10 1975

F. B. 2784 PG. 119

Note: Any Additions or Changes on This Sheet Must be Made or Circled in Red Ink With Date and Name of Person Making Change.

Do not extend this side of this line.

PLEASE RETURN TO
COUNTY OF LOS ANGELES
DEPARTMENT OF COUNTY ENGINEER
403 LOS ANGELES COUNTY ENGINEERING BLDG.

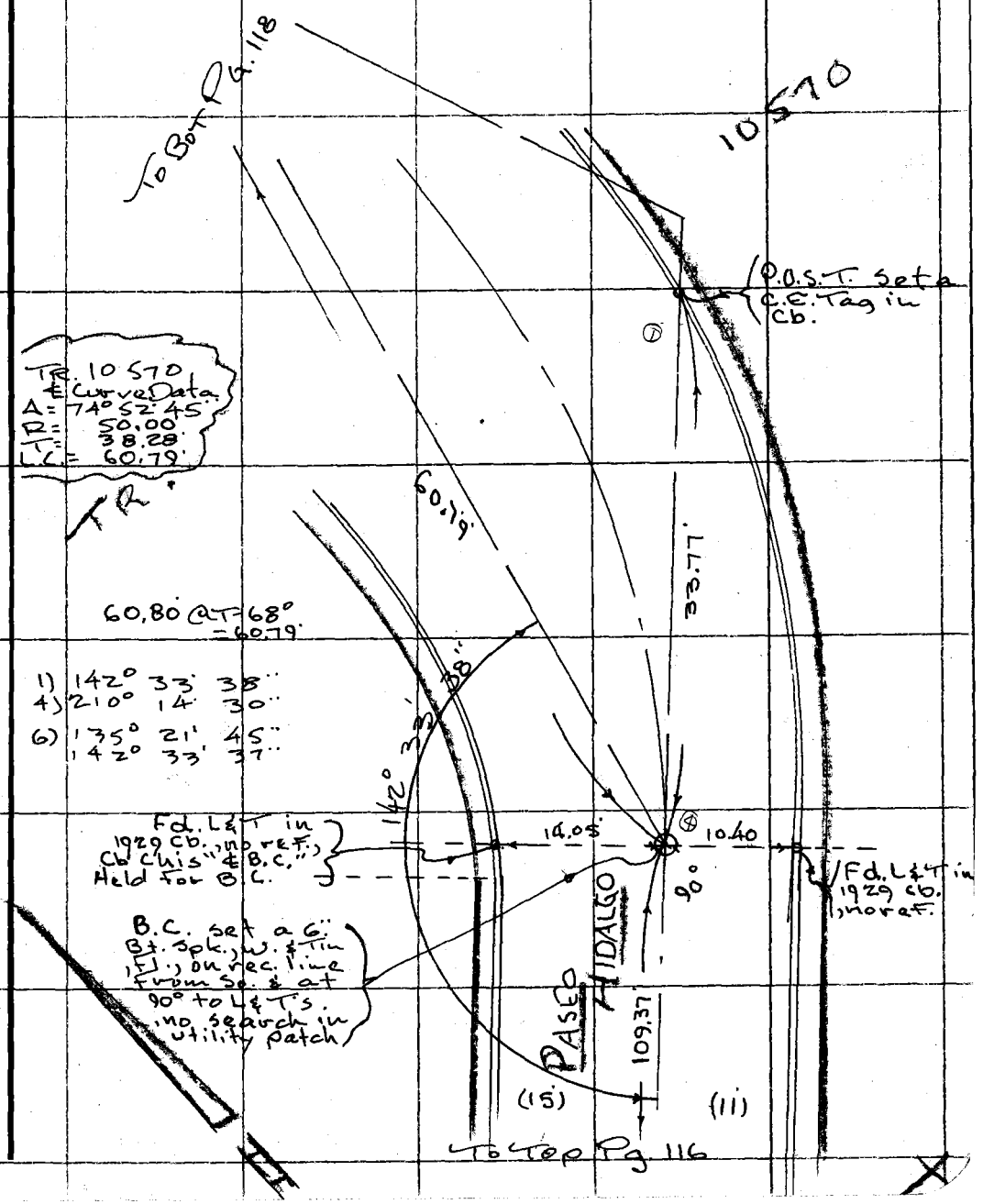

76F3095 CE#310 3-68

PWFB 1209

569

F. B. ~~2704~~ Pg. ~~118~~

1) 142° 33' 35"
4) 210° 14' 00"
6) 135° 21' 00"
142° 33' 30"

1) 122° 57' 35"
4) 131° 50' 15"
6) 17° 45' 10"
122° 57' 32"

1) 155° 40' 15"
4) 262° 40' 55"
6) 214° 01' 10"
155° 40' 18"

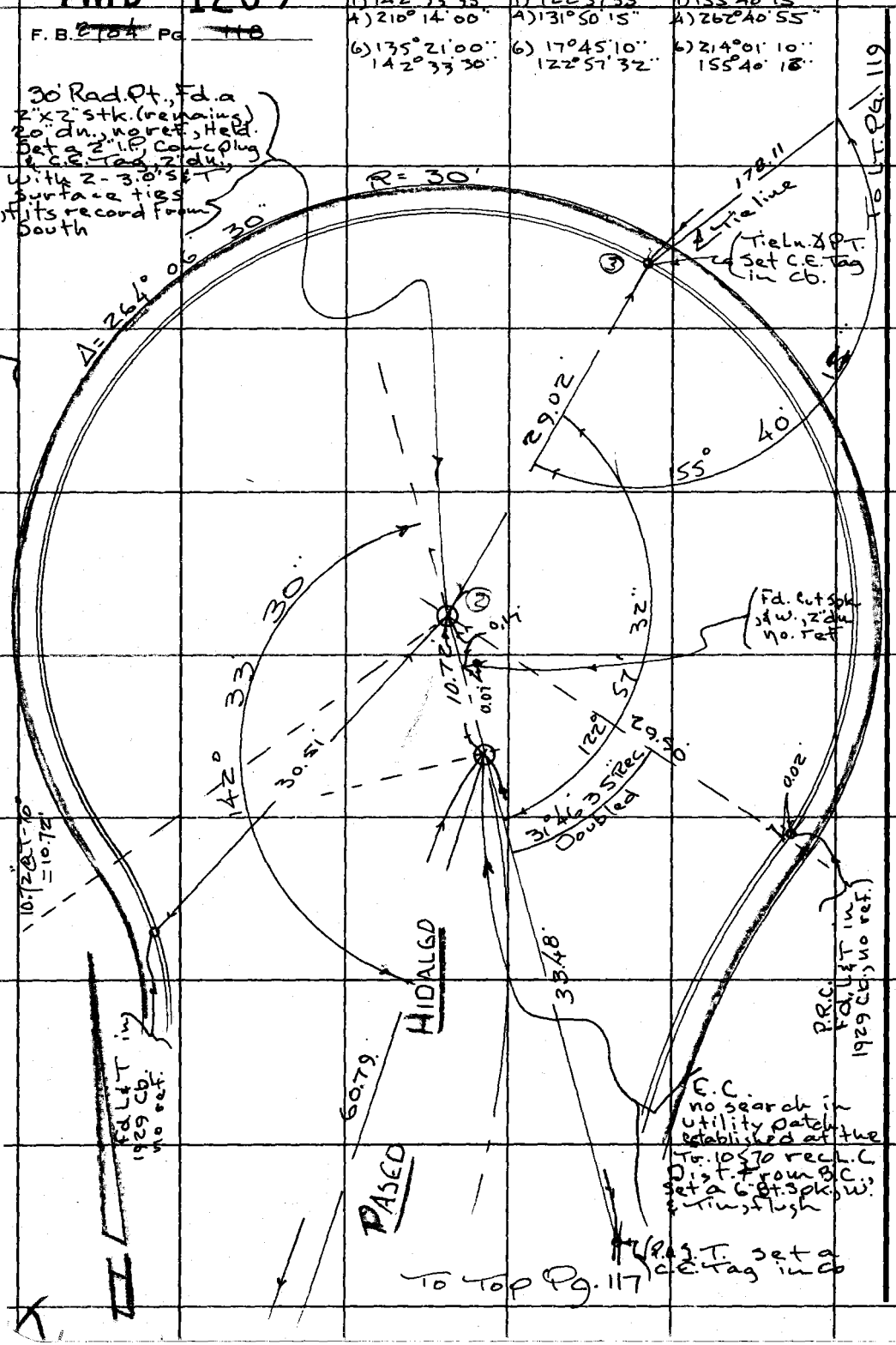

PLEASE RETURN TO
COUNTY OF LOS ANGELES
DEPARTMENT OF COUNTY ENGINEER
403 LOS ANGELES COUNTY ENGINEERING BLDG.

Do not extend this side of this line.

Note: Any Additions or Changes on This Sheet Must be Made or Circled in Red Ink With Date and Name of Person Making Change.

PWFB 1209

570

Notes Ck'd by	Survey of Malibu & Sur. Div. #5
Map No.	JN 0303.00 Tape 197 Std 84 °F
Office Work	Surveyed by Tom Mankey
Checked	Notes Tom M. Date 5-74
Date	Indexed G. D. BAILEY JAN 10 1975

F. B. ~~2784~~ PG. ~~119~~

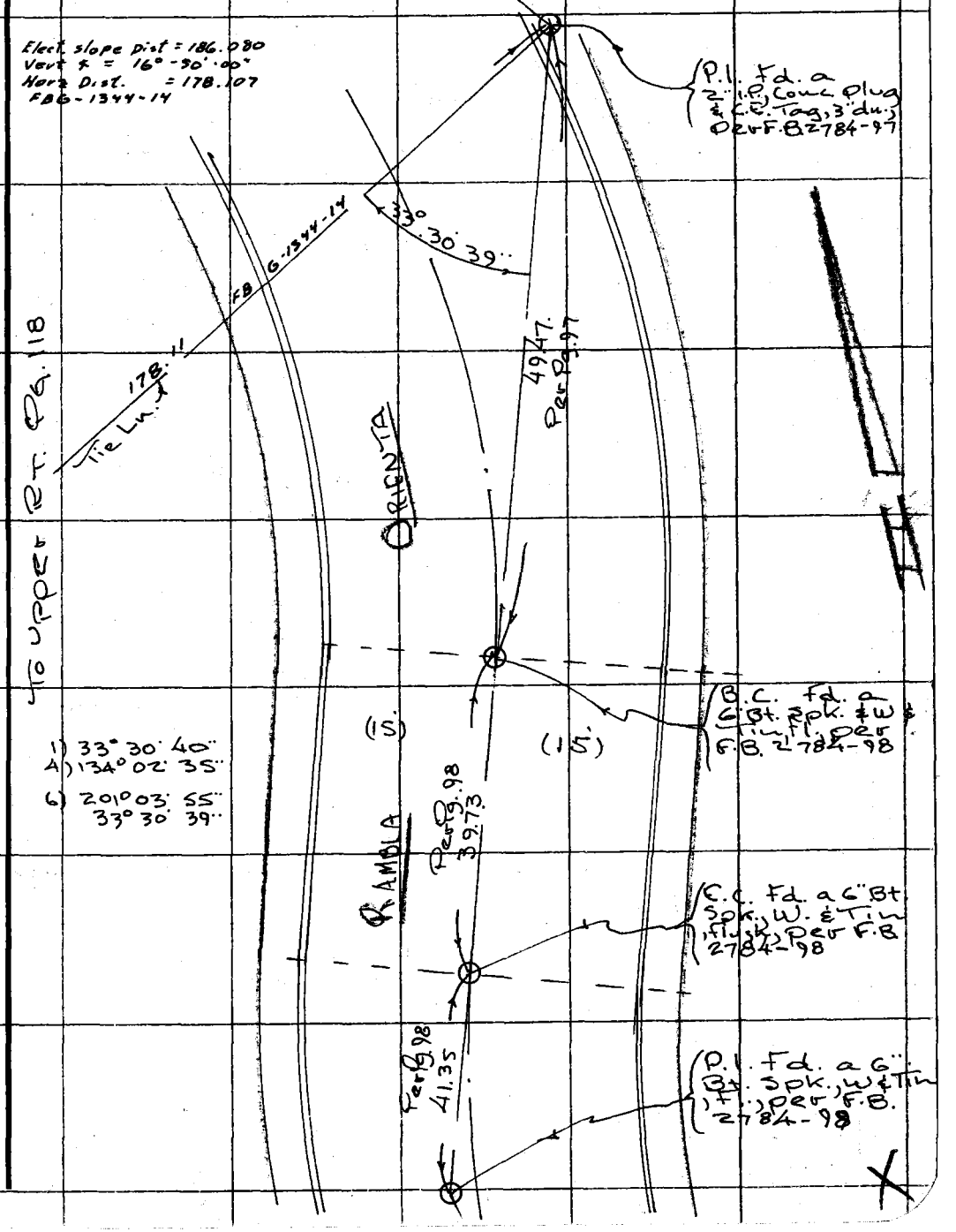

Note: Any Additions or Changes on This Sheet Must be Made or Circled in Red Ink With Date and Name of Person Making Change.

Do not extend this side of this line.

PLEASE RETURN TO
COUNTY OF LOS ANGELES
DEPARTMENT OF COUNTY ENGINEER
403 LOS ANGELES COUNTY ENGINEERING BLDG.

76F309S CE#310 3-68

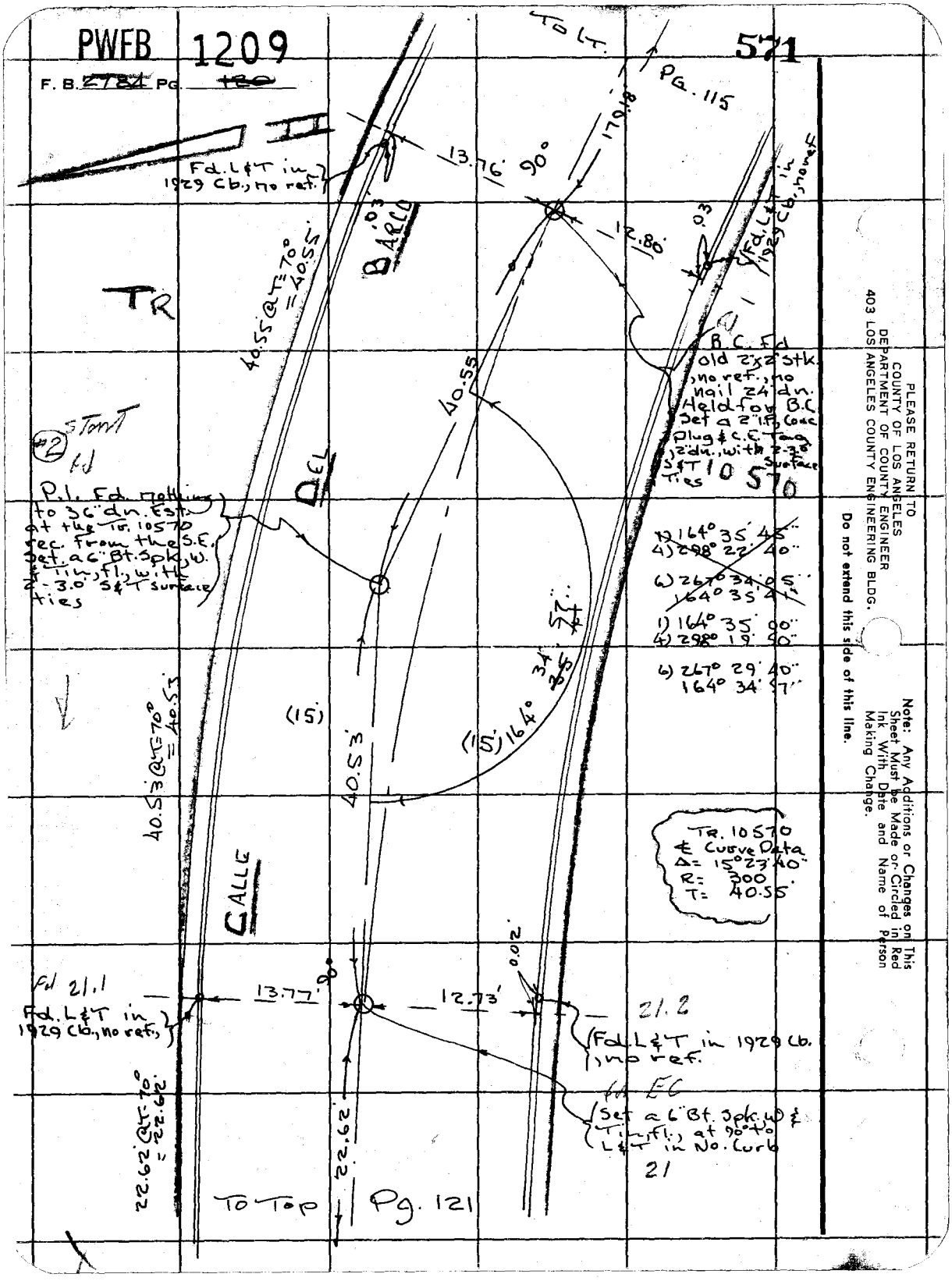
PWFB 1209
571
F. B. 2784 Pg. 120
To Lt.
Pg. 115
Fd. L&T in 1929 Cb., no ref.
13.76'
90°
179.18
12.80'
.03
Fd. L&T in 1929 Cb., no ref.
B ARCO
TR
40.55 @ T=70° = 40.55'
40.55
B.C. Fd old 2"x2" stk., no ref., no nail 24" dn. Held for B.C. Set a 2" I.P. Conc. Plug & C.E. Tag 2" dn., with 2-3.0 S&T Surface Ties
10 570
#2 Start
P.I. Fd. nothing to 36" dn. Est. at the Tr. 10570 rec. from the S.E. Set a 6" Bt. Spk. W. & Tin, fl., with 2-3.0 S&T surface ties
DEL
1) 164° 35' 45"
4) 298° 22' 40"
6) 267° 34' 05"
164° 35' 41"
1) 164° 35' 00"
4) 298° 19' 50"
6) 267° 29' 40"
164° 34' 57"
(15')
(15') 164° 34' 57"
40.53 @ T=70° = 40.53'
40.53'
Tr. 10570
℄ Curve Data
Δ= 15°23'40"
R= 300
T= 40.55'
CALLE
Fd 21.1
Fd. L&T in 1929 Cb., no ref.
13.77'
90°
12.73'
0.02'
21.2
Fd. L&T in 1929 Cb., no ref.
Fd EC
Set a 6" Bt. Spk. W & Tin, fl., at 90° to L&T in No. Curb
21
22.62 @ T=70° = 22.62'
22.62'
To Top
Pg. 121
PLEASE RETURN TO
COUNTY OF LOS ANGELES
DEPARTMENT OF COUNTY ENGINEER
403 LOS ANGELES COUNTY ENGINEERING BLDG.
Do not extend this side of this line.
Note: Any Additions or Changes on This Sheet Must be Made or Circled in Red Ink With Date and Name of Person Making Change.

PWFB 1209

572

Notes Ck'd by
Map No.
Office Work
Checked
Date

Survey of Malibu & Sur. Div. No 5
JN 0303.00 Tape 197 Std. 84 °F
Surveyed by Tom Mankey
Notes Tom M. Date 5-74
Indexed G. D. BAILEY JAN 10 1975

F. B. ~~2704~~ PG. ~~121~~

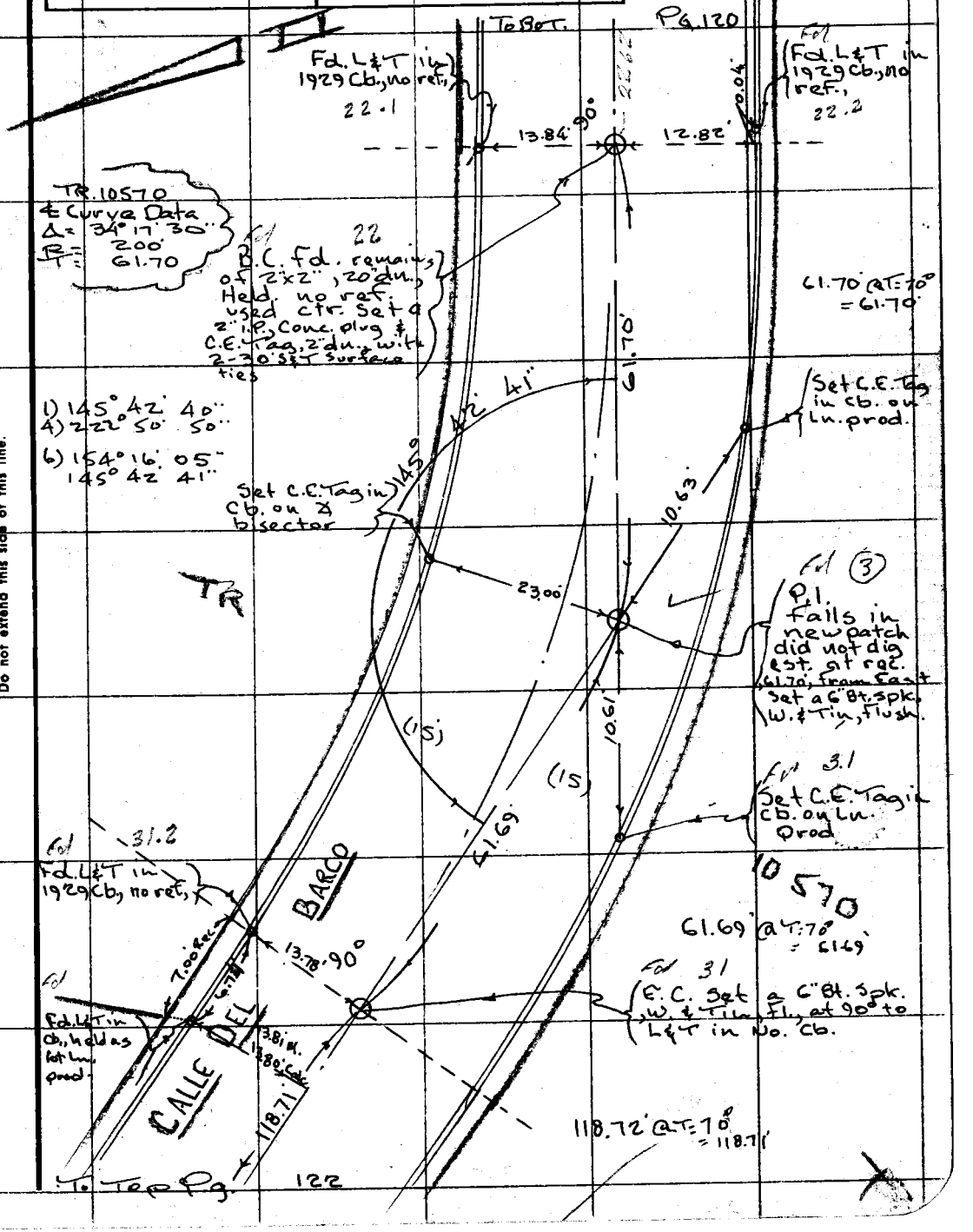

Note: Any Additions or Changes on This Sheet Must be Made or Circled in Red Ink With Date and Name of Person Making Change.

PLEASE RETURN TO
COUNTY OF LOS ANGELES
DEPARTMENT OF COUNTY ENGINEER
403 LOS ANGELES COUNTY ENGINEERING BLDG.

Do not extend this side of this line.

6F309S CE#310 3-68

PWFB 1209

573

F. B. ~~2784~~ PG. ~~122~~

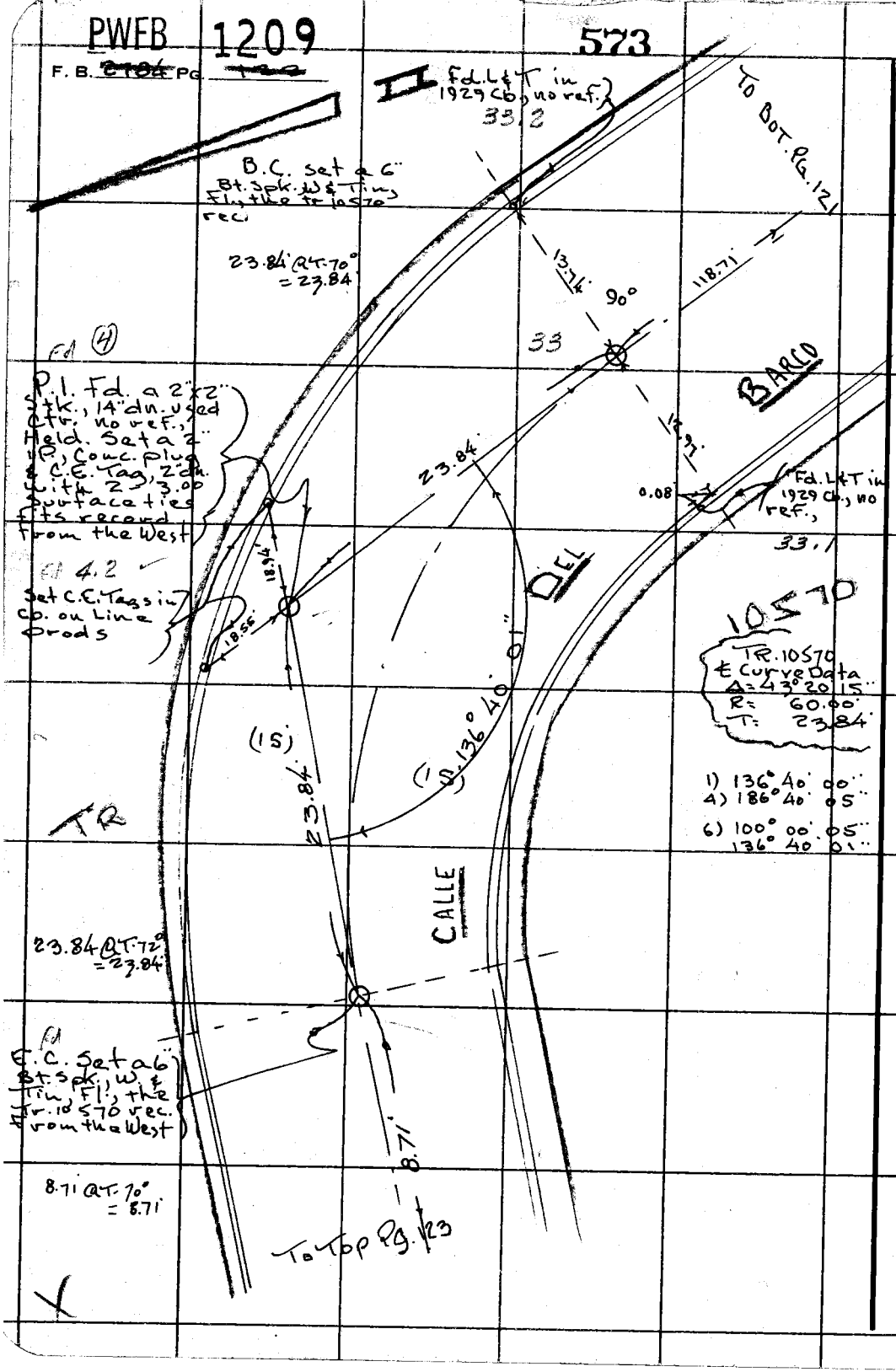

PLEASE RETURN TO
COUNTY OF LOS ANGELES
DEPARTMENT OF COUNTY ENGINEER
403 LOS ANGELES COUNTY ENGINEERING BLDG.

Do not extend this side of this line.

Note: Any Additions or Changes on This Sheet Must be Made or Circled in Red Ink With Date and Name of Person Making Change.

PWEB 1209

574

Notes Ck'd by	Survey of Malibu & Sur. Dis. #5
Map No.	JN 0303.00 Tape 197 Std 84 °F
Office Work	Surveyed by Tom Mankey
Checked	Notes Tom M. Date 5-74
Date	Index G. D. BAILEY JAN 10 1975

F. B. ~~8781~~ PG. ~~103~~

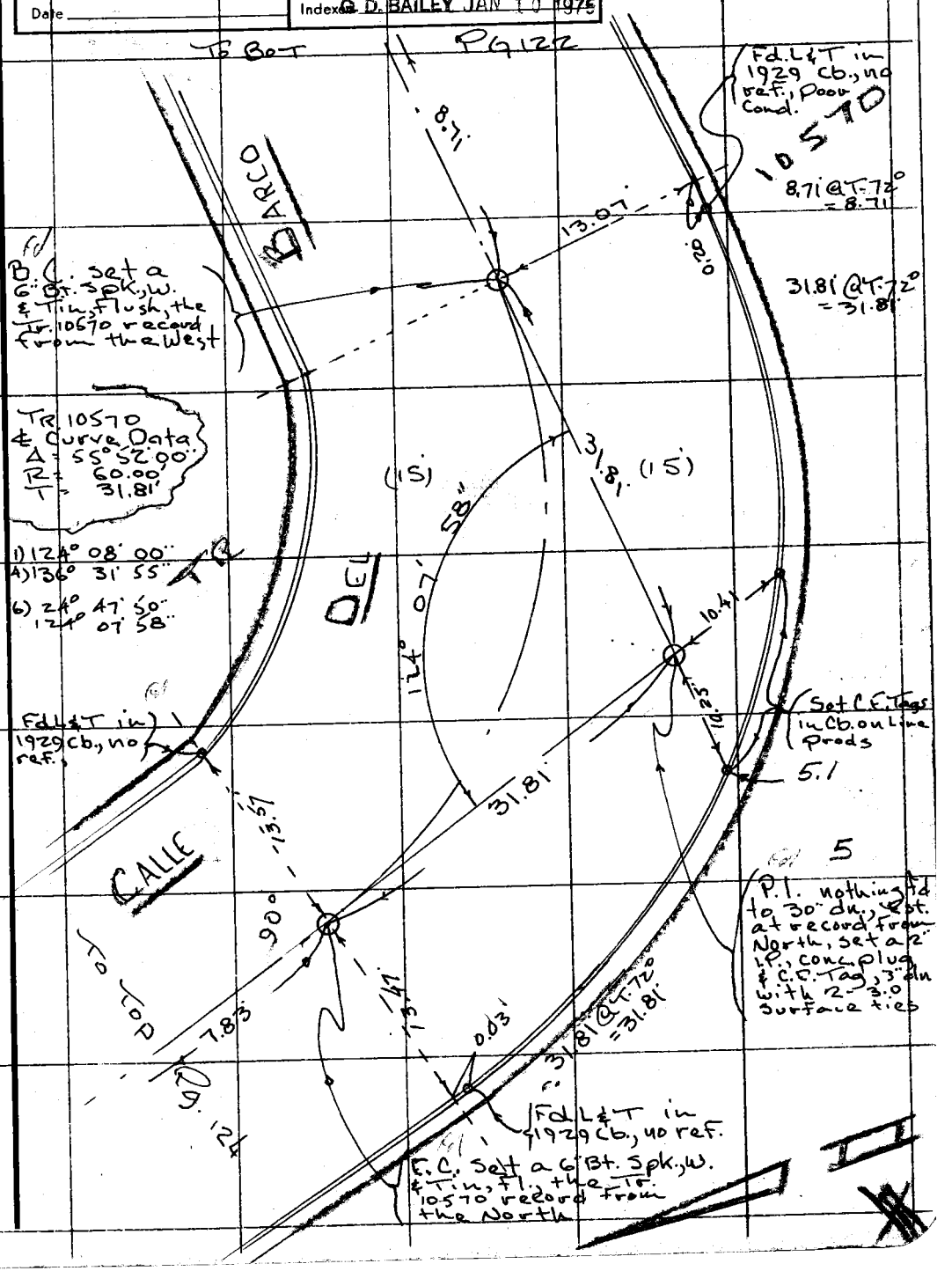

Note: Any Additions or Changes on This Sheet Must be Made or Circled in Red Ink With Date and Name of Person Making Change.

Do not extend this side of this line.

PLEASE RETURN TO
COUNTY OF LOS ANGELES
DEPARTMENT OF COUNTY ENGINEER
403 LOS ANGELES COUNTY ENGINEERING BLDG.

PWFB 1209

F. B. ~~[illegible]~~ PG. ~~[illegible]~~

575

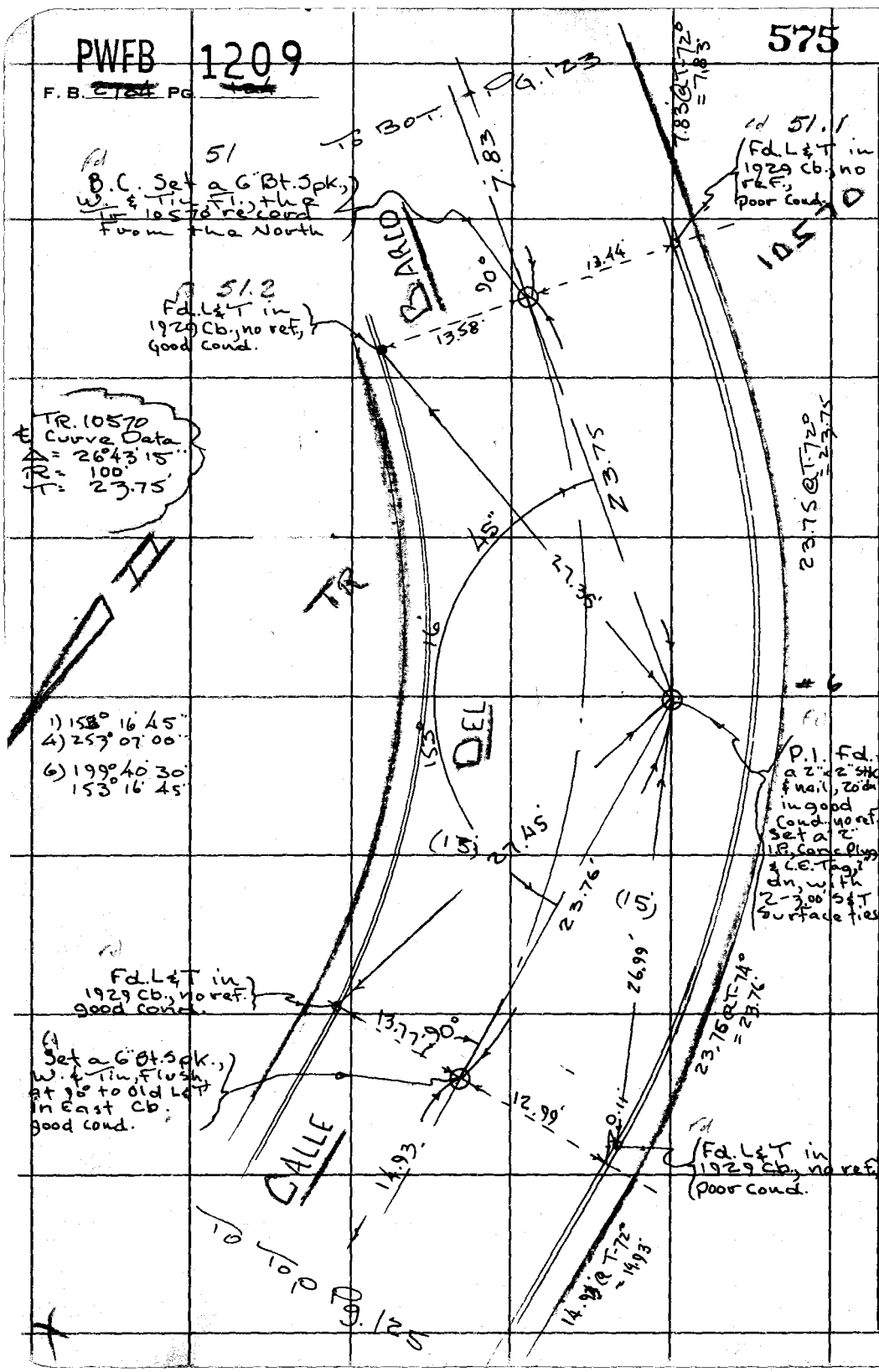

PLEASE RETURN TO
COUNTY OF LOS ANGELES
DEPARTMENT OF COUNTY ENGINEER
403 LOS ANGELES COUNTY ENGINEERING BLDG.

Do not extend this side of this line.

Note: Any Additions or Changes on This Sheet Must be Made or Circled in Red Ink With Date and Name of Person Making Change.

PWFB 1209

576

Notes Ck'd by	Survey of Malibu & Sur. Dist #5
Map No.	JN0303.00 Tape 197 Std 84 °F
Office Work	Surveyed by Tom Mankey
Checked	Notes Tom M. Date 5-74
Date	Indexed G. D. BAILEY JAN 10 1975

F. B. ~~2784~~ PG. ~~125~~

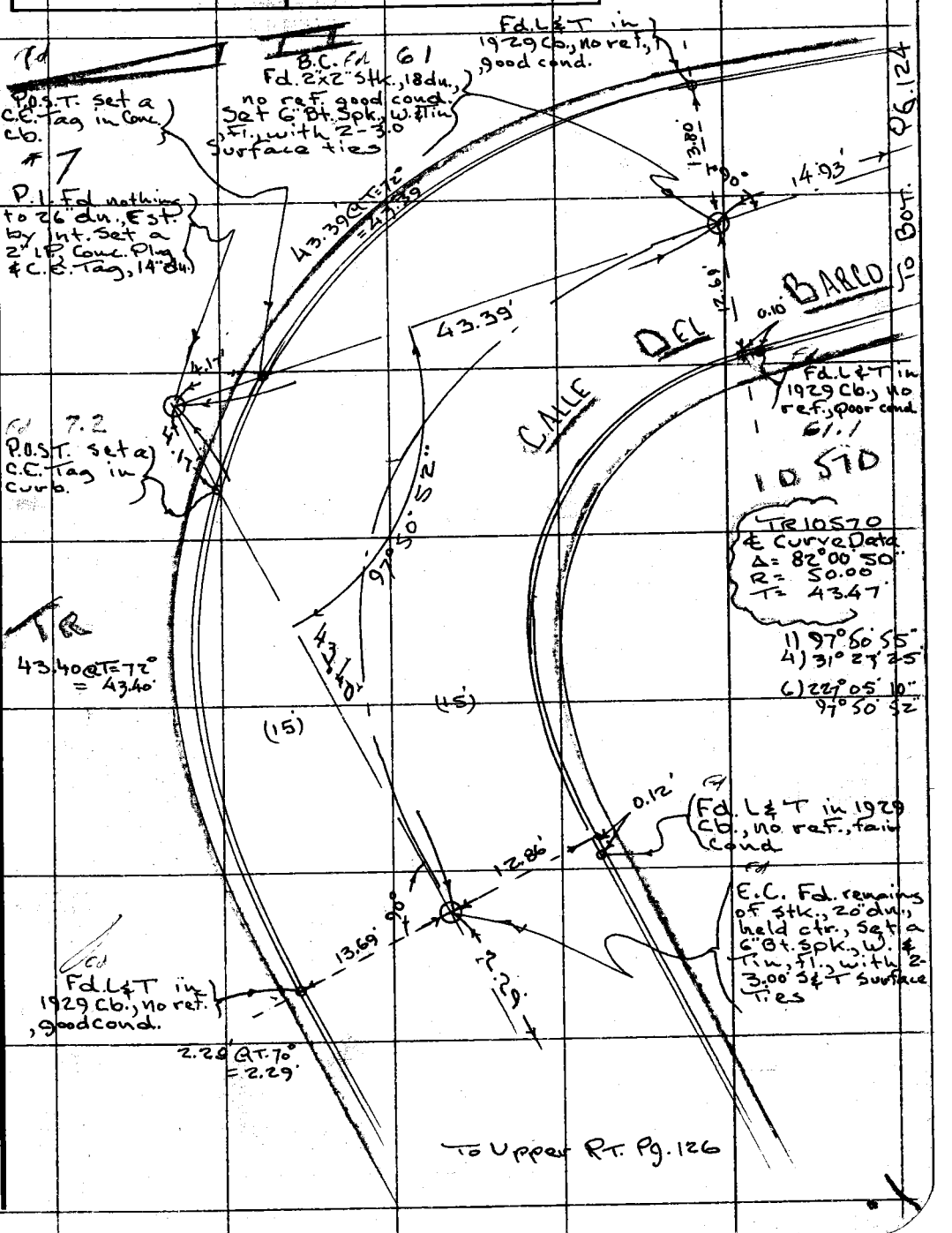

114077 C-1

N S 89 8-5

Note: Any Additions or Changes on This Sheet Must be Made or Circled in Red Ink With Date and Name of Person Making Change.

Do not extend this side of this line.

PLEASE RETURN TO
COUNTY OF LOS ANGELES
DEPARTMENT OF COUNTY ENGINEER
403 LOS ANGELES COUNTY ENGINEERING BLDG.

76F3095 CE#310 3-68

PWFB 1209

577

F. B. ~~2784~~ PG. ~~126~~

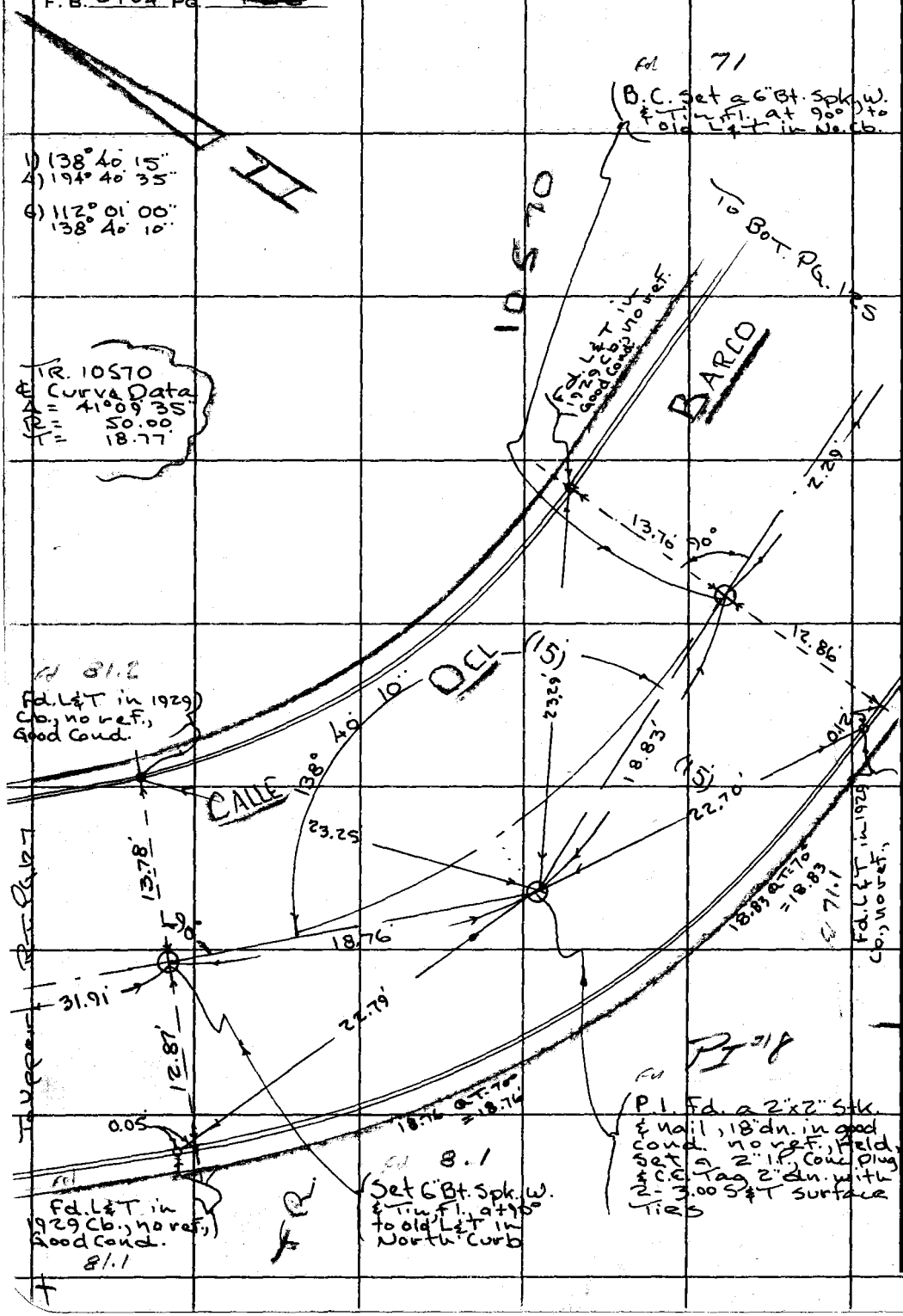

PLEASE RETURN TO
COUNTY OF LOS ANGELES
DEPARTMENT OF COUNTY ENGINEER
403 LOS ANGELES COUNTY ENGINEERING BLDG.

Do not extend this side of this line.

Note: Any Additions or Changes on This Sheet Must be Made or Circled in Red Ink With Date and Name of Person Making Change.

PWFB 1209

578

Notes Ck'd by	Survey of Malib & Sur. Div. No 5
Map. No.	JN 0303.00 Tape 197 Std 84 °F
Office Work	Surveyed by Tom Mankey
Checked	Notes Tom M. Date 5-74
Date	Indexed G. D. BAILEY JAN 10 1975

F. B. ~~2786~~ PG. ~~[illegible]~~

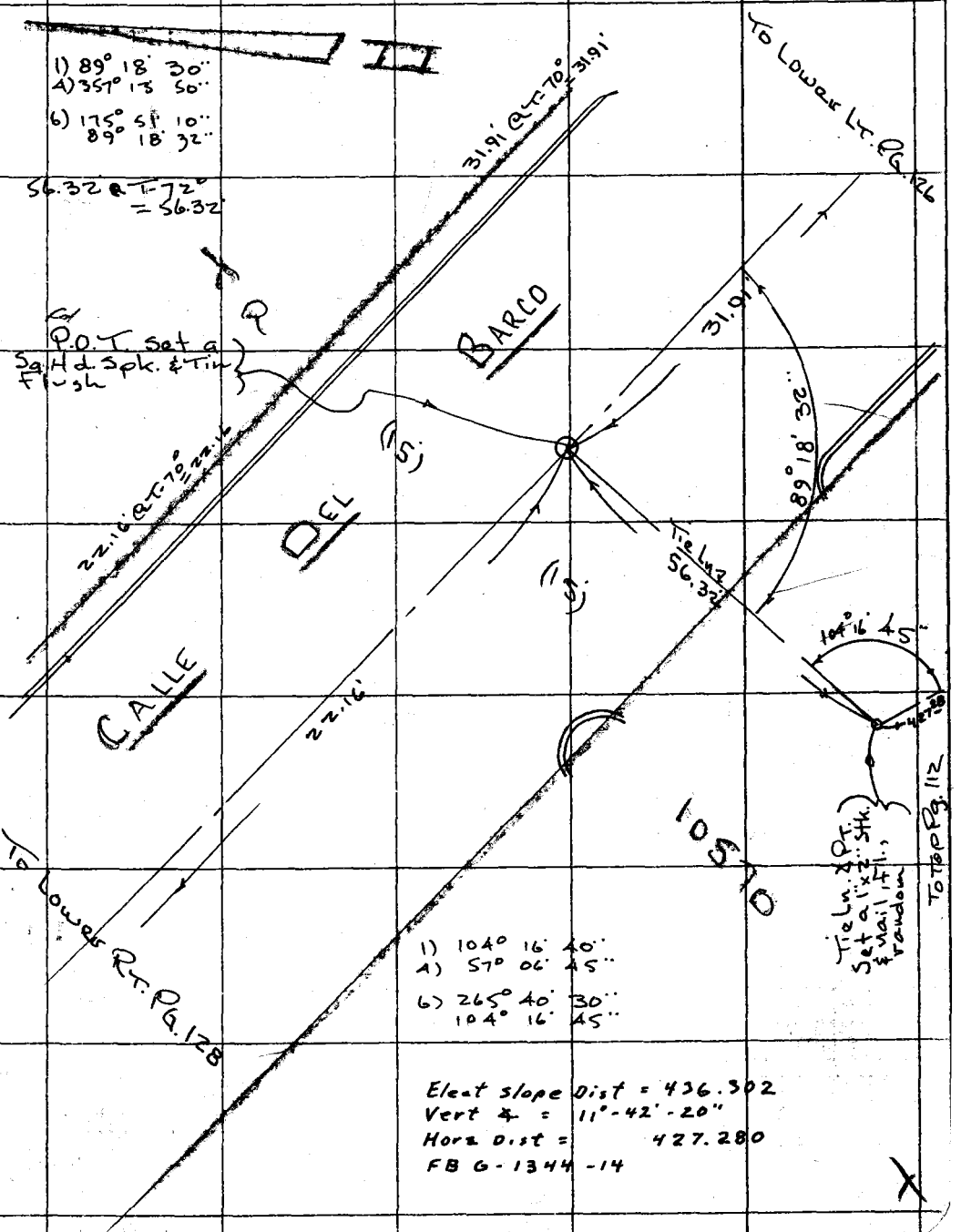

Elect slope Dist = 436.302
Vert ∡ = 11°-42'-20"
Horz Dist = 427.280
FB G-1344-14

Note: Any Additions or Changes on This Sheet Must be Made or Circled in Red Ink With Date and Name of Person Making Change.

Do not extend this side of this line.

PLEASE RETURN TO
COUNTY OF LOS ANGELES
DEPARTMENT OF COUNTY ENGINEER
403 LOS ANGELES COUNTY ENGINEERING BLDG.

76F309S CE#310 3-68

PWFB 1209

579

F. B. ~~2784~~ PG. ~~128~~

1) 141-22-30

4) 205-30-15

6) 128-15-15

141-22-33

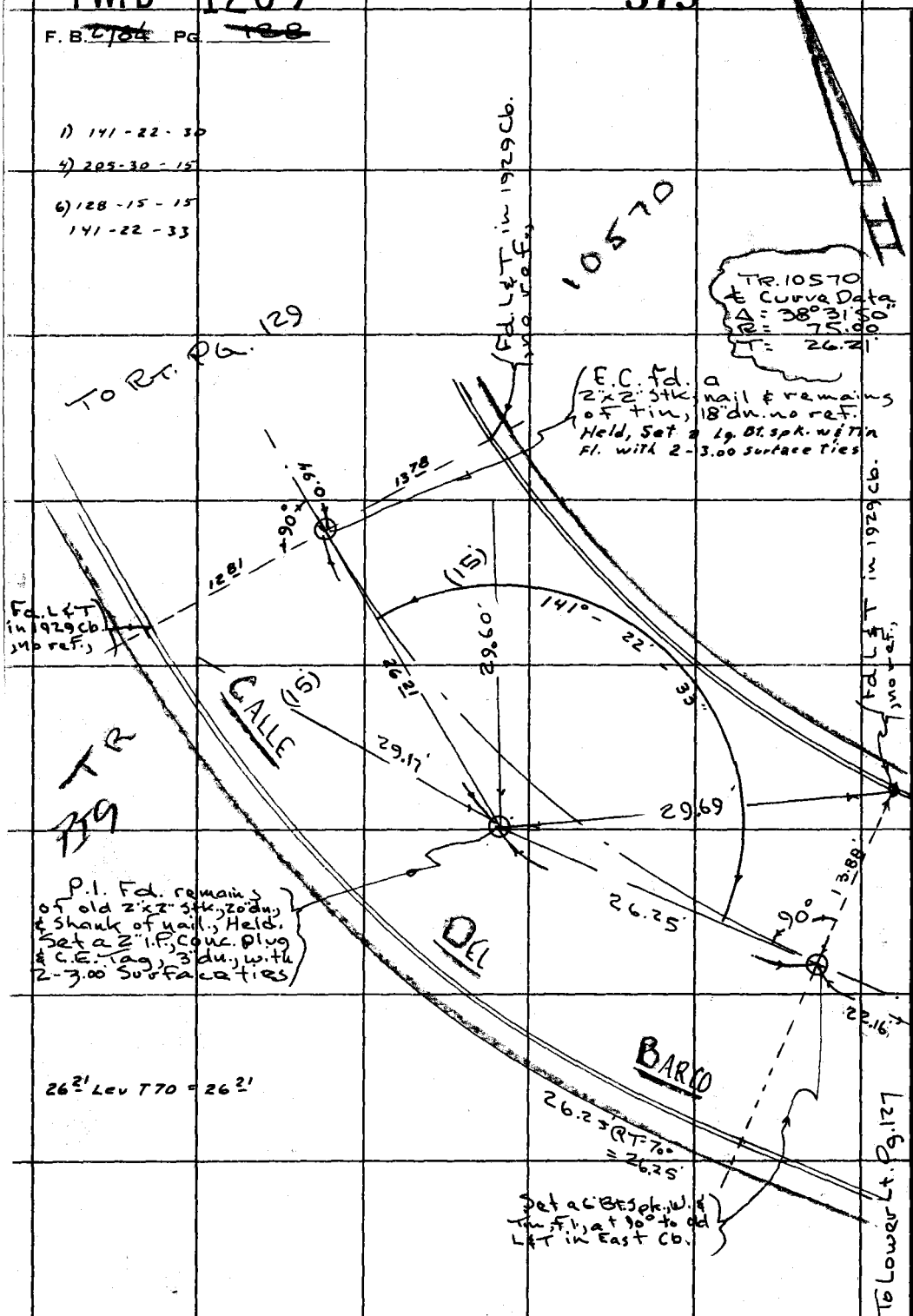

PLEASE RETURN TO
COUNTY OF LOS ANGELES
DEPARTMENT OF COUNTY ENGINEER
403 LOS ANGELES COUNTY ENGINEERING BLDG.

Do not extend this side of this line.

Note: Any Additions or Changes on This Sheet Must be Made or Circled in Red Ink With Date and Name of Person Making Change.

PWFB 1209

580

Notes Ck'd by
Map No.
Office Work
Checked
Date

Survey of Malibu & Suv. Dist. #5
JN 0303.00 Tape 197 Std 84 °F
Surveyed by Tom Mankey
Notes Tom M. Date 5-74
Indexed B. D. BAILEY JAN 10 1975

F. B. 2784 PG.

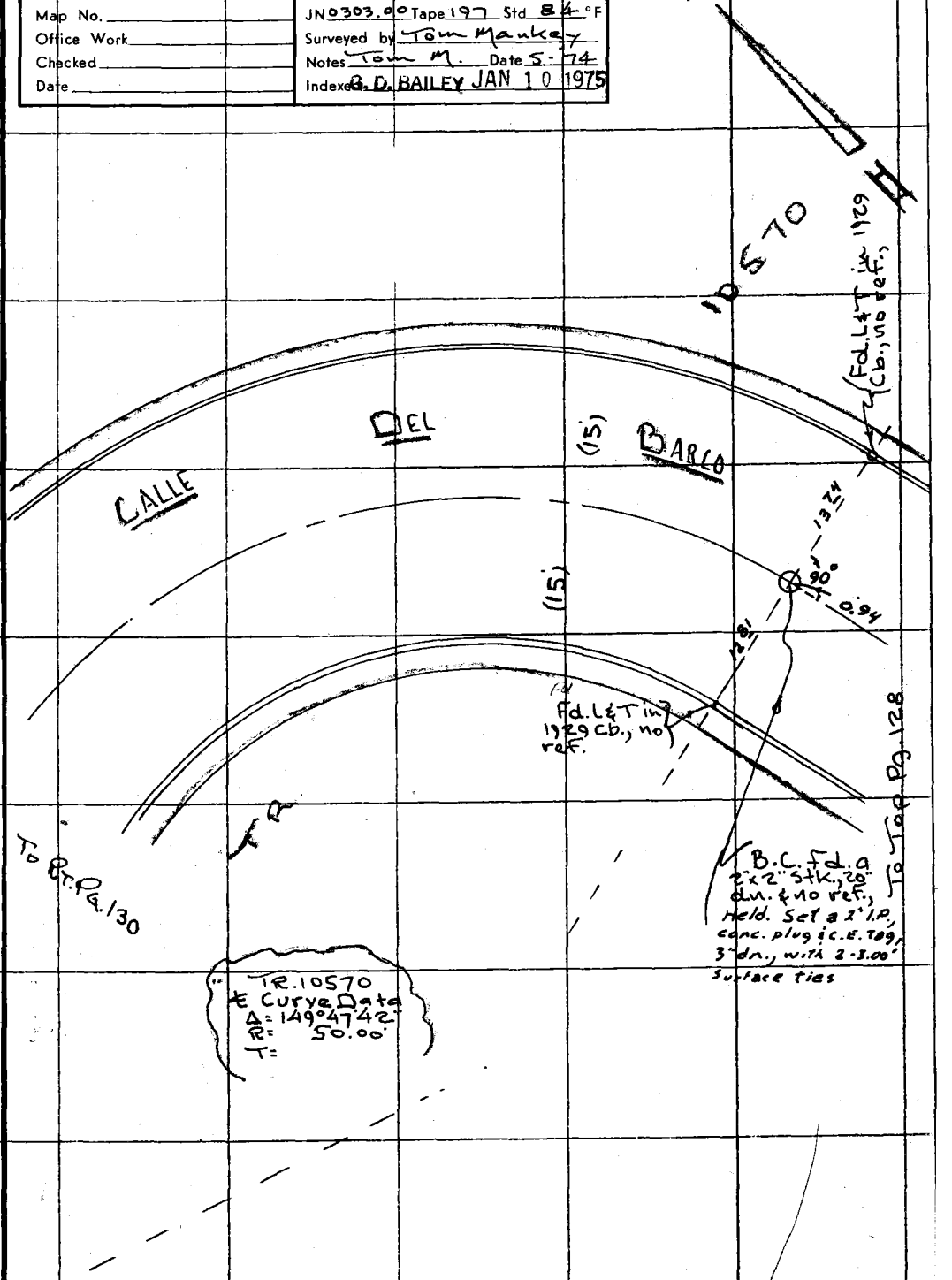

Note: Any Additions or Changes on This Sheet Must be Made or Circled in Red Ink With Date and Name of Person Making Change.

Do not extend this side of this line.

PLEASE RETURN TO
COUNTY OF LOS ANGELES
DEPARTMENT OF COUNTY ENGINEER
403 LOS ANGELES COUNTY ENGINEERING BLDG.

76F309S CE#310 3-68

PWFB 1209

F. B. ~~2184~~ PG. ~~190~~

581

PLEASE RETURN TO
COUNTY OF LOS ANGELES
DEPARTMENT OF COUNTY ENGINEER
403 LOS ANGELES COUNTY ENGINEERING BLDG.

Do not extend this side of this line.

Note: Any Additions or Changes on This Sheet Must be Made or Circled in Red Ink With Date and Name of Person Making Change.

PWFB 1309

254

Notes Ck'd by M. R. NEVAREZ	Survey of MALIBU NIKE SITE
Map No.	JN 0018.68 Tape 164 Std 84 °F
Office Work	Surveyed by R.-C. DALE
Checked	Notes R.-C. DALE Date 5-12-75
Date	Indexed JUN 10 '75 T. M. PALMERI

F. B. ~~2989~~ PG. ~~134~~

LOWER MALIBU NIKE SITE

JN 0018.68

MAY 12 1975

BOUNDRY SURVEY FOR POSSIBLE ACQUISITION OF LOWER MALIBU NIKE SITE

REF

OR 15042-271
PARCEL 1, 2, 4
FB 3809-127-129

PARTY

R.C. DALE
L. JONES
V. HUCKABY
T. MIYAHIRA

Note: Any Additions or Changes on This Sheet Must be Made or Circled in Red Ink With Date and Name of Person Making Change.

Do not extend this side of this line.

PLEASE RETURN TO
COUNTY OF LOS ANGELES
DEPARTMENT OF COUNTY ENGINEER
403 LOS ANGELES COUNTY ENGINEERING BLDG.

76F309S CE#310 3-68

PWFB 1309

F. B. ~~[illegible]~~ PG. ~~132~~

255

INDEX

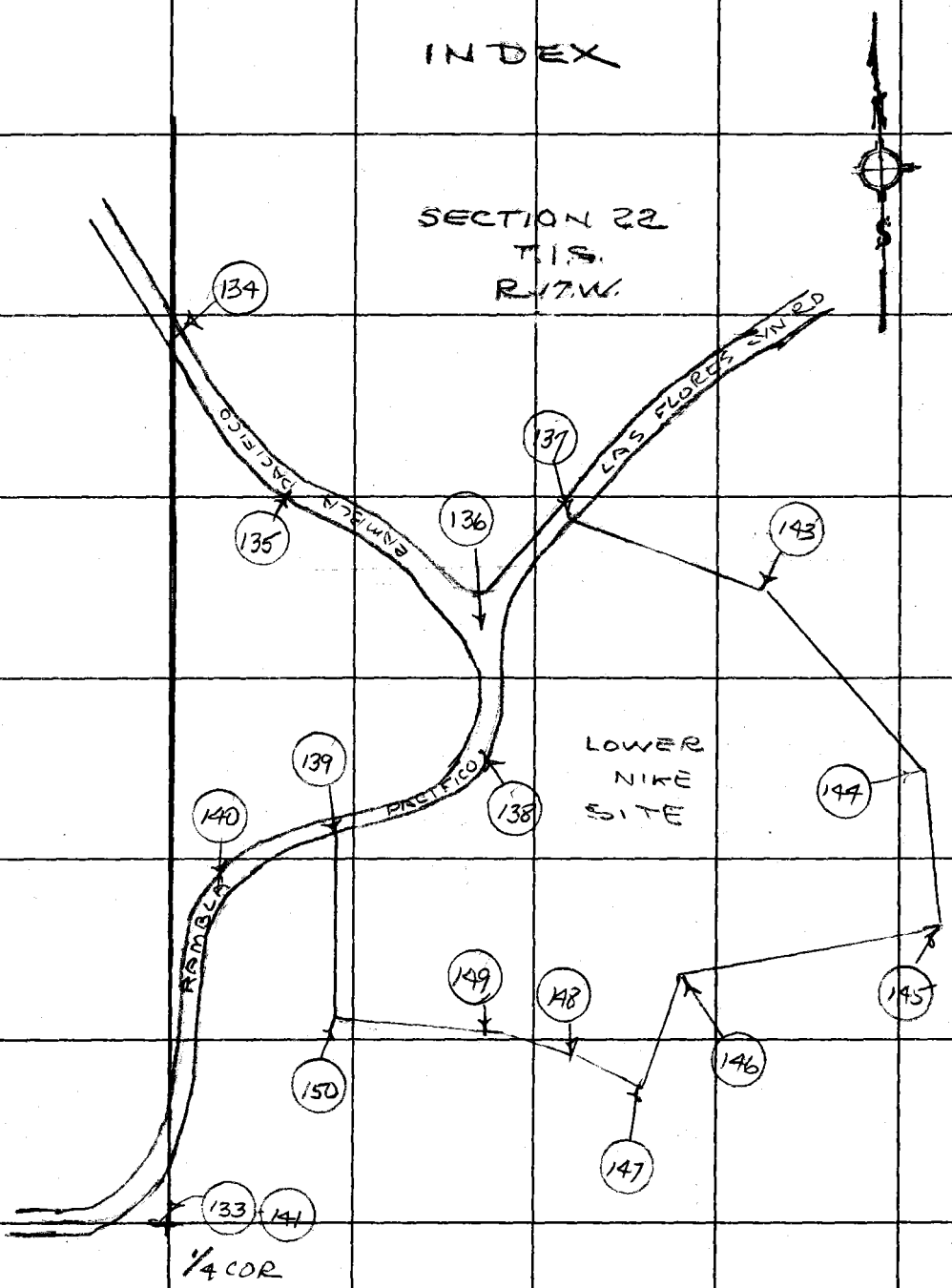

PLEASE RETURN TO
COUNTY OF LOS ANGELES
DEPARTMENT OF COUNTY ENGINEER
403 LOS ANGELES COUNTY ENGINEERING BLDG.

Note: Any Additions or Changes on This Sheet Must be Made or Circled in Red Ink With Date and Name of Person Making Change.

Do not extend this side of this line.

PWFB 1309 256 257

Notes Ck'd by M. R. NEVAREZ	Survey of MALIBU NIKE SITE
Map No.	JN 0018.68 Tape 164 Std 84 °F
Office Work	Surveyed by R. C. DALE
Checked	Notes R. C. DALE Date 5-21-75
Date	Indexed JUN 1 0 '75 T. M. PALMERI

F. B. 2784 PG. 133

WS 129-077 B-2

CONT BOT PG #134

ELECTRONIC MEASUREMENT

1047.410 @ 6° 20'18" = 1041.008

1487.190 @ 10° 06'37" = ~~1467.096~~ 1464.096 mrn

BARBER POLE CLAMP = +0.300

~~1467.396~~ 1464.396 mrn

1464.396

1041.008

1/4 SEC. LINE

1/4 COR. FD STD 2" BRASS CAP PRECAST MON. UP 8" ON SIDEHILL PER FB 3809-126

COUNTY SURVEYOR'S MONUMENT 1/4 COR. SEC 22 SEC 27 T.1S. R.17W.

40 ADJ. 80

1) 89-22-50

4) 357-31-15

6) 176-17-00

89° 22' 50"

89°

SECTION LINE

405.93

RAMBLA PACIFICO

239.97 @ 8°57 T = 60' = 237.01

239.84 @ 8°45 T = 60' = 237.01 = 237.01

169.02 @ 1°36 T = 60' = 168.92

169.05 @ 1°56 T = 60' = 168.92 = 168.92

405.93

LAS FLORES G5A FD A STD 4" BRASS DISK SET IN CONC PER FB 3809-127 FB 2458-63 FB 2944-209

5.17

.03

FD 1" I.P. CONC PLUG & LACO ENG TAG FLUSH NO RECORD

WS 89 A-4

SURVEY CONTROL SYSTEM LA COUNTY LAS FLORES G5A 1963 RE 5869

Note: Any Additions or Changes on This Sheet Must be Made or Circled in Red Ink With Date and Name of Person Making Change.

Do not extend this side of this line.

PLEASE RETURN TO COUNTY OF LOS ANGELES DEPARTMENT OF COUNTY ENGINEER 403 LOS ANGELES COUNTY ENGINEERING BLDG.

76F309S CE#310 3-68

PWFB 1309

F. B. ~~2784~~ PG. ~~134~~

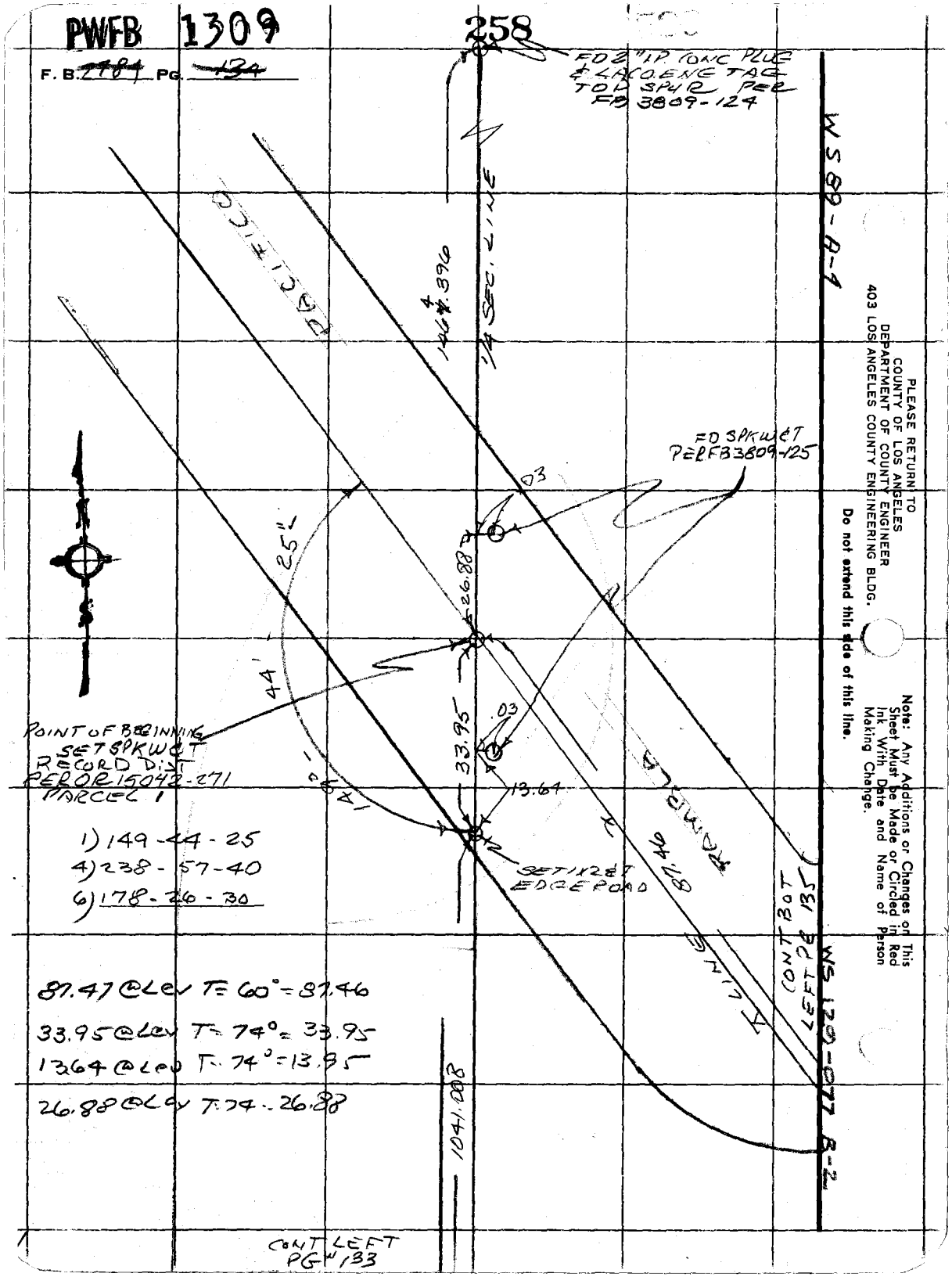

PLEASE RETURN TO
COUNTY OF LOS ANGELES
DEPARTMENT OF COUNTY ENGINEER
403 LOS ANGELES COUNTY ENGINEERING BLDG.

Do not extend this side of this line.

Note: Any Additions or Changes on This Sheet Must be Made or Circled in Red Ink With Date and Name of Person Making Change.

PWFB 1309

259

Notes Ck'd by M. R. NEVAREZ	Survey of MALIBU NIKE SITE
Map No.	JN 0018.68 Tape 164 Std 84 °F
Office Work	Surveyed by R. C. DALE
Checked	Notes R. C. DALE Date 5-21-75
Date	Indexed JUN 10 '75 T. M. PALMER

F. B. 2484 PG. 125

WS 129-077 B-2

246.72 @ 3°48' T=60° = 246.14
246.66 @ 3°34' T=60° = 246.14

CONT BOT LEFT PE 136

POINT "A"
PER OR 15042-271
NOT SET

LINE

PACIFICO

1) 150-42-20
4) 242-49-20
6) 184-14-00
150-42-20"

20"

42'

150°

126.44 E

246.14

RAMBLA

CONT BOT RIGHT PE 134

LINE 87.46

PI

SET SPK W/ET
REC. ∡ & DIST
PER OR 15042-271
PARCEL 1

CURVE DATA
Δ 29-17-40
R 250'
T 65.34
PER OR 15042-271
PARCEL 1

Note: Any Additions or Changes on This Sheet Must be Made or Circled in Red Ink With Date and Name of Person Making Change.

Do not extend this side of this line.

PLEASE RETURN TO
COUNTY OF LOS ANGELES
DEPARTMENT OF COUNTY ENGINEER
403 LOS ANGELES COUNTY ENGINEERING BLDG.

76F309S CE#310 3-68

PWFB 1309 260

F. B. ~~2784~~ PG. ~~136~~

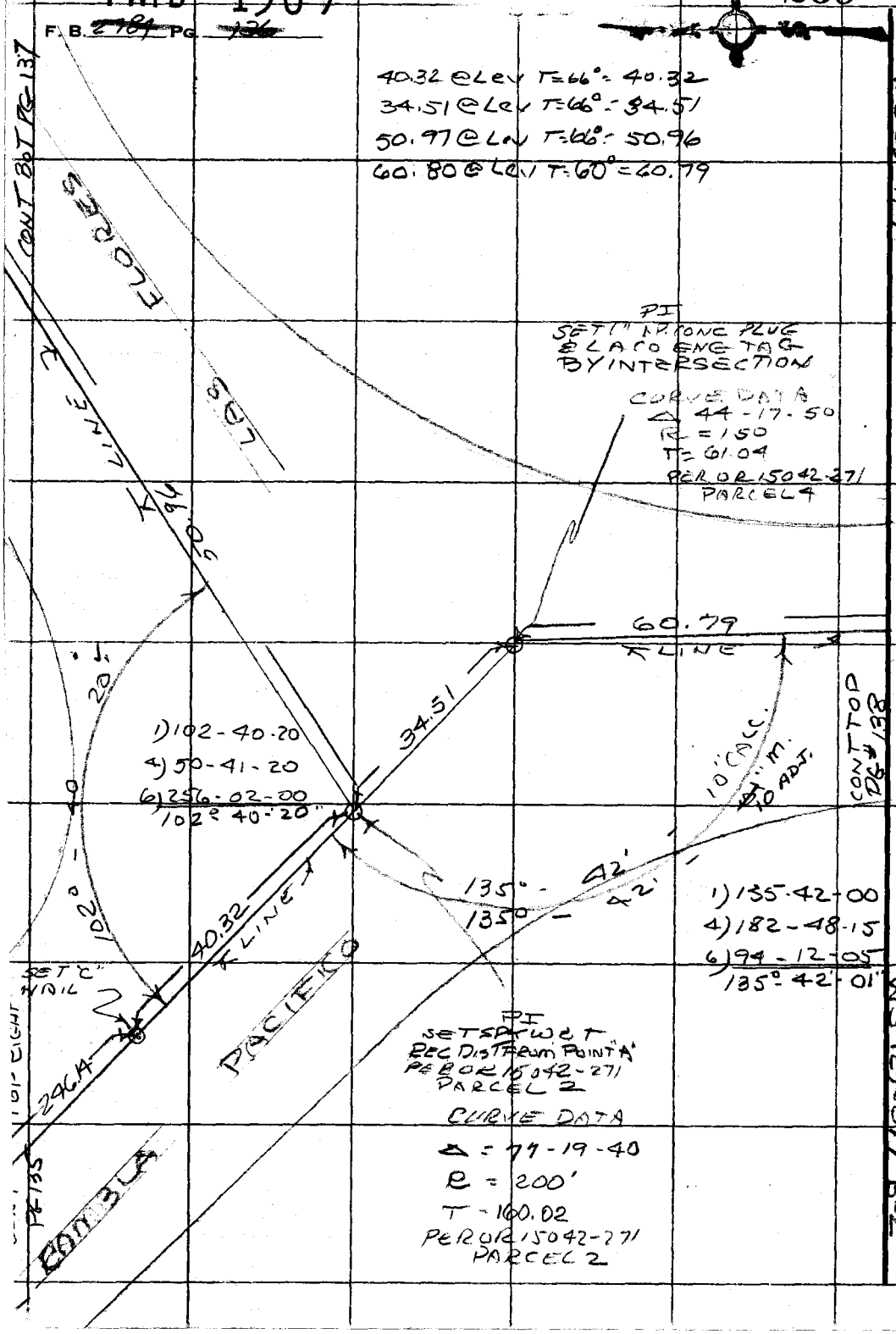

PLEASE RETURN TO
COUNTY OF LOS ANGELES
DEPARTMENT OF COUNTY ENGINEER
403 LOS ANGELES COUNTY ENGINEERING BLDG.

Do not extend this side of this line.

Note: Any Additions or Changes on This Sheet Must be Made or Circled in Red Ink With Date and Name of Person Making Change.

PWFB 1309

261

Notes Ck'd by M. R. NEVAREZ	Survey of MALIBU NIKE SITE
Map No.	JN 0018.68 Tape 164 Std 84 °F
Office Work	Surveyed by R. C. DALE
Checked	Notes R. C. DALE Date 5-21-75
Date	Indexed JUN 10 75 T. M. PALMERI

F. B. ~~2784~~ Pg. ~~131~~

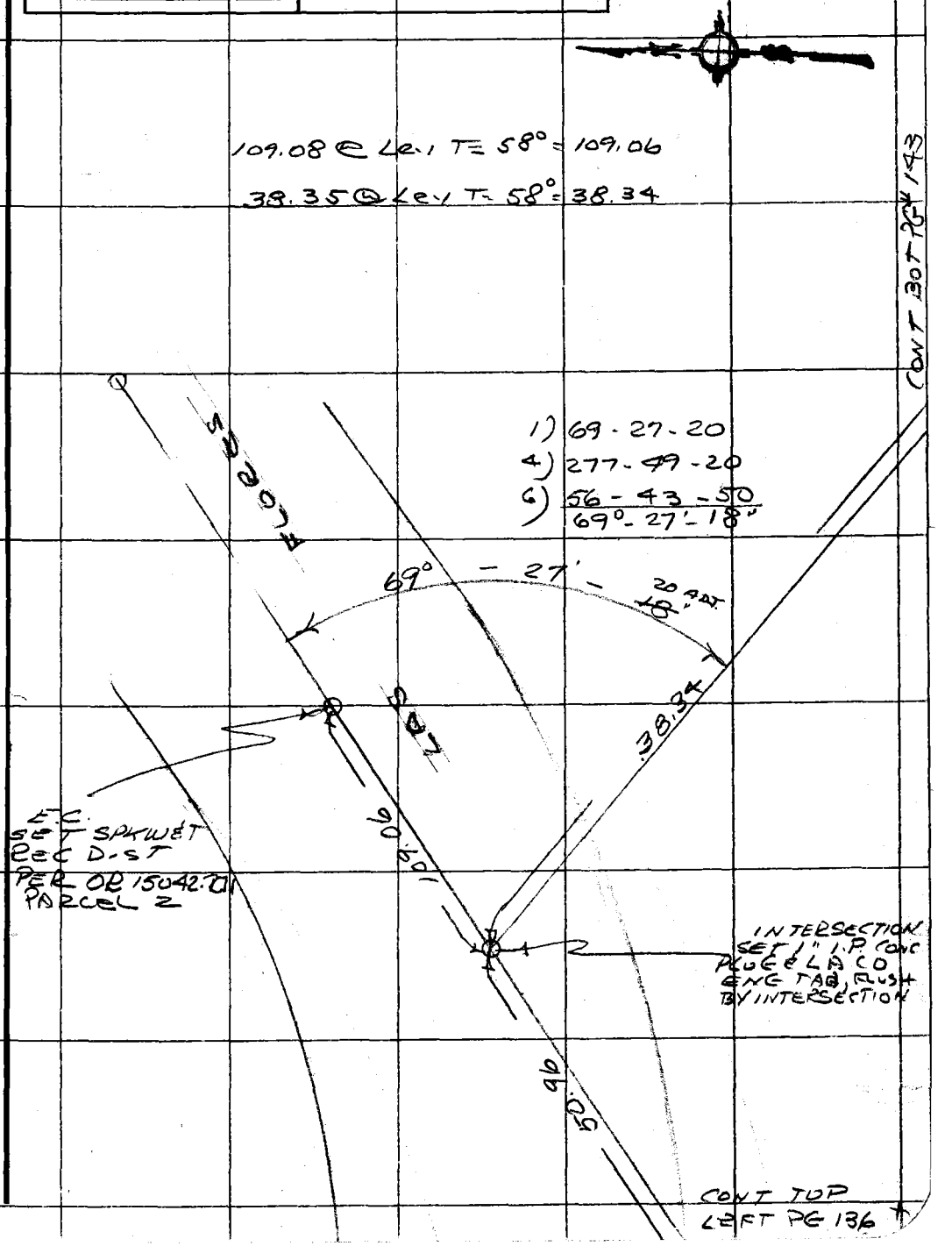

Note: Any Additions or Changes on This Sheet Must be Made or Circled in Red Ink With Date and Name of Person Making Change.

Do not extend this side of this line.

PLEASE RETURN TO
COUNTY OF LOS ANGELES
DEPARTMENT OF COUNTY ENGINEER
403 LOS ANGELES COUNTY ENGINEERING BLDG.

76F309S CE#310 3-68

PWFB 1309

F. B. ~~2784~~ PG. ~~138~~

CONT RIGHT PG# 136

262, 263

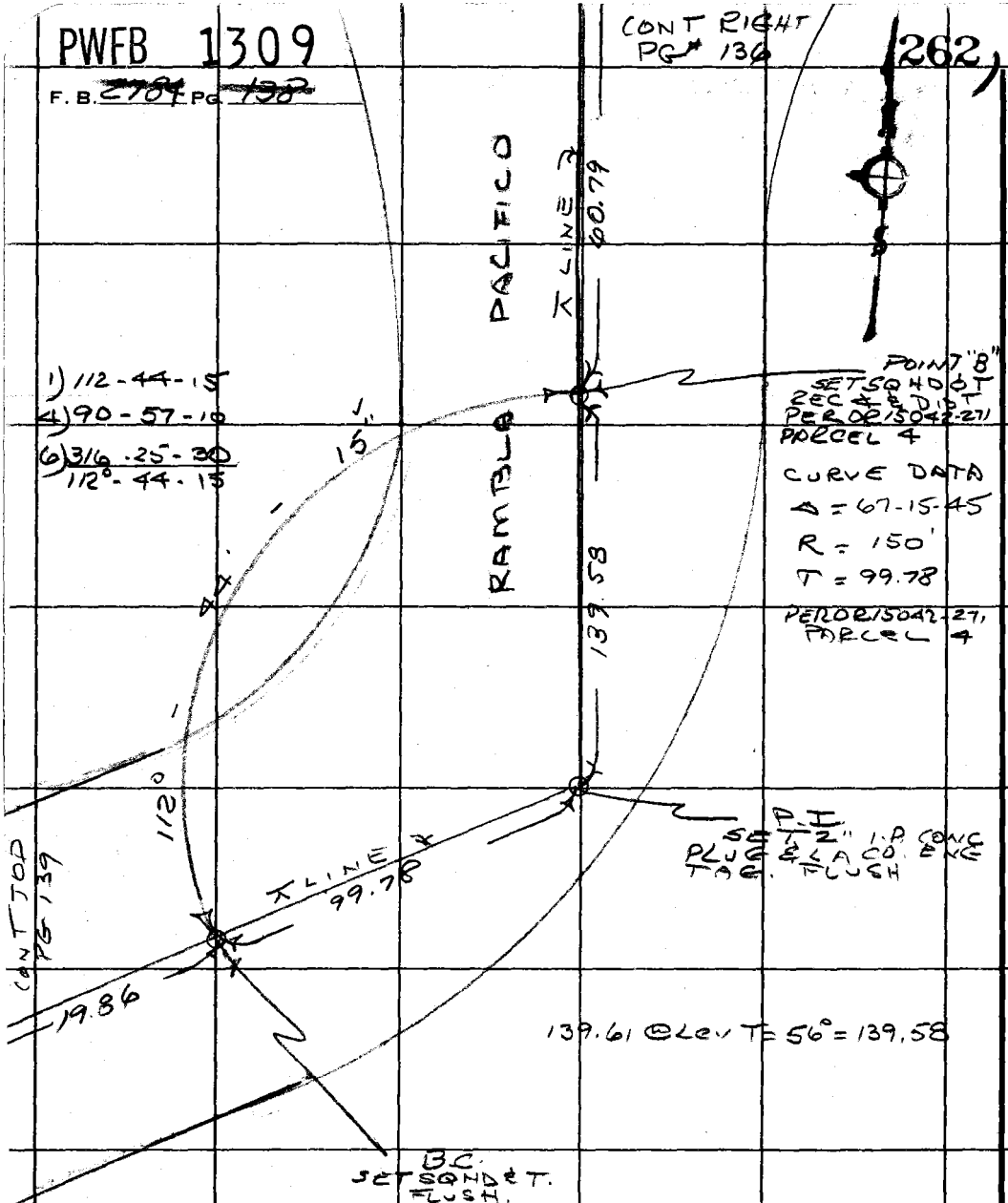

99.58 @ 10°43' T = 54° = 97.82
99.70 @ 11°06' T = 54° = 97.82
AVG = 97.82
1.96 @ Lev T = 54° = 1.96
99.78

19.86 @ Lev T = 66° = 19.86

PLEASE RETURN TO
COUNTY OF LOS ANGELES
DEPARTMENT OF COUNTY ENGINEER
403 LOS ANGELES COUNTY ENGINEERING BLDG.

Do not extend this side of this line.

Note: Any Additions or Changes on This Sheet Must be Made or Circled in Red Ink With Date and Name of Person Making Change.

PWFB 1309

264

Notes Ck'd by M. R. NEVAREZ	Survey of MALIBU NIKE SITE
Map No.	JN001868 Tape 164 Std 84 °F
Office Work	Surveyed by R. C. DALE
Checked	Notes R. C. DALE Date 5-2-75
Date	Indexed 1 0 75 T. M. PALMER

F. B. ~~2784~~ Pg. ~~179~~

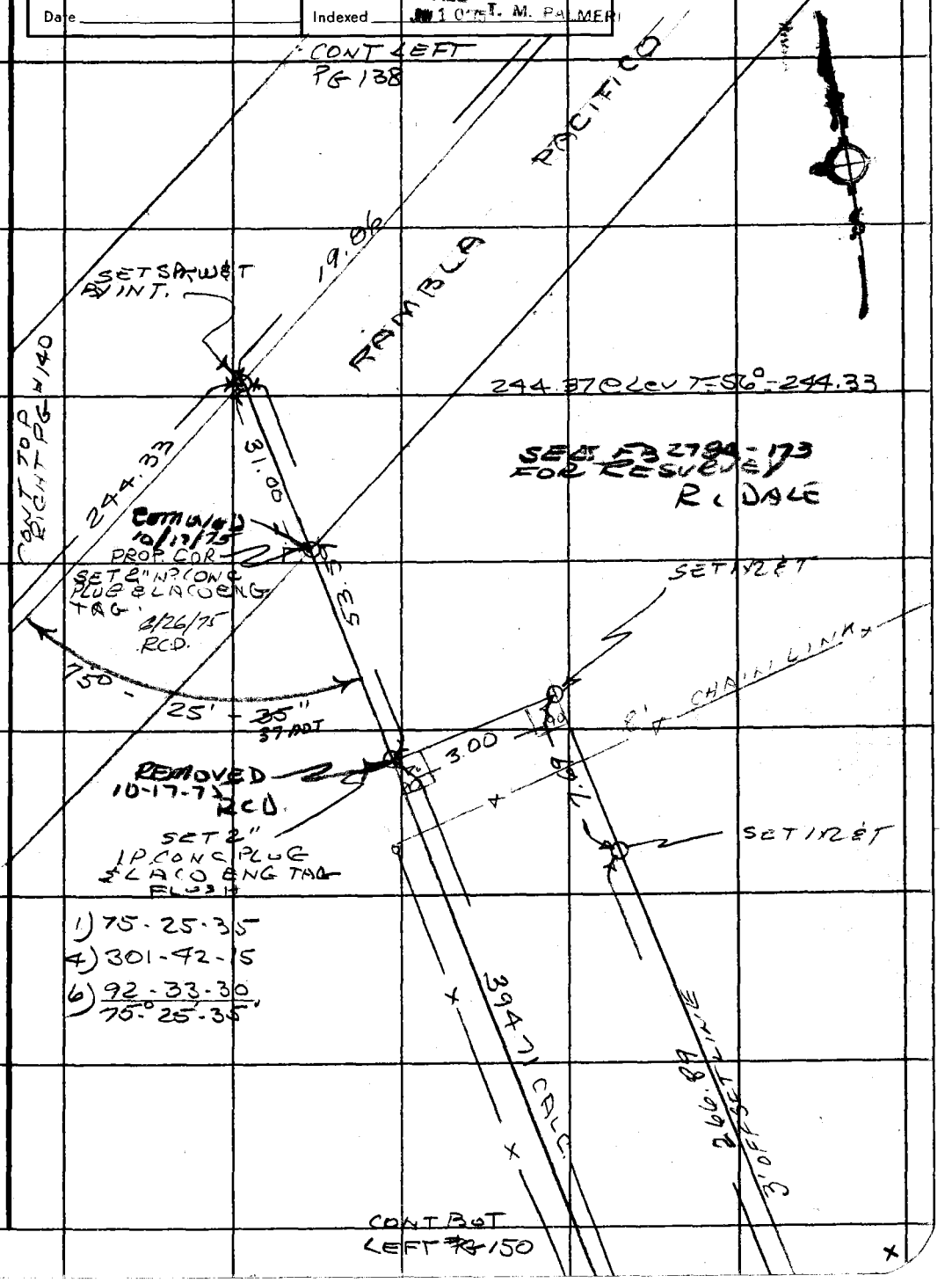

Note: Any Additions or Changes on This Sheet Must be Made or Circled in Red Ink With Date and Name of Person Making Change.

Do not extend this side of this line.

PLEASE RETURN TO
COUNTY OF LOS ANGELES
DEPARTMENT OF COUNTY ENGINEER
403 LOS ANGELES COUNTY ENGINEERING BLDG.

76F309S CE#310 3-68

PWFB 1309

F. B. 2984 Pg. 140

265

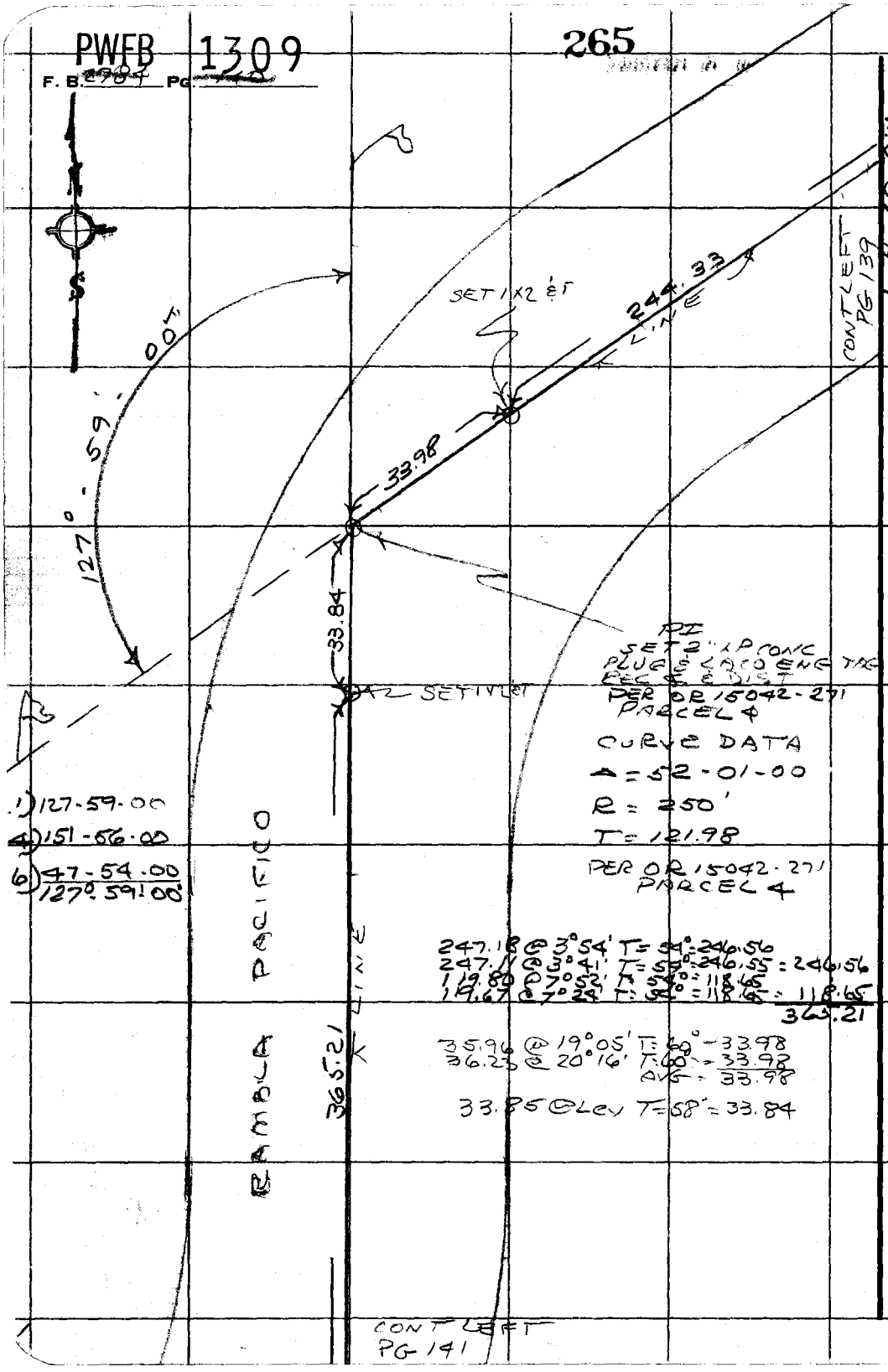

PLEASE RETURN TO
COUNTY OF LOS ANGELES
DEPARTMENT OF COUNTY ENGINEER
403 LOS ANGELES COUNTY ENGINEERING BLDG.

Do not extend this side of this line.

Note: Any Additions or Changes on This Sheet Must be Made or Circled in Red Ink With Date and Name of Person Making Change.

PWFB 1309

266 / 267

Notes Ck'd by M. R. NEVAREZ	Survey of RAMBLA PACIFICO
Map No.	JN 0018.68 Tape 164 Std 84 °F
Office Work	Surveyed by R. C. DALE
Checked	Notes R. C. DALE Date 5-21-75
Date	Indexed T. M. PALMER

F. B. 2784 PG. 141

WS 129-077B-2

Note: Any Additions or Changes on This Sheet Must be Made or Circled in Red Ink With Date and Name of Person Making Change.

Do not extend this side of this line.

PLEASE RETURN TO
COUNTY OF LOS ANGELES
DEPARTMENT OF COUNTY ENGINEER
403 LOS ANGELES COUNTY ENGINEERING BLDG.

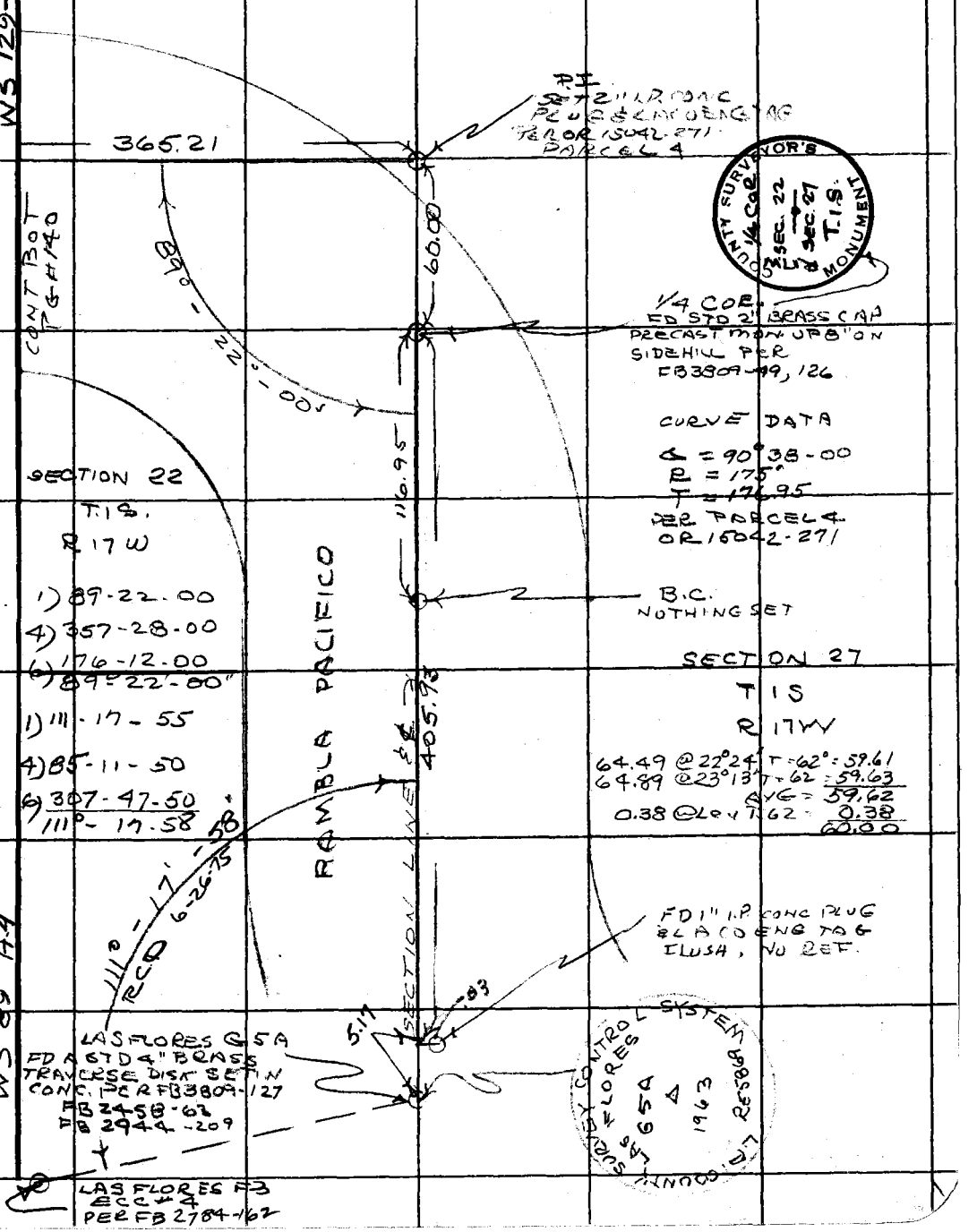

76F309S CE#310 3-68

F. B. 2704 PG. 42

PLEASE RETURN TO
COUNTY OF LOS ANGELES
DEPARTMENT OF COUNTY ENGINEER
403 LOS ANGELES COUNTY ENGINEERING BLDG.

Do not extend this side of this line.

Note: Any Additions or Changes on This Sheet Must be Made or Circled in Red Ink With Date and Name of Person Making Change.

PWFB 1309

268 / 269

Notes Ck'd by M. R. NEVAREZ	Survey of MALIBU NIKE SITE
Map No.	JN 0018.68 Tape 164 Std. 84 °F
Office Work	Surveyed by R. C. DALE
Checked	Notes R. C. DALE Date 5-13-75
Date	Indexed JUN 1 0 '75 T. M. PALMERI

F. B. ~~[illegible]~~ PG. ~~[illegible]~~
CONT BOT
PG #144

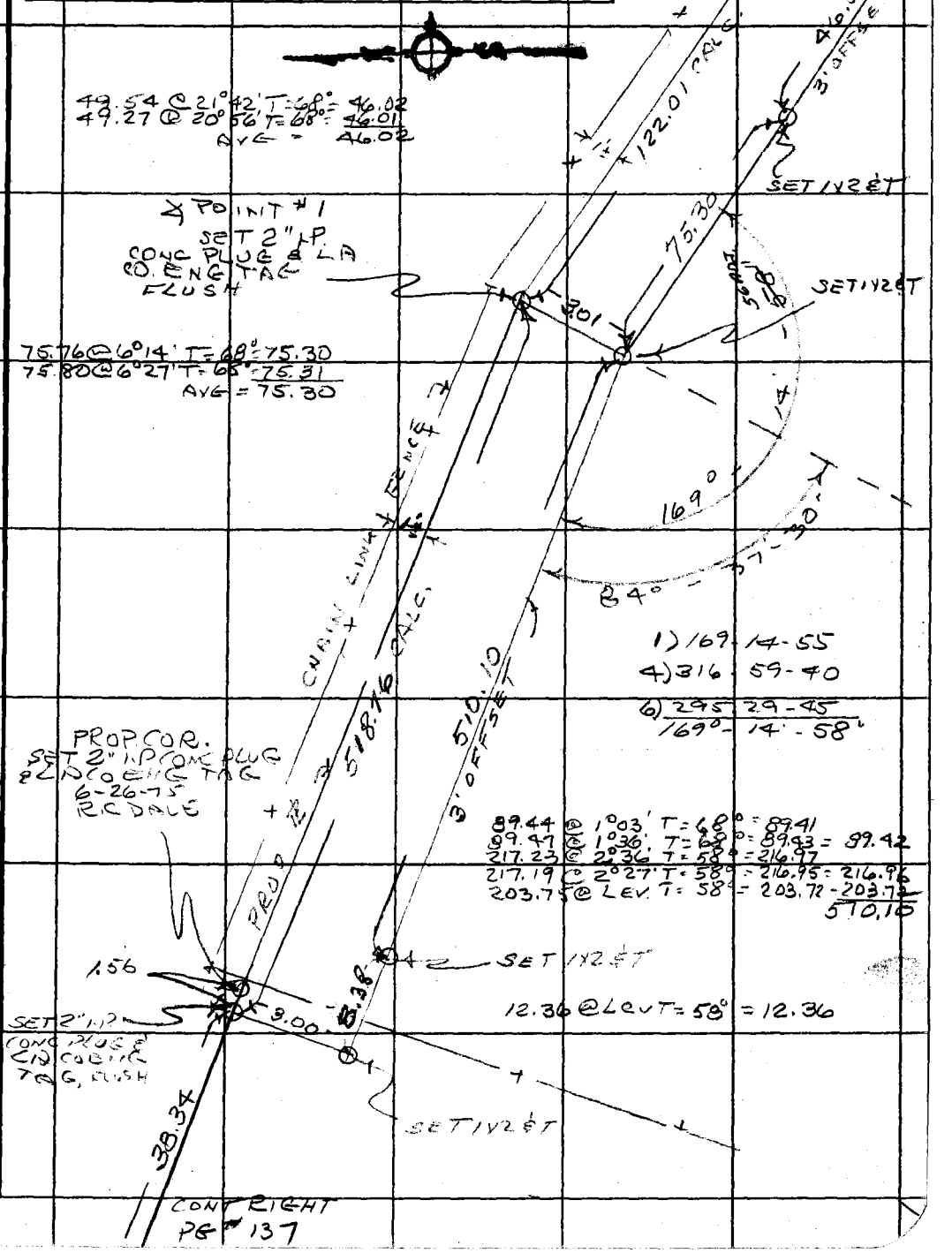

Note: Any Additions or Changes on This Sheet Must be Made or Circled in Red Ink With Date and Name of Person Making Change.

Do not extend this side of this line.

PLEASE RETURN TO
COUNTY OF LOS ANGELES
DEPARTMENT OF COUNTY ENGINEER
403 LOS ANGELES COUNTY ENGINEERING BLDG.

W.S. 89 A-4

76F309S CE#310 3-68

PWFB 1309

F. B. 2789 Pg. 144

270 / 271

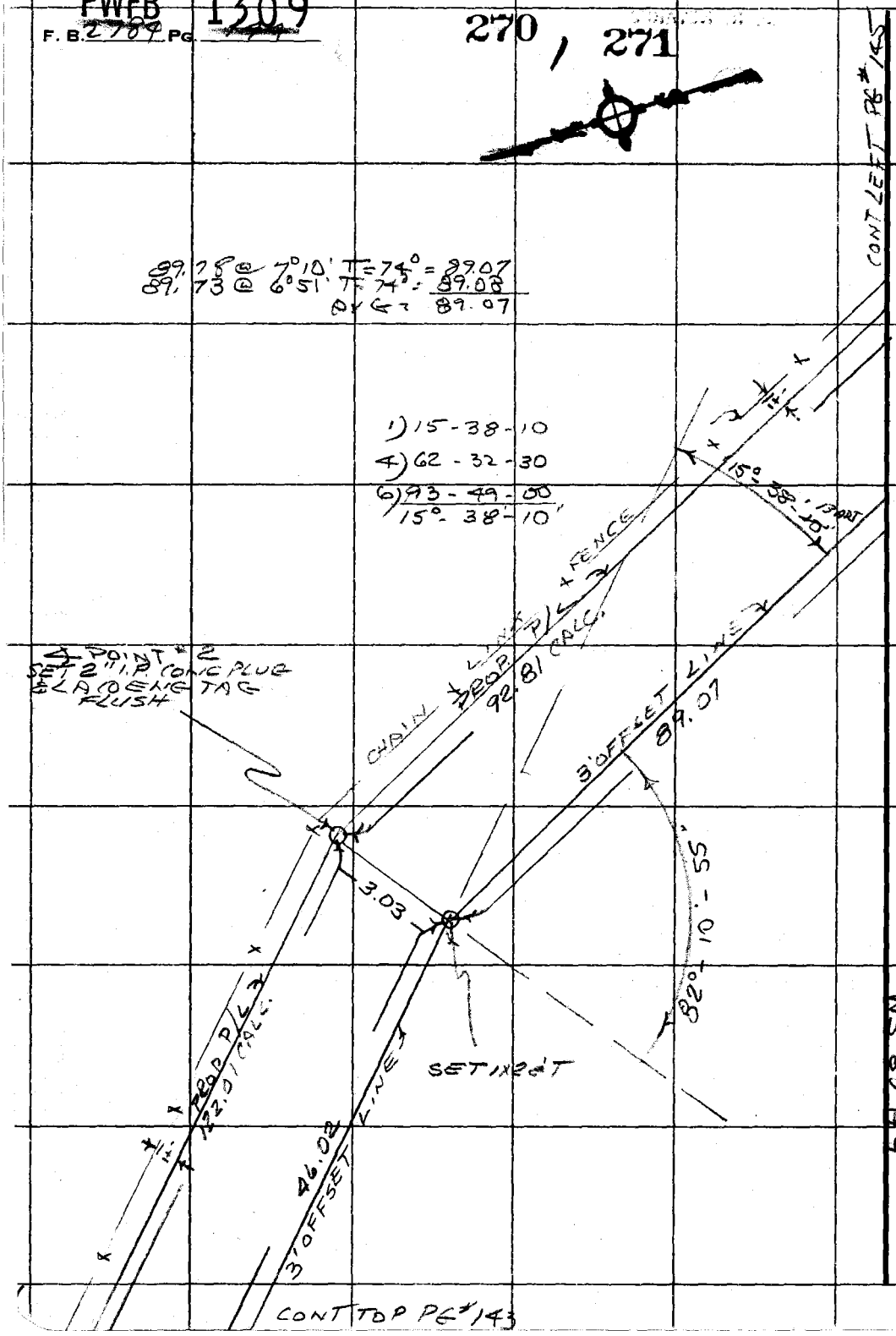

PLEASE RETURN TO
COUNTY OF LOS ANGELES
DEPARTMENT OF COUNTY ENGINEER
403 LOS ANGELES COUNTY ENGINEERING BLDG.

Do not extend this side of this line.

Note: Any Additions or Changes on This Sheet Must be Made or Circled in Red Ink With Date and Name of Person Making Change.

PWFB 1309

272

Notes Ck'd by M. R. NEVAREZ
Map No.
Office Work
Checked
Date

Survey of MALIBU NIKE SITE
JN008.68 Tape 164 Std. 84 °F
Surveyed by R. C. DALE
Notes R. C. DALE Date 5-13-75
Indexed JUN 10 '75 T. M. PALMER

F. B. ~~[illegible]~~ PG. ~~[illegible]~~

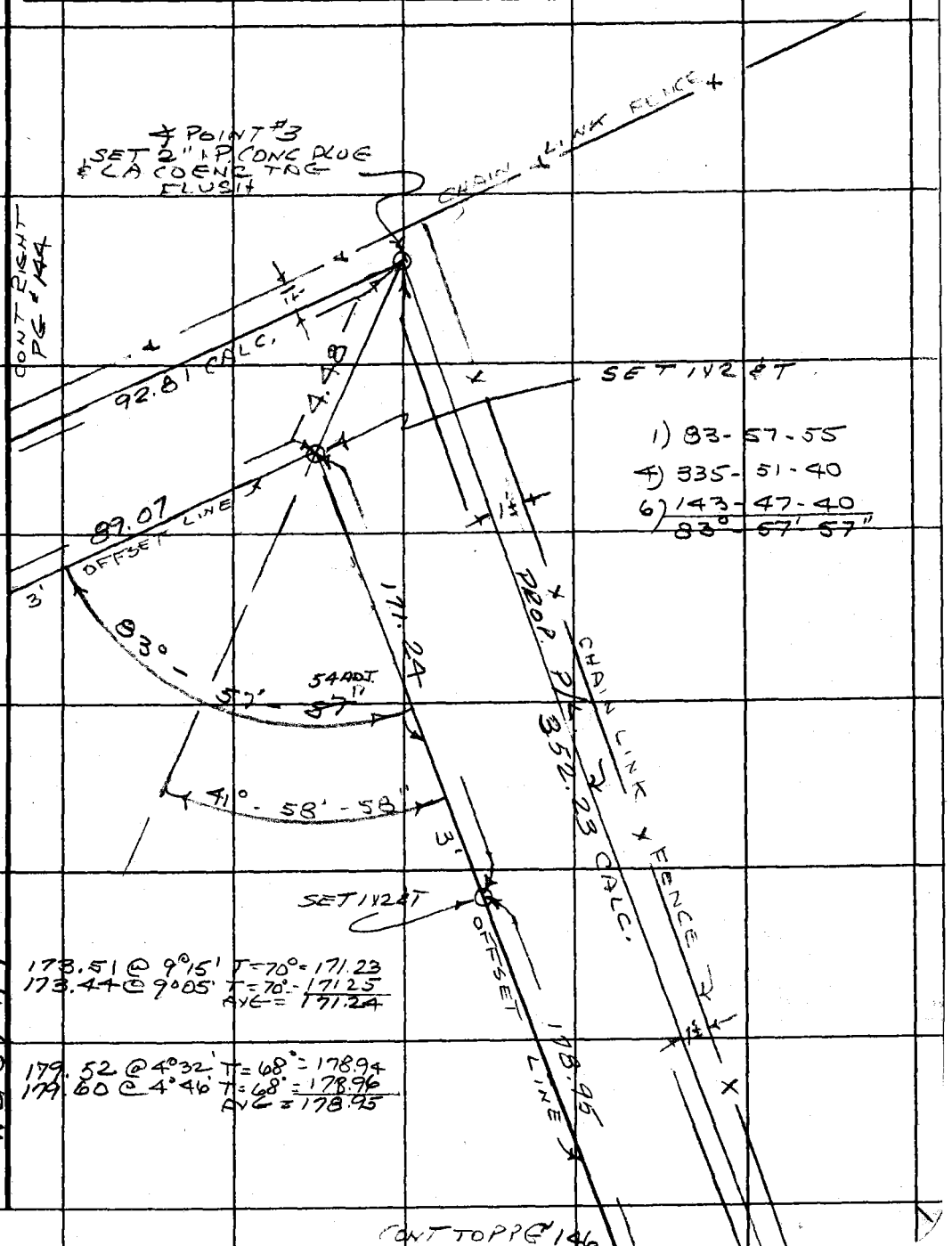

Note: Any Additions or Changes on This Sheet Must be Made or Circled in Red Ink With Date and Name of Person Making Change.

PLEASE RETURN TO
COUNTY OF LOS ANGELES
DEPARTMENT OF COUNTY ENGINEER
403 LOS ANGELES COUNTY ENGINEERING BLDG.

Do not extend this side of this line.

26F309S CE#310 3-68

PWFB 1309

273

F. B. 2784 PG. 146

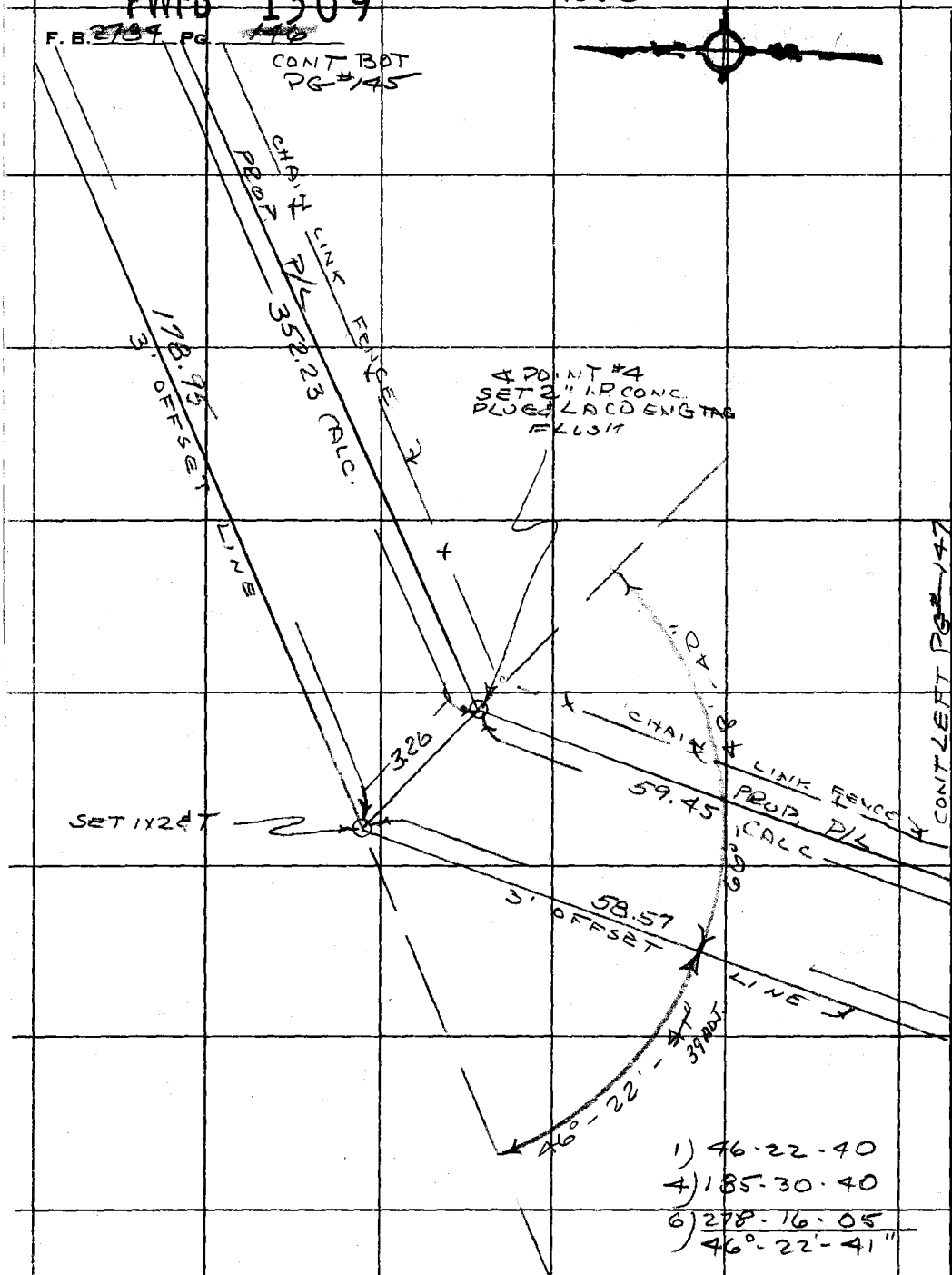

1) 46-22-40
4) 185-30-40
6) 278-16-05
46°-22'-41"

58.58 @ LEV T = 58° = 58.57

WS 89 A4

PLEASE RETURN TO
COUNTY OF LOS ANGELES
DEPARTMENT OF COUNTY ENGINEER
403 LOS ANGELES COUNTY ENGINEERING BLDG.

Do not extend this side of this line.

Note: Any Additions or Changes on This Sheet Must be Made or Circled in Red Ink With Date and Name of Person Making Change.

PWFB 1309

274

Notes Ck'd by M. R. NEVAREZ	Survey of MALIBU NIKE SITE	F. B. ~~[illegible]~~ PG. ~~147~~
Map No.	JN 00'8.68 Tape 164 Std 84 °F	
Office Work	Surveyed by R. G. WALE	
Checked	Notes R. C. DALE Date 5-14-75	
Date	Indexed JUN 1 T. M. PALMER	

Note: Any Additions or Changes on This Sheet Must be Made or Circled in Red Ink With Date and Name of Person Making Change.

Do not extend this side of this line.

PLEASE RETURN TO
COUNTY OF LOS ANGELES
DEPARTMENT OF COUNTY ENGINEER
403 LOS ANGELES COUNTY ENGINEERING BLDG.

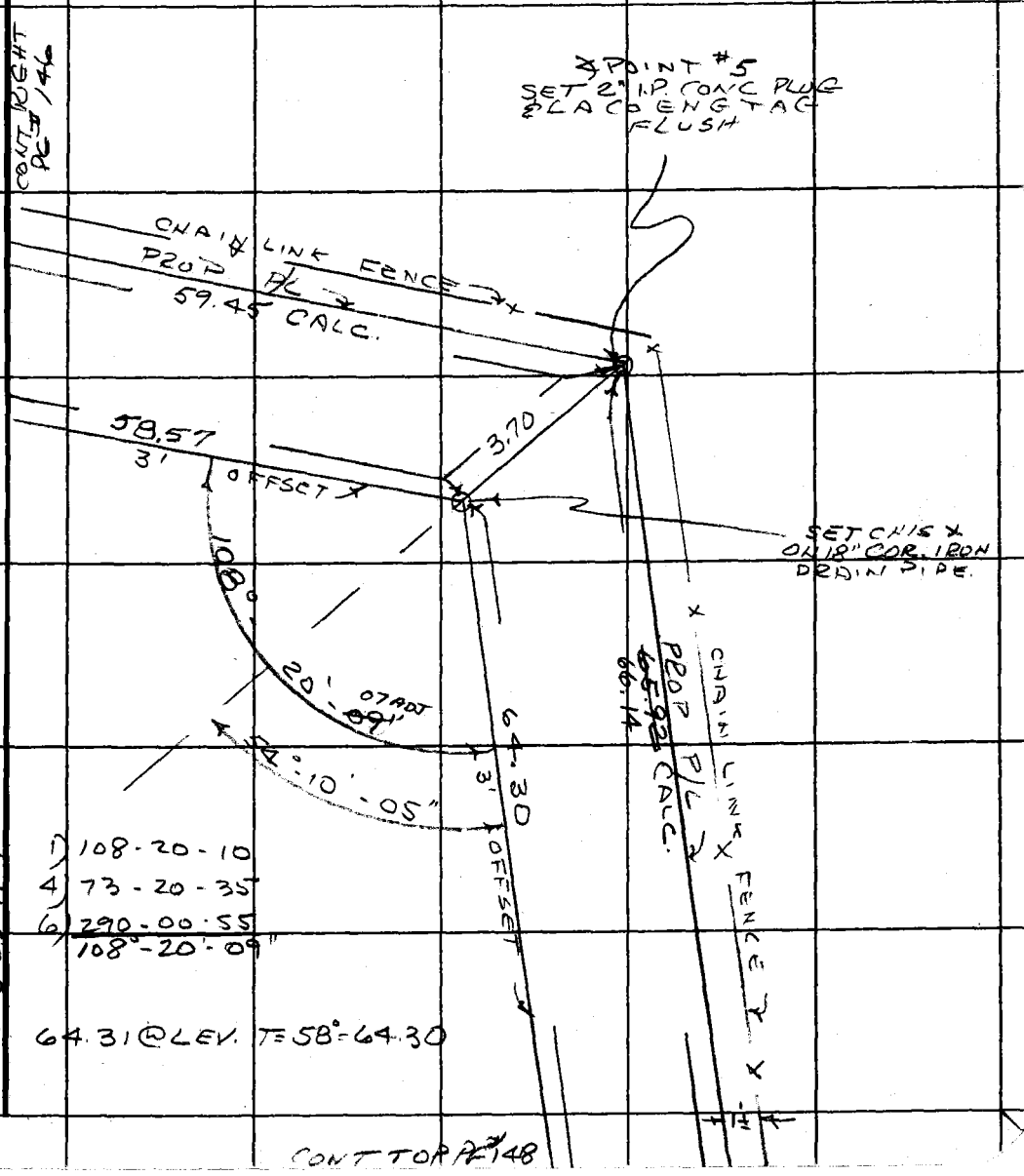

76F309S CE#310 3-68

PWFB 1309

F. B. ~~2784~~ PG. ~~748~~

CONT BOT PG #147

275

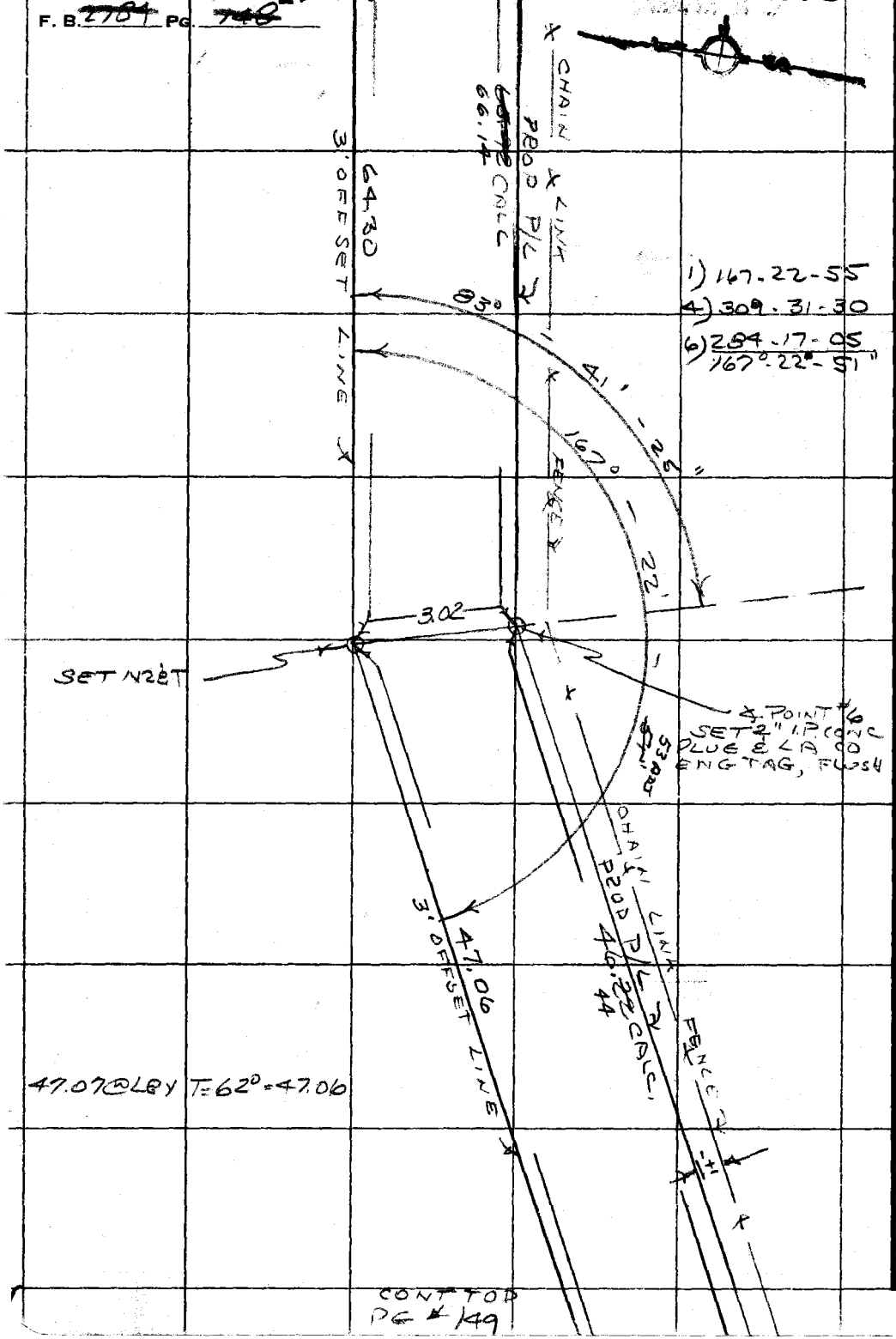

CONT TOP PG #149

PLEASE RETURN TO
COUNTY OF LOS ANGELES
DEPARTMENT OF COUNTY ENGINEER
403 LOS ANGELES COUNTY ENGINEERING BLDG.

Do not extend this side of this line.

Note: Any Additions or Changes on This Sheet Must be Made or Circled in Red Ink With Date and Name of Person Making Change.

WS 89-A4

PWFB 1309

276

Notes Ck'd by M. R. NEVAREZ	Survey of MALIBU NIKE SITE
Map No.	JN0018.68 Tape 164 Std 84 °F
Office Work	Surveyed by R. C. DALE
Checked	Notes R. C. DALE Date 5-14-75
Date	Indexed JUN 1 0 75

F. B. [illegible] PG. [illegible]

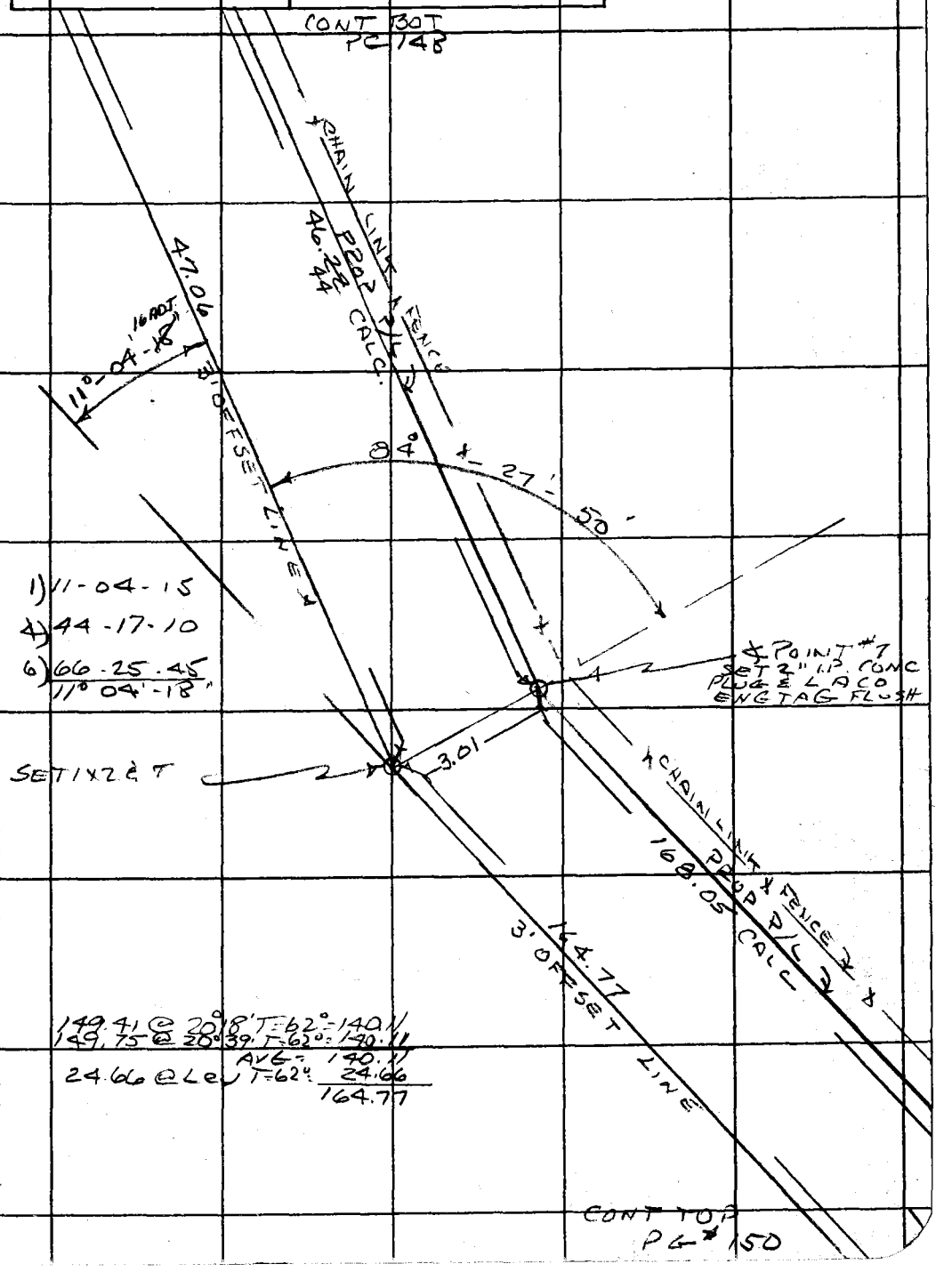

Note: Any Additions or Changes on This Sheet Must be Made or Circled in Red Ink With Date and Name of Person Making Change.

Do not extend this side of this line.

PLEASE RETURN TO
COUNTY OF LOS ANGELES
DEPARTMENT OF COUNTY ENGINEER
403 LOS ANGELES COUNTY ENGINEERING BLDG.

WS 89 A-4

76F309S CE#310 3-68

PWFB 1309

F. B. ~~2984~~ Pg. ~~150~~

277

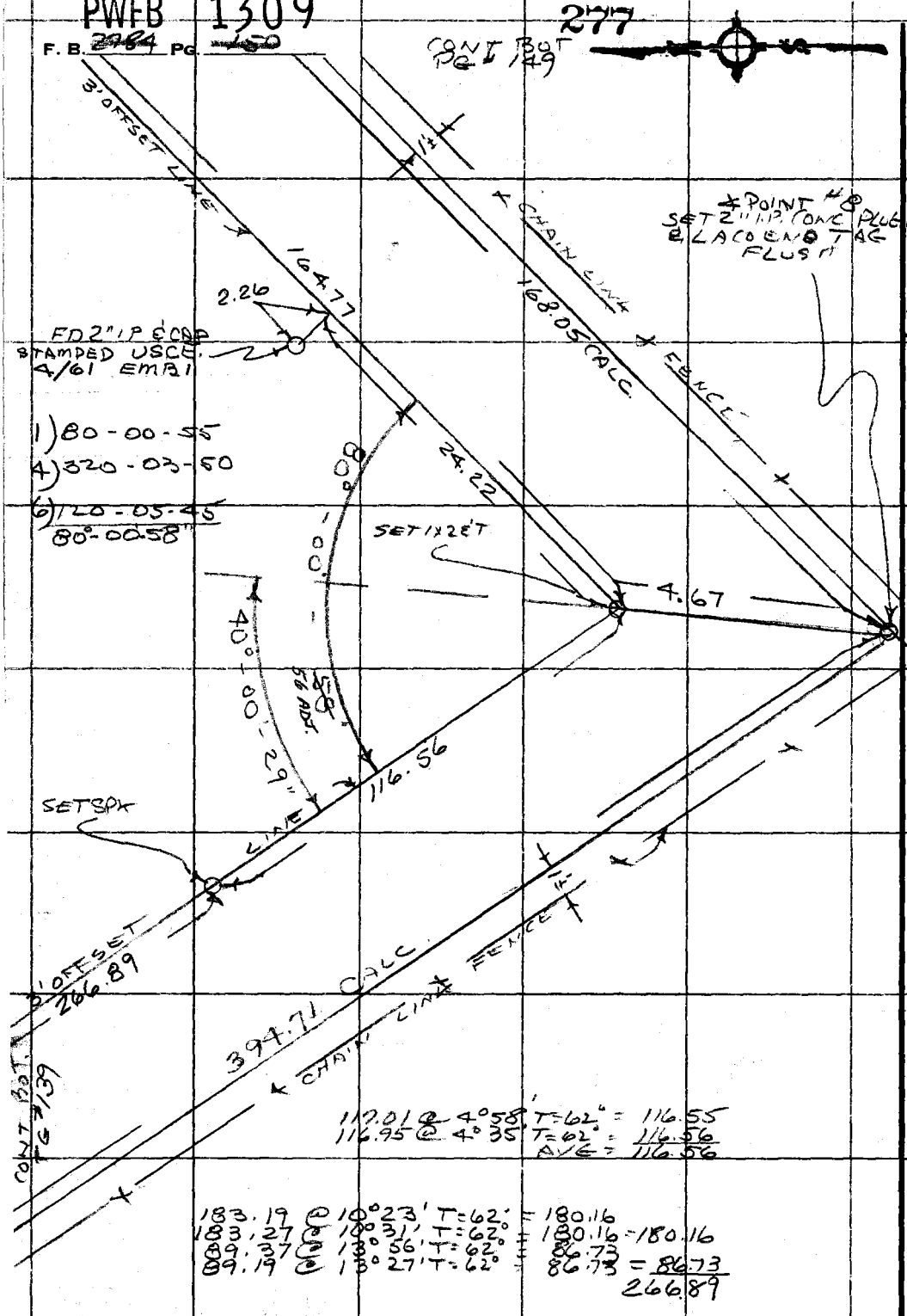

PLEASE RETURN TO
COUNTY OF LOS ANGELES
DEPARTMENT OF COUNTY ENGINEER
403 LOS ANGELES COUNTY ENGINEERING BLDG.

Do not extend this side of this line.

Note: Any Additions or Changes on This Sheet Must be Made or Circled in Red Ink With Date and Name of Person Making Change.

Notes Ck'd by M. R. NEVAREZ	Survey of MALIBU NIKE SITE
Map No.	JN 0018.68 Tape 169 Std 84 °F
Office Work	Surveyed by R. C. DALE
Checked	Notes R. C. DALE Date 5/24/75
Date	Indexed T. M. PALMER

F. B. ~~2784~~ PG. ~~157~~

UPPER MALIBU NIKE SITE

JN 0018.68

MAY 24, 1975

BOUNDRY SURVEY FOR AQUISITION OF UPPER MALIBU NIKE SITE

REF

PARTY
R.C. DALE
L. JONES
V. HUCKABY
T. MIYAHIRA

Note: Any Additions or Changes on This Sheet Must be Made or Circled in Red Ink With Date and Name of Person Making Change.

Do not extend this side of this line.

PLEASE RETURN TO
COUNTY OF LOS ANGELES
DEPARTMENT OF COUNTY ENGINEER
403 LOS ANGELES COUNTY ENGINEERING BLDG.

76F309S CE#310 3-68

F. B2 ~~184~~ PG. ~~152~~

INDEX

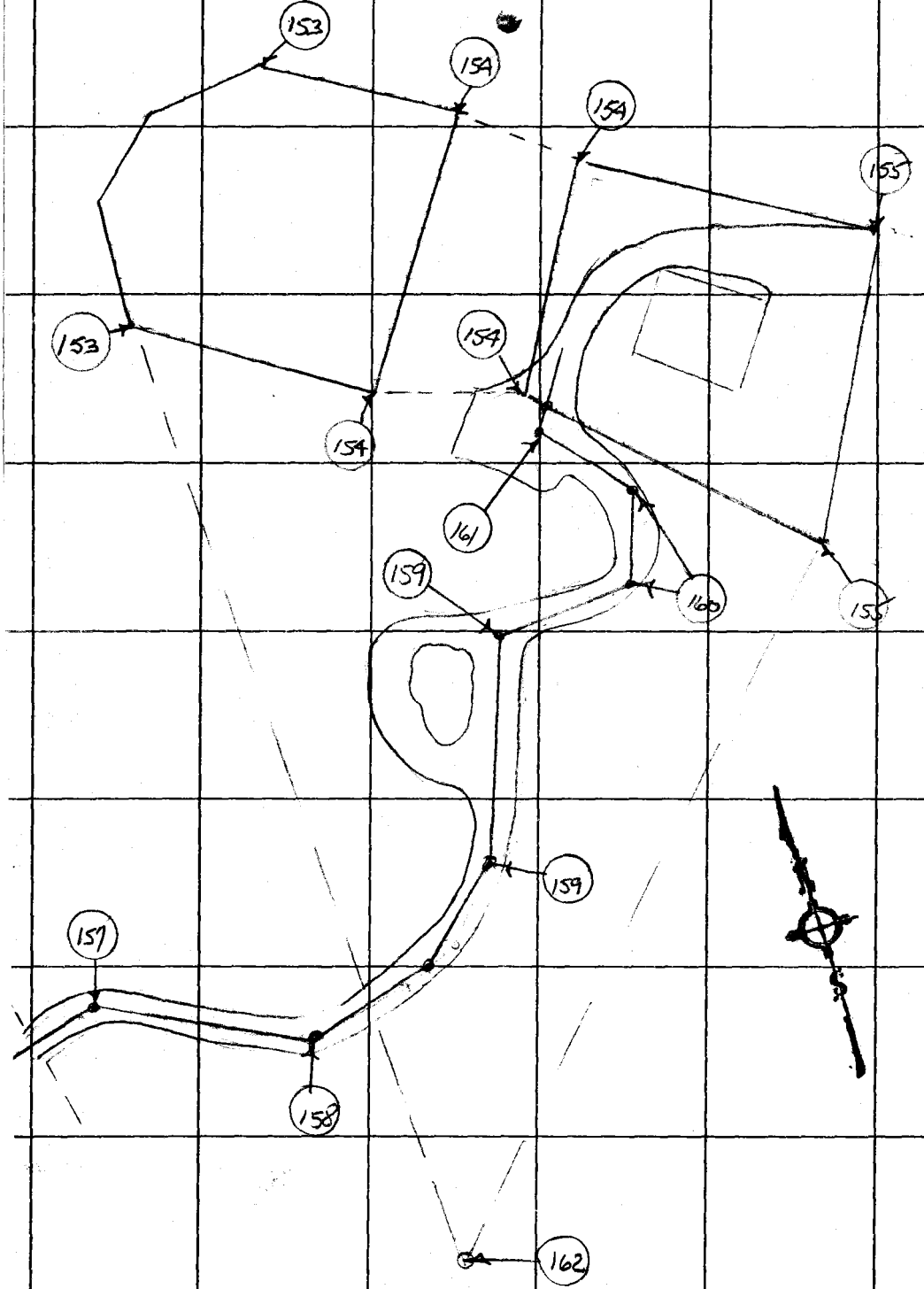

PLEASE RETURN TO
COUNTY OF LOS ANGELES
DEPARTMENT OF COUNTY ENGINEER
403 LOS ANGELES COUNTY ENGINEERING BLDG.

Do not extend this side of this line.

Note: Any Additions or Changes on This Sheet Must be Made or Circled in Red Ink With Date and Name of Person Making Change.

PLEASE RETURN TO
COUNTY OF LOS ANGELES
DEPARTMENT OF COUNTY ENGINEER
403 LOS ANGELES COUNTY ENGINEERING BLDG.

Note: Any Additions or Changes on This Sheet Must be Made or Circled in Red Ink With Date and Name of Person Making Change.

Do not extend this side of this line.

WS 129-077 B1

WS 89 A-7

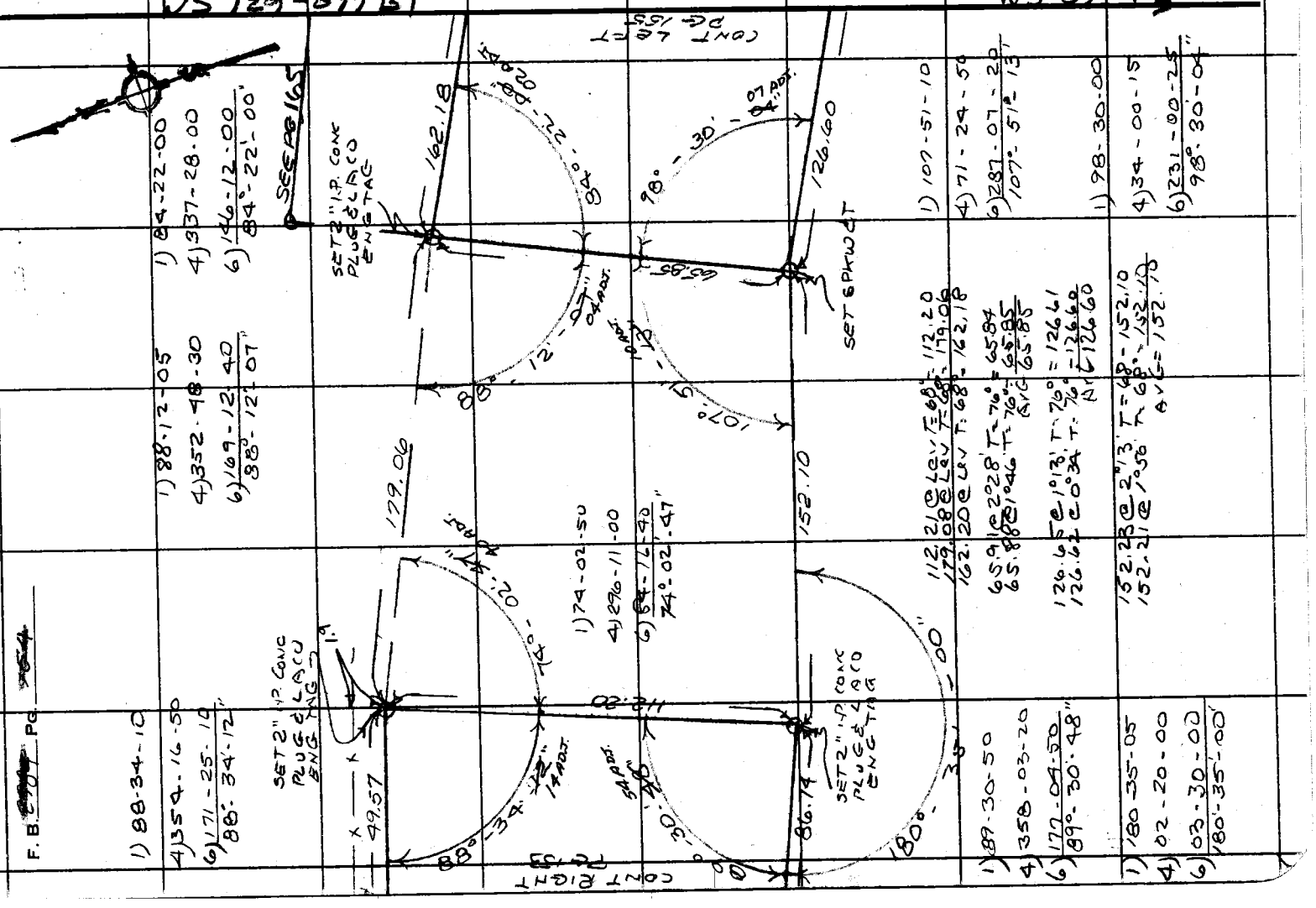

F. B. [illegible] PG [illegible]

Notes Ck'd by M. R. NEVAREZ	Survey of MALIBU NIKE SITE
Map No.	JN 001868 Tape 164 Std 84 °F
Office Work	Surveyed by R. C. DALE
Checked	Notes R. C. DALE Date 6-2-75
Date	Indexed JUN 10 '75 T. M. PALMER

F. B. 2704 PG 153

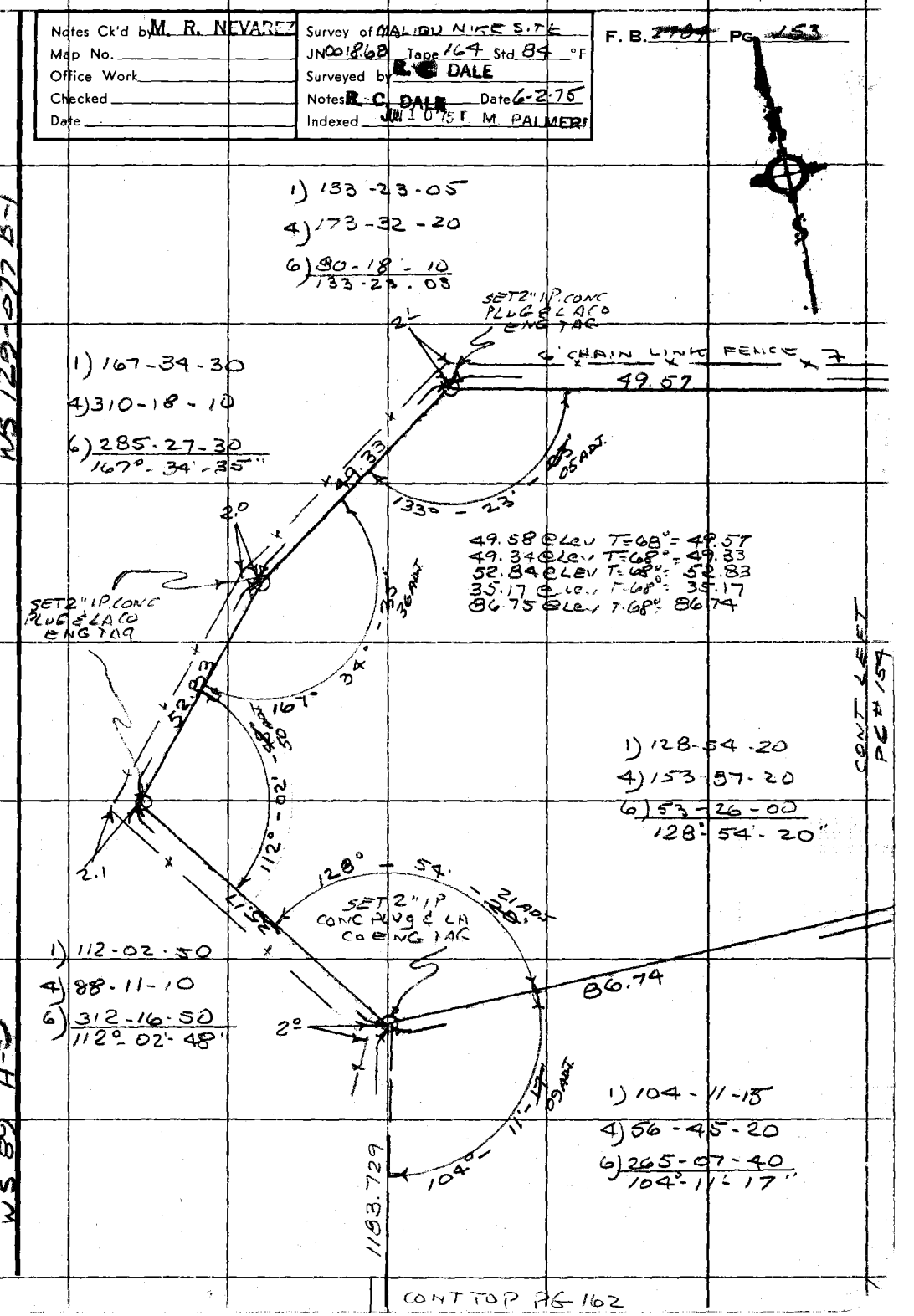

Note: Any Additions or Changes on This Sheet Must be Made or Circled in Red Ink With Date and Name of Person Making Change.

Do not extend this side of this line.

PLEASE RETURN TO
COUNTY OF LOS ANGELES
DEPARTMENT OF COUNTY ENGINEER
403 LOS ANGELES COUNTY ENGINEERING BLDG.

WS 129-077 B-1

WS 89 A-3

76F309S CE#310 3-68

Notes Ck'd by M. R. NEVAREZ	Survey of MALIBU NIKE SITE
Map No.	JN 001868 Tape 164 Std 84 °F
Office Work	Surveyed by R. C. DALE
Checked	Notes R. C. DALE Date 5-2-75
Date	Indexed M. PALMERI

F. B. 2784 PG.

WS 89

1) 67-50-00
4) 271-19-45
6) 46-59-40
67°-49-57"

SEE PG 164

23

162.18

SET SPKWET

67°-49'-57
58 ADJ.

53 ADJ.
52

77.60 @ LEV TO 68° = 77.59

109°-17'-52

SET SPKWET

77.59

CONT RIGHT PG 154

126.60

1.5

85°-20'-11
03 ADJ.

1) 109-17-55
4) 77-11-15
6) 295-47-10
109°-17'-52"

1) 85-20-00
4) 341-20-30
6) 152-01-05
85°-20'-11"

1269.043

CONT TOP
PG 163

Note: Any Additions or Changes on This Sheet Must be Made or Circled in Red Ink With Date and Name of Person Making Change.

Do not extend this side of this line.

PLEASE RETURN TO
COUNTY OF LOS ANGELES
DEPARTMENT OF COUNTY ENGINEER
403 LOS ANGELES COUNTY ENGINEERING BLDG.

WS 129-077 B-1

76F309S CE#310 3-68

CONT BOT
PG 157

F. B. 2784 PG. [redacted]

124.76 @ 7°47' T = 60° = 123.59
124.64 @ 7°20' T = 60° = 123.60
AVE 123.59

1) 133-23-50
4) 173-35-40
6) 80-23-10
133°-23'-52"

PI 35
FD 1" DIA BRASS DISC & PUNCH DN 4" PER U.S. ARMY ENGINEER FB CA-M17-42-426 PAGE 10. HELD FOR LINE & DISTANCE SET SQ SOKET CROSS TIES

165.25 @ 11°15' T = 60° = 162.04
165.46 @ 11°36' T = 60° = 162.05
AVE = 162.04

1) 142-13-00
4) 208-52-00
6) 133-17-50
142°-12'-58"

PI 34
FD BRASS DISC & PUNCH 1" IN DIA. FLUSH PER U.S. ARMY ENGINEER FB CA-M17-42-426 PAGE 10. HELD FOR LINE

183.96 @ 13°19' T = 80° = 179.01
184.36 @ 13°52' T = 80° = 178.99
AVE = 179.00

TO PG 162

WS 179-077 B-1

WS 89 A-B

PLEASE RETURN TO
COUNTY OF LOS ANGELES
DEPARTMENT OF COUNTY ENGINEER
403 LOS ANGELES COUNTY ENGINEERING BLDG.

Do not extend this side of this line.

Note: Any Additions or Changes on This Sheet Must be Made or Circled in Red Ink With Date and Name of Person Making Change.

Notes Ck'd by M. R. NEVAREZ	Survey of MALIBU NIKE SITE
Map No.	JN0018.68 Tape 164 Std 84 °F
Office Work	Surveyed by R. C. DALE
Checked	Notes R. C. DALE Date 5-3-75
Date	Indexed JUN 10 '75 T. M. PALMER

F. B. ~~2784~~ PG. ~~159~~

CONT BOT PG 158

WS 89 A-3

FD 1½" I.P. & BRASS CAP UP 6"

30.68

161.26

LINE

INT. SET 1X2 & T

32.59

151-57-00

1) 151-57-00
4) 247-48-00
6) 191-42-00
151-57-00

1) 143-07-55
4) 212-31-45
6) 138-47-45
143°-07'-58"

59 ADJ.

143°-07'-58"

PI #37 SET SPK & T REC ∡ & DIST FROM PI 36

161.56 @ 3°23' T=60°=161.25
161.64 @ 3°43' T=60°=161.27
AVG = 161.26

147.60 R 5M

147.62 @ Lev T=60°=147.60
32.60 @ Lev T=60°=32.59
30.68 @ Lev T=60°=30.68

GATE

1) 159-11-00
4) 276-44-00
6) 235-06-10
159-11-02"

159°-11'-02"

PI #36 SET SPK & T. REC ∡ & DIST FROM PI 35 PER U.S. ARMY ENGINEER FBCA-M17-42-426 PAGE 10

123.59

CONT TOP PG #156

WS 129-077 B-1

Note: Any Additions or Changes on This Sheet Must be Made or Circled in Red Ink With Date and Name of Person Making Change.

Do not extend this side of this line.

PLEASE RETURN TO
COUNTY OF LOS ANGELES
DEPARTMENT OF COUNTY ENGINEER
403 LOS ANGELES COUNTY ENGINEERING BLDG.

76F309S CE#310 3-68

F. B. ~~2784~~ PG. ~~158~~

CONT BOT
PG 159

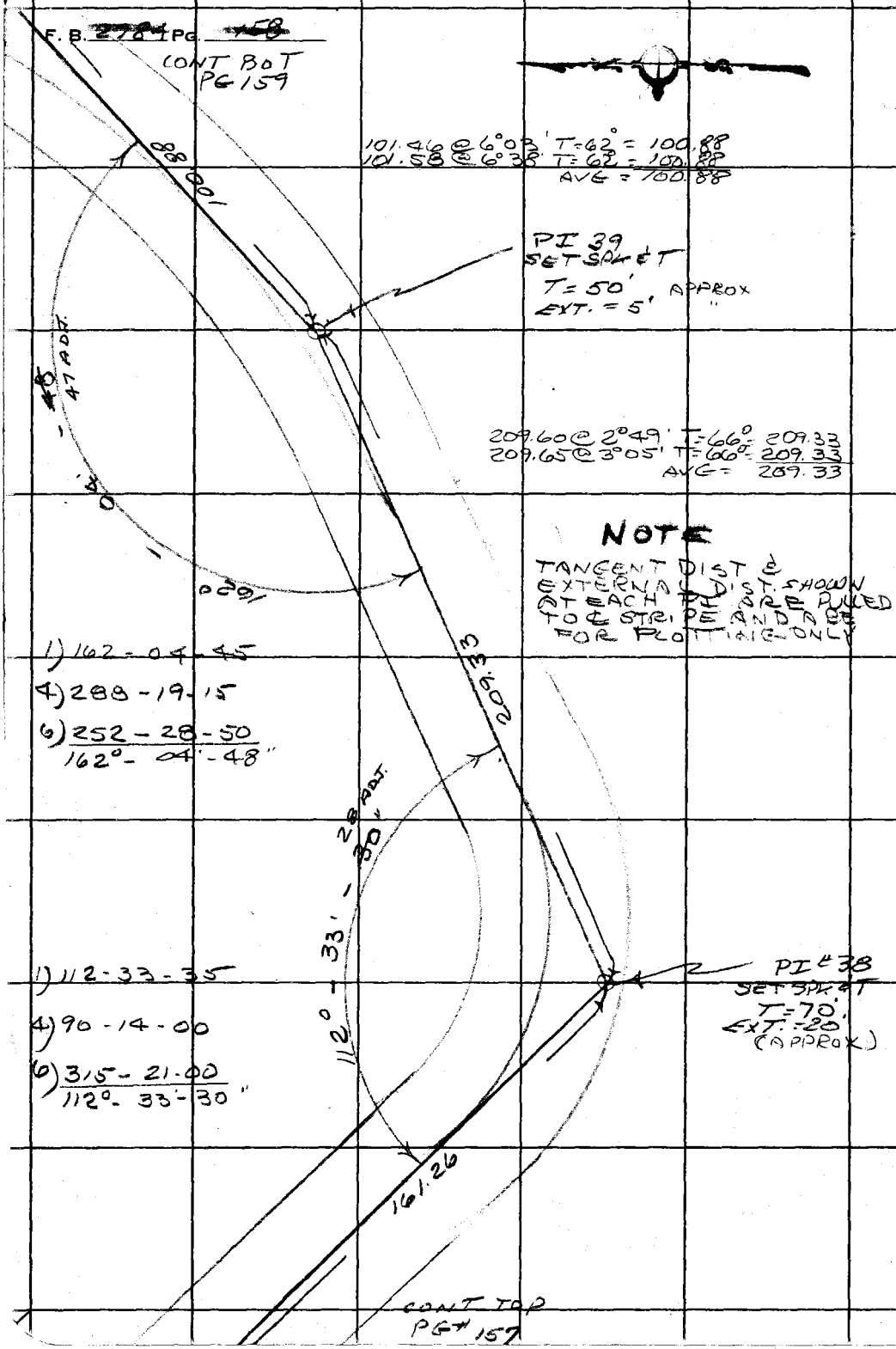

WS 129-077 B-1

PLEASE RETURN TO
COUNTY OF LOS ANGELES
DEPARTMENT OF COUNTY ENGINEER
403 LOS ANGELES COUNTY ENGINEERING BLDG.

Do not extend this side of this line.

Note: Any Additions or Changes on This Sheet Must be Made or Circled in Red Ink With Date and Name of Person Making Change.

WS 89 A-B

Notes Ck'd by M. R. NEVAREZ
Map No.
Office Work
Checked
Date

Survey of MALIBU NIKE SITE
JN 0018.68 Tape 164 Std 84 °F
Surveyed by R. C. DALE
Notes R. C. DALE Date 6-5-75
Indexed JUN 1 T. M. PALMER

F. B. ~~278~~ Pg. ~~169~~

WS 89 A-3

Note: Any Additions or Changes on This Sheet Must be Made or Circled in Red Ink With Date and Name of Person Making Change.

Do not extend this side of this line.

PLEASE RETURN TO
COUNTY OF LOS ANGELES
DEPARTMENT OF COUNTY ENGINEER
403 LOS ANGELES COUNTY ENGINEERING BLDG.

WS 129-077 B7

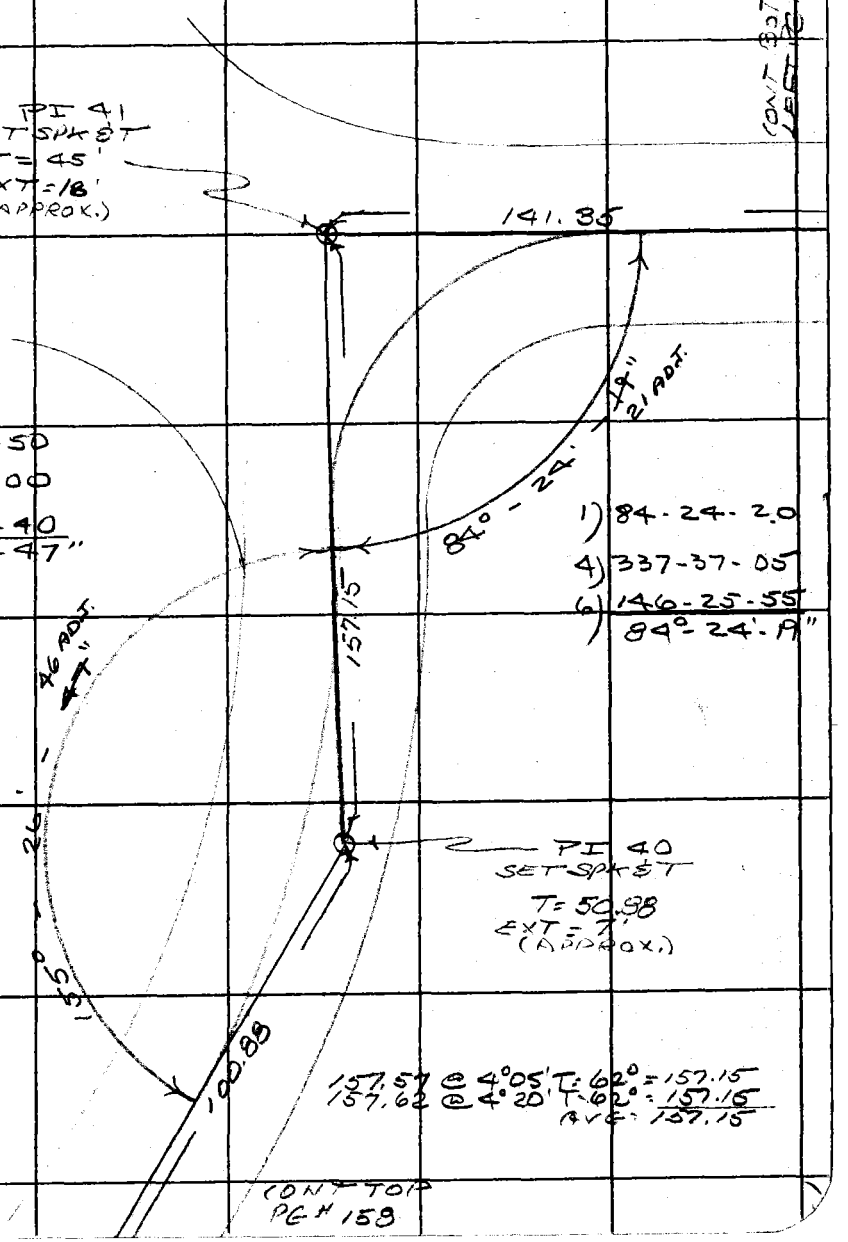

6F309S CE#310 3-68

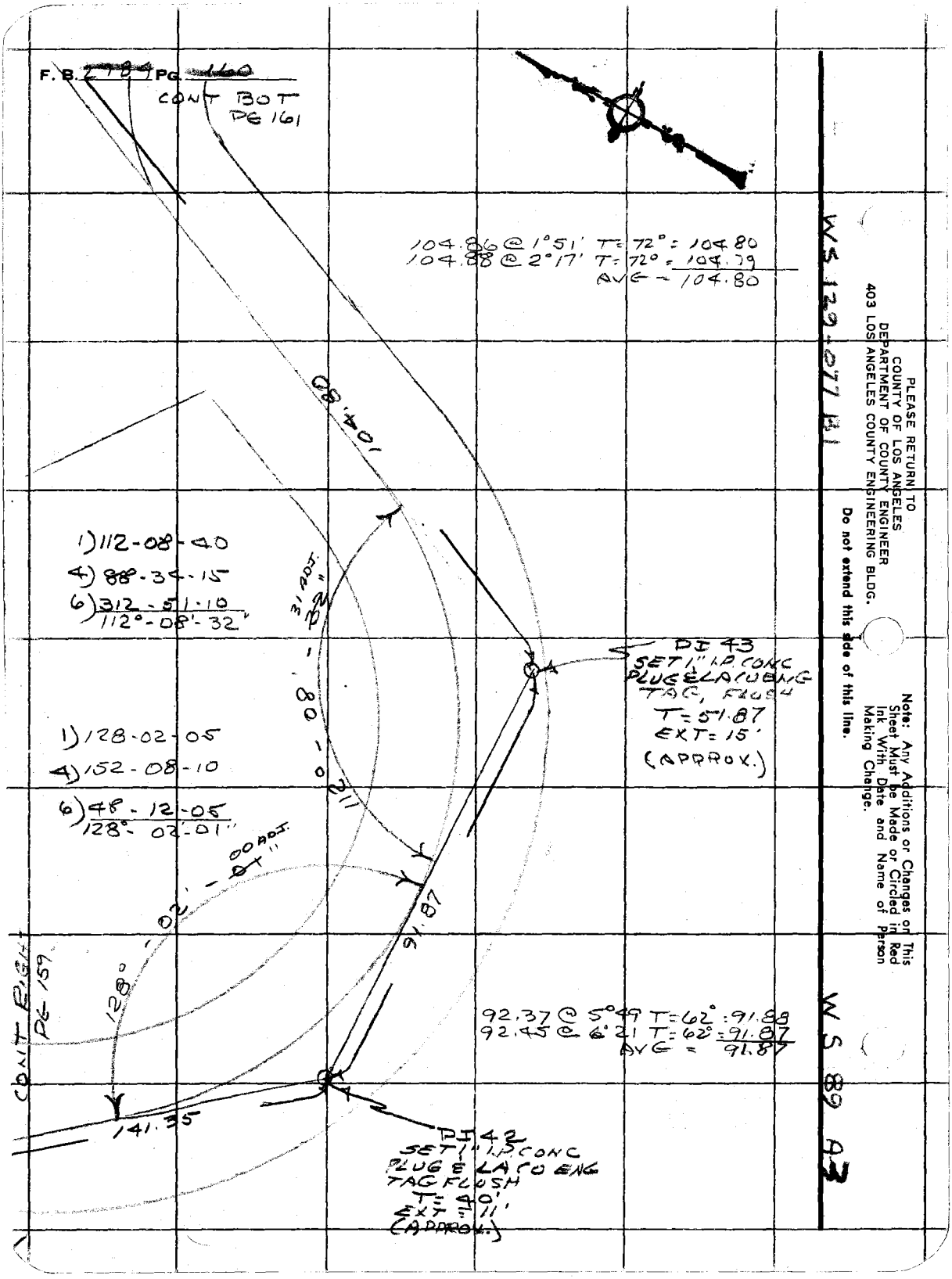
F. B. 2784 PG. 160
CONT BOT
PG 161
104.86 @ 1°51' T=72° = 104.80
104.88 @ 2°17' T=72° = 104.79
AVG = 104.80
104.80
1) 112-08-40
4) 88-34-15
6) 312-51-10
112°-08'-32"
31 ADJ.
32"
PI 43
SET 1" I.P. CONC
PLUG & LACO ENG
TAG, FLUSH
T=51.87
EXT=15'
(APPROX.)
1) 128-02-05
4) 152-08-10
6) 48-12-05
128°-02'-01"
00 ADJ.
01"
128°-02'-01"
91.87
CONT RIGHT
PG 159
92.37 @ 5°49 T=62° = 91.88
92.45 @ 6°21 T=62° = 91.87
AVG = 91.87
141.35
PI 42
SET 1" I.P. CONC
PLUG & LACO ENG
TAG FLUSH
T=40'
EXT=11'
(APPROX.)
WS 129-077 B1
WS 89 A3
PLEASE RETURN TO
COUNTY OF LOS ANGELES
DEPARTMENT OF COUNTY ENGINEER
403 LOS ANGELES COUNTY ENGINEERING BLDG.
Do not extend this side of this line.
Note: Any Additions or Changes on This Sheet Must be Made or Circled in Red Ink With Date and Name of Person Making Change.

Notes Ck'd by M. R. NEVAREZ
Map No.
Office Work
Checked
Date

Survey of MALIBU NIKE SITE
JN 00-868 Tape 164 Std 84 °F
Surveyed by R. C. DALE
Notes R. C. DALE Date 6-5-70
Indexed JUN 1 0 '70 T. M. PALMER

F. B. [redacted] PG. [redacted]

WS 89 A-3

Note: Any Additions or Changes on This Sheet Must be Made or Circled in Red Ink With Date and Name of Person Making Change.

Do not extend this side of this line.

PLEASE RETURN TO
COUNTY OF LOS ANGELES
DEPARTMENT OF COUNTY ENGINEER
403 LOS ANGELES COUNTY ENGINEERING BLDG.

WS 129-077 81

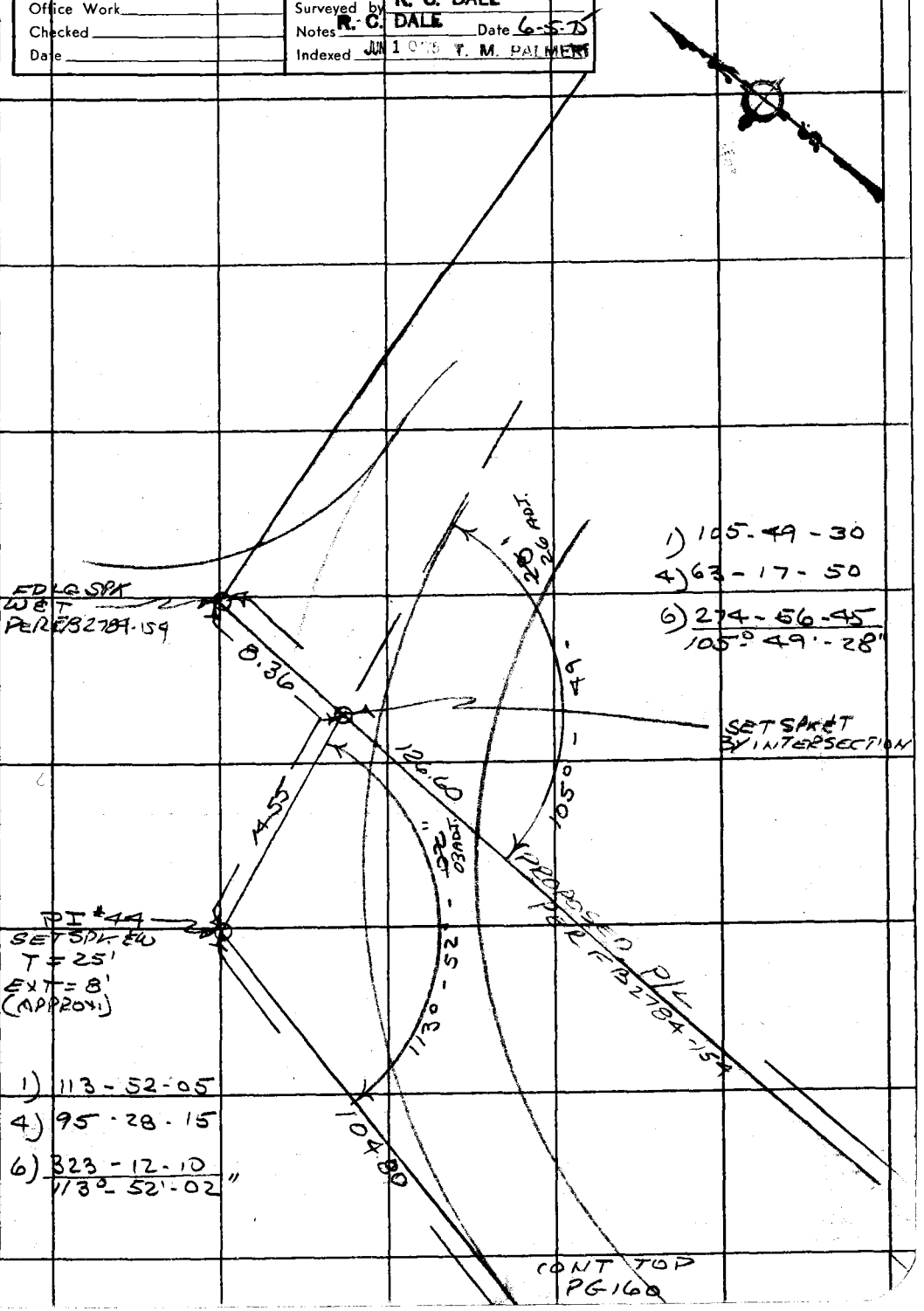

16F3095 CE#310 3-68

CONT BOT PG 153

CONT BOT PG # 155

F. B. ~~2784~~ PG ~~162~~

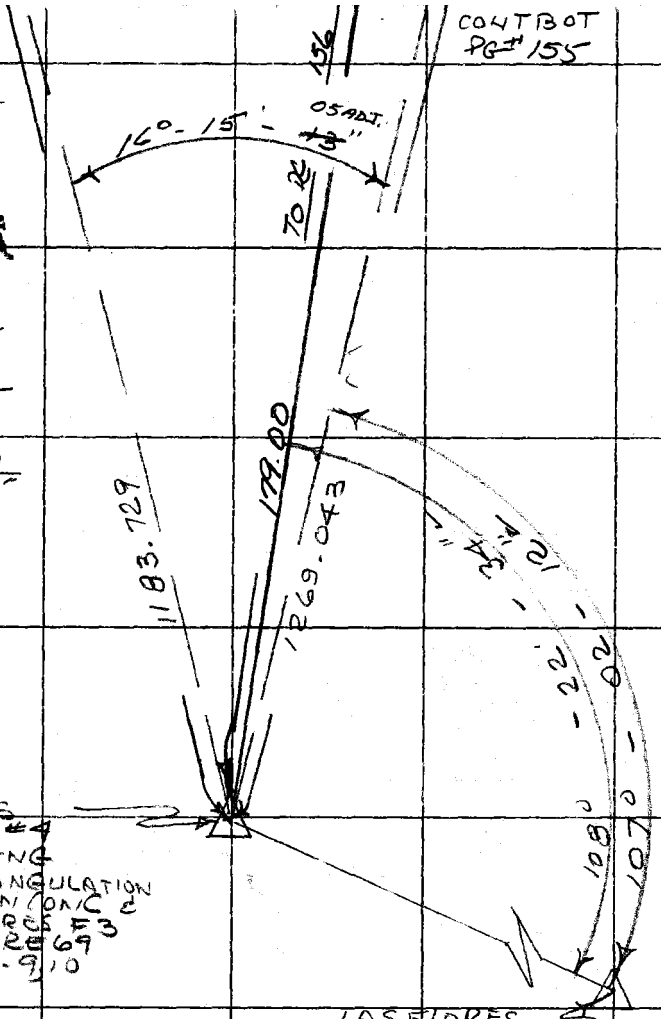

1) 16 - 15 - 15
4) 65 - 00 - 55
6) 97 - 31 - 20
16° - 15' - 13"

LAS FLORES
F-3 ECC #4
FD STD LA CO ENG
4" BRASS TRIANGULATION
TABLET SET IN CONC &
STAMPED LOS FLORES F3
ECC #4 1963 RE 69
PER FB 2458 - 9, 10

LAS FLORES
G 5 A
FD STD LA CO ENG 4" BRASS
TRIANGULATION TABLET SET IN
CONC. & STAMPED LAS FLORES
G5A 1963 RE 5869
FB 2458 - 63
FB 2784 - 133

ELECTRONIC MEASUREMENT

1183.732 @ 0° 08' 05" = 1183.729
1269.045 @ 0° 06' 20" = 1269.043

1) 108 - 22 - 35
4) 73 - 30 - 15
6) 290 - 15 - 25
108° - 22' - 34

1) 107 - 02 - 10
4) 68 - 08 - 40
6) 282 - 13 - 10
107° - 02' - 12"

WS 129 - 077 B-1

WS 89 A-3

PLEASE RETURN TO
COUNTY OF LOS ANGELES
DEPARTMENT OF COUNTY ENGINEER
403 LOS ANGELES COUNTY ENGINEERING BLDG.

Do not extend this side of this line.

Note: Any Additions or Changes on This Sheet Must be Made or Circled in Red Ink With Date and Name of Person Making Change.

Notes Ck'd by	Survey of MALIBU NIKE SITE	F.B. 274 PG. 163
Map No.	JN 001868 Tape 164 Std 84 °F	
Office Work	Surveyed by R. S. DALE	
Checked	Notes R.C.D Date 6-5-75	

G. D. BAILEY

Notes Ck'd by _____	Survey of [illegible] MALIBU WIRE SITE	F.B. [illegible] PG. 164
Map No. _____	JN _____ Tape _____ Std _____ °F	

PWFB 1309

278

Notes Ck'd by M. R. NEVAREZ	Survey of MALIBU NIKE SITE
Map No.	JN 0018.68 Tape 211 Std 84 °F
Office Work	Surveyed by R. C. DALE
Checked	Notes R. C. DALE Date OCT 9 1975
Date	Indexed L. M. PALMERI OCT 31 '75

F. B. ~~2784~~ PG. ~~1107~~

LOWER MALIBU NIKE SITE

JN 0018.68

OCT 9 1975

SURVEY OF THE MOST WESTERLY LINE OF THE LOWER NIKE SITE PER OR 47303-170

REF

OR 47303-170
FB 2784-139, 150, 141
FB 3809-49, 126

PARTY

R C DALE
J.D. MAHER
H. JACKSON
W. WHITACKER

Note: Any Additions or Changes on This Sheet Must be Made or Circled in Red Ink With Date and Name of Person Making Change.

Do not extend this side of this line.

PLEASE RETURN TO
COUNTY OF LOS ANGELES
DEPARTMENT OF COUNTY ENGINEER
403 LOS ANGELES COUNTY ENGINEERING BLDG.

76F309S CE#310 3-68

PWFB 1309

279

F. B. 178 Pg. 168

INDEX

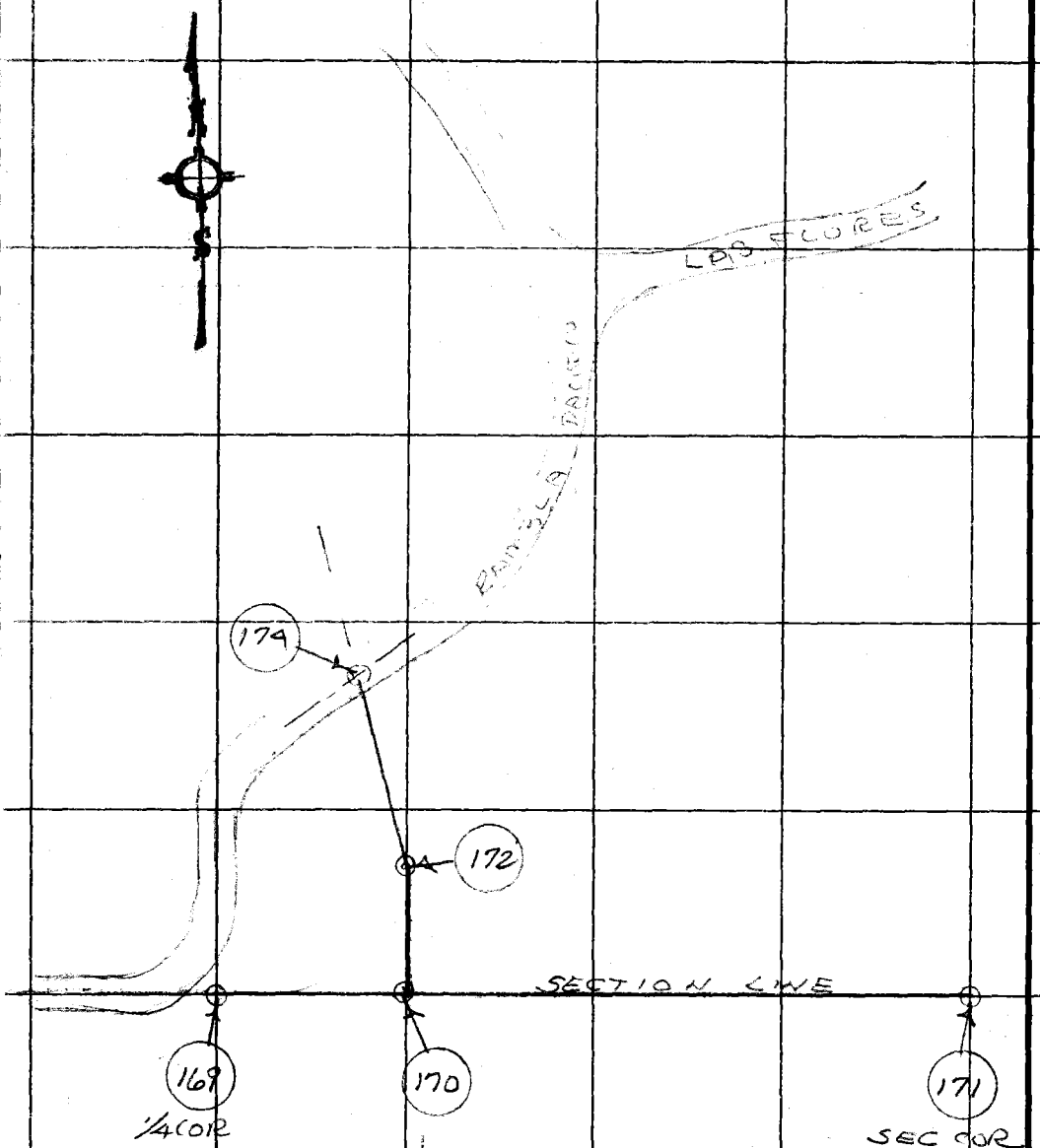

PLEASE RETURN TO
COUNTY OF LOS ANGELES
DEPARTMENT OF COUNTY ENGINEER
403 LOS ANGELES COUNTY ENGINEERING BLDG.

Do not extend this side of this line.

Note: Any Additions or Changes on This Sheet Must Be Made or Circled in Red Ink With Date and Name of Person Making Change.

PWFB 1309

280

Notes Ck'd by M. R. NEVAREZ	Survey of MALIBU NIKE SITE
Map No.	JN 001868 Tape 211 Std 84 °F
Office Work	Surveyed by R. C. DALE
Checked	Notes R. C. DALE Date 10-9-75
Date	Indexed L. M. PALMERI OCT 31 '75

F. B. [illegible] PG. 169

CONT BOT R-170

WS 89 A-4

SECTION LINE

190.98

200.67 @ 17°52' T=72° = 190.97
200.23 @ 17°28' T=72° = 190.98
AVG. = 190.98

1+14 87
SET 2" I.P. CONC
PLUG & LACO
ENG. TAG
TOP BREAK

124.25 @ 22°23' T=72° = 114.88
124.63 @ 22°49' T=72° = 114.87
AVG. = 114.87

1) 179-40-15
4) 358-40-55
6) 358-01-30
179-40-15

0+00 EAST
1/4 SEC. COR
FD 2" BRASS CAP
PRECAST MON UP
8" ON SIDEHILL. PER
FB 2784-141
FB 3809-49, 126

114.87
TRUE

20 1/2

40

COUNTY SURVEYOR'S MONUMENT
1/4 COR.
SEC 22
SEC 27
T.I.S.

SECTION LINE

179°

SECTION 22
T.I.S.
R 17 W.

SECTION 27
T.I.S.
R. 17 W.

WS 129-077 B-2

LAS FLORES G5A
FDA 4" BRASS DISC
SET IN CONC. PER
FB 2458-62
FB 3809-127
FB 2944-209
FB 2784-141

SURVEY CONTROL SYSTEM
LAS FLORES
G5A
1963
RE 5869
LA. COUNTY

Note: Any Additions or Changes on This Sheet Must be Made or Circled in Red Ink With Date and Name of Person Making Change.

Do not extend this side of this line.

PLEASE RETURN TO
COUNTY OF LOS ANGELES
DEPARTMENT OF COUNTY ENGINEER
403 LOS ANGELES COUNTY ENGINEERING BLDG.

76F309S CE#310 3-68

PWFB 1309

F. B. ~~2784~~ PG. ~~180~~

CONT BOT PG 171

281

ELECTRONIC MEASUREMENT
799.013 @ 2°08'30" = 798.455

N

LINE

798.46

CONT BOT. PG # 172

165.32

PROPERTY LINE PER OR 47303-170

4+69.81
SET 2" I.P. CONC PLUG & LACO ENG TAG, FLUSH ON SIDEHILL REC DEED DIST. 469.81 FROM 1/4 COR PER OR 47303-170

84° - 15' - 35"

D 84°-15'-35
4) 337-02-20
6) 145-33-30
84°-15'-35"

75.36

SECTION

76.26 @ 8°57' T=88 = 75.35
76.14 @ 8°12' T=88 = 75.36
AVG = 75.36

3+94.45
SET 1x2 ET FLUSH TOP BREAK

SECTION 22
T.1.S.
R.17W.

SECTION 27
T.1.S.
R.17W.

39.60

164.44 @ 7°52' T=88 = 162.89
164.56 @ 8°12' T=88 = 162.88
AVG = 162.88
2.44 @ LEV T=88 = 2.44
165.32

3+54.85
FD 1" I.P. CONC PLUG & LACO ENG TAG, TOP SPUR, FLUSH NO REF.

39.60 @ LEV T=72 = 39.60

49.23 @ 5°25' T=72° = 49.01
49.11 @ 3°46' T=72° = 49.00
AVG = 49.00

49.00

TRUE

3+05.85
SET 2" I.P. CONC PLUG & LACO ENG TAG, FLUSH TOP BREAK

190.98

CONT TOP PG # 169

PLEASE RETURN TO
COUNTY OF LOS ANGELES
DEPARTMENT OF COUNTY ENGINEER
403 LOS ANGELES COUNTY ENGINEERING BLDG.

Do not extend this side of this line.

Note: Any Additions or Changes on This Sheet Must be Made or Circled in Red Ink With Date and Name of Person Making Change.

PWFB 1309

282, 283, 284

Notes Ck'd M. R. NEVAREZ	Survey of MALIBU NIKE SITE
Map No.	JN 0018.68 Tape 211 Std 84 °F
Office Work	Surveyed by R. C. DALE
Checked	Notes R. C. DALE Date 10-9-75
Date	Indexed E. M. PALMER 10 31 75

F. B. [illegible] PG. [illegible]

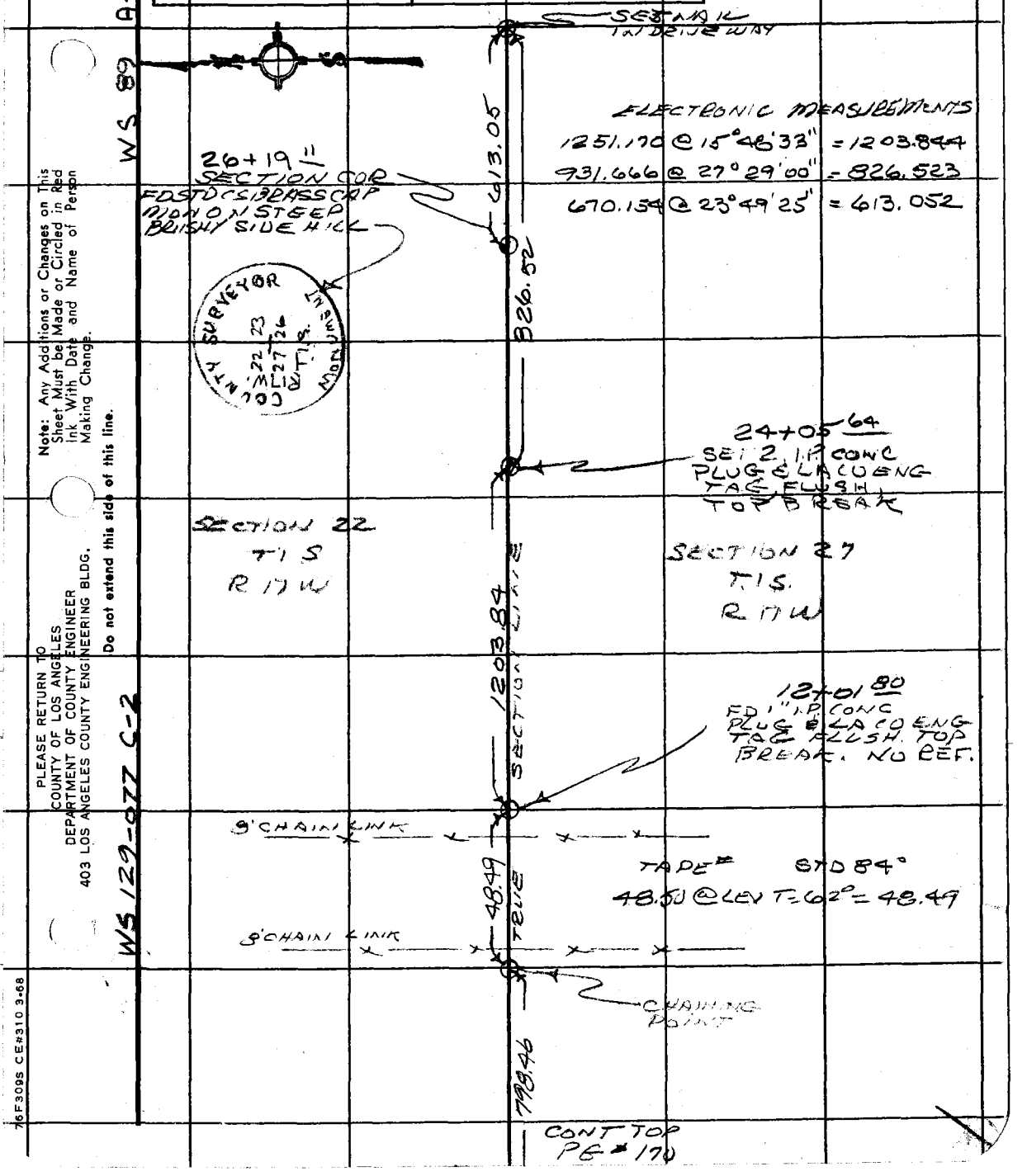

Note: Any Additions or Changes on This Sheet Must be Made or Circled in Red Ink With Date and Name of Person Making Change.

Do not extend this side of this line.

PLEASE RETURN TO
COUNTY OF LOS ANGELES
DEPARTMENT OF COUNTY ENGINEER
403 LOS ANGELES COUNTY ENGINEERING BLDG.

76F309S CE#310 3-68

PWFB 1309

285

F. B. ~~2784~~ Pg. ~~198~~

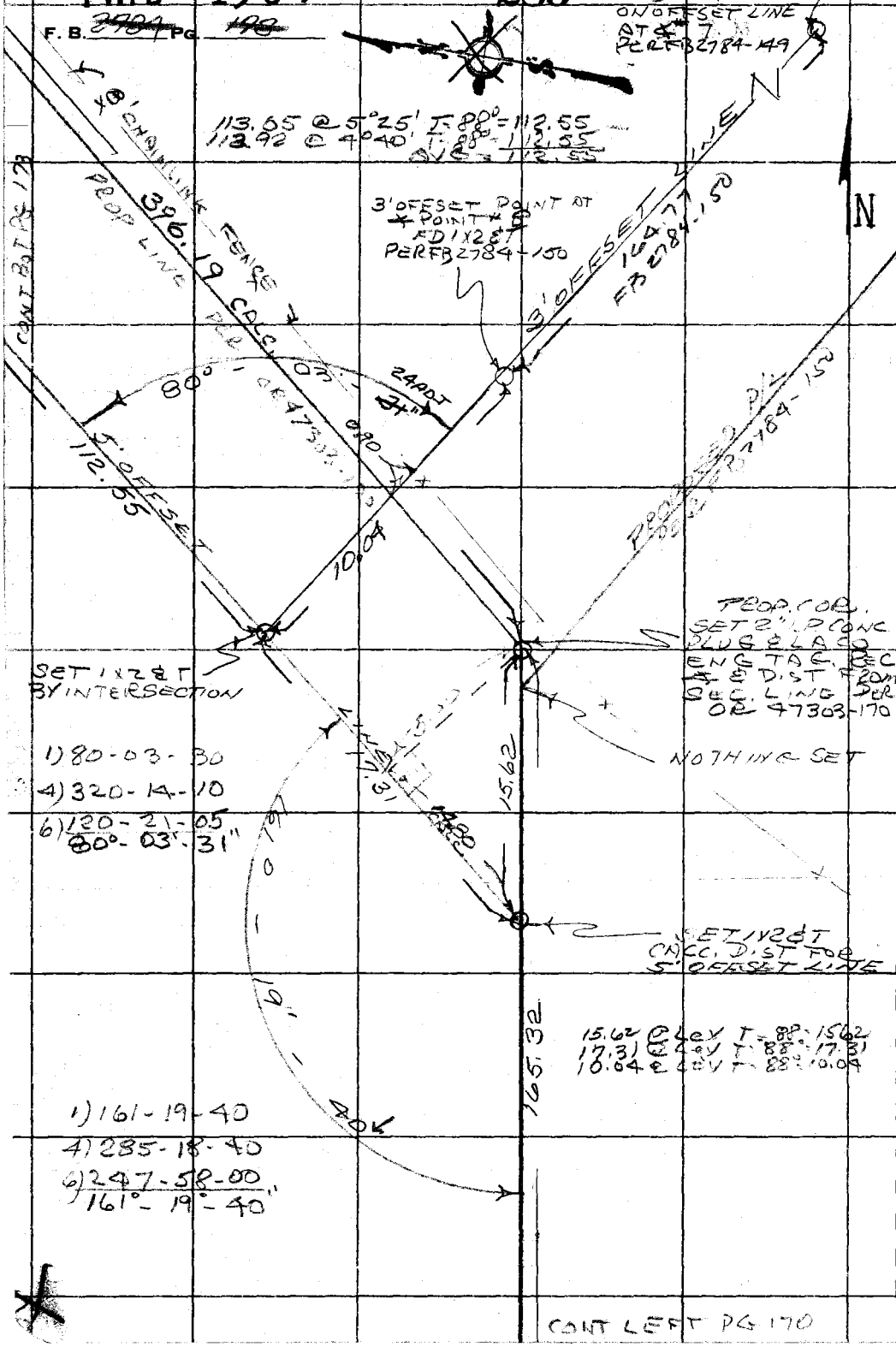

PLEASE RETURN TO
COUNTY OF LOS ANGELES
DEPARTMENT OF COUNTY ENGINEER
403 LOS ANGELES COUNTY ENGINEERING BLDG.

Do not extend this side of this line.

Note: Any Additions or Changes on This Sheet Must be Made or Circled in Red Ink With Date and Name of Person Making Change.

PWFB 1309

286

Notes Ck'd by M. R. NEVAREZ	Survey of MALIBU NIKE SITE
Map No.	JN 0018.68 Tape 211 Std 84 °F
Office Work	Surveyed by R.-C. DALE
Checked	Notes R.-C. DALE Date 10-9-75
Date	Indexed T. M. PALMERI 02 31 75

F. B. ~~2704~~ PG. ~~122~~

CONT RIGHT PG 174

WS 89 A-4

52.82 @ 8°27' T=80° = 52.25
52.97 @ 9°34' T=80° = 52.23
AVG = 52.24

52.24

SET 1X2 & T SIDEHILL

SET 1X2 & T SIDEHILL

90°

90°

5.00

6.7

1.4

83.03 @ 10°10' T=74° = 81.72
83.23 @ 10°52' T=74° = 81.73
AVG = 81.73

81.73

SET 1X2 & T SIDEHILL

0.80

PROPERTY LINE PER OR 47303-170

8" CHAIN LINK FENCE

203.83 @ 12°01' T=86° = 199.36
203.59 @ 11°43' T=86° = 199.35
AVG = 199.35

199.35

5' OFFSET LINE

WS 129-077 B-2

SET 1X2 & T SIDEHILL

5.00

112.55

Note: Any Additions or Changes on This Sheet Must be Made or Circled in Red Ink With Date and Name of Person Making Change.

Do not extend this side of this line.

PLEASE RETURN TO
COUNTY OF LOS ANGELES
DEPARTMENT OF COUNTY ENGINEER
403 LOS ANGELES COUNTY ENGINEERING BLDG.

76F309S CE#310 3-69

CONT. TOP LEFT PG# 172

PWFB 1309

F. B. ~~2484~~ PG. ~~774~~

287 / 288

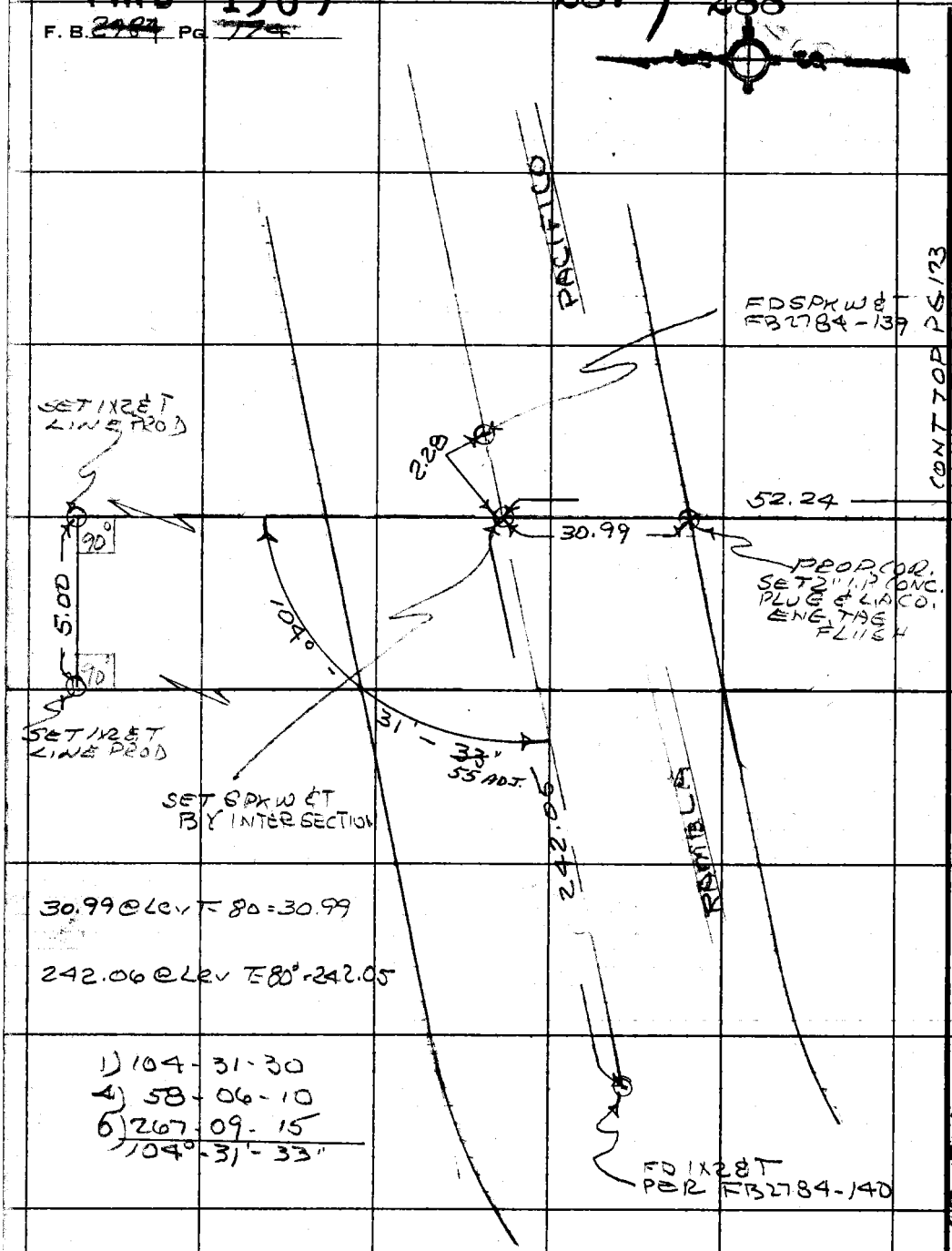

30.99 @ Lev T-80 = 30.99

242.06 @ Lev T-80° = 242.05

1) 104-31-30
4) 58-06-10
6) 267-09-15
104°-31'-33"

CONT TOP PG 173

WS 129-077 B-2

WS 89 A-4

PLEASE RETURN TO
COUNTY OF LOS ANGELES
DEPARTMENT OF COUNTY ENGINEER
403 LOS ANGELES COUNTY ENGINEERING BLDG.

Do not extend this side of this line.

Note: Any Additions or Changes on This Sheet Must be Made or Circled in Red Ink With Date and Name of Person Making Change.

Notes Ck'd by	Survey of MALIBU NIKE SITE F.B. 2781 PG. 175
Map No.	JN0018.64 Tape 211 Std 84 °F
Office Work	Surveyed by R.C. DALE
Checked	Notes RCD Date 10-9-75
Date	Indexed L. M. PALMER! OCT 31

	STATION	F.B.	OBSERVER	H.I.	ECCENTRICITY +AHD -BACK	ELEV.
3800A	1" I.P.	2784-170	MAHER			
REFLECTOR	CH. POINT	2784-171	W.W.			

VERTICAL ANGLE

D	87-51-20
R	272-08-20
S	359-59-40
M	2°-08'-30

METEOROLOGICAL DATA

TEMP. °F	PRESS. IN H.G	P.P.M. COR.
62°	29.2	0

VERTICAL ANGLE

D	
R	
S	
M	

SLOPE DISTANCE (FEET): 7990 13

SLOPE DISTANCE (FEET):

HORIZONTAL DISTANCE: 7984 55

HORIZONTAL DISTANCE:

CORRECT HORIZ. DIST.: 7984 55

CORRECT HORIZ. DIST.:

	STATION	F.B.	OBSERVER	H.I.	ECCENTRICITY +AHD. -BACK	ELEV.
3800A	1" I.P.	2784-171	MAHER			
REFLECTOR	2" I.P.	2784-171	W.W.			

VERTICAL ANGLE

D	105-48-35
R	254-11-30
S	360-00-05
M	15°-48'-33"

METEOROLOGICAL DATA

TEMP. °F	PRESS. IN H.G.	P.P.M. COR.
62	29.3	0

VERTICAL ANGLE

D	
R	
S	
M	

SLOPE DISTANCE (FEET): 1251170

SLOPE DISTANCE (FEET):

HORIZONTAL DISTANCE: 1203844

HORIZONTAL DISTANCE:

CORRECT HORIZ. DIST.: 1203844

CORRECT HORIZ. DIST.:

NOTE: ANY ADDITIONS OR CHANGES ON THIS SHEET MUST BE MADE OR CIRCLED IN RED INK WITH DATE AND NAME OF PERSON MAKING CHANGE

Do not extend notes this side of this line

PLEASE RETURN TO
LOS ANGELES COUNTY ENGINEER
403 LOS ANGELES COUNTY ENGINEERING BLDG.

CENTERLINE NOTES
CE 310
76F3095-4/73

Notes Ck'd by	Survey of MALIBU NIKE SITE
Map No.	JN 0018.64 Tape 211 Std 84 °F
Office Work	Surveyed by R.C. DALE
Checked	Notes RCD Date 10-9-75
Date	Indexed T. M. PALMERI OCT 31 '75

F.B. 2784 PG. 176

	STATION	F.B.	OBSERVER	H.I.	ECCENTRICITY +AHD −BACK	ELEV.
3800A	PROD	2784-171	MAHER			
REFLECTOR	2" I.P.	2784-171	JACKSON			

VERTICAL ANGLE

D	62-31-05
R	297-29-05
S	360-00-10
M	27-29-00

METEOROLOGICAL DATA

TEMP. °F.	PRESS. IN H.G.	P.P.M. COR.
70°	30	+5

VERTICAL ANGLE

D	
R	
S	
M	

SLOPE DISTANCE (FEET): 9316 6

HORIZONTAL DISTANCE: 8265 23

CORRECT HORIZ. DIST.: 8265 23

SLOPE DISTANCE (FEET):

HORIZONTAL DISTANCE:

CORRECT HORIZ. DIST.:

	STATION	F.B.	OBSERVER	H.I.	ECCENTRICITY +AHD. −BACK	ELEV.
3800A	PROD	2784-171	MAHER			
REFLECTOR	SEC. COR	2784-171	JACKSON			

VERTICAL ANGLE

D	66-10-50
R	293-49-40
S	360-00-30
M	23°-49'-25"

METEOROLOGICAL DATA

TEMP. °F.	PRESS. IN H.G.	P.P.M. COR.
70°	30	+5

VERTICAL ANGLE

D	
R	
S	
M	

SLOPE DISTANCE (FEET): 6701 54

HORIZONTAL DISTANCE: 6305 2

CORRECT HORIZ. DIST.: 6305 2

SLOPE DISTANCE (FEET):

HORIZONTAL DISTANCE:

CORRECT HORIZ. DIST.:

NOTE: ANY ADDITIONS OR CHANGES ON THIS SHEET MUST BE MADE OR CIRCLED IN RED INK WITH DATE AND NAME OF PERSON MAKING CHANGE

Do not extend notes this side of this line

PLEASE RETURN TO
LOS ANGELES COUNTY ENGINEER
403 LOS ANGELES COUNTY ENGINEERING BLDG.

CENTERLINE NOTES
CE 310
76F3095-4/73

PWFB 1310

88

Notes Ck'd by	Survey of W.W. 29-EVERDIN LN.
Map No.	JN 5294.27 Tape Std °F
Office Work	Surveyed by J. TERRANOVA
Checked	Notes J.T. Date 1-31-77
Date	Indexed B. D. BAILEY MAR 7 1977

F. B. ~~2904~~ PG. ~~101~~

W.W. #29 ~ EVERDIN LN.

TRANSIT LINE FOR 20
SCALE P.T. SH.

J. N. 5294.27

JAN 1977

REF.
F.B. 3109
C.E. 12097
C.E. 11757

PARTY
J. TERRANOVA
R. ALMANZAN
G. RODGERS

Note: Any Additions or Changes on This Sheet Must be Made or Circled in Red Ink With Date and Name of Person Making Change.

Do not extend this side of this line.

PLEASE RETURN TO
COUNTY OF LOS ANGELES
DEPARTMENT OF COUNTY ENGINEER
403 LOS ANGELES COUNTY ENGINEERING BLDG.

16F309S CE#310 3-69

PWFB 1310 89, 90, 91

F. B. [redacted] Pg. [redacted]

INDEX

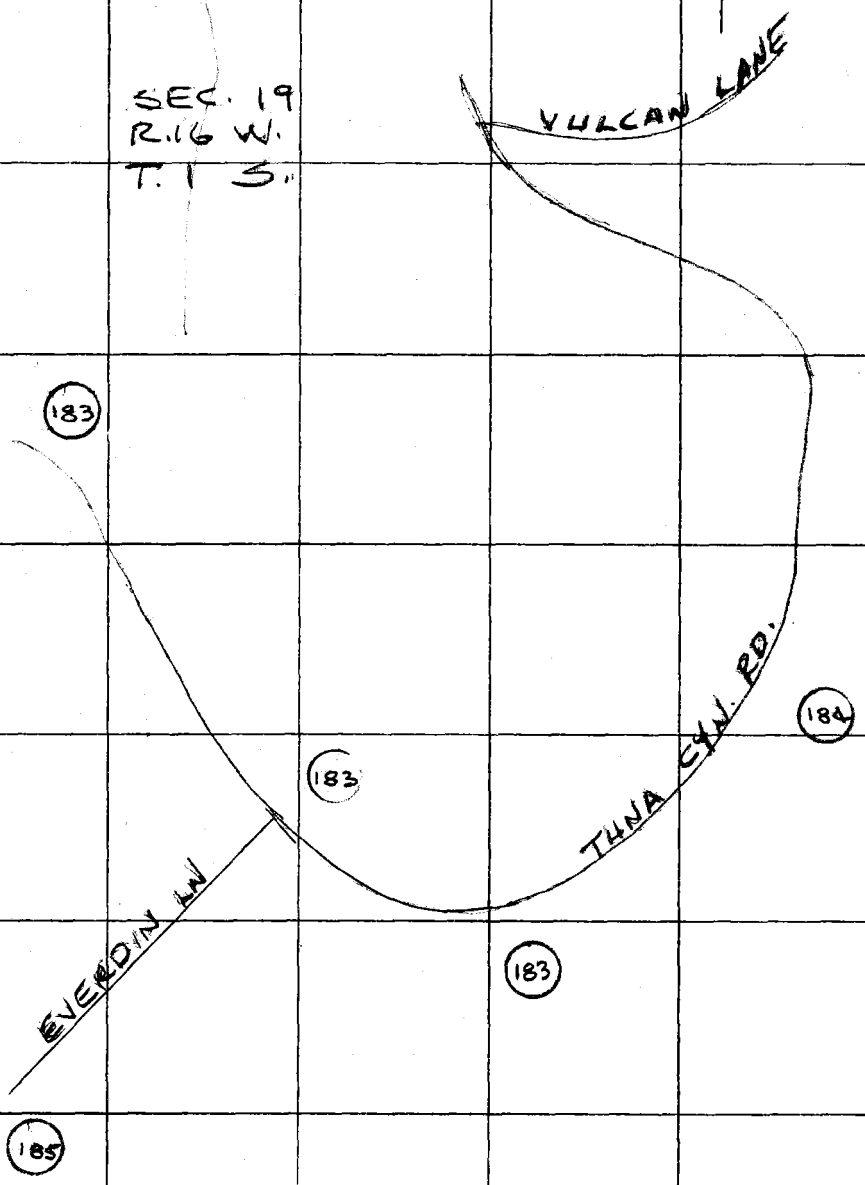

PLEASE RETURN TO
COUNTY OF LOS ANGELES
DEPARTMENT OF COUNTY ENGINEER
403 LOS ANGELES COUNTY ENGINEERING BLDG.

Do not extend this side of this line.

Note: Any Additions or Changes on This Sheet Must be Made or Circled in Red Ink With Date and Name of Person Making Change.

PWFB 1310

92

Notes Ck'd by
Map No.
Office Work
Checked
Date

Survey of W.W. 29 ~ EVERDIN LN.
JN 529427 Tape Std °F
Surveyed by J. TERRANOVA
Notes Date 1-31-77
Indexed G. D. BAILEY MAR 7 1977

F. B. ~~2704~~ PG. ~~182~~

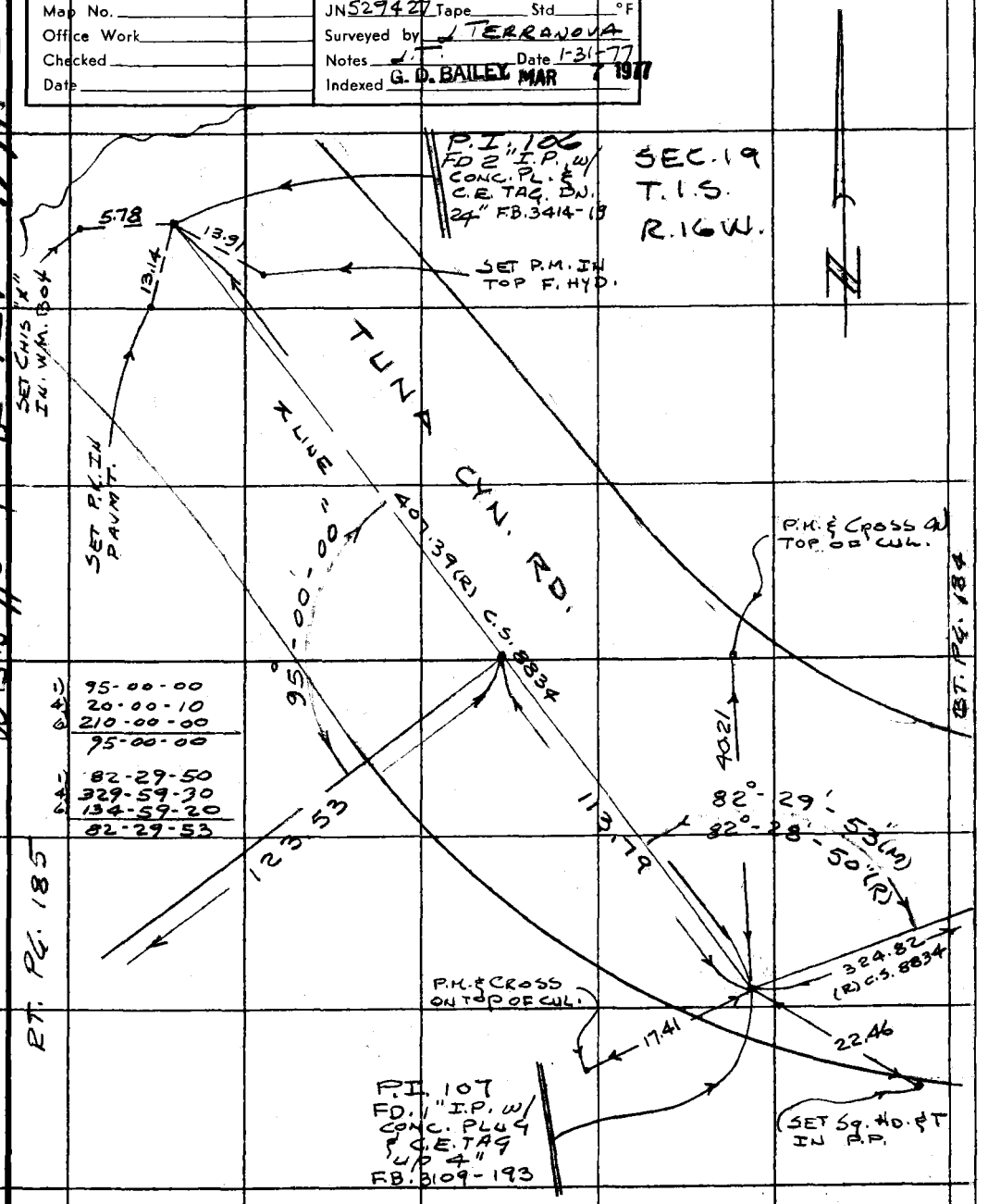

Note: Any Additions or Changes on This Sheet Must be Made or Circled in Red Ink With Date and Name of Person Making Change.

Do not extend this sign of this line.

PLEASE RETURN TO
COUNTY OF LOS ANGELES
DEPARTMENT OF COUNTY ENGINEER
403 LOS ANGELES COUNTY ENGINEERING BLDG.

76F309S CE#310 3-69

PWFB 1310

F. B. ~~2984~~ Pg. ~~184~~

93 94

SEC. 19
T.1.S.
R.16 W.

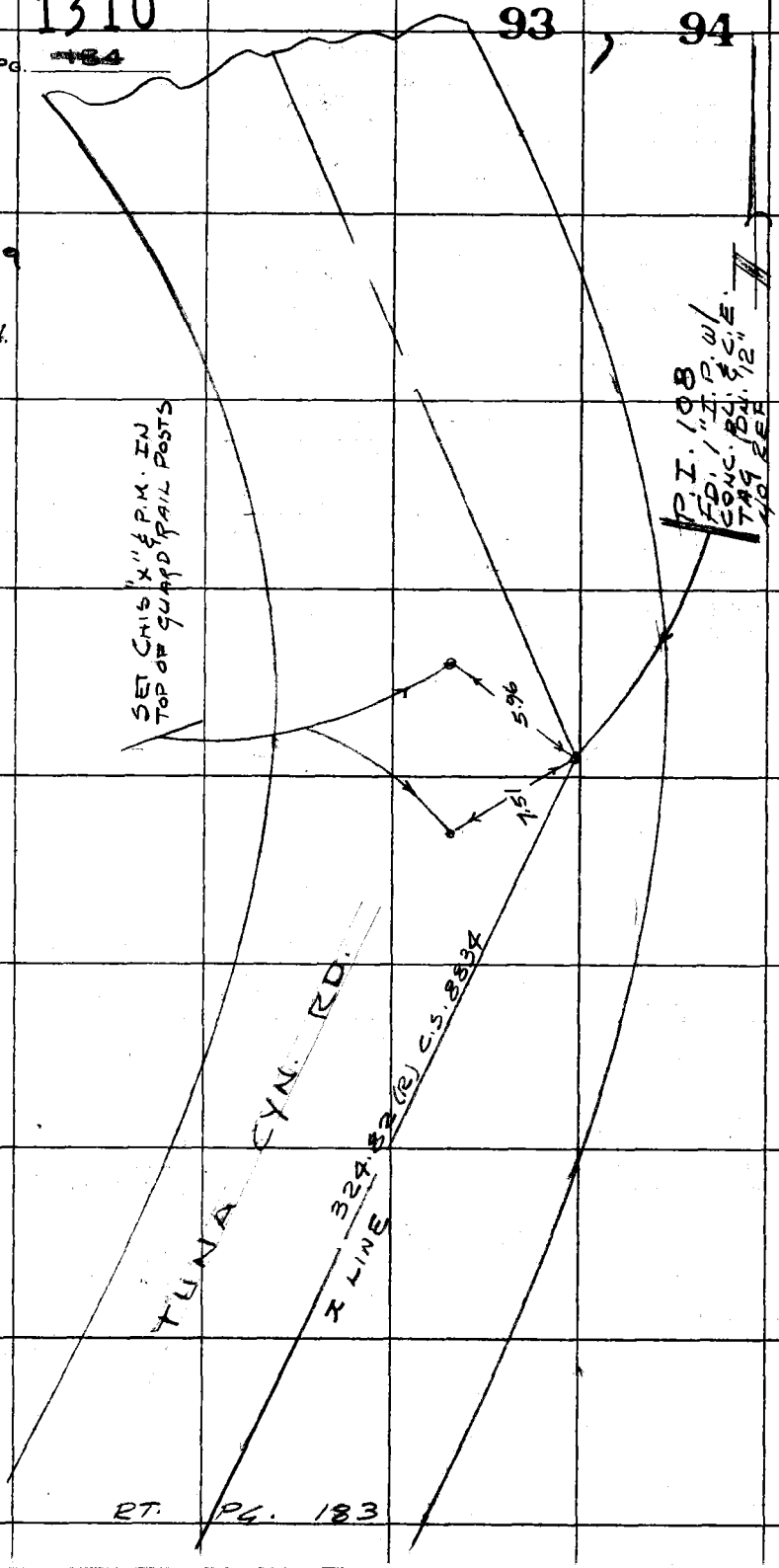

RT. PG. 183

PLEASE RETURN TO
COUNTY OF LOS ANGELES
DEPARTMENT OF COUNTY ENGINEER
403 LOS ANGELES COUNTY ENGINEERING BLDG.

Do not extend this side of this line.

Note: Any Additions or Changes on This Sheet Must be Made or Circled in Red Ink With Date and Name of Person Making Change.

PWFB 1310

95

Notes Ck'd by	Survey of W.W.29 - EVERDIN W
Map No.	JN 529427 Tape Std °F
Office Work	Surveyed by J. TERRANOVA
Checked	Notes J.T Date 1-31-77
Date	Indexed G. D. BAILEY MAR 7 1977

F. B. ~~2784~~ PG. ~~185~~

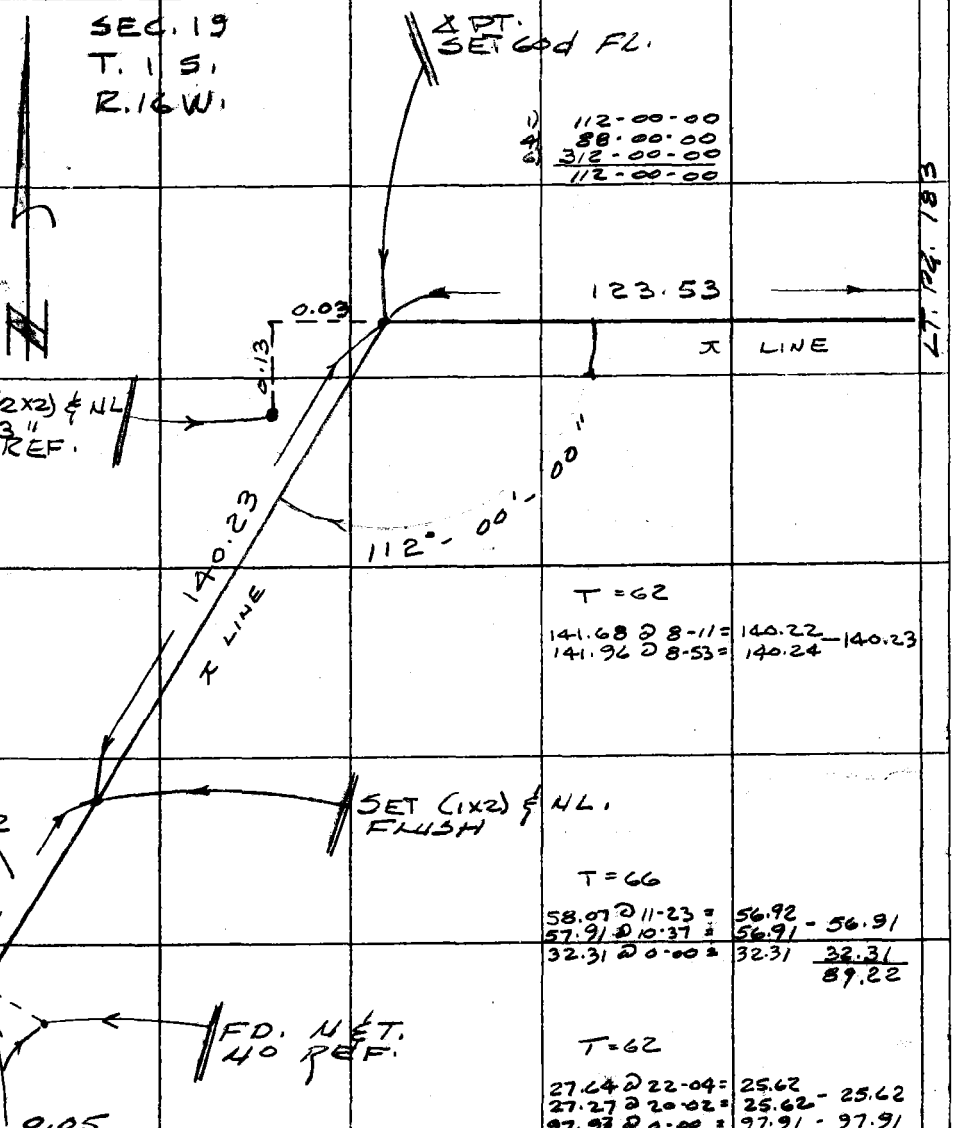

1) 112-00-00
4) 88-00-00
6) 312-00-00
112-00-00

T = 62

141.68 @ 8-11 = 140.22 — 140.23
141.96 @ 8-53 = 140.24

T = 66

58.07 @ 11-23 = 56.92
57.91 @ 10-37 = 56.91 - 56.91
32.31 @ 0-00 = 32.31 32.31
89.22

T = 62

27.64 @ 22-04 = 25.62
27.27 @ 20-02 = 25.62 - 25.62
97.93 @ 0-00 = 97.91 - 97.91
123.53

LT. PG. 183

Note: Any Additions or Changes on This Sheet Must be Made or Circled in Red Ink With Date and Name of Person Making Change.

Do not extend this side of this line.

PLEASE RETURN TO
COUNTY OF LOS ANGELES
DEPARTMENT OF COUNTY ENGINEER
403 LOS ANGELES COUNTY ENGINEERING BLDG.

76F309S CE#310 3-69

F. B. 2784 PG. 106

PLEASE RETURN TO
COUNTY OF LOS ANGELES
DEPARTMENT OF COUNTY ENGINEER
403 LOS ANGELES COUNTY ENGINEERING BLDG.

Do not extend this side of this line.

Note: Any Additions or Changes on This Sheet Must be Made or Circled in Red Ink With Date and Name of Person Making Change.

PWFB 1209 582, 583

Notes Ck'd by C. TOY	Survey of W.W.D. #29 Sumac Ridge
Map No. B-5328	JN 5292.58 Tape 214 Std. 84 °F
Office Work J. ALFRED	Surveyed by Tom Mankey
Checked BARTHOLOMEW	Notes Tom M. Date 8-77
Date 2-17-78	Indexed T. M. PALMER SEP 1977

F. ~~[illegible]~~ PG. ~~[illegible]~~

J.N. 5292.58

WATER WORKS DIST. #29

SUMAC RIDGE TANK SITE

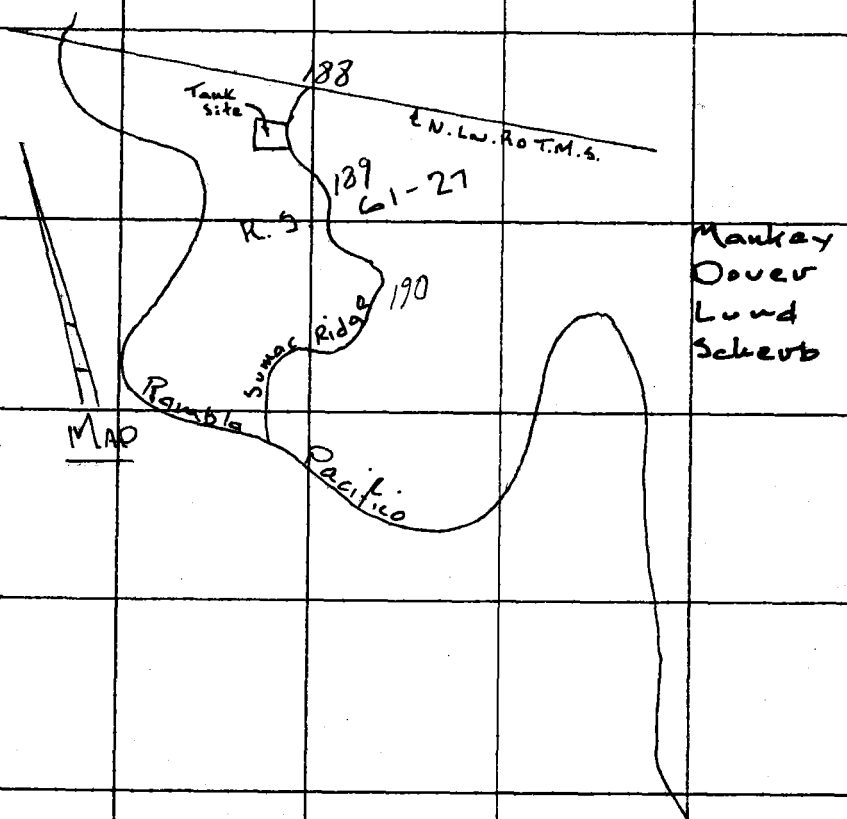

INDEX MAP

Note: Any Additions or Changes on this Sheet Must be Made or Circled in Red Ink With Date and Name of Person Making Change.

Do not extend this side of this line.

PLEASE RETURN TO
COUNTY OF LOS ANGELES
DEPARTMENT OF COUNTY ENGINEER
403 LOS ANGELES COUNTY ENGINEERING BLDG.

76F309S CE#310 3-69

PWFB 1209 584

F. B. ~~2184~~ PG. ~~188~~

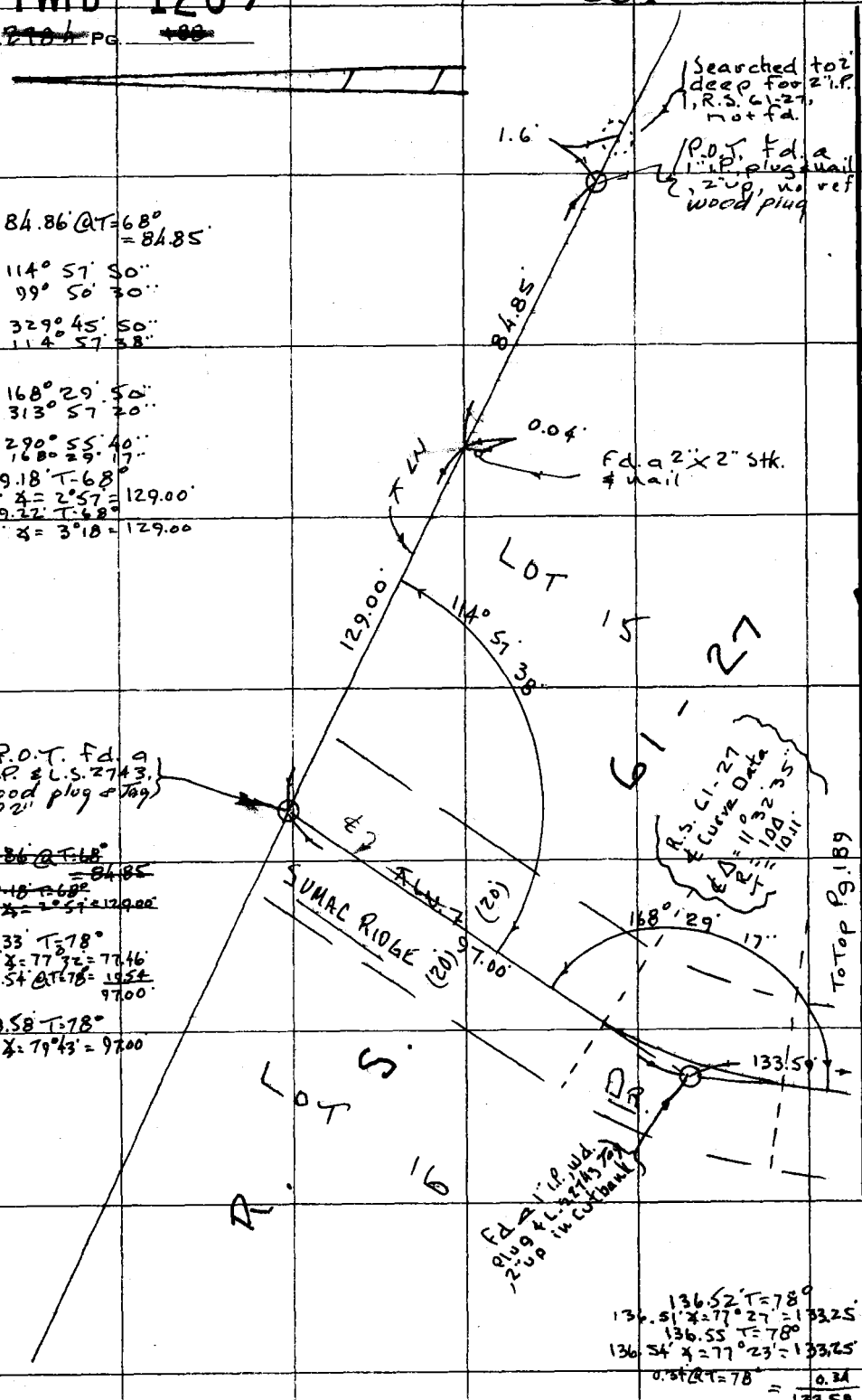

84.86' @ T=68° = 84.85'

1) 114° 57' 50"
4) 99° 50' 30"
6) 329° 45' 50"
114° 57' 38"

1) 168° 29' 50"
4) 313° 57' 20"
6) 290° 55' 40"
168° 29' 17"

129.18' T=68°
129.17' ∡ = 2° 57' = 129.00'
129.22' T=68°
129.21' ∡ = 3° 18' = 129.00

~~84.86' @ T=68° = 84.85~~
~~129.18' T=68°~~
~~129.17' ∡ = 2° 57' = 129.00'~~

79.33' T=78°
79.33' ∡ = 77° 32' = 77.46'
19.54' @ T=78° = 19.54
97.00'

98.58' T=78°
98.58' ∡ = 79° 43' = 97.00

136.52' T=78°
136.51' ∡ = 77° 27' = 133.25'
136.55' T=78°
136.54' ∡ = 77° 23' = 133.25'
0.34' @ T=78° = 0.34
133.59

PLEASE RETURN TO
COUNTY OF LOS ANGELES
DEPARTMENT OF COUNTY ENGINEER
403 LOS ANGELES COUNTY ENGINEERING BLDG.

Do not extend this side of this line.

Note: Any Additions or Changes on This Sheet Must be Made or Circled in Red Ink With Date and Name of Person Making Change.

PWFB 1209 585

Notes Ck'd by C. TOY	Survey of W.W.D. #29 Sumac
Map No. B-5328	JN 5292.58 Tape 214 Std 84 °F
Office Work J. ALFRED	Surveyed by Tom Mankey
Checked BARTHOLOMEW	Notes Tom M. Date 3-77
Date 2-17-78	Indexed J. W. PALMER SEP 1 1977

F. B. ~~[illegible]~~ Pg. ~~189~~

From Rt. Pg. 188

43.44' T=78°
43.44' ∡ = 81°56' = 43.01'
+ 0.77
43.78'

44.25' T=78°
44.25' ∡ = 81°36' = 43.78'

33.23' @ T=78° = 33.23'

26.49' @ T=78° = 26.49'

17.26' @ T=78° = 17.26'

19.24' @ T=78° = 19.24'

1) 90°00'00"
2) 180°00'00"

1) 99°26'00"
2) 198°52'00"
99°26'00"

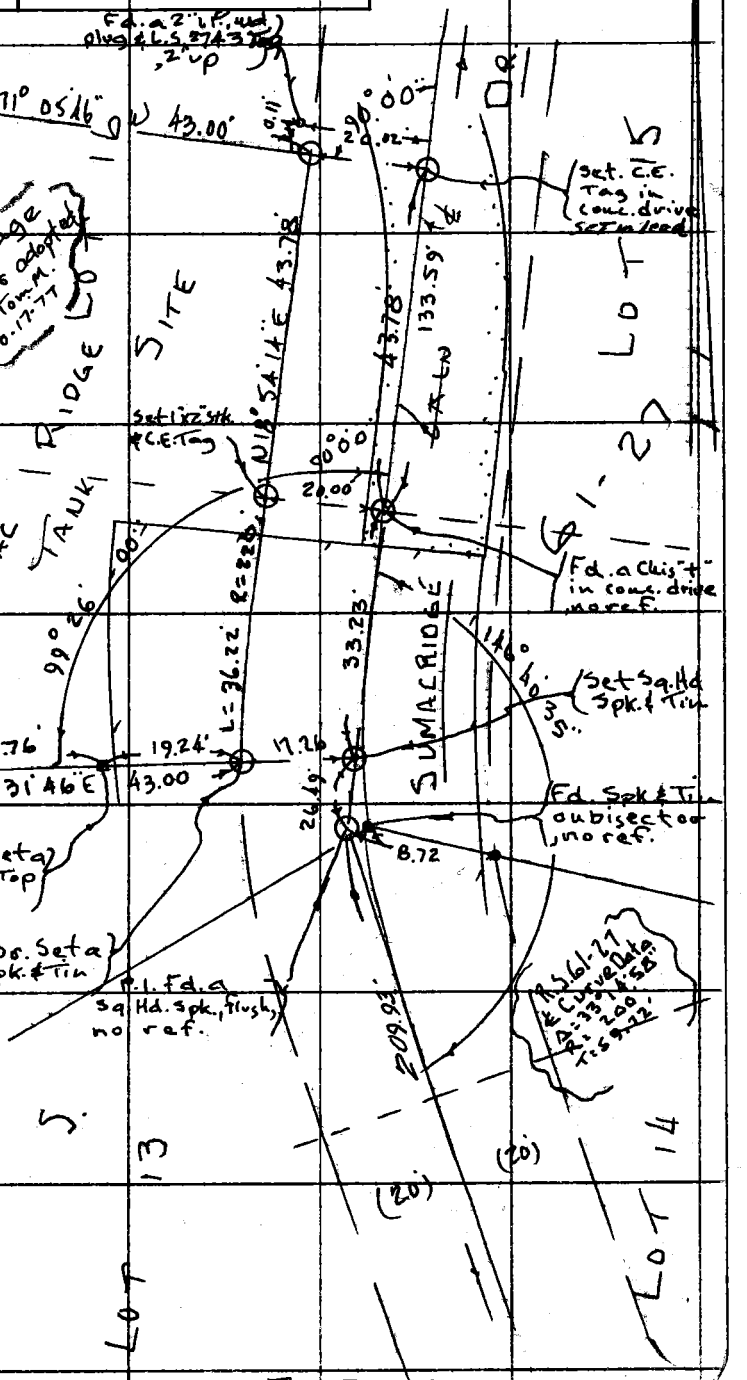

28.35' T=78°
28.35' ∡ 35°35' = 23.06'
+ 0.70 T=78° = 0.70
23.76'

29.15' T=78°
29.15' ∡ 35°24' = 23.76'

1) 146°40'30"
4) 226°42'20"

6) 160°03'30"
146°40'35"

To Top Pg. 190

129-077B-3

Note: Any Additions or Changes on This Sheet Must be Made or Circled in Red Ink With Date and Name of Person Making Change.

Do not extend this side of this line.

PLEASE RETURN TO
COUNTY OF LOS ANGELES
DEPARTMENT OF COUNTY ENGINEER
403 LOS ANGELES COUNTY ENGINEERING BLDG.

76F309S CE#310 3-69

PWFB 1209 586 587

F. B. ~~2784~~ PG. ~~190~~

To Bot. Pg. 189

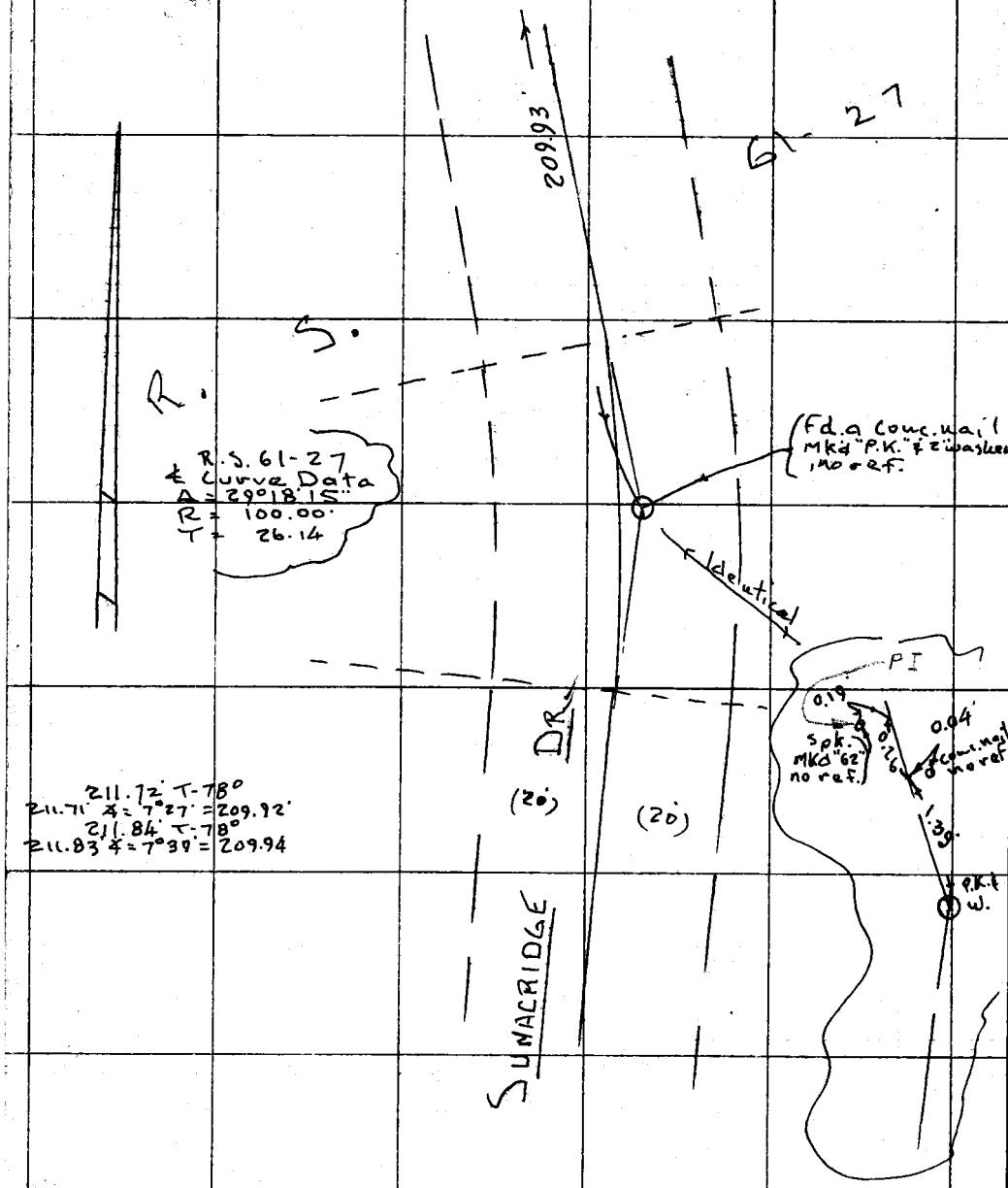

PLEASE RETURN TO
COUNTY OF LOS ANGELES
DEPARTMENT OF COUNTY ENGINEER
403 LOS ANGELES COUNTY ENGINEERING BLDG.

Note: Any Additions or Changes on This Sheet Must be Made or Circled in Red Ink With Date and Name of Person Making Change.

Do not write on this side of this line.

Profile No.	Notes Red C. TOY	Plotted	Job No. 5292.58	Division No.	F. B. 2784 PG. 191
	Date	Date	Survey of W.W.D. #29 Sumac Ridge Tank Site		
X-Sec. No.	Notes Chk'd.	Checked	Survey by Tom Mankey Notes Tom M.	Date 8-27-1977	
	Date	Date	Map No.	Indexed E. M. PALMER	Date SEP 1 1977

J.N. 5292.58

WATER WORKS DIST. NO 29

SUMAC RIDGE TANK SITE

V.A.B.M. FOR P.T. CONTROL

Mankey
Dover
Lund
Scherb

STATION	B. S.	H. I.	F. S.	ELEV.

NOTE: ANY ADDITIONS OR CHANGES ON THIS SHEET MUST BE MADE OR CIRCLED IN RED INK, WITH DATE AND NAME OF PERSON MAKING CHANGE.

Do not extend notes this side of this line.

PLEASE RETURN TO
LOS ANGELES COUNTY ENGINEER
403 LOS ANGELES COUNTY ENGINEERING BLDG.

76-L-298 CE 307 8-70

X

76-L-298 CE 307 8-70

PLEASE RETURN TO
LOS ANGELES COUNTY ENGINEER
403 LOS ANGELES COUNTY ENGINEERING BLDG.

NOTE: ANY ADDITIONS OR CHANGES ON THIS SHEET MUST BE MADE OR CIRCLED IN RED INK, WITH DATE AND NAME OF PERSON MAKING CHANGE.

Do not extend notes this side of this line.

STATION	B. S.	H. I.	F. S.	ELEV.		
T.B.M. #10 (fd)	1.96	799.77		797.81	T.B.M. #10 1963 EL = 797.81 INT. OF HUME RD. & RAMBLA PACIFICO. Lg Bt. Spk. in So. Side P. Pole Up 1.5', 25' N.E. of int of above Roads No Pole NQ.	F.B. 3101 - 158
T.P.	9.05	808.16	0.66	799.11		
T.B.M. #7 (fd)	1.50	808.16	1.50	806.66	T.B.M. #7 '63 EL = 806.58 Hume Rd., 350'± E. of Int. with Rambla Pacifico & Hume Rd. Lg. Bt. Spk, in W. side of P. Pole #16127Y, 1.5' Up	F.B. 3101 - 66 & 158
T.P.	1.88	807.01	3.03	805.13		
T.P.	4.47	805.81	5.67	801.34		
T.B.M. "A" set			3.49	802.32	T.B.M. Unadj. EL = 802.32 Hume Rd., S. side, & 900'± E. of Rambla Pacifico, S.W.T. near s. edge pav. & 50'± W. of Stairs to Hse #2828	
⊼ at "A", H.I. = 5.16, sight V.A.B.M. "B" H.I. = 6.22 T-2 D 90°16'25" R 269°43'25" M = -0°16'30" A to B.			—	9.90	T-2 T.B.M. "A" To V.A.B.M. "B" & H.P. at "B" Slope = 1827.24, ∡ = +0°18'58", Horiz. = 1827.21	
V.A.B.M. "B" set ⊼ at V.A.B.M. "B", H.I. 4.94, sight T.B.M. "A", H.I. 5.16 D 89°40'55" R 270°19'00" M = 0°18'58" B to A				792.42	V.A.B.M. "B" 1"x2" Stk. on Ridge N.E. of Tank site	
			—	53.33	T-2 V.A.B.M. "B" To V.A.B.M. "C" & H.P. at "B" Slope = 304.95, ∡ = -10°00'42", Horiz = 300.31	
⊼ at V.A.B.M. "B", H.I. 4.94, sight V.A.B.M. "C", H.I. 5.25						
V.A.B.M. "C" set				739.09	V.A.B.M. "C" Unadj. EL. = 739.09 Sumac Ridge Rd., near No. end of pav. "P.K." conc. nail in lead 12' No. of & 2' E of S.W. Cor. Conc. drive to Hse. #	F.B. 2784 -
⊼ at V.A.B.M. "C", H.I. 4.97, sight V.A.B.M. "B" H.I. 6.22 D 100°00'35" R 259°59'10" M = 10°00'42" "B" to "C" D 79°42'00" R 280°18'00" M = 10°18'00" "C" to "B"						
T.B.M. (set)	3.51	805.83		802.32	(See Above)	
T.P.	5.55	806.90	4.48	801.35		
T.P.	2.61	807.76	1.15	805.15		
T.B.M. #7 (fd)			1.09	806.67	T.B.M. #7 EL. = 806.58	(See Above)

F.B. 2784 Pg. 192
Job No. 5292.58 Division No. Notes Red C. TOY Plotted Profile
Survey of WWD #29 Sumac Ridge Tank Site Date No.
Survey by Tom M. Notes Tom Mackey Notes Chk'd. Checked X-Sec.
Indexed L. M. PALMER Date SEP 1 1977 Date No.

Notes Ck'd by Kar	Survey of SADDLE PEAK RADIO SITE
Map No.	JN 6607.66 Tape 20 Std 94 °F
Office Work	Surveyed by R C DALE
Checked	Notes RCD Date 10-5-77
Date	Indexed T. M. PALMER OCT 5 1977

F. B. 2784 PG. 149

SADDLE PEAK RADIO SITE

(UPPER NIKE SITE)

JN 6607.66

OCT. 5 1977

RESURVEY OF PROPOSED RADIO SITE

REF

FB 2784-151-165

PARTY

R.C. DALE
B.R. JACKSON
G.W. TOLLISON
W. WHITTAKER

Note: Any Additions or Changes on This Sheet Must be Made or Circled in Red Ink With Date and Name of Person Making Change.

Do not extend this side of this line.

PLEASE RETURN TO
COUNTY OF LOS ANGELES
DEPARTMENT OF COUNTY ENGINEER
403 LOS ANGELES COUNTY ENGINEERING BLDG.

76F309S CE#310 3-69

F. B. 2784 PG. ~~197~~

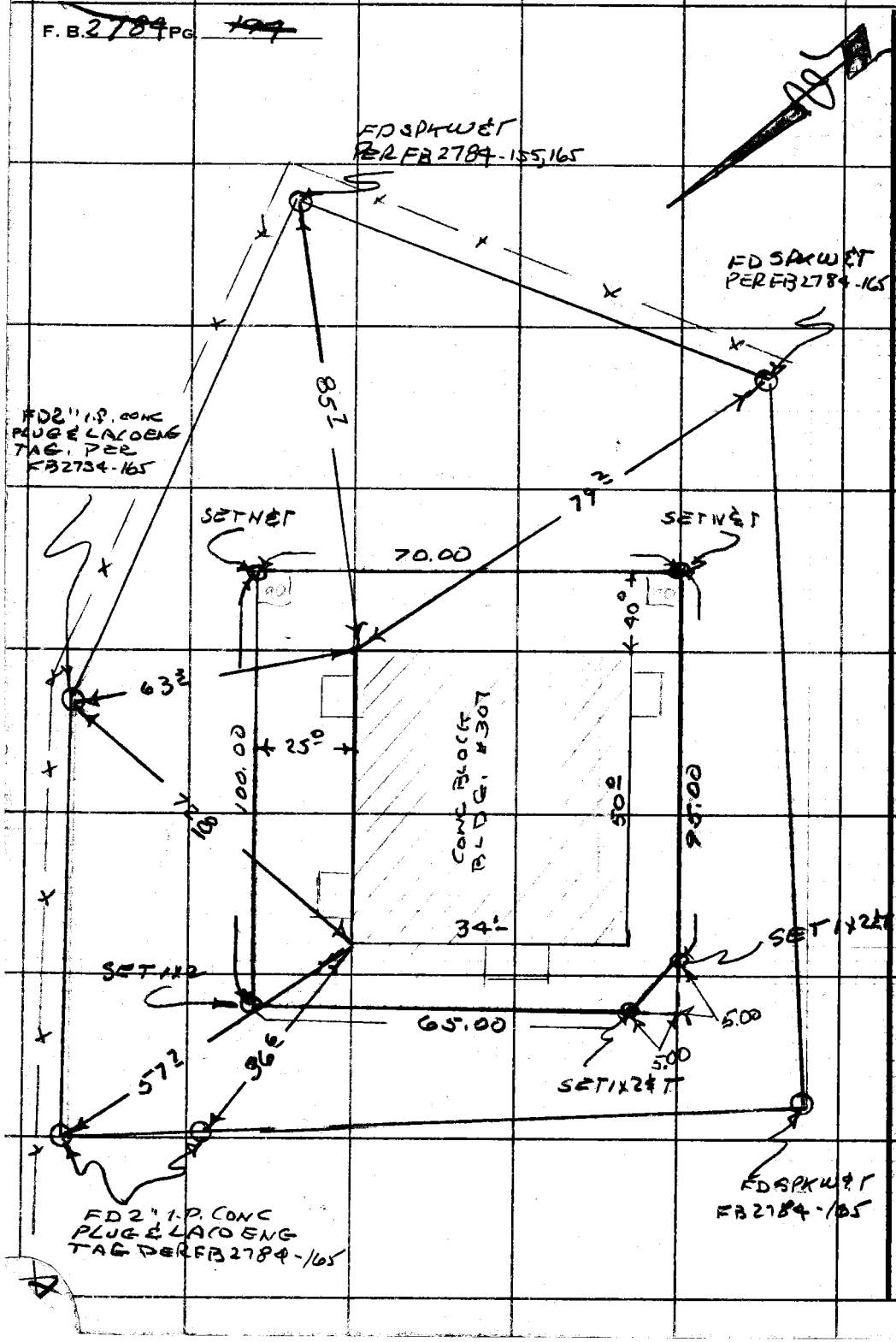

PLEASE RETURN TO
COUNTY OF LOS ANGELES
DEPARTMENT OF COUNTY ENGINEER
403 LOS ANGELES COUNTY ENGINEERING BLDG.

Do not extend this side of this line.

Note: Any Additions or Changes on This Sheet Must be Made or Circled in Red Ink With Date and Name of Person Making Change.

PWFB 1209

588

Notes Ck'd by TOY	Survey of W.W.D. #29 Sumac Ridge
Map No. B-5328	JN 0018.70 Tape 214 Std 84 °F
Office Work J. ALFRED	Surveyed by Tom Mankey
Checked BARTHOLOMEW	Notes Tom M. Date 10. '77
Date 2-17-78	Indexed

F. B. ~~278~~ PG ~~105~~

J.N. 0018.70

WATERWORKS DIST. No 29

SUMAC RIDGE WATER TANK SITE

BOUNDARY

Mankey
Dover
Lund

Note: Any Additions or Changes on This Sheet Must be Made or Circled in Red Ink With Date and Name of Person Making Change.

PLEASE RETURN TO
COUNTY OF LOS ANGELES
DEPARTMENT OF COUNTY ENGINEER
403 LOS ANGELES COUNTY ENGINEERING BLDG.

Do not extend this side of this line.

76F309S CE#310 3-69

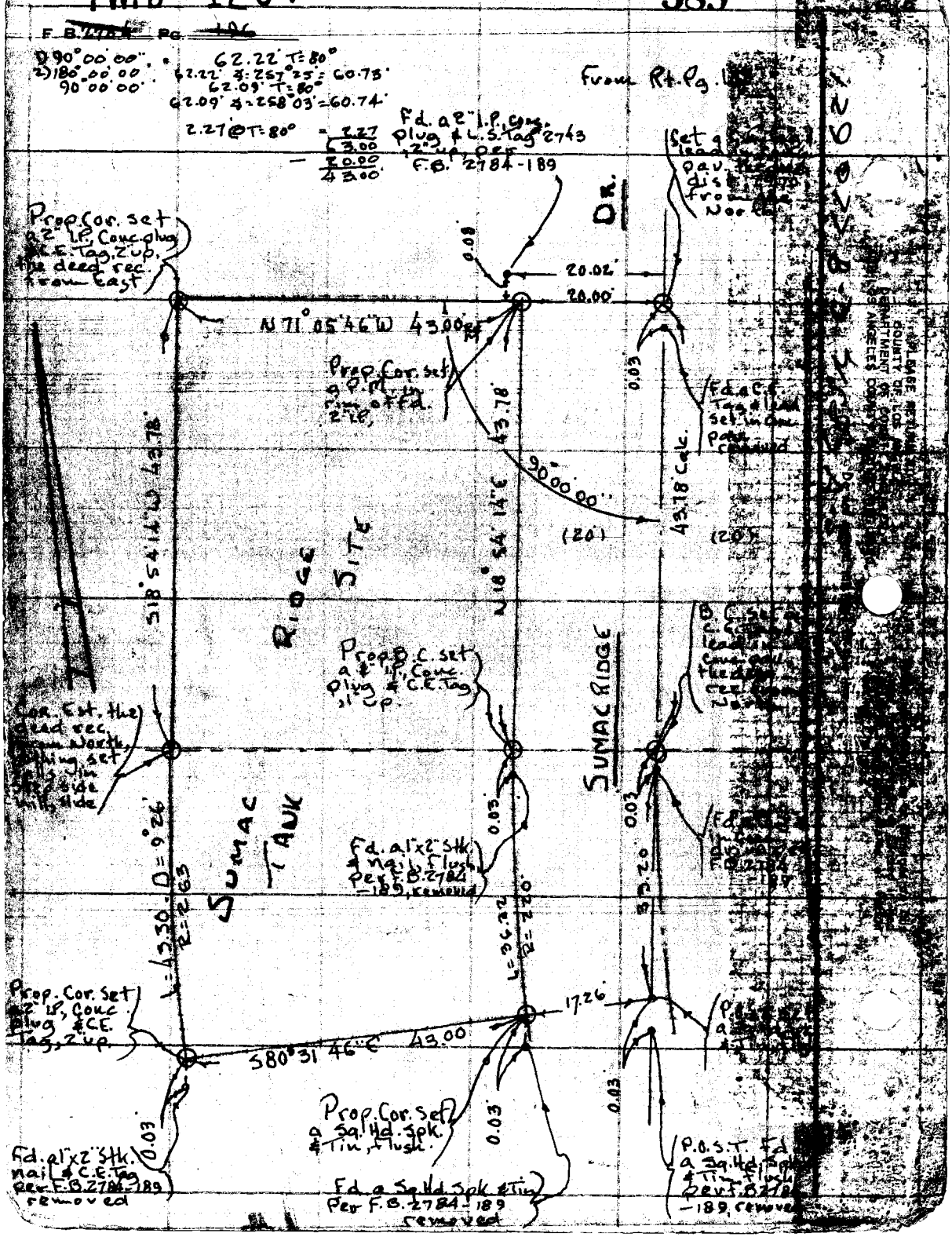
F.B. 2784 Pg. 196
D 90°00'00" = 62.22' T=80°
2) 180°00'00" 62.22' ∡=257°25' = 60.73'
90°00'00" 62.09' T=80°
62.09' ∡=258°03' = 60.74'
2.27 @ T=80° = 2.27
63.00
− 20.00
43.00
From Rt. Pg.
Fd. a 2" I.P. Conc. plug & L.S. Tag 2743 2" up, per F.B. 2784-189
Prop. Cor. set a 2" I.P. Conc. plug & C.E. Tag, 2" up, the deed rec. from East
N 71°05'46" W 43.00
Prop. Cor. set a P.M. in rim of Fd. 2" I.P.
0.08
20.02'
20.00'
0.03
Fd. a C.E. Tag & lead set in conc. pave. removed
43.78' Calc.
90°00'00"
(20')
(20')
S 18°54'14" W 43.78'
N 18°54'14" E 43.78'
RIDGE SITE
SUMAC RIDGE
Prop. B.C. set a 2" I.P. Conc. plug & C.E. Tag, 1" up.
Cor. Est. the deed rec. from North, nothing set in steep side hill, slide
SUMAC TANK
Fd. a 1"x2" Stk. & nail, flush, per F.B. 2784-189, removed
0.03
0.03
L=43.30 D=9°26' R=2.63
L=36.22 R=2.20
33.20
Prop. Cor. Set a 2" I.P. Conc. plug & C.E. Tag, 2" up.
17.26'
S 80°31'46" E 43.00
Prop. Cor. Set a Sq. Hd. Spk. & Tin, flush.
0.03
0.03
0.03
Fd. a 1"x2" Stk. nail & C.E. Tag per F.B. 2784-189 removed
Fd. a Sq. Hd. Spk. & Tin per F.B. 2784-189 removed
P.O.S.T. Fd. a Sq. Hd. Spk. & Tin, flush per F.B. 2784-189, removed
DR.
PLEASE RETURN TO
COUNTY OF LOS ANGELES
DEPARTMENT OF COUNTY ENGINEERS
LOS ANGELES COUNTY