Notes Ck'd by	Survey of	F. B. 2785 PG. 5
Map No.	JN Tape Std °F	
Office Work	Surveyed by	
Checked	Notes Date	
Date	Indexed	

Notes Any Additions or Changes on this Sheet Must be Made or Circled in Red Ink With Date and Name of Person Making Change.

PLEASE RETURN TO
COUNTY OF LOS ANGELES
DEPARTMENT OF COUNTY ENGINEER
403 LOS ANGELES COUNTY ENGINEERING BLDG.
Do not [illegible]

Microfilmed July '85
P. W. file o.k. May '86

95 CE#810 3-68

F. B. 2785 PG. 6

PLEASE RETURN TO
COUNTY OF LOS ANGELES
DEPARTMENT OF COUNTY ENGINEER
403 LOS ANGELES COUNTY ENGINEERING BLDG.

Do not extend this side of this line.

Note: Any Additions or Changes on This Sheet Must be Made or Circled in Red Ink With Date and Name of Person Making Change.

PWFB 1410

180

Notes Ck'd by	Survey of MALIBU AREA DIV 6
Map No.:	JN 0303.00 Tape 12 Std 84 °F
Office Work	Surveyed by R. C. DALE
Checked	Notes R. C. DALE Date 2-15-73
Date	Indexed G. D. BAILEY MAY 4 1973

F. B. 2785 PG. 7

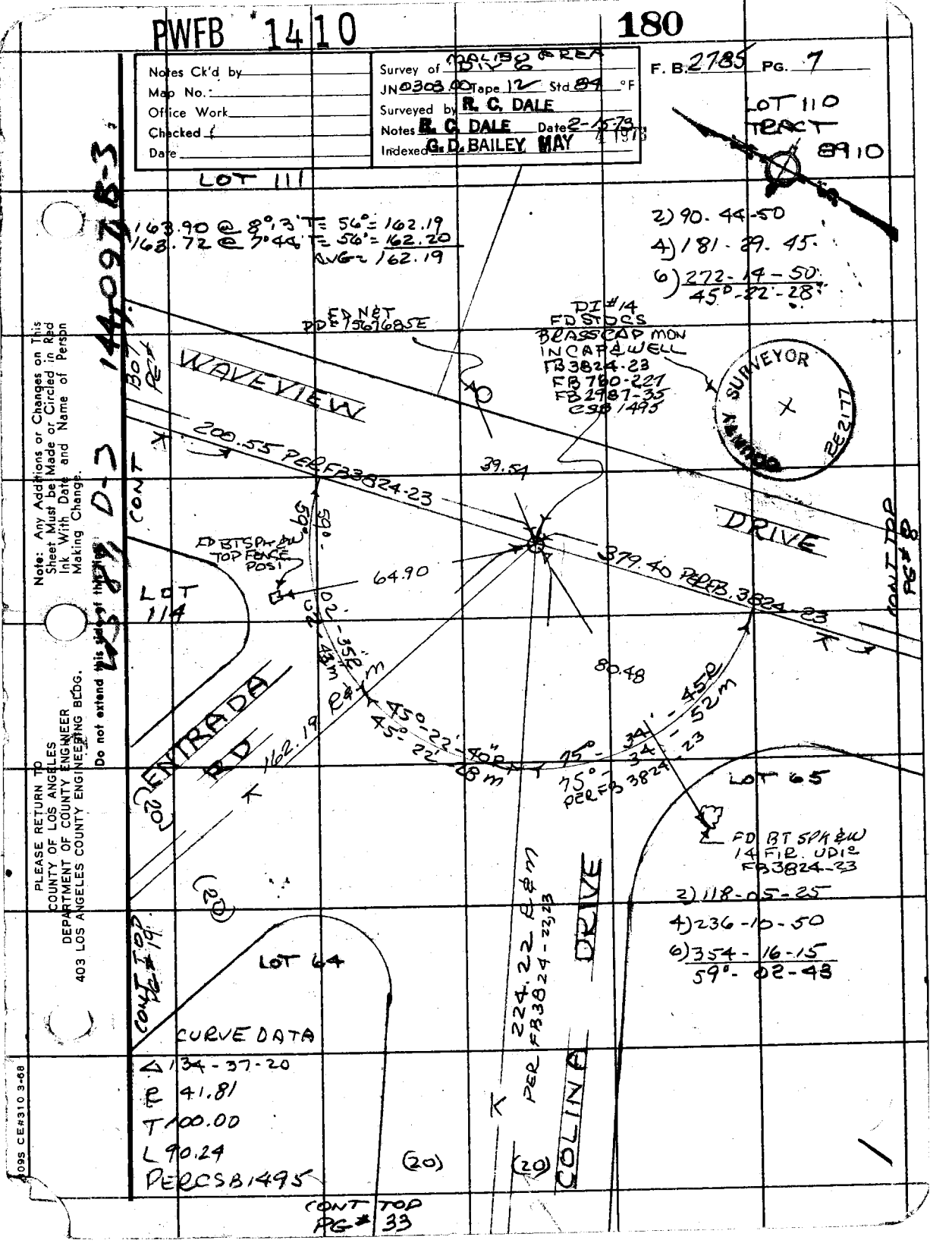

Note: Any Additions or Changes on This Sheet Must be Made or Circled in Red Ink With Date and Name of Person Making Change.

Do not extend this side of this line

PLEASE RETURN TO
COUNTY OF LOS ANGELES
DEPARTMENT OF COUNTY ENGINEER
403 LOS ANGELES COUNTY ENGINEERING BLDG.

09S CE#310 3-68

PWFB 1410

F. B. ~~2785~~ PG. ~~8~~

CONT RIGHT PG #7

181

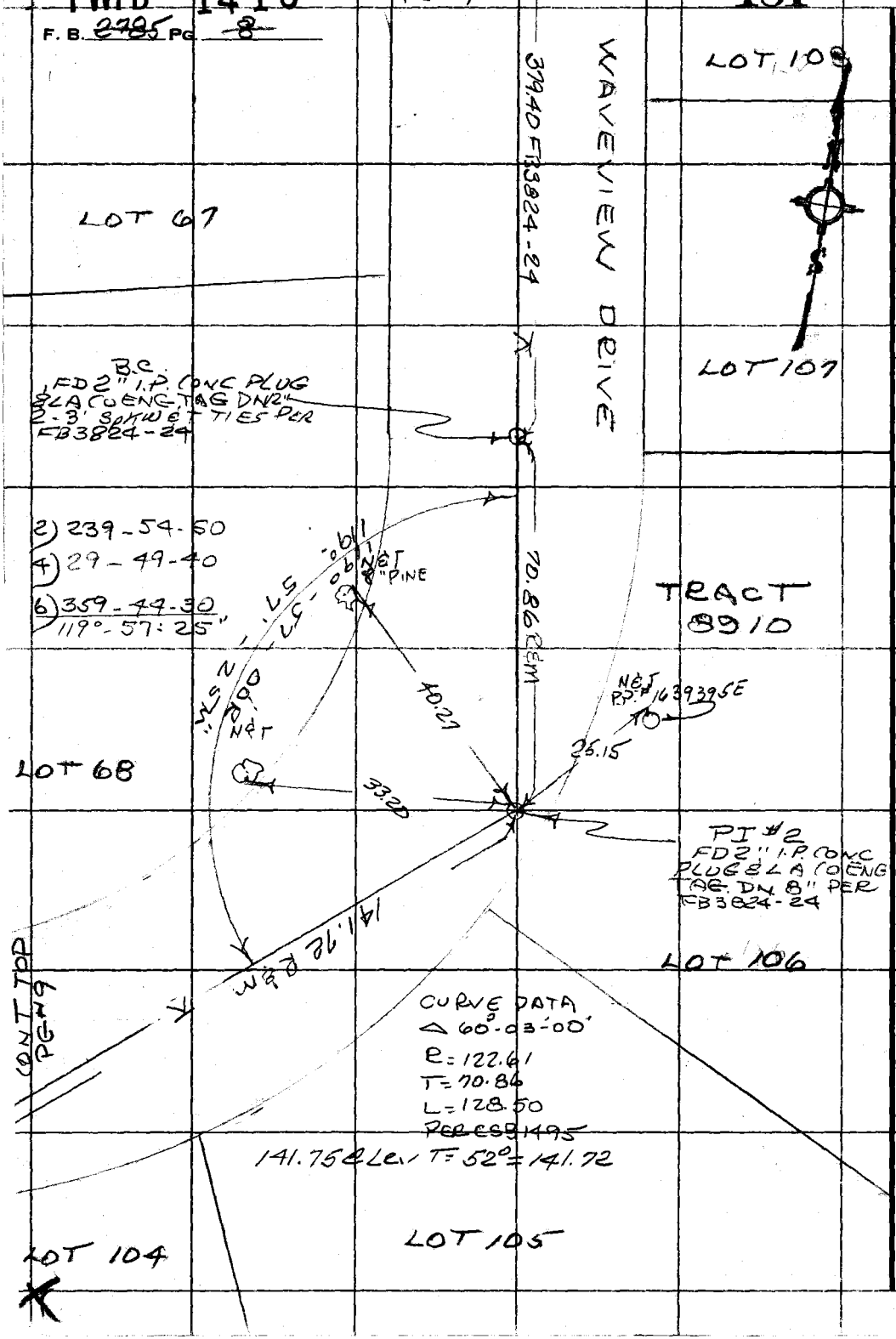

PLEASE RETURN TO
COUNTY OF LOS ANGELES
DEPARTMENT OF COUNTY ENGINEER
403 LOS ANGELES COUNTY ENGINEERING BLDG.

Do not extend this side of this line.

Note: Any Additions or Changes on This Sheet Must be Made or Circled in Red Ink With Date and Name of Person Making Change.

PWFB 1410 182 / 183

Notes Ck'd by	Survey of MALIBU AREA DIV-6
Map No.	JN 0308.00 Tape 12 Std 84 °F
Office Work	Surveyed by R. C. DALE
Checked	Notes R. C. DALE Date 2-15-73
Date	Indexed G. D. BAILEY MAY 4 1973

F. B2785 PG. 9

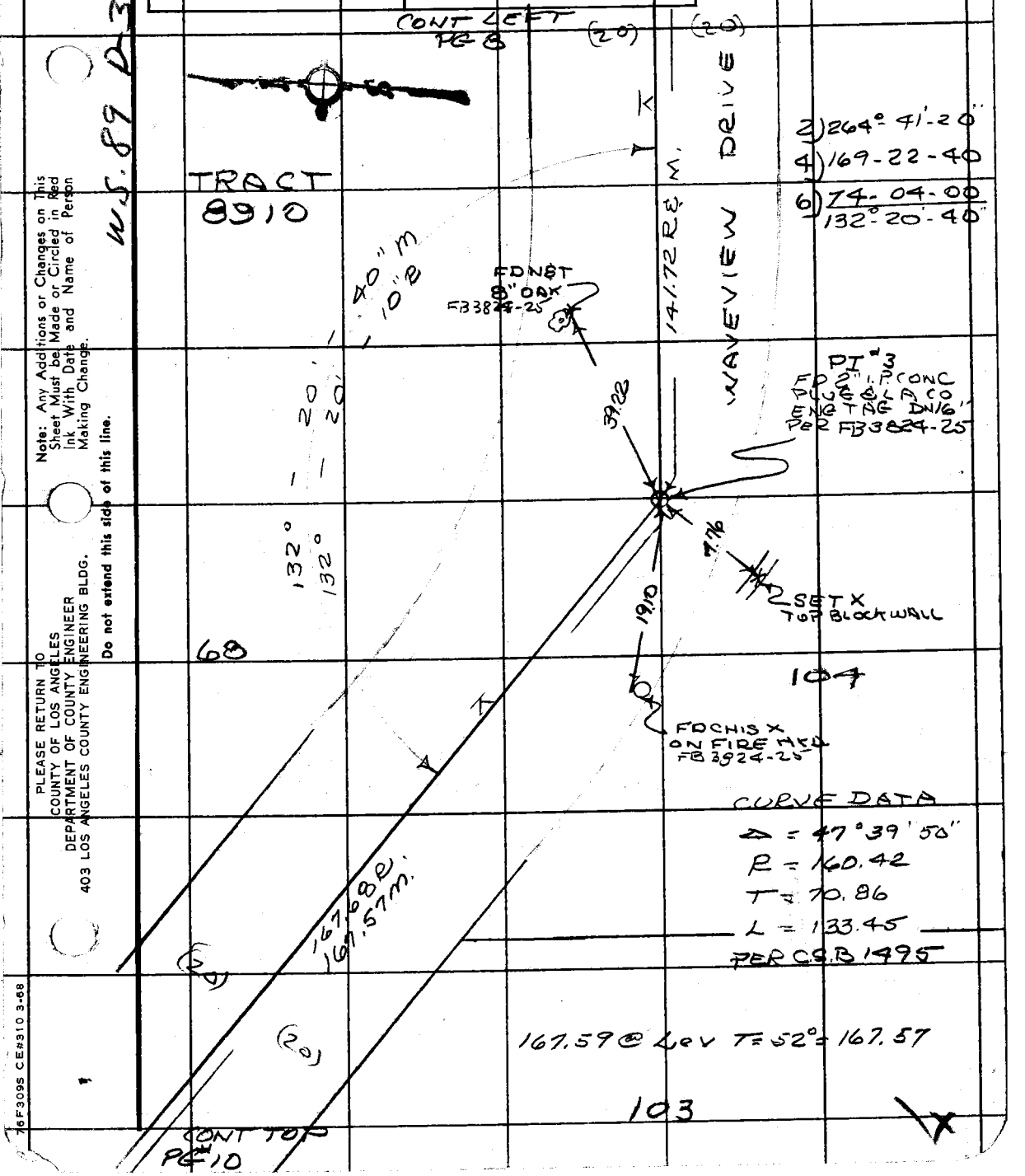

Note: Any Additions or Changes on This Sheet Must be Made or Circled in Red Ink With Date and Name of Person Making Change.

Do not extend this side of this line.

PLEASE RETURN TO
COUNTY OF LOS ANGELES
DEPARTMENT OF COUNTY ENGINEER
403 LOS ANGELES COUNTY ENGINEERING BLDG.

76F309S CE#310 3-68

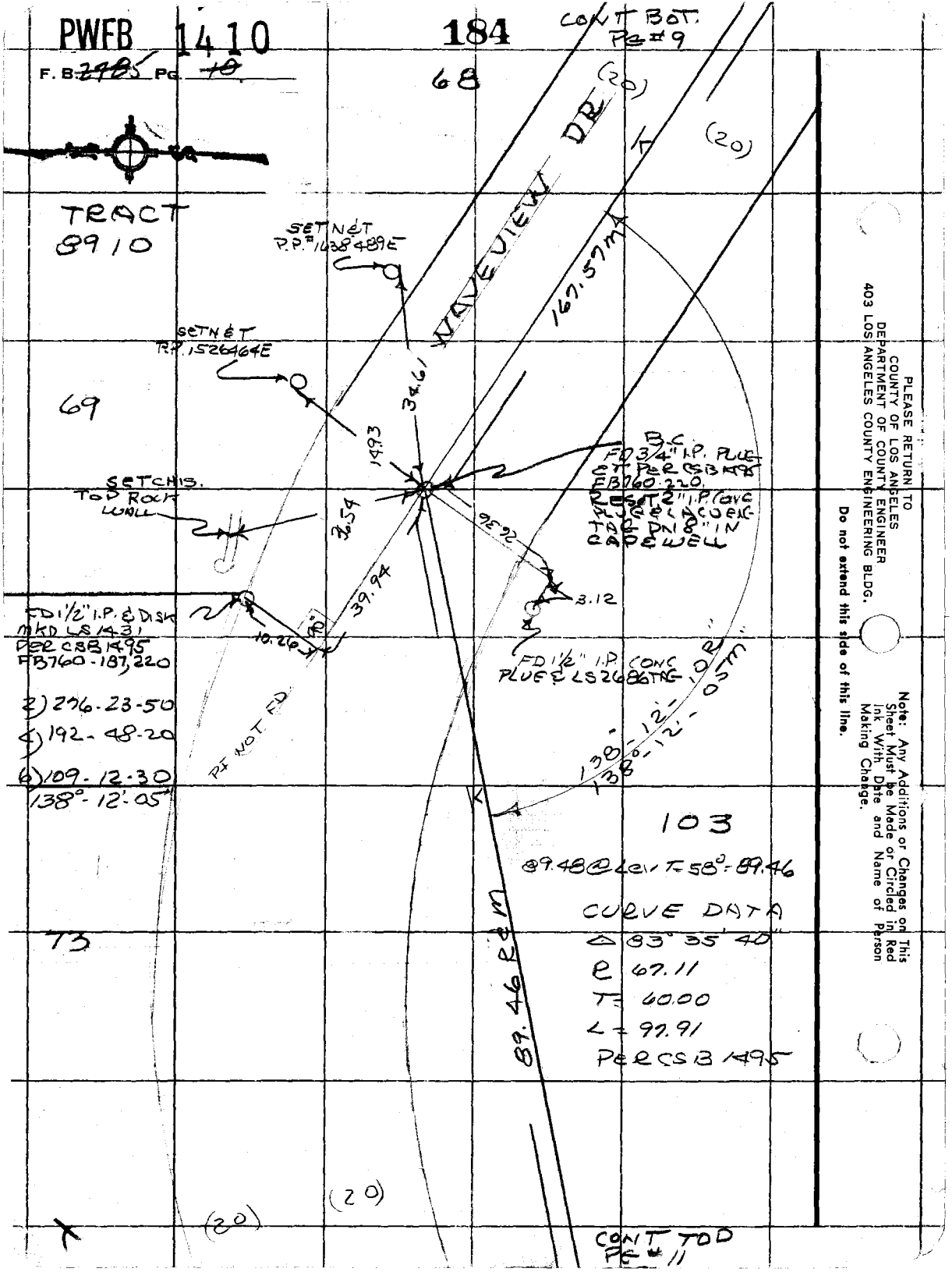
PWFB 1410
F. B. 2985 PG. 10
184
CONT BOT. PG #9
68
(20)
(20)
TRACT 8910
SET N&T P.P. #1638489E
WAVEVIEW DR
167.57m
SET N&T P.P. 1526464E
69
34.61
14.93
B.C. FD 3/4" I.P. PLUG ET PER CSB 1495 FB760-220. RESET 2" I.P. CONC PLUG & LACO ENG TAG DN 8" IN CAP & WELL
SET CHIS. TOP ROCK WALL
36.54
26.36
39.94
3.12
FD 1/2" I.P. & DISK MKD LS 1431 PER CSB 1495 FB760-187,220
10.26
FD 1/2" I.P. CONC PLUG & LS 2686 TAG
2) 276-23-50
4) 192-48-20
6) 109-12-30
138°-12'-05"
PI NOT FD
138°-12'-10"
138°-12'-05"
103
89.48 @ LEV T=58°=89.46
CURVE DATA
Δ 83° 35' 40"
R 67.11
T= 60.00
L= 97.91
PER CSB 1495
73
89.46 R&M
(20)
(20)
CONT TOD PG #11
PLEASE RETURN TO
COUNTY OF LOS ANGELES
DEPARTMENT OF COUNTY ENGINEER
403 LOS ANGELES COUNTY ENGINEERING BLDG.
Do not extend this side of this line.
Note: Any Additions or Changes on This Sheet Must be Made or Circled in Red Ink With Date and Name of Person Making Change.

PWFB 1410

185

Notes Ck'd by	Survey of MALIBU AREA DIV. 6
Map No.	JN 0303.00 Tape 12 Std 84 °F
Office Work	Surveyed by R. C. DALE
Checked	Notes R. C. DALE Date 2-15-73
Date	Indexed G. D. BAILEY MAY 4 1973

F. B. ~~2985~~ PG. 11

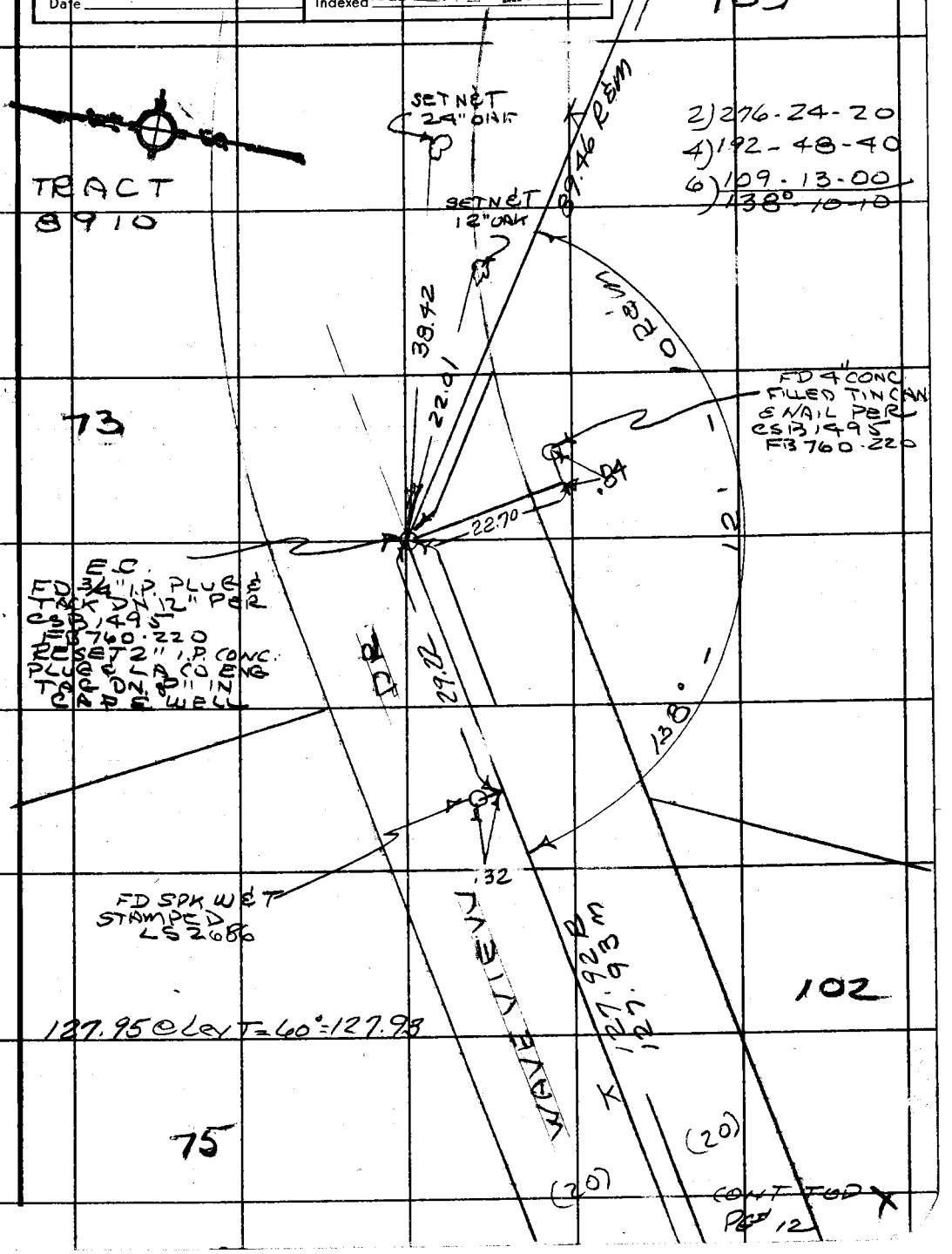

Note: Any Additions or Changes on This Sheet Must be Made or Circled in Red Ink With Date and Name of Person Making Change.

Do not extend this side of this line.

PLEASE RETURN TO
COUNTY OF LOS ANGELES
DEPARTMENT OF COUNTY ENGINEER
403 LOS ANGELES COUNTY ENGINEERING BLDG.

6F309S CE#310 3-68

PWFB 1410

F. B. ~~2705~~ Pg. ~~12~~

186

102

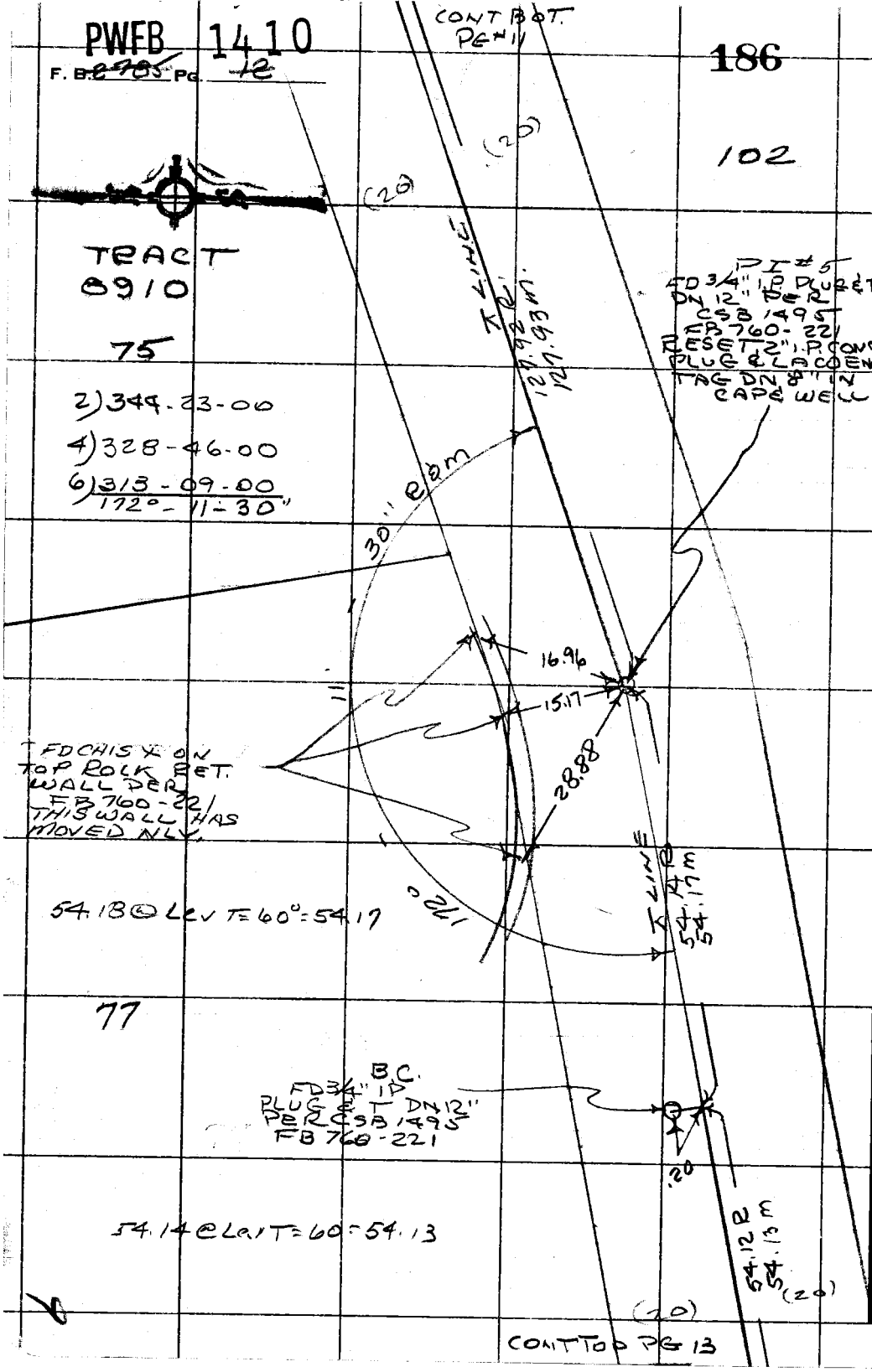

CONT TOP PG 13

PLEASE RETURN TO
COUNTY OF LOS ANGELES
DEPARTMENT OF COUNTY ENGINEER
403 LOS ANGELES COUNTY ENGINEERING BLDG.

Do not extend this side of this line.

Note: Any Additions or Changes on This Sheet Must be Made or Circled in Red Ink With Date and Name of Person Making Change.

PWFB 1410 187

Notes Ck'd by	Survey of MALIBU AREA DIV 6
Map No.	JN 0303.00 Tape 12 Std 84 °F
Office Work	Surveyed by R. C. DALE
Checked	Notes R. C. DALE Date 2-15-73
Date	Indexed G. D. BAILEY MAY 4 1973

F. B. ~~2985~~ PG. ~~13~~

101

CONT BOT PG 12

CURVE DATA
Δ = 45°-42'-00"
R = 128.43
T = 54.12
L = 102.44
PER CSB 1495

TRACK 8910

77

(20)

(20)

K LINE 54.12 R 54.13 M

SET NET 12" OAK

SET NET PP # 27042Y

22.59

11.16

2) 268-36-00
4) 177-12-00
6) ~~85-48-00~~
134°-18'-00"

134°-18'-00" R&M

PI # 6
FD 3/4" I.P. PLUG
& TACK DN 12" PER
CSB 1495
FB 760-221
RESET 2" I.P. CONC
PLUG & LACO ENG
TAG DN 8" IN
CAP & WELL.

K LINE

79

WAVEVIEW DR

157.30 R
157.32 M

(20)

(20)

157.34 @ Lev T = 60° = 157.32

100

CONT TO PG 14

X

Note: Any Additions or Changes on This Sheet Must be Made or Circled in Red Ink With Date and Name of Person Making Change.

Do not extend this side of this line.

PLEASE RETURN TO
COUNTY OF LOS ANGELES
DEPARTMENT OF COUNTY ENGINEER
403 LOS ANGELES COUNTY ENGINEERING BLDG.

76F309S CE#310 3-68

PWFB 1410

F. B. ~~2785~~ PG. ~~14~~

188

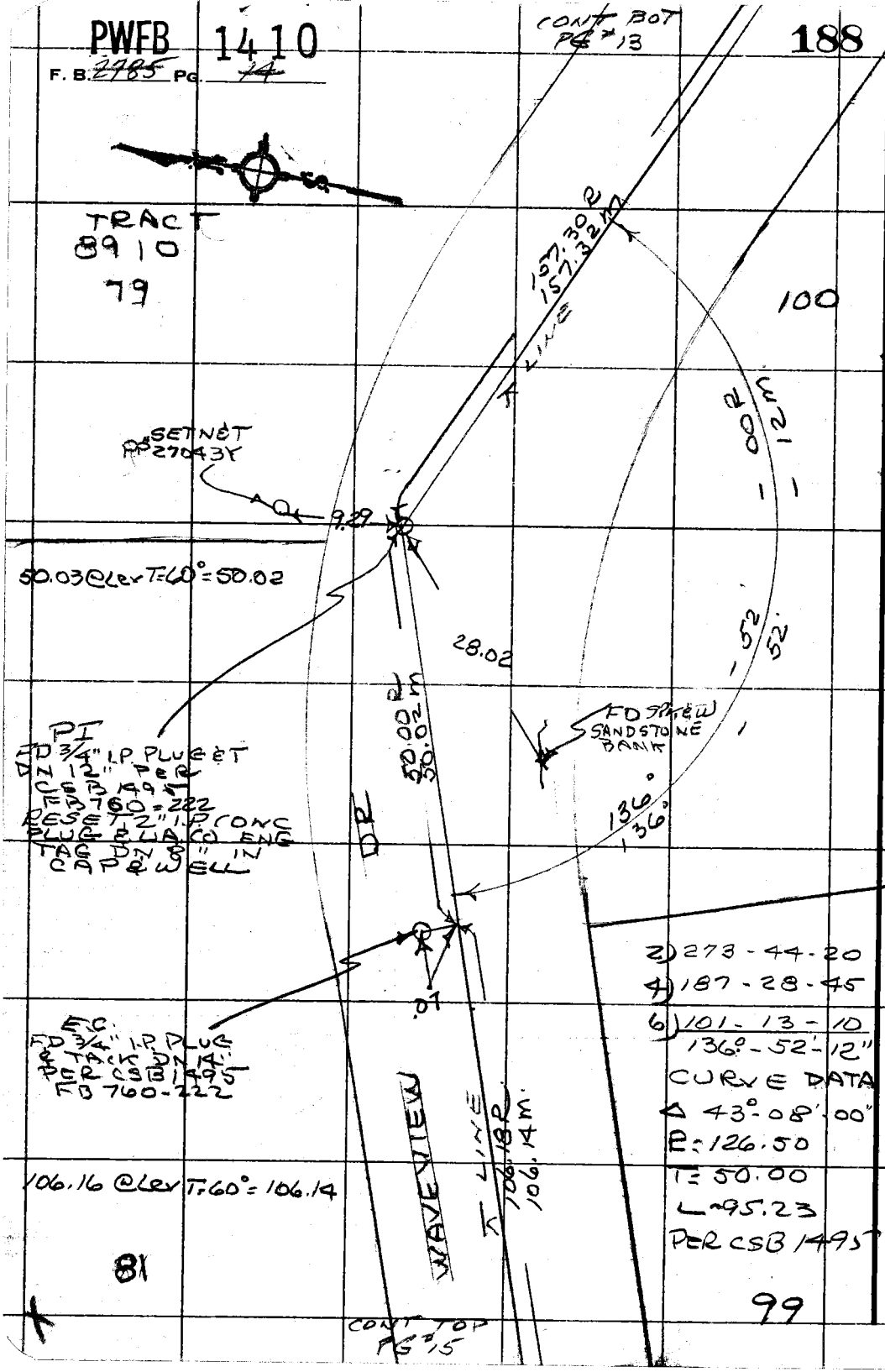

PLEASE RETURN TO
COUNTY OF LOS ANGELES
DEPARTMENT OF COUNTY ENGINEER
403 LOS ANGELES COUNTY ENGINEERING BLDG.

Do not extend this side of this line.

Note: Any Additions or Changes on This Sheet Must Be Made or Circled in Red Ink With Date and Name of Person Making Change.

PWFB 1410

189

Notes Ck'd by	Survey of MALIBU AREA DIVISION 6
Map No.	JN03709.00 Tape 12 Std. °F
Office Work	Surveyed by R. C. DALE
Checked	Notes R. C. DALE Date 2-15-73
Date	Indexed R. D. BAILEY MAY 4 1973

F. B. ~~2195~~ PG. ~~15~~

CONT. OOT PG 14

81

(20) (20)

WAVEVIEW

T LINE

106.18 R
106.14 m

99

FD 3/4" I.P. PLUG ST. DN 16" PER CSB 1495 FB 760-223.

7.43

FD 3/4" I.P. PLUG ET DN 16" PER CSB 1495 FB 760-223

.23

TRACT 8910

98

50.00 R
49.99 m

50.00 @ Lev T=56°=49.99

FD 3/4" I.P. PLUG ET DN 14" PER CSB 1495 FB 760-223

7.48

74.18 R
74.26 m

74.77 @ Lev T=56°=74.26

2) 264-22-10
4) 168-44-20
6) 73-06-20
132°-11'-03"

FD 3/4" I.P. PLUG ET DN 12" PER CSB 1495 FB 760-223 RESET 2" I.P. CONC. PLUG & LA CO ENG TAG DN 12"

T LINE

49.90 @ Lev T=62°=49.89

83

11-03 m
10-00 R

49.89 R m

31.00 R m

47.5

FD 3/4" I.P. PLUG ET DN 12" PER CSB 1495 FB 760-223

31.01 @ Lev T=60°=31.00

FD 3/4" I.P. PLUG ET DN 12" PER CSB 1495 FB 760-223 RESET 2" I.P. CONC PLUG & LA CO ENG TAG DN 12" IN CAPE WELL.

SET SPK W/CT BY INT.

132°

10.15

47.55 R m

38.59 R
38.56 m

38.57 @ Lev T=56°=38.56

T LINE
49.89 R
49.88 m

49.89 @ Lev T=62°=49.88

CONT TOP PG 16

CONT TOP PG 17

Note: Any Additions or Changes on This Sheet Must be Made or Circled in Red Ink With Date and Name of Person Making Change.

Do not extend this side of this line.

PLEASE RETURN TO
COUNTY OF LOS ANGELES
DEPARTMENT OF COUNTY ENGINEER
403 LOS ANGELES COUNTY ENGINEERING BLDG.

76F309S CE#310 3-68

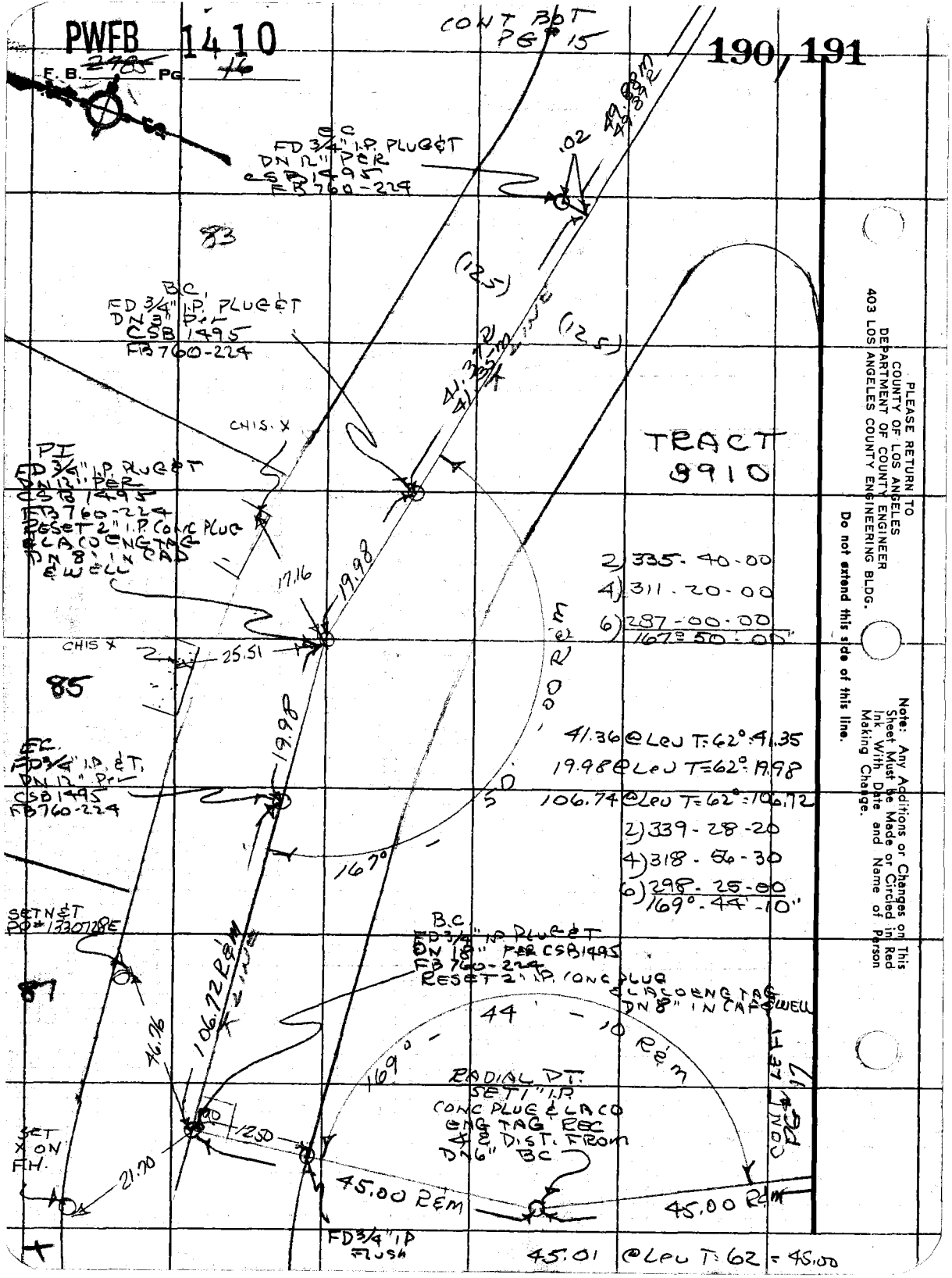
PWFB 1410
F.B. 2485 PG. 46
190, 191
CONT BOT PG 15
EC FD 3/4" I.P. PLUG & T DN 12" PER CSB 1495 FB 760-224
.02
49.88 M
49.89 R
83
(12.5)
(12.5)
B.C. FD 3/4" I.P. PLUG & T DN 3" PER CSB 1495 FB 760-224
41.37 R
41.35 M
CHIS. X
TRACT 8910
PI FD 3/4" I.P. PLUG & T DN 12" PER CSB 1495 FB 760-224 RESET 2" I.P. CONC PLUG & LACO ENG TAG DN 8" IN CAP & WELL
17.16
19.98
2) 335-40-00
4) 311-20-00
6) 287-00-00
167° 50' 00"
CHIS X
25.51
85
19.98
EC FD 3/4" I.P. & T. DN 12" PER CSB 1495 FB 760-224
41.36 @ LEU T=62°=41.35
19.98 @ LEU T=62°=19.98
106.74 @ LEU T=62°=106.72
2) 339-28-20
4) 318-56-30
6) 298-25-00
169°-44'-10"
167°
SET N & T PO# 1330728E
B.C. FD 3/4" I.P. PLUG & T DN 18" PER CSB 1495 FB 760-224 RESET 2" I.P. CONC PLUG & LACO ENG TAG DN 8" IN CAP & WELL
87
106.72 R&M
46.76
44' - 10 R&M
169°
RADIAL PT. SET 1" I.P. CONC PLUG & LACO ENG TAG REC & DIST. FROM DN 6" BC
CONT LEFT PG 17
SET X ON F.H.
12.50
21.70
45.00 R&M
45.00 R&M
FD 3/4" I.P. FLUSH
45.01 @ LEU T=62 = 45.00
PLEASE RETURN TO
COUNTY OF LOS ANGELES
DEPARTMENT OF COUNTY ENGINEER
403 LOS ANGELES COUNTY ENGINEERING BLDG.
Do not extend this side of this line.
Note: Any Additions or Changes on This Sheet Must be Made or Circled in Red Ink With Date and Name of Person Making Change.

PWFB 1410 192 / 193

Notes Ck'd by	Survey of MALIBU AREA / DIVISION 6
Map No.	JN 0303.00 Tape 12 Std 84 °F
Office Work	Surveyed by R. C. DALE
Checked	Notes R. C. DALE Date 2-15-73
Date	Indexed G. D. BAILEY MAY 4 1973

F. B. ~~2785~~ PG. 14

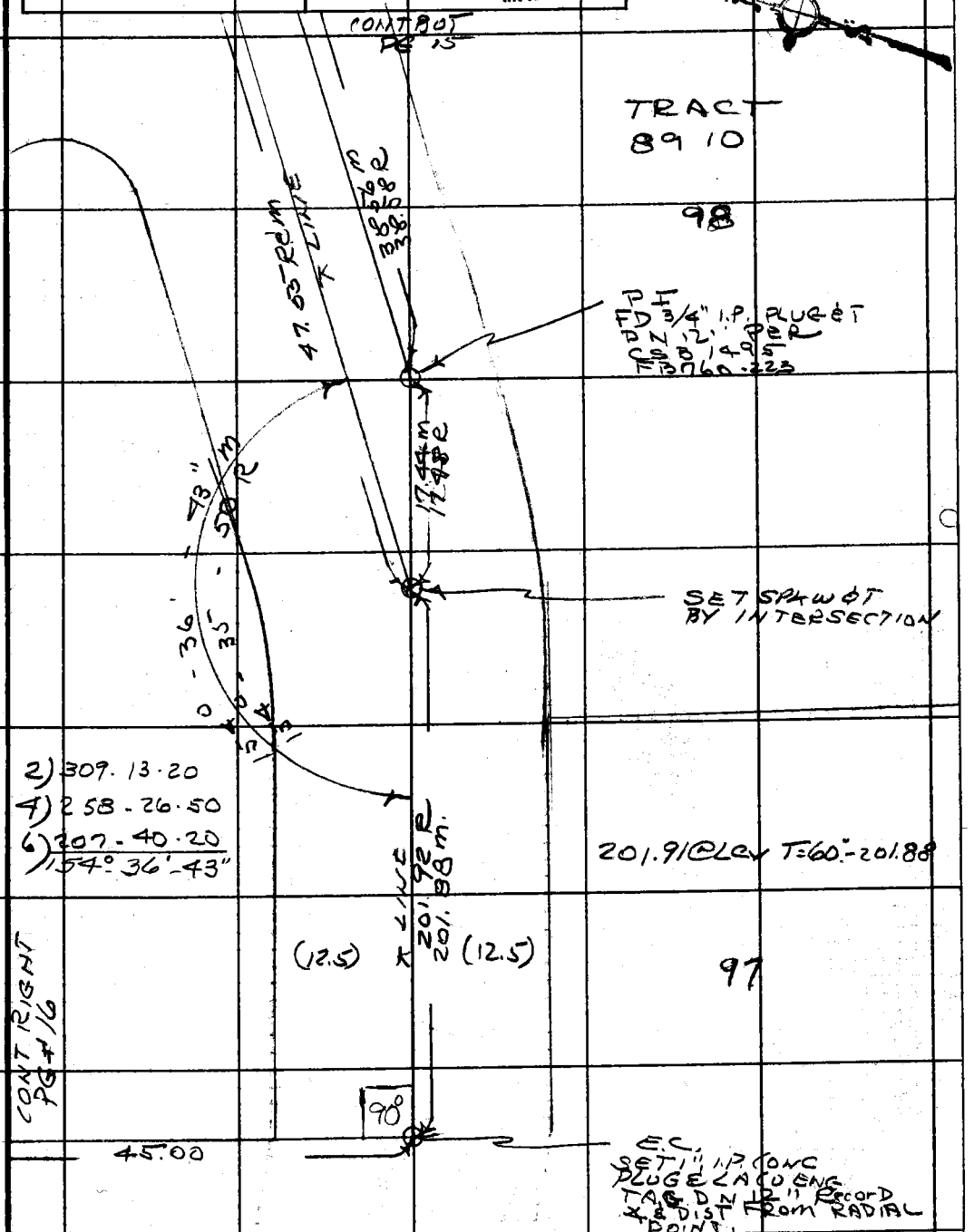

Note: Any Additions or Changes on This Sheet Must be Made or Circled in Red Ink With Date and Name of Person Making Change.

Do not extend this side of this line.

PLEASE RETURN TO
COUNTY OF LOS ANGELES
DEPARTMENT OF COUNTY ENGINEER
403 LOS ANGELES COUNTY ENGINEERING BLDG.

76F309S CE#310 3-68

PWFB 1410

F. B. ~~2785~~ PG. ~~18~~

194, 195

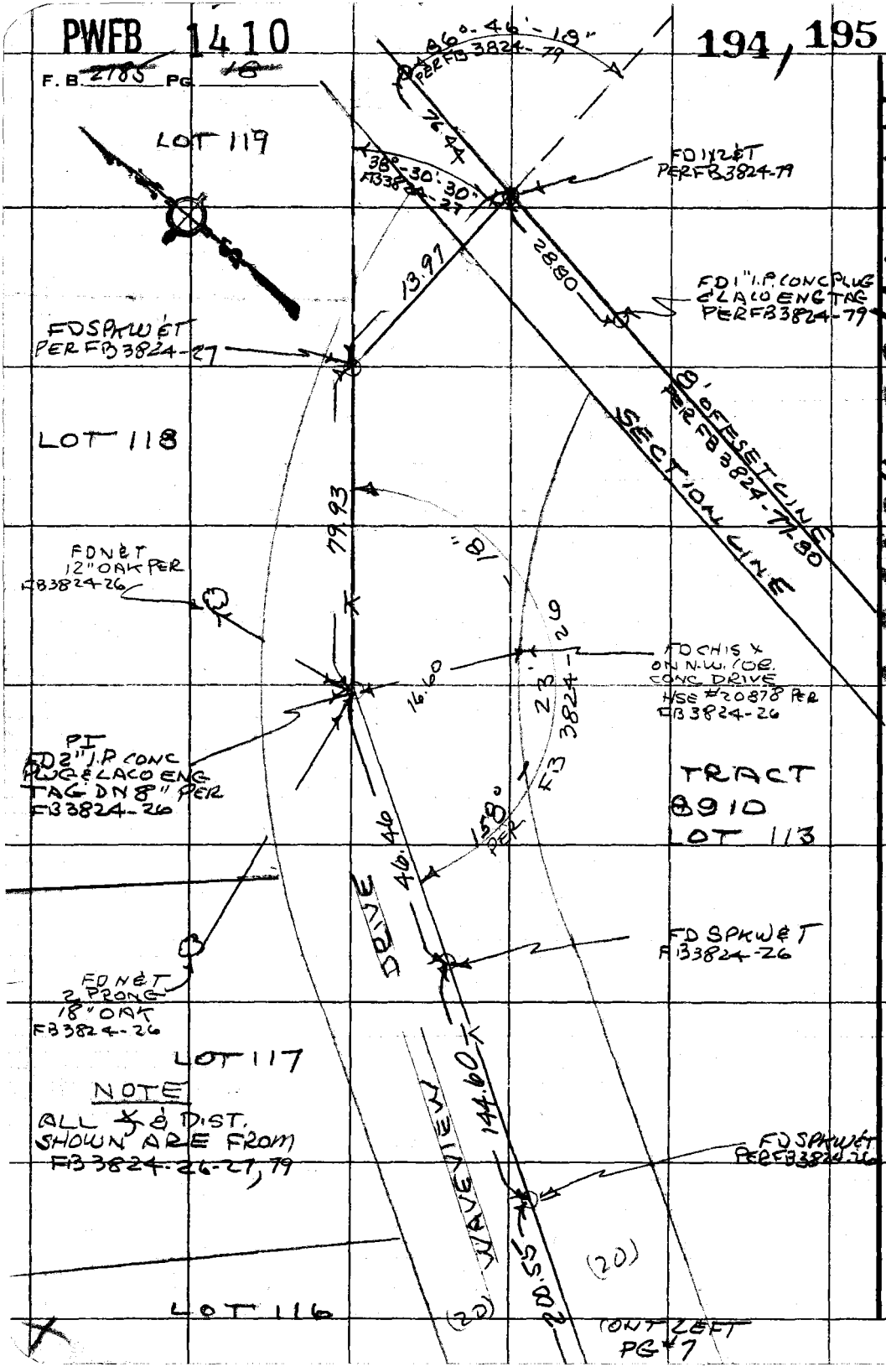

144-097, B-3 WSD 3-3

PLEASE RETURN TO
COUNTY OF LOS ANGELES
DEPARTMENT OF COUNTY ENGINEER
403 LOS ANGELES COUNTY ENGINEERING BLDG.

Do not extend this side of this line.

Note: Any Additions or Changes on This Sheet Must be Made or Circled in Red Ink With Date and Name of Person Making Change.

PWFB 1410 196 [redacted]

Notes Ck'd by	Survey of MALIBU AREA DIV 6
Map No.	JN 0303.00 Tape 12 Std 84 °F
Office Work	Surveyed by R. C. DALE
Checked	Notes R. C. DALE Date 4-10-73
Date	Indexed G. D. BAILEY MAY 4 1973

F. B. ~~2705~~ PG. 19
CONT LEFT PG # 7

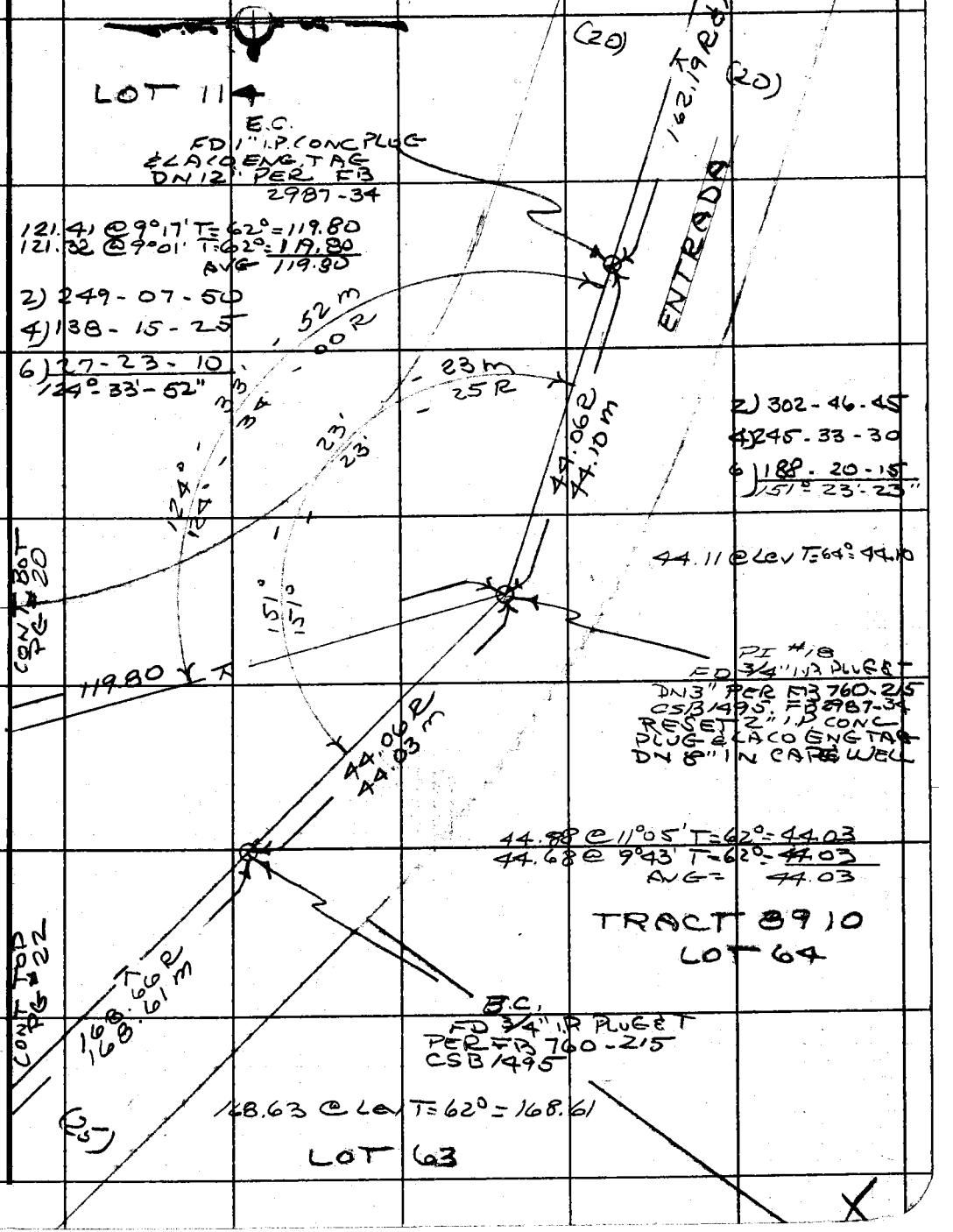

Note: Any Additions or Changes on This Sheet Must be Made or Circled in Red Ink With Date and Name of Person Making Change.

Do not extend this side of this line.

PLEASE RETURN TO
COUNTY OF LOS ANGELES
DEPARTMENT OF COUNTY ENGINEER
403 LOS ANGELES COUNTY ENGINEERING BLDG.

76F3095 CE#310 3-68

PWFB 1410

F. B. ~~2785~~ PG. ~~20~~

197, 198

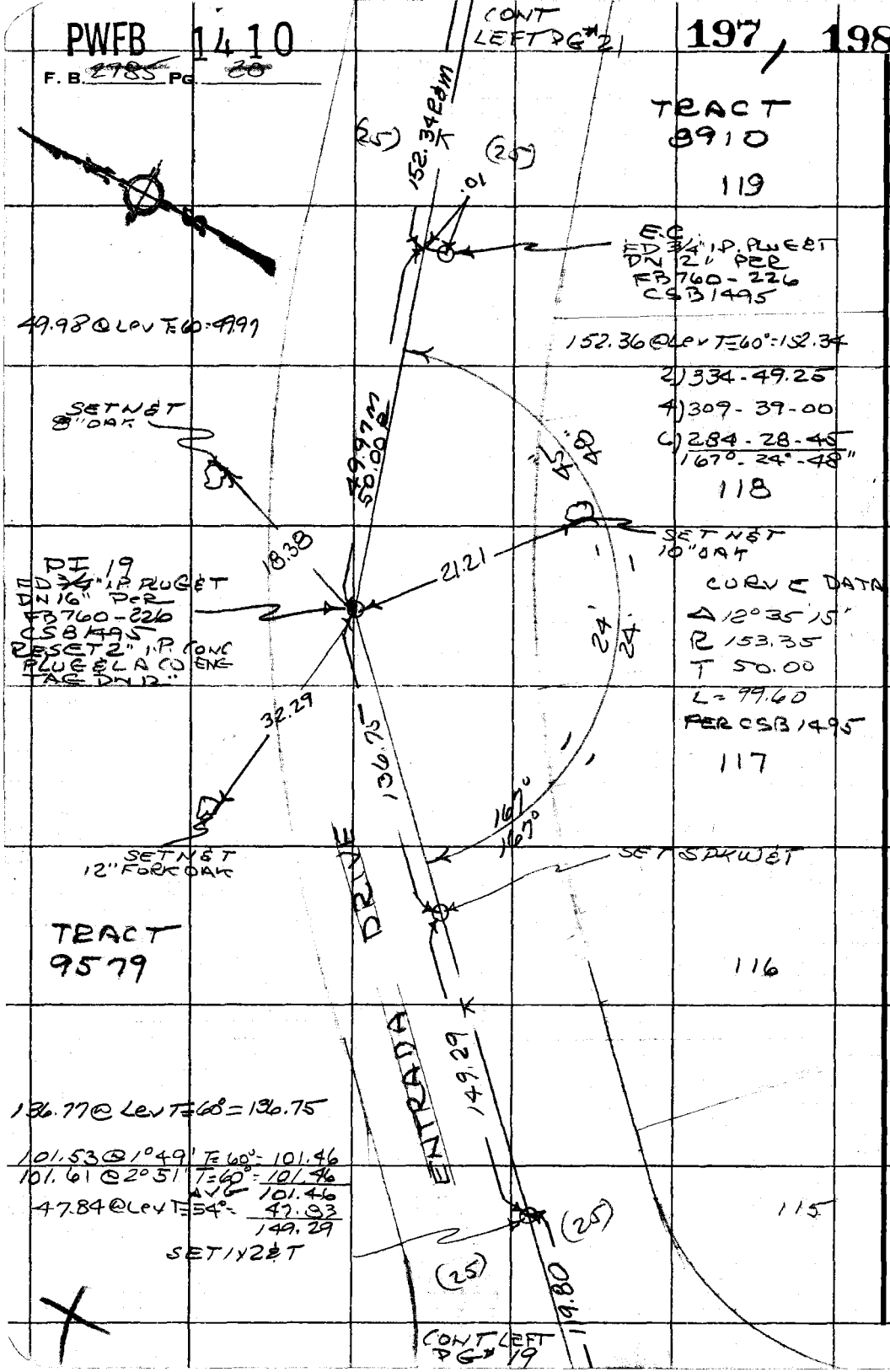

PLEASE RETURN TO
COUNTY OF LOS ANGELES
DEPARTMENT OF COUNTY ENGINEER
403 LOS ANGELES COUNTY ENGINEERING BLDG.

Do not extend this side of this line.

Note: Any Additions or Changes on This Sheet Must be Made or Circled in Red Ink With Date and Name of Person Making Change.

PWFB 1410

199

Notes Ck'd by	Survey of MALIBU AREA DIV 6
Map No.	JN0303.00 Tape 12 Std. 84 °F
Office Work	Surveyed by R. C. DALE
Checked	Notes R. C. DALE Date 4-10-73
Date	Index G. D. BAILEY MAY 4 1973

F. B. ~~2085~~ PG. 31

144-097 B-3

Note: Any Additions or Changes on This Sheet Must be Made or Circled in Red Ink With Date and Name of Person Making Change.

Do not extend this side of this line.

PLEASE RETURN TO
COUNTY OF LOS ANGELES
DEPARTMENT OF COUNTY ENGINEER
403 LOS ANGELES COUNTY ENGINEERING BLDG.

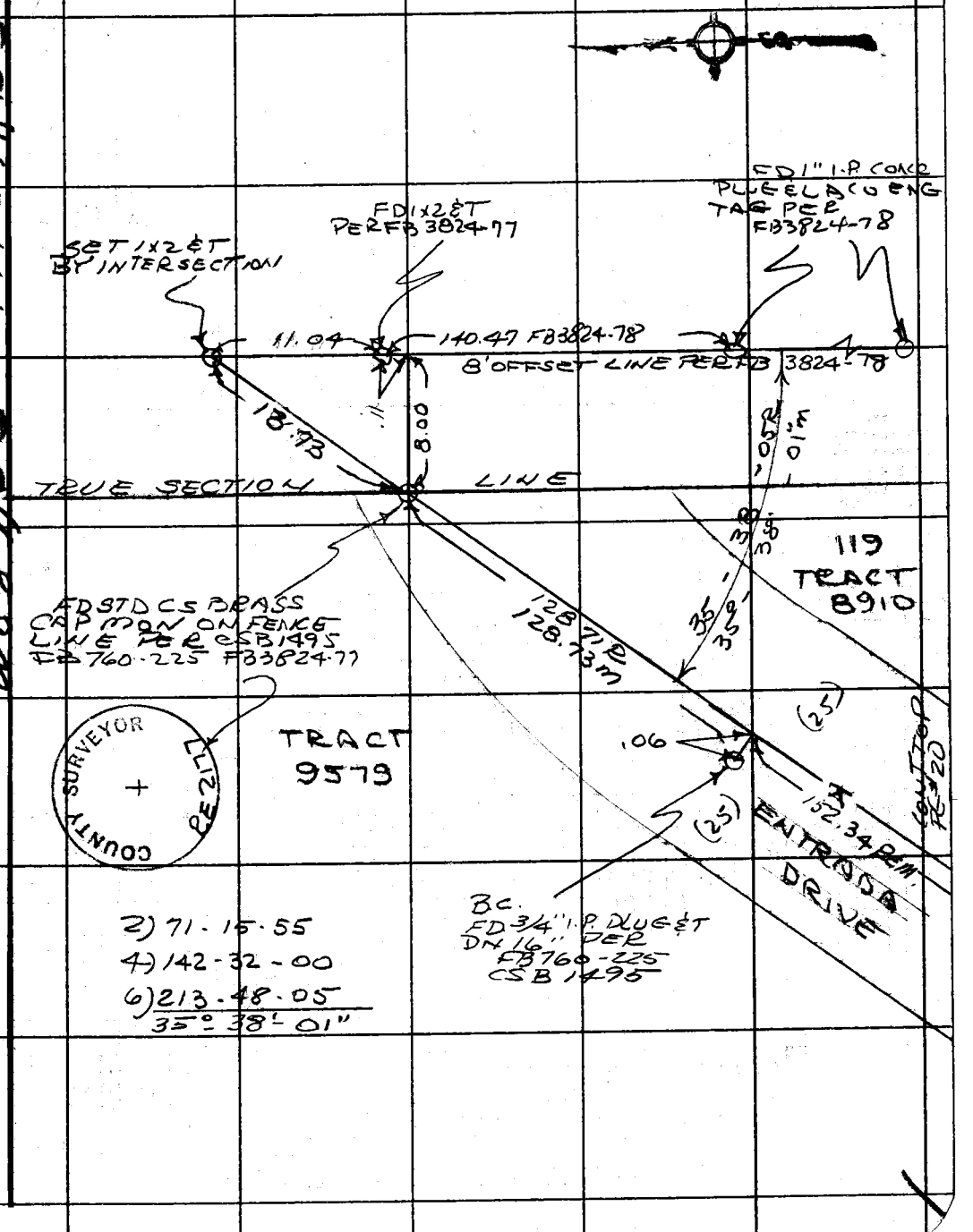

76F309S CE#310 3-68

PWFB 1410

F. B. ~~2985~~ Pg. ~~22~~

200, 201

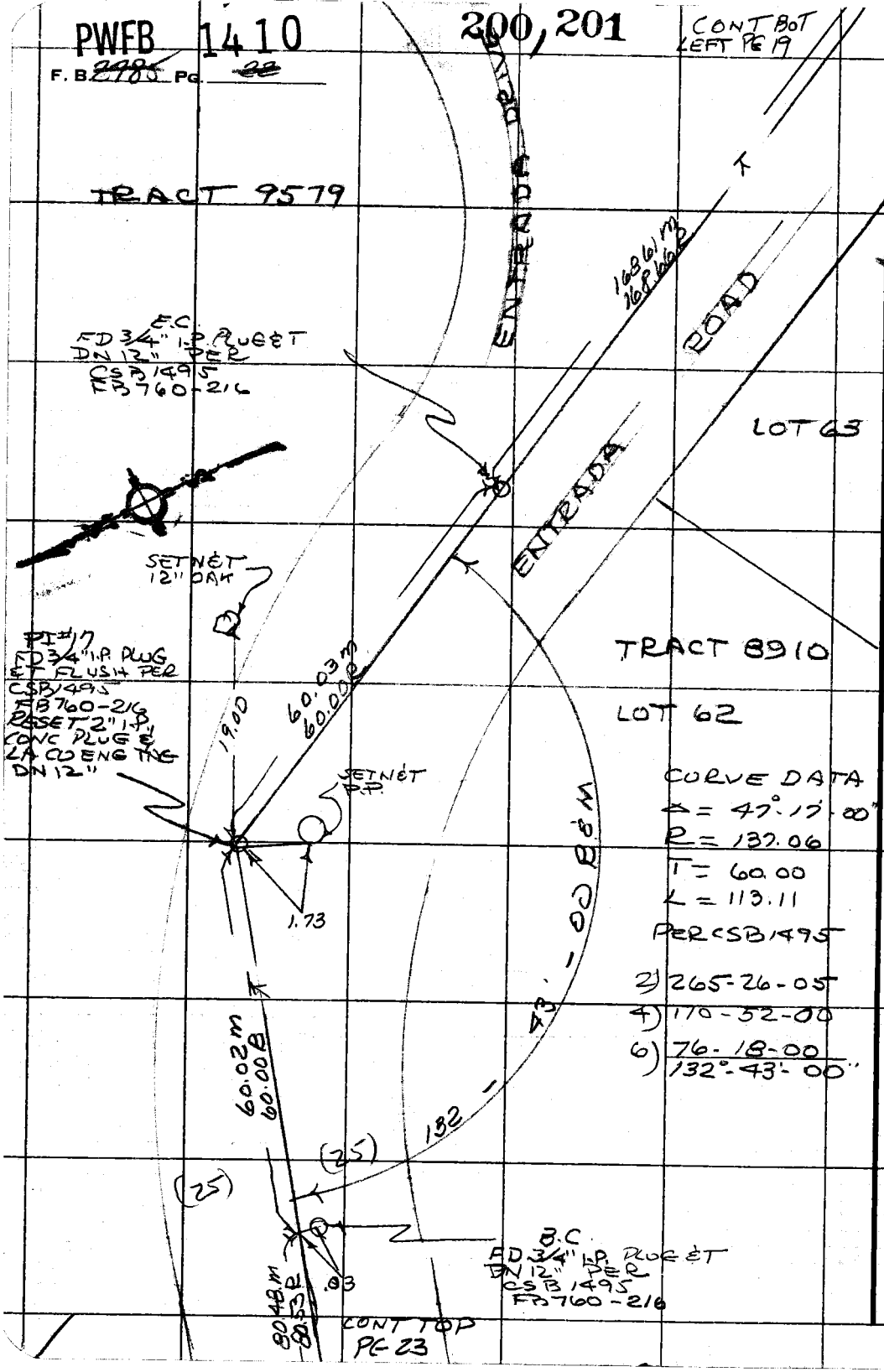

114-097, B-3

PLEASE RETURN TO
COUNTY OF LOS ANGELES
DEPARTMENT OF COUNTY ENGINEER
403 LOS ANGELES COUNTY ENGINEERING BLDG.

Do not stand this side of this line.

Note: Any Additions or Changes on This Sheet Must be Made or Circled in Red Ink With Date and Name of Person Making Change.

PWFB 1410

202 / 203

Notes Ck'd by
Map No.
Office Work
Checked
Date

Survey of MALIBU AREA DIVISION 6
JN 0309.00 Tape 12 Std 94 °F
Surveyed by R. C. DALE
Notes R. C. DALE Date 4-10-73
Indexed G. D. BAILEY MAY 4 1973

F. B. ~~2795~~ PG. ~~22~~

W.S. 89 D-3

Note: Any Additions or Changes on This Sheet Must be Made or Circled in Red Ink With Date and Name of Person Making Change.

Do not extend this side of this line.

PLEASE RETURN TO
COUNTY OF LOS ANGELES
DEPARTMENT OF COUNTY ENGINEER
403 LOS ANGELES COUNTY ENGINEERING BLDG.

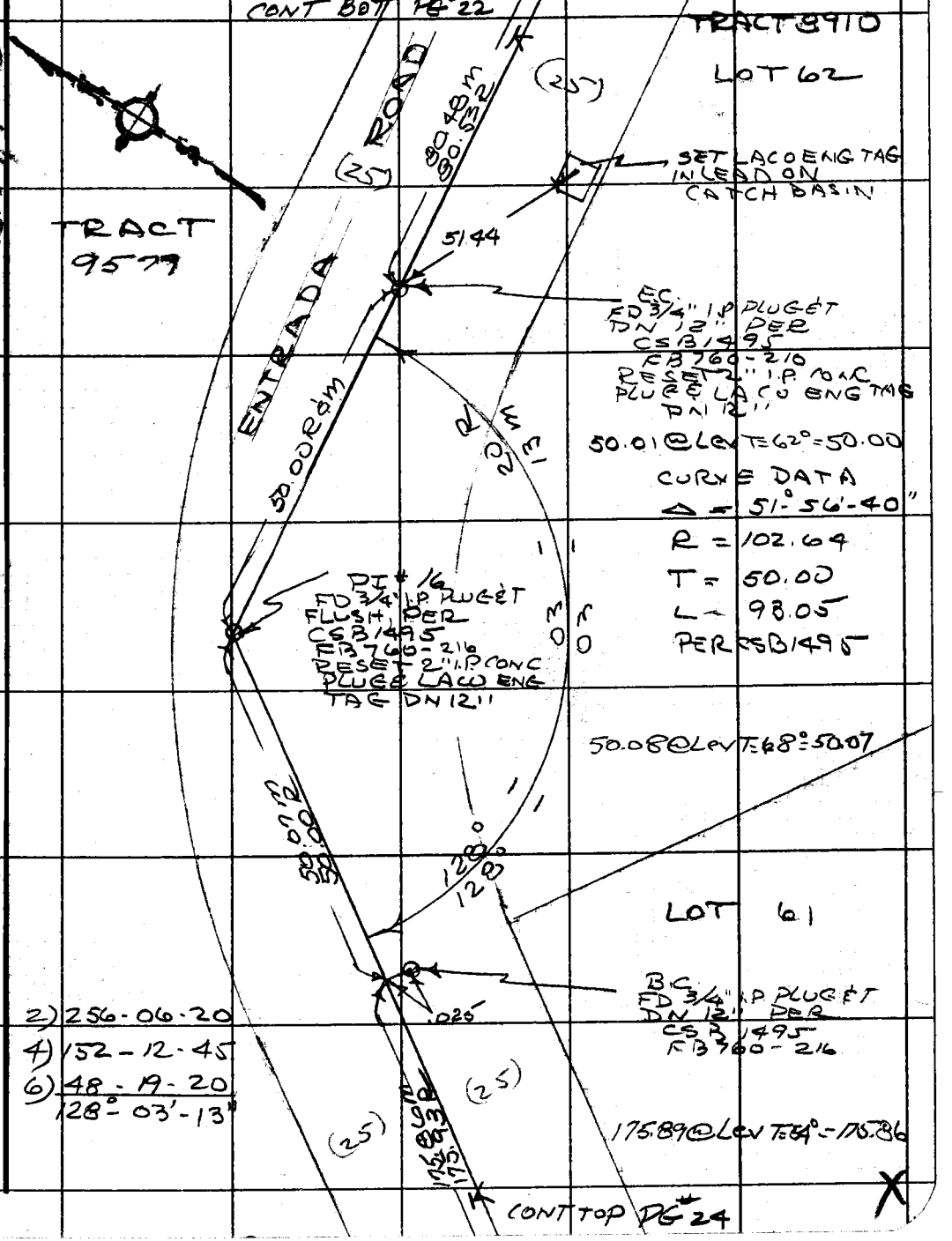

2) 256-06-20
4) 152-12-45
6) 48-19-20
128° 03' 13"

76F3095 CE#310 3-68

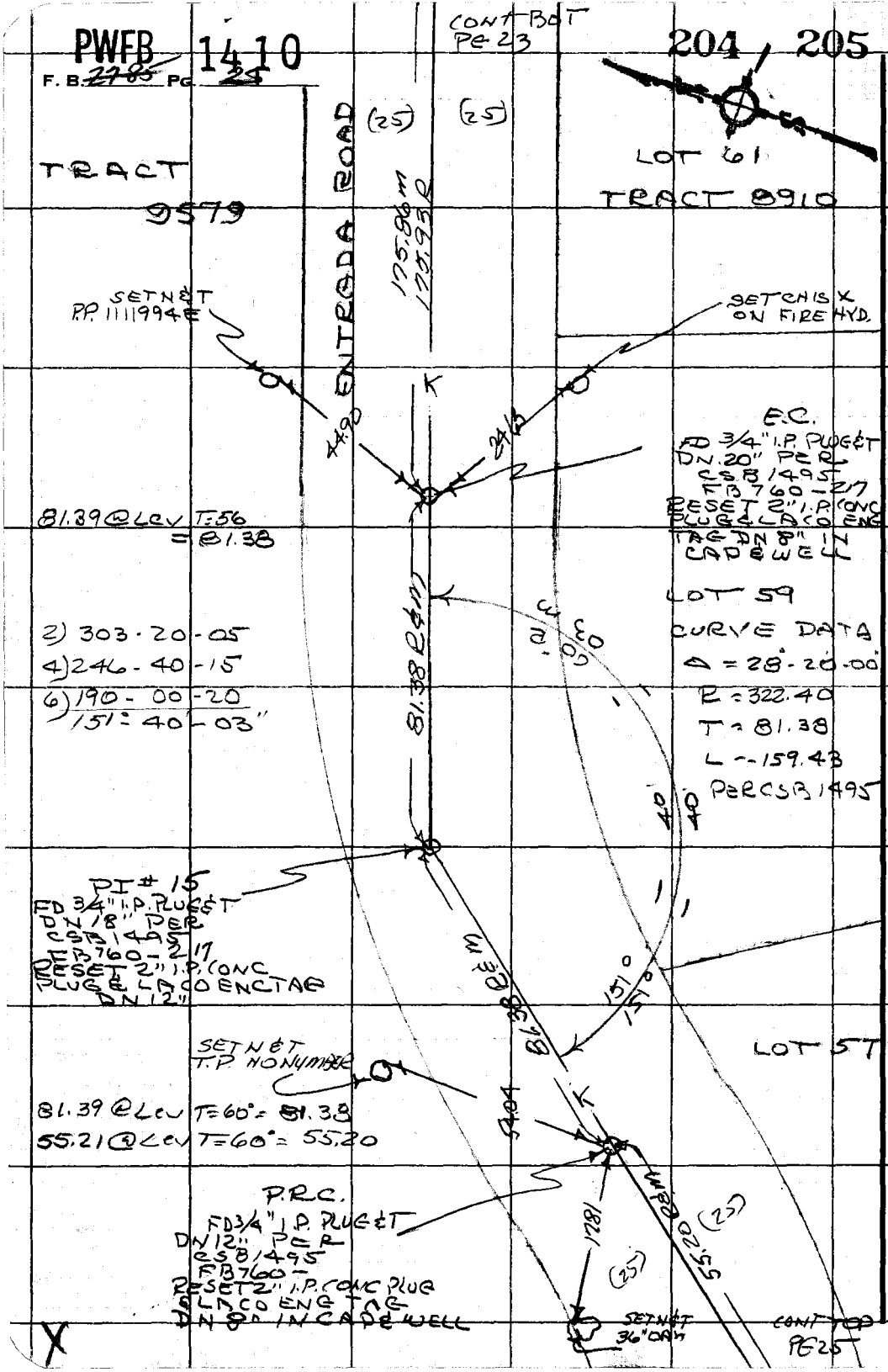

PLEASE RETURN TO
COUNTY OF LOS ANGELES
DEPARTMENT OF COUNTY ENGINEER
403 LOS ANGELES COUNTY ENGINEERING BLDG.

Do not extend this side of this line.

Note: Any Additions or Changes on This Sheet Must be Made or Circled in Red Ink With Date and Name of Person Making Change.

PWFB 1410 206 / 207

Notes Ck'd by	Survey of MALIBU AREA DIVISION 6
Map No.	JN 0303.00 Tape 12 Std 84 °F
Office Work	Surveyed by R. C. DALE
Checked	Notes R. C. DALE Date 4-10-73
Date	Indexed G. D. BAILEY MAY 4 1973

F. B. ~~8795~~ PG. ~~85~~

TRACT 8910

LOT 57

2) 247-00-00
4) 133-59-45
6) 20-59-50
123°-29-58"

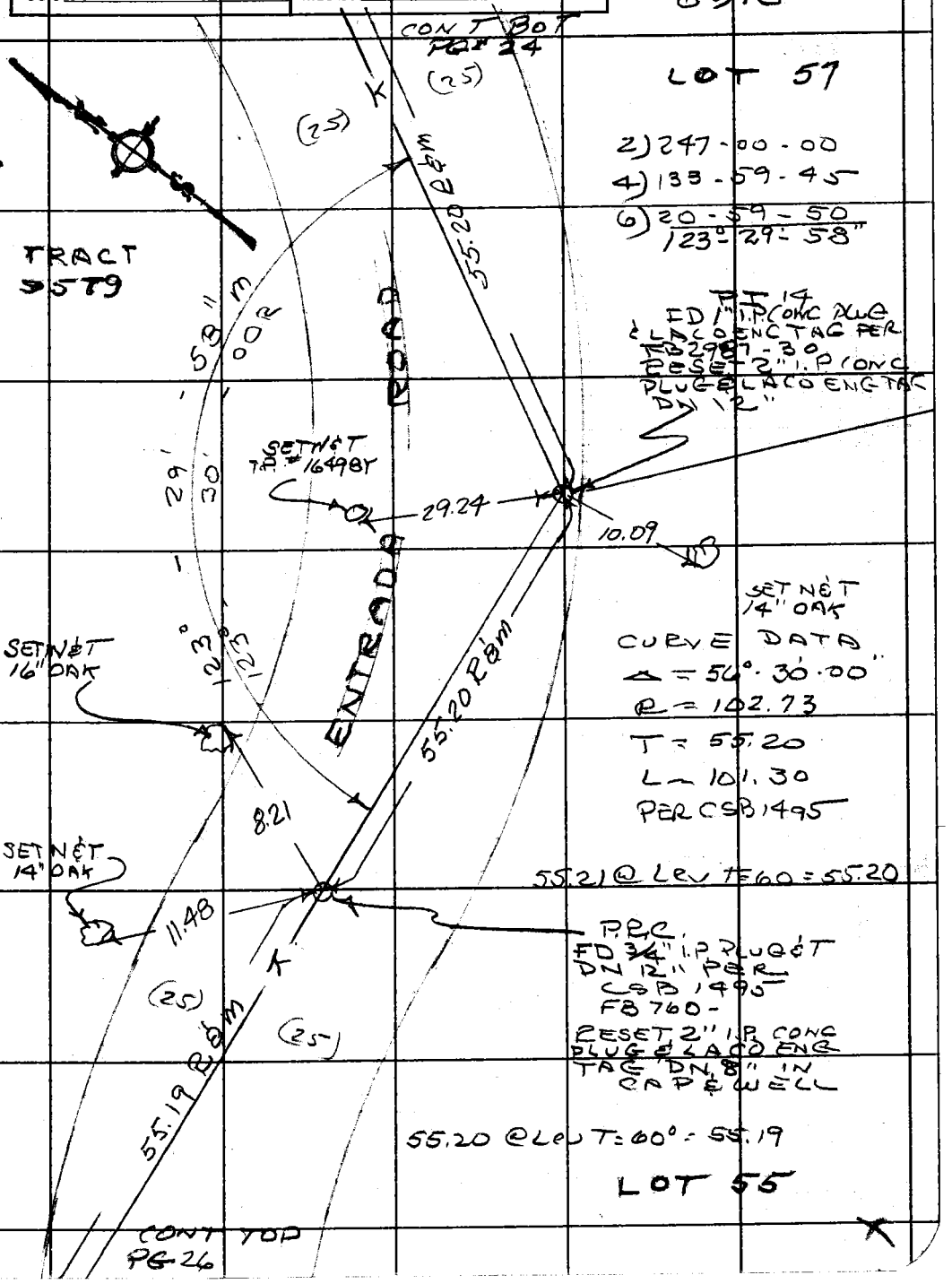

W.S. 89 D-3

Note: Any Additions or Changes on This Sheet Must be Made or Circled in Red Ink With Date and Name of Person Making Change.

Do not extend this side of this line.

PLEASE RETURN TO
COUNTY OF LOS ANGELES
DEPARTMENT OF COUNTY ENGINEER
403 LOS ANGELES COUNTY ENGINEERING BLDG.

76F309S CE#310 3-68

PWFB 1410

F. B. ~~290~~ PG. ~~26~~

208 / 209

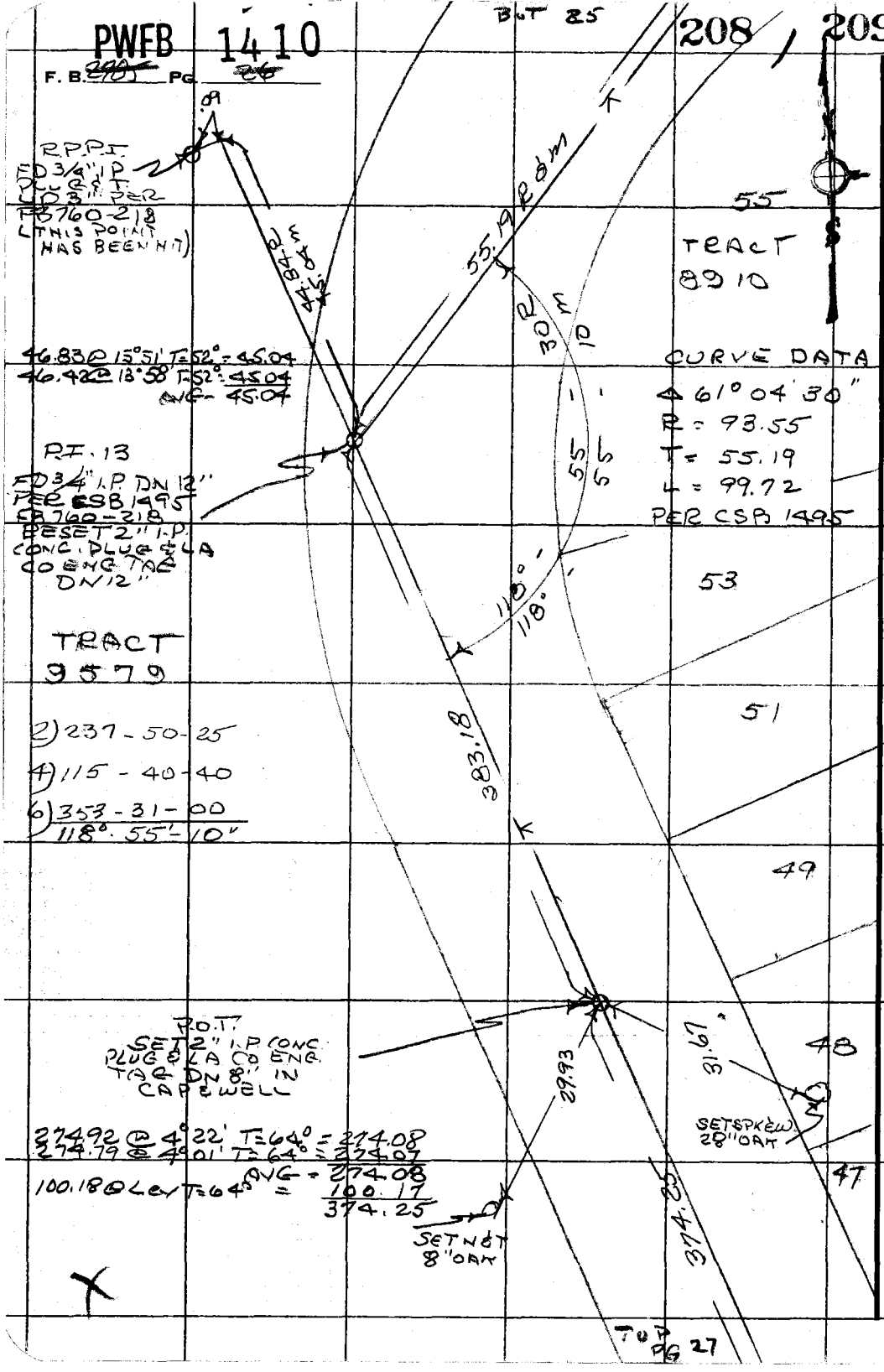

PLEASE RETURN TO
COUNTY OF LOS ANGELES
DEPARTMENT OF COUNTY ENGINEER
403 LOS ANGELES COUNTY ENGINEERING BLDG.

Do not extend this side of this line.

Note: Any Additions or Changes on This Sheet Must be Made or Circled in Red Ink With Date and Name of Person Making Change.

PWFB 1410

210 / 211

Notes Ck'd by	Survey of MALIBU AREA DIVISION 6
Map No.	JN 0303.00 Tape 12 Std 84 °F
Office Work	Surveyed by R. C. DALE
Checked	Notes R. C. DALE Date 4-10-73
Date	Index G. D. BAILEY MAY 4 1973

F. B. ~~2785~~ PG. ~~37~~

TRACT 8910
LOT 46

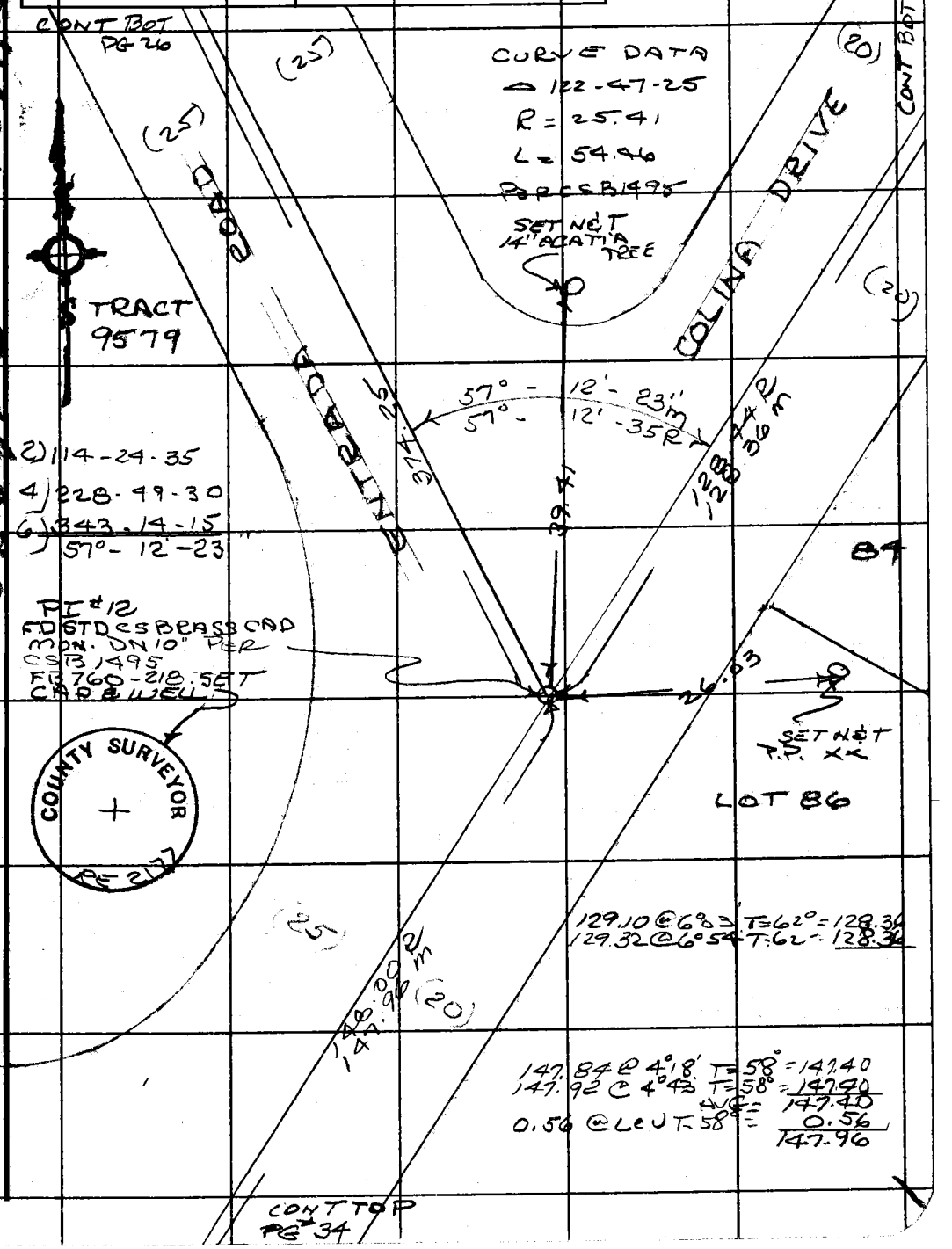

144-097, B-3

Note: Any Additions or Changes on This Sheet Must be Made or Circled in Red Ink With Date and Name of Person Making Change.

Do not extend this side of this line

PLEASE RETURN TO
COUNTY OF LOS ANGELES
DEPARTMENT OF COUNTY ENGINEER
403 LOS ANGELES COUNTY ENGINEERING BLDG.

76F309S CE#310 3-68

PWFB 1410

F. B. ~~2785~~ PG. ~~28~~

212

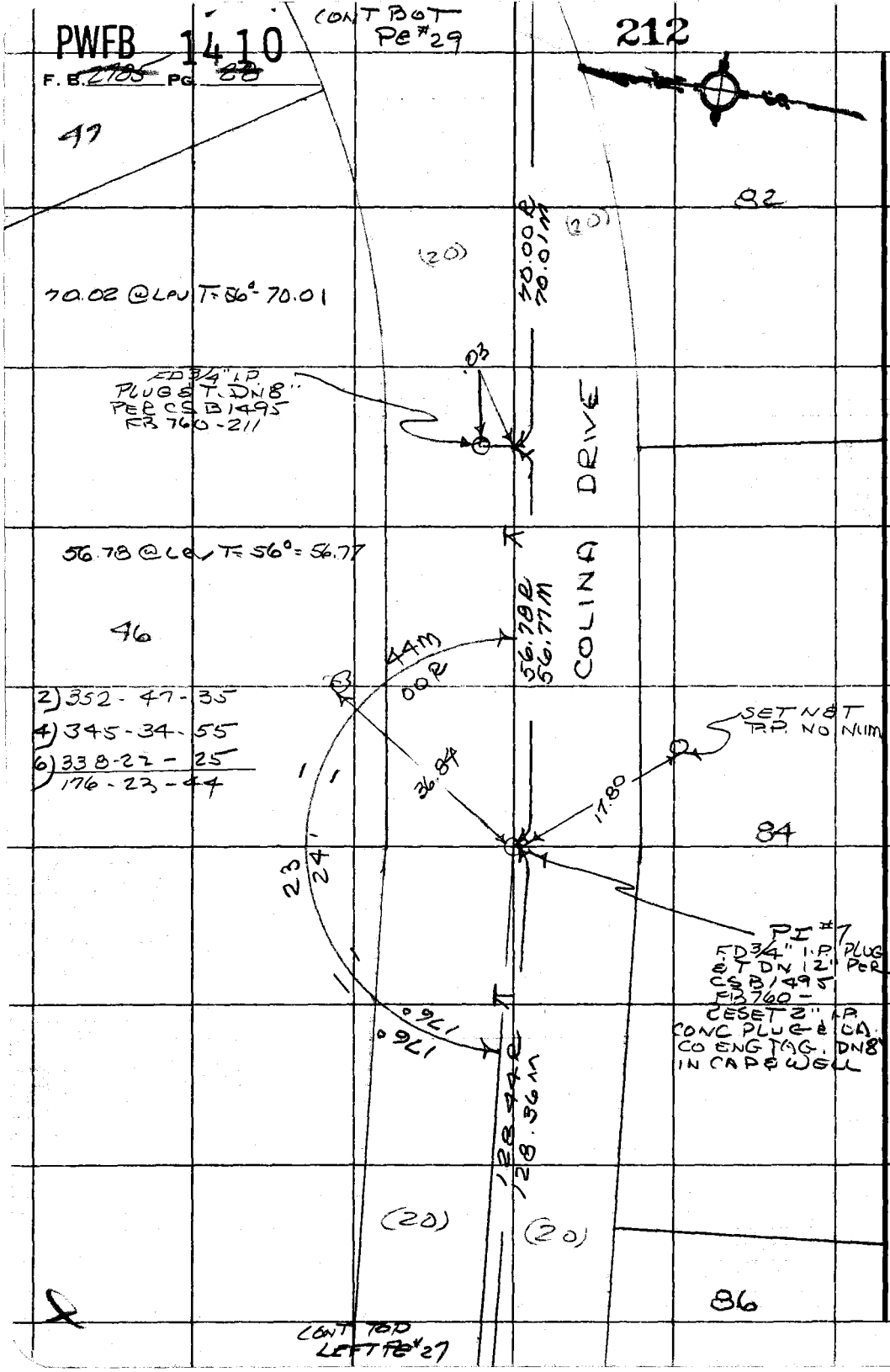

PLEASE RETURN TO
COUNTY OF LOS ANGELES
DEPARTMENT OF COUNTY ENGINEER
403 LOS ANGELES COUNTY ENGINEERING BLDG.

Do not extend this side of this line.

Note: Any Additions or Changes on This Sheet Must be Made or Circled in Red Ink With Date and Name of Person Making Change.

PWEB 1410

213

Notes Ck'd by	Survey of MALIBU AREA DIVISION 6
Map No.	JN 0303.00 Tape 12 Std 84 °F
Office Work	Surveyed by R. C. DALE
Checked	Notes R. C. DALE Date 4-11-73
Date	Indexed G. D. BAILEY MAY 4 1973

F. B. ~~2786~~ PG. ~~89~~

TRACT 8910

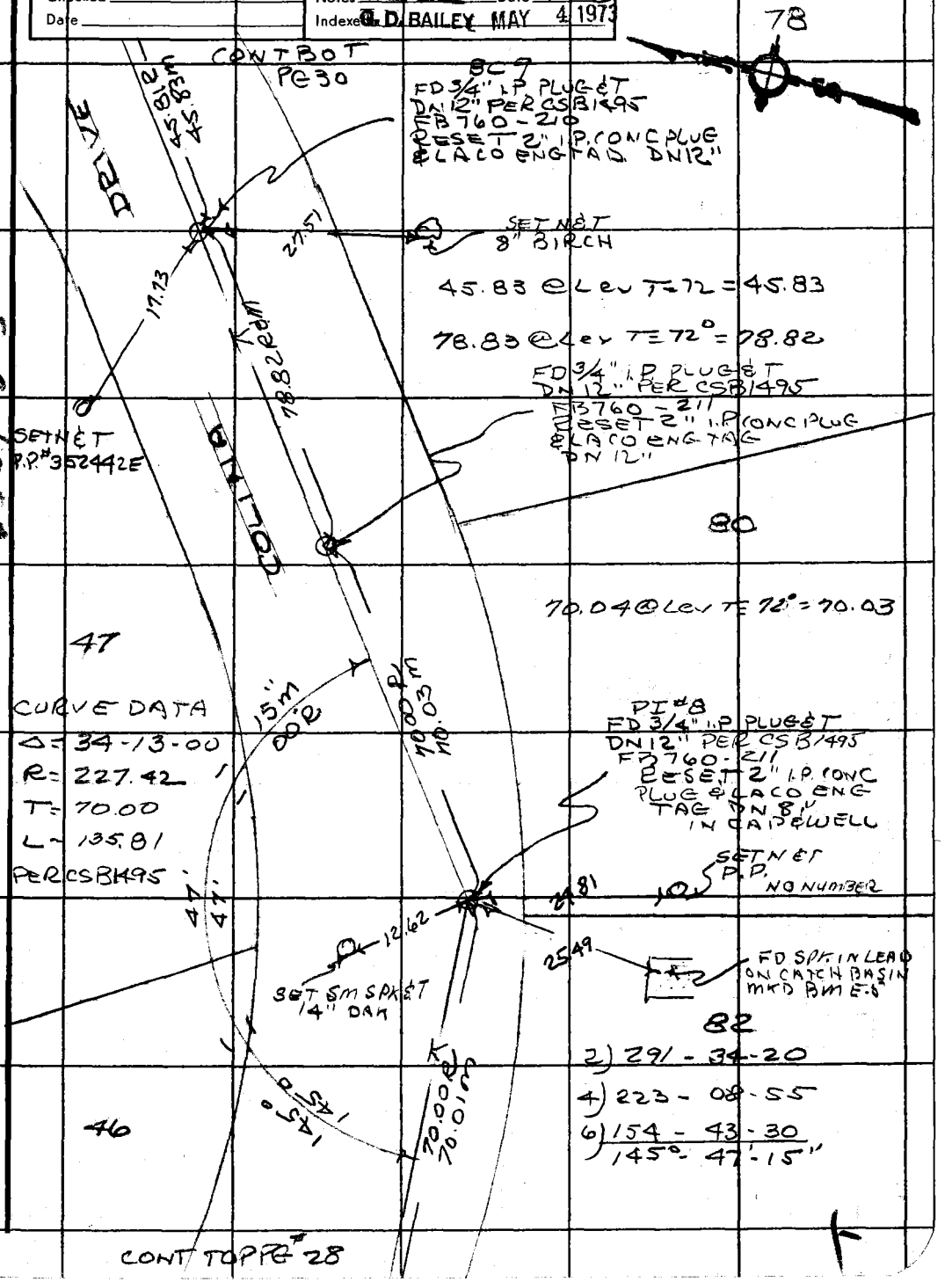

Note: Any Additions or Changes on This Sheet Must be Made or Circled in Red Ink With Date and Name of Person Making Change.

Do not extend this side of this line.

PLEASE RETURN TO
COUNTY OF LOS ANGELES
DEPARTMENT OF COUNTY ENGINEER
403 LOS ANGELES COUNTY ENGINEERING BLDG.

76F309S CE#310 3-68

PWFB 1410

F. B. ~~2785~~ PG ~~30~~

214

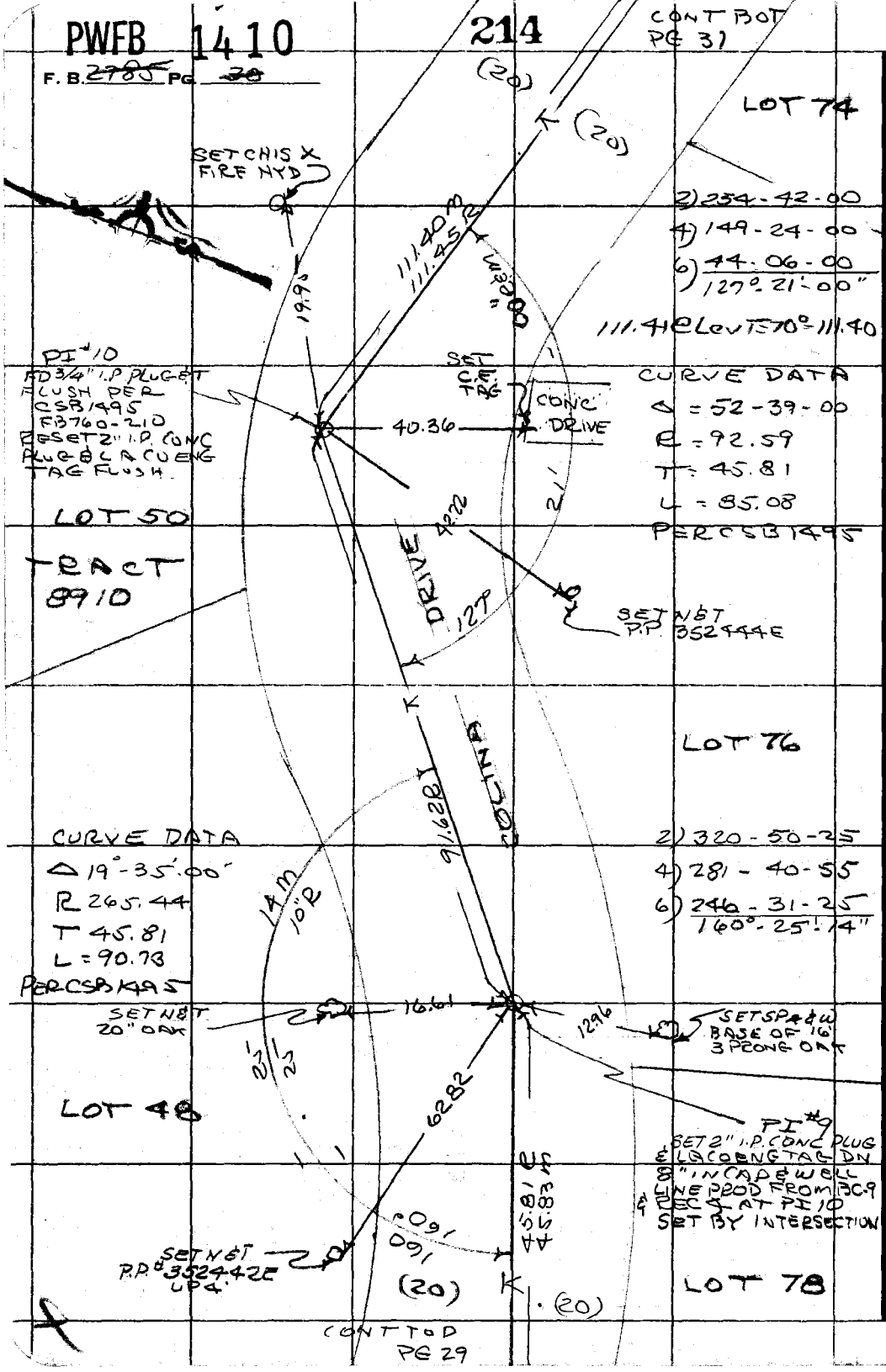

PLEASE RETURN TO
COUNTY OF LOS ANGELES
DEPARTMENT OF COUNTY ENGINEER
403 LOS ANGELES COUNTY ENGINEERING BLDG.

Do not extend this side of this line.

Note: Any Additions or Changes on This Sheet Must be Made or Circled in Red Ink With Date and Name of Person Making Change.

PWFB 1410

215

Notes Ck'd by	Survey of MALIBU AREA DIVISION 6
Map No.	JN 0303.00 Tape 12 Std 84 °F
Office Work	Surveyed by R. C. DALE
Checked	Notes R. C. DALE Date 4-12-73
Date	Indexed G. D. BAILEY MAY 4 1973

F. B. ~~2785~~ PG. ~~31~~

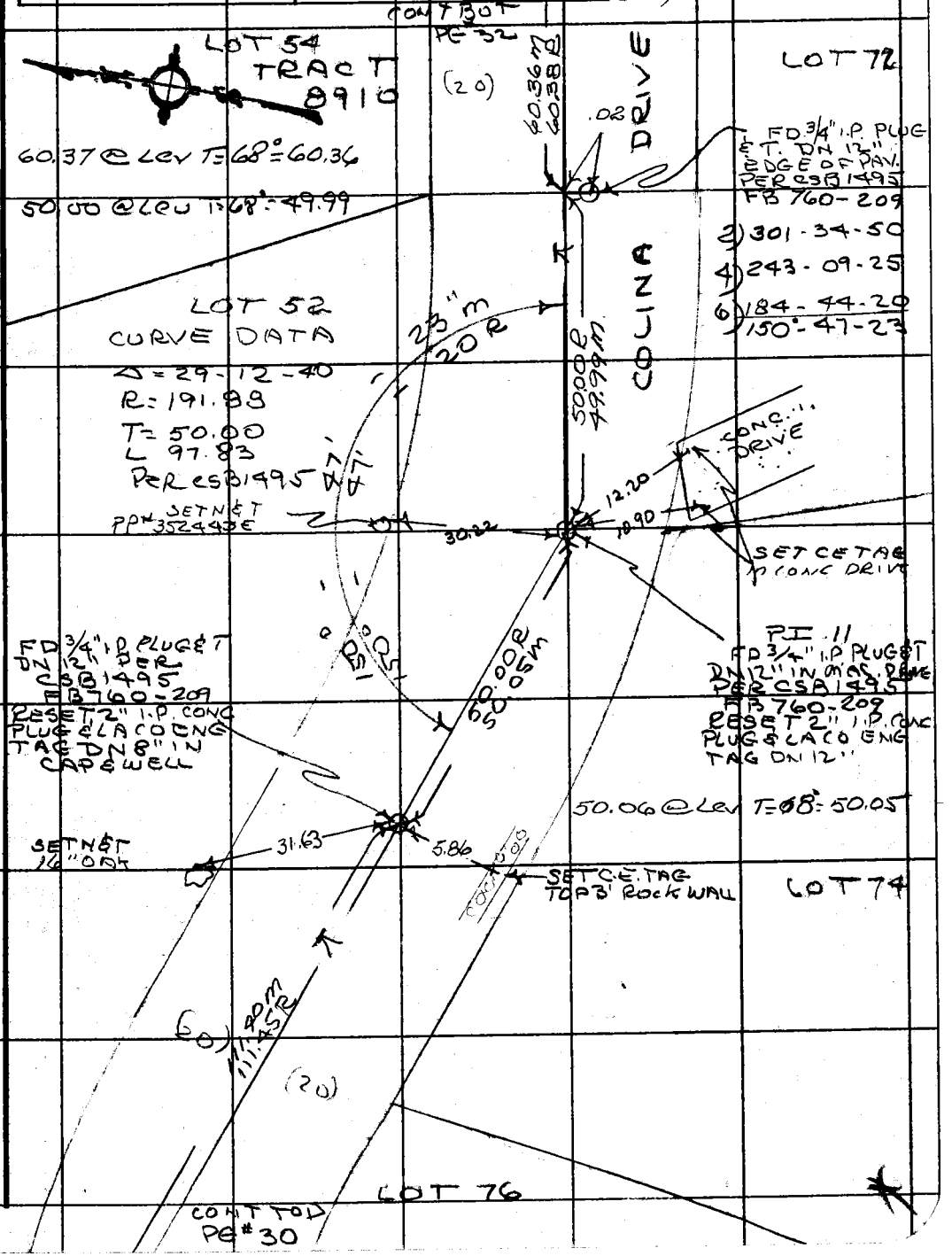

Note: Any Additions or Changes on This Sheet Must be Made or Circled in Red Ink With Date and Name of Person Making Change.

Do not extend this side of this line.

PLEASE RETURN TO COUNTY OF LOS ANGELES DEPARTMENT OF COUNTY ENGINEER 403 LOS ANGELES COUNTY ENGINEERING BLDG.

76F309S CE#310 3-68

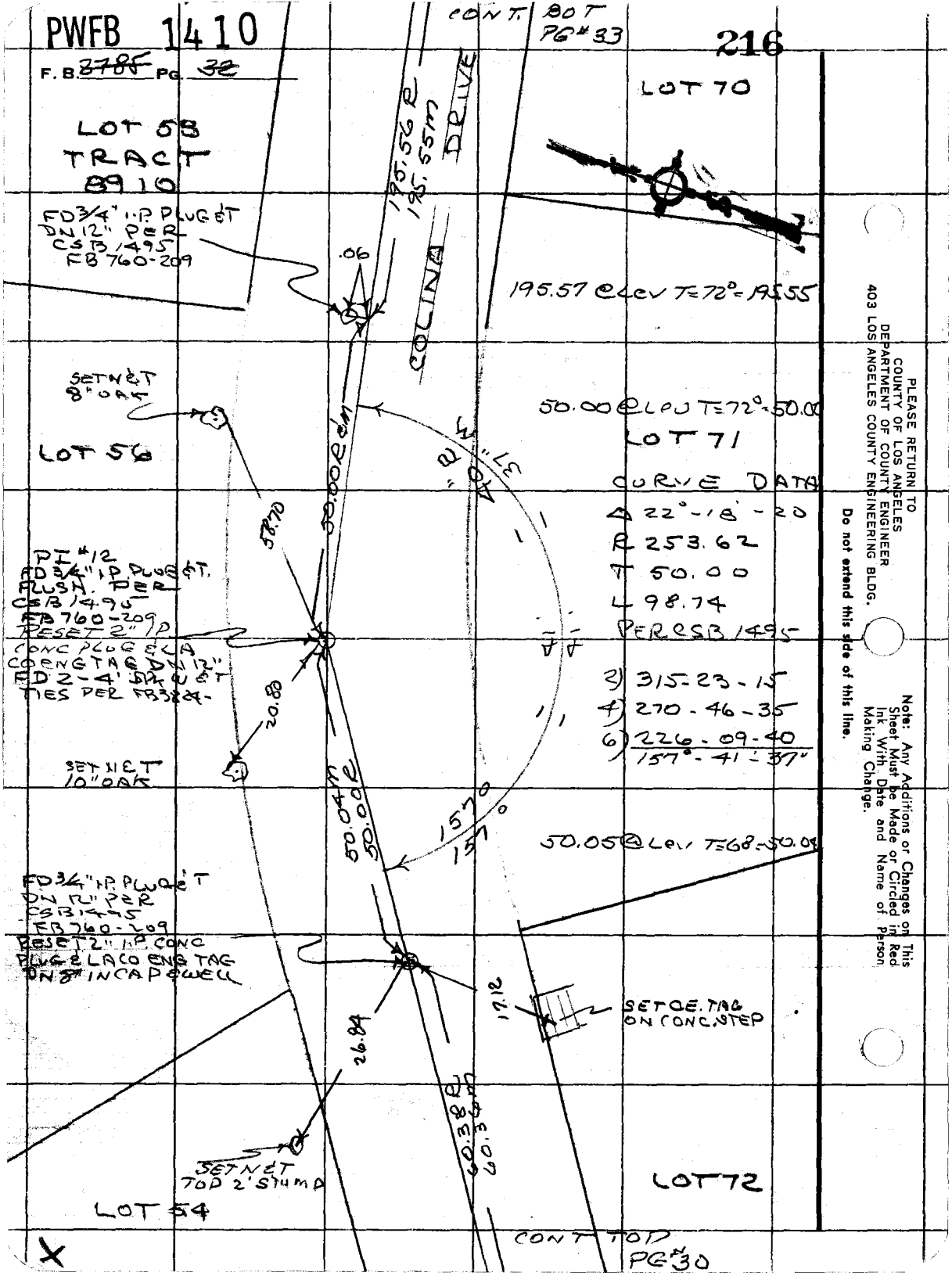

PLEASE RETURN TO
COUNTY OF LOS ANGELES
DEPARTMENT OF COUNTY ENGINEER
403 LOS ANGELES COUNTY ENGINEERING BLDG.

Do not extend this side of this line.

Note: Any Additions or Changes on This Sheet Must be Made or Circled in Red Ink With Date and Name of Person Making Change.

PWFB 1410 217 / 218

Notes Ck'd by	Survey of MALIBU AREA DIVISION 6
Map No.	JN 0303.00 Tape 12 Std 84 °F
Office Work	Surveyed by R. C. DALE
Checked	Notes R. C. DALE Date 4-10-72
Date	Indexed G. D. BAILEY MAY 4 1973

F. B. ~~2785~~ PG. ~~33~~

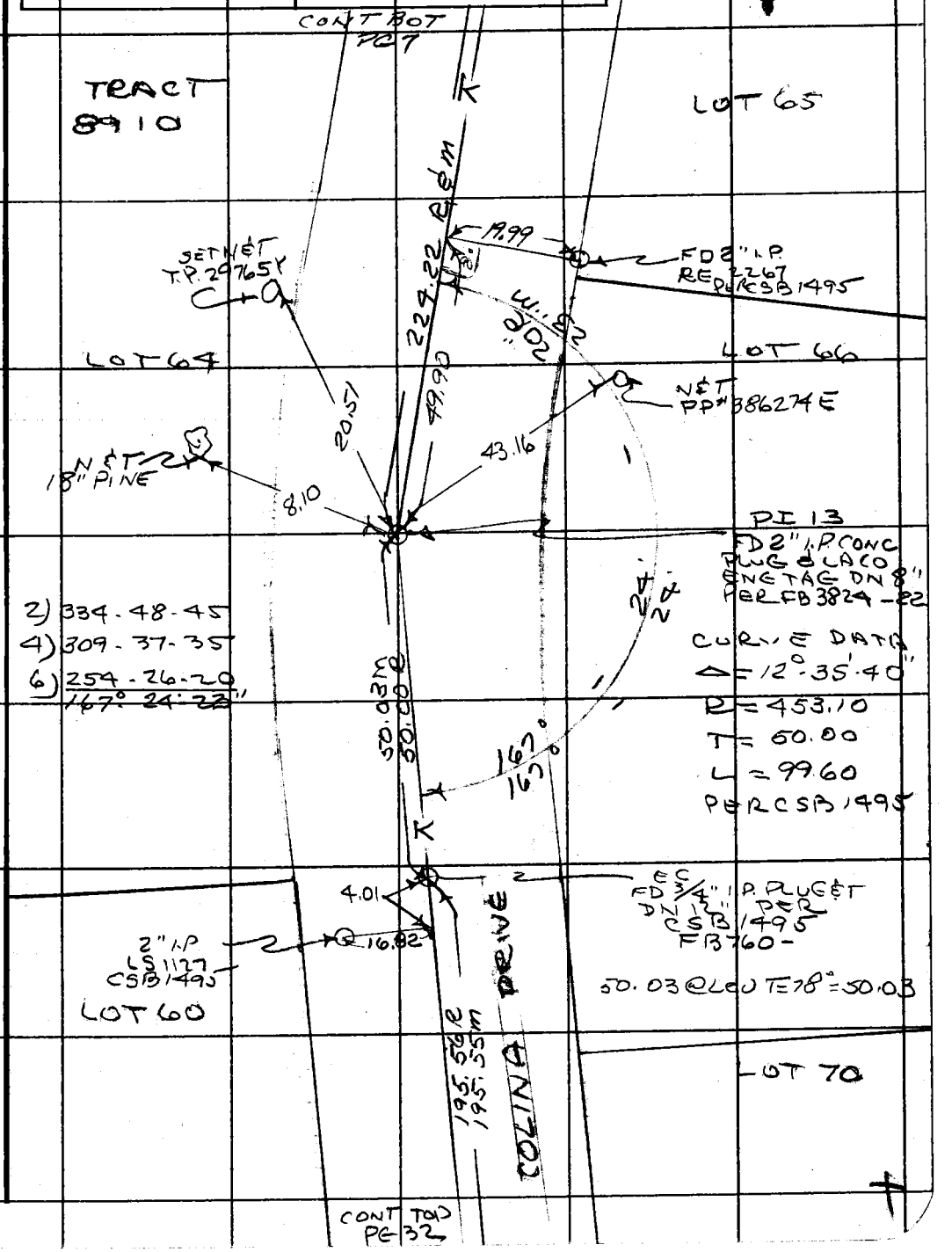

Note: Any Additions or Changes on This Sheet Must be Made or Circled in Red Ink With Date and Name of Person Making Change.

Do not extend this side of this line.

PLEASE RETURN TO
COUNTY OF LOS ANGELES
DEPARTMENT OF COUNTY ENGINEER
403 LOS ANGELES COUNTY ENGINEERING BLDG.

76F309S CE#310 3-68

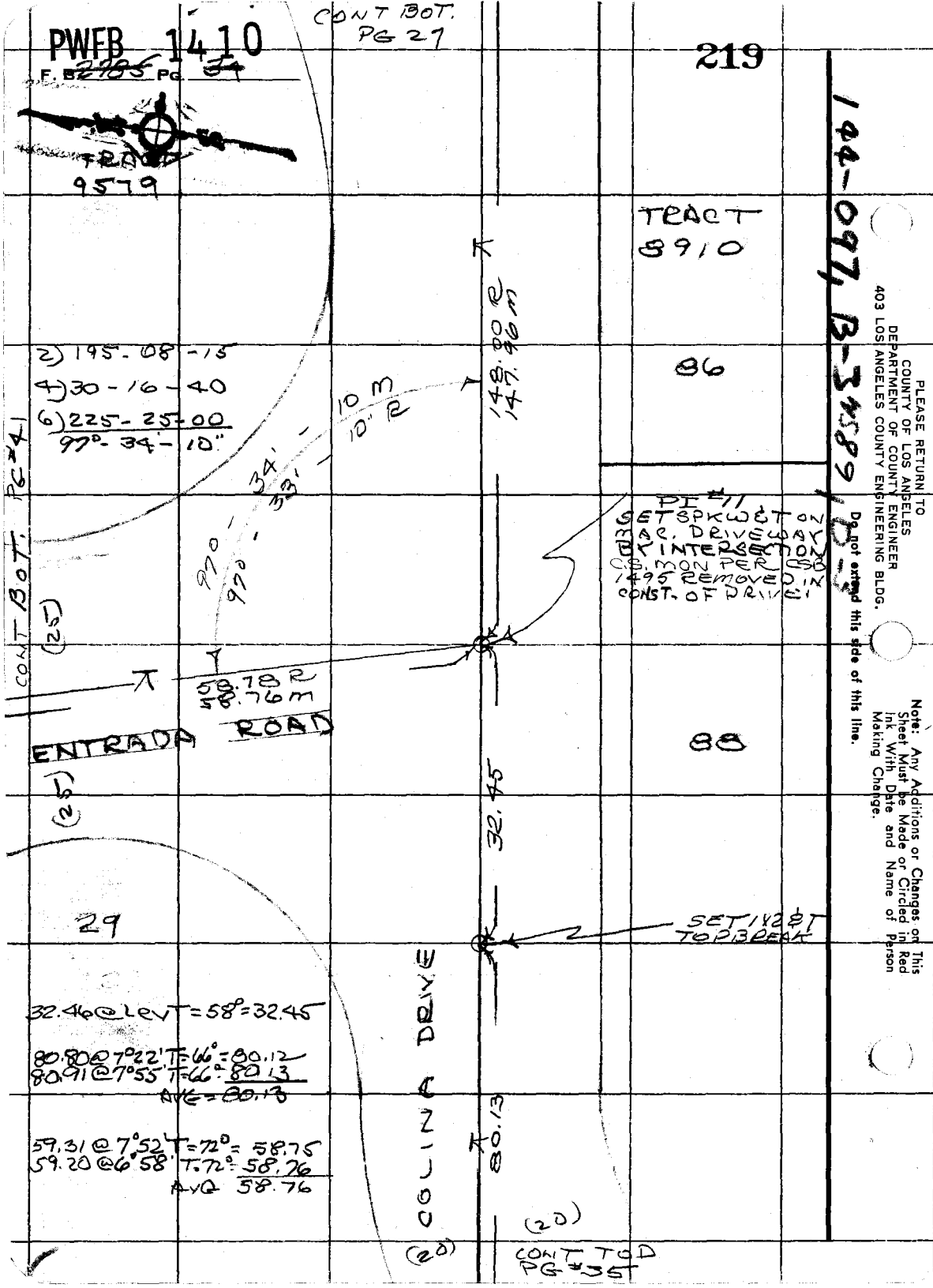
PWFB 1410
F. B 2785 PG. 34
CONT BOT. PG 27
219
TRACT 9579
TRACT 8910
86
88
29
2) 195-08-15
4) 30-16-40
6) 225-25-00
97°-34'-10"
10 M
10" R
34'
33'
97°
97°
148.00 R
147.96 M
PI #11
SET SPKW & T ON MAC. DRIVEWAY BY INTERSECTION
C.S. MON PER CSB 1495 REMOVED IN CONST. OF DRIVE
CONT BOT. PG #41
(25)
58.78 R
58.76 M
ENTRADA ROAD
(25)
32.45
SET 1X2 & T TOP BREAK
COLINA DRIVE
80.13
(20)
(20)
CONT TOD PG #35
32.46 @ LEV T = 58° = 32.45
80.80 @ 7°22' T = 66° = 80.12
80.91 @ 7°55' T = 66° = 80.13
AVG = 80.13
59.31 @ 7°52' T = 72° = 58.75
59.20 @ 6°58' T = 72° = 58.76
AVG 58.76
144-097, B-34589
PLEASE RETURN TO
COUNTY OF LOS ANGELES
DEPARTMENT OF COUNTY ENGINEER
403 LOS ANGELES COUNTY ENGINEERING BLDG.
Do not extend this side of this line.
Note: Any Additions or Changes on This Sheet Must be Made or Circled in Red Ink With Date and Name of Person Making Change.

PWEB 1410

220

Notes Ck'd by	Survey of MALIBU AREA DIVISION 6
Map No.	JN 0303.00 Tape 12 Std 84 °F
Office Work	Surveyed by R. C. DALE
Checked	Notes R. C. DALE Date 4-25-73
Date	Indexed G. D. BAILEY JAN 13 1975

F. B. ~~2705~~ PG. ~~35~~

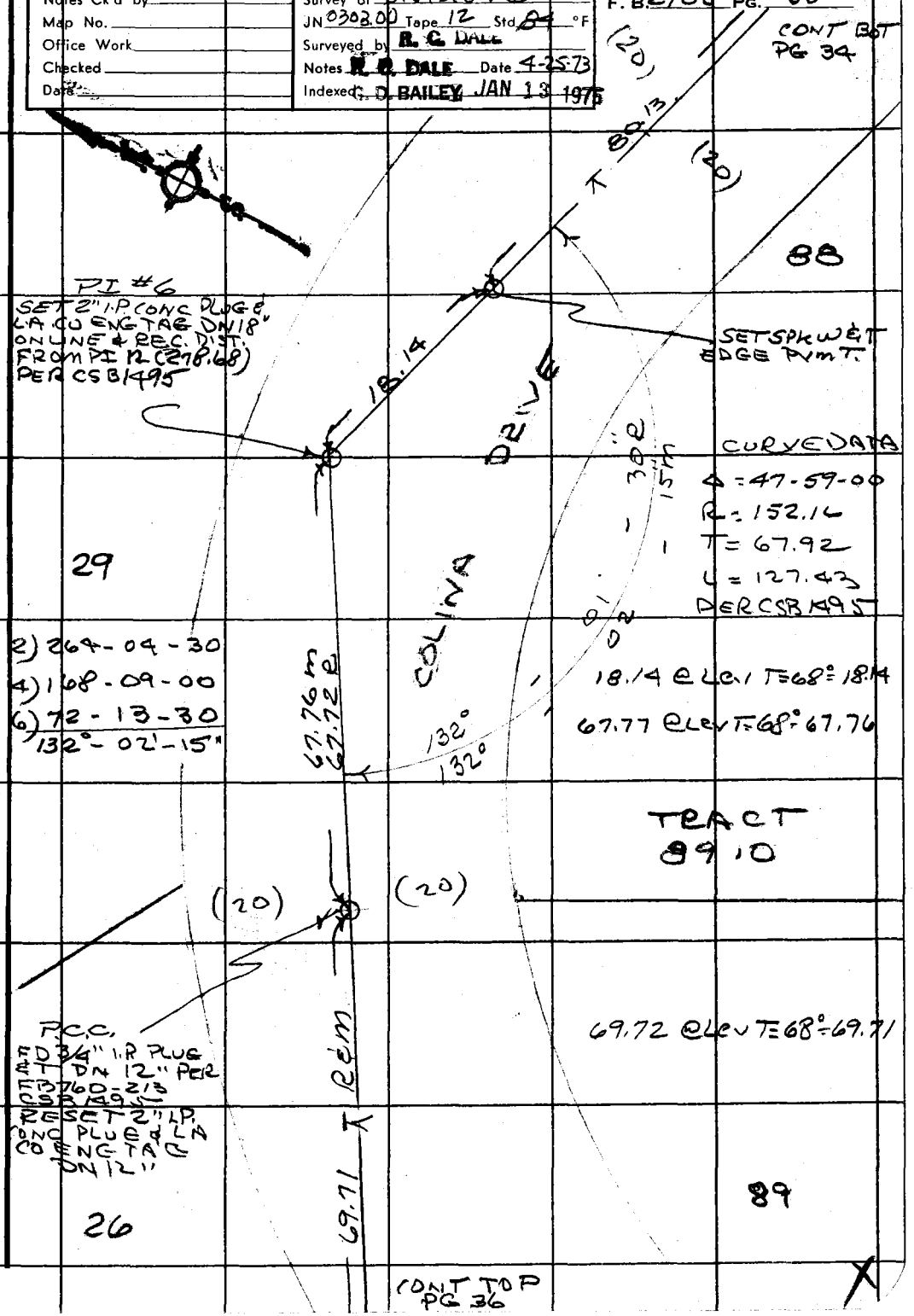

Note: Any Additions or Changes on This Sheet Must be Made or Circled in Red Ink With Date and Name of Person Making Change.

Do not extend this side of this line.

PLEASE RETURN TO
COUNTY OF LOS ANGELES
DEPARTMENT OF COUNTY ENGINEER
403 LOS ANGELES COUNTY ENGINEERING BLDG.

76F309S CE#310 3-68

PWFB 1410

221

F. B. ~~2785~~ PG. ~~36~~

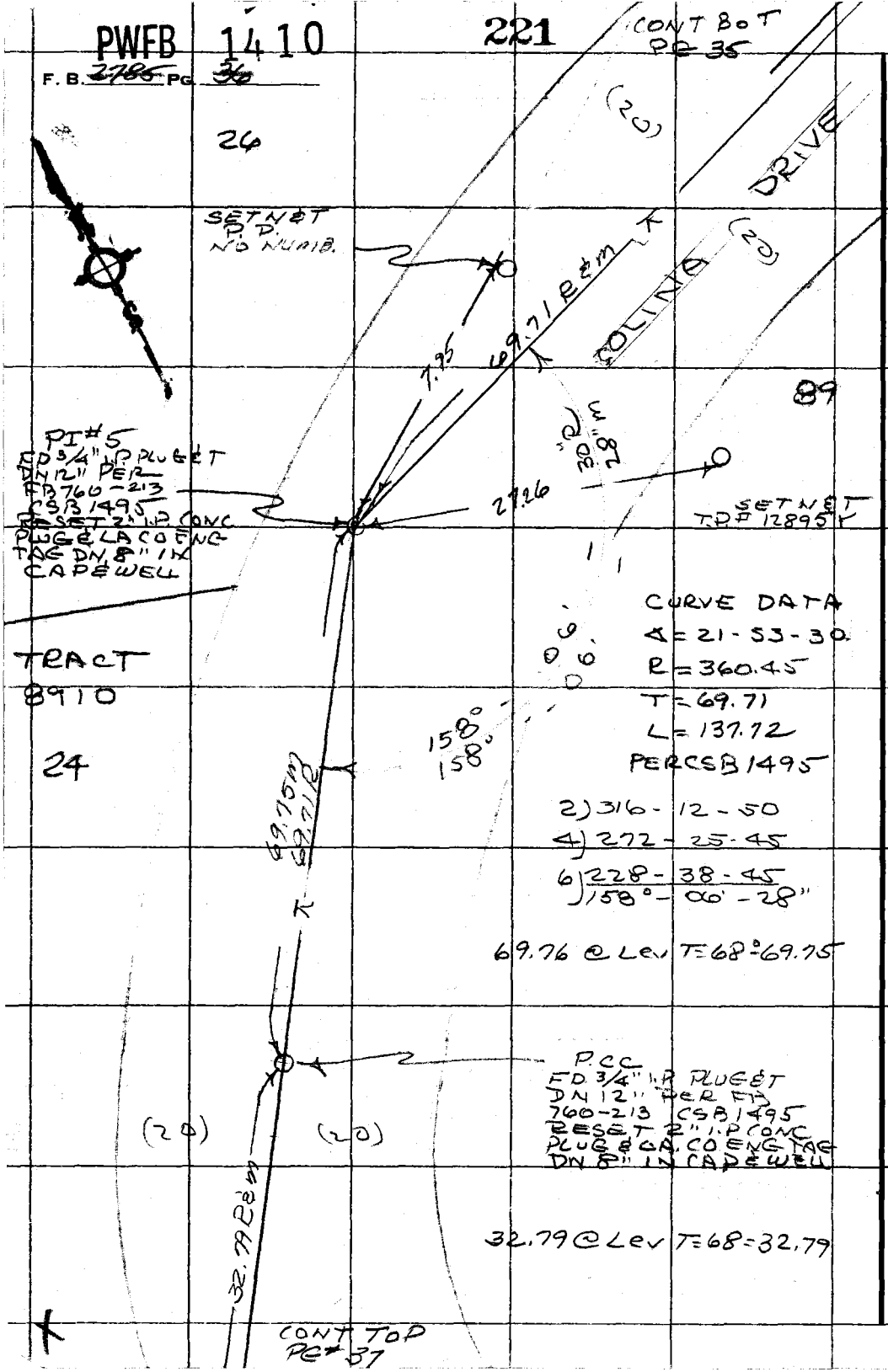

PLEASE RETURN TO
COUNTY OF LOS ANGELES
DEPARTMENT OF COUNTY ENGINEER
403 LOS ANGELES COUNTY ENGINEERING BLDG.

Do not extend this side of this line.

Note: Any Additions or Changes on This Sheet Must be Made or Circled in Red Ink With Date and Name of Person Making Change.

PWEB 1410

222

Notes Ck'd by	Survey of MALIBU AREA DIVISION 6
Map No.	JN 0303.00 Tape 12 Std 84 °F
Office Work	Surveyed by R. C. DALE
Checked	Notes R. C. DALE Date 4-25-73
Date	Indexed G. D. BAILEY JAN 13 1975

F. B. ~~2786~~ PG. ~~39~~

CONT BOT PG 36

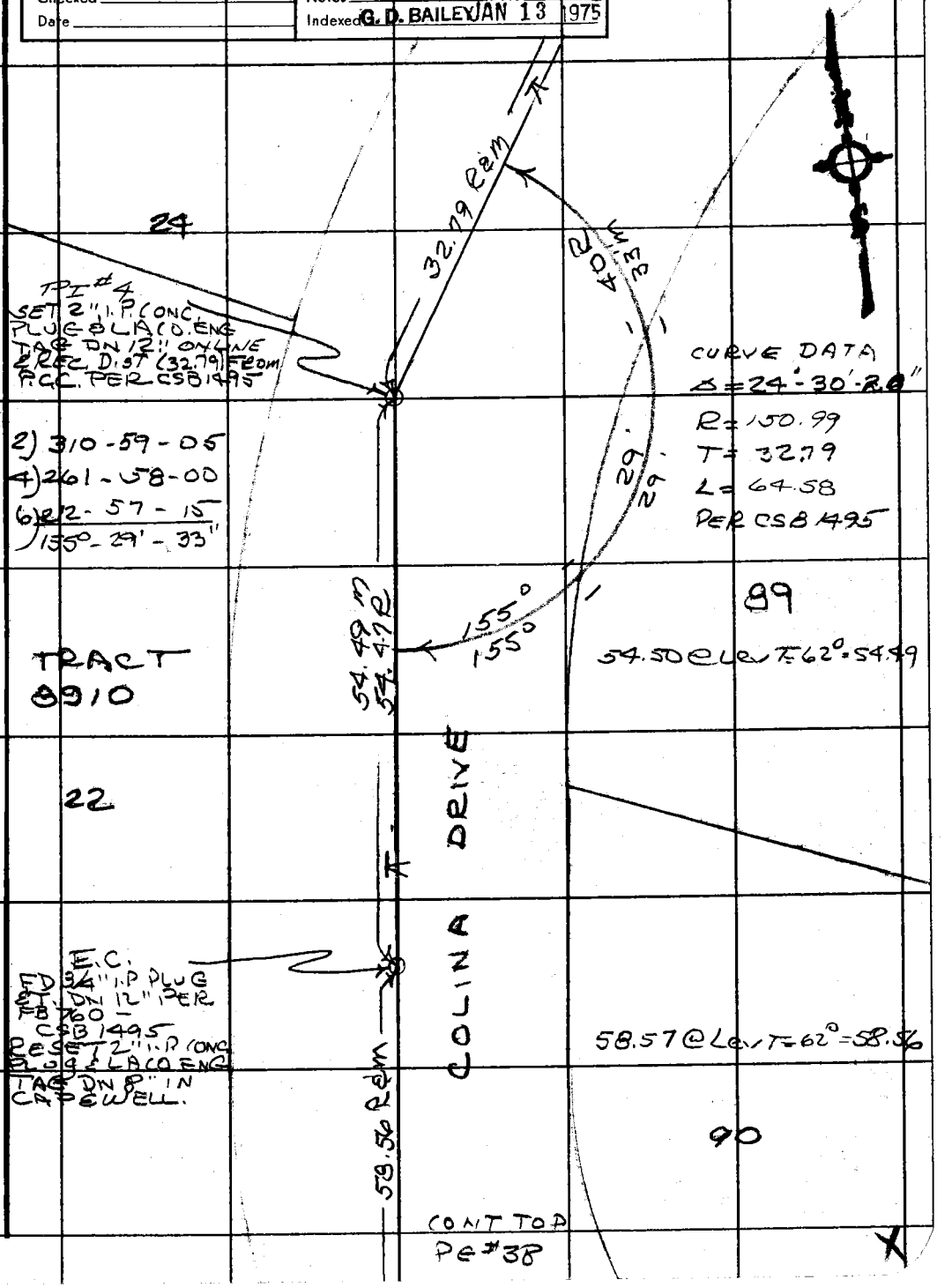

Note: Any Additions or Changes on This Sheet Must be Made or Circled in Red Ink With Date and Name of Person Making Change.

Do not extend this side of this line.

PLEASE RETURN TO
COUNTY OF LOS ANGELES
DEPARTMENT OF COUNTY ENGINEER
403 LOS ANGELES COUNTY ENGINEERING BLDG.

76F309S CE#310 3-68

PWFB 1410

F. B. ~~2785~~ PG. ~~38~~

CONT BOT PG # 37

223

(20)

(20)

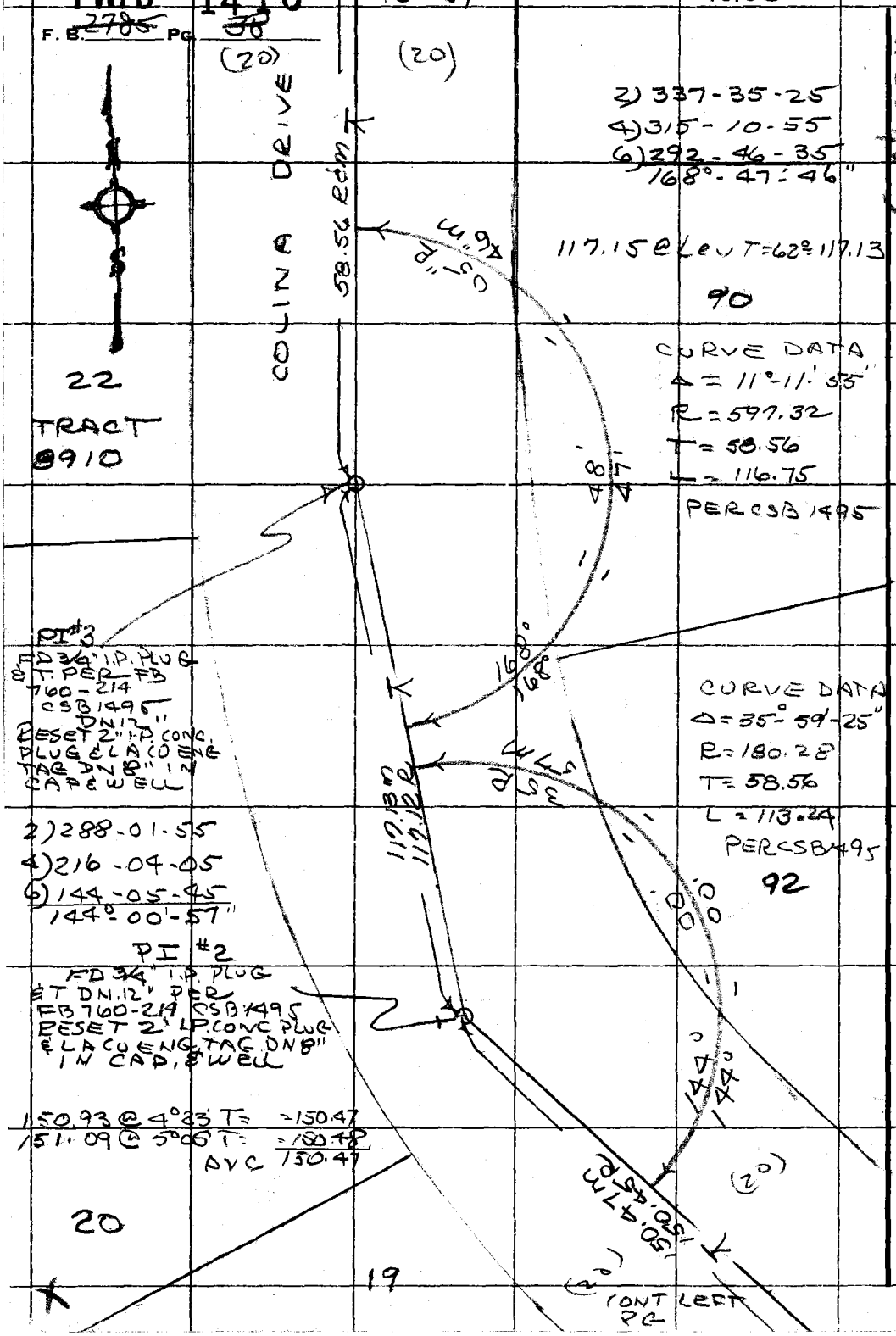

2) 337-35-25
4) 315-10-55
6) 292-46-35
168°-47'-46"

117.15 @ Lev T=62° 117.13

90

CURVE DATA
Δ = 11°-11'-55"
R = 597.32
T = 58.56
L = 116.75
PER CSB 1495

22

TRACT 8910

PI #3
FD 3/4" I.P. PLUG & T. PER FB 760-214 CSB 1495 DN 12"
RESET 2" I.P. CONC. PLUG & LA CO ENG TAG DN 8" IN CAP & WELL

2) 288-01-55
4) 216-04-05
6) 144-05-45
144°-00'-57"

PI #2
FD 3/4" I.P. PLUG & T DN 12" PER FB 760-219 CSB 1495
RESET 2" I.P. CONC PLUG & LA CO ENG TAG DN 8" IN CAP & WELL

150.93 @ 4°33' T= =150.47
151.09 @ 5°05' T= =150.48
AVG 150.47

CURVE DATA
Δ = 35°-59'-25"
R = 180.28
T = 58.56
L = 113.24
PER CSB 1495

92

20

19

PLEASE RETURN TO
COUNTY OF LOS ANGELES
DEPARTMENT OF COUNTY ENGINEER
403 LOS ANGELES COUNTY ENGINEERING BLDG.

Do not extend this side of this line.

Note: Any Additions or Changes on This Sheet Must be Made or Circled in Red Ink With Date and Name of Person Making Change.

PWFB 1410

224 / 225

Notes Ck'd by	Survey of MALIBU AREA DIVISION 6
Map No.	JN 0303.00 Tape 12 Std 84 °F
Office Work	Surveyed by R. C. DALE
Checked	Notes R. C. DALE Date 4-26-73
Date	Indexed R. D. BAILEY JAN 13 1975

F. B. ~~2786~~ PG. ~~39~~

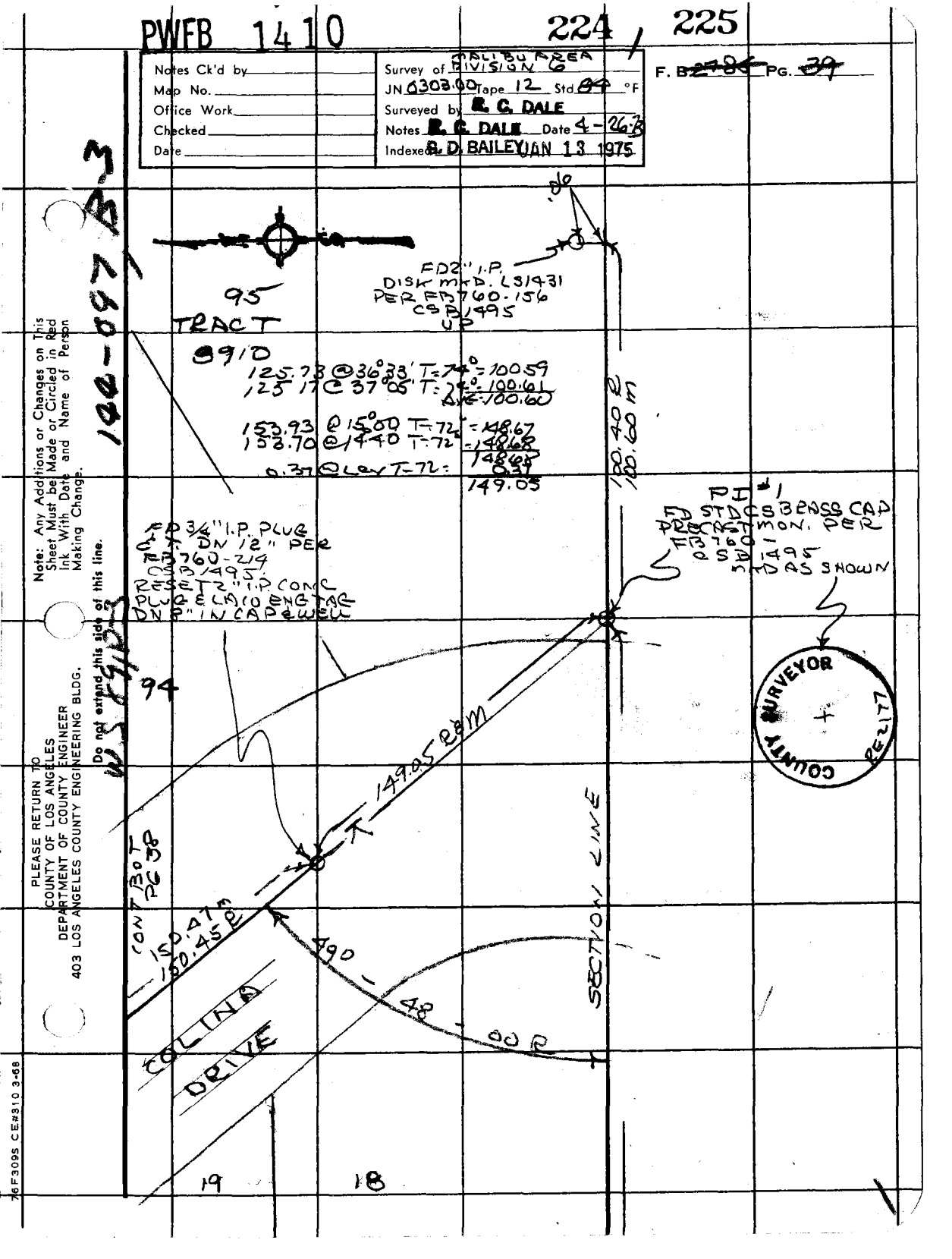

Note: Any Additions or Changes on This Sheet Must be Made or Circled in Red Ink With Date and Name of Person Making Change.

Do not extend this side of this line.

PLEASE RETURN TO
COUNTY OF LOS ANGELES
DEPARTMENT OF COUNTY ENGINEER
403 LOS ANGELES COUNTY ENGINEERING BLDG.

76F3095 CE#310 3-68

PWFB 1410 226, 227

F. B. ~~2485~~ PG. ~~40~~

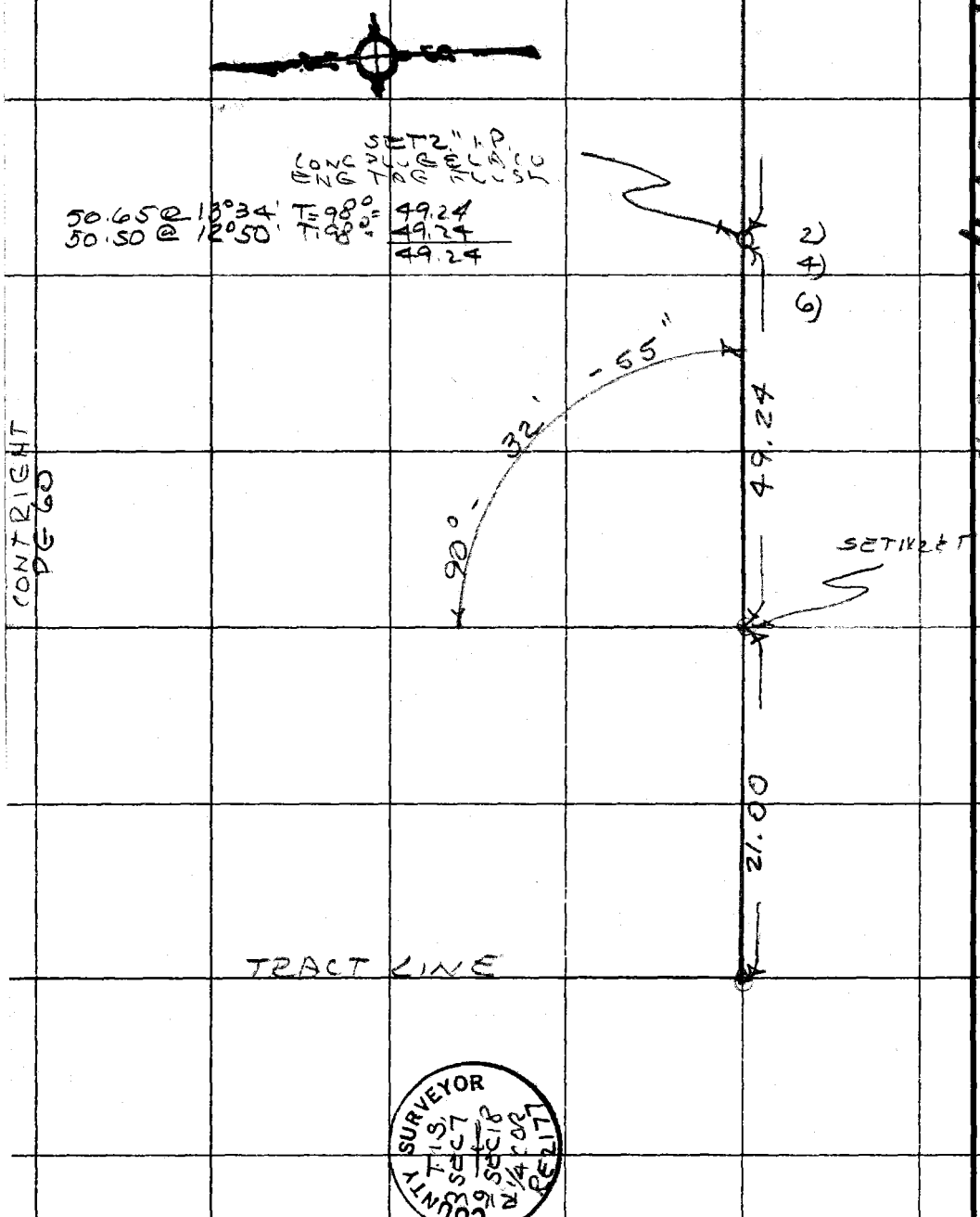

COUNTY SURVEYOR
T.1S.
3 SEC 7
9 SEC 18
N 1/4 COR
RE 2177

PLEASE RETURN TO
COUNTY OF LOS ANGELES
DEPARTMENT OF COUNTY ENGINEER
403 LOS ANGELES COUNTY ENGINEERING BLDG.

Do not extend this side of this line.

Note: Any Additions or Changes on This Sheet Must be Made or Circled in Red Ink With Date and Name of Person Making Change.

144-097, B-3 [illegible]

PWFB 1410

228

Notes Ck'd by	Survey of MALIBU AREA DIVISION 6
Map No.	JN 0303.00 Tape 12 Std. 84 °F
Office Work	Surveyed by R. C. DALE
Checked	Notes R. C. DALE Date 5-30-73
Date	Indexed G. D. BAILEY JAN 13 1975

F. B. ~~3485~~ PG. 41

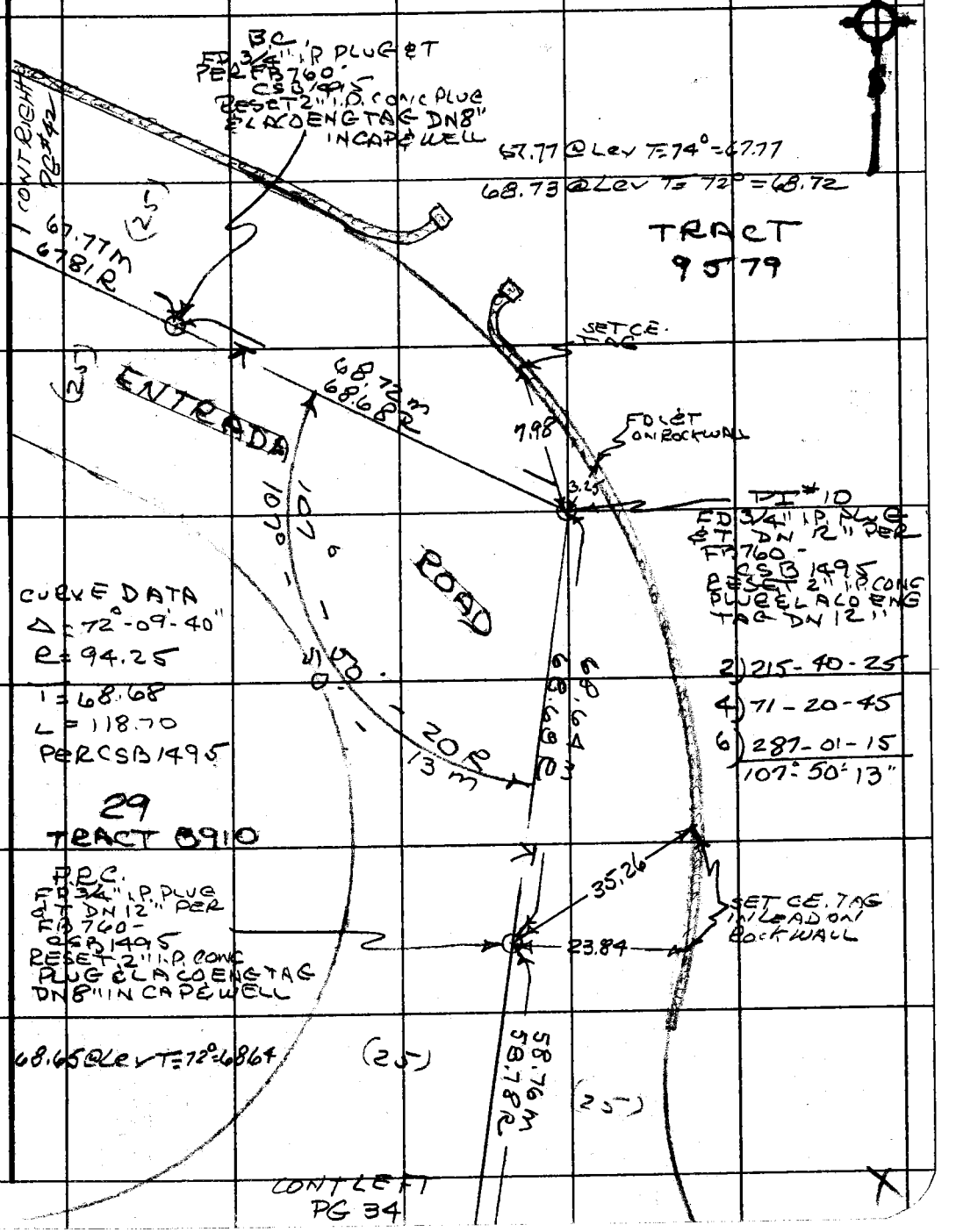

Note: Any Additions or Changes on This Sheet Must be Made or Circled in Red Ink With Date and Name of Person Making Change.

Do not extend this side of this line.

PLEASE RETURN TO
COUNTY OF LOS ANGELES
DEPARTMENT OF COUNTY ENGINEER
403 LOS ANGELES COUNTY ENGINEERING BLDG.

76F309S CE#310 3-68

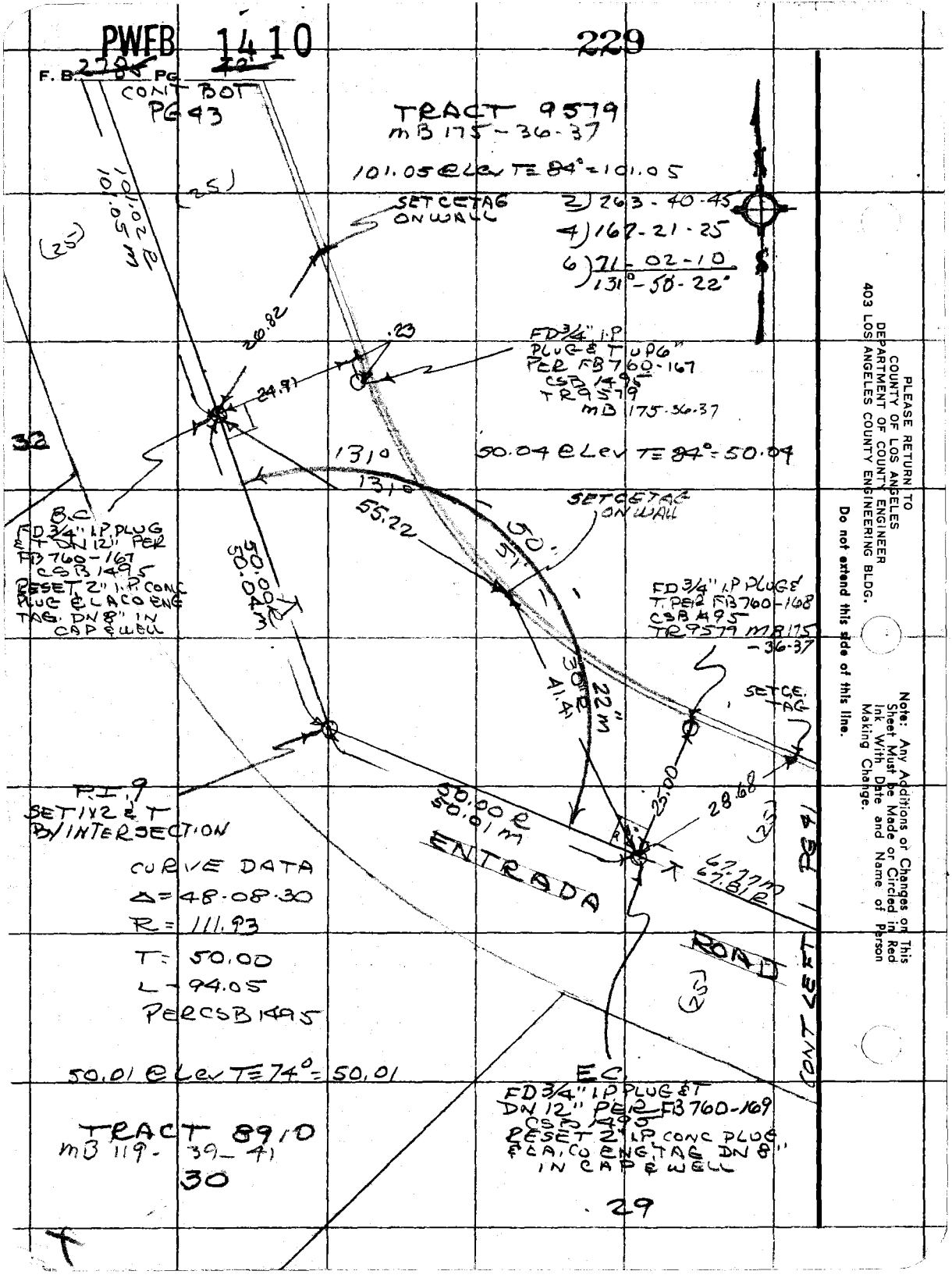
PWFB 1410
229
F. B. 2785 PG 42
CONT BOT
PG 43
TRACT 9579
MB 175-36-37
101.05 @ Lev T = 84° = 101.05
SET CE TAG ON WALL
2) 263-40-45
4) 167-21-25
6) 71-02-10
131°-50-22°
101.02 R
101.05 M
(25)
26.82
.23
24.91
FD 3/4" I.P. PLUG & T UP 6" PER FB 760-167 CSB 1495 TR 9579 MB 175-36-37
32
131°
131°
50.04 @ Lev T = 84° = 50.04
55.22
SET CE TAG ON WALL
50.
51
B.C.
FD 3/4" I.P. PLUG & T DN 12" PER FB 760-167 CSB 1495
RESET 2" I.P. CONC PLUG & LA CO ENG TAG. DN 8" IN CAP & WELL
50.00 R
50.04 M
FD 3/4" I.P. PLUG & T. PER FB 760-168 CSB 1495 TR 9579 MB 175-36-37
30 R
41.41
22 M
SET CE. TAG
P.I. 9
SET 1 X 2 & T BY INTERSECTION
50.00 R
50.01 M
25.00
28.68
(25)
ENTRADA
67.77 M
67.81 R
ROAD
CONT LEFT PG 41
CURVE DATA
Δ = 48-08-30
R = 111.93
T = 50.00
L = 94.05
PER CSB 1495
50.01 @ Lev T = 74° = 50.01
E.C.
FD 3/4" I.P. PLUG & T DN 12" PER FB 760-169 CSB 1495
RESET 2" I.P. CONC PLUG & LA. CO ENG TAG DN 8" IN CAP & WELL
TRACT 8910
MB 119-39-41
30
29
PLEASE RETURN TO
COUNTY OF LOS ANGELES
DEPARTMENT OF COUNTY ENGINEER
403 LOS ANGELES COUNTY ENGINEERING BLDG.
Do not extend this side of this line.
Note: Any Additions or Changes on This Sheet Must be Made or Circled in Red Ink With Date and Name of Person Making Change.

PWFB 1410

230

Notes Ck'd by	Survey of MALIBU AREA DIVISION 6
Map No.	JN 0303.00 Tape 12 Std 84 °F
Office Work	Surveyed by R. C. DALE
Checked	Notes R. C. DALE Date 5-31-73
Date	Indexed G. D. BAILEY JAN 13 1975

F. B. 2786 PG. 42

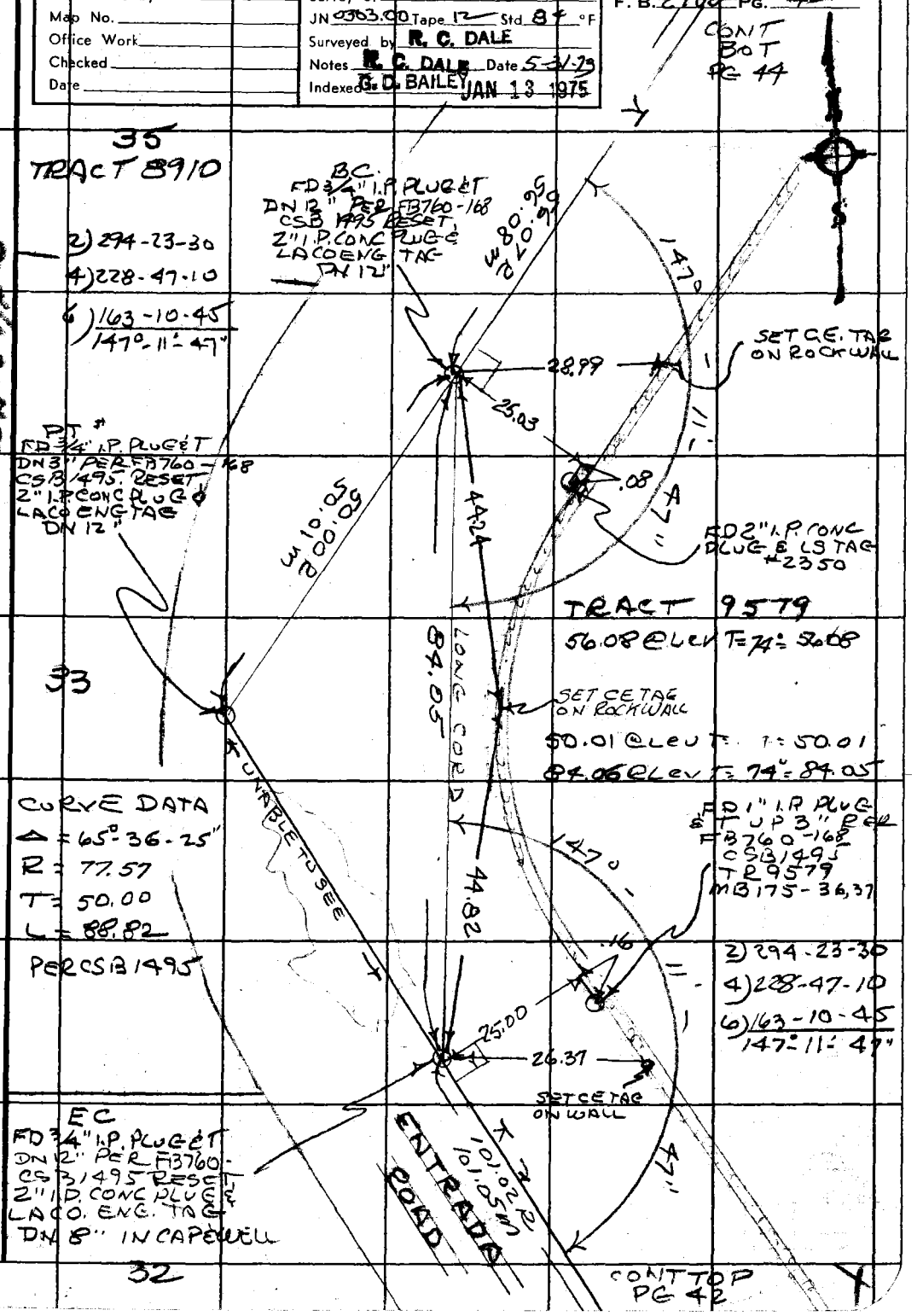

Note: Any Additions or Changes on This Sheet Must be Made or Circled in Red Ink With Date and Name of Person Making Change.

Do not extend this side of this line.

PLEASE RETURN TO COUNTY OF LOS ANGELES DEPARTMENT OF COUNTY ENGINEER 403 LOS ANGELES COUNTY ENGINEERING BLDG.

16F309S CE#310 3-68

PWFB 1410 231 , 232

F. B. ~~2785~~ PG. 44

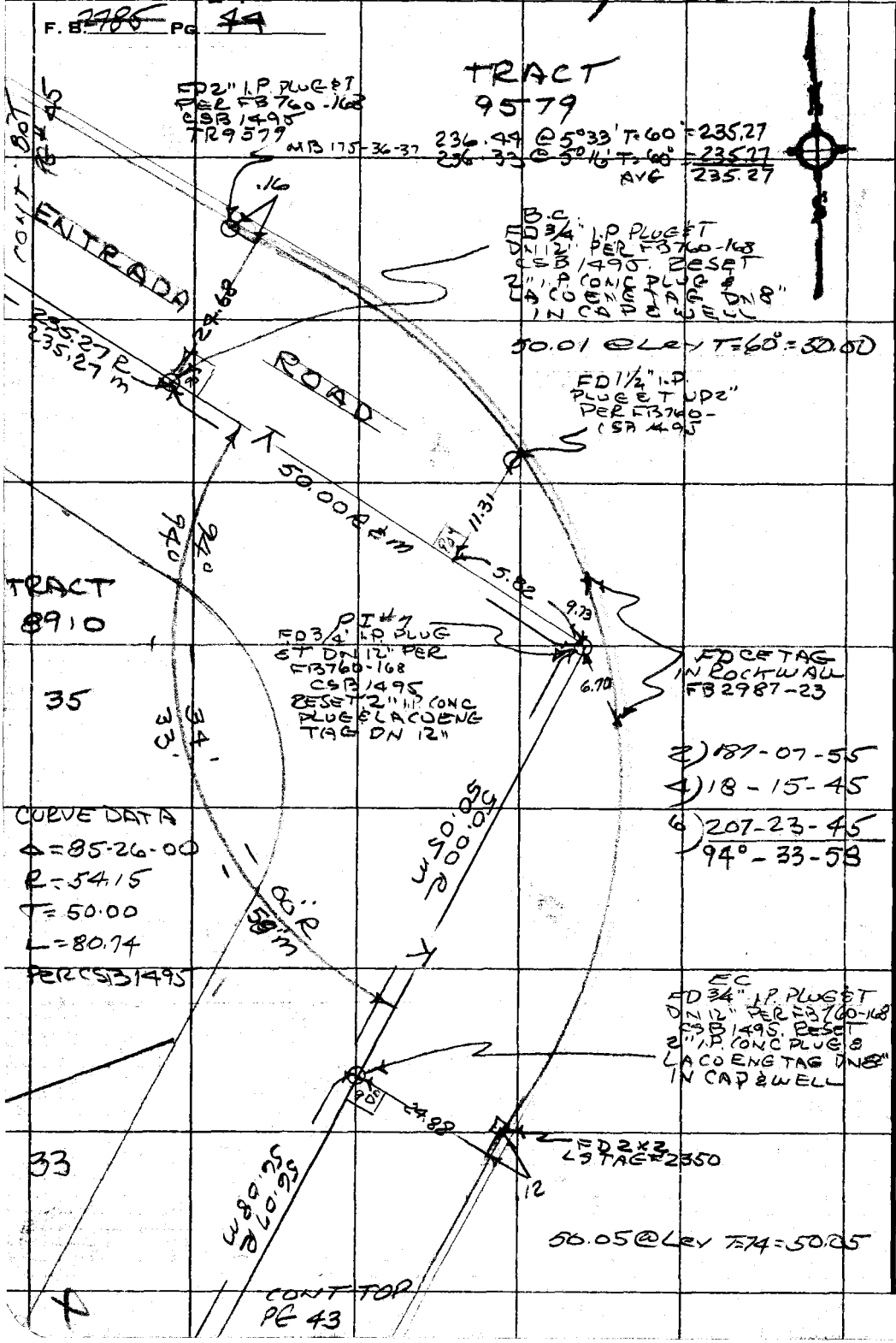

PLEASE RETURN TO
COUNTY OF LOS ANGELES
DEPARTMENT OF COUNTY ENGINEER
403 LOS ANGELES COUNTY ENGINEERING BLDG.

Do not extend this side of this line.

Note: Any Additions or Changes on This Sheet Must Be Made or Circled in Red Ink With Date and Name of Person Making Change.

PWFB 1410

233

Notes Ck'd by	Survey of MALIBU AREA DIVISION 6
Map No.	JN 0303.00 Tape 12 Std 84 °F
Office Work	Surveyed by R. C. DALE
Checked	Notes R. C. DALE Date 5.31.73
Date	Indexed G. D. BAILEY JAN 13 1976

F. B. ~~2785~~ PG. ~~45~~

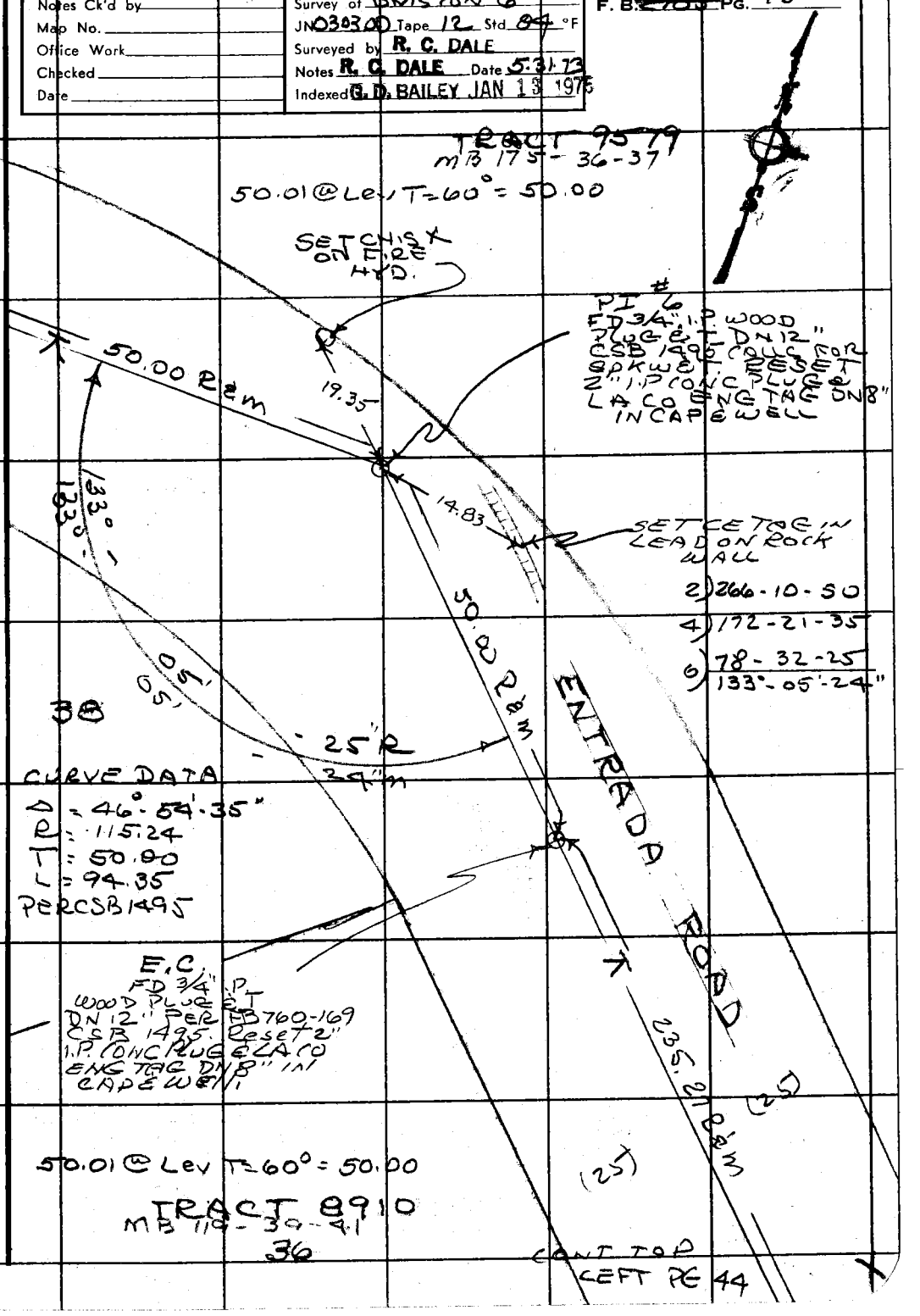

Note: Any Additions or Changes on This Sheet Must be Made or Circled in Red Ink With Date and Name of Person Making Change.

Do not extend this side of this line.

PLEASE RETURN TO
COUNTY OF LOS ANGELES
DEPARTMENT OF COUNTY ENGINEER
403 LOS ANGELES COUNTY ENGINEERING BLDG.

76F309S CE#310 3-68

PWFB 1410
F. B. 2785 PG. 44

234

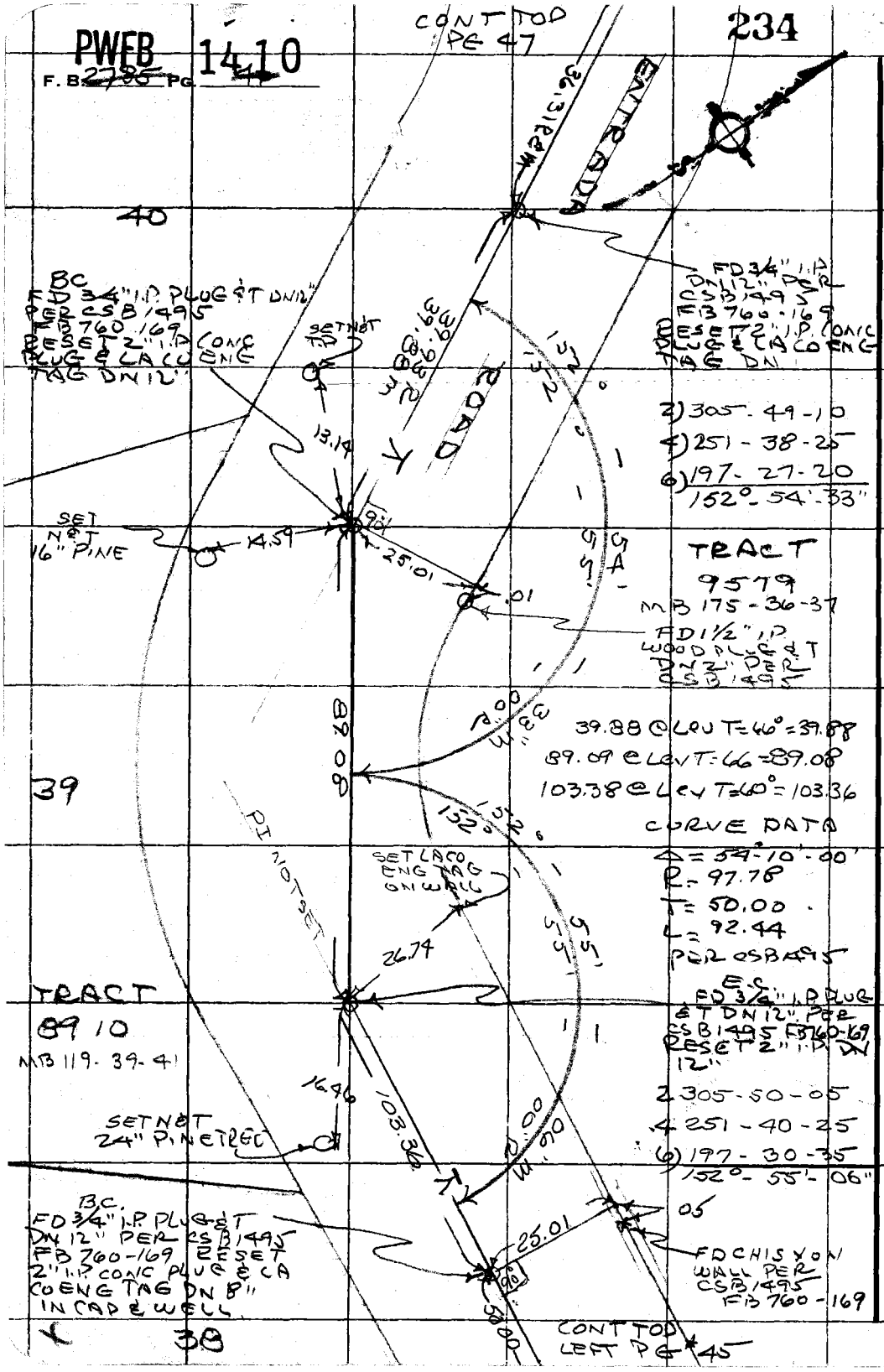

PLEASE RETURN TO
COUNTY OF LOS ANGELES
DEPARTMENT OF COUNTY ENGINEER
403 LOS ANGELES COUNTY ENGINEERING BLDG.

Do not extend this side of this line.

Note: Any Additions or Changes on This Sheet Must be Made or Circled in Red Ink With Date and Name of Person Making Change.

PWFB 1410 235

Notes Ck'd by	Survey of MALIBU AREA DIVISION 6
Map No.	JN 0303.00 Tape 12 Std 84 °F
Office Work	Surveyed by R. C. DALE
Checked	Notes R. C. DALE Date 5-31-73
Date	Indexed G. D. BAILEY JAN 13 1975

F. B. ~~2785~~ PG. ~~47~~

CONT TO PG 46

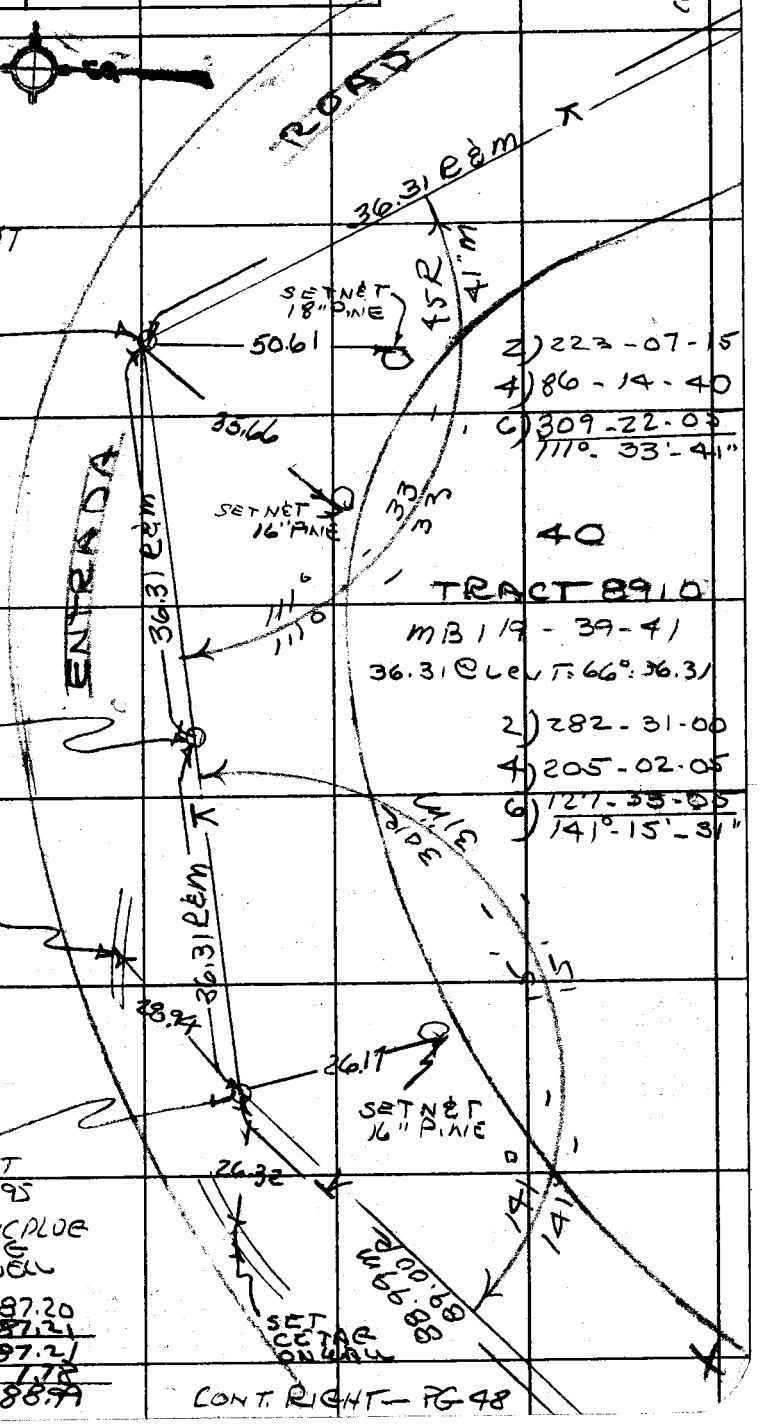

TRACT 9579
MB175-36-37
PI #4
FD 3/4" I.P. PLUG&T
DN 12" RESET
2" I.P. CONC PLUG
& LACO ENG TAG
DN 12"

CURVE DATA
Δ = 68-26-15
R = 53.06
T = 36.31
L = 63.38
PER CSB 1495

2) 223-07-15
4) 86-14-40
6) 309-22-05
111°-33'-41"

40

TRACT 8910
MB 119-39-41
36.31 @ LEV T=66°: 36.31

2) 282-31-00
4) 205-02-05
6) 127-33-05
141°-15'-31"

PCC
FD 3/4" I.P. PLUG&T
DN 12" PER
CSB 1495
FB 760-170

SE CETAG
ROCK WALL

CURVE DATA
Δ = 38-44-30
R = 103.28
T = 36.31
L = 69.83
PER CSB 1495

PI #3
FD 3/4" I.P. PLUG&T
DN 12" PER CSB 1495
FB 760-170
RESET 2" I.P. CONC PLUG
& LACO. ENG TAG
DN 8" IN CAP & WELL

88.10 @ 8°07 T=66° = 87.20
88.03 @ 7°47 T=66° = 87.21
AVG = 87.21
1.78 @ LEV T=66 = 1.78
88.99

CONT. RIGHT — PG 48

Note: Any Additions or Changes on This Sheet Must be Made or Circled in Red Ink With Date and Name of Person Making Change.

Do not extend this side of this line.

PLEASE RETURN TO
COUNTY OF LOS ANGELES
DEPARTMENT OF COUNTY ENGINEER
403 LOS ANGELES COUNTY ENGINEERING BLDG.

76F3095 CE#310 3-68

PWFB 1410

F. B. 2705 Pg. 40

236

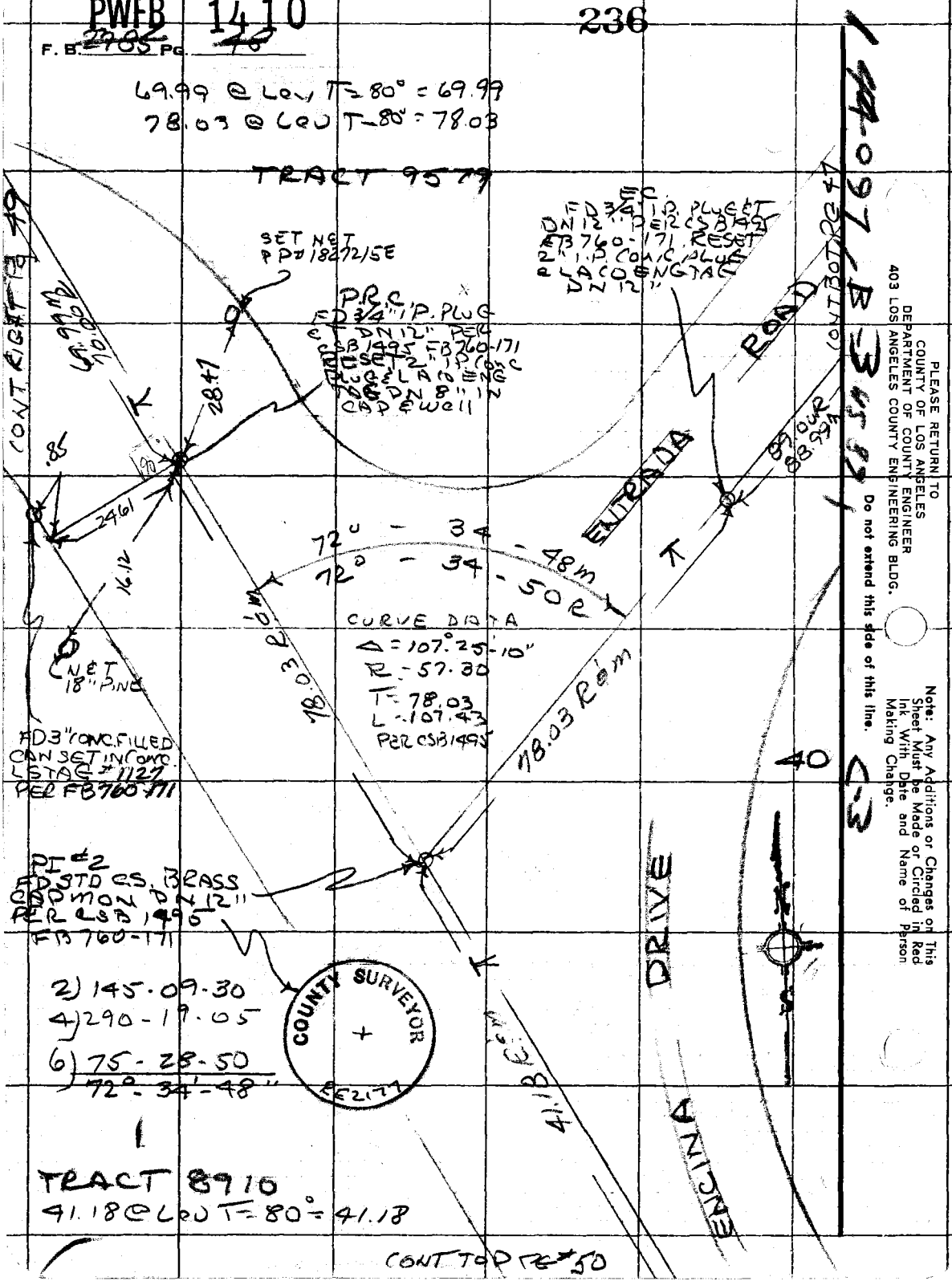

PLEASE RETURN TO
COUNTY OF LOS ANGELES
DEPARTMENT OF COUNTY ENGINEER
403 LOS ANGELES COUNTY ENGINEERING BLDG.

Do not extend this side of this line.

Note: Any Additions or Changes on This Sheet Must be Made or Circled in Red Ink With Date and Name of Person Making Change.

PWEB 1410 237 238

Notes Ck'd by	Survey of MALIBU AREA DIVISION 6
Map No.	JN 0303.00 Tape 12 Std 84° F
Office Work	Surveyed by R. C. DALE
Checked	Notes R. C. DALE Date 5-31-78
Date	Indexed G. D. BAILEY JAN 13 1975

F. B. 2785 PG. 49

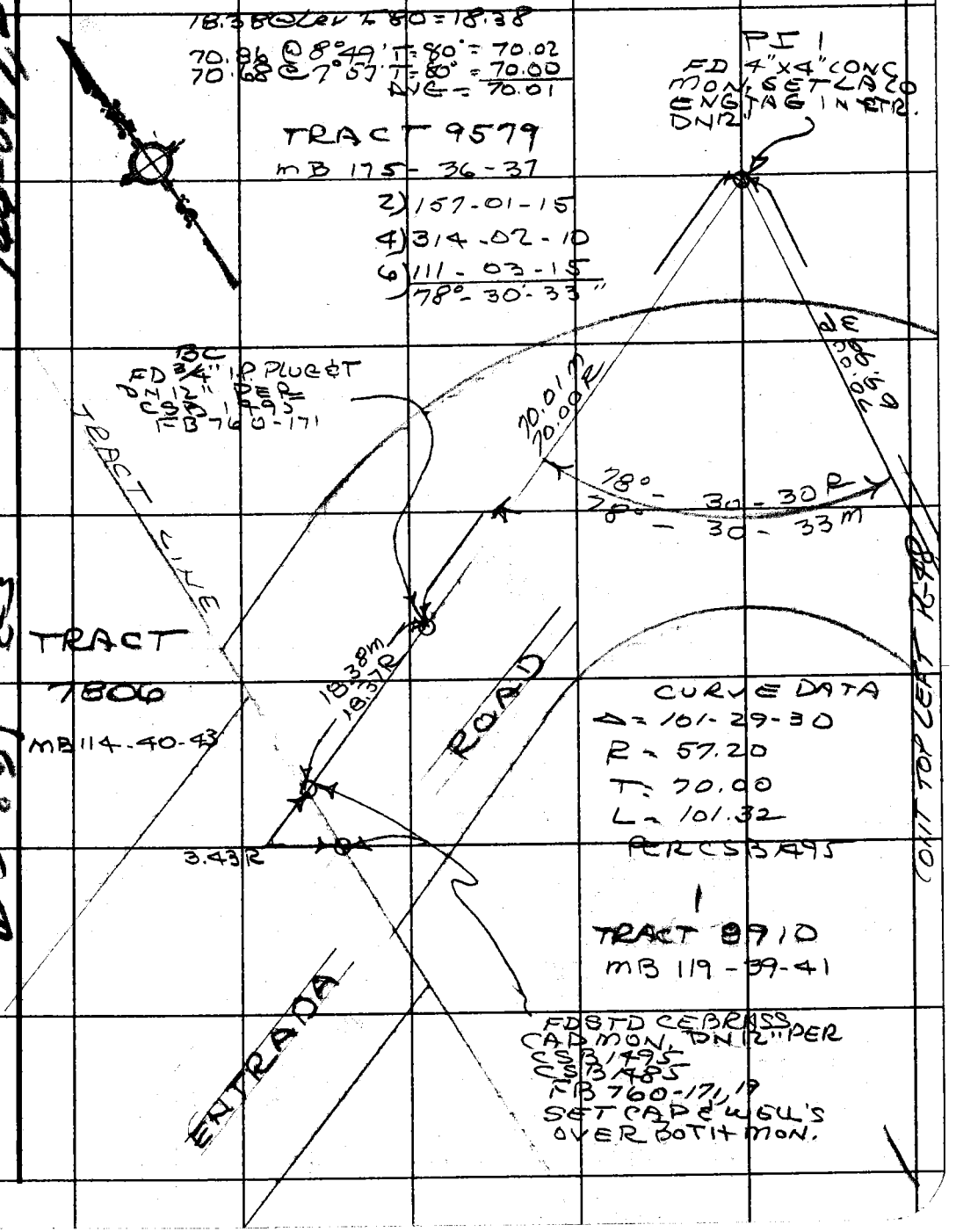

Note: Any Additions or Changes on This Sheet Must be Made or Circled in Red Ink With Date and Name of Person Making Change.

Do not extend this side of this line.

PLEASE RETURN TO
COUNTY OF LOS ANGELES
DEPARTMENT OF COUNTY ENGINEER
403 LOS ANGELES COUNTY ENGINEERING BLDG.

76F309S CE#310 3-68

PWFB 1410

239

F. B. ~~2785~~ PG. ~~50~~

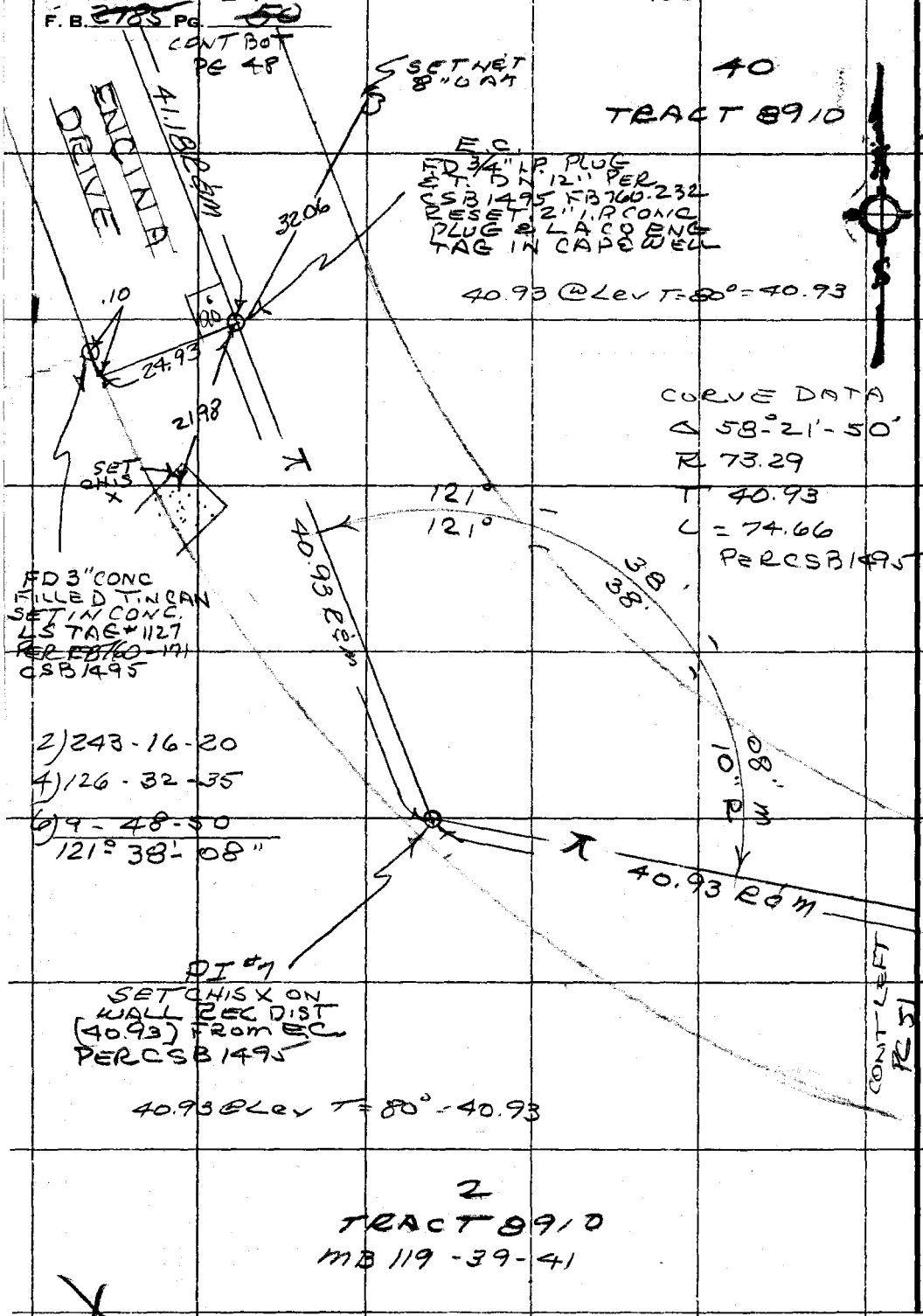

PLEASE RETURN TO
COUNTY OF LOS ANGELES
DEPARTMENT OF COUNTY ENGINEER
403 LOS ANGELES COUNTY ENGINEERING BLDG.

Do not extend this side of this line.

Note: Any Additions or Changes on This Sheet Must be Made or Circled in Red Ink With Date and Name of Person Making Change.

PWFB 1410

240

Notes Ck'd by	Survey of MALIBU AREA DIVISION 6
Map No.	JN 0303.00 Tape 12 Std 99 °F
Office Work	Surveyed by R. C. DALE
Checked	Notes R. C. DALE Date 5-21-73
Date	Indexed G. D. BAILEY JAN 13 1975

F. B. ~~8785~~ PG. 54

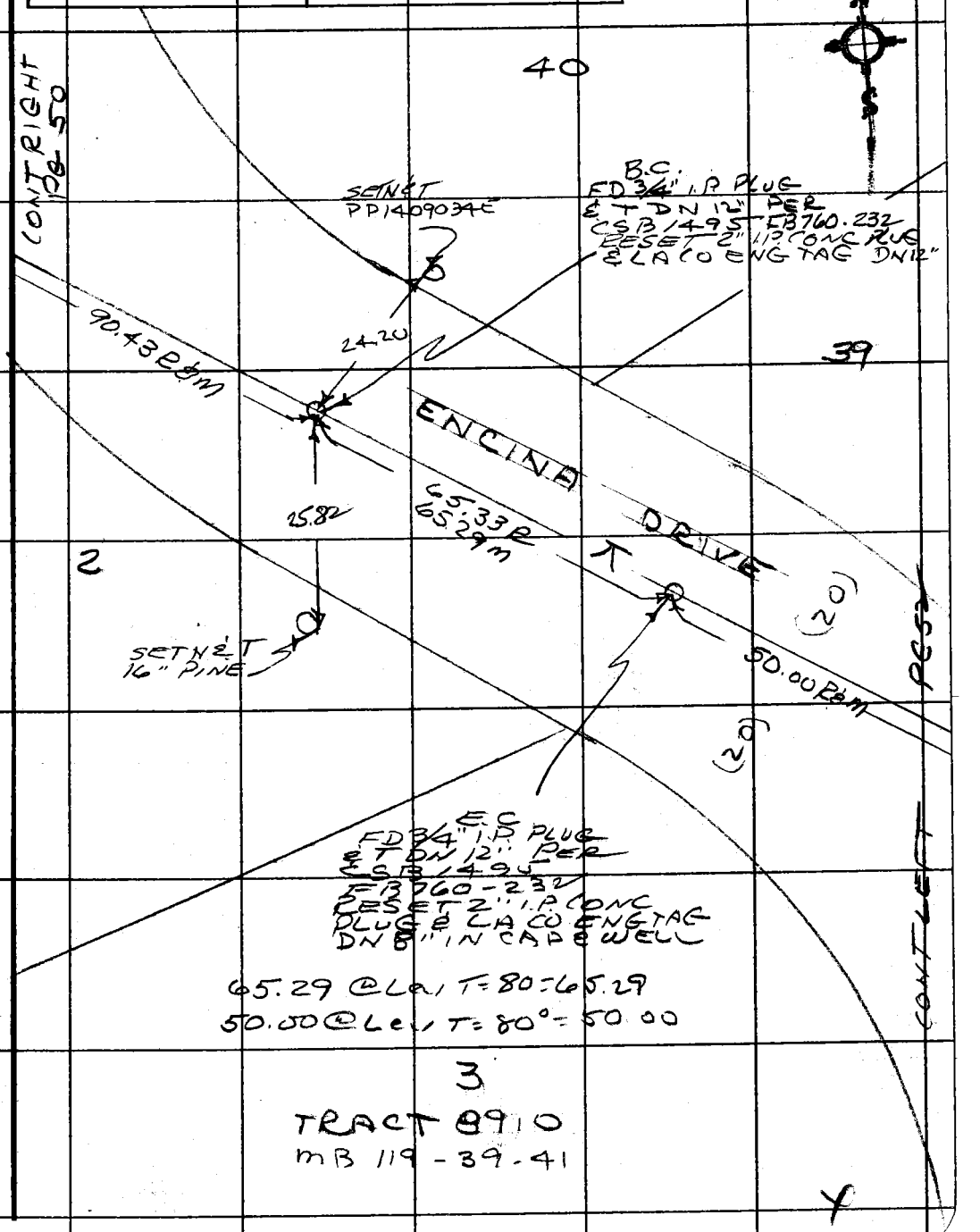

Note: Any Additions or Changes on This Sheet Must be Made or Circled in Red Ink With Date and Name of Person Making Change.

Do not extend this side of this line.

PLEASE RETURN TO
COUNTY OF LOS ANGELES
DEPARTMENT OF COUNTY ENGINEER
403 LOS ANGELES COUNTY ENGINEERING BLDG.

76F309S CE#310 3-68

PWFB 1410

F. B. ~~2985~~ PG. 52

241

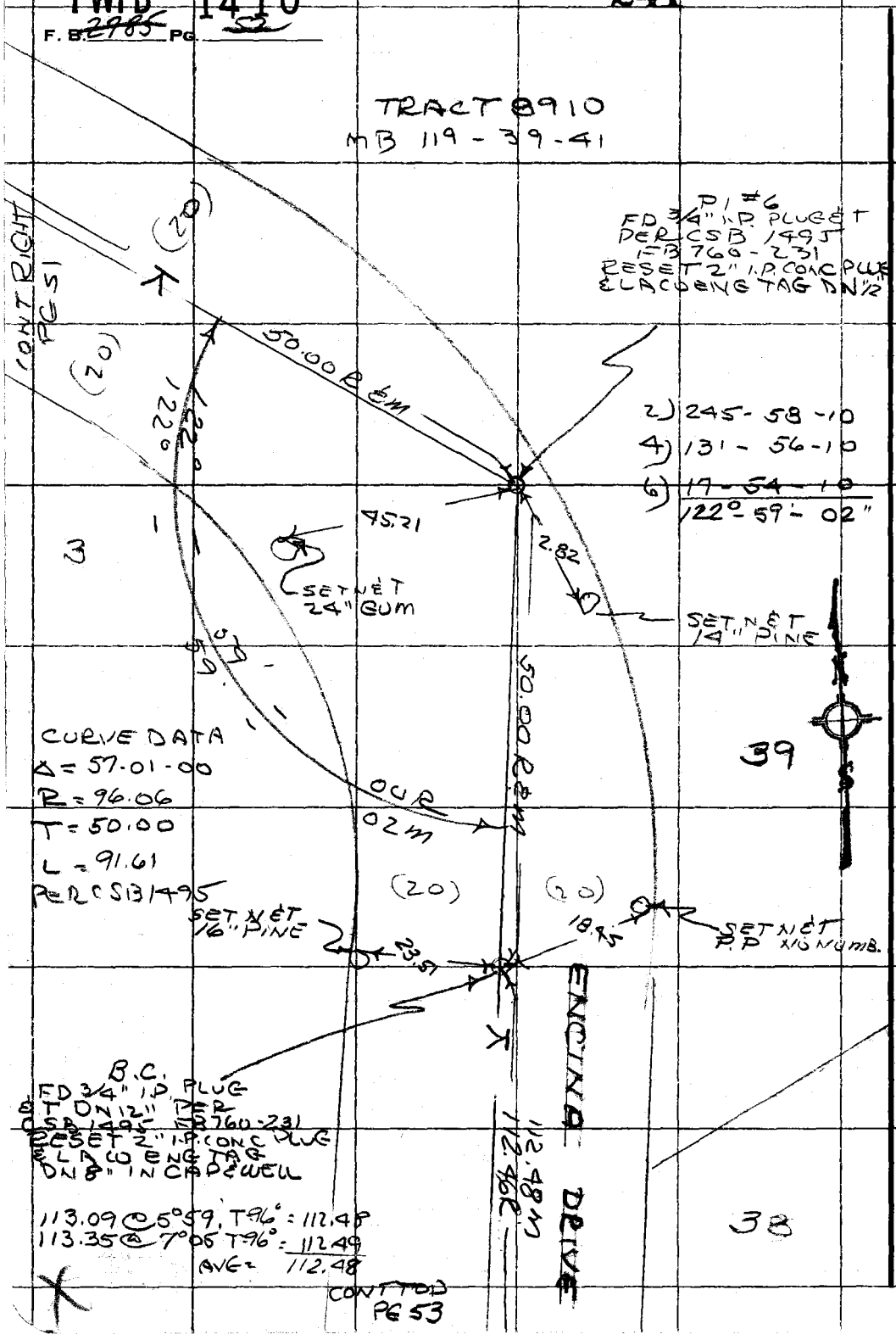

PLEASE RETURN TO
COUNTY OF LOS ANGELES
DEPARTMENT OF COUNTY ENGINEER
403 LOS ANGELES COUNTY ENGINEERING BLDG.

Do not extend this side of this line.

Note: Any Additions or Changes on This Sheet Must be Made or Circled in Red Ink With Date and Name of Person Making Change.

PWFB 1410 242 / 243

Notes Ck'd by	Survey of MACIBO AREA DIVISION 6
Map No.	JN 0303.00 Tape 12 Std 84 °F
Office Work	Surveyed by R. C. DALE
Checked	Notes R. C. DALE Date 5-31-73
Date	Indexed G. D. BAILEY JAN 13 1975

F. B. ~~2705~~ PG. ~~53~~

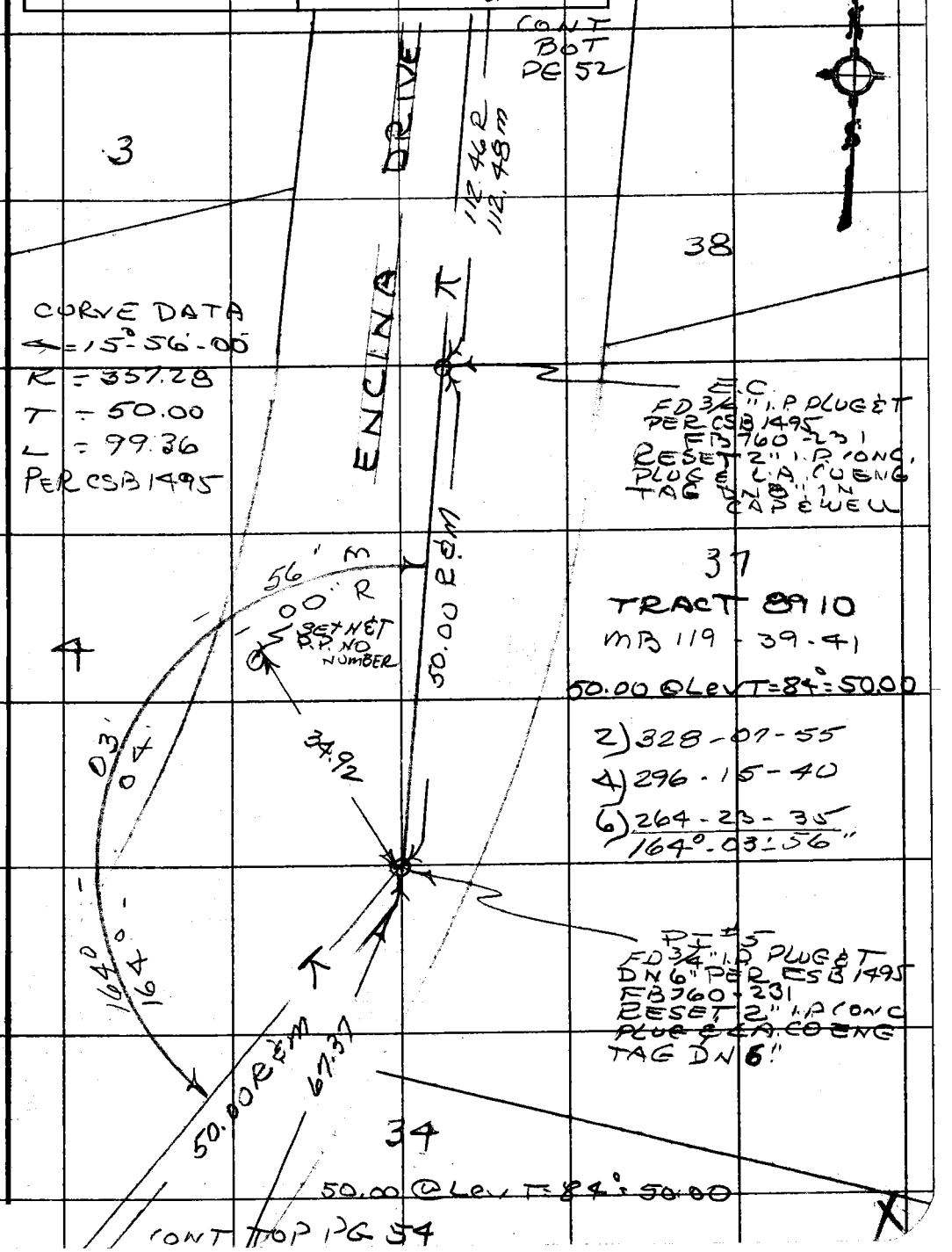

Note: Any Additions or Changes on This Sheet Must be Made or Circled in Red Ink With Date and Name of Person Making Change.

Do not extend this side of this line.

PLEASE RETURN TO
COUNTY OF LOS ANGELES
DEPARTMENT OF COUNTY ENGINEER
403 LOS ANGELES COUNTY ENGINEERING BLDG.

76F3095 CE#310 3-68

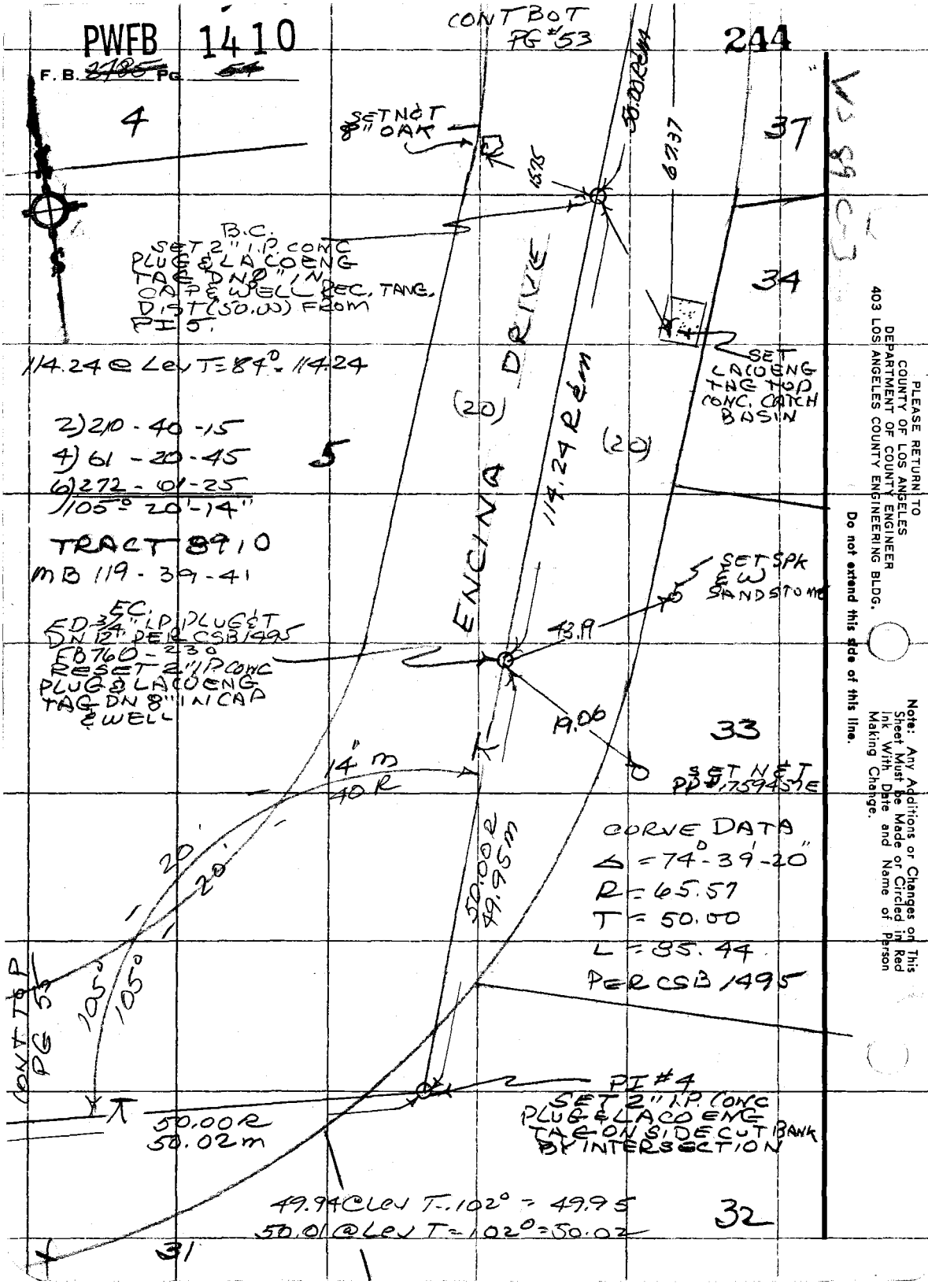

PLEASE RETURN TO
COUNTY OF LOS ANGELES
DEPARTMENT OF COUNTY ENGINEER
403 LOS ANGELES COUNTY ENGINEERING BLDG.

Do not extend this side of this line.

Note: Any Additions or Changes on This Sheet Must be Made or Circled in Red Ink With Date and Name of Person Making Change.

PWFB 1410

245

Notes Ck'd by	Survey of MALIBU AREA DIVISION 10
Map No.	JN 0303.00 Tape 12 Std 84 °F
Office Work	Surveyed by R. C. DALE
Checked	Notes R. C. DALE Date 7-26-73
Date	Indexed G. D. BAILEY JAN 13 1975

F. B. ~~[illegible]~~ PG. ~~[illegible]~~

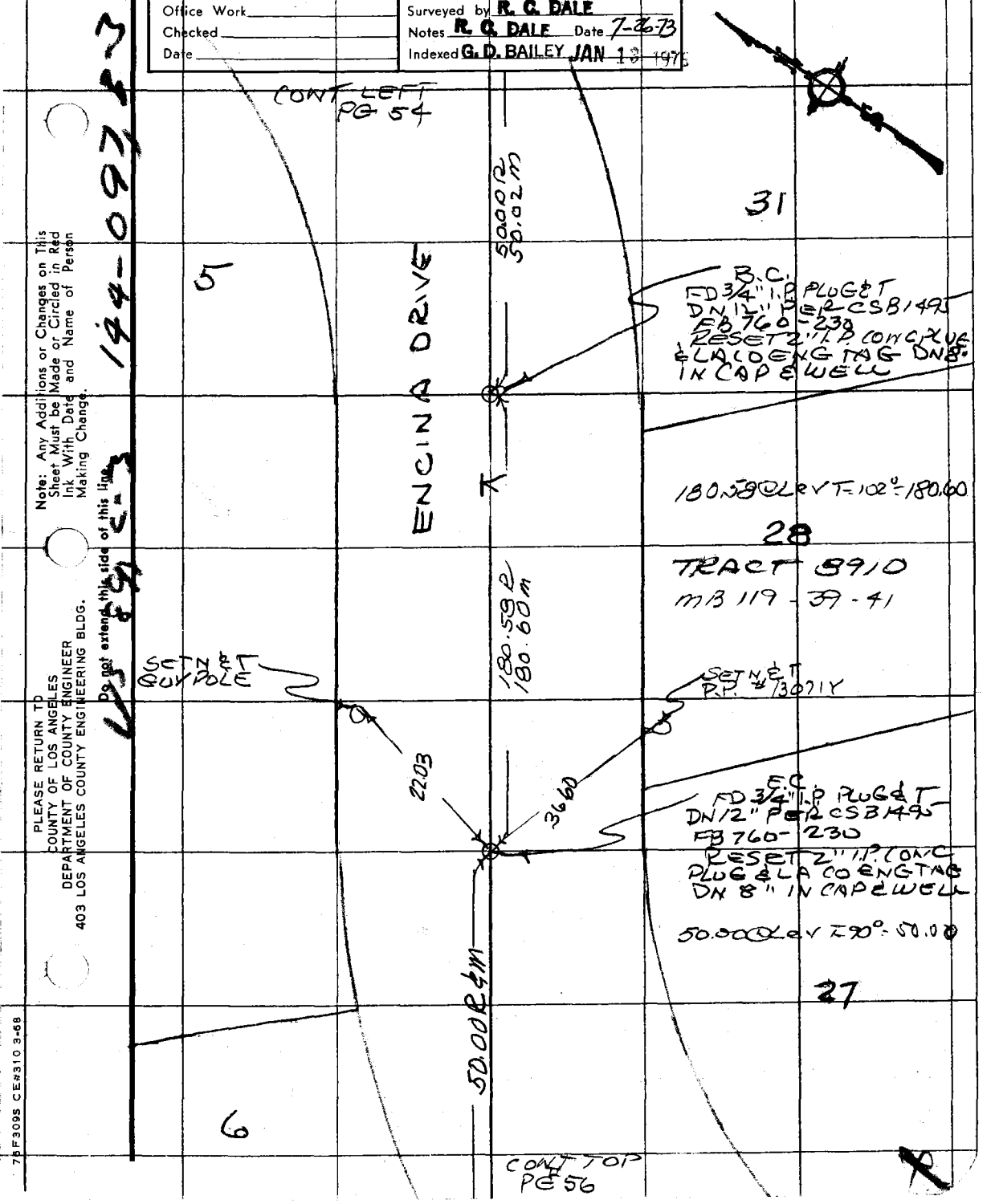

Note: Any Additions or Changes on This Sheet Must be Made or Circled in Red Ink With Date and Name of Person Making Change.

Do not extend this side of this line.

PLEASE RETURN TO
COUNTY OF LOS ANGELES
DEPARTMENT OF COUNTY ENGINEER
403 LOS ANGELES COUNTY ENGINEERING BLDG.

144-097 83

75F309S CE#310 3-68

PWFB 1410

F. B. ~~2785~~ PG. ~~56~~

246

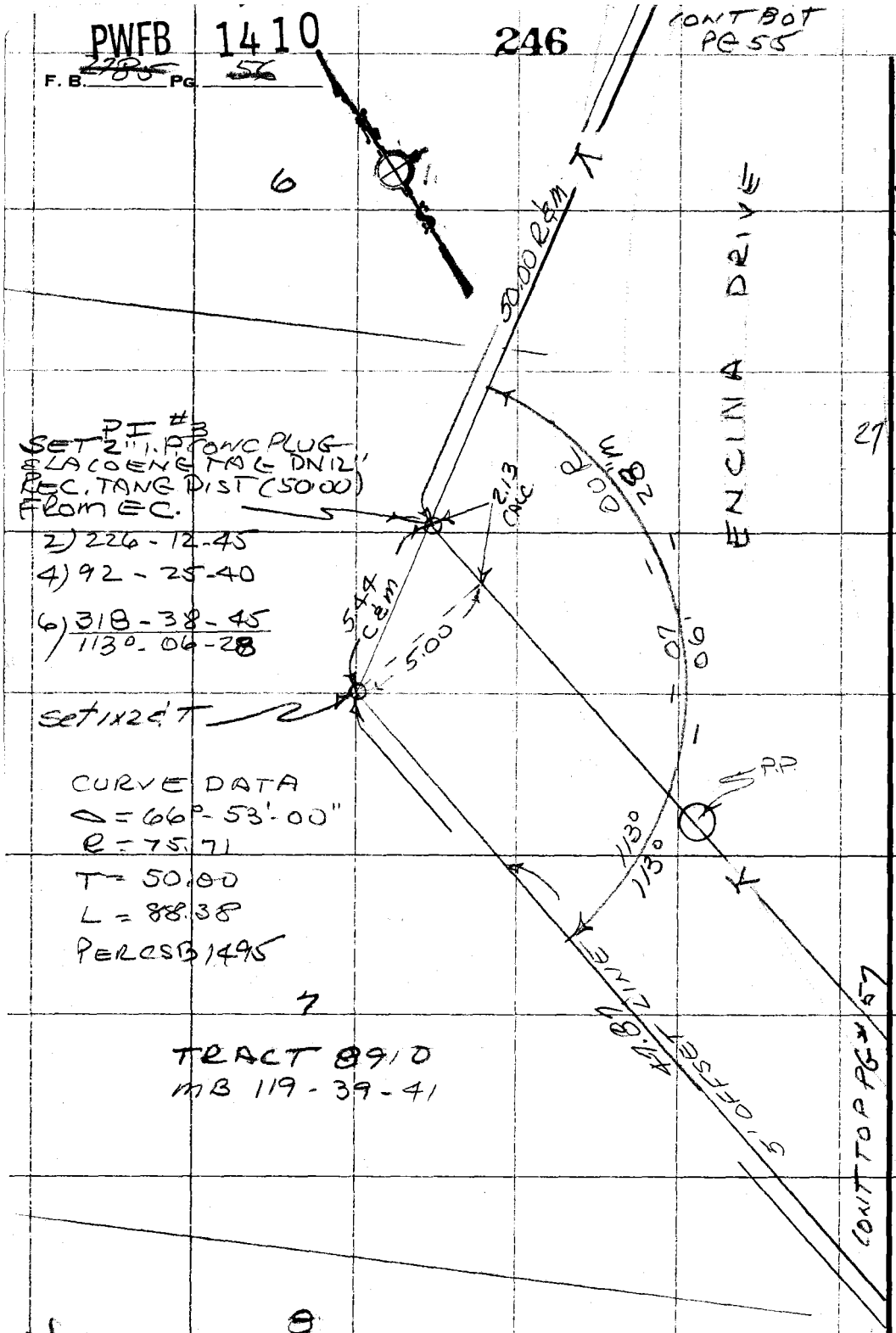

PLEASE RETURN TO
COUNTY OF LOS ANGELES
DEPARTMENT OF COUNTY ENGINEER
403 LOS ANGELES COUNTY ENGINEERING BLDG.

Do not extend this side of this line.

Note: Any Additions or Changes on This Sheet Must be Made or Circled in Red Ink With Date and Name of Person Making Change.

PWFB 1410

247

Notes Ck'd by	Survey of MALIBU AREA DIVISION 6
Map No.	JN 030300 Tape 12 Std 84 °F
Office Work	Surveyed by R. C. DALE
Checked	Notes R. C. DALE Date 7-26-73
Date	Indexed G. D. BAILEY JAN 13 1975

F. B. ~~2785~~ PG. ~~57~~

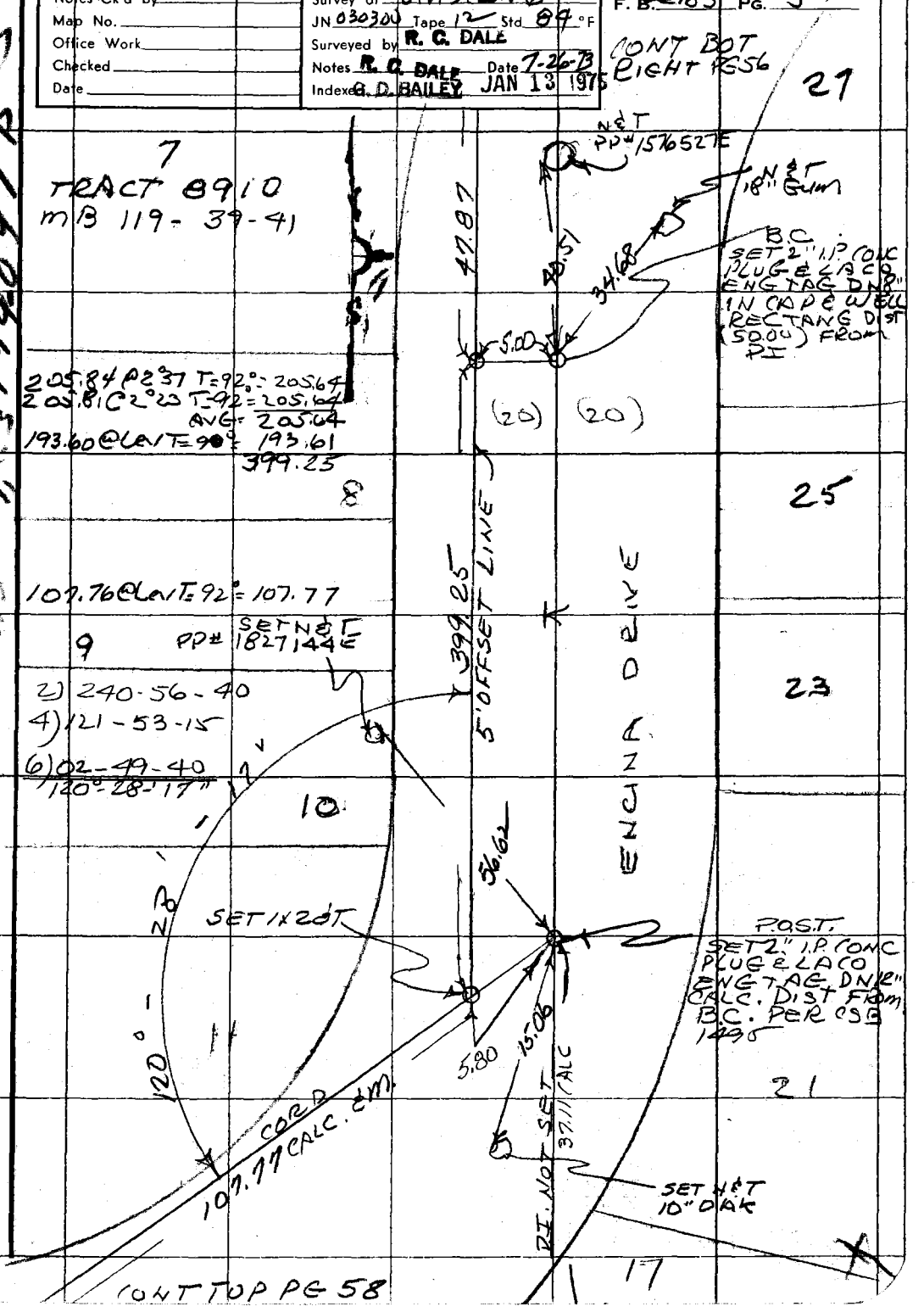

Note: Any Additions or Changes on This Sheet Must be Made or Circled in Red Ink With Date and Name of Person Making Change.

Do not extend this side of this line

PLEASE RETURN TO COUNTY OF LOS ANGELES DEPARTMENT OF COUNTY ENGINEER 403 LOS ANGELES COUNTY ENGINEERING BLDG.

76F309S CE#310 3-68

PWEB 1410

F.B. 48 Pg. 58

248

CONT BOT.
PG 57

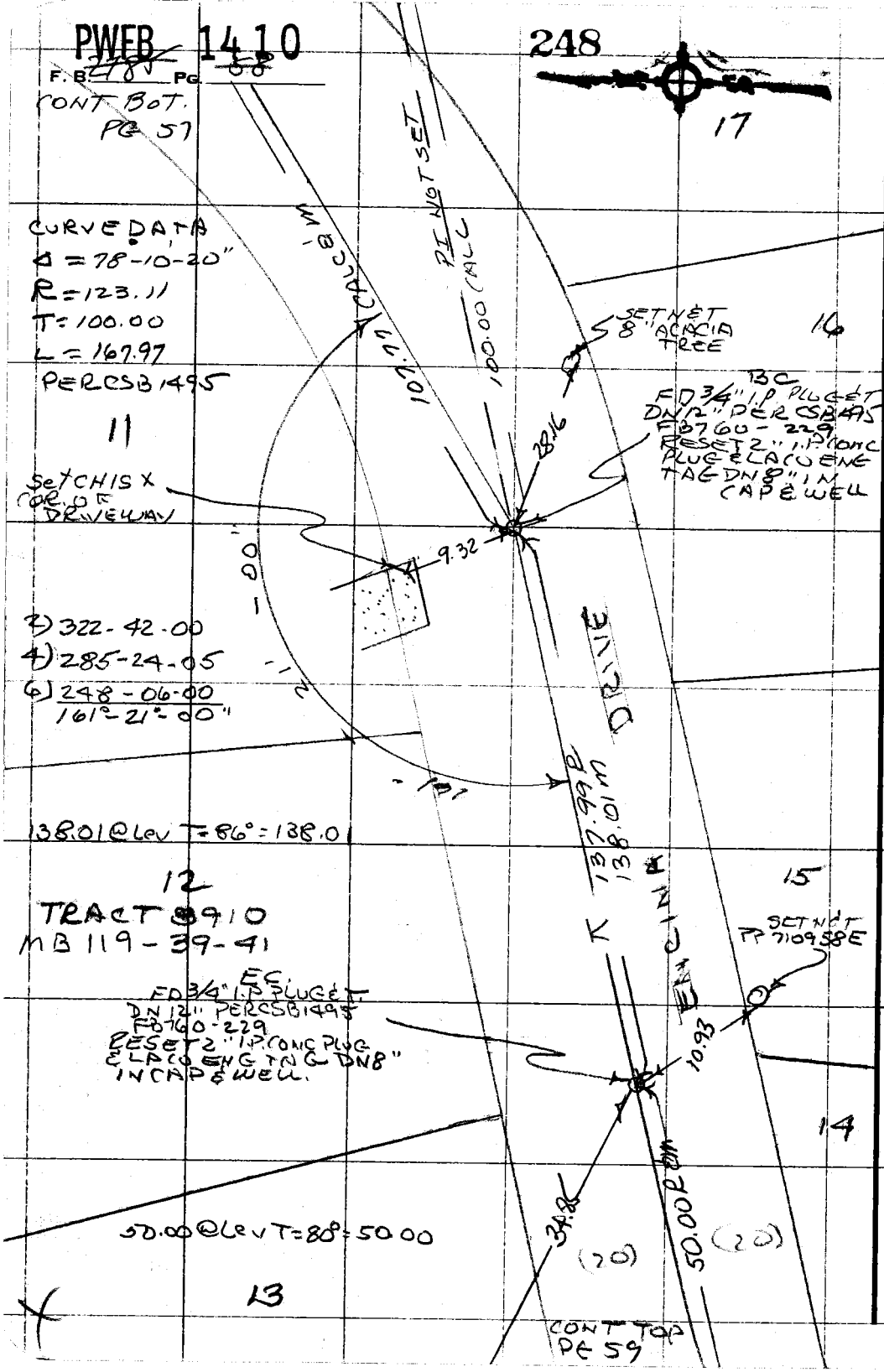

PLEASE RETURN TO
COUNTY OF LOS ANGELES
DEPARTMENT OF COUNTY ENGINEER
403 LOS ANGELES COUNTY ENGINEERING BLDG.

Do not extend this side of this line.

Note: Any Additions or Changes on This Sheet Must be Made or Circled in Red Ink With Date and Name of Person Making Change.

PWFB 1410 249 / 250

Notes Ck'd by	Survey of MALIBU AREA DIVISION 6
Map No.	JN 0303.00 Tape 12 Std 84 °F
Office Work	Surveyed by R. C. DALE
Checked	Notes R. C. DALE Date 7-26-73
Date	Indexed G. D. BAILEY JAN 13 1975

F. B. 2785 PG. 59

14

CONT BOT PG 58

SET N&T 16" PINE

34.85

50.00 R&M

33.22

52" M

10' R

PI #1 SET 2" I.P. CONC PLUG & LA CO ENG TAG DN 12" BY INTERSECTION

SET N&T 16" PINE

30.56

12'

13'

2) 314-25-40
4) 268-51-25
6) 223-17-10
157° 12' 52"

50.00 R
50.03 M

157°

CURVE DATA
Δ = 22-46-50
R = 248.19
T = 50.00
L = 98.68
PER CSB 1495

B.C.
FP 3/4" I.P. PLUG & T PER CSB 1495.
FB 760 229
RESET 2" I.P. CONC PLUG & LA CO ENG TAG DN 8" IN CAP & WELL

DRIVE

50.03 @ LEV T = 80° = 50.03

50.00 @ LEV T = 80° = 50.00

ENCINA

50.00 R&M

13
TRACT 8910
MB 119-39-41

CONT TOP PG 60

Note: Any Additions or Changes on This Sheet Must be Made or Circled in Red Ink With Date and Name of Person Making Change.

Do not extend this side of this line.

PLEASE RETURN TO
COUNTY OF LOS ANGELES
DEPARTMENT OF COUNTY ENGINEER
403 LOS ANGELES COUNTY ENGINEERING BLDG.

76F309S CE#310 3-68

PWFB 1410

F. B. ~~2985~~ PG. ~~60~~

CONT BOT
PE 59

251

144-097, B-3

TRACT 8910
MB 119-39-41

13

14

50.00 R&M

TRACT LINE

FD STD CS BRASS CAP
DN 14" PER CSB 1495
FB 760-62, 229 SET
CAP & WELL OVER
MON.

COUNTY SURVEYOR
PE 2112

TRACT 7806
MB 114-40-43

PLEASE RETURN TO
COUNTY OF LOS ANGELES
DEPARTMENT OF COUNTY ENGINEER
403 LOS ANGELES COUNTY ENGINEERING BLDG.

Do not extend this side of this line.

Note: Any Additions or Changes on This Sheet Must be Made or Circled in Red Ink With Date and Name of Person Making Change.

PWFB 1310 80

Notes Ck'd by T. ABE	Survey of SITES DR.
Map No.	JN 0303.00 Tape 101 Std. 84 °F
Office Work	Surveyed by Tom Mankey
Checked	Notes Tom M. Date 12-'76
Date	Indexed T. M. PALMER DEC 29 '76

F. B. ~~878~~ PG. ~~61~~

J.N. 0303.00

SITES DRIVE ℄

Mankey
McCall
Huckaby
Tollison

Note: Any Additions or Changes on This Sheet Must be Made or Circled in Red Ink With Date and Name of Person Making Change.

Do not extend this side of this line.

PLEASE RETURN TO
COUNTY OF LOS ANGELES
DEPARTMENT OF COUNTY ENGINEER
403 LOS ANGELES COUNTY ENGINEERING BLDG.

16F309S CE#310 3-69

PWFB 1310 81 , 82

F. B. ~~2785~~ PG. ~~62~~

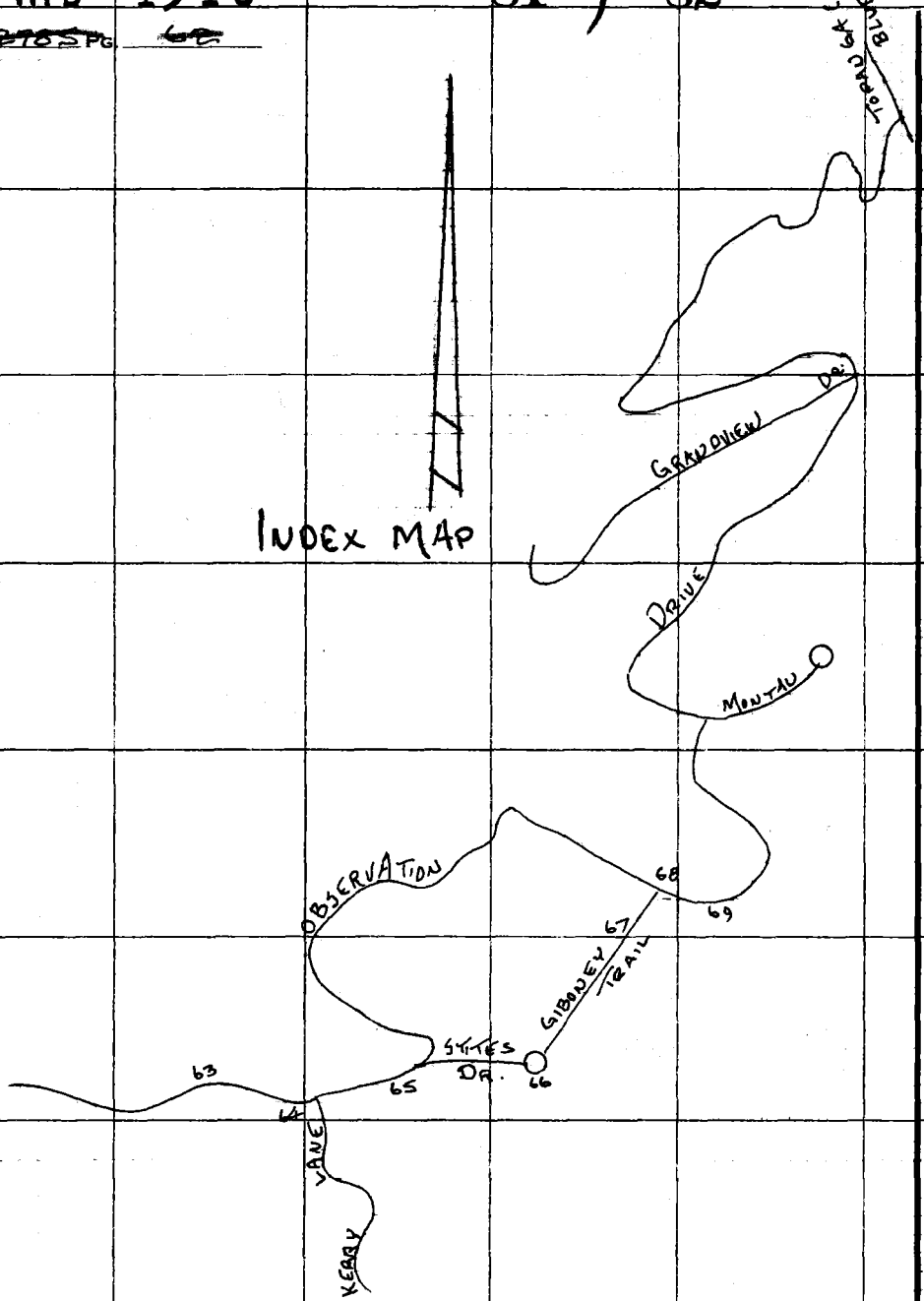

INDEX MAP

PLEASE RETURN TO
COUNTY OF LOS ANGELES
DEPARTMENT OF COUNTY ENGINEER
403 LOS ANGELES COUNTY ENGINEERING BLDG.

Do not extend this side of this line.

Note: Any Additions or Changes on This Sheet Must be Made or Circled in Red Ink With Date and Name of Person Making Change.

PWFB 1310 83 / 84

Notes Ck'd by T. ABE	Survey of Stites Dr.	F. B. ~~3785~~ PG. ~~69~~
Map No.	JN 0303.00 Tape 101 Std 84 °F	
Office Work	Surveyed by Tom Mankey	
Checked	Notes Tom M. Date 12-'76	
Date	Indexed T. M. PALMER DEC 29 '76	

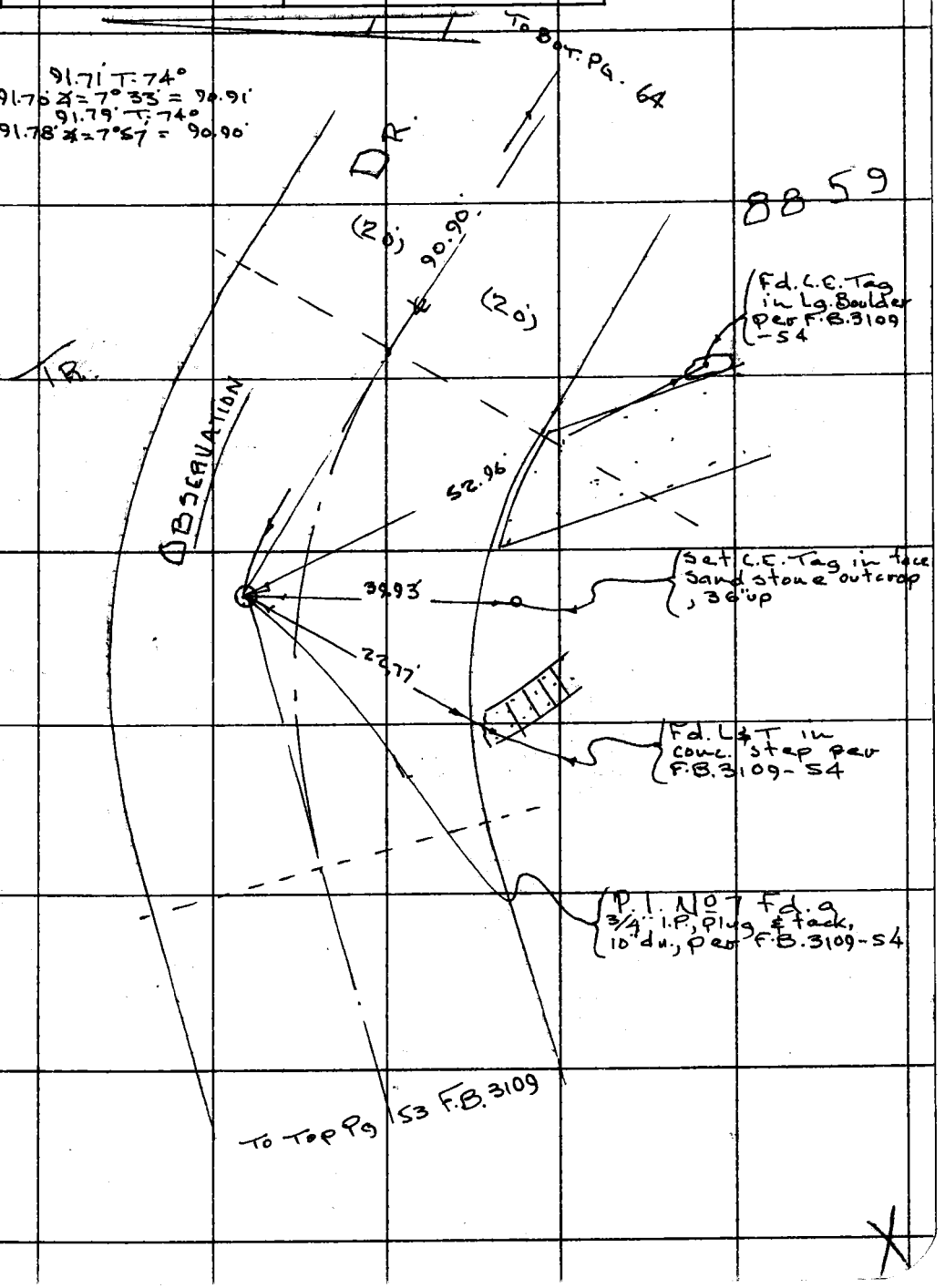

Note: Any Additions or Changes on This Sheet Must be Made or Circled in Red Ink With Date and Name of Person Making Change.

Do not extend this side of this line.

PLEASE RETURN TO
COUNTY OF LOS ANGELES
DEPARTMENT OF COUNTY ENGINEER
403 LOS ANGELES COUNTY ENGINEERING BLDG.

76F309S CE#310 3-69

PWFB 1310

85

F. B. ~~8785~~ PG. ~~44~~

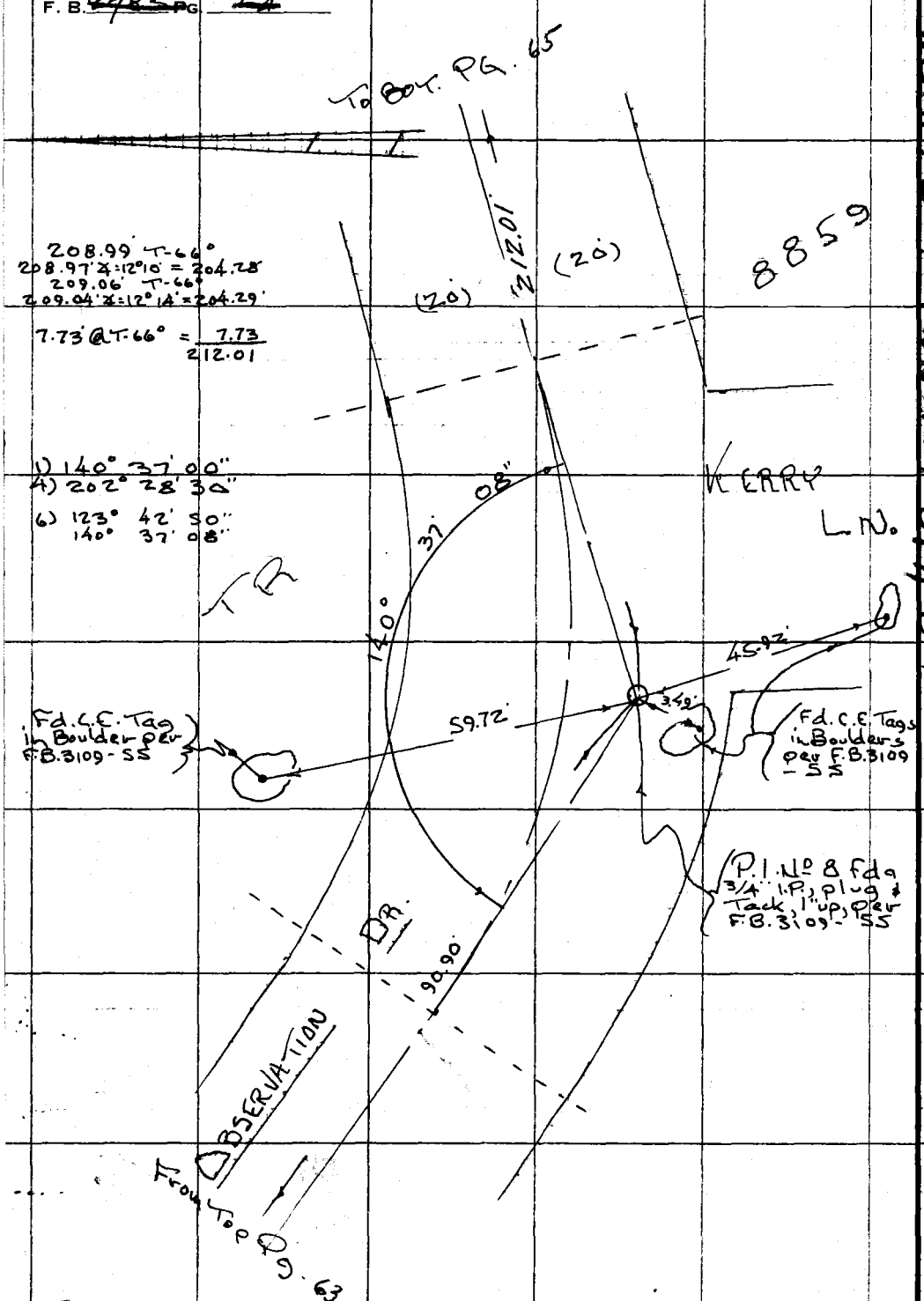

W.S. 89C-4 + W.S. 129-097, B-1

PLEASE RETURN TO
COUNTY OF LOS ANGELES
DEPARTMENT OF COUNTY ENGINEER
403 LOS ANGELES COUNTY ENGINEERING BLDG.

Do not extend this side of this line.

Note: Any Additions or Changes on This Sheet Must be Made or Circled in Red Ink With Date and Name of Person Making Change.

PWFB 1310

86

Notes Ck'd by T. ABE	Survey of Stites Dr.
Map No.	JN 0303.00 Tape 101 Std 84 °F
Office Work	Surveyed by Tom Mankey
Checked	Notes Tom M. Date
Date	Indexed T. M. PALMER DEC 29 '76

F. B. ~~2785~~ PG. ~~65~~

To Bot. Pg. 66

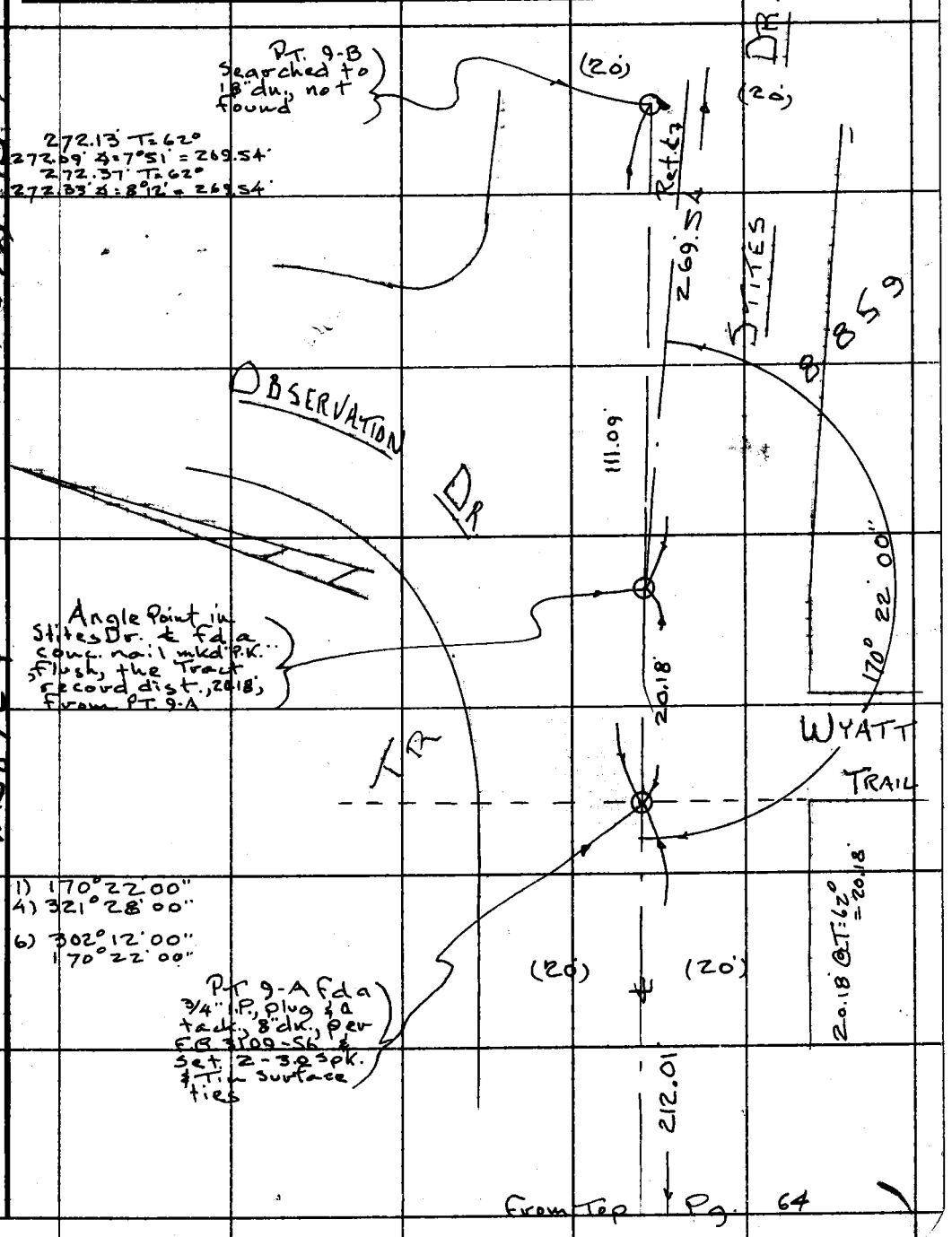

From Top Pg. 64

Note: Any Additions or Changes on This Sheet Must be Made or Circled in Red Ink With Date and Name of Person Making Change.

Do not extend this side of this line.

PLEASE RETURN TO
COUNTY OF LOS ANGELES
DEPARTMENT OF COUNTY ENGINEER
403 LOS ANGELES COUNTY ENGINEERING BLDG.

W.S 89 c-4

129-097 B-1

76F309S CE#310 3-69

PWFB 1310

F. B. ~~2785~~ PG ~~66~~

87

W.S. 89, C-4 + W.S. 129-097, B-1

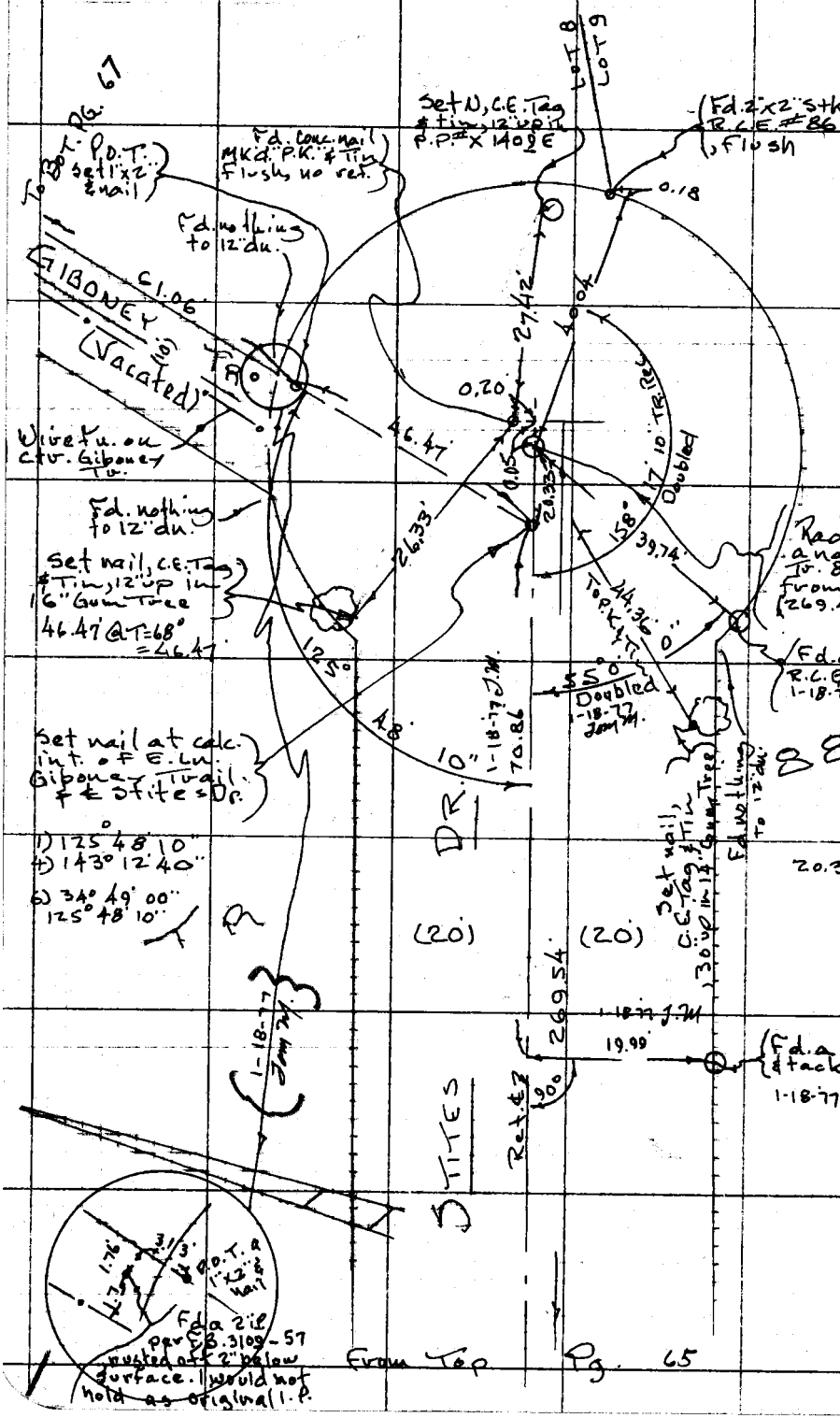

PLEASE RETURN TO
COUNTY OF LOS ANGELES
DEPARTMENT OF COUNTY ENGINEER
403 LOS ANGELES COUNTY ENGINEERING BLDG.

Do not extend this side of this line.

Note: Any Additions or Changes on This Sheet Must Be Made or Circled in Red Ink With Date and Name of Person Making Change.

PWFB 1410

255

Notes Ck'd by T. ABE	Survey of Malibu & Sup. Stitzer Dr
Map No.	JN 0303.00 Tape 101 Std 84 °F
Office Work	Surveyed by Tom Mauke
Checked	Notes Tom M. Date 12-76
Date	Indexed T. M. PALMERI DEC 29 '76

F. B. ~~2785~~ Pg. ~~67~~

Note: Any Additions or Changes on This Sheet Must be Made or Circled in Red Ink With Date and Name of Person Making Change.

Do not extend this side of this line.

PLEASE RETURN TO
COUNTY OF LOS ANGELES
DEPARTMENT OF COUNTY ENGINEER
403 LOS ANGELES COUNTY ENGINEERING BLDG.

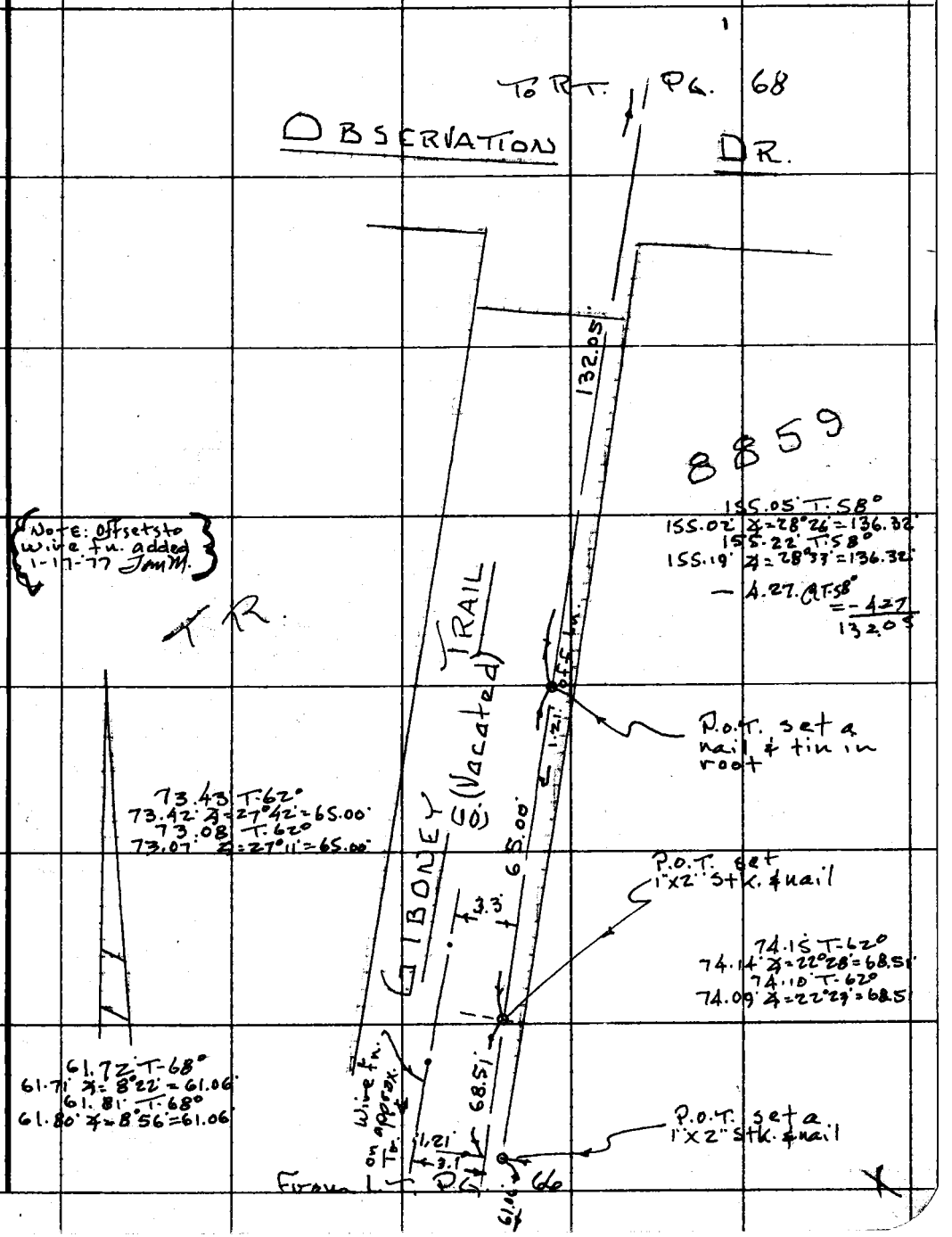

76F309S CE#310 3-69

PWFB 1410

F. B. ~~8705~~ PG. ~~68~~

256

WS 89, C-3 + WS 129.097, B-1

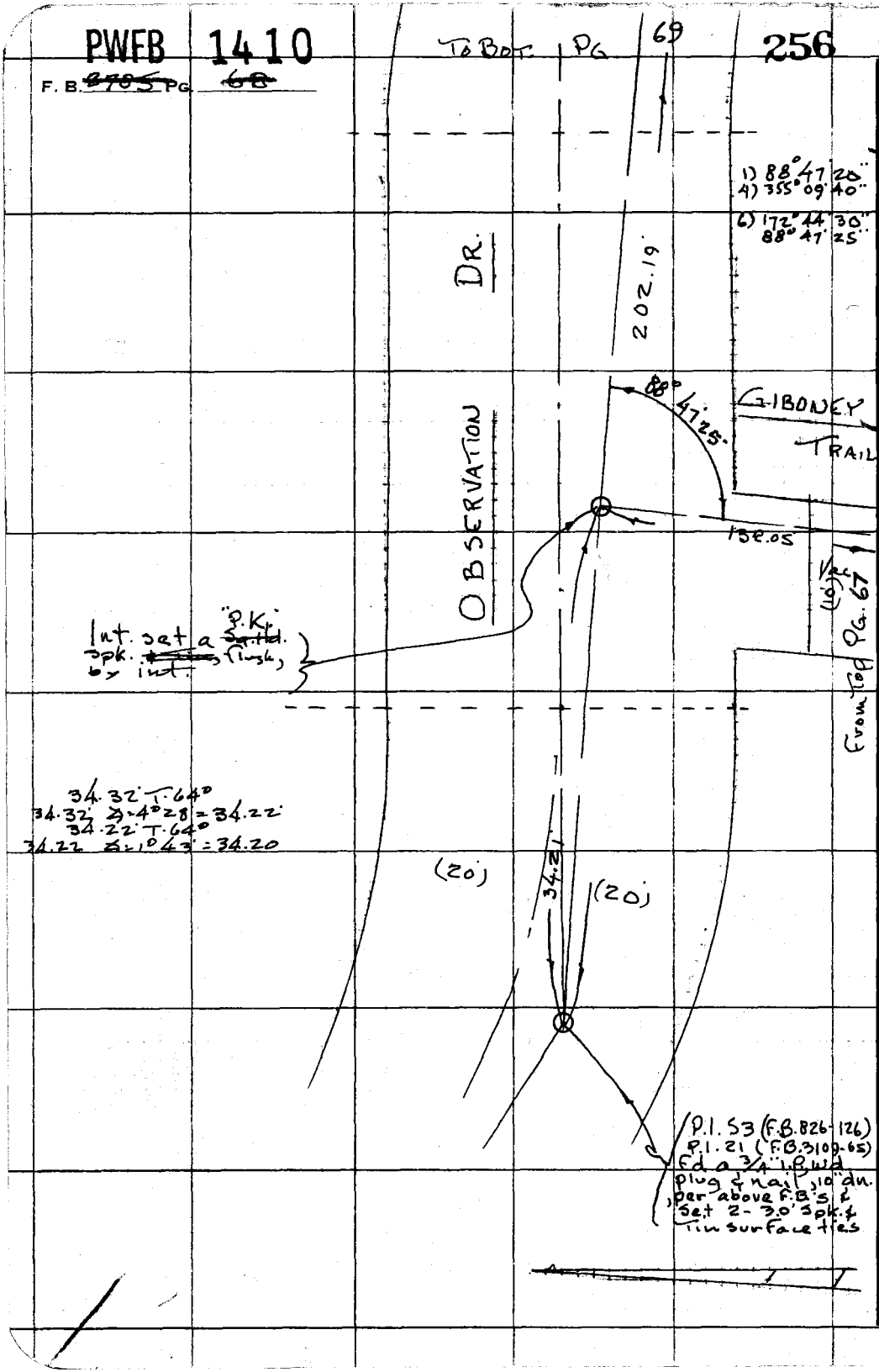

PLEASE RETURN TO
COUNTY OF LOS ANGELES
DEPARTMENT OF COUNTY ENGINEER
403 LOS ANGELES COUNTY ENGINEERING BLDG.

Do not extend this side of this line.

Note: Any Additions or Changes on This Sheet Must be Made or Circled in Red Ink With Date and Name of Person Making Change.

PWFR 1410

257

Notes Ck'd by T. ABE	Survey of MALIBU & SUR. STITES Dr.
Map No.	JN 0303.00 Tape 101 Std 84 °F
Office Work	Surveyed by Tom Mankey
Checked	Notes Tom M. Date 12-76
Date	Indexed T. M. PALMER DEC 29 76

F. B. ~~3985~~ PG. ~~69~~

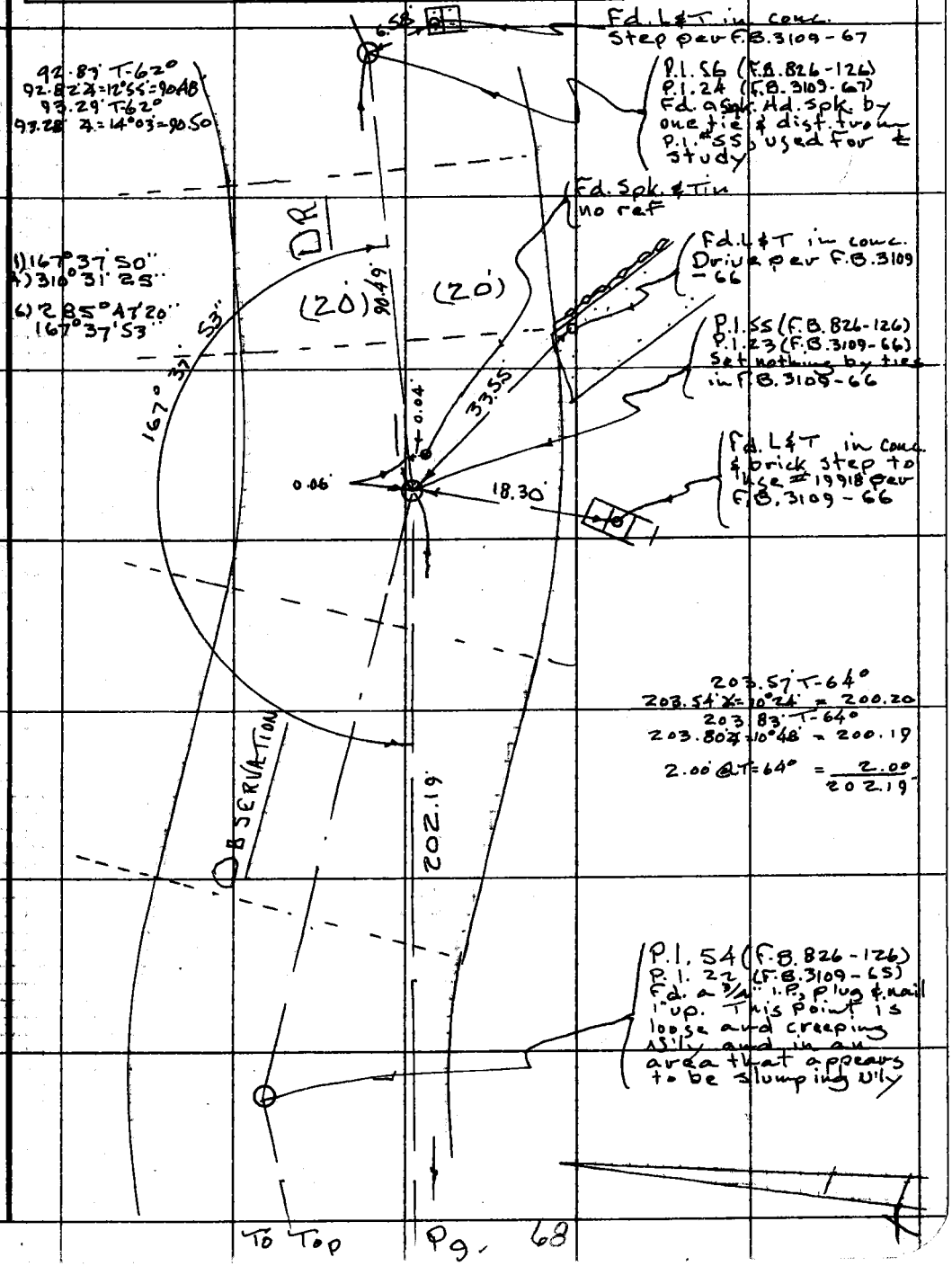

TO TOP

Note: Any Additions or Changes on This Sheet Must be Made or Circled in Red Ink With Date and Name of Person Making Change.

Do not extend this side of this line.

PLEASE RETURN TO
COUNTY OF LOS ANGELES
DEPARTMENT OF COUNTY ENGINEER
403 LOS ANGELES COUNTY ENGINEERING BLDG.

16F309S CE#310 3-69