PWFB 1210

68

Notes Ck'd by	Survey of MALIBU AREA DIV 5
Map No.	JN 030300 Tape Std 84 °F
Office Work	Surveyed by R C DALE
Checked	Notes RCD Date 4-3-69
Date	Indexed J. D. BAILEY JAN 20 1975

F. B. ~~2789~~ PG. 5

MALIBU AREA
DIV NO. 5

JN 030300

APRIL 3 1969

BIG ROCK DRIVE AREA TRACT #13562
CENTERLINE RETRACEMENT & TRACK LINES

REF.
TR13562-1-6
FB 1060-3-16
FB 2980-5-262

PARTY
R.C. DALE
T.C. PETERSON
J.D. MAHER
J.B. FLOREK

Note: Any Additions or Changes on This Sheet Must be Made or Circled in Red Ink With Date and Name of Person Making Change.

PLEASE RETURN TO
COUNTY OF LOS ANGELES
DEPARTMENT OF COUNTY ENGINEER
403 LOS ANGELES COUNTY ENGINEERING BLDG.

Do not extend this side of this line.

6F309S CE#310 3-68

PWFB 1210

F. B. 2489 PG 6

69, 70, 71, 72

INDEX

TRACT 13562

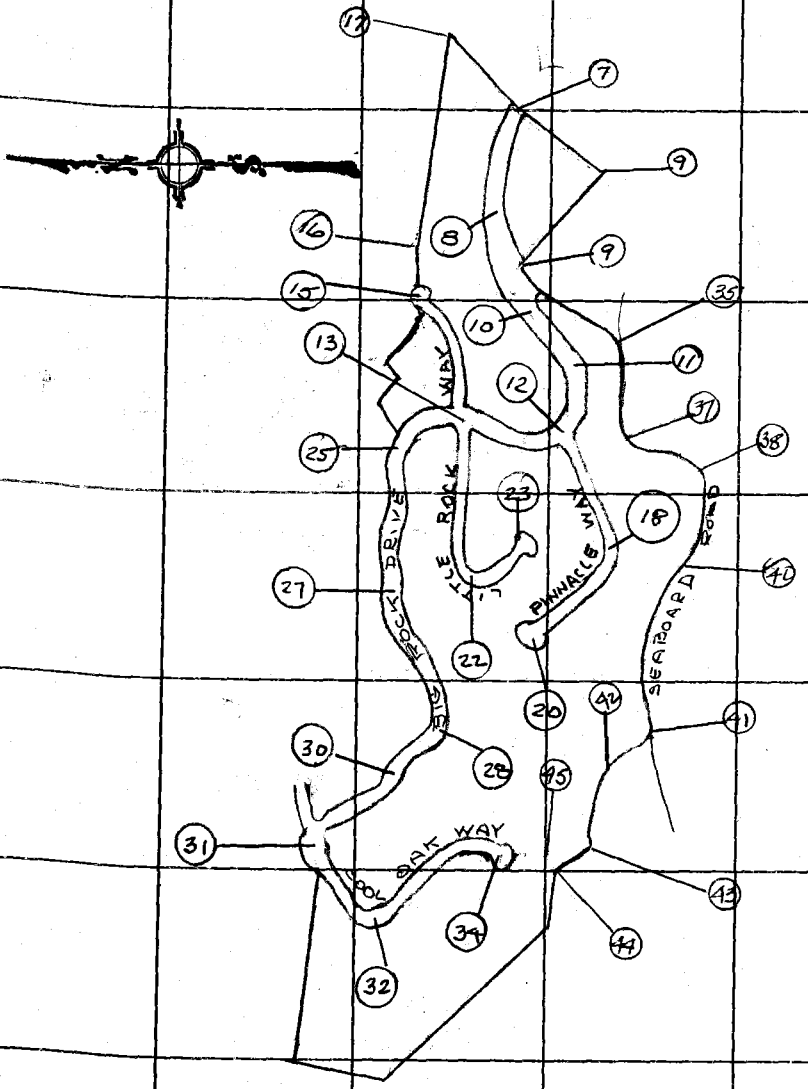

PLEASE RETURN TO
COUNTY OF LOS ANGELES
DEPARTMENT OF COUNTY ENGINEER
403 LOS ANGELES COUNTY ENGINEERING BLDG.

Do not extend this side of this line.

Note: Any Additions or Changes on This Sheet Must be Made or Circled in Red Ink With Date and Name of Person Making Change.

PWFB 1210

73

Notes Ck'd by	Survey of MALIBU AREA DIV 5
Map No.	JN 0303.00 Tape 216 Std 84 °F
Office Work	Surveyed by RCDALE
Checked	Notes RCD Date 4-3-69
Date	Indexed G.D. BAILEY JAN 2 0 1975

F. B. 2289 PG. 7

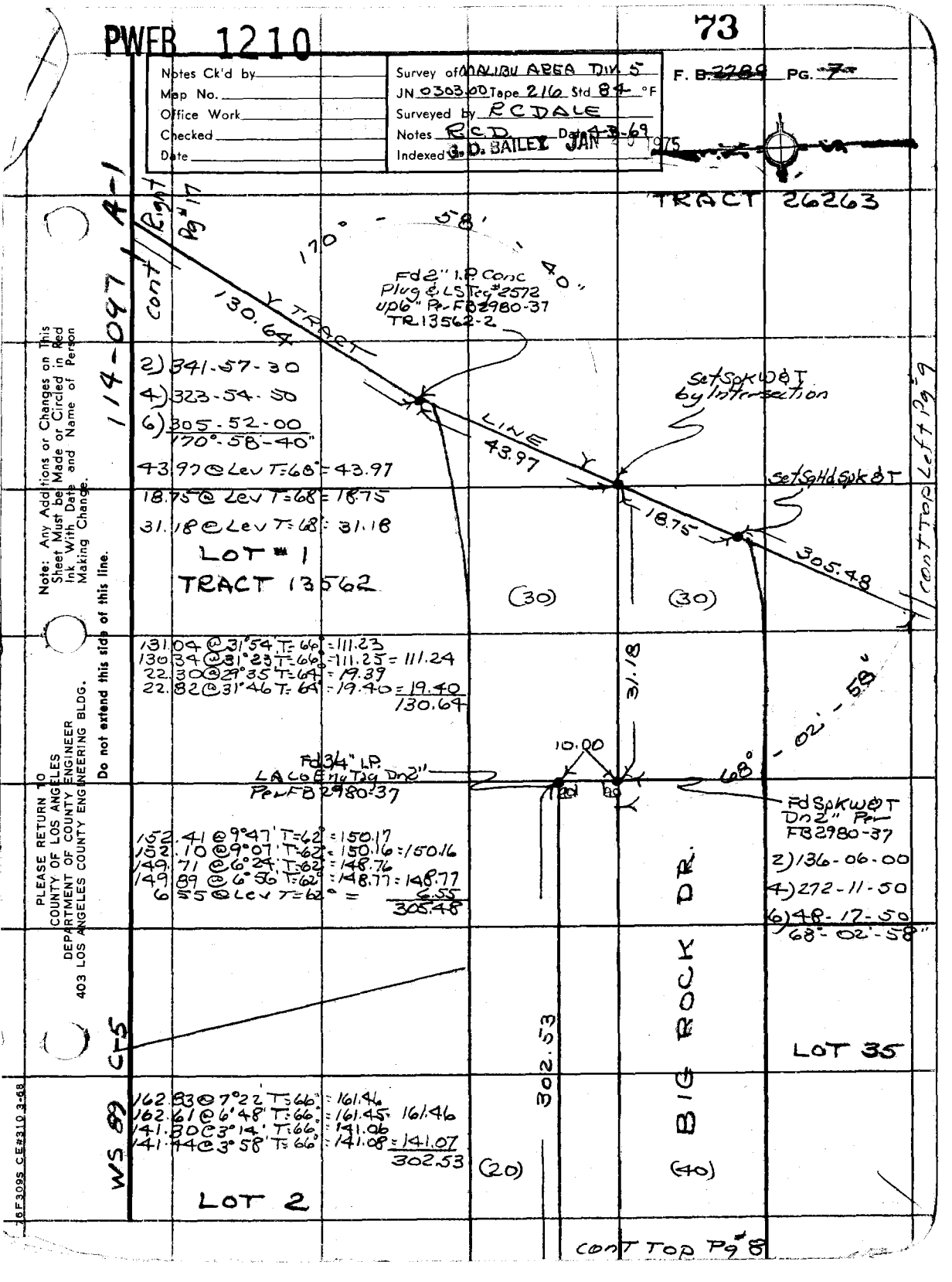

Note: Any Additions or Changes on This Sheet Must be Made or Circled in Red Ink With Date and Name of Person Making Change.

Do not extend this side of this line.

PLEASE RETURN TO
COUNTY OF LOS ANGELES
DEPARTMENT OF COUNTY ENGINEER
403 LOS ANGELES COUNTY ENGINEERING BLDG.

76F309S CE#310 3-68

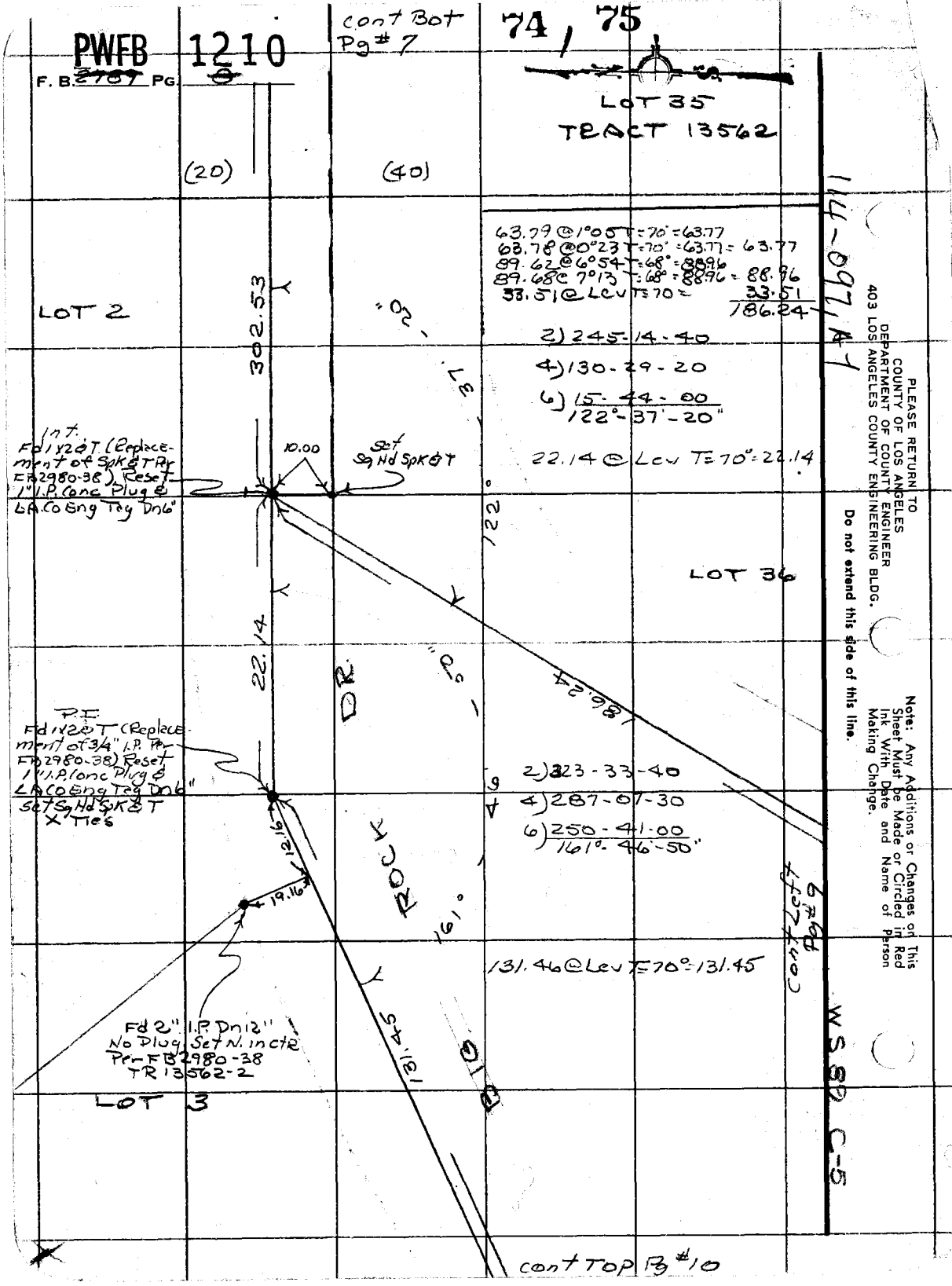
PWFB 1210
F. B. 2787 PG. 8
cont Bot Pg # 7
74, 75
LOT 35
TRACT 13562
(20)
(40)
63.79 @ 1°05 T = 70° = 63.77
63.78 @ 0°23 T = 70° = 63.77 = 63.77
89.62 @ 6°54 T = 68° = 88.96
89.68 @ 7°13 T = 68° = 88.96 = 88.96
33.51 @ Lev T = 70 = 33.51
186.24
LOT 2
302.53
2) 245-14-40
4) 130-29-20
6) 15-44-00
122°-37'-20"
Int. Fd 1x2 & T (Replacement of Spk & T Per FB 2980-38) Reset 1" I.P. Conc Plug & LA Co Eng Tag Dn 6"
10.00
Set Sq Hd Spk & T
22.14 @ Lev T = 70° = 22.14
122°
LOT 36
22.14
186.24
P.I. Fd 1x2 & T (Replacement of 3/4" I.P. Per FB 2980-38) Reset 1" I.P. Conc Plug & LA Co Eng Tag Dn 6" Set Sq Hd Spk & T X Ties
2) 323-33-40
4) 287-07-30
6) 250-41-00
161°-46'-50"
12.16
19.16
ROCK DR.
161°
131.46 @ Lev T = 70° = 131.45
Cont Left Pg # 9
Fd 2" I.P. Dn 12" No Plug Set N. in ctr Per FB 2980-38 TR 13562-2
131.45
LOT 3
WS 89 C-5
114-097, A-1
PLEASE RETURN TO
COUNTY OF LOS ANGELES
DEPARTMENT OF COUNTY ENGINEER
403 LOS ANGELES COUNTY ENGINEERING BLDG.
Do not extend this side of this line.
Note: Any Additions or Changes on This Sheet Must be Made or Circled in Red Ink With Date and Name of Person Making Change.
cont Top Pg # 10

PWFB 1210

76 / 77

Notes Ck'd by	Survey of MALIBU AREA DIV #5
Map No.	JN 0303.00 Tape 216 Std 84 °F
Office Work	Surveyed by RCDALE
Checked	Notes RCD Date 4-7-69
Date	Indexed G. D. BAILEY JAN 20 1975

F. B. ~~2709~~ PG. ~~9~~

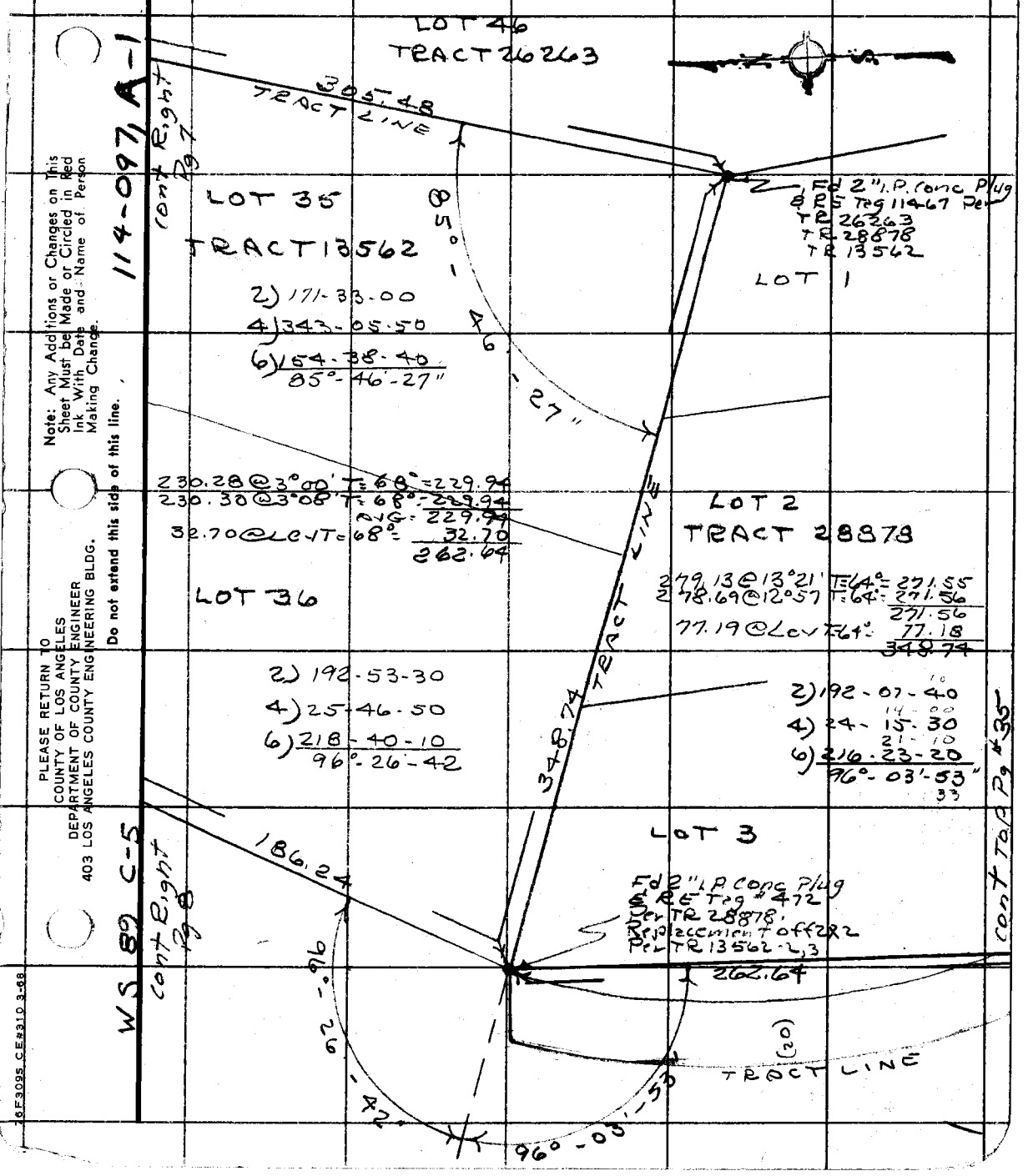

Note: Any Additions or Changes on This Sheet Must be Made or Circled in Red Ink With Date and Name of Person Making Change.

Do not extend this side of this line.

PLEASE RETURN TO
COUNTY OF LOS ANGELES
DEPARTMENT OF COUNTY ENGINEER
403 LOS ANGELES COUNTY ENGINEERING BLDG.

26F3095 CE#310 3-68

PWFB 1210

F. B. 2799 PG 10

78

cont Bot Pg #8

114-097, A-1

PLEASE RETURN TO
COUNTY OF LOS ANGELES
DEPARTMENT OF COUNTY ENGINEER
403 LOS ANGELES COUNTY ENGINEERING BLDG.

Do not extend this side of this line.

Note: Any Additions or Changes on This Sheet Must be Made or Circled in Red Ink With Date and Name of Person Making Change.

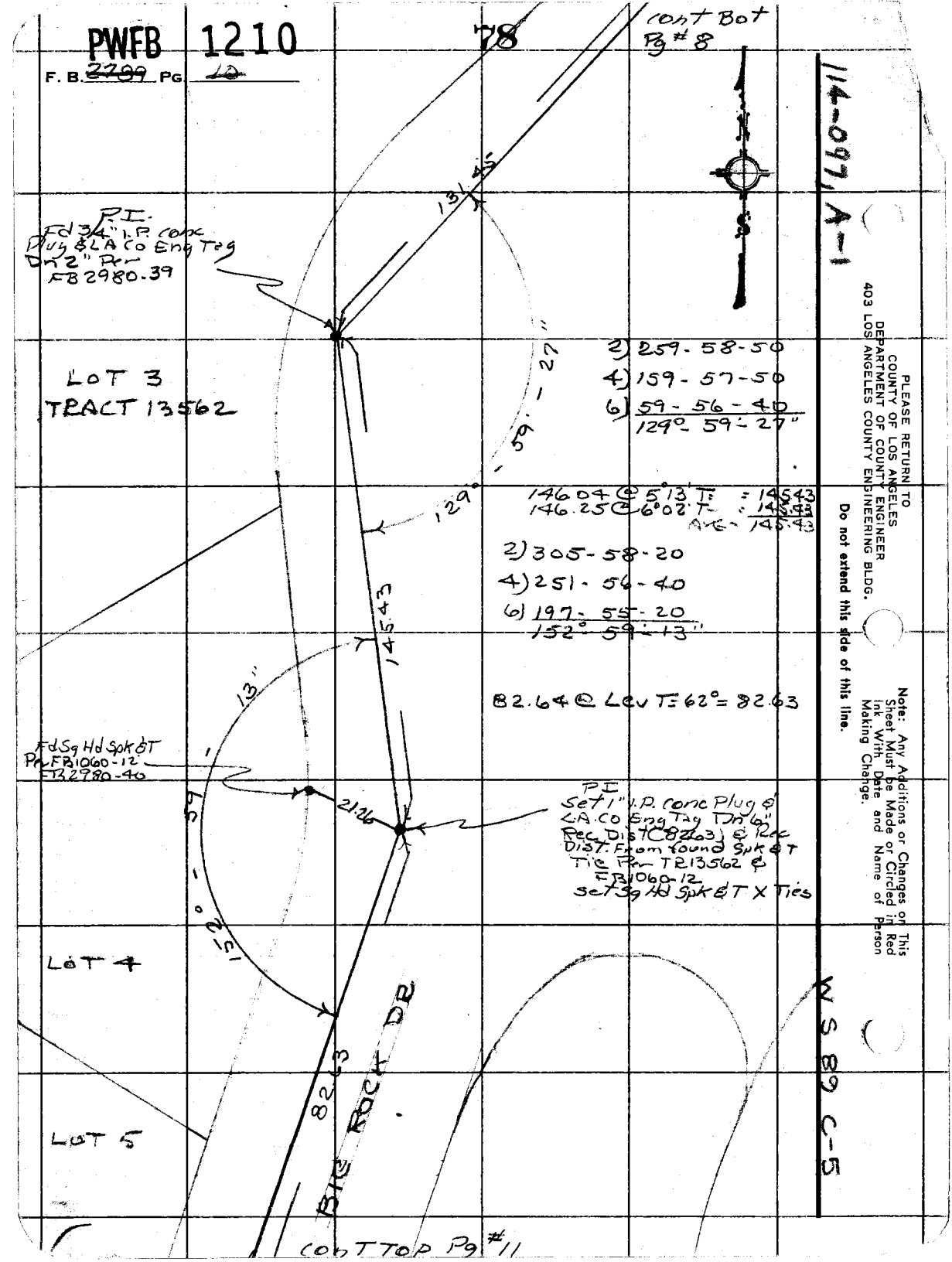

PWFB 1210

79

Notes Ck'd by	Survey of MALIBU AREA Div 5
Map No.	JN 0303.00 Tape 216 Std 84 °F
Office Work	Surveyed by R C DALE
Checked	Notes R.C.D. Date 4-8-69
Date	Indexed G.D. BAILEY JAN 20 1975

F. B. ~~2989~~ PG. ~~11~~

cont Bot Pg #10

(20)

(40)

114-097 A-1

LOT 5
TRACT 13562

Fd Sq Hd Spk & T Line Prod. Per FB1060-12. Held To for Line from South

2) 301-51-10
4) 243-42-30
6) 185-33-50
150°-55-38"

33.63 R&M

82.63 R&M

P.I.
Set 1" I.P. Conc Plug & LACO Eng Tag Dn 6" on Line & Rec Dist from Spk & T. Tie Per FB1060-12
Set Sq Hd Spk & T X Ties

211.19 @ 5°32 T=72° = 210.19
211.31 @ 5°51 T=72° = 210.19
AVG = 210.19
26.36 @ LCV T=72° = 26.36
236.55

38"

55'

150°

DR

2) 211-46-40
4) 63-33-30
6) 275-20-00
105°-53'-20"

LOT 6

20"

105°-53'

236.55

BIG ROCK

P.I.
Fd 3/4" I.P. Conc Plug & LACO Eng Tag Flush Per FB 2980-42

183.46

cont Top Pg #12

(20)

WS 89-C-5

(40)

LOT 37

184.09 @ 4°42' T=68° = 183.45
184.21 @ 5°06' T=68° = 183.46
AVG = 183.46

Note: Any Additions or Changes on This Sheet Must be Made or Circled in Red Ink With Date and Name of Person Making Change.

Do not extend this side of this line.

PLEASE RETURN TO
COUNTY OF LOS ANGELES
DEPARTMENT OF COUNTY ENGINEER
403 LOS ANGELES COUNTY ENGINEERING BLDG.

76F309S CE#310 3-68

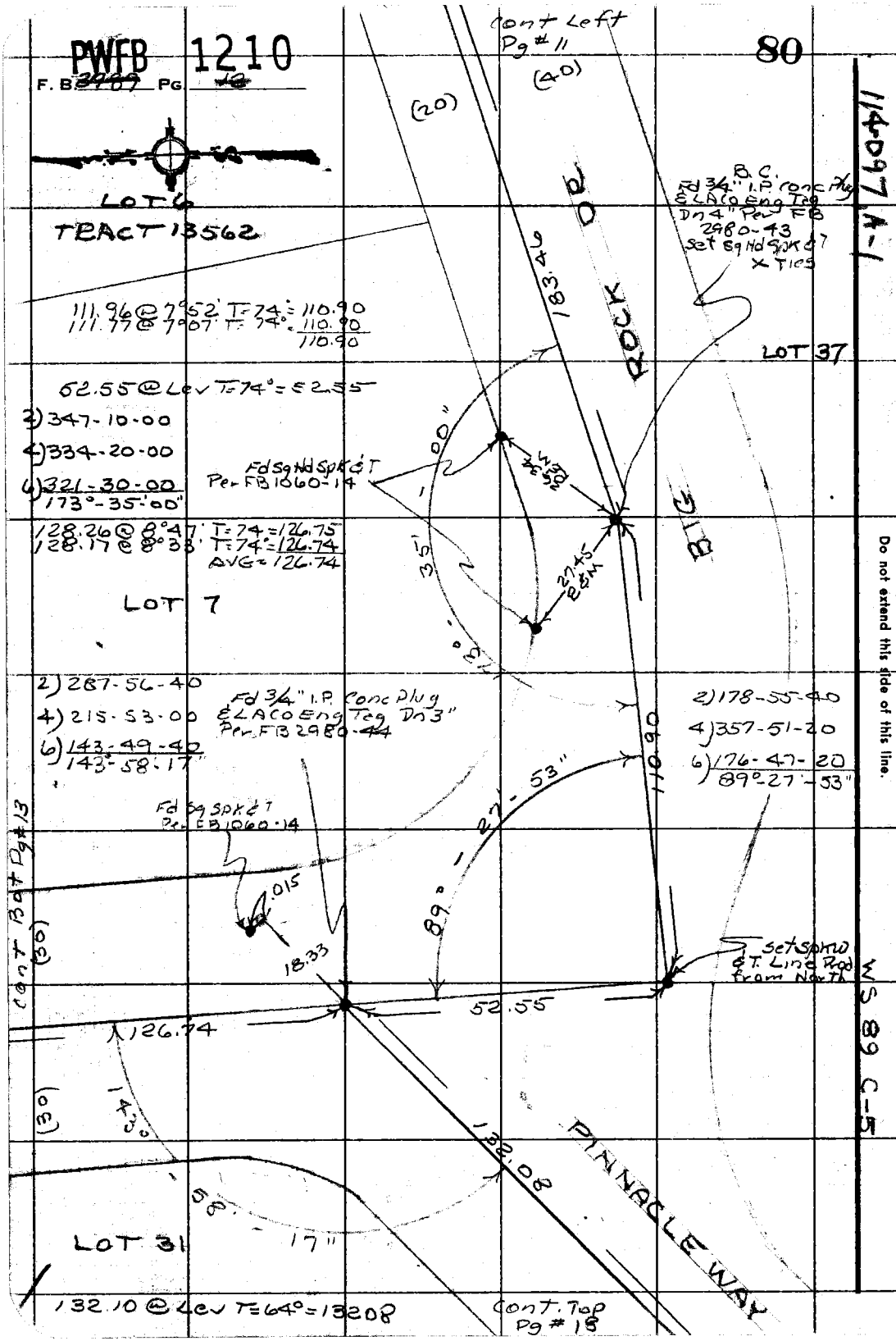

PLEASE RETURN TO
COUNTY OF LOS ANGELES
DEPARTMENT OF COUNTY ENGINEER
403 LOS ANGELES COUNTY ENGINEERING BLDG.

Do not extend this side of this line.

Note: Any Additions or Changes on This Sheet Must be Made or Circled in Red Ink With Date and Name of Person Making Change.

PWFB 1210

81

Notes Ck'd by	Survey of MALIBU AREA DIV 5
Map No.	JN 0303.00 Tape 216 Std 84 °F
Office Work	Surveyed by R.C. DALE
Checked	Notes RCD Date 4-10-69
Date	Indexed G.D. BAILEY JAN 20 1975

F. B. ~~2789~~ PG. 13

114-097 A-1

Note: Any Additions or Changes on This Sheet Must be Made or Circled in Red Ink With Date and Name of Person Making Change.

Do not extend this side of this line.

PLEASE RETURN TO
COUNTY OF LOS ANGELES
DEPARTMENT OF COUNTY ENGINEER
403 LOS ANGELES COUNTY ENGINEERING BLDG.

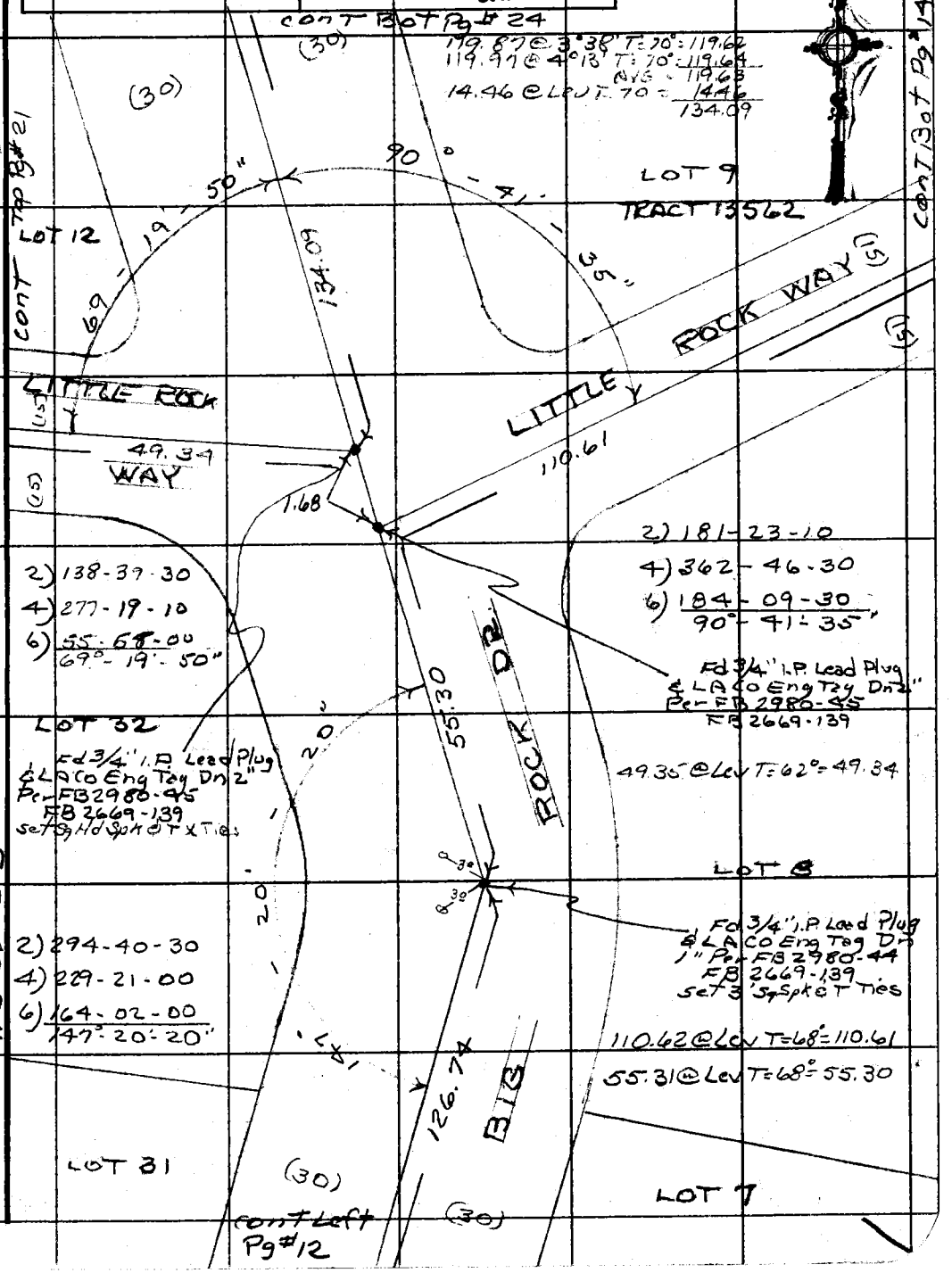

WS 89 C-5

76F309S CE#310 3-68

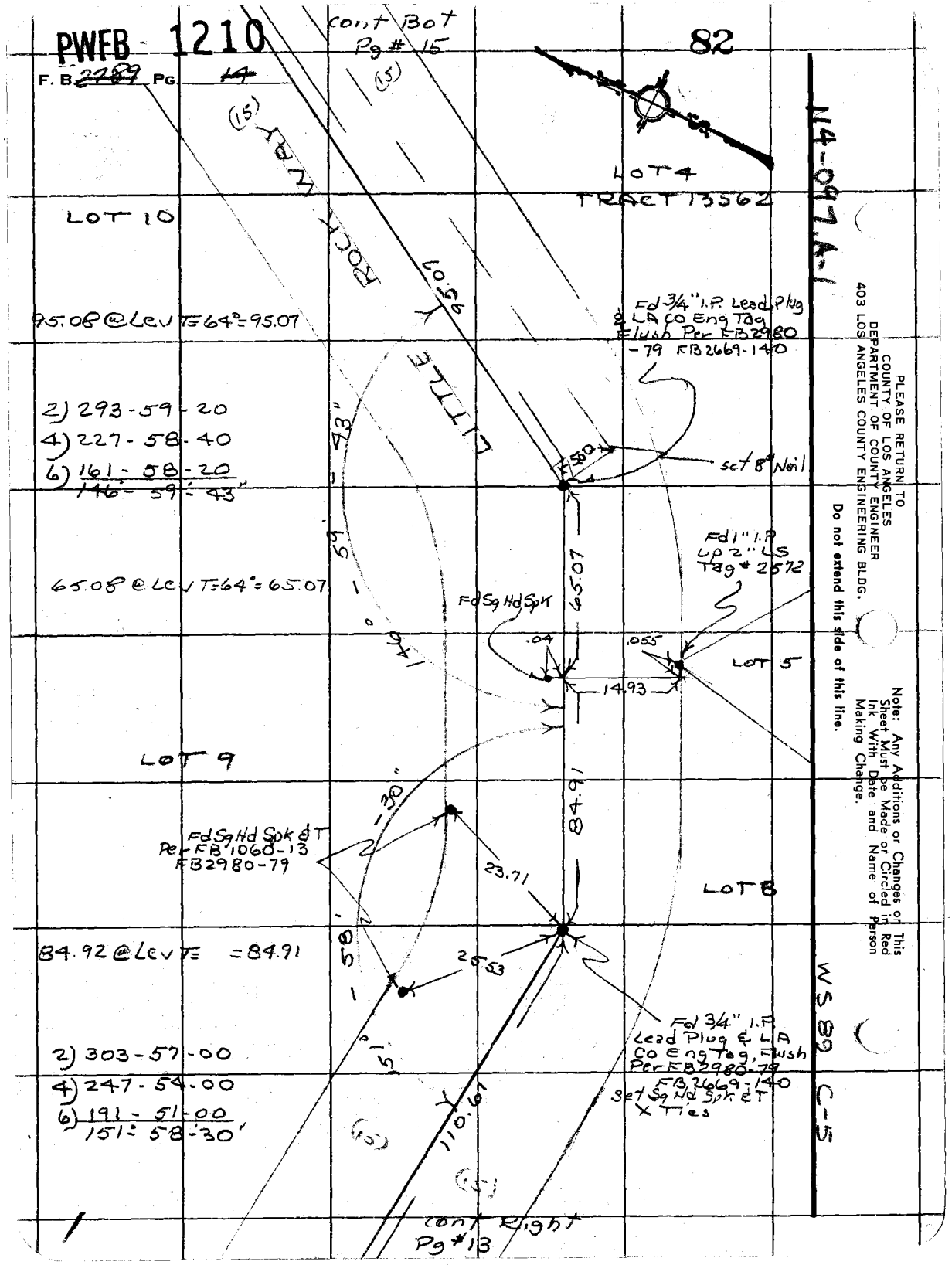
PWFB 1210
F. B. 2289 PG. 14
cont Bot Pg # 15
82
LOT 4
TRACT 13562
LOT 10
ROCK WAY
LITTLE
95.07
95.08 @ Lev T=64°=95.07
Fd 3/4" I.P. Lead Plug & LA Co Eng Tag Flush Per FB2980-79 FB2669-140
2) 293-59-20
4) 227-58-40
6) 161-58-20
146-59-43"
set 8" Nail
65.08 @ Lev T=64°=65.07
Fd 1" I.P. Up 2" LS Tag # 2572
Fd Sq Hd Spk
.04
.055
14.93
LOT 5
LOT 9
84.91
Fd Sq Hd Spk & T Per FB1060-13 FB2980-79
23.71
LOT 8
84.92 @ Lev T= =84.91
25.53
Fd 3/4" I.P. Lead Plug & LA Co Eng Tag, Flush Per FB2980-79 FB2669-140 Set Sq Hd Spk & T X Ties
2) 303-57-00
4) 247-54-00
6) 191-51-00
151-58-30"
110.61
cont Right Pg # 13
N4-097A-1
WS 89 C-5
PLEASE RETURN TO
COUNTY OF LOS ANGELES
DEPARTMENT OF COUNTY ENGINEER
403 LOS ANGELES COUNTY ENGINEERING BLDG.
Do not extend this side of this line.
Note: Any Additions or Changes on This Sheet Must be Made or Circled in Red Ink With Date and Name of Person Making Change.

PWFB 1210

83

Notes Ck'd by	Survey of MALIBU AREA DIV 5
Map No.	JN 0303.00 Tape 216 Std 84 °F
Office Work	Surveyed by RC DALE
Checked	Notes RCD Date 4-14-69
Date	Indexed G.D. BAILEY JAN 20 1975

F. B. 2989 PG. 15

cont Bot Pg #16

114-097, A-1

78.21 @ 18°17' T=72° = 74.25
78.41 @ 18°45' T=72° = 74.24
AVG = 74.25
31.04 @ Lev T=72° = 31.04
105.29

2) 330-52-30
4) 301-44-50
6) 272-37-00
165°-26'-10

35.06 @ 3°29 T=68° = 34.99
35.11 @ 4°35 T=68° = 34.99
AVG = 34.99

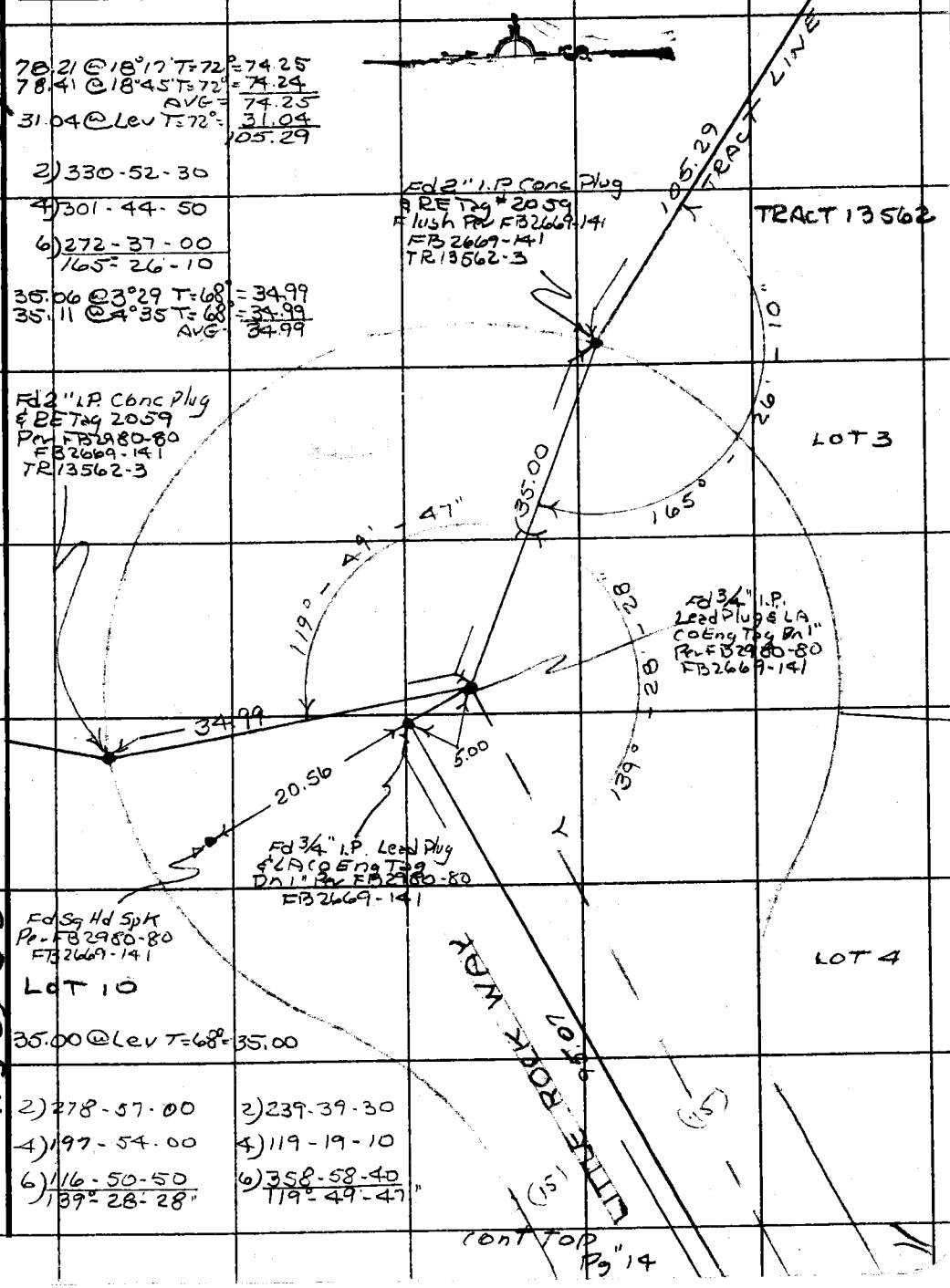

Fd 2" I.P. Conc Plug & RE Tag 2059 Per FB2980-80 FB2669-141 TR13562-3

35.00 @ Lev T=68° = 35.00

2) 278-57-00
4) 197-54-00
6) 116-50-50
139°-28'-28"

2) 239-39-30
4) 119-19-10
6) 358-58-40
119°-49'-47"

cont Top Pg 14

Note: Any Additions or Changes on This Sheet Must be Made or Circled in Red Ink With Date and Name of Person Making Change.

Do not extend this side of this line.

PLEASE RETURN TO
COUNTY OF LOS ANGELES
DEPARTMENT OF COUNTY ENGINEER
403 LOS ANGELES COUNTY ENGINEERING BLDG.

WS 89 C-5

76F309S CE#310 3-68

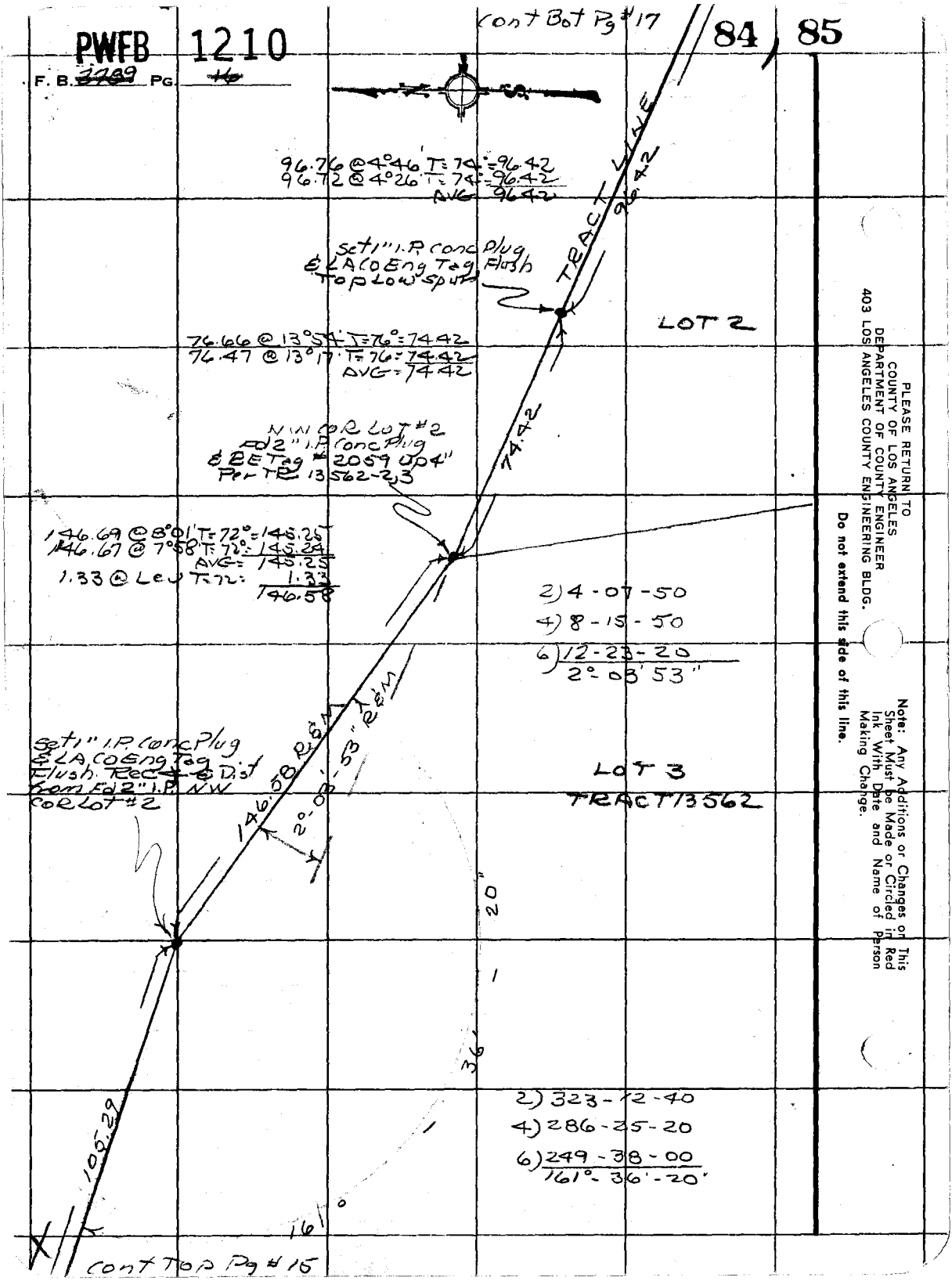
PWFB 1210
F. B. 3789 PG. 16
Cont Bot Pg #17
84, 85
96.76 @ 4°46' T=74°=96.42
96.72 @ 4°26' T=74°=96.42
AVG 96.42
TRACT LINE
96.42
Set 1" I.P. Conc Plug & LA Co Eng Tag Flush Top Low Spur
LOT 2
76.66 @ 13°54' T=76°=74.42
76.47 @ 13°17' T=76°=74.42
AVG=74.42
NW COR LOT #2
Fd 2" I.P. Conc Plug & BE Tag #2059 Up 4" Per TR 13562-2,3
74.42
146.69 @ 8°01' T=72°=145.25
146.67 @ 7°58' T=72°=145.24
AVG=145.25
1.33 @ Lev T=72°=1.33
146.58
2) 4-07-50
4) 8-15-50
6) 12-23-20
2°-03'53"
Set 1" I.P. Conc Plug & LA Co Eng Tag Flush. Rec ~~4~~ & Dist from Fd 2" I.P. NW Cor Lot #2
146.58 R&M
2°-03'-53" R&M
LOT 3
TRACT 13562
20"
36'
105.29
161°
2) 323-12-40
4) 286-25-20
6) 249-38-00
161°-36'-20"
Cont Top Pg #15
PLEASE RETURN TO
COUNTY OF LOS ANGELES
DEPARTMENT OF COUNTY ENGINEER
403 LOS ANGELES COUNTY ENGINEERING BLDG.
Do not extend this side of this line.
Note: Any Additions or Changes on This Sheet Must be Made or Circled in Red Ink With Date and Name of Person Making Change.

PWEB 1210

86

Notes Ck'd by	Survey of MALIBU AREA DIV 5
Map No.	JN 0303.00 Tape 216 Std 84 °F
Office Work	Surveyed by R.C. DALE
Checked	Notes RCD Date 4-15-69
Date	Indexed R.D. BAILEY JAN 20 1975

F. B. ~~2489~~ PG. ~~17~~

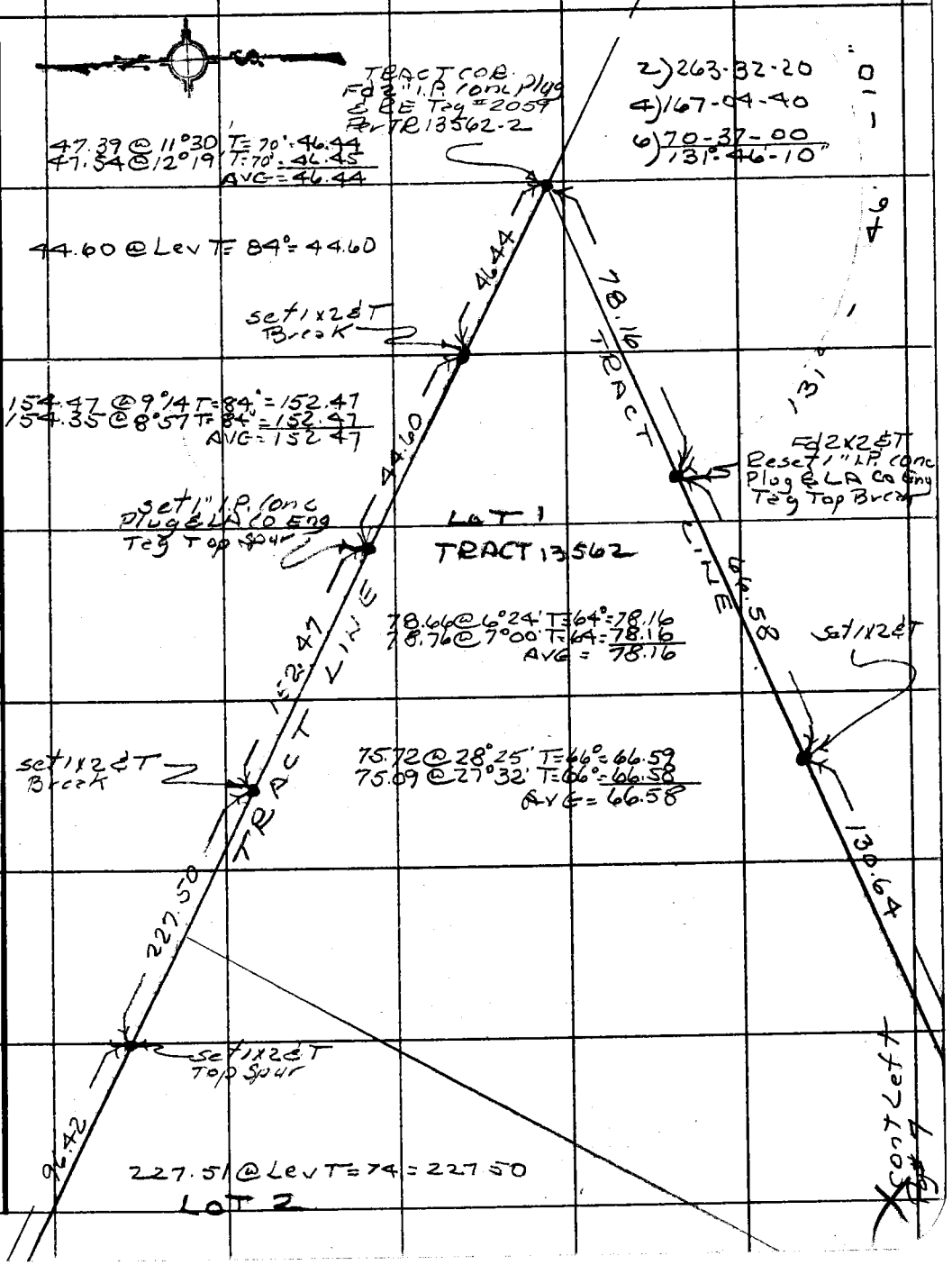

Note: Any Additions or Changes on This Sheet Must be Made or Circled in Red Ink With Date and Name of Person Making Change.

Do not extend this side of this line.

PLEASE RETURN TO
COUNTY OF LOS ANGELES
DEPARTMENT OF COUNTY ENGINEER
403 LOS ANGELES COUNTY ENGINEERING BLDG.

76F3095 CE#310 3-68

PWEB 1210

F. B. 2980-47 PG. 48

87

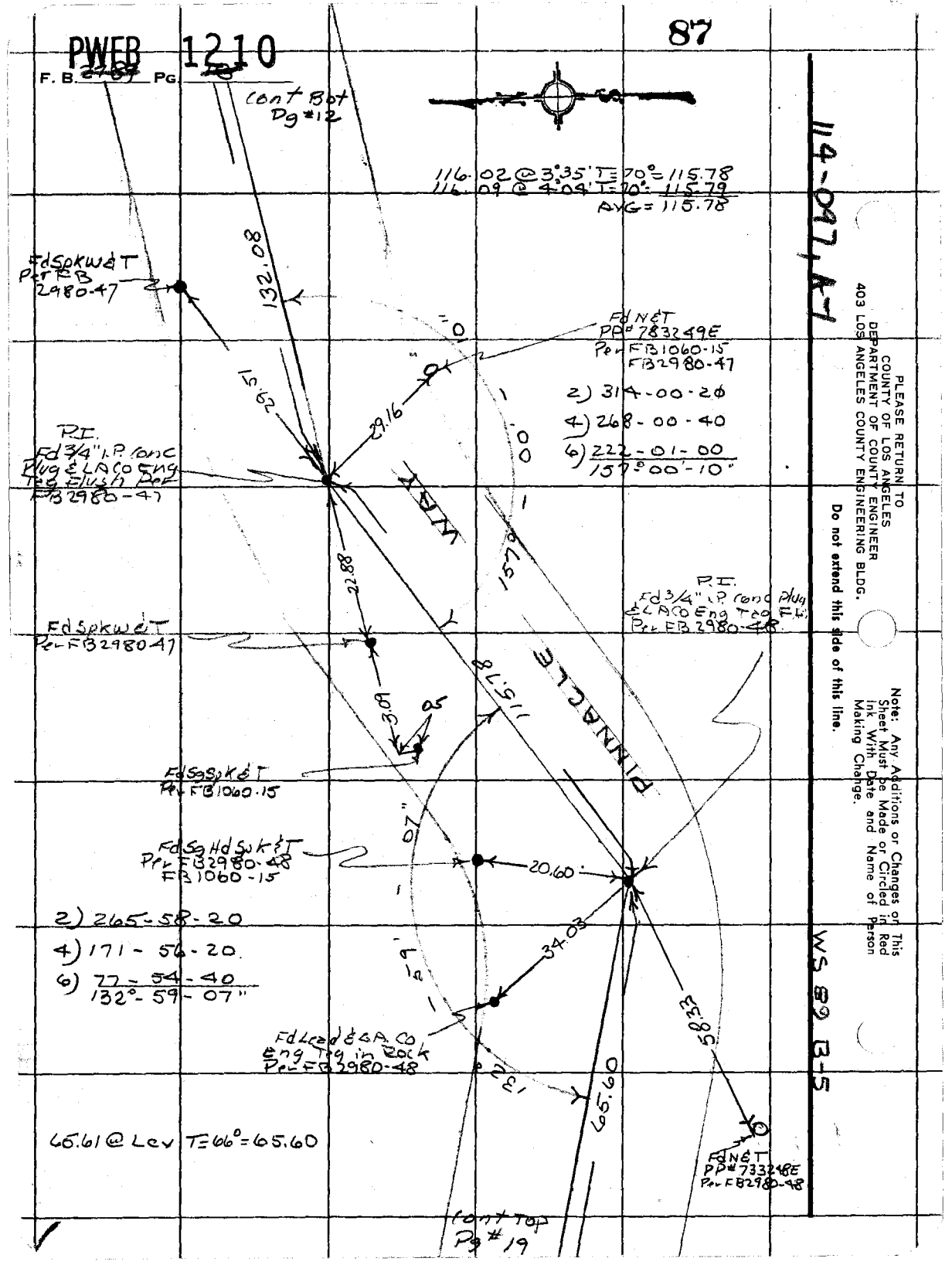

114-047, A-7

WS 89 B-5

PLEASE RETURN TO
COUNTY OF LOS ANGELES
DEPARTMENT OF COUNTY ENGINEER
403 LOS ANGELES COUNTY ENGINEERING BLDG.

Do not extend this side of this line.

Note: Any Additions or Changes on This Sheet Must be Made or Circled in Red Ink With Date and Name of Person Making Change.

PWFB 1209

351

Notes Ck'd by	Survey of MALIBU AREA DIV 5
Map No.	JN 0303.00 Tape 2/6 Std. 94 °F
Office Work	Surveyed by RC DALE
Checked	Notes R.C.D. Date 4-17-69
Date	Indexed G. D. BAILEY JAN 20 1975

F. B. ~~2989~~ PG. 19

TRACT 13562

15.28 @ Lev T=66 = 15.28

70.17 @ Lev T=66° = 70.16

2) 308-01-40

4) 256-03-20

6) 204-05-20

154°-00'-53"

LOT 30

174.52 @ 2°30' T=68° = 174.33

174.47 @ 2°02' T=68° = 174.34

AVG = 174.33

90.21 @ Lev T=66° = 90.20

Fd Sg Hd Spk & T Per FB 1060-16

Fd 2" I.P. wood Plug & RE #2059 Per FB 2980-50 TR 13562-4

Fd Sg Hd Spk & T Per FB 1060-16

Fd N & LS Tag #2718

Fd Sg Spk & T Per FB 2980-49

Fd 2x2 & LS Tag 2718

Fd Spk & T in Drive Per FB 2980-49

PI. Fd 3/4" I.P. Conc Plug & LA Co Eng Tag Dn 1" Per FB 2980-49

PI Fd 3/4" I.P. Conc Plug & LA Co Eng Tag

set 8" Nail

LOT 29

LOT 38

LOT 39

LOT 37

PINNACLE WAY

65.60

15.28

15.04

2.84

89.26

70.16

15.12

43.99

174.33

14.43

2.97

3.00

16.51

18.20

169°

90.20

2) 339-24-00

4) 318-48-00

6) 298-12-00

169°-42'-00"

cont Bot Pg #18

N & T PP #733248E

cont Top Pg #20

Note: Any Additions or Changes on This Sheet Must be Made or Circled in Red Ink With Date and Name of Person Making Change.

Do not extend this side of this line.

PLEASE RETURN TO COUNTY OF LOS ANGELES DEPARTMENT OF COUNTY ENGINEER 403 LOS ANGELES COUNTY ENGINEERING BLDG.

76F309S CE#310 3-68

PWFB 1209 352 cont Bot Pg # 19

F. B. 2789 PG. 20

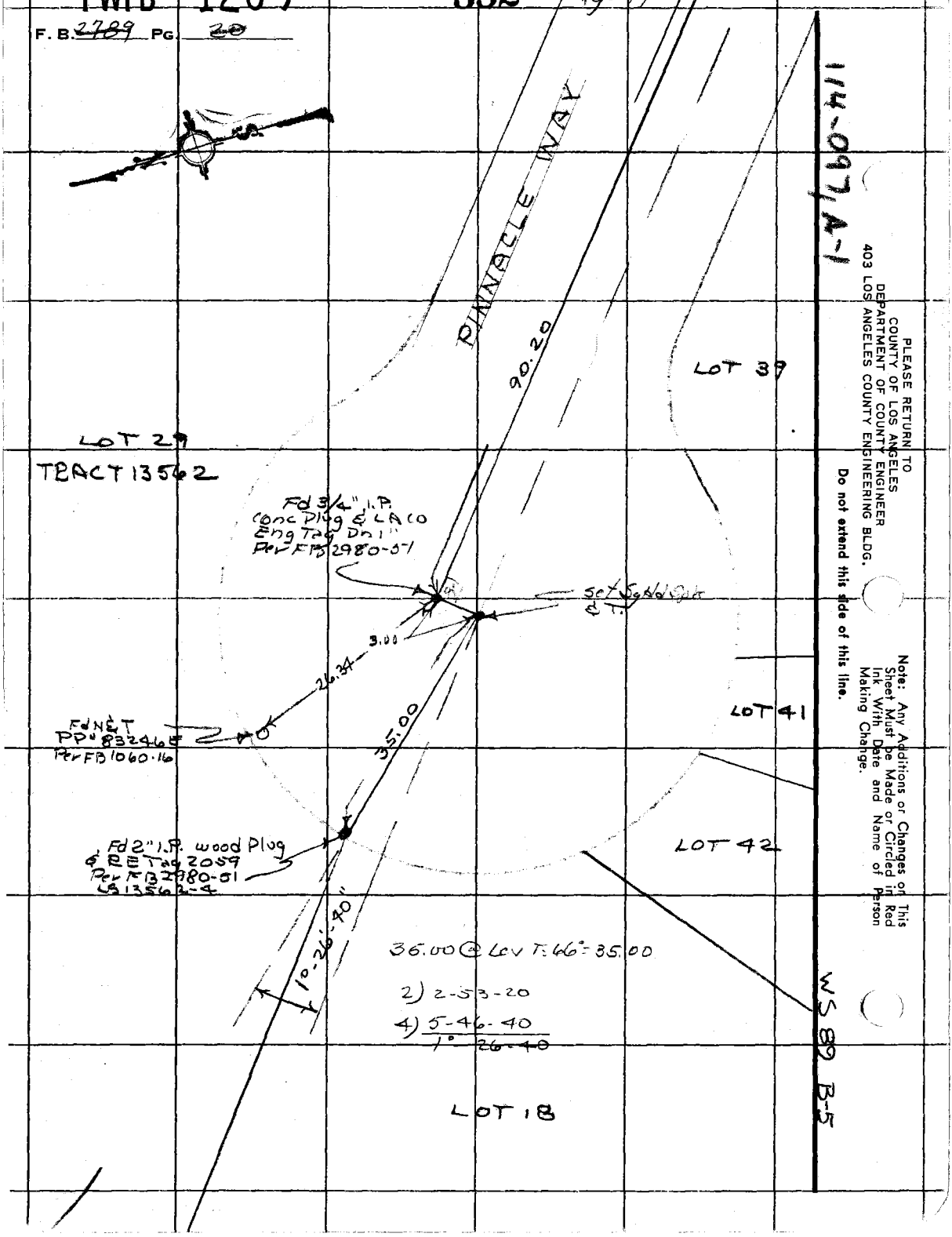

PLEASE RETURN TO
COUNTY OF LOS ANGELES
DEPARTMENT OF COUNTY ENGINEER
403 LOS ANGELES COUNTY ENGINEERING BLDG.

Do not extend this side of this line.

Note: Any Additions or Changes on This Sheet Must be Made or Circled in Red Ink With Date and Name of Person Making Change.

PWFB 1210

89

Notes Ck'd by	Survey of MALIBU AREA DIV #5
Map No.	JN 0305.00 Tape 216 Std 84 °F
Office Work	Surveyed by R.C. DALE
Checked	Notes RCD Date 4-20-69
Date	Indexed G. D. BAILEY JAN 20 1975

F. B. 2789 PG. 21

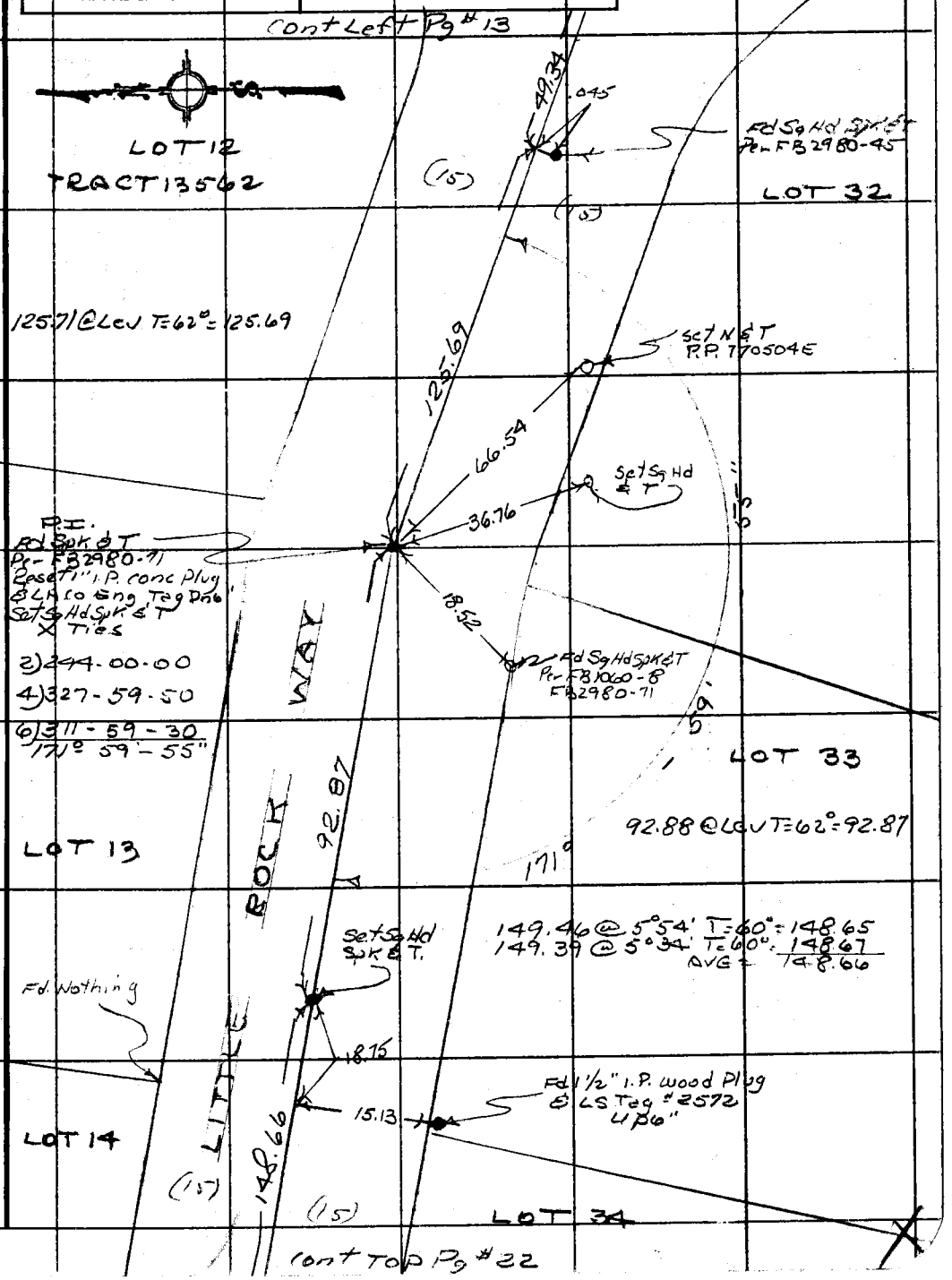

Note: Any Additions or Changes on This Sheet Must be Made or Circled in Red Ink With Date and Name of Person Making Change.

Do not extend this side of this line.

PLEASE RETURN TO
COUNTY OF LOS ANGELES
DEPARTMENT OF COUNTY ENGINEER
403 LOS ANGELES COUNTY ENGINEERING BLDG.

76F3095 CE#310 3-68

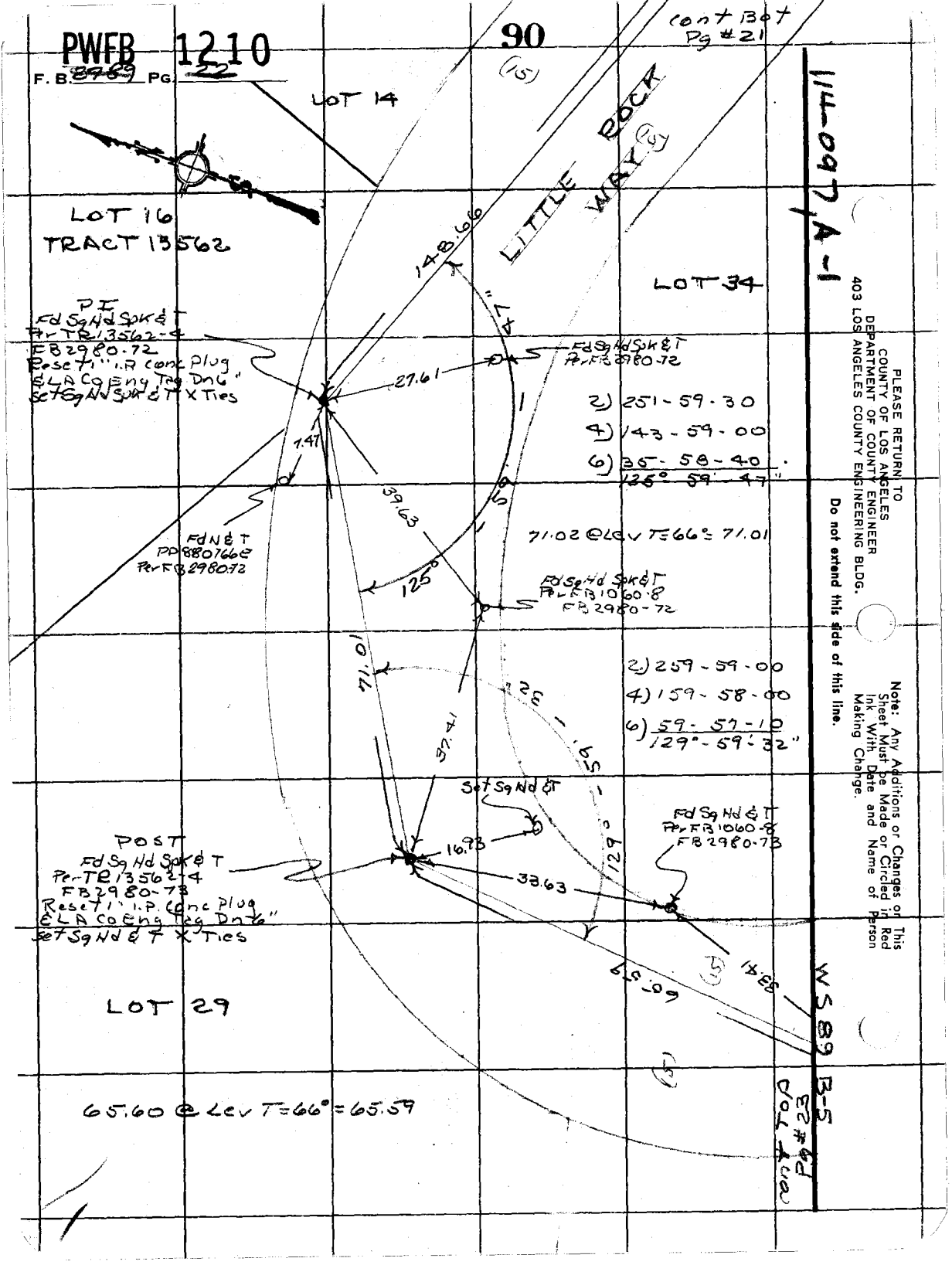
PWFB 1210
F. B. 8989 PG. 22
90
cont Bot Pg #21
LOT 14
LOT 16
TRACT 13562
LITTLE ROCK WAY
LOT 34
PI
Fd Sq Hd Spk & T
Per TR 13562-4
FB 2980-72
Reset 1" I.P. conc Plug
& LA Co Eng Tag Dn 6"
Set Sq Hd Spk & T X Ties
148.66
47"
27.61
Fd Sq Hd Spk & T
Per FB 2980-72
2) 251-59-30
4) 143-59-00
6) 35-58-40
125°-59'-47"
7.47
39.63
Fd N & T
PP 880766E
Per FB 2980-72
71.02 @ Lev T=66°= 71.01
125
Fd Sq Hd Spk & T
Per FB 1060-8
FB 2980-72
71.01
2) 259-59-00
4) 159-58-00
6) 59-57-10
129°-59'-32"
37.41
Set Sq Hd & T
Fd Sq Hd & T
Per FB 1060-8
FB 2980-73
POST
Fd Sq Hd Spk & T
Per TR 13562-4
FB 2980-73
Reset 1" I.P. Conc Plug
& LA Co Eng Tag Dn 6"
Set Sq Hd & T X Ties
16.93
33.63
129°
33.41
60.59
LOT 29
65.60 @ Lev T=66°=65.59
cont Top Pg #23
WS 89 B-5
114-097 A-1
PLEASE RETURN TO
COUNTY OF LOS ANGELES
DEPARTMENT OF COUNTY ENGINEER
403 LOS ANGELES COUNTY ENGINEERING BLDG.
Do not extend this side of this line.
Note: Any Additions or Changes on This Sheet Must be Made or Circled in Red Ink With Date and Name of Person Making Change.

PWFB 1210

91

Notes Ck'd by	Survey of MALIBU AREA Div 5
Map No.	JN 0303 00 Tape 216 Std 84 °F
Office Work	Surveyed by RCD ALE
Checked	Notes RCD Date 4-29-69
Date	Indexed G. D. BAILEY JAN 20 1975

F.B. ~~2787~~ PG. 33

114-097 A-1

Cont Right
Pg # 22

2) 263-59-50
4) 167-59-30
6) 71-59-20
131°-59'-53"

WAY

65.59

33.41

5.3

POST
Fd Sq Hd Spk & T
Per TR 13562-4
FB 2980-74
Reset 1" I.P. Conc Plug
& LA Co Eng Tag Dn 6"
Set Sq Hd Spk & T X Ties

20.89

LOT 29

59

Fd Sq Spk & T

118.14 @ Lev T = 66° = 118.13

22.13

LOT 34

ROCK

131°

Fd 1" I.P.
RE Tag unable
to Read. ¼ & Dist
approx. Pipe
under Fence
Line

Fd Sq Spk & T

LITTLE

118.13

Fd Sq Hd Spk & T
Per TR 13562-4
FB 2980-75
Reset 1" I.P. Conc plug
& LA Co Eng Tag Dn 6"
Set Sq Hd Spk & T X Ties

2) 281-12-20
140°-36-10

2) 79-02-20
39°-31-10"

35.00

2) 145-42-00
72°-51'-00"

140-36-10

72°-51'-00"

34.97

LOT 33

34.94

39°-31'-10"

LOT 30
TRACT 13562

WS 89 B-5

Fd 1" I.P.
Plug & T
Flush

Fd 2" I.P.
No Plug. Set
N in Ctr

LOT 31

Note: Any Additions or Changes on This Sheet Must be Made or Circled in Red Ink With Date and Name of Person Making Change.

PLEASE RETURN TO
COUNTY OF LOS ANGELES
DEPARTMENT OF COUNTY ENGINEER
403 LOS ANGELES COUNTY ENGINEERING BLDG.

Do not extend this side of this line.

76F309S CE#310 3-68

PWFB 1210
F. B. 2287 PG.

cont TOD Pg # 25

(40)

(20)

TRACT LINE

Fd 2" I.P No Plug Dn 12" Per TR 13562 FB 2980-

Set N in ctr

TRACT LINE

.05

48.10

10.00

39.96

Fd remains old 2x2 Per FB 2980-46,52. Reset 1" I.P conc Plug & LACO Eng Tag Dn 6" set

Fd Sq Hd Spk Per TR 13562-4 FB 2980-52 Reset 1" I.P. conc Plug & LACO Eng Tag Dn 6" Set Sq Hd Spike X Tie 6

LOT 11

80.43 @ 1°29' T=80°=80.40
80.41 @ Lev T=80=80.41
AVG= 80.40

48.10 @ Lev T=80=48.10

43.94 @ 24°34' T=78°=39.96
44.30 @ 25°34' T=78°=39.96
AVG= 39.96

LOT 12
TRACT 13562

93.48

Set 1" I.P conc Plug & LACO Eng Tag Flush

Calc P.C.

Set 1x2 ST by Intersection on cut Bank

DRIVE

2) 285-10-00
4) 210-20-00
6) 135-30-00
142°-35'-00"

94.40 @ 7°58' T=80=93.49
94.22 @ 7°12' T=80=93.48
AVG 93.48

134.09

ROCK

BIG

2) 285-10-00
4) 210-20-00
6) 135-30-00
142°-35'-00"

WS 89 C-5

(30)

LOT 9

cont TOD Pg # 13

PLEASE RETURN TO
COUNTY OF LOS ANGELES
DEPARTMENT OF COUNTY ENGINEER
403 LOS ANGELES COUNTY ENGINEERING BLDG.

Do not extend this side of this line.

Note: Any Additions or Changes on This Sheet Must be Made or Circled in Red Ink With Date and Name of Person Making Change.

PWFB 1210

93 / 94

Notes Ck'd by	Survey of MALIBU AREA Div 5
Map No.	JN 0303.00 Tape 216 Std 84 °F
Office Work	Surveyed by RCDALE
Checked	Notes RCD Date 5-2-69
Date	Indexed G.D. BAILEY JAN 20 1975

F. B. ~~2987~~ PG. ~~35~~

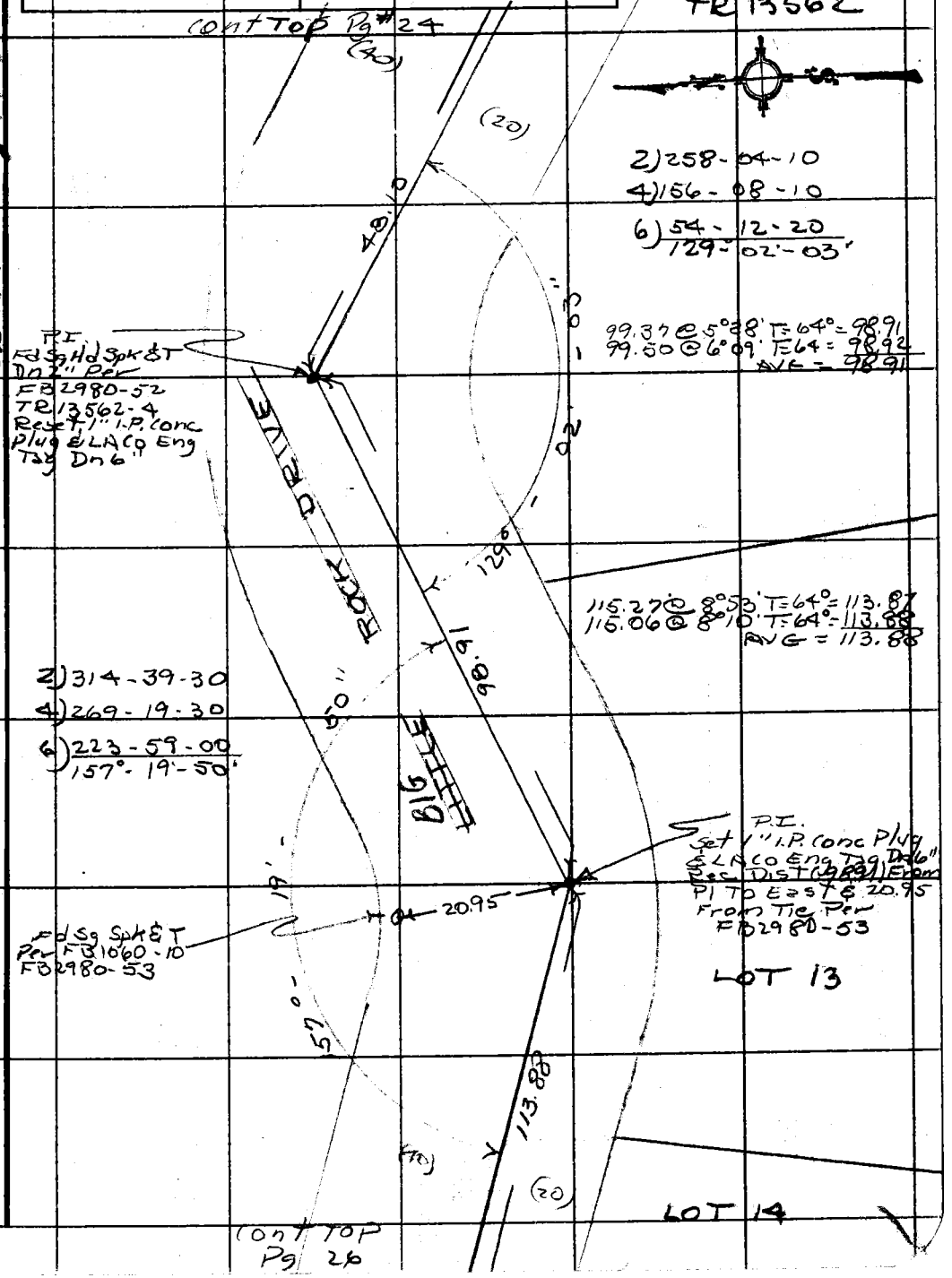

WS 114-097, A-1

Note: Any Additions or Changes on This Sheet Must be Made or Circled in Red Ink With Date and Name of Person Making Change.

Do not extend this side of this line.

PLEASE RETURN TO
COUNTY OF LOS ANGELES
DEPARTMENT OF COUNTY ENGINEER
403 LOS ANGELES COUNTY ENGINEERING BLDG.

76F309S CE#310 3-68

PWFB 1210

F. B. 2789 PG 36

95 / 96

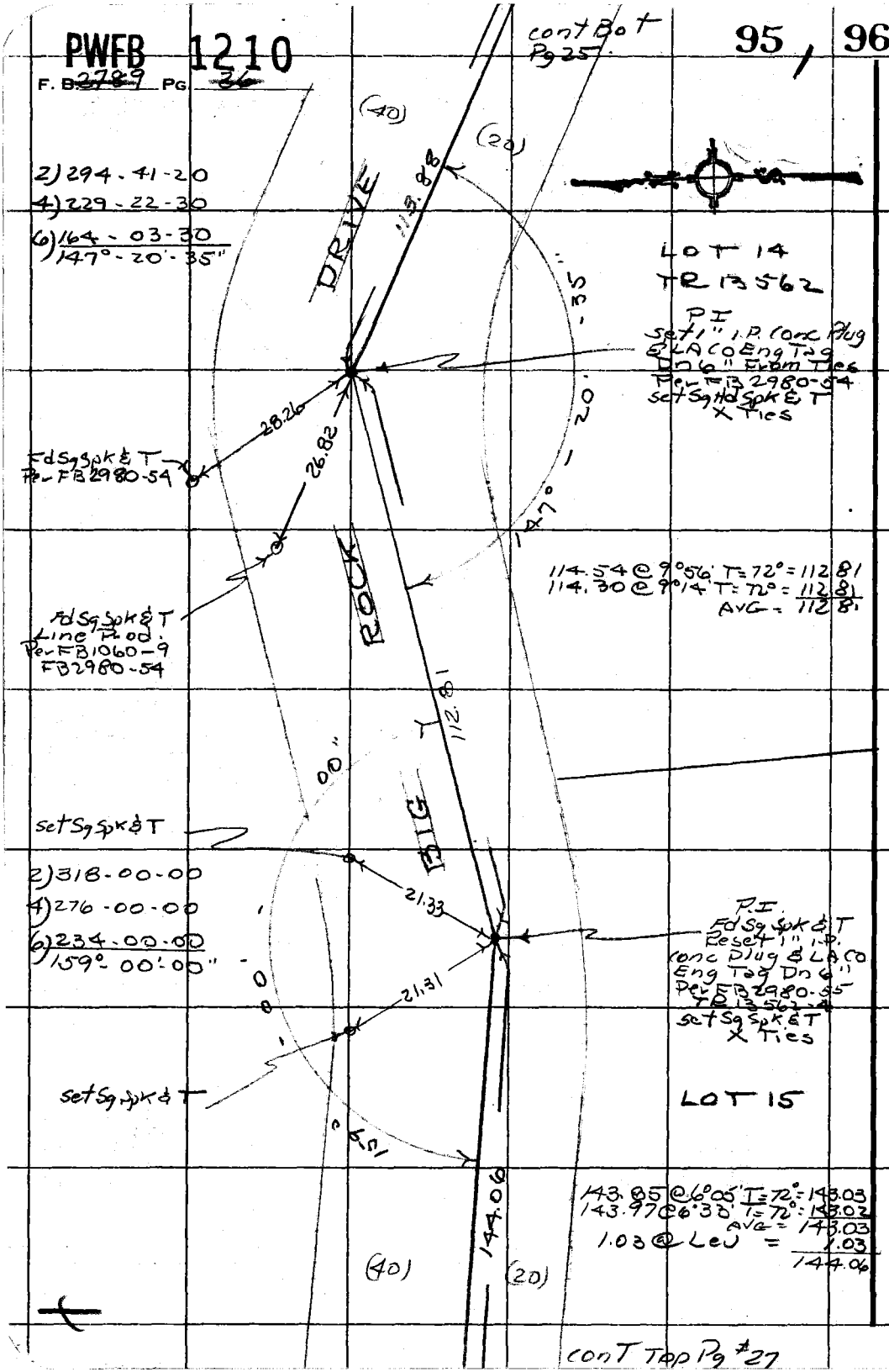

PLEASE RETURN TO
COUNTY OF LOS ANGELES
DEPARTMENT OF COUNTY ENGINEER
403 LOS ANGELES COUNTY ENGINEERING BLDG.

Do not extend this side of this line.

Note: Any Additions or Changes on This Sheet Must be Made or Circled in Red Ink With Date and Name of Person Making Change.

cont Top Pg #27

PWFB 1209

357 / 358

Notes Ck'd by	Survey of MALIBU AREA DIV #5
Map No.	JN 0303.00 Tape 216 Std 84 °F
Office Work	Surveyed by R.C. DALE
Checked	Notes R.C.D. Date 5-16-69
Date	Indexed G.D. BAILEY JAN 20 1975

F. B. ~~2789~~ PG. ~~27~~

114-097 A-1

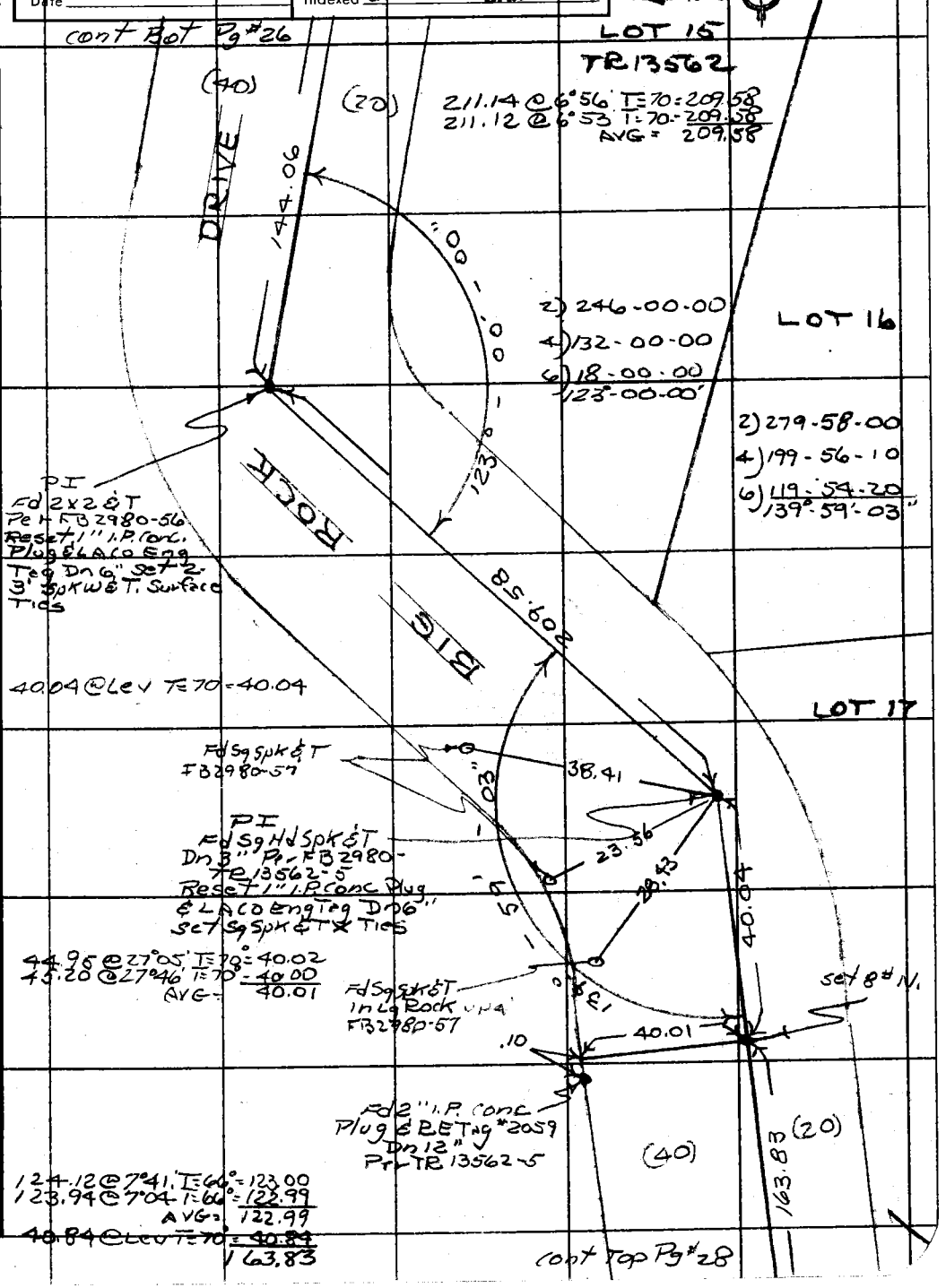

Note: Any Additions or Changes on This Sheet Must be Made or Circled in Red Ink With Date and Name of Person Making Change.

Do not extend this side of this line.

PLEASE RETURN TO
COUNTY OF LOS ANGELES
DEPARTMENT OF COUNTY ENGINEER
403 LOS ANGELES COUNTY ENGINEERING BLDG.

WS 89 B-5

76F309S CE#310 3-68

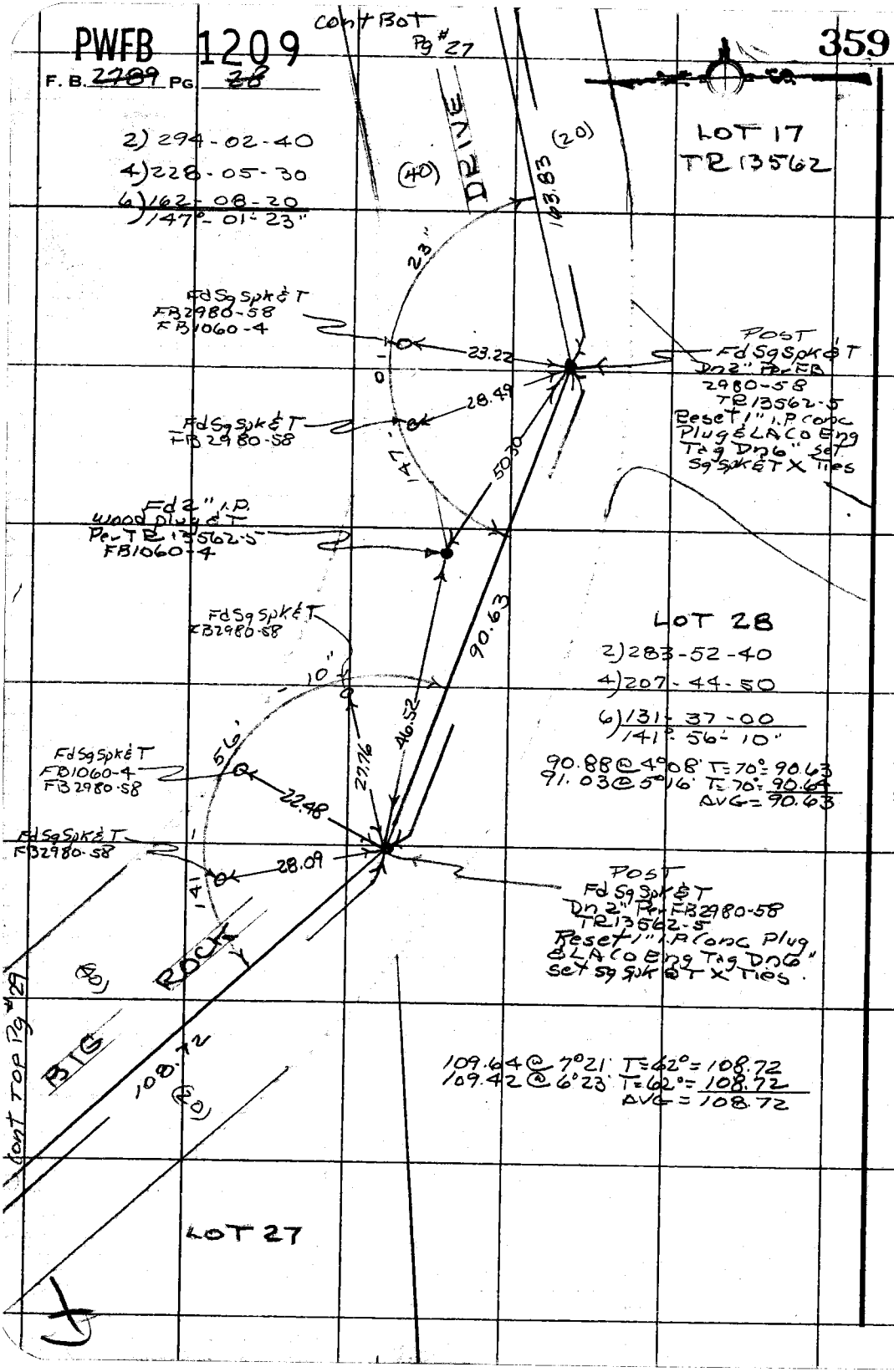

PLEASE RETURN TO
COUNTY OF LOS ANGELES
DEPARTMENT OF COUNTY ENGINEER
403 LOS ANGELES COUNTY ENGINEERING BLDG.

Do not extend this side of this line.

Note: Any Additions or Changes on This Sheet Must be Made or Circled in Red Ink With Date and Name of Person Making Change.

PWFB 1209

360

Notes Ck'd by	Survey of MALIBU AREA Div 5
Map No.	JN 0303.00 Tape 216 Std 84 °F
Office Work	Surveyed by RCDALE
Checked	Notes RCD Date 5-19-69
Date	Indexed G. D. BAILEY JAN 20 1979

F. B. ~~2989~~ PG. ~~29~~

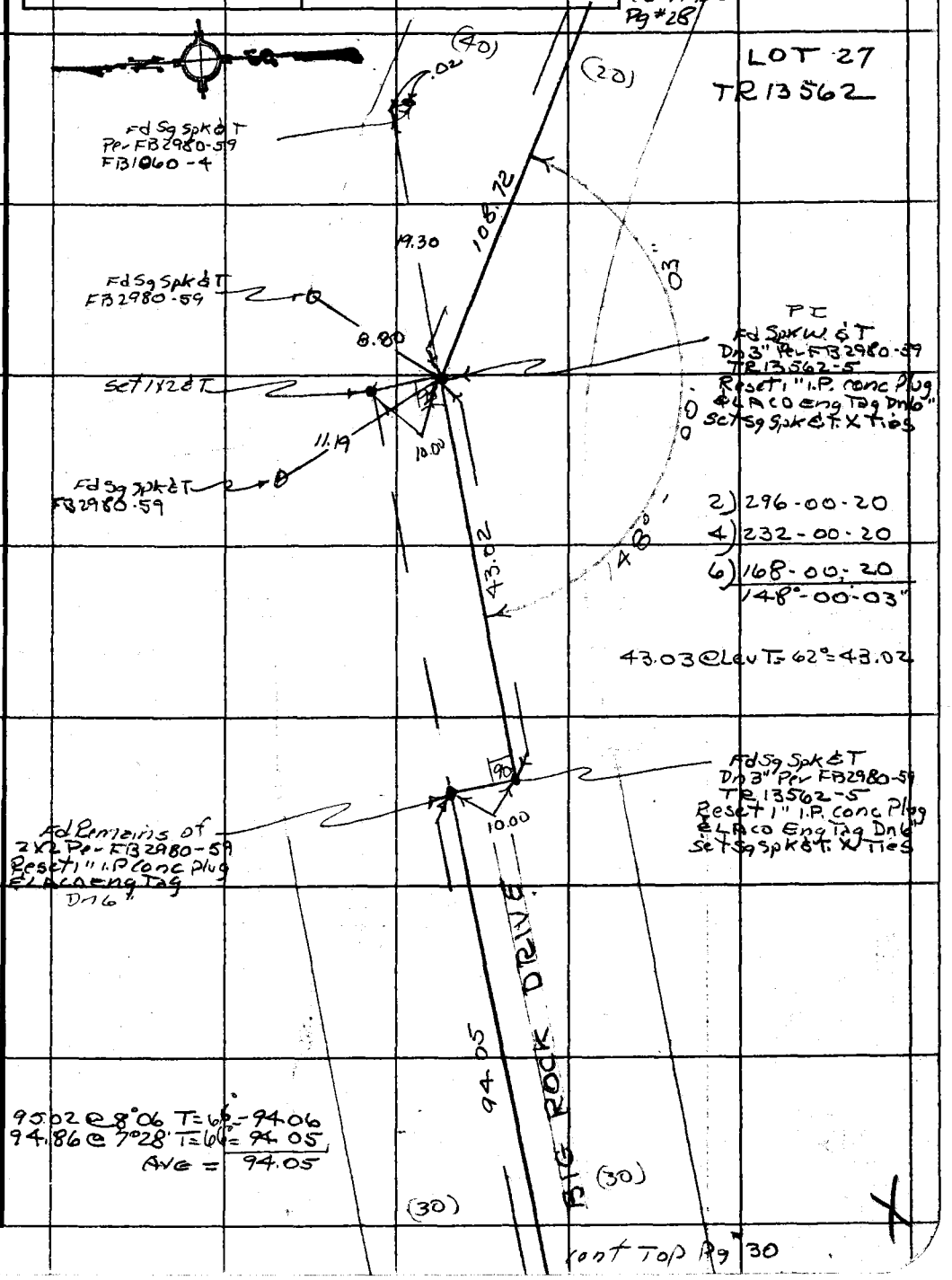

Note: Any Additions or Changes on This Sheet Must be Made or Circled in Red Ink With Date and Name of Person Making Change.

Do not extend this side of this line.

PLEASE RETURN TO
COUNTY OF LOS ANGELES
DEPARTMENT OF COUNTY ENGINEER
403 LOS ANGELES COUNTY ENGINEERING BLDG.

76F3095 CE#310 3-68

PWFB 1209

F. B. ~~2787~~ PG. ~~30~~

361 , 362

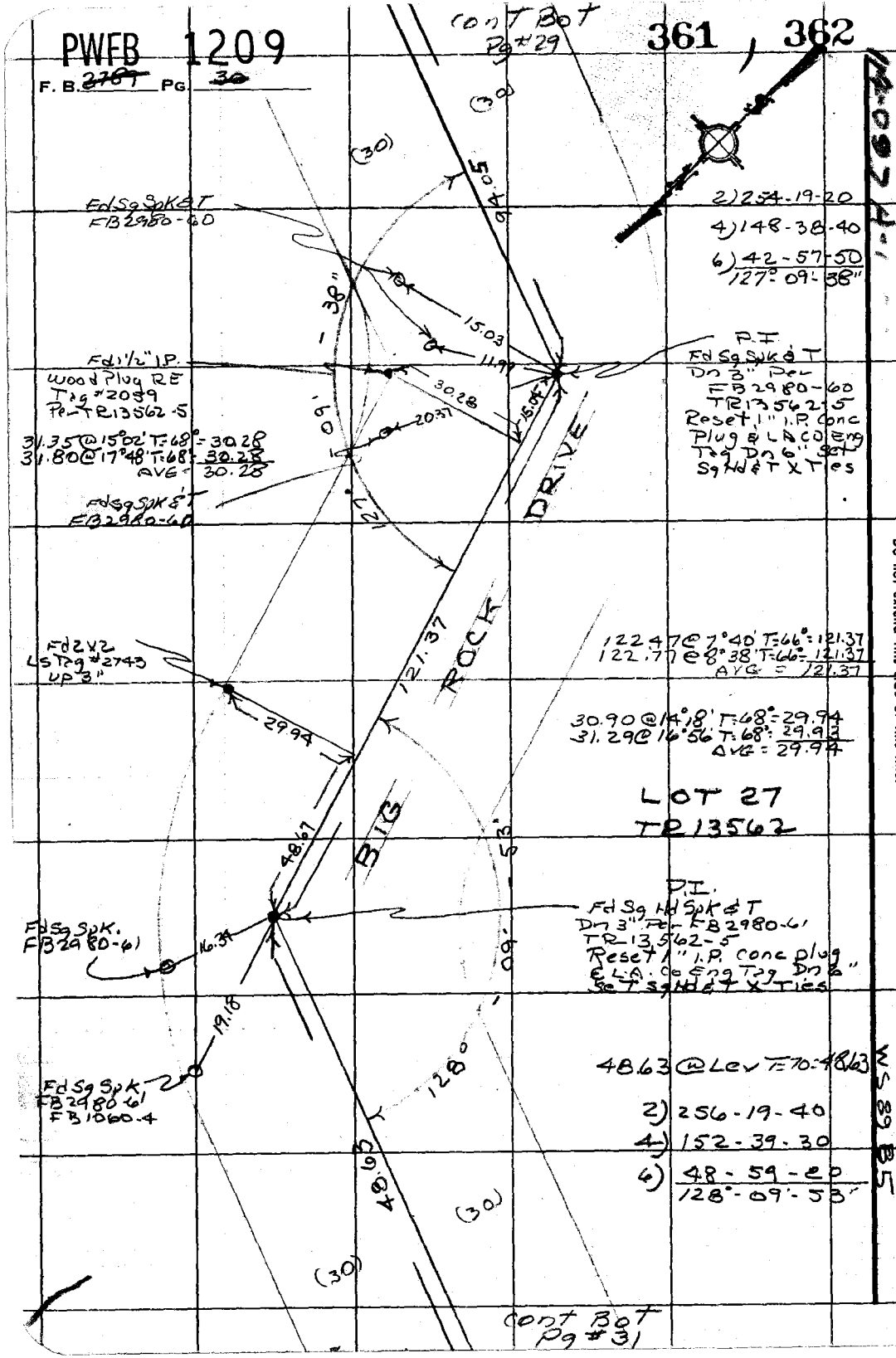

PLEASE RETURN TO
COUNTY OF LOS ANGELES
DEPARTMENT OF COUNTY ENGINEER
403 LOS ANGELES COUNTY ENGINEERING BLDG.

Do not extend this side of this line.

Note: Any Additions or Changes on This Sheet Must be Made or Circled in Red Ink With Date and Name of Person Making Change.

PWFB 1209

363

Notes Ck'd by	Survey of MALIBU AREA DIV #5
Map No.	JN 0303.00 Tape 216 Std 84 °F
Office Work	Surveyed by RCDALE
Checked	Notes R.C.D. Date 5-20-69
Date	Indexed G. D. BAILEY JAN 26 1975

F. B. ~~2989~~ PG. ~~24~~

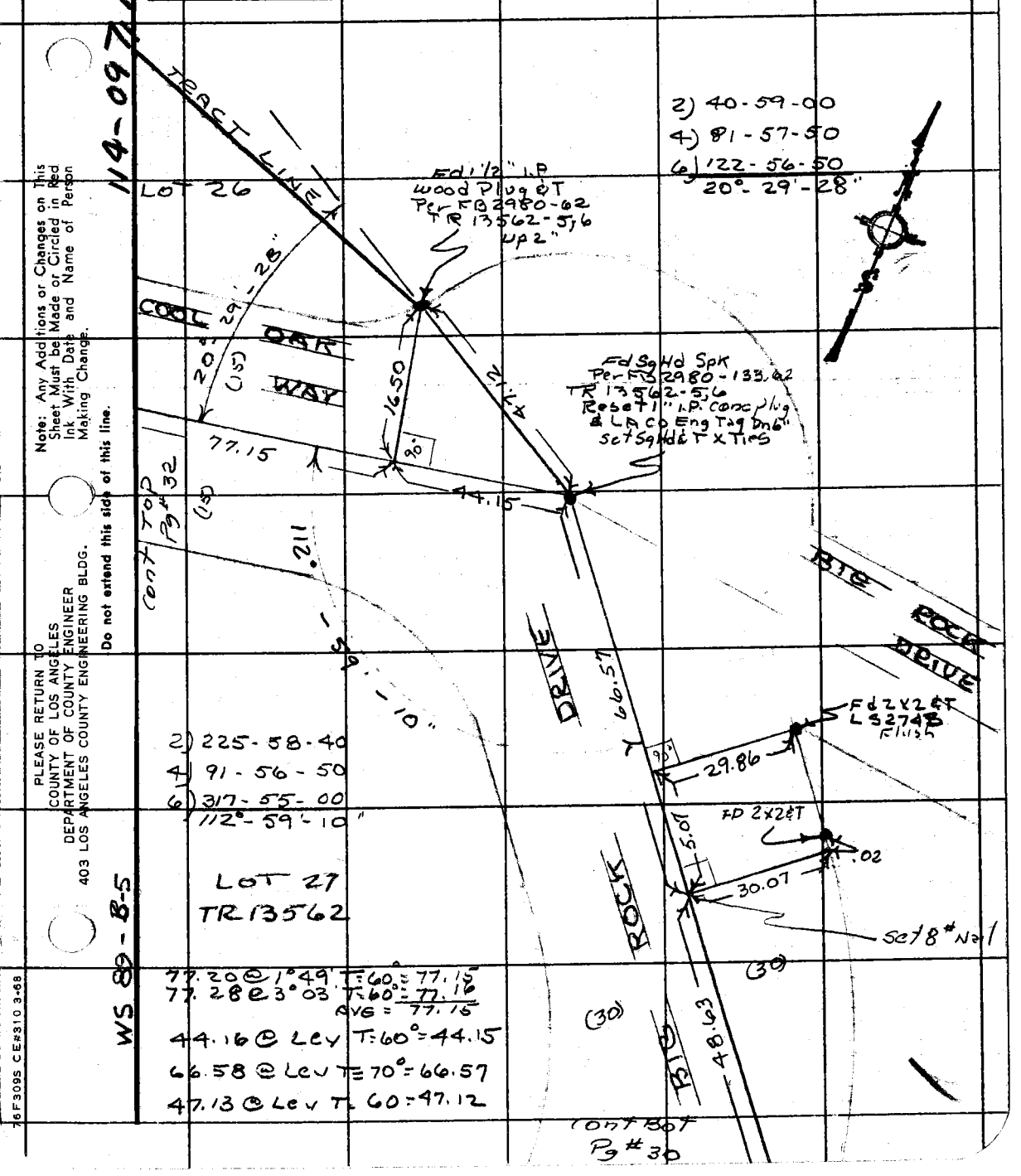

Note: Any Additions or Changes on This Sheet Must be Made or Circled in Red Ink With Date and Name of Person Making Change.

Do not extend this side of this line.

PLEASE RETURN TO
COUNTY OF LOS ANGELES
DEPARTMENT OF COUNTY ENGINEER
403 LOS ANGELES COUNTY ENGINEERING BLDG.

76F309S CE#310 3-68

PWFB 1209

F. B. 2289 PG. 3e

364

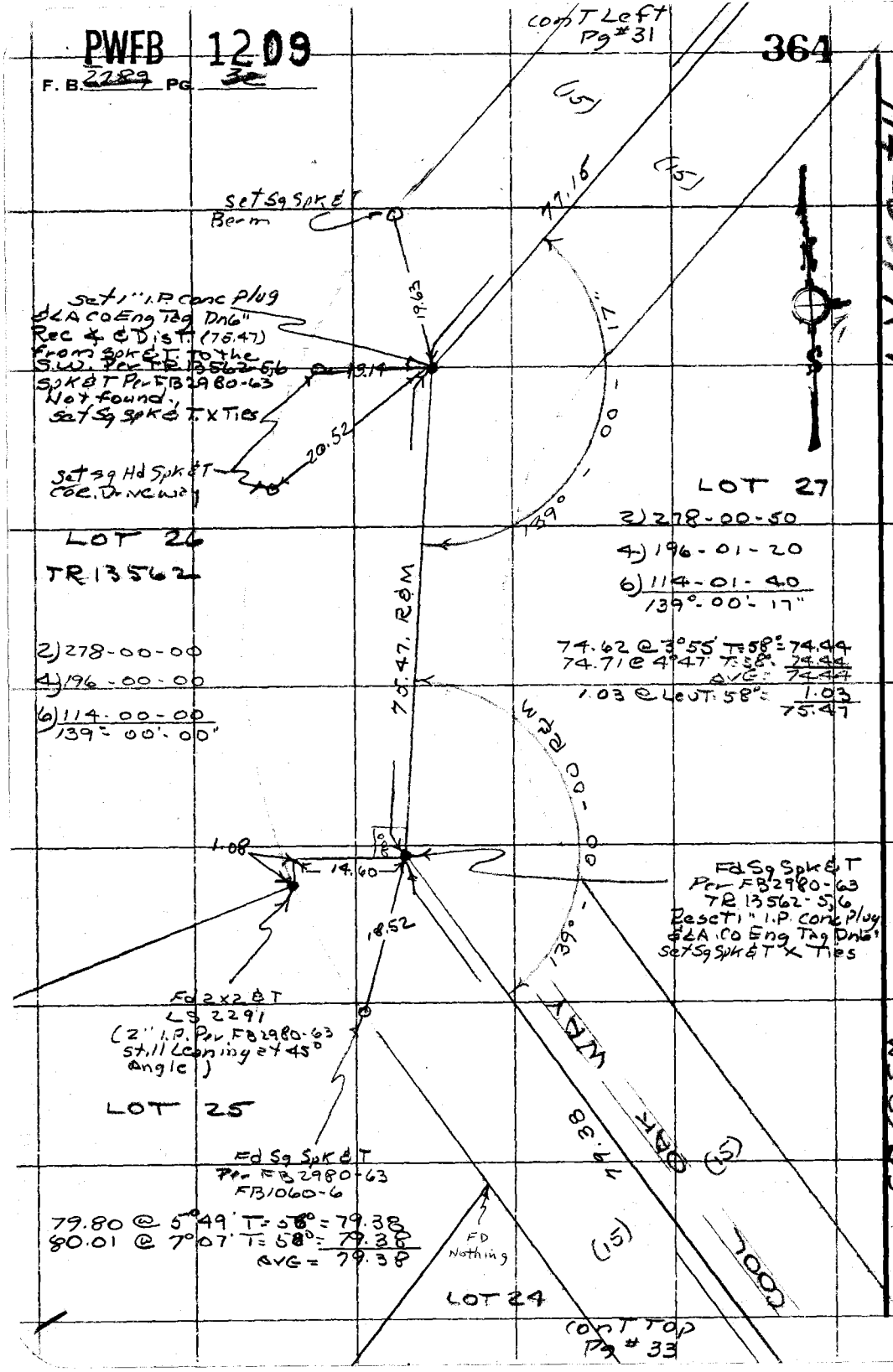

PLEASE RETURN TO
COUNTY OF LOS ANGELES
DEPARTMENT OF COUNTY ENGINEER
403 LOS ANGELES COUNTY ENGINEERING BLDG.

Do not extend this side of this line.

Note: Any Additions or Changes on This Sheet Must be Made or Circled in Red Ink With Date and Name of Person Making Change.

PWFB 1209

365 / 366

Notes Ck'd by	Survey of MALIBU AREA Div 5
Map No.	JN 0303.00 Tape 216 Std 84 °F
Office Work	Surveyed by R.C. DALE
Checked	Notes RCD Date 5-22-69
Date	Indexed G. D. BAILEY JAN 20 1975

F. B. ~~2789~~ PG. ~~33~~

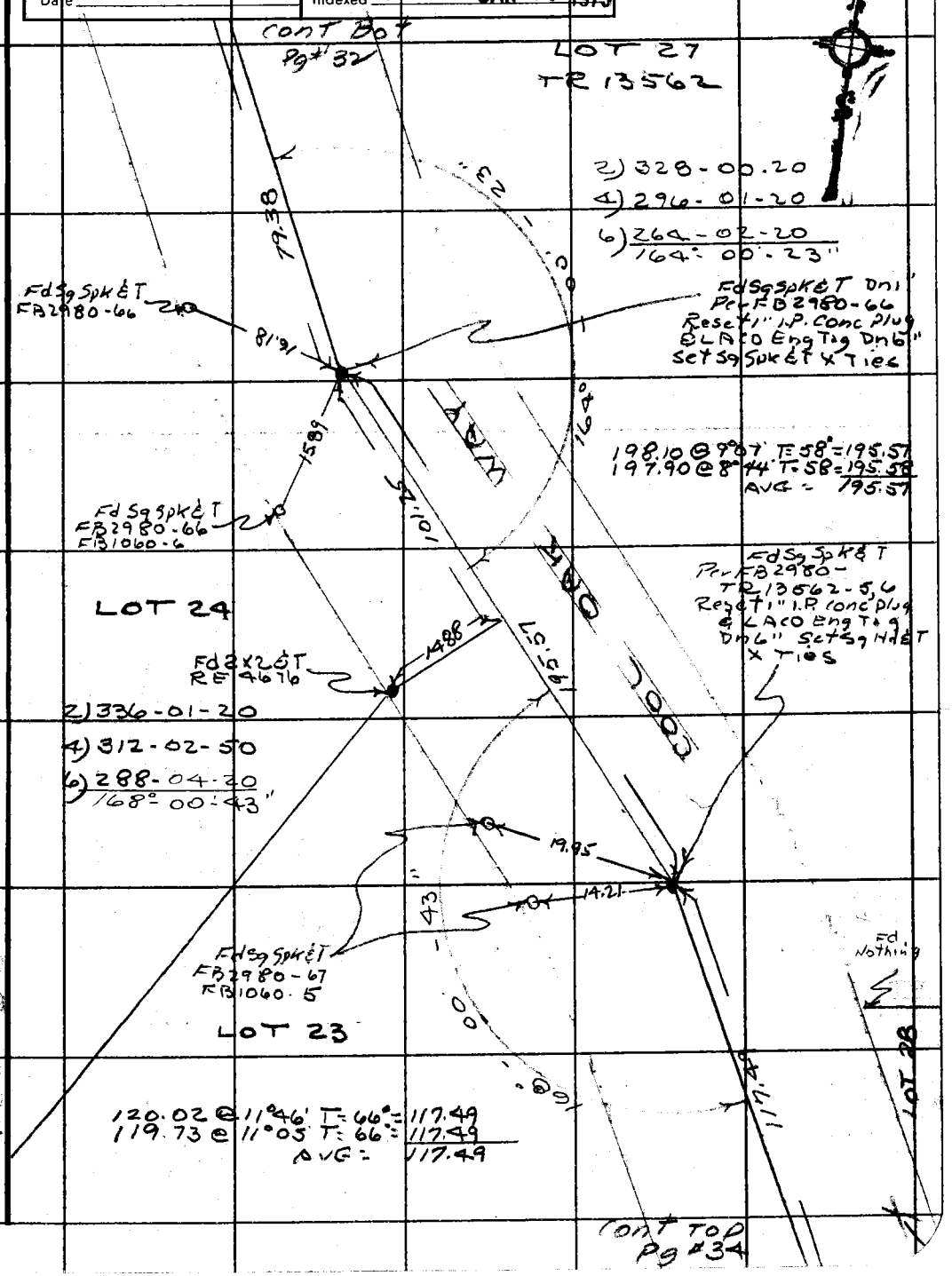

Note: Any Additions or Changes on This Sheet Must be Made or Circled in Red Ink With Date and Name of Person Making Change.

Do not extend this side of this line.

PLEASE RETURN TO
COUNTY OF LOS ANGELES
DEPARTMENT OF COUNTY ENGINEER
403 LOS ANGELES COUNTY ENGINEERING BLDG.

76F309S CE#310 3-68

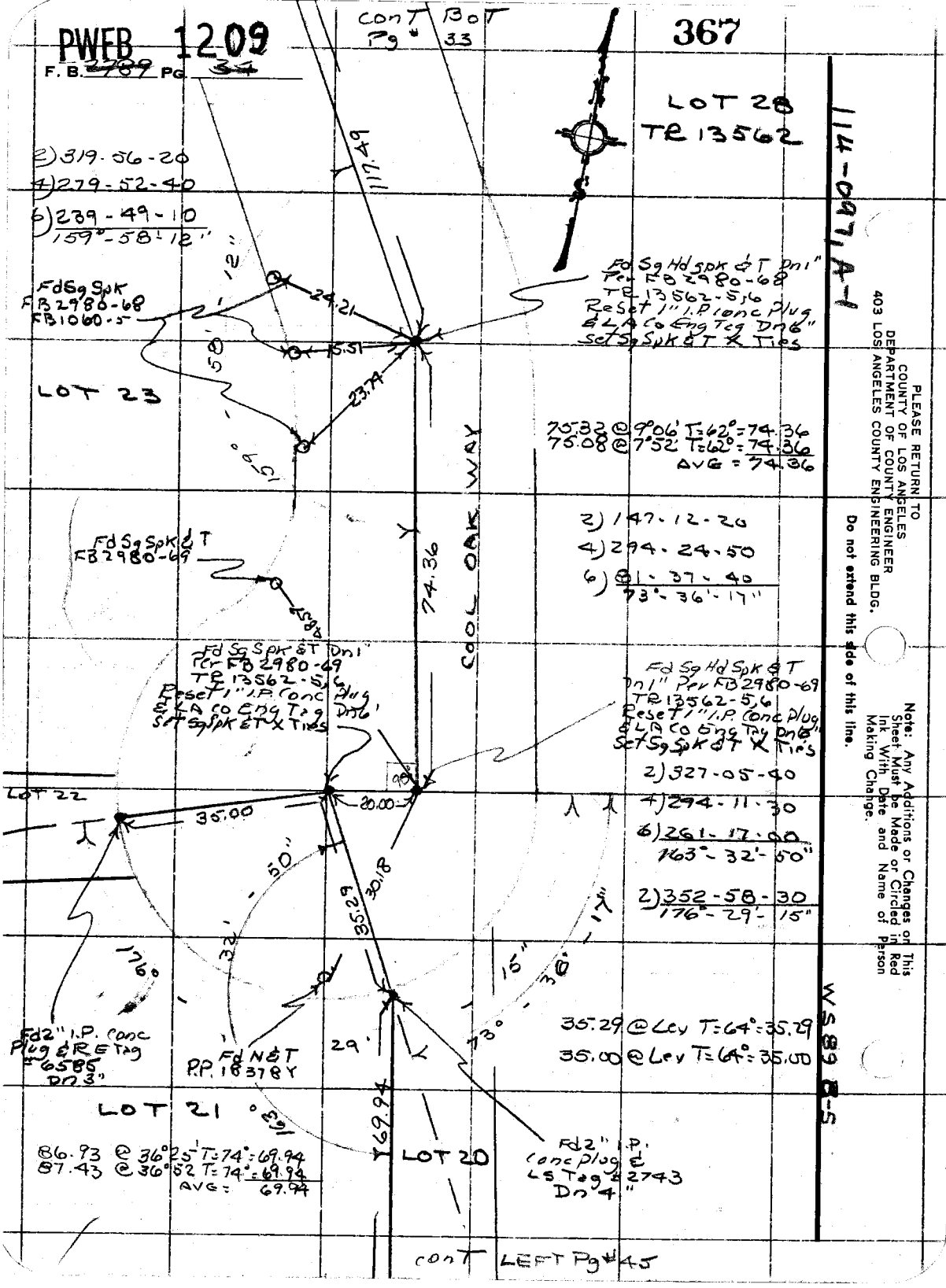

PLEASE RETURN TO
COUNTY OF LOS ANGELES
DEPARTMENT OF COUNTY ENGINEER
403 LOS ANGELES COUNTY ENGINEERING BLDG.

Do not extend this side of this line.

Note: Any Additions or Changes on This Sheet Must be Made or Circled in Red Ink With Date and Name of Person Making Change.

PWFB 1210

97

Notes Ck'd by	Survey of MALIBU AREA DIV #5
Map No.	JN 03 03 00 Tape 216 Std 89 °F
Office Work	Surveyed by RC DALE
Checked	Notes RCD Date 5-27-68
Date	Indexed G. D. BAILEY JAN 20 1975

F. B. ~~2789~~ PG. 35

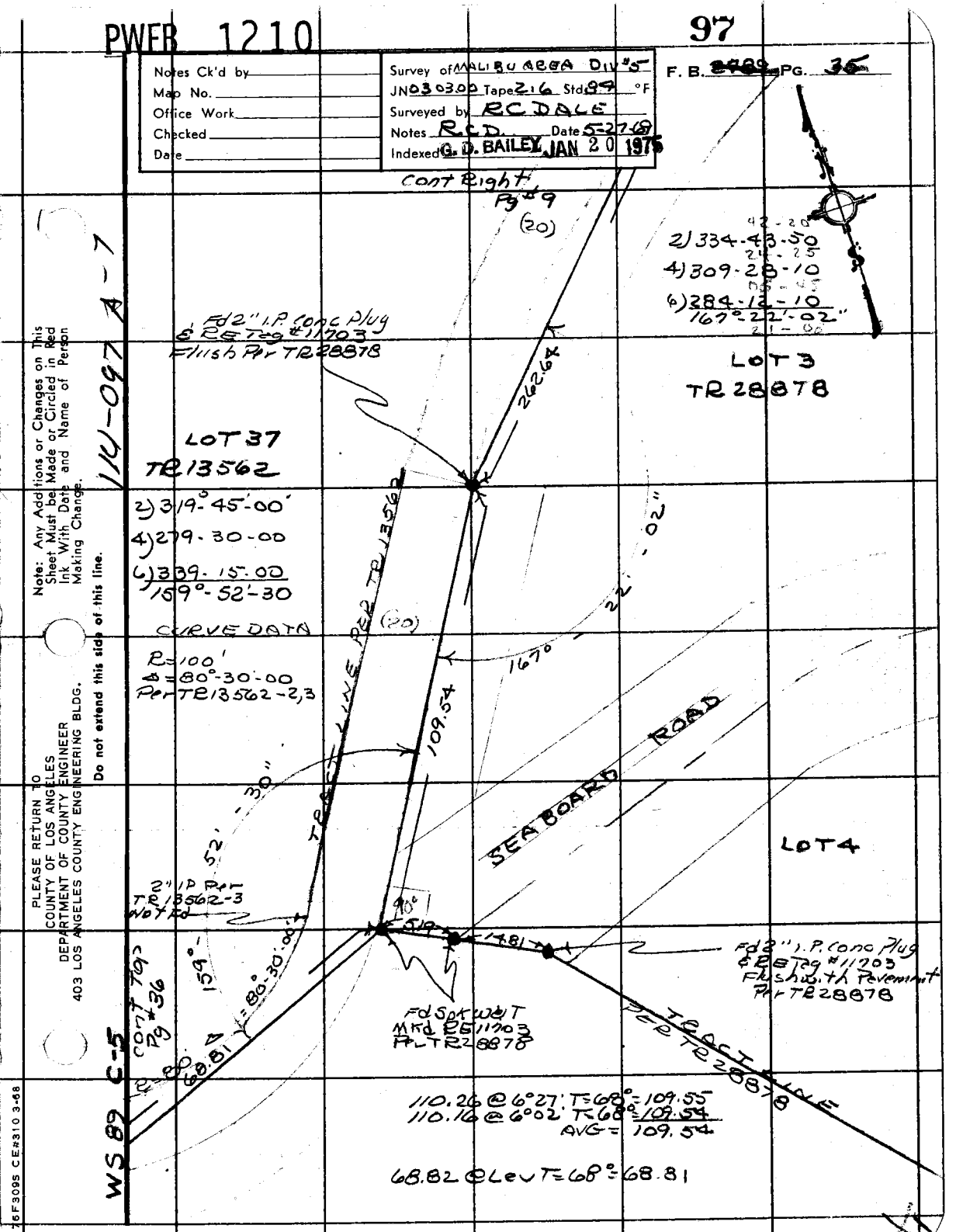

Note: Any Additions or Changes on This Sheet Must be Made or Circled in Red Ink With Date and Name of Person Making Change.

Do not extend this side of this line.

PLEASE RETURN TO
COUNTY OF LOS ANGELES
DEPARTMENT OF COUNTY ENGINEER
403 LOS ANGELES COUNTY ENGINEERING BLDG.

76F3095 CE#310 3-68

PWFB 1210

F. B. 2784 Pg. 36

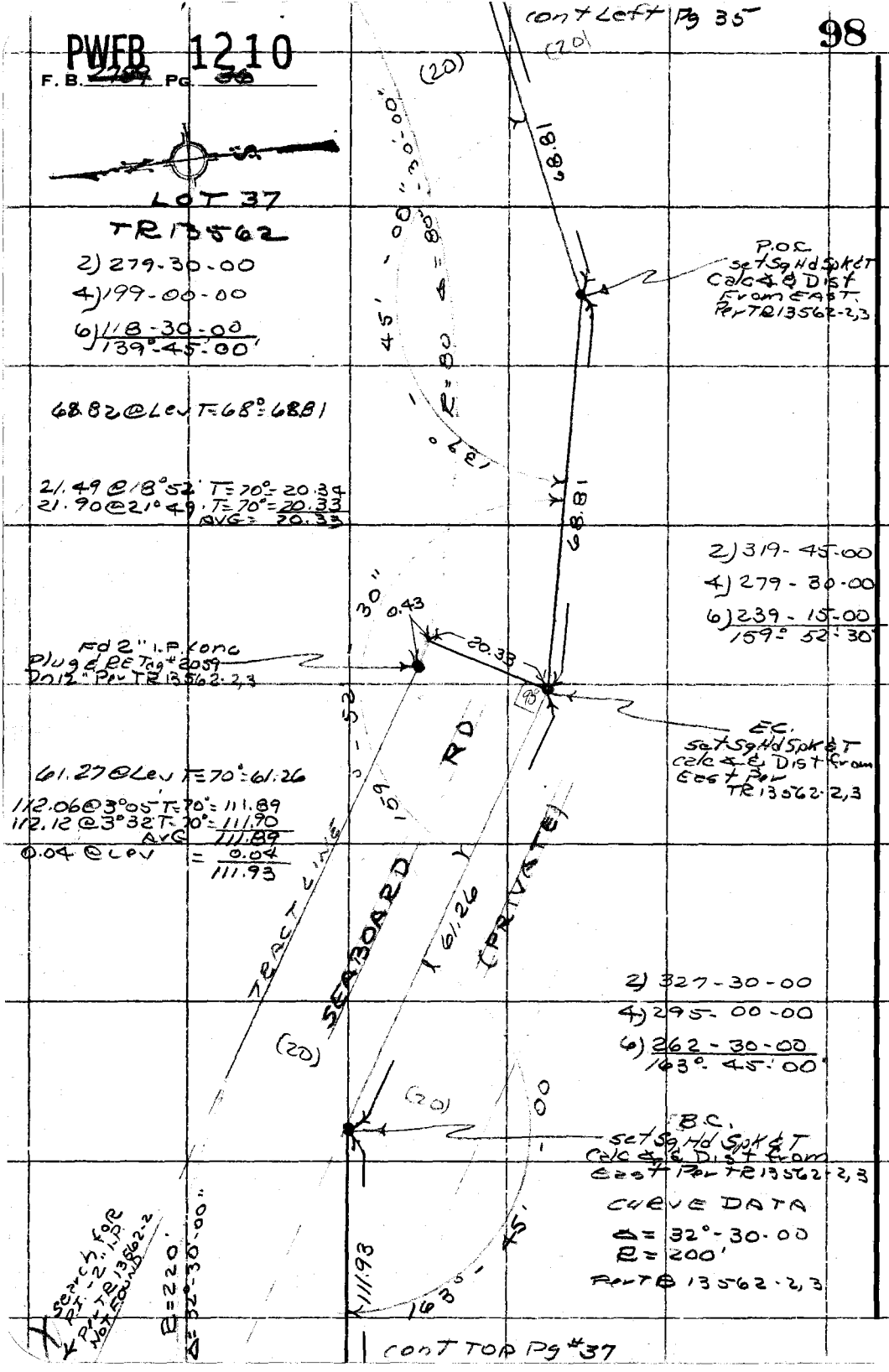

PLEASE RETURN TO
COUNTY OF LOS ANGELES
DEPARTMENT OF COUNTY ENGINEER
403 LOS ANGELES COUNTY ENGINEERING BLDG.

Do not extend this side of this line.

Note: Any Additions or Changes on This Sheet Must be Made or Circled in Red Ink With Date and Name of Person Making Change.

PWFB 1210

99

Notes Ck'd by	Survey of MALIBU AREA Div 5
Map No.	JN 030300 Tape 216 Std 84 °F
Office Work	Surveyed by RCDALE
Checked	Notes RCD Date 5-18-69
Date	Indexed G. D. BAILEY JAN 20 1975

F. B. 2289 PG. 39

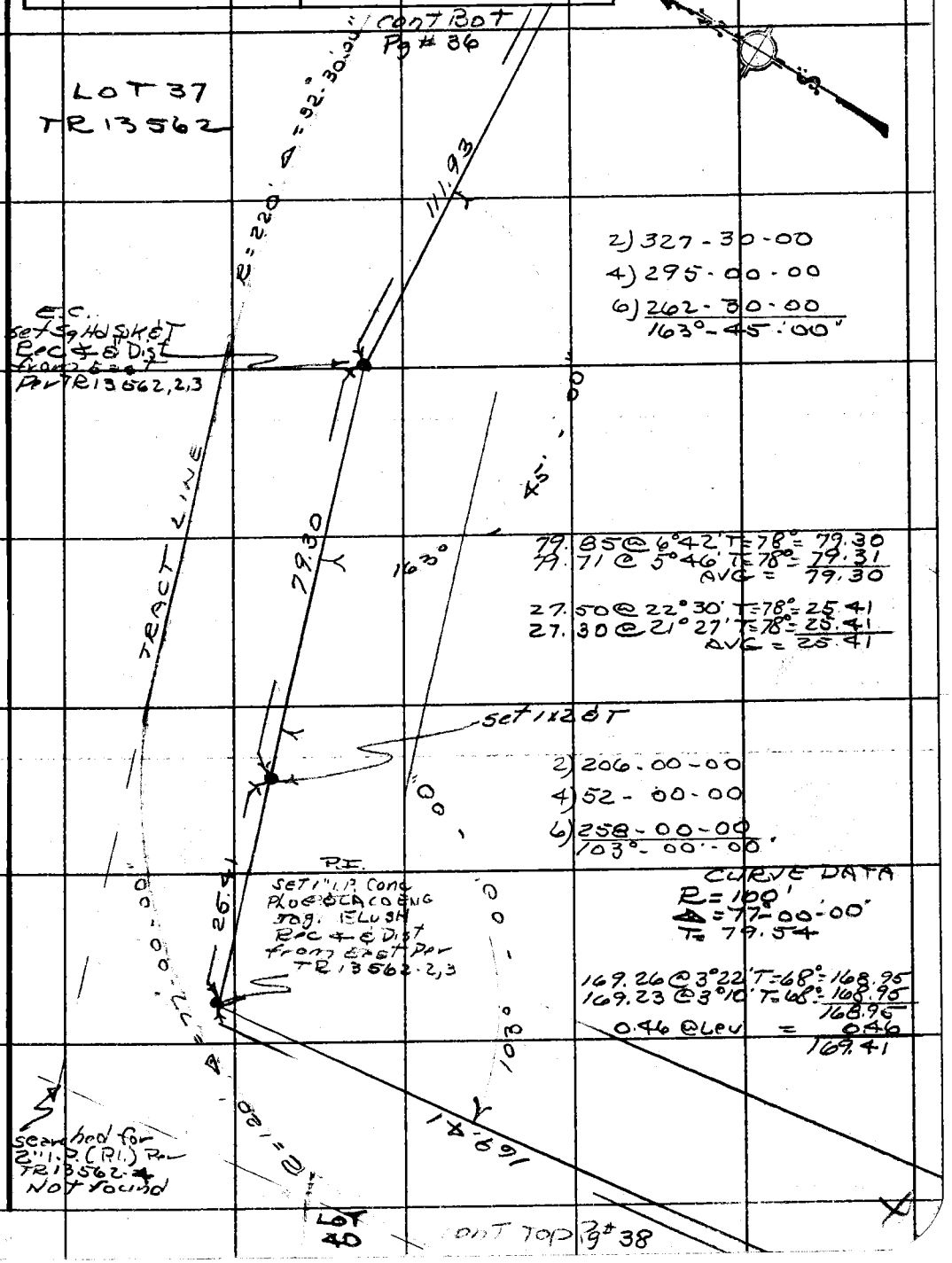

Note: Any Additions or Changes on This Sheet Must be Made or Circled in Red Ink With Date and Name of Person Making Change.

Do not extend this side of this line.

PLEASE RETURN TO
COUNTY OF LOS ANGELES
DEPARTMENT OF COUNTY ENGINEER
403 LOS ANGELES COUNTY ENGINEERING BLDG.

76F309S CE#310 3-68

PWFB 1210

F. B. ~~2299~~ Pg. ~~38~~

100, 101

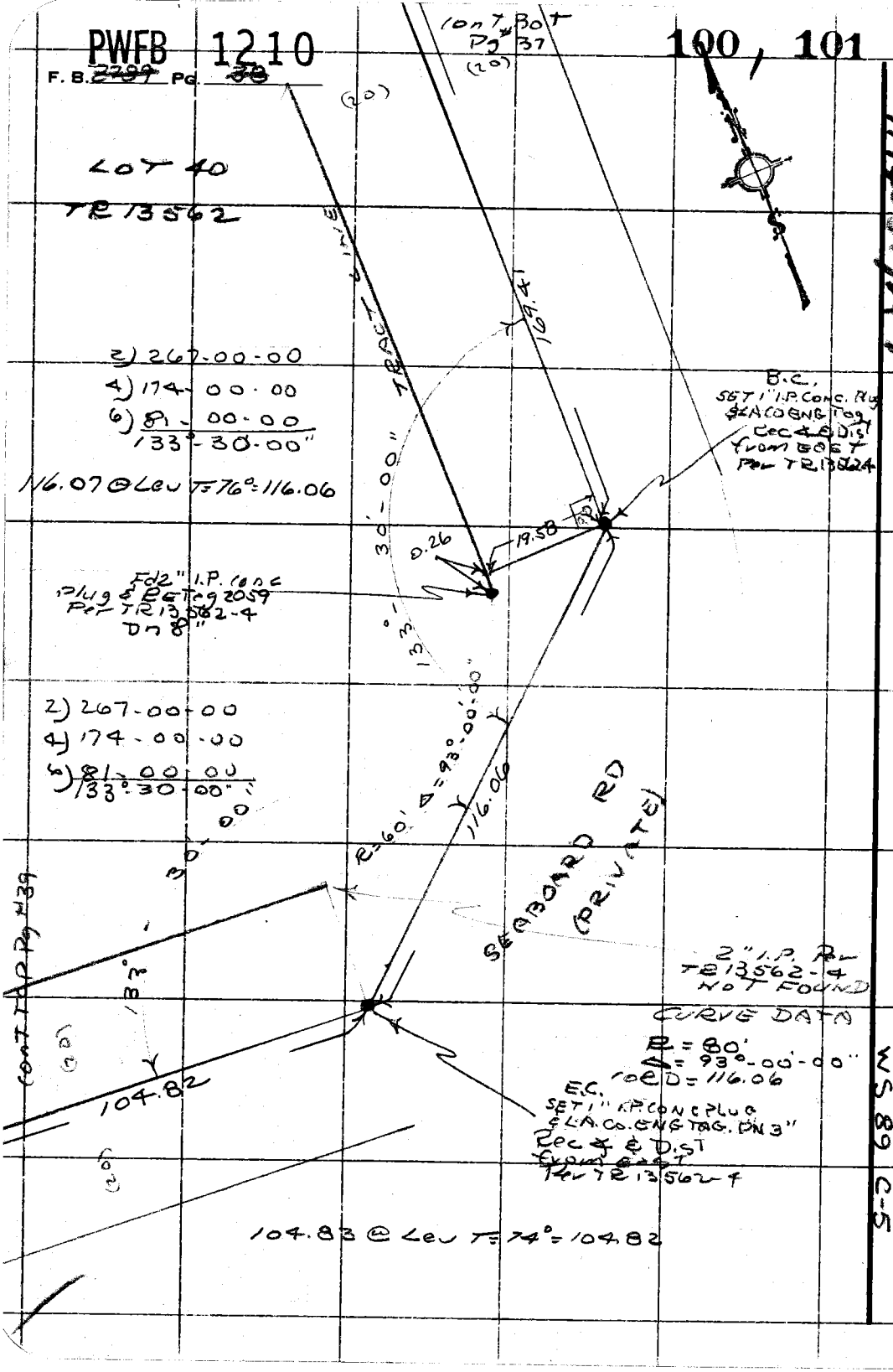

114-097/A-1

PLEASE RETURN TO
COUNTY OF LOS ANGELES
DEPARTMENT OF COUNTY ENGINEER
403 LOS ANGELES COUNTY ENGINEERING BLDG.

Do not extend this side of this line.

Note: Any Additions or Changes on This Sheet Must be Made or Circled in Red Ink With Date and Name of Person Making Change.

WS 89 C-5

PWFB 1209

Notes Ck'd by	Survey of MALIBU AREA DIV 5
Map No.	JN 0303.00 Tape 216 Std 84 °F
Office Work	Surveyed by R.C. DALE
Checked	Notes R.C.D. Date 5-27-69
Date	Indexed G.D. BAILEY JAN 20 1975

F. B. 2789 PG. 39

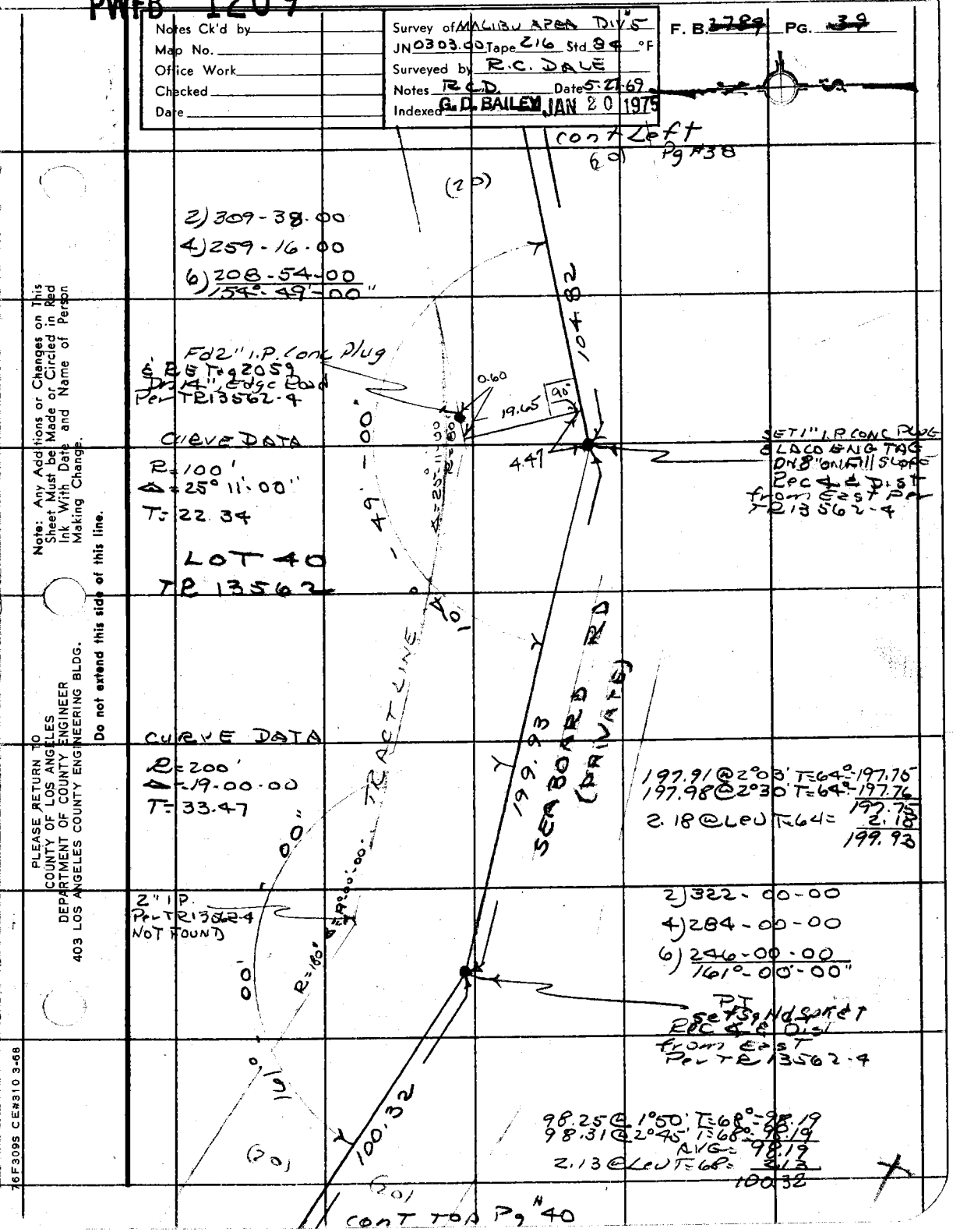

Note: Any Additions or Changes on This Sheet Must be Made or Circled in Red Ink With Date and Name of Person Making Change.

Do not extend this side of this line.

PLEASE RETURN TO
COUNTY OF LOS ANGELES
DEPARTMENT OF COUNTY ENGINEER
403 LOS ANGELES COUNTY ENGINEERING BLDG.

76F309S CE#310 3-68

PWFB 1209

369

F. B. ~~2989~~ PG. ~~40~~

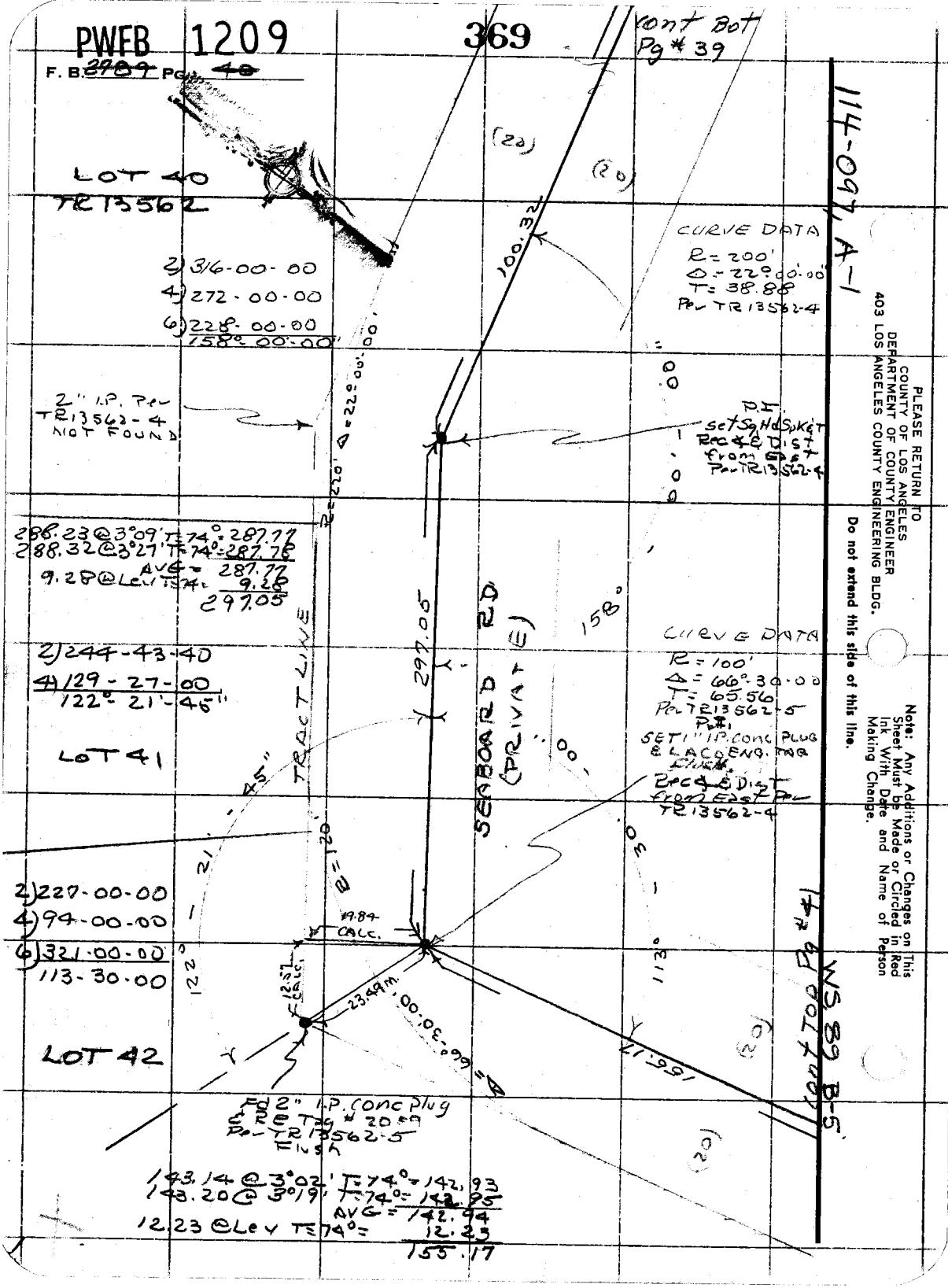

PLEASE RETURN TO
COUNTY OF LOS ANGELES
DEPARTMENT OF COUNTY ENGINEER
403 LOS ANGELES COUNTY ENGINEERING BLDG.

Do not extend this side of this line.

Note: Any Additions or Changes on This Sheet Must be Made or Circled in Red Ink With Date and Name of Person Making Change.

PWFB 1209

370

Notes Ck'd by	Survey of MALIBU AREA DIV 5
Map No.	JN 030200 Tape 216 Std 84 °F
Office Work	Surveyed by R C DALE
Checked	Notes RCD Date 5-28-69
Date	Indexed G. D. BAILEY JAN 20 1975

F. B. ~~2709~~ PG. ~~41~~

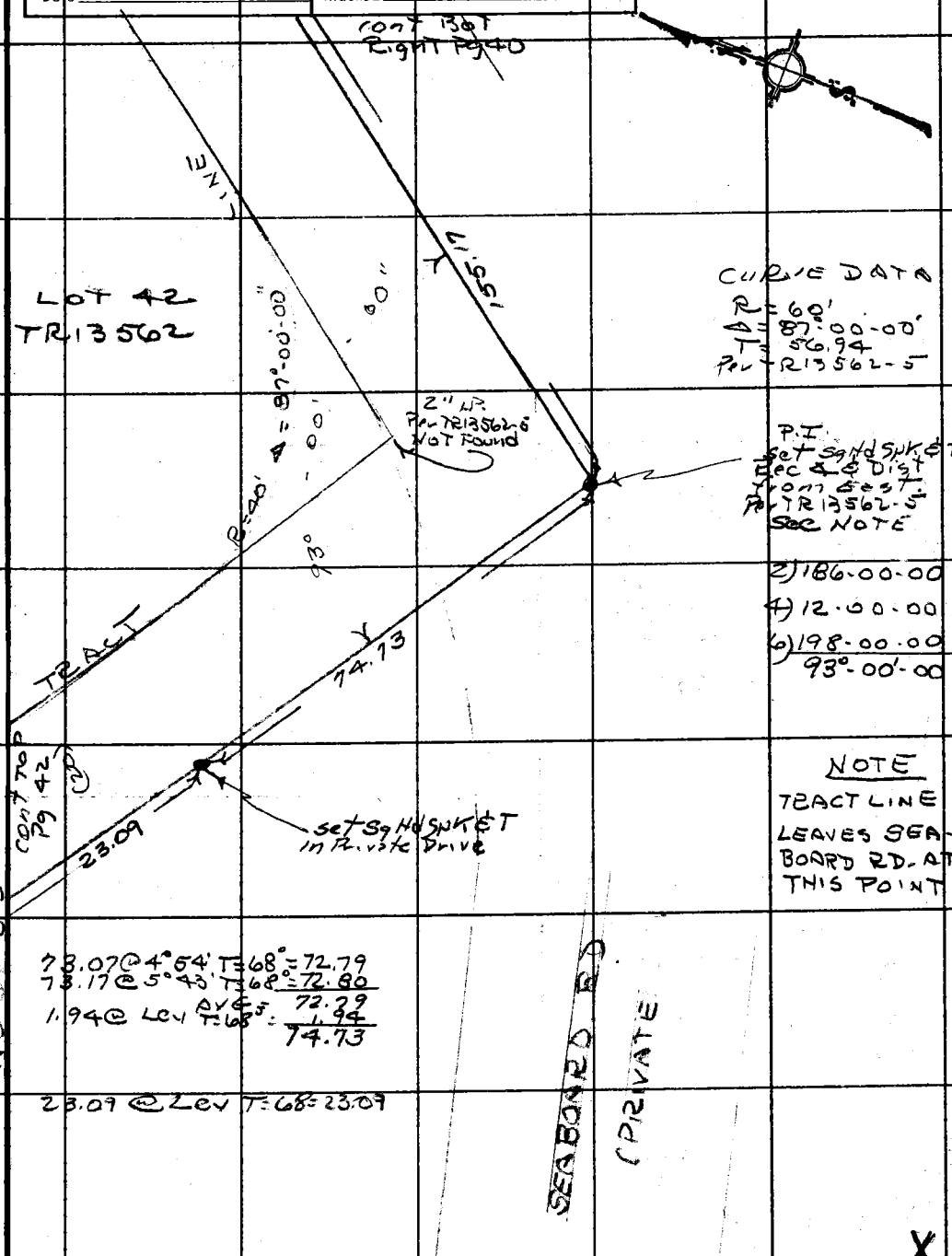

CURVE DATA
R = 60'
Δ = 87°-00-00'
T = 56.94
Per TR13562-5

P.I.
set Sq Hd Spk & T
Rec ∠ & Dist
from East
Per TR13562-5
See NOTE

2) 186-00-00
4) 12-00-00
6) 198-00-00
93°-00'-00"

NOTE
TRACT LINE
LEAVES SEA-
BOARD RD. AT
THIS POINT

73.07 @ 4°54' T=68° = 72.79
73.17 @ 5°43' T=68° = 72.80
AVG = 72.79
1.94 @ Lev T=68° = 1.94
74.73

23.09 @ Lev T=68 = 23.09

X

Note: Any Additions or Changes on This Sheet Must be Made or Circled in Red Ink With Date and Name of Person Making Change.

Do not extend this side of this line.

PLEASE RETURN TO
COUNTY OF LOS ANGELES
DEPARTMENT OF COUNTY ENGINEER
403 LOS ANGELES COUNTY ENGINEERING BLDG.

76F309S CE#310 3-68

PWFB 1209

F. B. ~~2789~~ Pg. ~~42~~

371

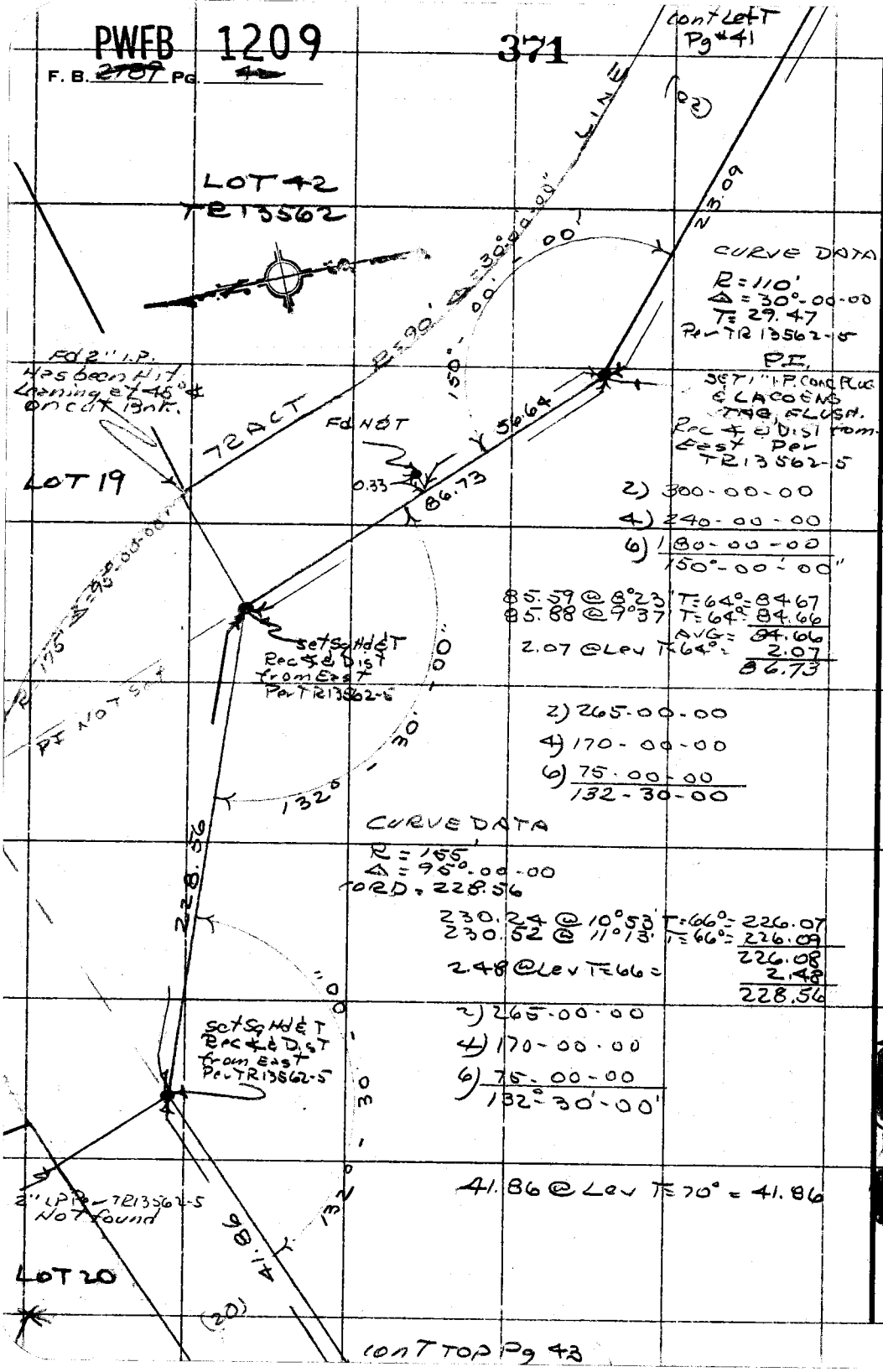

PLEASE RETURN TO
COUNTY OF LOS ANGELES
DEPARTMENT OF COUNTY ENGINEER
403 LOS ANGELES COUNTY ENGINEERING BLDG.

Do not extend this side of this line.

Note: Any Additions or Changes on This Sheet Must be Made or Circled in Red Ink With Date and Name of Person Making Change.

PWFB 1209

372

Notes Ck'd by	Survey of MALIBU AREA DIV 5
Map No.	JN 0303.00 Tape 216 Std 84 °F
Office Work	Surveyed by R C DALE
Checked	Notes RCD. Date 5-29-69
Date	Indexed G. D. BAILEY JAN 20 1975

F. B. ~~3789~~ PG. ~~43~~

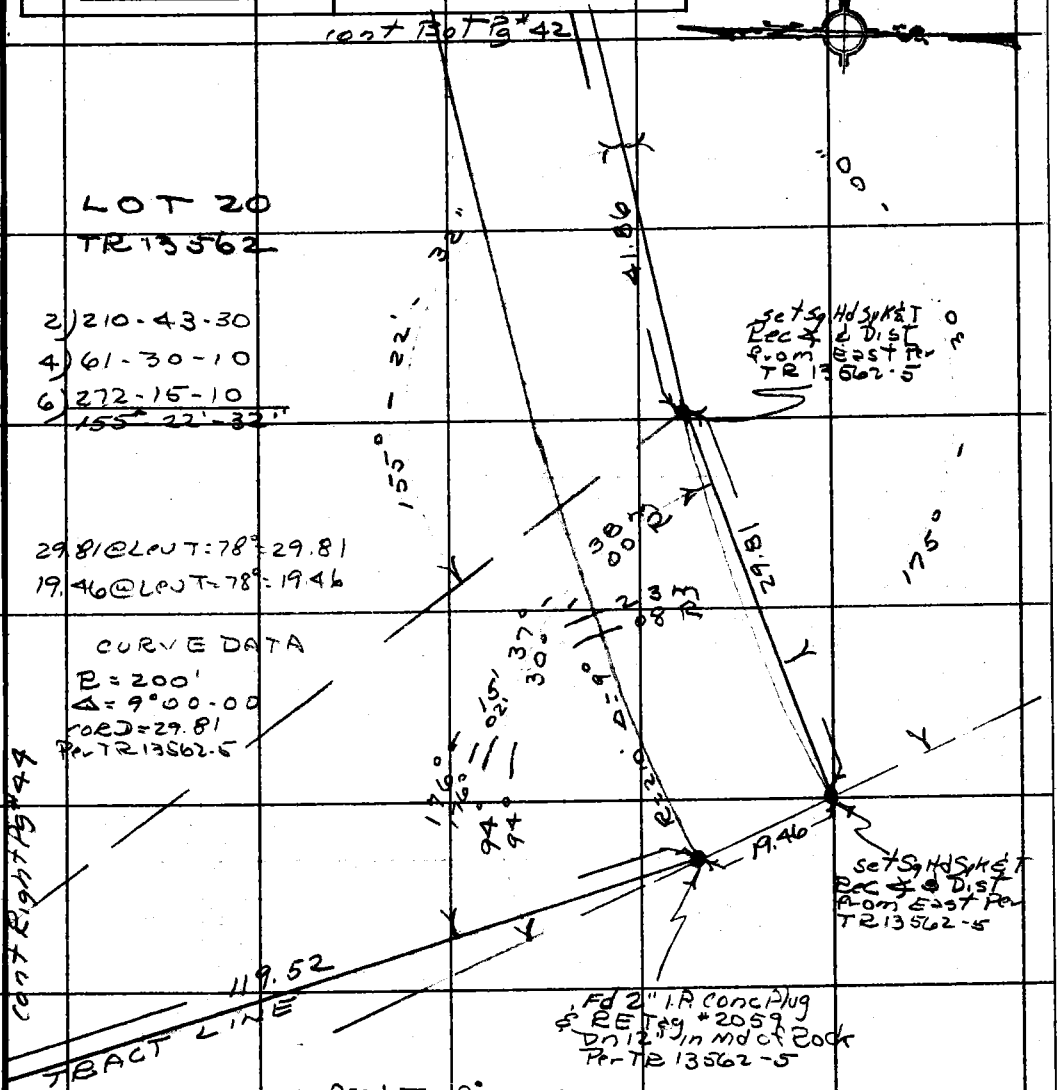

Note: Any Additions or Changes on This Sheet Must be Made or Circled in Red Ink With Date and Name of Person Making Change.

Do not extend this side of this line.

PLEASE RETURN TO
COUNTY OF LOS ANGELES
DEPARTMENT OF COUNTY ENGINEER
403 LOS ANGELES COUNTY ENGINEERING BLDG.

76F309S CE#310 3-68

PWFB 1209

F. B. 2789 Pg. 44

373 / 374

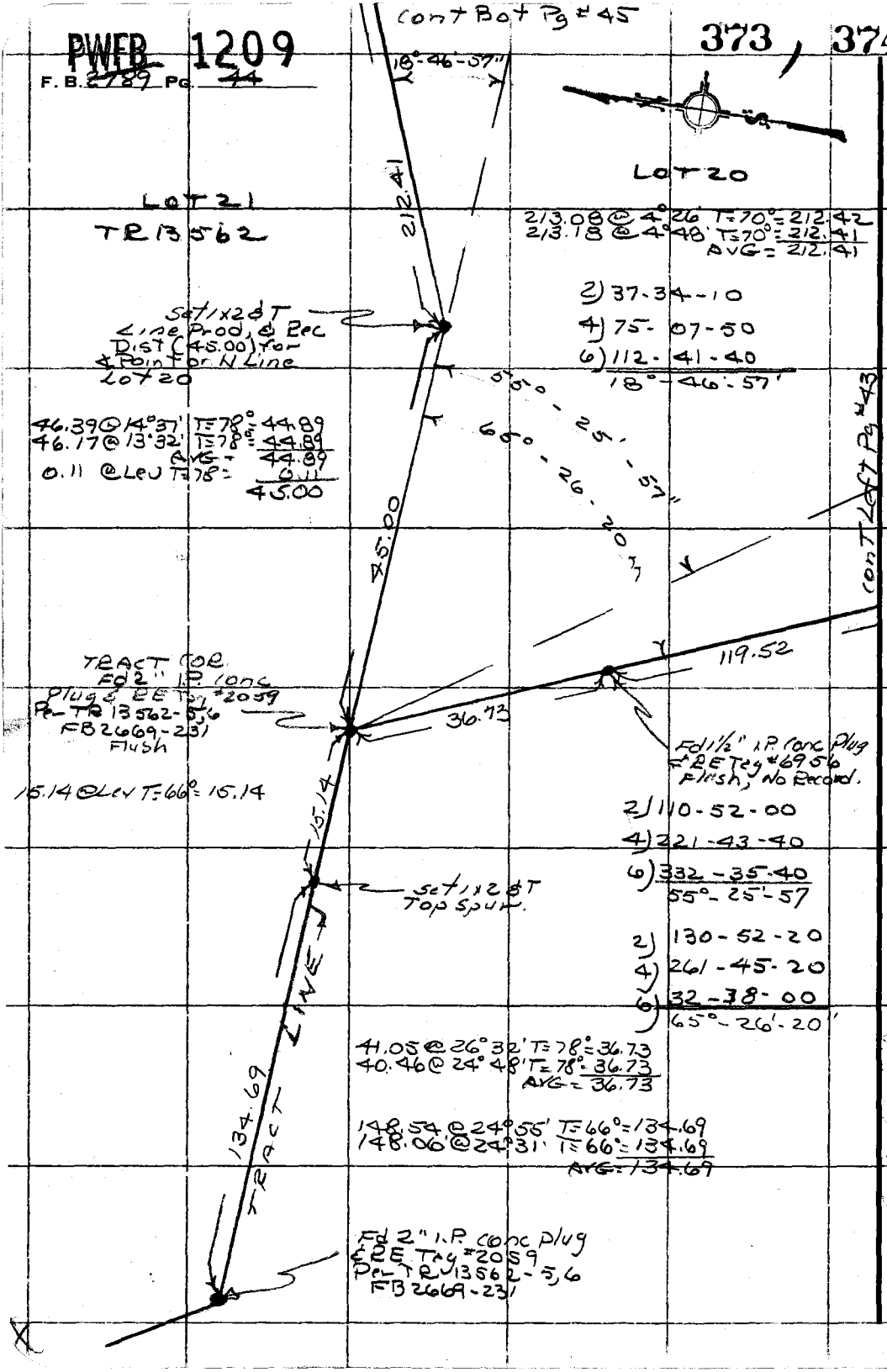

PLEASE RETURN TO
COUNTY OF LOS ANGELES
DEPARTMENT OF COUNTY ENGINEER
403 LOS ANGELES COUNTY ENGINEERING BLDG.

Do not extend this side of this line.

Note: Any Additions or Changes on This Sheet Must be Made or Circled in Red Ink With Date and Name of Person Making Change.

PWFB 1209

375

Notes Ck'd by	Survey of MALIBU AREA DIV #5
Map No.	JN030300 Tape 216 Std 84 °F
Office Work	Surveyed by RC DALE
Checked	Notes RCD Date 5-30-69
Date	Indexed G. D. BAILEY JAN 20 1975

F. B. ~~2789~~ PG. ~~45~~

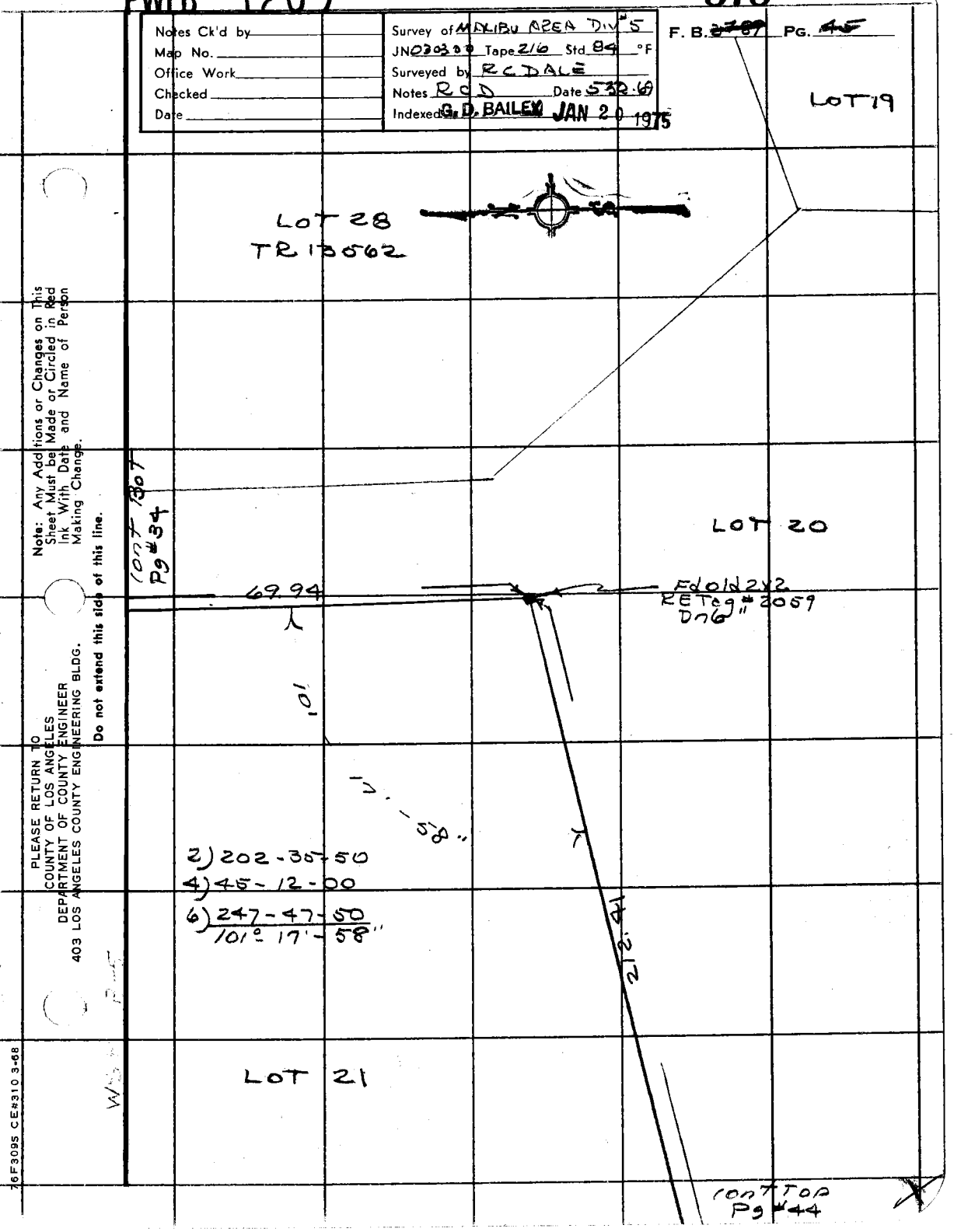

Note: Any Additions or Changes on This Sheet Must be Made or Circled in Red Ink With Date and Name of Person Making Change.

Do not extend this side of this line.

PLEASE RETURN TO
COUNTY OF LOS ANGELES
DEPARTMENT OF COUNTY ENGINEER
403 LOS ANGELES COUNTY ENGINEERING BLDG.

76F3095 CE#310 3-68

PLEASE RETURN TO
COUNTY OF LOS ANGELES
DEPARTMENT OF COUNTY ENGINEER
403 LOS ANGELES COUNTY ENGINEERING BLDG.

Note: Any Additions or Changes on This Sheet Must be Made or Circled in Red Ink With Date and Name of Person Making Change.

Do not extend this side of this line.

F. B. 2787 PG. 46

PWER 1210

104

Notes Ck'd by
Map No.
Office Work
Checked
Date

Survey of MALIBU AREA DIV 5
JN 0303.00 Tape 216 Std 84 °F
Surveyed by R.C. DALE
Notes R.C.D. Date 6-8-69
Indexed G. D. BAILEY JAN 20 1975

F. B. 2707 PG. 49

MALIBU AREA

DIV NO 5

JN 0303.00

JUNE 8 1969

BIG ROCK DRIVE AREA. R.S. 66-2
CENTERLINE RETRACEMENT

REF

R.S. 66-2
TR 26263-2
TR 27463-2
FB 2780-7-29

PARTY

R.C. DALE
L. JONES
J.D. MAHER
J.B. FLOREK

Note: Any Additions or Changes on This Sheet Must be Made or Circled in Red Ink With Date and Name of Person Making Change.

Do not extend this side of this line.

PLEASE RETURN TO
COUNTY OF LOS ANGELES
DEPARTMENT OF COUNTY ENGINEER
403 LOS ANGELES COUNTY ENGINEERING BLDG.

76F3095 CE#310 3-68

X

PWFB 1210

F. B. 2789 PG. 48

105 , 106 , 107

INDEX

RS 66-2

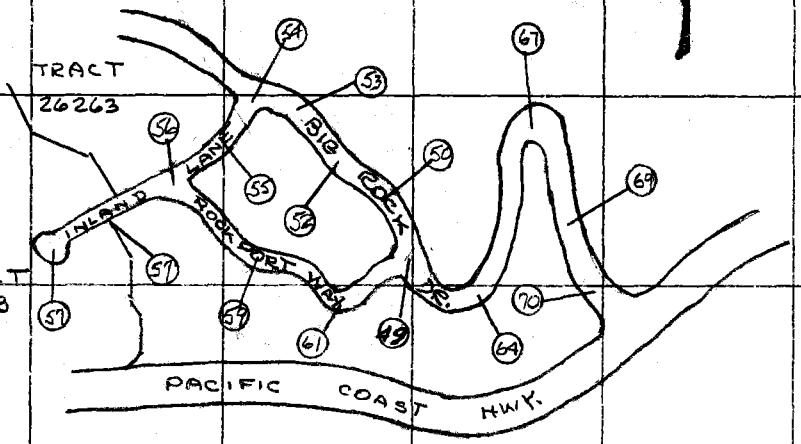

PLEASE RETURN TO
COUNTY OF LOS ANGELES
DEPARTMENT OF COUNTY ENGINEER
403 LOS ANGELES COUNTY ENGINEERING BLDG.

Do not extend this side of this line.

Note: Any Additions or Changes on This Sheet Must be Made or Circled in Red Ink With Date and Name of Person Making Change.

PWFB 1210

108 / 109

Notes Ck'd by	Survey of MALIBU AREA Div #5
Map No.	JN 0303.00 Tape 216 Std 84 °F
Office Work	Surveyed by R.C. DALE
Checked	Notes R.C.D. Date 6-10-69
Date	Indexed G. D. BAILEY JAN 20 1975

F. B. ~~2789~~ PG. ~~49~~

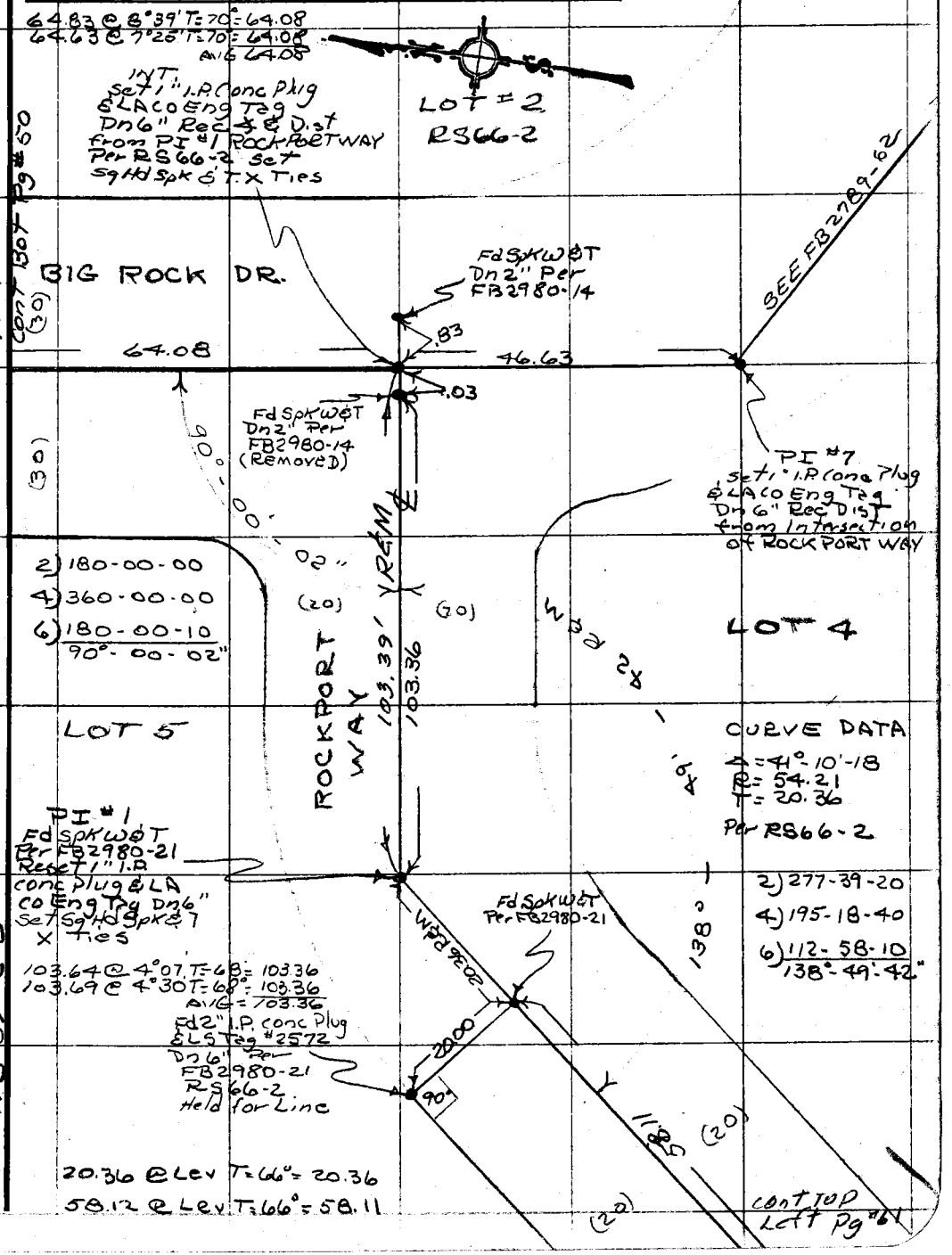

Note: Any Additions or Changes on This Sheet Must be Made or Circled in Red Ink With Date and Name of Person Making Change.

Do not extend this side of this line.

PLEASE RETURN TO
COUNTY OF LOS ANGELES
DEPARTMENT OF COUNTY ENGINEER
403 LOS ANGELES COUNTY ENGINEERING BLDG.

76F309S CE#310 3-68

PWFB 1210

F. B. 2789 PG 60

110 / 111

cont Bot. Pg # 51

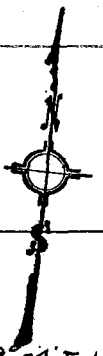

(30)

(30)

107.45 @ 9.04' T=64°=106.10
107.31 @ 8.36' T=64°=106.09
AVG 106.10
0.05 @ Lev T. 64° = 0.05
106.15

LOT # 1

106.15 R&M

CURVE DATA
Δ = 19°-00-00
R = 250'
T = 41.84
Per RS 66-2

PI # 8
Set 1" I.P conc Plug & LA Co Eng Tag Dp 6" Rec
Dist from int. Rock Port Way
Set Sq Hd Spk & T.X Ties

2) 322-00-00
4) 284-00-00
6) 246-00-00
161°-00-00"

LOT # 5

81.85 @ Lev T=70°=81.84

81.84 R&M

BIG ROCK DRIVE

Fd Sq KW & T
Per FB 2980-14

30.00

.03

90°

Fd 2" I.R conc Plug & LS Tag 2572
Per FB 2980-14
RS 66-2
HP 6" Hold for Line

64.08

(30)

80)

LOT 2

cont Left Pg # 49

PLEASE RETURN TO
COUNTY OF LOS ANGELES
DEPARTMENT OF COUNTY ENGINEER
403 LOS ANGELES COUNTY ENGINEERING BLDG.

Do not extend this side of this line.

Note: Any Additions or Changes of This Sheet Must Be Made or Circled in Red Ink With Date and Name of Person Making Change.

PWFB 1210

112 / 113

Notes Ck'd by	Survey of MALIBU AREA DIV 5
Map No.	JN 0303.00 Tape 216 Std 84 °F
Office Work	Surveyed by R.C. DALE
Checked	Notes R.C.D. Date 6-16-69
Date	Indexed G. D. BAILEY JAN 20 1975

F. B. ~~2789~~ PG. ~~51~~

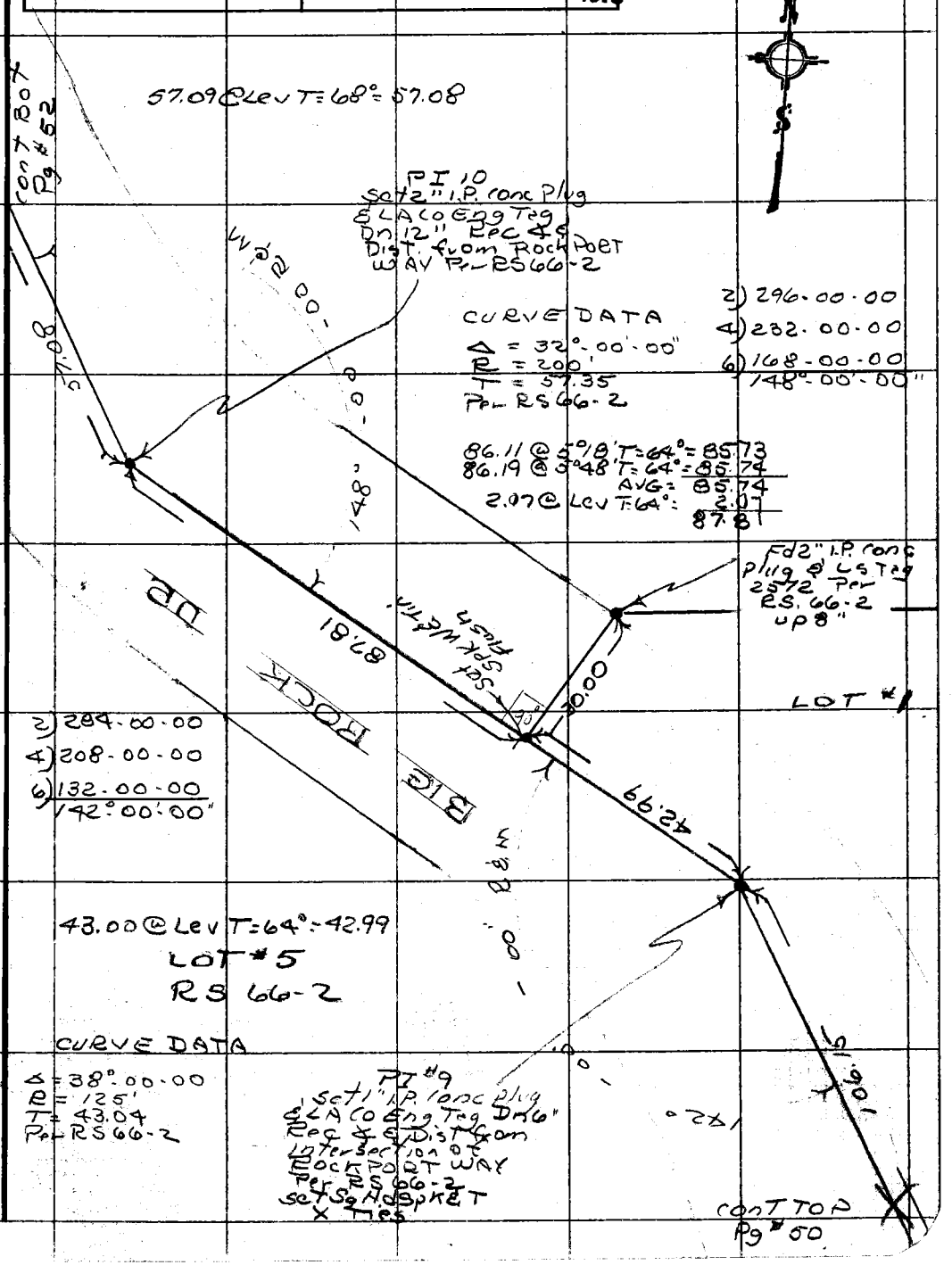

Note: Any Additions or Changes on This Sheet Must be Made or Circled in Red Ink With Date and Name of Person Making Change.

Do not extend this side of this line.

PLEASE RETURN TO
COUNTY OF LOS ANGELES
DEPARTMENT OF COUNTY ENGINEER
403 LOS ANGELES COUNTY ENGINEERING BLDG.

76F309S CE#310 3-68

F. B. ~~2709~~ PG ~~52~~

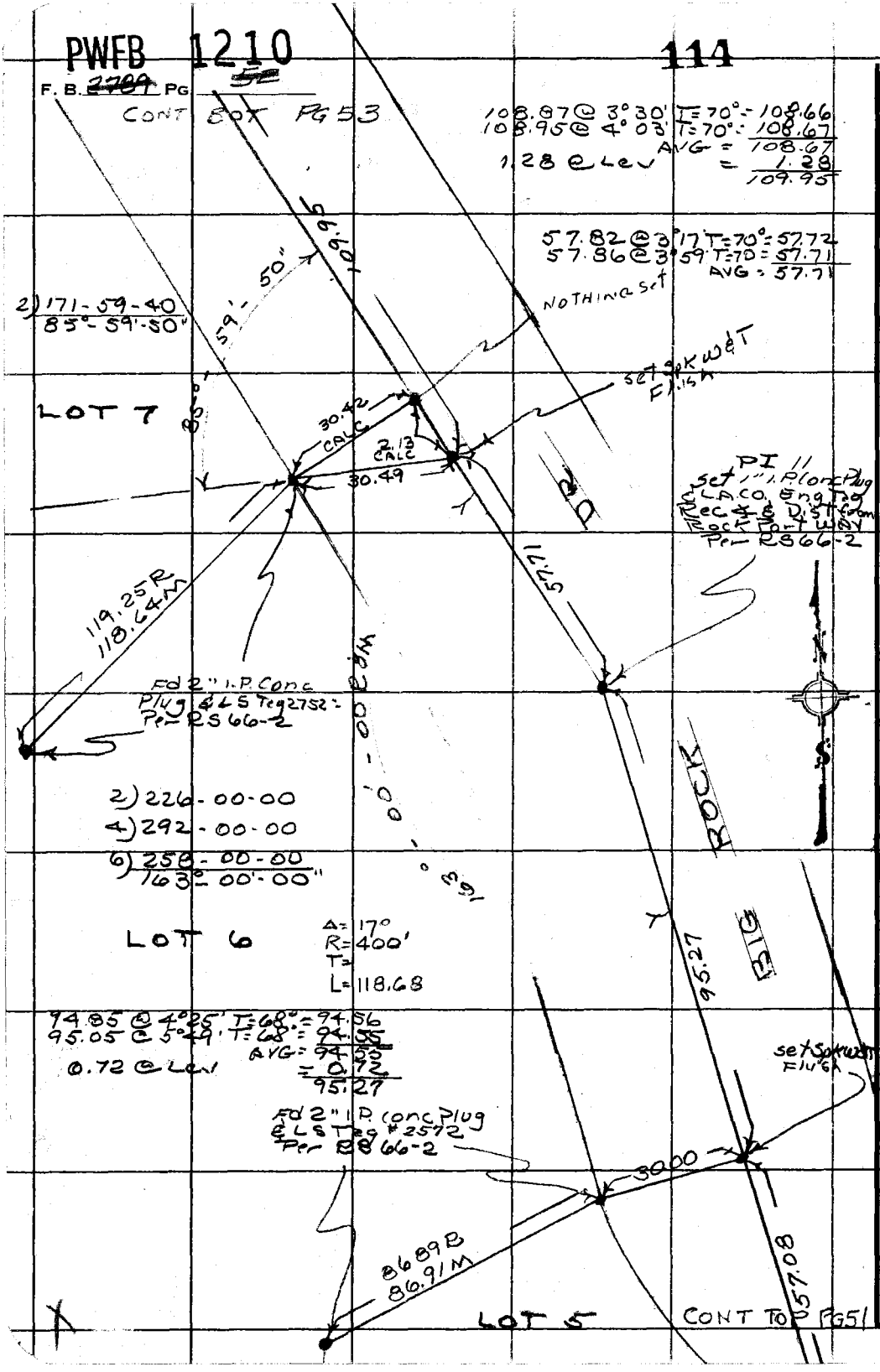

PLEASE RETURN TO
COUNTY OF LOS ANGELES
DEPARTMENT OF COUNTY ENGINEER
403 LOS ANGELES COUNTY ENGINEERING BLDG.

Do not extend this side of this line.

Note: Any Additions or Changes on This Sheet Must be Made or Circled in Red Ink With Date and Name of Person Making Change.

PWFB 1210

115

Notes Ck'd by
Map No.
Office Work
Checked
Date

Survey of MALIBU AREA Div #5
JN 0303.00 Tape 216 Std 84 °F
Surveyed by R C DALE
Notes R.C.D Date 6-16-69
Indexed G. D. BAILEY JAN 20 1970

F. B. 2980 Pg. 53

Note: Any Additions or Changes on This Sheet Must be Made or Circled in Red Ink With Date and Name of Person Making Change.

PLEASE RETURN TO
COUNTY OF LOS ANGELES
DEPARTMENT OF COUNTY ENGINEER
403 LOS ANGELES COUNTY ENGINEERING BLDG.
Do not extend this side of this line.

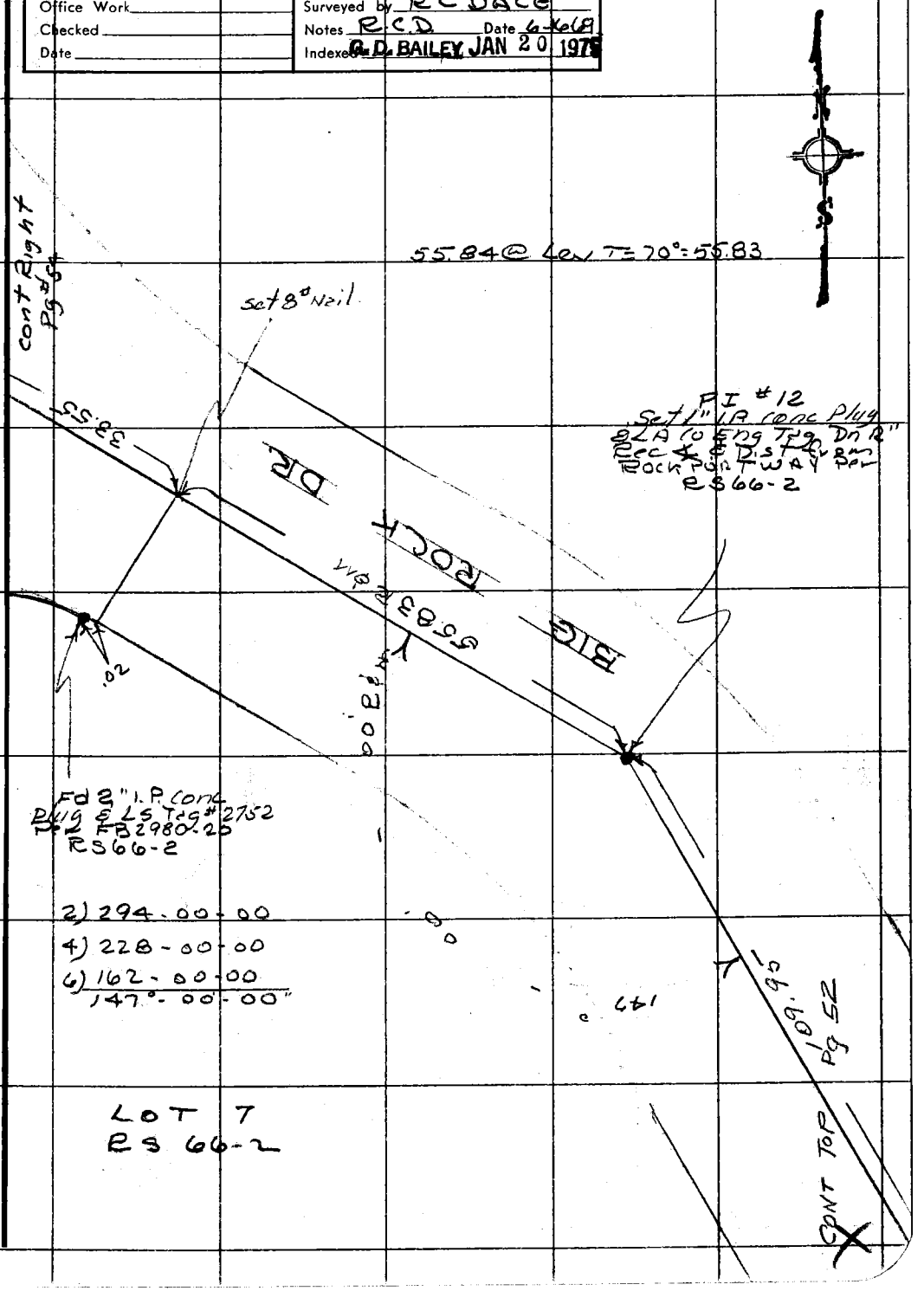

76F309S CE#310 3-68

PWFB 1210

F. B. ~~2709~~ PG ~~54~~

116

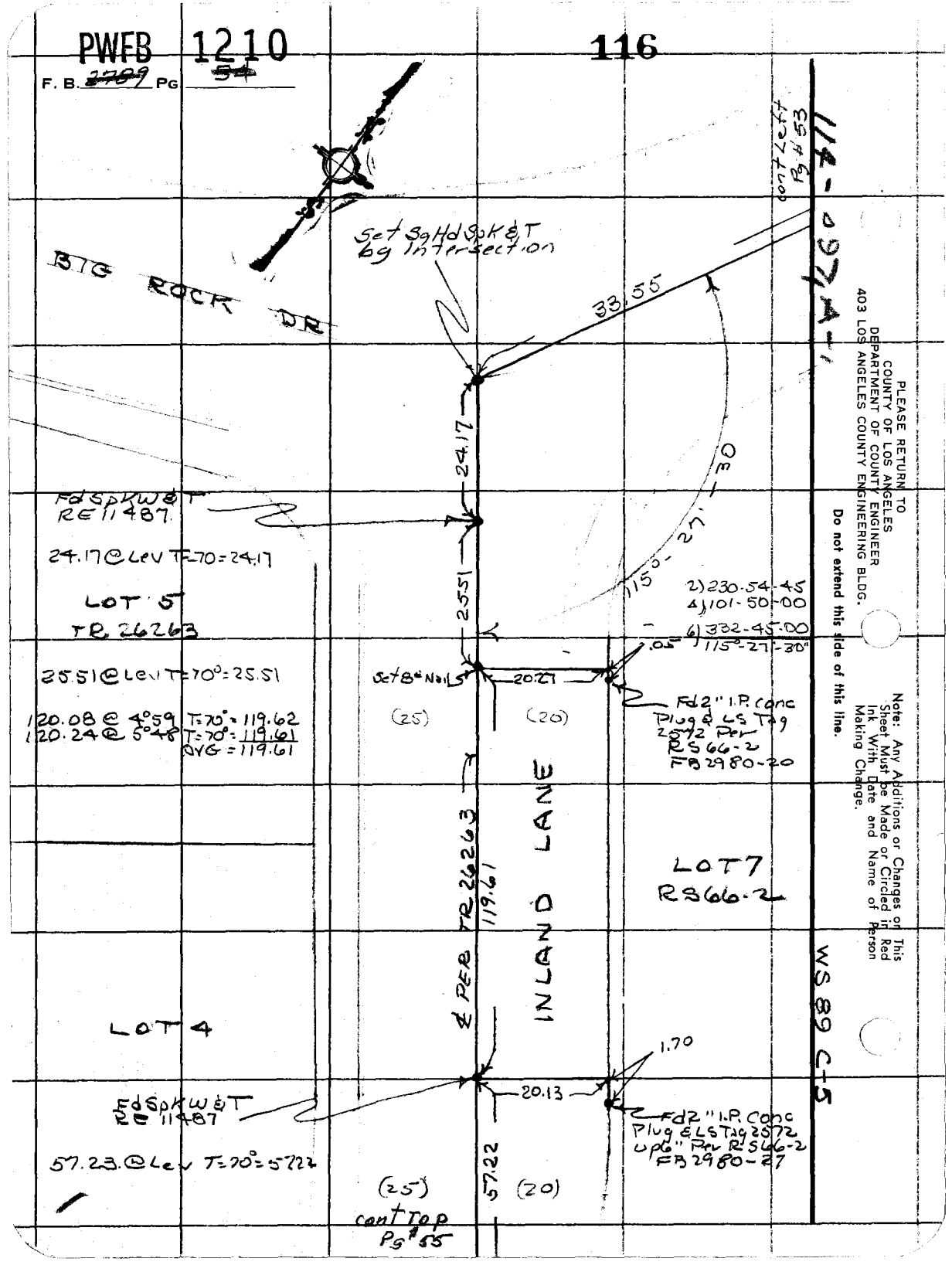

PLEASE RETURN TO
COUNTY OF LOS ANGELES
DEPARTMENT OF COUNTY ENGINEER
403 LOS ANGELES COUNTY ENGINEERING BLDG.

Do not extend this side of this line.

Note: Any Additions or Changes on This Sheet Must be Made or Circled in Red Ink With Date and Name of Person Making Change.

PWFB 1210

117

Notes Ck'd by	Survey of MALIBU AREA DIV #5
Map No.	JN 0303.00 Tape 216 Std 84 °F
Office Work	Surveyed by R.C. DALE
Checked	Notes R.C.D. Date 5-27-69
Date	Indexed G. D. BAILEY JAN 20 1975

F. B. ~~2789~~ Pg. 55

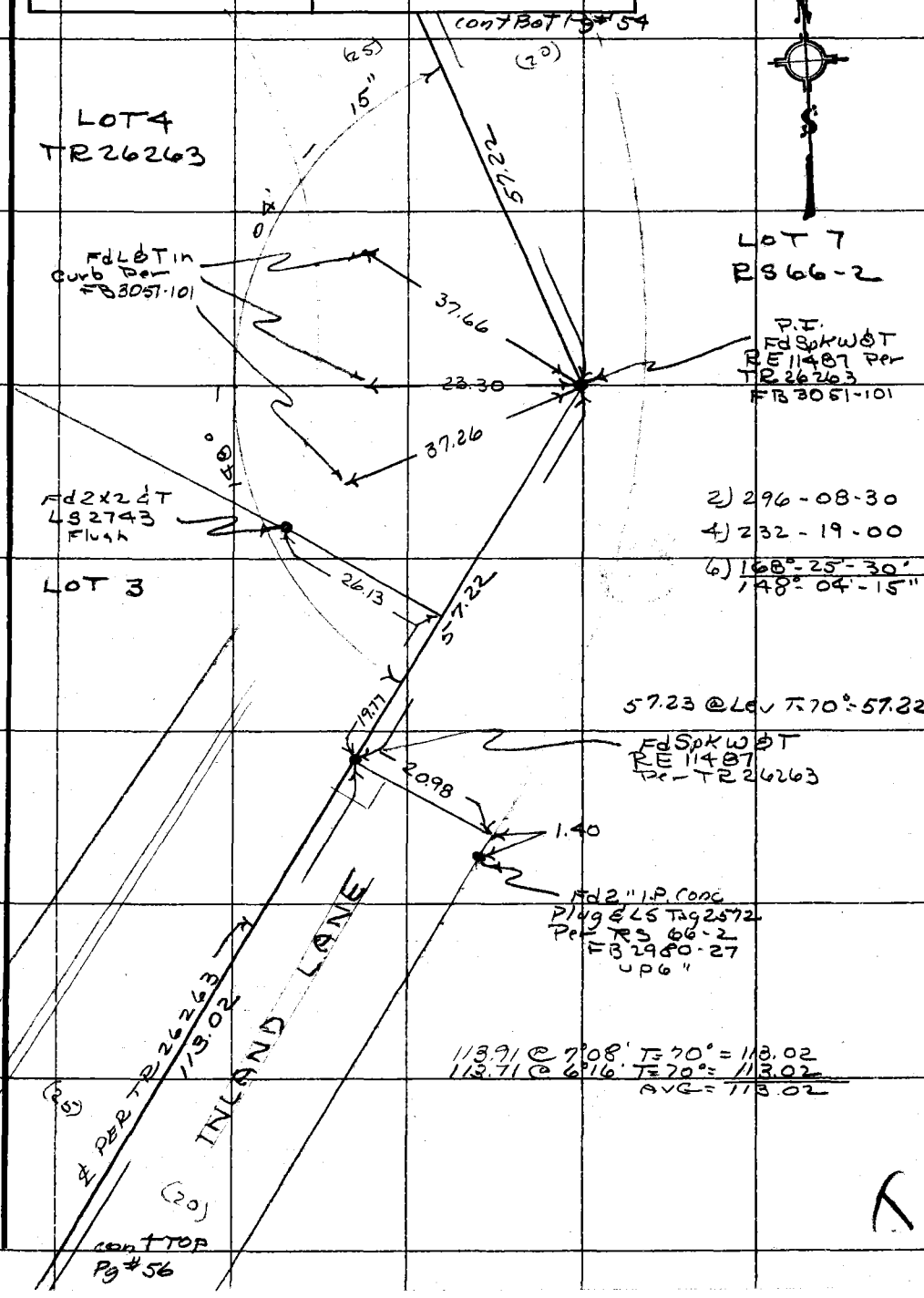

Note: Any Additions or Changes on This Sheet Must be Made or Circled in Red Ink With Date and Name of Person Making Change.

Do not extend this side of this line.

PLEASE RETURN TO
COUNTY OF LOS ANGELES
DEPARTMENT OF COUNTY ENGINEER
403 LOS ANGELES COUNTY ENGINEERING BLDG.

76F309S CE#310 3-68

PWFB 1210
F. B. ~~2189~~ PG. ~~50~~
118

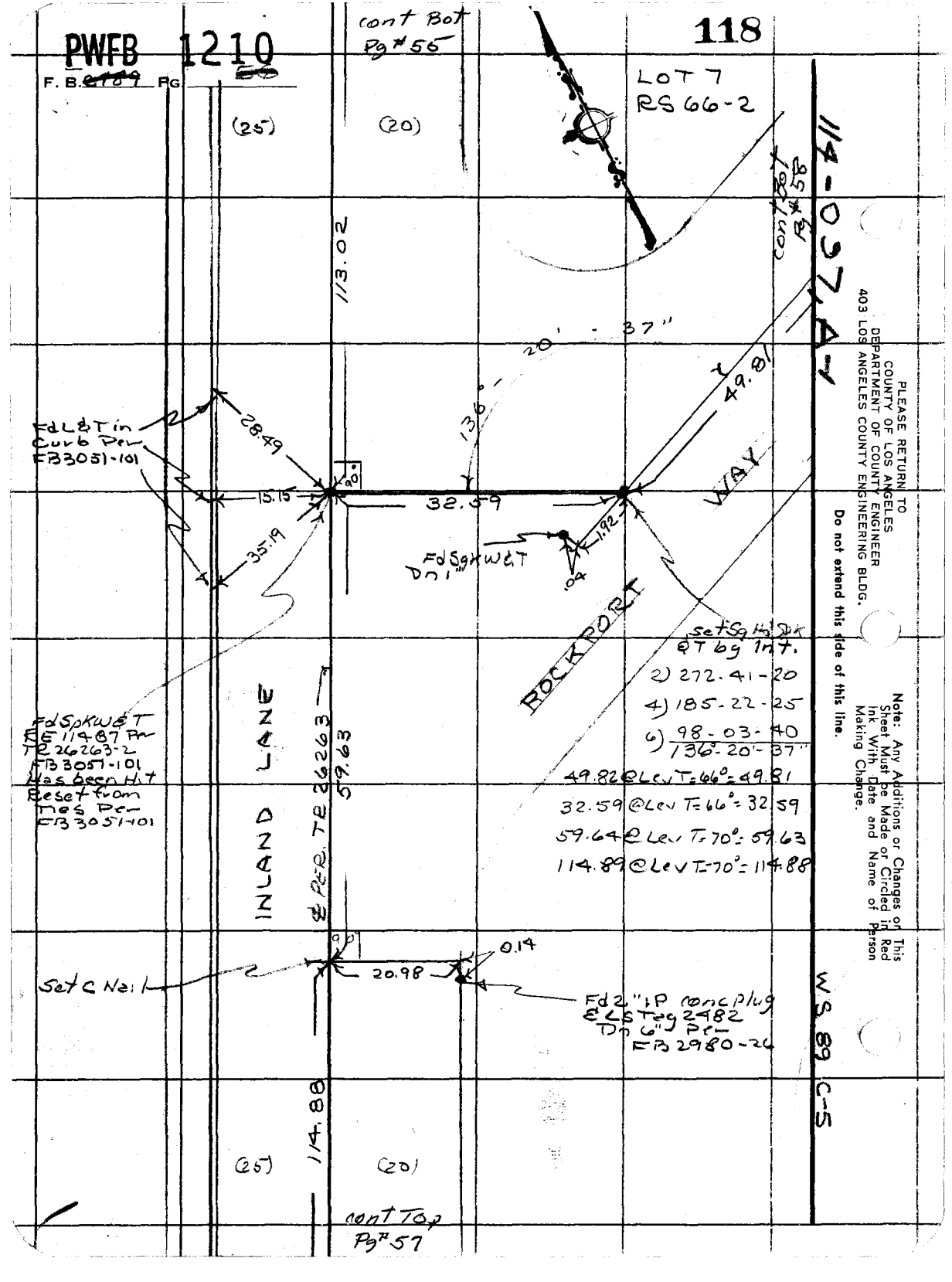

PLEASE RETURN TO
COUNTY OF LOS ANGELES
DEPARTMENT OF COUNTY ENGINEER
403 LOS ANGELES COUNTY ENGINEERING BLDG.

Do not extend this side of this line.

Note: Any Additions or Changes on This Sheet Must be Made or Circled in Red Ink With Date and Name of Person Making Change.

PWFB 1210

119 / 120

Notes Ck'd by	Survey of MALIBU AREA DIV #5
Map No.	JN 0303.00 Tape 216 Std 84 °F
Office Work	Surveyed by R.C. DALE
Checked	Notes R.C.D. Date 6.28.69
Date	Indexed G.D. BAILEY JAN 20 1975

F. B. ~~2789~~ PG. ~~57~~

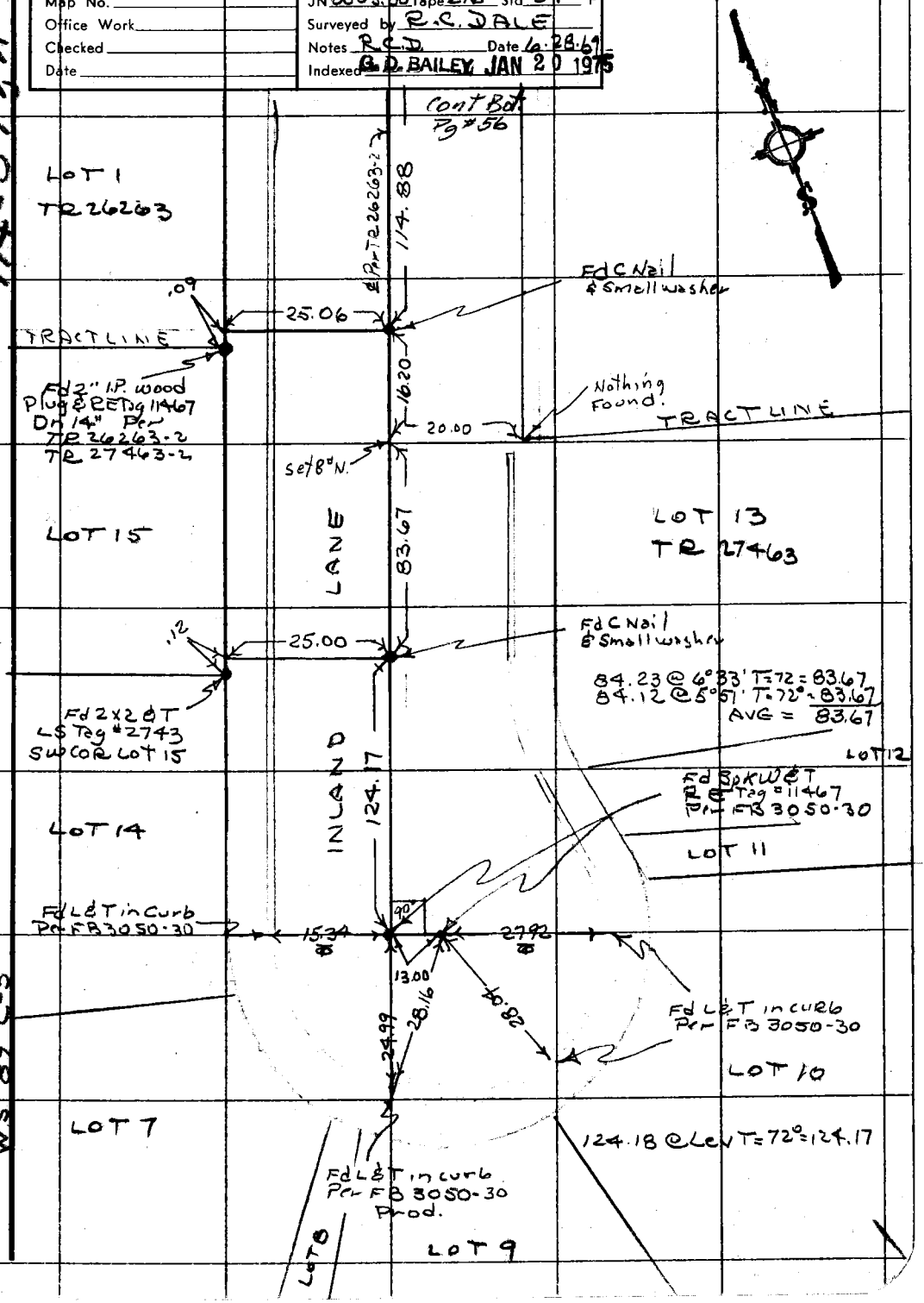

Note: Any Additions or Changes on This Sheet Must be Made or Circled in Red Ink With Date and Name of Person Making Change.

Do not extend this side of this line.

PLEASE RETURN TO
COUNTY OF LOS ANGELES
DEPARTMENT OF COUNTY ENGINEER
403 LOS ANGELES COUNTY ENGINEERING BLDG.

76F309S CE#310 3-68

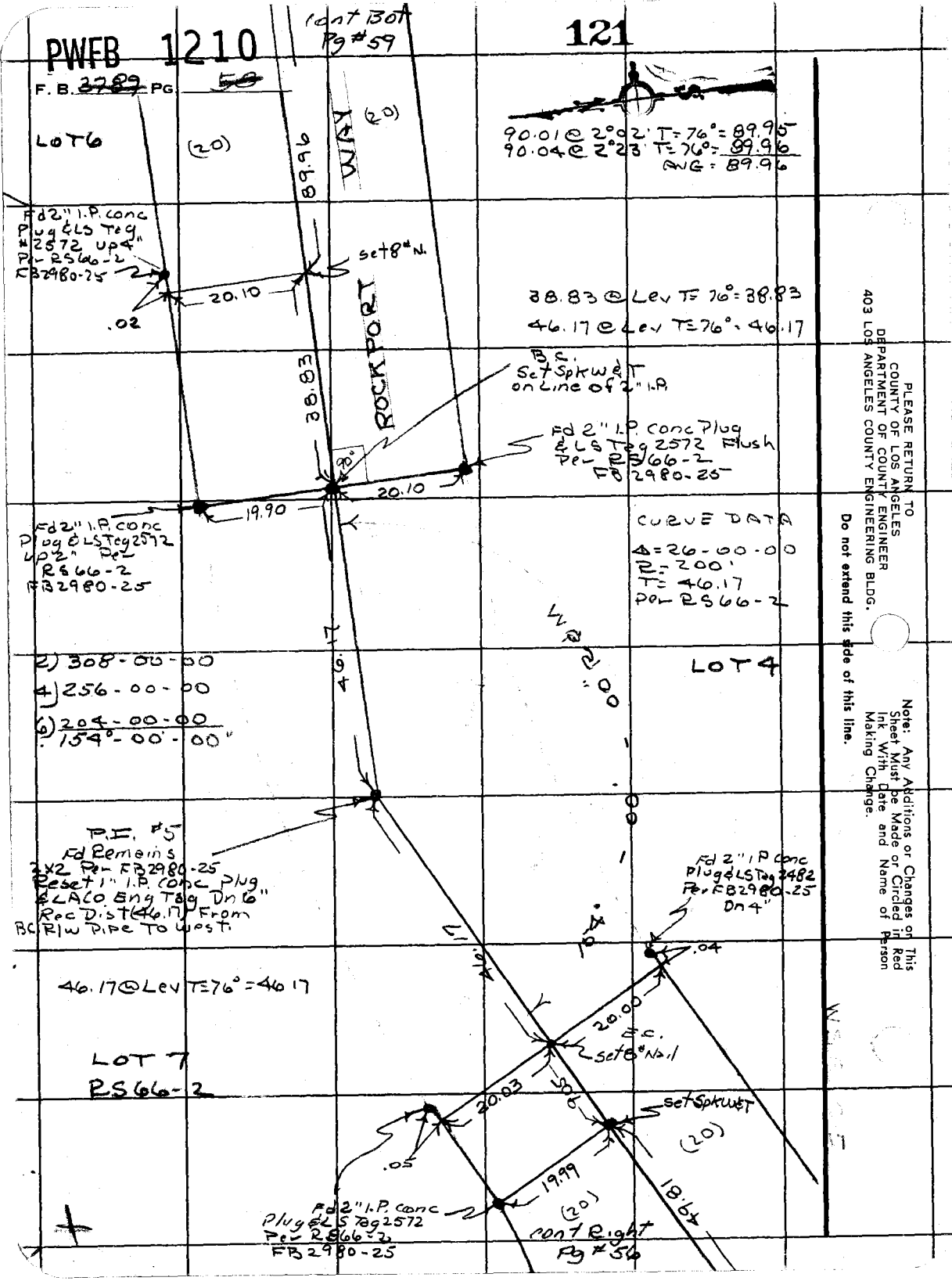
PWFB 1210
F. B. 3789 PG. 58
cont Bot Pg #59
121
LOT 6
(20)
(20)
89.96
WAY
90.01 @ 2°02' T=76° = 89.95
90.04 @ 2°23' T=76° = 89.96
AVG = 89.96
Fd 2" I.P. conc Plug & LS Tag #2572 Up 4" Per RS66-2 FB2980-25
set 8# N.
20.10
.02
38.83 @ Lev T=76° = 38.83
46.17 @ Lev T=76° = 46.17
ROCKPORT
38.83
B.C. Set Spk W&T on Line of 2" I.P.
Fd 2" I.P. conc Plug & LS Tag 2572 Flush Per RS66-2 FB2980-25
90°
20.10
19.90
Fd 2" I.P. conc Plug & LS Tag 2572 Up 2" Per RS66-2 FB2980-25
CURVE DATA
Δ = 26-00-00
R = 200'
T = 46.17
Per RS66-2
46.17
2) 308-00-00
4) 256-00-00
6) 204-00-00
154°-00'-00"
LOT 4
P.I. #5
Fd Remains 2x2 Per FB2980-25
Reset 1" I.P. conc Plug & LACO Eng Tag Dn 6"
Rec Dist (46.17) From BC R/W Pipe To West.
Fd 2" I.P. conc Plug & LS Tag 2482 Per FB2980-25 Dn 4"
.04
46.17 @ Lev T=76° = 46.17
20.00
E.C.
set 8# Nail
LOT 7
RS66-2
20.03
set Spk W&T
(20)
.05
19.99
18.64
(20)
Fd 2" I.P. conc Plug & LS Tag 2572 Per RS66-2 FB2980-25
cont Right Pg #56
PLEASE RETURN TO
COUNTY OF LOS ANGELES
DEPARTMENT OF COUNTY ENGINEER
403 LOS ANGELES COUNTY ENGINEERING BLDG.
Do not extend this side of this line.
Note: Any Additions or Changes on This Sheet Must be Made or Circled in Red Ink With Date and Name of Person Making Change.

PWFB 1210

122

Notes Ck'd by	Survey of MALIBU AREA Div 5	F. B. ~~2789~~ PG. ~~59~~
Map No.	JN 0303.00 Tape 216 Std 84 °F	
Office Work	Surveyed by RCDALE	
Checked	Notes RCD Date 6-26-69	
Date	Indexed G.D. BAILEY JAN 20 1975	

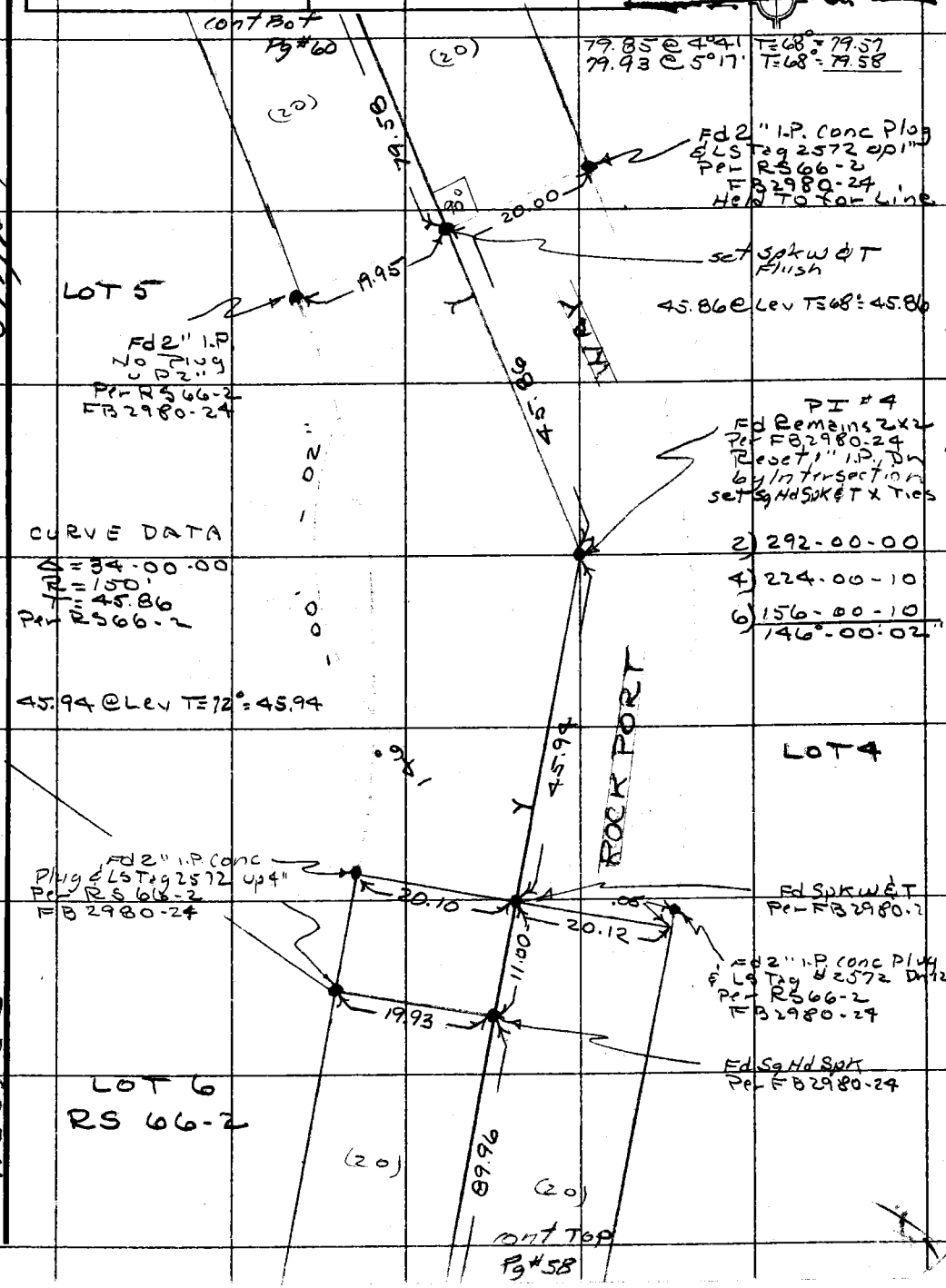

114-097 A-1

WS 89 C-5

Note: Any Additions or Changes on This Sheet Must be Made or Circled in Red Ink With Date and Name of Person Making Change.

Do not extend this side of this line.

PLEASE RETURN TO
COUNTY OF LOS ANGELES
DEPARTMENT OF COUNTY ENGINEER
403 LOS ANGELES COUNTY ENGINEERING BLDG.

76F309S CE#310 3-68

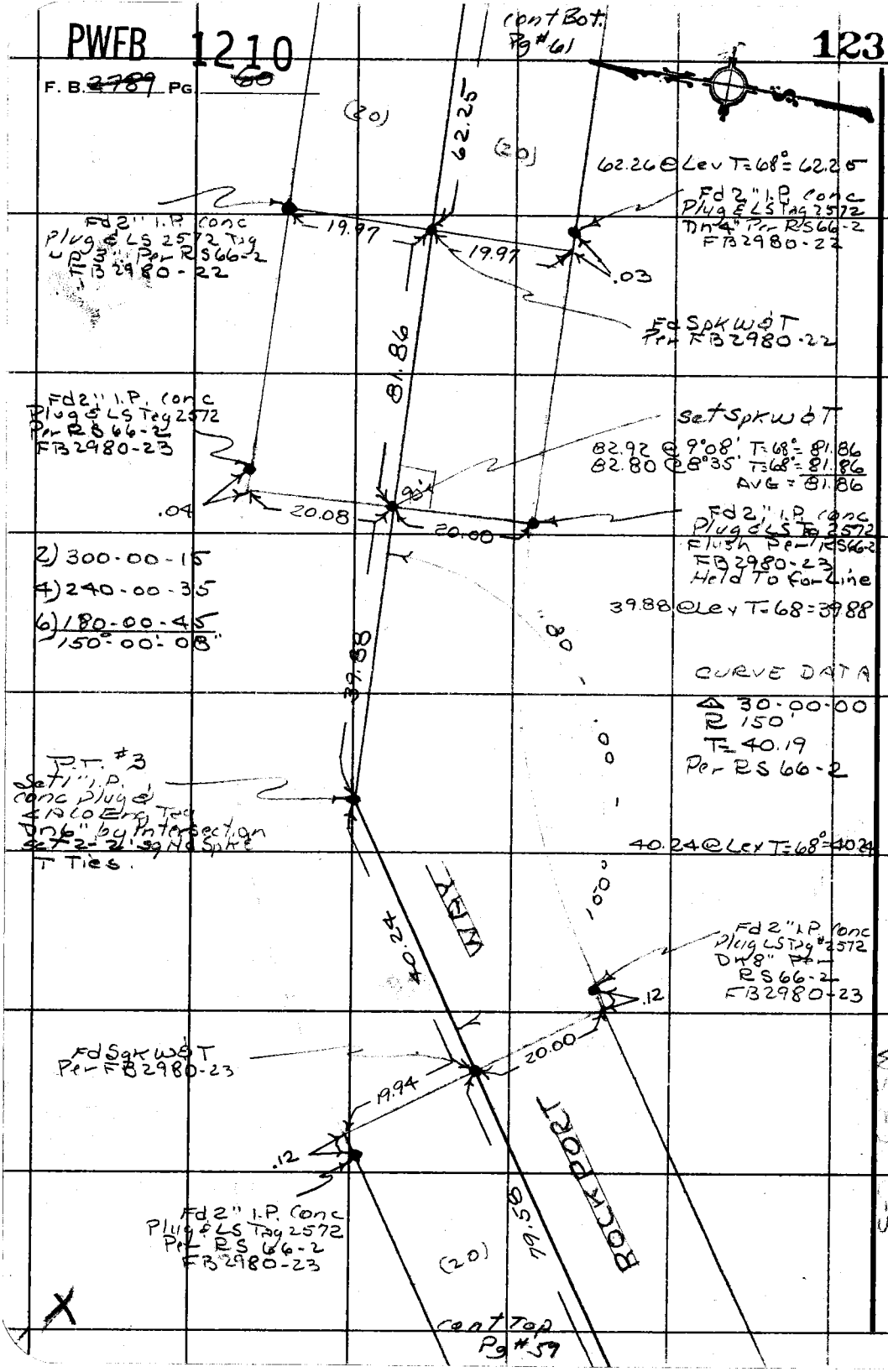

PLEASE RETURN TO
COUNTY OF LOS ANGELES
DEPARTMENT OF COUNTY ENGINEER
403 LOS ANGELES COUNTY ENGINEERING BLDG.

Do not extend this side of this line.

Note: Any Additions or Changes on This Sheet Must be Made or Circled in Red Ink With Date and Name of Person Making Change.

PWFB 1210

124

Notes Ck'd by	Survey of MALIBU AREA DIV 5
Map No.	JN 0303.00 Tape 216 Std 84 °F
Office Work	Surveyed by R.C. DALE
Checked	Notes R.E.D. Date 6-23-69
Date	Indexed G. D. BAILEY JAN 20 1975

F. B. ~~2789~~ PG. 61

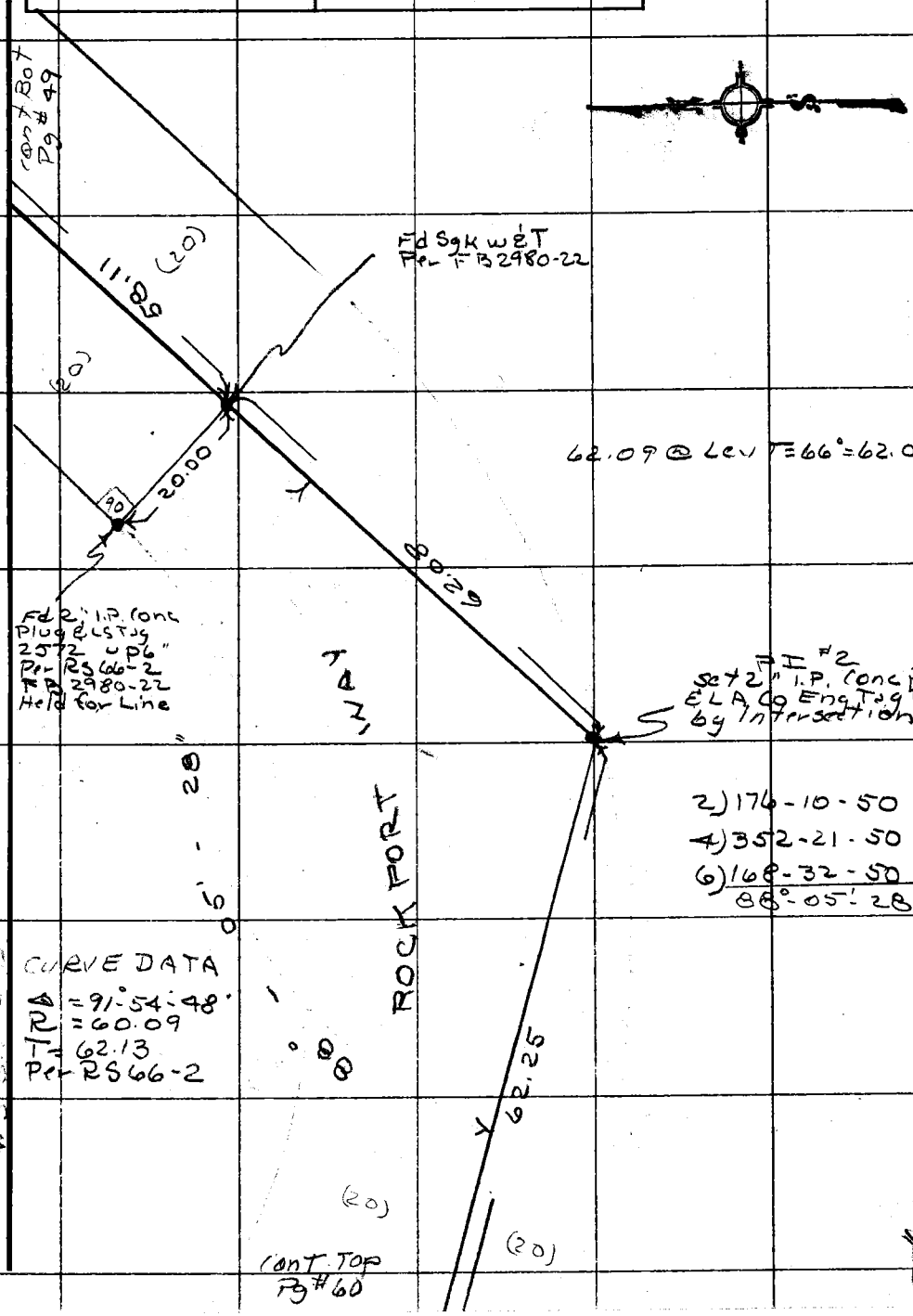

Note: Any Additions or Changes on This Sheet Must be Made or Circled in Red Ink With Date and Name of Person Making Change.

Do not extend this side of this line.

PLEASE RETURN TO
COUNTY OF LOS ANGELES
DEPARTMENT OF COUNTY ENGINEER
403 LOS ANGELES COUNTY ENGINEERING BLDG.

76F309S CE#310 3-68

PWFB 1210

125 / 126

F. B. ~~2789~~ PG ~~62~~

(30) (30)

LOT 2
RS 66-2

ROCKPORT WAY

Intersection
Fd 1" I.P. conc Plug
& LACO Eng Tag
Dn 6" Per FB 2789-49

129° - 57' - 55"
130 - 00 - 00 R&M

CURVE DATA
Δ = 50°-00'-00"
R = 100'
T = 46.63

46.63 R&M
Per FB 2789-49

PI #7
Fd 1" I.P. conc Plug
& LACO Eng Tag
Dn 6" Per FB 2789-49

100.37
169.19

PROP ℄ LINE

BIG ROCK DR.

(30)

(30)

Cont Bot Pg #63

2) 260-00-00
4) 160-00-00
6) 40-00-00
130-00-00

2) 259-55-40
4) 159-51-35
6) 59-47-30
129°-57'-15"

100.29 @ 6°47' T=78° = 99.59
100.16 @ 6°07' T=78° = 99.59
99.59
69.60 @ Lev T=78° = 69.60
169.19

LOT 3

101.22 @ 7°25' T=82° = 100.37
101.12 @ 6°58' T=82° = 100.37
100.37

114-097, A-1

WS 89 C-5

PLEASE RETURN TO
COUNTY OF LOS ANGELES
DEPARTMENT OF COUNTY ENGINEER
403 LOS ANGELES COUNTY ENGINEERING BLDG.

Do not extend this side of this line.

Note: Any Additions or Changes on This Sheet Must be Made or Circled in Red Ink With Date and Name of Person Making Change.

PWFB 1210

127

Notes Ck'd by	Survey of MALIBU AREA Div 5
Map No.	JN 0303.00 Tape 216 Std 84 °F
Office Work	Surveyed by R.C. DALE
Checked	Notes RCD Date 7-15-69
Date	Indexed G. D. BAILEY JAN 20 1975

F. B. ~~2289~~ PG. ~~63~~

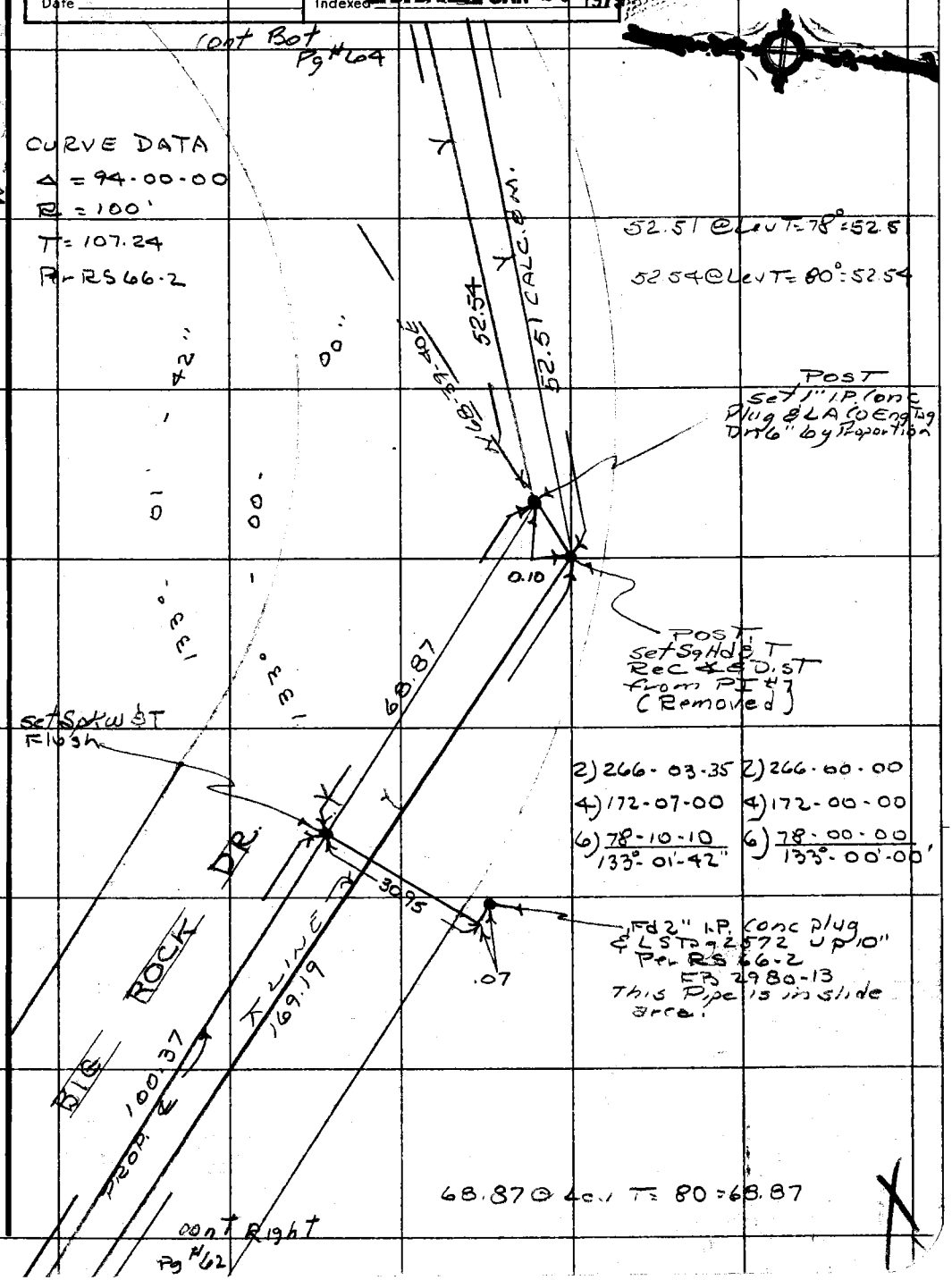

Note: Any Additions or Changes on This Sheet Must be Made or Circled in Red Ink With Date and Name of Person Making Change.

Do not extend this side of this line.

PLEASE RETURN TO
COUNTY OF LOS ANGELES
DEPARTMENT OF COUNTY ENGINEER
403 LOS ANGELES COUNTY ENGINEERING BLDG.

76F309S CE#310 3-68

F. B. 2789 PG 64

cont Bot. Pg #65

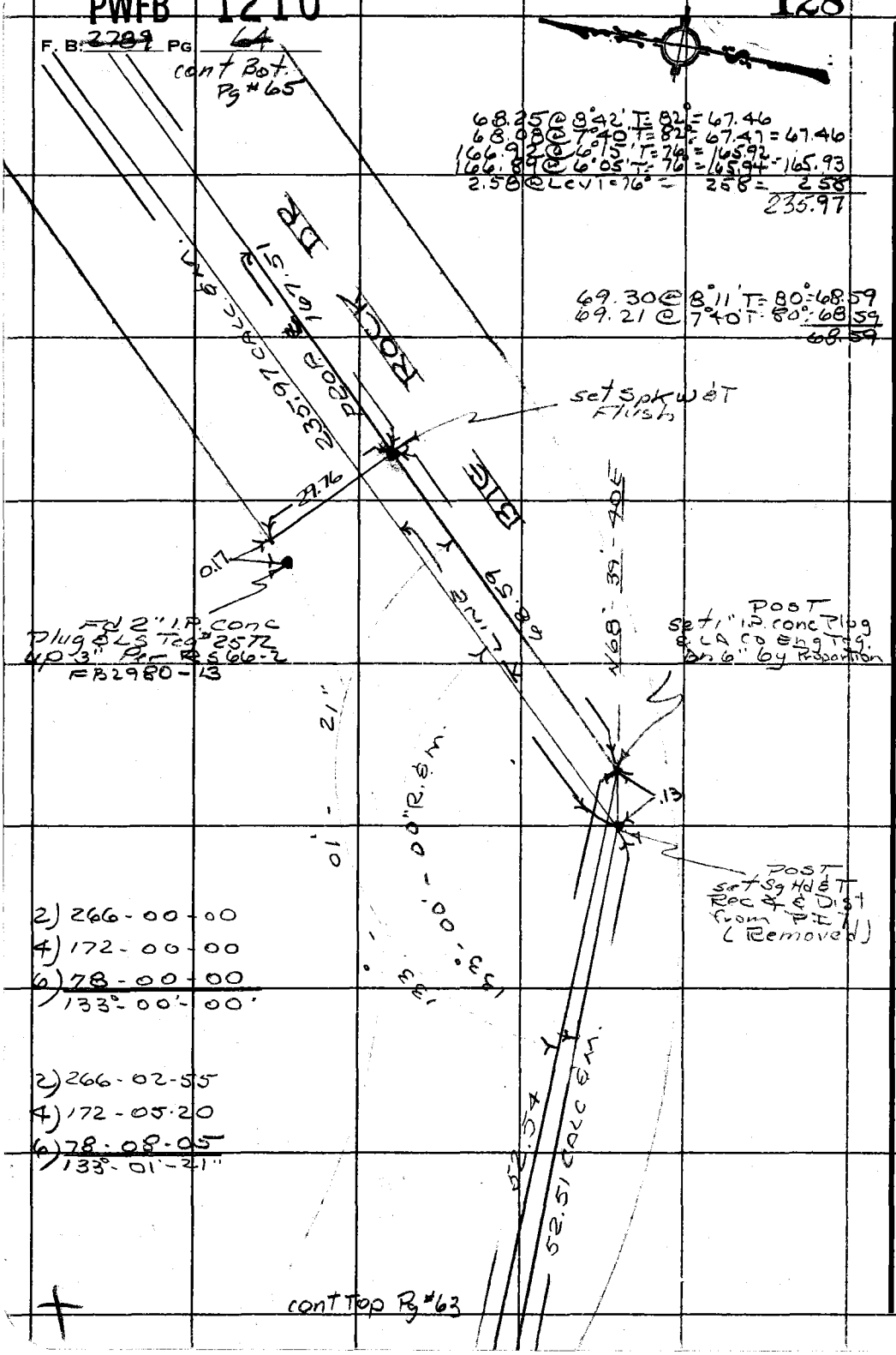

2) 266-00-00
4) 172-00-00
6) 78-00-00
133°-00'-00'

2) 266-02-55
4) 172-05-20
6) 78-08-05
133°-01'-21"

PLEASE RETURN TO
COUNTY OF LOS ANGELES
DEPARTMENT OF COUNTY ENGINEER
403 LOS ANGELES COUNTY ENGINEERING BLDG.

Do not extend this side of this line.

Note: Any Additions or Changes on This Sheet Must be Made or Circled in Red Ink With Date and Name of Person Making Change.

PWFB 1210

129

Notes Ck'd by	Survey of MALIBU AREA DIV 5
Map No.	JN 0303.00 Tape 216 Std 84 °F
Office Work	Surveyed by RC DALE
Checked	Notes RCD Date 7-15-69
Date	Indexed G. D. BAILEY JAN 20 1975

F. B. ~~2789~~ PG. ~~65~~

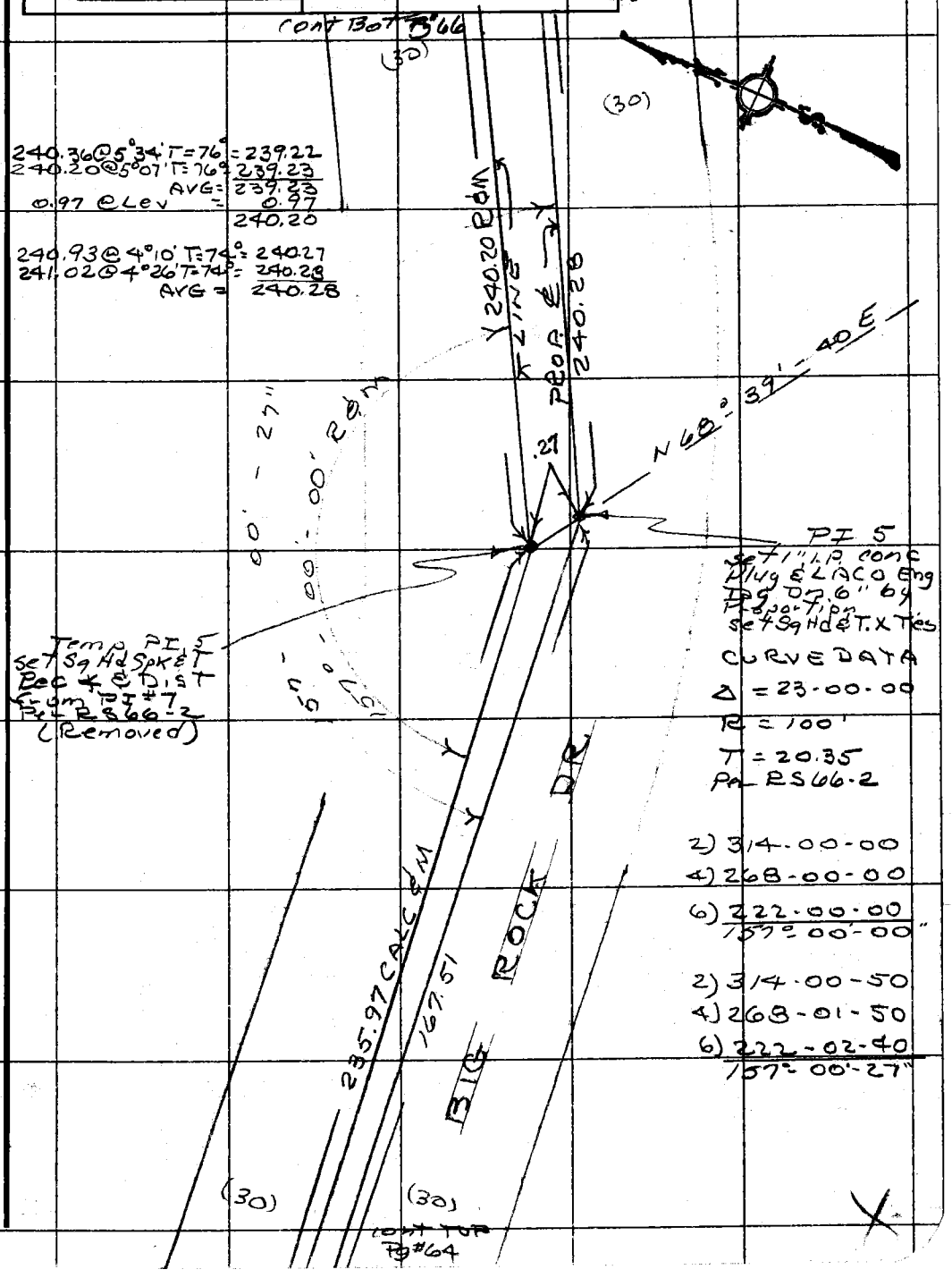

Note: Any Additions or Changes on This Sheet Must be Made or Circled in Red Ink With Date and Name of Person Making Change.

Do not extend this side of this line.

PLEASE RETURN TO
COUNTY OF LOS ANGELES
DEPARTMENT OF COUNTY ENGINEER
403 LOS ANGELES COUNTY ENGINEERING BLDG.

76F309S CE#310 3-68

PWFB 1210

F. B. ~~2709~~ PG ~~66~~

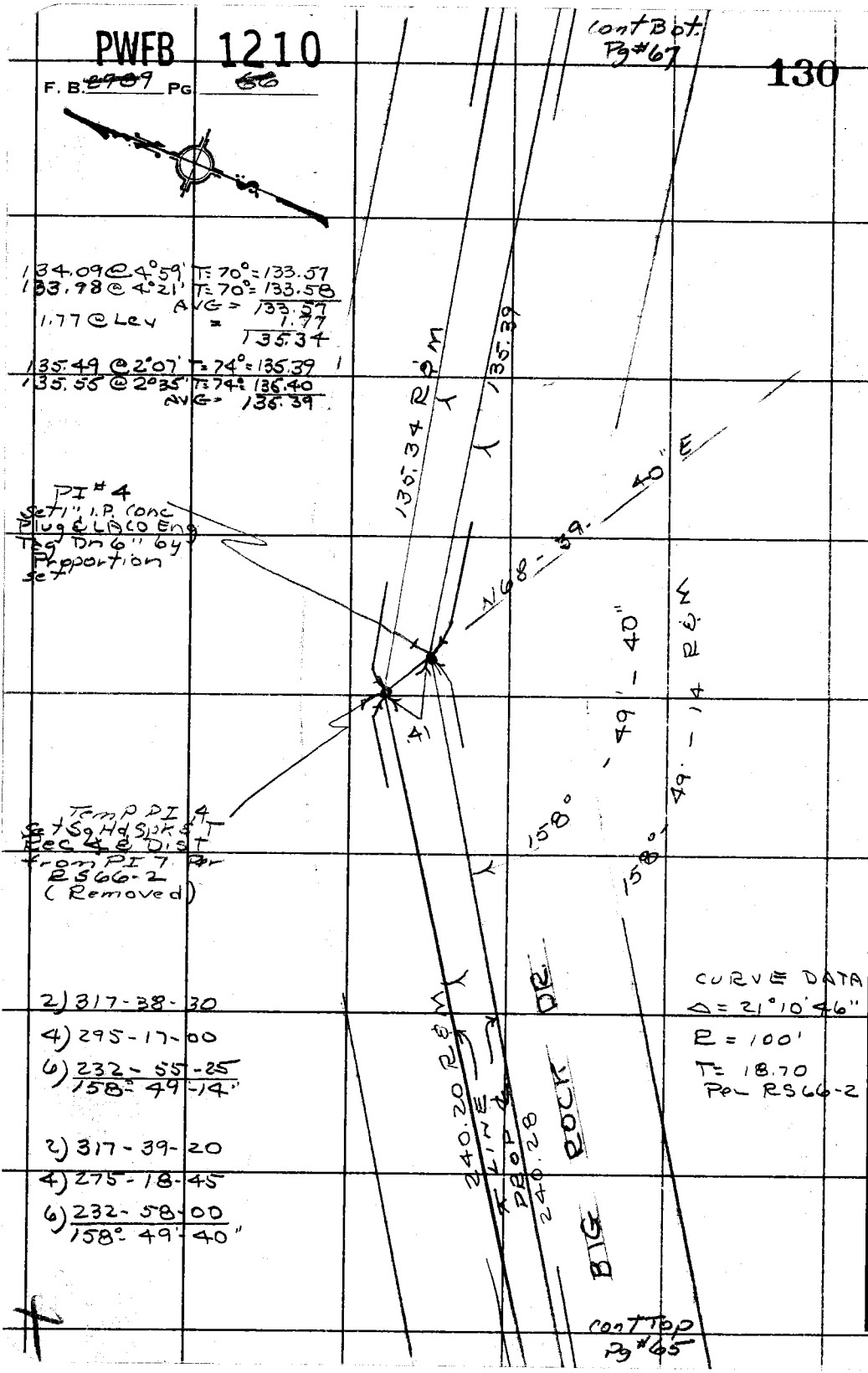

PLEASE RETURN TO
COUNTY OF LOS ANGELES
DEPARTMENT OF COUNTY ENGINEER
403 LOS ANGELES COUNTY ENGINEERING BLDG.

Do not extend this side of this line.

Note: Any Additions or Changes on This Sheet Must be Made or Circled in Red Ink With Date and Name of Person Making Change.

PWFB 1210

131

Notes Ck'd by	Survey of MALIBU AREA DIV 5
Map No.	JN 0303.00 Tape 216 Std 84 °F
Office Work	Surveyed by E.C. DALE
Checked	Notes RCD Date 7-8-69
Date	Indexed G.D. BAILEY JAN 20 1975

F. B. ~~2709~~ PG. ~~67~~

114-097 A-1

88.65 @ 8°55' T=76° = 87.58
88.45 @ 8°03 T=76° = 87.58
AVG = 87.58
1.03 @ Lev 1.03
88.61

88.92 @ 4°23' T=72° = 88.65
89.02 @ 5°08' T=72° = 88.65
AVG = 88.65

Set 1" I.P. Conc Plug & LA Co Eng Tag Dn 6" by Proportion.

168°-39'-40" E

cont Left Pg #68

88.65

.49

88.61 C/C & M.

Temp E.C. Set Sg Hd & T. Rec 4 & Dist from PI #7 Per RS 66-2 (Removed)

100°-05'-23 R&M

100°-08'-09"

CURVE DATA
Δ = 159°49'-14"
R = 45'
CORD = 88.61
Per RS 66-2

2) 200-10-45
4) 40-21-25
6) 240-32-15
100°-05'-23"

2) 200-16-10
4) 40-32-25
6) 240-48-55
100°-08'-09"

135.34 R&M

PROP ℄

LINE

135.39

BIG ROCK DR

cont Top Pg 66

WS 89 C-5

Note: Any Additions or Changes on This Sheet Must be Made or Circled in Red Ink With Date and Name of Person Making Change.

Do not extend this side of this line.

PLEASE RETURN TO
COUNTY OF LOS ANGELES
DEPARTMENT OF COUNTY ENGINEER
403 LOS ANGELES COUNTY ENGINEERING BLDG.

76F309S CE#310 3-68

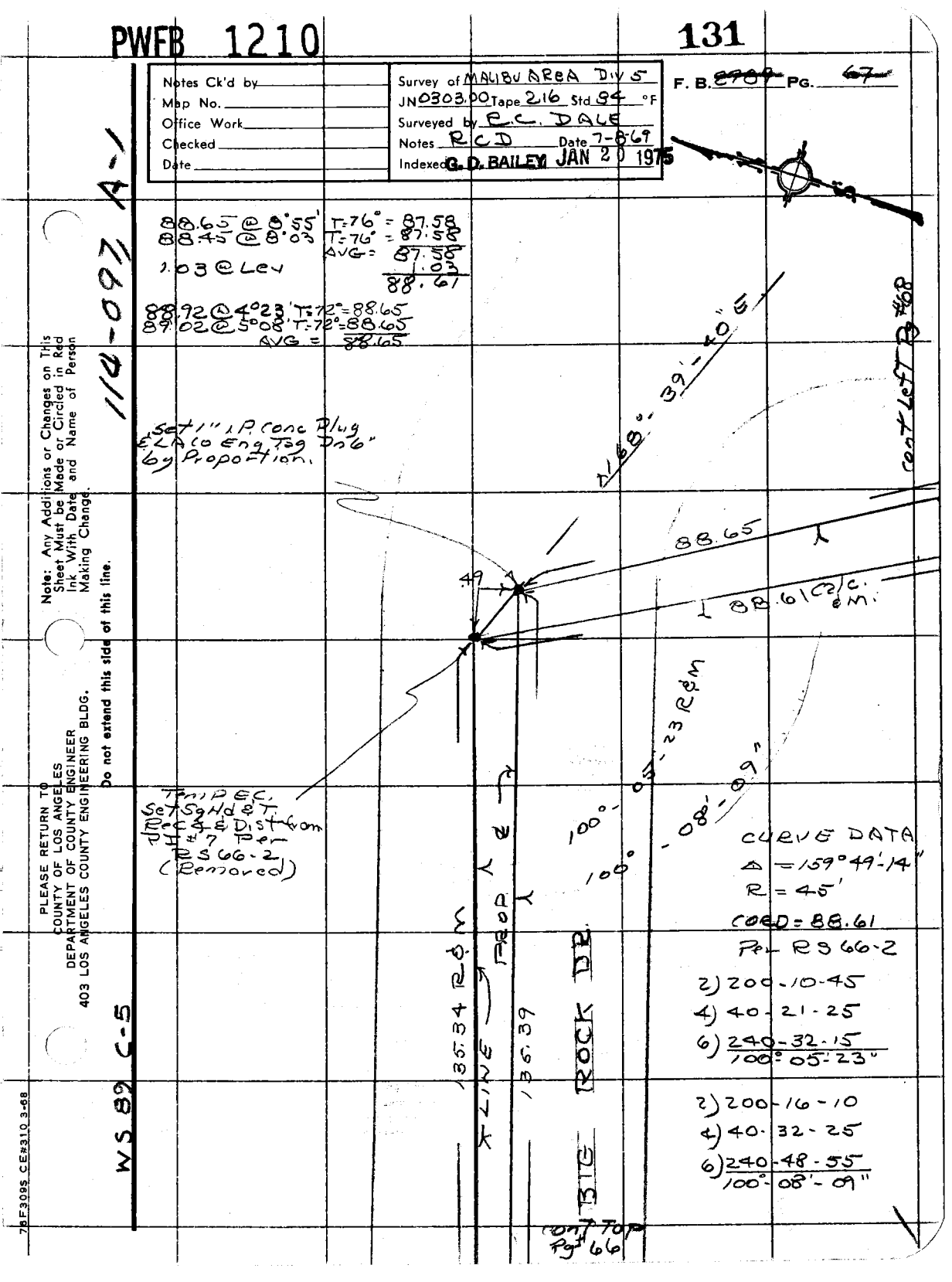

PWFB 1210

F. B. 2707 PG 60

132

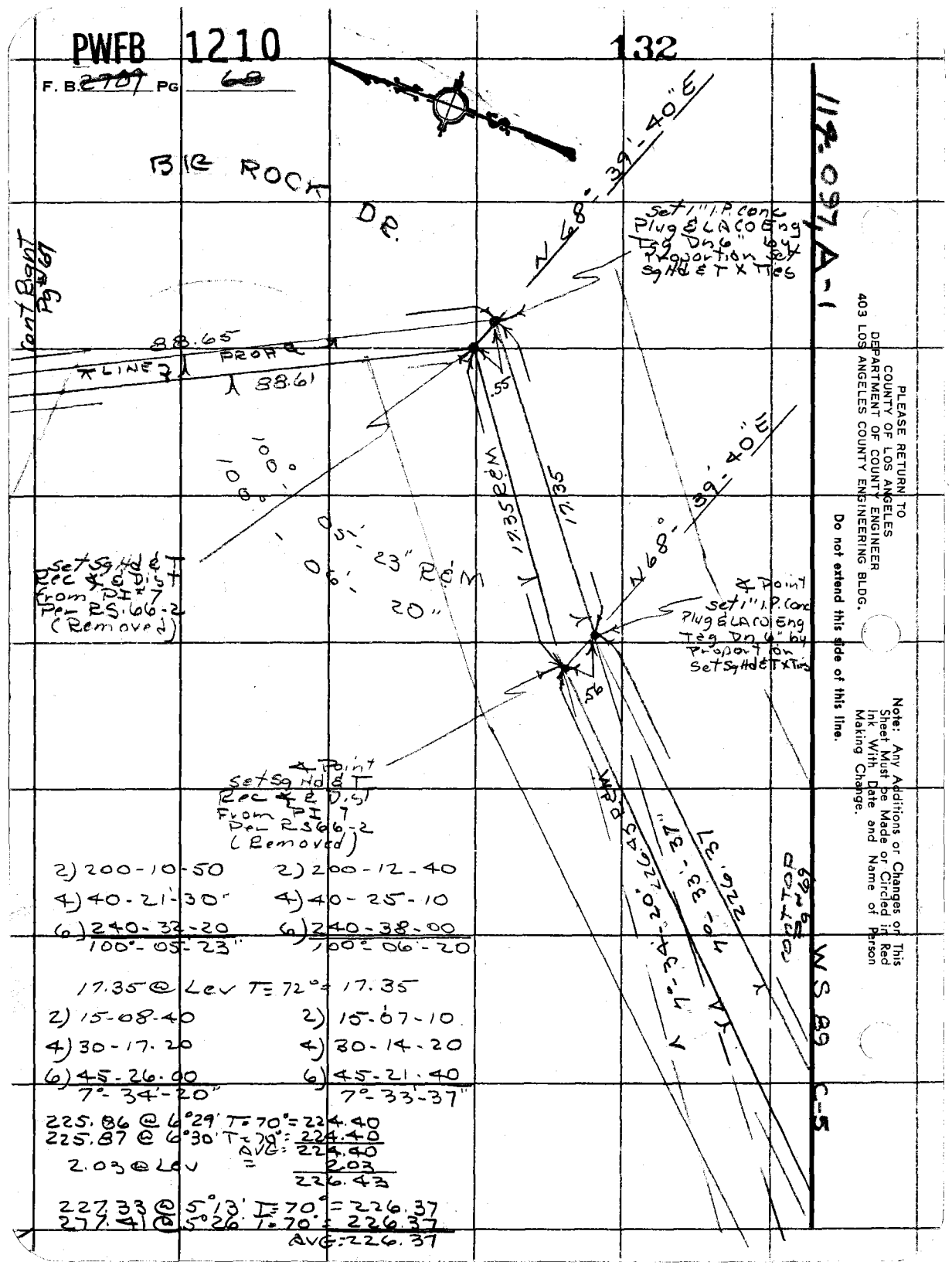

PLEASE RETURN TO
COUNTY OF LOS ANGELES
DEPARTMENT OF COUNTY ENGINEER
403 LOS ANGELES COUNTY ENGINEERING BLDG.

Do not extend this side of this line.

Note: Any Additions or Changes on This Sheet Must be Made or Circled in Red Ink With Date and Name of Person Making Change.

2) 200-10-50 2) 200-12-40
4) 40-21-30" 4) 40-25-10
6) 240-32-20 6) 240-38-00
100°-05'-23" 100°-06'-20"

17.35 @ Lev T = 72° = 17.35

2) 15-08-40 2) 15-07-10
4) 30-17-20 4) 30-14-20
6) 45-26-00 6) 45-21-40
7°-34'-20" 7°-33'-37"

225.86 @ 6°29' T = 70° = 224.40
225.87 @ 6°30' T = 70° = 224.40
AVG: 224.40
2.03 @ Lev = 2.03
226.43

227.33 @ 5°13' T = 70° = 226.37
227.41 @ 5°26' T = 70° = 226.37
AVG: 226.37

PWFB 1210

133

Notes Ck'd by	Survey of MALIBU AREA DIV 5
Map No.	JN 0303.00 Tape 216 Std 84 °F
Office Work	Surveyed by R.C. DALE
Checked	Notes R.C.D. Date 7-8-69
Date	Indexed G.D. BAILEY JAN 20 1975

F. B. ~~2989~~ PG. ~~69~~

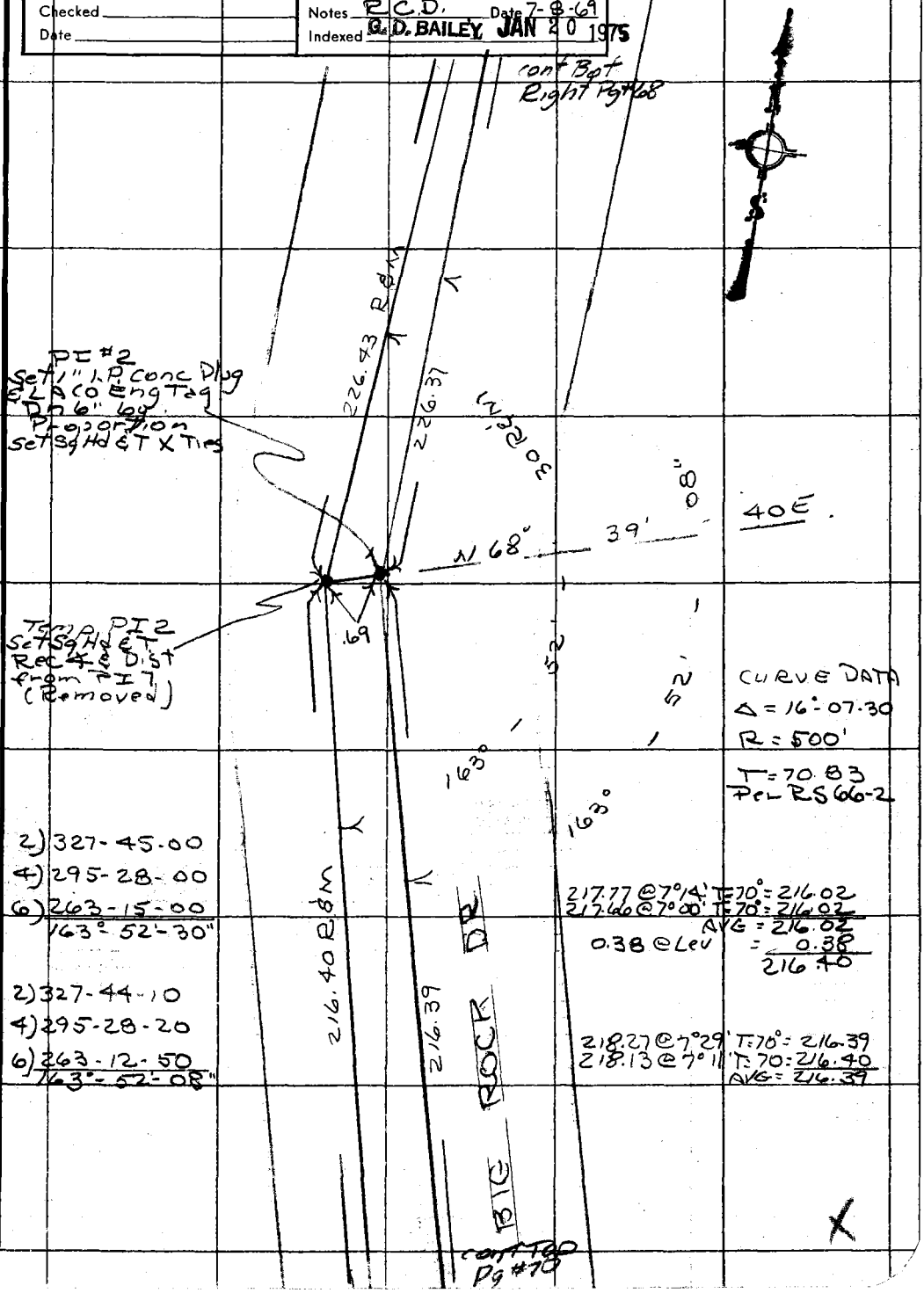

Note: Any Additions or Changes on This Sheet Must be Made or Circled in Red Ink With Date and Name of Person Making Change.

Do not extend this side of this line.

PLEASE RETURN TO
COUNTY OF LOS ANGELES
DEPARTMENT OF COUNTY ENGINEER
403 LOS ANGELES COUNTY ENGINEERING BLDG.

76F309S CE#310 3-68

PWFB 1210

F. B. ~~2789~~ PG ~~70~~

134

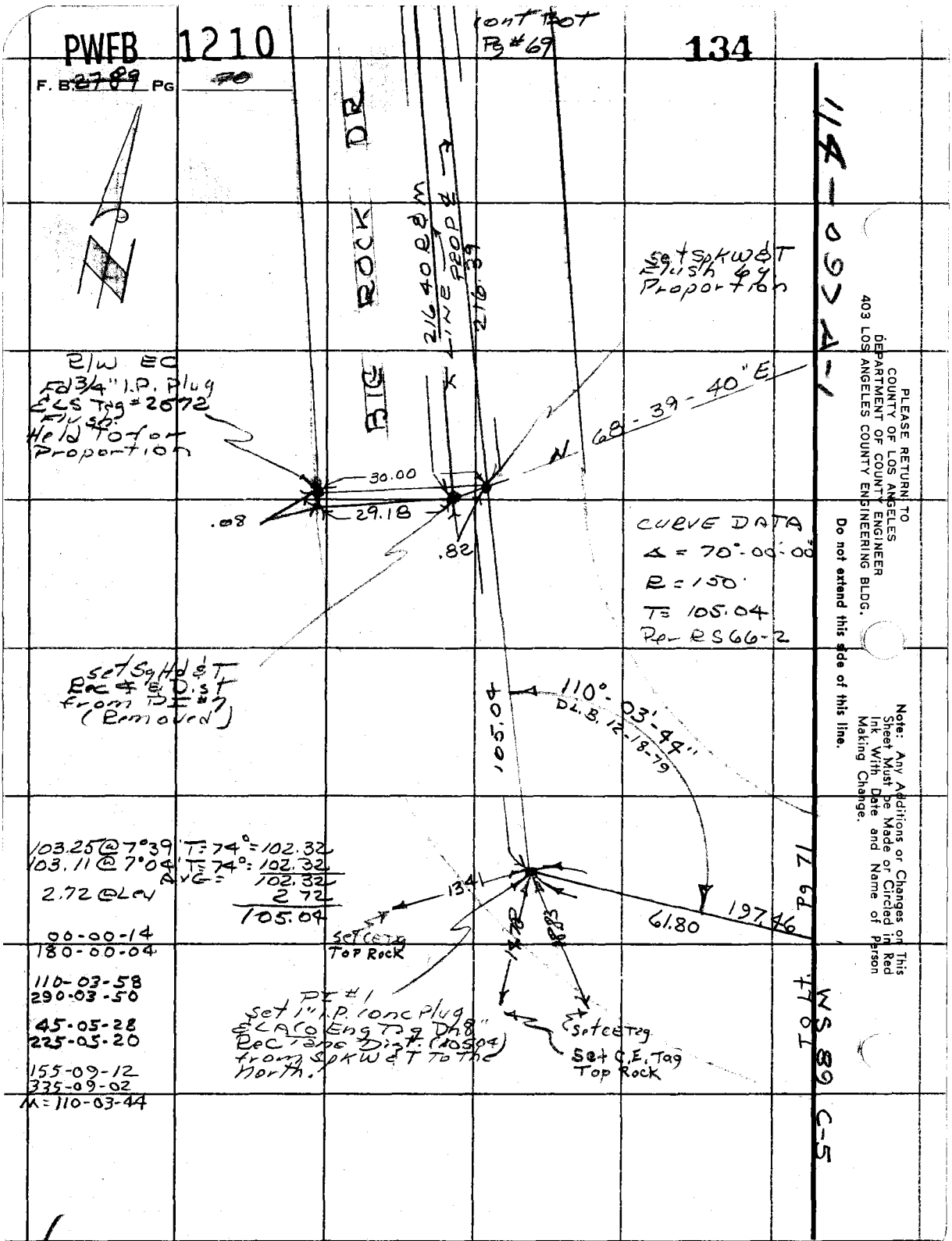

PLEASE RETURN TO
COUNTY OF LOS ANGELES
DEPARTMENT OF COUNTY ENGINEER
403 LOS ANGELES COUNTY ENGINEERING BLDG.

Do not extend this side of this line.

Note: Any Additions or Changes on This Sheet Must be Made or Circled in Red Ink With Date and Name of Person Making Change.

PWFB 1210

135

Notes Ck'd by	Survey of MALIBU AREA DIV #5
Map No.	JN 0303DO Tape EDM Std °F
Office Work	Surveyed by Burkholder
Checked	Notes D.L.B. Date 12-18-79
Date	Indexed

F. B. ~~2709~~ PG. ~~71~~

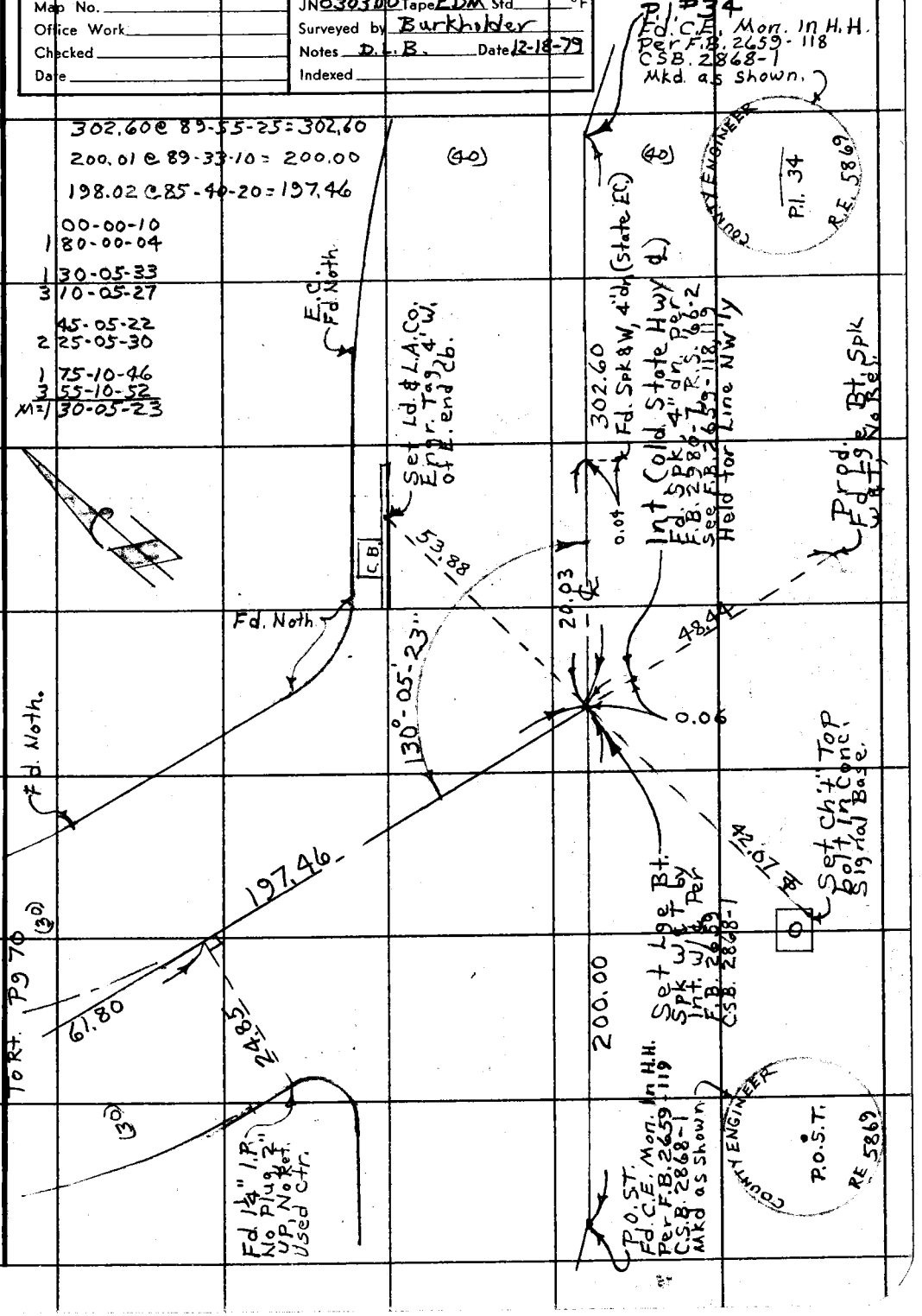

Note: Any Additions or Changes on This Sheet Must be Made or Circled in Red Ink With Date and Name of Person Making Change.

Do not extend this side of this line.

PLEASE RETURN TO
COUNTY OF LOS ANGELES
DEPARTMENT OF COUNTY ENGINEER
403 LOS ANGELES COUNTY ENGINEERING BLDG.

76F309S CE#310 3-68

PLEASE RETURN TO
COUNTY OF LOS ANGELES
DEPARTMENT OF COUNTY ENGINEER
403 LOS ANGELES COUNTY ENGINEERING BLDG.

Note: Any Additions or Changes on This Sheet Must be Made or Circled in Red Ink With Date and Name of Person Making Change.

Do not extend this side of this line.

F. B. 4789 PG. 142

PWFB 1210

136

Notes Ck'd by	Survey of MALIBU AREA DIV 5
Map No.	JN 0303.00 Tape #2 Std 84 °F
Office Work	Surveyed by R. C. DALE
Checked	Notes R. C. DALE Date AUG 13 '69
Date	Indexed G. D. BAILEY JAN 20 1970

F. B. 278 Pg. 73

MALIBU AREA

DIV NO 5

JN 0303.00

BIG ROCK DR. AREA. CENTERLINE RETRACEMENT IN TRACTS 28878, 27463, 26263

REF

TR 26263-3
TR 28878-2
TR 27463-2
#13 3051-101-113

PARTY

R.C. DALE
C.W. ADAMS
J.D. MAHER
R.D. PULSIFER

Note: Any Additions or Changes on This Sheet Must be Made or Circled in Red Ink With Date and Name of Person Making Change.

Do not extend this side of this line.

PLEASE RETURN TO
COUNTY OF LOS ANGELES
DEPARTMENT OF COUNTY ENGINEER
403 LOS ANGELES COUNTY ENGINEERING BLDG.

76F3095 CE#310 3-68

PWFB 1210

F. B. 2789 PG 71

137

INDEX

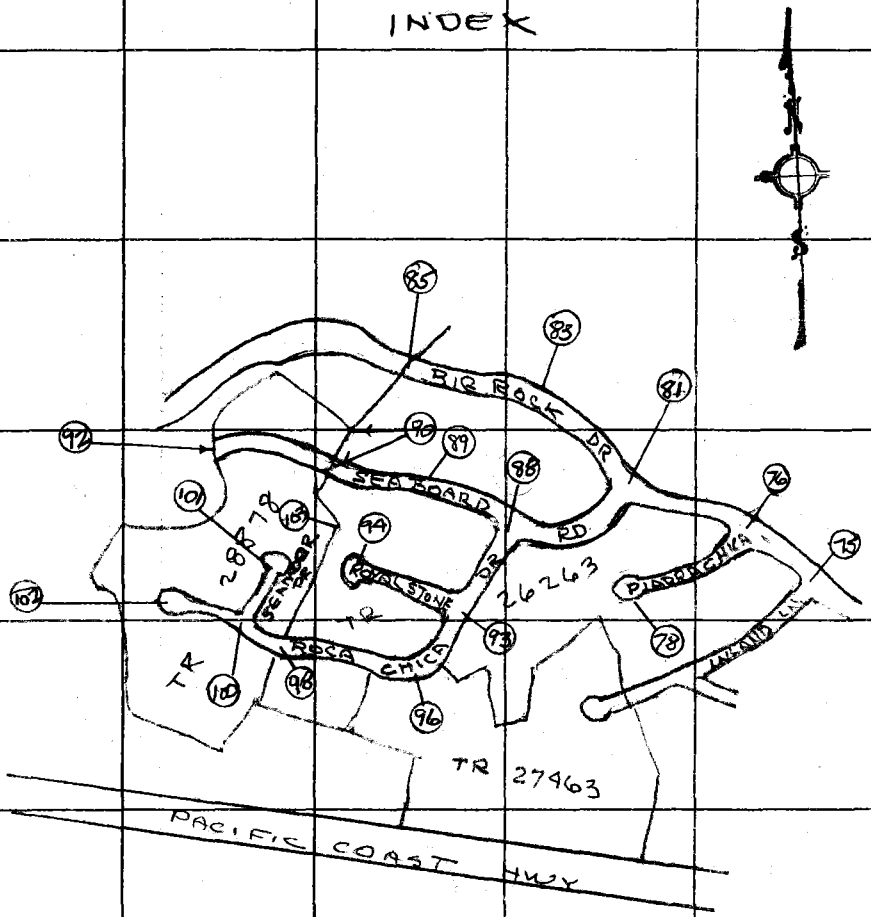

PLEASE RETURN TO
COUNTY OF LOS ANGELES
DEPARTMENT OF COUNTY ENGINEER
403 LOS ANGELES COUNTY ENGINEERING BLDG.

Do not extend this side of this line.

Note: Any Additions or Changes on This Sheet Must Be Made or Circled in Red Ink With Date and Name of Person Making Change.

PWFB 1210

138

Notes Ck'd by	Survey of MALIBU AREA DIV 5
Map No.	JN 0303.00 Tape 2 Std 84 °F
Office Work	Surveyed by R. C. DALE
Checked	Notes R. C. DALE Date 8-13-69
Date	Indexed G. D. BAILEY JAN 20 1975

F. B. ~~2789~~ PG. ~~75~~

114-097 A-1

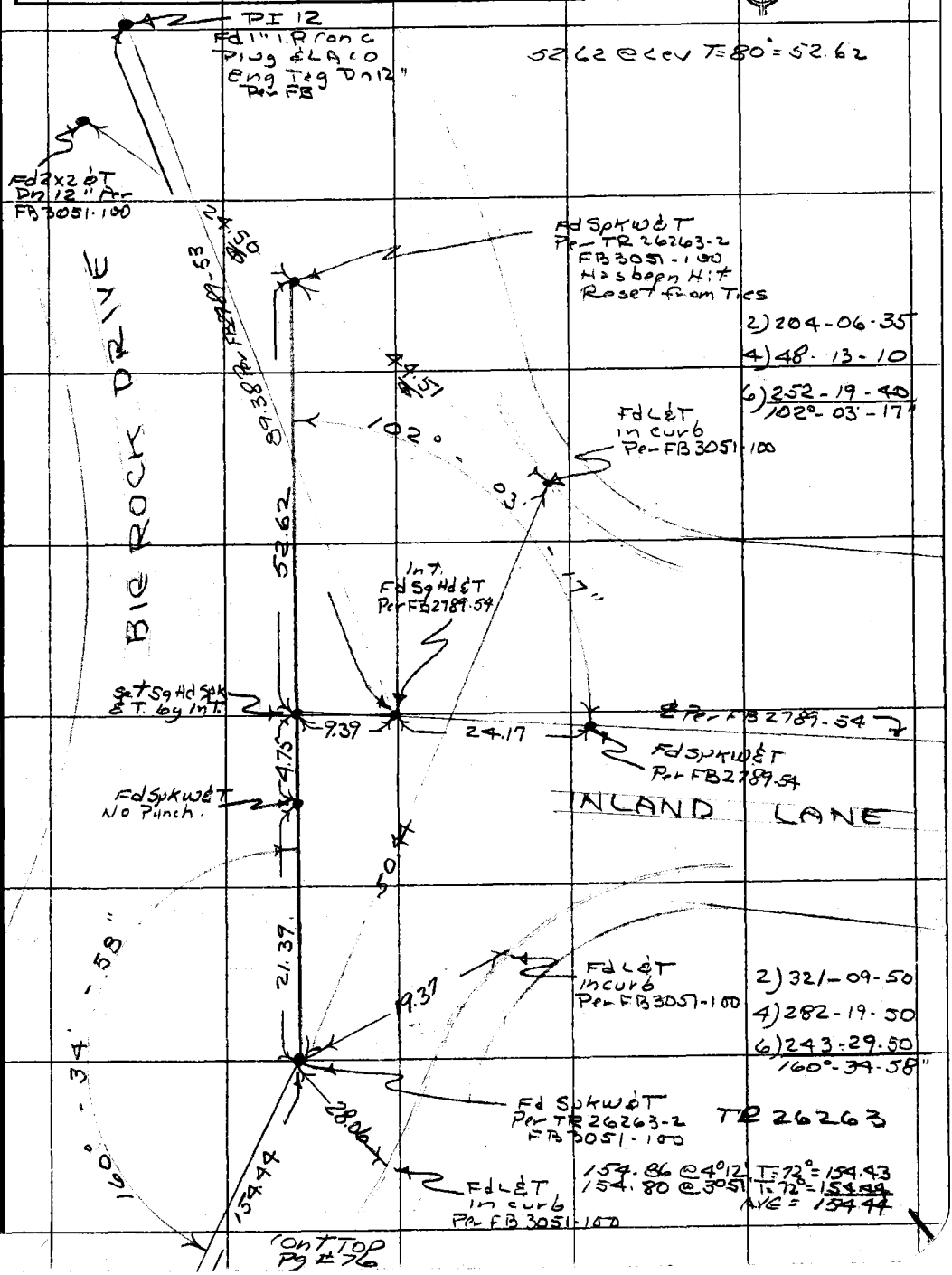

WS 89 C-5

Note: Any Additions or Changes on This Sheet Must be Made or Circled in Red Ink With Date and Name of Person Making Change.

Do not extend this side of this line.

PLEASE RETURN TO
COUNTY OF LOS ANGELES
DEPARTMENT OF COUNTY ENGINEER
403 LOS ANGELES COUNTY ENGINEERING BLDG.

76F3095 CE#310 3-68

PWFB 1210 139, 140

F. B. ~~2289~~ PG ~~76~~

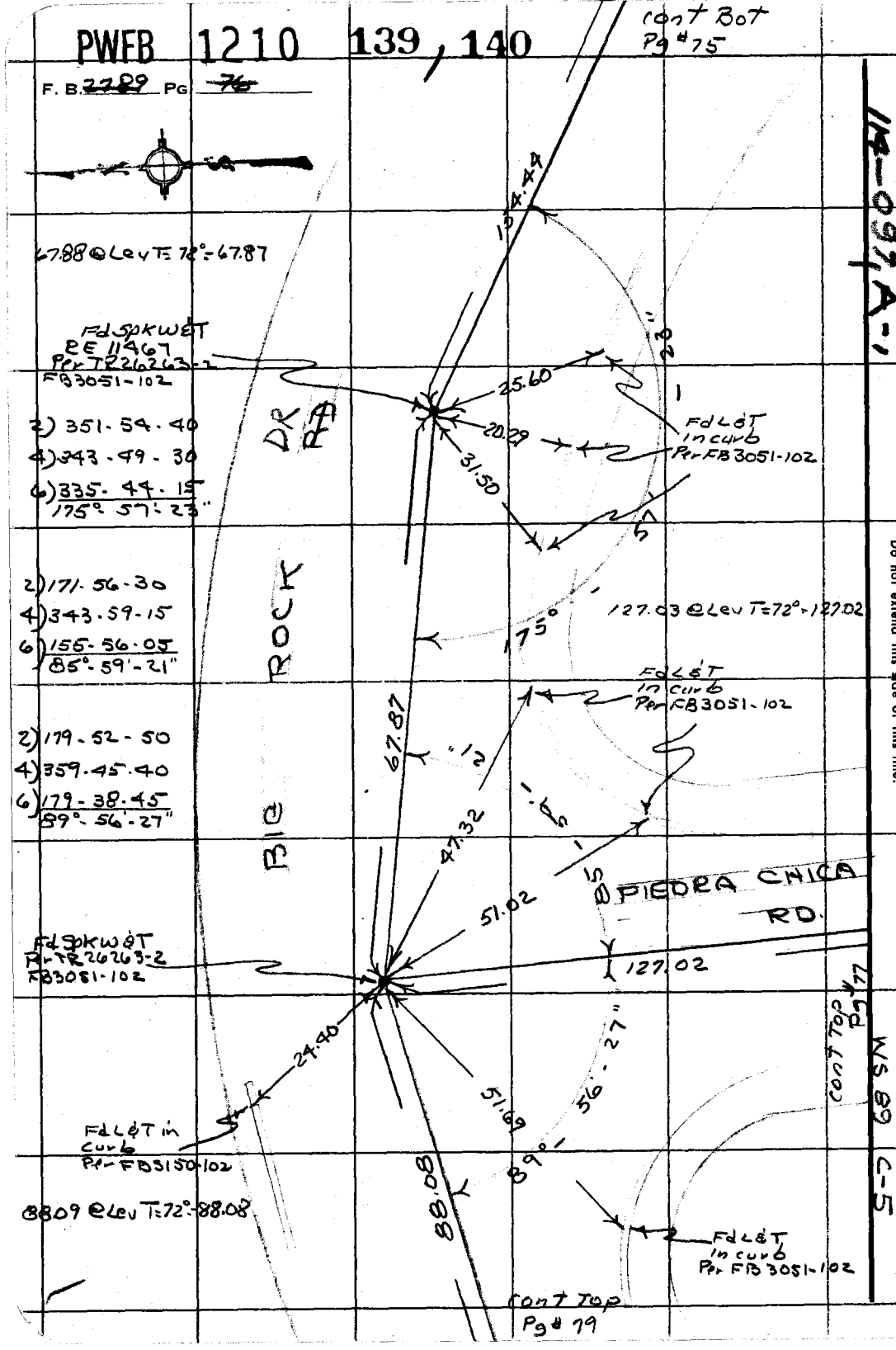

PLEASE RETURN TO
COUNTY OF LOS ANGELES
DEPARTMENT OF COUNTY ENGINEER
403 LOS ANGELES COUNTY ENGINEERING BLDG.

Do not extend this side of this line.

Note: Any Additions or Changes on This Sheet Must be Made or Circled in Red Ink With Date and Name of Person Making Change.

PWFB 1210

141

Notes Ck'd by	Survey of MALIBU AREA DIV 5
Map No.	JN 0303.00 Tape 2 Std 84 °F
Office Work	Surveyed by R. C. DALE
Checked	Notes R. C. DALE Date 2-4-70
Date	Indexed G. D. BAILEY JAN 20 1975

F. B. ~~2469~~ PG. ~~94~~

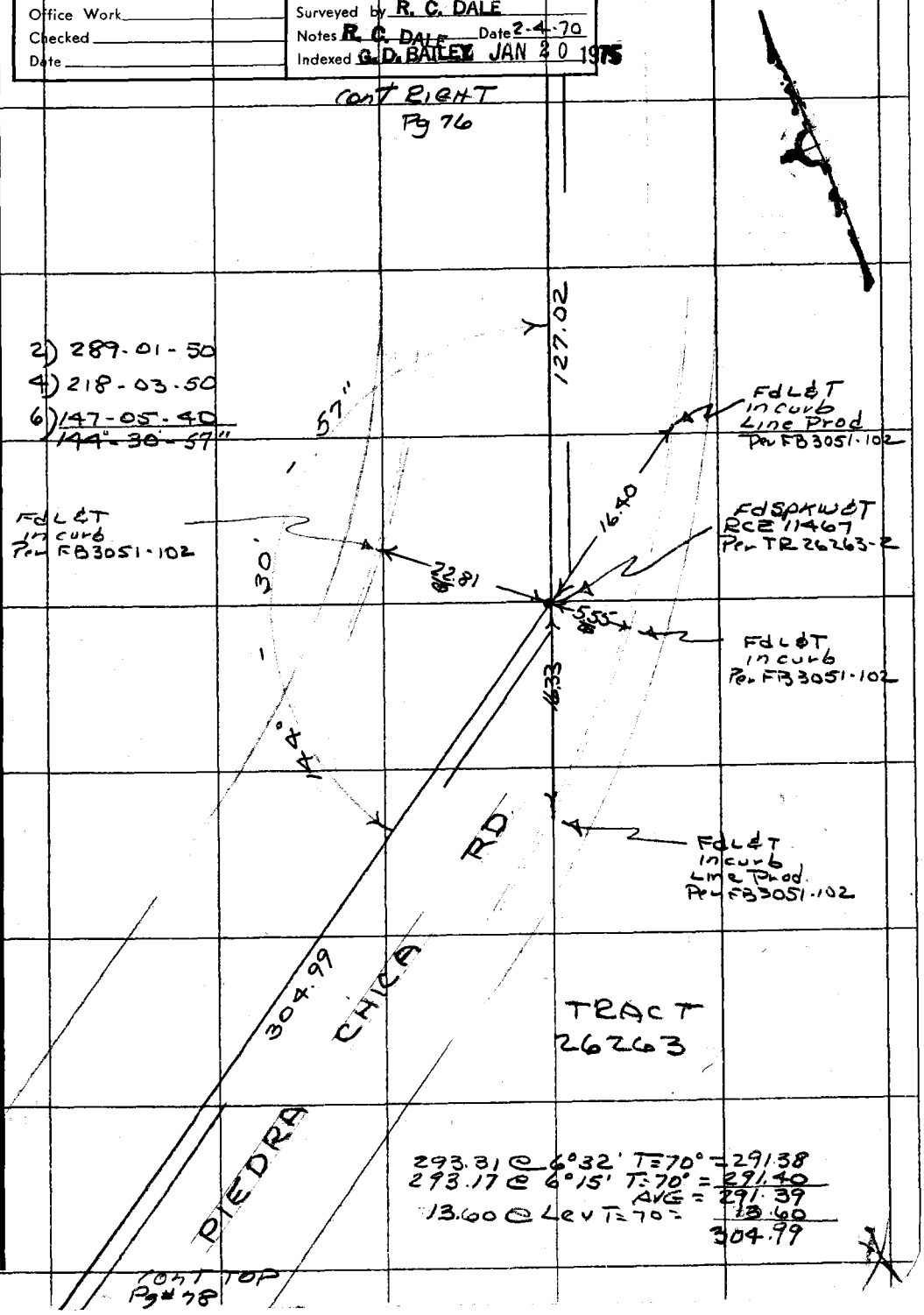

Note: Any Additions or Changes on This Sheet Must be Made or Circled in Red Ink With Date and Name of Person Making Change.

PLEASE RETURN TO
COUNTY OF LOS ANGELES
DEPARTMENT OF COUNTY ENGINEER
403 LOS ANGELES COUNTY ENGINEERING BLDG.

Do not extend this side of this line.

76F309S CE#310 3-68

PWFB 1210

F. B. ~~2989~~ PG ~~78~~

cont Bot
Pg # 77

142 / 143

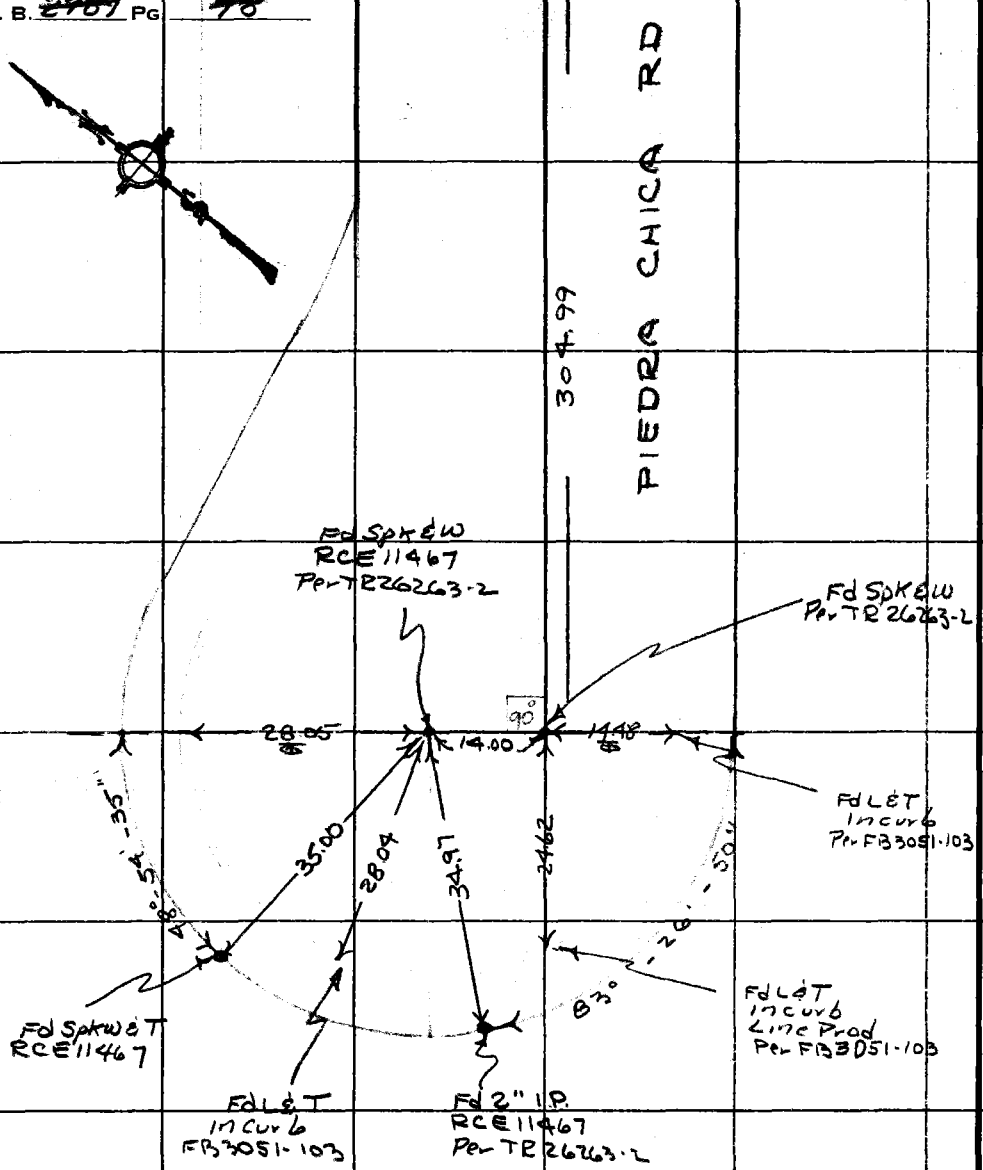

PLEASE RETURN TO
COUNTY OF LOS ANGELES
DEPARTMENT OF COUNTY ENGINEER
403 LOS ANGELES COUNTY ENGINEERING BLDG.

Do not extend this side of this line.

Note: Any Additions or Changes on This Sheet Must be Made or Circled in Red Ink With Date and Name of Person Making Change.

PWFB 1210

144

Notes Ck'd by	Survey of MALIBU AREA DIV 5
Map No.	JN 030300 Tape #2 Std 84 °F
Office Work	Surveyed by R. C. DALE
Checked	Notes R. C. DALE Date 2-16-70
Date	Indexed G. D. BAILEY JAN 20 1975

F. B. ~~2789~~ PG. ~~79~~

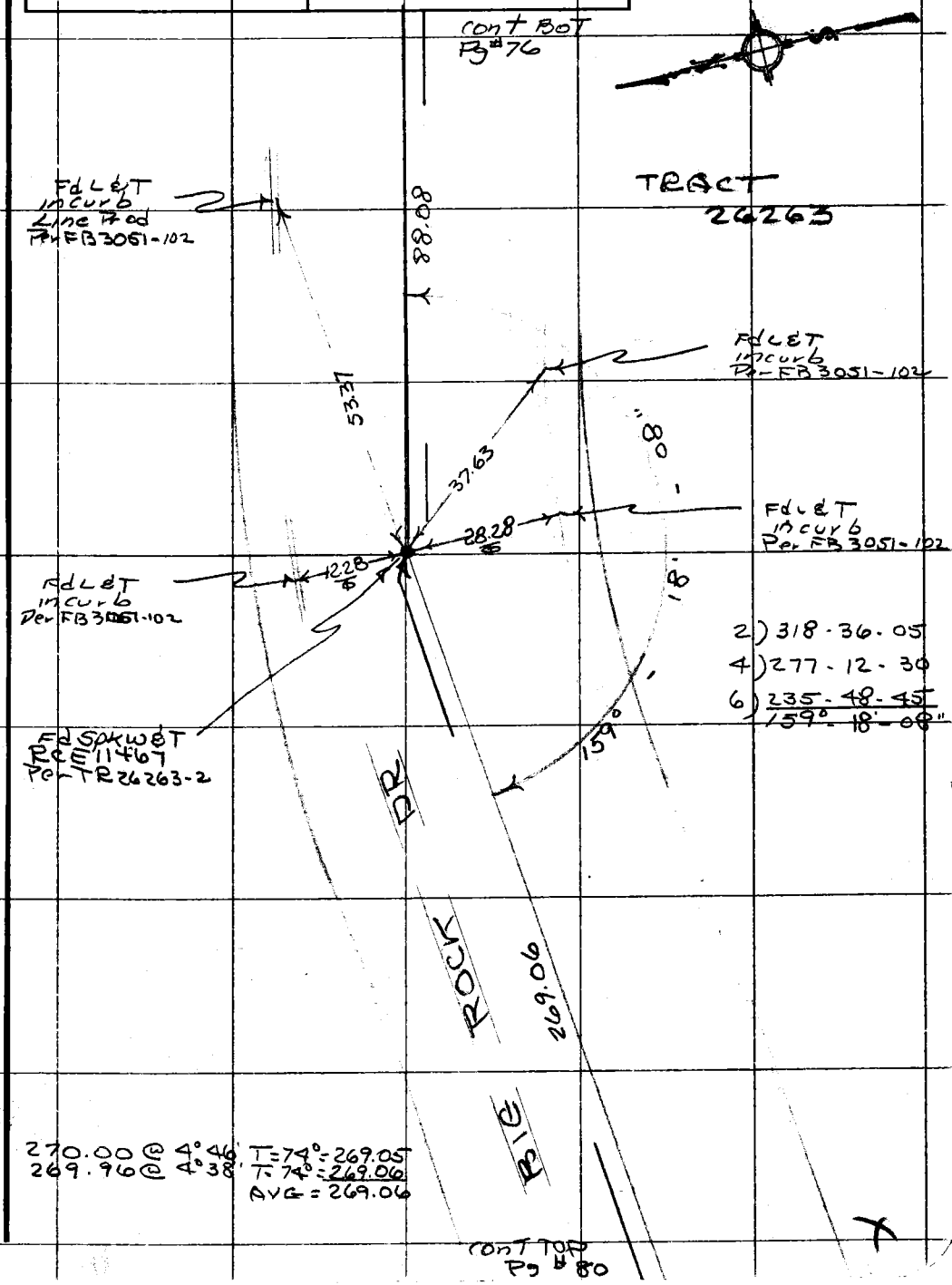

Note: Any Additions or Changes on This Sheet Must be Made or Circled in Red Ink With Date and Name of Person Making Change.

Do not extend this side of this line.

PLEASE RETURN TO
COUNTY OF LOS ANGELES
DEPARTMENT OF COUNTY ENGINEER
403 LOS ANGELES COUNTY ENGINEERING BLDG.

76F309S CE#310 3-68

PWFB 1210

F. B. ~~3789~~ PG. ~~80~~

cont Bot
Pg # 79

145

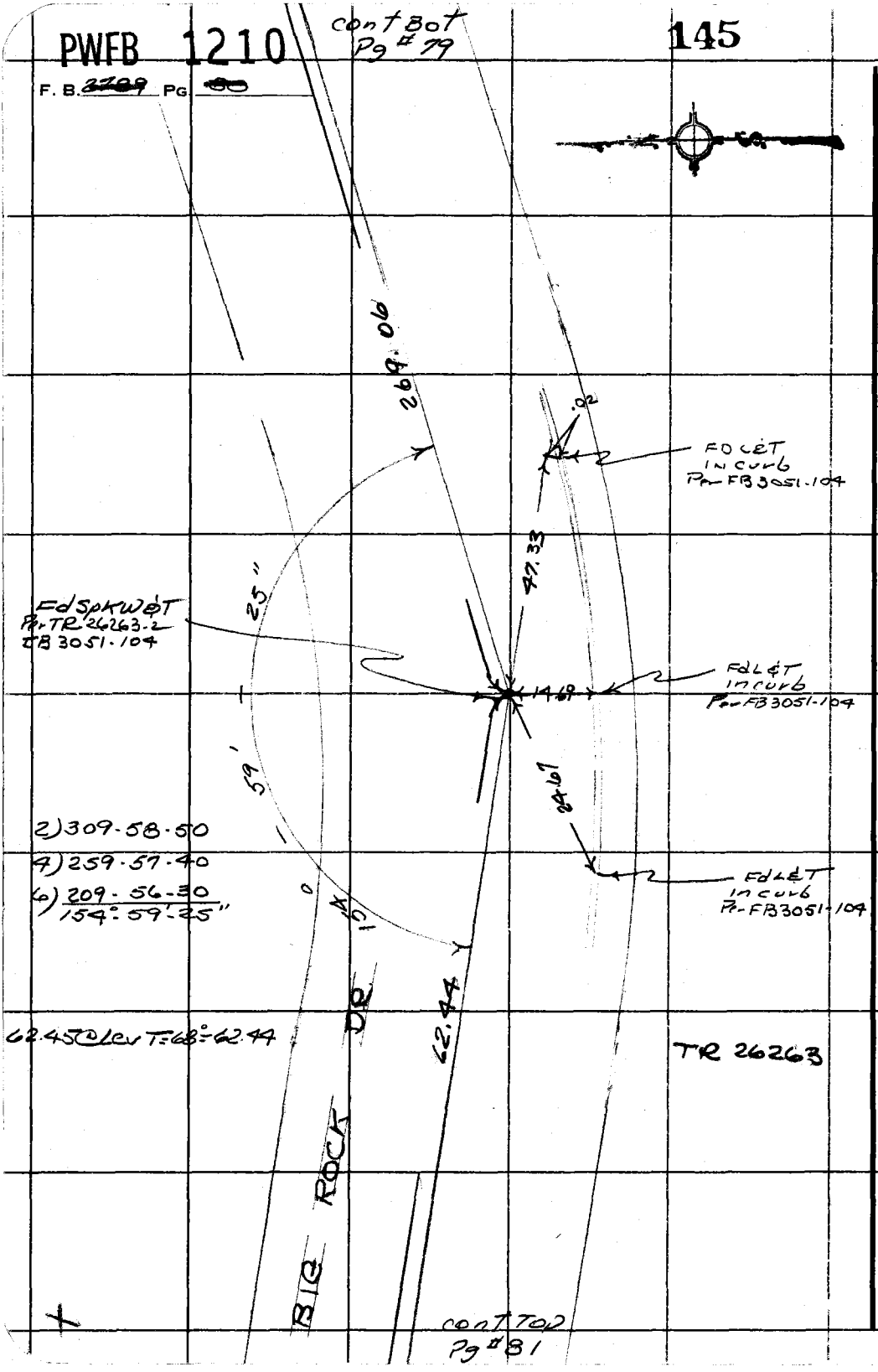

cont Top
Pg # 81

PLEASE RETURN TO
COUNTY OF LOS ANGELES
DEPARTMENT OF COUNTY ENGINEER
403 LOS ANGELES COUNTY ENGINEERING BLDG.

Do not extend this side of this line.

Note: Any Additions or Changes on This Sheet Must be Made or Circled in Red Ink With Date and Name of Person Making Change.

PWFB 1210 146 / 147

Notes Ck'd by	Survey of MALIBU AREA DIV 5
Map No.	JN 6303.00 Tape #2 Std 84 °F
Office Work	Surveyed by R. C. DALE
Checked	Notes R. C. DALE Date 2-17-70
Date	Indexed G. D. BAILEY JAN 20 1975

F. B. ~~2489~~ PG. ~~84~~

114-097, A-1

Note: Any Additions or Changes on This Sheet Must be Made or Circled in Red Ink With Date and Name of Person Making Change.

Do not extend this side of this line.

PLEASE RETURN TO
COUNTY OF LOS ANGELES
DEPARTMENT OF COUNTY ENGINEER
403 LOS ANGELES COUNTY ENGINEERING BLDG.

W.S. 89 C-5

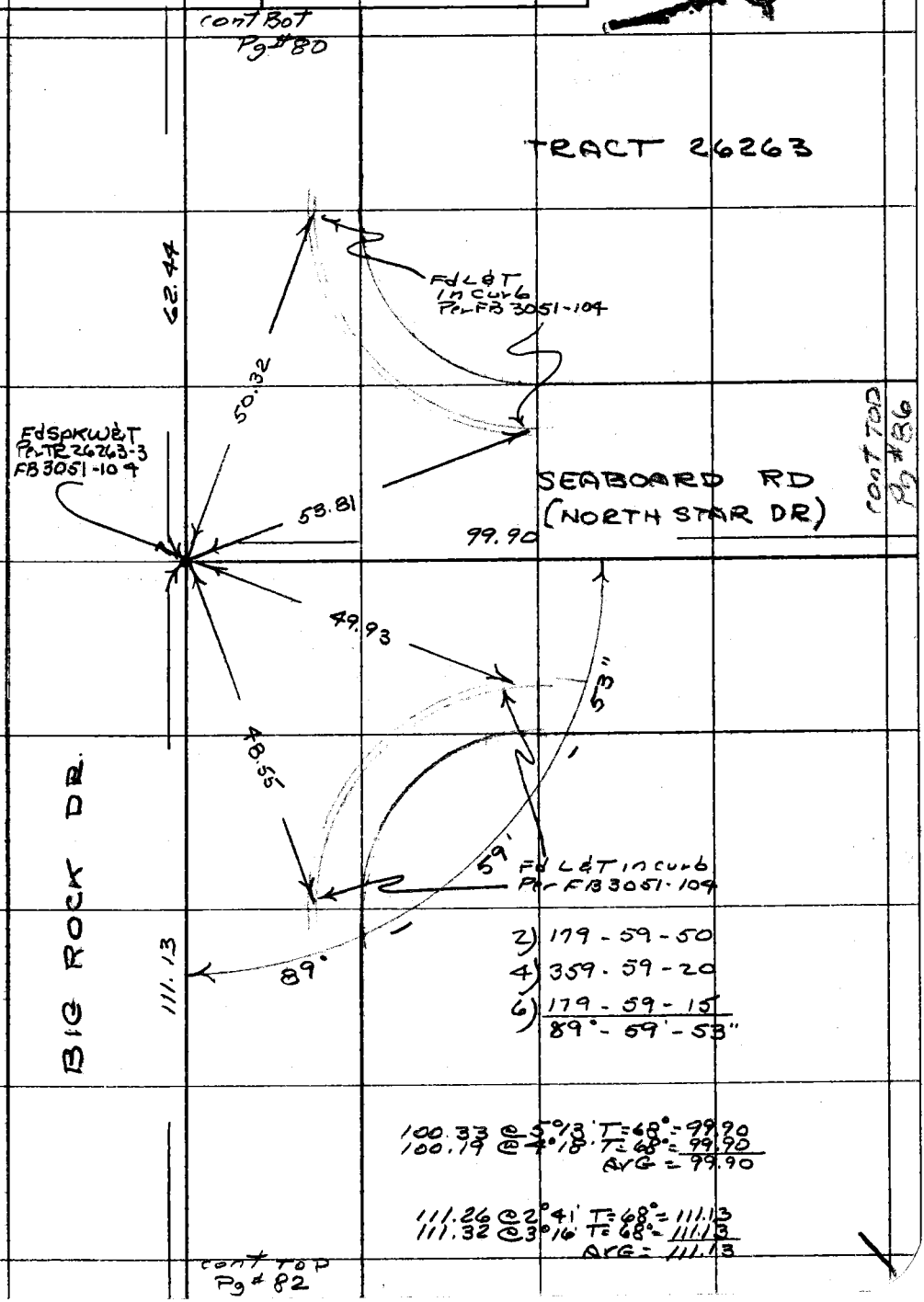

76F309S CE#310 3-68

PWFB 1210

F. B. ~~2787~~ PG ~~80~~

cont Bot
Pg #81

148

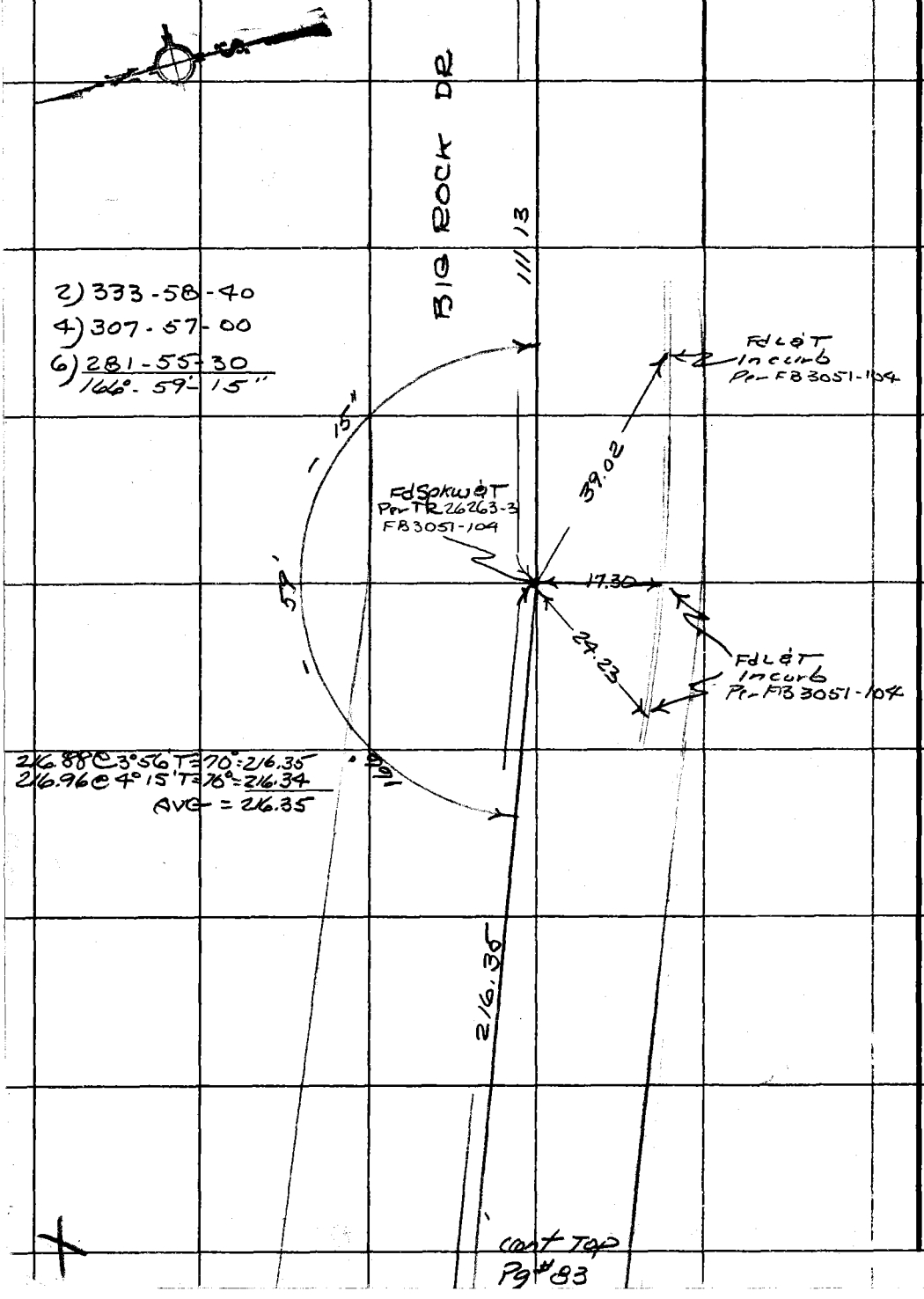

PLEASE RETURN TO
COUNTY OF LOS ANGELES
DEPARTMENT OF COUNTY ENGINEER
403 LOS ANGELES COUNTY ENGINEERING BLDG.

Do not extend this side of this line.

Note: Any Additions or Changes on This Sheet Must be Made or Circled in Red Ink With Date and Name of Person Making Change.

PWFB 1210

149

Notes Ck'd by	Survey of MALIBU AREA Div #5
Map No.	JN 0303.00 Tape #2 Std 84 °F
Office Work	Surveyed by R. C. DALE
Checked	Notes R. C. DALE Date 2-18-70
Date	Indexed G. D. BAILEY JAN 20 1975

F. B. 2787 PG. 83

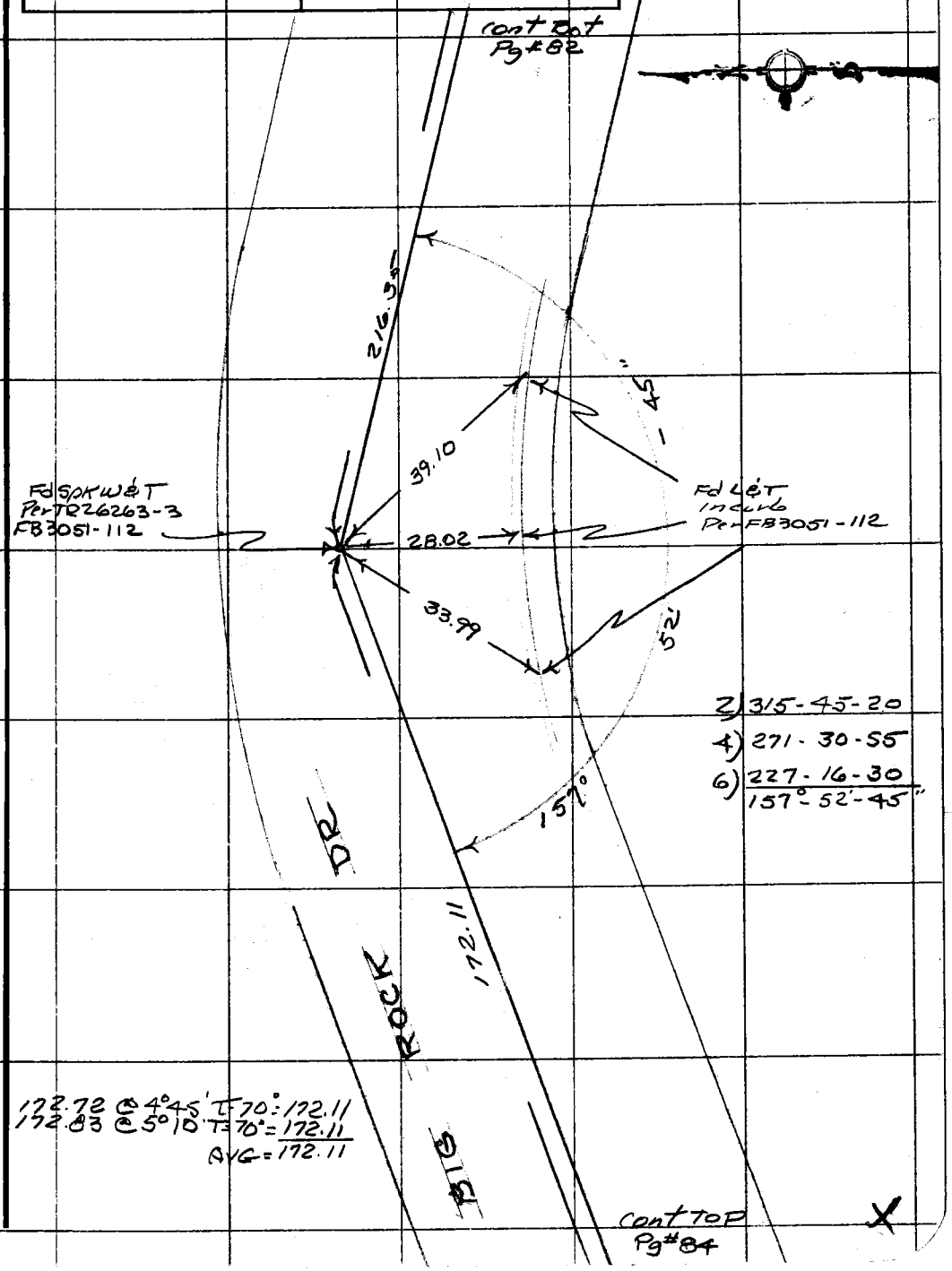

Note: Any Additions or Changes on This Sheet Must be Made or Circled in Red Ink With Date and Name of Person Making Change.

Do not extend this side of this line.

PLEASE RETURN TO
COUNTY OF LOS ANGELES
DEPARTMENT OF COUNTY ENGINEER
403 LOS ANGELES COUNTY ENGINEERING BLDG.

76F309S CE#310 3-68

PWFB 1210

F. B. 2099 PG. 84

cont Bot. Pg # 83

150

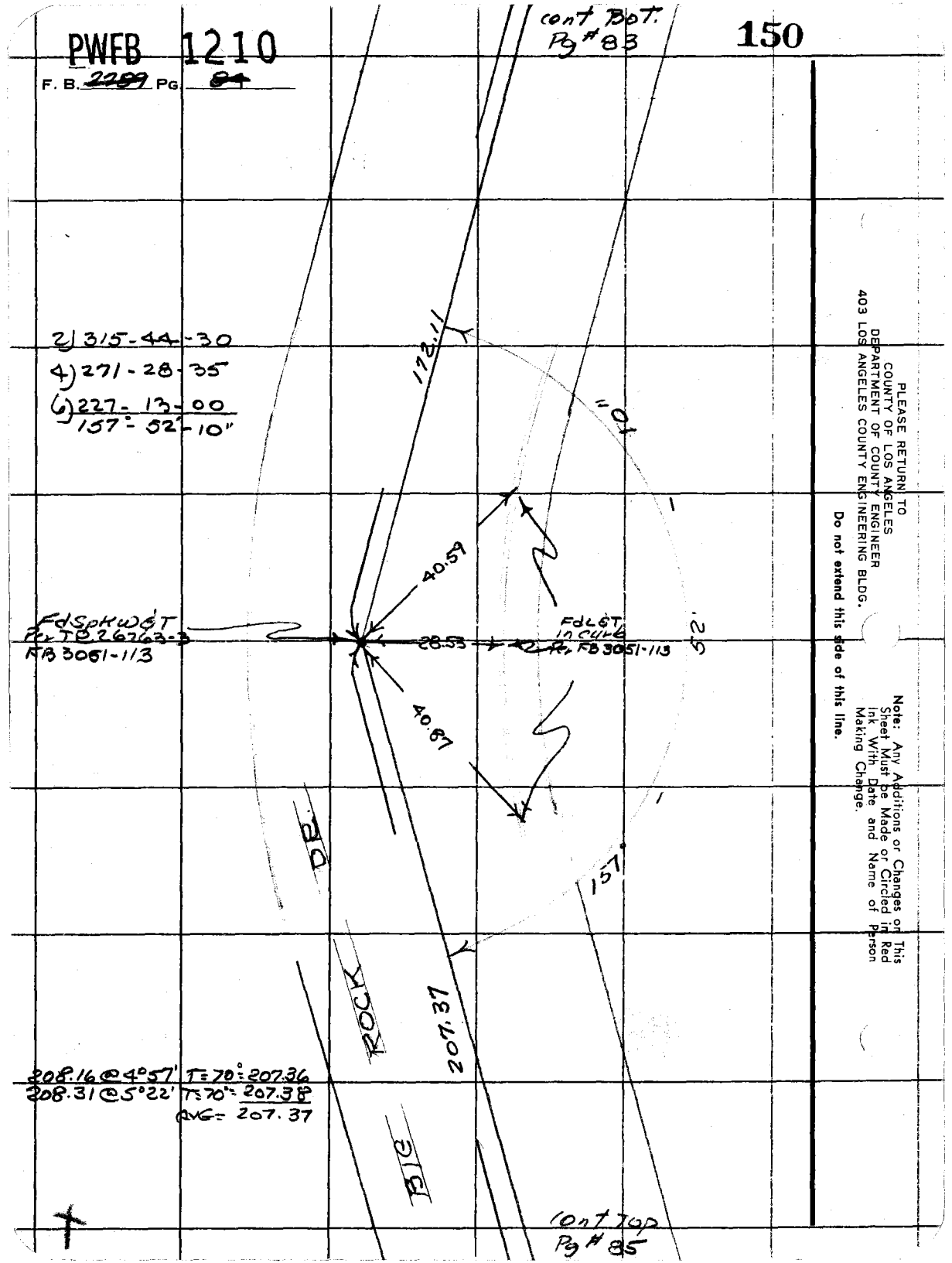

PLEASE RETURN TO
COUNTY OF LOS ANGELES
DEPARTMENT OF COUNTY ENGINEER
403 LOS ANGELES COUNTY ENGINEERING BLDG.

Do not extend this side of this line.

Note: Any Additions or Changes on This Sheet Must be Made or Circled in Red Ink With Date and Name of Person Making Change.

PWFB 1210

151

Notes Ck'd by	Survey of MALIBU AREA DIV #5
Map No.	JN 0303.00 Tape #2 Std 84 °F
Office Work	Surveyed by R. C. DALE
Checked	Notes R. C. DALE Date 3-9-70
Date	Indexed G. D. BAILEY JAN 20 1975

F. B. ~~2989~~ PG. ~~86~~

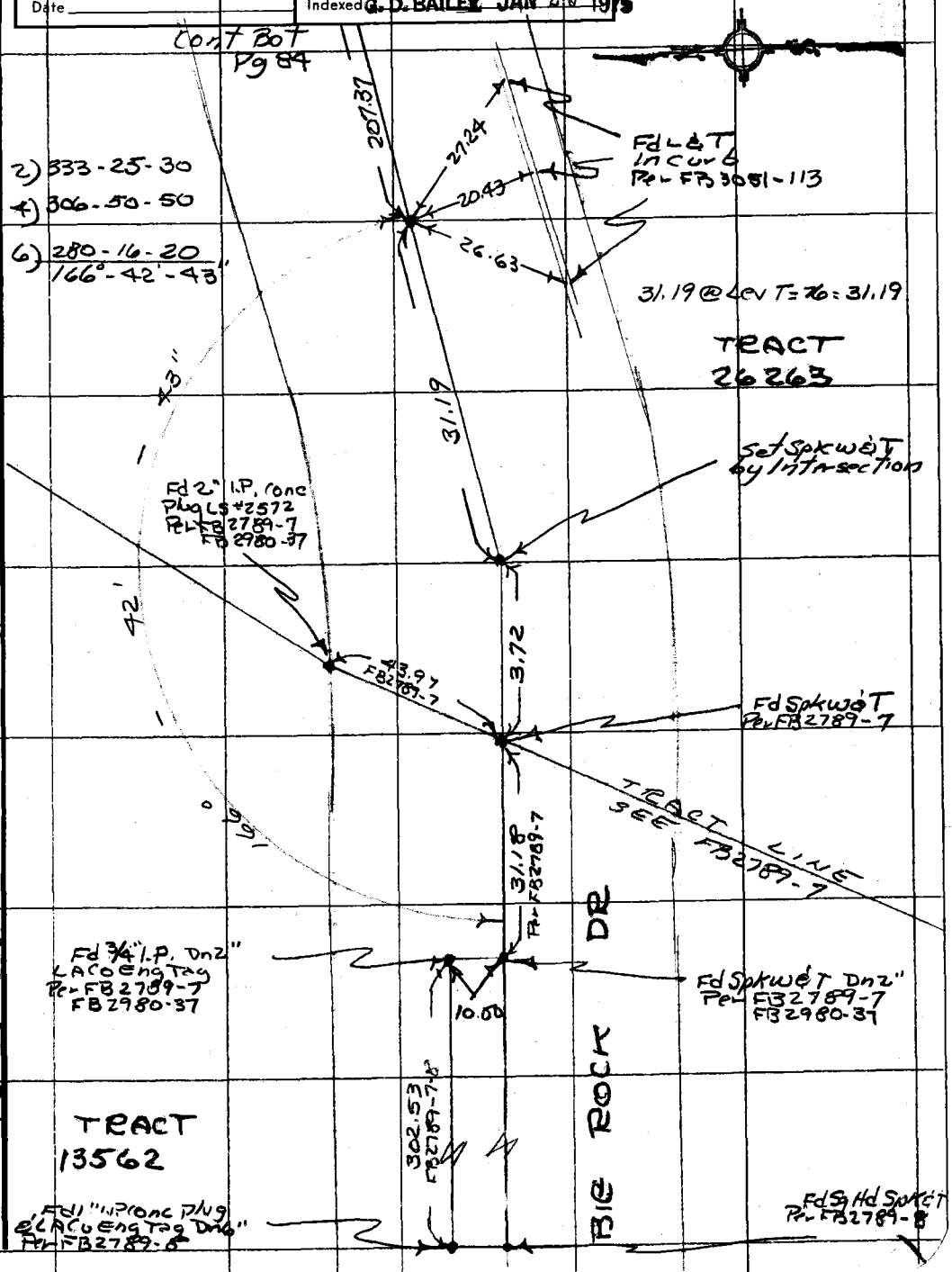

114-097 A-1

WS 89 C-5

Note: Any Additions or Changes on This Sheet Must be Made or Circled in Red Ink With Date and Name of Person Making Change.

Do not extend this side of this line.

PLEASE RETURN TO
COUNTY OF LOS ANGELES
DEPARTMENT OF COUNTY ENGINEER
403 LOS ANGELES COUNTY ENGINEERING BLDG.

76F3095 CE#310 3-68

PWFB 1210

F. B. ~~2289~~ PG ~~86~~

cont Right Pg # 87

152, 153

2) 332 - 51 - 05"

4) 305 - 42 - 00

6) 278 - 33 - 05
166° - 25' - 31"

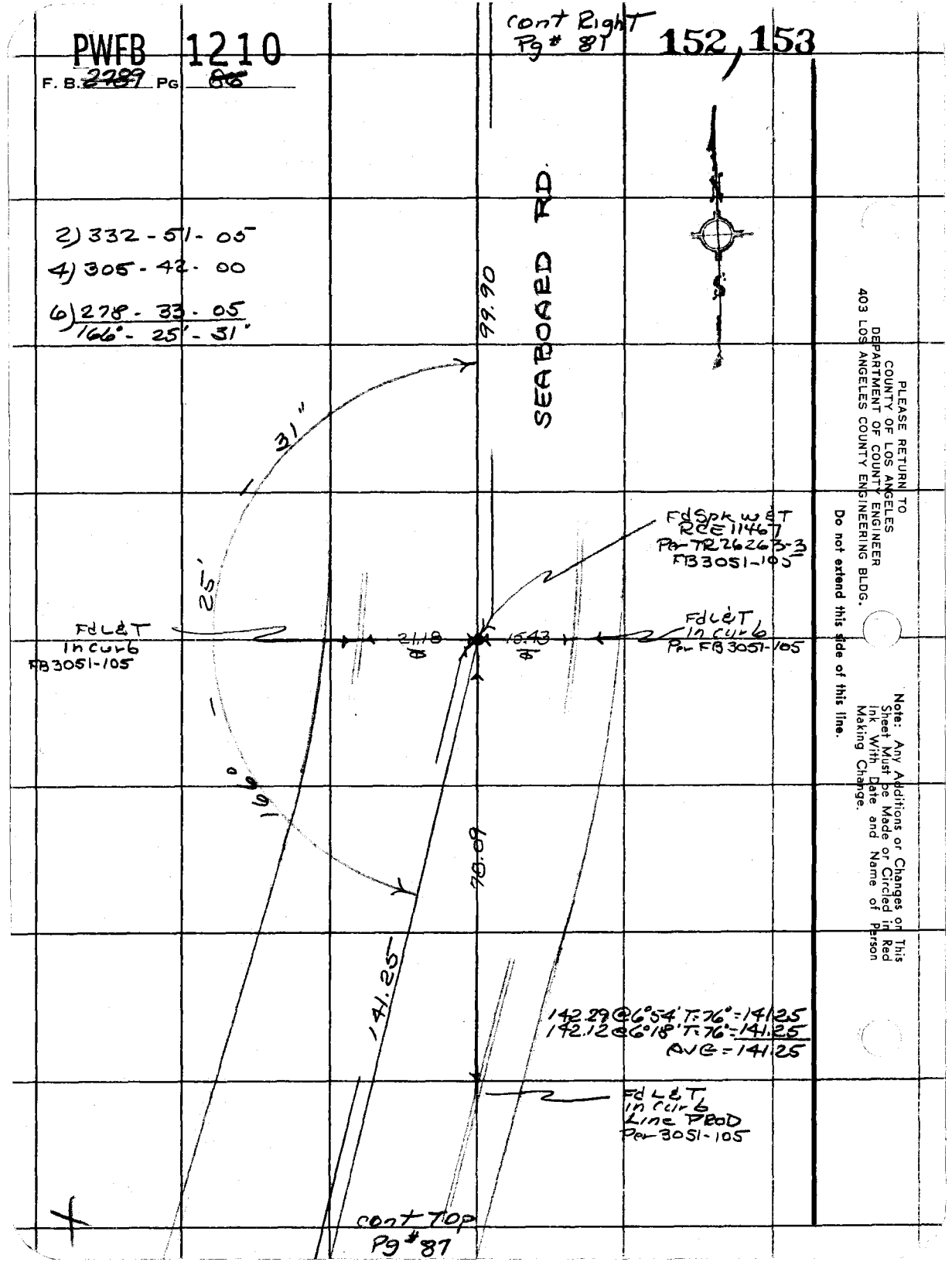

PLEASE RETURN TO
COUNTY OF LOS ANGELES
DEPARTMENT OF COUNTY ENGINEER
403 LOS ANGELES COUNTY ENGINEERING BLDG.

Do not extend this side of this line.

Note: Any Additions or Changes on This Sheet Must be Made or Circled in Red Ink With Date and Name of Person Making Change.

PWFB 1210

154

Notes Ck'd by
Map No.
Office Work
Checked
Date

Survey of MALIBU AREA DIV 5
JN 0303.00 Tape #2 Std 84 °F
Surveyed by R. C. DALE
Notes R. C. DALE Date 3-10-70
Indexed G. D. BAILEY JAN 20 1975

F. B. 2769 Pg. 89

Note: Any Additions or Changes on This Sheet Must be Made or Circled in Red Ink With Date and Name of Person Making Change.

PLEASE RETURN TO
COUNTY OF LOS ANGELES
DEPARTMENT OF COUNTY ENGINEER
403 LOS ANGELES COUNTY ENGINEERING BLDG.
Do not extend this side of this line.

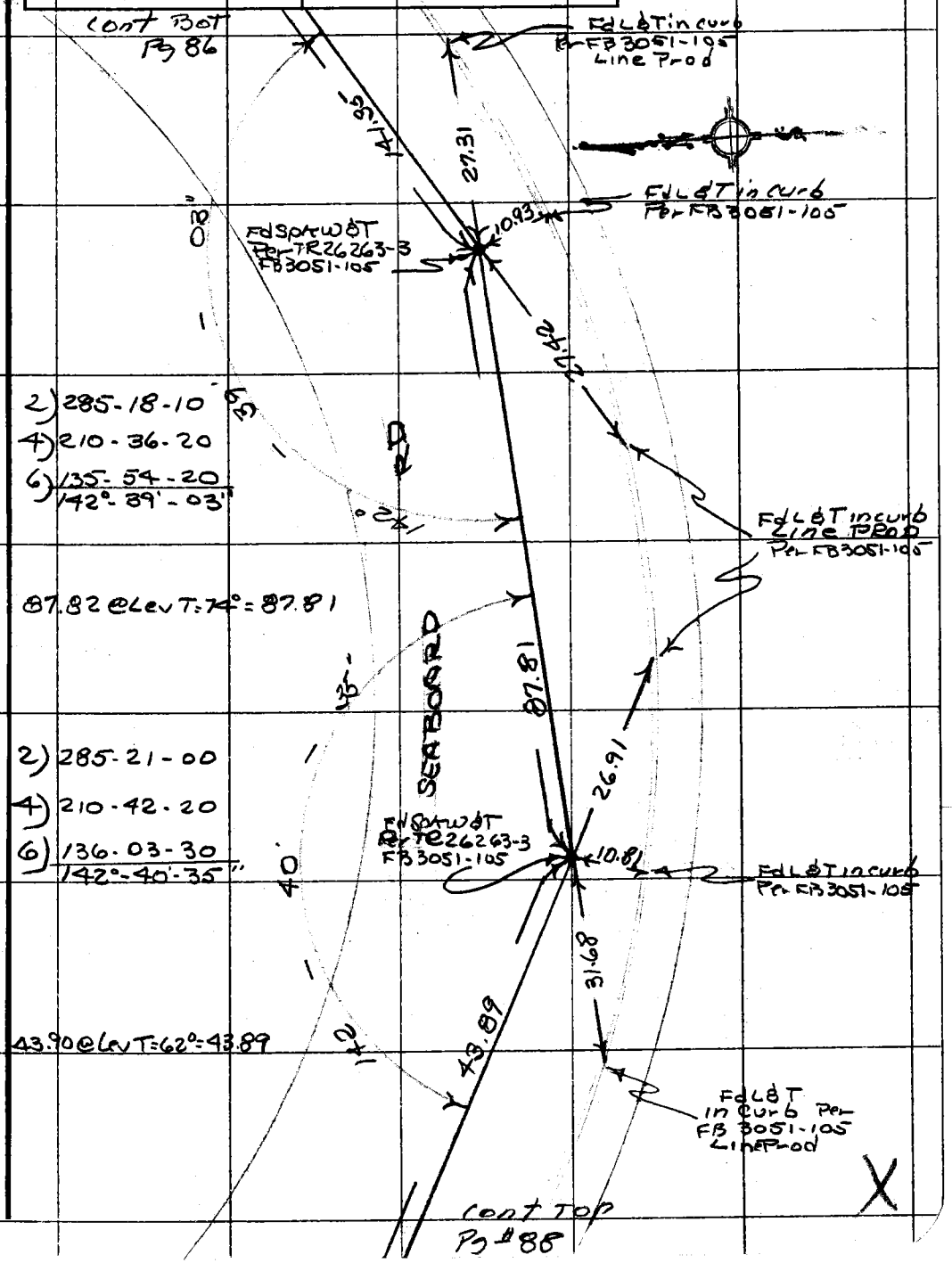

76F3095 CE#310 3-68

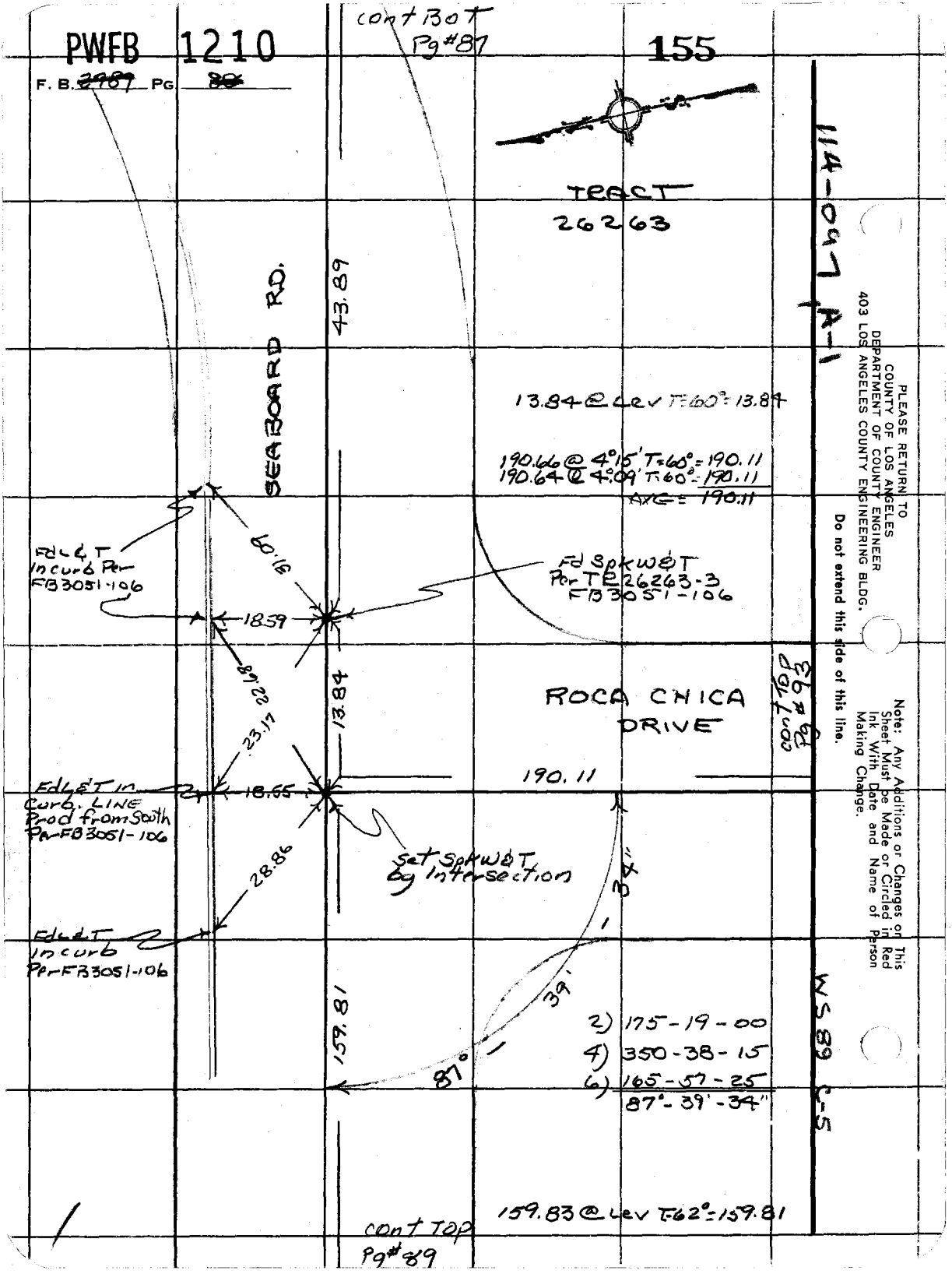
PWFB 1210
155
F. B. 2989 PG 88
cont BOT Pg #87
TRACT 26263
114-097 A-1
SEABOARD RD.
43.89
13.84 @ Lev T=60° = 13.84
190.66 @ 4°15' T=60° = 190.11
190.64 @ 4°09' T=60° = 190.11
AVG = 190.11
Fd L&T In curb Per FB3051-106
Fd SpKW&T Per TR 26263-3 FB3051-106
18.59
22.68
23.17
13.84
ROCA CHICA DRIVE
cont TOP Pg #93
190.11
Fd L&T In Curb. LINE Prod from South Per FB3051-106
18.55
Set SpKW&T by Intersection
28.86
34"
Fd L&T In curb Per FB3051-106
39'
159.81
87°
2) 175-19-00
4) 350-38-15
6) 165-57-25
87°-39'-34"
WS 89 C-5
159.83 @ Lev T=62° = 159.81
cont TOP Pg #89
PLEASE RETURN TO
COUNTY OF LOS ANGELES
DEPARTMENT OF COUNTY ENGINEER
403 LOS ANGELES COUNTY ENGINEERING BLDG.
Do not extend this side of this line.
Note: Any Additions or Changes on This Sheet Must be Made or Circled in Red Ink With Date and Name of Person Making Change.

PWFB 1210

156

Notes Ck'd by	Survey of MALIBU AREA DIV 5
Map No.	JN 0303.00 Tape #2 Std 84 °F
Office Work	Surveyed by R. C. DALE
Checked	Notes R. C. DALE Date 3-11-70
Date	Indexed G. D. BAILEY JAN 20 1975

F. B. ~~2789~~ PG. ~~89~~

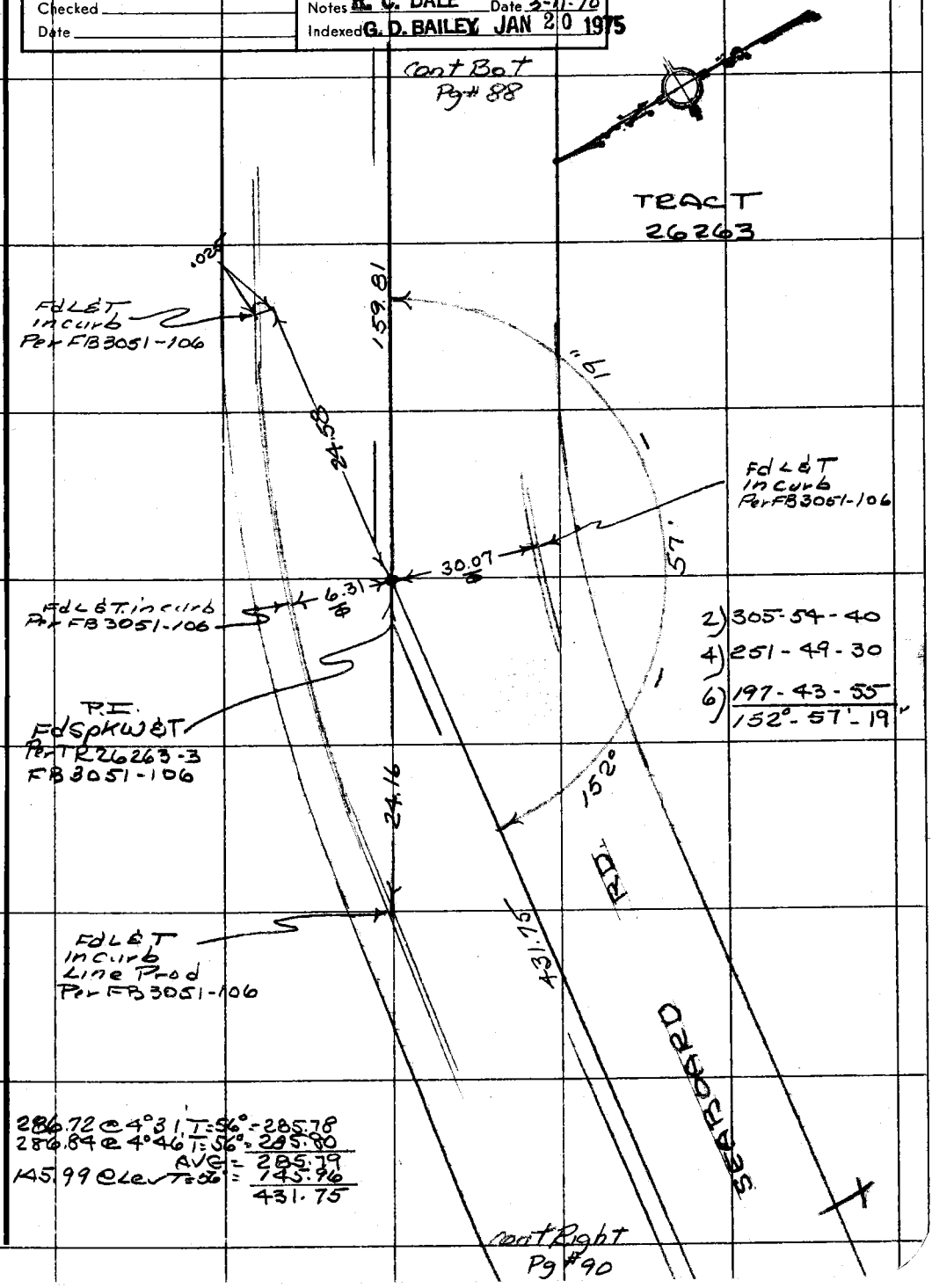

Note: Any Additions or Changes on This Sheet Must be Made or Circled in Red Ink With Date and Name of Person Making Change.

Do not extend this side of this line.

PLEASE RETURN TO
COUNTY OF LOS ANGELES
DEPARTMENT OF COUNTY ENGINEER
403 LOS ANGELES COUNTY ENGINEERING BLDG.

76F309S CE#310 3-68

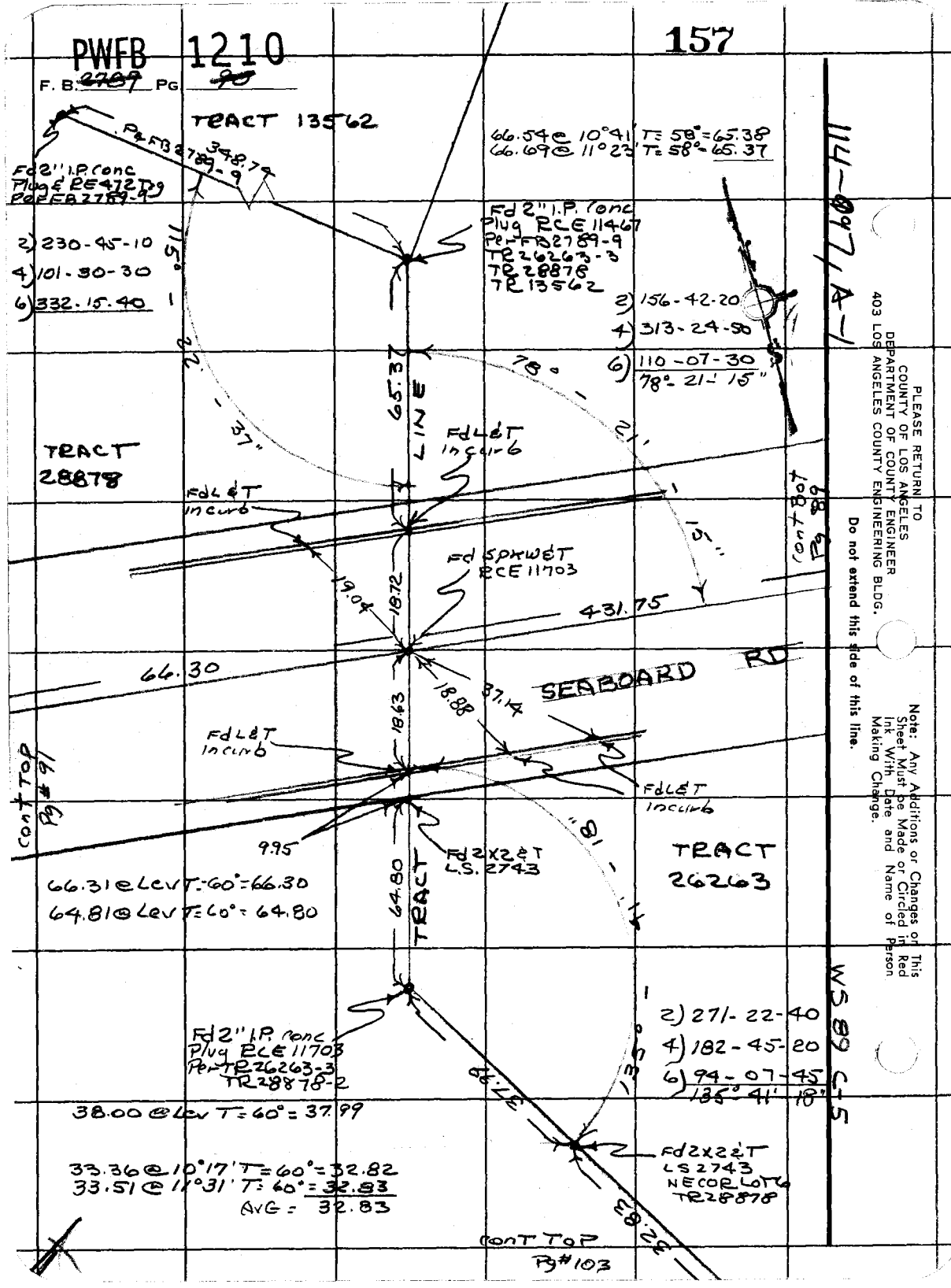
PWFB 1210
157
F. B. 2789 PG 90
TRACT 13562
Pe FB 2789-9
348.74
Fd 2" I.P. Conc Plug & RE 472 Tg Per FB 2789-9
2) 230-45-10
4) 101-30-30
6) 332.15.40
66.54 @ 10°41' T= 58°=65.38
66.69 @ 11°23' T= 58°=65.37
Fd 2" I.P. Conc Plug RCE 11467 Per FB 2789-9 TR 26263-3 TR 28878 TR 13562
2) 156-42-20
4) 313-24-50
6) 110-07-30
78°-21'-15"
114-097, A-1
65.37
LINE
TRACT 28878
Fd L&T in curb
Fd L&T in curb
Fd SPKW&T RCE 11703
19.04
18.72
431.75
66.30
SEABOARD RD
18.88
37.14
18.63
Fd L&T in curb
Fd L&T in curb
9.95
Fd 2X2&T L.S. 2743
TRACT 26263
66.31 @ Lev T=60°=66.30
64.81 @ Lev T=60°=64.80
64.80
TRACT
Cont Top Pg #91
Cont Bot Pg 89
Fd 2" I.P. Conc Plug RCE 11703 Per TR 26263-3 TR 28878-2
2) 271-22-40
4) 182-45-20
6) 94-07-45
135°41'18"
WS 89 C-5
38.00 @ Lev T=60°=37.99
33.36 @ 10°17' T=60°=32.82
33.51 @ 11°31' T=60°=32.83
AVG = 32.83
Fd 2X2&T LS 2743 NE COR LOT 6 TR 28878
32.83
Cont Top Pg #103
PLEASE RETURN TO
COUNTY OF LOS ANGELES
DEPARTMENT OF COUNTY ENGINEER
403 LOS ANGELES COUNTY ENGINEERING BLDG.
Do not extend this side of this line.
Note: Any Additions or Changes on This Sheet Must be Made or Circled in Red Ink With Date and Name of Person Making Change.

PWFB 1210

158

Notes Ck'd by	Survey of MALIBU AREA DIV 5
Map No.	JN 0303.00 Tape 2 Std 84 °F
Office Work	Surveyed by R. C. DALE
Checked	Notes R. C. DALE Date 3-12-70
Date	Indexed G. D. BAILEY JAN 20 1975

F. B. ~~2789~~ PG. ~~94~~

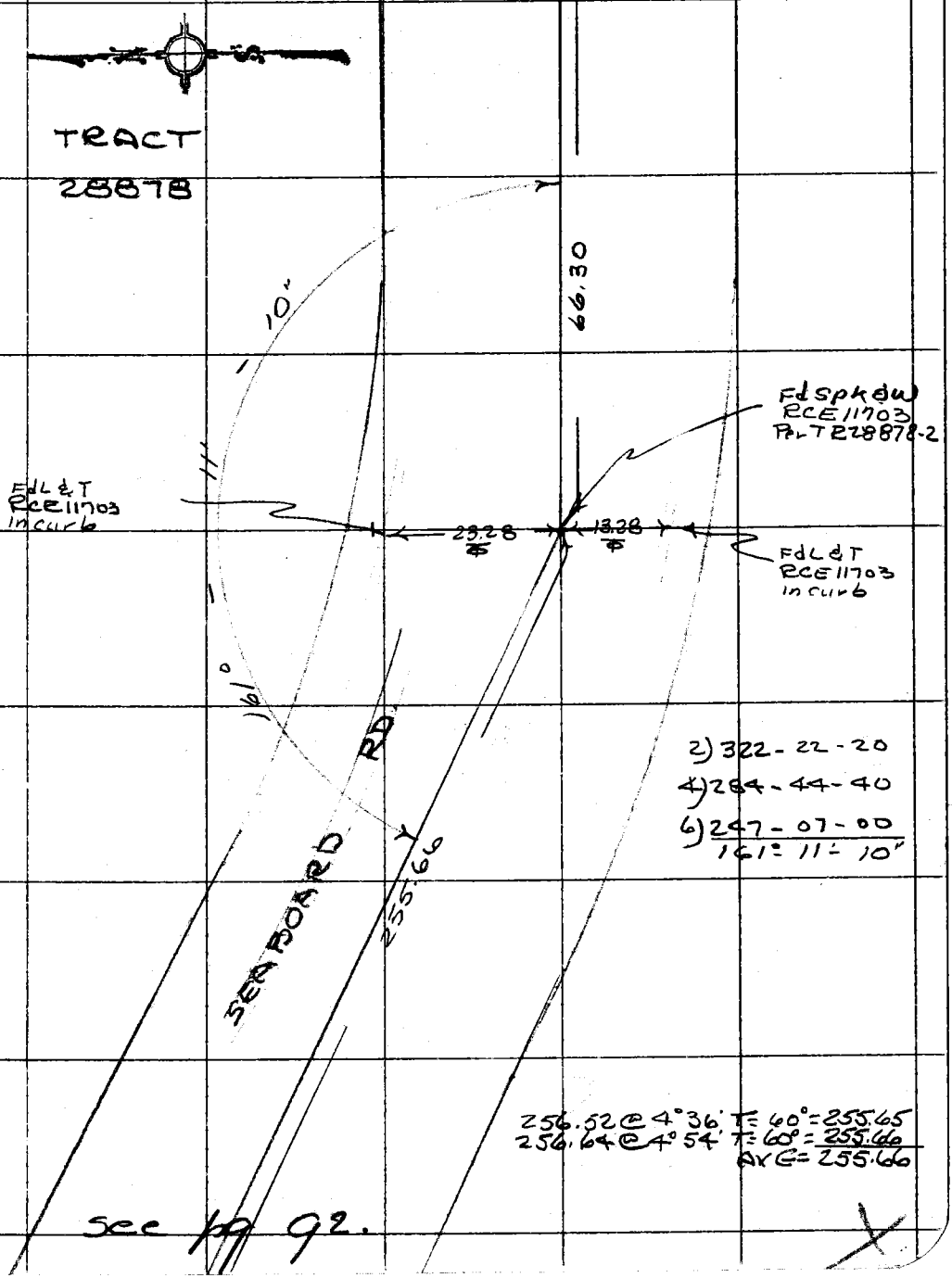

See pg 92.

Note: Any Additions or Changes on This Sheet Must be Made or Circled in Red Ink With Date and Name of Person Making Change.

Do not extend this side of this line.

PLEASE RETURN TO
COUNTY OF LOS ANGELES
DEPARTMENT OF COUNTY ENGINEER
403 LOS ANGELES COUNTY ENGINEERING BLDG.

76F309S CE#310 3-68

PWFB 1210

F. B. ~~2789~~ PG ~~72~~

159, 160

Cont Bot Pg #91

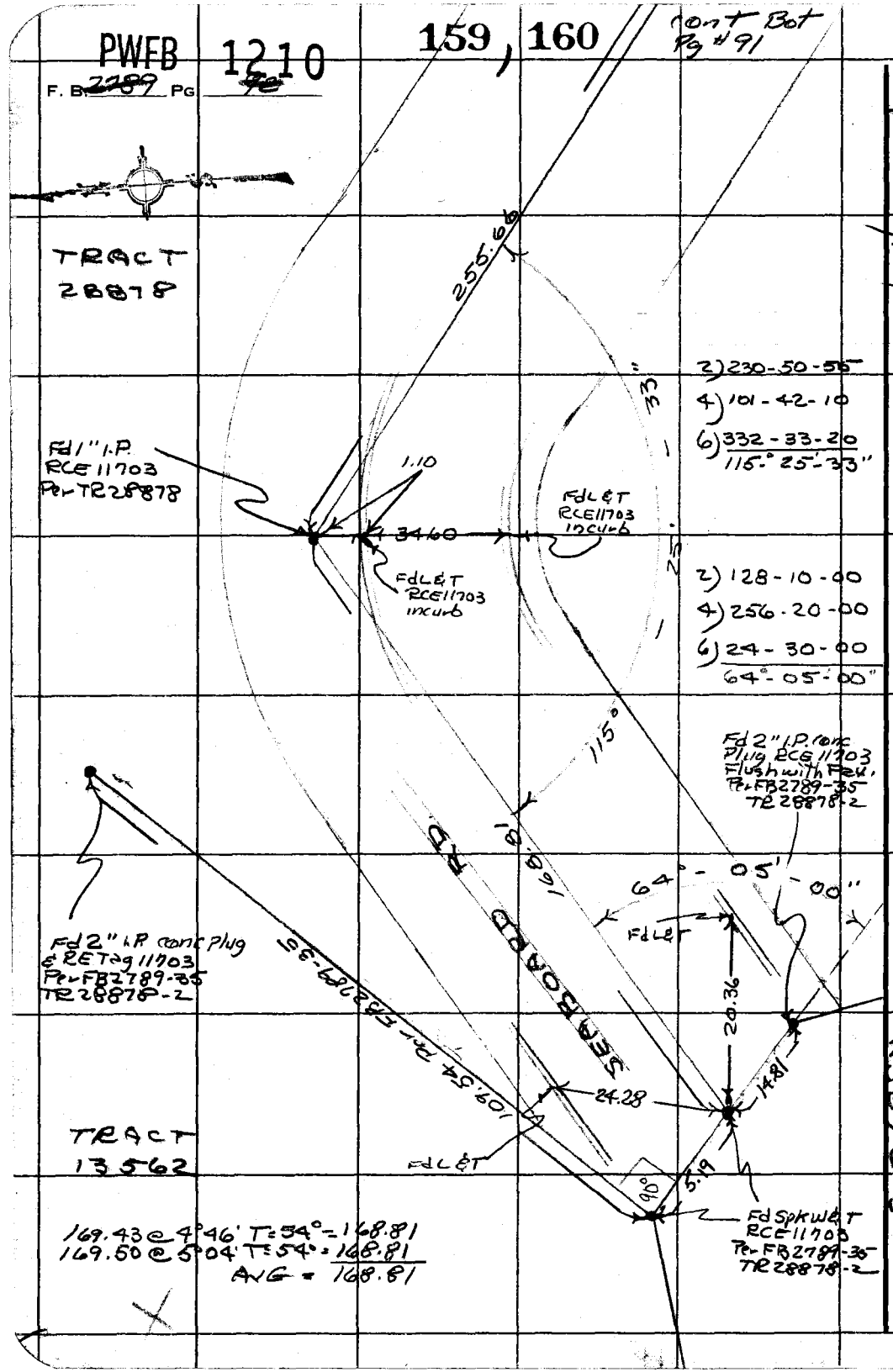

114-097, A-1

PLEASE RETURN TO
COUNTY OF LOS ANGELES
DEPARTMENT OF COUNTY ENGINEER
403 LOS ANGELES COUNTY ENGINEERING BLDG.

Do not extend this side of this line.

Note: Any Additions or Changes on This Sheet Must be Made or Circled in Red Ink With Date and Name of Person Making Change.

WS 89 C-5

PWFB 1210

161

Notes Ck'd by	Survey of MALIBU AREA DIV 5
Map No.	JN 0303.00 Tape 2 Std 84 °F
Office Work	Surveyed by R. C. DALE
Checked	Notes R. C. DALE Date 3-18-70
Date	Indexed G. D. BAILEY JAN 20 1975

F. B. ~~2789~~ PG. 98

114-097 A-1

Cont Right Pg 88

TRACT 26263

130.99 @ 4°56' T=58° = 130.48
131.07 @ 5°24' T=58° = 130.47
AVG = 130.47

218.93 @ 3°19' T=58° = 218.52
218.97 @ 3°32' T=58° = 218.51
AVG = 218.51

2) 346-46-40
4) 333-33-15
6) 320-19-55
173°-23'-19"

2) 193-14-50
4) 26-29-20
6) 219-44-10
96°-37'-22"

2) 184-52-00
4) 09-44-00
6) 194-36-05
92°-26'-01"

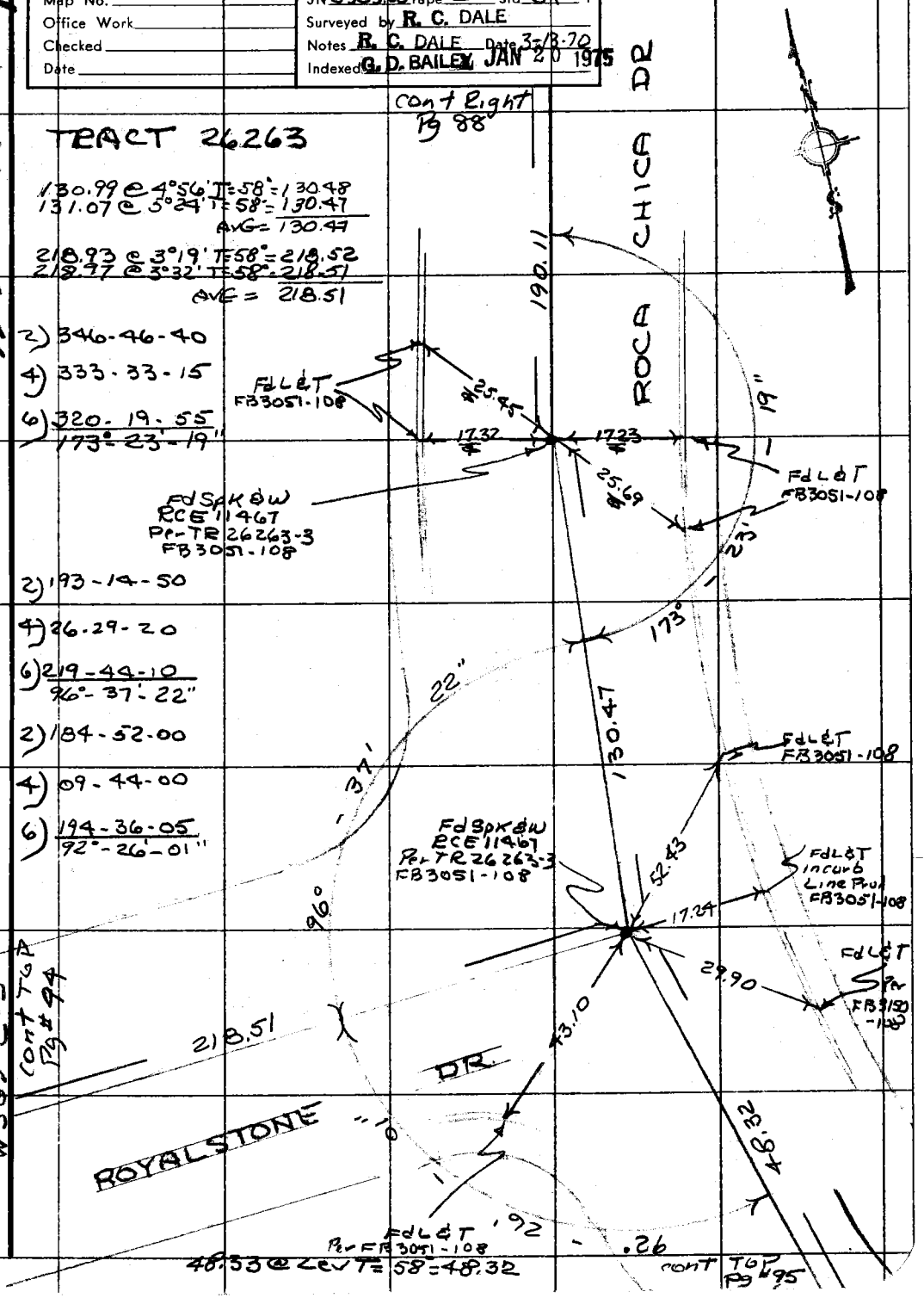

Note: Any Additions or Changes on This Sheet Must be Made or Circled in Red Ink With Date and Name of Person Making Change.

Do not extend this side of this line.

PLEASE RETURN TO
COUNTY OF LOS ANGELES
DEPARTMENT OF COUNTY ENGINEER
403 LOS ANGELES COUNTY ENGINEERING BLDG.

76F309S CE#310 3-68

PWFB 1210

F. B. ~~2489~~ PG. ~~94~~

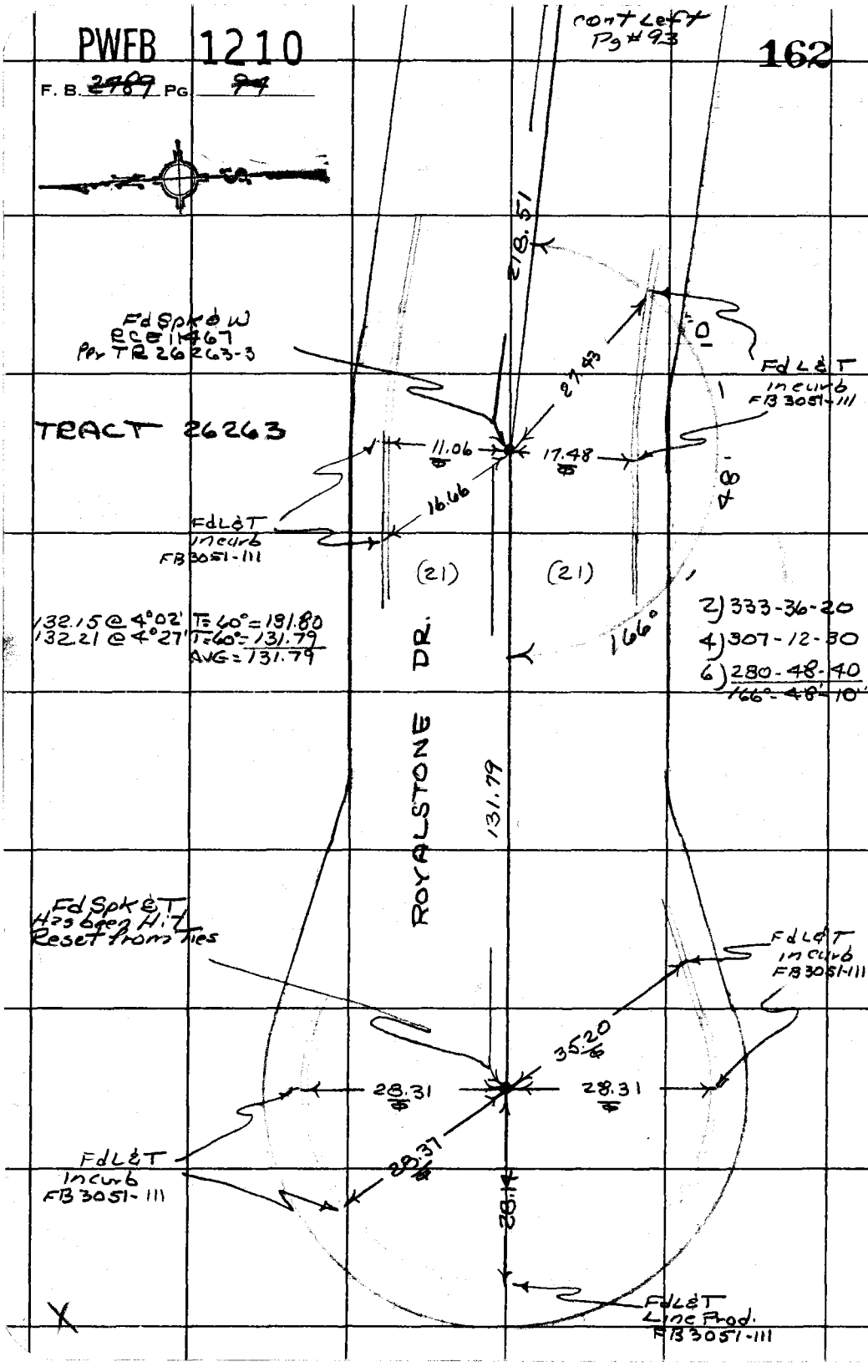

PLEASE RETURN TO
COUNTY OF LOS ANGELES
DEPARTMENT OF COUNTY ENGINEER
403 LOS ANGELES COUNTY ENGINEERING BLDG.

Do not extend this side of this line.

Note: Any Additions or Changes on This Sheet Must be Made or Circled in Red Ink With Date and Name of Person Making Change.

PWFB 1210

163

Notes Ck'd by	Survey of MALIBU AREA DIV 5
Map No.	JN 0303.00 Tape 2 Std 84 °F
Office Work	Surveyed by R. C. DALE
Checked	Notes R. C. DALE Date 10-13-70
Date	Indexed G. D. BAILEY JAN 20 1975

F. B. ~~2789~~ PG. ~~95~~

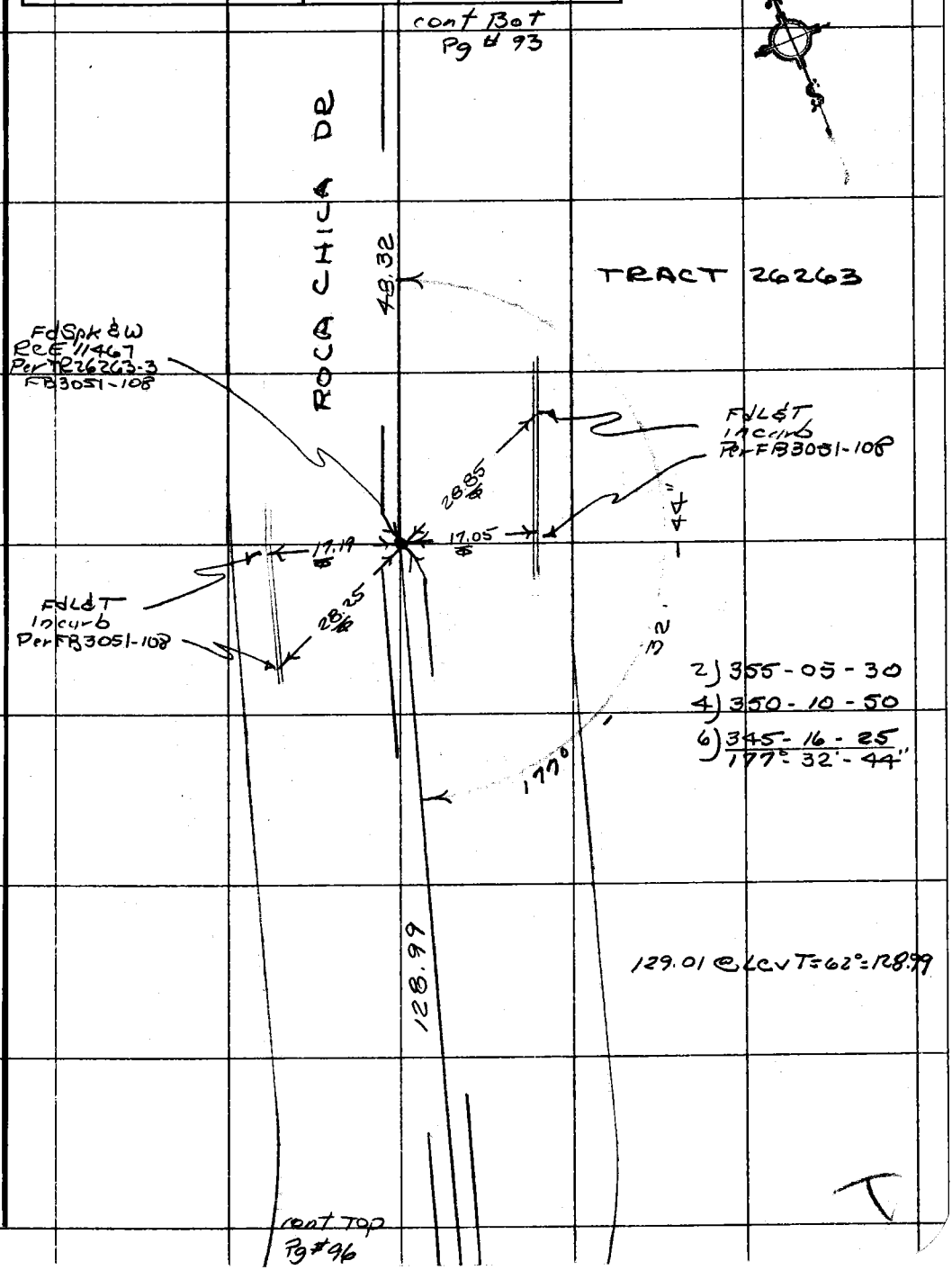

Note: Any Additions or Changes on This Sheet Must be Made or Circled in Red Ink With Date and Name of Person Making Change.

Do not extend this side of this line.

PLEASE RETURN TO
COUNTY OF LOS ANGELES
DEPARTMENT OF COUNTY ENGINEER
403 LOS ANGELES COUNTY ENGINEERING BLDG.

76F309S CE#310 3-68

PWFB 1210

F. B. 2789 PG. 96

164

cont from Pg #95

TRACT 26263

TRACT 27463

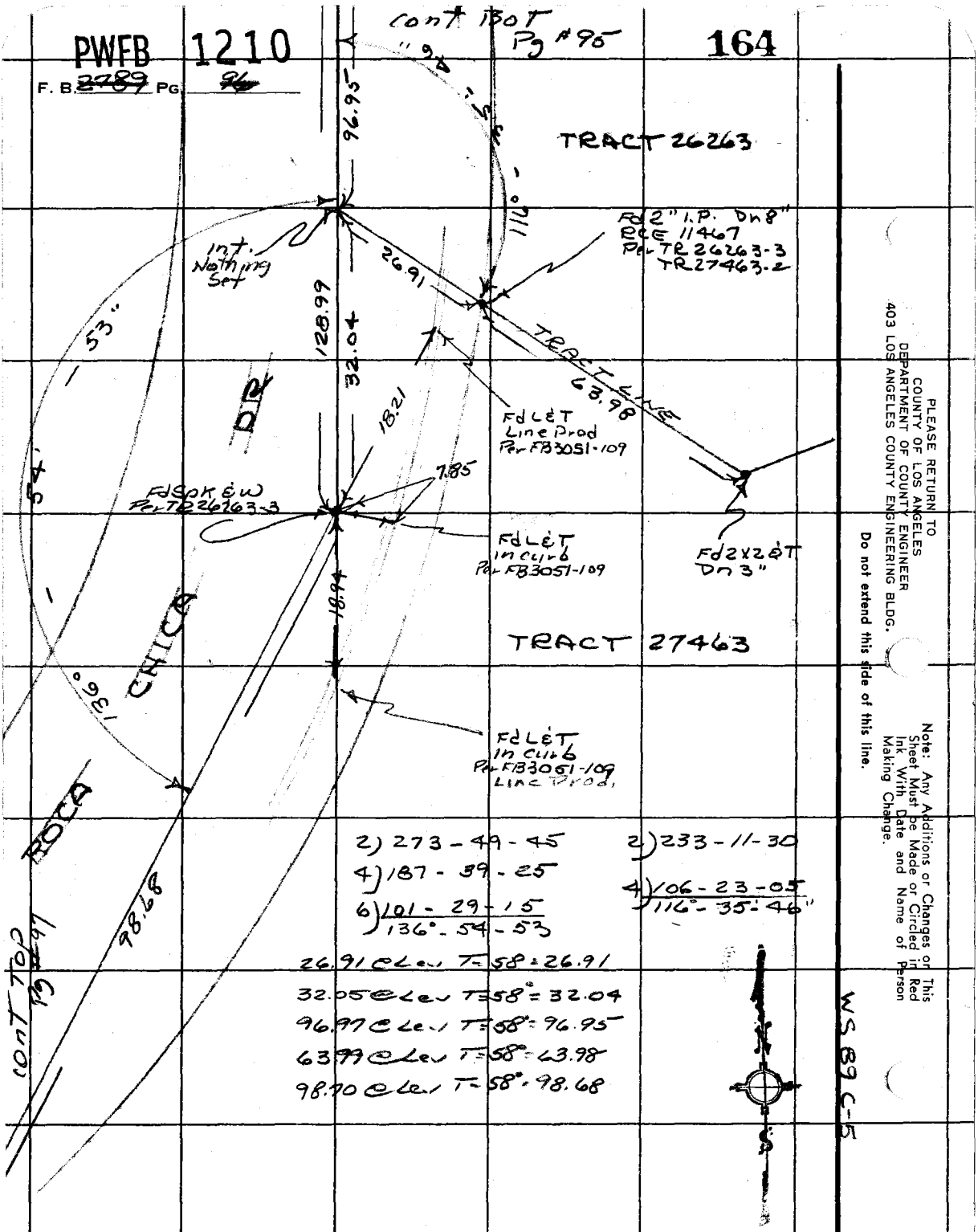

2) 273 - 49 - 45
4) 187 - 39 - 25
6) 101 - 29 - 15
136° - 54' - 53"

2) 233 - 11 - 30
4) 106 - 23 - 05
116° - 35' - 46"

26.91 @ Lev T = 58° = 26.91
32.05 @ Lev T = 58° = 32.04
96.97 @ Lev T = 58° = 96.95
63.99 @ Lev T = 58° = 63.98
98.70 @ Lev T = 58° = 98.68

PLEASE RETURN TO
COUNTY OF LOS ANGELES
DEPARTMENT OF COUNTY ENGINEER
403 LOS ANGELES COUNTY ENGINEERING BLDG.

Do not extend this side of this line.

Note: Any Additions or Changes on This Sheet Must be Made or Circled in Red Ink With Date and Name of Person Making Change.

PWFB 1210

165

Notes Ck'd by	Survey of MALIBU AREA DIV #5
Map No.	JN 0303.00 Tape #2 Std 84 °F
Office Work	Surveyed by R. C. DALE
Checked	Notes R. C. DALE Date 10-14-70
Date	Indexed G. D. BAILEY JAN 20 1975

F. B. ~~2789~~ PG. ~~99~~

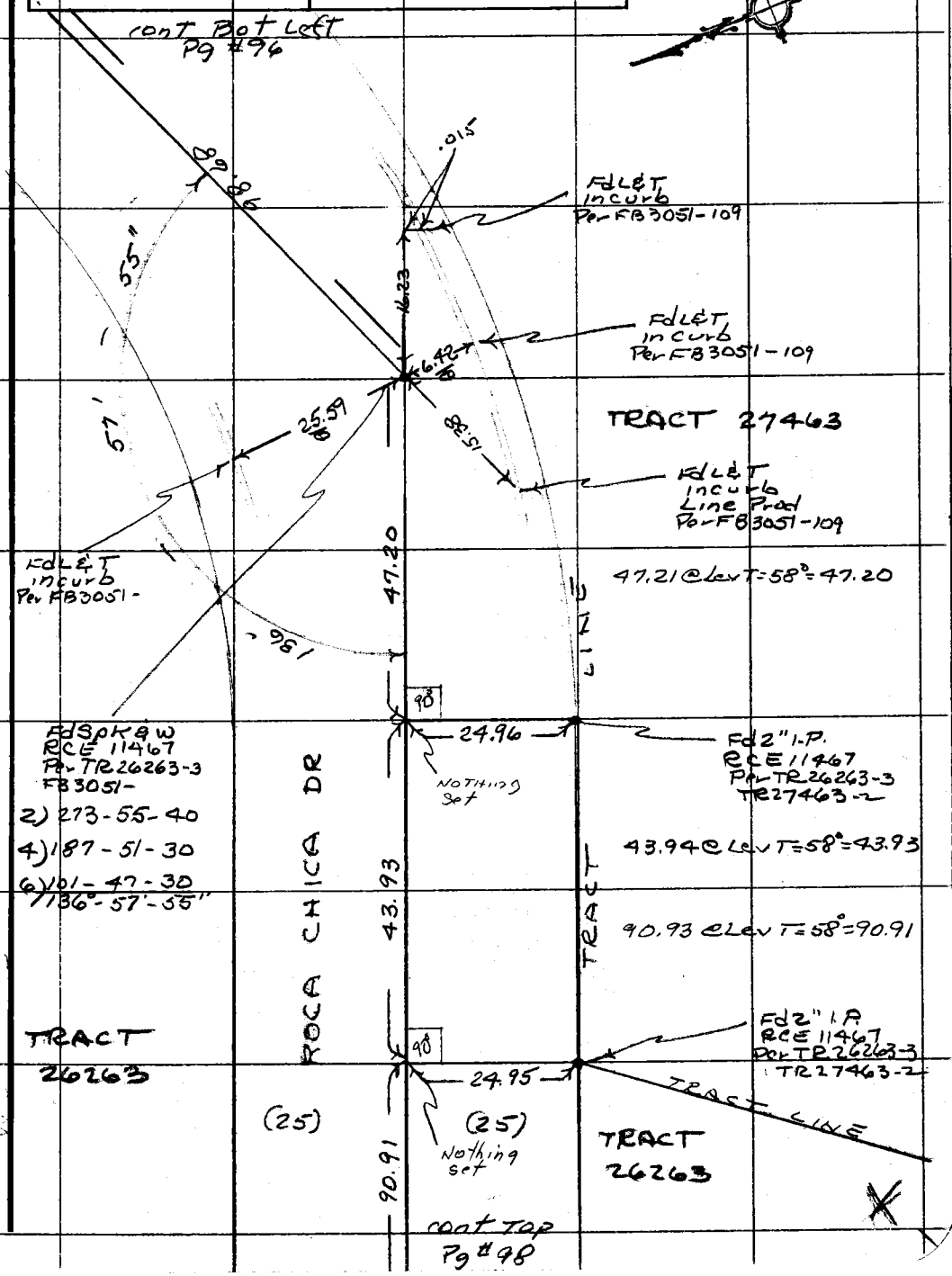

Note: Any Additions or Changes on This Sheet Must be Made or Circled in Red Ink With Date and Name of Person Making Change.

Do not extend this side of this line.

PLEASE RETURN TO
COUNTY OF LOS ANGELES
DEPARTMENT OF COUNTY ENGINEER
403 LOS ANGELES COUNTY ENGINEERING BLDG.

76F309S CE#310 3-68

PWFB 1210

F. B. 2789 PG 78

166 / 167

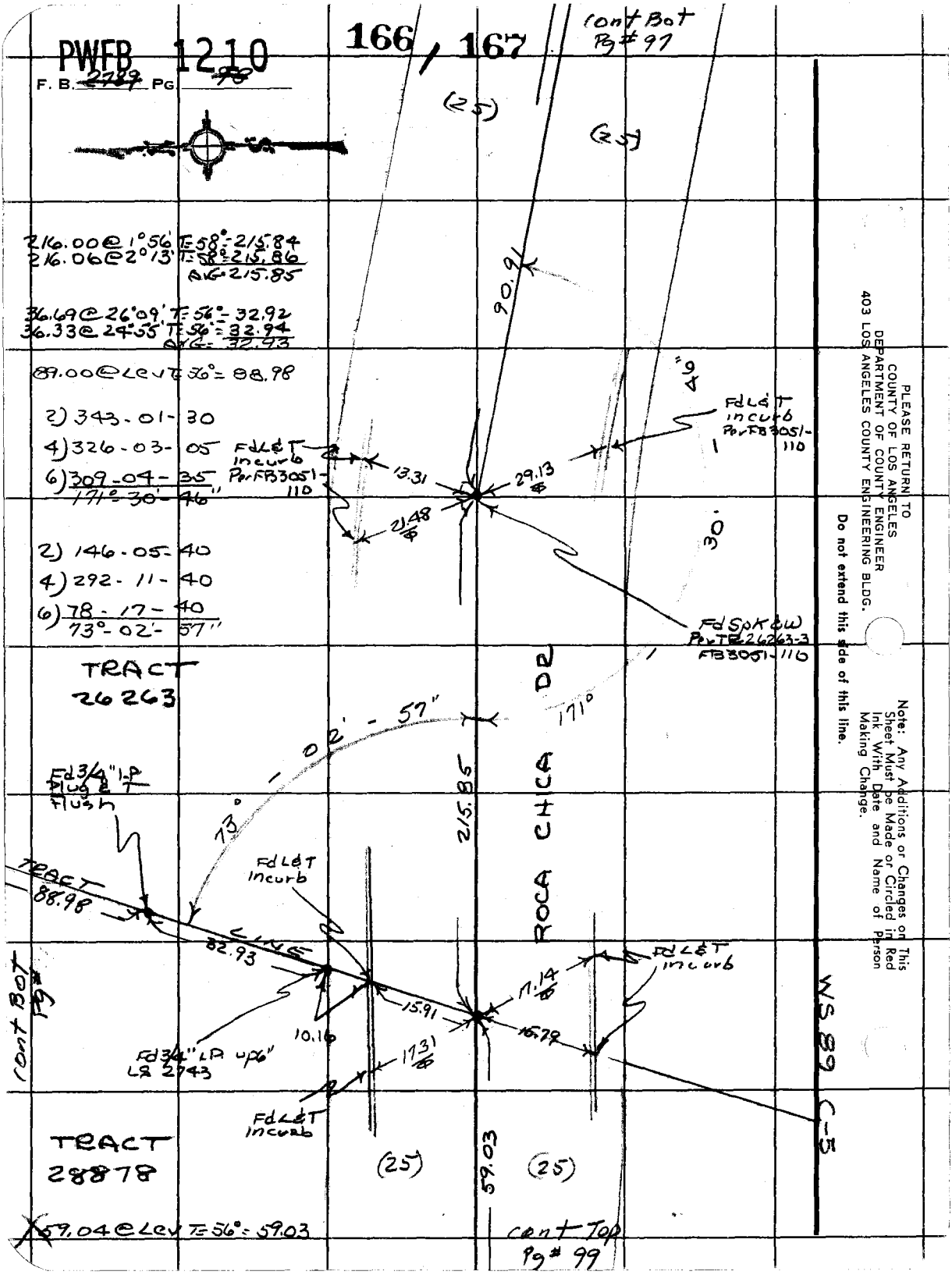

PLEASE RETURN TO
COUNTY OF LOS ANGELES
DEPARTMENT OF COUNTY ENGINEER
403 LOS ANGELES COUNTY ENGINEERING BLDG.

Do not extend this side of this line.

Note: Any Additions or Changes on This Sheet Must be Made or Circled in Red Ink With Date and Name of Person Making Change.

PWFB 1210

168

Notes Ck'd by	Survey of MALIBU AREA DIV 5
Map No.	JN 0303.00 Tape #2 Std 84 °F
Office Work	Surveyed by R. C. DALE
Checked	Notes R. C. DALE Date 10-15-70
Date	Indexed G. D. BAILEY JAN 20 1975

F. B. ~~2709~~ PG. ~~99~~

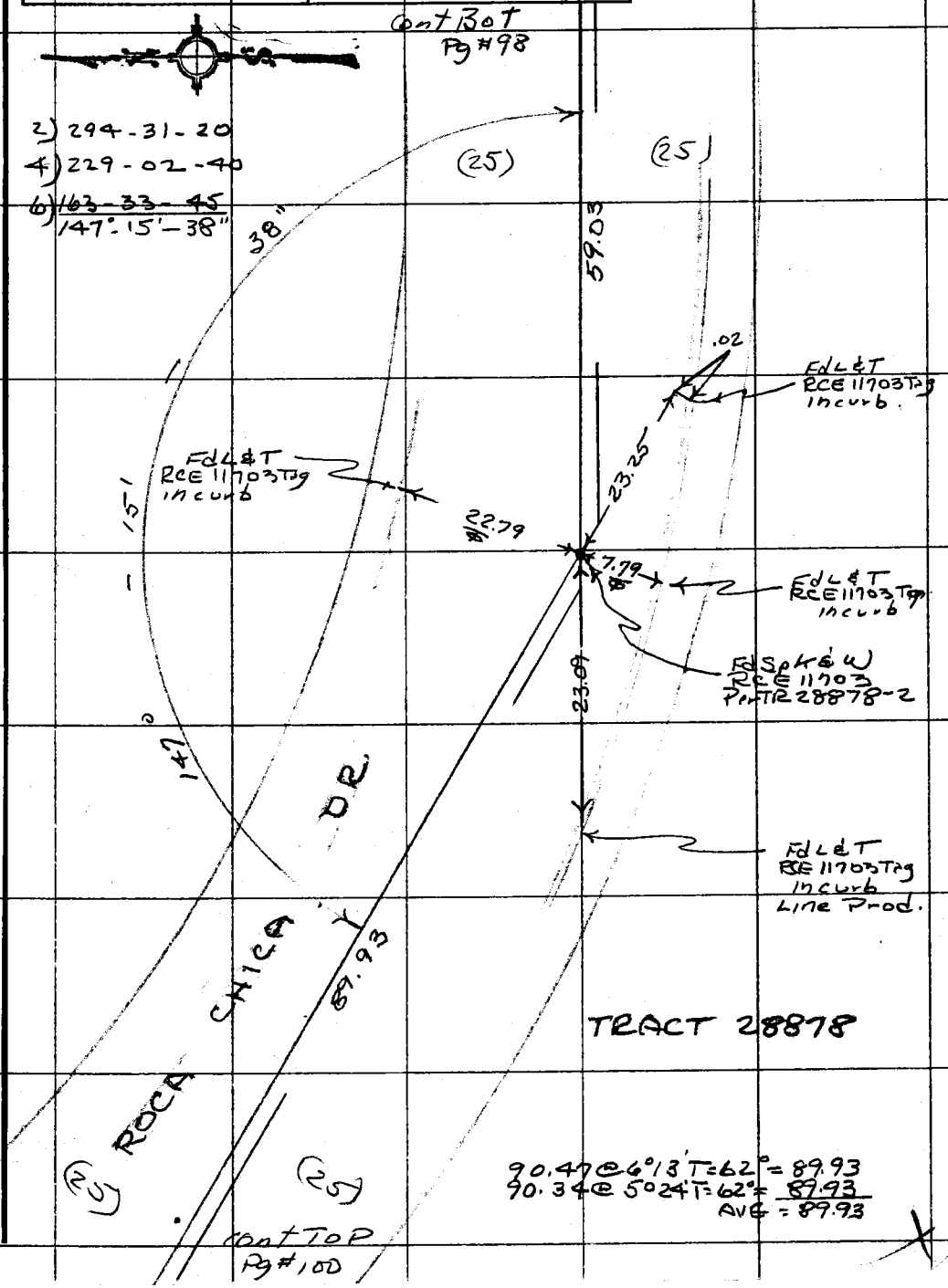

90.47 @ 6°13' T=62° = 89.93
90.34 @ 5°24' T=62° = 89.93
AVG = 89.93

Note: Any Additions or Changes on This Sheet Must be Made or Circled in Red Ink With Date and Name of Person Making Change.

Do not extend this side of this line.

PLEASE RETURN TO
COUNTY OF LOS ANGELES
DEPARTMENT OF COUNTY ENGINEER
403 LOS ANGELES COUNTY ENGINEERING BLDG.

76F309S CE#310 3-68

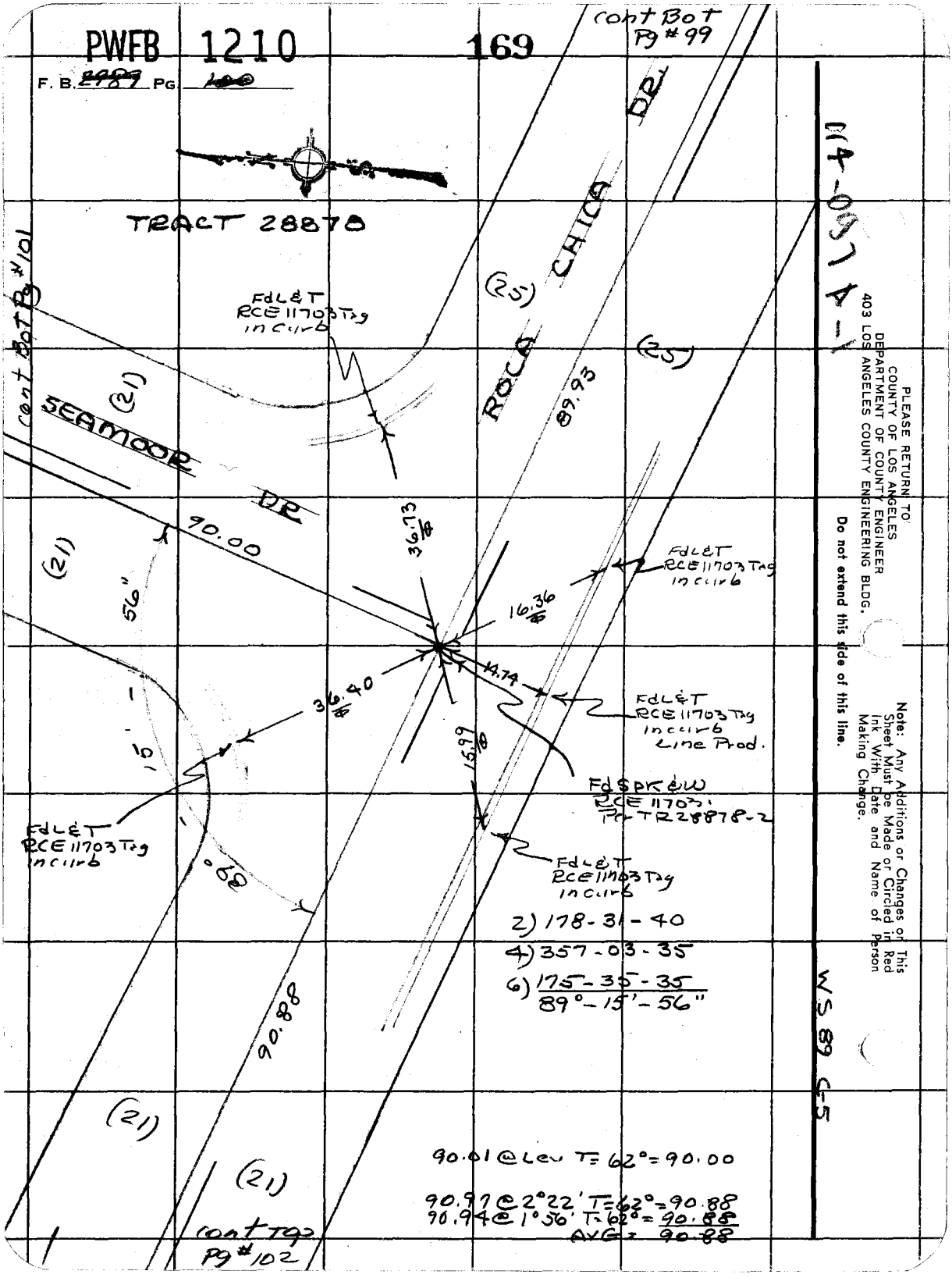
PWFB 1210
169
F. B. 2989 PG. 100
cont Bot Pg #99
TRACT 28878
cont Bot Pg #101
SEAMOOR DR
ROCA CHICA DR
(25)
(25)
(21)
(21)
(21)
(21)
FdL&T RCE 11703 Tag in curb
89.93
90.00
36.73
16.36
14.74
36.40
15.99
56"
15'
89°
90.88
FdL&T RCE 11703 Tag in curb
FdL&T RCE 11703 Tag in curb Line Prod.
FdSPK&W RCE 11703 Pr TR 28878-2
FdL&T RCE 11703 Tag in curb
FdL&T RCE 11703 Tag in curb
2) 178-31-40
4) 357-03-35
6) 175-35-35
89°-15'-56"
90.01 @ Lev T= 62° = 90.00
90.97 @ 2°22' T= 62° = 90.88
90.94 @ 1°56' T= 62° = 90.88
AVG = 90.88
cont Top Pg #102
WS 89 C-5
PLEASE RETURN TO
COUNTY OF LOS ANGELES
DEPARTMENT OF COUNTY ENGINEER
403 LOS ANGELES COUNTY ENGINEERING BLDG.
Do not extend this side of this line.
Note: Any Additions or Changes on This Sheet Must be Made or Circled in Red Ink With Date and Name of Person Making Change.

PWFB 1210 170 / 171

Notes Ck'd by	Survey of MALIBU AREA DIVS
Map No.	JN 0303.00 Tape 2 Std 84 °F
Office Work	Surveyed by R. C. DALE
Checked	Notes R. C. DALE Date 10-22-70
Date	Indexed G. D. BAILEY JAN 20 1975

F. B. ~~2787~~ PG. ~~101~~

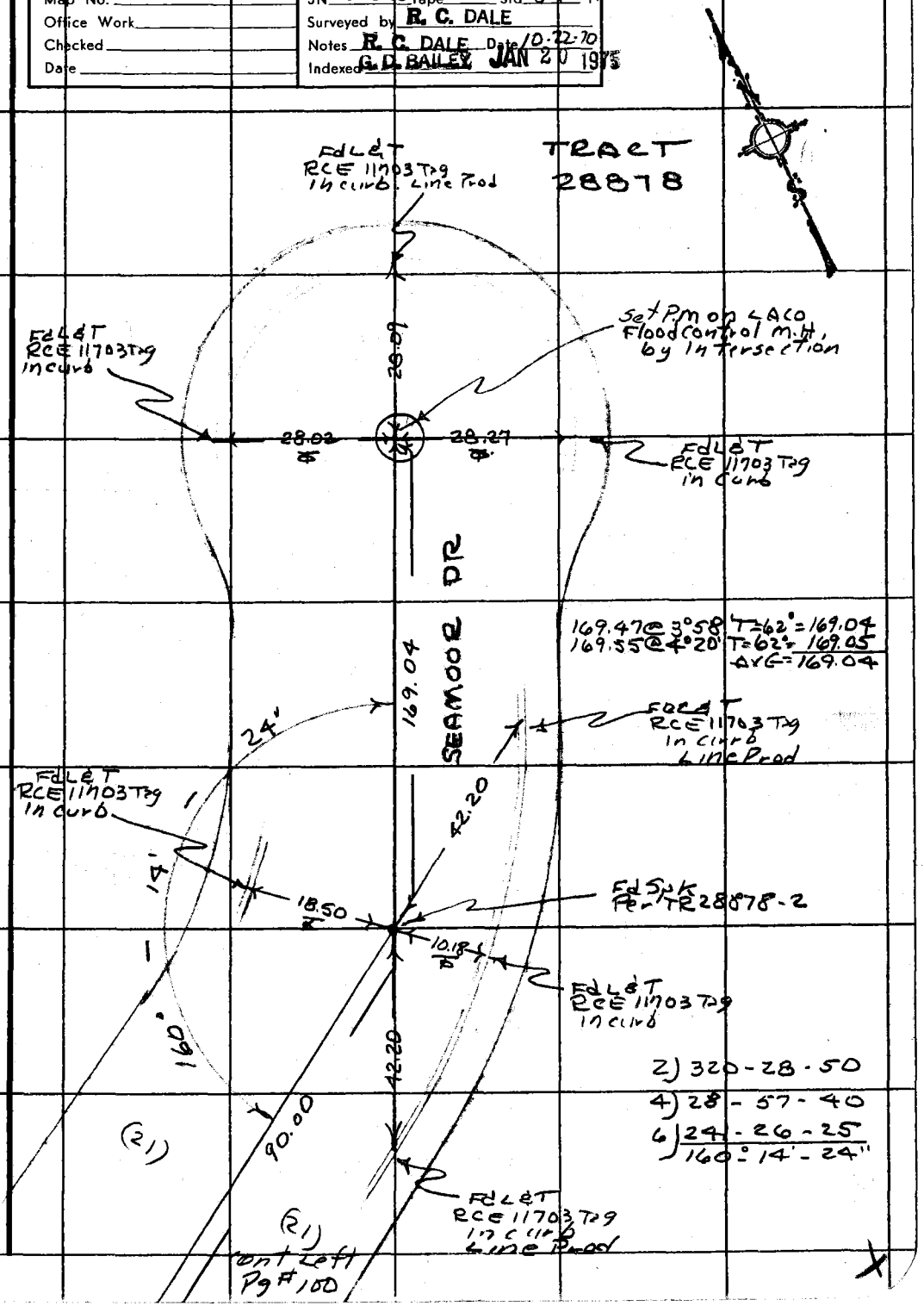

Note: Any Additions or Changes on This Sheet Must be Made or Circled in Red Ink With Date and Name of Person Making Change.

Do not extend this side of this line.

PLEASE RETURN TO
COUNTY OF LOS ANGELES
DEPARTMENT OF COUNTY ENGINEER
403 LOS ANGELES COUNTY ENGINEERING BLDG.

76F309S CE#310 3-68

PWFB 1210

172

F. B. ~~2789~~ PG. ~~100~~

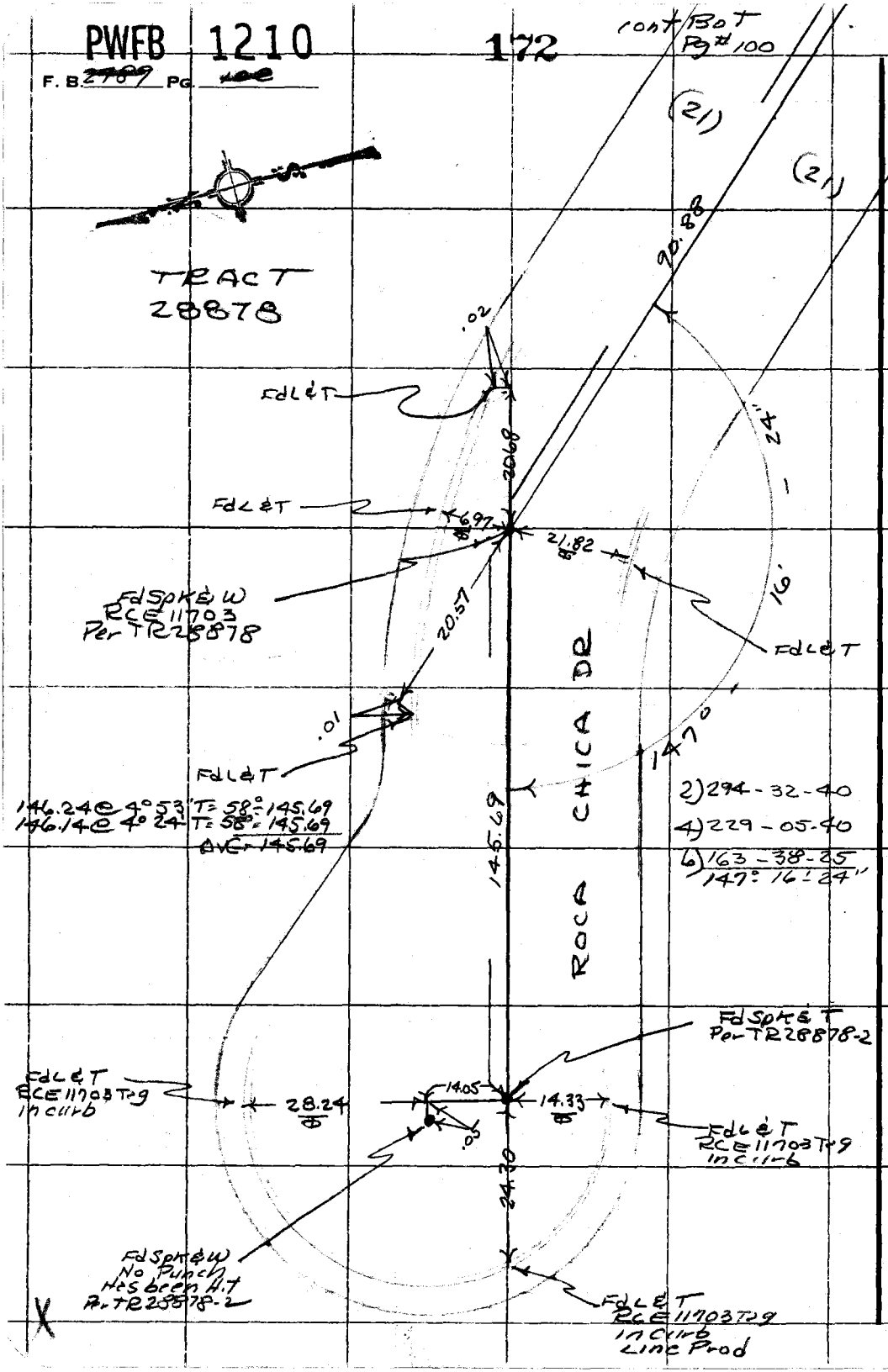

PLEASE RETURN TO
COUNTY OF LOS ANGELES
DEPARTMENT OF COUNTY ENGINEER
403 LOS ANGELES COUNTY ENGINEERING BLDG.

Do not extend this side of this line.

Note: Any Additions or Changes on This Sheet Must be Made or Circled in Red Ink With Date and Name of Person Making Change.

PWFB 1210

173

Notes Ck'd by	Survey of MALIBU AREA DIV 5
Map No.	JN 0303.00 Tape 2 Std 84 °F
Office Work	Surveyed by R. C. DALE
Checked	Notes R. C. DALE Date 10-23-70
Date	Indexed G. D. BAILEY JAN 20 1975

F. B. ~~2789~~ PG. ~~103~~

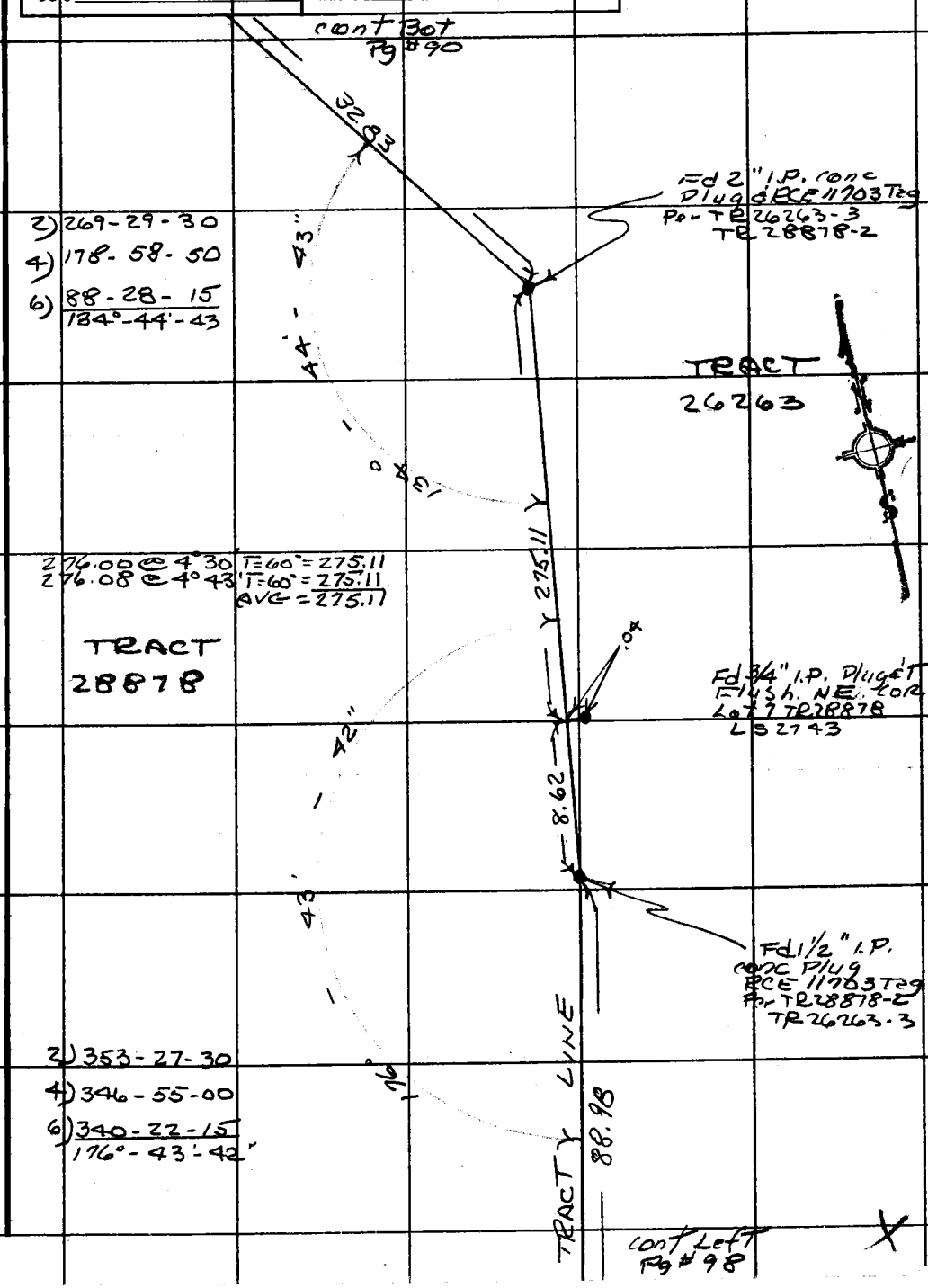

Note: Any Additions or Changes on This Sheet Must be Made or Circled in Red Ink With Date and Name of Person Making Change.

PLEASE RETURN TO
COUNTY OF LOS ANGELES
DEPARTMENT OF COUNTY ENGINEER
403 LOS ANGELES COUNTY ENGINEERING BLDG.

Do not extend this side of this line.

76F309S CE#310 3-68

PLEASE RETURN TO
COUNTY OF LOS ANGELES
DEPARTMENT OF COUNTY ENGINEER
403 LOS ANGELES COUNTY ENGINEERING BLDG.

Note: Any Additions or Changes on This Sheet Must be Made or Circled in Red Ink With Date and Name of Person Making Change.

Do not extend this side of this line.

F. B. 2987 Pg. 104

PWFB 1209

376

Notes Ck'd by
Map No.
Office Work
Checked
Date

Survey of MALIBU AREA DIV 5
JN 0303.00 Tape 2 Std 64 °F
Surveyed by R. C. DALE
Notes R. C. DALE Date 10-26-71
Indexed G. D. BAILEY JAN 20 1976

F. B. 2999 PG. 105

MALIBU AREA

DIV NO 5

JN 0303.00

OCT 26 1971

SURVEY OF PRIVATE STREETS AT THE TOP OF BIG ROCK DR. PER DEEDS.

REF

D: OR 28642-57 PARCEL 3
D: OR 29251-261 PARCEL 1 & 2
D: OR 29902-288 ITEM "D" PARCEL I

PARTY

R. C. DALE
C. W. ADAMS
W. J. DIETZ
F. M. DERBY

Note: Any Additions or Changes on This Sheet Must be Made or Circled in Red Ink With Date and Name of Person Making Change.

Do not extend this side of this line.

PLEASE RETURN TO
COUNTY OF LOS ANGELES
DEPARTMENT OF COUNTY ENGINEER
403 LOS ANGELES COUNTY ENGINEERING BLDG.

16F309S CE#310 3-68

PWEB 1209

F. B. 2707 PG. 126

377 / 378 / 379 / 380

INDEX

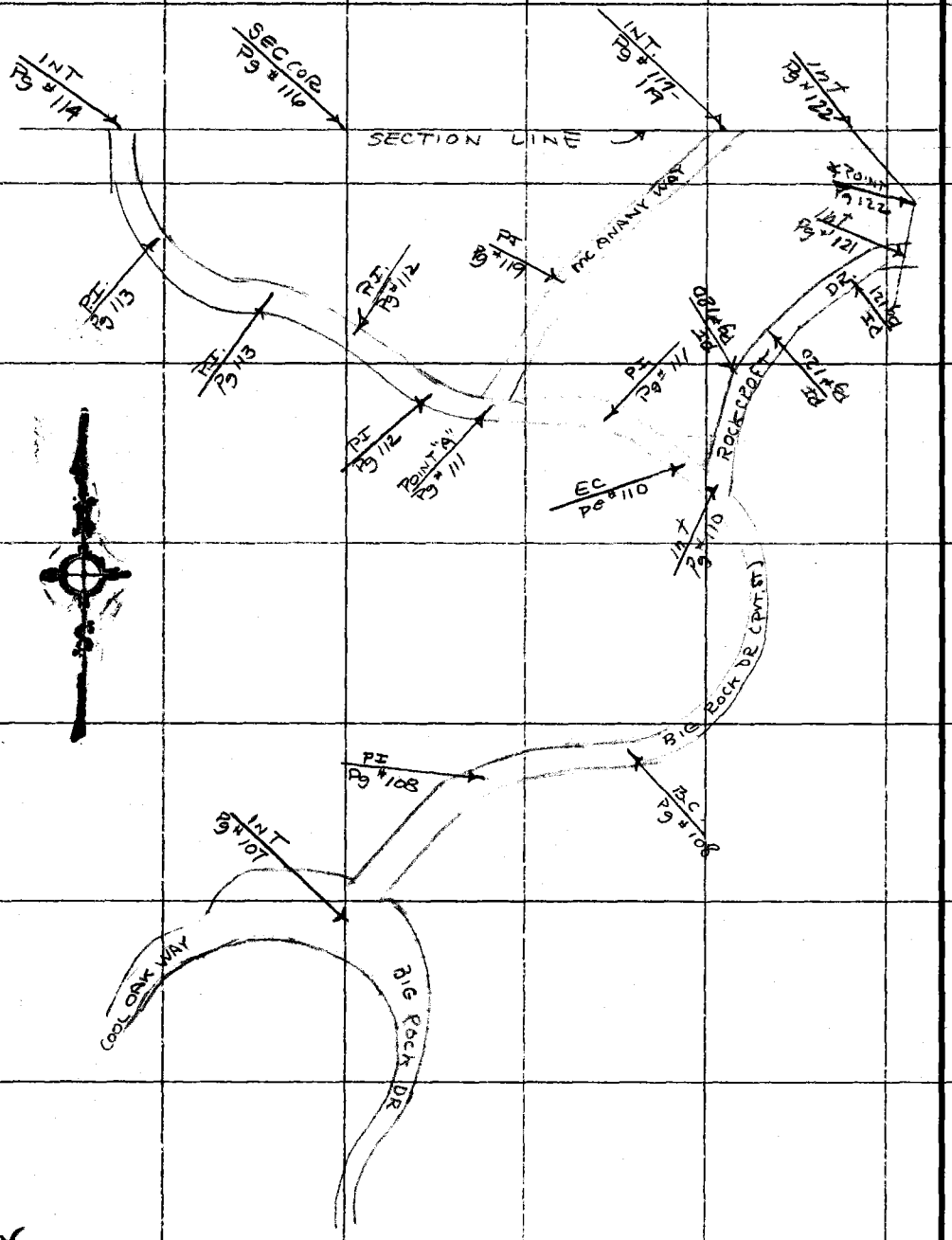

PLEASE RETURN TO
COUNTY OF LOS ANGELES
DEPARTMENT OF COUNTY ENGINEER
403 LOS ANGELES COUNTY ENGINEERING BLDG.

Do not extend this side of this line.

Note: Any Additions or Changes on This Sheet Must be Made or Circled in Red Ink With Date and Name of Person Making Change.

PWFB 1209

381

Notes Ck'd by	Survey of MALIBU AREA DIV 5
Map No.	JN 6303.00 Tape 2 Std 84 °F
Office Work	Surveyed by R. C. DALE
Checked	Notes R. C. DALE Date 10-27-70
Date	Indexed G. D. BAILEY JAN 20 1975

F. B. 2789 PG. 104

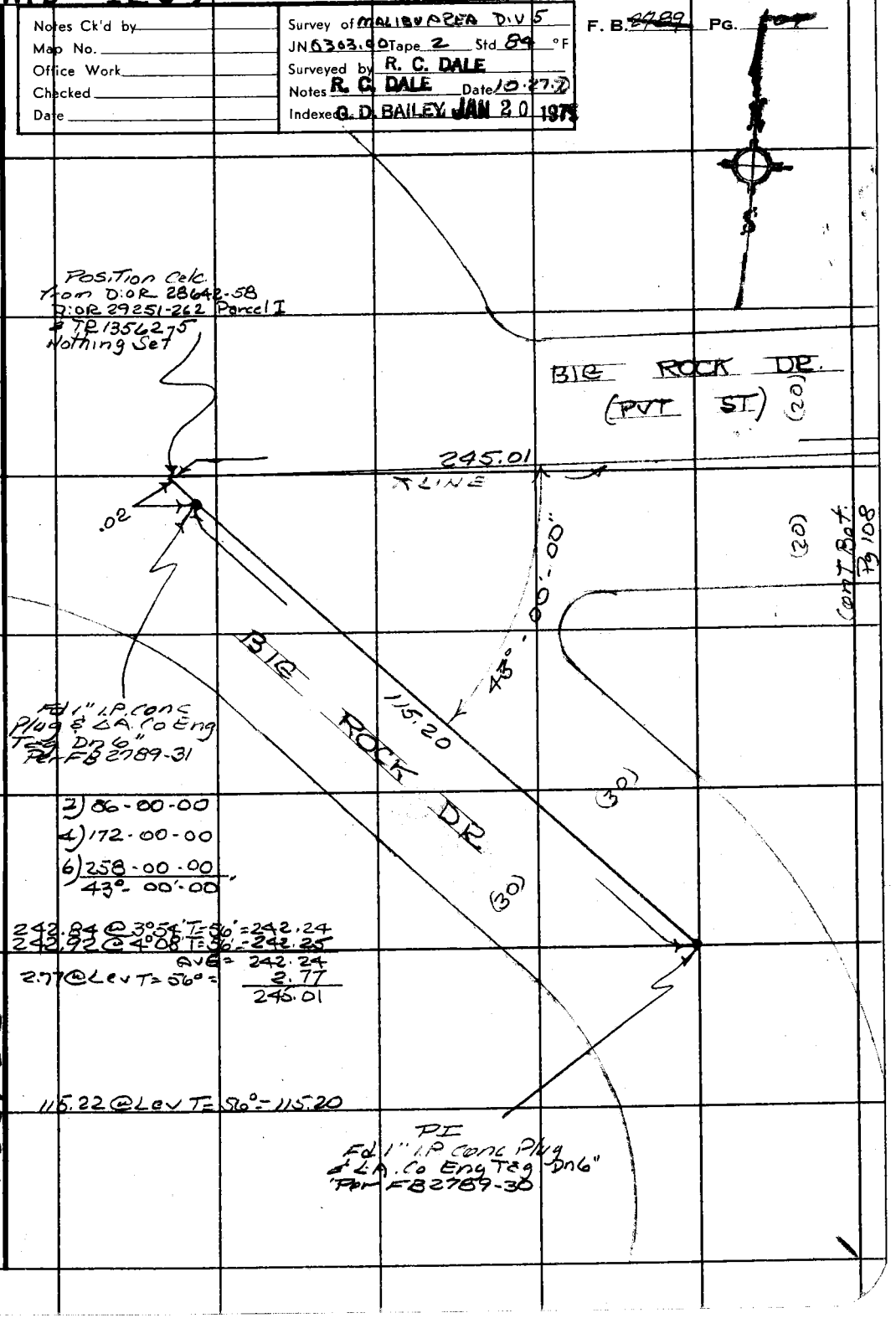

114-097 A-1

WS 89 B-5

Note: Any Additions or Changes on This Sheet Must be Made or Circled in Red Ink With Date and Name of Person Making Change.

Do not extend this side of this line.

PLEASE RETURN TO
COUNTY OF LOS ANGELES
DEPARTMENT OF COUNTY ENGINEER
403 LOS ANGELES COUNTY ENGINEERING BLDG.

76F309S CE#310 3-68

PWEB 1209

F. B. [illegible] PG. [illegible]

382

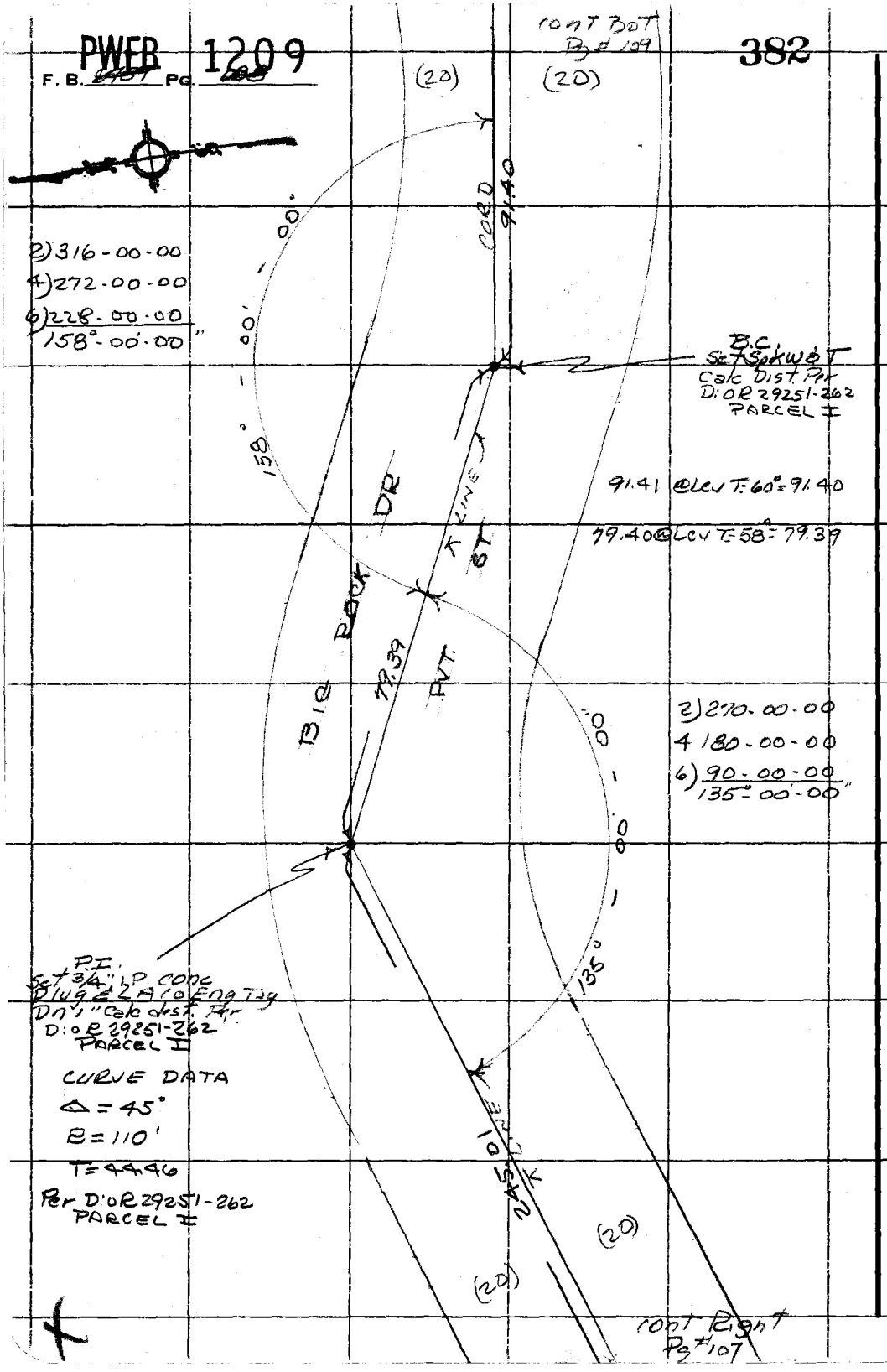

PLEASE RETURN TO
COUNTY OF LOS ANGELES
DEPARTMENT OF COUNTY ENGINEER
403 LOS ANGELES COUNTY ENGINEERING BLDG.

Do not extend this side of this line.

Note: Any Additions or Changes on This Sheet Must be Made or Circled in Red Ink With Date and Name of Person Making Change.

PWFB 1209

383

Notes Ck'd by	Survey of MALIBU AREA DIV 5
Map No.	JN 0303.00 Tape 2 Std 84 °F
Office Work	Surveyed by R. C. DALE
Checked	Notes R. C. DALE Date 10-28-71
Date	Indexed G. D. BAILEY JAN 20 1975

F. B. ~~2489~~ PG. ~~109~~

Cont Bot
Pg # 110

89.63 @ 5°32' T=60° = 89.20
89.76 @ 6°19' T=60° = 89.21
AVG = 89.20
2.20 @ Lev T=60 = 2.20
91.40

2) 172.00.00
4) 184.00.00
6) 96.00.00

CURVE DATA
Δ = 172°
R = 122'
L = 374.76
Per D: OR 29251-262
PARCEL I

90.28 @ 5°00' T=60 = 89.93
90.33 @ 5°24' T=60° = 89.92
AVG = 89.93
1.47 @ Lev T=60 = 1.47
91.40

2) 172.00.00
4) 184.00.00
6) 96.00.00
136°.00.00

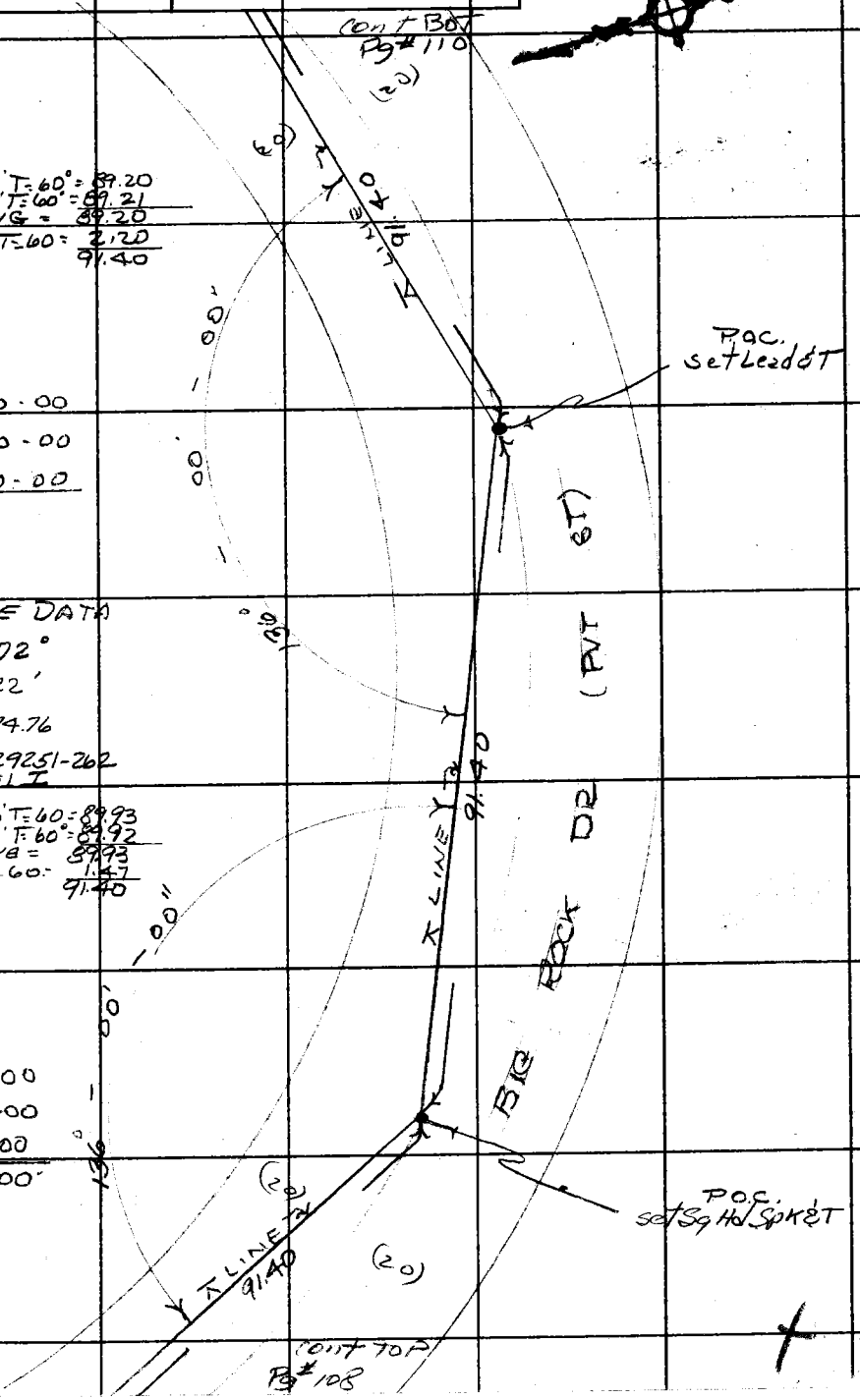

Cont TOP
Pg # 108

Note: Any Additions or Changes on This Sheet Must be Made or Circled in Red Ink With Date and Name of Person Making Change.

Do not extend this side of this line.

PLEASE RETURN TO
COUNTY OF LOS ANGELES
DEPARTMENT OF COUNTY ENGINEER
403 LOS ANGELES COUNTY ENGINEERING BLDG.

76F309S CE#310 3-68

PWFB 1209

F. B. ~~1789~~ PG. ~~110~~

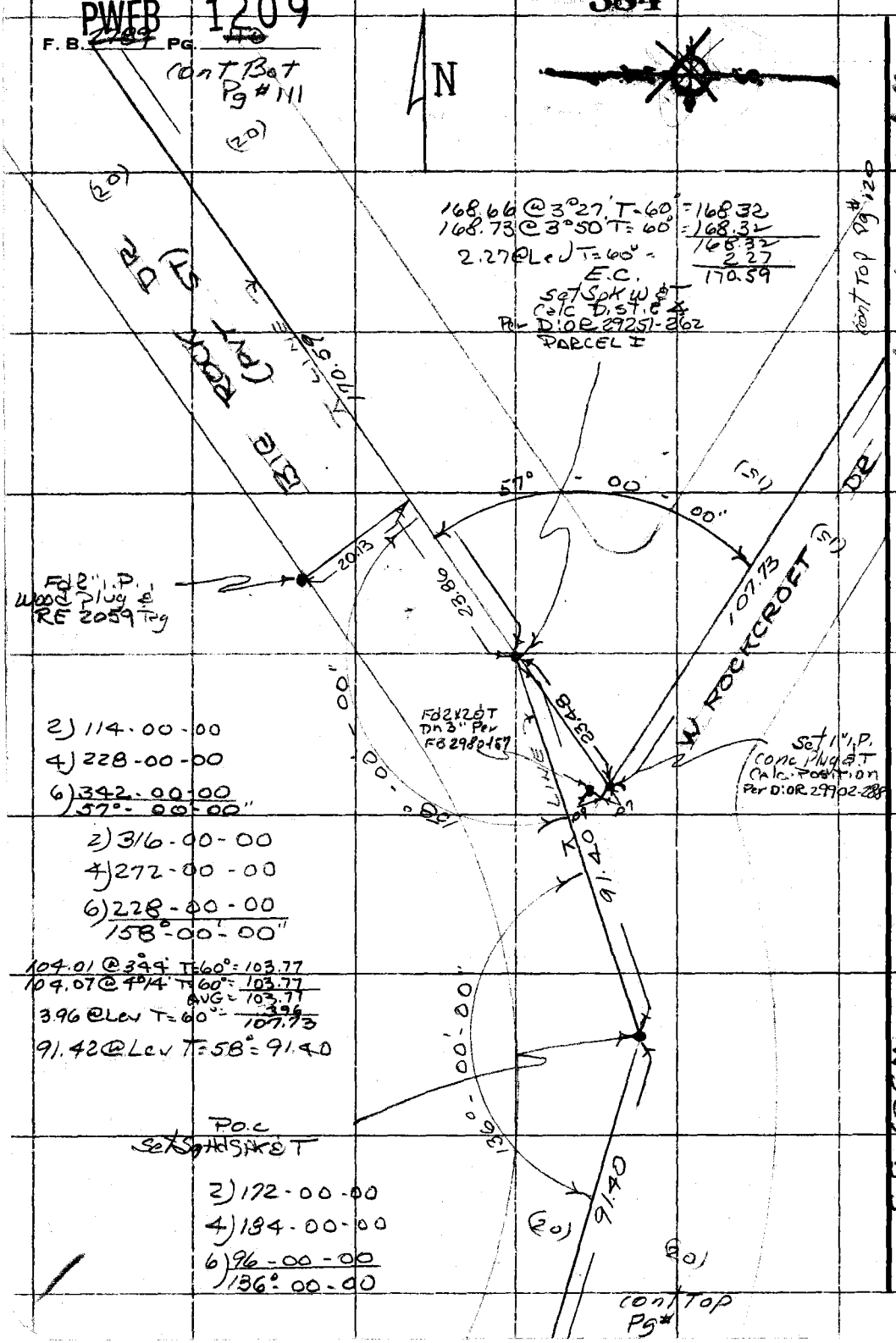

2) 114-00-00
4) 228-00-00
6) 342-00-00
57°-00'-00"

2) 316-00-00
4) 272-00-00
6) 228-00-00
158°-00'-00"

104.01 @ 3°44' T=60° = 103.77
104.07 @ 4°14' T=60° = 103.77
AVG = 103.77
3.96 @ Lev T=60° = 3.96
107.73
91.42 @ Lev T=58° = 91.40

P.O.C
Set Spk Hd Spk & T

2) 172-00-00
4) 184-00-00
6) 96-00-00
136°-00-00

114 097 A-1

PLEASE RETURN TO
COUNTY OF LOS ANGELES
DEPARTMENT OF COUNTY ENGINEER
403 LOS ANGELES COUNTY ENGINEERING BLDG.

Do not extend this side of this line.

Note: Any Additions or Changes on This Sheet Must be Made or Circled in Red Ink With Date and Name of Person Making Change.

WS 89 B-5

PWFB 1209

385

Notes Ck'd by	Survey of MALIBU AREA DIV 5
Map No.	JN 0303.50 Tape 2 Std 84 °F
Office Work	Surveyed by R. C. DALE
Checked	Notes R. C. DALE Date 10-30-71
Date	Indexed G. D. BAILEY JAN 20 1979

F. B. ~~2989~~ PG. ~~111~~

114-097, A-1

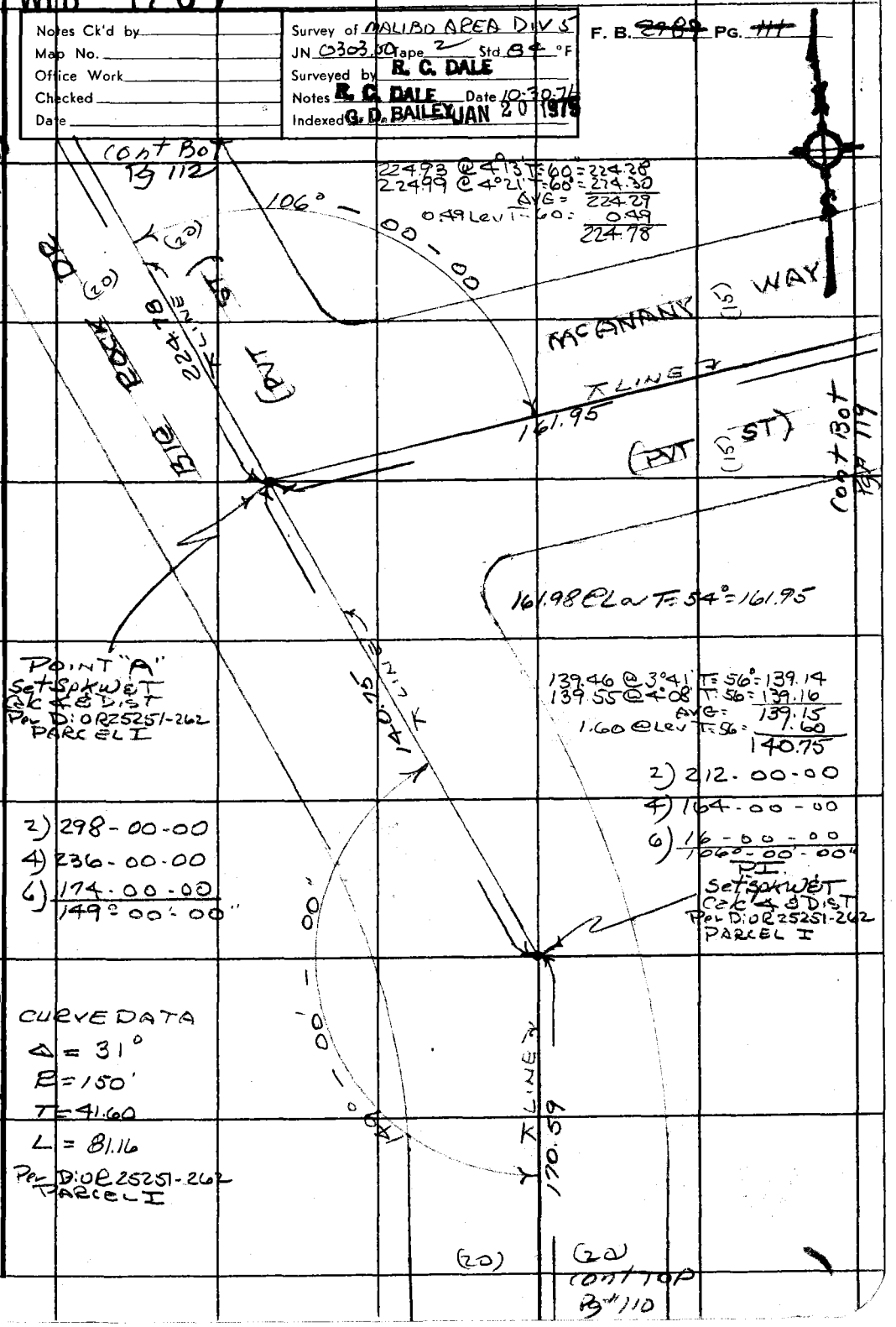

Note: Any Additions or Changes on This Sheet Must be Made or Circled in Red Ink With Date and Name of Person Making Change.

Do not extend this side of this line.

PLEASE RETURN TO
COUNTY OF LOS ANGELES
DEPARTMENT OF COUNTY ENGINEER
403 LOS ANGELES COUNTY ENGINEERING BLDG.

WS 89 B-5

76F309S CE#310 3-68

PWFB 1209

F. B. ~~2799~~ Pg. ~~112~~

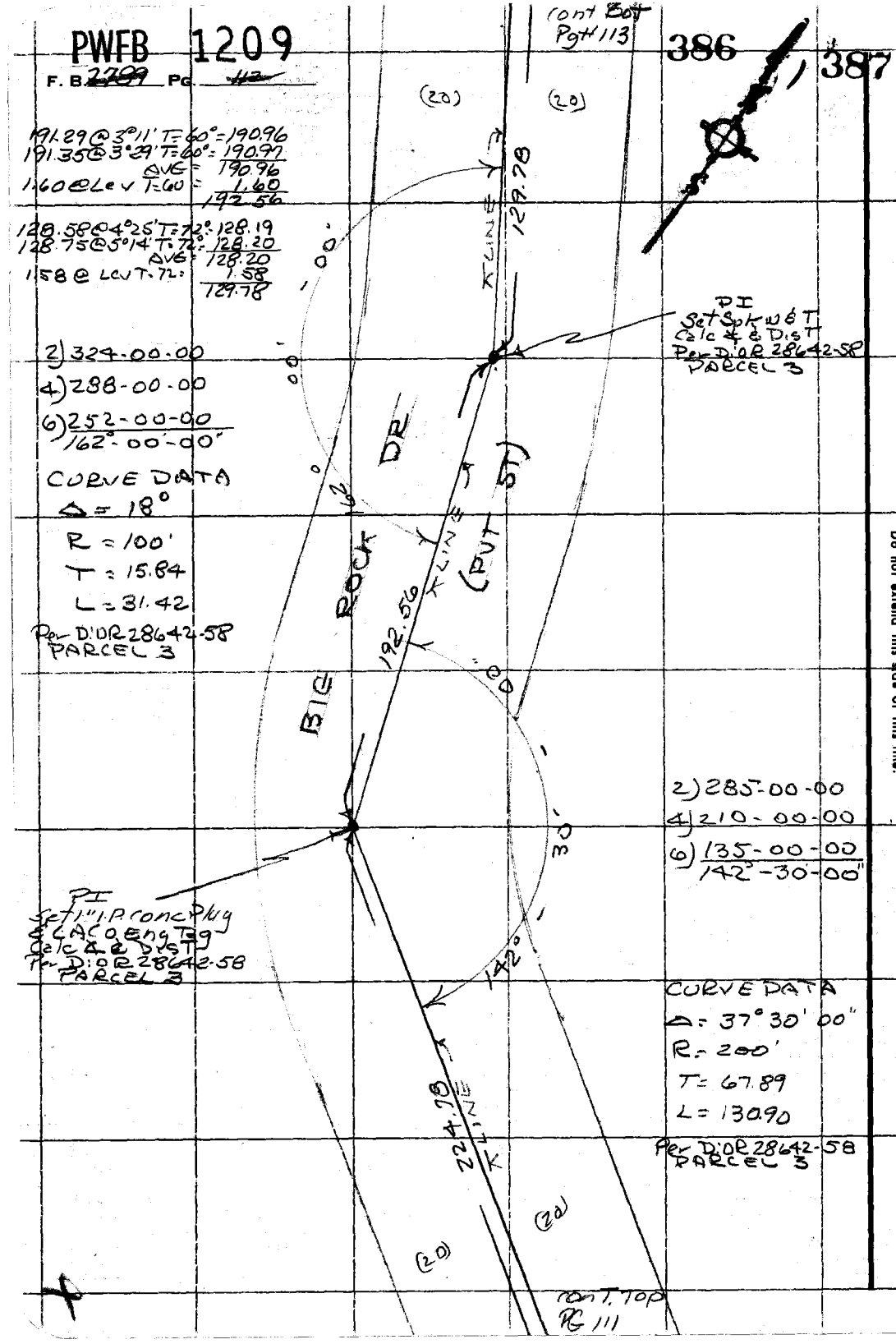

PLEASE RETURN TO
COUNTY OF LOS ANGELES
DEPARTMENT OF COUNTY ENGINEER
403 LOS ANGELES COUNTY ENGINEERING BLDG.

Do not extend this side of this line.

Note: Any Additions or Changes on This Sheet Must be Made or Circled in Red Ink With Date and Name of Person Making Change.

PWFB 1209 388 / 389

Notes Ck'd by	Survey of MALIBU AREA DIV 5
Map No.	JN 0303.00 Tape 2 Std 84 °F
Office Work	Surveyed by R. C. DALE
Checked	Notes R. C. DALE Date 11-1-71
Date	Indexed R. D. BAILEY JAN 20 1975

F. B. ~~2709~~ PG. ~~143~~

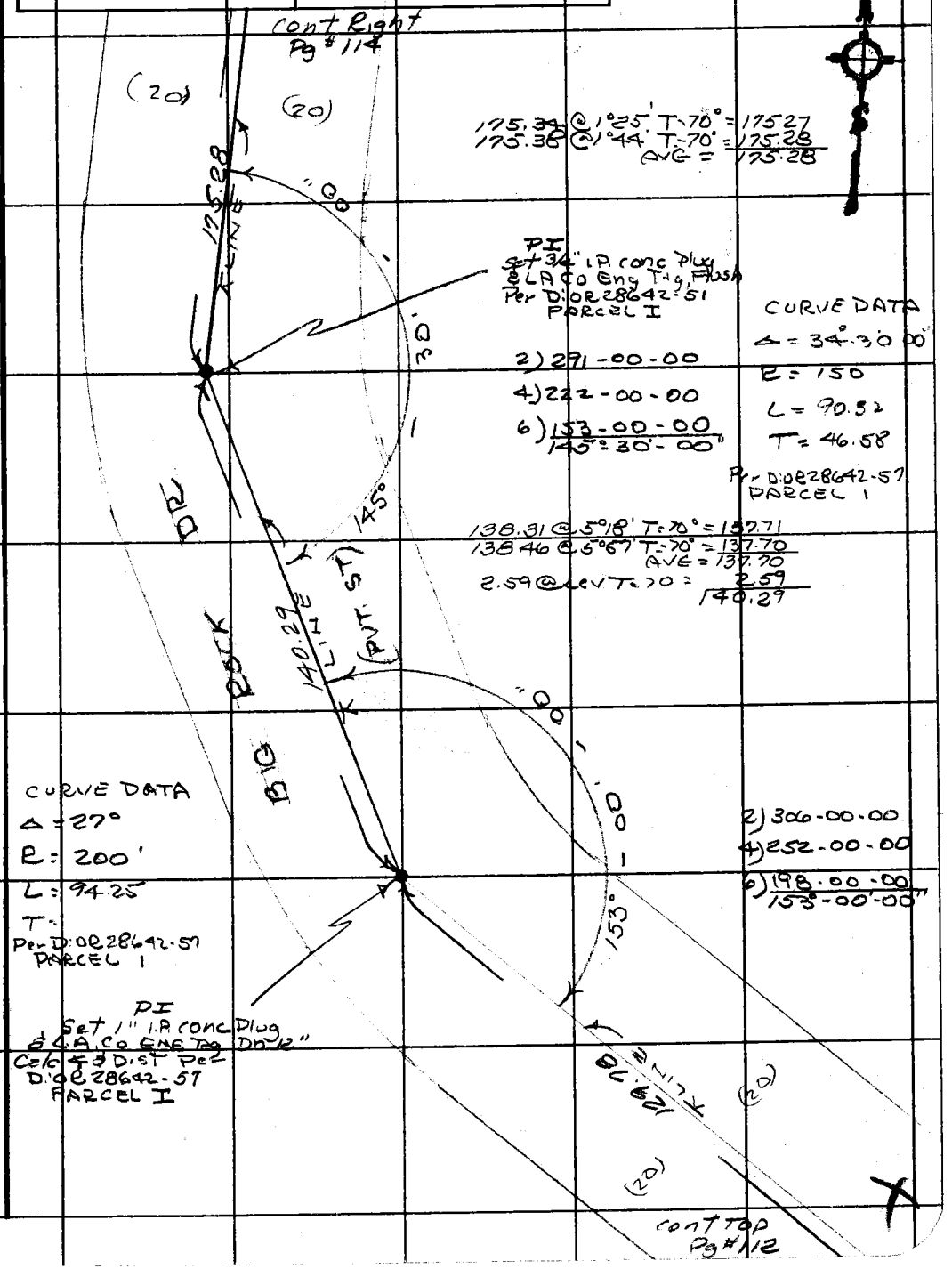

175.34 @ 1°25' T-70° = 175.27
175.38 @ 1°44' T-70° = 175.28
AVG = 175.28

PI
Set 3/4" I.P. conc Plug
& L.A. Co Eng Tag, Flush
Per D:OR 28642-51
PARCEL I

2) 291-00-00
4) 222-00-00
6) 153-00-00
145°-30'-00"

CURVE DATA
Δ = 34°-30'-00"
R = 150
L = 90.32
T = 46.58
Per D:OR 28642-57
PARCEL 1

138.31 @ 5°18' T-70° = 137.71
138.46 @ 5°57' T-70° = 137.70
AVG = 137.70
2.59 @ LEV T-70 = 2.59
140.29

CURVE DATA
Δ = 27°
R = 200'
L = 94.25
T =
Per D:OR 28642-57
PARCEL 1

2) 306-00-00
4) 252-00-00
6) 198-00-00
153°-00'-00"

PI
Set 1" I.P. conc Plug
& L.A. Co Eng Tag Dn 12"
Calc 4 & Dist Per
D:OR 28642-57
PARCEL I

Note: Any Additions or Changes on This Sheet Must be Made or Circled in Red Ink With Date and Name of Person Making Change.

Do not extend this side of this line.

PLEASE RETURN TO
COUNTY OF LOS ANGELES
DEPARTMENT OF COUNTY ENGINEER
403 LOS ANGELES COUNTY ENGINEERING BLDG.

76F309S CE#310 3-68

PWFB 1209

F. B. 2739 Pg. 114

cont Bot Pg # 116

390

129-097 A-3

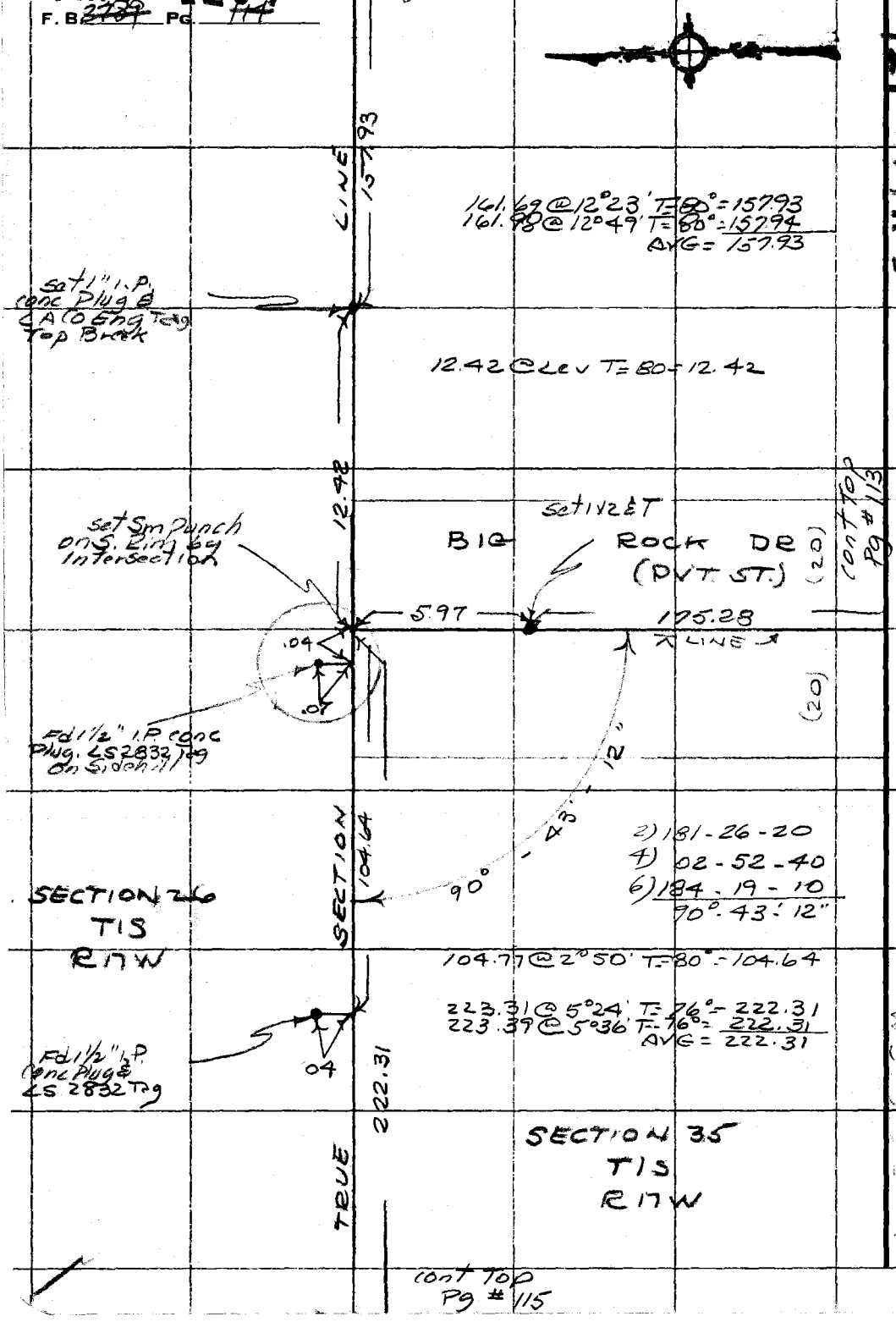

PLEASE RETURN TO
COUNTY OF LOS ANGELES
DEPARTMENT OF COUNTY ENGINEER
403 LOS ANGELES COUNTY ENGINEERING BLDG.

Do not extend this side of this line.

Note: Any Additions or Changes on This Sheet Must be Made or Circled in Red Ink With Date and Name of Person Making Change.

PWFB 1209

391

Notes Ck'd by	Survey of MALIBU AREA DN5
Map No.	JN 0303.00 Tape #2 Std 84 °F
Office Work	Surveyed by R. C. DALE
Checked	Notes R. C. DALE Date 12-13-71
Date	Indexed G. D. BAILEY JAN 20 1975

F. B. ~~2709~~ PG. ~~115~~

Cont Bot Pg #114

222.31

Set 1" I.P. conc Plug & LA Co Eng Tag, Side hill

71.45 @ Lev T = 80° = 71.45

LINE 71.45

Set 1" I.P. conc Plug & LA Co Eng Tag Top Ridge. W Side T.T.

SECTION

Fd 1" I.P. conc Plug & LA Co Eng Tag. Pen FB 2669-225 Has been hit. Reset on Line W. Side fire break

TRUE

1/4 COR Fd Std 2" Bress cap Precast mon Mkd as Shown Pe FB 2336-123

COUNTY ENGINEER T.1S SEC 26 SEC 35 1/4 COR R.E. 5869

Note: Any Additions or Changes on This Sheet Must be Made or Circled in Red Ink With Date and Name of Person Making Change.

Do not extend this side of this line.

PLEASE RETURN TO
COUNTY OF LOS ANGELES
DEPARTMENT OF COUNTY ENGINEER
403 LOS ANGELES COUNTY ENGINEERING BLDG.

129-077.63

WS 89 B-5

76F309S CE#310 3-68

PLEASE RETURN TO
COUNTY OF LOS ANGELES
DEPARTMENT OF COUNTY ENGINEER
403 LOS ANGELES COUNTY ENGINEERING BLDG.

Note: Any Additions or Changes on This Sheet Must be Made or Circled in Red Ink With Date and Name of Person Making Change.

Do not extend this side of this line.

129-097, A-3

W.S. 89, B-5

392

Ed Nail in Driveway PK FB 23336.77

2) 38-23-20
4) 76-46-30
6) 115-09-55
19°-11-39"

SEC. COR Portion Part FB 2336-78 1124 FB 373-368 mkd as shown

MONUMENT
SURVEYOR'S
COUNTY
R17W
25
26
35
36
T.1S.

Cont'd Pg #115

40' ADD

19°-11-39"

1 STORY STUCCO HOUSE

TRUE LINE

817.42 Calc.

TRUE LINE

137.93

Cont'd Pg #117

2) 359-02-40
4) 358-05-00
6) 352-07-40
179°-31'-17"

179° - 31' - 17"

PWFB 1209

F.B. 3289 Pg 44

PWFB 1209

393

Notes Ck'd by	Survey of MALIBU AREA DIV 5
Map No.	JN 0303.00 Tape 2 Std 84 °F
Office Work	Surveyed by R. C. DALE
Checked	Notes R. C. DALE Date 12-13-71
Date	Indexed G. D. BAILEY JAN 20 1975

F. B. ~~2789~~ PG. ~~119~~

129-097, A-3

Note: Any Additions or Changes on This Sheet Must be Made or Circled in Red Ink With Date and Name of Person Making Change.

Do not extend this side of this line.

PLEASE RETURN TO
COUNTY OF LOS ANGELES
DEPARTMENT OF COUNTY ENGINEER
403 LOS ANGELES COUNTY ENGINEERING BLDG.

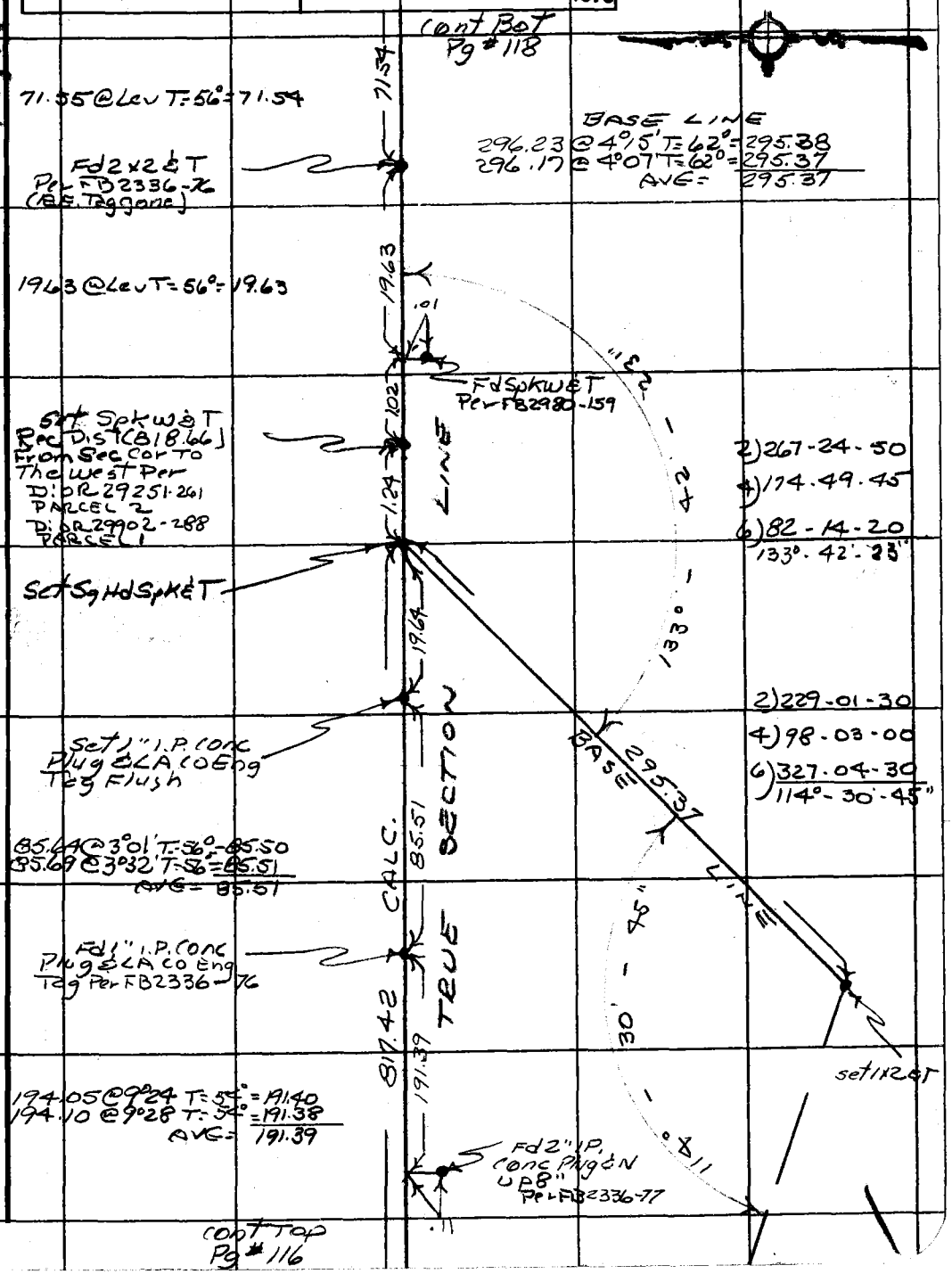

76F309S CE#310 3-68

PWFB 1209

394

F. B. ~~2789~~ Pg ~~118~~

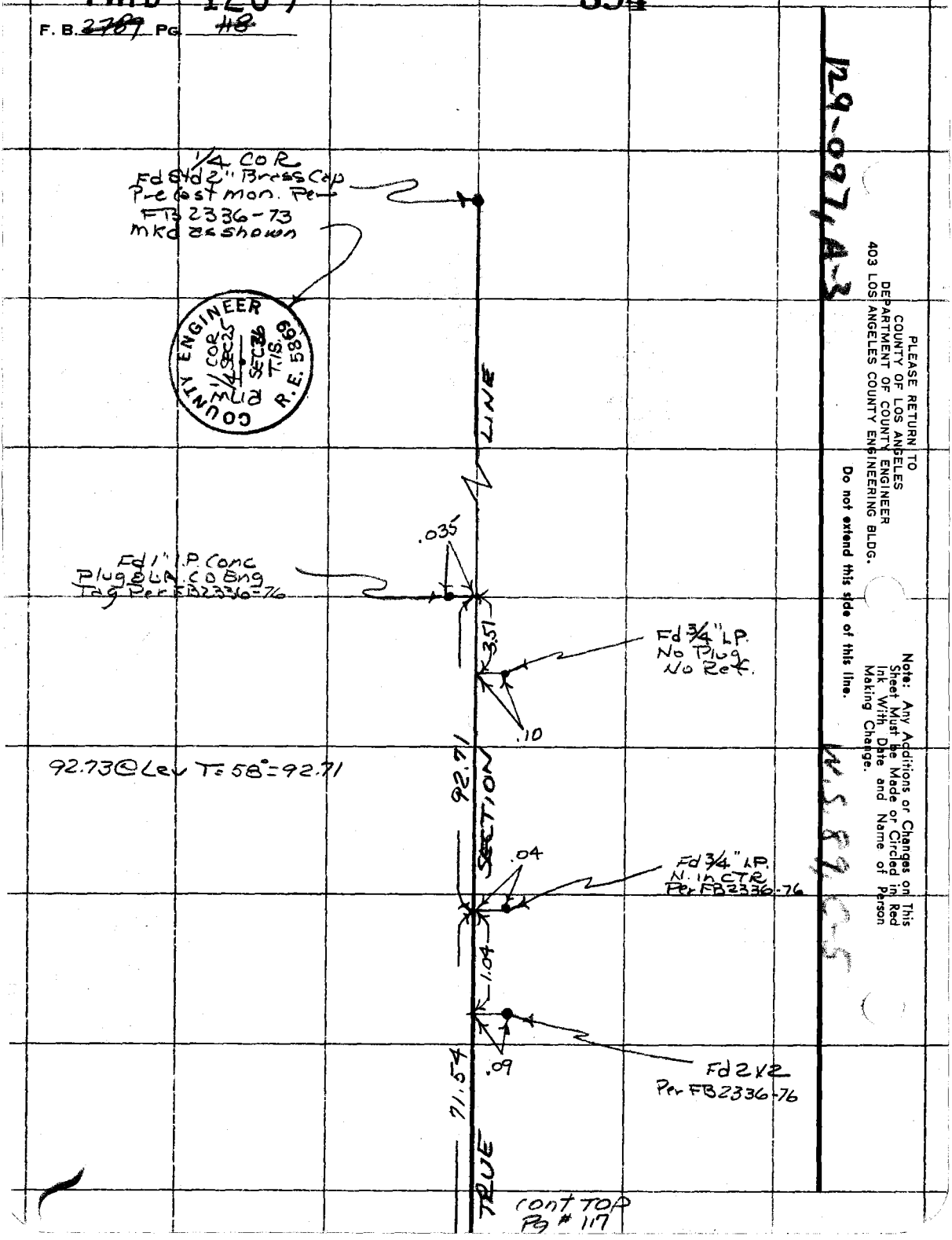

PLEASE RETURN TO
COUNTY OF LOS ANGELES
DEPARTMENT OF COUNTY ENGINEER
403 LOS ANGELES COUNTY ENGINEERING BLDG.

Do not extend this side of this line.

Note: Any Additions or Changes on This Sheet Must be Made or Circled in Red Ink With Date and Name of Person Making Change.

PWFB 1209

395

Notes Ck'd by	Survey of MALIBU AREA Div 5
Map No.	JN 0303.00 Tape 2 Std 84 °F
Office Work	Surveyed by R. C. DALE
Checked	Notes R. C. DALE Date 12-17-71
Date	Indexed G. D. BAILEY JAN 20 1975

F. B. ~~3789~~ PG. ~~119~~

129-097/43

Note: Any Additions or Changes on This Sheet Must be Made or Circled in Red Ink With Date and Name of Person Making Change.

PLEASE RETURN TO
COUNTY OF LOS ANGELES
DEPARTMENT OF COUNTY ENGINEER
403 LOS ANGELES COUNTY ENGINEERING BLDG.

Do not extend this side of this line.

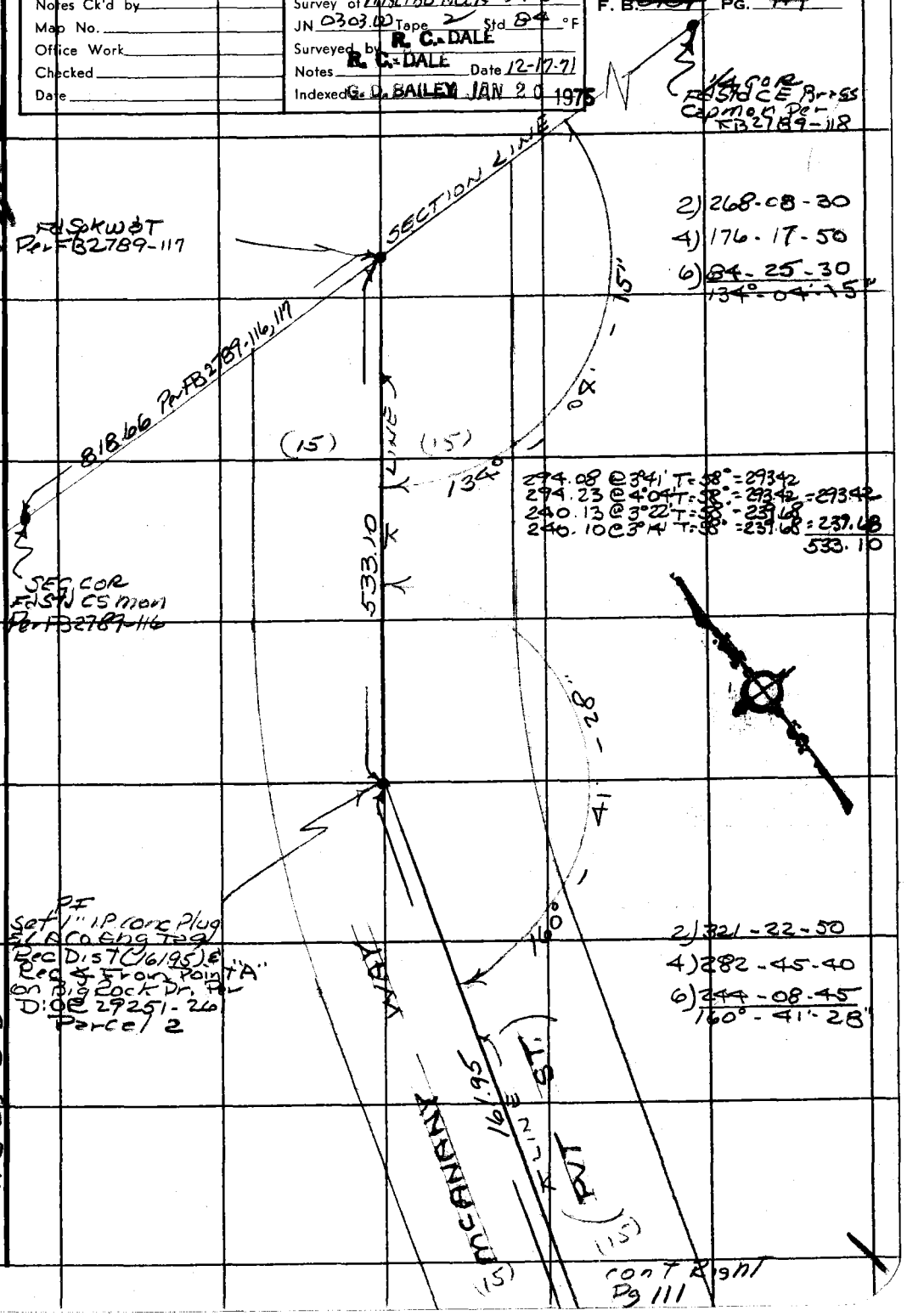

2) 268-08-30
4) 176-17-50
6) 84-25-30
134°-04'-15"

294.08 @ 3°41' T=58° = 293.42
294.23 @ 4°04' T=58° = 293.42 = 293.42
240.13 @ 3°22' T=58° = 239.68
240.10 @ 3°14' T=58° = 239.68 = 239.68
533.10

2) 321-22-50
4) 282-45-40
6) 244-08-45
160°-41'-28"

WS 89 B-5

76F309S CE#310 3-68

PWFB 1209

396

F. B. ~~2989~~ PG. ~~120~~

CONT RIGHT
PG 110

NOTE
THE DIST (107.73) CALC. FROM
TRAVERSE PER D:OR 29902-288
PARCEL I, TR. 13562-5

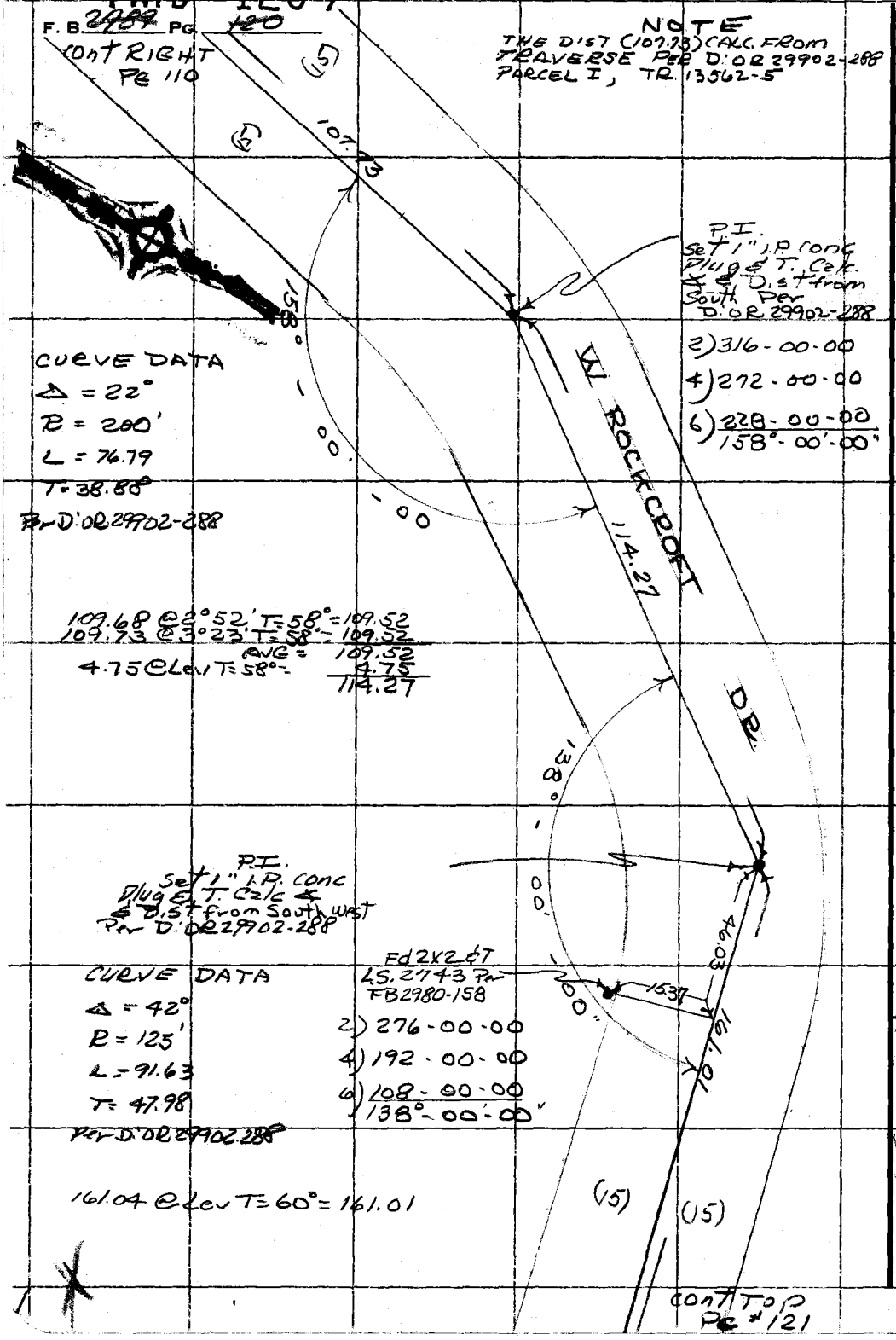

P.I.
Set 1" I.P. conc
Plug & T. Calc.
∡ & Dist from
South Per
D:OR 29902-288

2) 316-00-00
4) 272-00-00
6) 228-00-00
158°-00'-00"

CURVE DATA
Δ = 22°
R = 200'
L = 76.79
T = 38.88
Per D:OR 29902-288

109.68 @ 2°52' T=58° = 109.52
109.73 @ 3°23' T=58° = 109.52
AVG = 109.52
4.75 @ Lev T=58° = 4.75
114.27

P.I.
Set 1" I.P. conc
Plug & T. Calc ∡
& Dist from South West
Per D:OR 29902-288

Fd 2X2 & T
LS. 2743 Per
FB 2980-158

2) 276-00-00
4) 192-00-00
6) 108-00-00
138°-00'-00"

CURVE DATA
Δ = 42°
R = 125'
L = 91.63
T = 47.98
Per D:OR 29902-288

161.04 @ Lev T=60° = 161.01

CONT TOP
PG #121

PLEASE RETURN TO
COUNTY OF LOS ANGELES
DEPARTMENT OF COUNTY ENGINEER
403 LOS ANGELES COUNTY ENGINEERING BLDG.

Do not extend this side of this line.

Note: Any Additions or Changes on This Sheet Must be Made or Circled in Red Ink With Date and Name of Person Making Change.

PWFB 1209

397

Notes Ck'd by	Survey of MALIBU AREA DIVS
Map No.	JN 0303.00 Tape Std 84 °F
Office Work	Surveyed by R. C. DALE
Checked	Notes R. C. DALE Date 1-12-72
Date	Indexed G. D. BAILEY JAN 20 1972

F. B. 2289 PG. 181

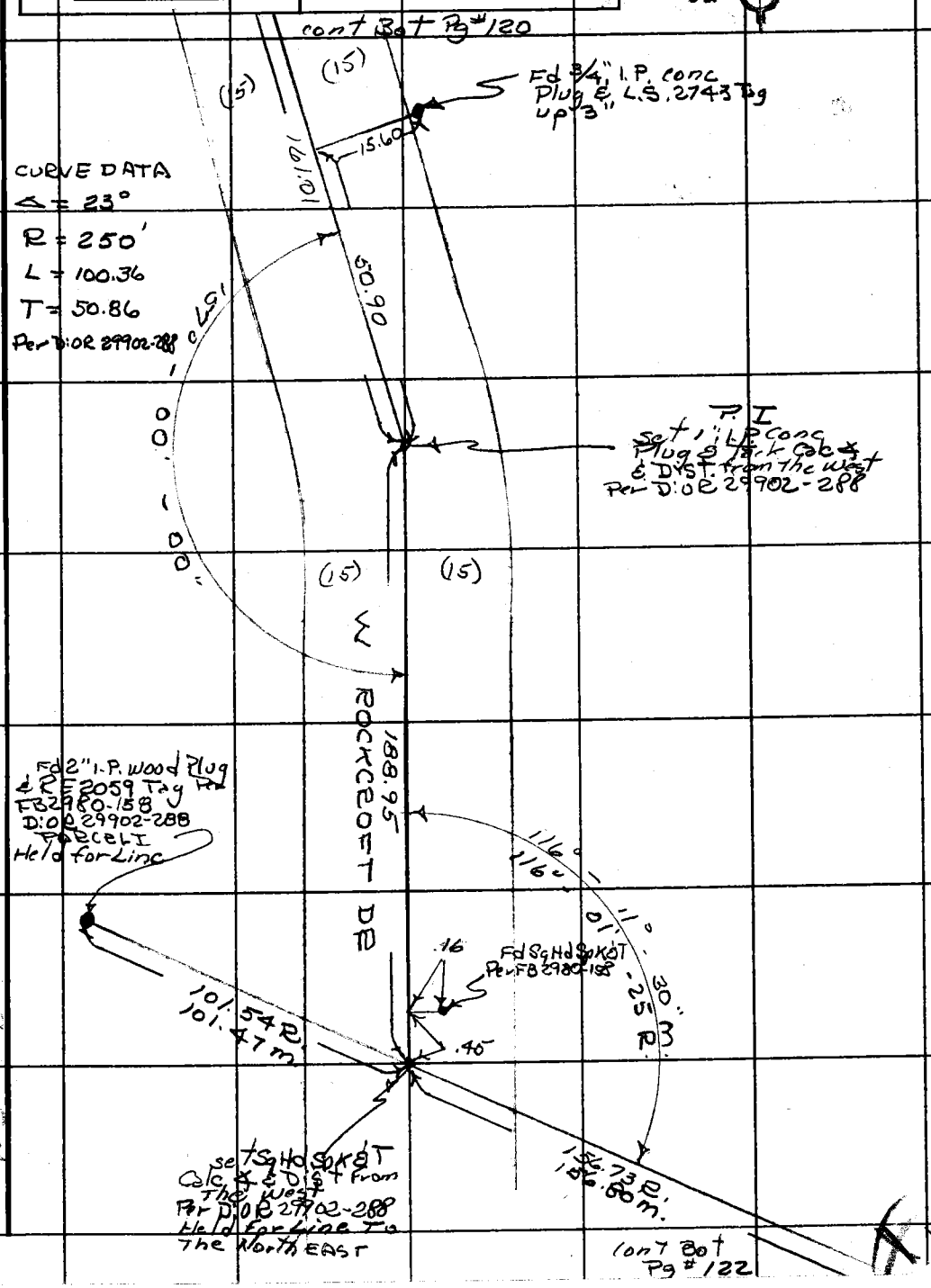

Note: Any Additions or Changes on This Sheet Must be Made or Circled in Red Ink With Date and Name of Person Making Change.

PLEASE RETURN TO
COUNTY OF LOS ANGELES
DEPARTMENT OF COUNTY ENGINEER
403 LOS ANGELES COUNTY ENGINEERING BLDG.

Do not extend this side of this line.

76F309S CE#310 3-68

PWFB 1209

F. B. 2789 Pg. 122

398

181.54 @ Lev T=54° = 181.50

Set 1x2 & T
Rec Dist (1000.16)
From Sec Cor To the
West Per
D.O.R 29902-288
Parcel I

Fd Spk W & T
Per FB 2789-117,119

818.66
Per FB 2789-116,117

181.50

TRUE SECTION LINE

Sec Cor
Fd Std C.S. Mon
Per FB 2789-116,119

1/4 Cor
Fd Std CE Brass
Cap Mon Per
FB 2789-118,119

118° - 07' - 00" R
117° - 55' - 23" m

2) 235-50-50
4) 111-41-20
6) 347-32-20
117° 55' - 23"

246.35 @ 2°46' T=54° = 246.01
246.40 @ 2°57' T=54° = 246.02 = 246.01
85.25 @ 8°10' T=52 = 84.37
85.42 @ 8°52' T=52 = 84.38 = 84.38
334.39

330.39 m
327.12 ± R

122° - 07' - 06" - 25 R
122° - 07' - 13" m

Set 1x2 & T
Rec Dist (258.27)
from 2" I.P. To the
South Per
D.O.R 29902-288
Parcel I

2) 244-14-20
4) 128-29-00
6) 12-43-20
122° - 07' - 13"

156.73 R
156.80 m

WS 89 B-5

cont Bot
Pg # 121

PLEASE RETURN TO
COUNTY OF LOS ANGELES
DEPARTMENT OF COUNTY ENGINEER
403 LOS ANGELES COUNTY ENGINEERING BLDG.

Note: Any Additions or Changes on This Sheet Must be Made or Circled in Red Ink With Date and Name of Person Making Change.

Do not extend this side of this line.

Notes Ck'd by		Survey of W.W. DIST 29 SEABOARD RD	F. B. 2789 PG. 125
Map No.		JN 5293.32 Tape 211 Std 85 °F	
Office Work		Surveyed by R. C. DALE	
Checked		Notes R. C. DALE Date 1-9-74	
Date		Indexed G. D. BAILEY FEB 1 1974	

Note: Any Additions or Changes on this Sheet Must be Made or Circled in Red Ink With Date and Name of Person Making Change.

Do not extend this side of this line.

PLEASE RETURN TO
COUNTY OF LOS ANGELES
DEPARTMENT OF COUNTY ENGINEER
403 LOS ANGELES COUNTY ENGINEERING BLDG.

W.W. DIST. 29

SEABOARD ROAD

J.N. 5293.32

JAN 9 1974

LOCATION OF IMPROVEMENTS ON SEABOARD ROAD FROM END OF EXIST. WATER MAIN TO END OF PAVED ROAD

REF:

F.B. 2980 - 114 - 116

PARTY
R.C. DALE
M.E. WACKER
D.J. DARVIS
W.J. DIETZ

X

76F309S CE#310 3-69

F. B. 2789 PG 126

PLEASE RETURN TO
COUNTY OF LOS ANGELES
DEPARTMENT OF COUNTY ENGINEER
403 LOS ANGELES COUNTY ENGINEERING BLDG.

Do not extend this side of this line.

Note: Any Additions or Changes on This Sheet Must be Made or Circled in Red Ink With Date and Name of Person Making Change.

Notes Ck'd by	Survey of WW DIST 29 SEABOARD RD
Map No.	JN 5293.32 Tape 211 Std 84 °F
Office Work	Surveyed by R. C. DALE
Checked	Notes R. C. DALE Date 1-9-74
Date	Indexed G. D. BAILEY FEB 1 1974

F. B. 2789 PG. 127

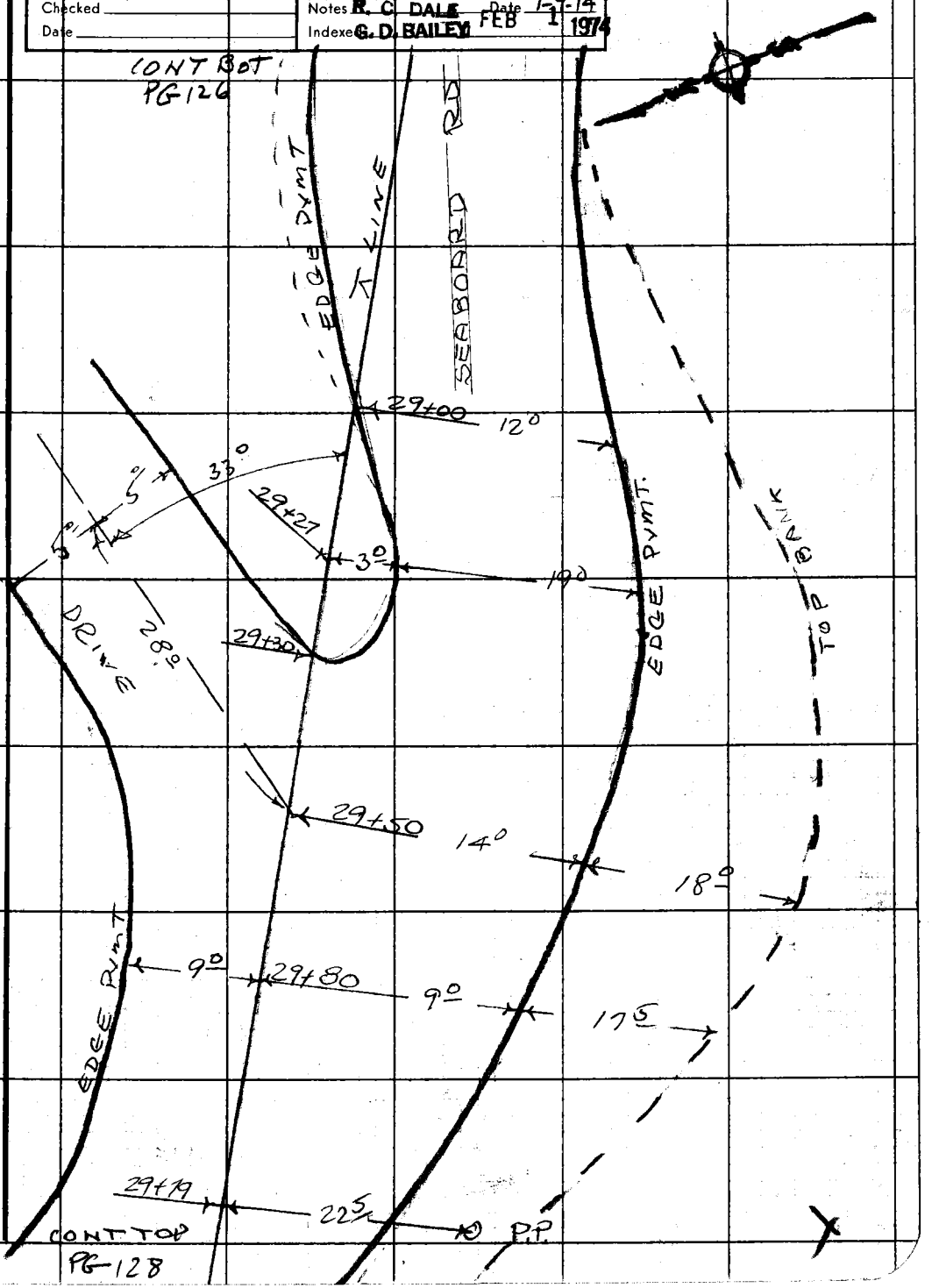

Note: Any Additions or Changes on This Sheet Must be Made or Circled in Red Ink With Date and Name of Person Making Change.

Do not extend this side of this line.

PLEASE RETURN TO
COUNTY OF LOS ANGELES
DEPARTMENT OF COUNTY ENGINEER
403 LOS ANGELES COUNTY ENGINEERING BLDG.

76F309S CE#310 3-69

PLEASE RETURN TO
COUNTY OF LOS ANGELES
DEPARTMENT OF COUNTY ENGINEER
403 LOS ANGELES COUNTY ENGINEERING BLDG.

Note: Any Additions or Changes on This Sheet Must be Made or Circled in Red Ink With Date and Name of Person Making Change.

Do not extend this side of this line.

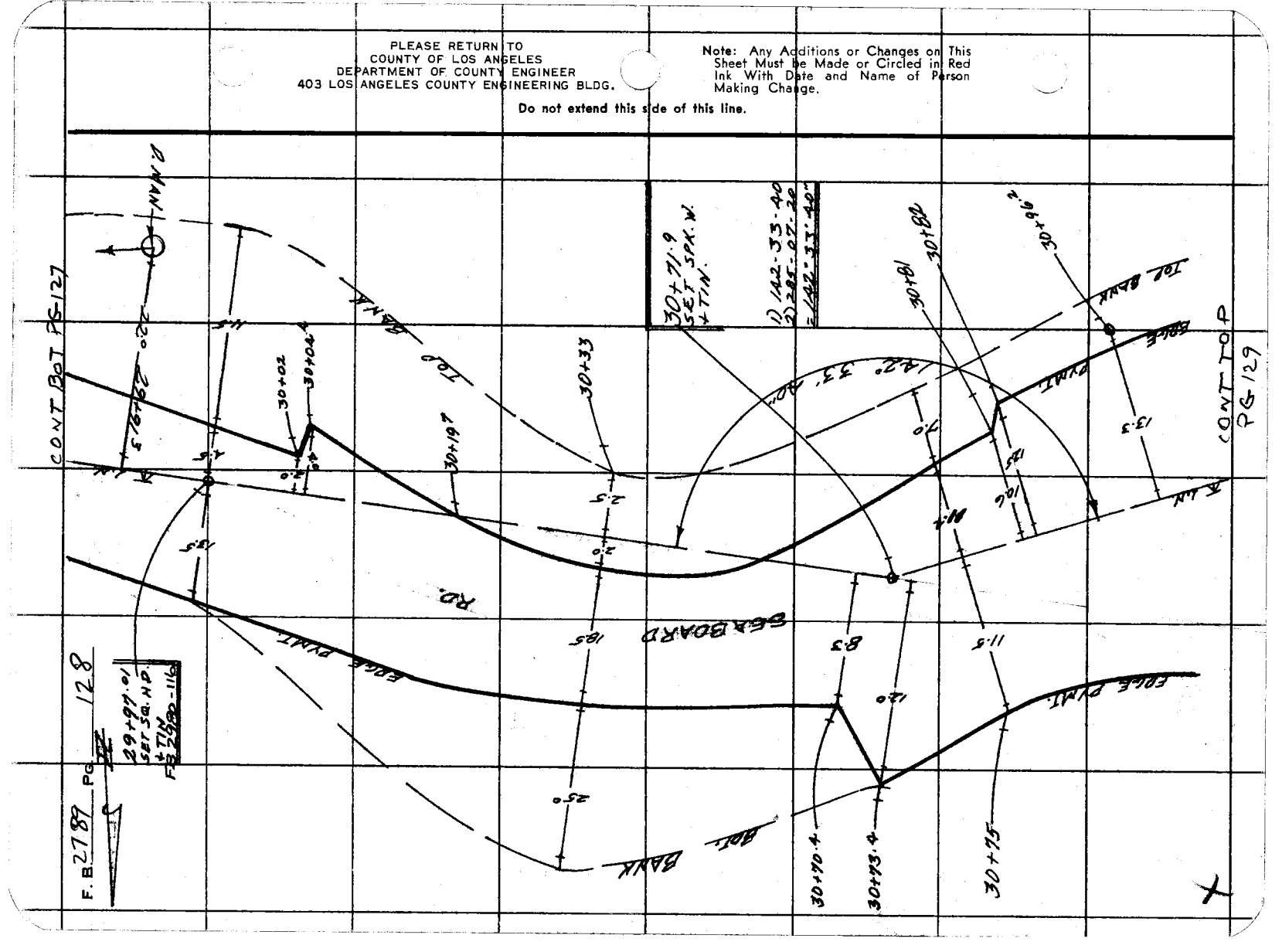

Notes Ck'd by	Survey of SEABOARD ROAD
Map No.	JN 5392.32 Tape 211 Std 84 °F
Office Work	Surveyed by M.E. WACKER
Checked	Notes M.E.W. Date JAN-11-74
Date	Indexed G. D. BAILEY FEB 1 1974

F. B. 2789 PG. 129

CONT BOT
~~PG 128~~

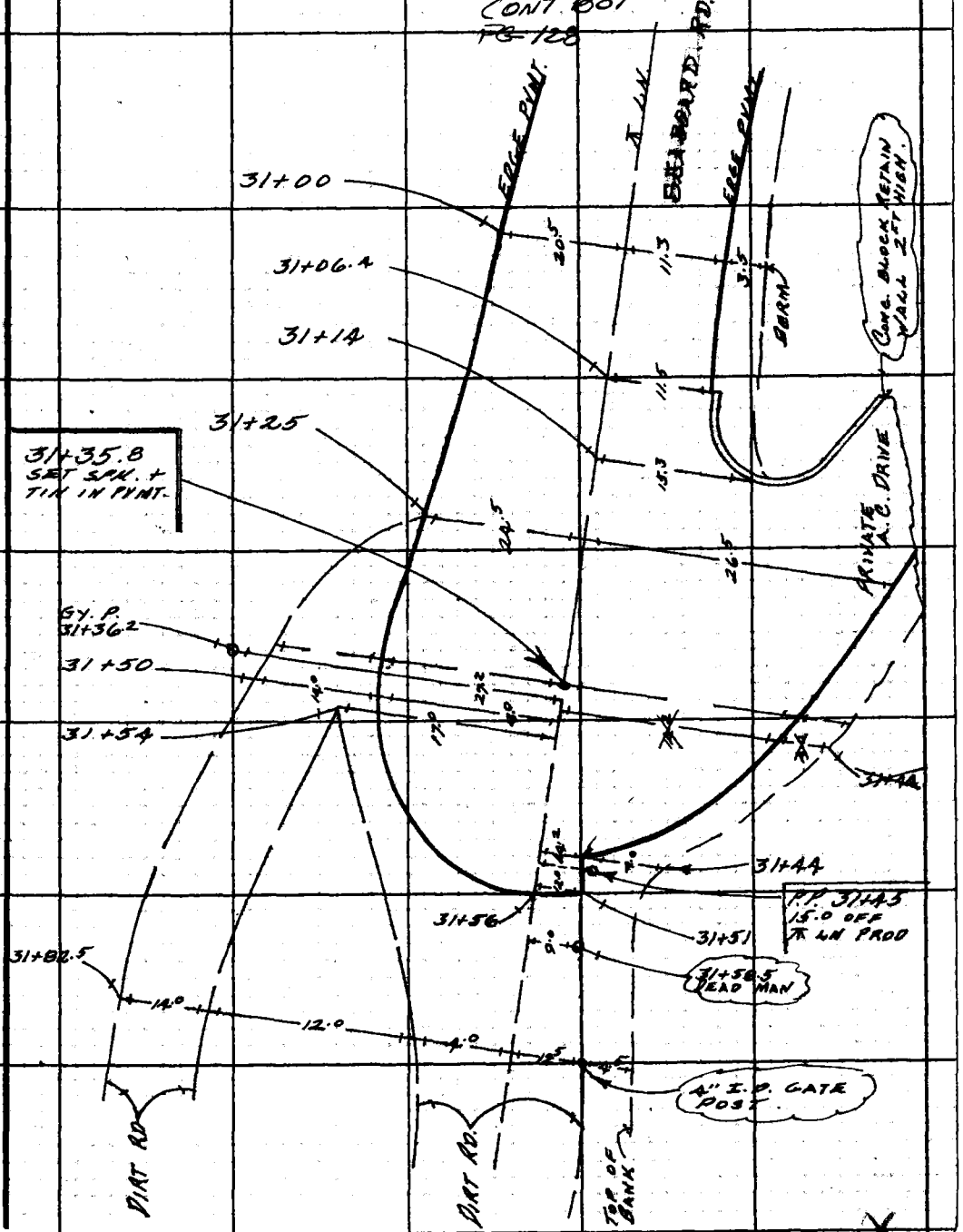

Note: Any Additions or Changes on This Sheet Must be Made or Circled in Red Ink With Date and Name of Person Making Change.

Do not extend this side of this line.

PLEASE RETURN TO
LOS ANGELES COUNTY ENGINEER
403 LOS ANGELES COUNTY ENGINEERING BLDG.

76F309S CE #310 6-63

PLEASE RETURN TO
LOS ANGELES COUNTY ENGINEER
403 LOS ANGELES COUNTY ENGINEERING BLDG.

Note: Any Additions or Changes on This Sheet Must be Made or Circled in Red Ink With Date and Name of Person Making Change.

Do not extend this side of this line.

F. B. 2789 PG. 130

Notes Ck'd by	Survey of
Map No.	JN Tape Std °F
Office Work	Surveyed by
Checked	Notes Date
Date	Indexed

F. B. PG.

F.B. 2789-161 to 250
CARBON MESA DR
& CARBON CN Rd
J.N. 0303.00

Note: Any Additions or Changes on This Sheet Must be Made or Circled in Red Ink With Date and Name of Person Making Change.

Do not extend this side of this line.

PLEASE RETURN TO
COUNTY OF LOS ANGELES
DEPARTMENT OF COUNTY ENGINEER
403 LOS ANGELES COUNTY ENGINEERING BLDG.

76F3095 CE#310 3-68

PLEASE RETURN TO
COUNTY OF LOS ANGELES
DEPARTMENT OF COUNTY ENGINEER
403 LOS ANGELES COUNTY ENGINEERING BLDG.

Note: Any Additions or Changes on This Sheet Must be Made or Circled in Red Ink With Date and Name of Person Making Change.

Do not extend this side of this line.

F. B. _____ PG. _____

PWFB 1208

84

Notes Ck'd by	
Map No.	
Office Work	
Checked	
Date	

Survey of M.A. DIV. #5
JN 0303.00 Tape 211 Std 84 °F
Surveyed by R. C. DALE
Notes R. C. DALE Date 3-12-74
Indexed G. D. BAILEY JAN 20 1975

F. B. 2789 PG. 161

MALIBU AREA

DIV. 5

CARBON CYN RD & CARBON MESA RD CENTER LINE STUDY

J.N.
0303.00

MARCH 1974

REF:
R.S. 59-14, 15, 16 & 17
F.B. 1699-19-45, 47

PARTY
R.C. DALE
M.E. WACKER
B.R. JACKSON
R.R. RODRIGUEZ
T. OHASHI

Note: Any Additions or Changes on This Sheet Must be Made or Circled in Red Ink With Date and Name of Person Making Change.

Do not extend this side of this line.

PLEASE RETURN TO
COUNTY OF LOS ANGELES
DEPARTMENT OF COUNTY ENGINEER
403 LOS ANGELES COUNTY ENGINEERING BLDG.

76F309S CE#310 3-69

PWFB 1208

F. B. 2789 Pg. 162

85

INDEX

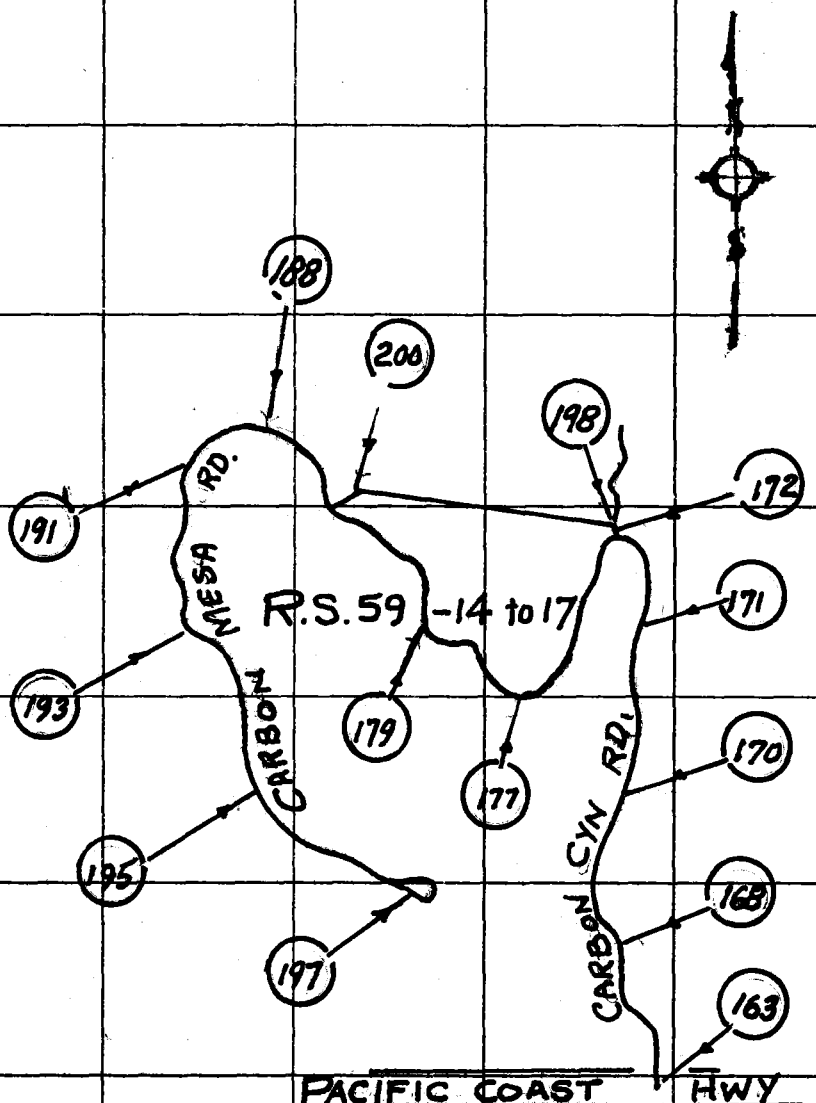

PLEASE RETURN TO
COUNTY OF LOS ANGELES
DEPARTMENT OF COUNTY ENGINEER
403 LOS ANGELES COUNTY ENGINEERING BLDG.

Do not extend this side of this line.

Note: Any Additions or Changes on This Sheet Must be Made or Circled in Red Ink With Date and Name of Person Making Change.

PWFB 1209 403 / 404

Notes Ck'd by	Survey of MALIBU AREA DIV. 5
Map No.	JN 0303.00 Tape 211 Std 84 °F
Office Work	Surveyed by R. C. DALE
Checked	Notes R. C. DALE Date 4-30-74
Date	Indexed G. D. BAILEY JAN 20 1975

F. B. 2789 PG. 163

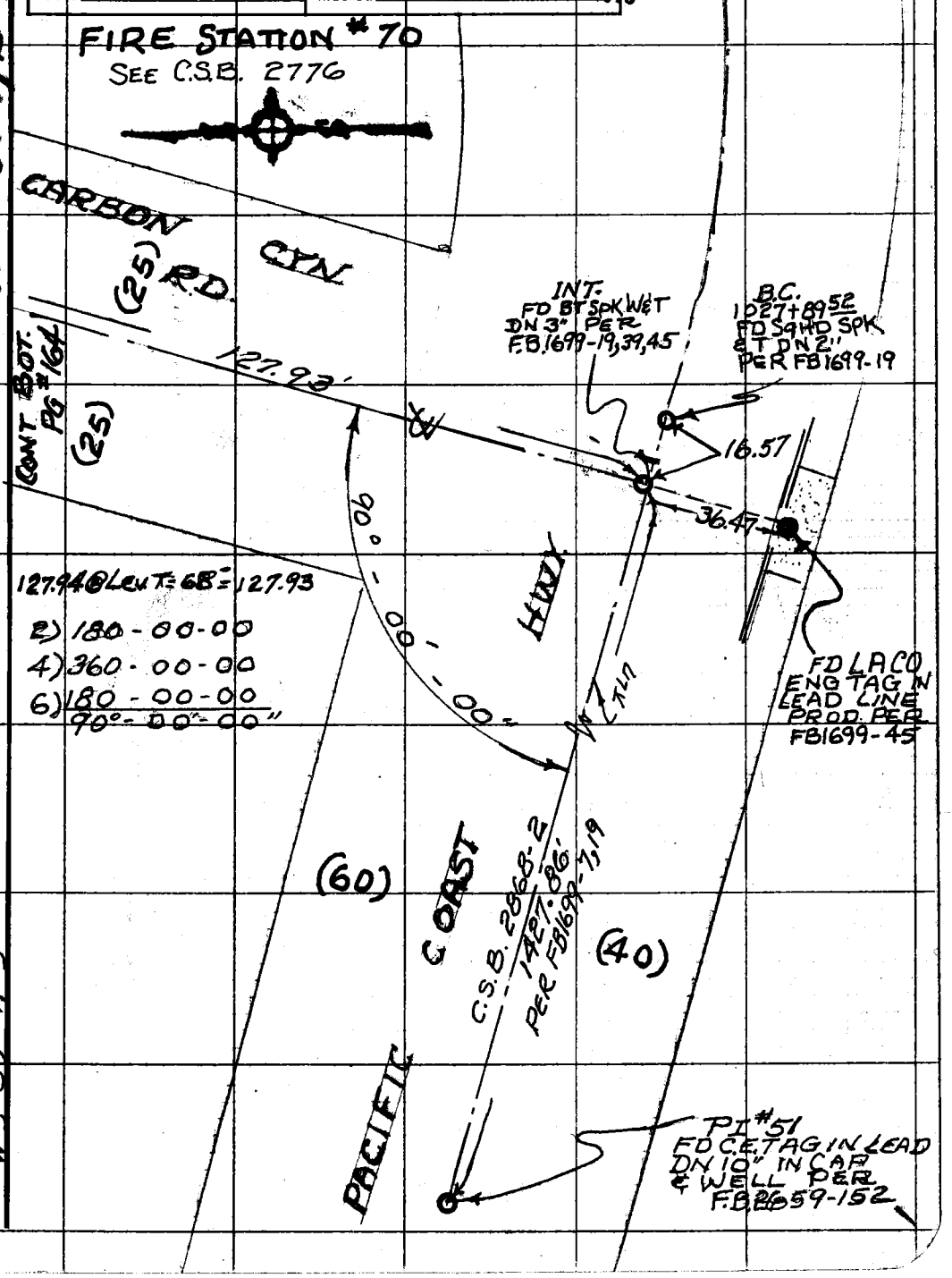

114-077, B-1

WS 89 A-5

Note: Any Additions or Changes on This Sheet Must be Made or Circled in Red Ink With Date and Name of Person Making Change.

Do not extend this side of this line.

PLEASE RETURN TO
COUNTY OF LOS ANGELES
DEPARTMENT OF COUNTY ENGINEER
403 LOS ANGELES COUNTY ENGINEERING BLDG.

76F309S CE#310 3-69

PWFB 1209 405 / 406

F. B. ~~8789~~ PG. 164

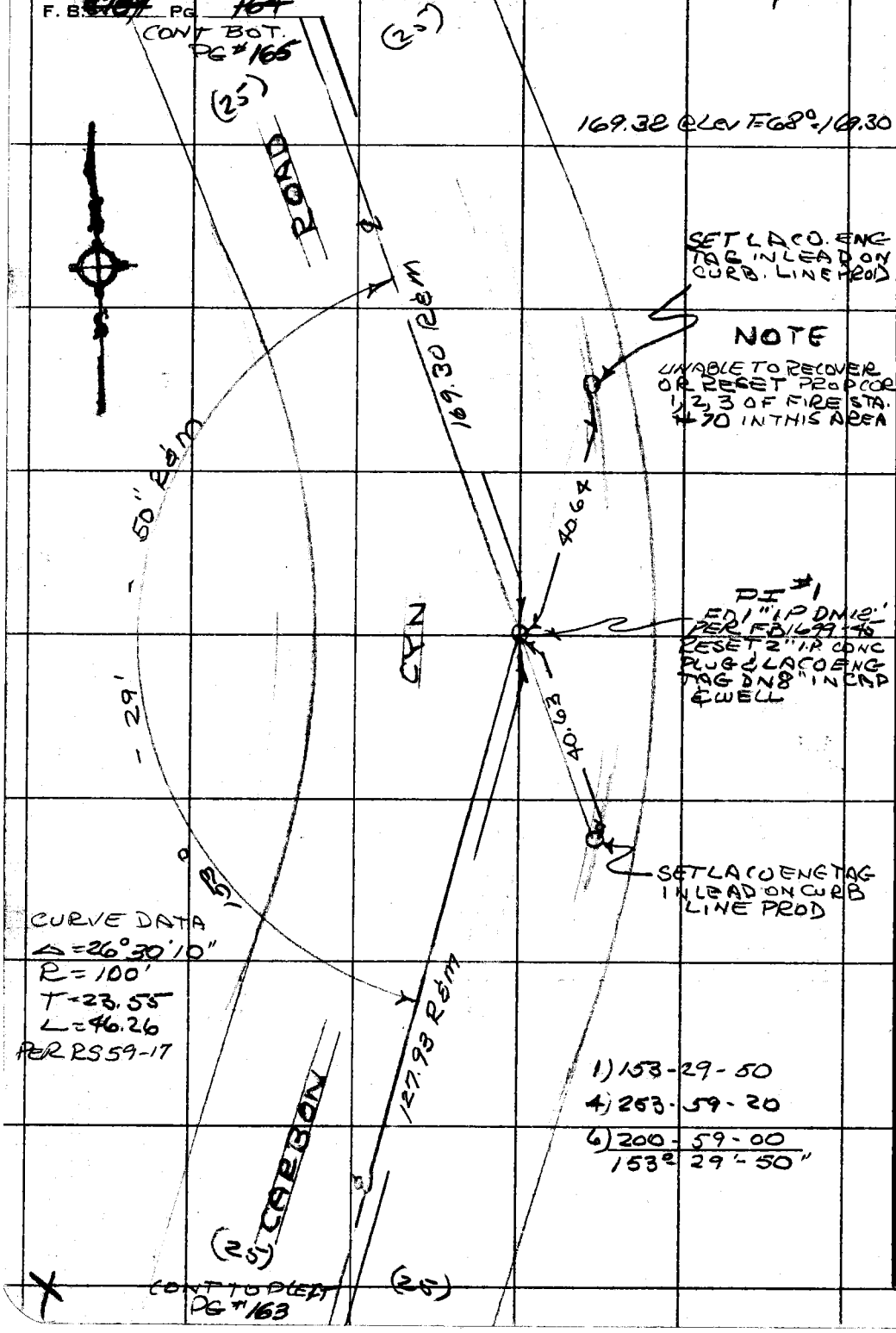

PLEASE RETURN TO
COUNTY OF LOS ANGELES
DEPARTMENT OF COUNTY ENGINEER
403 LOS ANGELES COUNTY ENGINEERING BLDG.

Do not extend this side of this line.

Note: Any Additions or Changes on This Sheet Must be Made or Circled in Red Ink With Date and Name of Person Making Change.

PWFB 1209

407

Notes Ck'd by	Survey of MALIBU AREA DIV 5
Map No.	JN 030300 Tape 2 11 Std 84 °F
Office Work	Surveyed by R. C. DALE
Checked	Notes R. C. DALE Date 4-30-74
Date	Indexed G. D. BAILEY JAN 20 1975

F. B. 2789 PG. 165

114-077 B1

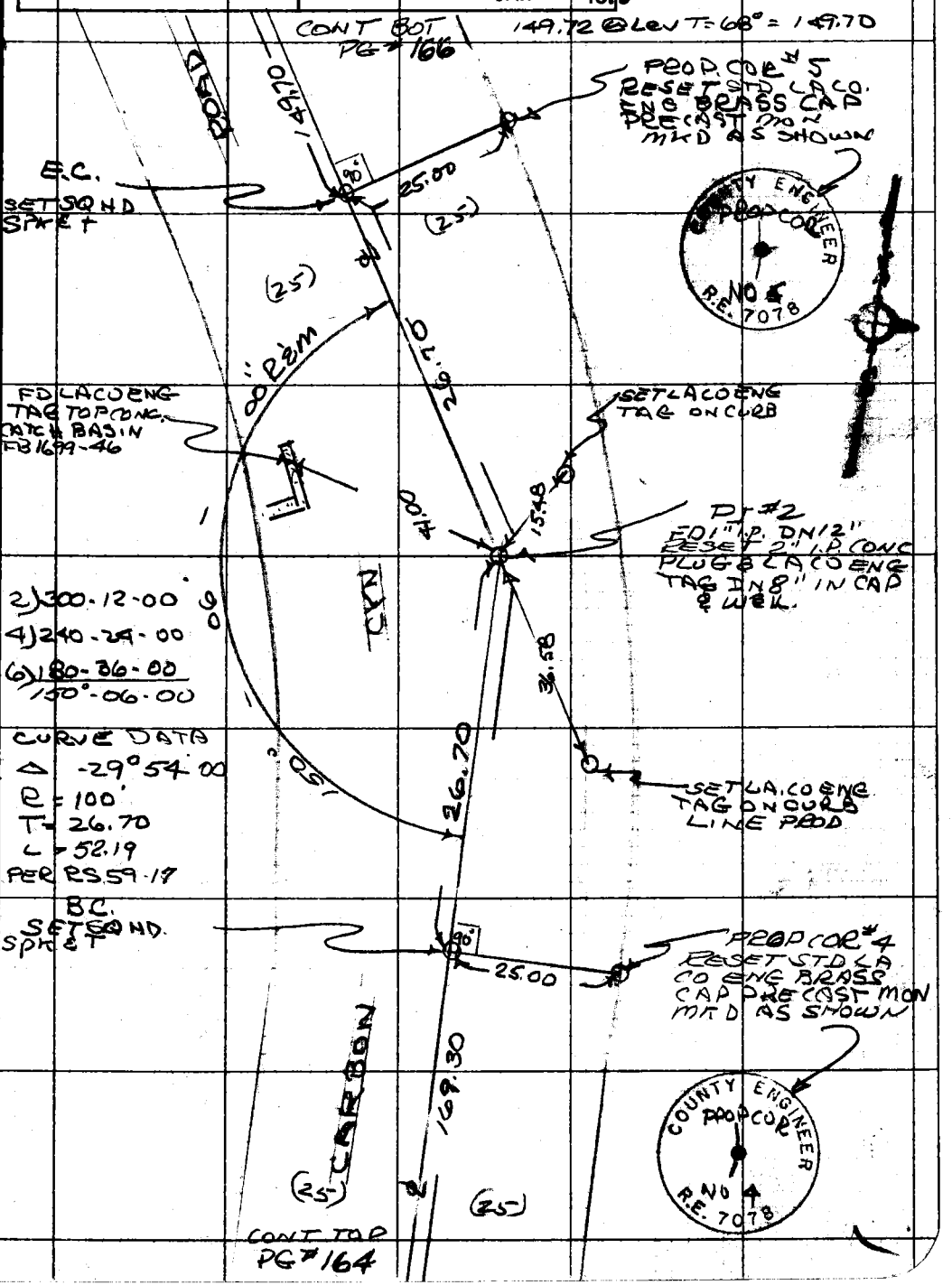

Note: Any Additions or Changes on This Sheet Must be Made or Circled in Red Ink With Date and Name of Person Making Change.

Do not extend this side of this line.

PLEASE RETURN TO
COUNTY OF LOS ANGELES
DEPARTMENT OF COUNTY ENGINEER
403 LOS ANGELES COUNTY ENGINEERING BLDG.

WS 89 A-5

76F309S CE#310 3-69

PWFB 1209

F. B. ~~2789~~ PG. ~~166~~

CONT BOT PG # 167

408

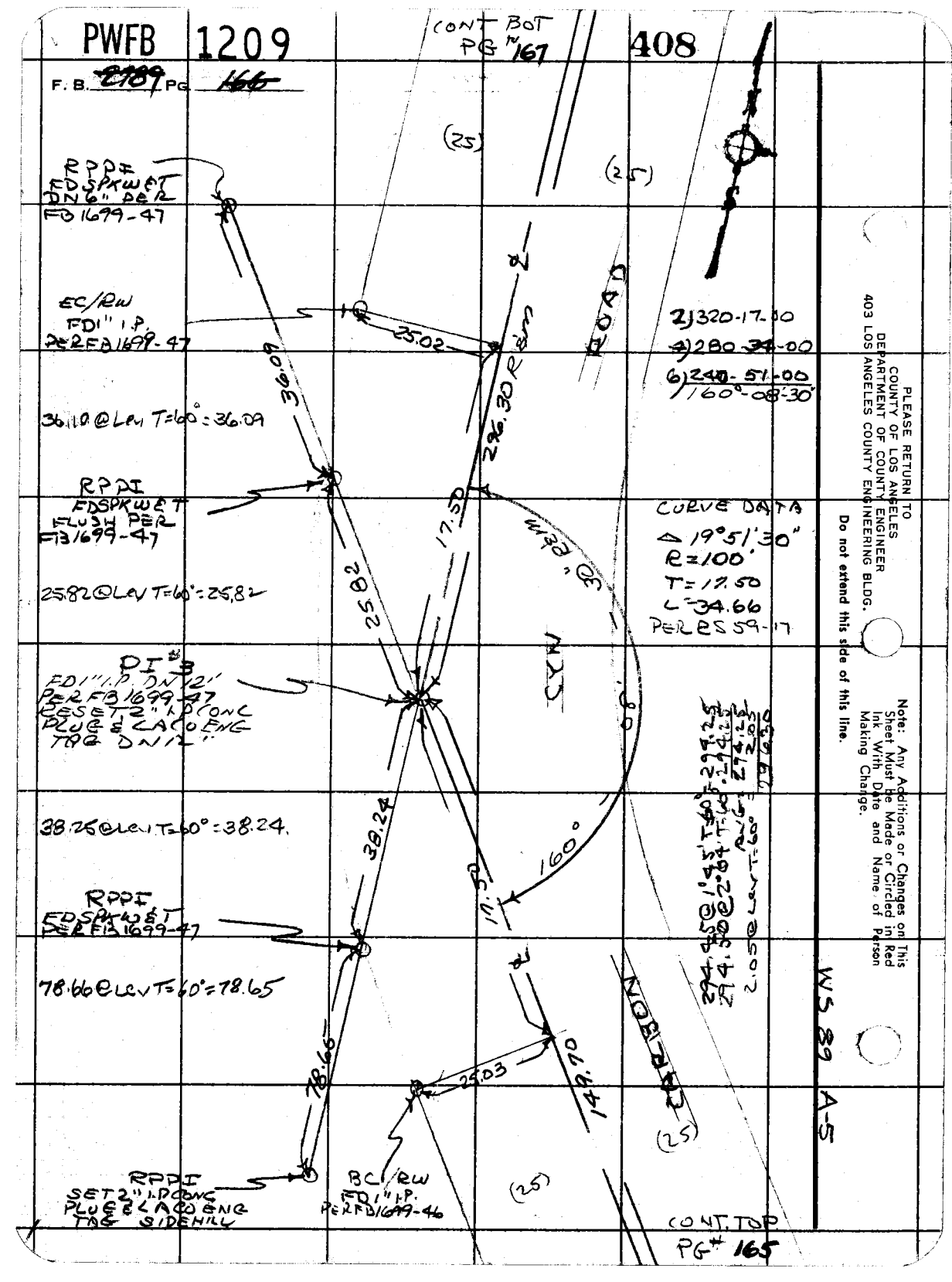

PLEASE RETURN TO
COUNTY OF LOS ANGELES
DEPARTMENT OF COUNTY ENGINEER
403 LOS ANGELES COUNTY ENGINEERING BLDG.

Do not extend this side of this line.

Note: Any Additions or Changes on This Sheet Must be Made or Circled in Red Ink With Date and Name of Person Making Change.

WS 89 A-5

PWFB 1209

409 / 410

Notes Ck'd by	Survey of MALIBU AREA DIV #5
Map No.	JN 0303.00 Tape 211 Std 34 °F
Office Work	Surveyed by R. C. DALE
Checked	Notes R. C. DALE Date 4-30-74
Date	Indexed G. D. BAILEY JAN 20 1975

F. B. 2789 PG. 167

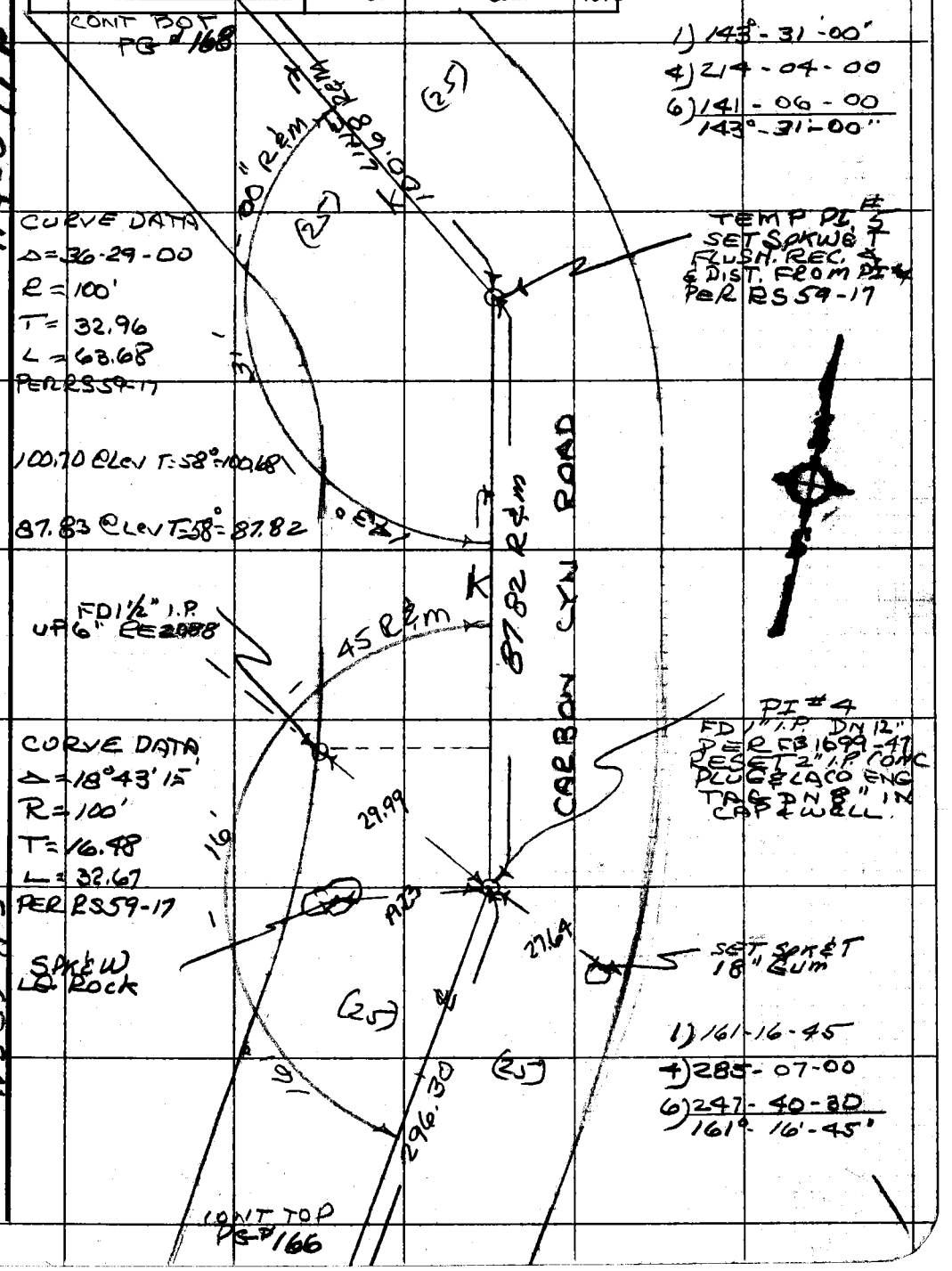

Note: Any Additions or Changes on This Sheet Must be Made or Circled in Red Ink With Date and Name of Person Making Change.

Do not extend this side of this line.

PLEASE RETURN TO
COUNTY OF LOS ANGELES
DEPARTMENT OF COUNTY ENGINEER
403 LOS ANGELES COUNTY ENGINEERING BLDG.

76F309S CE#310 3-69

PWFB 1209 411

F. B. ~~2769~~ 2767 PG. ~~168~~

CONT BOT PG 169

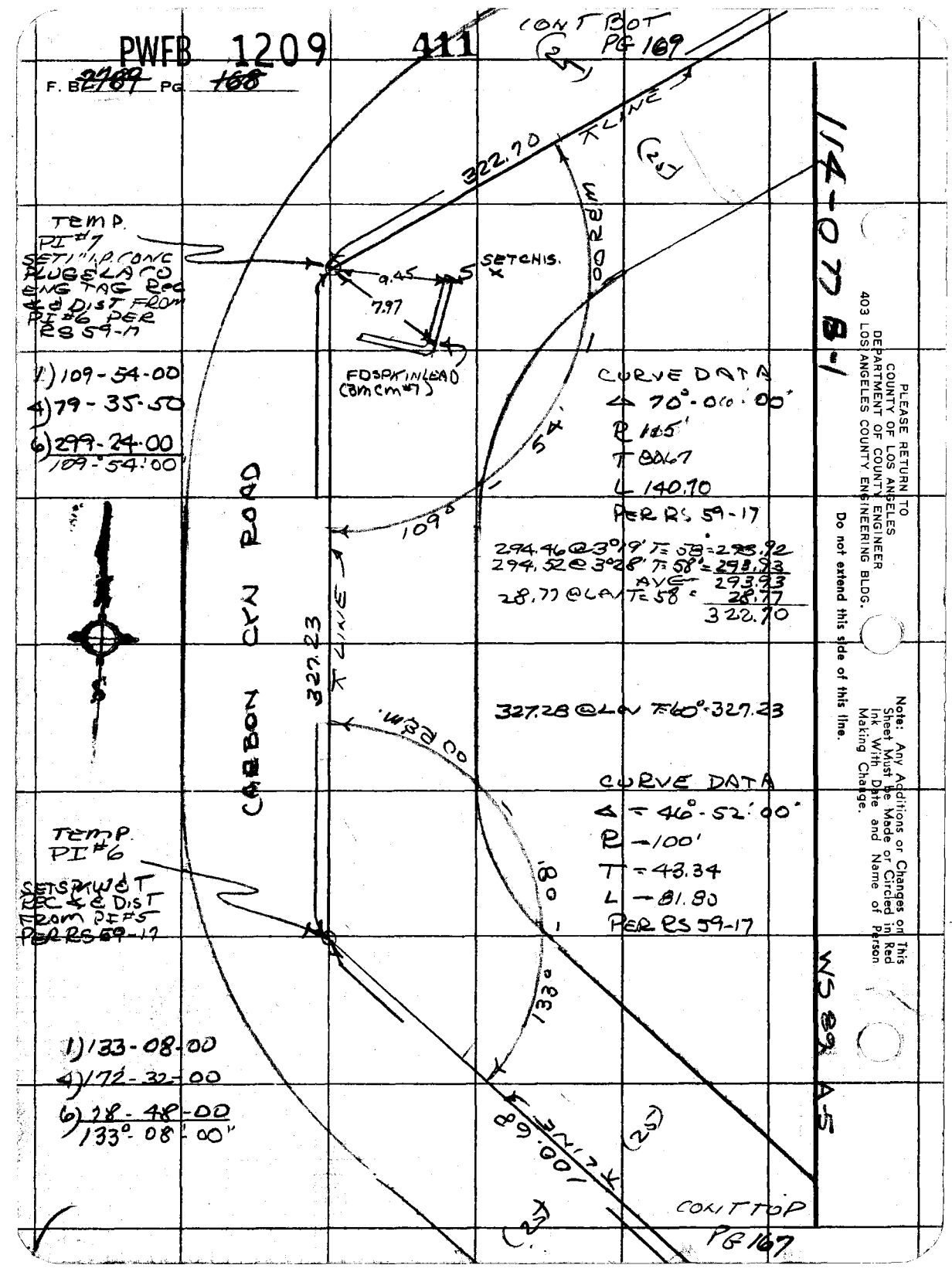

PLEASE RETURN TO
COUNTY OF LOS ANGELES
DEPARTMENT OF COUNTY ENGINEER
403 LOS ANGELES COUNTY ENGINEERING BLDG.

Do not extend this side of this line.

Note: Any Additions or Changes on This Sheet Must be Made or Circled in Red Ink With Date and Name of Person Making Change.

PWFB 1209

412

Notes Ck'd by	Survey of MALIBU AREA DIV'S
Map No.	JN 0303.00 Tape 211 Std 84 °F
Office Work	Surveyed by R. C. DALE
Checked	Notes R. C. DALE Date 4-30-74
Date	Indexed G. D. BAILEY JAN 20 1975

F. B. 2709 PG. 169

114-077 B

CONT BOT PG 170

CURVE DATA
Δ = 22° 52'-26
R = 150
T = 30.35
L = 59.88
PER RS 59-17

1) 157-07-34
4) 268-30-10
6) 222-45-20
157°-07'-33"

30.35 @ Lev T = 60' = 30.35
56.68 @ Lev T = 60 = 56.67

CURVE DATA
Δ = 41-23-38
R = 150'
T = 56.67
L = 108.37
PER RS 59-17

1) 138-36-22
4) 194-25-30
6) 111-38-10
138-36'-22"

TEMP. PI 8B SET SPKW & T REC 4 & DIST FROM PI 8A PER RS 59-17

RDC. SET SQ HD SPK & T.

TEMP. PI 8A SET SPKW & T REC 4 & DIST FROM PI 7 PER RS 59-17

30.35 R & M
34' R & M
(25)
(25)
07'
157°
LINE 7
30.35
22' R & M
36'
56.67
138'
CTN RD.
CARBON
322.70 LINE
(25)
(25)

CONT TOP PG # 168

WS 89 A-5

Note: Any Additions or Changes on This Sheet Must be Made or Circled in Red Ink With Date and Name of Person Making Change.

Do not extend this side of this line.

PLEASE RETURN TO
COUNTY OF LOS ANGELES
DEPARTMENT OF COUNTY ENGINEER
403 LOS ANGELES COUNTY ENGINEERING BLDG.

76F309S CE#310 3-69

PWFB 1209

F. B. ~~2789~~ PG. ~~170~~

CONT BOT. PG 171

413

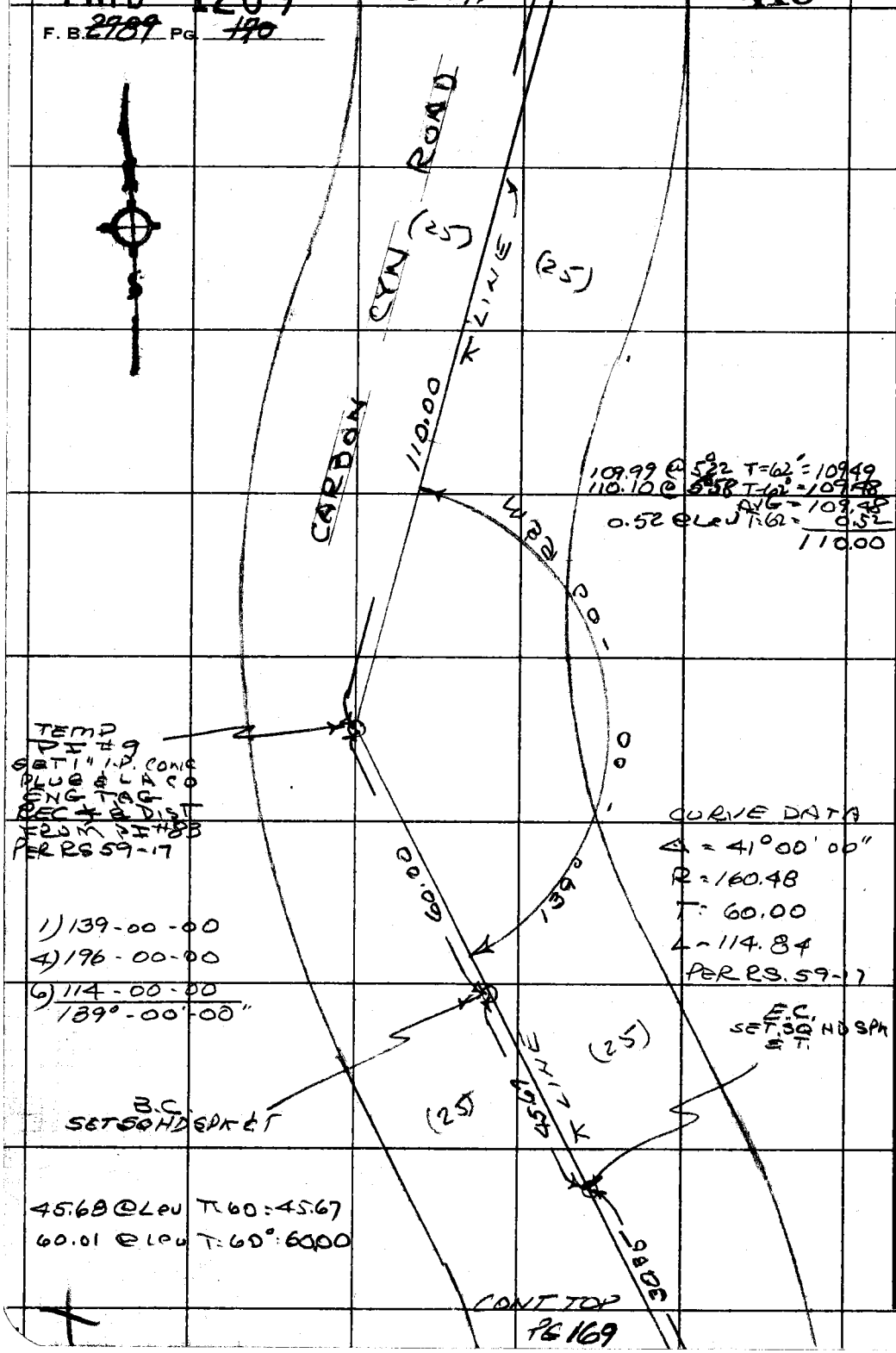

PLEASE RETURN TO
COUNTY OF LOS ANGELES
DEPARTMENT OF COUNTY ENGINEER
403 LOS ANGELES COUNTY ENGINEERING BLDG.

Do not extend this side of this line.

Note: Any Additions or Changes on This Sheet Must be Made or Circled in Red Ink With Date and Name of Person Making Change.

PWFB 1209 414, 415

Notes Ck'd by	Survey of MALIBU AREA DIV 25
Map No.	JN 0303.00 Tape 211 Std 84 °F
Office Work	Surveyed by R. C. DALE
Checked	Notes R. C. DALE Date 4-30-74
Date	Indexed G. D. BAILEY JAN 20 1975

F. B. 2789 PG. 171

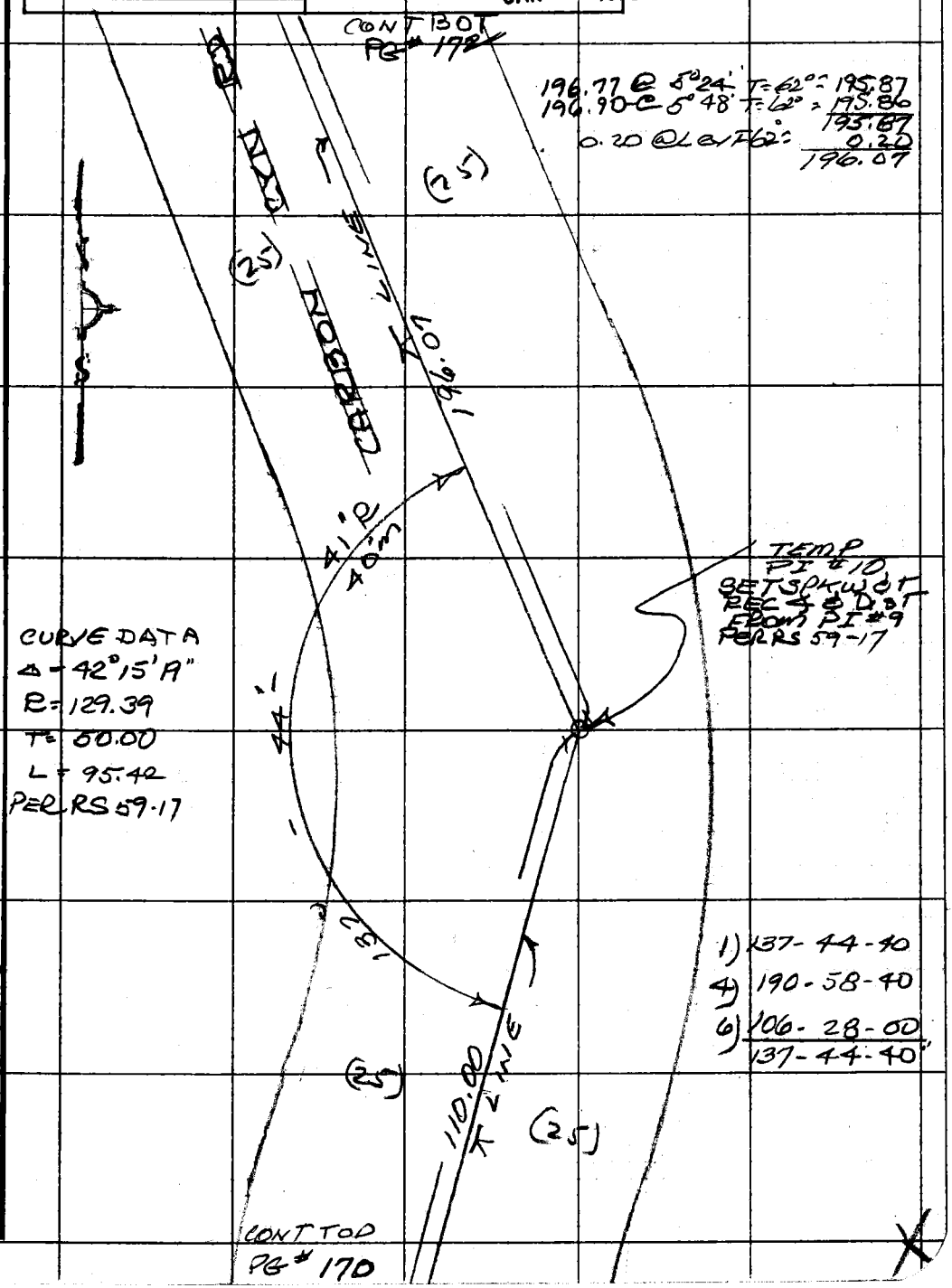

Note: Any Additions or Changes on This Sheet Must be Made or Circled in Red Ink With Date and Name of Person Making Change.

Do not extend this side of this line.

PLEASE RETURN TO
COUNTY OF LOS ANGELES
DEPARTMENT OF COUNTY ENGINEER
403 LOS ANGELES COUNTY ENGINEERING BLDG.

WS 89 A-5

76F309S CE#310 3-69

PWFB 1209

F. B. 2787 PG. 172

416

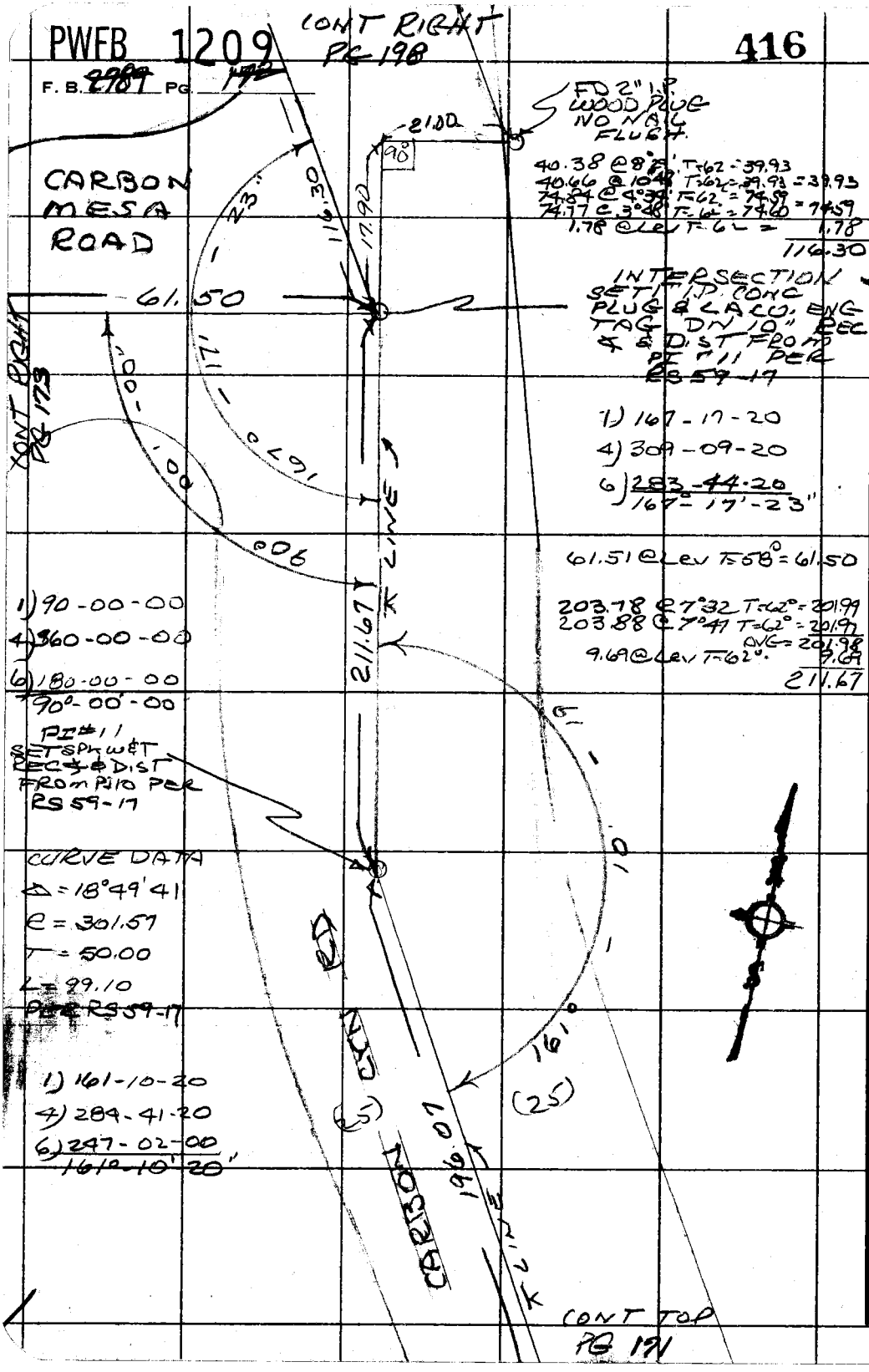

40.38 @ 8°25' T=62 = 39.93
40.66 @ 10°48' T=62 = 39.93 = 39.93
74.84 @ 4°39' T=62 = 74.59
74.77 @ 3°48' T=62 = 74.60 = 74.59
1.78 @ Lev T=62 = 1.78
116.30

INTERSECTION SET 1" I.P. CONC PLUG & LA CO. ENG TAG DN 10" REC ∡ & DIST FROM PI #11 PER RS 59-17

1) 167-17-20
4) 309-09-20
6) 283-44-20
167°-17'-23"

61.51 @ Lev T=58° = 61.50

203.78 @ 7°32 T=62° = 201.99
203.88 @ 7°41 T=62° = 201.97
AVG = 201.98
9.69 @ Lev T=62° = 9.69
211.67

114-077, B-1

PLEASE RETURN TO
COUNTY OF LOS ANGELES
DEPARTMENT OF COUNTY ENGINEER
403 LOS ANGELES COUNTY ENGINEERING BLDG.

Do not extend this side of this line.

Note: Any Additions or Changes on This Sheet Must be Made or Circled in Red Ink With Date and Name of Person Making Change.

WS 89 A-5

PWFB 1209

417

Notes Ck'd by	Survey of MALIBU AREA DIV #6
Map No.	JN 0303.00 Tape 2" Std 84 °F
Office Work	Surveyed by R. C. DALE
Checked	Notes R. C. DALE Date 4-30-74
Date	Indexed G. D. BAILEY JAN 20 1975

F. B. 2989 PG. 173

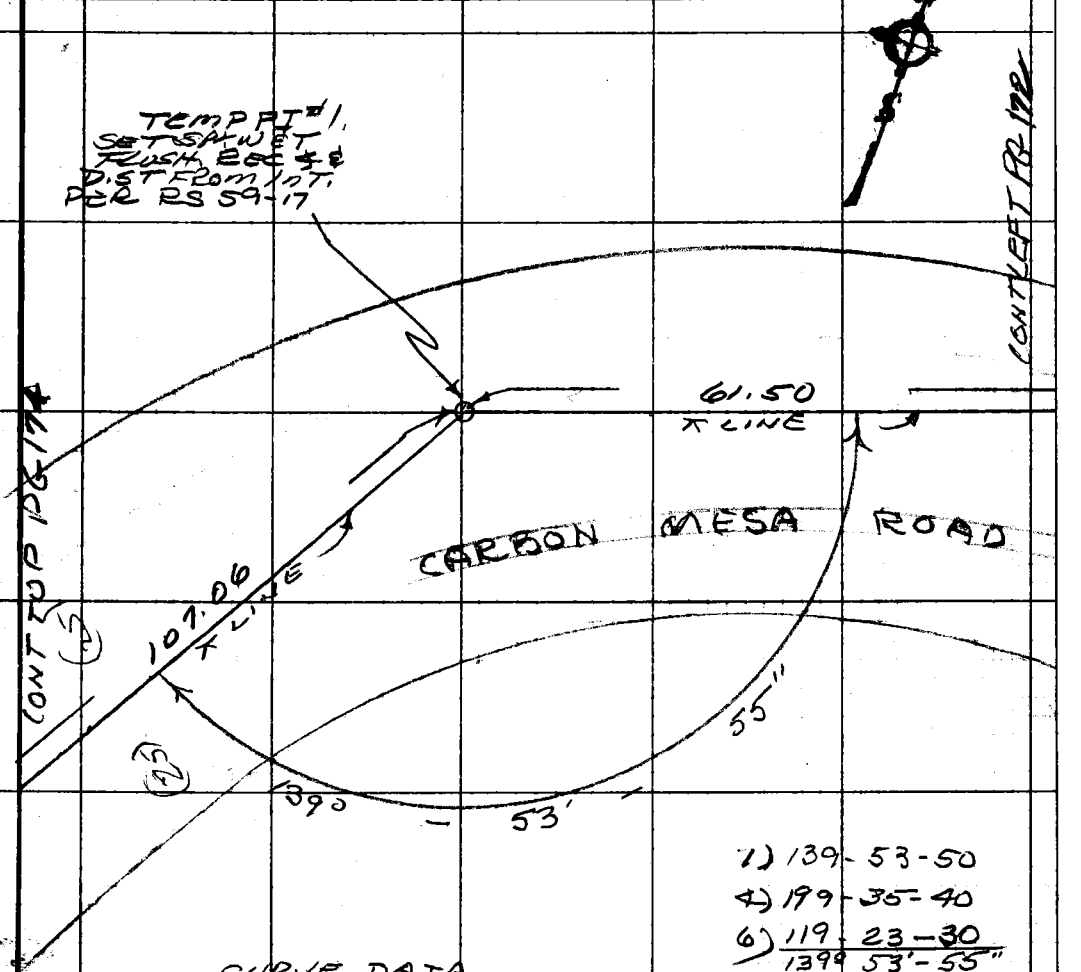

1) 139-53-50
4) 199-35-40
6) 119-23-30
139° 53'-55"

CURVE DATA
Δ = 40°06'05"
R = 100'
T = 36.50
L = 69.99
PER RS 59-17

107.08 @ LEV T=62°=107.06

Note: Any Additions or Changes on This Sheet Must be Made or Circled in Red Ink With Date and Name of Person Making Change.

Do not extend this side of this line.

PLEASE RETURN TO
COUNTY OF LOS ANGELES
DEPARTMENT OF COUNTY ENGINEER
403 LOS ANGELES COUNTY ENGINEERING BLDG.

76F309S CE#310 3-69

PWFB 1209

F. B. ~~2789~~ PG. ~~174~~

418

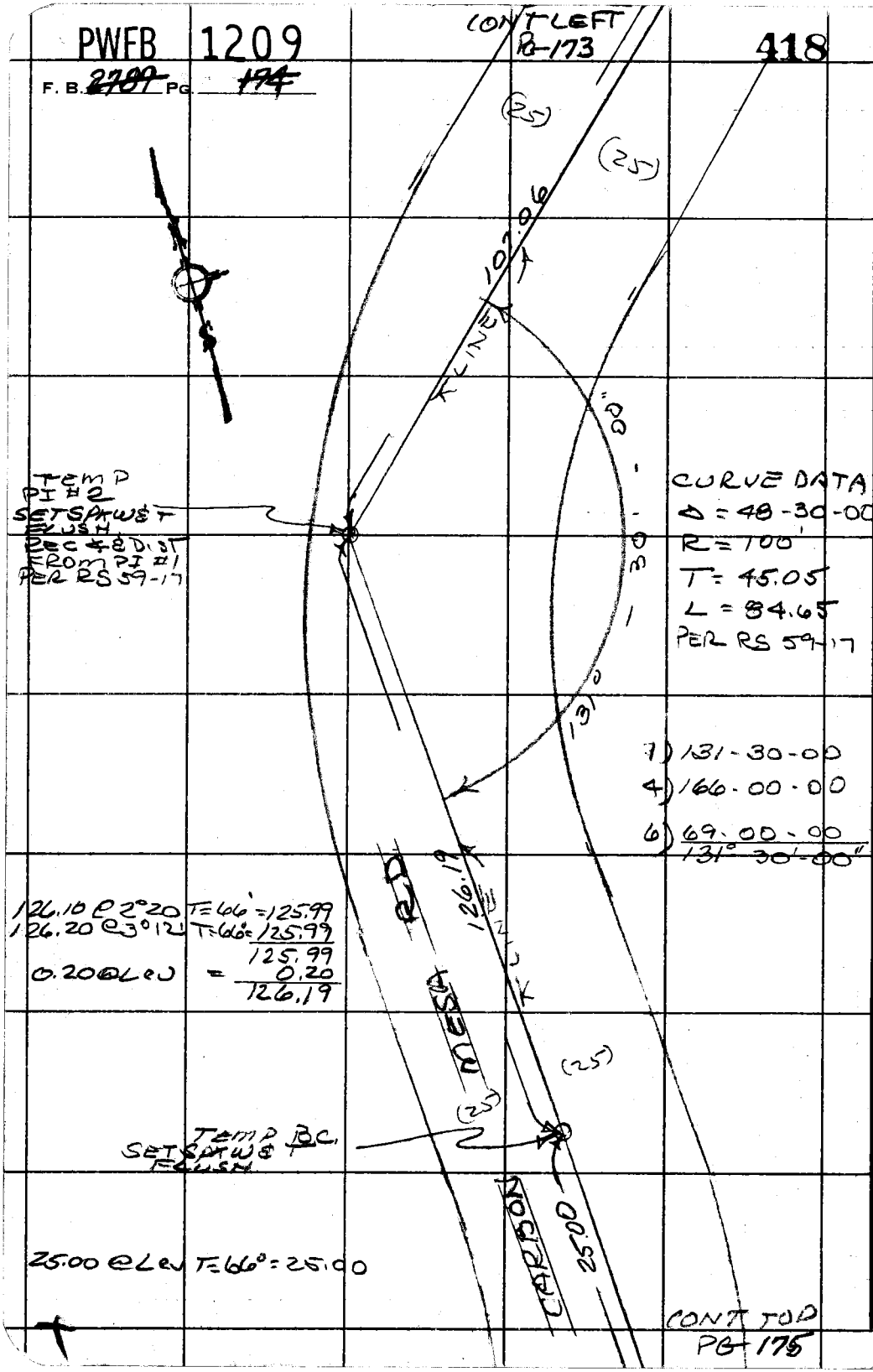

126.10 @ 2°20 T=66' = 125.99
126.20 @ 3°12' T=66° = 125.99
125.99
0.20 @ Lev = 0.20
126.19

PLEASE RETURN TO
COUNTY OF LOS ANGELES
DEPARTMENT OF COUNTY ENGINEER
403 LOS ANGELES COUNTY ENGINEERING BLDG.

Do not extend this side of this line.

Note: Any Additions or Changes on This Sheet Must be Made or Circled in Red Ink With Date and Name of Person Making Change.

PWFB 1209

419 / 420

Notes Ck'd by
Map No.
Office Work
Checked
Date

Survey of ANCHOR MESA DIV. 5
JN 0303.00 Tape 21 Std 84 °F
Surveyed by R. C. DALE
Notes R. C. DALE Date 4-30-74
Indexed G. D. BAILEY JAN 20 1975

F. B. 2989 PG. 175

Note: Any Additions or Changes on This Sheet Must be Made or Circled in Red Ink With Date and Name of Person Making Change.

Do not extend this side of this line.

PLEASE RETURN TO
COUNTY OF LOS ANGELES
DEPARTMENT OF COUNTY ENGINEER
403 LOS ANGELES COUNTY ENGINEERING BLDG.

CONT. TO PG 174

CURVE DATA
Δ = 86°-39'-50"
R = 100'
T = 94.34
L = 151.26
PERRS 59-17

1) 136-40-05
4) 186-40-20
6) 100-00-30
136°-40-05'

POST SET SQ HD SPK & T

PI #3 NOT SET

1) 136-40-05
4) 186-40-20
6) 100-00-30
136°-40-05'

100.88 @ LEV T=68° = 100.87
25.00 @ LEV T=68° = 25.00

CONT TO PG 176

76F309S CE#310 3-69

PWFB 1209

F. B. ~~2489~~ PG. ~~176~~

421

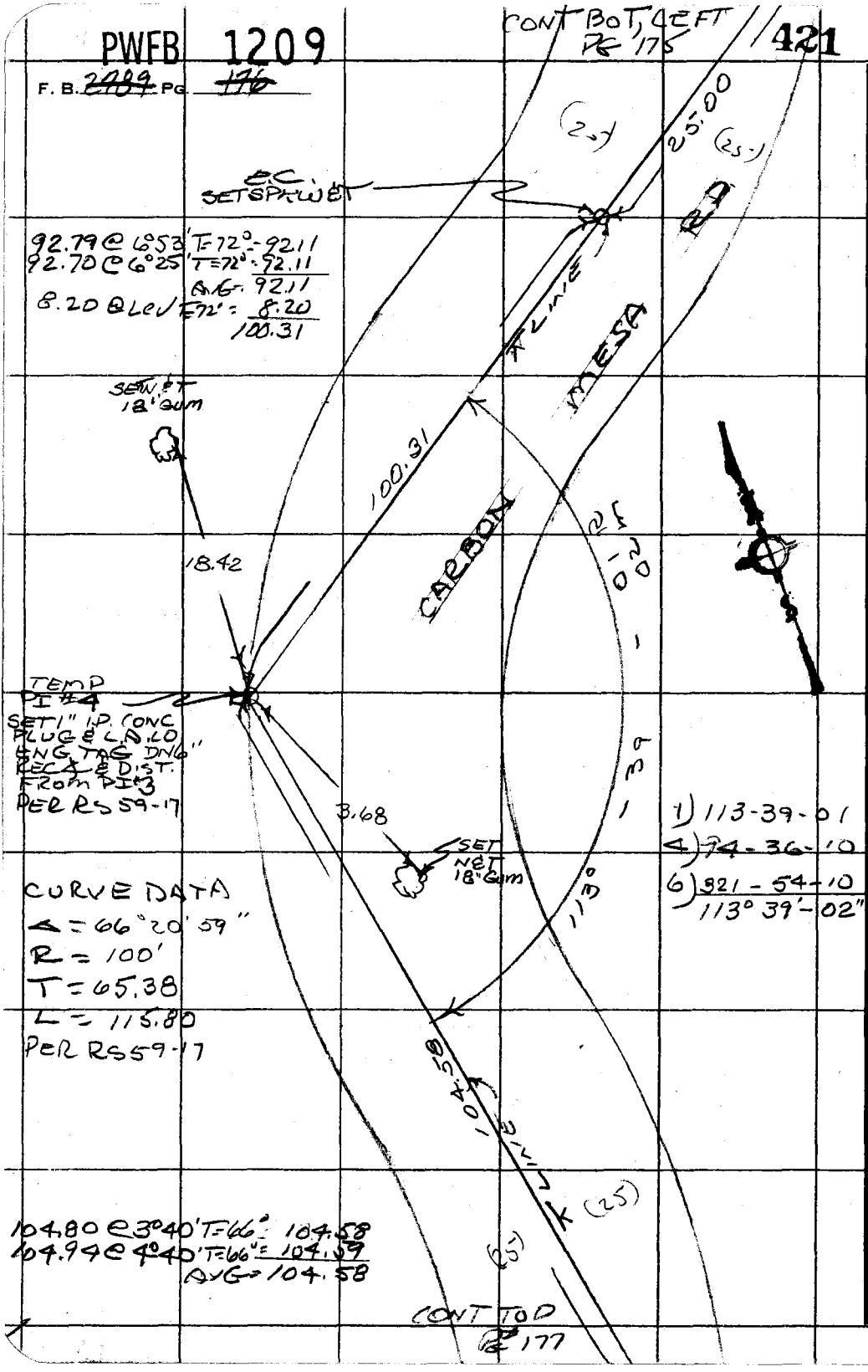

PLEASE RETURN TO
COUNTY OF LOS ANGELES
DEPARTMENT OF COUNTY ENGINEER
403 LOS ANGELES COUNTY ENGINEERING BLDG.

Do not extend this side of this line.

Note: Any Additions or Changes on This Sheet Must be Made or Circled in Red Ink With Date and Name of Person Making Change.

WS 89-A5

PWFB 1208

86

Notes Ck'd by	Survey of MALIBU AREA DIV 5
Map No.	JN 0303.00 Tape 211 Std 89 °F
Office Work	Surveyed by R. C. DALE
Checked	Notes R. C. DALE Date 4-30-74
Date	Indexed G. D. BAILEY JAN 20 1975

F. B. ~~2789~~ PG. ~~177~~

114-077, B-1

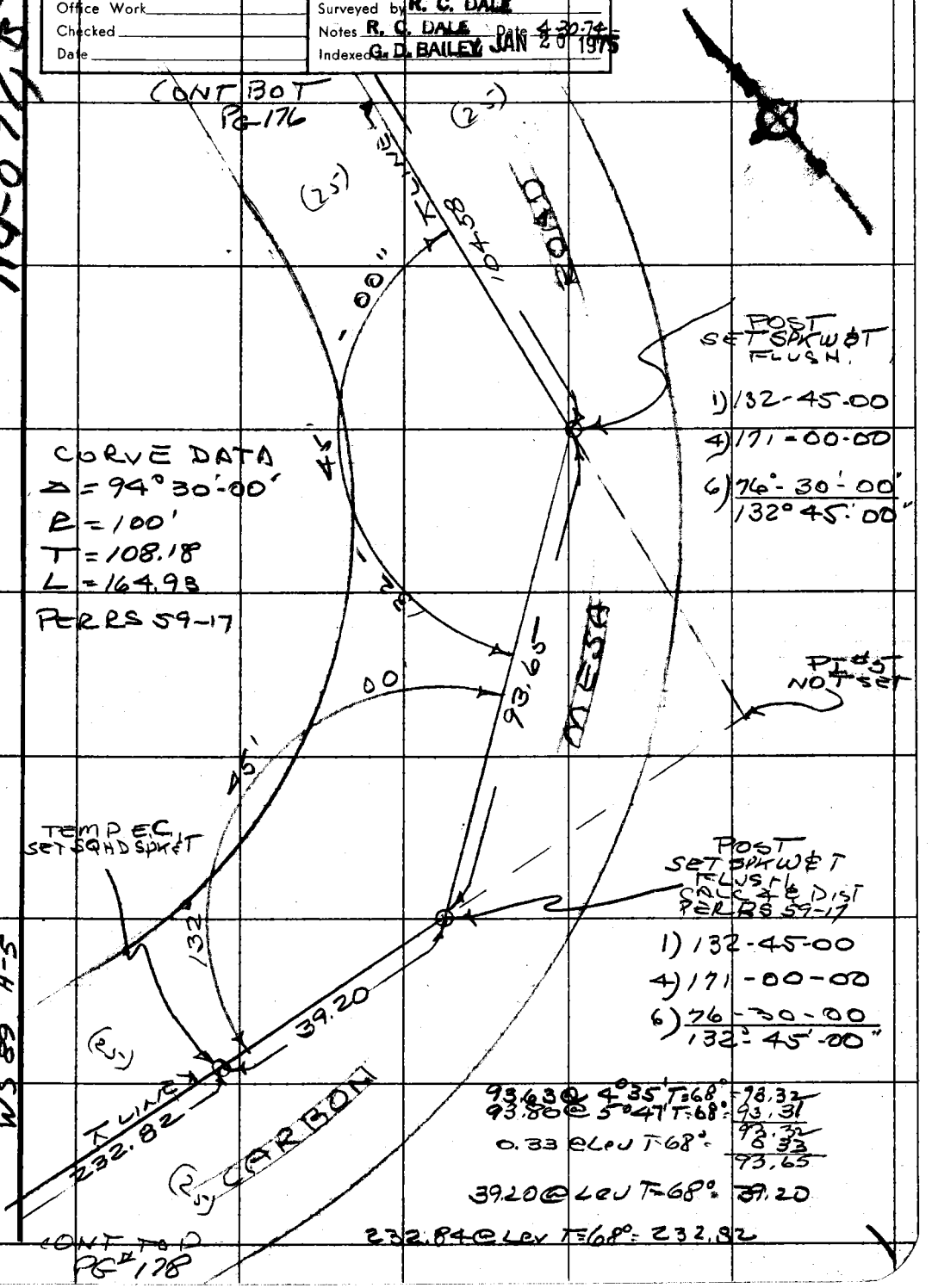

93.63 @ 4°35' T=68° = 93.32
93.80 @ 5°47' T=68° = 93.31
93.32
0.33 @ Lev T=68° = 0.33
93.65

39.20 @ Lev T=68° = 39.20

232.84 @ Lev T=68° = 232.82

Note: Any Additions or Changes on This Sheet Must be Made or Circled in Red Ink With Date and Name of Person Making Change.

Do not extend this side of this line.

PLEASE RETURN TO
COUNTY OF LOS ANGELES
DEPARTMENT OF COUNTY ENGINEER
403 LOS ANGELES COUNTY ENGINEERING BLDG.

WS 89 A-5

76F309S CE#310 3-69

PWFB 1208

F. B. ~~2789~~ PG. ~~178~~

CONT BOT PG 177

87

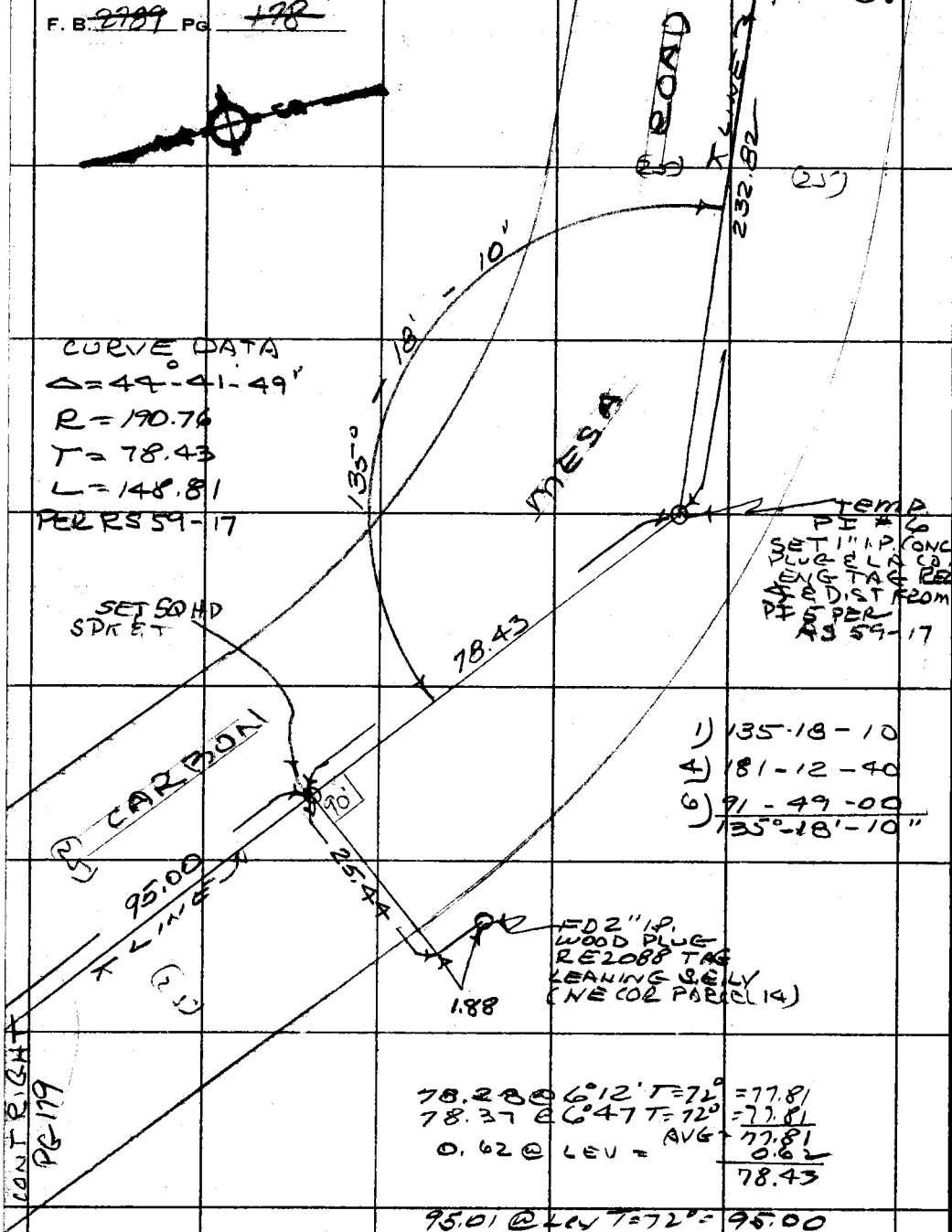

CURVE DATA
Δ = 44°-41'-49"
R = 190.76
T = 78.43
L = 148.81
PER RS 59-17

1) 135-18-10
4) 181-12-40
6) 91-49-00
135°-18'-10"

78.28 @ 6°12' T=72° = 77.81
78.37 @ 6°47 T=72° = 77.81
AVG = 77.81
0.62 @ LEV = 0.62
78.43

95.01 @ LEV T=72° = 95.00

PLEASE RETURN TO
COUNTY OF LOS ANGELES
DEPARTMENT OF COUNTY ENGINEER
403 LOS ANGELES COUNTY ENGINEERING BLDG.

Do not extend this side of this line.

Note: Any Additions or Changes on This Sheet Must be Made or Circled in Red Ink With Date and Name of Person Making Change.

PWFB 1208 88 / 89

Notes Ck'd by	Survey of MALIBU BREN DIV 5
Map No.	JN 0303.00 Tape 211 Std 89 °F
Office Work	Surveyed by R. C. DALE
Checked	Notes R. C. DALE Date 4-30-79
Date	Indexed G. D. BAILEY JAN 20 1975

F. B. ~~2709~~ PG. ~~179~~

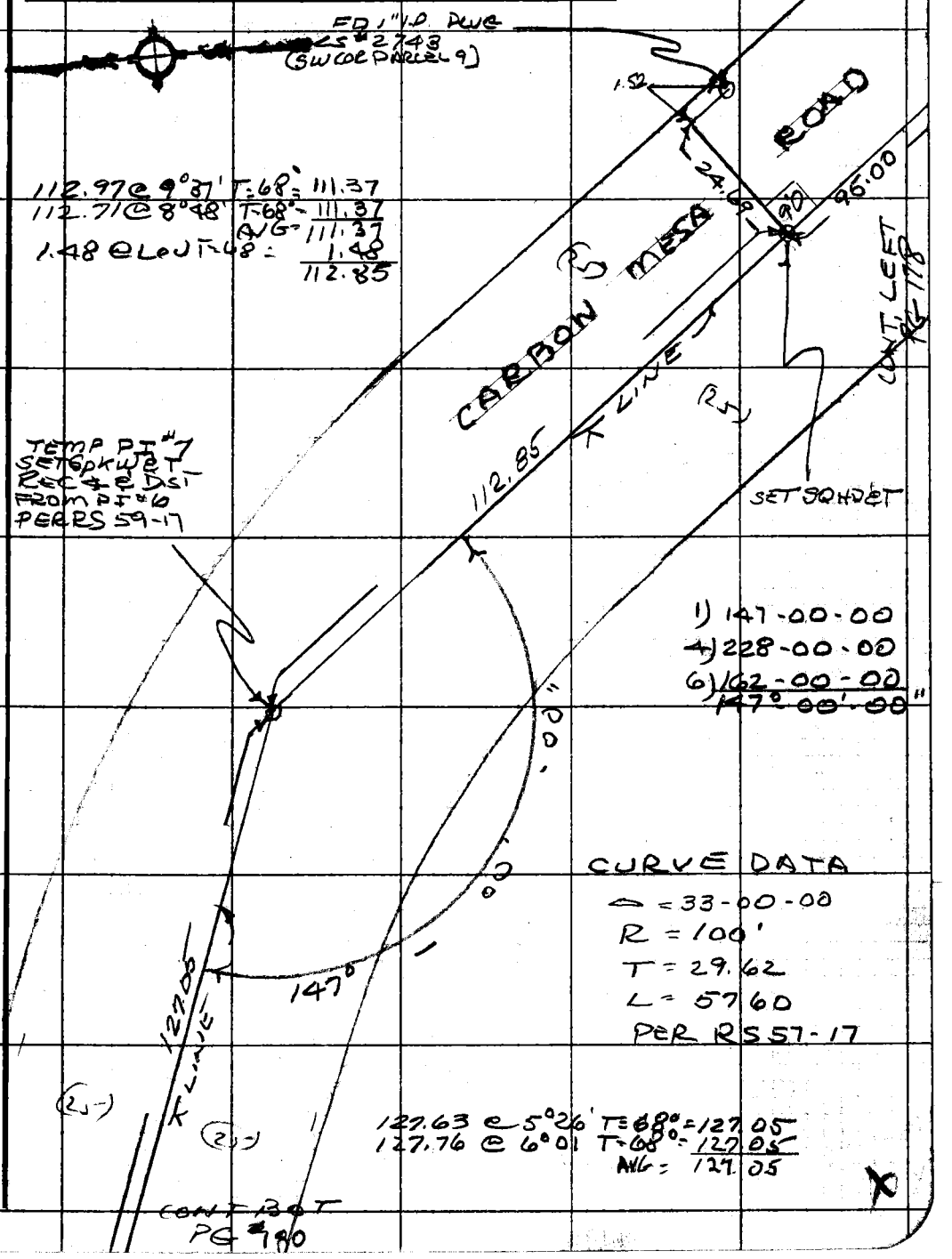

Note: Any Additions or Changes on this Sheet Must be Made or Circled in Red Ink With Date and Name of Person Making Change.

Do not extend this side of this line.

PLEASE RETURN TO
COUNTY OF LOS ANGELES
DEPARTMENT OF COUNTY ENGINEER
403 LOS ANGELES COUNTY ENGINEERING BLDG.

76F309S CE#310 3-69

PWFB 1208

F. B. ~~8789~~ PG. ~~180~~

CONT. BOT. PG 181

90

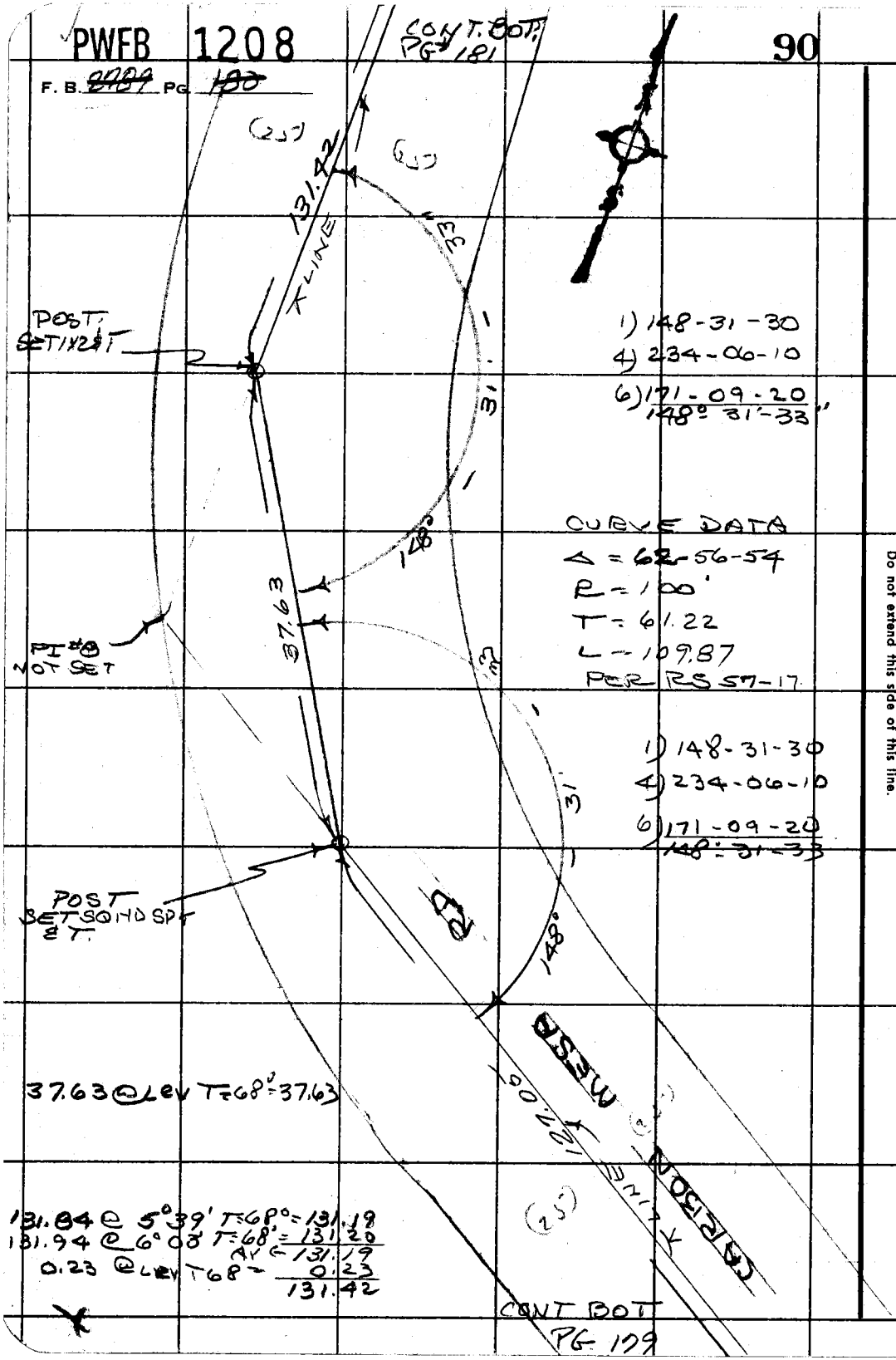

1) 148-31-30
4) 234-06-10
6) 171-09-20
148° 31'-33"

CURVE DATA
Δ = 62-56-54
R = 100'
T = 61.22
L = 109.87
PER RS 57-17

1) 148-31-30
4) 234-06-10
6) 171-09-20
148° 31-33

37.63 @ LEV T=68° = 37.63

131.84 @ 5°39' T=68° = 131.19
131.94 @ 6°08' T=68° = 131.20
AV = 131.19
0.23 @ LEV T68 = 0.23
131.42

CONT BOT PG 179

PLEASE RETURN TO
COUNTY OF LOS ANGELES
DEPARTMENT OF COUNTY ENGINEER
403 LOS ANGELES COUNTY ENGINEERING BLDG.

Do not extend this side of this line.

Note: Any Additions or Changes on This Sheet Must be Made or Circled in Red Ink With Date and Name of Person Making Change.

PWFB 1208

91

Notes Ck'd by	Survey of MALIBU AREA DIV 5
Map No.	JN 0303.00 Tape 211 Std 84 °F
Office Work	Surveyed by R. C. DALE
Checked	Noted R. C. DALE Date 4-30-74
Date	Indexed G. D. BAILEY JAN 20 1975

F. B. ~~2709~~ PG. ~~181~~

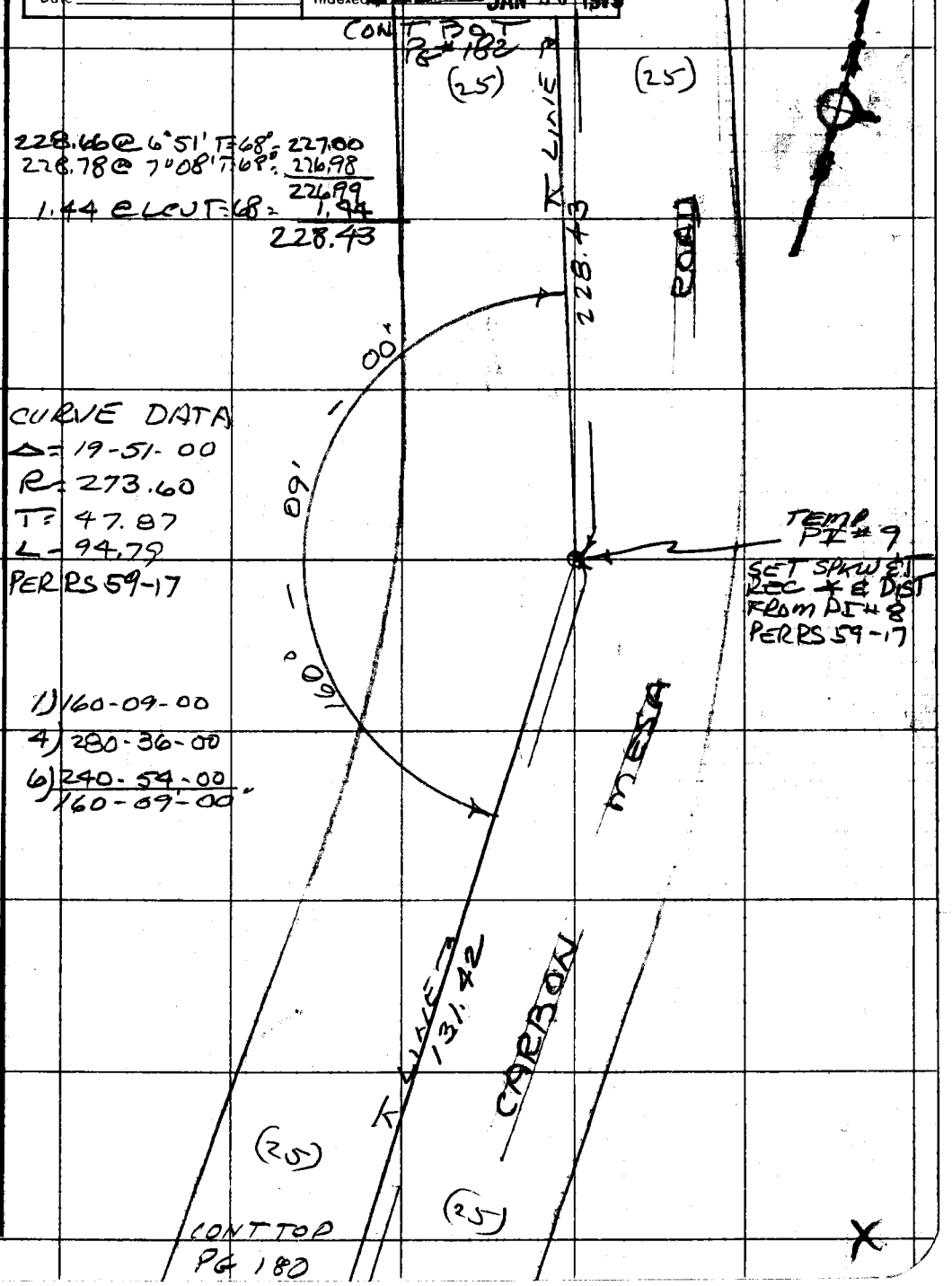

228.66 @ 6°51' T=68° = 227.00
228.78 @ 7°08' T=68° = 226.98
226.99
1.44 @ LCU T=68 = 1.44
228.43

CURVE DATA
Δ = 19-51-00
R = 273.60
T = 47.87
L = 94.79
PER RS 59-17

1) 160-09-00
4) 280-36-00
6) 240-54-00
160-09-00

Note: Any Additions or Changes on This Sheet Must be Made or Circled in Red Ink With Date and Name of Person Making Change.

Do not extend this side of this line.

PLEASE RETURN TO
COUNTY OF LOS ANGELES
DEPARTMENT OF COUNTY ENGINEER
403 LOS ANGELES COUNTY ENGINEERING BLDG.

76F309S CE#310 3-69

PWFB 1208

F. B. ~~2799~~ PG. ~~182~~

CONT BOT PG # 183

92

1) 89-59-50
4) 359-59-00
6) 179-58-40
89-59-47

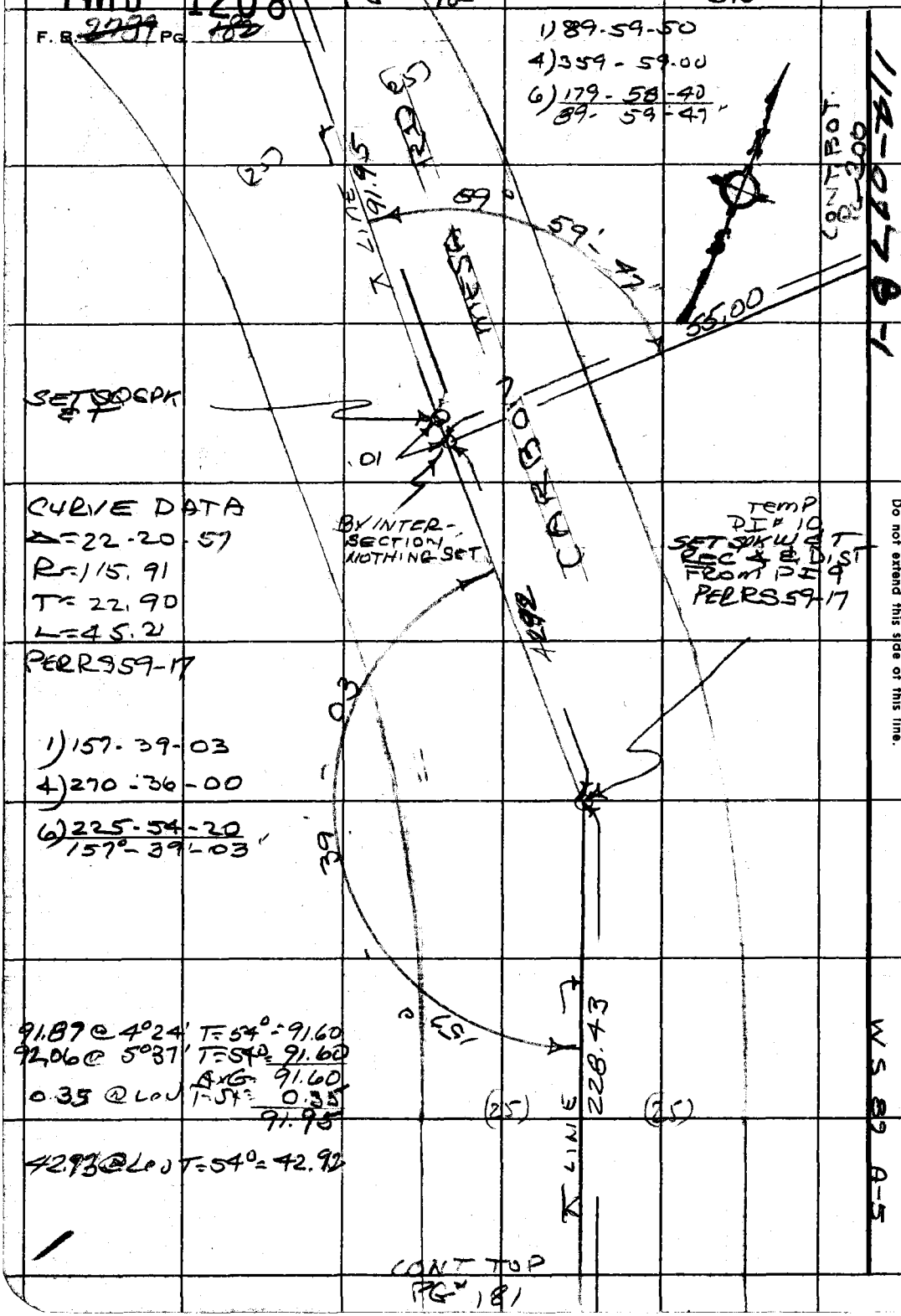

CURVE DATA
Δ = 22-20-57
R = 115.91
T = 22.90
L = 45.21
PER RS 59-17

1) 157-39-03
4) 270-36-00
6) 225-54-20
157°-39'-03"

91.89 @ 4°24' T = 54° = 91.60
92.06 @ 5°37' T = 54° = 91.60
A×G = 91.60
0.35 @ LOW T = 54° = 0.35
91.95

42.93 @ LOW T = 54° = 42.92

CONT TOP PG # 181

PLEASE RETURN TO
COUNTY OF LOS ANGELES
DEPARTMENT OF COUNTY ENGINEER
403 LOS ANGELES COUNTY ENGINEERING BLDG.

Do not extend this side of this line.

Note: Any Additions or Changes on This Sheet Must be Made or Circled in Red Ink With Date and Name of Person Making Change.

PWFB 1208

93 / 94

Notes Ck'd by	Survey of MALIBU AREA DIX #5
Map No.	JN 0303.00 Tape 211 Std 84 °F
Office Work	Surveyed by R. C. DALE
Checked	Notes R. C. DALE Date 4-30-74
Date	Indexed G. D. BAILEY JAN 20 1975

F. B. 2799 PG. 1~~83~~

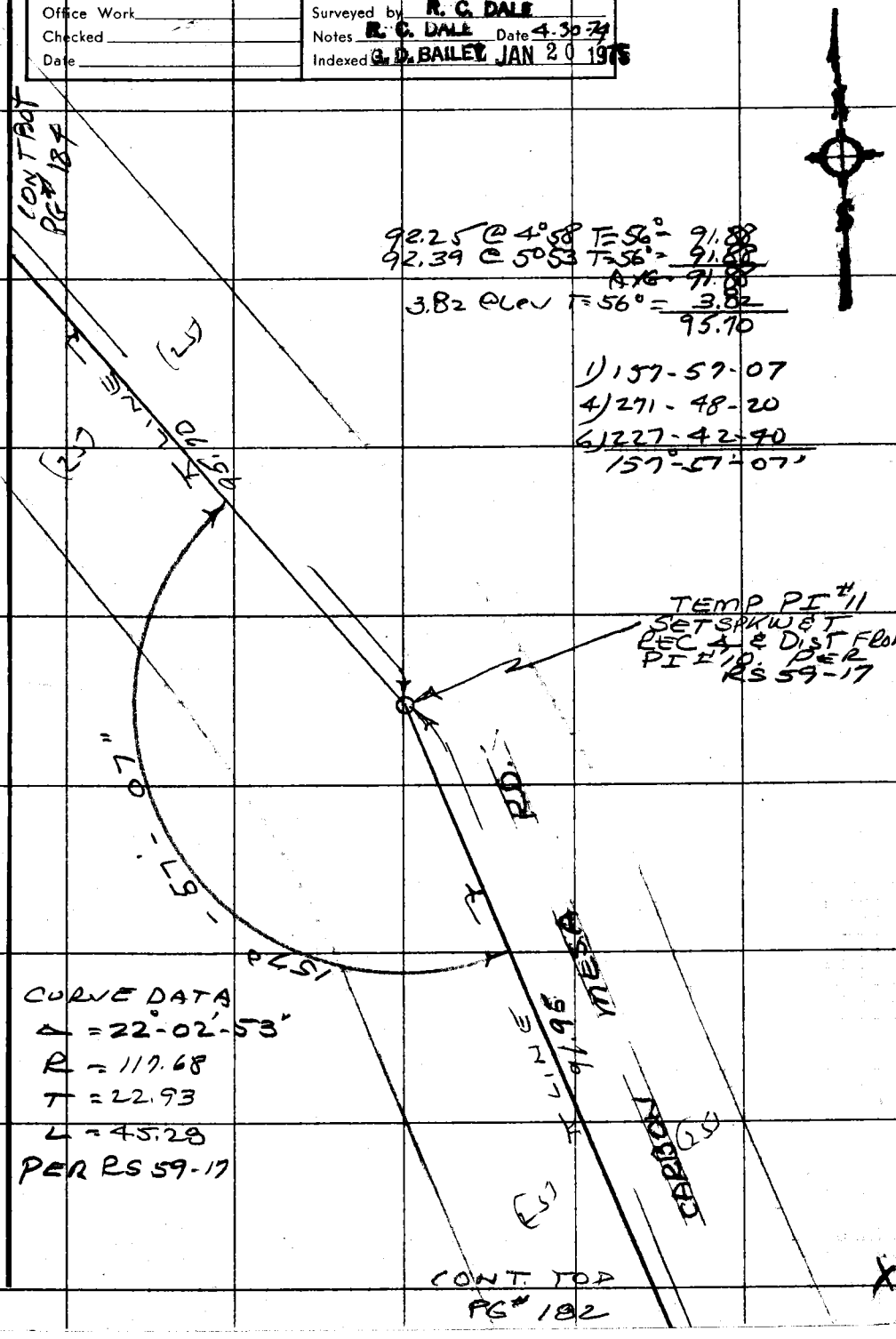

Note: Any Additions or Changes on This Sheet Must be Made or Circled in Red Ink With Date and Name of Person Making Change.

Do not extend this side of this line.

PLEASE RETURN TO
COUNTY OF LOS ANGELES
DEPARTMENT OF COUNTY ENGINEER
403 LOS ANGELES COUNTY ENGINEERING BLDG.

76F309S CE#310 3-69

PWFB 1208

F. B. 2989 PG 184

CONT BOT // PG 185

95

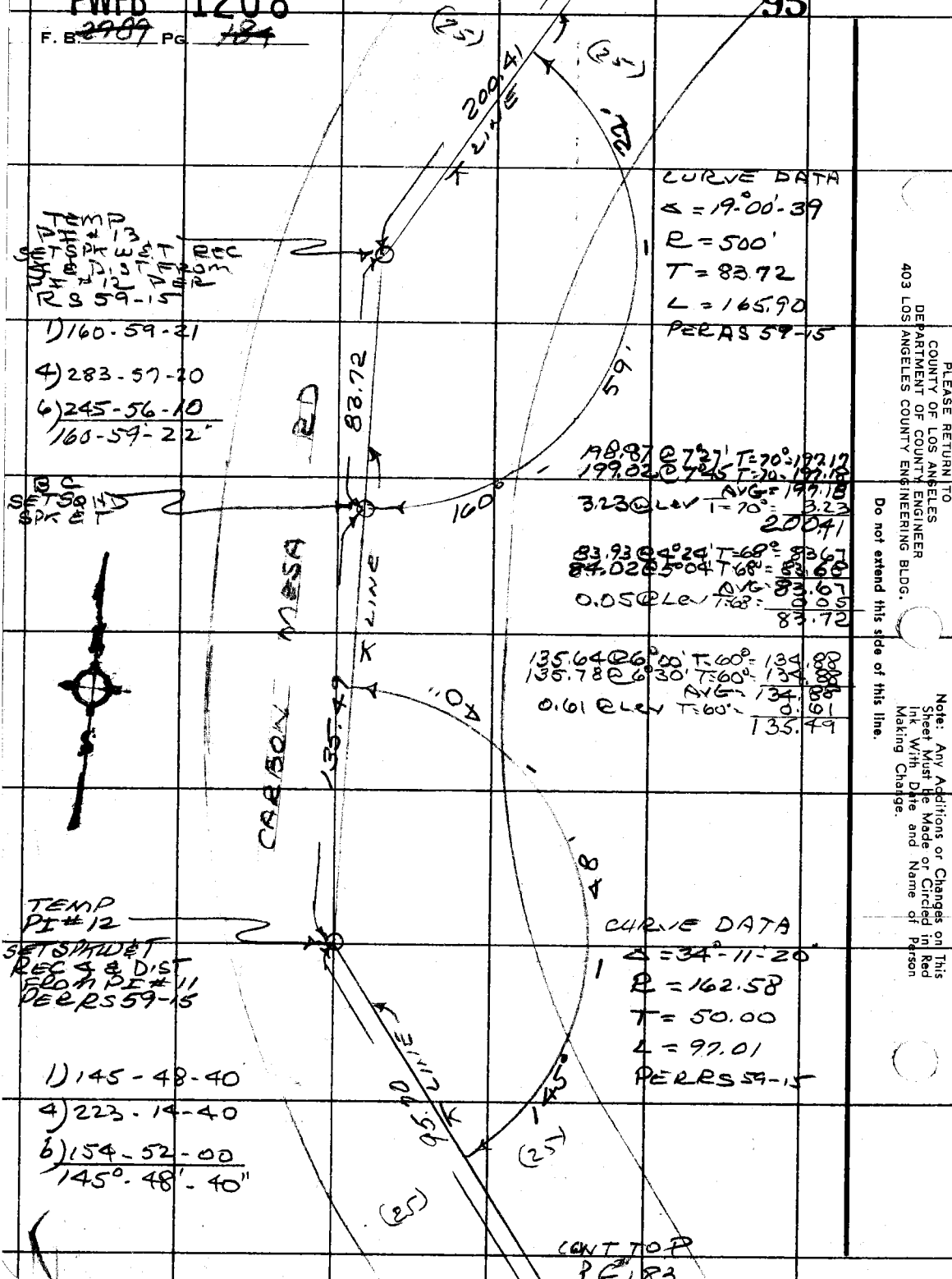

CURVE DATA

Δ = 19°00'-39"

R = 500'

T = 82.72

L = 165.90

PER RS 59-15

PLEASE RETURN TO
COUNTY OF LOS ANGELES
DEPARTMENT OF COUNTY ENGINEER
403 LOS ANGELES COUNTY ENGINEERING BLDG.

Do not extend this side of this line.

Note: Any Additions or Changes on This Sheet Must Be Made or Circled in Red Ink With Date and Name of Person Making Change.

PWFB 1208 96 / 97

Notes Ck'd by	Survey of MALIBU AREA DIV. 5
Map No.	JN 0303.00 Tape 211 Std 84 °F
Office Work	Surveyed by R. C. DALE
Checked	Notes R. C. DALE Date 4-30-74
Date	Indexed G. D. BAILEY JAN 20 1975

F. B. ~~2789~~ PG. ~~185~~

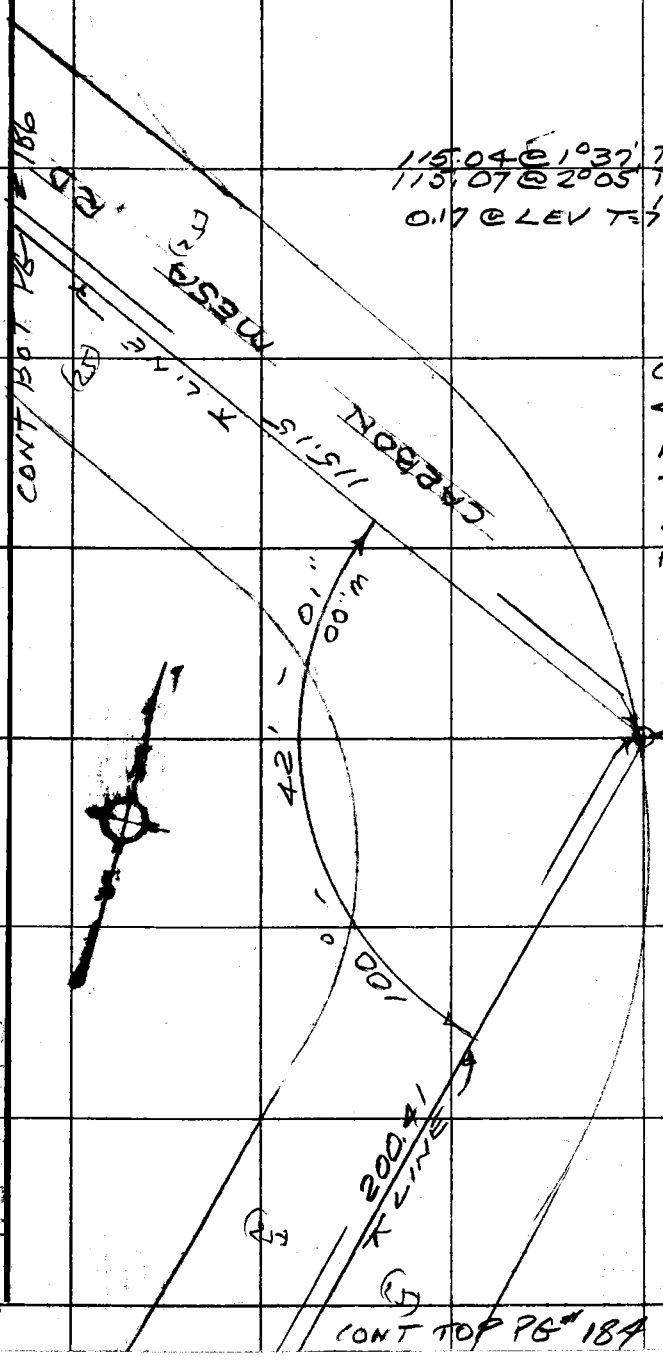

115.04 @ 1°37' T=72° = 114.98
115.07 @ 2°05' T=72° = 114.98
AVG = 114.98
0.17 @ LEV T=72° = 0.17
115.15

CURVE DATA
Δ = 79-17-59
R = 112.82
T = 93.50
L = 156.16
PER RS59-15

TEMP PI #14
SET 1" I.P. CONC
PLUG & L.A. CO. ENG
TAG. FLUSH ON
SIDEHILL. REC
∡ & DIST FROM
PI 13 PER
RS59-15

1) 100 - 42 - 00
4) 42 - 48 - 00
6) 244 - 12 - 00
100° - 42 - 00

Note: Any Additions or Changes on This Sheet Must be Made or Circled in Red Ink With Date and Name of Person Making Change.

Do not extend this side of this line.

PLEASE RETURN TO
COUNTY OF LOS ANGELES
DEPARTMENT OF COUNTY ENGINEER
403 LOS ANGELES COUNTY ENGINEERING BLDG.

76F309S CE#310 3-69

PWFB 1208

F. B. ~~2989~~ PG. ~~186~~

98

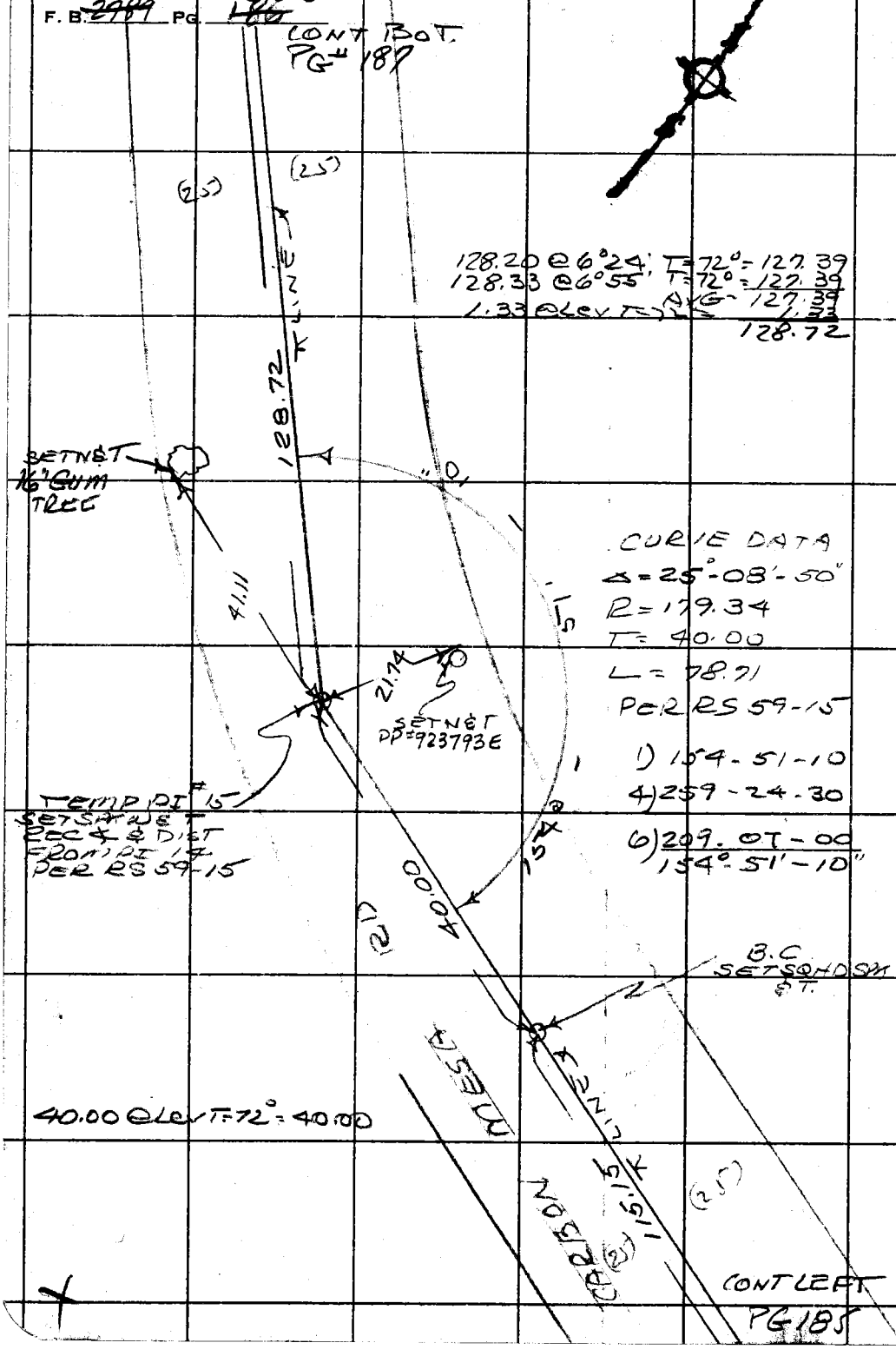

PLEASE RETURN TO
COUNTY OF LOS ANGELES
DEPARTMENT OF COUNTY ENGINEER
403 LOS ANGELES COUNTY ENGINEERING BLDG.

Do not extend this side of this line.

Note: Any Additions or Changes on This Sheet Must be Made or Circled in Red Ink With Date and Name of Person Making Change.

PWFB 1208

99

Notes Ck'd by	Survey of MALIBU AREA DIV 5
Map No.	JN 0303.00 Tape 211 Std 84 °F
Office Work	Surveyed by R. C. DALE
Checked	Notes R. C. DALE Date 4-30-74
Date	Indexed G. D. BAILEY JAN 20 1975

F. B. ~~2787~~ PG. ~~187~~

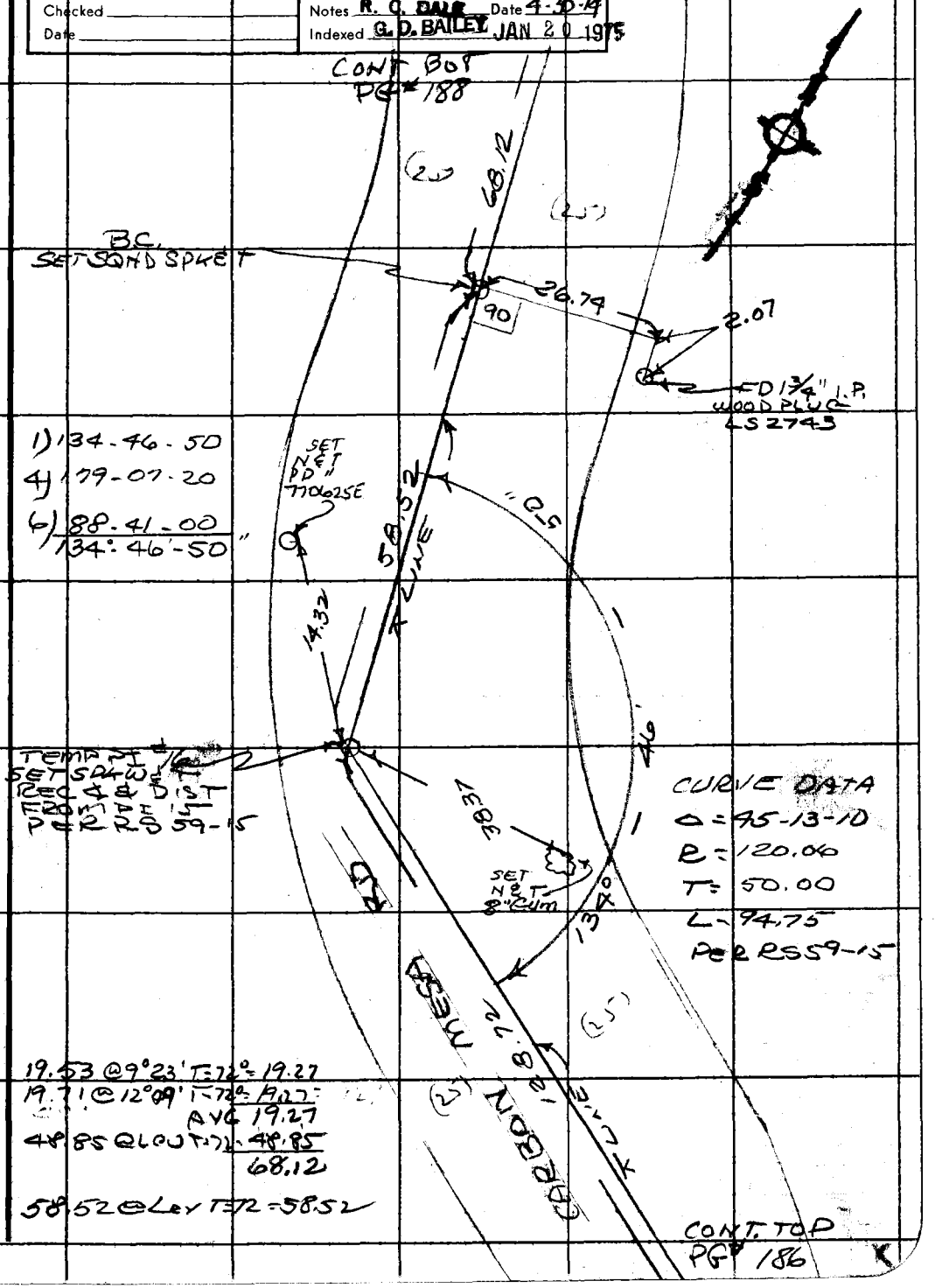

1) 134-46-50
4) 179-07-20
6) 88-41-00
134°-46'-50"

19.53 @ 9°23' T=72° = 19.27
19.71 @ 12°09' T=72° = 19.27
AVG 19.27
48.85 @ LOW T=72 = 48.85
68.12

58.52 @ LEV T=72 = 58.52

Note: Any Additions or Changes on This Sheet Must be Made or Circled in Red Ink With Date and Name of Person Making Change.

Do not extend this side of this line.

PLEASE RETURN TO
COUNTY OF LOS ANGELES
DEPARTMENT OF COUNTY ENGINEER
403 LOS ANGELES COUNTY ENGINEERING BLDG.

76F309S CE#310 3-69

PWFB 1208

100

F. B. 2189 PG. 188

CONT TO D PG 189

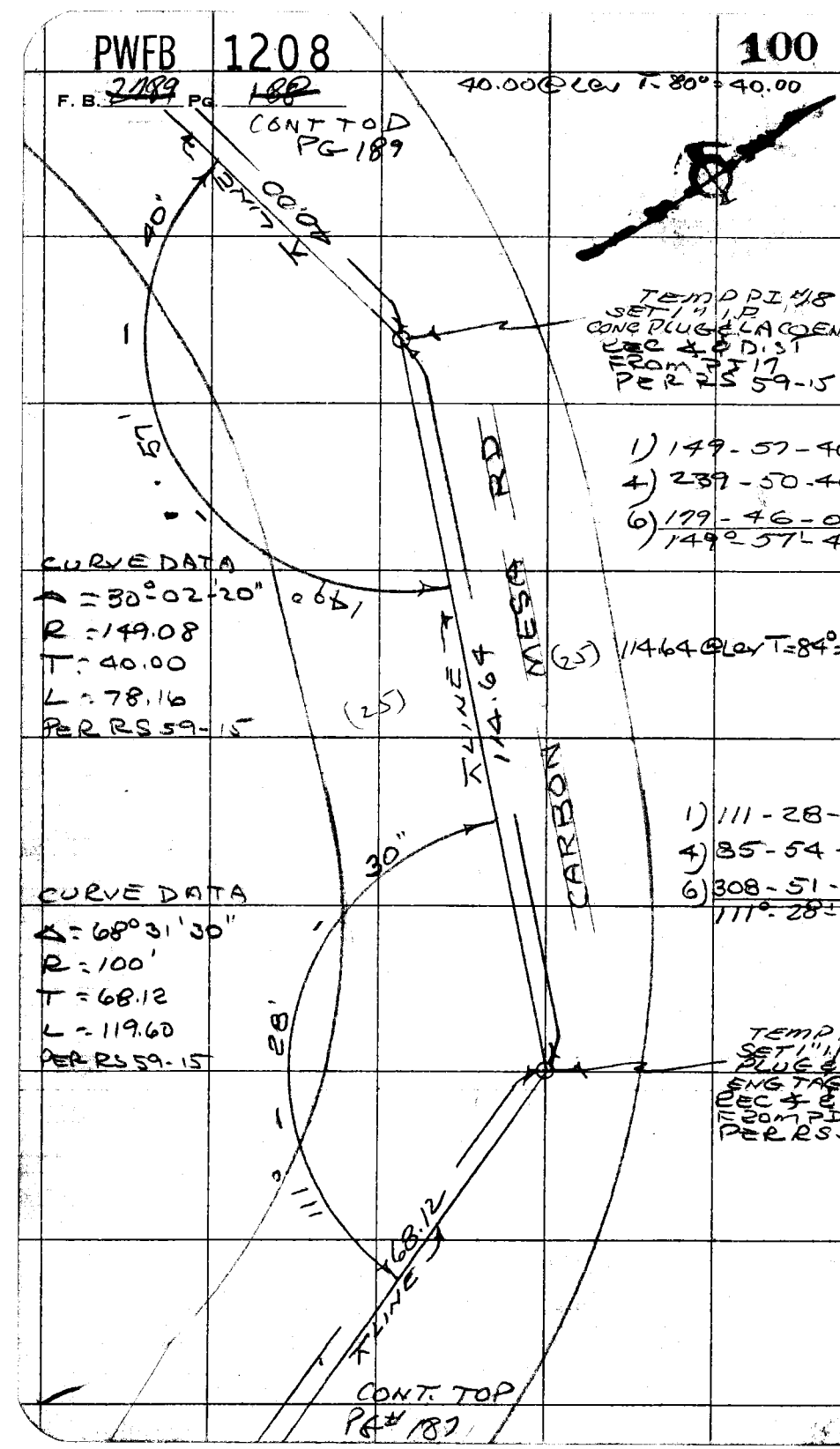

PLEASE RETURN TO
COUNTY OF LOS ANGELES
DEPARTMENT OF COUNTY ENGINEER
403 LOS ANGELES COUNTY ENGINEERING BLDG.

Do not extend this side of this line.

Note: Any Additions or Changes on This Sheet Must be Made or Circled in Red Ink With Date and Name of Person Making Change.

129-077 B-5

WS89 A-5

PWFB 1208 101

Notes Ck'd by	Survey of MALIBU AREA DIV. 5
Map No.	JN 0303.04 Tape 211 Std 89 °F
Office Work	Surveyed by R. C. DALE
Checked	Notes R. C. DALE Date 4-30-74
Date	Indexed G. D. BAILEY JAN 20 1975

F. B. ~~2989~~ PG. ~~189~~

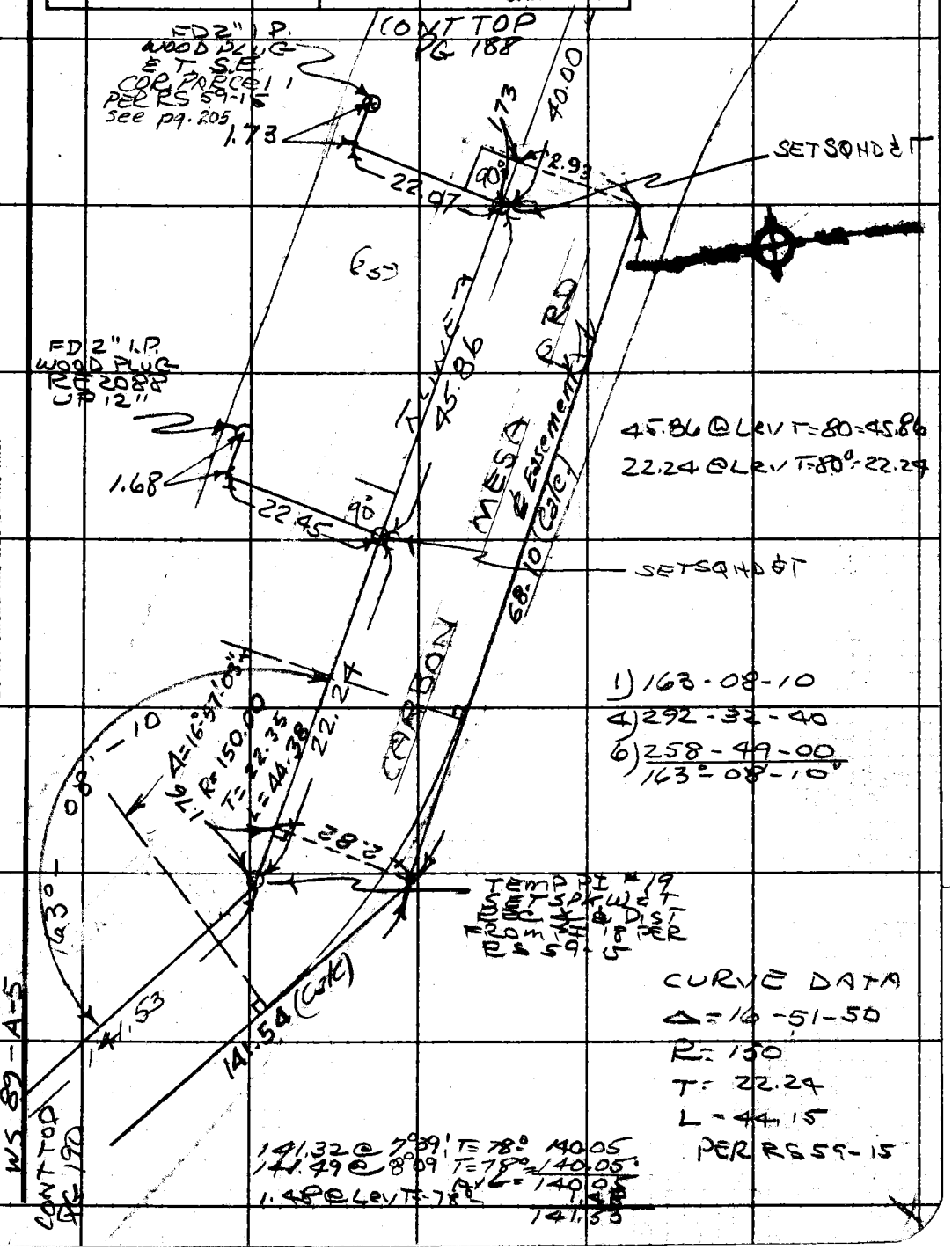

45.86 @ Lev T=80=45.86
22.24 @ Lev T=80°=22.24

1) 163-08-10
4) 292-32-40
6) 258-49-00
163°-08'-10"

CURVE DATA
Δ=16-51-50
R=150
T=22.24
L=44.15
PER RS 59-15

141.32 @ 7°39' T=78° 140.05
141.49 @ 8°09 T=78° 140.05
Avg 140.05
1.48 @ Lev T=78° 1.48
141.53

Note: Any Additions or Changes on This Sheet Must be Made or Circled in Red Ink With Date and Name of Person Making Change.

PLEASE RETURN TO
COUNTY OF LOS ANGELES
DEPARTMENT OF COUNTY ENGINEER
403 LOS ANGELES COUNTY ENGINEERING BLDG.

Do not extend this side of this line.

76F309S CE#310 3-69

PWEB 1208

F. B. 2407 PG. 190

102

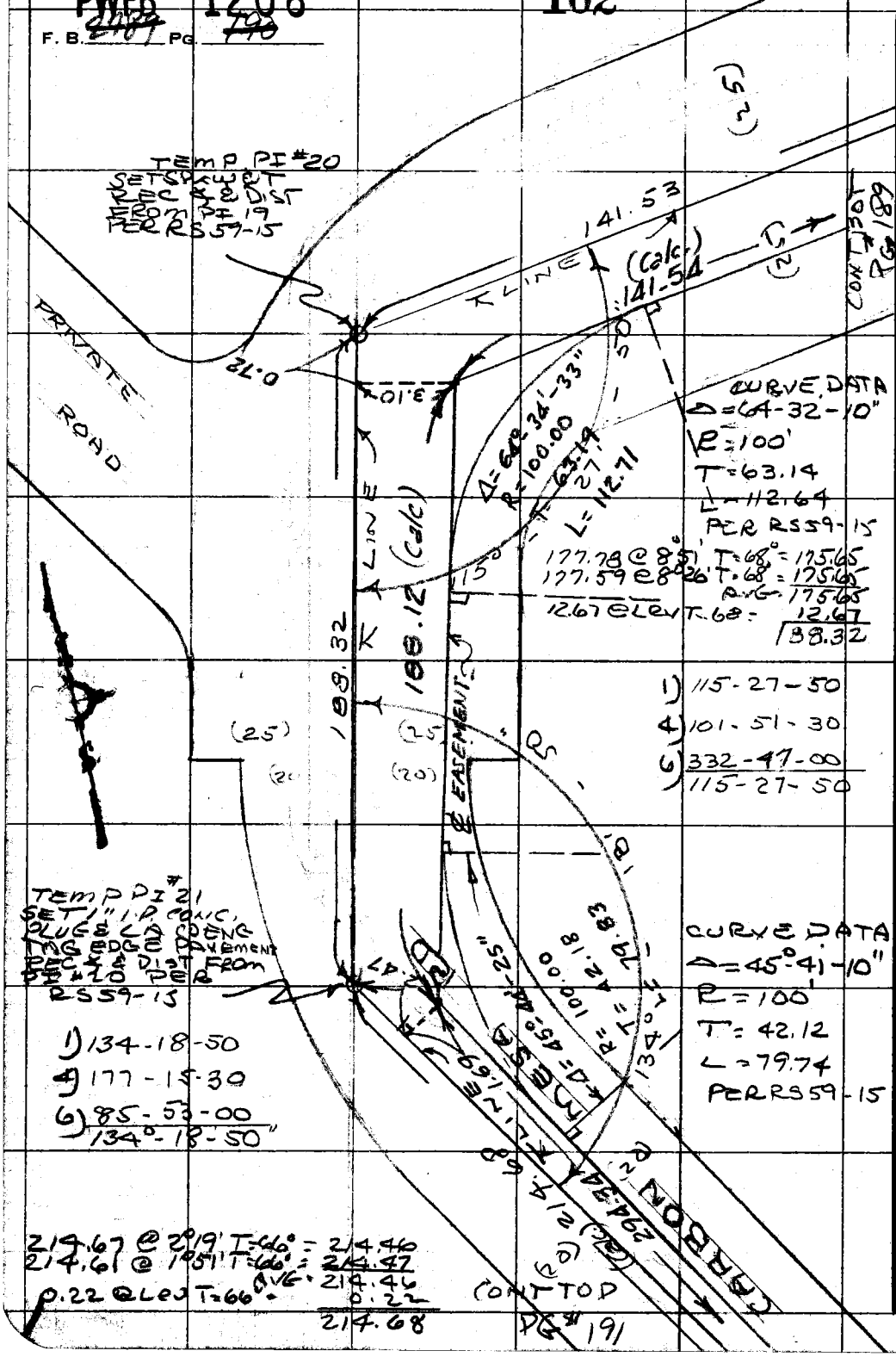

129-077 B-3

WS 89 A-5

PLEASE RETURN TO
COUNTY OF LOS ANGELES
DEPARTMENT OF COUNTY ENGINEER
403 LOS ANGELES COUNTY ENGINEERING BLDG.

Do not extend this side of this line.

Note: Any Additions or Changes on This Sheet Must be Made or Circled in Red Ink With Date and Name of Person Making Change.

PWFB 1208 103 / 104

Notes Ck'd by	Survey of MALIBU AREA Div 5
Map No.	JN 0303.00 Tape 211 Std 89 °F
Office Work	Surveyed by R. C. DALE
Checked	Notes R. C. DALE Date 4-30-74
Date	Indexed G. D. BAILEY JAN 20 1975

F. B. ~~2789~~ PG. ~~191~~

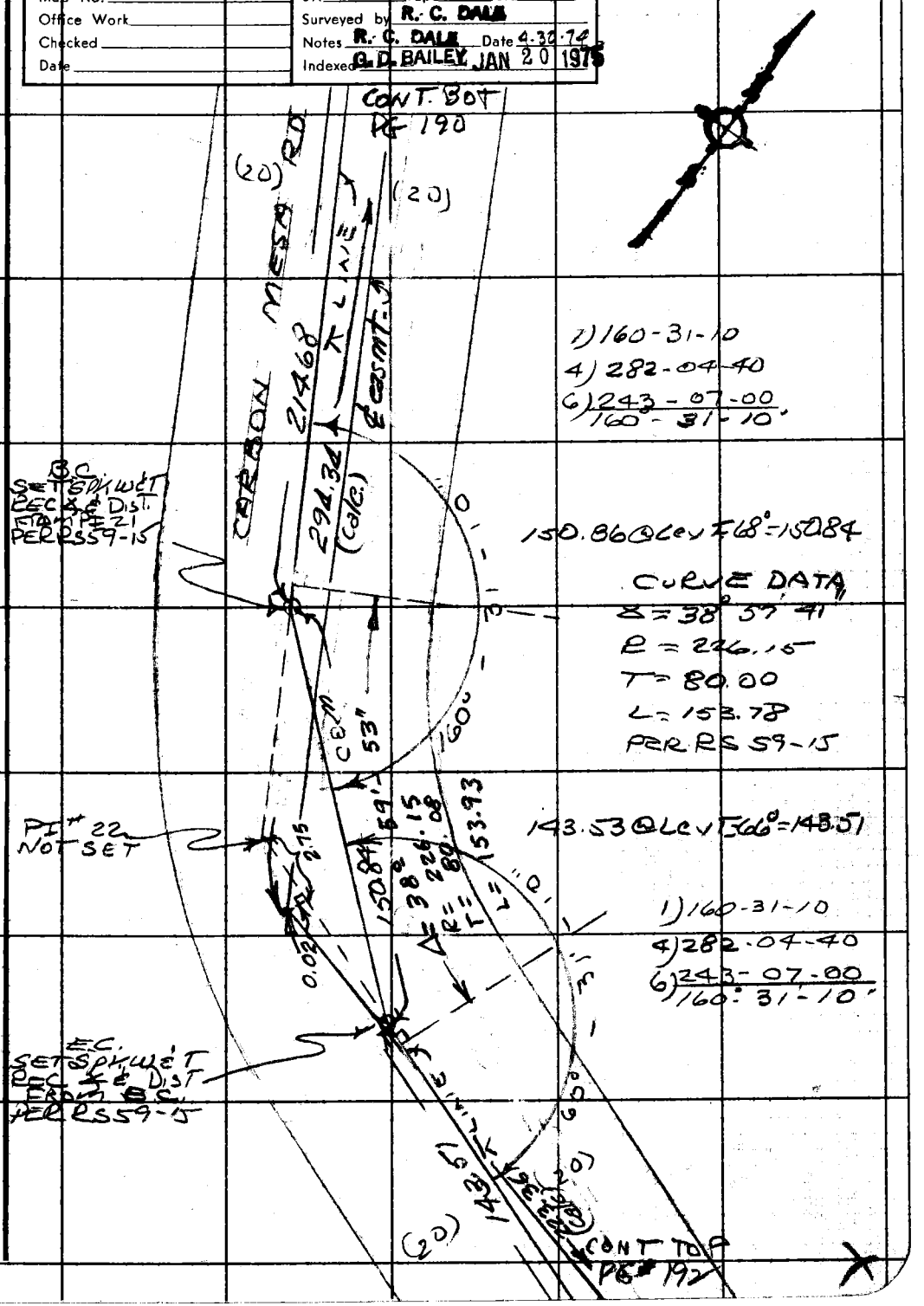

1) 160-31-10
4) 282-04-40
6) 243-07-00
160-31-10

150.86 @ Lev T 68° = 150.84

CURVE DATA
Δ = 38° 57' 41"
R = 226.15
T = 80.00
L = 153.78
PER RS 59-15

143.53 @ Lev T 66° = 143.51

1) 160-31-10
4) 282-04-40
6) 243-07-00
160-31-10

Note: Any Additions or Changes on This Sheet Must be Made or Circled in Red Ink With Date and Name of Person Making Change.

Do not extend this side of this line.

PLEASE RETURN TO
COUNTY OF LOS ANGELES
DEPARTMENT OF COUNTY ENGINEER
403 LOS ANGELES COUNTY ENGINEERING BLDG.

76F309S CE#310 3-69

PWFB 1208

F. B. ~~2789~~ PG. ~~192~~

105

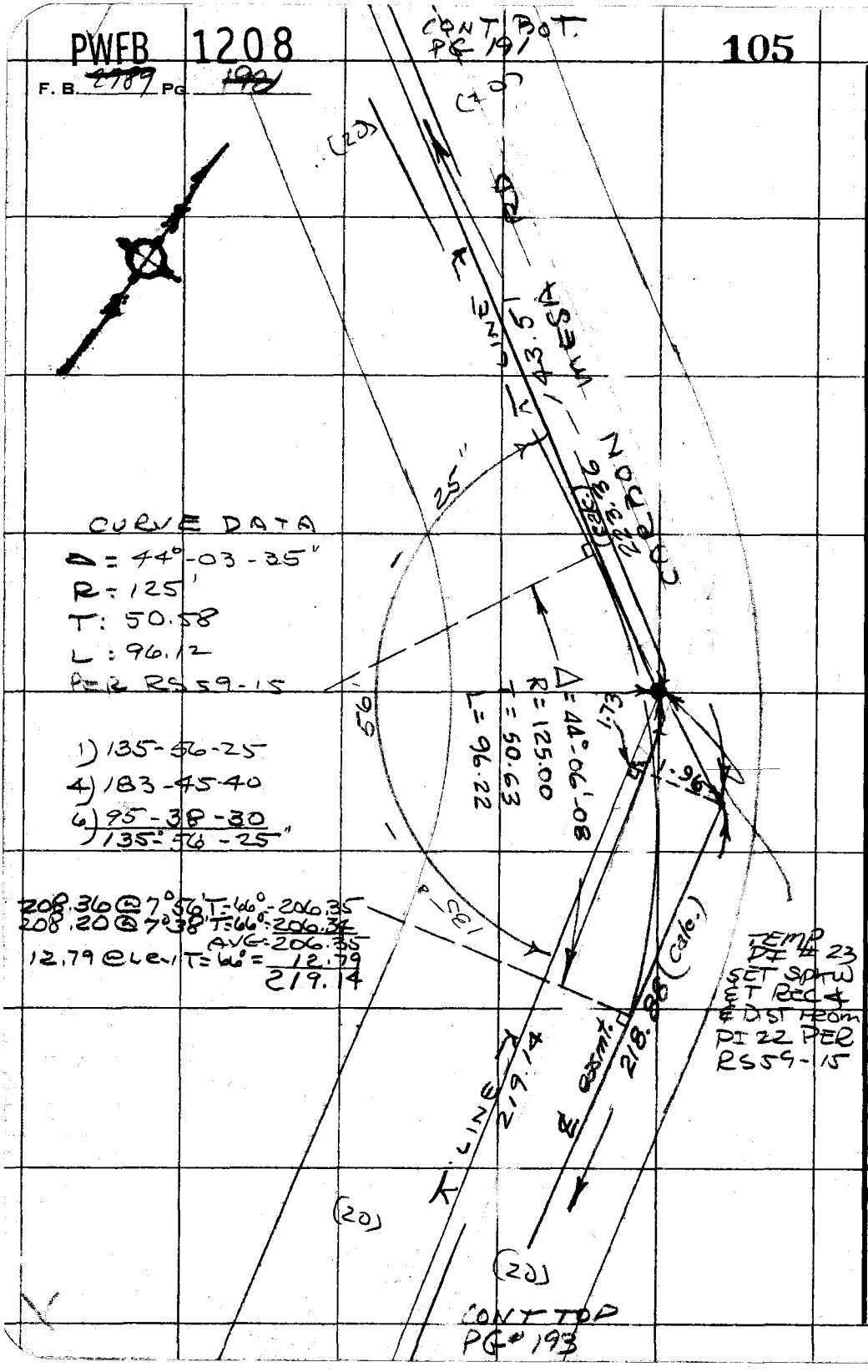

CURVE DATA

Δ = 44°-03-35"
R = 125'
T: 50.58
L: 96.12
PER RS59-15

1) 135-56-25
4) 183-45-40
6) 95-38-30
135°-56-25"

208.36 @ 7°56' T=66°-206.35
208.20 @ 7°38' T=66°-206.34
AVG=206.35
12.79 @ LEV T=66° = 12.79
219.14

TEMP
PI # 23
SET SPKW
ET REC ∡
& DIST FROM
PI 22 PER
RS59-15

WS 89 A-5

PLEASE RETURN TO
COUNTY OF LOS ANGELES
DEPARTMENT OF COUNTY ENGINEER
403 LOS ANGELES COUNTY ENGINEERING BLDG.

Do not extend this side of this line.

Note: Any Additions or Changes on This Sheet Must be Made or Circled in Red Ink With Date and Name of Person Making Change.

PWFB 1208

106

Notes Ck'd by	Survey of MALIBU AREA DIV 5
Map No.	JN 0303.00 Tape 2 11 Std 84 °F
Office Work	Surveyed by R. C. DALE
Checked	Notes R. C. DALE Date 4.30.74
Date	Indexed G. D. BAILEY JAN 20 1975

F. B. ~~2707~~ PG. ~~193~~

CONT BOT PG # 192

TEMP PI # 24
SET 1" I.P. CONC PLUG & LACO ENG TAG, REC 4 & DIST FROM PI 23 PER RS59-10,16

1) 107-14-00
4) 68-56-10
6) 283-24-10
107°-14'-02"

CURVE DATA
Δ = 72°45'-58"
R = 100'
T = 73.68
L = 127.00
PER RS59-16

181.42 @ 9°03 T = 60° = 179.13
181.21 @ 8°37 T = 60° = 179.13
AVG = 179.13
11.41 @ LEV T = 60° = 11.41
190.54

1) 143-27-30
4) 213-50-00
6) 140-44-50
143°-27'-28"

CURVE DATA
Δ = 36°-32'-32"
R = 187.46
T = 61.89
L = 119.56
PER RS59-16

TEMP PI 25
SET 3" KW & T REC 4 & DIST FROM PI # 24 PER RS59-16

61.56 @ 10°41' T = 62° = 60.48
61.60 @ 10°53' T = 62° = 60.48
AVG = 60.48
1.41 @ LEV T = 62° = 1.41
61.89

CONT TOP PG # 194

Note: Any Additions or Changes on This Sheet Must be Made or Circled in Red Ink With Date and Name of Person Making Change.

Do not extend this side of this line.

PLEASE RETURN TO
COUNTY OF LOS ANGELES
DEPARTMENT OF COUNTY ENGINEER
403 LOS ANGELES COUNTY ENGINEERING BLDG.

WS 89 A-5

76F309S CE#310 3-69

PWFB 1208

107

F. B. 2289 PG. 194

CONT. BOT PG 193

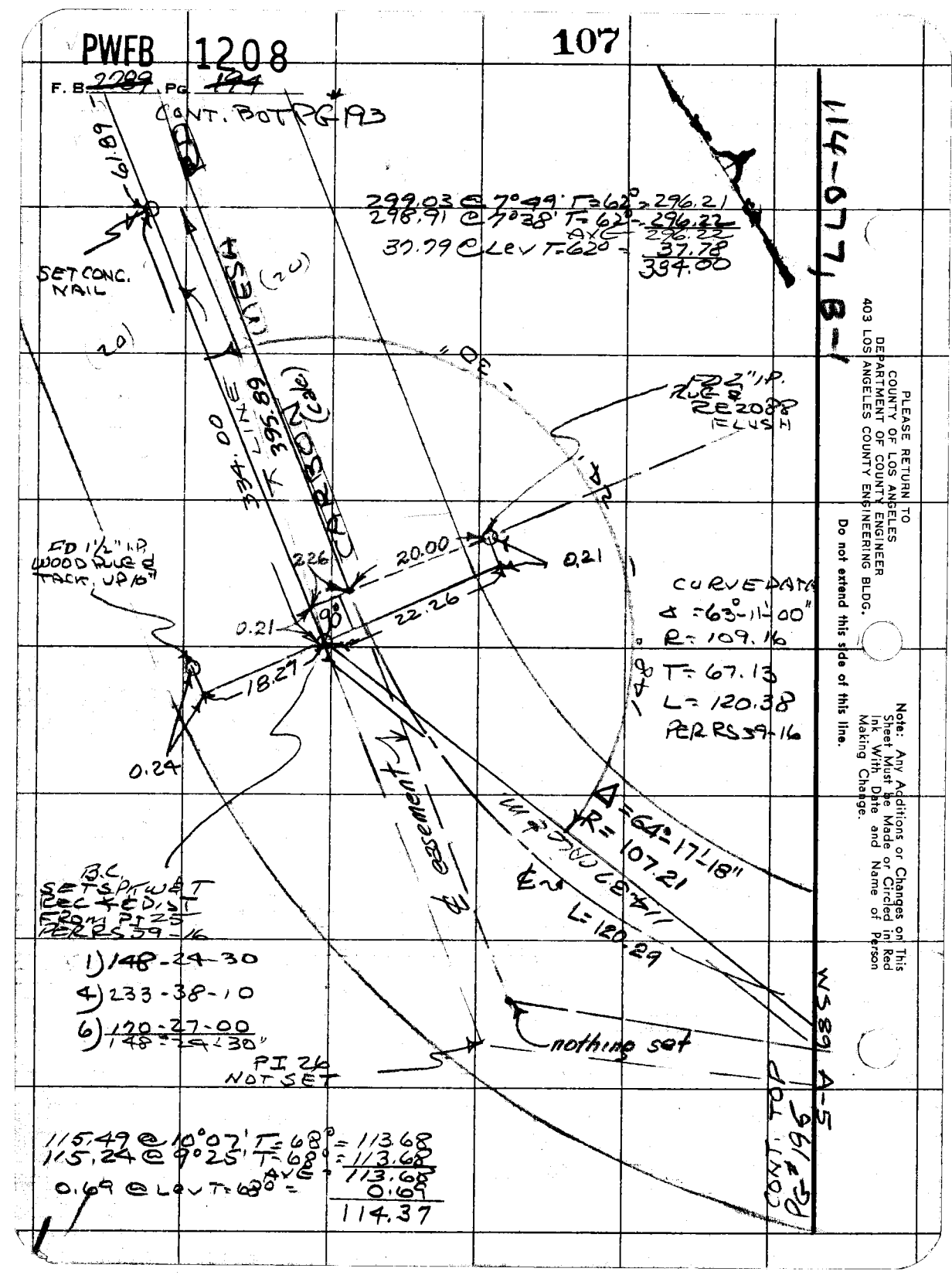

PWFB 1208 108, 109

Notes Ck'd by	Survey of MALIBU AREA DIV 5
Map No.	JN 0303.00 Tape 211 Std 84 °F
Office Work	Surveyed by R. C. DALE
Checked	Notes R. C. DALE Date 4-30-74
Date	Indexed G. D. BAILEY JAN 20 1975

F. B. ~~2088~~ PG. ~~195~~

114-077, B

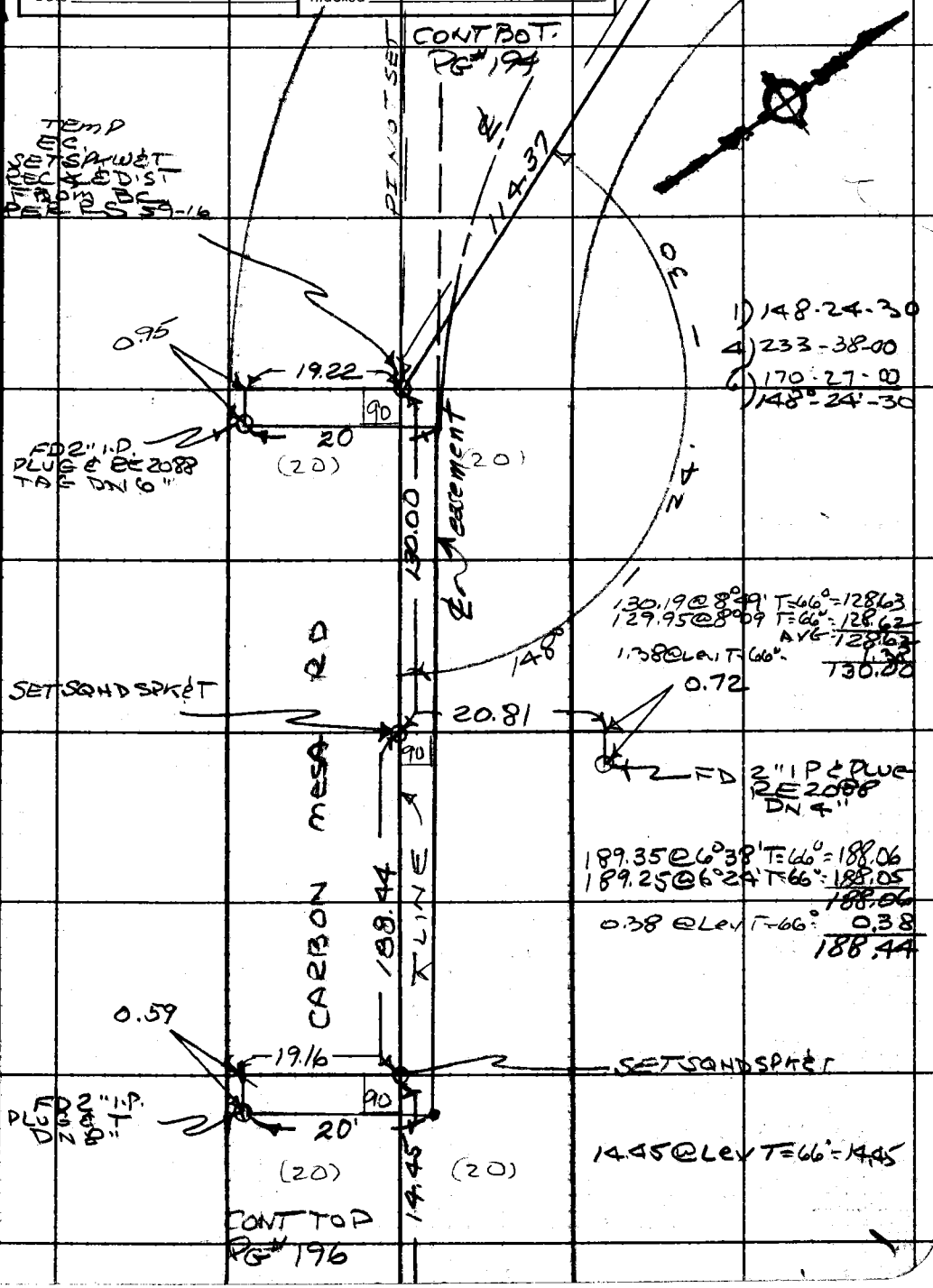

Note: Any Additions or Changes on this Sheet Must be Made or Circled in Red Ink With Date and Name of Person Making Change.

Do not extend this side of this line.

PLEASE RETURN TO COUNTY OF LOS ANGELES DEPARTMENT OF COUNTY ENGINEER 403 LOS ANGELES COUNTY ENGINEERING BLDG.

WS 89 A-5

76F309S CE#310 3-69

PWFB 1208 110 , 111

F. B. 2489 PG. 196

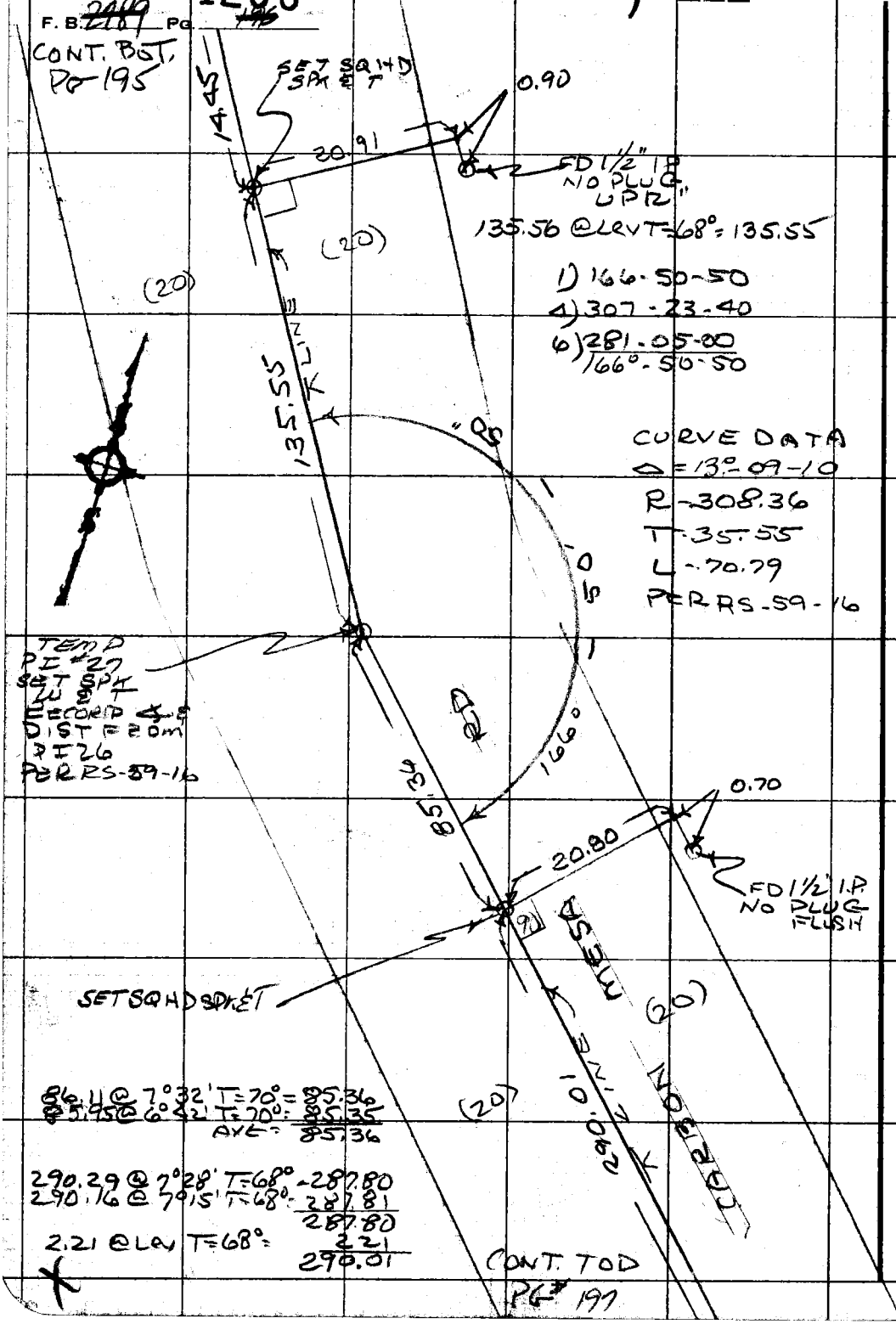

PLEASE RETURN TO
COUNTY OF LOS ANGELES
DEPARTMENT OF COUNTY ENGINEER
403 LOS ANGELES COUNTY ENGINEERING BLDG.

Do not extend this side of this line.

Note: Any Additions or Changes on This Sheet Must be Made or Circled in Red Ink With Date and Name of Person Making Change.

PWFB 1208

112

Notes Ck'd by	Survey of MALIBU AREA DIV 5
Map No.	JN0303.00 Tape 211 Std 84 °F
Office Work	Surveyed by R. C. DALE
Checked	Notes R. C. DALE Date 4-30-74
Date	Indexed G. D. BAILEY JAN 20 1975

F. B. ~~2987~~ PG. ~~197~~

114.077 B-1

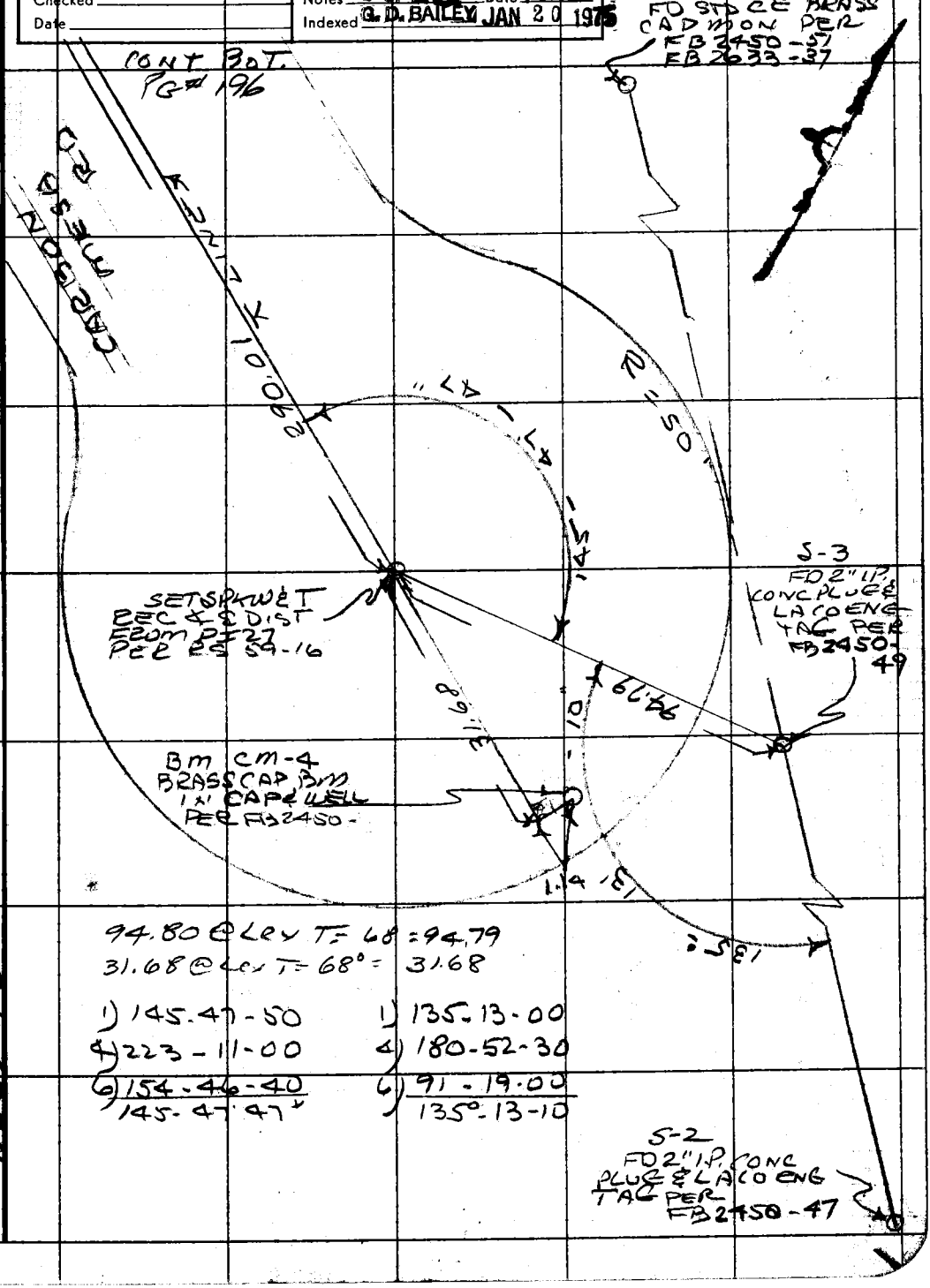

94.80 @ Lev T = 68 = 94.79
31.68 @ Lev T = 68° = 31.68

1) 145.47-50	1) 135.13-00
4) 223-11-00	4) 180-52-30
6) 154-46-40	6) 91-19-00
145-47-47	135°-13-10

WS 89 A-5

Note: Any Additions or Changes on This Sheet Must be Made or Circled in Red Ink With Date and Name of Person Making Change.

Do not extend this side of this line.

PLEASE RETURN TO
COUNTY OF LOS ANGELES
DEPARTMENT OF COUNTY ENGINEER
403 LOS ANGELES COUNTY ENGINEERING BLDG.

76F309S CE#310 3-69

F. B. ~~2789~~ PG. ~~198~~

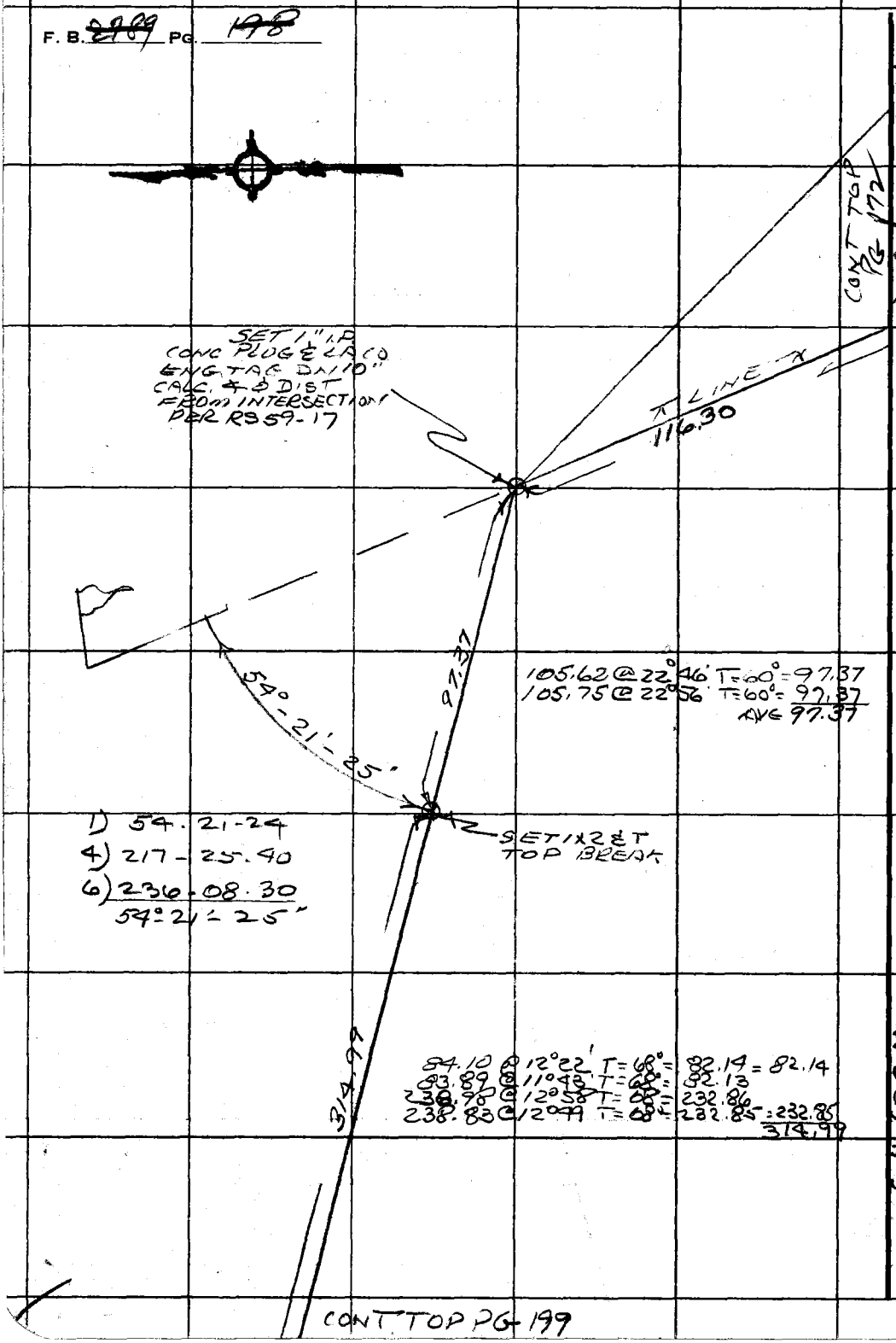

PLEASE RETURN TO
COUNTY OF LOS ANGELES
DEPARTMENT OF COUNTY ENGINEER
403 LOS ANGELES COUNTY ENGINEERING BLDG.

Do not extend this side of this line.

Note: Any Additions or Changes on This Sheet Must be Made or Circled in Red Ink With Date and Name of Person Making Change.

CONT TOP PG 199

PWFB 1208

113

Notes Ck'd by
Map No.
Office Work
Checked
Date

Survey of MALIBU AREA DIV 5
JN 0303.00 Tape 211 Std 84 °F
Surveyed by R. C. DALE
Notes R. C. DALE Date 4-30-74
Indexed G. D. BAILEY JAN 20 1975

F. B. 2289 PG. 199

CONT FROM PG 198

314.99

SET 1X2 ET

6.30

FD 3/4" I.P. IN WOOD PLUG R=2088 UP 5

232.40 @ 16°07' T=72° = 223.25
232.59 @ 16°17' T=72° = 223.24
AVG 223.24

0.90

223.24

1.47

SET 1X2 ET

FD 2" I.P. IN PLUG R=2088 FLUSH

4.16

107.51 @ 22°24' T=66° = 99.39
107.26 @ 22°04' T=66° = 99.39
AVG: 99.39

99.39

SET 1X2 ET 10' OFFSET

100

90

SET 1X2 ET TOP SPUR

79.83 @ 14°47' T=68° = 77.19
79.99 @ 15°19' T=68° = 77.18
AVG = 77.18

77.18

10' OFFSET LINE

CONT TOP PG 200

Note: Any Additions or Changes on This Sheet Must be Made or Circled in Red Ink With Date and Name of Person Making Change.

Do not extend this side of this line.

PLEASE RETURN TO
COUNTY OF LOS ANGELES
DEPARTMENT OF COUNTY ENGINEER
403 LOS ANGELES COUNTY ENGINEERING BLDG.

16F309S CE#310 3-69

PWFB 1208

F. B. ~~2709~~ Pg. ~~200~~

114

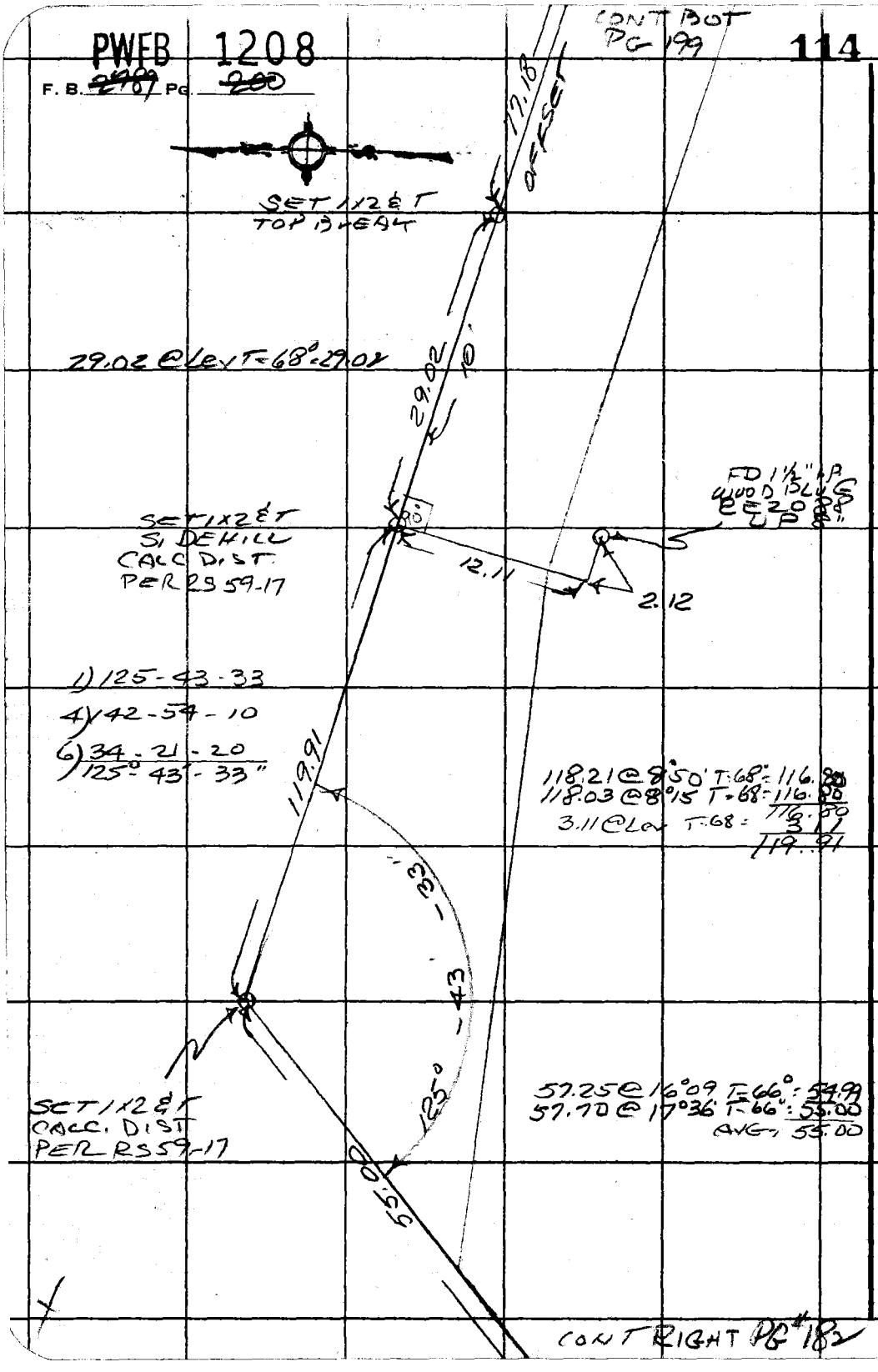

PLEASE RETURN TO
COUNTY OF LOS ANGELES
DEPARTMENT OF COUNTY ENGINEER
403 LOS ANGELES COUNTY ENGINEERING BLDG.

Do not extend this side of this line.

Note: Any Additions or Changes on This Sheet Must be Made or Circled in Red Ink With Date and Name of Person Making Change.

PWFB 1208

115 / 116

Notes Ck'd by
Map No.
Office Work
Checked
Date

Survey of MARCHBORDEN DIV 5
JN 0303.00 Tape 211 Std 84 °F
Surveyed by R. C. DALE
Notes R. C. DALE Date 4-30-74
Indexed G. D. BAILEY JAN 20 1975

F. B. 1784 PG. 20

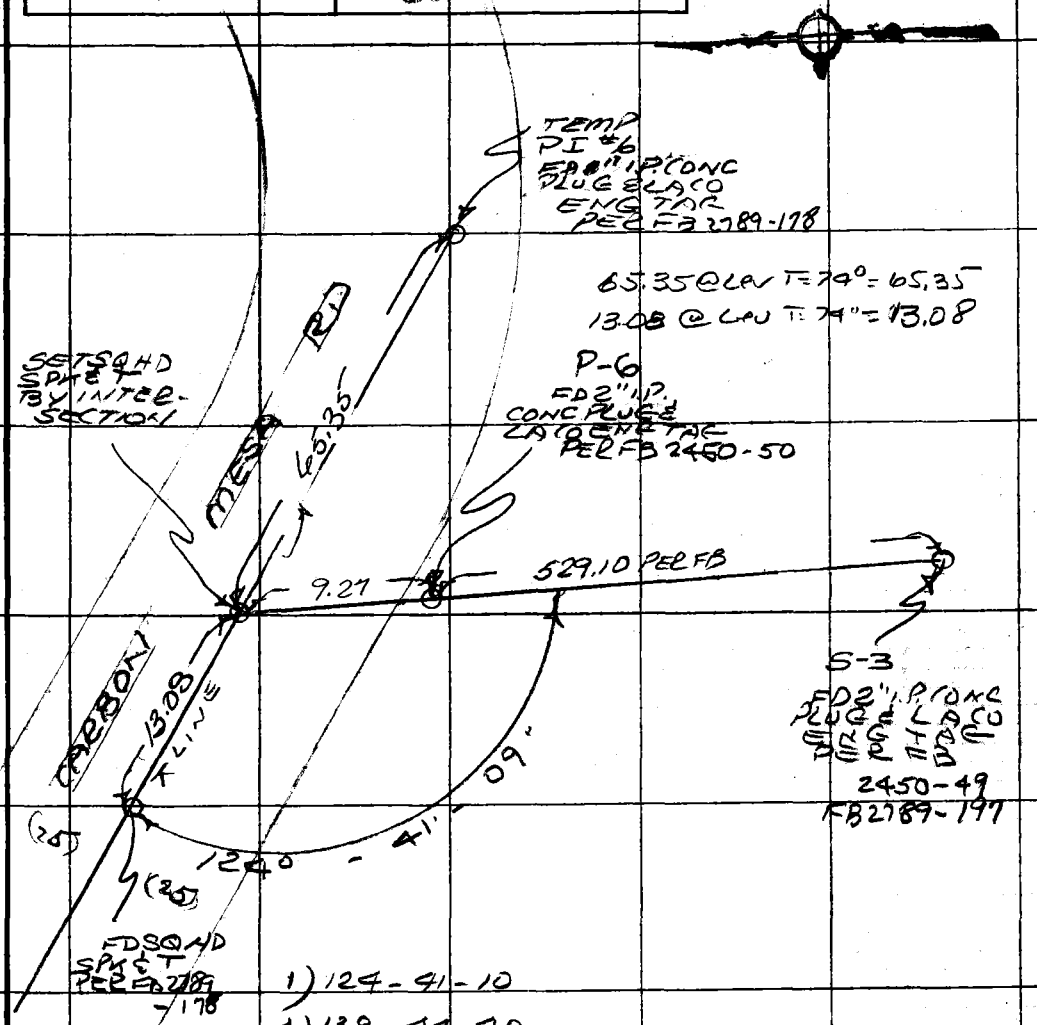

Note: Any Additions or Changes on this Sheet Must be Made or Circled in Red Ink With Date and Name of Person Making Change.

Do not extend this side of this line.

PLEASE RETURN TO
COUNTY OF LOS ANGELES
DEPARTMENT OF COUNTY ENGINEER
403 LOS ANGELES COUNTY ENGINEERING BLDG.

76F309S CE#310 3-69

PLEASE RETURN TO
COUNTY OF LOS ANGELES
DEPARTMENT OF COUNTY ENGINEER
403 LOS ANGELES COUNTY ENGINEERING BLDG.

Note: Any Additions or Changes on This Sheet Must be Made or Circled in Red Ink With Date and Name of Person Making Change.

Do not extend this side of this line.

F. B. 2187 Pg. 107

PWFB 1208

117

Notes Ck'd by
Map No.
Office Work
Checked
Date

Survey of CARBON MESA RES. SITE
JN 5292.76 Tape 2.11 Std. 84 °F
Surveyed by R. C. DALE
Notes R. C. DALE Date 12-18-74
Indexed G. D. BAILEY JAN 20 1975

F. B. [illegible] PG. [illegible]

Note: Any Additions or Changes on This Sheet Must be Made or Circled in Red Ink With Date and Name of Person Making Change.

PLEASE RETURN TO
COUNTY OF LOS ANGELES
DEPARTMENT OF COUNTY ENGINEER
403 LOS ANGELES COUNTY ENGINEERING BLDG.

Do not extend this side of this line.

CARBON MESA RESERVOIR SITE

JN 5292.76

DEC. 18 1976

PRELIMINARY SURVEY TO ESTABLISH THE BOUNDRY LINES FOR PARCEL A & B FOR WW DIST. # 29 CARBON MESA AREA

REF.
FB 2789-189-190
RS 59-15

PARTY
R.C. DALE
B.R. JACKSON
R.R. RODRIGUEZ
T. ONASHI

6F309S CE#310 3-68

PWFB 1208

F. B. ~~1999~~ PG ~~204~~

118 , 119

INDEX

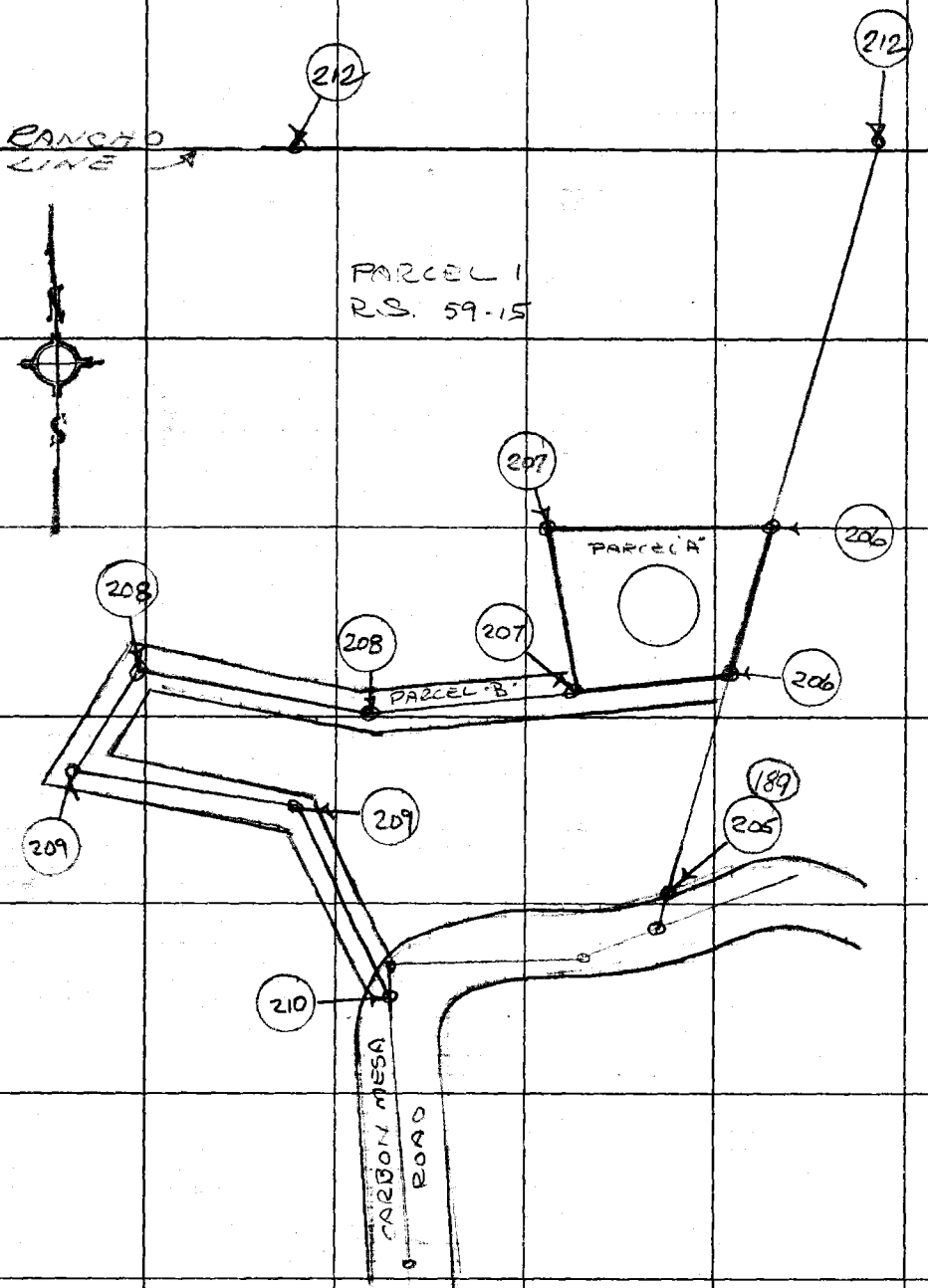

PLEASE RETURN TO
COUNTY OF LOS ANGELES
DEPARTMENT OF COUNTY ENGINEER
403 LOS ANGELES COUNTY ENGINEERING BLDG.

Do not extend this side of this line.

Note: Any Additions or Changes on This Sheet Must be Made or Circled in Red Ink With Date and Name of Person Making Change.

PWFB 1208

120

Notes Ck'd by J. F. MUNOZ	Survey of CARBON MESA RES. SITE
Map No.	JN 5292.76 Tape 211 Std 84 °F
Office Work	Surveyed by R. C. DALE
Checked	Notes R. C. DALE Date
Date	Indexed G. D. BAILEY JAN 20 1975

F. B. ~~8289~~ PG. ~~205~~

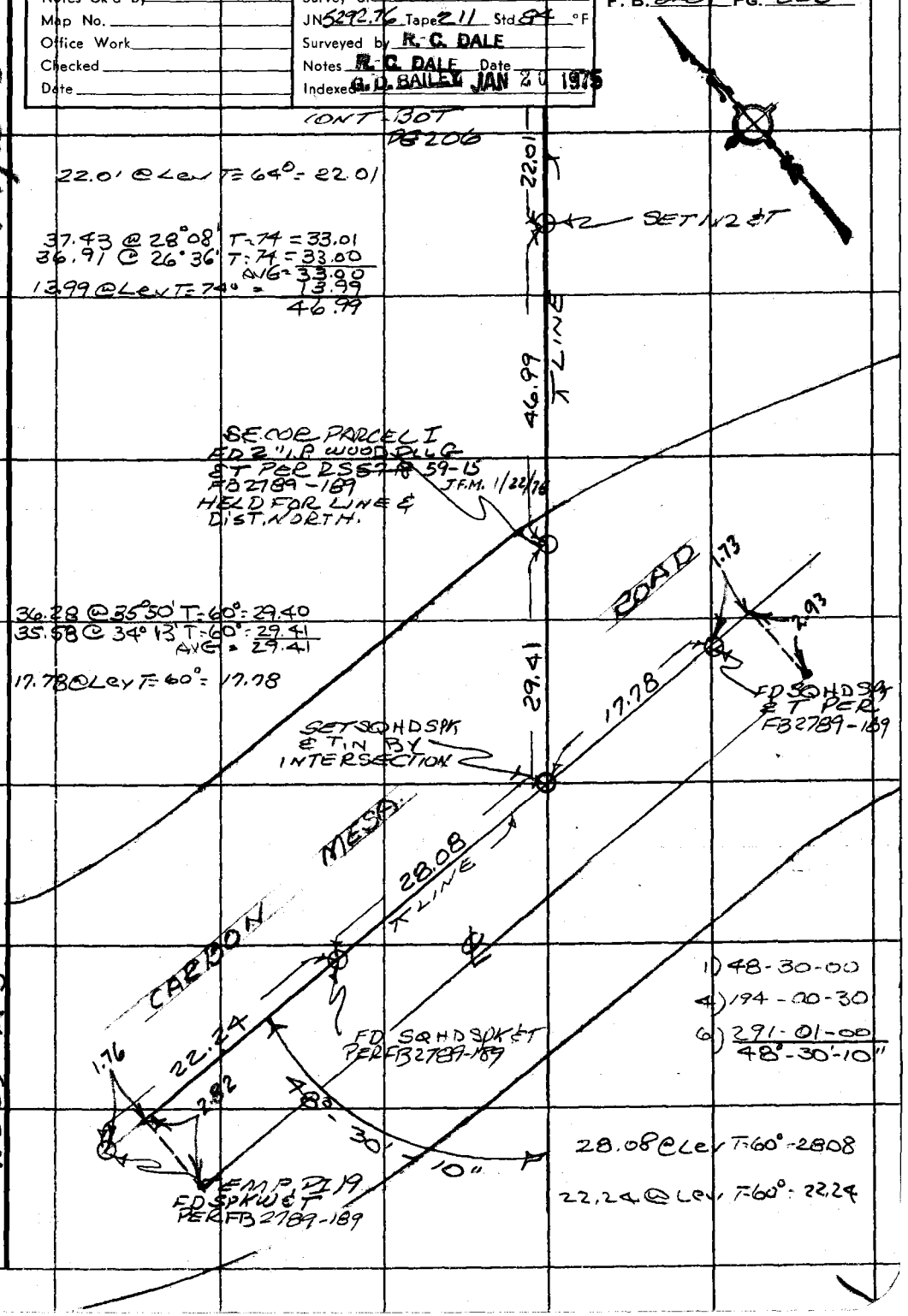

129-077, B-3

WS 89-A-5

Note: Any Additions or Changes on This Sheet Must be Made or Circled in Red Ink With Date and Name of Person Making Change.

Do not extend this side of this line.

PLEASE RETURN TO
COUNTY OF LOS ANGELES
DEPARTMENT OF COUNTY ENGINEER
403 LOS ANGELES COUNTY ENGINEERING BLDG.

76F309S CE#310 3-68

PWFB 1208

F. B. ~~2989~~ PG. ~~206~~

121

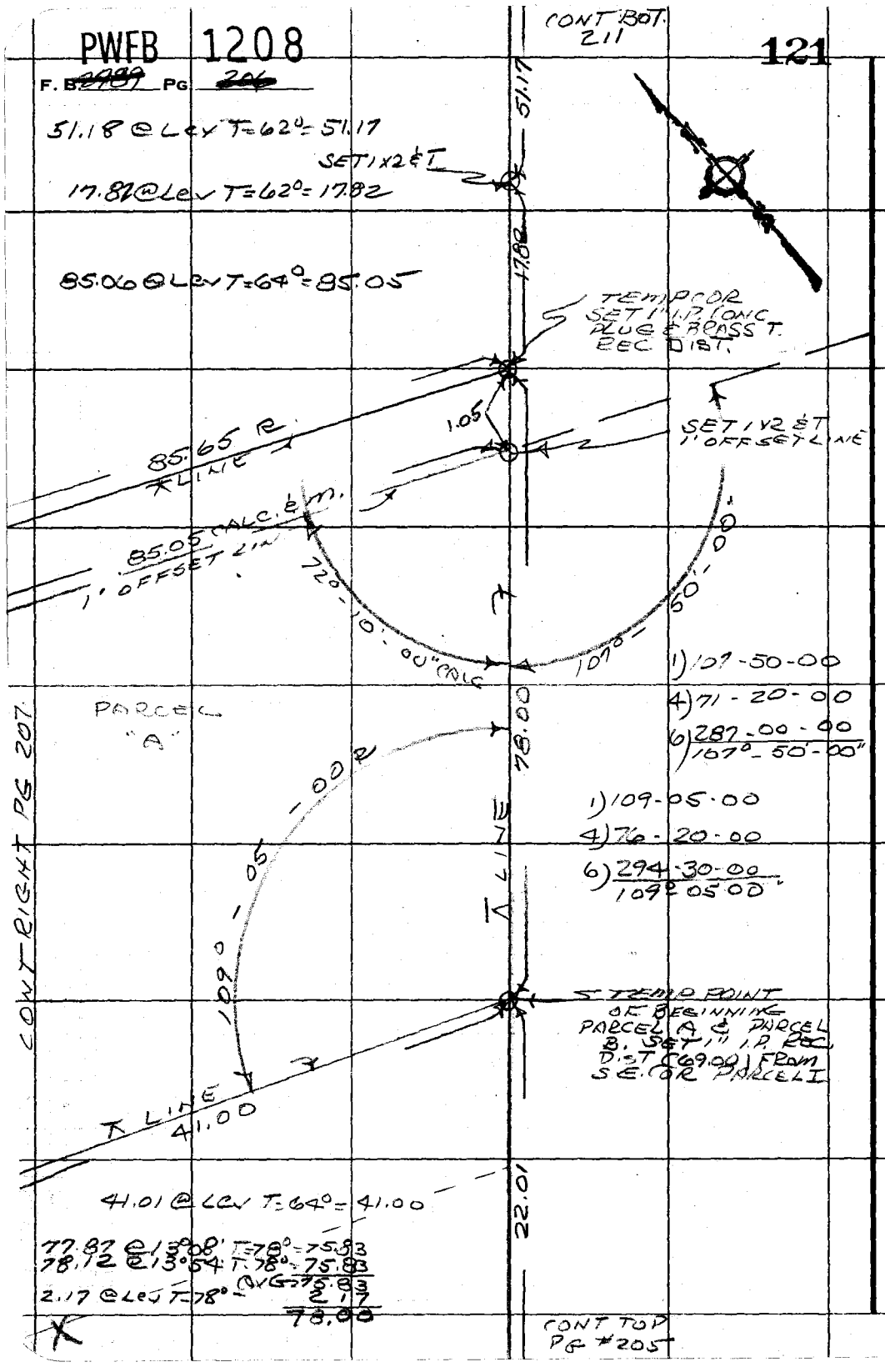

PLEASE RETURN TO
COUNTY OF LOS ANGELES
DEPARTMENT OF COUNTY ENGINEER
403 LOS ANGELES COUNTY ENGINEERING BLDG.

Do not extend this side of this line.

Note: Any Additions or Changes on This Sheet Must be Made or Circled in Red Ink With Date and Name of Person Making Change.

PWFB 1208

122

Notes Ck'd by J. F. MUNOZ	Survey of CARBON MESA RES. SITE
Map No.	JN 5292.76 Tape 211 Std 84 °F
Office Work	Surveyed by R. C. DALE
Checked	Notes R. C. DALE Date 12-18-74
Date	Indexed G. D. BAILEY JAN 20 1975

F. B. ~~2789~~ PG. ~~209~~

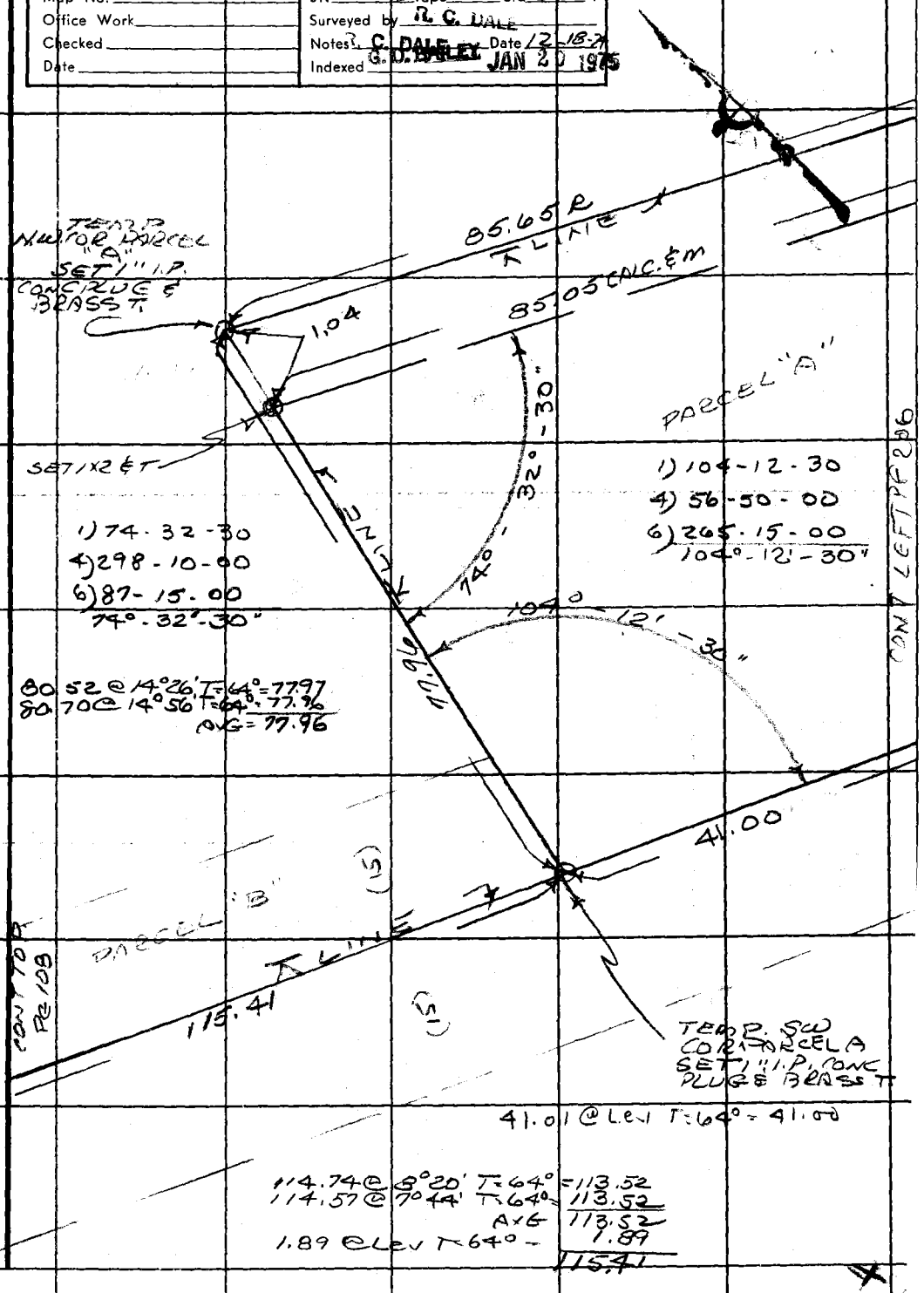

Note: Any Additions or Changes on This Sheet Must be Made or Circled in Red Ink With Date and Name of Person Making Change.

Do not extend this side of this line.

PLEASE RETURN TO
COUNTY OF LOS ANGELES
DEPARTMENT OF COUNTY ENGINEER
403 LOS ANGELES COUNTY ENGINEERING BLDG.

76F309S CE#310 3-68

PWFB 1208

F. B ~~2189~~ PG ~~208~~

123

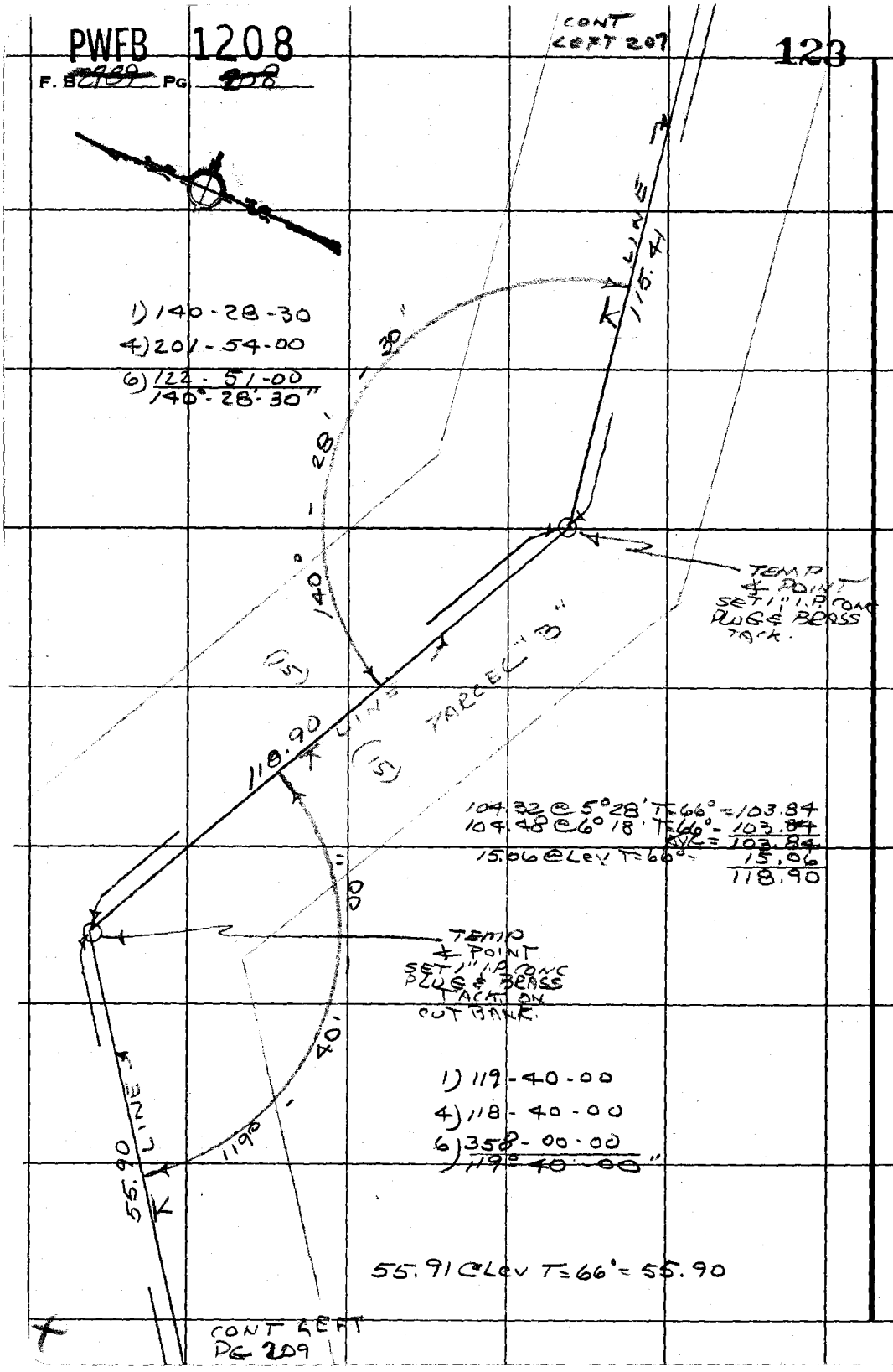

PLEASE RETURN TO
COUNTY OF LOS ANGELES
DEPARTMENT OF COUNTY ENGINEER
403 LOS ANGELES COUNTY ENGINEERING BLDG.

Do not extend this side of this line.

Note: Any Additions or Changes on This Sheet Must be Made or Circled in Red Ink With Date and Name of Person Making Change.

PWFB 1208

124

Notes Ck'd by J. F. MUNOZ	Survey of CARBON MESA RES. SITE	F. B. ~~2709~~ PG. ~~209~~
Map No.	JN 5292.76 Tape 211 Std 84 °F	
Office Work	Surveyed by R. C. DALE	
Checked	Notes R. C. DALE Date 12-18-74	
Date	Indexed G. D. BAILEY JAN 20 1975	

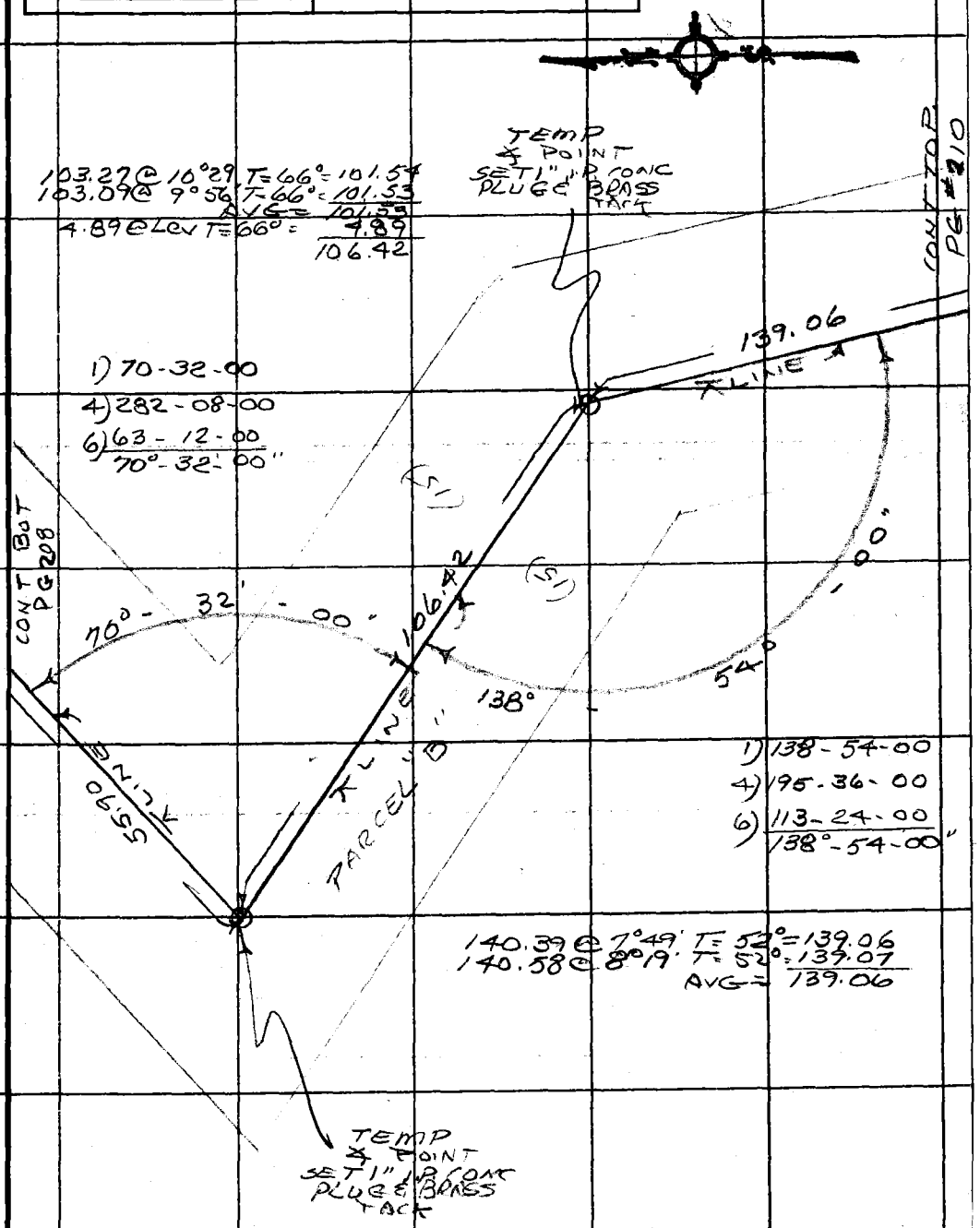

Note: Any Additions or Changes on This Sheet Must be Made or Circled in Red Ink With Date and Name of Person Making Change.

Do not extend this side of this line.

PLEASE RETURN TO
COUNTY OF LOS ANGELES
DEPARTMENT OF COUNTY ENGINEER
403 LOS ANGELES COUNTY ENGINEERING BLDG.

76F309S CE#310 3-68

PWFB 1208

F. B. ~~2789~~ PG ~~210~~

CONT. RIGHT PG 209

125

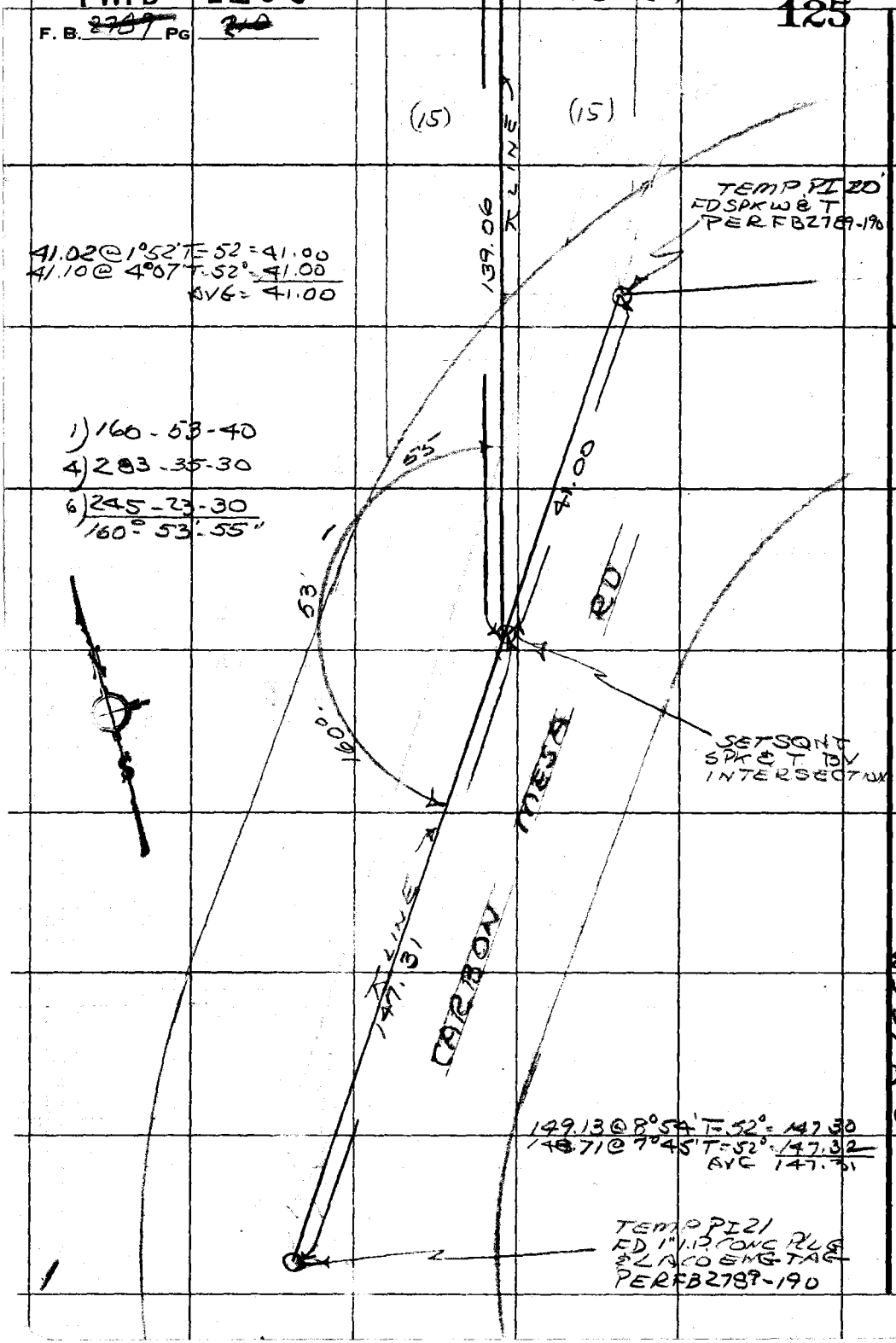

129-077 B-3

PLEASE RETURN TO
COUNTY OF LOS ANGELES
DEPARTMENT OF COUNTY ENGINEER
403 LOS ANGELES COUNTY ENGINEERING BLDG.

Do not extend this side of this line.

Note: Any Additions or Changes on This Sheet Must be Made or Circled in Red Ink With Date and Name of Person Making Change.

WS 89 A-5

PWFB 1208

126

Notes Ck'd by U. F. MUNOZ	Survey of CARBON MESA RES SITE	F. B. 2789 PG. 211
Map No.	JN 5292.76 Tape 211 Std 84 °F	
Office Work	Surveyed by R.C. DALE	
Checked	Notes R.C. DALE Date 1-6-75	
Date	Indexed G. D. BAILEY JAN 20 1975	

CONT RIGHT PG 212

N

34.04

SET 1X2 & T SIDEHILL

40.53 @ 32°50' T=58° = 34.05
41.02 @ 33°53 T=58° = 34.04
AVG = 34.04

66.89 @ 29°15' T=64° = 58.35
66.51 @ 28°41' T=64° = 58.34
AVG = 58.35

58.35

SET 1X2 & T SIDEHILL

PARCEL 2
RS 59-15

PARCEL 1
RS-59-15

T LINE

112.71 @ 26°27' T=68° = 100.90
112.44 @ 26°09' T=68° = 100.92
AVG = 100.91

100.91

SET 1X2 & T TOP BREAK

87.81 @ 12°54' T=62° = 85.58
87.57 @ 12°10' T=62° = 85.59
AVG = 85.58

85.58

SET 1X2 & T SIDEHILL

51.17

CONT TOP PG 206

Note: Any Additions or Changes on This Sheet Must be Made or Circled in Red Ink With Date and Name of Person Making Change.

PLEASE RETURN TO
COUNTY OF LOS ANGELES
DEPARTMENT OF COUNTY ENGINEER
403 LOS ANGELES COUNTY ENGINEERING BLDG.

Do not extend this side of this line.

76F3095 CE#310 3-68

PWFB 1208

F. B. 2787 PG 312

CONT BOT PG #213

127

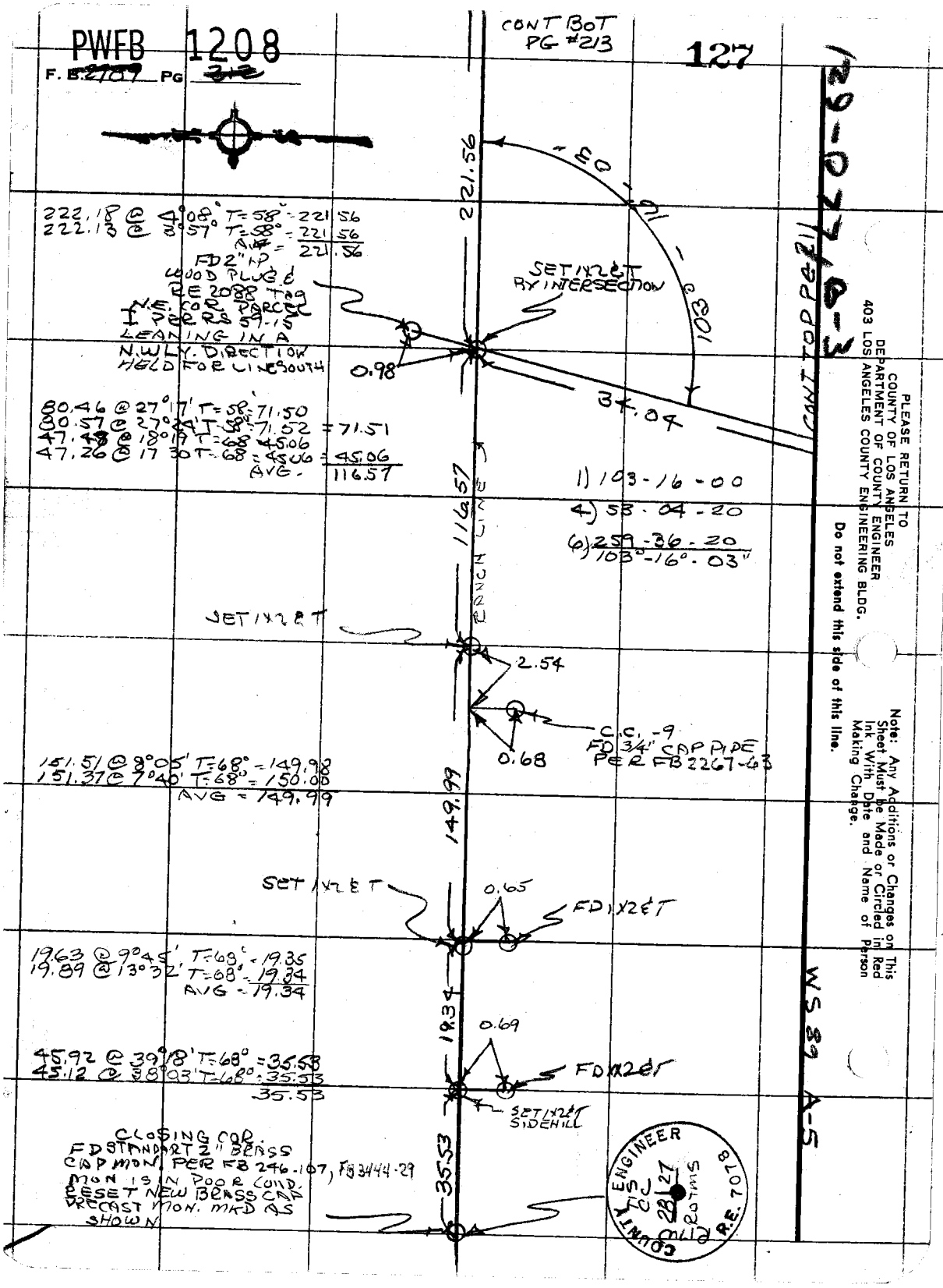

PLEASE RETURN TO
COUNTY OF LOS ANGELES
DEPARTMENT OF COUNTY ENGINEER
403 LOS ANGELES COUNTY ENGINEERING BLDG.

Do not extend this side of this line.

Note: Any Additions or Changes on This Sheet Must be Made or Circled in Red Ink With Date and Name of Person Making Change.

PWFB 1208

128

Notes Ck'd by J. F. MUNOZ	Survey of CARBON MESA RESS TK
Map No.	JN 5292.76 Tape 211 Std 84 °F
Office Work	Surveyed by R.C. DALE
Checked	Notes R.C. DALE Date 1-6-75
Date	Indexed G. D. BAILEY JAN 20 1975

F. B. [illegible] PG. [illegible]

129-077, B-3

Note: Any Additions or Changes on This Sheet Must be Made or Circled in Red Ink With Date and Name of Person Making Change.

Do not extend this side of this line.

PLEASE RETURN TO
COUNTY OF LOS ANGELES
DEPARTMENT OF COUNTY ENGINEER
403 LOS ANGELES COUNTY ENGINEERING BLDG.

WS 89 A-5

SET 1X2 & T LINE PROD

TM-3
FD STD. 2" BRASS CAP
DN 30" PER
F B 246-105 F83101-99
RESET STD 2" BRASS CAP
PRECAST MON. MKD AS
SHOWN OVER TOP OF
EXISTING MON.

49.57

695.04

COUNTY ENGINEER
SEC 27
TM3
ROTMS
T.1S.
R.E. 7078

49.57 @ Lev T = 70° = 49.57

ELECTRONIC MEASUREMENT
725.280 @ 16°36'15" = 695.037

SET 1X2 & T SIDEHILL

1.00

148.80

FD 2" I.P.
WOOD PLUG &
RETAG # 2088
NECOR PARCEL 2
PER RS 59-15

151.22 @ 10°13' T = 78° = 148.81
151.03 @ 9°51' T = 78° = 148.79
148.80

14.21

SET 1X2 & T SIDEHILL

RANCH LINE T

62.42

62.42 @ LEV T = 78° = 62.42

SET 1X2 & T SIDEHILL

1.10

14.36

FD 1" I.P.
NO PLUG
NO REF

221.56

CONT TO P 212

76F309S CE#310 3-69

PLEASE RETURN TO
COUNTY OF LOS ANGELES
DEPARTMENT OF COUNTY ENGINEER
403 LOS ANGELES COUNTY ENGINEERING BLDG.

Note: Any Additions or Changes on This Sheet Must be Made or Circled in Red Ink With Date and Name of Person Making Change.

Do not extend this side of this line.

F. B. 2709 PG. 27

F. B. 2789 PG. 215

Profile No. ____ Notes Red ____ Plotted ____ Job No. 5292.76 Division No. ____
Date ____ Date ____ Survey of CARBON MESA RES. SITE
X-Sec. No. ____ Notes Chk'd. ____ Checked ____ Survey by RC DALE Notes RCD Date 12-30-74
Date ____ Date ____ Map No. ____ Indexed G. D. BAILEY Date JAN 20 1975

CARBON MESA RES. SITE

JN 5292.76

DEC 30 1974

BENCH LEVELS

STATION	B. S.	H. I.	F. S.	ELEV.
		REF. RB 2450.77	PARTY RC DALE B.R. JACKSON R.R. RODRIGUEZ T. ONASHI	

NOTE: ANY ADDITIONS OR CHANGES ON THIS SHEET MUST BE MADE OR CIRCLED IN RED INK, WITH DATE AND NAME OF PERSON MAKING CHANGE.

PLEASE RETURN TO
LOS ANGELES COUNTY ENGINEER
403 Los Angeles County Engineering Bldg.

Do not extend notes this side of this line.

76-L-298 CE 307 5-66

X

76-L-298 CE 307 5-66

PLEASE RETURN TO
LOS ANGELES COUNTY ENGINEER
403 LOS ANGELES COUNTY ENGINEERING BLDG.

NOTE: ANY ADDITIONS OR CHANGES ON THIS SHEET MUST BE MADE OR CIRCLED IN RED INK, WITH DATE AND NAME OF PERSON MAKING CHANGE.

Do not extend notes this side of this line.

F. B. 2789 PG. 216 | Job No 52921 | Division No. | Notes Red | Plotted | Profile
Survey of CARBON MESA RES. S.T.S. | Date | Date | No.
Survey by R.E.D. | Notes R.S. 2 | Notes Checked by MUNOZ | X-Sec.
Indexed G.D. BAILEY | Date JAN 24 1975 | Date 3/10/75 | No.

STATION	B. S.	H. I.	F. S.	ELEV.		
BM CM #5	6.71	394.75		388 04	BM CM #5 ELEV = 388.039, UNADJ. CARBON MESA RD. (N.E. SIDE) 0.8 mi NLY OF PACIFIC COAST HWY 20± ELY OF ℄ PVMT. 40± NLY OF PRIVATE DRIVE TO HOUSE # 22105. 5' 300 TH OF TRANS. POLE # 770622E. ⌀2" MKR APE 3' NLY ASTD COUNTY ENG. BUTTON MON FLUSH M4D	
T.P.	11.38	405.54	0.59	394.16		BM CM-5 RE 7078 PER FB 2450-77
T.P.	11.21	416.42	0.33	405.21		
T.P.	11.51	427.57	1.36	416 06		
T.P.	10.45	437.37	0.65	426.92		
T.P.	10.44	447.60	0.21	437.16		
T.P.	10.20	457.50	0.30	447.30		
T.P.	10.20	467.34	0.36	457.14		
T.P.	10.03	476.44	0.93	466.41		
T.P.	10.99	486.31	0.90	475.54		
T.P.	10.68	496.48	0.51	485.80		
T.P.	10.46	506.58	0.36	496.12		
T.P.	11.34	517.22	0.70	505.88		
T.P.	10.25	527.13	0.34	516.88		
T.P.	9.63	536.37	0.59	526.74		
T.P.	11.44	547.62	0.19	536.18		
T.P.	9.31	554.13	2.80	544.82		
T.P.	8 34	562 00	0.47	553.66		
S.E. COR. PARCEL "A"	5.20	565 56	1.64	560.36	S.E. COR PARCEL "A"	1" I.P. PER FB 2789-206
S.W. COR. PARCEL "A"			5.37	560.19	S.W. COR. PARCEL "A"	1" I.P. PER FB 2789-207
T.P.	11.13	573.86	2.83	562 73		

76-L-298 CE 307 8-70

PLEASE RETURN TO
LOS ANGELES COUNTY ENGINEER
403 LOS ANGELES COUNTY ENGINEERING BLDG.

NOTE: ANY ADDITIONS OR CHANGES ON THIS SHEET MUST BE MADE OR CIRCLED IN RED INK, WITH DATE AND NAME OF PERSON MAKING CHANGE.

Do not extend notes this side of this line.

STATION	B. S.	H. I.	F. S.	ELEV.		
		573.86				
T.P.	9.39	582.39	0.86	573.00		
NE COR. PARCEL "A" NW COR PARCEL "A"	4.43	586.27	0.55	581.84	N.E. COR. PARCEL "A"	1" I.P. FB 2789-206
			5.70	580.57	N.W. COR PARCEL "A"	1" I.P. FB 2789-207
[illegible]	1.11	576.21	11.17	575.10		
T.P.	0.88	566.42	10.67	565.54		
T.P.	9.61	564.51	11.52	554.90		
T.P.	0.97	553.87	11.61	552.90		
T.P.	0.44	543.68	10.63	543.24		
T.P.	0.54	532.80	11.42	532.26		
T.P.	0.34	522.57	10.57	522.23		
T.P.	1.31	512.42	11.46	511.11		
T.P.	1.10	503.74	9.78	502.64		
T.P.	1.27	493.51	11.50	492.24		
T.P.	1.08	483.90	10.69	482.82		
T.P.	0.43	473.68	10.65	473.25		
T.P.	0.19	463.15	10.72	462.96		
T.P.	0.60	452.11	11.64	451.51		
T.P.	0.66	441.69	11.08	441.03		
T.P.	0.23	430.91	11.01	430.68		
T.P.	0.43	420.06	11.28	419.63		

Profile Notes Red _____ Plotted _____ Job No. 2282.76 Division No. _____

No. _____ Date _____ Date _____ Survey of CARBON MESA RES. SITE

X-Sec. Notes Ckd. MUNOZ Checked _____ Survey by R. DAVIS Notes Rcd. Date 1-2-75

No. _____ Date 1/10/75 Date _____ Map No. _____ Indexed D. BAILEY Date JAN 20 1975

F. B. 2789 Pg. 17

76-L-298 CE 307 8-70

PLEASE RETURN TO
LOS ANGELES COUNTY ENGINEER
403 LOS ANGELES COUNTY ENGINEERING BLDG.

NOTE: ANY ADDITIONS OR CHANGES ON THIS SHEET MUST BE MADE OR CIRCLED IN RED INK, WITH DATE AND NAME OF PERSON MAKING CHANGE.

Do not extend notes this side of this line.

STATION	B. S.	H. I.	F. S.	ELEV.		
		420.06				
T.P.	0.28	408.48	11.86	408.20		
T.P.	0.73	398.52	10.69	397.79		
BMCM #5			10.46	388.06	BMCM #5 ELEV = 388039 UNADJUSTED CARBON MESA RD (NE SIDE) 0.8 MI NLY OF PACIFIC COAST HWY. 20± ELY. OF ℄ PVMT. 40'± NLY. PRIVATE DR. TO HSE #22105. 5' SOUTH OF TRANS POLE #770622E. A 2" MKR PIPE 3' NLY. ID A STD COUNTY ENG. BUTTON TYPE MON FLUSH MKD BMCM 5 RE7078 PER TB 2450-77	

F. B. 2789 PG. 218 Job No. 5297.76 Division No. Notes Red Plotted Profile
Survey of CARBON MESA RES. SITE Date Date No.
Survey by RCD. Notes RC DALE Notes Chk'd MUNOZ Checked X-Sec.
Indexed G. D. BAILEY Date JAN 20 1975 Date 3/10/75 Date No.

WATERWORKS DIST. 29

Notes Ck'd by
Map No.
Office Work
Checked
Date

Survey of CARBON MESA EASMNT
JN 5292-76 Tape 211 Std 84 °F
Surveyed by R.C. DALE
Notes B.R. JACKSON Date 29 DEC. 74
Indexed G. D. BAILEY JAN 20 1975

F. B. 2789 Pg. 219 ~~214~~

WATERWORKS DISTRICT No. 29

CARBON MESA TANK SITE EASEMENT

J.N. 5292.76

CROSS-SECTION OF EASEMENT

REF:
F.B. 2789

PARTY
R.C. DALE
B.R. JACKSON
R.R. RODRIGUEZ
T. OHASHI

Note: Any Additions or Changes on This Sheet Must be Made or Circled in Red Ink With Date and Name of Person Making Change.

Do not extend this side of this line.

PLEASE RETURN TO
COUNTY OF LOS ANGELES
DEPARTMENT OF COUNTY ENGINEER
403 LOS ANGELES COUNTY ENGINEERING BLDG.

76F309S CE#310 3-68

F. B. 2789 PG. 220 ~~212~~

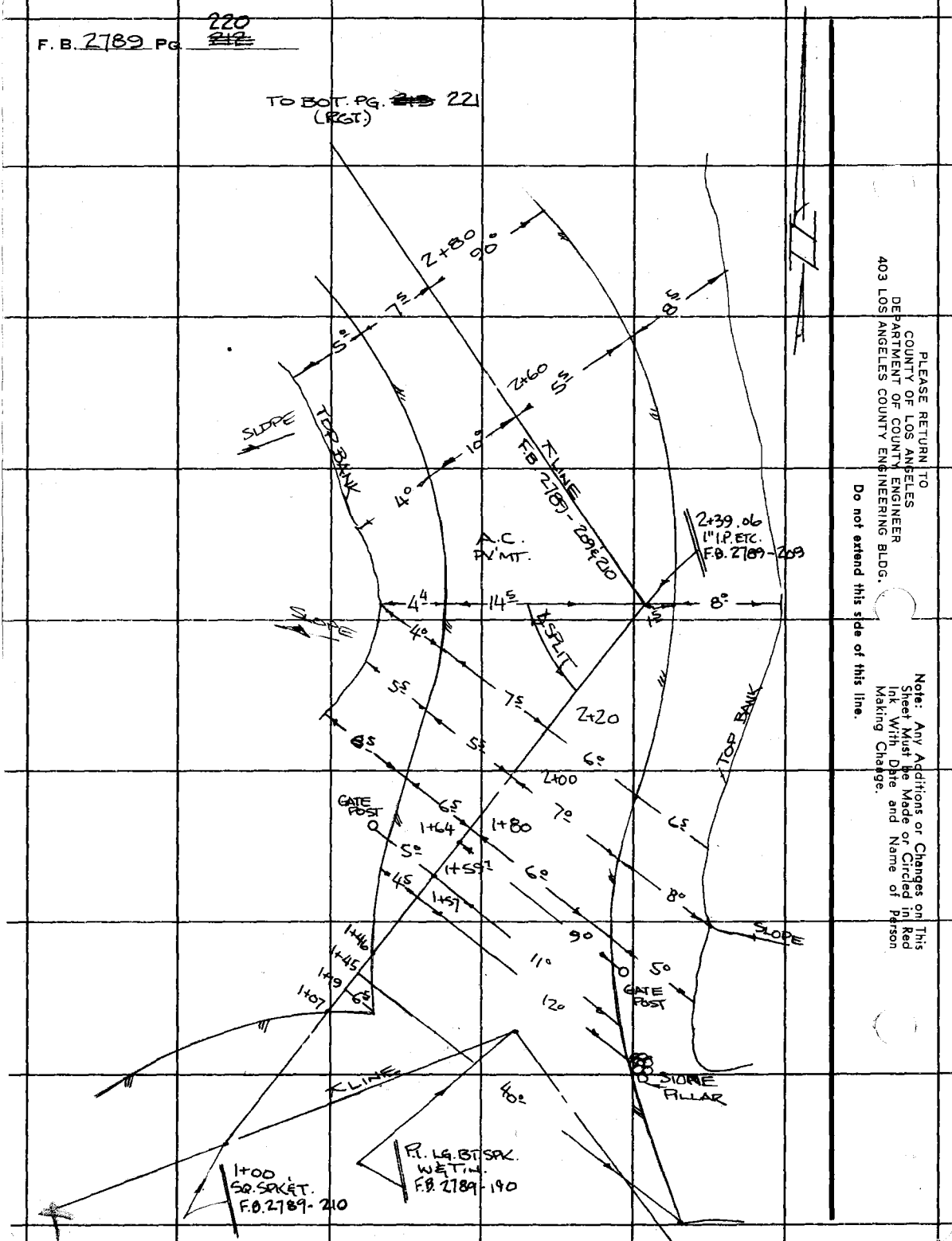

PLEASE RETURN TO
COUNTY OF LOS ANGELES
DEPARTMENT OF COUNTY ENGINEER
403 LOS ANGELES COUNTY ENGINEERING BLDG.

Do not extend this side of this line.

Note: Any Additions or Changes on This Sheet Must be Made or Circled in Red Ink With Date and Name of Person Making Change.

WATERWORKS DIST. 29

Notes Ck'd by
Map No.
Office Work
Checked
Date

Survey of CARBON MESA EASEMNT
JN 5292.76 Tape 211 Std 84 °F
Surveyed by R.C. DALE
Notes B.R. JACKSON Date 29 DEC. 74
Index G.D. BAILEY JAN 20 1975

F. B. 2789 PG. 221

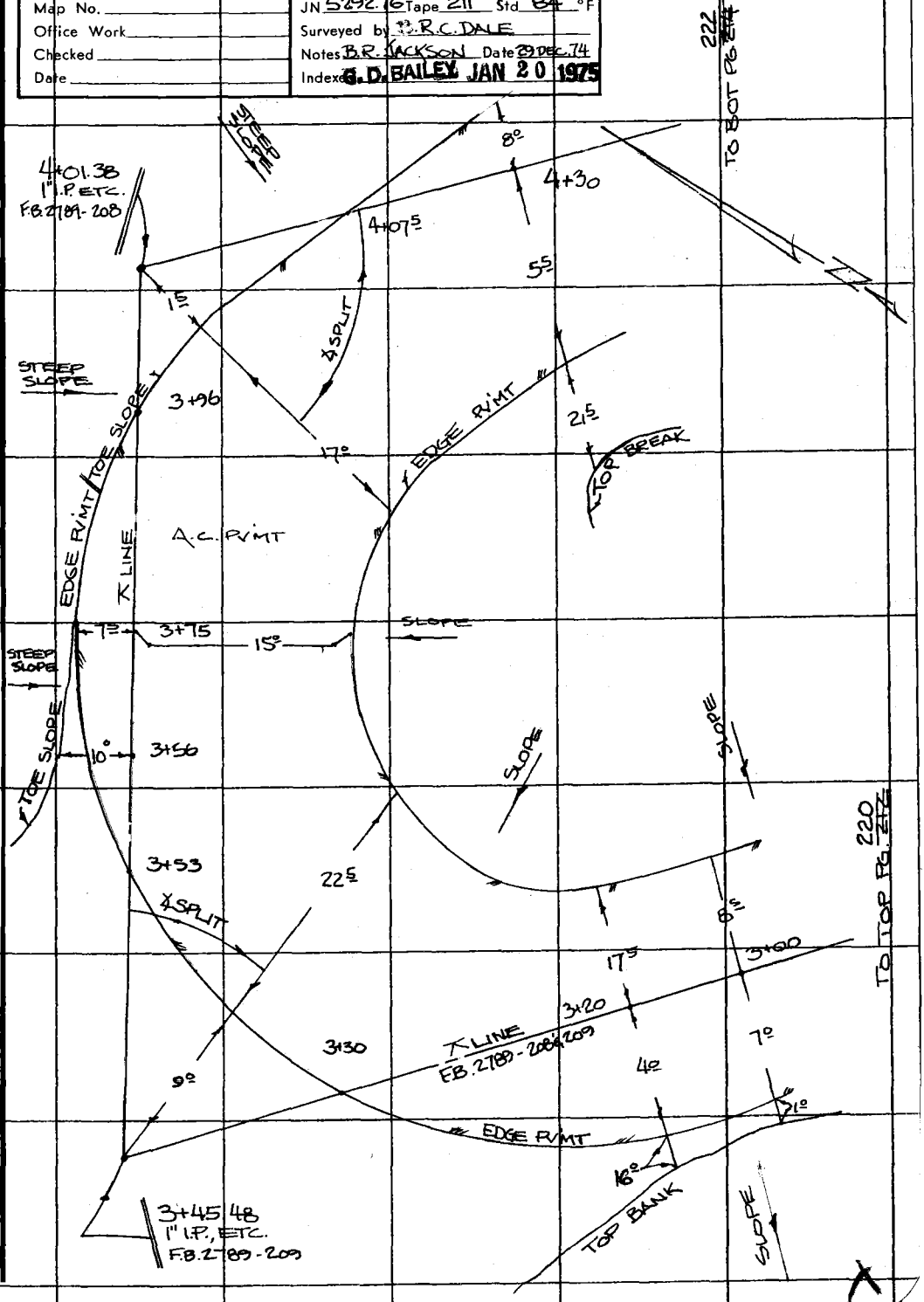

Note: Any Additions or Changes on This Sheet Must be Made or Circled in Red Ink With Date and Name of Person Making Change.

PLEASE RETURN TO
COUNTY OF LOS ANGELES
DEPARTMENT OF COUNTY ENGINEER
403 LOS ANGELES COUNTY ENGINEERING BLDG.

Do not extend this side of this line.

76F309S CE#310 3-68

F. B. 2789 PG. 222 ~~214~~

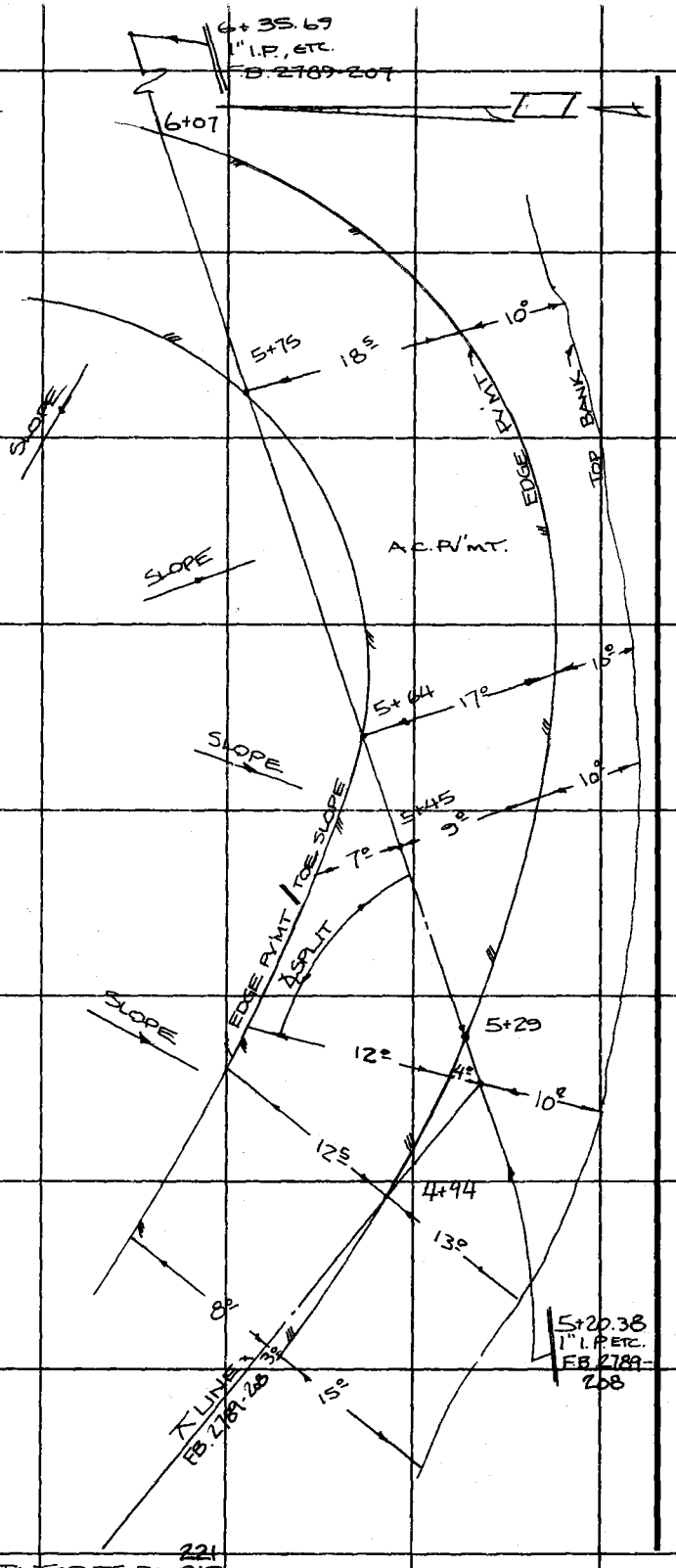

PLEASE RETURN TO
COUNTY OF LOS ANGELES
DEPARTMENT OF COUNTY ENGINEER
403 LOS ANGELES COUNTY ENGINEERING BLDG.

Do not extend this side of this line.

Note: Any Additions or Changes on This Sheet Must be Made or Circled in Red Ink With Date and Name of Person Making Change.

TO TOP RT. PG 221 ~~213~~

Notes Ck'd by	Survey of
Map No.	JN Tape Std °F
Office Work	Surveyed by
Checked	Notes Date
Date	Indexed

F. B. 2789 Pg. 223

Note: Any Additions or Changes on This Sheet Must be Made or Circled in Red Ink With Date and Name of Person Making Change.

Do not extend this side of this line.

PLEASE RETURN TO
COUNTY OF LOS ANGELES
DEPARTMENT OF COUNTY ENGINEER
403 LOS ANGELES COUNTY ENGINEERING BLDG.

76F309S CE#310 3-69

PLEASE RETURN TO
COUNTY OF LOS ANGELES
DEPARTMENT OF COUNTY ENGINEER
403 LOS ANGELES COUNTY ENGINEERING BLDG.

Note: Any Additions or Changes on This Sheet Must be Made or Circled in Red Ink With Date and Name of Person Making Change.

Do not extend this side of this line.

F. B. 2187 PG. 229

PWEB 1209 424

Notes Ck'd by	Survey of RAMBLA PACIFICO
Map No.	JN 0303.00 Tape 211 Std 84 °F
Office Work	Surveyed by R.C. DALE
Checked	Notes R.C.D. Date 10-21-74
Date	Indexed G. D. BAILEY NOV 7 1974

F. B. ~~2987~~ PG. ~~205~~

RAMBLA PACIFICO

JN 0303.00

OCT., 21, 1974

RETRACEMENT OF A PORTION OF RS. 61-26. FROM PI 6 TO PI 10

REF.
RS 61-26, 27
RDFB FX 433

PARTY
R.C. DALE
B.R. JACKSON
R.R. RODRIGUEZ
T. OHASHI

Note: Any Additions or Changes on This Sheet Must be Made or Circled in Red Ink With Date and Name of Person Making Change.

PLEASE RETURN TO
COUNTY OF LOS ANGELES
DEPARTMENT OF COUNTY ENGINEER
403 LOS ANGELES COUNTY ENGINEERING BLDG.

Do not extend this side of this line.

76F3095 CE#310 3-68

PWFB 1209

F. B. ~~2909~~ PG. ~~226~~

425

INDEX

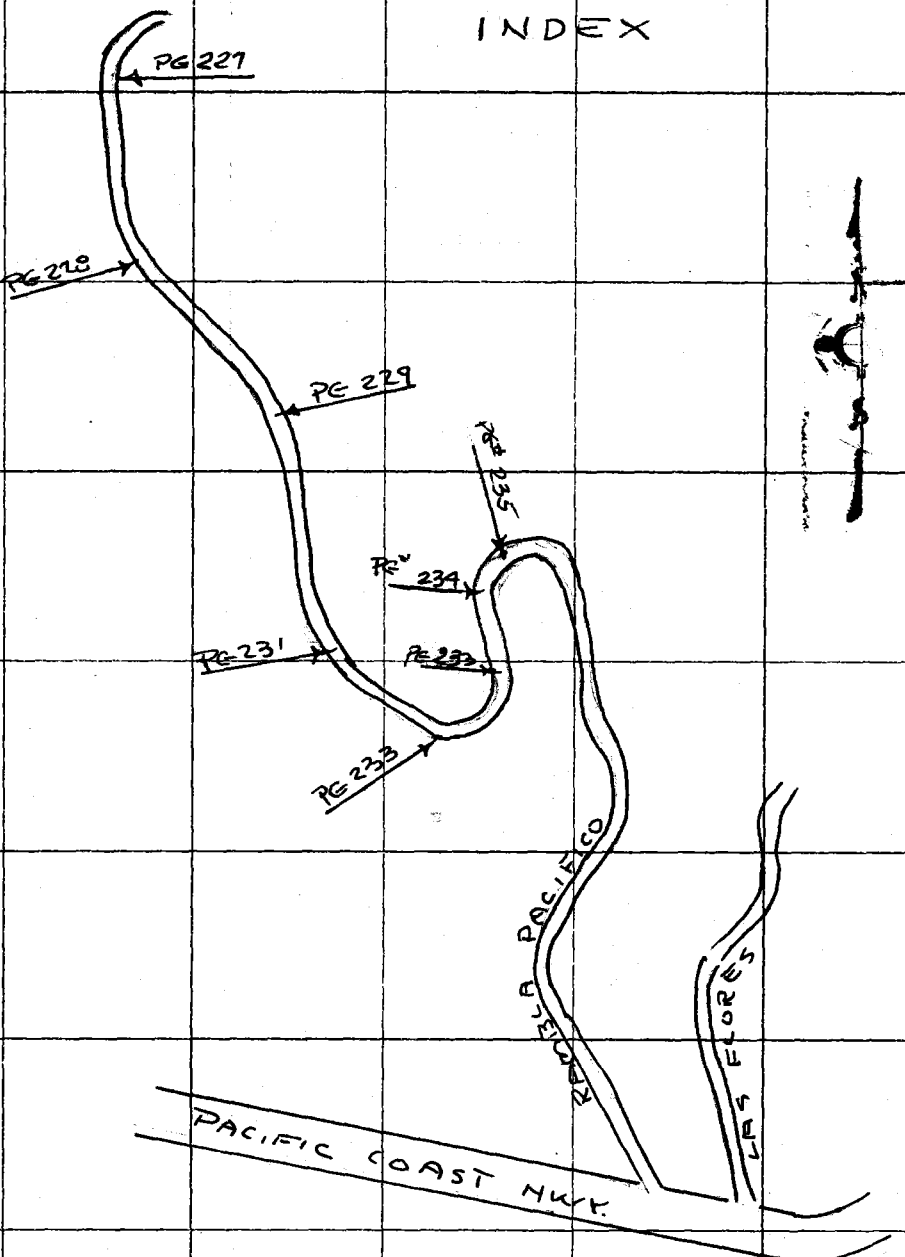

PLEASE RETURN TO
COUNTY OF LOS ANGELES
DEPARTMENT OF COUNTY ENGINEER
403 LOS ANGELES COUNTY ENGINEERING BLDG.

Do not extend this side of this line.

Note: Any Additions or Changes on This Sheet Must be Made or Circled in Red Ink With Date and Name of Person Making Change.

PWFB 1209 426, 427, 428

Notes Ck'd by I. F. MUNOZ	Survey of RAMBLA PACIFICO
Map No.	JN 0303.00 Tape 211 Std 84 °F
Office Work	Surveyed by R.C. DALE
Checked	Notes R.C.D. Date 10-21-74
Date 11/19/74	Indexed G. D. BAILEY NOV 7 1974

F. B. ~~2409~~ PG. ~~227~~
CONT BOT.
PG # 228

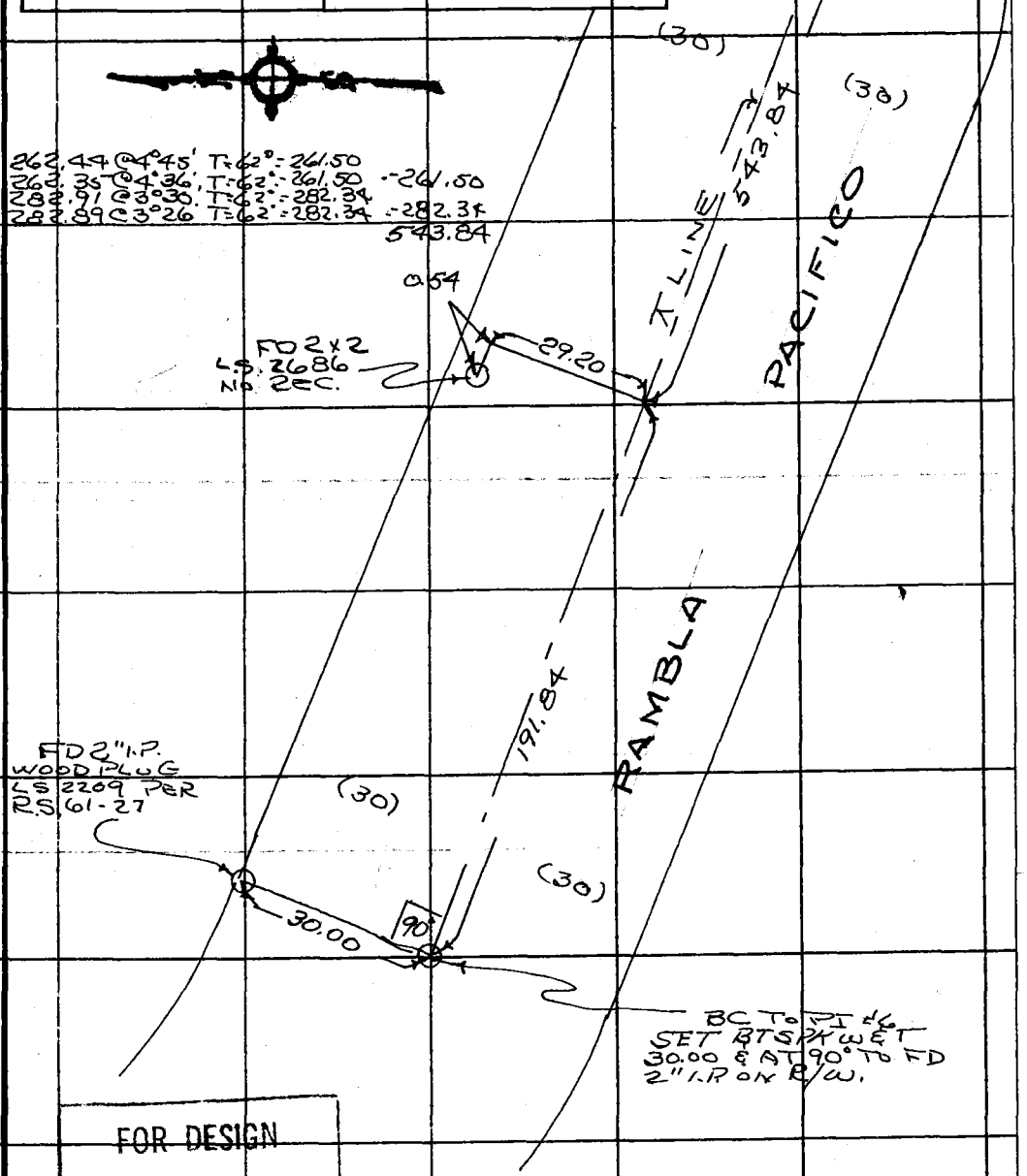

FOR DESIGN
PURPOSES ONLY

192.17 @ 3°09' T= = 191.85
192.23 @ 3°30' T= = 191.84
AVG = 191.84

Note: Any Additions or Changes on This Sheet Must be Made or Circled in Red Ink With Date and Name of Person Making Change.

Do not extend this side of this line.

PLEASE RETURN TO
COUNTY OF LOS ANGELES
DEPARTMENT OF COUNTY ENGINEER
403 LOS ANGELES COUNTY ENGINEERING BLDG.

76F309S CE#310 3-68

PWFB 1209

429

F. B. ~~2707~~ PG ~~228~~

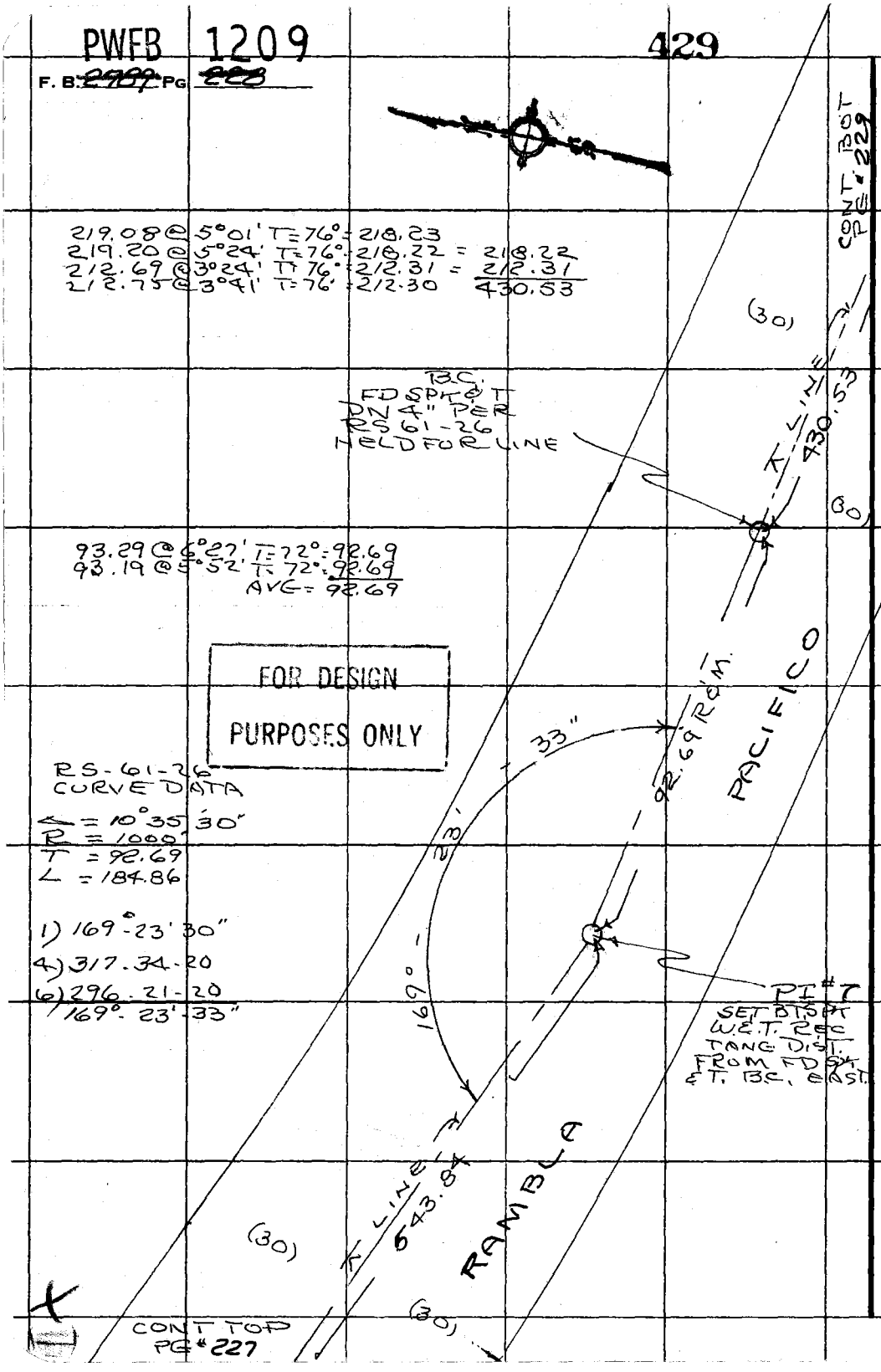

PLEASE RETURN TO
COUNTY OF LOS ANGELES
DEPARTMENT OF COUNTY ENGINEER
403 LOS ANGELES COUNTY ENGINEERING BLDG.

Do not extend this side of this line.

Note: Any Additions or Changes on This Sheet Must be Made or Circled in Red Ink With Date and Name of Person Making Change.

PWFB 1209

430

Notes Ck'd by J. F. MUNOZ	Survey of RAMBLA PACIFICO
Map No.	JN 0303.00 Tape 211 Std 84 °F
Office Work	Surveyed by R.C. DALE
Checked	Notes RCD Date 10-21-74
Date 11/19/74	Indexed G. D. BAILEY NOV 7 1974

F. B. ~~2787~~ PG. ~~329~~

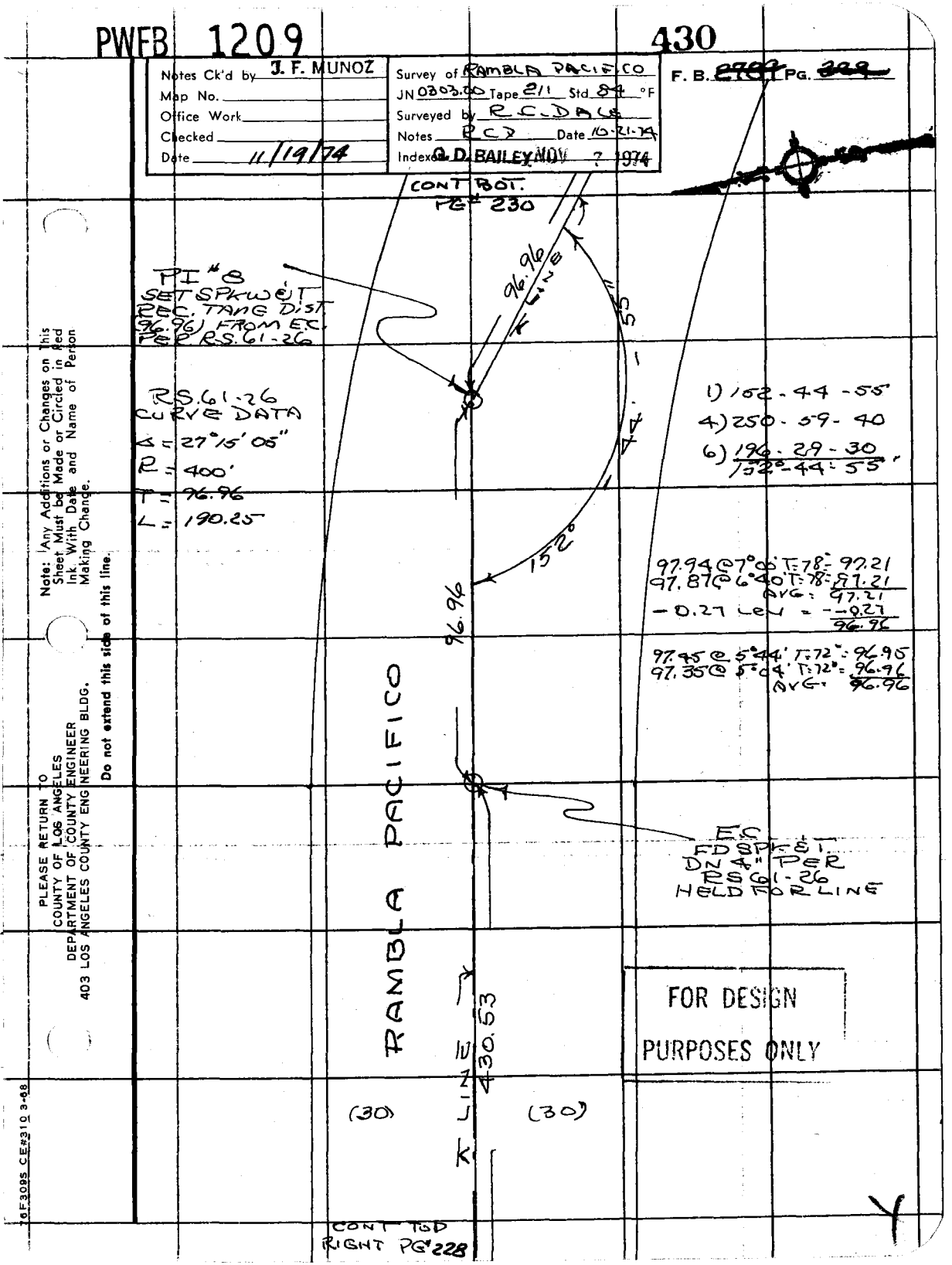

FOR DESIGN PURPOSES ONLY

Note: Any Additions or Changes on This Sheet Must be Made or Circled in Red Ink With Date and Name of Person Making Change.

PLEASE RETURN TO
COUNTY OF LOS ANGELES
DEPARTMENT OF COUNTY ENGINEER
403 LOS ANGELES COUNTY ENGINEERING BLDG.

Do not extend this side of this line.

76F309S CE#310 3-68

PWFB 1209

F. B. ~~2409~~ PG ~~230~~

431

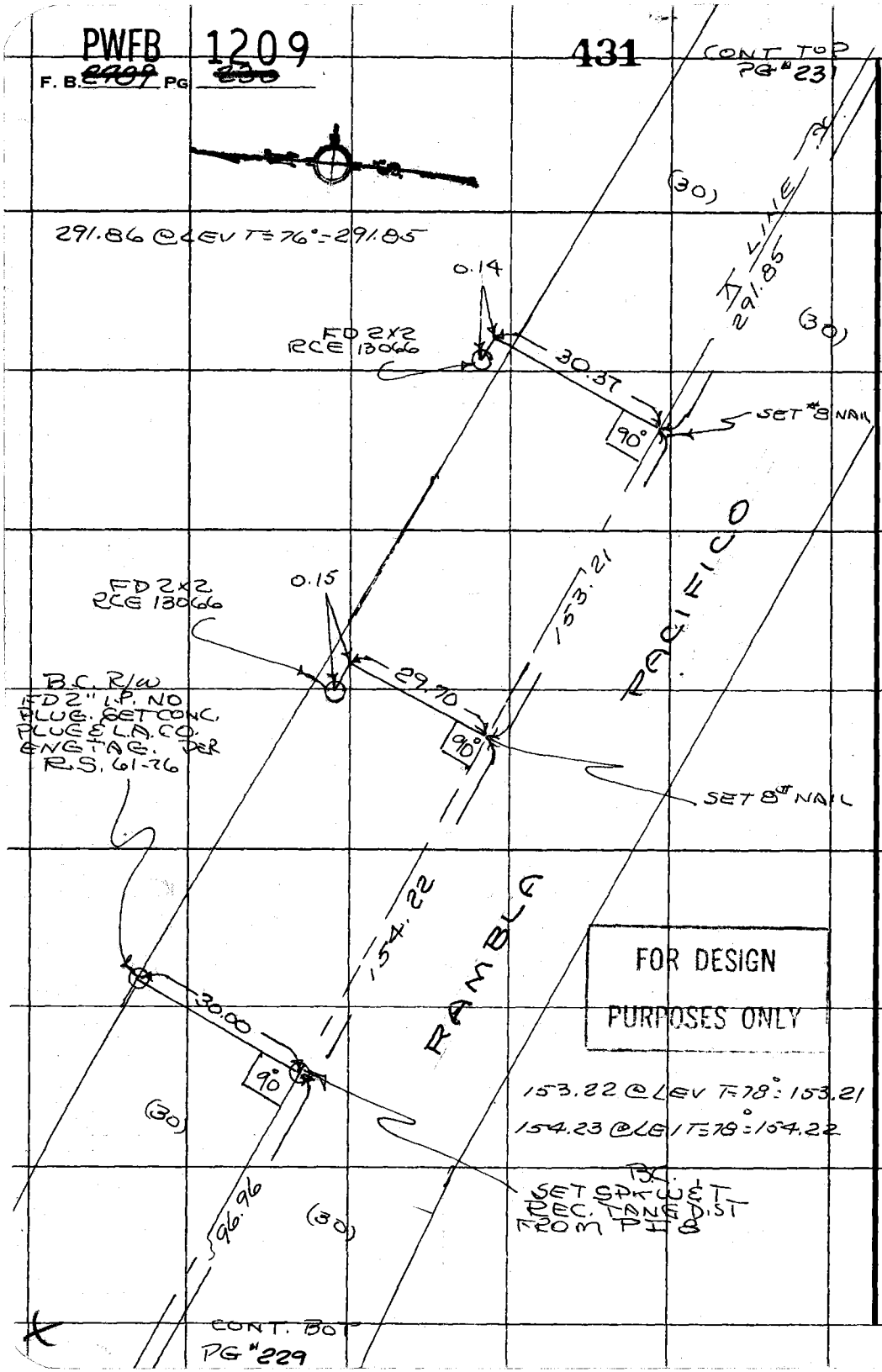

FOR DESIGN PURPOSES ONLY

PLEASE RETURN TO
COUNTY OF LOS ANGELES
DEPARTMENT OF COUNTY ENGINEER
403 LOS ANGELES COUNTY ENGINEERING BLDG.

Do not extend this side of this line.

Note: Any Additions or Changes on This Sheet Must be Made or Circled in Red Ink With Date and Name of Person Making Change.

PWFB 1209

432, 433

Notes Ck'd by J. F. MUNOZ	Survey of RAMBLA PACIFICA
Map No.	JN 0303.00 Tape 211 Std 84 °F
Office Work	Surveyed by R. C. DALE
Checked	Notes R.C.D. Date 10-21-74
Date 11/19/74	Index O. D. BAILEY NOV 7 1974

F. B. ~~1487~~ PG. ~~231~~

CONT BOT
PG 232

186.42 @ 2°07' T=76° - 186.28
186.49 @ 2°40' T=76° - 186.28
186.28

FOR DESIGN
PURPOSES ONLY

1) 148-30-00
4) 234-00-00
6) 171-~~30~~ 00-00 ← H.R.S. 11/19/74
148°-30'-00"

R561.26
CURVE DATA
Δ = 75°51-30
R = 250'
T = 194.82
L = 330.99

FOR DESIGN
PURPOSES ONLY

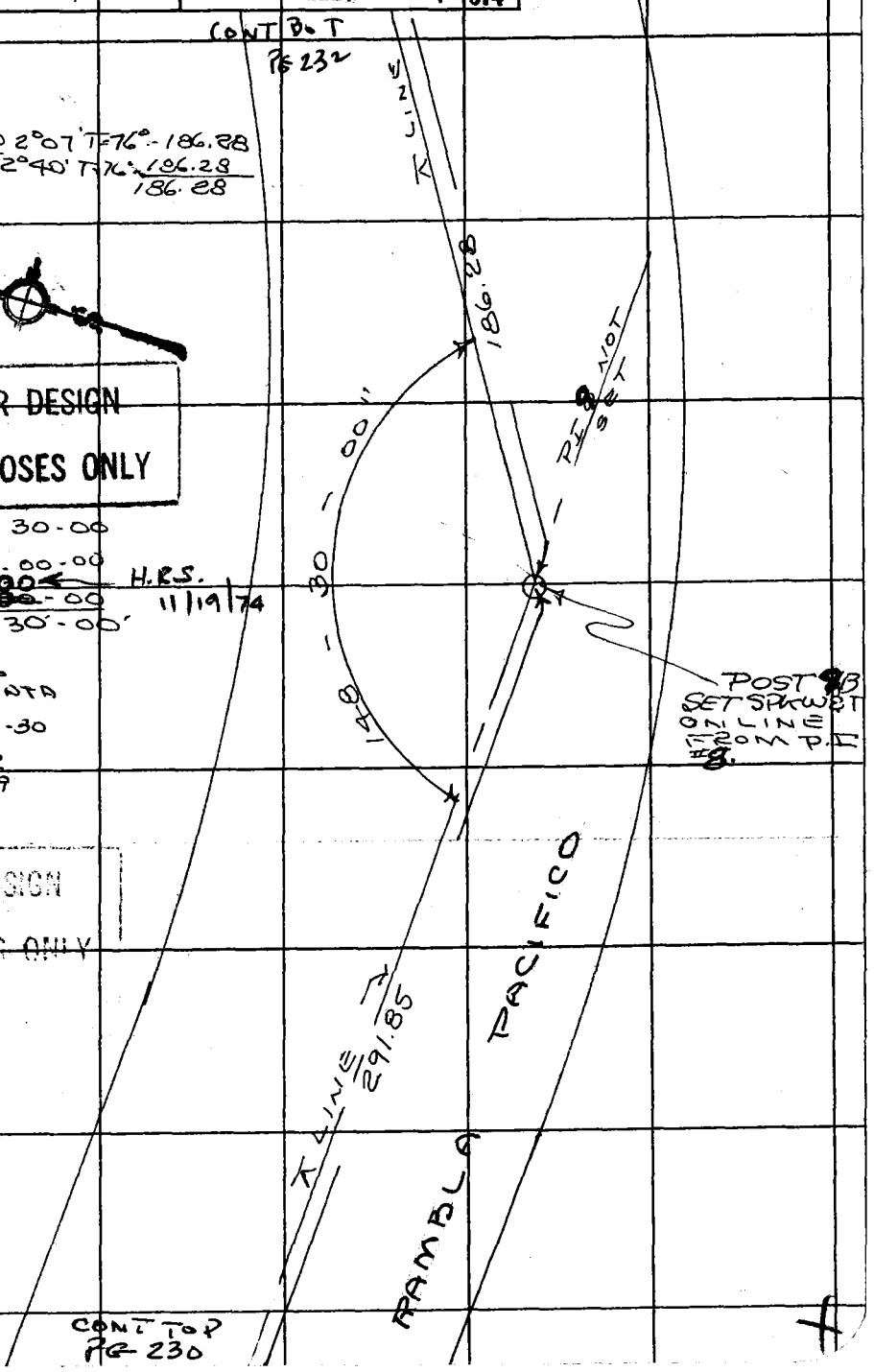

CONT TOP
PG 230

Note: Any Additions or Changes on This Sheet Must be Made or Circled in Red Ink With Date and Name of Person Making Change.

Do not extend this side of this line.

PLEASE RETURN TO
COUNTY OF LOS ANGELES
DEPARTMENT OF COUNTY ENGINEER
403 LOS ANGELES COUNTY ENGINEERING BLDG.

76F309S CE#310 3-68

PWFB 1209

434 435

F. B. ~~2289~~ PG ~~202~~

CONT BOT.
PG 233

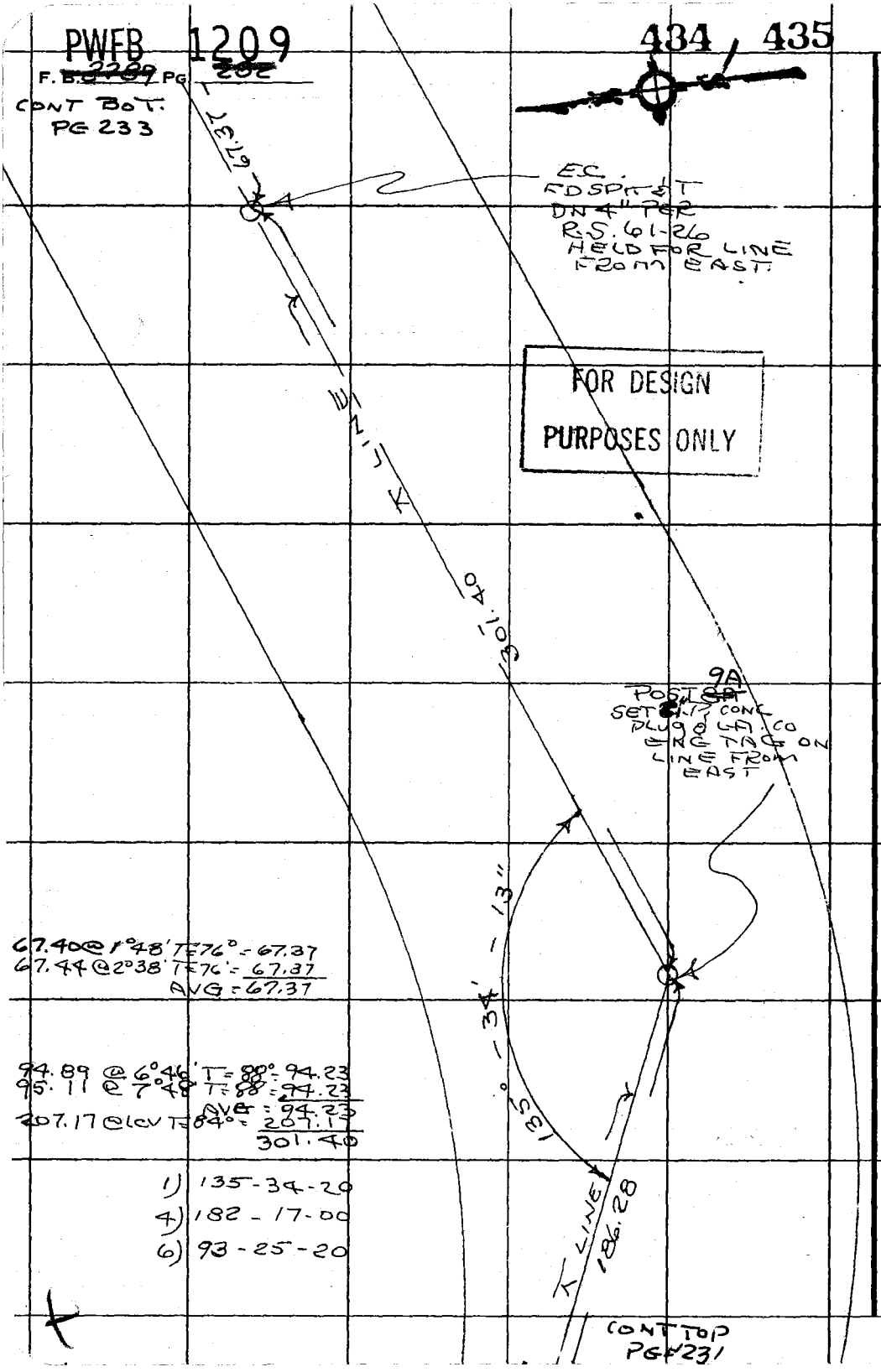

FOR DESIGN
PURPOSES ONLY

67.40 @ 1°48' T=76° = 67.37
67.44 @ 2°38' T=76° = 67.37
AVG = 67.37

94.89 @ 6°46' T=88° = 94.23
95.11 @ 7°48' T=88° = 94.23
AVG = 94.23
207.17 @ LEV T=84° = 207.17
301.40

1) 135-34-20
4) 182-17-00
6) 93-25-20

PLEASE RETURN TO
COUNTY OF LOS ANGELES
DEPARTMENT OF COUNTY ENGINEER
403 LOS ANGELES COUNTY ENGINEERING BLDG.

Do not extend this side of this line.

Note: Any Additions or Changes on This Sheet Must be Made or Circled in Red Ink With Date and Name of Person Making Change.

PWFB 1209

436

Notes Ck'd by J. F. MUNOZ	Survey of RAMBLA PACIFICO
Map No.	JN 0303.00 Tape 211 Std 89 °F
Office Work	Surveyed by R.C. DALE
Checked	Notes RCD. Date 10-25-74
Date 11/19/74	Indexed G. D. BAILEY NOV 7 1974

F. B. ~~[illegible]~~ PG. ~~[illegible]~~

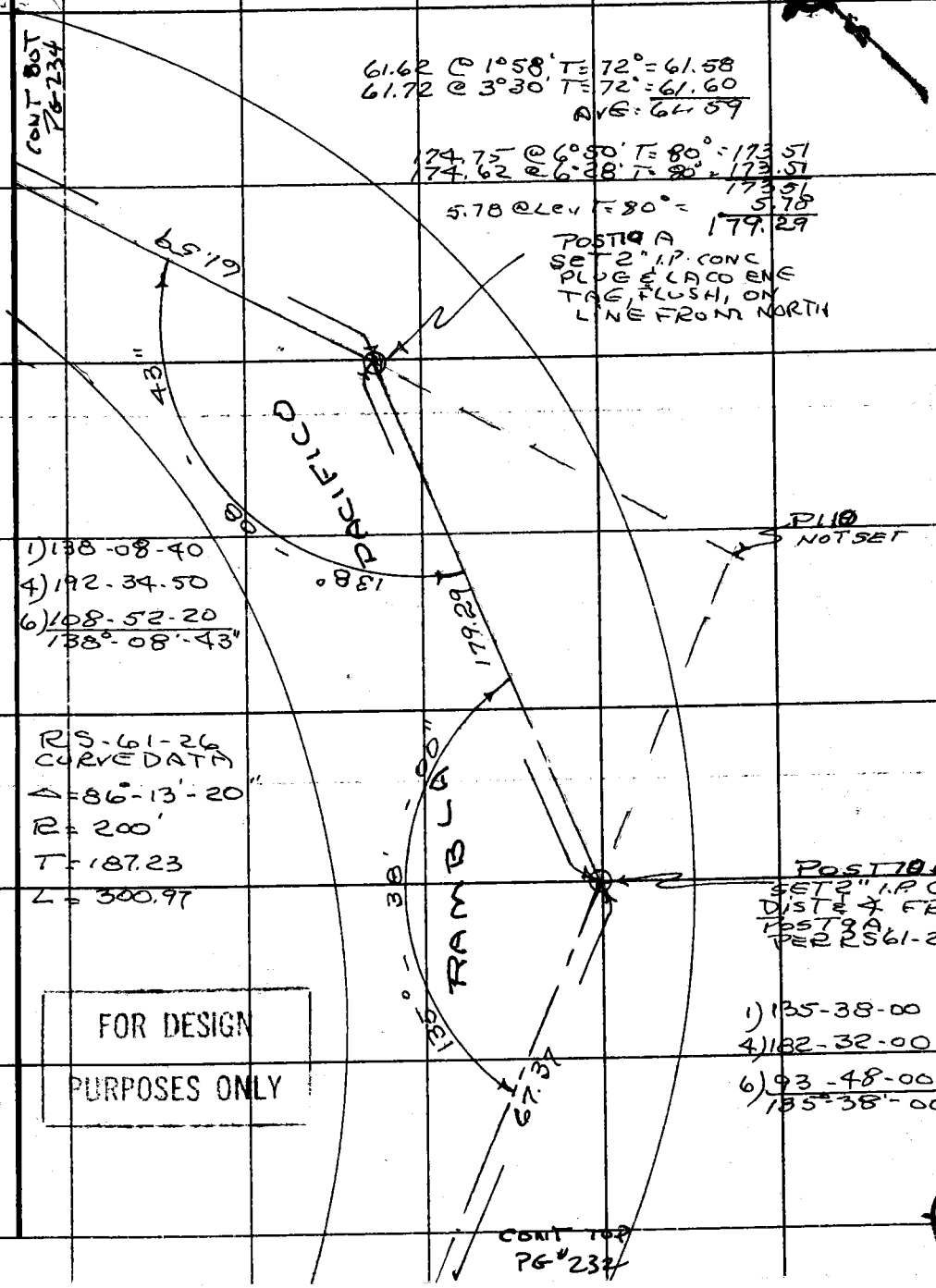

1) 138-08-40
4) 192-34-50
6) 108-52-20
138°-08'-43"

RS-61-26
CURVE DATA
Δ = 86°-13'-20"
R = 200'
T = 187.23
L = 300.97

1) 135-38-00
4) 182-32-00
6) 93-48-00
135°-38'-00"

FOR DESIGN
PURPOSES ONLY

Note: Any Additions or Changes on This Sheet Must be Made or Circled in Red Ink With Date and Name of Person Making Change.

PLEASE RETURN TO
COUNTY OF LOS ANGELES
DEPARTMENT OF COUNTY ENGINEER
403 LOS ANGELES COUNTY ENGINEERING BLDG.

Do not extend this side of this line.

76F309S CE#310 3-68

PWFB 1209

F. B. ~~2707~~ PG ~~234~~

CONT BOT PG 235

437

FOR DESIGN PURPOSES ONLY

FD REMAINS OLD 2x2 PER RS 61-26 RD FB FX433-17 SET NAIL IN CTR.

RS 61-26 CURVE DATA

Δ = 39-57-50

R = 250'

T = 90.90

L = 174.38

1) 160-01-05
4) 280-04-15
6) 240-06-20
160°-01'-03"

1) 70-01-05
4) 280-04-20
70°-01'-05"

EC. R/W FD 2" I.P. WOOD PLUG & LS 2209 TAG PER RS 61-26 HELD FOR LINE & DIST.

EC. SET BT. SPK W/ET FLUSH REC ∠ & 30.00 FROM EC. R/W PIPE

B.C. SET SPK W/ET ON LINE & REC DIST FROM EC TO THE NORTH

147.75 @ 5°32' T=84°=147.06

30.00 @ LEV T=74°=30.00

192.18 @ 5°31' T=72°=191.27
192.25 @ 5°47' T=72°=191.25
AVG = 191.26

162.70 @ 5°32' T=74°=161.93
162.53 @ 4°54' T=74°=161.93
AVG = 161.93
0.44 @ LEV T=74° = 0.44
162.37

FD 2" I.P. NO PLUG, SET CONC PLUG & LA CO ENG TAG

30.00 @ LEV T=74 = 30.00

CONT TOD LEFT PG 233

RAMBLA PACIFICO

191.26

147.06

70°-01'-05"

160°-01'-03"

30.00

162.37

90°

30.00

61.59

114-07 C-1

WS 89 A-5

PLEASE RETURN TO
COUNTY OF LOS ANGELES
DEPARTMENT OF COUNTY ENGINEER
403 LOS ANGELES COUNTY ENGINEERING BLDG.

Do not extend this side of this line.

Note: Any Additions or Changes on This Sheet Must be Made or Circled in Red Ink With Date and Name of Person Making Change.

PWFB 1209

438

Notes Ck'd by J. F. MUNOZ	Survey of RAMBLA PACIFICO
Map No.	JN 0303.00 Tape 211 Std 84 °F
Office Work	Surveyed by R.C. DALE
Checked	Notes R.C.D. Date 10-15-74
Date 11/19/74	Indexed G. D. BAILEY NOV 7 1974

F. ~~B. 2799~~ PG. ~~235~~

FOR DESIGN PURPOSES ONLY

114-077, C-1

Note: Any Additions or Changes on This Sheet Must be Made or Circled in Red Ink With Date and Name of Person Making Change.

Do not extend this side of this line.

PLEASE RETURN TO
COUNTY OF LOS ANGELES
DEPARTMENT OF COUNTY ENGINEER
403 LOS ANGELES COUNTY ENGINEERING BLDG.

WS 89 A-5

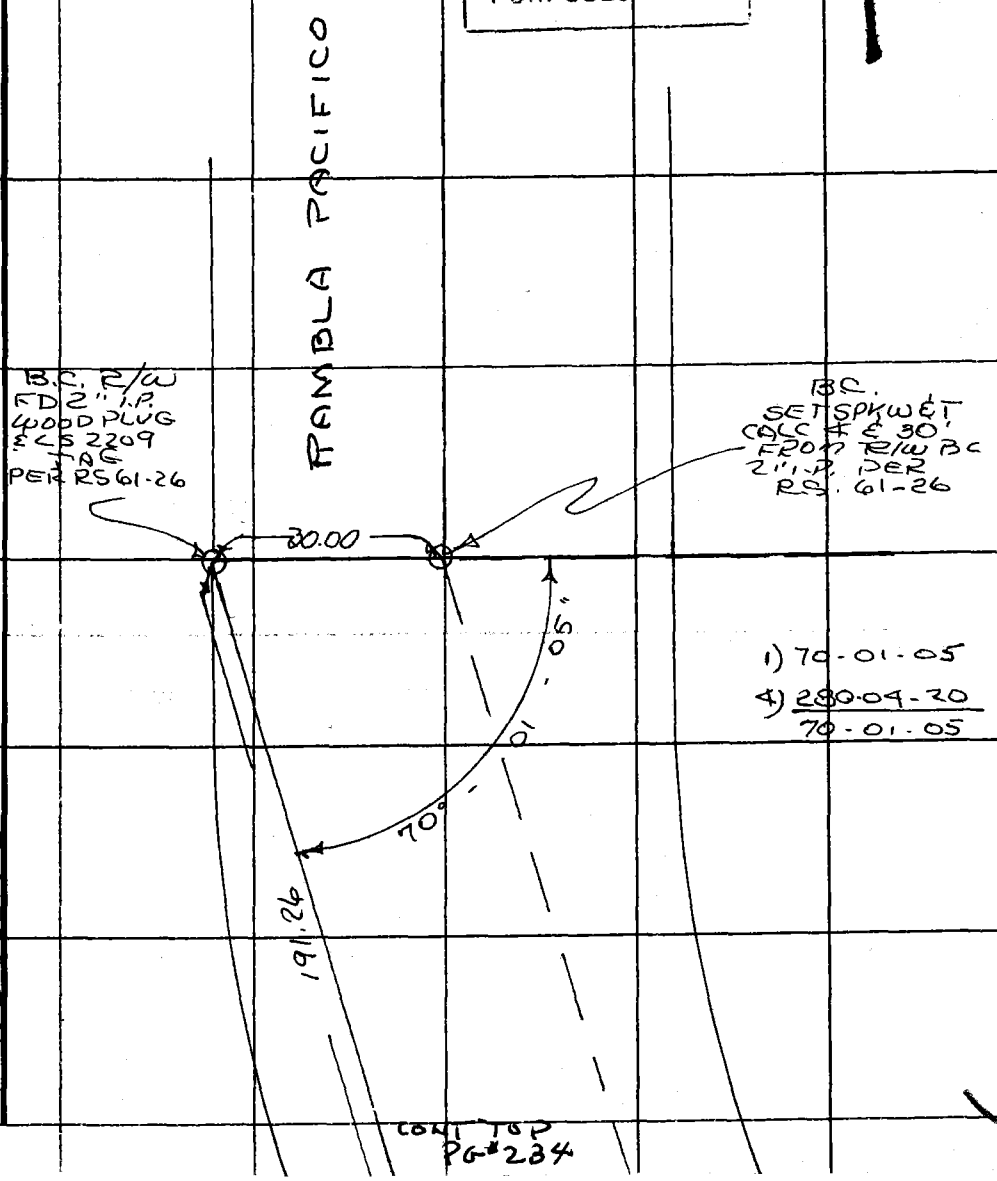

76F3095 CE#310 3-68

PLEASE RETURN TO
COUNTY OF LOS ANGELES
DEPARTMENT OF COUNTY ENGINEER
403 LOS ANGELES COUNTY ENGINEERING BLDG.

Note: Any Additions or Changes on This Sheet Must be Made or Circled in Red Ink With Date and Name of Person Making Change.

Do not extend this side of this line.

F. B. [illegible] PG [illegible]

RAMBLA PACIFICO

Notes Ck'd by	Survey of WATER WORKS DIST 29
Map No.	JN 5293.48 Tape 121 Std 84 °F
Office Work	Surveyed by R.C. DALE
Checked	Notes B.R. JACKSON Date 10/29/74
Date	Indexed G. D. BAILEY NOV 7 1974

F. B. 2789 PG. 237

WATERWORKS DISTRICT NO. 29

RAMBLA PACIFICO WATERMAIN EXTENSION

J.N. 5293.48

LOCATION OF IMPROVEMENTS

Note: Any Additions or Changes on This Sheet Must be Made or Circled in Red Ink With Date and Name of Person Making Change.

Do not extend this side of this line.

PLEASE RETURN TO
COUNTY OF LOS ANGELES
DEPARTMENT OF COUNTY ENGINEER
403 LOS ANGELES COUNTY ENGINEERING BLDG.

REF:
F.B. 2789

10-27-74
PARTY
R.C. DALE
B.R. JACKSON
R.R. RODRIGUEZ
T. OHASHI

76F309S CE#310 3-68

F. B. 2789 PG. 238

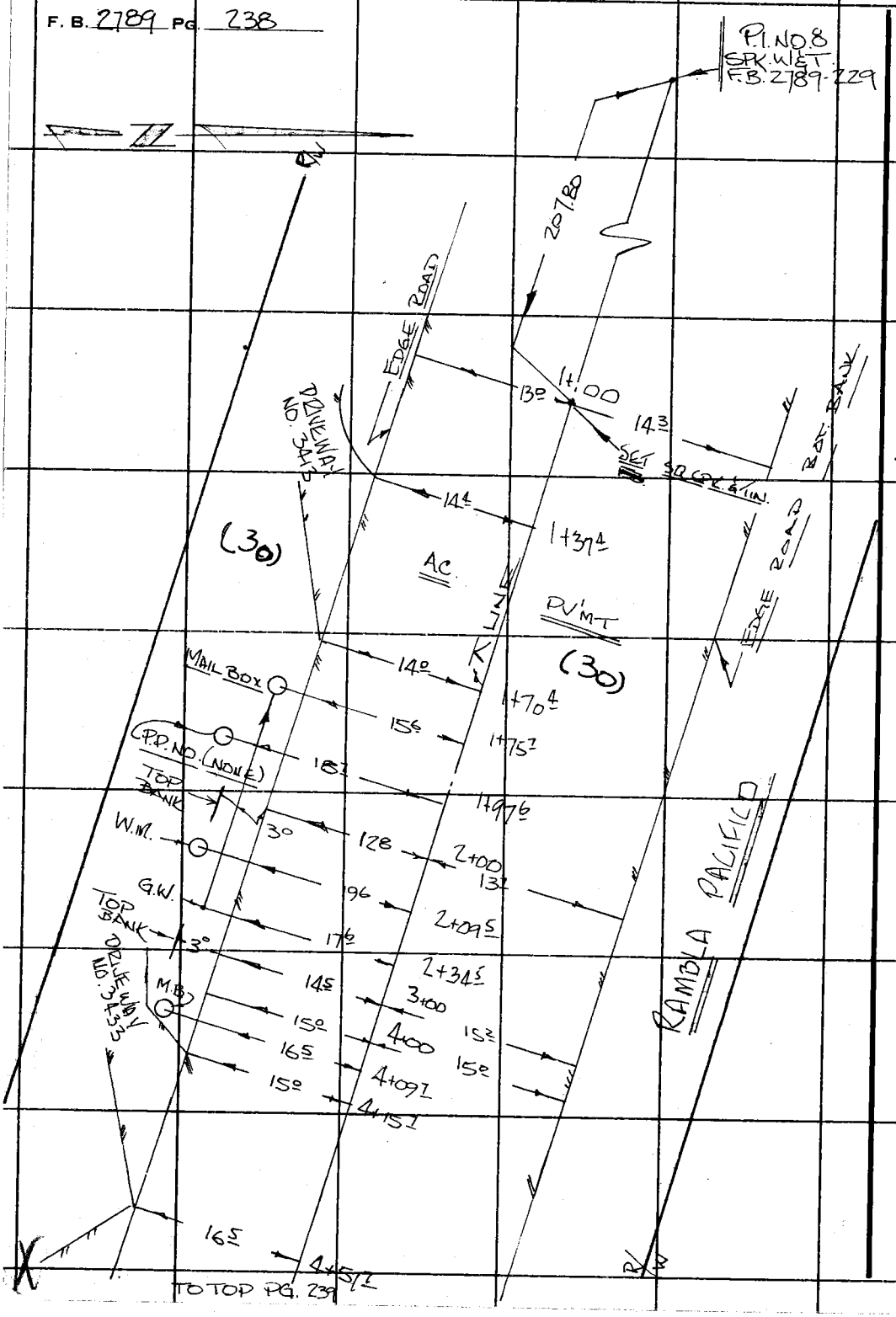

PLEASE RETURN TO
COUNTY OF LOS ANGELES
DEPARTMENT OF COUNTY ENGINEER
403 LOS ANGELES COUNTY ENGINEERING BLDG.

Do not extend this side of this line.

Note: Any Additions or Changes on This Sheet Must be Made or Circled in Red Ink With Date and Name of Person Making Change.

RAMBLA PACIFICO

Notes Ck'd by
Map No.
Office Work
Checked
Date

Survey of WATERWORKS DIST. 29
JN 529348 Tape 121 Std 84 °F
Surveyed by R.C. DALE
Notes B.P. JACKSON Date 10/23/74
Indexed G. D. BAILEY NOV 7 1974

F. B. 2789 PG. 239

Note: Any Additions or Changes on This Sheet Must be Made or Circled in Red Ink With Date and Name of Person Making Change.
Do not extend this side of this line.

PLEASE RETURN TO
COUNTY OF LOS ANGELES
DEPARTMENT OF COUNTY ENGINEER
403 LOS ANGELES COUNTY ENGINEERING BLDG.

76F3095 CE#310 3-68

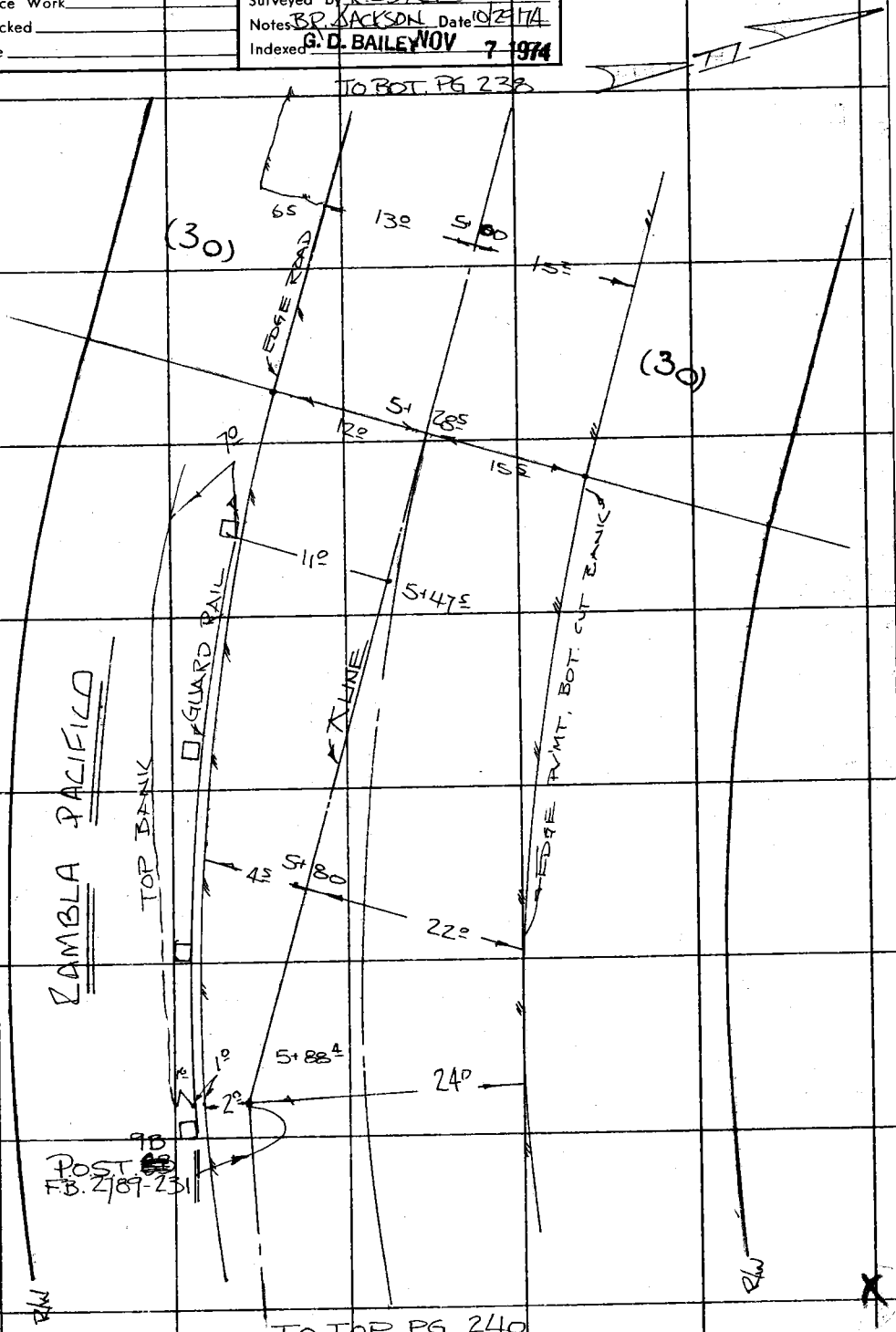

PLEASE RETURN TO
COUNTY OF LOS ANGELES
DEPARTMENT OF COUNTY ENGINEER
403 LOS ANGELES COUNTY ENGINEERING BLDG.

Note: Any Additions or Changes on This Sheet Must be Made or Circled in Red Ink With Date and Name of Person Making Change.

Do not extend this side of this line.

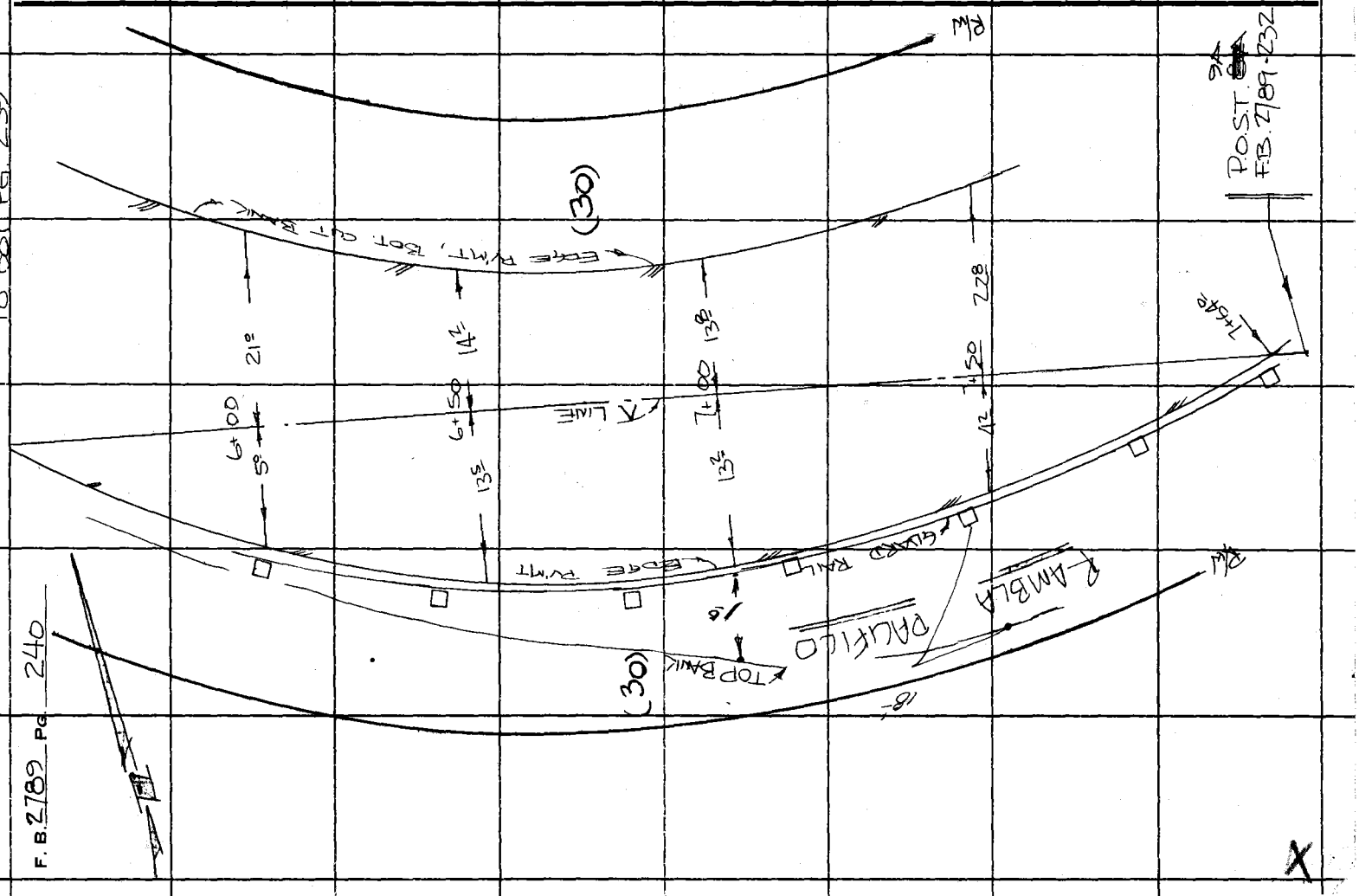

F. B. 2789 PG. 241

Profile No. ____ Notes Red ____ Plotted ____ Job No. 5293.48 Division No. ____
Date ____ Date ____ Survey of W.W. DIST. No. 29
X-Sec. No. ____ Notes Chk'd. ____ Checked ____ Survey by R.C. DALE Notes B.R.J Date 10-30-74
Date ____ Date ____ Map No. ____ Index G. D. BAILEY Date NOV 7 1974

NOTE: ANY ADDITIONS OR CHANGES ON THIS SHEET MUST BE MADE OR CIRCLED IN RED INK, WITH DATE AND NAME OF PERSON MAKING CHANGE.

PLEASE RETURN TO
LOS ANGELES COUNTY ENGINEER
403 Los Angeles County Engineering Bldg.

Do not extend notes this side of this line.

WATERWORKS DISTRICT NO. 29

RAMBLA PACIFICO WATERLINE EXTENSION

J.N. 5293.48

CROSS SECTIONS

10-30-74

REF:

PARTY
R.C. DALE
B.R. JACKSON
R.R. RODRIGUEZ
T. OHASHI

STATION	B.S.	H.I.	F.S.	ELEV.

76-L-298 CE 307 5-66

76-L-298 CE 307 5-66

PLEASE RETURN TO
LOS ANGELES COUNTY ENGINEER
403 LOS ANGELES COUNTY ENGINEERING BLDG.

NOTE: ANY ADDITIONS OR CHANGES ON THIS SHEET MUST BE MADE OR CIRCLED IN RED INK, WITH DATE AND NAME OF PERSON MAKING CHANGE.

Do not extend notes this side of this line.

STATION	B. S.	H. I.	F. S.	ELEV.	(NORTH) LEFT	RIGHT (SOUTH)
BM 64-3	0.29	439.08		438.79	BM 64-3, EL 438.785 / 1970	ADJ. F.B. 2887-9
T.P.	0.52	429.38	10.22	428.86		
1+00			6.65	422.73		℄
			6.68	422.70		10^{5} F.L.
			6.30	423.08		12^{0} EDGE PV'MT.
			6.74	422.64	14^{3} EDGE PV'MT	
			3.8	425.6	17^{0} SIDE HILL	
T.P.	1.36	420.33	10.41	418.97		
2+00			5.85	414.48		℄
			5.93	414.40		11^{0} F.L
			5.50	414.83		12^{8} EDGE PV'MT.
			4.9	415.4	~~13^{7}~~	15^{5} TOP OF BANK
			5.71	414.62	13^{7} EDGE PV'MT.	
			2.1	418.2	15^{7} SIDE HILL	
T.P.	1.12	411.12	10.33	410.00		
3+00			3.48	407.64		℄
			3.57	407.55		11^{5} F.L.
			3.23	407.89		14^{5} EDGE PV'MT.
			4.1	407.0		17^{5} TOP OF BANK
			3.33	407.79	13^{2} F.L.	
			2.91	408.21	15^{2} EDGE PV'MT	

F. B. 2789 PG. 242
Job No. 5293.48 Division No. Notes Red Plotted Profile
Survey of W.W. DIST. NO. 29 Date Date No.
Survey by R.C. DALE Notes B.R.J. Notes Chk'd J.F. MUÑOZ Checked X-Sec.
Indexed G. D. BAILEY Date NOV 7 1974 Date 11/19/74 Date No.

76-L-298 CE 307 5-66

PLEASE RETURN TO
LOS ANGELES COUNTY ENGINEER
403 Los Angeles County Engineering Bldg.

NOTE: ANY ADDITIONS OR CHANGES ON THIS SHEET MUST BE MADE OR CIRCLED IN RED INK, WITH DATE AND NAME OF PERSON MAKING CHANGE.

Do not extend notes this side of this line.

STATION	B. S.	H. I.	F. S.	ELEV.	(NORTH) LEFT	RIGHT (SOUTH)
		411.12				
3+00			2.1	409.0	18° SIDE HILL	
T.P.	2.36	403.63	9.85	401.27		
			1.59	402.04		℄
			1.55	402.08		12° F.L.
			1.13	402.50		15° EDGE PV'MT.
			0.8	402.8		17° TOP OF BANK
			1.76	401.87	13° F.L.	
			0.90	402.73	15° EDGE PV'MT.	
			0.0	403.6	17° SIDE HILL	
5+00			7.00	396.63		℄
			5.68	397.95		12⁶ EDGE ROAD
			5.49	398.14		19¹ EDGE PV'MT
			5.4	398.2		28¹ TOP OF BANK
			8.26	395.37	17$\frac{3}{5}$ F.L.	
			7.55	396.08	15⁵ EDGE PV'MT.	
			5.2	398.4	17⁵ SIDE HILL	
5+88$\frac{4}{}$	1.73	394.69	10.67	392.96		℄
			1.48	393.21		2° EDGE PV'MT
			1.7	393.0		4° TOP OF BANK
			4.74	389.95	22° F.L.	

Profile Notes Red Plotted Job No. 5313-48 Division No.
No. X-Sec. Date Date Survey of W.W. DIST. NO. 23 F. B. 2789 Pg. 243
No. Notes Ck'd F. MUNOZ Checked Survey by R.C. DALE Notes BRJ Date 10-30-74
Date 11/14/74 Date Map No. Index C.D. BAILEY Date NOV 7 1974

76-L-298 CE 307 5-66

PLEASE RETURN TO
LOS ANGELES COUNTY ENGINEER
403 LOS ANGELES COUNTY ENGINEERING BLDG.

NOTE: ANY ADDITIONS OR CHANGES ON THIS SHEET MUST BE MADE OR CIRCLED IN RED INK, WITH DATE AND NAME OF PERSON MAKING CHANGE.

Do not extend notes this side of this line.

F. B. 27789 Pg 244
Division No. 5 Job No 5283.48 Plotted ____ Profile ____
Survey of W.W. DIST NO. 29 Notes Red ____ No. ____
Survey by R.C. DALE Notes B.R.J. Date ____ X-Sec. ____
Indexed by D. BAILEY Date NOV 7 1944 Notes Chk'd J. F. MUNOZ Checked ____ No. ____
Date ____

STATION	B. S.	H. I.	F. S.	ELEV.	(NORTH) LEFT	RIGHT (SOUTH)
		394.69				
5+88.4			3.70	390.99	24° EDGE PV'MT	
"			0.5	394.2	26° SIDE HILL	
6+50			7.15	387.54		℄
			5.46	389.23		13° EDGE ROAD
			6.22	388.47		13.5 EDGE PV'MT
			7.0	387.7		16.5 TOP OF BANK
			8.66	386.03	12.3 F.L.	
			7.72	386.97	14.2 EDGE PV'MT	
			4.2	390.5	16.2 SIDE HILL	
7+00			9.70	384.99		℄
			7.82	386.87		13.2 EDGE PV'MT & T. BRK.
			11.22	383.47	11.5 F.L.	
			10.18	384.51	13.8 EDGE PV'MT	
			6.8	387.9	15.8 SIDE HILL	
		385.58				
T.P.	2.32	~~394.69~~	11.43	383.26	P.O.S.T. 9A FB. 2789-232	
7+50			1.66	383.92		℄
			1.03	384.56		4.2 EDGE PV'MT
			2.1	384.4		22.2 TOP OF BANK
			4.70	380.88	20.4 F.L.	
			3.82	381.76	22.8 EDGE PV'MT	

76-L-298 CE 307 5-66

PLEASE RETURN TO
LOS ANGELES COUNTY ENGINEER
403 LOS ANGELES COUNTY ENGINEERING BLDG.

NOTE: ANY ADDITIONS OR CHANGES ON THIS SHEET MUST BE MADE OR CIRCLED IN RED INK, WITH DATE AND NAME OF PERSON MAKING CHANGE.

Do not extend notes this side of this line.

STATION	B. S.	H. I.	F. S.	ELEV.		
		385.58				
T.P.	1.37	376.20	10.75	374.83	1	
T.P.	0.88	366.26 ~~365.38~~	10.82	365.38		
T.P.	0.90	356.03	11.13	355.13		
T.P.	0.78	346.79	10.02	346.01		
T.P.	0.49	336.93	10.35	336.44		
T.P.	8.57	333.60	11.90	325.03		
B.M. 64-2A			8.80	324.80	BM 64-2A EL = 324.834 ✓ 1970 ADJ. F.B. 3732-13	

Profile Notes Red Plotted Job No. 5293.48 Division No.
No. X-Sec. Date Date Survey of W.W. DIST NO. 29
No. Notes Ck'd. J.F. MUNOZ Checked Survey by R.C. DALE Notes R.R.J. Date 10-30-74
Date 11/19/74 Date Map No. Indexed G. D. BAILEY Date NOV 7 1974

F. B. 2789 Pg. 245

F. B. 2789 PG. 246

Job No. Division No. Notes Red Plotted Profile

Survey of Date Date No.

Survey by Notes Notes Chk'd. Checked

Indexed Date Date Date

STATION | B. S. | H. I. | F. S. | ELEV.

PLEASE RETURN TO
LOS ANGELES COUNTY ENGINEER
403 LOS ANGELES COUNTY ENGINEERING BLDG.

NOTE: ANY ADDITIONS OR CHANGES ON THIS SHEET MUST BE MADE OR CIRCLED IN RED INK, WITH DATE AND NAME OF PERSON MAKING CHANGE.

238 CE 307 566

Do not extend notes this side of this line.