PWFB 1203

222

Notes Ck'd by	Survey of Malibu & Sur-Div #1
Map No.	JN 0303.00 Tape [illegible] Std [illegible] °F
Office Work	Surveyed by Mankey & Jr.
Checked	Notes [illegible] Date 69 & 70
Date	Indexed by D. BAILEY

F. B. 90 PG. [illegible]

JN 0303.00

MALIBU AREA & SURVEY DIV #1

SECTION (D)

Mankey Jr
Caro
Tollison
H.B. Mitchell

Note: Any Additions or Changes on this Sheet Must be Made or Circled in Red Ink With Date and Name of Person Making Change

PLEASE RETURN TO
COUNTY OF LOS ANGELES
DEPARTMENT OF COUNTY ENGINEER
403 LOS ANGELES COUNTY ENGINEERING BLDG.

CE #310 3-67

P.W. file o.k. May '86
Microfilmed July '85

PWFB 1203

F. B. 90 PG. 6

F.B.

INDEX MAP

SECTION "D"

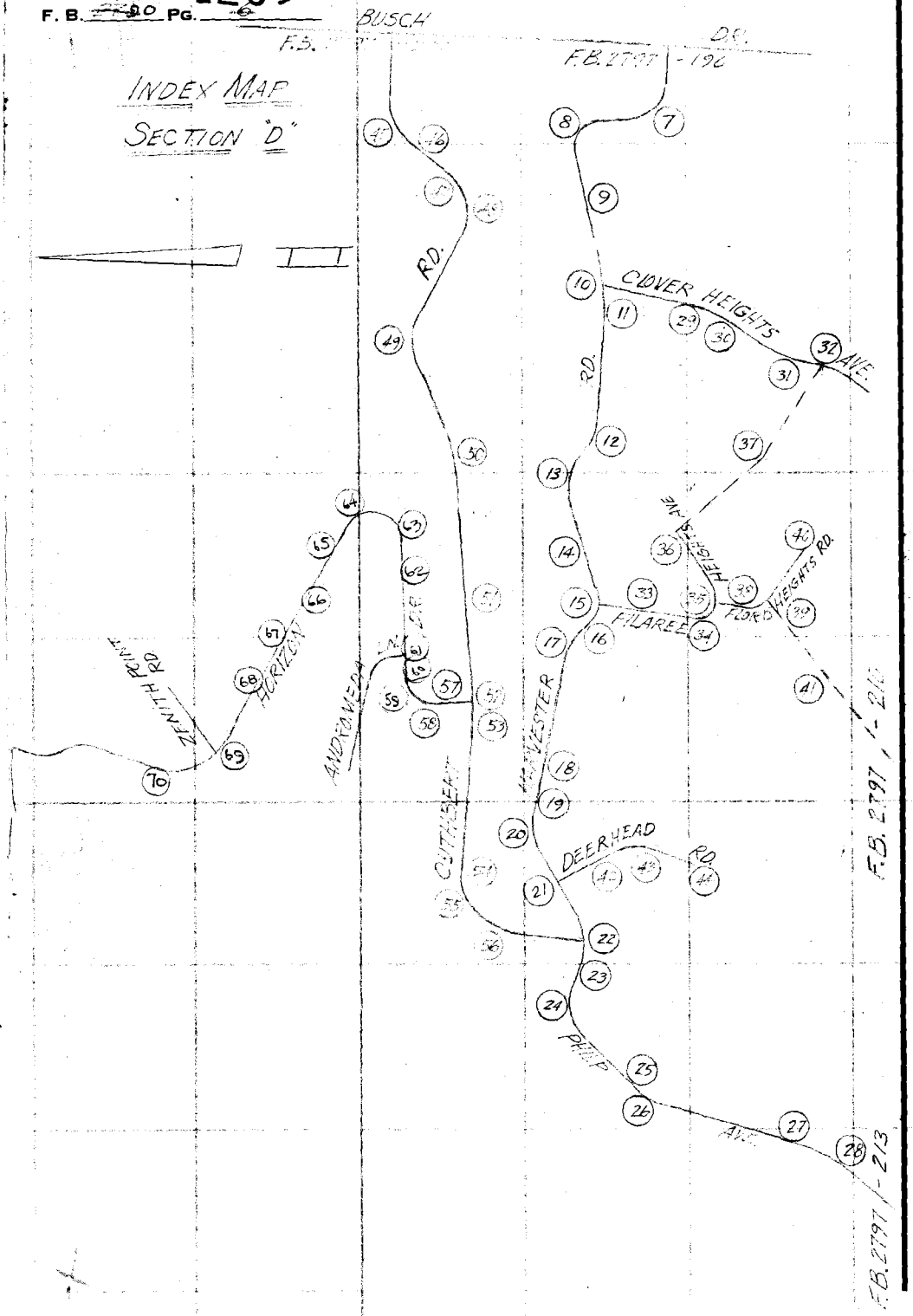

PLEASE RETURN TO.
COUNTY OF LOS ANGELES
DEPARTMENT OF COUNTY ENGINEER
403 LOS ANGELES COUNTY ENGINEERING BLDG

Note: Any Additions or Changes on This Sheet Must be Made or Circled in Red Ink With Date and Name of Person Making Change.

Do not extend this use of this line.

PWFB 1203

224

Notes Ck'd by	Survey of Malibu & Sur. Div #1
Map No.	JN 0303.00 Tape 0254 Std 68 °F
Office Work	Surveyed by Mankey Jr.
Checked	Notes ETM Jr. Date 4-'69
Date	Indexed BALEN

F. B. 3790 PG. 7

Note: Any Additions or Changes on This Sheet Must be Made or Circled in Red Ink With Date and Name of Person Making Change.

Do not extend this line.

PLEASE RETURN TO
COUNTY OF LOS ANGELES
DEPARTMENT OF COUNTY ENGINEER
403 LOS ANGELES COUNTY ENGINEERING BLDG.

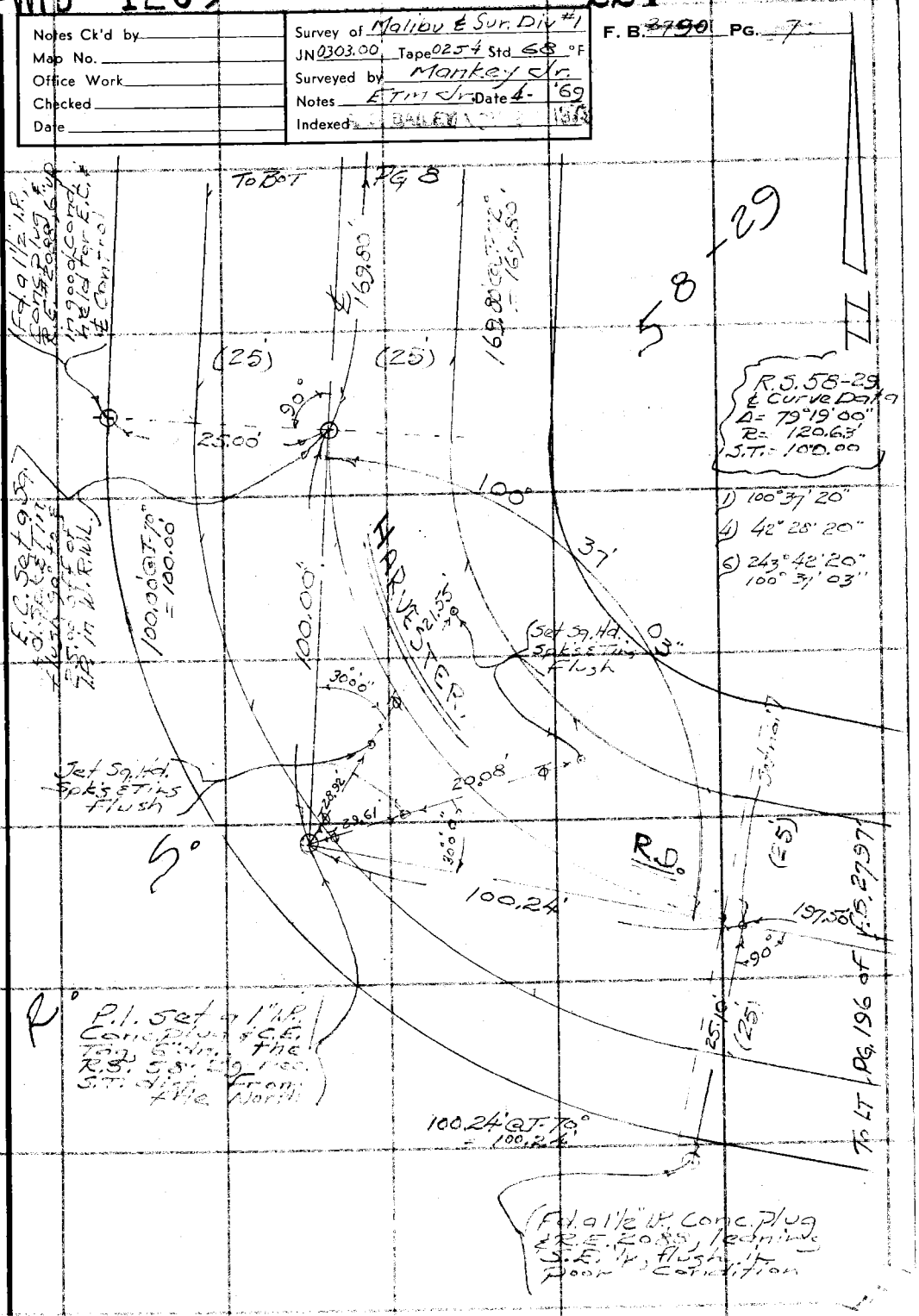

76F3095 CE#310 3-68

PWFB 1203

F. B. 2700 PG. 8

225

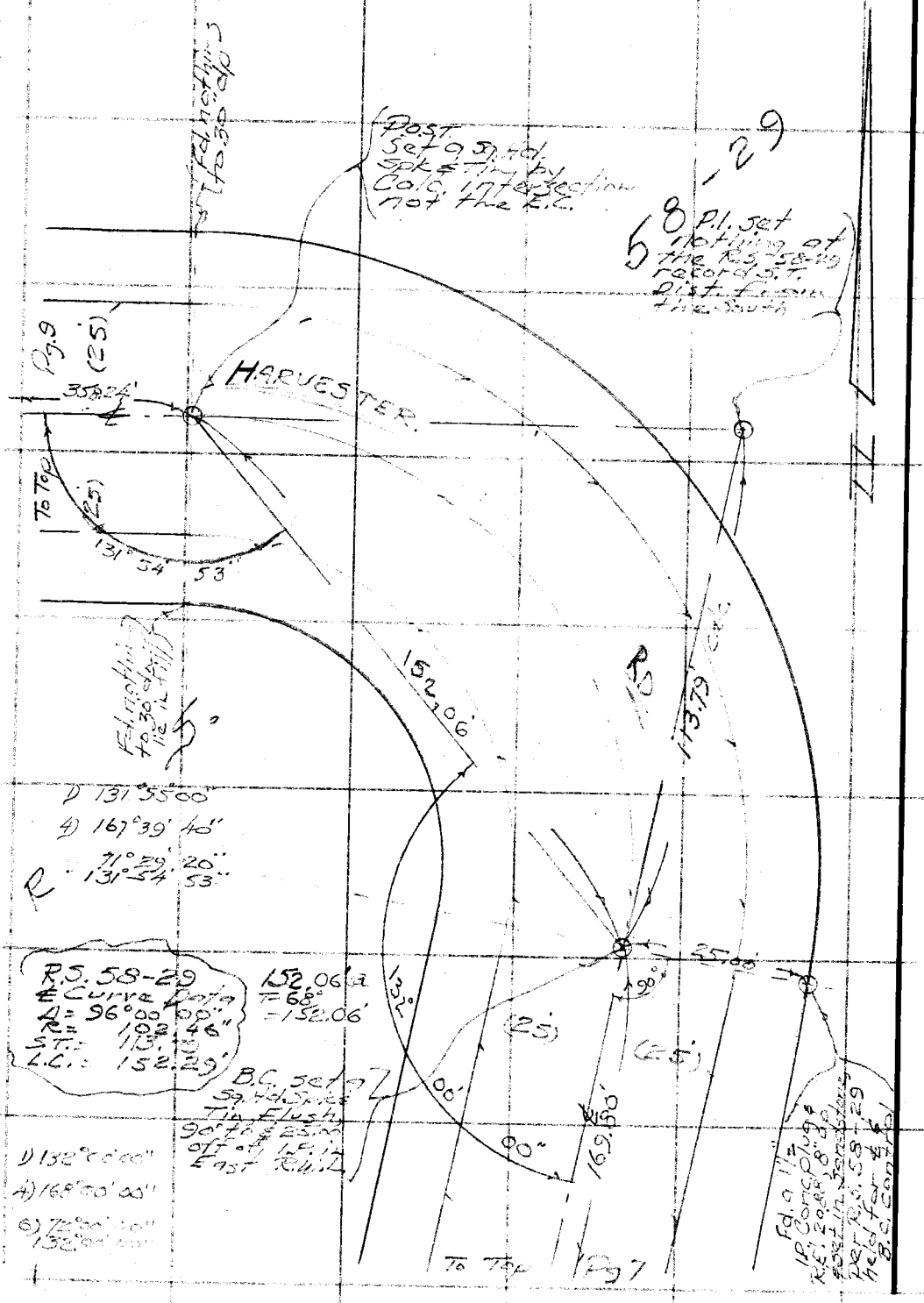

PLEASE RETURN TO
COUNTY OF LOS ANGELES
DEPARTMENT OF COUNTY ENGINEER
403 LOS ANGELES COUNTY ENGINEERING BLDG.

Do not extend this side of this line.

Note: Any Additions or Changes on This Sheet Must be Made or Circled in Red Ink With Date and Name of Person Making Change.

PWFB 1203 226 / 227

Notes Ck'd by	Survey of Malibu & Sur Div #1
Map No.	JN 0303.00 Tape 0254 Std 68 °F
Office Work	Surveyed by Mankey Jr.
Checked	Notes ETM Jr. Date 4-'69
Date	Indexed A. D. BAILEY NOV 27 1979

F. B. 2980 PG. 9

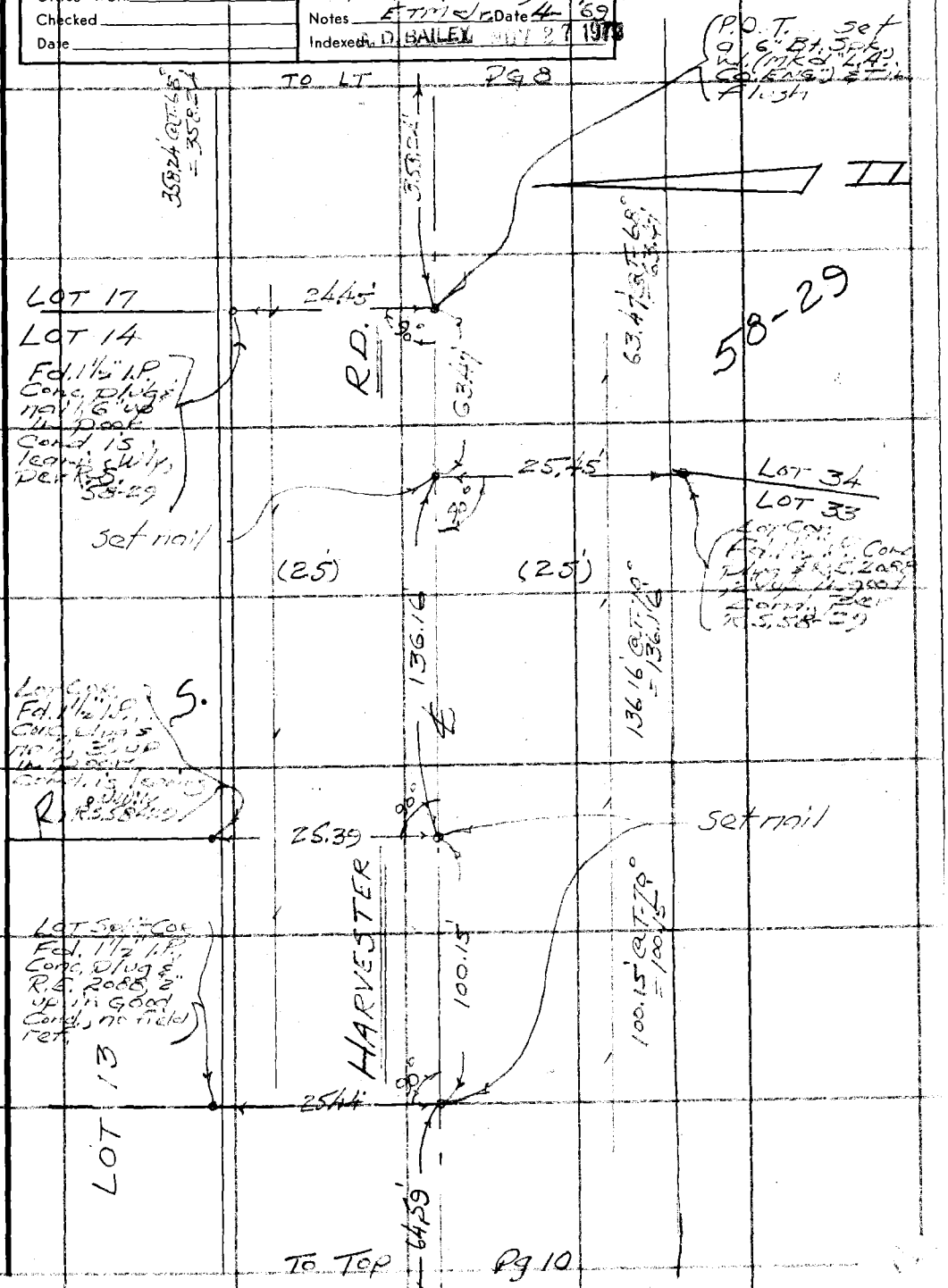

Note: Any Additions or Changes on This Sheet Must be Made or Circled in Red Ink With Date and Name of Person Making Change.

Do not extend this side of this line.

PLEASE RETURN TO
COUNTY OF LOS ANGELES
DEPARTMENT OF COUNTY ENGINEER
403 LOS ANGELES COUNTY ENGINEERING BLDG.

76F309S CE#310 3-68

PWFB 1203

F. B. 2490 Pg. 10

228

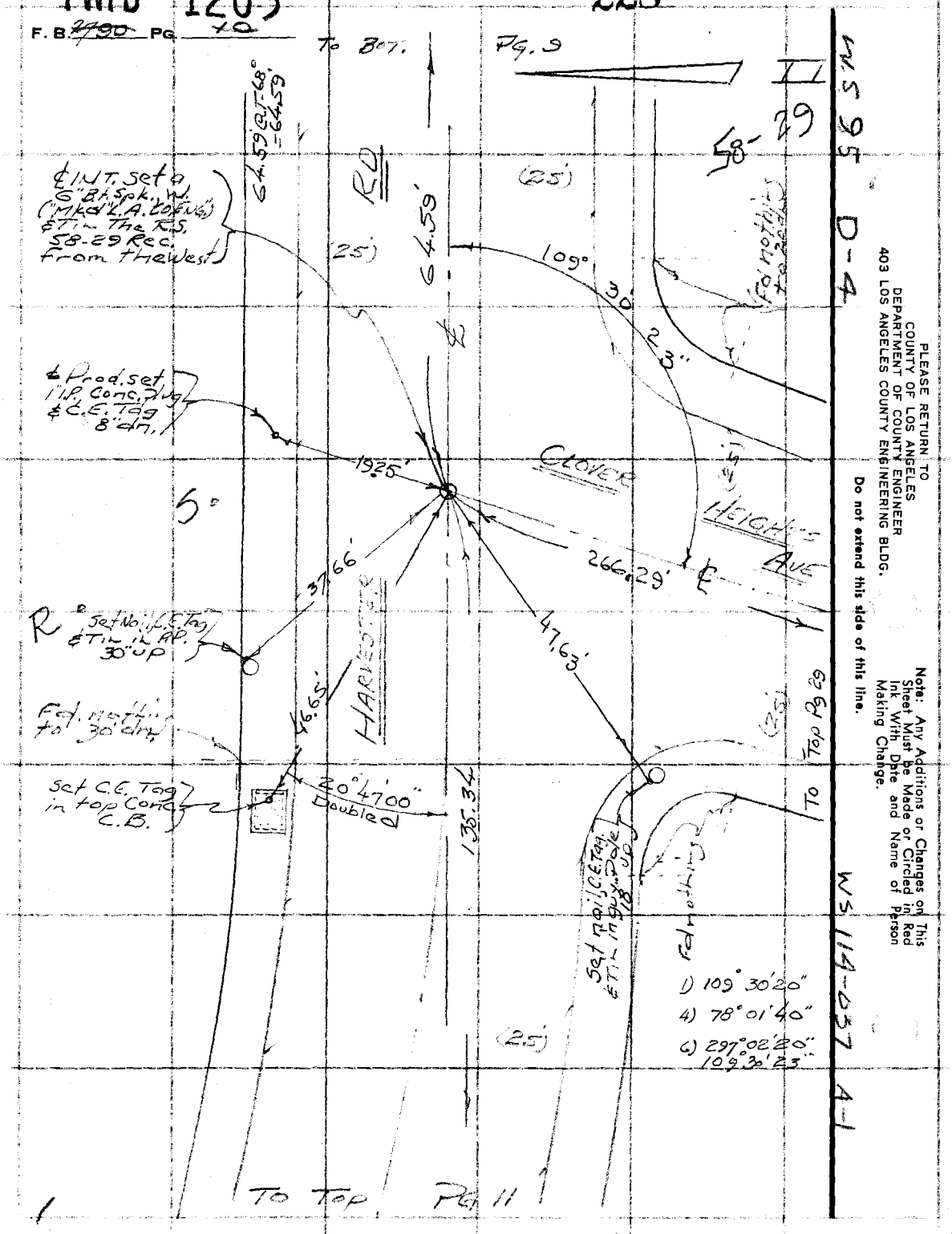

PLEASE RETURN TO
COUNTY OF LOS ANGELES
DEPARTMENT OF COUNTY ENGINEER
403 LOS ANGELES COUNTY ENGINEERING BLDG.

Do not extend this side of this line.

Note: Any Additions or Changes on This Sheet Must be Made or Circled in Red Ink With Date and Name of Person Making Change.

PWFB 1203

229

Notes Ck'd by	Survey of Malibu & Sun Dist
Map No.	JN 030300 Tape 025 Std 68 °F
Office Work	Surveyed by Mankey Jr.
Checked	Notes R. Tm / Jr. Date 5-69
Date	Indexed G. D. BAILEY NOV 28 1973

F. B. 2490 PG. 14

1) 157° 53' 30"
4) 271° 34' 00"
6) 227° 26' 40"
157° 53' 27"

R.S. 58-29
℄ Curve Data
Δ = 22° 00' 00"
R = 514.46'
S.T. = 100.00'

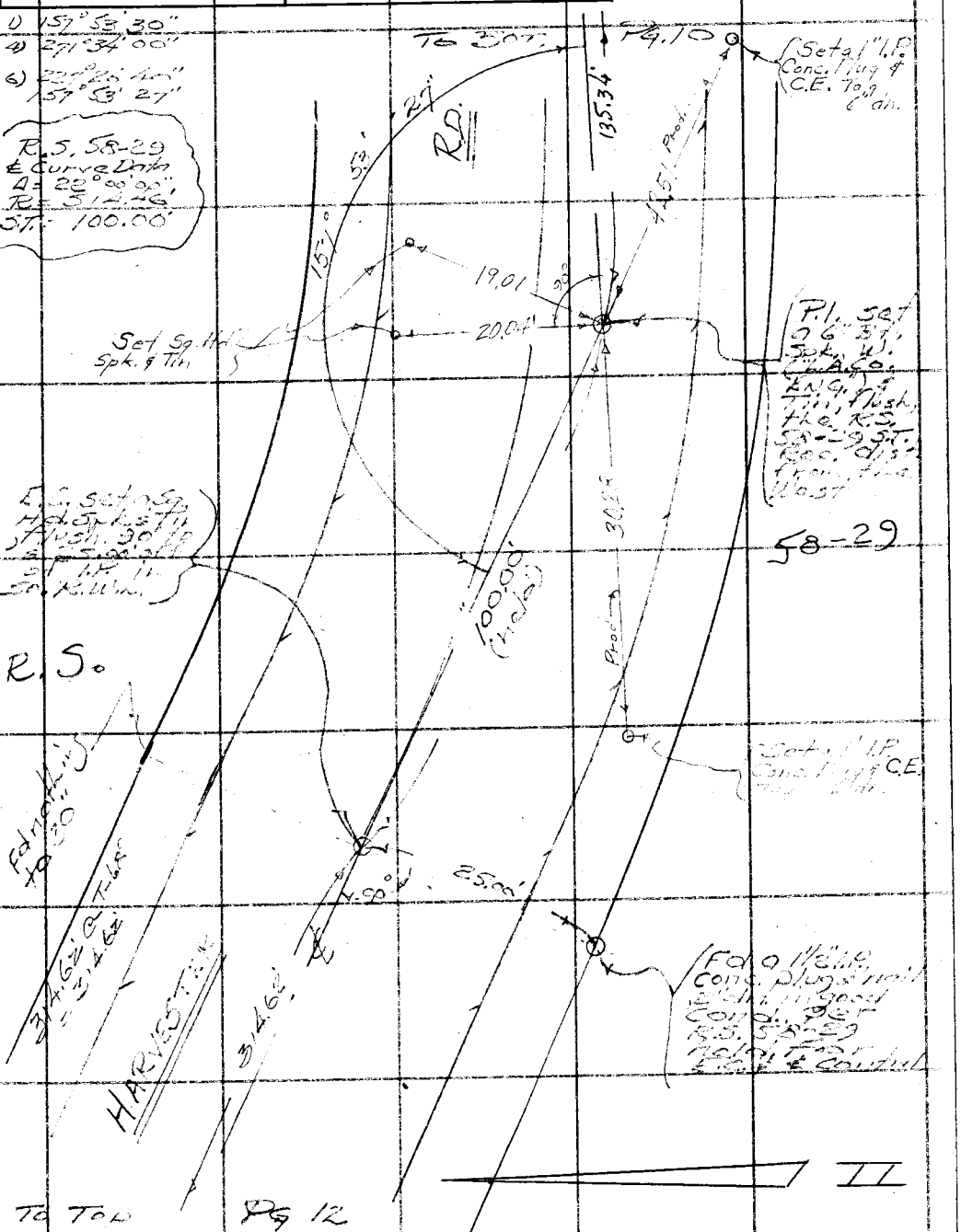

Note: Any Additions or Changes on This Sheet Must be Made or Circled in Red Ink With Date and Name of Person Making Change.

Do not extend this side of this line.

PLEASE RETURN TO
COUNTY OF LOS ANGELES
DEPARTMENT OF COUNTY ENGINEER
403 LOS ANGELES COUNTY ENGINEERING BLDG.

76F309S CE#310 3-68

PWFB 1203

F. B. ~~2990~~ Pg. ~~42~~

230 / 231

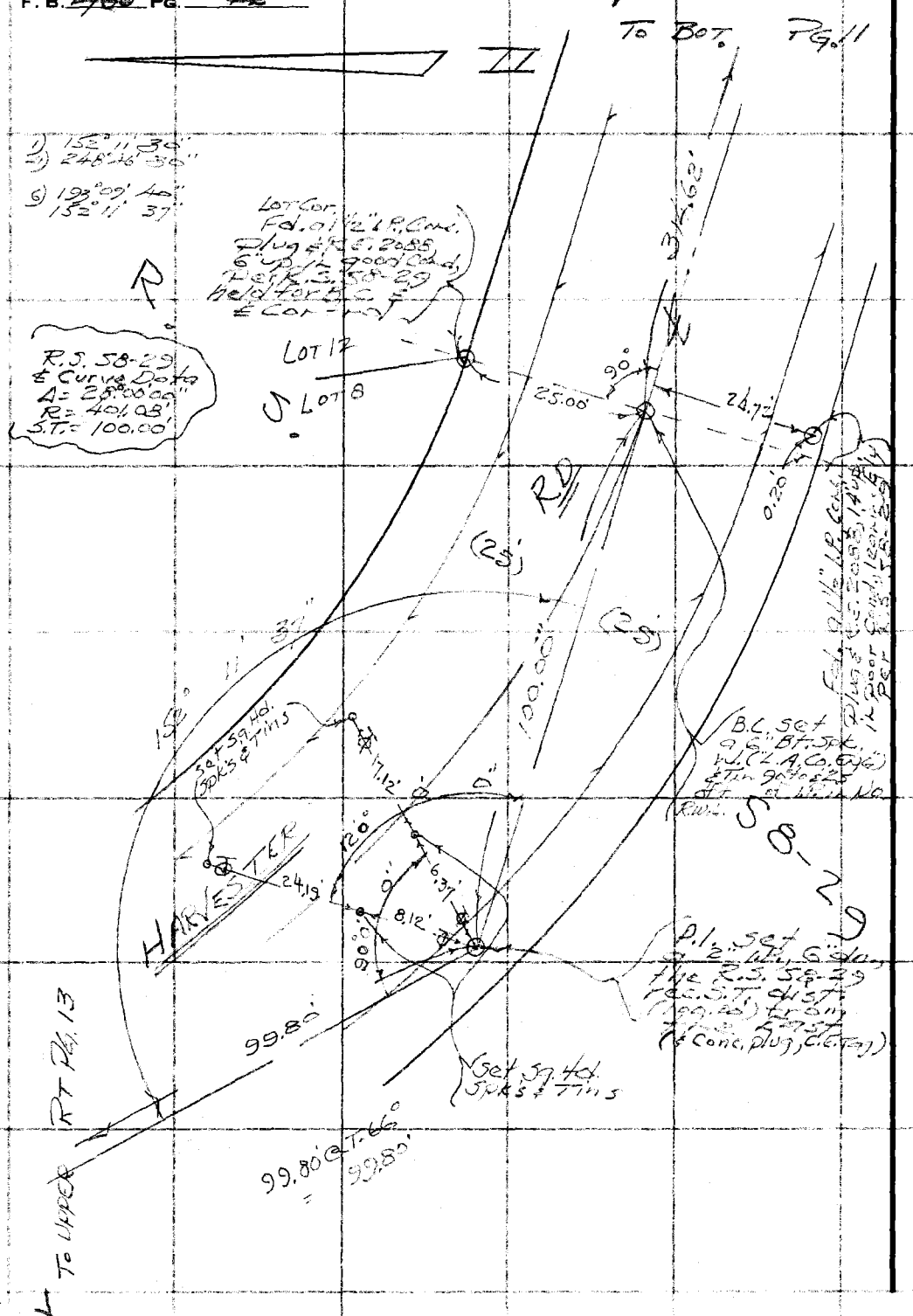

PLEASE RETURN TO
COUNTY OF LOS ANGELES
DEPARTMENT OF COUNTY ENGINEER
403 LOS ANGELES COUNTY ENGINEERING BLDG.

Do not extend this side of this line.

Note: Any Additions or Changes on This Sheet Must be Made or Circled in Red Ink With Date and Name of Person Making Change.

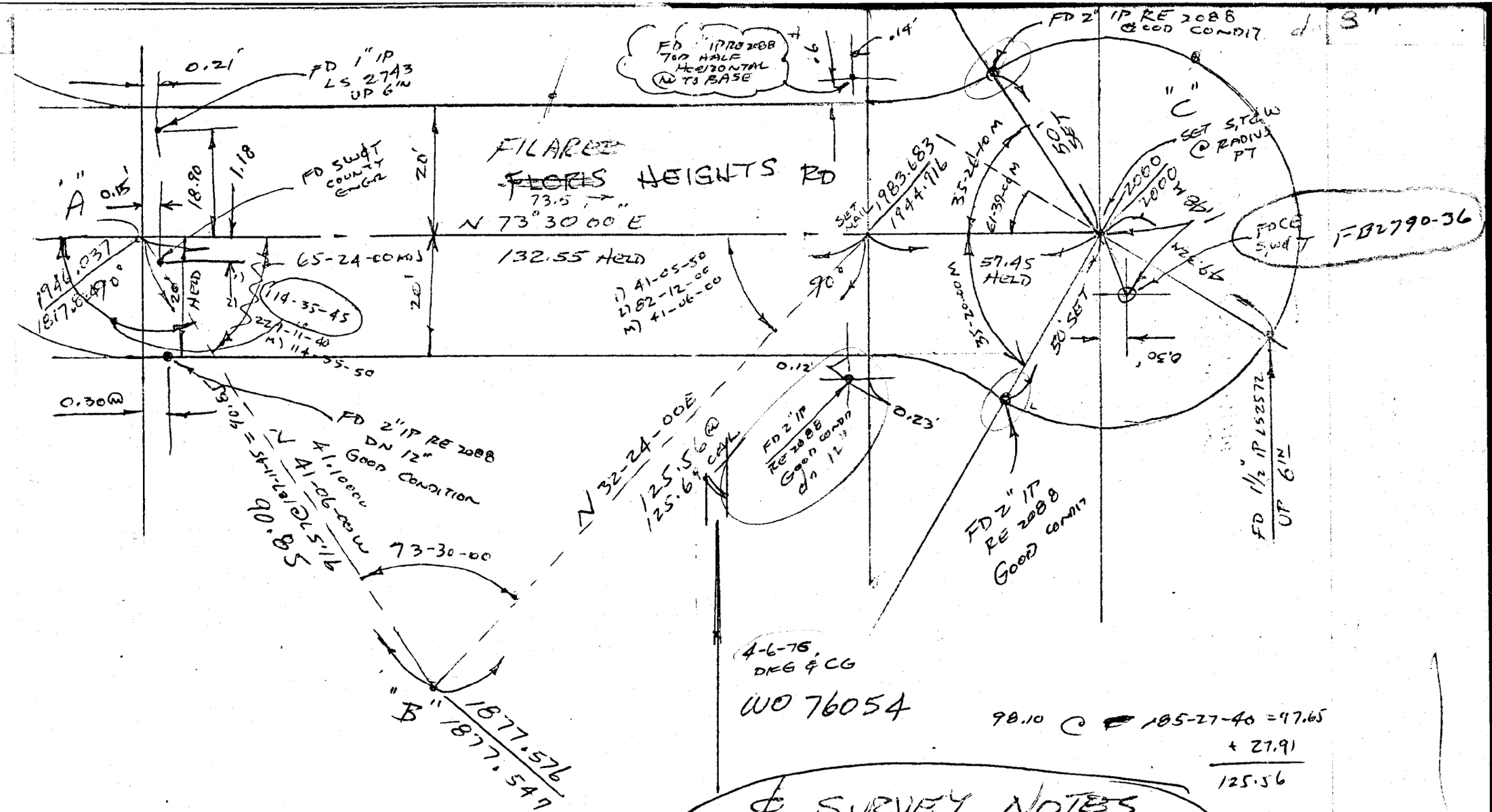

℄ SURVEY NOTES
GSM
PHONE 221-6352
PRIVATE ENGINEER David Grimes

PWFB 1203 232 / 233

Notes Ck'd by	Survey of Malibu & Sur. Div #1
Map No.	JN 0303.00 Tape 0204 Std 68°F
Office Work	Surveyed by Mankey Jr.
Checked	Notes Eam Jr. Date 5-'69
Date	Indexed G. J. BAILEY 1973

F. B. 2790 PG. 13

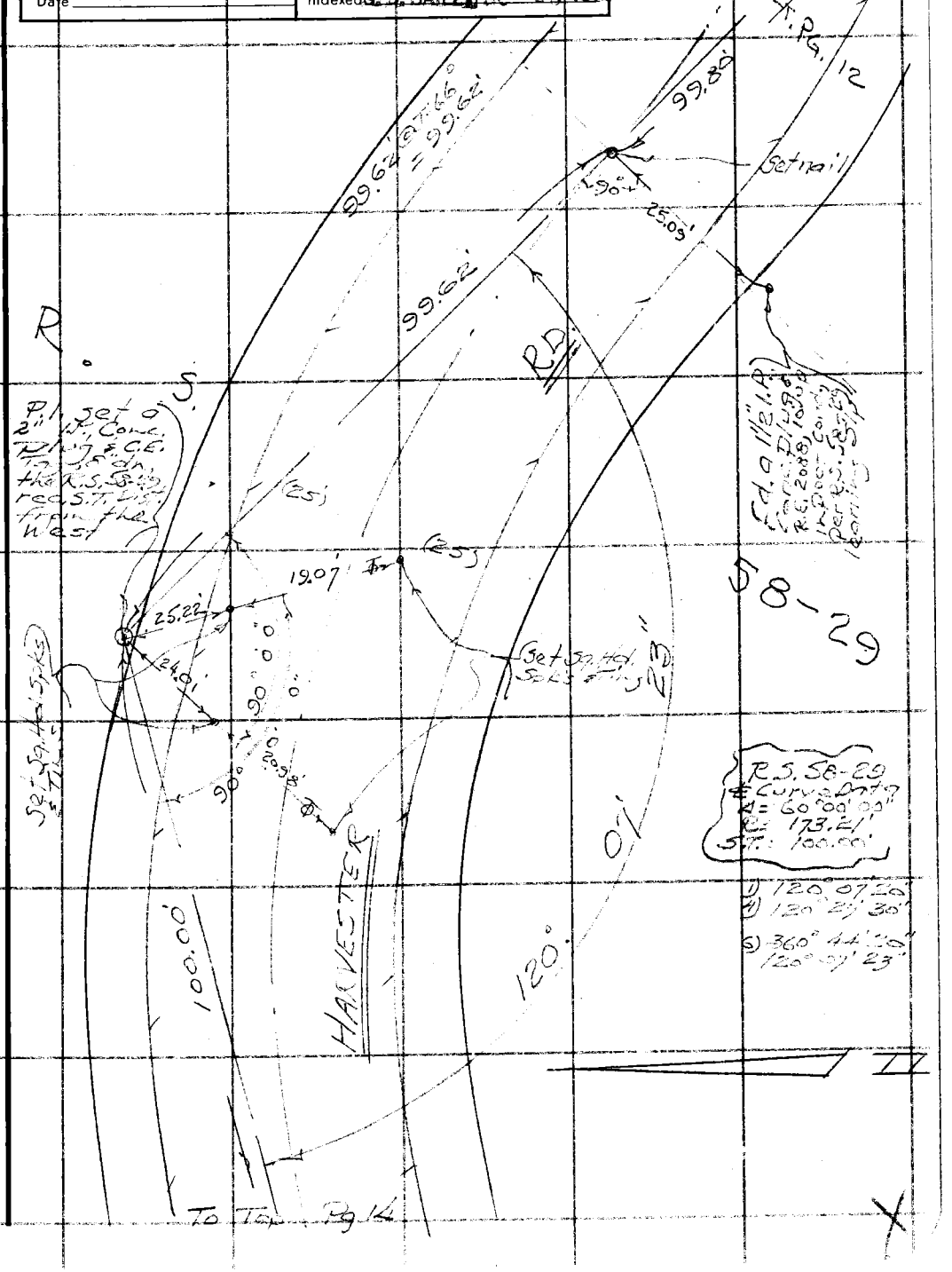

Note: Any Additions or Changes on This Sheet Must be Made or Circled in Red Ink With Date and Name of Person Making Change.

Do not extend this side of this line.

PLEASE RETURN TO
COUNTY OF LOS ANGELES
DEPARTMENT OF COUNTY ENGINEER
403 LOS ANGELES COUNTY ENGINEERING BLDG.

76F309S CE#310 3-68

PWFB 1203

F. B. 2490 Pg. 44

234 , 235

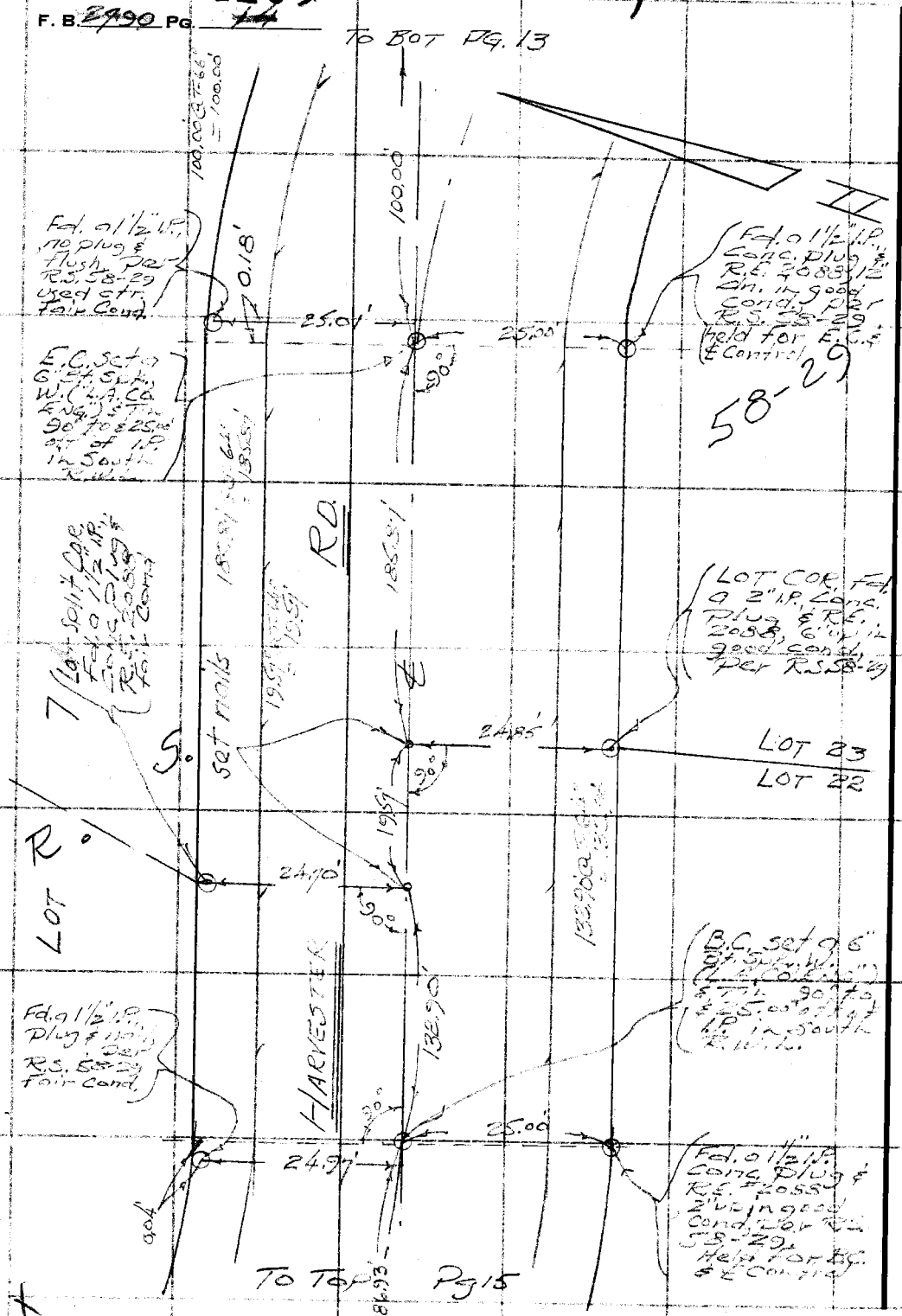

PLEASE RETURN TO
COUNTY OF LOS ANGELES
DEPARTMENT OF COUNTY ENGINEER
403 LOS ANGELES COUNTY ENGINEERING BLDG.

Do not extend this side of this line.

Note: Any Additions or Changes on This Sheet Must be Made or Circled in Red Ink With Date and Name of Person Making Change.

PWFB 1203

236 / 237

Notes Ck'd by	Survey of Malibu & Sur. Div. 1
Map No.	JN 030304 Tape 125-1 Std 68 °F
Office Work	Surveyed by Mankey & Co.
Checked	Notes ET 1/64 Date 5-68
Date	Indexed S. M. BAILEY NOV 23 1968

F. B. 2790 PG. 15

W.5.95 D-3

Note: Any Additions or Changes on This Sheet Must be Made or Circled in Red Ink With Date and Name of Person Making Change.

Do not extend this side of this line.

PLEASE RETURN TO
COUNTY OF LOS ANGELES
DEPARTMENT OF COUNTY ENGINEER
403 LOS ANGELES COUNTY ENGINEERING BLDG.

To Bdy Pg. 14

R, S.58-29, ℄ Curve Data: Δ = 82°08'00", R = 100.00', S.T. = 86.93'

INT. Set 6"Bt. Spk., W. (L.A. Co. Eng.) ℄ Tin Flush By Intersection

Set 6"Bt. Spk., W. ℄ Tin flush On ℄ Prod

86.93 @ T.66° = 86.93'

(25')

R1

118° 54' 45"

58.13'

34.94'

86.93'

1.50' To

55.83'

34.05' ℄

20.00' (Held)

20.00' (Held)

90°

186.23'

Set Nail, ℄ E.T. & 6" L.G. Tag

Set Nail, ℄ E.T. & L.P.

Fd. 2" I.P. Conc. Plugs ℄ R.E. 2088 TPGS

Fd. 2" I.P. Conc. Plugs ℄ R.E. 2088 TPGS no ref.

17.30' @ T.66° = 17.30'

HARVESTER

9.5' (Held)

℄

FLARE

25.14'

Pg. 16

To R.T.

P.I. Set 6"Bt. Spk., W. (L.A. Co. Eng.) ℄ E.T. Elev. 5.5000, Fd. ℄ Prod 0.86' from ℄ Tin Lost

Fd. Nail & Tag 0.10' High

26.14' @ T.66° = 25.14'

34.05' @ T.66° = 34.05'

186.23' @ T.66° = 186.23'

set nail

HEIGHT

To Top

Pg. 33

R°

1) 98° 01' 00"
4) 32° 00' 20"
6) 2.5° 58° 00' 00"

1) 118° 54' 40"
4) 115° 59' 10"
6) 353° 28' 30" 118° 54' 15"

76F309S CE#310 3-68

PWFB 1203

F. B. ~~2790~~ Pg. 76

238

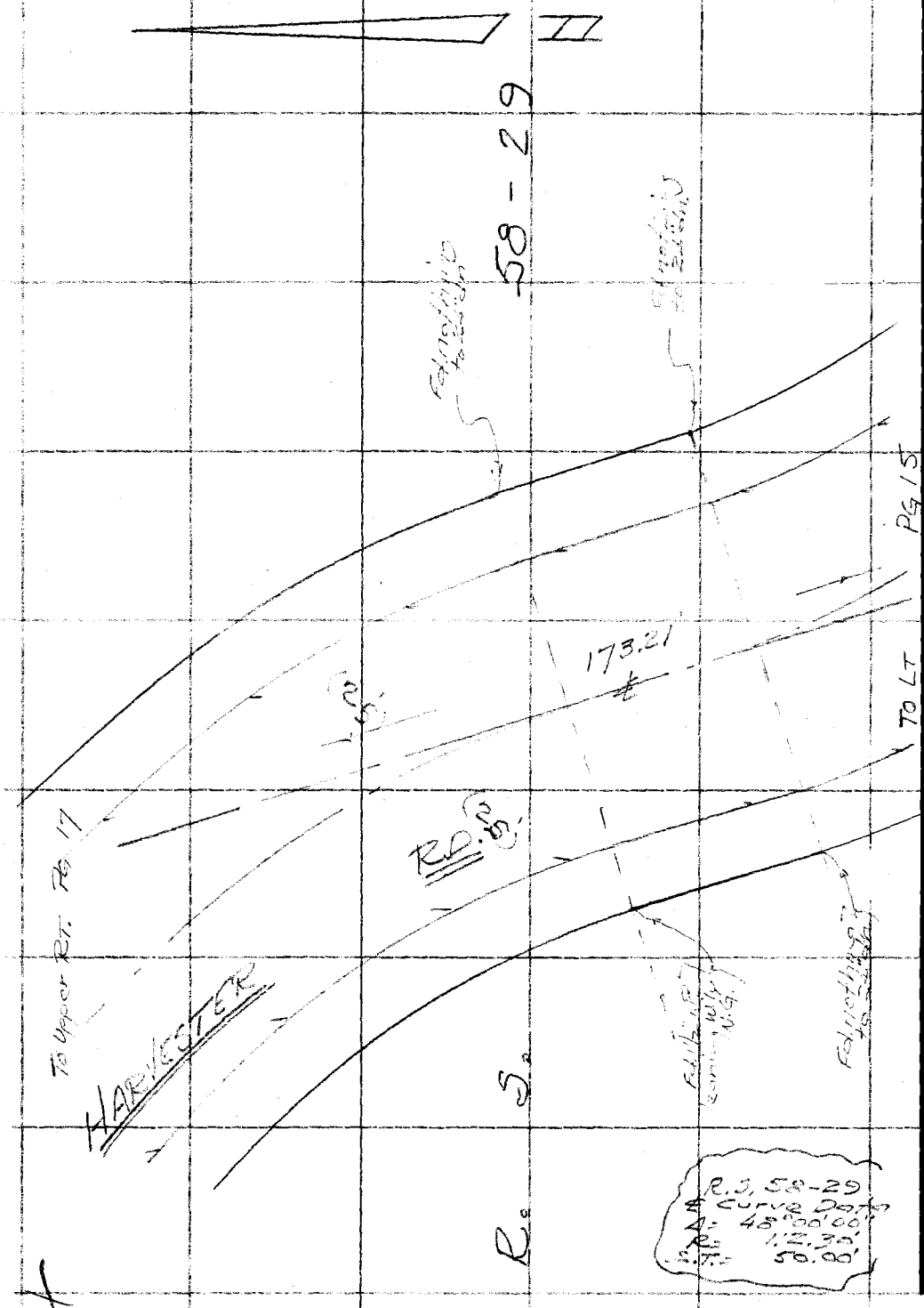

PLEASE RETURN TO
COUNTY OF LOS ANGELES
DEPARTMENT OF COUNTY ENGINEER
403 LOS ANGELES COUNTY ENGINEERING BLDG.

Do not extend this side of this line.

Note: Any Additions or Changes on This Sheet Must be Made or Circled in Red Ink With Date and Name of Person Making Change.

PWFB 1203

239

Notes Ck'd by	Survey of Malibu & Sur. Div #1
Map No.	JN 0303.00 Tape 0254 Std 68 °F
Office Work	Surveyed by Mankey Jr.
Checked	Notes E.T.M. Jr. Date 5-69
Date	Indexed G. D. BAILEY NOV 28 1973

F. B. ~~2730~~ PG. ~~19~~

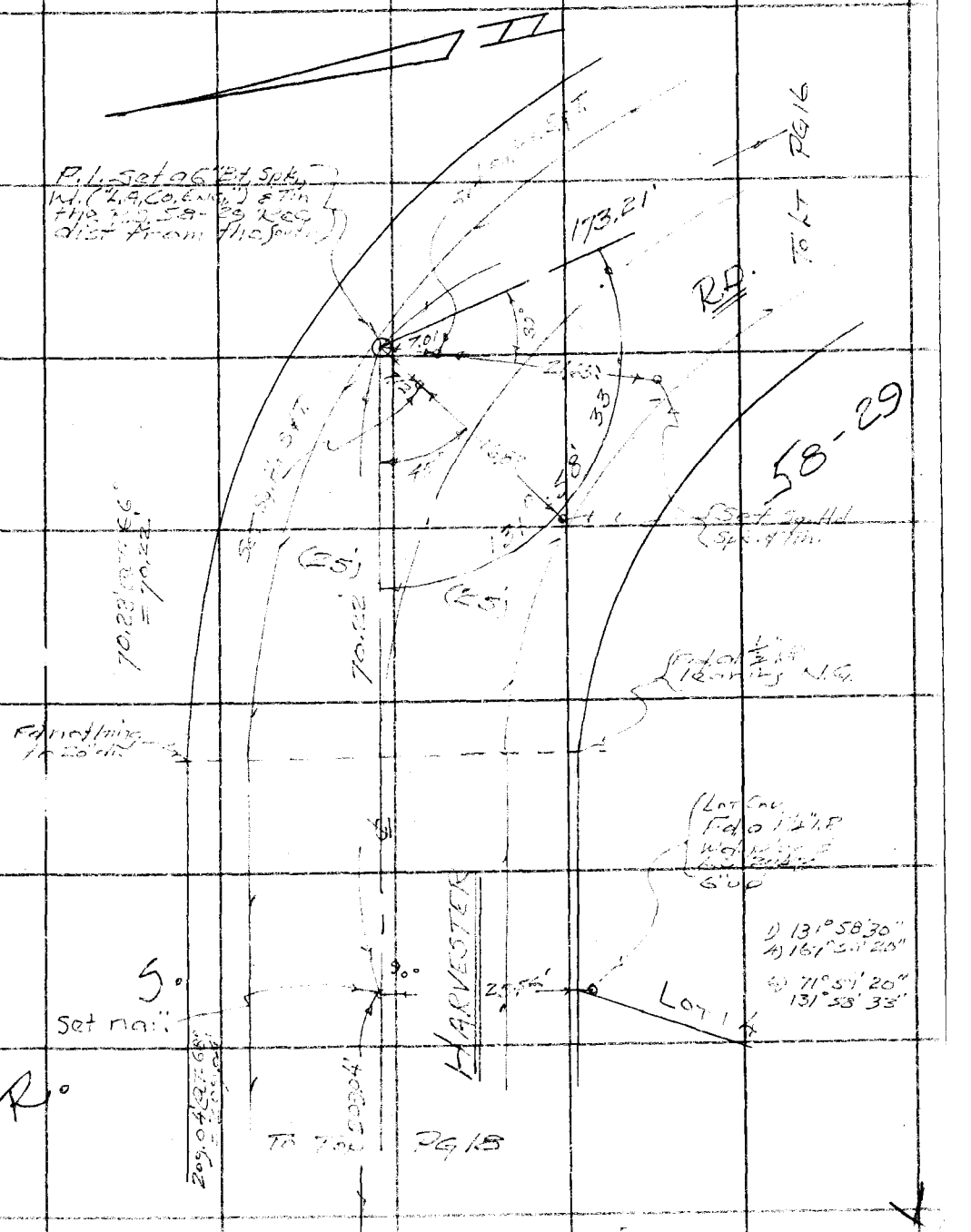

Note: Any Additions or Changes on This Sheet Must be Made or Circled in Red Ink With Date and Name of Person Making Change.

Do not extend this side of this line.

PLEASE RETURN TO
COUNTY OF LOS ANGELES
DEPARTMENT OF COUNTY ENGINEER
403 LOS ANGELES COUNTY ENGINEERING BLDG.

76F309S CE#310 3-68

PWFB 1203

F. B. 2490 PG. 48

240 / 241

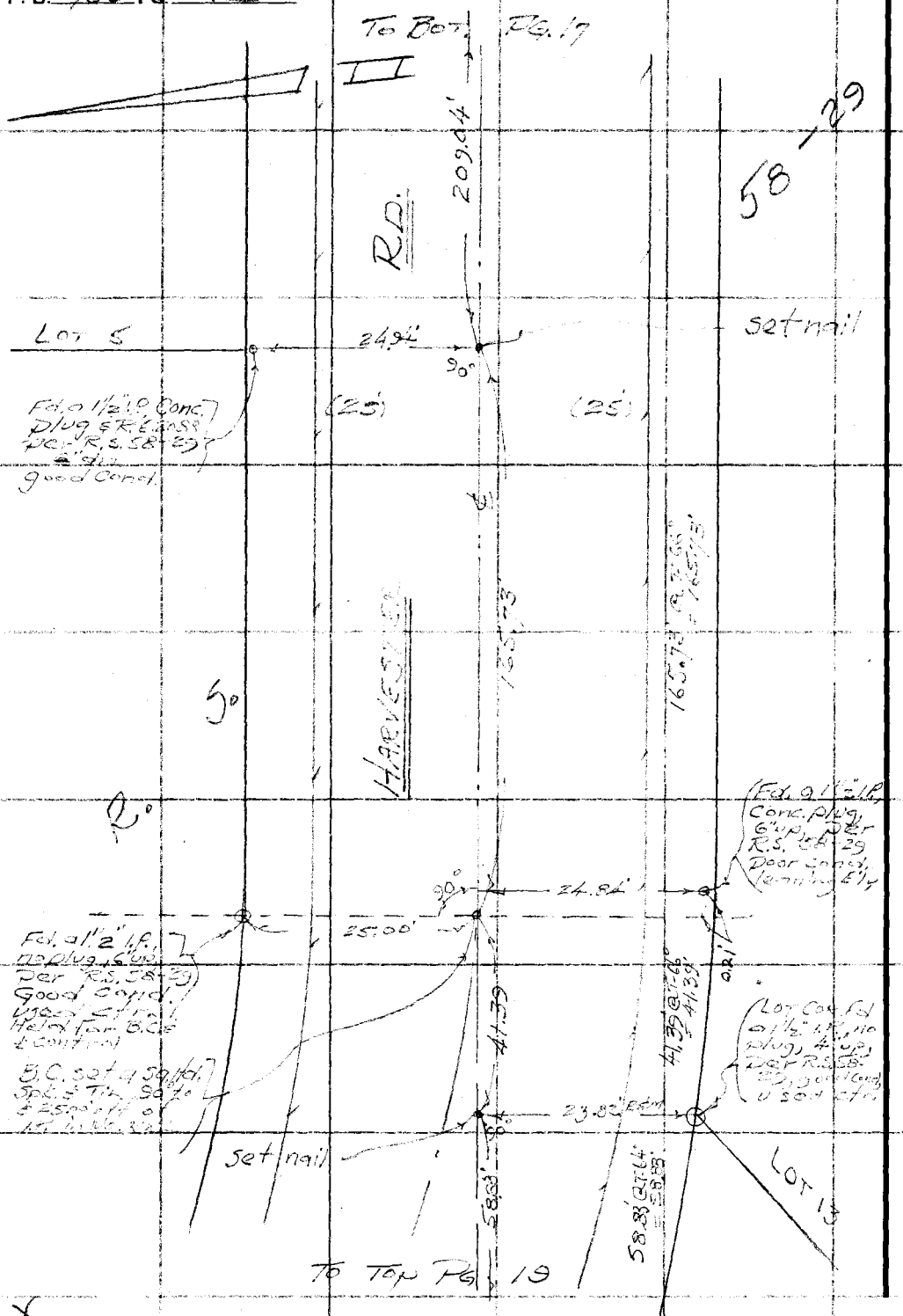

PLEASE RETURN TO
COUNTY OF LOS ANGELES
DEPARTMENT OF COUNTY ENGINEER
403 LOS ANGELES COUNTY ENGINEERING BLDG.

Note: Any Additions or Changes on This Sheet Must be Made or Circled in Red Ink With Date and Name of Person Making Change.

Do not extend this side of this line.

PWFB 1203

242

Notes Ck'd by	Survey of Malibu & Sur. Div. #1
Map No.	JN 030300 Tape 025 Std 68 °F
Office Work	Surveyed by Mankey Jr.
Checked	Notes Etm Jr. Date 5-69
Date	Indexed G. D. BAILEY NOV 28 1973

F. B. ~~8790~~ PG. 19

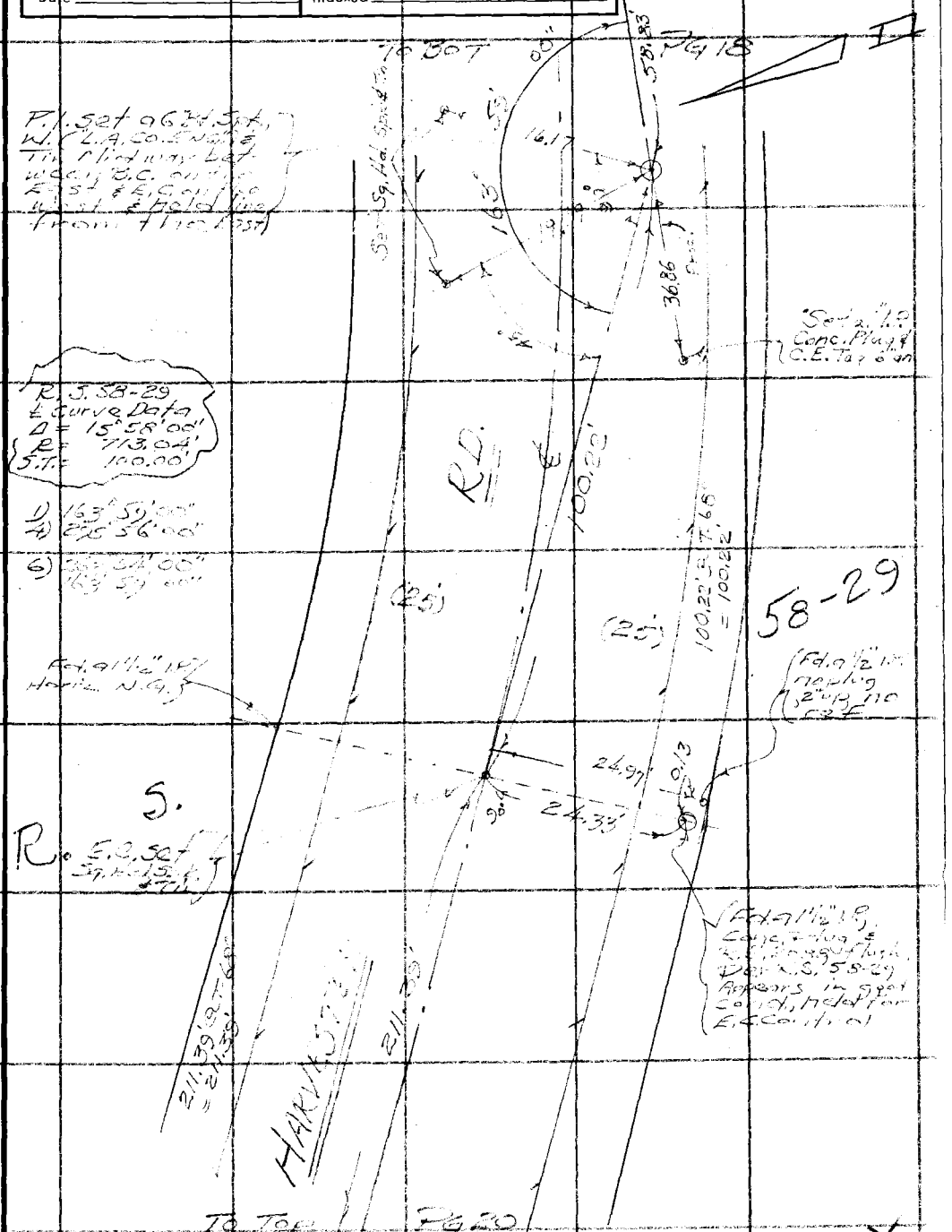

Note: Any Additions or Changes on This Sheet Must be Made or Circled in Red Ink With Date and Name of Person Making Change.

Do not extend this side of this line.

PLEASE RETURN TO
COUNTY OF LOS ANGELES
DEPARTMENT OF COUNTY ENGINEER
403 LOS ANGELES COUNTY ENGINEERING BLDG.

76F309S CE#310 3-68

PWFB 1203

F. B. ~~2790~~ Pg. ~~20~~

243

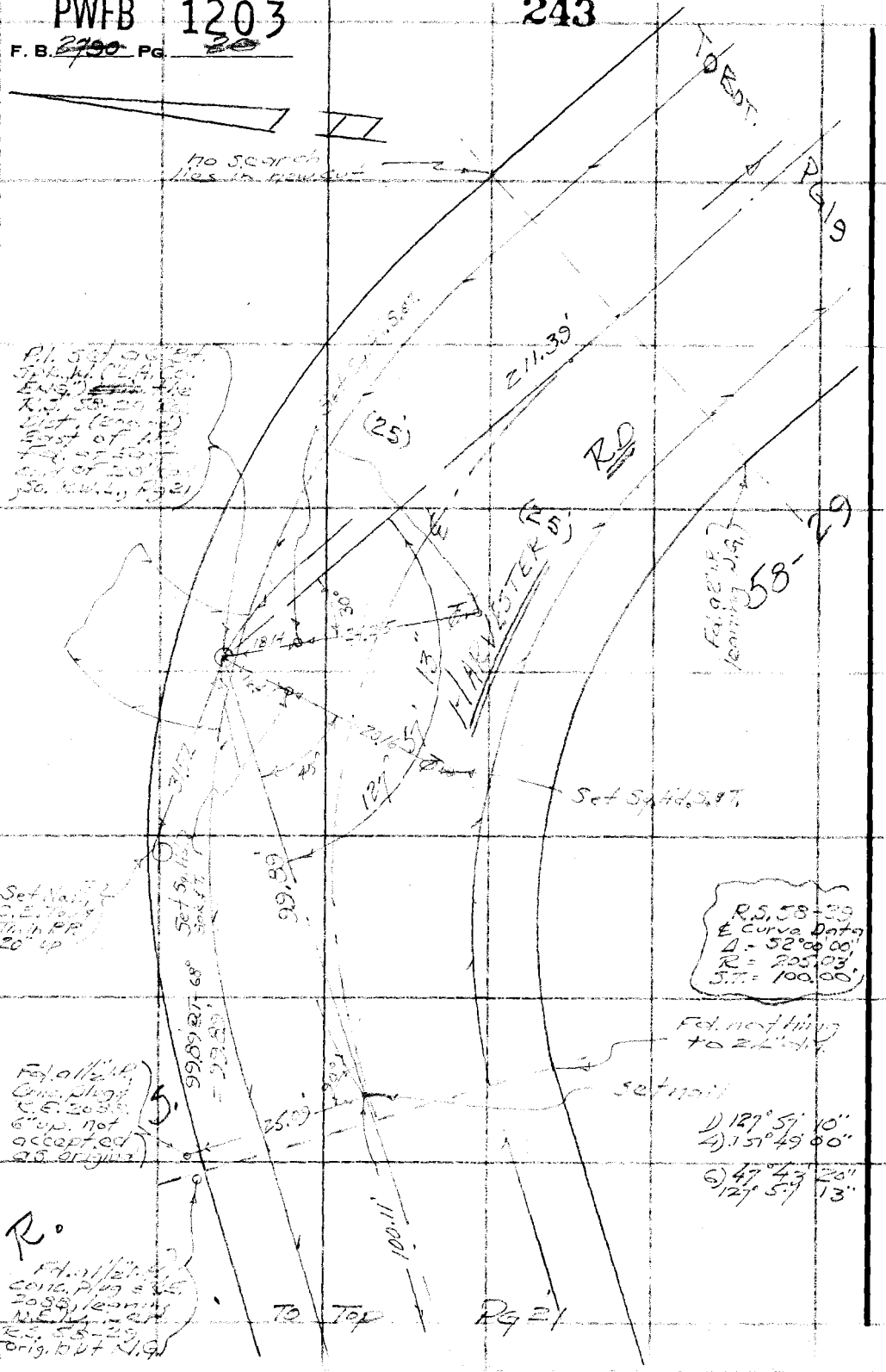

Please Return To
County of Los Angeles
Department of County Engineer
403 Los Angeles County Engineering Bldg.

Note: Any Additions or Changes on This Sheet Must be Made or Circled in Red Ink With Date and Name of Person Making Change.

Do not extend this side of this line.

PWFB 1203 244

Notes Ck'd by	Survey of Malibu Sur. Div #1
Map No.	JN 0303.00 Tape 0254 Std 68 °F
Office Work	Surveyed by Mankey Jr.
Checked	Notes Erm Jr. Date 5-'69
Date	Indexed G. D. BAILEY NOV 28 197_

F. B. ~~2790~~ PG. ~~24~~

Note: Any Additions or Changes on This Sheet Must be Made or Circled in Red Ink With Date and Name of Person Making Change.

Do not extend this side of this line.

PLEASE RETURN TO
COUNTY OF LOS ANGELES
DEPARTMENT OF COUNTY ENGINEER
403 LOS ANGELES COUNTY ENGINEERING BLDG.

WS 95 C-3

WS 114-017 C-1

76F3095 CE#310 3-68

PWFB 1203

F. B. 2490 Pg. 22

245

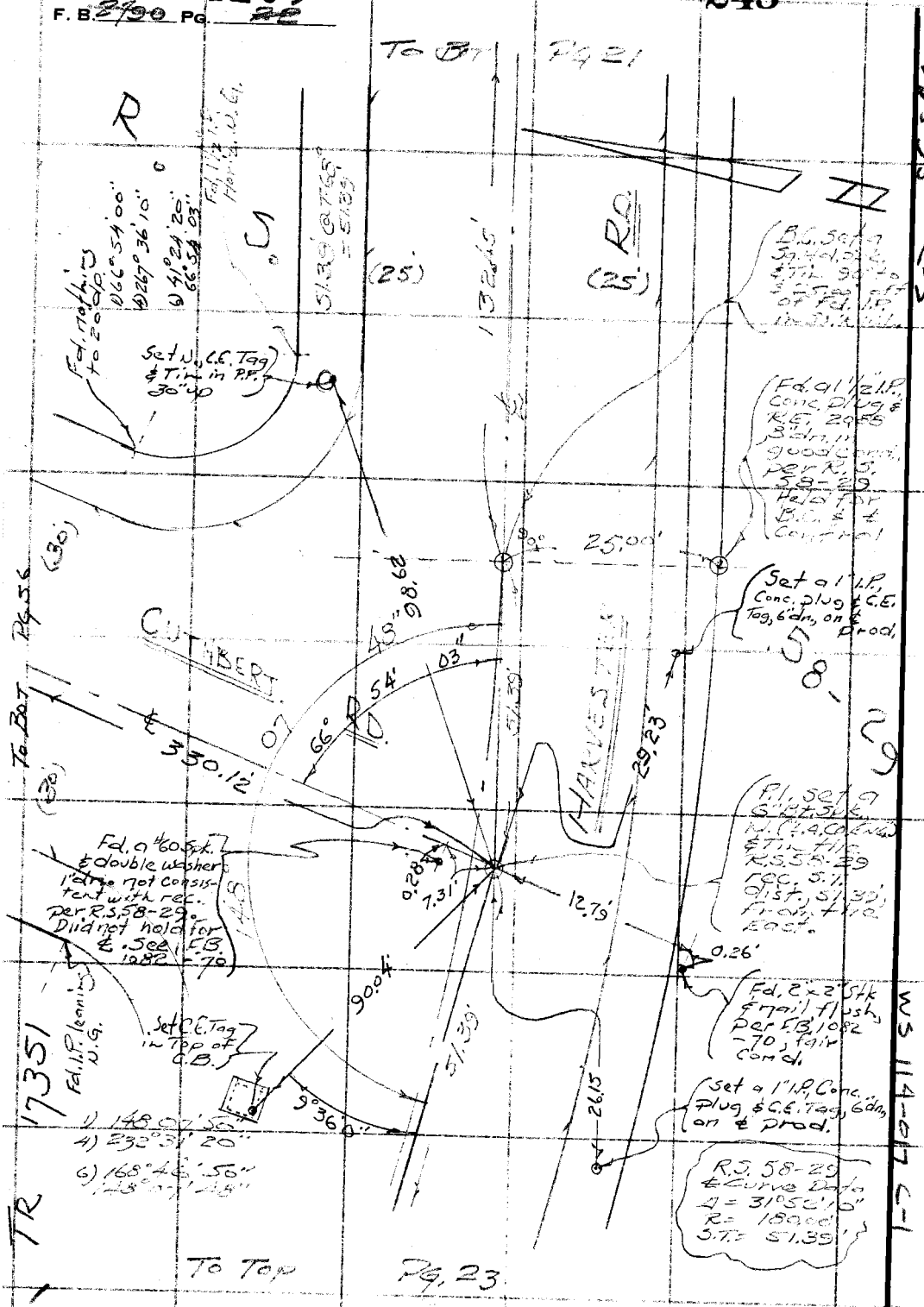

PLEASE RETURN TO
COUNTY OF LOS ANGELES
DEPARTMENT OF COUNTY ENGINEER
403 LOS ANGELES COUNTY ENGINEERING BLDG.

Do not extend this side of this line.

Note: Any Additions or Changes on This Sheet Must be Made or Circled in Red Ink With Date and Name of Person Making Change.

PWFB 1203

Notes Ck'd by	Survey of Malibu & Sur. Div #1
Map No.	JN 0303.00 Tape 0254 Std 68 °F
Office Work	Surveyed by Monkey Jr.
Checked	Notes E.J.M. Jr. Date 5-69
Date	Indexed G. D. BAILEY NOV 28 1973

F. B. ~~2090~~ PG. ~~23~~

Note: Any Additions or Changes on This Sheet Must be Made or Circled in Red Ink With Date and Name of Person Making Change.

Do not extend this side of this line.

PLEASE RETURN TO
COUNTY OF LOS ANGELES
DEPARTMENT OF COUNTY ENGINEER
403 LOS ANGELES COUNTY ENGINEERING BLDG.

76F309S CE#310 3-68

PLEASE RETURN TO
COUNTY OF LOS ANGELES
DEPARTMENT OF COUNTY ENGINEER
403 LOS ANGELES COUNTY ENGINEERING BLDG.

Note: Any Additions or Changes on This Sheet Must be Made or Circled in Red Ink With Date and Name of Person Making Change.

Do not extend this side of this line.

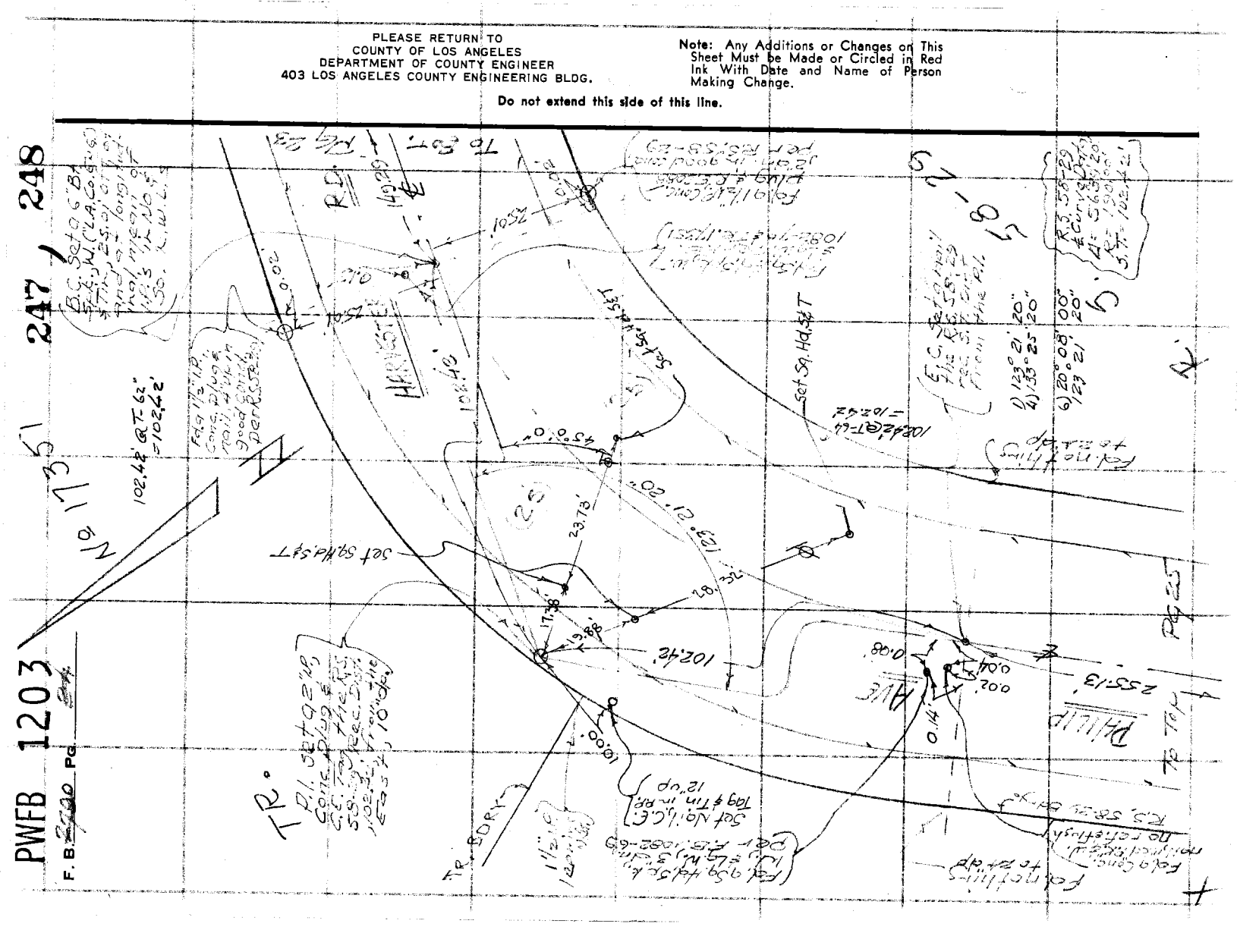

PWFB 1203

249

Notes Ck'd by	Survey of Malibu & Sur. Div. #1
Map No.	JN 0303.00 Tape 0254 Std 63 °F
Office Work	Surveyed by Mankey Jr.
Checked	Notes E.T.M. Jr. Date
Date	Indexed BAILEY NOV 28 1973

F. B. [illegible] PG. [illegible]

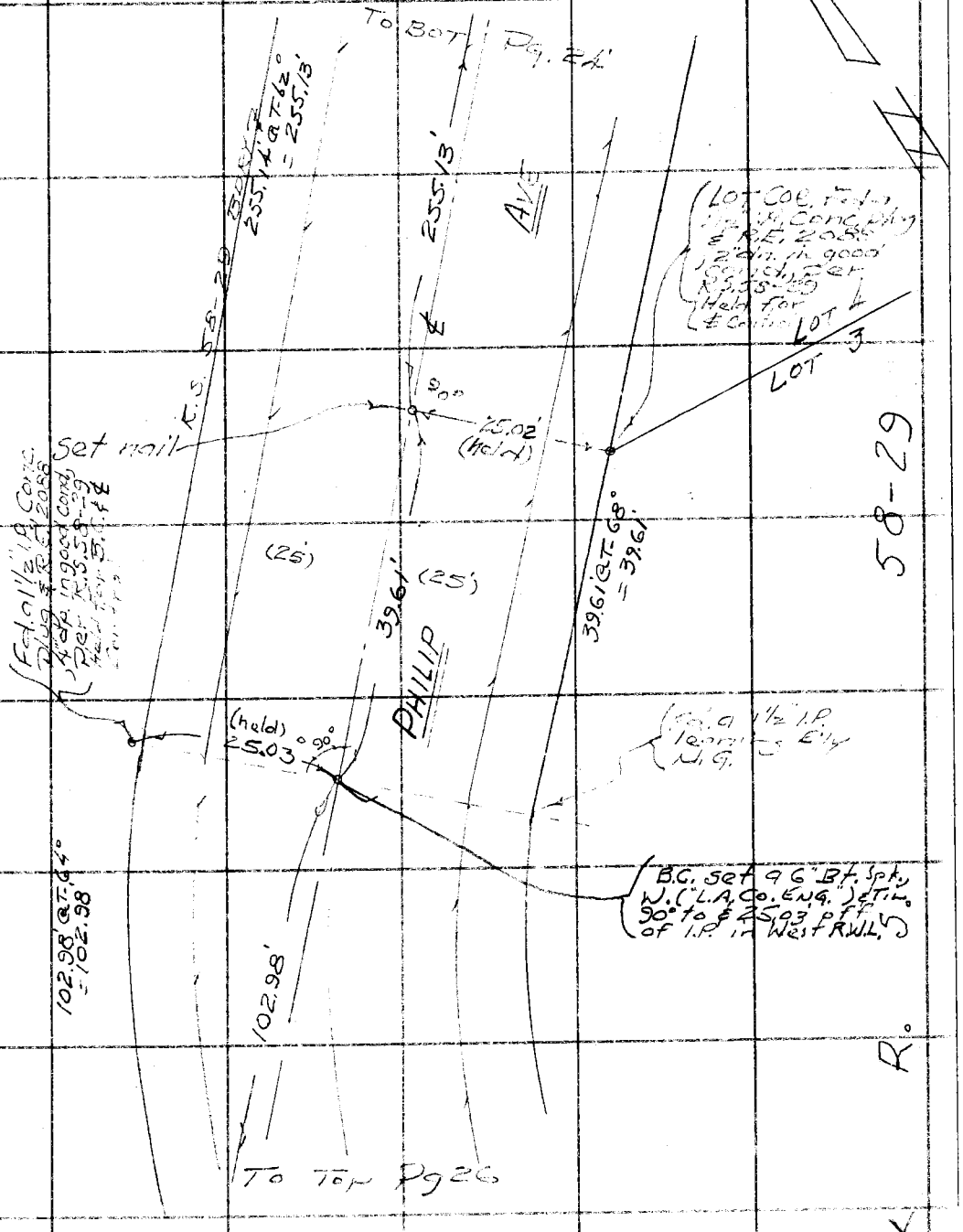

Note: Any Additions or Changes on This Sheet Must be Made or Circled in Red Ink With Date and Name of Person Making Change.

Do not extend this side of this line.

PLEASE RETURN TO
COUNTY OF LOS ANGELES
DEPARTMENT OF COUNTY ENGINEER
403 LOS ANGELES COUNTY ENGINEERING BLDG.

76F3095 CE#310 3-68

PWFB 1203

F. B. 2190 Pg. 250

250

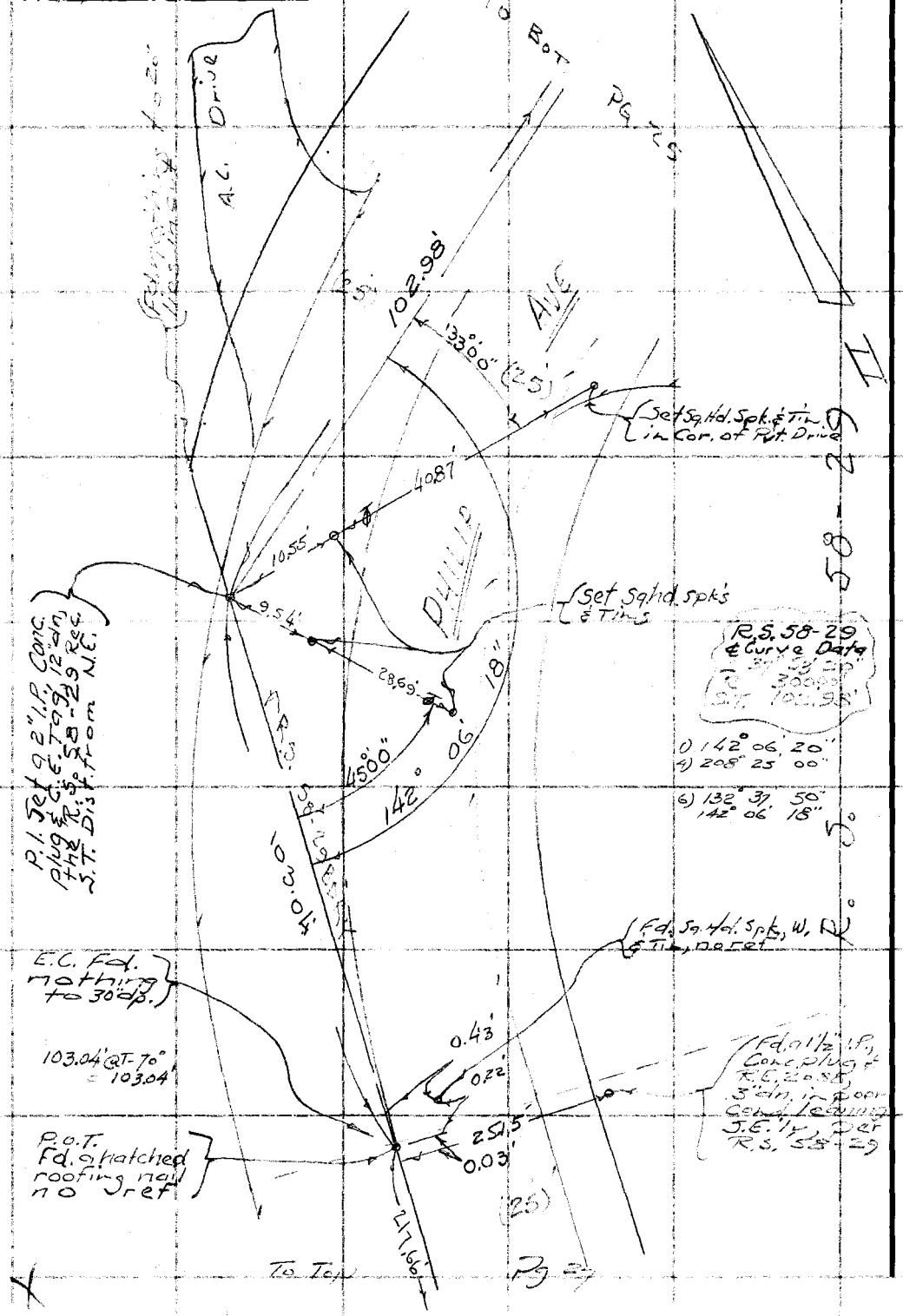

PLEASE RETURN TO
COUNTY OF LOS ANGELES
DEPARTMENT OF COUNTY ENGINEER
403 LOS ANGELES COUNTY ENGINEERING BLDG.

Note: Any Additions or Changes on This Sheet Must be Made or Circled in Red Ink With Date and Name of Person Making Change.

Do not extend this side of this line.

PWFB 1203 251 / 252

Notes Ck'd by	Survey of Malibu & Sur. Div #1
Map No.	JN 0303.00 Tape 0254 Std 68 °F
Office Work	Surveyed by Mankey Jr.
Checked	Notes ETM Jr. Date 5-69
Date	Indexed G. D. BAILEY NOV 28 1973

F. B. 2790 PG. 27

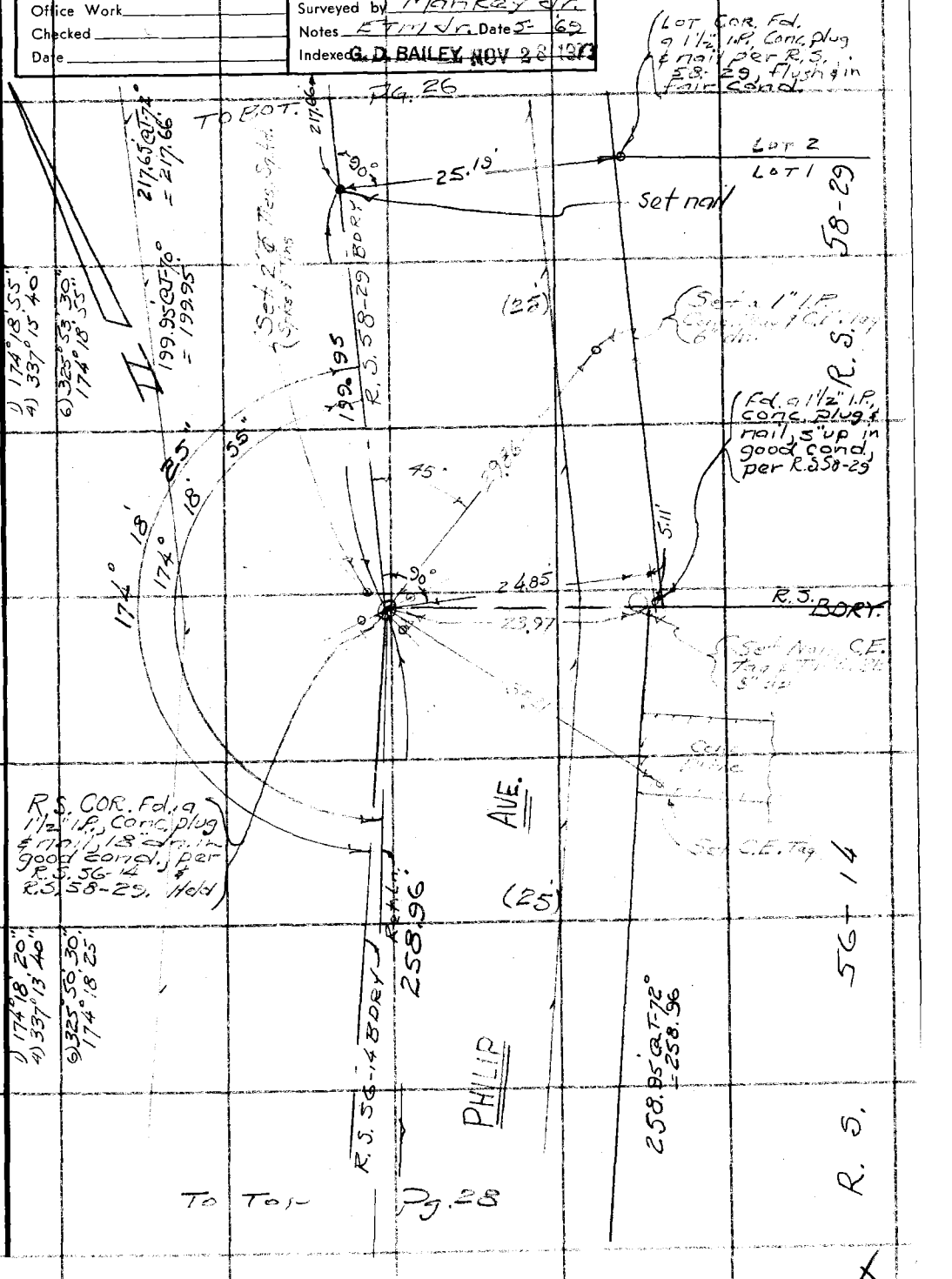

Note: Any Additions or Changes on This Sheet Must be Made or Circled in Red Ink With Date and Name of Person Making Change.

Do not extend this side of this line.

PLEASE RETURN TO
COUNTY OF LOS ANGELES
DEPARTMENT OF COUNTY ENGINEER
403 LOS ANGELES COUNTY ENGINEERING BLDG.

76F309S CE#310 3-68

PWFB 1203

F. B. 2790 PG. 28

253

To BOT

Pg 27

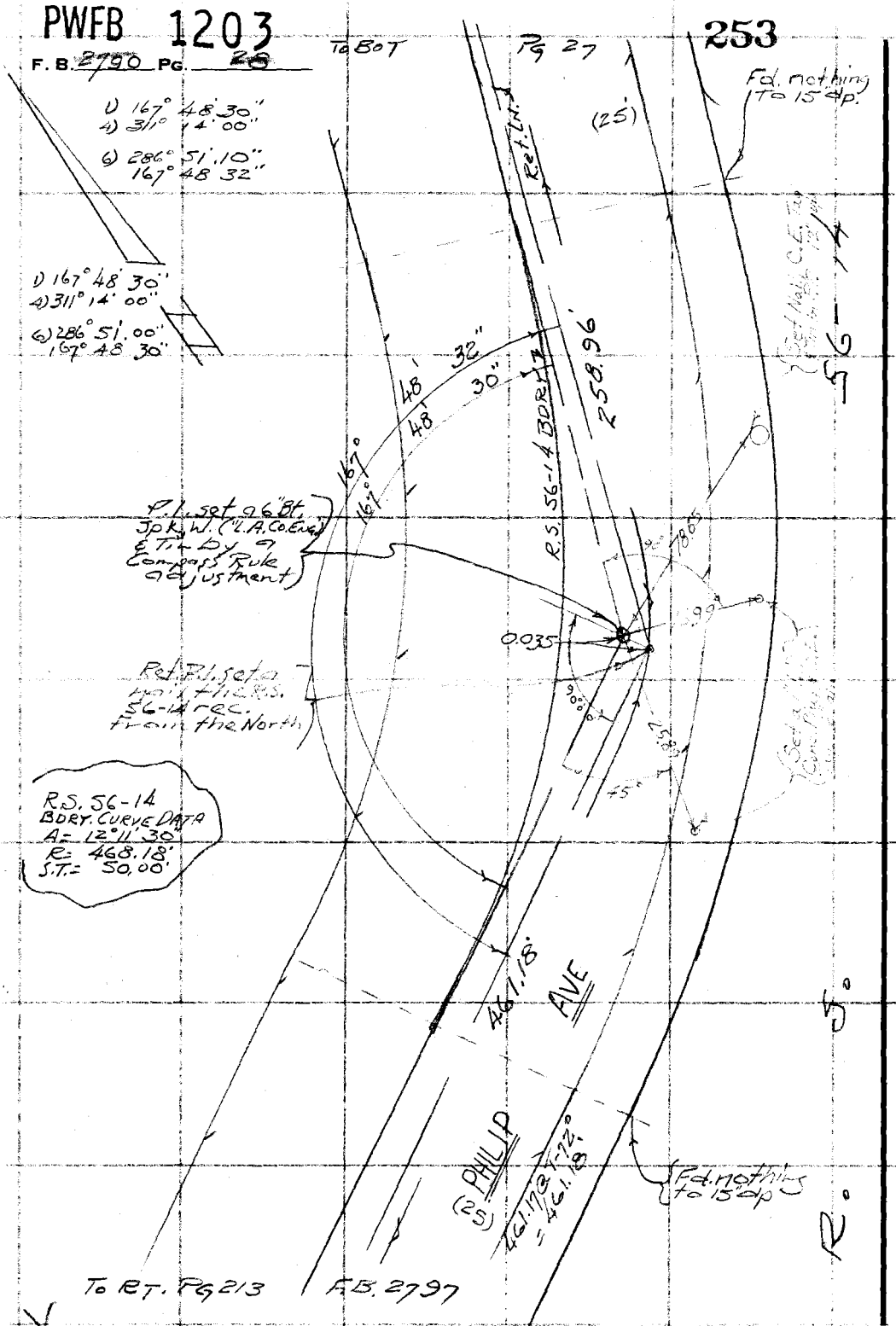

PLEASE RETURN TO
COUNTY OF LOS ANGELES
DEPARTMENT OF COUNTY ENGINEER
403 LOS ANGELES COUNTY ENGINEERING BLDG.

Do not extend this side of this line.

Note: Any Additions or Changes on This Sheet Must be Made or Circled in Red Ink With Date and Name of Person Making Change.

PWFB 1203

254

Notes Ck'd by	Survey of Malibu & Sur. Div. #1
Map No.	JN 0303.00 Tape 0254 Std 68 °F
Office Work	Surveyed by Mankey Jr.
Checked	Notes ETM Jr. Date 5. '69
Date	Indexed G. D. BAILEY NOV 28 1969

F. B. ~~2790~~ PG. 29

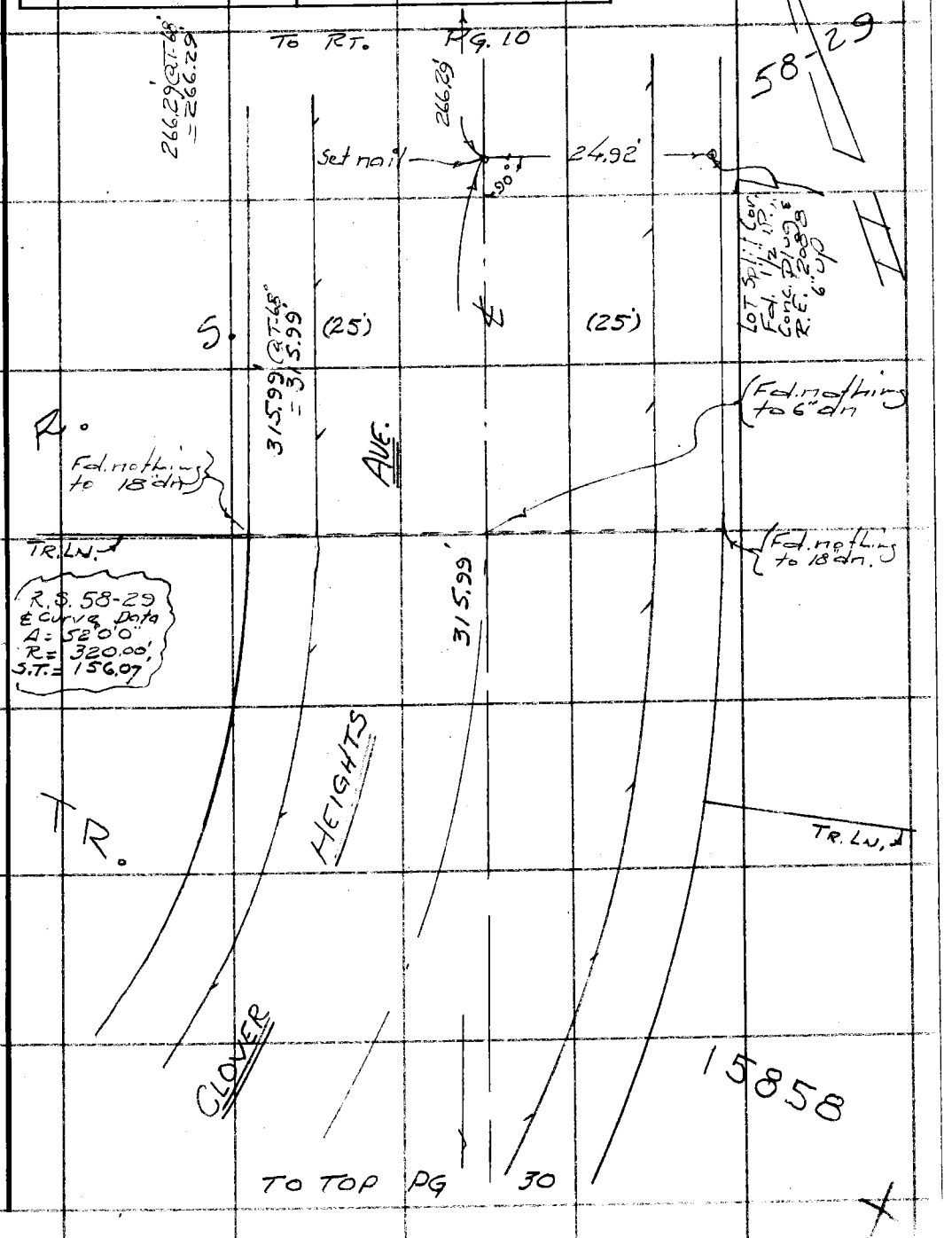

Note: Any Additions or Changes on This Sheet Must be Made or Circled in Red Ink With Date and Name of Person Making Change.

Do not extend this side of this line.

PLEASE RETURN TO
COUNTY OF LOS ANGELES
DEPARTMENT OF COUNTY ENGINEER
403 LOS ANGELES COUNTY ENGINEERING BLDG.

76F309S CE#310 3-68

PWFB 1203

255

F. B. ~~2790~~ PG. ~~30~~

1) 127° 52' 40"
4) 151° 30' 40"
6) 47° 16' 00"
127° 52' 40"

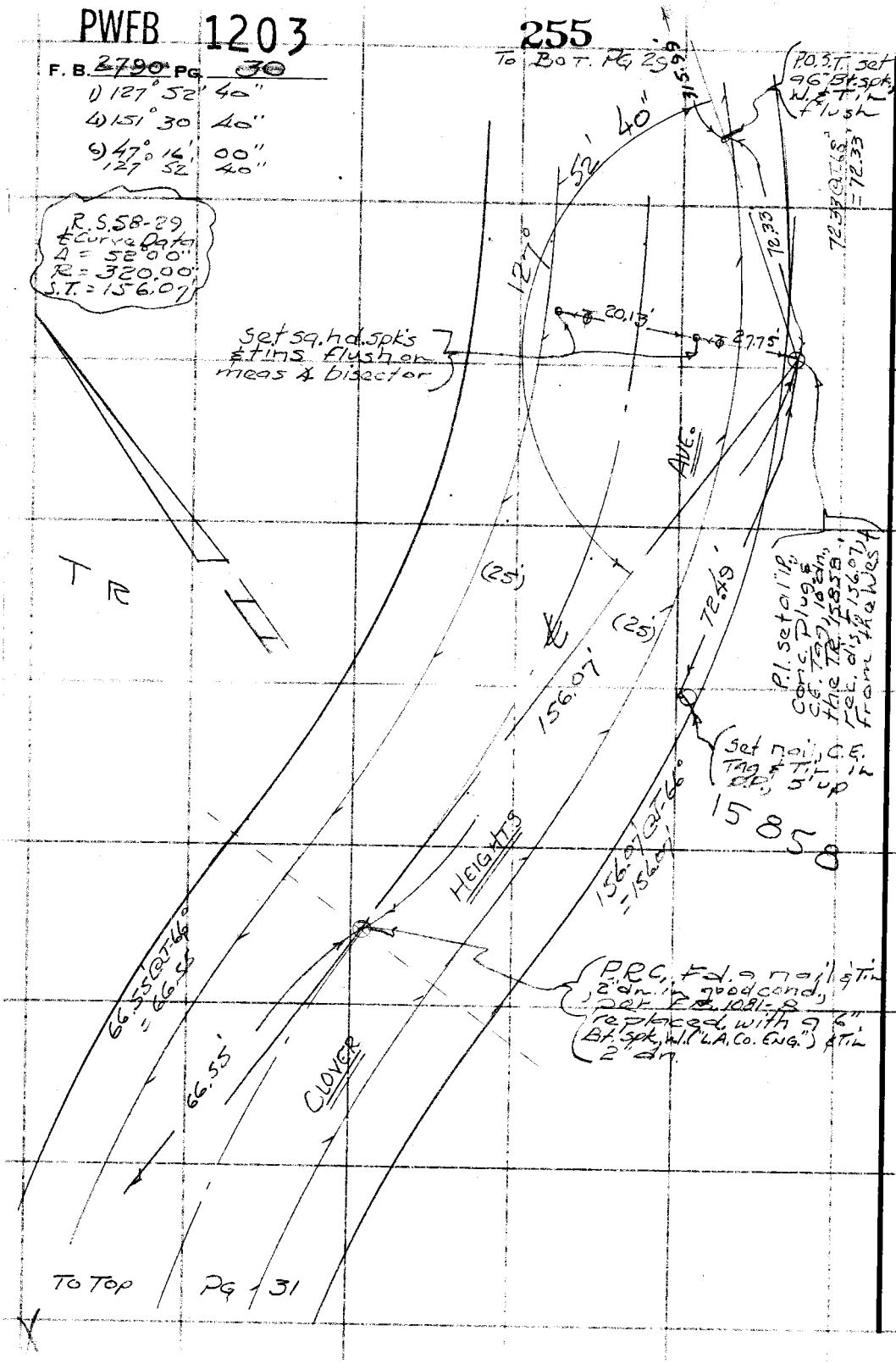

PLEASE RETURN TO
COUNTY OF LOS ANGELES
DEPARTMENT OF COUNTY ENGINEER
403 LOS ANGELES COUNTY ENGINEERING BLDG.

Do not extend this side of this line.

Note: Any Additions or Changes on This Sheet Must be Made or Circled in Red Ink With Date and Name of Person Making Change.

PWFB 1203

256 / 257

Notes Ck'd by	Survey of Malibu & Sur. Div #1
Map No.	JN 0303.00 Tape 0254 Std 68 °F
Office Work	Surveyed by Mankey Jr.
Checked	Notes ETM Jr. Date 5-'69
Date	Indexed G. D. BAILEY NOV 28 1973

F. B. 2790 PG. 36

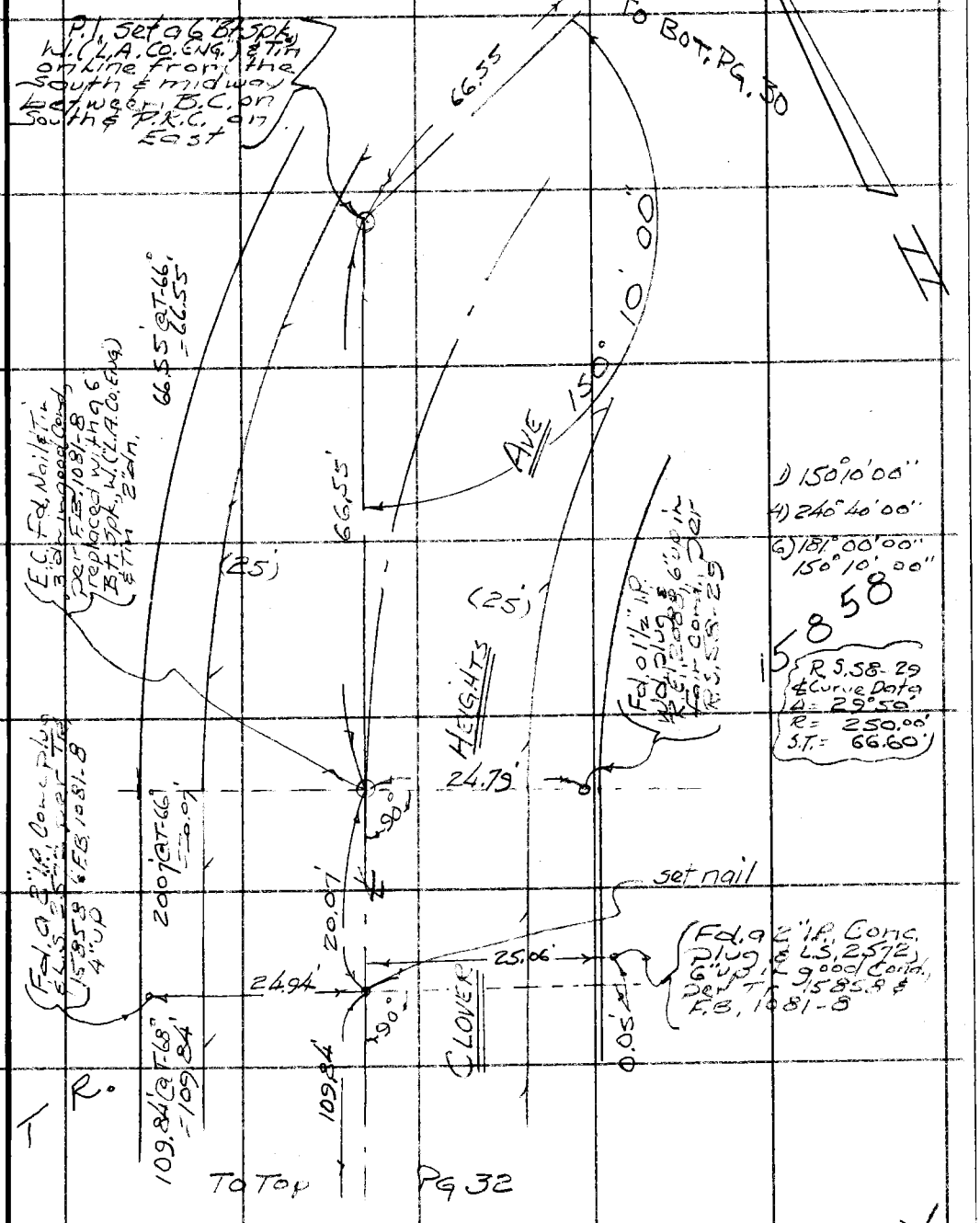

Note: Any Additions or Changes on This Sheet Must be Made or Circled in Red Ink With Date and Name of Person Making Change.

Do not extend this side of this line.

PLEASE RETURN TO
COUNTY OF LOS ANGELES
DEPARTMENT OF COUNTY ENGINEER
403 LOS ANGELES COUNTY ENGINEERING BLDG.

76F309S CE#310 3-68

PWFB 1203

F. B. 2790 PG. 32

258

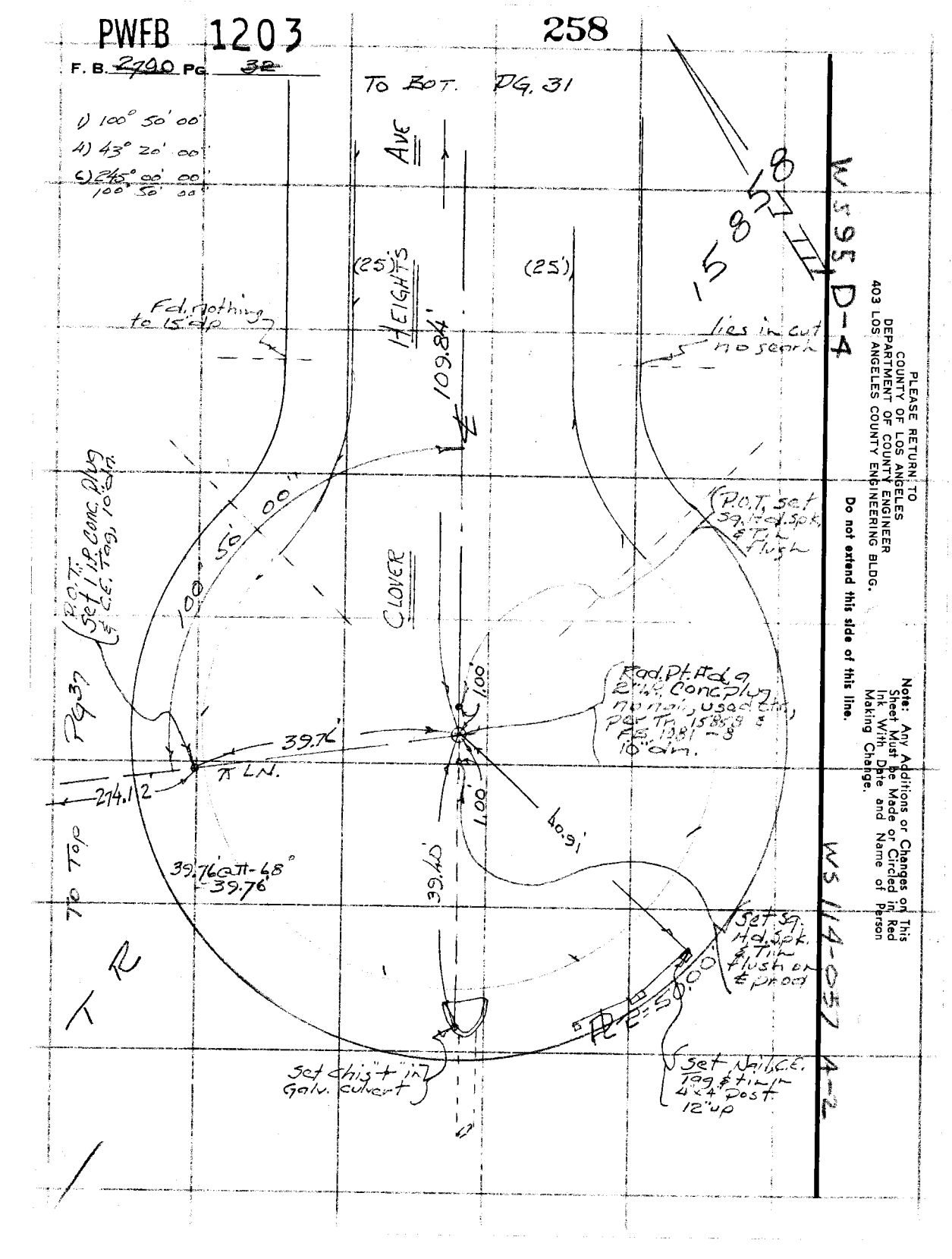

PWFB 1203

259

Notes Ck'd by	Survey of Malibu & Sur. Div #1
Map No.	JN 0303.00 Tape 0254 Std 68 °F
Office Work	Surveyed by Mankey Jr.
Checked	Notes ETM Jr. Date 6- '69
Date	Indexed B. D. BAILEY NOV 28 1973

F. B. ~~3790~~ PG. ~~33~~

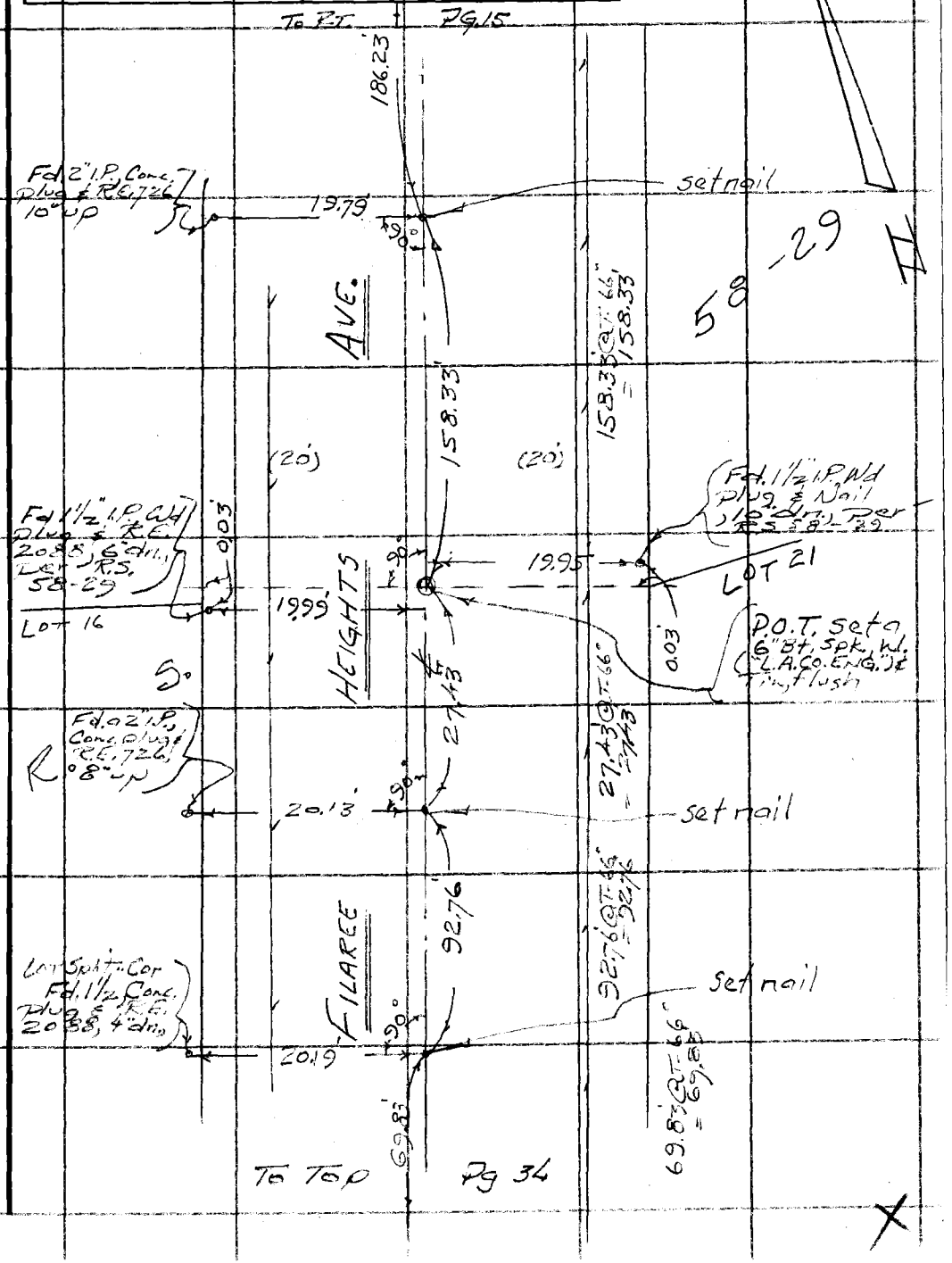

Note: Any Additions or Changes on This Sheet Must be Made or Circled in Red Ink With Date and Name of Person Making Change.

Do not extend this side of this line.

PLEASE RETURN TO
COUNTY OF LOS ANGELES
DEPARTMENT OF COUNTY ENGINEER
403 LOS ANGELES COUNTY ENGINEERING BLDG.

76F309S CE#310 3-68

PWFB 1203

F. B. 2900 PG 34

260

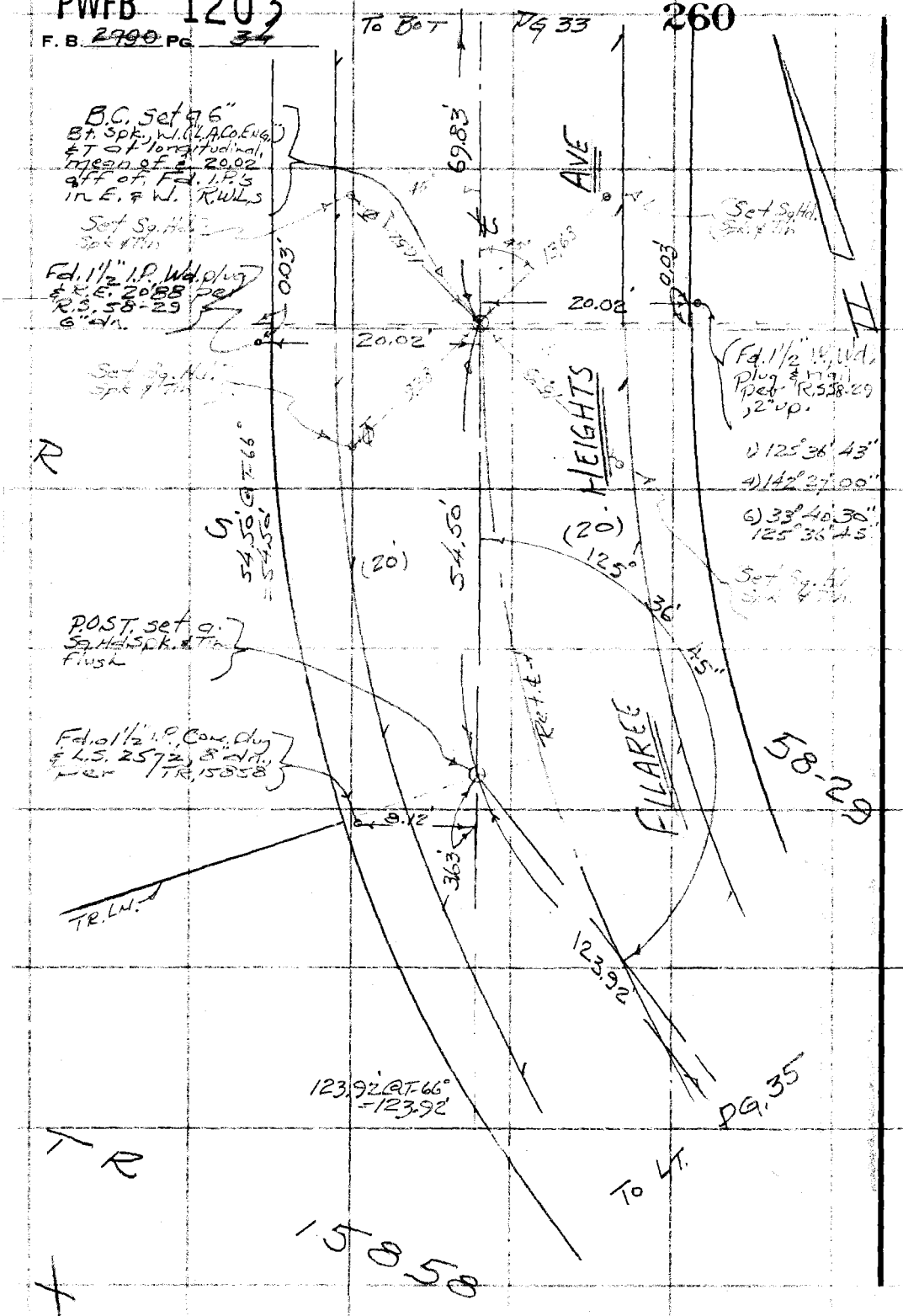

PLEASE RETURN TO
COUNTY OF LOS ANGELES
DEPARTMENT OF COUNTY ENGINEER
403 LOS ANGELES COUNTY ENGINEERING BLDG.

Note: Any Additions or Changes on This Sheet Must be Made or Circled in Red Ink With Date and Name of Person Making Change.

Do not extend this side of this line.

PWFB 1203

261

Notes Ck'd by	Survey of Malibu & Sur. Div #1
Map No.	JN030300 Tape 0254 Std 68 °F
Office Work	Surveyed by Mankey Jr.
Checked	Notes E T M Jr. Date 6-'69
Date	Indexed G. D. BAILEY NOV 28 1973

F. B. ~~3790~~ PG. 35

1) 133° 08' 27"
4) 172° 34' 00"
6) 78° 50' 50"
133° 08' 28"

W-S-95, D-4

R. S. 58-29

Ret. P.O.C. & INT. Set a Sq. Hd. Spk & T in the TR. 15858 rec. from the North West

133° 08' 28"

106.80' @ T-66° = 106.80'

FILAREE HEIGHTS RD.

Pg. 34

Pg. 36

123.92'

106.80'

Ret. ℄

To Bot.

To Bot.

(20')

(20')

120° 03' 15"

45.12'

Fd. nothing thru pvmt.

Set Sq. Hd. S. & T.

Set nail

Set Nail C.E. Tag & Tin in Pt. 30" up

20.71'

90°

90°

11.20'

19.92'

Fd. a 2" I.P. Conc. Plug & L.S. 2572 8" dn. in good cond. per Tr. 15858

Fd. a 2" I.P. no plug in poor cond. leaning E'ly per Tr. 15858

(20')

(20')

Set nail

FLORIS RD.

ALW 7

59.98'

15858

1) 120° 03' 20"
4) 120° 13' 00"
6) 360° 19' 30"
120° 03' 15"
TR

45.12 @ T-64° = 45.12'
11.20 @ T-64° = 11.20'
59.98 @ T-64° = 59.98'

To Top Pg 38

W/S-114-037 A1

Note: Any Additions or Changes on This Sheet Must be Made or Circled in Red Ink With Date and Name of Person Making Change.

Do not extend this side of this line.

PLEASE RETURN TO
COUNTY OF LOS ANGELES
DEPARTMENT OF COUNTY ENGINEER
403 LOS ANGELES COUNTY ENGINEERING BLDG.

76F309S CE#310 3-68

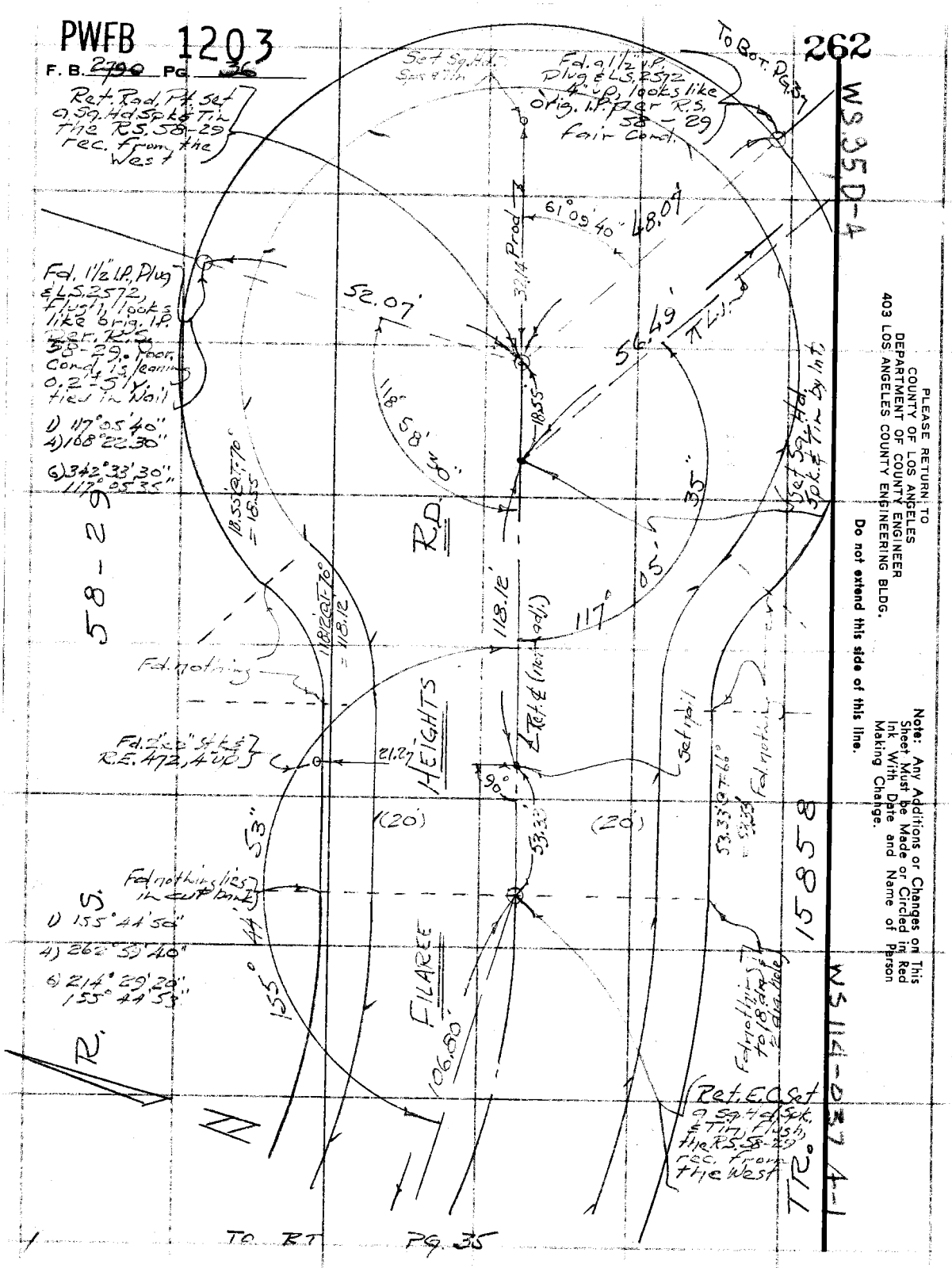

PLEASE RETURN TO
COUNTY OF LOS ANGELES
DEPARTMENT OF COUNTY ENGINEER
403 LOS ANGELES COUNTY ENGINEERING BLDG.

Do not extend this side of this line.

Note: Any Additions or Changes on This Sheet Must be Made or Circled in Red Ink With Date and Name of Person Making Change.

PWFB 1203 263, 264, 265

Notes Ck'd by	Survey of Malibu & Sur. Div #1
Map No.	JN 030300 Tape 0254 Std 68 °F
Office Work	Surveyed by Mankey Jr.
Checked	Notes ETM Jr. Date 6-69
Date	Indexed R. D. BAILEY NOV 2 1 1982

F. B. ~~2790~~ PG. 37

To LT PG. 32

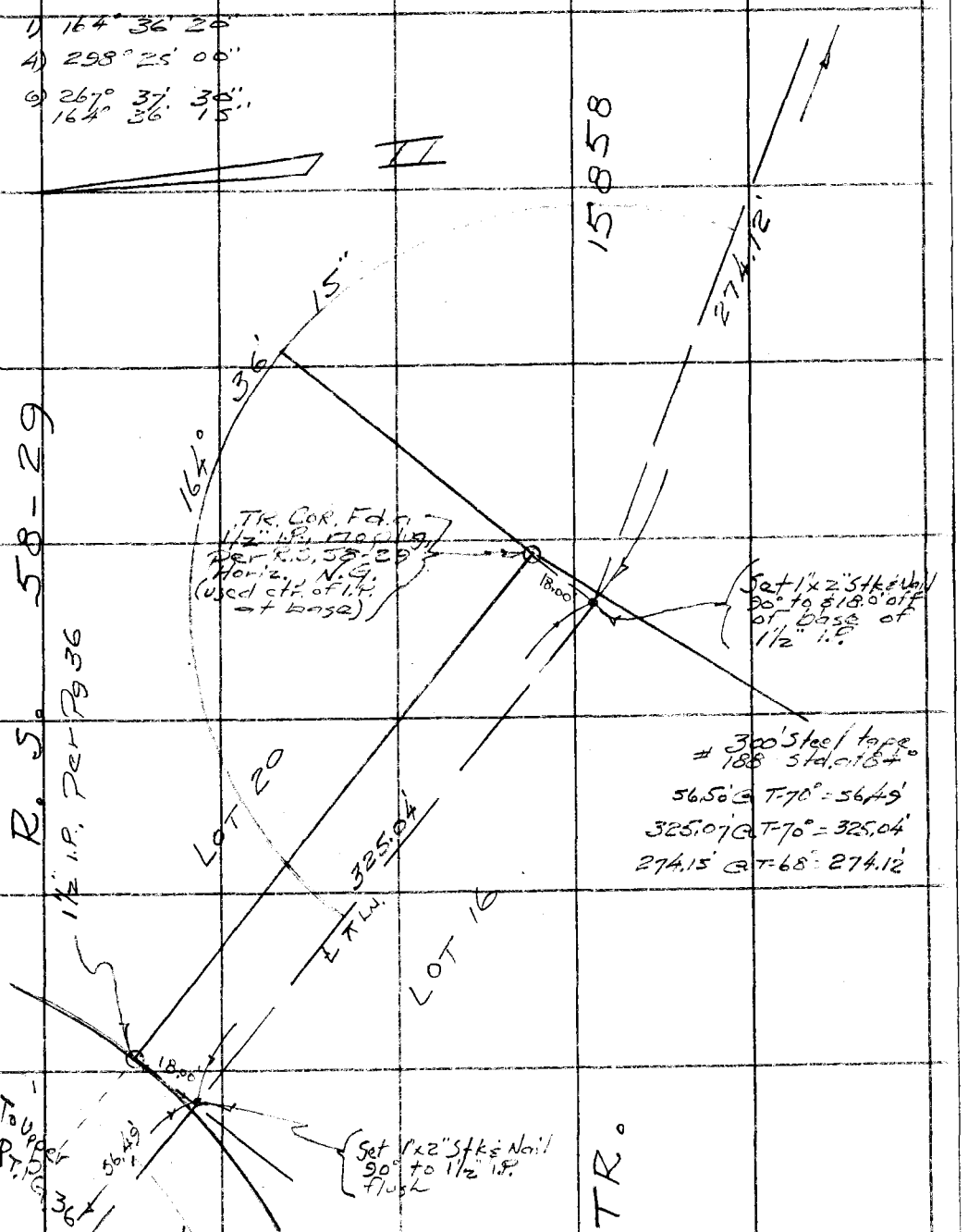

300' Steel tape
188 Std. at 84°
56.50' @ T-70° = 56.49'
325.07' @ T-70° = 325.04'
274.15' @ T-68° = 274.12'

Note: Any Additions or Changes on This Sheet Must be Made or Circled in Red Ink With Date and Name of Person Making Change.

Do not extend this side of this line.

PLEASE RETURN TO
COUNTY OF LOS ANGELES
DEPARTMENT OF COUNTY ENGINEER
403 LOS ANGELES COUNTY ENGINEERING BLDG.

76F309S CE#310 3-68

PWFB 1203

F. B. 2900 Pg. 38

266

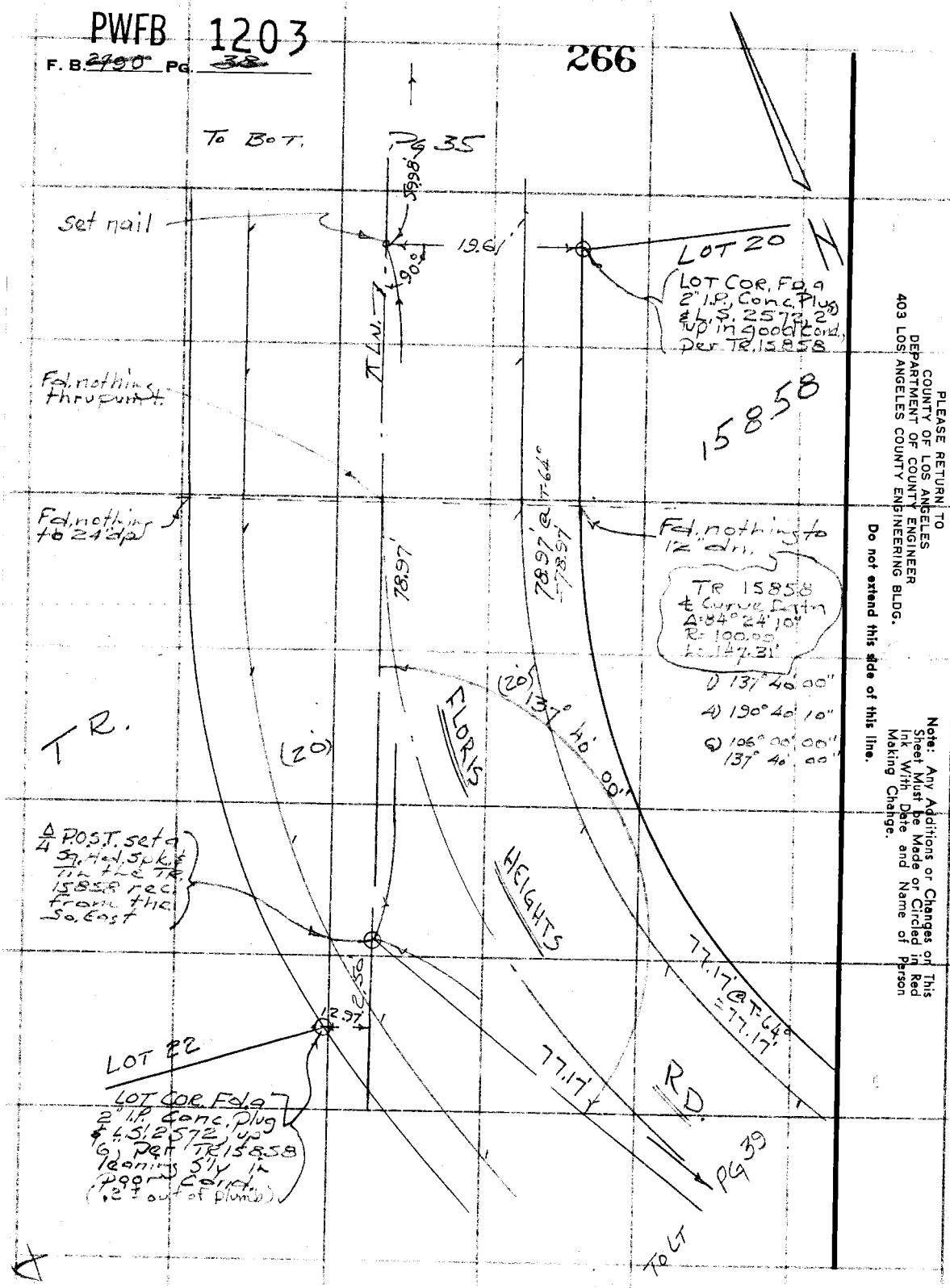

PLEASE RETURN TO
COUNTY OF LOS ANGELES
DEPARTMENT OF COUNTY ENGINEER
403 LOS ANGELES COUNTY ENGINEERING BLDG.

Do not extend this side of this line.

Note: Any Additions or Changes on This Sheet Must be Made or Circled in Red Ink With Date and Name of Person Making Change.

PWFB 1203 267 / 268

Notes Ck'd by	Survey of Malibu & Sur. Div #1
Map No.	JN 0303.00 Tape 0254 Std 68 °F
Office Work	Surveyed by Mankey dr.
Checked	Notes Caro Date 6-68
Date	Indexed J. BAILEY NOV 28 1978

F. B. ~~2790~~ PG. ~~39~~

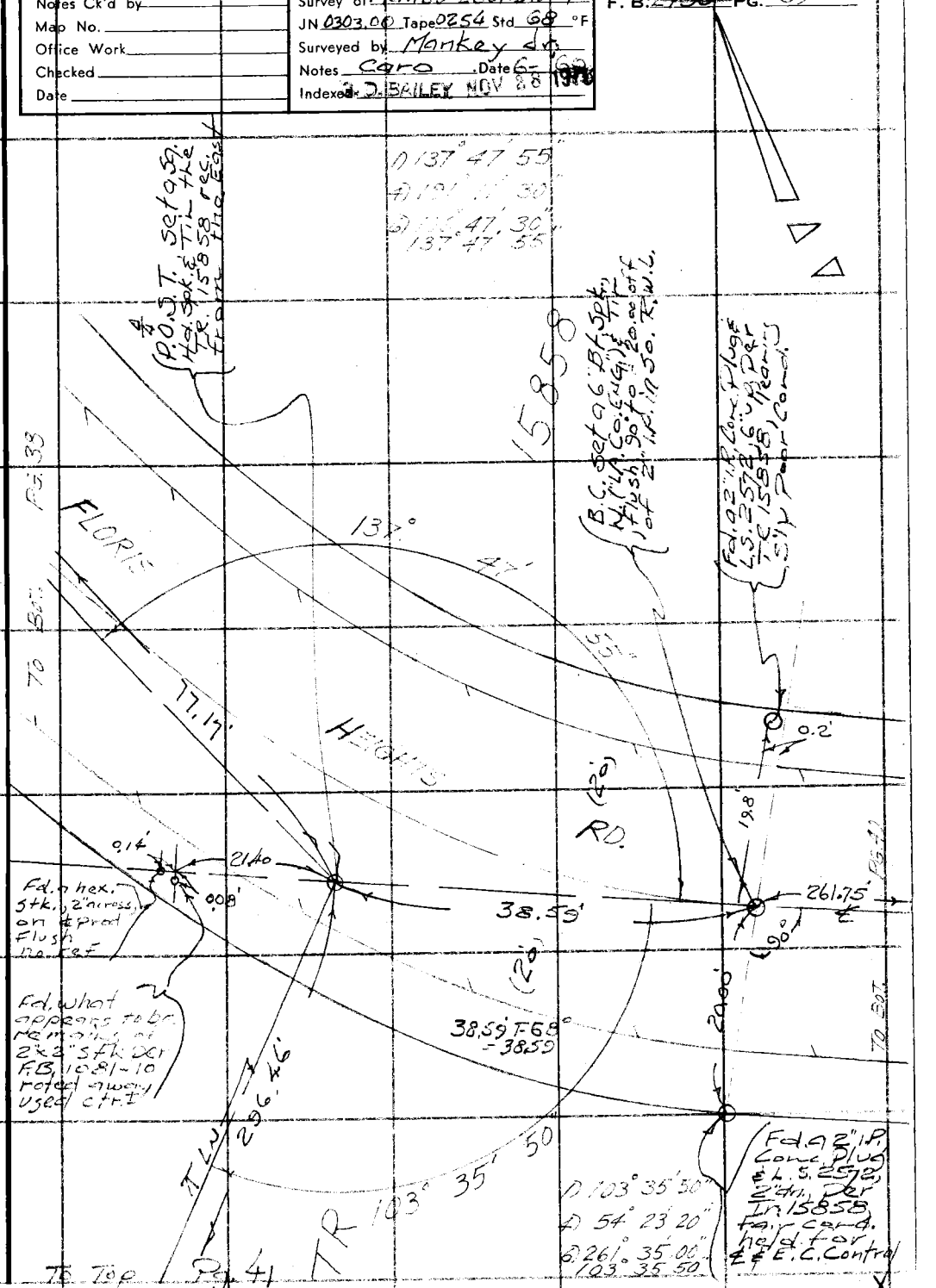

Note: Any Additions or Changes on This Sheet Must be Made or Circled in Red Ink With Date and Name of Person Making Change.

Do not extend this side of this line.

PLEASE RETURN TO
COUNTY OF LOS ANGELES
DEPARTMENT OF COUNTY ENGINEER
403 LOS ANGELES COUNTY ENGINEERING BLDG.

76F309S CE#310 3-68

PWFB 1203

F. B. 2790 PG. 49

269

W.S. 95-D-4

PLEASE RETURN TO
COUNTY OF LOS ANGELES
DEPARTMENT OF COUNTY ENGINEER
403 LOS ANGELES COUNTY ENGINEERING BLDG.

Note: Any Additions or Changes on This Sheet Must be Made or Circled in Red Ink With Date and Name of Person Making Change.

Do not extend this side of this line.

W.S. 114-021 4-2

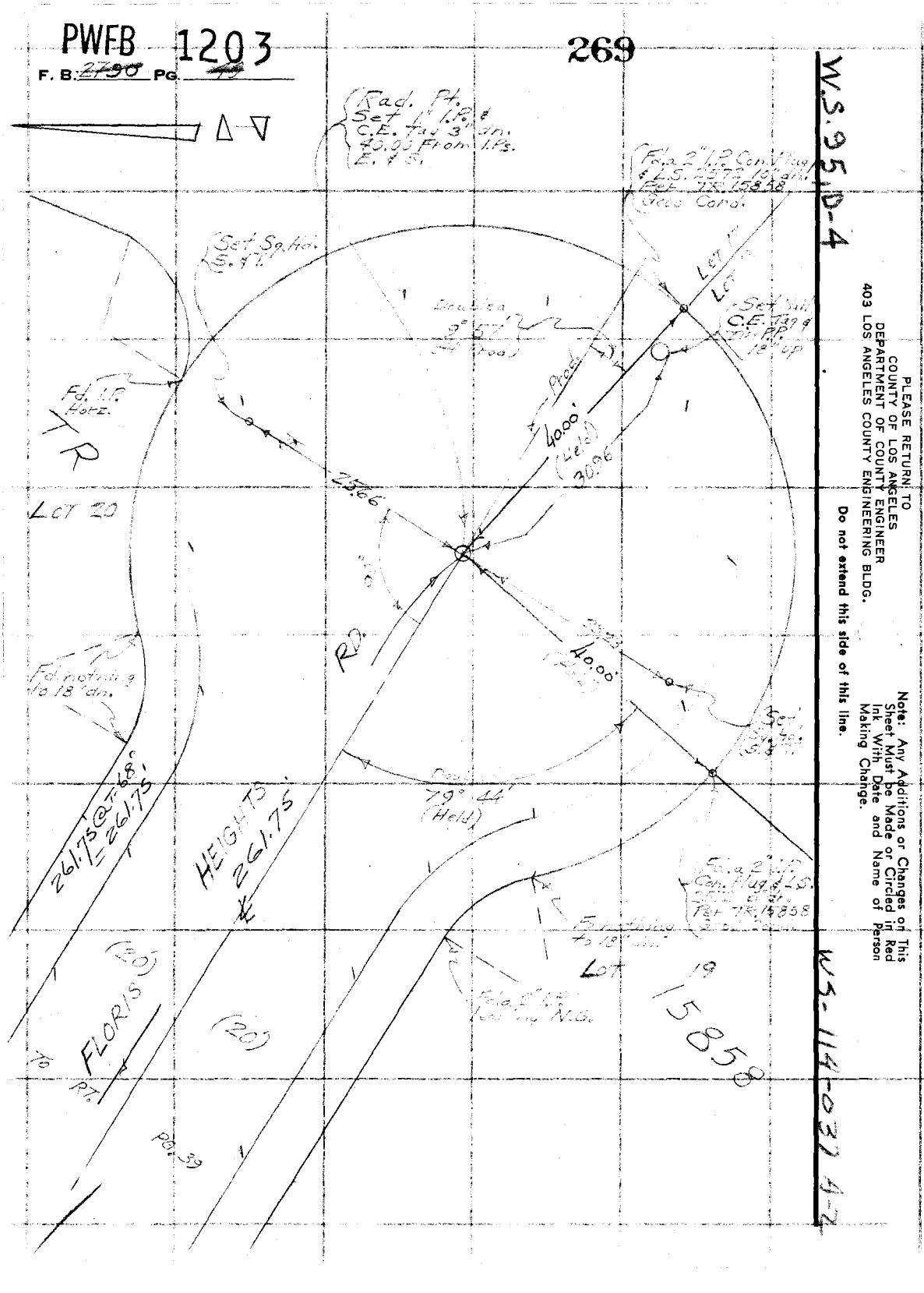

PWFB 1203 270, 271, 272

Notes Ck'd by	Survey of Malibu & Sur. Div #1
Map No.	JN 0303.00 Tape 0188 Std 84 °F
Office Work	Surveyed by Mankey Jr.
Checked	Notes ETM Jr. Date 6-'62
Date	Indexed G. D. BAILEY NOV 28 1973

F. B. ~~2790~~ Pg. 41

To Bot. Pg 39

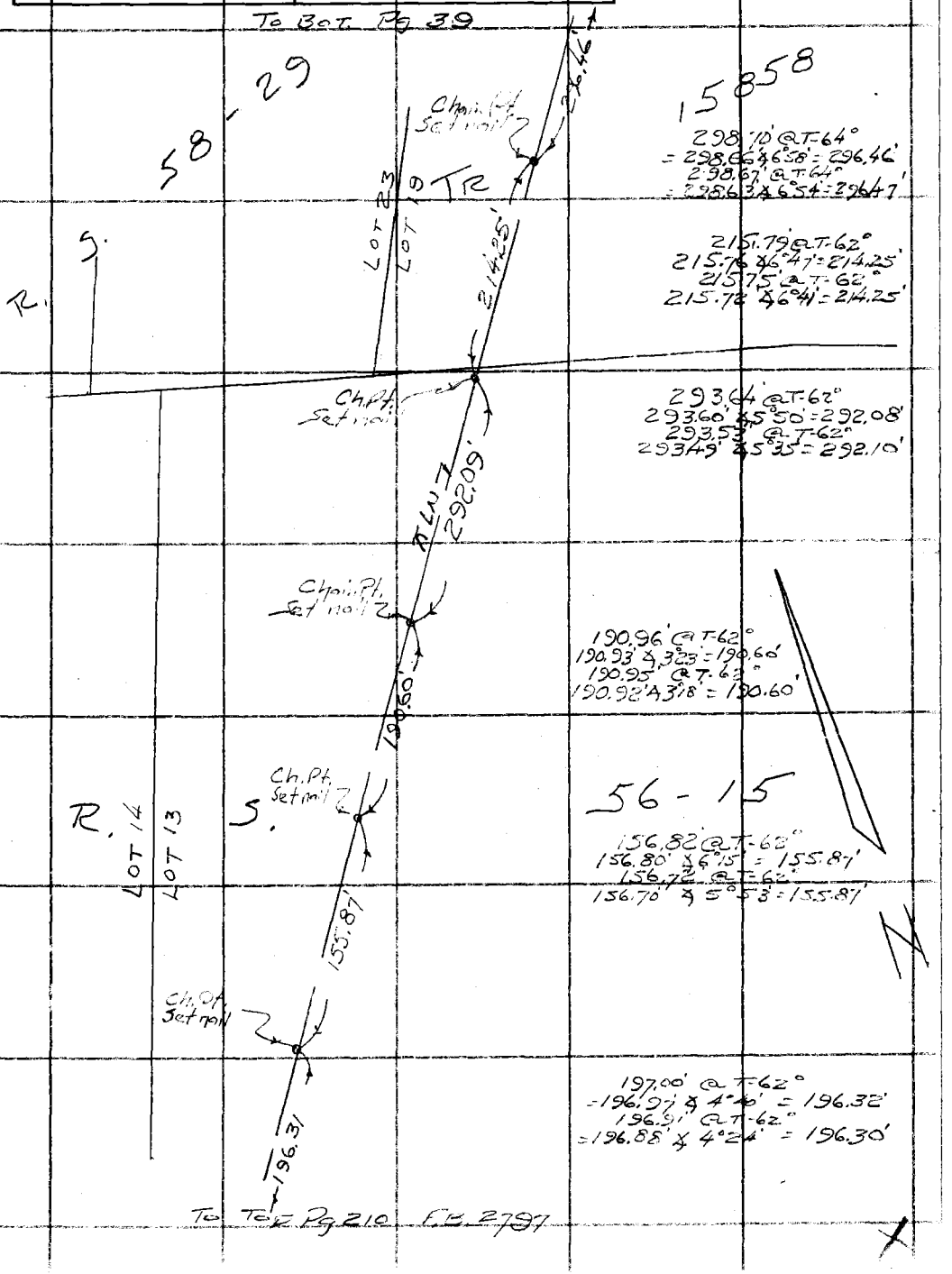

298.70' @ T-64°
= 298.66' ∡ 6°58' = 296.46'
298.67' @ T-64°
= 298.63' ∡ 6°54' = 296.47'

215.79' @ T-62°
215.76' ∡ 6°47' = 214.25'
215.75' @ T-62°
215.72' ∡ 6°41' = 214.25'

293.64' @ T-62°
293.60' ∡ 5°50' = 292.08'
293.53' @ T-62°
293.49' ∡ 5°35' = 292.10'

190.96' @ T-62°
190.93' ∡ 3°23' = 190.60'
190.95' @ T-62°
190.92' ∡ 3°18' = 190.60'

156.82' @ T-62°
156.80' ∡ 6°15' = 155.87'
156.72' @ T-62°
156.70' ∡ 5°53' = 155.87'

197.00' @ T-62°
= 196.97' ∡ 4°40' = 196.32'
196.91' @ T-62°
= 196.88' ∡ 4°24' = 196.30'

To Top Pg 210 F.B. 2797

Note: Any Additions or Changes on This Sheet Must be Made or Circled in Red Ink With Date and Name of Person Making Change.

Do not extend this side of this line.

PLEASE RETURN TO
COUNTY OF LOS ANGELES
DEPARTMENT OF COUNTY ENGINEER
403 LOS ANGELES COUNTY ENGINEERING BLDG.

76F309S CE#310 3-68

PWFB 1203

F. B 2790 Pg. 42

273

TO RT. PG. 21

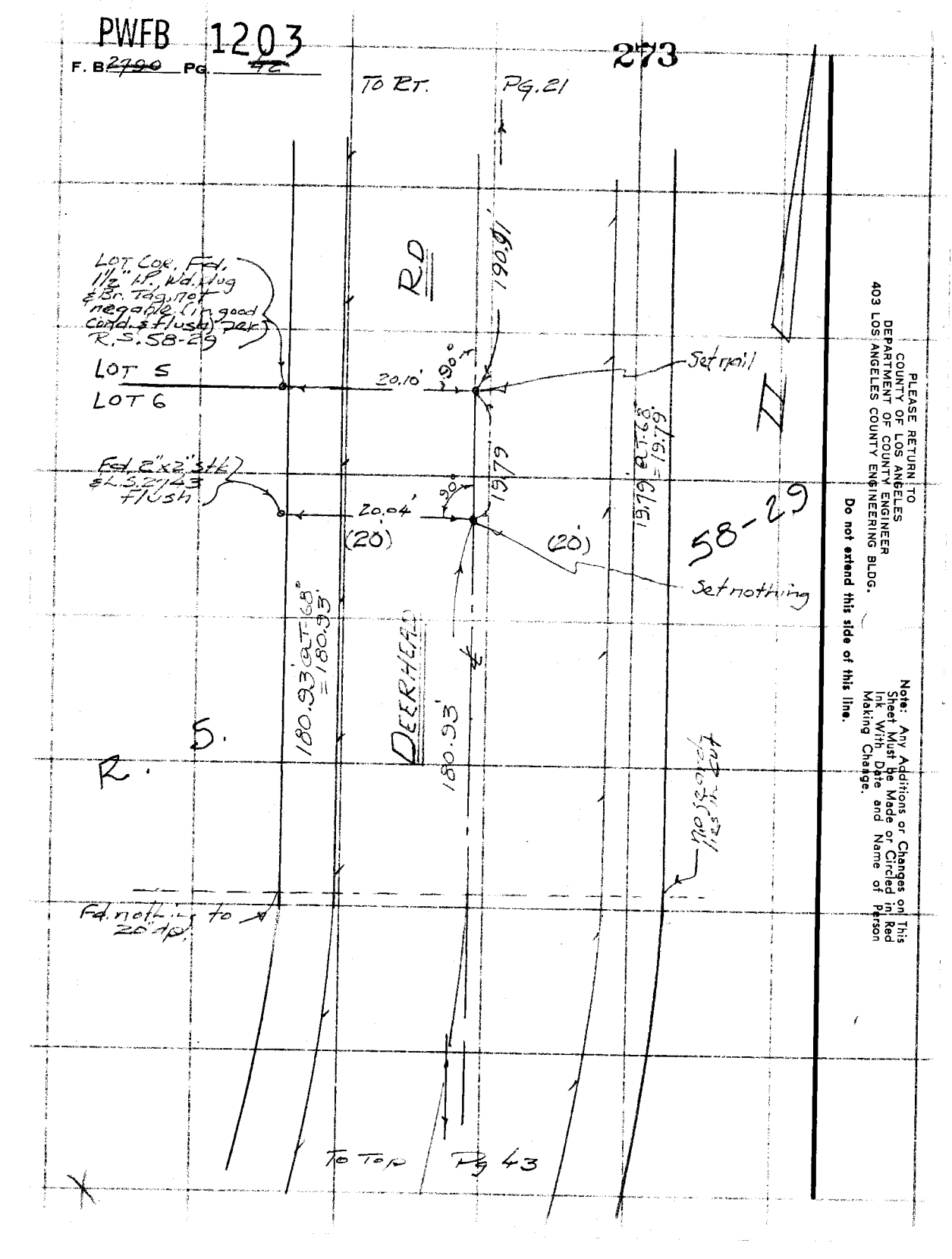

PLEASE RETURN TO
COUNTY OF LOS ANGELES
DEPARTMENT OF COUNTY ENGINEER
403 LOS ANGELES COUNTY ENGINEERING BLDG.

Do not extend this side of this line.

Note: Any Additions or Changes on This Sheet Must be Made or Circled in Red Ink With Date and Name of Person Making Change.

PWFB 1203 274 275

Notes Ck'd by	Survey of Malibu & Sur. Div #1
Map No.	JN 0303.00 Tape 0254 Std 68 °F
Office Work	Surveyed by Mankey Jr.
Checked	Notes ETM Jr. Date 6-'69
Date	Indexed G. D. BAILEY NOV 28 1973

F. B. 2490 PG. 43

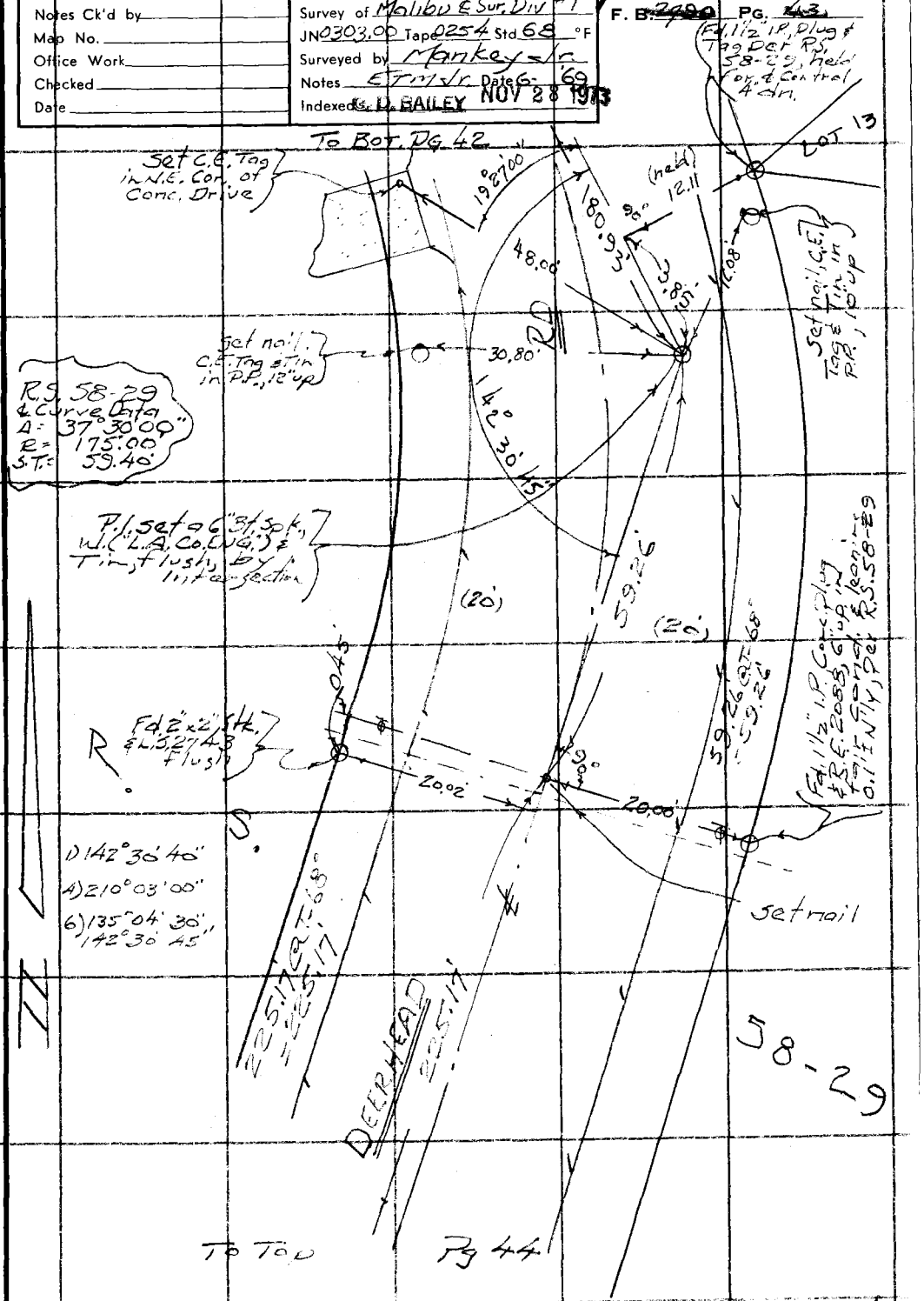

Note: Any Additions or Changes on This Sheet Must be Made or Circled in Red Ink With Date and Name of Person Making Change.

Do not extend this side of this line.

PLEASE RETURN TO
COUNTY OF LOS ANGELES
DEPARTMENT OF COUNTY ENGINEER
403 LOS ANGELES COUNTY ENGINEERING BLDG.

76F309S CE#310 3-68

PWFB 1203
F. B. 2790 PG. 44

276

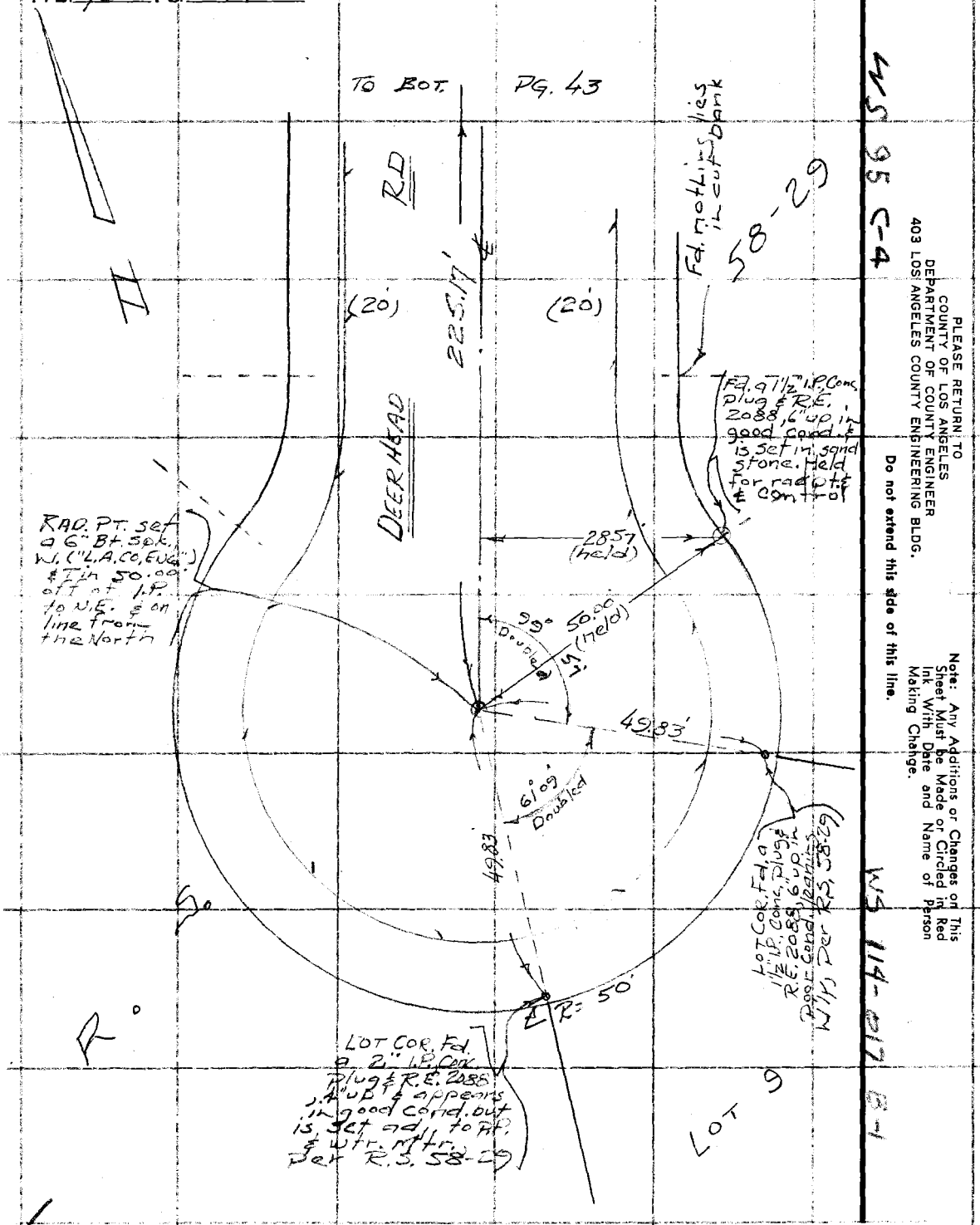

PLEASE RETURN TO
COUNTY OF LOS ANGELES
DEPARTMENT OF COUNTY ENGINEER
403 LOS ANGELES COUNTY ENGINEERING BLDG.

Do not extend this side of this line.

Note: Any Additions or Changes on This Sheet Must be Made or Circled in Red Ink With Date and Name of Person Making Change.

PWFB 1203

277

Notes Ck'd by	Survey of Malibu E Sur. Div. #1
Map No.	JN 0303.00 Tape 0254 Std 68 °F
Office Work	Surveyed by Mankey d/s
Checked	Notes ETM Jr. Date 6-69
Date	Indexed D. BAILEY NOV 28 1969

F. B. 4750 Pg. 45

WS 95 D-3

M 114-017 13-1

TR. NO 17351

LOT 21

LOT 20

To LT PG 200 FB 27 07

II

R.D.

CUTHBERT

Lot Cor. Fd. 0.2" I.P. Conc. Plug & RE. 726, 14" up in Poor Cond. Per Tr. 17351

0.09'

249.58'

29.78'

249.59' T 162° = 249.58'

P.O.T. Fd. a Spk. & Washer 1/4" in Pav. Per R.E. 1082-80

(30')

70.20'

(30')

70.20' @ T 62° = 70.20'

Fd. 1 1/2" I.P. Conc. Plug & R.E. 2088 1/4" in Pav. in Good Cond. Per R.S. 58-29 & R.E. 1082-80 Mon. For B.C. & C/L Control

30.00'

Fd. I.P. Horiz N.G.

B.C. Set a 6" B.T. Spk. W.J. C.L.A. Co. Eng. & T in T Top of Sq. Hd. Bolt in Top of Conc. R.W.L.

90°

R.S. 58-29 & Curve Data

Δ = 46° 21'

R = 186.88'

S.T. = 80.00'

R.

80.00' @ T 62° = 80.00'

80.00'

Set Sq. Hd. Spk & T in

133°

1) 133° 38' 10"

4) 174° 32' 30"

6) 81° 49' 00"

183° 38' 10"

38'

10"

90° 0' 0"

25.33'

Set Sq. Hd. Spk & T in

Set N. C.E. Tag & T in Top of P. (10" up)

27.10'

P.I. Set 1" I.P. Conc. Plug & C.E. Tag 1.0' up, the R.E. 58-29 Rec. S.T. 80.00' from the East

43.19'

36° 16'

39° 44'

80.01'

46

LOT COR. Fd. 0.2" I.P. Conc. Plug & R.E. 726, 8" up in Poor Cond. (Leaning) Def. Tr. 17351 & R.E. 1082-78

LOT 20

10

10

Note: Any Additions or Changes on This Sheet Must be Made or Circled in Red Ink With Date and Name of Person Making Change.

Do not extend this side of this line.

PLEASE RETURN TO
COUNTY OF LOS ANGELES
DEPARTMENT OF COUNTY ENGINEER
403 LOS ANGELES COUNTY ENGINEERING BLDG.

76F309S CE#310 3-68

PWFB 1203

F. B. 2790 Pg. 46

278

To Lower Rt. Pg 45

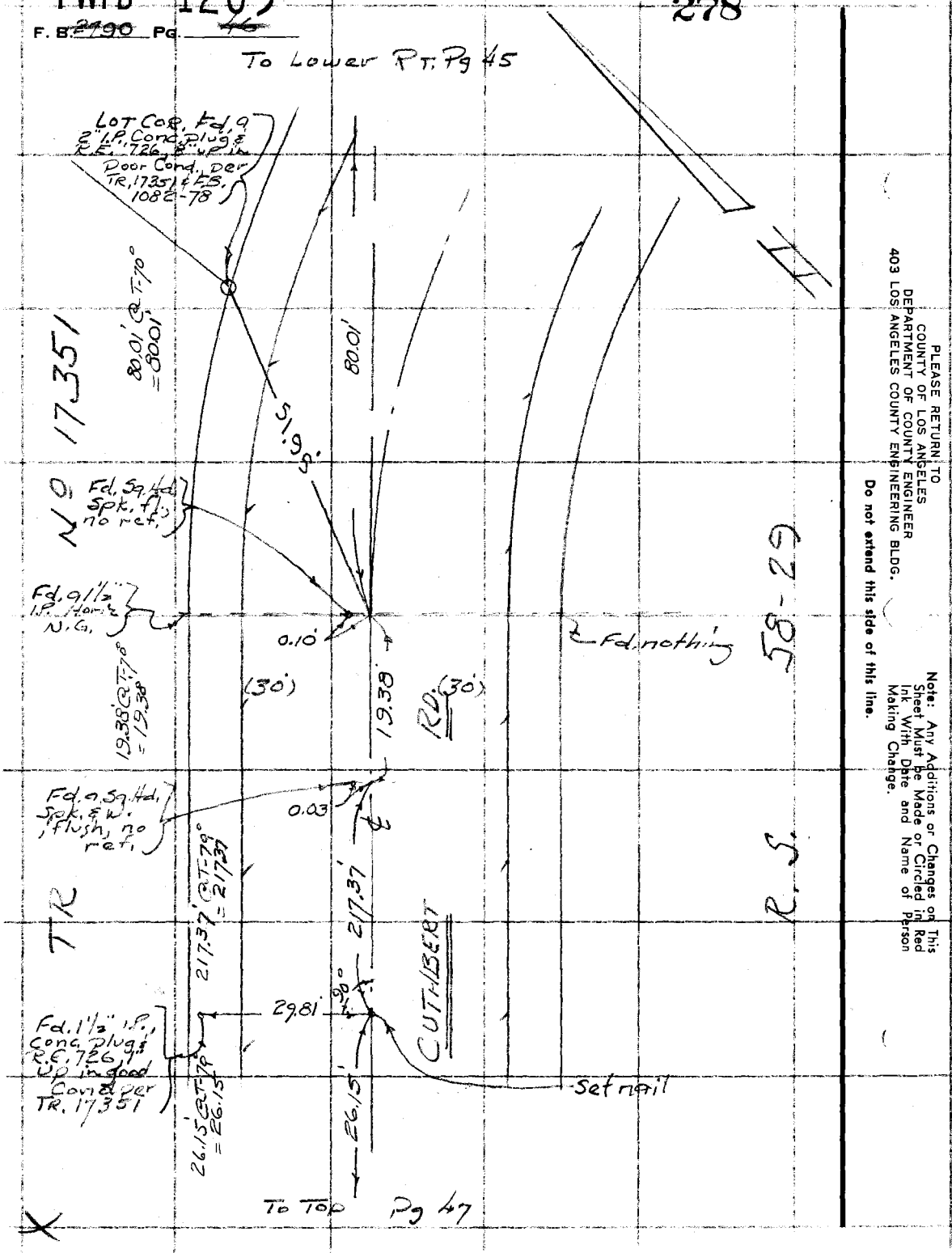

PLEASE RETURN TO
COUNTY OF LOS ANGELES
DEPARTMENT OF COUNTY ENGINEER
403 LOS ANGELES COUNTY ENGINEERING BLDG.

Do not extend this side of this line.

Note: Any Additions or Changes on This Sheet Must be Made or Circled in Red Ink With Date and Name of Person Making Change.

PWFB 1203

279

Notes Ck'd by	Survey of Malibu & Sur. Div #1
Map No.	JN 0303.00 Tape 0254 Std 68 °F
Office Work	Surveyed by Mankey Jr.
Checked	Notes E Tm Jr. Date 6-69
Date	Indexed G. D. BAILEY NOV 28 1972

F. B. 2790 PG. 47

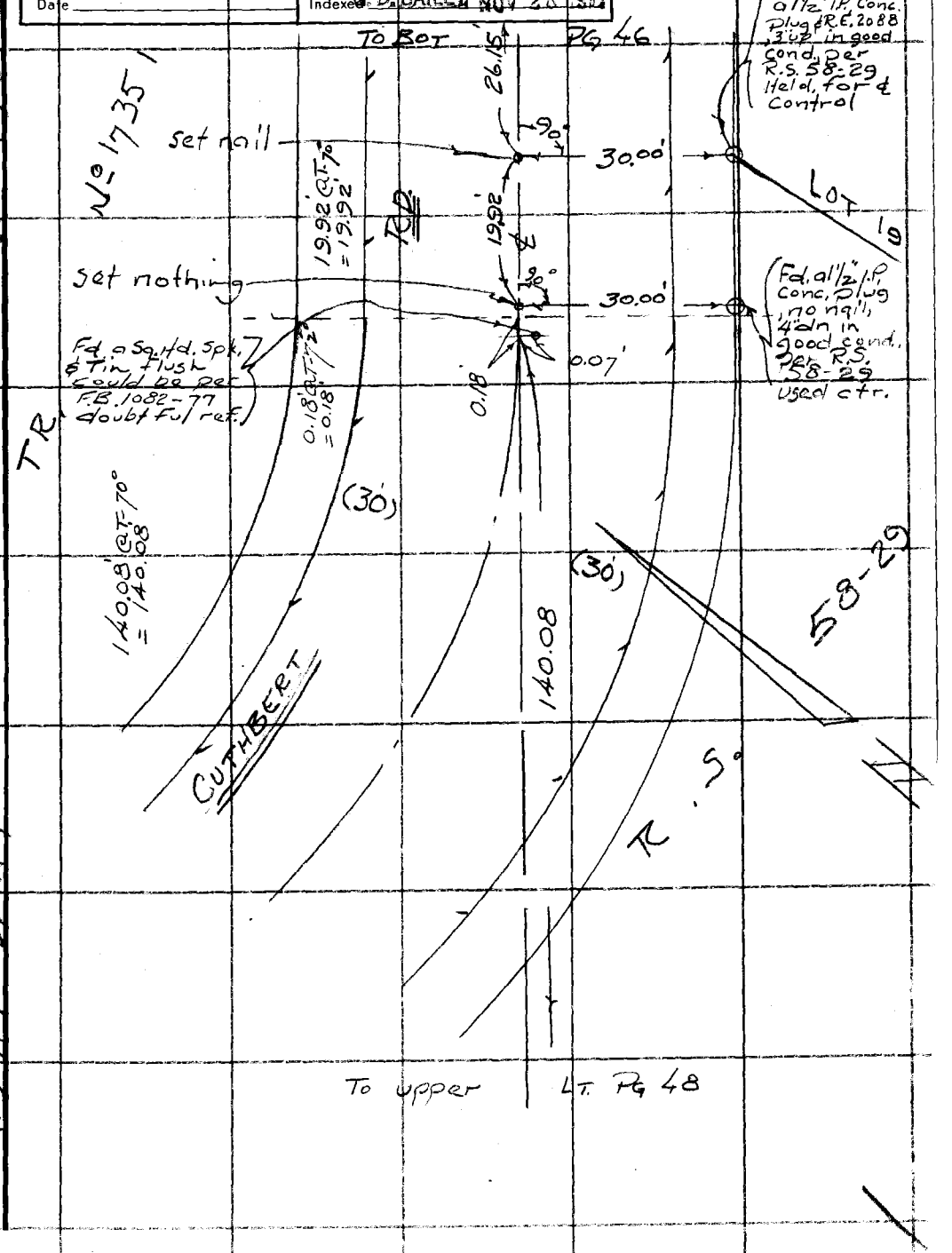

Note: Any Additions or Changes on This Sheet Must be Made or Circled in Red Ink With Date and Name of Person Making Change.

Do not extend this side of this line.

PLEASE RETURN TO
COUNTY OF LOS ANGELES
DEPARTMENT OF COUNTY ENGINEER
403 LOS ANGELES COUNTY ENGINEERING BLDG.

WS 114-037 A-1

WS 95, D-3

76F309S CE#310 3-68

PWFB 1203

F. B. 2790 Pg 48

280

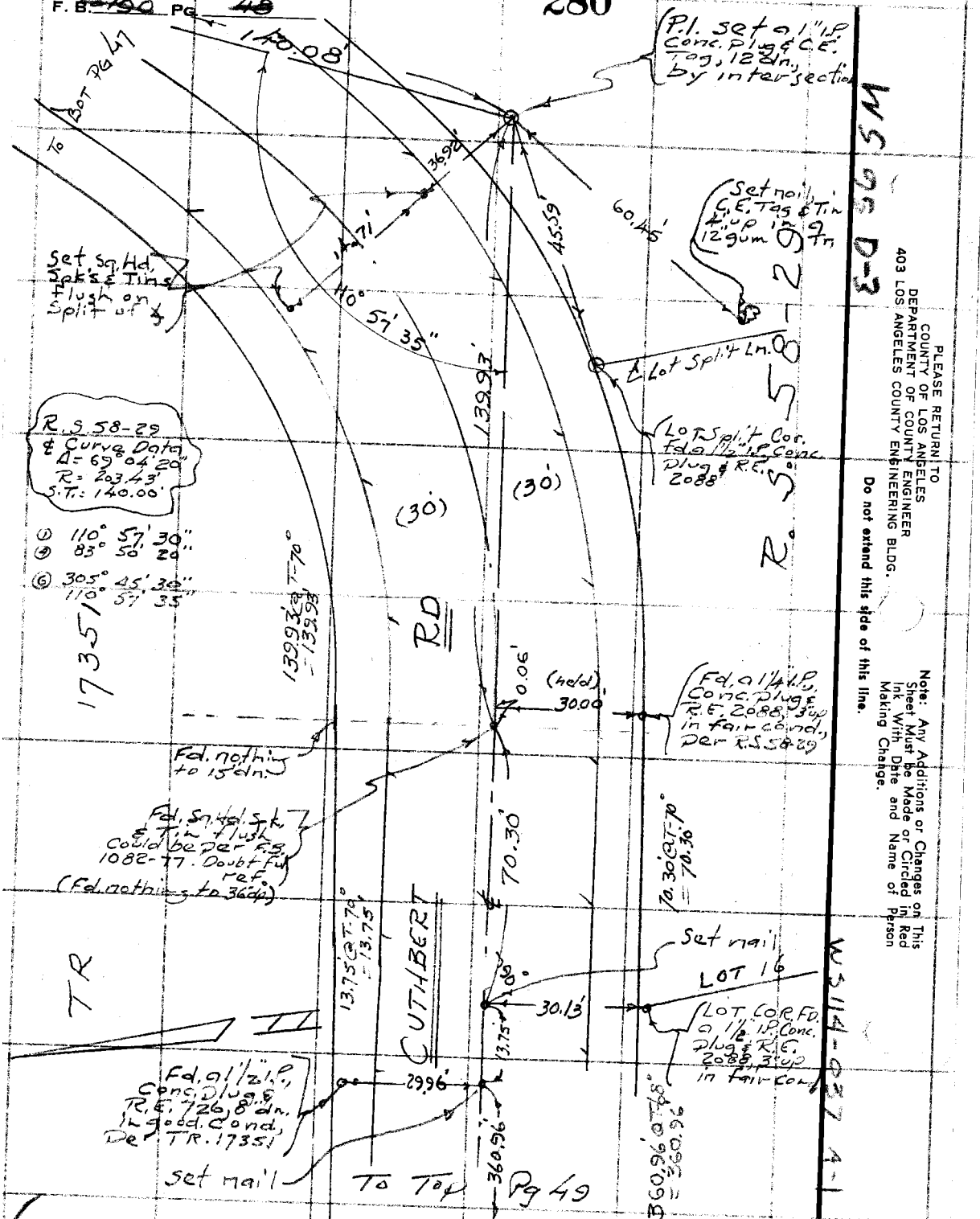

PWFB 1203

281 / 282

Notes Ck'd by	Survey of Malibu & Sun. Div #1
Map No.	JN 9303.00 Tape 2254 Std 68 °F
Office Work	Surveyed by Monkey & Jr.
Checked	Notes Etm Jr. Date 6- '69
Date	Indexed by D. BAILEY NOV 28 1973

F. B. ~~2996~~ PG. 48

WS 95-13

WS 114-037 A-1

PLEASE RETURN TO
COUNTY OF LOS ANGELES
DEPARTMENT OF COUNTY ENGINEER
403 LOS ANGELES COUNTY ENGINEERING BLDG.

Note: Any Additions or Changes on This Sheet Must be Made or Circled in Red Ink With Date and Name of Person Making Change.

Do not extend this side of this line.

To Bot. Pg. 48

Fd. nothing to 24 dp.

7.66 @ 1.70° = 7.66

(30')

360.96'

(30')

Fd. a Sq. Hd. Spk. & Tin, Could be Tr. ties per F.B. 1082-75 held for Control & Study

17351

Fd. 1½" I.P. (leaning) U.S.

Fd. nothing to 30' dp.

0.25'

7.66'

RO'

67.58' @ R.T. 68° = 67.58'

58-29

Set N.C.E. Tag & Tin in Guy Pole, 4' up

72.86'

Fd. S. Hd. Spk & W. no ref.

67.58'

90°

Set Sq. Hd. Spk's & Tins flush

R.S. 58-29 & Curve Data Δ = 41° 45' 30" R = 196.62' L.T. = 75.00'

P.I. Set a 1" I.P., Conc. Plug & C.E. Tag 12 dn., By Intersection

7.99'

19.87'

7.45'

21.86'

90°

CUTHBERT

138° 11' 27"

Set Sq. Hd. Spk's & Tins Flush

74.46' @ R.T. 68° = 74.46'

74.46'

Fd. a Sq. Hd. Spk & Tin flush Could be per F.B. 1082-75 held for Study

R 50

Fd. nothing

1) 138° 11' 20"

4) 192° 46' 00"

6) 109° 08' 40"
138° 11' 27"

24.62' @ R.T. 68° = 24.62'

24.62'

T Ro

Fd. nothing

Fd. Sq. Hd. Spk & W., flush No ref. 0.03' So. of line

LOT. COR. Fd a 1" I.P. W/ Wd plug & L.S. 2743, 12 dn. in fill NW Cond.

0.03'

30.00'

0.03'

90°

212.95' @ R.T. 68° = 212.95'

212.95'

0.03'

To Top

9.50

76F3095 C.E.#310 3-68

PWFB 1203
F. B. 2190 PG. 50

283

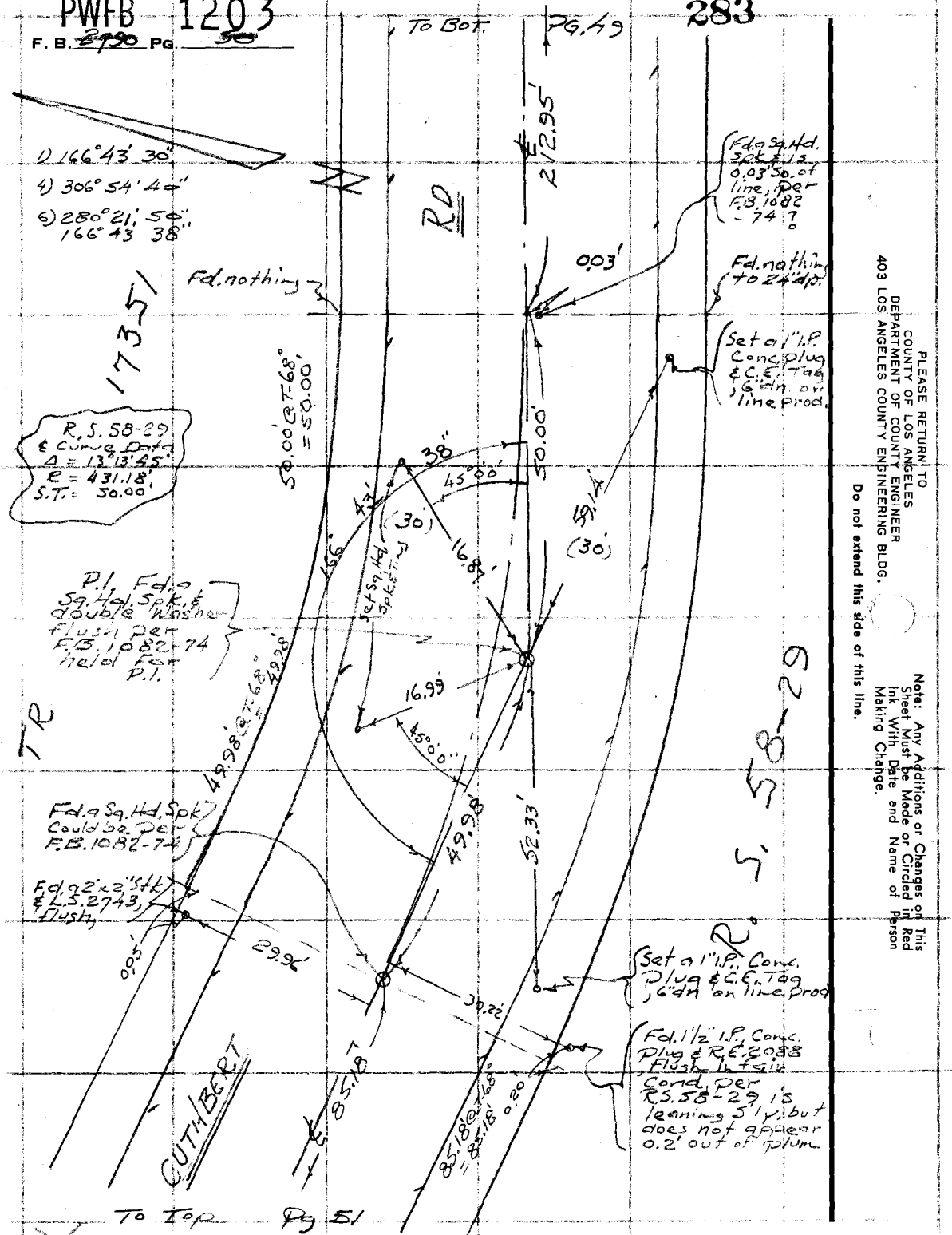

PLEASE RETURN TO
COUNTY OF LOS ANGELES
DEPARTMENT OF COUNTY ENGINEER
403 LOS ANGELES COUNTY ENGINEERING BLDG.

Note: Any Additions or Changes on This Sheet Must be Made or Circled in Red Ink With Date and Name of Person Making Change.

Do not extend this side of this line.

PWFB 1203

284 285

Notes Ck'd by	Survey of Malibu & Sur. Div #1
Map No.	JN 0303.00 Tape 0254 Std 68 °F
Office Work	Surveyed by Mankey Jr.
Checked	Notes ETM Jr. Date 7-69
Date	Indexed G. D. BAILEY NOV 28 1973

F. B. 790 PG. 51

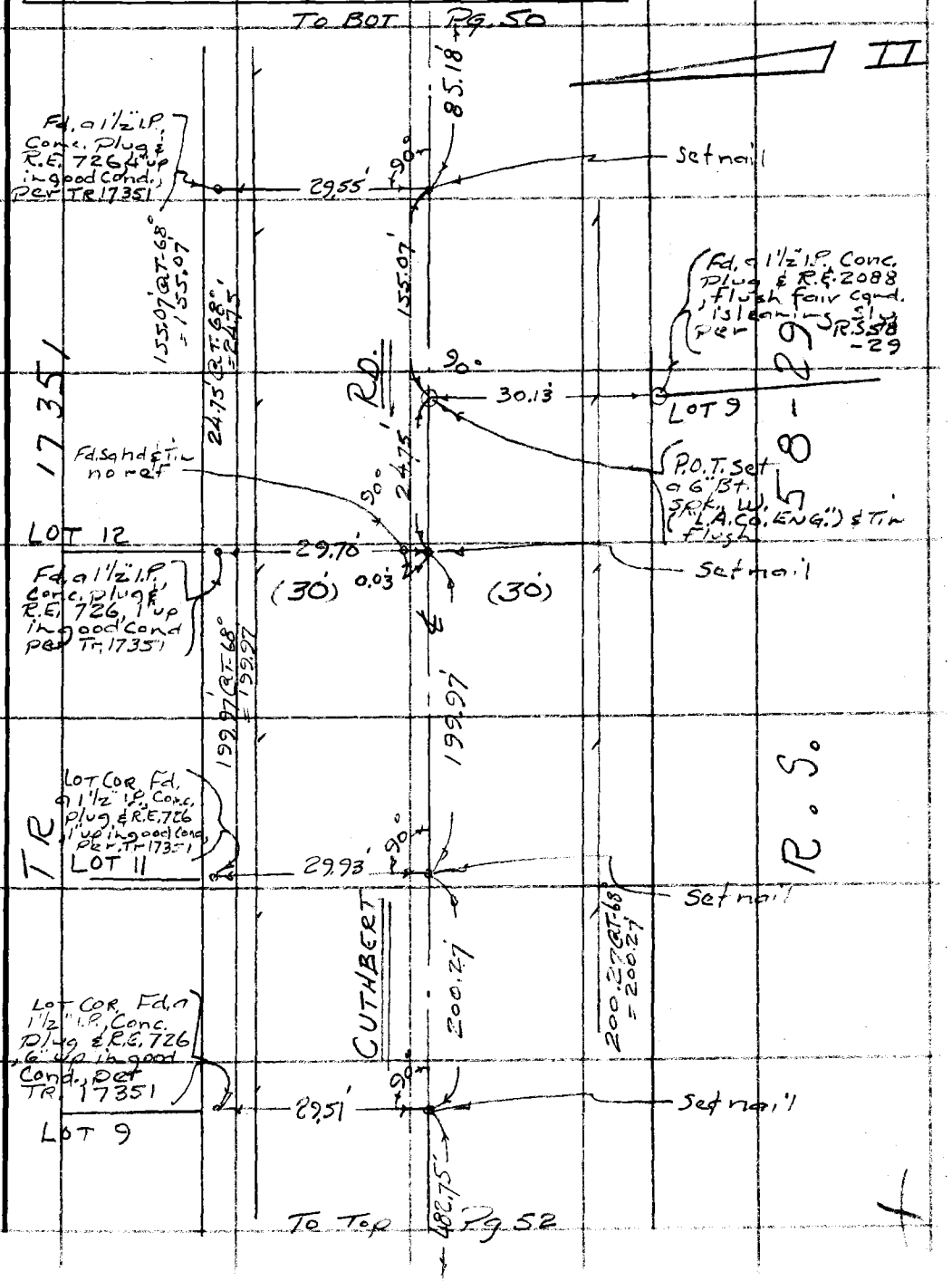

Note: Any Additions or Changes on This Sheet Must be Made or Circled in Red Ink With Date and Name of Person Making Change.

Do not extend this side of this line.

PLEASE RETURN TO
COUNTY OF LOS ANGELES
DEPARTMENT OF COUNTY ENGINEER
403 LOS ANGELES COUNTY ENGINEERING BLDG.

76F309S CE#310 3-68

PLEASE RETURN TO
COUNTY OF LOS ANGELES
DEPARTMENT OF COUNTY ENGINEER
403 LOS ANGELES COUNTY ENGINEERING BLDG.

Note: Any Additions or Changes on This Sheet Must be Made or Circled in Red Ink With Date and Name of Person Making Change.

Do not extend this side of this line.

WS 95 D-3

WS 124-017 C-1

286, 287, 288, 289

PWFB 1203

F. B. 2990 PG 52

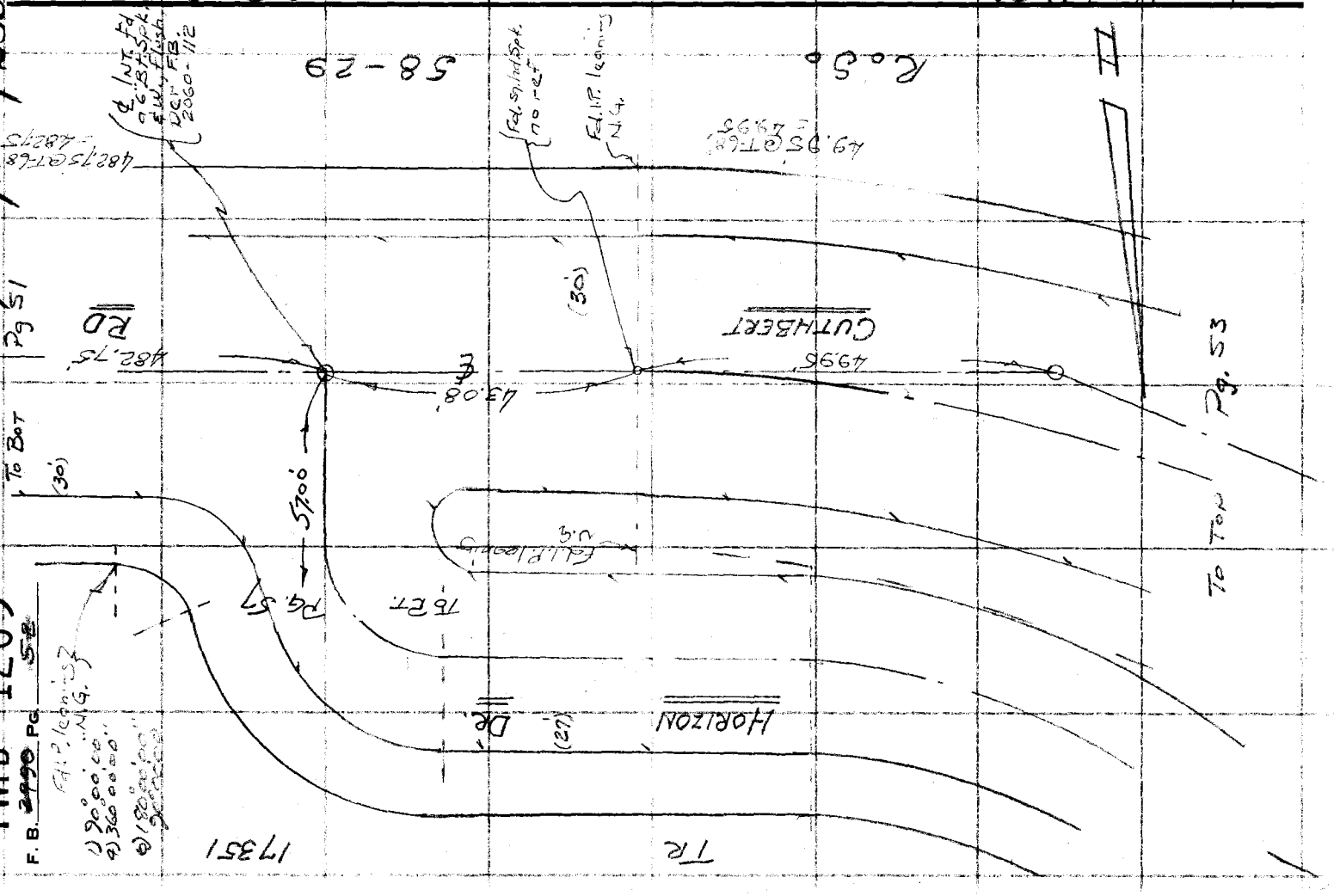

PWFB 1203 290 291

Notes Ck'd by	Survey of Malibu & Sur. D.S. #1
Map No.	JN 0303.00 Tape 0254 Std 68 °F
Office Work	Surveyed by Mankey Jr.
Checked	Notes ETM Jr. Date 7- '69
Date	Indexed G. D. BAILEY NOV 28 1973

F. B. 2790 PG. 53

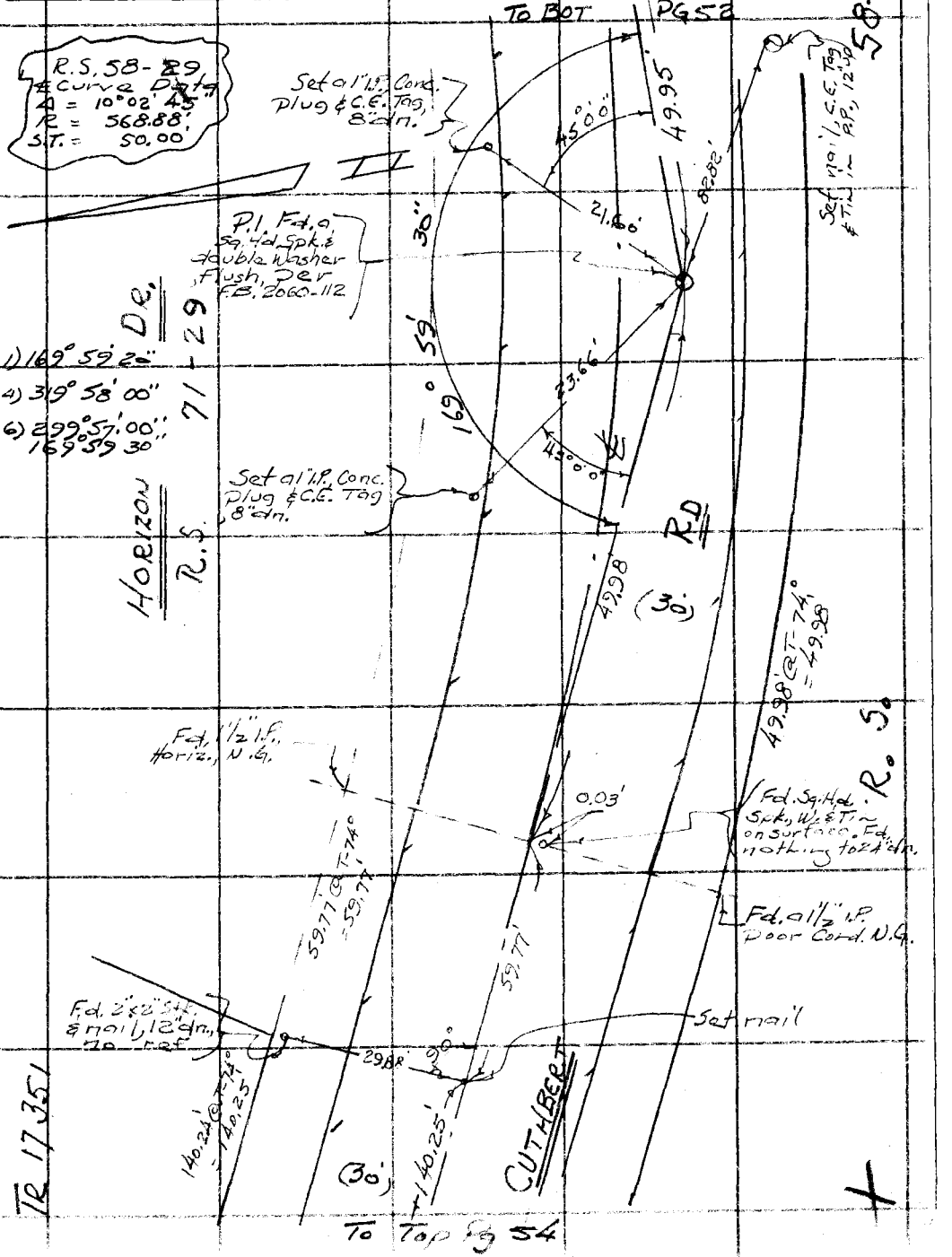

Note: Any Additions or Changes on This Sheet Must be Made or Circled in Red Ink With Date and Name of Person Making Change.

Do not extend this side of this line.

PLEASE RETURN TO
COUNTY OF LOS ANGELES
DEPARTMENT OF COUNTY ENGINEER
403 LOS ANGELES COUNTY ENGINEERING BLDG.

76F309S CE#310 3-68

PWFB 1203 To Bot. Pg. 53 292 / 293

F. B. ~~2790~~ Pg. ~~54~~

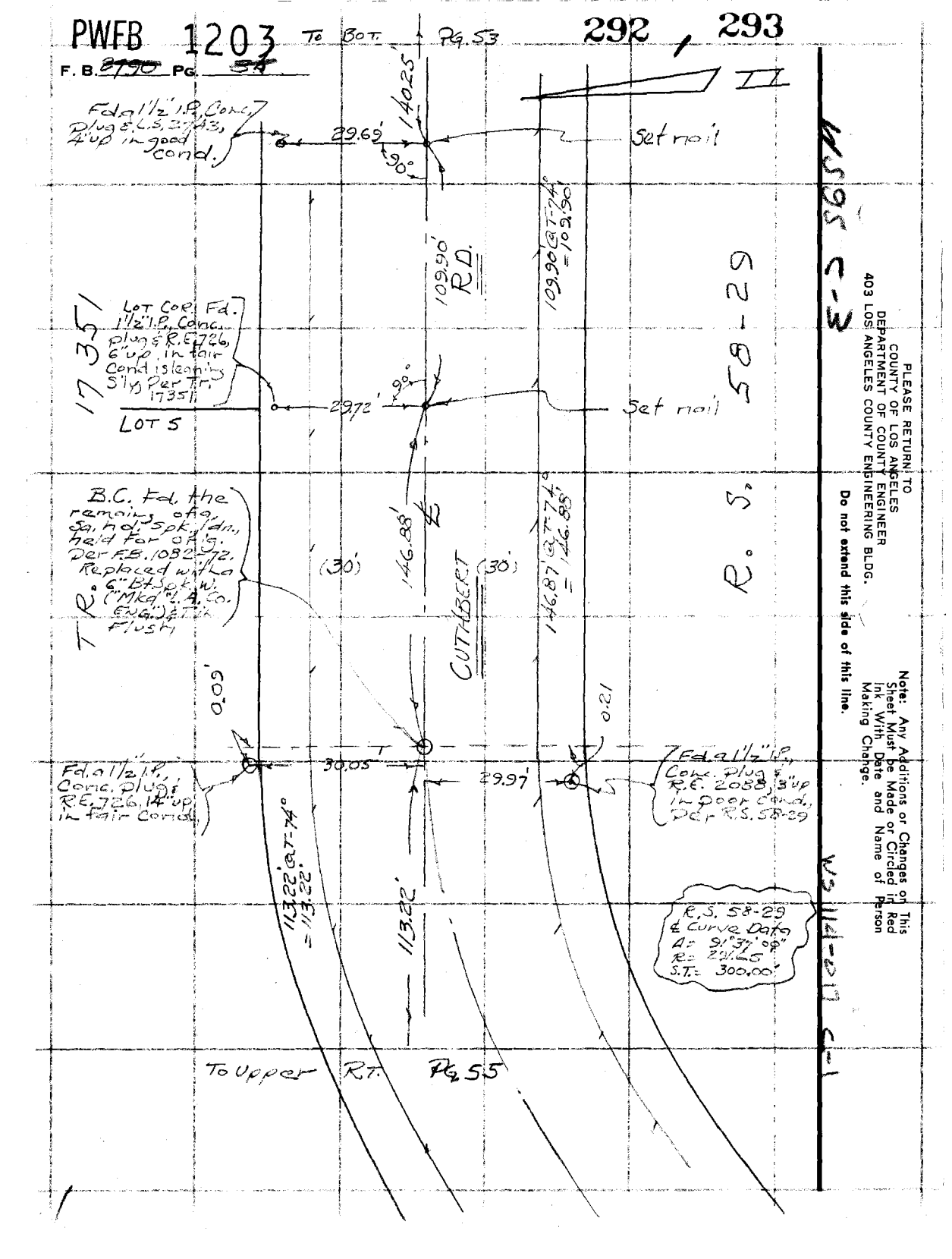

PLEASE RETURN TO
COUNTY OF LOS ANGELES
DEPARTMENT OF COUNTY ENGINEER
403 LOS ANGELES COUNTY ENGINEERING BLDG.

Do not extend this side of this line.

Note: Any Additions or Changes on This Sheet Must be Made or Circled in Red Ink With Date and Name of Person Making Change.

PWEB 1203

294, 295

Notes Ck'd by	Survey of Malibu & Sur. Div #1
Map No.	JN 0303.00 Tape 0254 Std 68 °F
Office Work	Surveyed by Mankey Jr.
Checked	Notes ETM Jr. Date 7-'69
Date	Indexed G. D. BAILEY NOV 28 1973

F. B. ~~2790~~ PG. ~~55~~

WS 95, C-3

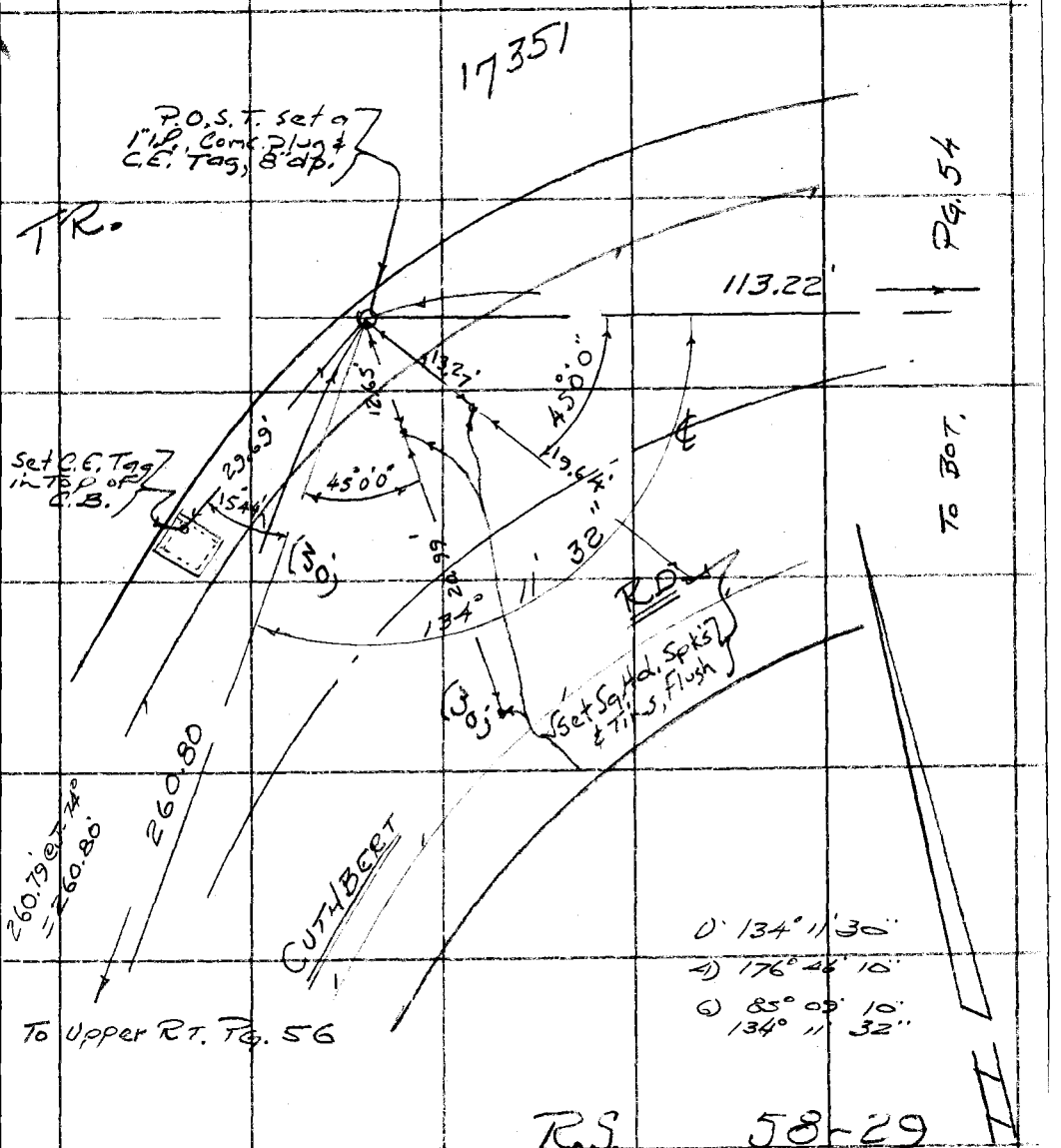

Note: Any Additions or Changes on This Sheet Must be Made or Circled in Red Ink With Date and Name of Person Making Change.

Do not extend this side of this line.

PLEASE RETURN TO
COUNTY OF LOS ANGELES
DEPARTMENT OF COUNTY ENGINEER
403 LOS ANGELES COUNTY ENGINEERING BLDG.

WS 114-017 C-1

76F309S CE#310 3-68

PWFB 1203

F. B. ~~2490~~ PG. 56

296

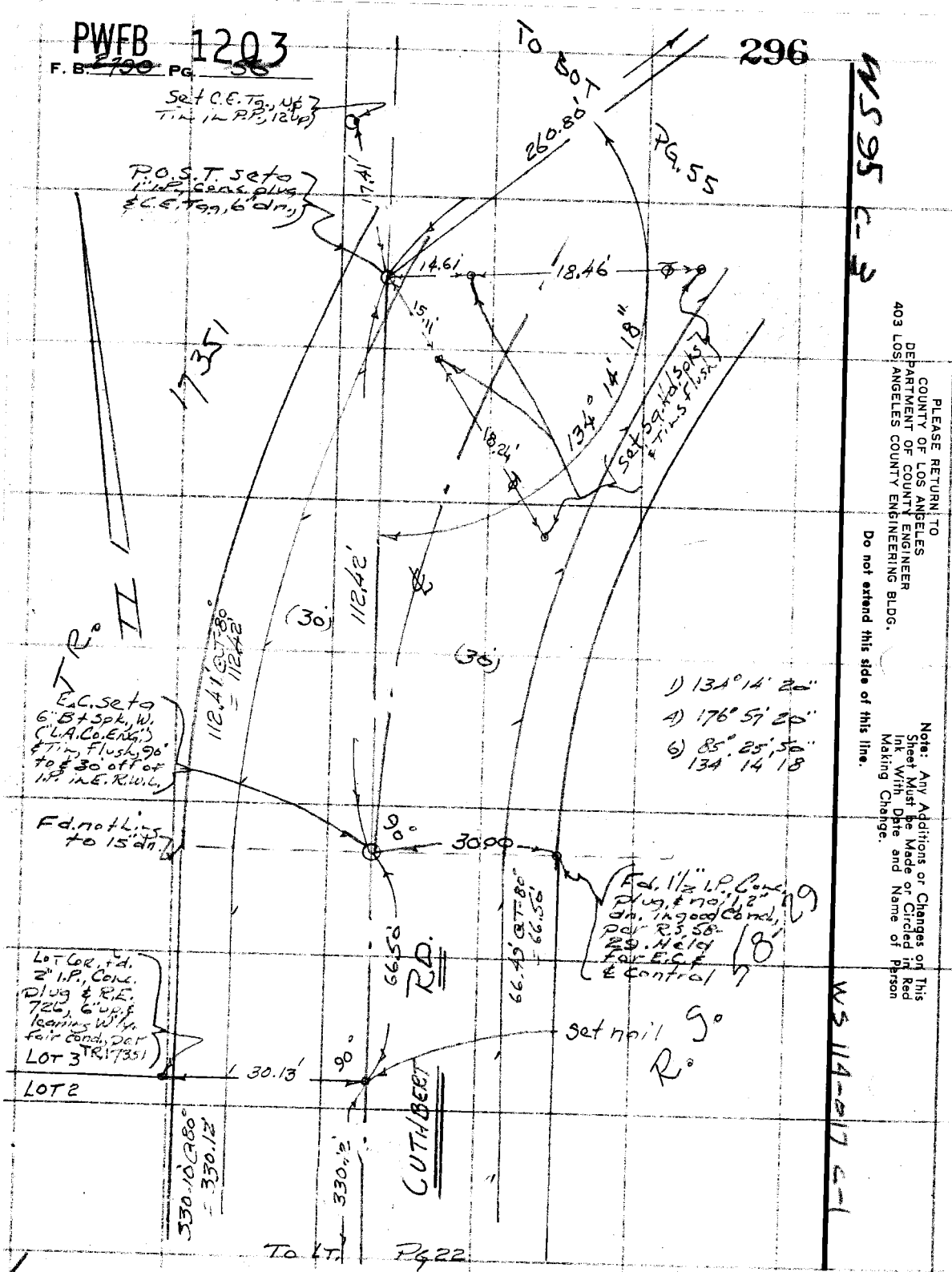

PLEASE RETURN TO
COUNTY OF LOS ANGELES
DEPARTMENT OF COUNTY ENGINEER
403 LOS ANGELES COUNTY ENGINEERING BLDG.

Do not extend this side of this line.

Note: Any Additions or Changes on This Sheet Must be Made or Circled in Red Ink With Date and Name of Person Making Change.

PWFB 1203 297 / 298

Notes Ck'd by	Survey of Malibu & Sur. Div #1
Map No.	JN 0303.00 Tape 0254 Std 68 °F
Office Work	Surveyed by Mankey Jr.
Checked	Notes ETM Jr. Date 7-'69
Date	Indexed G. D. BAILEY NOV 28 1973

F. B. ~~2790~~ PG. ~~59~~

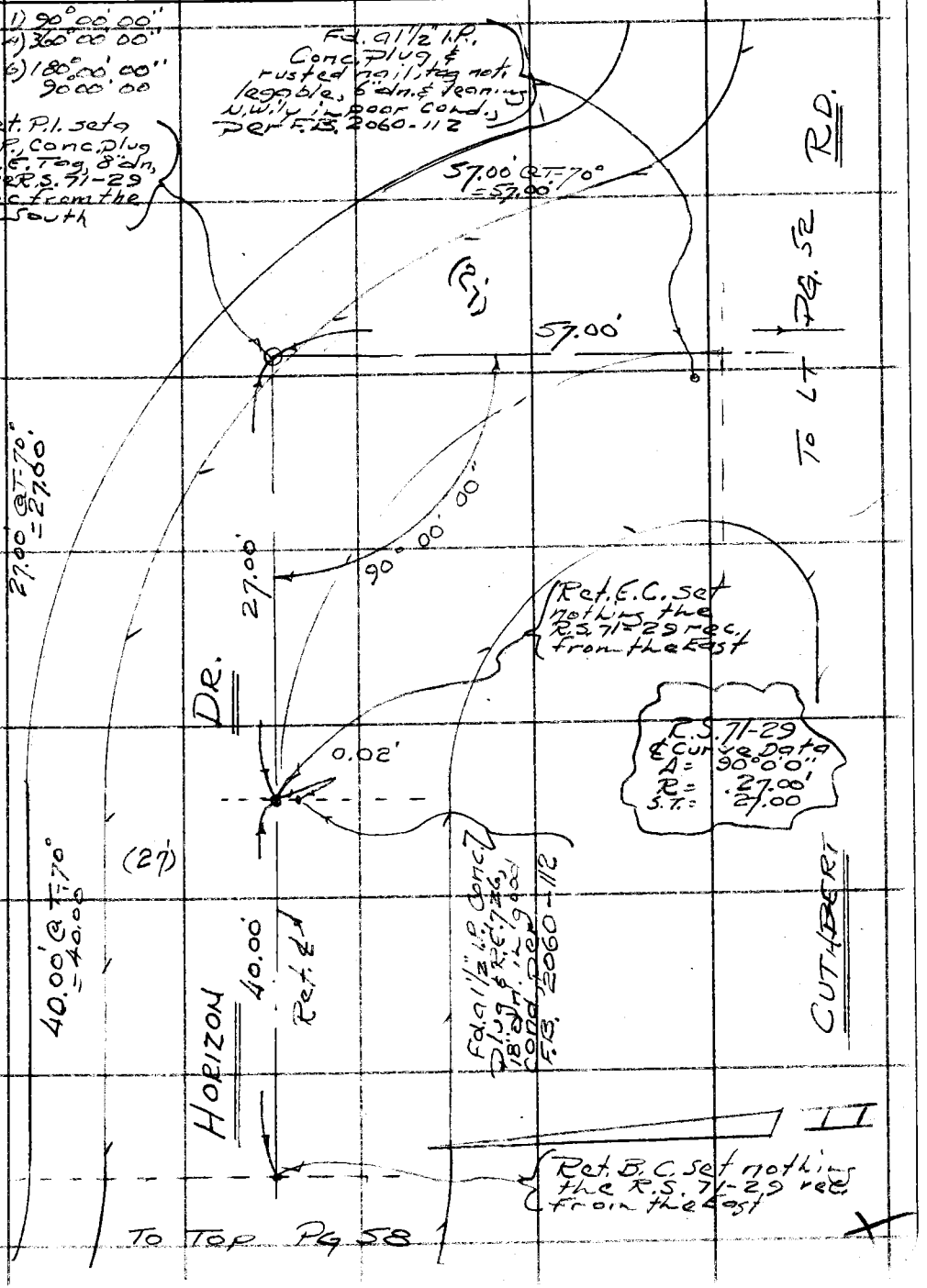

Note: Any Additions or Changes on This Sheet Must be Made or Circled in Red Ink With Date and Name of Person Making Change.

Do not extend this side of this line.

PLEASE RETURN TO
COUNTY OF LOS ANGELES
DEPARTMENT OF COUNTY ENGINEER
403 LOS ANGELES COUNTY ENGINEERING BLDG.

76F3095 CE#310 3-68

PWFB 1203

F. B. 2790 PG. 58

299

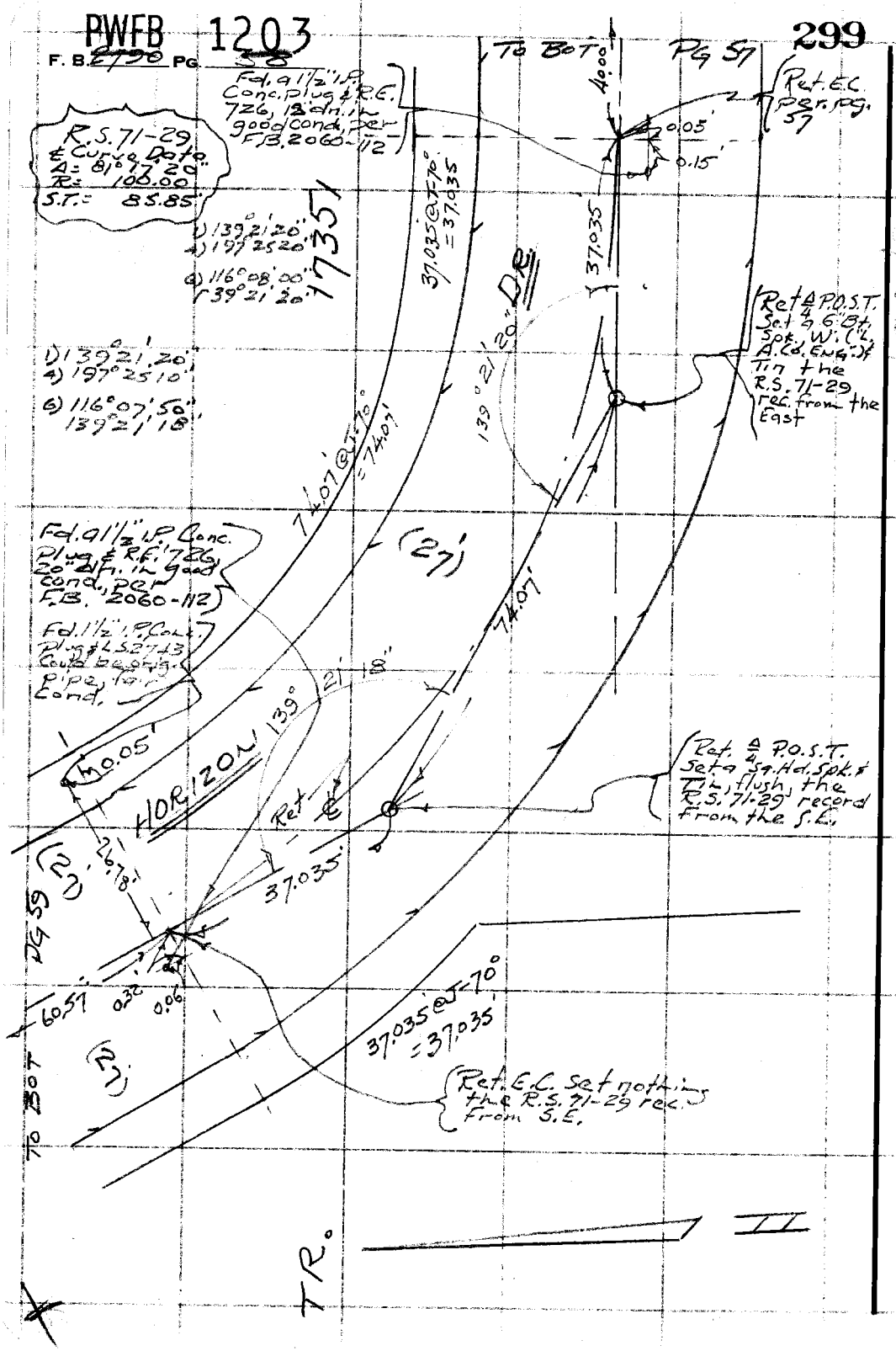

PLEASE RETURN TO
COUNTY OF LOS ANGELES
DEPARTMENT OF COUNTY ENGINEER
403 LOS ANGELES COUNTY ENGINEERING BLDG.

Do not extend this side of this line.

Note: Any Additions or Changes on This Sheet Must be Made or Circled in Red Ink, With Date and Name of Person Making Change.

PWFB 1203

300

Notes Ck'd by	Survey of Malibu & Sur. Div #1
Map No.	JN 0303.00 Tape 0254 Std 68 °F
Office Work	Surveyed by Mankey Jr.
Checked	Notes ETM Jr. Date 7-69
Date	Indexed G. D. BAILEY NOV 28 1973

F. B. ~~2790~~ Pg. 59

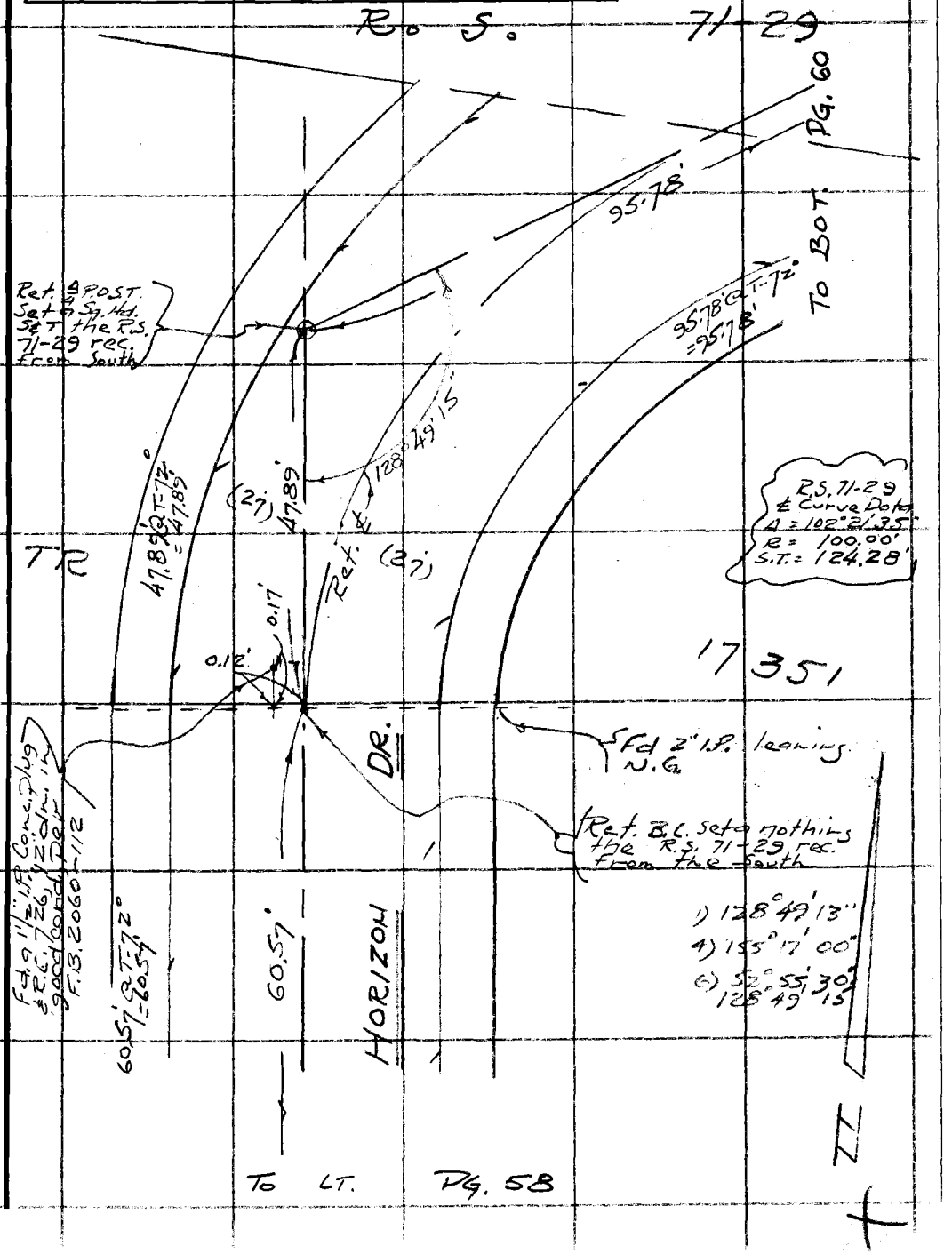

Note: Any Additions or Changes on This Sheet Must be Made or Circled in Red Ink With Date and Name of Person Making Change.

Do not extend this side of this line.

PLEASE RETURN TO
COUNTY OF LOS ANGELES
DEPARTMENT OF COUNTY ENGINEER
403 LOS ANGELES COUNTY ENGINEERING BLDG.

76F309S CE#310 3-68

PWFB 1203

F. B. 2990 PG. 60

301

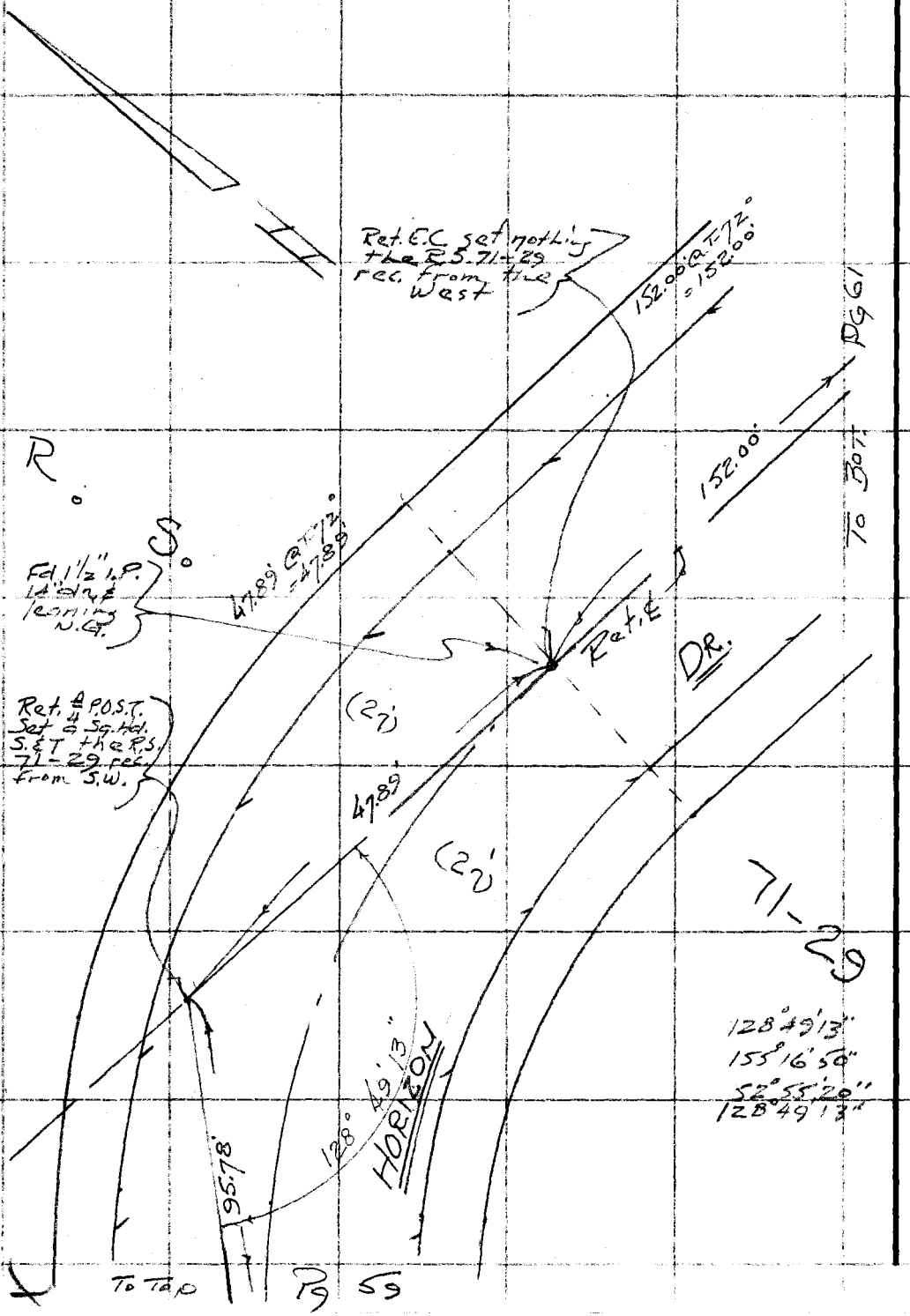

PLEASE RETURN TO
COUNTY OF LOS ANGELES
DEPARTMENT OF COUNTY ENGINEER
403 LOS ANGELES COUNTY ENGINEERING BLDG.

Note: Any Additions or Changes on This Sheet Must be Made or Circled in Red Ink With Date and Name of Person Making Change.

Do not extend this side of this line.

PWFB 1203

302

Notes Ck'd by	Survey of Malibu & Sur. Dis #1
Map No.	JN 0303.00 Tape 0254 Std 68 °F
Office Work	Surveyed by Mankey Jr.
Checked	Notes ETM Jr. Date 7-'69
Date	Indexed G. D. BAILEY NOV 28 1970

F. B. ~~3790~~ PG. ~~61~~

300' Steel Tape #188 Std. at 84°
247.00' @ T-70° = 246.98 & 3°28' = 246.53
247.07' @ T-70° = 247.05 & 3°40' = 246.54'

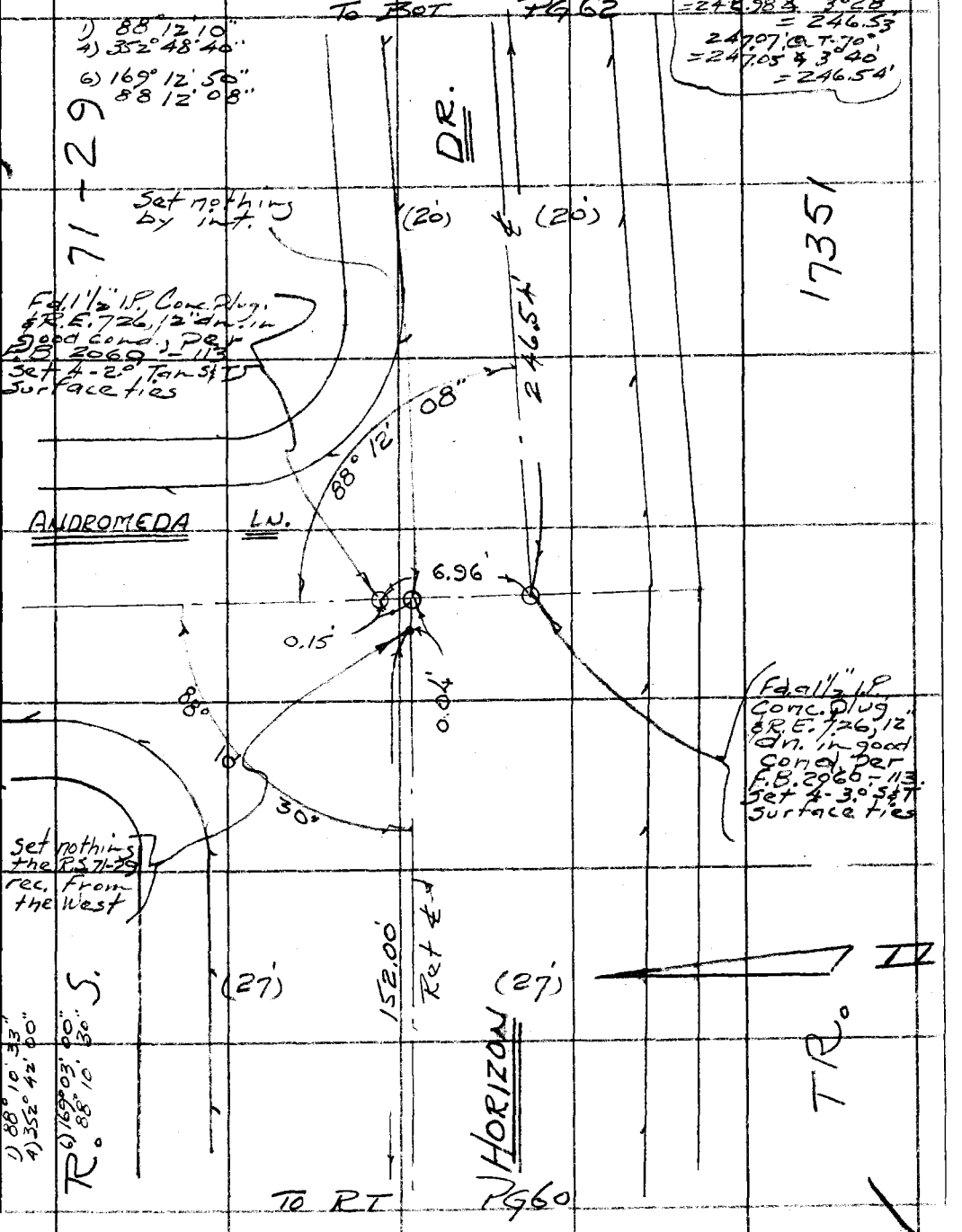

Note: Any Additions or Changes on This Sheet Must be Made or Circled in Red Ink With Date and Name of Person Making Change.

Do not extend this side of this line.

PLEASE RETURN TO
COUNTY OF LOS ANGELES
DEPARTMENT OF COUNTY ENGINEER
403 LOS ANGELES COUNTY ENGINEERING BLDG.

76F3095 CE#310 3-68

PWFB 1203

F. B. ~~2790~~ Pg. ~~62~~

303

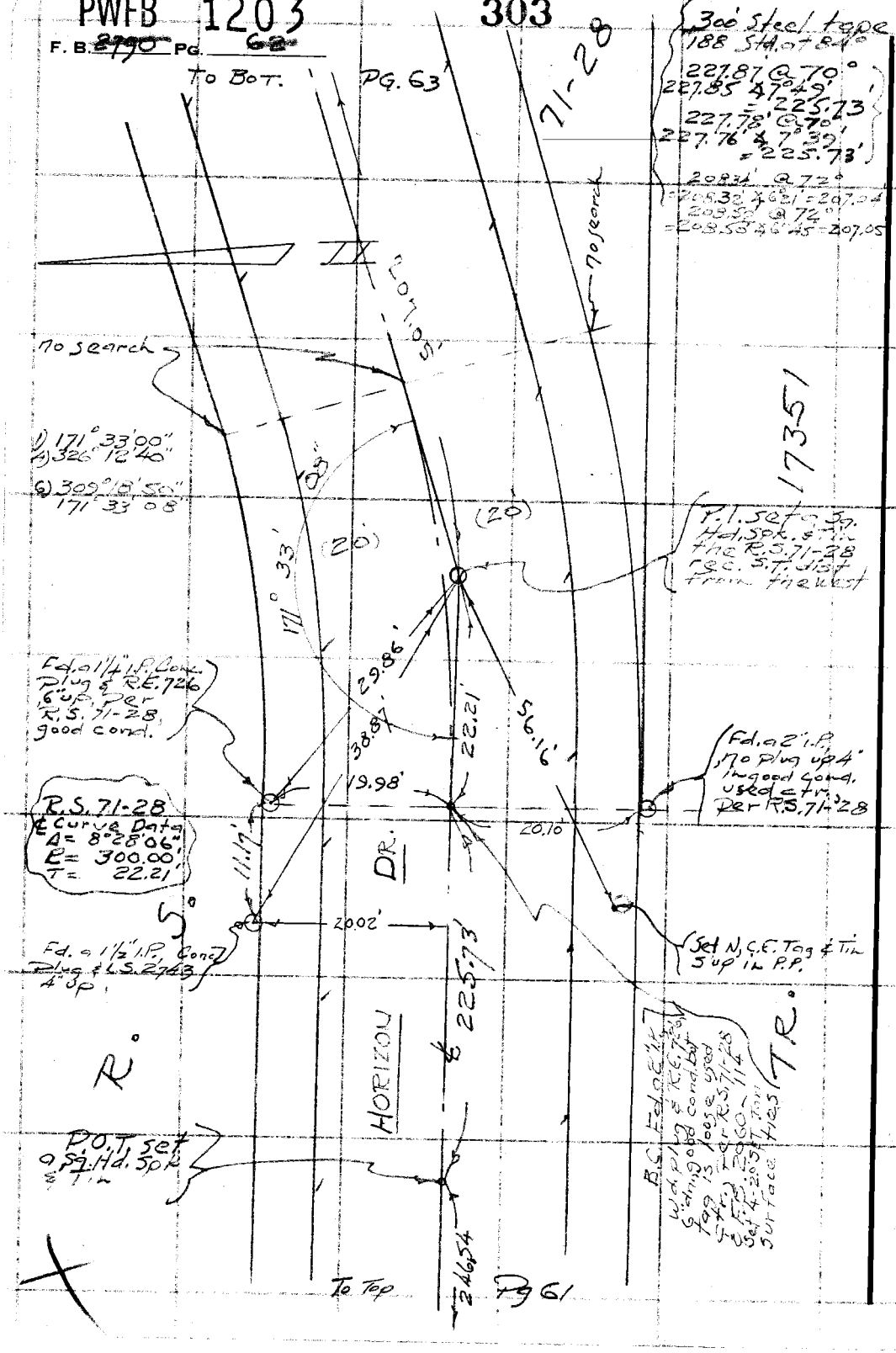

PLEASE RETURN TO
COUNTY OF LOS ANGELES
DEPARTMENT OF COUNTY ENGINEER
403 LOS ANGELES COUNTY ENGINEERING BLDG.

Do not extend this side of this line.

Note: Any Additions or Changes on This Sheet Must be Made or Circled in Red Ink With Date and Name of Person Making Change.

PWEB 1203 304 / 305

Notes Ck'd by	Survey of Malibu & Sur. Div #1
Map No.	JN 0303.00 Tape 188 Std 84 °F
Office Work	Surveyed by Mankey Jr.
Checked	Notes ETM Jr. Date 7-6-1963
Date	Indexed G. D. BAILEY NOV 28 1963

F. B. ~~2490~~ PG. ~~63~~

160.18 @ 78° =
160.17 ∡ 7°42' = 158.73
160.07 @ 80° =
160.07 ∡ 7°25' = 158.73

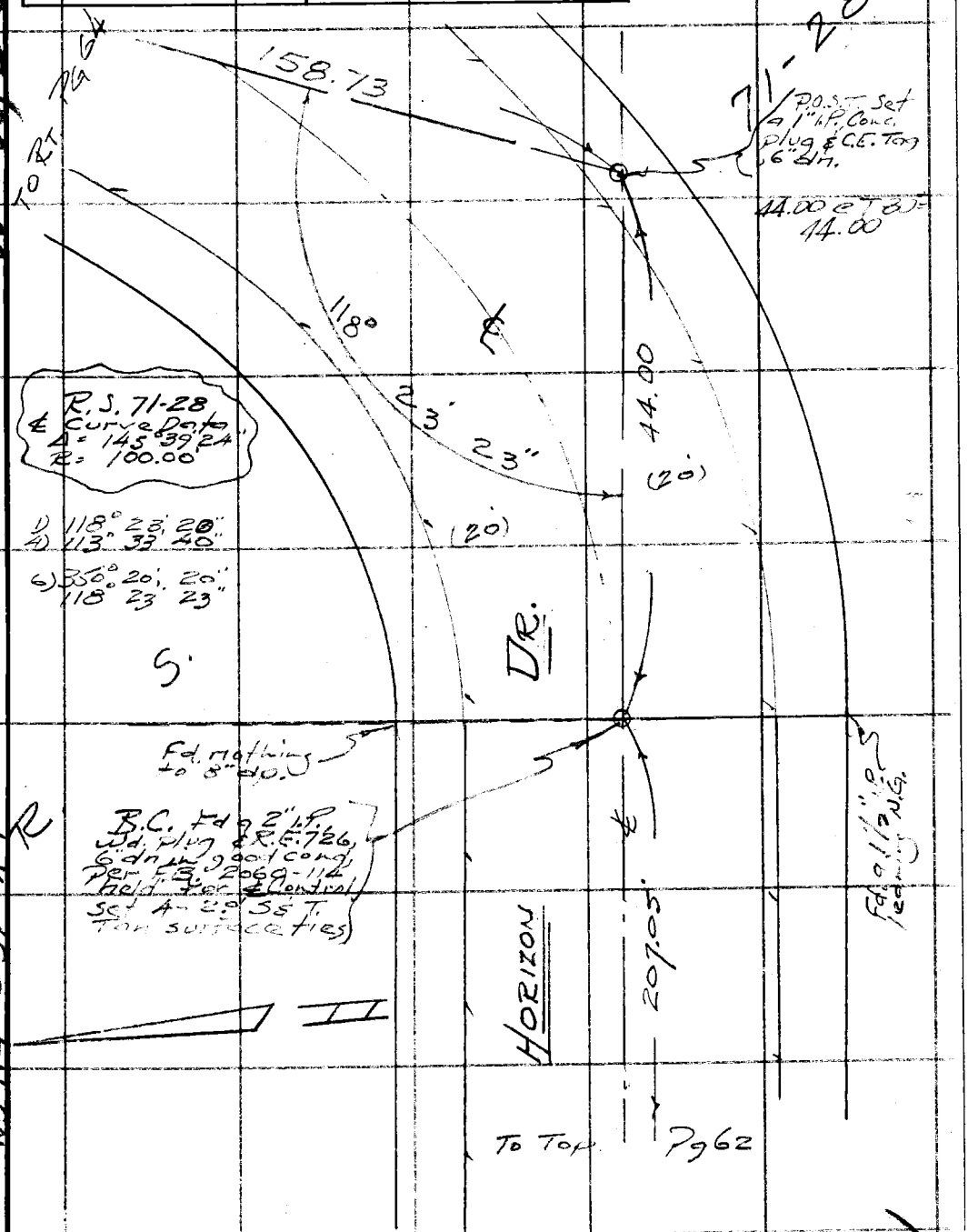

Note: Any Additions or Changes on This Sheet Must be Made or Circled in Red Ink With Date and Name of Person Making Change.

Do not extend this side of this line.

PLEASE RETURN TO
COUNTY OF LOS ANGELES
DEPARTMENT OF COUNTY ENGINEER
403 LOS ANGELES COUNTY ENGINEERING BLDG.

76F3095 CE#310 3-68

PWFB 1203

F. B. ~~2490~~ PG. ~~64~~

306, 307

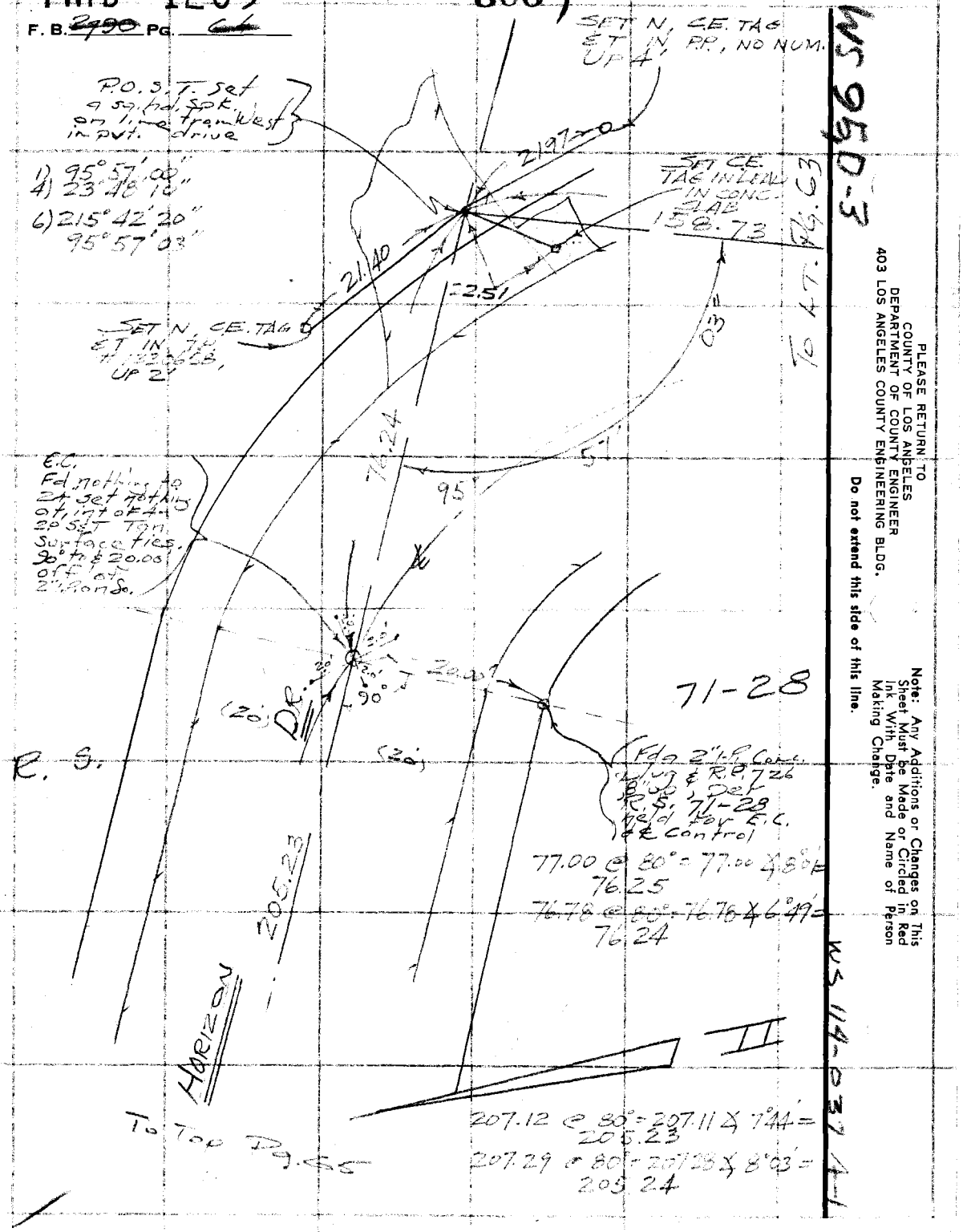

PLEASE RETURN TO
COUNTY OF LOS ANGELES
DEPARTMENT OF COUNTY ENGINEER
403 LOS ANGELES COUNTY ENGINEERING BLDG.

Do not extend this side of this line.

Note: Any Additions or Changes on This Sheet Must be Made or Circled in Ink With Date and Name of Person Making Change.

PWFB 1203

308

Notes Ck'd by	Survey of Malibu & Sur. Dip't
Map No.	JN 0303.00 Tape 188 Std 84 °F
Office Work	Surveyed by Mankey Jr.
Checked	Notes KTM Jr. Date 7-'69
Date	Indexed G. D. BAILEY NOV 28 1973

F. B. 2790 PG. 65

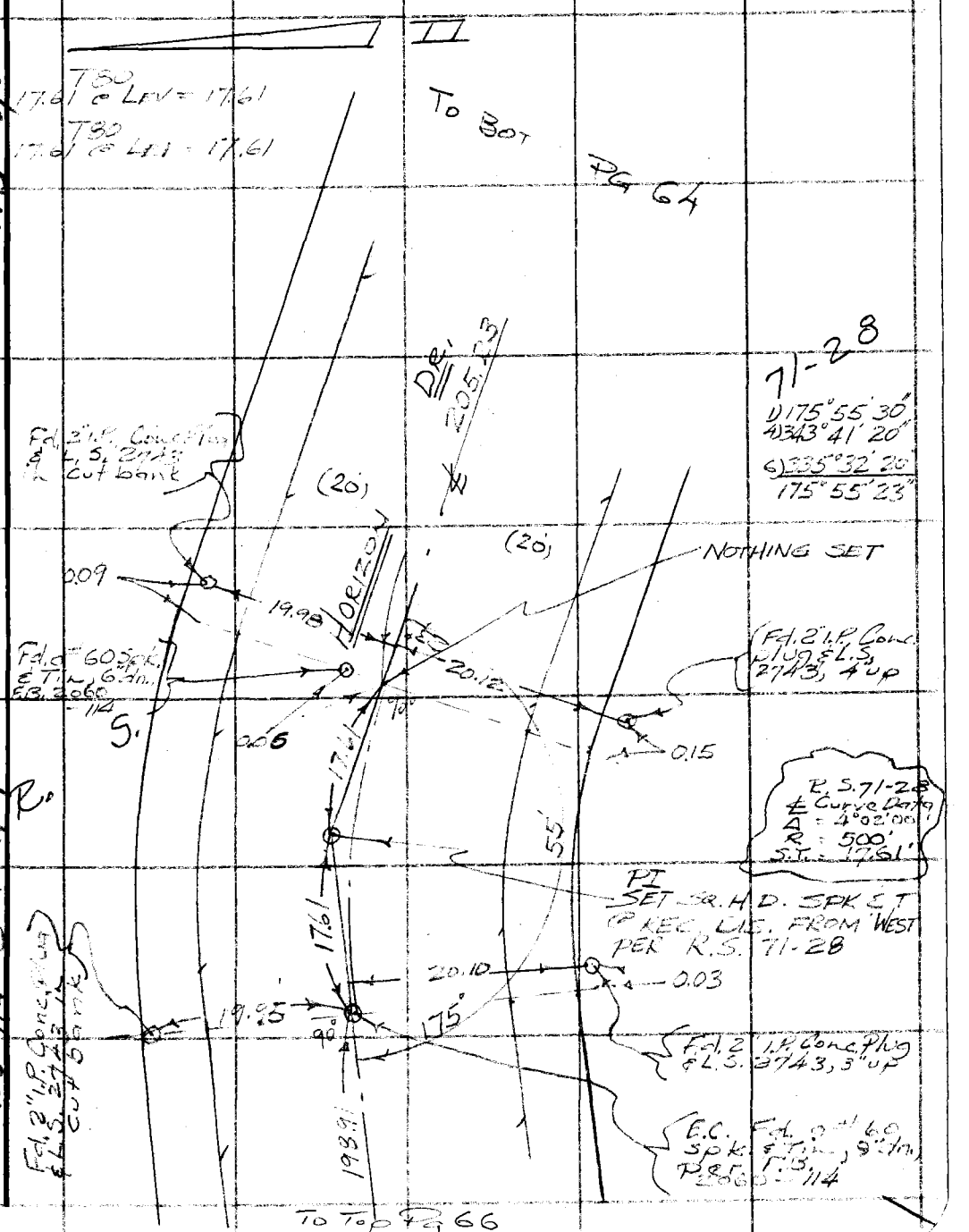

Note: Any Additions or Changes on This Sheet Must be Made or Circled in Red Ink With Date and Name of Person Making Change.

Do not extend this side of this line.

PLEASE RETURN TO
COUNTY OF LOS ANGELES
DEPARTMENT OF COUNTY ENGINEER
403 LOS ANGELES COUNTY ENGINEERING BLDG.

76F309S CE#310 3-68

PWFB 1203

F. B. ~~2490~~ Pg. ~~66~~

309

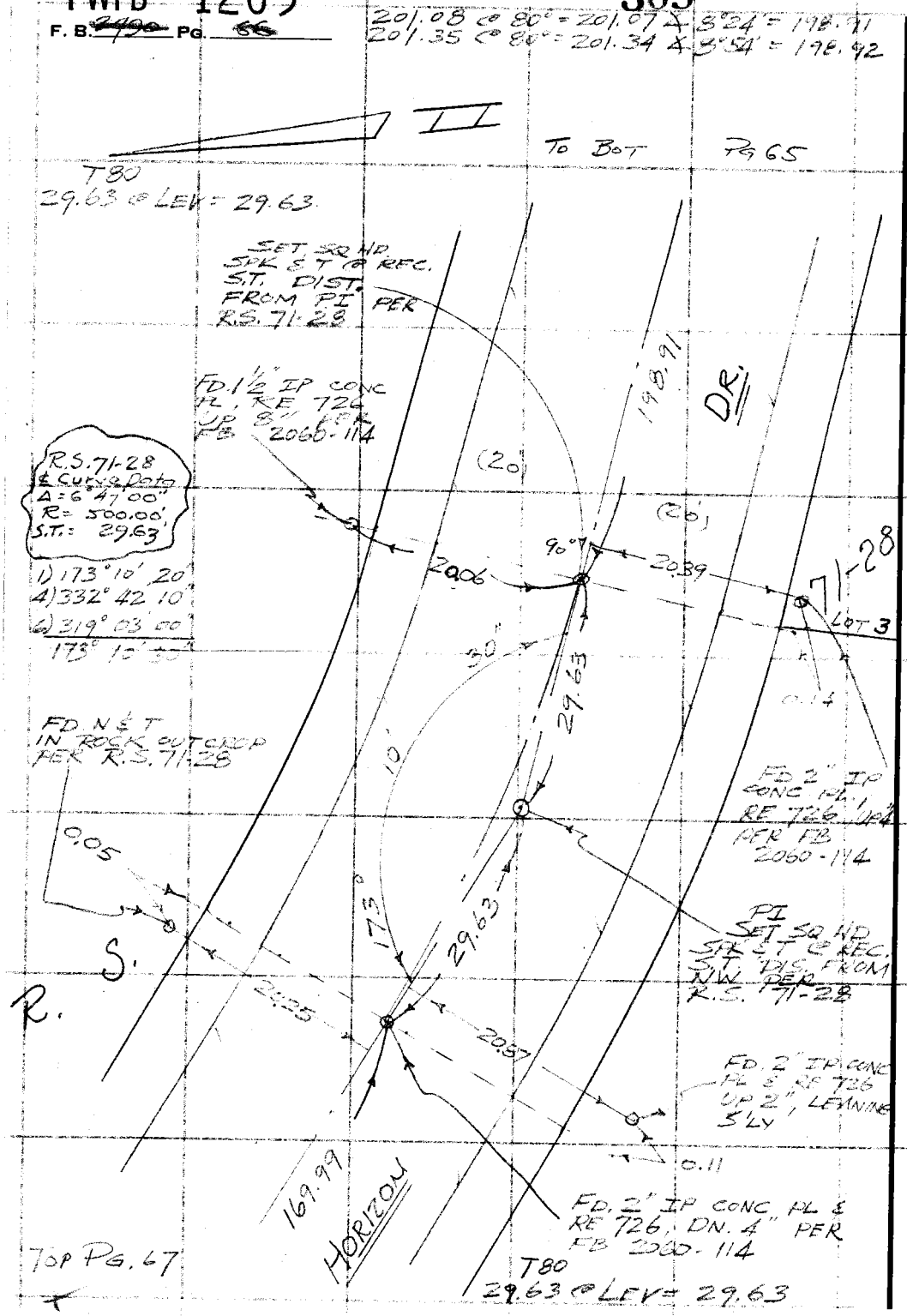

PLEASE RETURN TO
COUNTY OF LOS ANGELES
DEPARTMENT OF COUNTY ENGINEER
403 LOS ANGELES COUNTY ENGINEERING BLDG.

Do not extend this side of this line.

Note: Any Additions or Changes on This Sheet Must be Made or Circled in Red Ink With Date and Name of Person Making Change.

PWFB 1203

310

Notes Ck'd by	Survey of MALIBU & SUR. DIV. #1
Map No.	JN 0303.00 Tape 130 Std 84 °F
Office Work	Surveyed by K STRADER
Checked	Notes KS Date 7-23-69
Date	Indexed NOV 28 1973

F. B. ~~2790~~ PG. ~~67~~

TO BOT. PG. 66

171.32 @ 80° = 171.32 X 7°09' = 169.99

171.47 @ 80° = 171.47 X 7°33' = 169.98

22.34 @ T80 LEV = 22.34

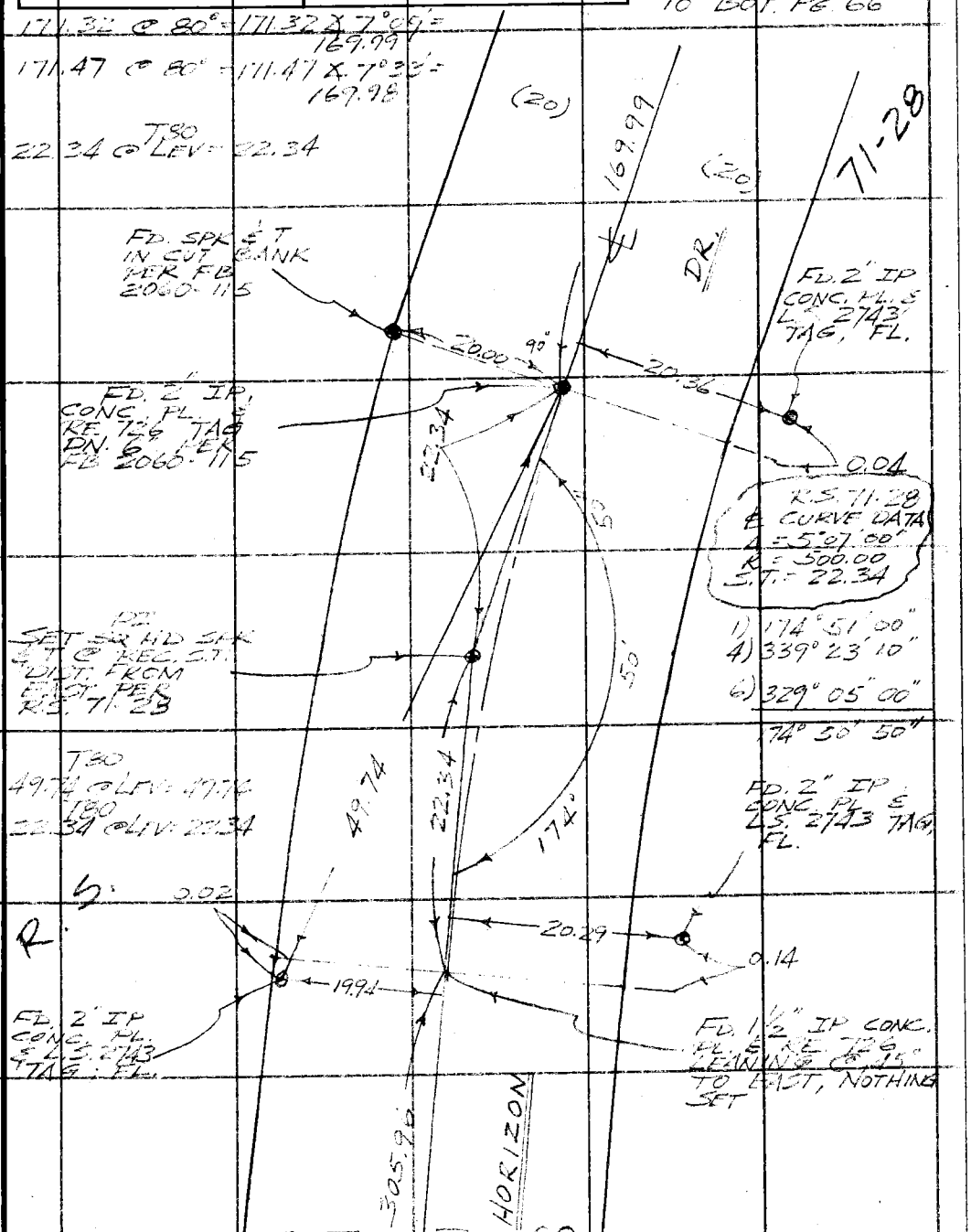

TO TOP PG. 68

Note: Any Additions or Changes on This Sheet Must be Made or Circled in Red Ink With Date and Name of Person Making Change.

Do not extend this side of this line.

PLEASE RETURN TO
COUNTY OF LOS ANGELES
DEPARTMENT OF COUNTY ENGINEER
403 LOS ANGELES COUNTY ENGINEERING BLDG.

76F3095 CE#310 3-68

PWFB 1203

F. B. ~~2740~~ Pg. ~~68~~

311 / 312

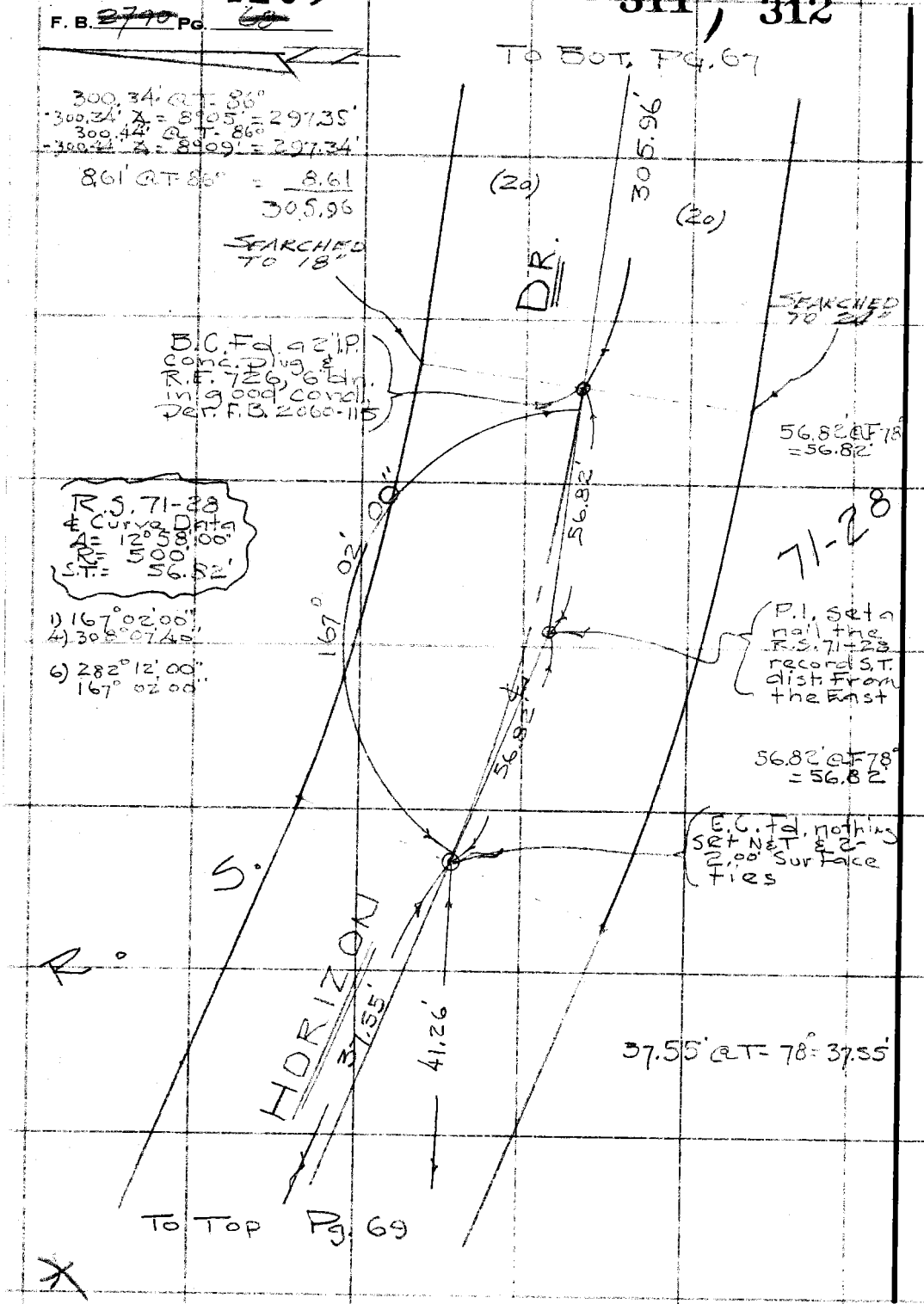

PLEASE RETURN TO
COUNTY OF LOS ANGELES
DEPARTMENT OF COUNTY ENGINEER
403 LOS ANGELES COUNTY ENGINEERING BLDG.

Do not extend this side of this line.

Note: Any Additions or Changes on This Sheet Must be Made or Circled in Red Ink With Date and Name of Person Making Change.

PWFB 1203 313 / 314

Notes Ck'd by	Survey of Malibu & Sur. Div #1
Map No.	JN 030300 Tape 188 Std 84 °F
Office Work	Surveyed by R. Stader
Checked	Notes E.T.M. Jr. Date 7-'69
Date	Indexed G. D. BAILEY NOV 28 1973

F.B. 2490 PG. 69

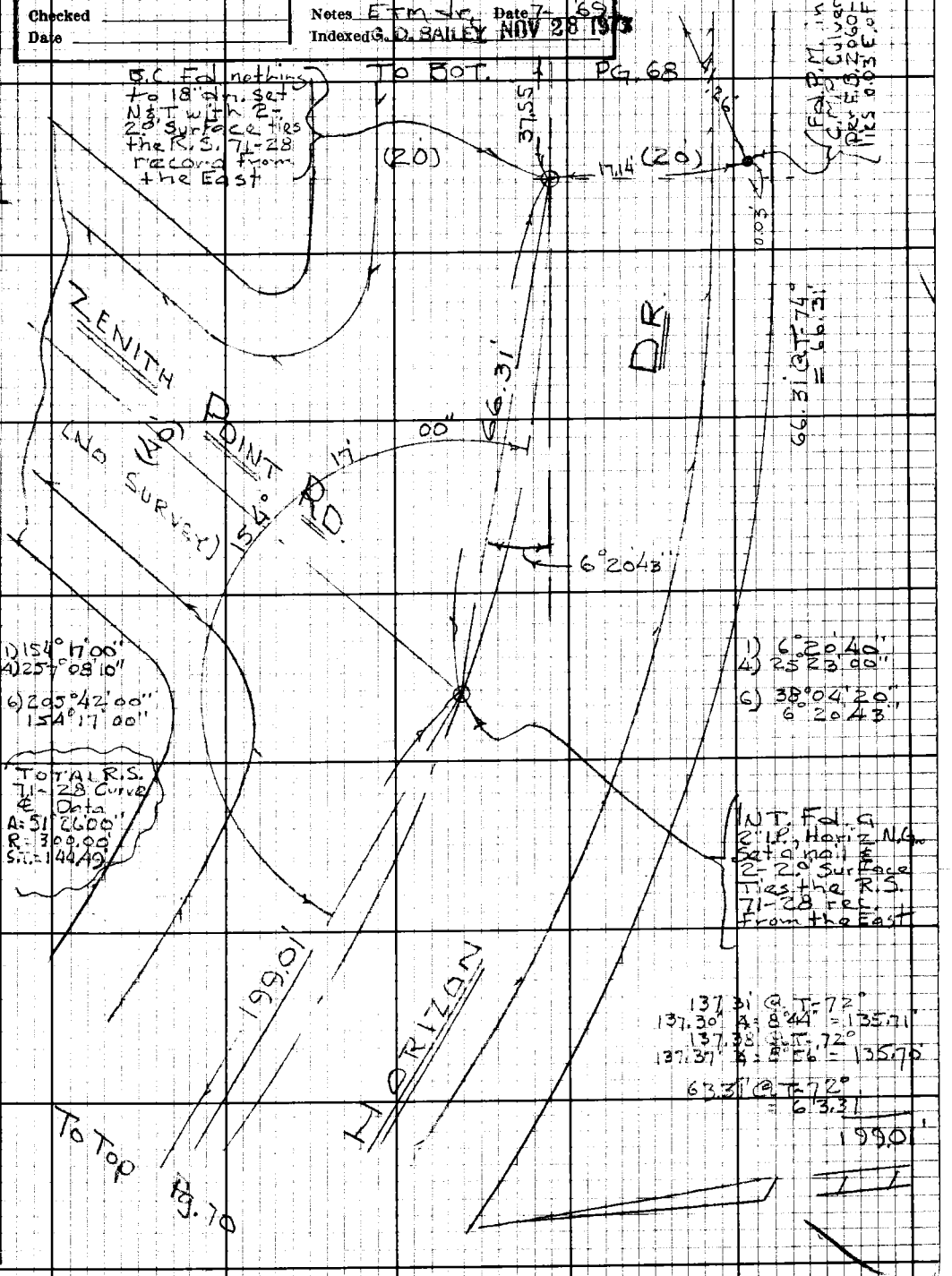

WS 95, C-3

WS 114-017 C-1

Note: Any Additions or Changes on this Sheet Must be Made or Circled in Red Ink With Date and Name of Person Making Change.

Do not extend this side of this line.

PLEASE RETURN TO
LOS ANGELES COUNTY ENGINEER
403 LOS ANGELES COUNTY ENGINEERING BLDG.

76F3098 CE #310 9-67

PWFB 1203

F.B. 2190 Pg 5a

315

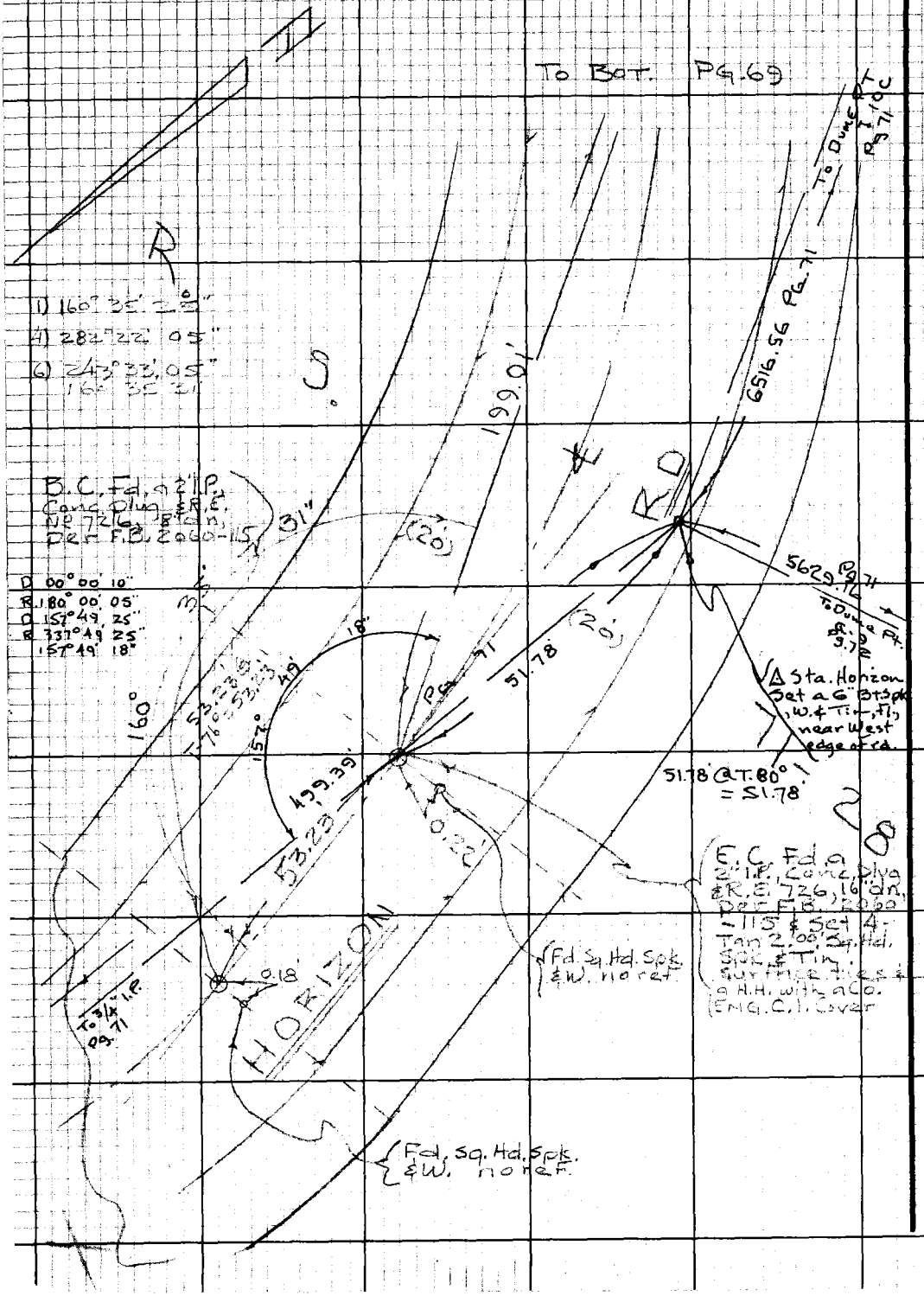

PLEASE RETURN TO
LOS ANGELES COUNTY ENGINEER
403 Los Angeles County Engineering Bldg.

Do not extend this side of this line.

Note: Any Additions or Changes on this Sheet Must be Made or Circled in Red Ink With Date and Name of Person Making Change.

PWFB 1203

316, 317, 318

Notes Ck'd by
Map No.
Office Work
Checked
Date

Survey of Malibu & Sur. Dist. #1
JN 030300 Tape 08 Std 68 °F
Surveyed by Tom Markey
Notes Tom Date 4-'72
Indexed D. BAILEY NOV 28 1973

F.B. 2790 Pg. 74

To Pg. 72 Sta I-6 (ZUMA)

COUNTY ENGINEER
No. Line
R.O.T.M.S.
R.E. 7078

F.B.G. 1345-4
1931.44

No. Ln. R.O.T.M.S.

F.B.G. 1345-4
5425.28

F.B.G. 1345-10
2912.4

111°

F.B.G. 1345-10
12.5 3.6

P.O.T. fd a Co. Eng. Mon. mkd as shown & flush in Ctr. of Zuma Ridge fire break per F.B. 3845-26 Sta 67 + 13.60

1) 141° 13' 40"
4) 204° 55' 00"
6) 127° 22' 30"
14° 13' 45"

F.B.G. 1345-4
1642.29

F.B.G. 1345-16

Trav. Sta. Set a 3/4" Capped I.P., 2" up

Set a Sq. Hd. Spk. & Tin, Flush by int

F.B.G. 1345-1
27° 13.0'

F.B.G. 1345-6
499.39

F.B.G. 1345-16
5.8.8"

Dume Pt. I-10C fd a Sta 4" Br. tablet mkd L.A. Co. Survey Control System Trav. Station Dume Pt. I-10C R.E. 329 set by County Surveyor 1956 per F.B. 1652-111, 112
N 4 119 684.50
E 4 037 510.15
Elev. = 5 meters

130° 35

F.B.G. 1345-5
5629.35

F.B.G. 1345-1
170° 26' 12.4"

Fd. a C. Bt. Spk. & Tin, 2 dn., per F.B. 2966 & F.B. 2797-203

A STA. HORIZON
Fd. a C. Bt. Spk., W. & Tin
Per F.B. 2790-70

541.86 @ T-62° = 541.84

PACIFIC COAST HWY.

(50)

541.84

581.21

0.09

0.13

141° 13'

(50)

℄ Int. of Morning View Dr
Fd. 6 Bt. Spk. W. & Tin
Per F.B. 2797-202

68.50

Service Rd

192.87

5823 @ T-62° = 581.71

E.C. Fd nothings by ties in F.B. 1319-70 F.B. 2797-203

Set C.E. Tags in conc. cbs 90° to I-10C

Set C.E. Tags in cbs in Low Prod.

5' x Park Lot Chy

W 5 95, D-4

W 5 114-037 1-2

TO R.F. Pg. 72

PLEASE RETURN TO
LOS ANGELES COUNTY ENGINEER
403 LOS ANGELES COUNTY ENGINEERING BLDG.

Note: Any Additions or Changes on this Sheet Must be Made or Circled in Red Ink With Date and Name of Person Making Change

Do not extend this side of this line.

7623098 CE #310 R-68

PWFB 1203

F.B. ~~3490~~ Pg 78

319 / 320 / 321

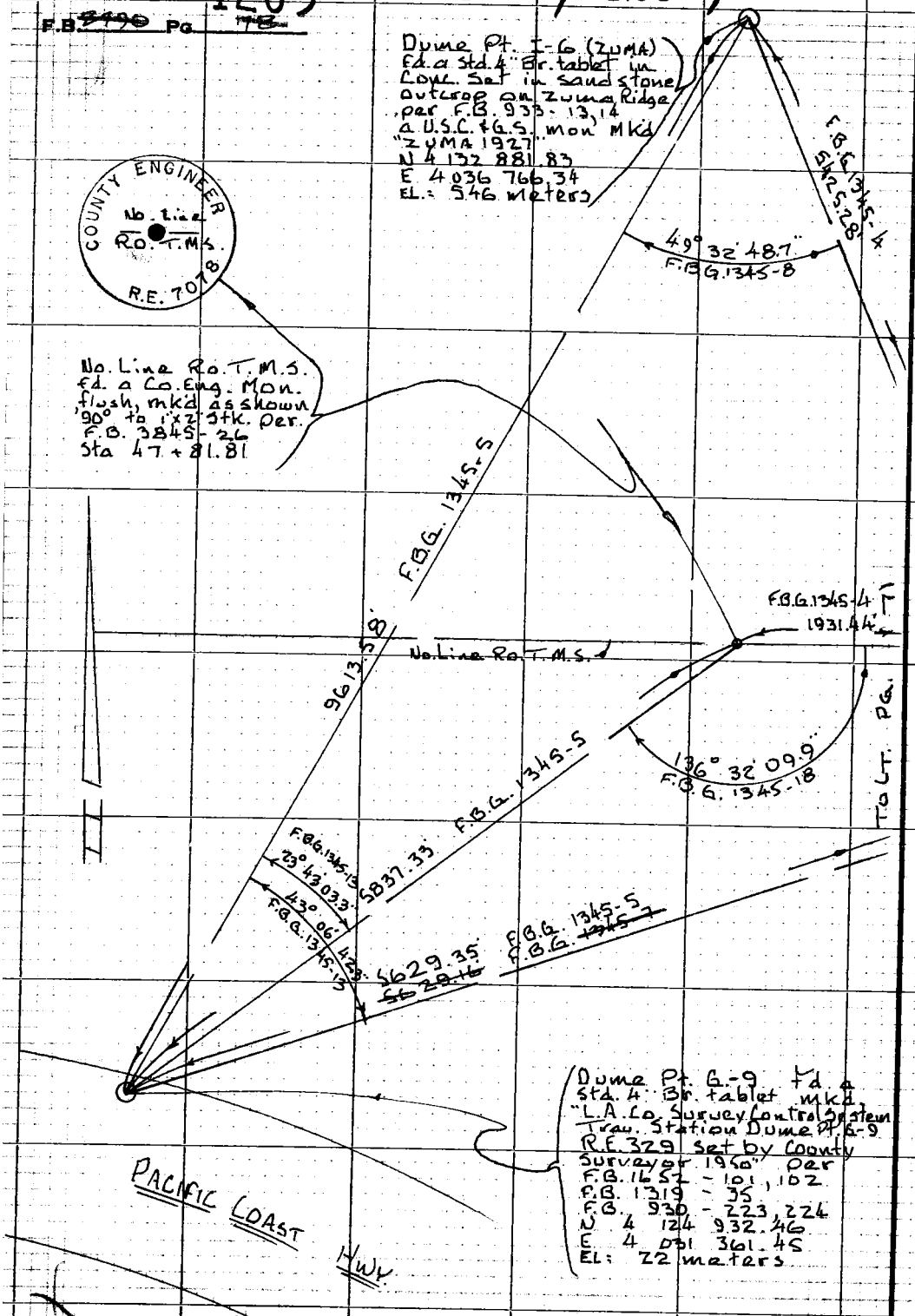

PLEASE RETURN TO
LOS ANGELES COUNTY ENGINEER
403 Los Angeles County Engineering Bldg.

Do not extend this side of this line.

Note: Any Additions or Changes on this Sheet Must be Made or Circled in Red Ink With Date and Name of Person Making Change.

PWFB 1203

322

Notes Ck'd by
Map No.
Office Work
Checked
Date

Survey of Malibu Sur. Div. #1
JN 0303.00 Tape 0254 Std 68 °F
Surveyed by Mankey d/r.
Notes 5 rm d/r. Date 10-'69
Indexed

F.B. 2990 Pg. 70

J.N. 0303.00

MALIBU AREA & SURVEY DIV #1

SECTION (E)

Mankey
Yasui
Masuda
Derby

Note: Any Additions or Changes on this Sheet Must be Made or Circled in Red Ink With Date and Name of Person Making Change.

Do not extend this side of this line.

PLEASE RETURN TO
LOS ANGELES COUNTY ENGINEER
403 Los Angeles County Engineering Bldg.

PE3088 PE#310 9/67

PWFB 1203

323

F.B. 2790 Pg 74

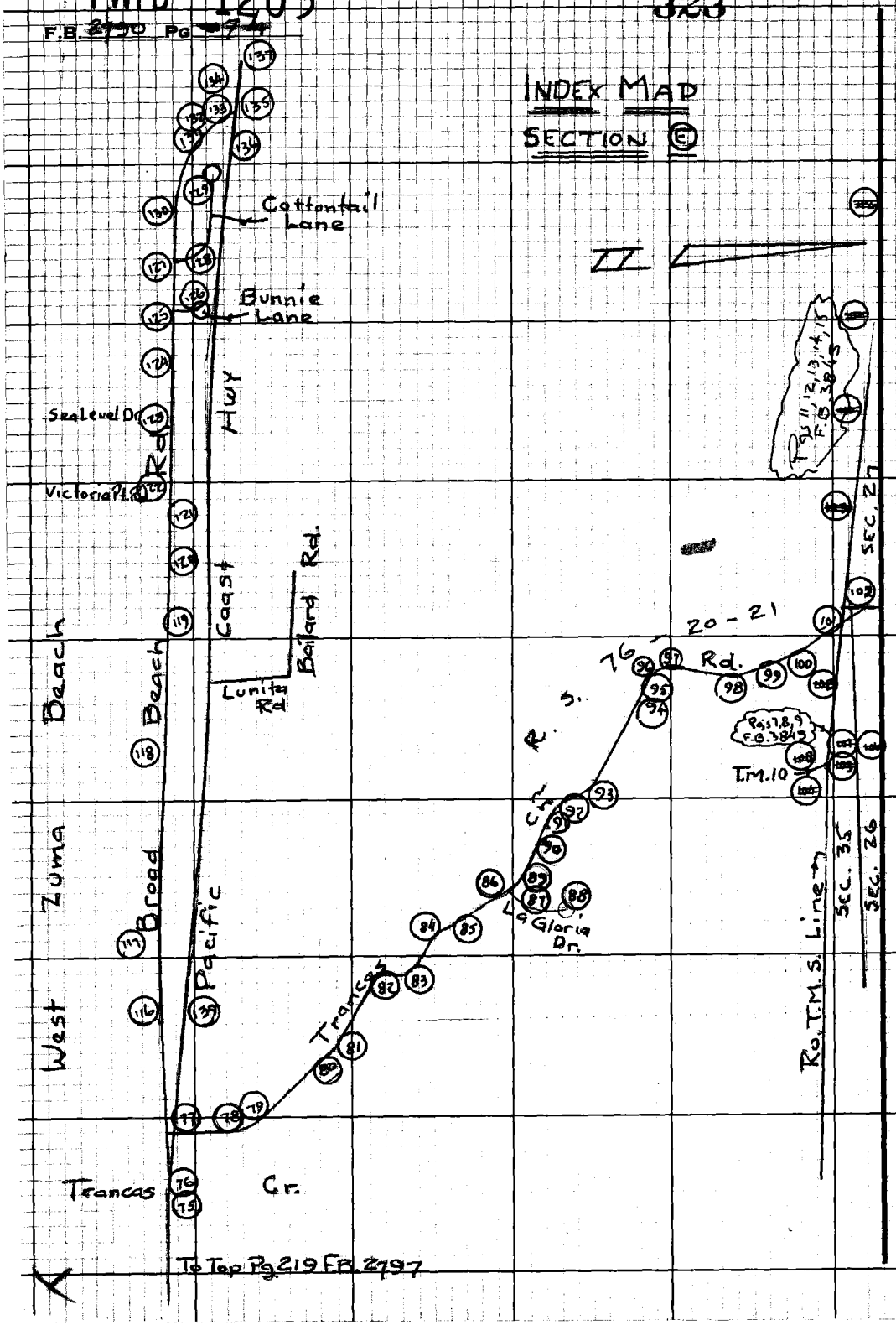

PLEASE RETURN TO
LOS ANGELES COUNTY ENGINEER
403 LOS ANGELES COUNTY ENGINEERING BLDG.

Do not extend this side of this line.

Note: Any Additions or Changes on this Sheet Must be Made or Circled in Red Ink With Date and Name of Person Making Change.

PWFB 1203 324 / 325

Notes Ck'd by	Survey of Malibu & Sur. Div. #1
Map No.	JN 0303.00 Tape 0254 Std 68 °F
Office Work	Surveyed by Mankey Jr
Checked	Notes ETM Jr. Date 11-1-69
Date	Indexed G. D. BAILEY NOV 28 1969

F.B. ~~2790~~ Pg ~~75~~

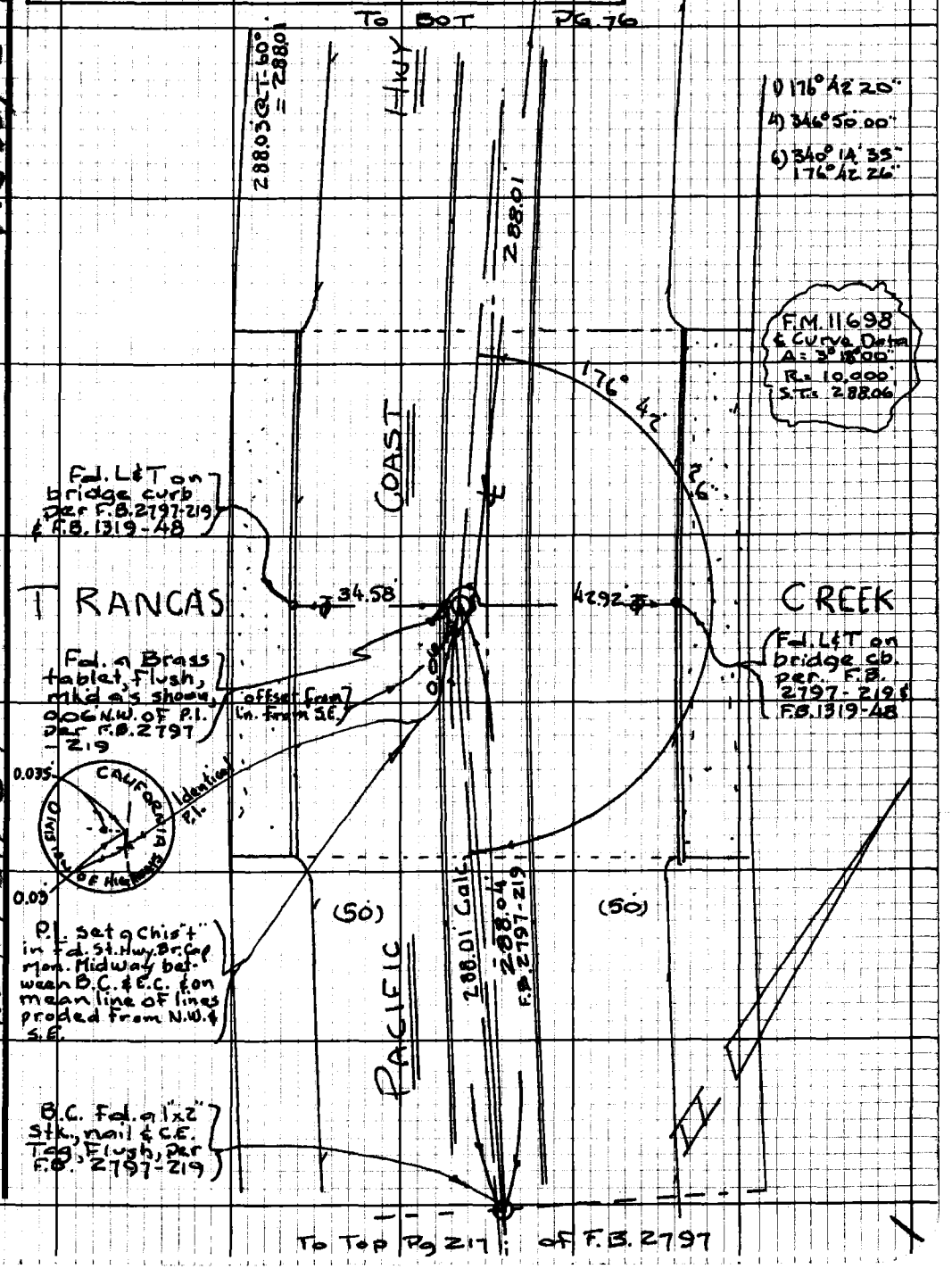

WS 95, C-4

WS 114-017 C-1

Note: Any Additions or Changes on this Sheet Must be Made or Circled in Red Ink With Date and Name of Person Making Change.

Do not extend this side of this line.

PLEASE RETURN TO
LOS ANGELES COUNTY ENGINEER
403 LOS ANGELES COUNTY ENGINEERING BLDG.

76F3098 CE #310 9.67

PWFB 1203 326

F.B. ~~2790~~ Pg ~~76~~

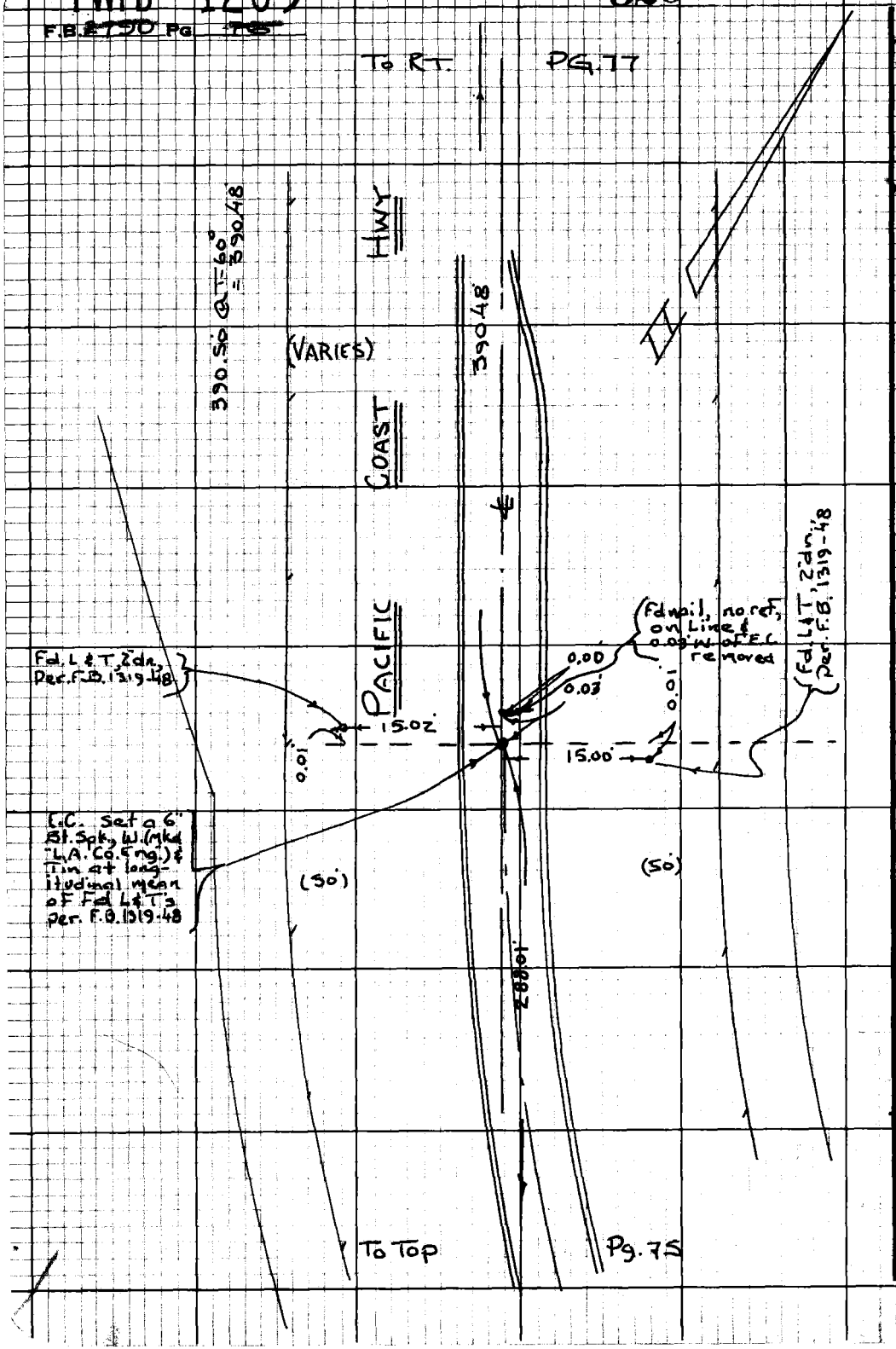

PLEASE RETURN TO
LOS ANGELES COUNTY ENGINEER
403 LOS ANGELES COUNTY ENGINEERING BLDG.

Do not extend this side of this line.

Note: Any Additions or Changes on this Sheet Must be Made or Circled in Red Ink With Date and Name of Person Making Change.

PWFB 1203 327

Notes Ck'd by	Survey of Malibu & Sur. Div #1
Map No.	JN 0303.00 Tape 188 Std 84°F
Office Work	Surveyed by Mankey Jr.
Checked	Notes ETM Jr. Date 10-69
Date	Indexed G. D. BAILEY NOV 28 1970

F.B. 2790 PG. 77

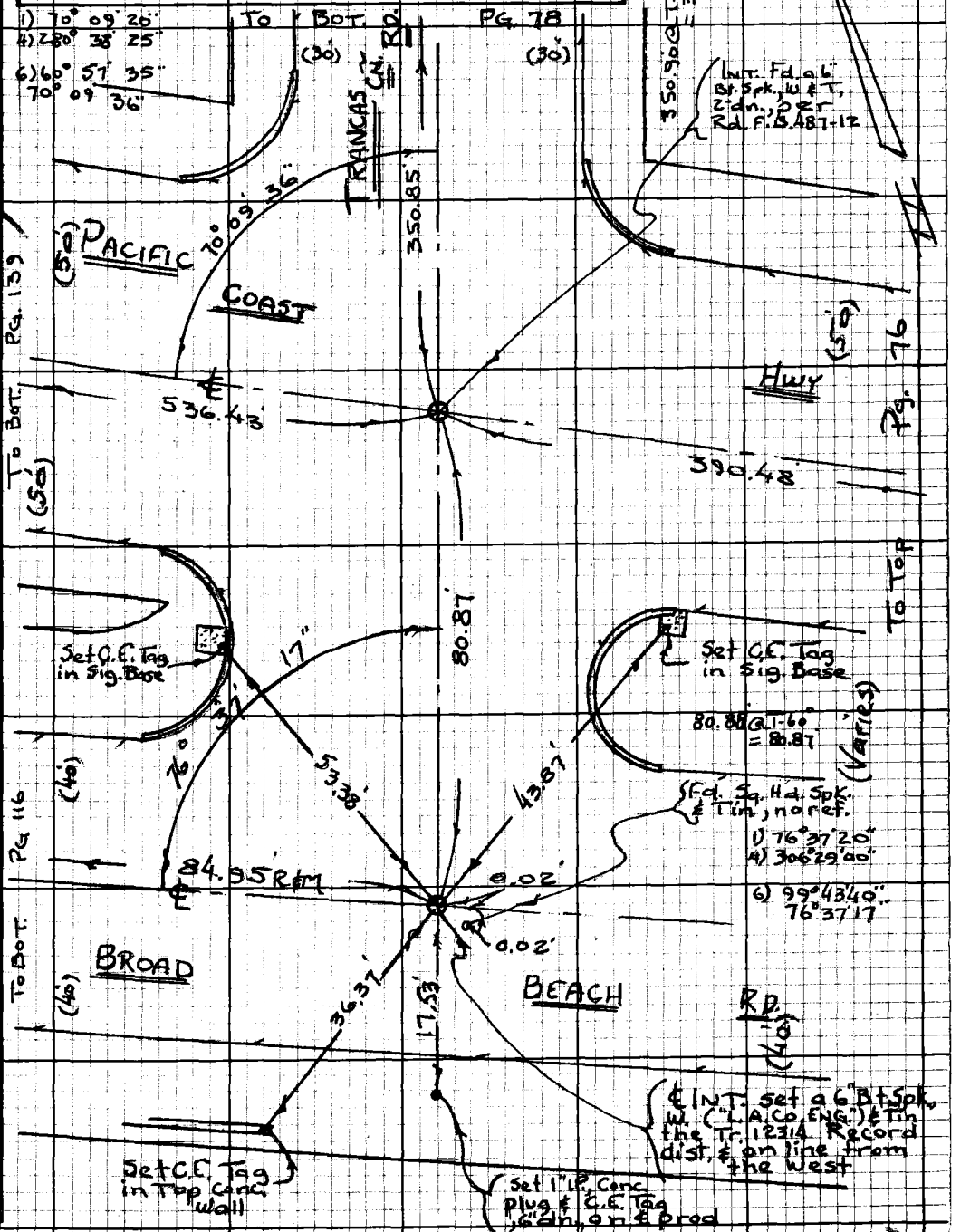

Note: Any Additions or Changes on this Sheet Must be Made or Circled in Red Ink With Date and Name of Person Making Change.

Do not extend this side of this line.

PLEASE RETURN TO
LOS ANGELES COUNTY ENGINEER
403 LOS ANGELES COUNTY ENGINEERING BLDG.

WS 95 C-3

WS 114-017 B-1

76E3098 CE#310 9.67

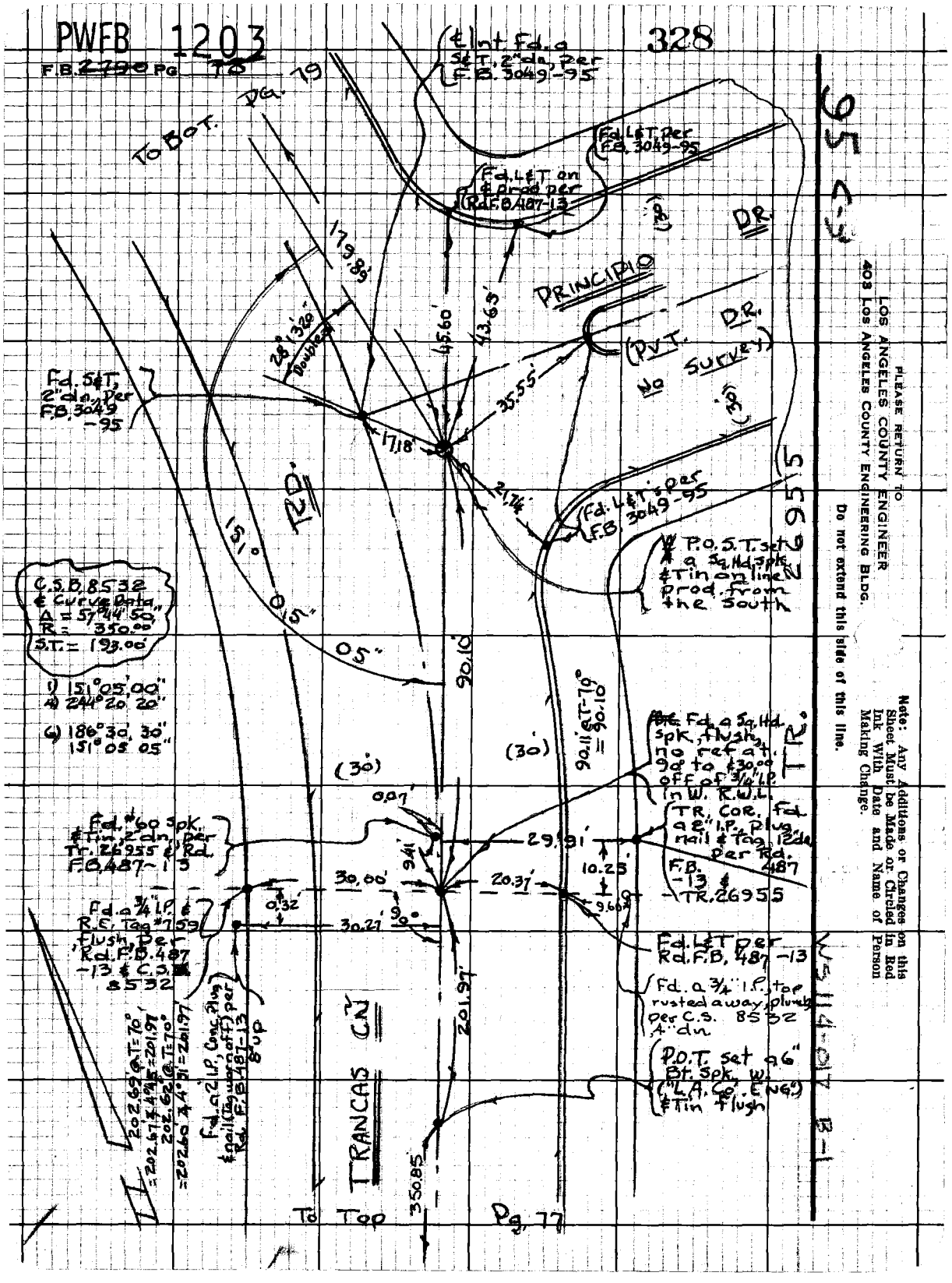
PWFB 1203
328
F.B. 2790 PG 78
℄ Int. Fd. a S&T, 2" dn, per F.B. 3049-95
To Bot. Pg. 79
Fd. L&T per F.B. 3049-95
Fd. L&T on ℄ prod per Rd. F.B. 487-13
DR.
PRINCIPIO
(PVT. DR. No Survey)
179.89'
45.60'
43.65'
28°13'20" Doubled
35.55'
17.18'
21.74'
Fd. S&T, 2" dn, per F.B. 3049-95
Fd. L&T's per F.B. 3049-95
P.O.S.T. set a Sq. Hd. spk. & Tin on line prod. from the South
RD.
151°
0.5'
05'
90.10'
C.S.B. 8532
℄ Curve Data
Δ = 57°44'50"
R = 350.00'
S.T. = 193.00'
1) 151°05'00"
4) 244°20'20"
6) 186°30'30"
151°05'05"
90.11' @ T-70° = 90.10'
Fd. a Sq. Hd. spk, flush, no ref at 90° to ℄ 30.00' off of 3/4" I.P. in W. R.W.L.
TR.
(30')
(30')
0.07'
Fd. #60 spk. & Tin, 2" dn, per Tr. 26955 & Rd. F.B. 487-13
TR. COR. Fd. a 2" I.P. plug, nail & tag, 12" dn per Rd. 487 F.B. -13 & TR. 26955
29.91'
10.25'
9.41'
30.00'
20.37'
9.66'
0.32'
30.27'
90°
Fd. a 3/4" I.P. & R.E. Tag #759 flush, per Rd. F.B. 487-13 & C.S. 8532
Fd. L&T per Rd. F.B. 487-13
Fd. a 3/4" I.P., top rusted away, plumb per C.S. 8532 4" dn
201.97'
P.O.T. set a 6" Bt. Spk. W. ("L.A. Co. Eng.") & Tin flush
202.69' @ T=70° = 202.67' & 4°45' = 201.97'
202.62' @ T=70° = 202.60' & 4°31' = 201.97'
Fd. a 2" I.P., Conc. Plug & nail (Tag worn off) per Rd. F.B. 487-13 8' up
TRANCAS CN
350.85'
To Top Pg. 77
95 C-3
26955
W-114-017 B-1
PLEASE RETURN TO
LOS ANGELES COUNTY ENGINEER
403 LOS ANGELES COUNTY ENGINEERING BLDG.
Do not extend this side of this line.
Note: Any Additions or Changes on this Sheet Must be Made or Circled in Red Ink With Date and Name of Person Making Change.

PWFB 1203

329

Notes Ck'd by	Survey of Malibu Sur. Div #1
Map No.	JN 0303.00 Tape 188 Std 84 °F
Office Work	Surveyed by Mankey Jr.
Checked	Notes ETM Jr. Date 10-'69
Date	Indexed G. D. BAILEY NOV 28 1977

F.B. 2990 PG. 79

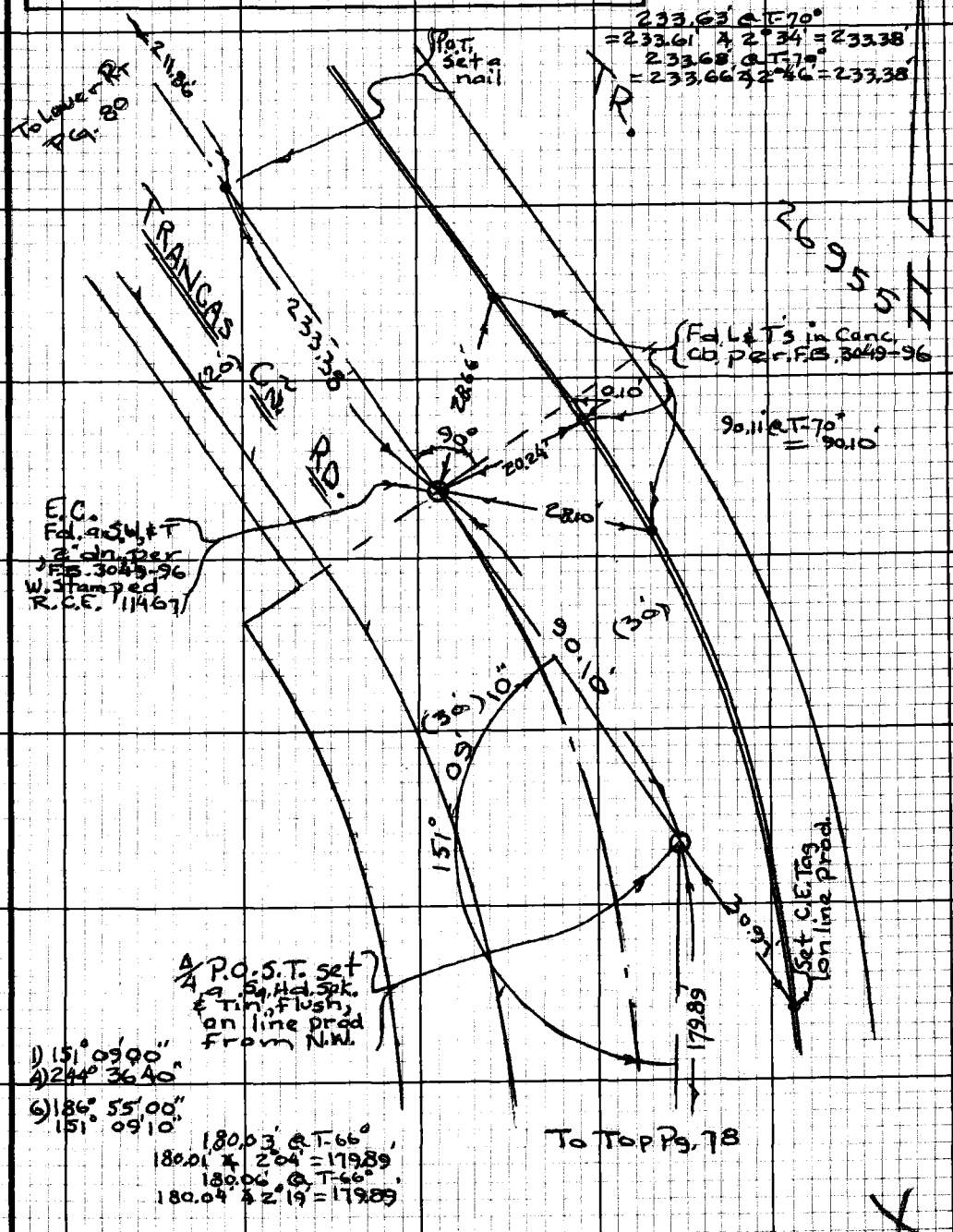

Note: Any Additions or Changes on this Sheet Must be Made or Circled in Red Ink With Date and Name of Person Making Change.

Do not extend this side of this line.

PLEASE RETURN TO
LOS ANGELES COUNTY ENGINEER
403 LOS ANGELES COUNTY ENGINEERING BLDG.

76F3098 CE#310 9.67

PWFB 1203 330 / 331

F.B. ~~2700~~ Pg 80

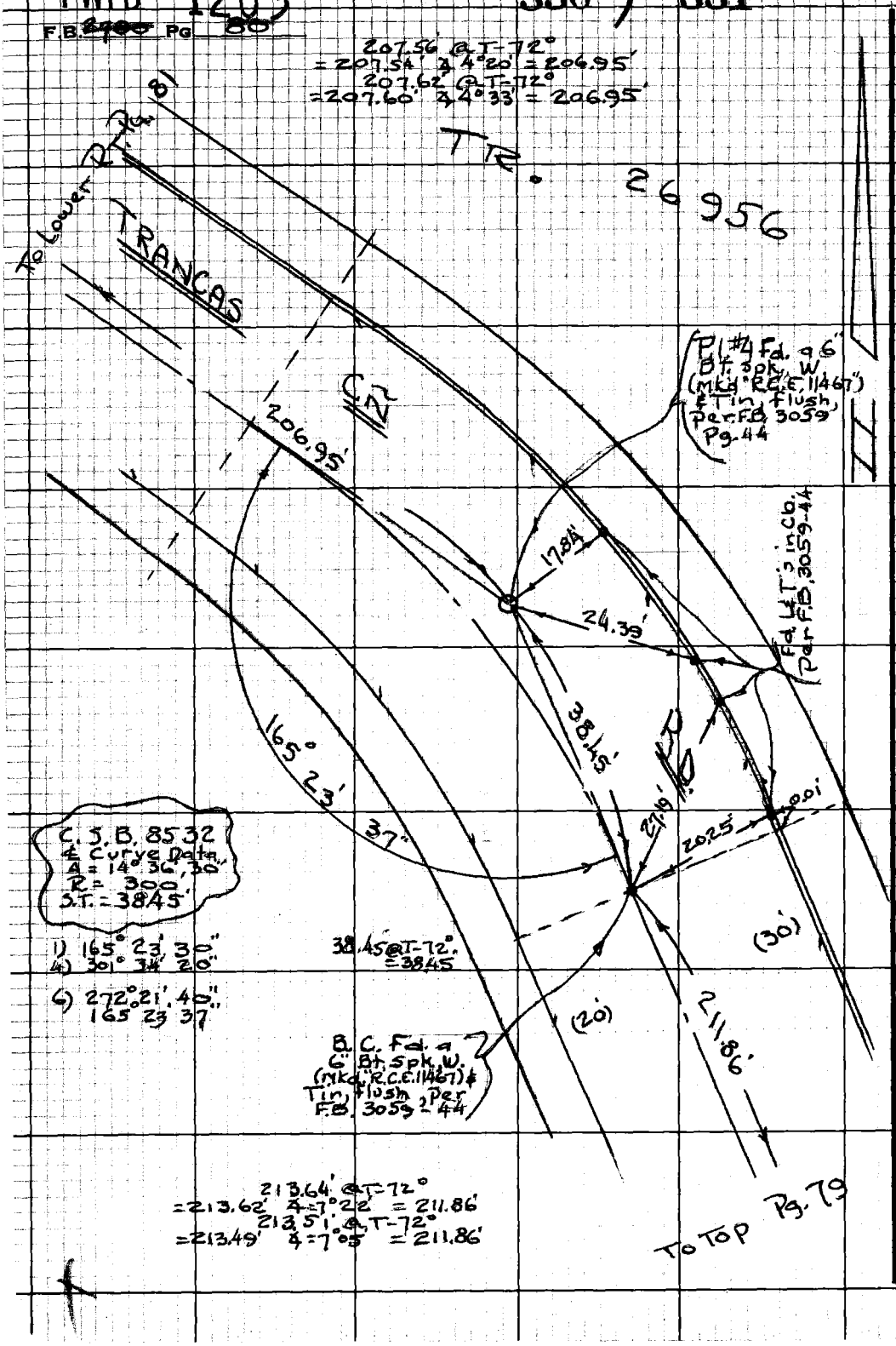

PLEASE RETURN TO
LOS ANGELES COUNTY ENGINEER
403 LOS ANGELES COUNTY ENGINEERING BLDG.

Do not extend this side of this line.

Note: Any Additions or Changes on this Sheet Must be Made or Circled in Red Ink With Date and Name of Person Making Change.

PWFB 1203

332

Notes Ck'd by	Survey of Malibu & Sur. Div #1
Map No.	JN 0303.00 Tape 188 Std 84 °F
Office Work	Surveyed by Mankey Jr.
Checked	Notes ETM Jr. Date 10-'69
Date	Indexed G. D. BAILEY NOV 28 1971

F.B. 2790 PG. 84

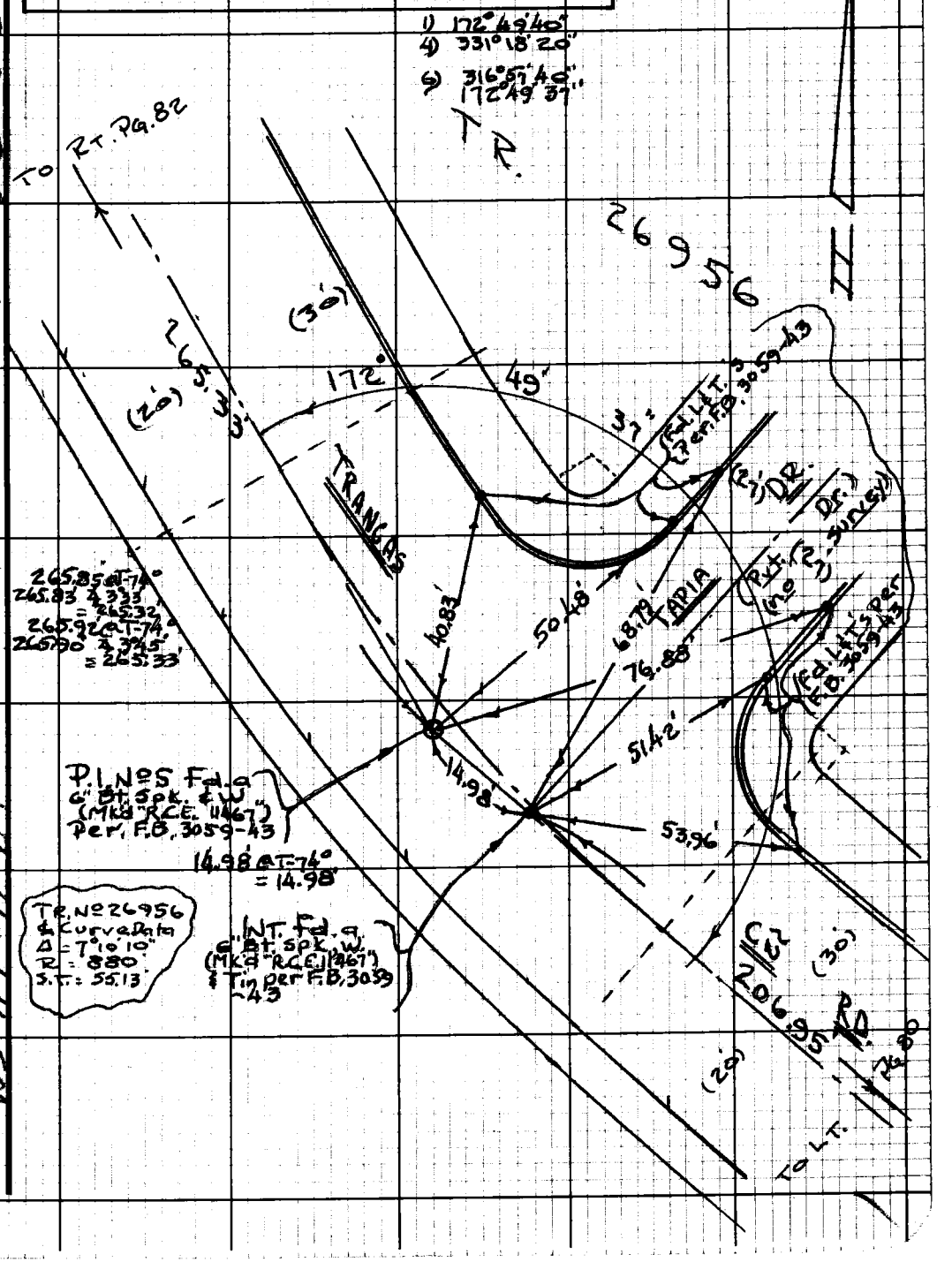

Note: Any Additions or Changes on this Sheet Must be Made or Circled in Red Ink With Date and Name of Person Making Change.

Do not extend this side of this line.

PLEASE RETURN TO
LOS ANGELES COUNTY ENGINEER
403 LOS ANGELES COUNTY ENGINEERING BLDG.

WS 114-017 B-1

WS 95 C-3

76F3098 CE #310 9.67

PWFB 1203

F.B. ~~2790~~ PG 86

333 / 334

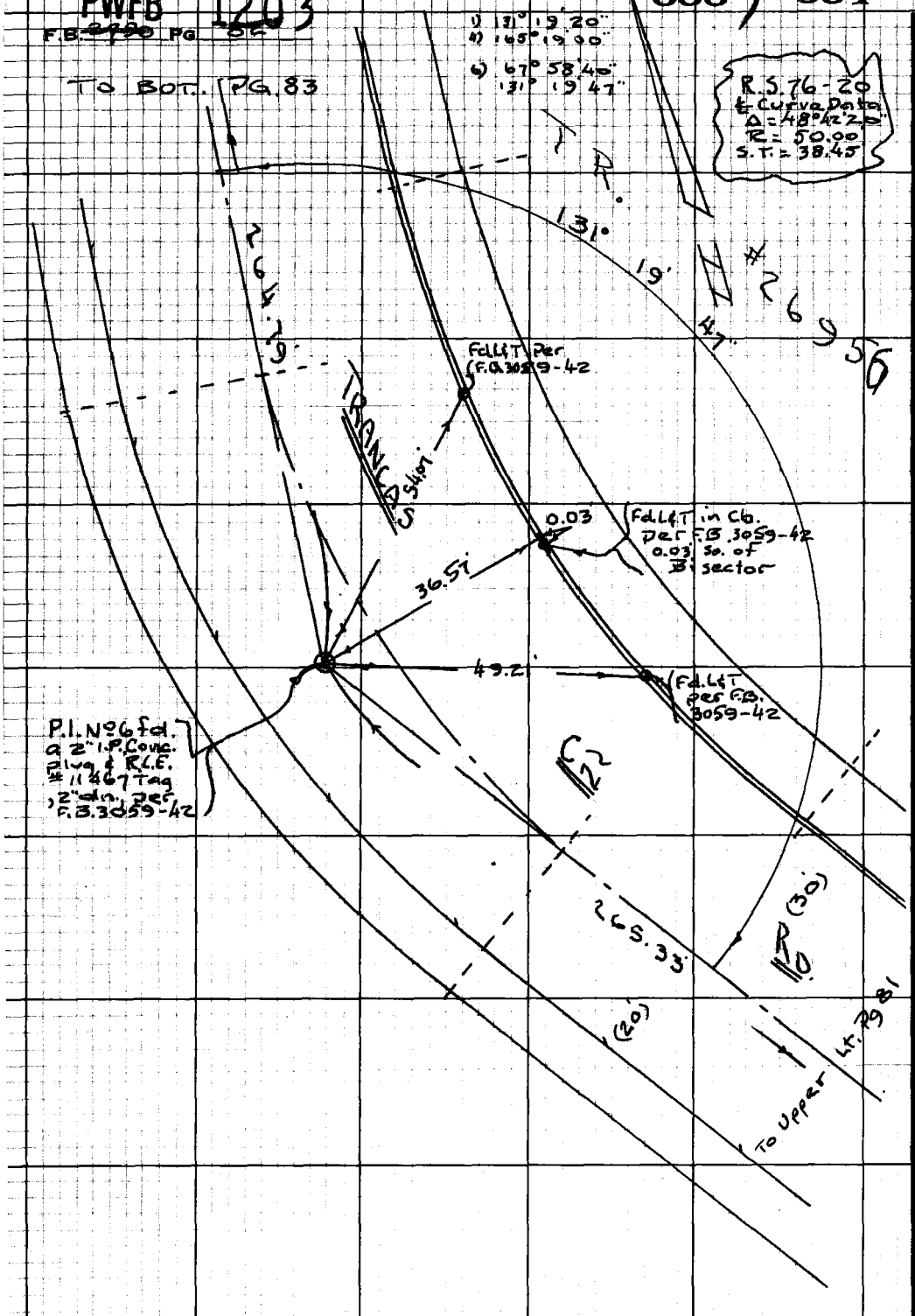

PLEASE RETURN TO
LOS ANGELES COUNTY ENGINEER
403 LOS ANGELES COUNTY ENGINEERING BLDG.

Do not extend this side of this line.

Note: Any Additions or Changes on this Sheet Must be Made or Circled in Red Ink With Date and Name of Person Making Change.

PWFB 1203 335 336

Notes Ck'd by	Survey of Malibu & Sur. Div #1
Map No.	JN 0303.00 Tape 188 Std 84 °F
Office Work	Surveyed by Mankey dr.
Checked	Notes ETM dr. Date 10-'69
Date	Index G.D. BAILEY NOV 28 1973

F.B. 2790 Pg. 89

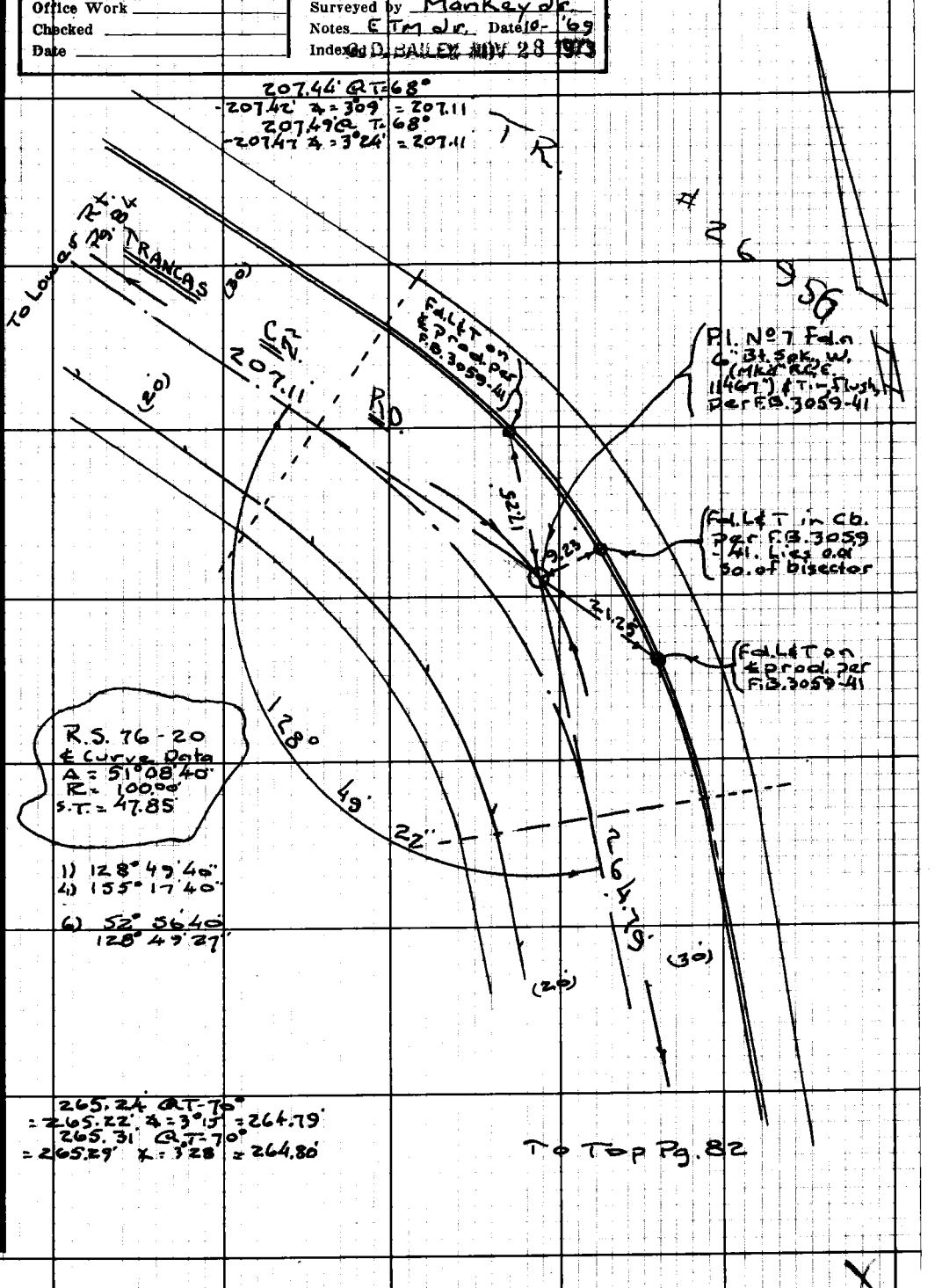

Note: Any Additions or Changes on this Sheet Must be Made or Circled in Red Ink With Date and Name of Person Making Change.

Do not extend this side of this line.

PLEASE RETURN TO
LOS ANGELES COUNTY ENGINEER
403 LOS ANGELES COUNTY ENGINEERING BLDG.

76F3098 CE #310 9.67

PLEASE RETURN TO
LOS ANGELES COUNTY ENGINEER
403 LOS ANGELES COUNTY ENGINEERING BLDG.

Note: Any Additions or Changes on this Sheet Must be Made or Circled in Red Ink With Date and Name of Person Making Change.

Do not extend this side of this line.

W595 C-3

W5114-017 B-1

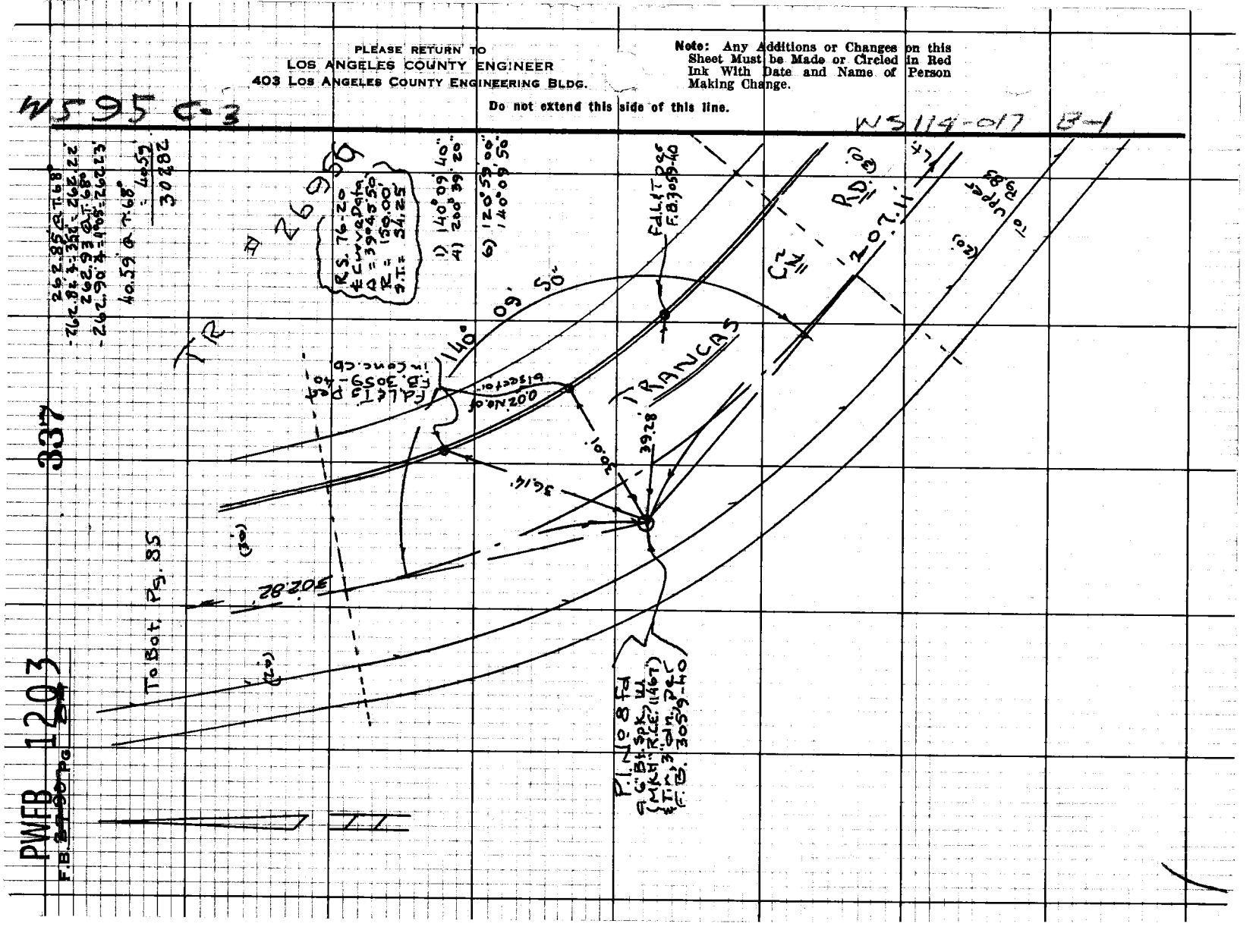

PWEB 1203

338

F.B. 2790 Pg. 85

Notes Ck'd by	Survey of Malibu & Sur. Div #1
Map No.	JN 0303.00 Tape 188 Std 84 °F
Office Work	Surveyed by Mankey Jr
Checked	Notes E TM Jr. Date 10-69
Date	Indexed G. D. BAILEY NOV 28 1973

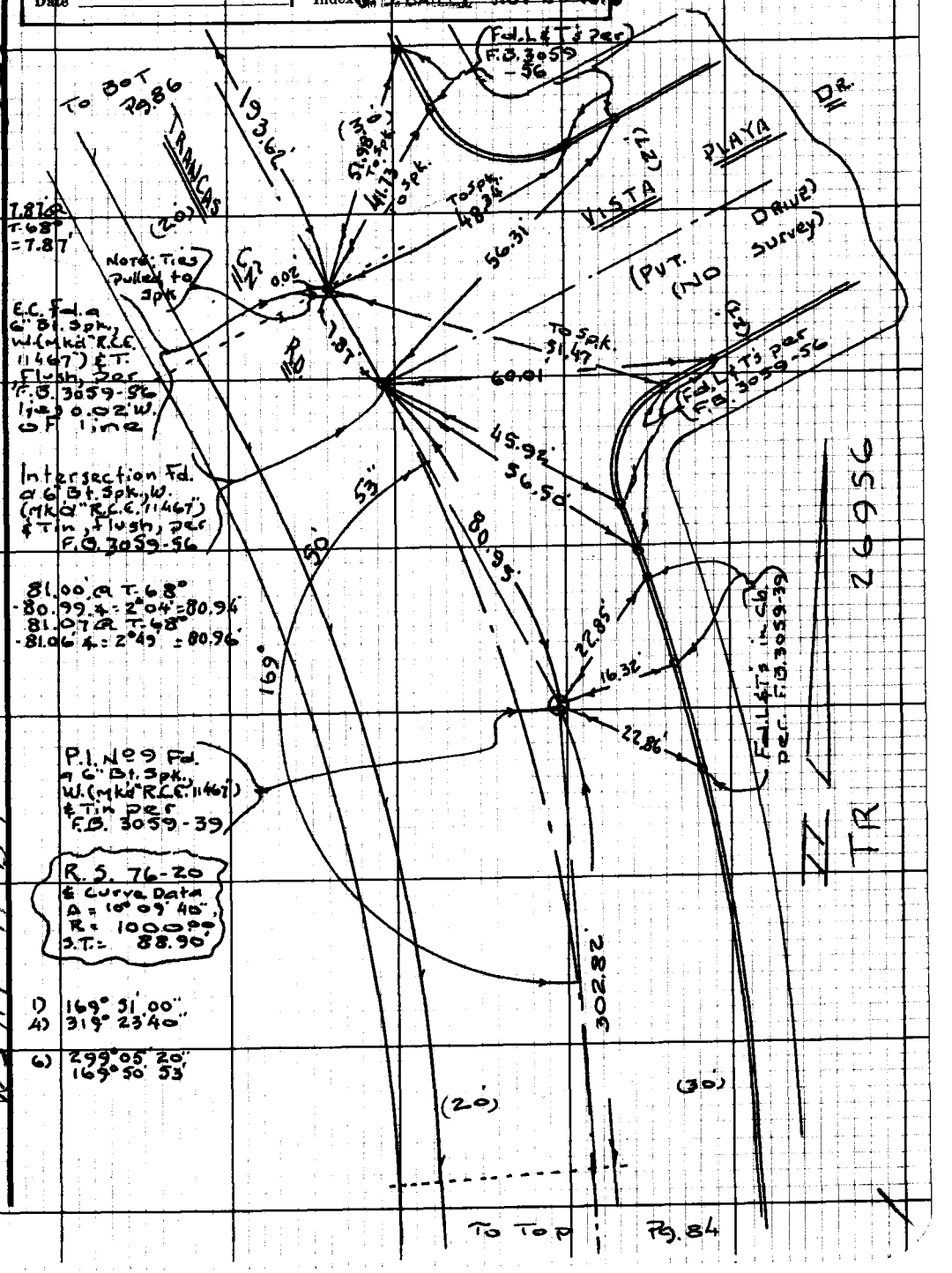

Note: Any Additions or Changes on this Sheet Must be Made or Circled in Red Ink With Date and Name of Person Making Change.

Do not extend this side of this line.

PLEASE RETURN TO
LOS ANGELES COUNTY ENGINEER
403 LOS ANGELES COUNTY ENGINEERING BLDG.

76F3098 CE #310 9-67

PWFB 1203

339

F.B. ~~2790~~ Pg ~~86~~

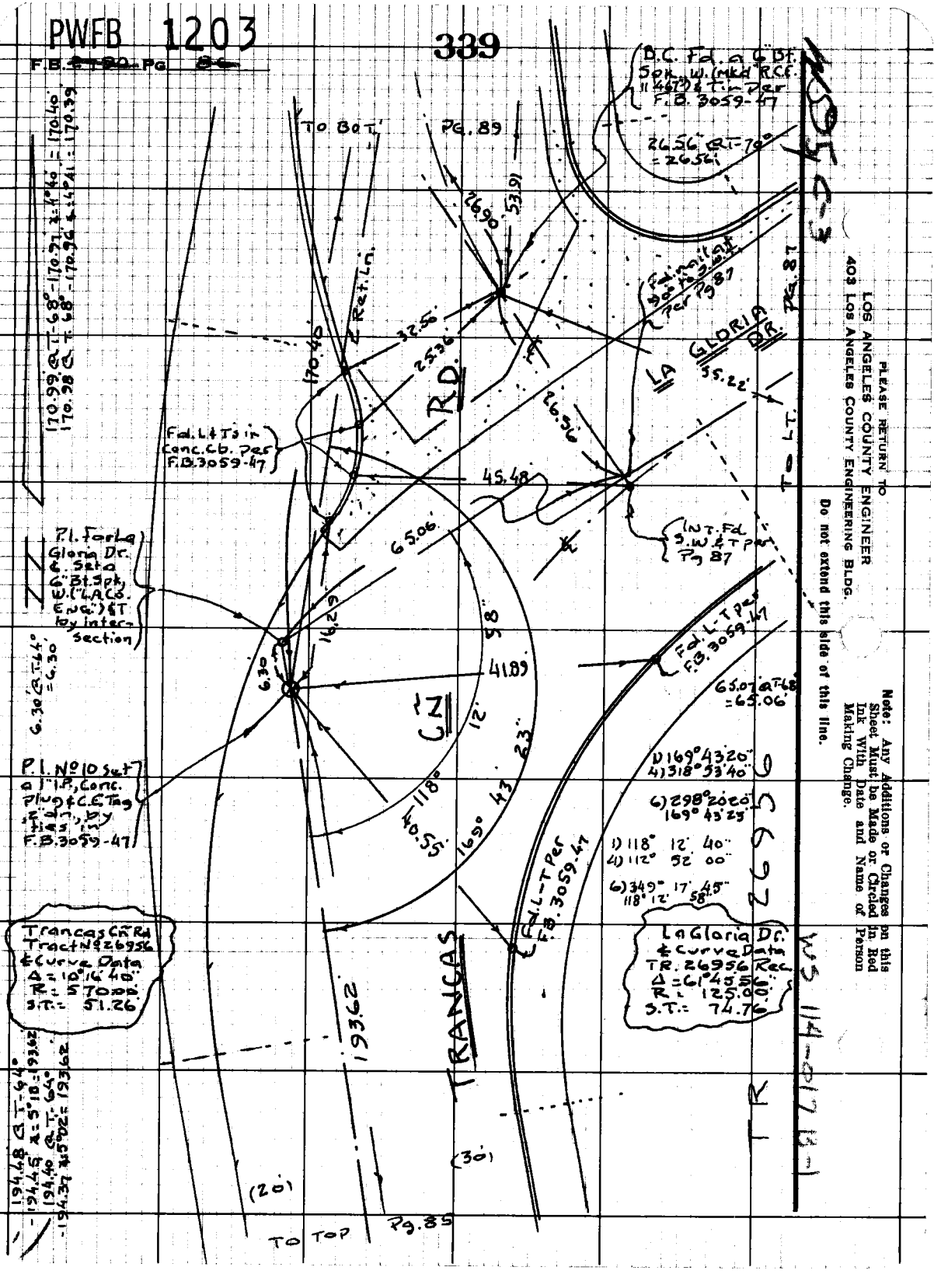

PLEASE RETURN TO
LOS ANGELES COUNTY ENGINEER
403 LOS ANGELES COUNTY ENGINEERING BLDG.

Do not extend this side of this line.

Note: Any Additions or Changes on this Sheet Must be Made or Circled in Red Ink With Date and Name of Person Making Change.

PWFB 1203

340

Notes Ck'd by	Survey of Malibu & Sur. Div #1
Map No.	JN 0303.00 Tape 182 Std 84 °F
Office Work	Surveyed by Mankey Jr.
Checked	Notes E.T.M.Jr. Date 10-'69
Date	Indexed G. D. BAILEY NOV 28 1973

F.B. ~~2790~~ PG. ~~82~~

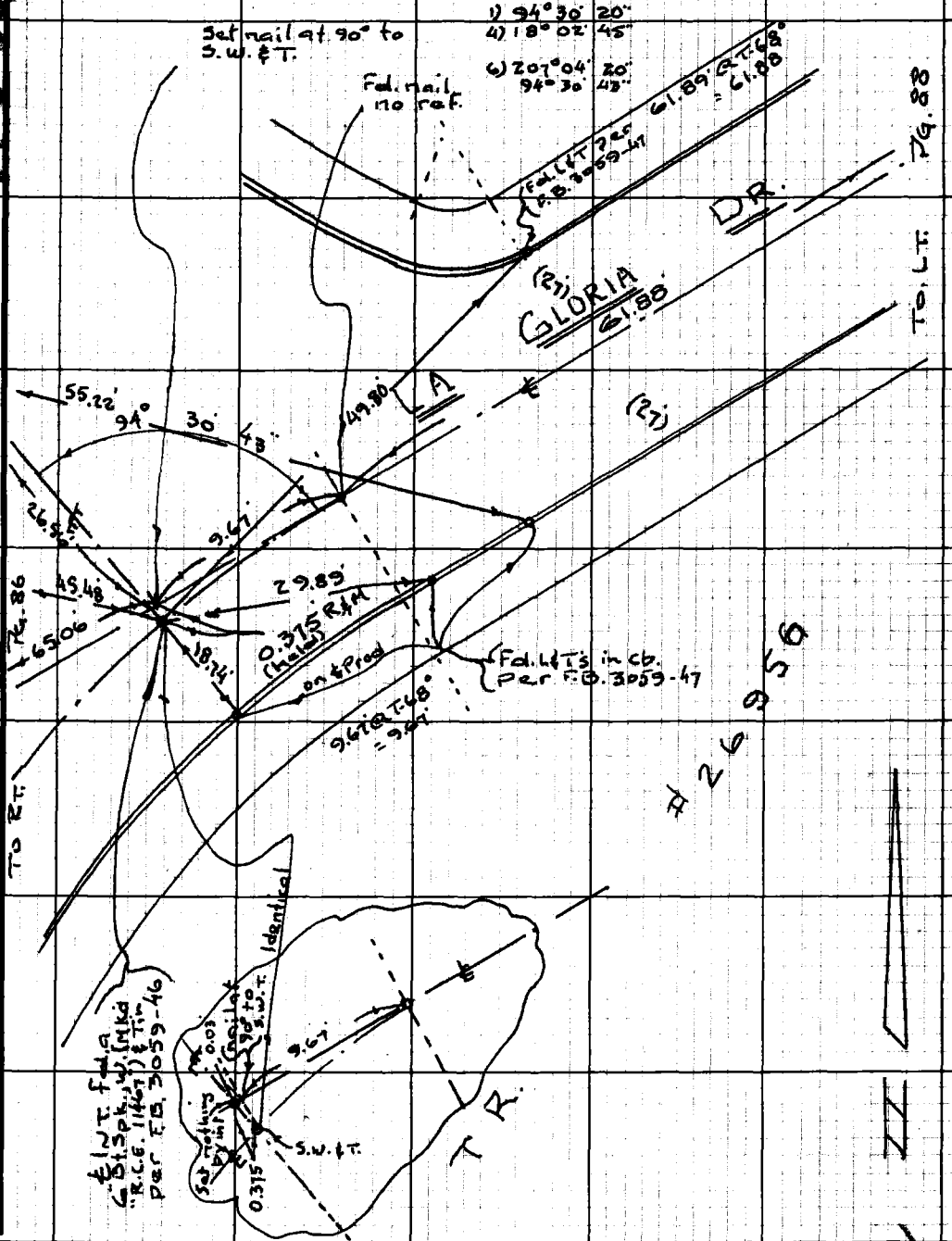

Note: Any Additions or Changes on this Sheet Must be Made or Circled in Red Ink With Date and Name of Person Making Change.

Do not extend this side of this line.

PLEASE RETURN TO
LOS ANGELES COUNTY ENGINEER
403 LOS ANGELES COUNTY ENGINEERING BLDG.

W5114-017 B1

76F3098 CE #310 9.67

PLEASE RETURN TO
LOS ANGELES COUNTY ENGINEER
403 LOS ANGELES COUNTY ENGINEERING BLDG.

Do not extend this side of this line.

Note: Any Additions or Changes on this Sheet Must be Made or Circled in Red Ink With Date and Name of Person Making Change.

PWFB 1203

342

Notes Ck'd by	Survey of Malibu & Sur. Div #1
Map No.	JN 8303.00 Tape 182 Std 84°F
Office Work	Surveyed by Mankey Jr.
Checked	Notes E.T.M. Jr. Date 10. '69
Date	Indexed G. D. BAILEY NOV 28 1969

F.B. ~~2190~~ Pg. ~~89~~

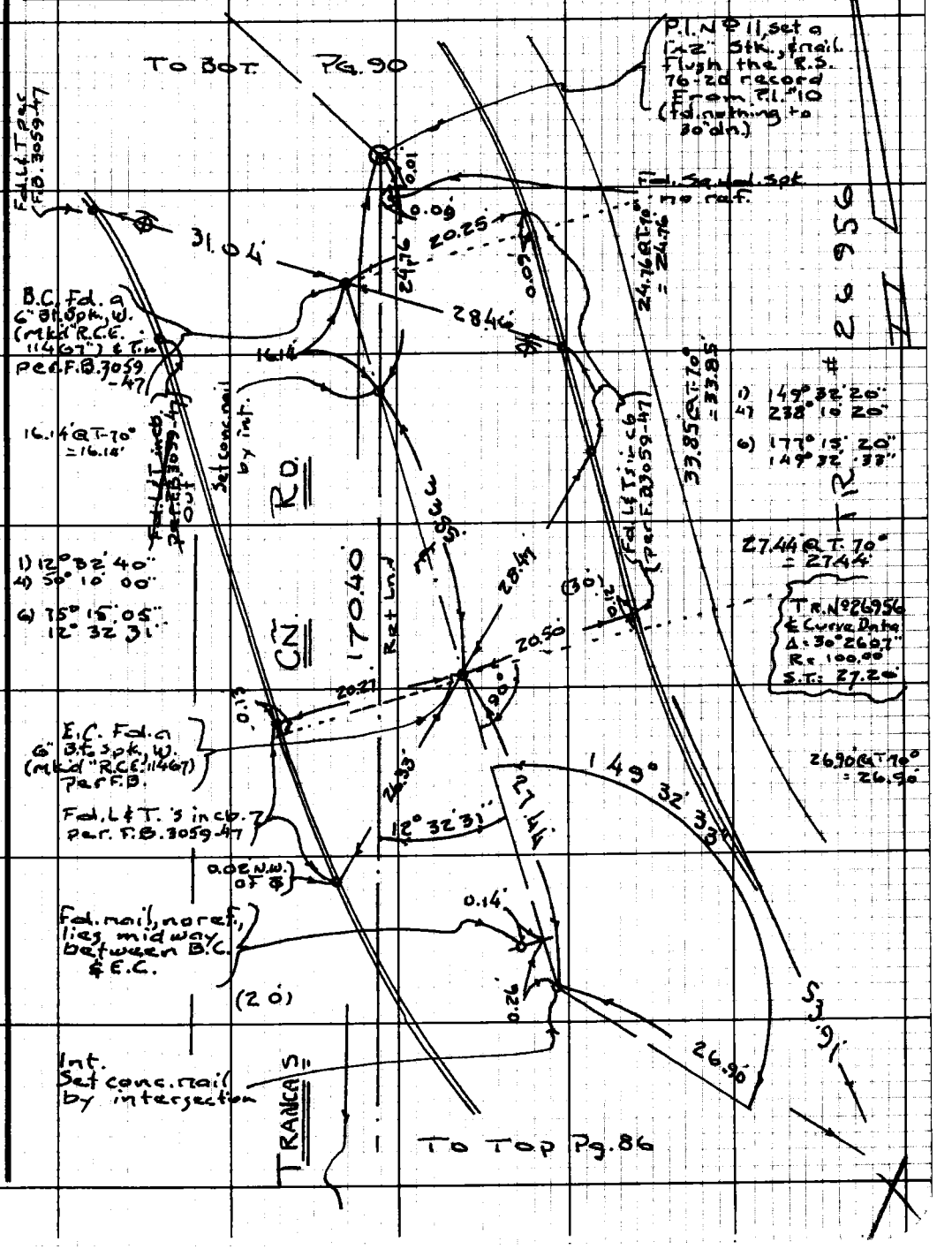

Note: Any Additions or Changes on this Sheet Must be Made or Circled in Red Ink With Date and Name of Person Making Change.

Do not extend this side of this line.

PLEASE RETURN TO
LOS ANGELES COUNTY ENGINEER
403 LOS ANGELES COUNTY ENGINEERING BLDG.

76F3098 CE #310 9-67

PWFB 1203

F.B. ~~2790~~ Pg ~~80~~

343

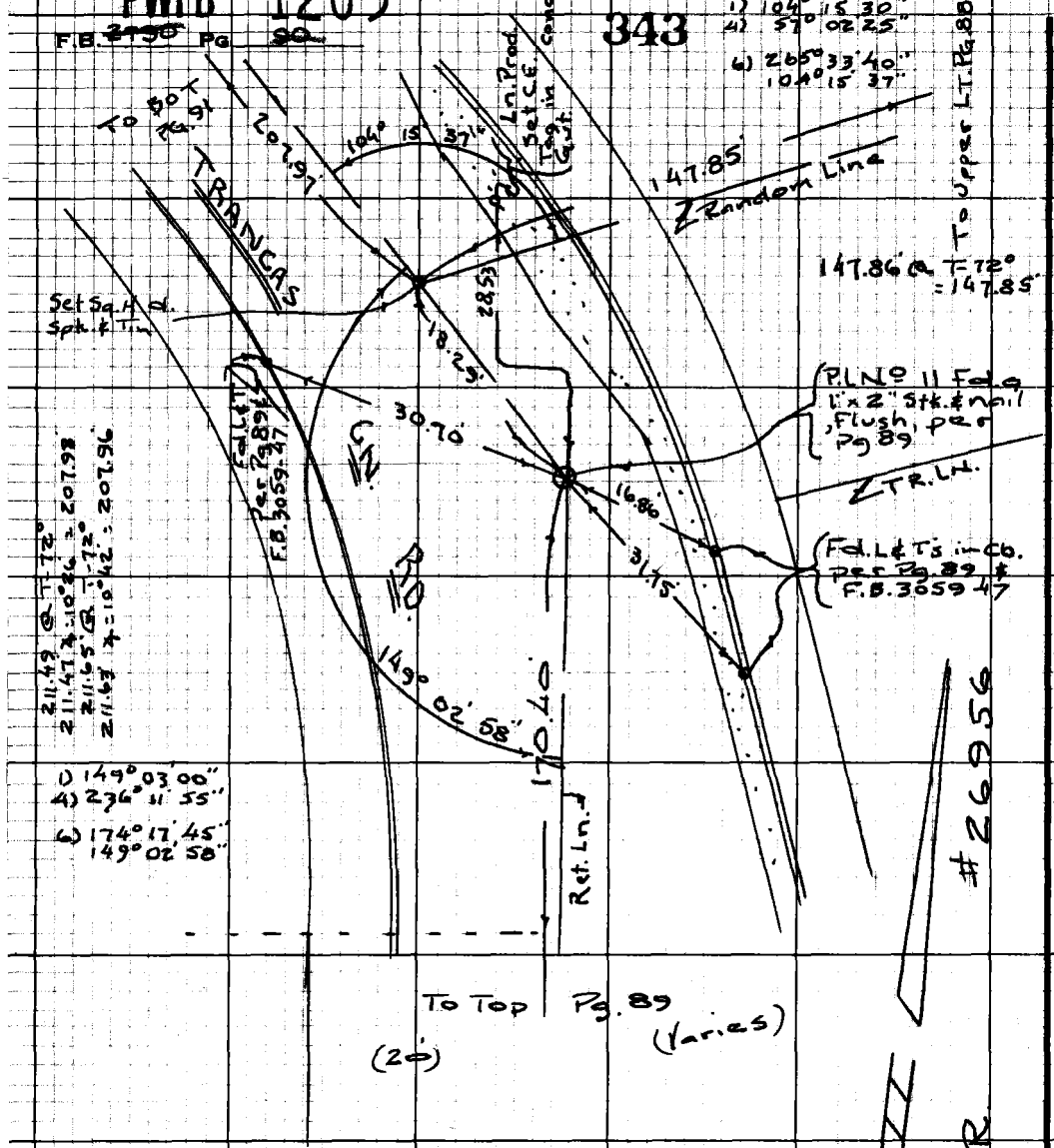

PLEASE RETURN TO
LOS ANGELES COUNTY ENGINEER
403 LOS ANGELES COUNTY ENGINEERING BLDG.

Do not extend this side of this line.

Note: Any Additions or Changes on this Sheet Must be Made or Circled in Red Ink With Date and Name of Person Making Change.

PWFB 1203

344 / 345

Notes Ck'd by
Map No.
Office Work
Checked
Date

Survey of Malibu & Sur. Div #1
JN 0303.00 Tape 182 Std. 84 °F
Surveyed by Manley Jr.
Notes ETM Jr. Date 10-29
Indexed G. D. BAILEY NOV 28 1973

F.B. 2780 Pg. 91

Note: Any Additions or Changes on this Sheet Must be Made or Circled in Red Ink With Date and Name of Person Making Change.

PLEASE RETURN TO
LOS ANGELES COUNTY ENGINEER
403 Los Angeles County Engineering Bldg.

Do not extend this side of this line.

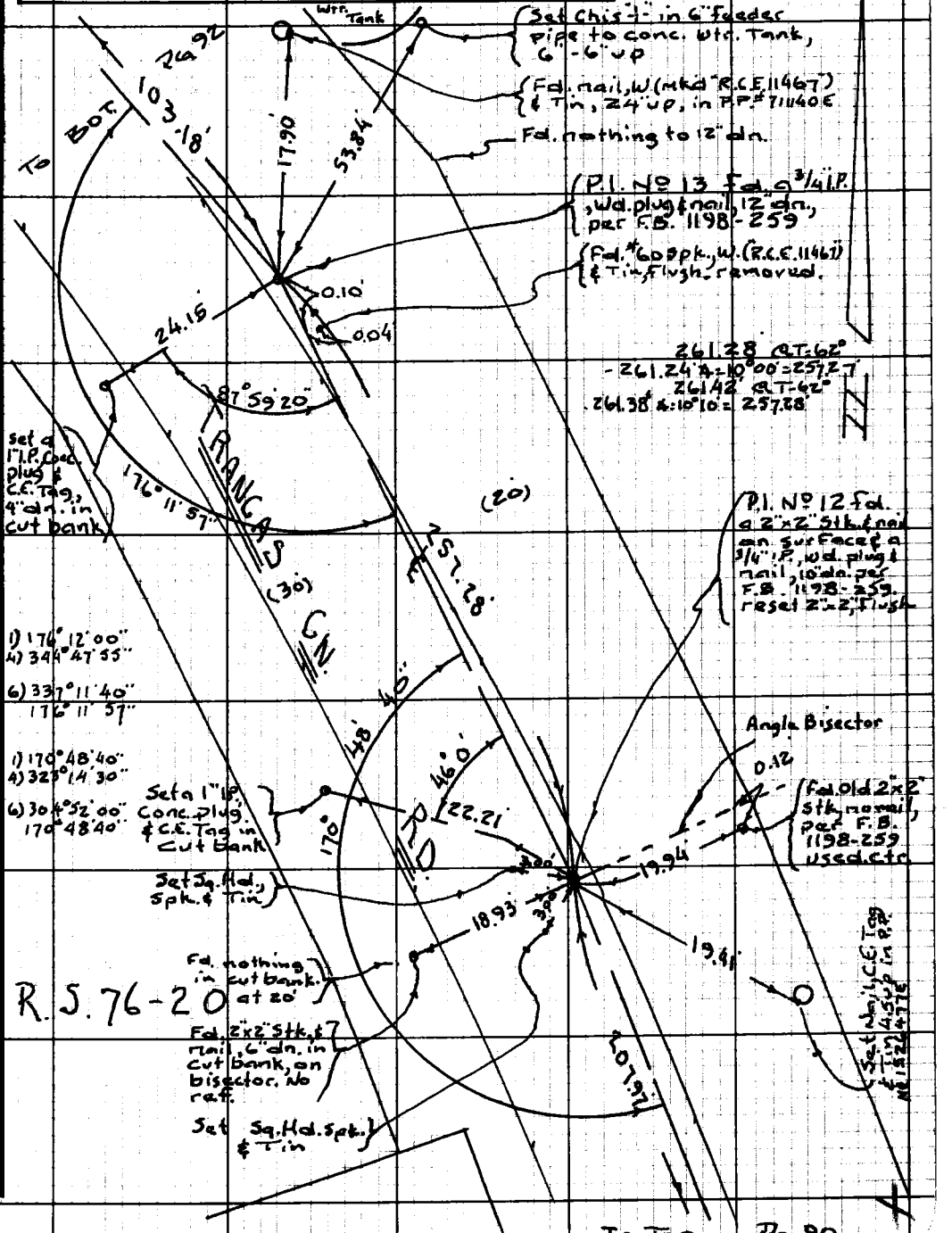

To Top

Pg. 90

76F309A CE#310 9-67

PWFB 1203

F.B. ~~2100~~ Pg ~~00~~

346

To Bot Pg. 93

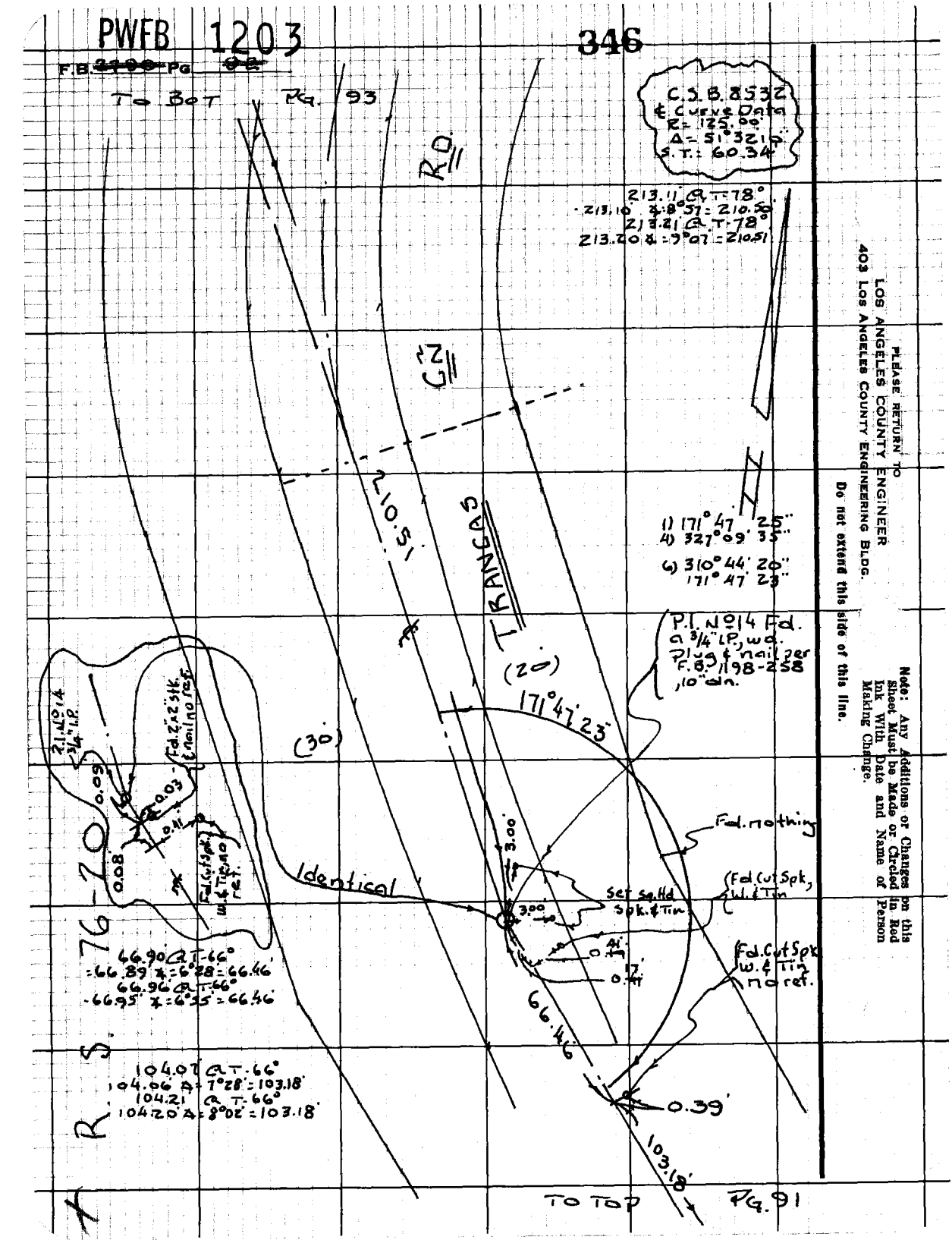

PLEASE RETURN TO
LOS ANGELES COUNTY ENGINEER
403 Los Angeles County Engineering Bldg.

Do not extend this side of this line.

Note: Any Additions or Changes on this Sheet Must be Made or Circled in Red Ink With Date and Name of Person Making Change.

PWFB 1203

347

Notes Ck'd by	Survey of Malibu & Sur. Div #1
Map No.	JN 0303.00 Tape 182 Std 84°F
Office Work	Surveyed by Mankey Jr.
Checked	Notes E.T.M. Jr. Date 11. 69
Date	Indexed G.D. BAILEY NOV 28 1973

F.B. 2290 PG. 93

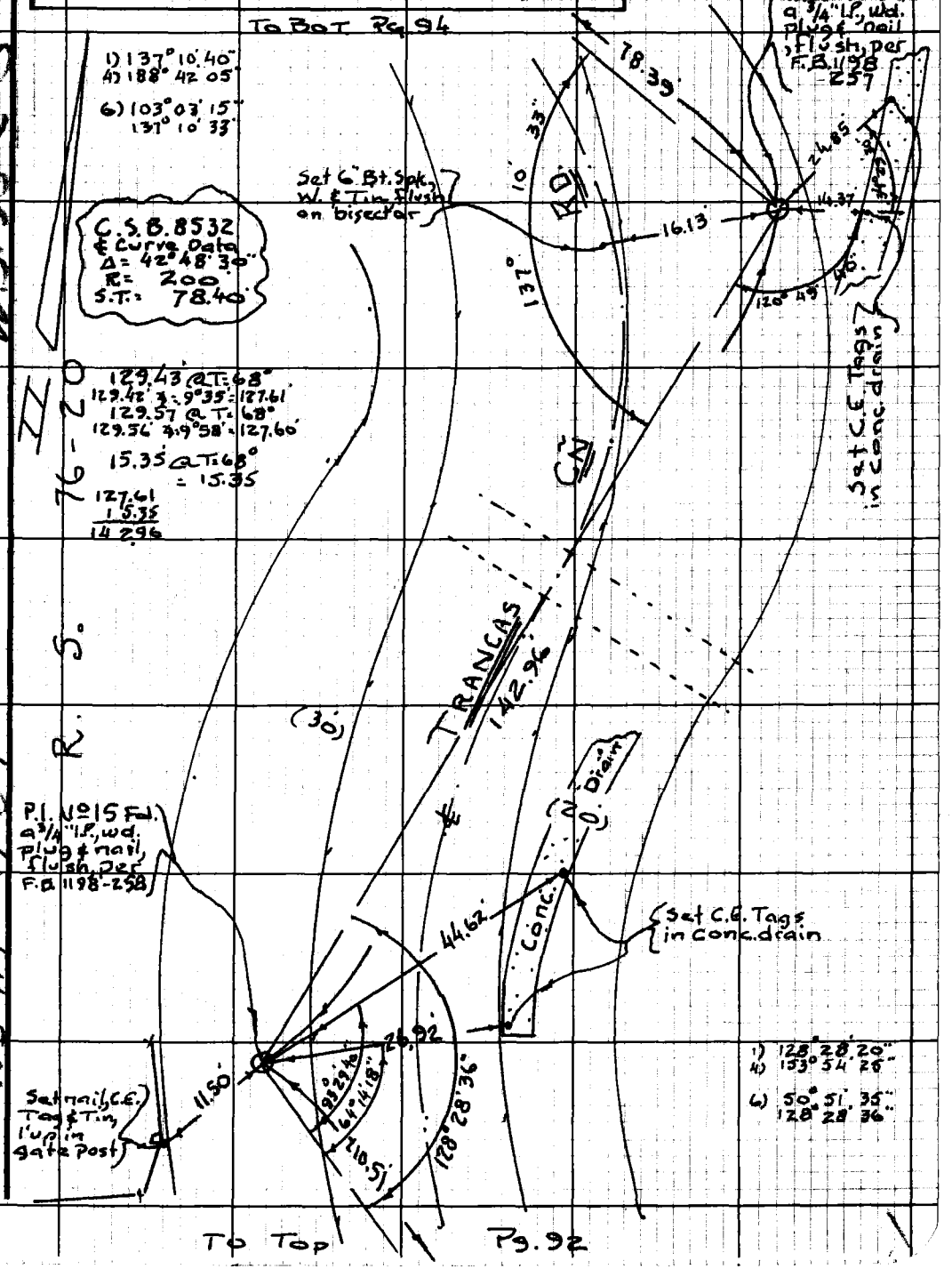

Note: Any Additions or Changes on this Sheet Must be Made or Circled in Red Ink With Date and Name of Person Making Change.

Do not extend this side of this line.

PLEASE RETURN TO
LOS ANGELES COUNTY ENGINEER
403 LOS ANGELES COUNTY ENGINEERING BLDG.

W.S. 95 C-3

WS 114-017 B-1

76F3098 CE #310 9.67

PWFB 1203 348, 349

F.B. 2790 Pg. 94

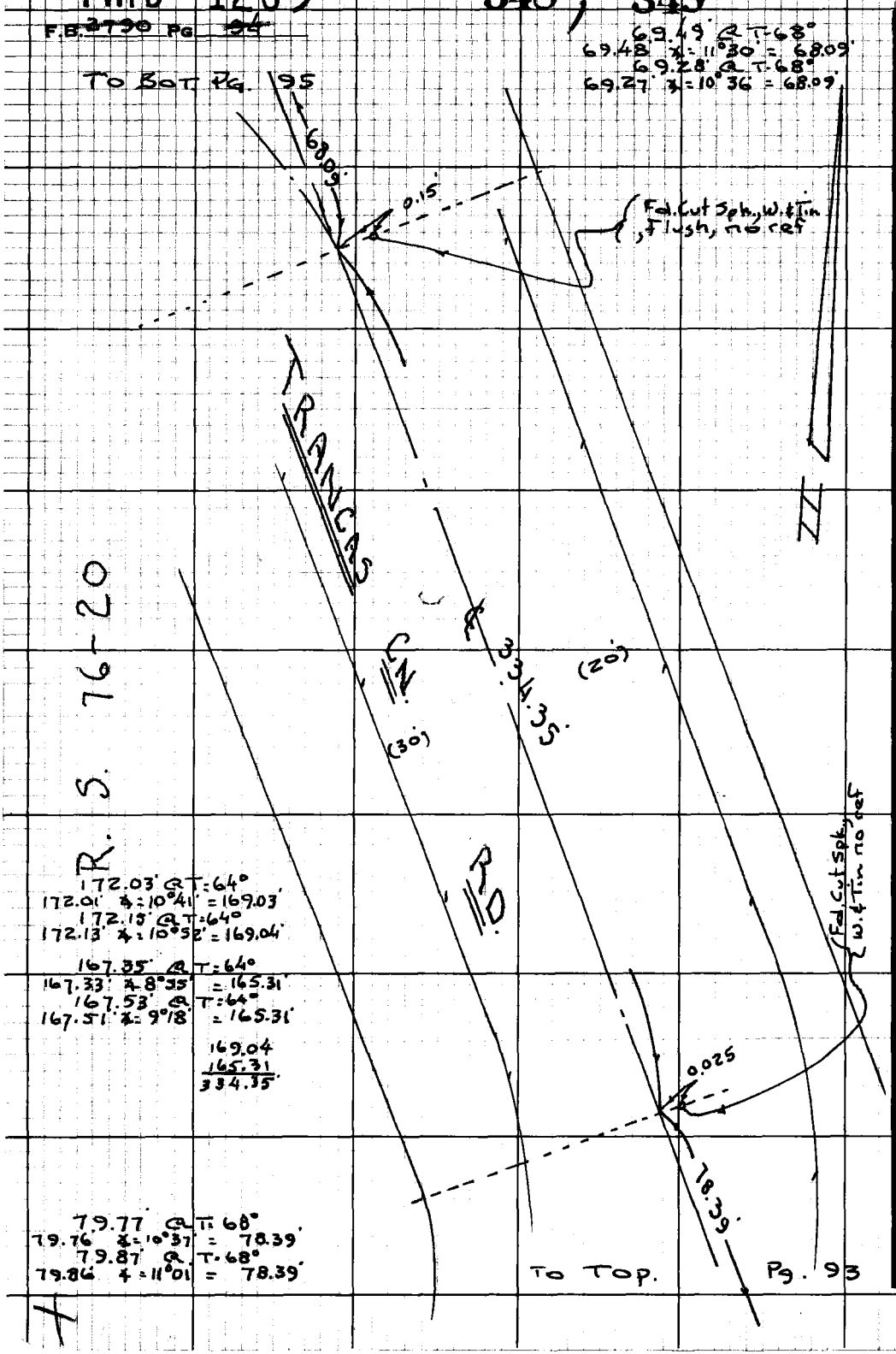

PLEASE RETURN TO
LOS ANGELES COUNTY ENGINEER
403 LOS ANGELES COUNTY ENGINEERING BLDG.

Do not extend this side of this line.

Note: Any Additions or Changes on this Sheet Must be Made or Circled in Red Ink With Date and Name of Person Making Change.

PWFB 1203

350 / 351

F.B. ~~2790~~ PG. ~~95~~

Notes Ck'd by	Survey of Malibu & Sur. Div #1
Map No.	JN 0303.00 Tape 182 Std 84 °F
Office Work	Surveyed by Mankey Jr.
Checked	Notes E.T.M. Jr. Date 11-'69
Date	Indexed G.D. BAILEY NOV 28 1969

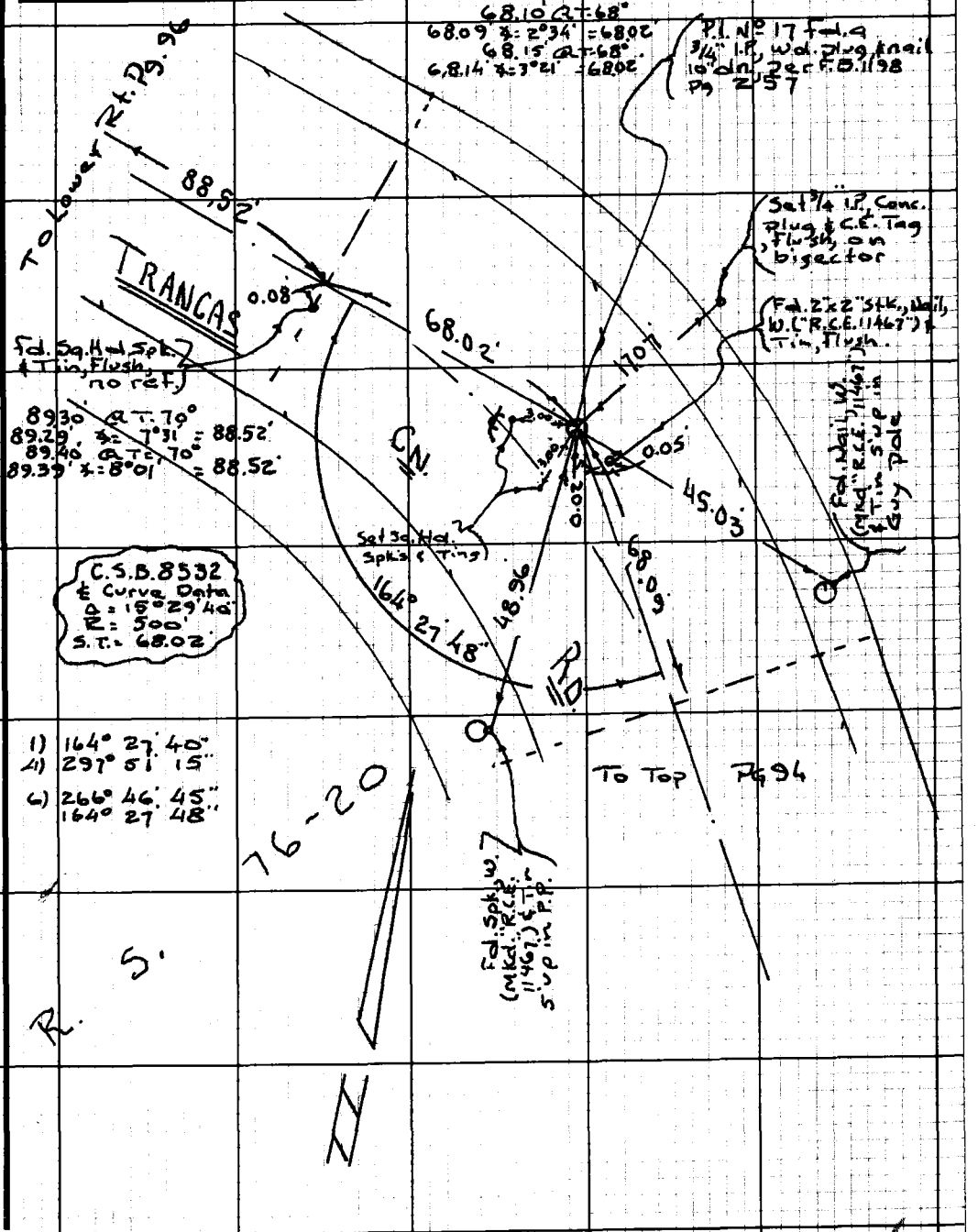

Note: Any Additions or Changes on this Sheet Must be Made or Circled in Red Ink With Date and Name of Person Making Change.

Do not extend this side of this line.

PLEASE RETURN TO
LOS ANGELES COUNTY ENGINEER
403 LOS ANGELES COUNTY ENGINEERING BLDG.

76E3098 CE #310 9-67

PWFB 1203

F.B. 2790 PG 95

352

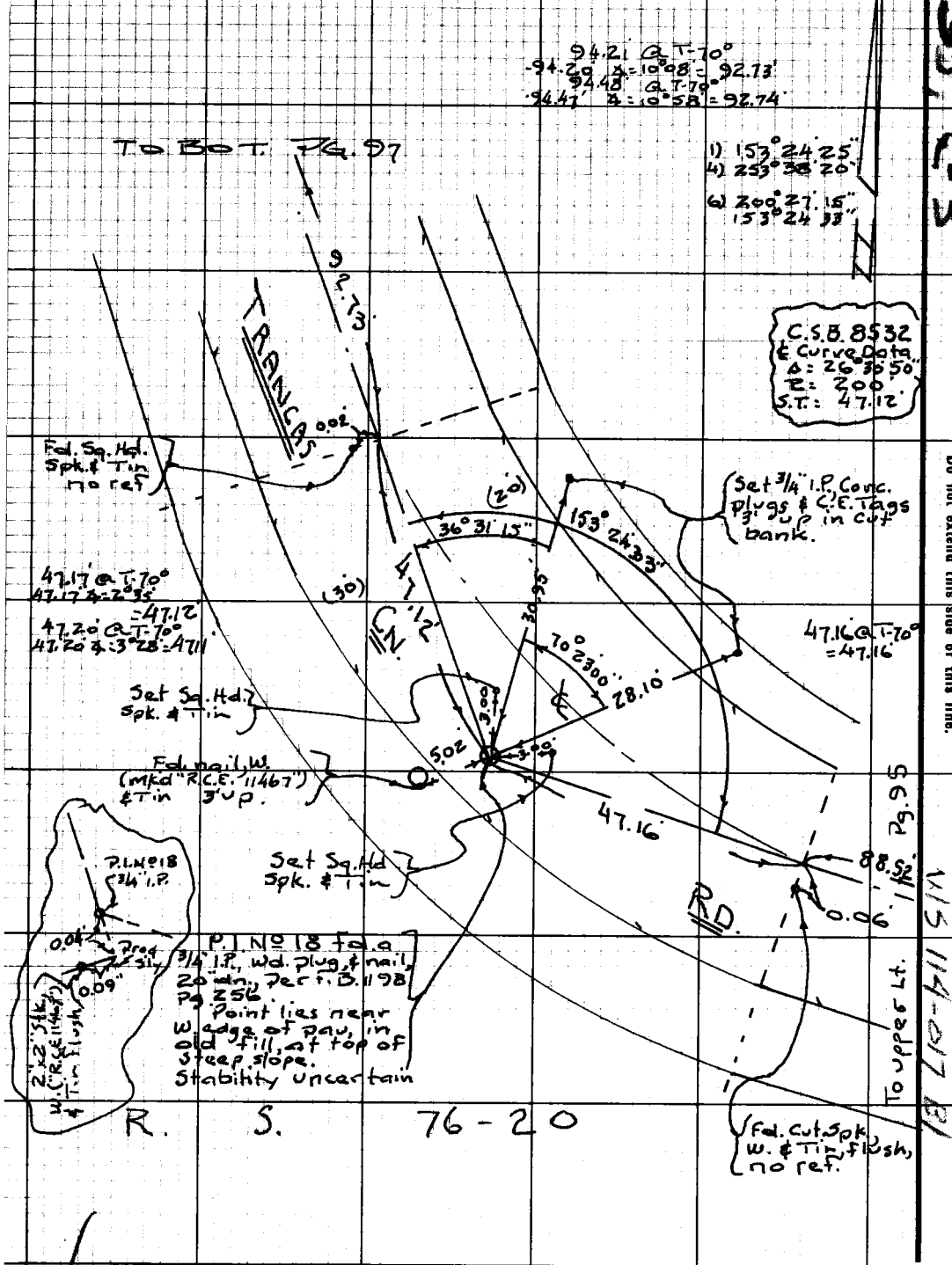

95 C-3

PLEASE RETURN TO
LOS ANGELES COUNTY ENGINEER
403 LOS ANGELES COUNTY ENGINEERING BLDG.

Do not extend this side of this line.

Note: Any Additions or Changes on this Sheet Must be Made or Circled in Red Ink With Date and Name of Person Making Change.

WS 114-017 B1

PWFB 1203

353

Notes Ck'd by
Map No.
Office Work
Checked
Date

Survey of Malibu & Sur. Div. 1
JN 030300 Tape 182 Std 84°F
Surveyed by Manke Jr.
Notes ETM Jr. Date 11-69
Indexed by D. BAILEY NOV 28 1973

F.B. 2750 Pg. 97

To Bot Pg. 98

P.I. No 20 fd. 3/4" I.P., Wd. Plug & nail, 2 ddt. Per F.B. 1198 - 255

Spk. W. Rock (+ack. tack) & T-in, Flush

Identical

Set Sq. Hd. Spk. & T-in

Set Sq. Hd. Spk. & T-in

Set 6" Bt. Spk. W. & T-in Flush on bisector

Set 1" I.P. Conc. Plug & C.E. Tag on 4" dia.

Set 1" I.P. Conc. Plug & C.E. Tag on 6" dia.

Fd. Sq. Hd. Spk. & T-in, no ref.

Fd. Sq. Hd. Spk. & T-in, no ref.

Fd. Sq. Hd. Spk. & T-in, no ref.

Set Sq. Hd. Spk. & T-in

Set Sq. Hd. Spk. & T-in

P.I. No 19 fd. 3/4" I.P. wd. plug & nail, 0.10' Dr. Per F.B. 1198 - 256 (removed a Fd. Spk. W. (MKD. R.E. 1967) & T-in Flush)

To Top Pg. 96

C.S.B. 8532 & Curve Data: Δ = 28°45'00" R = 200' S.T. = 51.26'

C.S.B. 8532 & Curve Data: Δ = 18°27'20" R = 250' S.T. = 40.62'

1) 151° 14' 25"
4) 244° 58' 55"

6) 181° 28' 10"
151° 14' 25"

51.53 @ T-60°
51.52 x = 6°59' = 51.14'
51.68 @ T-60°
51.67 x = 8°15' = 51.14'

42.96 @ T-60°
42.95 x = 13°58' = 41.68'
43.14 @ T-60°
43.13 x = 14°52' = 41.69'

40.62 @ T-60° 40.49
40.61 x = 4°22' = 40.49'
40.75 @ T-60° 40.49
40.74 x = 6°25' = 40.49'

1) 161° 36' 05"
4) 286° 24' 10"

6) 249° 36' 25"
161° 36' 04"

40.78 @ T-70°
40.78 x = 4°01' = 40.67'
40.86 @ T-70°
40.86 x = 5°31' = 40.67'

Note: Any Additions or Changes on this Sheet Must be Made or Circled in Red Ink With Date and Name of Person Making Change.

Do not extend this side of this line.

PLEASE RETURN TO
LOS ANGELES COUNTY ENGINEER
403 Los Angeles County Engineering Bldg.

W 5925 C-3

76-20

W 5114-017 B-1

CN RD.

TRANCAS

ZEF3098 CE #310 9-67

PWFB 1203

F.B. 2290 PG 38

354

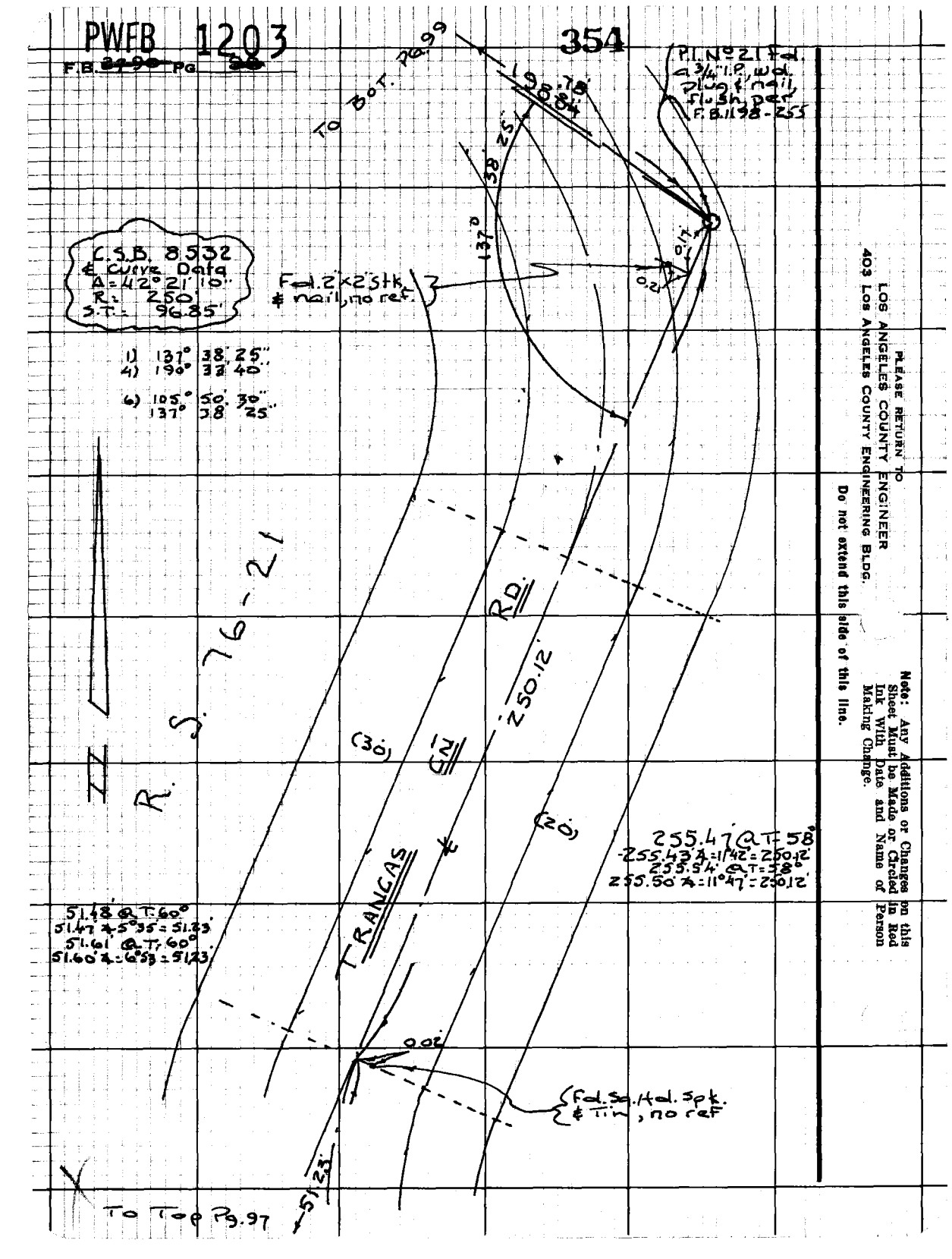

Note: Any Additions or Changes on this Sheet Must be Made or Circled in Red Ink With Date and Name of Person Making Change.

Do not extend this side of this line.

PLEASE RETURN TO
LOS ANGELES COUNTY ENGINEER
403 Los Angeles County Engineering Bldg.

PWFB 1203 355 / 356

Notes Ck'd by	Survey of Malibu & Sur. Div #1
Map No.	JN 0303.00 Tape 82 Std 84°F
Office Work	Surveyed by Mankey Jr.
Checked	Notes ETM Jr. Date 11-69
Date	Indexed G. C. BAILEY NOV 28 1973

F.B. ~~2700~~ PG. ~~98~~

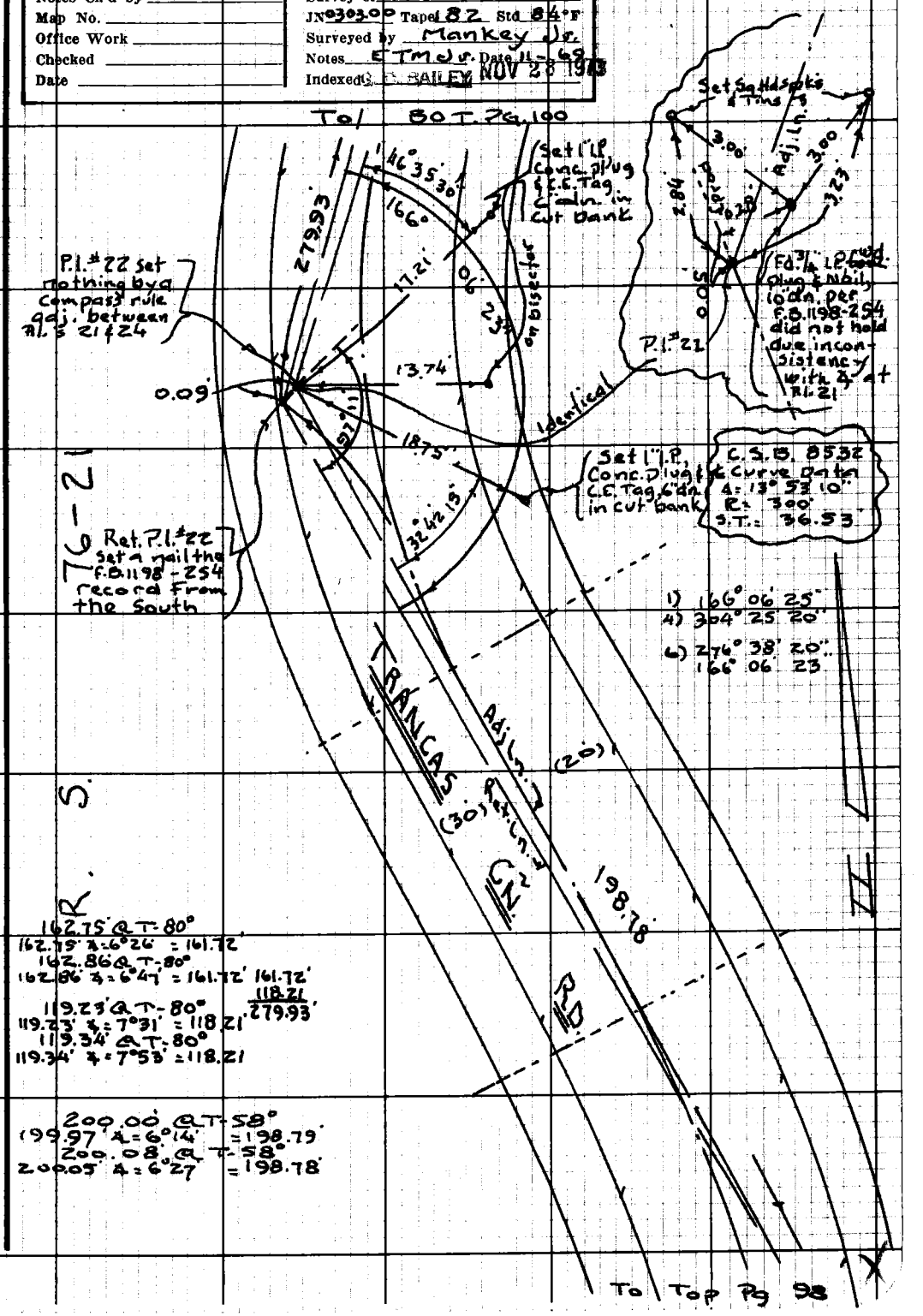

Note: Any Additions or Changes on this Sheet Must be Made or Circled in Red Ink With Date and Name of Person Making Change.

Do not extend this side of this line.

PLEASE RETURN TO
LOS ANGELES COUNTY ENGINEER
403 LOS ANGELES COUNTY ENGINEERING BLDG.

76F3098 CE #310 9-67

PLEASE RETURN TO
LOS ANGELES COUNTY ENGINEER
403 LOS ANGELES COUNTY ENGINEERING BLDG.

Note: Any Additions or Changes on this Sheet Must be Made or Circled in Red Ink With Date and Name of Person Making Change.

Do not extend this side of this line.

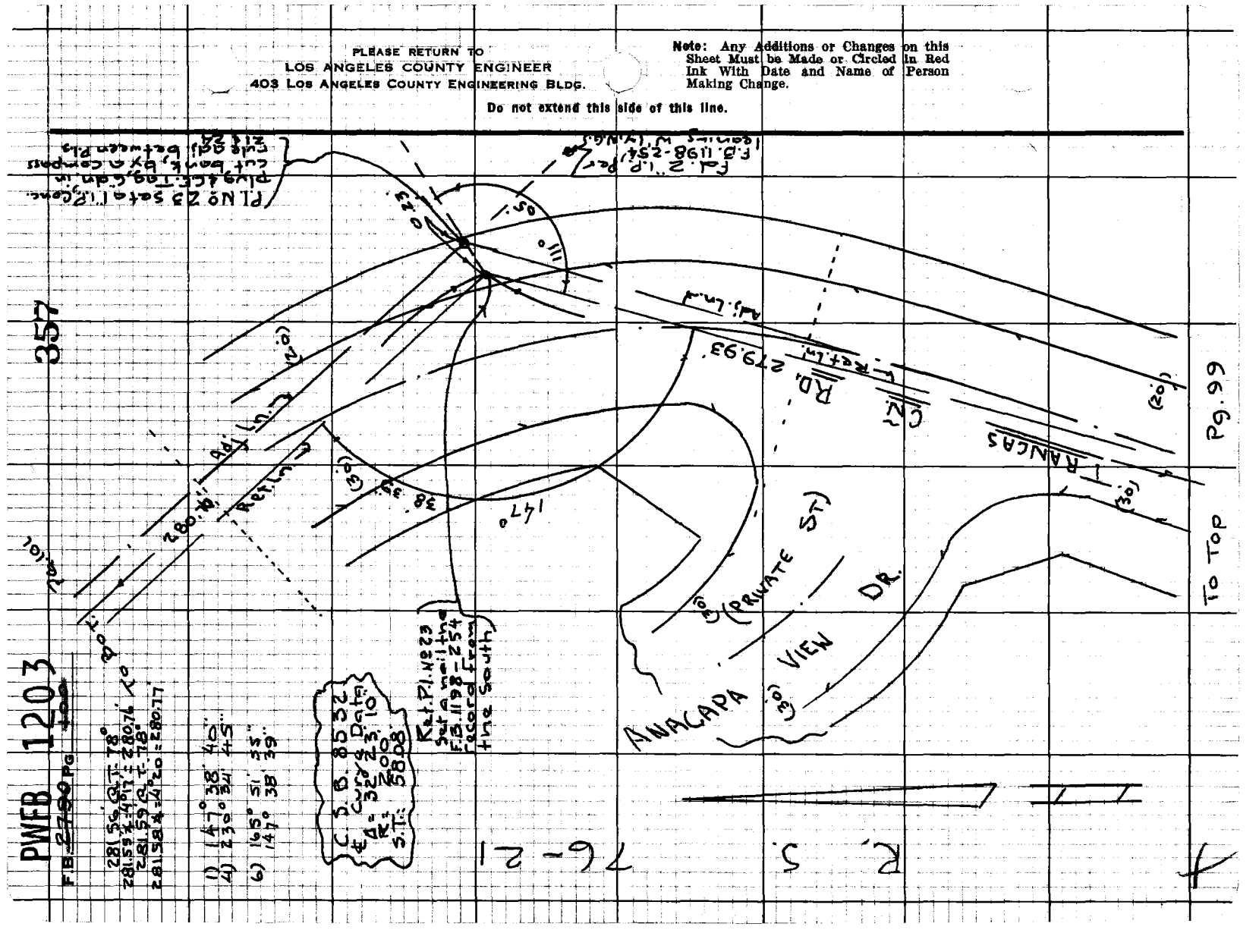

PWFB 1203

Notes Ck'd by	Survey of Malibu & Sur. Div #1
Map No.	JN 0303.00 Tape 182 Std 84 °F
Office Work	Surveyed by Mankey Jr.
Checked	Notes E.T.M. Jr. Date 11-'69
Date	Indexed

F.B. ~~2790~~ Pg. ~~101~~

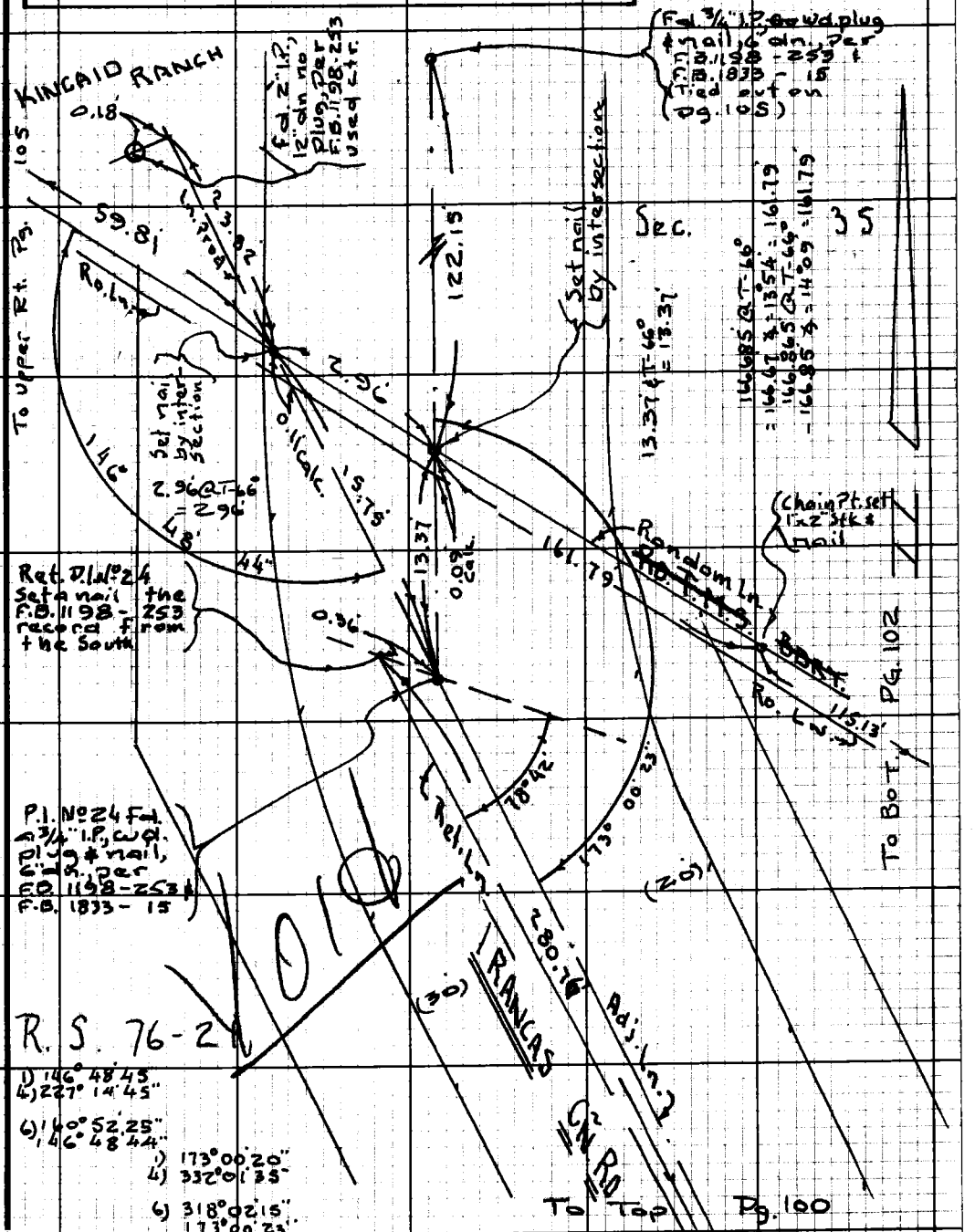

Note: Any Additions or Changes on this Sheet Must be Made or Circled in Red Ink With Date and Name of Person Making Change.

Do not extend this side of this line.

PLEASE RETURN TO
LOS ANGELES COUNTY ENGINEER
403 Los Angeles County Engineering Bldg.

76F3098 CE #310 9.67

PWFB 1203

F.B. ~~2790~~ PG. ~~[illegible]~~

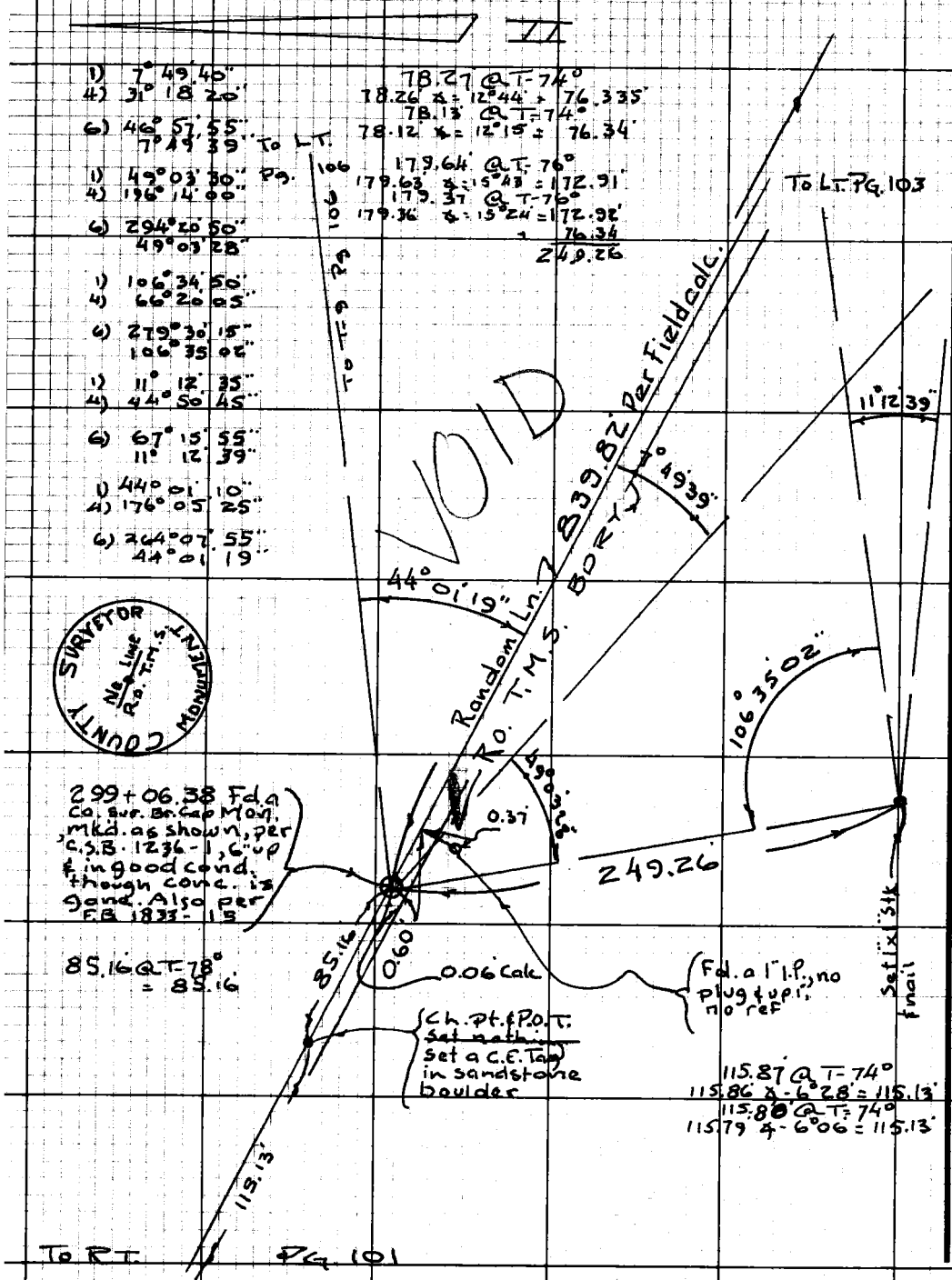

PLEASE RETURN TO
LOS ANGELES COUNTY ENGINEER
403 LOS ANGELES COUNTY ENGINEERING BLDG.

Do not extend this side of this line.

Note: Any Additions or Changes on this Sheet Must be Made or Circled in Red Ink With Date and Name of Person Making Change.

PWFB 1203 358

Notes Ck'd by	Survey of Malibu & Sur. Div #1
Map No.	JN 0303.00 Tape 182 Std 84 °F
Office Work	Surveyed by Mankey Jr.
Checked	Notes ETM Jr. Date 11-69
Date	Indexed G. D. BAILEY NOV 28 1973

F.B. ~~2790~~ Pg. ~~101~~

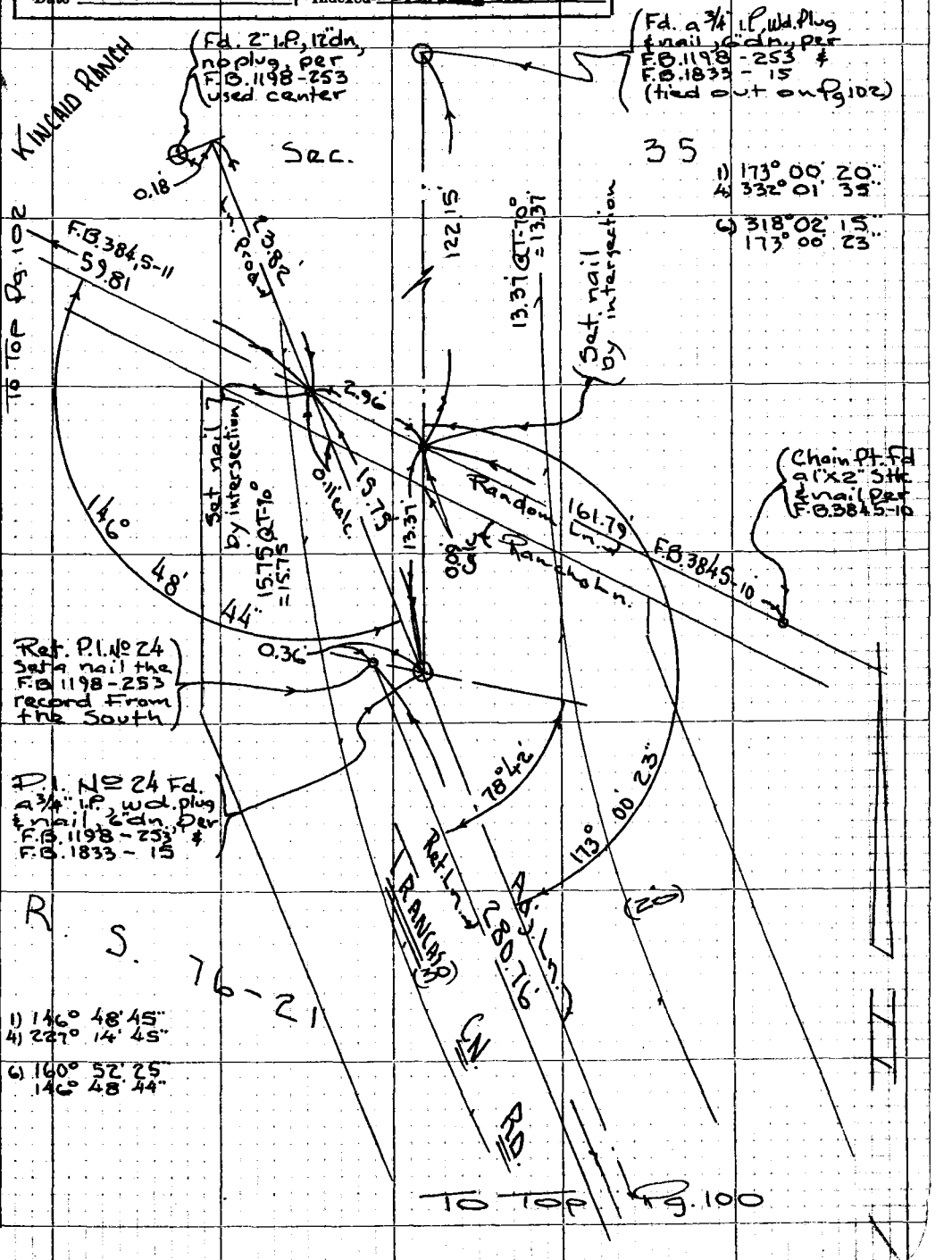

Note: Any Additions or Changes on this Sheet Must be Made or Circled in Red Ink With Date and Name of Person Making Change

Do not extend this side of this line.

PLEASE RETURN TO
LOS ANGELES COUNTY ENGINEER
403 LOS ANGELES COUNTY ENGINEERING BLDG.

76P3098 CE #310 5-66

PWFB 1203

359

F.B. ~~2790~~ Pg. ~~102~~

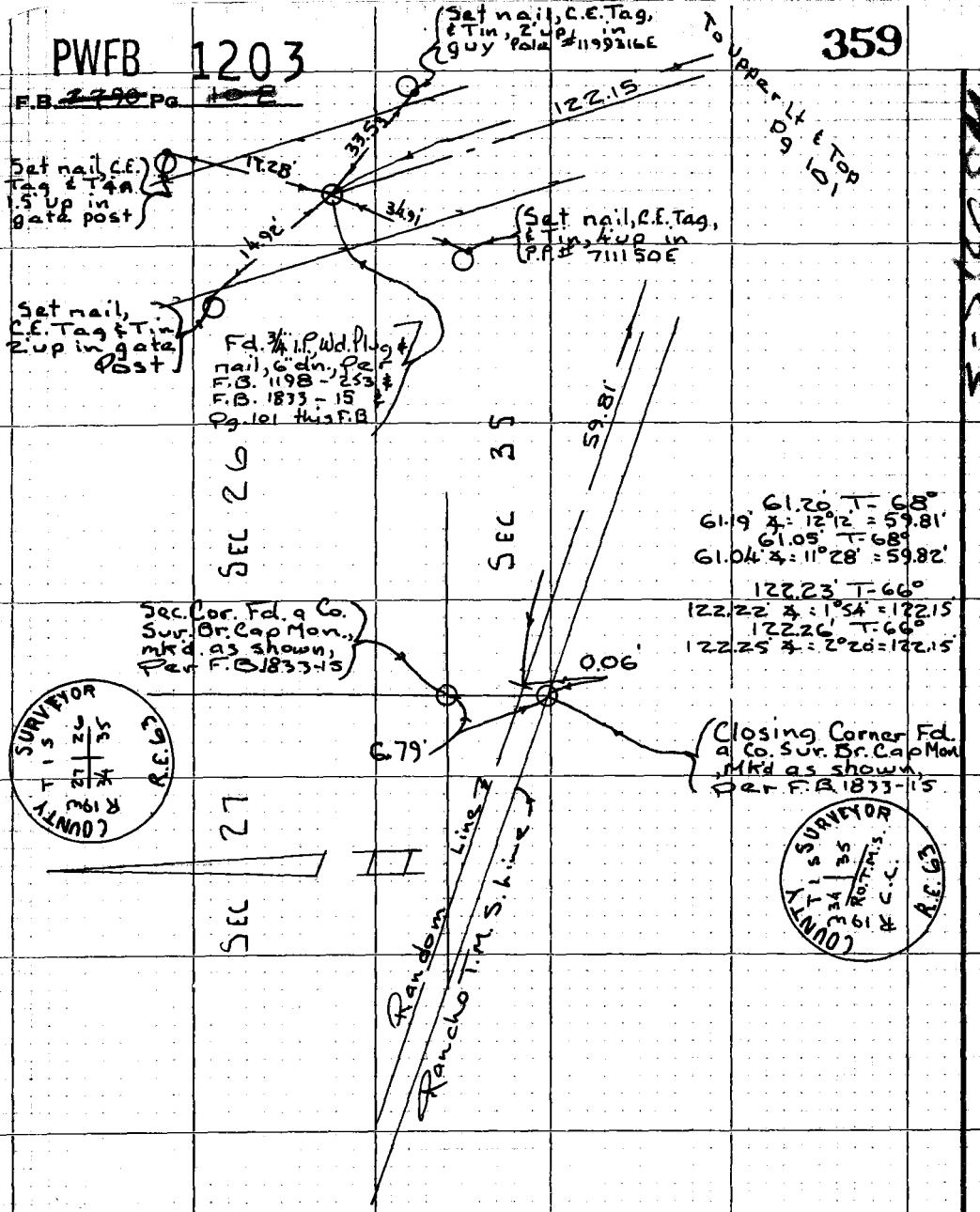

PLEASE RETURN TO
LOS ANGELES COUNTY ENGINEER
403 LOS ANGELES COUNTY ENGINEERING BLDG.

Do not extend this side of this line.

Note: Any Additions or Changes on this Sheet Must be Made or Circled in Red Ink With Date and Name of Person Making Change

PWFB 1203

360 / 361

Notes Ck'd by	Survey of Malibu & Sur. Div #1
Map No.	JN0302.01 Tape 182 Std 84°F
Office Work	Surveyed by Mankey Jr.
Checked	Notes E. T. M. Date 12-'69
Date	Indexed

F.B. ~~2790~~ Pg. ~~103~~

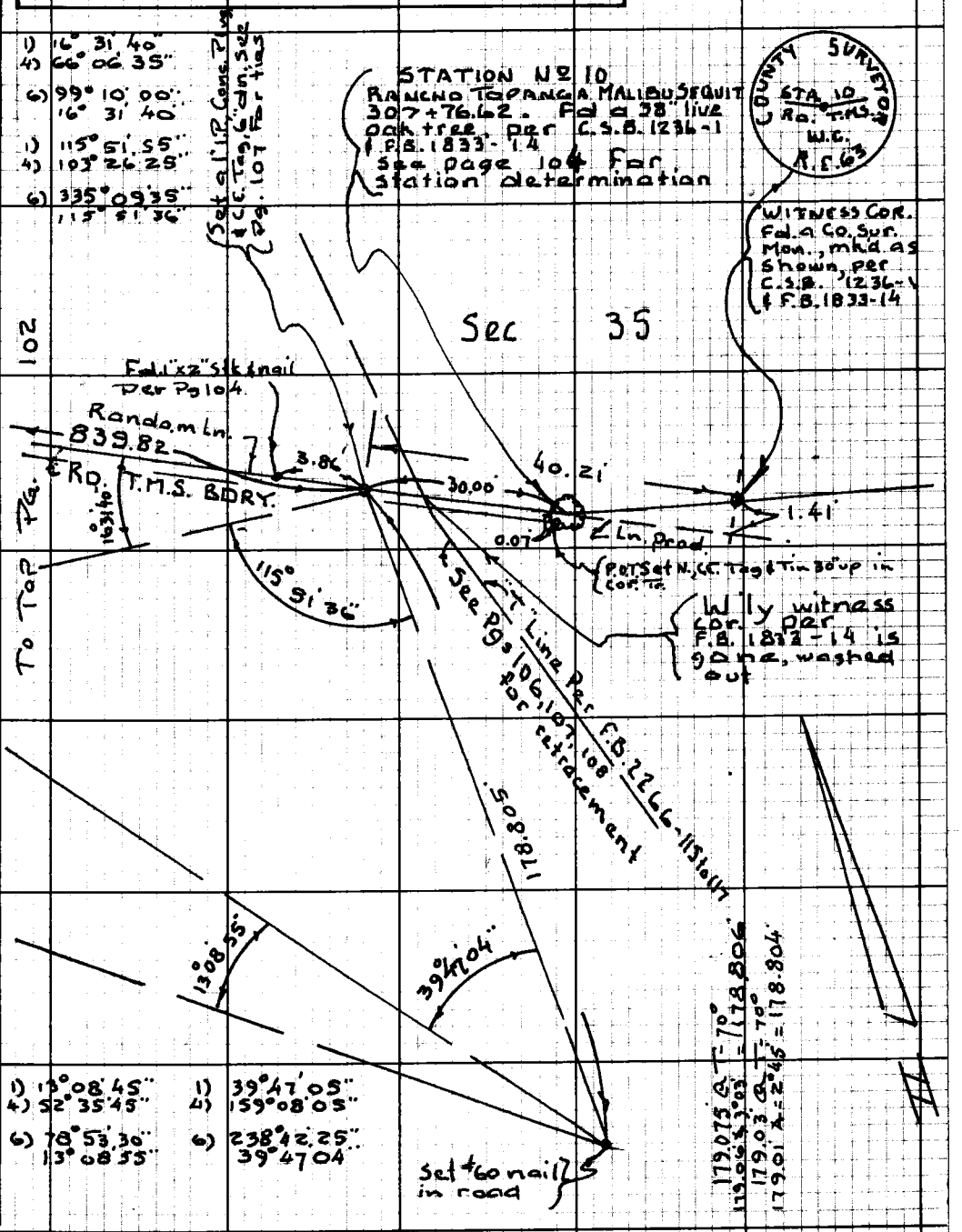

Note: Any Additions or Changes on this Sheet Must be Made or Circled in Red Ink With Date and Name of Person Making Change.

Do not extend this side of this line.

PLEASE RETURN TO
LOS ANGELES COUNTY ENGINEER
403 LOS ANGELES COUNTY ENGINEERING BLDG.

76F3098 CE #310 9.67

PWFB 1203

F.B. 2390 Pg 164

362 / 363

STATION No 10
Ro. T.M.S.

Due to the lack of local accessories relative to said Sta. 10 I find it necessary to redetermine the position of said station by the method suggested in "Manual of Surveying Instructions 1947" (the Govt. Manual) para. 299

By personal inspection I determine the "Root Crown" (that place at the base of a tree where the swelling & spreading of the roots begin,) to be 18" up on the No. side of tree & 20" up on So. side of tree. At this plane I determine the ctr. of said tree in the following manner:
(See below)

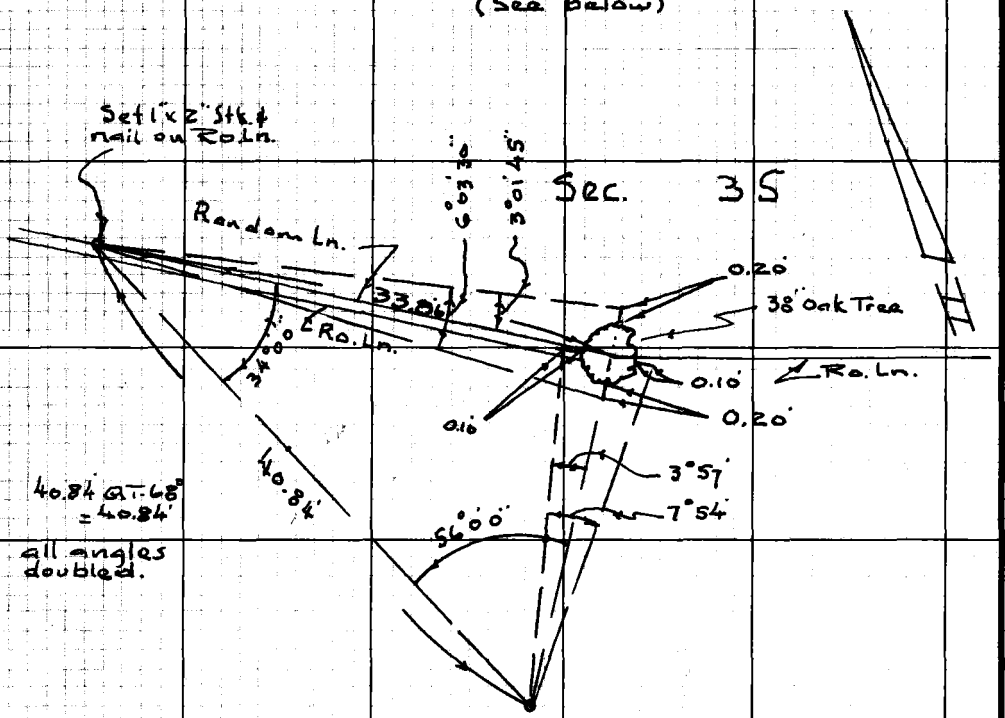

Further, after running random W'ly to T.M.# 11 (Pgs 101, 102, 103, 105, 109 thru 112), I find it necessary to redetermine the ctr. of tree midway between root crown & bottom of blaze scar on So. side of tree, 22" total. Scar is 30" above ground.

This plane is consistent with 1926 County survey and does not change the longitudinal position as determined above, but moves 0.07' S.W'ly along angle bisector.

PLEASE RETURN TO
LOS ANGELES COUNTY ENGINEER
403 Los Angeles County Engineering Bldg.

Do not extend this side of this line.

Note: Any Additions or Changes on this Sheet Must be Made or Circled in Red Ink With Date and Name of Person Making Change.

PWFB 1203

364

Notes Ck'd by	Survey of Malibu & Sur. Div #1
Map No.	JN 0302.01 Tape 182 Std 84 °F
Office Work	Surveyed by Mankey Jr.
Checked	Notes ETM Jr. Date 12 '69
Date	Indexed

F.B. 2790 Pg. 109

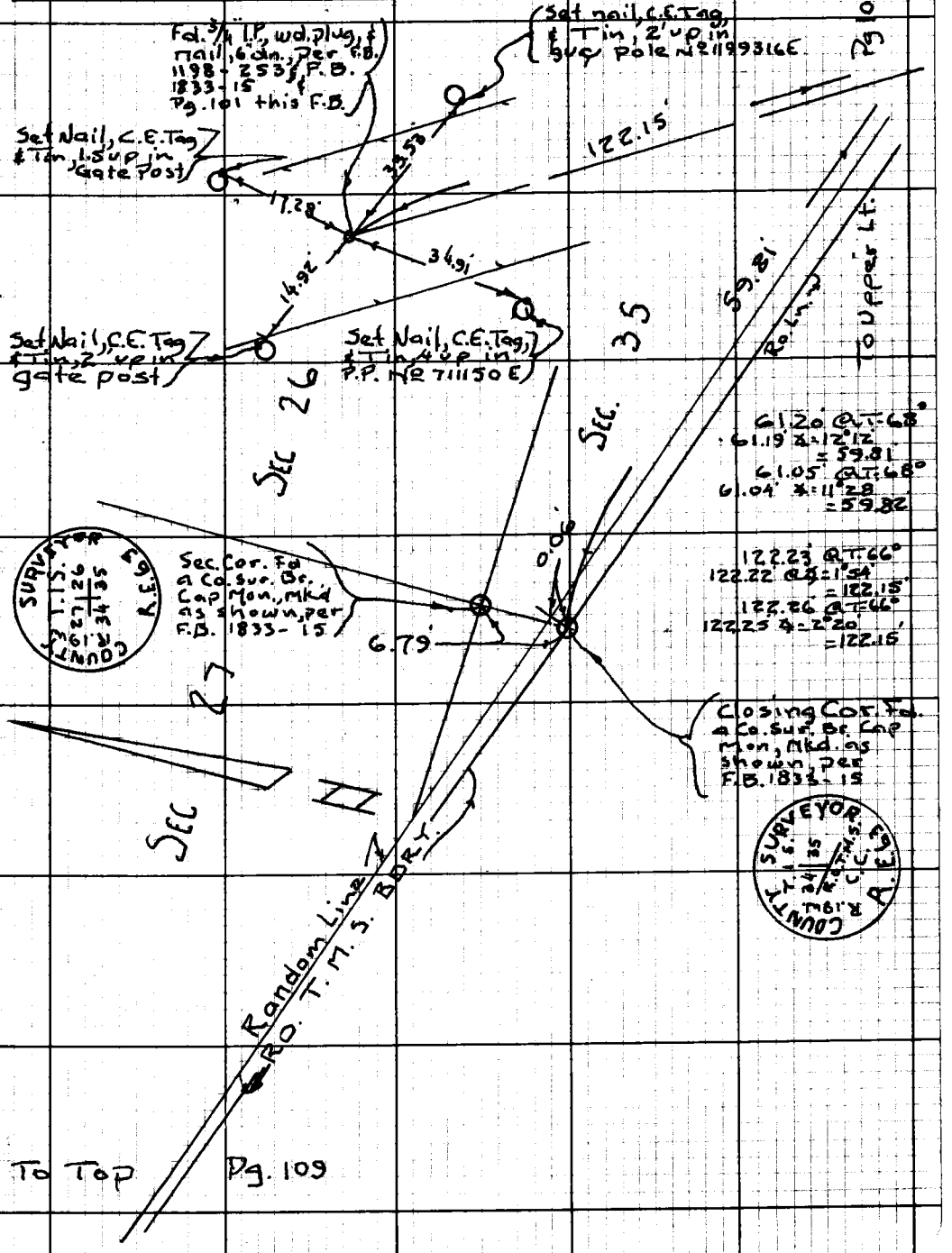

Note: Any Additions or Changes on this Sheet Must be Made or Circled in Red Ink With Date and Name of Person Making Change.

Do not extend this side of this line.

PLEASE RETURN TO
LOS ANGELES COUNTY ENGINEER
403 LOS ANGELES COUNTY ENGINEERING BLDG.

76F3098 CE#310 9-67

PWFB 1203 365

F.B. ~~2790~~ PG. ~~106~~

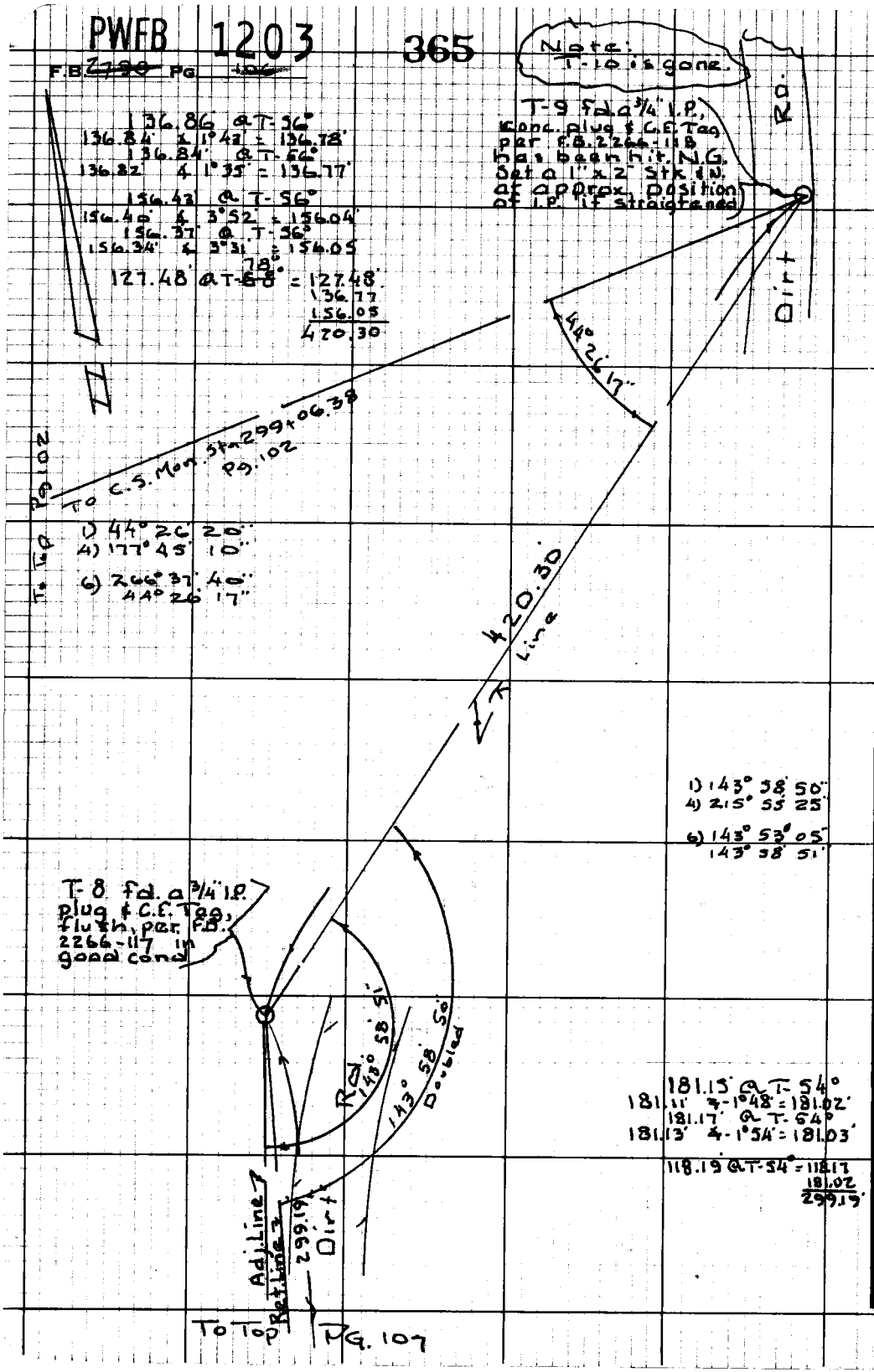

PLEASE RETURN TO
LOS ANGELES COUNTY ENGINEER
403 LOS ANGELES COUNTY ENGINEERING BLDG.

Do not extend this side of this line.

Note: Any Additions or Changes on this Sheet Must be Made or Circled in Red Ink With Date and Name of Person Making Change.

PWFB 1203

366 / 367

Notes Ck'd by	Survey of Malibu & Sur. Div. #1
Map No.	JN 0307.01 Tape 182 Std 84 °F
Office Work	Surveyed by Mankey Jr.
Checked	Notes E T M Jr Date 12-69
Date	Indexed

F.B. 2780 Pg. 109

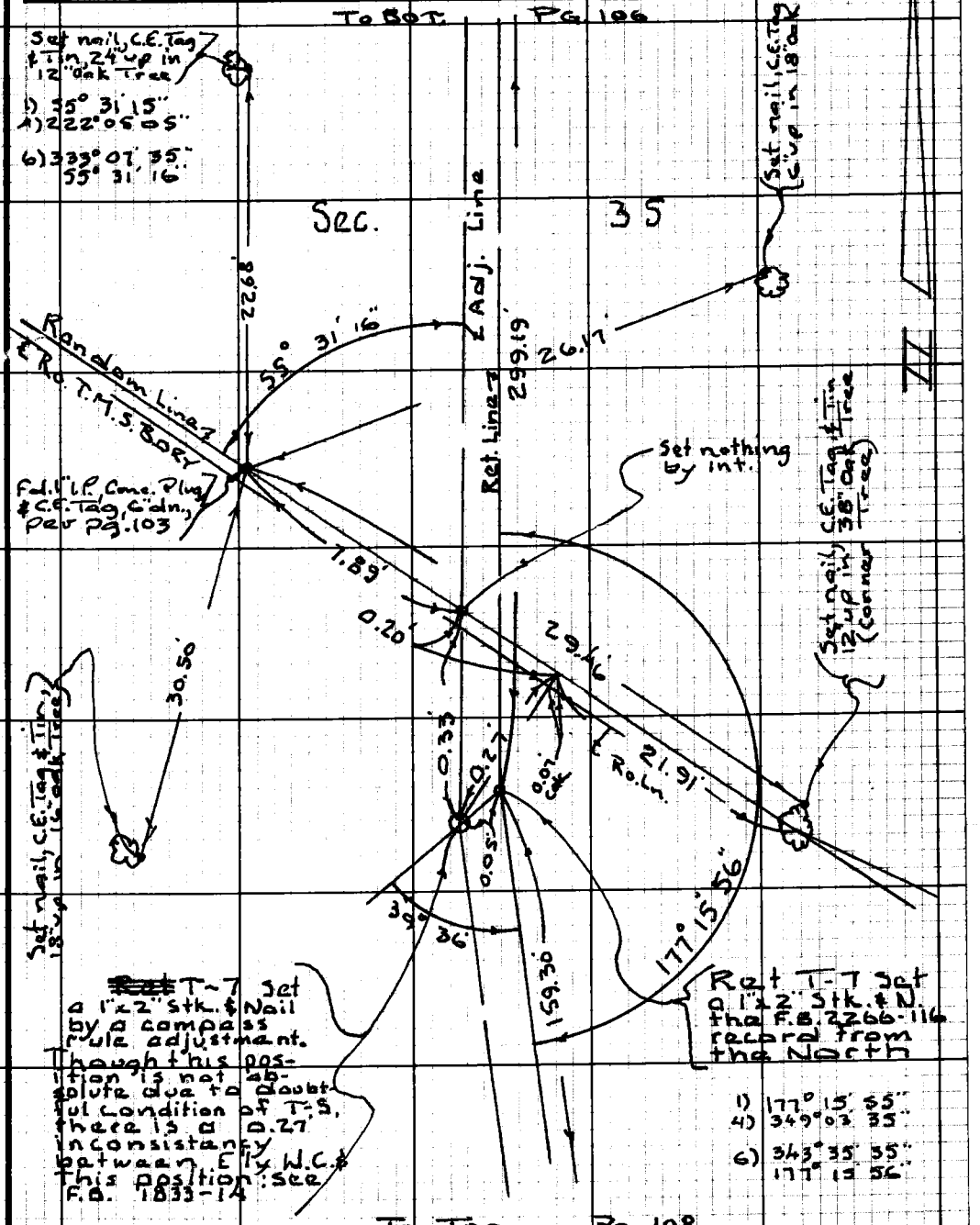

Note: Any Additions or Changes on this Sheet Must be Made or Circled in Red Ink With Date and Name of Person Making Change.

Do not extend this side of this line.

PLEASE RETURN TO
LOS ANGELES COUNTY ENGINEER
403 LOS ANGELES COUNTY ENGINEERING BLDG.

76F3098 CE #310 9-67

PWFB 1203

F.B. 2430 Pg 100

To Bk Pg 107

368

158.505 @ T-56°
158.475 + 3'29" = 158.18
158.475 @ T-56°
158.443 + 3°11 = 158.20
1.11 @ T-56° = 1.11
159.30

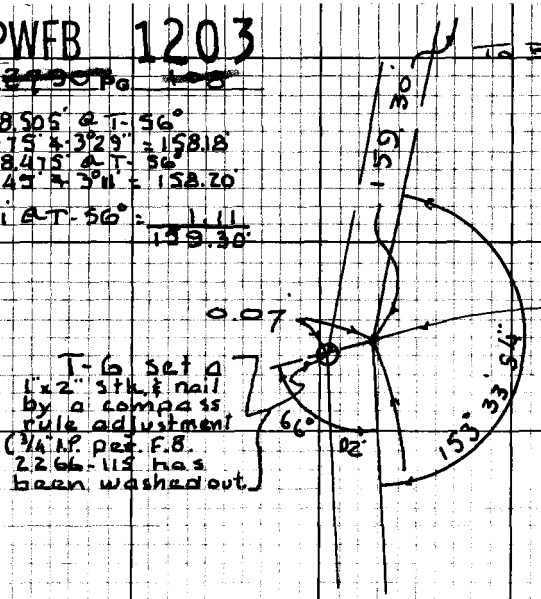

Ref. T-6 Set a 1"x2" stk & nail the F.B. 2266-115 record thus record from the North



1) 153° 33' 55"
4) 254° 15' 35"
6) 201° 23' 25"
153° 33' 54"

143.14 @ T-58°
143.12 + 1.47 = 143.05
143.18 @ T-58°
143.16 + 2.10 = 143.06
0.61 @ T-58° = 0.61
143.66

Land Line
Ref. Line
143.66

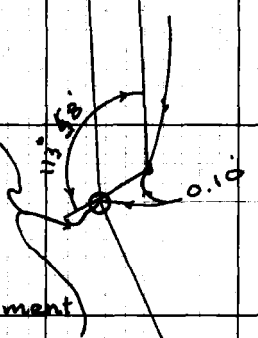

Ref. T-5 Set nail the F.B. 2266-115 record from the North

NOTE: T-4 & T-3 out due to construction & grading

PLEASE RETURN TO
LOS ANGELES COUNTY ENGINEER
403 Los Angeles County Engineering Bldg.

Do not extend this side of this line.

Note: Any Additions or Changes on this Sheet Must be Made or Circled in Red Ink With Date and Name of Person Making Change.

PWFB 1203

369

Notes Ck'd by	Survey of Malibu & Sup. Div #1
Map No.	JN 0302.01 Tape 182 Std 84 °F
Office Work	Surveyed by Mankey Jr.
Checked	Notes ETm Jr Date 12-69
Date	Indexed

F. B. ~~2790~~ Pg. ~~109~~

To Bott Pg. 105

II

Sec. 27

Fd. a 3/4" I.P. Conc. Plug & C.E. Tag per F.B.

0.13'

0.05' Calc.

28.29'

24.79'

24.74' Calc.

Sta. 275+77.78 Fd. a 6"x12" & 18" high sand stone, mkd R.H.R. on So. face per C.S.B. 1236-2 measurements made to longitudinal & latitudinal means respectfully, at ground

Random Line

Rd. T.M.S. BDRY.

Sta. 272+31.45 Fd. a 6"x10" & 8" high sandstone mk'd T.M. 10+ on So. face cross + on top per C.S.B. 1236-2

0.49'

0.17'

23.88' Calc. to Rd. Ln.

Fd. a 3/4" I.P. Conc. plug & C.E. Tag per F.B.

0.16'

4.27'

23.92'

0.04' Calc.

Sta. 272+31.24 Fd. a 10"x12" & 12" high Sandstone under fence & MKd T.M. 10+54.86 on So. face per C.S.B. 1236-2 meas to long & lat. mean at ground.

To Top Pg 110

Note: Any Additions or Changes on This Sheet Must be Made or Circled in Red Ink With Date and Name of Person Making Change.

Do not extend this side of this line.

PLEASE RETURN TO
COUNTY OF LOS ANGELES
DEPARTMENT OF COUNTY ENGINEER
403 LOS ANGELES COUNTY ENGINEERING BLDG.

76F3095 CE#310 3-68

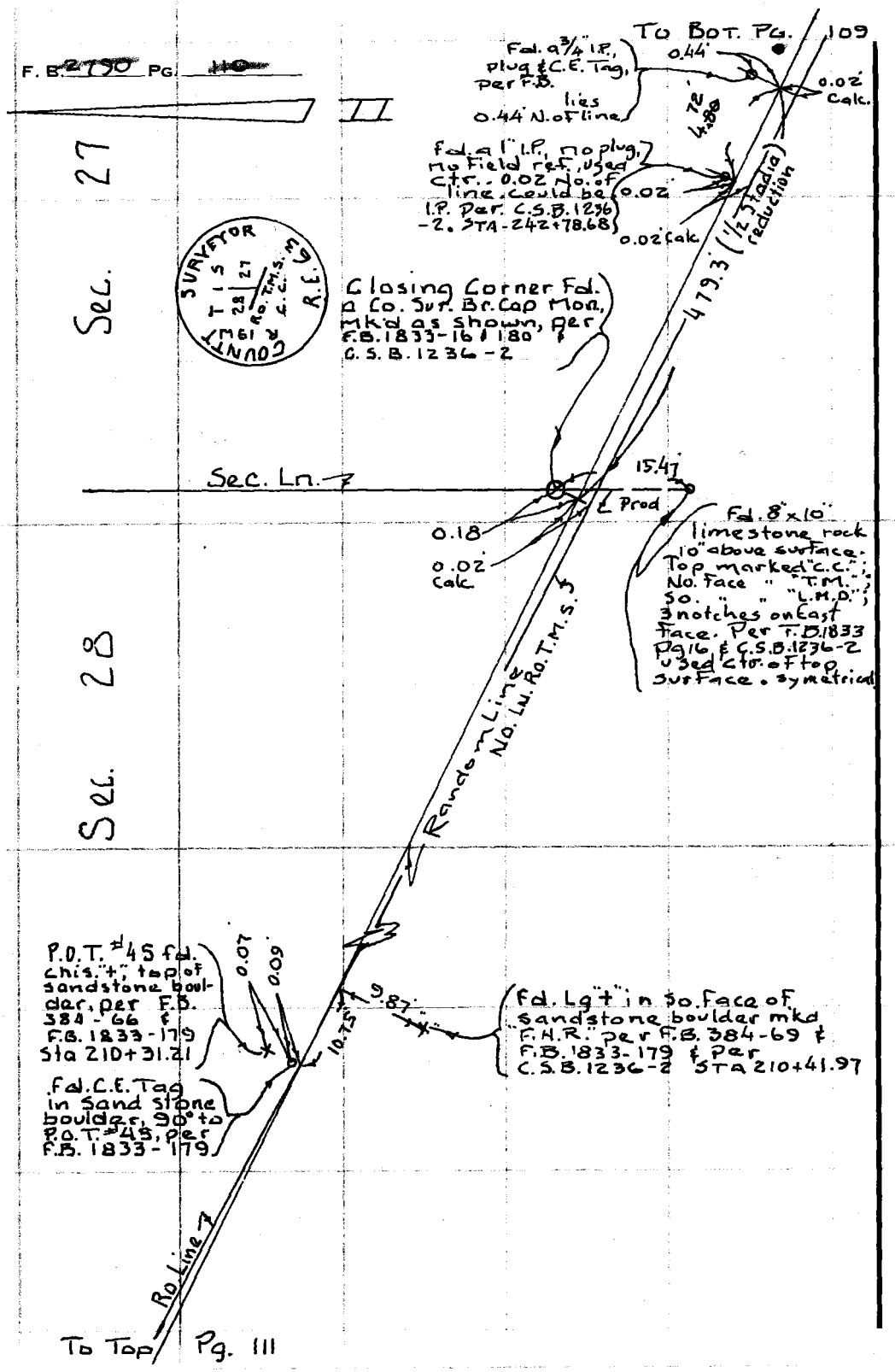

PLEASE RETURN TO
COUNTY OF LOS ANGELES
DEPARTMENT OF COUNTY ENGINEER
403 LOS ANGELES COUNTY ENGINEERING BLDG.

Do not extend this side of this line.

Note: Any Additions or Changes on This Sheet Must be Made or Circled in Red Ink With Date and Name of Person Making Change.

PWFB 1302

386, 387

Notes Ck'd by	Survey of Malibu & Sur. Div #1
Map No.	JN 030201 Tape 182 Std 84 °F
Office Work	Surveyed by Mankey Jr.
Checked	Notes ETMcJr Date 12-69
Date	Indexed

F. B. 2190 Pg. 111

To B-T Pg. 110

0.01 Calc. nothing Set

0.22'

STA. 198+09.99 fd a Co. Sur. Mon. mkd as shown, Per C.S.B. 1236-2 & F.B. 1833-178

SURVEY'S COUNTY MONUMENT No. Line Ro. T.M.S.

SURVEYOR COUNTY MONUMENT No. Line Ro. T.M.S.

STA. 121+08.17 Fd. a Co. Sur. Mon., mkd. as shown, Per C.S.B. 1236-2 (conc. is gone)

0.07'

RO. T.M.S.

No. Line

Random Line

STA. 77+36.26 Fnd. a Co. Sur. Mon. (at West end of Nicholas Flat). Mon. mkd as shown above. Per C.S.B. 1236-2 (Mon. still set in conc. undisturbed)

0.10'

15.03'

0.52'

STA. 77+36.43 fd a 6"x8" sandstone 8" up, mkd. "T.M. 10+338.63" on So. face with chis "+" on top. Per C.S.B. 1236-2 (appears undisturbed)

To Top Pg. 112

Note: Any Additions or Changes on This Sheet Must be Made or Circled in Red Ink With Date and Name of Person Making Change.

Do not extend this side of this line.

PLEASE RETURN TO
COUNTY OF LOS ANGELES
DEPARTMENT OF COUNTY ENGINEER
403 LOS ANGELES COUNTY ENGINEERING BLDG.

76F3095, CE#310 3-68

PWFB 1302

F. B. 2750 PG 116

To Bot. Pg. 111



LOS ANGELES County

VENTURA

L.R.O. T.M.S. LN.

L Rancho Line

RANCHO T.M.S.

COUNTY Line

COUNTY

0.15

STATION No 11
RANCHO TOPANGO MALIBU SEQUIT
Found a stone mon.
18" Square at Top ∮
24" " Bot.
18" Above surface
With a 4" Brass cap
in center of Top ∮
Mkd. as shown per
F.B. 1833-19 ∮
C.S.B. 1236-2
STA. 9+00 = S.E.LY

PLEASE RETURN TO
COUNTY OF LOS ANGELES
DEPARTMENT OF COUNTY ENGINEER
403 LOS ANGELES COUNTY ENGINEERING BLDG.

Do not extend this side of this line.

Note: Any Additions or Changes on This Sheet Must be Made or Circled in Red Ink With Date and Name of Person Making Change.

Notes Ck'd by	Survey of Malibu & Sur. Div #1
Map No.	JN 1302.01 Tape Std °F
Office Work	Surveyed by Mankey Jr.
Checked	Notes E-Tm-Jr. Date '70
Date	Indexed

F. B. 2790 PG. 113

Note: Any Additions or Changes on This Sheet Must be Made or Circled in Red Ink With Date and Name of Person Making Change.

Do not extend this side of this line.

PLEASE RETURN TO
COUNTY OF LOS ANGELES
DEPARTMENT OF COUNTY ENGINEER
403 LOS ANGELES COUNTY ENGINEERING BLDG.

76F3095 CE#310 3-68

PLEASE RETURN TO
COUNTY OF LOS ANGELES
DEPARTMENT OF COUNTY ENGINEER
403 LOS ANGELES COUNTY ENGINEERING BLDG.

Note: Any Additions or Changes on This Sheet Must be Made or Circled in Red Ink With Date and Name of Person Making Change.

Do not extend this side of this line.

F. B. 2790 PG 114

Notes Ck'd by	Survey of Malibu & Sur. Div #1
Map No.	JN 0303.00 Tape Std °F
Office Work	Surveyed by Mankey-Ls.
Checked	Notes ETM-Ls. Date 70
Date	Indexed BAILEY NOV 28 1973

F. ~~B-2190~~ PG. 115

PLEASE RETURN TO
COUNTY OF LOS ANGELES
DEPARTMENT OF COUNTY ENGINEER
403 LOS ANGELES COUNTY ENGINEERING BLDG.

Note: Any Additions or Changes on This Sheet Must be Made or Circled in Red Ink With Date and Name of Person Making Change.

Do not extend this side of this line.

76F3095 CE#310 3-68

PWFB 1203

F. B. 8490 PG 116

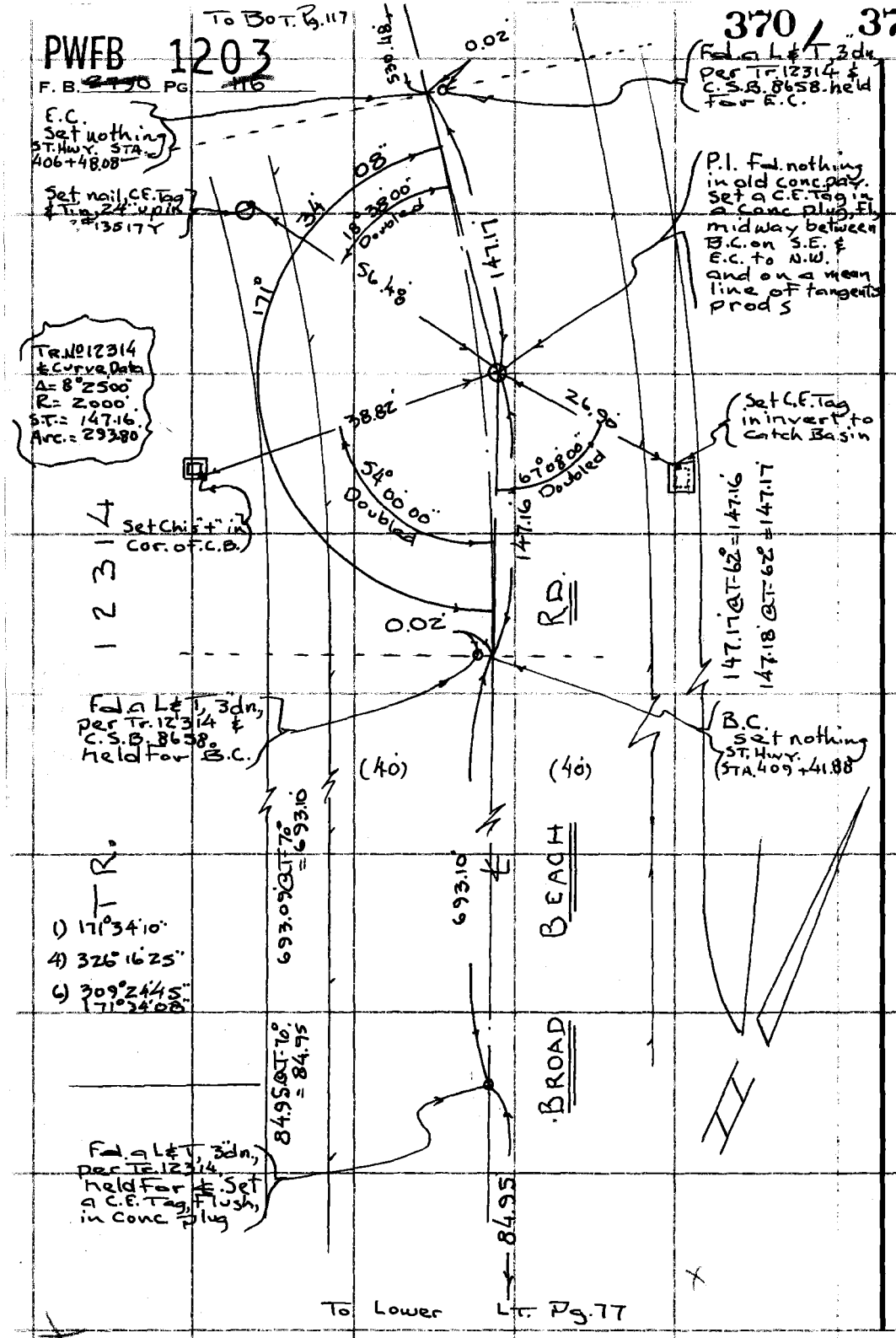

To Lower Lt. Pg. 77

PLEASE RETURN TO
COUNTY OF LOS ANGELES
DEPARTMENT OF COUNTY ENGINEER
403 LOS ANGELES COUNTY ENGINEERING BLDG.

Do not extend this side of this line.

Note: Any Additions or Changes on This Sheet Must be Made or Circled in Red Ink With Date and Name of Person Making Change.

PWFB 1203 372 / 373

Notes Ck'd by	Survey of Malibu & Sur. Div. #1
Map No.	JN 0303.00 Tape 0254 Std 68 °F
Office Work	Surveyed by Mankey dr.
Checked	Notes ETM dr Date 2-'70
Date	Indexed G. J. BAILEY NOV 28 197[illegible]

F. B. 2790 PG. 117

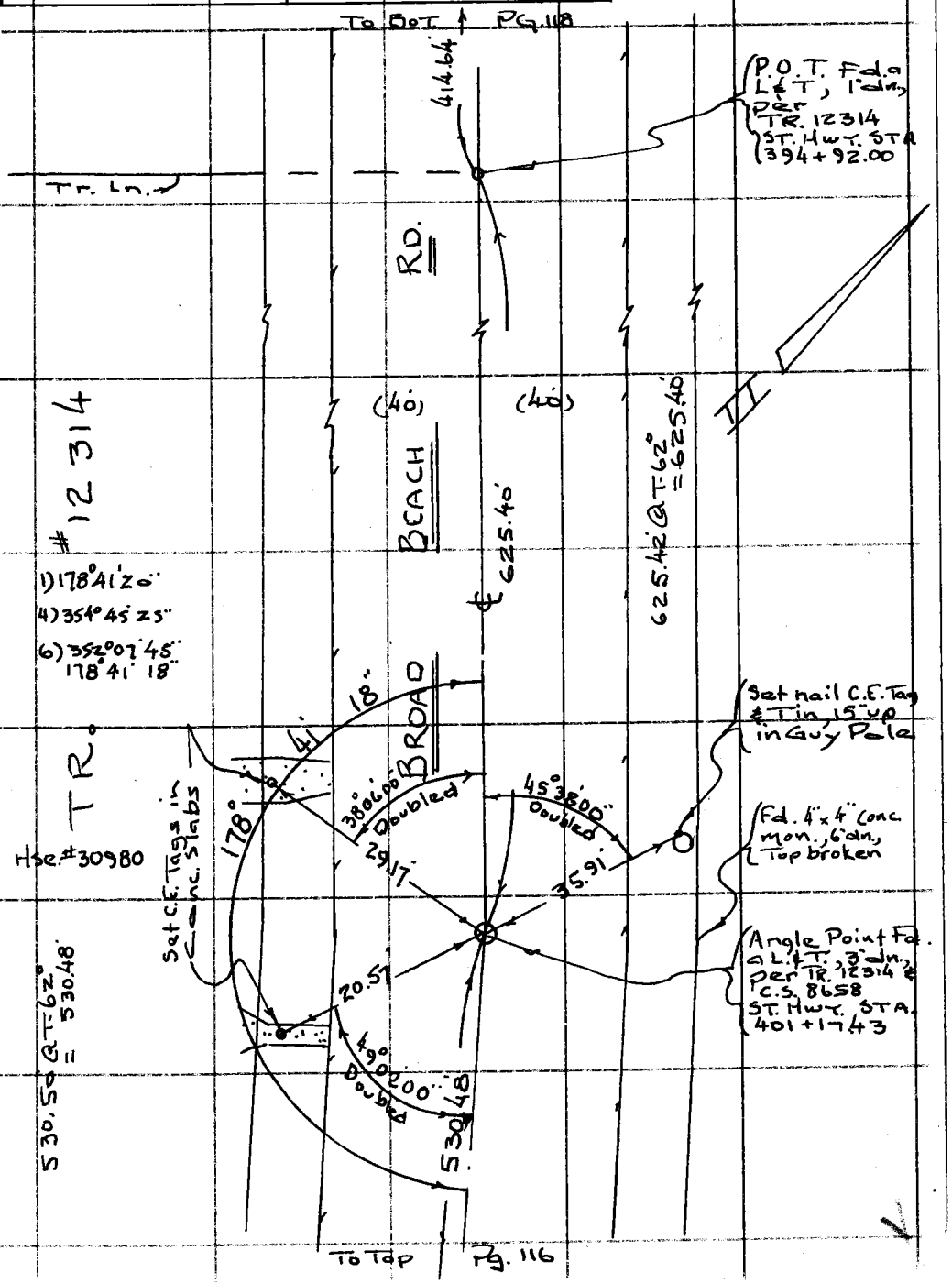

Note: Any Additions or Changes on This Sheet Must be Made or Circled in Red Ink With Date and Name of Person Making Change.

Do not extend this side of this line.

PLEASE RETURN TO
COUNTY OF LOS ANGELES
DEPARTMENT OF COUNTY ENGINEER
403 LOS ANGELES COUNTY ENGINEERING BLDG.

76F3095 CE#310 3-68

PWFB 1203

F. B. 2790 PG 119

To Bot. Pg. 119

374 / 375

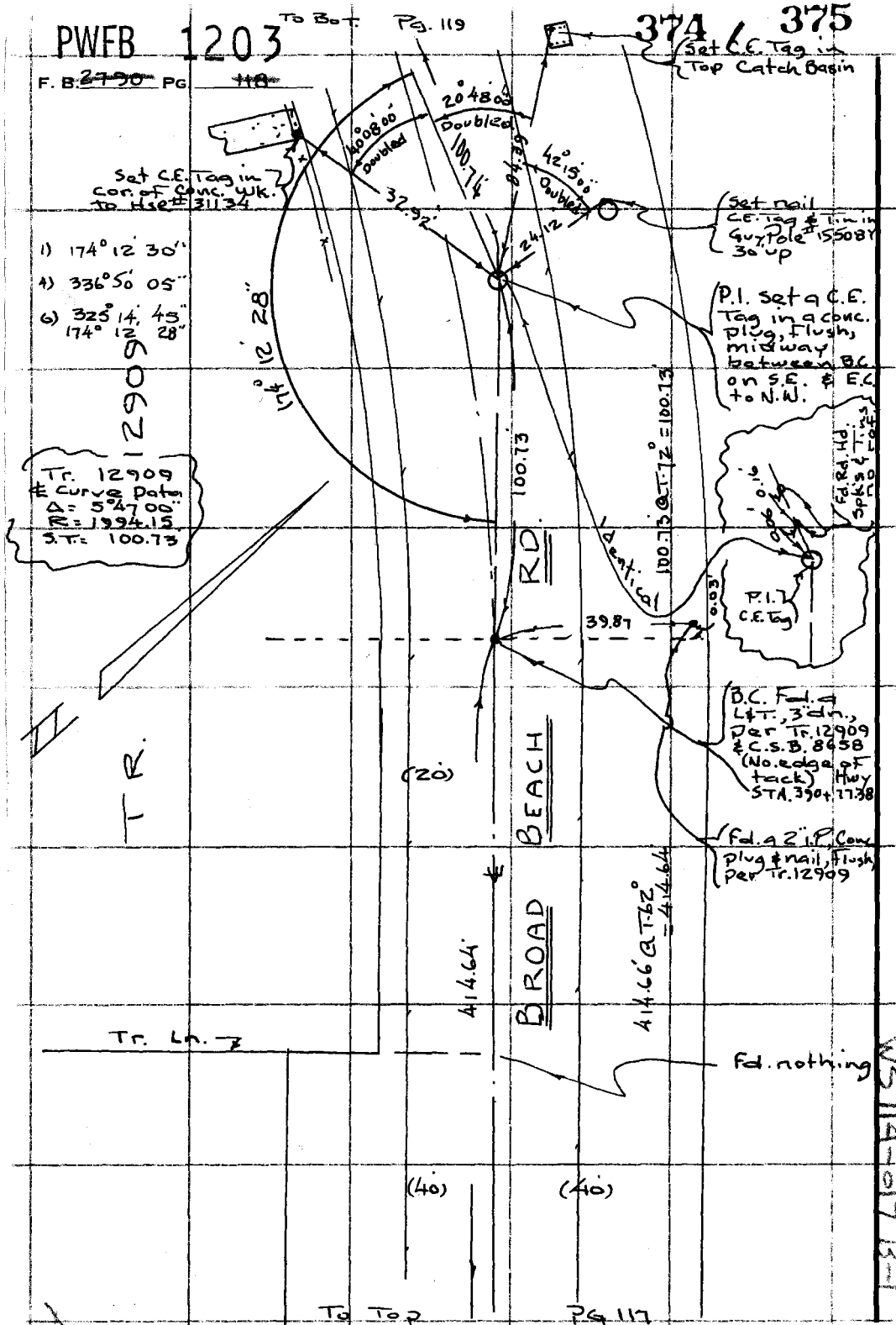

PLEASE RETURN TO
COUNTY OF LOS ANGELES
DEPARTMENT OF COUNTY ENGINEER
403 LOS ANGELES COUNTY ENGINEERING BLDG.

Do not extend this side of this line.

Note: Any Additions or Changes on This Sheet Must be Made or Circled in Red Ink With Date and Name of Person Making Change.

WS 114-017 B-1

PWFB 1202

75

Notes Ck'd by	Survey of Malibu & Sur. Div #1
Map No.	JN 030300 Tape 0254 Std 68 °F
Office Work	Surveyed by Mankey Jr.
Checked	Notes ETM Jr Date 2-70
Date	Indexed G. D. BAILEY NOV 28 1973

F. B. ~~2790~~ PG. ~~119~~

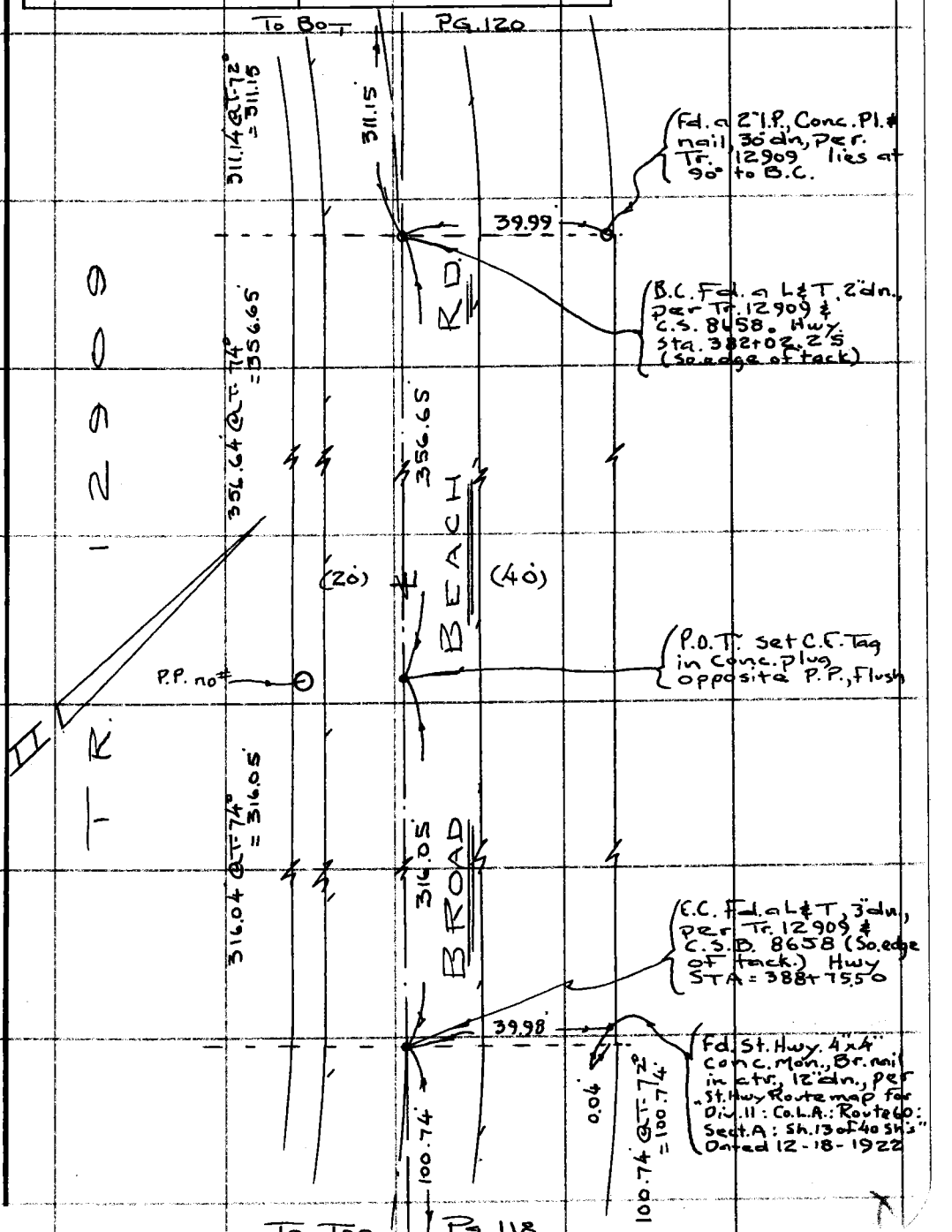

Note: Any Additions or Changes on This Sheet Must be Made or Circled in Red Ink With Date and Name of Person Making Change.

Do not extend this side of this line.

PLEASE RETURN TO
COUNTY OF LOS ANGELES
DEPARTMENT OF COUNTY ENGINEER
403 LOS ANGELES COUNTY ENGINEERING BLDG.

76F309S CE#310 3-68

F. B. ~~2790~~ PG ~~120~~

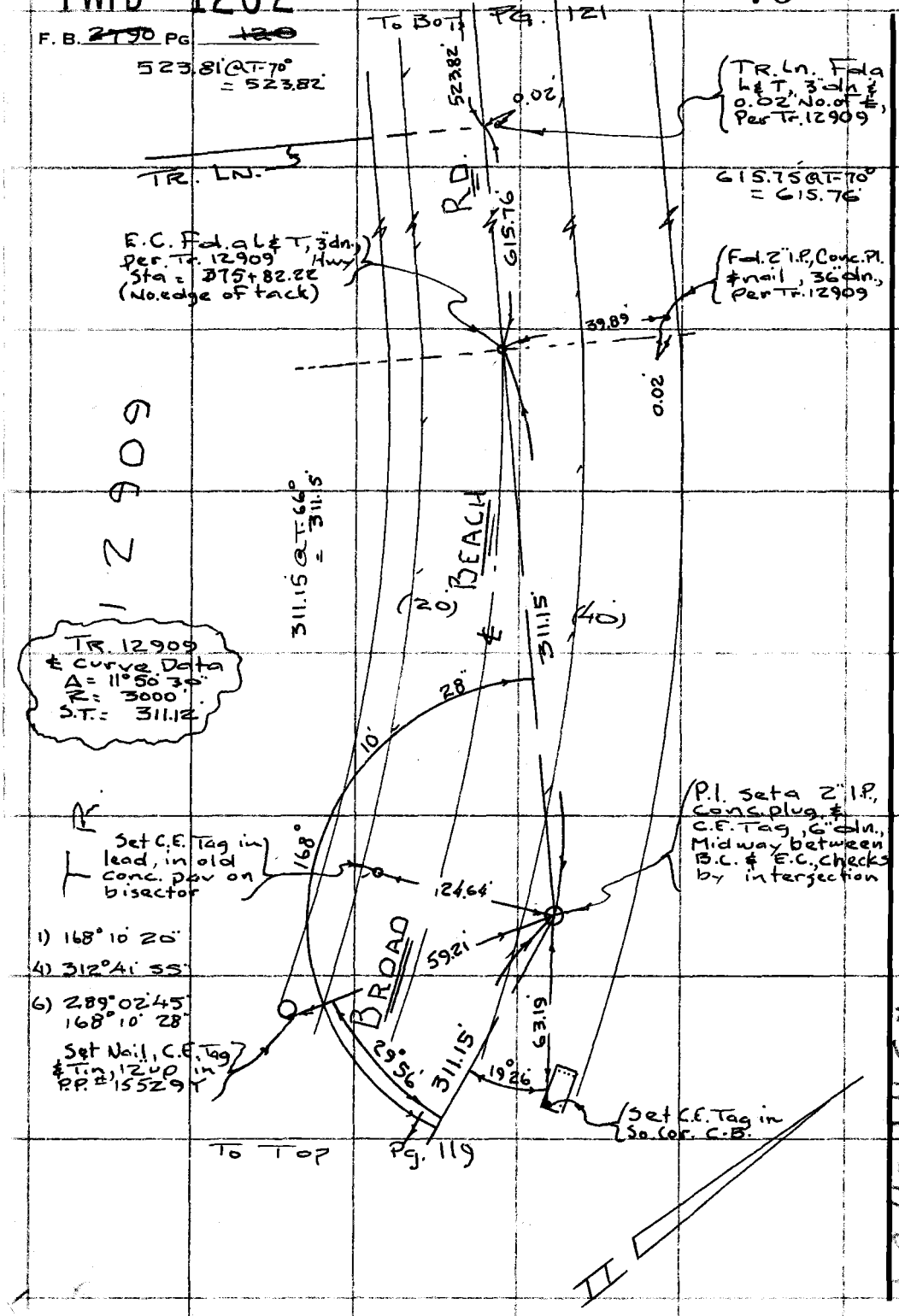

PLEASE RETURN TO
COUNTY OF LOS ANGELES
DEPARTMENT OF COUNTY ENGINEER
403 LOS ANGELES COUNTY ENGINEERING BLDG.

Do not extend this side of this line.

Note: Any Additions or Changes on This Sheet Must be Made or Circled in Red Ink With Date and Name of Person Making Change.

WS 114-017 B-1

PWFB 1202 77 / 78

Notes Ck'd by	Survey of Malibu & Sur. Div #1
Map No.	JN 0303.00 Tape 0254 Std 68 °F
Office Work	Surveyed by Mankey Jr.
Checked	Notes E T Mrd Jr. Date 2-70
Date	Indexed G. D. BAILEY NOV 28 1973

F. B. ~~2790~~ PG. ~~121~~

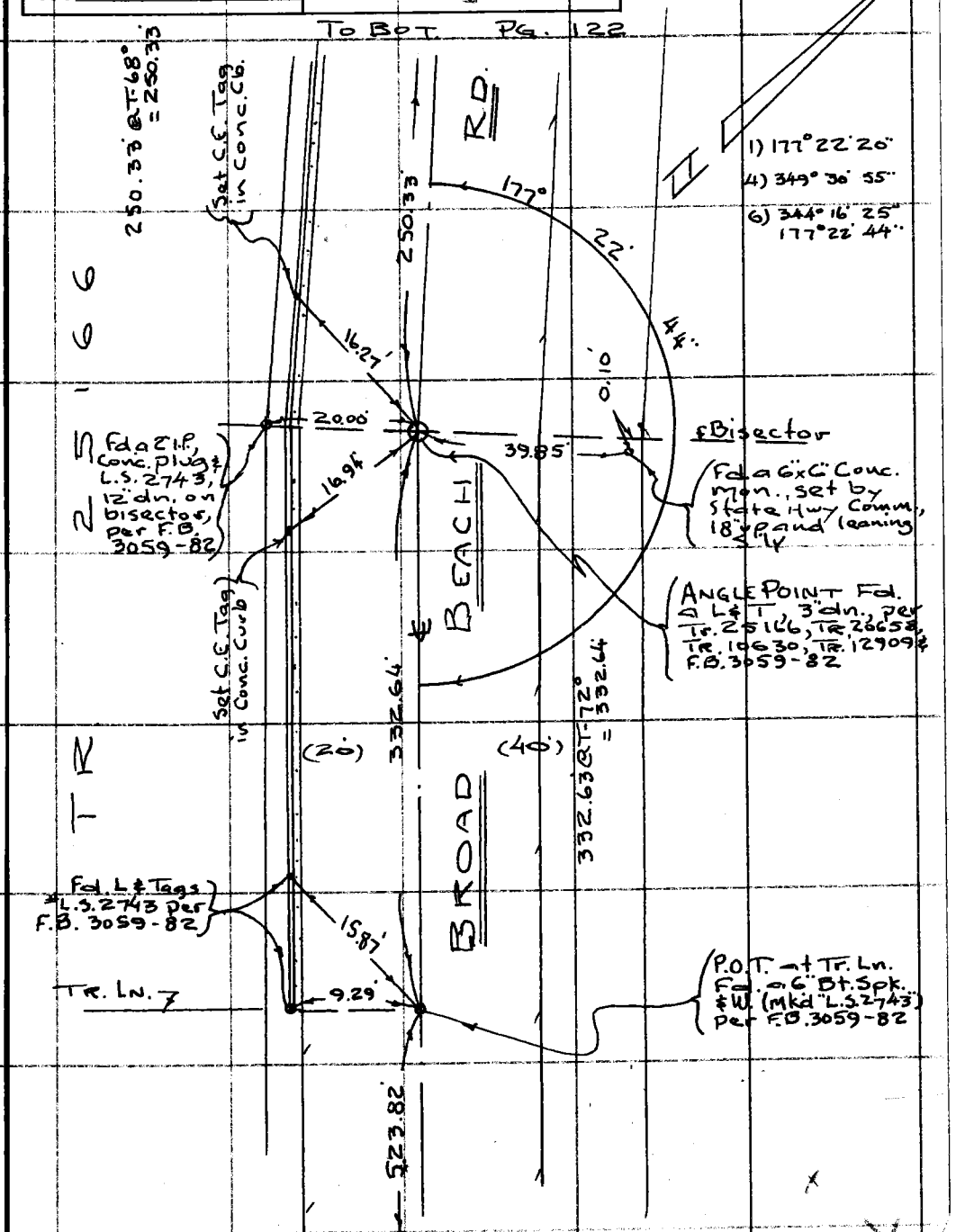

Note: Any Additions or Changes on This Sheet Must be Made or Circled in Red Ink With Date and Name of Person Making Change.

PLEASE RETURN TO
COUNTY OF LOS ANGELES
DEPARTMENT OF COUNTY ENGINEER
403 LOS ANGELES COUNTY ENGINEERING BLDG.

Do not extend this side of this line.

76F3095 CE#310 3-68

PWFB 1202 79 / 80

F. B. ~~2790~~ PG. ~~122~~

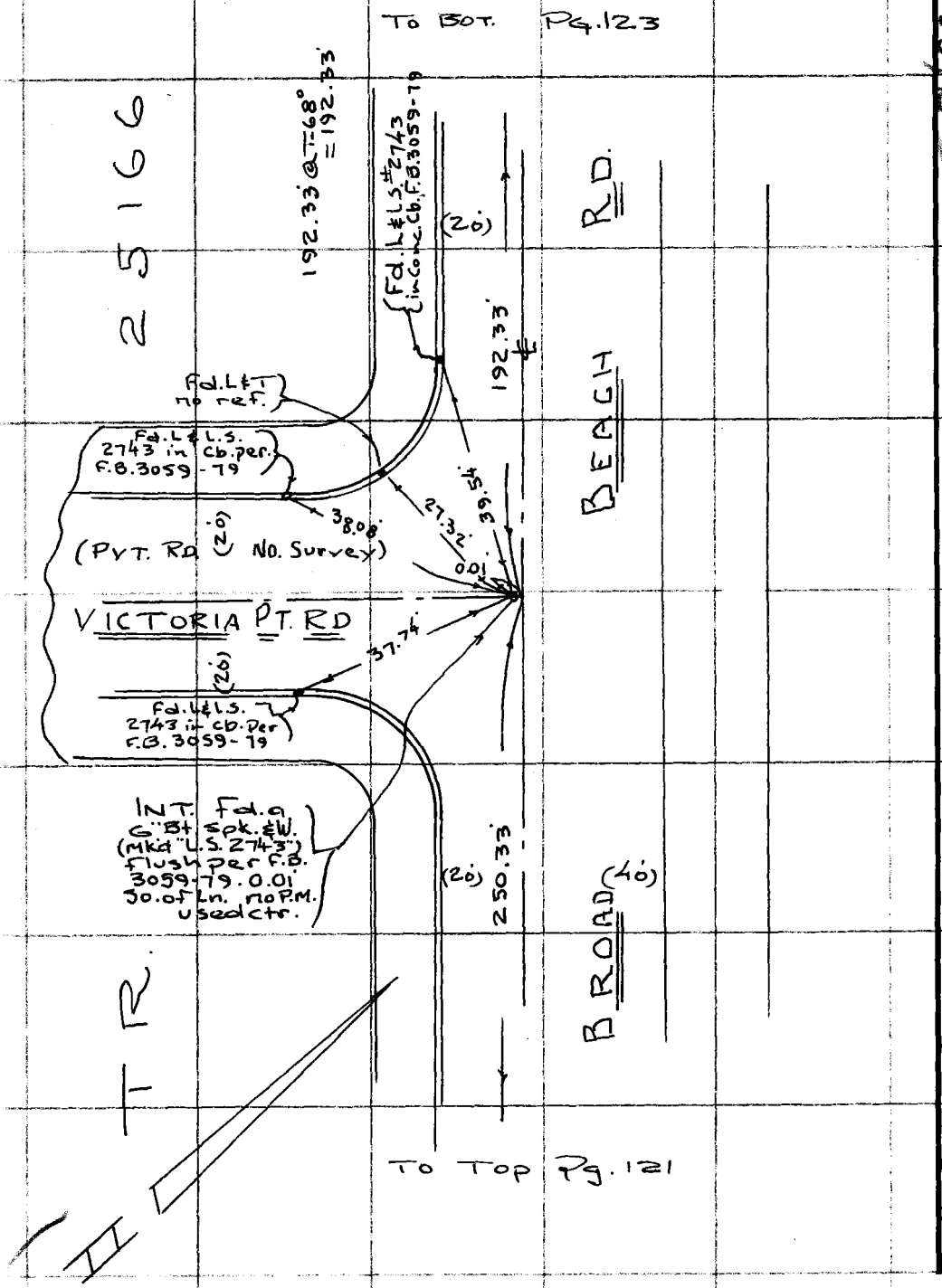

WS 95 B-3

PLEASE RETURN TO
COUNTY OF LOS ANGELES
DEPARTMENT OF COUNTY ENGINEER
403 LOS ANGELES COUNTY ENGINEERING BLDG.

Do not extend this side of this line.

Note: Any Additions or Changes on This Sheet Must be Made or Circled in Red Ink With Date and Name of Person Making Change.

WS 114-017 B-1

PWFB 1202

81

Notes Ck'd by	Survey of Malibu & Sur. Div #1
Map No.	JN 0303.00 Tape 0254 Std. 68 °F
Office Work	Surveyed by Mankey dr
Checked	Notes E Tm dr. Date 2-70
Date	Indexed G. D. BAILEY NOV 28 1972

F. B. 3090 Pg. 123

Note: Any Additions or Changes on This Sheet Must be Made or Circled in Red Ink With Date and Name of Person Making Change.

Do not extend this side of this line.

PLEASE RETURN TO
COUNTY OF LOS ANGELES
DEPARTMENT OF COUNTY ENGINEER
403 LOS ANGELES COUNTY ENGINEERING BLDG.

WS 95, B-3

TR. 10630

WS 114-017 15 #1

TR. 25166

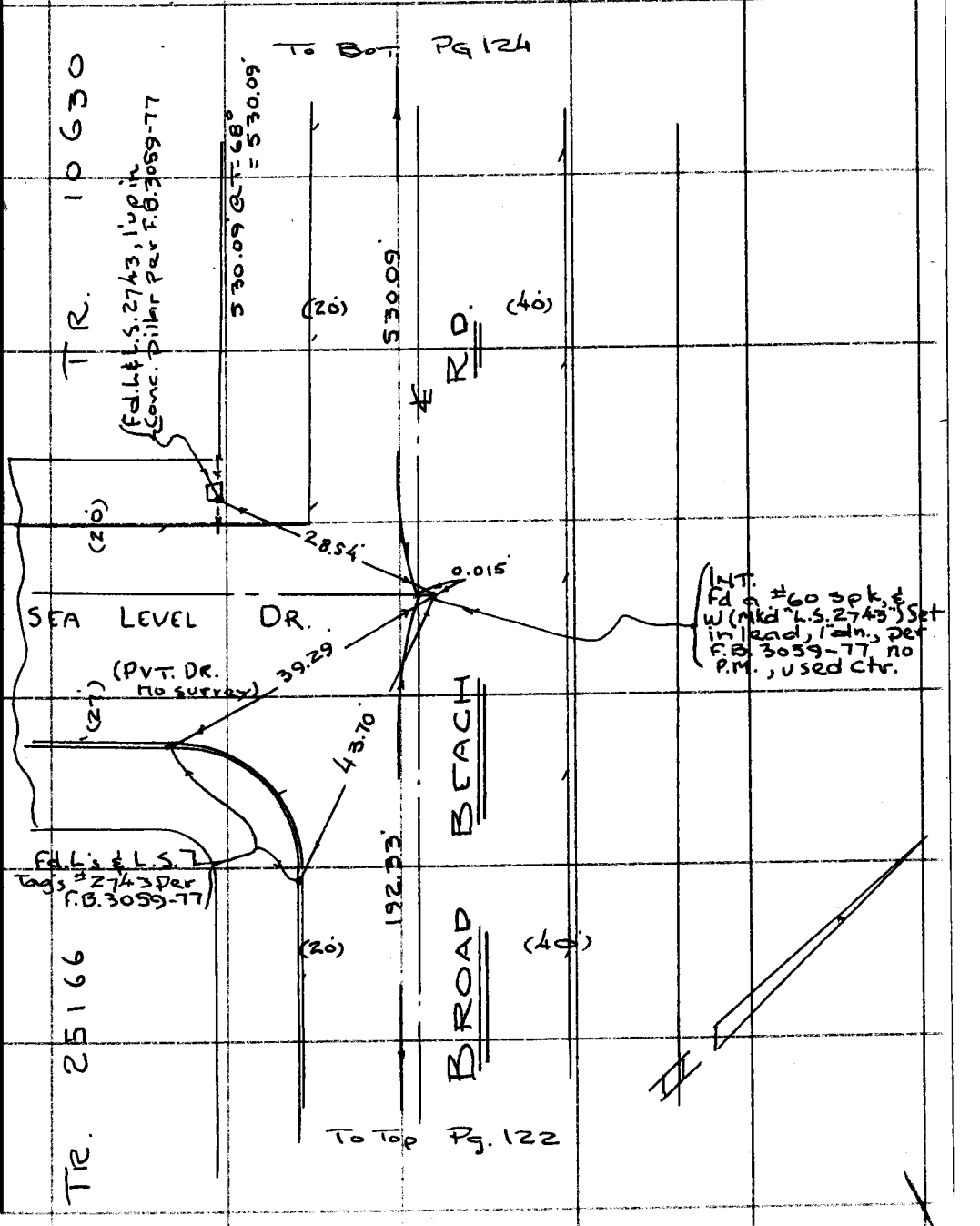

76F3095 CE#310 3-68

PWFB 1202

82

F. B. ~~3490~~ PG. ~~124~~

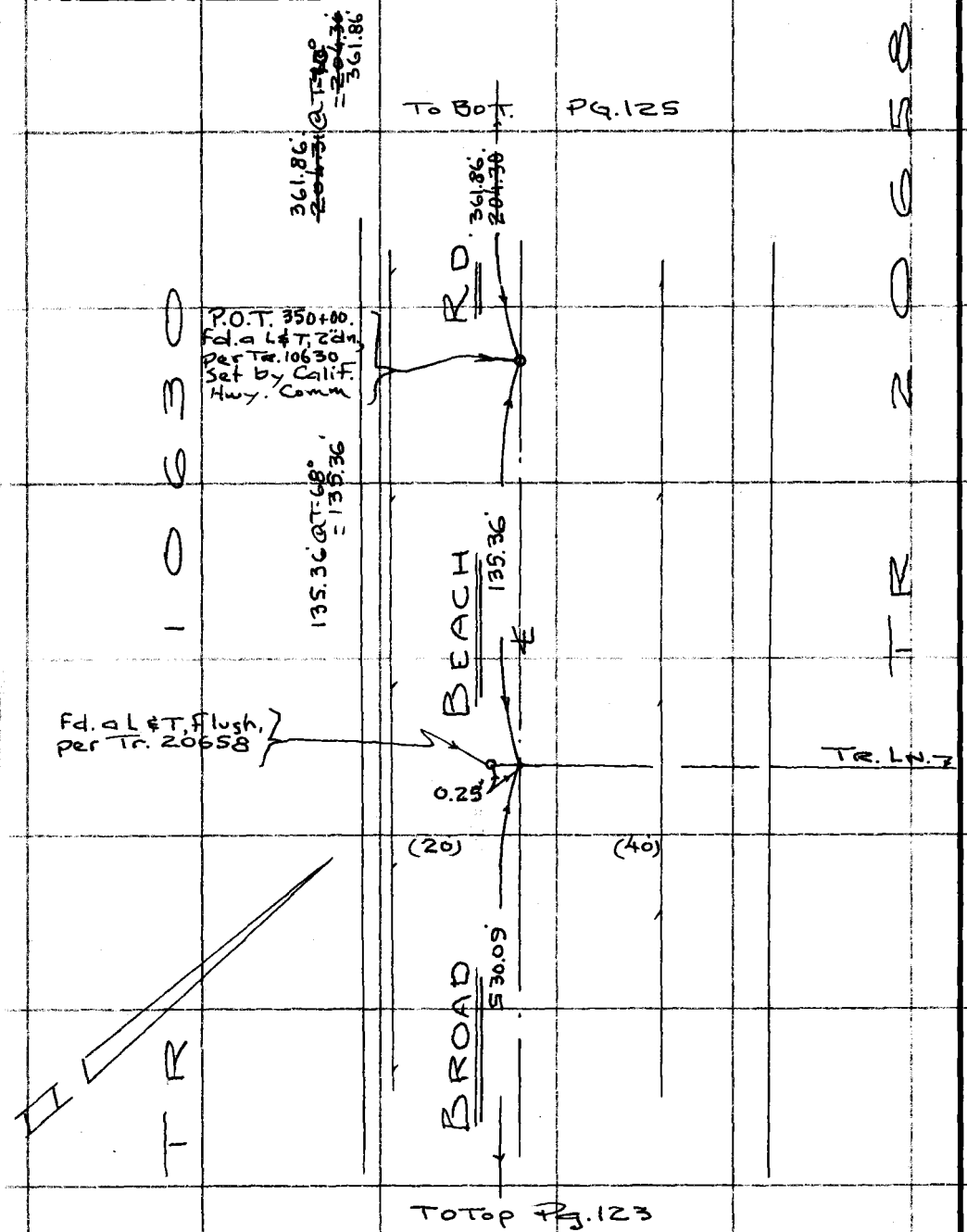

PLEASE RETURN TO
COUNTY OF LOS ANGELES
DEPARTMENT OF COUNTY ENGINEER
403 LOS ANGELES COUNTY ENGINEERING BLDG.

Do not extend this side of this line.

Note: Any Additions or Changes on This Sheet Must be Made or Circled in Red Ink With Date and Name of Person Making Change.

PWFB 1202

83

Notes Ck'd by	Survey of Malibu & Sur. Div #1
Map No.	JN 0303.00 Tape 0254 Std 68 °F
Office Work	Surveyed by Mankey Jr.
Checked	Notes E.T.M. Jr. Date 3-70
Date	Indexed G. D. BAILEY NOV 2 8 1973

F. B. ~~2790~~ PG. ~~125~~

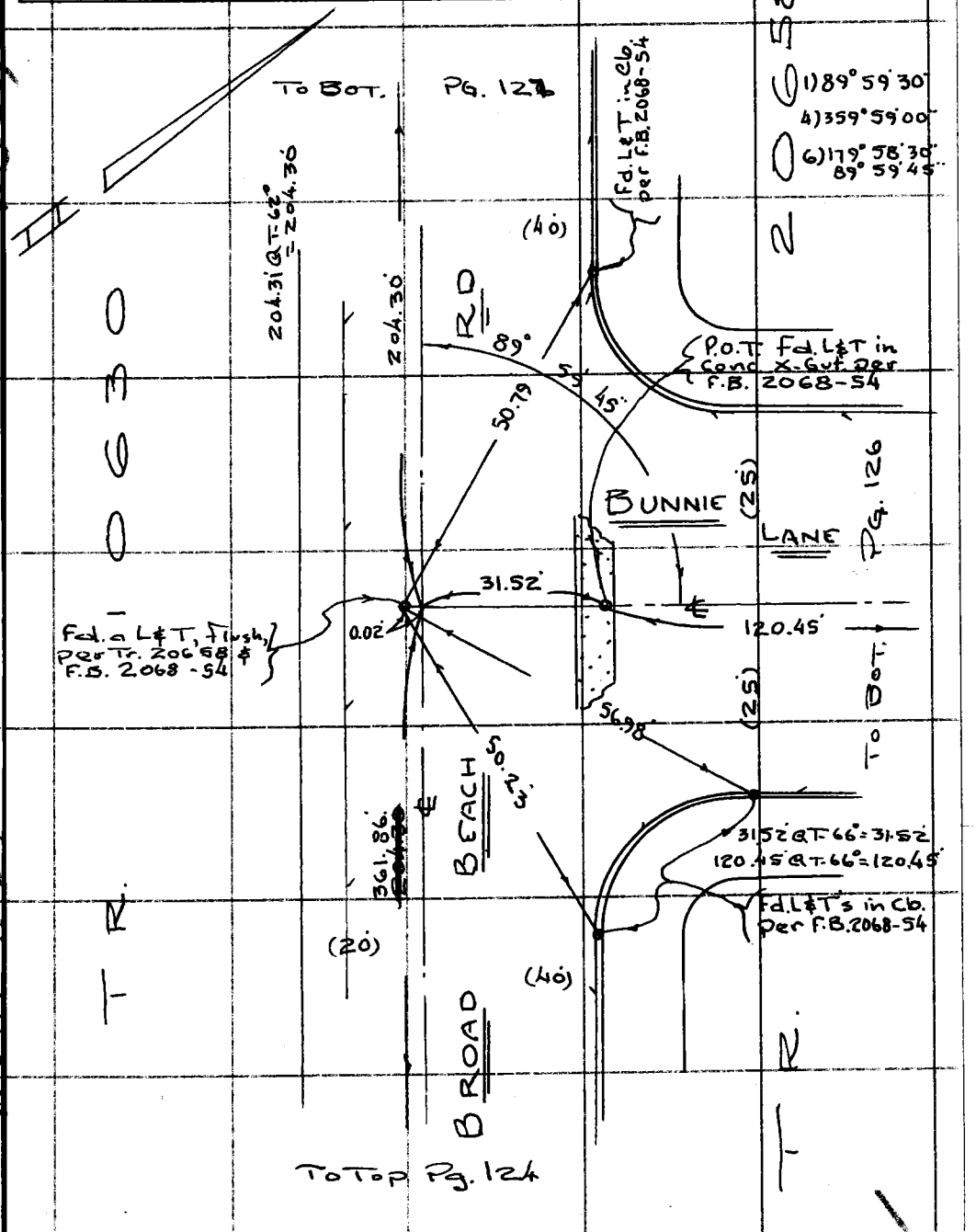

Note: Any Additions or Changes on This Sheet Must be Made or Circled in Red Ink With Date and Name of Person Making Change.

Do not extend this side of this line.

PLEASE RETURN TO
COUNTY OF LOS ANGELES
DEPARTMENT OF COUNTY ENGINEER
403 LOS ANGELES COUNTY ENGINEERING BLDG.

W.S. 114-017 B-1

76F3095 CE#310 3-68

PWFB 1202

F. B. ~~2790~~ PG. 126

84

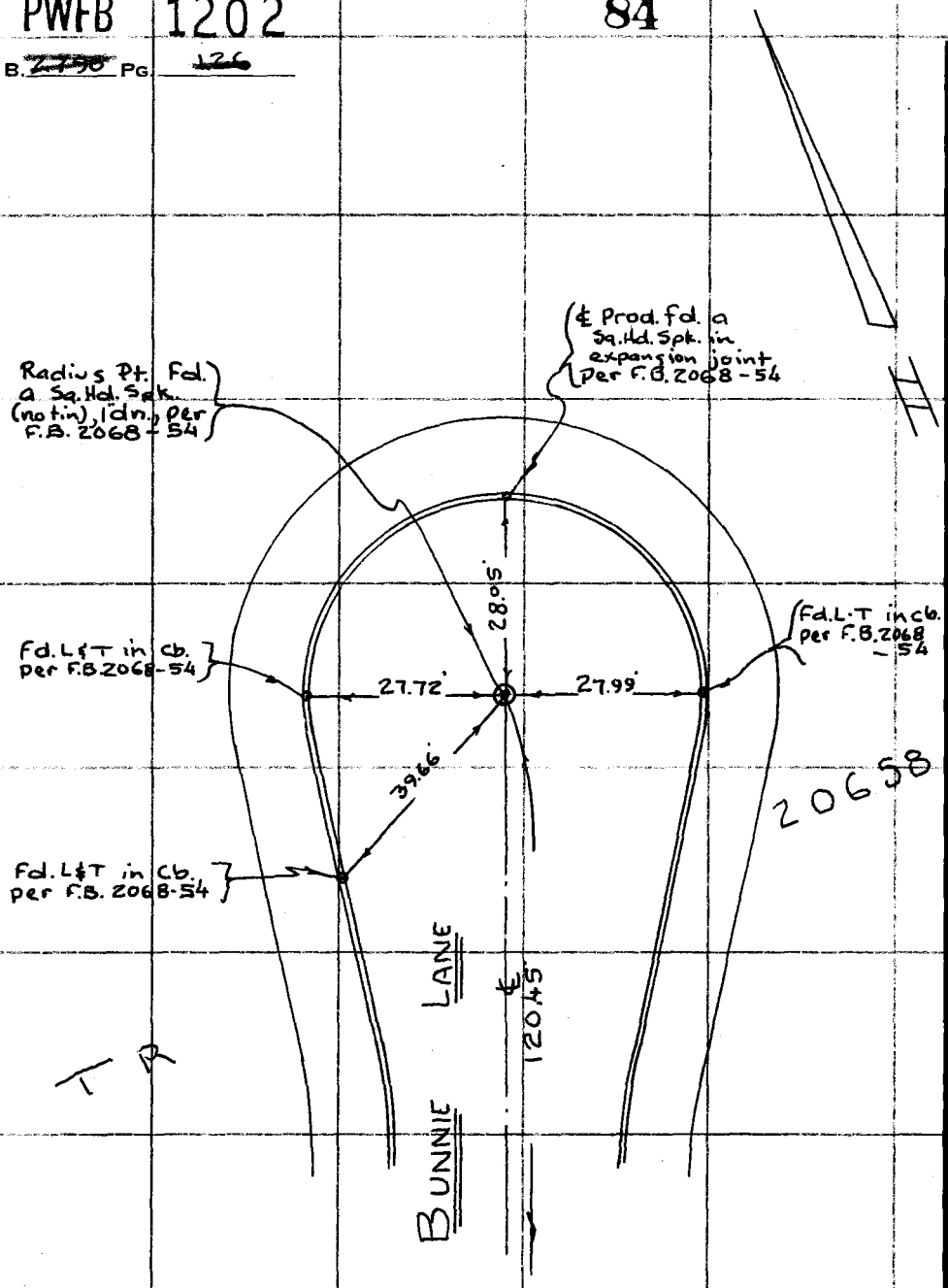

LMS 95 B-3

PLEASE RETURN TO
COUNTY OF LOS ANGELES
DEPARTMENT OF COUNTY ENGINEER
403 LOS ANGELES COUNTY ENGINEERING BLDG.

Do not extend this side of this line.

Note: Any Additions or Changes on This Sheet Must be Made or Circled in Red Ink With Date and Name of Person Making Change.

20658

PWFB 1202

85

Notes Ck'd by	Survey of Malibu & Sur. D. #1
Map No.	JN 0303.00 Tape 0254 Std 68 °F
Office Work	Surveyed by Mankey Jr.
Checked	Notes ETM Jr. Date 2-'70
Date	Indexed G. D. BAILEY NOV 23 1971

F. B. ~~2790~~ PG. ~~127~~

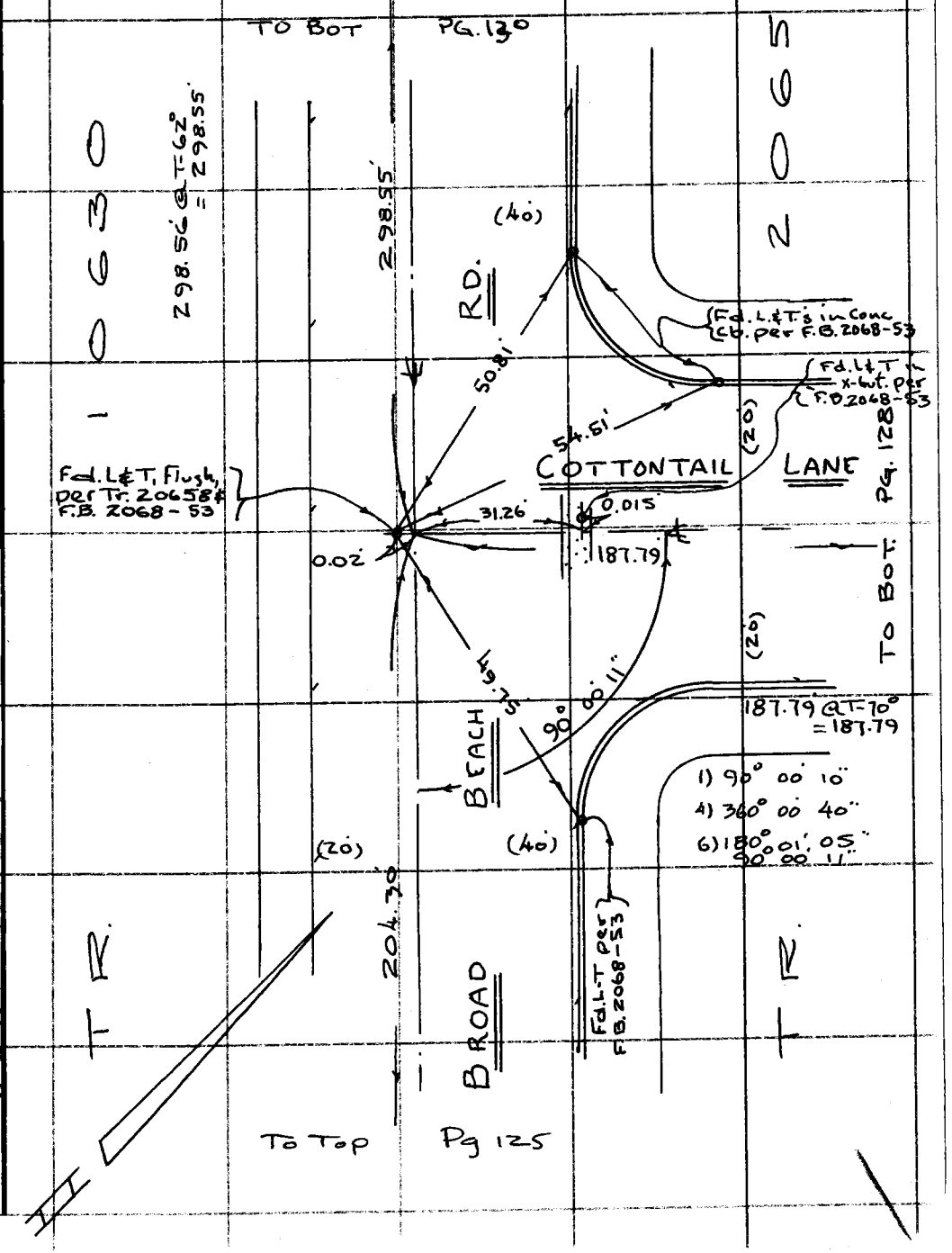

WS 95 B-3

WS 114-017 B-1

Note: Any Additions or Changes on This Sheet Must be Made or Circled in Red Ink With Date and Name of Person Making Change.

Do not extend this side of this line.

PLEASE RETURN TO
COUNTY OF LOS ANGELES
DEPARTMENT OF COUNTY ENGINEER
403 LOS ANGELES COUNTY ENGINEERING BLDG.

76F3095 CE#310 3-68

PWFB 1202

F. B. 2790 PG 100

86

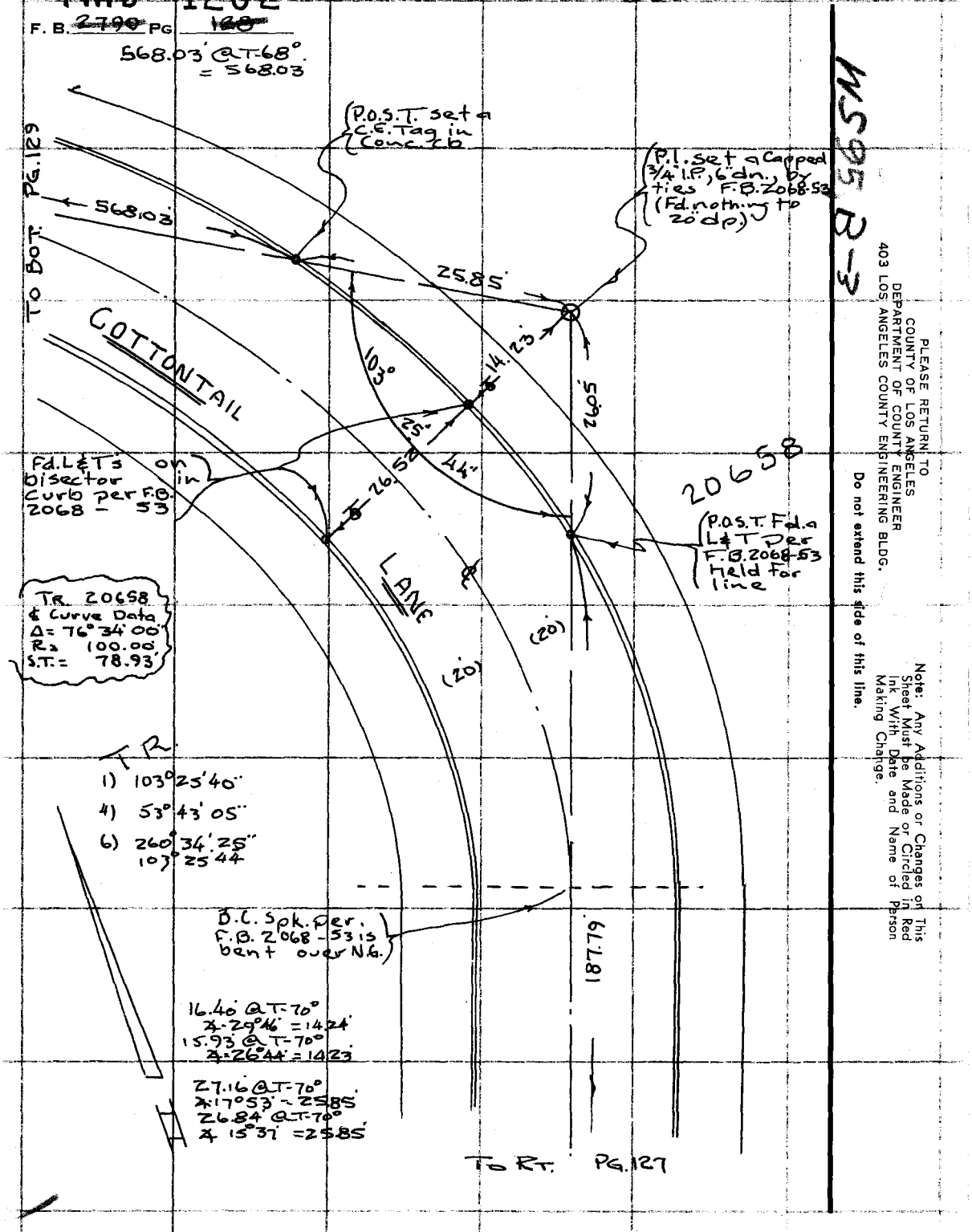

M95 B-3

PLEASE RETURN TO
COUNTY OF LOS ANGELES
DEPARTMENT OF COUNTY ENGINEER
403 LOS ANGELES COUNTY ENGINEERING BLDG.

Do not extend this side of this line.

Note: Any Additions or Changes on This Sheet Must be Made or Circled in Red Ink With Date and Name of Person Making Change.

PWFB 1202 87, 88

Notes Ck'd by	Survey of Malibu & Sur. Div #1
Map No.	JN 0303.00 Tape 0254 Std 68 °F
Office Work	Surveyed by Mankey Jr.
Checked	Notes E.T.M. Jr. Date 2-70
Date	Indexed G. D. BAILEY NOV 23 1973

F. B. ~~2090~~ PG. ~~120~~

W.S. 95 B-3

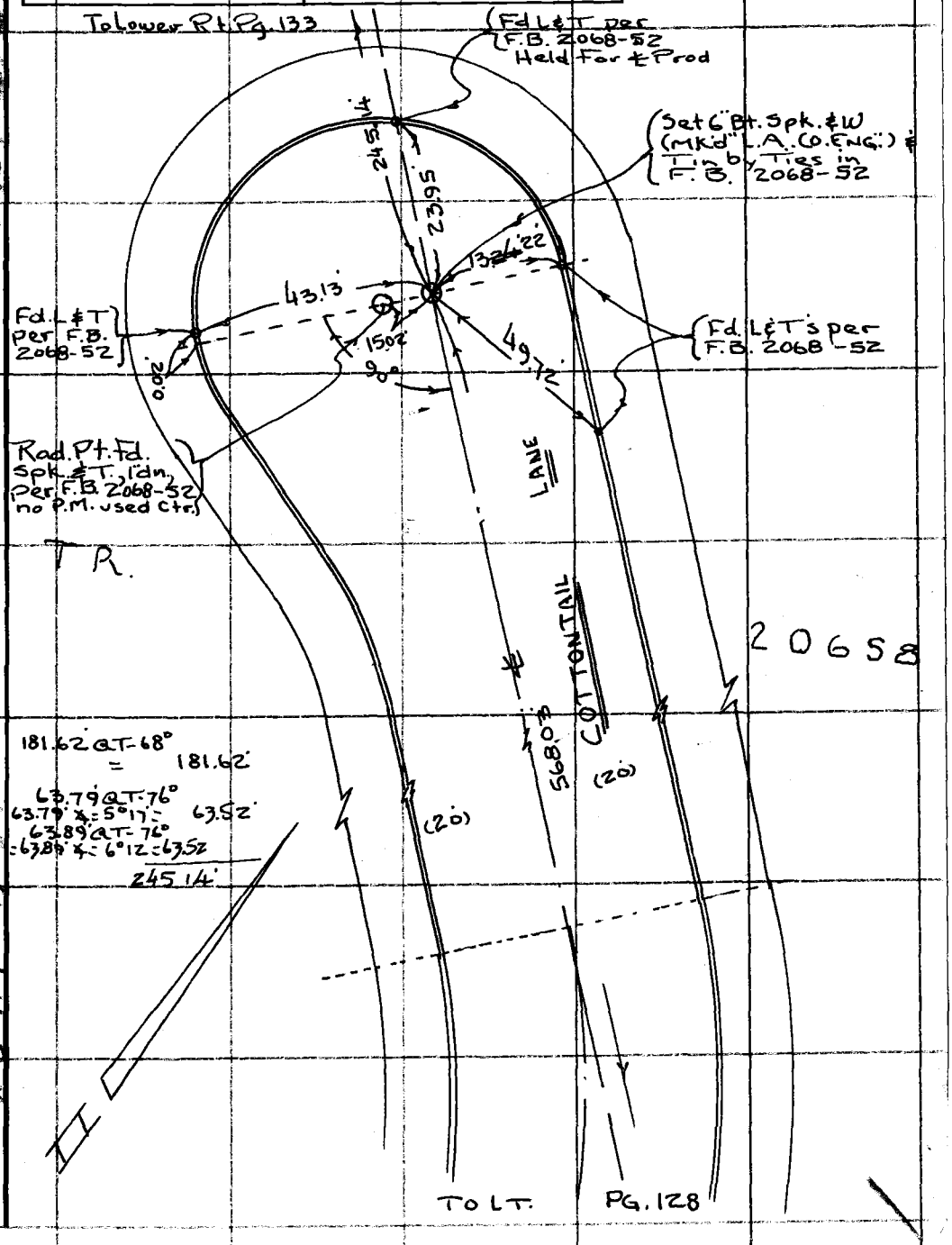

Note: Any Additions or Changes on This Sheet Must be Made or Circled in Red Ink With Date and Name of Person Making Change.

Do not extend this side of this line.

PLEASE RETURN TO
COUNTY OF LOS ANGELES
DEPARTMENT OF COUNTY ENGINEER
40B LOS ANGELES COUNTY ENGINEERING BLDG.

W.S. 114-017 B-1

76F309S CE#310 3-68

PWFB 1202

F. B. ~~2790~~ PG ~~130~~

89

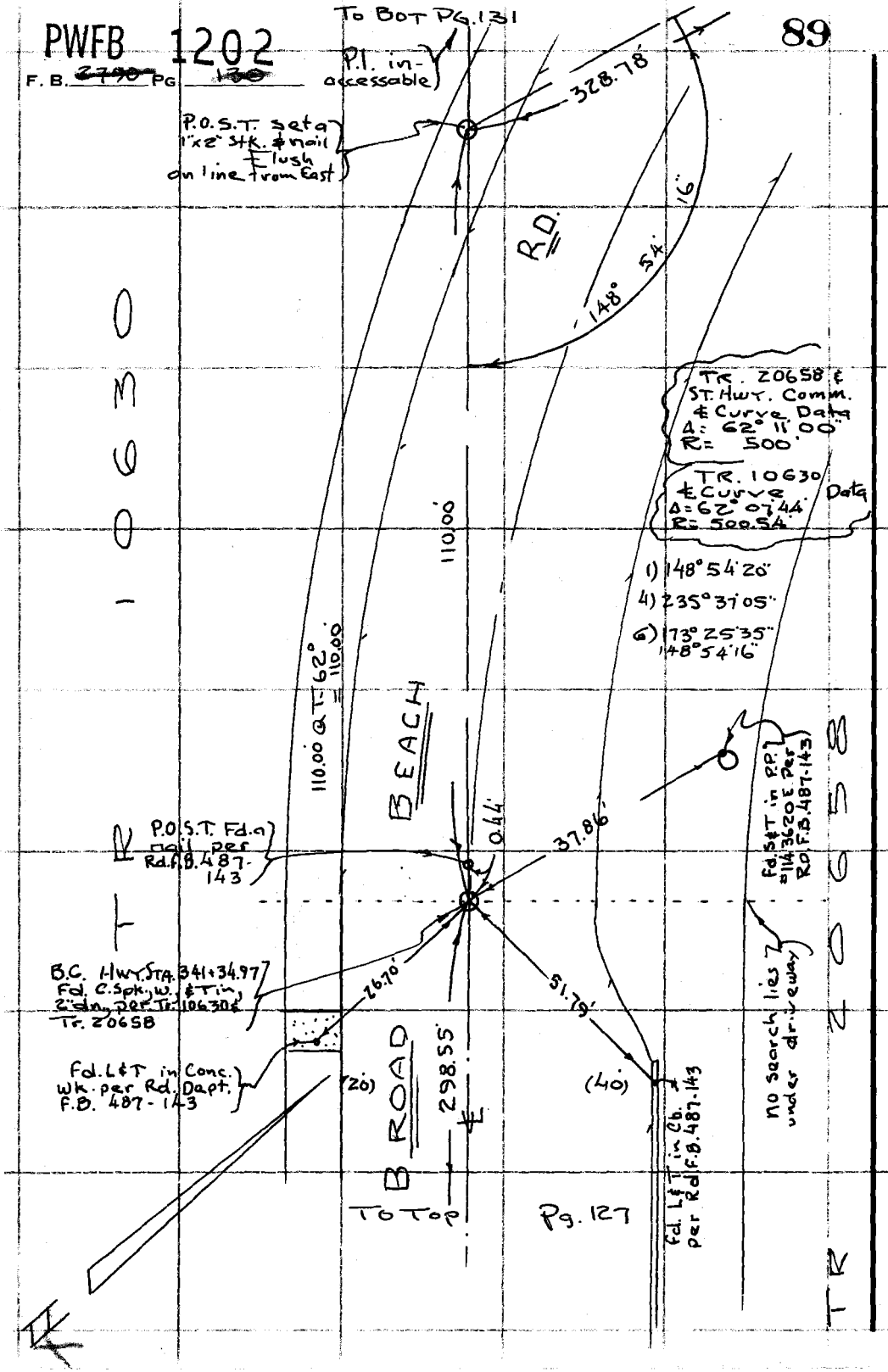

PLEASE RETURN TO
COUNTY OF LOS ANGELES
DEPARTMENT OF COUNTY ENGINEER
403 LOS ANGELES COUNTY ENGINEERING BLDG.

Do not extend this side of this line.

Note: Any Additions or Changes on This Sheet Must be Made or Circled in Red Ink With Date and Name of Person Making Change.

PWFB 1202

90

Notes Ck'd by	Survey of Malibu & Sur. Div. #1
Map No.	JN 0303.00 Tape 0254 Std 68 °F
Office Work	Surveyed by Mankey Jr.
Checked	Notes ETM Jr. Date 5-70
Date	Indexed G. D. BAILEY NOV 2 1976

F.B. ~~2990~~ PG. ~~151~~

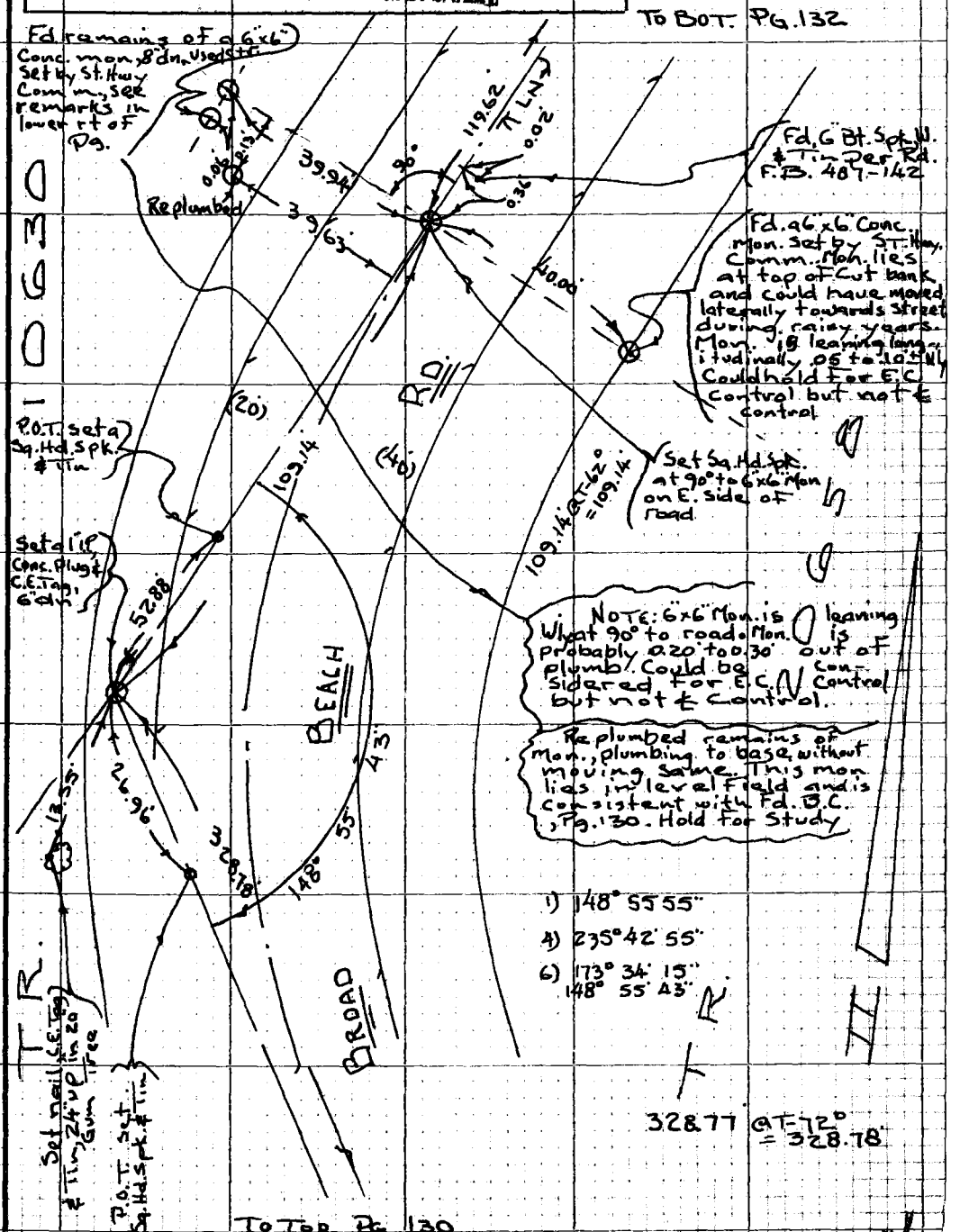

Note: Any Additions or Changes on this Sheet Must be Made or Circled in Red Ink With Date and Name of Person Making Change

Do not extend this side of this line.

PLEASE RETURN TO
LOS ANGELES COUNTY ENGINEER
403 LOS ANGELES COUNTY ENGINEERING BLDG.

76P3093 CE #310 8-66

PWFB 1202

F.B. ~~2790~~ Pg. ~~132~~

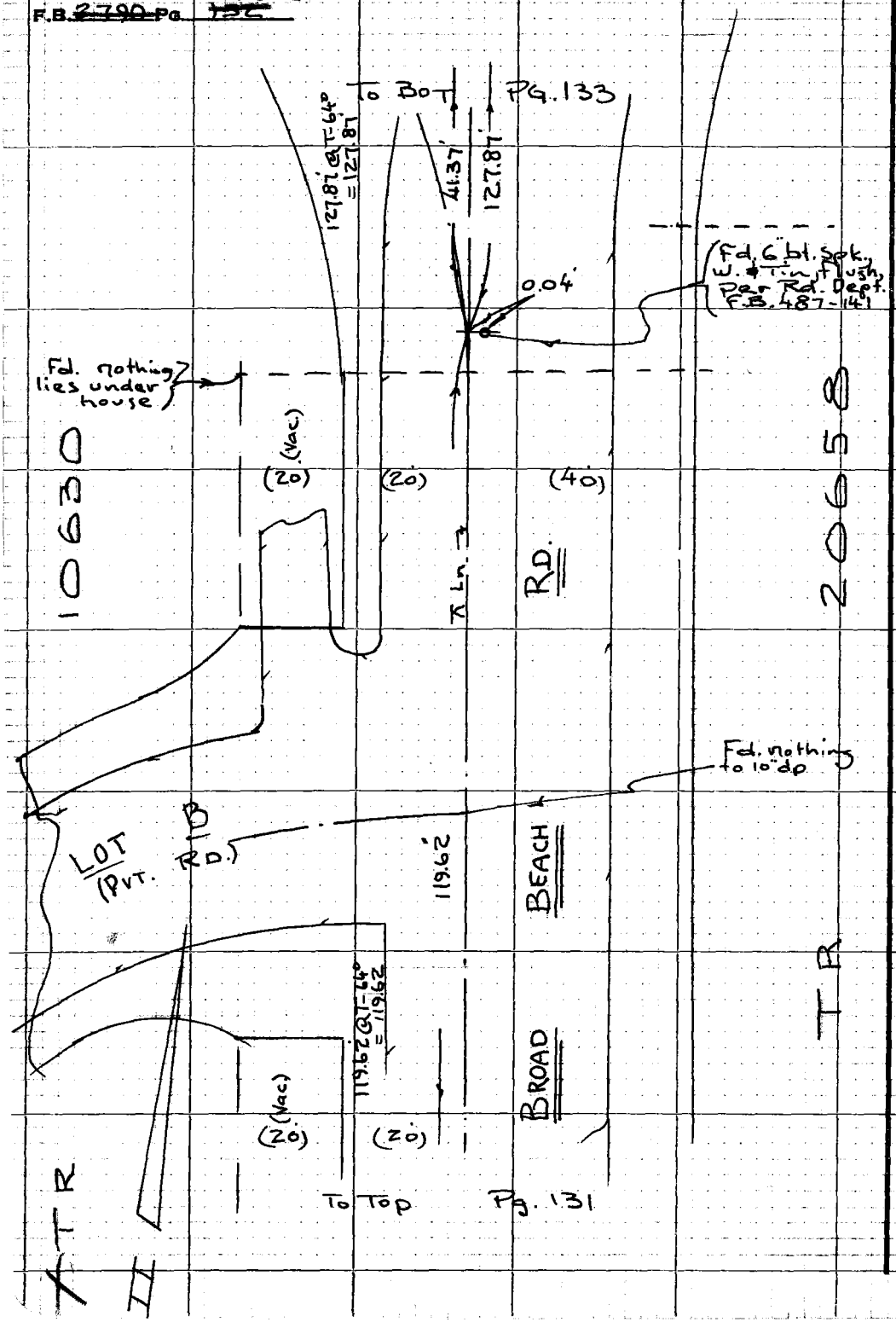

PLEASE RETURN TO
LOS ANGELES COUNTY ENGINEER
403 LOS ANGELES COUNTY ENGINEERING BLDG.

Do not extend this side of this line.

Note: Any Additions or Changes on this Sheet Must be Made or Circled in Red Ink With Date and Name of Person Making Change

PWFB 1202

92 / 93

Notes Ck'd by
Map No.
Office Work
Checked
Date

Survey of Malibu & Sur. Div #1
JN 0303.00 Tape 0254 Std 68 °F
Surveyed by Mankey-Jr.
Notes ETM-Jr. Date 5-
Indexed D. BAILEY

F.B. 2790 Pg 135

To LT Pg. 135

To RT Pg. 134

Set N.C.E. Tag & Tin 12' up in P.P. 936666E

204.19'

113.09'

54.78'

Fd. 2" I.P. L.S. 2572 Avg. Per Rd. F.B. 487-141

139.40'

48.76'

12.80

Set Sq. Hd. Spk & Tin

LOT A

PVT. RD.

123°16'58"

112°06'28"

122°36'10"

63.78'

P.O.T. Set a 2"x2" Stk & C.E. Tag, Cdns.

Fd. nothing to 18" dn thru old pvmt.

Set Sq. Hd. Spk & Tin

1) 112°06'15"
2) 224°12'55"
112°06'28"

1) 122°36'05"
2) 245°12'20"
122°36'10"

1) 123°16'45"
2) 246°33'55"
123°16'58"

(20') (Var.) (20') (Varies)

22.72'

22.72' @ T-70°

22.72

127.87'

TAN

RD.

BEACH

Set 3" Ot. Spk & Tin by Lnt.

300' Steel Tape #182 Std at 84°

57.61 @ 60°
57.60 Δ=17°59" = 54.79
57.39 @ T-60°
57.38 Δ=17°20" = 54.77

234.69 @ T-60°
234.65 Δ=8°39" = 231.98
234.51 @ T-60°
234.53 Δ=8°27" = 231.98

Back to Mon — 27.19
204.19

115.80 @ T-70°
115.79 Δ=102°26" = 113.08
115.60 @ T-70°
115.59 Δ=23°03" = 113.09 To Top

41.37' @ T-70°
= 41.37'

Pg.

U.S.

To Pt. Pg. 129

Rod. Tr. East

245.14'

48°44'14"

To Pt. Pg. 129

1) 48°44'00"
4) 194°56'45"
6) 292°25'25"
48°44'14"

Note: Any Additions or Changes on this Sheet Must be Made or Circled in Red Ink With Date and Name of Person Making Change

Do not extend this side of this line.

PLEASE RETURN TO
LOS ANGELES COUNTY ENGINEER
403 LOS ANGELES COUNTY ENGINEERING BLDG.

7382098 CK #310 8-66

PWFB 1202

F.B. ~~2190~~ Pg. ~~134~~

94 / 95

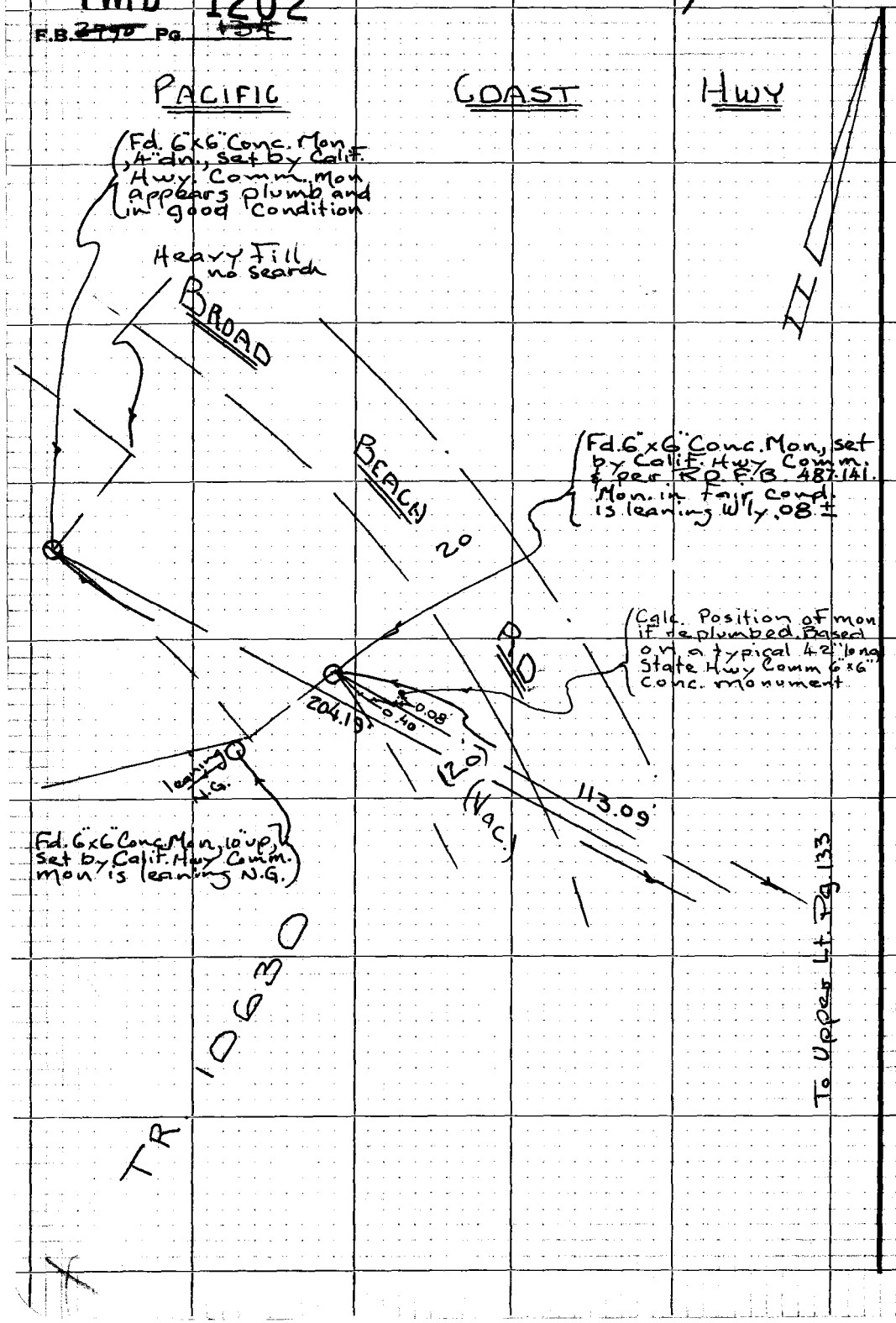

PLEASE RETURN TO
LOS ANGELES COUNTY ENGINEER
403 LOS ANGELES COUNTY ENGINEERING BLDG.

Do not extend this side of this line.

Note: Any Additions or Changes on this Sheet Must be Made or Circled in Red Ink With Date and Name of Person Making Change

PWFB 1202 96 / 97

Notes Ck'd by	Survey of Malibu & Sur. Div. #1
Map No.	JN 0303.00 Tape 0254 Std 68 °F
Office Work	Surveyed by Mankey Jr.
Checked	Notes ETM Jr. Date 5-70
Date	Indexed G.D. BAILEY NOV 28 1973

F.B. 2790 Pg. 135

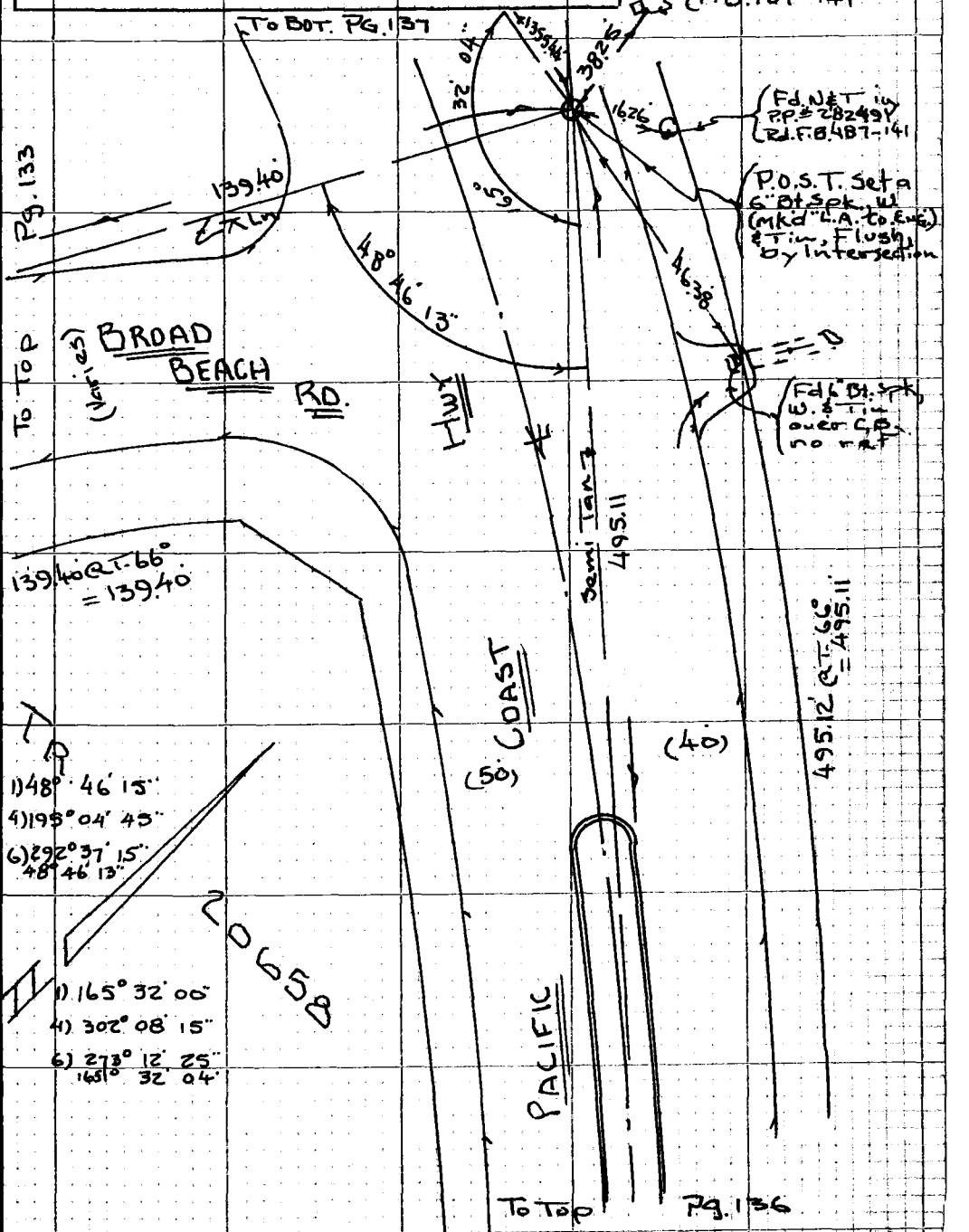

W 595 B-3

W 5 714-017 A-1

Note: Any Additions or Changes on this Sheet Must be Made or Circled in Red Ink With Date and Name of Person Making Change

Do not extend this side of this line.

PLEASE RETURN TO
LOS ANGELES COUNTY ENGINEER
403 LOS ANGELES COUNTY ENGINEERING BLDG.

76P3095 CE #310 5-66

PWFB 1202

F.B. ~~2790~~ Pg. ~~136~~

98

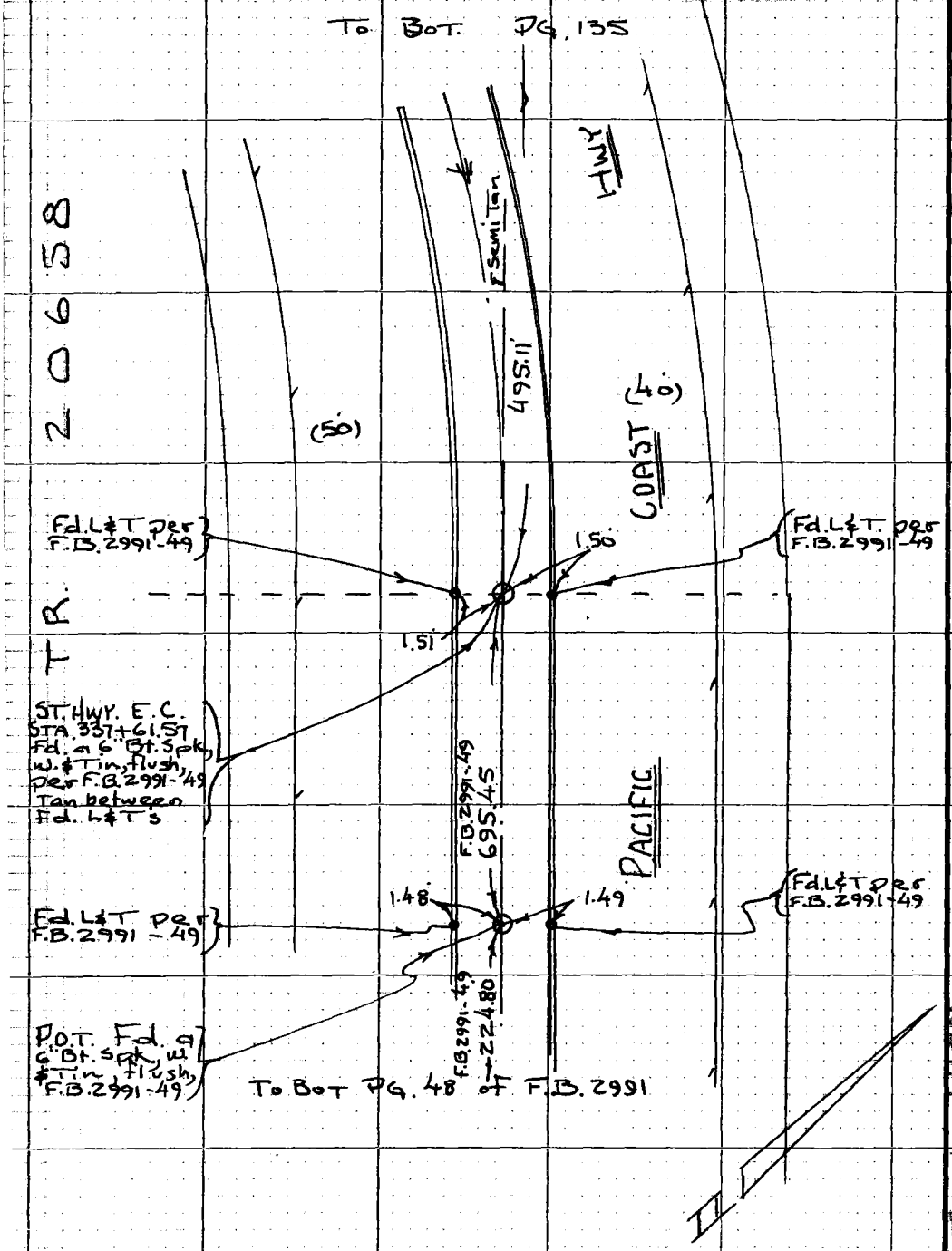

PLEASE RETURN TO
LOS ANGELES COUNTY ENGINEER
403 LOS ANGELES COUNTY ENGINEERING BLDG.

Do not extend this side of this line.

Note: Any Additions or Changes on this Sheet Must be Made or Circled in Red Ink With Date and Name of Person Making Change

W5114-017 B1

PWFB 1202

99 / 100

Notes Ck'd by	Survey of Malibu & Sur. Div #1
Map No.	JN 0303.00 Tape 0254 Std 68 °F
Office Work	Surveyed by Mankey Jr.
Checked	Notes E T Mc Jr. Date 5-'70
Date	Indexed D. BAILEY NOV 28 1973

F.B. 2990 Pg. 137

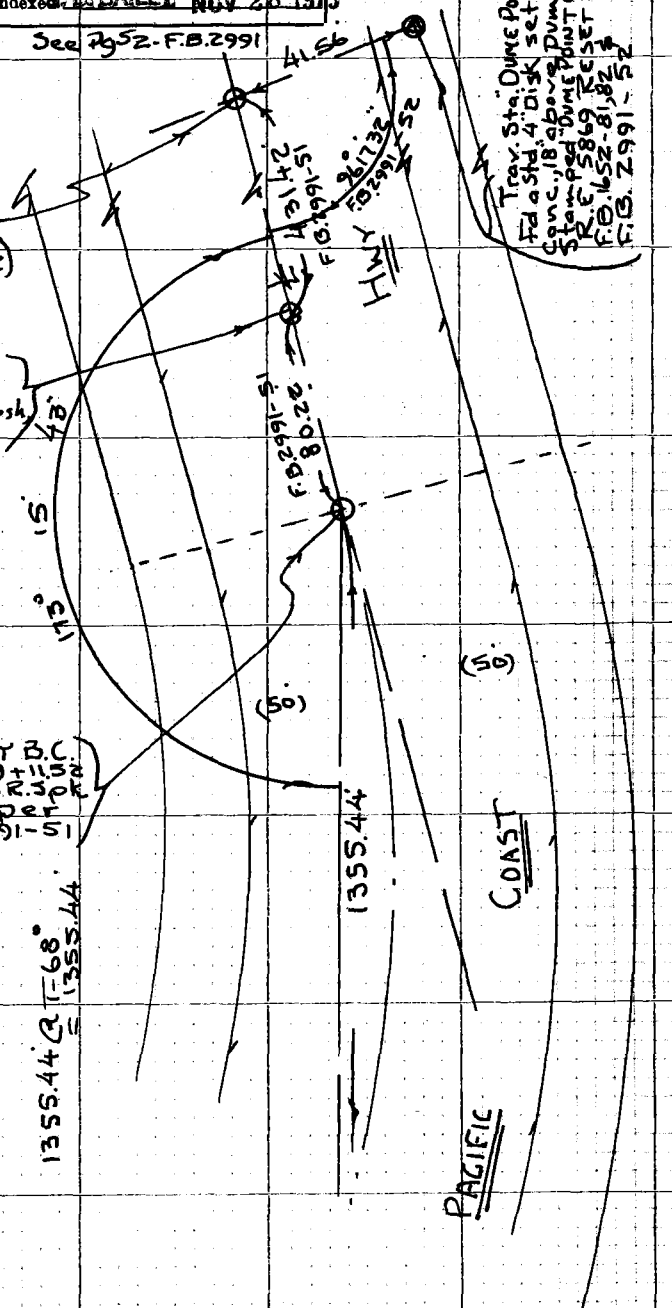

To Top Pg. 135

Note: Any Additions or Changes on this Sheet Must be Made or Circled in Red Ink With Date and Name of Person Making Change

Do not extend this side of this line.

PLEASE RETURN TO
LOS ANGELES COUNTY ENGINEER
403 LOS ANGELES COUNTY ENGINEERING BLDG.

WS 95, B-3

WS 114-017

76P3095 CE #310 5-66

PLEASE RETURN TO
LOS ANGELES COUNTY ENGINEER
403 LOS ANGELES COUNTY ENGINEERING BLDG.

Note: Any Additions or Changes on this Sheet Must be Made or Circled in Red Ink With Date and Name of Person Making Change

Do not extend this side of this line.

F.B. 2200 Pg. 130

PWFB 1203

376

Notes Ck'd by	Survey of Malibu & Sur. Div #1
Map No.	JN 030300 Tape 0254 Std 68 °F
Office Work	Surveyed by Mankey Jr.
Checked	Notes ETM Jr. Date 5-70
Date	Indexed G. D. BAILEY NOV 28 1970

F.B. ~~2790~~ Pg. ~~139~~

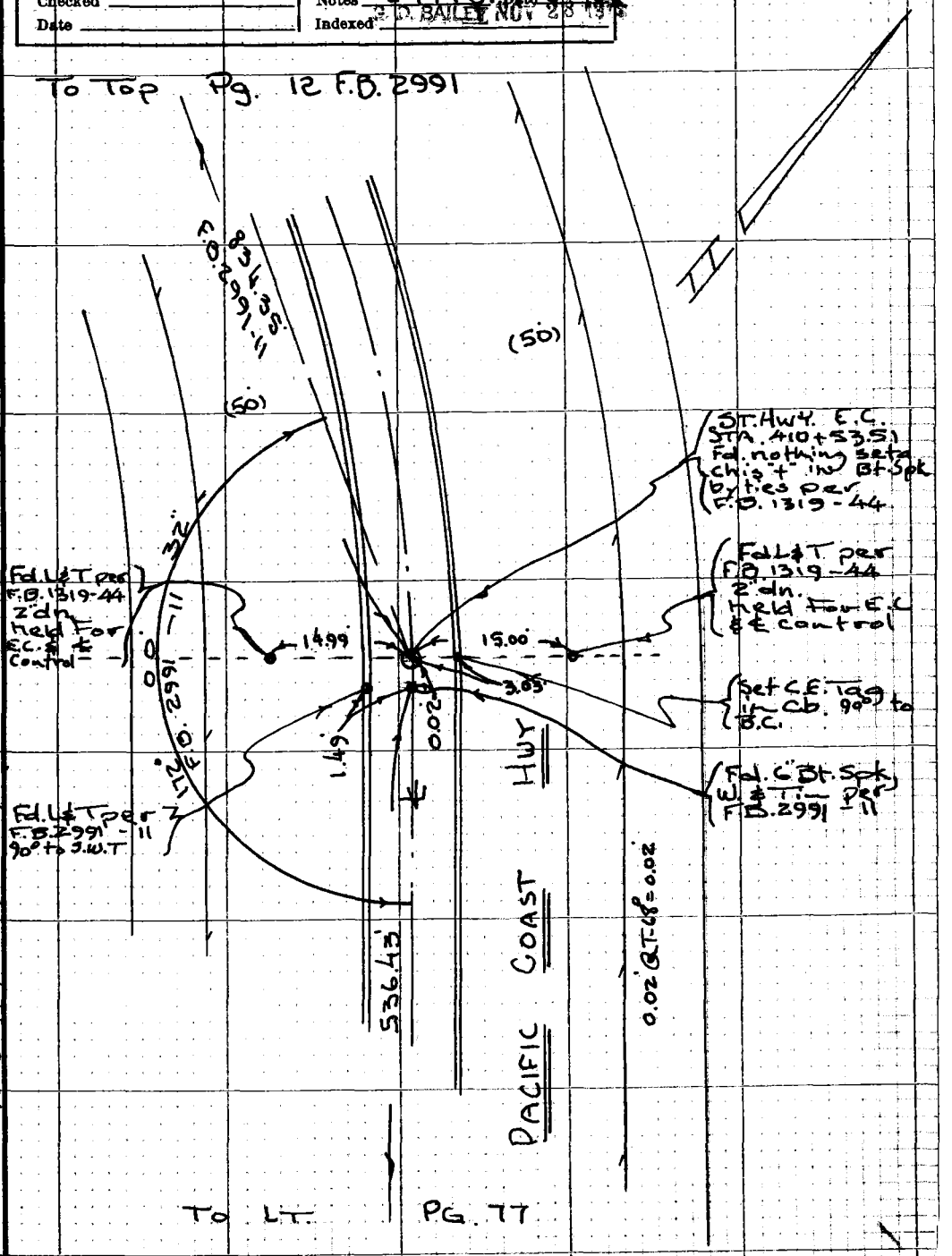

Note: Any Additions or Changes on this Sheet Must be Made or Circled in Red Ink With Date and Name of Person Making Change

Do not extend this side of this line.

PLEASE RETURN TO
LOS ANGELES COUNTY ENGINEER
403 LOS ANGELES COUNTY ENGINEERING BLDG.

WS 114-017 B-1

W595 C-3

76P3098 CE #310 5-66

PLEASE RETURN TO
LOS ANGELES COUNTY ENGINEER
403 LOS ANGELES COUNTY ENGINEERING BLDG.

Note: Any Additions or Changes on this Sheet Must be Made or Circled in Red Ink With Date and Name of Person Making Change

Do not extend this side of this line.

F.B. 2140 PG. 146

Notes Ck'd by	Survey of Malibu & Sur. Div #1	F.B. 2990 Pg. [illegible]
Map No.	JN 0303.00 Tape 0254 Std 68 °F	
Office Work	Surveyed by Mankey Jr.	
Checked	Notes ETM Jr. Date 5-'70	
Date	Indexed	

Note: Any Additions or Changes on this Sheet Must be Made or Circled in Red Ink With Date and Name of Person Making Change

Do not extend this side of this line.

PLEASE RETURN TO
LOS ANGELES COUNTY ENGINEER
403 LOS ANGELES COUNTY ENGINEERING BLDG.

76P3098 CE #310 5-66

PLEASE RETURN TO
LOS ANGELES COUNTY ENGINEER
403 LOS ANGELES COUNTY ENGINEERING BLDG.

Note: Any Additions or Changes on this Sheet Must be Made or Circled in Red Ink With Date and Name of Person Making Change

Do not extend this side of this line.

F.B. 2290 Pg. 142

Notes Ck'd by	Survey of Malibu & Sur. Div #1
Map No.	JN 0303.00 Tape 0254 Std 68 °F
Office Work	Surveyed by Mankey Jr.
Checked	Notes ETM Jr. Date
Date	Indexed

F.B. 2790 Pg. [illegible]

Note: Any Additions or Changes on this Sheet Must be Made or Circled in Red Ink With Date and Name of Person Making Change

Do not extend this side of this line.

PLEASE RETURN TO
LOS ANGELES COUNTY ENGINEER
403 LOS ANGELES COUNTY ENGINEERING BLDG.

76P3098 CK #310 5-66

PLEASE RETURN TO
LOS ANGELES COUNTY ENGINEER
403 LOS ANGELES COUNTY ENGINEERING BLDG.

Note: Any Additions or Changes on this Sheet Must be Made or Circled in Red Ink With Date and Name of Person Making Change

Do not extend this side of this line.

F.B. 2119 PG. 144

PWFB 1302

388

Notes Ck'd by F. Duvernay	Survey of Malibu & Sur. Div. #1
Map No.	JN 0303.00 Tape 0254 Std 68 °F
Office Work	Surveyed by Mankey Jr.
Checked	Notes ETM Jr. Date 5-70
Date 9/21/77	Indexed G. D. BAILEY NOV 28 1977

F.B. ~~2790~~ Pg. ~~145~~

JN 0303.00

MALIBU AREA & SURVEY DIV. #1

SECTION (F)

Mankey Jr.
Yasui
Derby
Masuda

Note: Any Additions or Changes on this Sheet Must be Made or Circled in Red Ink With Date and Name of Person Making Change

Do not extend this side of this line.

PLEASE RETURN TO
LOS ANGELES COUNTY ENGINEER
403 LOS ANGELES COUNTY ENGINEERING BLDG.

76P3098 CE #310 5-66

PWFB 1302

389

F.B. ~~2790~~ Pg. ~~145~~

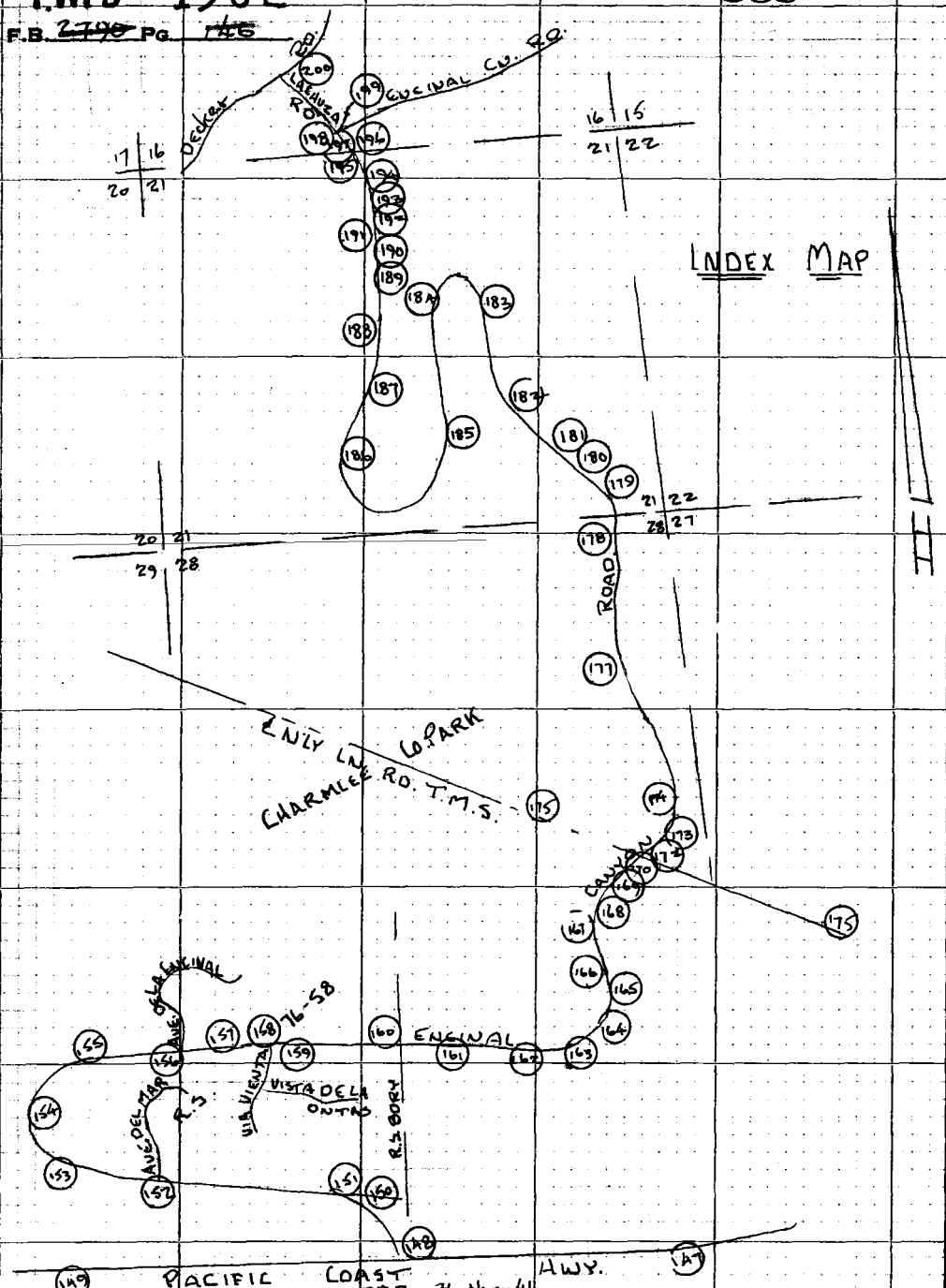

Please Return To
LOS ANGELES COUNTY ENGINEER
403 Los Angeles County Engineering Bldg.

Note: Any Additions or Changes on this Sheet Must be Made or Circled in Red Ink With Date and Name of Person Making Change

Do not extend this side of this line.

PWFB 1202

102

Notes Ck'd by E. Duvernay	Survey of Malibu & Sur. Div #1
Map No. B-5387-1/5	JN 0303.00 Tape 0254 Std 68 °F
Office Work A. MITCHELL	Surveyed by Mankey Jr.
Checked R. GOINS	Notes ETM-Jr. Date 6-70
Date 9/21/77	Indexed D. D. BAILEY NOV 28 1978

F.B. 2790 Pg. 149

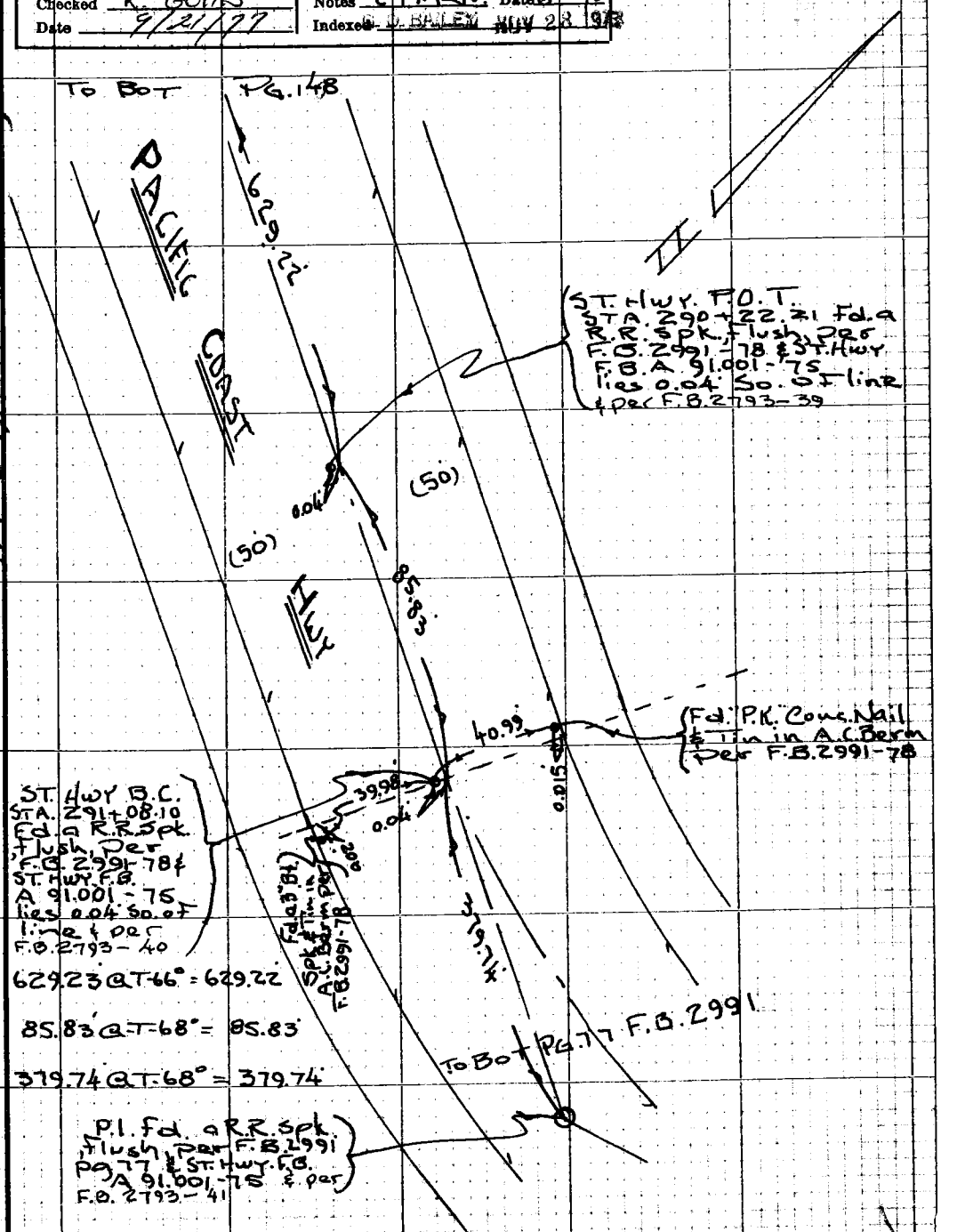

629.23 @ T-66° = 629.22

85.83 @ T-68° = 85.83

379.74 @ T-68° = 379.74

Note: Any Additions or Changes on this Sheet Must be Made or Circled in Red Ink With Date and Name of Person Making Change

Do not extend this side of this line.

114-017 A-1 WS 95 A-3

PLEASE RETURN TO
LOS ANGELES COUNTY ENGINEER
403 LOS ANGELES COUNTY ENGINEERING BLDG.

76P309B CE #310 5-66

F.B. ~~2790~~ Pg. ~~148~~ PWFB 1201 161

To Bot. Pg. 149

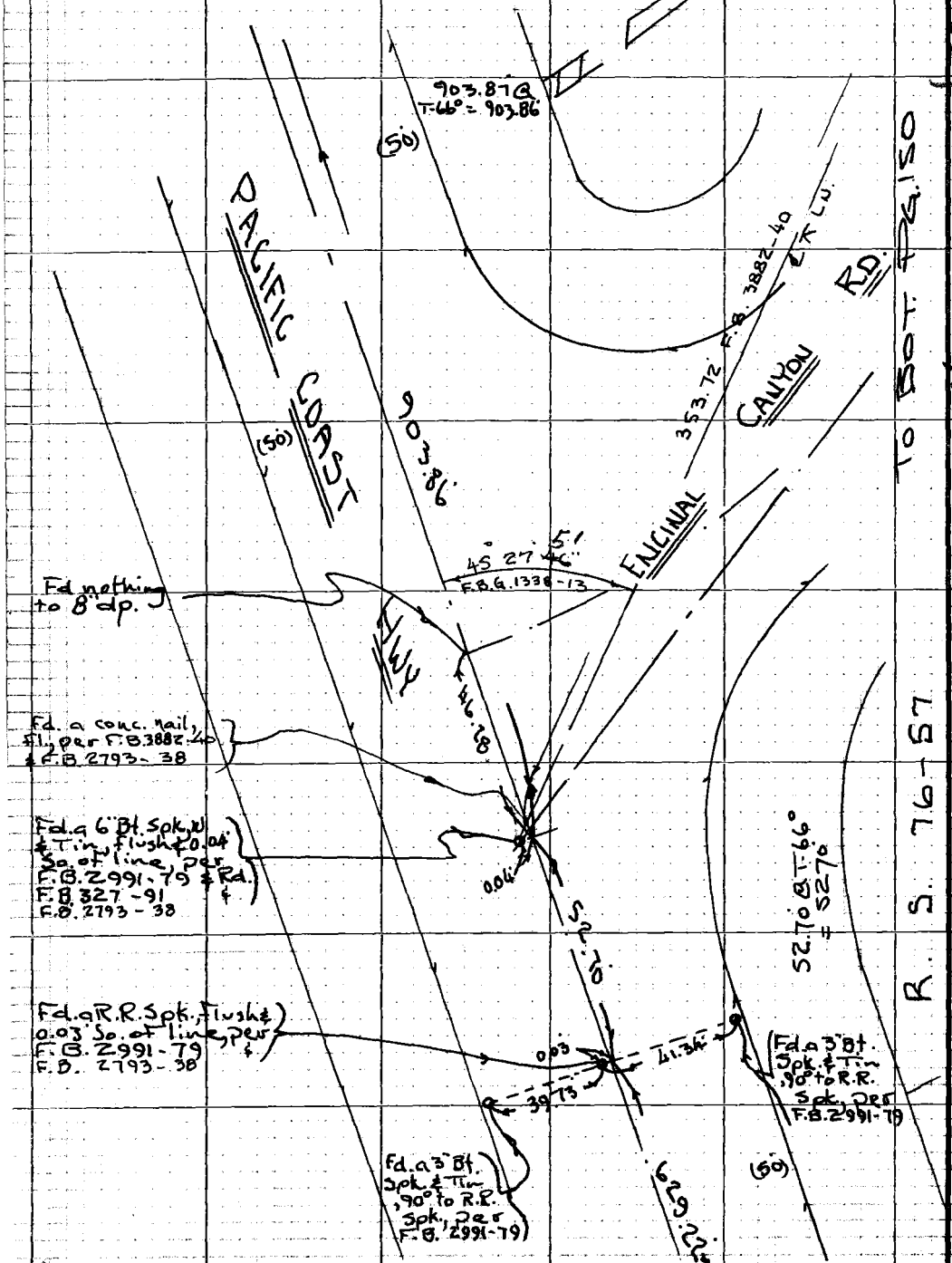

To Top Pg. 147

To Bot. Pg. 150

R. S. 76-57

WS95, A-3 114-017, A-1

PLEASE RETURN TO
LOS ANGELES COUNTY ENGINEER
403 LOS ANGELES COUNTY ENGINEERING BLDG.

Do not extend this side of this line.

Note: Any Additions or Changes on this Sheet Must be Made or Circled in Red Ink With Date and Name of Person Making Change.

PWFB 1201

162

Notes Ck'd by E. Duvernay	Survey of Malibu & Sur. Div. #1
Map No. B-5387-1/5	JN 030300 Tape 0254 Std 68 °F
Office Work A. MITCHELL	Surveyed by Mankey Jr.
Checked R. GOINS	Notes E T Mcl Jr. Date 6-'70
Date 9/21/77	Indexed R. D. BAILEY NOV 28 19[illegible]

F.B. 2990 Pg. 149

WS 95, A-3

Note: Any Additions or Changes on this Sheet Must be Made or Circled in Red Ink With Date and Name of Person Making Change

Do not extend this side of this line

PLEASE RETURN TO
LOS ANGELES COUNTY ENGINEER
403 Los Angeles County Engineering Bldg.

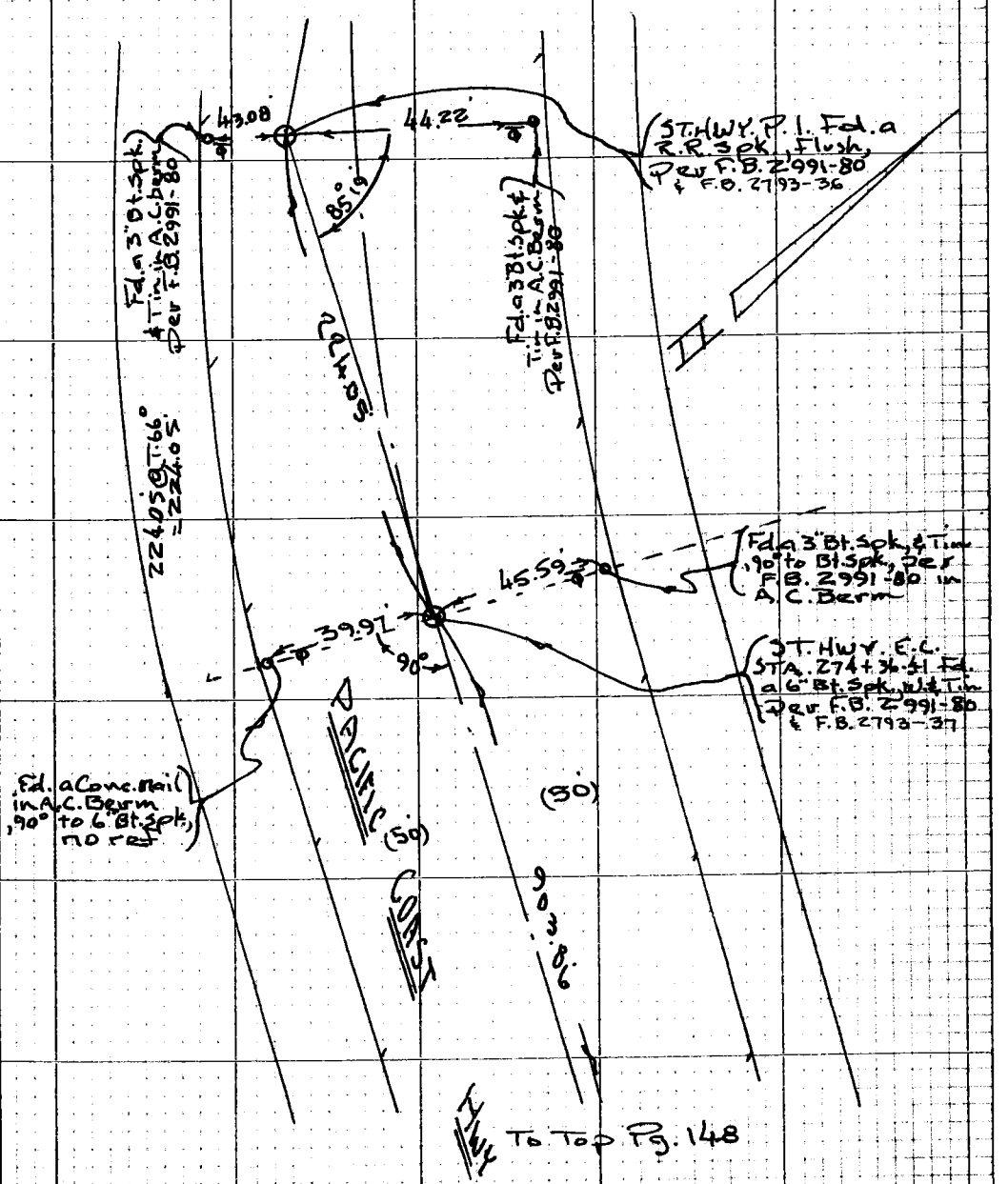

76P3098 CE #310 8-66

PWFB 1201

F.B. 2790 PG. 150

163

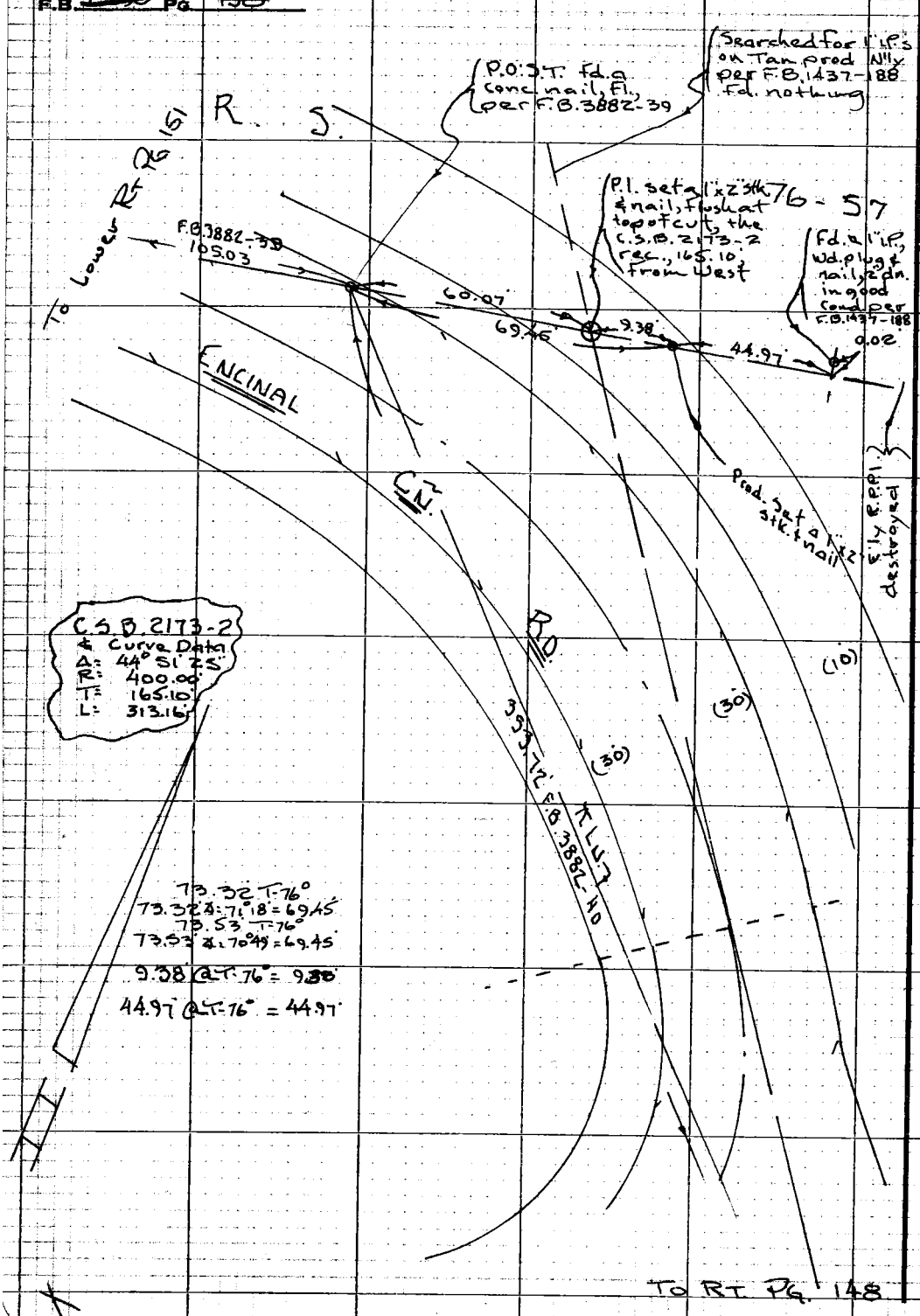

PLEASE RETURN TO
LOS ANGELES COUNTY ENGINEER
403 LOS ANGELES COUNTY ENGINEERING BLDG.

Do not extend this side of this line.

Note: Any Additions or Changes on this Sheet Must be Made or Circled in Red Ink With Date and Name of Person Making Change

76F309S CE#310 3-68

PLEASE RETURN TO
COUNTY OF LOS ANGELES
DEPARTMENT OF COUNTY ENGINEER
403 LOS ANGELES COUNTY ENGINEERING BLDG.

Note: Any Additions or Changes on This Sheet Must be Made or Circled in Red Ink With Date and Name of Person Making Change.

Do not extend this side of this line.

PWFB 1201 164

TO TOP RIGHT PAGE ~~148~~ 152

FOUND LEAD & COPPER TACK FLUSH IN TOP OF ROCK WALL (Headwall)

FOUND A. STEEL DRILL DOWN 15" PER. R.D.F.B. 1201-12&14 C.E.F.B. 3882-39

B.C. CURVE Nº 25

FOUND 3/4" I.P. WITH A BRASS CAP MARKED L.A. CO. RD. DEPT. 1963" PER. ROAD DEPT. F.B. 1201-24&25 CO. ENGR'S F.B. 3882-39 DOWN 15" IN A H.H. MARKED COUNTY ENGR.

℄ ENCINAL CANYON ROAD

792.18
0.03
77.99
60.05
105.03
353.72

792.18
60.05
105.03
353.72

FOUND LEAD & COPPER TACK FLUSH IN TOP OF ROCK WALL (Headwall) (3" BT. SPK. SET IN LEAD) PER C.E.F.B. 3882-39

FOUND LEAD & COPPER TACK FLUSH IN TOP OF ROCK WALL

142°-01'-35" PER. F.B.G. 1338-13

(30)
(30)
10'
40.86
142°-01'-35"
353.72' ℄ LINE

Set NAIL L.A.CO ENGRS TAG & TIN IN P.P.# 1308409E UP 14" ON STREET SIDE

P.O.S.T. FOUND CONC. NAIL

ROAD DEPT ℄ CURVE DATA
Δ = 44°-50'-46"
R = 400
T = 165.06
L = 313.08
R.D.F.B. 327-91

F.B. 1437-188 ℄ CURVE DATA
Δ = 44°-51'-~~55~~
R = 400
T = 165.10
L = 313.16

TO TOP LEFT PG 150

Notes Ck'd E. Duvernay
Map No. B-538 A. MITCHELL
Office Work
Checked R. COINS
Date 8/31/72

Survey of MALIBU & SOR. DIV. #1
JN 0303.00 Tape 197 Std 84 °F
Surveyed by E.T. MANKEY Date 3-73
Notes R. DUVEY
Indexed D. BAILEY NOV 20 1973

F. B. ~~2000~~ PG. ~~144~~

PLEASE RETURN TO
COUNTY OF LOS ANGELES
DEPARTMENT OF COUNTY ENGINEER
403 LOS ANGELES COUNTY ENGINEERING BLDG.

Note: Any Additions or Changes on This Sheet Must be Made or Circled in Red Ink With Date and Name of Person Making Change.

Do not extend this side of this line.

WS 95 A-3

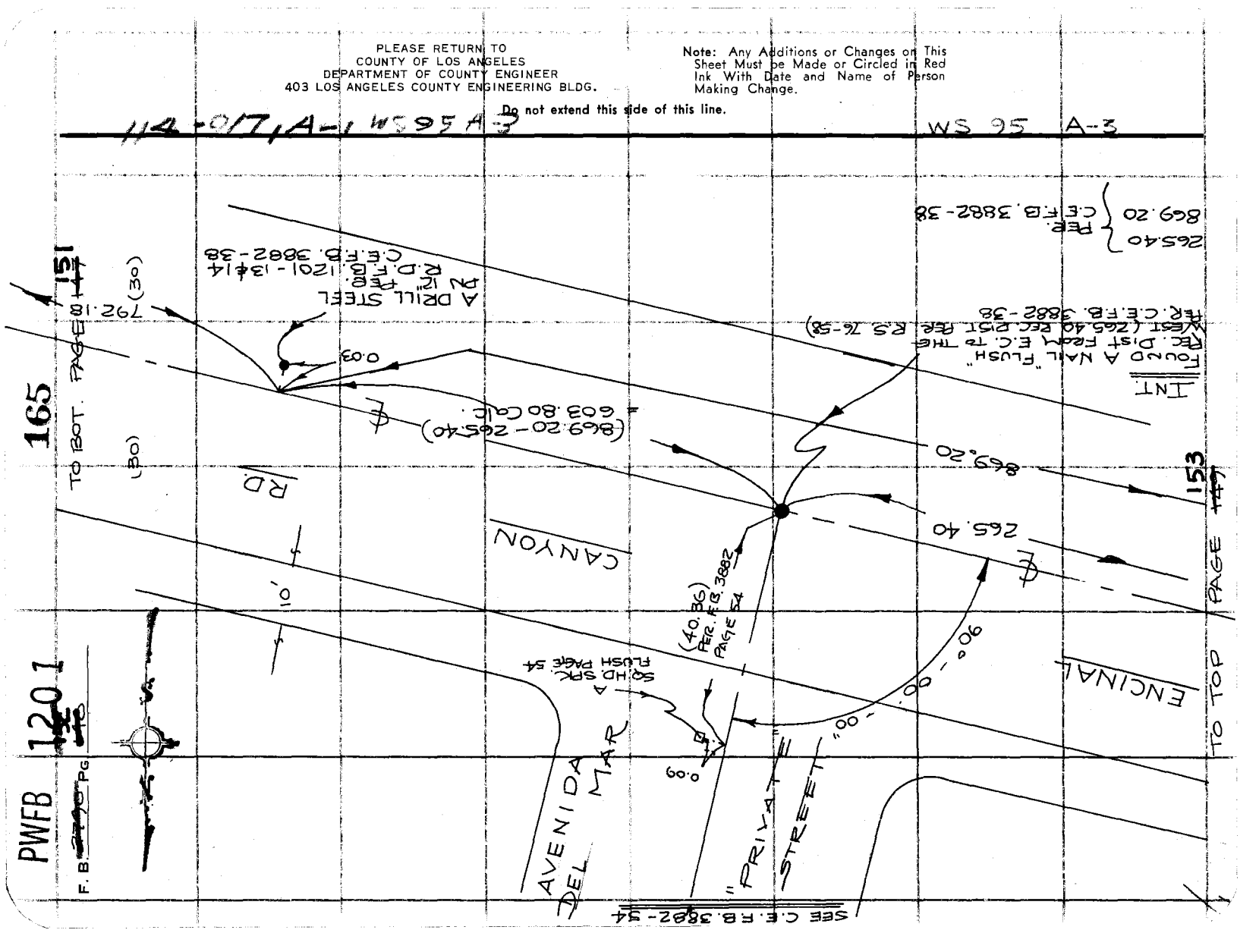

76F309S CE#310 3-68

PLEASE RETURN TO
COUNTY OF LOS ANGELES
DEPARTMENT OF COUNTY ENGINEER
403 LOS ANGELES COUNTY ENGINEERING BLDG.

Note: Any Additions or Changes on This Sheet Must be Made or Circled in Red Ink With Date and Name of Person Making Change.

Do not extend this side of this line.

PWFB 1201 166

Notes Ck'd by W. Duvernay
Map No. B-5387-1/5
Office Work A. MITCHELL
Checked R. GOINS
Date 9/21/77

Survey of MALIBU ℄ Sur. Div. #1
JN 0303.00 Tape 197 Std 84° °F
Surveyed by E.T. MANKEY
Notes R. Dover Date 3-73
Indexed G.D. BAILEY NOV 23 1978

F.B. 2790 PG. 149

TO BOT PAGE 152

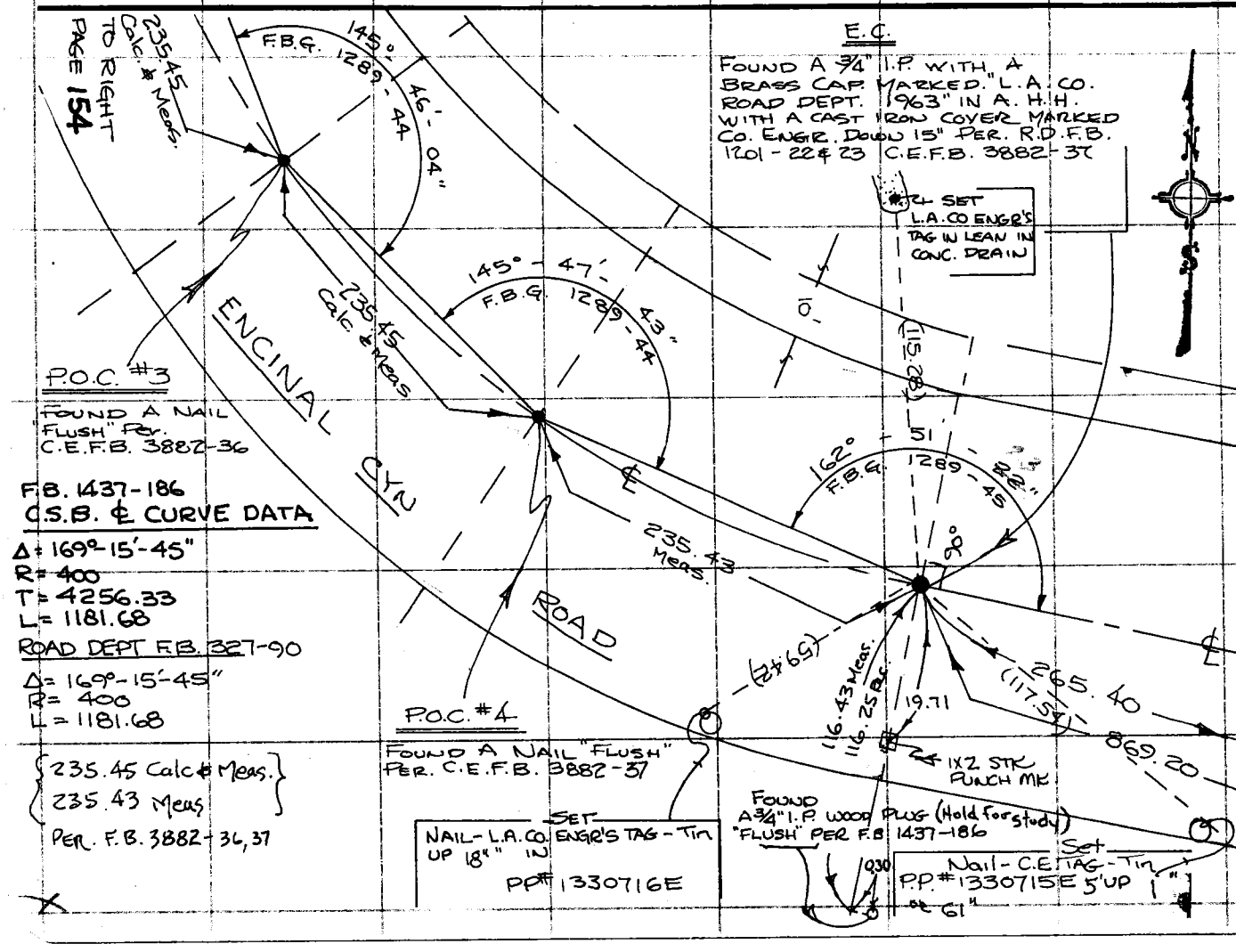

F.B. 1437-186
C.S.B. ℄ CURVE DATA
Δ = 169°-15'-45"
R = 400
T = 4256.33
L = 1181.68
ROAD DEPT F.B. 327-90
Δ = 169°-15'-45"
R = 400
L = 1181.68

{235.45 Calc & Meas.
235.43 Meas}
PER. F.B. 3882-36, 37

F. B. ~~2790~~ PG ~~150~~ 154

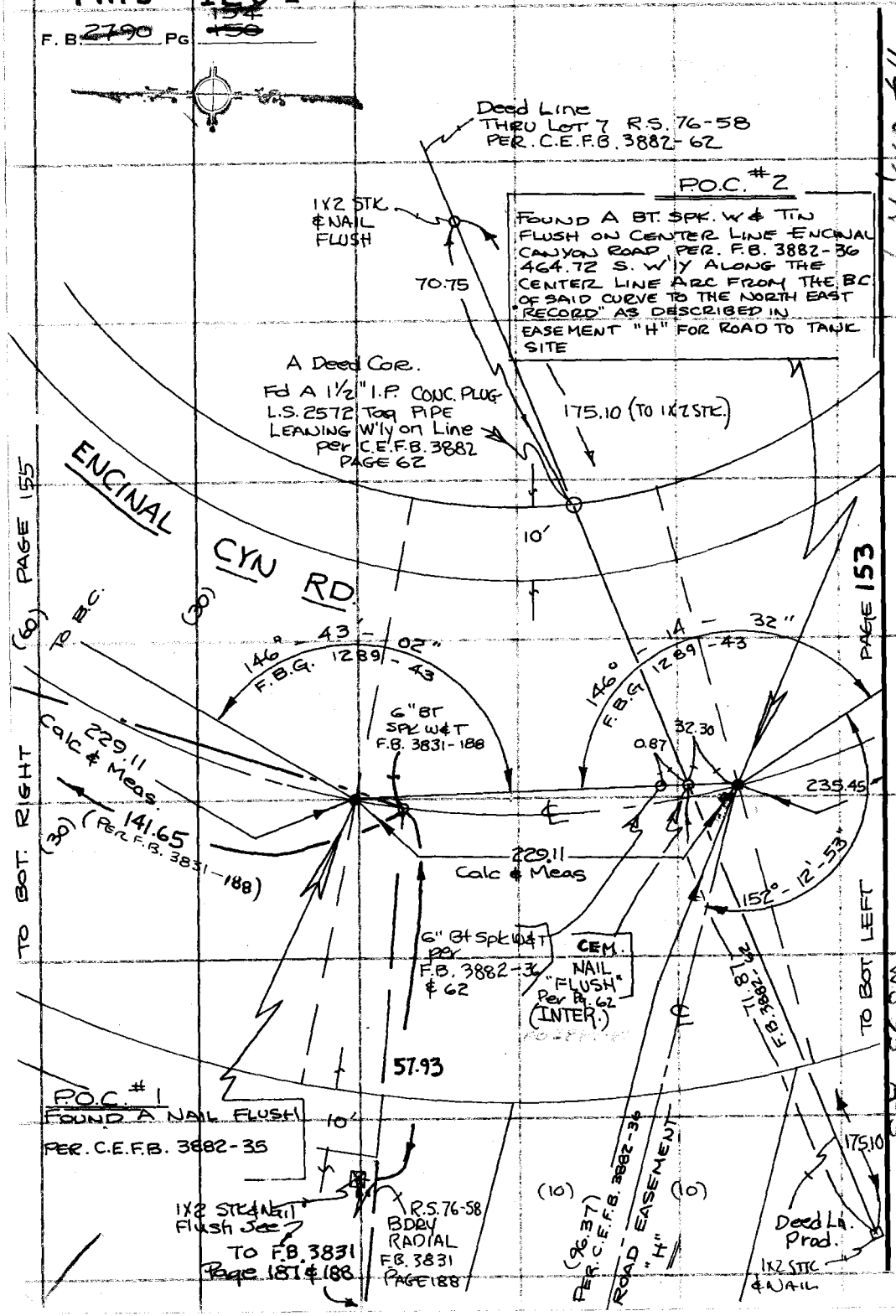

PLEASE RETURN TO
COUNTY OF LOS ANGELES
DEPARTMENT OF COUNTY ENGINEER
403 LOS ANGELES COUNTY ENGINEERING BLDG.

Do not extend this side of this line.

Note: Any Additions or Changes on This Sheet Must be Made or Circled in Red Ink With Date and Name of Person Making Change.

PWFB 1201

168, 169

Notes Ck'd by E. Duvernay	Survey of MALIBU ℄ SUR. DIV. #1
Map No. B-5387-1/5	JN 0303.00 Tape 197 Std 84 °F
Office Work A. MITCHELL	Surveyed by E. T. MANKEY
Checked R. GOINS	Notes R. Dover Date 4-73
Date 9/21/77	Indexed by D. BAILEY NOV 23 1973

F. B. ~~2790~~ PG. ~~155~~

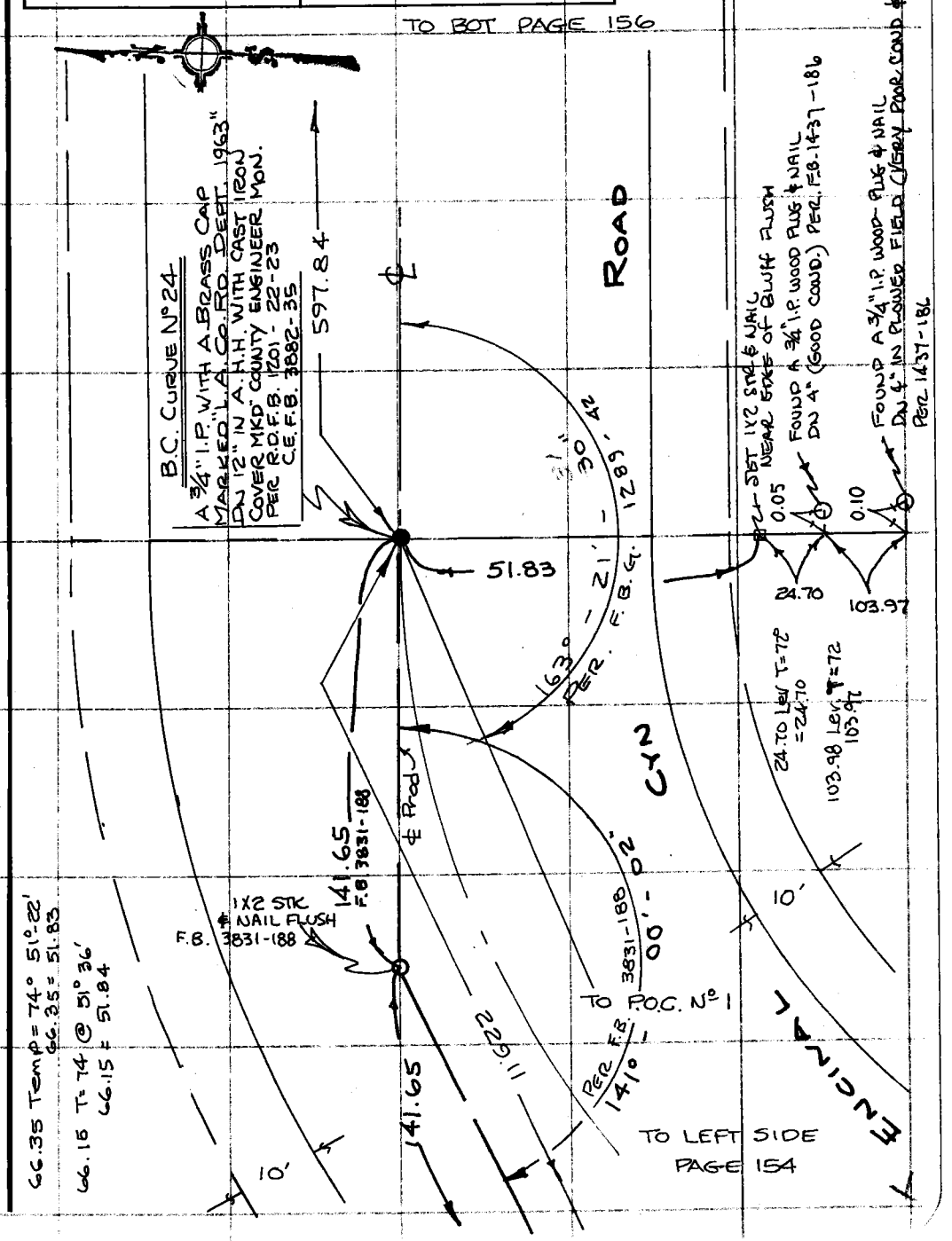

Note: Any Additions or Changes on This Sheet Must be Made or Circled in Red Ink With Date and Name of Person Making Change.

PLEASE RETURN TO
COUNTY OF LOS ANGELES
DEPARTMENT OF COUNTY ENGINEER
403 LOS ANGELES COUNTY ENGINEERING BLDG.

Do not extend this side of this line.

76F309S CE#310 3-68

F. B. ~~2790~~ PG ~~158~~

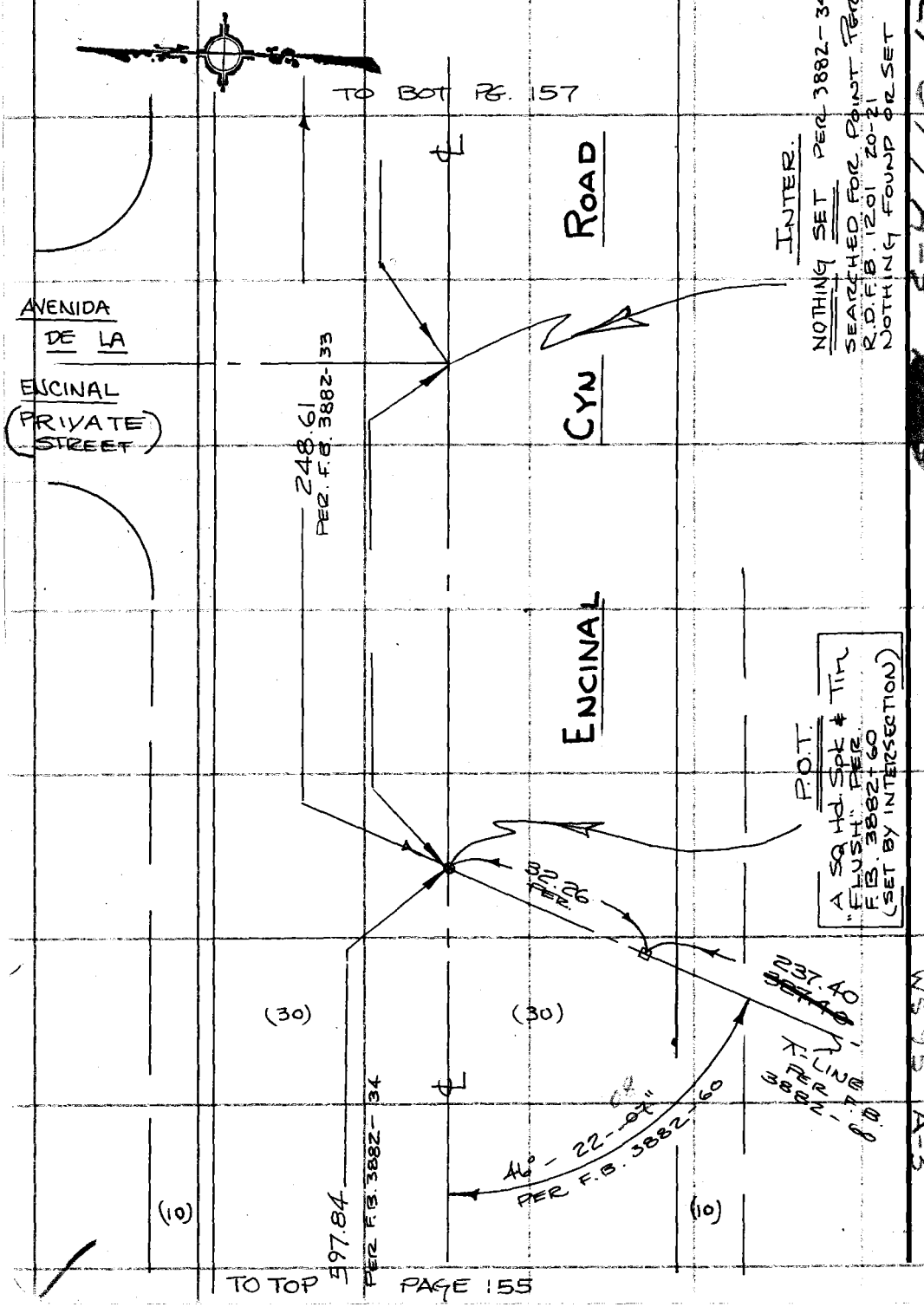

129-017 A-3

PLEASE RETURN TO
COUNTY OF LOS ANGELES
DEPARTMENT OF COUNTY ENGINEER
403 LOS ANGELES COUNTY ENGINEERING BLDG.

Do not extend this side of this line.

Note: Any Additions or Changes on This Sheet Must be Made or Circled in Red Ink With Date and Name of Person Making Change.

WS 95 A-3

PWFB 1201 171, 172, 173

Notes Ck'd by E. Duvernay	Survey of MALIBU ℄ SUR. DIV. #1
Map No. B-5387-45	JN 0303.00 Tape 197 Std 84 °F
Office Work A. MITCHELL	Surveyed by E.T. MANKEY
Checked R. GOINS	Notes R. DOYER Date 4-73
Date 9/21/77	Indexed G. D. BAILEY NOV 28 1973

F. B. [redacted] PG. [redacted]

TO BOT PG. 158

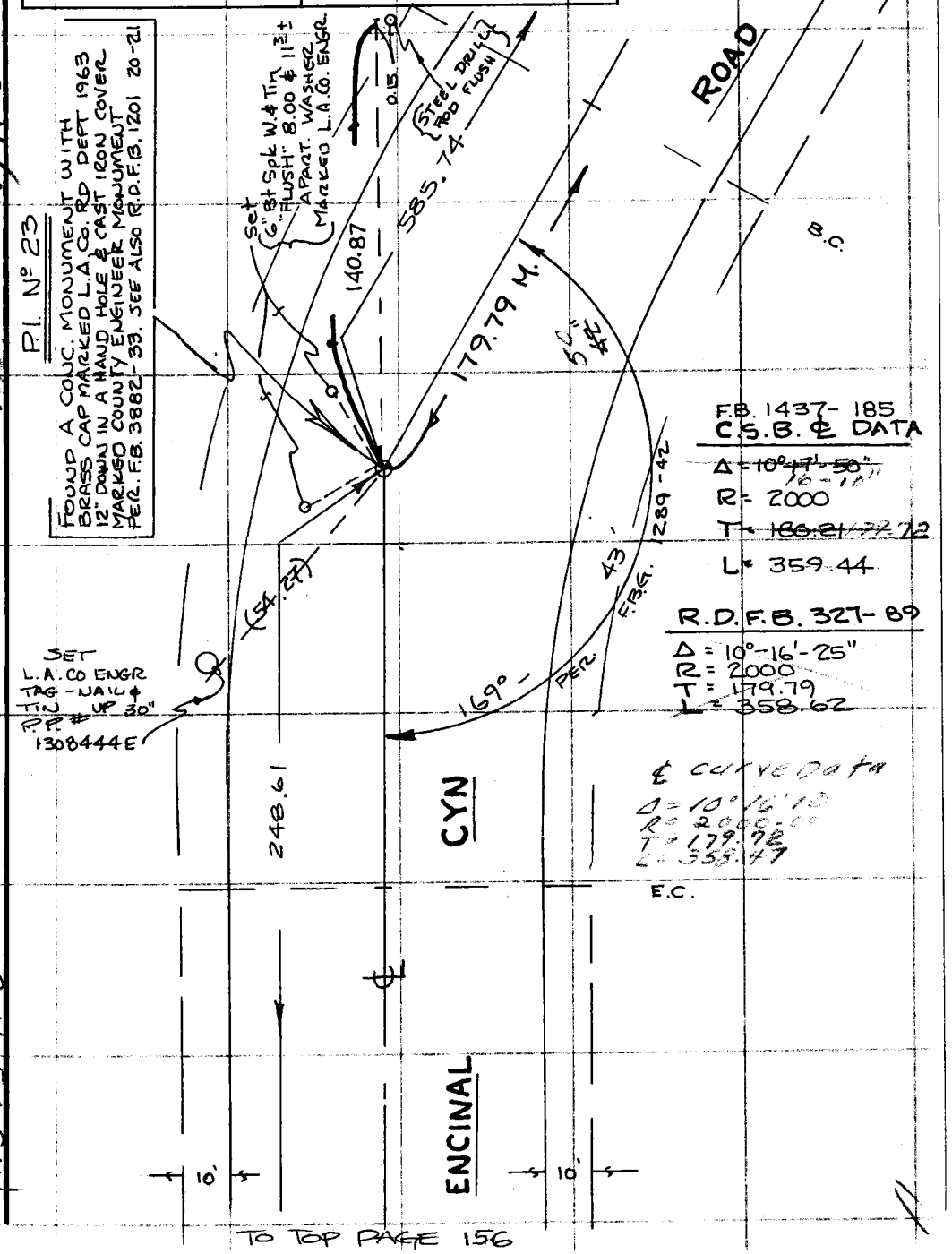

Note: Any Additions or Changes on This Sheet Must be Made or Circled in Red Ink With Date and Name of Person Making Change.

Do not extend this side of this line.

PLEASE RETURN TO
COUNTY OF LOS ANGELES
DEPARTMENT OF COUNTY ENGINEER
403 LOS ANGELES COUNTY ENGINEERING BLDG.

76F3095 CE#310 3-68

TO TOP PAGE 156

PWFB 1201 174, 175

F. B. ~~2770~~ PG. ~~158~~

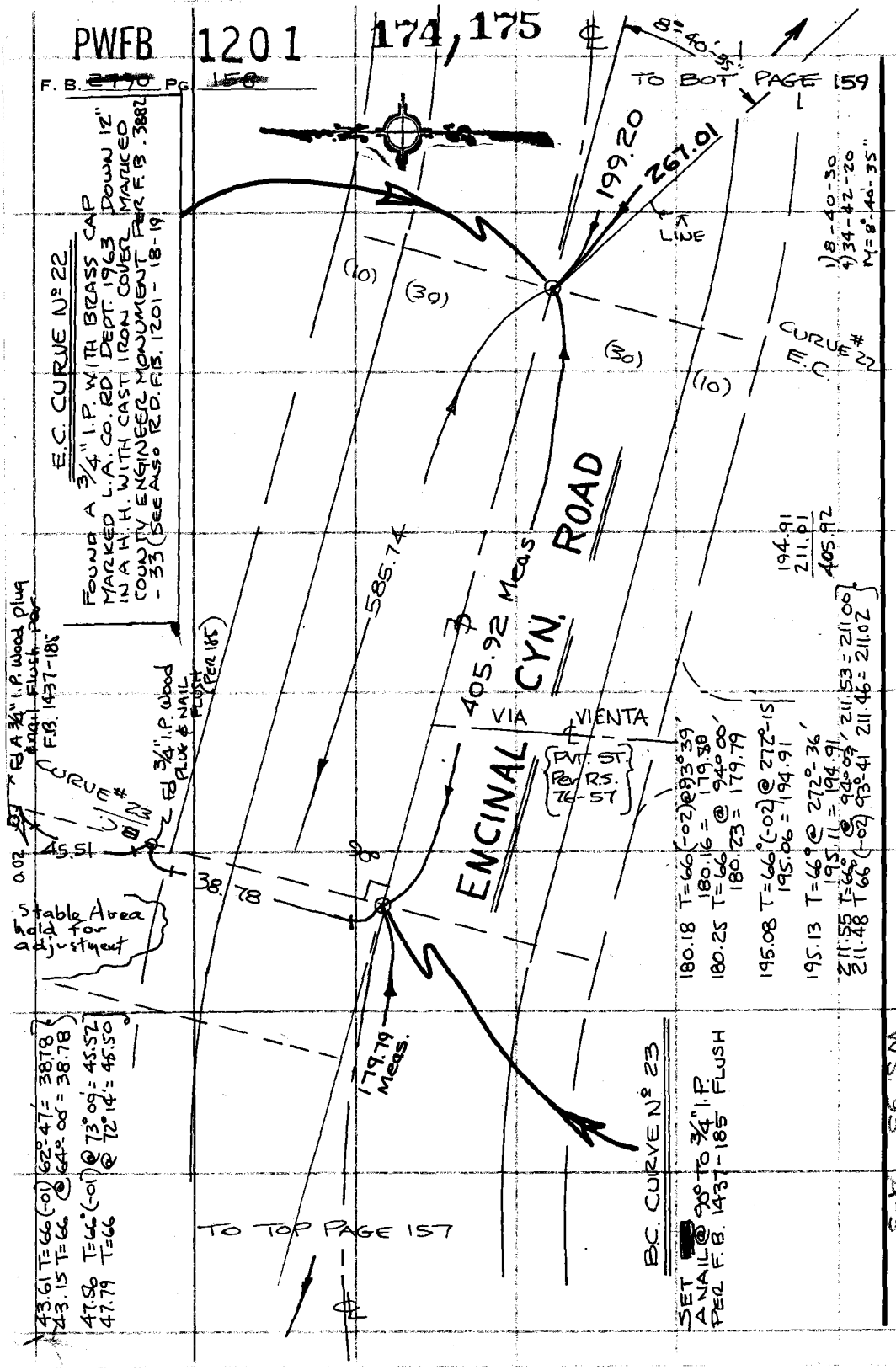

PLEASE RETURN TO
COUNTY OF LOS ANGELES
DEPARTMENT OF COUNTY ENGINEER
403 LOS ANGELES COUNTY ENGINEERING BLDG.

Do not extend this side of this line.

Note: Any Additions or Changes on This Sheet Must be Made or Circled in Red Ink With Date and Name of Person Making Change.

WS 95 A-3

Notes Ck'd by E. Duvernay	Survey of MALIBU & SUR. DIV #1
Map No. B-5387-1/5	JN 0303.00 Tape 197 Std 84 °F
Office Work A. MITCHELL	Surveyed by E. T. Mankey
Checked R. GOINS	Notes R. DOVER Date 4-73
Date 9/21/77	Indexed G. D. BAILEY NOV 28 1977

F. B. ~~2790~~ PG. ~~159~~

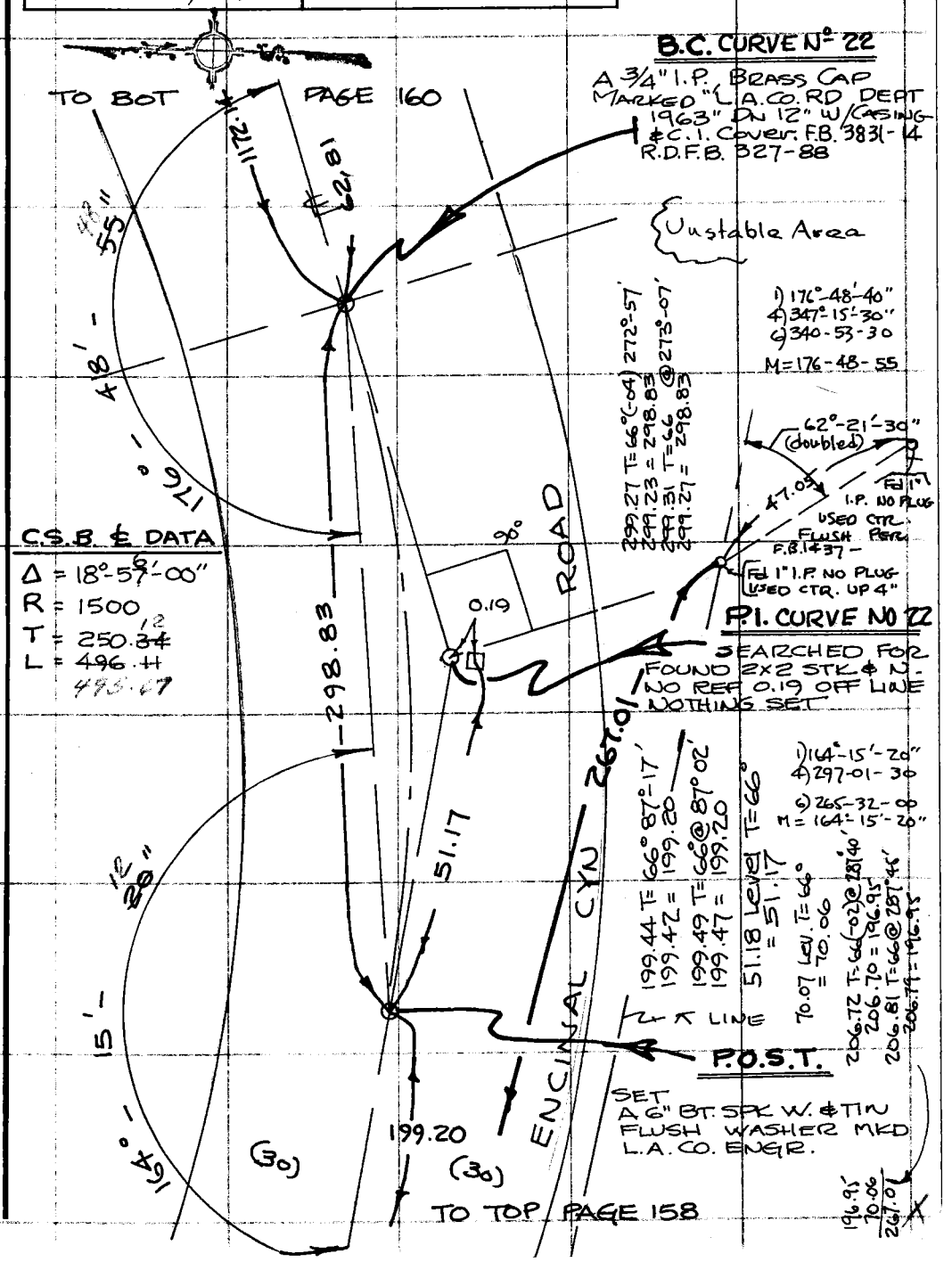

Note: Any Additions or Changes on This Sheet Must be Made or Circled in Red Ink With Date and Name of Person Making Change.

Do not extend this side of this line.

PLEASE RETURN TO
COUNTY OF LOS ANGELES
DEPARTMENT OF COUNTY ENGINEER
403 LOS ANGELES COUNTY ENGINEERING BLDG.

76F309S CE#310 3-68

PWFB 1201

177

F. B. 2790 PG 160

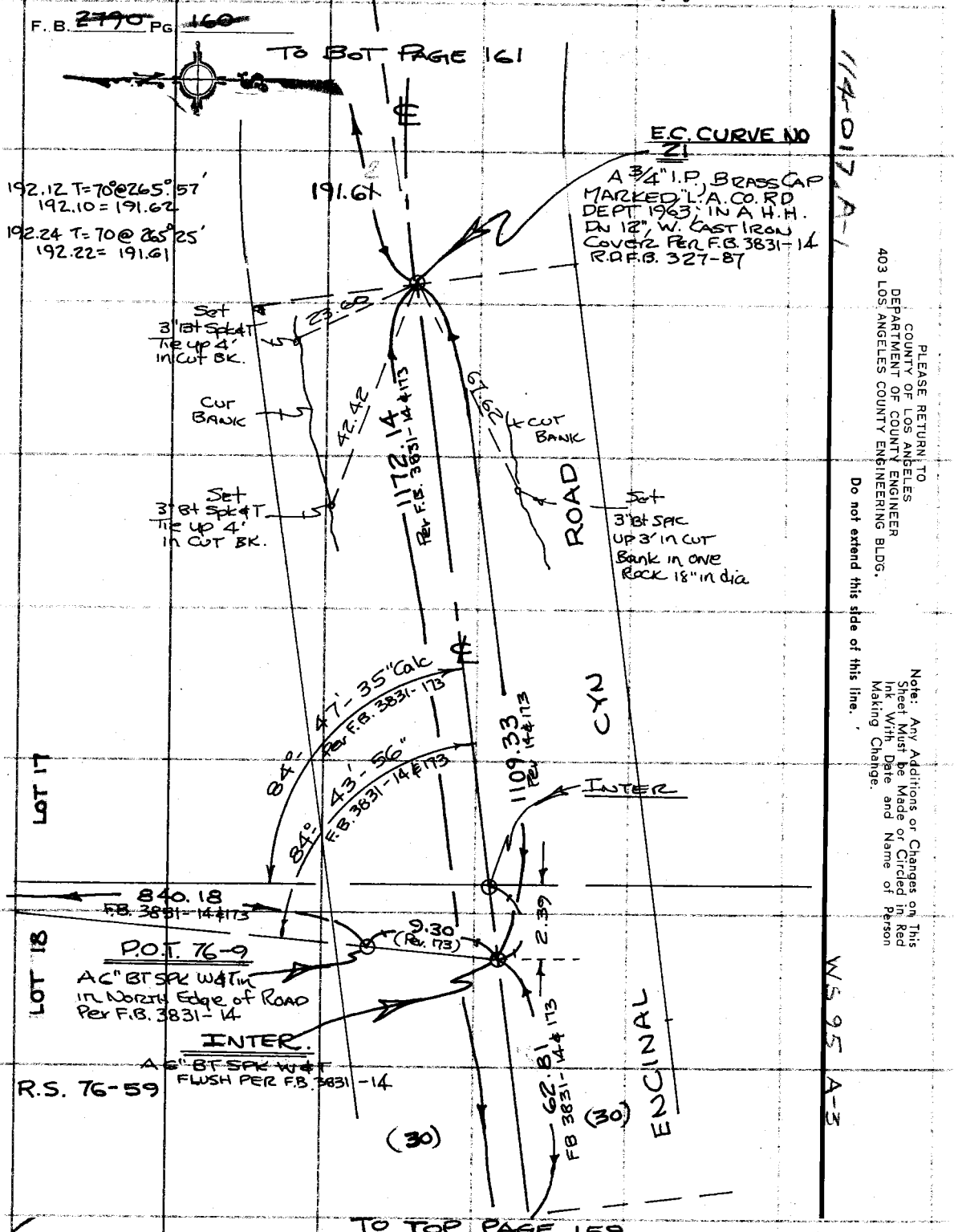

PLEASE RETURN TO
COUNTY OF LOS ANGELES
DEPARTMENT OF COUNTY ENGINEER
403 LOS ANGELES COUNTY ENGINEERING BLDG.

Do not extend this side of this line.

Note: Any Additions or Changes on This Sheet Must be Made or Circled in Red Ink With Date and Name of Person Making Change.

PWFB 1202

105

Notes Ck'd by F. Duvernay	Survey of MALIBU & SUR. DIV #1
Map No. B-5387-1/5	JN 0303.00 Tape 197 Std 84 °F
Office Work A. MITCHELL	Surveyed by E.T. MANKEY
Checked R. GOINS	Notes R. DOVER Date 9-73
Date 9/21/77	Indexed G. D. BAILEY NOV 28 1973

F. B. ~~2790~~ PG. ~~161~~

114-017 A-1

TO BOT PAGE 162

1) 176°-45'-30"
4) 347-01-40
6) 340-32-30
M= 176°-45'-25"

CURVE Nº 21 B.C.
FOUND A 3/4" I.P. BRASS CAP MARKED "L.A. CO. RD. DEPT. 1963" DOWN 12" IN A HAND HOLE WITH TRIANGULAR CAST IRON COVER PER. RD.F.B. 327-

Unstable Area

P.I. #21
STEEP SIDEHILL NOTHING SET

FOUND 1" I.P. WOOD PLUG & NAIL FLUSH PER. F.B. 1437-

WOOD PLUG NO NAIL

130.72

258.85

(30')

(30')

294.57

176°-45'-25"

T= 70°
295.01 @ 87°01'
294.98 = 294.58
295.04 @ 86°51'
295.01 = 294.56
M = 294.57

ENCINAL CYN. RD.

C.S.B. ℄ DATA
Δ= 18°-29'-36"
R= 1500
T= 244.20
L= ~~484.21~~ 484.15

12°-37'-25"

1) 12°-37-20
4) 50-29-40
M= 12°-37'-25"

155.71 T=64° @ 57°-06' = 130.72
155.95 T=64 @ 56°-58' = 130.72

83.74

152°-42'-23"

164°-45'-20"

191.61

1) 152°-42'-20"
4) 250-49-40
6) 196-14-20
M= 152-42-23

1) 164°-45'-20"
4) 299°-01'-20"
6) 268°-32-00
M= 164°-45'-20"

P.O.S.T.
SET 6" BT SPK W&T FLUSH WASHER MKD. L.A. CO. ENGR.

100.48 T=64° @ 56°29'
100.47 = 83.76
100.66 T=64° @ 56°18'
100.65 = 83.74

TO TOP PAGE 160

WS 95 A-3

Note: Any Additions or Changes on This Sheet Must be Made or Circled in Red Ink With Date and Name of Person Making Change.

Do not extend this side of this line.

PLEASE RETURN TO
COUNTY OF LOS ANGELES
DEPARTMENT OF COUNTY ENGINEER
403 LOS ANGELES COUNTY ENGINEERING BLDG.

76F309S CE#310 3-68

PWFB 1202 TO BOT PAGE 163 106, 107

F. B. ~~2790~~ PG ~~162~~

R.P.E.C.
Searched Top Edge Cut Bank for not found
A 1" I.P.
Per F.B. 1437-180

60.08 (Rec.)

56.76 (Rec.)

Destroied by slide

1) 168°-43'-20"
2) 314°-52'-00"
3) 292°-18'-00"
M) 168°-43'-00"

168° - 43' - 00"

(30) (30)

265.15

T = 56°

228.06 @ 93°-51' 228.02 = 227.51
228.16 @ 94°-11' 228.22 = 227.51
207.68 @ 272°-34' 207.64 = 207.43
207.74 @ 272°-53' 207.70 = 207.44
227.51
207.43
434.94

E.C. CURVE Nº 20

FOUND A ¾" I.P. BRASS CAP MARKED "L.A.CO. RD. DEPT. 1963" DOWN 1'-1" IN A HAND HOLE WITH TRIANGULAR CAST IRON COVER PER R.D.F.B. 327-86

ENCINAL CYN. ROAD

434.94

Set CEMI WALL & Tin Flush in Top Wall @ ℄ pt.

4' HIGH ROCK RUB. WALL

61.40

Set Lead & L.A. Co. Engr Tag in Top of Headwall To Channel Water @ 90° To ℄

23.48

52.51

Set Lead & L.A. Co Engr. Tag Flush in Top of HEADWALL @ ℄ pt.

(30') (30')

258.85

P.O.T.
SET "A 6" BT. SPK. W & Tin FLUSH

T=56°
259.51 @ 93°-54' 259.46 = 258.86
259.56 @ 94° 05' 259.51 = 258.85

TO TOP PAGE 161

PLEASE RETURN TO
COUNTY OF LOS ANGELES
DEPARTMENT OF COUNTY ENGINEER
403 LOS ANGELES COUNTY ENGINEERING BLDG.

Do not extend this side of this line.

Note: Any Additions or Changes on This Sheet Must be Made or Circled in Red Ink With Date and Name of Person Making Change.

PWFB 1202

108

Notes Ck'd by	Survey of MALIBU & SUR. DIV. #1
Map No. B-5387-1/5	JN 0303.00 Tape 197 Std 84 °F
Office Work A. MITCHELL	Surveyed by E.T. Mankey
Checked R. GOINS	Notes R. Dover Date 4-73
Date 9/21/77	Indexed G. D. BAILEY NOV 23 1973

F. B. ~~2790~~ PG. ~~163~~

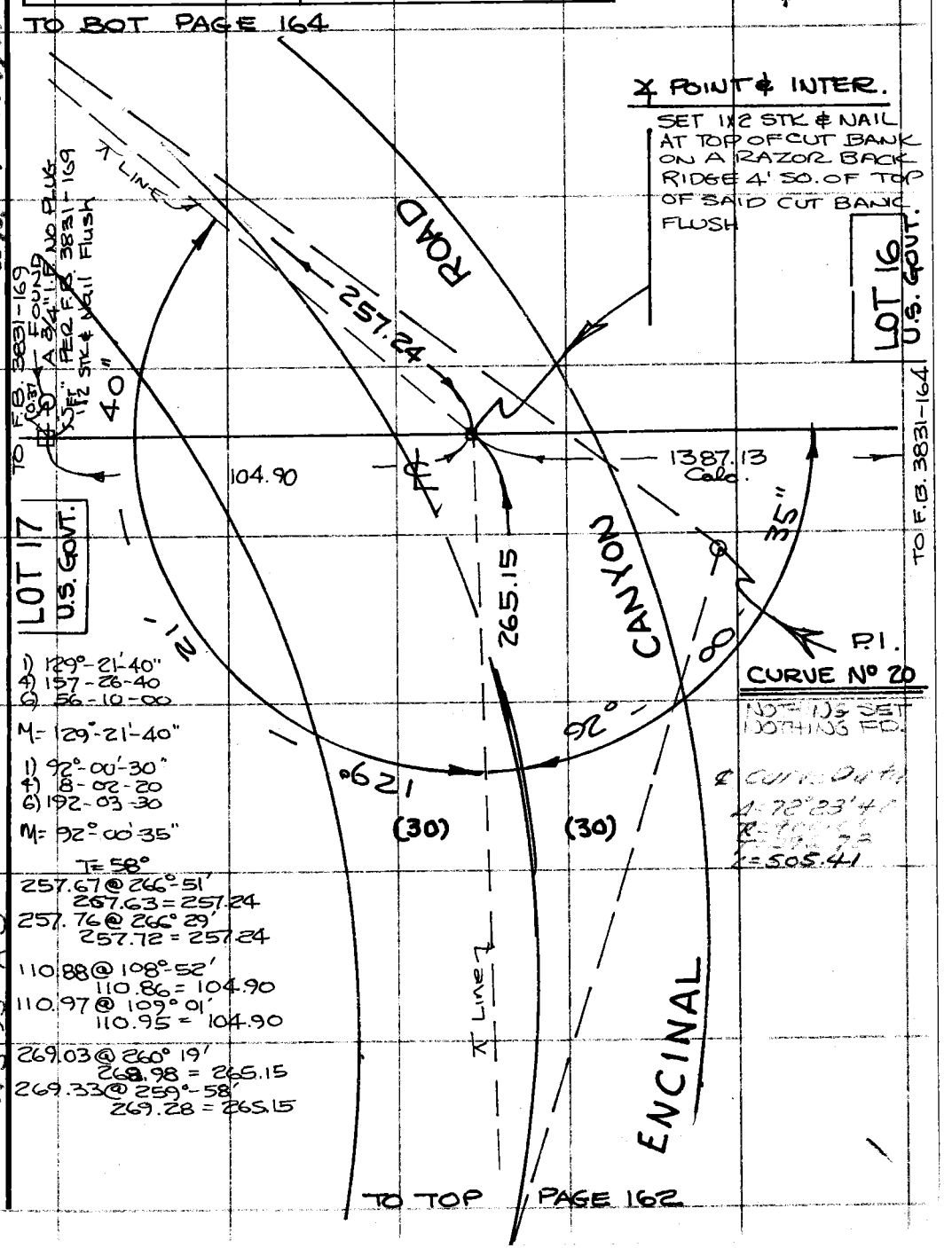

Note: Any Additions or Changes on This Sheet Must be Made or Circled in Red Ink With Date and Name of Person. Making Change.

Do not extend this side of this line.

PLEASE RETURN TO
COUNTY OF LOS ANGELES
DEPARTMENT OF COUNTY ENGINEER
403 LOS ANGELES COUNTY ENGINEERING BLDG.

76F3095 CE#310 3-68

PWFB 1202

F. B. ~~2790~~ PG ~~164~~

109 / 110

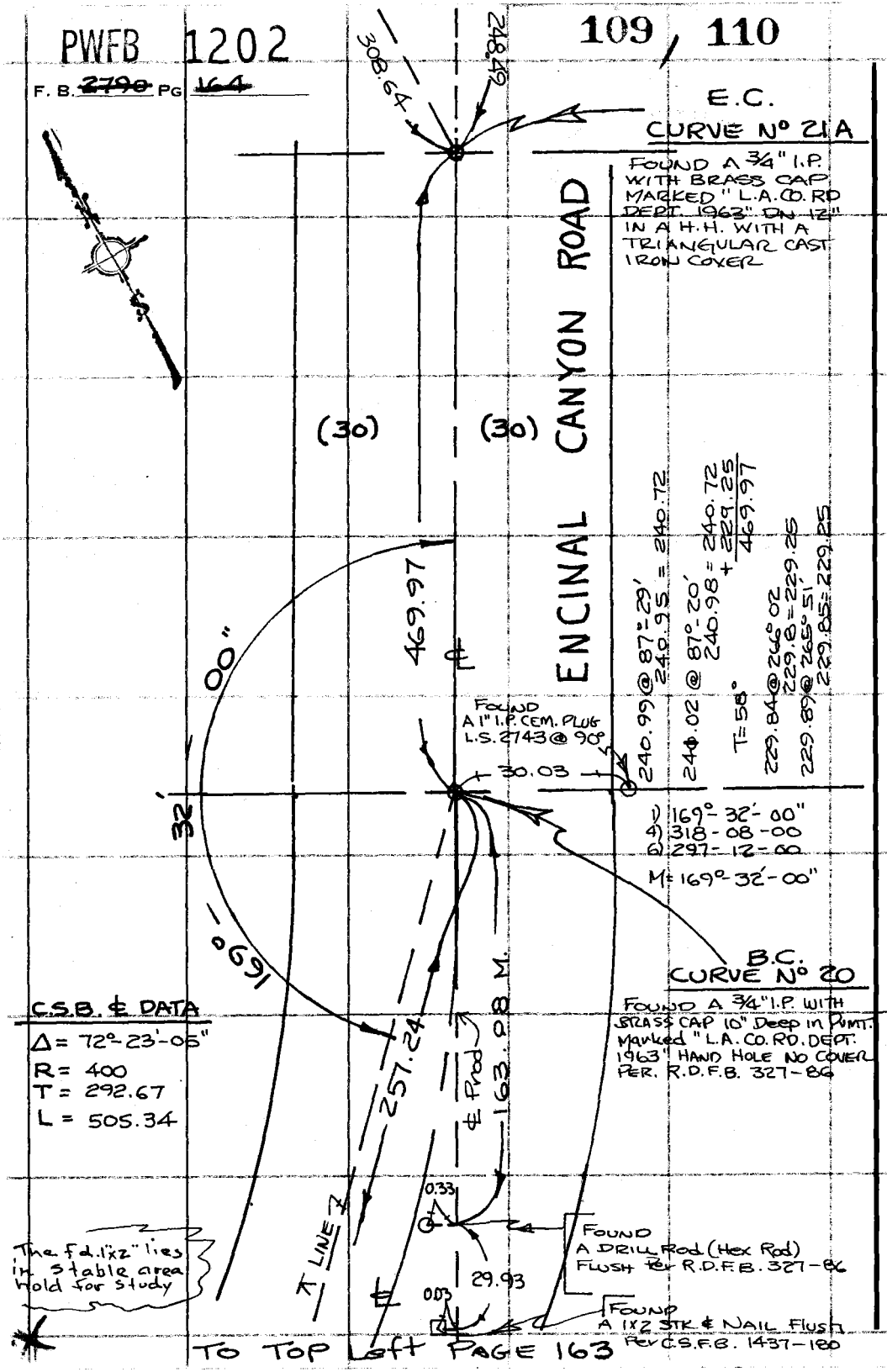

PLEASE RETURN TO
COUNTY OF LOS ANGELES
DEPARTMENT OF COUNTY ENGINEER
403 LOS ANGELES COUNTY ENGINEERING BLDG.

Do not extend this side of this line.

Note: Any Additions or Changes on This Sheet Must be Made or Circled in Red Ink With Date and Name of Person Making Change.

PWFB 1202 111

Notes Ck'd by E. Duvernay	Survey of MALIBU ℄ SUR DIV #1
Map No. B-5387-1/5	JN 0303.00 Tape 197 Std 84 °F
Office Work A. MITCHELL	Surveyed by E.T. Mankey
Checked R. GOINS	Notes R. DOVER Date 4-73
Date 9/21/77	Indexed G. D. BAILEY NOV 28 1977

F. B. ~~2790~~ PG. ~~168~~

1) 145°-15'-20"
4) 221-01-25
6) 151-32-10
M = 145°-15'-22"

P.O.S.T

FOUND A 2" I.P. CEM PLUG
L.A. CO. ENGR'S TAG
FLUSH ON TOP OF CUT BANK
MARKER PIPE 2' ± EAST
PER F.B. 3845-153

R.P.P.I. (GOOD COND. PLUMB STABLE POINT.)
FOUND A 1" I.P. Wood Plug & nail Per F.B. 1437-295

T = 56° OVERLAPING DIST.
108.70 @ 266°-12' 108.68 = 108.44
108.76 @ 265°47' 108.74 = 108.44
− 38.37
70.07

R.P.P.I. (FAIR)
FOUND A 1" I.P. Wood plug & nail
Per F.B. 1437-295
Pipe leaning downhill
UNDER CUT BY ROAD

38.38 LEVEL T=56° = 38.37
41.75 LEVEL T=56° = 41.74
80.11

P.I.
CURVE Nº 21A
FOUND A 2" I.P. CEM PLUG & NAIL UP 4" WITH MARKER PIPE 2' ± EAST
Per F.B. 3845-153

T = 56°
61.37 @ 262°-32'
61.36 = 60.84
61.50 @ 261°41'
61.49 = 60.84
60.84
187.65
248.49

T = 76°
188.05 @ 86°23'
188.04 = 187.65
188.14 @ 86°04'
188.13 = 187.65

(E.C. 21A)
FOR DESC.
SEE TOP PAGE 164

1) 169°-43'-30"
4) 318-54-00'
6) 298-20-50
M = 169°-43'-28"

℄ Curve Data
Δ = 45°01'32
R = 630.0
T = 248.68
L = 471.51

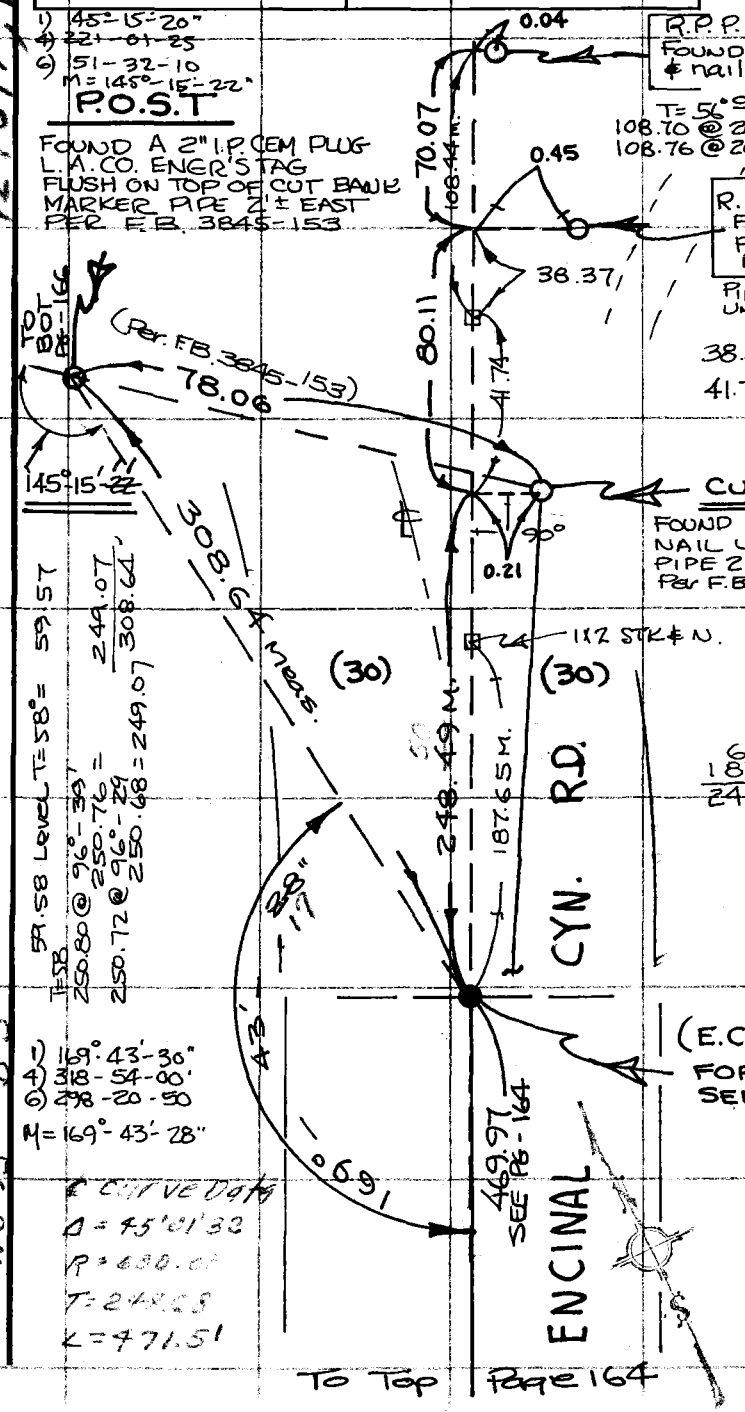

To Top Page 164

Note: Any Additions or Changes on This Sheet Must be Made or Circled in Red Ink With Date and Name of Person Making Change.

Do not extend this side of this line.

PLEASE RETURN TO
COUNTY OF LOS ANGELES
DEPARTMENT OF COUNTY ENGINEER
403 LOS ANGELES COUNTY ENGINEERING BLDG.

WS 95 B-3

121-017 A-3

76F309S CE#310 3-68

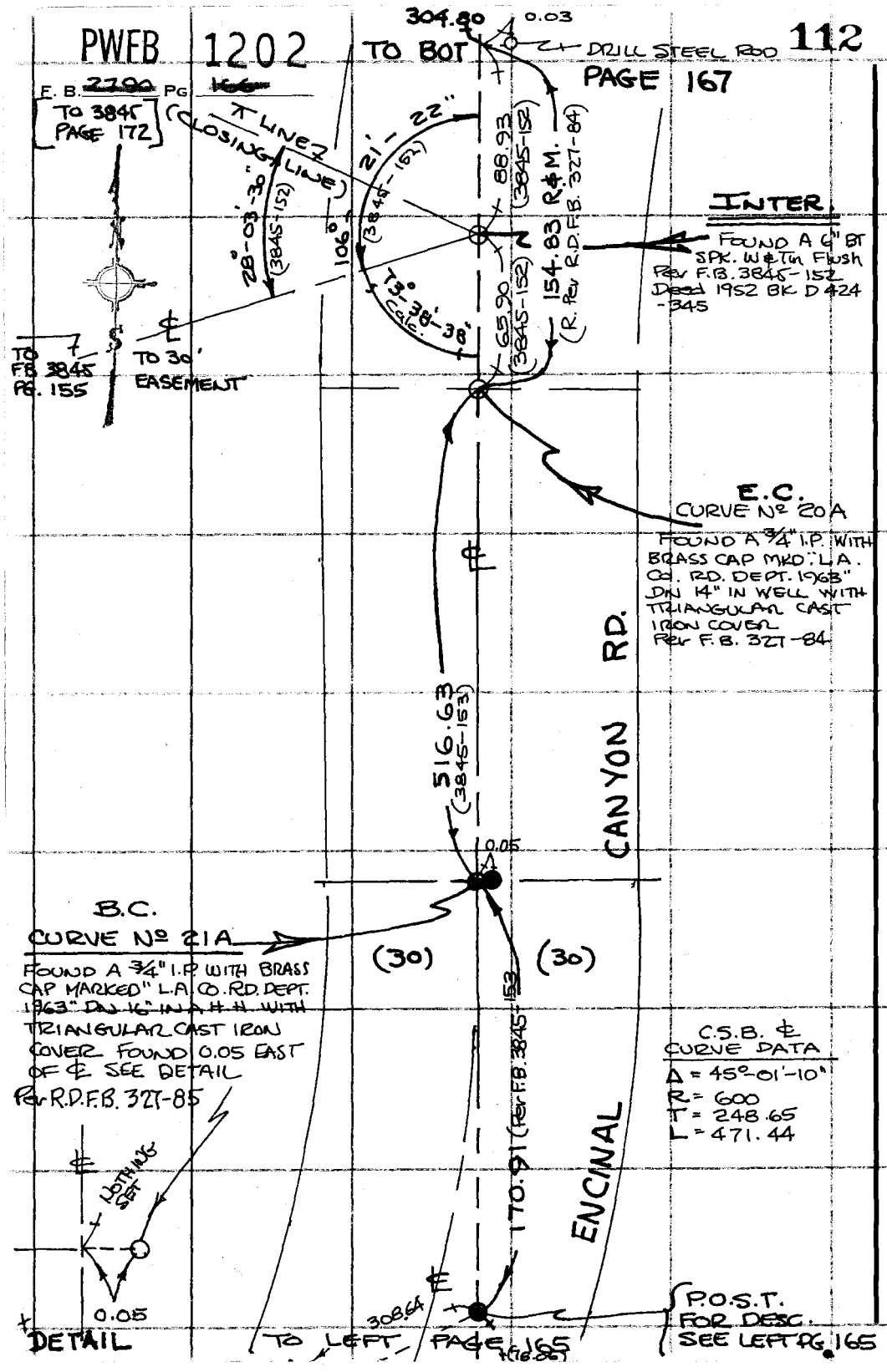

PLEASE RETURN TO
COUNTY OF LOS ANGELES
DEPARTMENT OF COUNTY ENGINEER
403 LOS ANGELES COUNTY ENGINEERING BLDG.

Do not extend this side of this line.

Note: Any Additions or Changes on This Sheet Must be Made or Circled in Red Ink With Date and Name of Person Making Change.

PWFB 1302 391

Notes Ck'd by E. Duvernay	Survey of MALIBU ℄ SUR. DN #1
Map No. B-5387-1/5	JN 0303.00 Tape 197 Std 84 °F
Office Work A. MITCHELL	Surveyed by E. T. Mankey
Checked R. GOINS	Notes R. DOVER Date 4-73
Date 9/21/77	Indexed G. D. BAILEY NOV 28 1978

F. B. ~~2790~~ PG. ~~167~~

TO BOT PG. 168

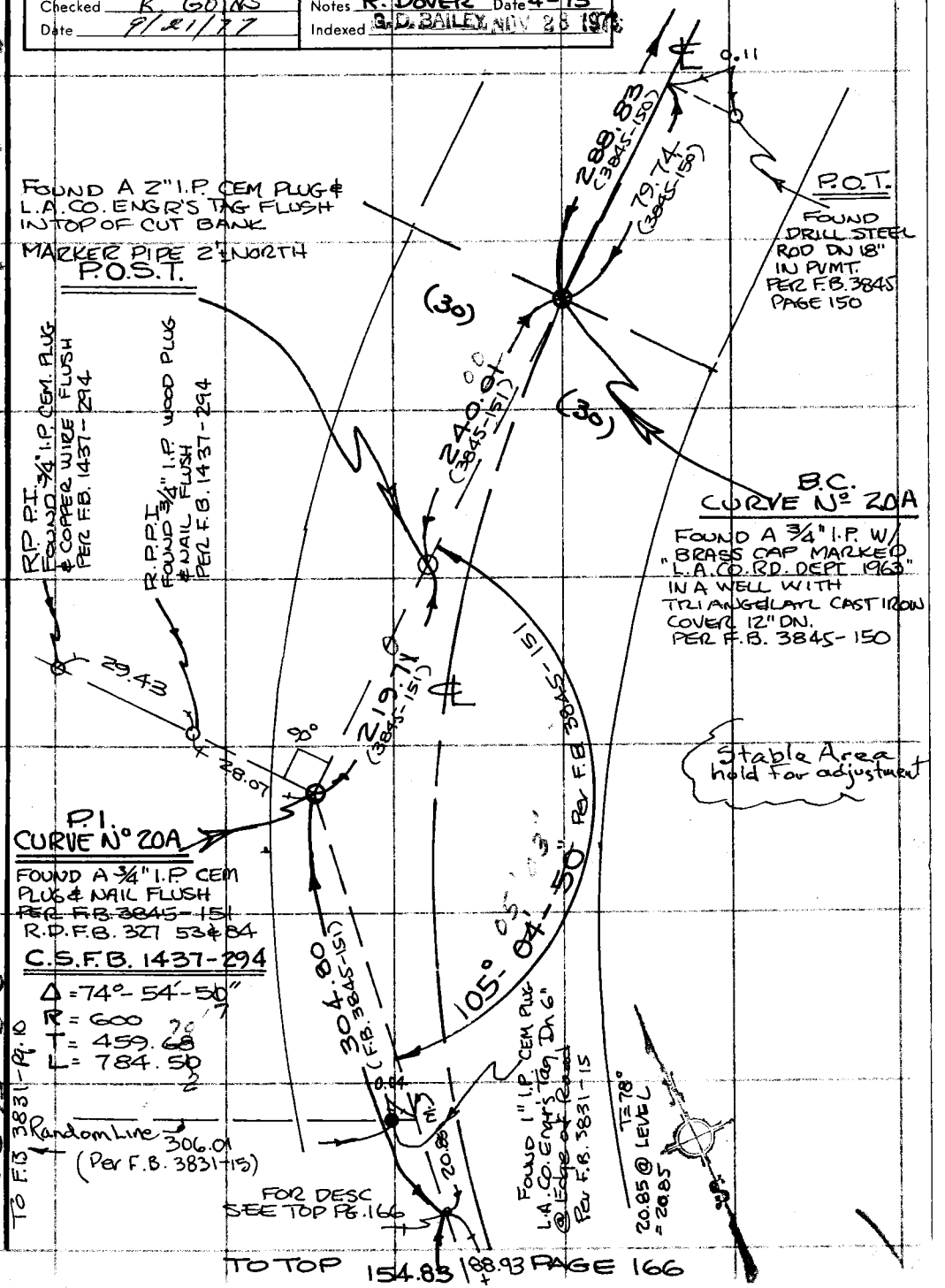

129-017/A-3

WS 95 B-3

TO F.B. 3831-Pg. 10

Note: Any Additions or Changes on This Sheet Must be Made or Circled in Red Ink With Date and Name of Person Making Change.

Do not extend this side of this line.

PLEASE RETURN TO COUNTY OF LOS ANGELES DEPARTMENT OF COUNTY ENGINEER 403 LOS ANGELES COUNTY ENGINEERING BLDG.

76F309S CE#310 3-68

PWFB 1302

392 / 393

F. B. ~~2790~~ PG ~~168~~

To Bot. Pg 169 (30)

(30)

℄ Curve Data
Δ = 24° 23' 13"
R = 450.00
T = 97.24
L = 191.53

T = 56°
97.21 @ LEVEL
= 97.19

{Unstable area

C.S.F.B. 1437-293

Δ = 24°-23'-35"
R = 450
T = 97.26
L = 191.58

R.D.F.B. 327-83

Δ = 24°-22'-49"
R = 450
T = 97.21
L = 191.48
Calc. ℄ Data

1) 155°-37'-00"
4) 262°-28-00
6) 213-42-00

M = 155°-37'-00"

P.I.
CURVE No 19A

FOUND 3/4" I.P. WITH BRASS CAP MARKED "L.A.CO. RD. DEPT. 1963" 18" DN IN WELL WITH TRIANGULAR C.I. COVER PER F.B. 3845-150
R.D.F.B. 327-83

155° - 37' - 00" +7

97.19

℄

90°

45.53 (Rec.)

Found 1" I.P. Cem Plug & Nail Fl.

0.11

155.85 M.

155.81 Rec.

F.B. 3845-150

Searched for Nothing Found Per 1437-292

T = 56
36.33 @ 54.23 = 29.53
36.55 @ 53.58 = 29.55
T = 60
15.94 Level = 15.94
T = 60°
180.00 @ 119°-58' = 155.91
180.54 @ 120°-16 = 155.90

29.53
15.94
155.90
201.38
-45.53
155.85

97.19 (Per

E.C.
CURVE No 19A

FOUND 6" BT SPK W & Tin "Flush"

THIS SPK REPLACES RD. DEPT SPK HIT BY GRADER RESET BY FOUND 2' ⊕ TIES PER F.B. 3845-150
R.D.F.B. 327-83
" " " " 1302-55 & 86

288.83

℄

TO TOP PG. 167

129-017, A-3

WS 95 B-3

PLEASE RETURN TO
COUNTY OF LOS ANGELES
DEPARTMENT OF COUNTY ENGINEER
403 LOS ANGELES COUNTY ENGINEERING BLDG.

Do not extend this side of this line.

Note: Any Additions or Changes on This Sheet Must be Made or Circled in Red Ink With Date and Name of Person Making Change.

PWFB 1302

394

Notes Ck'd by E. Duverney	Survey of MALIBU ℄ SUR DIV #1
Map No. B-5387-1/5	JN 0303.00 Tape 197 Std 84 °F
Office Work A. MITCHELL	Surveyed by E.T. Mankey
Checked R. GOINS	Notes R. Dover Date 4-73
Date 9/21/77	Indexed G. D. BAILEY NOV 28 1973

F. B. ~~2790~~ PG. ~~169~~

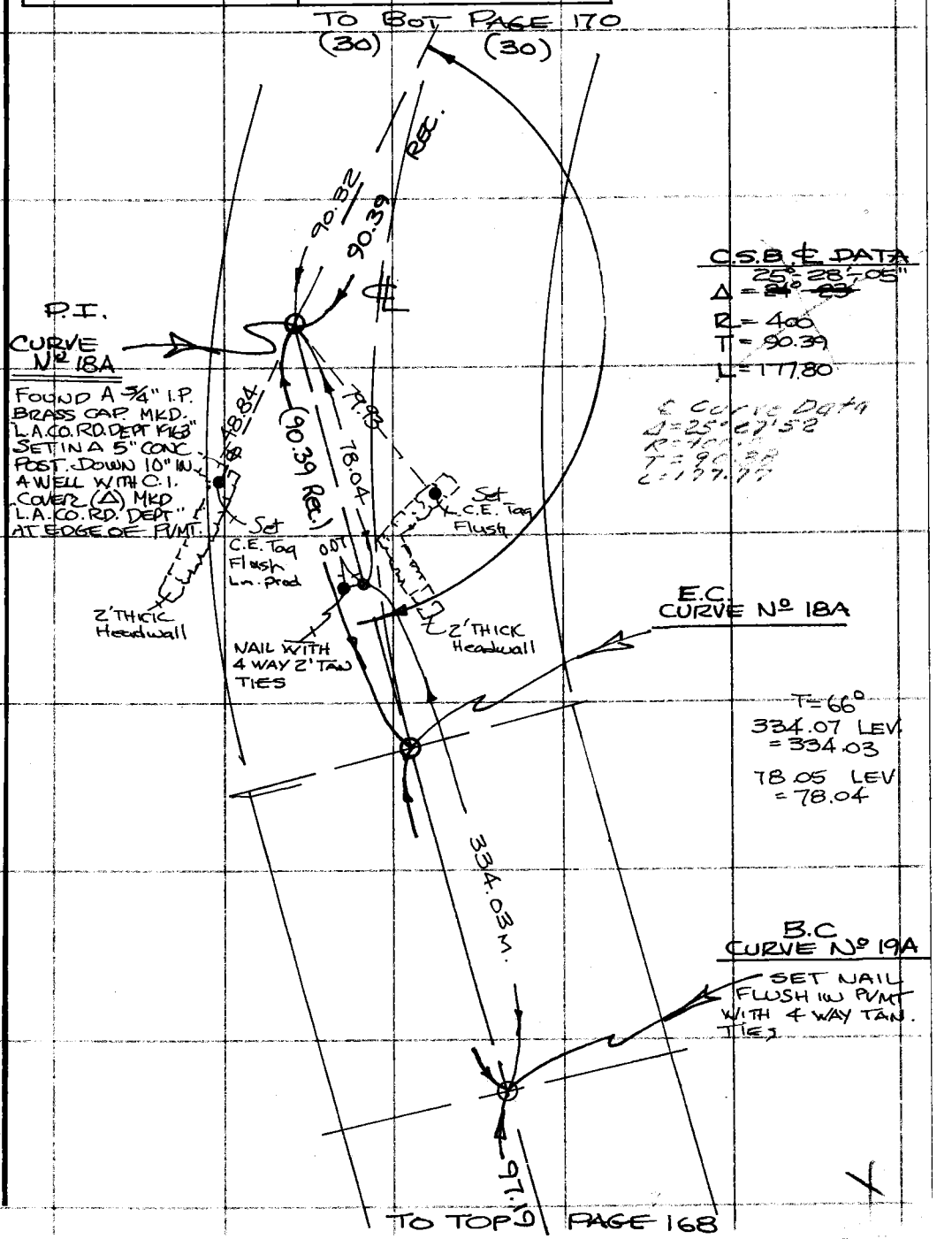

Note: Any Additions or Changes on This Sheet Must be Made or Circled in Red Ink With Date and Name of Person Making Change.

Do not extend this side of this line.

PLEASE RETURN TO
COUNTY OF LOS ANGELES
DEPARTMENT OF COUNTY ENGINEER
403 LOS ANGELES COUNTY ENGINEERING BLDG.

76F309S CE#310 3-68

PWFB 1302

395 / 396

F. B. ~~270~~ PG ~~170~~

TO BOT PAGE 171

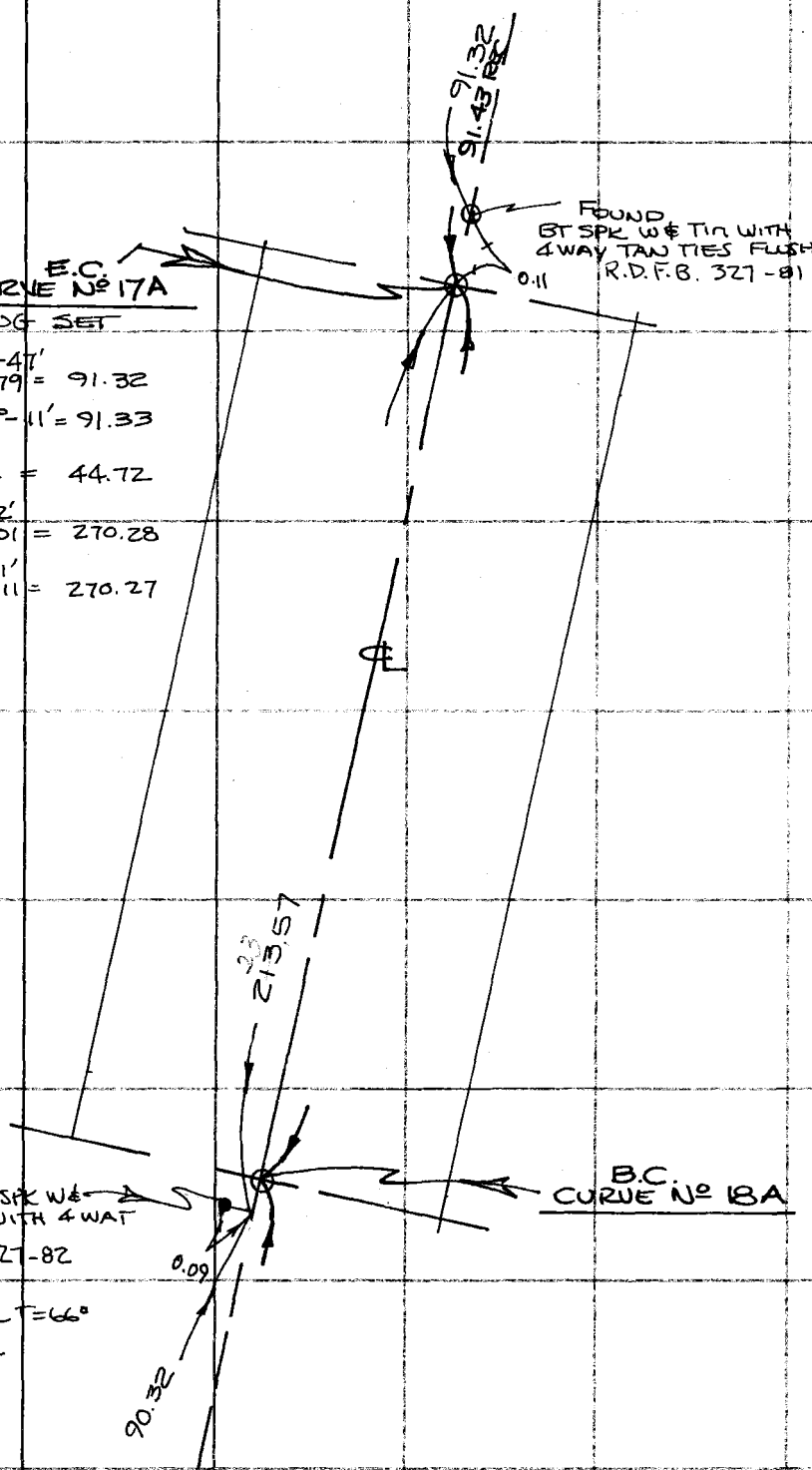

TO TOP PAGE 169

PLEASE RETURN TO
COUNTY OF LOS ANGELES
DEPARTMENT OF COUNTY ENGINEER
403 LOS ANGELES COUNTY ENGINEERING BLDG.

Do not extend this side of this line.

Note: Any Additions or Changes on This Sheet Must be Made or Circled in Red Ink With Date and Name of Person Making Change.

PWFB 1302

397

Notes Ck'd by E. Duvernay	Survey of Malibu & Sur. Div #1
Map No. C.S.B-5387	JN0303.00 Tape 197 Std 84 °F
Office Work A. MITCHELL	Surveyed by Tom Mankey
Checked	Notes Tom M. Date 5-73
Date 9/21/77	Indexed G. D. BAILEY NOV 28 1973

F. B. ~~2790~~ PG. ~~171~~

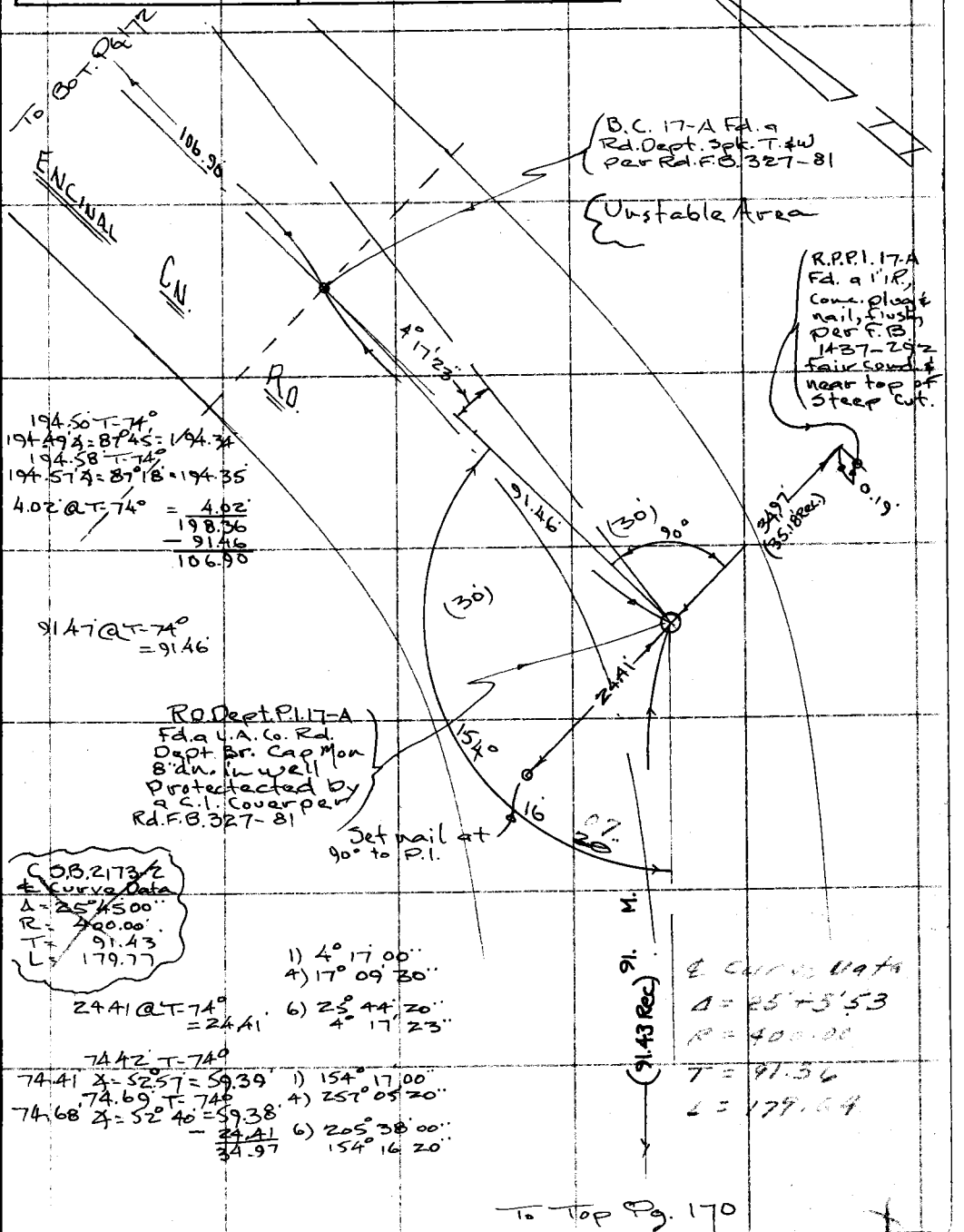

194.50' T-74°
194.49' ∡ = 87°45' = 194.34'
194.58' T-74°
194.57' ∡ = 87°18' = 194.35'

4.02' @ T-74° = 4.02'
198.36
− 91.46
106.90

91.47' @ T-74° = 91.46'

RD Dept. P.I. 17-A Fd. a L.A. Co. Rd. Dept. Br. Cap Mon 8" dn. in well Protectected by a C.I. Cover per Rd. F.B. 327-81

C.S.B. 2173-2
℄ Curve Data
Δ = 25°45'00"
R = 400.00'
T = 91.43
L = 179.77

1) 4° 17' 00"
4) 17° 09' 30"
6) 25° 44' 20"
4° 17' 23"

24.41' @ T-74° = 24.41'

74.42' T-74°
74.41' ∡ = 52°57' = 59.39'
74.69' T-74°
74.68' ∡ = 52°40' = 59.38'
− 24.41
34.97

1) 154° 17' 00"
4) 257° 05' 20"
6) 205° 38' 00"
154° 16' 20"

℄ Curve Data
Δ = 25°45'53
R = 400.00
T = 91.36
L = 179.64

To Top Pg. 170

Note: Any Additions or Changes on This Sheet Must be Made or Circled in Red Ink With Date and Name of Person Making Change.

Do not extend this side of this line.

PLEASE RETURN TO
COUNTY OF LOS ANGELES
DEPARTMENT OF COUNTY ENGINEER
403 LOS ANGELES COUNTY ENGINEERING BLDG.

76F3095 CE#310 3-68

PWFB 1302

F. B. ~~8792~~ PG ~~17~~

To Bot Pg. 173

398

129.017, A-3

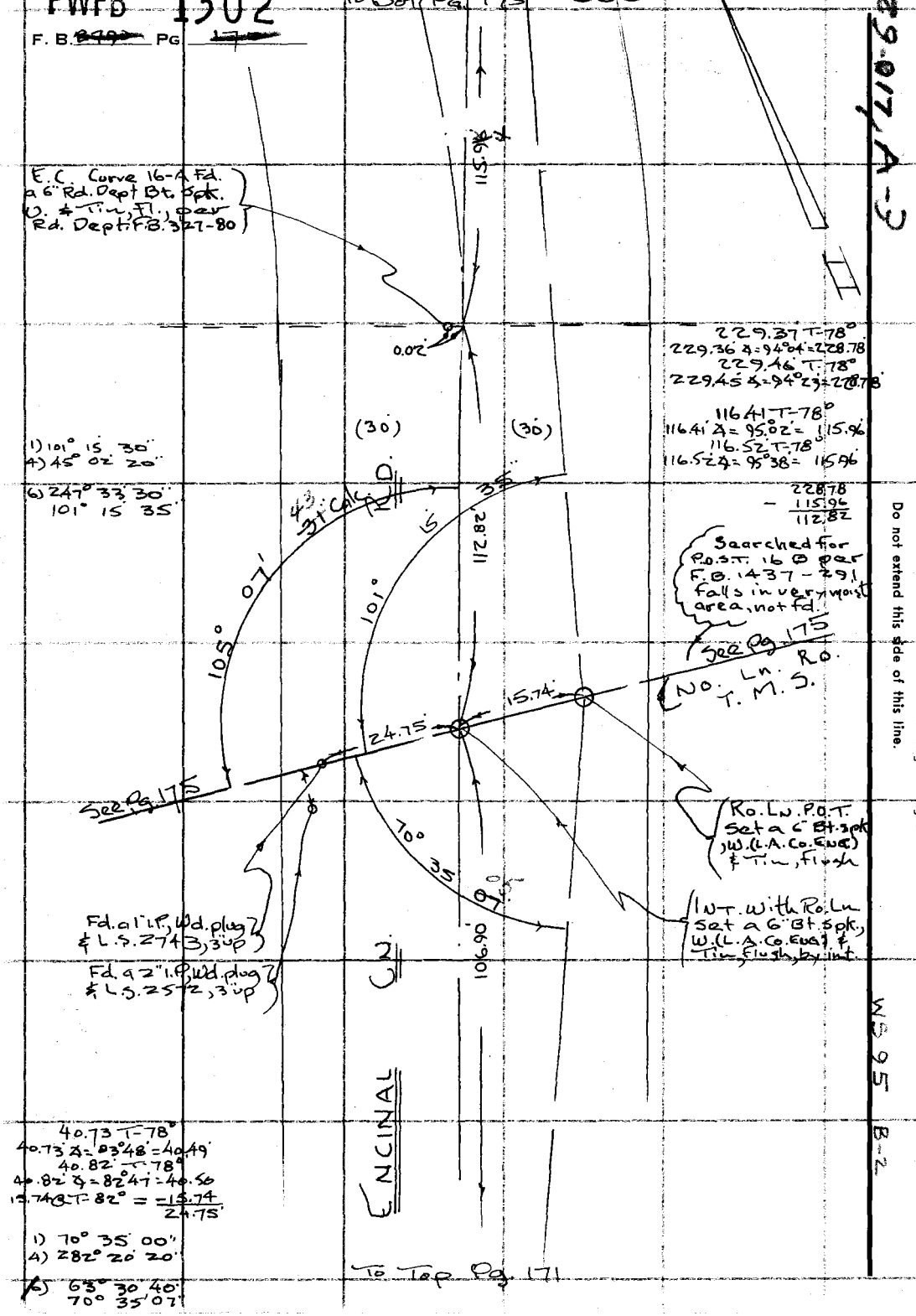

PLEASE RETURN TO
COUNTY OF LOS ANGELES
DEPARTMENT OF COUNTY ENGINEER
403 LOS ANGELES COUNTY ENGINEERING BLDG.

Do not extend this side of this line.

Note: Any Additions or Changes on This Sheet Must be Made or Circled in Red Ink With Date and Name of Person Making Change.

WS 95 B-2

PWFB 1302

399

Notes Ck'd by E. Duvernay	Survey of Malibu & Sur. Div. No 1
Map No. B-5387-1/5	JN 030300 Tape 197 Std. 84 °F
Office Work A. MITCHELL	Surveyed by Tom Mankey
Checked R. GOINS	Notes Tom M. Date 5-'73
Date 9/21/77	Indexed G. D. BAILEY NOV 28 1973

F. B. [illegible] PG. [illegible]

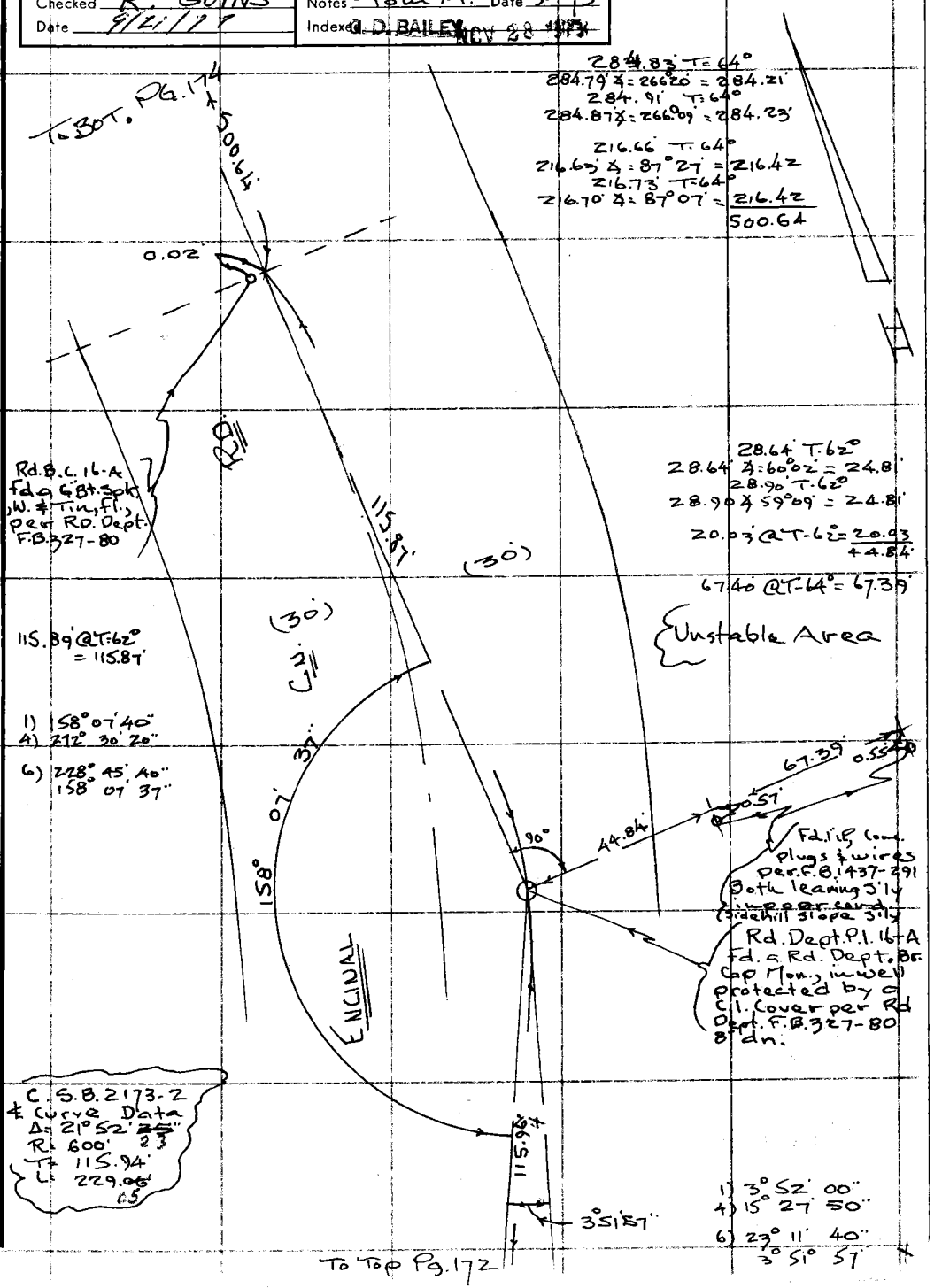

Note: Any Additions or Changes on This Sheet Must be Made or Circled in Red Ink With Date and Name of Person Making Change.

Do not extend this side of this line.

PLEASE RETURN TO
COUNTY OF LOS ANGELES
DEPARTMENT OF COUNTY ENGINEER
403 LOS ANGELES COUNTY ENGINEERING BLDG.

76F309S CE#310 3-68

PWFB 1302 To Bot. Pg. 177 ~~176~~

F. B. ~~[illegible]~~ PG ~~[illegible]~~

400

129-017, A2

Rd. Dept. B.C. No 15 Fd. a 6" Bt. Spk, W. & Tin, flush, per Rd. F.B. 327-79

146.19 T=64°
146.17 ∡ = 88°14' = 146.10'
146.21 T=64°
146.19 ∡ = 87°52' = 146.09'

292.33' T-60°
292.28' ∡ = 93°23' = 291.77
292.41 T-60°
292.36' ∡ = 93°40' = 291.76

236.26' T-60°
236.22' ∡ = 272°18' = 236.03'
236.32' T-60°
236.28' ∡ = 272°39' = 236.03'
527.80

℄ Curve Data
Δ = 16° 38' 21"
R = 1000.00
T = 146.23
L = 290.41

Rd. Dept. #15 Fd. a Rd. Dept. Br. Cap. Mon., in well & protected by a C.I. Cover, per RD. F.B. 327-79

Unstable Area

1) 163° 21' 50"
A) 293° 26' 40"
6) 260° 10' 30"
163° 21' 45"

C.S.B. 2173-2
℄ Curve Data
Δ = 16° 37' 45"
R = 1000'
T = 146.14'
L = 290.23'

R.P.P.I.'s Fd. 1" I.P.'s, conc. plugs & cop. wire, per F.B. 1437-172

146.56' T=64°
146.54' ∡ = 94°12' = 146.15'
146.66' T=64°
146.64' ∡ = 94°48' = 146.13

53.69' T-64°
53.68' ∡ = 58°07' = 45.58'
53.59' T-64°
53.58' ∡ = 58°16' = 45.57'

2.97 @ T=64° = + 2.97
48.54

59.16' T-64°
59.15' ∡ = 75°54' = 57.37'
59.04' T-64°
59.03' ∡ = 76°22' = 57.37
— 2.97
54.40

RD. E.C. No 15 Fd. a 6" Bt. Spk., W. & Tin, 2" dn., per Rd. F.B. 327 Pg. 79. 0.04' W. of line.

To Top Pg. 173

PLEASE RETURN TO
COUNTY OF LOS ANGELES
DEPARTMENT OF COUNTY ENGINEER
403 LOS ANGELES COUNTY ENGINEERING BLDG.

Do not extend this side of this line.

Note: Any Additions or Changes on This Sheet Must be Made or Circled in Red Ink With Date and Name of Person Making Change.

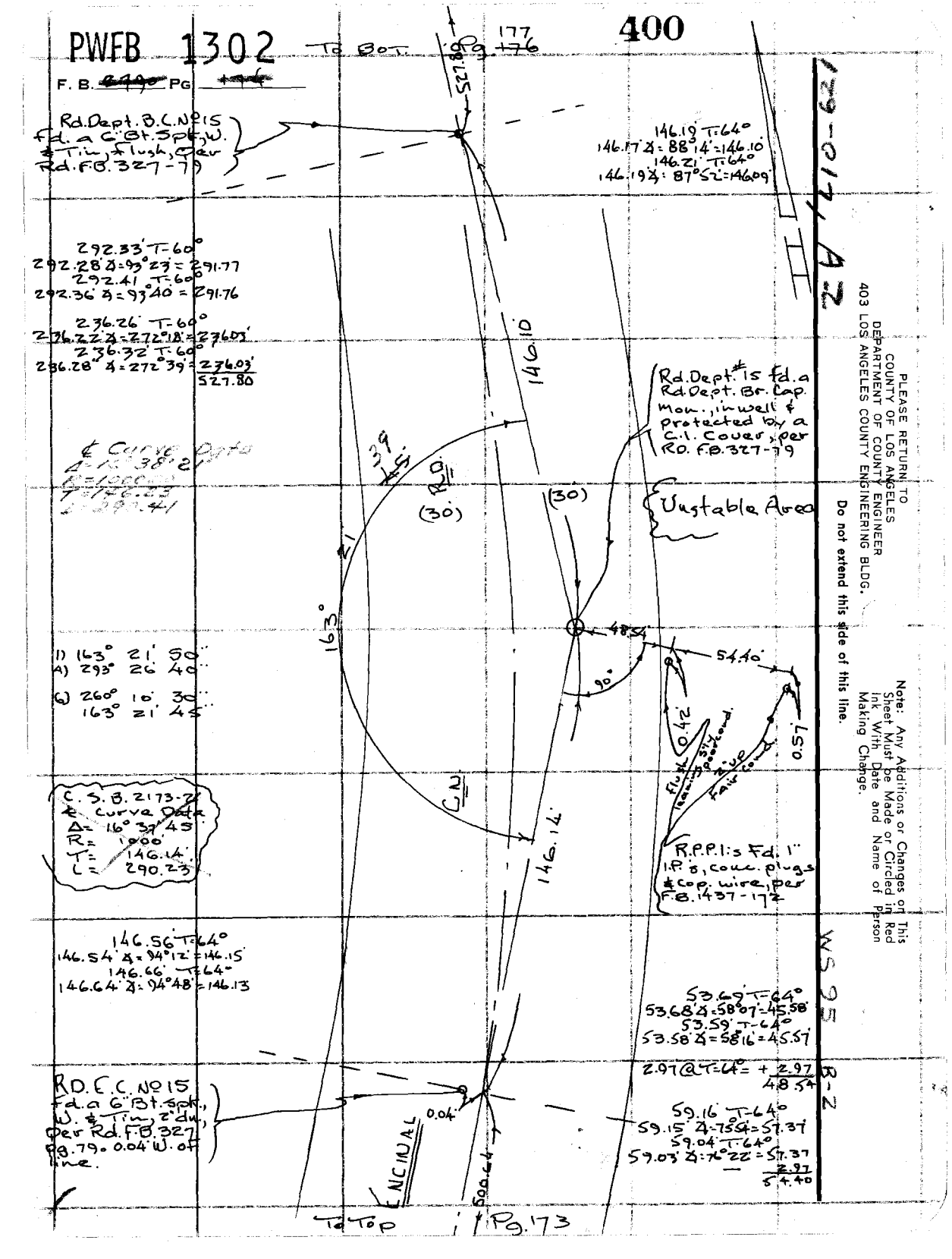

PWFB 1302

401, 402, 403

Notes Ck'd by E. Duvernay	Survey of Malibu & Sub. Div.ⁿ
Map No. C.S.B-5387	JN 0303.00 Tape 197 Std 84 °F
Office Work A. MITCHELL	Surveyed by Tom Manley
Checked	Notes Tom M Date 5-73
Date 9/21/77	Indexed G. D. BAILEY NOV 28 1973

F. B. 2790 PG. 175

SURVEYOR EG 5347 REG. 28/27 REG. & C.E. CAL.

1291-017,A-2,4-3, B-3

Note: Any Additions or Changes on This Sheet Must be Made or Circled in Red Ink With Date and Name of Person Making Change.

Do not extend this side of this line.

PLEASE RETURN TO
COUNTY OF LOS ANGELES
DEPARTMENT OF COUNTY ENGINEER
403 LOS ANGELES COUNTY ENGINEERING BLDG.

STA 242+78.68 Fd. a 1" I.P., no plug, Per C.S.B. 1236-2 & F.B. 3845-13, flush

0.04

472.58

Sec 27

Sec 28

Sec.

Existing Corner Fd. a Co. Sur. Br. Cap Mon., Mkd. as shown, Per F.B. 1833-16, 18 & C.S.B. 1236-2 & F.B. 3845-13

0.20

Secta.

N'ly Ln. R.O.T.M.S. of F.B. 3845-13

952.96

15.74

Ro. Ln. P.O.T. Fd. a 6" B.t. Spk, W. & T. Per F.B. 2790-172

P.I. 16-A Pg. 173

P.I. 17A Pg. 171

E. NCINAL

CN. RD.

6" B.t. Spk, W. & T. Int. Fd. a Per F.B. 2790-172

1721.50

H.P. #3 at 2" I.P., Bot. of Pg., ℄ mea's S.E'ly per F.B.G. 1344-1, 2

3151.87 Δ=-3°10'30" = 3147.03'
2681.85 Δ=-4°14'25" = 2674.51'
1761.92 Δ=-12°16'50" = 1721.60'

H.P. #3 at P.O.T. STA 242+78.68 To 2" I.P., Prop. Cor. F.B.G. 1344-3

3151.93' Δ=+3°11'10" = 3147.06'

H.P. #3 at C.C. Sec. 27 & 28 To 2" I.P., Prop. Cor. F.B.G. 1344-3

2681.79' Δ=+4°15'20" = 2674.40'

H.P. #3 at P.O.T. in Encinal Rd. To 2" I.P., Prop. Cor. F.B.G. 1344-4

1762.00 Δ=+12°19'20" = 1721.40

Adjusted Tribrach 5-11-73 & rea. H.P. #3 at 2" I.P. to P.O.T. in Encinal Rd. F.B.G. 1344-5

1761.92 Δ=-12°17'50" = 1721.49

To C.C. Sec. 27 & 28 F.B.G. 1344-55

2681.83 Δ=-4°15'00" = 2674.44'

Prop. Cor. Fd. a 2" I.P., (no plug & C.E. Tag), flush, per F.B. 3831-105

W5 35 13-2

76F309S CE#310 3-68

PLEASE RETURN TO
COUNTY OF LOS ANGELES
DEPARTMENT OF COUNTY ENGINEER
403 LOS ANGELES COUNTY ENGINEERING BLDG.

Note: Any Additions or Changes on This Sheet Must be Made or Circled in Red Ink With Date and Name of Person Making Change.

Do not extend this side of this line.

F. B. 2998 PG 1-16

PWFB 1302

404

Notes Ck'd by E. Duvernay	Survey of Malibu & Sur. Div #1
Map No. B-5387 1/5	JN 0303.00 Tape 197 Std 84 °F
Office Work A. MITCHELL	Surveyed by Tom Mankey
Checked R. GOINS	Notes Tom M. Date 5-'73
Date 9/21/77	Indexed G. D. BAILEY NOV 28 1973

F. B. [illegible] PG. 177

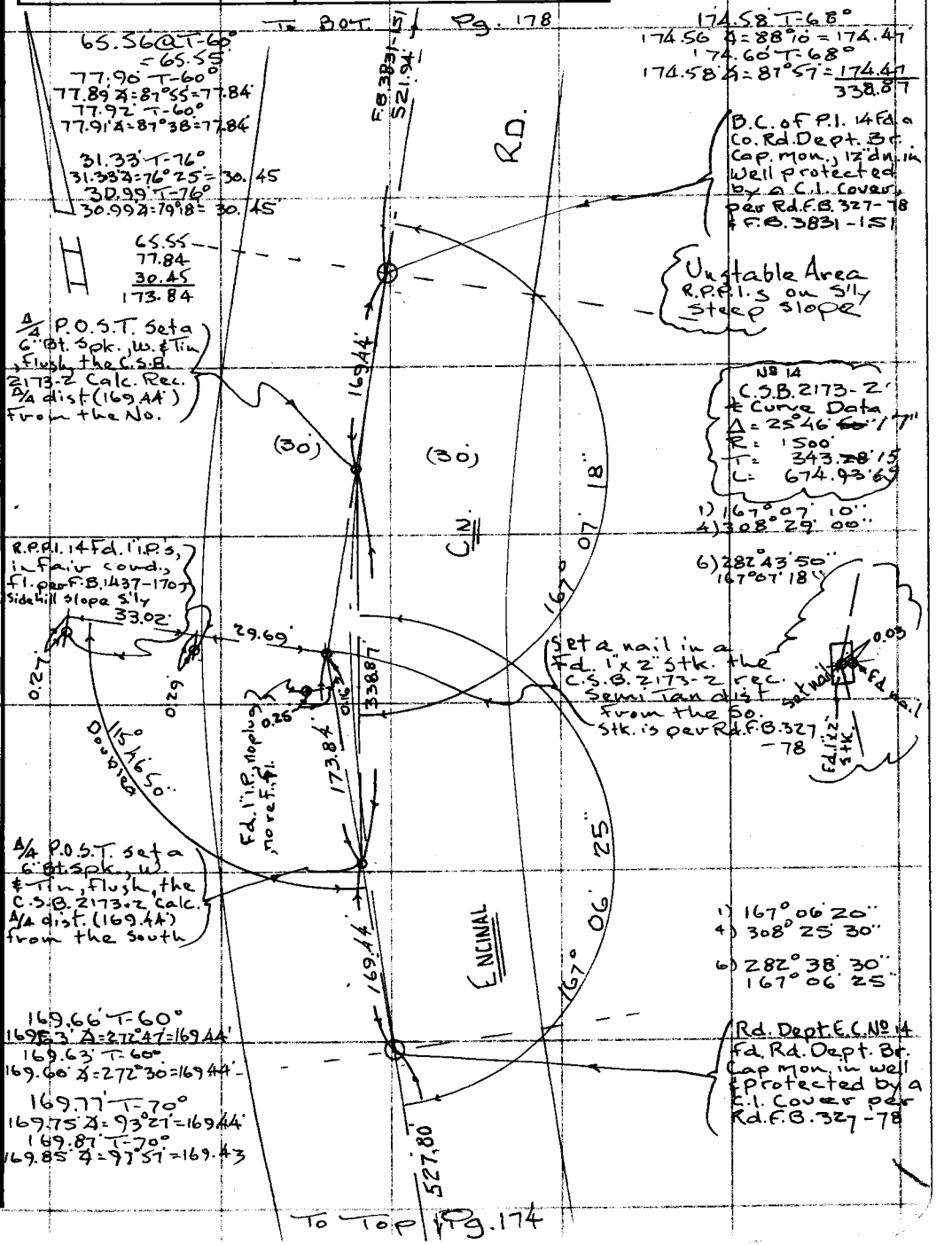

W.S. 129-017, A-2

WS 95 B-2

Note: Any Additions or Changes on This Sheet Must be Made or Circled in Red Ink With Date and Name of Person Making Change.

Do not extend this side of this line.

PLEASE RETURN TO
COUNTY OF LOS ANGELES
DEPARTMENT OF COUNTY ENGINEER
403 LOS ANGELES COUNTY ENGINEERING BLDG.

76F309S CE#310 3-68

PWFB 1302

F. B. ~~2190~~ PG ~~178~~

405

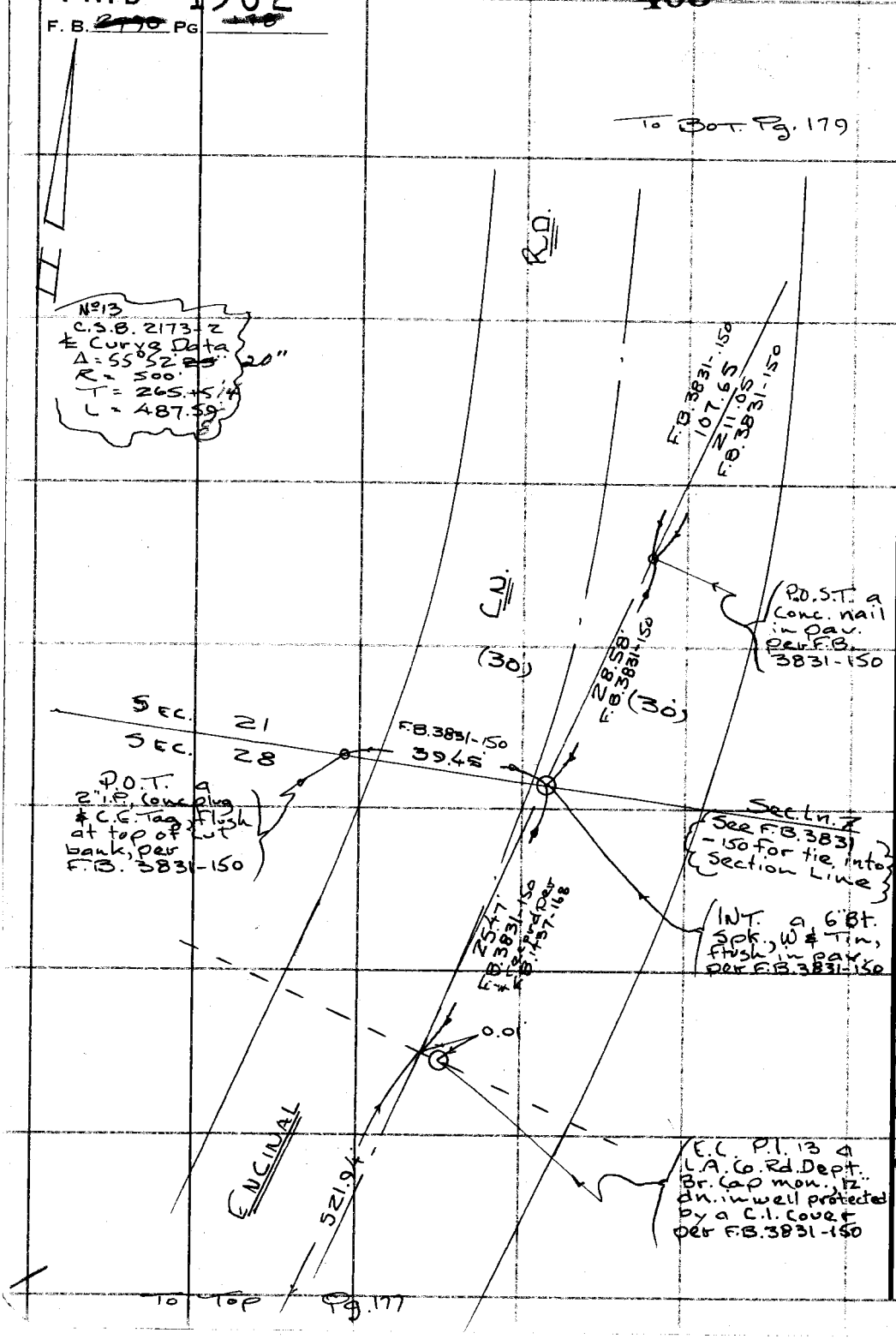

129-017, A-2

PLEASE RETURN TO
COUNTY OF LOS ANGELES
DEPARTMENT OF COUNTY ENGINEER
403 LOS ANGELES COUNTY ENGINEERING BLDG.

Do not extend this side of this line.

Note: Any Additions or Changes on This Sheet Must be Made or Circled in Red Ink With Date and Name of Person Making Change.

WS 95 B-2

PWFB 1302 406, 407

Notes Ck'd by E Duvernay	Survey of Malibu & Sur. Div. #1
Map No. B-5387-1/5	JN 0303.00 Tape 197 Std. 84 °F
Office Work A. MITCHELL	Surveyed by Tom Mankey
Checked R. GOINS	Notes Tom M. Date 5-73
Date 9/21/77	Indexed G. D. BAILEY NOV 28 1973

F. B. [illegible] PG. [illegible]

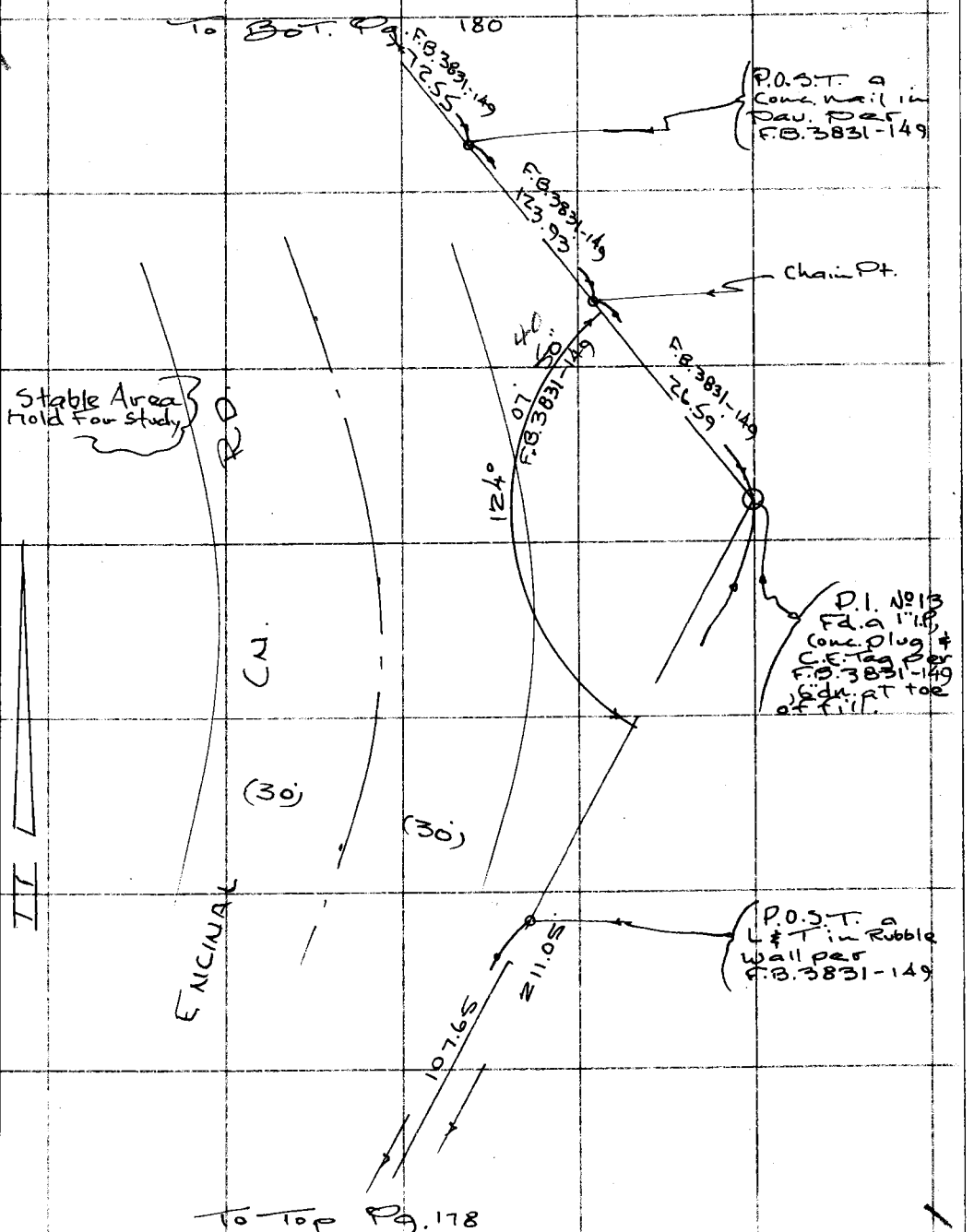

WS 129-017, A-2

WS 95 B-2

Note: Any Additions or Changes on This Sheet Must be Made or Circled in Red Ink With Date and Name of Person Making Change.

Do not extend this side of this line.

PLEASE RETURN TO
COUNTY OF LOS ANGELES
DEPARTMENT OF COUNTY ENGINEER
403 LOS ANGELES COUNTY ENGINEERING BLDG.

76F3095 CE#310 3-68

PWFB 1302

F. B. 2790 PG 19

408

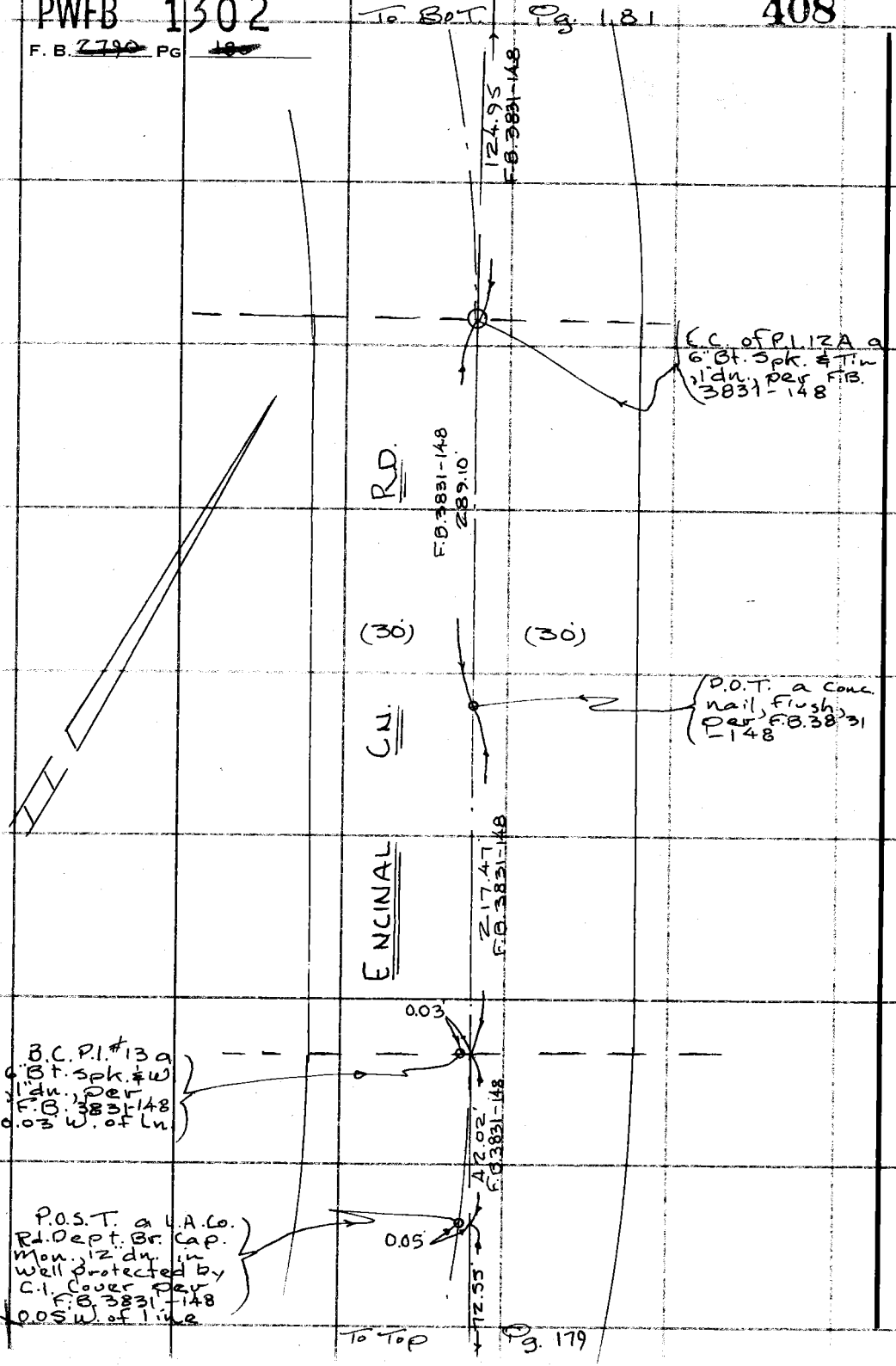

PLEASE RETURN TO
COUNTY OF LOS ANGELES
DEPARTMENT OF COUNTY ENGINEER
403 LOS ANGELES COUNTY ENGINEERING BLDG.

Do not extend this side of this line.

Note: Any Additions or Changes on This Sheet Must be Made or Circled in Red Ink With Date and Name of Person Making Change.

PWFB 1302

409

Notes Ck'd by E. Duvernay	Survey of Malibu & Sur. Div.
Map No. B-5387-1/5	JN 0303.00 Tape 197 Std 84 °F
Office Work A. MITCHELL	Surveyed by Tom Mankey
Checked R. GOINS	Notes Tom M. Date 5-'73
Date 9/21/77	Index G. D. BAILEY NOV 28 1973

F. B. ~~2790~~ PG. 184

129 017 A-2

To Rt. Pg. 182

ENGINAL

F.B. 3831-147
195.4 x 2

0.02

B.C. of P.I. 12-A
a 6" Bt. spk & W
1" dn., per
F.B. 3831-147

CN

F.B. 3831-147
124.96

P.I. No 12A a
L.A. Co. Rd. Dept.
Br. Cap mon.
in well protected
by C.I. Cover
per F.B. 3831-147

RD

(30')

(30')

12A
C.S.B. 2173-2
& Curve Data
Δ = 28°03'~~45~~ 38"
R = 500'
T = 124.95
L = 244.8~~9~~ 7

151°
56' 22"
F.B. 3831-147

124.95

WS 95 B-2

To Top Pg 180

Note: Any Additions or Changes on This Sheet Must be Made or Circled in Red Ink With Date and Name of Person Making Change.

Do not extend this side of this line.

PLEASE RETURN TO
COUNTY OF LOS ANGELES
DEPARTMENT OF COUNTY ENGINEER
403 LOS ANGELES COUNTY ENGINEERING BLDG.

76F309S CE#310 3-68

PWFB 1302

410

F. B. ~~2990~~ PG ~~18~~

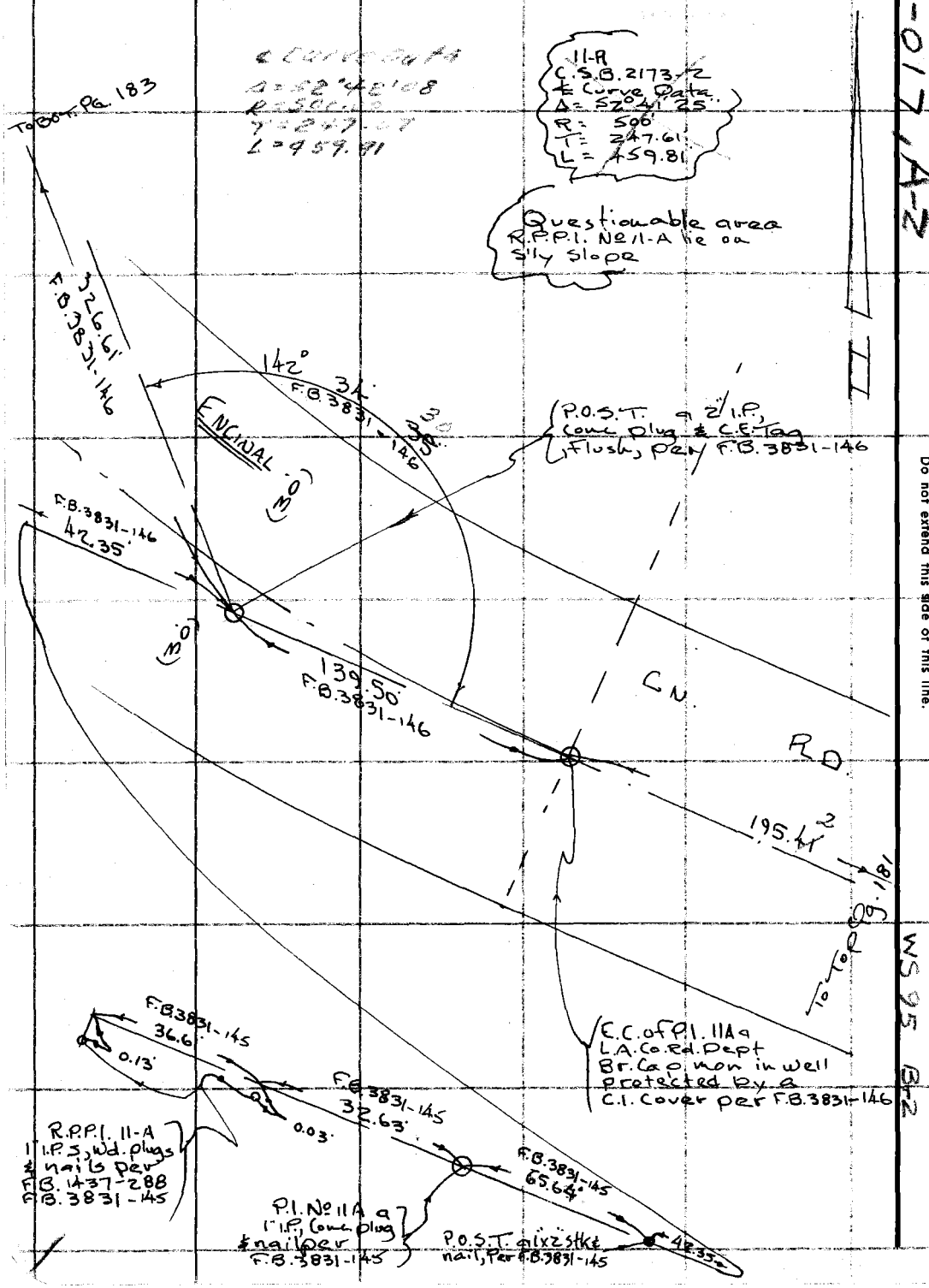

129-017, A-2

WS 95 Br 2

PLEASE RETURN TO
COUNTY OF LOS ANGELES
DEPARTMENT OF COUNTY ENGINEER
403 LOS ANGELES COUNTY ENGINEERING BLDG.

Do not extend this side of this line.

Note: Any Additions or Changes on This Sheet Must be Made or Circled in Red Ink With Date and Name of Person Making Change.

PWFB 1302

411

Notes Ck'd by E. Duvernay	Survey of Malibu & Sur. Dip. #1
Map No. B-5387-1/5	JN 0303.00 Tape 197 Std 84 °F
Office Work A. MITCHELL	Surveyed by Tom Mankey
Checked R. GOINS	Notes Tom M. Date 5-73
Date 9/21/77	Indexed G. D. BAILEY NOV 28 1979

F. B. [illegible] PG. [illegible]

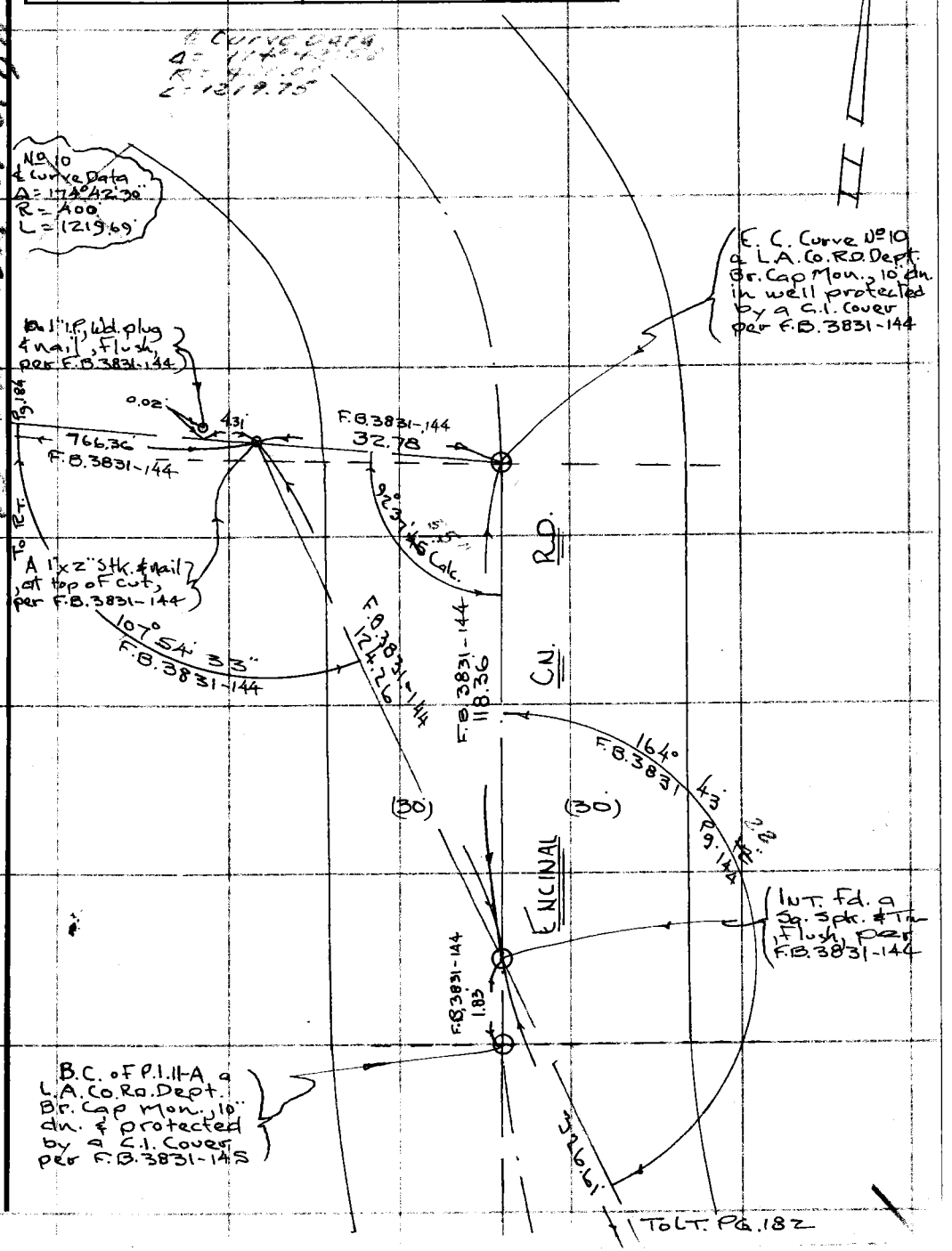

Note: Any Additions or Changes on This Sheet Must be Made or Circled in Red Ink With Date and Name of Person Making Change.

Do not extend this side of this line.

PLEASE RETURN TO
COUNTY OF LOS ANGELES
DEPARTMENT OF COUNTY ENGINEER
403 LOS ANGELES COUNTY ENGINEERING BLDG.

76F3095 CE#310 3-68

PWFB 1302

F. B. ~~[illegible]~~ PG. ~~[illegible]~~

412 / 413

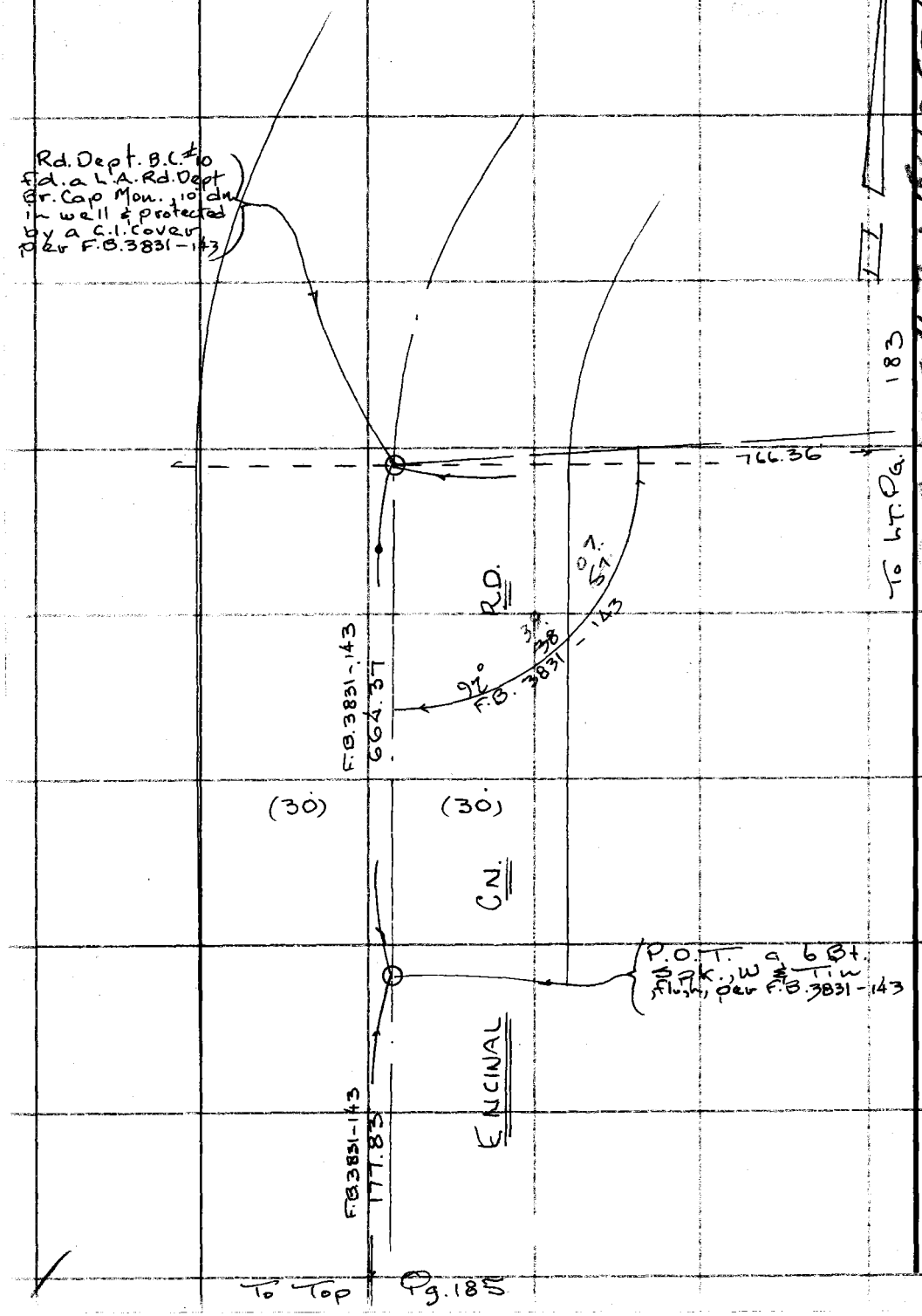

PLEASE RETURN TO
COUNTY OF LOS ANGELES
DEPARTMENT OF COUNTY ENGINEER
403 LOS ANGELES COUNTY ENGINEERING BLDG.

Do not extend this side of this line.

Note: Any Additions or Changes on This Sheet Must be Made or Circled in Red Ink With Date and Name of Person Making Change.

PWFB 1302

414

Notes Ck'd by E. Duvernay	Survey of Malibu & Sur. Div. #1
Map No. B-5387-1/5	JN 0303.00 Tape 197 Std 84 °F
Office Work A. MITCHELL	Surveyed by Tom Mankey
Checked R. GOINS	Notes Tom M. Date 5-73
Date 9/21/77	Indexed G. D. BAILEY NOV 28 1977

F. B. ~~3490~~ PG. ~~185~~

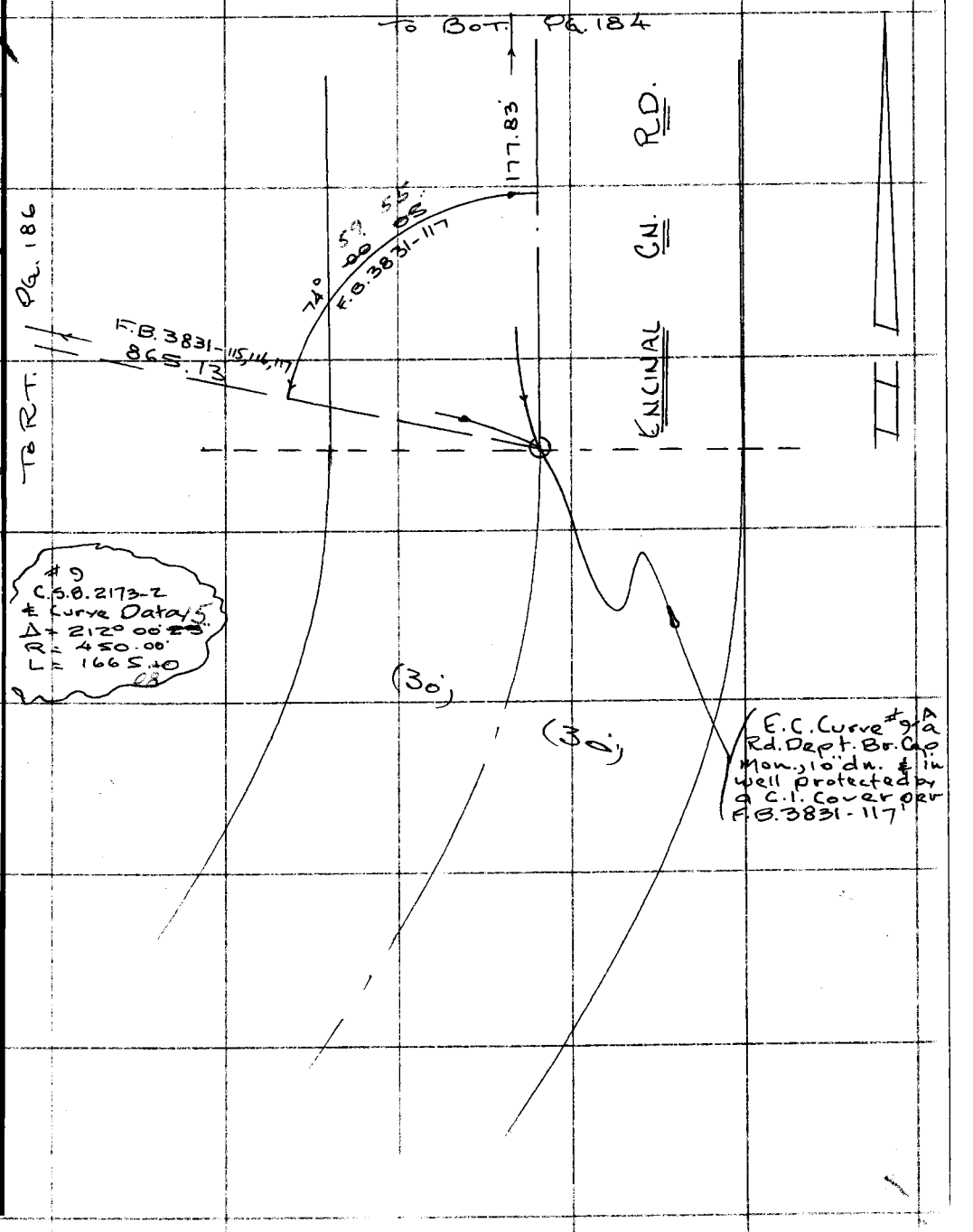

Note: Any Additions or Changes on This Sheet Must be Made or Circled in Red Ink With Date and Name of Person Making Change.

Do not extend this side of this line.

PLEASE RETURN TO
COUNTY OF LOS ANGELES
DEPARTMENT OF COUNTY ENGINEER
403 LOS ANGELES COUNTY ENGINEERING BLDG.

76F309S CE#310 3-68

PWFB 1302

F. B. ~~3490~~ PG ~~186~~

415

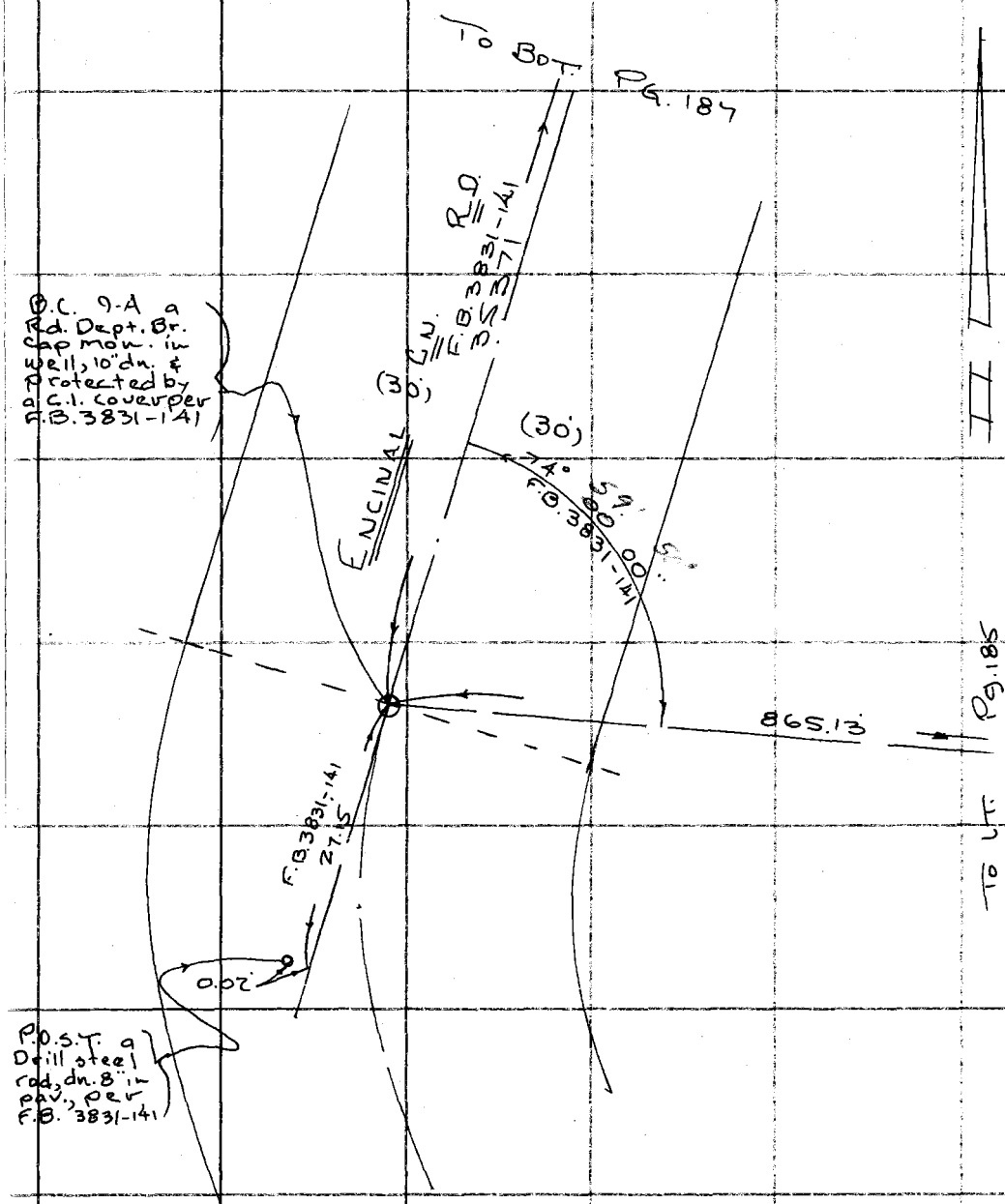

129-017A-2

PLEASE RETURN TO
COUNTY OF LOS ANGELES
DEPARTMENT OF COUNTY ENGINEER
403 LOS ANGELES COUNTY ENGINEERING BLDG.

Do not extend this side of this line.

Note: Any Additions or Changes on This Sheet Must be Made or Circled in Red Ink With Date and Name of Person Making Change.

PWFB 1302

416 / 417

Notes Ck'd by E. Duvernay	Survey of Malibu & Sur. Div. #1
Map No. B-5387-1/5	JN 030300 Tape 197 Std 84 °F
Office Work A. MITCHELL	Surveyed by Tom Mankey
Checked R. GOINS	Notes Tom M. Date 5-73
Date 9/21/77	Indexed G. D. BAILL NOV 28 1977

F. B. ~~2490~~ PG. ~~189~~

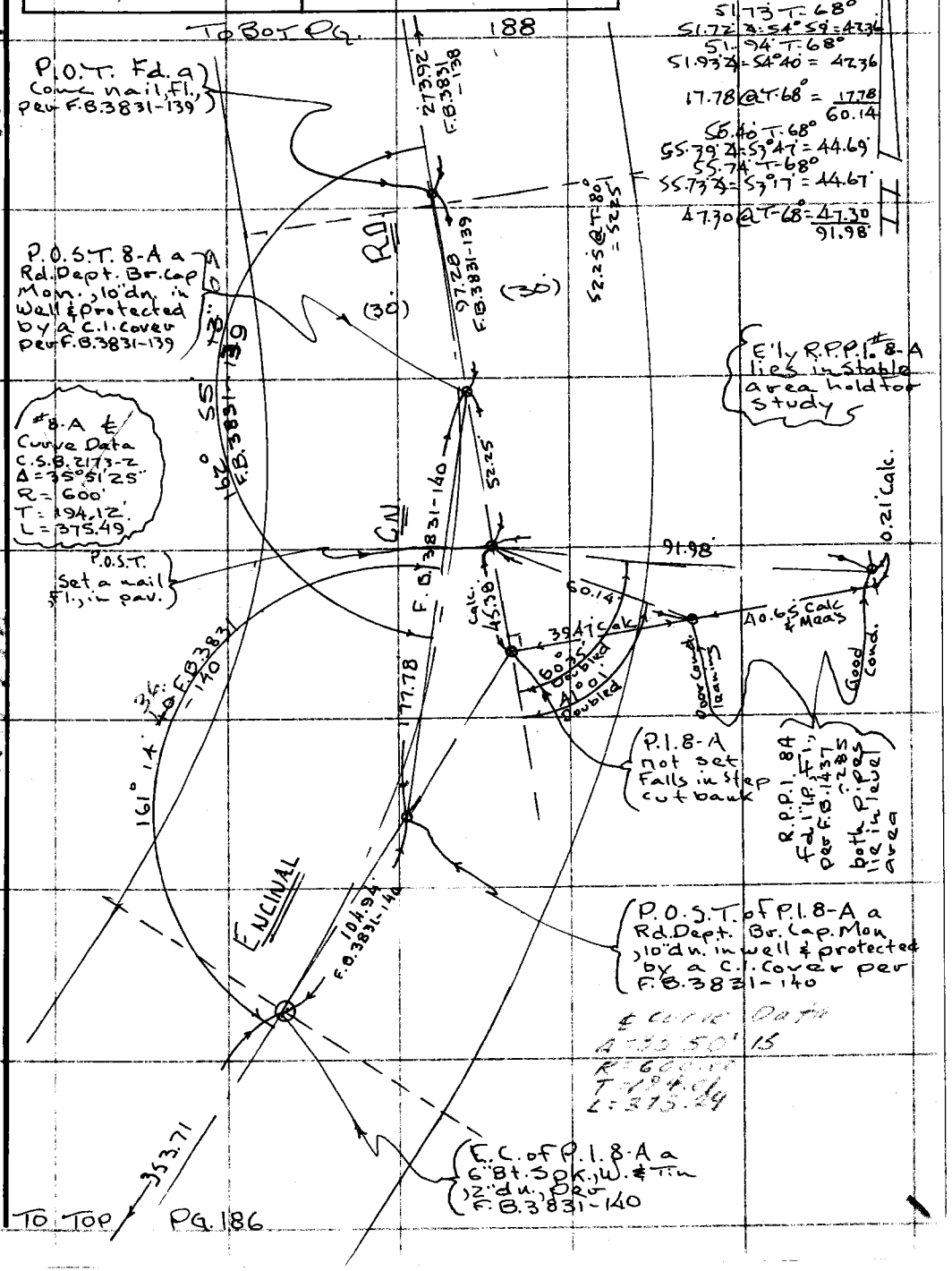

129-017 A-2

W 52 SA 2

Note: Any Additions or Changes on This Sheet Must be Made or Circled in Red Ink With Date and Name of Person Making Change.

Do not extend this side of this line.

PLEASE RETURN TO
COUNTY OF LOS ANGELES
DEPARTMENT OF COUNTY ENGINEER
403 LOS ANGELES COUNTY ENGINEERING BLDG.

76F3095 CE#310 3-68

PWFB 1302

F. B. ~~2190~~ PG ~~188~~

To Bot. Pg. 189

418

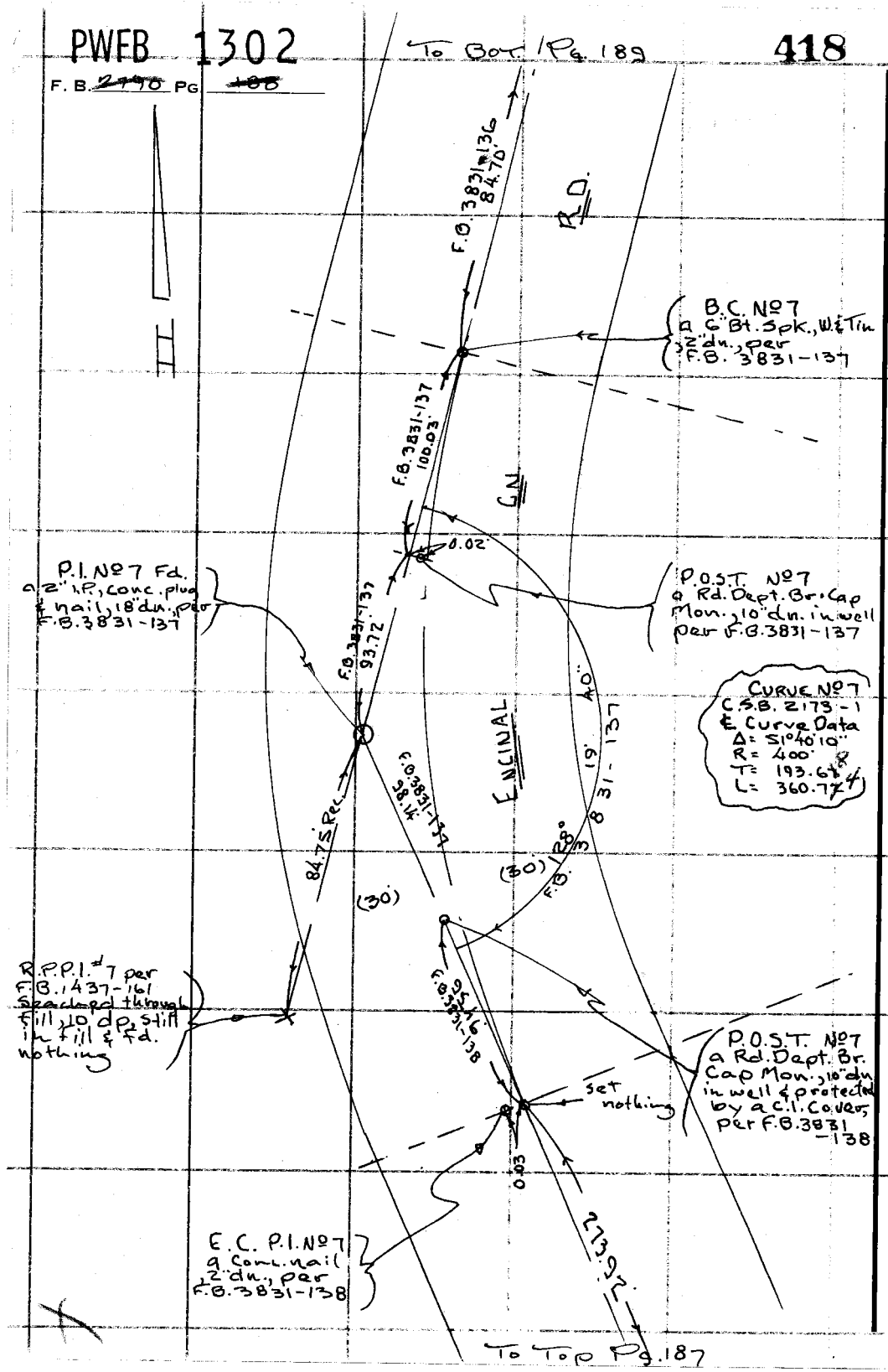

To Top Pg. 187

PLEASE RETURN TO
COUNTY OF LOS ANGELES
DEPARTMENT OF COUNTY ENGINEER
403 LOS ANGELES COUNTY ENGINEERING BLDG.

Do not extend this side of this line.

Note: Any Additions or Changes on This Sheet Must be Made or Circled in Red Ink With Date and Name of Person Making Change.

PWFB 1302

419 / 420

Notes Ck'd by E Duvernay	Survey of Malibu & Sur. Div #1
Map No. B-5387-1/5	JN 0303.00 Tape 197 Std 84 °F
Office Work A. MITCHELL	Surveyed by Tom Mankey
Checked R. GOINS	Notes Tom M. Date 7-'73
Date 9/21/77	Indexed G. D. BAILEY NOV 28 1973

F. B. ~~2790~~ PG. ~~188~~

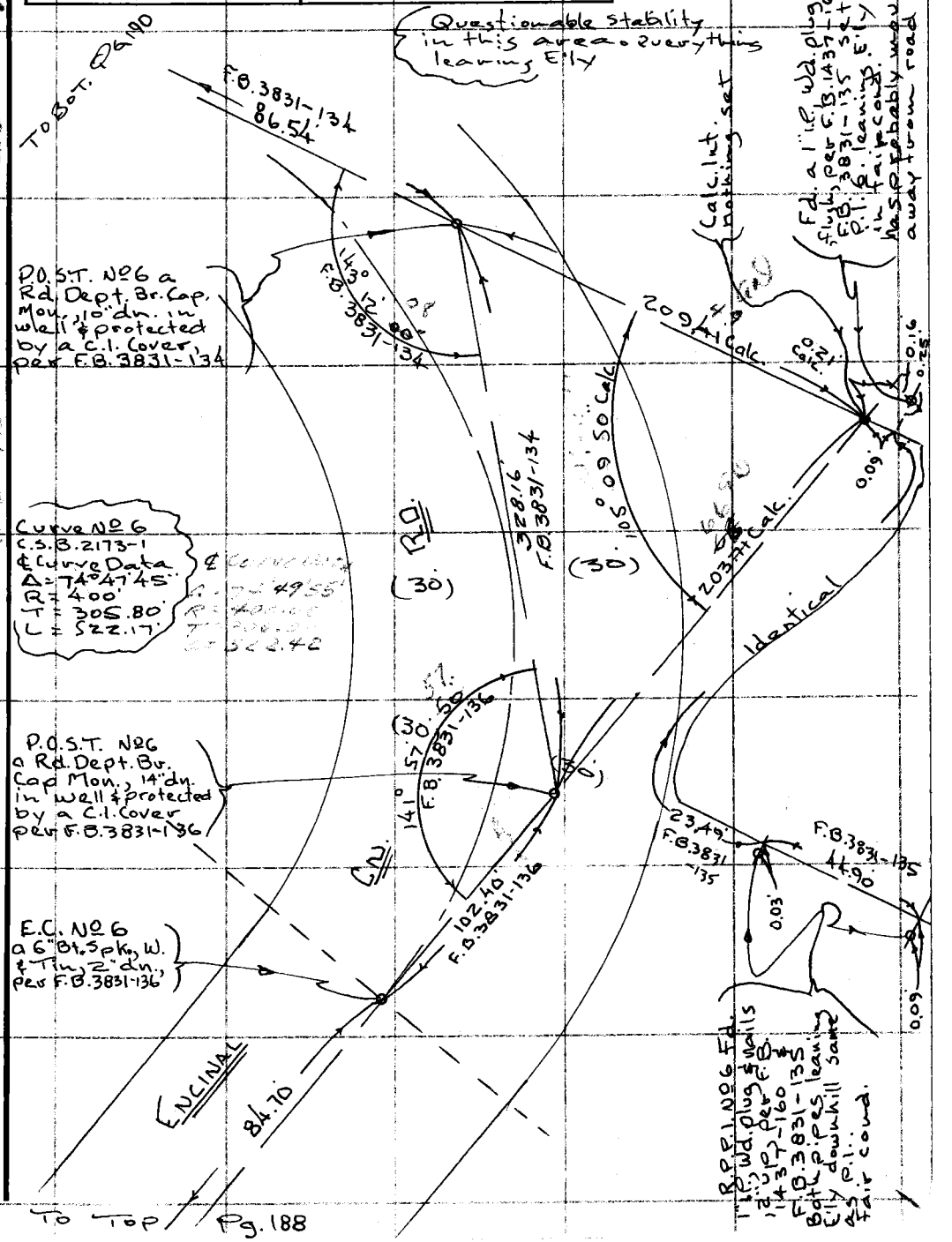

Note: Any Additions or Changes on This Sheet Must be Made or Circled in Red Ink With Date and Name of Person Making Change.

Do not extend this side of this line.

PLEASE RETURN TO
COUNTY OF LOS ANGELES
DEPARTMENT OF COUNTY ENGINEER
403 LOS ANGELES COUNTY ENGINEERING BLDG.

76F309S CE#310 3-68

PWFB 1302

F. B. 2990 PG 190

421

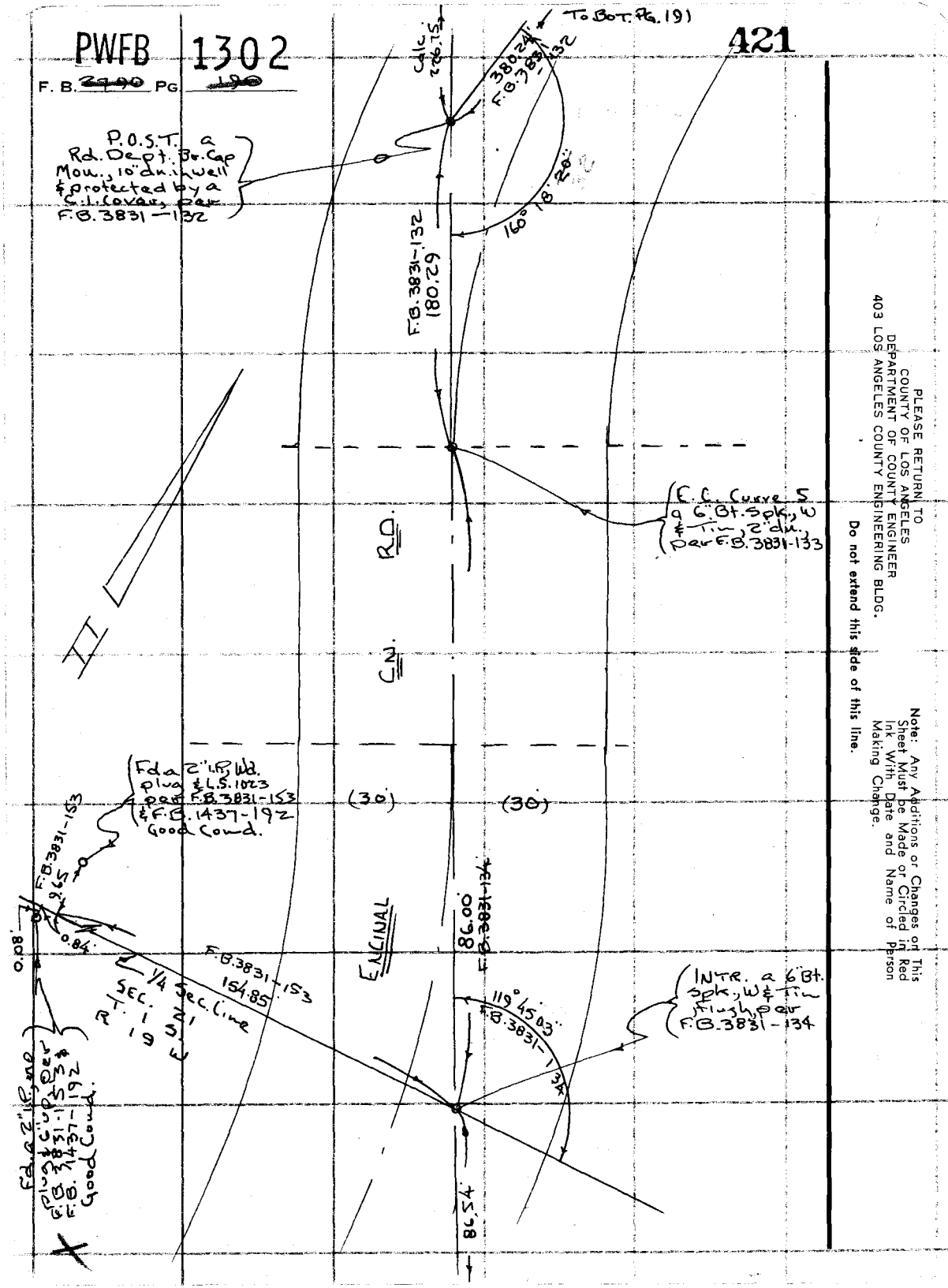

PLEASE RETURN TO
COUNTY OF LOS ANGELES
DEPARTMENT OF COUNTY ENGINEER
403 LOS ANGELES COUNTY ENGINEERING BLDG.

Do not extend this side of this line.

Note: Any Additions or Changes on This Sheet Must be Made or Circled in Red Ink With Date and Name of Person Making Change.

PWFB 1302

422

Notes Ck'd by E. Duvernay	Survey of Malibu & Sur. Div. #1
Map No. B-5387-1/5	JN 0303.00 Tape 197 Std 84 °F
Office Work A. MITCHELL	Surveyed by Tom Mankey
Checked R. GOINS	Notes ETM Date 7-73
Date 9/21/77	Indexed G. D. BAILEY NOV 28 1973

F. B. 2790 PG. 191

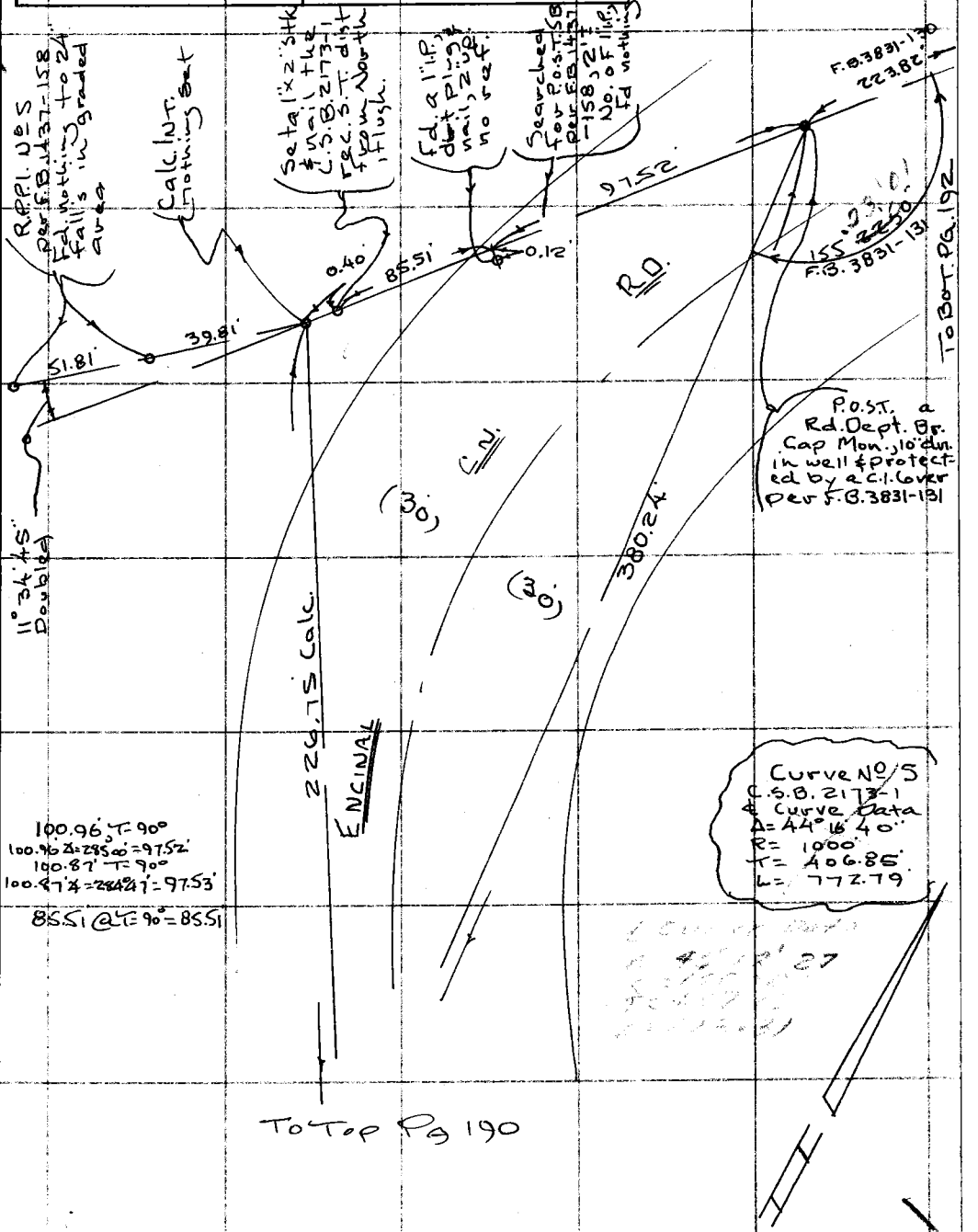

Note: Any Additions or Changes on This Sheet Must be Made or Circled in Red Ink With Date and Name of Person Making Change.

Do not extend this side of this line.

PLEASE RETURN TO
COUNTY OF LOS ANGELES
DEPARTMENT OF COUNTY ENGINEER
403 LOS ANGELES COUNTY ENGINEERING BLDG.

76F3095 CE#310 3-68

PWFB 1302

F. B. [illegible] PG [illegible]

423 / 424

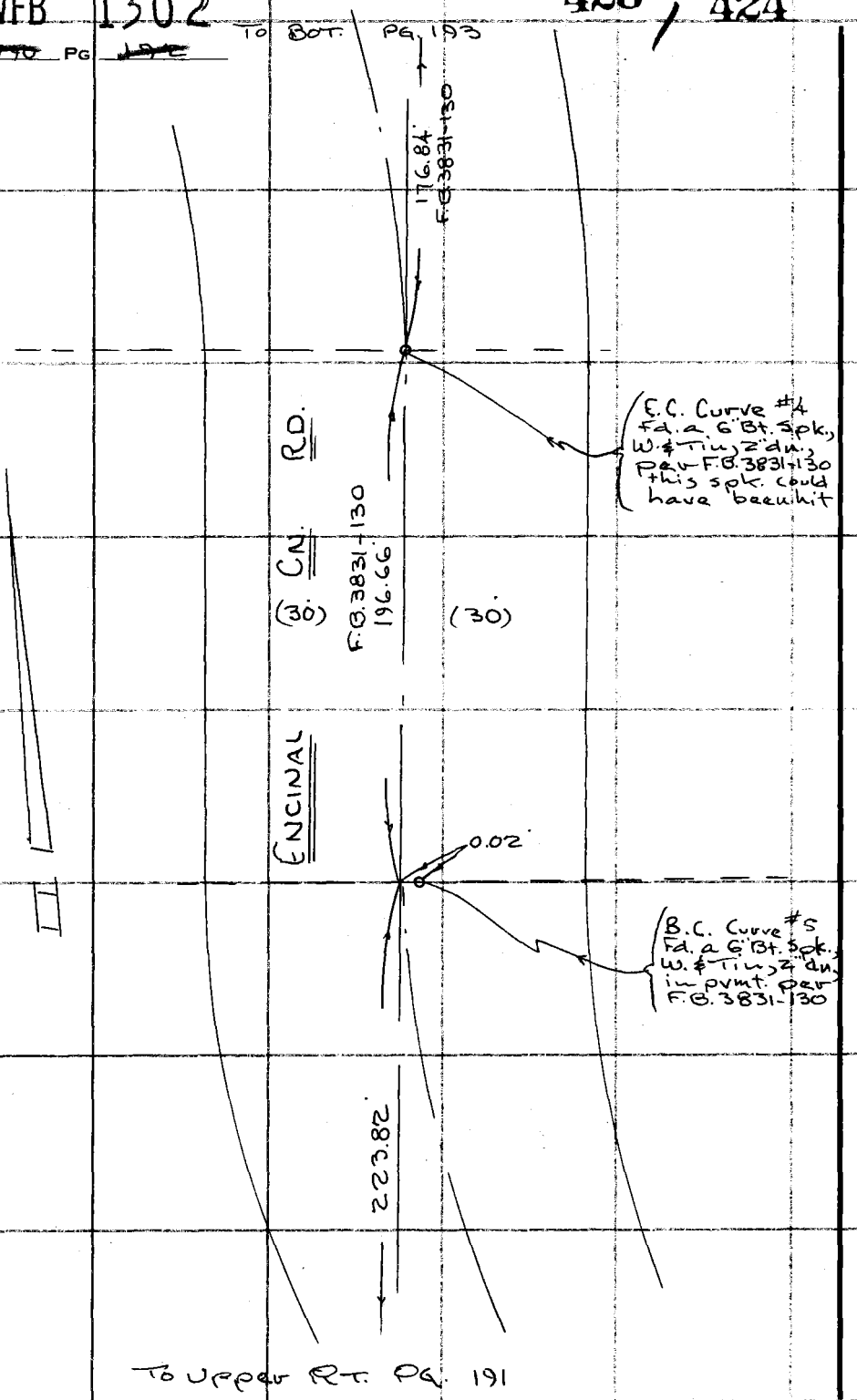

PLEASE RETURN TO
COUNTY OF LOS ANGELES
DEPARTMENT OF COUNTY ENGINEER
403 LOS ANGELES COUNTY ENGINEERING BLDG.

Do not extend this side of this line.

Note: Any Additions or Changes on This Sheet Must be Made or Circled in Red Ink With Date and Name of Person Making Change.

PWFB 1302

425

Notes Ck'd by F Duvernay	Survey of Malibu & Sur. Div. #1
Map No. B-5387-1/5	JN0303.00 Tape 197 Std 84 °F
Office Work A. MITCHELL	Surveyed by Tom Mankey
Checked R. GOINS	Notes Tom M. Date 7-73
Date 9/21/77	Indexed G. D. BAILEY NOV 28 1973

F. B. ~~2790~~ PG. 153

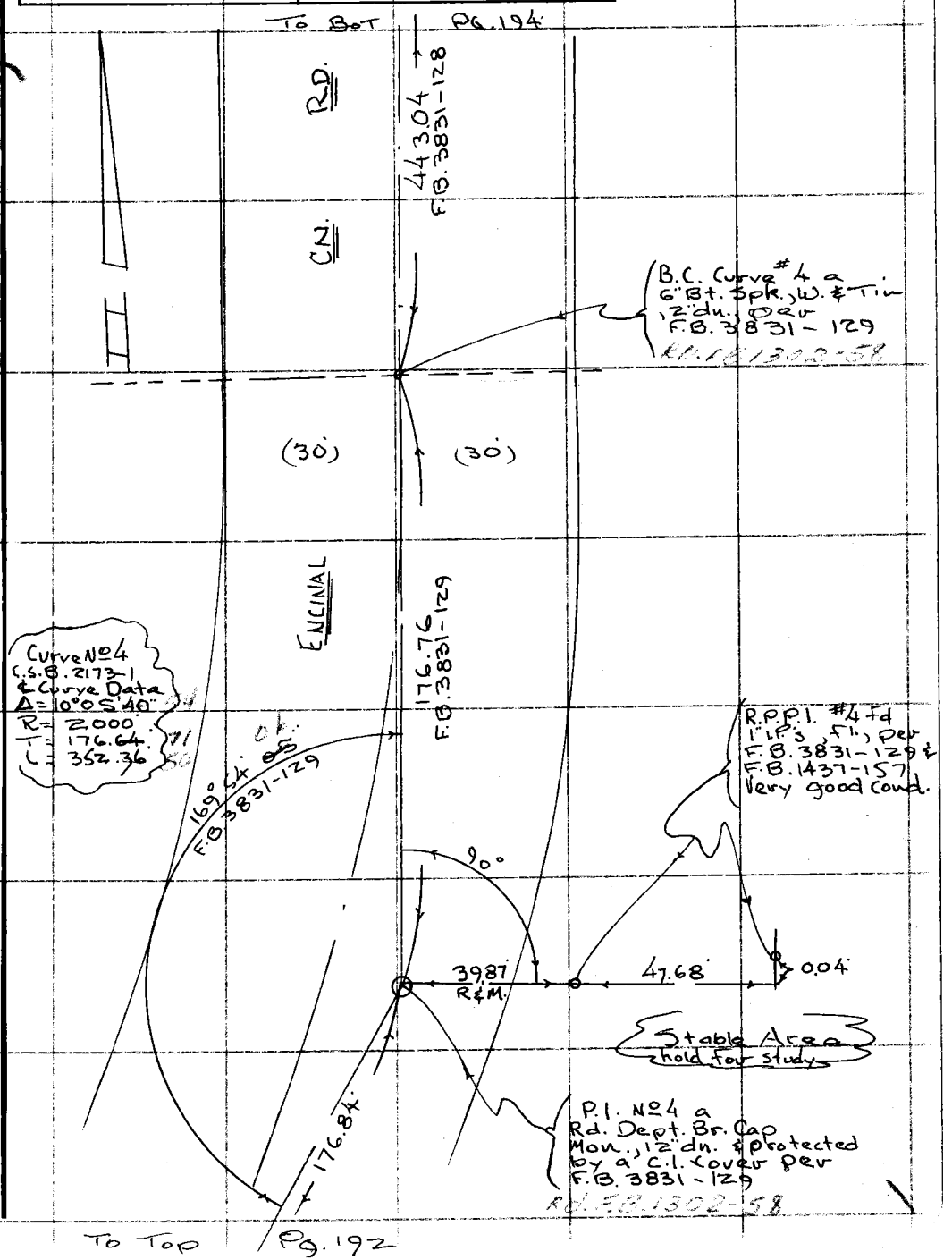

Note: Any Additions or Changes on This Sheet Must be Made or Circled in Red Ink With Date and Name of Person Making Change.

Do not extend this side of this line.

PLEASE RETURN TO
COUNTY OF LOS ANGELES
DEPARTMENT OF COUNTY ENGINEER
403 LOS ANGELES COUNTY ENGINEERING BLDG.

129-017, A-1

76F309S CE#310 3-68

PWFB 1302 To Bot Pg. 195 426 / 427

F. B. ~~2490~~ Pg. ~~104~~

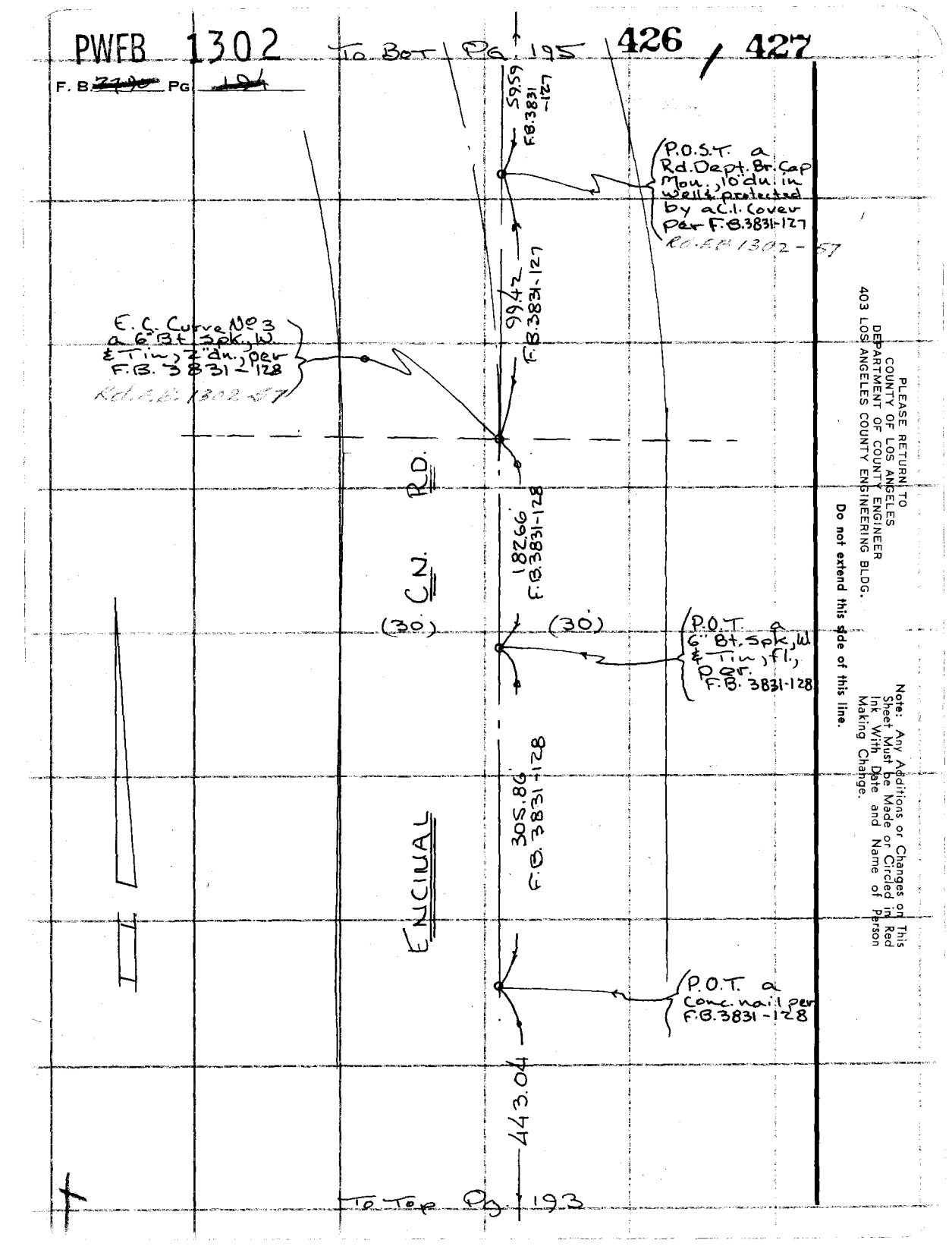

PLEASE RETURN TO
COUNTY OF LOS ANGELES
DEPARTMENT OF COUNTY ENGINEER
403 LOS ANGELES COUNTY ENGINEERING BLDG.

Do not extend this side of this line.

Note: Any Additions or Changes on This Sheet Must be Made or Circled in Red Ink With Date and Name of Person Making Change.

PWFB 1402

169

Notes Ck'd by E. Duvernay	Survey of Malibu & Sur. Dir. #1
Map No. B-5387-1/5	JN 0303.00 Tape 197 Std 84 °F
Office Work A. MITCHELL	Surveyed by Tom Mankey
Checked R. GOINS	Notes Tom M. Date 8-'73
Date 9/21/77	Indexed G. D. BAILEY NOV 28 1977

F. B. ~~2790~~ PG. ~~195~~

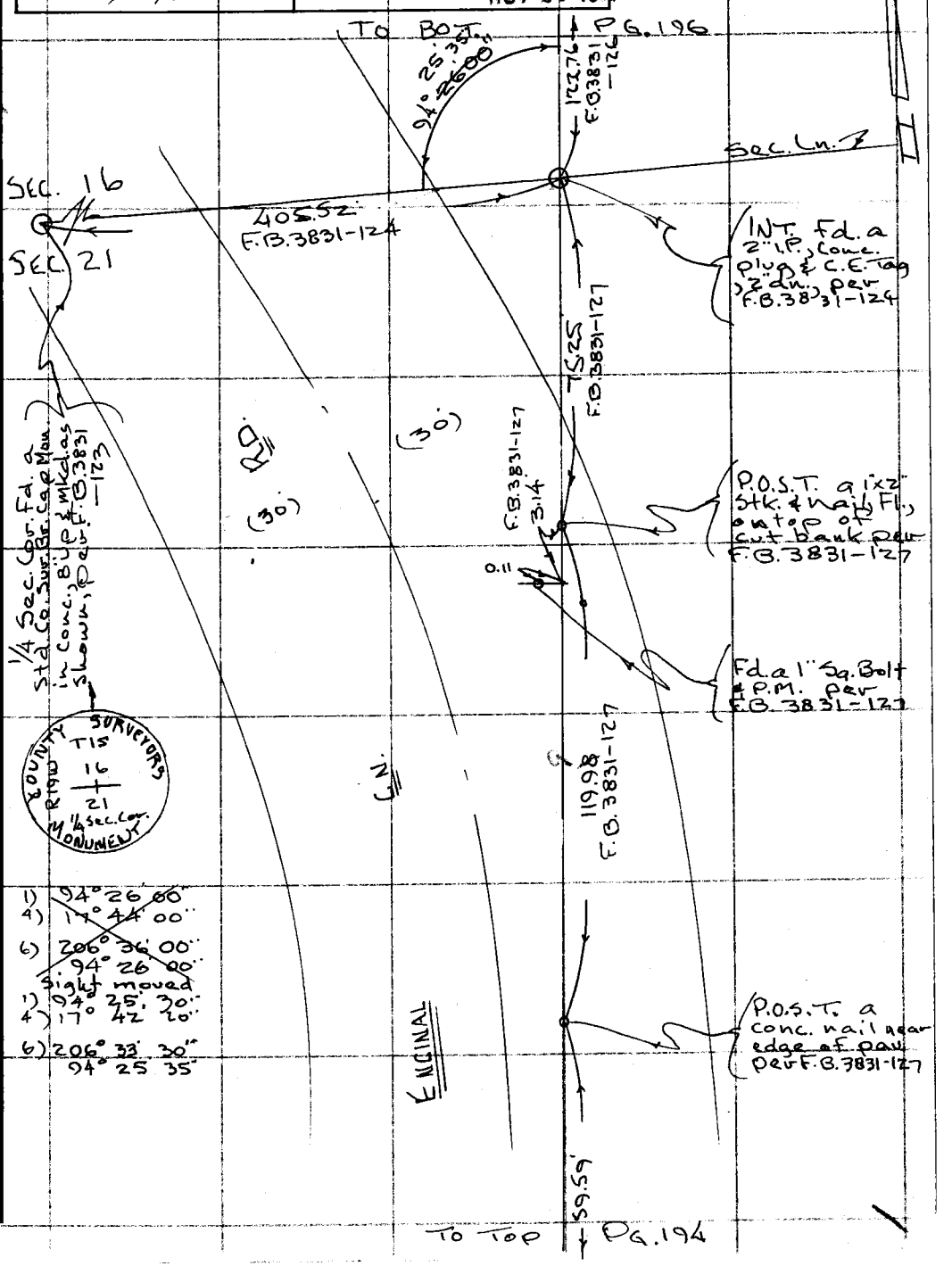

1) ~~94° 26' 00"~~
4) ~~17° 44' 00"~~
6) ~~206° 36' 00"~~
~~94° 26' 00"~~
Sight moved
1) 94° 25' 30"
4) 17° 42' 20"
6) 206° 33' 30"
94° 25' 35"

Note: Any Additions or Changes on This Sheet Must be Made or Circled in Red Ink With Date and Name of Person Making Change.

Do not extend this side of this line.

PLEASE RETURN TO
COUNTY OF LOS ANGELES
DEPARTMENT OF COUNTY ENGINEER
403 LOS ANGELES COUNTY ENGINEERING BLDG.

WS 43 A-2 129.017 A-1

76F309S CE#31.0 3-68

PWFB 1402

F. B. ~~3990~~ PG ~~198~~

170

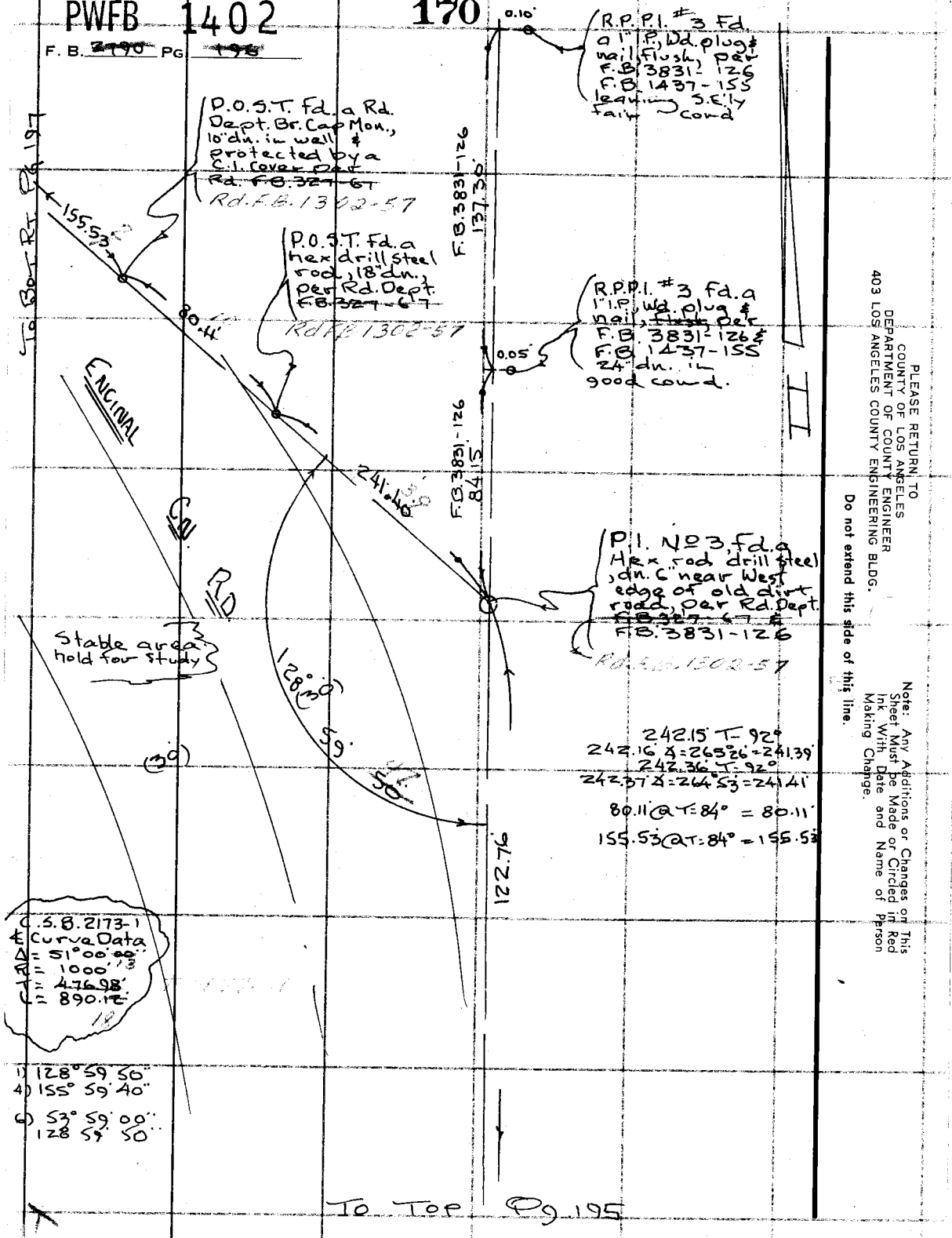

PLEASE RETURN TO
COUNTY OF LOS ANGELES
DEPARTMENT OF COUNTY ENGINEER
403 LOS ANGELES COUNTY ENGINEERING BLDG.

Do not extend this side of this line.

Note: Any Additions or Changes on This Sheet Must be Made or Circled in Red Ink With Date and Name of Person Making Change.

PWFB 1402

171

Notes Ck'd by E. Duvernay	Survey of Malibu & Sur. Div. #1
Map No. B-5387-1/5	JN 0303.00 Tape 197 Std 84 °F
Office Work [illegible] MITCHELL	Surveyed by Tom Mankey
Checked R. GOINS	Notes Tom M. Date 8-73
Date 9/21/77	Indexed G. D. BAILEY NOV 28 1978

F. B. [illegible] PG. [illegible]

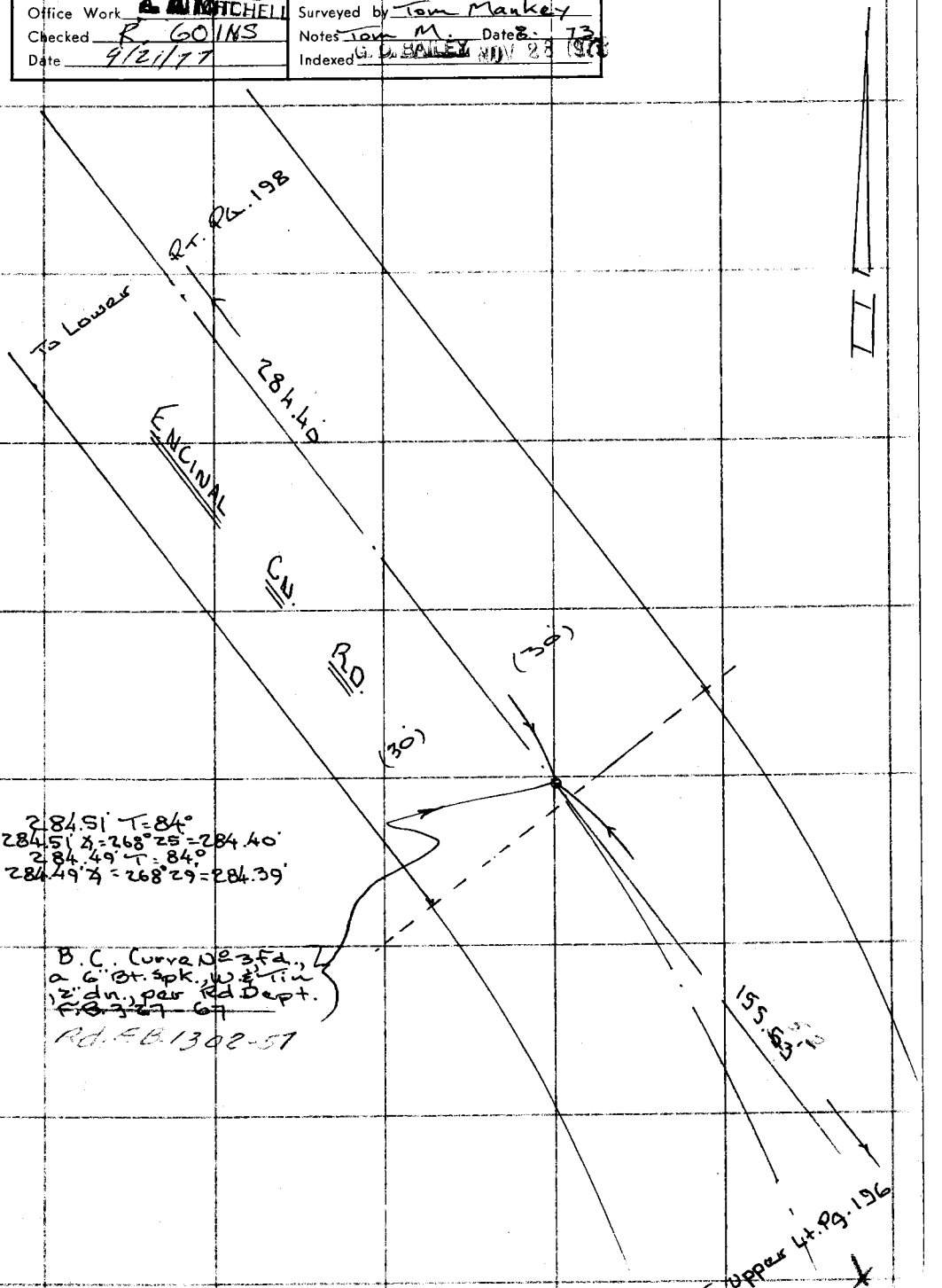

Note: Any Additions or Changes on This Sheet Must be Made or Circled in Red Ink With Date and Name of Person Making Change.

PLEASE RETURN TO
COUNTY OF LOS ANGELES
DEPARTMENT OF COUNTY ENGINEER
403 LOS ANGELES COUNTY ENGINEERING BLDG.

Do not extend this side of this line.

76F309S CE#310 3-68

PWFB 1402

172

F. B. ~~2790~~ PG. ~~198~~

TO BOT. PG. 199

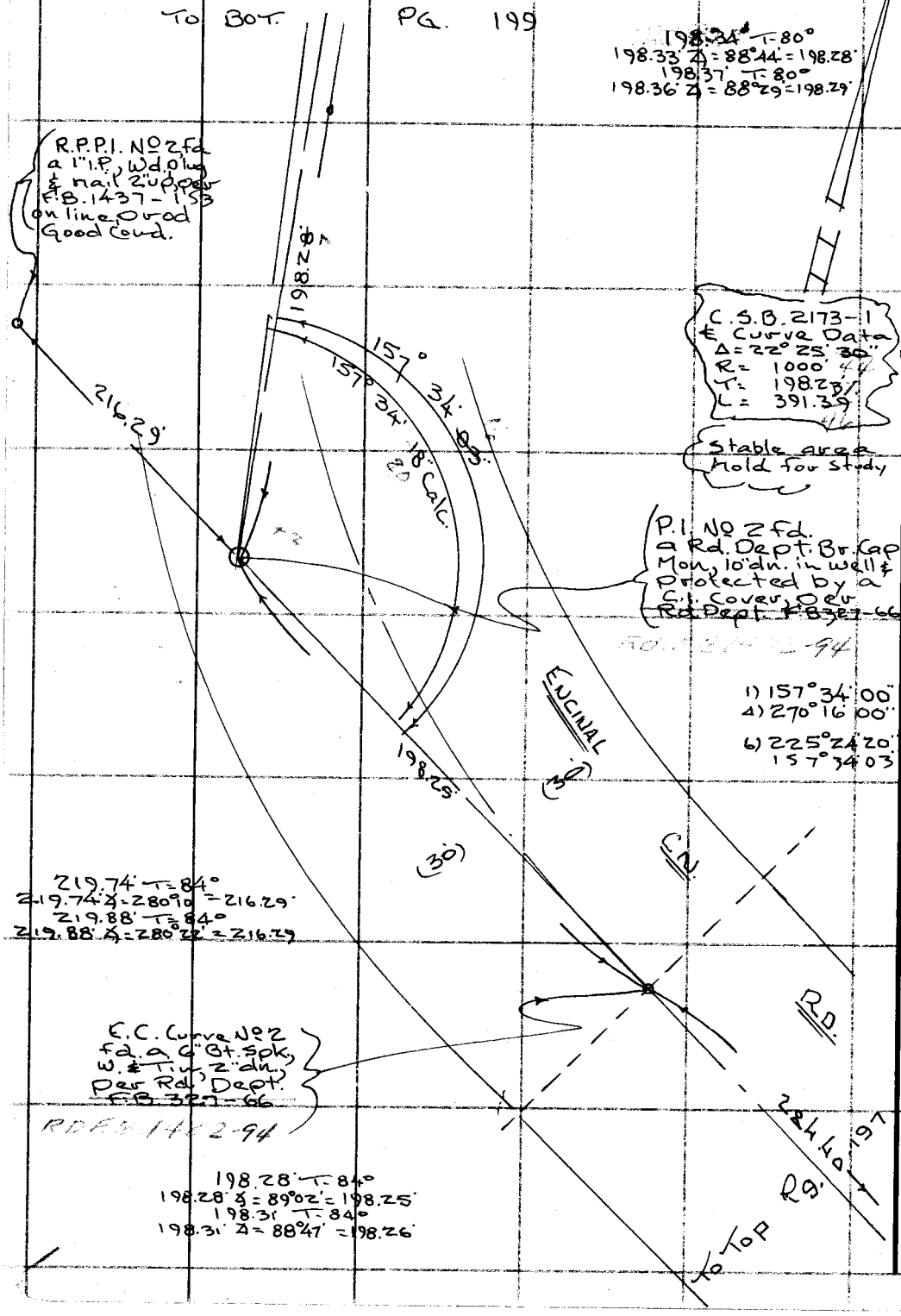

129-017A-1 45054

PLEASE RETURN TO
COUNTY OF LOS ANGELES
DEPARTMENT OF COUNTY ENGINEER
403 LOS ANGELES COUNTY ENGINEERING BLDG.

Do not extend this side of this line.

Note: Any Additions or Changes on This Sheet Must be Made or Circled in Red Ink With Date and Name of Person Making Change.

PWFB 1402 173 / 174

Notes Ck'd by E. Duvernay	Survey of Malibu & Sur. Div. #1
Map No. B-5387-1/s	JN 0303.00 Tape 197 Std 84 °F
Office Work A. MITCHELL	Surveyed by Tom Mankey
Checked R. GOINS	Notes Tom M. Date 8-'73
Date 9/21/77	Indexed C. D. BAILEY NOV 25 1978

F. B. ~~2790~~ PG. 199

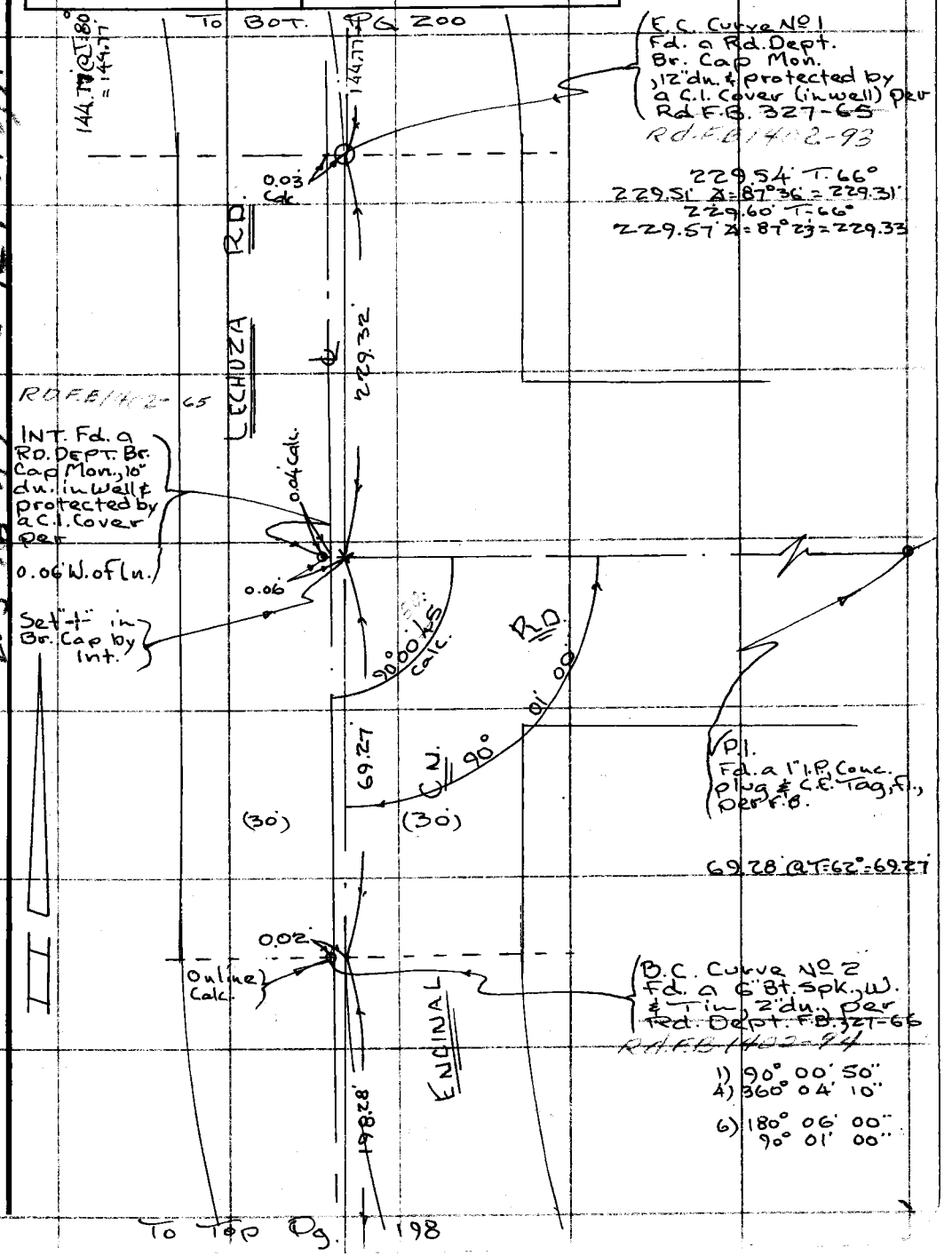

Note: Any Additions or Changes on This Sheet Must be Made or Circled in Red Ink With Date and Name of Person Making Change.

Do not extend this side of this line.

PLEASE RETURN TO
COUNTY OF LOS ANGELES
DEPARTMENT OF COUNTY ENGINEER
403 LOS ANGELES COUNTY ENGINEERING BLDG.

WS 75 A-1 WS 129-017 A-1

76F309S CE#310 3-68

PWFB 1402 175 / 176

F. B. ~~8190~~ PG ~~200~~

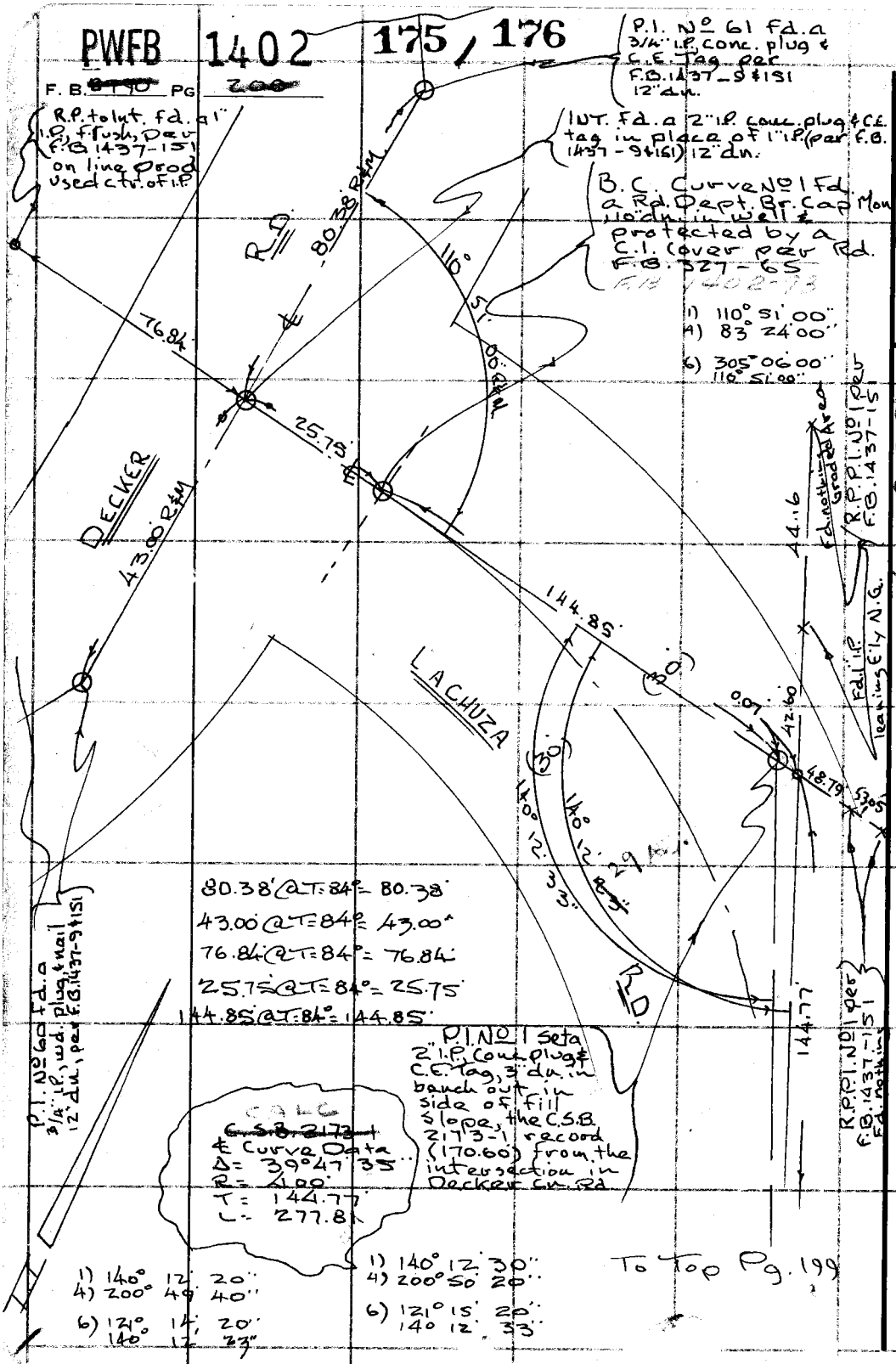

To Top Pg. 199

129-017A-1495A

PLEASE RETURN TO
COUNTY OF LOS ANGELES
DEPARTMENT OF COUNTY ENGINEER
403 LOS ANGELES COUNTY ENGINEERING BLDG.

Do not extend this side of this line.

Note: Any Additions or Changes on This Sheet Must be Made or Circled in Red Ink With Date and Name of Person Making Change.

PWFB 1301

90

Notes Ck'd by
Map No.
Office Work
Checked
Date

Survey of Malibu & Sur. Div # 1
JN 0303.00 Tape 6 Std 84 °F
Surveyed by Tom Mankey
Notes Tom M. Date 3-76
Indexed ~~M. PALMER~~ JAN 17 1977

F. B. ~~2490~~ Pg. ~~201~~

J. N. 0303.00

Malibu & Survey Div. No. 1

Decker Canyon Road

Mankey
McCall
Huckaby
Miyahira

Note: Any Additions or Changes on This Sheet Must be Made or Circled in Red Ink With Date and Name of Person Making Change.

Do not extend this side of this line.

PLEASE RETURN TO
COUNTY OF LOS ANGELES
DEPARTMENT OF COUNTY ENGINEER
403 LOS ANGELES COUNTY ENGINEERING BLDG.

76F309S CE#310 3-69

X

PWFB 1301

F. B. B770 Pg. 208

91

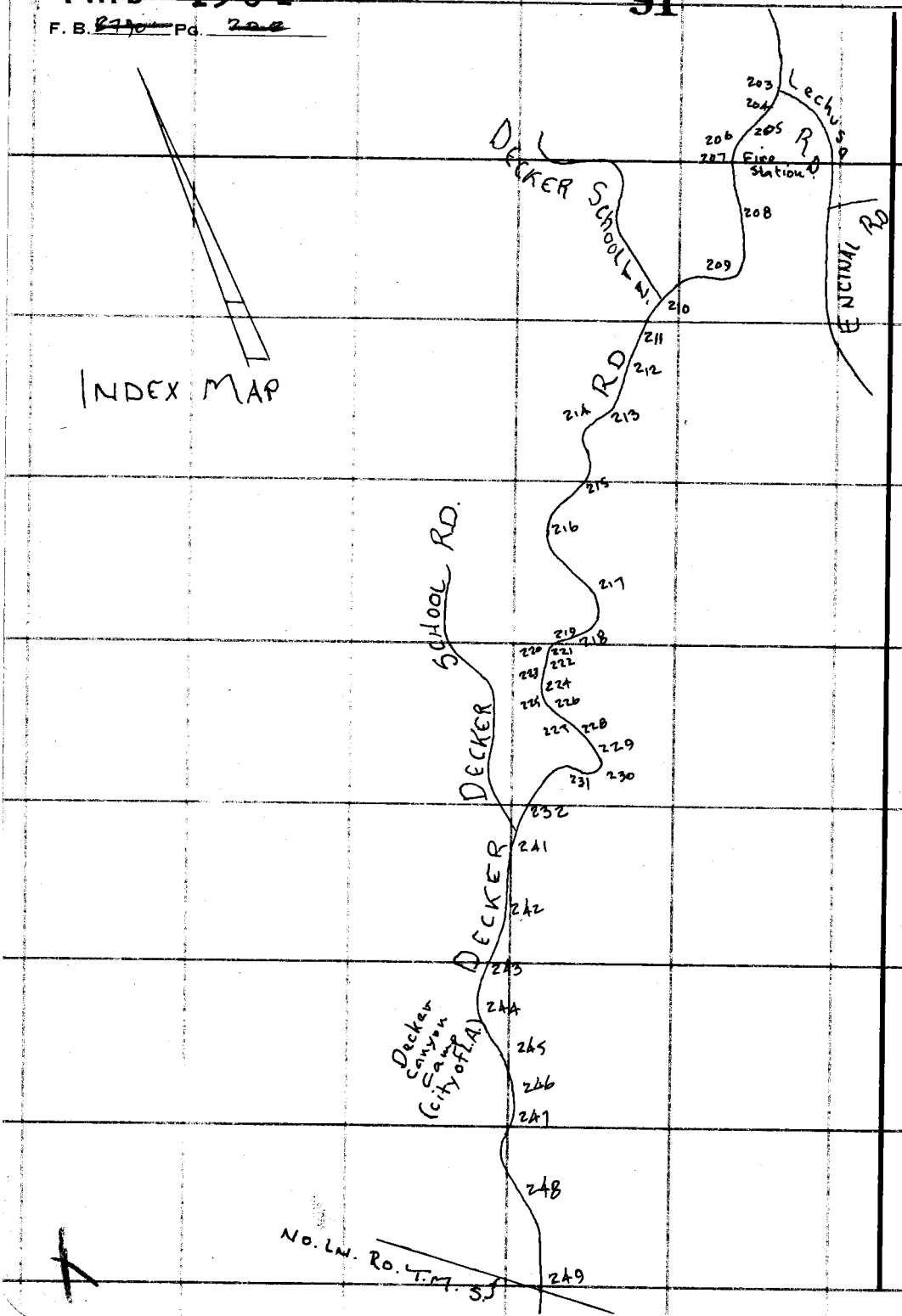

PLEASE RETURN TO
COUNTY OF LOS ANGELES
DEPARTMENT OF COUNTY ENGINEER
403 LOS ANGELES COUNTY ENGINEERING BLDG.

Do not extend this side of this line.

Note: Any Additions or Changes on This Sheet Must be Made or Circled in Red Ink With Date and Name of Person Making Change.

PWFB 1402

180

Notes Ck'd by DENNIS ORTEGA	Survey of Malibu & Sur. Div 1
Map No.	JN 030300 Tape 6 Std 84 °F
Office Work	Surveyed by Tom Mankey
Checked	Notes Tom Mankey Date 3-'76
Date 7-15-81	Indexed R. M. PALMERI JAN 17 1977

F. B. ~~2790~~ PG. ~~203~~

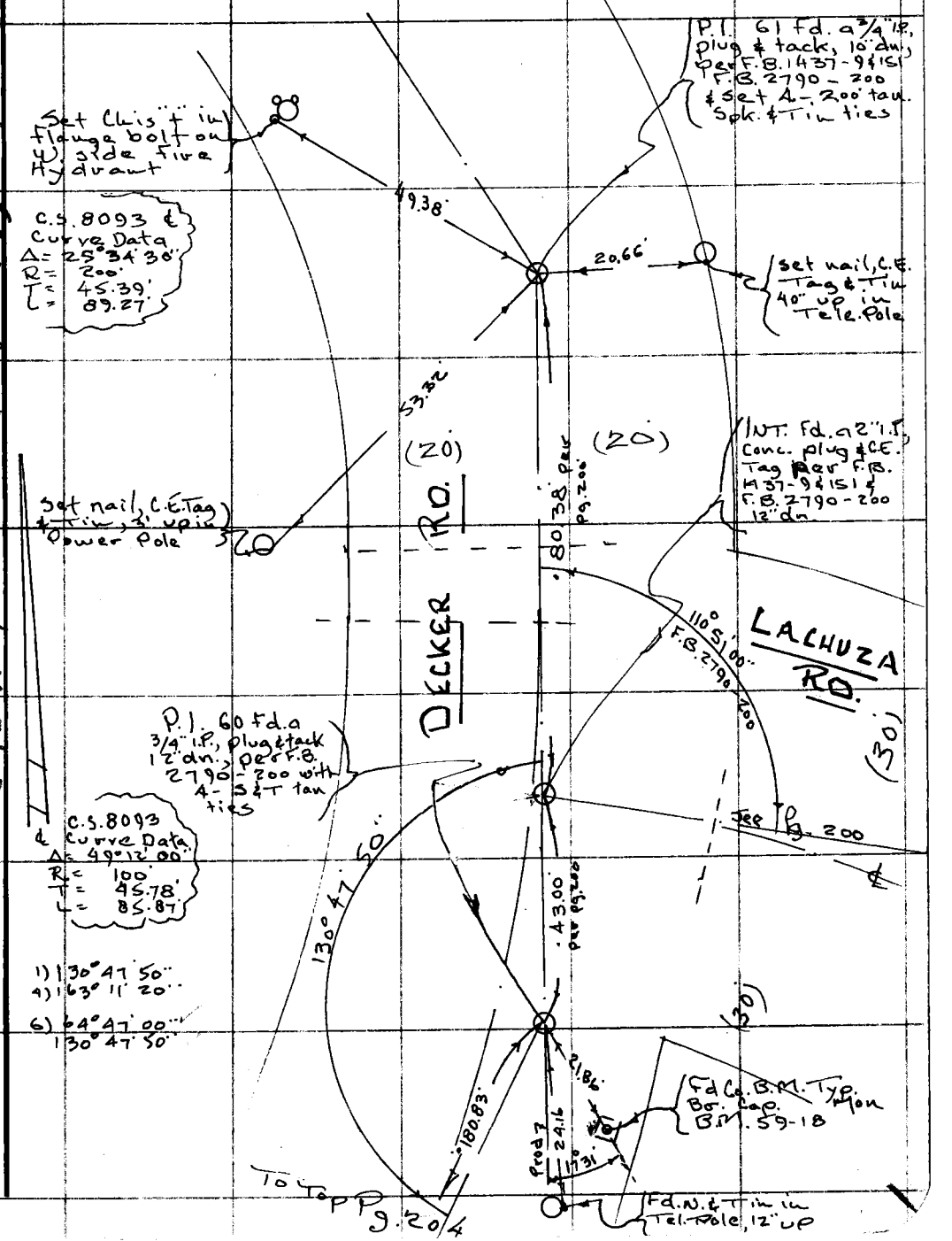

Note: Any Additions or Changes on This Sheet Must be Made or Circled in Red Ink With Date and Name of Person Making Change.

Do not extend this side of this line.

PLEASE RETURN TO
COUNTY OF LOS ANGELES
DEPARTMENT OF COUNTY ENGINEER
403 LOS ANGELES COUNTY ENGINEERING BLDG.

W.S. 95 A-1

129-017, A-1

76F309S CE#310 3-69

F. B. ~~2790~~ Pg. ~~204~~

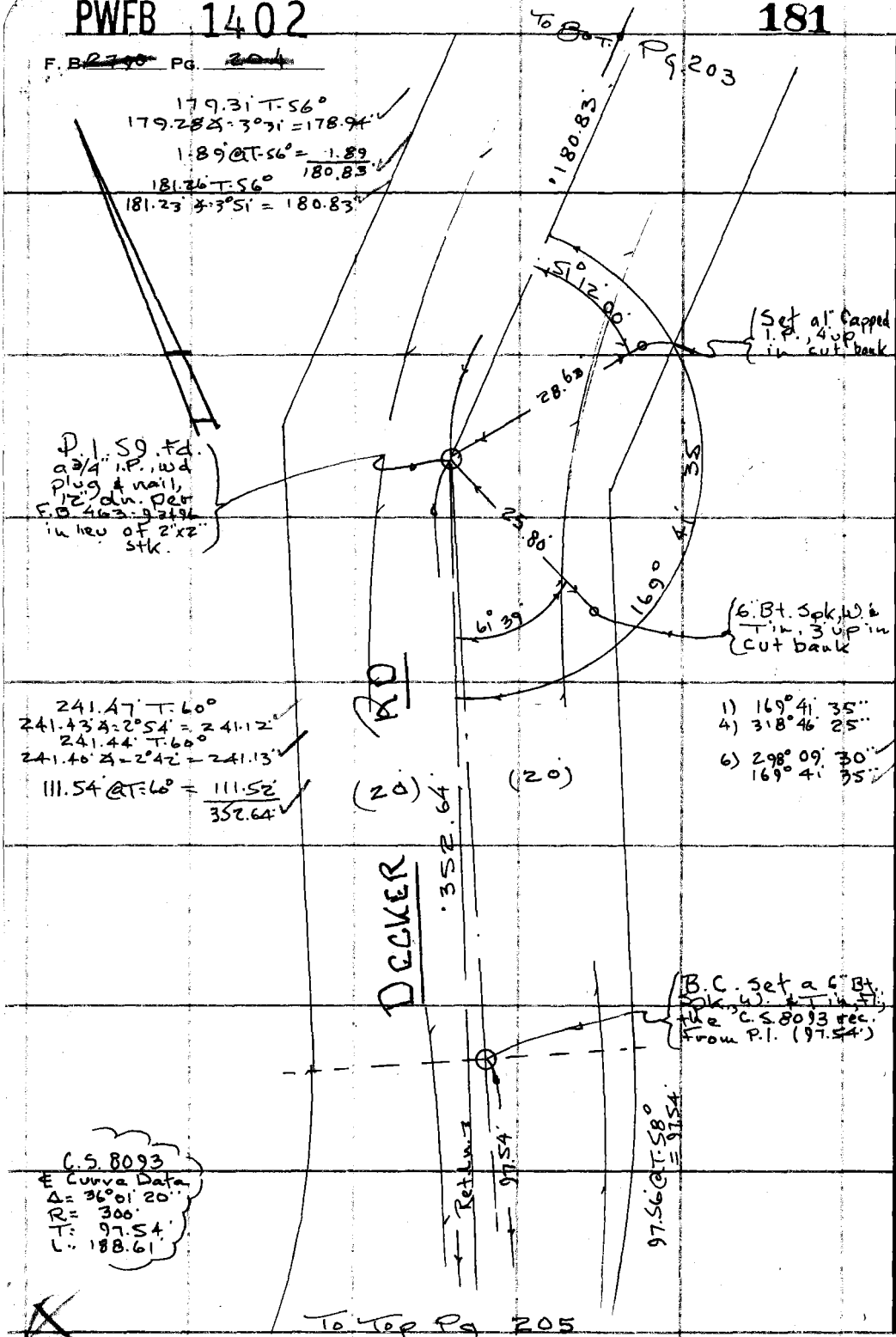

PLEASE RETURN TO
COUNTY OF LOS ANGELES
DEPARTMENT OF COUNTY ENGINEER
403 LOS ANGELES COUNTY ENGINEERING BLDG.

Do not extend this side of this line.

Note: Any Additions or Changes on This Sheet Must be Made or Circled in Red Ink With Date and Name of Person Making Change.

129-017 A-1

WS 95 A-1

PWFB 1402

182 / 183

Notes Ck'd by DENNIS ORTEGA	Survey of Malibu & Sur. Div 7
Map No.	JN 0303.00 Tape 6 Std 84 °F
Office Work	Surveyed by Tom Mankey
Checked	Notes Tom M. Date 3-76
Date 7/15/81	Indexed L. M. PALMER JAN 17 1977

F. B. 3490 PG. 204

Note: Any Additions or Changes on This Sheet Must be Made or Circled in Red Ink With Date and Name of Person Making Change.

Do not extend this side of this line.

PLEASE RETURN TO
COUNTY OF LOS ANGELES
DEPARTMENT OF COUNTY ENGINEER
403 LOS ANGELES COUNTY ENGINEERING BLDG.

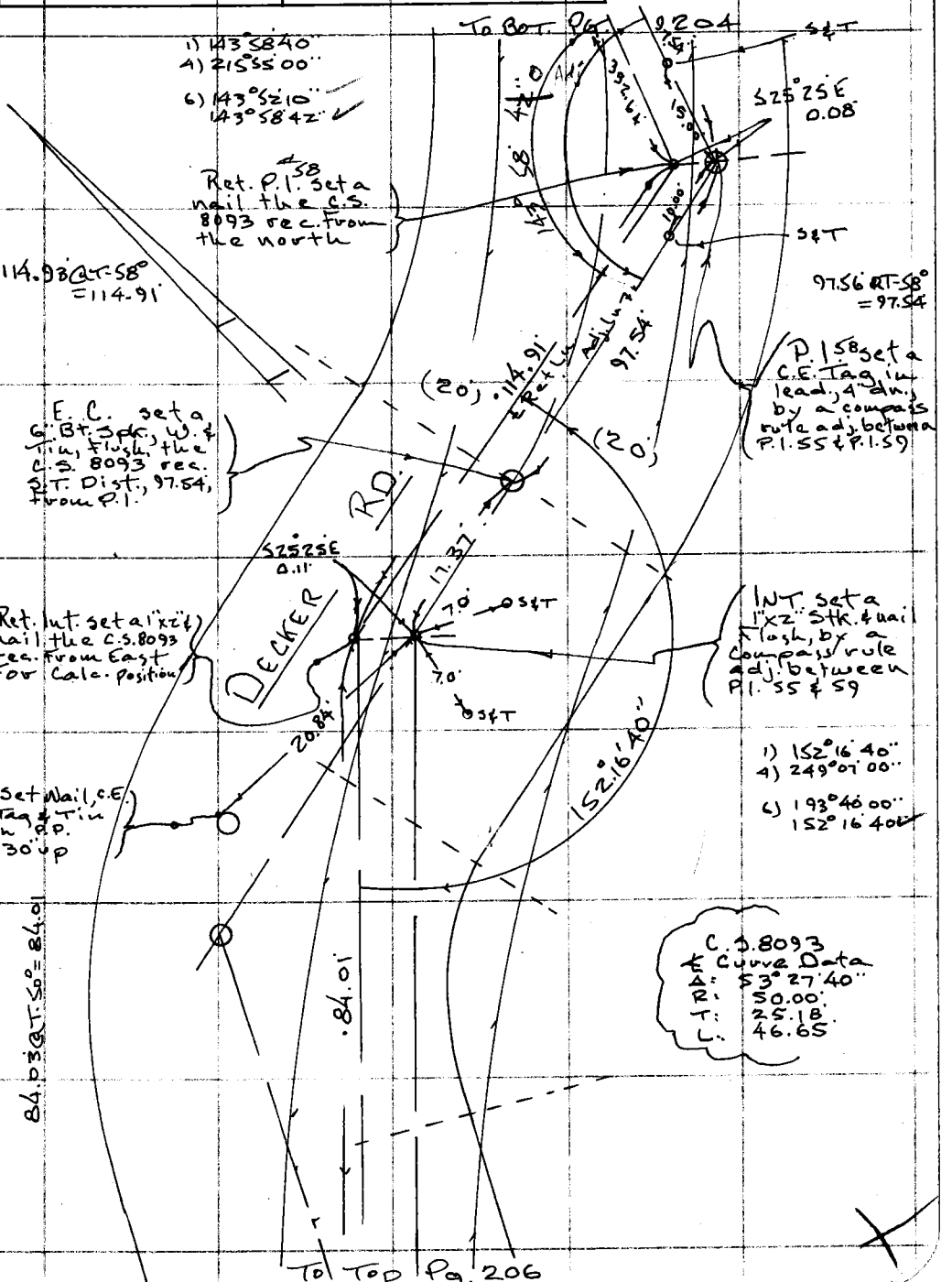

76F309S CE#310 3-69

PWFB 1402

F. B. [illegible] Pg. 206

184 / 185

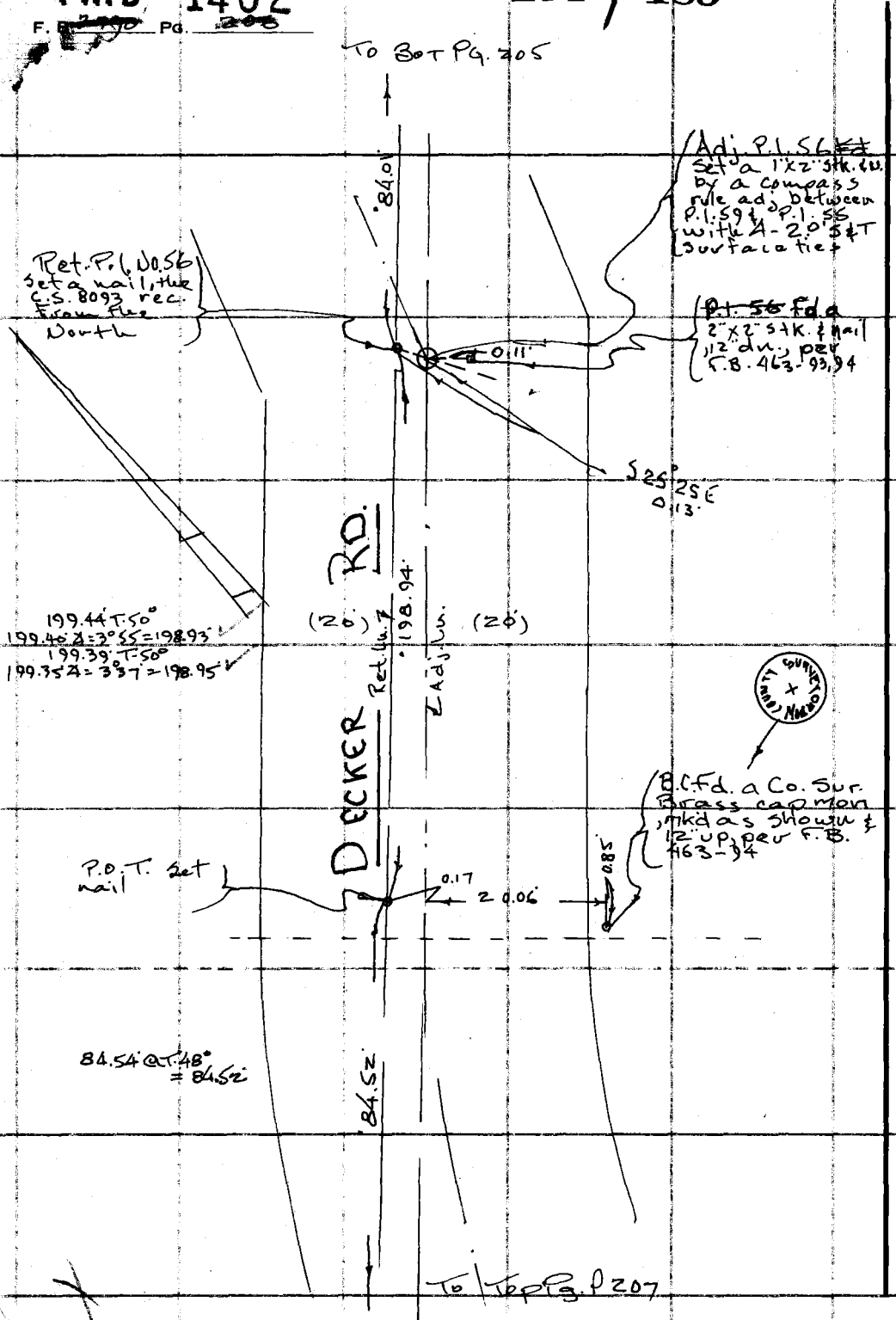

Note: Any Additions or Changes on This Sheet Must be Made or Circled in Red Ink With Date and Name of Person Making Change.

Do not extend this side of this line.

PLEASE RETURN TO
COUNTY OF LOS ANGELES
DEPARTMENT OF COUNTY ENGINEER
403 LOS ANGELES COUNTY ENGINEERING BLDG.

PWFB 1402

186

Notes Ck'd by	Survey of Malibu & Sur. Div 1
Map No.	JN 0303.00 Tape 6 Std 84 °F
Office Work	Surveyed by Tom Mankey
Checked	Notes Tom Mankey Date 3-'76
Date	Indexed E. M. PALMERI JAN 17 1977

F. B. [redacted] PG. [redacted]

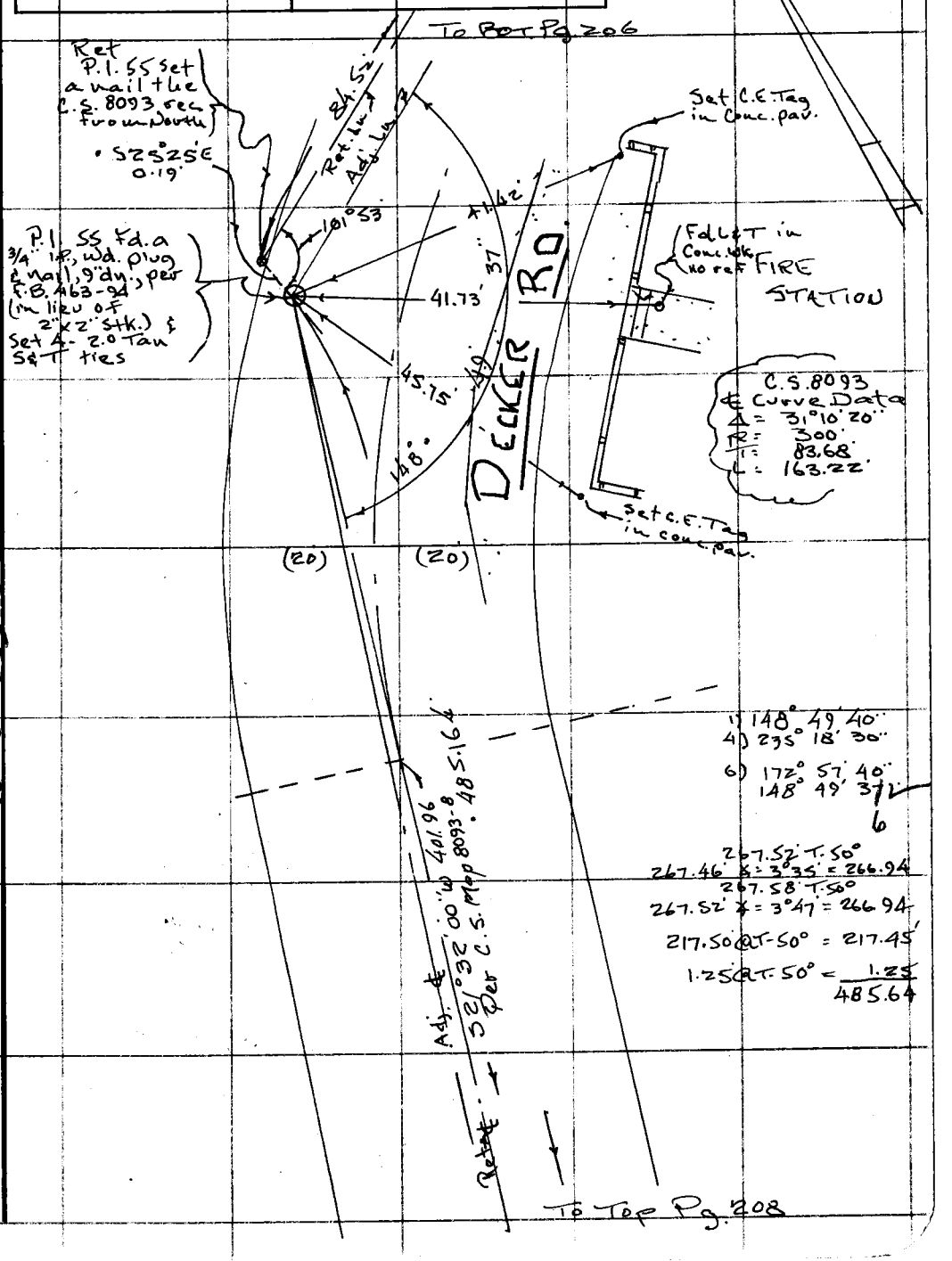

129-017A-1

W/S 9C4-1

Note: Any Additions or Changes on This Sheet Must be Made or Circled in Red Ink With Date and Name of Person Making Change.

Do not extend this side of this line.

PLEASE RETURN TO
COUNTY OF LOS ANGELES
DEPARTMENT OF COUNTY ENGINEER
403 LOS ANGELES COUNTY ENGINEERING BLDG.

76F309S CE#310 3-69

PWFB 1402 To Bot. Pg 207 187

F. B. ~~279~~ Pg. ~~208~~

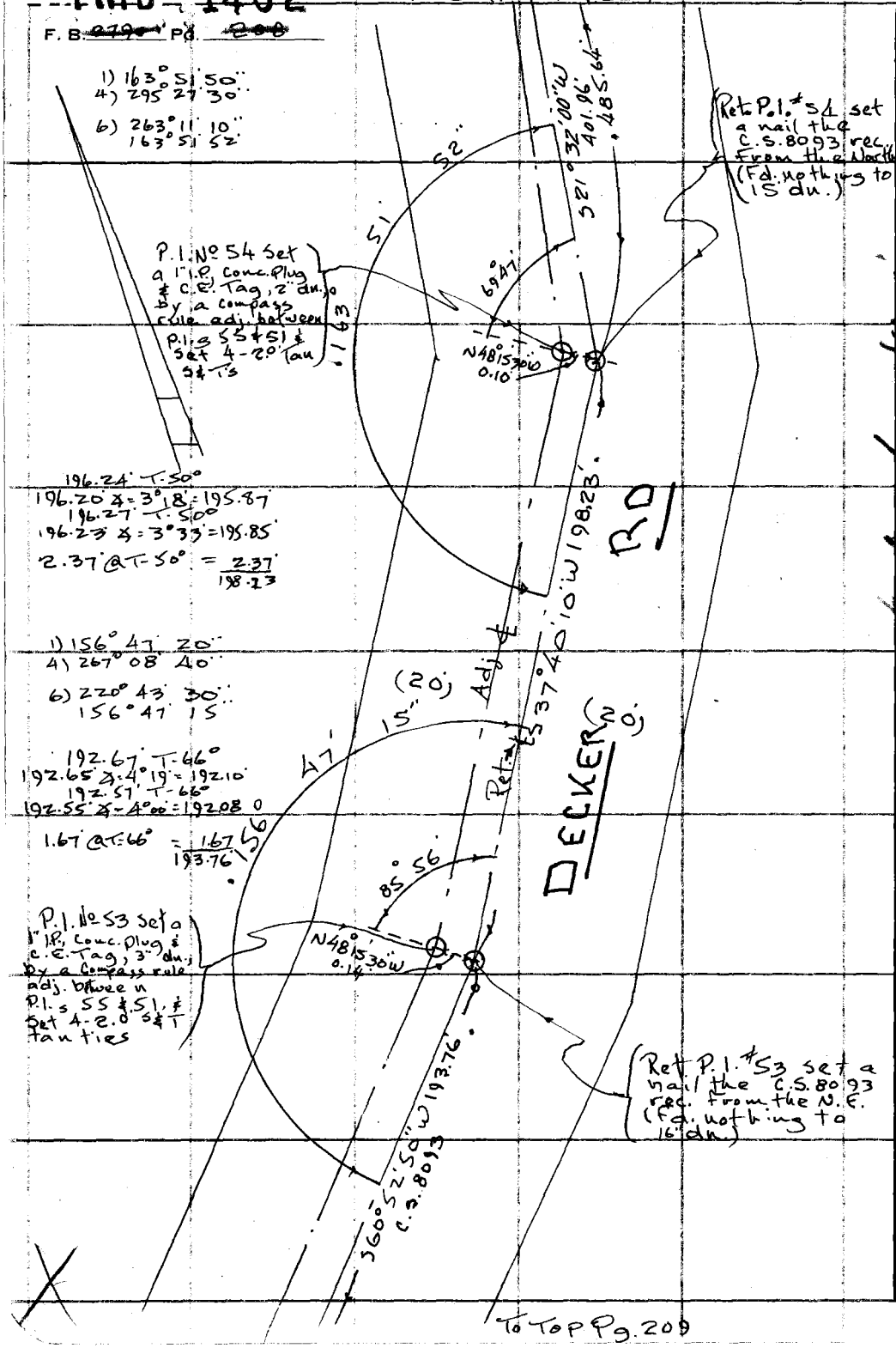

PLEASE RETURN TO
COUNTY OF LOS ANGELES
DEPARTMENT OF COUNTY ENGINEER
403 LOS ANGELES COUNTY ENGINEERING BLDG.

Do not extend this side of this line.

Note: Any Additions or Changes on This Sheet Must be Made or Circled in Red Ink With Date and Name of Person Making Change.

129017 A4 W 595 #1

PWFB 1402

188

Notes Ck'd by	Survey of Malibu & Sur. Div. #1
Map No.	JN 0303.00 Tape 6 Std 84 °F
Office Work	Surveyed by Tom Mankey
Checked	Notes Tom M. Date 4-'76
Date	Indexed L. M. PALMERI JAN 17 1977

F. B. ~~0790~~ PG. ~~209~~

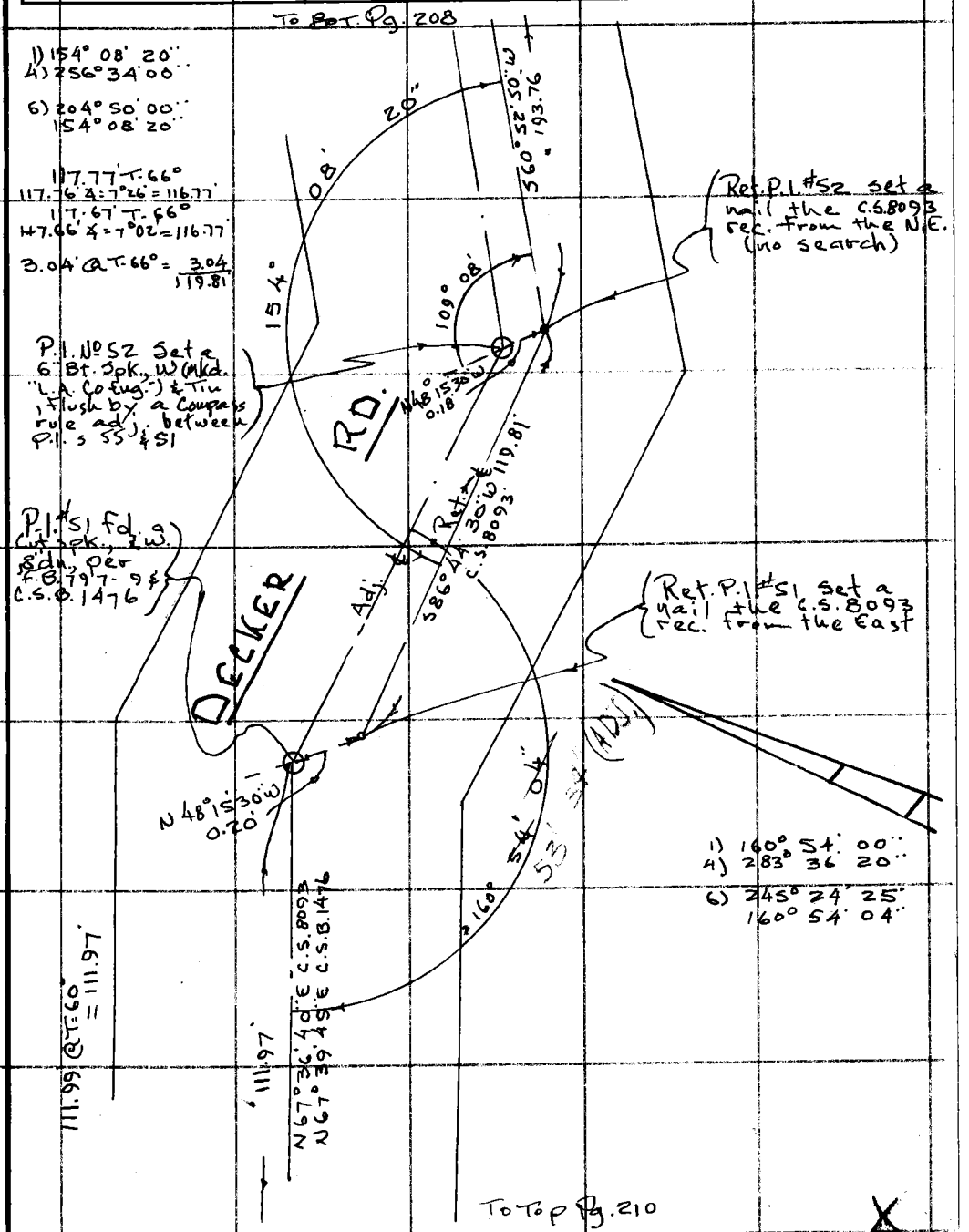

Note: Any Additions or Changes on This Sheet Must be Made or Circled in Red Ink With Date and Name of Person Making Change.

Do not extend this side of this line.

PLEASE RETURN TO
COUNTY OF LOS ANGELES
DEPARTMENT OF COUNTY ENGINEER
403 LOS ANGELES COUNTY ENGINEERING BLDG.

76F309S CE#310 3-69

F. B. ~~2790~~ PG. ~~210~~

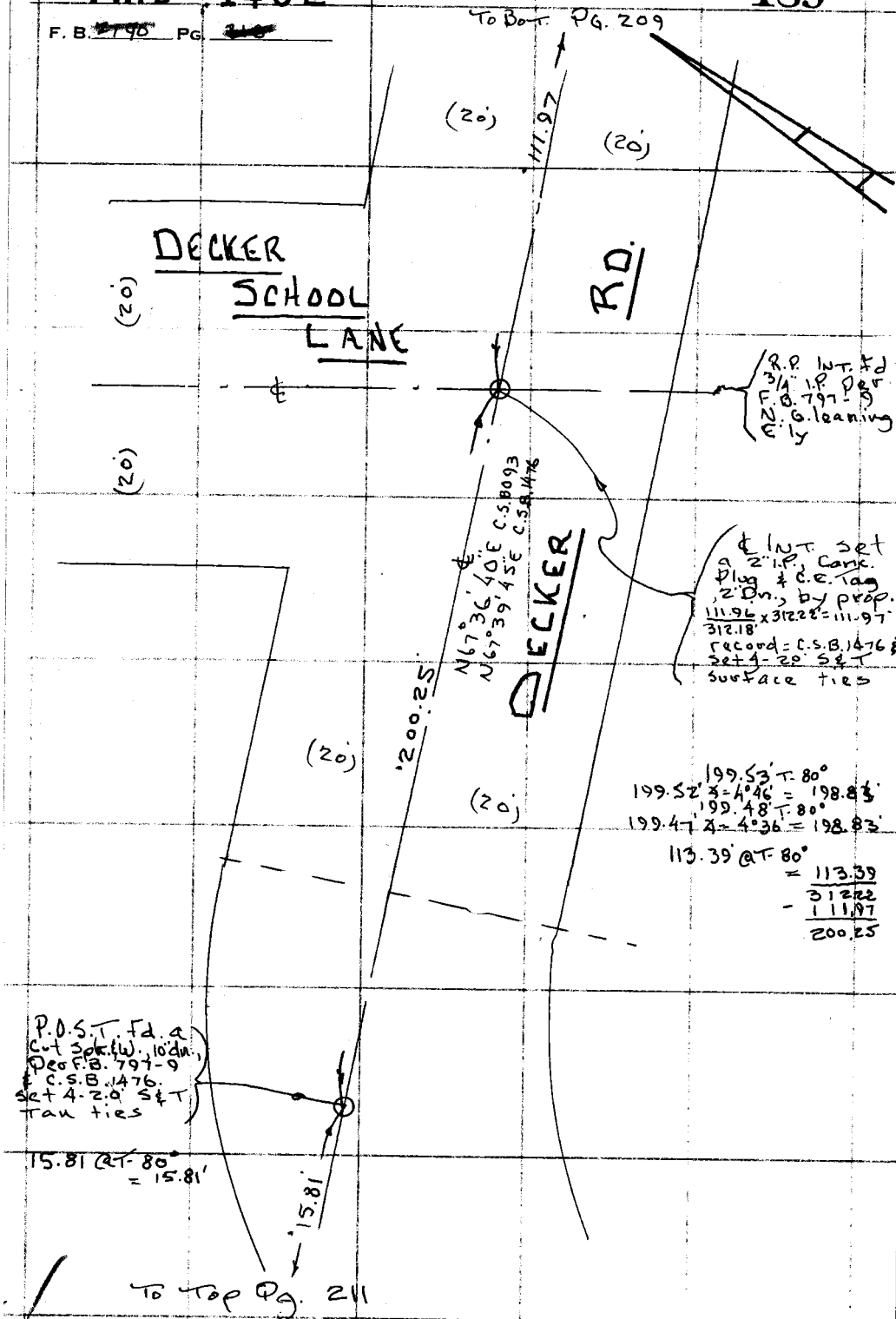

129-0-2 A-1

PLEASE RETURN TO
COUNTY OF LOS ANGELES
DEPARTMENT OF COUNTY ENGINEER
403 LOS ANGELES COUNTY ENGINEERING BLDG.

Do not extend this side of this line.

Note: Any Additions or Changes on This Sheet Must be Made or Circled in Red Ink With Date and Name of Person Making Change.

WS 95A-1

PWFB 1302

431

Notes Ck'd by	Survey of Malibu & Sur. Div. #1
Map No.	JN 0303.00 Tape 6 Std 84 °F
Office Work	Surveyed by Tom Mankey
Checked	Notes E.T.M. Jr. Date 6-76
Date	Indexed L. M. PALMERI JAN 17 1977

F. B. ~~2790~~ PG. ~~111~~

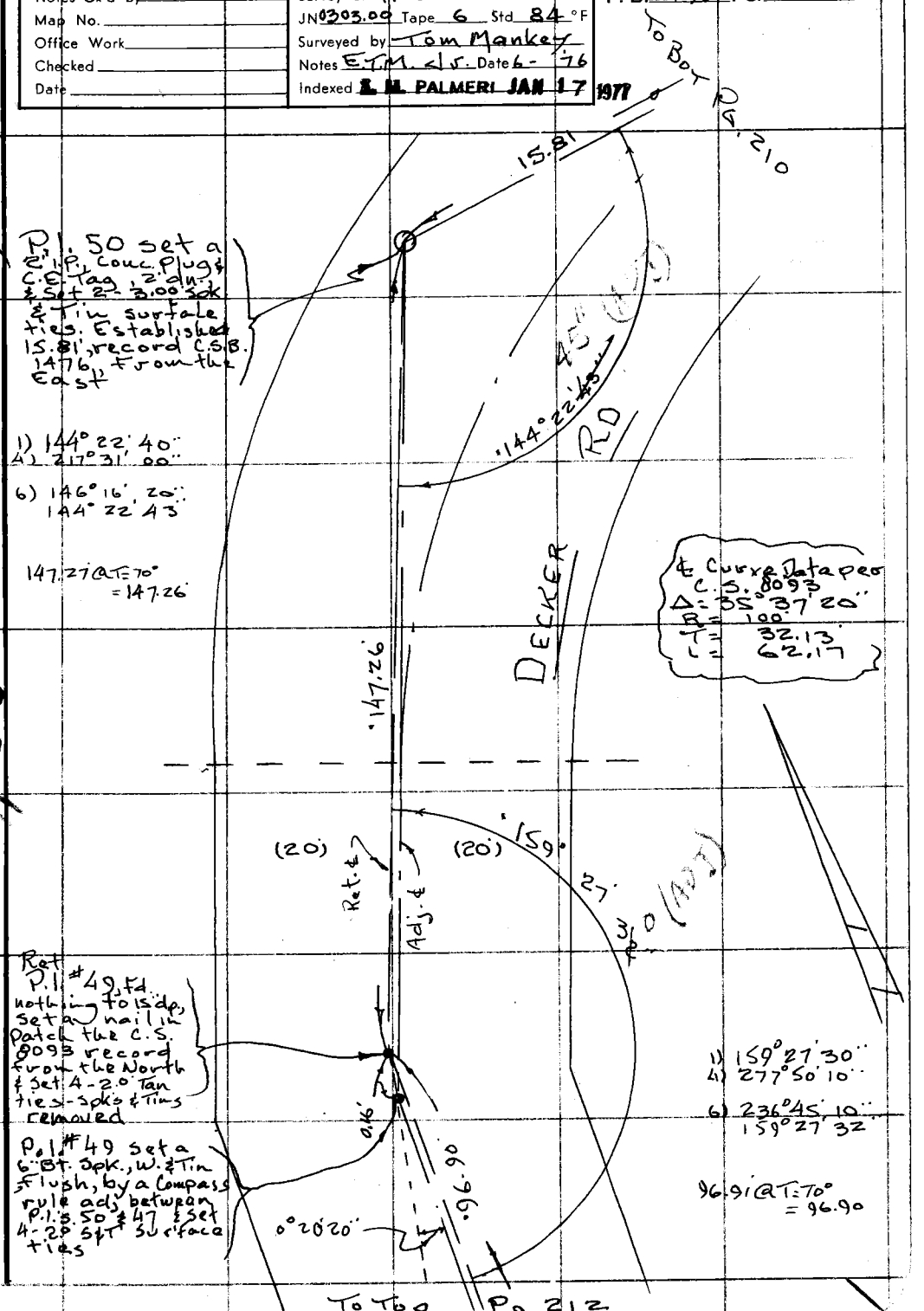

129-617, A-1

W.594, C-3

Note: Any Additions or Changes on This Sheet Must be Made or Circled in Red Ink With Date and Name of Person Making Change.

Do not extend this side of this line.

PLEASE RETURN TO
COUNTY OF LOS ANGELES
DEPARTMENT OF COUNTY ENGINEER
403 LOS ANGELES COUNTY ENGINEERING BLDG.

76F309S CE#310 3-69

PWFB 1302 432

F. B. ~~2790~~ PG. ~~244~~

To Bot. PG. 211

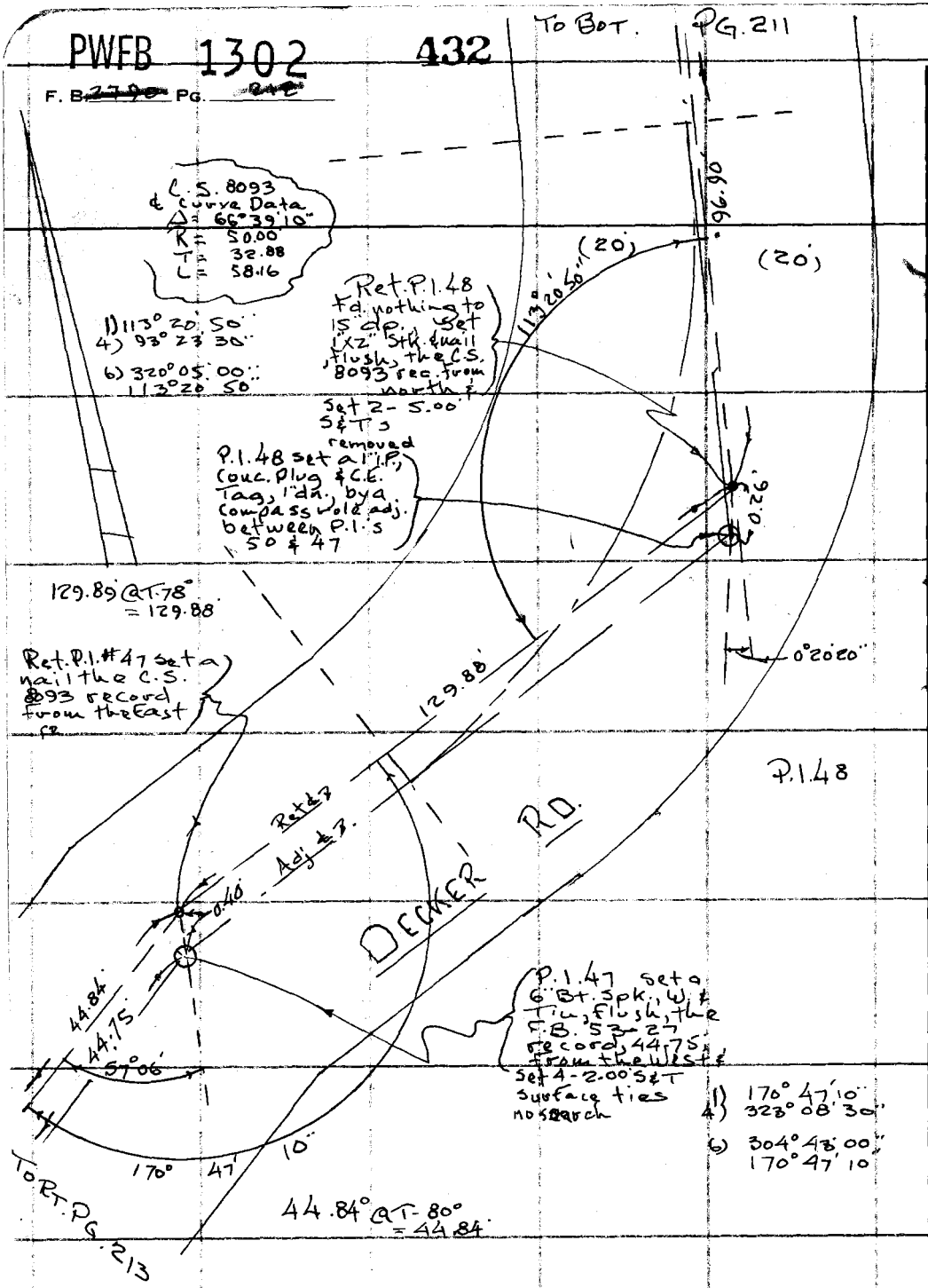

PLEASE RETURN TO
COUNTY OF LOS ANGELES
DEPARTMENT OF COUNTY ENGINEER
403 LOS ANGELES COUNTY ENGINEERING BLDG.

Note: Any Additions or Changes on This Sheet Must be Made or Circled in Red Ink With Date and Name of Person Making Change.

PWFB 1301

93

Notes Ck'd by	Survey of Malibu & Sur. Div. #1
Map No.	JN 0303.00 Tape 6 Std 84 °F
Office Work	Surveyed by Tom Mankey
Checked	Notes E.T.M. Jr. Date 6-76
Date	Indexed Z. M. PALMER JAN 17 1977

F. B. [redacted] PG. [redacted]

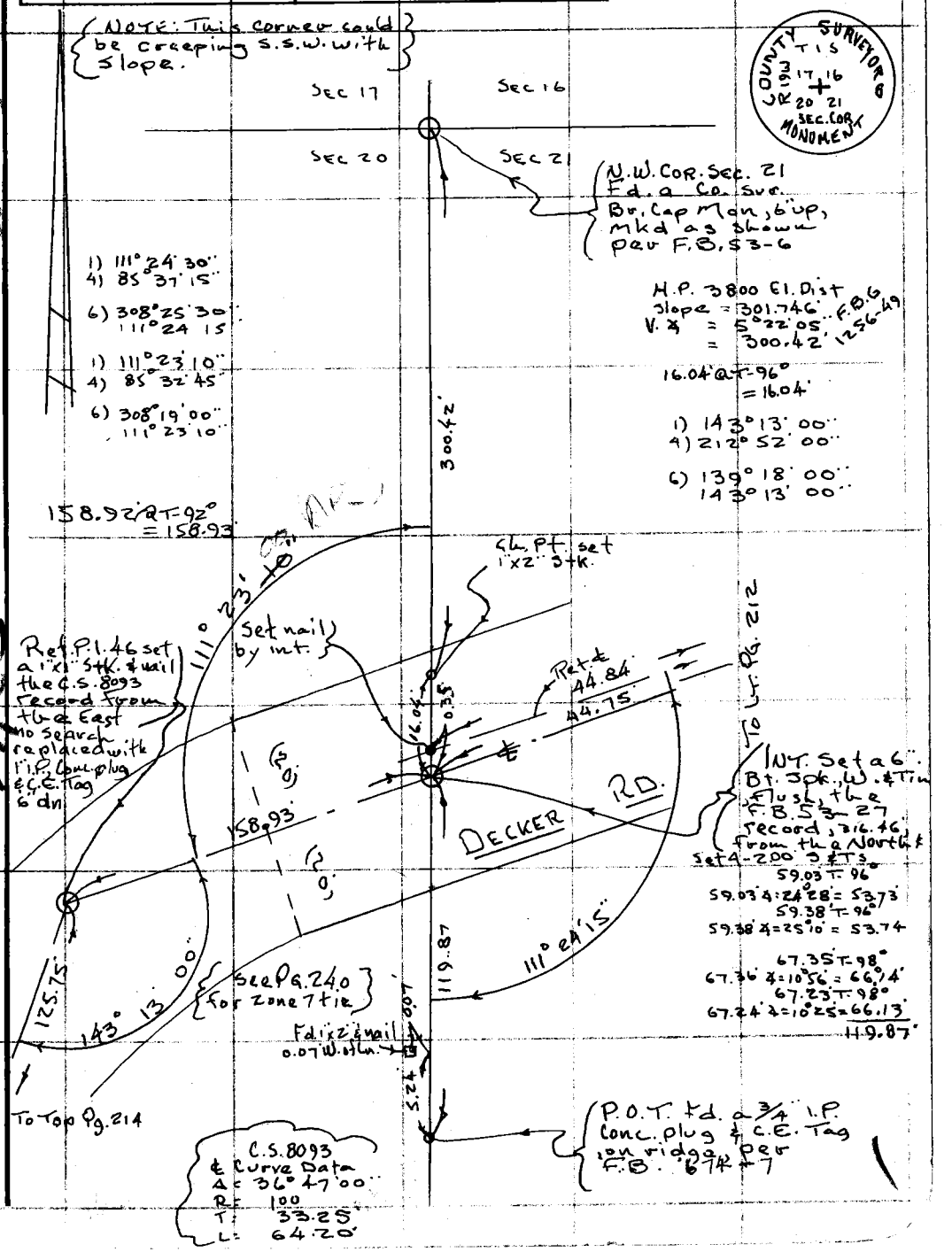

Note: Any Additions or Changes on This Sheet Must be Made or Circled in Red Ink With Date and Name of Person Making Change.

Do not extend this side of this line.

PLEASE RETURN TO
COUNTY OF LOS ANGELES
DEPARTMENT OF COUNTY ENGINEER
403 LOS ANGELES COUNTY ENGINEERING BLDG.

W.S. 94, C-3

29017 A-1

76F309S CE#310 3-69

F. B. ~~2190~~ Pg. ~~2~~

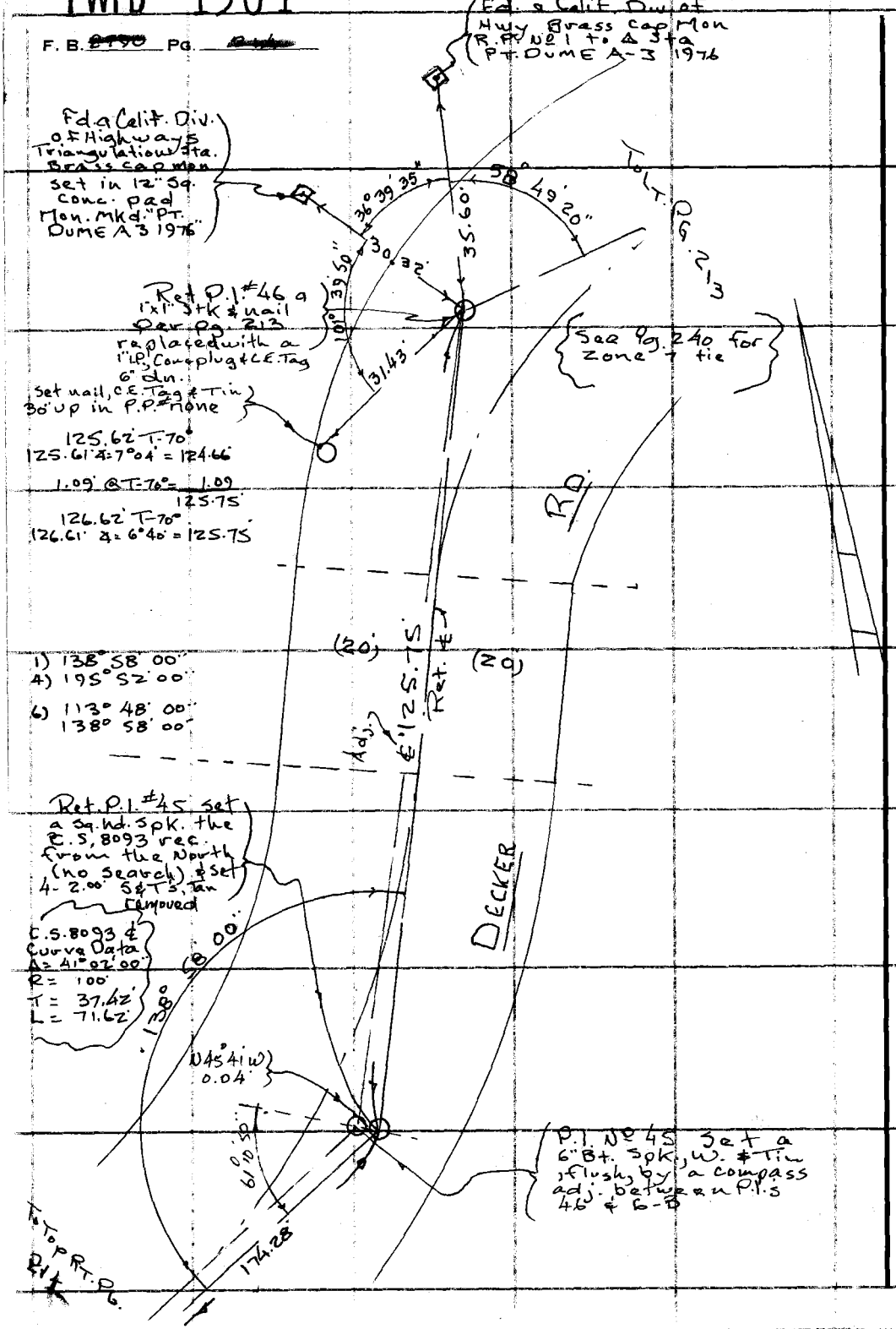

PLEASE RETURN TO
COUNTY OF LOS ANGELES
DEPARTMENT OF COUNTY ENGINEER
403 LOS ANGELES COUNTY ENGINEERING BLDG.

Do not extend this side of this line.

Note: Any Additions or Changes on This Sheet Must be Made or Circled in Red Ink with Date and Name of Person Making Change.

PWFB 1301

95

Notes Ck'd by	Survey of Malibu & Sun Div #1
Map No.	JN 0303.00 Tape 6 Std 84 °F
Office Work	Surveyed by Tom Manke
Checked	Notes Tom M. Date 6-74
Date	Indexed L. M. PALMERI JAN 17 1977

F. B. 2700 PG. 2-5

To Bot. Pg. 214

175.08 T=76°
175.07 Δ=5°39' = 174.22'
0.06 @ T=76° = 0.06
174.28

175.20 T=76°
175.19 Δ=5°51' = 174.28'

1) 120° 44' 50"
4) 122° 59' 30"
6) 4° 29' 00"
120° 44' 50"

Ret. P.I. #44 set a nail the C.S.8093 rec. from the N.E.& Set 2-5.00 S&T surface ties (fd. nothing to 15" dia.) removed

N45°41'W 0.10'

P.I. N° 44 set a 1" I.P. Conc. Plug & C.E. tag, 6" dia. by a compass rule adj. between P.I.s 46 & 6-B & Set 2-5.00 S&T surface ties

174.28'

(20) (20)

RD.

Adj. 12 Ret. 4

188.09'

DECKER

160° 12' 00"

1) 160° 12' 00"
4) 280° 48' 15"
6) 241° 12' 15"
160° 12' 02"

C.S.8093 & Curve Data
Δ = 59° 15' 10"
R = 50.00'
T = 28.43'
L = 51.71'

N45°41'W 0.16

187.97 T=70°
187.95 Δ=4°52' = 187.27'
0.82 @ T=70° = 0.82
188.09
188.73 T=70°
188.71 Δ=4°40' = 188.09'

P.I. #43 Set a 1" I.P. Conc. Plug & C.S. Tag, 6" dia. by a compass adj. between P.I.s 46 & 6-B & Set 2-7.00 S&T surface ties

21°43'40"

Ret. P.I. #43 Set a 1x2" Stk. & nail flush, the C.S.8093 record from the North (no search) & Set 2-7.00 S&T surface ties removed

95.00 @ T=80° = 95.00

95.00'

To Top Pg. 216

Note: Any Additions or Changes on This Sheet Must be Made or Circled in Red Ink With Date and Name of Person Making Change.

Do not extend this side of this line.

PLEASE RETURN TO
COUNTY OF LOS ANGELES
DEPARTMENT OF COUNTY ENGINEER
403 LOS ANGELES COUNTY ENGINEERING BLDG.

12,017 A-1
1595, A-1

76 F3095 CE#310.3-69

PWFB 1301

96

F. B. ~~2290~~ PG. ~~216~~

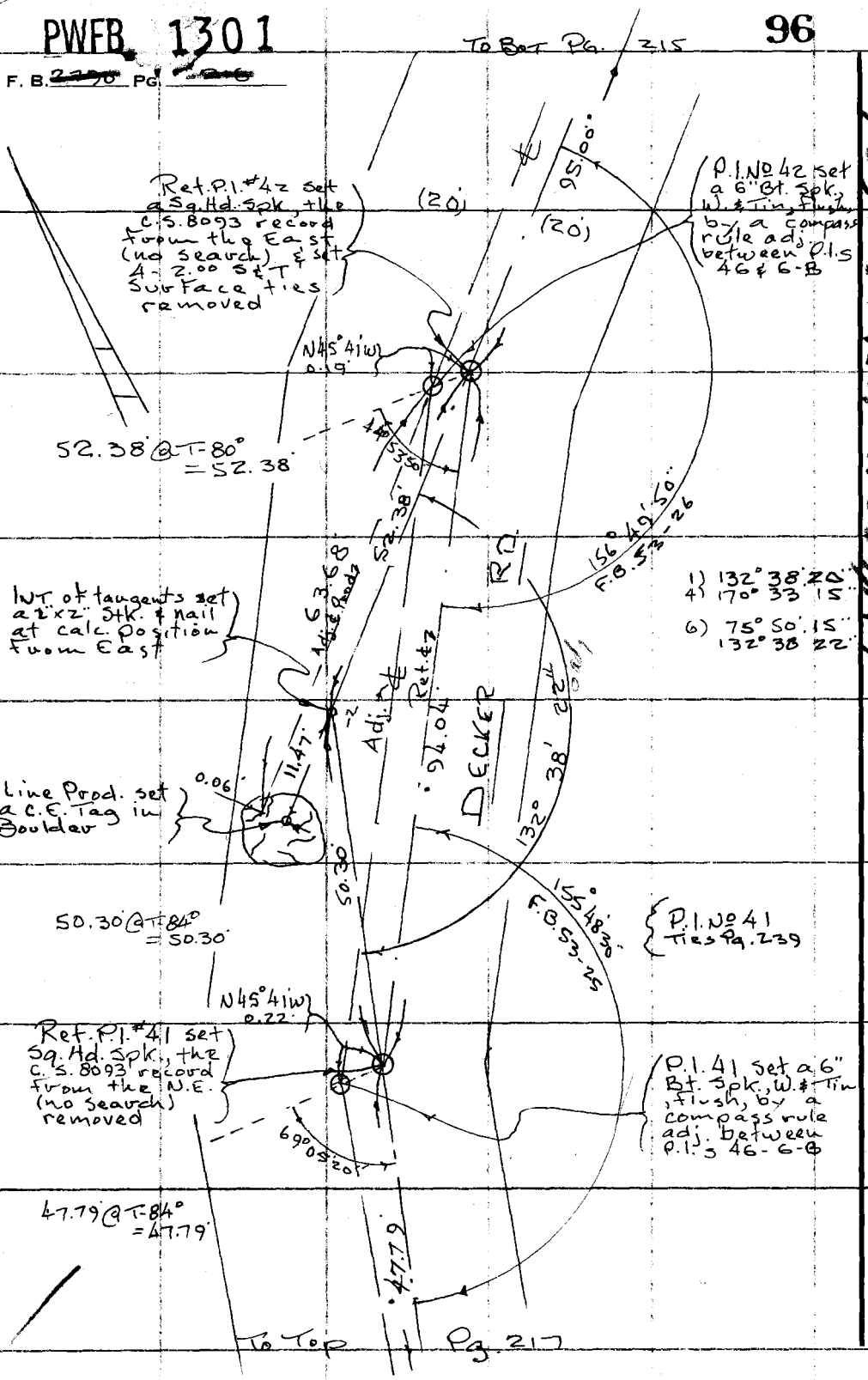

129-017A-1 WS 3/4-1

PLEASE RETURN TO
COUNTY OF LOS ANGELES
DEPARTMENT OF COUNTY ENGINEER
403 LOS ANGELES COUNTY ENGINEERING BLDG.

Do not extend this side of this line.

Note: Any Additions or Changes on This Sheet Must be Made or Circled in Red Ink With Date and Name of Person Making Change.

PWFB 1301

97

Notes Ck'd by	Survey of Malibu & Sup. Div. #1 F. B. PG.
Map No.	JN 0303.00 Tape 6 Std 84 °F
Office Work	Surveyed by Tom Manker
Checked	Notes Tom M. Date 6-'76
Date	Indexed L. M. PALMER JAN 17 1977

Note: Any Additions or Changes on This Sheet Must be Made or Circled in Red Ink With Date and Name of Person Making Change.

Do not extend this side of this line.

PLEASE RETURN TO
COUNTY OF LOS ANGELES
DEPARTMENT OF COUNTY ENGINEER
403 LOS ANGELES COUNTY ENGINEERING BLDG.

76F309S CE#310 3-69

P.I. 40 set a 1" I.P., Conc. plug & C.E. Tag, flush by a compass adj. between P.I.s 46 & 6-B, 6 dn.

Ref. P.P.S.T. Set Sq. Hd. Spk. & Tin near W. edge pav. removed

N45° tin W 0.25

To Bot. Pt. 2,6

14.79'

26.52' @ T-84° = 26.52'

Ref. P.I. No 40 set a 8" Bt. Spk. W. & Tin 2' dn. the C.S. 8093 record from the North lies in shoulder (no search) removed

25.50' @ T=84° = 25.50'

62.29' @ T=84° = 62.29'

C.S. 8093 & Curve Data
Δ = 80° 36' 10"
R = 30.00
T = 25.44
L = 42.20'

P.I. No 40 (Ties Pg. 239)

DECKER RD.

99° 23' 50" 37° 35' 20" 236° 23' 10" 99° 23' 52"

C.S. 8093 & Curve Data
Δ = 107° 42' 00"
R = 30.00
T = 41.06
L = 56.39

(20) (20)

Set Sq. Hd. Spk. & Tin near W. edge pav. removed

Set Sq. Hd. Spk. & Tin near E. edge pav. removed

72° 17' 55" 18.07 (ADJ)

42.57

43.84 T-84°
43.68 Δ=13° 50' = 42.57
43.68 T=84°
43.68 Δ=12° 56' = 42.57

Adj. ℄

103.91' Ret. ℄

To Top P.D. 218

25.11 (ADJ)

41° 15' 40"

40.56

P.I. No 39 Set a 1" I.P. Conc. plug & C.E. Tag, flush by a compass rule adj. between P.I.s 46 & 6-B

Ref. P.I. No 39 Set a 1"x2" Stk. 4" in the C.S. 8093 record from the North (no search) removed

5 Set Sq. Hd. Spk. & Tin near So. Edge pav. removed

1) 72° 18' 00"
4) 289° 12' 10"
6) 73° 48' 20"
72° 18' 03"

N45° 41' W 0.29

43.14' T-84°
43.14' Δ=19° 54' = 40.56'
42.78' T-84°
42.78' Δ=18° 33' = 40.56'

PWFB 1301

98 / 99

F. B. ~~2790~~ PG. ~~218~~

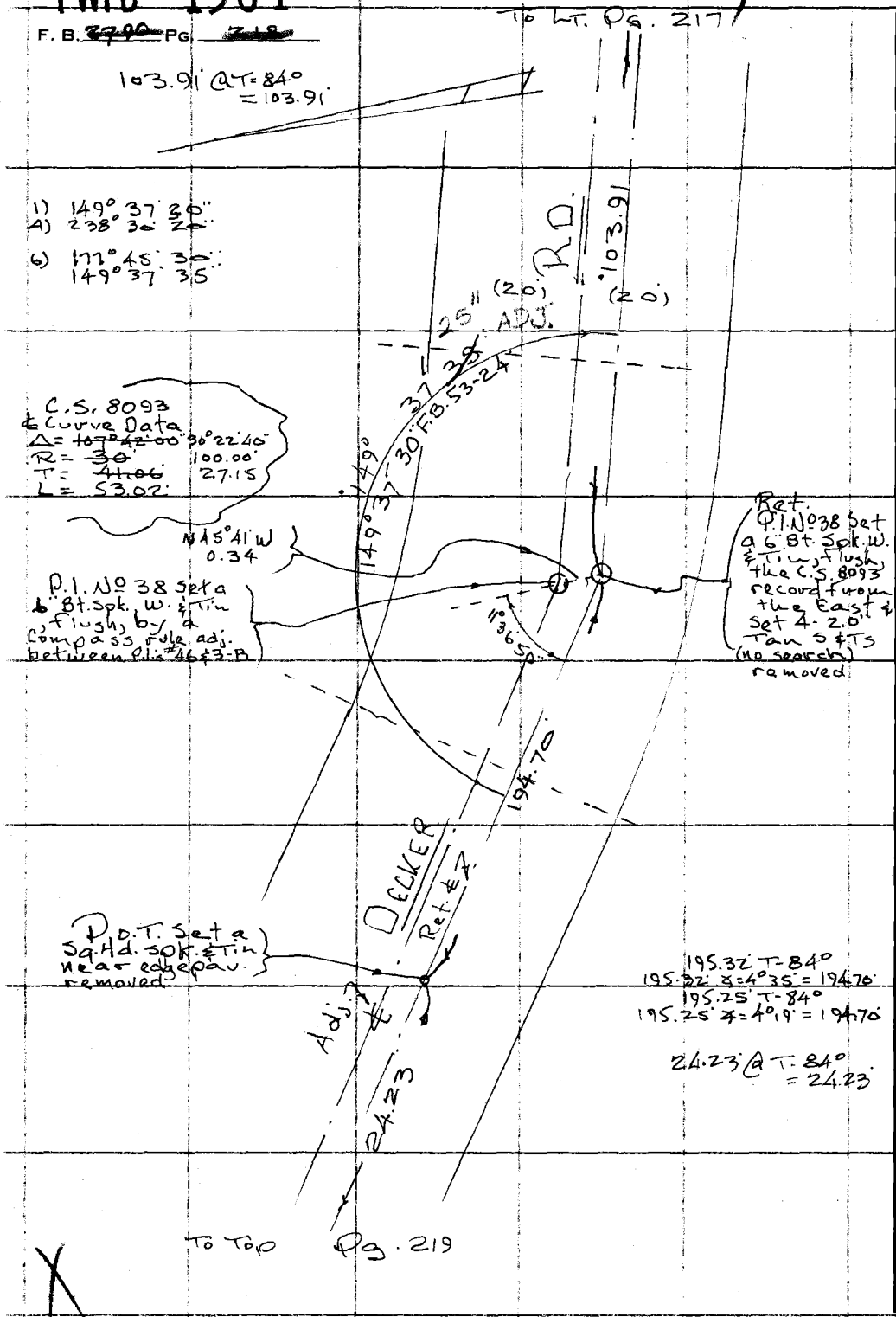

PLEASE RETURN TO
COUNTY OF LOS ANGELES
DEPARTMENT OF COUNTY ENGINEER
403 LOS ANGELES COUNTY ENGINEERING BLDG.

Do not extend this side of this line.

Note: Any Additions or Changes on This Sheet Must be Made or Circled in Red Ink With Date and Name of Person Making Change.

PWFB 1301 100

Notes Ck'd by	Survey of Malibu & Sur. Div. 1
Map No.	JN 0303.00 Tape 6 Std 84 °F
Office Work	Surveyed by Tom Mankey
Checked	Notes Tom M. Date 8-76
Date	Indexed L. M. PALMER JAN 17 1977

F. B. 2790 PG. 2-9

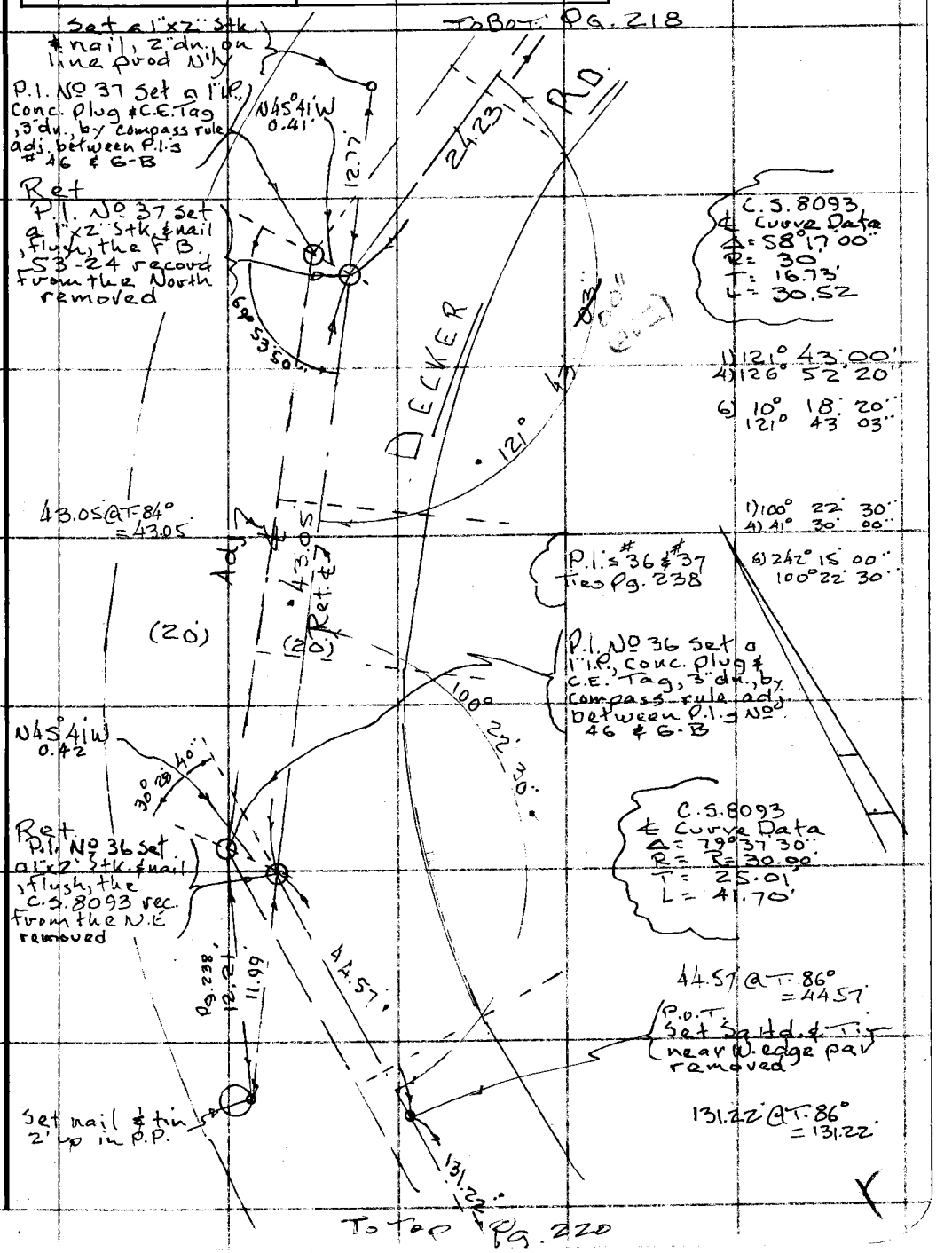

Note: Any Additions or Changes on This Sheet Must be Made or Circled in Red Ink With Date and Name of Person Making Change.

Do not extend this side of this line.

PLEASE RETURN TO
COUNTY OF LOS ANGELES
DEPARTMENT OF COUNTY ENGINEER
403 LOS ANGELES COUNTY ENGINEERING BLDG.

76F309S CE#310 3-69

F. B. ~~790~~ PG. ~~220~~

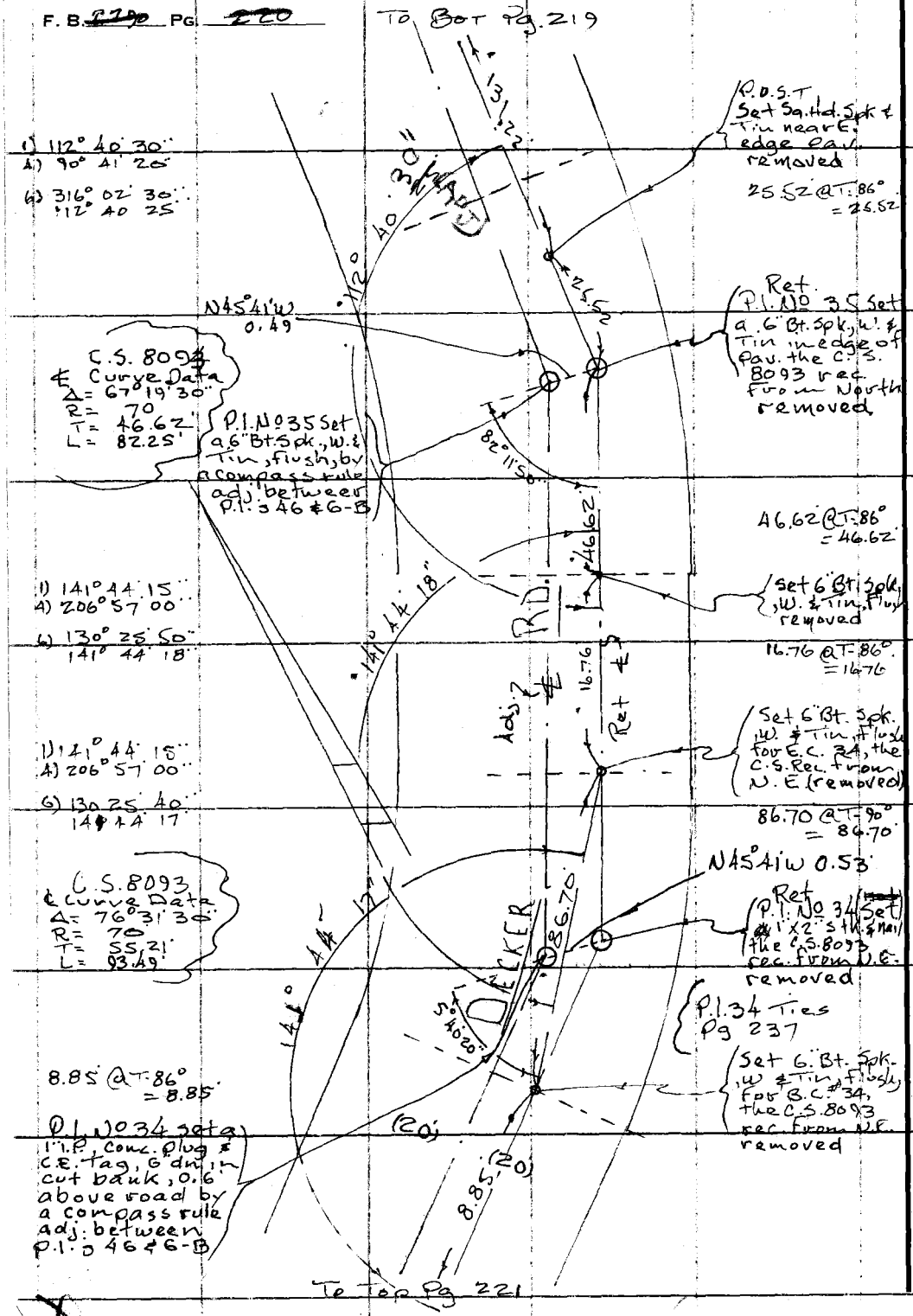

PLEASE RETURN TO
COUNTY OF LOS ANGELES
DEPARTMENT OF COUNTY ENGINEER
403 LOS ANGELES COUNTY ENGINEERING BLDG.

Do not extend this side of this line.

Note: Any Additions or Changes on This Sheet Must be Made or Circled in Red Ink With Date and Name of Person Making Change.

PWFB 1301 102

Notes Ck'd by	Survey of Malibu & Sur. Div #1
Map No.	JN 030300 Tape 6 Std 84 °F
Office Work	Surveyed by Tom Mankey
Checked	Notes Tom M. Date 8-'76
Date	Indexed L. M. PALMERI JAN 17 1977

F. B. [illegible] PG. [illegible]

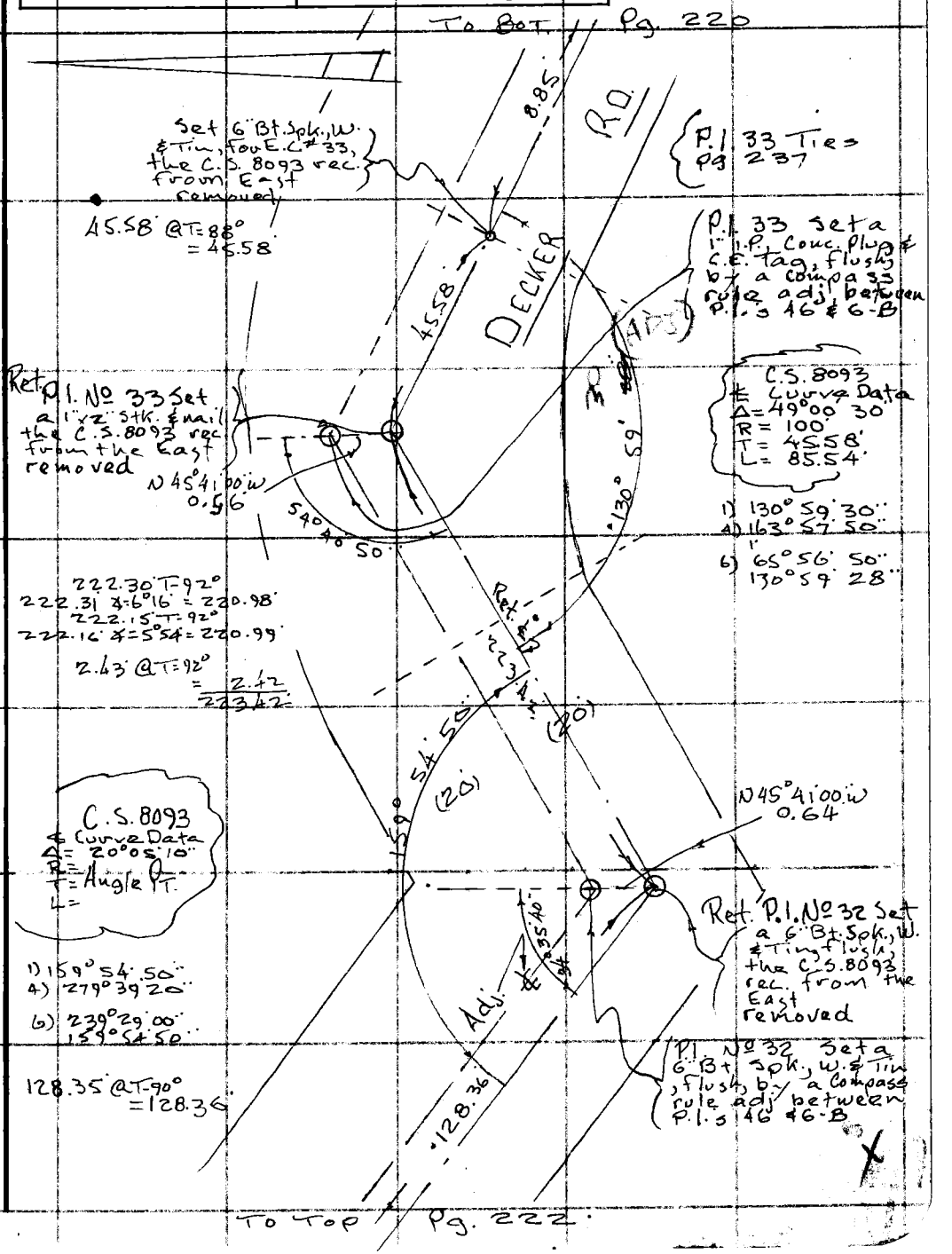

Note: Any Additions or Changes on This Sheet Must be Made or Circled in Red Ink With Date and Name of Person Making Change.

Do not extend this side of this line.

PLEASE RETURN TO
COUNTY OF LOS ANGELES
DEPARTMENT OF COUNTY ENGINEER
403 LOS ANGELES COUNTY ENGINEERING BLDG.

76F3095 CE#310 3-69

PWFB 1301

103

F. B. ~~3190~~ PG. ~~222~~

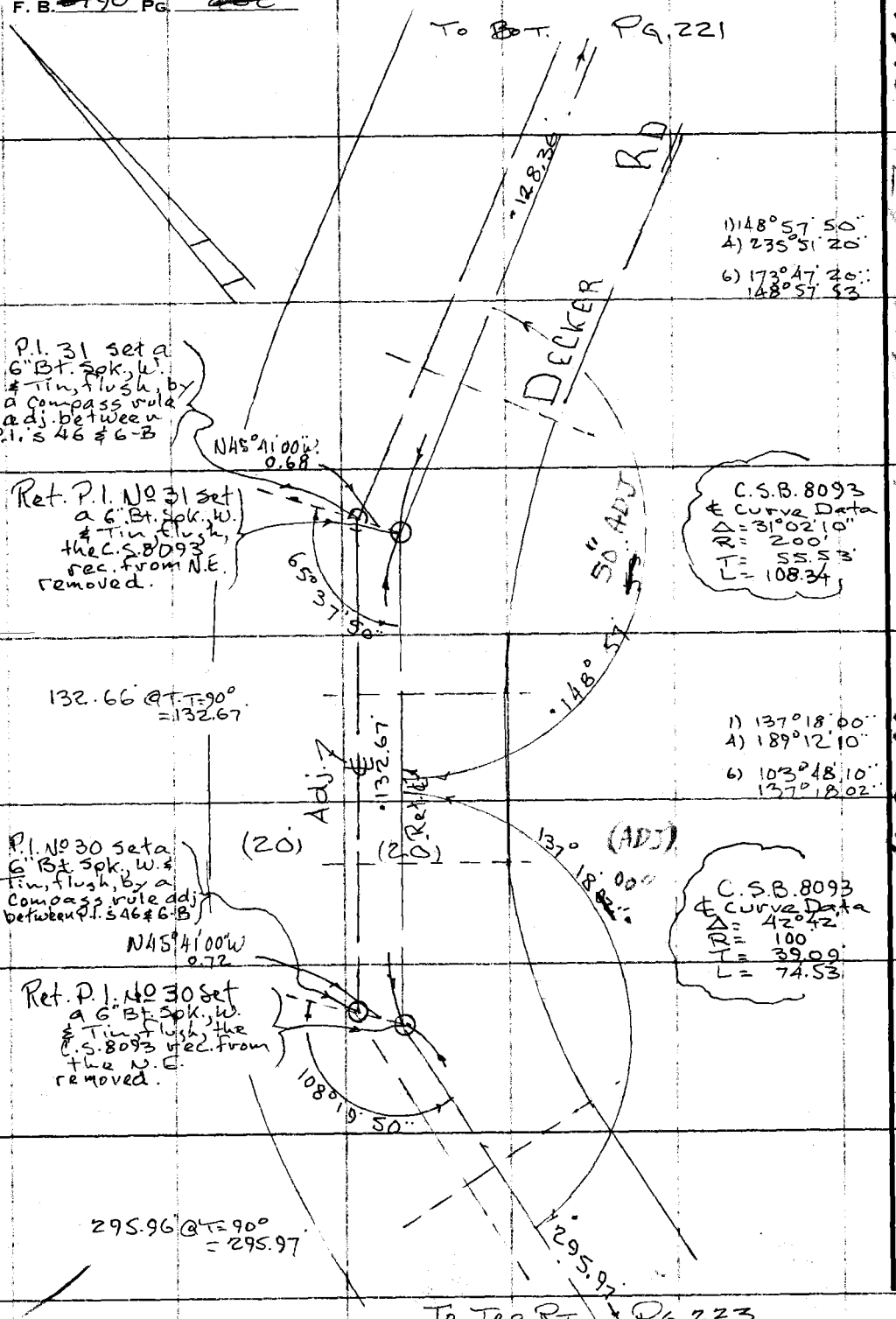

PLEASE RETURN TO
COUNTY OF LOS ANGELES
DEPARTMENT OF COUNTY ENGINEER
403 LOS ANGELES COUNTY ENGINEERING BLDG.

Do not extend this side of this line.

Note: Any Additions or Changes on This Sheet Must be Made or Circled in Red Ink With Date and Name of Person Making Change.

WS 95, A-1

PWRB 1301

104 / 105

Notes Ck'd by	Survey of Malibu & Sub. Div. # 1
Map No.	JN 0303.00 Tape 6 Std 84 °F
Office Work	Surveyed by Tom Mankey
Checked	Notes Tom M. Date 9-76
Date	Indexed T. M. PALMERI JAN 17 1977

F. B. 2990 Pg. 225

Note: Any Additions or Changes on This Sheet Must be Made or Circled in Red Ink With Date and Name of Person Making Change.

Do not extend this side of this line.

PLEASE RETURN TO
COUNTY OF LOS ANGELES
DEPARTMENT OF COUNTY ENGINEER
403 LOS ANGELES COUNTY ENGINEERING BLDG.

P.I. No 29 Set a 1" I.P. conc. plug & c.c. Tag, 1" dn. by a compass rule adj. between P.I.s 46 & 6-B

Ref. P.I. No 29 set a 1" x 2" stk. & nail in A.C. berm, the C.S. 8093 rec. from the North removed

N 45°41'00" W 0.82

53.50

16.30

295.97

RD.

To Bet.

Pg. 222

(ADJ)

00

26

C.S. 8093
& Curve Data
Δ = 55°34'00"
R = 100
T = 52.69'
L = 96.98'

(20)

(20)

124°

145.24 T. 84°

145.24 Δ 7°49 = 143.89'

145.12 T = 84°

145.12 Δ 7°29 = 143.88'

1.19' @ T = 84°

= 1.19'
145.07

1) 124°26'00"
4) 137°44'30"

6) 26°36'20"
124°26'03"

DECKER

145.07

40

P.I. No 28 Set a 6" Bt. Spk. W. # Tin flush, by a compass rule adj. between P.I.s 46 & 6-B

71310

1) 156°40'40"
4) 266°42'40"

6) 22°04'00"
156°40'40"

N 45°41'00" W 0.87

Ref. P.I. No 28 set a 6" Bt. Spk. W. # Tin, flush, the C.S. 8093 rec. from North removed

P.I. No 28 Ties Pg. 235

C.S. 8093
& Curve Data
Δ = 23°19'20"
R = 200'
T = 41.28'
L = 81.41

156°40'40"

114.18 T. 86°

114.18 Δ 7°25 = 113.27

114.06 T = 86°

114.06 Δ 6°58 = 113.22

1.88 @ T. 86°

= 1.88
115.10

115.10

To Upper Lt. Pg. 224

76F309S CE#310 3-69

PWFB 1301

106

F.B. ~~2990~~ PG. ~~23~~

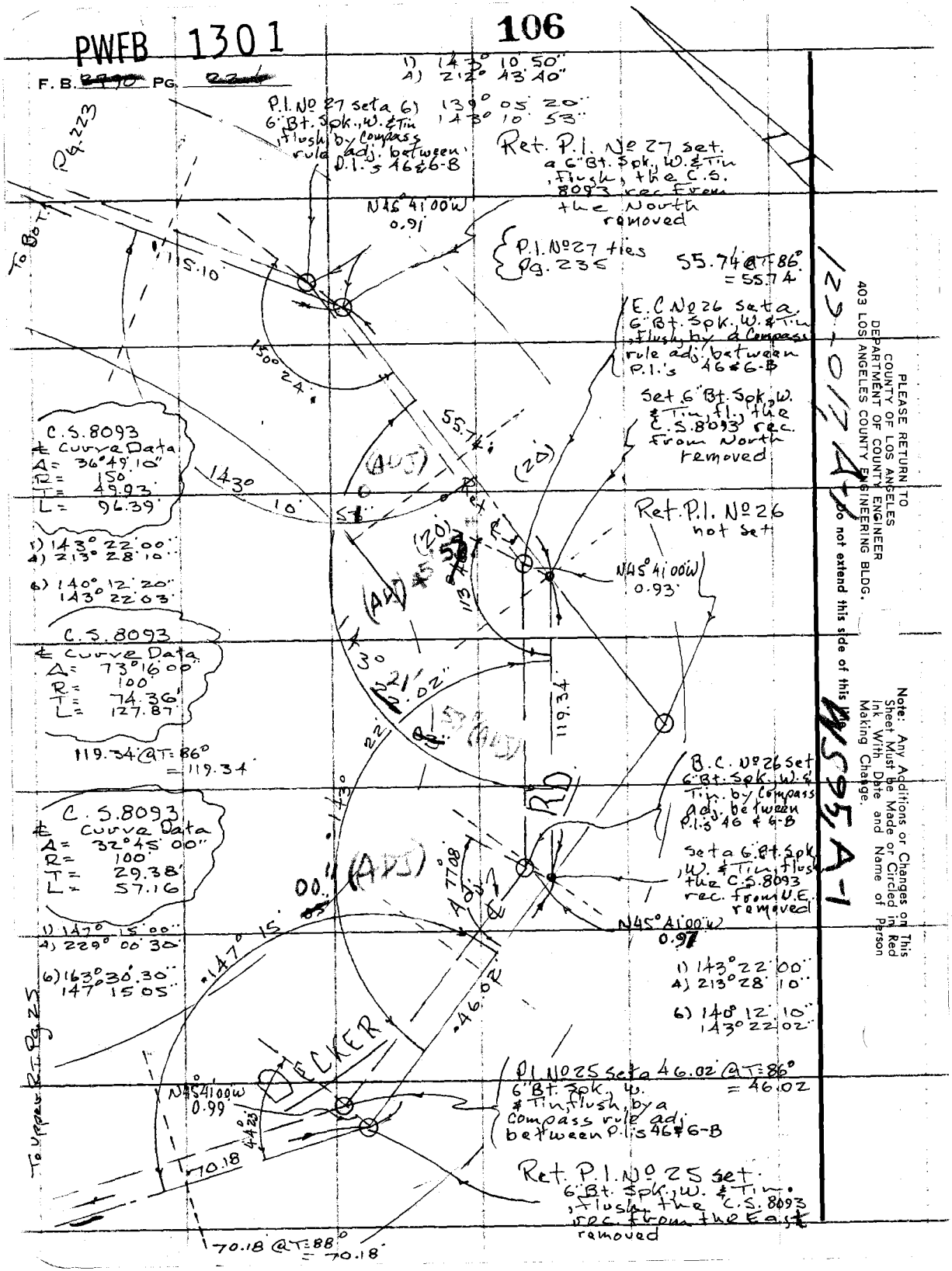

PLEASE RETURN TO
COUNTY OF LOS ANGELES
DEPARTMENT OF COUNTY ENGINEER
403 LOS ANGELES COUNTY ENGINEERING BLDG.

Do not extend this side of this

Note: Any Additions or Changes on This Sheet Must be Made or Circled in Red Ink With Date and Name of Person Making Change.

27-1012-A-1

WSP 95, A-1

PWFB 1301

107

Notes Ck'd by	Survey of Malibu & Sur. Div #1
Map No.	JN 0303.00 Tape 6 Std 84 °F
Office Work	Surveyed by Tom Mankey
Checked	Notes Tom M. Date 9-76
Date	Indexed L. M. PALMERI JAN 17 1977

F. B. ~~[illegible]~~ PG. ~~226~~

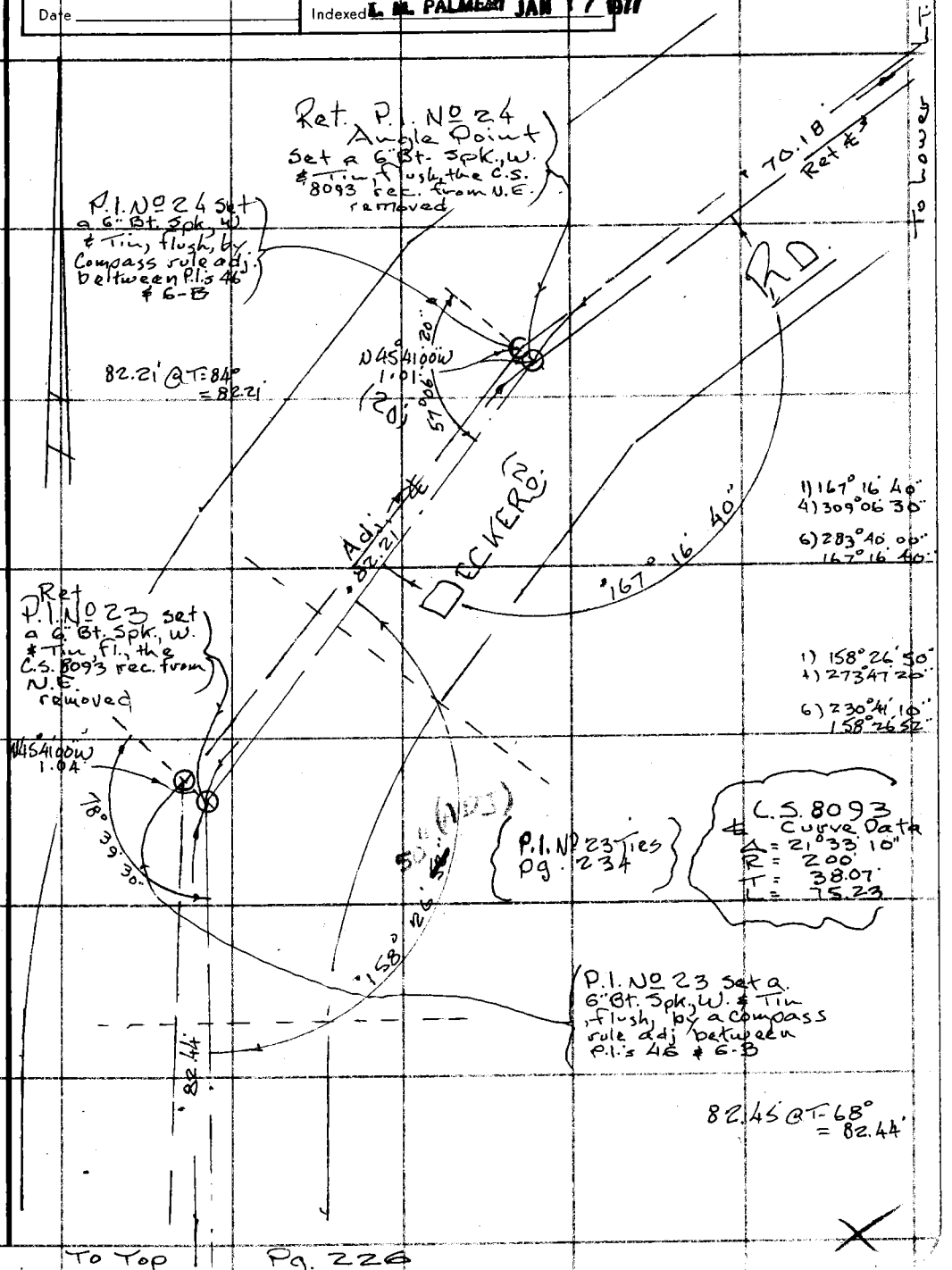

Note: Any Additions or Changes on This Sheet Must be Made or Circled in Red Ink With Date and Name of Person Making Change.

Do not extend this side of this line.

PLEASE RETURN TO
COUNTY OF LOS ANGELES
DEPARTMENT OF COUNTY ENGINEER
403 LOS ANGELES COUNTY ENGINEERING BLDG.

76F309S CE#310 3-69

PWFB 1301

108

F. B. ~~2490~~ PG. ~~226~~

To Bot. PG. 225

1) 159° 10' 00"
4) 276° 40' 00"

6) 235° 00' 00"
159° 10' 00"

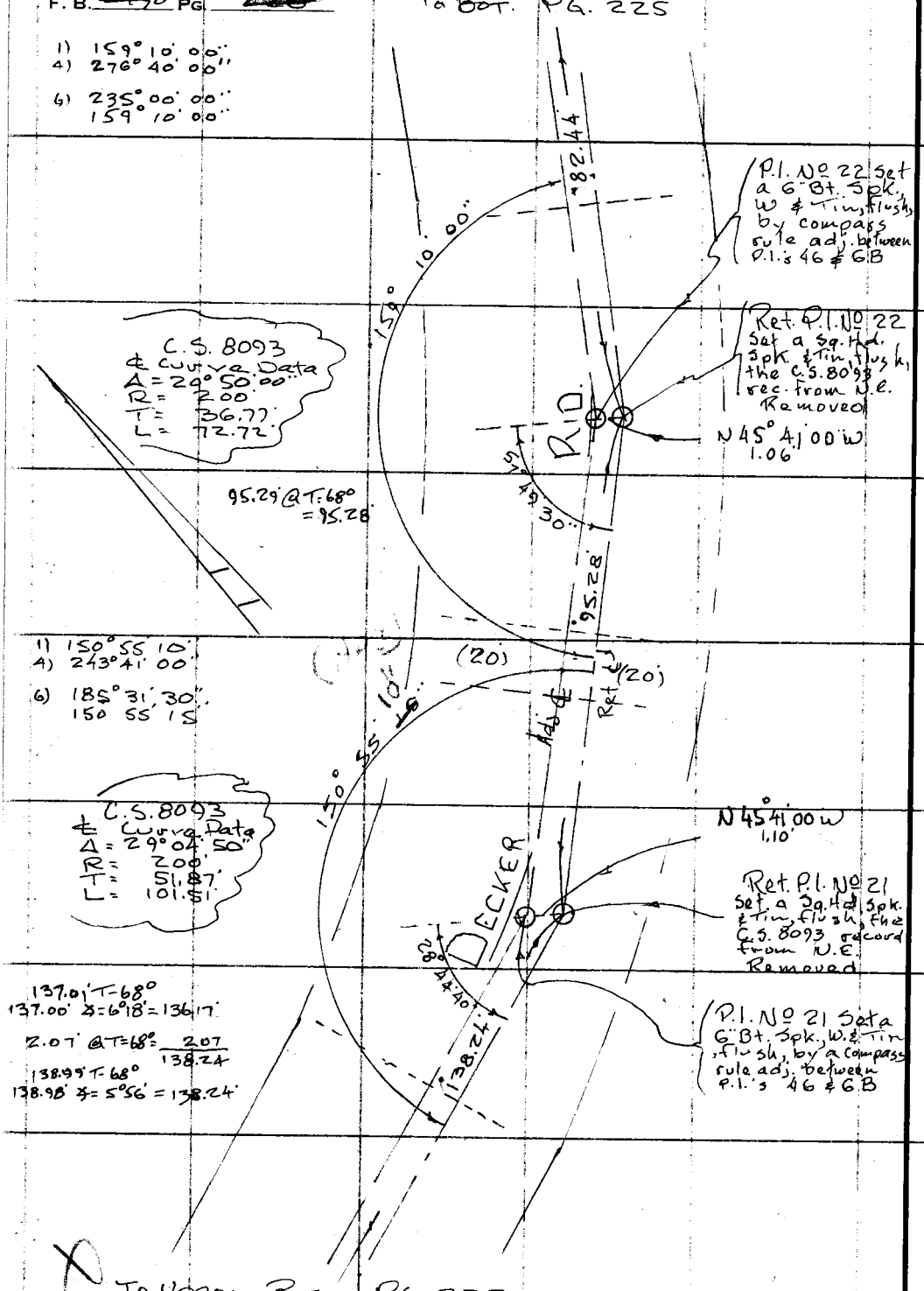

1) 150° 55' 10"
4) 243° 41' 00"

6) 185° 31' 30"
150° 55' 15"

137.01' T-68°
137.00' ∡ = 6°18' = 136.17'

2.07' @ T=68° = 2.07
138.24

138.99' T-68°
138.98' ∡ = 5°56' = 138.24'

To Upper Rt PG 227

PLEASE RETURN TO
COUNTY OF LOS ANGELES
DEPARTMENT OF COUNTY ENGINEER
403 LOS ANGELES COUNTY ENGINEERING BLDG.

Do not extend this side of this line.

Note: Any Additions or Changes on This Sheet Must be Made or Circled in Red Ink With Date and Name of Person Making Change.

PWFB 1301 109 110

Notes Ck'd by	Survey of Malibu & Sur. Div. #1
Map No.	JN 0303.00 Tape 6 Std 84° °F
Office Work	Surveyed by Tom Mankey
Checked	Notes Tom M. Date 9. 76
Date	Indexed L. M. PALMER JAN 17 1977

F. B. [redacted] PG. 227

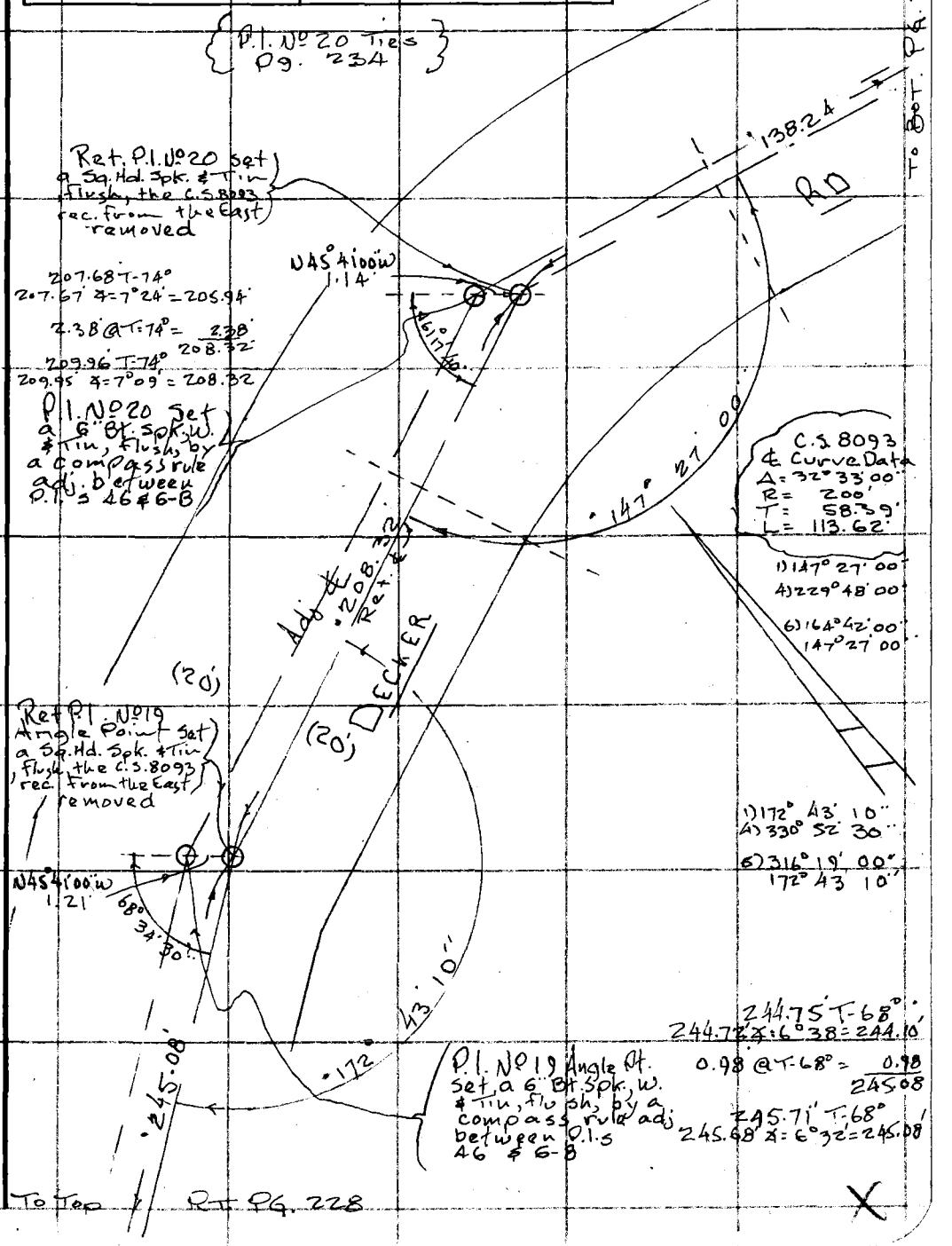

Note: Any Additions or Changes on This Sheet Must be Made or Circled in Red Ink With Date and Name of Person Making Change.

Do not extend this sig[illegible] this line.

PLEASE RETURN TO
COUNTY OF LOS ANGELES
DEPARTMENT OF COUNTY ENGINEER
403 LOS ANGELES COUNTY ENGINEERING BLDG.

76F309S CE#310 3-69

PWFB 1301

F. B. [illegible] PG. [illegible]

111

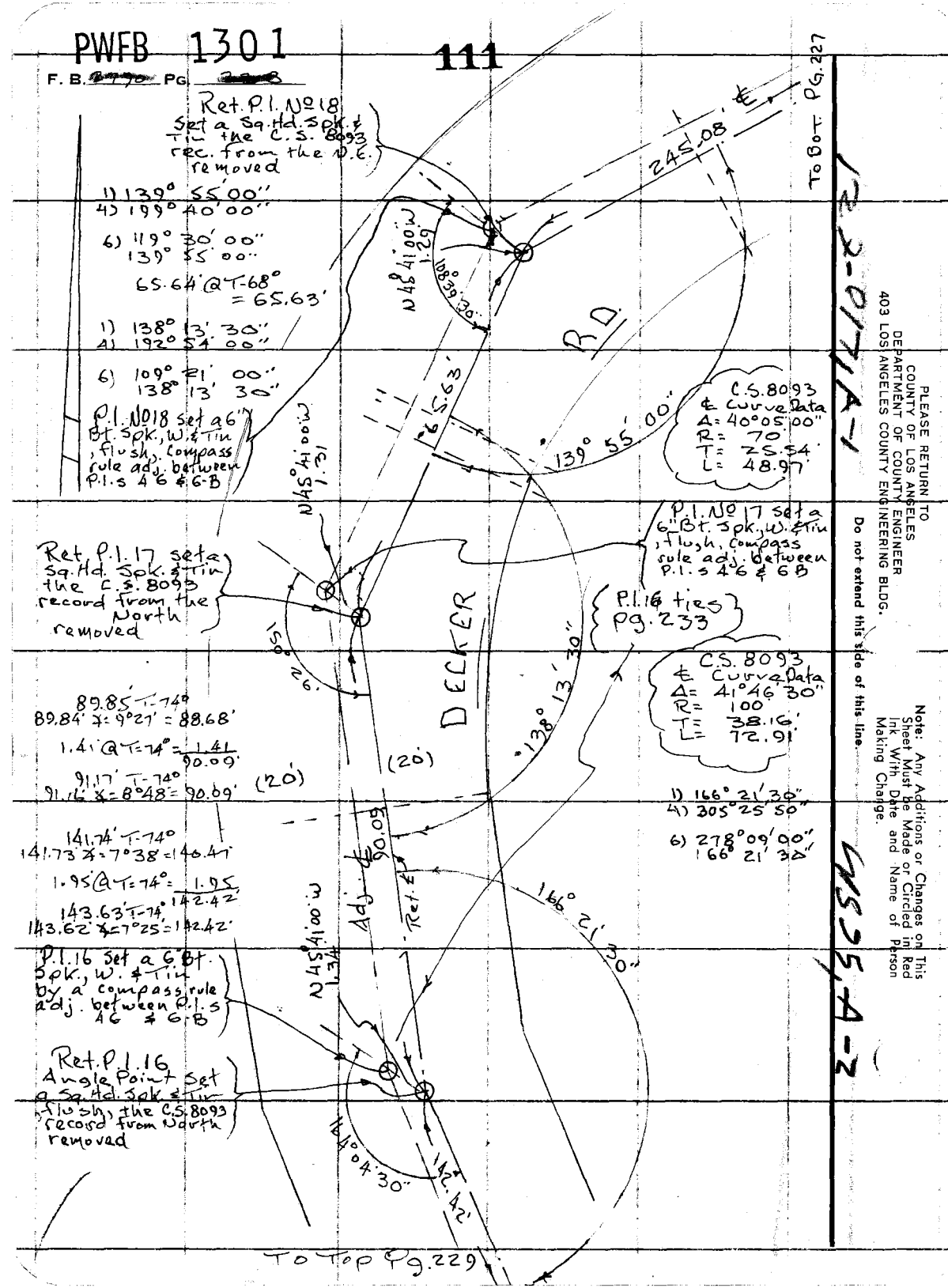

PLEASE RETURN TO
COUNTY OF LOS ANGELES
DEPARTMENT OF COUNTY ENGINEER
403 LOS ANGELES COUNTY ENGINEERING BLDG.

Do not extend this side of this line.

Note: Any Additions or Changes on This Sheet Must be Made or Circled in Red Ink With Date and Name of Person Making Change.

PWFB 1301

112

Notes Ck'd by	Survey of Malibu & Sur. Dip #1
Map No.	JN0303.00 Tape 6 Std 84 °F
Office Work	Surveyed by Tom Mankey
Checked	Notes Tom M. Date 9-76
Date	Indexed I. M. PALMER JAN 17 1977

F. B. ~~2790~~ PG. ~~229~~

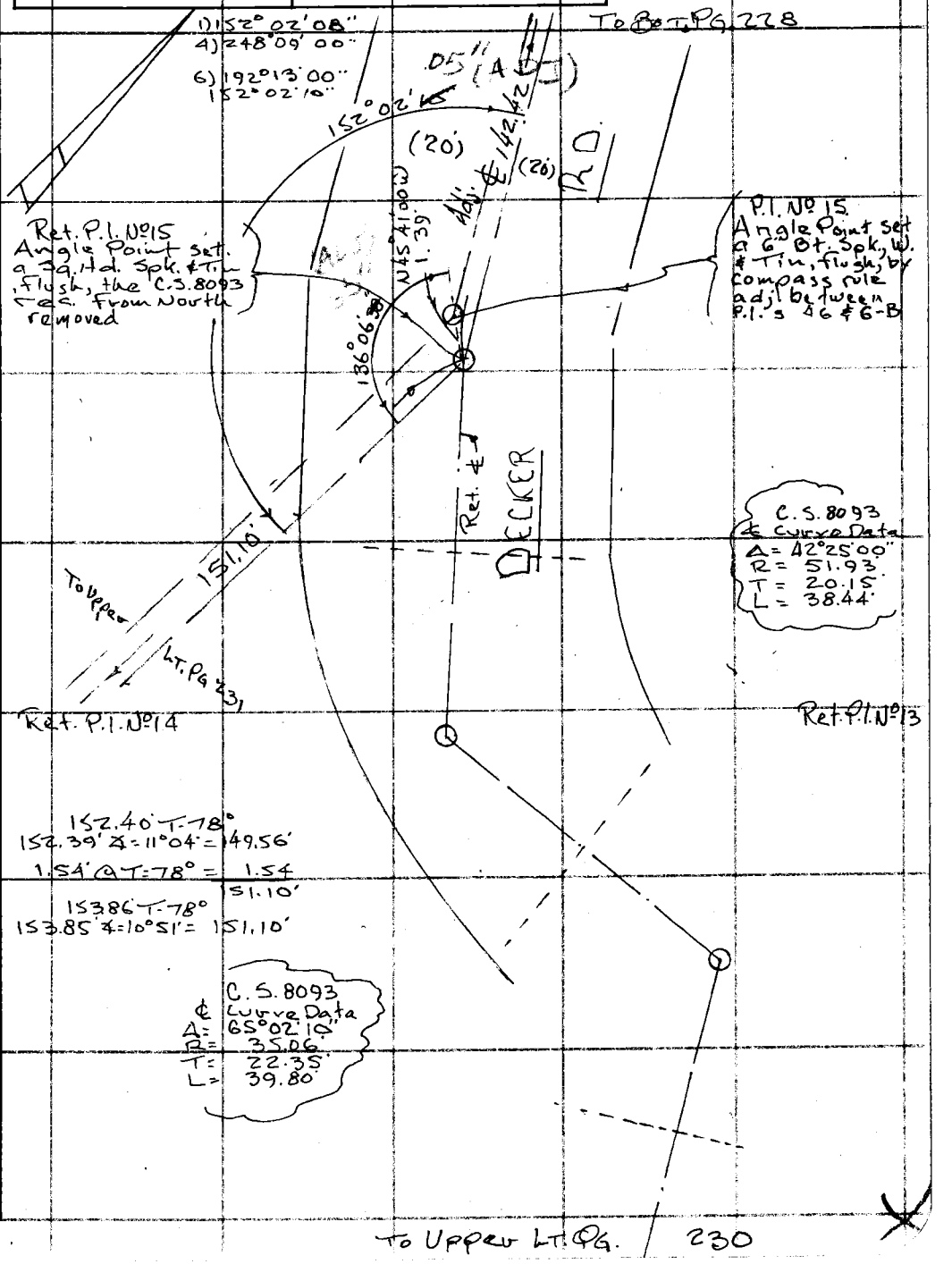

Note: Any Additions or Changes on This Sheet Must be Made or Circled in Red Ink With Date and Name of Person Making Change.

Do not extend this side of this line.

PLEASE RETURN TO
COUNTY OF LOS ANGELES
DEPARTMENT OF COUNTY ENGINEER
403 LOS ANGELES COUNTY ENGINEERING BLDG.

76F309S CE#310 3-69

PWFB 1301

F. B. ~~2790~~ PG. ~~220~~

113

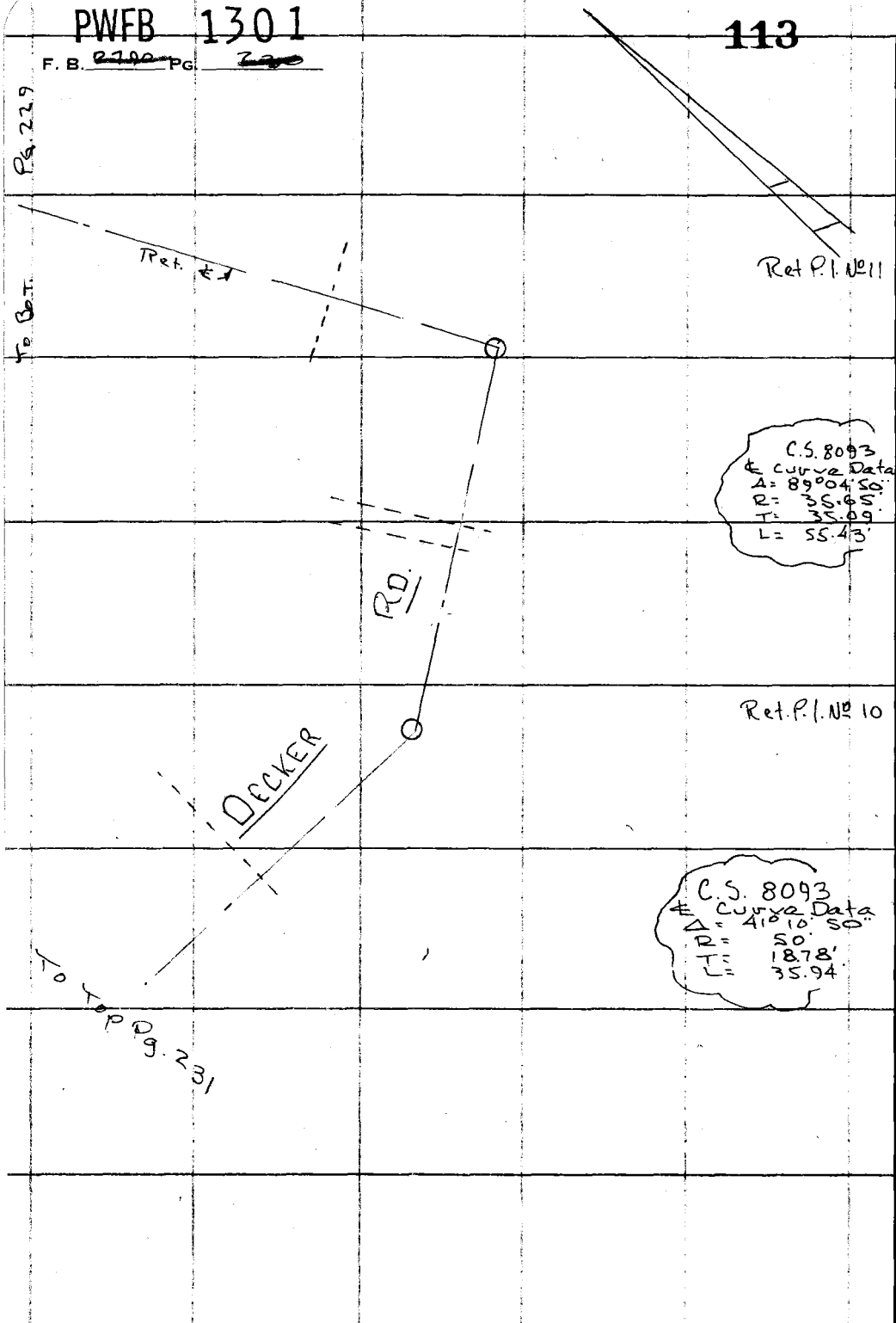

129-017 A-2

PLEASE RETURN TO
COUNTY OF LOS ANGELES
DEPARTMENT OF COUNTY ENGINEER
403 LOS ANGELES COUNTY ENGINEERING BLDG.

Do not extend this side of this line.

Note: Any Additions or Changes on This Sheet Must be Made or Circled in Red Ink With Date and Name of Person Making Change.

WS 95A-2

PWFB 1301

114 / 115

Notes Ck'd by	Survey of Malibu & Sur. Div #1
Map No.	JN 0303.00 Tape 6 Std 84 °F
Office Work	Surveyed by Tom Mankey
Checked	Notes Tom M. Date 9-76
Date	Indexed I. M. PALMERI JAN 17 1977

F. B. ~~2790~~ PG. ~~231~~

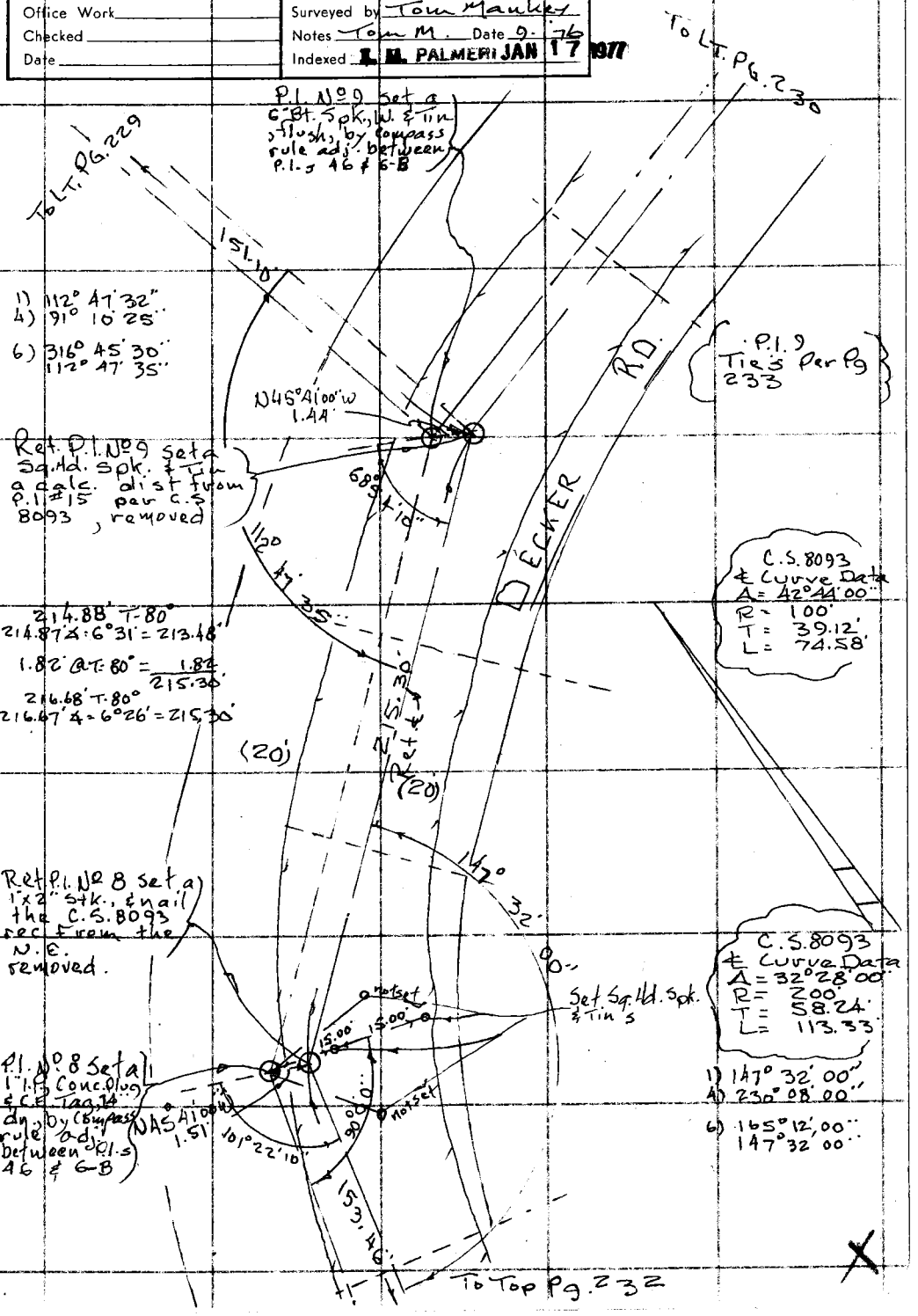

Note: Any Additions or Changes on This Sheet Must be Made or Circled in Red Ink With Date and Name of Person Making Change.

Do not extend this side of this line.

PLEASE RETURN TO
COUNTY OF LOS ANGELES
DEPARTMENT OF COUNTY ENGINEER
403 LOS ANGELES COUNTY ENGINEERING BLDG.

76F309S CE#310 3-69

PWFB 1301 116

F. B. ~~2790~~ PG. ~~[illegible]~~

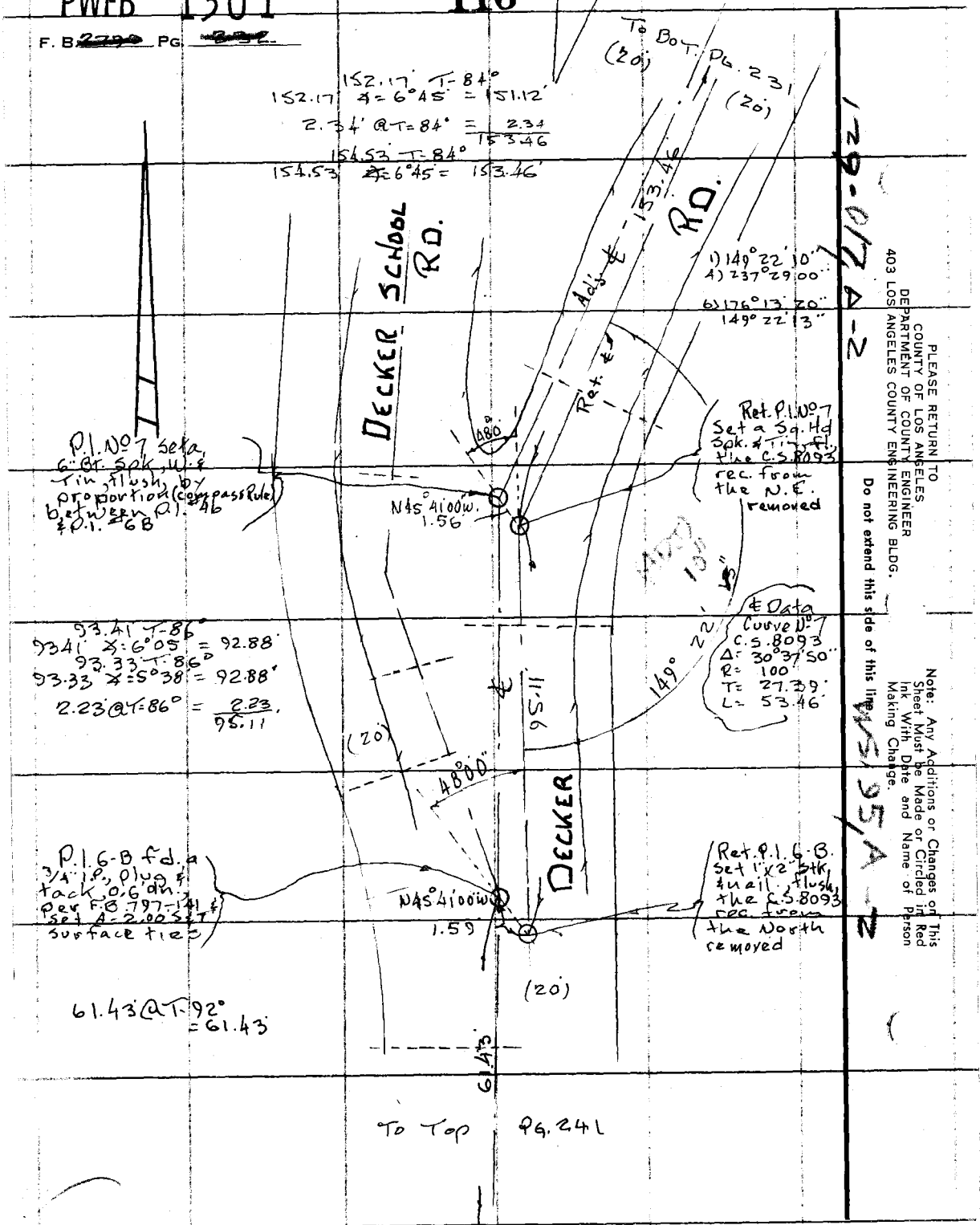

PLEASE RETURN TO
COUNTY OF LOS ANGELES
DEPARTMENT OF COUNTY ENGINEER
403 LOS ANGELES COUNTY ENGINEERING BLDG.

Do not extend this side of this line

Note: Any Additions or Changes on This Sheet Must be Made or Circled in Red Ink With Date and Name of Person Making Change.

129-017 A-2

WS 95 A-2

PWFB 1301

117

Notes Ck'd by	Survey of Malibu & Survey #1
Map No.	JN 0303.00 Tape 0235 Std 68 °F
Office Work	Surveyed by Tom Mankey
Checked	Notes Tom M. Date 10-76
Date	Indexed L. M. PALMER JAN 17 1977

F. B. 1290 PG. 233

Note: Any Additions or Changes on This Sheet Must be Made or Circled in Red Ink With Date and Name of Person Making Change.

Do not extend this side of this line.

PLEASE RETURN TO
COUNTY OF LOS ANGELES
DEPARTMENT OF COUNTY ENGINEER
403 LOS ANGELES COUNTY ENGINEERING BLDG.

125-017A1

WS 93-4-2

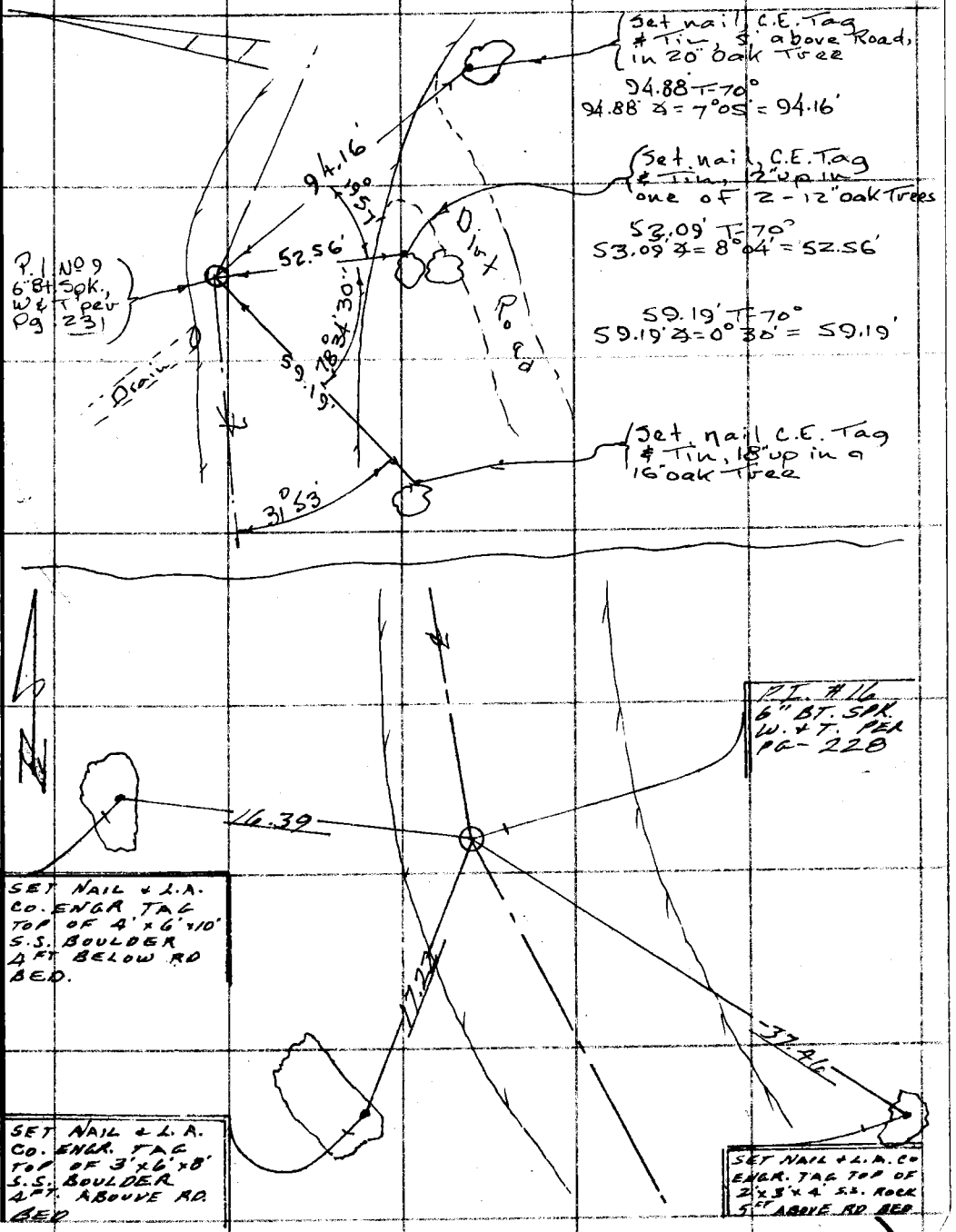

76F309S CE#310 3-69

PWFB 1301

F. B. [redacted] PG [redacted]

118

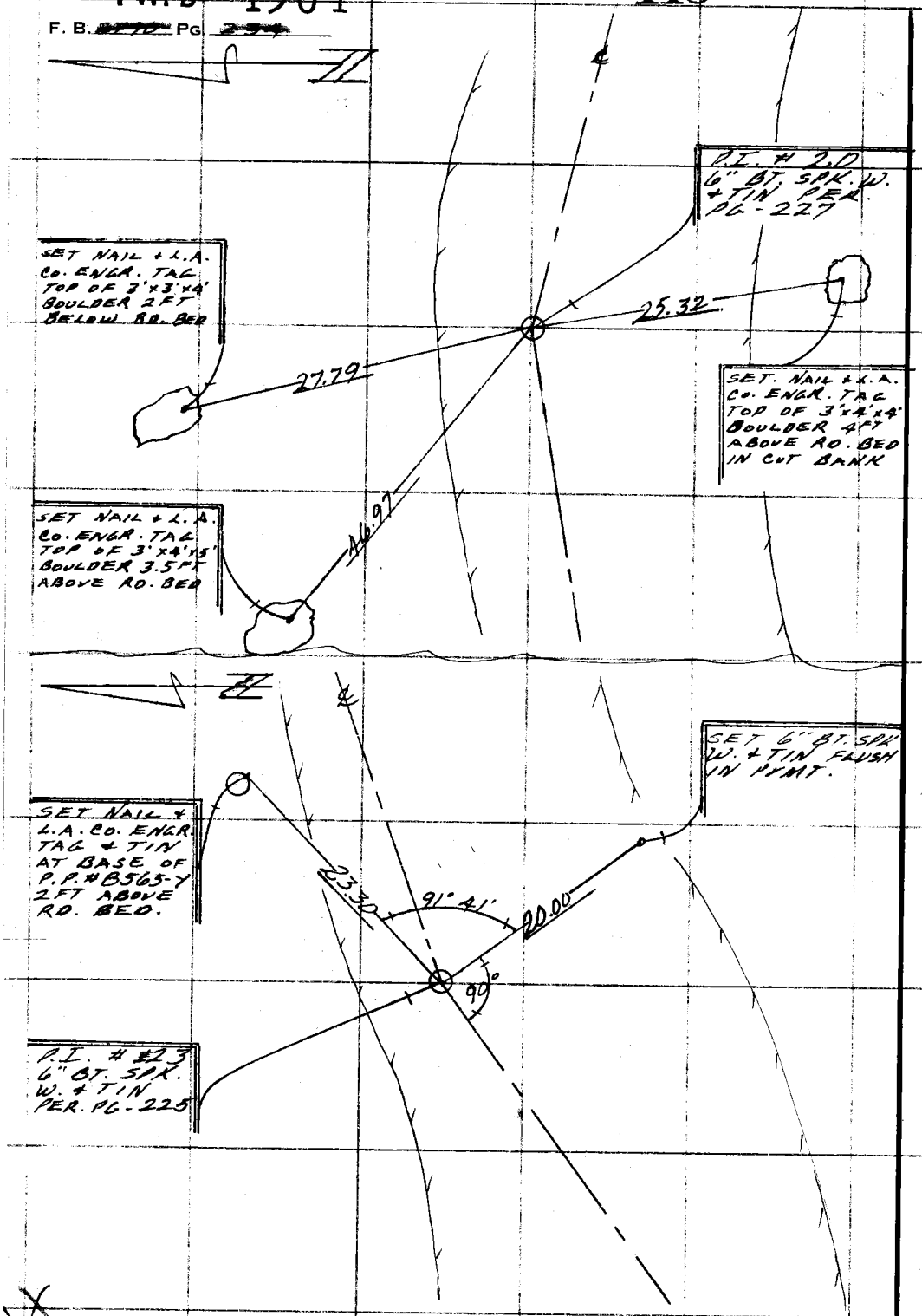

PLEASE RETURN TO
COUNTY OF LOS ANGELES
DEPARTMENT OF COUNTY ENGINEER
403 LOS ANGELES COUNTY ENGINEERING BLDG.

Do not extend this side of this line.

Note: Any Additions or Changes on This Sheet Must be Made or Circled in Red Ink With Date and Name of Person Making Change.

PWFB 1301

119

Notes Ck'd by
Map No.
Office Work
Checked
Date

Survey of MALIBU & SURVEY #1
JN 0303.00 Tape 0235 Std 68 °F
Surveyed by TOM MANKEY
Notes M. E. W. Date OCT-76
Indexed L. M. PALMERI JAN 17 1977

F. B. [illegible] Pg. 235

Note: Any Additions or Changes on This Sheet Must be Made or Circled in Red Ink With Date and Name of Person Making Change.

Do not extend this side of this line.

PLEASE RETURN TO
COUNTY OF LOS ANGELES
DEPARTMENT OF COUNTY ENGINEER
403 LOS ANGELES COUNTY ENGINEERING BLDG.

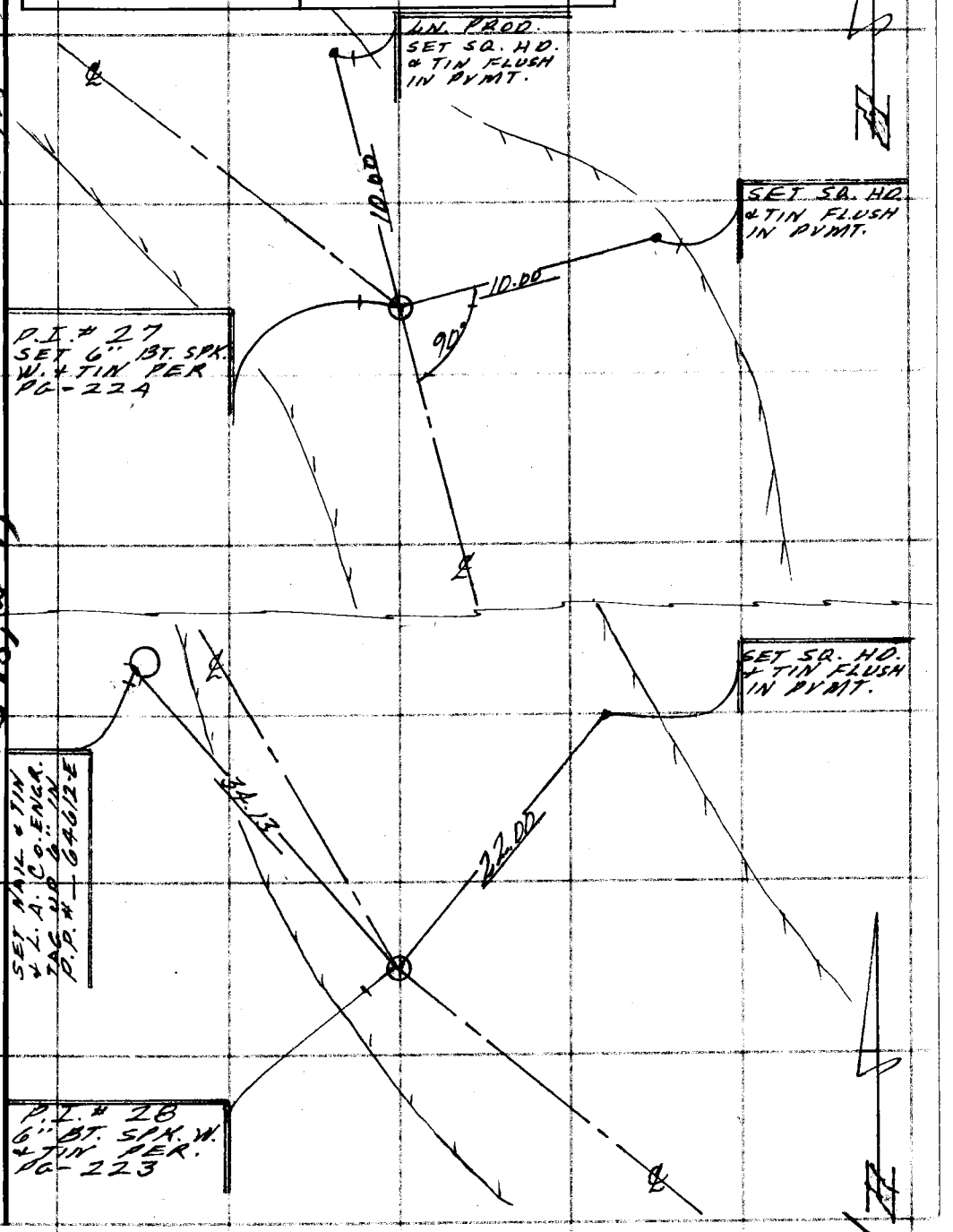

76F309S CE#310 3-69

PWFB 1301

F. B. 2790 PG ~~236~~

120

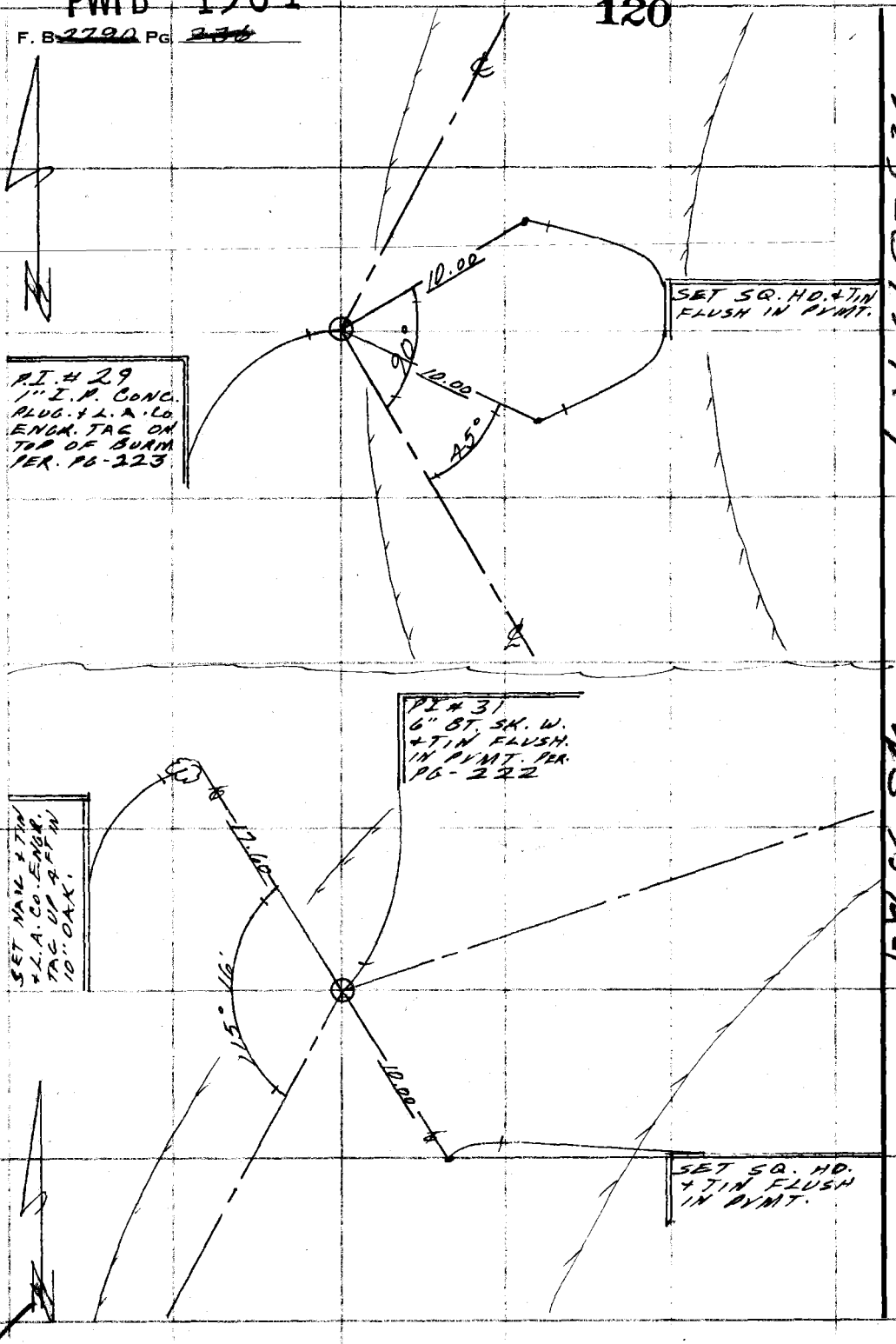

129-017 A-1

WS 25 A-1

PLEASE RETURN TO
COUNTY OF LOS ANGELES
DEPARTMENT OF COUNTY ENGINEER
403 LOS ANGELES COUNTY ENGINEERING BLDG.

Do not extend this side of this line

Note: Any Additions or Changes on This Sheet Must be Made or Circled in Red Ink With Date and Name of Person Making Change.

PWFB 1301

121

Notes Ck'd by	Survey of MALIBU & SURVEYOR
Map No.	JN 0303.00 Tape 0235 Std 68 °F
Office Work	Surveyed by TOM MANKEY
Checked	Notes N.E.W. Date OCT-76
Date	Indexed L. M. PALMERI JAN 17 1977

F. B. 2770 PG. 2-37

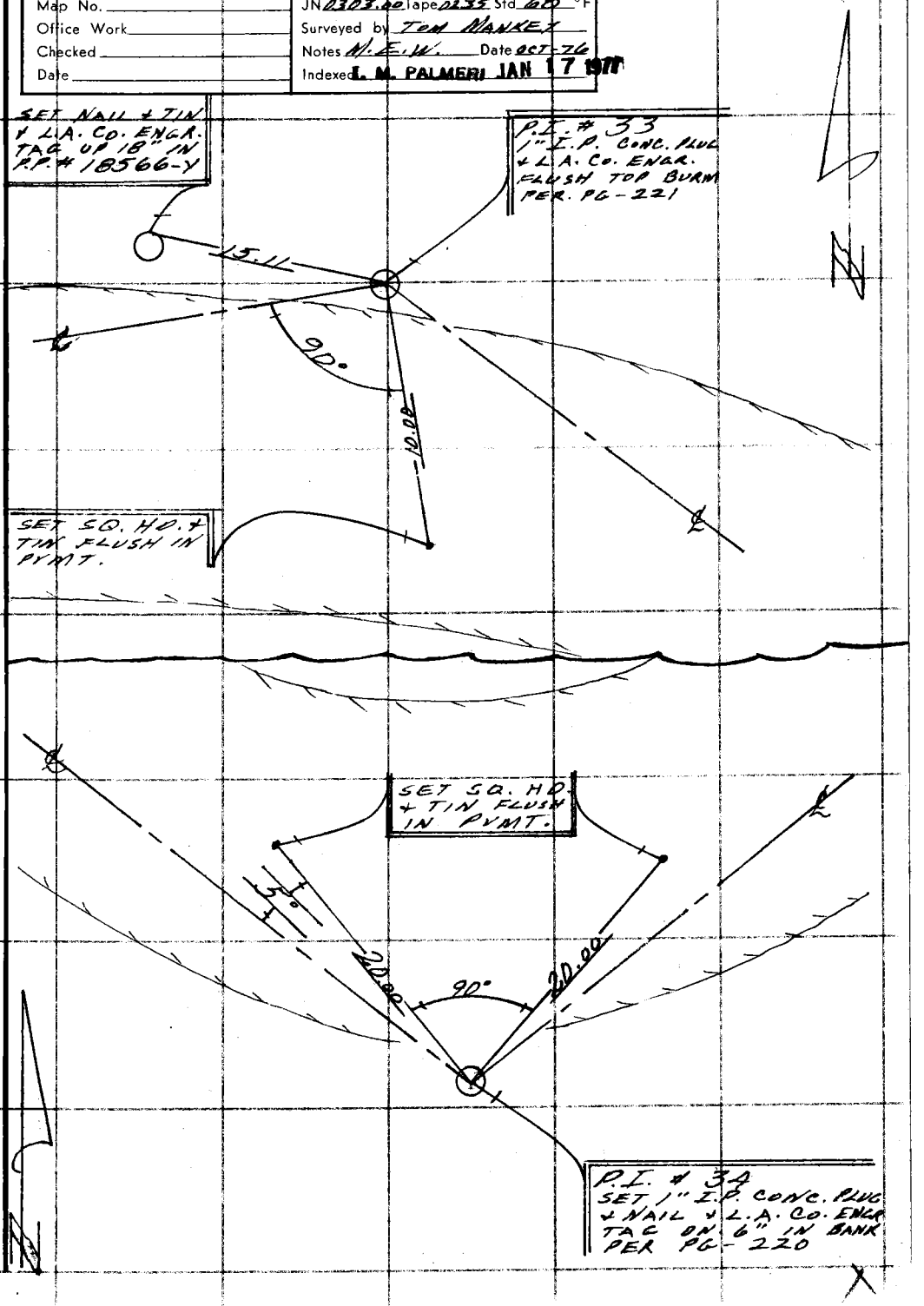

Note: Any Additions or Changes on This Sheet Must be Made or Circled in Red Ink With Date and Name of Person Making Change.

Do not extend this side of this line.

PLEASE RETURN TO
COUNTY OF LOS ANGELES
DEPARTMENT OF COUNTY ENGINEER
403 LOS ANGELES COUNTY ENGINEERING BLDG.

76E309S CE#310 3-69

PWFB 1301

122

F. B. 2700 PG. 2-39

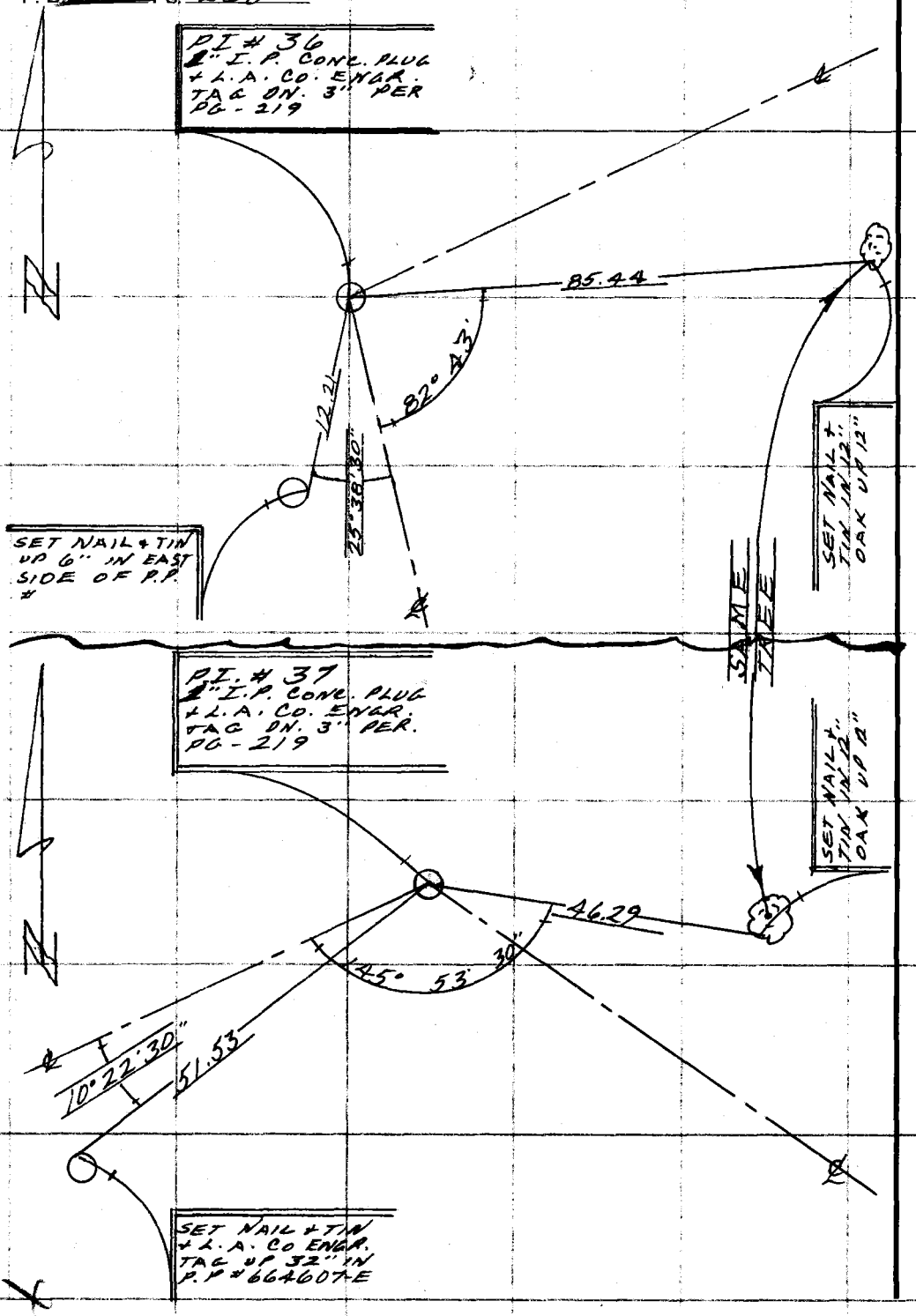

PLEASE RETURN TO
COUNTY OF LOS ANGELES
DEPARTMENT OF COUNTY ENGINEER
403 LOS ANGELES COUNTY ENGINEERING BLDG.

Do not extend this side of this line.

Note: Any Additions or Changes on This Sheet Must Be Made or Circled in Red Ink, With Date and Name of Person Making Change.

PWFB 1301

123

Notes Ck'd by	Survey of MALIBU & SURVEYAI F. B. 370 PG. 239
Map No.	JN 0303.00 Tape 0235 Std 68 °F
Office Work	Surveyed by TOM MANKEY
Checked	Notes M.E.W. Date OCT. 76
Date	Indexed L. M. PALMER JAN 17 1977

LINE PROD.
SET L.+T.+L.A. CO. ENGR. TAG IN 3"x4"x6" BOULDER. 1 FT. ABOVE RD. BED

129-617/4-1

21.00

P.I. #40
1" I.P. CONC. PLUG L.A. CO. ENGR TAG DN. 6" PER PG-217

SET L.+T.+L.A. CO. ENGR. TAG IN 3"x4"x6" ROCK 1 FT. BELOW RD. BED.

22.10

63° 21'

Note: Any Additions or Changes on This Sheet Must be Made or Circled in Red Ink With Date and Name of Person Making Change.

Do not extend this side of this line.

PLEASE RETURN TO
COUNTY OF LOS ANGELES
DEPARTMENT OF COUNTY ENGINEER
403 LOS ANGELES COUNTY ENGINEERING BLDG.

W.S. 95A-1

SET L.+T.+L.A. CO. ENGR. TAG TOP OF 2"x4"x5' ROCK 2 FT BELOW RD. BED

P.I. #41
6" SPK. W.+TIN FLUSH IN PVMT. PER PG-

24.42

18.30

79° 35' 20"

SET. L.+T.+L.A. CO. ENGR. TAG IN 2"x2"x3' ROCK IN CUT BANK 30" ABOVE RD. BED.

16F309S CE#310 3-69

PWFB 1301

124

F. B. ~~2790~~ PG. ~~212~~

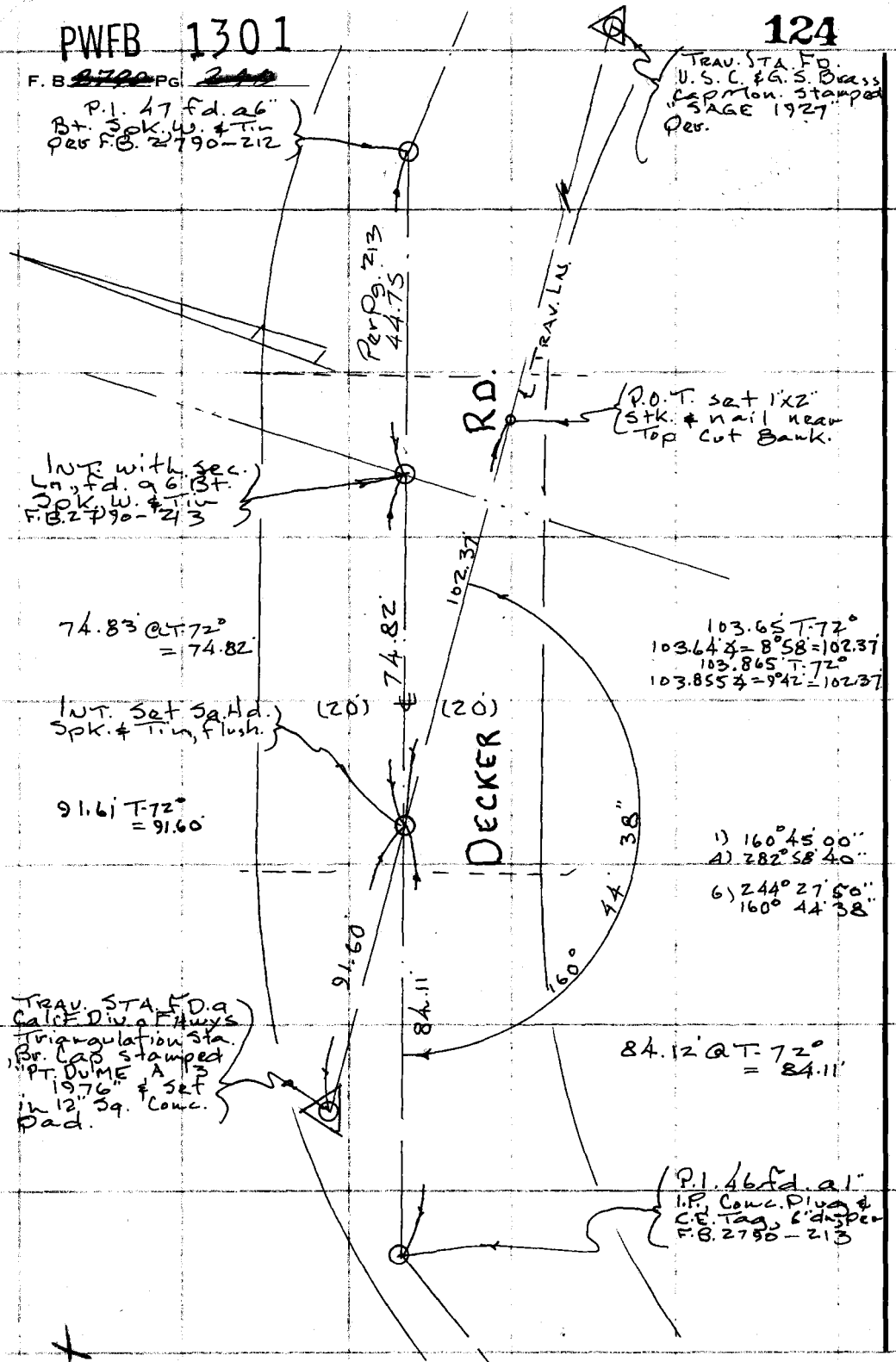

PLEASE RETURN TO
COUNTY OF LOS ANGELES
DEPARTMENT OF COUNTY ENGINEER
403 LOS ANGELES COUNTY ENGINEERING BLDG.

Do not extend this side of this line.

Note: Any Additions or Changes on This Sheet Must Be Made or Circled in Red Ink With Date and Name of Person Making Change.

PWFB 1301

125 / 126

Notes Ck'd by	Survey of Malibu & Sur. Dist. #1
Map No.	JN 0303.00 Tape 6 Std 84 °F
Office Work	Surveyed by Tom Mankey
Checked	Notes Tom M. Date 11-76
Date	Indexed L. M. PALMENI JAN 17 1977

F. B. ~~D798~~ PG. ~~2~~

1) 128° 42' 20"
4) 154° 49' 20"

6) 52° 14' 00"
128° 42' 20"

W.S. 129-017 A-2

1) 106° 48' 25"
4) 67° 13' 30"

6) 280° 50' 20"
106° 48' 23"

1) 106° 48' 25"
4) 67° 13' 40"

6) 280° 51' 00"
106° 48' 30"

To Bot. PG. 232

61.43'

128° 42' 20"

P.I. No 6
C.S. 8093 & Curve Data
Δ = 51° 17' 40"
R = 50.00'
L = 44.76'
T = 24.01'

P.I. No 6 set a 6" Bt. spk., W. & Tin, flush, the C.S.B. 2.84 rec. from the North, P.I. 6-B

51.66' @ T: 92° = 51.66'

57.44' @ T: 92° = 57.44'

84.35 T: 86°
84.35 Δ: 7° 04' = 83.71
84.03 T: 86°
84.03' Δ: 5° 01' = 83.71
1.01 @ T: 86° = 1.01
84.72'

Ret. P.C. # 5 Set a 1"x2" nail the C.S. 8093 rec. from the North (removed)

51.66'

(ADJ) 12"

48° 23'

106°

S 31° 31' W 0.02'

P.I. No 5
C.S. 8093 & Curve Data
Δ = 146° 23' 10"
R = 30.00'
L = 76.65'
T = 99.32'

80° 30'

P.C. No 5 Set a 1" I.P., Conc. Plug & C.E. Tag by a compass rule adj. between P.I. 6 No. 2 P.I. 13 50.

Ret. P.I. No 4 set a 1"x2" Stk. & nail the C.S. 8093 rec. From the East (removed)

(ADJ) 32"

57.44'

106° 48'

P.I. No 4 Set a 1" I.R. Conc. plug & C.E. Tag, Fl., by Compass rule adj.

℄ Ret 84.72'

S 31° 31' W 0.07'

114° 07'

89.06'

(ADJ) 00" DE

141° 04' 58"

(20')

(20')

65° 53'

S 31° 31' W 0.04'

B.C. # 5 Set a 6" Bt. Spk., W. & Tin, fl., by a compass rule adj. between P.I. 6 North & P.I. 13 50.

Ret. B.C. # 5 set a nail the C.S. 8093 rec. Iowa chord from the N.E. (removed)

1) 141° 05' 00"
4) 204° 20' 00"

6) 126° 29' 50"
141° 04' 58"

DECKER RD

P.I. No 4
C.S. 8093 & Curve Data
Δ = 38° 55'
R = 100'
L = 67.92'
T = 35.33'

To Top Pg. 242

WS 95 A-2

PLEASE RETURN TO
COUNTY OF LOS ANGELES
DEPARTMENT OF COUNTY ENGINEER
403 LOS ANGELES COUNTY ENGINEERING BLDG.

Do not extend this side of this line.

Note: Any Additions or Changes on this Sheet Must be Made or Circled in Red Ink, With Date and Name of Person Making Change.

76F309S CE#310 3-69

PWFB 1301

F. B. [illegible] PG [illegible]

To Bot Pg. 241

127, 128

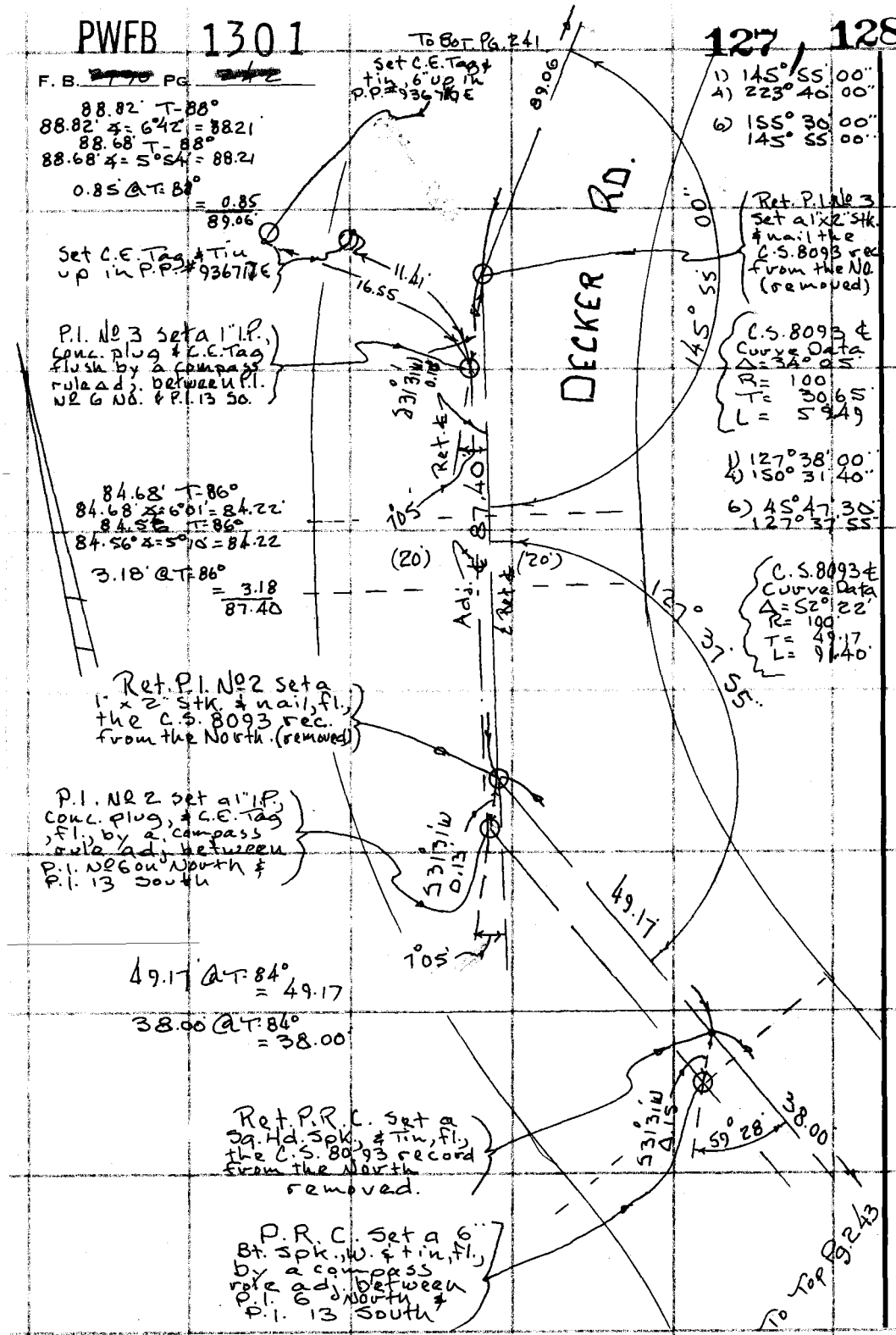

PLEASE RETURN TO
COUNTY OF LOS ANGELES
DEPARTMENT OF COUNTY ENGINEER
403 LOS ANGELES COUNTY ENGINEERING BLDG.

Do not extend this side of this line.

Note: Any Additions or Changes on This Sheet Must be Made or Circled in Red Ink With Date and Name of Person Making Change.

PWFB 1301

129

Notes Ck'd by	Survey of Malibu & Suv. Div. No 1
Map No.	JN 030300 Tape 6 Std 84 °F
Office Work	Surveyed by Tom Mankey
Checked	Notes Tom M. Date 11-76
Date	Indexed L. M. PALMIERI JAN 17 1977

F. B. ~~B-40~~ PG. ~~2-43~~

WS 129-27 C-2

WS 58, A-2

Note: Any Additions or Changes on This Sheet Must be Made or Circled in Red Ink With Date and Name of Person Making Change.

Do not extend this side of this line.

PLEASE RETURN TO
COUNTY OF LOS ANGELES
DEPARTMENT OF COUNTY ENGINEER
403 LOS ANGELES COUNTY ENGINEERING BLDG.

1) 107°05'15"
4) 68°21'10"

6) 282°31'40"
107°05'17"

C.S. 8093 & Curve Data
Δ = 72°54'45"
R = 51.44'
T = 38.00'
L = 65.46'

125.30' @ T=84° = 125.30'

P.O.T. set a nail (removed)

P.O.T. set a 6" Bt. Spk., W. & Tin, Fl., by a Compass rule adj.

Ret. P.I. No 2 So. not set

P.O.T. set a 1/2" Spk. & nail, Fl. (removed)

159.72 @ T=82° = 159.72'

P.O.T. Set a 1" I.P. Conc Plug & C.E. Tag, Fl., by Compass rule adj.

60.90 @ T=80° = 60.90'

To Bot. Pg. 242

Ret P.I. No 1 So. set a Sq. Hd. Spk. & Tin, Fl., the C.S. 8093 record from the North (removed)

P.I. No 1 So. set a 6" Bt. Spk., W. & Tin, Flush, by a compass rule adj. between P.I. #6 on North & P.I. 13 South

1) 142°59'50"
4) 211°59'40"

6) 137°59'20"
142°59'53"

1) 142°59'50"
4) 211°59'30"

6) 137°59'10"
142°59'52"

C.S. 8093 & Curve Data
Δ = 74°00'20"
R = 100.00'
T = 75.36'
L = 129.16'

{P.O.T. Ties per page 252}

To Top Pg. 244

DECKER RD.

Adj. ℄

Ret. ℄

125.30'

138.26'

159.72'

38.00'

107°05'17"

142°59'53"

142°59'52"

60.90'

(20')

(20')

60°34'

S31°31'W 0.16'

S31°31'W 0.27'

S31°31'W 0.26'

F6F309S CE#310 3-69

PWFB 1301 To Bot Pg. 243 130

F. B. 8790 Pg. 244

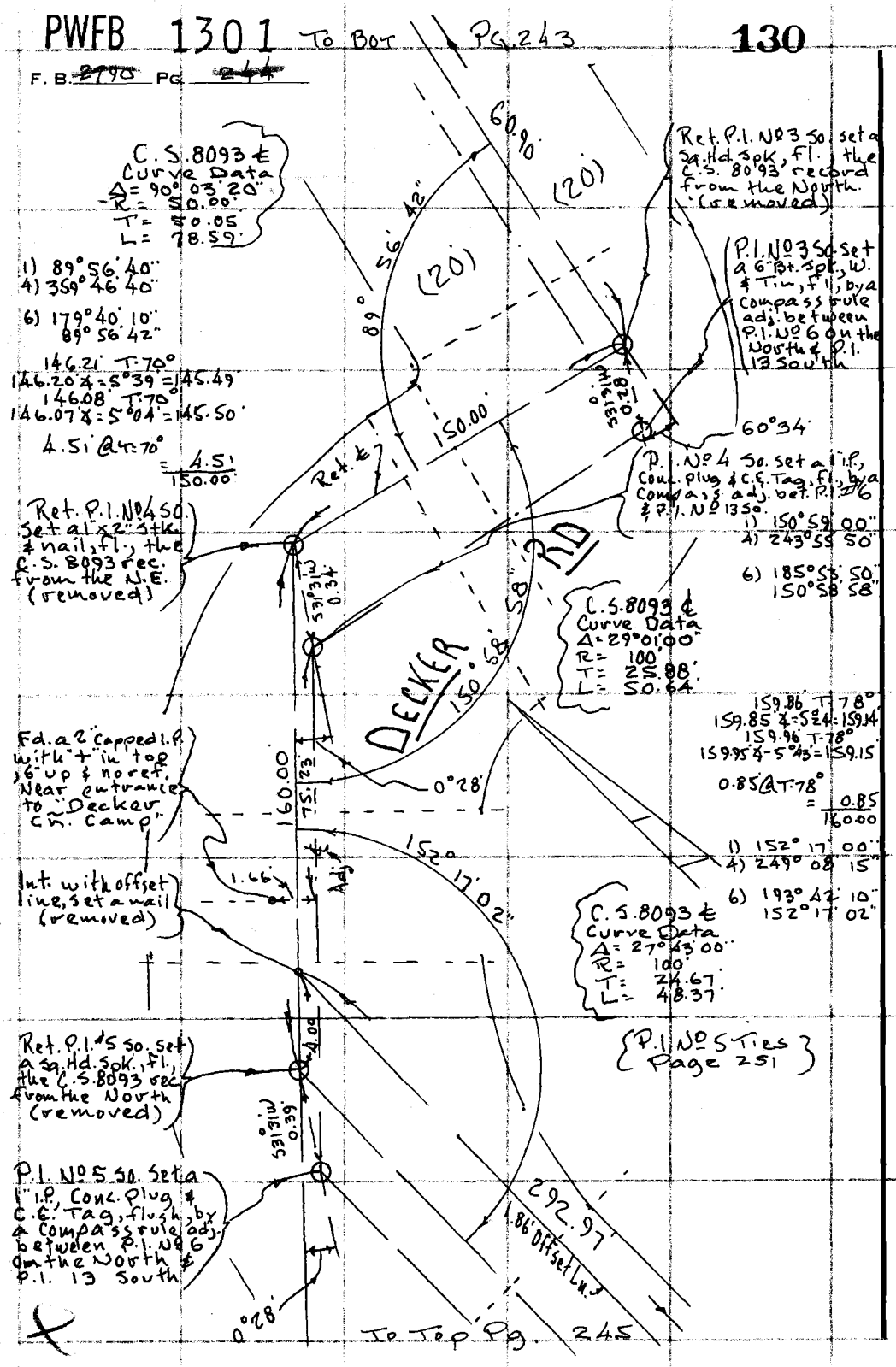

PLEASE RETURN TO
COUNTY OF LOS ANGELES
DEPARTMENT OF COUNTY ENGINEER
403 LOS ANGELES COUNTY ENGINEERING BLDG.

Note: Any Additions or Changes on This Sheet Must be Made or Circled in Red Ink With Date and Name of Person Making Change.

Do not extend this side of this line.

PWFB 1301

131

Notes Ck'd by	Survey of Malibu & Sur. Dist #1
Map No.	JN 0303.00 Tape G Std 84 °F
Office Work	Surveyed by Tom Mankey
Checked	Notes Tom M. Date 11-76
Date	Indexed T. M. PALMER JAN 17 1977

F. B. ~~2496~~ Pg. 265

292.49' T-76°
292.47' ℄ 5°40' = 291.04'
292.43' T-76°
292.41' ℄ 5°38' = 291.06'

1.92' @ T-76° = 1.92
292.97'

3.20' @ T-76° = 3.20'

To Bot. Pg. 244

1) 144°24.00'
4) 217°36 20'
6) 146°24 30"
144°24 05"

C.S.8093 ℄ Curve Data
Δ = 35°36'00"
R = 100'
T = 32.11'
L = 62.13'

106.51 @ T-76° = 106.50'

292.97'
1486 Off. (M.)
144°24'05"
3.20'
0.50 m.l.
106.50'
8°21'
R=℄
Adj.
P.I.
DECKER
151°53'00"

set a nail (removed)

Ref. P.I. No 6 So. set a Sq. Hd. Spk., fl., the C.S. 8093 rec. from the North. (removed)

P.I. No 6 So. set a 6" St. Spk., W. & Tin, fl., by a compass rule adj. between P.I. No 6 on North & P.I. 13 South

Ref. P.I. No 7 So. Set a 1"x2" Stk. & nail, fl., the C.S. 8093 record from the North (removed)

P.I. No 7 So. set a 1" I.P., Conc. plug & C.E. tag, fl., by a compass rule Adj. between P.I. No 6 on North & P.I. No 13 South

0.54' W.
53.3' W.
8°21'

{P.I. #7 Ties per Pg. 251

C.S.8093 ℄ Curve Data
Δ = 28°07'00"
R = 100'
T = 25.04
L = 49.07

1) 151°53'00"
4) 247°32'00"
6) 191°18'00"
151°53'00"

229.10' T-66°
229.07' ℄ 3°37 = 228.61'
229.14' T-66°
229.11' ℄ 3°51 = 228.59'

20.57' @ T-66° = 20.59
249.17'

249.17'
(20')
(20')

To Top Pg 246

PLEASE RETURN TO
COUNTY OF LOS ANGELES
DEPARTMENT OF COUNTY ENGINEER
403 LOS ANGELES COUNTY ENGINEERING BLDG.

Note: Any Additions or Changes on This Sheet Must be Made or Circled in Red Ink With Date and Name of Person Making Change.

Do not extend this side of this line.

76F309S CE#310 3-69

PWFB 1301 To Bot. Pg. 245

132

F.B. ~~2770~~ Pg. ~~246~~

1) 137° 14' 00"
4) 188° 56' 00"

6) 103° 24' 00"
137° 14' 00"

C.S. 8093 ℄ Curve Data
Δ = 42° 46' 00"
R = 100'
T = 39.16'
L = 74.64'

177.00 T-66°
176.98' ∡ = 3° 34' = 176.64'
176.94' T-66°
176.92' ∡ = 3° 09' = 176.65'

21.36' @ T=66°
= 21.36
198.00'

{P.I. 9 Ties Per Pg 251}

Ret. P.I. No 9 So. Set a 1"x2" Stk. & nail, 2" up, the C.S. 8093 rec. from the North (removed)

P.I. No 9 So. set a 1" I.P., Conc. plug & C.E. Tag, flush, by a compass rule adj. between P.I. 6 on North & P.I. 13 South

23°00

137° 14' 00"

249.17'

RD.

Ret. P.I. No 8 So. Set a 1"x2" Stk. & nail, 1" up, the C.S. 8093 record from the North (removed)

S31°31'W 0.62

P.I. No 8 So. Set a 1" I.P. Conc. plug & C.E. Tag, 2" dn., by a compass rule adj. between P.I. No 6 North & P.I. 13 So. & set 2-9.00 S & T surface ties

198.00

23°00'

℄ Ret.

Adj. ℄

S31°31'W 0.69

DECKER

120°

32'

30"

C.S. 8093 ℄ Curve Data
Δ = 59° 27' 30"
R = 160'
T = 91.37'
L = 166.04

1) 120° 32' 30"
4) 122° 10' 00"

6) 3° 15' 00"
120° 32' 30"

258.98' T-68°
258.95' ∡ = 2° 45' = 258.65'
258.97' T-68°
258.94' ∡ = 2° 37' = 258.67'

41.18' @ T=68°
= 41.18
299.84'

299.84'

(20')

(20')

To Top Pg. 247

129-997 C-2

WS 94, C-4

PLEASE RETURN TO
COUNTY OF LOS ANGELES
DEPARTMENT OF COUNTY ENGINEER
403 LOS ANGELES COUNTY ENGINEERING BLDG.

Do not extend this side of this line.

Note: Any Additions or Changes on This Sheet Must be Made or Circled in Red Ink With Date and Name of Person Making Change.

PWFB 1301

133, 134

Notes Ck'd by	Survey of Malibu & Sub. No. 1
Map No.	JN 30300 Tape #24 Std #24 °F
Office Work	Surveyed by Tom Markey
Checked	Notes Tom M. Date 11-76
Date	Indexed L. M. PALMER JAN 17 1977

F. B. 2790 PG. 2-47

Note: Any Additions or Changes on This Sheet Must be Made or Circled in Red Ink With Date and Name of Person Making Change.

Do not extend this side of this line.

PLEASE RETURN TO
COUNTY OF LOS ANGELES
DEPARTMENT OF COUNTY ENGINEER
403 LOS ANGELES COUNTY ENGINEERING BLDG.

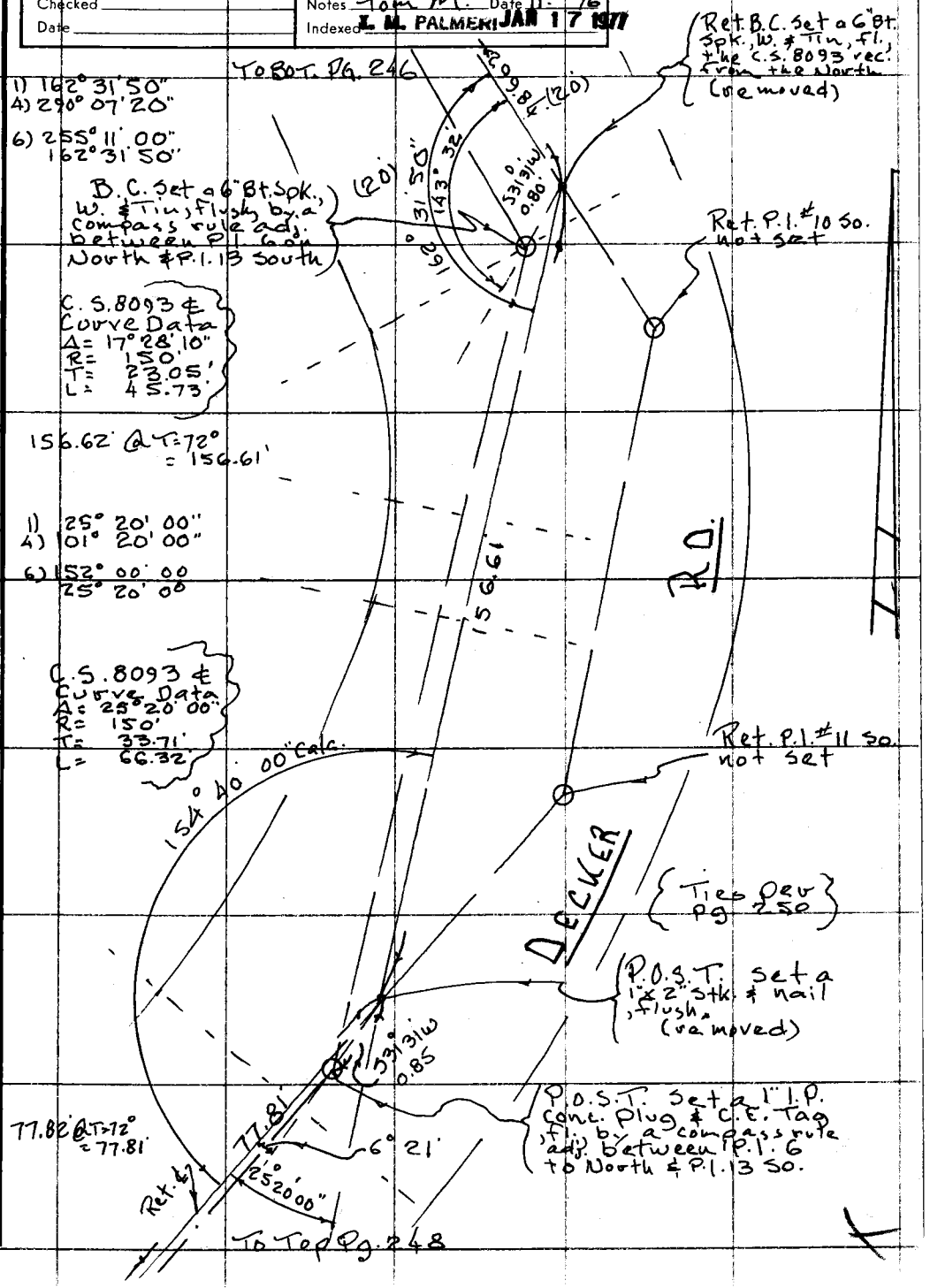

76F309S CE#310 3-69

PWFB 1301

To Bot. Pg. 247

135

F. B. 2790 PG. ~~248~~

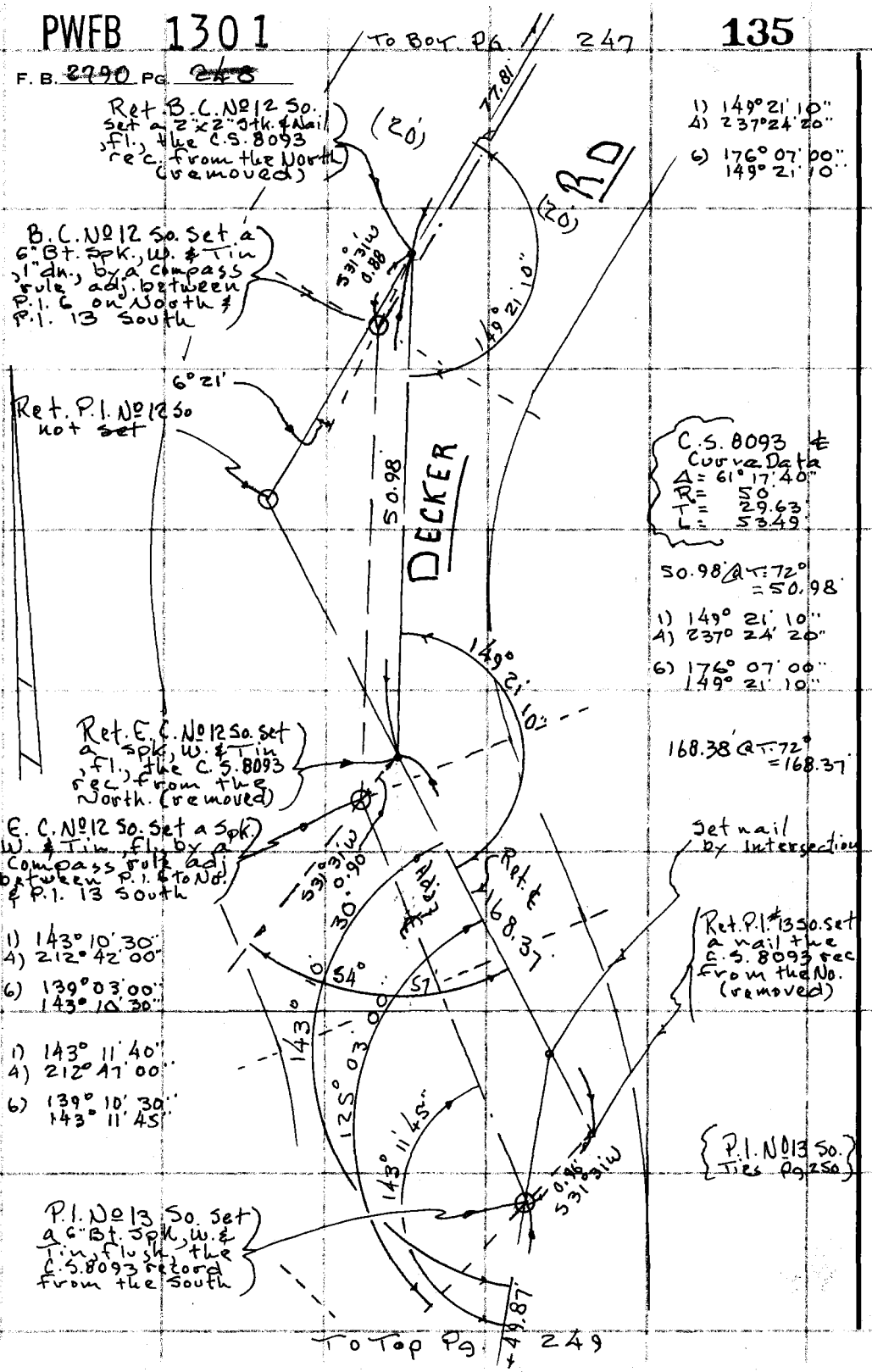

PLEASE RETURN TO
COUNTY OF LOS ANGELES
DEPARTMENT OF COUNTY ENGINEER
403 LOS ANGELES COUNTY ENGINEERING BLDG.

Do not extend this side of this line.

Note: Any Additions or Changes on This Sheet Must be Made or Circled in Red Ink With Date and Name of Person Making Change.

PWFB 1301 136 137

Notes Ck'd by	Survey of Malibu & Sur. Div. #1
Map No.	JN 0303.00 Tape 224 Std 84 °F
Office Work	Surveyed by Tom Mankey
Checked	Notes Tom M. Date 12-76
Date	Indexed J. M. PALMERI JAN 17 1977

F. B. ~~8990~~ PG. 249

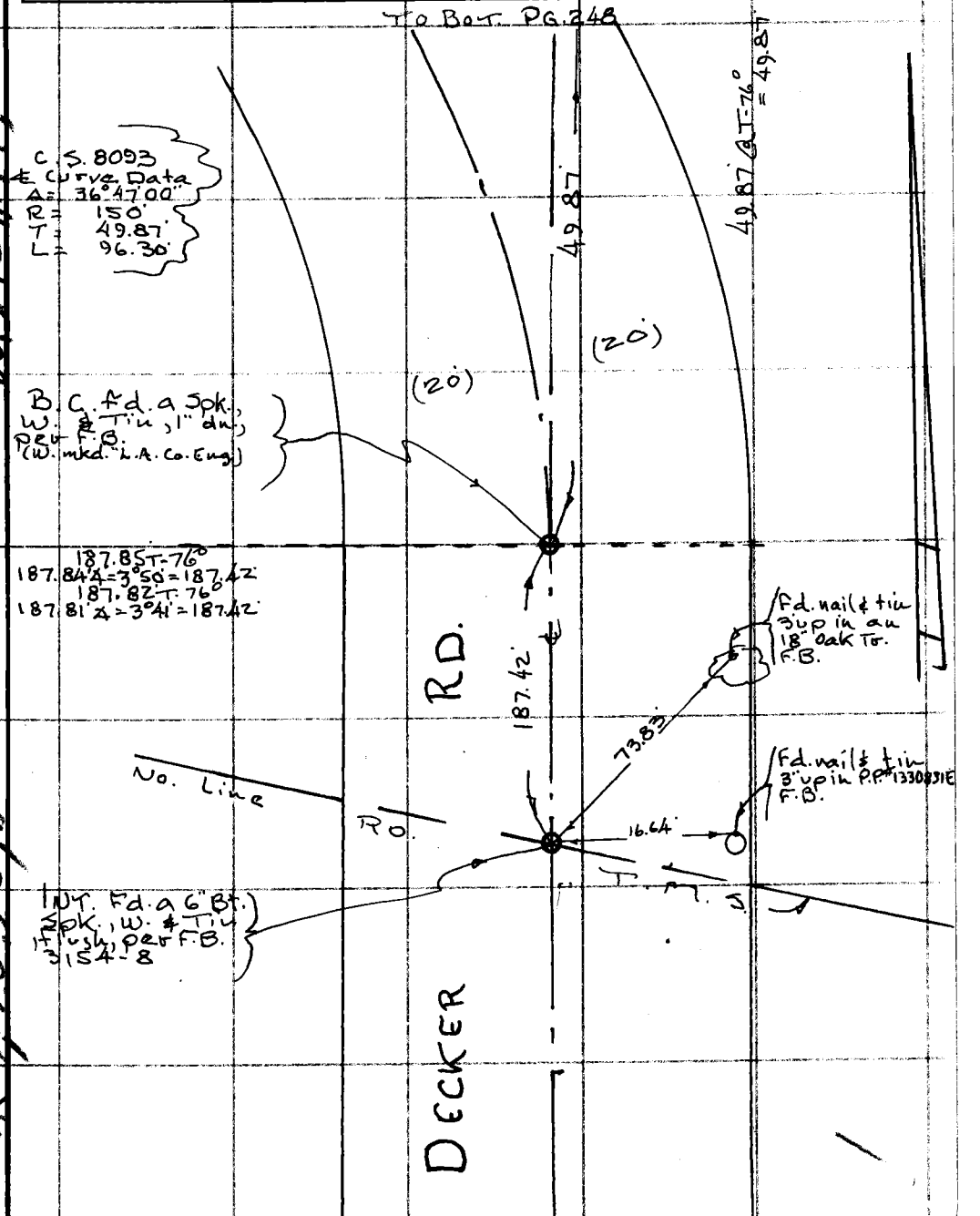

Note: Any Additions or Changes on This Sheet Must be Made or Circled in Red Ink With Date and Name of Person Making Change.

Do not extend this side of this line.

PLEASE RETURN TO
COUNTY OF LOS ANGELES
DEPARTMENT OF COUNTY ENGINEER
403 LOS ANGELES COUNTY ENGINEERING BLDG.

WS 129997 C-2

WS 94, C-4 & 5, 95, A-2

76F309S CE#310 3-69

F. B. ~~2290~~ PG. ~~250~~

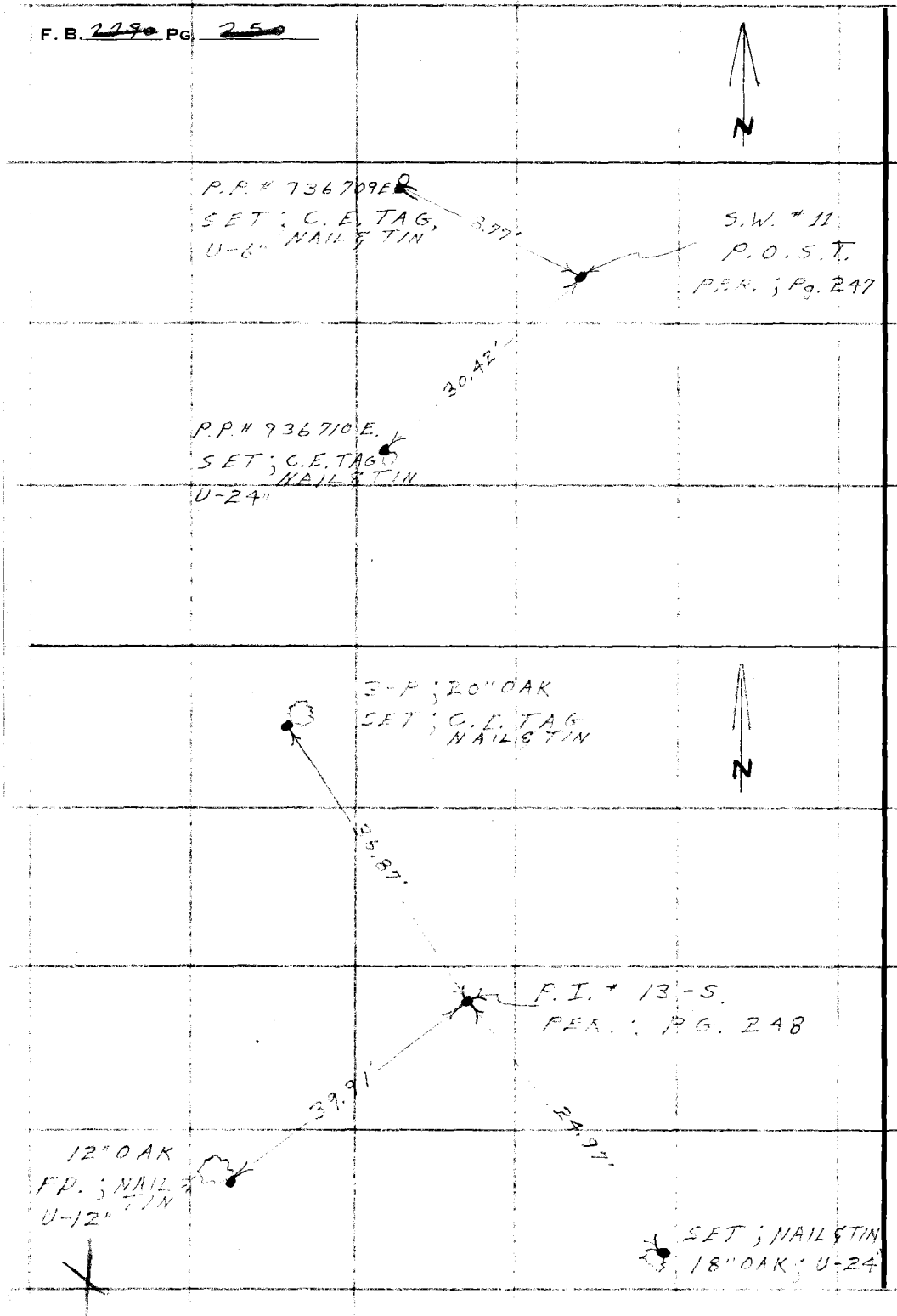

PLEASE RETURN TO
COUNTY OF LOS ANGELES
DEPARTMENT OF COUNTY ENGINEER
403 LOS ANGELES COUNTY ENGINEERING BLDG.

Do not extend this side of this line.

Note: Any Additions or Changes on This Sheet Must be Made or Circled in Red Ink With Date and Name of Person Making Change.

Notes Ck'd by	Survey of Malibu Sur Div #1
Map No.	JN 0303.00 Tape 224 Std 84 °F
Office Work	Surveyed by Tom Mankay
Checked	Notes Tim M Date
Date	Indexed L. M. PALMER JAN 17 1977

F. B. ~~2470~~ PG. ~~2-5-1~~



Note: Any Additions or Changes on This Sheet Must be Made or Circled in Red Ink With Date and Name of Person Making Change.

Do not extend this side of this line.

PLEASE RETURN TO
COUNTY OF LOS ANGELES
DEPARTMENT OF COUNTY ENGINEER
403 LOS ANGELES COUNTY ENGINEERING BLDG.

WS. 94, c-4

129-997 c-2

76F309S CE#310 3-69

F. B. ~~2290~~ PG. ~~252~~

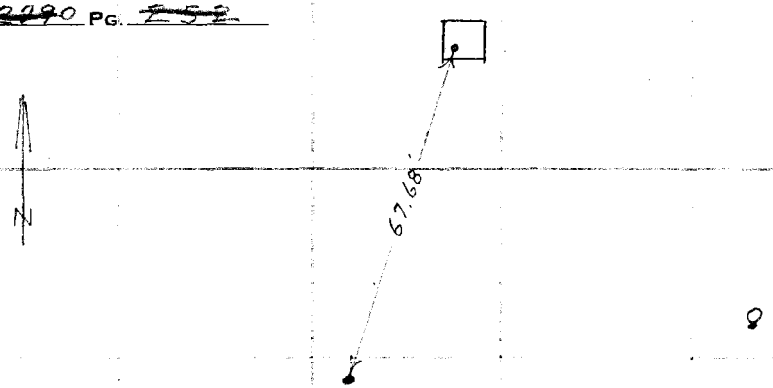

PLEASE RETURN TO
COUNTY OF LOS ANGELES
DEPARTMENT OF COUNTY ENGINEER
403 LOS ANGELES COUNTY ENGINEERING BLDG.

Do not extend this side of this line.

Note: Any Additions or Changes on This Sheet Must be Made or Circled in Red Ink With Date and Name of Person Making Change.

Notes Ck'd by	Survey of
Map No.	JN Tape Std °F
Office Work	Surveyed by
Checked	Notes Date
Date	Indexed L. M. PALMER JAN 17 1971

F. B. 2790 PG. 251

T.P. No #
SET C.E. TAG, NAIL & TIN ; UP-12

41.17'

20.53'

P.I. #9-S.
PER Pg. 246

20" OAK
SET C.E. TAG, NAIL & TIN
UP-18"

21.0A.

18" OAK
SET C.E. TAG, NAIL & TIN
UP-24"

12" OAK
SET; C.E. TAG, NAIL & TIN 23.76'
UP-50"

P.I. # 7-S.
PER Pg. 245

80.41'

14" OAK
SET C.E. TAG NAIL & TIN
UP-24"

OVER
SEE MAINKEY FOR
NEW TIES

Note: Any Additions or Changes on This Sheet Must be Made or Circled in Red Ink With Date and Name of Person Making Change.

Do not extend this side of this line.

PLEASE RETURN TO
COUNTY OF LOS ANGELES
DEPARTMENT OF COUNTY ENGINEER
403 LOS ANGELES COUNTY ENGINEERING BLDG.

JF309S CE#310 3-69

B. 2790 PG. 252



PLEASE RETURN TO
COUNTY OF LOS ANGELES
DEPARTMENT OF COUNTY ENGINEER
COUNTY ENGINEERING BLDG.

Note: Any Additions or Changes on This Sheet Must be Made or Circled in Red Ink With Date and Name of Person Making Change.