JOB NO. 0301.02 SURVEY OF PEACHLAND AVE BENCH LEVELS

F.B. 2791 Pg. 5

SURVEY BY R. C. DALE

NOTES BY R. C. DALE DATE 5-13-70

CHECKED C. J. GALLI DATE MAY 18 70

PEACHLAND AVE BENCH LEVELS

JN 0301.02

MAY 13 1970

BENCH LEVEL CIRCUIT FOR PEACHLAND AVE. S.S. DISTRICT. BASED ON ROAD DEPT BENCH LEVELS. (NEWHALL QUAD 1965 ADJUST)

PARTY
R.C. DALE
L.W. JONES
J.D. MAHER
R.D. PULSIFER

Microfilmed Nov. '85

F. B. 2791 Pg. 6

JOB NO. 0301.02 SURVEY OF PEACHLAND AVE BENCH LEVELS NOTES RED.
SURVEY BY R. C. DALE DATE
NOTES BY R. C. DALE DATE 5-18-70 NOTES CHKD.
INDEXED C. L. GALLI DATE DATE

INDEX

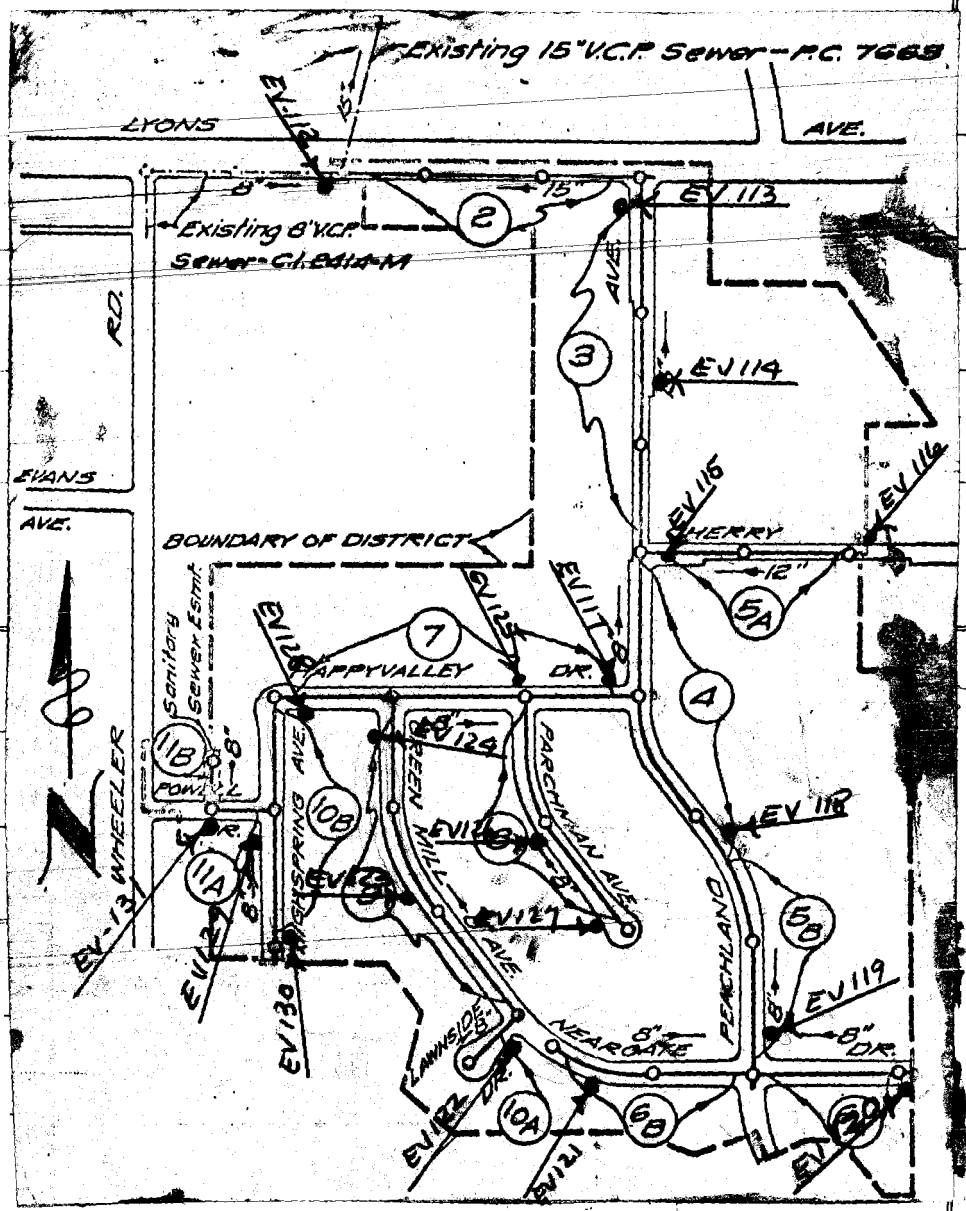

B.M.	1ST RUN	DIFF.	2ND RUN	3RD RUN	ADJ. ELEV.	DESCRIPTION

Do not extend notes this side of this line

NOTE: ANY ADDITIONS OR CHANGES ON THIS SHEET MUST BE MADE OR CIRCLED IN RED INK, WITH DATE AND NAME OF PERSON MAKING CHANGE.

PLEASE RETURN TO
LOS ANGELES COUNTY SURVEYOR
725 LOS ANGELES COUNTY ENGINEERING BLDG.

796420 S & E-353 4-54

76S420 S & E-353 4-54

PLEASE RETURN TO
LOS ANGELES COUNTY SURVEYOR
725 LOS ANGELES COUNTY ENGINEERING BLDG.

NOTE: ANY ADDITIONS OR CHANGES ON THIS SHEET MUST BE MADE OR CIRCLED IN RED INK, WITH DATE AND NAME OF PERSON MAKING CHANGE.

Do not extend notes this side of this line

B.M.	1ST RUN	DIFF.	2ND RUN	3RD RUN	ADJ. ELEV.	DESCRIPTION
FD						
BM. BL642	1262.066				1262.066	BM. BL642 ELEV=1262.066 RD. BENCH
	5.160		5.069			NEWHALL QUAD 1965 ADJ. R.D.B.M. Tag N
	1267.226	+0.797	+0.796			SIDE CONC. BASE @ NE COR EDISON TOWER
	4.363		4.273			NO M. 3T3W3-3 35'S ℄ LYONS AVE,
T.P.	1262.863					30' EAST ℄ WILEY CYN RD.
	4.213		4.132			
	1267.076	-1.884	-1.885			
	6.097		6.017			
T.P.	1260.979					
	3.578		3.525			
	1264.557	-2.107	-2.109			
	5.685		5.634			
T.P.	1258.872					
	3.371		3.271			
	1262.243	-1.917	-1.917			
	5.288		5.188			
T.P.	1256.955					
	3.587		3.478			
	1260.542	-4.433	-4.431			
	8.020		7.909			
T.P.	1252.522					
	1.967		1.834			
	1254.489	-2.421	-2.424			
	4.388		4.258			
T.P.	1250.101					
	4.503		4.440			
	1254.604	-0.047	-0.046			
	4.550		4.486			
T.P.	1250.054					

NOTES RED ____ JOB NO. 0301.02 SURVEY OF PEACHLAND AVE BENCH LEVELS
DATE ____ SURVEY BY R. C. DALE
NOTES CHKD. R. SAPPELL NOTES BY R. C. DALE DATE 5-13-70
DATE MAY 9 1970 INDEXED C. J. GALLI DATE MAY 18 70

F. B. 279/PG. 7

76S420 S & E-353 4-54

PLEASE RETURN TO
LOS ANGELES COUNTY SURVEYOR
725 LOS ANGELES COUNTY ENGINEERING BLDG.

NOTE: ANY ADDITIONS OR CHANGES ON THIS SHEET MUST BE MADE OR CIRCLED IN RED INK, WITH DATE AND NAME OF PERSON MAKING CHANGE.

Do not extend notes this side of this line

B.M.	1ST RUN	DIFF.	2ND RUN	3RD RUN	ADJ. ELEV.	DESCRIPTION
	1250.054 ✓					
	5.718		5.475			
	1255.772	-0.209	-0.211 ✓			
	5.927		5.686			
T.P.	1249.845 ✓					
	4.108		4.000			
	1253.953	-3.206	-3.204 ✓			
	7.314		7.204			
T.P.	1246.639 ✓					
	4.143		4.264			
	1250.782	+0.955	+0.957 ✓			
	3.188		3.307			
FD BM BL3024	1247.594 ✓				1247.577	BM B.L. 3024 ELEV = 1247.577
	2.662		2.578			ROAD DEPT BENCH NEW HALL QUAD
	1250.256	-2.175	-2.176 ✓			1965 ADJ. L&T CONC RISER @ UNITED
	4.837		4754			SAVINGS BLD @ SE. COR BL. LYONS AVE
T.P.	1245.419					& WHEELER RD 30' E. & 80' S. ℄ INT. MK/RD BM
	4.596		4.506			
	1250.015	-0.841	-0.841 ✓			
	5.437		5.347			
T.P.	1244.578 ✓					
	4.548		4.621			
	1249.126	-0.493	-0.496 ✓			
	5041		5.117			
SET BM EV-112	1244.085 ✓				1244.066	BM EV-112. ELEV =
	5110		5.026			LYONS AVE. SOUTHSIDE. 650'± WEST
	1249.195	-0.504	-0.504 ✓			PEACHLAND AVE 3± EAST P.P. 1482860E
	5.614		5.530			BT. SPK IN CURB.
T.P.	1243.581 ✓					

F.B. 2791 PG. 8

JOB NO. 0301.02 SURVEY OF PEACHLAND AVE BENCH LEVELS NOTES RED.
SURVEY BY R. C. DALE DATE
NOTES BY R. C. DALE DATE 5-13-70 NOTES CHKD. D. SAPPELL
INDEXED C. J. GALLI DATE MAY 19 1970

768420 S & E-353 4-54

PLEASE RETURN TO
LOS ANGELES COUNTY SURVEYOR
725 LOS ANGELES COUNTY ENGINEERING BLDG.

NOTE: ANY ADDITIONS OR CHANGES ON THIS SHEET MUST BE MADE OR CIRCLED IN RED INK, WITH DATE AND NAME OF PERSON MAKING CHANGE.

Do not extend notes this side of this line

B.M.	1ST RUN	DIFF.	2ND RUN	3RD RUN	ADJ. ELEV.	DESCRIPTION
	1243.581 ✓					
	5.030		4.959			
	1248.611	+0.729	+0.731 ✓			
	4.301		4.228			
T.P.	1244.310 ✓					
	6.651		6.564			
	1250.961	+ 1.501	+1.501 ✓			
	5.150		5.063			
T.P.	1245.811 ✓					
	6.685		6.763			
	1252.496	+ 1.839	+1.839 ✓			
SET	4.846		4.924			
BM EV 113	1247.650 ✓				1247.630	BM EV-113 ELEV =
	5.520		5.741			PEACHLAND AVE. WESTSIDE 60'± SOUTH
	1253.170	+0.990	+0.989 ✓			& LYONS AVE 25'± WEST & PEACHLAND AVE
	4.530		4.752			6' SOUTH END C.B. BT. SPK. IN CURB.
T.P	1248.640 ✓					
	5.964		6.047			
	1254.604	+2.480	+2.479 ✓			
SET	3.484		3.568			
BM EV-114	1251.120 ✓				1251.097	BM EV-114
	5.199		5.119			PEACHLAND AVE. EASTSIDE 550'± SOUTH
	1256.319	+0.996	+0.996 ✓			& LYONS AVE 7'± NORTH END EXIST CURB
	4.203		4.123			BT. SPK. IN CURB
T.P	1252.116 ✓					
	5.943		6.060			
	1258.059	+ 1.604	+1.606 ✓			
SET	4.339		4.454			
BM EV 115	1253.720 ✓				1253.697	BM EV 115 ELEV =
						SEE PG 10 FOR DISC.

NOTES RED _____ JOB NO 0301.02 SURVEY OF PEACHLAND AVE BENCH LEVELS
DATE _____ SURVEY BY R.C. DALE
NOTES CHKD SARPELL NOTES BY R.C. DALE DATE 5-13-70
DATE MAY 19 1970 INDEXED C.J. GALLI DATE NOV 18 70

F.B. 2791 Pg. 9

F. B. 2791 PG. 10

JOB NO. 0301.02 SURVEY OF PEACHLAND AVE BENCH LEVELS NOTES RED

SURVEY BY R. C. DALE DATE

NOTES BY R. C. DALE DATE 5-13-70 NOTES CHKD D. SAPPELL

INDEXED C. J. GALLI DATE MAY 1 '70

768420 S & E-353 4-54

PLEASE RETURN TO
LOS ANGELES COUNTY SURVEYOR
725 LOS ANGELES COUNTY ENGINEERING BLDG.

NOTE: ANY ADDITIONS OR CHANGES ON THIS SHEET MUST BE MADE OR CIRCLED IN RED INK, WITH DATE AND NAME OF PERSON MAKING CHANGE.

Do not extend notes this side of this line

B.M.	1ST RUN	DIFF.	2ND RUN	3RD RUN	ADJ. ELEV.	DESCRIPTION
BM-EV-115	1253.720 ✓				1253.697	BM EV-115 ELEV=
	6.536		6.678			CHERRY ST. SOUTH SIDE 54'± EAST
	1260.256	+4.669	-4.669 ✓			& PEACHLAND AVE 20'± SOUTH & CHERRY
	1.867		2.009			ST. 9'± EAST END C.P. BT SPK IN CURB.
T.P.	1258.389 ✓					
	6.602		6.766			
	1264.991	+4.359	+4.362 ✓			
	2.243		2.404			
TBM	1262.748 ✓				1262.725	TBM ELEV= LG. SPK IN NORTH
	7.628		7.667			FACE P.P. #1753889E
	1270.376	+6.873	+6.875 ✓			
	0.755		0.792			
SET BM EV-116	1269.621 ✓				1269.599	BM EV-116 ELEV=
	0.862		0.777			CHERRY ST. NORTH SIDE. WEST EDGE
	1270.483	-7.771	-7.771 ✓			CONC. DRIVE TO HOUSE #23457
	8.633		8.548			L.A.CO. ENG TAG SET IN LEAD.
T.P.	1261.850 ✓					
	2.208		2.298			
	1264.058	-5.413	-5.411 ✓			
	7.621		7.709			
T.P.	1256.437 ✓					
	3.493		3.454			
	1259.930	-2.709	-2.709 ✓			
	6.202		6.163			
T.P.	1253.728 ✓					
	4.745		4.835			
	1258.473	-0.055	-0.055 ✓			
	4.800		4.890			
T.P.	1253.673 ✓					

76S420 S & E-353 4-54

PLEASE RETURN TO
LOS ANGELES COUNTY SURVEYOR
725 LOS ANGELES COUNTY ENGINEERING BLDG.

NOTE: ANY ADDITIONS OR CHANGES ON THIS SHEET MUST BE MADE OR CIRCLED IN RED INK, WITH DATE AND NAME OF PERSON MAKING CHANGE.

Do not extend notes this side of this line

B.M.	1ST RUN	DIFF.	2ND RUN	3RD RUN	ADJ. ELEV.	DESCRIPTION
	1253.673 ✓					
	5.484		5.808			
	1259.157	+ 1.080	+ 1.080 ✓			
	4.404		4.728			
SET BM EV-117	1254.753 ✓				1254.729	BM EV-117 ELEV=
	4.794		4.972			HAPPY VALLEY DR. NORTH SIDE. 50± WEST
	1259.547	+ 0.050	+ 0.050 ✓			& PEACHLAND AVE. 5'± WEST END CR.
	4.744		4.922			BT SPK IN CURB.
T.P.	1254.803 ✓					
	5.745		5.869			
	1260.548	+ 2.259	+ 2.258 ✓			
SET	3.486		3.611			
BM EV-118	1257.062 ✓				1257.037	BM EV-118 ELEV=
	7.228		7.338			PEACHLAND AVE. EAST SIDE. 49'± WEST
	1264.290	+ 4.700	+ 4.699 ✓			OF FLAGPOLE IN FRONT OF PEACHLAND AVE
	2.528		2.639			ELEM. SCHOOL 42' SOUTH OF N. END CIRC.
T.P.	1261.762 ✓					DRIVE TO SCHOOL BT SPK IN CURB
	8.080		8.161			
	1269.842	+ 5.657	+ 5.652 ✓			
	2.429		2.509			
T.P.	1267.413 ✓					
	7.026		7.078			
	1274.439	+ 3.674	+ 3.675 ✓			
(SET)	3.352		3.403			
BM EV-119	1271.087 ✓				1271.061	BM EV-119 ELEV=
	6.108		5.952			PEACHLAND AVE. EAST SIDE 67'±
	1277.195	+ 1.689	+ 1.692 ✓			NORTH & NEAR GATE DR. 22'± NORTH
	4.419		4.260			END CR. BT SPK IN CURB
T.P.	1272.776 ✓					

NOTES RED ____ JOB NO. 0301.02 SURVEY OF PEACHLAND AVE BENCH LEVELS
DATE ____ SURVEY BY R. C. DALE
NOTES CHKD. J. SAPPELL NOTES BY R. C. DALE DATE 5-13-70
DATE MAY 9 1970 INDEXED C. J. GAUTZ DATE MAY 18 '70

F. B. 2791 PG. 11

JOB NO. 0301.02 SURVEY OF PEACHLAND AVE BENCH LEVELS NOTES RED
SURVEY BY R. C. DALE DATE
NOTES BY R. C. DALE DATE NOTES CHKD D. SAPPELL
INDEXED C. J. GALLI DATE DATE MAY 19 1970

F. B. 2791 Pg. 12

765420 S & E-353 4-54

PLEASE RETURN TO
LOS ANGELES COUNTY SURVEYOR
725 LOS ANGELES COUNTY ENGINEERING BLDG.

NOTE: ANY ADDITIONS OR CHANGES ON THIS SHEET MUST BE MADE OR CIRCLED IN RED INK, WITH DATE AND NAME OF PERSON MAKING CHANGE.

Do not extend notes this side of this line

B.M.	1ST RUN	DIFF.	2ND RUN	3RD RUN	ADJ. ELEV.	DESCRIPTION
	1272.776 ✓					
	5.339		5.252			
	1278.115	+4.118	+4.116			
SET	1.221		1.136			
BM EV-120	1276.894 ✓				1276.867	BM EV-120 ELEV=
	1.237		1.082			NEAR GATE DR.: SOUTH SIDE. 375'± EAST
	1278.131	-4.210	-4.209			& PEACHLAND AVE. 7'± EAST OF DRIVE
	5.447		5.291			TO HSE #23506. BT SPK IN CURB
T.P.	1272.684 ✓					
	4.422		4.317			
	1277.106	-0.160	-0.160			
	4.582		4.477			
T.P.	1272.524 ✓					
	7.022		7.077			
	1279.546	+6.714	+6.713			
	0.308		0.364			
T.P.	1279.238 ✓					
	8.031		7.927			
	1287.269	+6.384	+6.386			
SET	1.647		1.541			
BM EV-121	1285.622 ✓				1285.584	BM EV-121 ELEV=
	7.582		7.443			NEAR GATE DR. SOUTH SIDE. 300'± WEST
	1293.204	+4.486	+4.487			& PEACHLAND AVE 18'± WEST OF DRIVE
	3.096		2.956			TO HSE #23604. BT SPK IN CURB.
T.P.	1290.108 ✓					
	4.562		4.423			
	1294.670	+0.846	+0.844			
SET	3.716		3.579			
BM EV-122	1290.954 ✓				1290.924	BM EV-122 ELEV
						SEE PG 13 FOR DISC.

76S420 S & E-353 4-54

PLEASE RETURN TO
LOS ANGELES COUNTY SURVEYOR
725 LOS ANGELES COUNTY ENGINEERING BLDG.

NOTE: ANY ADDITIONS OR CHANGES ON THIS SHEET MUST BE MADE OR CIRCLED IN RED INK, WITH DATE AND NAME OF PERSON MAKING CHANGE.

Do not extend notes this side of this line

B.M.	1ST RUN	DIFF.	2ND RUN	3RD RUN	ADJ. ELEV.	DESCRIPTION
SET BM. EV-122	1290.954 ✓				1290.924	BM EV-122 ELEV =
	2.329		2204			LAWNSIDE DR. EAST SIDE. 48'± SOUTH
	1293283	-4.026	-4.025 ✓			& NEARGATE DR. 6'± SOUTH END CR.
	6.355		6.229			BT. SPK IN CURB.
T.P.	1286.928 ✓					
	3.699		3.628			
	1290.627	-4.585	-4.583 ✓			
	8.284		8.211			
T.P.	1282.343 ✓					
	3.337		3.276			
	1285.680	-3.317	-3.317 ✓			
	6.654		6.593			
SET BM EV-123	1279.026 ✓				1278.995	BM EV-123 ELEV
	0.659		0.603			GREEN MILL AVE. WEST SIDE 6'± NORTH
	1279.685	-10.151	-10.153 ✓			OF DRIVE TO HSE #25005. BT SPK IN CURB
	10.810		10.756			
T.P.	1268.875 ✓					
	1.145		1.176			
	1270.020	-7.267	-7.268 ✓			
	8.412		8.444			
T.P.	1261.608 ✓					
	0.243		0.287			
	1261.851	-6.207	-6.207 ✓			
	6.450		6.494			
SET BM EV-124	1255.401 ✓				1255.368	BM EV-124 ELEV =
	2.856		3.031			GREEN MILL AVE. WEST SIDE. 53'±
	1258.257	-4.063	-4.062 ✓			SOUTH HAPPY VALLEY DR. 7'± SOUTH OF
	6.919		7.093			END CR. IN FRONT OF HSE # 25043
T.P.	1251.338 ✓					BT. SPK. IN CURB

NOTES RED. JOB NO. 30.02 SURVEY OF PEACHLAND AVE BENCH LEVELS
DATE SURVEY BY R. C. DALE
NOTES CHKD R. SAPPELL NOTES BY R. C. DALE DATE 5-13-70
DATE MAY 19 1970 INDEXED C. J. GALLI DATE MAY 18 70

F.B. 2791 PG. 13

F.B. 2791 PG. 14

JOB NO. 0301.02 SURVEY OF PEACHLAND AVE BENCH LEVELS NOTES RED

SURVEY BY R. C. DALE DATE 5-13-70 NOTES CHKD. D. SAPPELI

NOTES BY R. C. DALE DATE MAY 19 1970

INDEXED C. J. GALLI DATE

76S420 S & E-353 4-54

PLEASE RETURN TO
LOS ANGELES COUNTY SURVEYOR
725 LOS ANGELES COUNTY ENGINEERING BLDG.

NOTE: ANY ADDITIONS OR CHANGES ON THIS SHEET MUST BE MADE OR CIRCLED IN RED INK, WITH DATE AND NAME OF PERSON MAKING CHANGE.

Do not extend notes this side of this line

B.M.	1ST RUN	DIFF.	2ND RUN	3RD RUN	ADJ. ELEV.	DESCRIPTION
	1251.338					
	5.301		5.460			
	1256.639	+0.299	+0.300			
	5.002		5.160			
SET BM EV-125	1251.637				1251.604	BM EV-125 ELEV =
	5.716		5.595			HAPPY VALLEY DR. NORTH SIDE 8'± WEST
	1257.353	+3.124	+3.124			℄ PROD PARCHMAN AVE. 4'± EAST OF
	2.592		2.471			CATCH BASIN. BT SPK IN CURB
FD BM-EV117	1254.761				1254.729	BM EV117 ELEV = 1254.~~763~~ 729 UNADJ. FB2791-11
	2.472		2.548			HAPPY VALLY DR. NORTH SIDE. 50'± WEST
	1257.233	-3.136	-3.135			℄ PEACHLAND AVE 5'± WEST END C.R
	5.608		5.683			BT SPK IN CURB
T.P.	1251.625					
	7.434		7.321			
	1259.059	+5.058	+5.059			
	2.376		2.262			
T.P.	1256.683					
	5.900		5.957			
	1262.583	+2.602	+2.603			
	3.298		3.354			
SET BM EV126	1259.285				1259.249	BM EV-126 ELEV =
	7.984		7.874			PARCHMAN AVE. WESTSIDE 7'±
	1267.269	+7.478	+7.477			SOUTH DRIVE TO HSE #24845 6'± N.E.
	0.506		0.397			FIRE HYD. BT SPK IN CURB.
T.P.	1266.763					
	10.431		10.557			
	1277.194	+9.710	+9.712			
	0.721		0.845			
T.P.	1276.473					

76S420 S & E-353 4-54

PLEASE RETURN TO
LOS ANGELES COUNTY SURVEYOR
725 LOS ANGELES COUNTY ENGINEERING BLDG.

NOTE: ANY ADDITIONS OR CHANGES ON THIS SHEET MUST BE MADE OR CIRCLED IN RED INK, WITH DATE AND NAME OF PERSON MAKING CHANGE.

Do not extend notes this side of this line

B.M.	1ST RUN	DIFF.	2ND RUN	3RD RUN	ADJ. ELEV.	DESCRIPTION
	1276.473 ✓					
	6.266		6.347			
	1282.739	+2.335	+2.338 ✓			
SET	3.931		4.009			
BM EV-127	1278.808 ✓				1278.773	BM EV-127 ELEV =
	2.579		2.684			PARCHMAN AVE. WEST SIDE 15'± NORTH
	1281.387	-5.258	-5.258 ✓			OF DRIVE TO HSE #24811. 30'± NORTH OF
	7.837		7.942			END OF PARCHMAN AVE. BT. SPK IN CURB
T.P.	1273.550 ✓					
	0.535		0.595			
	1274.085	-8.589	-8.590 ✓			
	9.124		9.185			
T.P.	1264.961 ✓					
	0219		0.248			
	1265.180	-8.004	-8.003 ✓			
	8.223		8.251			
TP	1256.957 ✓					
	2.349		2.258			
	1259.306	-5.223	-5224 ✓			
	7.572		7.482			
TP	1251.734 ✓					
	4.740		4.799			
	1256.474	+1.180	+1.181 ✓			
	3.560		3.618			
T.P.	1252.914 ✓					
	6.818		6.886			
	1259.732	+2.635	+2.637 ✓			
	4.183		4.249			
T.P.	1255.549 ✓					

NOTES RED _____ JOB NO. 0301.02 SURVEY OF PEACHLAND AVE BENCH LEVELS
DATE _____ SURVEY BY R. C. DALE
NOTES CHKD SAPPELL NOTES BY R. C. DALE DATE 5-14-70
DATE MAY 19 1970 INDEXED C. J. GALLO DATE MAY 18 70

F. BZ791 PG. 15

F. B2791 PG. 16

JOB NO. 0301.02 SURVEY OF PEACHLAND AVE BENCH LEVELS

SURVEY BY R. C. DALE DATE 5-14-70

NOTES BY R. C. DALE DATE

INDEXED C. J. GALLI DATE

NOTES RED DATE

NOTES CHKD. SAPPELL DATE MAY 19 1970

768420 S & E-353 4-54

PLEASE RETURN TO
LOS ANGELES COUNTY SURVEYOR
725 LOS ANGELES COUNTY ENGINEERING BLDG.

NOTE: ANY ADDITIONS OR CHANGES ON THIS SHEET MUST BE MADE OR CIRCLED IN RED INK, WITH DATE AND NAME OF PERSON MAKING CHANGE.

Do not extend notes this side of this line

B.M.	1ST RUN	DIFF.	2ND RUN	3RD RUN	ADJ. ELEV.	DESCRIPTION
	1255.549					
	5.568		5.705			
	1261.117	+1.160	+1.159			
SET	4.408		4.546			
Bm EV-128	1256.709				1256.671	Bm EV-128 ELEV =
	6.097		6.250			HAPPY VALLEY DR. SOUTHSIDE 60'±
	1262.806	+3.154	+3.154			EAST & HIGHSPRING AVE. 6'± EAST END
	2.943		3.096			C.R. 5'± NE. FIRE HYD. BT SPK IN CURB.
T.P.	1259.863					
	5.908		6.034			
	1265.771	+3.821	+3.822			
SET	2.087		2.212			
Bm EV-129	1263.684				1263.645	Bm EV-129 ELEV =
	7.392		7.183			HIGHSPRING AVE. WEST SIDE. 50'± South
	1271.076	+6.671	+6.674			& POWELL DR. 7'± SOUTH END C.R. IN
	0.721		0.509			FRONT OF HSE #25085. BT SPK IN CURB
T.P.	1270.355					
	6.645		6.760			
	1277.000	+4.794	+4.795			
SET	1.851		1.965			
Bm EV-130	1275.149				1275.110	Bm EV-130 ELEV =
	1.892		1.798			HIGHSPRING AVE. EAST SIDE. 24'± SOUTH
	1277.041	-4.981	-4.979			DRIVE TO HSE #25056 24'± NORTH OF
	6.873		6.777			P.P. 1383034E AT END OF EXISTING ROAD
T.P.	1270.168					BT SPK IN CURB
	1.104		1.210			
	1271.272	-7.564	-7.565			
	8.668		8.775			
T.P.	1262.604					

76S420 S & E-353 4-54

PLEASE RETURN TO
LOS ANGELES COUNTY SURVEYOR
725 LOS ANGELES COUNTY ENGINEERING BLDG.

NOTE: ANY ADDITIONS OR CHANGES ON THIS SHEET MUST BE MADE OR CIRCLED IN RED INK, WITH DATE AND NAME OF PERSON MAKING CHANGE.

Do not extend notes this side of this line

B.M.	1ST RUN	DIFF.	2ND RUN	3RD RUN	ADJ. ELEV.	DESCRIPTION
	1262.604 ✓					
	5.444		5.583			
	1268.048	+ 2.622	+ 2.622 ✓			
	2.822		2.961			
BM EV-131	1265.226 ✓				1265.187	BM EV-131 ELEV =
	7.217		7.279			POWELL DR. SOUTH SIDE. 166'± WEST
	1272.443	+ 6.814	+ 6.812 ✓			℄ HIGHSPRING AVE 160'± EAST ℄
	0.403		0.467			WHEELER RD. IN FRONT OF HSE #23748
T.P.	1272.040 ✓					BT. SPK. IN CURB.
	9.397		9.299			
	1281.437	+ 6.571	+ 6.512 ✓			
	2.886		2.787			
TP	1278.551 ✓					
	6.644		6.932			
	1285.195	+ 3.565	+ 3.564 ✓			
	3.079		3.368			
T.P.	1282.116 ✓					
	5.296		5.191			
	1287.412	- 2.294	- 2.294 ✓			
	7.590		7.485			
T.P.	1279.822 ✓					
	1.342		1.407			
	1281.164	- 10.006	- 10.009 ✓			
	11.348		11.416			
TP	1269.816 ✓					
	0.397		0.459			
	1270.213	- 8.699	- 8.700 ✓			
	9.096		9.159			
T.P.	1261.117 ✓					

NOTES RED _____ JOB NO. 0301.02 SURVEY OF PEACHLAND AVE BENCH LEVELS
DATE _____ SURVEY BY R. C. DALE
NOTES CHK'D SAPPELL NOTES BY R. C. DALE DATE 5-14-70
DATE MAY 19 1970 INDEXED C. J. GALLI DATE MAY 18 70

T. B279/ PG. 17

768420 S & E-353 4-54

PLEASE RETURN TO
LOS ANGELES COUNTY SURVEYOR
725 LOS ANGELES COUNTY ENGINEERING BLDG.

NOTE: ANY ADDITIONS OR CHANGES ON THIS SHEET MUST BE MADE OR CIRCLED IN RED INK, WITH DATE AND NAME OF PERSON MAKING CHANGE.

Do not extend notes this side of this line

PEACHLAND AVE
BENCH LEVELS

JOB NO 0301.02 SURVEY OF R. C. DALE
SURVEY BY R. C. DALE DATE 5-14-70
NOTES BY R. C. DALE DATE
INDEXED C. J. GALLI DATE

NOTES RED. DATE
NOTES CHK'D SAPPELL
DATE MAY 19 1970

B.M.	1ST RUN	DIFF.	2ND RUN	3RD RUN	ADJ. ELEV.	DESCRIPTION
	1261.117					
	0.328		0.394			
	1261.445	-8.591	-8.590			
	8.919		8.984			
T.P	1252.526					
	2.758		2.589			
	1255.284	-3.069	-3.070			
	5.827		5.659			
T.P.	1249.457					
	4.033		4.148			
	1253.490	-1.901	-1.899			
	5.934		6.047			
T.P.	1247.556					
	4.459		4.394			
	1252.013	-0.995	-0.994			
	5.452		5.388			
T.P	1246.561					
	5.071		4.927			
	1251.632	+1.063	+1.061			
FD	4.008		3.866			
Bm.BL3024	1247.624				1247.577	Bm-BL3024 ELEV = 1247.~~594~~ 1247.577 FB2791-8 ROAD DEPT BENCH. NEWHALL QUAD 1965 ADJ. L&T CONC. RISER @ UNITED SAVINGS BLD. @ SE COR. BL. LYONS AVE & WHEELER RD. 30'± E & 80'S & INT. MKD RD BM. PER FB2791-8

F.B. 2791 PG. 18

F. B. 2791 PG. 19

NOTES RED _____ JOB NO. 256234 SURVEY OF Valley St. S.S.
DATE _____ SURVEY BY Burkholder
NOTES CHKD. D. F. MUNOZ NOTES BY D.L.B. DATE 6-7-73
DATE 8/29/73 INDEXED I. M. PALMERI DATE AUG 20 1973

DESCRIPTION	ADJ. ELEV.	3RD RUN	2ND RUN	DIFF.	1ST RUN	B.M.
J.N. 256234 CI2562-M VALLEY ST. S.S. Bench Levels BM's based on Rd. Dept. Bench Levels Newhall Quad. 1972 Adjustment. Index pg 37 & 38	Burkholder McCall Scherb Barnett					

NOTE: ANY ADDITIONS OR CHANGES ON THIS SHEET MUST BE MADE OR CIRCLED IN RED INK, WITH DATE AND NAME OF PERSON MAKING CHANGE.

Do not extend notes this side of this line

PLEASE RETURN TO
LOS ANGELES COUNTY SURVEYOR
725 LOS ANGELES COUNTY ENGINEERING BLDG.

765420 S & E-353 4-54

76S420 S & E-353 4-54

PLEASE RETURN TO
LOS ANGELES COUNTY SURVEYOR
725 LOS ANGELES COUNTY ENGINEERING BLDG.

NOTE: ANY ADDITIONS OR CHANGES ON THIS SHEET MUST BE MADE OR CIRCLED IN RED INK, WITH DATE AND NAME OF PERSON MAKING CHANGE.

Do not extend notes this side of this line

JOB NO. 2562.34 SURVEY OF Valley St. SS
SURVEY BY Burkholder
NOTES BY D.L.B. DATE 6-7-73
INDEXED L. M. PALMERI DATE AUG 20 1973
NOTES RED. DATE
NOTES CHK. D. F. MUNOZ DATE 8/29/73
F.B. 2791 PG. 20

B.M.	1ST RUN	DIFF.	2ND RUN	3RD RUN	ADJ. ELEV.	DESCRIPTION
(Fd) BM BL 3957	1247.207					BM BL 3957, Adj. El. = 1247.207, R.D. Newhall Quad 1972 Adj. L&T in No. Cb. Lyons Ave on & Prod. Peachland Ave. 42' No. & Int.
+	5.474		5.332			
⊼	1252.681	+ 0.368	+ 0.368			
-	5.106		4.964			
(Fd) BM BL 3958	1247.575				1247.573	BM. BL. 3958, Adj. El. = 1247.573, RD Newhall Quad. 1972 Adj. Spkin Cb. 70' So. & 20' W. of & Int. Lyons Ave. & Peachland Ave. Mkd. BM. EV-113,
+	7.089		7.221			
⊼	1254.664	+ 3.816	+ 3.813			
-	3.273		3.408			
⊼P	1251.391					
+	8.654		8.805			
⊼	1260.045	+ 4.442	+ 4.441			
-	4.212		4.364			
⊼P	1255.833					
+	7.289		7.431			
⊼	1263.122	+ 1.778	+ 1.780			
-	5.511		5.651			
(Set) BM. EV-200	1257.611				1257.607	BM. EV-200, Adj. Elev. = 1257.606 F.B. 2791-20 Lyons Ave. (So. Side) 400± W. of Apple St. Bt. Spk in Ld. in cb, 3± E. of drive to Hse# 23454
+	9.254		9.377			
⊼	1266.865	+ 8.338	+ 8.339			
-	0.916		1.038			
⊼P	1265.949					
+	10.094		10.303			
⊼	1276.043	+ 9.390	+ 9.389			
-	0.704		0.914			
⊼P	1275.339					
+	10.439		10.541			
⊼	1285.778	+ 9.506	+ 9.507			
-	0.933		1.034			
⊼P	1284.845					

76S420 S & E-353 4-54

PLEASE RETURN TO
LOS ANGELES COUNTY SURVEYOR
725 LOS ANGELES COUNTY ENGINEERING BLDG.

NOTE: ANY ADDITIONS OR CHANGES ON THIS SHEET MUST BE MADE OR CIRCLED IN RED INK, WITH DATE AND NAME OF PERSON MAKING CHANGE.

Do not extend notes this side of this line

B.M.	1ST RUN	DIFF.	2ND RUN	3RD RUN	ADJ. ELEV.	DESCRIPTION
R	1284.845 ✓					
+	7.784		7.837			
T	1292.629	+ 4.131	+ 4.133 ✓			
-	3.653		3.704			
(set) BM.EV 201	1288.976 ✓				1288.971	BM.EV-201, Adj. El. = F.B.2791-21
+	3.277		3.407			Lyons Ave. 40± W. of Apple St. & 350± So.
T	1292.253	- 4.983	- 4.982 ✓			of Lyons Ave. Bt. Spk in Ld. in N.E
-	8.260		8.389			Cor. Conc. Slab. front of Hse # 23500
R	1283.993 ✓					
+	2.345		2.447			
T	1286.338	- 7.383	- 7.383 ✓			
-	9.728		9.830			
R	1276.610 ✓					
+	1.527		1.584			
T	1278.137	- 8.891	- 8.894 ✓			
-	10.418		10.478			
R	1267.719 ✓					
+	1.640		1.726			
T	1269.359	- 9.319	- 9.320 ✓			
-	10.959		11.046			
R	1258.400 ✓					
+	5.186		5.283			
T	1263.586	- 0.922	0.925 ✓			
-	6.108		6.208			
R	1257.478 ✓					
+	5.209		5.283			
T	1262.687	- 0.324	0.322 ✓			
-	5.533		5.605			
R	1257.154 ✓					

NOTES RED _____ JOB NO. 2562.34 SURVEY OF Valley St. S.S.
DATE _____ SURVEY BY Burkholder
NOTES CHKD. F. MILLING NOTES BY D.L.B. DATE 6-7-73
DATE 8/29/73 INDEXED I. M. PALMERI DATE AUG 20 1973

F.B.2791 PG. 21

769420 S & E-353 4-54

PLEASE RETURN TO
LOS ANGELES COUNTY SURVEYOR
725 LOS ANGELES COUNTY ENGINEERING BLDG.

NOTE: ANY ADDITIONS OR CHANGES ON THIS SHEET MUST BE MADE OR CIRCLED IN RED INK, WITH DATE AND NAME OF PERSON MAKING CHANGE.

Do not extend notes this side of this line

JOB NO. 2562.34 SURVEY OF Valley St. S.S. NOTES RED.
SURVEY BY Burkholder DATE
NOTES BY D.L.B. DATE 6-7-73 NOTES CHK. J. F. MUNO
INDEXED L. M. PALMERI DATE AUG 20 1973 DATE 8/29/73

F.B. 2791 Pg. 22

B.M.	1ST RUN	DIFF.	2ND RUN	3RD RUN	ADJ. ELEV.	DESCRIPTION
	1257.154					
+	5.343		5.424			
	1262.497	+3.108	+3.107			
−	2.235		2.317			
BM EV-33	1260.262				1260.253	BM EV-33 Adj. El.= F.B. 2791-22
+	8.261		8.394			Lyons Ave. & Apple St. East side. 110± So.
	1268.523	+5.079	+5.080			of Lyons Ave. Fd. Bt. Spk in cb. Mkd.
−	3.182		3.314			BM EV-33.
	1265.341					
+	6.847		6.936			
	1272.188	+3.701	3.702			
−	3.146		3.234			
set. BM EV-202	1269.042				1269.034	BM EV-202, Adj. El.= FB. 2791:22
+	6.502		6.632			Apple St. (E. side) 500± So. Lyons. Bt. spk
	1275.544	+3.412	+3.411			in Ld. in cb. S. of C.B. front of Hse #24840
−	3.090		3.221			
	1272.454					
+	7.026		7.179			
	1279.480	+3.093	3.092			
−	3.933		4.087			
set. BM EV-203	1275.547				1275.537	BM EV-203, Adj. El.= F.B. 2791-22
+	2.798		2.948			Apple St. (E. side) & Cherry St. Bt. Spk in
	1278.345	−4.546	−4.547			Ld. 3± So. of No. end cb.
−	7.344		7.495			
set T.BM	1271.001				1270.990	TBM. Adj. El.= F.B. 2791-22
Next						Cherry St. (So. side) 95± E. of Airville St.
Page						R.D.BM Nail in Ld. in cb.

769420 S & E-353 4-54

PLEASE RETURN TO
LOS ANGELES COUNTY SURVEYOR
725 LOS ANGELES COUNTY ENGINEERING BLDG.

NOTE: ANY ADDITIONS OR CHANGES ON THIS SHEET MUST BE MADE OR CIRCLED IN RED INK, WITH DATE AND NAME OF PERSON MAKING CHANGE.

Do not extend notes this side of this line

B.M.	1ST RUN	DIFF.	2ND RUN	3RD RUN	ADJ. ELEV.	DESCRIPTION
T.B.M	1271.001					TBM. Per. F.B. 2791-22
+	4.595		4.687			
⊼	1275.596	- 1.415	- 1.414			
-	6.010		6.101			
(Fd) B.M. EV 116	1269.586				1269.575	BM EV-116 Adj. El.= F.B. 2791-23
+	5.807		5.957			Cherry St. No. Side w. edge Conc. drive
⊼	1275.393	+ 1.533	+ 1.533			to Hse # 23457, L.A. Co. Tag in Ld.
-	4.274		4.424			1965 Adj. El. = 1269.599 Per F.B. 2791-10
⊼	1271.119					
+	7.435		7.603			
⊼	1278.554	+ 4.275	4.277			
-	3.160		3.326			
⊼	1275.394					
+	6.490		6.580			
⊼	1281.884	+ 4.117	+ 4.117			
-	2.373		2.463			
Set. BM EV-204	1279.511				1279.499	BM EV-204 Adj. El.= F.B. 2791-23
+	6.572		6.296			Apple St. & Heritage Ln. S.E. Cor.
⊼	1286.083	+ 1.799	+ 1.800			1± E. of C.R. Ld. & T. in cb.
-	4.773		4.496			
Set. BM EV-205	1281.310				1281.298	BM EV-205, Adj. El.= F.B. 2791-23
+	4.708		4.792			Heritage Ln. S.E. Side 300± E. of Apple
⊼	1286.018	- 2.381	- 2.382			St. in Cul-de-Sac. Bt. Spk in Ld. front
-	7.089		7.174			of Hse # 24736
⊼	1278.929					
+	7.526		7.669			
⊼	1286.455	+ 5.224	+ 5.223			
-	2.302		2.446			
⊼	1284.153					

NOTES RED. JOB NO. 2562-3 SURVEY OF Valley St. S.S.
DATE SURVEY BY Burkholder
NOTES CHK'D BY R.F. MUNOZ NOTES BY D.L.B. DATE 6-8-73
DATE 8/29/73 INDEXED T. M. PALMERI DATE AUG 20 1973

F.B. 2791 Pg. 23

76S420 S & E-353 4-54

PLEASE RETURN TO
LOS ANGELES COUNTY SURVEYOR
725 LOS ANGELES COUNTY ENGINEERING BLDG.

NOTE: ANY ADDITIONS OR CHANGES ON THIS SHEET MUST BE MADE OR CIRCLED IN RED INK, WITH DATE AND NAME OF PERSON MAKING CHANGE.

Do not extend notes this side of this line

B.M.	1ST RUN	DIFF.	2ND RUN	3RD RUN	ADJ. ELEV.	DESCRIPTION
R	1284.153 ✓					
+	5.243		5.328			
T	1289.396	+ 0.310	+ 0.310 ✓			
−	4.933		5.018			
Set BM. EV-206	1284.463 ✓				1284.447	BM. EV-206, Adj. El. = F.B. 2791-24
+	5.160		5.431			Apple St. & Happy Valley Dr. (Private) No. Side
T	1289.623	+ 1.828	+ 1.827 ✓			Fd. Bt. Spk in Ld. S.E. Cor. Conc. wk @ S.E. Cor.
−	3.332		3.604			of Hse. # 23407
Set. BM. EV-207	1286.291 ✓				1286.275	BM EV-207, Adj. El. = F.B. 2791-24
+	3.729		3.511			Happy Valley Dr. (Private) 200± W. of Apple St.
T	1290.020	− 1.499	− 1.499 ✓			Bt. Spk in Ld. in end Conc. wk to
−	5.228		5.010			Hse # 23424
R	1284.792 ✓					
+	7.521		7.603			
T	1292.313	+ 4.576	+ 4.571 ✓			
−	2.945		3.032			
Set. BM. EV-208	1289.368 ✓				1289.348	BM. EV-208 Adj. El. = F.B. 2791-24
+	4.063		4.155			Apple St. & Oakrun Ln. (private) S.W. Cor.
T	1293.431	+ 2.985	+ 2.988 ✓			Bt. Spk in Ld. in N.E. Cor. Conc. Dr. to Hse # 24647
−	1.078		1.167			
R	1292.353 ✓					
+	11.878		11.909			
T	1304.231	+ 11.668	+ 11.668 ✓			
−	0.210		0.241			
T.BM Set.	1304.021 ✓				1304.002	T.B.M. Adj. El. = F.B. 2791-24
+	0.278		0.205			Oakrun Ln. 300± W. of Apple St. (So. side)
T	1304.299	− 11.392	− 11.393 ✓			Bt. Spk in P.P. # 1613251E, front of
−	11.670		11.598			Hse # 23428
R	1292.629					

JOB NO. 2562.34 SURVEY OF Valley St SS NOTES RED
SURVEY BY Burkholder DATE
NOTES BY D.L.B. DATE 6-8-73 NOTES CHK. E. MUNOZ
INDEXED L. M. PALMER DATE AUG 20 1973 DATE 8/29/73

F.B. 2791 PG. 24

76S420 S & E-353 4-54

PLEASE RETURN TO
LOS ANGELES COUNTY SURVEYOR
725 LOS ANGELES COUNTY ENGINEERING BLDG.

NOTE: ANY ADDITIONS OR CHANGES ON THIS SHEET MUST BE MADE OR CIRCLED IN RED INK, WITH DATE AND NAME OF PERSON MAKING CHANGE.

Do not extend notes this side of this line

B.M.	1ST RUN	DIFF.	2ND RUN	3RD RUN	ADJ. ELEV.	DESCRIPTION
R	1292.629 ✓					
+	0.925		0.978			
T	1293.554	-3.532	-3.531 ✓			
-	4.457		4.509			
R	1289.097 ✓					
+	7.756		7.850			
T	1296.853	+4.949	+4.949 ✓			
-	2.807		2.901			
R	1294.046 ✓					
+	8.470		8523			
T	1302.516	+6.712	+6.712 ✓			
-	1.758		1.811			
set BM.EV-209	1300.758 ✓				1300.737	BM EV-209, Adj. El.= F.B. 2791-25
+	3.246		3.307			Apple St. & Arlen Dr. N.W. Cor. & No.
T	1304.004	-1.541	-1.542 ✓			of No. CR. L.A. Co. Engr. tag in Ld. in cb.
-	4.787		4.849			
R	1299.217 ✓					
+	6.298		6.377			
T	1305.515	+2.016	+2.015 ✓			
-	4.282		4.362			
R	1301.233 ✓					
+	6.614		6.767			
T	1307.847	+2.831	+2.833 ✓			
-	3.783		3.934			
(Fd) BM BL-3972	1304.064 ✓				1304.039	BM BL. 3972, Adj. El. = 1304.039, F.B. 2791-25
+						R.D. Newhall Quad. 1972 Adj. U.S.C. & G.S.
T						Mon. 4" Up. 36' N. & 28' E. & Int. Valley St.
-						& 8th St. Mkd. Edison 1932, No. 2.
R						

NOTES RED. JOB NO. 2562.34 SURVEY OF Valley St. SS
DATE SURVEY BY Burkholder
NOTES CHK'D. F. MUNOZ NOTES BY D.L.B. DATE 6-8-73
DATE 8/29/73 INDEXED I. M. PALMERI DATE AUG 20 1973

F.B. 2791 PG. 25

769420 S & E-353 4-54

PLEASE RETURN TO
LOS ANGELES COUNTY SURVEYOR
725 LOS ANGELES COUNTY ENGINEERING BLDG.

NOTE: ANY ADDITIONS OR CHANGES ON THIS SHEET MUST BE MADE OR CIRCLED IN RED INK, WITH DATE AND NAME OF PERSON MAKING CHANGE.

Do not extend notes this side of this line

JOB NO. 2562.34 SURVEY OF Valley St. S.S.
SURVEY BY Burkholder D.L.B.
NOTES BY DATE 6-8-73
INDEXED L. M. PALMERI DATE AUG 20 1973
NOTES RED. DATE
NOTES CHKD. A. F. MUNOZ DATE 8/29/73
F.B. 2791 PG. 26

B.M. (Fd)	1ST RUN	DIFF.	2ND RUN	3RD RUN	ADJ. ELEV.	DESCRIPTION
BMBL 3972	1304.039				1304.039	BMBL 3972, Adj. El. = 1304.039,
+	2.977		3.084			RD. Newhall Quad. 1972 Adj. U.S.C.&G.S.
⊼	1307.016	- 3.576	-3.574 ✓			Mon. 4' Up. 36' No. & 28' E. of & Int. Valley
-	6.553		6.658			St. & 8th st. Mkd. Edison 1932, No. 2.
R	1300.463 ✓					
+	4.496		4.609			
⊼	1304.959	- 2.011	- 2.012 ✓			
-	6.507		6.621			
R	1298.452 ✓					
+	8.051		8.160			
⊼	1306.503	+ 4.240	+ 4.243 ✓			
-	3.811		3.917			
R	1302.692 ✓					
+	6.939		7.043			
⊼	1309.631	+ 5.012	+ 5.016 ✓			
-	1.927		2.027			
Set. BM EV-210	1307.704 ✓				1307.706	BM EV-210, Adj. El. = F.B. 2791-26
+	1.871		1.957			Arlen Dr. 500' W. of Apple st. in cul-
⊼	1309.575	- 5.433	5.432 ✓			de-sac, Bt. Spk in Ld. in cb. front.
-	7.304		7.389			of Hse # 23556
R	1302.271 ✓					
+	5.078		5.311			
⊼	1307.349	4.372	+ 4.372 ✓			
-	0.706		0.939			
(Set) BM EV-211	1306.643 ✓				1306.645	BM EV-211, Adj. El. = F.B. 2791-26
+	9.013		9.100			Apple st. (W. Side) 150' No. of Heather Knolls
⊼	1315.656	+ 5.191	+ 5.194 ✓			PL, Bt. Spk in Ld. 3' So. of No. end CB,
-	3.822		3.906			
R	1311.834 ✓					

76S420 S & E-353 4-54

PLEASE RETURN TO
LOS ANGELES COUNTY SURVEYOR
725 LOS ANGELES COUNTY ENGINEERING BLDG.

NOTE: ANY ADDITIONS OR CHANGES ON THIS SHEET MUST BE MADE OR CIRCLED IN RED INK, WITH DATE AND NAME OF PERSON MAKING CHANGE.

Do not extend notes this side of this line

NOTES RED. JOB NO. 2562.34 SURVEY OF Valley St. S.S.
DATE SURVEY BY Burkholder
NOTES CHKD. L. MUNOZ NOTES BY D.L.B. DATE 6-8-73
DATE 8/29/73 INDEXED I. M. PALMERI DATE AUG 20 1973

F. B. 2791 PG. 27

B.M.	1ST RUN	DIFF.	2ND RUN	3RD RUN	ADJ. ELEV.	DESCRIPTION
AP	1311.834					
+	7.081		7.129			
⊼	1318.915	+ 4.939	+ 4.939			
−	2.142		2.190			
(Set) BM EV-212	1316.773				1316.775	BM EV-212, Adj. El.= FB.2791-27
+	2.039		2.121			Heather knoll Pl. 500± W. of Apple st. in
⊼	1318.812	− 4.645	− 4.644			Cul-de-Sac. Bt. Spk in Ld. in cb front
−	6.684		6.765			of Hse# 23548
AP	1312.128					
+	4.822		4.910			
⊼	1316.950	+ 3.100	+ 3.101			
−	1.722		1.809			
AP	1315.228					
+	7.212		7.052			
⊼	1322.440	+6.027	+ 6.029			
−	1.185		1.023			
(Set) BM EV-213	1321.255				1321.258	BM EV-213, Adj. El. FB. 2791-27
+	9.169		9.258			Apple St. & Lloyd Houghton Pl, S.W. Cor.
⊼	1330.424	+ 8.115	+ 8.116			4± W. of W. C.R. Fd. Ld & T in cb
−	1.054		1.142			
AP	1329.370					
+	10.904		10.959			
⊼	1340.274	+ 10.443	+ 10.442			
−	0.461		0.517			
AP	1339.813					
+	8.704		8.775			
⊼	1348.517	+ 7.314	+ 7.314			
−	1.390		1.461			
(Set) BM EV-214	1347.127				1347.129	BM EV-214, Adj. El.= F.B. 2791-27
						Lloyd Houghton Pl. 500± W. of Apple St. in Cul-de-Sac. Bt. Spk in Ld. in Cb. front of Hse# 23551

76S420 S & E-353 4-54

PLEASE RETURN TO
LOS ANGELES COUNTY SURVEYOR
725 LOS ANGELES COUNTY ENGINEERING BLDG.

NOTE: ANY ADDITIONS OR CHANGES ON THIS SHEET MUST BE MADE OR CIRCLED IN RED INK, WITH DATE AND NAME OF PERSON MAKING CHANGE.

Do not extend notes this side of this line

JOB NO. 2562.34 SURVEY OF Valley St. SS.
SURVEY BY Burkholder
NOTES BY D.L.B. DATE 6-8-73
INDEXED L. M. PALMERI DATE AUG 20 1973
NOTES RED DATE
NOTES CHK'D F. MUNOZ DATE 8/29/73

F.B. 2791 Pg. 28

B.M.	1ST RUN	DIFF.	2ND RUN	3RD RUN	ADJ. ELEV.	DESCRIPTION
(set) BM EV-214	1347.127 ✓				1347.129	BM. EV-214 desc. pg 27 Adj. El.=
+	0.927		0.784			
T	1348.054	- 8.019	- 8.019 ✓			
-	8.946		8.803			
P	1339.108 ✓					
+	0.798		0.833			
T	1339.906	- 10.573	- 10.574 ✓			
-	11.371		11.407			
P	1328.535 ✓					
+	1.980		2.060			
T	1330.515	- 6.278	- 6.276 ✓			
-	8.258		8.336			
P	1322.257 ✓					
+	10.685		10.743			
T	1332.942	+ 10.289	+ 10.291 ✓			
-	0.396		0.452			
(set) BM EV-215	1332.546 ✓				1332.549	B.M. EV-215 Adj. El.= F.B. 2791-28 Apple St. & Highland Glen Dr. S.W. Cor. Bt. Spk in Ld. in cb. 3± W. of W. cb. Ret.
+	9.641		9.705			
T	1342.187	+ 8.811	+ 8.808 ✓			
-	0.830		0.897			
P	1341.357 ✓					
+	11.982		11.818			
T	1353.339	+ 11.092	+ 11.095 ✓			
-	0.890		0.723			
P	1352.449 ✓					
+	8.371		8.425			
T	1360.820	+ 3.819	+ 3.818 ✓			
-	4.552		4.607			
(set) BM EV. 216	1356.268 ✓				1356.270	BM EV-216 Adj El.= F.B. 2791-28 Highland Glen Dr. 350± W. of Apple St. in Cul-de-Sac. Ld & cup tack in cb. 5± W. of Hse. # 23532

76S420 S & E-353 4-54

PLEASE RETURN TO
LOS ANGELES COUNTY SURVEYOR
725 LOS ANGELES COUNTY ENGINEERING BLDG.

NOTE: ANY ADDITIONS OR CHANGES ON THIS SHEET MUST BE MADE OR CIRCLED IN RED INK, WITH DATE AND NAME OF PERSON MAKING CHANGE.

Do not extend notes this side of this line

B.M.	1ST RUN	DIFF.	2ND RUN	3RD RUN	ADJ. ELEV.	DESCRIPTION
(set) BM.EV. 216	1356.268 ✓				1356.270	BM. EV-216 Adj. El.= 1356.270
+	1.459		1.276			Desc. pg. 28
⊼	1357.727	-10.242	-10.241 ✓			
-	11.701		11.517			
⊼	1346.026 ✓					
+	0.757		0.830			
⊼	1346.783	-10.470	-10.471 ✓			
-	11.227		11.301			
⊼	1335.556 ✓					
+	3.569		3.653			
⊼	1339.125	+2.500	+2.501 ✓			
-	1.069		1.152			
⊼	1338.056 ✓					
+	9.416		9.570			
⊼	1347.472	+6.271	+6.271 ✓			
-	3.145		3.299			
(set) BM.EV-217	1344.327				1344.331	BM EV-217, Adj. El.= F.B. 2791-29
+	1.041		0.860			Maple St. 60± W. of Apple St. in Cul-de-Sac.
⊼	1345.368	-4.675	-4.677 ✓			Fd. Ld & T. in cb. on ℄ Prod. of Maple St.
-	5.716		5.537			
(set) BM.EV-218	1339.652 ✓				1339.654	BM EV-218, Adj. El.= F.B. 2791-29
+	10.684		10.818			Maple St. & Heritage Ln. S.E. Cor. L.A.Co.
⊼	1350.336	+10.495	10.496 ✓			Engr. Tag in Ld. in cb @ So. Cb. Ret.
-	0.189		0.322			
(set) BM EV-219	1350.147 ✓				1350.150	BM EV-219, Adj. El.= F.B. 2791-29
+	0.213		0.370			Heritage Ln. 250± So. of Maple St. in
⊼	1350.360	-8.983	-8.983 ✓			Cul-de-Sac. A Fd. L.A. Co. Engr. Tag in cb.
-	9.196		9.353			front of Hse # 2420
⊼	1341.164					

NOTES RED ____ JOB NO. 2562.34 SURVEY OF Valley St. S.S.
DATE ____ SURVEY BY Burkholder
NOTES CHKD MUNOZ NOTES BY D.L.B. DATE 6-8-73
DATE 8/29/73 INDEXED T. M. PALMERI DATE AUG 20 1973

F.B. 2791 PG. 29

765420 S & E-353 4-54

PLEASE RETURN TO
LOS ANGELES COUNTY SURVEYOR
725 LOS ANGELES COUNTY ENGINEERING BLDG.

NOTE: ANY ADDITIONS OR CHANGES ON THIS SHEET MUST BE MADE OR CIRCLED IN RED INK, WITH DATE AND NAME OF PERSON MAKING CHANGE.

Do not extend notes this side of this line

JOB NO. 2562.34 SURVEY OF Valley St. S.S.
SURVEY BY Burkholder
NOTES BY D.L.B. DATE 6-11-73
INDEXED T. M. PALMERA DATE AUG 20 1973
NOTES RED. DATE
NOTES CH. F. MUNOZ DATE 8/29/73
F. B. 2791 PG. 30

B.M.	1ST RUN	DIFF.	2ND RUN	3RD RUN	ADJ. ELEV.	DESCRIPTION
P	1341.164					
+	2.469		2.603			
T	1343.633	- 4.078	-4.075			
-	6.547		6.678			
P	1337.086					
+	4.280		4.344			
T	1341.366	- 2.378	- 2.380			
-	6.658		6.724			
(Set) B.M. EV-220	1334.708				1334.711	BM EV-220, Adj. El.= F.B. 2791-30 Maple st & Valley st. N.W. Cor. A Fd. Ld & T in Conc. wk @ Front door of Hse. # 23405 Maple st.
+	4.962		5.083			
T	1339.670	+ 3.831	+ 3.833			
-	1.131		1.250			
P	1338.539					
+	7.358		7.478			
T	1345.897	+5.540	+ 5.542			
-	1.818		1.936			
P	1344.079					
+	6.336		6.499			
T	1350.415	+ 4.718	+ 4.717			
-	1.618		1.782			
(Set) BM EV-221	1348.797				1348.801	BM EV-221, Adj. El.= F.B. 2791-30 Valley st. 400± So. of Maple st. (W. Side) Bt. spk in Ld. S.W. Cor. Conc. driveway to Hse. # 24213
+	1.339		1.521			
T	1350.136	- 4.732	- 4.732			
-	6.071		6.253			
P	1344.065					
+	1.594		1.733			
T	1345.659	- 4.752	-4.756			
-	6.346		6.489			
P	1339.313					

769420 S & E-353 4-54

PLEASE RETURN TO
LOS ANGELES COUNTY SURVEYOR
725 LOS ANGELES COUNTY ENGINEERING BLDG.

NOTE: ANY ADDITIONS OR CHANGES ON THIS SHEET MUST BE MADE OR CIRCLED IN RED INK, WITH DATE AND NAME OF PERSON MAKING CHANGE.

Do not extend notes this side of this line

B.M.	1ST RUN	DIFF.	2ND RUN	3RD RUN	ADJ. ELEV.	DESCRIPTION
	1339.313 ✓					
+	1.868		1.950			
	1341.181	-4.923	-4.921 ✓			
−	6.791		6.871			
	1334.390 ✓					
+	3.483		3.600			
	1337.873	-2.284	-2.285 ✓			
−	5.767		5.885			
	1332.106 ✓					
+	2.977		3.134			
	1335.083	-3.441	-3.442 ✓			
−	6.418		6.576			
	1328.665 ✓					
+	5.110		5.220			
	1333.775	+0.141	+0.141 ✓			
−	4.969		5.079			
(set) BMEV-222	1328.806 ✓				1328.807	BMEV-222, Adj. El.= F.B.2791-31
+	7.799		7.904	8.008		Maple St & Janel Ave. N.E Cor. A fd.
	1336.605	+5.611	+6.027	+5.611 ✓		Ld. & T, Middle of Cb. Ret.
−	2.188		1.877	2.397		
(set) BMEV-224	1334.417 ✓				1334.417	BMEV-224, Adj. El.= F.B.2791-31
+	7.215		7.022			Maple St. & Colwyn Ave. S.W. Cor. A fd. Ld & T
	1341.632	+2.943	+2.943 ✓			in Cb.
−	4.272		4.079			
(set) BMEV-225	1337.360 ✓				1337.360	BMEV-225, Adj. El.= F.B.2791-31
+	3.943		4.183			Colwyn Ave, E. Side (in-cul-de-sac) Bt. Spk
	1341.303	-1.299	-1.300 ✓			& Ld. in Cb. front of Hse # 24204
−	5.242		5.483			
	1336.061 ✓					

NOTES RED _____ JOB NO. 2562.34 SURVEY OF Valley St. S.S.
DATE _____ SURVEY BY Burkholder
NOTES CHKD. R. F. MUNOZ NOTES BY D.L.B. DATE 6-11-73
DATE 8/29/73 INDEXED T. M. PALMERI DATE AUG 20 1973

F.B. 2791 PG. 31

76S420 S & E-353 4-54

PLEASE RETURN TO
LOS ANGELES COUNTY SURVEYOR
725 LOS ANGELES COUNTY ENGINEERING BLDG.

NOTE: ANY ADDITIONS OR CHANGES ON THIS SHEET MUST BE MADE OR CIRCLED IN RED INK, WITH DATE AND NAME OF PERSON MAKING CHANGE.

Do not extend notes this side of this line

JOB NO. 2562.34 SURVEY OF Valley St. SS. NOTES RED.
SURVEY BY Burkholder DATE
NOTES BY D.L.B. DATE 6-11-73 NOTES CHKD. F. MUNOZ
INDEXED I. M. PALMERI DATE AUG 20 1973 DATE 8/29/73

F.B. 2791 Pg. 32

B.M.	1ST RUN	DIFF.	2ND RUN	3RD RUN	ADJ. ELEV.	DESCRIPTION
⊼	1336.061 ✓					
+	5.864		6.021			
⊼	1341.925	+ 2.600	+ 2.599 ✓			
-	3.264		3.422			
(Set) BM EV-226	1338.661 ✓				1338.659	BM EV-226, Adj. El.= F.B. 2791-32
+	7.537		7.683			Maple St. (So. Side) 100± E. of Colwyn Ave.
⊼	1346.198	+ 4.334	+ 4.333 ✓			A fd. Lo. & T, in cb. @ Hse # 23236
-	3.263		3.250			
⊼	1342.995 ✓					
+	4.000		4.177			
⊼	1346.995	- 1.997	- 1.996 ✓			
-	5.997		6.173			
(Set) BM EV-227	1340.998 ✓				1340.996	BM EV-227, Adj. El.= F.B. 2791-32
+	7.407		7.512			Cross St (E. Side) 75± No. of Maple St, A fd.
⊼	1348.405	+ 5.206	+ 5.203 ✓			L.A. Co. Rd. Dept Tag in Ld. in cb @ Hse # 24302
-	2.201		2.309			
⊼	1346.204 ✓					
+	8.208		8.275			
⊼	1354.412	+ 6.179	+ 6.178 ✓			
-	2.029		2.097			
(Set) BM EV-228	1352.383 ✓				1352.379	BM EV-228, Adj. El.= F.B. 2791-32
+	4.383		4.496	4.579		Cross St, (W. Side) 400± So. of Maple St,
⊼	1356.766	+ 1.320	+ 2.138	+ 1.318 ✓		Bt. Spk in N.E. Cor. Conc. Drive to
-	3.063		2.358	3.261		Hse # 24225
TBM (Set)	1353.703 ✓				1353.698	TBM. Adj. El.= F.B. 2791-32
+	2.978		3.110			Cross St, (400± So. of Maple St, & 300±
⊼	1356.681	- 1.424	- 1.424 ✓			W. of Cross St. @ W. end of Private Drive
-	4.402		4.534			A Bt. Spk So. Side of P.P. # 1407969E
⊼	1352.279 ✓					

76S420 S & E-753 4-54

PLEASE RETURN TO
LOS ANGELES COUNTY SURVEYOR
725 LOS ANGELES COUNTY ENGINEERING BLDG.

NOTE: ANY ADDITIONS OR CHANGES ON THIS SHEET MUST BE MADE OR CIRCLED IN RED INK, WITH DATE AND NAME OF PERSON MAKING CHANGE.

Do not extend notes this side of this line

B.M.	1ST RUN	DIFF.	2ND RUN	3RD RUN	ADJ. ELEV.	DESCRIPTION
R	1352.279 ✓					
+	10.149		10.276			
T	1362.428	+ 9.264	+ 9.263 ✓			
−	0.885		1.013			
R	1361.543 ✓					
+	10.043		10.153			
T	1371.586	+ 8.768	+ 8.770 ✓			
−	1.275		1.383			
(Set) BMEV-229	1370.311 ✓				1370.306	BMEV-229, Adj. El. = F.B. 2791-33
+	0.515		0.613			Cross st. & Agramonte Dr. S.W. Cor.
T	1370.826	− 8.815	− 8.814 ✓			Bt. Spk in Ld. in cb. 5± So. of So. Cb. Ret.
−	9.330		9.427			
R	1361.496 ✓					
+	1.788		1.891			
T	1363.284	− 8.534	− 8.536 ✓			
−	10.322		10.427			
R	1352.962 ✓					
+	1.267		1.431			
T	1354.229	− 7.310	− 7.312 ✓			
−	8.577		8.743			
R	1345.652 ✓					
+	2.221		2.316			
T	1347.873	− 2.900	− 2.898 ✓			
−	5.121		5.214			
R	1342.752 ✓					
+	2.423		2.563			
T	1345.175	− 5.774	− 5.773 ✓			
−	8.197		8.336			
R	1336.978 ✓					

NOTES RED. JOB NO. 2562.34 SURVEY OF Valley St. S.S.
DATE SURVEY BY Burkholder
NOTES CHKD. E. MUNOZ NOTES BY D.L.B. DATE 6-11-73
DATE 8/29/73 INDEXED I. M. PALMERI DATE AUG 20 1973

F.B. 2791 PG. 33

768420 S & E-353 4-54

PLEASE RETURN TO
LOS ANGELES COUNTY SURVEYOR
725 LOS ANGELES COUNTY ENGINEERING BLDG.

NOTE: ANY ADDITIONS OR CHANGES ON THIS SHEET MUST BE MADE OR CIRCLED IN RED INK, WITH DATE AND NAME OF PERSON MAKING CHANGE.

Do not extend notes this side of this line

JOB NO. 2562.34 SURVEY OF Valley St. S.S.
SURVEY BY Burkholder
NOTES BY D.L.B. DATE 6-11-73
INDEXED T. M. PALMERI DATE AUG 20 1973
NOTES RED. DATE
NOTES CHKD. J. MUNOZ DATE 8/29/73

F.B. 2791 Pg. 34

B.M.	1ST RUN	DIFF.	2ND RUN	3RD RUN	ADJ. ELEV.	DESCRIPTION
R	1336.978					
+	1.592		2.122			
T	1338.570	- 8.228	- 8.229			
-	9.820		10.351			
R	1328.750					
+	1.060		0.883			
T	1329.810	7.651	7.653			
-	8.711		8.536			
(Set) BM EV-223	1321.099				1321.090	BM EV-223, Adj. El.= F.B. 2791-34 Janel Ave. W. side in cul-de-sac. Bt. spk in Ld. in cb 7± So. of C.B. @ Hse# 24341
+	5.822		5.916			
T	1326.921	- 3.270	- 3.271			
-	9.092		9.187			
(Set) BM EV-231	1317.829				1317.820	BM EV-231, Adj. El.= F.B. 2791-34 Cedartown St. 400± E. of Valley St. in cul-de-sac. A fd. L.A. Co. Engr. Tag in Ld. in cb. 35± So. of driveway to Hse# 23307
+	3.785		3.987			
T	1321.614	-2.298	-2.295			
-	6.083		6.282			
(Set) BM EV-232	1315.531				1315.523	BM EV-232, Adj. El.= F.B. 2791-34 Derian Dr. (in cul-de-sac.) Bt. spk in Ld. in N.E. Cor. Catch Basin @ Hse# 24409
+	6.164		6.273			
T	1321.695	+ 0.133	+ 0.131			
-	6.031		6.142			
(Set) BM EV-230	1315.664				1315.655	BM EV-230, Adj. El.= F.B. 2791-34 Valley St. & Cedartown St. S.E. Cor. A fd. L.S. Tag# 3503 in Ld. 3± E. of E. Cb. Ret.
+	1.899		2.002			
T	1317.563	- 5.975	- 5.975			
-	7.874		7.977			
R	1309.689					
+	3.002		3.124			
T	1312.691	4.287	-4.289			
-	7.289		7.413			
R	1305.402					

76S420 S & E-353 4-54

PLEASE RETURN TO
LOS ANGELES COUNTY SURVEYOR
725 LOS ANGELES COUNTY ENGINEERING BLDG.

NOTE: ANY ADDITIONS OR CHANGES ON THIS SHEET MUST BE MADE OR CIRCLED IN RED INK, WITH DATE AND NAME OF PERSON MAKING CHANGE.

Do not extend notes this side of this line

NOTES RED. JOB NO. 2562.34 SURVEY OF Valley St. S.S.
DATE SURVEY BY Burkholder
NOTES CHKD. J. F. MUNOZ NOTES BY D.L.R. DATE 6-11-73
DATE 8/29/73 INDEXED T. M. PALMERI DATE AUG 20 1973

F.B. 2791 PG. 35

B.M.	1ST RUN	DIFF.	2ND RUN	3RD RUN	ADJ. ELEV.	DESCRIPTION
⊼	1305.402 ✓					
+	3.940		4.053			
⊼	1309.342	- 1.349	- 1.350 ✓			
-	5.289		5.403			
(Fd) BM BL-3972	1304.053 ✓				1304.039	BM BL-3972, Adj. El.=1304.039, RD Newhall Quad. 1972 Adj. U.S.C.&G.S. Mon. 4' up 36± No. & 28± E. of ℄ Int. Valley st. & 8th st. Mkd. Edison 1932, No. 2.
(Fd) BM. BL-3972	1304.039 ✓					BM. BL-3972, 1972 Adj. El.=1304.039 See Above.
+	5.681		5.844			
⊼	1309.720	+ 3.618	+3.621 ✓			
-	2.063		2.223			
(FD) B.M. EV-57	1307.657 ✓					B.M. EV-57, Adj. El.= F.B. 2791-35 Eighth st. No. Side A Bt. Spk top of the west end of Catch Basin @ House # 23327 8th st.
+	2.252		2.063			
⊼	1309.909	-4.964	-4.966 ✓			
-	7.216		7.029			
T.P.	1302.693 ✓					
+	3.065		3.154			
⊼	1305.758	-3.857	-3.858 ✓			
-	6.922		7.012			
T.P.	1298.836 ✓					
+	2.596		2.719			
⊼	1301.432	-6.388	-6.389 ✓			
(FD) -	8.984		9.108			
BM EV-54	1292.448 ✓					B.M. EV-54 ELEV= F.B. 2791-35 VALLEY ST. E. SIDE, AT HSE # 24614 2 ft SO. OF N.W. Cor. C.B. A SPK IN LEAD
+	8.951		9.104			
⊼	1301.399	+7.039	+7.038 ✓			
-	1.912		2.066			
T.P.	1299.487 ✓					

769420 S & E-353 4-54

PLEASE RETURN TO
LOS ANGELES COUNTY SURVEYOR
725 LOS ANGELES COUNTY ENGINEERING BLDG.

NOTE: ANY ADDITIONS OR CHANGES ON THIS SHEET MUST BE MADE OR CIRCLED IN RED INK, WITH DATE AND NAME OF PERSON MAKING CHANGE.

Do not extend notes this side of this line

JOB NO. 2562.34 SURVEY OF Valley St. SS.
SURVEY BY Burkholder
NOTES BY D.L.B.
INDEXED T. M. PALMERI

NOTES RED
DATE 6-11-73
DATE AUG 20 1973
NOTES CHKD J. B. MUNOZ
DATE 8/29/73

F.B. 2721 PG. 36

B.M.	1ST RUN	DIFF.	2ND RUN	3RD RUN	ADJ. ELEV.	DESCRIPTION
T.P	1299.487					
+	6.352		6.461			
T	1305.839	+4.552	+4.553			
−	1.800		1.908			
(FD) B.M. BL-3972	1304.039				1304.039	B.M. BL-3972, Adj. El. 1304.039 RD. Newhall Quad 1972 Adj. U.S.C. & G.S. Mon. 4" up 36" & 287' E. of & Int. 8th St. & Valley St. Mkd. "Edison 1932 No. 2"

NOTES RED _____ JOB NO. 2562.34 SURVEY OF Valley St S.S.
DATE _____ SURVEY BY Burkholder
NOTES CHKD. _____ NOTES BY D.L.B. DATE 6-11-73
DATE _____ INDEXED T. M. PALMER DATE AUG 20 1973

F. B. 2791 Pg. 37

NOTE: ANY ADDITIONS OR CHANGES ON THIS SHEET MUST BE MADE OR CIRCLED IN RED INK, WITH DATE AND NAME OF PERSON MAKING CHANGE.

Do not extend notes this side of this line

PLEASE RETURN TO
LOS ANGELES COUNTY ENGINEER
700 LOS ANGELES COUNTY ENGINEERING BLDG.

765420 S & E-353 9-55

DESCRIPTION | ADJ. ELEV. | 3RD RUN | 2ND RUN | DIFF. | 1ST RUN | B.M.

INDEX

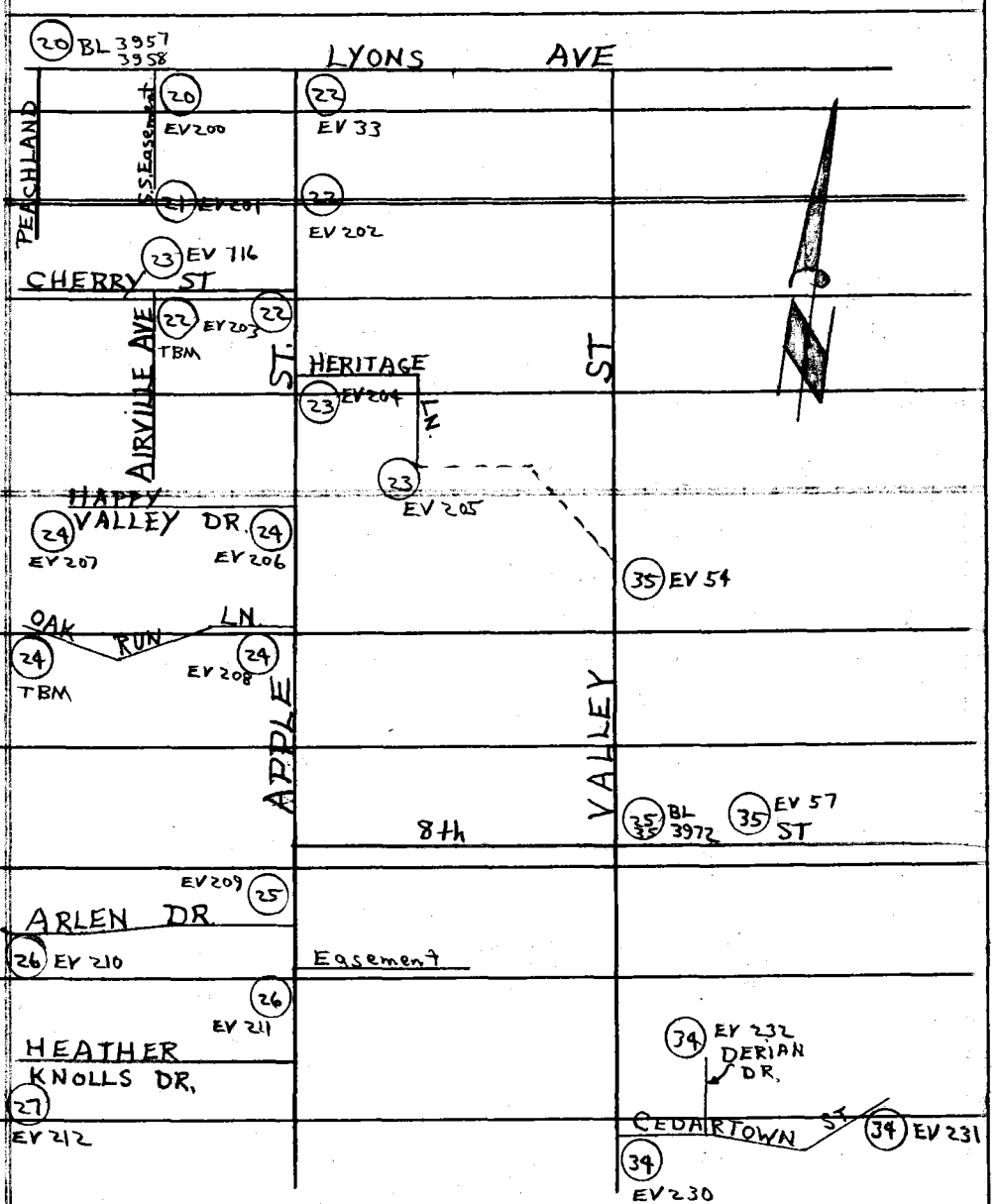

To Top pg # 38

F. B. 2791 PG. 38

JOB NO. 2562.34 SURVEY OF Valley St. SS.
SURVEY BY Burkholder
NOTES BY DLB DATE 6-11-73
INDEXED I. M. PALMERI DATE AUG 20 1973

NOTES RED.
DATE
NOTES CHKD.
DATE

T.o Bot pg# 37

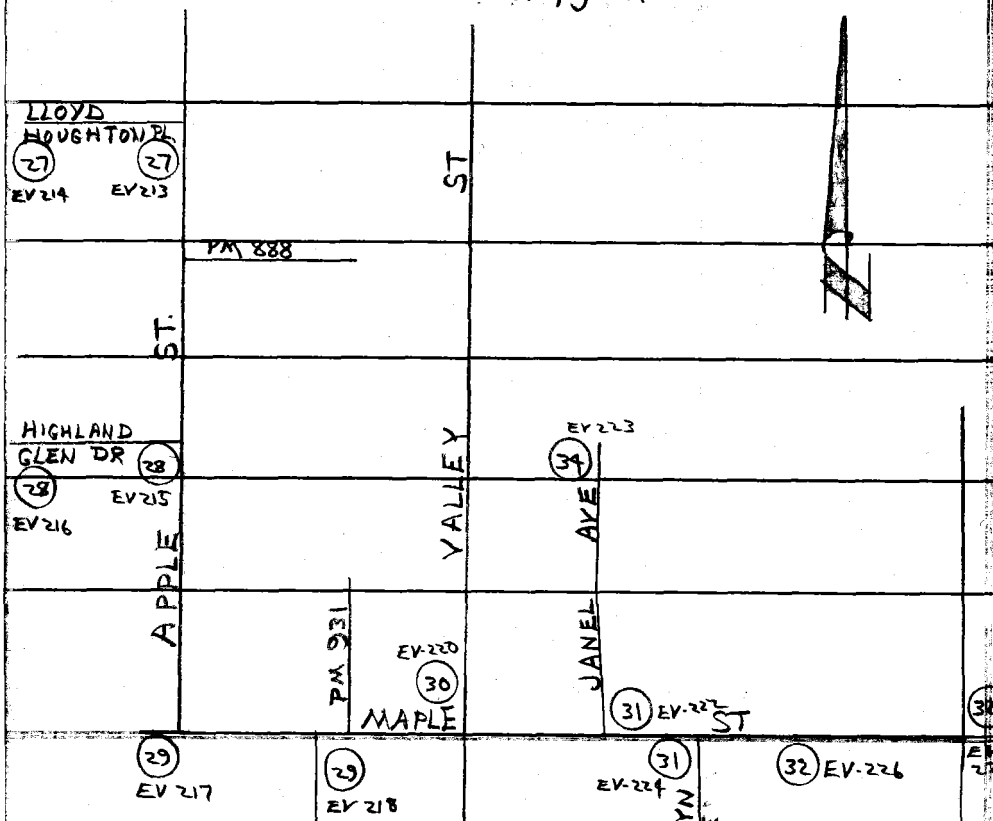

B.M.	1ST RUN	DIFF.	2ND RUN	3RD RUN	ADJ. ELEV.	DESCRIPTION

768420 S & E-353 9-85

PLEASE RETURN TO
LOS ANGELES COUNTY ENGINEER
700 LOS ANGELES COUNTY ENGINEERING BLDG.

Do not extend notes this side of this line

NOTE: ANY ADDITIONS OR CHANGES ON THIS SHEET MUST BE MADE OR CIRCLED IN RED INK, WITH DATE AND NAME OF PERSON MAKING CHANGE.

Notes Ck'd by J. F. MUNOZ	Survey of Valley St. S.S.
Map No.	JN 2562.34 Tape 200 Std 84 °F
Office Work	Surveyed by Burkholder
Checked	Notes D.L.B. Date 6-
Date	Indexed T. M. PALMERI AUG 20 1973

F. B. 2791 PG. 39

J.N. 2562.34

VALLEY STREET

Sewer Preliminary Survey

℄

Line M-N

OAK RUN LANE (PVT)

Line K-L

Burkholder
McCall
Scherb
Miyahira

Line M-N
Topog pg# 69
x-Sec. pg# 75

Line K-L
Topog pg# 67
x-Sec. pg# 81

Line C-D
Topog pg# 63
x-Sec. pg# 95

Note: Any Additions or Changes on This Sheet Must be Made or Circled in Red Ink With Date and Name of Person Making Change.

Do not extend this side of this line.

PLEASE RETURN TO
COUNTY OF LOS ANGELES
DEPARTMENT OF COUNTY ENGINEER
403 LOS ANGELES COUNTY ENGINEERING BLDG.

T6F309S CE#310 3-69

F. B. 2791 PG 40

INDEX

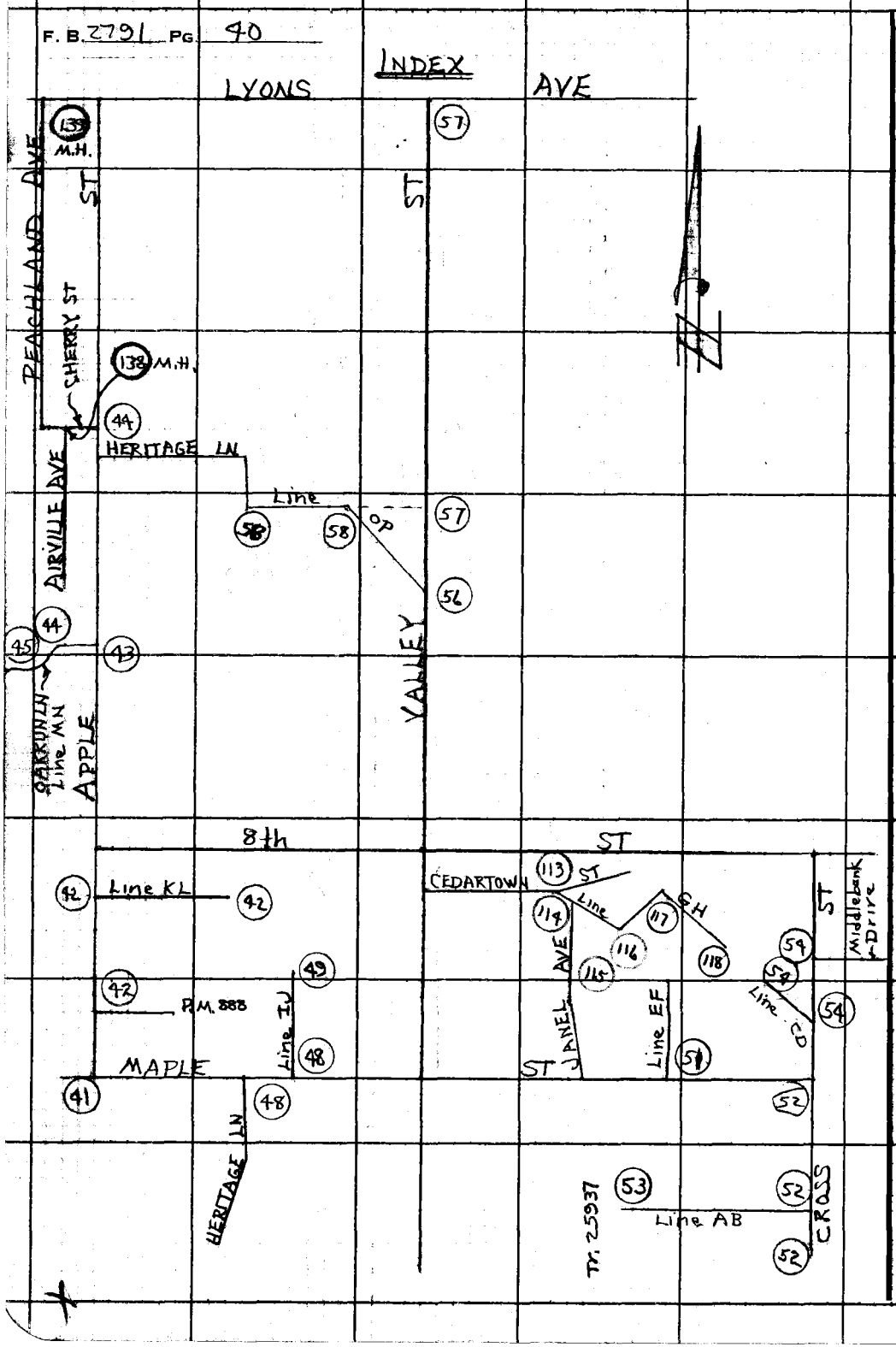

PLEASE RETURN TO
COUNTY OF LOS ANGELES
DEPARTMENT OF COUNTY ENGINEER
403 LOS ANGELES COUNTY ENGINEERING BLDG.

Do not extend this side of this line.

Note: Any Additions or Changes on This Sheet Must Be Made or Circled in Red Ink With Date and Name of Person Making Change.

Notes Ck'd by J. F. MUNOZ	Survey of Valley St. S.S.	F. B. 2791 PG. 41
Map No.	JN 256234 Tape 200 Std 84 °F	
Office Work	Surveyed by Burkholder	
Checked	Notes D.L.B. Date 6-13-73	
Date	Indexed I. M. PALMER AUG 20 1973	

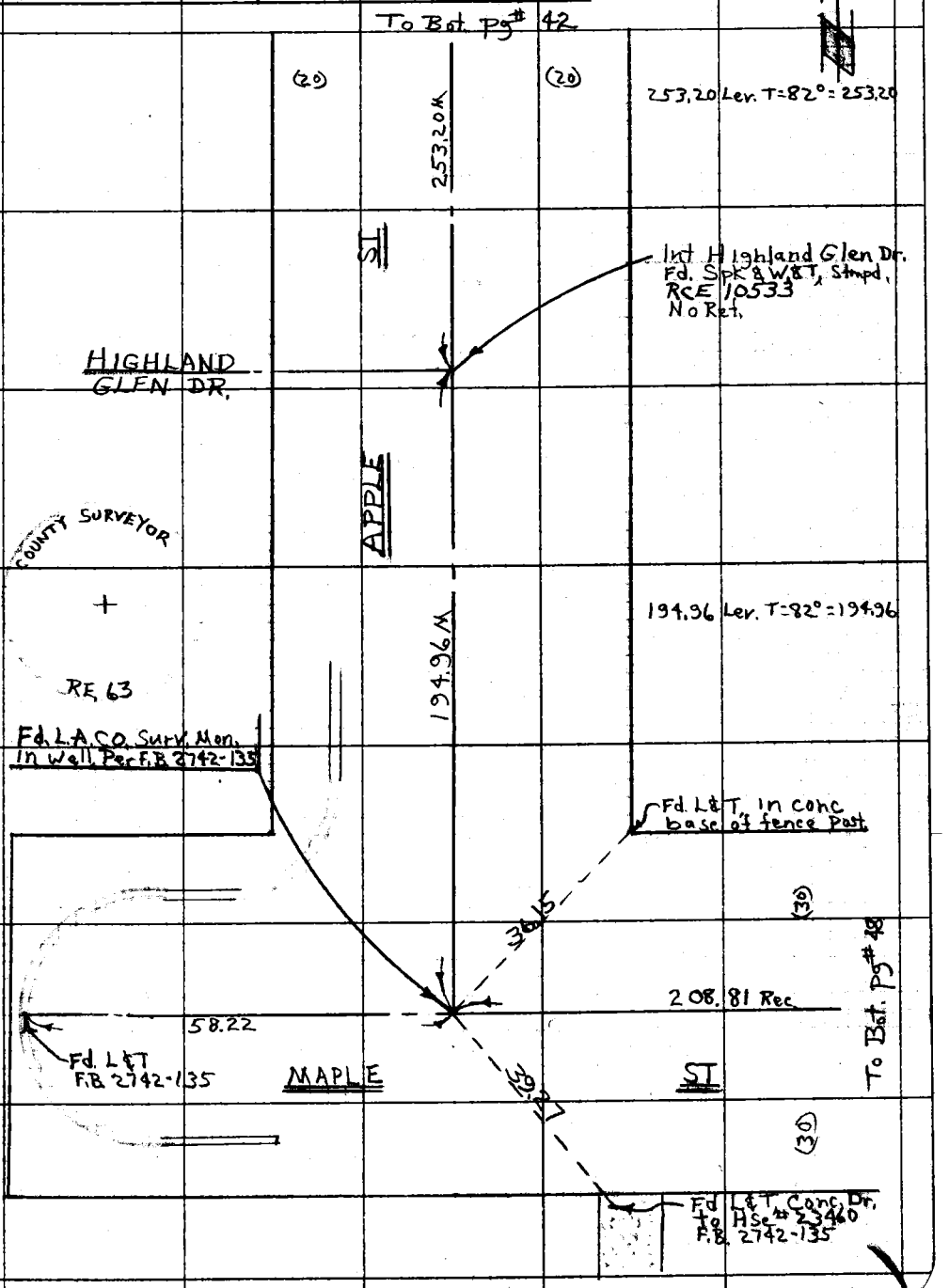

Note: Any Additions or Changes on This Sheet Must be Made or Circled in Red Ink With Date and Name of Person Making Change.

Do not extend this side of this line.

PLEASE RETURN TO
COUNTY OF LOS ANGELES
DEPARTMENT OF COUNTY ENGINEER
403 LOS ANGELES COUNTY ENGINEERING BLDG.

234-117 A-1

76F309S CE#310 3-69

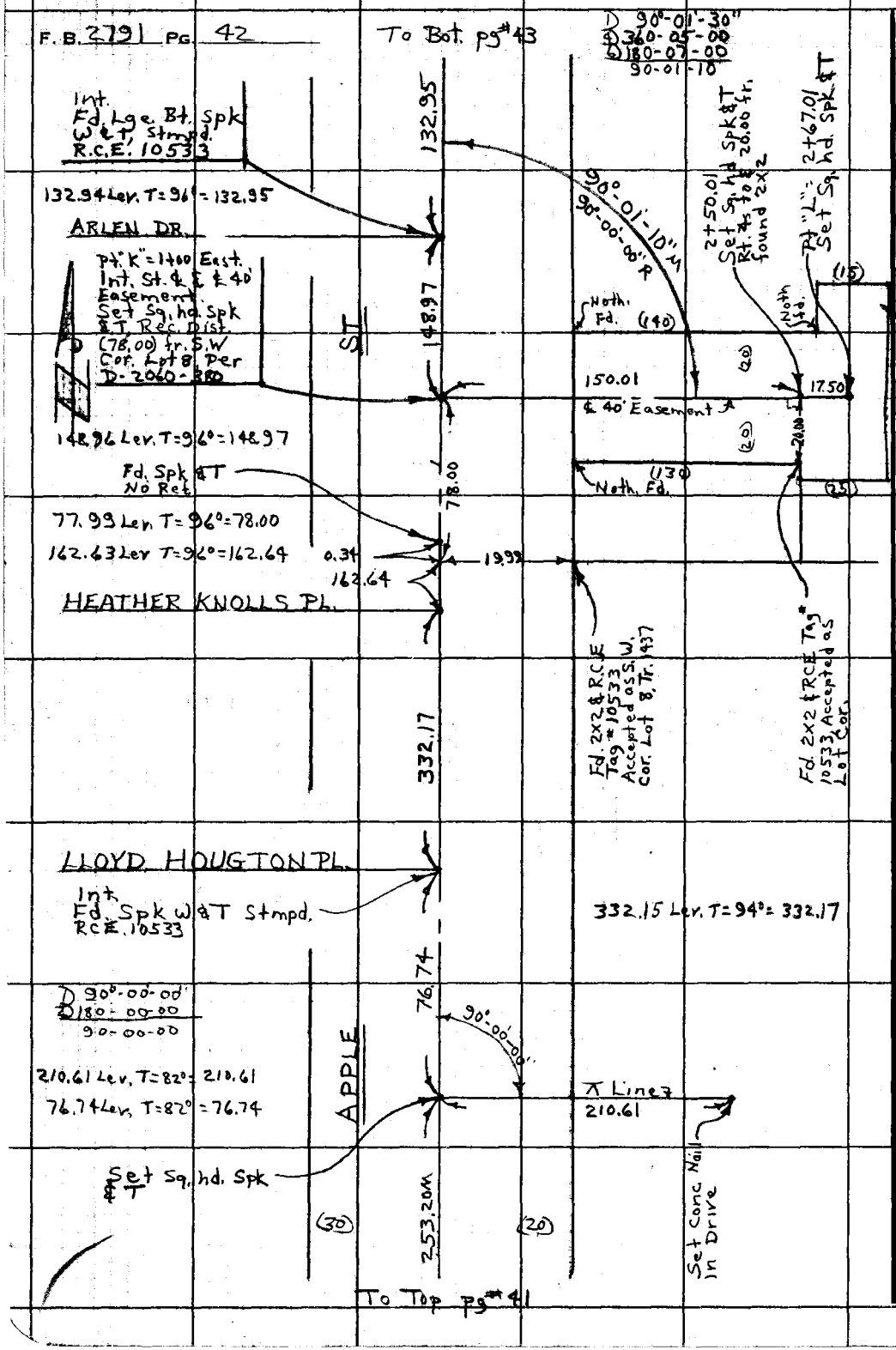

234-1171

PLEASE RETURN TO
COUNTY OF LOS ANGELES
DEPARTMENT OF COUNTY ENGINEER
403 LOS ANGELES COUNTY ENGINEERING BLDG.

Do not extend this side of this line.

Note: Any Additions or Changes on This Sheet Must be Made or Circled in Red Ink With Date and Name of Person Making Change.

Notes Ck'd by J. F. MUNOZ	Survey of Valley St. S.S.	F. B. 2791 PG. 43
Map No.	JN 2562.34 Tape 200 Std 84 °F	
Office Work	Surveyed by Burkholder	
Checked	Notes D.L.B. Date 6-13-73	
Date	Index J. M. PALMER AUG 20 1973	

234-117 A-1

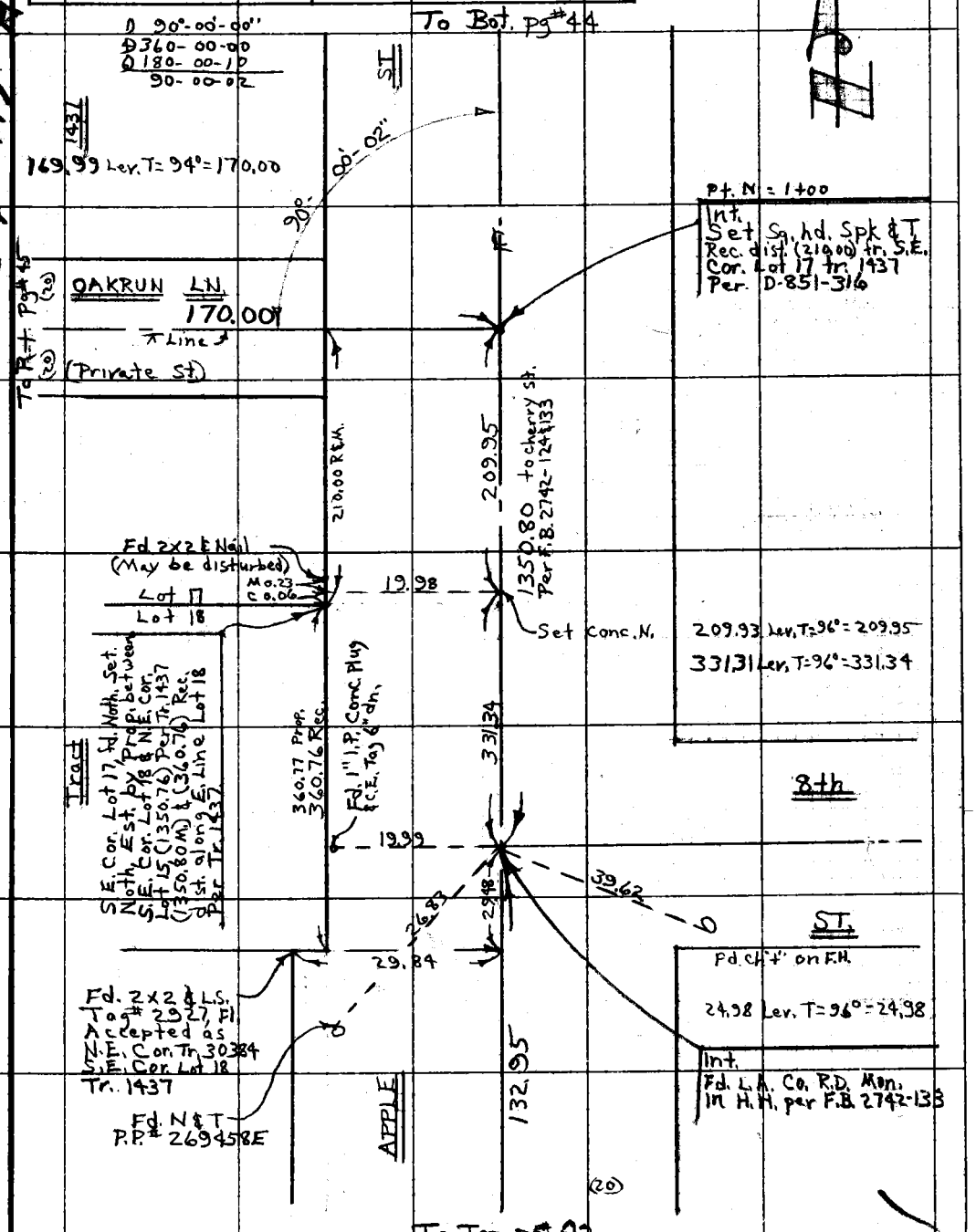

Note: Any Additions or Changes on this Sheet Must be Made or Circled in Red Ink With Date and Name of Person Making Change.

Do not extend this side of this line.

PLEASE RETURN TO
COUNTY OF LOS ANGELES
DEPARTMENT OF COUNTY ENGINEER
403 LOS ANGELES COUNTY ENGINEERING BLDG.

76F309S CE#310 3-69

F. B. 2791 PG. 44

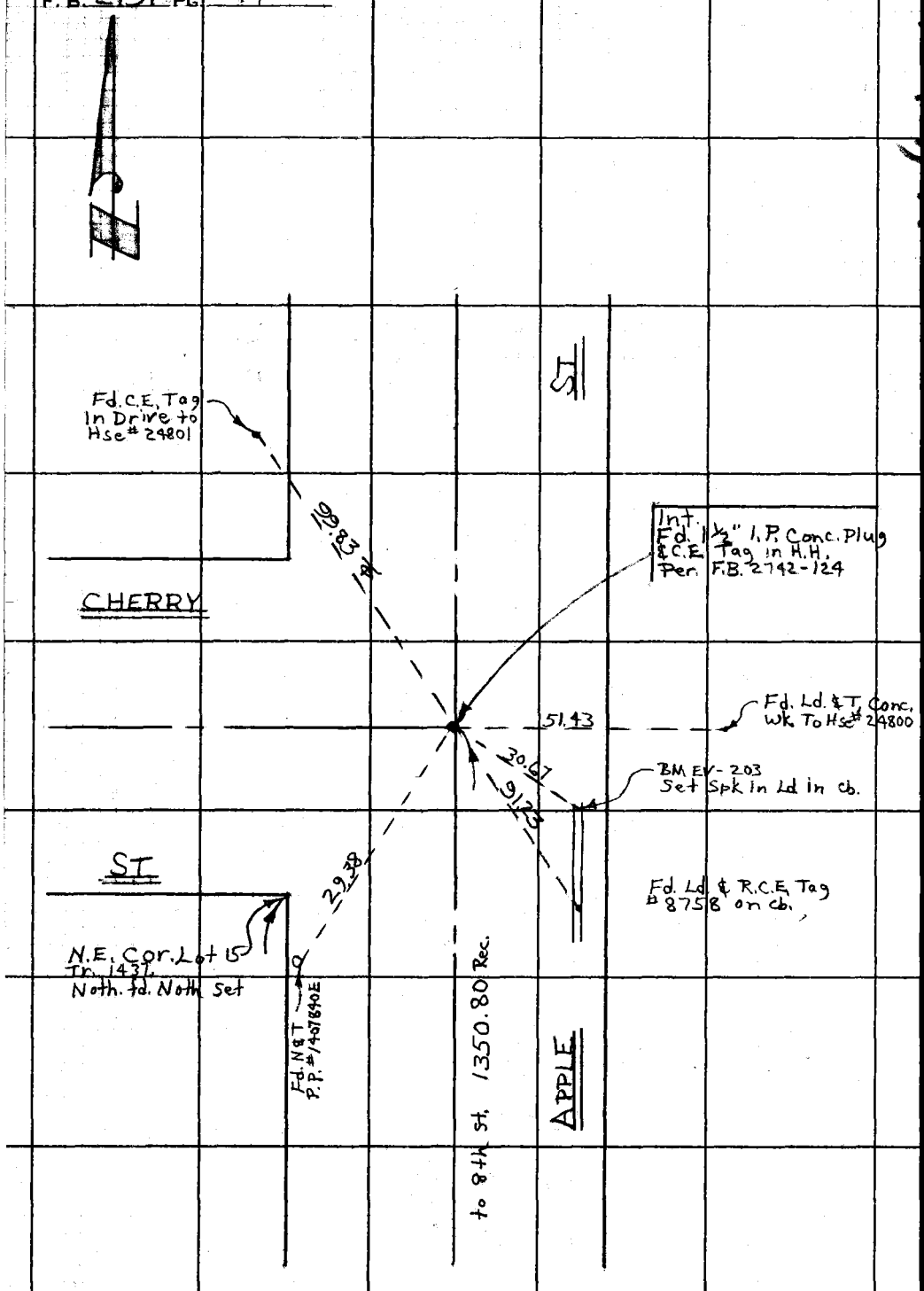

To Top pg# 43

249-117, A-3

PLEASE RETURN TO
COUNTY OF LOS ANGELES
DEPARTMENT OF COUNTY ENGINEER
403 LOS ANGELES COUNTY ENGINEERING BLDG.

Do not extend this side of this line.

Note: Any Additions or Changes on This Sheet Must be Made or Circled in Red Ink With Date and Name of Person Making Change.

Notes Ck'd by J. F. MUNOZ	Survey of Valley St. S.S.
Map No.	JN 256234 Tape 200 Std 84 °F
Office Work	Surveyed by Burkholder
Checked	Notes D.L.B. Date 6-14-73
Date	Indexed M. PALMERI AUG 20 1973

F. B. 2791 PG. 45

To Lt. pg# 43

67.69 Lev. T=78° = 67.69

40.00 Lev. T=78° = 40.00

D 137°-23'-42" R
Δ 189-35-00
Δ 104-22-30
137-23-45

D 137°-23'-42" R
Δ 189-35-00
Δ 104-22-20
137-23-43

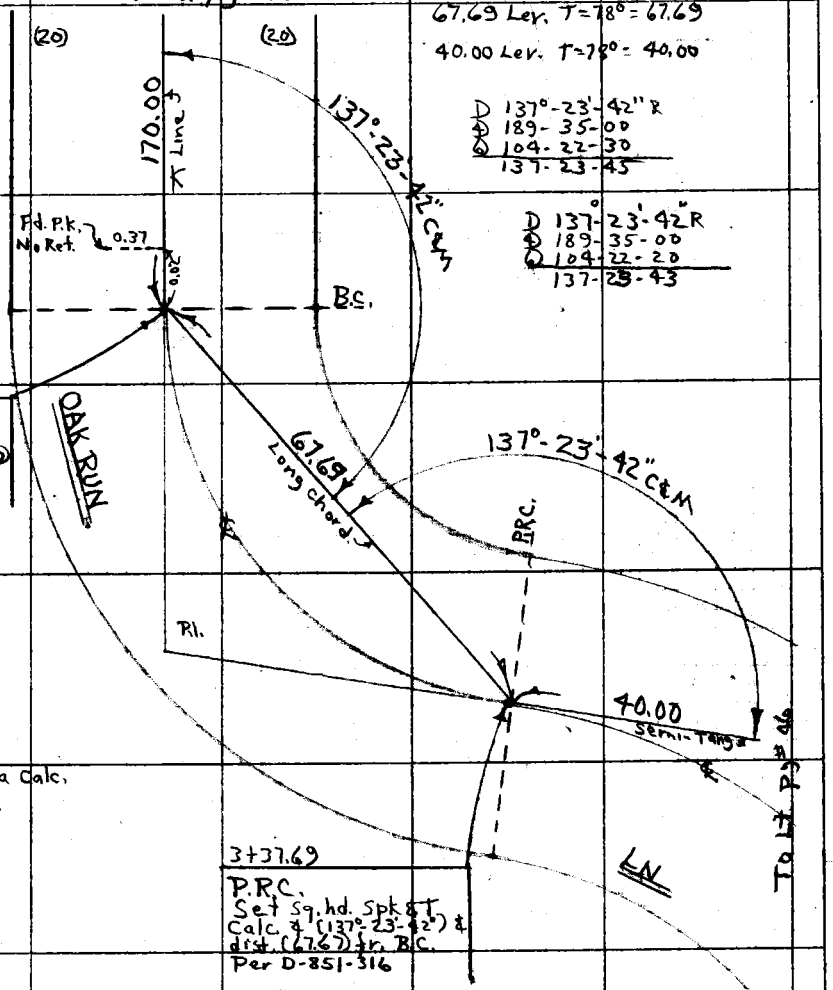

B.C. = 2+70.00
Set Sq. hd. Spk
℄ T. Rec. dist. (170.00)
fr. ℄ Apple
Per D-851-316

℄ Curve Data Calc.
fr. D-851-316
Δ = 85°-12'-36"
R = 50.00 R.
T = 45.98
L = 74.36 R
Lc = 67.67

3+37.69
P.R.C.
Set Sq. hd. Spk & T.
Calc. Δ (137°-23'-42") &
dist. (67.67) fr. B.C.
Per D-851-316

Note: Any Additions or Changes on This Sheet Must be Made or Circled in Red Ink With Date and Name of Person Making Change.

Do not extend this side of this line.

PLEASE RETURN TO
COUNTY OF LOS ANGELES
DEPARTMENT OF COUNTY ENGINEER
403 LOS ANGELES COUNTY ENGINEERING BLDG.

76F309S CE#310 3-69

F. B. 2791 PG. 46

P.O.S.T. = 3+77.69
Set Sq. hd. Spk & T
on Semi-Tang per
D. 851-316

To Rt. Pg #45

(2D)

40.00
Semi-Tang

58.35 calc.

P.I.

(2D)

129°-07'-30" C&M

73.64

OAKRUN

73.64 Lev. T = 78° = 73.64

58.35 Calc.

℄ Curve data Calc.
fr. D. 851-316
Δ = 101°-45'-00"
R = 80.00 R
T = 98.35
L = 142.07 R
Lc = 124.12

4+51.33
P.O.S.T.
Set Sq. hd Spk
& T on Semi-
Tan per
D-851-316

D 129°-07-30" R
D 156-30-00
D 54-45-20
129-07-33

129°-07'-30" C&M

D 129°-07-36" R
D 156-30-00
D 54-45-10
129-07-32

P.R.C. = 4+91.33
Set 1x2 & Nail
Calc. dist. fr. P.I.
(98.35) Per
D. 851-316

40.00
Semi-Tang

P.R.C.

℄ Curve Data Calc.
fr. D. 851-316
Δ = 29°-32'-10"
R = 120.00
T = 31.63
L = 61.86

40.00 Lev. T = 78° = 40.00

31.63

5+22.86
P.I.
Set Conc. Nail
Calc. dist. fr. P.R.C.
(31.63) per
D. 851-316

D 150°-27-50"
D 300-55-40
150-27-50

150°-27'-50" R

31.63 Lev. T = 78° = 31.63

31.63 Lev. T = 78° = 31.63

31.63

90°

20.43

0.12

Fd. 2x2 & Nail
No Ref.
Appears to be Int.
of Lot Line & E.C.

E.C.
Set 1x2 & Nail
Calc. Δ (150°-27'-50")
& dist. (31.63) fr. P.I.
Per. D. 851-316

PLEASE RETURN TO
COUNTY OF LOS ANGELES
DEPARTMENT OF COUNTY ENGINEER
403 LOS ANGELES COUNTY ENGINEERING BLDG.

Do not extend this side of this line.

Note: Any Additions or Changes on This Sheet Must be Made or Circled in Red Ink With Date and Name of Person Making Change.

Notes Ck'd by J. F. MUNOZ	Survey of Valley St. S.S.
Map No.	JN 2562.34 Tape 200 Std 84 °F
Office Work	Surveyed by Burkholder
Checked	Notes D.L.B. Date 6-15-73
Date	Indexed T. M. PALMERI AUG 20 1973

F. B. 2791 PG. 47

J.N. 2562.34

VALLEY STREET S.S.

Sewer Preliminary

℄

Line I-J, Line A-B.
Line E-F Line C-D

Burkholder
McCall
Scherb
Miyahira

Line I-J & Pg# 48
Topog Pg# 85
X-Sect. Pg# 87

Line E-F. & Pg# 51
Topog Pg#
X-Sect. Pg#

Line A-B. & Pg# 52-53
Topog Pg# 59
xSect Pg# 91

Line C-D. & Pg# 52-54
Topog Pg# 63
X-Sect. Pg# 95

Note: Any Additions or Changes on this Sheet Must be Made or Circled in Red Ink With Date and Name of Person Making Change.

Do not extend this side of this line.

PLEASE RETURN TO
COUNTY OF LOS ANGELES
DEPARTMENT OF COUNTY ENGINEER
403 LOS ANGELES COUNTY ENGINEERING BLDG.

76F309S CE#310 3-69

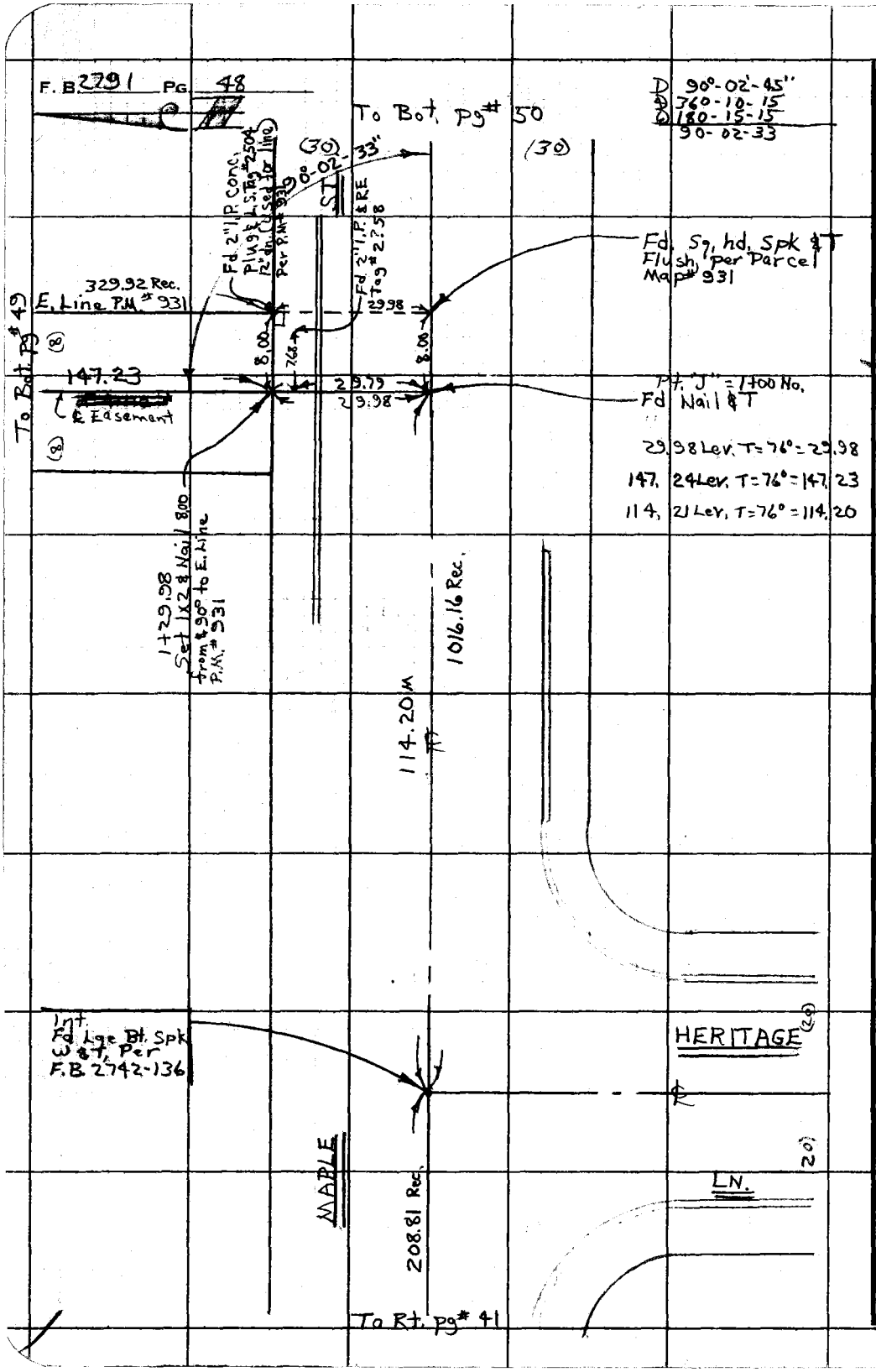

234-117, A-1

PLEASE RETURN TO
COUNTY OF LOS ANGELES
DEPARTMENT OF COUNTY ENGINEER
403 LOS ANGELES COUNTY ENGINEERING BLDG.

Do not extend this side of this line.

Note: Any Additions or Changes on This Sheet Must be Made or Circled in Red Ink With Date and Name of Person Making Change.

Notes Ck'd by J. F. MUNOZ	Survey of Valley St. S.S.
Map No.	JN 2562.34 Tape 200 Std 89 °F
Office Work	Surveyed by Burkholder
Checked	Notes D.L.B Date 6-14-73
Date	Indexed T. M. PALMERI AUG 20 1973

F. B. 2791 PG. 49

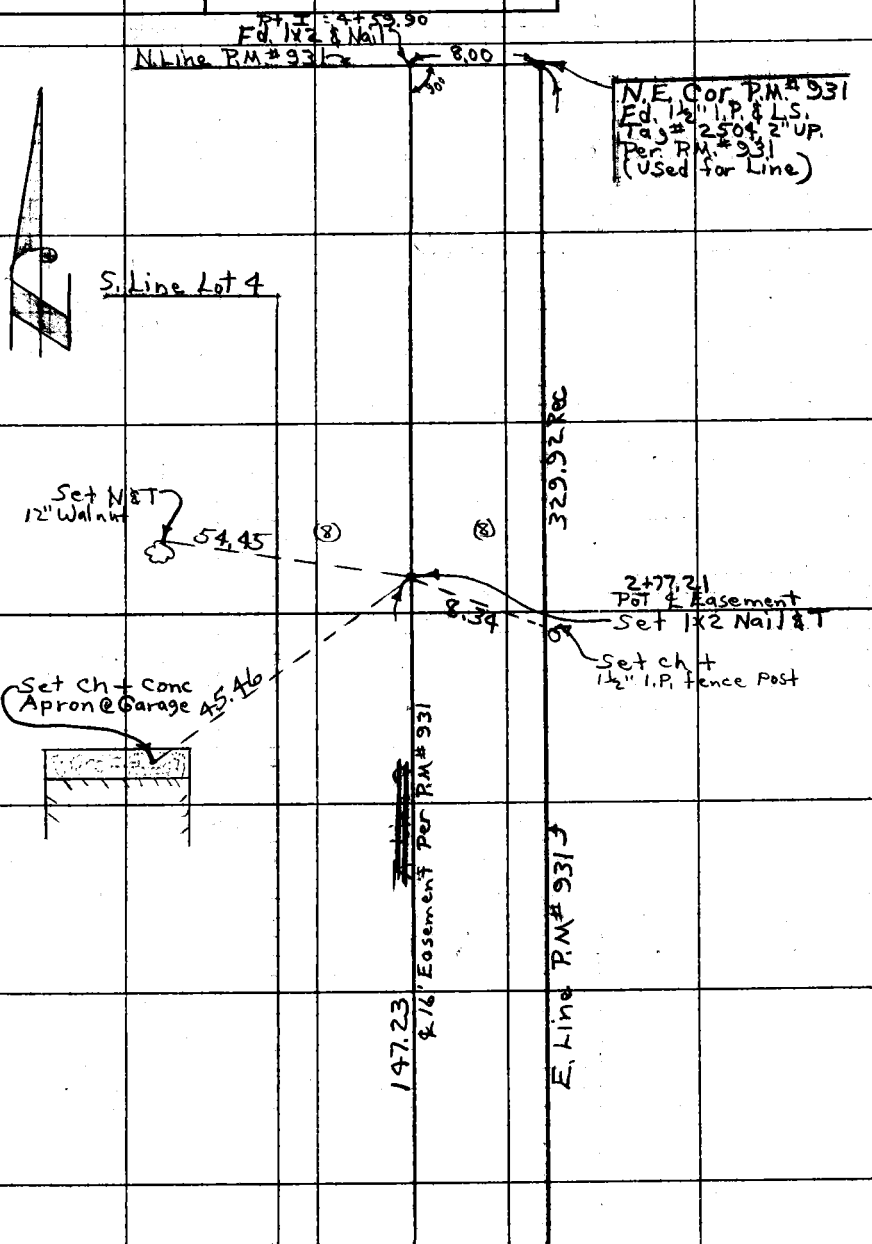

To Lt. pg # 48

Note: Any Additions or Changes on This Sheet Must be Made or Circled in Red Ink With Date and Name of Person Making Change.

Do not extend this side of this line.

PLEASE RETURN TO
COUNTY OF LOS ANGELES
DEPARTMENT OF COUNTY ENGINEER
403 LOS ANGELES COUNTY ENGINEERING BLDG.

76F309S CE#310 3-69

F. B. 2791 PG. 50

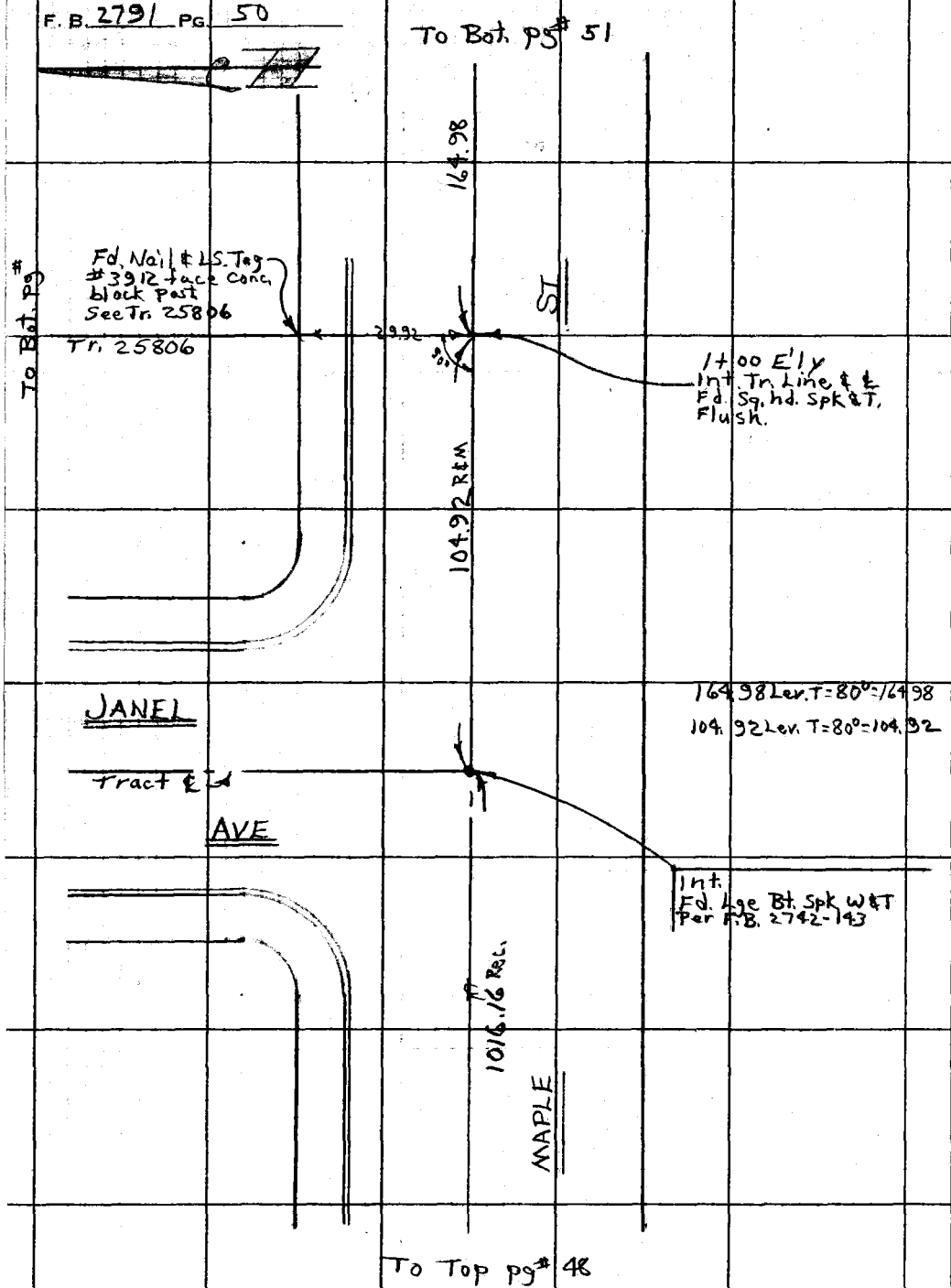

234-117 B-1

PLEASE RETURN TO
COUNTY OF LOS ANGELES
DEPARTMENT OF COUNTY ENGINEER
403 LOS ANGELES COUNTY ENGINEERING BLDG.

Do not extend this side of this line.

Note: Any Additions or Changes on This Sheet Must be Made or Circled in Red Ink With Date and Name of Person Making Change.

Notes Ck'd by J. F. MUNOZ	Survey of Valley St. S.S.	F. B. 2791 PG. 51
Map No.	JN 256234 Tape 200 Std 84 °F	
Office Work	Surveyed by Burkholder	
Checked	Notes D.L.B. Date 6-14-73	
Date	Indexed I. M. PALMER AUG 20 1973	

234-117, B-1

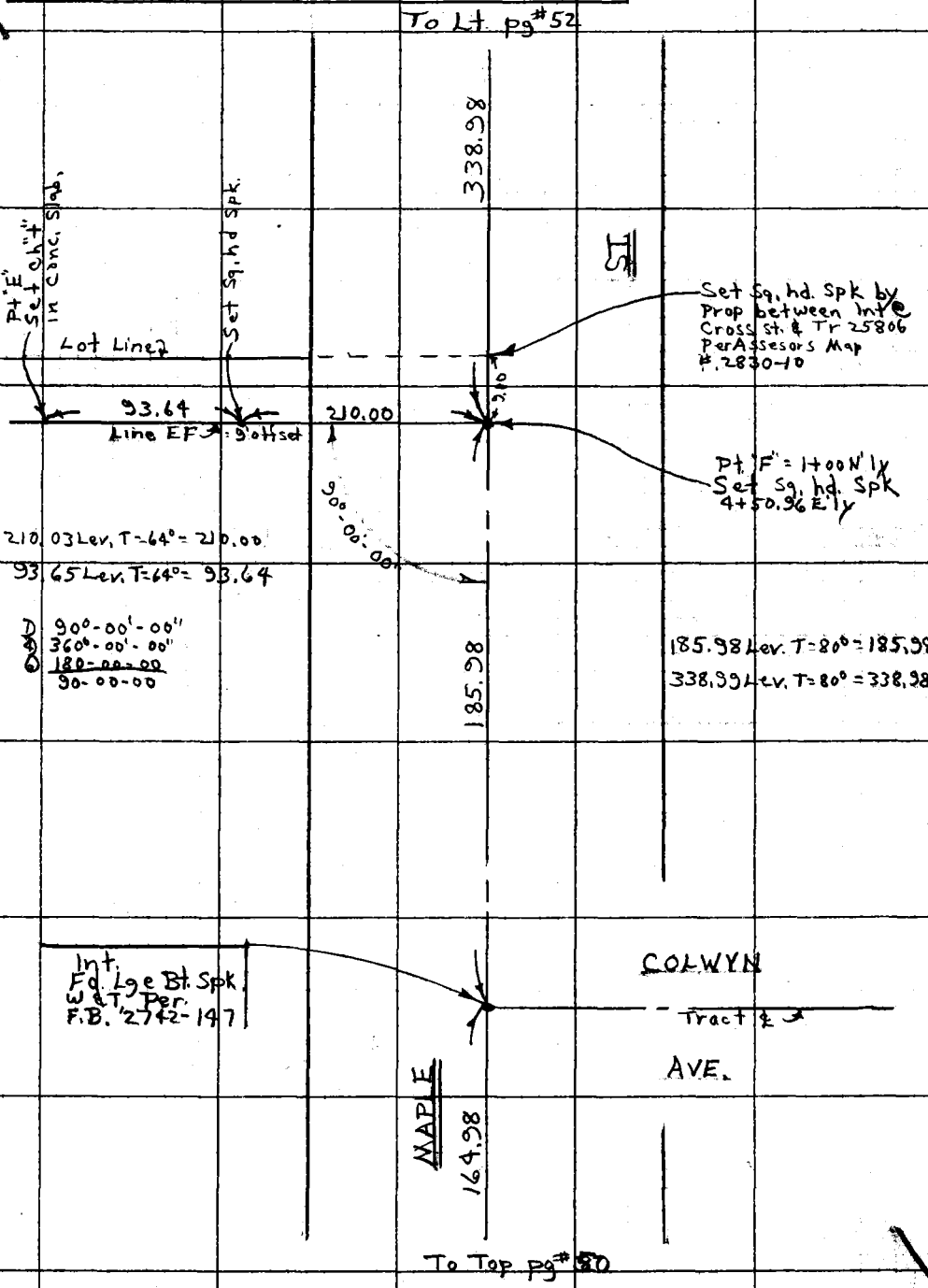

Note: Any Additions or Changes on This Sheet Must be Made or Circled in Red Ink With Date and Name of Person Making Change.

Do not extend this side of this line.

PLEASE RETURN TO
COUNTY OF LOS ANGELES
DEPARTMENT OF COUNTY ENGINEER
403 LOS ANGELES COUNTY ENGINEERING BLDG.

76F309S CE#310 3-69

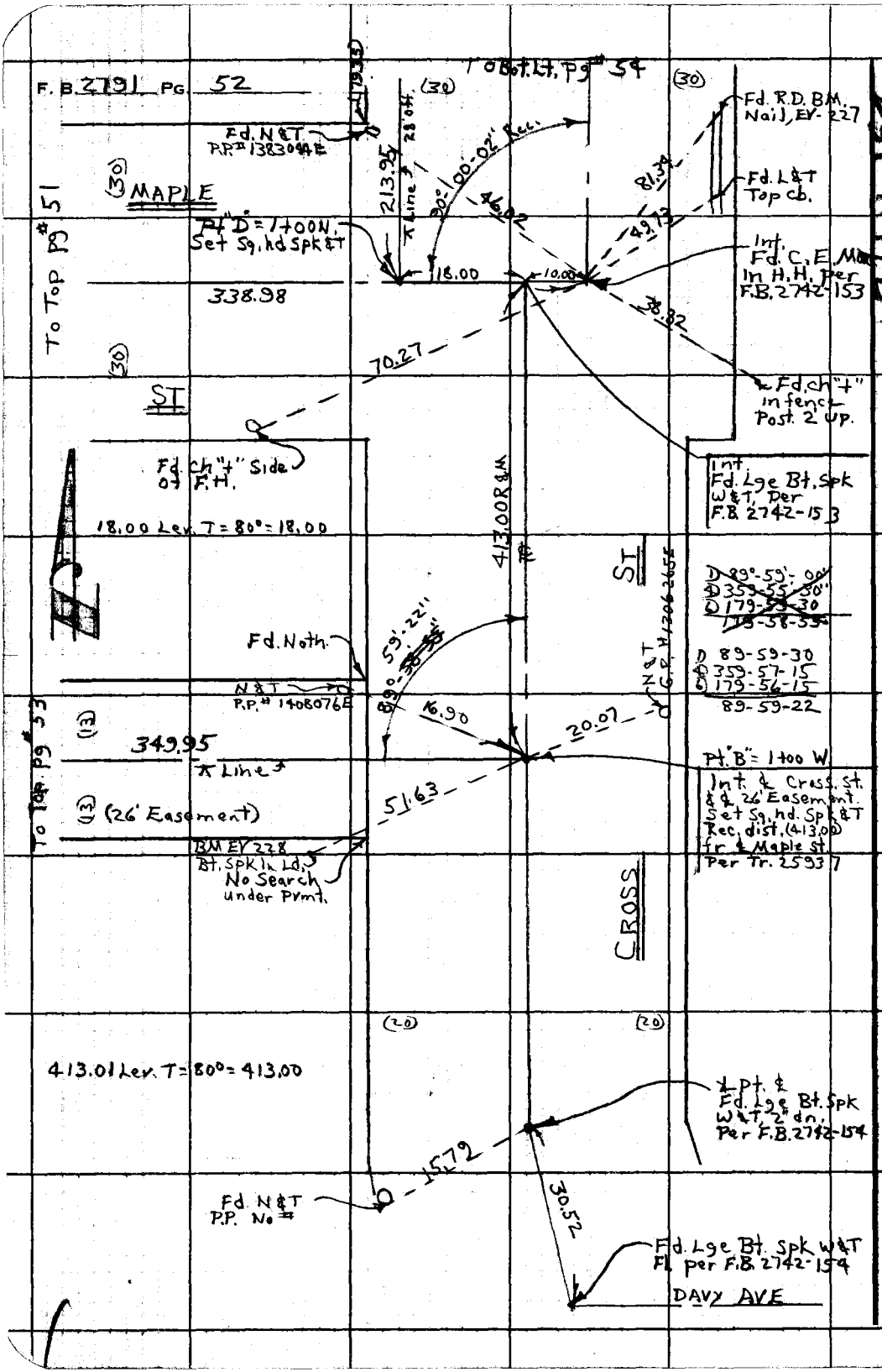

PLEASE RETURN TO
COUNTY OF LOS ANGELES
DEPARTMENT OF COUNTY ENGINEER
403 LOS ANGELES COUNTY ENGINEERING BLDG.

Do not extend this side of this line.

Note: Any Additions or Changes on This Sheet Must Be Made or Circled in Red Ink With Date and Name of Person Making Change.

234-117 B

Notes Ck'd by J. F. MUNOZ	Survey of Valley St. S.S.	F. B. 2791 PG. 53
Map No.	JN 2562.34 Tape 200 Std 84 °F	
Office Work	Surveyed by Burkholder	
Checked	Notes D.L.B. Date 6-18-73	
Date	Index I. M. PALMER AUG 20 1973	

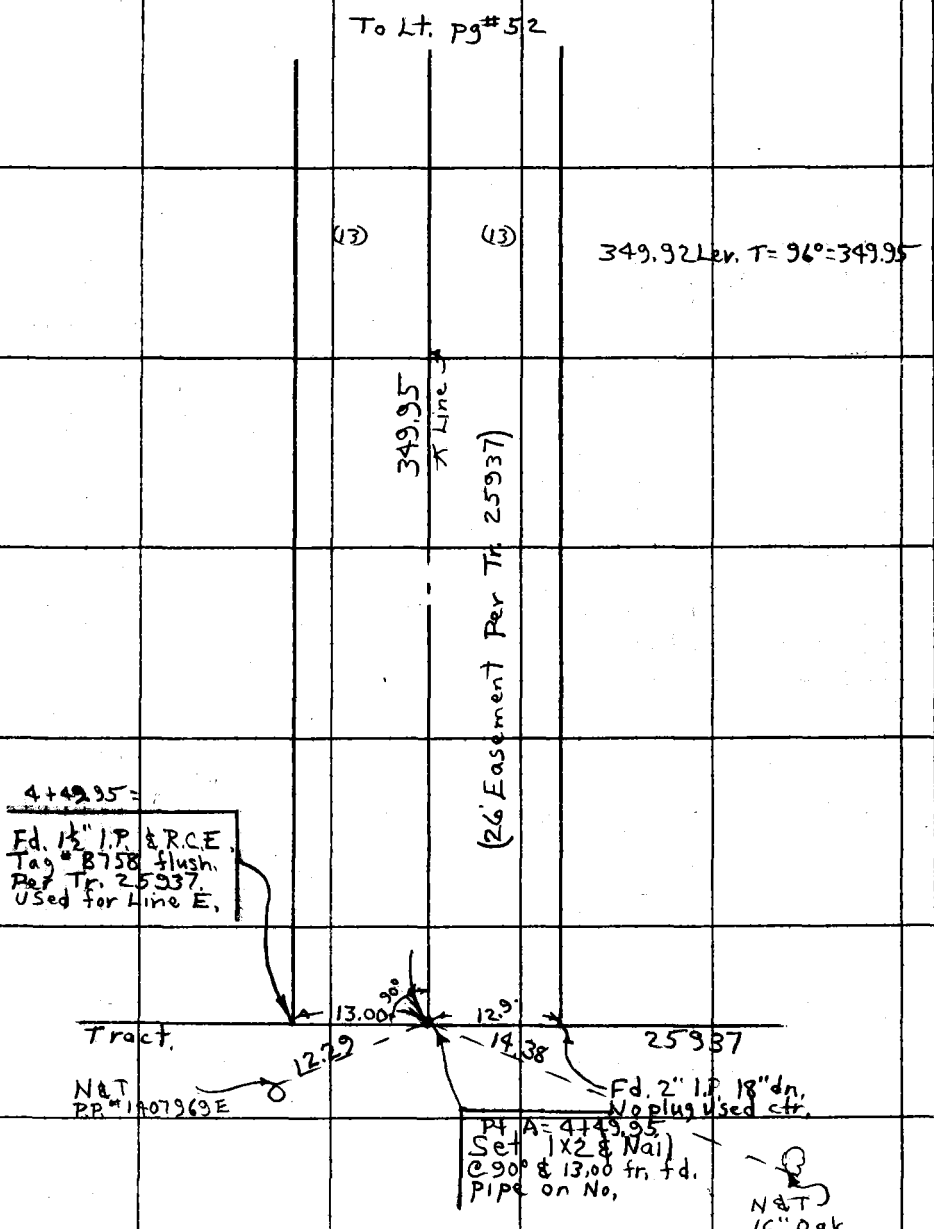

Note: Any Additions or Changes on This Sheet Must be Made or Circled in Red Ink With Date and Name of Person Making Change.

Do not extend this side of this line.

PLEASE RETURN TO
COUNTY OF LOS ANGELES
DEPARTMENT OF COUNTY ENGINEER
403 LOS ANGELES COUNTY ENGINEERING BLDG.

16F309S CE#310 3-69

PLEASE RETURN TO
COUNTY OF LOS ANGELES
DEPARTMENT OF COUNTY ENGINEER
403 LOS ANGELES COUNTY ENGINEERING BLDG.

Note: Any Additions or Changes on This Sheet Must be Made or Circled in Red Ink With Date and Name of Person Making Change.

Do not extend this side of this line.

234-117, B-1

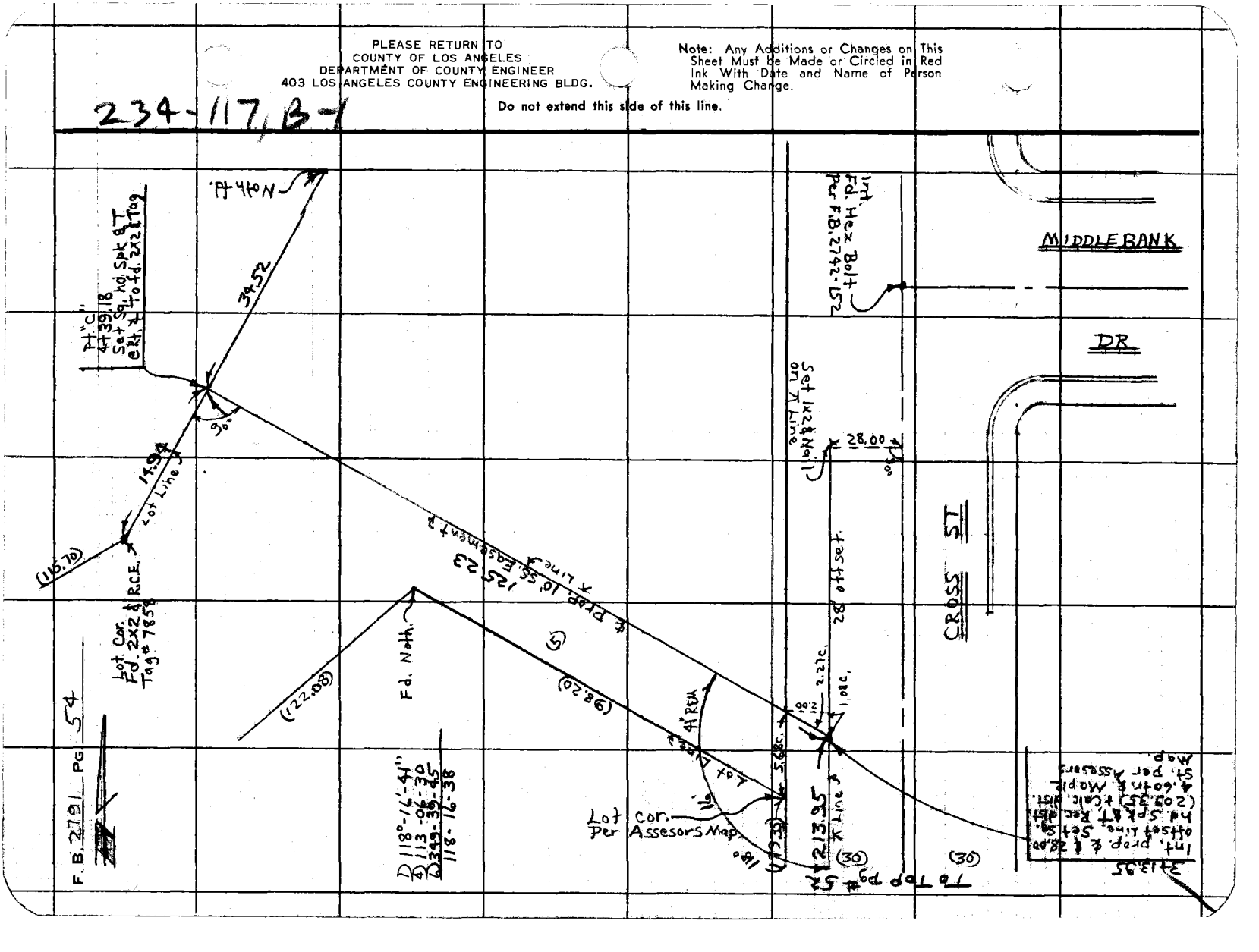

Notes Ck'd by	Survey of Valley St. S.S.
Map No.	JN 256234 Tape 200 Std 84 °F
Office Work	Surveyed by Burkholder
Checked	Notes D.L.B. Date 6-15-73
Date	Indexed L. M. PALMER AUG 20 1973

F. B. 2791 PG. 55

J.N. 256234

VALLEY ST. SEWER

Preliminary Survey

Line O-P

Topog Pg# 101
X-Sec. Pg# 105

Burkholder
McCall
Schano
Miyahira

Note: Any Additions or Changes on This Sheet Must be Made or Circled in Red Ink With Date and Name of Person Making Change.

Do not extend this side of this line.

PLEASE RETURN TO
COUNTY OF LOS ANGELES
DEPARTMENT OF COUNTY ENGINEER
403 LOS ANGELES COUNTY ENGINEERING BLDG.

76F309s CE#310 3-69

F. B. 2791 PG. 56 To Bot Pg # 57

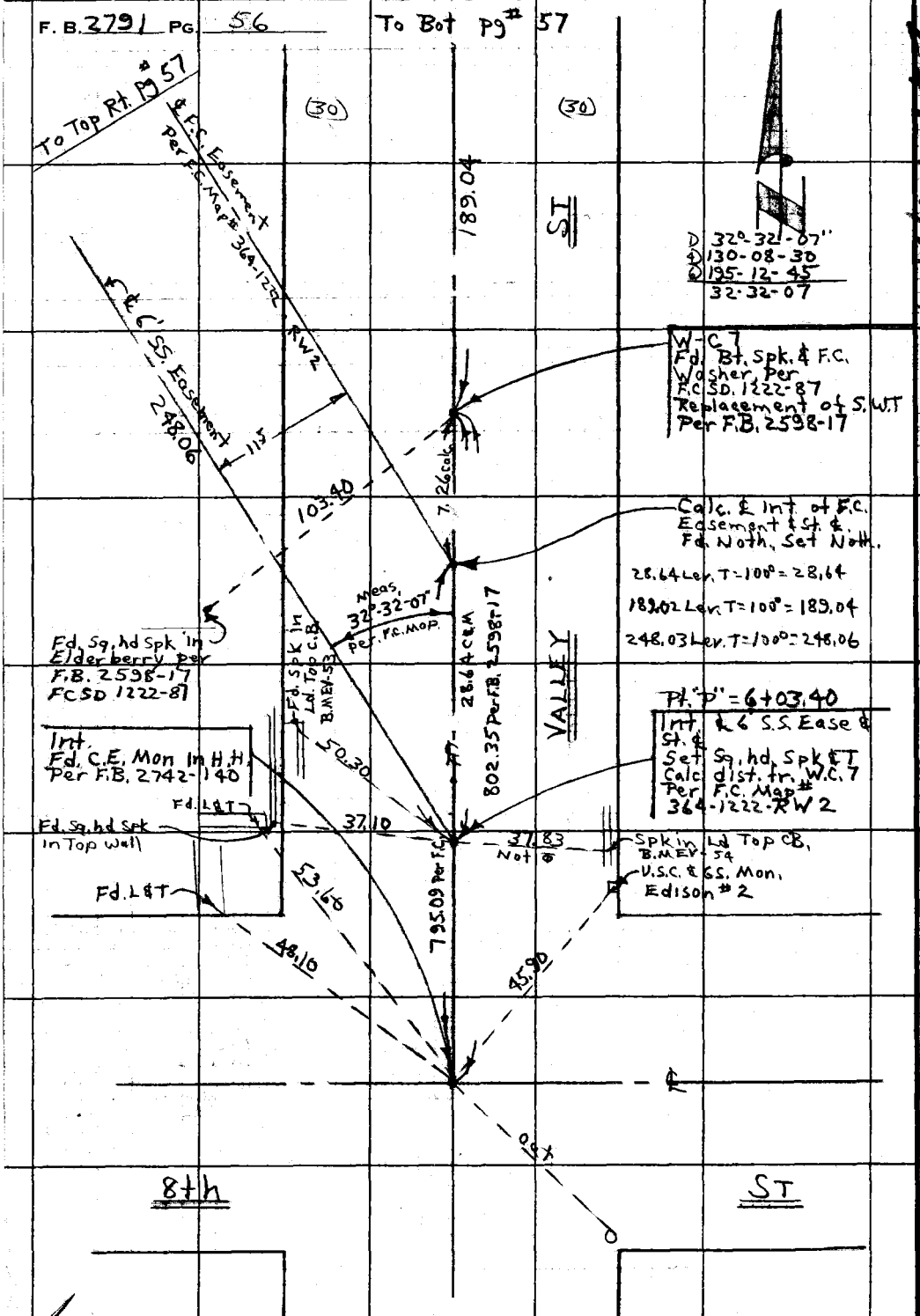

249-1171A

PLEASE RETURN TO
COUNTY OF LOS ANGELES
DEPARTMENT OF COUNTY ENGINEER
403 LOS ANGELES COUNTY ENGINEERING BLDG.

Do not extend this side of this line.

Note: Any Additions or Changes on This Sheet Must be Made or Circled in Red Ink With Date and Name of Person Making Change.

Notes Ck'd by	Survey of Valley St. SS.
Map No.	JN 2562.34 Tape 200 Std 84 °F
Office Work	Surveyed by Burkholder
Checked	Notes D.L.B. Date 6-21-73
Date	Indexed J. M. PALMERI AUG 20 1973

F. B. 2791 PG. 57

249-117, A-1

LYONS AVE

℄

Fd Bt. Spk W&T
See F.B 842-139

ST

D 89°-55'-00"
D 359-39-00
D 179-28-30
89-54-45

℄

Position of Spk&T
(13+52.00) Noth fd.
Per F.B. 973-214
Tr. 25344

89°-54'-45"
89-58-07 R

Fd 2" I.P. No plug
Leaning N.W.ly

4" Steel fence Post
Per F.B. 973-214

30'

0.66

To Top Pg# 58

℄ So. Line Tr 25344 Prod.

0.26
29.82

6.00

So. Line Prop 16' SS. Easement
135.16

Int. Valley St. ℄ &
So. Line Tr. 25344 Prod.
Set Sq. hd. Spk & T.
Rec. dist. (0.66) So. of
Position of Spk&T
Per Tr. 25344

Set Sq. hd. Spk @
Int. ℄ & So. Line
6' S.S. Easement.

135.14 Lev. T=112°=135.16
104.91 Lev. T=112°=104.93

189.04

VALLEY

To Top Pg# 56

Note: Any Additions or Changes on This Sheet Must be Made or Circled in Red Ink With Date and Name of Person Making Change.

Do not extend this side of this line.

PLEASE RETURN TO
COUNTY OF LOS ANGELES
DEPARTMENT OF COUNTY ENGINEER
403 LOS ANGELES COUNTY ENGINEERING BLDG.

G-F309S CE#310 3-69

F. B. 2791 PG. 58

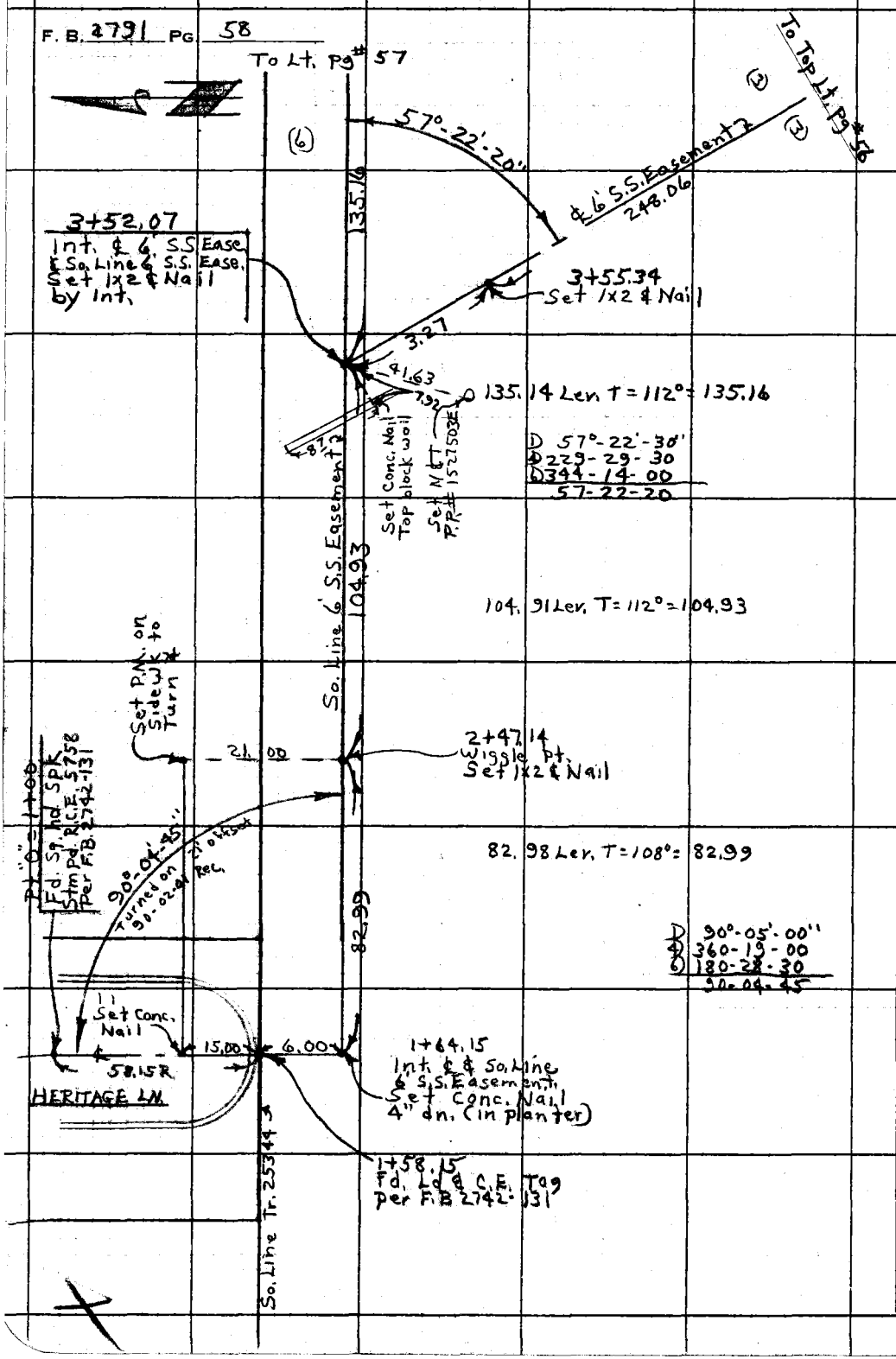

PLEASE RETURN TO
COUNTY OF LOS ANGELES
DEPARTMENT OF COUNTY ENGINEER
403 LOS ANGELES COUNTY ENGINEERING BLDG.

Do not extend this side of this line.

Note: Any Additions or Changes on This Sheet Must Be Made or Circled in Red Ink With Date and Name of Person Making Change.

Notes Ck'd by	Survey of Valley St S.S.
Map No.	JN 256234 Tape Std °F
Office Work	Surveyed by Burkholder
Checked	Notes Scherb Date 6-29
Date	Index M. PALMERI AUG 20 1973

F. B. 2791 PG. 59

JN 256234

VALLEY STREET S.S.

Sewer Preliminary

Topography

LINE A-B.

McCALL
SCHERB
BARNETT

REF. ℄

F.B. 2791-52-53

Note: Any Additions or Changes on This Sheet Must be Made or Circled in Red Ink With Date and Name of Person Making Change.

Do not extend this side of this line.

PLEASE RETURN TO
COUNTY OF LOS ANGELES
DEPARTMENT OF COUNTY ENGINEER
403 LOS ANGELES COUNTY ENGINEERING BLDG.

16F309S CE#310 3-69

F. B. 2791 PG 60

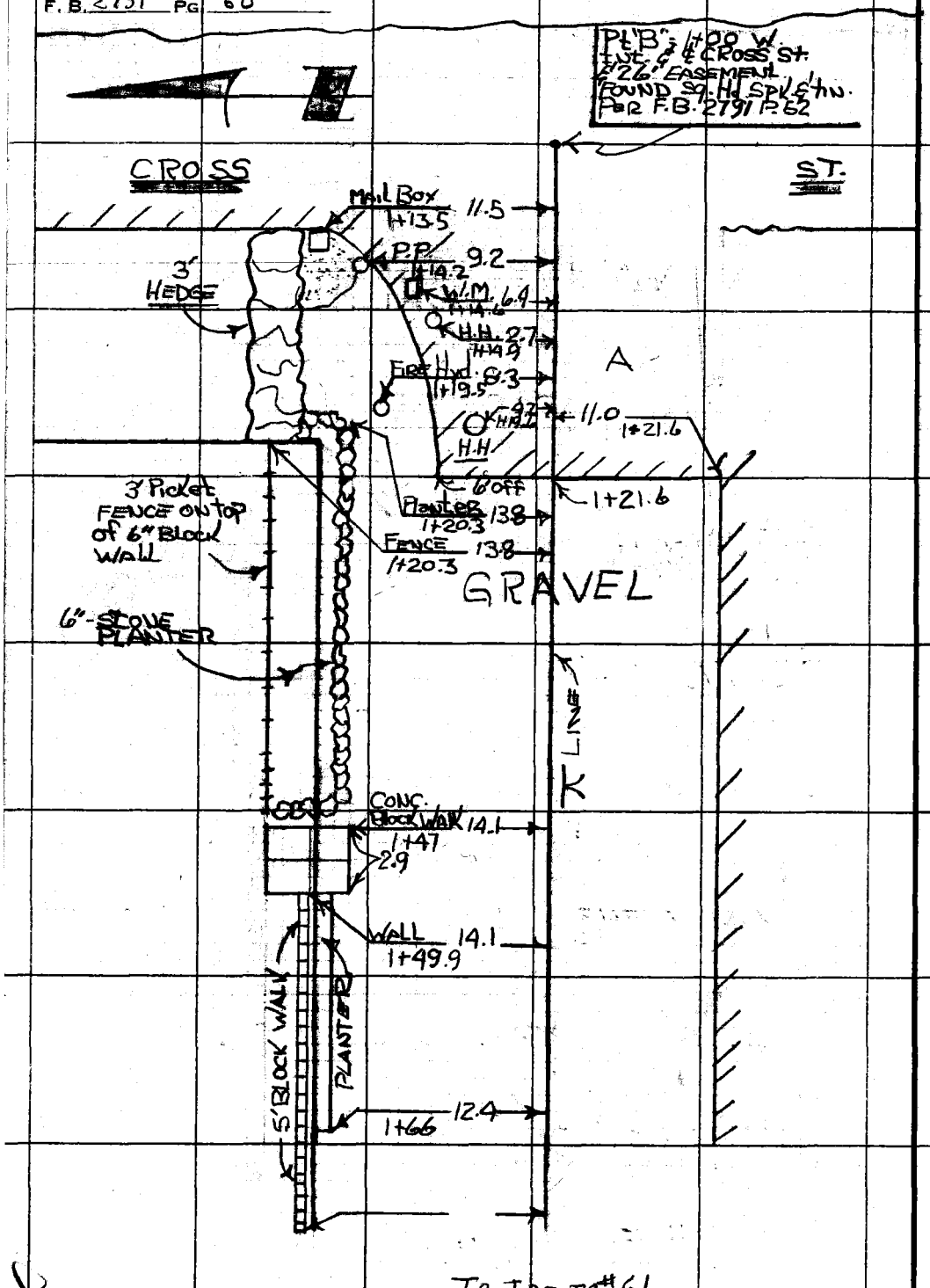

To Top Pg #61

PLEASE RETURN TO
COUNTY OF LOS ANGELES
DEPARTMENT OF COUNTY ENGINEER
403 LOS ANGELES COUNTY ENGINEERING BLDG.

Do not extend this side of this line.

Note: Any Additions or Changes on This Sheet Must be Made or Circled in Red Ink With Date and Name of Person Making Change.

Notes Ck'd by	Survey of Valley St. SS.
Map No.	JN 2562.34 Tape Std °F
Office Work	Surveyed by Burkholder
Checked	Notes R.S. Date 6-29
Date	Indexed M. PALMERI AUG 20 1973

F. B 2791 PG. 61

To Bot. pg # 60

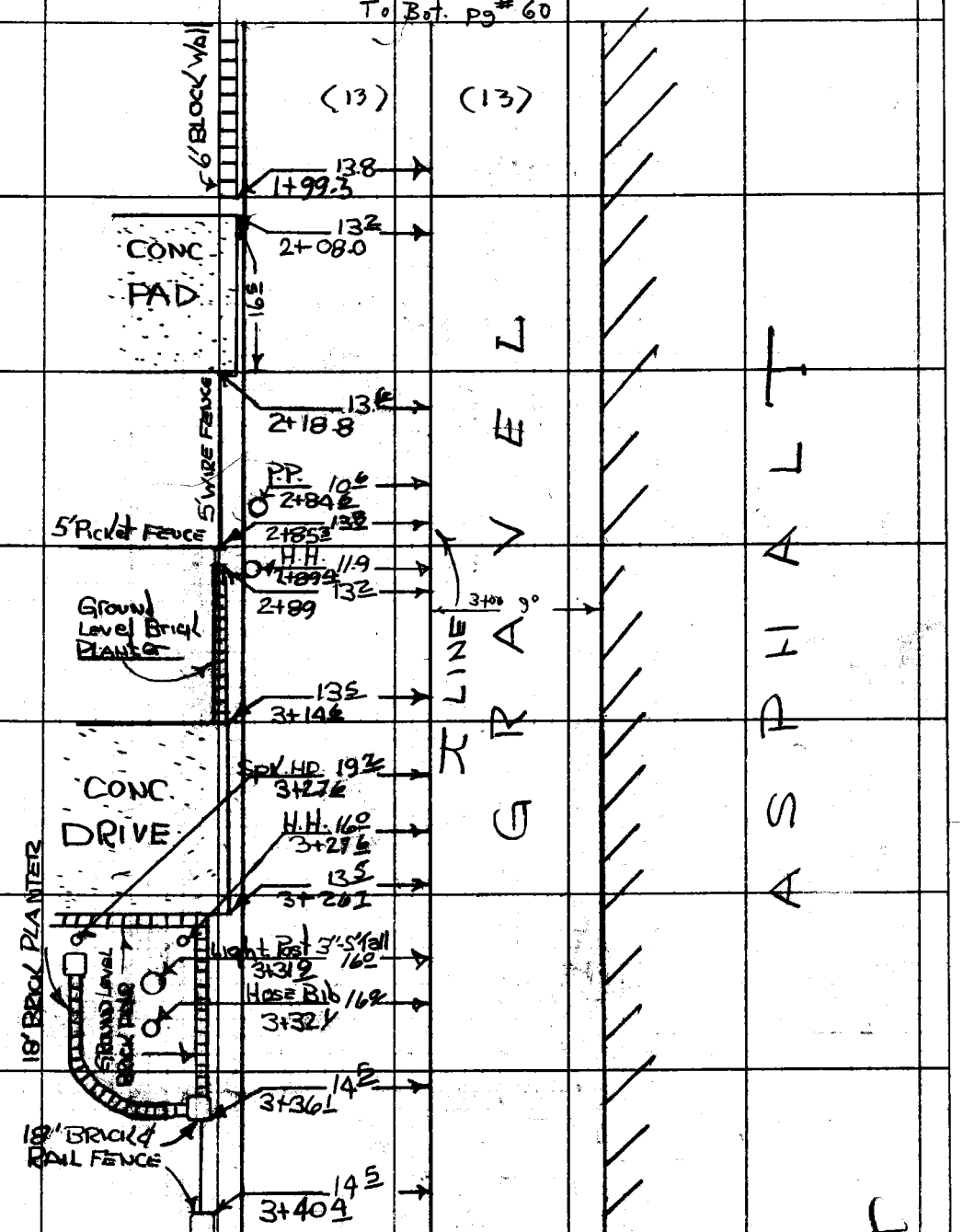

To Top pg # 62

Note: Any Additions or Changes on This Sheet Must be Made or Circled in Red Ink With Date and Name of Person Making Change.

Do not extend this side of this line.

PLEASE RETURN TO
COUNTY OF LOS ANGELES
DEPARTMENT OF COUNTY ENGINEER
403 LOS ANGELES COUNTY ENGINEERING BLDG.

26F309S CE#310 3-69

F. B. 2791 PG. 62

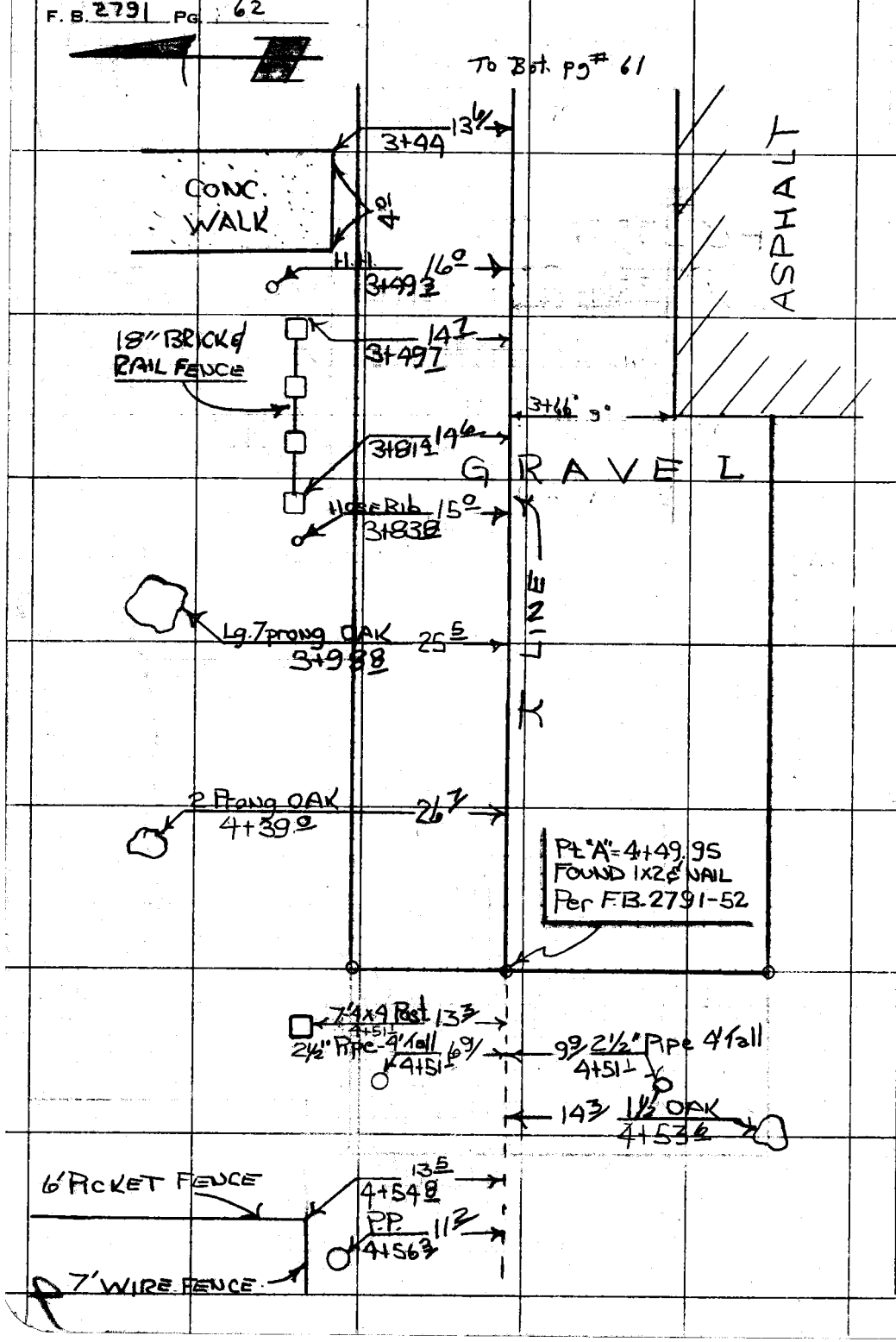

PLEASE RETURN TO
COUNTY OF LOS ANGELES
DEPARTMENT OF COUNTY ENGINEER
403 LOS ANGELES COUNTY ENGINEERING BLDG.

Do not extend this side of this line.

Note: Any Additions or Changes on This Sheet Must Be Made or Circled in Red Ink With Date and Name of Person Making Change.

Notes Ck'd by	Survey of Valley St. SS.
Map No.	JN 2562.34 Tape Std °F
Office Work	Surveyed by Burkholder
Checked	Notes J.P.M. Date 6-29
Date	Indexed J.M. PALMER AUG 20 1973

F.B. 2791 Pg. 63

J.N. 2562.34

VALLEY ST. S.S. PRELIM.

TOPOG

LINE C-D

JUNE 1973

McCALL
SCHERB
BARNETT

REF: ℄
F.B. 2791-5A

Note: Any Additions or Changes on this Sheet Must be Made or Circled in Red Ink With Date and Name of Person Making Change

Do not extend this side of this line.

PLEASE RETURN TO
LOS ANGELES COUNTY ENGINEER
403 LOS ANGELES COUNTY ENGINEERING BLDG.

76P3098 CE #310 5-66

F.B. 2791 PG. 64

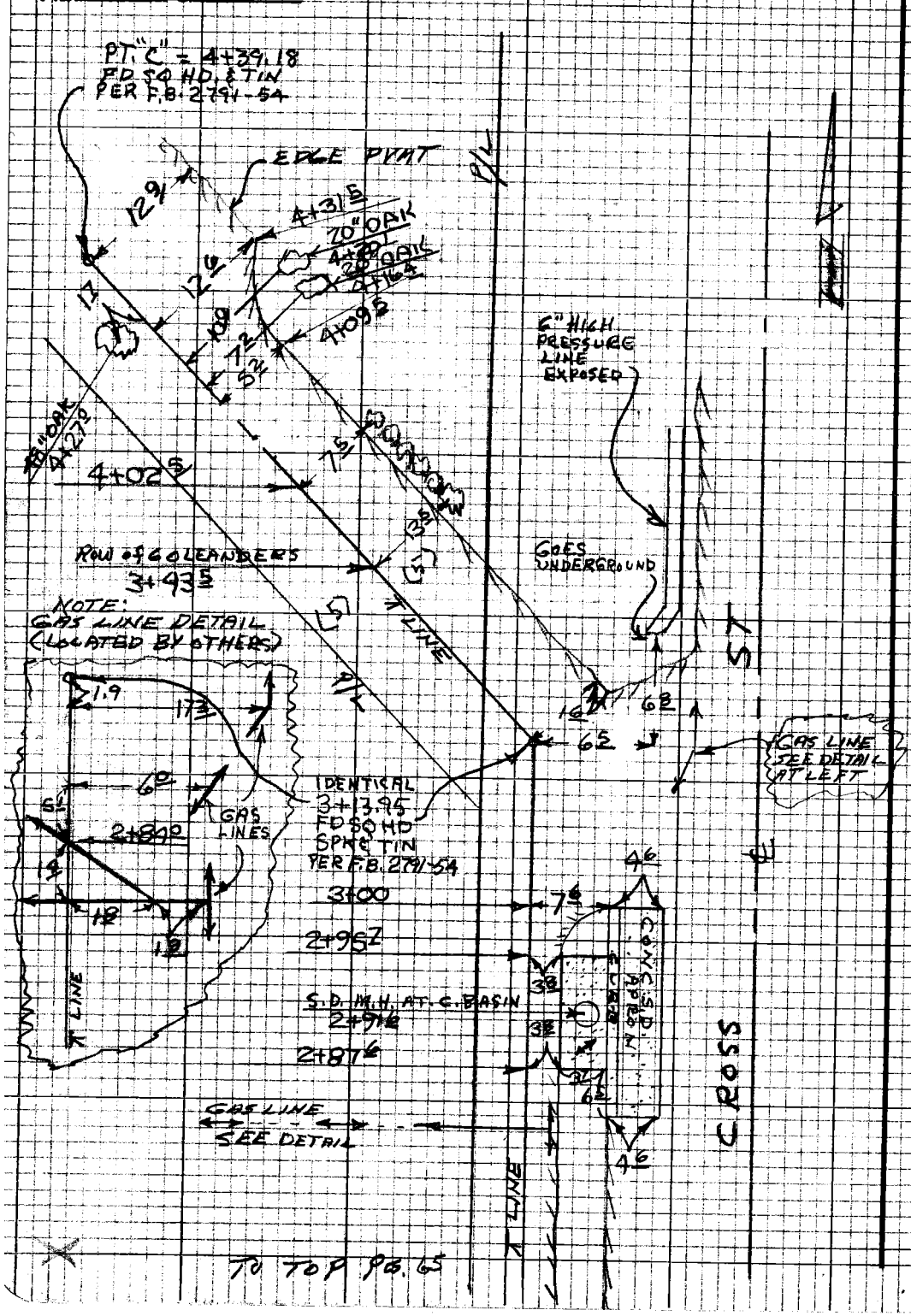

TO TOP PG. 65

PLEASE RETURN TO
LOS ANGELES COUNTY ENGINEER
403 LOS ANGELES COUNTY ENGINEERING BLDG.
Do not extend this side of this line.
Note: Any Additions or Changes on this Sheet Must be Made or Circled in Red Ink With Date and Name of Person Making Change

Notes Ck'd by	Survey of Valley St S.S.
Map No.	JN 256234 Tape Std °F
Office Work	Surveyed by Burkholder
Checked	Notes J.F.M. Date 1-28-73
Date	Indexed T.M. PALMERI AUG 20 1973

F.B. 2791 Pg. 65

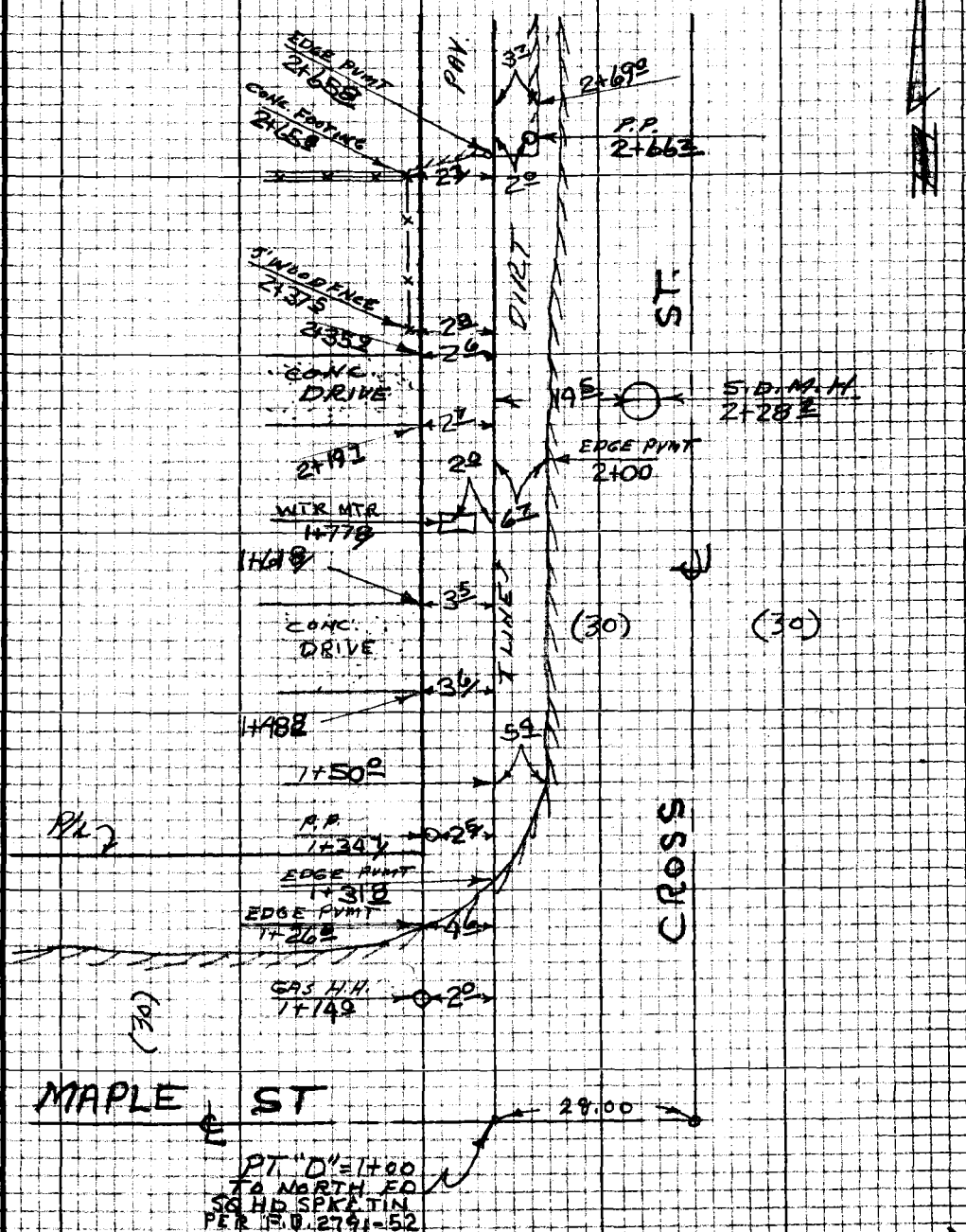

Note: Any Additions or Changes on this Sheet Must be Made or Circled in Red Ink With Date and Name of Person Making Change

Do not extend this side of this line.

PLEASE RETURN TO
LOS ANGELES COUNTY ENGINEER
403 LOS ANGELES COUNTY ENGINEERING BLDG.

78P3098 CE #310 8-68

F.B. 2791 Pg. 66

PLEASE RETURN TO
LOS ANGELES COUNTY ENGINEER
403 LOS ANGELES COUNTY ENGINEERING BLDG.

Do not extend this side of this line.

Note: Any Additions or Changes on this Sheet Must be Made or Circled in Red Ink With Date and Name of Person Making Change.

Notes Ck'd by	Survey of Valley St. SS.
Map No.	JN 256234 Tape Std °F
Office Work	Surveyed by Burkholder
Checked	Notes Scherb Date 6-27-73
Date	Indexed L. M. PALMER AUG 20 1973

F. B. 2791 PG. 67

J.N. 256234

VALLEY STREET

SEWER PRELIMINARY SURVEY

TOPOG

LINE K-L

JUNE 1973

X-Sec. pg# 81

BURKHOLDER
McCALL
SCHERB
MIYAHIRA

REF. ¢
F.B. 2791-39

Note: Any Additions or Changes on This Sheet Must be Made or Circled in Red Ink. With Date and Name of Person Making Change.

Do not extend this side of this line.

PLEASE RETURN TO
COUNTY OF LOS ANGELES
DEPARTMENT OF COUNTY ENGINEER
403 LOS ANGELES COUNTY ENGINEERING BLDG.

76F309S CE#310 3-69

F. B. 2791 PG 68

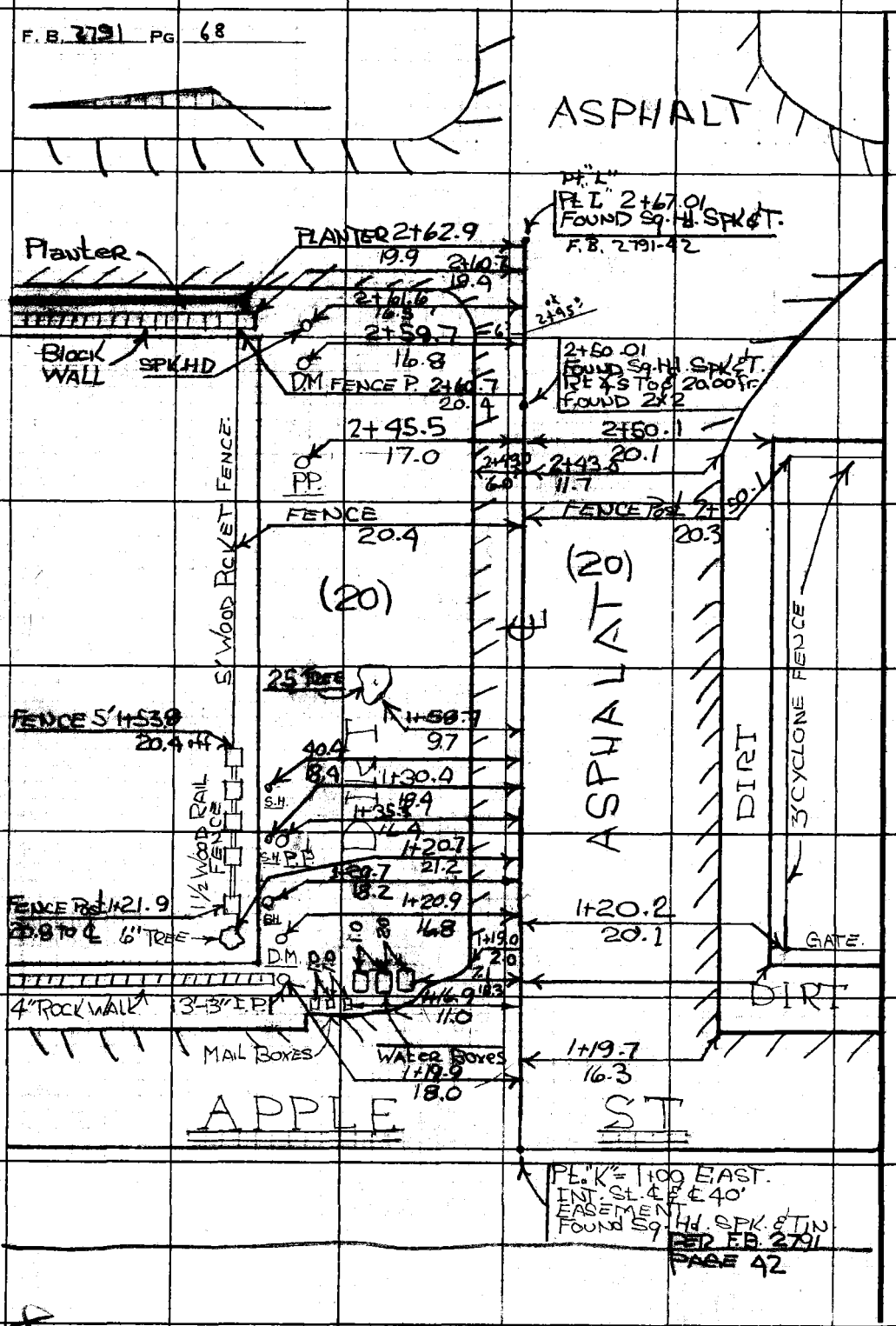

PLEASE RETURN TO
COUNTY OF LOS ANGELES
DEPARTMENT OF COUNTY ENGINEER
403 LOS ANGELES COUNTY ENGINEERING BLDG.

Do not extend this side of this line.

Note: Any Additions or Changes on This Sheet Must be Made or Circled in Red Ink With Date and Name of Person Making Change.

Notes Ck'd by	Survey of VALLEY ST. S.S.
Map No.	JN 2562.34 Tape 200 Std 84 °F
Office Work	Surveyed by BURKHOLDER
Checked	Notes MCCALL Date 6-26-73
Date	Indexed M. PALMER AUG 20 1973

F. B. 2791 PG. 69

VALLEY ST. S.S. PRELIM.

TOPOG.

LINE M-N

OAK RUN LANE (PVT.)

J.N. 2562.34

JUNE 1973

X-Sec. See Pg. 75

MCCALL
SCHERB

REF. &
F.B. 2791-43

Note: Any Additions or Changes on This Sheet Must be Made or Circled in Red Ink With Date and Name of Person Making Change.

Do not extend this side of this line.

PLEASE RETURN TO
COUNTY OF LOS ANGELES
DEPARTMENT OF COUNTY ENGINEER
403 LOS ANGELES COUNTY ENGINEERING BLDG.

16F309S CE#310 3-69

F. B. 2791 PG 70

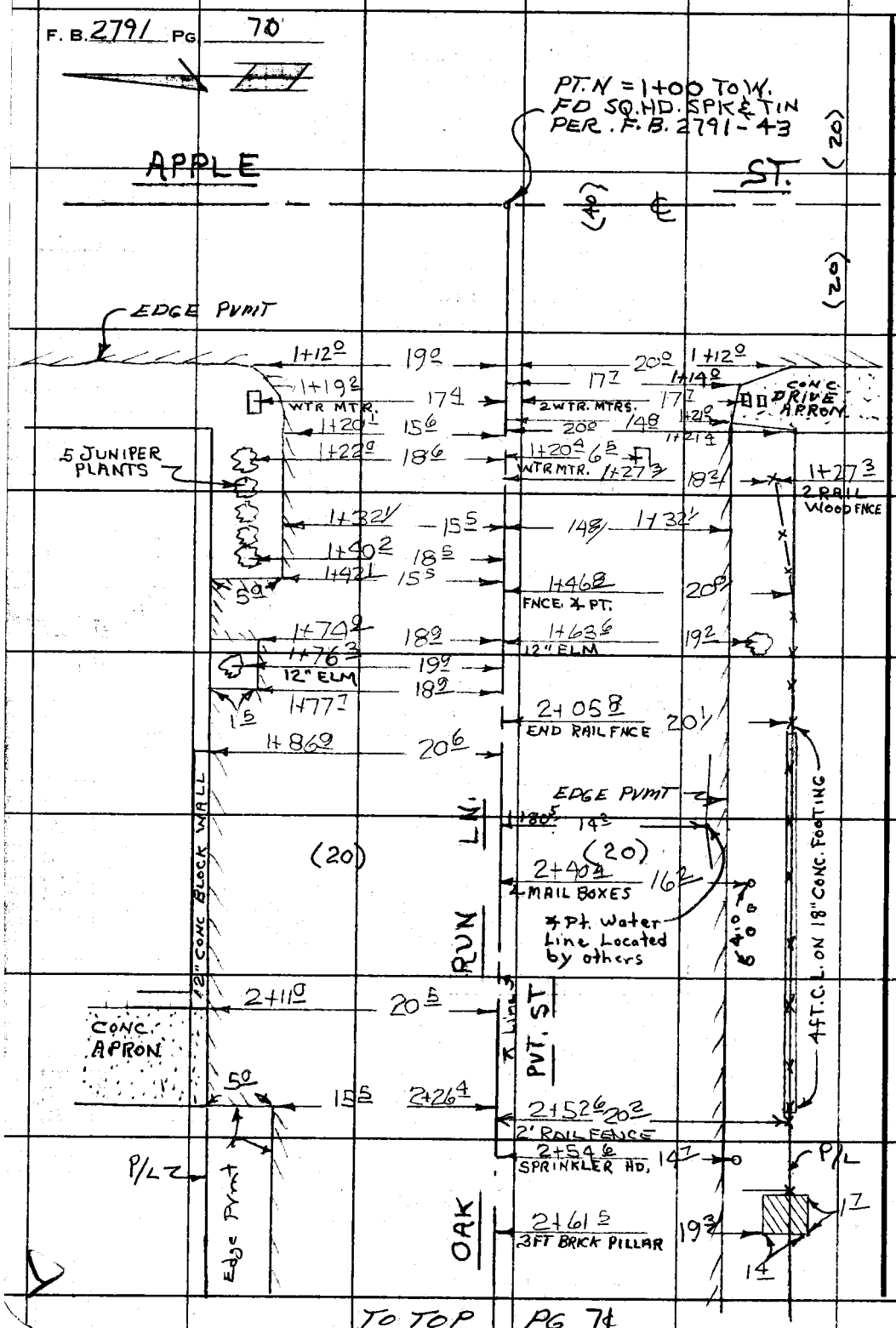

PLEASE RETURN TO
COUNTY OF LOS ANGELES
DEPARTMENT OF COUNTY ENGINEER
403 LOS ANGELES COUNTY ENGINEERING BLDG.

Do not extend this side of this line.

Note: Any Additions or Changes on This Sheet Must be Made or Circled in Red Ink With Date and Name of Person Making Change.

TO TOP PG 74

Notes Ck'd by
Map No.
Office Work
Checked
Date

Survey of VALLEY ST. S.S
JN 2562.34 Tape 200 Std 8A °F
Surveyed by BURKHOLDER
Notes McCALL Date 6-26-73
Indexed M. PALMER AUG 20 1973

F. B. 2791 PG. 71

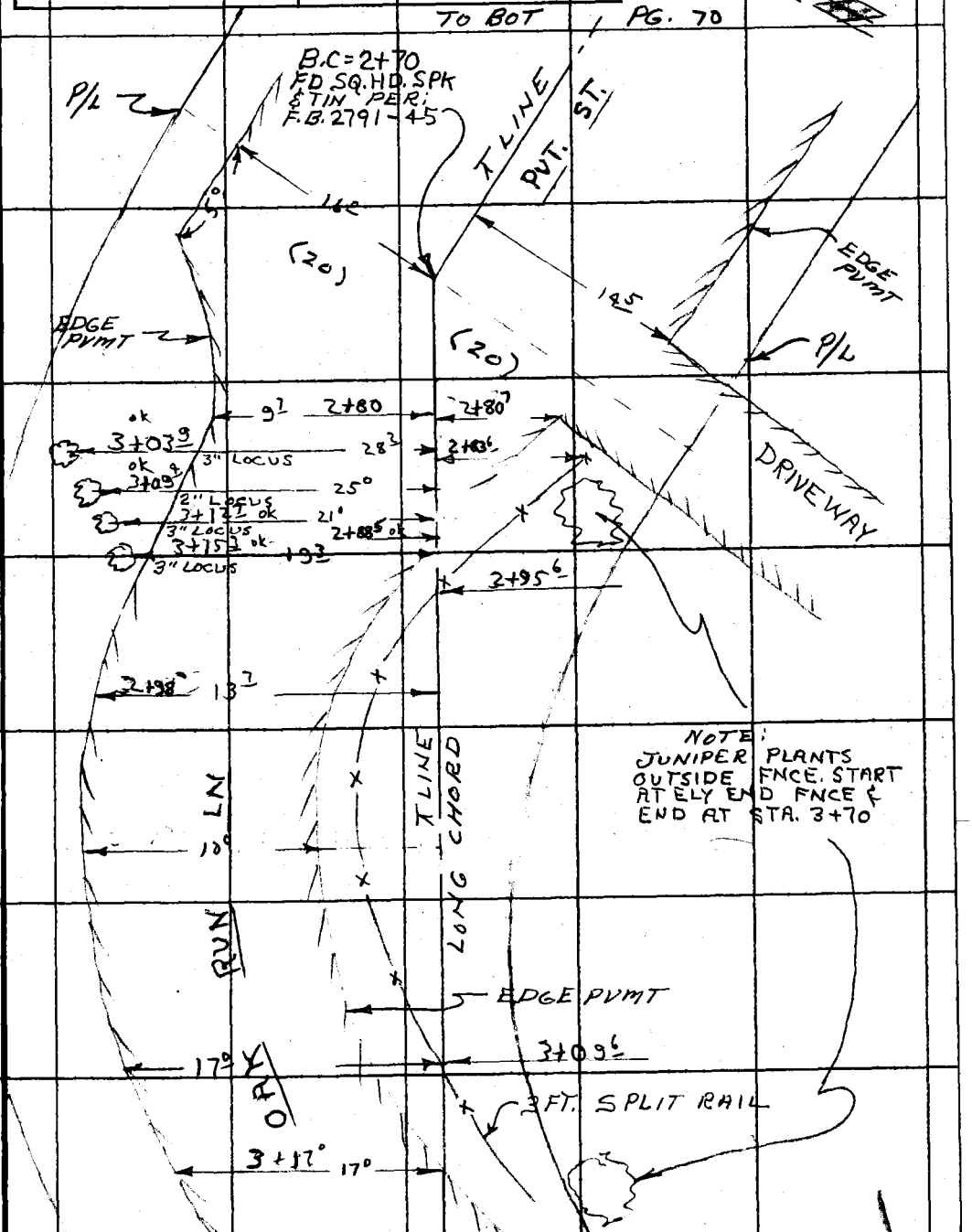

Note: Any Additions or Changes on This Sheet Must be Made or Circled in Red Ink With Date and Name of Person Making Change.

Do not extend this side of this line.

PLEASE RETURN TO
COUNTY OF LOS ANGELES
DEPARTMENT OF COUNTY ENGINEER
403 LOS ANGELES COUNTY ENGINEERING BLDG.

16E309S CE#310 3-69

TO BOT PG. 71

F. B. 2791 PG. 72

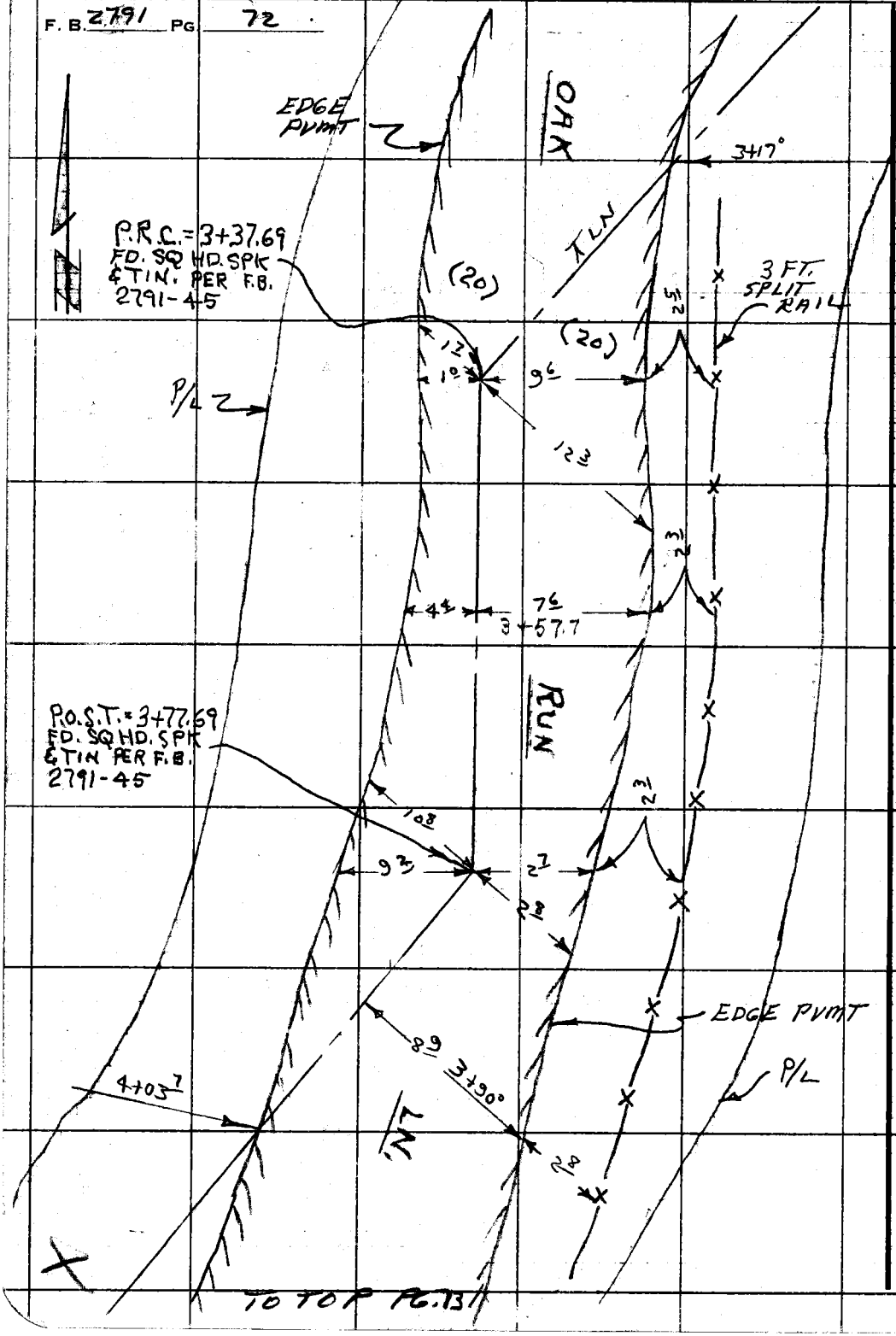

TO TOP PG. 131

PLEASE RETURN TO
COUNTY OF LOS ANGELES
DEPARTMENT OF COUNTY ENGINEER
403 LOS ANGELES COUNTY ENGINEERING BLDG.

Do not extend this side of this line.

Note: Any Additions or Changes on This Sheet Must Be Made or Circled in Red Ink With Date and Name of Person Making Change.

Notes Ck'd by
Map No.
Office Work
Checked
Date

Survey of VALLEY ST. S.S.
JN 2562.34 Tape 200 Std 84 °F
Surveyed by BURKHOLDER
Notes McCALL Date 6-26-73
In T. M. PALMER AUG 20 1973

F. B. 2791 PG. 73

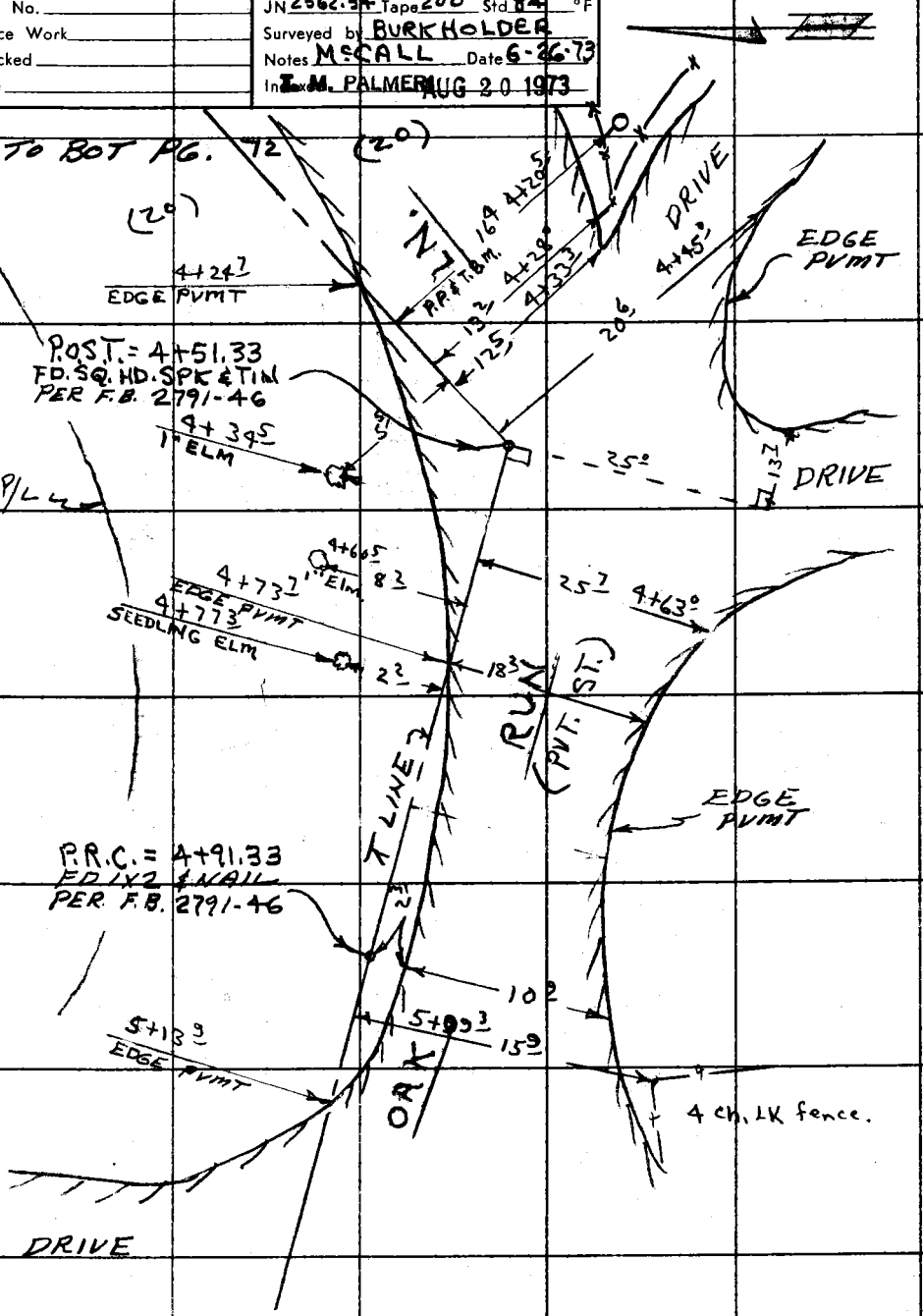

Note: Any Additions or Changes on This Sheet Must be Made or Circled in Red Ink With Date and Name of Person Making Change.

Do not extend this side of this line.

PLEASE RETURN TO
COUNTY OF LOS ANGELES
DEPARTMENT OF COUNTY ENGINEER
403 LOS ANGELES COUNTY ENGINEERING BLDG.

16F309S CE#310 3-69

F. B. 2791 PG 74

PLEASE RETURN TO
COUNTY OF LOS ANGELES
DEPARTMENT OF COUNTY ENGINEER
403 LOS ANGELES COUNTY ENGINEERING BLDG.

Do not extend this side of this line.

Note: Any Additions or Changes on This Sheet Must be Made or Circled in Red Ink With Date and Name of Person Making Change.

Profile No.	Notes Red	Plotted	Job No. 256234	Division No. 11	F.B. 2791 PG. 75
	Date	Date	Survey of Valley St. S.S.		
X-Sec. No.	Notes Chkd.	Checked	Survey by Burkholder	Notes D.L.B.	Date 7-2-73
	Date	Date	Map No.	Indexed J. M. PALMERI	Date AUG 20 1973

J.N. 256234

VALLEY ST. S.S. PRELIM.

Line M-N

OAK RUN LANE

Cross-Sections

Burkholder
McCall
Miyahira

STATION	B.S.	H.I.	F.S.	ELEV.

NOTE: ANY ADDITIONS OR CHANGES ON THIS SHEET MUST BE MADE OR CIRCLED IN RED INK, WITH DATE AND NAME OF PERSON MAKING CHANGE.

Do not extend notes this side of this line.

PLEASE RETURN TO
LOS ANGELES COUNTY ENGINEER
403 Los Angeles County Engineering Bldg.

76-1-298 CE 307 3-61

76-L298 CE 307 3-61

PLEASE RETURN TO
LOS ANGELES COUNTY ENGINEER
403 LOS ANGELES COUNTY ENGINEERING BLDG.

NOTE: ANY ADDITIONS OR CHANGES ON THIS SHEET MUST BE MADE OR CIRCLED IN RED INK, WITH DATE AND NAME OF PERSON MAKING CHANGE

Do not extend notes this side of this line.

F.B. 2791 Pg. 76 | Job No. 2562.34 Division No. 11 Notes Red Plotted Profile
Survey of Valley St. S.S. Date 7-2-73 Date No. X-Sec.
Survey by Burkholder Notes D.L.B. Notes Chkd. Checked
Indexed L. M. PALMER Date AUG 20 1973 Date No.

STATION	B. S.	H. I.	F. S.	ELEV.	Oakrun	Lane
BM. EV-208				1289.37	BM EV-208, El = 1289.368, F.B. 2791-24 Apple St. & Oakrun Ln. (private st) S.W. Cor. Bt. Spk, in Ld. in N.E. Cor. Conc. Dr. to Hse # 24647	
1+00				1288 90		Prmt.
				1288 59		15' Rt. Prmt.
				1289 20	15' Lt. prmt.	
1+11.5				1288 55		Gut
				1288 25		15' Rt. Gut.
				1288 71	15' Lt. Gut.	
1+20.5				1289 18		Top brk
				1289 02		15.5' Rt. Edge prmt.
				1289 36	14.5' Lt. Edge prmt.	
1+75				1288 24		Prmt.
				1288 38		20.5' Edge Prmt.
				1288 68	14.5' Edge prmt.	
2+77 ± pt. ⊙				1287 89		Prmt.
				1288 06		16' Rt. Edge Prmt.
				1288 62	14.5' Lt. Edge prmt.	

76-L298 CE 307 3-61

PLEASE RETURN TO
LOS ANGELES COUNTY ENGINEER
403 LOS ANGELES COUNTY ENGINEERING BLDG.

NOTE: ANY ADDITIONS OR CHANGES ON THIS SHEET MUST BE MADE OR CIRCLED IN RED INK. WITH DATE AND NAME OF PERSON MAKING CHANGE.

Do not extend notes this side of this line.

STATION	B. S.	H. I.	F. S.	ELEV.	Ookrun	Lane.
3+00				1290 77		dirt,
				1290 60		3° Rt. Edge, prmt.
				1290 28		8° ℄ prmt,
				1290 18		13° Edge prmt,
				1289 2		23° dirt,
3+17°				1292 60		Edge prmt.
				1292 14		8.5 ℄ Prmt
				1291 90		17° Edge prmt,
				1291.00		25° dirt.
3+37.7 Ahd				1293.88		Prmt,
				1293.87		1° Edge prmt.
				1294 24	4.8 ℄ Prmt,	
				1294 69	9.6 Edge prmt.	
				1294 6	12.1 dirt,	
3+77.3 Bk				1298 54		Prmt.
				1298 23		3.3 Rt. ℄ Prmt,
				1297 80		8.2 F.L.
				1298 45		9.2 Edge prmt.
				1298 80	2.7 Edge prmt	
				1298 9	5° dirt	
				1299 3	8.5 Top brk.	

Profile Notes Red ____ Plotted ____ Job No. ____ Division No. ____ F. B. ____ Pg. 77
No. ____ Date ____ Date ____ Survey of ____
X-Sec. Notes Chkd. ____ Checked ____ Survey by ____ Notes ____ Date ____
No. ____ Date ____ Date ____ Map No. ____ Indexed ____ Date AUG 20 1973
T. M. PALMERI

76-L298 CE 307 3-61

PLEASE RETURN TO
LOS ANGELES COUNTY ENGINEER
403 LOS ANGELES COUNTY ENGINEERING BLDG.

NOTE: ANY ADDITIONS OR CHANGES ON THIS SHEET MUST BE MADE OR CIRCLED IN RED INK, WITH DATE AND NAME OF PERSON MAKING CHANGE

Do not extend notes this side of this line.

Profile No. ____ X-Sec. No. ____
Plotted ____ Date ____ Checked ____ Date ____
Notes Red ____ Date ____ Notes Chkd. ____ Date ____
Division No. ____ Job No. ____ Notes ____ Date AUG 20 1973
F.B. 279 Pg. 78
Survey of ____
Survey by ____
Indexed J. M. PALMERI

STATION	B.S.	H.I.	F.S.	ELEV.	oak run	Ln.
4+03 7				1300 24		Edge. Pvmt.
				1299 70	1° 2t. F.L.	
4+24 7				1302 56		Edge Pvmt.
				1302 21	1° F.L.	
4+33 3				1302 54		F.L.
				1303 10		1° Edge Pvmt.
				1303 02		7° ℄ "
				1303 62		12 5 ℄ pt. Pvmt.
4+51.33				1304 02		Pvmt.
				1305 82	25° Pvmt.	
4+63°				1304 27		Pvmt.
				1305 80	25 7 Edge pvmt.	
4+73°				1305 07		Edge pvmt.
				1304 60	1° F.L.	
				1304 91	8° ℄ pvmt.	
				1305 40	13 3 Edge pvmt.	
4+91.33				712		dirt.
				553	2 3 Edge pvmt	
				507	3 3 F.L.	
				500	8 2 ℄ pvmt.	
				505	13 3 Edge pvmt.	

76-1-298 CE 307 3-61

PLEASE RETURN TO
LOS ANGELES COUNTY ENGINEER
403 LOS ANGELES COUNTY ENGINEERING BLDG.

NOTE: ANY ADDITIONS OR CHANGES ON THIS SHEET MUST BE MADE OR CIRCLED IN RED INK, WITH DATE AND NAME OF PERSON MAKING CHANGE.

Do not extend notes this side of this line.

STATION	B. S.	H. I.	F. S.	ELEV.		
TBM				1304 00	TBM. El. = 1304.021, F.B. 2791-24 Oakrun Ln. 300± W. of Apple St. (So. Side) Bt. Spk. in P.P. # 1613251 E. front of Hse. # 23428	

Profile Notes Red ____ Plotted ____ Job No. ____ Division No. ____ F.B. 2791 Pg. 79

No. ____ X-Sec. ____ Date ____ Date ____ Survey of ____

No. ____ Notes Chkd. ____ Checked ____ Survey by ____ Notes ____ Date ____

Date ____ Date ____ Map No. ____ Indexed T. M. PALMERI Date AUG 20 1973

F. B. 2797 PG. 80 Job No. Division No. Notes Red Plotted Profile

Survey of Date Date No.

Survey by Notes Notes Chkd. Checked X-Sec.

Indexed Date Date Date No.

STATION	B. S.	H. I.	F. S.	ELEV.

76-L298 CE 307 3-61

PLEASE RETURN TO

LOS ANGELES COUNTY ENGINEER

403 LOS ANGELES COUNTY ENGINEERING BLDG.

Do not extend notes this side of this line.

NOTE: ANY ADDITIONS OR CHANGES ON THIS SHEET MUST BE MADE OR CIRCLED IN RED INK, WITH DATE AND NAME OF PERSON MAKING CHANGE

Profile No.	Notes Red	Plotted	Job No. 2562.34	Division No. 11	F.B. 2791	PG. 81
	Date	Date	Survey of Valley St. S.S.			
X-Sec. No.	Notes Chkd.	Checked	Survey by Burkholder	Notes D.L.B.	Date 7-2-73	
	Date	Date	Map No.	Indexed T. M. PALMERI	Date AUG 20 1973	

J.N. 2562.34

VALLEY ST. S.S. PRELIM.

Line K-L

Cross-sections

STATION	B.S.	H.I.	F.S.	ELEV.

NOTE: ANY ADDITIONS OR CHANGES ON THIS SHEET MUST BE MADE OR CIRCLED IN RED INK, WITH DATE AND NAME OF PERSON MAKING CHANGE.

Do not extend notes this side of this line.

PLEASE RETURN TO
LOS ANGELES COUNTY ENGINEER
403 LOS ANGELES COUNTY ENGINEERING BLDG.

76-1-298 CE 307 3-61

76-L298 CE 307 3-61

PLEASE RETURN TO
LOS ANGELES COUNTY ENGINEER
403 LOS ANGELES COUNTY ENGINEERING BLDG.

NOTE: ANY ADDITIONS OR CHANGES ON THIS SHEET MUST BE MADE OR CIRCLED IN RED INK, WITH DATE AND NAME OF PERSON MAKING CHANGE

Do not extend notes this side of this line.

STATION	B. S.	H. I.	F. S.	ELEV.	Line	K-L.
BM EV-209				1300 76	BM EV-209, El. = 1300.758	F.B. 2791-25
					Apple St & Arlen Dr. N.W. Cor. 2ᵗ No. of No. C.R.	
					L.A. Co. Engr. Tag in Ld. in CB.	
1+00				1304 68		℄ Int.
				1305 12		20° Prmt.
				1304 24	20° Prmt.	
1+14.0				1304 47		Gut.
				1304 77		20° Gut.
				1304 07	20° Gut.	
1+21.5				1305 09		Top. brk.
				1305 38		16.3 Edge Prmt.
				1305 5		20° dirt
				1305 00	2° Edge Prmt.	
				1304 6	20° dirt.	
2+00				1305 01		Prmt.
				1305 24		12.2 Edge Prmt.
				1305 5		20° dirt.
				1304 83	4.8 Edge Prmt.	
				1304 7	20° dirt.	
2+43.0				1304 92		Prmt.
				1305 07		11.7 Edge Prmt.

F.B. 2791 Pg. 82 Job No. 256234 Division No. 11 Notes Red. Plotted Profile
Survey of Valley St. S.S. Date 7-2-73 Date No. X-Sec.
Survey by Burkholder Notes D.L.R. Notes Chkd. Checked
Indexed T. M. PALMERI Date AUG 20 1973 Date Date No.

76-1-298 CE 307 3-61

PLEASE RETURN TO
LOS ANGELES COUNTY ENGINEER
403 LOS ANGELES COUNTY ENGINEERING BLDG.

NOTE: ANY ADDITIONS OR CHANGES ON THIS SHEET MUST BE MADE OR CIRCLED IN RED INK, WITH DATE AND NAME OF PERSON MAKING CHANGE.

Do not extend notes this side of this line.

STATION	B. S.	H. I.	F. S.	ELEV.		
2+43°				1305 3		20° dirt.
					6° Edge Pvmt.	
2+45°				1304 94		↑ Pvmt.
				1304 80	6 3 Edge Pvmt.	
				1304 6	20° dirt.	
2+67.01				1305 12		↑ Pvmt
				1305 57		20° Pvmt.
				1304 76	20° Pvmt.	
BM EV 211				1306 64	BM EV-211 El. = 1306.643	F.B. 2791-26
					Apple St. (W. Side) 150± No. of Heather Knolls. PL.	
					Bt. Spk in Ld. 3± Si. of	No. end cb.

Profile Notes Red ____ Plotted ____ Job No. 2562.34 Division No. 11 F.B. 2791 Pg. 83
No. ____ X-Sec. ____ Date ____ Date ____ Survey of Valley St. SS.
No. ____ Date ____ Notes Chkd. ____ Checked ____ Survey by Burkhalter Notes D.J.B. Date 7-2-73
Map No. ____ Indexed M. PALMERI Date AUG 20 1973

F. B. 2791 Pg. 84 Job No. Division No. Notes Red Plotted Profile

Survey of Date Date No.

Survey by Notes Notes Chkd. Checked X-Sec.

Indexed Date Date Date No.

STATION	B.S.	H.I.	F.S.	ELEV.

Do not extend notes this side of this line.

PLEASE RETURN TO
LOS ANGELES COUNTY ENGINEER
403 LOS ANGELES COUNTY ENGINEERING BLDG.

NOTE: ANY ADDITIONS OR CHANGES ON THIS SHEET MUST BE MADE OR CIRCLED IN RED INK, WITH DATE AND NAME OF PERSON MAKING CHANGE

76-L298 CE 307 3-61

Notes Ck'd by
Map No.
Office Work
Checked
Date

Survey of Valley St. SS
JN 256234 Tape 200 Std 84 °F
Surveyed by Burkholder
Notes Miyahira Date 6-25-73
Indexed J. M. PALMER AUG 20 1973

F. B. 2791 PG. 85

J.N. 2562.34

VALLEY STREET S.S.

Sewer Preliminary

Topography

Line 1-11

Burkholder
McCall
Scherb
Miyahira

Ref. &
F.B. 2791-48

Note: Any Additions or Changes on This Sheet Must be Made or Circled in Red Ink With Date and Name of Person Making Change.

Do not extend this side of this line.

PLEASE RETURN TO
COUNTY OF LOS ANGELES
DEPARTMENT OF COUNTY ENGINEER
403 LOS ANGELES COUNTY ENGINEERING BLDG.

16F309S CE#310 3-69

F.B. 2791 PG. 86

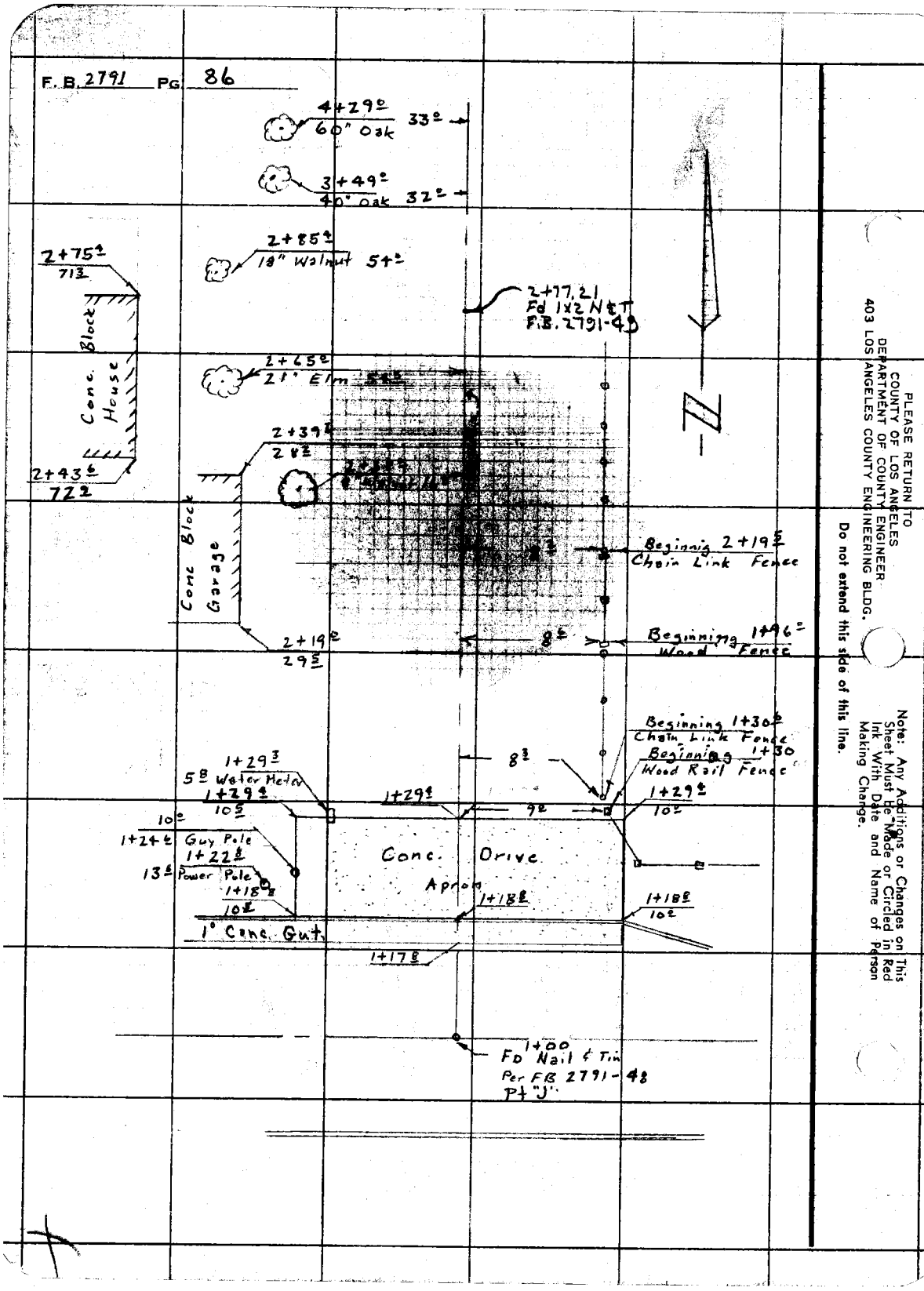

PLEASE RETURN TO
COUNTY OF LOS ANGELES
DEPARTMENT OF COUNTY ENGINEER
403 LOS ANGELES COUNTY ENGINEERING BLDG.

Do not extend this side of this line.

Note: Any Additions or Changes on This Sheet Must Be Made or Circled in Red Ink With Date and Name of Person Making Change.

Profile No.	Notes Red	Plotted	Job No. 256234	Division No. 11	F.B. 2791	PG. 87
	Date	Date	Survey of Valley St. S.S.			
X-Sec. No.	Notes Chkd.	Checked	Survey by Burkholder	Notes D.L.B.	Date	
	Date	Date	Map No.	Inked PALMERI	Date AUG 20 1973	

J.N. 2562.34

VALLEY ST S.S. PRELIM

Cross-Sections

Line I-J.

Burkholder
McCall
Barnett
Miyahira

STATION	B.S.	H.I.	F.S.	ELEV.

NOTE: ANY ADDITIONS OR CHANGES ON THIS SHEET MUST BE MADE OR CIRCLED IN RED INK. WITH DATE AND NAME OF PERSON MAKING CHANGE.

Do not extend notes this side of this line.

PLEASE RETURN TO
LOS ANGELES COUNTY ENGINEER
403 LOS ANGELES COUNTY ENGINEERING BLDG.

76-1 298 CE 307 3-61

76-L298 CE 307 3-61

PLEASE RETURN TO
LOS ANGELES COUNTY ENGINEER
403 LOS ANGELES COUNTY ENGINEERING BLDG.

NOTE: ANY ADDITIONS OR CHANGES ON THIS SHEET MUST BE MADE OR CIRCLED IN RED INK. WITH DATE AND NAME OF PERSON MAKING CHANGE

Do not extend notes this side of this line.

STATION	B. S.	H. I.	F. S.	ELEV.	Line	I-J
BM EV-218				1339.65	BM EV-218, El.=1339.652, F.B. 2791-29	
					Maple St. & Heritage Ln. S.E. Cor. L.A.Co. Engr. Tag	
					in Ld. in cb @ So. Cb. Ret.	
1+00				1338 20		↑ Prmt.
				38 13		10° Prmt.
				38 27	10° Prmt.	
1+17 8				37 99		↑ Edge Gut.
				37 98		10° Edge Gut @ end.
				38 08	10 5 Edge Gut.	
1+18 8				37 83		↑ F.L.
				37 81		10° F.L.
				38 42		10° Top cb. @ end.
				37 91	10 5 F.L.	
				38 53	10 5 Top cb @ end.	
1+29 4				38 67		↑ back conc. dr.
				38 68		10° " " " @ end.
				38 73	10 5 back conc. dr. @ end.	
1+50				38.2		↑ dirt
				38.0		8° dirt.
				1338.2	8° dirt.	

F.B. 2791 Pg. 88 Job No. 2562.34 Division No. 11 Notes Red Date 7-3-73 Plotted Date No. Profile
Survey of Valley St. S.S. Notes D.L.B. Notes Chkd. Checked Date No. X-Sec.
Survey by Burkhalder Date AUG 20 1973
Indexed [illegible] PALMER

76-1-298 CE 307 3-61

PLEASE RETURN TO
LOS ANGELES COUNTY ENGINEER
403 LOS ANGELES COUNTY ENGINEERING BLDG.

NOTE: ANY ADDITIONS OR CHANGES ON THIS SHEET MUST BE MADE OR CIRCLED IN RED INK. WITH DATE AND NAME OF PERSON MAKING CHANGE.

Do not extend notes this side of this line.

STATION	B. S.	H. I.	F. S.	ELEV.	Line	★ I-J
1+65				1338.0		★ dirt.
				38.0		8° dirt.
				38.6	10° Toe slope.	
1+90				37.5		★ Top brk
				37.6		8° " "
				37.6	10° Toe slope.	
2+40				33.9		★ bot. brk.
				34.1		8° bot. brk.
				33.6	Toe slope.	
2+48.1				32.4	35° dirt.	
				1330.45	72° Top 4" O.D.H.C.	
2+77.21				32.9		★ dirt.
3+00				32.3		★ dirt.
				32.6		8° dirt.
				32.1	8° dirt	
				31.3	35° dirt.	
4+25				28.5		★ dirt.
				27.0	75° dirt.	
BM EV-220				1334.70	BM EV-220, El.=1334.708, F.B. 2791-30.	
					Maple st. & Valley st. N.W. Cor. A Fd. L&T, in conc. wk.	
					c/front of Hse# 23405 Maple st.	

Profile Notes Red ____ Plotted ____ Job No. 2562.34 Division No. 11 F.B. 2791 Pg. 89
No. ____ X-Sec. ____ Date ____ Date ____ Survey of Valley St. S.S.
No. ____ Notes Chkd. ____ Checked ____ Survey by Burkholder Notes D.L.B. Date 7-3-73
Date ____ Date ____ Map No. ____ Index M. PALMERI Date AUG 20 1973

F.B. 2791 Pg. 90 Job No. 2562.04 Division No. 11 Notes Red _____ Plotted _____ Profile

Survey of Valley St. SS. Date 7-3-73 Date _____ No. _____

Survey by Burkhalter Notes D.L.B. Notes Chkd. _____ Checked _____ X-Sec.

Indexed _____ Date _____ Date _____ Date _____ No. _____

STATION	B. S.	H. I.	F. S.	ELEV.

76-L298 CE 307 3-61

PLEASE RETURN TO

LOS ANGELES COUNTY ENGINEER

403 Los Angeles County Engineering Bldg.

Do not extend notes this side of this line.

NOTE: ANY ADDITIONS OR CHANGES ON THIS SHEET MUST BE MADE OR CIRCLED IN RED INK. WITH DATE AND NAME OF PERSON MAKING CHANGE

Profile No.	Notes Red	Plotted	Job No. 2562.34	Division No. 11	F.B. 2791	PG. 91
	Date	Date	Survey of Valley St. S.S.			
X-Sec. No.	Notes Chkd.	Checked	Survey by Burkholder	Notes D.L.B.	Date 7-3-73	
	Date	Date	Map No.	Index E.M. PALMER	Date AUG 20 1973	

J.N. 2562.34

VALLEY ST. S.S. PRELIM.

Cross-Sections

Line A-B.

Burkholder
McCall
Barnett
Miyahira

STATION	B.S.	H.I.	F.S.	ELEV.

NOTE: ANY ADDITIONS OR CHANGES ON THIS SHEET MUST BE MADE OR CIRCLED IN RED INK, WITH DATE AND NAME OF PERSON MAKING CHANGE.

Do not extend notes this side of this line.

PLEASE RETURN TO
LOS ANGELES COUNTY ENGINEER
403 Los Angeles County Engineering Bldg.

76-L298 CE 307 3-61

76-L298 CE 307 3-61

PLEASE RETURN TO
LOS ANGELES COUNTY ENGINEER
403 LOS ANGELES COUNTY ENGINEERING BLDG.

NOTE: ANY ADDITIONS OR CHANGES ON THIS SHEET MUST BE MADE OR CIRCLED IN RED INK, WITH DATE AND NAME OF PERSON MAKING CHANGE

Do not extend notes this side of this line.

F.B. 2791 Pg. 92 Job No. 2562.34 Division No. 11 Notes Red Plotted Profile No.
Survey of Valley St. S.S. Date 7-3-73 Date Date X-Sec. No.
Survey by Burkhalter Notes D.L.B. Notes Chkd. Checked
Indexed L. M. PALMER Date AUG 20 1973 Date Date

STATION	B. S.	H. I.	F. S.	ELEV.	Line	AB
BM EV-228				1352.38	BM EV-228, El. = 1352.38	3, F.B. 2791-32
					Cross st. (W. Side) 400±	So. of Maple st. Bt. Spk
					in N.E. Cor. Conc. Dr. to	Hse # 24225.
1+00				51 46		Prmt.
				51 64		14° Prmt.
				51 80	11° Prmt.	
1+11°				51 16		F.L.
	73			50 88		14° F.L.
	25	108		51 36	11° F.L.	
1+21 6				51 47		Edge Prmt.
				51 42		6° Cor. Prmt.
				51.2		14° dirt.
				51 60	11° Cor. Prmt.	
2+00				51 2		dirt.
				51 0		14° dirt.
				51 22	10° Edge Prmt.	
3+00 (T.P)				51 33		dirt.
				51 2		13° dirt
				1347 95		109° FLOOR ELEV AT REAR (SLAB FLOOR)
				1351 46	9° Edge pvmt	

76-1-298 CE 307 3-61

PLEASE RETURN TO
LOS ANGELES COUNTY ENGINEER
403 LOS ANGELES COUNTY ENGINEERING BLDG.

NOTE: ANY ADDITIONS OR CHANGES ON THIS SHEET MUST BE MADE OR CIRCLED IN RED INK, WITH DATE AND NAME OF PERSON MAKING CHANGE.

51.28

Do not extend notes this side of this line.

STATION	B. S.	H. I.	F. S.	ELEV.	Line	A-B.
3+66°				1351 35		dirt
				51 51	9° Cor. Prmt.	
4+00				51.0		dirt.
				50.5		14± dirt.
				51.2	9° dirt.	
4+25				51.0		dirt.
				50.8		10± Top brk.
				48.5		25± bot. brk.
				44.2		155± back of Lot.
				51 3	9° dirt.	
4+50				51 8		dirt.
				51 6		12± Top brk.
				48 1		30± bot brk.
				13 52.2	9° dirt.	
T.B.M.				1353.70	TBM. El. = 1353.703, F.B. 2791-32, Cross st. 400± So. of. Maple st. & 300± W. of Cross st. @ W. end of Private Dr. A Bt. Spk So. Side of P.P.# 1407969E.	

Profile Notes Red ____ Plotted ____ Job No. 2562.34 Division No. 11 F.B. 2791 Pg. 93
No. ____ X-Sec. ____ Date ____ Date ____ Survey of Valley St. SS.
No. ____ Date ____ Notes Chkd. ____ Checked ____ Survey by Burkholder Notes D.L.B. Date 7-3-73
Map No. ____ Index Tid M. PALMER Date AUG 20 1973

F.B. 2791 Pg. 94 | 2562.34

Job No. _____ Division No. _____ Notes Red _____ Plotted _____ Profile

Survey of _____ Date _____ Date _____ No. _____

Survey by _____ Notes _____ Notes Chkd. _____ Checked _____

Indexed _____ Date _____ Date _____ Date _____ No. _____

STATION	B.S.	H.I.	F.S.	ELEV.

76-298 CE 307 3-61

PLEASE RETURN TO

LOS ANGELES COUNTY ENGINEER

403 LOS ANGELES COUNTY ENGINEERING BLDG.

Do not extend notes this side of this line.

NOTE: ANY ADDITIONS OR CHANGES ON THIS SHEET MUST BE MADE OR CIRCLED IN RED INK, WITH DATE AND NAME OF PERSON MAKING CHANGE

Profile No.	Notes Red	Plotted	Job No. 2562.34	Division No. 11	F.B. 2791	PG. 95
	Date	Date	Survey of Valley St. S.S.			
X-Sec. No.	Notes Chkd.	Checked	Survey by Burkholder	Notes D.L.B.	Date 7-3-73	
	Date	Date	Map No.	Indexed T.M. PALMERI	Date AUG 20 1973	

J.N. 2562.34

VALLEY ST. S.S. PRELIM.

Cross-Sections.

Line C-D

Burkholder
McCall
Barnett
Miyahira

STATION	B.S.	H.I.	F.S.	ELEV.

NOTE: ANY ADDITIONS OR CHANGES ON THIS SHEET MUST BE MADE OR CIRCLED IN RED INK, WITH DATE AND NAME OF PERSON MAKING CHANGE.

Do not extend notes this side of this line.

PLEASE RETURN TO
LOS ANGELES COUNTY ENGINEER
403 Los Angeles County Engineering Bldg.

76-L298 CE 307 3-61

76-L298 CE 307 3-61

PLEASE RETURN TO
LOS ANGELES COUNTY ENGINEER
403 LOS ANGELES COUNTY ENGINEERING BLDG.

NOTE: ANY ADDITIONS OR CHANGES ON THIS SHEET MUST BE MADE OR CIRCLED IN RED INK, WITH DATE AND NAME OF PERSON MAKING CHANGE

Do not extend notes this side of this line.

F.B. 2791 Pg. 96 Job No. 2562.34 Division No. 11 Notes Red Plotted Profile No.
Survey of Valley St. SS Date 7-3-73 Date Date X-Sec. No.
Survey by Burkhalter Notes D.L.B. Notes Chkd. Checked
Indexed L. M. PALMERI Date AUG 20 1973 Date Date No.

STATION	B.S.	H.I.	F.S.	ELEV.	Line	CD
BM EV-227				1341 00	BM EV-227, El. = 1340.998, F.B. 2791-32	
					Cross st. (E. Side) 75± No. of Maple St. A Id.	
					L.A. Co. Rd. Dept Tag in Ld. in cb. @ Hse # 24302	
1+00 North				42 43		Pvmt.
				42 46		10° Pvmt.
				42 44	10° Pvmt.	
1+26.6				41 75		Pvmt.
				41 66	4.6 Edge Pvmt.	
1+31.8				41 49		Edge Pvmt.
				41 61		10° Pvmt.
1+34.7				41 3		dirt. (F.L.)
				42 1	5° dirt.	
1+48.8				41 8		dirt.
				42 27	3.6 Cor. drive.	
1+50				41 8		dirt.
				41 18		5.4 Edge Pvmt.
1+61.8				41 9		dirt.
				42 19	3.5 Cor. drive.	
2+00				41 5		dirt.
				40 53		6.3 Edge Pvmt.
				1341 7	4° dirt.	

76-1-298 CE 307 3-61

PLEASE RETURN TO
LOS ANGELES COUNTY ENGINEER
403 LOS ANGELES COUNTY ENGINEERING BLDG.

NOTE: ANY ADDITIONS OR CHANGES ON THIS SHEET MUST BE MADE OR CIRCLED IN RED INK. WITH DATE AND NAME OF PERSON MAKING CHANGE.

40.23

Do not extend notes this side of this line.

STATION	B. S.	H. I.	F. S.	ELEV.	Line	C-D
2+19.7				1340.8		dirt.
				40.85	2.7 Cor. drive	
2+35.9				40.6		dirt
				40.70	2.8 Cor. drive	
2+65.8				40.44		Edge Pvmt.
				40.46		3.7 Cor. Pvmt.
				39.68		7.4 Edge Pvmt.
				40.32	2.3 Edge Pvmt. @ conc. Foot.	
2+81.1				40.18		Pvmt.
				40.22		3.8 Edge Pvmt.
				40.11		7.5 Top cb.
				39.50		7.5 F.L.
				39.76		12.1 Cor. Apron.
				40.03	2.0 Pvmt.	
2+87.6				40.08		Pvmt.
				40.22		3.8 Edge Pvmt = Cor. Conc.
2+95.7				40.12		Pvmt.
				40.26		3.8 Edge Pvmt = Cor. Conc.
				1337.00		7.6 Bot. Catch basin

Profile Notes Red ____ Plotted ____ Job No. 2562.34 Division No. 11 F.B. 2791 Pg. 97
X-Sec. No. ____ Date ____ Date ____ Survey of Valley St. S.S.
Notes Chkd. ____ Checked ____ Survey by Burkhalter Notes D.L.B. Date 7-3-73
Date ____ Date ____ Map No. ____ Indexed M. PALMERI Date AUG 20 1973

76-L298 CE 307 3-61

PLEASE RETURN TO
LOS ANGELES COUNTY ENGINEER
403 LOS ANGELES COUNTY ENGINEERING BLDG.

NOTE: ANY ADDITIONS OR CHANGES ON THIS SHEET MUST BE MADE OR CIRCLED IN RED INK, WITH DATE AND NAME OF PERSON MAKING CHANGE

Do not extend notes this side of this line.

F.B. 2791 Pg. 98 | Job No. 2562.34 | Division No. 11 | Notes Red | Plotted | Profile No.
Survey of Valley St. SS. | Date 7-3-73 | Date | X-Sec. No.
Survey by Burkhalter Notes D.L.B. | Notes Chkd. | Checked
Indexed L. M. PALMIERI | Date AUG 20 1973 | Date | No.

STATION	B.S.	H.I.	F.S.	ELEV.	Line	C-D
3+00				1339.92		↑ Prmt.
				39.50		7' end cb. F.L.
				39.82		12' cor. Apron.
				39.95	2' Prmt.	
3+13.95 bk. ⊥ pt.				39.75		↑ Prmt.
				39.73		7' Prmt.
3+13.95 Ahd. ⊥ pt.				39.71		4.8' Edge Prmt.
				39.3		10' Top brk (dirt)
				37.8		20' Bot. brk. (dirt)
				39.83	5' Prmt. F.L.	
3+50				38.33		↑ Prmt.
				38.51		5.4' Edge Prmt.
				36.6		8' Bot. brk dirt.
				36.0		20' dirt.
				38.20	5' Prmt. F.L.	
4+					Hse. Conn. # 24315	
4+00				36.99		↑ Prmt.
				37.32		5' Edge Prmt.
				35.8		9.5' Bot. brk
				1335.2		20' dirt.

76-L298 CE 307 3-61

PLEASE RETURN TO
LOS ANGELES COUNTY ENGINEER
403 LOS ANGELES COUNTY ENGINEERING BLDG.

NOTE: ANY ADDITIONS OR CHANGES ON THIS SHEET MUST BE MADE OR CIRCLED IN RED INK. WITH DATE AND NAME OF PERSON MAKING CHANGE.

Do not extend notes this side of this line.

STATION	B. S.	H. I.	F. S.	ELEV.	Line	↑ C-D
4+00				1336.79	5° Prmt. F.L.	
4+09.5				36 82		↑ prmt.
				37 22		5.3 Edge prmt.
				36 7		5.3 dirt.
				35.5		20° dirt.
				36.64	3.3 Prmt. F.L.	
4+31.5				36 62		↑ Prmt.
				36.91		12.6 Edge prmt.
				35.6		20° dirt.
4+39.18				36 45		↑ prmt.
				36 23		12.9 Edge prmt.
				1335.6		20° dirt.
3+98.2 (ok)	FLOOR ELEV. HSE.#		24315=	1341.90	51.3 DOORWAY	
4+70.5	FLOOR ELEV. HSE.#		24317=	1340.02	69.5 DOORWAY	
(T.P.)				1340 31		
4+83.4	FLOOR ELEV. HSE.#		24319=	1337.63	16.0 DOORWAY	
BM EV-226				1338 65	BM EV-226, El = 1338.66, F.B. 2791-32	
					Maple St. (So. Side), 100± E. Colwyn. Ave, A fd.	
					Ld. & T, In Cb. @ Hse# 23236	

Profile Notes Red ____ Plotted ____ Job No. 2562.34 Division No. 11 F.B. 2791 Pg. 99
No. ____ X-Sec. ____ Date ____ Date ____ Survey of Valley St. S.S.
No. ____ Notes Chkd. ____ Checked ____ Survey by Burkholder Notes D.L.B. Date 7-3-73
Date ____ Date ____ Map No. ____ Indexed M. PALMERI Date AUG 20 1973

F. B. 2791 Pg. 100 Job No. _____ Division No. _____ Notes Red _____ Plotted _____ Profile

Survey of _____ Date _____ Date _____ No. _____

Survey by _____ Notes _____ Notes Chkd. _____ Checked _____ X-Sec.

Indexed _____ Date _____ Date _____ Date _____ No. _____

STATION	B. S.	H. I.	F. S.	ELEV.

76-L298 CE 307 3-61

PLEASE RETURN TO

LOS ANGELES COUNTY ENGINEER

403 LOS ANGELES COUNTY ENGINEERING BLDG.

Do not extend notes this side of this line.

NOTE: ANY ADDITIONS OR CHANGES ON THIS SHEET MUST BE MADE OR CIRCLED IN RED INK, WITH DATE AND NAME OF PERSON MAKING CHANGE

Notes Ck'd by	Survey of Valley St. S.S.	F. B. 2791 PG. 101
Map No.	JN 2562.34 Tape Std °F	
Office Work	Surveyed by Burkholder	
Checked	Notes McCall Date 7-13-73	
Date	Indexed T. M. PALMERI AUG 20 1973	

J.N. 2562.34

VALLEY ST. SEWER

PRELIM

TOPOG

LINE O - P

JULY 1973

BURKHOLDER
McCALL
SCHERB
BARNETT
MIYAHIRA

REF:
2791-56, 57, 58

Note: Any Additions or Changes on This Sheet Must be Made or Circled in Red Ink With Date and Name of Person Making Change.

Do not extend this side of this line.

PLEASE RETURN TO
COUNTY OF LOS ANGELES
DEPARTMENT OF COUNTY ENGINEER
403 LOS ANGELES COUNTY ENGINEERING BLDG.

16F309S CE#310 3-69

F. B. 2791 PG. 102

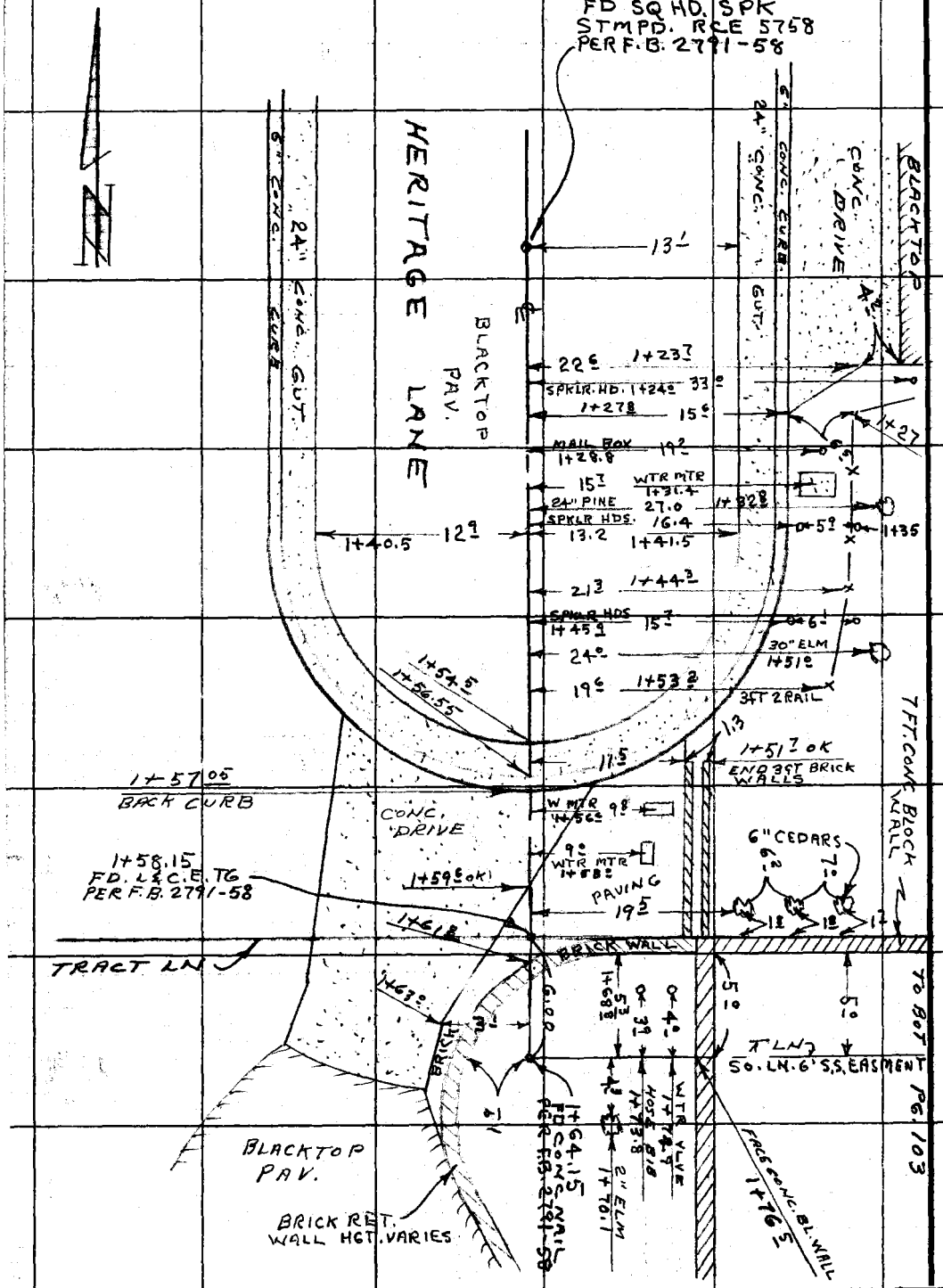

PLEASE RETURN TO
COUNTY OF LOS ANGELES
DEPARTMENT OF COUNTY ENGINEER
403 LOS ANGELES COUNTY ENGINEERING BLDG.

Do not extend this side of this line.

Note: Any Additions or Changes on This Sheet Must Be Made or Circled in Red Ink With Date and Name of Person Making Change.

Notes Ck'd by	Survey of Valley St. SS
Map No.	JN 256234 Tape Std °F
Office Work	Surveyed by Burkholder
Checked	Notes D.L.B. Date 7-13-73
Date	Indexed M. PALMER AUG 20 1973

F. B. 2791 PG. 103

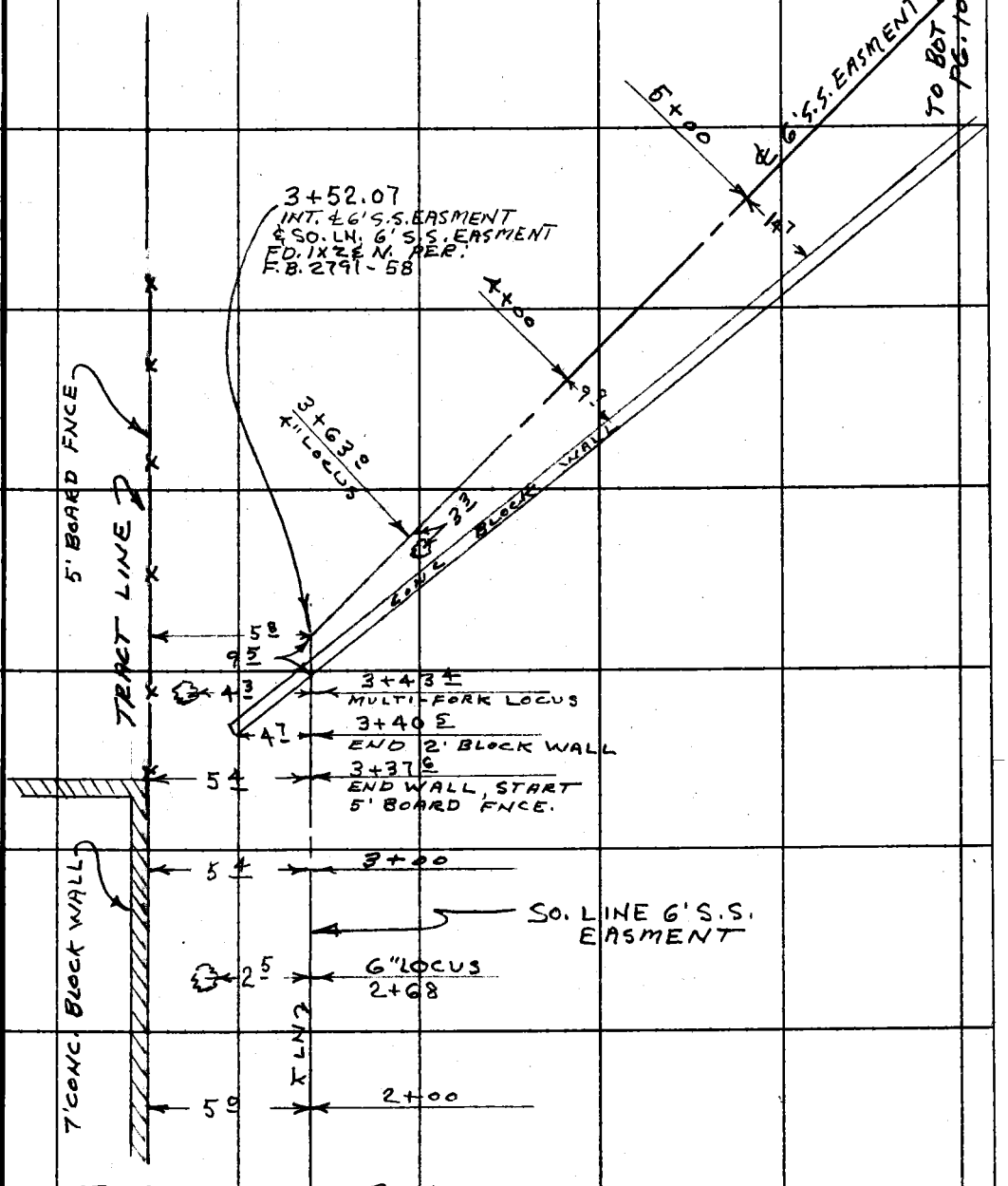

Note: Any Additions or Changes on This Sheet Must be Made or Circled in Red Ink With Date and Name of Person Making Change.

Do not extend this side of this line.

PLEASE RETURN TO
COUNTY OF LOS ANGELES
DEPARTMENT OF COUNTY ENGINEER
403 LOS ANGELES COUNTY ENGINEERING BLDG.

76F309S CE#310 3-69

F. B. 2791 PG. 104

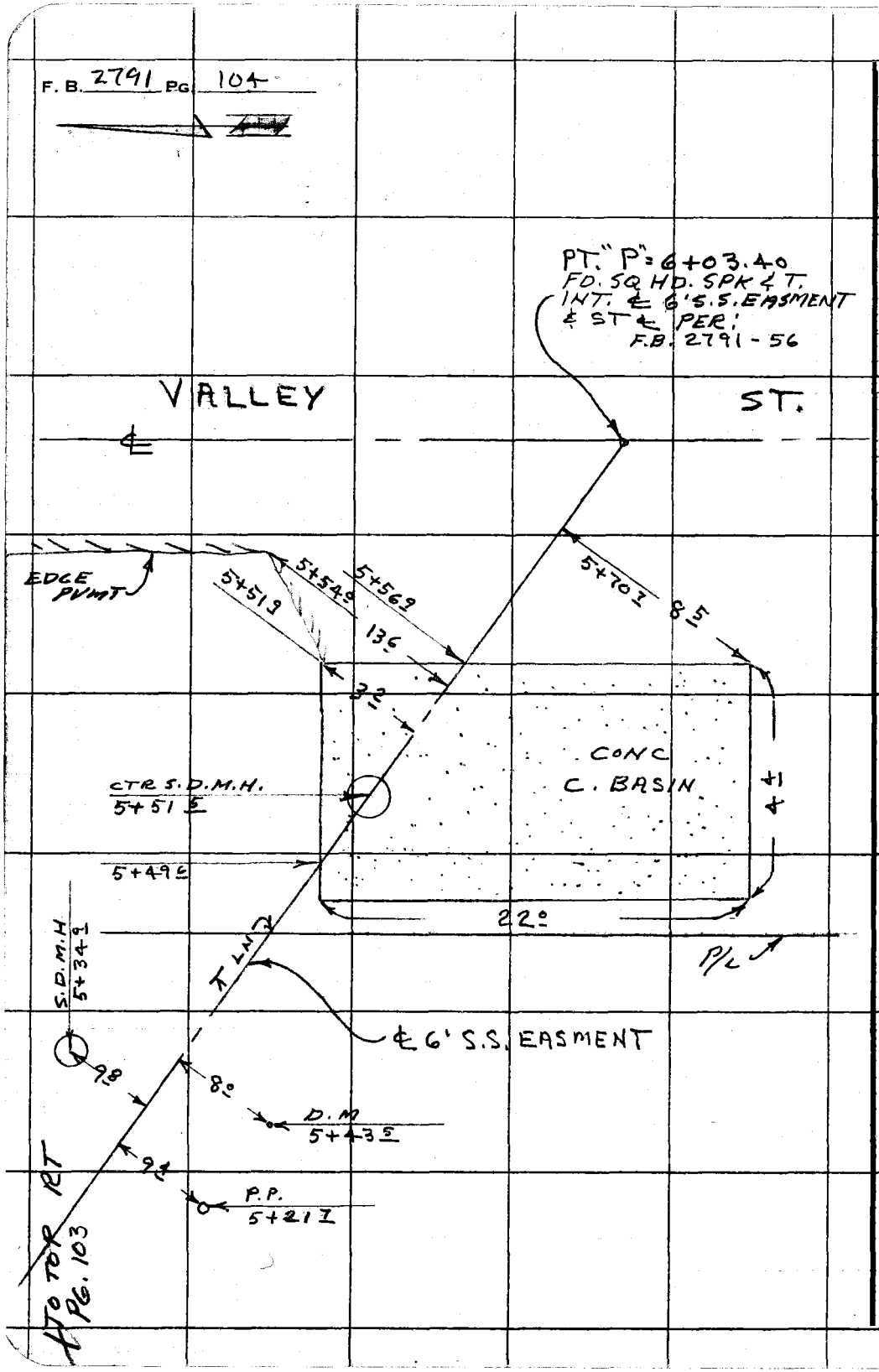

PLEASE RETURN TO
COUNTY OF LOS ANGELES
DEPARTMENT OF COUNTY ENGINEER
403 LOS ANGELES COUNTY ENGINEERING BLDG.

Do not extend this side of this line.

Note: Any Additions or Changes on This Sheet Must Be Made or Circled in Red Ink With Date and Name of Person Making Change.

Profile	Notes Red	Plotted	Job No. 2562.34	Division No. 11	F.B. 2791	Pg. 105
No.	Date	Date	Survey of Valley St. S.S.			
X-Sec.	Notes Chkd.	Checked	Survey by Burkholder	Notes D.L.B.	Date 7-16-73	
No.	Date	Date	Map No.	Indexed T. M. PALMERI	Date AUG 20 1973	

J.N. 2562.34

VALLEY ST. S.S. PRELIM.

Cross-Sections.

Line O-P

Burkholder
McCall
Barnett
Scherb
Miyahira

STATION	B.S.	H.I.	F.S.	ELEV.

NOTE: ANY ADDITIONS OR CHANGES ON THIS SHEET MUST BE MADE OR CIRCLED IN RED INK, WITH DATE AND NAME OF PERSON MAKING CHANGE.

Do not extend notes this side of this line.

PLEASE RETURN TO
LOS ANGELES COUNTY ENGINEER
403 LOS ANGELES COUNTY ENGINEERING BLDG.

76-1200 CE 307 3-61

76-L298 CE 307 3-61

PLEASE RETURN TO
LOS ANGELES COUNTY ENGINEER
403 LOS ANGELES COUNTY ENGINEERING BLDG.

NOTE: ANY ADDITIONS OR CHANGES ON THIS SHEET MUST BE MADE OR CIRCLED IN RED INK, WITH DATE AND NAME OF PERSON MAKING CHANGE

Do not extend notes this side of this line.

STATION	B.S.	H.I.	F.S.	ELEV.	X-SECT LINE O-P	
B.M. EV-205				1281.31	(FD.) B.M. EV-205, ELEV = 1281.31 PER F.B. 2791-23 HERITAGE LN. S.E. SIDE, 300± E. OF APPLE ST. IN CUL-DE-SAC, BT. SPK. IN LEAD FRONT OF HOUSE # 24736.	
					LT.	RT.
1+00				1281.00		PVMT.
"				80.62	13' EDGE CONC GUT	
"				80.49	15' F.L.	
"				81.21	15.6 TOP CURB	
"				81.36	22.6 EDGE WALK	
"				81.46	26.8 BACK WALK	
1+23.7				81.17		PVMT.
"				80.75	13' EDGE CONC GUT	
"				80.58	15' F.L.	
"				81.47	22.6 ∡PT EDGE WALK	
"				81.55	26.8 COR CONC.	
"				82.57	30.0 EDGE DRIVE	
1+27.8				81.20		PVMT
"				81.27	15.6 TOP CURB	
"				82.97	22.5 TOP BRK	
"				83.3	30.0 DIRT	

F.B. 2791 Pg. 106 | 2562.34 Job No. | Division No. 11 | Notes Red | Date | Plotted | Date | Profile No. | X-Sec. No.

Survey of VALLEY ST. S.S. | Survey by BURKHOLDER | Notes M. & CALL | Notes Chkd. | Checked | Date | Date | No.

Indexed L. M. PALMERI | Date AUG 20 1973

76-L298 CE 307 3-61

PLEASE RETURN TO
LOS ANGELES COUNTY ENGINEER
403 LOS ANGELES COUNTY ENGINEERING BLDG.

NOTE: ANY ADDITIONS OR CHANGES ON THIS SHEET MUST BE MADE OR CIRCLED IN RED INK. WITH DATE AND NAME OF PERSON MAKING CHANGE.

Do not extend notes this side of this line.

STATION	B. S.	H. I.	F. S.	ELEV.	X-SECT. LINE O-P LT.	RT
1+40.5				1281.20		PVMT
"				80.85		12.9 EDGE GUT
"				80.66		14.9 F.L
"				81.32		15.5 TOP CURB
1+41.5				80.86	13.2 EDGE GUT	
"				80.72	15.2 F.L.	
"				81.36	15.7 TOP CURB	
"				83.38	26.0 TOP BRK	
"				83.72	30.0 DIRT	
1+51.7				81.05		PVMT
"				81.40	11.5 TOP CURB	
1+54.5				80.96		EDGE GUT
1+56.5				80.81		F.L.
1+57.05				81.02		TOP DEP. CURB
"				81.48	3.0 TOP CB. COR. DRIVE	
1+58.15				81.36		CONC. DRIVE
"				81.63	11.5 BOT. BRICK WALL	
"				83.45	11.5 TOP " "	
"				84.0	30.0 DIRT	

Profile Notes Red ____ Plotted ____ Job No. 2562.34 Division No. " F.B. 2791 Pg. 107
No. ____ Date ____ Date ____ Survey of VALLEY ST. SS.
X-Sec. Notes Chkd. ____ Checked ____ Survey by BURKHOLDER Notes McCALL Date 7-73
No. ____ Date ____ Date ____ Map No. ____ Index Td M. PALMERI Date AUG 20 1973

76-L298 CE 307 3-61

PLEASE RETURN TO
LOS ANGELES COUNTY ENGINEER
403 LOS ANGELES COUNTY ENGINEERING BLDG.

NOTE: ANY ADDITIONS OR CHANGES ON THIS SHEET MUST BE MADE OR CIRCLED IN RED INK, WITH DATE AND NAME OF PERSON MAKING CHANGE

Do not extend notes this side of this line.

STATION	B.S.	H.I.	F.S.	ELEV.	X-SECT LINE O-P LT	RT
1+59.6				1281 55		EDGE CONC.
1+61.8				81 62		BOT BRICK WALL
"				83 49		TOP " "
1+63.0				83 4		DIRT
"				81 68		3' ∡ PT. CONC. DR.
1+64.15				83 4		∡ PT (DIRT)
"				83 50		1.9 TOP WALL
"				81 69		1.9 BOT "
1+68.8				83 9		DIRT
"				84 4		6° DIRT
"				83 48	5.3 TOP WALL	
"				81 52	5.3 BOT WALL (BRICK PAV.)	
1+76.5				84 3		FACE WALL
"				84 6		6° DIRT
"				83 48	5.3 TOP WALL	
1+77.0				85 1		FACE WALL
"				84 6		6° DIRT
"				84 7	5° FACEWALL	
T.P.				1284 03		
T.P.				1284 73		

F.B. 2791 Pg. 108 | 2522.34 Job No. | Division No. 11 | Notes Red | Plotted | Profile
Survey of VALLEY ST. S.S. | Date | Date | No.
Survey by WORKHOLDER Notes M. CALL | Notes Chkd. | Checked | X-Sec.
Indexed L. M. PALMER | Date AUG 20 1973 | Date | Date | No.

76-L298 CE 307 3-61

PLEASE RETURN TO
LOS ANGELES COUNTY ENGINEER
403 LOS ANGELES COUNTY ENGINEERING BLDG.

NOTE: ANY ADDITIONS OR CHANGES ON THIS SHEET MUST BE MADE OR CIRCLED IN RED INK. WITH DATE AND NAME OF PERSON MAKING CHANGE.

Do not extend notes this side of this line.

STATION	B. S.	H. I.	F. S.	ELEV.	X-SECT LINE O-P LT	RT
2+00				1284.7		DIRT
"				85.1		6° DIRT
"				84.3	5° FACE WALL	
3+00				85.5		DIRT
				85.4		6° DIRT
				85.4	5± FACE WALL	
3+ 31.5				86.2		BOT BRK
"				86.3		6° DIRT
"				86.2	5± FACE WALL	
3+37.6				87.9		TOP BRK
"				88.3		6° DIRT
"				87.3	5± COR. WALL	
3+40.5				86.9		DIRT
"				87.1		6° DIRT
"				86.2	4I DIRT	
"				87.12	4I END WALL	
3+43.2				86.9		DIRT BOT WALL
3+43.5				87.18		TOP WALL
3+ 43.8				86.5		DIRT BOT WALL

Profile Notes Red ____ Plotted ____ Job No. 2562.34 Division No. 11 F.B. 2791 PG. 109
No. ____ Date ____ Date ____ Survey of VALLEY ST. S.S.
X-Sec. Notes Chkd. ____ Checked ____ Survey by BURKHOLDER Notes McCALL Date 7-73
No. ____ Date ____ Date ____ Map No. ____ Indexed M. PALMERI Date AUG 20 1973

76-L298 CE 307 3-61

PLEASE RETURN TO
LOS ANGELES COUNTY ENGINEER
403 LOS ANGELES COUNTY ENGINEERING BLDG.

NOTE: ANY ADDITIONS OR CHANGES ON THIS SHEET MUST BE MADE OR CIRCLED IN RED INK, WITH DATE AND NAME OF PERSON MAKING CHANGE

Do not extend notes this side of this line.

STATION	B.S.	H.I.	F.S.	ELEV.	X-SECT LINE O-P	
(T.P.)				1286.85	LT.	RT
3+52.07				1286.7		∡ PT (DIRT)
4+00				87.0		(DIRT)
"				87.0		9.9 BOT WALL
"				87.97		9.9 TOP "
"				87.0	6.0 (DIRT)	
5+00				88.8		(DIRT)
"				88.8		6.0 (DIRT)
"				88.9	6.0 (DIRT)	
5+34.9				89.48	9.8 TOP S.D. M.H.	
5+49.6				90.14		EDGE CONC.
5+51.5				90.16		TOP S.D. M.H.
"				86.14		BOT CATCH BASIN
5+51.9				90.08	3.2 COR C. BASIN	
5+54.0				90.26		CONC.
"				90.43		3.7 EDGE CONC.
"				90.27	1.8 EDGE C.B.	
"				89.31	1.8 GUT AT C.B.	
"				129.01	13.6 ∡ PT. PAV.	

F.B. 2791 Pg. 110 | 2562.34 | Job No. | Division No. 11 | Notes Red | Plotted | Profile
Survey of VALLEY ST. S.S. | Date | Date | No.
Survey by BURKHOLDER | Notes McCALL | Notes Chkd. | Checked | X-Sec.
Indexed T. M. PALMERS | Date AUG 20 1973 | Date | Date | No.

76-L298 CE 307 3-61

PLEASE RETURN TO
LOS ANGELES COUNTY ENGINEER
403 LOS ANGELES COUNTY ENGINEERING BLDG.

NOTE: ANY ADDITIONS OR CHANGES ON THIS SHEET MUST BE MADE OR CIRCLED IN RED INK, WITH DATE AND NAME OF PERSON MAKING CHANGE.

Do not extend notes this side of this line.

STATION	B. S.	H. I.	F. S.	ELEV.	X-SECT LINE O-P LT.	RT
5+56.9				90 27		EDGE CONC C.B.
"				89 33		GUT AT C.B.
5+70.7				90 37		PAV.
"				89 73		8.5 GUT. AT COR. C.B.
"				90 71		8.5 COR C.B.
"				90 54	6.0 PAV	
6+ 03.40				91 53		℄ INT. ℄ VALLEY ST (PAV)
B.M. EV-54				1292.46	(FD) B.M. EV-54 EL = 1292.448 PER F.B. 2791-35 VALLEY ST. E. SIDE, AT HSE # 24614, 2 FT S. OF N.W. COR C.B. A SPK. IN LEAD.	

Profile Notes Red ____ Plotted ____ Job No. 2562.34 Division No. 11 F.B. 2791 PG. 111
No. ____ Date ____ Date ____ Survey of VALLEY ST. S.S.
X-Sec. Notes Chkd. ____ Checked ____ Survey by BURKHOLDER Notes McCALL Date 7-73
No. ____ Date ____ Date ____ Map No. ____ Indexed J.M. PALMERI Date AUG 20 1973

F. B. 2791 Pg. 112 Job No. Division No. Notes Red Plotted Profile

Survey of Date Date No.

Survey by Notes Notes Chkd. Checked X-Sec.

Indexed Date Date Date No.

STATION	B. S.	H. I.	F. S.	ELEV.

76-L298 CE 307 3-61

PLEASE RETURN TO

LOS ANGELES COUNTY ENGINEER

403 LOS ANGELES COUNTY ENGINEERING BLDG.

NOTE: ANY ADDITIONS OR CHANGES ON THIS SHEET MUST BE MADE OR CIRCLED IN RED INK, WITH DATE AND NAME OF PERSON MAKING CHANGE

Do not extend notes this side of this line.

Notes Ck'd by J. F. MUNOZ	Survey of Valley St. S.S.
Map No.	JN 2562.34 Tape Std °F
Office Work	Surveyed by Burkholder
Checked	Notes D.L.B. Date 7-18-73
Date	Indexed B. M. PALMER AUG 20 1973

F. B. 2791 PG. 113

J.N. 2562.34

VALLEY ST. S.S. PRELIM.

℄

Line G-H

Topog - See pg# 119 & 123

Cross-Sec. pg# 127

Burkholder
McCall
Barnett
Scherb
Miyahira

Note: Any Additions or Changes on This Sheet Must be Made or Circled in Red Ink With Date and Name of Person Making Change.

Do not extend this side of this line.

PLEASE RETURN TO
COUNTY OF LOS ANGELES
DEPARTMENT OF COUNTY ENGINEER
403 LOS ANGELES COUNTY ENGINEERING BLDG.

16F309S CE#310 3-69

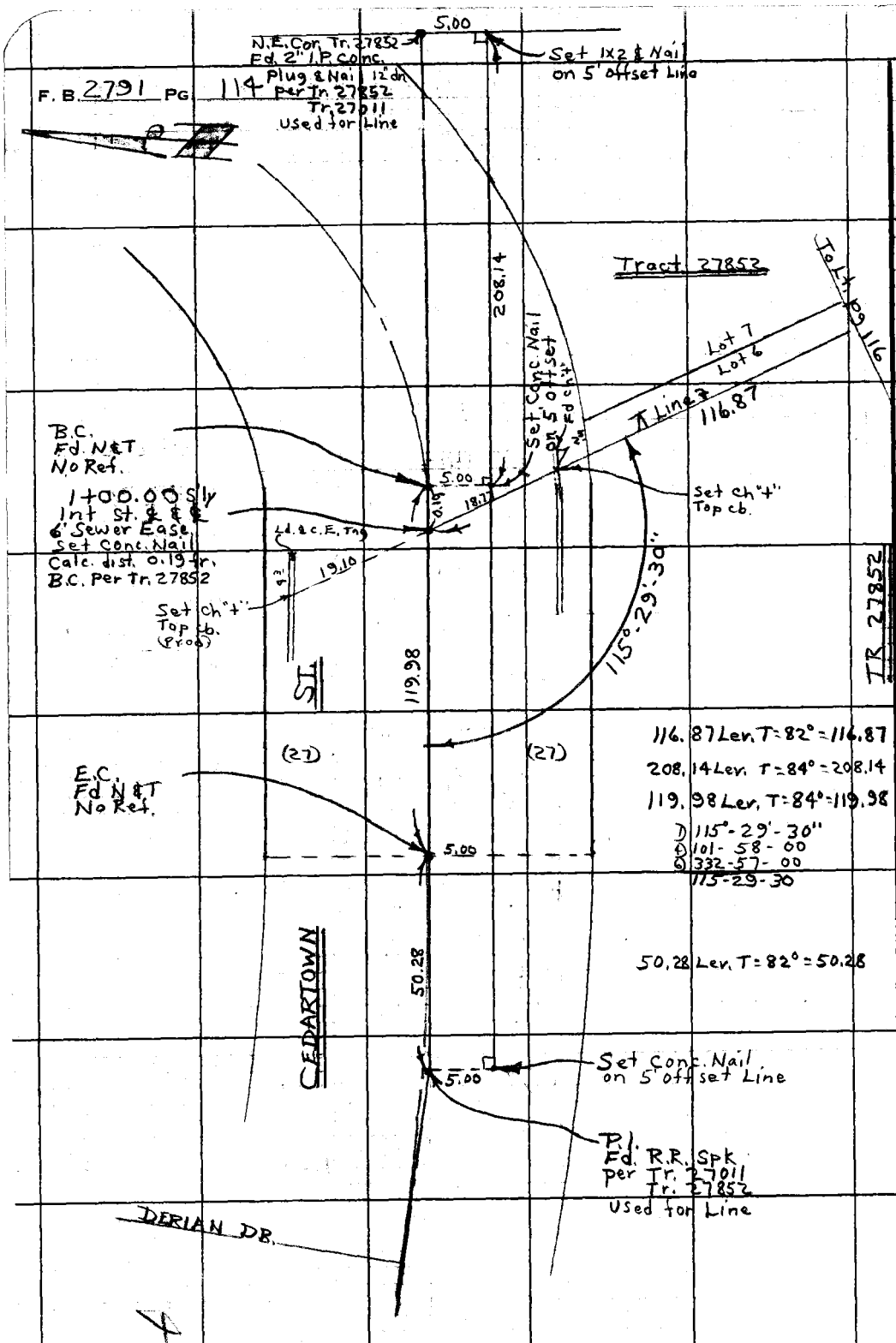

PLEASE RETURN TO
COUNTY OF LOS ANGELES
DEPARTMENT OF COUNTY ENGINEER
403 LOS ANGELES COUNTY ENGINEERING BLDG.

Do not extend this side of this line.

Note: Any Additions or Changes on This Sheet Must be Made or Circled in Red Ink With Date and Name of Person Making Change.

Notes Ck'd by J. F. MUNOZ
Map No.
Office Work
Checked
Date

Survey of Valley St. SS.
JN 256234 Tape 200 Std 84 °F
Surveyed by Burkholder
Notes D.L.B. Date 7-24-73
Indexed T. M. PALMERI AUG 20 1973

F. B. 2791 PG. 115

To Rt. Pg# 116

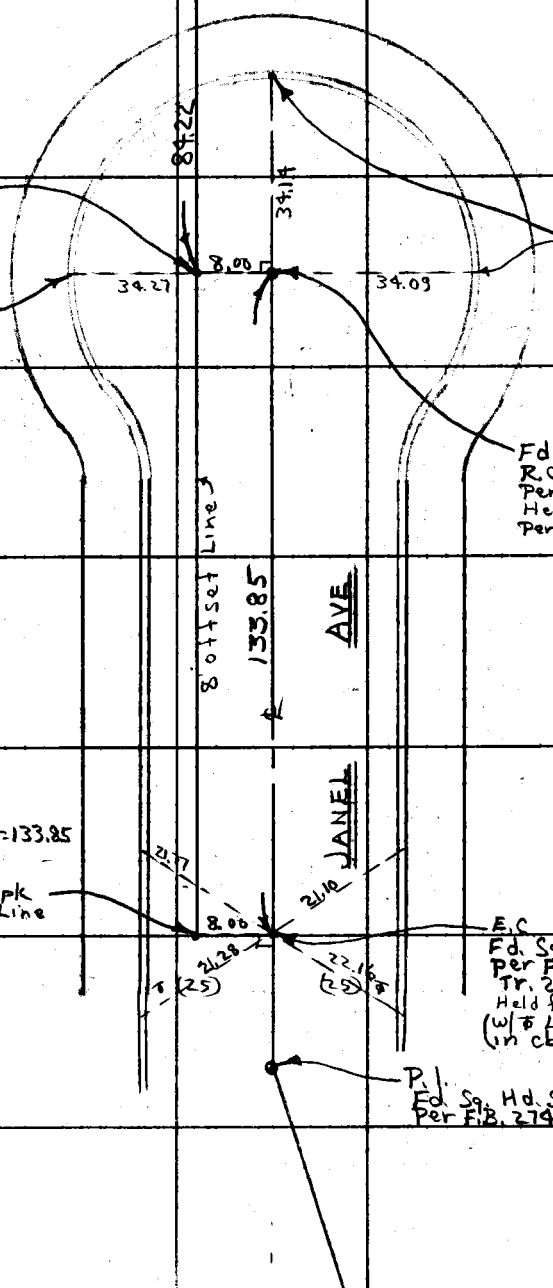

Note: Any Additions or Changes on This Sheet Must be Made or Circled in Red Ink With Date and Name of Person Making Change.

Do not extend this side of this line.

PLEASE RETURN TO
COUNTY OF LOS ANGELES
DEPARTMENT OF COUNTY ENGINEER
403 LOS ANGELES COUNTY ENGINEERING BLDG.

6F309s CE#310 3-69

F.B. 2791 PG. 116

℄ Storm Drain Easement 3

To Bot. Lt. Pg #117

Set 1x2 & Nail by Int.

S.D. M.H.

121.01
10.50 offset Line 3

40.9

122°-54'-35"

R=1800'

Int. 5' offset Lines
Set 1x2 & Nail by Int.

Set N&T 12" Oak

Lot Line 3

133.15
5' offset Line 3

D 125°-13-15"
Ⓐ 140-52-30
Ⓑ 31-18-45
125-13-07

121.01 D Lev. T=92°=121.01

D 122°-55'-00"
Ⓐ 131-28-30
Ⓑ 17-27-30
122-54-35

D 131°-20'-30"
Ⓐ 165-21-00
Ⓑ 68-01-36
131-20-15

19.41 C Lev. T=86°=19.41

24.11 Lev. T=86°=24.11

27.66 Lev. T=86°=27.66

98.08 Lev. T=86°=98.08

194.89 Lev. T=92°=194.90

98.08

P.I.
Fd. Noth. 36" dn.

3+32.42
Int. 5' off & Market St.
& 5' off Lot Line
Set 1x2 & Nail Calc. dist.
(27.66) from Int. 5' offset Lines

Lot cor. Fd. 1" I.P. Conc.
Plug & L.S. 3912
(Held for Line)

Per C.S.B. 5107
℄ Curve Data
Δ = 23°-30'-57"
R = 1000
T = 208.15
L = 410.43

N.E. Cor.
Tr. 27852
Fd. 2" I.P. Conc.
Plug & Nail 12" dn
See Pg #114

Lot cor.
Fd. 1" I.P. Conc.
Plug & L.S. Tag #3912

Set ch/l in Fence Post
Cor. not Fd. & R.E. #10533 (Held for Line)

E. Line Tr. 27852
245.78 Rec.
4 pt = 1+26.36

Set 1x2 & Nail on 5' offset Line

S.E. Cor. Tr. 27852
Fd. Noth. 18" dn.

To Top Pg #115

8' offset Prod.
84.22

Lot 7
Lot 6
Line 2
116.87

To Rt. Pg #114

2+16.87 S'ly
Set 1x2 & Nail by Int. of 8' offset (Jane) & 3' offset (Lot Line)

66.14

154°-32'-05"

MARKET

212.08 Lev. T=72°=212.06

66.14 Lev. T=84°=66.19

84.22 Lev. T=84°=84.22

20.36 Lev. T=84°=20.36

15.26 Lev. T=82°=15.26

Prop. B.C.
Fd. 1" I.P. Conc. Plug & C.E. Tag 18" dn
per F.B. 3259-37
(Held for Line)

Set ch/l in fence Post

2+83.01 S'ly = 1+00 E'ly
Int. 8' offset Line (Jane) & 5' offset Line (Market)
Set 1x2 & Nail by Int.

Set ch/l in fence Post

D 154°-32'-30"
Ⓐ 258-08-30"
Ⓑ 207-12-30
154-32-05

D 114°-30'-30"
Ⓐ 58-01-15
Ⓑ 327-01-30
114-30-15

D 173°-53'-30"
Ⓐ 335-34-00
Ⓑ 323-20-30
173-53-25

P.I.
Fd. 2" I.P. Conc. Plug & C.E. Tag 16" dn.
per F.B. 3259-32
C.S.B. 5107
(Held for Line)

Set 1x2 & Nail on 5' offset Line

PLEASE RETURN TO
COUNTY OF LOS ANGELES
DEPARTMENT OF COUNTY ENGINEER
403 LOS ANGELES COUNTY ENGINEERING BLDG.

Do not extend this side of this line.

Note: Any Additions or Changes on This Sheet Must Be Made or Circled in Red Ink With Date and Name of Person Making Change.

Notes Ck'd by J. F. MUNOZ	Survey of Valley St. S.S.	F. B. 2791 PG. 117
Map No.	JN 256234 Tape 200 Std 84 °F	
Office Work	Surveyed by Burkholder	
Checked	Notes D.L.B. Date 7-24-73	
Date	Indexed T. M. PALMER AUG 20 1973	

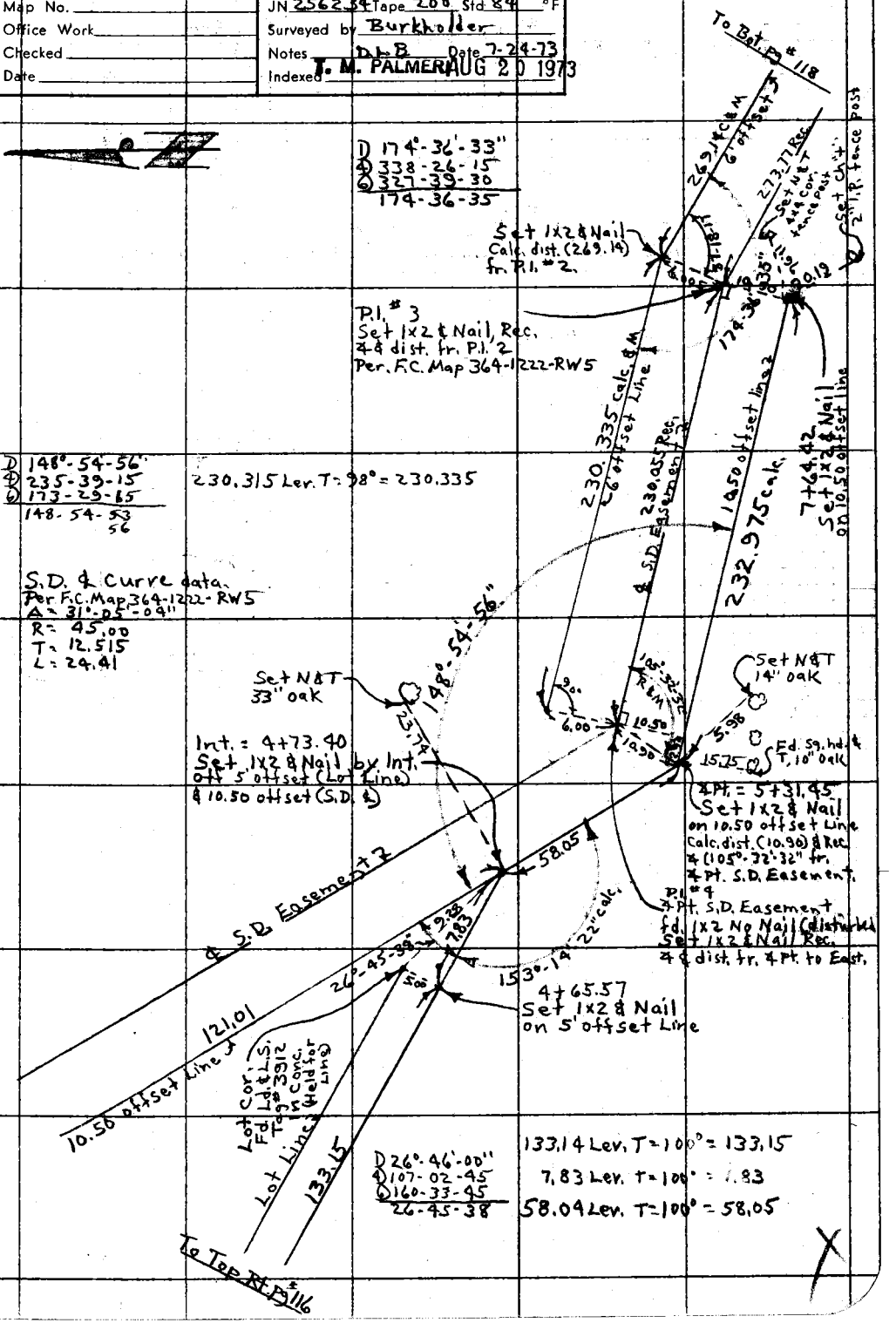

Note: Any Additions or Changes on This Sheet Must be Made or Circled in Red Ink With Date and Name of Person Making Change.

PLEASE RETURN TO
COUNTY OF LOS ANGELES
DEPARTMENT OF COUNTY ENGINEER
403 LOS ANGELES COUNTY ENGINEERING BLDG.

Do not extend this side of this line.

76F309S CE#310 3-69

F. B. 2791 PG. 118

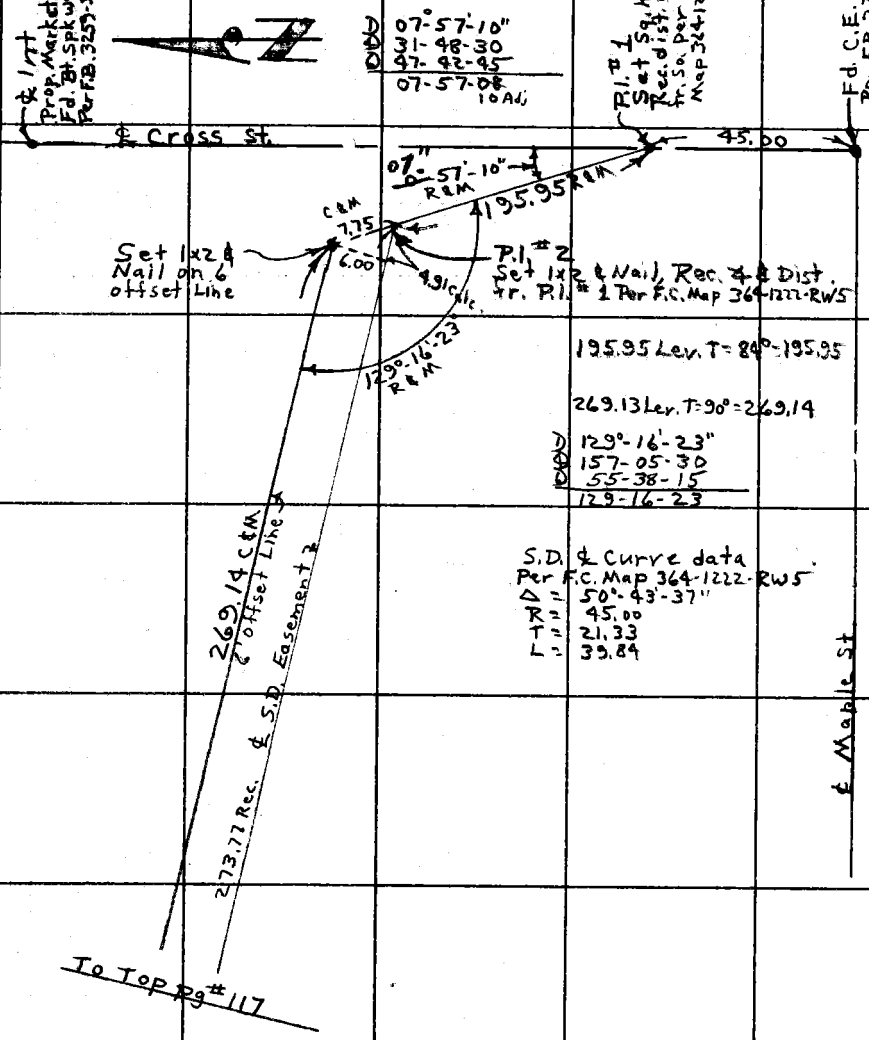

PLEASE RETURN TO
COUNTY OF LOS ANGELES
DEPARTMENT OF COUNTY ENGINEER
403 LOS ANGELES COUNTY ENGINEERING BLDG.

Do not extend this side of this line.

Note: Any Additions or Changes on This Sheet Must be Made or Circled in Red Ink With Date and Name of Person Making Change.

Notes Ck'd by	Survey of VALLEY ST. S.S. PRELIM
Map No.	JN 2562.34 Tape Std °F
Office Work	Surveyed by BURKHOLDER
Checked	Notes McCALL Date 8-73
Date	Indexed T. M. PALMER AUG 20 1973

F. B. 2791 PG. 119

VALLEY ST. S.S. PRELIM.

C.I. 2562.34

(NEWHALL AREA)

TOPOG.

LINE G-H

AUG. 1973

BURKHOLDER
McCALL
BARNETT
SCHERB
MIYAHIRA

REF. F.B. 2791 - 113, 118

Note: Any Additions or Changes on This Sheet Must be Made or Circled in Red Ink With Date and Name of Person Making Change.

Do not extend this side of this line.

PLEASE RETURN TO
COUNTY OF LOS ANGELES
DEPARTMENT OF COUNTY ENGINEER
403 LOS ANGELES COUNTY ENGINEERING BLDG.

76F309s CE#310 3-69

F. B. 2791 PG. 120

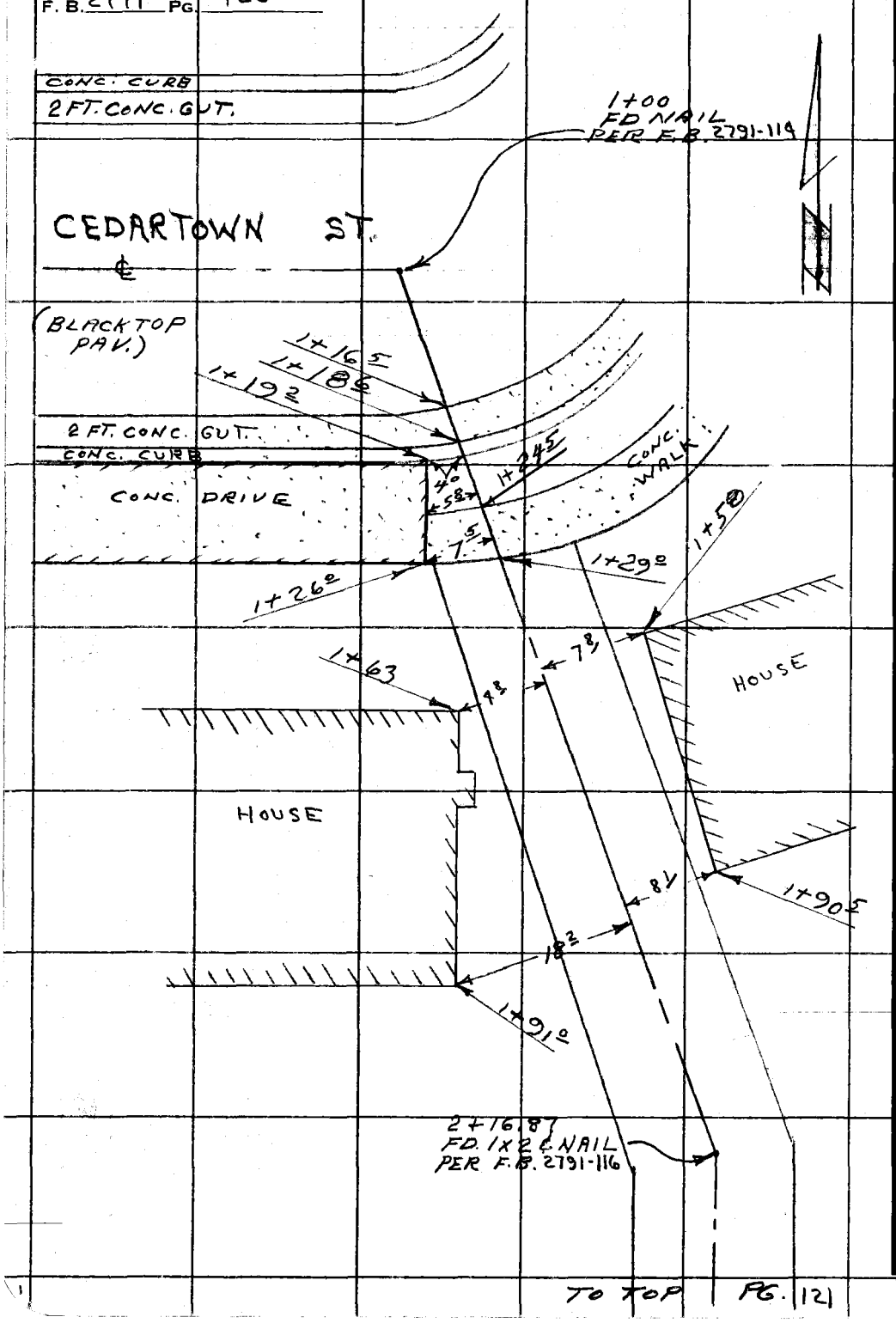

PLEASE RETURN TO
COUNTY OF LOS ANGELES
DEPARTMENT OF COUNTY ENGINEER
403 LOS ANGELES COUNTY ENGINEERING BLDG.

Do not extend this side of this line.

Note: Any Additions or Changes on This Sheet Must Be Made or Circled in Red Ink With Date and Name of Person Making Change.

TO TOP PG. 121

Notes Ck'd by	Survey of VALLEY ST. S.S. PRELIM.
Map No.	JN 2562.34 Tape Std °F
Office Work	Surveyed by BURKHOLDER
Checked	Notes McCALL Date 8-73
Date	Indexed T. M. PALMERI AUG 20 1973

F. B. 2791 PG. 121

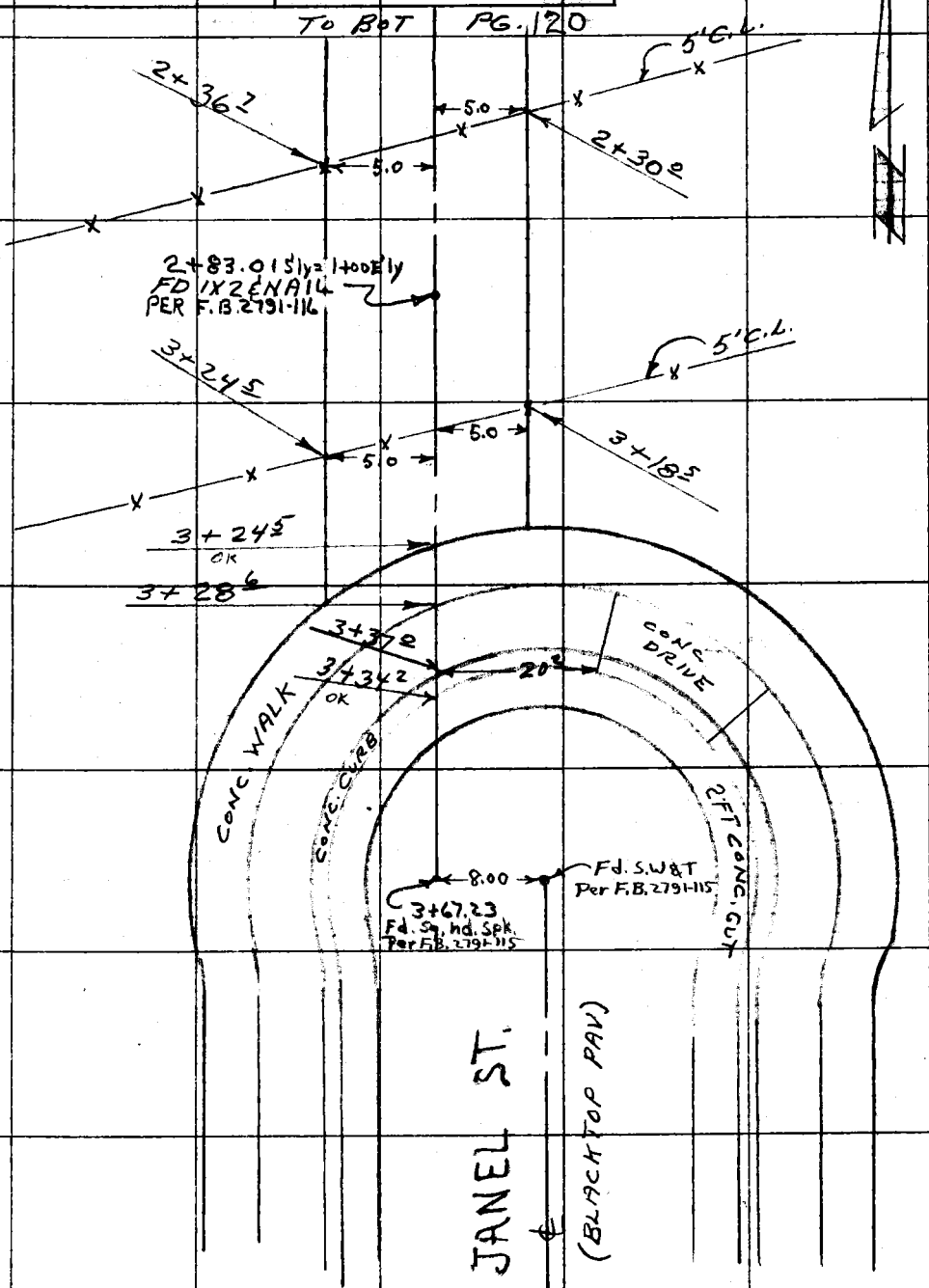

Note: Any Additions or Changes on this Sheet Must be Made or Circled in Red Ink With Date and Name of Person Making Change.

Do not extend this side of this line.

PLEASE RETURN TO
COUNTY OF LOS ANGELES
DEPARTMENT OF COUNTY ENGINEER
403 LOS ANGELES COUNTY ENGINEERING BLDG.

76F309S CE#310 3-69

F. B. 2791 PG. 122

PLEASE RETURN TO
COUNTY OF LOS ANGELES
DEPARTMENT OF COUNTY ENGINEER
403 LOS ANGELES COUNTY ENGINEERING BLDG.

Do not extend this side of this line.

Note: Any Additions or Changes on This Sheet Must Be Made or Circled in Red Ink With Date and Name of Person Making Change.

Notes Ck'd by	Survey of VALLEY ST. S.S. PRELIM.
Map No.	JN 2562.34 Tape Std °F
Office Work	Surveyed by BURKHOLDER
Checked	Notes McCALL Date 8-73
Date	Index T. M. PALMER AUG 20 1973

F. B. 2791 PG. 123

VALLEY ST. S.S. PRELIM.

C.I. 2562.34

(NEWHALL AREA)

TOPOG.

LINE G-H.

AUG. 1973

BURKHOLDER
McCALL
BARNETT
SCHERB
MIYAHIRA

REF. F.B. 2791 - 113, 118

Note: Any Additions or Changes on this Sheet Must be Made or Circled in Red Ink With Date and Name of Person Making Change.

Do not extend this side of this line.

PLEASE RETURN TO
COUNTY OF LOS ANGELES
DEPARTMENT OF COUNTY ENGINEER
403 LOS ANGELES COUNTY ENGINEERING BLDG.

76F309S CE#310 3-69

F. B. 2791 PG. 124

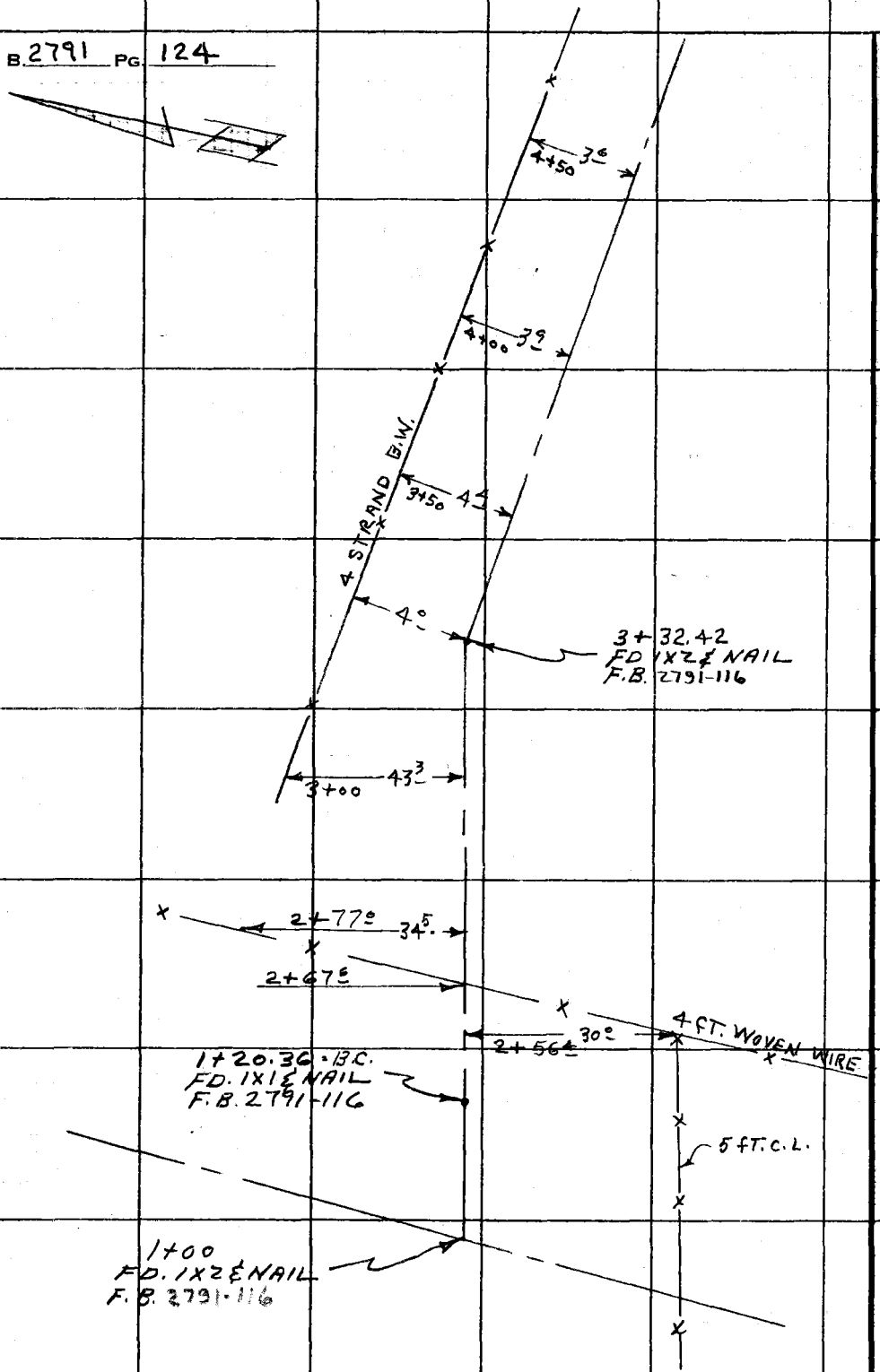

PLEASE RETURN TO
COUNTY OF LOS ANGELES
DEPARTMENT OF COUNTY ENGINEER
403 LOS ANGELES COUNTY ENGINEERING BLDG.

Do not extend this side of this line.

Note: Any Additions or Changes on This Sheet Must Be Made or Circled in Red Ink With Date and Name of Person Making Change.

Notes Ck'd by	Survey of VALLEY ST. S.S. PRELIM
Map No.	JN 2562.34 Tape Std °F
Office Work	Surveyed by BURKHOLDER
Checked	Notes McCALL Date 8-73
Date	Indexed T. M. PALMER AUG 20 1973

F. B. 2791 PG. 125

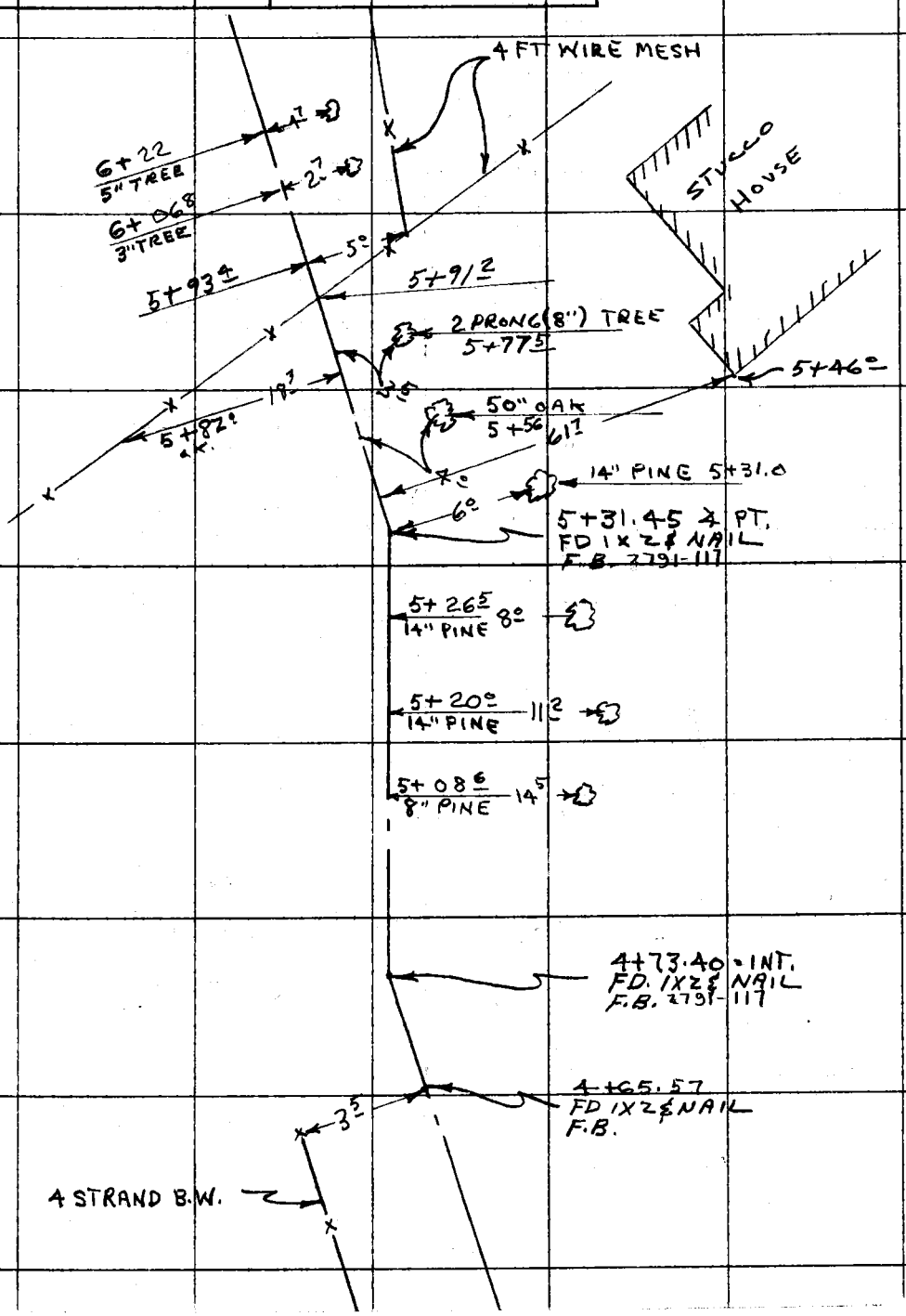

Note: Any Additions or Changes on this Sheet Must be Made or Circled in Red Ink With Date and Name of Person Making Change.

Do not extend this side of this line.

PLEASE RETURN TO
COUNTY OF LOS ANGELES
DEPARTMENT OF COUNTY ENGINEER
403 LOS ANGELES COUNTY ENGINEERING BLDG.

76F309S CE#310 3-69

F. B. 2791 PG 126

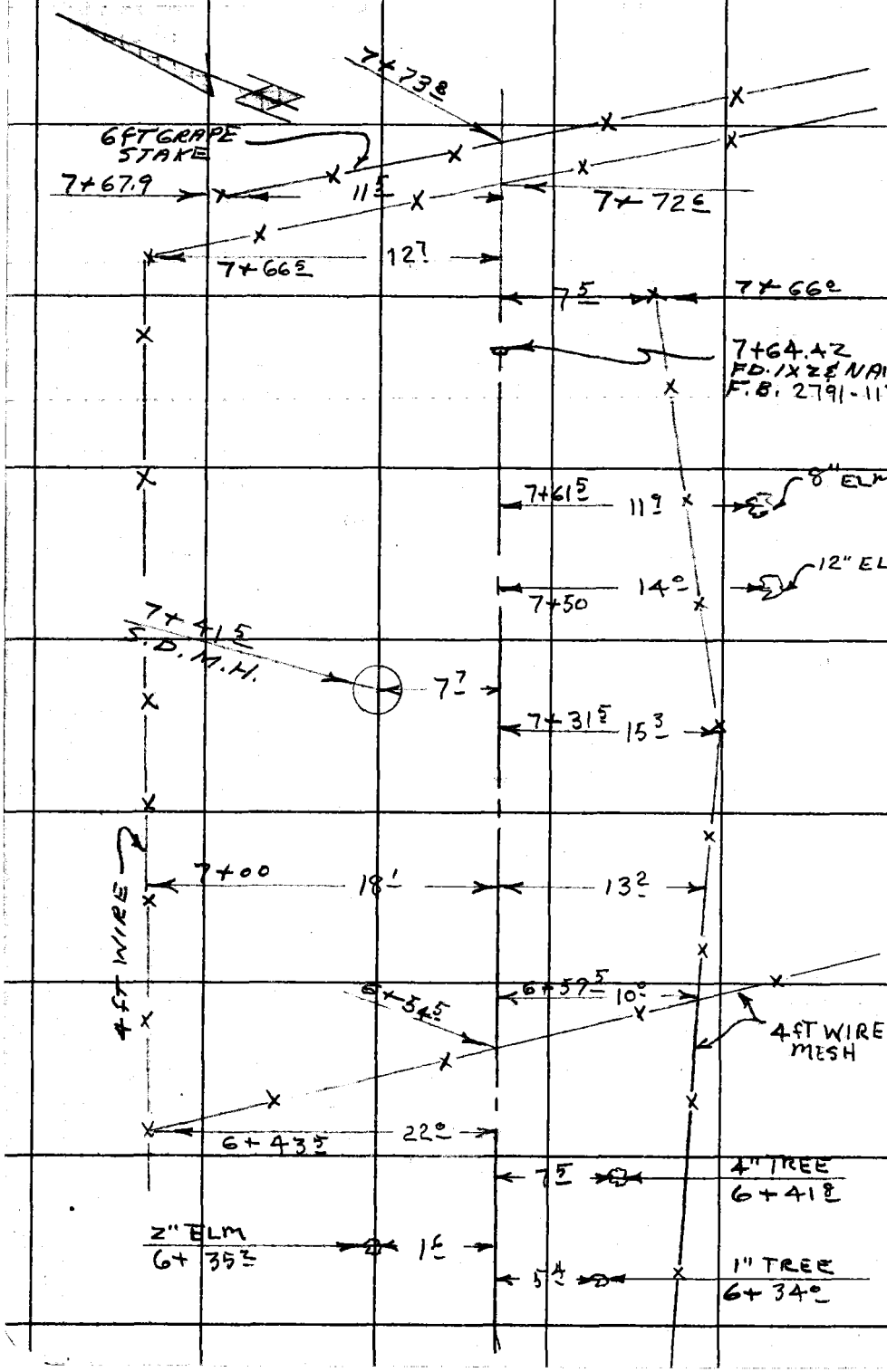

PLEASE RETURN TO
COUNTY OF LOS ANGELES
DEPARTMENT OF COUNTY ENGINEER
403 LOS ANGELES COUNTY ENGINEERING BLDG.

Do not extend this side of this line.

Note: Any Additions or Changes on This Sheet Must Be Made or Circled in Red Ink With Date and Name of Person Making Change.

Profile No.	Notes Red	Plotted	Job No. 256234	Division No. 11	F.B. 2791	Pg. 127
	Date	Date	Survey of Valley St. SS.			
X-Sec. No.	Notes Chkd.	Checked	Survey by Burkholder	Notes D.L.B.	Date 8-14-73	
	Date	Date	Map No.	Indexed T. M. PALMERI	Date AUG 20 1973	

STATION	B.S.	H.I.	F.S.	ELEV.	
					J.N. 256234 VALLEY ST S.S. Cross-Sections on. Line G-H. See pg# 114 for π Line
					Burkholder McCall Barnett Scherb. Miyahira

NOTE: ANY ADDITIONS OR CHANGES ON THIS SHEET MUST BE MADE OR CIRCLED IN RED INK, WITH DATE AND NAME OF PERSON MAKING CHANGE.

Do not extend notes this side of this line.

PLEASE RETURN TO
LOS ANGELES COUNTY ENGINEER
403 Los Angeles County Engineering Bldg.

76-1298 CE 307 3-61

76-L298 CE 307 3-61

PLEASE RETURN TO
LOS ANGELES COUNTY ENGINEER
403 LOS ANGELES COUNTY ENGINEERING BLDG.

NOTE: ANY ADDITIONS OR CHANGES ON THIS SHEET MUST BE MADE OR CIRCLED IN RED INK, WITH DATE AND NAME OF PERSON MAKING CHANGE

Do not extend notes this side of this line.

F.B. 2791 Pg. 128 Job No. 2562.34 Division No. 11 Notes Red Date 8-14-73 Plotted Date Profile No.
Survey of Valley St. Notes D.L.B. Notes Chkd. Checked X-Sec. No.
Survey by Berkshire Date AUG 20 1973
Indexed T. M. PALMERI

STATION	B.S.	H.I.	F.S.	ELEV.	6' SS	Easement
BM EV-231				1317.83	BM EV-231 El. = 1317.829, 400± E. of Valley St. in Cul-de-Sac. A Id. L.A. Co. Engr. Tag in Ld. in Cb. 35± So. of driveway to Hse # 23307	F.B. 2791-34, Cedartown St.
					LT	RT
1+00	int St. & ℄ Line			1317.17		Prmt.
1+16.5				16.98		EDGE CUT
1+18.0				16.75		CUT
"				17.45		TOP CURB
1+19.2				17.44		4° COR. CONC.
1+24.5				17.62		EDGE WK
"				17.58		5.8 COR. CONC.
1+26.0				17.65		7.5 COR DRIVE
1+29.0				17.73		EDGE WK.
1+50				18.2		
"				18.2		5° DIRT
"				18.4	5° DIRT	
2+00				19.1		
"				19.3		5° DIRT
"				19.5	5° DIRT	
2+16.87				19.0		PT.
(T.P.) 2+50				1320.91		
"				20.8		5° DIRT

76-L-298 CE 307 6-70

PLEASE RETURN TO
LOS ANGELES COUNTY ENGINEER
403 LOS ANGELES COUNTY ENGINEERING BLDG.

NOTE: ANY ADDITIONS OR CHANGES ON THIS SHEET MUST BE MADE OR CIRCLED IN RED INK, WITH DATE AND NAME OF PERSON MAKING CHANGE.

Do not extend notes this side of this line.

STATION	B. S.	H. I.	F. S.	ELEV.	LT	℄	RT
2+50				1320.9	5° DIRT		
2+83.01				21.8		℄ 1X2 INT = 1+00 TO E.	
3+00				21.9		℄	
"				21.8			5° DIRT
"				21.9	5E DIRT		
3+24.55				21.60		℄ BACK WK.	
3+28.65				21.60		℄ EDGE WK.	
3+34.25				21.41		℄ TOP CURB	
3+34.25				20.70		℄ CUT	
3+37.05				1321.36	2.0± COR DRIVE		
3+67.23				1321.01		℄ SQ HD IN PVMT	
B.M. EV-223				1321.11	B.M. EV-223 EL = 1321.099 FB. 2791-34 JANEL AVE W. SIDE IN CUL DE SAC BT SPK IN LEAD IN CURB 7± SO OF C.B. AT HSE # 24341.		
1+00 = 2+83.01		SEE ABOVE		1321.8		℄ 1X2 INT	
1+20.36				21.9		℄ 1X1 & N	
"				21.9			5 DIRT
"				22.0	5° DIRT		

Profile No. ____ Notes Red ____ Plotted ____ Job No. 2562.34 Division No. 11
X-Sec. No. ____ Date ____ Notes Chk'd. ____ Date ____ Checked ____ Date ____ Survey of Valley St. SS. Survey by Backholder Map No. ____ Notes D.L.B. Date 8-14-73 Index M. PALMERI Date AUG 20 1973

F. B. 2791 PG. 12

76-L-298 CE 307 8-70

PLEASE RETURN TO
LOS ANGELES COUNTY ENGINEER
403 LOS ANGELES COUNTY ENGINEERING BLDG.

NOTE: ANY ADDITIONS OR CHANGES ON THIS SHEET MUST BE MADE OR CIRCLED IN RED INK, WITH DATE AND NAME OF PERSON MAKING CHANGE.

Do not extend notes this side of this line.

F. B. 2791 Pg. 130 Job No. 2562.34 Division No. 11 Notes Red Plotted Profile No.
Survey of Valley St. S.S. Date 8-14-73 Date X-Sec. No.
Survey by Berkholder Notes D.L.R. Notes Chk'd. Checked
Indexed L. M. PALMERI Date AUG 20 1973 Date Date No.

STATION	B. S.	H. I.	F. S.	ELEV.	LT.	RT.
1+50				1322.5		
"				22.5		5° DIRT
"				22.4	5° DIRT	
2+00				23.6		
"				23.7		5° DIRT
"				23.5	5° DIRT	
2+50				23.9		
"				23.9		5° DIRT
"				23.8	5° DIRT	
2+67				25.0		BRK
2+87				25.0		BRK
3+00				24.4		"
"				24.7		5° DIRT
"				24.4	5° DIRT	
3+32.42				25.0		1X2 ⊼ PT.
(T.P.)				1324.48		
3+50				25.6		
"				25.6		5° DIRT
"				25.6	5° DIRT	
4+00				26.7		
"				26.6		5° DIRT
"				1326.5	5° DIRT	

76-L-298 CE 307 8-70

PLEASE RETURN TO
LOS ANGELES COUNTY ENGINEER
403 LOS ANGELES COUNTY ENGINEERING BLDG.

NOTE: ANY ADDITIONS OR CHANGES ON THIS SHEET MUST BE MADE OR CIRCLED IN RED INK, WITH DATE AND NAME OF PERSON MAKING CHANGE.

Do not extend notes this side of this line.

STATION	B. S.	H. I.	F. S.	ELEV.	LT.	℄	RT
4+07				1327 0		℄ BRK	
4+27				25 6		℄ "	
4+50				25 7		℄	
"				25 9			5° DIRT
"				25 7	5° DIRT		
4+73.40				25 9		℄ ✗ PT	
5+00				26 4		℄	
"				26 6			5° DIRT
"				26 5	5° DIRT		
5+31.45				28 0		℄ ✗ PT	
(T.P.)				1327.24			
5+31.45				28 7			5° RT. LN AHD (DIRT)
				27 2	5° LT LN AHD (DIRT)		
5+61.1 (o.k)				1329.62		60± 3" HOUSE CONN.	
5+50				27 9		℄ BOT BRK	
"				28 9			5° TOP BRK
"				27 6	5° BOT BRK		
6+00				28 2		℄	
"				28 5			5° DIRT
"				1328 3	5° DIRT		

Profile No. ____ Notes Red ____ Plotted ____ Job No. 2562.04 Division No. 11
X-Sec. No. ____ Date ____ Date ____ Date ____ Survey of Valley St. S.S.
Notes Chk'd. ____ Date ____ Checked ____ Date ____ Survey by Barkhalder Notes D.L.B. Date 8-14-73
Map No. ____ Indexed M. PALMERI Date AUG 20 1973

F. B. 2791 PG. 131

76-L-298 CE 307 8-70

PLEASE RETURN TO
LOS ANGELES COUNTY ENGINEER
403 LOS ANGELES COUNTY ENGINEERING BLDG.

NOTE: ANY ADDITIONS OR CHANGES ON THIS SHEET MUST BE MADE OR CIRCLED IN RED INK, WITH DATE AND NAME OF PERSON MAKING CHANGE.

Do not extend notes this side of this line.

STATION	B. S.	H. I.	F. S.	ELEV.	LT.	RT
6+50				1329 2		
"				29 4		5° DIRT
"				29 4	5° DIRT	
7+00 (T.P.)				1330 54		
"				30 7		5° DIRT
"				30 5	5° DIRT	
7+41.5				31 17	7' TOP S.D.M.H	
7+50				31 4		
"				31 7		5° DIRT
"				31 7	5° DIRT	
7+64 42				31 8		1X2
"				32 0		5° DIRT
"				32 1	5° DIRT	
7+73 8				1332 1		AT FNCE
T.P.				28 46		
T.P.				31 03		
T.P.				32 92		
T.P.				1336 10		
B.M. EV-224				1334 44	B.M. EV-224 EL=1334.417 F.B. 2751-31 COLWYN AVE & MAPLE ST S.W. COR 4'± W. OF C.R. A L&T. IN CURB	

F. B. 2791 Pg. 132 Job No. 2562.34 Division No. 11 Notes Red Plotted Profile
Survey of Valley St. S.S. Date 8-14-73 Date No.
Survey by Burkholder Notes D.L.B. Notes Chk'd. Checked X-Sec.
Indexed T. M. PALMERI Date Date No.

Notes Ck'd by	Survey of Valley St. SS.	F. B. 2791 PG. 133
Map No.	JN 2562.34 Tape Std °F	
Office Work	Surveyed by Burkholder	
Checked	Notes D.L.B. Date 7-3-73	
Date	Indexed M. PALMER AUG 20 1973	

J.N. 2562.34

VALLEY ST. SS. PRELIM.

Location & Elev. on Plumbing @

Parcel Map # 888, HSe# 24442 Apple st.

π Line See pg# 42

Location & Elev. on plumbing on houses on Maple st.

Burkholder
McCall
Barnett
Miyahira

Note: Any Additions or Changes on This Sheet Must be Made or Circled in Red Ink With Date and Name of Person Making Change.

Do not extend this side of this line.

PLEASE RETURN TO
COUNTY OF LOS ANGELES
DEPARTMENT OF COUNTY ENGINEER
403 LOS ANGELES COUNTY ENGINEERING BLDG.

76F309S CE#310 3-69

F. B. 2791 PG. 134

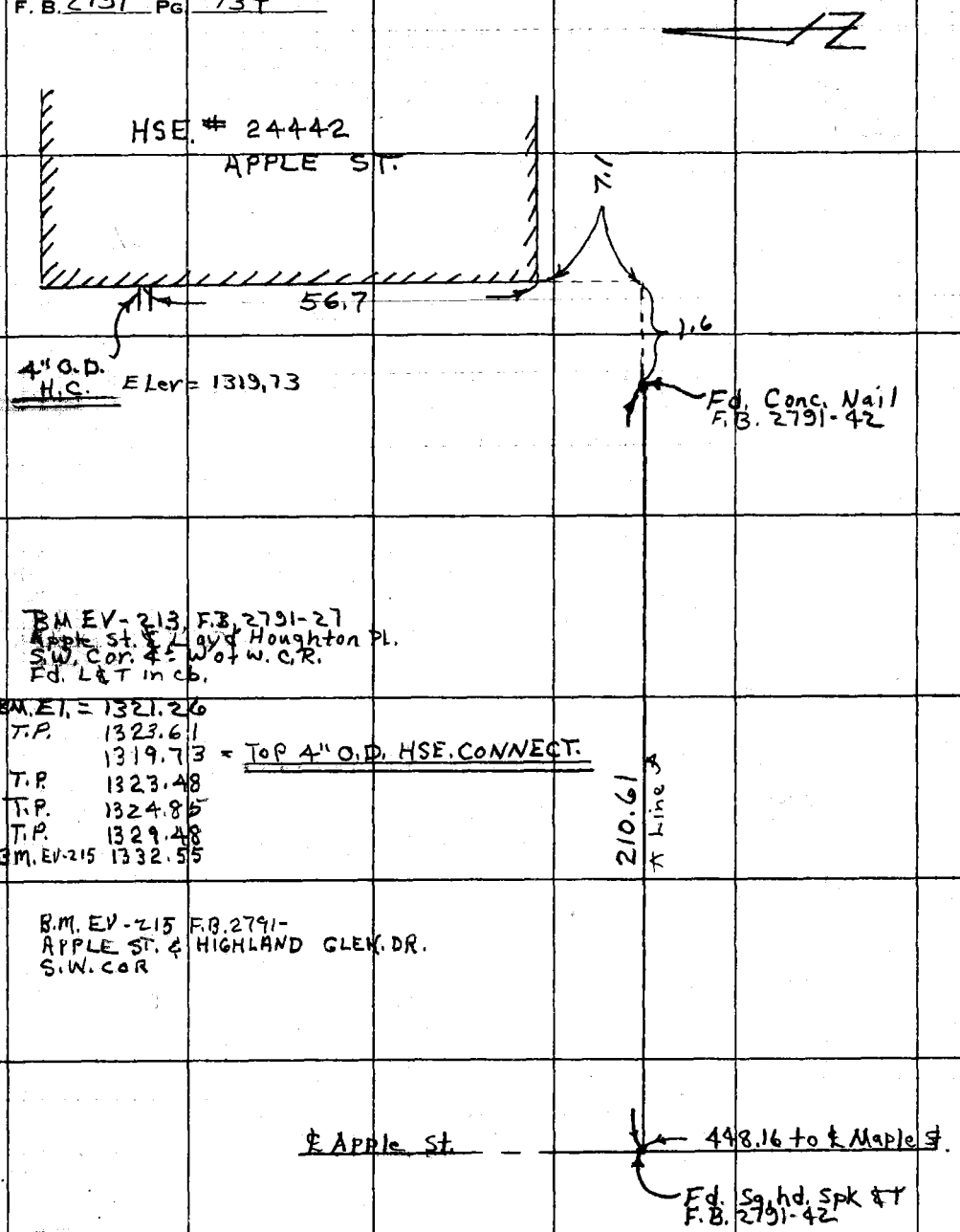

PLEASE RETURN TO
COUNTY OF LOS ANGELES
DEPARTMENT OF COUNTY ENGINEER
403 LOS ANGELES COUNTY ENGINEERING BLDG.

Do not extend this side of this line.

Note: Any Additions or Changes on This Sheet Must Be Made or Circled in Red Ink With Date and Name of Person Making Change.

Notes Ck'd by	Survey of Valley St. S.S.
Map No.	JN 256234 Tape Std °F
Office Work	Surveyed by Burkholder
Checked	Notes Barnett Date 7-16-73
Date	Indexed T. M. PALMERI AUG 20 1973

F. B. 2791 PG. 135



TO LEFT OF PG. 136

MAPLE ST.

HSE. # 23247
MAPLE ST

116.2 → 3+12.3

4" O.D.
H.C.
El. Top Pipe = 1334.98

FD. S.W.+T.
FLUSH
F.B. 2742-147

COLWYN
AVE.
2+69.98

4" O.D. H.C.
El. Top pipe
= 1331.69

185.5
2+56.8

HSE# 23251

3" O.D. H.C.
El. Top Pipe
= 1330.96

HSE# 23261
Maple St.

1+52.8
145.0 → 64.98

FD. S.W.+T.
FLUSH
FB. 2791-50

TR LINE

1+00E

104.92

FD. S.W.+T.
DN.
FB 2742-143

JANEL AVE.

Note: Any Additions or Changes on This Sheet Must be Made or Circled in Red Ink With Date and Name of Person Making Change.

Do not extend this side of this line.

PLEASE RETURN TO
COUNTY OF LOS ANGELES
DEPARTMENT OF COUNTY ENGINEER
403 LOS ANGELES COUNTY ENGINEERING BLDG.

16F309S CE#310 3-69

F. B. 2791 PG. 136

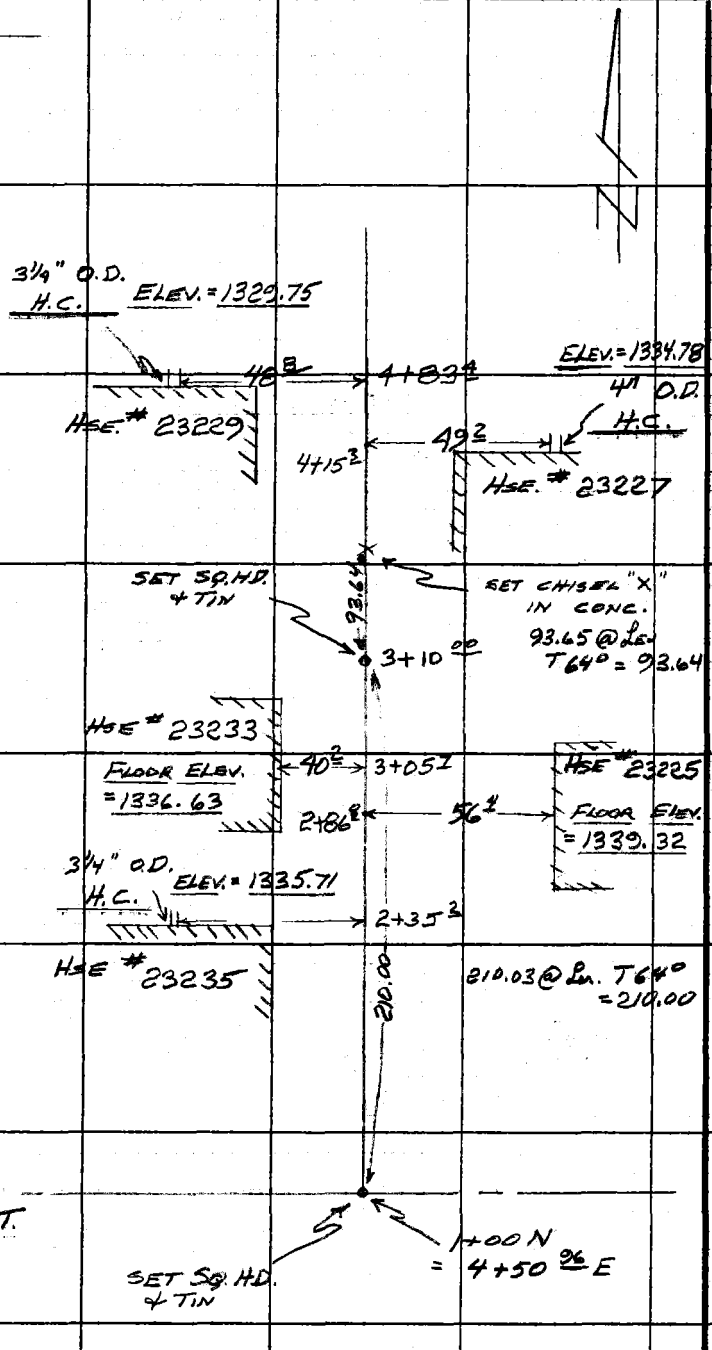

FROM TOP PG. 135

PLEASE RETURN TO
COUNTY OF LOS ANGELES
DEPARTMENT OF COUNTY ENGINEER
403 LOS ANGELES COUNTY ENGINEERING BLDG.

Do not extend this side of this line.

Note: Any Additions or Changes on This Sheet Must be Made or Circled in Red Ink With Date and Name of Person Making Change.

Notes Ck'd by	Survey of Valley St. SS
Map No.	JN 256234 Tape 200 Std 84 °F
Office Work	Surveyed by Burkholder
Checked	Notes D.L.B. Date 8-15-73
Date	Indexed J. M. PALMERI AUG 20 1973

F. B. 2791 PG. 137

J.N. 256234

VALLEY ST. S.S. DIST.

Location & Invert Elev. of
S.S. MH. @ Lyons Ave. Near Peachland Ave.
@ Cherry St & Airville Ave.

See Pg # 141 for Invert Elev.

Burkholder
McCall
Barnett
Scherb
Miyahira

Note: Any Additions or Changes on This Sheet Must be Made or Circled in Red Ink With Date and Name of Person Making Change.

Do not extend this side of this line.

PLEASE RETURN TO
COUNTY OF LOS ANGELES
DEPARTMENT OF COUNTY ENGINEER
403 LOS ANGELES COUNTY ENGINEERING BLDG.

76F309S CE#310 3-69

F. B. 2791 PG. 138

℄ Int.
Fd. 1½" I.P. Conc. plug
& C.E. Tag in H.H.
Per F.B. 2742-124
F.B. 2791-44

℄ APPLE ST.

522.52 Lev. T=80°=522.51

522.51 N
℄ Cherry St

9.00

Center
S.S.M.H.
Cover
See pg #142
for Invert Elev.

Fd. Bt. Spk & W.
Mkd. R.C.E. 10533
No Ref.

4.00

0.06

AIRVILLE AVE

℄ PEACHLAND AVE.

℄ Int.
Fd. ½" I.P.
Conc. plug & C.E. Tag
in H.H.
Per F.B. 2742-100

PLEASE RETURN TO
COUNTY OF LOS ANGELES
DEPARTMENT OF COUNTY ENGINEER
403 LOS ANGELES COUNTY ENGINEERING BLDG.

Do not extend this side of this line.

Note: Any Additions or Changes on This Sheet Must be Made or Circled in Red Ink With Date and Name of Person Making Change.

Notes Ck'd by	Survey of Valley St. S.S.
Map No.	JN2562.34 Tape 0197 Std. 68 °F
Office Work	Surveyed by Burkholder
Checked	Notes D.L.B. Date 8-15-73
Date	Indexed L. M. PALMERI AUG 20 1973

F. B. 2791 PG. 139

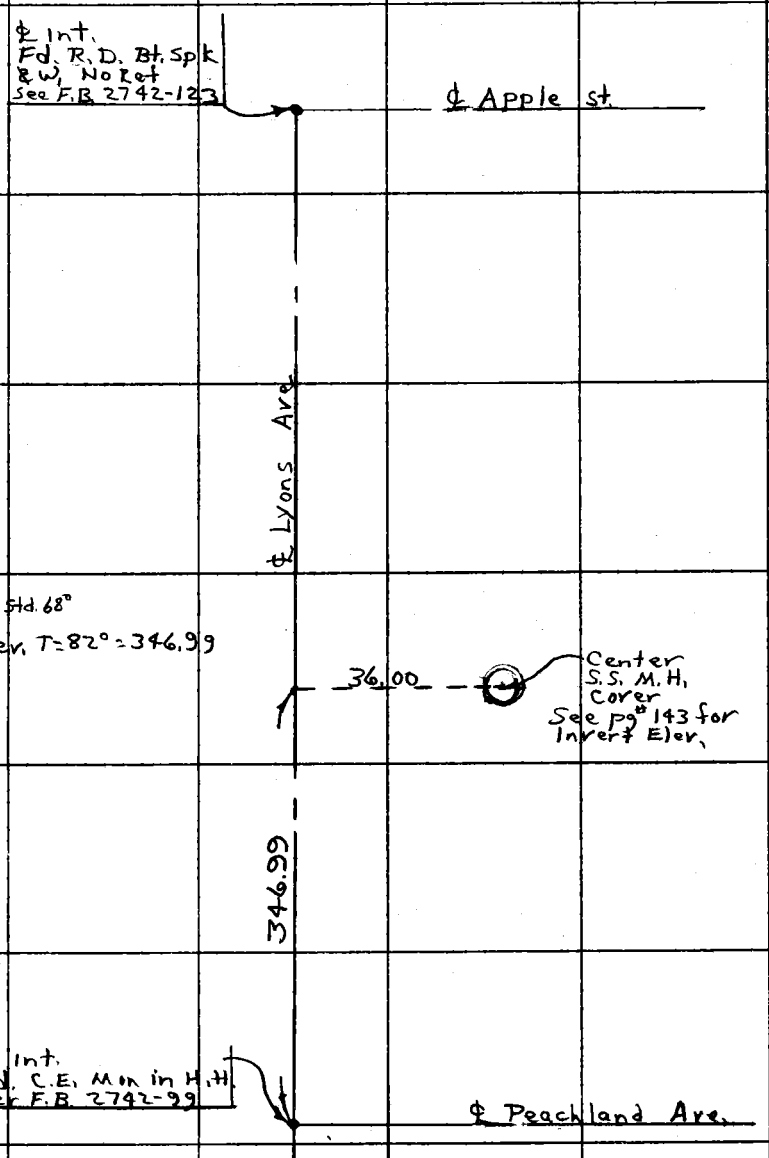

Note: Any Additions or Changes on This Sheet Must be Made or Circled in Red Ink With Date and Name of Person Making Change.

Do not extend this side of this line.

PLEASE RETURN TO
COUNTY OF LOS ANGELES
DEPARTMENT OF COUNTY ENGINEER
403 LOS ANGELES COUNTY ENGINEERING BLDG.

76F309S CE#310 3-69

F. B. 2791 PG. 140

PLEASE RETURN TO
COUNTY OF LOS ANGELES
DEPARTMENT OF COUNTY ENGINEER
403 LOS ANGELES COUNTY ENGINEERING BLDG.

Do not extend this side of this line.

Note: Any Additions or Changes on This Sheet Must Be Made or Circled in Red Ink With Date and Name of Person Making Change.

Profile	Notes Red	Plotted	Job No. 2562.34	Division No. 11	F. B. 2791 PG. 141
No.	Date	Date	Survey of Valley St. S.S.		
X-Sec.	Notes Chk'd.	Checked	Survey by Burkholder	Notes D.L.B.	Date 8-15-73
No.	Date	Date	Map No.	Indexed I. M. PALMERI	Date AUG 20 1973

J.N. 2562.34

VALLEY ST. S.S. DIST.

Invert Elev. on Exist S.S.M.H.
at,

① Cherry St & Airville Ave.

② Lyons Ave 347± E. of Peachland Ave.

See pg# 138 for Location.

Burkholder
McCall
Barnett
Scherb
Miyahira

STATION	B.S.	H.I.	F.S.	ELEV.

NOTE: ANY ADDITIONS OR CHANGES ON THIS SHEET MUST BE MADE OR CIRCLED IN RED INK, WITH DATE AND NAME OF PERSON MAKING CHANGE.

PLEASE RETURN TO
LOS ANGELES COUNTY ENGINEER
403 LOS ANGELES COUNTY ENGINEERING BLDG.

Do not extend notes this side of this line.

76-L-298 CE 307 5-66

76-L-298 CE 307 5-66

PLEASE RETURN TO
LOS ANGELES COUNTY ENGINEER
403 LOS ANGELES COUNTY ENGINEERING BLDG.

NOTE: ANY ADDITIONS OR CHANGES ON THIS SHEET MUST BE MADE OR CIRCLED IN RED INK, WITH DATE AND NAME OF PERSON MAKING CHANGE.

Do not extend notes this side of this line.

STATION	B. S.	H. I.	F. S.	ELEV.		
BM EV-116				1269 59	BM EV-116 El. = 1269.586, F.B. 2791-23 Cherry st. (No. side) w. edge Conc. Dr. to Hse #23457 L.A. Co. Engr Tag in Ld.	
S.S.M.H. @ Cherry st. & Airville Ave,			Rim	1269.95	12" INLET E M.H. RIM = 1269.95 MEAS = 18.00 TOP 1251.95 DIA 1.00 Invert = 1250.95	8" INLET S. M.H. RIM = 1269.95 MEAS : 17.96 TOP 1251.99 DIA 0.67 Invert = 1251.32
	FLOW LN 12" INLET		TO E.	1250.95		
	FLOW LN. 8" INLET		TO S.	1251.32	12" OUTLET W. M.H. RIM = 1269.95 MEAS 18.00 TOP 1251.95 DIA 1.00 Invert = 1250.95	
	FLOW LN 12" OUTLET		TO W	1250.95		
TBM				1271.00	TBM, El. = 1271.001, F.B. 2791-22, Cherry st. (So. side) 95± E. of Airville Ave R.D. BM. Nail in Ld. in Cb.	

F. B. 2791 Pg. 142 Job No. 2562.34 Division No. 11 Notes Red Plotted Profile
Survey of Valley St. S.S. Date 8-15-73 Date No. X-Sec.
Survey by Burkhalter Notes D.L.B. Notes Chk'd. Checked No.
Indexed L. M. PALMERI Date AUG 20 1973 Date Date

76-L-298 CE 307 8-70

PLEASE RETURN TO
LOS ANGELES COUNTY ENGINEER
403 LOS ANGELES COUNTY ENGINEERING BLDG.

NOTE: ANY ADDITIONS OR CHANGES ON THIS SHEET MUST BE MADE OR CIRCLED IN RED INK, WITH DATE AND NAME OF PERSON MAKING CHANGE.

Do not extend notes this side of this line.

STATION	B. S.	H. I.	F. S.	ELEV.		
B.M. BL. 3958				1247 57	BM BL 3958, 1972 Adj. El. = 1247.573, R.D. Quad. 1972 Adj, Spk in cb. 70' So. & 20' W. of ℄ Int Lyons Ave & Peachland Ave. MKd. BM. 113	
TP				1251 45		
					8" OUTLET W.	8" INLET E
S.S.M.H. on Lyons Ave. 347± E. of Peachland Ave.			Rim	1252 39	Rim 1252.39 Meas. 9.36 Top Pipe 1243.03 diam. 0.67 Invert El. = 1242.36	Rim 1252.39 Meas. 9.21 Top Pipe 1243.18 diam. 0.67 Invert El. = 1242.51
TP				1254 72		
B.M. EV-200				1257 61	BM EV-200 El. = 1257.611, F.B. 2791-20 Lyons Ave. (So. Side) 400± W. of Apple St. Bt. Spk in Ld. in cb. 3± E. of drive to Hse# 23454	

Profile Notes Red ____ Plotted ____ Job No. 2562.34 Division No. 11 F.B. 2791 PG. 143
No. ____ Date ____ Date ____ Survey of Valley St. S.S.
X-Sec. Notes Chk'd. ____ Checked ____ Survey by Buckholder Notes P.L.B. Date 8-15-73
No. ____ Date ____ Date ____ Map No. ____ Indexed M. PALMIERI Dated AUG 20 1973

F. B. 2791 Pg. 144 Job No.____ Division No.____ Notes Red____ Plotted____ Profile

Survey of____ Date____ Date____ No.____

Survey by____ Notes____ Notes Chk'd.____ Checked____ X-Sec.

Indexed____ Date____ Date____ Date____ No.____

STATION	B. S.	H. I.	F. S.	ELEV.

76-L-298 CE 307 8-70

PLEASE RETURN TO
LOS ANGELES COUNTY ENGINEER
403 LOS ANGELES COUNTY ENGINEERING BLDG.

Do not extend notes this side of this line.

NOTE: ANY ADDITIONS OR CHANGES ON THIS SHEET MUST BE MADE OR CIRCLED IN RED INK, WITH DATE AND NAME OF PERSON MAKING CHANGE.

NOTES RED. JOB NO. 2566.34 SURVEY OF Cross St. S.S.
DATE SURVEY BY Burkholder
NOTES CHKD. I. ABE NOTES BY D.L.B. DATE 4-11-74
DATE APR 30 1974 INDEXED G.D. BAILEY DATE APR 29 1974

F. B. 2731 PG. 145

DESCRIPTION

C.I. 2566.34

CROSS ST. SANITARY SEWER

Bench Levels

Elev. based on Rd. Dept. Newhall Quad. (1972 Adjustment)

4-17-74
Burkholder
Boxeth
Wensel

ADJ. ELEV.	3RD RUN	2ND RUN	DIFF.	1ST RUN	B.M.

NOTE: ANY ADDITIONS OR CHANGES ON THIS SHEET MUST BE MADE OR CIRCLED IN RED INK, WITH DATE AND NAME OF PERSON MAKING CHANGE.

Do not extend notes this side of this line

PLEASE RETURN TO
LOS ANGELES COUNTY ENGINEER
LOS ANGELES COUNTY ENGINEERING BLDG.

768420 S & E-353 9-55

F. B. 2791 PG. 146

JOB NO. C1. 2566.34 SURVEY OF Cross St. S.S.
SURVEY BY Burkholder
NOTES BY D.L.B. DATE 4-17-74
INDEXED G.D. BAILEY DATE APR 29 1974

NOTES RED.
DATE
NOTES CHKD.
DATE

INDEX

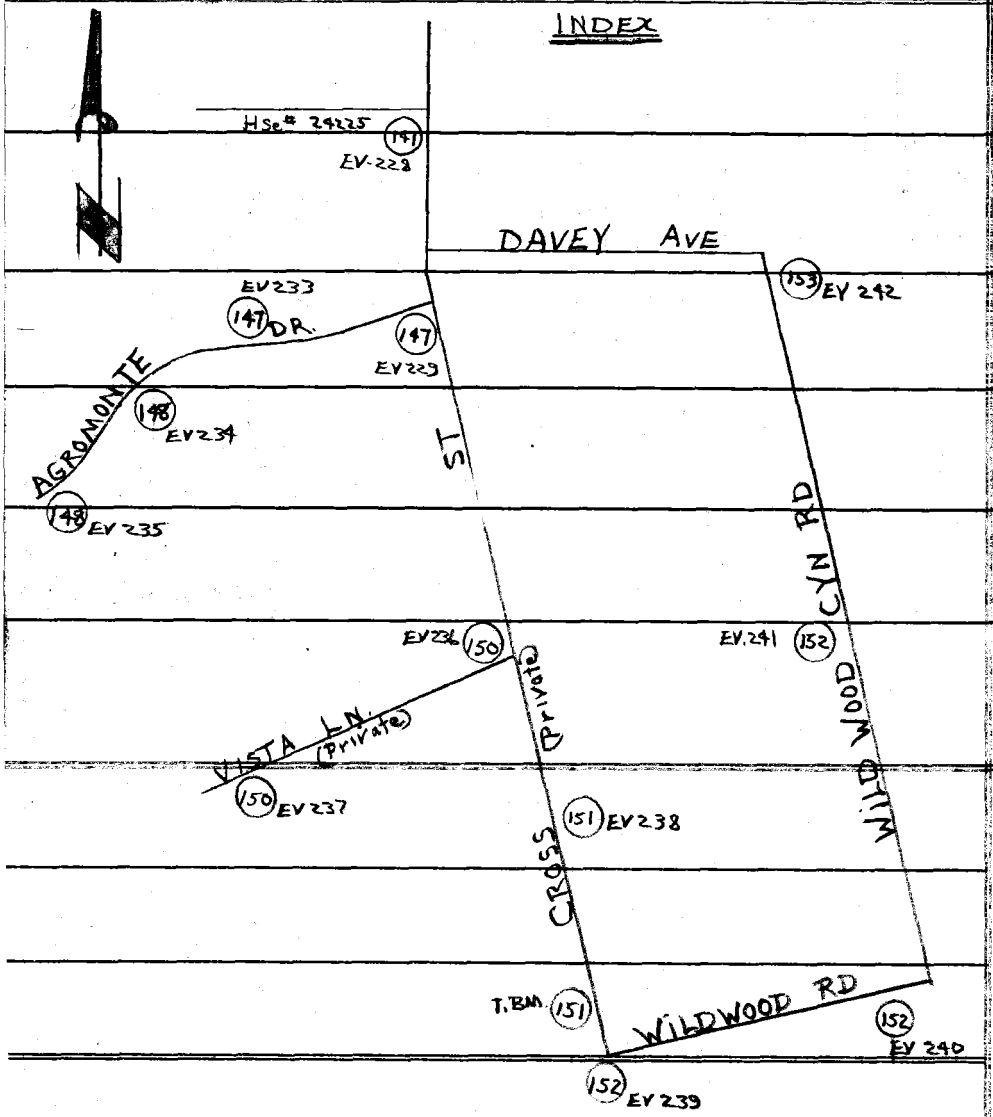

B.M.	1ST RUN	DIFF.	2ND RUN	3RD RUN	ADJ. ELEV.	DESCRIPTION

Do not extend notes this side of this line

PLEASE RETURN TO
LOS ANGELES COUNTY ENGINEER
700 LOS ANGELES COUNTY ENGINEERING BLDG.

NOTE: ANY ADDITIONS OR CHANGES ON THIS SHEET MUST BE MADE OR CIRCLED IN RED INK, WITH DATE AND NAME OF PERSON MAKING CHANGE.

768420 S & E-383 9-85

768420 S & E-353 9-55

PLEASE RETURN TO
LOS ANGELES COUNTY ENGINEER
700 LOS ANGELES COUNTY ENGINEERING BLDG.

NOTE: ANY ADDITIONS OR CHANGES ON THIS SHEET MUST BE MADE OR CIRCLED IN RED INK, WITH DATE AND NAME OF PERSON MAKING CHANGE.

Do not extend notes this side of this line

B.M.	1ST RUN	DIFF.	2ND RUN	3RD RUN	ADJ. ELEV.	DESCRIPTION
ft. BM EV-228	1352.379					BM EV. 228, Adj. El. = 1352.379, F.B. 2791-32
+	7.308		7.394			Cross st. W side, 400± So. of Maple St.
⊼	1359.687	+ 6.878	+ 6.873			Bt. Spk in N.E. Cor. Conc. Dr. to Hse # 24225
−	0.430		0.521			
⊼	1359.257					
+	11.380		11.402			
⊼	1370.637	+11.049	+11.050			
−	0.331		0.352			
ft. BM EV-229	1370.306					BM EV-229, Adj. El. = 1370.306, F.B. 2791-33
+	6.360		6.487			Cross st. & Agramonte Dr. S.W. Cor. Bt.
⊼	1376.666	+ 5.889	+ 5.888			Spk in Ld. in Cb. 5± So. of So. Cb. Ret.
−	0.471		0.599			
⊼	1376.195					
+	10.582		10.708			
⊼	1386.777	+10.125	+10.123			
−	0.457		0.585			
⊼	1386.320					
+	11.909		11.844			
⊼	1398.229	+ 11.611	+ 11.613			
−	0.298		0.231			
(Set) BM EV-233	1397.931				1397.932	BM. EV. 233, Adj. El. = F.B. 2791-147
+	8.711		8.787			Agramonte Dr. (No. side) 350± W of Cross
⊼	1406.642	+ 8.049	+ 8.048			St. Int. Bt. Spk in Ld. @ St. Lite front of
−	0.662		0.739			Hse # 23237
⊼	1405.980					
+	9.106		9.199			
⊼	1415.086	+ 8.604	+ 8.606			
−	0.502		0.593			
⊼	1414.584					

NOTES RED _____ JOB NO. Cl. 256.34 SURVEY OF Cross st. S.S.
DATE _____ SURVEY BY Burkholder
NOTES CHKD. T. ABE NOTES BY D.L.B. DATE 4-17-74
DATE APR 30 1974 INDEXED G.D. BAILEY DATE APR 29 1974

F.B. 2791 Pg. 147

76S420 S & E-353 9-55

PLEASE RETURN TO
LOS ANGELES COUNTY ENGINEER
700 LOS ANGELES COUNTY ENGINEERING BLDG.

NOTE: ANY ADDITIONS OR CHANGES ON THIS SHEET MUST BE MADE OR CIRCLED IN RED INK, WITH DATE AND NAME OF PERSON MAKING CHANGE.

Do not extend notes this side of this line

JOB NO. 256.34 SURVEY OF Cross St. S.S.
SURVEY BY Burkholder
NOTES BY D.L.B. DATE 4-17-74
INDEXED G.D. BAILEY DATE APR 19 1974
NOTES RED. DATE
NOTES CHKD. DATE

F.B. 2791 PG. 148

B.M.	1ST RUN	DIFF.	2ND RUN	3RD RUN	ADJ. ELEV.	DESCRIPTION
R	1414.584					
+	9.867		9.940			
T	1424.451	+ 9.595	+ 9.597			
−	0.272		0.343			
R	1424.179					
+	10.087		9.891			
T	1434.266	+ 8.264	+ 8.263			
−	1.823		1.628			
(Set) BM EV-234	1432.443				1432.445	BM EV-234, Adj. El. = F.B. 2791-148 Agramonte Dr. (E. Side) @ 50± W. of Cross St. Int. Bt. Spk. in Lo. 5± So. of Catch Basin
+	8.693		8.737			
T	1441.136	+ 8.377	+ 8.378			
−	0.316		0.359			
R	1440.820					
+	11.120		11.202			
T	1451.940	+ 10.757	+ 10.758			
−	0.363		0.444			
R	1451.577					
+	10.922		11.073	11.163		
T	1462.499	+ 10.108	+ 10.095	+ 10.106		
−	0.814		0.978	1.057		
R	1461.685					
+	9.733		9.802			
T	1471.418	+ 9.372	+ 9.374			
−	0.361		0.428			
R	1471.057					
+	10.716		10.427			
T	1481.773	+ 7.949	+ 7.950			
−	2.767		2.477			
Set. BM EV-235	1479.006				1479.009	BM EV-235, Adj. El. = F.B. 2791-149 Agramonte Dr. @ Cul-de-Sac, So. Side Bt Spk in Lt. 10' N. of St. Lite @ Hse # 2350

766420 S & E-353 9-55

PLEASE RETURN TO
LOS ANGELES COUNTY ENGINEER
700 LOS ANGELES COUNTY ENGINEERING BLDG.

NOTE: ANY ADDITIONS OR CHANGES ON THIS SHEET MUST BE MADE OR CIRCLED IN RED INK, WITH DATE AND NAME OF PERSON MAKING CHANGE.

Do not extend notes this side of this line

B.M.	1ST RUN	DIFF.	2ND RUN	3RD RUN	ADJ. ELEV.	DESCRIPTION
set BM EV-235	1479.006'				1479.009	BM EV-235 Adj. El.= F.B. 2791-149
+	0.721		0.447			Agramonte Dr. @ Cul-de-Sac, (So. side) Bt.
⊼	1479.727	-11.240	-11.241			Spk in Ld. 10' So. of St. Lite @ Hse# 23350
−	11.961		11.688			
⊼	1467.766					
+	0.851		0.724			
⊼	1468.617	-10.982	-10.982			
−	11.833	-	-11.706			
⊼	1456.784					
+	0.335		0.447			
⊼	1457.119	-11.014	-11.015			
−	11.349		11.462			
⊼	1445.770					
+	0.776		0.901			
⊼	1446.546	-8.404	-8.404			
−	9.180		9.305			
⊼	1437.366					
+	1.399		1.571			
⊼	1438.765	-10.282	-10.280			
−	11.681		11.851			
⊼	1427.084					
+	0.279		0.484			
⊼	1427.363	-10.573	-10.577			
−	10.852		11.061			
⊼	1416.511					
+	0.849		0.991			
⊼	1417.360	-10.278	-10.279			
−	11.127		11.270			
⊼	1406.233					

NOTES RED _____ JOB NO. C1.2544.34 SURVEY OF Cross St. SS.
DATE _____ SURVEY BY Burkholder
NOTES CHKD. J. ABE NOTES BY D.L.B. DATE 4-17-74
DATE APR 30 1974 INDEXED R.D. BAILEY DATE APR 29 1974

F.B. 2791 Pg. 149

765420 S & E-353 9-55

PLEASE RETURN TO
LOS ANGELES COUNTY ENGINEER
700 LOS ANGELES COUNTY ENGINEERING BLDG.

NOTE: ANY ADDITIONS OR CHANGES ON THIS SHEET MUST BE MADE OR CIRCLED IN RED INK, WITH DATE AND NAME OF PERSON MAKING CHANGE.

Do not extend notes this side of this line

JOB NO. 2566.34 SURVEY OF Cross St. S.S.
SURVEY BY Burkholder DATE 4-17-74 NOTES RED.
NOTES BY G. D. BAILEY DATE APR 29 1974 NOTES CHKD.
INDEXED DATE

F.B. 2791 PG. 150

B.M.	1ST RUN	DIFF.	2ND RUN	3RD RUN	ADJ. ELEV.	DESCRIPTION
R	1406.233					
+	0.910		0.789			
T	1407.143	-10.258	-10.259			
-	11.168		11.048			
R	1395.975					
+	0.332		0.375			
T	1396.307	-11.467	-11.465			
-	11.799		11.840			
R	1384.508					
+	0.751		0.861			
T	1385.259	-10.439	-10.436			
-	11.190		11.297			
R	1374.069					
+	0.520		0.651			
T	1374.589	-3.315	-3.315			
-	3.835		3.966			
R	1370.754					
+	6.752		6.671			
T	1377.506	+4.387	+4.389			
-	2.365		2.282			
Set B.M. EV-236	1375.141				1375.147	BM EV-236 Adj. El.= F.B. 2791-150 Cross St & Haskell Vista Ln. N.W. Cor. Bt. Spk in Ld. in S.W. Cor. Dr. to Hse #24159
+	9.460		9.403			
T	1384.601	+8.880	+8.880			
-	0.580		0.523			
R	1384.021					
+	9.742		9.943			
T	1393.763	+8.452	+8.457			
-	1.290		1.486			
Set BM EV-237	1392.473				1392.479	BM EV-237, Adj El.= F.B. 2791-150 Haskell Vista Ln. (So. Side) 400± W. of Cross St Int. Bt. Spk in W.E. Cor. Dr. to Hse # 23234

769420 S & E-353 9-55

PLEASE RETURN TO
LOS ANGELES COUNTY ENGINEER
700 LOS ANGELES COUNTY ENGINEERING BLDG.

NOTE: ANY ADDITIONS OR CHANGES ON THIS SHEET MUST BE MADE OR CIRCLED IN RED INK, WITH DATE AND NAME OF PERSON MAKING CHANGE.

Do not extend notes this side of this line

B.M.	1ST RUN	DIFF.	2ND RUN	3RD RUN	ADJ. ELEV.	DESCRIPTION
Set BMEV-237	1392.473				1392.479	BMEV-237, Adj. El.= F.B. 2791-150
+	1.641		1.622			Haskell Vista Ln. (So. Side) 400± W. of Cross St.
⊼	1394.114	-8.430	-8.428			Int. Bt. Spk. in Ld. in N.E. Cor. Drive to
-	10.071		10.050			Hse# 23234
⊼	1384.043					
+	0.836		0.970			
⊼	1384.879	-8.430	-8.434			
-	9.266		9.404			
⊼	1375.613					
+	3.339		3.488			
⊼	1378.952	-0.661	-0.662			
-	4.000		4.150			
⊼	1374.952					
+	10.732		10.750			
⊼	1385.684	+9.732	+9.730			
-	1.000		1.020			
Set BMEV-238	1384.684				1384.691	BMEV-238, Adj. El.= F.B. 2791-151
+	7.221		7.046			Cross St. (Private) E. Side, 330± So. of
⊼	1391.905	+3.841	+3.845			Haskell Vista Ln. Bt. Spk in N.W. Cor.
-	3.380		3.201			Drive to Hse# 2402
⊼	1388.525					
+	6.024		6.107	6.205		
⊼	1394.549	+5.496	+5.677	+5.488		
-	0.534		0.430	0.717		
Set TBM	1394.015				1394.023	TBM Adj. El.= F.B. 2791-151
						Cross St. (Private) W. Side, Lge Bt. Spk.
						in PP# 1072594E. 75± So. Wildwood Rd.

NOTES RED _____ JOB NO. 2566.34 SURVEY OF Cross St. SS.
DATE _____ SURVEY BY Burkholder
NOTES CHKD. T. ABE NOTES BY D.L.B. DATE 4-17-74
DATE APR 30 1974 INDEXED G. D. BAILEY DATE APR 29 1974

F.B. 2791 Pg. 151

769420 S & E-353 9-55

PLEASE RETURN TO
LOS ANGELES COUNTY ENGINEER
700 LOS ANGELES COUNTY ENGINEERING BLDG.

NOTE: ANY ADDITIONS OR CHANGES ON THIS SHEET MUST BE MADE OR CIRCLED IN RED INK, WITH DATE AND NAME OF PERSON MAKING CHANGE.

Do not extend notes this side of this line

JOB NO. 256.34 SURVEY OF Cross St. S.S.
SURVEY BY Burkholder
NOTES BY D.L.B. DATE 4-17-74
INDEXED G.D. BAILEY DATE APR 29 1974
NOTES RED. DATE
NOTES CHKD. DATE

F.B. 2791 PG. 152

B.M.	1ST RUN	DIFF.	2ND RUN	3RD RUN	ADJ. ELEV.	DESCRIPTION
Set TBM	1394.015				1394.023	Description on Preceeding pg*
+	5.759		5.926			
⊼	1399.774	+5.352	+5.348			
−	0.407		0.578			
BMEV-239	1399.367				1399.375	BMEV-239, Adj. El.= F.B. 2791-152
+	0.732		0.941			Cross St. (Private) & Wildwood Rd.
⊼	1400.099	-7.456	-7.457			℄ Int. A td. Lge Bt Spk W&T, flush
−	8.188		8.398			in Pvmt.
⊽	1391.911					
+	1.402		1.181			
⊼	1393.313	-8.494	-8.491			
−	9.896		9.672			
Set BMEV-240	1383.417				1383.425	BMEV-240, Adj. El.= F.B. 2791-152
+	3.278		3.430			Wildwood Rd. & Wildwood Cyn Rd. S.W. Cor.
⊼	1386.695	-5.245	-5.242			Bt. Spk in N.E. Cor. of Conc. flood
−	8.523		8.672			Control channel
⊽	1378.172					
+	2.532		2.742	2.915		
⊼	1380.704	-3.513	-3.507	-3.510		
−	6.045		6.249	6.425		
Set BMEV-241	1374.659				1374.668	BMEV-241 Adj. El.= F.B. 2791-152
+	1.543		1.626			Wildwood Cyn. Rd. (W. Side) 400± So. of
⊼	1376.202	-6.107	-6.109			wildwood Rd. Bt. Spk in S.E. Cor. Drive
−	7.650		7.735			to Hse # 24031
⊽	1368.552					
+	2.041		2.214			
⊼	1370.593	-6.087	-6.088			
−	8.128		8.302			
⊽	1362.465					

766420 S & E-353 9-55

PLEASE RETURN TO
LOS ANGELES COUNTY ENGINEER
700 LOS ANGELES COUNTY ENGINEERING BLDG.

NOTE: ANY ADDITIONS OR CHANGES ON THIS SHEET MUST BE MADE OR CIRCLED IN RED INK, WITH DATE AND NAME OF PERSON MAKING CHANGE.

Do not extend notes this side of this line

B.M.	1ST RUN	DIFF.	2ND RUN	3RD RUN	ADJ. ELEV.	DESCRIPTION
R	1362.465					
+	5.389		5.413			
π	1367.854	-1.713	-1.713			
-	7.102		7.126			
Set BM EV-242	1360.752				1360.761	BM EV-242, Adj. El.= F.B. 2791-153
+	7.043		6.732	6.953		Wildwood Cyn. Rd. & Davey Ave., N.E. Cor.
π	1367.795	+2.911	+2.903	+2.908		Bt. Spk in N.W. Cor. Conc. bridge to
-	4.132		3.829	4.045		Hse # 24134
R	1363.663					
+	7.043		7.078			
π	1370.706	+6.633	+6.633			
-	0.410		0.445			
fd. BM EV-229	1370.296				1370.306	BM EV-229, Adj. El = 1370.306, F.B. 2791-147
						Cross St. & Agramonte Dr. S.W. Cor., Bt
						Spk in Cb, 5± So. of So. Cb. Ret.

NOTES RED _____ JOB NO. 2566.34 SURVEY OF Cross St. SS.
DATE _____ SURVEY BY Burkholder
NOTES CHKD. J. ADE NOTES BY D.L.B. DATE 4-17-74
DATE APR 30 1974 INDEXED D.R. BAILEY DATE APR 29 1974

F.B. 2791 Pg. 153

F. B. 2791 Pg. 154

JOB NO. _____ SURVEY OF _____ NOTES RED. _____

SURVEY BY _____ DATE _____

NOTES BY _____ DATE _____ NOTES CHKD. _____

INDEXED _____ DATE _____ DATE _____

B.M.	1ST RUN	DIFF.	2ND RUN	3RD RUN	ADJ. ELEV.	DESCRIPTION

Do not extend notes this side of this line

PLEASE RETURN TO
LOS ANGELES COUNTY ENGINEER
700 LOS ANGELES COUNTY ENGINEERING BLDG.

NOTE: ANY ADDITIONS OR CHANGES ON THIS SHEET MUST BE MADE OR CIRCLED IN RED INK, WITH DATE AND NAME OF PERSON MAKING CHANGE.

768420 S & E-353 9-55

123
123

CROSS STREET

Notes Ck'd by	Survey of SEWER PRELIM	F. B. 2791 Pg. 155
Map No.	JN 256634 Tape 22 Std 68 °F	
Office Work	Surveyed by RANDALL	
Checked	Notes " Date 23-APR-74	
Date	Indexed G. D. BAILEY APR 29 1974	

LOCATION OF

IMPROVEMENTS

CROSS STREET:
FROM: WILDWOOD RD.
TO: AGRAMONTE

WILDWOOD ROAD (WATER & GAS LINES AS MARKED ON PVM'T. BY DESIGN DIV.)
FROM: CROSS ST.
TO: WILDWOOD CYN. RD.

REFERENCE
FB. 2742

RANDALL
JONES
MANLEY
DERBY

Note: Any Additions or Changes on This Sheet Must be Made or Circled in Red Ink With Date and Name of Person Making Change.

Do not extend this side of this line.

PLEASE RETURN TO
COUNTY OF LOS ANGELES
DEPARTMENT OF COUNTY ENGINEER
403 LOS ANGELES COUNTY ENGINEERING BLDG.

76F309S CE#310 3-68

F. B. 2791 PG. 156

PLEASE RETURN TO
COUNTY OF LOS ANGELES
DEPARTMENT OF COUNTY ENGINEER
403 LOS ANGELES COUNTY ENGINEERING BLDG.

Do not extend this side of this line.

Note: Any Additions or Changes on This Sheet Must be Made or Circled in Red Ink With Date and Name of Person Making Change.

CROSS ST

Notes Ck'd by	Survey of SEWER PRELIM
Map No.	JN 2566.3A Tape — Std — °F
Office Work	Surveyed by RANDALL
Checked	Notes " Date 23-APR-74
Date	Indexed G. D. BAILEY APR 29 1974

F. B. 2791 PG. 157

CON'T. PG. 158

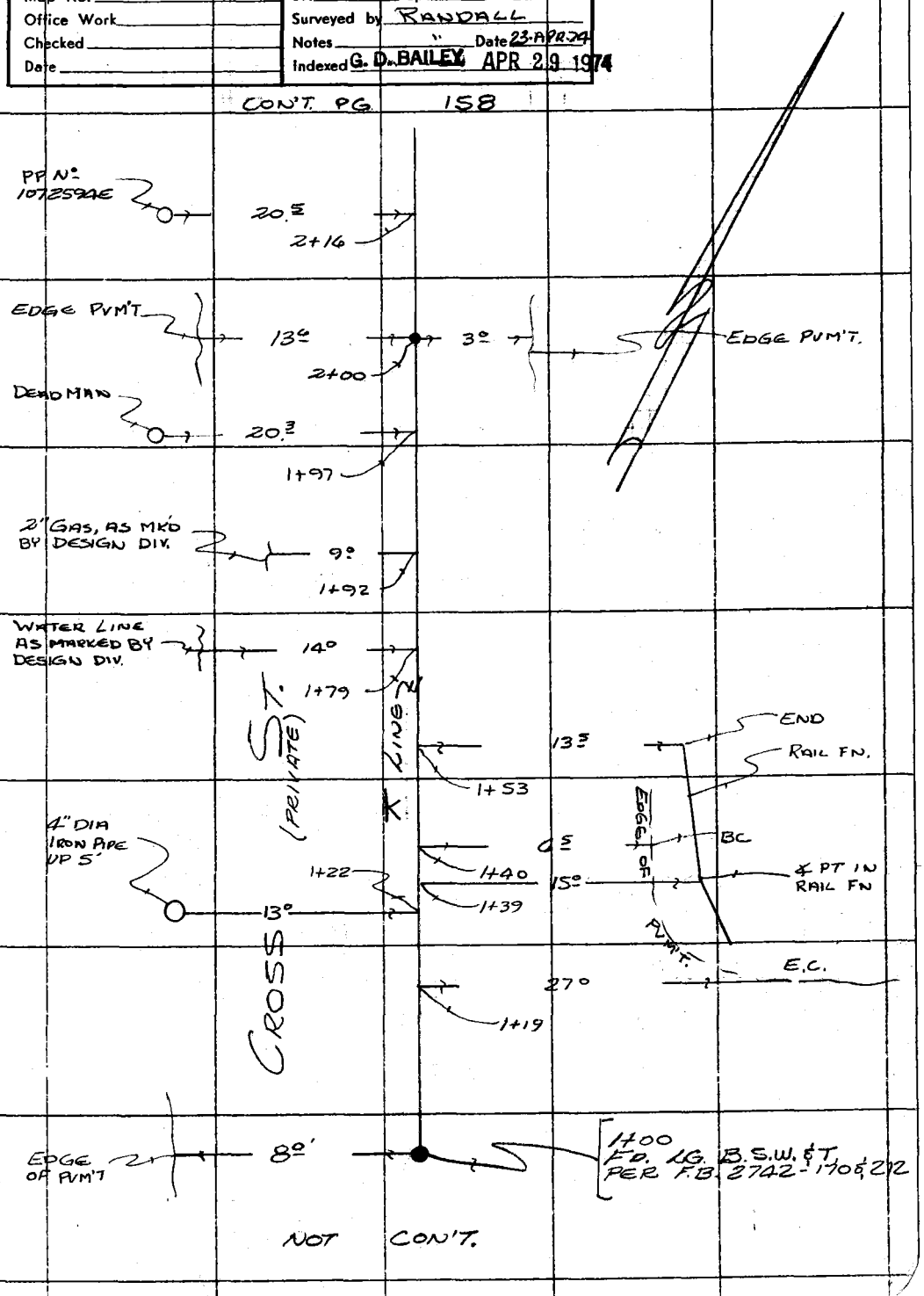

NOT CON'T.

Note: Any Additions or Changes on This Sheet Must be Made or Circled in Red Ink With Date and Name of Person Making Change.

Do not extend this side of this line.

PLEASE RETURN TO
COUNTY OF LOS ANGELES
DEPARTMENT OF COUNTY ENGINEER
403 LOS ANGELES COUNTY ENGINEERING BLDG.

76F3095 CE#310 3-68

F. B. 2791 PG 158 CON'T. BOT PG 159

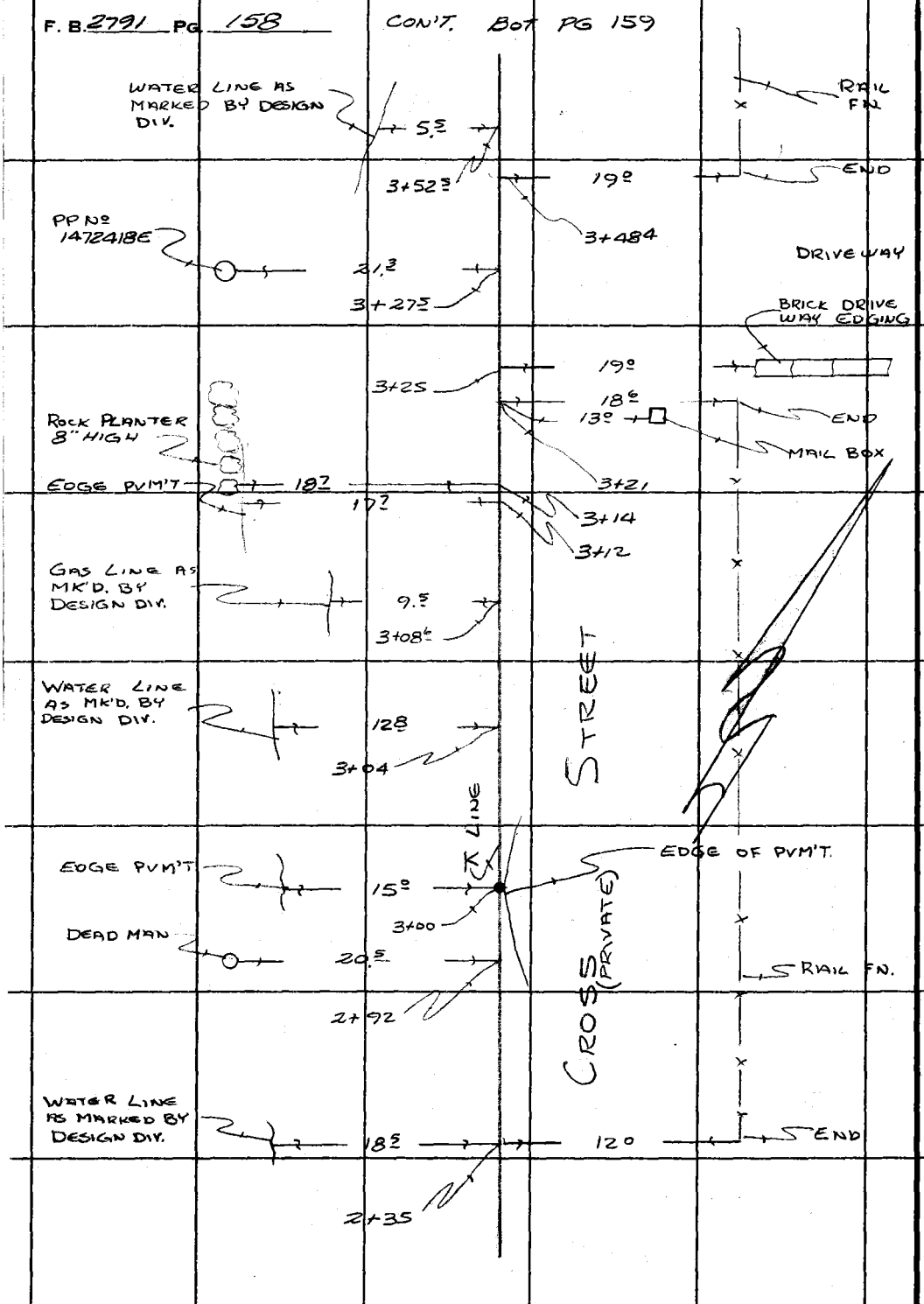

CON'T. TOP PG. 157

PLEASE RETURN TO
COUNTY OF LOS ANGELES
DEPARTMENT OF COUNTY ENGINEER
403 LOS ANGELES COUNTY ENGINEERING BLDG.

Do not extend this side of this line.

Note: Any Additions or Changes on This Sheet Must Be Made or Circled in Red Ink With Date and Name of Person Making Change.

CROSS ST.

Notes Ck'd by	Survey of SEWER PRELIM
Map No.	JN 2566.34 Tape — Std — °F
Office Work	Surveyed by RANDALL
Checked	Notes " Date 24-APR-74
Date	Indexed G. D. BAILEY APR 29 1974

F. B. 2791 PG. 159

CON'T, BOT PG. 160

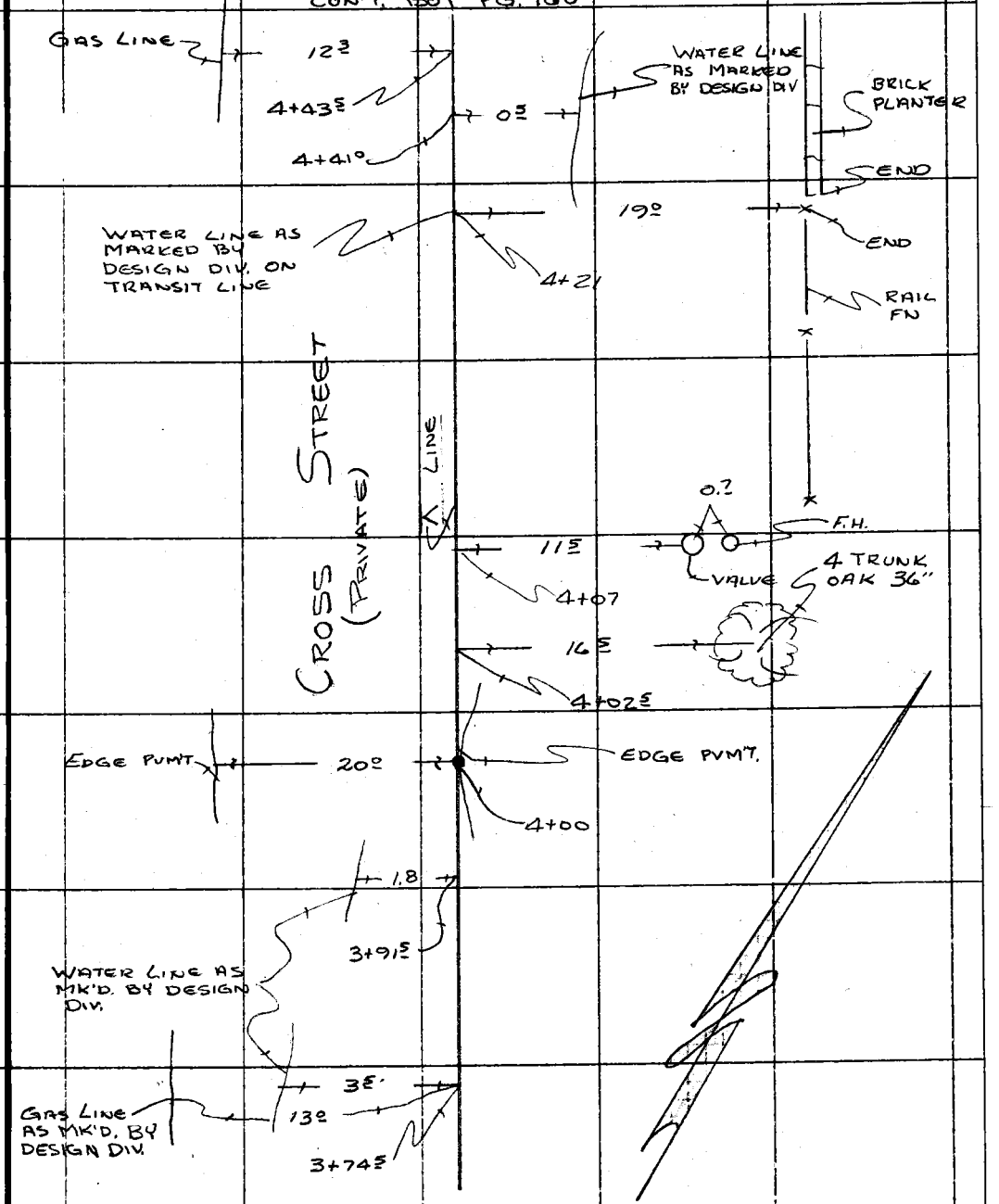

CON'T, TOP PG. 158

Note: Any Additions or Changes on This Sheet Must be Made or Circled in Red Ink With Date and Name of Person Making Change.
Do not extend this side of this line.
PLEASE RETURN TO
COUNTY OF LOS ANGELES
DEPARTMENT OF COUNTY ENGINEER
403 LOS ANGELES COUNTY ENGINEERING BLDG.
76F3095 CE#310 3-68

F. B. 2791 PG 160

CON'T BOT PG 161

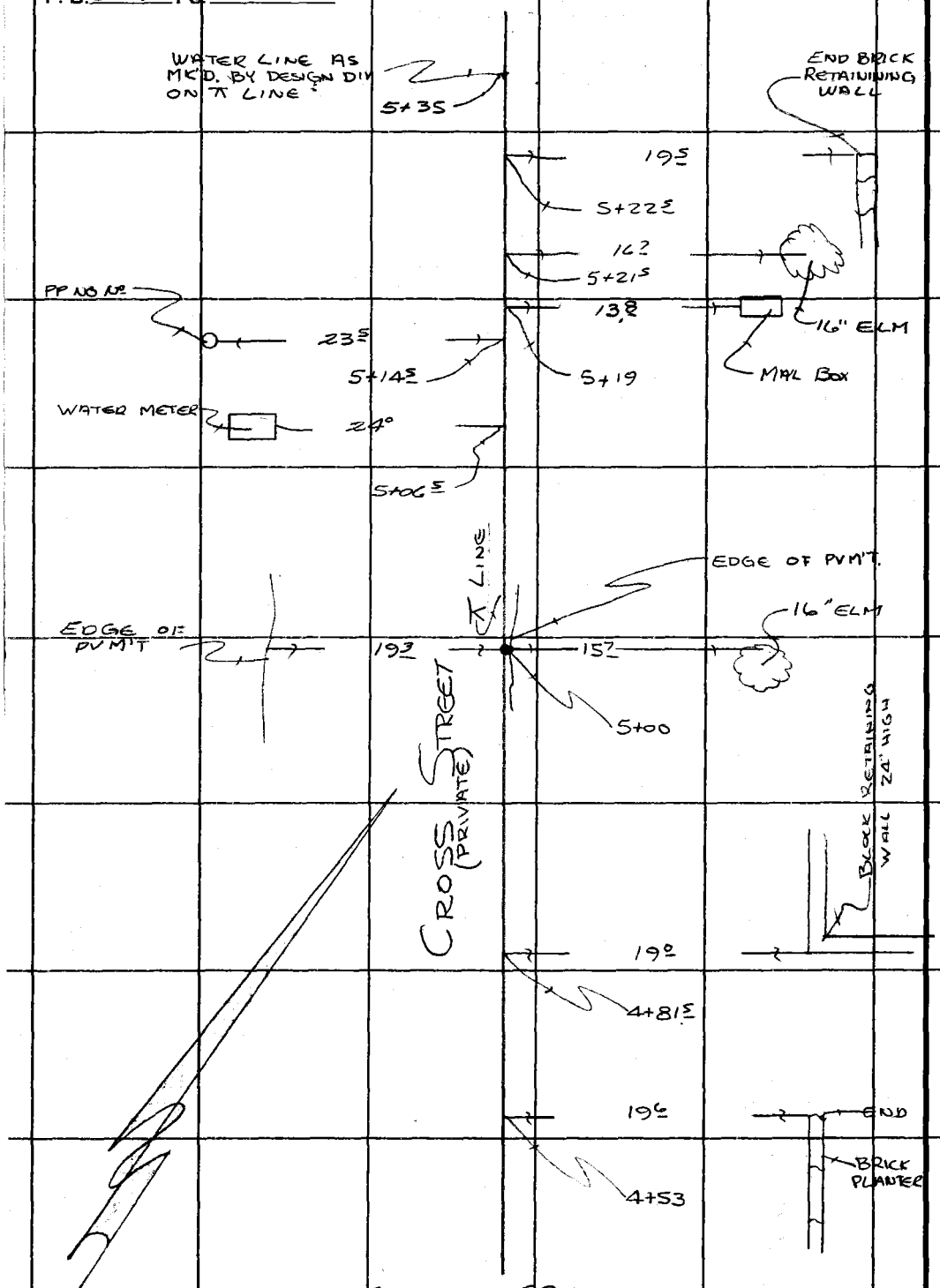

CON'T. TOP PG. 159

PLEASE RETURN TO
COUNTY OF LOS ANGELES
DEPARTMENT OF COUNTY ENGINEER
403 LOS ANGELES COUNTY ENGINEERING BLDG.

Do not extend this side of this line.

Note: Any Additions or Changes on This Sheet Must be Made or Circled in Red Ink With Date and Name of Person Making Change.

CROSS ST.

Notes Ck'd by	Survey of SEWER PRELIM
Map No.	JN 25666.34 Tape — Std — °F
Office Work	Surveyed by RANDALL
Checked	Notes " Date 23-APR-74
Date	Indexed G. D. BAILEY APR 29 1974

F. B. 2791 PG. 161

CON'T. BOT PG. 162

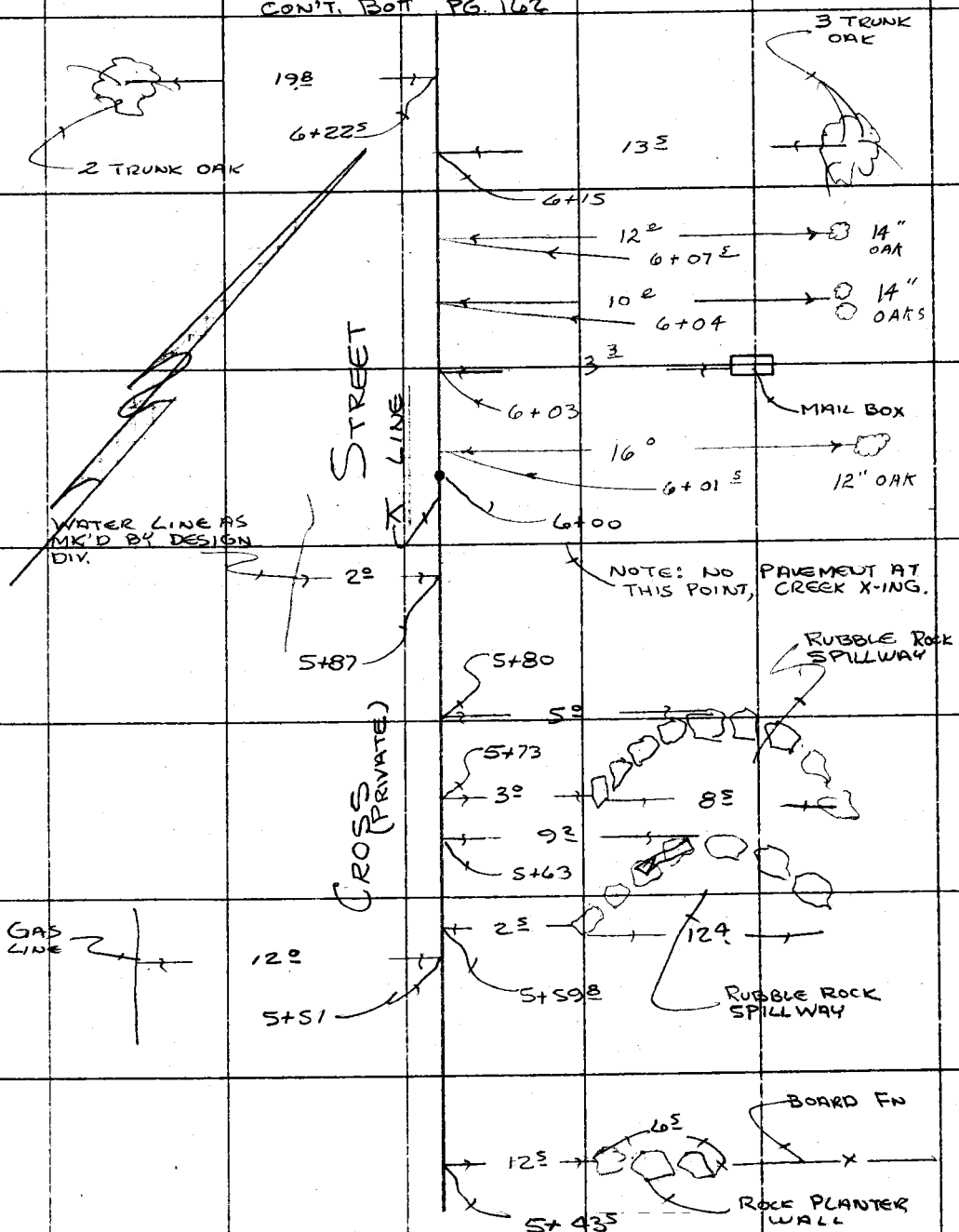

CON'T. TOP PG. 160

Note: Any Additions or Changes on This Sheet Must be Made or Circled in Red Ink With Date and Name of Person Making Change.

Do not extend this side of this line.

PLEASE RETURN TO
COUNTY OF LOS ANGELES
DEPARTMENT OF COUNTY ENGINEER
403 LOS ANGELES COUNTY ENGINEERING BLDG.

76F3095 CE#310 3-68

F. B. 2791 PG 162

CON'T. BOT PG. 163

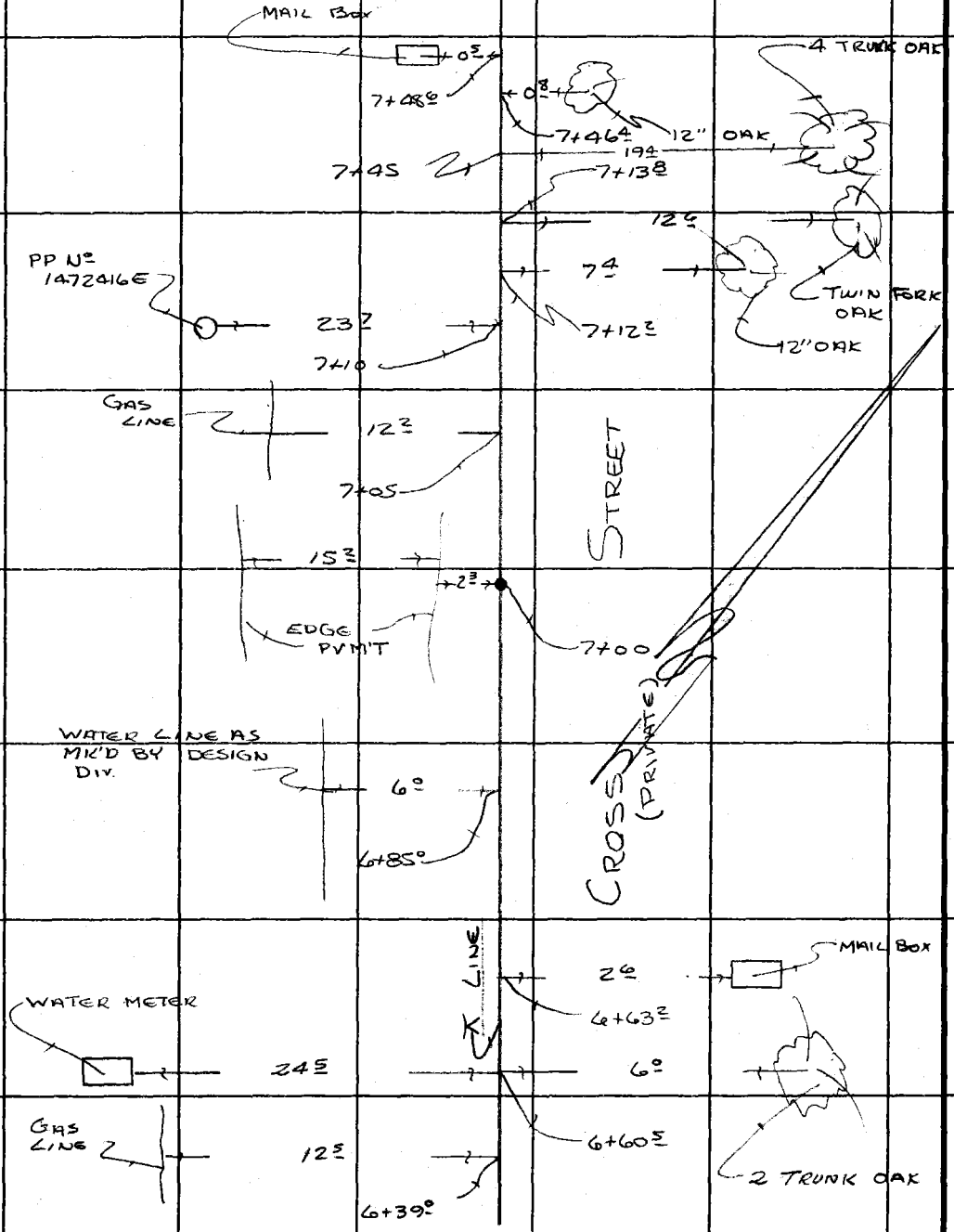

CON'T. TOP PG. 161

PLEASE RETURN TO
COUNTY OF LOS ANGELES
DEPARTMENT OF COUNTY ENGINEER
403 LOS ANGELES COUNTY ENGINEERING BLDG.

Do not extend this side of this line.

Note: Any Additions or Changes on This Sheet Must be Made or Circled in Red Ink With Date and Name of Person Making Change.

CROSS ST.

Notes Ck'd by	Survey of SEWER PRELIM.
Map No.	JN 2566.34 Tape — Std — °F
Office Work	Surveyed by RANDALL
Checked	Notes " Date 23-APR-74
Date	Indexed G. D. BAILEY APR 29 1974

F. B. 2791 PG. 163

CON'T. BOT. PG 164

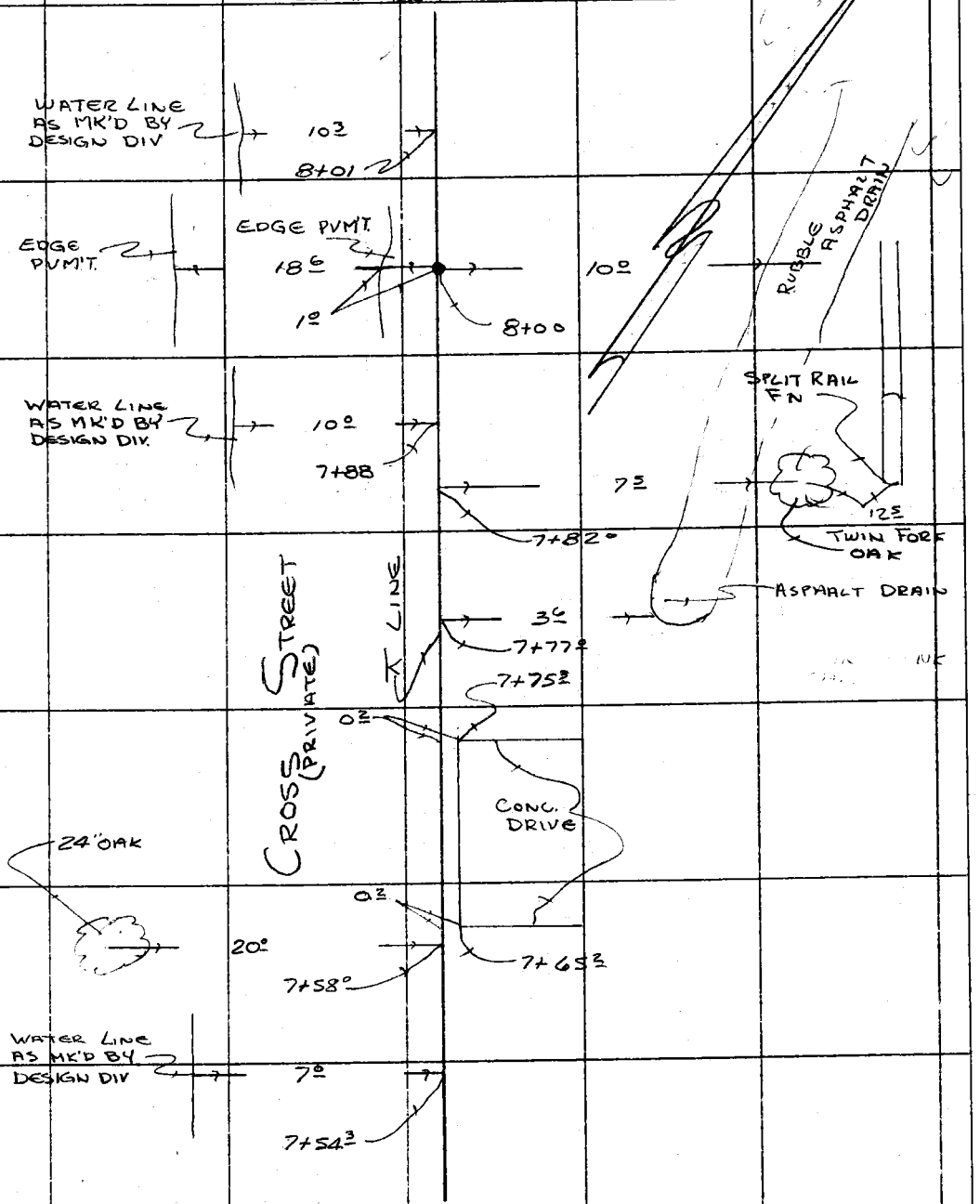

CON'T. TOP PG. 162

Note: Any Additions or Changes on This Sheet Must be Made or Circled in Red Ink With Date and Name of Person Making Change.

Do not extend this side of this line.

PLEASE RETURN TO
COUNTY OF LOS ANGELES
DEPARTMENT OF COUNTY ENGINEER
403 LOS ANGELES COUNTY ENGINEERING BLDG.

20 75 / 225

76F3095 CE#310 3-68

F. B. 2791 PG. 164

CON'T BOT PG 165

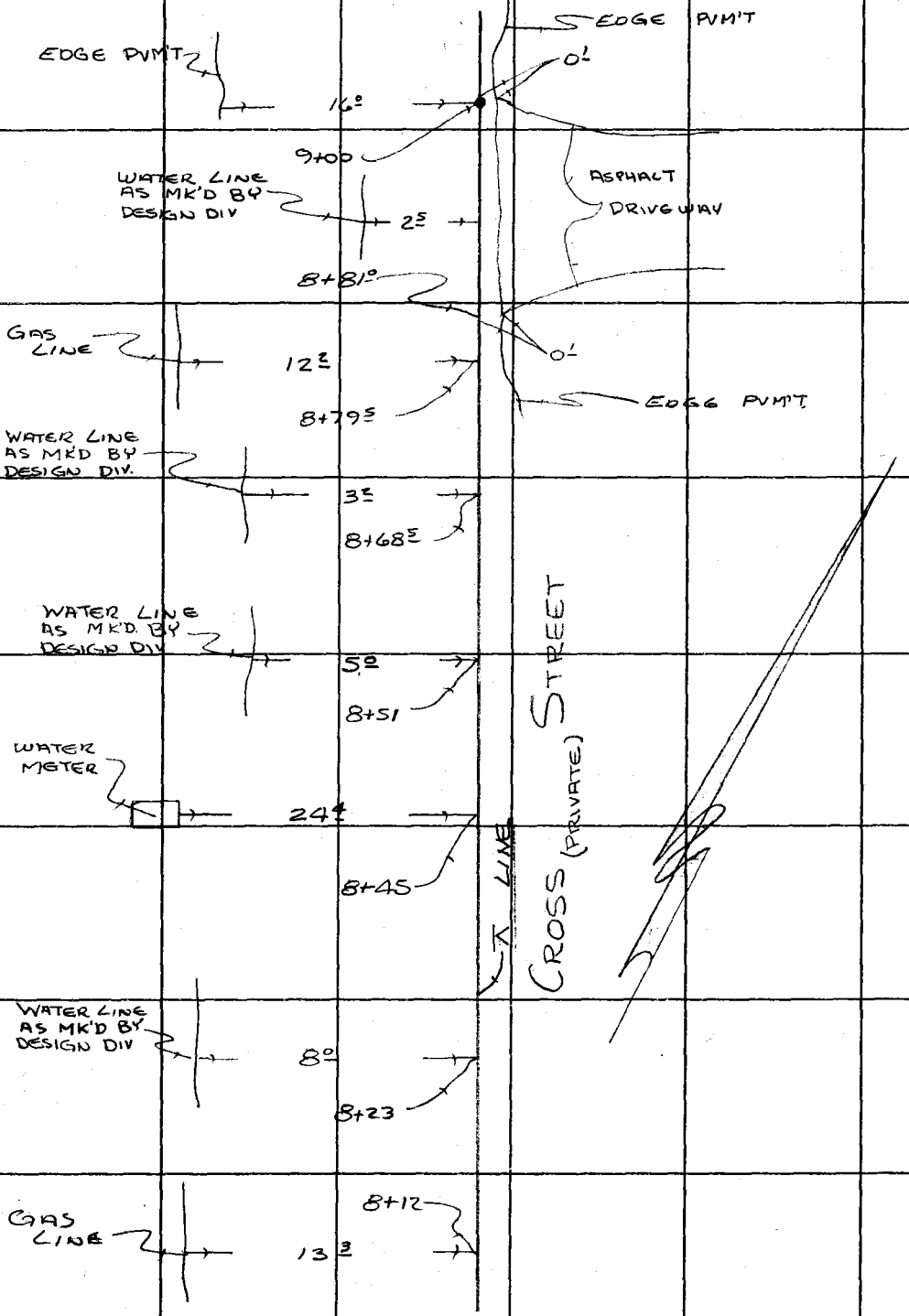

CON'T TOP PG. 163

PLEASE RETURN TO
COUNTY OF LOS ANGELES
DEPARTMENT OF COUNTY ENGINEER
403 LOS ANGELES COUNTY ENGINEERING BLDG.

Do not extend this side of this line.

Note: Any Additions or Changes on This Sheet Must be Made or Circled in Red Ink With Date and Name of Person Making Change.

CROSS ST.

Notes Ck'd by	Survey of SEWER PRELIM
Map No.	JN 2566.34 Tape — Std — °F
Office Work	Surveyed by RANDALL
Checked	Notes " Date 23-APR-74
Date	Indexed G. D. BAILEY APR 29 1974

F. B. 2791 PG. 165

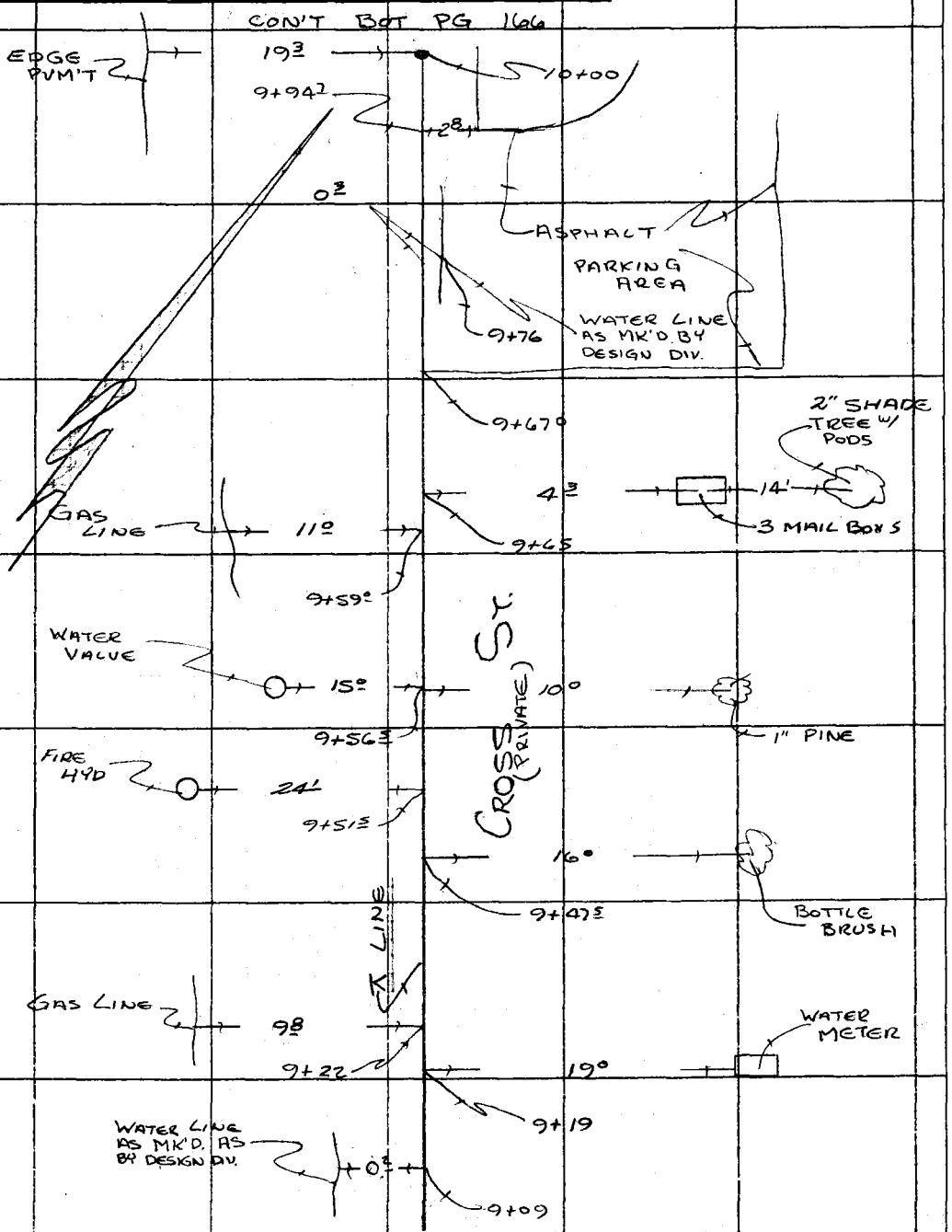

Note: Any Additions or Changes on this Sheet Must be Made or Circled in Red Ink With Date and Name of Person Making Change.

Do not extend this side of this line.

PLEASE RETURN TO
COUNTY OF LOS ANGELES
DEPARTMENT OF COUNTY ENGINEER
403 LOS ANGELES COUNTY ENGINEERING BLDG.

76F3095 CE#310 3-68

F. B. 2791 PG. 166

CON'T. BOT. PG. 167

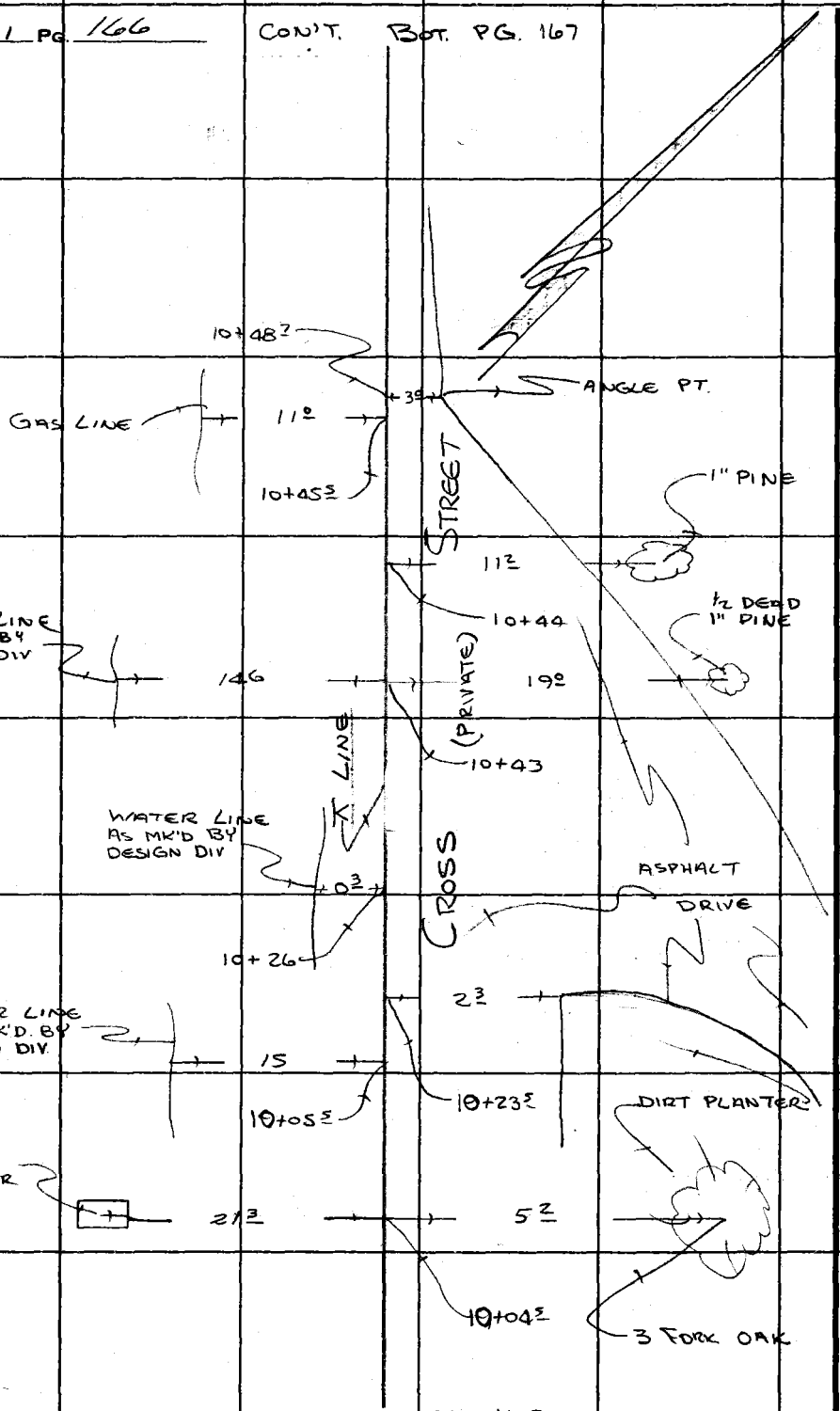

CON'T. TOP PG 165

PLEASE RETURN TO
COUNTY OF LOS ANGELES
DEPARTMENT OF COUNTY ENGINEER
403 LOS ANGELES COUNTY ENGINEERING BLDG.

Do not extend this side of this line.

Note: Any Additions or Changes on This Sheet Must be Made or Circled in Red Ink With Date and Name of Person Making Change.

CROSS ST

Notes Ck'd by	Survey of SEWER PRELIM
Map No.	JN 2566.34 Tape — Std — °F
Office Work	Surveyed by RANDALL
Checked	Notes " Date 23-APR-74
Date	Indexed G. D. BAILEY APR 29 1974

F. B. PG. 167

NOT CONTINUED

TRACT Nº 29358

FD. SPKE & W. FLUSH IN ASPHALT AT TRACT LINE, F.B. 3086:82.

GAS LINE

17º

10+64.99

K LINE

6º

PP Nº 1561149E

10+63.5

14º

DEAD MAN

10+62º

10" OAK

CROSS STREET (PRIVATE)

10º

10+61.5

2 FORK WHITE OAK 24"

4.5

GAS LINE ANGLE PT.

12'

10+57

10+56.5

WATER LINE AS MARKED BY DESIGN DIV

14.5

K LINE

10+55

CON'T. TOP PG. 166

Note: Any Additions or Changes on This Sheet Must be Made or Circled in Red Ink With Date and Name of Person Making Change.

Do not extend this side of this line.

PLEASE RETURN TO
COUNTY OF LOS ANGELES
DEPARTMENT OF COUNTY ENGINEER
403 LOS ANGELES COUNTY ENGINEERING BLDG.

76F3095 CE#310 3-68

F. B. _____ Pg. 168

BLANK

PLEASE RETURN TO
COUNTY OF LOS ANGELES
DEPARTMENT OF COUNTY ENGINEER
403 LOS ANGELES COUNTY ENGINEERING BLDG.

Do not extend this side of this line.

Note: Any Additions or Changes on This Sheet Must be Made or Circled in Red Ink With Date and Name of Person Making Change.

CROSS ST.

Notes Ck'd by	Survey of SEWER PRELIM	F. B. 2791 PG. 169
Map No.	JN2566.34 Tape — Std — °F	
Office Work	Surveyed by RANDALL	
Checked	Notes " Date 23-APR-74	
Date	Indexed G. D. BAILEY APR 29 1974	

Note: Any Additions or Changes on This Sheet Must be Made or Circled in Red Ink With Date and Name of Person Making Change.

Do not extend this side of this line.

PLEASE RETURN TO
COUNTY OF LOS ANGELES
DEPARTMENT OF COUNTY ENGINEER
403 LOS ANGELES COUNTY ENGINEERING BLDG.

WILDWOOD ROAD
LOCATION OF WATER
& GAS LINES (AS MARKED
ON PAVEMENT BY DESIGN DIV.)

23-APR-74

REFERENCES
F.B. 2742

RANDALL
JONES
MANLEY
DERBY

76F309S CE#310 3-68

F. B. 2791 PG. 170

CON'T. BOT. PG. 171

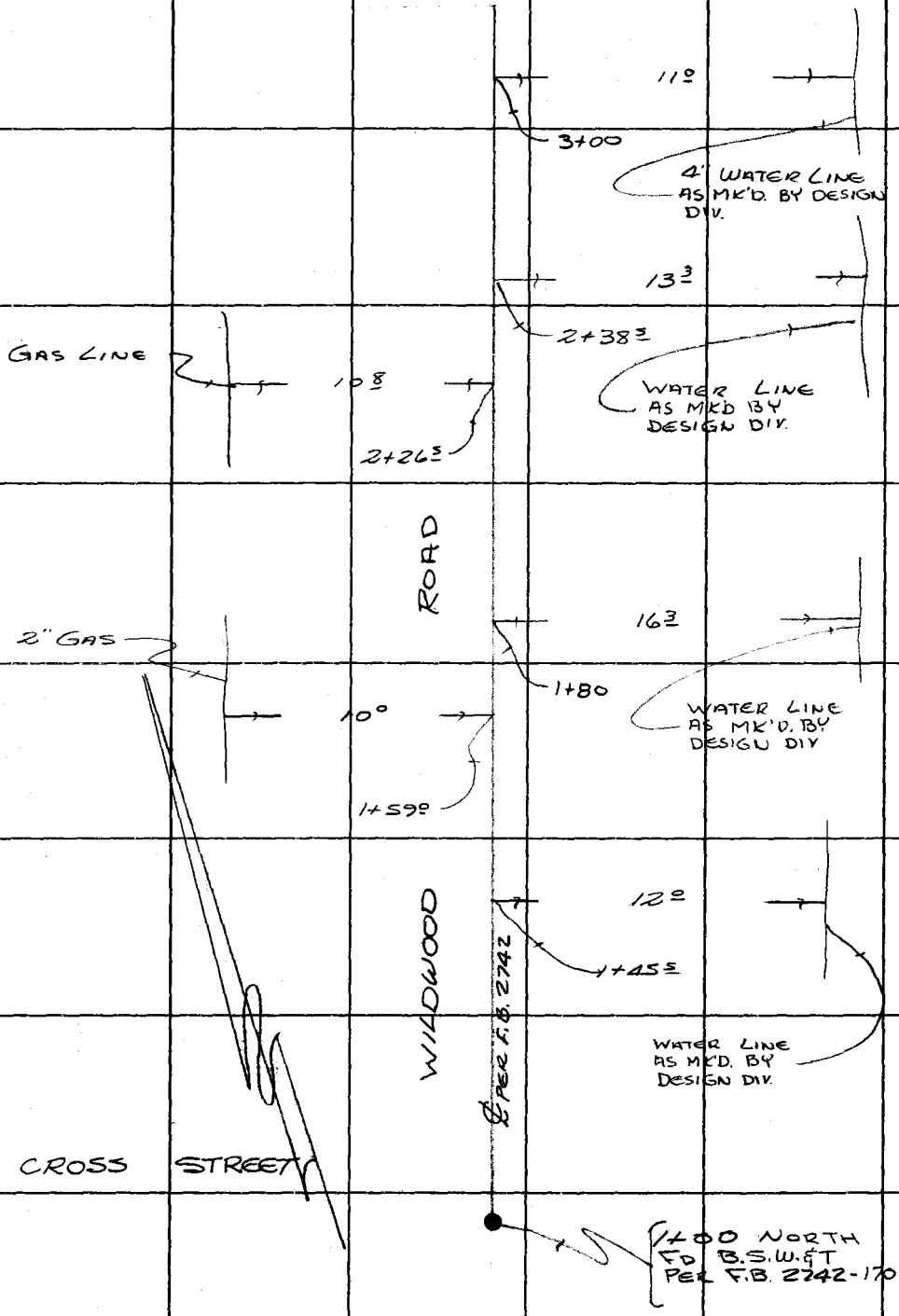

PLEASE RETURN TO
COUNTY OF LOS ANGELES
DEPARTMENT OF COUNTY ENGINEER
403 LOS ANGELES COUNTY ENGINEERING BLDG.

Do not extend this side of this line.

Note: Any Additions or Changes on This Sheet Must Be Made or Circled in Red Ink With Date and Name of Person Making Change.

CROSS ST

Notes Ck'd by	Survey of SEWER PRELIM.
Map No.	JN 2566.39 Tape — Std — °F
Office Work	Surveyed by RANDALL
Checked	Notes " Date 23 APR 74
Date	Indexed G. D. BAILEY APR 29 1974

F. B. 279 PG. 171

CON'T BOT. PG. 172

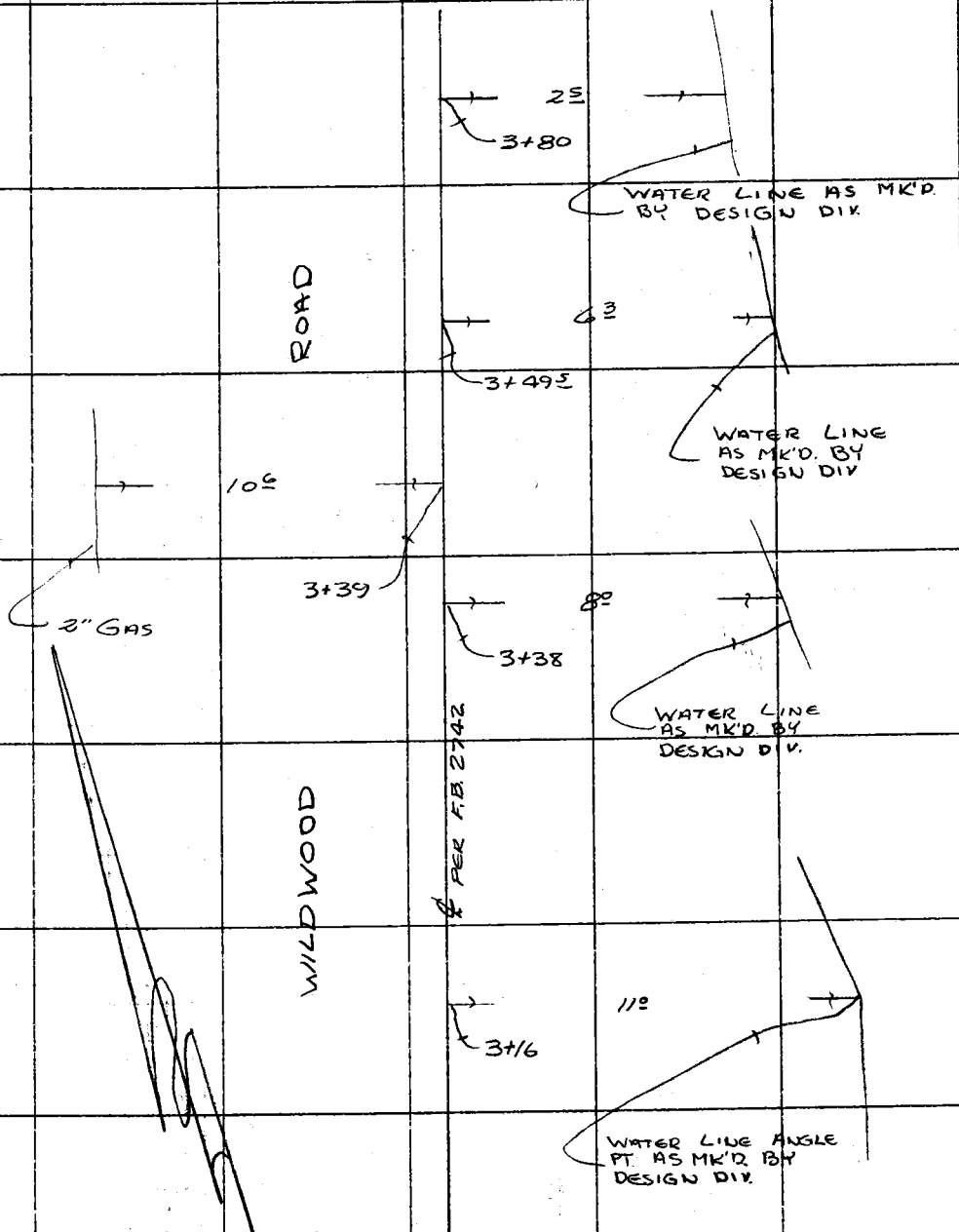

CON'T. TOP PG. 170

Note: Any Additions or Changes on This Sheet Must be Made or Circled in Red Ink With Date and Name of Person Making Change.

Do not extend this side of this line.

PLEASE RETURN TO
COUNTY OF LOS ANGELES
DEPARTMENT OF COUNTY ENGINEER
403 LOS ANGELES COUNTY ENGINEERING BLDG.

76F309S CE#310 3-68

F. B. 2791 PG. 172

NOT CONTINUED

WILDWOOD CYN. ROAD

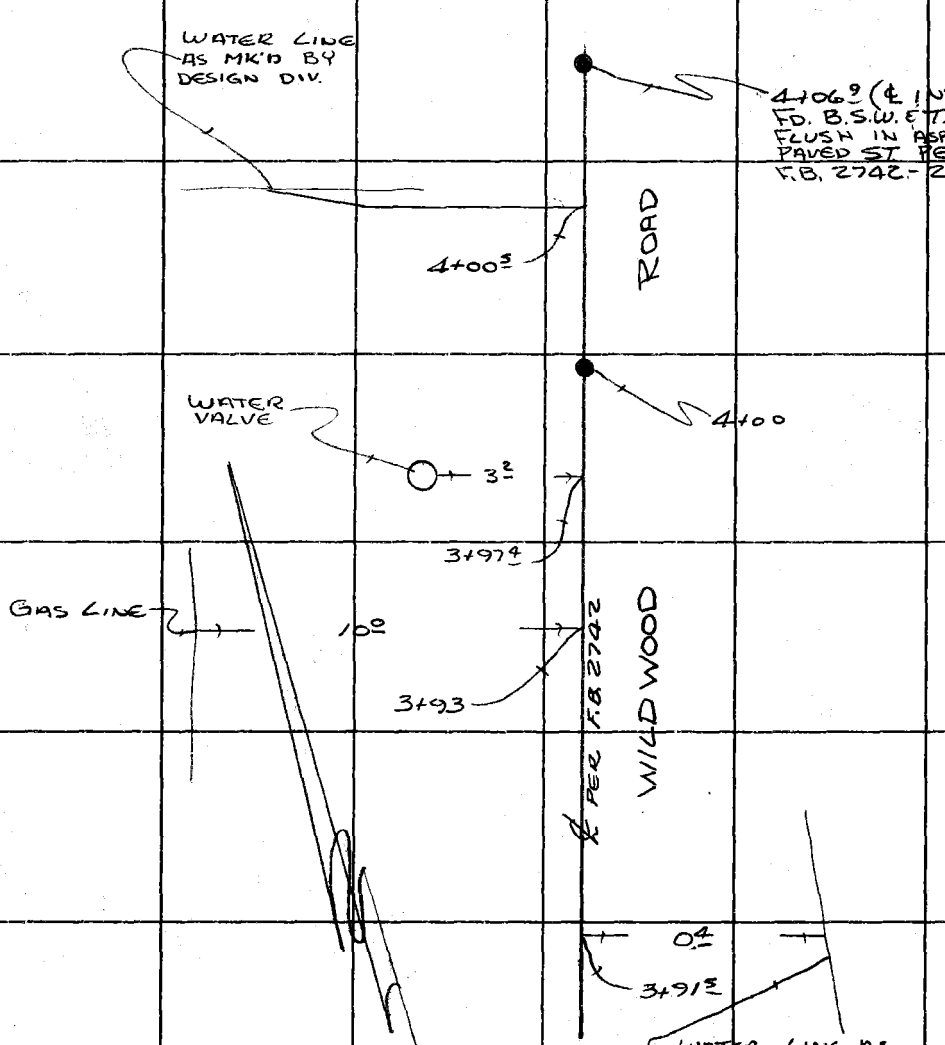

CON'T. TOP PG. 171

PLEASE RETURN TO
COUNTY OF LOS ANGELES
DEPARTMENT OF COUNTY ENGINEER
403 LOS ANGELES COUNTY ENGINEERING BLDG.

Do not extend this side of this line.

Note: Any Additions or Changes on This Sheet Must be Made or Circled in Red Ink With Date and Name of Person Making Change.

CROSS ST

Notes Ck'd by	Survey of SEWER PRELIM	F. B. 2791 PG. 175
Map No.	JN 2566.34 Tape — Std — °F	
Office Work	Surveyed by RANDALL	
Checked	Notes " Date APR. 23-74	
Date	Indexed G. D. BAILEY APR 29 1974	

LOCATION OF CULVERT
PIPE NEAR INT.
OF DAVEY & WILDWOOD GN. RD.
JN. 2566.34

23-APR-74

RANDALL
JONES
MANLEY
DERBY

Note: Any Additions or Changes on This Sheet Must be Made or Circled in Red Ink With Date and Name of Person Making Change.

Do not extend this side of this line.

PLEASE RETURN TO
COUNTY OF LOS ANGELES
DEPARTMENT OF COUNTY ENGINEER
403 LOS ANGELES COUNTY ENGINEERING BLDG.

76F3095 CE#310 3-68

F. B. 2791 PG. 176

NOTE: SEE PG. 178 FOR ELEV.

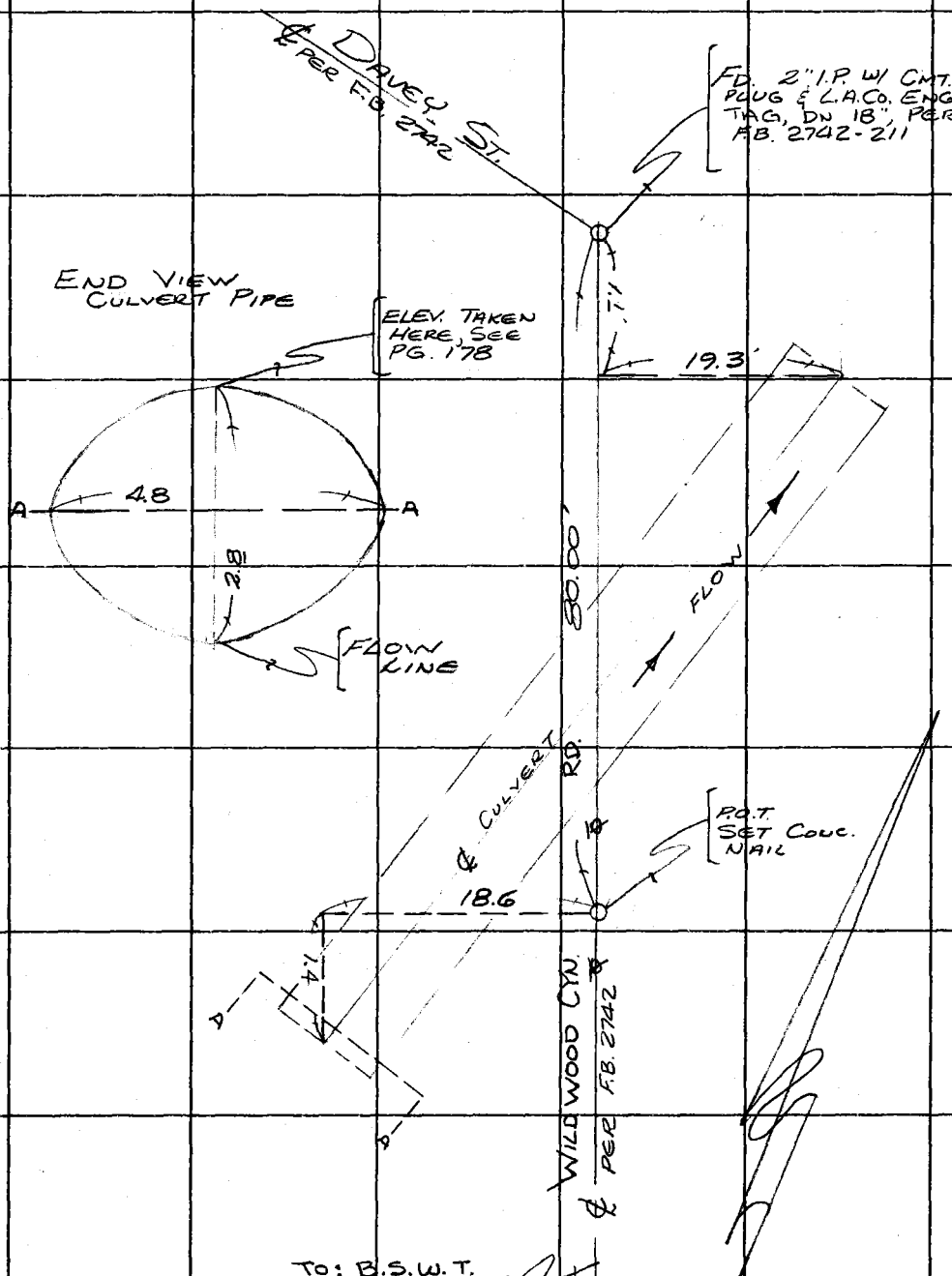

TO: B.S.W.T.
F.B. 2742-210 &
F.B. 2791-176

PLEASE RETURN TO
COUNTY OF LOS ANGELES
DEPARTMENT OF COUNTY ENGINEER
403 LOS ANGELES COUNTY ENGINEERING BLDG.

Do not extend this side of this line.

Note: Any Additions or Changes on This Sheet Must be Made or Circled in Red Ink With Date and Name of Person Making Change.

F. B. 2791 PG. 177

Profile No.	Notes Red	Plotted	Job No. 2566.34	Division No.	
	Date	Date	Survey of CROSS ST. SEWER PRELIM.		
X-Sec. No.	Notes Chk'd.	Checked	Survey by RANDALL	Notes JGR	Date 24-APR-74
	Date	Date	Map No.	Indexed G. D. BAILEY	Date APR 29 1974

NOTE: ANY ADDITIONS OR CHANGES ON THIS SHEET MUST BE MADE OR CIRCLED IN RED INK, WITH DATE AND NAME OF PERSON MAKING CHANGE.

PLEASE RETURN TO
LOS ANGELES COUNTY ENGINEER
403 LOS ANGELES COUNTY ENGINEERING BLDG.

Do not extend notes this side of this line.

ELEVATIONS AT
ENDS OF CULVERT
DAVEY & WILDWOOD CYN.

JN. 2566.34
23-APR.-'74

STATION	B. S.	H. I.	F. S.	ELEV.

RANDALL
JONES
MANLEY
DERBY

76-L-298 CE 307 8-70

76-L-298 CE 307 8-70

PLEASE RETURN TO
LOS ANGELES COUNTY ENGINEER
403 LOS ANGELES COUNTY ENGINEERING BLDG.

NOTE: ANY ADDITIONS OR CHANGES ON THIS SHEET MUST BE MADE OR CIRCLED IN RED INK, WITH DATE AND NAME OF PERSON MAKING CHANGE.

Do not extend notes this side of this line.

STATION	B. S.	H. I.	F. S.	ELEV.	LENKER ROD Nº 25
BMEV229				1370 31	BMEV229 ADJ. ELEV= , CROSS ST. @ AGRAMONTE DR., S.W. COR, A BT. SPK. IN LD., IN CURB 5'± SO. OF SO. CURB RETURN. F.B. 2791-147.
				1358 99	TOP OF PIPE NORTH'LY END. SEE PG. 176 NOTE: CONC. SPILLED IN THIS END OF PIPE PREVENTS A DIRECT READING AT FLOW LINE.
				1360 76	TOP OF PIPE SOUTHLY END. SEE PG. 176
				1357 96	BOTTOM PIPE SOUTH'LY END SEE PG. 176
BMEV242				1360 75	BM EV 242 ADJ. ELEV= , WILDWOOD CYN. RD. @ DAVEY ST. N.E. COR. BT. SPK. IN N.W. COR. CONC. BRIDGE TO HOUSE Nº 24134 F.B. 2791-153.
					60.76 − 2.80 = 57.96 58.99 − 2.80 = 56.19

F. B. 2791 PG. 178 | Job No. 2566.34 | Division No. | Notes Red | Plotted | Profile
Survey of CROSS ST. SEWER PRELIM. | Date | Date | No.
Survey by RANDALL | Notes JGR | Notes Chk'd. | Checked | X-Sec.
Indexed G. D. BAILEY | Date APR 29 1974 | Date | Date | No.

Notes Ck'd by	Survey of CROSS ST. S.S. PRELIM
Map No.	JN Tape Std °F
Office Work	Surveyed by
Checked	Notes Date
Date	Indexed

F. B. 2791 PG. 179

CROSS STREET

SEWER PRELIMINARY

J.N. 256634

REFERENCE

F.B. 2742

TR. 29358

F.B. 3086

RANDALL

JONES

MANLEY

KIESNER

Note: Any Additions or Changes on This Sheet Must be Made or Circled in Red Ink With Date and Name of Person Making Change.

Do not extend this side of this line.

PLEASE RETURN TO
COUNTY OF LOS ANGELES
DEPARTMENT OF COUNTY ENGINEER
403 LOS ANGELES COUNTY ENGINEERING BLDG.

76F309S CE#310 3-68

F. B. 2791 Pg. 180

INDEX SKETCH

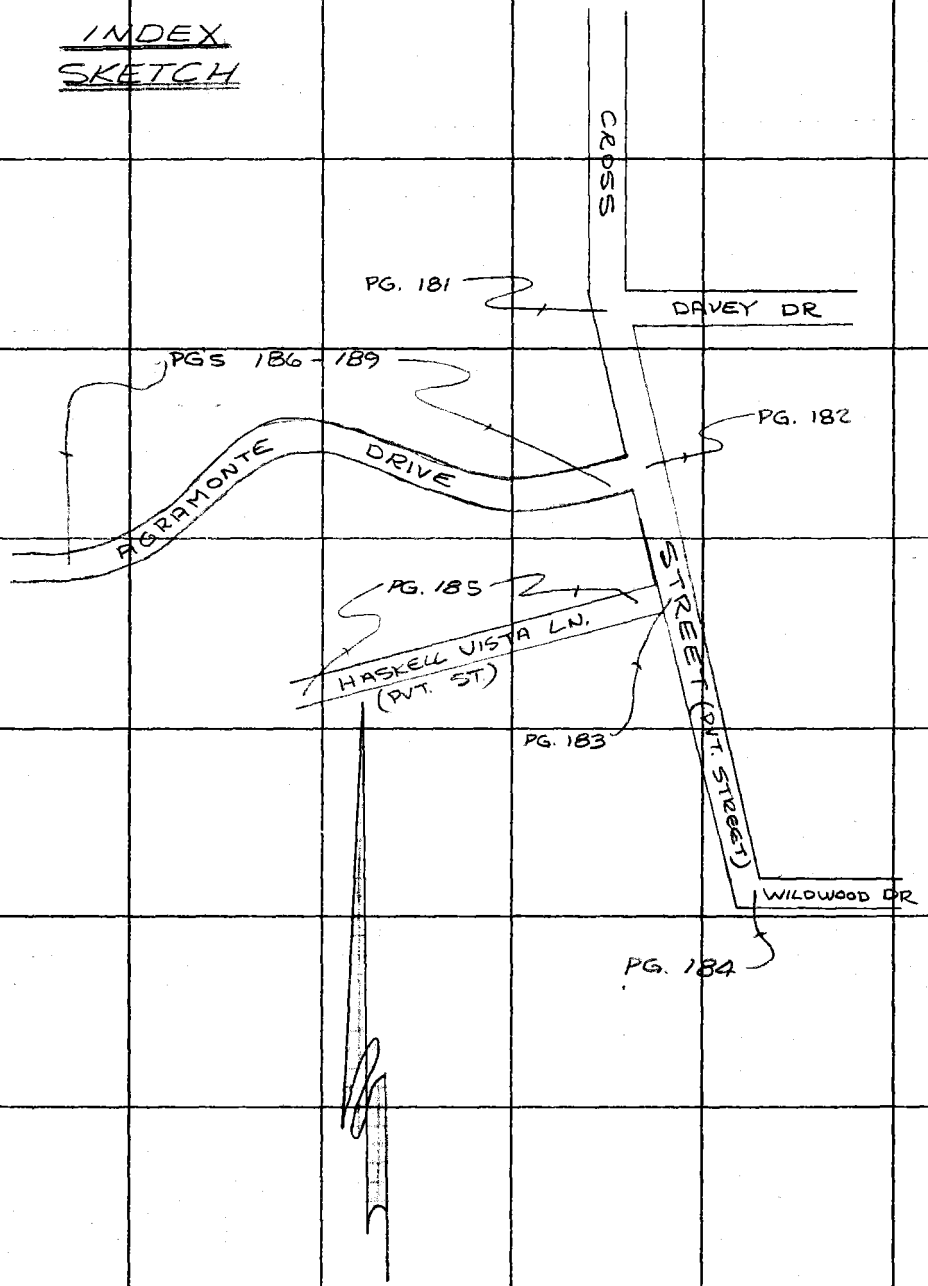

PLEASE RETURN TO
COUNTY OF LOS ANGELES
DEPARTMENT OF COUNTY ENGINEER
403 LOS ANGELES COUNTY ENGINEERING BLDG.

Do not extend this side of this line.

Note: Any Additions or Changes on This Sheet Must be Made or Circled in Red Ink With Date and Name of Person Making Change.

Notes Ck'd by	Survey of CROSS ST. SEWER PRELIM
Map No.	JN 2566.39 Tape Std 84 °F
Office Work	Surveyed by RANDALL
Checked	Notes " Date 24-Jul-74
Date	Indexed

F. B. 2791 PG. 181

234-117 B-1

Note: Any Additions or Changes on This Sheet Must be Made or Circled in Red Ink With Date and Name of Person Making Change.

Do not extend this side of this line.

PLEASE RETURN TO
COUNTY OF LOS ANGELES
DEPARTMENT OF COUNTY ENGINEER
403 LOS ANGELES COUNTY ENGINEERING BLDG.

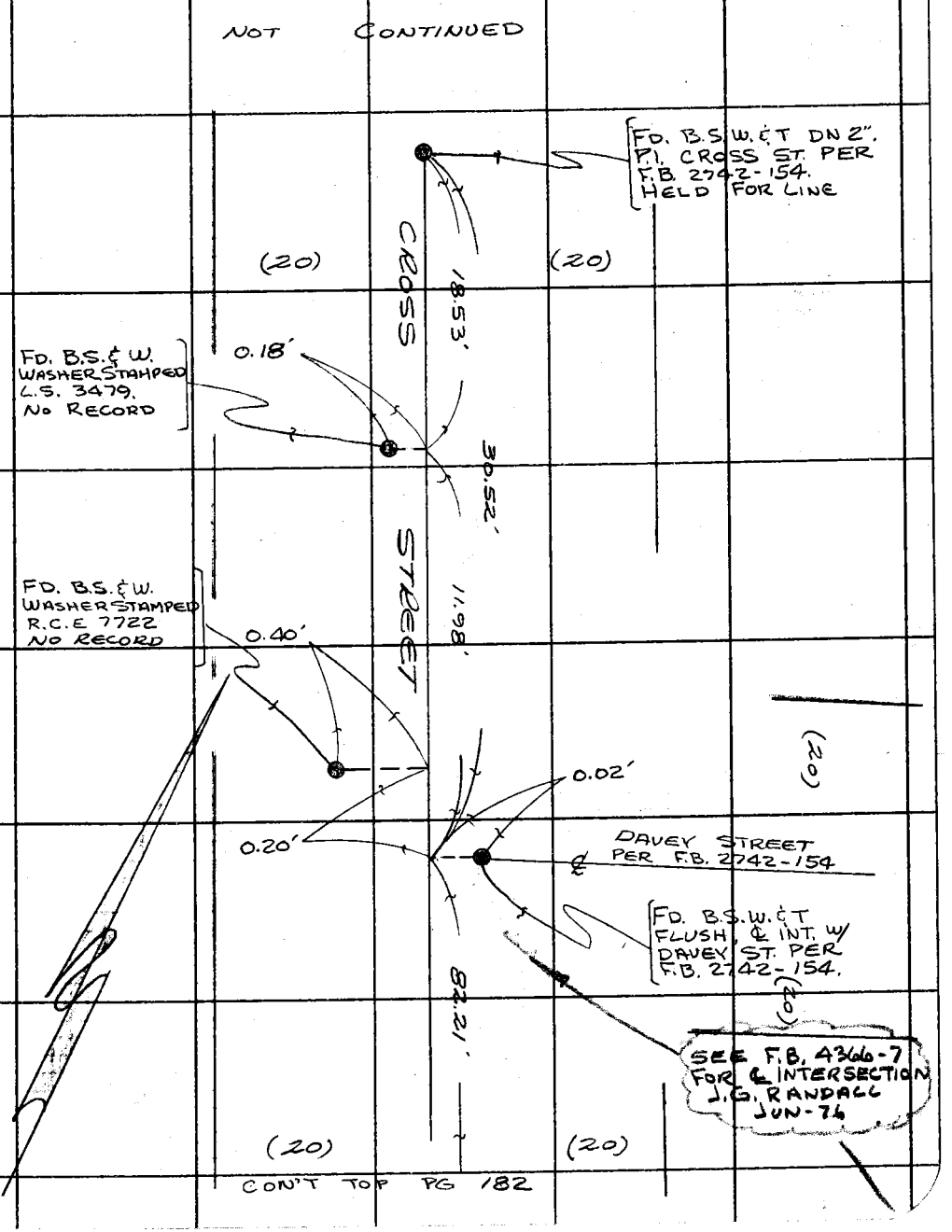

CON'T TOP PG 182

76F309S CE#310 3-68

F. B. 2791 PG. 182

CON'T BOT PG. 181

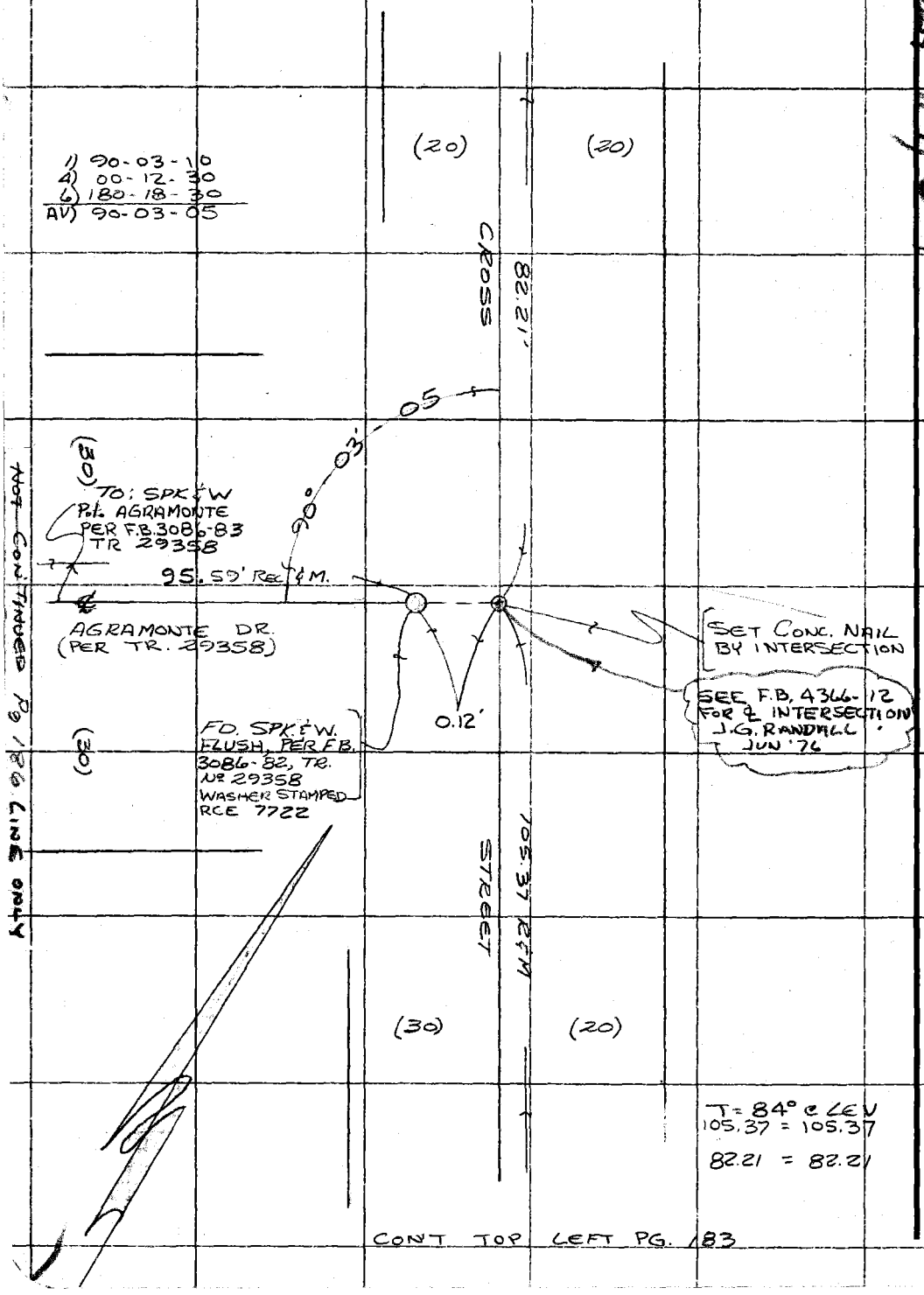

CON'T TOP LEFT PG. 183

NOT CONTINUED PG 186 LINE ONLY

PLEASE RETURN TO
COUNTY OF LOS ANGELES
DEPARTMENT OF COUNTY ENGINEER
403 LOS ANGELES COUNTY ENGINEERING BLDG.

Do not extend this side of this line.

Note: Any Additions or Changes on This Sheet Must be Made or Circled in Red Ink With Date and Name of Person Making Change.

734-117, B-1

Notes Ck'd by	Survey of CROSS ST SEWER PRELIM
Map No.	JN 2566.34 Tape Std 84 °F
Office Work	Surveyed by RANDALL
Checked	Notes " Date 24 JUL-74
Date	Indexed

F. B. 2791 Pg. 183

239-117, B-1

Note: Any Additions or Changes on This Sheet Must be Made or Circled in Red Ink With Date and Name of Person Making Change.

Do not extend this side of this line.

PLEASE RETURN TO
COUNTY OF LOS ANGELES
DEPARTMENT OF COUNTY ENGINEER
403 LOS ANGELES COUNTY ENGINEERING BLDG.

FD. A 2" I.P. W/ CMT. PLUG & RCE 7722 TAG. PER F.B 3086-82 TR Nº 29358

FD. SPK. & W. FLUSH IN ASPHALT PAVED ST. PER F.B. 3086-82 TR Nº 29358 HELD FOR LINE

CONT. BOT. PG. 182

105.37' R. 3°05'33"-45" Calc. 20.00 m

SEE F.B. 4366-11 FOR LATEST INFORMATION J.G. RANDALL JUN-'76

SET B.S.W. & T. FLUSH, AT CALC. DIST. PER PARCEL MAP Nº 2293. FOR INT. OF HASKELL VISTA LN.

1) 84-19-00
2) 163-37-40
AV) 84-18-50

40°17'31" 180.02' 07"

CROSS (20) 127.43' Calc. & Meas. STREET

20.46

1) 180-02-10
4) 360-08-20
6) 0-12-40
AV) 180-02-07

TO B.S.W. & T. AT & INT. OF CROSS ST. & WILDWOOD RD. PER F.B. 2742-170

6' CONC. CB.

30.15 R.&M.

SET L. & L.A. CO. ENG'R TAG IN CONC. DRIVE

TR. Nº 29358

CONC. DRIVE

57.56

28.25'

190.97

FD. A L. & T. TOP CONC. CURB. ON TR. LINE PER F.B. 3086-82 TR Nº 29358

FD. 2X2 STK. W/ NAIL. FLUSH

79°01'00" R. & M.

SET A CHIS. + IN F.H. UP 12"

CONT. TOP PG. 184

VISTA LANE

652.79'

184.28

TR. LINE PER F.B. 3086-82

(20)

HASKELL LINE (20)

PP Nº 5-E SET N. & T.

1) 79-01-00
4) 316-04-10
6) 114-06-10
AV) 79-01-02

T= 102° @ LEV

57.55 = 57.56
28.25 = 28.25
52.32 = 52.33
190.95 = 190.97

CON'T TOP PG 185

26F3095 CE#310 3-68

F. B. 2791 PG. 184

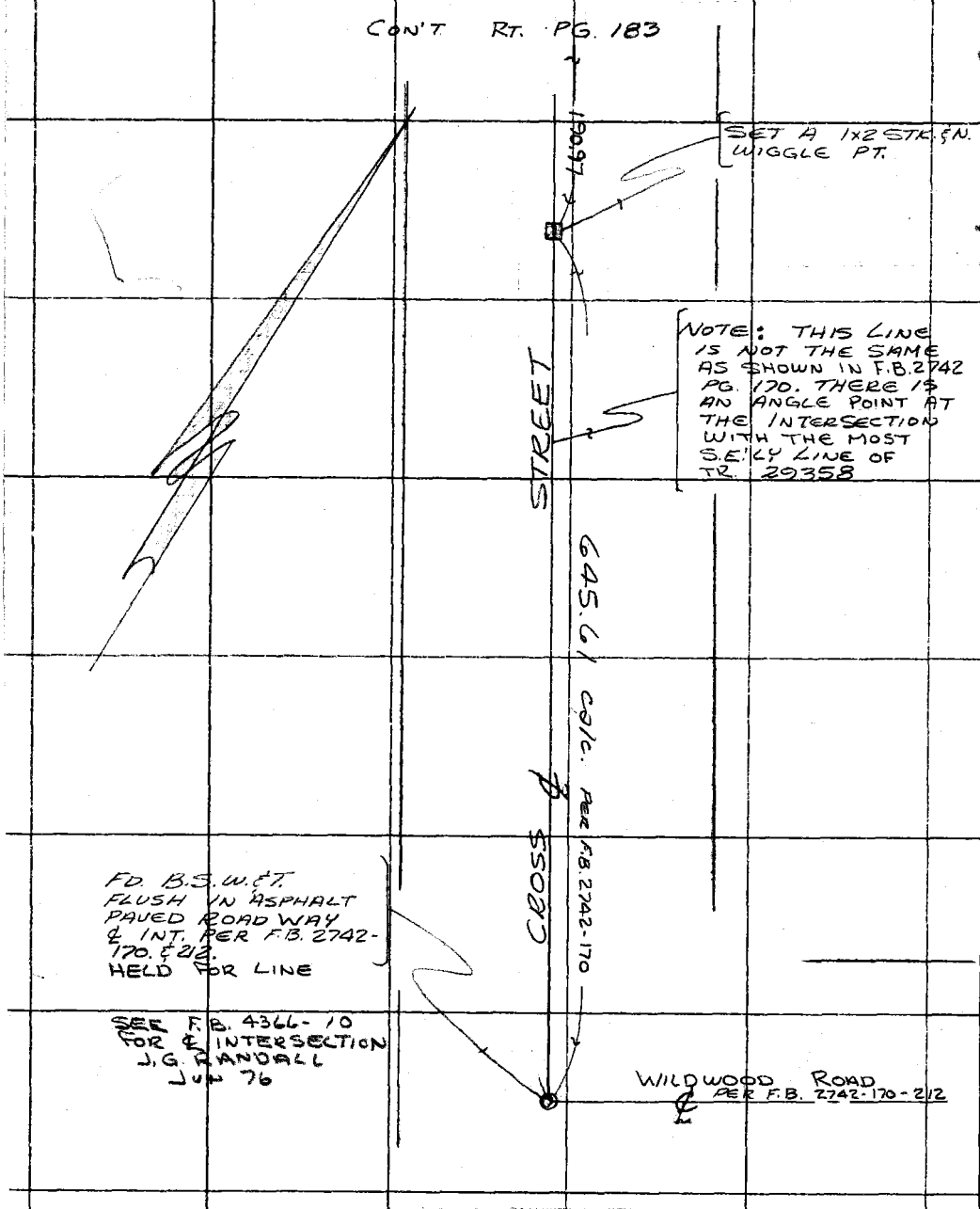

234-1716-1

PLEASE RETURN TO
COUNTY OF LOS ANGELES
DEPARTMENT OF COUNTY ENGINEER
403 LOS ANGELES COUNTY ENGINEERING BLDG.

Do not extend this side of this line.

Note: Any Additions or Changes on This Sheet Must be Made or Circled in Red Ink With Date and Name of Person Making Change.

Notes Ck'd by	Survey of CROSS ST. SEWER PRELIM
Map No.	JN 2566.34 Tape Std 84 °F
Office Work	Surveyed by RANDALL
Checked	Notes " Date 24 Jul 1-74
Date	Indexed

F. B. 2791 PG. 185

CON'T. BOT. PG. 183

T= 102° @ LEV

106.31
55.35
22.60
184.26
+0.02
184.28

(20) (20)

VISTA LANE

184.28

19.76'

FD. OLD 2x2 STK & NAIL, UP 6". NO RECORD.

T= 102°
229.56 @ 5°-39 = 228.44
229.45 @ 5-20 = 228.46

228.45
LEV. 112.69
LEV. 127.31
468.45
+0.06
468.51

WASKELL

652.79' LINE

T 468.51'

DRIVE WAY TO HOUSE Nº 23310

ASPHALT BERM

SET CONC. NAIL TOP OF ASPHALT DRIVEWAY BERM

10.66'

SET 1" I.P. w/ CMT. PLUG & BRASS N. DN. 6" AT END OF T LINE

T= 102° @ LEV.
10.66 = 10.66

NOT CONTINUED

Note: Any Additions or Changes on This Sheet Must be Made or Circled in Red Ink, With Date and Name of Person Making Change.

Do not extend this side of this line.

PLEASE RETURN TO
COUNTY OF LOS ANGELES
DEPARTMENT OF COUNTY ENGINEER
403 LOS ANGELES COUNTY ENGINEERING BLDG.

76F309S CE#310 3-68

F. B. 2791 PG 186

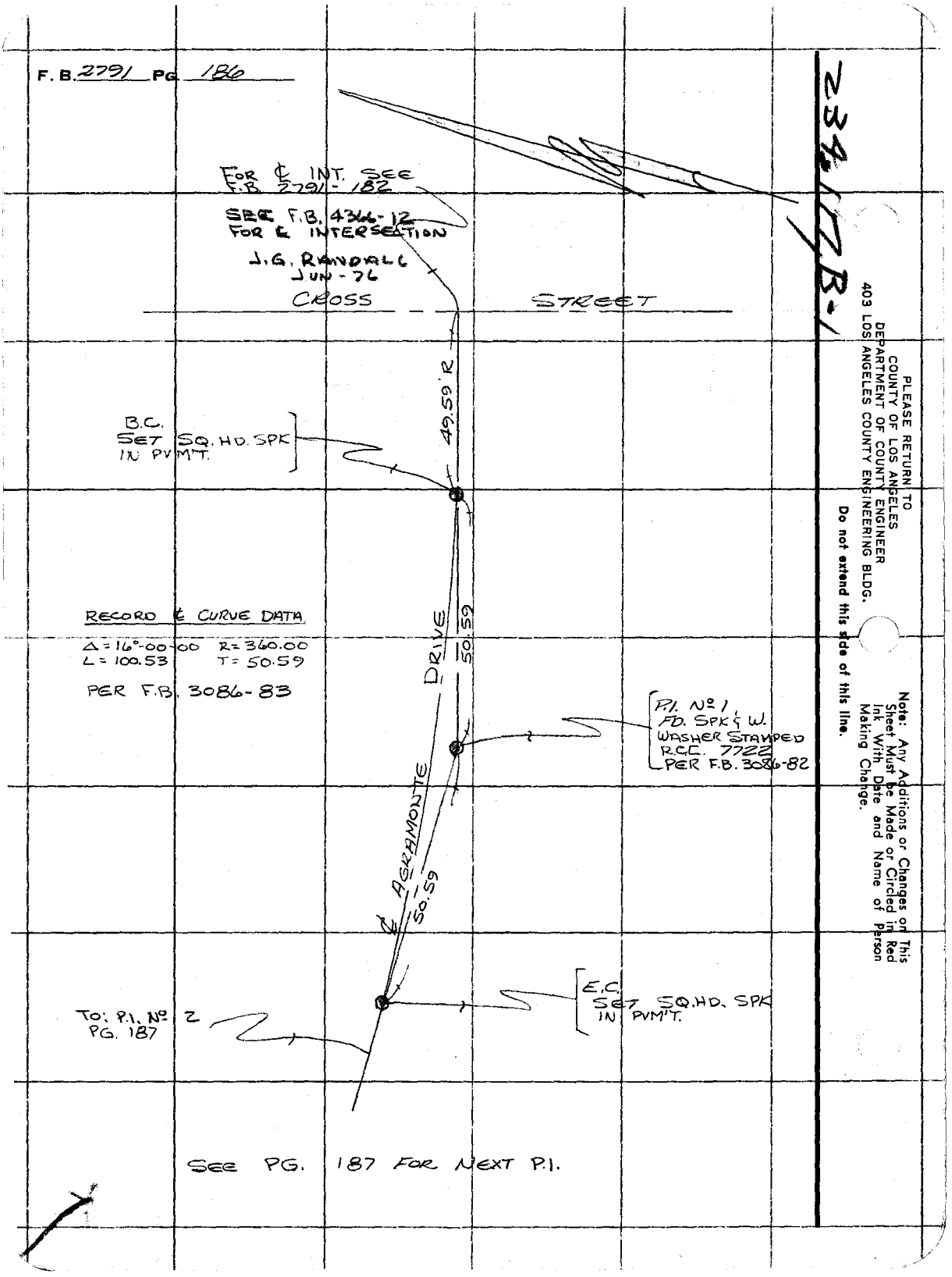

PLEASE RETURN TO
COUNTY OF LOS ANGELES
DEPARTMENT OF COUNTY ENGINEER
403 LOS ANGELES COUNTY ENGINEERING BLDG.

Do not extend this side of this line.

Note: Any Additions or Changes on This Sheet Must be Made or Circled in Red Ink With Date and Name of Person Making Change.

Notes Ck'd by	Survey of CROSS ST. S.S. PRELIN
Map No.	JN 256634 Tape Std 84 °F
Office Work	Surveyed by RANDALL
Checked	Notes " Date 25-Jul-70
Date	Indexed

F. B. 2791 PG. 187

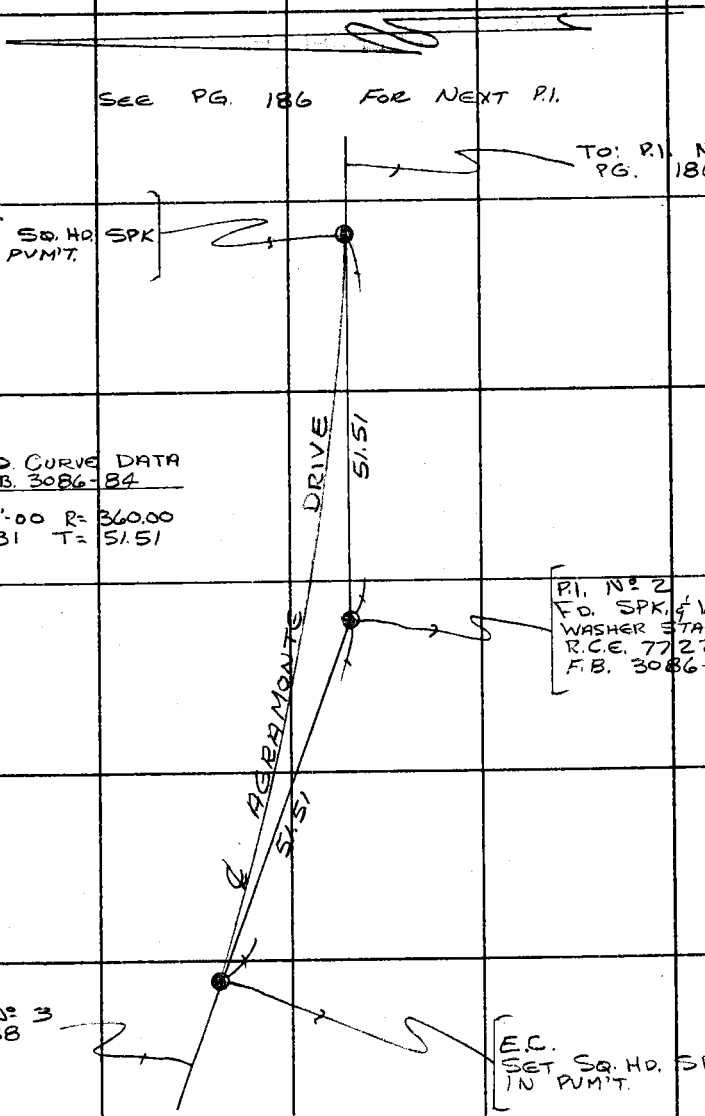

Note: Any Additions or Changes on This Sheet Must be Made or Circled in Red Ink With Date and Name of Person Making Change.

Do not extend this side of this line.

PLEASE RETURN TO
COUNTY OF LOS ANGELES
DEPARTMENT OF COUNTY ENGINEER
403 LOS ANGELES COUNTY ENGINEERING BLDG.

16F309S CE#310 3-68

F. B. 2791 PG. 188

FOR NEXT P.I. SEE PG 187

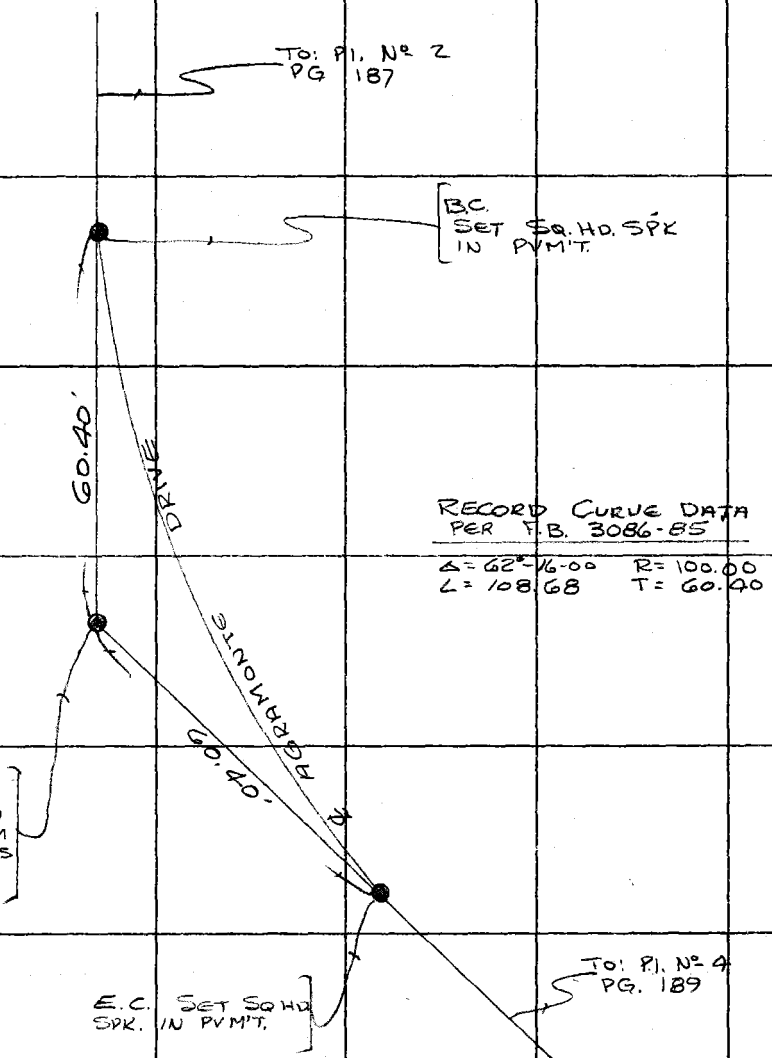

RECORD CURVE DATA
PER F.B. 3086-85

$\Delta = 62°-16-00$ $R = 100.00$
$L = 108.68$ $T = 60.00$

FOR NEXT P.I. SEE PG. 189

PLEASE RETURN TO
COUNTY OF LOS ANGELES
DEPARTMENT OF COUNTY ENGINEER
403 LOS ANGELES COUNTY ENGINEERING BLDG.

Do not extend this side of this line.

Note: Any Additions or Changes on This Sheet Must be Made or Circled in Red Ink With Date and Name of Person Making Change.

Notes Ck'd by	Survey of CROSS ST. S.S. PRELIM
Map No.	JN 2566.3A Tape Std 84 °F
Office Work	Surveyed by RANDALL
Checked	Notes " Date 25-Jul-74
Date	Indexed

F. B. 2791 PG. 189

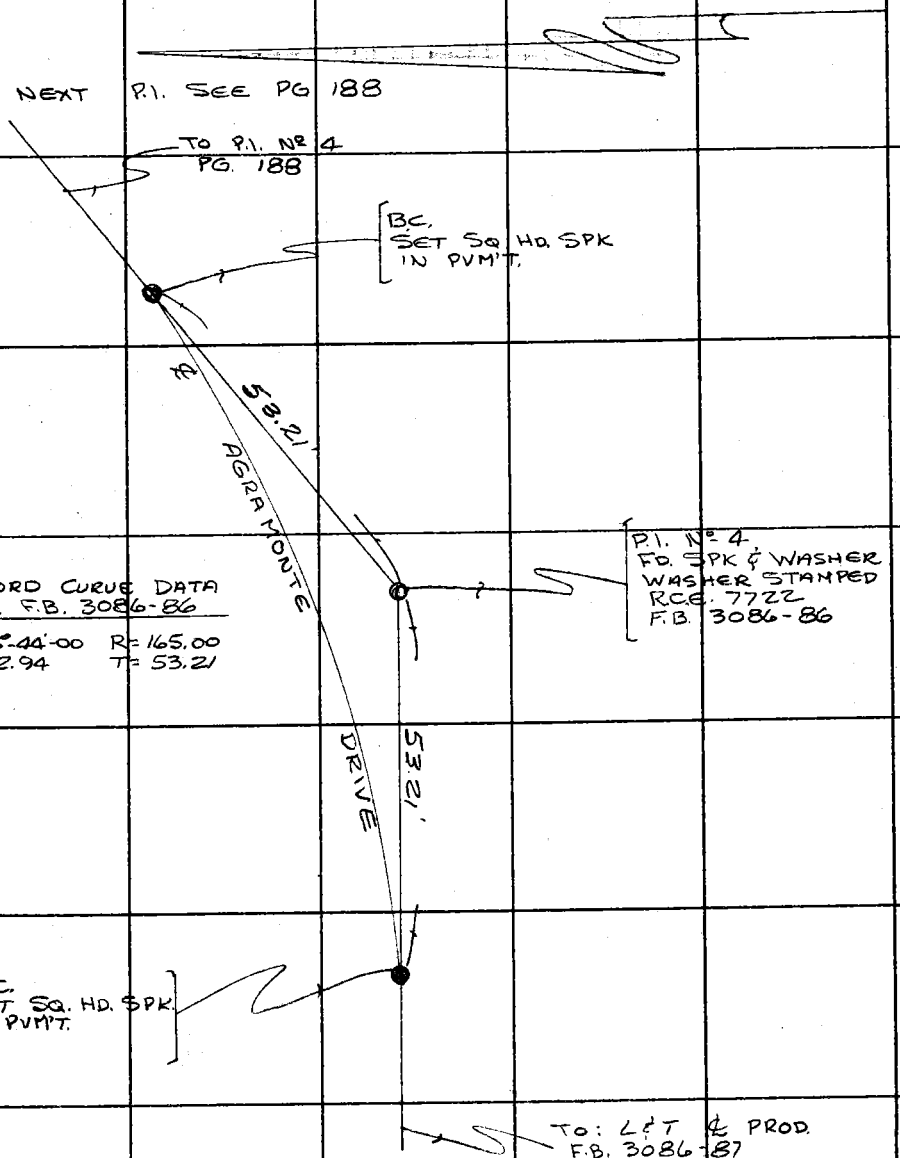

Note: Any Additions or Changes on This Sheet Must be Made or Circled in Red Ink With Date and Name of Person Making Change.

Do not extend this side of this line.

PLEASE RETURN TO
COUNTY OF LOS ANGELES
DEPARTMENT OF COUNTY ENGINEER
403 LOS ANGELES COUNTY ENGINEERING BLDG.

16F309S CE#310 3-68

F. B. 2791 PG. 190

BLANK

PLEASE RETURN TO
COUNTY OF LOS ANGELES
DEPARTMENT OF COUNTY ENGINEER
403 LOS ANGELES COUNTY ENGINEERING BLDG.

Do not extend this line of this line.

Note: Any Additions or Changes on this Sheet Must be Made or Circled in Red Ink With Date and Name of Person Making Change.