Notes: Any Additions or Changes on this Sheet Must be Made or Ground in and Ink With Date and Name of Person Making Change.

DATE		DESCRIPTION	NOTES	PAGES
8-67	6112.12	WEST EL MONTE STORM DRAIN. CROSS SECTIONS E'ly along MARYVINE STREET.	X - Sec.	5-14
8-67	"	" " " " " " " W'ly on KLINGERMAN ST.	X - Sec.	15-20
8-67	"	" " " " " " " E'ly on KLINGERMAN ST.	X - Sec.	21-28
8-67	"	" " " " " " " E'ly on FELIPE ST.	X - Sec.	29-34
8-67	"	" " " " " " " " on MOREHOUSE ST.	X - Sec.	35-42
8-67	"	WEST EL MONTE STORM DRAIN. CROSS SECTIONS E'ly on ELLIOTT AVE.	X - Sec.	4348
8-67	"	" " " " " " " W'ly on ELLIOTT AVE.	X - Sec.	49-58
8-67	"	" " " " " " " W'ly on MAGNOLIA ST.	X - Sec.	59-64
8-67	"	" " " " " " " N'ly on ALLMEYER AVE.	X - Sec.	65-74
8-67	"	WEST EL MONTE STORM DRAIN. CROSS SECTIONS N'ly and S'ly along MAXSON ROAD.	X - Sec.	75-80
	11701	Additional Survey		81-84
		Additional Topo		85-94
		Additional Cross Section		95-114

Approximated Nov 85
P.W. file O.K. Novel 86
checked, no entrance

Survey of
JN Tape Std °F
Surveyed by
Notes Date
Indexed

F.B. PG.

PLEASE RETURN TO
LOS ANGELES COUNTY ENGINEER
403 LOS ANGELES COUNTY ENGINEERING BLDG.

Note: Any Additions or Changes on This Sheet Must be Made or Checked in Red Ink With Date and Name of Person Making Change.

Do not extend this side of this line.

F. B. _____ PG. _____

6112.12

F. B 2798 Pg. 5

Profile No. | Notes Red | Plotted | Job No. | Division No. 11
Date | Date | Survey of W. EL MONTE S.D.
X-Sec. No. | Notes Chk'd. | Checked | Survey by A.C.G. | Notes JAM Date 8-29-67
Date | Date | Map No. | Indexed H. E. Date SEP 6 67

JOB NO 6112.12
WEST EL MONTE S.D.
CROSS SECTIONS
E'ly along MAYWOOD ST

STATION	B.S.	H.I.	F.S.	ELEV.
				BENCH LEVEL FB3319 - 25 thru 42
				℄ Stationing FB 2799 - 143 " 160
				TOPOGRAPHY " - 161 " 200
				CROSS-SECTIONS " 201 - 250 ±
			FB2798 - 5 - 80	

NOTE: ANY ADDITIONS OR CHANGES ON THIS SHEET MUST BE MADE OR CIRCLED IN RED INK, WITH DATE AND NAME OF PERSON MAKING CHANGE.

Do not extend notes this side of this line.

PLEASE RETURN TO
LOS ANGELES COUNTY ENGINEER
403 Los Angeles County Engineering Bldg.

76-L-298 CE 307 5-66

76-L-298 CE 307 5-66

PLEASE RETURN TO
LOS ANGELES COUNTY ENGINEER
403 LOS ANGELES COUNTY ENGINEERING BLDG.

NOTE: ANY ADDITIONS OR CHANGES ON THIS SHEET MUST BE MADE OR CIRCLED IN RED INK, WITH DATE AND NAME OF PERSON MAKING CHANGE.

Do not extend notes this side of this line.

STATION	B. S.	H. I.	F. S.	ELEV.	E'ly along [illegible] St Lt or N'ly	Rt or S'ly
BM 50873				259 98	BM 50873 FB 3319-38 adj ELEV = 259.976 Penn Mar & Allgeyer Ave S W'ly cor Bt spk in cb; 18° W'ly of W'ly end cbrct	
24+82.5 = 1+00 E'ly				259 44		℄ int
+15				259 02		℄ EG conc
+18				258 95		℄ FL
1+23*				259 12	13.3 cor conc apron	
1+21				259 05		℄ EG conc
1+19.5*				258 97		12.5 cor conc apron
1+50				259 64		℄
1+58.4				259 57		7.5 w/y
				259 45		12.5 EG
				259 35		14.5 FL
				259 97		" TC
				2603		25 PL
				259 60	7.5 w/y	
				259 47	13° EG	
				259 37	15° FL	
				259 91	" TC	
				2603	25 PL	
2+00				259 92		℄

F. B. 2798 52 PG. 6 | Job No. 6112.12 | Division No. 11 | Notes Red | Plotted | Profile
Survey of W. El Monte S.D. | Date | Date | No.
Survey by A.C.G. | Notes J.A.M. | Notes Chk'd. | Checked | X-Sec.
Indexed | Date | Date | Date | No.

76-L-298 CE 307 5-66

PLEASE RETURN TO
LOS ANGELES COUNTY ENGINEER
403 LOS ANGELES COUNTY ENGINEERING BLDG.

NOTE: ANY ADDITIONS OR CHANGES ON THIS SHEET MUST BE MADE OR CIRCLED IN RED INK, WITH DATE AND NAME OF PERSON MAKING CHANGE.

Do not extend notes this side of this line.

Profile Notes Red____ Plotted____ Job No. 6117.12 Division No. 11
No.____ Date____ Date____ Survey of W. EL MONTE S.D. F.B. 7998 PG. 7
X-Sec. Notes Chk'd.____ Checked____ Survey by F.C.C.G. Notes by T.T.M. Date 8-27-67
No.____ Date____ Date____ Map No.____ Indexed____ Date____

STATION	B. S.	H. I.	F. S.	ELEV.	ECL @ 100' S MARYVINE ST LT OR N'LY	RT OR S'LY
3+00				260.00		℄
				260.25		7.5' w/s
				259.97		15.0' FL
				260.60		" TC
				261.0		25 PL
				260.28	7.5' w/s	
				259.94	15.0' FL	
				260.58	" TC	
				260.9	25 PL	
3+74	SMH			260.72		℄ SMH Rim ELEV = 260.72
				254.32	E'ly INLET & 8" INVERT	Rod = 5.73 dia = .67 6.40 — M = -6.40 — 254.32
				260.76		
				254.31	W'ly outlet & 8" INVERT	Rod = 5.78 dia = .67 6.45 — ELEV = 260.76 — M = -6.45 — 254.31
BM 50873				259.98	BM 50873 FB 3319-38 o.d. ELEV = 259.976 PENN MAC & ALLOEVER AVE S'W'LY COR B/SDE in cb; 18.0' W'ly of W'ly end cb ret.	

F. B. 2798 Pg. 8 | 6112.12 Job No. ____ Division No. 11 Notes Red ____ Plotted ____ Profile

Survey of VI. EC MONTE S.D. Date ____ Date ____ No. ____

Survey by ECG Notes J.M.M Notes Chk'd. ____ Checked ____ X-Sec.

Indexed ____ Date ____ Date ____ Date ____ No. ____

STATION	B. S.	H. I.	F. S.	ELEV.	

76-L-298 CE 307 5-66

PLEASE RETURN TO
LOS ANGELES COUNTY ENGINEER
403 Los Angeles County Engineering Bldg.

Do not extend notes this side of this line.

NOTE: ANY ADDITIONS OR CHANGES ON THIS SHEET MUST BE MADE OR CIRCLED IN RED INK, WITH DATE AND NAME OF PERSON MAKING CHANGE.

76-L-298 CE 307 5-66

PLEASE RETURN TO
LOS ANGELES COUNTY ENGINEER
403 LOS ANGELES COUNTY ENGINEERING BLDG.

NOTE: ANY ADDITIONS OR CHANGES ON THIS SHEET MUST BE MADE OR CIRCLED IN RED INK, WITH DATE AND NAME OF PERSON MAKING CHANGE.

Do not extend notes this side of this line.

From FB 2799-24 Pt. 1

STATION	B. S.	H. I.	F. S.	ELEV.	Notes Left of C/L N'ly Side	Notes Right of C/L E'ly Side
25+70.4				25969	43 W/4	Beg. Curve
				25944	11 EG	
				25935	12 FL	
				25944	" TC dip cb (DRWAY)	
				26002	24 PC +12	
PI: 25+95.19				25961		℄
				25948	30 EG	
				25939	42 FL	
				26005	42 TC	
				26033	20 crd	
				25985		16 ctr rd.
				25973		19 W/4
				25948		27 EG
				25936		28 FL
				26002		" TC
				26033		40 drt
26+00				25970		℄
26+38	Sta ℄			25996		℄ STORM DR MH ELEV
				25366	NO. INLET & INVERT	Rod 5.63 ELEV = 259.96
				25993		dia .67 M = -6.30
				25358	SO. OUTLET & INVERT	6.30 253.66
						Rod = 5.68 ELEV 259.93
						dia = .67 = -6.35
						6.35 253.58

Profile Notes Red ____ Plotted ____ Job No. 6112.12 Division No. 11
No. ____ Date ____ Date ____ Survey of W/ Co. Maint. S.D.
X-Sec. Notes Chk'd. ____ Checked ____ Survey by L.C.E. Notes T.R.M. Date 8/25/67
No. ____ Date ____ Date ____ Map No. ____ Indexed Los Nietos Date 8/26/67

F. B. 2798 Pg. 9

76-L-298 CE 307 5-66

PLEASE RETURN TO
LOS ANGELES COUNTY ENGINEER
403 LOS ANGELES COUNTY ENGINEERING BLDG.

NOTE: ANY ADDITIONS OR CHANGES ON THIS SHEET MUST BE MADE OR CIRCLED IN RED INK, WITH DATE AND NAME OF PERSON MAKING CHANGE.

Do not extend notes this side of this line.

STATION	B. S.	H. I.	F. S.	ELEV.	No along Lt or West	[illegible] Rt or East
26+50.5				25999		℄ Bed [illegible]
				25986		7.5' w/y
				25964		13.8 EG
				25952		15.0 FL
				26014		" TC
				2605		25 PL
				25983	7.5' w/y	
				25957	13.6 EG	
				25947	14.8 FL	
				25953	" TC (DRWAY)	
				2603	25.0 PL	
27+00				26007		℄
28+00				26025		℄
29+00				26042		℄
29+17	Begin	Curve		26045		℄
				26036		7.5' w/y
				26015		13.8 EG
				26005		15.0 FL
				26070		" TC
				2610		25 PL

F. B. 2798 PG. 10 Job No. 6112.12 Division No. 11 Notes Red ____ Plotted ____ Profile ____
Survey of W. EL MONTE S.D. Date ____ Date ____ No. ____
Survey by A.C.G. Notes J.A.M. Notes Chk'd. ____ Checked ____ X-Sec. ____
Indexed ____ Date ____ Date ____ No. ____

76-L-298 CE 307 5-66

PLEASE RETURN TO
LOS ANGELES COUNTY ENGINEER
403 LOS ANGELES COUNTY ENGINEERING BLDG.

NOTE: ANY ADDITIONS OR CHANGES ON THIS SHEET MUST BE MADE OR CIRCLED IN RED INK, WITH DATE AND NAME OF PERSON MAKING CHANGE.

Do not extend notes this side of this line.

STATION	B. S.	H. I.	F. S.	ELEV.	N'ly along Bannmar Lt or W'ly	Rt or E'ly
29+54.4	SMH			260.46		℄ SMH Rim Elev
				254.61	No. inlet 8" invert	Rod = 5.18 ELEV = 260.46
						.67 " = -5.85
						5.85 254.61
				260.49		
				254.62	So. outlet 8" invert	Rod = 5.20 ELEV 260.49
						dia = .67 " = -5.87
						5.87 254.62
PI 29+59.01				260.36		℄
				260.54		9.0 ctr of rd
				260.50		15.0 w/4
				260.31		24.4 EG
	chec 2 SD 2 Ex + 455 # 2319 260.86			260.15		25.6 FL
				260.79		" TC
				260.9		40 grd
				260.16	6.2 EG	
				260.05	7.4 FL	
				260.69	" TC	
				261.0	20 Grd	
30+00	End curve			260.60		℄
				260.58		7.8 w/4
				260.49		13.8 EG
				260.35		15.0 FL
				261.00		" TC
				261.3		25 PL

Profile Notes Red ____ Plotted ____ Job No. 6112.12 Division No. 11 F. B. 2798 Pg. 11
No. ____ Date ____ Date ____ Survey of W. El Monte S.D.
X-Sec. Notes Chk'd. ____ Checked ____ Survey by A.C.G. Notes J.A.M. Date 8-24-67
No. ____ Date ____ Date ____ Map No. ____ Indexed H. E. Ohl Date ____

76-L-298 CE 307 5-66

PLEASE RETURN TO
LOS ANGELES COUNTY ENGINEER
403 LOS ANGELES COUNTY ENGINEERING BLDG.

NOTE: ANY ADDITIONS OR CHANGES ON THIS SHEET MUST BE MADE OR CIRCLED IN RED INK, WITH DATE AND NAME OF PERSON MAKING CHANGE.

309

Do not extend notes this side of this line.

STATION	B. S.	H. I.	F. S.	ELEV.	N'ly along Lt or W'ly	PERM MAR Rt or E'ly
30+00				260 53	7^6 w/y	
				260 25	14^2 EG	
				260 15	15^3 FL	
				260 76	" TC	
				261 1	25 PL	
31+00				261 07		℄
31+92	SMH			261 50		3° SMH Rim ELEV
				255 40	N'ly inlet 8" invert	Rod = 5.43 ELEV = 261.50
				261 46		dia = .67 η = -6.10
						η = 6.10 255.40
				255 31	S'ly outlet 8" invert	Rod = 5.48 ELEV = 261.46
						dia = .67 η = -6.15
						6.15 255.31
32+00				261 53		℄
33+00				262 10		℄
34+17				263 25		℄
				263 24		7^6 w/y
				263 19		14^1 EG
				263 05		15^2 FL
				263 72		" TC
				264 1		25 PL
				263 33	7^6 w/y	
				263 11	14^1 EG	

F. B. 2798 PG. 12 Job No. 6112.12 Division No. 11 Notes Red Plotted Profile
Survey of W. EL MONTE S.D. Date Date No.
Survey by A.C.G. Notes J.A.M. Notes Chk'd. Checked X-Sec.
Indexed Date Date No.

76-L-298 CE 307 5-66

PLEASE RETURN TO
LOS ANGELES COUNTY ENGINEER
403 LOS ANGELES COUNTY ENGINEERING BLDG.

NOTE: ANY ADDITIONS OR CHANGES ON THIS SHEET MUST BE MADE OR CIRCLED IN RED INK, WITH DATE AND NAME OF PERSON MAKING CHANGE.

Do not extend notes this side of this line.

STATION	B. S.	H. I.	F. S.	ELEV.	E'ly ALONG Rt or N'ly	KLINGERMAN ST Rt or S'ly
34+17.9				26292	15.3 FL	
				26355	" TC	
				2639	25 PL	
34+50				26332		℄
34+69.8	JCSMH			26356		3° JCSMH Rim ELEV
				25646	E'ly inlet 8" invert Rod 6.43 dia 67 7.10	ELEV = 263.56 − 7.10 = 256.46
				26356		
				25656	W'ly inlet 8" invert (STUB) Rod 6.33 dia 67 7.00	Rim ELEV = 263.56 − 7.00 = 256.56
				26356		
				25636	S'ly outlet 8" invert Rod 6.53 dia 67 7.20	Rim ELEV = 263.56 − 7.20 = 256.36
34+72.95				26349		℄ INT
BMSD 875				26402	BMSD875 FB3319-37 Adj ELEV = 264.024	
					KLINGERMAN St & PENNMAR AVE SE'ly cor	
					Bt spk in cb; 5° E'ly of E'ly end cb. ret.	
35+25.2				26386		℄
				26380		9° W/L
				26360		16° EG
				26340		18° FL
				26400		" TC
				2644		30 P/L

Profile Notes Red ____ Plotted ____ Job No. 6112.12 Division No. 11 F.B. 2798 PG. 13
No. ____ Date ____ Date ____ Survey of W. EL MONTE S.D.
X-Sec. Notes Chk'd. ____ Checked ____ Survey by A.C.G. Notes JAM Date 8-29-67
No. ____ Date ____ Date ____ Map No. ____ Indexed H.E.O. Date 8-6-

76-L-298 CE 307 5-66

PLEASE RETURN TO
LOS ANGELES COUNTY ENGINEER
403 LOS ANGELES COUNTY ENGINEERING BLDG.

NOTE: ANY ADDITIONS OR CHANGES ON THIS SHEET MUST BE MADE OR CIRCLED IN RED INK, WITH DATE AND NAME OF PERSON MAKING CHANGE.

Do not extend notes this side of this line.

STATION	B. S.	H. I.	F. S.	ELEV.	E'ly along Ringerman St Lt or N'ly	Rt or S'ly
35+65				26410		℄
				26409		9° W/4
				26368		16° EG
				26353		18° FL
				26418		" TC
				2644		30 PL
36+00				26424		℄
				26408	9° W/4	
				26392	16° EG	
				26372	18° FL	
				26437	18° TC	
				2648	30 PL	
36+65				26430		℄
				26427		9° W/4
				26399		16° EG
				26385		18° FL
				26449		18° TC
				2648		30° PL
37+00				26439		℄
37+48				26448		℄
				26431	9° W/4	

Con't on Pg 19

F. B. 2798 Pg. 19 Job No. 6112.12 Division No. 11 Notes Red Plotted Profile
Survey of W. El Monte S.D. Date Date No.
Survey by A.C.G. Notes J.A.M. Notes Chk'd. Checked X-Sec.
Indexed " Date Date Date No.

Profile No. ____ X-Sec. No. ____

Notes Red ____ Plotted ____ Job No. 6112.12 Division No. 11
Date ____ Date ____ Survey of W/ EL MONTE S.D.
Notes Chk'd. ____ Checked ____ Survey by A.C.G. Notes J.A.M Date 8-2-67
Date ____ Date ____ Map No. ____ Indexed H. E. O. Date ____

F. B. 2798 PG. 15

JOB NO 6112 12
WEST EL MONTE SD
CROSS SECTIONS
W/L along KLINGERMAN ST

STATION	B. S.	H. I.	F. S.	ELEV.

NOTE: ANY ADDITIONS OR CHANGES ON THIS SHEET MUST BE MADE OR CIRCLED IN RED INK, WITH DATE AND NAME OF PERSON MAKING CHANGE.

PLEASE RETURN TO
LOS ANGELES COUNTY ENGINEER
403 Los Angeles County Engineering Bldg.

Do not extend notes this side of this line.

76-L-298 CE 307 5-66

76-L-298 CE 307 5-66

PLEASE RETURN TO
LOS ANGELES COUNTY ENGINEER
403 LOS ANGELES COUNTY ENGINEERING BLDG.

NOTE: ANY ADDITIONS OR CHANGES ON THIS SHEET MUST BE MADE OR CIRCLED IN RED INK, WITH DATE AND NAME OF PERSON MAKING CHANGE.

Do not extend notes this side of this line.

STATION	B. S.	H. I.	F. S.	ELEV.	W'ly ALONG KLINGERMAN ST Lt or S'ly	Rt or N'ly
BM SD 875					BM SD 875 FB 3319-37 adj ELEV = 264.024	
					KLINGERMAN ST & PENN MAR AVE S'Ely COR	
					3t spk in cb: 5° E'ly of E'ly end cb ret	
34+72.95 =						
1+00 w'ly				26349		℄ INT
1+11.5				26327		℄ Eg. conc gut
1+15.5				26323		℄ FL
"				26326		18° Rt Drain
				26342		68° " "
1+19.5				26327		℄ Eg. conc gut
1+40.1				26345	16° EG	
				26337	18° FL	
				26396	" TC	
				2642	30 PL	
2+00				26401		℄
				26389		9° w'ly
				26379		16° EG
				26359		18° FL
				26424		" T.C.
				2645		30° PL
				26389	9° w'ly	
				26356	18° Eg Pum't F/L	
				2638	30 P/L.	

F. B. 2798 Pg. 16 Job No. 6112.12 Division No. 11 Notes Red Date Plotted Date Profile No.
Survey of W. EL MONTE S.D. Date Date X-Sec.
Survey by A.C.G. Notes J.A.M. Notes Chk'd. Checked No.
Indexed Date Date Date

76-L-298 CE 307 5-66

PLEASE RETURN TO
LOS ANGELES COUNTY ENGINEER
403 LOS ANGELES COUNTY ENGINEERING BLDG.

NOTE: ANY ADDITIONS OR CHANGES ON THIS SHEET MUST BE MADE OR CIRCLED IN RED INK, WITH DATE AND NAME OF PERSON MAKING CHANGE.

Do not extend notes this side of this line.

STATION	B. S.	H. I.	F. S.	ELEV.	W'ly ALONG KLINGERMAN ST Lt. or S'ly	Rt. or N'ly
3+00				264 18		℄
				264 07		9° w/4
				263 86		16° EG
				263 68		18° FL
				263 78		18° TC
				264 00	9° w/4	
				263 41	18° Eq Pum't	
				264 0	30° P/L	
3+34°	SMH			264 30	3° SMH Rim Elev	
				257 13	Ely outlet 8" invert	Rod = 6.50 dis .67 = 7.17 ELEV = 264.30 − 7.17 = 257.13
B150875					BM SC875 EB3319-37 adj Elev = 264.024	
					SEE PG For Descrip.	

Profile No. ____ Notes Red ____ Date ____ Plotted ____ Job No. 6117.12 Division No. 11
X-Sec. No. ____ Notes Chk'd. ____ Date ____ Survey of W. EC Monte S.D. Survey by H.C.G. Notes J.A.M. Date 8-29-67
Map No. ____ Date ____ Checked ____ Date ____ Indexed H. E. U. Date ____

F. B. 2798 PG. 17

F. B. 2798 Pg. 18 | 6112.12 Job No. ____ Division No. 11 Notes Red ____ Plotted ____ Profile

Survey of W. EL MONTE S.D. Date ____ Date ____ No. ____

Survey by A.C.G. Notes J.A.M. Notes Chk'd. ____ Checked ____ X-Sec.

Indexed ____ Date ____ Date ____ Date ____ No. ____

STATION	B. S.	H. I.	F. S.	ELEV.

PLEASE RETURN TO
LOS ANGELES COUNTY ENGINEER
403 LOS ANGELES COUNTY ENGINEERING BLDG.

Do not extend notes this side of this line.

NOTE: ANY ADDITIONS OR CHANGES ON THIS SHEET MUST BE MADE OR CIRCLED IN RED INK, WITH DATE AND NAME OF PERSON MAKING CHANGE.

76-L-298 CE 307 5-66

76-L-298 CE 307 5-66

PLEASE RETURN TO
LOS ANGELES COUNTY ENGINEER
403 LOS ANGELES COUNTY ENGINEERING BLDG.

NOTE: ANY ADDITIONS OR CHANGES ON THIS SHEET MUST BE MADE OR CIRCLED IN RED INK, WITH DATE AND NAME OF PERSON MAKING CHANGE.

Do not extend notes this side of this line. From p. 14

STATION	B. S.	H. I.	F. S.	ELEV.	E'ly ALONG KLINGERMAN ST Lt. or N'ly	Rt. or S'ly
37+48.8				264 12	16° EG	
				263 98	18° FL	
				264 60	18° TC	
				265 0	30° PL	
38+03.82				264 68		℄ int
				264 64		9° w/y
				264 48		16° EG
				264 28		18° FL
				264 93		18° TC
				265 3		30° PL
BM SD 876				264 82	BM SD 876 FB 3319-37 adj elev = 264 817	
					ALLGEYER AVE & KLINGERMAN ST N'lwly cor	
					Bt spk in cb; 5° N'ly of N'ly end cb ret.	
38+18.6				264 21		℄ Eg conc gut
+21.6				264 11		℄ F/L " "
+24.6				264 20		℄ Eg " "
				264 26		16° cor conc apron
				264 20	15.5 cor conc apron	
38 ± 64				264 32	16° EG	
				264 20	18° FL	

Profile Notes Red ____ Plotted ____ Job No. 6112.12 Division No. 11 F.B. 2798 Pg. 19
No. ____ Date ____ Date ____ Survey of W. EL Monte S.D.
X-Sec. Notes Chk'd. ____ Checked ____ Survey by A.C.G. Notes J.A.M. Date 8-29-67
No. ____ Date ____ Date ____ Map No. ____ Indexed H.E.C.I. Date ____

76-L-298 CE 307 5-66

PLEASE RETURN TO
LOS ANGELES COUNTY ENGINEER
403 LOS ANGELES COUNTY ENGINEERING BLDG.

NOTE: ANY ADDITIONS OR CHANGES ON THIS SHEET MUST BE MADE OR CIRCLED IN RED INK, WITH DATE AND NAME OF PERSON MAKING CHANGE.

Do not extend notes this side of this line.

STATION	B. S.	H. I.	F. S.	ELEV.	N'ly ALONG Lt or W'ly	ALLGEYER AVE Rt or E'ly
38+64				26482	18° TC	
				2652	30° P/L	
38+66.5				26464		16° EG
				26447		18° FL
				26503		" TC
				2654		30° P/L
39+00				26472		
40+00				26515		
				26524		9° w/y
				26503		18° FL
				26565		18° TC
				2660		30° P/L
				26503	9° w/y	
				26477	18° FL	
				26540	18° TC	
				2659	30° P/L	
40+31.5				26505	15° EG	
				26490	17° FL	
				26552	17° TC	
				2659	30° PL	

Con't 1925

F. B. 2798 Pg. 20 Job No. 611212 Division No. 11 Notes Red Plotted Profile
Survey of W. El Monte S.D. Date Date No.
Survey by A.C.G. Notes J.A.M. Notes Chk'd. Checked X-Sec.
Indexed Date Date Date No.

Profile No. ____ X-Sec. No. ____

Notes Red ____ Date ____ Plotted ____ Date ____ Job No. 6112.12 Division No. 11

Notes Chk'd. ____ Date ____ Checked ____ Date ____ Survey of W. EL MONTE S.D.

Survey by M.C.G. Notes J.A.M. Date 8-29-67

Map No. ____ Indexed H.E. Date ____

F. B. 2798 Pg. 21

JOB NO 6112.12

WEST EL MONTE SD

CROSS SECTIONS

E'ly ALONG KLINGERMAN ST

STATION	B. S.	H. I.	F. S.	ELEV.

NOTE: ANY ADDITIONS OR CHANGES ON THIS SHEET MUST BE MADE OR CIRCLED IN RED INK, WITH DATE AND NAME OF PERSON MAKING CHANGE.

PLEASE RETURN TO
LOS ANGELES COUNTY ENGINEER
403 LOS ANGELES COUNTY ENGINEERING BLDG.

Do not extend notes this side of this line.

76-L-298 CE 307 5-66

76-L-298 CE 307 5-66

PLEASE RETURN TO
LOS ANGELES COUNTY ENGINEER
403 LOS ANGELES COUNTY ENGINEERING BLDG.

NOTE: ANY ADDITIONS OR CHANGES ON THIS SHEET MUST BE MADE OR CIRCLED IN RED INK, WITH DATE AND NAME OF PERSON MAKING CHANGE.

Do not extend notes this side of this line.

STATION	B. S.	H. I.	F. S.	ELEV.	E'ly along Klingerman St — Lt or N'ly	Rt or S'ly
BM SD876					BM SD876 FB3319-37 adj ELEV=264.817	
					ALLGEYER AVE & KLINGERMAN ST. N W'ly COR	
					Bt spk in cb; 5° N'ly of N'ly end cb ret	
38+03 B2 = 1+00 E'ly				26468		℄ INT
1+04.5	JCSMH			26468		3° JC SMH Rim ELEV
				25783	N'ly inlet 8" INVERT	Rod = 6.18 ELEV = 264.68; dia .67 ; 6.85 ; 7 - - 6.85 ; 257.83
				26470		
				25750	E'ly INLET 8" INVERT	Rod = 6.53 ELEV 264.70; dia .67 ; 7.20 ; 7 - - 7.20 ; 257.50
				26467		
				25742	W'ly outlet 8" INVERT	Rod: 6.58 ELEV = 264.67; dia .67 ; 7.25 ; 7 - - 7.25 ; 257.42
1+55.2				26494		℄
				26471	9° w/u	
				26449	15' EG	
				26430	18' FL	
				26495	" TC	
				2653	30° PL	
1+95.2				26505		℄
				26484	9° w/u	
				26470	16' EG	
				26457	18' FL	

F. B. 2798 Pg. 22 Job No. 6112.12 Division No. 11 Notes Red Plotted Profile
Survey of W. EL Monte S.D. Date Date No.
Survey by R.C.G. Notes J.R.M. Notes Chk'd. Checked X-Sec.
Indexed Date Date No.

76-L-298 CE 307 5-66

PLEASE RETURN TO
LOS ANGELES COUNTY ENGINEER
403 LOS ANGELES COUNTY ENGINEERING BLDG.

NOTE: ANY ADDITIONS OR CHANGES ON THIS SHEET MUST BE MADE OR CIRCLED IN RED INK, WITH DATE AND NAME OF PERSON MAKING CHANGE.

Do not extend notes this side of this line.

STATION	B. S.	H. I.	F. S.	ELEV.	Ety along Klingerman St. Lt or W'ly	Lt or S'ly
1+95²				26524	18' TC	
				2657	30° PL	
2+00				26507		℄
				26507		9° w/v
				26490		16° EG
				26468		18° FL
				26531		" TC
				2656		30° P/L
2+ 95²				26538		℄
				26515	9° w/v	
				26503	16' EG	
				26490	18' FL	
				26551	18' TC	
				2660	30° P/L	
3+00				26540		℄
				26538		9° w/v
				26525		16° EG
				26506		18° FL
				26570		18° TC
				2661		30° P/L

Profile Notes Red ____ Plotted ____ Job No. 6112.12 Division No. 11 F. B. 2798 Pg. 23
No. ____ Date ____ Date ____ Survey of W. Elmonte S.D.
X-Sec. Notes Chk'd. ____ Checked ____ Survey by H.C.G. Notes J.A.M. Date 8-29-67
No. ____ Date ____ Date ____ Map No. ____ Indexed H. E. OTT Date ____

76-L-298 CE 307 5-66

PLEASE RETURN TO
LOS ANGELES COUNTY ENGINEER
403 LOS ANGELES COUNTY ENGINEERING BLDG.

NOTE: ANY ADDITIONS OR CHANGES ON THIS SHEET MUST BE MADE OR CIRCLED IN RED INK, WITH DATE AND NAME OF PERSON MAKING CHANGE.

Do not extend notes this side of this line.

STATION	B. S.	H. I.	F. S.	ELEV.		
4+34	JCSMH (Leafdale)			26586		3° JCSMH Rim Elev
				25886	N'ly inlet 8" invert	Rod: 6.63 dia: .67 7.30 — Elev = 265.86 H = -7.30 258.56
				26586		
				25858	E'ly inlet 8" invert	Rod: 6.61 dia: .67 7.28 — Elev = 265.86 H = -7.28 258.58
				26585		
				25845	W'ly outlet 8" invert	Rod: 6.73 dia: .67 7.40 — Elev = 265.85 H = -7.40 258.45
BM 50876						BM 50876 FB3319-37 adj Elev = 264.817
						See pg 68 For Descrip

F. B. 2798 Pg. 24 | Job No. 6112.12 | Division No. 11 | Notes Red | Plotted | Profile
Survey of W. E. Monte S.D. | Date | Date | No.
Survey by A.C.G. | Notes T.A.M. | Notes Chk'd. | Checked | X-Sec.
Indexed | Date | Date | Date | No.

76-L-298 CE 307 5-66

PLEASE RETURN TO
LOS ANGELES COUNTY ENGINEER
403 LOS ANGELES COUNTY ENGINEERING BLDG.

NOTE: ANY ADDITIONS OR CHANGES ON THIS SHEET MUST BE MADE OR CIRCLED IN RED INK, WITH DATE AND NAME OF PERSON MAKING CHANGE.

Do not extend notes this side of this line. from pg 20

STATION	B. S.	H. I.	F. S.	ELEV.	N'ly ALONG ALLGEYER AVE Lt or W'ly	Rt or E'ly
40+70.90				265.60		℄ int
				265.55		9° w/y
				265.30		18° FL
				265.91		" TC
				266.3		30 PL
			(REDSTONE ST FLOWS W'ly)			
BM ME 333				265.90	BM ME333 FB 3319-37 Adj ELEV = 265.905	
					ALLGEYER AVE & REDSTONE ST E'ly cb	
					Bt spk in E'ly cb; 7° s'ly of ℄ prod	
41+00				265.75		℄
41+11.2				265.77		℄
				265.38	15° EG	
				265.21	17° FL	
				265.81	17° TC	
				266.3	30° PL	
41+29.0	SMH			266.00		5° SMH Rim ELEV
				258.77	N'ly inlet 8" invert	Rod 6.56 ELEV = 266.00
						dia - .67 M = - 7.23
						7.23 258.77
				266.00		
				258.70	S'ly outlet 8" invert	Rod 6.63 ELEV = 266.00
						dia - .67 M = - 7.30
						7.30 258.70

Profile Notes Red ____ Plotted ____ Job No. 6112.12 Division No. 11 F.B. 2798 PG. 25
No. ____ Date ____ Date ____ Survey of W.E.L. Monte S.D.
X-Sec. Notes Chk'd. ____ Checked ____ Survey by A.C.G. Notes J.A.M. Date 8-29-67
No. ____ Date ____ Date ____ Map No. ____ Indexed H.E.O. Date SEP 6 '67

76-L-298 CE 307 5-66

PLEASE RETURN TO
LOS ANGELES COUNTY ENGINEER
403 LOS ANGELES COUNTY ENGINEERING BLDG.

NOTE: ANY ADDITIONS OR CHANGES ON THIS SHEET MUST BE MADE OR CIRCLED IN RED INK, WITH DATE AND NAME OF PERSON MAKING CHANGE.

Do not extend notes this side of this line.

STATION	B. S.	H. I.	F. S.	ELEV.	N'ly ALONG Lt or W'ly	ALLGEYER AVE Rt or E'ly
41+51²				266 07		℄
				265 87	9° W/Y	
				265 55	17° FL	
				266 23	" TC	
				266 7	30 P/L	
42+00				266 48		℄
				266 44		9° W/Y
				266 20		18° FL
				266 85		18° TC
				26 72		30 P/L
42+92³				26 706	16° EC	
				26 692	18° FL	
				26 752	18° TC	
				26 80	30 P/L	
43+32⁶⁵				26 767		℄ int
BMSD877				267 48	BMSD877FB3319-37 Adj Elev - 267.479	
					Allgeyer Ave & Schmidt Rd SW'ly cor	
					Bt spk in cb; 5° S'ly of S'ly end cb ret.	
		(Schmidt Rd Flow: W'ly				

F. B. 2798 Pg. 26 | Job No. 6112.12 | Division No. 11 | Notes Red | Plotted | Profile
Survey of W. El Monte S.D. | Date | Date | No.
Survey by A.C.G. | Notes J.A.M. | Notes Chk'd. | Checked | X-Sec.
Indexed | Date | Date | Date | No.

76-L-298 CE 307 5-66

PLEASE RETURN TO
LOS ANGELES COUNTY ENGINEER
403 LOS ANGELES COUNTY ENGINEERING BLDG.

NOTE: ANY ADDITIONS OR CHANGES ON THIS SHEET MUST BE MADE OR CIRCLED IN RED INK, WITH DATE AND NAME OF PERSON MAKING CHANGE.

Do not extend notes this side of this line.

STATION	B. S.	H. I.	F. S.	ELEV.	N'ly along Lt or W'ly	ALLGEYER AVE Rt or E'ly
43+32 65				26767		9° W/4
				26754		18' FL
				26761		" TC D/W
				2688		30 P/L
43+71 7				26776	16° EG	
				26765	18° FL	
				26821	18° TC	
				2687	30° P/L	
44 +07 3				26831		16° EG
				26819		18° FL
				26878		18° TC
				2692		30 P/L
44+40 3				26860		15 5 ∡ pt conc.
44+59 4	UC SMH			26893		5° UCSMH Rim ELEV
				26128	E'ly inlet 8" invert Rod = 6.98 dia = .67 7.65	ELEV = 268.93 M = −7.65 261.28
				26118	N'ly inlet 8" invert Rod = 7.08 dia = .67 7.75	ELEV = 268.93 M = −7.75 261.18
				26106	S'ly outlet 8" invert Rod = 7.20 dia = .67 7.87	ELEV = 268.93 M = −7.87 261.06

Profile Notes Red ____ Plotted ____ Job No. 6112.12 Division No. 11 F.B. 2798 PG. 27
No. ____ Date ____ Date ____ Survey of W. El Monte S.D.
X-Sec. Notes Chk'd. ____ Checked ____ Survey by A.C.G. Notes JAM Date 8-29-67
No. ____ Date ____ Date ____ Map No. ____ Indexed H. L. Date

76-L-298 CE 307 5-66

PLEASE RETURN TO
LOS ANGELES COUNTY ENGINEER
403 LOS ANGELES COUNTY ENGINEERING BLDG.

NOTE: ANY ADDITIONS OR CHANGES ON THIS SHEET MUST BE MADE OR CIRCLED IN RED INK, WITH DATE AND NAME OF PERSON MAKING CHANGE.

Do not extend notes this side of this line.

STATION	B. S.	H. I.	F. S.	ELEV.	N'ly ALONG Lt or W'ly	ALLGEYER AVE Rt or E'ly
44+64 53				26897		℄ int
				26884	9° W/V	
				26850	18° FL	
				26915	18° TC	
				2695	30° P/L	
BM ME 330				26957	BM ME 330 FB 3319-37 adj elev = 269.570	
					ALLGEYER AVE & FELIPE ST SE'ly cor	
					Rt spk in cb; 9.5 E'ly of E'ly end cb ret	
44+75 8				26888		15° 4 PT conc Gut
45+00				26968		℄
				26925	9° W/V	
				26894	16° EG	
				26882	18° FL	
				26943	" TC	
				26960	30° P/L BK-WK.	
45+13 5				26998		℄
				26985		9° W/V
				26948		15° EG
				26933		18° FL
				26995		18° TC
				2709		30° P/L.

Con't in Pg 33

F.B. 2798 Pg. 28 | Job No. 6112.12 | Division No. 11 | Notes Red | Plotted | Profile
Survey of W. El Monte S.D. | Date | Date | No.
Survey by A.C.G. | Notes J.A.M. | Notes Chk'd. | Checked | X-Sec.
Indexed | Date | Date | Date | No.

Profile No. ____ Notes Red ____ Date ____ Plotted ____ Date ____ Job No. 6112.12 Division No. 11 Survey of W. EL MONTE S.D.

X-Sec. No. ____ Notes Chk'd. ____ Date ____ Checked ____ Date ____ Survey by A.C.G. Notes J.A.M. Date 8-29-67 Map No. ____ Indexed D. L. U. Date ____

F. B. 2798 PG. 75 29

JOB NO 6112.12

WEST EL MONTE S.D

CROSS SECTIONS

E'ly along PELIDE ST

STATION	B. S.	H. I.	F. S.	ELEV.

NOTE: ANY ADDITIONS OR CHANGES ON THIS SHEET MUST BE MADE OR CIRCLED IN RED INK, WITH DATE AND NAME OF PERSON MAKING CHANGE.

PLEASE RETURN TO
LOS ANGELES COUNTY ENGINEER
403 Los Angeles County Engineering Bldg.

Do not extend notes this side of this line.

76-L-298 CE 307 5-66

76-L-298 CE 307 5-66

PLEASE RETURN TO
LOS ANGELES COUNTY ENGINEER
403 LOS ANGELES COUNTY ENGINEERING BLDG.

NOTE: ANY ADDITIONS OR CHANGES ON THIS SHEET MUST BE MADE OR CIRCLED IN RED INK, WITH DATE AND NAME OF PERSON MAKING CHANGE.

Do not extend notes this side of this line.

STATION	B. S.	H. I.	F. S.	ELEV.	Ely along Lt or N'ly	Rt or S'ly
BMME 330				26957	BMME330 FB3319-37 adj Elev 269.570	
					Alleyer Ave & Felipe St S Ely cor	
44+64 53					Bt spk in cb 7.5 E'ly of E'ly end cb ret.	
1+00 Ely				26897		℄ Int
1+09				26894		℄ w/4 Pum't
1+15 U				26873		℄ Eg. conc Gut
+18 U				26865		℄ FL " "
+21 U				26877		℄ Eg " "
				26867		13° cor " "
				26890	12' cor conc Gut.	
1+61 5				26908		13° EG
				26893		15° FL
				26958		" TC
				2699		25° P/L
1+78 5				26930	13° EG	
				26915	15° FL	
				26979	" TC	
				2708	25 P/L	
2+00				26963		℄
				26955		7.5' w/4
				26930		15° FL

F. B. 2798 76 Pg. 30 | Job No. 6112.12 | Division No. 11 | Notes Red | Plotted | Profile
Survey of W. El Monte S.D. | Date | Date | No.
Survey by A.C.G. | Notes J.A.M. | Notes Chk'd. | Checked | X-Sec.
Indexed | Date | Date | Date | No.

76-L-298 CE 307 5-66

PLEASE RETURN TO
LOS ANGELES COUNTY ENGINEER
403 LOS ANGELES COUNTY ENGINEERING BLDG.

NOTE: ANY ADDITIONS OR CHANGES ON THIS SHEET MUST BE MADE OR CIRCLED IN RED INK, WITH DATE AND NAME OF PERSON MAKING CHANGE.

Do not extend notes this side of this line.

STATION	B. S.	H. I.	F. S.	ELEV.	E'ly ALONG FELIPE AVE Lt or N'ly	Rt or S'ly
2+00				269 30		15° TC D/W
				270 7		25 P/L
				279 55	6' w/u	
				279 33	13° Eq Pum't	
				270 7	25 " P/L	
3+00				270 08		℄
				270 00		7' w/u
				269 83		15° FL
				270 30		" TC
				270 6		25 P/L
				270 00	6' w/u	
				269 87	13° Eq Pum't	
				270 6	25 P/L	
4+26°	SMH	(int @ Leafdale)		270 79		6° SMH Rim ELEV
				262 69	E'ly inlet 8" invert Rod = 7 43 dia 67 8 10	ELEV = 270.79 M = - 8.10 262.69
				262 57	W'ly outlet 8" invert Rod = 7 55 dia 67 8 22	ELEV = 270.79 M = - 8.22 262.57

Profile Notes Red ____ Plotted ____ Job No. 6112.12 Division No. 11 F.B. 2798 Pg. 31
No. ____ Date ____ Date ____ Survey of W. El Monte SD.
X-Sec. Notes Chk'd. ____ Checked ____ Survey by A.C.G. Notes J.A.M. Date 8-29-67
No. ____ Date ____ Date ____ Map No. ____ Indexed H. E. O. Date ____

F. B. 2798 PG. 32 28

Job No. 6112.12 Division No. 11 Notes Red Plotted Profile

Survey of W. E. Monte S.D. Date Date No.

Survey by A.C.G. Notes J.A.M Notes Chk'd. Checked X-Sec.

Indexed Date Date Date No.

76-L-298 CE 307 5-66

PLEASE RETURN TO

LOS ANGELES COUNTY ENGINEER

403 LOS ANGELES COUNTY ENGINEERING BLDG.

NOTE: ANY ADDITIONS OR CHANGES ON THIS SHEET MUST BE MADE OR CIRCLED IN RED INK, WITH DATE AND NAME OF PERSON MAKING CHANGE.

Do not extend notes this side of this line.

STATION	B. S.	H. I.	F. S.	ELEV.		
BAME 330				269.57	BAME 330 FB 3319-37 Adj. ELEV. 269.570 ALLGEYER AVE & FELIPE ST SE 1/4 COR Sprk in cb, 9' E 1/4 of E 1/4 and cb rot	

76-L-298 CE 307 5-66

PLEASE RETURN TO
LOS ANGELES COUNTY ENGINEER
403 LOS ANGELES COUNTY ENGINEERING BLDG.

NOTE: ANY ADDITIONS OR CHANGES ON THIS SHEET MUST BE MADE OR CIRCLED IN RED INK, WITH DATE AND NAME OF PERSON MAKING CHANGE.

Do not extend notes this side of this line.

from pg 28

STATION	B. S.	H. I.	F. S.	ELEV.	N'ly along Lt or W'ly	ALLGEYER AVE Rt or E'ly
45+53.5				27000		℄
				27002		9° w/v
				26976		16° EG
				26961		18° FL
				27027		" TC
				2712		30 P/L
46+00				27015		℄
				26978	9° w/v	
				26955	16° EG	
				26944	18° FL	
				27005	" TC	
				27024	30 P/L	
46+53.5				27013		℄
				27030		9° w/v
				27004		16° EG
				26987		18° FL
				27056		" TC
				2716		30 P/L
47+00				27027		℄
				27005	9° w/v	
				26995	16° EG	

Profile Notes Red ____ Plotted ____ Job No. 6112.12 Division No. 11 F.B. 2798 Pg. 33 74
No. ____ Date ____ Date ____ Survey of W. EL MONTE SD.
X-Sec. Notes Chk'd. ____ Checked ____ Survey by A.C.G. Notes JAM Date 8-25-67
No. ____ Date ____ Date ____ Map No. ____ Indexed E.E. Date ____

76-L-298 CE 307 5-66

PLEASE RETURN TO
LOS ANGELES COUNTY ENGINEER
403 LOS ANGELES COUNTY ENGINEERING BLDG.

NOTE: ANY ADDITIONS OR CHANGES ON THIS SHEET MUST BE MADE OR CIRCLED IN RED INK, WITH DATE AND NAME OF PERSON MAKING CHANGE.

Do not extend notes this side of this line.

F. B. 2798 Pg. 34 | Job No. 6112.12 | Division No. 11 | Notes Red | Plotted | Profile
Survey of W. El Monte S.D. | Date | No. | X-Sec.
Survey by B.C.G. Notes J.T.A.M. | Notes Chk'd. | Checked | No.
Indexed | Date | Date

STATION	B. S.	H. I.	F. S.	ELEV.	N.M. or W.M. & Lt or Rt	Rt or Lt & Remarks
47+50				269.83	18° FC	
				270.45	" TC	
				270.67	30 P/L	BK-WK
47+39.3				270.57		℄
				270.62		9° W/L
				270.28		16° EG
				270.17		18° FC
				270.83		" TC
				272.2		30 P/L
47+69.5				270.47		14.5 APT conc apron
47+89.2	UC SMH			270.77		5° UC SMH Rim ELEV
				262.87	W/L inlet 8' invert	Rod = 7.23 Dia = .67 7.90 ELEV 270.77 M = -7.90 262.87
				262.93	E/L inlet 8' invert	Rod 7.17 Dia: .67 7.84 ELEV = 270.77 M = -7.84 262.93
				262.77	S/L outlet 8' invert	Rod = 7.33 Dia .67 8.00 ELEV = 270.77 M = -8.00 262.77
47+92.50				270.65		℄ in 7
B.M. SD 878				271.37	B.M. SD 878 FB 3319-36 Adj ELEV = 271.368	
					ALLEYER AVE & MORELAND ST NE'LY COR	
					B/ SPK in cb: 7° N'LY of W'LY end cb 8ft	

Cont'd on Pg 39

F. B. 2798 Pg. 35

Profile No.	Notes Red	Plotted	Job No. 6112.12	Division No. 11	
	Date	Date	Survey of W. EL MONTE		
X-Sec. No.	Notes Chk'd.	Checked	Survey by A.C.G.	Notes J.A.M	Date 8-29-67
	Date	Date	Map No.	Indexed H. E. Off	Date SEP 6 '67

JOB NO 6112.12

WEST EL MONTE SD

CROSS SECTIONS E'W

Along MOREHOUSE ST

STATION	B. S.	H. I.	F. S.	ELEV.

NOTE: ANY ADDITIONS OR CHANGES ON THIS SHEET MUST BE MADE OR CIRCLED IN RED INK, WITH DATE AND NAME OF PERSON MAKING CHANGE.

PLEASE RETURN TO
LOS ANGELES COUNTY ENGINEER
403 LOS ANGELES COUNTY ENGINEERING BLDG.

Do not extend notes this side of this line.

76-L-298 CE 307 5-66

76-L-298 CE 307 5-66

PLEASE RETURN TO
LOS ANGELES COUNTY ENGINEER
403 LOS ANGELES COUNTY ENGINEERING BLDG.

NOTE: ANY ADDITIONS OR CHANGES ON THIS SHEET MUST BE MADE OR CIRCLED IN RED INK, WITH DATE AND NAME OF PERSON MAKING CHANGE.

Do not extend notes this side of this line.

STATION	B. S.	H. I.	F. S.	ELEV.	E'ly along Morehouse St — Lt or N'ly	Lt or S'ly
BM SD 678					BM SD 878 #33219-36 adj elev = 271.368	
					Alleyer Ave & Morehouse St N'E'ly cor	
47+92.50 =					Bt spk in cb; 7° N'ly of N'ly end cb. ret.	
1+00 E'ly				270.65		℄ int
+14.8				270.52		℄ Eg conc Gut
+17.8				270.48		℄ F/L " "
+20.8				270.52		℄ Eg " "
				270.47		16° cor " "
				270.65	16° cor conc apron	
1+52.2				271.05		℄
				270.84		9° w/v
				270.58		16° EG
				270.43		18° FL
				270.51		TC D/W
				271.8		30 P/L
				271.00	9° w/v	
				270.88	16° EG	
				270.69	18° FL	
				271.38	TC	
				272.3	30 P/L	

F. B. 2798 Pg. 36 | Job No. 6112.12 | Division No. 11 | Notes Red | Plotted | Profile
Survey of W. E. Monte S.D. | Date | Date | No.
Survey by A.C.G. | Notes J.A.M. | Notes Chk'd | Checked | X-Sec.
Indexed | Date | Date | Date | No.

76-L-298 CE 307 5-66

PLEASE RETURN TO
LOS ANGELES COUNTY ENGINEER
403 LOS ANGELES COUNTY ENGINEERING BLDG.

NOTE: ANY ADDITIONS OR CHANGES ON THIS SHEET MUST BE MADE OR CIRCLED IN RED INK, WITH DATE AND NAME OF PERSON MAKING CHANGE.

Do not extend notes this side of this line.

STATION	B. S.	H. I.	F. S.	ELEV.	[illegible] Lt or N'ly	[illegible] Rt or S'ly
1+92 ?				27124		℄
				27103		9° w/v
				27077		16° EG
				27062		18° FL
				27127		" TC
				2721		30 P/L
				27113	9° w/v	
				27100	16° EG	
				27085	18° FL	
				27153	" TC	
				2717	30 P/L	
2+92 ?				27182		℄
				27165		9° w/v
				27134		16° EG
				27128		18° FL
				27183		" TC
				2722		30 PL
				27173	9° w/v	
				27154	16° EG	
				27138	18° FL	
				27202	18° TC	

Profile Notes Red ____ Plotted ____ Job No. 6112.12 Division No. 11 F. B. 2798 Pg. 37
No. ____ Date ____ Date ____ Survey of W. EL Monte S.D.
X-Sec. Notes Chk'd. ____ Checked ____ Survey by A.C.G. Notes J.M.M. Date 8-29-67
No. ____ Date ____ Date ____ Map No. ____ Indexed H. E. Ott Date ____

76-L-298 CE 307 5-66

PLEASE RETURN TO
LOS ANGELES COUNTY ENGINEER
403 LOS ANGELES COUNTY ENGINEERING BLDG.

NOTE: ANY ADDITIONS OR CHANGES ON THIS SHEET MUST BE MADE OR CIRCLED IN RED INK, WITH DATE AND NAME OF PERSON MAKING CHANGE.

Do not extend notes this side of this line.

STATION	B. S.	H. I.	F. S.	ELEV.	[illegible]	[illegible]
24927				2730	30 P/L	
4401	SMH			27231		2.5 SMH Rim ELEV
				264.41	E'ly inlet 8" invert	Rod = 7.23 dia = .67 7.90 ELEV 272.31 M = -7.90 264.41
				264.31	W'ly outlet 8" invert	Rod 7.33 dia .67 8.00 ELEV = 272.31 M = -8.00 264.31
BMSD878				271.37	BMSD878 FB3319-36 adj ELEV = 271.368	
					See pg 84 For Description	

F. B. 2798 PG. 38 84 | Job No. 6112.12 | Division No. 11 | Notes Red | Plotted | Profile
Survey of W. El Monte S.D. | Date | Date | No.
Survey by A.C.G. | Notes J.A.M. | Notes Chk'd. | Checked | X-Sec.
Indexed | Date | Date | Date | No.

76-L-298 CE 307 5-66

PLEASE RETURN TO
LOS ANGELES COUNTY ENGINEER
403 LOS ANGELES COUNTY ENGINEERING BLDG.

NOTE: ANY ADDITIONS OR CHANGES ON THIS SHEET MUST BE MADE OR CIRCLED IN RED INK, WITH DATE AND NAME OF PERSON MAKING CHANGE.

Do not extend notes this side of this line. From pg 34

STATION	B. S.	H. I.	F. S.	ELEV.	N'ly along Lt or W'ly	Alloyer Rt or E'ly
48+00				27073		℄
				27058	9° W/4	
				27036	16° EG	
				27026	18° FL	
				27090	18° TC	
				27124	30° P/L BK-WK.	
48+14°				27065		4 PT conc GUT
48+44°				27103		℄
				27106		9° W/4
				27090		16° EG
				27077		18° FL
				27135		18° TC
				2718		30° P/L
48+84°				27155		℄
				27158		9° W/4
				27132		16° EG
				27114		18° FL
				27177		18° TC
				2722		30° P/L
49+00				27165		℄
				27144	9° W/4	

Profile Notes Red ____ Plotted ____ Job No. 6112 12 Division No. 11 F.B. 2798 Pg. 39
No. ____ Date ____ Date ____ Survey of W. El Monte S.D.
X-Sec. Notes Chk'd. ____ Checked ____ Survey by R.C.G. Notes J.A.M. Date 8-24-67
No. ____ Date ____ Date ____ Map No. ____ Indexed H. E. Ott Date ____

76-L-298 CE 307 5-66

PLEASE RETURN TO
LOS ANGELES COUNTY ENGINEER
403 LOS ANGELES COUNTY ENGINEERING BLDG.

NOTE: ANY ADDITIONS OR CHANGES ON THIS SHEET MUST BE MADE OR CIRCLED IN RED INK, WITH DATE AND NAME OF PERSON MAKING CHANGE.

Do not extend notes this side of this line.

STATION	B. S.	H. I.	F. S.	ELEV.	N'ly ALONG Lt or W'ly	ALLGEYER PIPE Rt or E'ly
49+00				27116	16° EG	
				27102	18° FL	
				27163	18° TC	
				27188	30° P/L BK-WK.	
50+00				27271		℄
50+68'				27330		℄
				27331		9° W/Y
				27301		16° EG
				27286		18° FL
				27348		18° TC
				2739		30° P/L
50+70°				27345		℄
				27323	9° W/Y	
				27301	16° EG	
				27283	18° FL	
				27347	18° TC	
				27370	30° P/L BK-WK.	
51+00				27374		℄
51+20°	SMH			27424		6° SMH Rim ELEV

F. B. 2798 PG. 40 Job No. 5112 Division No. 11 Notes Red Plotted Profile
Survey of W. EC Monte S.D. Date Date No.
Survey by A.C.S. Notes J.A.M. Notes Chk'd. Checked X-Sec.
Indexed Date Date Date No.

76-L-298 CE 307 5-66

PLEASE RETURN TO
LOS ANGELES COUNTY ENGINEER
403 LOS ANGELES COUNTY ENGINEERING BLDG.

NOTE: ANY ADDITIONS OR CHANGES ON THIS SHEET MUST BE MADE OR CIRCLED IN RED INK, WITH DATE AND NAME OF PERSON MAKING CHANGE.

Do not extend notes this side of this line.

STATION	B. S.	H. I.	F. S.	ELEV.	W'ly ALONG Lt or S'ly	ELLIOTT AVE Rt or N'ly
51+20°						6° Rt
				264 97	E'ly inlet 3" invert	Rod = 860 dia = .67 927 ELEV = 274.24 M = − 9.27 264.97
				264 87	W'ly outlet 3" invert	Rod = 870 dia = .67 937 ELEV = 274.24 M = − 9.37 264.87
51+24 73				27428		℄ int
51+25 6				27393		18° EG
				27382		20° FL
				27445		20° TC
				27468		29° BK of walk
BM SD 879				273 54	BM SD 879 FB 3319-36 adj elev = 273.539	
					Elliott & Allgeyer Ave	S E'ly cor
					Bt spk in cb; 4° S'ly of S'ly end cb ret.	
51+50				27405		℄
51+79 2				27386		℄
				27360	10° w/u	
				27333	18° EG	
				27315	20° FL	
				27380	20° TC	
				27401	30° BK of WK.	

Profile Notes Red ____ Plotted ____ Job No. 6112 12 Division No. 11 F.B. 2798 Pg. 41
No. ____ Date ____ Date ____ Survey of W. El Monte S.D.
X-Sec. Notes Chk'd. ____ Checked ____ Survey by A.C.G. Notes J.A.M. Date 8-25-67
No. ____ Date ____ Date ____ Map No. ____ Indexed H. E. Ott Date 6 '67

76-L-298 CE 307 5-66

PLEASE RETURN TO
LOS ANGELES COUNTY ENGINEER
403 LOS ANGELES COUNTY ENGINEERING BLDG.

NOTE: ANY ADDITIONS OR CHANGES ON THIS SHEET MUST BE MADE OR CIRCLED IN RED INK, WITH DATE AND NAME OF PERSON MAKING CHANGE.

Do not extend notes this side of this line.

STATION	B. S.	H. I.	F. S.	ELEV.	W'ly along Lt or S'ly	Elliott Ave Rt or N'ly
52+00				27375		℄
				27383		6⁵ w/v
				27392		13° Eq Pum 4
				2735		18 F/L
				2743		24 T. Brk.
				2743		30 P/L
52+19²				27363		℄
				27340	10° w/y	
				27312	18° EG	
				27293	20° FL	
				27360	20° TC	
				27378	30° BK of WK	
53+00				27318		℄
				27333		6⁵ w/v
				27322		13° Eq Pum +
				2731		18 F/L
				2740		24 T. Brk.
				2740		30 P/L
53+03⁵				27319		18° EG
				27305		20° FL
			⊙	27367		20° TC
				2740		30 P/L

Cont Pg 47

F. B. 2798 Pg. 42 | Job No. 6112.12 | Division No. 11 | Notes Red | Plotted | Profile
Survey of W. El Monte S.D. | Date | Date | No.
Survey by A.C.G. | Notes J.A.M. | Notes Chk'd. | Checked | X-Sec.
Indexed | Date | Date | Date | No.

Profile No. ____ X-Sec. No. ____

Notes Red ____ Date ____ Plotted ____ Date ____ Job No. 611212 Division No. 11

Notes Chk'd. ____ Date ____ Checked ____ Date ____ Survey of W. EL MONTE S.D.

Survey by A.C.G. Notes T.A.M. Date 8-2967

Map No. ____ Indexed H. E. OTT Date ____

F. B. 2798 PG. 43

JOB NO 611212

WEST EL MONTE SD

CROSS SECTIONS E'LY

ALONG ELLIOTT AVE

STATION	B. S.	H. I.	F. S.	ELEV.

NOTE: ANY ADDITIONS OR CHANGES ON THIS SHEET MUST BE MADE OR CIRCLED IN RED INK, WITH DATE AND NAME OF PERSON MAKING CHANGE.

PLEASE RETURN TO
LOS ANGELES COUNTY ENGINEER
403 Los Angeles County Engineering Bldg.

Do not extend notes this side of this line.

76-L.298 CE 307 5-66

76-L-298 CE 307 5-66

PLEASE RETURN TO
LOS ANGELES COUNTY ENGINEER
403 LOS ANGELES COUNTY ENGINEERING BLDG.

NOTE: ANY ADDITIONS OR CHANGES ON THIS SHEET MUST BE MADE OR CIRCLED IN RED INK, WITH DATE AND NAME OF PERSON MAKING CHANGE.

Do not extend notes this side of this line.

STATION	B. S.	H. I.	F. S.	ELEV.	E'ly ALONG ELLIOTT AVE lf or N'ly	Rt or S'ly
BM50879					BM55879 FB3319-36 Adj	Elev = 273.539
					ELLIOTT & ALLGEYER AVES	3 E'ly cor
51+24.73 =					Bspk in cb' 4° S'ly of S'ly and cb ret	
1+00 E'ly				27428		℄ INT
+03.3						
				27382	20± FL ctr 2' conc drain	
1+55.2				27419		℄
				27393		10° W/V
				27354		18° EG
				27340		20° FL
				27405		" TC
				2742		30 P/L
2+00				27419		℄
				27391		10° W/V
				27363		18° EG
				27348		20° FL
				27415		" TC
				2743		30 PL

F. B. 2798 PG. 44 | 6112.12 Job No. Division No. 11 Notes Red Plotted Profile
Survey of W. EL MONTE S.D. Date Date No.
Survey by A.C.G. Notes J.A.M. Notes Chk'd. Checked X-Sec.
Indexed Date Date No.

76-L-298 CE 307 5-66

PLEASE RETURN TO
LOS ANGELES COUNTY ENGINEER
403 LOS ANGELES COUNTY ENGINEERING BLDG.

NOTE: ANY ADDITIONS OR CHANGES ON THIS SHEET MUST BE MADE OR CIRCLED IN RED INK, WITH DATE AND NAME OF PERSON MAKING CHANGE.

Do not extend notes this side of this line.

STATION	B. S.	H. I.	F. S.	ELEV.	Ety along LF or N'ly	Elliott Ave Rt or S'ly
2+00				274 27	10° w/y	
				274 14	18° EG	
				273 98	20° FL	
				274 61	" TC	
				274 82	30 BK of Walk	
3+00				274 35		℄
				274 15		10° w/y
				273 87		18° EG
				273 74		20° FL
				274 38		20° TC
				274 5		30 P/L
				274 45	10° w/y	
				274 35	18° EG	
				274 18	20° FL	
				274 83	" TC	
				275 00	30° BK of Walk	
4+21.5	DC SMH (Drop MH)			274 51		4.7 DC Drop SMH Rim ELEV
				268 66	N'ly Drop INLET 8" INVERT	Rod = 5.18 dia = .67 585 ELEV = 274.51 M = -5.85 268.66

Profile Notes Red ____ Plotted ____ Job No. 6112.12 Division No. 11 F.B. 2798 Pg. 45
No. ____ Date ____ Date ____ Survey of W. El Monte S.D.
X-Sec. Notes Chk'd. ____ Checked ____ Survey by H.C.G. Notes J.A.M. Date 8-29-67
No. ____ Date ____ Date ____ Map No. ____ Indexed ____ Date ____

H. E. OTT

76-L-298 CE 307 5-66

PLEASE RETURN TO
LOS ANGELES COUNTY ENGINEER
403 LOS ANGELES COUNTY ENGINEERING BLDG.

NOTE: ANY ADDITIONS OR CHANGES ON THIS SHEET MUST BE MADE OR CIRCLED IN RED INK, WITH DATE AND NAME OF PERSON MAKING CHANGE.

Do not extend notes this side of this line.

STATION	B. S.	H. I.	F. S.	ELEV.	E'ly along Lt or N'ly	Elliott Ave Lt or S'ly
4+21.5						
				265.91	E'ly inlet 8" invert Rod = 7.93 dia = .67 8.60	ELEV = 274.51 " = -8.60 265.91
				265.86	W'ly outlet 8" invert Rod = 7.98 dia = .67 8.65	ELEV = 274.51 " = -8.65 265.86
By SD 879				273.54	By SD 879 FB 3319 - 36 adj elev - 273.539 See pg 90 for description.	

F. B. 2798 Pg. 46 | 6112.12
Job No. ____ Division No. 11 Notes Red ____ Plotted ____ Profile ____
Survey of W. El Monte S.D. Date ____ Date ____ No. ____
Survey by R.C.G. Notes J.A.M. Notes Chk'd. ____ Checked ____ X-Sec. ____
Indexed ____ Date ____ Date ____ Date ____ No. ____

76-L-298 CE 307 5-66

PLEASE RETURN TO
LOS ANGELES COUNTY ENGINEER
403 LOS ANGELES COUNTY ENGINEERING BLDG.

NOTE: ANY ADDITIONS OR CHANGES ON THIS SHEET MUST BE MADE OR CIRCLED IN RED INK, WITH DATE AND NAME OF PERSON MAKING CHANGE.

Do not extend notes this side of this line.

STATION	B. S.	H. I.	F. S.	ELEV.	W'ly along LT OR S'ly	ELLIOTT AVE RT OR N'ly
53+09.5	JC SMH			273.08	5° JC SMH Rim ELEV	
				264.23	E'ly inlet 8" invert Rod = 8.18 dia = .67 8.85	ELEV = 273.08 M = -8.85 264.23
				264.48	S'ly inlet 8" invert Rod = 7.93 dia = .67 8.60	ELEV = 273.08 M = -8.60 264.48
				264.18	W'ly outlet 8" invert Rod = 8.23 dia = .67 8.90	ELEV = 273.08 M = -8.90 264.18
53+19.2				273.10		℄
				272.93	10° w/y	
				272.63	18° EG	
				272.48	20° FL	
				273.13	20° TC	
				273.30	30° BK of WK	
53+23.5				273.00		17° ∡ PT conc apron
53+41.5	JC SMH			272.97	5° JCSMH Rim ELEV	
				264.17	E'ly inlet 8" invert Rod = 8.13 dia = .67 8.80	ELEV = 272.97 M = -8.80 264.17
				264.27	W'ly inlet 8" invert Rod = 8.03 dia = .67 8.70	ELEV = 272.97 M = 8.70 264.27
				264.07	W'ly outlet 8" invert Rod = 8.23 dia = .67 8.90	ELEV = 272.97 M = -8.90 264.07

Profile Notes Red ____ Plotted ____ Job No. 6112.12 Division No. 11 F.B. 2798 Pg. 47
No. ____ Date ____ Date ____ Survey of W. El Monte S.D.
X-Sec. Notes Chk'd. ____ Checked ____ Survey by RCG Notes J.A.M. Date 8-67
No. ____ Date ____ Date ____ Map No. ____ Indexed H.F. Date ____

76-L-298 CE 307 5-66

PLEASE RETURN TO
LOS ANGELES COUNTY ENGINEER
403 LOS ANGELES COUNTY ENGINEERING BLDG.

NOTE: ANY ADDITIONS OR CHANGES ON THIS SHEET MUST BE MADE OR CIRCLED IN RED INK, WITH DATE AND NAME OF PERSON MAKING CHANGE.

Do not extend notes this side of this line.

STATION	B. S.	H. I.	F. S.	ELEV.	N'ly along LT or W'ly	Pennmar Ave Rt or E'ly
53+46 75				27300		℄ int
By SD 880				27375	BM SD880 FB 3319-36 adj Elev = 273.747	
					Penn Mar & Elliott Ave	NW'ly cor
					Bl. spk in cb 7° N'ly of N'ly end eb ret.	
53+60				27318		℄
53+63 3				27293		℄ Eg conc apron
+66 3				27287		℄ FL
+69 3				27293		℄ Eg " "
				27305		15 5 cor " "
				27284	15 5 cor. conc apron	
54+02 1				27370		℄
				27361		9° w/v
				27331		16° EG
				27315		18° FL
				27380		18° TC
				2742		30 P/L
				27353	9° w/v	
				27332	16° EG	
				27315	18° FL	
				27380	18° TC	
				2738	30° P/L	

Cont on Pg 53

F. B. 2798 Pg. 48 94 | Job No. 6112.12 | Division No. 11 | Notes Red | Plotted | Profile
Survey of W. El Monte S.D. | Date | Date | No.
Survey by A.C.G. | Notes J.A.M. | Notes Chk'd. | Checked | X-Sec.
Indexed | Date | Date | Date | No.

F. B. 2798 PG. 49

Profile No. ____ X-Sec. No. ____

Notes Red ____ Date ____ Plotted ____ Date ____ Job No. 6112.12 Division No. 11

Notes Chk'd. ____ Date ____ Checked ____ Date ____

Survey of W. EL MONTE S.D.

Survey by A.C.G. Notes J.AM Date 8-67

Map No. ____ Indexed H. E. O. Date ____

JOB NO 6112.12

WEST EL MONTE SD

CROSS SECTIONS

W'ly along ELLIOTT AVE

STATION	B. S.	H. I.	F. S.	ELEV.

NOTE: ANY ADDITIONS OR CHANGES ON THIS SHEET MUST BE MADE OR CIRCLED IN RED INK, WITH DATE AND NAME OF PERSON MAKING CHANGE.

PLEASE RETURN TO
LOS ANGELES COUNTY ENGINEER
403 Los Angeles County Engineering Bldg.

Do not extend notes this side of this line.

76-L-298 CE 307 5-66

76-L-298 CE 307 5-66

PLEASE RETURN TO
LOS ANGELES COUNTY ENGINEER
403 LOS ANGELES COUNTY ENGINEERING BLDG.

NOTE: ANY ADDITIONS OR CHANGES ON THIS SHEET MUST BE MADE OR CIRCLED IN RED INK, WITH DATE AND NAME OF PERSON MAKING CHANGE.

Do not extend notes this side of this line.

STATION	B. S.	H. I.	F. S.	ELEV.	W'ly along Lt. or S'ly	Elliott Ave Rt or N'ly
BM SD 880					BM SD 880 FB 3319-36	adj elev = 273.747
					Penn MAR & Elliott Ave	N'W'ly cor
					Bt spk in cb; 7° N'ly of N'ly end cb ret.	
53+46.75 = 1+00 W'ly				273.00		℄ int
				272.83	10° W/4	
				272.51	18° EG	
				272.37	20° FC	
				273.01	" TC	
				273.28	30 BK of WK	
1+25.3				272.79		17° 4 pt conc apron
1+43.0				272.77		18° EG
				272.67		20° FC
				273.27		20° TC
				273.5		30 P/L
2+00				272.47		℄
				272.61		6° W/4
				272.64		12° Eg Pum't
				272.3		17° F/L
				273.3		30° P/L

F. B. 2798 Pg. 50 | 6112.12 Job No. | Division No. 11 | Notes Red | Plotted | Profile
Survey of W. El Monte S.D. | Date | Date | No.
Survey by A.C.G. | Notes J.A.M. | Notes Chk'd. | Checked | X-Sec.
Indexed | Date | Date | Date | No.

76-L-298 CE 307 5-66

PLEASE RETURN TO
LOS ANGELES COUNTY ENGINEER
403 LOS ANGELES COUNTY ENGINEERING BLDG.

NOTE: ANY ADDITIONS OR CHANGES ON THIS SHEET MUST BE MADE OR CIRCLED IN RED INK, WITH DATE AND NAME OF PERSON MAKING CHANGE.

Do not extend notes this side of this line.

STATION	B. S.	H. I.	F. S.	ELEV.	W'ly along Lt or S'ly	Elliott Ave Rt or N'ly
2+00				27226	10° W/V	
				27203	18° EG	
				27192	20° FL	
				27255	20° TC	
				27276	30 BK of WK	
3+02	SMH			27200	5° SMH Rim ELEV	
				26320	E'ly inlet 8" invert	Rod = 8.13 dia = .67 / 8.80 — ELEV = 272.00 M = −8.80 / 263.20
				26310	W'ly outlet 8" invert	Rod = 8.23 dia = .67 / 8.90 — ELEV = 272.00 M = −8.90 / 263.10
3+00				27205		℄
				27216		6° W/V
				27216		12° EG Pvmt
				2720		17° F/L
				2725		30° P/L
				27185	10° W/V	
				27158	18° EG	
				27145	20° FL	
				27210	20° TC	
				27225	30° BK of Walk	

Profile Notes Red ____ Plotted ____ Job No. 6112.12 Division No. 11 F. B. 2798 Pg. 51
No. ____ Date ____ Date ____ Survey of W. El Monte SD.
X-Sec. Notes Chk'd. ____ Checked ____ Survey by A.C.G. Notes J.A.M. Date 8-67
No. ____ Date ____ Date ____ Map No. ____ Indexed ____ Date ____

76-L-298 CE 307 5-66

PLEASE RETURN TO
LOS ANGELES COUNTY ENGINEER
403 LOS ANGELES COUNTY ENGINEERING BLDG.

NOTE: ANY ADDITIONS OR CHANGES ON THIS SHEET MUST BE MADE OR CIRCLED IN RED INK, WITH DATE AND NAME OF PERSON MAKING CHANGE.

Do not extend notes this side of this line.

F. B. 21138 Pg. 52 | Job No. 6112.12 | Division No. 11 | Notes Red | Plotted | Profile
Survey of Kl. EL MONTE SD. | Date | Date | No.
Survey by A.C.G. | Notes T.A.M. | Notes Ch'd. | Checked | X-Sec.
Indexed | Date | Date | Date | No.

STATION	B. S.	H. I.	F. S.	ELEV.		
By SD 880				273.75	By SD 880 FB 3319-36 adj ELEV = 273.747 PENN MAR & ELLIOTT AVE NW'ly cor Bt spk in cb; 7' N'ly of N'ly end cb. ret	

76-L-298 CE 307 5-66

PLEASE RETURN TO
LOS ANGELES COUNTY ENGINEER
403 LOS ANGELES COUNTY ENGINEERING BLDG.

NOTE: ANY ADDITIONS OR CHANGES ON THIS SHEET MUST BE MADE OR CIRCLED IN RED INK, WITH DATE AND NAME OF PERSON MAKING CHANGE.

Do not extend notes this side of this line. from pg 48

STATION	B. S.	H. I.	F. S.	ELEV.	N'Y ALONG PENN MAR Lt or W'ly	RT or E'ly
54+42'				27425		℄
				27410		9° w/y
				27370		16° EG
				27352		18° FL
				27415		18° TC
				2747		30° P/L
				27403	9° w/y	
				27373	16° EG	
				27358	18° FL	
				27423	18° TC	
				2740	30° P/L	
55+42'				27517		℄
				27503		9° w/y
				27463		16° EG
				27450		18° FL
				27520		18° TC
				2754		30° P/L
				27513	9° w/y	
				27466	16° EG	
				27455	18° FL	
				27465	18° TC D/W	
				275.3	30° P/L	

Profile No. ____ Date ____ Notes Red ____ Plotted ____ Job No. 6112.12 Division No. 11 F. B. 2798 Pg. 53
X-Sec. No. ____ Date ____ Notes Chk'd. ____ Checked ____ Survey of W. El Monte
Survey by R.C.G. Notes J.am Date 8-67
Map No. ____ Date ____ Indexed H. E. Ott Date ____

76-L-298 CE 307 5-66

PLEASE RETURN TO
LOS ANGELES COUNTY ENGINEER
403 LOS ANGELES COUNTY ENGINEERING BLDG.

NOTE: ANY ADDITIONS OR CHANGES ON THIS SHEET MUST BE MADE OR CIRCLED IN RED INK, WITH DATE AND NAME OF PERSON MAKING CHANGE.

Do not extend notes this side of this line.

STATION	B. S.	H. I.	F. S.	ELEV.	N'ly along Lt or W'ly	PENN MAR Rt or E'ly
56+00				275 60		℄
56+45	SMH			276 05		5° SMH Rim Elev
				267 77	N'ly inlet 8" invert Rod - 7.61 dia - .67 8.28	ELEV = 276.05 M = - 8.28 267.77
				267 67	S'ly outlet 8" invert Rod - 7.71 dia - .67 8.38	ELEV - 276.05 M = - 8.38 267.67
57+00				276 58		℄
58+00				277 48		℄
59+00				278 31		℄
59+46.4	SMH			278 66		5° SMH Rim Elev
				270 31	N'ly inlet 8" invert Rod = 7.68 dia = .67 8.35	ELEV = 278.66 M = - 8.35 270.31
				270 26	S'ly outlet 8" invert Rod - 7.73 dia - .67 8.40	ELEV = 278.66 M = - 8.40 270.26
59+98.0				278 46		16° EG
				278 30		18° FL
				278 40		18° TC D/W
				278 33	16° EG	
				278 20	18° FL	
				278 28	18° TC D/W	

F. B. 2798 Pg. 54 Job No. 6112.12 Division No. 11 Notes Red ____ Plotted ____ Profile ____
Survey of W. EL Monte S.D. Date ____ Date ____ No. ____
Survey by A.C.G. Notes J.M.M. Notes Chk'd. ____ Checked ____ X-Sec. ____
Indexed ____ Date ____ Date ____ Date ____ No. ____

76-L-298 CE 307 5-66

PLEASE RETURN TO
LOS ANGELES COUNTY ENGINEER
403 LOS ANGELES COUNTY ENGINEERING BLDG.

NOTE: ANY ADDITIONS OR CHANGES ON THIS SHEET MUST BE MADE OR CIRCLED IN RED INK, WITH DATE AND NAME OF PERSON MAKING CHANGE.

Do not extend notes this side of this line.

STATION	B. S.	H. I.	F. S.	ELEV.	N'ly along Denn Mar Lt or W'ly	Rt or E'ly
60+06.75	BC			Z 7891		℄
				Z 7876		9° W/4
				Z 7844		16.8 EG
				Z 7838		18° FL
				Z 7902		18° TC
				Z 794		30° P/L
				Z 7881	9° W/4	
				Z 7836	16.8 EG	
				Z 7829	18° FL	
				Z 7893	18° TC	
				Z 790	30° P/L	
60+42.85	PI			Z 7888		℄
61+00				Z 7893		℄
				Z 7885		8.5 W/4
				Z 7858		16 EG
				Z 7847		17 FL
				Z 7912		" TC
				Z 795		30 PL
				Z 7897	9.5 W/4	
				Z 7860	18 EG	
				Z 7855	19 FL	

CHECK SD 8.52 E'ly CO Cr + Ck = 2708 ELEV = 27.14

Profile Notes Red ____ Plotted ____ Job No. 6112.12 Division No. 11 F.B. 2798 Pg. 55
No. ____ Date ____ Date ____ Survey of W. EL MONTE S.D.
X-Sec. Notes Chk'd. ____ Checked ____ Survey by R.C.G. Notes J.A.M. Date 8-67
No. ____ Date ____ Date ____ Map No. ____ Indexed H. E. OH Date ____

76-L-298 CE 307 5-66

PLEASE RETURN TO
LOS ANGELES COUNTY ENGINEER
403 LOS ANGELES COUNTY ENGINEERING BLDG.

NOTE: ANY ADDITIONS OR CHANGES ON THIS SHEET MUST BE MADE OR CIRCLED IN RED INK, WITH DATE AND NAME OF PERSON MAKING CHANGE.

F. B. 2798 Pg. 56 | Job No. 6112.12 | Division No. 11 | Notes Red | Plotted | Profile
Survey of W. EL MONTE S.D. | Date | Date | No.
Survey by A.C.G. Notes T.A.M. | Notes Chk'd. | Checked | X-Sec.
Indexed | Date | Date | No.

Do not extend notes this side of this line.

STATION	B. S.	H. I.	F. S.	ELEV.	N'ly & W'ly Ft or W'ly	N'ly & W'ly Rt or E'ly
61+00				279.15	19 TC	
				279.96	30 P/L	
61+14.87	PI			278.98		℄
61+50.25	EC			279.09		℄
				279.02		9° a/c
				278.73		16" FG
				278.63		18" FL
				279.23		" TC
				279.97		30° P/L
				279.04	9° a/c	
				278.69	16" FG	
				278.60	18" FL	
				279.25	" TC	
				279.98	30° P/L	
62+00				279.16		℄
62+49.7				279.24		℄ SMH Rim ELEV
				271.57	N'ly INLET S' INVERT	Rad. 7.00 Dia. .67 7.67 — ELEV = 279.24 H = − 7.67 = 271.57
				271.49	S'ly OUTLET S' INVERT	Rad. 7.08 Dia. .67 7.75 — ELEV = 279.24 H = − 7.75 = 271.49

76-L-298 CE 307 5-66

PLEASE RETURN TO
LOS ANGELES COUNTY ENGINEER
403 LOS ANGELES COUNTY ENGINEERING BLDG.

NOTE: ANY ADDITIONS OR CHANGES ON THIS SHEET MUST BE MADE OR CIRCLED IN RED INK, WITH DATE AND NAME OF PERSON MAKING CHANGE.

Do not extend notes this side of this line.

STATION	B. S.	H. I.	F. S.	ELEV.	N'ly along PENN MAR Lt or W'ly	Rt or E'ly
63+00				279 38		℄
64+00				279 64		℄
65+00				279 95		℄
65+49.6				280 06		℄ SMH RIM ELEV
				272 76	ONLY S'ly OUTLET 8" INVERT	Rod = 6.63 dia = .67 730 ELEV = 280.06 M = −7.30 272.76
66+00				280 12		℄
66+20.2				280 15		℄
				280 14		9° W/L
				279 86		16.8 EG
				279 78		18° FL
				280 38		18° TC
				280 5		30° P/L
				280 09	9° W/L	
				279 86	16.8 EG	
				279 78	18° FL	
				280 38	18° TC	
				280 4	30° P/L	
66+74.16				281 15		℄ INT
BM ME 227				280 40	BM ME 227 FB 3319-35 adj ELEV = 280 402 MAGNOLIA ST & PENNMAR AVE SW'ly COR Bt spk in cb; 8° S'ly of S'ly end cb ret	

Profile Notes Red ____ Plotted ____ Job No. 6112.12 Division No. 11 F. B. 2798 Pg. 57
No. ____ Date ____ Date ____ Survey of W. El Monte S.D.
X-Sec. Notes Chk'd. ____ Checked ____ Survey by R.C.G. Notes J.A.M. Date 8-67
No. ____ Date ____ Date ____ Map No. ____ Indexed H.E. Ott Date ____

76-L-298 CE 307 5-66

PLEASE RETURN TO
LOS ANGELES COUNTY ENGINEER
403 Los Angeles County Engineering Bldg.

NOTE: ANY ADDITIONS OR CHANGES ON THIS SHEET MUST BE MADE OR CIRCLED IN RED INK, WITH DATE AND NAME OF PERSON MAKING CHANGE.

Do not extend notes this side of this line.

F. B. 2798 Pg. 58 | Job No. 6112.12 | Division No. 11 | Notes Red | Plotted | Profile
Survey of W. EL MONTE S.D. | Date | Date | No.
Survey by E.C.G. Notes J.H.M. | Notes Chk'd. | Checked | X-Sec.
Indexed | Date | Date | No.

STATION	B. S.	H. I.	F. S.	ELEV.	ENT along Lt or N'ly	MAGNOLIA Rt or S'ly
67+00				28107		℄
				28101	7° w/y	
				28088	14° Eg Pom 4	
				28041	19' F/L	
				28008	30' P/L	
67+17.2				27970		16° EG
				27986		18° EL
				28048		18° TC
				28006		30 PL
68+00				28045		℄
				28035		5° w/y
				28023		10° Eg Pom 7
				28011		15' F/L
				28003		30' P/L
				28045	6° w/y	
				28034	12° Eg Pom 7	
				28022	17' F/L	
				28008	30' P/L	

Cont on Pg 63

Profile No. ____ Notes Red ____ Date ____ Plotted ____ Date ____ Job No. 6112.12 Division No. 11 F. B. 2798 PG. 59

X-Sec. No. ____ Notes Chk'd. ____ Date ____ Checked ____ Date ____ Survey of ____ Survey by ____ Map No. ____ Notes ____ Indexed H. E. C Date 8/26/67

JOB NO 611212

WEST EL MONTE SD

CROSS SECTIONS

W'ly along MAGNOLIA ST

STATION	B. S.	H. I.	F. S.	ELEV.

NOTE: ANY ADDITIONS OR CHANGES ON THIS SHEET MUST BE MADE OR CIRCLED IN RED INK, WITH DATE AND NAME OF PERSON MAKING CHANGE.

Do not extend notes this side of this line.

PLEASE RETURN TO
LOS ANGELES COUNTY ENGINEER
403 Los Angeles County Engineering Bldg.

76-L-298 CE 307 5-66

76-L-298 CE 307 5-66

PLEASE RETURN TO
LOS ANGELES COUNTY ENGINEER
403 LOS ANGELES COUNTY ENGINEERING BLDG.

NOTE: ANY ADDITIONS OR CHANGES ON THIS SHEET MUST BE MADE OR CIRCLED IN RED INK, WITH DATE AND NAME OF PERSON MAKING CHANGE.

Do not extend notes this side of this line.

STATION	B. S.	H. I.	F. S.	ELEV.	W'ly ALONG Lt or S'ly	MAGNOLIA AVE Rt or N'ly
BM ME227				280.40	BM ME 227 FB3319-35 Adj ELEV=280.402	
					MAGNOLIA ST & PENN MAR AVE SW'ly COR	
66+74.6=					Bt spk in cb; 8° S'ly of S'ly end cb. ret.	
1+00 W'ly				281.15		℄ INT
				281.18		6.5 w/4
				280.92		13° Eg Pumt
				280.7		18 F/L
				280.9		30 P/L
1+43.4				279.96	16.1 EG	
				279.90	18.1 FL	
				280.55	18.1 TC	
				281.7	30° P/L	
2+00				281.31		℄
				281.29		6.5 w/v
				281.11		13° Eg Pum4
				280.9		18 F/L
				281.1		30 P/L
				281.19	5.5 w/v	
				280.88	11° Eg Pum4	

F. B. 2798 Pg. 60 | Job No. 6112.12 | Division No. 11 | Notes Red | Plotted | Profile
Survey of W. EL MONTE S.D. | Date | Date | No.
Survey by A.C.G. | Notes J.A.M. | Notes Chk'd. | Checked | X-Sec.
Indexed | Date | Date | Date | No.

76-L-298 CE 307 5-66

PLEASE RETURN TO
LOS ANGELES COUNTY ENGINEER
403 LOS ANGELES COUNTY ENGINEERING BLDG.

NOTE: ANY ADDITIONS OR CHANGES ON THIS SHEET MUST BE MADE OR CIRCLED IN RED INK, WITH DATE AND NAME OF PERSON MAKING CHANGE.

Do not extend notes this side of this line.

STATION	B. S.	H. I.	F. S.	ELEV.	W'y along Lt or S'ly	Magnolia St Rt or N'ly
2+00				2803	16 F/L	
				2804	30 P/L	
2+20	SMH			281 36		5° SMH Rim ELEV
				273 56	E'ly inlet 8" INVERT	Rod = 7.13 ELEV = 281.36 dia = .67 M = -7.80 7.80 273.56
				273 51	W'ly outlet 8" INVERT	Rod = 7.18 ELEV = 281.36 dia = .67 M = -7.85 7.85 273 51
3+00				28148		℄
				28141		6⁵ w/y
				28126		13° Eq Pum't
				2810		18 F/L
				2811		30 P/L
				28140	5⁵ w/y	
				28123	13° Eq Pum't	
				2805	18 F/L	
				2807	30 P/L	

Profile No. ____ Date ____ Notes Red ____ Plotted ____ Job No. 6112.12 Division No. 11 F.B. 2798 PG. 61
X-Sec. No. ____ Date ____ Notes Chk'd. ____ Checked ____ Survey of W. El Monte S.D. Survey by A.C.G. Notes J.A.M. Date 8-67
Map No. ____ Date ____ Indexed H.E. Date SEP 6

76-L-298 CE 307 5-66

PLEASE RETURN TO
LOS ANGELES COUNTY ENGINEER
403 LOS ANGELES COUNTY ENGINEERING BLDG.

NOTE: ANY ADDITIONS OR CHANGES ON THIS SHEET MUST BE MADE OR CIRCLED IN RED INK, WITH DATE AND NAME OF PERSON MAKING CHANGE.

Do not extend notes this side of this line.

STATION	B. S.	H. I.	F. S.	ELEV.		
BM ME 227				280 41	BM ME 227 FB 3319-35 adj ELEV = 280 402 MAGNOLIA ST & PENNMAR AVE SW'ly COR Bt spk in cb 8° s'ly of S'ly end cb ret.	

F.B. 2798 Pg. 62 | Job No. 6112.12 | Division No. 11 | Notes Red | Plotted | Profile
Survey of W. EL MONTE S.D. | Date | Date | No.
Survey by A.C.G. | Notes J.A.M. | Notes Chk'd. | Checked | X-Sec.
Indexed | Date | Date | Date | No.

76-L-298 CE 307 5-66

PLEASE RETURN TO
LOS ANGELES COUNTY ENGINEER
403 LOS ANGELES COUNTY ENGINEERING BLDG.

NOTE: ANY ADDITIONS OR CHANGES ON THIS SHEET MUST BE MADE OR CIRCLED IN RED INK, WITH DATE AND NAME OF PERSON MAKING CHANGE.

Do not extend notes this side of this line. from pg 58

STATION	B. S.	H. I.	F. S.	ELEV.	E'ly along Lt or N'ly	Alleyer Rt or S'ly
68+32.0	BCR			28085		℄
				28088	6.2 w/4	
				28051	12.5 Eq Pum't	
				2802	17 F/L	
				2806	30 P/L	
68+74.20				28087		℄ int
				28076		5.5 w/4
				28048		11.0 Eq Pum't
				2800		16 F/L
				2802		30 P/L
69+00				28085		℄
				28080		5.5 w/4
				28045		11.0 Eq Pum't
				2798		17 F/L
				2801		30 P/L
69+16.70				28089		℄
				28085	6.2 w/4	
				28055	12.5 Eq Pum't	

Profile No. ____ Notes Red ____ Plotted ____ Job No. 6112-13 Division No. ____
X-Sec. No. ____ Date ____ Date ____ Survey of WEST EL MONTE SD
Notes Chk'd. ____ Checked ____ Survey by ACG Notes JM Date 8-30-67
Date ____ Date ____ Map No. ____ Indexed H. E. OTT Date ____

F. B. 2798 Pg. 63

76-L-298 CE 307 5-66

PLEASE RETURN TO
LOS ANGELES COUNTY ENGINEER
403 LOS ANGELES COUNTY ENGINEERING BLDG.

NOTE: ANY ADDITIONS OR CHANGES ON THIS SHEET MUST BE MADE OR CIRCLED IN RED INK, WITH DATE AND NAME OF PERSON MAKING CHANGE.

Do not extend notes this side of this line.

STATION	B. S.	H. I.	F. S.	ELEV.	Ely along Magnolia Lt or N'ly	Rt or S'ly
69+16.70				2803	18 F/L	
				2808	30 P/L	
70+00				28094		℄
				28081		5.5 w/u
				28045		11.0 Eg Pum't
				2799		17 F/L
				2804		30 P/L
				28095	5.5 w/u	
				28087	11.0 Eg Pum't	
				2805	17 F/L	
				2807	30 P/L	
70+50.3				27938		16.8 Eg Pum't
				27918		18± FL
				27980		18± TC
				2806		30 PL
70+92.80				28103		℄ int
Br 1020883				28004	Br 1020883 FB 3319-35 Gd, Elev = 280.045 Magnolia St & Leafdale Ave Sw'ly cor Bt spk in cb 4.5 S'ly of S'ly end cb ret	

Cont pg 69

F. B. 2798 Pg. 64 Job No. 6112 12 Division No. Notes Red Plotted Profile
Survey of West El Monte SD Date Date No.
Survey by ACG Notes J. A. Moody Notes Chk'd. Checked X-Sec.
Indexed Date Date No.

F. B. 2798 PG. 65

Profile No. | Notes Red | Plotted | Job No. 611212 | Division No.
Date | Date | Survey of WEST EL MONTE SD
X-Sec. No. | Notes Chk'd. | Checked | Survey by ACG | Notes JAM | Date 8-30-67
Date | Date | Map No. | Indexed H. E. OP | Date

JOB NO 611212
WEST EL MONTE SD
CROSS SECTIONS
N'ly ALONG ALLGEYER AVE

STATION	B. S.	H. I.	F. S.	ELEV.

NOTE: ANY ADDITIONS OR CHANGES ON THIS SHEET MUST BE MADE OR CIRCLED IN RED INK, WITH DATE AND NAME OF PERSON MAKING CHANGE.

Do not extend notes this side of this line.

PLEASE RETURN TO
LOS ANGELES COUNTY ENGINEER
403 Los Angeles County Engineering Bldg.

76-L-298 CE 307 5-66

76-L-298 CE 307 5-66

PLEASE RETURN TO
LOS ANGELES COUNTY ENGINEER
403 LOS ANGELES COUNTY ENGINEERING BLDG.

NOTE: ANY ADDITIONS OR CHANGES ON THIS SHEET MUST BE MADE OR CIRCLED IN RED INK, WITH DATE AND NAME OF PERSON MAKING CHANGE.

Do not extend notes this side of this line.

STATION	B. S.	H. I.	F. S.	ELEV.	N'ly ALONG Lt or W'ly	ALLGEYER AVE Rt or E'ly
BM ME 227					BM ME 227 FB 3319-35	Adj ELEV = 280.402
					MAGNOLIA St & PENNMAR AVE	SW'ly COR
					Bt spk in cb; 8° S'ly of S'ly end cb. ret.	
68+74.20 = 1+00 N'ly				280.87		℄ int
1+05.0	JC SMH			280.93		5° JC SMH Rim ELEV
				274.43	E'ly inlet 8" invert Rod = 5.83 dia = .67 6.50	ELEV = 280.93 M = −6.50 274.43
				274.45	N'ly inlet 8" invert Rod = 5.81 dia = .67 6.48	ELEV = 280.93 M = −6.48 274.45
				274.33	W'ly outlet 8" invert Rod = 5.93 dia = .67 6.60	ELEV = 280.93 M = −6.60 274.33
1+42.5	BCR			280.76		℄
				280.65		6² w/y
				280.45		12⁵ Eq Pum't
				280.3		13 F/L
				280.9		30
				280.70	6² w/y	
				280.47	12⁵ Eq Pum't	
				280.3	14 F/L	
				280.6	P/L.	

F. B. 2798 Pg. 66
Job No. 6112 12 Division No. Notes Red Plotted Profile
Survey of WEST EL MONTE SD Date Date No.
Survey by ACG Notes J.A. Moody Notes Chk'd. Checked X-Sec.
Indexed Date Date No.

76-L-298 CE 307 5-66

PLEASE RETURN TO
LOS ANGELES COUNTY ENGINEER
403 LOS ANGELES COUNTY ENGINEERING BLDG.

NOTE: ANY ADDITIONS OR CHANGES ON THIS SHEET MUST BE MADE OR CIRCLED IN RED INK, WITH DATE AND NAME OF PERSON MAKING CHANGE.

Do not extend notes this side of this line.

STATION	B. S.	H. I.	F. S.	ELEV.	N'ly along ALLGEYER Lt or W'ly	Rt or E'ly
2+00				28113		℄
				28102		6² w/u
				28083		12⁵ Eg Pum't
				2806		17 F/L
				2811		30 P/L
				28105	6² w/u	
				28087	12⁵ Eg Pum't	
				2805	17 F/L	
				2808	30 P/L	
3+00				28150		℄
				28131		6² w/u
				28114		12⁵ Eg Pum't
				2806		17 F/L
				2816		30 P/L
				28145	6² w/u	
				28127	12⁵ Eg Pum't	
				2810	17 F/L	
				2814	30 P/L	

Profile Notes Red ____ Plotted ____ Job No. 6112 Division No. 12 F. B. 2798 PG. 67
No. ____ Date ____ Date ____ Survey of WEST EL MONTE SD
X-Sec. Notes Chk'd. ____ Checked ____ Survey by ACG Notes JAM Date 8-30-67
No. ____ Date ____ Date ____ Map No. ____ Indexed H. E. OTT Date ____

76-L-298 CE 307 5-66

PLEASE RETURN TO
LOS ANGELES COUNTY ENGINEER
403 LOS ANGELES COUNTY ENGINEERING BLDG.

NOTE: ANY ADDITIONS OR CHANGES ON THIS SHEET MUST BE MADE OR CIRCLED IN RED INK, WITH DATE AND NAME OF PERSON MAKING CHANGE.

Do not extend notes this side of this line.

STATION	B. S.	H. I.	F. S.	ELEV.	N'ly along ALLGEYER Lt or W'ly	Rt or E'ly
4+50 5	SMH			281 90		5° SMH Rim ELEV
				275 30	N'ly inlet 8" invert Rod = 5 93 dia = 67 6 60	ELEV = 281.90 H = − 6.60 275.30
				275 25	S'ly outlet 8" invert Rod = 5 98 dia = 67 6 65	ELEV = 281.90 H = − 6.65 275.25
BM SD 883				280 04	BM SD 883 FB 3319-35 adj ELEV = 280.045 MAGNOLIA St & Leafdale Dr. SW'ly cor Bt spk in cb; 8° s'ly of S'ly end eb ret.	

F. B. 2798 PG. 68 Job No. 6112 12 Division No. Notes Red Plotted Profile
Survey of WEST EL MONTE SD Date Date No.
Survey by DCG Notes JA Moody Notes Chk'd. Checked X-Sec.
Indexed Date Date No.

76-L-298 CE 307 5-66

PLEASE RETURN TO
LOS ANGELES COUNTY ENGINEER
403 LOS ANGELES COUNTY ENGINEERING BLDG.

NOTE: ANY ADDITIONS OR CHANGES ON THIS SHEET MUST BE MADE OR CIRCLED IN RED INK, WITH DATE AND NAME OF PERSON MAKING CHANGE.

Do not extend notes this side of this line.

STATION	B. S.	H. I.	F. S.	ELEV.	E'ly ALONG MAGNOLIA ST Lt or N'ly	Rt or S'ly
		70+92.80 E'ly = 1+00 S'ly along LEAfdale AVE				
1+00 S'ly				28103		℄ int
1+45°				27995		℄
				27952		13.8 EG
				27939		15° FL
				28005		" TC
				2802		25 P/L
				27953	13.8 EG	
				27944	15° FL	
				28008	15° TC	
				2802	25 PL	
			CONTINUE E'ly ALONG MAGNOLIA ST from pg 64			
71+00				106		℄
				28108	6° W/V	
				28089	12° Eg Pvm't	
				2806	17 F/L	
				2808	30 P/L	

Profile No. ____ Date ____ Notes Red ____ Date ____ Plotted ____ Date ____ Job No. 6112 12 Division No. ____
X-Sec. No. ____ Date ____ Notes Chk'd. ____ Date ____ Checked ____ Date ____ Survey of WEST EL MONTE SD Survey by ACG Notes [illegible] Date 3-31-67 Map No. ____ Date ____ Indexed H. E. Ott Date ____

F. B. 2798 PG. 69

76-L-298 CE 307 5-66

PLEASE RETURN TO
LOS ANGELES COUNTY ENGINEER
403 LOS ANGELES COUNTY ENGINEERING BLDG.

NOTE: ANY ADDITIONS OR CHANGES ON THIS SHEET MUST BE MADE OR CIRCLED IN RED INK, WITH DATE AND NAME OF PERSON MAKING CHANGE.

Do not extend notes this side of this line.

F. B. 2798 PG 70 Job No. 6112 12 Division No. Notes Red Plotted Profile
Survey of WEST EL MONTE SD Date Date No.
Survey by ACG Notes Chk'd. Checked X-Sec.
Indexed Date Date No.

STATION	B. S.	H. I.	F. S.	ELEV.	E'ly ALONG MAGNOLIA ST Lt or N'ly	Rt or S'ly
71+34.7				28116		℄
				27981		16.0 EG
				27971		18.1 FL
				28032		18.1 TC
				2806		30 PL
72+00				28135		℄
				28125		5.0 w/y
				28109		10.0 Eg Pum't
				2805		15 F/L
				2808		30 P/L
				28135	5.5 w/y	
				28122	11.0 Eg Pum't	
				2806	17 F/L	
				2809	30 P/L	
72+03.5	SMH			28138	5.0 SMH Rim Elev	
				27330	W'ly INLET 8" INVERT	Rod = 7.41, dia = .67, 8.08 — ELEV = 281.38, M = − 8.08, 273.30
				27331	N'ly INLET 8" INVERT	Rod = 7.40, dia = .67, 8.07 — ELEV = 281.38, M = − 8.07, 273.31
				27321	E'ly outlet 8" INVERT	Rod = 7.50, dia = .67, 8.17 — ELEV = 281.38, M = − 8.17, 273.21

76-L-298 CE 307 5-66

PLEASE RETURN TO
LOS ANGELES COUNTY ENGINEER
403 Los Angeles County Engineering Bldg.

NOTE: ANY ADDITIONS OR CHANGES ON THIS SHEET MUST BE MADE OR CIRCLED IN RED INK, WITH DATE AND NAME OF PERSON MAKING CHANGE.

Do not extend notes this side of this line.

STATION	B. S.	H. I.	F. S.	ELEV.	E'ly along Lt or N'ly	MAGNOLIA St Rt or S'ly
13+00				28139		℄
				28130		5.5 w/4
				28109		11° Eg Pum't
				2805		16 F/L
				2806		30 P/L
				28135	6° w/4	
				28117	12° Eg Pum't	
				2809	17 F/L	
				2811	30 P/L	
14+00				28127		℄
				28111		5.5 w/4
				28076		11° Eg Pum't
				2799		21 F/L.
				2806		30 P/L
				28130	5.5 W/4	
				28116	11° Eg Pum't	
				2807	16 F/L	
				2810	30 P/L.	

Profile No. ____ Notes Red ____ Plotted ____ Job No. 6112 12 Division No. ____
Date ____ Date ____ Survey of WEST EL MONTE SD
X-Sec. No. ____ Notes Chk'd. ____ Checked ____ Survey by ACG Notes JAM Date 8-30-67
Date ____ Date ____ Map No. ____ Indexed H. E. OP Date ____

F. B. 2798 Pg. 71

76-L-298 CE 307 5-66

PLEASE RETURN TO
LOS ANGELES COUNTY ENGINEER
403 LOS ANGELES COUNTY ENGINEERING BLDG.

NOTE: ANY ADDITIONS OR CHANGES ON THIS SHEET MUST BE MADE OR CIRCLED IN RED INK, WITH DATE AND NAME OF PERSON MAKING CHANGE.

Do not extend notes this side of this line.

STATION	B. S.	H. I.	F. S.	ELEV.	E'ly Along Lt or N'ly	MAGNOLIA ST Rt or S'ly
74+93.2				28102		℄
				28090		5.5 w/y
				28072		11.0 Eg Pum't
				2805		16 F/L
				2807		30 P/L.
				28105	5.5 w/y	
				28095	11.0 Eg Pum't	
				2811	16 F/L	
				2814	30 P/L	
75+34.80				28078		℄ int
BM50884						
				28137	BM50884 FB3319-35 Adj Elev = 281.373	
					MAGNOLIA St & MAXSON Rd NE'ly cor	
					47'E & 32'N of ℄ int	
					Bt spk in 3° walk to Hse # 12201	

F. B. 2798 PG. 72 Job No. 6112 12 Division No. Notes Red Plotted Profile
Survey of West El Monte SD Date Date No.
Survey by ACG Notes JA Moody Notes Chk'd. Checked X-Sec.
Indexed Date Date No.

76-L-298 CE 307 5-66

PLEASE RETURN TO
LOS ANGELES COUNTY ENGINEER
403 LOS ANGELES COUNTY ENGINEERING BLDG.

NOTE: ANY ADDITIONS OR CHANGES ON THIS SHEET MUST BE MADE OR CIRCLED IN RED INK, WITH DATE AND NAME OF PERSON MAKING CHANGE.

Do not extend notes this side of this line.

STATION	B. S.	H. I.	F. S.	ELEV.	Elly along Lt or N'ly	Magnolia St Rt or E'ly
75+42°	JCSMH			28086		5° JCSMH Rim Elev
				27186	E'ly inlet 8' invert Rod = 8.33 dia 67 900	Elev = 280.86 M = -900 271.86
				27186	W'ly inlet 8' invert Rod = 8.33 dia 67 900	Elev = 280.86 M = -900 271.86
				27171	N'ly inlet 8' invert Rod = 8.48 dia = 67 915	Elev = 280.86 M = -915 271.71
				27161	S'ly outlet 8' invert Rod = 8.58 dia = 67 925	Elev = 280.86 M = 925 271.61
75+71	BCR			28105		℄
				28105		5⁵ w/4
				28088		11° Eq Pumt
				2805		16 F/L
				2810		30 P/L
				28106	5⁵ w/4	
				28095	11° Eq Pumt	
				28056	16 F/L	
				2812	30 P/L.	
76+00				28142		℄

Profile No. ____ Notes Red ____ Plotted ____ Job No. 6112 12 Division No. ____
X-Sec. No. ____ Date ____ Date ____ Survey of West El Monte SD
Notes Chk'd. ____ Checked ____ Survey by ACK Notes Jan Date 8-30-67
Date ____ Date ____ Map No. ____ Indexed H. E. OTT Date SEP 6 '67

F. B. 2798 Pg. 73

76-L-298 CE 307 5-66

PLEASE RETURN TO
LOS ANGELES COUNTY ENGINEER
403 LOS ANGELES COUNTY ENGINEERING BLDG.

NOTE: ANY ADDITIONS OR CHANGES ON THIS SHEET MUST BE MADE OR CIRCLED IN RED INK, WITH DATE AND NAME OF PERSON MAKING CHANGE.

Do not extend notes this side of this line.

STATION	B. S.	H. I.	F. S.	ELEV.	E'ly Along Lt or N'ly	MAGNOLIA ST Rt or S'ly
77+00				28191		℄
				28181		5⁵ W/4
				28160		11° EG. Prmt.
				2811		16° F/L
				2815		30° P/L.
				28186	5⁵ W/4	
				28183	11° EG. Prmt.	
				2811	16° F/L.	
				2816	30° P/L.	
78+00				28250		℄
				28245		5⁵ W/4
				28215		11° EG. Prmt.
				28158		16 F/L
				28198		30 P/L
				28245	5⁵ W/4	
				28230	11° EG. Prmt.	
				28161	16° F/L.	
				2820	30° P/L.	
Bm.S.D.884				28137	Bm S.D 884 EL. 281.373	FB. 3319-35 N.E'LY
					MAXSON Rd & MAGNOLIA	ST., 47'E & 32'N.
					℄ int. BT. SPK. in 3' conc.	WK. @ HSE# 12201

F. B. 2798 Pg. 74 Job No. 6112 12 Division No. Notes Red Plotted Profile
Survey of WEST EL MONTE SD Date Date No.
Survey by ACG Notes JAMOODY Notes Chk'd. Checked X-Sec.
Indexed Date Date No.

F. B. 2798 PG. 75

Profile No. | Notes Red | Plotted | Job No. 6112 12 | Division No.
Date | Date | Survey of WEST EL MONTE SD
X-Sec. No. | Notes Chk'd. | Checked | Survey by ACG | Notes JAM | Date 8-30-67
Date | Date | Map No. | Indexed H. E. O. | Date SEP 6

SOB NO 6112 12
WEST EL MONTE SD
CROSS SECTIONS N'LY
& S'LY ALONG MAXSON Rd

STATION	B. S.	H. I.	F. S.	ELEV.

NOTE: ANY ADDITIONS OR CHANGES ON THIS SHEET MUST BE MADE OR CIRCLED IN RED INK, WITH DATE AND NAME OF PERSON MAKING CHANGE.

PLEASE RETURN TO
LOS ANGELES COUNTY ENGINEER
403 LOS ANGELES COUNTY ENGINEERING BLDG.

Do not extend notes this side of this line.

76-L-298 CE 307 5-66

76-L-298 CE 307 5-66

PLEASE RETURN TO
LOS ANGELES COUNTY ENGINEER
403 LOS ANGELES COUNTY ENGINEERING BLDG.

NOTE: ANY ADDITIONS OR CHANGES ON THIS SHEET MUST BE MADE OR CIRCLED IN RED INK, WITH DATE AND NAME OF PERSON MAKING CHANGE.

Do not extend notes this side of this line.

STATION	B. S.	H. I.	F. S.	ELEV.	N'ly ALONG Lt or W'ly	MAXSON Rd Rt or E'ly
BM SD 884				281 37	BM SD 884 FB 3319-35 adj elev = 281.373	
					MAGNOLIA St & MAXSON Rd NE'ly cor	
					47' E'ly & 32' N'ly of ℄ int Bt spk in	
					3° walk to Hse # 12201	
75+34 80 =						
1+00 N'ly				28078		℄ int
1+36°				28090		D
				28095		6 w/4
				28082		12° Eq Pum't
				2806		17 F/L
				2810		30 P/L.
1+37						
				28067	7° w/4'	
				28083	14° Eq Pum't	
				2805	17 F/L.	
				2810	30 P/L	
2+00				28115		℄
				281 14		6° w/4
				28102		12° Eq Pum't
				2808		17 F/L
				2811		30 P/L

F. B. 2798 Pg. 76 Job No. 6112 12 Division No. Notes Red Plotted Profile
Survey of WEST EL MONTE SD Date Date No.
Survey by ACG Notes J A Moody Notes Chk'd. Checked X-Sec.
Indexed Date Date Date No.

76-L-298 CE 307 5-66

PLEASE RETURN TO
LOS ANGELES COUNTY ENGINEER
403 LOS ANGELES COUNTY ENGINEERING BLDG.

NOTE: ANY ADDITIONS OR CHANGES ON THIS SHEET MUST BE MADE OR CIRCLED IN RED INK, WITH DATE AND NAME OF PERSON MAKING CHANGE.

Do not extend notes this side of this line.

STATION	B. S.	H. I.	F. S.	ELEV.	N'ly along Maxson Rd Lf or W'ly	Rt or E'ly
2+00						
				28100	6.5 w/v	
				28084	13° Eg Bm't	
				2807	15 F/L.	
				2814	30 P/L.	
3+00				28148		℄
				28154		6° w/v
				28140		12° Eg Bm't
				2812		17 F/L
				2820		30 P/L
				28135	6.5 w/v	
				28110	13° Eg Bm't	
				2810	15 F/L	
				2815	30 P/L	

Profile Notes Red ____ Plotted ____ Job No. 6112 Division No. 12
No. ____ Date ____ Date ____ Survey of WEST EL MONTE SD
X-Sec. Notes Chk'd. ____ Checked ____ Survey by [illegible] Notes IAM Date 8-30-62
No. ____ Date ____ Date ____ Map No. ____ Indexed H. E. OTT Date ____

F. B. 2798 Pg. 77

76-L-298 CE 307 5-66

PLEASE RETURN TO
LOS ANGELES COUNTY ENGINEER
403 LOS ANGELES COUNTY ENGINEERING BLDG.

NOTE: ANY ADDITIONS OR CHANGES ON THIS SHEET MUST BE MADE OR CIRCLED IN RED INK, WITH DATE AND NAME OF PERSON MAKING CHANGE.

Do not extend notes this side of this line.

STATION	B. S.	H. I.	F. S.	ELEV.		
4+25	SMH			282.21		7° SMH Rim ELEV
				273.84	N'ly inlet 8" invert	Rod = 7.70 dia = .67 8.37 ELEV = 282.21 M = -8.37 273.84
				273.74	S'ly outlet 8" invert	Rod = 7.80 dia = .67 8.47 ELEV = 282.21 M = -8.47 273.74
		75+34.80	E'ly	= 1+00	S'ly along MAXSON Rd	
					Lt or E'ly	Rt or W'ly
1+00 S'ly				280.78		℄ int
1+36	BCR			280.61		℄
				280.60	6° W/Y	
				280.45	20° Eg Pvmt F/L.	
				281.1	30	
1+38	BCR			280.60		℄
				280.43		7.4 W/Y
				280.13		14.8 Eg Pvmt F/L
				280.5		30

F. B. 2798 Pg. 78 Job No. 6112 12 Division No. Notes Red Plotted Profile
Survey of WEST EL MONTE SD Date Date No.
Survey by ACG Notes JAMOODY Notes Chk'd. Checked X-Sec.
Indexed Date Date No.

76-L-298 CE 307 5-66

PLEASE RETURN TO
LOS ANGELES COUNTY ENGINEER
403 LOS ANGELES COUNTY ENGINEERING BLDG.

NOTE: ANY ADDITIONS OR CHANGES ON THIS SHEET MUST BE MADE OR CIRCLED IN RED INK, WITH DATE AND NAME OF PERSON MAKING CHANGE.

Do not extend notes this side of this line.

STATION	B. S.	H. I.	F. S.	ELEV.	S'ly along MAXSON Rd	
					Lt or E'ly	Rt or W'ly
1+38						
3+23	SMH			279 78	7° SMH Rim ELEV	
				270 38	N'ly inlet 8" INVERT Rod = 8.73 dia = 67 940	ELEV = 279.78 M = - 9.40 270.38
				270 28	S'ly outlet 8" INVERT Rod = 8.83 dia = 67 950	ELEV = 279.78 M = - 9.50 270.28
BYSD884					BYSD884 FB3319-35 adj ELEV = 281.373 MAGNOLIA St & MAXSON Rd N'E'ly cor 47' E'ly & 32' N'ly of ℄ int Bt spk in 3° walk to HSE # 12201	

Profile Notes Red ____ Plotted ____ Job No. 6112 12 Division No. ____
No. ____ Date ____ Date ____ Survey of WEST EL MONTE SD
X-Sec. Notes Chk'd. ____ Checked ____ Survey by ACG Notes JAM Date 8-30-67
No. ____ Date ____ Date ____ Map No. ____ Indexed H. L. Date ____

F. B. 2798 PG. 79

F. B. 2798 Pg. 80 | Job No. 6112 12 Division No. Notes Red Plotted Profile

Survey of WEST EL MONTE SD Date Date No.

Survey by ACG Notes JA Moody Notes Chk'd. Checked X-Sec.

Indexed Date Date Date No.

STATION	B. S.	H. I.	F. S.	ELEV.

PLEASE RETURN TO
LOS ANGELES COUNTY ENGINEER
403 Los Angeles County Engineering Bldg.

Do not extend notes this side of this line.

NOTE: ANY ADDITIONS OR CHANGES ON THIS SHEET MUST BE MADE OR CIRCLED IN RED INK, WITH DATE AND NAME OF PERSON MAKING CHANGE.

76-L-298 CE 307 5-66

Notes Ck'd by	Survey of Additional Rush ST SD
Map No.	JN 611701 Tape 205 Std 84 °F
Office Work	Surveyed by AC Guzado
Checked	Notes ACG Date 10/25/67
Date	Indexed C. J. GALLI NOV 2 67

F.B. 2798 Pg. 81

JOB NO 611701

RUSH ST SD

Additional ℄

Guzado

Moody

Henderson

Moya

Smith N

Note: Any Additions or Changes on this Sheet Must be Made or Circled in Red Ink With Date and Name of Person Making Change

Do not extend this side of this line.

PLEASE RETURN TO
LOS ANGELES COUNTY ENGINEER
403 LOS ANGELES COUNTY ENGINEERING BLDG.

76P309S CE #310 5-66

F.B. 2770 PG. 82

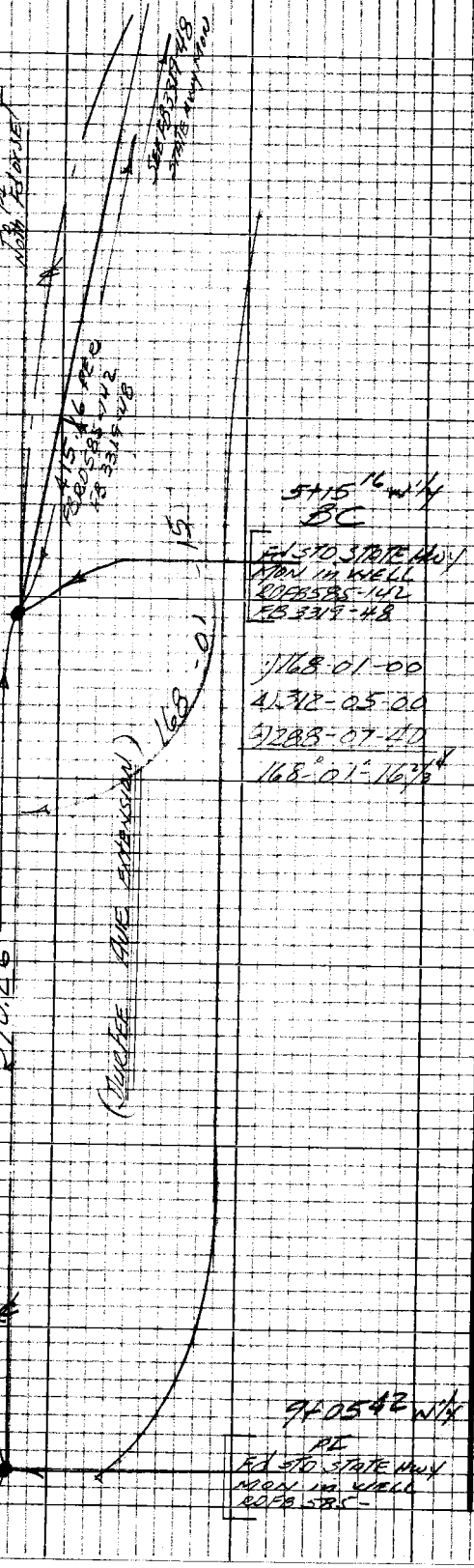

PLEASE RETURN TO
LOS ANGELES COUNTY ENGINEER
403 LOS ANGELES COUNTY ENGINEERING BLDG.

Do not extend this side of this line.

Note: Any Additions or Changes on this Sheet Must be Made or Erased in Red Ink With Date and Name of Person Making Change

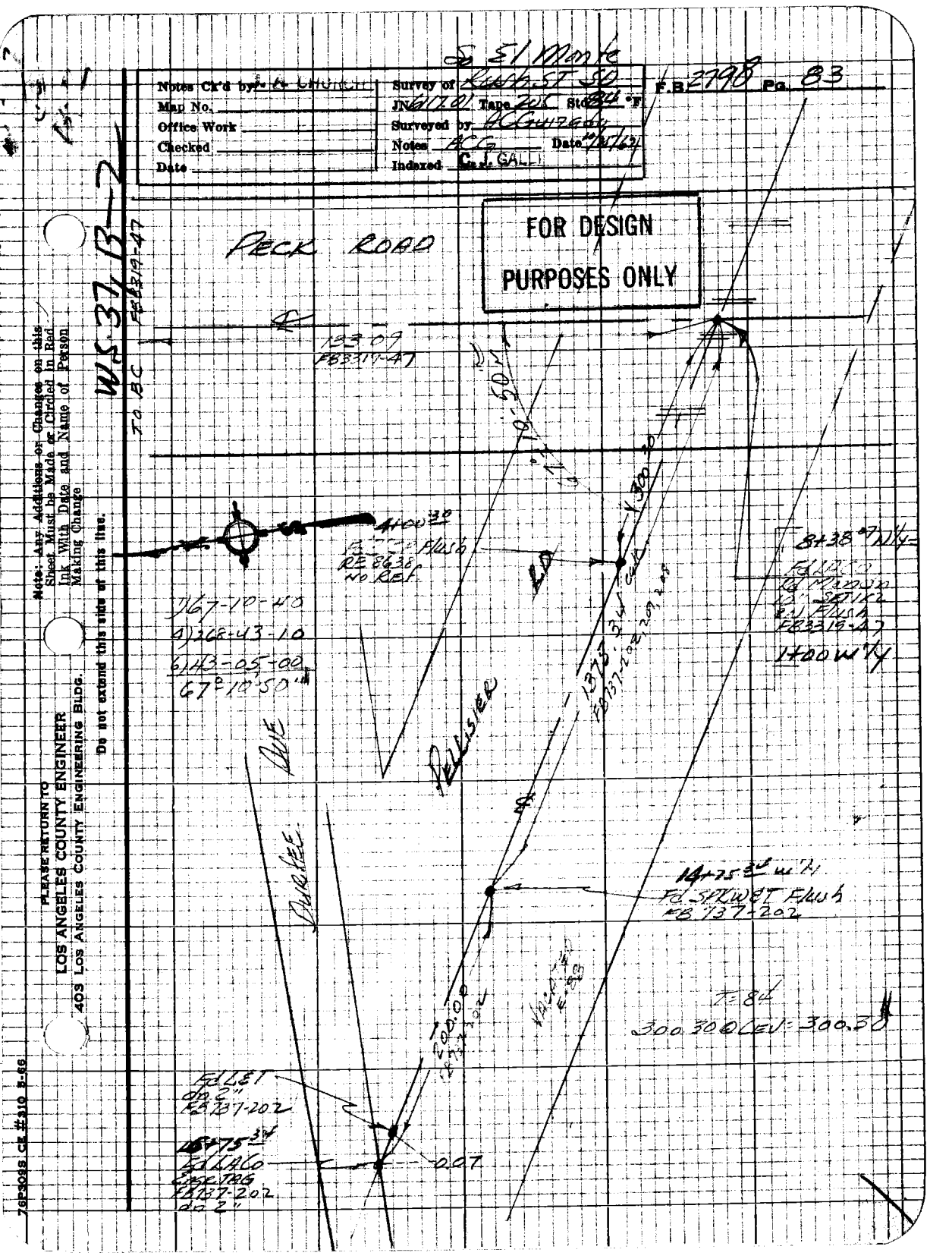

So El Monte
Notes Ck'd by
Map No.
Office Work
Checked
Date
Survey of Rush ST SD
JN 6/17/01 Tape 205 Std 84 °F
Surveyed by ACGuizado
Notes ACG Date 10/25/62
Indexed C. J. GALLI
F.B. 2798 Pg. 83
FOR DESIGN PURPOSES ONLY
PECK ROAD
WS 37 B-2
TO BC
FB3319-47
133.09
FB3319-47
4+00 30
RE 8638
NO REF
1)67-10-40
4)268-43-10
6)43-05-00
67°10'50"
8+38 07 N 1/4
FB3319-47
1+00 W 1/4
1375.34
FB737-202, 209, 208
PELLISIER
DUE
DURFEE
14+75 34 W 1/4
Fd SPKWET Flush
FB 737-202
T=84
300.30 @ LEV = 300.30
200.00
FB737-202
Fd LET
dn 2"
FB737-202
15+75 34
Fd LACo
FB737-202
dn 2"
0.07
Note: Any Additions or Changes on this Sheet Must be Made or Circled in Red Ink With Date and Name of Person Making Change
Do not extend this side of this line.
PLEASE RETURN TO
LOS ANGELES COUNTY ENGINEER
403 LOS ANGELES COUNTY ENGINEERING BLDG.
76P309S CE #310 5-66

PLEASE RETURN TO
LOS ANGELES COUNTY ENGINEER
403 Los Angeles County Engineering Bldg.

Note: Any Additions or Changes on this Sheet Must be Made or Circled in Red Ink With Date and Name of Person Making Change

Do not extend this side of this line.

F.B. 2710 Pg. 84

Notes Ck'd by	Survey of RUSH ST SD	F.B. 2798 Pg. 85
Map No.	JN 6117.01 Tape Std °F	
Office Work	Surveyed by A.C. GUIZADO	
Checked	Notes MOODY Date 10-25-67	
Date	Indexed C.J. GALLI NOV 2 '67	

JOB NO 6117.01

RUSH ST SD

Additional LOCATION OF IMPROVEMENTS W'ly ALONG N'ly SIDE of SAN GABRIEL RIVER, N'ly along PECK Rd, W'ly along DUCTEE Rd EXTENSION

(SEE FB3319-71 TO 110 FOR OTHER TOPOGRAPHY)

Guizado

Moody
Smith N
Moyh
Henderson

Note: Any Additions or Changes on this Sheet Must be Made or Circled in Red Ink With Date and Name of Person Making Change

PLEASE RETURN TO
LOS ANGELES COUNTY ENGINEER
403 LOS ANGELES COUNTY ENGINEERING BLDG.

Do not extend this side of this line.

76P3098 CE #310 5-66

PLEASE RETURN TO
LOS ANGELES COUNTY ENGINEER
403 LOS ANGELES COUNTY ENGINEERING BLDG.

Note: Any Additions or Changes on this Sheet Must be Made or Circled in Red Ink With Date and Name of Person Making Change

Do not extend this side of this line.



Notes Ck'd by	Survey of KUSH ST. SD	F.B. 2798 Pg. 87
Map No.	JN 6117.01 Tape Std °F	
Office Work	Surveyed by R.C. GUIZADO	
Checked	Notes MOODY Date 10-25-67	
Date	Indexed C.J. GALLI	



Note: Any Additions or Changes on this Sheet Must be Made or Circled in Red Ink With Date and Name of Person Making Change

Do not extend this side of this line.

PLEASE RETURN TO
LOS ANGELES COUNTY ENGINEER
403 LOS ANGELES COUNTY ENGINEERING BLDG.

76P3095 CE #310 5-66

PLEASE RETURN TO
LOS ANGELES COUNTY ENGINEER
403 Los Angeles County Engineering Bldg.

Note: Any Additions or Changes on this Sheet Must be Made or Circled in Red Ink With Date and Name of Person Making Change

Do not extend this side of this line.

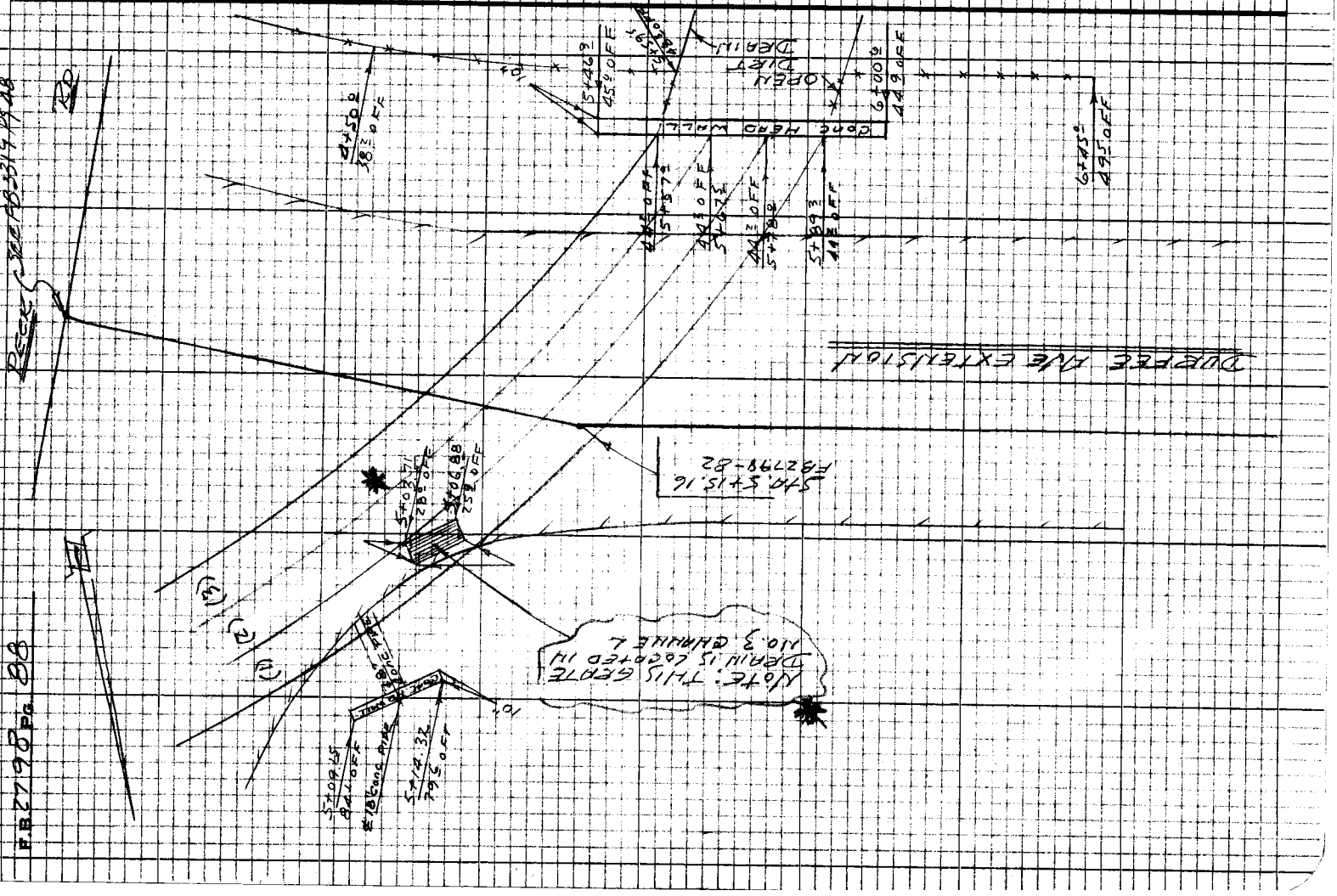

Notes Ck'd by	Survey of RUSH St. S.D.
Map No.	JN 611701 Tape Std °F
Office Work	Surveyed by R.C. GUIZADO
Checked	Notes MOODY Date 10-26-67
Date	Indexed C.J. GALLI

F.B. 2798 Pg. 89

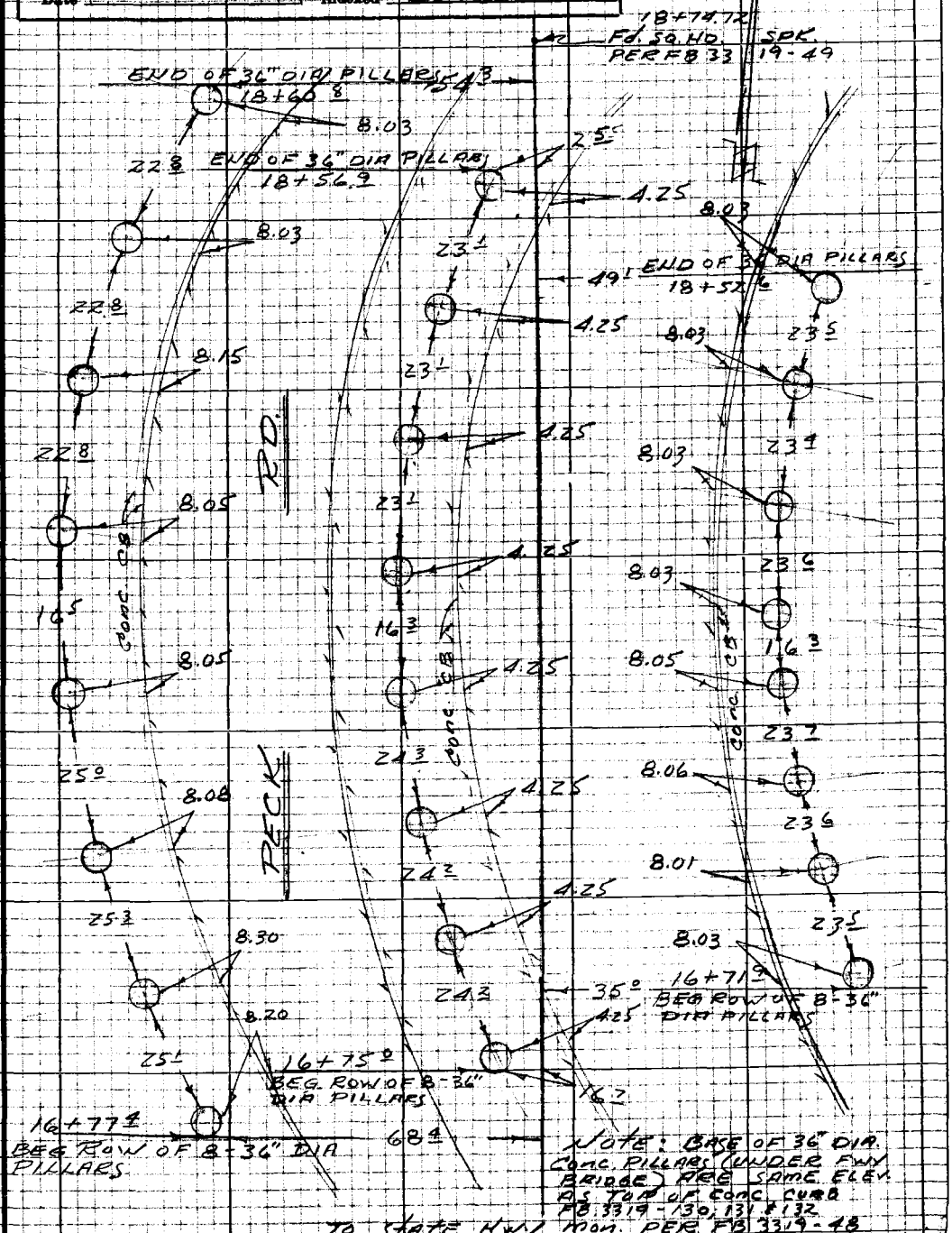

NOTE: BASE OF 36" DIA. CONC. PILLARS (UNDER FWY BRIDGE) ARE SAME ELEV. AS TOP OF CONC. CURB FB 3319-130, 131 & 132

TO STATE HWY MON. PER FB 3319-48

Note: Any Additions or Changes on this Sheet Must be Made or Circled in Red Ink With Date and Name of Person Making Change

Do not extend this side of this line.

PLEASE RETURN TO
LOS ANGELES COUNTY ENGINEER
403 LOS ANGELES COUNTY ENGINEERING BLDG.

76P3095 CE #310 5-66

PLEASE RETURN TO
LOS ANGELES COUNTY ENGINEER
403 Los Angeles County Engineering Bldg.

Note: Any Additions or Changes on this Sheet Must be Made or Circled in Red Ink With Date and Name of Person Making Change

Do not extend this side of this line.

F.B. 2118 Pg. 16

Notes Ck'd by	Survey of RUSH ST. S.D.
Map No.	JN 6117.01 Tape Std °F
Office Work	Surveyed by A.C GUIZADO
Checked	Notes MOODY Date 10-27-67
Date	Indexed C. J. GALLI

F.B. 2790 Pg. 91

J.N. 6117.01

RUSH ST. S.D.

ADDITIONAL LOCATION OF IMPROVEMENTS.

USED OLD PELLISIER RD. & FROM PECK RD. WESTERLY. F.B. 2790-83 TO TOPOG. BETWEEN SAN GABRIEL RIVER & DURFEE RD. EXT.

GUIZADO
MOODY
SMITH
MOYA
HENDERSON

Note: Any Additions or Changes on this Sheet Must be Made or Circled in Red Ink With Date and Name of Person Making Change

Do not extend this side of this line.

PLEASE RETURN TO
LOS ANGELES COUNTY ENGINEER
403 Los Angeles County Engineering Bldg.

7GP3093 CE #310 5-66

PLEASE RETURN TO
LOS ANGELES COUNTY ENGINEER
403 LOS ANGELES COUNTY ENGINEERING BLDG.

Note: Any Additions or Changes on this Sheet Must be Made or Circled in Red Ink With Date and Name of Person Making Change

Do not extend this side of this line.

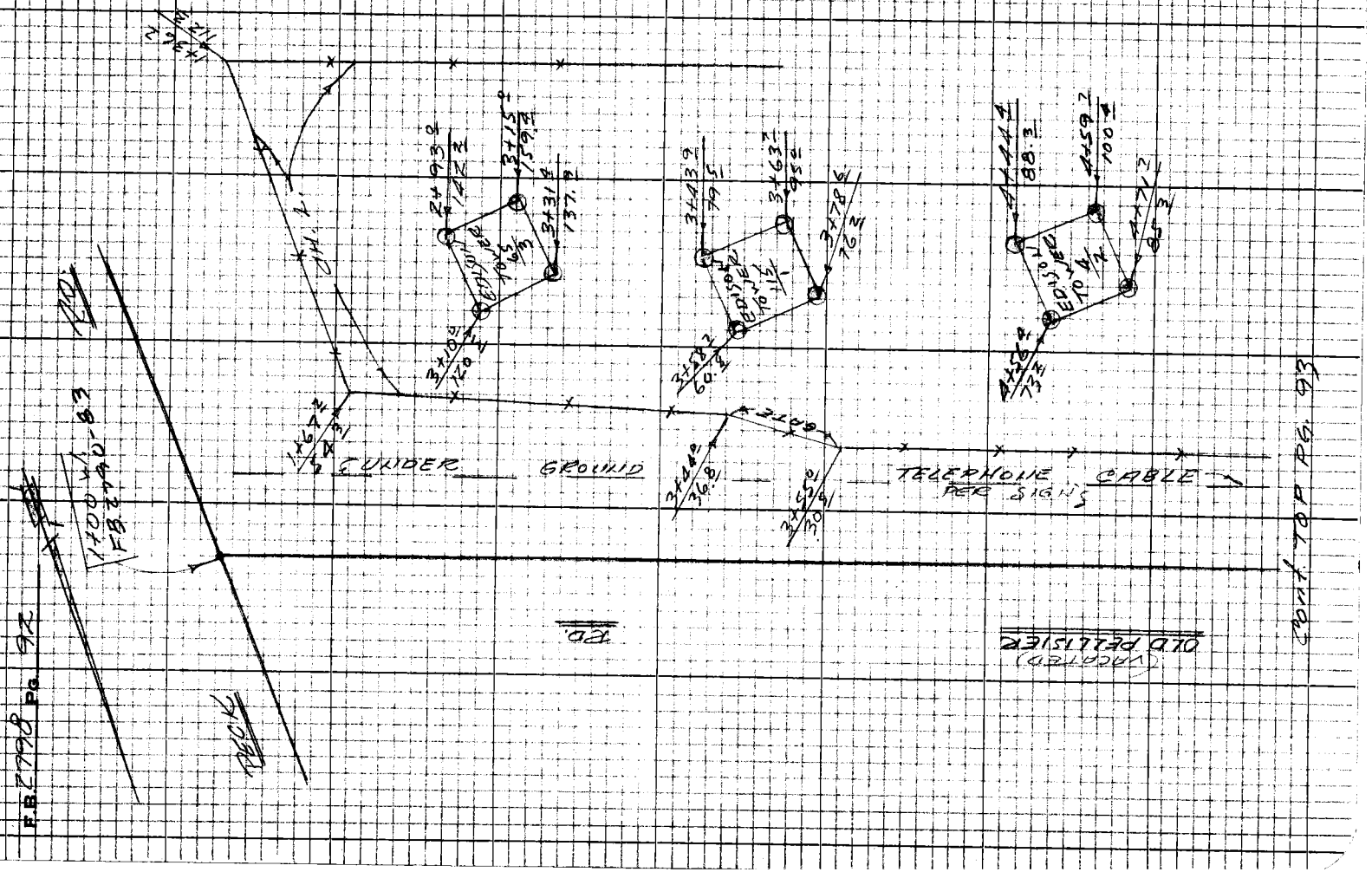

Notes Ck'd by	Survey of RUSH ST. S.D	F.B. 2798 Pg. 93
Map No.	JN 6117.01 Tape Std °F	
Office Work	Surveyed by A.C. GUIZADO	
Checked	Notes MOODY Date 10-22-67	
Date	Indexed C. J. GALLI NOV 2 '67	

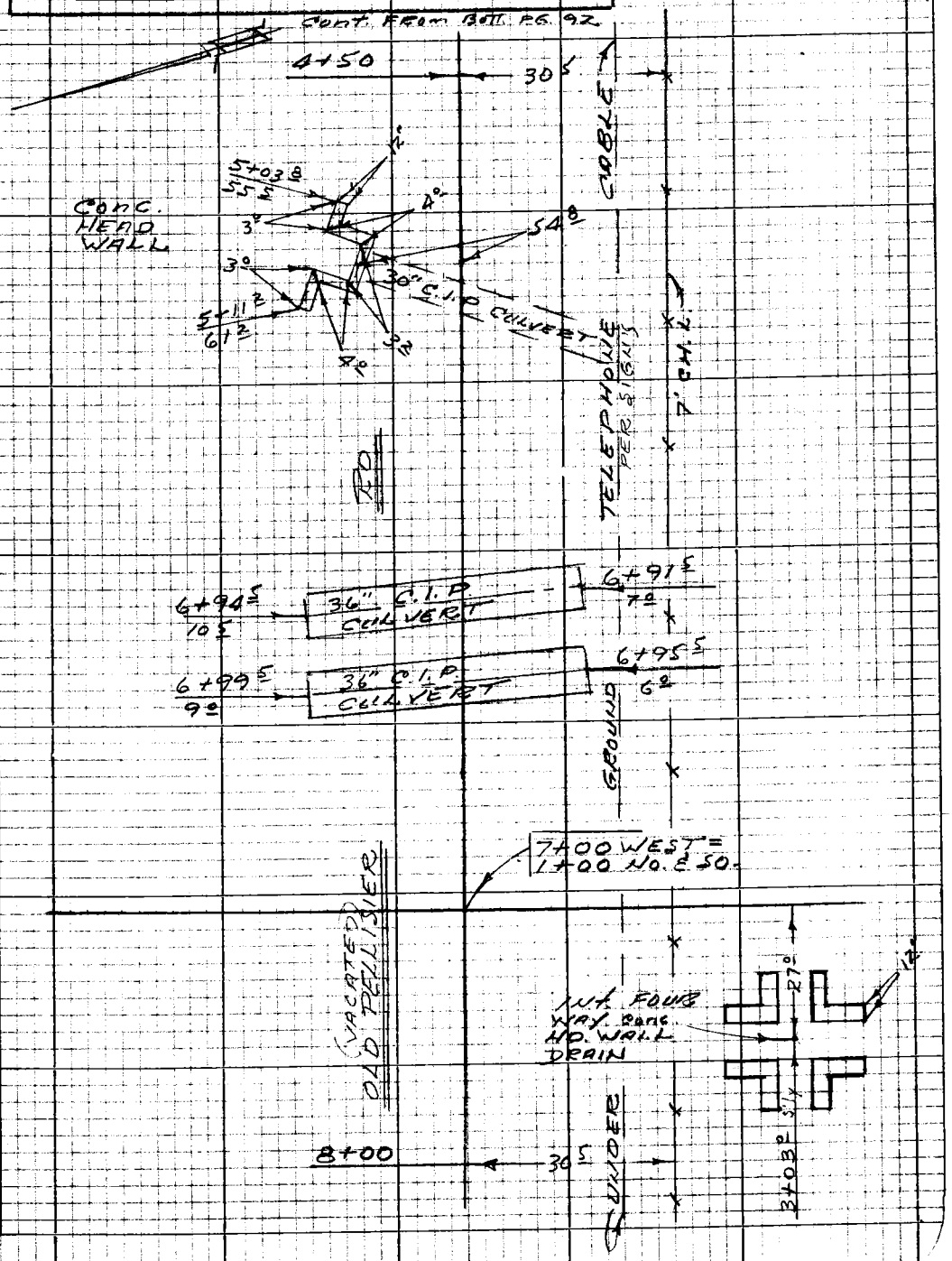

Note: Any Additions or Changes on this Sheet Must be Made or Circled in Red Ink With Date and Name of Person Making Change

Do not extend this side of this line.

PLEASE RETURN TO
LOS ANGELES COUNTY ENGINEER
403 LOS ANGELES COUNTY ENGINEERING BLDG.

76P3095 CE #310 5-66

PLEASE RETURN TO
LOS ANGELES COUNTY ENGINEER
403 LOS ANGELES COUNTY ENGINEERING BLDG.

Note: Any Additions or Changes on this Sheet Must be Made or Circled in Red Ink With Date and Name of Person Making Change

Do not extend this side of this line.

FB 7790 Pg. 44

Profile No. | Notes Red | Plotted | Job No. 6117.01 | Division No. 11 | F. B. 2798 Pg. 95

Date | Date | Survey of RUSH ST SD

X-Sec. No. | Notes Chk'd. | Checked | Survey by ACG | Notes JM | Date 10/25/67

Date | Date | Map No. | Indexed C. J. GALLI | Date NOV 2 '67

JOB NO 6117.01
RUSH ST SD
ADDITIONAL
CROSS SECTIONS
W'LY along W'LY
SIDE of SAN GABRIEL
RIVER (SEE FB 3319-11 TO 16
FOR PREVIOUS CROSS SECTIONS)

GUIZADO
MOODY
HENDERSON
SMITH, N
MOYA

STATION	B. S.	H. I.	F. S.	ELEV.

NOTE: ANY ADDITIONS OR CHANGES ON THIS SHEET MUST BE MADE OR CIRCLED IN RED INK, WITH DATE AND NAME OF PERSON MAKING CHANGE.

PLEASE RETURN TO
LOS ANGELES COUNTY ENGINEER
403 Los Angeles County Engineering Bldg.

Do not extend notes this side of this line.

76-L-298 CE 307 5-66

76-L-298 CE 307 5-66

PLEASE RETURN TO
LOS ANGELES COUNTY ENGINEER
403 LOS ANGELES COUNTY ENGINEERING BLDG.

NOTE: ANY ADDITIONS OR CHANGES ON THIS SHEET MUST BE MADE OR CIRCLED IN RED INK, WITH DATE AND NAME OF PERSON MAKING CHANGE.

Do not extend notes this side of this line.

F. B. 2798 Pg 96 | Job No. 6117.01 | Division No. 11 | Notes Red | Date | Plotted | Profile
Survey of Rush St. SD | Date | No. | X-Sec.
Survey by AC & Notes Moody | Notes Chk'd. | Checked
Indexed E.J. GALLI | Date | Date | No.

STATION	B. S.	H. I.	F. S.	ELEV.	SAN GABRIEL RIVER	CHANNEL W'LY
BM. 14-ZA				244.70	BM 14-ZA EL=244.699 FB. 2891-229	
					PECK RD. & SAN GABRIEL RIVER N.W. COR	
5+00				235.7		T-LN (TOP DIRT RD)
				235.7		8 RT "
				227.6		21 " TOE SLOPE
				227.5		52 " FEN. LN.
				235.7	12 LT. TOP DIRT RD.	& ROCK & conc. DIKE
				221.6	47 " TOE SLOPE	" "
				222.0	100 " GROUND	
				221.5	155 " TOP BANK	
				218.5	162 " TOE "	
				217.5	192 " EDGE WATER	
6+00				235.2		T-LN TOP DIRT
				234.9		7 RT " "
				227.3		25 " TOE SLOPE
				226.5		53 " FEN. LN.
				235.3	12 LT. TOP DIRT RD.	& ROCK & conc. DIKE
				221.6	47 " Bot. SLOPE	
				222.2	100 " GROUND	

76-L-298 CE 307 5-66

PLEASE RETURN TO
LOS ANGELES COUNTY ENGINEER
403 LOS ANGELES COUNTY ENGINEERING BLDG.

NOTE: ANY ADDITIONS OR CHANGES ON THIS SHEET MUST BE MADE OR CIRCLED IN RED INK, WITH DATE AND NAME OF PERSON MAKING CHANGE.

Do not extend notes this side of this line.

Profile Notes Red____ Plotted____ Job No. 6117.01 Division No. " F.B. 2798 Pg 7
No.____ Date____ Date____ Survey of L.A.C.F.C.D. ST. SD.
X-Sec. Notes Chk'd.____ Checked____ Survey by L.A.C.F.C.D. Notes L.A.M. Date 10-25-67
No.____ Date____ Date____ Map No.____ Indexed E.J. GALLI Date____

STATION	B. S.	H. I.	F. S.	ELEV.	SAN GABRIEL RIVER CHANNEL W'L.I
6+00				2205	129 Lt. TOP BANK
				2185	133 " Bot. "
				2172	168 " EDGE WATER
7+00				2350	T. LN.
				2350	7 RT. TOP DIRT RD.
				2274	19 " TOE SLOPE
				2257	54 " FEN. LN.
				2381	12 Lt. TOP DIRT RD.
				2222	46 " TOE SLOPE
				2216	100 " GROUND
				2215	118 " TOP BANK
				2195	138 " TOE SLOPE
				2175	172 " EDGE WATER
7+64				2247	34° RT. INVERT 30" C.I.P.
7+69				2168	40° Lt. INVERT 30" C.I.P.

76-L-298 CE 307 5-66

PLEASE RETURN TO
LOS ANGELES COUNTY ENGINEER
403 LOS ANGELES COUNTY ENGINEERING BLDG.

NOTE: ANY ADDITIONS OR CHANGES ON THIS SHEET MUST BE MADE OR CIRCLED IN RED INK, WITH DATE AND NAME OF PERSON MAKING CHANGE.

Do not extend notes this side of this line.

STATION	B. S.	H. I.	F. S.	ELEV.	SAN GABRIEL RIVER CHANNEL W'LY
8+00				2348	T-LN.
				2348	8 RT. TOP DIRT RD.
				2269	21 " TOE SLOPE
				2259	54 " FEN. LN.
				2348	12 LT TOP DIRT RD
				2218	45 " TOE SLOPE
				2211	100 " GROUND
				2206	150 " TOP BANK
				2171	152 " EDGE WATER & BOT.
9+00				2345	T-LN
				2345	9 RT. TOP DIRT RD.
				2270	22 " TOE SLOPE
				2256	54 " FEN. LN.
				2345	11³ LT. TOP DIRT RD.
				2210	46 " TOE SLOPE
				2210	100 " GROUND
				2218	136 " TOP BANK
				2175	148 " BOT. "
				2172	162 " EDGE WATER

F. B. 2798 Pg. 98 6117.01
Job No. Division No. 11 Notes Red Plotted Profile
Survey of RUSH ST. S.D. Date Date No.
Survey by A.C.G. Notes MOODY Notes Chk'd. Checked X-Sec.
Indexed C. J. GALLI Date Date No.

76-L-298 CE 307 5-66

PLEASE RETURN TO
LOS ANGELES COUNTY ENGINEER
403 LOS ANGELES COUNTY ENGINEERING BLDG.

NOTE: ANY ADDITIONS OR CHANGES ON THIS SHEET MUST BE MADE OR CIRCLED IN RED INK, WITH DATE AND NAME OF PERSON MAKING CHANGE.

Do not extend notes this side of this line.

STATION	B. S.	H. I.	F. S.	ELEV.	SAN GABRIEL RIVER CHANNEL W'LY	
10+00				2343		T-LN.
				2343		75 RT. TOP DIRT RD.
				2270		20 " TOE SLOPE
				2266		55 " FEH. LN.
				2343	12 LT.	TOP DIRT RD.
				2205	47 "	TOE SLOPE
				2213	100 "	GROUND
				2217	129 "	TOP BANK
				2172	140 "	EDGE WATER

Profile Notes Red. Plotted. Job No. 6117.01 Division No. 11
No. Date Date Survey of RUSH ST. S.D.
X-Sec. Notes Chk'd. Checked Survey by E.C.G. Notes R.M.M. Date 10-25-67
No. Date Date Map No. Indexed G.J. GALL Date

F. B. 2798 P 99

F. B. 2798 PG. 100 | 6117.01 Job No. | Division No. 11 | Notes Red | Plotted | Profile

Survey of RUSH ST. S.D. | Date | Date | No.

Survey by A.C.G. Notes 1M0001 | Notes Chk'd. | Checked | X-Sec.

Indexed C.J. GALLI | Date | Date | Date | No.

STATION	B. S.	H. I.	F. S.	ELEV.	

PLEASE RETURN TO
LOS ANGELES COUNTY ENGINEER
403 LOS ANGELES COUNTY ENGINEERING BLDG.

Do not extend notes this side of this line.

NOTE: ANY ADDITIONS OR CHANGES ON THIS SHEET MUST BE MADE OR CIRCLED IN RED INK, WITH DATE AND NAME OF PERSON MAKING CHANGE.

76-L-298 CE 307 5-66

Profile No. | Notes Red Date | Plotted Date | Job No. 6117.01 | Division No. 11 | F.B. 2798 Pg. 101
X-Sec. No. | Notes Chk'd. Date | Checked Date | Survey of RUSH ST. SD. | Survey by R.C.G. | Notes J.R.M. | Date 10-26-67 | Map No. | Indexed C. J. GALLI | Date

J.N. 6117.01

RUSH STREET \ STORM DRAIN

ADDITIONAL CROSS SECTIONS ON PECK RD.

GUIZADO
MOODY
MOYA
HENDERSON
SMITH

STATION	B. S.	H. I.	F. S.	ELEV.

NOTE: ANY ADDITIONS OR CHANGES ON THIS SHEET MUST BE MADE OR CIRCLED IN RED INK, WITH DATE AND NAME OF PERSON MAKING CHANGE.

PLEASE RETURN TO
LOS ANGELES COUNTY ENGINEER
403 Los Angeles County Engineering Bldg.

Do not extend notes this side of this line.

76-L-298 CE 307 5-66

76-L-298 CE 307 5-66

PLEASE RETURN TO
LOS ANGELES COUNTY ENGINEER
403 LOS ANGELES COUNTY ENGINEERING BLDG.

NOTE: ANY ADDITIONS OR CHANGES ON THIS SHEET MUST BE MADE OR CIRCLED IN RED INK, WITH DATE AND NAME OF PERSON MAKING CHANGE.

Do not extend notes this side of this line.

STATION	B. S.	H. I.	F. S.	ELEV.	PECK RD. GOING N'LY	
FD. BM 14-2A				244 62.	BM. 14-2A EL. 244.625	FB. 3319-27 N.W. COR.
					SAN GABRIEL RIVER BRIDGE	
11+22.1				224 61	71.5 LT. INVERT 30" C.I.P.	
12+01.9				224 86		51.0 RT. INVERT 30" C.I.P.
FD. BM S.D. 855				230 67	BM S.D. 855 EL. 230.675	FB. 3319-27
					PECK RD. & NEW DURFEE AVE EXT. E'LY CB.	
					BT. SPK. ON APPARENT ℄ PROD.	

F. B. 2798 Pg. 102 | 6117.01 Job No. Division No. 11 Notes Red Plotted Profile
Survey of RUSH ST. S.D. Date Date No.
Survey by A.C.G. Notes MOODY Notes Chk'd. Checked X-Sec.
Indexed C. J. GALLI Date Date Date No.

Profile No. | Notes Red. | Date | Plotted | Date | Job No. 6117.01 | Division No. 11 | F. B. 2798 Pg. 103

X-Sec. No. | Notes Chkd. | Date | Checked | Date | Survey of RUSH ST. S.D. | Survey by A.C.G. | Notes T.A.M. | Date 10-26-67 | Map No. | Indexed C. J. GALLI | Date

J.N. 6117.01

RUSH STREET STORM DRAIN

ADDITIONAL CROSS SECTIONS

ON

NEW DURFEE AVE EXT.

GUIZADO

MOODY
HENDERSON
MOYA
SMITH

STATION	B. S.	H. I.	F. S.	ELEV.

NOTE: ANY ADDITIONS OR CHANGES ON THIS SHEET MUST BE MADE OR CIRCLED IN RED INK, WITH DATE AND NAME OF PERSON MAKING CHANGE.

PLEASE RETURN TO
LOS ANGELES COUNTY SURVEYOR
726 Los Angeles County Engineering Bldg.

Do not extend notes this side of this line.

761298 307 8-53

761298 307 8-53

PLEASE RETURN TO
LOS ANGELES COUNTY SURVEYOR
726 LOS ANGELES COUNTY ENGINEERING BLDG.

NOTE: ANY ADDITIONS OR CHANGES ON THIS SHEET MUST BE MADE OR CIRCLED IN RED INK, WITH DATE AND NAME OF PERSON MAKING CHANGE.

Do not extend notes this side of this line. ADDITIONAL

STATION	B. S.	H. I.	F. S.	ELEV.	NEW DURFEE AVE EXT.
FD. BM S.D. 855				230 67	BM S.D. 855 EL. 230.675 FB. 3319-27 ℄ PROD. PECK RD. & NEW DURFEE AVE EXT. BT. SPK ELY, CB
4+50				232 44	℄ (RD)
5+00				232 75	℄ "
5+04.5				232 66	27' RT. CTR & TOP OF GRATE DRAIN.
				224 75	" " INVERT
5+11.73				227 70	80.3 " INVERT 18" CONC. PIPE
5+15.16 ℄ PT.				232 80	℄ (RD)
				232 57	24° RT. PAV. EDGE
				231 99	41° LT. EDGE PAV.
				229 7	48 " TOE SLOPE
				229 8	100 " GROUND
5+46.3				231 05	45 " TOP HD. WALL
5+57.0				225 45	44.2 " BOT. CHANNEL
5+89.3				225 56	" " " "
6+00				233 05	℄ (RD)
				231 16	44.9 " TOP HD. WALL
BM. S.D. 855				230 67	BM S.D. 855 EL. 230.675 FB. 3319-27 ℄ PROD., PECK RD. & NEW DURFEE AVE EXT. BT. SPK. ELY CB.

F. B. 2798 PG. 104 6117.01
Job No. Division No. " Notes Red. Plotted No. Profile
Survey of RUSH ST. S.D. Date Date X-Sec.
Survey by A.C.G. Notes MOODY Notes Chkd. Checked No.
Indexed C.J. GALLI Date Date Date

Profile No. | Notes Red | Plotted | Job No. 6117.01 | Division No. 11 | F. B. 2798 PG. 105

Profile No. | Date | Date | Survey of RUSH ST. S.D.

X-Sec. No. | Notes Chk'd. | Checked | Survey by RCG. | Notes JAM | Date 10-27-67

X-Sec. No. | Date | Date | Map No. | Indexed C. J. GALLI | Date

JN. 6117.01

RUSH STREET

STORM DRAIN

ADDITIONAL

CROSS SECTIONS W/Y

ALONG OLD E OF PELLISIER RD

FROM PECK RD. WESTLY

GUIZADO

MOODY
SMITH
MOYA
HENDERSON

STATION	B. S.	H. I.	F. S.	ELEV.

NOTE: ANY ADDITIONS OR CHANGES ON THIS SHEET MUST BE MADE OR CIRCLED IN RED INK, WITH DATE AND NAME OF PERSON MAKING CHANGE.

Do not extend notes this side of this line.

PLEASE RETURN TO
LOS ANGELES COUNTY ENGINEER
403 Los Angeles County Engineering Bldg.

76-L-298 CE 307 5-66

76-L-298 CE 307 5-66

PLEASE RETURN TO
LOS ANGELES COUNTY ENGINEER
403 LOS ANGELES COUNTY ENGINEERING BLDG.

NOTE: ANY ADDITIONS OR CHANGES ON THIS SHEET MUST BE MADE OR CIRCLED IN RED INK, WITH DATE AND NAME OF PERSON MAKING CHANGE.

Do not extend notes this side of this line.

STATION	B. S.	H. I.	F. S.	ELEV.	OLD PELLISIER RD.
FD. BM 14-2				244 70	BM 14-2 EL: 244.699 FB. 3319-112, N.W. COR. BRIDGE PECK RD. & SAN GABRIEL RIVER
1+00				242 42	℄ INT.
1+02 9				242 25	℄ = T. C B.
1+02 9				241 28	℄ = F/L
1+35 5				241 33	℄ = "
1+35 5				241 95	℄ = T.C.
1+36 7				228 5	112 2 LT. COR. 7' CH. L.
1+45 3				242 0	℄ = T. BK.
1+60				236 5	℄ = BOT. "
1+67 2				228 5	54 3 LT. COR. 7' CH. L.
2+00				234 66	℄
				234 1	18 RT. T. BK.
				229 1	53 " BOT. "
				229 6	75 " " "
				237 6	96 " T. BK.
				233 7	31 LT. T. BK.
				227 6	50 4 " BOT. " & FEN. LN.
				227 6	100 " GROUND.
				227 8	157 " " & FEN. LN.

F.B. 2798 PG. 106 | 6117.01 | Job No. | Division No. 11 | Notes Red | Plotted | Profile
Survey of KUSH ST. S.D. | Date | Date | No.
Survey by A.C.G. | Notes MOODY | Notes Chk'd. | Checked | X-Sec.
Indexed C. J. GALLI | Date | Date | Date | No.

76-L-298 CE 307 5-66

PLEASE RETURN TO
LOS ANGELES COUNTY ENGINEER
403 LOS ANGELES COUNTY ENGINEERING BLDG.

NOTE: ANY ADDITIONS OR CHANGES ON THIS SHEET MUST BE MADE OR CIRCLED IN RED INK, WITH DATE AND NAME OF PERSON MAKING CHANGE.

Do not extend notes this side of this line.

Profile Notes Red. Plotted Job No. 6117.01 Division No. "
No. Date Date Survey of RUSH ST. SD.
X-Sec. Notes Chk'd. Checked Survey by R.C.G. Notes J.M. Date 10-27-67
No. Date Date Map No. Indexed C.J. GALLI Date

F. B. 2798 PG. 107

STATION	B. S.	H. I.	F. S.	ELEV.	OLD PELLISIER RD.
3+00				2328	℄ = T. BK.
				2298	17 Rt. Bot. BK.
				2288	100 " T. "
				2245	133 " Bot. "
				2245	223 " " "
				2285	258 " T. "
				2243	300 " Bot. "
				2248	355 " " "
				2312	369 " T. "
				2315	27 Lt. T. BK.
				2280	41 " Bot. " & FEN. LN.
				2279	100 " GROUND
				2280	239± " " & FEN. LN.
4+00				2325	℄ = T. BK.
				2284	31 Rt. Bot. "
				2282	69 " T. "
				2240	100 " Bot. "
				2271	135 " T. "
				2241	172 " Bot. "
				2247	225 " " "
				2306	271 " T. "

76-L-298 CE 307 5-66

PLEASE RETURN TO
LOS ANGELES COUNTY ENGINEER
403 LOS ANGELES COUNTY ENGINEERING BLDG.

NOTE: ANY ADDITIONS OR CHANGES ON THIS SHEET MUST BE MADE OR CIRCLED IN RED INK, WITH DATE AND NAME OF PERSON MAKING CHANGE.

Do not extend notes this side of this line.

F.B. 2798 PG. 108 | Job No. 611701 | Division No. 11 | Notes Red | Plotted | Profile
Survey of RUSH ST. | Date | Date | No.
Survey by A.C.G. | Notes 11000 | Notes Chk'd. | Checked | X-Sec.
Indexed | Date | Date | Date | No.

STATION	B. S.	H. I.	F. S.	ELEV.	OLD PELLISIER RD.	
4+00				2302		396± RT. FEN LN.
				2307	15 LT. T. BK.	
				2282	30' " BOT. "	FEN. LN.
				2265	100 " GROUND	
				2268	200 " "	
				2268	320± " "	℄ FEN. LN.
5+00				2288	℄	
				2280		51 RT. T. BK.
				2252		61 " BOT. BK.
				2243		77 " " "
				2293		97 " " "
				2301		200 " GROUND
				2302		369 " " ℄ FEN. LN.
				2296	15 LT. T. BK.	
				2270	30' " BOT. "	℄ FEN. LN.
				2264	100 " GROUND	
				2260	200 " "	
				2252	300 " "	
				2260	390± " "	℄ FEN. LN.

76-L-298 CE 307 5-66

PLEASE RETURN TO
LOS ANGELES COUNTY ENGINEER
403 LOS ANGELES COUNTY ENGINEERING BLDG.

NOTE: ANY ADDITIONS OR CHANGES ON THIS SHEET MUST BE MADE OR CIRCLED IN RED INK, WITH DATE AND NAME OF PERSON MAKING CHANGE.

Do not extend notes this side of this line.

STATION	B. S.	H. I.	F. S.	ELEV.	OLD PELLISIER RD.	
5+07				22384		54.8 RT. INVERT 30" C.I.P.
6+00				2295		⊕
				2297		100 RT. GROUND
				2289		200 " "
				2298		324± " " & FEN. LN.
				2277	30.5 LT. FEN. LN.	
				2274	100 " GROUND	
				2269	200 " "	
				2257	300 " "	
				2246	400 " "	
				2245	476± " " & FEN. LN.	
6+91.5				22420	7° LT INVERT 36" C.I.P.	
6+94.5				22420		10.5 RT INVERT 36" C.I.P.
6+95.5				22428	6° LT INVERT 36" C.I.P.	
6+99.5				22433		9 RT. INVERT 36" C.I.P.
7+00				2278		⊕
7+00 GOING WEST = 1+00 NORTH						
1+10				2255		7 RT BOT DRAIN
				2279		" " T. "
				2255	3 LT BOT. DRAIN	
				2279	4 " T. "	

Profile Notes Red ____ Plotted ____ Job No. 6117.01 Division No. 11 F.B. 2798 PG. 109
No. ____ Date ____ Date ____ Survey of RUSH. ST. S.D.
X-Sec. Notes Chk'd. ____ Checked ____ Survey by A.C.G. Notes J.A.M. Date 10-27-67
No. ____ Date ____ Date ____ Map No. ____ Indexed C. J. GALLI Date ____

76-L-298 CE 307 5-66

PLEASE RETURN TO
LOS ANGELES COUNTY ENGINEER
403 LOS ANGELES COUNTY ENGINEERING BLDG.

NOTE: ANY ADDITIONS OR CHANGES ON THIS SHEET MUST BE MADE OR CIRCLED IN RED INK, WITH DATE AND NAME OF PERSON MAKING CHANGE.

Do not extend notes this side of this line.

STATION	B. S.	H. I.	F. S.	ELEV.	OLD PELLISIER	
1+32				2254		2 RT Bot. DRAIN
				2279		8 " T. "
				2254	5 LT. Bot DRAIN	
				2272	11 " T. "	
2+00				2273		℄
				2270	4 LT T. DRAIN	
				2247	7 " BOT. "	
				2247	21 " " "	
				2260	26	
3+00				2250		℄ = BOT. DRAIN
				2272		10 RT T. "
				2250	12 LT BOT. DRAIN	
				2273	21 " T. "	
3+74				2250		℄ = BOT. DRAIN
				2250		24 RT. " "
				2289		31 " T. "
				23116	1 LT. T. HD. WALL	
END "X" SECTIONS				NO.		

F. B. 2798 PG. 110 | 6117.01
Job No. Division No. 11 Notes Red Plotted Profile
Survey of RUSH ST. S.D. Date Date No.
Survey by A.C.G. Notes MOODY Notes Chk'd. Checked X-Sec.
Indexed C. J. GALLI Date Date Date No.

76-L-298 CE 307 5-66

PLEASE RETURN TO
LOS ANGELES COUNTY ENGINEER
403 LOS ANGELES COUNTY ENGINEERING BLDG.

NOTE: ANY ADDITIONS OR CHANGES ON THIS SHEET MUST BE MADE OR CIRCLED IN RED INK, WITH DATE AND NAME OF PERSON MAKING CHANGE.

Do not extend notes this side of this line.

STATION	B. S.	H. I.	F. S.	ELEV.	OLD PELLISIER	
7+00	WEST =		1+00	GOING	SO.	
1+07				2285	2 LT. TOP DRAIN	
				2243	3 " BOT	"
				2243	11 " "	"
				2285	15 " T.	"
1+30				2275	5 LT "	"
				2255	5 " BOT.	"
				2255	10 " "	"
				2273	11 " T.	"
1+45				2268		℄ T. DRAIN
				2251	2 LT BOT. DRAIN	
				2251	10 " " "	
				2278	15 " T. "	
1+55				2254		℄ BOT. DRAIN
1+76				2254		℄ " "
1+95				2282		℄ T. "
				2252		4 RT. BOT DRAIN
				2252		10 " " "
				2274		15 " T. "

Profile Notes Red ____ Plotted ____ Job No. 6117.01 Division No. 11 F. B. 2798 PG. 111
No. ____ Date ____ Date ____ Survey of RUSH ST. SD.
X-Sec. Notes Chk'd. ____ Checked ____ Survey by A.C.G. Notes Moody Date ____
No. ____ Date ____ Date ____ Map No. ____ Indexed C. J. GALLI Date ____

76-L-298 CE 307 5-66

PLEASE RETURN TO
LOS ANGELES COUNTY ENGINEER
403 LOS ANGELES COUNTY ENGINEERING BLDG.

NOTE: ANY ADDITIONS OR CHANGES ON THIS SHEET MUST BE MADE OR CIRCLED IN RED INK, WITH DATE AND NAME OF PERSON MAKING CHANGE.

Do not extend notes this side of this line.

STATION	B. S.	H. I.	F. S.	ELEV.	OLD PELLISIER RD.	
3+03.0				22420		27 RT. INT. (BOT) DRAINS
				22780		" " TOP HD. WALL
4+00				2261		℄ GROUND
5+00				2260		℄ "
6+20				2253		℄ FEN. LN.
END "X" SECTIONS SO.						
RESUM "X" SECTIONS W.						
8+00				2285		℄
				2270		100 RT.
				2286		220 " (OF RD.) TOE SLOPE
				2288	30 LT. FEN. LN.	
				2274	100 " GROUND	
				2270	200 " "	
				2265	300 " "	
				2260	400 " "	
				2256	" FEN LN.	

F. B. 2798 Pg. 112 Job No. 6117.01 Division No. 11 Notes Red Plotted Profile
Survey of KUH St. S.D. Date Date No.
Survey by A.C.G. Notes MOODY Notes Chk'd. Checked X-Sec.
Indexed C.J. GALLI Date Date Date No.

76-L-298 CE 307 5-66

PLEASE RETURN TO
LOS ANGELES COUNTY ENGINEER
403 LOS ANGELES COUNTY ENGINEERING BLDG.

NOTE: ANY ADDITIONS OR CHANGES ON THIS SHEET MUST BE MADE OR CIRCLED IN RED INK, WITH DATE AND NAME OF PERSON MAKING CHANGE.

Do not extend notes this side of this line.

STATION	B. S.	H. I.	F. S.	ELEV.	OLD PELLISIER RD.	
9+00				2288		℄
				2276		100 RT GROUND
				2284		178 " TOE SLOPE
				2293	30 LT. FEN LN.	
				2277	100 " GROUND	
				2275	200 " "	
				2270	300 " "	
				2265	400 " "	
				2250	" FEN. LN.	
	END "X" SECTIONS					
FD BM S.D. 855				230 68	BM S.D. 855 EL. 230.675 FB. 3319-27, E'LY CB, & PROP PECK RD. & NEW DURFEE AVE EXT.	

Profile No. ____ Notes Red ____ Plotted ____ Job No. 611701 Division No. 11 F. B. 2798 PG. 113
Date ____ Date ____ Survey of RUSH ST. S.D.
X-Sec. No. ____ Notes Chk'd. ____ Checked ____ Survey by H.C.G. Notes J.M.T. Date 10-27-67
Date ____ Date ____ Map No. ____ Indexed [illegible] Date [illegible]

B. 2798 PG. 114 | Job No 61120 Division No. 11 Notes Red Plotted

Survey of Rush ST (So El Monte) SD Date Date No.

Survey by CCG Notes Notes Chk'd. Checked X-Sec.

Indexed Date Date Date No.

STATION	B.S.	H.I.	F.S.	ELEV.

PLEASE RETURN TO
LOS ANGELES COUNTY ENGINEER
403 Los Angeles County Engineering Bldg.

Do not extend notes this side of this line.

NOTE: ANY ADDITIONS OR CHANGES ON THIS SHEET MUST BE MADE OR CIRCLED IN RED INK, WITH DATE AND NAME OF PERSON MAKING CHANGE.

76-L-298 CE 307 5-66