Notes Ck'd by
Map No.
Office Work
Checked

Survey of
JN Tape Std °F
Surveyed by
Notes Date
Indexed

F. B. PG.

DATE	J.N.	DESCRIPTION		PAGE
8-67	6117.02	DURFEE AVE. STORM DRAIN Description and INDEX.	INDEX	5-6
8-67	"	" " " " CENTERLINE.	C/L	7-20
8-67	"	LOCATION OF IMPROVEMENTS on DURFEE AVE.	TOPO.	21-62
8-67	"	CROSS SECTIONS (See Index on page 2)	X-Sec.	63-140
8-67	6112.12	WEST EL MONTE CENTERLINE	C/L	143-160
8-67	"	" " " CROSS SECTIONS	X-Sec.	201-250
		" " " TOPO		161-200

Microfilmed July 85

F. B._____ PG._____

PWFB 1328

768

Notes Ck'd by G. E. BARR	Survey of DURFEE AVE SD
Map No.	JN 6117.02 Tape 0199 Std 6.8 °F
Office Work	Surveyed by J. H. Brown
Checked	Notes J. H. B. Date 8-67
Date	Indexed C. J. GALLI AUG 24 '67

F. B. 2799 PG. 5

J. N. 6117.02

DURFEE AVE S. D.

CENTERLINE

FROM RUSH ST to DAHLIA ST

Aug 1967

J. H. Brown
W. E. Newman
R. A. MOORE
E. M. GOSHORN

FOR DESIGN PURPOSES ONLY

Note: Any Additions or Changes on This Sheet Must be Made or Circled in Red Ink With Date and Name of Person Making Change.

Do not extend this side of this line.

PLEASE RETURN TO
LOS ANGELES COUNTY ENGINEER
408 LOS ANGELES COUNTY ENGINEERING BLDG.

76F309S CE#310 1-65

PWFB 1328

F. B. 2799 PG. 6

769

INDEX
℄ 7-19

IMPROV. 61 23

CROSS SECT. (63)—(140)

VALLEY BLVD

DEINHOLM DR

DAHLIA AVE

MAGNOLIA ST

POINSETTIA ST

ELLIOTT AVE

MOREHOUSE ST

FELIPE ST

SCHMIDT RD

KLINGEEMAN ST

FINEVIEW ST

CHOSEN ST

RUSH ST

DUREE AVE

19 18 17 16 15 14 13 12 11 10 9 8 7

61 60 59 58 57 56 55 54 53 52 51 50 49 48 47 46 45 44 43 42 41 40 39 38 37 36 35 34 33 32 31 30 29 28 27 26 25 24 23

(127)—(140) (120)—(127) (112)—(119) (103)—(111) (92)—(102) (79)—(92) (73)—(78) (64)—(72)

FOR DESIGN PURPOSES ONLY

LOS ANGELES COUNTY ENGINEER
408 LOS ANGELES COUNTY ENGINEERING BLDG.

PLEASE RETURN TO

Do not extend this side of this line.

Note: Any Additions or Changes on This Sheet Must be Made or Circled in Red Ink With Date and Name of Person Making Change.

PWFB 1227

889

Notes Ck'd by G. F. BARR	Survey of DURFEE AVE SD
Map No.	JN 617.02 Tape 0199 Std 68 °F
Office Work	Surveyed by J. H. BROWN
Checked	Notes J. H. B. Date 8-67
Date	Indexed C. J. GALLI

F.B. 2797 Pg. 7

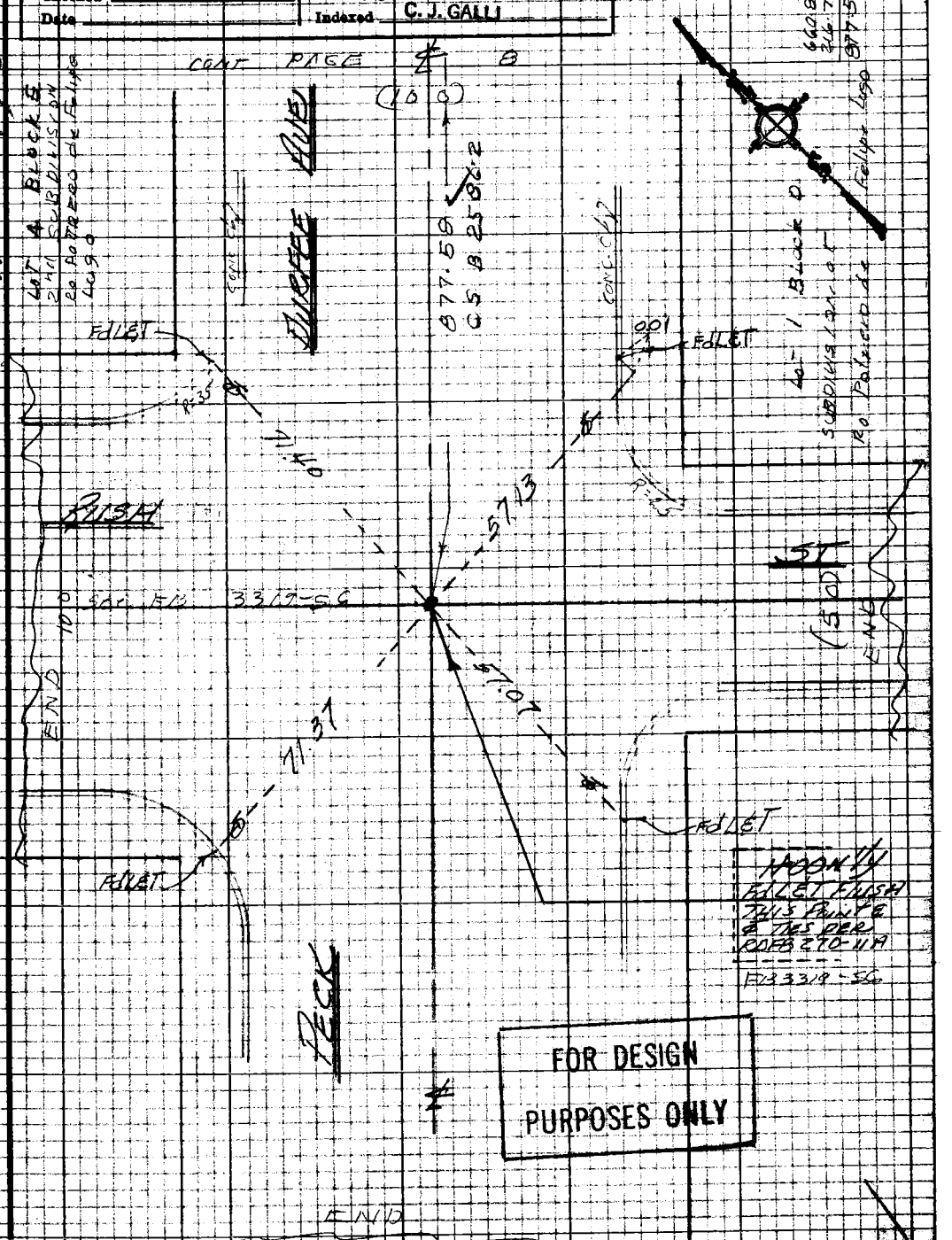

FOR DESIGN PURPOSES ONLY

Note: Any Additions or Changes on this Sheet Must be Made or Circled in Red Ink With Date and Name of Person Making Change

Do not extend this side of this line.

PLEASE RETURN TO
LOS ANGELES COUNTY ENGINEER
403 LOS ANGELES COUNTY ENGINEERING BLDG.

76P3098 CK #310 8-66

PWFB 1227

890

F.B. 2797 Pg. 8

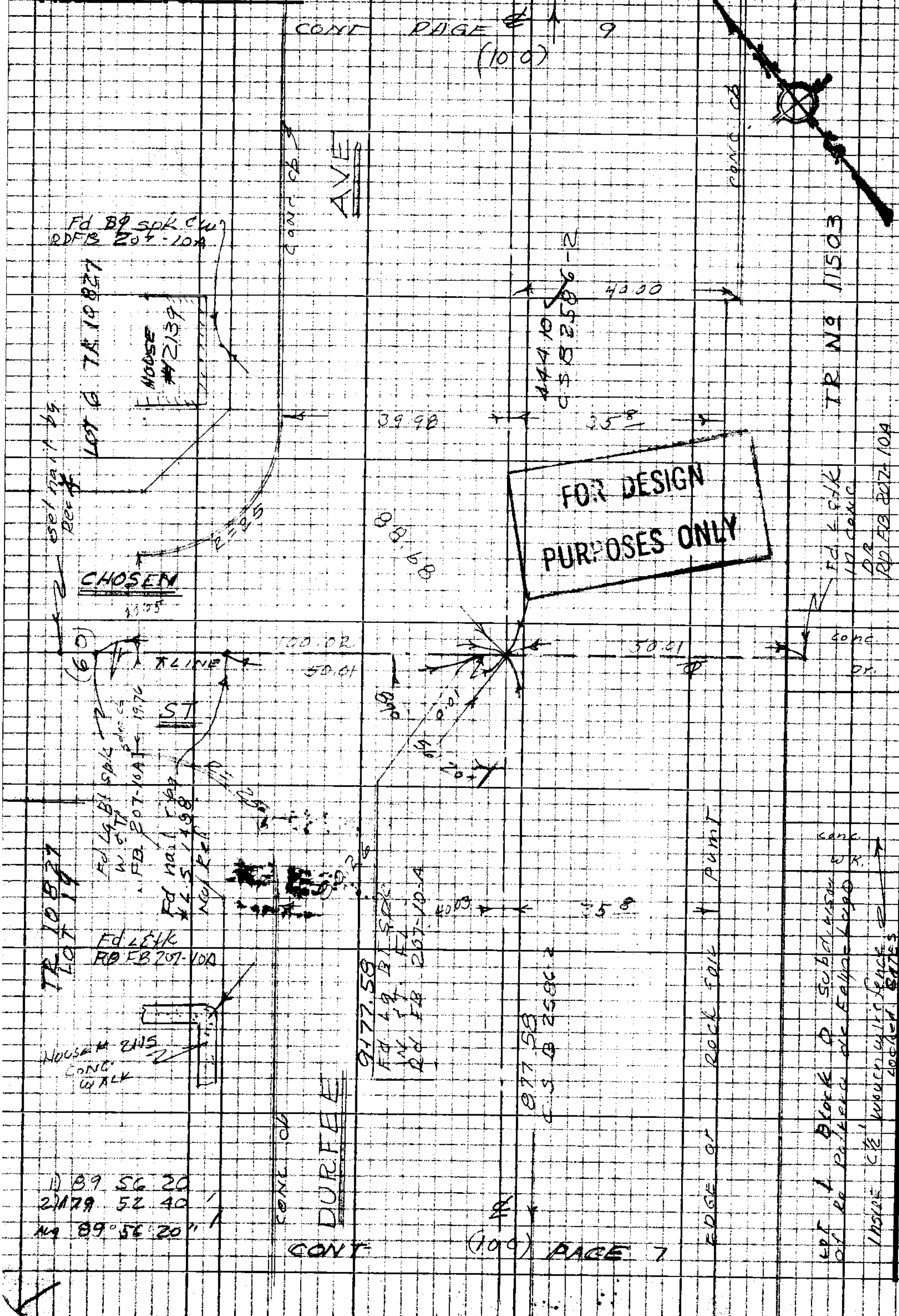

PLEASE RETURN TO
LOS ANGELES COUNTY ENGINEER
403 LOS ANGELES COUNTY ENGINEERING BLDG.

Do not extend this side of this line.

Note: Any Additions or Changes on this Sheet Must be Made or Circled in Red Ink With Date and Name of Person Making Change

PWFB 1327 1358

Notes Ck'd by G. E. BARR	Survey of DURFEE AVE SD
Map No.	JN 6117.02 Tape 0199 Std 68 °F
Office Work	Surveyed by J. H. Brown
Checked	Notes J.H.B Date 8-67
Date	Indexed C. J. GALLI

F. B. 2797 PG. 9

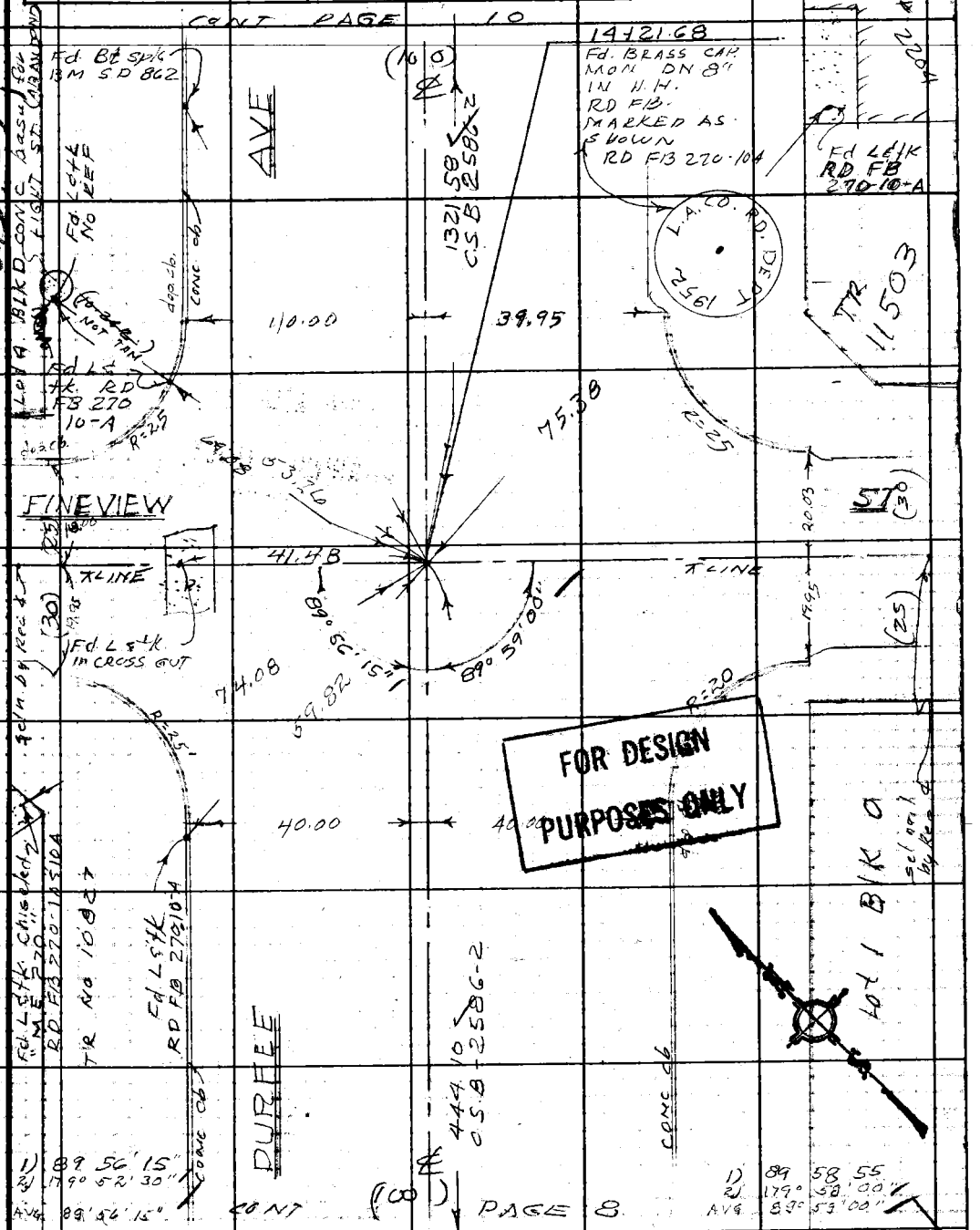

Note: Any Additions or Changes on This Sheet Must be Made or Circled in Red Ink With Date and Name of Person Making Change.

Do not extend this side of this line.

PLEASE RETURN TO
LOS ANGELES COUNTY ENGINEER
403 LOS ANGELES COUNTY ENGINEERING BLDG.

76F309S CE#310 1-65

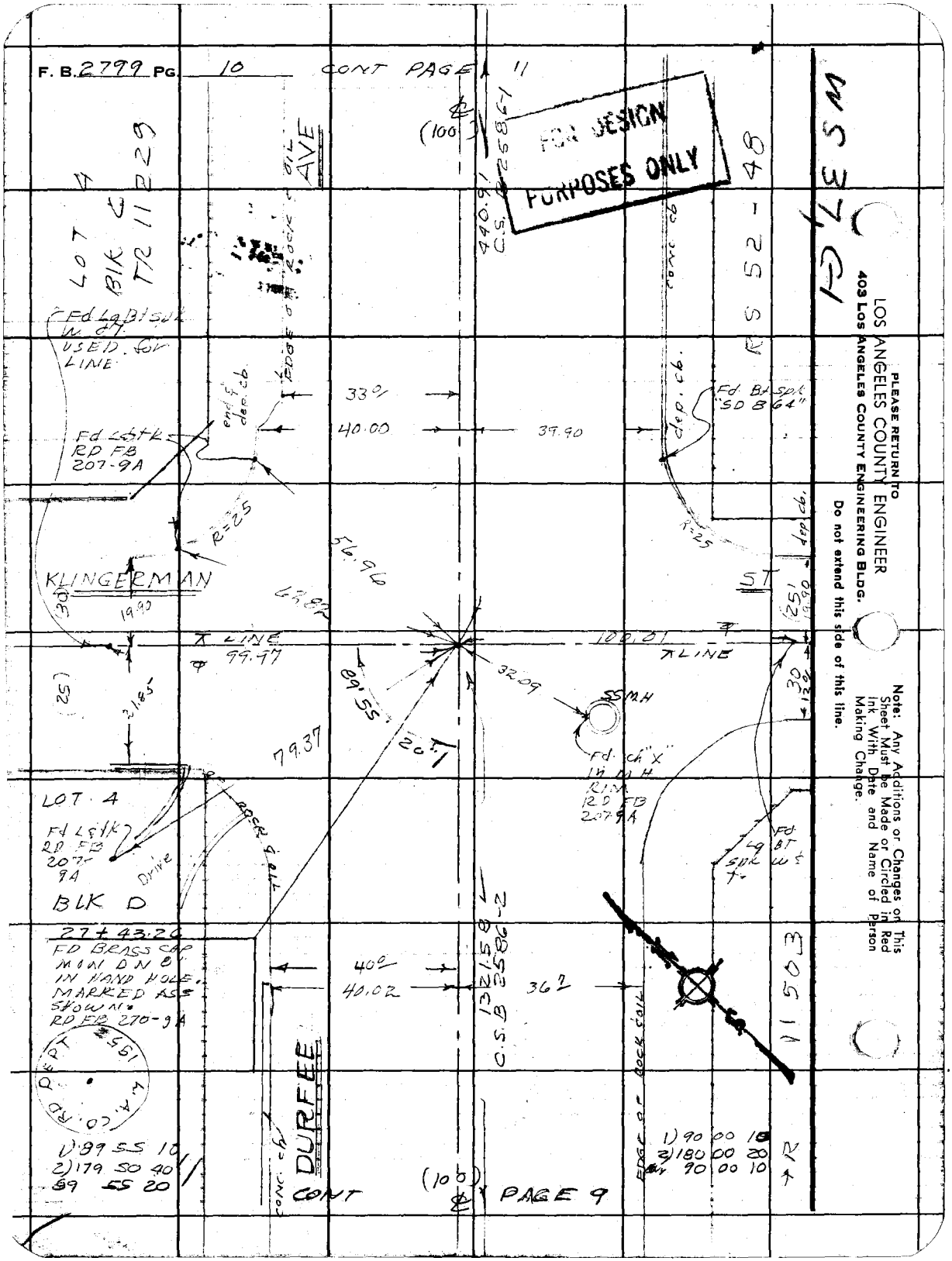
F. B. 2799 PG. 10 CONT PAGE 11
FOR DESIGN PURPOSES ONLY
LOT 4
BLK C
TR 11229
AVE
(100)
440.91
C.S. B 2586-1
RS 52-48
1 LESM
Fd Lg Bt spk W of USED for LINE
33.0
40.00
39.90
Fd Bt spk "SD 864"
Fd Lg Bt k RD FB 207-9A
R=25
56.96
KLINGERMAN
ST
19.90
LINE
99.97
100.01
32.09
89°55'
79.37
20.1
SS MH
Fd ch "X" in MH RIM RD FB 207-9A
LOT 4
Fd Lg Bt k RD FB 207-9A
Drive
BLK D
27+43.26
FD BRASS CAP MON DN 8" IN HAND HOLE. MARKED ASS SHOWN. RD FB 270-9A
40.0
40.02
36.7
1321.58
C.S.B 2586-2
11503
DURFEE
1) 89 55 10
2) 179 50 40
89 55 20
1) 90 00 10
2) 180 00 20
90 00 10
CONT
(100)
PAGE 9
PLEASE RETURN TO
LOS ANGELES COUNTY ENGINEER
403 LOS ANGELES COUNTY ENGINEERING BLDG.
Do not extend this side of this line.
Note: Any Additions or Changes on This Sheet Must be Made or Circled in Red Ink With Date and Name of Person Making Change.

PWFB 1328 772 / 773

Notes Ck'd by G. E. BARR	Survey of DURFEE AVE SD
Map No.	JN 6117.02 Tape 0199 Std 6.8 °F
Office Work	Surveyed by J. H. BROWN
Checked	Notes J. H. B. Date 8-67
Date	Indexed C. J. GALLI

F. B. 2799 PG. 11

W.S. 37, C-1

CONT PAGE 12

FOR DESIGN PURPOSES ONLY

Set Sq spk & T. in DRIVE To Bldg #2452

LOT 5 BLK. B TR 11229

1) 90 05 00
2) 180 10 00
Avg 90 05 00

EDGE OF ROCK AND OIL PUMP

AVE

(10.0)

219.52 C.S. B 2586-1

81.99

Set. L & Co. Eng. Tag

32.0 40.00

31+84.17

Fd Lg Bt spk, W & T Fl. RD FB 270-9A

Fd Lg Bt spk (No W. of 7.1 Rd. FB 270-9A

90° 05' 00"

55.56

SCHMIDT

100.01 LINE

RD

(60)

69.96

RS 52-49

Set. L & Co. Eng. Tag

32' 40.08

Fd Ldk BLK "C" RD FB 270-9A

LOT 1

99.22

440.91 C.S. B-2586-1

TR No 11229 CONC. SLAB 8 GAS PUMPS ISLAND

EDGE OF ROCK AND OIL PUMP

DURFEE

(10.0)

CONC. CB

CONT PAGE 10

Note: Any Additions or Changes on This Sheet Must be Made or Circled in Red Ink With Date and Name of Person Making Change.

Do not extend this side of this line.

PLEASE RETURN TO
LOS ANGELES COUNTY ENGINEER
403 LOS ANGELES COUNTY ENGINEERING BLDG.

76F309S CE#310 1-65

PWFB 1328 774

F. B. 2799 PG. 12 CONT PAGE 13

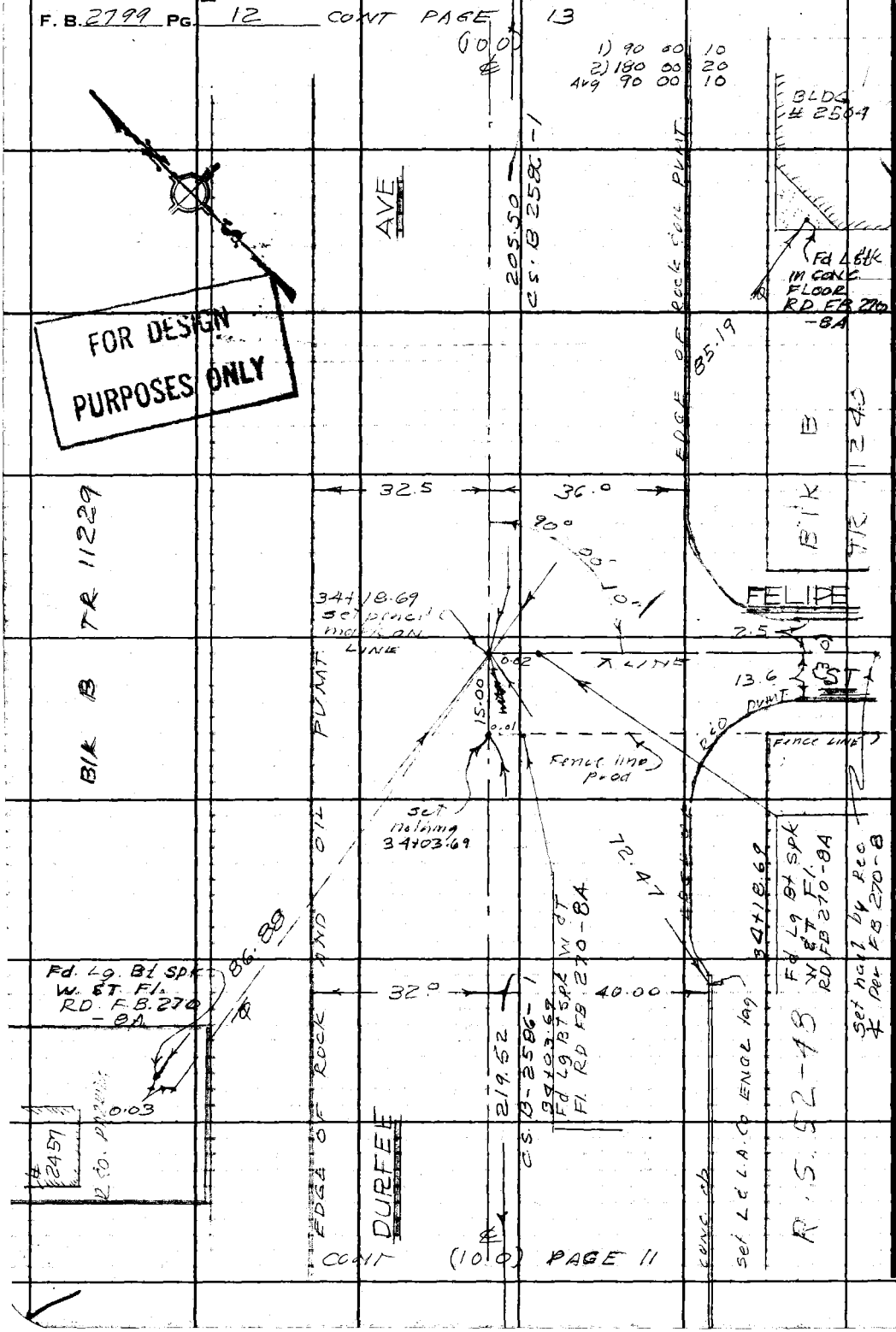

FOR DESIGN PURPOSES ONLY

MS 37 C-1

PLEASE RETURN TO
LOS ANGELES COUNTY ENGINEER
403 LOS ANGELES COUNTY ENGINEERING BLDG.

Do not extend this side of this line.

Note: Any Additions or Changes on This Sheet Must be Made or Circled in Red Ink With Date and Name of Person Making Change.

PWFB 1328

775

Notes Ck'd by G. E. BARR	Survey of DURFEE AVE
Map No.	JN 611702 Tape 0199 Std 68 °F
Office Work	Surveyed by J.H. BROWN
Checked	Notes J.H.B Date 8-67
Date	Indexed C. J. GALLI

F. B. 2799 PG. 13

W.S. 37 C-1

CONT PAGE 14

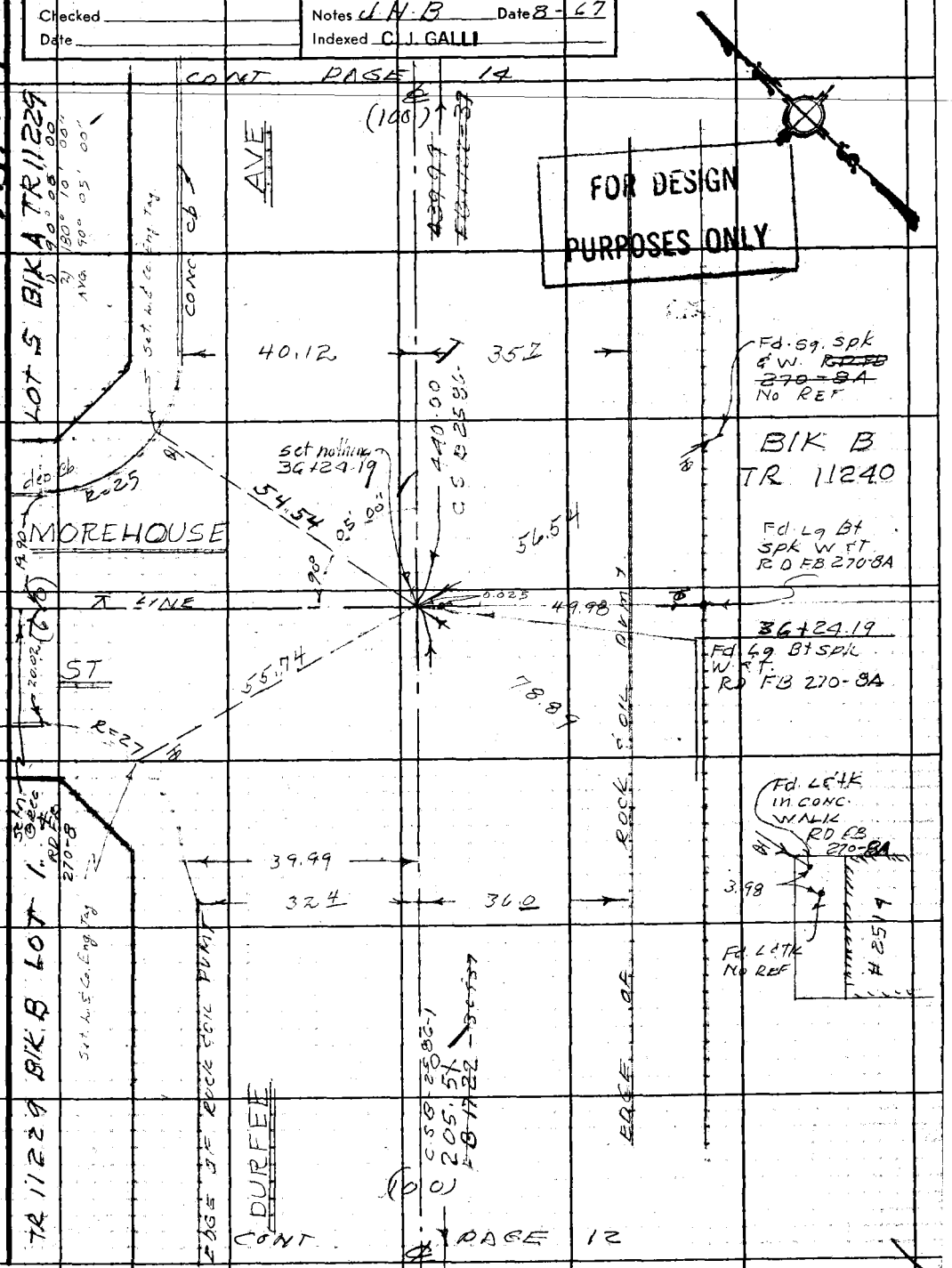

Note: Any Additions or Changes on This Sheet Must be Made or Circled in Red Ink With Date and Name of Person Making Change.

PLEASE RETURN TO
LOS ANGELES COUNTY ENGINEER
403 LOS ANGELES COUNTY ENGINEERING BLDG.

Do not extend this side of this line.

76F309S CE#310 1-85

PWFB 1328

F. B. 2799 PG. 14

776 / 777

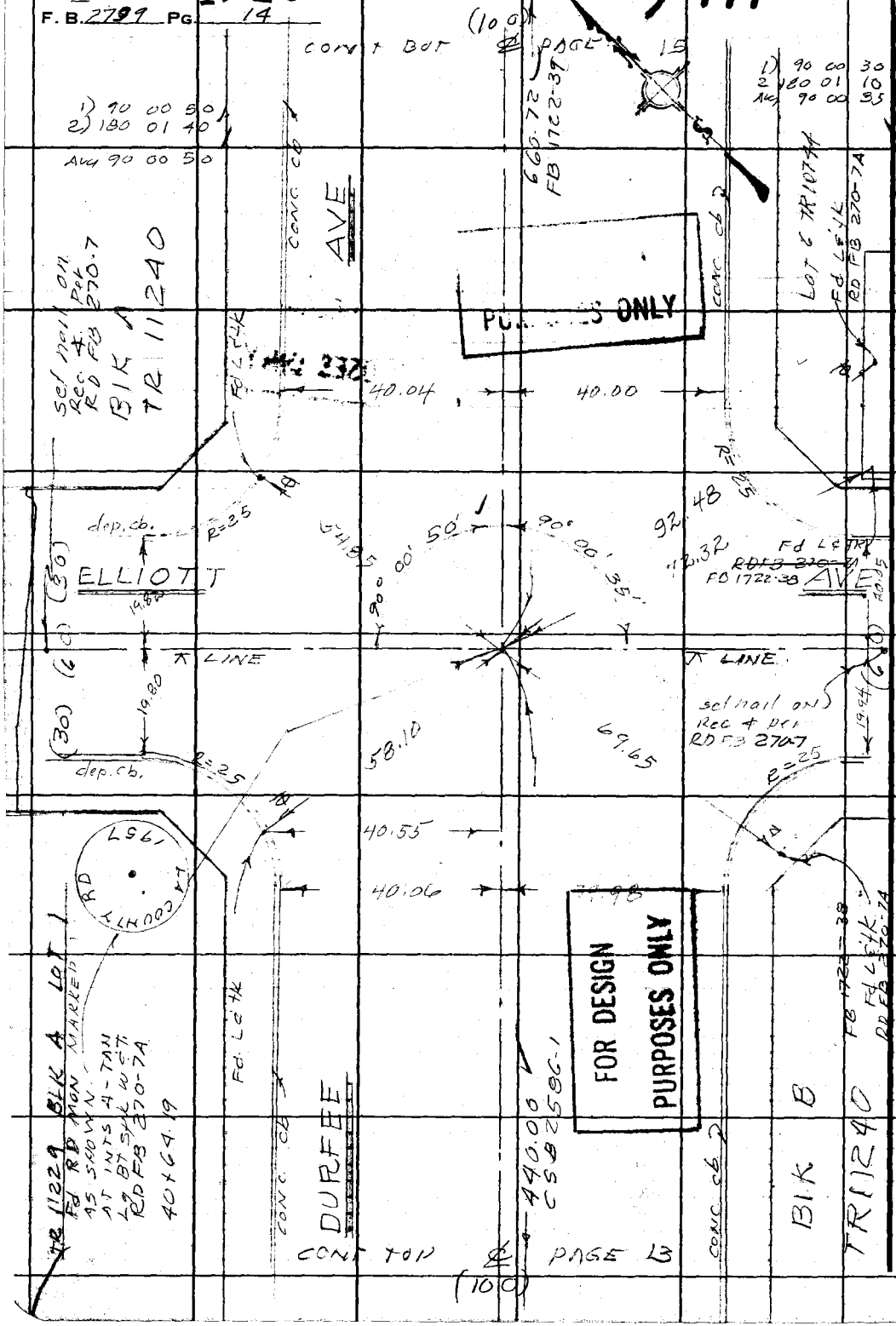

PLEASE RETURN TO
LOS ANGELES COUNTY ENGINEER
403 LOS ANGELES COUNTY ENGINEERING BLDG.

Do not extend this side of this line.

Note: Any Additions or Changes on This Sheet Must be Made or Circled in Red Ink With Date and Name of Person Making Change.

PWFB 1328

778

Notes Ck'd by G. E. BARR	Survey of DURFEE AVE
Map No.	JN 6117.02 Tape 0199 Std 68 °F
Office Work	Surveyed by J. H. Brown
Checked	Notes J.H.B Date 8-67
Date	Indexed C. J. GALLI

F. B. 2799 PG. 15

1) 90° 00' 50"
2) 180° 02' 00"
AVG. 90° 01' 00"

W.S. 37, C-1

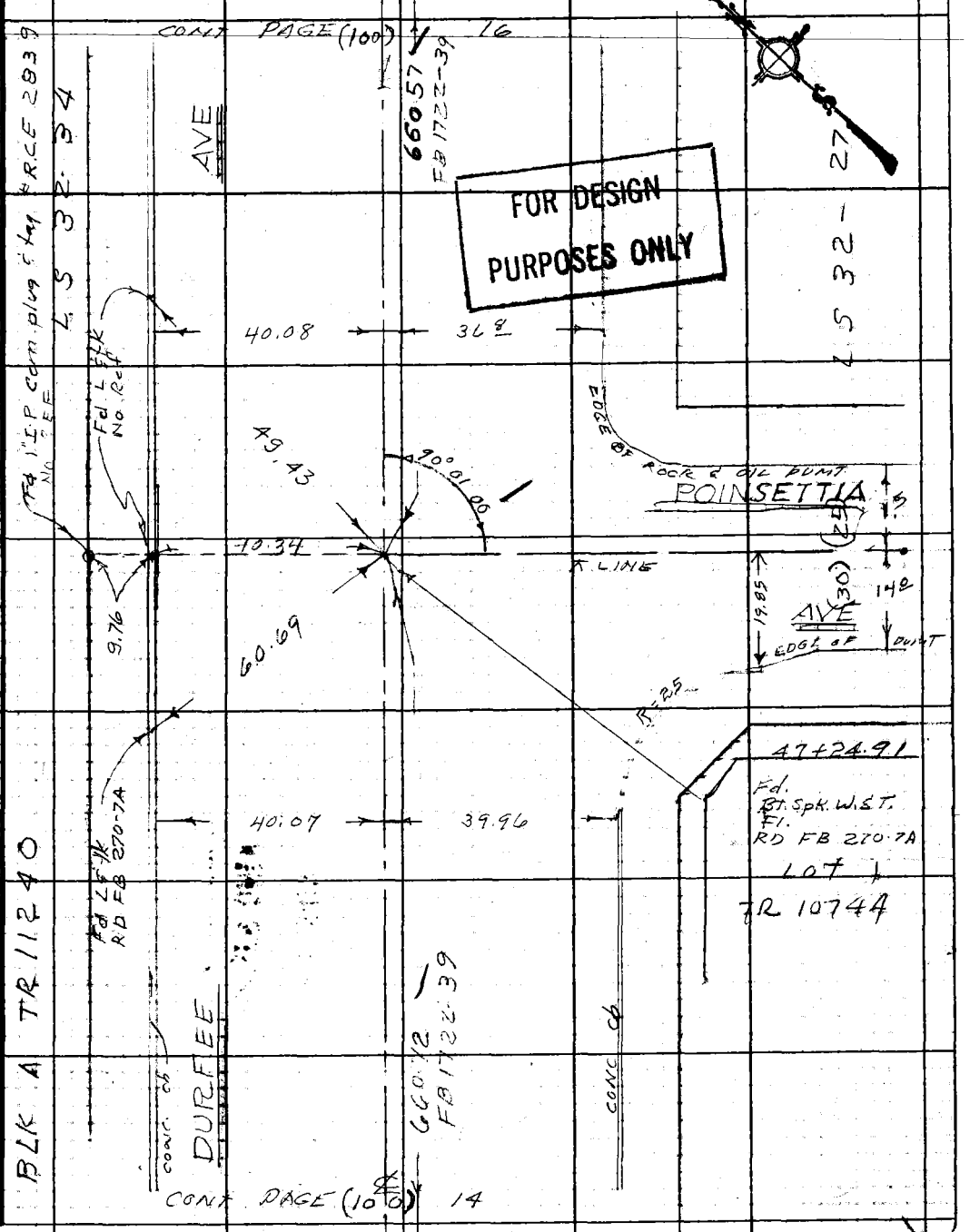

Note: Any Additions or Changes on This Sheet Must be Made or Circled in Red Ink With Date and Name of Person Making Change.

Do not extend this side of this line.

PLEASE RETURN TO
LOS ANGELES COUNTY ENGINEER
403 LOS ANGELES COUNTY ENGINEERING BLDG.

76F309S CE#310 1-65

PWFB 1328 779, 780

F. B. 2799 PG. 16

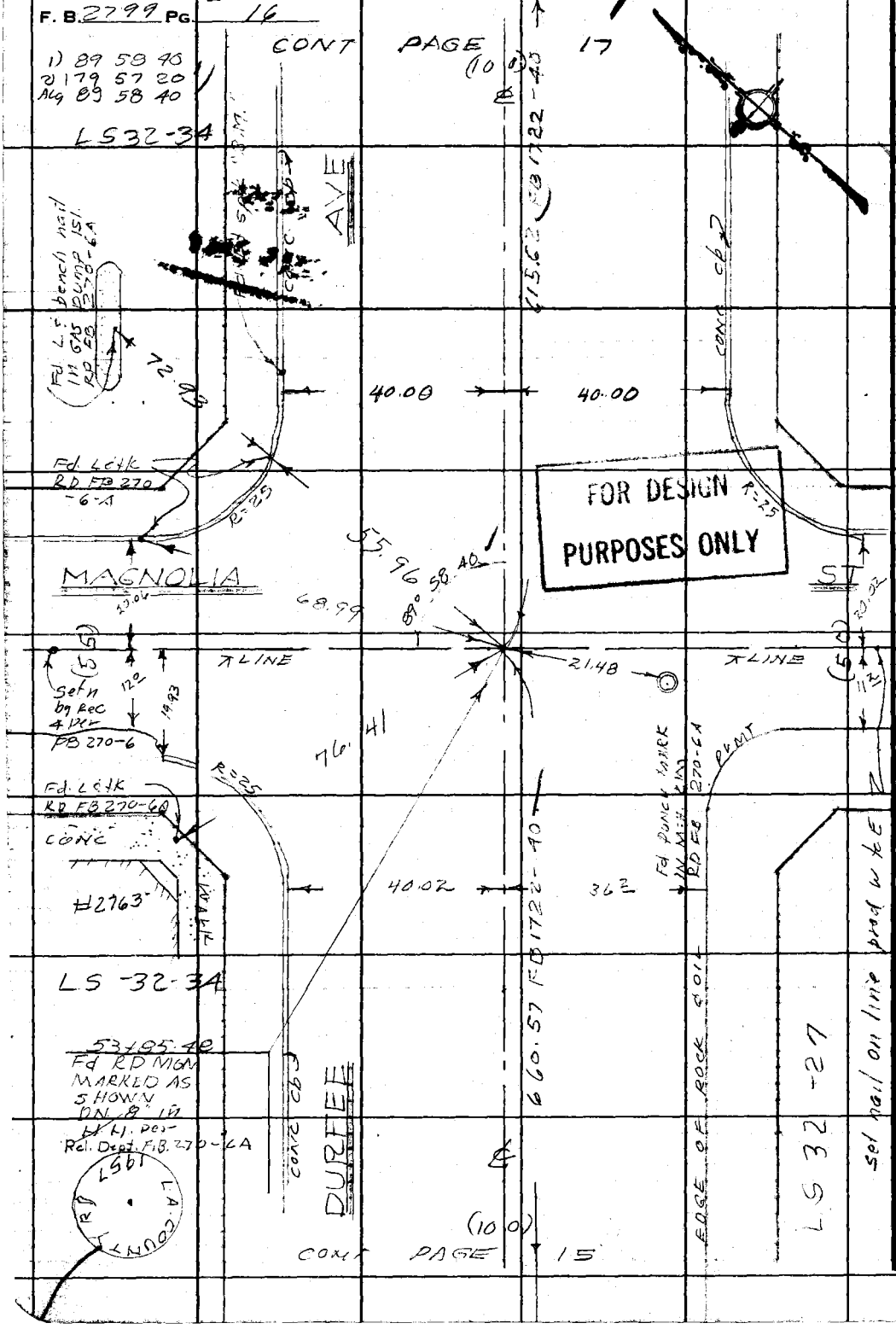

FOR DESIGN PURPOSES ONLY

PLEASE RETURN TO
LOS ANGELES COUNTY ENGINEER
403 LOS ANGELES COUNTY ENGINEERING BLDG.
Do not extend this side of this line.

Note: Any Additions or Changes on This Sheet Must be Made or Circled in Red Ink With Date and Name of Person Making Change.

PWFB 1328 781, 782

Notes Ck'd by G. E. BARR	Survey of DURFEE AVE SD.
Map No.	JN 6117.02 Tape 0199 Std 68 °F
Office Work	Surveyed by J. H. Brown
Checked	Notes J. H. B Date 8-67
Date	Indexed C. J. GALLI

F. B. 27 99 PG. 17

1) 90 08 40
2) 182 17 30
Avg 90 08 45

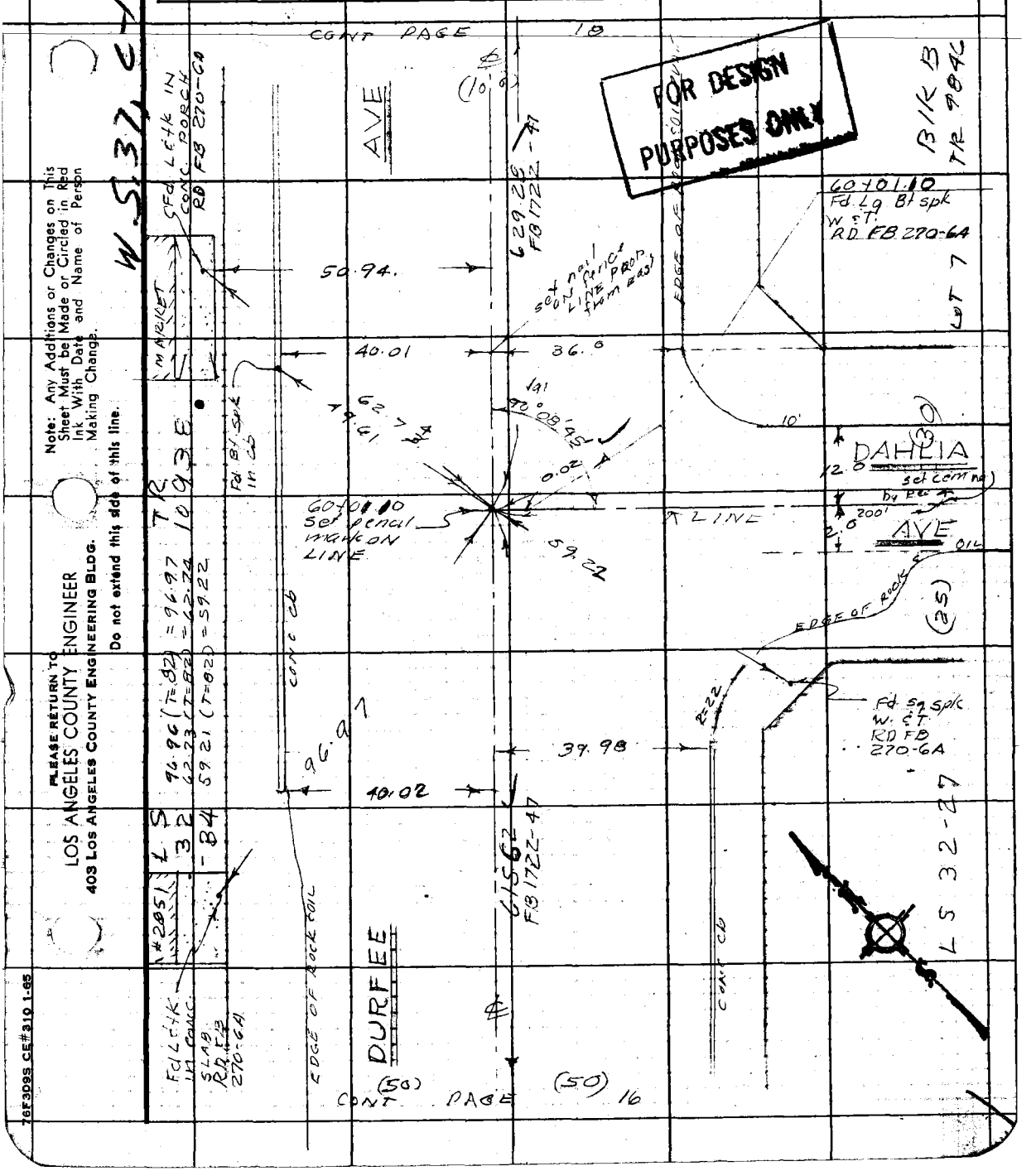

Note: Any Additions or Changes on This Sheet Must be Made or Circled in Red Ink With Date and Name of Person Making Change.

PLEASE RETURN TO
LOS ANGELES COUNTY ENGINEER
403 LOS ANGELES COUNTY ENGINEERING BLDG.
Do not extend this side of this line.

76F309S CE#310 1-65

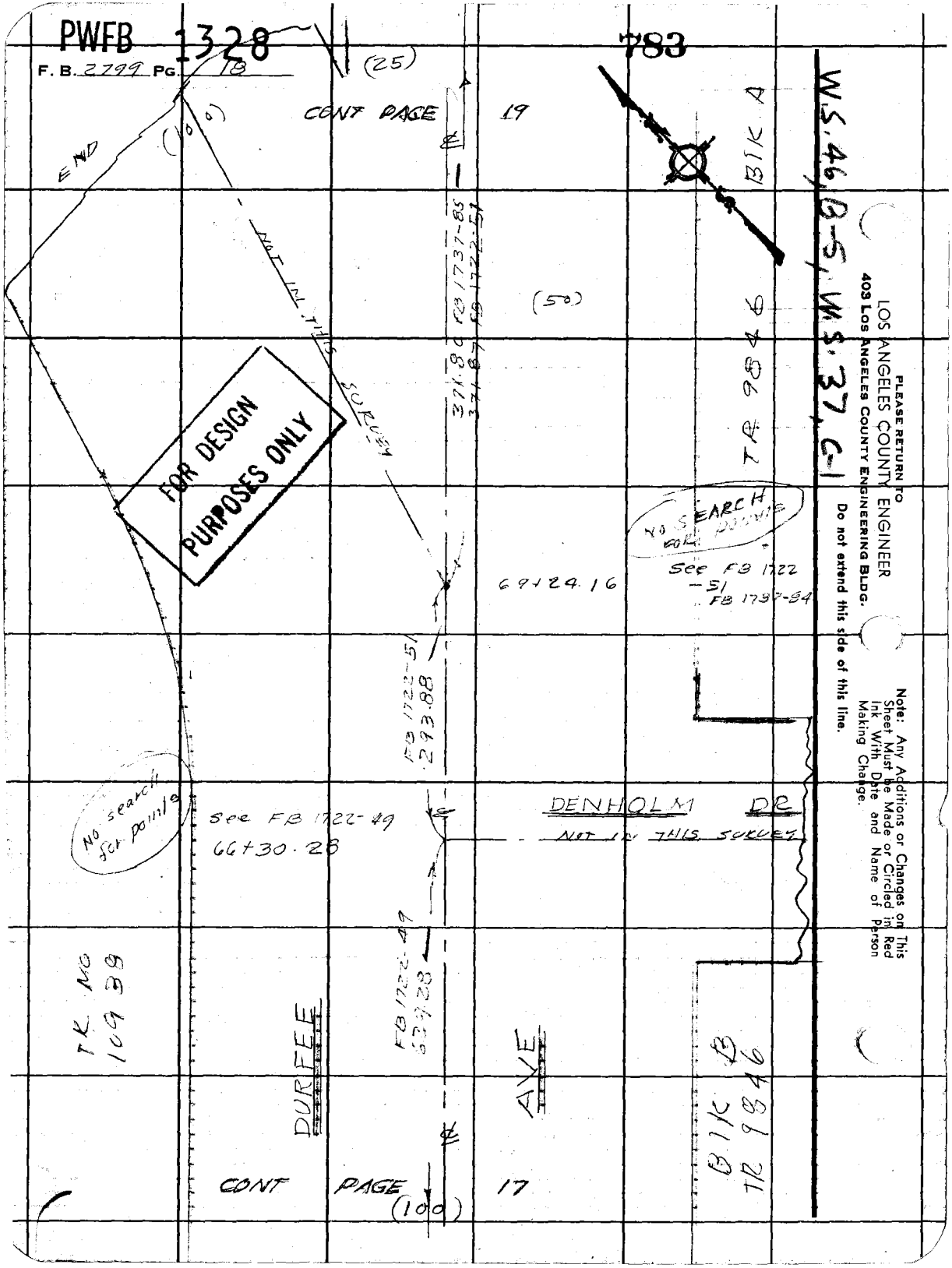
PWFB 1328
F. B. 2799 PG. 18
783
(25)
CONT PAGE 19
(100)
END
NOT IN THIS SURVEY
371.80 FB 1737-85
371.87 FB 1722-51
(50)
BLK A
TR 9846
W.S. 46, B-5, W.S. 37, C-1
FOR DESIGN PURPOSES ONLY
NO SEARCH FOR POINTS
See FB 1722-51
FB 1737-84
69+24.16
FB 1722-51
293.88
No search for points
See FB 1722-49
66+30.28
DENHOLM DR
NOT IN THIS SURVEY
FB 1722-49
629.28
TR NO 109 38
DURFEE
AVE
BLK B
TR 9846
CONT PAGE 17
(100)
PLEASE RETURN TO
LOS ANGELES COUNTY ENGINEER
403 LOS ANGELES COUNTY ENGINEERING BLDG.
Do not extend this side of this line.
Note: Any Additions or Changes on This Sheet Must be Made or Circled in Red Ink With Date and Name of Person Making Change.

PWFB 1328 784 / 785

Notes Ck'd by G. E. BARR	Survey of DURFEE AVE SD
Map No.	JN 6117.02 Tape 0199 Std 69 °F
Office Work	Surveyed by J. H. BROWN
Checked	Notes J. H. B. Date 8-67
Date	Indexed C. J. GALLI

F.B. 2799 Pg. 19

see FB 1737-85

FOR DESIGN PURPOSES ONLY

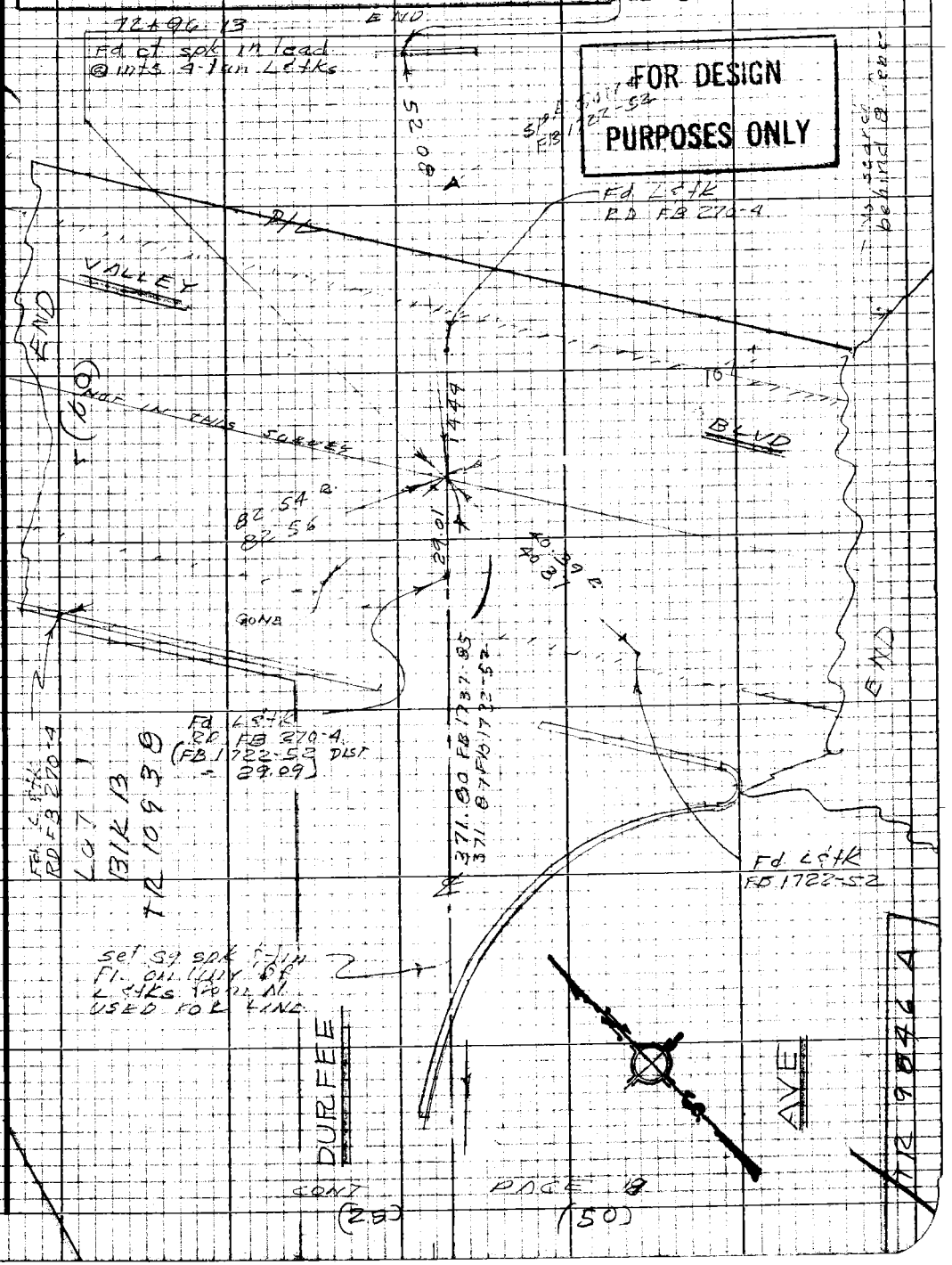

Note: Any Additions or Changes on this Sheet Must be Made or Circled in Red Ink With Date and Name of Person Making Change

Do not extend this side of this line.

PLEASE RETURN TO
LOS ANGELES COUNTY ENGINEER
403 LOS ANGELES COUNTY ENGINEERING BLDG.

76P3098 CE #310 8-66

PLEASE RETURN TO
LOS ANGELES COUNTY ENGINEER
403 LOS ANGELES COUNTY ENGINEERING BLDG.

Note: Any Additions or Changes on this Sheet Must be Made or Circled in Red Ink With Date and Name of Person Making Change

Do not extend this side of this line.

F.B. 2799 Pg. 20

Notes Ck'd by	Survey of Durfee Ave
Map No.	JN 6117.02 Tape 0199 Std. 68 °F
Office Work	Surveyed by J.H. Brown
Checked	Notes J.H.B. & W.E.N. Date 8-67
Date	Indexed C. J. GALLI AUG 24 '67

F. B. 2797 PG. 21

DURFEE AVE

STORM DRAIN PROJECT 702

J.N. 6117.02

LOCATION OF IMPROVEMENTS
ON
DURFEE AVE

FROM. RUSH ST.
TO. DAHLIA ST.

J.H. Brown.
W.E. Newman
R.A. Moore
E.M. Gordon
C.M. Dominguez

Note: Any Additions or Changes on This Sheet Must be Made or Circled in Red Ink With Date and Name of Person Making Change.

Do not extend this side of this line.

PLEASE RETURN TO
LOS ANGELES COUNTY ENGINEER
403 LOS ANGELES COUNTY ENGINEERING BLDG.

76F309S CE#310 1-65

F. B. 2799 PG. 22

PLEASE RETURN TO
LOS ANGELES COUNTY ENGINEER
403 LOS ANGELES COUNTY ENGINEERING BLDG.

Do not extend this side of this line.

Note: Any Additions or Changes on This Sheet Must be Made or Circled in Red Ink With Date and Name of Person Making Change.

Notes Ck'd by
Map No.
Office Work
Checked
Date

Survey of Durfee Ave.
JN 6117.02 Tape 0199 Std 68 °F
Surveyed by J. H. Brown
Notes J.H.B. - W.E.N. Date 8-67
Indexed C. J. GALLI

F. B. 2799 PG. 23

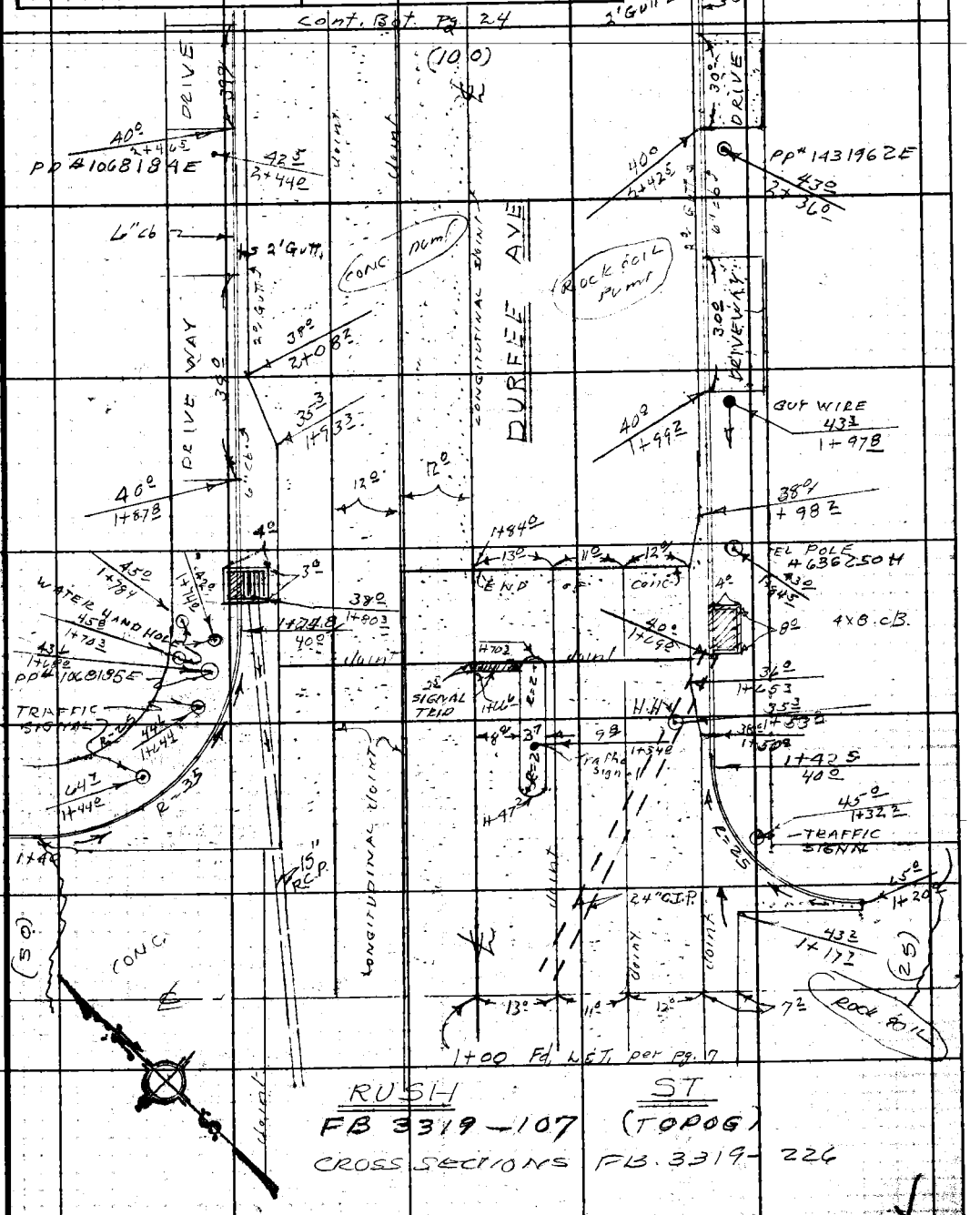

RUSH ST
FB 3319-107 (TOPOG)
CROSS SECTIONS FB. 3319-226

Note: Any Additions or Changes on This Sheet Must be Made or Circled in Red Ink With Date and Name of Person Making Change.

Do not extend this side of this line.

PLEASE RETURN TO
LOS ANGELES COUNTY ENGINEER
403 Los Angeles County Engineering Bldg.

7EF309S CE#310 1-65

F. B. 2799 PG. 24

Cont. Bot. Pg. 25

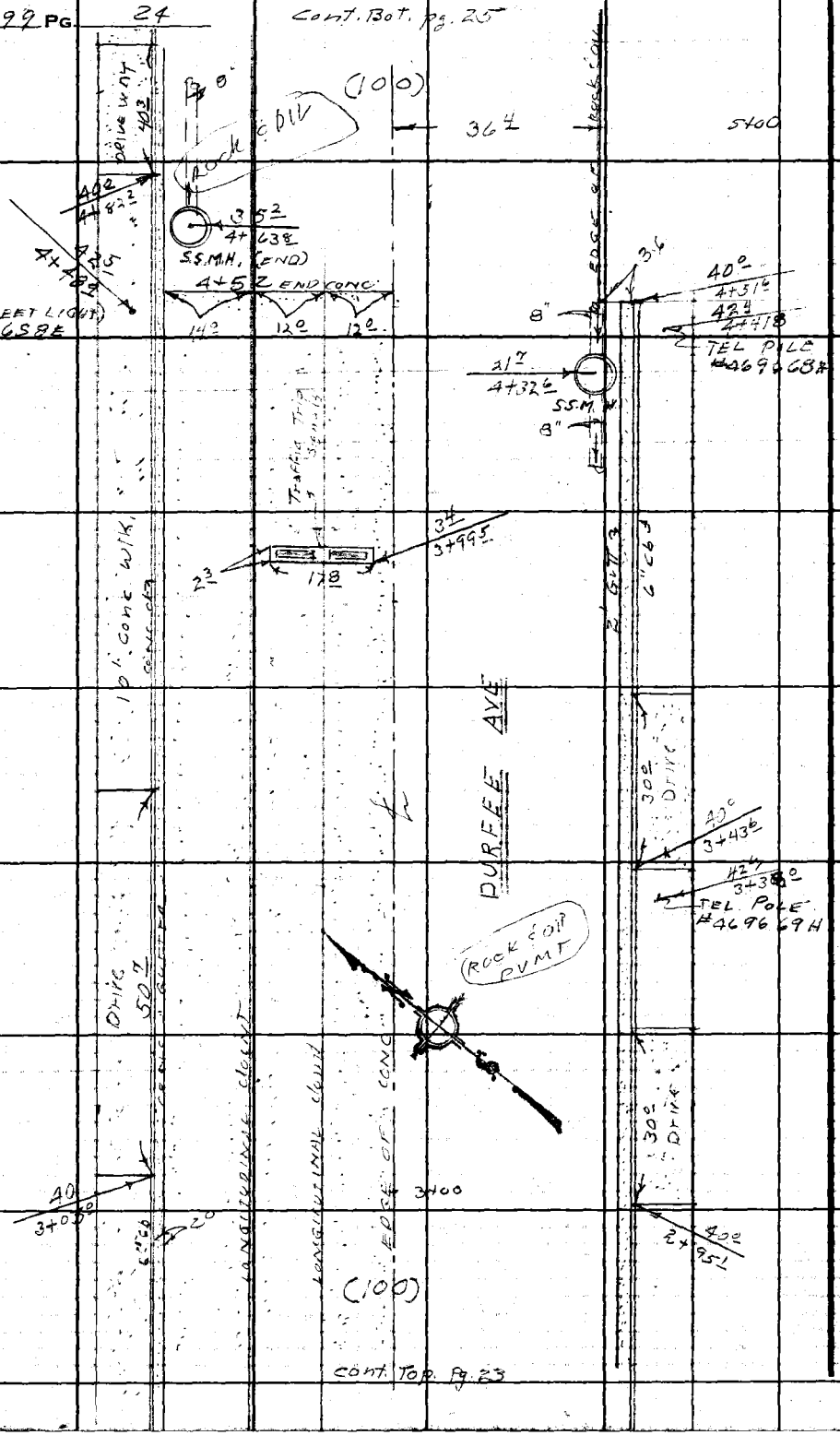

cont. Top. Pg. 23

LOS ANGELES COUNTY ENGINEER
403 Los Angeles County Engineering Bldg.

PLEASE RETURN TO

Do not extend this side of this line.

Note: Any Additions or Changes on This Sheet Must Be Made or Circled in Red Ink With Date and Name of Person Making Change.

Notes Ck'd by	Survey of DURFEE AVE SD
Map No.	JN 6117.02 Tape 0199 Std 68 °F
Office Work	Surveyed by J. H. BROWN
Checked	Notes J. H. B. Date 8-67
Date	Indexed C. J. GALLI

F. B. 2799 PG. 25

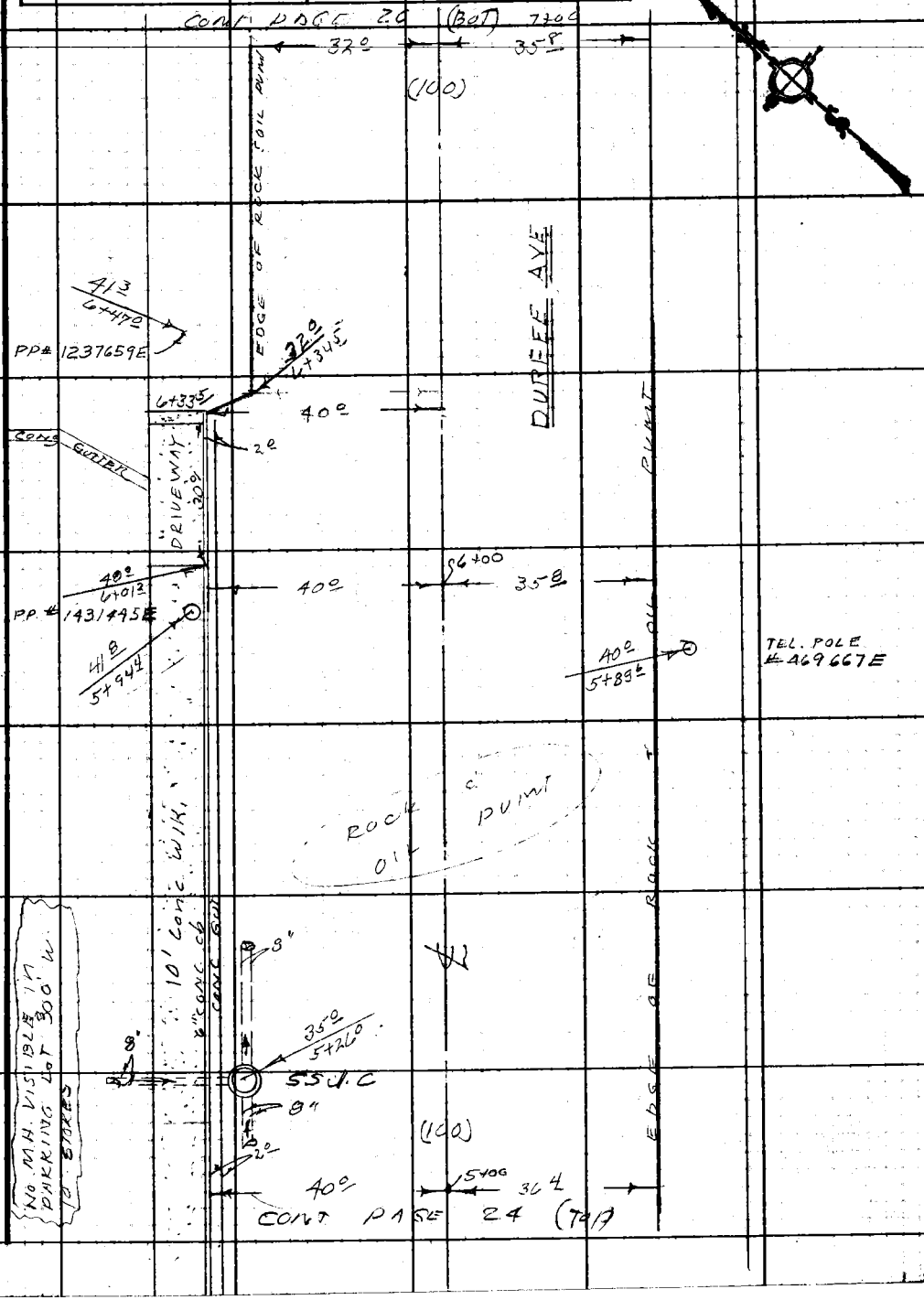

Note: Any Additions or Changes on This Sheet Must be Made or Circled in Red Ink With Date and Name of Person Making Change.

Do not extend this side of this line.

PLEASE RETURN TO
LOS ANGELES COUNTY ENGINEER
403 Los Angeles County Engineering Bldg.

76F309S CE#310 1-65

F. B. 2799 PG. 26 CONT PAGE 27 (LEFT)

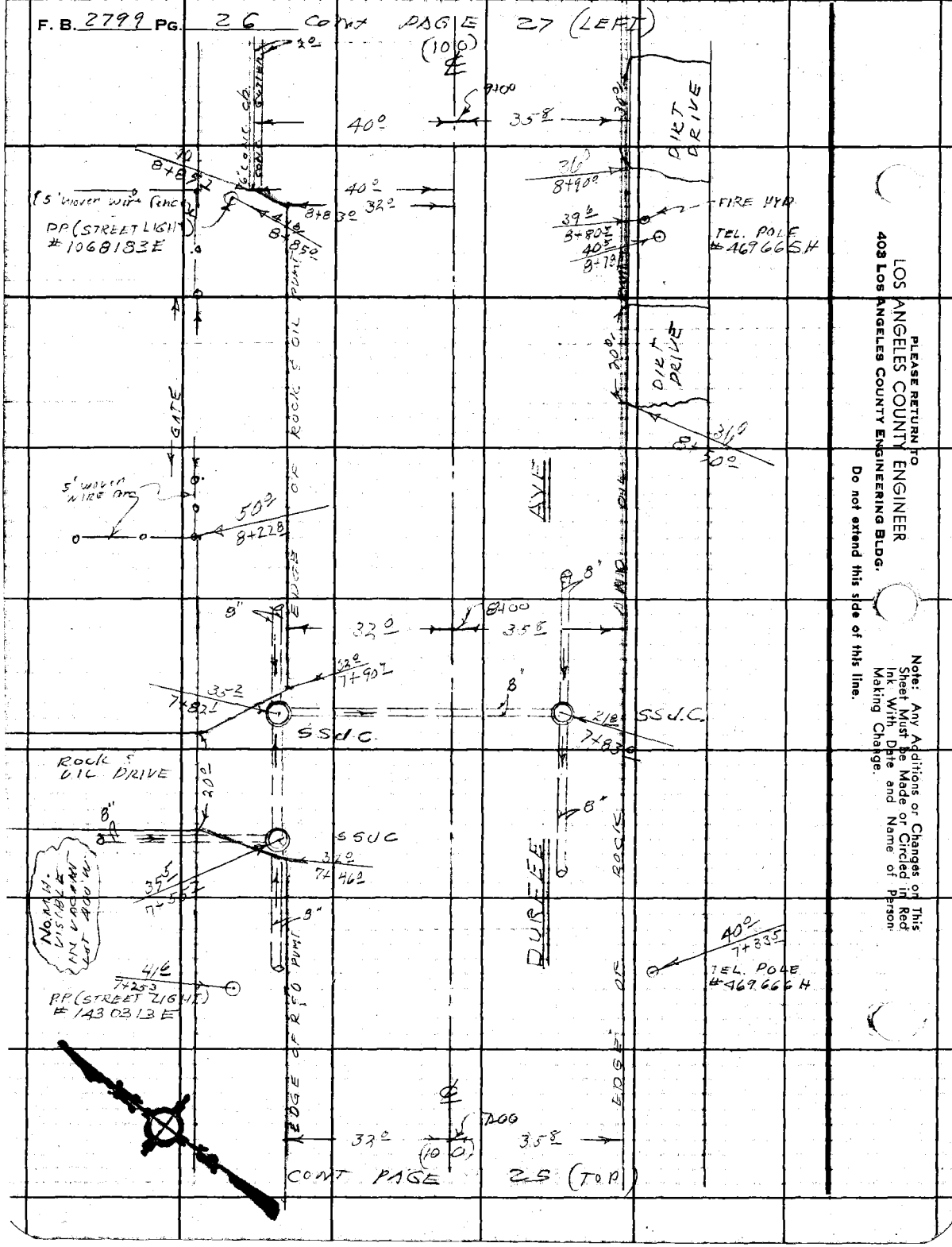

LOS ANGELES COUNTY ENGINEER
403 LOS ANGELES COUNTY ENGINEERING BLDG.

PLEASE RETURN TO

Do not extend this side of this line.

Note: Any Additions or Changes on This Sheet Must Be Made or Circled in Red Ink With Date and Name of Person Making Change.

Notes Ck'd by	Survey of DURFEE AVE SP
Map No.	IN 6/17/02 Tape 0199 Std 68°F
Office Work	Surveyed by J.H. BROWN
Checked	Notes J.H. BROWN Date 8-67
Date	Indexed G. J. GALLI

F.B. 2799 Pg. 27

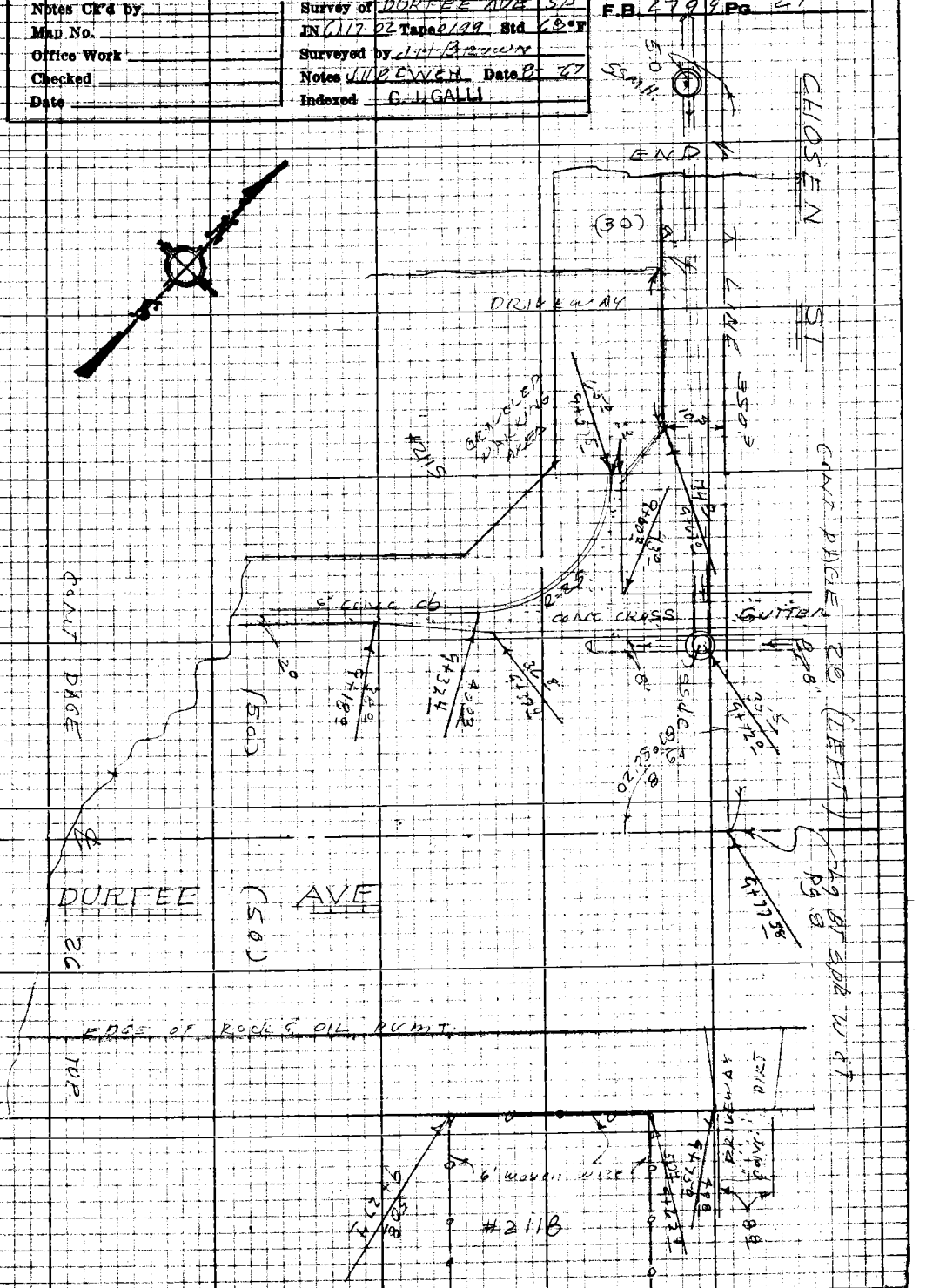

Note: Any Additions or Changes on this Sheet Must be Made or Circled in Red Ink With Date and Name of Person Making Change

Do not extend this side of this line.

PLEASE RETURN TO
LOS ANGELES COUNTY ENGINEER
403 LOS ANGELES COUNTY ENGINEERING BLDG.

76P3095 CE #310 8-66

PLEASE RETURN TO
LOS ANGELES COUNTY ENGINEER
403 LOS ANGELES COUNTY ENGINEERING BLDG.

Note: Any Additions or Changes on this Sheet Must be Made or Circled in Red Ink With Date and Name of Person Making Change

Do not extend this side of this line.

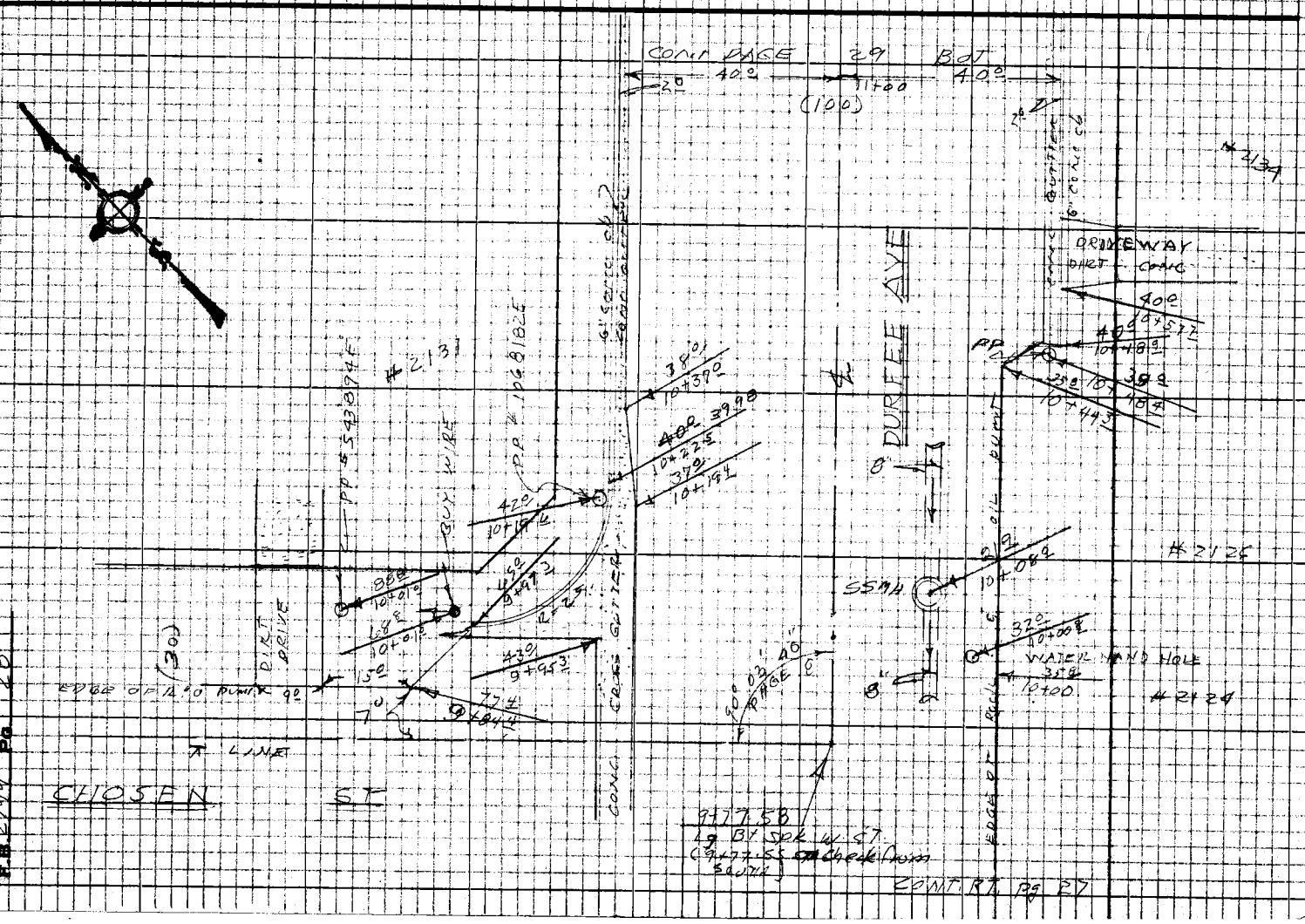

Notes Ck'd by
Map No.
Office Work
Checked
Date

Survey of Durfee Ave S.D.
JN 6117.02 Tape 0199 Std 68 °F
Surveyed by J.H. Brown
Notes J.H.B. & W.E.N. Date 8-67
Indexed
C. J. GALLI

F. B. 2799 PG. 29

Cont. Lft. Pg. 30

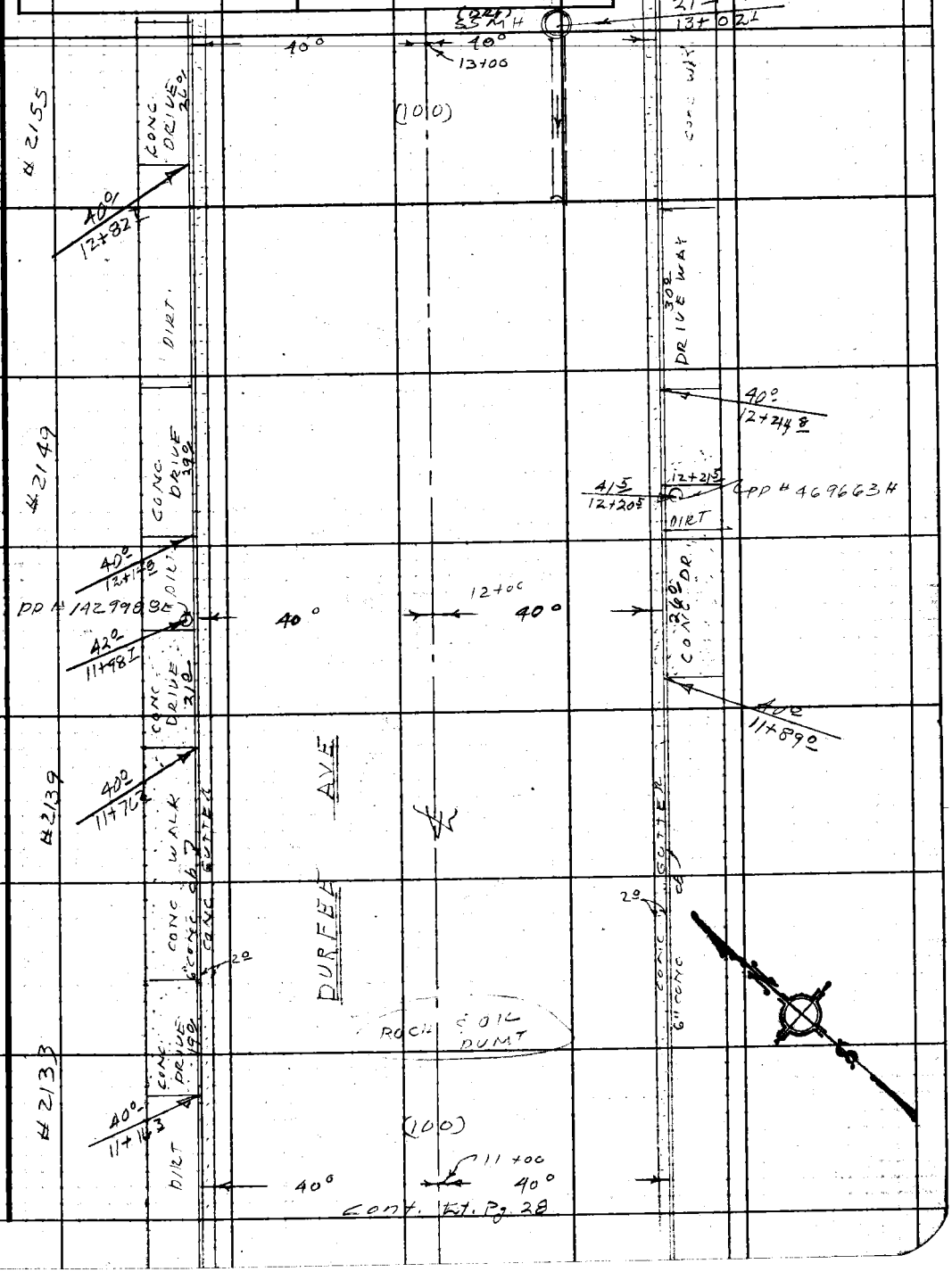

Note: Any Additions or Changes on This Sheet Must be Made or Circled in Red Ink With Date and Name of Person Making Change.

Do not extend this side of this line.

PLEASE RETURN TO
LOS ANGELES COUNTY ENGINEER
403 LOS ANGELES COUNTY ENGINEERING BLDG.

76F309S CE#310 1-85

PLEASE RETURN TO
LOS ANGELES COUNTY ENGINEER
403 LOS ANGELES COUNTY ENGINEERING BLDG.

Note: Any Additions or Changes on This Sheet Must be Made or Circled in Red Ink With Date and Name of Person Making Change.

Do not extend this side of this line.

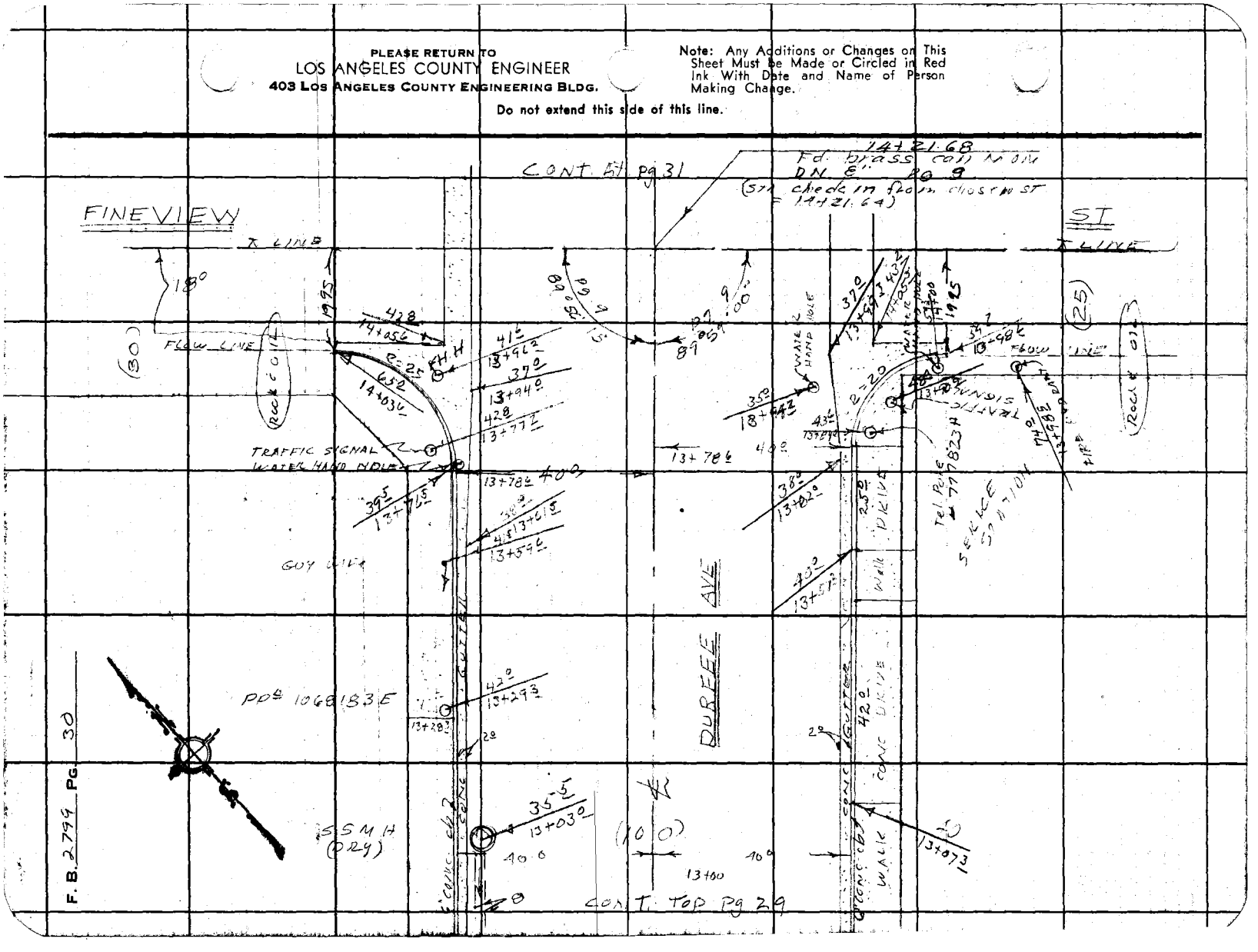

F. B. 2799 PG. 30

Notes Ck'd by		Survey of DURFEE AVE SB	F.B. 2799 Pg. 31
Map No.		JN 6117.02 Tape 6199 Std 68°F	
Office Work		Surveyed by J.H. BROWN	
Checked		Notes J.H.B. & W.E.N. Date 8-67	
Date		Indexed C. J. GALLI	

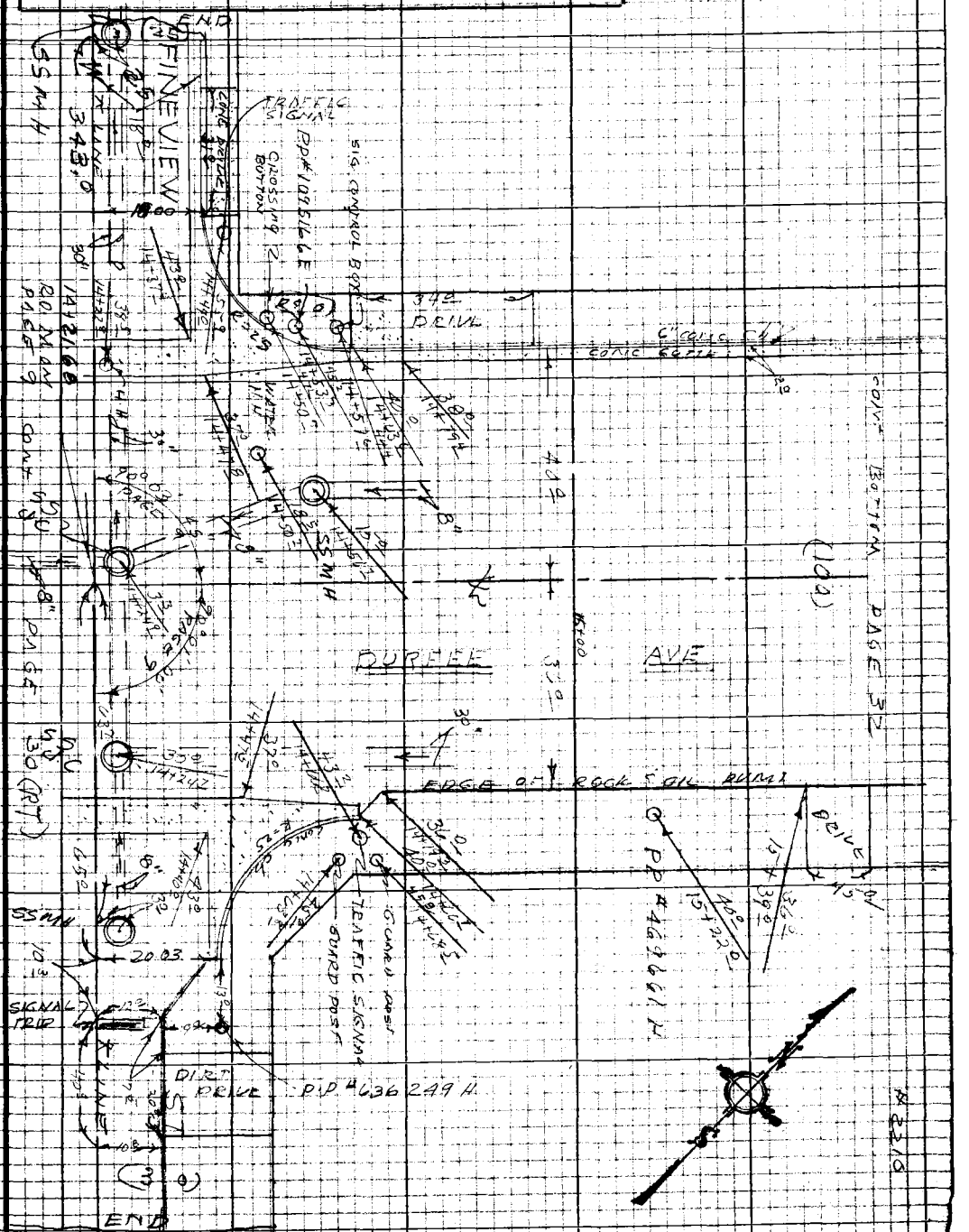

Note: Any Additions or Changes on this Sheet Must be Made or Circled in Red Ink With Date and Name of Person Making Change

Do not extend this side of this line.

PLEASE RETURN TO
LOS ANGELES COUNTY ENGINEER
403 LOS ANGELES COUNTY ENGINEERING BLDG.

76P3098 CE #310 8-66

F.B. 2799 PG. 32 CONT BOT PAGE 33

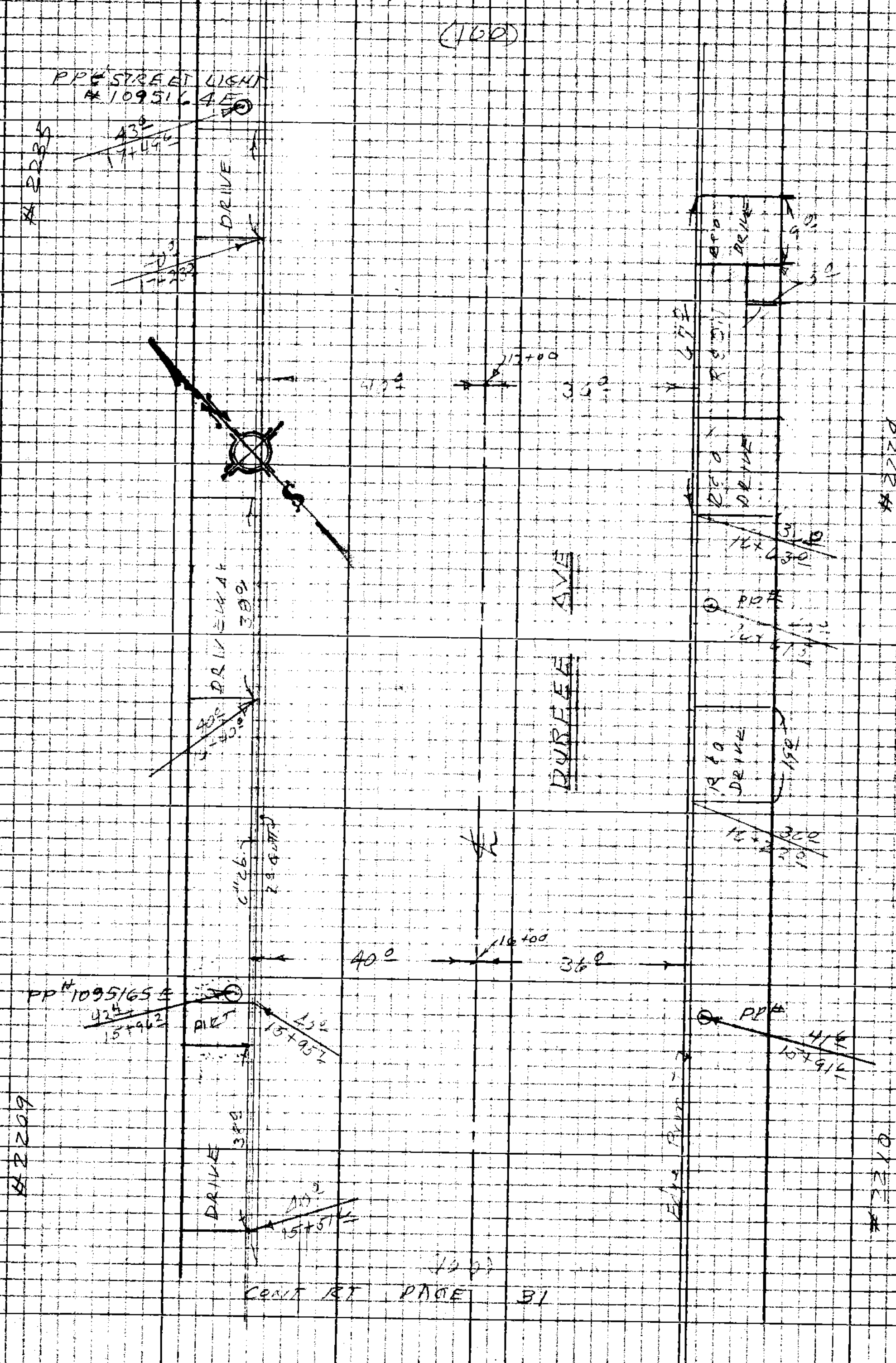

PLEASE RETURN TO
LOS ANGELES COUNTY ENGINEER
403 LOS ANGELES COUNTY ENGINEERING BLDG.

Do not extend this side of this line.

Note: Any Additions or Changes on this Sheet Must be Made or Circled in Red Ink With Date and Name of Person Making Change

Notes Ck'd by	Survey of DURFEE AVE SD
Map No.	JN 6117.02 Tape 0199 Std 6.8 °F
Office Work	Surveyed by J H BROWN
Checked	Notes J.L.B. & WEN Date 8-87
Date	Indexed C. J. GALLI

F.B. 2799 Pg. 33

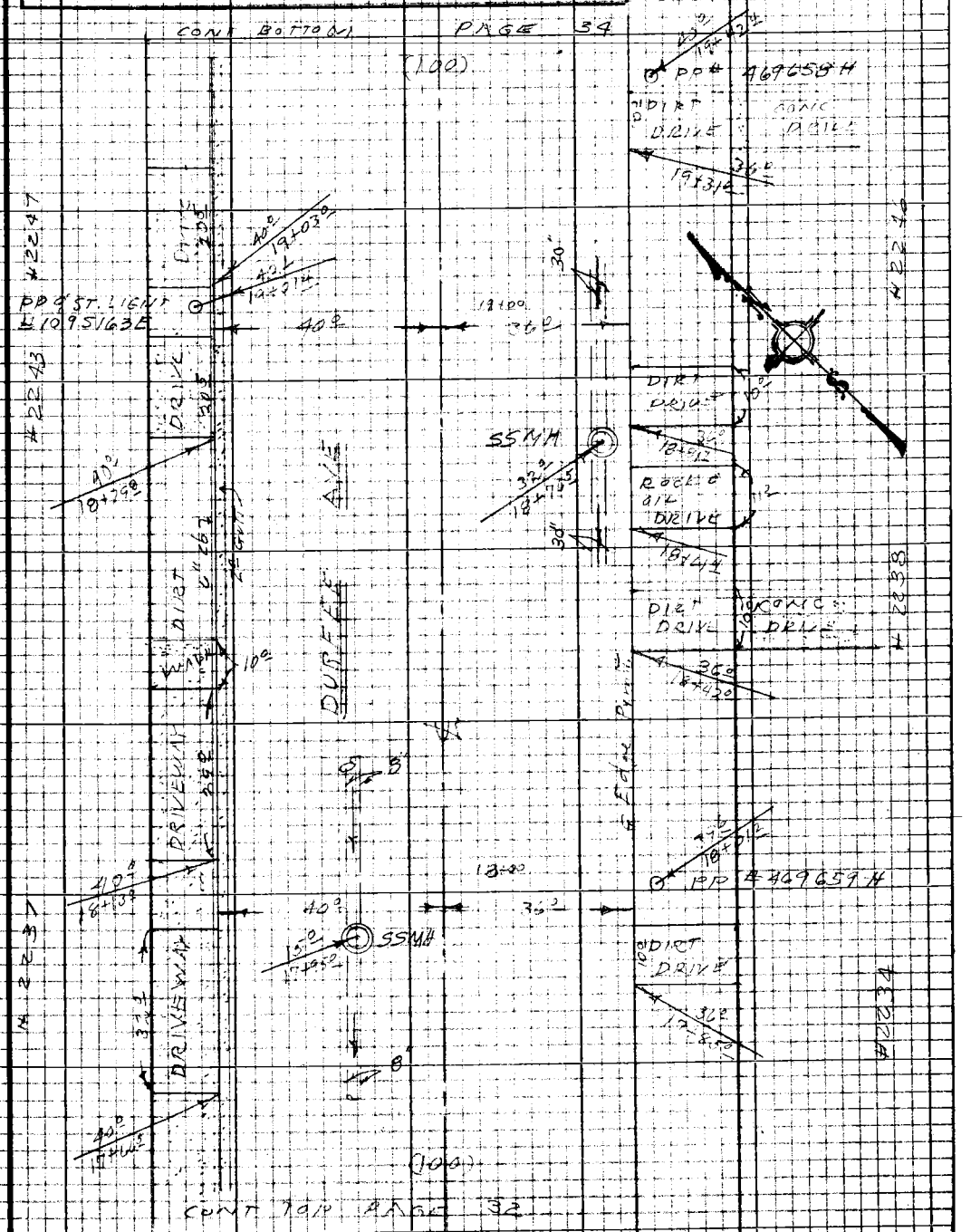

Note: Any Additions or Changes on this Sheet Must be Made or Circled in Red Ink With Date and Name of Person Making Change

Do not extend this side of this line.

PLEASE RETURN TO
LOS ANGELES COUNTY ENGINEER
403 LOS ANGELES COUNTY ENGINEERING BLDG.

76P3095 CE #310 5-66

F.B. 2799 Pg. 34

CONT. BOT. PG. 35

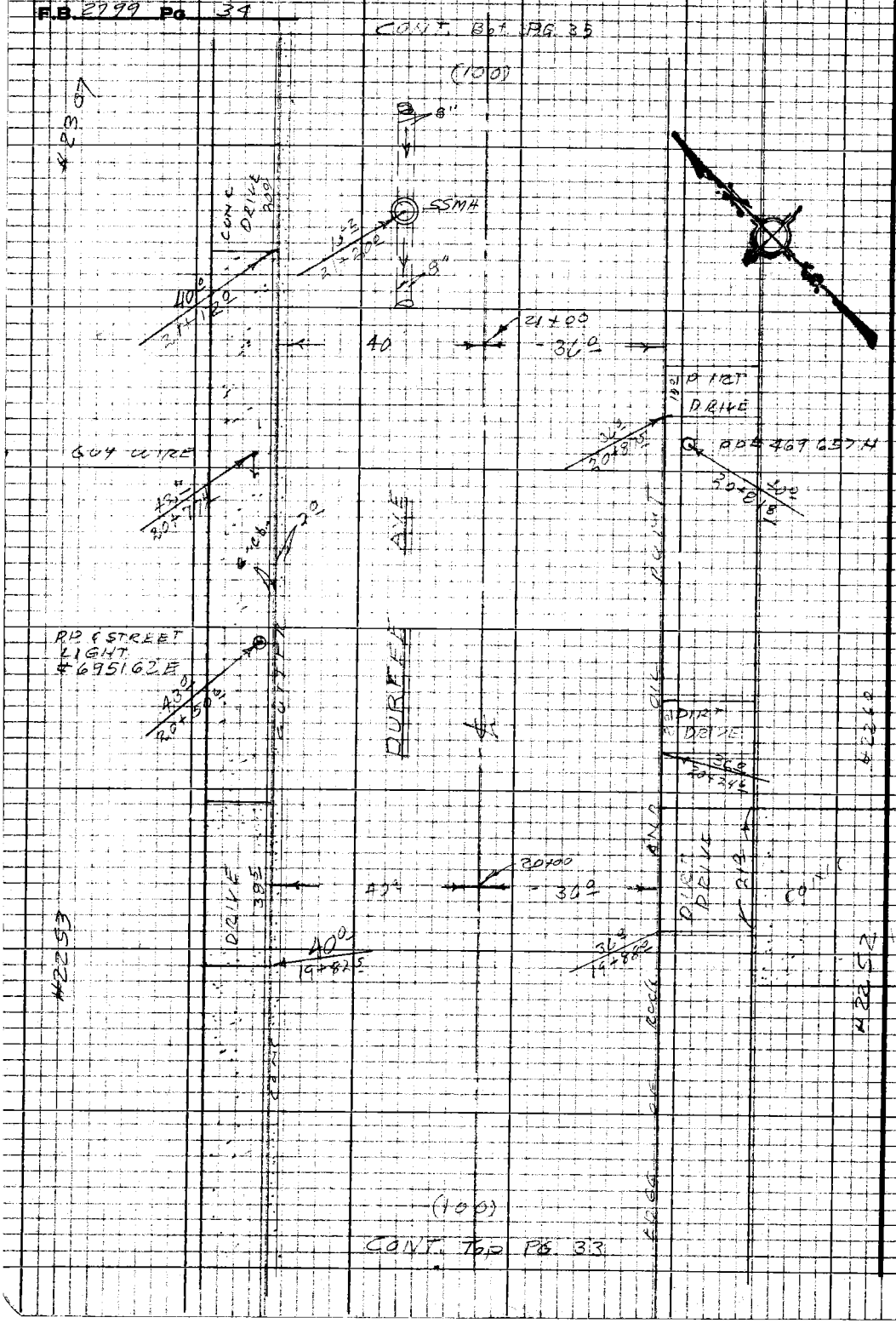

CONT. TOP PG. 33

PLEASE RETURN TO
LOS ANGELES COUNTY ENGINEER
403 LOS ANGELES COUNTY ENGINEERING BLDG.

Do not extend this side of this line.

Note: Any Additions or Changes on this Sheet Must be Made or Circled in Red Ink With Date and Name of Person Making Change

Notes Ck'd by

Map No.

Office Work

Checked

Date

Survey of DURFEE AVE SD

JN 611702 Tape Rib Std 68° F

Surveyed by J H BROWN

Notes J H B. Date 8-67

Indexed C. J. GALLI

F.B. 2799 Pg. 35

Note: Any Additions or Changes on this Sheet Must be Made or Circled in Red Ink With Date and Name of Person Making Change

Do not extend this side of this line.

PLEASE RETURN TO
LOS ANGELES COUNTY ENGINEER
403 LOS ANGELES COUNTY ENGINEERING BLDG.

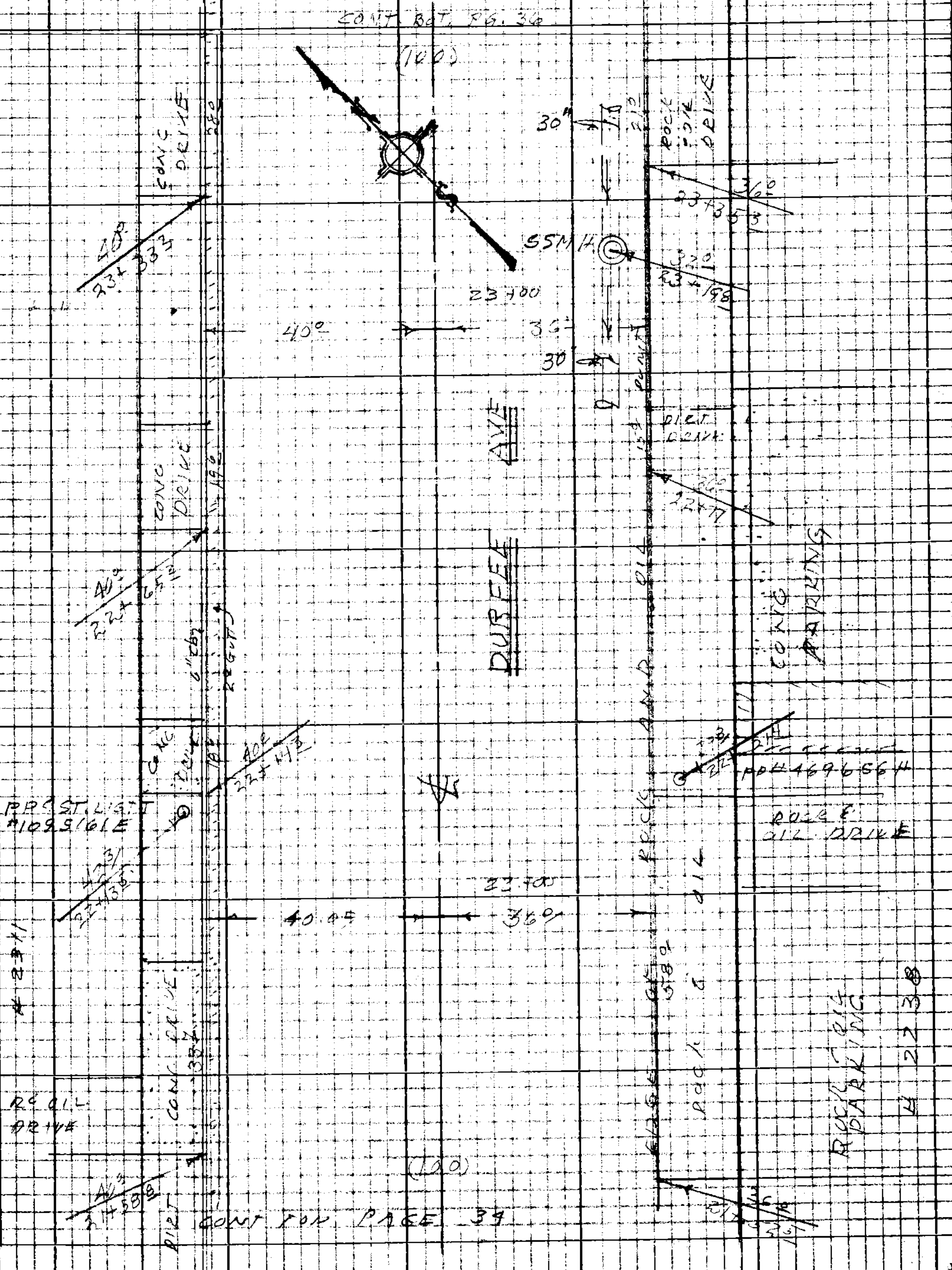

76P3098 CE #310 2-66

F.B. 2799 Pg. 36

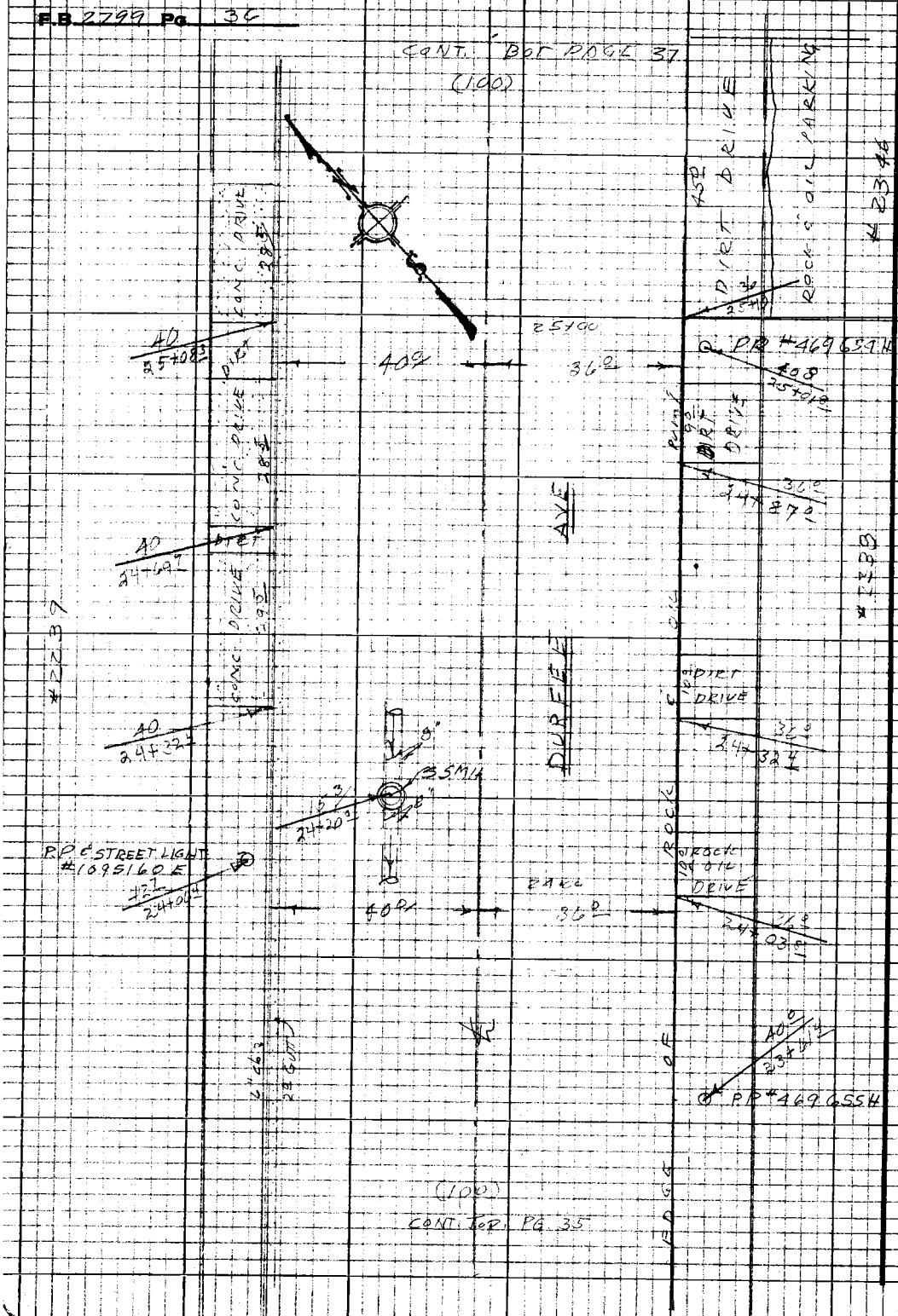

PLEASE RETURN TO
LOS ANGELES COUNTY ENGINEER
403 LOS ANGELES COUNTY ENGINEERING BLDG.

Do not extend this side of this line

Note: Any Additions or Changes on this Sheet Must be Made or Circled in Red Ink With Date and Name of Person Making Change

Notes Ck'd by	Survey of DURFEE AVE 30
Map No.	JN 6117-02 Tape 0199 Std 68 °F
Office Work	Surveyed by J H BROWN
Checked	Notes J.H.B. Date 8-67
Date	Indexed C. L. GALLI

F.B. 2799 Pg. 37

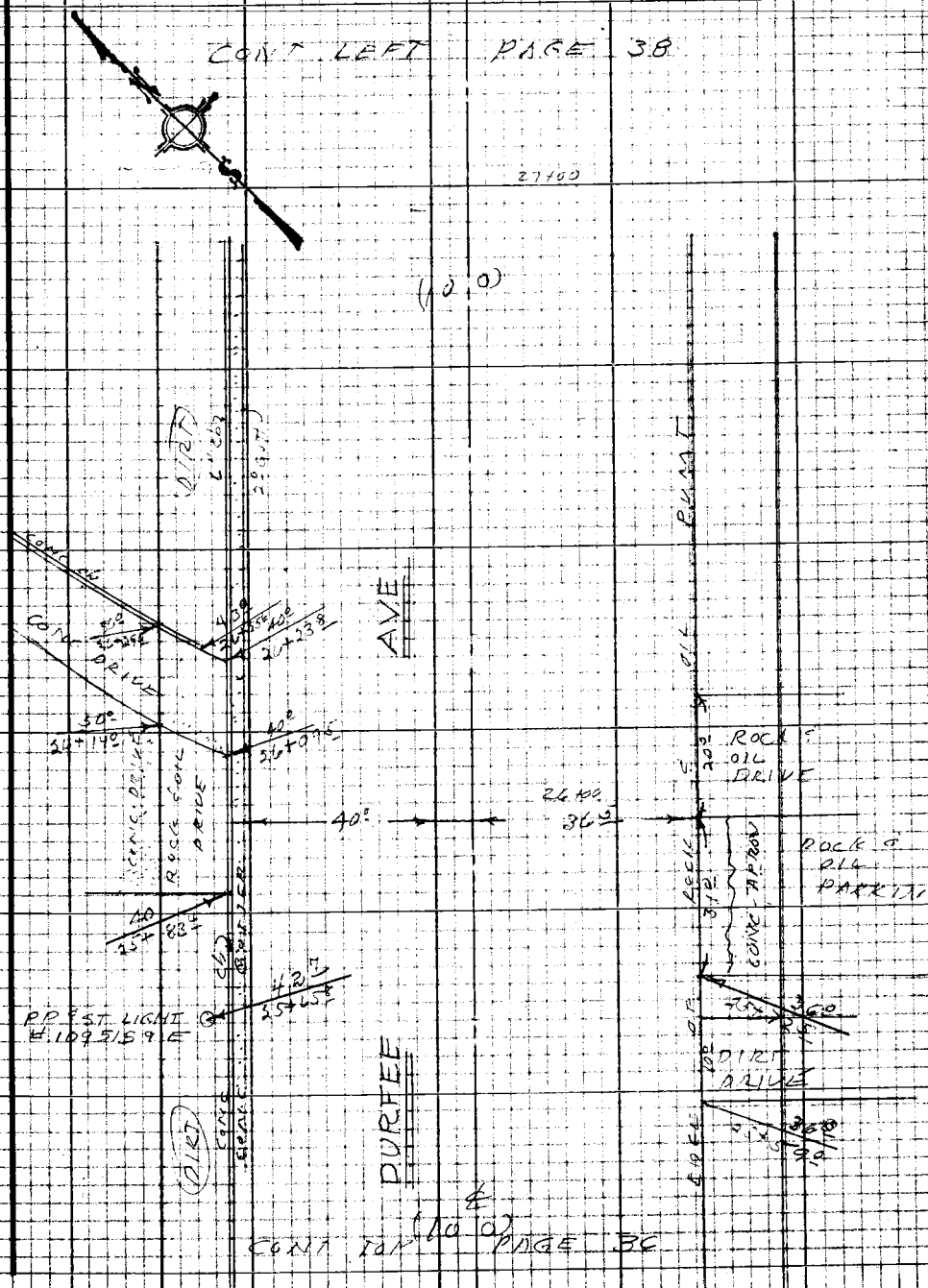

Note: Any Additions or Changes on this Sheet Must be Made or Checked in Red Ink With Date and Name of Person Making Change

Do not extend this side of this line.

PLEASE RETURN TO
LOS ANGELES COUNTY ENGINEER
403 LOS ANGELES COUNTY ENGINEERING BLDG.

7612008 CE #310 8-68

PLEASE RETURN TO
LOS ANGELES COUNTY ENGINEER
403 LOS ANGELES COUNTY ENGINEERING BLDG.

Note: Any Additions or Changes on this Sheet Must be Made or Circled in Red Ink With Date and Name of Person Making Change

Do not extend this side of this line.

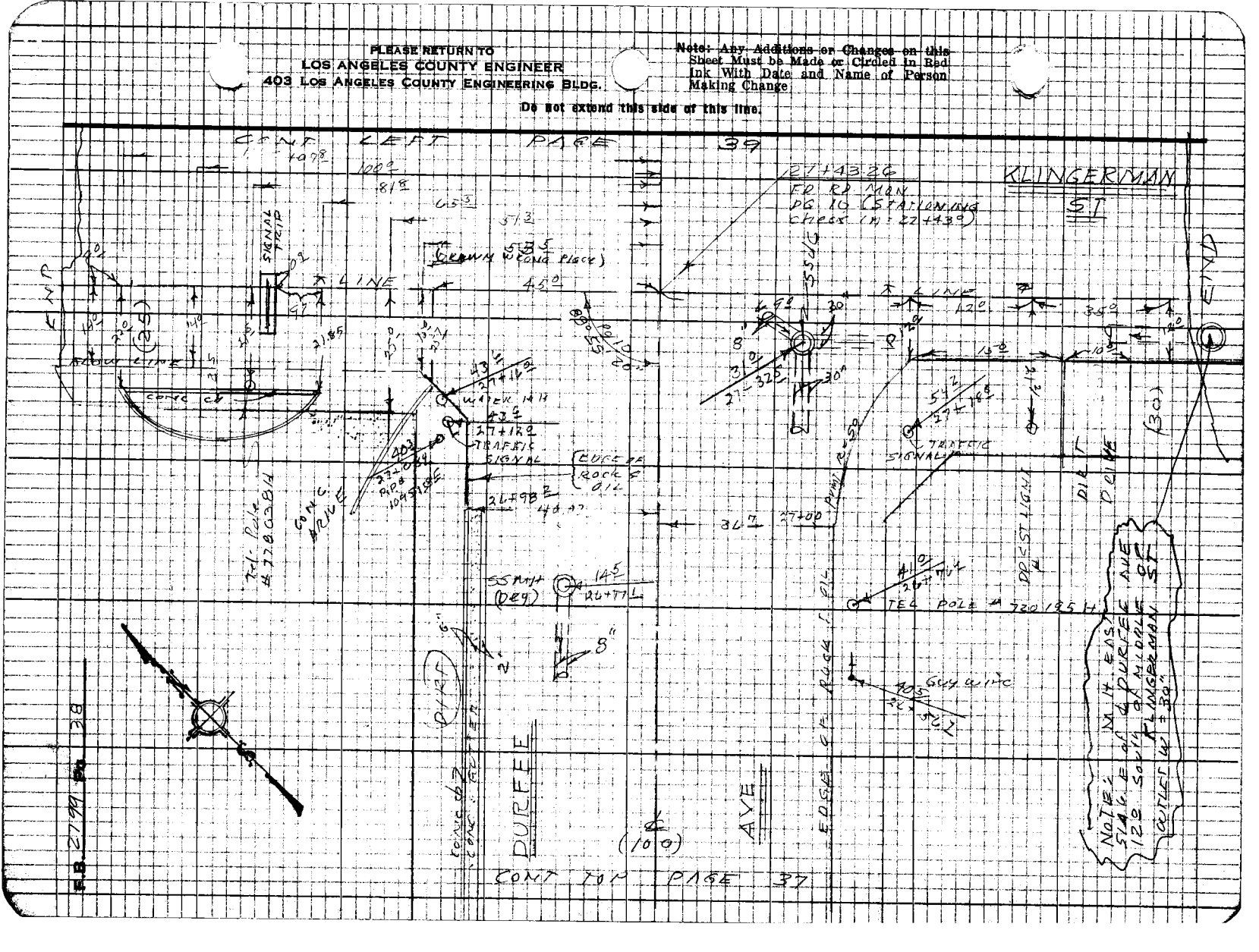

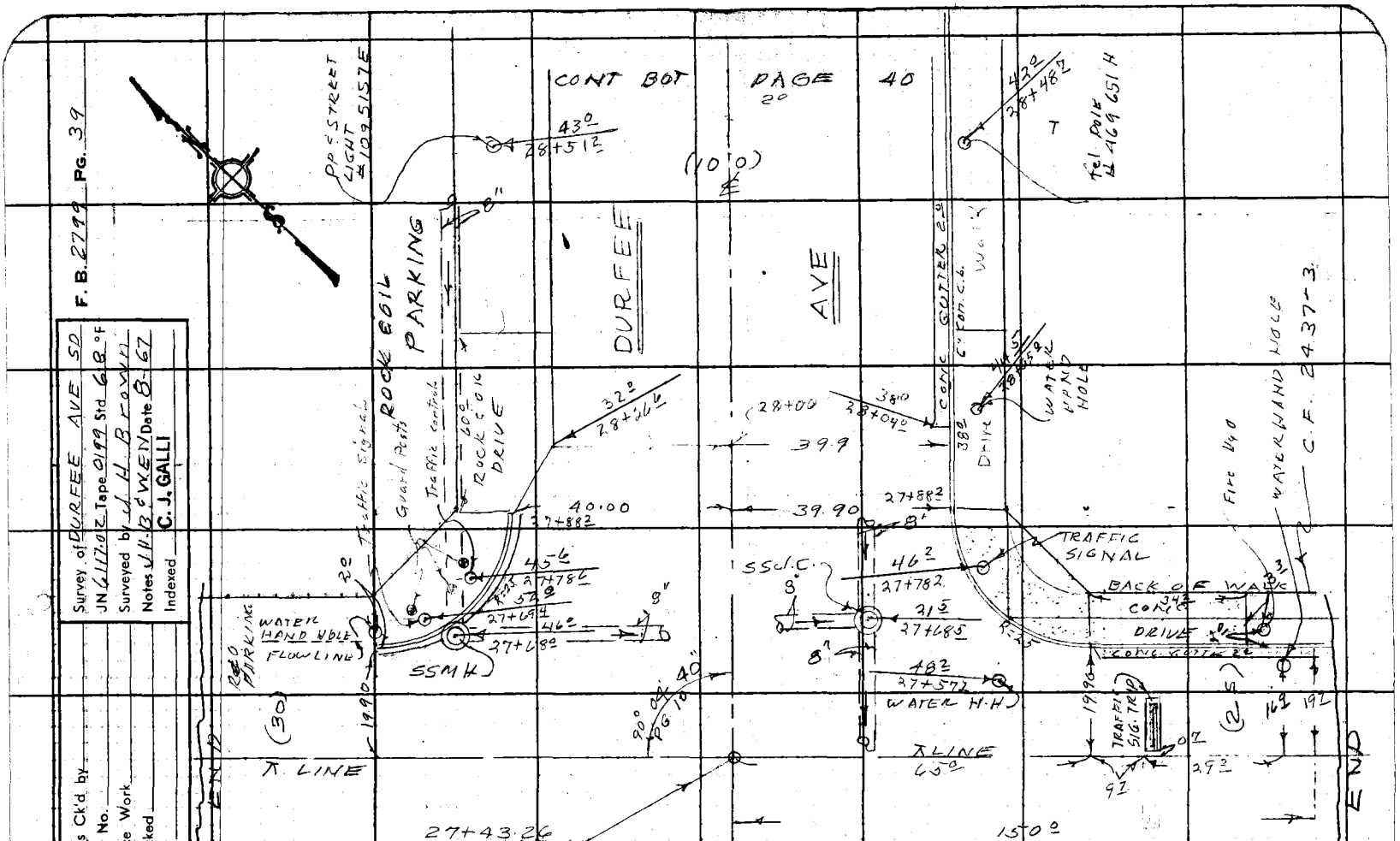

PLEASE RETURN TO
LOS ANGELES COUNTY ENGINEER
403 LOS ANGELES COUNTY ENGINEERING BLDG.

Note: Any Additions or Changes on This Sheet Must be Made or Circled in Red Ink With Date and Name of Person Making Change.

Do not extend this side of this line.

76F309S CE#310 1-63

F. B. 2799 PG. 40

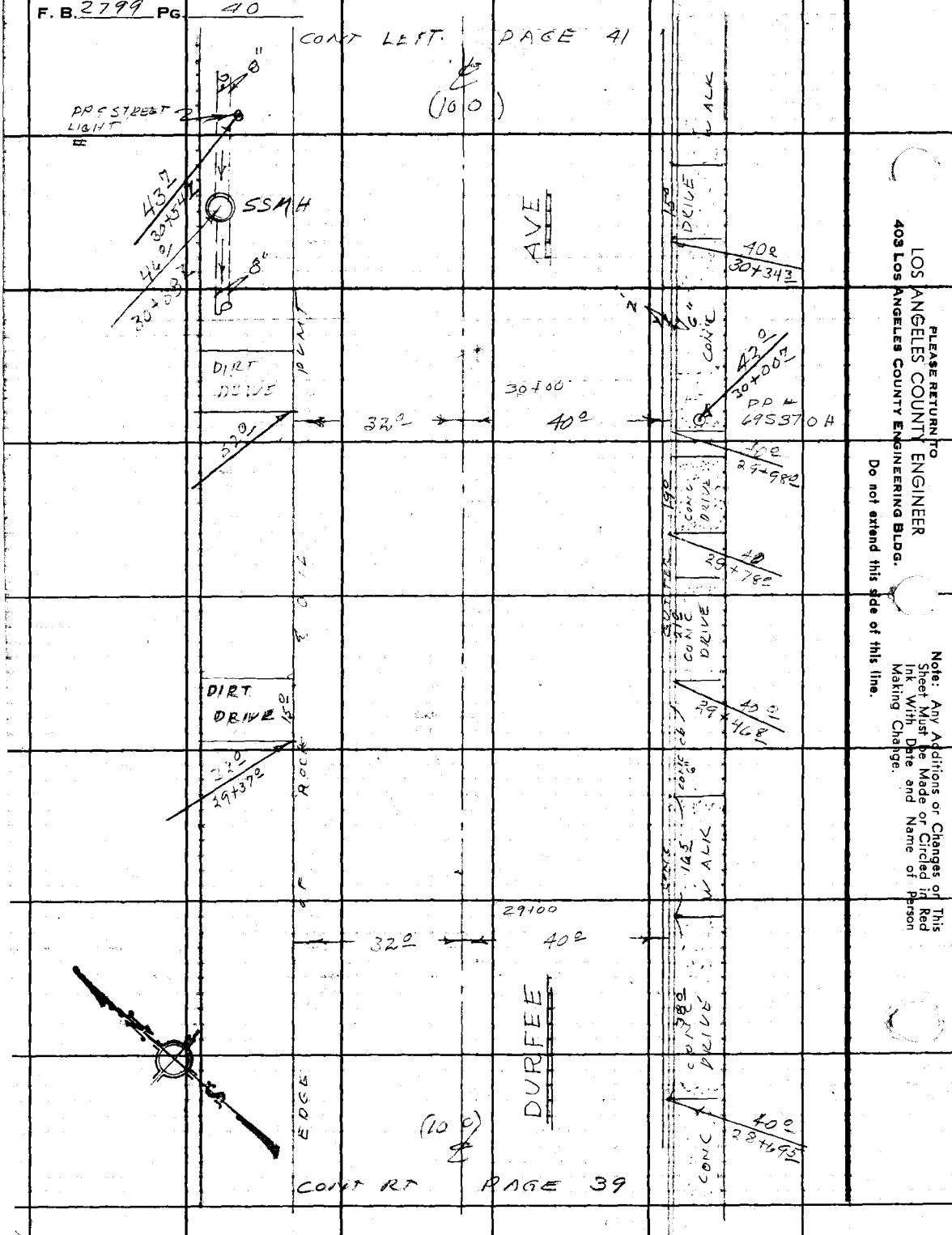

LOS ANGELES COUNTY ENGINEER
403 Los Angeles County Engineering Bldg.

PLEASE RETURN TO

Do not extend this side of this line.

Note: Any Additions or Changes on This Sheet Must be Made or Circled in Red Ink With Date and Name of Person Making Change.

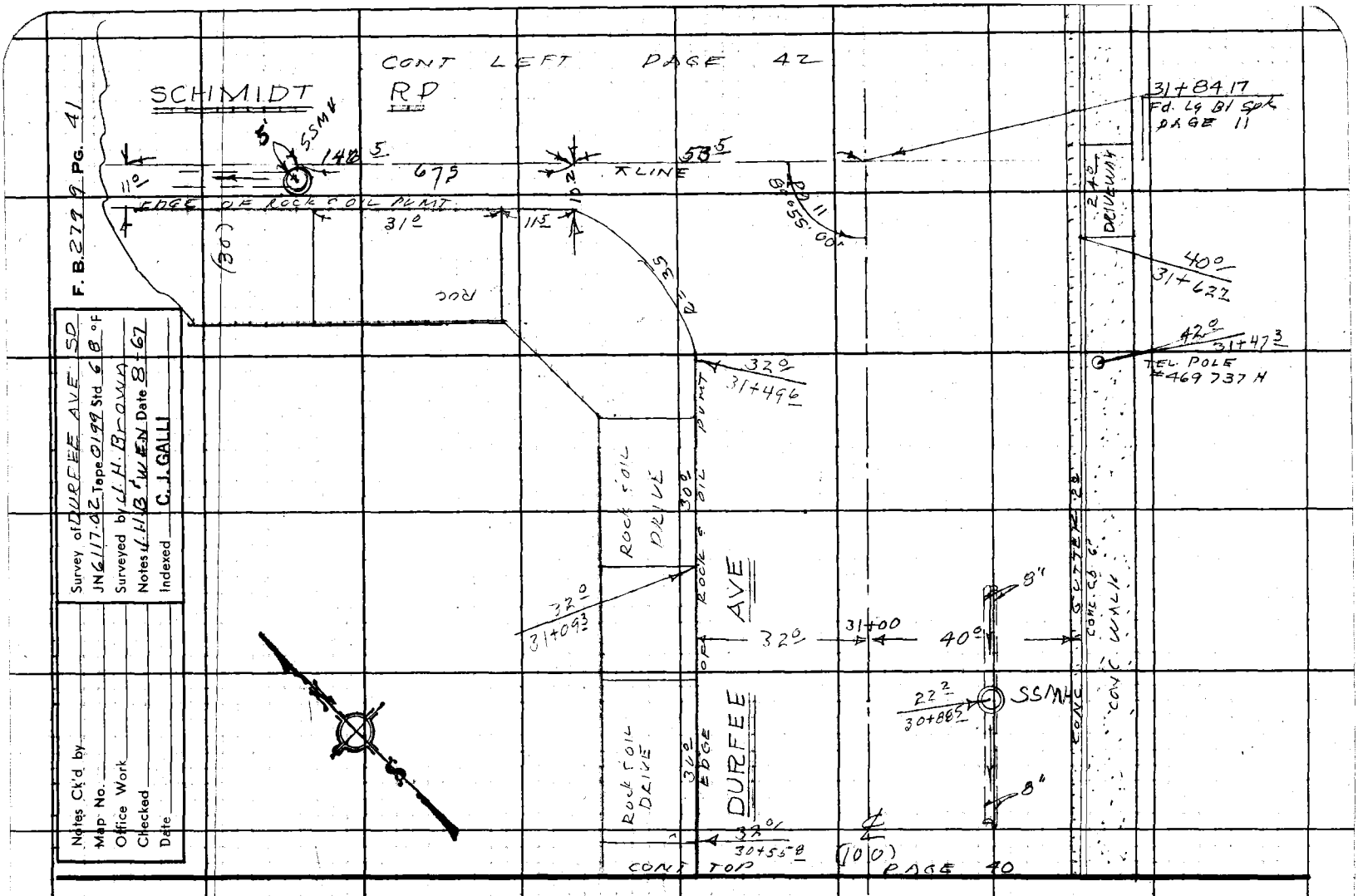

PLEASE RETURN TO
LOS ANGELES COUNTY ENGINEER
403 Los Angeles County Engineering Bldg.

Do not extend this side of this line.

Note: Any Additions or Changes on This Sheet Must be Made or Circled in Red Ink With Date and Name of Person Making Change.

76F309S CE#310 1-65

PLEASE RETURN TO
LOS ANGELES COUNTY ENGINEER
403 LOS ANGELES COUNTY ENGINEERING BLDG.

Note: Any Additions or Changes on This Sheet Must be Made or Circled in Red Ink With Date and Name of Person Making Change.

Do not extend this side of this line.

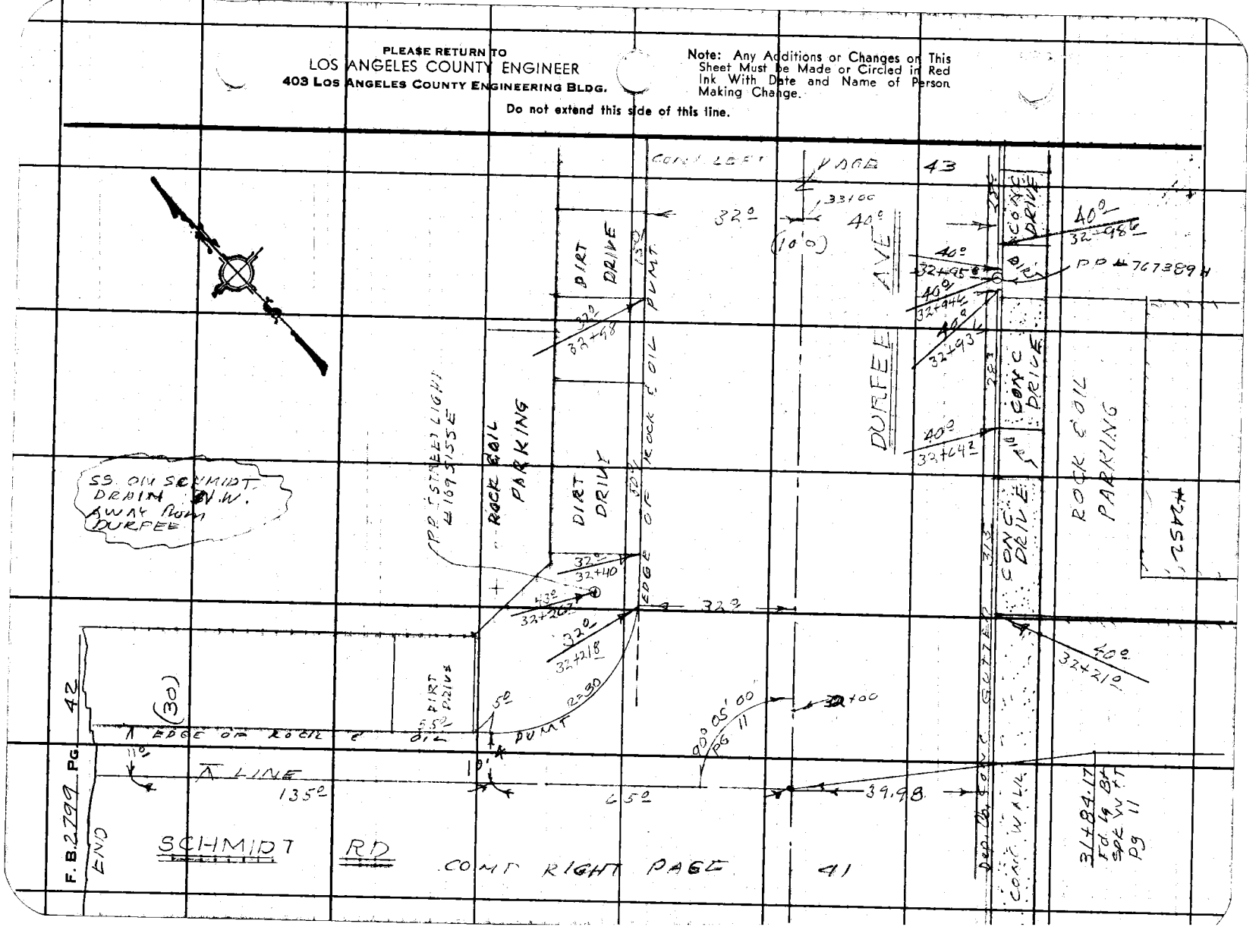

Notes Ck'd by	Survey of DURFEE AVE SP
Map No.	JN 6117 62 Tape 0199 Std 68 °F
Office Work	Surveyed by J H BROWN
Checked	Notes J N BOWEN Date 8-67
Date	Indexed C. J. GALLI

F.B. 2799 Pg. 43

2467

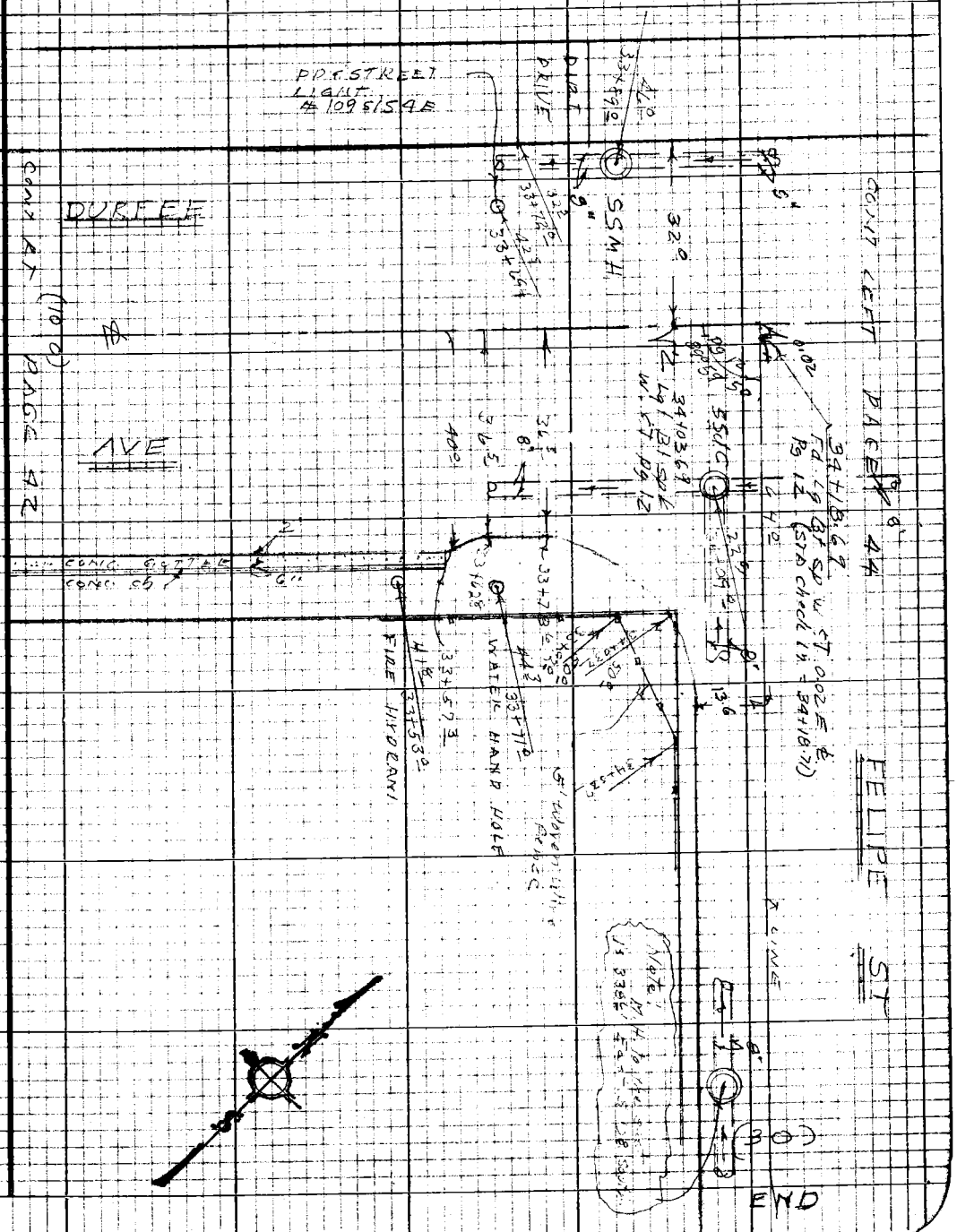

Note: Any Additions or Changes on this Sheet Must be Made or Circled in Red Ink With Date and Name of Person Making Change

Do not extend this side of this line.

PLEASE RETURN TO
LOS ANGELES COUNTY ENGINEER
403 LOS ANGELES COUNTY ENGINEERING BLDG.

76P3098 CE #310 5-66

PLEASE RETURN TO
LOS ANGELES COUNTY ENGINEER
403 LOS ANGELES COUNTY ENGINEERING BLDG.

Note: Any Additions or Changes on this Sheet Must be Made or Circled in Red Ink With Date and Name of Person Making Change

Do not extend this side of this line.

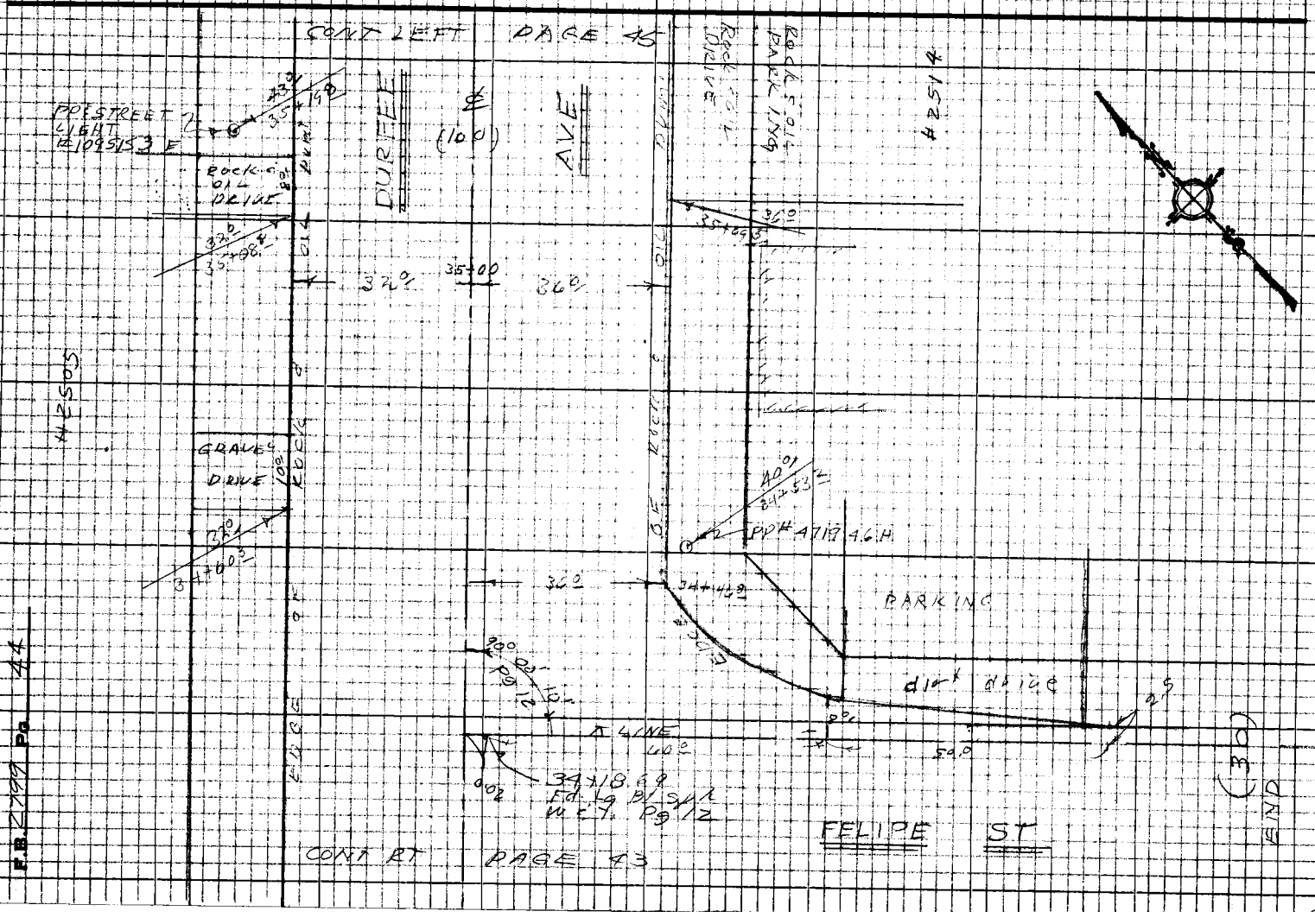

Notes Ck'd by	Survey of DURFEE AVE SD
Map No.	JN 6117.02 Tape 0199 Std 68 °F
Office Work	Surveyed by J H BROWN
Checked	Notes J.N.B. & WEH Date 8 67
Date	Indexed C. J. GALLI

F.B 2799 Pg. 45

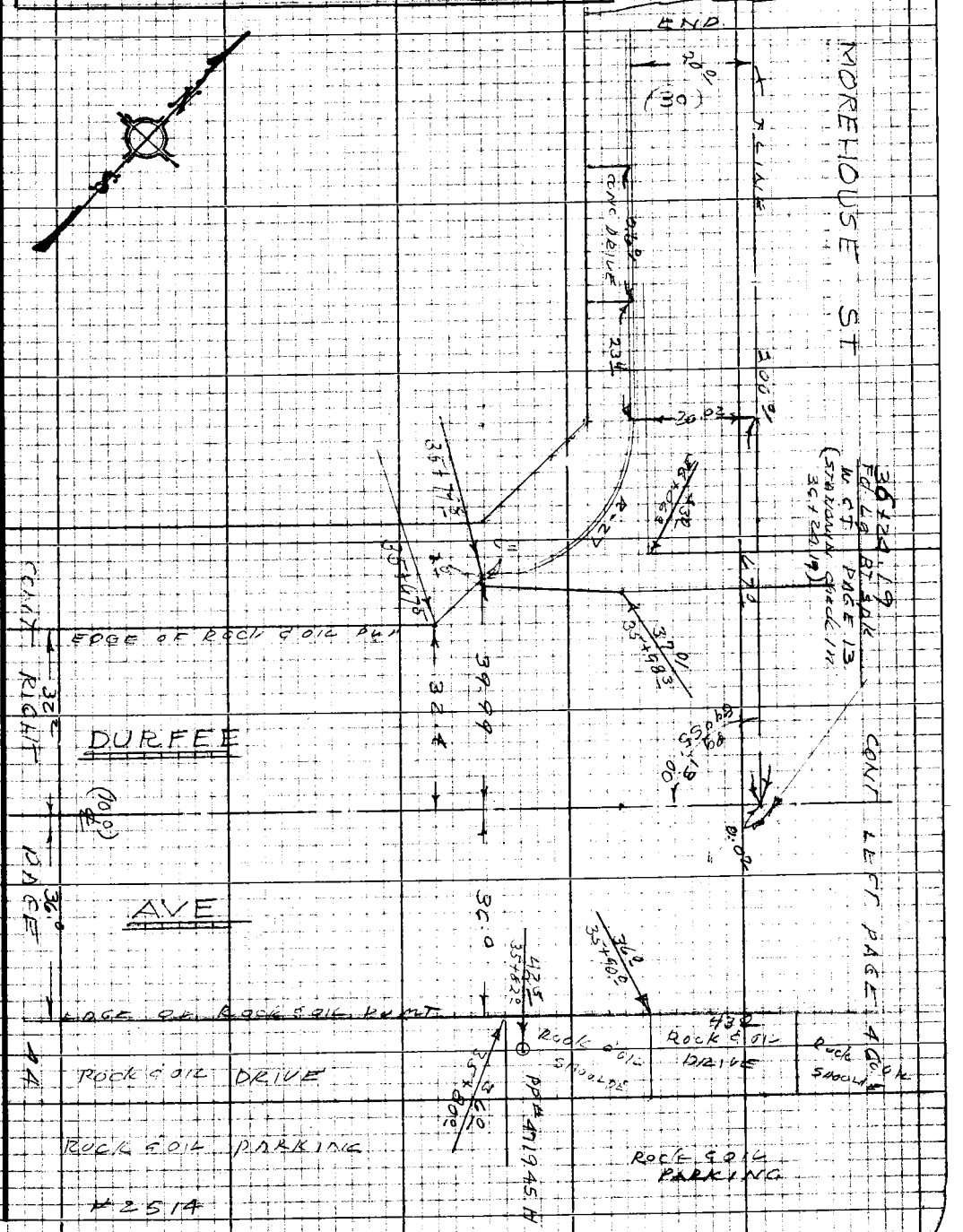

Note: Any Additions or Changes on this Sheet Must be Made or Circled in Red Ink With Date and Name of Person Making Change

Do not extend this side of this line.

PLEASE RETURN TO
LOS ANGELES COUNTY ENGINEER
403 LOS ANGELES COUNTY ENGINEERING BLDG.

76P3098 CE #310 8-66

PLEASE RETURN TO
LOS ANGELES COUNTY ENGINEER
405 LOS ANGELES COUNTY ENGINEERING BLDG.

Note: Any Additions or Changes on this Sheet Must be Made or Circled in Red Ink With Date and Name of Person Making Change

Do not extend this side of this line.

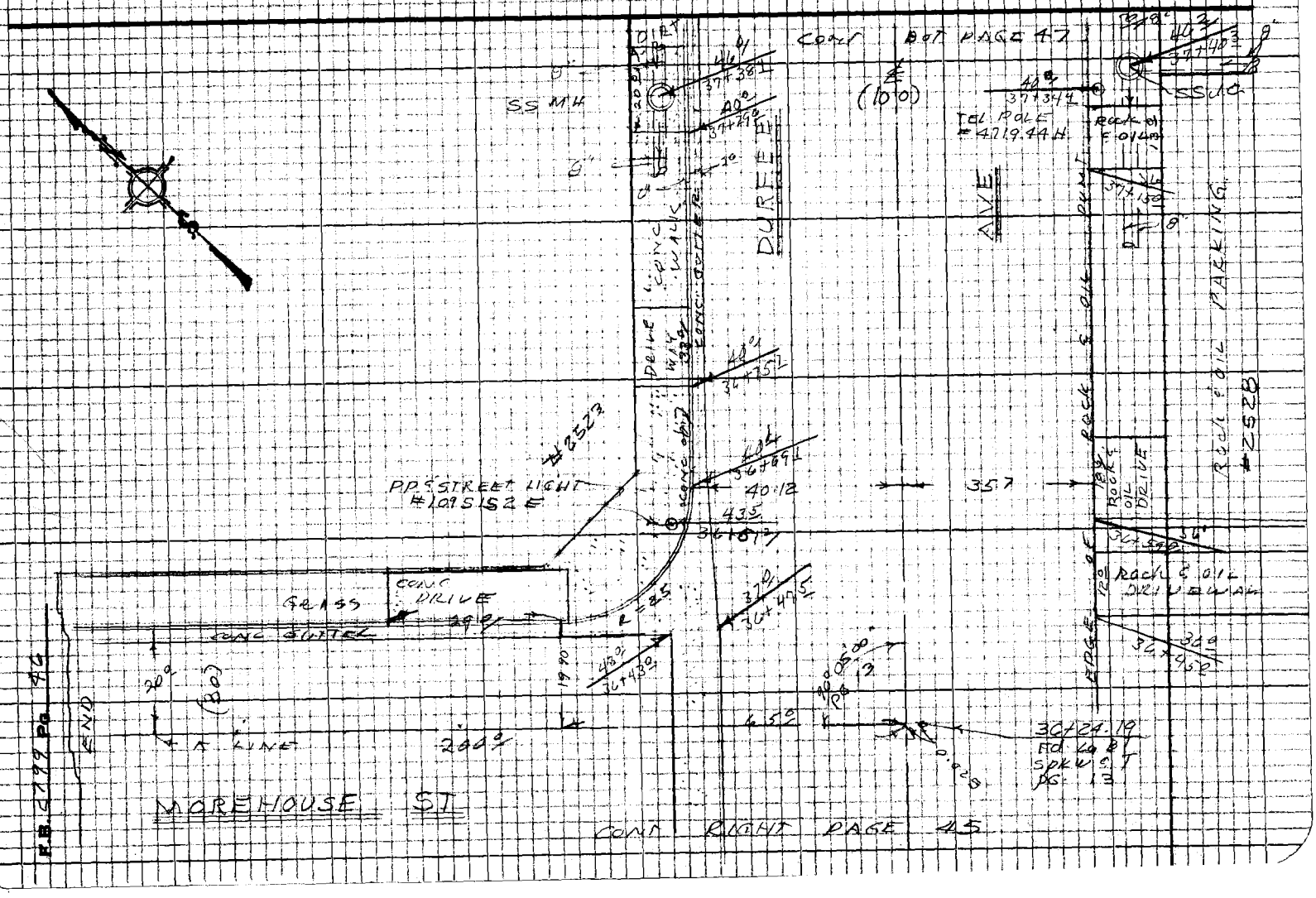

Notes Ck'd by	Survey of DURFEE AVE SD
Map No.	JN 61170 2 Tape 0199 Std 68 °F
Office Work	Surveyed by J H BROWN
Checked	Notes J H B & WAN Date 8-67
Date	Indexed C. J. GALLI

F.B. 2799 Pg. 47

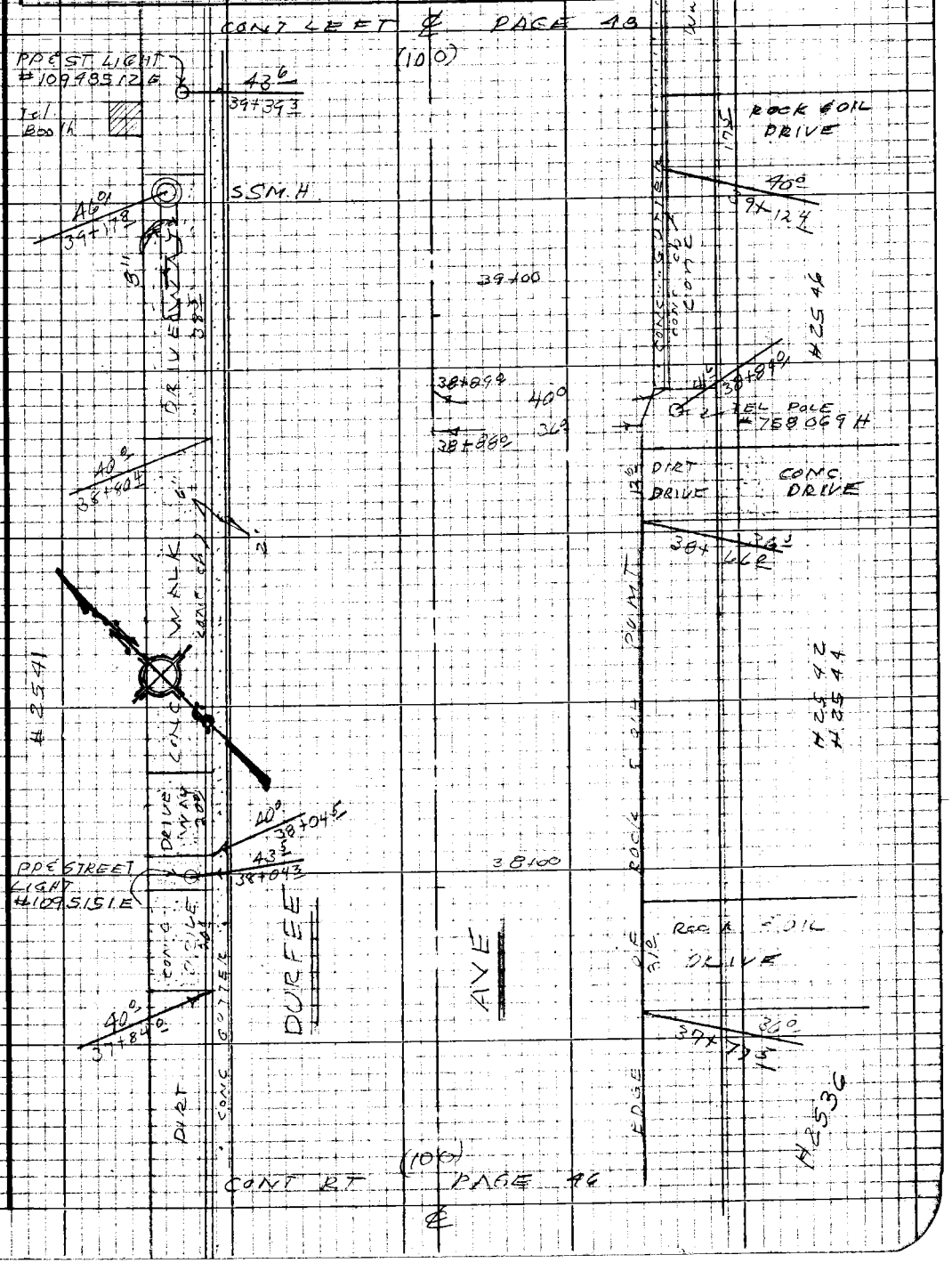

Note: Any Additions or Changes on this Sheet Must be Made or Circled in Red Ink With Date and Name of Person Making Change

Do not extend this side of this line.

PLEASE RETURN TO
LOS ANGELES COUNTY ENGINEER
403 LOS ANGELES COUNTY ENGINEERING BLDG.

76P3098 CE #310 5-66

PLEASE RETURN TO
LOS ANGELES COUNTY ENGINEER
403 LOS ANGELES COUNTY ENGINEERING BLDG.

Note: Any Additions or Changes on this Sheet Must be Made or Circled in Red Ink With Date and Name of Person Making Change

Do not extend this side of this line.

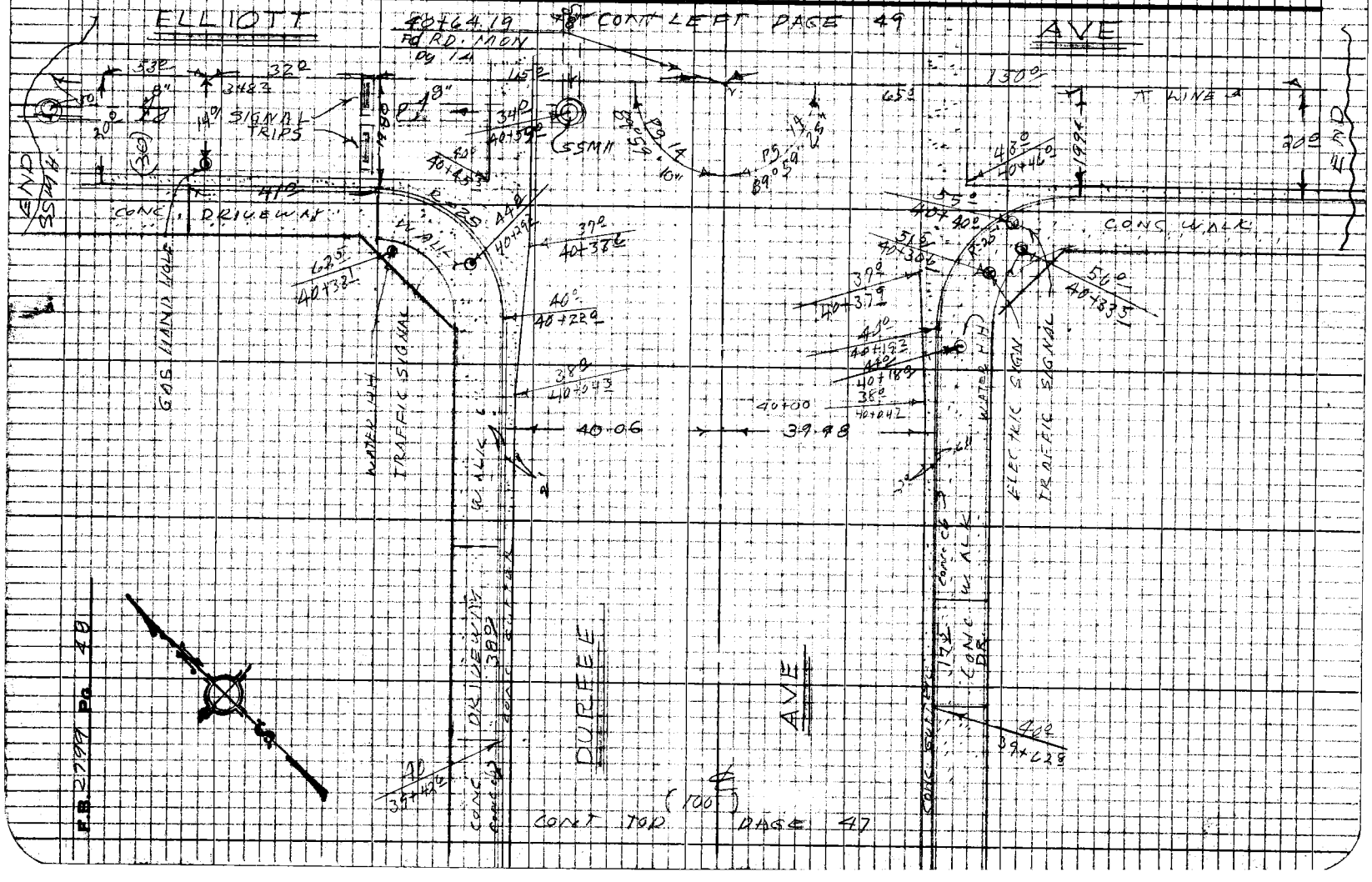

Notes Ck'd by	Survey of DURFEE AVE SD
Map No.	JN 6117.02 Tape 0199 Std 68 °F
Office Work	Surveyed by J.H. Brown
Checked	Notes J.H.B. & W.EN. Date 8-67
Date	Indexed C. J. GALLI

F. B. 2799 PG. 49

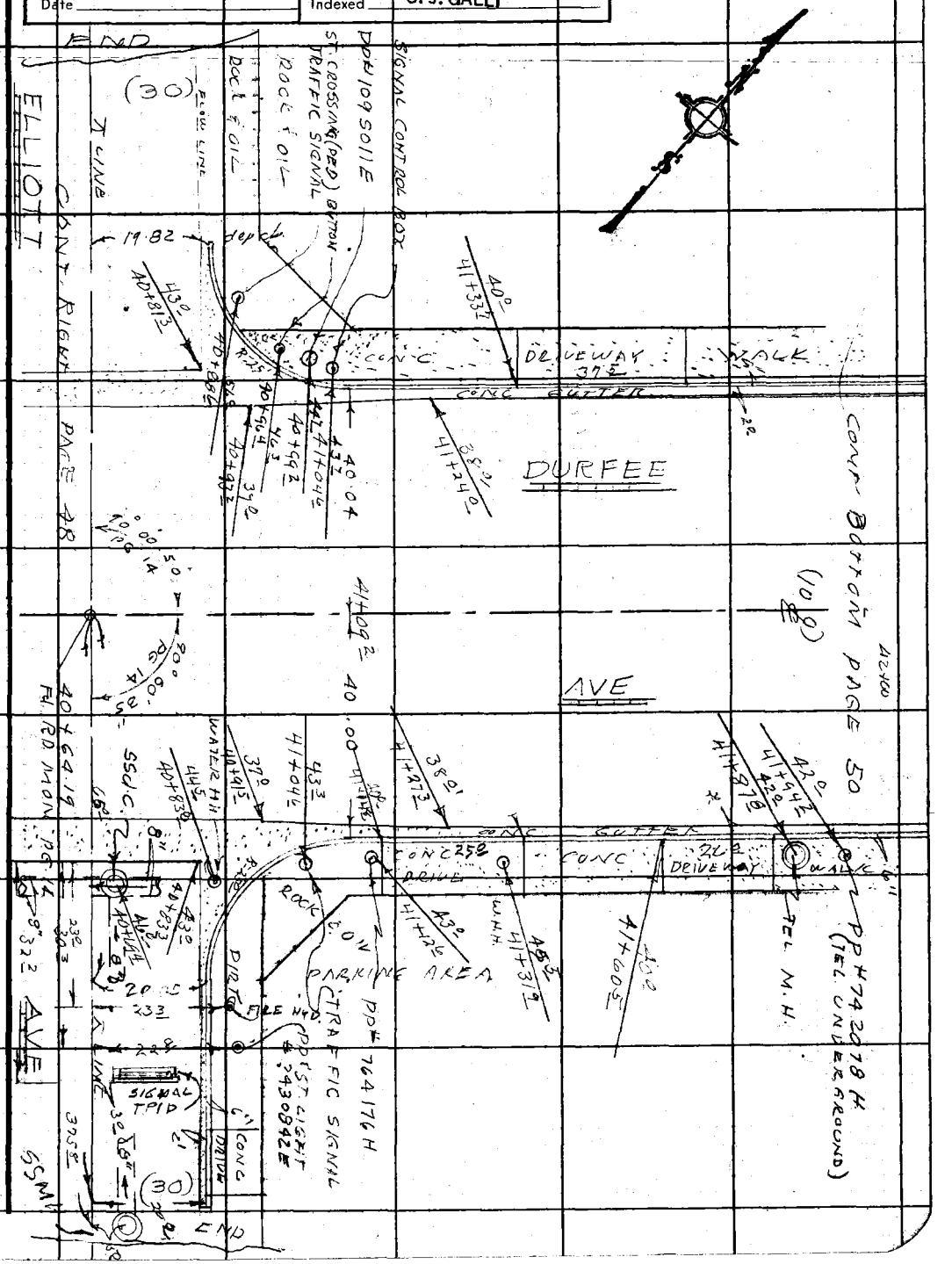

Note: Any Additions or Changes on This Sheet Must be Made or Circled in Red Ink With Date and Name of Person Making Change.

PLEASE RETURN TO
LOS ANGELES COUNTY ENGINEER
403 LOS ANGELES COUNTY ENGINEERING BLDG.
Do not extend this side of this line.

76F309S CE#310 1-65

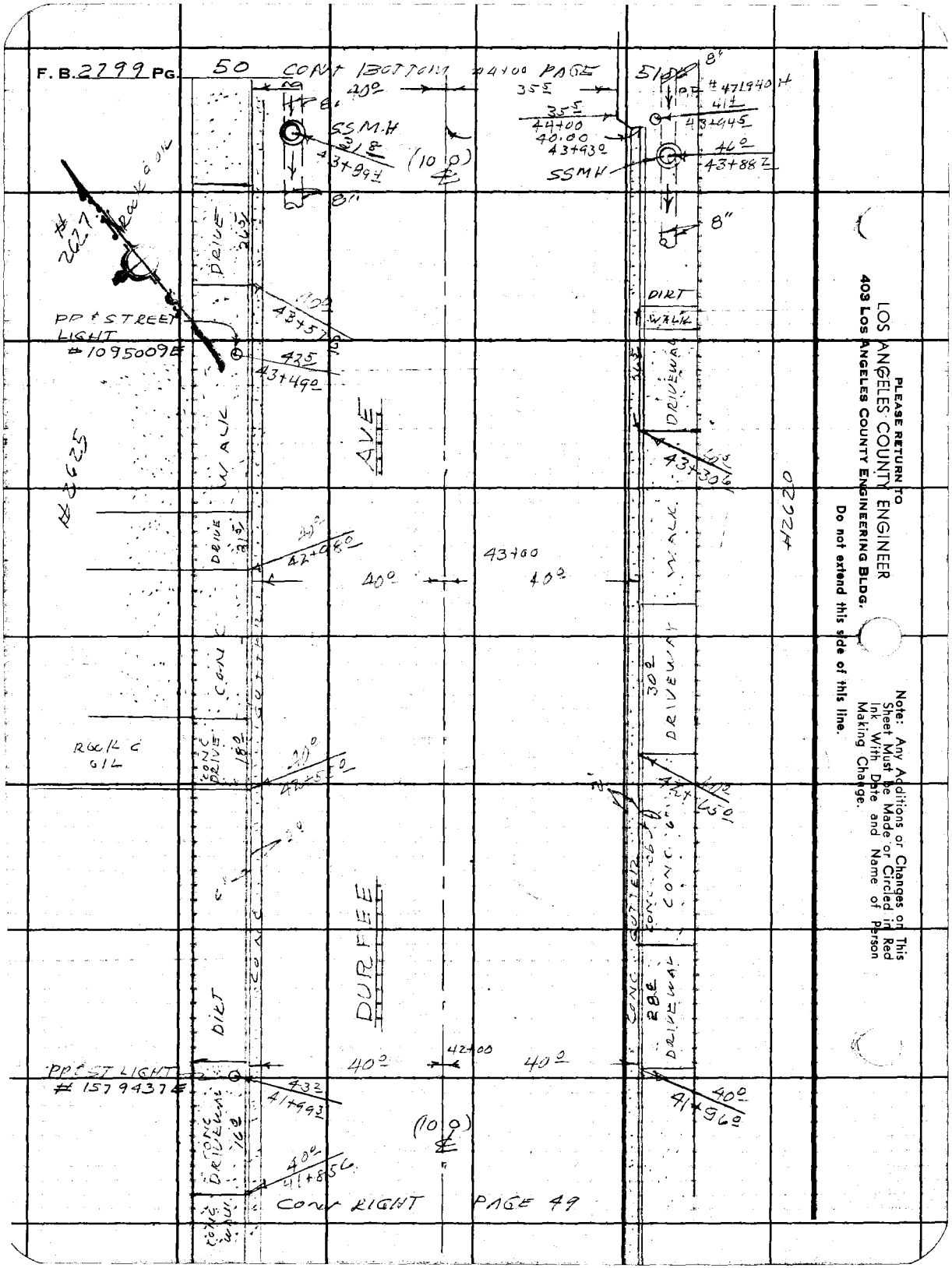
F. B. 2799 PG. 50
CONT BOTTOM 44+00 PAGE 51
SSMH
SSMH
PP & STREET LIGHT #1095009E
PP & ST LIGHT #1579437E
DRIVE
WALK
AVE
DURFEE
DIRT
DRIVEWAY
CONC
CONC GUTTER
ROCK C OIL
CONT RIGHT PAGE 49
PLEASE RETURN TO
LOS ANGELES COUNTY ENGINEER
403 LOS ANGELES COUNTY ENGINEERING BLDG.
Do not extend this side of this line.
Note: Any Additions or Changes on This Sheet Must be Made or Circled in Red Ink With Date and Name of Person Making Change.

Notes Ck'd by	Survey of DURFEE AVE SD
Map No.	JN 6117.02 Tape 0199 Std 68 °F
Office Work	Surveyed by J. H. BROWN
Checked	Notes J. H. BROWN Date 8-67
Date	Indexed C. J. GALLI

F. B. 2799 Pg. 51

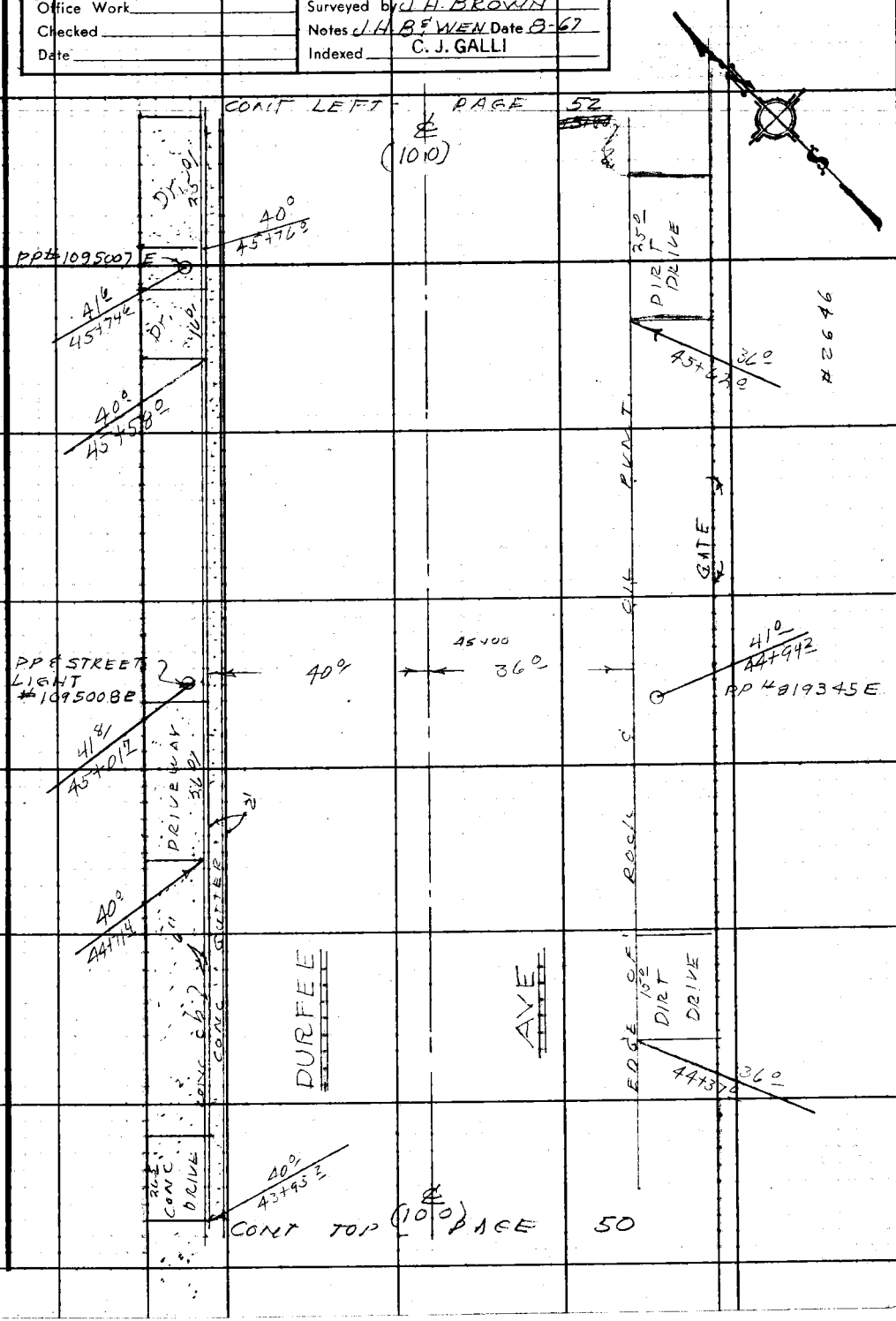

Note: Any Additions or Changes on This Sheet Must be Made or Circled in Red Ink With Date and Name of Person Making Change.

Do not extend this side of this line.

PLEASE RETURN TO
LOS ANGELES COUNTY ENGINEER
403 LOS ANGELES COUNTY ENGINEERING BLDG.

76F309S CE#310 1-65

PLEASE RETURN TO
LOS ANGELES COUNTY ENGINEER
403 LOS ANGELES COUNTY ENGINEERING BLDG.

Note: Any Additions or Changes on This Sheet Must be Made or Circled in Red Ink With Date and Name of Person Making Change.

Do not extend this side of this line.

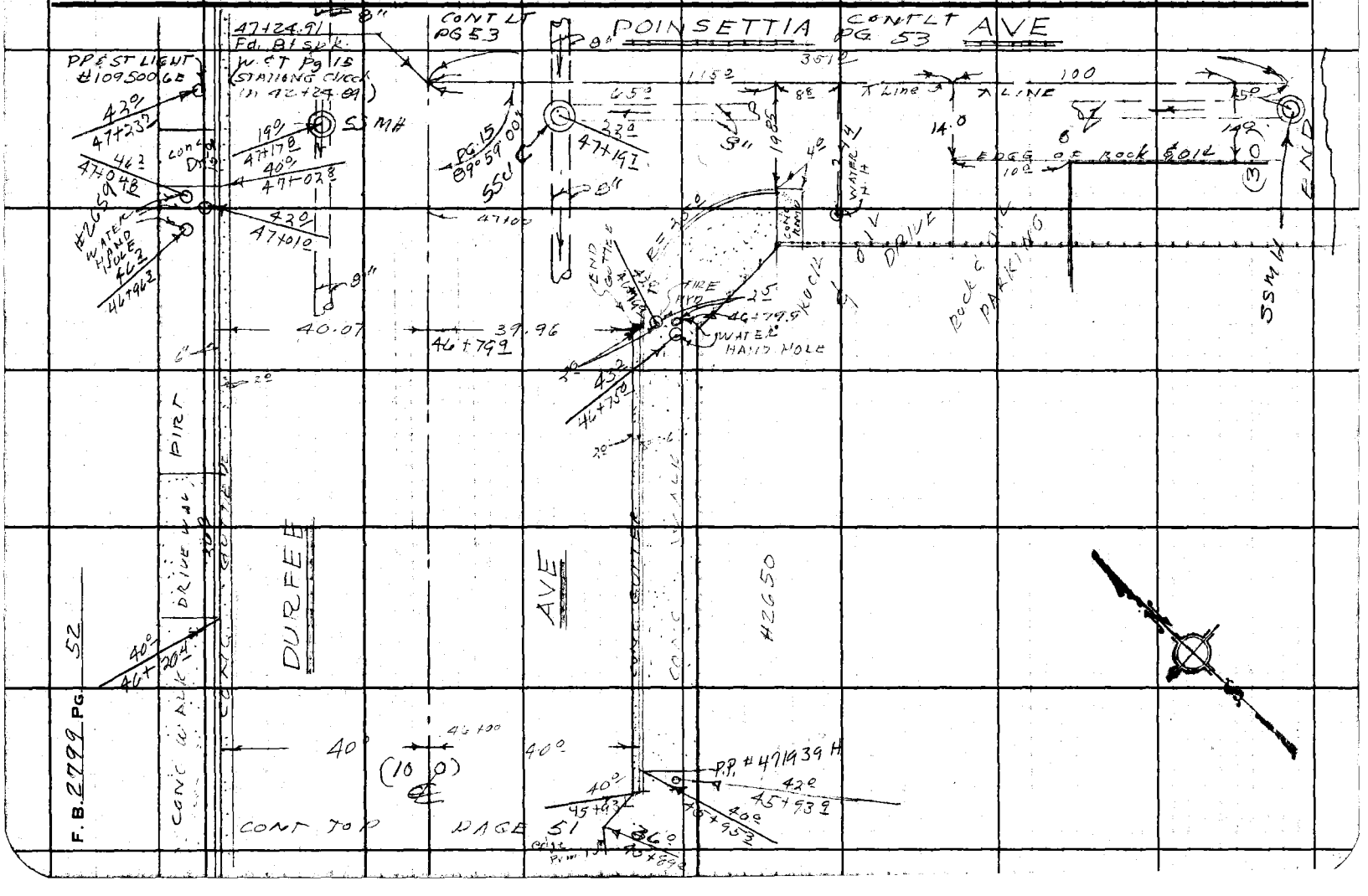

Notes Ck'd by	Survey of DURFEE AVE SD
Map No.	JN 611702 Tape 0199 Std 68 °F
Office Work	Surveyed by d.H.Brown
Checked	Notes d.H.B. & WEN Date 8-67
Date	Indexed C. J. GALLI

F. B. 2799 PG. 53

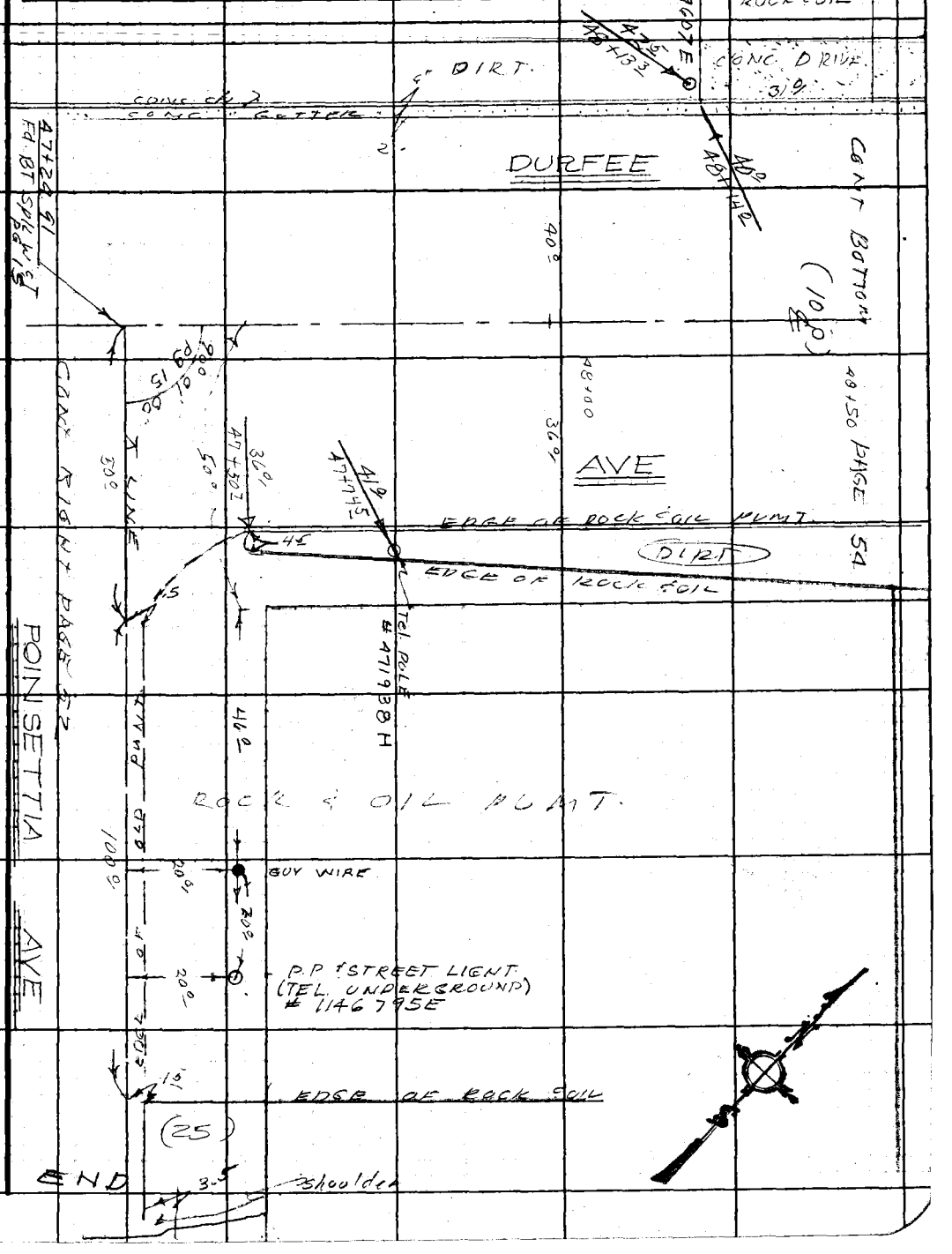

Note: Any Additions or Changes on This Sheet Must be Made or Circled in Red Ink With Date and Name of Person Making Change.

Do not extend this side of this line.

PLEASE RETURN TO
LOS ANGELES COUNTY ENGINEER
403 LOS ANGELES COUNTY ENGINEERING BLDG.

76F309S CE#310 1-65

F. B. 2799 PG. 54

CONT BOT PAGE 55

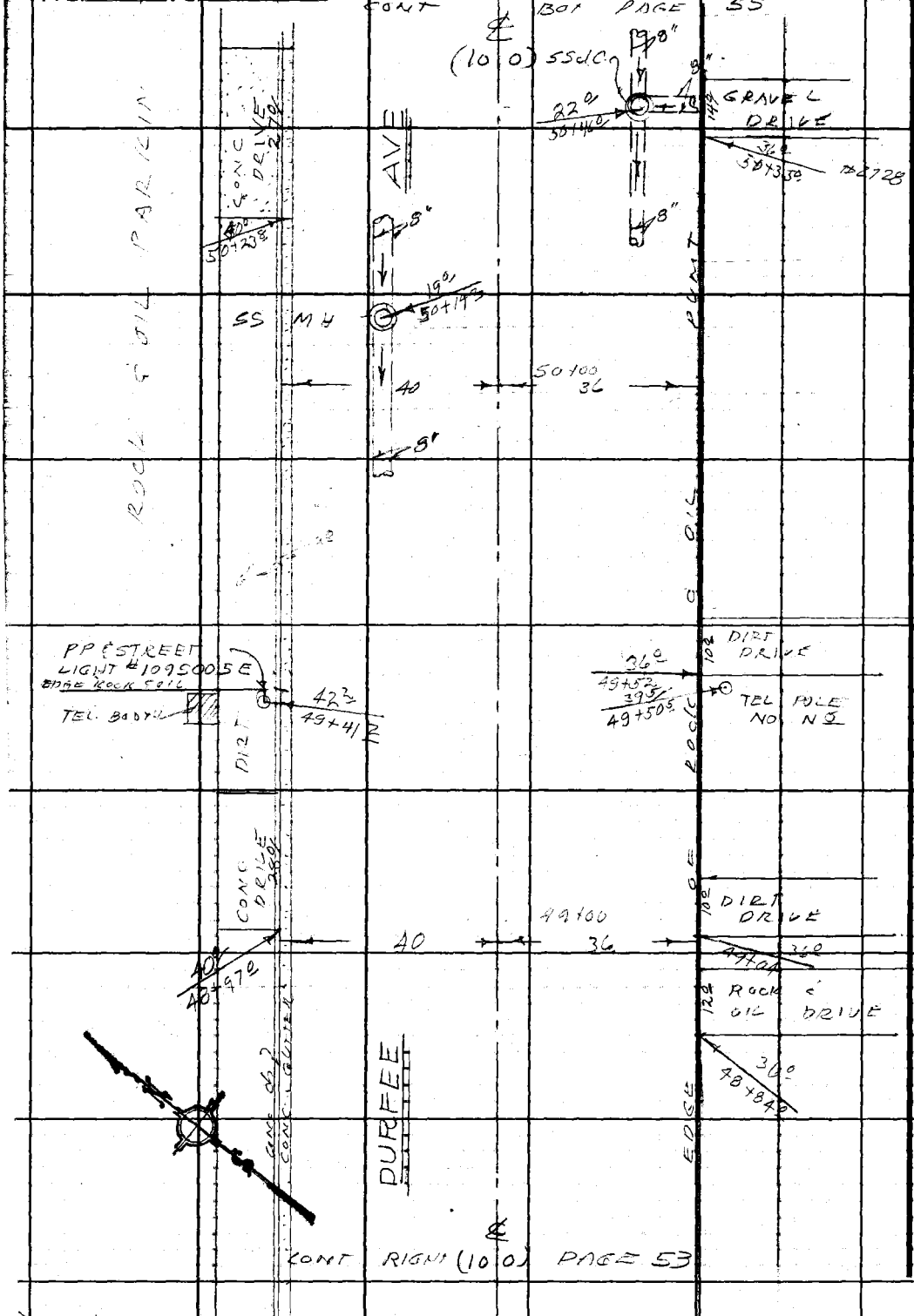

CONT RIGHT (10 0) PAGE 53

PLEASE RETURN TO
LOS ANGELES COUNTY ENGINEER
403 Los Angeles County Engineering Bldg.

Do not extend this side of this line.

Note: Any Additions or Changes on This Sheet Must Be Made or Circled in Red Ink With Date and Name of Person Making Change.

Notes Ck'd by	Survey of DURFEE AVE SD
Map No.	JN 6/17/02 Tape 0199 Std 68 °F
Office Work	Surveyed by J. H. BROWN
Checked	Notes J. H. B. & WEN Date 8-67
Date	Indexed C. J. GALLI

F.B. 2799 Pg. 55

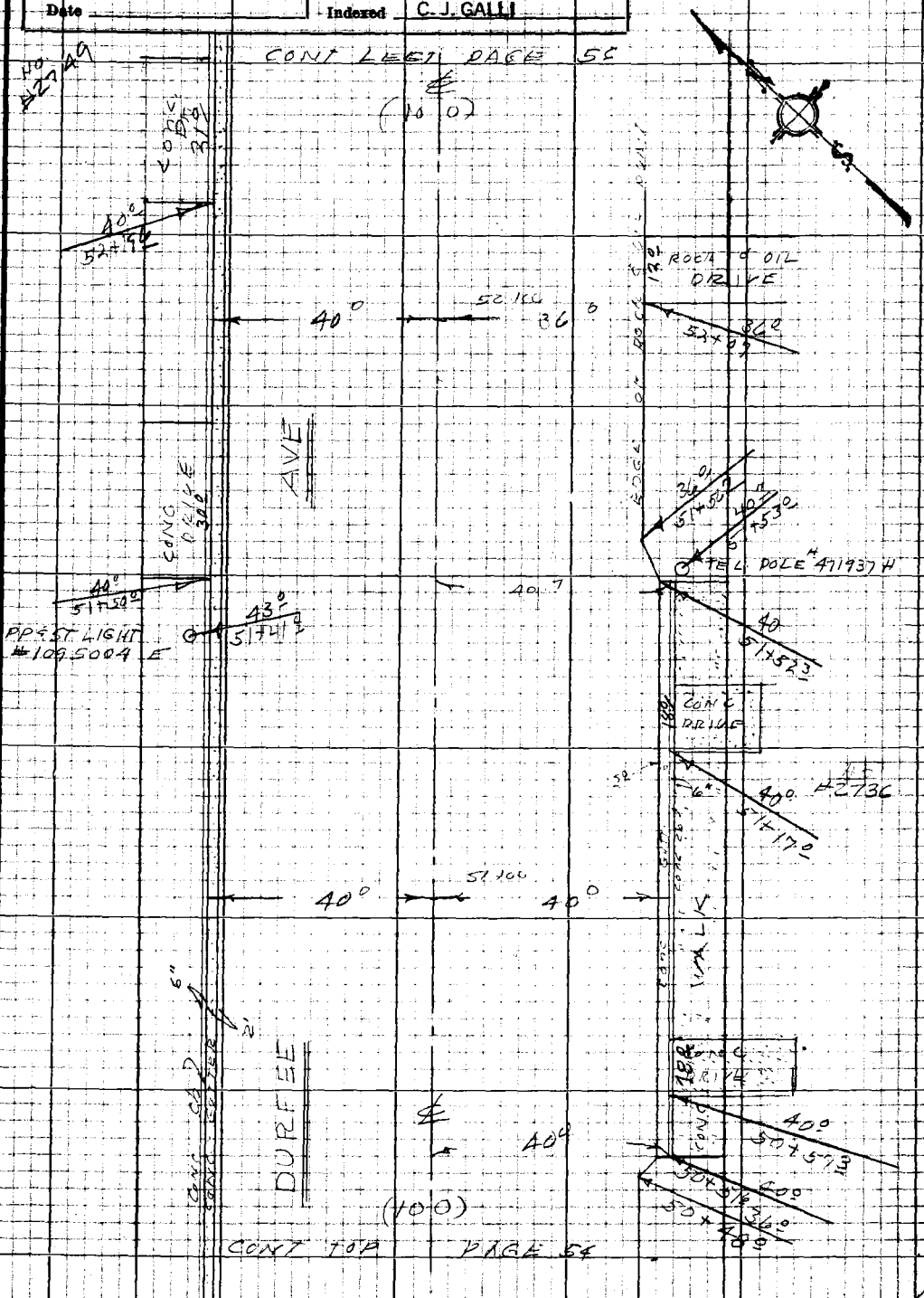

Note: Any Additions or Changes on this Sheet Must be Made or Circled in Red Ink With Date and Name of Person Making Change

Do not extend this side of this line.

PLEASE RETURN TO
LOS ANGELES COUNTY ENGINEER
403 LOS ANGELES COUNTY ENGINEERING BLDG.

76P2098 CE #310 8-66

PLEASE RETURN TO
LOS ANGELES COUNTY ENGINEER
403 LOS ANGELES COUNTY ENGINEERING BLDG.

Note: Any Additions or Changes on this Sheet Must be Made or Circled in Red Ink With Date and Name of Person Making Change

Do not extend this side of this line.

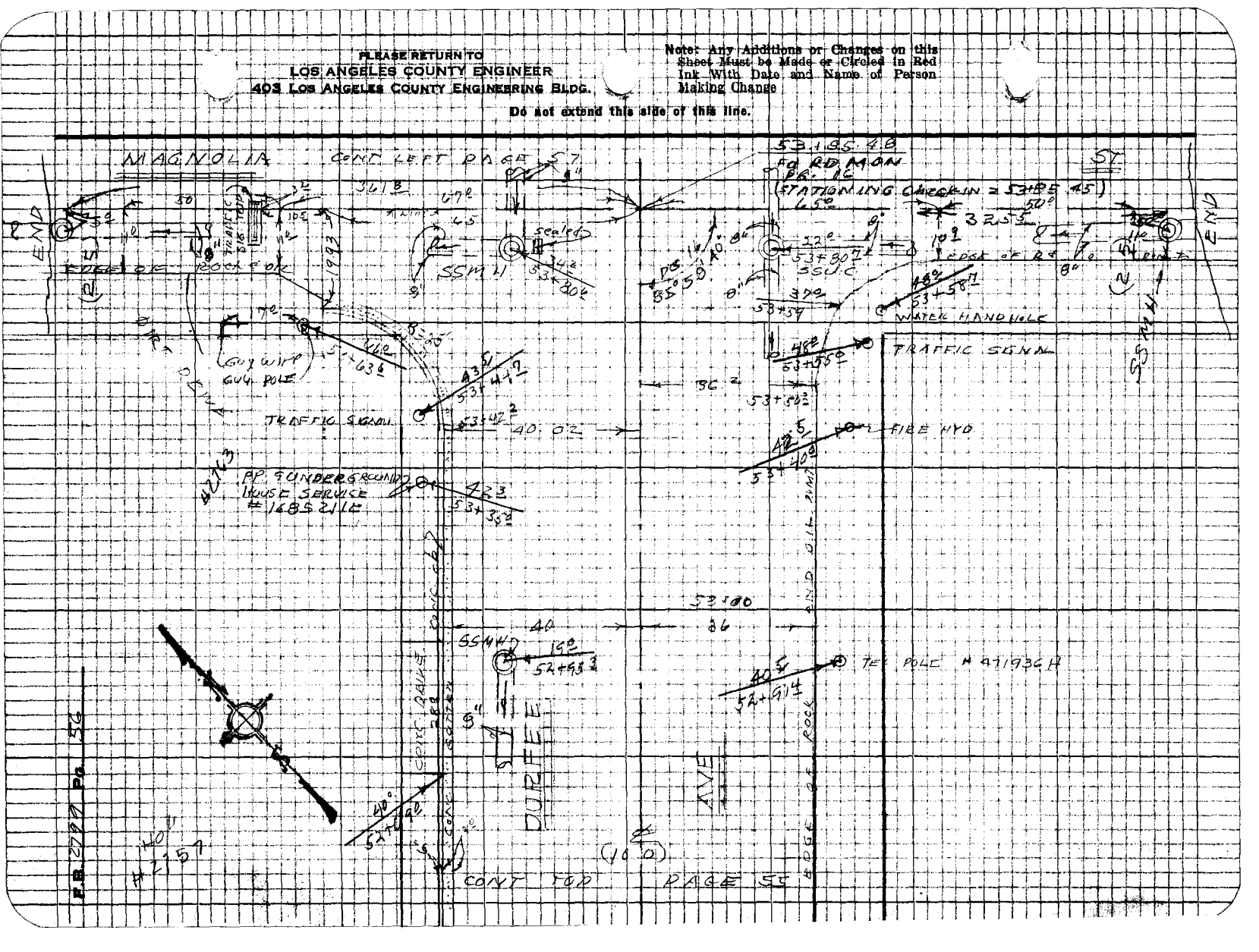

Notes Ck'd by	Survey of DURFEE AVE SD	F.B. 2799 Pg. 57
Map No.	JN 6117.02 Tape 0199 Std 68 °F	
Office Work	Surveyed by J.H. Brown	
Checked	Notes J.H. BEWEN Date 8-67	
Date	Indexed C.J. GALLI	

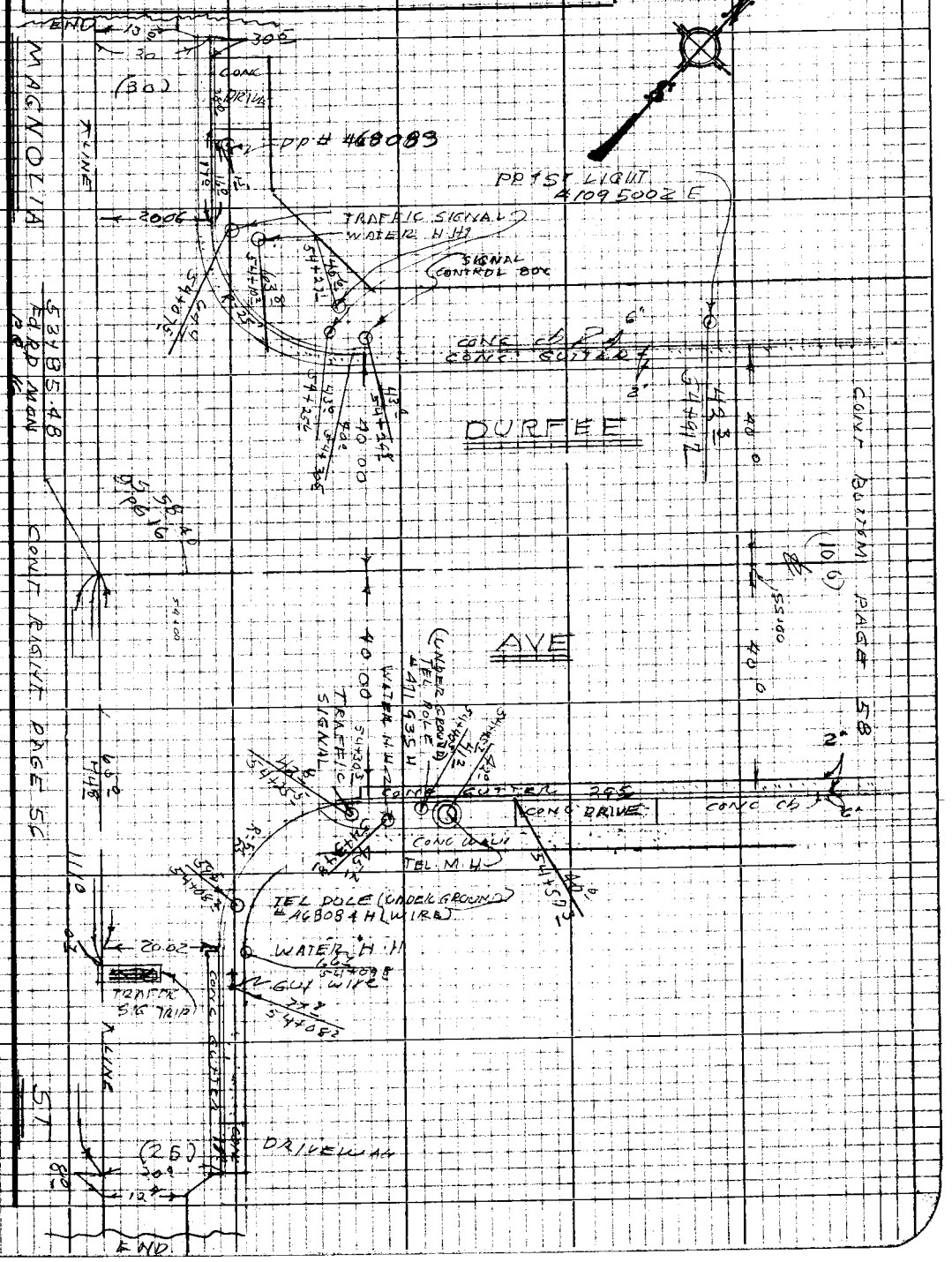

Note: Any Additions or Changes on this Sheet Must be Made or Circled in Red Ink With Date and Name of Person Making Change

Do not extend this side of this line.

PLEASE RETURN TO
LOS ANGELES COUNTY ENGINEER
403 LOS ANGELES COUNTY ENGINEERING BLDG.

76P2098 CE #310 5-66

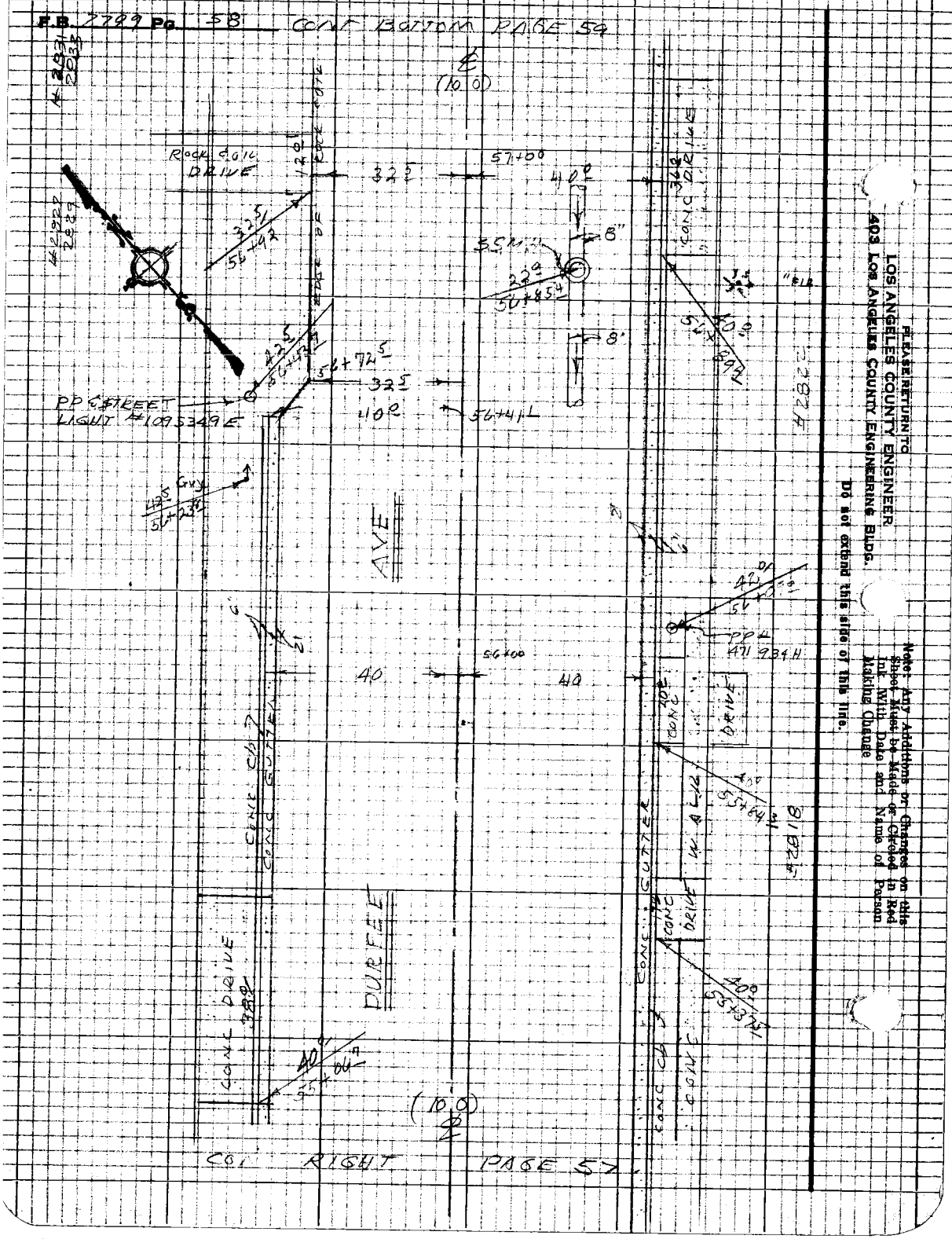
F.B. 2799 Pg. 58
CONT BOTTOM PAGE 59
(10.0)
ROCK COIL DRIVE
57+00
32.5
40.0
8"
PP & STREET LIGHT #1095349E
56+41
AVE
56+00
40
40
CONC CB
CONC GUTTER
DURFEE
CONC DRIVE
CONC GUTTER
CONC DRIVE
CONC CB
CONC
(10.0)
CONT RIGHT PAGE 57
PLEASE RETURN TO
LOS ANGELES COUNTY ENGINEER
403 LOS ANGELES COUNTY ENGINEERING BLDG.
Do not extend this side of this line.
Note: Any Additions or Changes on this Sheet Must be Made or Circled in Red Ink With Date and Name of Person Making Change

Notes Ck'd by	Survey of DURFEE AVE SD
Map No.	JN 6417.02 Tape 0199 Std 68°F
Office Work	Surveyed by L.H. BROWN
Checked	Notes L.H.B. & WEN Date 8-67
Date	Indexed C.J. GALLI

F.B. 2799 Pg. 57

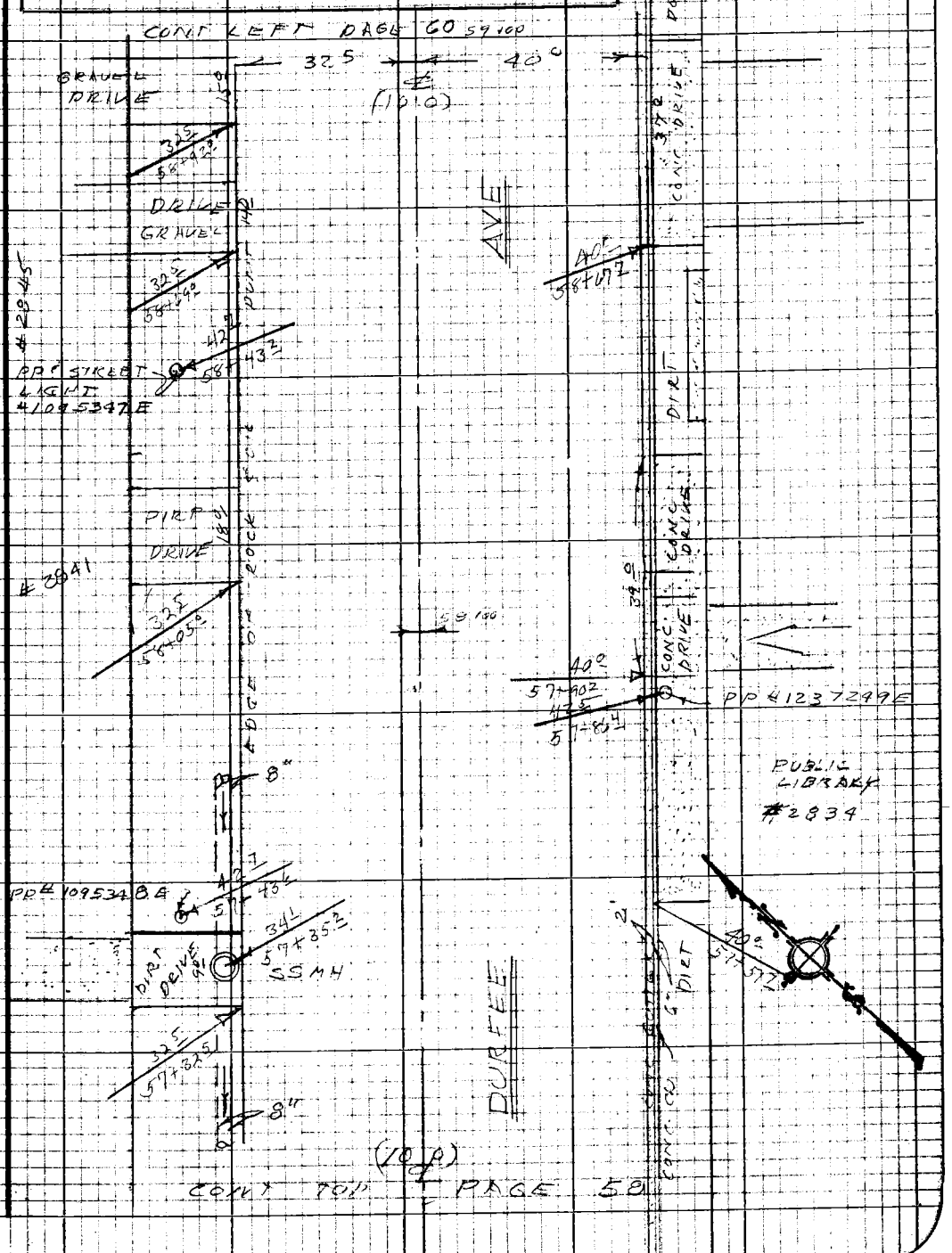

Notes: Any Additions or Changes on this Sheet Must be Made or Circled in Red Ink With Date and Name of Person Making Change

Do not extend this side of this line.

PLEASE RETURN TO
LOS ANGELES COUNTY ENGINEER
405 LOS ANGELES COUNTY ENGINEERING BLDG.

7673058 CE #310 8-68

PLEASE RETURN TO
LOS ANGELES COUNTY ENGINEER
403 LOS ANGELES COUNTY ENGINEERING BLDG.

Note: Any Additions or Changes on this Sheet Must be Made or Circled in Red Ink With Date and Name of Person Making Change

Do not extend this side of this line.

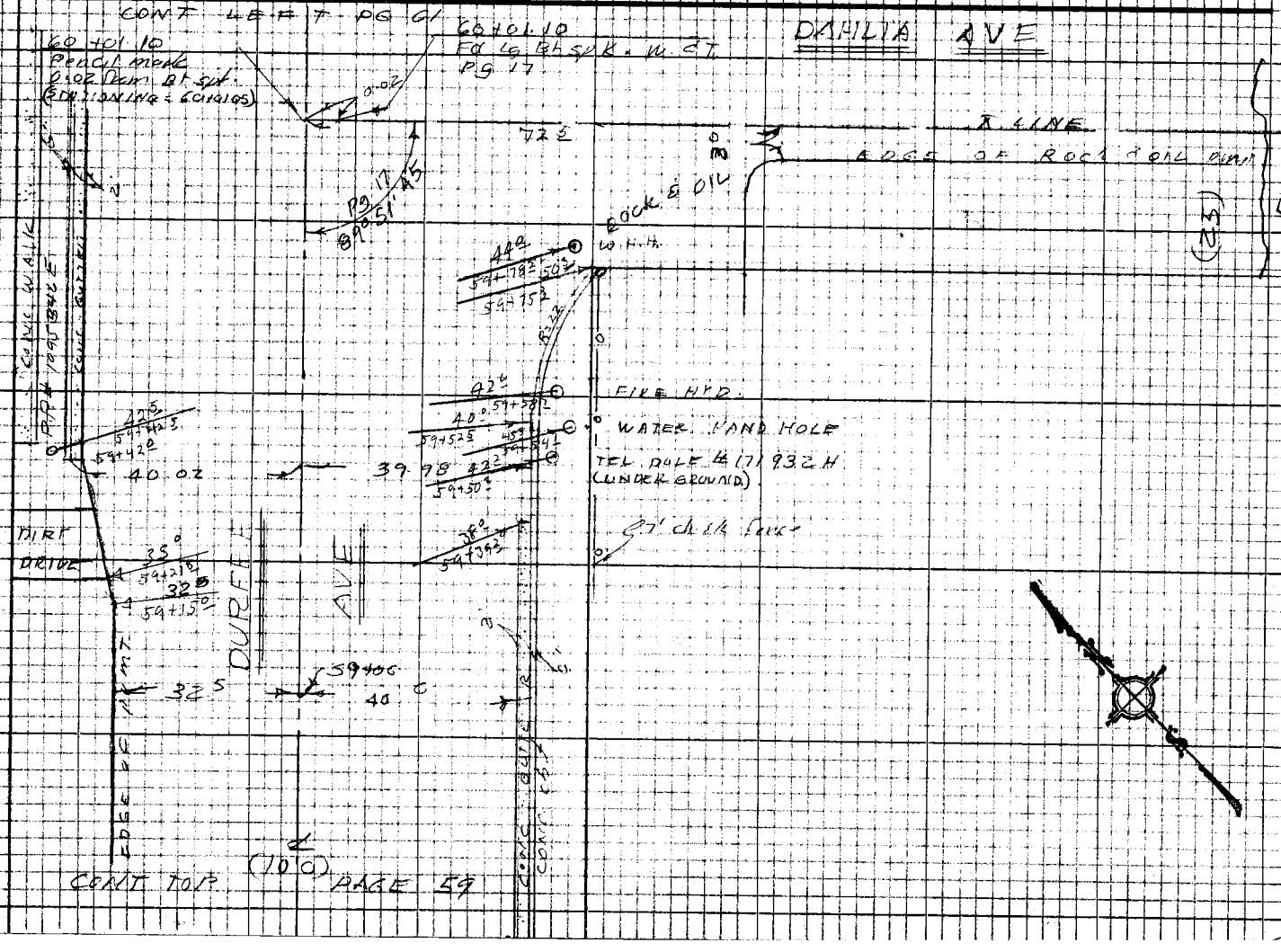

Notes Ck'd by	Survey of DURFEE AVE SD	F.B. 2799 Pg. 61
Map No.	JN 6117.02 Tape 0199 Std 68 °F	
Office Work	Surveyed by J.H. Brown	
Checked	Notes J.H.B. & WEN Date 8-67	
Date	Indexed C. J. CALLI	

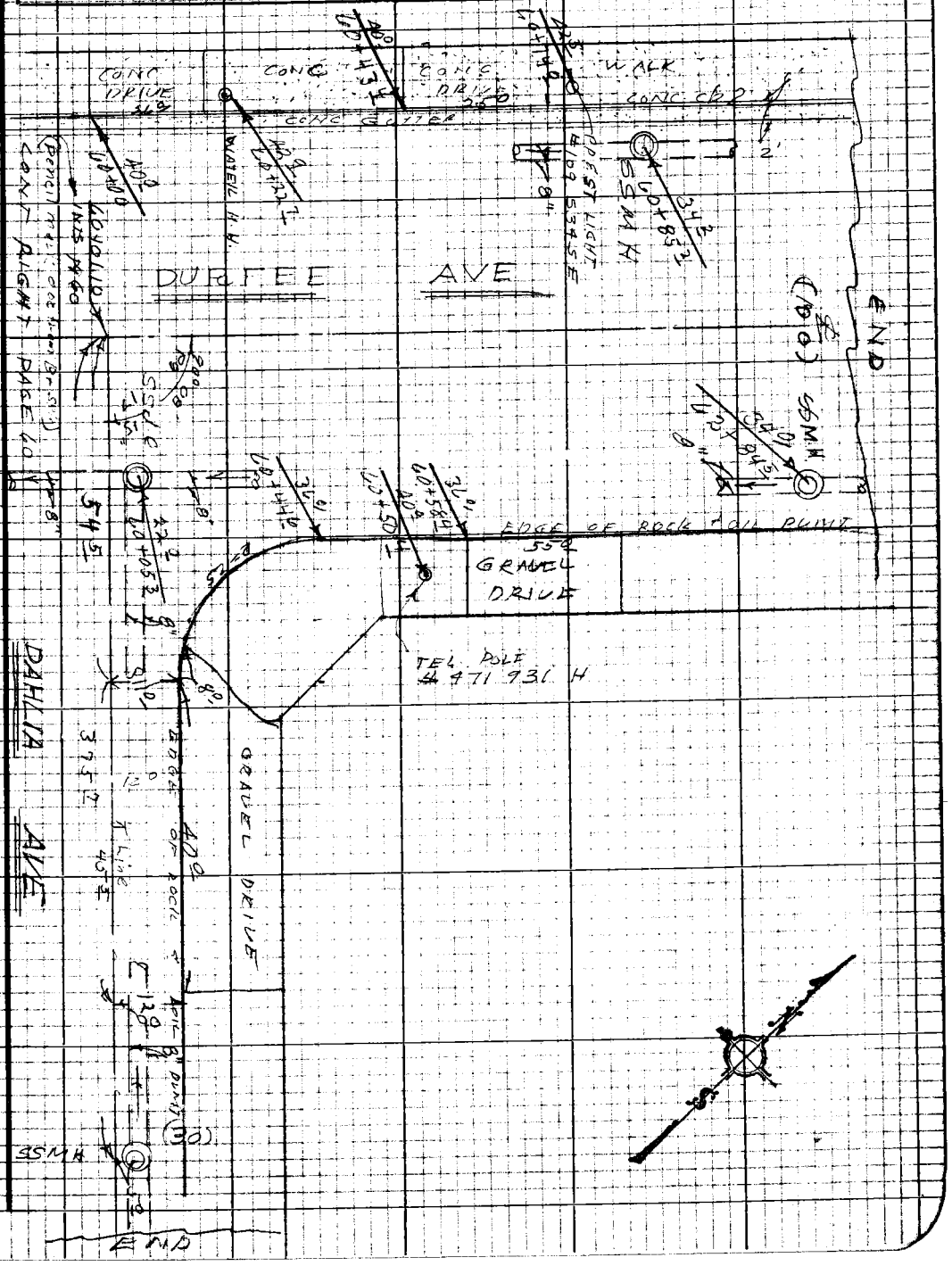

Note: Any Additions or Changes on this Sheet Must be Made or Circled in Red Ink With Date and Name of Person Making Change

Do not extend this side of this line.

PLEASE RETURN TO
LOS ANGELES COUNTY ENGINEER
403 LOS ANGELES COUNTY ENGINEERING BLDG.

76P3098 CE #310 8-66

PLEASE RETURN TO
LOS ANGELES COUNTY ENGINEER
403 LOS ANGELES COUNTY ENGINEERING BLDG.

Note: Any Additions or Changes on this Sheet Must be Made or Circled in Red Ink With Date and Name of Person Making Change

Do not extend this side of this line.

F.B. 2755 Pg 22

Profile No.	Notes Red	Plotted	Job No. 611702	Division No. 11	F. B. 2799	Pg. 63
	Date	Date	Survey of DURFEE AVE SD			
X-Sec. No.	Notes Chkd.	Checked	Survey by J. H. B.	Notes W. E. N.	Date 8-16-67	
	Date	Date	Map No.	Indexed C. J. GALLI	Date AUG 24 '67	

J N 611702
DURFEE AVE S.D.
CROSS SECTIONS
from Rush St. to Dahlia St

AUG. 1967

J. H. Brown
W. E. Newman
R. A. Moore
E. M. Goshorn
C. Dominguez

STATION	B. S.	H. I.	F. S.	ELEV.

NOTE: ANY ADDITIONS OR CHANGES ON THIS SHEET MUST BE MADE OR CIRCLED IN RED INK, WITH DATE AND NAME OF PERSON MAKING CHANGE.

Do not extend notes this side of this line.

PLEASE RETURN TO
LOS ANGELES COUNTY ENGINEER
403 LOS ANGELES COUNTY ENGINEERING BLDG.

76-1-298 CE 307 2-63

76-L-298 CE 307 2-63

PLEASE RETURN TO
LOS ANGELES COUNTY ENGINEER
403 LOS ANGELES COUNTY ENGINEERING BLDG.

NOTE: ANY ADDITIONS OR CHANGES ON THIS SHEET MUST BE MADE OR CIRCLED IN RED INK, WITH DATE AND NAME OF PERSON MAKING CHANGE

Do not extend notes this side of this line.

F.B. 2799 PG. 64 Job No. C117.02 Division No. 11 Notes Red ____ Plotted ____ Profile ____
Survey of DURFEE AVE SD Date ____ Date ____ No. ____ X-Sec. ____
Survey by K.H.P. Notes W. E. Newman Notes Chkd. ____ Checked ____ No. ____
Indexed C. J. GALLI Date ____ Date ____

STATION	B.S.	H.I.	F.S.	ELEV.		
Note: See	FB	3319-22	for	CROSS SECTIONS E, S, W of		℄ INTS RUSH ST.
Fd. BM 860				253.55	BM SD 860 FB 3319-30 Elev = 253.546 PECK-DORFEE RD & RUSH ST N. COR. L.C.L.A. Co. RD. Lag 1' NE of NE C.R. (STAMPED "BM") LEFT (N.W) RIGHT (S.E)	
1+00				253.19		℄
1+17				253.16		21 conc.
				252.93		40 Flow line.
				252.99		43 EDGE GUT.
1+41				253.50		℄
				253.37	12 doint in conc	
				253.16	24 " " "	
				252.98	36 " " "	
1+50				253.00		38 EDGE Gutter
				252.84		40 Flow line
1+52				253.63		℄
				253.60		8 bottom cb
				254.06		8 top cb
				254.01		117 " "
				253.43		12 bot cb
				253.19		29 doint in point
				252.82		40 Flow line
				253.49		40 top cb.

TRAFFIC ISLAND

76-L-298 CE 307 2-63

PLEASE RETURN TO
LOS ANGELES COUNTY ENGINEER
403 LOS ANGELES COUNTY ENGINEERING BLDG.

NOTE: ANY ADDITIONS OR CHANGES ON THIS SHEET MUST BE MADE OR CIRCLED IN RED INK, WITH DATE AND NAME OF PERSON MAKING CHANGE.

Do not extend notes this side of this line.

STATION	B. S.	H. I.	F. S.	ELEV.	LEFT (NW) DURFEE	RIGHT (SE) AVE
1+52				253.6		50 P/L
1+65				253.01		36 EDGE of Gutter
				252.78		40 Flow line
1+690				253.46		40 TOP C.B over 12" C.I.P.
				249.66		40 INVT. TOP 253.46 ROD - 3.80 INVT. 249.66
1+80				252.82	38 CONC over DRAIN Pipe TOP 252.82 ROD - 3.70 INVT 249.12	
				249.12	38 INVERT	
1+84				253.79		℄
				253.59		13 CONC
				253.39		24 CONC
				253.13		36 edge gutter
				252.89		40 Flow line
				253.56		40 Top cb
				253.8		50 P/L
				253.59	12 CONC	
				253.44	24 CONC	
				253.17	35 Edge gutter	
				252.68	40 Flow line	
				253.60	40 top cb	
				253.77	50 P/L	

Profile Notes Red ____ Plotted ____ Job No. 611702 Division No. 11 F.B. 2799 Pg. 65
No. ____ Date ____ Date ____ Survey of DURFEE AVE SO
X-Sec. Notes Chkd. ____ Checked ____ Survey by J.H.B. Notes W. END Date 8-16-67
No. ____ Date ____ Date ____ Map No. ____ Indexed C. J. GALLI Date ____

76-L-298 CE 307 2-63

PLEASE RETURN TO
LOS ANGELES COUNTY ENGINEER
403 LOS ANGELES COUNTY ENGINEERING BLDG.

NOTE: ANY ADDITIONS OR CHANGES ON THIS SHEET MUST BE MADE OR CIRCLED IN RED INK, WITH DATE AND NAME OF PERSON MAKING CHANGE

Do not extend notes this side of this line.

F.B. 2799 PG. 66
Job No. 611702 Division No. 11
Survey of DURFEE AVE SD
Survey by W.H.B. Notes W.E. Newman
Indexed C.J. GALLI
Notes Red ____ Date ____ Notes Chkd. ____ Date ____
Plotted ____ Date ____ Checked ____ Date ____
Profile No. ____ X-Sec. No. ____

STATION	B.S.	H.I.	F.S.	ELEV.	LEFT (NW) DURFEE	RIGHT (SE) AVE
1+93				253.23	35 EDGE GUTTER	
				253.91	40 FLOW LINE	
1+98				253.31		38 EDGE GUTTER
				253.[illegible]		40 FLOW LINE
2+00				[illegible]		℄
2+08				253.23	38 EDGE OF GUTTER	
				253.00	38 FLOW LINE	
2+35				254.28		℄
				253.74		12 R.O. PUMP
				253.00		24 " "
				253.31		38 EDGE GUTTER
				253.20		40 FLOW LINE
				253.23		40 TOP CB
				251.1		50 P/L
				253.37	12 CLOINT CONC	
				253.20	24 " CONC	
				253.23	38 EDGE GUTTER	
				253.18	40 FLOW LINE	
				253.23	40 TOP CB	
				254.00	50 P/L	

76-L-298 CE 307 2-63

PLEASE RETURN TO
LOS ANGELES COUNTY ENGINEER
403 LOS ANGELES COUNTY ENGINEERING BLDG.

NOTE: ANY ADDITIONS OR CHANGES ON THIS SHEET MUST BE MADE OR CIRCLED IN RED INK, WITH DATE AND NAME OF PERSON MAKING CHANGE.

Do not extend notes this side of this line.

STATION	B. S.	H. I.	F. S.	ELEV.	DURFEE AVE LEFT (NW)	RIGHT (SE)
3+00 ①				254 41		℄
3+35				254 25		20 W/A
				253 88		38 EDGE GUTTER
				253 72		40 FLOW LINE
				254 38		40 TOP CB
				254 4		50 P/L
				254 39	12 JOINT	
				254 20	24 JOINT	
				253 83	38 EDGE GUTTER	
				253 65	40 FLOW LINE	
				253 72	40 TOP CURB DRY	
4+00				254 96		℄
4+32.6				257 74	INLET (NE) RIM 254.75 ROD 7.48 TOP 247.27 DIA .67 INVT 246.60	21.7 AVG RIM SSMH OUTLET (SW) RIM 254.74 ROD 7.51 TOP 247.23 DIA .67 INVT 246.56
4+51 ①				255 25		℄
				254 95		20 W/A
				254 30		38 EDGE GUTTER
				254 23		40 FLOW LINE
				255 05		40 TOP CB

Profile Notes Red ____ Plotted ____ Job No. C11703 Division No. 11 F.B. 2799 Pg. 67
No. ____ Date ____ Date ____ Survey of DURFEE AVE SD
X-Sec. Notes Chkd. ____ Checked ____ Survey by J.H.B. Notes W.E.N. Date 8-16-67
No. ____ Date ____ Date ____ Map No. ____ Indexed C.J. GALL Date ____

76-L-298 CE 307 2-63

PLEASE RETURN TO
LOS ANGELES COUNTY ENGINEER
403 LOS ANGELES COUNTY ENGINEERING BLDG.

NOTE: ANY ADDITIONS OR CHANGES ON THIS SHEET MUST BE MADE OR CIRCLED IN RED INK. WITH DATE AND NAME OF PERSON MAKING CHANGE

Do not extend notes this side of this line.

STATION	B.S.	H.I.	F.S.	ELEV.	LEFT (NW)	RIGHT (SE)
4+51				[illegible]	12 CONC	
				254 70	24 CONC	
				254 40	38 EDGE Gutter	
4+53				254 35	40 Flow Line	
				254 53		36 EDGE OF ROCK & OIL PVMT
				255 5		40 Flow line (dirt)
				255 4		50 P/L dirt
4+63 8				254 73	35° SSMH. Avg Rim.	OUTLET (NE) Rim 254.73. Rod 4.00. TOP 250.73. DIA .67. INVT. 250.06.
5+00				255 16		℄
5+26 8				255 05	35° SSdC Avg Rim INLET (SW) Rim 255.05. ROD 4.32. TOP 250.73. DIA 0.67. INVT 250.06. INLET (NW) RIM 255.04. ROD 4.60. TOP 250.44. DIA .67. INVT 249.77.	OUTLET (NE) Rim 255.05. ROD 4.62. TOP 250.43. DIA .67. INVT 249.76.
6+00				256 23		℄
6+33				256 49		
				256 18	20 w/4	
				255 [illegible]	38 EDGE Gutter	
				255 40	40 FLOW line	

F.B. 2799 PG. 68

Job No. 6117.02 Division No. 11 Notes Red ____ Plotted ____ Profile ____

Survey of DURFEE AVE SP Date ____ Date ____ No. ____

Survey by U.H.B. Notes W.E.M. Notes Chkd. ____ Checked ____ X-Sec. ____

Indexed C.J. GALLI Date ____ Date ____ Date ____ No. ____

76-1-298 CE 307 2-63

PLEASE RETURN TO
LOS ANGELES COUNTY ENGINEER
403 LOS ANGELES COUNTY ENGINEERING BLDG.

NOTE: ANY ADDITIONS OR CHANGES ON THIS SHEET MUST BE MADE OR CIRCLED IN RED INK, WITH DATE AND NAME OF PERSON MAKING CHANGE.

Do not extend notes this side of this line.

STATION	B. S.	H. I.	F. S.	ELEV.	LEFT (NW)	RIGHT (SE)
6+33				256.22	40 TOP cb.	
				256.4	50 P/L	
6+36				255.89	32 edge pumt.	
				256.0	40 Flow line (dirt	
				256.2	51 P/L	
7+00				256.99		℄
				256.71		18 W/4
				256.38		36 edge pumt.
				256.3		37 Flow line (dirt)
				257.1		50 P/L (dirt)
				256.69	16 W/4	
				256.32	32 edge pumt	
				256.2	38 Flow line (dirt)	
				256.7	50 P/L (dirt)	
7+55.7				255.57	35.5 SSJC Avg Rim.	

INLET (SW)		INLET (NW)		OUTLET (NE)	
RIM	256.58	RIM	256.55	RIM	256.57
ROD	7.10	ROD	7.09	ROD	7.10
TOP	249.48	TOP	249.46	TOP	249.47
DIA	.67	DIA	.67	DIA	.67
INVT	248.81	INVT	248.79	INVT	248.80

Profile Notes Red ____ Plotted ____ Job No. 6117.02 Division No. 11 F.B. 2799 Pg. 69
No. ____ Date ____ Date ____ Survey of DURFEE AVE SD
X-Sec. Notes Chkd. ____ Checked ____ Survey by J.H.B. Notes W.E.N. Date 8-16-67
No. ____ Date ____ Date ____ Map No. ____ Indexed C.J. GALLI Date ____

76-L-298 CE 307 2-63

PLEASE RETURN TO
LOS ANGELES COUNTY ENGINEER
403 LOS ANGELES COUNTY ENGINEERING BLDG.

NOTE: ANY ADDITIONS OR CHANGES ON THIS SHEET MUST BE MADE OR CIRCLED IN RED INK, WITH DATE AND NAME OF PERSON MAKING CHANGE

Do not extend notes this side of this line.

STATION	B.S.	H.I.	F.S.	ELEV.	LEFT (NW) DURFEE	AVE RIGHT (SE)
7+82'				257.06	35² SSJC (Avg RIM) INLET (SW) RIM 257.07 ROD 7.63 TOP 249.44 DIA .67 INVT 248.77	INLET (NE) RIM 257.05 ROD 7.83 TOP 249.22 DIA .67 INT 248.55 OUTLET (SE) RIM 257.05 ROD 7.92 TOP 249.13 DIA .67 INT 248.46
7+83°				257.31	INLET (NW) RIM 257.31 ROD 8.47 TOP 248.84 DIA .67 INVT 248.17 INLET (NE) RIM 257.32 ROD 8.48 TOP 248.84 DIA .67 INVT 248.17	218 SSJC Avg Rim OUTLET (SW) RIM 257.30 ROD 8.58 TOP 248.72 DIA .67 248.05 → INVT 248.05
8+00				257.76		℄
8+83				257.80	32° EDGE PVMT.	
8+85				258.39		℄
				258.05	20 W/4	
				257.42	39 edge gutter	
				257.45	40 FL	
				258.12	40 Top Cb	
9+60				258.19		℄
9+18				257.43	38 edge gutter	
				257.70	40 Fl	
				258.13	40 Top cb	

F.B. 2799 Pg. 70

Job No. C117.02 Division No. 11 Notes Red ____ Plotted ____ Profile ____

Survey of DURFEE AVE SD Date ____ Date ____ No. ____

Survey by J.H.B. Notes W.E.N. Notes Chkd. ____ Checked ____ X-Sec. ____

Indexed C.J. GALLI Date ____ Date ____ Date ____ No. ____

76-1-298 CE 307 2-63

PLEASE RETURN TO
LOS ANGELES COUNTY ENGINEER
403 LOS ANGELES COUNTY ENGINEERING BLDG.

NOTE: ANY ADDITIONS OR CHANGES ON THIS SHEET MUST BE MADE OR CIRCLED IN RED INK. WITH DATE AND NAME OF PERSON MAKING CHANGE.

Do not extend notes this side of this line.

STATION	B. S.	H. I.	F. S.	ELEV.	LEFT (NW)	RIGHT (SE)
9+22				258.58		℄
				258.32		18 W/4
				258.02		36 edge pvmt
				257.9		40 Flow line dirt
				259.4		50 P/L
				258.32	20 W/4	
				257.90	37.8 EDGE GUTTER	
				257.75	40 Flow line	
				258.44	40 Top ch	
				259.2	50 P/L	
9+37.4				258.04	36.8 EDGE GUTTER	
9+57.5				258.07	36.8 EDGE GUTTER	
				258.02	39 Flow line	
9+77.58				258.92		℄
				258.88		18 W/4
				258.42		36 EDGE PVMT
				258.3		38 Flow line (dirt)
				258.3		40 Top bank (dirt)
				259.3		50 P/L

Profile No. ____ Notes Red ____ Plotted ____ Job No. C117.02 Division No. 11 F.B. 2799 Pg. 71
X-Sec. No. ____ Date ____ Date ____ Survey of DURFEE AVE SD
Notes Chkd. ____ Checked ____ Survey by J.H.B. Notes W.E.N. Date 8-12-67
Date ____ Date ____ Map No. ____ Indexed C.J. GALLI Date ____

76-L-298 CE 307 2-63

PLEASE RETURN TO
LOS ANGELES COUNTY ENGINEER
403 LOS ANGELES COUNTY ENGINEERING BLDG.

NOTE: ANY ADDITIONS OR CHANGES ON THIS SHEET MUST BE MADE OR CIRCLED IN RED INK. WITH DATE AND NAME OF PERSON MAKING CHANGE

Do not extend notes this side of this line.

STATION	B.S.	H.I.	F.S.	ELEV.	CHOSEN ST	
1+00 GOING N-W ON CHOSEN ST = 9+77.58 from South ON DURFEE AVE					LEFT (SW)	RIGHT = (NE)
1+00				[illegible] 92		
1+20				[illegible] 69		(W/4)
1+35⁵				[illegible]	5⁵ SSUC Avg Rim INLET (NW) RIM 258.24. ROD 8.17. TOP 250.07. D/A .67. INVT 249.40. INLET (NE) RIM 258.26. ROD 8.30. TOP 249.96. D/A .67. INVT 249.29.	OUTLET (SW) RIM 258.26. ROD 8.28. TOP 249.98. D/A .67. INVT 249.31.
1+36⁸				[illegible]	EDGE	GUTTER
1+39				258 17	FLOW	LINE
1+42				[illegible]	EDGE	GUTTER
1+65°				[illegible] 66		
				[illegible] 41		18 EDGE GUTTER
				[illegible]		20 FLOW line
				[illegible]		20 Top cb.
				[illegible] 1	18 EDGE GUTTER	
				[illegible] 39	20 FLOW line	
				[illegible]	20 Top curb dip cb.	
1+75				[illegible]		
				[illegible] 92		3⁵ W/4
				[illegible] 6		7 EDGE [illegible]

F.B. 2799 Pg. 72
Survey of DURFEE AVE SD
Survey by C.H.B. Notes W.E.N.
Indexed L. GALLI Date
Job No. C1702 Division No. 11 Notes Red Date Plotted Date No. Profile
Notes Chkd. Date Checked Date No. X-Sec.

76-L-298 CE 307 2-63

PLEASE RETURN TO
LOS ANGELES COUNTY ENGINEER
403 LOS ANGELES COUNTY ENGINEERING BLDG.

NOTE: ANY ADDITIONS OR CHANGES ON THIS SHEET MUST BE MADE OR CIRCLED IN RED INK, WITH DATE AND NAME OF PERSON MAKING CHANGE.

Do not extend notes this side of this line.

STATION	B. S.	H. I.	F. S.	ELEV.	LEFT (SW) CHOSEN	ST RIGHT NE
1+75				258.6		8 Flow line (Dirt)
				259.6		30 P/L
				258.71	5 W/4	
				258.55	10 EDGE PVMT	
				258.4	12 Flow line	
				258.8	30 P/L	
2+00				258.85		℞
2+15				258.92		4 W/4
				258.90		8 EDGE PVMT
				258.7		9 Flow line (dirt)
				259.2		30 P/L
				258.89	5 W/4	
				258.69	10 EDGE PVMT dirt	
				258.7	25 dirt	
				259.0	30 P/L dirt	
3+15				259.00		℞
				258.99		4 W/4
				258.93		8 EDGE PVMT & Flow Line
				258.8		20 (dirt)
				259.6		30 P/L (dirt)

Profile No. ____ Notes Red ____ Plotted ____ Job No. 611702 Division No. 11 F.B. 2799 Pg. 73
X-Sec. No. ____ Date ____ Date ____ Survey of DURFEE AVE SD
Notes Chkd. ____ Checked ____ Survey by JHB Notes W.E.N. Date 8-18-67
Date ____ Date ____ Map No. ____ Indexed C. J. GALLI Date ____

76-L-298 CE 307 2-63

PLEASE RETURN TO
LOS ANGELES COUNTY ENGINEER
403 LOS ANGELES COUNTY ENGINEERING BLDG.

NOTE: ANY ADDITIONS OR CHANGES ON THIS SHEET MUST BE MADE OR CIRCLED IN RED INK, WITH DATE AND NAME OF PERSON MAKING CHANGE

Do not extend notes this side of this line.

STATION	B.S.	H.I.	F.S.	ELEV.	CHOSEN LEFT (SW)	ST RIGHT (NE)
3+15				[illegible]	5 W/4	
				258 71	9⁵ EDGE PVMT	
				258 6	10³ FLOW LINE dirt	
				[illegible]	30 P/L	
4+50 3				259 07	5° SSMH Avg Rim	
						OUTLET (SE) RIM 259.07. ROD 8.87. TOP 250.80. DIA .67. INVT 250.13.
9+77.58 GOING NE ON DURFEE AVE = 1+00 ON CHOSEN ST						
					LEFT (NW)	RIGHT (SE)
9+77.58				[illegible]		∅
10+00				[illegible]		∅
10+08				[illegible]		21.9 SSMH (Avg Rim)
					INLET (NE) RIM 258.87. ROD 6.15. TOP 252.72. DIA .67. INVT 252.05.	OUTLET (SW) RIM 258.87. ROD 6.38. TOP 252.49. DIA .67. INVT 251.82.
10+19				258 74	37° EDGE GUTTER	
BM SD 861 (10+28⁵)				[illegible]	BM SD 861 Elev 259.139 FB 3319-31 DURFEE AVE & CHOSEN ST N. COR C'NE	
10+32⁵					N.E. CR. BT spk in cb	
						∅
				259 34		
				[illegible]		18 W/4
				259 38		36 EDGE PVMT

F.B. 2799 Pg. 74 Job No. 6117.02 Division No. 11 Notes Red Plotted Profile
Survey of DURFEE AVE SD Date Date No.
Survey by J.H.B. Notes W.E.N. Notes Chkd. Checked X-Sec.
Indexed C.J. GALLI Date Date Date No.

76-L-298 CE 307 2-63

PLEASE RETURN TO
LOS ANGELES COUNTY ENGINEER
403 LOS ANGELES COUNTY ENGINEERING BLDG.

NOTE: ANY ADDITIONS OR CHANGES ON THIS SHEET MUST BE MADE OR CIRCLED IN RED INK, WITH DATE AND NAME OF PERSON MAKING CHANGE.

Do not extend notes this side of this line.

STATION	B. S.	H. I.	F. S.	ELEV.	LEFT (NW) DURFEE	RIGHT (SE) AVE
10+325				258.63		37 FLOW LINE
				260.2		40 TOP BANK
				260.8		50 P/L
				258.96	19 W/4	
				258.68	~~37.8 Edge Gutter~~	
				258.49	40 Flow line	
				259.16	40 Top cb	
				259.7	50 P/L	
10 +37				258.63	38 EDGE GUTTER	
10 +443				258.79		35.8 EDGE PVMT
10 +484				259.47		℄
				259.20		20 W/4
				258.97		38 EDGE Gutter
				258.62		40 Flow line
				259.29		40 top cb
				259.5		50 P/L
10+725				259.61		℄
				259.26		20 W/4
				258.88		38 EDGE GUTTER

Profile No. ____ Notes Red ____ Plotted ____ Job No. 6117.02 Division No. 11 F. B. 2797 Pg. 75
X-Sec. No. ____ Date ____ Date ____ Survey of DURFEE AVE SD
Notes Chkd. ____ Checked ____ Survey by C.H.B. Notes W.E.N. Date 8-18-67
Date ____ Date ____ Map No. ____ Indexed ____ C. J. GALLI Date ____

76-L-298 CE 307 2-63

PLEASE RETURN TO
LOS ANGELES COUNTY ENGINEER
403 LOS ANGELES COUNTY ENGINEERING BLDG.

NOTE: ANY ADDITIONS OR CHANGES ON THIS SHEET MUST BE MADE OR CIRCLED IN RED INK. WITH DATE AND NAME OF PERSON MAKING CHANGE

Do not extend notes this side of this line.

STATION	B.S.	H.I.	F.S.	ELEV.	LEFT (NW) DURFEE	AVE RIGHT (SE)
10+725				258 70		40 FLOW LINE
				258 79		40 TOP cb Driveway
				260 1		50 P/L
				259 22	20 W/4	
				258 81	38 EDGE GUTTER	
				258 69	40 FLOW LINE	
				259 34	40 TOP cb	
				259 8	50 P/L	
11+00				259 77		℄
11+72				260 17		℄
				259 98		18 W/4
				259 54		38 EDGE GUTTER
				259 38		40 Flow line
				260 03		40 Top cb
				260 2		50 P/L
				259 56	18 W/4	
				259 45	38 E.G. (EDGE Gutter)	
				259 30	40 F.L. (Flow line)	
				260 01	40 T.C. (Top Curb)	
				260 3	50 P/L	
12+00				260 39		℄
13+00				261 09		℄

F.B. 2799 Pg. 76 Job No. 611702 Division No. 11 Notes Red Date Plotted Date No. Profile
Survey of DURFEE AVE SD Notes W.B.N. Date Checked Date No. X-Sec.
Survey by J.H.B. Notes Date Checked Date
Indexed C. J. GALLI Date

76-L-298 CE 307 2-63

PLEASE RETURN TO
LOS ANGELES COUNTY ENGINEER
403 LOS ANGELES COUNTY ENGINEERING BLDG.

NOTE: ANY ADDITIONS OR CHANGES ON THIS SHEET MUST BE MADE OR CIRCLED IN RED INK, WITH DATE AND NAME OF PERSON MAKING CHANGE.

Do not extend notes this side of this line.

STATION	B. S.	H. I.	F. S.	ELEV.	LEFT (NW) DOUFEE	RIGHT (SE) AVE
13+02'				259.74		21° SSMH AVG RIM OUTLET (SW) RIM 259.74 ROD 5.90 TOP 253.84 DIA .67 INVT 253.17
13+53°				260.45	42° SSMH (AVG RIM)	OUTLET (SW) Rim 260.45 ROD 6.48 TOP 253.97 DIA .67 INVT 253.30
13+61.5				260.79	38° EDGE GUTTER	
13+68.6				260.50		℄
				260.20		18 W/4
				260.76		38 E.G. (EDGE GUTTER)
				260.63		40 F.L. (Flow line)
				260.77		40 T.C (Top curb)
				261.53		50 P/L
				261.14	18 W/4	
				~~260.83~~	~~38' E.G~~	
				260.60	40 F.L.	
				261.28	40 T.C.	
				261.46	50 P/L	

Profile Notes Red ____ Plotted ____ Job No. 611162 Division No. 11 F.B. 2799 Pg. 77
No. ____ X-Sec. ____ Date ____ Date ____ Survey of DOUFEE AVE S/R
No. ____ Date ____ Notes Chkd. ____ Checked ____ Survey by LHB Notes WEN Date 8-17-67
Date ____ Map No. ____ Indexed C.J. GALLI Date ____

76-L-298 CE 307 2-63

PLEASE RETURN TO
LOS ANGELES COUNTY ENGINEER
403 LOS ANGELES COUNTY ENGINEERING BLDG.

NOTE: ANY ADDITIONS OR CHANGES ON THIS SHEET MUST BE MADE OR CIRCLED IN RED INK, WITH DATE AND NAME OF PERSON MAKING CHANGE

Do not extend notes this side of this line.

STATION	B.S.	H.I.	F.S.	ELEV.	LEFT (NW) DURFEE	AVE RIGHT (SE)
13+94				261 04	37° E.G.	
13+99[3]				260 94		37° E.G
14+05[6]				260 86		40 F.L.
				260 96		43 E.G
				261 05	40 F.L.	
				261 10	43 E.G.	
14+21.68				261 96		℄
1+00 GOING	SE	ON FINEVIEW		ST	= 14+21.68 on Durfee Ave	
					LEFT (NE)	RIGHT SW
1+00				261 86		
1+18				261 52		(W/4)
1+37				261 07		E.G.
1+40				260 96		F.L.
1+43				261 08		E.G
1+59[7]				261 52		18 E.C.
				261 38		20 F.L.
				262 03		20 T.C.
1+63[7]					30 S.S.M.H. (Avg Rim)	OUTLET NW Rim 261.68. ROD 5.60. TOP 256.08. DIA .67. INVT 255.41.

F.B. 2799 Pg. 78 Job No. 611702 Division No. 11 Notes Red Plotted Profile
Survey of DURFEE AVE SD Date Date No.
Survey by W.H.B. Notes W.B.H. Notes Chkd. Checked X-Sec.
Indexed C.J. GALLI Date Date Date No.

PLEASE RETURN TO
LOS ANGELES COUNTY ENGINEER
403 LOS ANGELES COUNTY ENGINEERING BLDG.

NOTE: ANY ADDITIONS OR CHANGES ON THIS SHEET MUST BE MADE OR CIRCLED IN RED INK, WITH DATE AND NAME OF PERSON MAKING CHANGE.

Do not extend notes this side of this line.

STATION	B. S.	H. I.	F. S.	ELEV.	LEFT (NE) FINEVIEW ST (SE)	RIGHT (SW)
1+65°				261.50	18 E.G.	
				261.36	20 F.L.	
				262.02	20 T.C.	
1+75				262.15		TL
				261.98		10 W/4
				261.65		20 F.L.
				261.90		25 P/L
				262.06	6 W/4	
				261.87	11 EDGE PVMT.	
				261.4	17' F.L.	
				262.6	30 P/L	
2+00				262.81		TL
2+15				263.05		TL
				262.88		5' W/4
				262.47		11' EDGE PVMT
				261.96		19 F.L.
				262.40		25 P/L
				263.19	5 W/4	
				262.48	11 EDGE PVMT	
				262.1	16 F.L.	
				262.8	30 P/L	

Profile Notes Red ____ Plotted ____ Job No. 6117.02 Division No. 11 F.B. 2799 Pg. 79
No. X-Sec. Date ____ Date ____ Survey of DOUBLEE AVE SD
No. ____ Notes Chkd. ____ Checked ____ Survey by J.H.Q. Notes WEN Date 8-17-67
Date ____ Date ____ Map No. ____ Indexed C.J. GALLI Date ____

76-L-298 CE 307 2-63

PLEASE RETURN TO
LOS ANGELES COUNTY ENGINEER
403 LOS ANGELES COUNTY ENGINEERING BLDG.

NOTE: ANY ADDITIONS OR CHANGES ON THIS SHEET MUST BE MADE OR CIRCLED IN RED INK. WITH DATE AND NAME OF PERSON MAKING CHANGE

Do not extend notes this side of this line.

STATION	B.S.	H.I.	F.S.	ELEV.	LEFT = (SW) FINEVIEW	RIGHT (NE) ST NW
1+00 GOING NW on FINEVIEW ST =					1+00 GOING SE / 14+21.68 GOING NE ON DUFF	
1+00				261 [illegible]		⊥
1+18				261 55		⊥ (W/4)
1+37				261 25		E ⊥ G
1+40				261 18		F ⊥ L
1+43				261 22		E ⊥ G
1+65°				261 70 / 261 57		⊥ 16 E.G.
				261 39		18 F.L.
				261 48		18 T.C. Dry.
				261 50	18 E.G.	
				261 38	20 F.L.	
				262 00	20 T.C.	
1+75				261 95		⊥
				261 58		8 W/4
				261 70		16 EG
				261 53		18 F/L
				261 61		18 T.C Dry.
				262 2		25 P/L

F.B. 2799 PG. 80
Job No. 6117.02 Division No. 11 Notes Red ____ Plotted ____ Profile ____
Survey of DURFEE AVE SD Date ____ Date ____ No. ____
Survey by J.H.B. Notes W.G.L. Notes Chkd. ____ Checked ____ X-Sec. ____
Indexed C. J. GALLI Date ____ Date ____ Date ____ No. ____

76-1-298 CE 307 2-63

PLEASE RETURN TO
LOS ANGELES COUNTY ENGINEER
403 LOS ANGELES COUNTY ENGINEERING BLDG.

NOTE: ANY ADDITIONS OR CHANGES ON THIS SHEET MUST BE MADE OR CIRCLED IN RED INK, WITH DATE AND NAME OF PERSON MAKING CHANGE.

Do not extend notes this side of this line.

STATION	B. S.	H. I.	F. S.	ELEV.	FINE VIEW LEFT (SW)	(NW) RIGHT (NE)
1+75				261 90	9 W/4	
				261 70	18' Edge Prmit	
				261 65	20 F.L.	
				262 0	30 P/L	
2+00				262 55		℄
2+15				262 55		℄
				262 45		8 W/4
				262 14		16 E.G.
				262 00		18 F.L.
				262 65		18 T.C.
				263 00		25 P/L
				262 35	9 W/4	
					18' Edge Prmit	
				261 93	18 F.L.	
				262 10	30 P/L	
3+00						℄
3+15				262 75		℄
				262 60		8 W/4
				262 27		16 E.G.
				262 13		18 F.L.
				262 21		18 T.C. Drgwy.
				263 0		25 P/L

Profile No. ____ Notes Red ____ Plotted ____ Job No. 611702 Division No. 11 F.B. 2799 Pg. 81
X-Sec. No. ____ Date ____ Date ____ Survey of DURFEE AVE SP
Notes Chkd. ____ Checked ____ Survey by J.H.B. Notes W.E.N. Date 8-12-67
Date ____ Date ____ Map No. ____ Indexed C. J. GALLI Date ____

76-L-298 CE 307 2-63

PLEASE RETURN TO
LOS ANGELES COUNTY ENGINEER
403 LOS ANGELES COUNTY ENGINEERING BLDG.

NOTE: ANY ADDITIONS OR CHANGES ON THIS SHEET MUST BE MADE OR CIRCLED IN RED INK. WITH DATE AND NAME OF PERSON MAKING CHANGE

Do not extend notes this side of this line.

STATION	B.S.	H.I.	F.S.	ELEV.	FINE VIEW LEFT (SW)	ST (NW) RIGHT (NE)
3+15				262 45	9 W/4	
				262 31	18 E. Pumt. & F.L.	
				262 3	30 P/L	
4+43				262 76	INLET (SE) RIM 262.76. ROD 7.38. TOP 255.38. DIA [illegible]. INVT 254.[illegible].	25 SSMH. Avg Rim
14+21.68 GOING NE ON DURFEE AVE -					1400 GOING 1400 "	SE ON FINEVIEW ST NW " "
14+21 68				261 86	LEFT (NW)	℄ RIGHT (SE)
14+24 7				261 38	INLET (NE) RIM 261.39. ROD 5.00. TOP 256.39. DIA 2.50. INVT 253.89. INLET (SE) RIM 261.36. ROD 5.11. TOP 256.25. DIA [illegible]. INVT 255.58.	30° SSd.C. Avg Rim OUTLET (NW) RIM 261.40. ROD 5.25. TOP 256.35. DIA 2.50. INVT 253.85.
14+24 9				261 55	3³ SSd.C. Avg Rim INLET N RIM 261.86. ROD 5.95. TOP 255.91. DIA .67. INVT 255.24. INLET SE RIM 261.86. ROD 5.53. TOP 256.33. DIA 2.50. INVT 253.83.	INLET SW RIM 261.85. ROD 5.95. TOP 255.90. DIA .67. INVT 255.23. OUTLET NW RIM 261.84. ROD 5.65. TOP 256.19. DIA 2.50. INVT 253.69.
14+47 6				261 40	37 E.G.	37 E.G.

F.B. 2799 PG. 82
Survey of DURFEE AVE SD
Survey by J.H.B. Notes W.E.N.
Indexed C.J. GALLI Date
Job No. 6117.02 Division No. 11
Notes Red Date
Notes Chkd. Date
Plotted Date
Checked Date
Profile No.
X-Sec. No.

76-L-298 CE 307 2-63

PLEASE RETURN TO
LOS ANGELES COUNTY ENGINEER
403 LOS ANGELES COUNTY ENGINEERING BLDG.

NOTE: ANY ADDITIONS OR CHANGES ON THIS SHEET MUST BE MADE OR CIRCLED IN RED INK, WITH DATE AND NAME OF PERSON MAKING CHANGE.

Do not extend notes this side of this line.

STATION	B. S.	H. I.	F. S.	ELEV.	LEFT (NW) DURFEE	RIGHT (SE) AVE
14+56				261.85	15° SSMH AVG RIM INLET (NE) RIM 261.85 ROD 5.77 TOP 256.08 DIA .67 INVT 255.41	OUTLET (S) RIM 261.85 ROD 5.80 TOP 256.05 DIA .67 INVT 255.38
14+63				261.58	38 EG	
14+66				261.45		38 E.G.
				261.32		40 F.L.
				261.97		40 T.C.
14+79				262.18		℄
				262.02		18 W/4
				261.71		36 EGE PVMT & F.L.
				262.0		40 break
				262.1		50 P/L
				261.92	19 W/4	
				261.59	38 E.G.	
				261.41	40 F.L.	
				261.50	40 T.C. Drwy	
				262.0	50 P/L	
15+00				262.32		℄
BM SD 862 15+01				262.21	BM SD 862 ELEV = 262.211 FB 3319-31 DURFEE AVE & FINEVIEW ST. N. CAK 34' NE of NE CR., BT SPK IN CB	

Profile No. ____ Notes Red ____ Plotted ____ Job No. 611702 Division No. 11 F.B. 2799 Pg. 83

X-Sec. No. ____ Date ____ Date ____ Survey of DURFEE AVE SP

Notes Chkd. ____ Checked ____ Survey by J.H.B. Notes WEN Date 8-17-67

Date ____ Date ____ Map No. ____ Indexed C. J. GALLI Date ____

76-L-298 CE 307 2-63

PLEASE RETURN TO
LOS ANGELES COUNTY ENGINEER
403 LOS ANGELES COUNTY ENGINEERING BLDG.

NOTE: ANY ADDITIONS OR CHANGES ON THIS SHEET MUST BE MADE OR CIRCLED IN RED INK, WITH DATE AND NAME OF PERSON MAKING CHANGE

Do not extend notes this side of this line.

STATION	B.S.	H.I.	F.S.	ELEV.	DURFEE LEFT (NW)	AVE RIGHT (SE)
15+19				262.41		℄
				262.22		18 W/4
				261.49		36 E. PVMT
				261.11		37 F.L. dirt
				262.9		40 Top break
				262.0		50 P/L
				262.30	19 W/4	
				261.76	38 E.G.	
				261.61	40 F.L.	
				262.30	40 T.C.	
				262.44	50 P/L	
16+00				262.98		℄
16+19				262.07		℄
				262.82		18 W/4
				262.14		36 E. PVMT.
				262.1		38 F.L.
				263.1		50 P/L
				262.76	19 W/4	
				262.40	38 E.G.	

F.B. 2799 Pg. 84 Job No. 6117.02 Division No. 11 Notes Red Plotted Profile
Survey of DURFEE AVE SD Date Date No.
Survey by W.H.B. Notes W.B.N. Notes Chkd. Checked X-Sec.
Indexed C.J. GALLI Date Date Date No.

76-L-298 CE 307 2-63

PLEASE RETURN TO
LOS ANGELES COUNTY ENGINEER
403 LOS ANGELES COUNTY ENGINEERING BLDG.

NOTE: ANY ADDITIONS OR CHANGES ON THIS SHEET MUST BE MADE OR CIRCLED IN RED INK, WITH DATE AND NAME OF PERSON MAKING CHANGE.

Do not extend notes this side of this line.

STATION	B. S.	H. I.	F. S.	ELEV.	DUFFEE LEFT (NW)	AVE RIGHT (SE)
16+19				262.25	40 F.L.	
				262.87	40 T.C	
				263.1	50 P.L.	
17+00				263.62		℄
17+95				264.08	150 SSMH AVG RIM	
					INLET NE	OUTLET SW
					RIM 264.08	RIM 264.08
					ROD 7.22	ROD 7.23
					TOP 256.86	TOP 256.85
					DIA 1.67	DIA 1.67
					INVT 256.19	INVT 256.18
18+00 ①				264.25		℄
18+765				264.31		320 SSMH AVG RIM
					INLET NE	OUTLET SW
					RIM 264.31	RIM 264.31
					ROD 7.15	ROD 7.22
					TOP 257.16	TOP 257.09
					DIA 2.50	DIA 2.50
					INVT 254.66	INVT 254.59
19+00				264.88		℄
				264.68		18 W/4
				264.30		36 EDGE PVMT
				264.2		38 F.L. (dirt)
				265.6		45 Top break
				266.0		50 P/L

Profile Notes Red ____ Plotted ____ Job No. 61170Z Division No. 11 F.B. 2799 Pg. 85
No. ____ Date ____ Date ____ Survey of DUFFEE AVE SD
X-Sec. Notes Chkd. ____ Checked ____ Survey by CLH/B Notes WEN Date 8-17-67
No. ____ Date ____ Date ____ Map No. ____ Indexed ____ C.J. GALLI Date ____

76-L-298 CE 307 2-63 22+06 14+22 7-84

PLEASE RETURN TO
LOS ANGELES COUNTY ENGINEER
403 LOS ANGELES COUNTY ENGINEERING BLDG.

NOTE: ANY ADDITIONS OR CHANGES ON THIS SHEET MUST BE MADE OR CIRCLED IN RED INK, WITH DATE AND NAME OF PERSON MAKING CHANGE

Do not extend notes this side of this line.

STATION	B.S.	H.I.	F.S.	ELEV.	DURFEE LEFT (NW)	AVE RIGHT (SE)
19+00				[illegible]	19 W/A	
				[illegible]	38 E.G.	
				264.[illegible]	40 F.L.	
				264.[illegible]	40 T.C.	
				[illegible]	50 P/L	
20+00				265.58		℄
21+00				266.19		
21+20				[illegible]	15² SSMH Acq RIM INLET NE RIM 266.15. ROD 8.45. TOP 257.10. DIA .67. INVT 257.03.	OUTLET SW RIM 266.12. ROD 8.50. TOP 257.62. DIA .67. INVT 256.95.
22+00				266.[illegible]		℄
				266.[illegible]		18 W/A
				266.[illegible]		36 EDGE PVMT
				266.[illegible]		38 FL.
				266.[illegible]		50 P/L
				266.[illegible]	19 W/A	
				266.[illegible]	38 E.G.	
				265.[illegible]	40 F.L.	
				266.[illegible]	40 T.C	
				266.[illegible]	50 P/L	

F.B. 2799 Pg. 86
Job No. 6117.02 Division No. 11 Notes Red Plotted Profile
Survey of DURFEE AVE SD Date Date No.
Survey by C.H.B. Notes W.E.N. Notes Chkd. Checked X-Sec.
Indexed C.J. GALLI Date Date Date No.

76-1-298 CE 307 2-63

PLEASE RETURN TO
LOS ANGELES COUNTY ENGINEER
403 LOS ANGELES COUNTY ENGINEERING BLDG.

NOTE: ANY ADDITIONS OR CHANGES ON THIS SHEET MUST BE MADE OR CIRCLED IN RED INK, WITH DATE AND NAME OF PERSON MAKING CHANGE.

Do not extend notes this side of this line.

STATION	B. S.	H. I.	F. S.	ELEV.	DURFEE AVE LEFT (NW)	RIGHT (SE)
BM SD 863 (22+06)				266.62	BM SD 863 ELEV = 266.624 FB 3319-31 DURFEE (SW. SIDE) 735' NE OF RINEVIEW AVE BT SPK IN cb. 6½' SW OF NE SIDE BLDG #2311 (Produced SE to cb.)	
23+00				267.24		℄
23+198				266.90	INLET (NE) RIM 266.91 ROD 9.17 TOP 257.74 DIA 2.50 INVT 255.24	32" SSMH AVG RIM. OUTLET (SW) RIM 266.89 ROD 9.20 TOP 257.69 DIA 2.50 INVT 255.19
24+00				267.75		℄
24+20				267.64	15" SSMH AVG RIM INLET (NE) RIM 267.65 ROD 7.88 TOP 259.77 DIA 0.67 INVT 259.10	OUTLET (SW) RIM 267.63 ROD 8.00 TOP 259.63 DIA 0.67 INVT 258.96
25+00				268.35		℄
				268.17		18 W/A
				267.86		36 E. Dumt
				267.7		37 F.L. dirt
				268.8		50 P/L
				268.05	19 W/A	
				267.60	38 E.G	

Profile No. ____ Notes Red ____ Plotted ____ Job No. 611702 Division No. 11 F.B. 2799 Pg. 87
X-Sec. No. ____ Date ____ Date ____ Survey of DURFEE AVE S.D.
Notes Chkd. ____ Date ____ Checked ____ Date ____ Survey by W.H.B. Notes W.B.M. Date 8-18-67
Map No. ____ Indexed C.J. GALLI Date ____

76-L-298 CE 307 2-63

PLEASE RETURN TO
LOS ANGELES COUNTY ENGINEER
403 LOS ANGELES COUNTY ENGINEERING BLDG.

NOTE: ANY ADDITIONS OR CHANGES ON THIS SHEET MUST BE MADE OR CIRCLED IN RED INK. WITH DATE AND NAME OF PERSON MAKING CHANGE

Do not extend notes this side of this line.

STATION	B.S.	H.I.	F.S.	ELEV.	DURFEE AVE LEFT (NW)	DURFEE AVE RIGHT (SE)
25+00				267.44	40 F.L.	
				266.09	40 T.C.	
				[illegible]	50 P/L.	
26+00 ⊙				267.44		℄
26+77'				267.13	145 SSMH. Avg Rim	
						OUTLET (SW) RIM 269.13 ROD 5.85 TOP 263.28 DIA 0.67 INVT. 262.61
26+98				269.58		℄
				269.36		18 W/4
				269.14		36 EDGE PVMT. FL
				270.[illegible]		45 TOP break
				[illegible]		50 P/L
				269.19	19. W/4	
				268.[illegible]	38 E.G.	
				268.42	40 F.L.	
				268.13	40 T.C.	
				270.[illegible]	50 P/L.	

F.B. 2799 Pg. 88
Job No. 611702 Division No. 11 Notes Red ____ Plotted ____ Profile ____
Survey of DURFEE AVE SD Date ____ Date ____ No. ____
Survey by J.H.B. Notes W.E.N. Notes Chkd. ____ Checked ____ X-Sec. ____
Indexed C.J. GALLI Date ____ Date ____ Date ____ No. ____

76-1-298 CE 307 2-63

PLEASE RETURN TO
LOS ANGELES COUNTY ENGINEER
403 LOS ANGELES COUNTY ENGINEERING BLDG.

NOTE: ANY ADDITIONS OR CHANGES ON THIS SHEET MUST BE MADE OR CIRCLED IN RED INK, WITH DATE AND NAME OF PERSON MAKING CHANGE.

Do not extend notes this side of this line.

STATION	B. S.	H. I.	F. S.	ELEV.	DURFEE AVE LEFT (NW)	DURFEE AVE RIGHT (SE)
27+12				269.24	20	
				268.76	40 EDGE PUMT	
27+325				269.48		31° SS c/c Avg rim
					INLET (N) RIM 269.49 ROD 11.45 TOP 258.04 DIA 0.67 INVT 257.37	INLET SE RIM 269.46 ROD 11.16 TOP 258.30 DIA 2.50 INVT 255.80
						OUTLET (SW) RIM 269.47 ROD 11.27 TOP 258.20 DIA 2.50 INVT 255.70
27+43.26				269.77		℄
1+00 GOING SE ON KLINGERMAN ST = 27+43.26 ON DURFEE AVE						
					LEFT (NE)	RIGHT (SW)
1+00				269.77		℄
1+18				269.57		℄
1+36				269.39		℄
1+40				269.19	F.	℄ L
				269.14		21 F.L
				268.86		30 Low spot.
				270.4		32 top bank.
				269.30	20 (WATER STANDING)	
1+50				269.35		15 EDGE GOOD PUMP
				269.54		18 EDGE BOTTOM BREAK shoulder
				270.6		23 Top bank

Profile No. ___ Notes Red ___ Date ___ Plotted ___ Date ___ Job No. 6117.02 Division No. 11 Survey of DURFEE AVE SD Survey by H.H.B. Notes W.E.N. Date 8-18-67 Map No. ___ Indexed C.J. GALLI Date ___

X-Sec. No. ___ Notes Chkd. ___ Date ___ Checked ___ Date ___

F.B. 2797 Pg. 89

76-L-298 CE 307 2-63

PLEASE RETURN TO
LOS ANGELES COUNTY ENGINEER
403 LOS ANGELES COUNTY ENGINEERING BLDG.

NOTE: ANY ADDITIONS OR CHANGES ON THIS SHEET MUST BE MADE OR CIRCLED IN RED INK. WITH DATE AND NAME OF PERSON MAKING CHANGE

Do not extend notes this side of this line.

STATION	B.S.	H.I.	F.S.	ELEV.	KLINGERMAN ST (SE) Left (NE)	RIGHT (SW)
1+65				[illegible]		18 E.C.
				[illegible]		20 F.L.
				[illegible] 74		20 Top ch. Drwy.
1+75				270 14		℄
				270 10		6 W/4
				269 94		12 E. Pvmt.
				269 7		14 DIRT
				270 9		30 P/L
				269 [illegible]	10 W/4	
				269 80	18 E.G	
				269 [illegible]	20 F.L.	
				[illegible]	20 T.C Drwy.	
				270 47	30 P/L	
2+00				[illegible]		℄ (break)
2+15				270 81		℄
				270 [illegible]		6 W/4
				270 45		13 E.pvmt.
				270 3		15 dirt
				270 8		30 P/L

F.B. 2799 Pg. 90 Job No. 611702 Division No. 11 Notes Red ____ Plotted ____ Profile ____
Survey of DURFEE AVE SD Date ____ Date ____ No. ____
Survey by J.H.B Notes W.E.N. Notes Chkd. ____ Checked ____ X-Sec. ____
Indexed C. J. GALLI Date ____ Date ____ Date ____ No. ____

76-L-298 CE 307 2-63

PLEASE RETURN TO
LOS ANGELES COUNTY ENGINEER
403 LOS ANGELES COUNTY ENGINEERING BLDG.

NOTE: ANY ADDITIONS OR CHANGES ON THIS SHEET MUST BE MADE OR CIRCLED IN RED INK. WITH DATE AND NAME OF PERSON MAKING CHANGE.

Do not extend notes this side of this line.

STATION	B. S.	H. I.	F. S.	ELEV.	KLINGERMAN LEFT (NE)	ST RIGHT (SW)
2+15				270 60	10 W/4 (break)	
				269 92	18 E.G	
				269 77	20 F.L.	
				270 42	20. T.C.	
				270 67	30 P/L	
2+88				270 97		
				270 77	10 W/4 (break)	
				270 05	18 E.G.	
				269 96	20 F.L.	
				270 54	20 T.C.	
3+00				271 06		
3+15				271 08		
				271 00		6 W/4
				270 78		13 E. PVMT
				270 7		15 dirt
				270 9		30 P/L
				271 00	6 W/4	
				270 81	12 E Pvmt.	
				270 7	17 F.L (dirt)	
				271 4	21 Top bank	
				271 4	30 P/L	

END OF CURB

Profile Notes Red ____ Plotted ____ Job No. 6117.02 Division No. 11 F.B. 2799 Pg. 91
No. ____ Date ____ Date ____ Survey of DURFEE AVE SD
X-Sec. Notes Chkd. ____ Checked ____ Survey by J.H.B Notes W.E.N. Date 8-18-67
No. ____ Date ____ Date ____ Map No. ____ Indexed C. J. GALL Date ____

76-L-298 CE 307 2-63

PLEASE RETURN TO
LOS ANGELES COUNTY ENGINEER
403 LOS ANGELES COUNTY ENGINEERING BLDG.

NOTE: ANY ADDITIONS OR CHANGES ON THIS SHEET MUST BE MADE OR CIRCLED IN RED INK, WITH DATE AND NAME OF PERSON MAKING CHANGE

Do not extend notes this side of this line.

STATION	B. S.	H. I.	F. S.	ELEV.	LEFT (NE) KLINGERMAN	ST RIGHT (SW)
6+14				[illegible]		12° SSMH Avg rim OUTLET (NW) RIM 271.51 ROD 12.55. TOP 258.96. DIA 2.50. INVT 256.46.
1+00 GOING NW ON KLINGERMAN ST = 1+00 Going SE 27+43.26 ON DURFEE AVE						
					LEFT (SW)	RIGHT (NE)
1+00				[illegible]		
1+18				[illegible]		
1+36				[illegible]		
1+42				[illegible]		
				[illegible]	11 PUMT	
				[illegible]	22 PUMT.	
1+55				[illegible]		
				[illegible]	17. PUMT	
				[illegible]	19 PUMT	
				269 19	25.	
1+65				[illegible]		19 E.G.
				[illegible]		20 F.L.
				[illegible]		20 T.C. Drwy.
				[illegible]	14. PUMT F.L.	
				[illegible]	21 E. PUMT.	
				[illegible]	22 top cb.	

F.B. 2799 Pg. 92 Job No. 611702 Division No. 11 Notes Red ____ Plotted ____ Profile ____
Survey of DURFEE AVE SD Date ____ Date ____ No. ____
Survey by W.H.B. Notes W.E.N. Notes Chkd. ____ Checked ____ X-Sec. ____
Indexed C. J. GALLI Date ____ Date ____ No. ____

76-L-298 CE 307 2-63

PLEASE RETURN TO
LOS ANGELES COUNTY ENGINEER
403 LOS ANGELES COUNTY ENGINEERING BLDG.

NOTE: ANY ADDITIONS OR CHANGES ON THIS SHEET MUST BE MADE OR CIRCLED IN RED INK. WITH DATE AND NAME OF PERSON MAKING CHANGE.

Do not extend notes this side of this line.

STATION	B. S.	H. I.	F. S.	ELEV.	KLINGERMAN LEFT (SW)	ST (NW) RIGHT (NE)
1+75				269.33		
				269.14		11 W/4
				268.79		22 F.L.
				270.04		30 P/L
				269.06	7 W/4	
				268.74	14 E. PVMT & F.L.	
				269.14	22 bot cb	
				269.52	22 top cb	
				269.6	25 P/L	
2+00				268.67	14 E PVMT	
				268.87	22 bott cb.	
				269.39	22 Top cb	
2+15				269.36		11 W/4
				268.78		22 F.L
				269.56		30 P/L
				269.07	7 W/4	
				268.85	14 F.L.	
				269.07	25 P/L. Drwy.	
2+[illegible]				268.93	40 SSMH. DRAINS NW	

Profile Notes Red ____ Plotted ____ Job No. 611702 Division No. 11 F.B. 2799 Pg. 93
No. ____ Date ____ Date ____ Survey of DUREEE AVE SD
X-Sec. Notes Chkd. ____ Checked ____ Survey by J.H.B. Notes GLEN Date 8-18-67
No. ____ Date ____ Date ____ Map No. ____ Indexed C. J. GALLI Date ____

76-L-298 CE 307 2-63

PLEASE RETURN TO
LOS ANGELES COUNTY ENGINEER
403 LOS ANGELES COUNTY ENGINEERING BLDG.

NOTE: ANY ADDITIONS OR CHANGES ON THIS SHEET MUST BE MADE OR CIRCLED IN RED INK. WITH DATE AND NAME OF PERSON MAKING CHANGE

Do not extend notes this side of this line.

STATION	B.S.	H.I.	F.S.	ELEV.	KLINGERMAN LEFT (SW)	ST NW RIGHT (NE)
3+00				[illegible]		℄
3+15				2[illegible] 73		11 W/4
				[illegible] 25		22 EDGE PUMT (break)
				[illegible] 90		30 P/L
				[illegible] 19	7 W/4	
				[illegible] 11	14 E Pumt (break)	
				268 4	25 P/L	
27+43.26 GOING NE ON DURFEE AVE					= 1+00 GOING SE ON KLINGERMANS 1+00 " NW " " "	
27+43.26				269 77	LEFT (NW)	℄ RIGHT (SE)
27+55				269 85		℄
27+68				269 [illegible]8	46° SSMH INLET (NE) RIM 269.00 ROD 6.56 TOP 262.44 DIA 0.67 INVT 261.77	OUTLET (SE) RIM 269.17 ROD 6.85 TOP 262.32 DIA 0.67 INVT 261.65
27+68.5				269 72	INLET NE INLET NW RIM 269.72 RIM 269.72 ROD 7.83 Rod 7.88 TOP 261.89 Top 261.84 DIA .67 Dia 0.67 INVT 261.22 INVT 261.17	215 SS d.C. Aug Lin OUTLET SW RIM 269.71 ROD 7.95 TOP 261.76 DIA 0.67 INVT 261.09
BM SD 864 (27+83)				270 13	BM SD 864 ELEV = 270.135 DURFEE AVE E COR. 5' Bt spk in cb	FB 3319-32 S/G from NE C.B.

F.B. 2799 Pg. 94

Job No. 6117.02 Division No. 11 Notes Red ____ Plotted ____ Profile ____

Survey of DURFEE AVE SD Date ____ Date ____ No. ____

Survey by J.H.B. Notes W.E.M. Notes Chkd. ____ Checked ____ X-Sec. ____

Indexed C.J. GALLI Date ____ Date ____ No. ____

76-L-298 CE 307 2-63

PLEASE RETURN TO
LOS ANGELES COUNTY ENGINEER
403 LOS ANGELES COUNTY ENGINEERING BLDG.

NOTE: ANY ADDITIONS OR CHANGES ON THIS SHEET MUST BE MADE OR CIRCLED IN RED INK. WITH DATE AND NAME OF PERSON MAKING CHANGE.

Do not extend notes this side of this line.

STATION	B. S.	H. I.	F. S.	ELEV.	DURFEE AVE LEFT (NW)	RIGHT (SE)
27+88 2				269 06	38 E.G.	
				268 84	40 F.L.	
				268 93	40 T.C. Drwy	
27+98				270 03		℄
				269 90		20 W/4
				269 58		40 F.L.
				269 59		40 TC Drwy.
				270 39		50 P/L
[illegible]				269 69	16 W/4	
				269 30	32 El. Pvmt.	
				269 0	40 Dirt	
				269 7	50 P/L	
28+04				269 71		38' Cor. Gutt.
28+38				270 24		℄
				270 14		20 W/4
				269 89		38 E.G.
				269 74		40 F.L.
				270 36		40 T.O.C.
				270 68		50 P/L

Profile Notes Red ____ Plotted ____ Job No. 6117.02 Division No. 11 F.B. 2799 Pg. 95
No. ____ Date ____ Date ____ Survey of DURFEE AVE SD
X-Sec. Notes Chkd. ____ Checked ____ Survey by J.H.B. Notes W.E.M. Date 8-18-67
No. ____ Date ____ Date ____ Map No. ____ Indexed C. J. GALLI Date ____

76-L-298 CE 307 2-63

PLEASE RETURN TO
LOS ANGELES COUNTY ENGINEER
403 LOS ANGELES COUNTY ENGINEERING BLDG.

NOTE: ANY ADDITIONS OR CHANGES ON THIS SHEET MUST BE MADE OR CIRCLED IN RED INK. WITH DATE AND NAME OF PERSON MAKING CHANGE

Do not extend notes this side of this line.

STATION	B.S.	H.I.	F.S.	ELEV.	DURFEE AVE LEFT (NW)	DURFEE AVE RIGHT (SE)
28+38				269.92	16 W/4	
				269.47	32 E.P.	
				269.3	40 Dirt	
				269.8	50 P/L	
29+00				270.00		℄
				270.84		℄
29+38				270.61		20 W/4
				270.55		38 E.G.
				270.39		40 F.L.
				271.04		40 T.C.
				271.22		50 P/L
				270.53	16 W/4	
				270.04	32 E. Pvmt.	
				269.9	40 dirt	
				270.4	50 P/L	
30+00 ⊙				271.21		℄
30+387				271.27	40° SSMH Avg Rim	
					INLET NW	OUTLET SE
					RIM 271.27	RIM 271.27
					ROD 7.32	ROD 7.35
					TOP 263.95	TOP 263.92
					DIA .67	DIA .67
					INVT 263.28	INVT 263.25

F.B. 2799 Pg. 96

Survey of DURFEE AVE SD Job No. 6117.02 Division No. 11 Notes Red Date Plotted Date Profile No.

Survey by J.H.B. Notes W.E.N. Notes Chkd. Date Checked Date X-Sec. No.

Indexed C.J. GALLI Date

307 2-63

PLEASE RETURN TO
LOS ANGELES COUNTY ENGINEER
403 LOS ANGELES COUNTY ENGINEERING BLDG.

NOTE: ANY ADDITIONS OR CHANGES ON THIS SHEET MUST BE MADE OR CIRCLED IN RED INK, WITH DATE AND NAME OF PERSON MAKING CHANGE.

Do not extend notes this side of this line.

STATION	B. S.	H. I.	F. S.	ELEV.	DURFEE AVE LEFT (NW)	RIGHT (SE)
30+88.5				271.62	INLET (NE) RIM 271.63 ROD 8.25 TOP 263.38 DIA .67 INVT 262.71	22 2 SSMH Avg RIM OUTLET (SW) RIM 271.61 ROD 8.43 TOP 263.18 DIA .67 INVT 262.51
31+00				271.88		℄
31+40				272.12 272.00		℄ 20 W/4
				271.61		38 E.G
				271.54		40 F.L.
				272.18		40 T.C.
				272.37		50 P/L
				271.78	16 W/4	
				271.31	32 E. Good. Pvmt.	
				271.13	40 F.L.	
				271.93	50 P/L	
31+49				271.45	32. EDGE Pvmt	
31+84.17				272.39		℄
				272.26		20 W/4
				272.01		38 E.G.
				271.91		40 F.L.
				272.26		40 T.C. Brwy.
				272.70		50 P/L

Profile No. ___ Notes Red ___ Plotted ___ Job No. 611702 Division No. 11 F.B. 2799 Pg. 97
Date ___ Date ___ Survey of DURFEE AVE SD
X-Sec. No. ___ Notes Chkd. ___ Checked ___ Survey by J. H. B. Notes W.B.N. Date 8-18-67
Date ___ Date ___ Map No. ___ Indexed C. J. GALLI Date ___

76-L-298 CE 307 2-63

PLEASE RETURN TO
LOS ANGELES COUNTY ENGINEER
403 LOS ANGELES COUNTY ENGINEERING BLDG.

NOTE: ANY ADDITIONS OR CHANGES ON THIS SHEET MUST BE MADE OR CIRCLED IN RED INK, WITH DATE AND NAME OF PERSON MAKING CHANGE

Do not extend notes this side of this line.

STATION	B. S.	H. I.	F. S.	ELEV.	LEFT (SW) SCHMIDT	R.D. RIGHT (NE)
1+00 Going NW ON SCHMIDT RD = 31+84-17 ON DURFEE AVE						
1+00				272.39		℄
1+16				272.08		℄
1+32				271.84		℄
1+45				271.89		℄
				271.77		10 pumt
				271.58		20 pumt.
				271.50	10 pumt	
				271.57	20 pumt.	
1+75				272.17		℄
				272.13		5 w/4
				271.79		10⁵ E. Pumt
				271.5[illegible]		16 F.L
				272.6		30 P/L
				272.00	5 w/4	
				271.80	10⁵ E. Pumt.	
				271.56	17 F.L.	
				271.7	30 P/L.	

F.B. 2799 Pg. 98
Job No. 6117.02 Division No. 11 Notes Red Plotted Profile
Survey of DURFEE AVE SD Date Date No.
Survey by J.N.B. Notes W.B.N. Notes Chkd. Checked X-Sec.
Indexed C. J. GALLI Date Date Date No.

76-L-298 CE 307 2-63

PLEASE RETURN TO
LOS ANGELES COUNTY ENGINEER
403 LOS ANGELES COUNTY ENGINEERING BLDG.

NOTE: ANY ADDITIONS OR CHANGES ON THIS SHEET MUST BE MADE OR CIRCLED IN RED INK, WITH DATE AND NAME OF PERSON MAKING CHANGE.

Do not extend notes this side of this line.

STATION	B. S.	H. I.	F. S.	ELEV.	SCHMIDT LEFT (SW)	RD RIGHT (NE)
2+00				272 27		℄
2+15				272 19		℄
2+15				272 17		5 W/4
				272 08		10.5 E. Pumt
				271 2		16 F.L.
				272 1		30 P/L
				272 19	5.5 W/4	
				272 10	11 E. Pumt	
				271 8	17 F.L.	
				272 0	30 P/L	
2+21				272 11	5.0 SS Mr Drains "West"	
3+00				271 62		
3+15				271 54		℄
				271 60		5 W/4
				271 50		10.9 E. Pumt
				270 8		16 F.L.
				271 7		30 P/L
				271 50	5.5 W/4	
				271 43	11 E. Pumt	
				271 3	16 dirt	
				271 7	30 P/L	

Profile Notes Red ____ Plotted ____ Job No. 6117.02 Division No. 11 F.B. 2799 Pg. 99
No. ____ Date ____ Date ____ Survey of DUREEE AVE S.D.
X-Sec. Notes Chkd. ____ Checked ____ Survey by U.H.B. Notes W.E.N. Date 8-18-62
No. ____ Date ____ Date ____ Map No. ____ Indexed C.J. GALLI Date ____

76-L-298 CE 307 2-63

PLEASE RETURN TO
LOS ANGELES COUNTY ENGINEER
403 LOS ANGELES COUNTY ENGINEERING BLDG.

NOTE: ANY ADDITIONS OR CHANGES ON THIS SHEET MUST BE MADE OR CIRCLED IN RED INK, WITH DATE AND NAME OF PERSON MAKING CHANGE

Do not extend notes this side of this line.

STATION	B.S.	H.I.	F.S.	ELEV.	DURFEE LEFT (NW)	AVE RIGHT (SE)
31+84.17 GOING NE ON DURFEE AVE					= 100 GOING NW ON SCHMIDT RD	
31+84.17				272 39		℄
32+00				[illegible] 46		℄
32+24				272 63 272 48		℄ 20 W/4
				272 29		38 E.G.
				[illegible]		40 F.L.
				[illegible]		40 T.C.
				273 [illegible]		50 P/L
				272 33	16 W/4	
				271 96	32 E. Pumt.	
				271 71	40 FL	
				272 7	50 P/L.	
32+64				[illegible] 30		℄
				272 65		20 W/4
				[illegible]		38 E.G.
				[illegible]		40 F.L.
				[illegible]		40 T.C.
				272 4		50 P/L

F.B. 2799 Pg. 100
Job No. 61102 Division No. 11 Notes Red ____ Plotted ____ Profile ____
Survey of DURFEE AVE SD Date ____ Date ____ No. ____
Survey by J.H.B. Notes W.E.N. Notes Chkd. ____ Checked ____ X-Sec. ____
Indexed C.J. GALLI Date ____ Date ____ No. ____

76-L-298 CE 307 2-63

PLEASE RETURN TO
LOS ANGELES COUNTY ENGINEER
403 LOS ANGELES COUNTY ENGINEERING BLDG.

NOTE: ANY ADDITIONS OR CHANGES ON THIS SHEET MUST BE MADE OR CIRCLED IN RED INK, WITH DATE AND NAME OF PERSON MAKING CHANGE.

Do not extend notes this side of this line.

STATION	B. S.	H. I.	F. S.	ELEV.	DURFEE LEFT (NW)	AVE RIGHT (SE)
32+64				272 52	16 W/4	
				272 17	32 E. PVMT	
				271 8	38 F.L.	
				272 8	50 P.L	
33+00				272 92	℄	
BM SD 865 (33+47)				273 36	BM SD 865 EL. = 273.372 FB 3319-32 DURFEE AVE SE SIDE 57' SW OF SW P/L FELIPE (30' ST), Bt spl in ch. 10' SW OF NE END	
33+57				272 89		38 E.G.
				272 77		40 F.L.
				273 41		40 T.C.
33+63				273 27	℄	
				273 04		18 W/4
				272 81		36 E. PVMT
				272 7		37 F.L.
				273 8		40 Top bank
				274 0		50 P/L
33+89				273 03	46° SSMH Avg rim. INLET (NE) RIM 273.04 ROD 6.96 TOP 266.08 DIA 0.67 INVT 265.47	OUTLET (SW) RIM 273.02 ROD 7.09 TOP 265.93 DIA .67 INVT 265.26

Profile Notes Red ____ Plotted ____ Job No. 6117.02 Division No. 11 F.B. 2799 Pg. 101
No. ____ Date ____ Date ____ Survey of DURFEE AVE SD
X-Sec. Notes Chkd. ____ Checked ____ Survey by J.H.B. Notes W.E.N. Date 8-18-67
No. ____ Date ____ Date ____ Map No. ____ Indexed C. J. GALLI Date ____

76-L-298 CE 307 2-63

PLEASE RETURN TO
LOS ANGELES COUNTY ENGINEER
403 LOS ANGELES COUNTY ENGINEERING BLDG.

NOTE: ANY ADDITIONS OR CHANGES ON THIS SHEET MUST BE MADE OR CIRCLED IN RED INK. WITH DATE AND NAME OF PERSON MAKING CHANGE

Do not extend notes this side of this line.

STATION	B.S.	H.I.	F.S.	ELEV.	LEFT (NW) DURFEE	RIGHT (SE) AVE
33+94				273.38		℄
				273.16		18 W/4
				272.82		38 E. OLD GOOD PVMT
				272.63		42 E should PVMT (F.L.)
				272.6		50 TOP bank (P/L)
34+00				273.41		℄
34+09				273.21		22° SSJC Aug Rim
					INLET (NE) RIM 273.21 ROD 8.57. TOP 264.64. DIA .67. INVT 263.97.	INLET (SE) RIM 273.20 ROD 8.45. TOP 264.75 DIA .67. INVT 264.08
						OUTLET (SW) RIM 273.21 ROD 8.60. TOP 264.61. DIA .67. INVT 263.94.
34+18.69				273.45		℄
				273.4	16 W/4	
				272.49	32 E. PVMT	
				272.5	40 dirt	
				273.5	50 P/L	
1+00 GOING SE ON FELIPE ST					- 34+18.69 ON DURFEE AVE	
					LEFT (NE)	RIGHT (SW)
1+00				273.45		℄
1+18				273.23		℄
1+36				272.42		℄

F.B. 2799 Pg. 102
Survey of DURFEE AVE SD
Survey by J.H.B. Notes W.E.V.
Indexed C.J. GALLI Date
Job No. 6117.02 Division No. 11
Notes Red Date
Notes Chkd. Date
Plotted Date
Checked Date
Profile No. X-Sec. No.

76-L-298 CE 307 2-63

PLEASE RETURN TO
LOS ANGELES COUNTY ENGINEER
403 LOS ANGELES COUNTY ENGINEERING BLDG.

NOTE: ANY ADDITIONS OR CHANGES ON THIS SHEET MUST BE MADE OR CIRCLED IN RED INK, WITH DATE AND NAME OF PERSON MAKING CHANGE.

Do not extend notes this side of this line.

STATION	B. S.	H. I.	F. S.	ELEV.	FELIPE LEFT (NE)	ST RIGHT (SW)
1+40				272 89		℄
1+60				273 15		℄
				273 18		6 w/4
				273 20		13 E. Pvmt. (break)
				273 7		17 Fence line (Top brk)
				273 10	4 w/4	
				272 94	8 E. Pvmt.	
				272 8	10 dirt	
				273 5	20 "	
2+00				273 42		℄
				273 60		6 (crown)
				273 65		13 E. Pvmt.
				274 0		15 P/L dirt
				273 18	3.5 E. Pvmt.	
				273 3	10 dirt	
				273 8	25 dirt	
3+00				273 80		℄
				273 97		6 (crown)
				273 40		13 E. Pvmt.
				274 7		15 P/L dirt

Profile No. ____ Notes Red ____ Plotted ____ Job No. 611702 Division No. 11 F.B. 2799 Pg. 103
X-Sec. No. ____ Date ____ Date ____ Survey of DORFEE AVE SD
Notes Chkd. ____ Checked ____ Survey by J.H.B. Notes WEN Date 8-19-67
Date ____ Date ____ Map No. ____ Indexed C. J. GALLI Date ____

76-L-298 CE 307 2-63

PLEASE RETURN TO
LOS ANGELES COUNTY ENGINEER
403 LOS ANGELES COUNTY ENGINEERING BLDG.

NOTE: ANY ADDITIONS OR CHANGES ON THIS SHEET MUST BE MADE OR CIRCLED IN RED INK, WITH DATE AND NAME OF PERSON MAKING CHANGE

Do not extend notes this side of this line.

F.B. 2799 Pg. 104
Survey of DURFEE AVE SD
Survey by J.H.B. Notes W.E.N.
Indexed J. GALLI Date
Job No. 611702 Division No. 11
Notes Red Date Notes Chkd. Date
Plotted Date Checked Date
Profile No. X-Sec. No.

STATION	B.S.	H.I.	F.S.	ELEV.	LEFT (NE) FELIPE	RIGHT (SW) ST
3+00				[illegible]	28 E pvmt. (bk)	
				[illegible]	15 P/L dirt	
4+38.6				[illegible]		10.8 SSMH Avg rim OUTLET (NW) RIM 277.43 POD 8.26. TOP 266.17. DIA 4.7. INVT 265.50.
34+18.69 GOING NE ON DURFEE AVE - 1400 ON FELIPE ST						
34+18.69				[illegible]	LEFT (NW)	RIGHT (SE)
34+44				[illegible]		℄
				[illegible]		℄
				[illegible]		18 w/4
				[illegible]		36 E. pvmt break (F.L)
				[illegible]		50 P/L
				[illegible]	16 w/4	
				[illegible]	32 E. pvmt	
				[illegible]	40 dirt FL	
				[illegible]	45 top bank	
				[illegible]	58 P/L	
34+84				[illegible]		℄
				[illegible]		18 w/4

76-L-298 CE 307 2-63

PLEASE RETURN TO
LOS ANGELES COUNTY ENGINEER
403 LOS ANGELES COUNTY ENGINEERING BLDG.

NOTE: ANY ADDITIONS OR CHANGES ON THIS SHEET MUST BE MADE OR CIRCLED IN RED INK, WITH DATE AND NAME OF PERSON MAKING CHANGE.

Do not extend notes this side of this line.

STATION	B. S.	H. I.	F. S.	ELEV.	DURFEE LEFT (NW)	AVE RIGHT (SE)
34+84				273 37		36 E. PVMT
				273 2		38 F.L. dirt
				273 8		50 P/L
				273 44	16 W/4	
				272 96	32 E PVMT.	
				272 8	40 F.L. dirt	
				273 6	45 Top bank	
				273 7	50 P/L	
35 +00				273 86		℄
35 + 67				274 12		℄
				273 96		18 W/4
				273 89		36 E. Pvmt.
				274 49		45 Top bnk. Mac.
				274 57		50 P/L Mac.
				273 82	16 W/4	
				273 35	32 E Pvmt	
				272 7	40 F.L. dirt	
				274 4	50 P/L.	
35+80				273 30	38 E.G	
				273 17	40 F.L	
				273 82	40 T.C.	

Profile Notes Red ____ Plotted ____ Job No. 611702 Division No. 11 F.B. 2799 Pg. 105
No. ____ Date ____ Date ____ Survey of DURFEE AVE SD
X-Sec. Notes Chkd ____ Checked ____ Survey by J.H.B. Notes W.E.N. Date 8-18-67
No. ____ Date ____ Date ____ Map No. ____ Indexed C.J. GALL Date ____

76-L-298 CE 307 2-63

PLEASE RETURN TO
LOS ANGELES COUNTY ENGINEER
403 LOS ANGELES COUNTY ENGINEERING BLDG.

NOTE: ANY ADDITIONS OR CHANGES ON THIS SHEET MUST BE MADE OR CIRCLED IN RED INK, WITH DATE AND NAME OF PERSON MAKING CHANGE

Do not extend notes this side of this line.

STATION	B.S.	H.I.	F.S.	ELEV.	DURFEE AVE LEFT (NW)	DURFEE AVE RIGHT (SE)
35+99				273 31	37.0 E.G	
36+00				274 23		
36+24.19				274 38		
				274 17		18 W/4
				273 93		36 E. Pvmt F.L.
				274 43		50 P/L Mac.
1+00 GOING NW ON MOREHOUSE ST = 36+24.19 ON DURFEE AVE						
					LEFT (SW)	RIGHT (NW)
1+00				274 38		
1+18				274 03		
1+37				273 47	E.	G.
1+40				273 39	F.	L.
1+43				273 47	E.	G
				273 51		19 E.G.
				273 32	18 E.G	
1+67				273 89		
				273 78		10 W/4
				273 63		19 E.G
				273 48		20. F.L.
				273 61		20. T.C. Drwy.
				274 4.		30. P/L

F.B. 2799 Pg. 106
Job No. 6117.02 Division No. 11 Notes Red ____ Plotted ____ Profile ____
Survey of DURFEE AVE SD Date ____ Date ____ No. ____
Survey by J.H.B Notes W.E.N. Notes Chkd. ____ Checked ____ X-Sec. ____
Indexed C.J. GALLI Date ____ Date ____ No. ____

76-L-298 CE 307 2-63

PLEASE RETURN TO
LOS ANGELES COUNTY ENGINEER
403 LOS ANGELES COUNTY ENGINEERING BLDG.

NOTE: ANY ADDITIONS OR CHANGES ON THIS SHEET MUST BE MADE OR CIRCLED IN RED INK, WITH DATE AND NAME OF PERSON MAKING CHANGE.

Do not extend notes this side of this line.

STATION	B. S.	H. I.	F. S.	ELEV.	MOREHOUSE ST LEFT (SW)	RIGHT (NE)
1+67				273.75	10 W/4	
				273.51	18 E.G.	
				273.38	20 F.L.	
				274.09	20 T.C.	
				274.0	30 P/L	
2+00				274.05		N/A
				274.14		
2+07				274.09		10 W/4
				273.57		18 E.G.
				273.46		20 F.L.
				274.11		20 T.C.
				274.3		30 P/L
				273.98	10 W/4	
				273.52	18 E.G.	
				273.37	20 F.L.	
				273.46	20 T.C. Drwy	
				274.0	30 P/L	
				274.00	5 END M.H. FINLS	N/A
2+10						
3+00				273.97		

Profile Notes Red ____ Plotted ____ Job No. 61170 Division No. 11 F.B. 279 Pg. 107
No. ____ X-Sec. ____ Date ____ Date ____ Survey of DURFEE AVE SD
Notes Chkd. ____ Checked ____ Survey by C.H.B. Notes WEN Date 8-18-67
No. ____ Date ____ Date ____ Map No. ____ Indexed C.J. GALLI Date ____

76-L-298 CE 307 2-63

PLEASE RETURN TO
LOS ANGELES COUNTY ENGINEER
403 LOS ANGELES COUNTY ENGINEERING BLDG.

NOTE: ANY ADDITIONS OR CHANGES ON THIS SHEET MUST BE MADE OR CIRCLED IN RED INK, WITH DATE AND NAME OF PERSON MAKING CHANGE

Do not extend notes this side of this line.

STATION	B.S.	H.I.	F.S.	ELEV.	MOREHOUSE LEFT (SW)	ST RIGHT (NE)
3+07				273 95		℄
				273 62		10 W/4
				273 43		18 E.G
				273 27		20 F.L.
				273 92		20 T.C.
				274 [illegible]		30 P/L
				273 [illegible]	10 W/4	
				273 [illegible]	18 E.G	
				273 16	20 F.L	
				273 82	20 T.C	
				273 [illegible]	30 P/L	
36+24.19 GOING NE ON DURFEE AVE = 1+00 ON MOREHOUSE ST						
36+24.19 ①				274 28	LEFT (NW)	RIGHT (SE)
36+79				274 59		℄
				274 42		18 W/4
				274 19		36 E Drwy
				274 75		50 P/L Mac
				274 28	20 W/4	
				273 70	30 EG	
				273 57	40 FL	
				274 00	40 TG Drwy	
				274 10	50 P/L	

F.B. 2799 Pg. 108
Job No. 6117.02 Division No. 11 Notes Red ___ Plotted ___ Profile ___
Survey of DURFEE AVE SD Date ___ Date ___ No. ___
Survey by C.H.B. Notes W.E.K. Notes Chkd. ___ Checked ___ X-Sec. ___
Indexed ___ Date ___ Date ___ Date ___ No. ___

76-L-298 CE 307 2-63

PLEASE RETURN TO
LOS ANGELES COUNTY ENGINEER
403 LOS ANGELES COUNTY ENGINEERING BLDG.

NOTE: ANY ADDITIONS OR CHANGES ON THIS SHEET MUST BE MADE OR CIRCLED IN RED INK, WITH DATE AND NAME OF PERSON MAKING CHANGE.

Do not extend notes this side of this line.

STATION	B. S.	H. I.	F. S.	ELEV.	LEFT (NW) DURFEE	AVE RIGHT SE
37+00				274.67		℄
37+19				274.75		℄
				274.02		18 W/4
				274.35		36 E. Pumt (F.L)
				274.87		50 P/L Mac.
				274.45	20 W/4	
				273.87	38 E.G.	
				273.73	40 F.L.	
				273.33	40 T.C.	
				274.57	50 P/L	
37+38.4				274.56	46° SS.M.H. INLET (NE) RIM 274.58 ROD 6.49 TOP 268.09 DIA .67 INVT 267.42	OUTLET (SW) RIM 274.54 ROD 6.59 TOP 267.95 DIA .67 INVT 267.28
37+40.3				275.23	INLET (NE) RIM 275.23 ROD 9.13 TOP 266.10 DIA .67 INVT 265.43 INLET (SE) RIM 275.23 ROD 8.99 TOP 266.24 DIA .67 INVT 265.57	46° SSdC Avg Rim OUTLET (SW) RIM 275.24 ROD 9.27 TOP 265.97 DIA .67 INVT 265.30

Profile Notes Red ____ Plotted ____ Job No. 6117.02 Division No. 11 F.B. 2799 Pg. 109
No. ____ Date ____ Date ____ Survey of DURFEE AVE SD
X-Sec. Notes Chkd. ____ Checked ____ Survey by J.H.B. Notes W.E.N. Date 8-21-67
No. ____ Date ____ Date ____ Map No. ____ Indexed ____ C.J. GALLI Date ____

76-L-298 CE 307 2-63

PLEASE RETURN TO
LOS ANGELES COUNTY ENGINEER
403 LOS ANGELES COUNTY ENGINEERING BLDG.

NOTE: ANY ADDITIONS OR CHANGES ON THIS SHEET MUST BE MADE OR CIRCLED IN RED INK, WITH DATE AND NAME OF PERSON MAKING CHANGE

Do not extend notes this side of this line.

STATION	B.S.	H.I.	F.S.	ELEV.	DURFEE LEFT (NW)	AVE RIGHT (SE)
38+00				[illegible]		℄
38+19				[illegible]		℄
				[illegible]		18 W/4
				[illegible]		36 E. PUMT
				[illegible]		50 P/L
				[illegible]	20 W/4	
				[illegible]	38 E.G	
				[illegible]	40 F.L.	
				[illegible]	40 T.C. Drwy	
				[illegible]	50 P/L.	
38+89				[illegible]		℄
				[illegible]		20 W/4
				[illegible]		38 E.C.
				[illegible]		40 F.L.
				[illegible]		40 T.C
				[illegible]		50 P/L.
39+00				[illegible]		
39+178				[illegible]	46° SSMH	
					[illegible]	
					RIM 275.59	
					ROD [illegible]	
					TOP 269.[illegible]	
					DIA [illegible]	
					INV 268.50	

F.B. 2799 PG. 110

Job No. 6117.02 Division No. 11 Notes Red ____ Plotted ____ Profile ____

Survey of DURFEE AVE SD Date ____ Date ____ No. ____

Survey by J.H.B. Notes W.E.V. Notes Chkd. ____ Checked ____ X-Sec. ____

Indexed C.J. GALLI Date ____ Date ____ Date ____ No. ____

76-1-298 CE 307 2-63

PLEASE RETURN TO
LOS ANGELES COUNTY ENGINEER
403 LOS ANGELES COUNTY ENGINEERING BLDG.

NOTE: ANY ADDITIONS OR CHANGES ON THIS SHEET MUST BE MADE OR CIRCLED IN RED INK, WITH DATE AND NAME OF PERSON MAKING CHANGE.

Do not extend notes this side of this line.

STATION	B. S.	H. I.	F. S.	ELEV.	LEFT (NW) DURFEE	RIGHT (SE) AVE
40+00				276.34		℄
40+04.3				275.49	38° E.C.	
40+04.7				275.90		38° E.G.
4+09				276.35		℄
				276.09		20 W/4
				[illegible]		3 E.G.
				275.81		40 F.L.
				276.37		40 T.C.
				276.75		50 P/L conc.
				275.96	20 W/4	
					E.G.	
				275.38	40 F.L.	
				276.02	40 T.C.	
				276.36	50 P.L. conc.	
BM SD 866				276.42	BM SD 866 EL. = 276.416 FB 3319-33. DURFEE AVE & ELLIOTT AVE S. COR. BT SPK in cb 4' SW of SW C.R.	
40+59°				276.02	34° SSMH. INLET (NE) RIM 276.03 ROD 6.26 TOP 269.77 DIA .67 INVT 269.10	OUTLE (NW) RIM 276.02 ROD 6.48 TOP 269.54 DIA .67 INVT 268.87
40+64.19				276.66		℄ Intes

Profile Notes Red ____ Plotted ____ Job No. 6117.02 Division No. 11 F.B. 2799 Pg. 111
No. ____ Date ____ Date ____ Survey of DURFEE AVE SD
X-Sec. Notes Chkd. ____ Checked ____ Survey by J.H.B. Notes W.B.N. Date 8-21-67
No. ____ Date ____ Date ____ Map No. ____ Indexed C.J. GALLI Date ____

76-L-298 CE 307 2-63

PLEASE RETURN TO
LOS ANGELES COUNTY ENGINEER
403 LOS ANGELES COUNTY ENGINEERING BLDG.

NOTE: ANY ADDITIONS OR CHANGES ON THIS SHEET MUST BE MADE OR CIRCLED IN RED INK, WITH DATE AND NAME OF PERSON MAKING CHANGE

Do not extend notes this side of this line.

STATION	B.S.	H.I.	F.S.	ELEV.	LEFT (NE)	RIGHT (SW)
1+00 GOIN SE ON ELLIOTT AVE = 40+64.19 ON DURFEE AVE						
1+00				[illegible]		℄
1+20				[illegible]		℄ (W/4)
1+37				[illegible]	E	℄ G.
1+40				[illegible]	F	℄ L
1+43				[illegible]	E	℄ G
				[illegible]		18 E.G.
				[illegible]	18. E.G.	
1+46				276.33	5. SSJt. AVG RIM INLET (NE) RIM [illegible] ROD 8.62. TOP 267.70. DIA .67. INVT 267.03. INLET (SE) RIM 276.34 ROD 8.72. TOP 267.62. DIA .67. INVT 266.95.	OUTLET (SW) RIM 276.33 ROD 8.96. TOP 267.37. DIA .67. INVT 266.70.
1+75				[illegible]		℄
				[illegible]		10 W/4
				[illegible]		18 E.G
				276.33		20 F.L
				[illegible]		20 T.C
				[illegible]		30 P/L. conc.
				[illegible]	10 W/4	
				276.48	18 E.G.	

F.B. 2799 Pg. 112
Survey of DURFEE AVE SP Job No. C117.02 Division No. 11 Notes Red Plotted Profile
Survey by J.H.B Notes W.E.N. Date Date No. X-Sec.
Indexed C.J. GALLI Date Notes Chkd. Checked Date No.

76-L-298 CE 307 2-63

PLEASE RETURN TO
LOS ANGELES COUNTY ENGINEER
403 LOS ANGELES COUNTY ENGINEERING BLDG.

NOTE: ANY ADDITIONS OR CHANGES ON THIS SHEET MUST BE MADE OR CIRCLED IN RED INK, WITH DATE AND NAME OF PERSON MAKING CHANGE.

Do not extend notes this side of this line.

STATION	B. S.	H. I.	F. S.	ELEV.	ELLIOT LEFT (NE)	AVE SE RIGHT (SW)
1+75				276 31	20 F.L	
				276 94	20 T.C	
				277 3	30 P/L	
2+00				276 80		TL
				276 76		TL
2+15				276 78		10 W/4
				276 61		18 E.G.
				276 50		20 F.L.
				276 99		20 T.C. edge bwy
				277 40		30 P/L cabo
				276 80	10 W/4	
				276 63	18 E.G.	
				276 47	20 F.L.	
				276 54	20 T.C. Drwy.	
				277 3	30 P/L	
2+70				276 79	18 E.G.	
				276 61	20 F.L.	
				277 38	20 T.C.	
3+00				277 20		TL
3+15				277 28		TL
				277 17		10 W/4
				276 98		18 E.G.

Profile Notes Red ____ Plotted ____ Job No. 6117.02 Division No. 11 F.B. 2799 Pg. 113
No. ____ Date ____ Date ____ Survey of DURFEE AVE SD
X-Sec. Notes Chkd. ____ Checked ____ Survey by J.H.B Notes W.E.N. Date 8-21-67
No. ____ Date ____ Date ____ Map No. ____ Indexed C.J. GALLI Date ____

76-L-298 CE 307 2-63

PLEASE RETURN TO
LOS ANGELES COUNTY ENGINEER
403 LOS ANGELES COUNTY ENGINEERING BLDG.

NOTE: ANY ADDITIONS OR CHANGES ON THIS SHEET MUST BE MADE OR CIRCLED IN RED INK, WITH DATE AND NAME OF PERSON MAKING CHANGE

Do not extend notes this side of this line.

STATION	B.S.	H.I.	F.S.	ELEV.	LEFT (NE) ELLIOTT	AVE SE RIGHT (SW)
3+15				276 81		20 F.C.
				277 47		20 T.C.
				[illegible]		30 P/L
				[illegible]	6 W/4	
				[illegible]	11. E. Pump	
				276 9	20 F.L. dirt	
				[illegible]	25 dirt	
				[illegible]	30 P/L.	
4+75 8				[illegible]	5° SS.M.H Avg Rim	OUTLET (NW) RIM 277.75. ROD 8.33. TOP 269.42. DIA .67. INVT 268.75.
1+00 GOING NW ON ELLIOT AVE =					1+00 Going SE 40+64.19 ON DURFEE AVE.	
1+00				[illegible]		℄
1+18				[illegible]		℄ (W/4)
1+37				[illegible]	E.	℄ G.
1+40				[illegible]	F.	℄ L.
1+43				[illegible]	E	℄ G.
				[illegible]		18 E.G
				[illegible]	18 E.G.	

F.B. 2799 Pg. 114 Job No. 6117.02 Division No. 11 Notes Red ____ Plotted ____ Profile ____
Survey of DURFEE AVE SD Date ____ Date ____ No. ____
Survey by J.H.B. Notes W.L.N. Notes Chkd. ____ Checked ____ X-Sec. ____
Indexed C.J. GALLI Date ____ Date ____ No. ____

76-1-298 CE 307 2-63

PLEASE RETURN TO
LOS ANGELES COUNTY ENGINEER
403 LOS ANGELES COUNTY ENGINEERING BLDG.

NOTE: ANY ADDITIONS OR CHANGES ON THIS SHEET MUST BE MADE OR CIRCLED IN RED INK, WITH DATE AND NAME OF PERSON MAKING CHANGE.

Do not extend notes this side of this line.

N.W. ON ELLIOT AVE

STATION	B. S.	H. I.	F. S.	ELEV.		
				276.15		
1+65				276.27		18 E.G
				276.00		20 F.L.
				276.19		20 T.C. Dway
1+75				276.37		
				276.41		10 W/4
				276.25		20 F.L.
				277.2		30 P/L
				276.18	10 W/4	
				275.87	18 E.G	
				275.78	26 F.L	
				275.85	20 Top Cb. (dep)	
2+00				276.02		
3+00				276.62		
4+00				276.62		
A1482				276.40	5° SSMH Avg Rim INLET SE RIM 276.40 ROD 7.92 TOP 268.48 DIA .67 INV. 267.81	

Profile Notes Red ____ Plotted ____ Job No. 6117.02 Division No. 11 F.B. 2799 Pg. 115
No. X-Sec. Date ____ Date ____ Survey of DURFEE AVE SD
No. ____ Notes Chkd. ____ Checked ____ Survey by H.H.B. Notes WEN Date 8-21-67
Date ____ Date ____ Map No. ____ Indexed C.J. GALLI Date ____

76-L-298 CE 307 2-63

PLEASE RETURN TO
LOS ANGELES COUNTY ENGINEER
403 LOS ANGELES COUNTY ENGINEERING BLDG.

NOTE: ANY ADDITIONS OR CHANGES ON THIS SHEET MUST BE MADE OR CIRCLED IN RED INK, WITH DATE AND NAME OF PERSON MAKING CHANGE

Do not extend notes this side of this line.

STATION	B.S.	H.I.	F.S.	ELEV.	DURFEE LEFT (NW)	AVE RIGHT (SE)
40+64.19 GOING NE ON DURFEE AVE = 1+00 Going 1+00 "						SE ON ELLIOTT AVE NW " " "
40+64.19				276.66		℄
41+00				276.86		℄
41+19				276.97		℄
				276.67		20 W/4
				276.38		38 E.G.
				276.24		40 F.L.
				276.39		40 T.C. Drwy
				277.1		50 P/L
				276.55	20 W/4	
				276.32	38 E.G.	
				276.13	40 F.L.	
				276.76	40 T.C.	
				276.9	50 P/L	
4+59				277.18		℄
				276.90		20 W/4
				276.61		38 E.G.
				276.39		40 F.L.
				277.08		40 T.C.
				277.3		50 P/L

F.B. 2799 PG. 116
Job No. 6117.02 Division No. 11 Notes Red. Plotted Profile
Survey of DURFEE AVE SD Date Date No.
Survey by J.H.B. Notes W.E.N. Notes Chkd. Checked X-Sec.
Indexed C.J. GALLI Date Date Date No.

76-L298 CE 307 2-63

PLEASE RETURN TO
LOS ANGELES COUNTY ENGINEER
403 LOS ANGELES COUNTY ENGINEERING BLDG.

NOTE: ANY ADDITIONS OR CHANGES ON THIS SHEET MUST BE MADE OR CIRCLED IN RED INK, WITH DATE AND NAME OF PERSON MAKING CHANGE.

Do not extend notes this side of this line.

STATION	B. S.	H. I.	F. S.	ELEV.	DURFEE AVE LEFT (NW)	RIGHT (SE)
41+59				276.93	20 W/4	
				276.40	38 E.G.	
				276.30	40 F.L.	
				276.40	40 T.C. Drwy.	
				277.1	50 P/L	
41+97				277.34		42° TEL. MH. Avg Rim
42+00				277.43		℄
42+59				277.79		℄
				277.34		20 W/4
				277.12		38 E.G.
				276.96		40 F.L.
				277.41		40 T.C.
				277.9		50 P/L
				277.63	20 W/4	
				277.03	38 E.G.	
				276.87	40 F.L.	
				277.00	40 T.C. Drwy	
				277.8	50 P/L	
43+00				278.07		℄

Profile Notes Red ____ Plotted ____ Job No. 61170 Division No. 11 F.B. 2799 Pg. 117
No. ____ Date ____ Date ____ Survey of DURFEE AVE SD
X-Sec. Notes Chkd. ____ Checked ____ Survey by H.B. Notes W.E.M. Date 8-21-67
No. ____ Date ____ Date ____ Map No. ____ Indexed C.J. GALLI Date ____

76-L-298 CE 307 2-63

PLEASE RETURN TO
LOS ANGELES COUNTY ENGINEER
403 LOS ANGELES COUNTY ENGINEERING BLDG.

NOTE: ANY ADDITIONS OR CHANGES ON THIS SHEET MUST BE MADE OR CIRCLED IN RED INK. WITH DATE AND NAME OF PERSON MAKING CHANGE

Do not extend notes this side of this line.

STATION	B.S.	H.I.	F.S.	ELEV.	DURFEE LEFT (NW)	AVE RIGHT (SE)
43+88 7				278.16	INLET NE RIM 278.17 ROD 9.63 TOP 268.54 DIA .67 INVT 267.87	46° SSMH. Avg Rim OUTLET SW RIM 278.15 ROD 9.82 TOP 268.33 DIA .67 INVT 267.66
43+89 4				278.60	31.8 SSMH. Avg RIM INLET NE RIM 278.60 ROD 7.10 TOP 271.50 DIA .67 INVT 270.83	OUTLE SW RIM 278.60 ROD 7.19 TOP 271.41 DIA .67 INVT 270.74
43+93				277.96		38 E.G
				277.75		40 F.L.
				278.44		40 T.C.
44+00				278.73		℄
				278.42		18 W/4
				278.01		36 E. Pvmt
				277.9		37 F.L. dirt
				279.4		50 P/L
45+00				279.39		℄
				279.19		18 W/4
				278.60		36 E. Pvmt
				278.7		37 F.L. dirt
				279.7		50 P/L

F.B. 2799 PG. 118
Job No. 6117.02 Division No. 11 Notes Red ___ Plotted ___ Profile ___
Survey of DURFEE AVE SD Date ___ Date ___ No. ___
Survey by J.H.B. Notes W.E.V. Notes Chkd. ___ Checked ___ X-Sec. ___
Indexed C.J. GALLI Date ___ Date ___ Date ___ No. ___

76-L-298 CE 307 2-63

PLEASE RETURN TO
LOS ANGELES COUNTY ENGINEER
403 LOS ANGELES COUNTY ENGINEERING BLDG.

NOTE: ANY ADDITIONS OR CHANGES ON THIS SHEET MUST BE MADE OR CIRCLED IN RED INK, WITH DATE AND NAME OF PERSON MAKING CHANGE.

Do not extend notes this side of this line.

STATION	B. S.	H. I.	F. S.	ELEV.	DURFEE LEFT (NW)	AVE RIGHT (SE)
45+00				279.04	20 W/4	
				278.75	38 E.G.	
				279.56	40 F.L.	
				279.24	40 T.C.	
				279.4	50 P/L	
45+93				279.38		38 E.G.
				279.19		40 F.L.
				279.84		40 T.C.
46+00				280.08		℄
46+70				280.57		℄
				280.29		20 W/4
				279.84		38 E.G.
				279.78		40 F.L.
				280.43		40 T.C.
				280.6		50 P/L
				280.28	20 W/4	
				279.87	38 E.G.	
				279.73	40 F.L.	
				280.38	40 T.C.	
				280.1	50 P/L	

Profile No. ____ Notes Red ____ Plotted ____ Job No. 6117.02 Division No. 11 F.B. 2799 Pg. 119
X-Sec. No. ____ Date ____ Date ____ Survey of DURFEE AVE SD
Notes Chkd. ____ Date ____ Checked ____ Date ____ Survey by J.H.B. Notes W.E.M. Date 8-21-67
Map No. ____ Indexed C.J. GALLI Date ____

76-L-298 CE 307 2-63

PLEASE RETURN TO
LOS ANGELES COUNTY ENGINEER
403 LOS ANGELES COUNTY ENGINEERING BLDG.

NOTE: ANY ADDITIONS OR CHANGES ON THIS SHEET MUST BE MADE OR CIRCLED IN RED INK, WITH DATE AND NAME OF PERSON MAKING CHANGE

Do not extend notes this side of this line.

STATION	B.S.	H.I.	F.S.	ELEV.	DURFEE LEFT (NW)	AVE RIGHT (SE)
46+79.9				279.92		38 E.G. (END GUTTER)
				279.80		40 F.L.
47+17.8				280.62	19° SS.M.H. Avg. Rim. INLET (NE) RIM 280.62 ROD 8.18 TOP 272.44 DIA .67 INVT 271.77	OUTLET (SW) Rim 280.61 Rod 8.19 Top 272.42 Dia .67 Elev. 271.75
47+19.7				280.62	INLET (NE) RIM 280.03 ROD 10.25 TOP 270.38 DIA .67 INVT 269.71 INLET (SE) RIM 280.62 ROD 10.06 TOP 270.56 DIA 0.67 INVT 269.89	22.4 SSd.C. OUTLET (SW) RIM 280.61 ROD 10.35 TOP 270.26 DIA .67 INVT 269.59
47+24.91				280.95		℄
				280.[illegible]	20 W/4	
				280.42	38 E.G.	
				280.11	40 F.L.	
				280.76	40 T.C.	
				280.14	50 P/L	
1+00 GOING SE ON POINSETTIA AVE = 47+24.91 ON DURFEE						
1+00				280.95		℄
1+20				280.70		℄ (W/4)
1+40				280.08		F. ℄ L.
				280.17	15 F.L.	

F.B. 2799 Pg. 120 Job No. 6117.02 Division No. 11 Notes Red ____ Plotted ____ Profile ____
Survey of DURFEE AVE SD Date ____ Date ____ No. ____
Survey by J.H.B. Notes W.E.N. Notes Chkd. ____ Checked ____ X-Sec. ____
Indexed C.J. GALLI Date ____ Date ____ No. ____

76-1-298 CE 307 2-63

PLEASE RETURN TO
LOS ANGELES COUNTY ENGINEER
403 LOS ANGELES COUNTY ENGINEERING BLDG.

NOTE: ANY ADDITIONS OR CHANGES ON THIS SHEET MUST BE MADE OR CIRCLED IN RED INK, WITH DATE AND NAME OF PERSON MAKING CHANGE.

Do not extend notes this side of this line.

STATION	B. S.	H. I.	F. S.	ELEV.	POINSETTIA	AVE
1+50				280 32		℄
				280 20	5 F.L.	
				281 1	10 Top	
1+65						
				280 54		℄
				280 18		19 9 bot cb
				280 85		20 to cb
				281 05		30 back walk
				280 55		32 Pumt
1+69				280 29		16 Pumt
				280 26		20 R&O Pumt
				280 55		30 R&O Pumt
1+75				280 67		℄
				280 57		7 W/14
				280 37		14 E Pumt
				280 61		30 P/L
				280 65	2 E. OLD F.L. GOOD Pumt	
				281 28	25 P/L	

Profile Notes Red ____ Plotted ____ Job No. 6117.02 Division No. 11 F.B. 2799 Pg. 121
No. ____ Date ____ Date ____ Survey of DUREEE AVE SD
X-Sec. Notes Chkd. ____ Checked ____ Survey by J.H.B. Notes W.E.K. Date 8-21-67
No. ____ Date ____ Date ____ Map No. ____ Indexed C.J. GALLI Date ____

76-L-298 CE 307 2-63

PLEASE RETURN TO
LOS ANGELES COUNTY ENGINEER
403 LOS ANGELES COUNTY ENGINEERING BLDG.

NOTE: ANY ADDITIONS OR CHANGES ON THIS SHEET MUST BE MADE OR CIRCLED IN RED INK. WITH DATE AND NAME OF PERSON MAKING CHANGE

Do not extend notes this side of this line.

STATION	B.S.	H.I.	F.S.	ELEV.	S.E. ON POINSETTIA AVE.	
2+00				[illegible]		
2+15				[illegible]		
				[illegible]		7 W/4
				[illegible]		14. E. Pumt.
				[illegible]		30 P/L. Mac.
				[illegible]	2 E. Pumt	
				[illegible]	7 Pumt	
				[illegible]	25 P/L. (Pumt)	
3+00				[illegible]		
3+15				[illegible]		
				[illegible]		7
				280 39		14 E. Pumt bot. brk
				281 3		30 PL.
				[illegible]	2 E. Pumt.	
				[illegible]	7 R.C.O Pumt	
				281 57	25 P/L. Mac.	
4+51°				[illegible]		5° SSMH Avg Rim.
Fd. B.M.# SD-367				280 90	B.M. S.D. 867 Elev. 280.686 F.B. 3319-33 Durfee Ave. & Poinsettia Ave. S. Cor. A L.E.Tk. in ctr. C.R.	OUTLET NW RIM 280.26 ROD 8.80 TOP 271.46 DIA .67 INVT. 270.79

F.B. 2799 Pg. 122 Job No. 6117.02 Division No. 11 Notes Red ____ Plotted ____ Profile ____
Survey of DURFEE AVE SD Date ____ Date ____ No. ____
Survey by U.H.B. Notes W.E.N. Notes Chkd. ____ Checked ____ X-Sec. ____
Indexed ____ CALLI Date ____ Date ____ Date ____ No. ____

76-L-298 CE 307 2-63

PLEASE RETURN TO
LOS ANGELES COUNTY ENGINEER
403 LOS ANGELES COUNTY ENGINEERING BLDG.

NOTE: ANY ADDITIONS OR CHANGES ON THIS SHEET MUST BE MADE OR CIRCLED IN RED INK, WITH DATE AND NAME OF PERSON MAKING CHANGE.

Do not extend notes this side of this line.

STATION	B. S.	H. I.	F. S.	ELEV.	LEFT (NW) DURFEE AVE	RIGHT (SE)
47+24.91 GOING NE on DURFEE AVE = 1+00 GOING SE on Poinsettia						
47+24.91				280 95		℄
47+50				280 39		38 E. Pumt.
47+60				281 22		℄
				280 90		18 W/A
				280 44		36 E. Pumt
				280 0		33 DIRT (bot. brk)
				281 3		50 P/L (top brk)
				280 90	20 W/A	
				280 41	38 E.G	
				280 32	40 F.L.	
				281 01	40 T.C	
				281 3	50 P/L	
48+00				281 50		℄
				281 18		18 W/A
				280 74		36 E. Pumt.
				280 4		38 dirt (bot. brk)
				281 5		50 P/L (top brk)
				281 18	20 W/A	
				280 67	38 E.C	

Profile Notes Red ____ Plotted ____ Job No. C117.02 Division No. 11 F.B. 2799 Pg. 123
No. ____ Date ____ Date ____ Survey of DURFEE AVE SD
X-Sec. Notes Chkd. ____ Checked ____ Survey by J.H.B Notes W.F.N. Date 8-31-67
No. ____ Date ____ Date ____ Map No. ____ Indexed C.J. GALL Date ____

76-L-298 CE 307 2-63

PLEASE RETURN TO
LOS ANGELES COUNTY ENGINEER
403 LOS ANGELES COUNTY ENGINEERING BLDG.

NOTE: ANY ADDITIONS OR CHANGES ON THIS SHEET MUST BE MADE OR CIRCLED IN RED INK, WITH DATE AND NAME OF PERSON MAKING CHANGE

Do not extend notes this side of this line.

STATION	B. S.	H. I.	F. S.	ELEV.	DURFEE AVE LEFT (NW)	DURFEE AVE RIGHT (SE)
49+00				280 50	40 F.L.	
				281 16	40 T.C	
				281 5	50 P/L	
49+00				281 90		℄
				281 62		18 W/4
				281 18		36 E. PVMT
				281 0		38 dirt (bot. brk)
				282 3		50 P/L. (top brk)
				281 50	20 W/4	
				281 06	38 Edge Gutter	
				280 87	40 F.L.	
				281 15	40 T.C.	
				281 63	50 P/L. conc.	
50+00				282 25		℄
50+14 2				282 00	19° SSMH.	
					INLET (NE)	OUTLET (SW)
					RIM 282.01	RIM 281.99
					ROD 8.32	ROD 8.30
					TOP 273.69	TOP 273.69
					DIA .67	DIA .67
					INVT 273.02	INVT 273.02

F.B. 2799 Pg. 124
Job No. 6117.02 Division No. 11 Notes Red ____ Plotted ____ Profile ____
Survey of DURFEE AVE SD Date ____ Date ____ No. ____
Survey by J.H.B Notes W.E.N. Notes Chkd. ____ Checked ____ X-Sec. ____
Indexed C. J. GALLI Date ____ Date ____ No. ____

76-L-298 CE 307 2-63

PLEASE RETURN TO
LOS ANGELES COUNTY ENGINEER
403 LOS ANGELES COUNTY ENGINEERING BLDG.

NOTE: ANY ADDITIONS OR CHANGES ON THIS SHEET MUST BE MADE OR CIRCLED IN RED INK, WITH DATE AND NAME OF PERSON MAKING CHANGE.

Do not extend notes this side of this line.

STATION	B. S.	H. I.	F. S.	ELEV.	LEFT (NW) DURFEE	AVE RIGHT (SE)
50+46°				282.15	INLET (NE) RIM 282.16 ROD 8.60 TOP 273.56 DIA .67 INVT 272.89 / INLET (SE) RIM 282.15 ROD 8.49 TOP 273.66 DIA .67 INVT 272.99	22° SS d.c. (Ng rim) OUTLET (SW) RIM 282.15 ROD 8.82 TOP 273.33 DIA .67 INVT 272.66
50+51.6						36 Pvmt
				281.84		38 E.G.
				281.73		40 F.L.
				282.37		40 T.C.
51 +00				282.68		℄
				282.39		18 Pvmt
				282.10		36 "
				282.03		39 E.G.
				281.89		40 F/L
				282.49		40 T.C.
				282.7		50 Pvmt
				282.38	20 W/4	
				281.86	38 E.G.	
				281.70	40 F.L.	
				282.43	40 T.C.	
				282.9	50 P/L	

Profile No. ____ Notes Red ____ Date ____ Plotted ____ Date ____ Job No. 6117.02 Division No. 11 Survey of DURFEE AVE SD

X-Sec. No. ____ Notes Chkd. ____ Date ____ Checked ____ Date ____ Survey by J.H.B. Notes [illegible] Date 8-31-62 Map No. ____ Indexed C.J. GALLI Date ____

F.B. 2799 Pg. 125

76-L-298 CE 307 2-63

PLEASE RETURN TO
LOS ANGELES COUNTY ENGINEER
403 LOS ANGELES COUNTY ENGINEERING BLDG.

NOTE: ANY ADDITIONS OR CHANGES ON THIS SHEET MUST BE MADE OR CIRCLED IN RED INK, WITH DATE AND NAME OF PERSON MAKING CHANGE

Do not extend notes this side of this line.

STATION	B.S.	H.I.	F.S.	ELEV.	DURFEE LEFT (NW)	AVE RIGHT (SE)
51+52³				282 36		36 Pumt
				282 25		38 E G
				282 10		40 F.L
				282 70		40 T.C.
				282 9		50 P/L
51+54				282 28		36 E. Pmt
				282 0		38 dirt (bot bnk)
				283 1		43 TOP bnk
				283 4		50 P/L
52+00				282 88		℄
52+95³				283 00	19° SS.M.H(END)(Alg.RIM)	OUTLET (SW) RIM 283.00 ROD 7.62 TOP 275.38 DIA .67 INVT 274.71
53+00 ⊙				283 45		℄
53+32				283 60 283 24		℄ 18 w/4
				282 83		36 E. Pumt
				282 6		38 bottom bnk
				283 9		45 top bnk
				283 9		50 P/L
				283 30	20 w/4	
				282 79	38 E G	
				282 63	40 FL	
				283 28	40 T.C	
				283 3	50 PL	

F.B. 2799 Pg. 126

Job No. 6117.02 Division No. 11 Notes Red ____ Plotted ____ Profile ____

Survey of DURFEE AVE SD Date ____ Date ____ No. ____

Survey by J.H.B. Notes W.E.N. Notes Chkd. ____ Checked ____ X-Sec. ____

Indexed C. J. GALLI Date ____ Date ____ Date ____ No. ____

76-L-298 CE 307 2-63

PLEASE RETURN TO
LOS ANGELES COUNTY ENGINEER
403 LOS ANGELES COUNTY ENGINEERING BLDG.

NOTE: ANY ADDITIONS OR CHANGES ON THIS SHEET MUST BE MADE OR CIRCLED IN RED INK, WITH DATE AND NAME OF PERSON MAKING CHANGE.

Do not extend notes this side of this line.

STATION	B. S.	H. I.	F. S.	ELEV.	DURFEE AVE LEFT (NW)	RIGHT (SE)
53+80.6				283.47	34.2 SSMH Avg Rim INLET (NE) RIM 283.48 ROD 8.27 TOP 275.21 DIA .67 INVT 274.54	OUTLET (NW) RIM 283.47 ROD 8.63 TOP 274.84 DIA .67 INVT 274.17
53+80.7				283.43	INLET (NE) RIM 283.45 ROD 7.90 TOP 275.55 DIA .67 INVT 274.88 INLET (SE) RIM 283.44 ROD 7.87 TOP 275.57 DIA .67 INVT 274.90	22° SSd.C (Avg Rim) OUTLET (SW) RIM 283.43 ROD 8.24 TOP 275.19 DIA .67 INVT 274.52
53+85.48				283.88	℄	
1+00 GOING SE ON MAGNOLIA ST - 53+85.48 ON DURFEE AVE						
1+00				283.88	LEFT (NE)	RIGHT (SW)
1+20				283.43		
1+40				283.00	F.L.	
				282.83		20 F.L (NE to SW)
				283.17	20 F.L. (NE to SW)	
1+65				283.72	18 edge gutter M.W. end	[illegible]
				283.55	20 F.L	[illegible]
				284.10	20 T.C.	[illegible]

Profile Notes Red ____ Plotted ____ Job No. 611702 Division No. 11 F.B. 2799 Pg. 127
No. ____ Date ____ Date ____ Survey of DURFEE AVE SD
X-Sec. Notes Chkd. ____ Checked ____ Survey by J.H.B. Notes W.EN Date 8-31-67
No. ____ Date ____ Date ____ Map No. ____ Indexed C.J. GALLI Date ____

76-L-298 CE 307 2-63

PLEASE RETURN TO
LOS ANGELES COUNTY ENGINEER
403 LOS ANGELES COUNTY ENGINEERING BLDG.

NOTE: ANY ADDITIONS OR CHANGES ON THIS SHEET MUST BE MADE OR CIRCLED IN RED INK, WITH DATE AND NAME OF PERSON MAKING CHANGE

Do not extend notes this side of this line.

STATION	B.S.	H.I.	F.S.	ELEV.	MAGNOLIA LEFT (NE)	ST RIGHT (SW)
1+75				283 94		℄
				283 80		5.5 W/4
				283 67		11 E. Pvmt (bot. brk)
				284 2		30 P/L. (top brk)
				283 79	10 W/4	
				283 75	18 E.G.	
				283 64	20 F.L.	
				284 24	20 T.C.	
				284 74	25 P/L. Mag.	
2+00				284 51		℄
2+11				284 14		18 E.G. (SE END)
				284 02		20 F.L.
				284 63		20 T.C. (SE END)
2+15				284 85		℄
				284 72		6 W/4
				284 54		11 E Pvmt (brk)
				284 7		30 P.L.
				284 70	6 W/4	
				284 39	12 E. Pvmt	
				284 1	18 bot brk	
				284 87	25 P/L Mag	

F.B. 2799 Pg. 128
Job No. 6117.02 Division No. 11 Notes Red Plotted Profile
Survey of DURFEE AVE SD Date Date No.
Survey by C.H.B. Notes W.E.N. Notes Chkd. Checked X-Sec.
Indexed C. J. GALLI Date Date Date No.

76-L-298 CE 307 2-63

PLEASE RETURN TO
LOS ANGELES COUNTY ENGINEER
403 LOS ANGELES COUNTY ENGINEERING BLDG.

NOTE: ANY ADDITIONS OR CHANGES ON THIS SHEET MUST BE MADE OR CIRCLED IN RED INK, WITH DATE AND NAME OF PERSON MAKING CHANGE.

Do not extend notes this side of this line.

STATION	B. S.	H. I.	F. S.	ELEV.	MAGNOLIA LEFT (NE)	ST RIGHT (SW)
2+19				284.50	12 E. Pvmt	
				284.0	1.5 bot. bnk	
				284.85	25 P/L mag.	
3+15				284.50		⊻
				284.56		6 w/4
				284.25		11 E. Pvmt
				284.3		12 dirt
				284.6		30 P/L
				284.55	6 w/4	
				284.60	11 E. Pvmt	
				284.41	12 dirt	
				284.8	25 P/L	
4+25				284.15		5° SS M.H. OUTLET (NW) RIM 284.15 ROD 8.07 TOP 276.08 DIA .67 INVT 275.41
1+00 GOING NW ON MAGNOLIA ST = 1+00 GOING SE ON MAGNOLIA ST 53+85.4° GOING NE ON DURFEE AVE						
					LEFT (SW)	RIGHT (NE)
1+00				283.88		⊻
1+20				283.56		⊻

Profile Notes Red ____ Plotted ____ Job No. 611702 Division No. 11 F.B. 2799 Pg. 129
No. ____ Date ____ Date ____ Survey of DURFEE AVE SD
X-Sec. ____ Notes Chkd. ____ Checked ____ Survey by J.H.B. Notes WEN Date 9-21 67
No. ____ Date ____ Date ____ Map No. ____ Indexed C. J. GALLI Date ____

76-L-298 CE 307 2-63

PLEASE RETURN TO
LOS ANGELES COUNTY ENGINEER
403 LOS ANGELES COUNTY ENGINEERING BLDG.

NOTE: ANY ADDITIONS OR CHANGES ON THIS SHEET MUST BE MADE OR CIRCLED IN RED INK, WITH DATE AND NAME OF PERSON MAKING CHANGE

Do not extend notes this side of this line.

STATION	B. S.	H. I.	F. S.	ELEV.	LEFT (SW) MAGNOLIA	ST RIGHT (NE)
1+40				283 41		℄
				283 50		10 PVMT
				283 44		20 PVMT
				283 26	10 PVMT	
				283 14	20 PVMT	
1+65				282 65	18 EG. (END)	
				282 51	20 F.L.	
				283 11	20 T.C.	
1+75				283 45		℄
				283 35		10 W/4
				283 17		18 E.G.
				283 05		20 F.L.
				283 71		20 T.C.
				283 8		30 P/L
				283 29	6 W/4	
				283 03	11° E. PVMT	
				282 6	19° dirt (bot. bulk)	
				283 6	25 P/L	
2+00				283 32		℄
3+00				283 61		℄

F.B. 2799 Pg. 130
Survey of DURFEE AVE SD Job No. 6117.02 Division No. 11 Notes Red Date Plotted Date No. Profile
Survey by J.H.B Notes W.E.N Date Notes Chkd. Date Checked Date No. X-Sec.
Indexed C.J. GALLI Date

76-L-298 CE 307 2-63

PLEASE RETURN TO
LOS ANGELES COUNTY ENGINEER
403 LOS ANGELES COUNTY ENGINEERING BLDG.

NOTE: ANY ADDITIONS OR CHANGES ON THIS SHEET MUST BE MADE OR CIRCLED IN RED INK, WITH DATE AND NAME OF PERSON MAKING CHANGE.

Do not extend notes this side of this line.

STATION	B. S.	H. I.	F. S.	ELEV.	MAGNOLIA ST LEFT (SW)	RIGHT (NE)
4+00				282.98		℄
4+61.8				282.63	5° SSMH (Avg Rim). INLET (SE) RIM 282.63 ROD 8.93 TOP 273.70 DIA .67 INVT 273.03	
53+85.48	GOING NE	ON	DURFEE	AVE - 1+00 GOING 1+00 "	SE ON MAGNOLIA NW " "	
53+85.48 BM SD 868 (54+ — 35)				283.88 284.02	LEFT (NW) BM SD 868 El. = 284.015 FB 3319-34 DURFEE AVE & MAGNOLIA ST. N. COR. Bt spk in cb 4' NE of NE C.R.	℄ RIGHT (SE)
54+00				283.94		℄
54+40.5				284.10		℄
				283.89		20 W/4
				283.63		38 E.G.
				283.49		40 F.L.
				284.10		40 T.C.
				284.32		50 P/L conc.
				283.93	20 W/4	
				283.52	38 E.C.	
				283.42	40 F.L.	
				284.05	40 T.C.	
				284.6	50 P/L	

Profile Notes Red ____ Plotted ____ Job No. 6117.02 Division No. 11 F.B. 2799 Pg. 131
No. ____ Date ____ Date ____ Survey of DURFEE AVE S.D.
X-Sec. Notes Chkd. ____ Checked ____ Survey by J.H.B. Notes W.E.N. Date 8-21-67
No. ____ Date ____ Date ____ Map No. ____ Indexed C.J. GALLI Date ____

76-L-298 CE 307 2-63

PLEASE RETURN TO
LOS ANGELES COUNTY ENGINEER
403 LOS ANGELES COUNTY ENGINEERING BLDG.

NOTE: ANY ADDITIONS OR CHANGES ON THIS SHEET MUST BE MADE OR CIRCLED IN RED INK, WITH DATE AND NAME OF PERSON MAKING CHANGE

Do not extend notes this side of this line.

STATION	B. S.	H. I.	F. S.	ELEV.	DURFEE LEFT (NW)	AVE RIGHT (SE)
54+45⁷				284 18		41? tel. M. H. Avg Rim
54+80⁵				284 39		℄
				284 15		20 W/4
				283 83		38 E.G.
				283 69		40 F.L.
				283 73		40 T.C. Drwy.
				284 54		50 P/L Mac.
				284 07	20 W/4	
				283 74	38 E.G.	
				283 61	40 F.L.	
				284 25	40 T.C.	
				284 8	50 P/L	
55+00				284 52		℄
55+80				285 00		℄
				284 69		20 W/4
				284 34		38 E.G.
				284 22		40 F.L.
				284 88		40 T.C.
				285 1		50 P/L
T.P.				285 00		

F.B. 2799 Pg. 132 Job No. 6117.02 Division No. 11 Notes Red ___ Plotted ___ Profile ___
Survey of DURFEE AVE SD Date ___ Date ___ No. ___
Survey by C.H.B. Notes W.E.N. Notes Chkd. ___ Checked ___ X-Sec. ___
Indexed C.J. GALLI Date ___ Date ___ Date ___ No. ___

76-L-298 CE 307 2-63

PLEASE RETURN TO
LOS ANGELES COUNTY ENGINEER
403 LOS ANGELES COUNTY ENGINEERING BLDG.

NOTE: ANY ADDITIONS OR CHANGES ON THIS SHEET MUST BE MADE OR CIRCLED IN RED INK, WITH DATE AND NAME OF PERSON MAKING CHANGE.

Do not extend notes this side of this line.

STATION	B. S.	H. I.	F. S.	ELEV.	DURFEE AVE LEFT (NW)	RIGHT (SE)
55+80				285.06	20/W/4.	
				284.67	38 E.G.	
				284.51	40 F.L.	
				285.16	40 T.C.	
				285.3	50 P/L	
56+00				285.11		℄
56+41.1				284.68	38 E.G. (NE END)	
				284.51	40 F.L.	
				285.16	40 T.C. (NE END)	
56+72.5				285.45		℄
				285.22	16	
				284.87	32.5	
				284.68	38 dirt (bot. brk)	
				285.6	50 P/L	
56+85.4				285.12		22° - SSMH (Avg Rim)
					INLET NE	OUTLET SW
					RIM 285.12	RIM 285.11
					ROD 8.69	ROD 8.70
					TOP 276.43	TOP 276.41
					DIA .67	DIA .67
					INVT 275.76	INVT 275.74

Profile No. X-Sec. No. Notes Red Date Notes Chkd. Date Plotted Date Checked Date Job No. 6117.02 Division No. 11 Survey of DURFEE AVE SD Survey by C.H.B. Notes WIEN Date 8-31-62 Map No. Indexed C.J. GALLI Date

F.B. 2799 Pg. 133

76-L-298 CE 307 2-63

PLEASE RETURN TO
LOS ANGELES COUNTY ENGINEER
403 LOS ANGELES COUNTY ENGINEERING BLDG.

NOTE: ANY ADDITIONS OR CHANGES ON THIS SHEET MUST BE MADE OR CIRCLED IN RED INK. WITH DATE AND NAME OF PERSON MAKING CHANGE

Do not extend notes this side of this line.

STATION	B.S.	H.I.	F.S.	ELEV.	DURFEE LEFT (NW)	AVE RIGHT (SE)
57+00				285.57		℄
57+35²				285.11	34' SSMH Avg RIM.	
					INLET (NE)	OUTLET (SW)
					RIM 285.11	RIM 285.11
					ROD 7.70	ROD 7.82
					TOP 277.41	TOP 277.29
					DIA .67	DIA .67
					INVT 276.74	INVT 276.62
58+00				286.01		℄
				285.75		20 W/4
				285.33		38 E.G.
				285.21		40 F.L.
				285.27		40 T.C. Drwy.
				286.2		50 P/L
				285.75	16 W/4	
				285.34	32 E. PVMT	
				285.1	38 dirt (bot. brk)	
				285.8	50 P/L	
59+00 ⊙				286.49		℄
59+15				285.73	32 E. Pvmt	
59+39²				285.97		38 E.G (NE END)
				285.81		40 F.L.

F.B. 2799 Pg. 134 Job No. 611702 Division No. 11 Notes Red Date Plotted Date Profile No.
Survey of DURFEE AVE SD Survey by J.H.B. Notes W.E.N. Notes Chkd. Date Checked Date X-Sec. No.
Indexed C.J. GALLI Date

76-L-298 CE 307 2-63

PLEASE RETURN TO
LOS ANGELES COUNTY ENGINEER
403 LOS ANGELES COUNTY ENGINEERING BLDG.

NOTE: ANY ADDITIONS OR CHANGES ON THIS SHEET MUST BE MADE OR CIRCLED IN RED INK, WITH DATE AND NAME OF PERSON MAKING CHANGE.

Do not extend notes this side of this line.

STATION	B. S.	H. I.	F. S.	ELEV.	DURFEE LEFT (NW)	AVE RIGHT (SE)
59+42°				286 68		℄
				286 33		20 W/4
						~~38 E G~~
				285 87		40 F.L.
				286 49		40 T.C.
				286 83		50 P/L Mac.
				286 31	20 W/4	
				286 03	38 E G	
				285 88	40 F.L.	
				286 51	40 T.C. (S.W. End)	
				286 2	50 P/L. (Lone [illegible])	
60+01.10				286 91		℄
1+00 GOING	SE ON	DAHLIA			= 60+01.10 ON DURFEE AVE	
1+00				286 91		℄
1+20				286 59		℄
1+40				286 04	F.	℄ L.
				285 97		20 Pum!
				286 15	20 Pum!	
1+50				286 20		℄
				286 00		10
				286 88		25

Profile No. ____ Notes Red ____ Plotted ____ Job No. C117.02 Division No. 11 F.B. 2799 Pg. 135
X-Sec. No. ____ Date ____ Date ____ Survey of DURFEE AVE SD
Notes Chkd. ____ Checked ____ Survey by J.H.B. Notes [illegible] Date 8-22-67
Date ____ Date ____ Map No. ____ Indexed C. J. GALLI Date ____

76-L-298 CE 307 2-63

PLEASE RETURN TO
LOS ANGELES COUNTY ENGINEER
403 LOS ANGELES COUNTY ENGINEERING BLDG.

NOTE: ANY ADDITIONS OR CHANGES ON THIS SHEET MUST BE MADE OR CIRCLED IN RED INK. WITH DATE AND NAME OF PERSON MAKING CHANGE

Do not extend notes this side of this line.

STATION	B.S.	H.I.	F.S.	ELEV.	DAHLIA LEFT (NE)	AVE RIGHT (SW)
1+64				286 43		℄
				286 33		3 brk.
				286 21		7 bott. brk.
				286 90		25 P/L. (top brk)
				286 36	6 w/4	
				286 11	11 E. Pvmt	
				286 0	15 (bot. brk) dirt.	
				287 1	30 P/L.	
2+04				286 98		℄
				286 92		3 E. Pvmt.
				286 5		10 (bot. brk) dirt
				286 9		25 P/L
				286 41	6 pvmt.	
				286 73	11 E. Pvmt.	
				286 6	12 bott brk.	
				287 4	30 P/L	
3+04				286 99		℄
				286 70		2 E. pvmt
				286 63		10 (drive) bot brk
				286 97		25 P/L

F.B. 2799 Pg. 136
Survey of DURFEE AVE SD. Job No. 6117.02 Division No. 11 Notes Red Date Plotted Date Profile No.
Survey by U.H.B. Notes W.E.N. Notes Chkd. Date Checked Date X-Sec. No.
Indexed C. J. GALLI Date

76-L-298 CE 307 2-63

PLEASE RETURN TO
LOS ANGELES COUNTY ENGINEER
403 LOS ANGELES COUNTY ENGINEERING BLDG.

NOTE: ANY ADDITIONS OR CHANGES ON THIS SHEET MUST BE MADE OR CIRCLED IN RED INK, WITH DATE AND NAME OF PERSON MAKING CHANGE.

Do not extend notes this side of this line.

STATION	B. S.	H. I.	F. S.	ELEV.	DAHLIA AVE LEFT (NE)	DAHLIA AVE RIGHT (SW)
				286.92	6 PVMT	
				286.76	11 E PVMT (brk)	
				286.4	15 dirt	
				286.8	30 PVMT	
4+00				287.[illegible]		℄
4+75[7]				287.[illegible]	5° S.S.M.H. Avg Rim	OUTLET (NW) RIM 287.00 ROD 8.70 TOP 278.30 DIA .67 INVT 277.63
60+01.10	GOING NE ON DURFEE AVE = 1+00 GOING SE ON DAHLIA AVE					
60+01.10				286.91		℄
60+05.3						22° S.S.J.C. Avg Rim
				286.61	INLET (NE) RIM 286.62 ROD 9.30 TOP 277.32 DIA .67 INVT 276.65 INLET (SE) RIM 286.60 ROD 9.20 TOP 277.40 DIA .67 INVT 276.73	OUTLET (SW) RIM 286.60 ROD 9.36 TOP 277.24 DIA .67 INVT 276.57
BM SD 869 (60+26)				286.93	BM SD 869 EL = 286.926 FB 3319-34 DURFEE AVE & DAHLIA AVE (NW SIDE) Bt spk in cb 25' NE of T/L (middle of DAHLIA ST) PRODUCED N.W.	
60+46				287.13		℄
				286.88		18 W/4
				286.52		36 E Pvmt

Profile No. ___ Notes Red ___ Plotted ___ Job No. 6117.02 Division No. 11 F.B. 2799 Pg. 137
X-Sec. No. ___ Date ___ Date ___ Survey of DURFEE AVE S.D.
Notes Chkd. ___ Checked ___ Survey by J.H.B. Notes W.E.N. Date 8-22-67
Date ___ Date ___ Map No. ___ Indexed ___ C.J. GALLI Date ___

76-L-298 CE 307 2-63

PLEASE RETURN TO
LOS ANGELES COUNTY ENGINEER
403 LOS ANGELES COUNTY ENGINEERING BLDG.

NOTE: ANY ADDITIONS OR CHANGES ON THIS SHEET MUST BE MADE OR CIRCLED IN RED INK. WITH DATE AND NAME OF PERSON MAKING CHANGE

Do not extend notes this side of this line.

STATION	B.S.	H.I.	F.S.	ELEV.	LEFT (NW) DURFEE	AVE RIGHT NE
				286 4		37 bot brk
				287 0		46 Top brk.
				287 6		50 P/L
				286 86	20 W/4	
				286 46	38 E. G.	
				286 31	40 F. L.	
				286 95	40 T. C.	
				287 10	50 P/L. conc.	
60+85²				286 84	34² SSMH Avg Rim	
					INLET (NE)	OUTLET (SW)
					RIM	RIM 286.84
					ROD	ROD 7.70
					TOP	TOP 279.14
					DIA	DIA .67
					INVT.	INVT 278.47
60+86				287 36		℄
				287 09		18 W/4
				286 72		36 E Dumt.
				286 5		37 bot brk.
				287 7		50 P/L
				287 02	20 W/4	
				286 72	38 E. G	
				286 55	40 F. L	
				287 19	40 T. C.	
				287 41	50 P/L. conc.	

F.B. 2799 Pg. 133 Job No. 611702 Division No. 11 Notes Red Plotted Profile
Survey of DURFEE AVE SD Date Date No. X-Sec.
Survey by J.H.B Notes W. EIN. Notes Chkd. Checked
Indexed A. I. GALLI Date Date Date No.

76-L-298 CE 307 2-63

PLEASE RETURN TO
LOS ANGELES COUNTY ENGINEER
403 LOS ANGELES COUNTY ENGINEERING BLDG.

NOTE: ANY ADDITIONS OR CHANGES ON THIS SHEET MUST BE MADE OR CIRCLED IN RED INK, WITH DATE AND NAME OF PERSON MAKING CHANGE.

Do not extend notes this side of this line.

STATION	B. S.	H. I.	F. S.	ELEV.	LEFT (NW) DURFEE	AVE RIGHT (NE)
61+00				287.93		℄
61+86				287.79		℄
				287.57		18 W/4
				287.15		36 E.P. cmt
				287.10		37
				287.9		50 P/L
				287.49	20 W/4	
				287.18	38 E.G.	
				287.00	40 F.L.	
				287.14	40 PL	
				287.07	50 P/L conc.	
62+00				287.[illegible]		℄
62+84.5				287.55		34° SS MH Pg rim OUTLET SW RIM 287.55 ROD 9.08 TOP 278.47 DIA .67 INV 277.80
BM SD 869				286.93		Elev = 286.926 Pg 137

Profile No. X-Sec. No. Notes Red Date Notes Chkd. Date Plotted Date Checked Date Job No. 6117.02 Division No. 11 Survey of DURFEE AVE SD Survey by J.H.B. Notes WEN Date 8-22-67 Map No. Indexed C. J. GALLI Date F.B. 2779 Pg. 139

F. B. 2799 Pg. 140 Job No. C117.02 Division No. _____ Notes Red _____ Plotted _____ Profile

Survey of DURFEE AVE SD Date _____ Date _____ No. _____

Survey by J.H.B Notes W.E.N Notes Chkd. _____ Checked _____ X-Sec.

Indexed _____ Date _____ Date _____ Date _____ No. _____

STATION	B. S.	H. I.	F. S.	ELEV.

76-L-298 CE 307 2-63

PLEASE RETURN TO
LOS ANGELES COUNTY ENGINEER
403 LOS ANGELES COUNTY ENGINEERING BLDG.

Do not extend notes this side of this line.

NOTE: ANY ADDITIONS OR CHANGES ON THIS SHEET MUST BE MADE OR CIRCLED IN RED INK, WITH DATE AND NAME OF PERSON MAKING CHANGE

PWFB 1327 **1359**

Notes Ck'd by	Survey of W EL MONTE SD
Map No.	JN 6112.12 Tape 205 Std 24 °F
Office Work	Surveyed by AC GUIZADO
Checked	Notes ACG Date 8-67
Date	Indexed H E OIT SEP 6

F.B. 2799 Pg. 143

JOB NO 6112.12

WEST EL MONTE

STORM DRAIN

CENTERLINE STATIONING

℄ Stationing 143-160

Topography 161-200

Cross Section 201-250 ±

FB 2798 - 5 -

FOR DESIGN PURPOSES ONLY

Guizado AC
Moody J
Henderson J
Rodriguez R J
Dominguez C
Smith N

Note: Any Additions or Changes on this Sheet Must be Made or Circled in Red Ink With Date and Name of Person Making Change

Do not extend this side of this line.

PLEASE RETURN TO
LOS ANGELES COUNTY ENGINEER
403 Los Angeles County Engineering Bldg.

76P3096 CE #310 8-66

PWFB 1327 [redacted] 1360

F.B. 3799 Pg. 144

INDEX

(N) = PAGE NUMBER

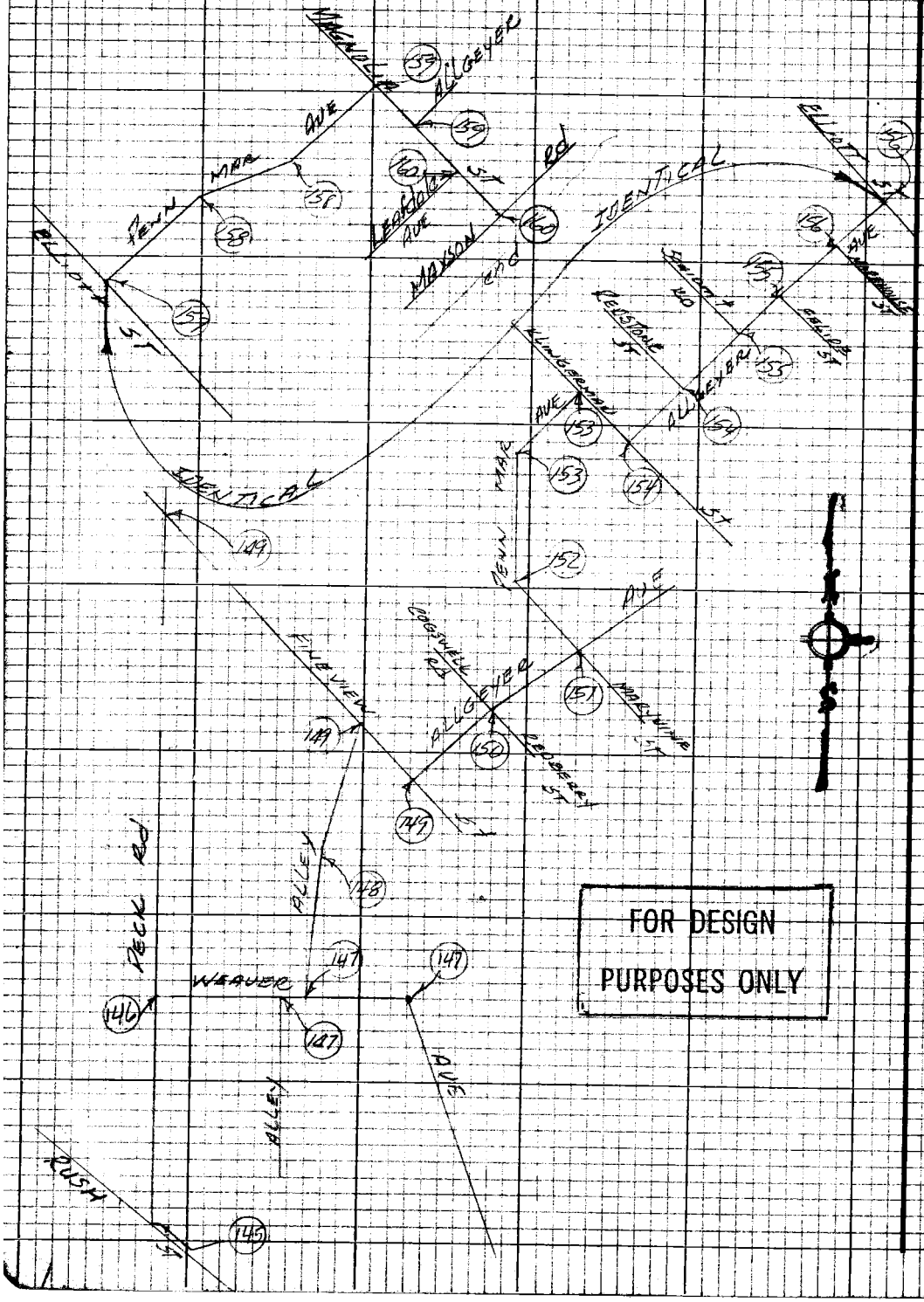

FOR DESIGN PURPOSES ONLY

PLEASE RETURN TO
LOS ANGELES COUNTY ENGINEER
403 Los Angeles County Engineering Bldg.

Do Not extend this side of this line.

Note: Any Additions or Changes on this Sheet Must be Made or Called in Red Ink With Date and Name of Person Making Change

PWFB 1227

892

Notes Ck'd by A. E. DART	Survey of W. EL MONTE S.D.
Map No.	JN 611212 Tape 205 Std 84 °F
Office Work	Surveyed by A.C. GUIZADO
Checked	Notes ACG Date 8/2/67
Date	Indexed H. E. OTT

F.B. 2799 Pg. 145

T=76°
165.11 @ LEV = 165.10
70.81 @ LEV = 70.81

FOR DESIGN PURPOSES ONLY

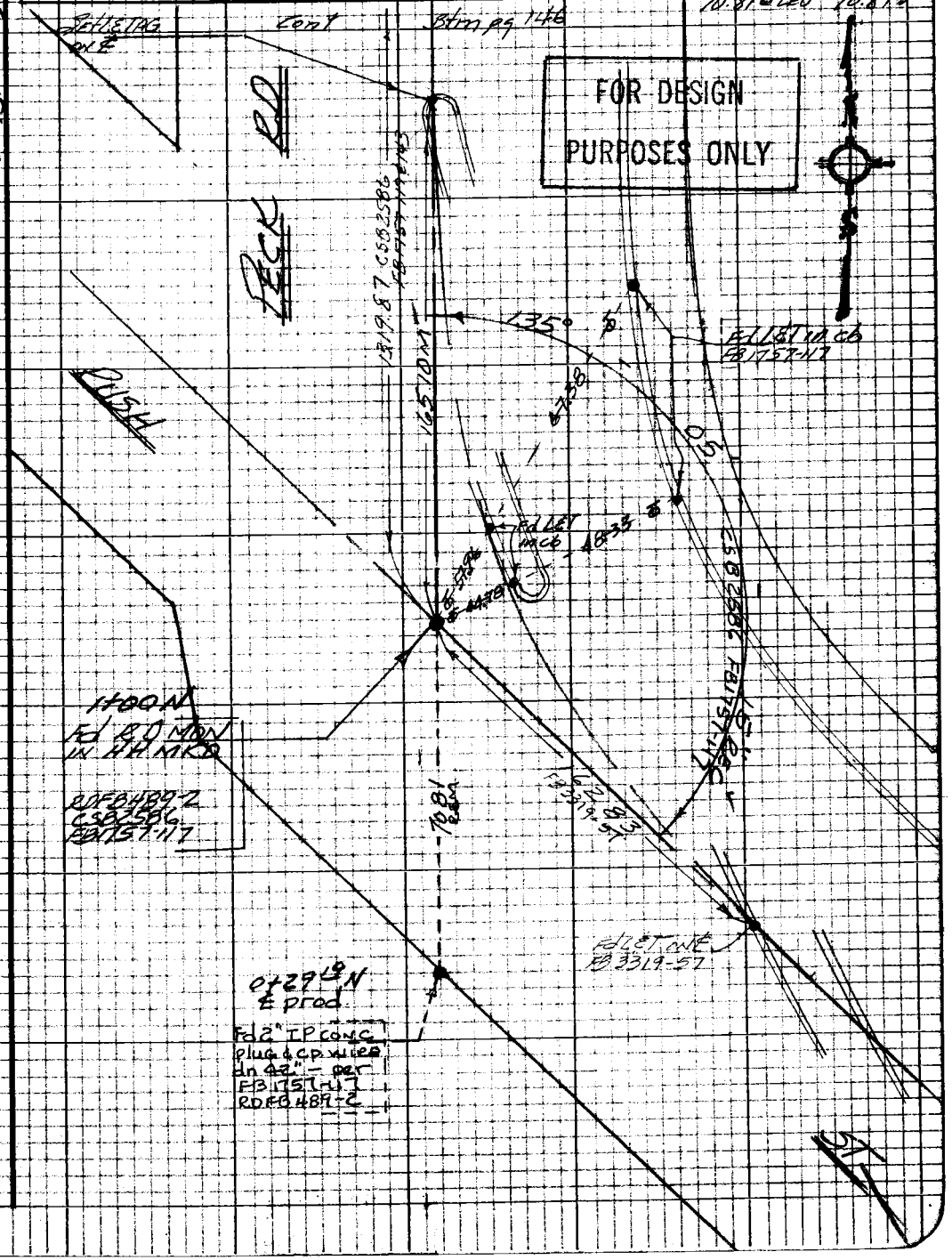

Note: Any Additions or Changes on this Sheet Must be Made or Circled in Red Ink With Date and Name of Person Making Change

Do not extend this side of this line.

PLEASE RETURN TO
LOS ANGELES COUNTY ENGINEER
403 LOS ANGELES COUNTY ENGINEERING BLDG.

76P3098 CK #310 8-66

F.B. 2799 Pg. 146

TO RD MON
SEE Btm pg 149

FOR DESIGN
PURPOSES ONLY

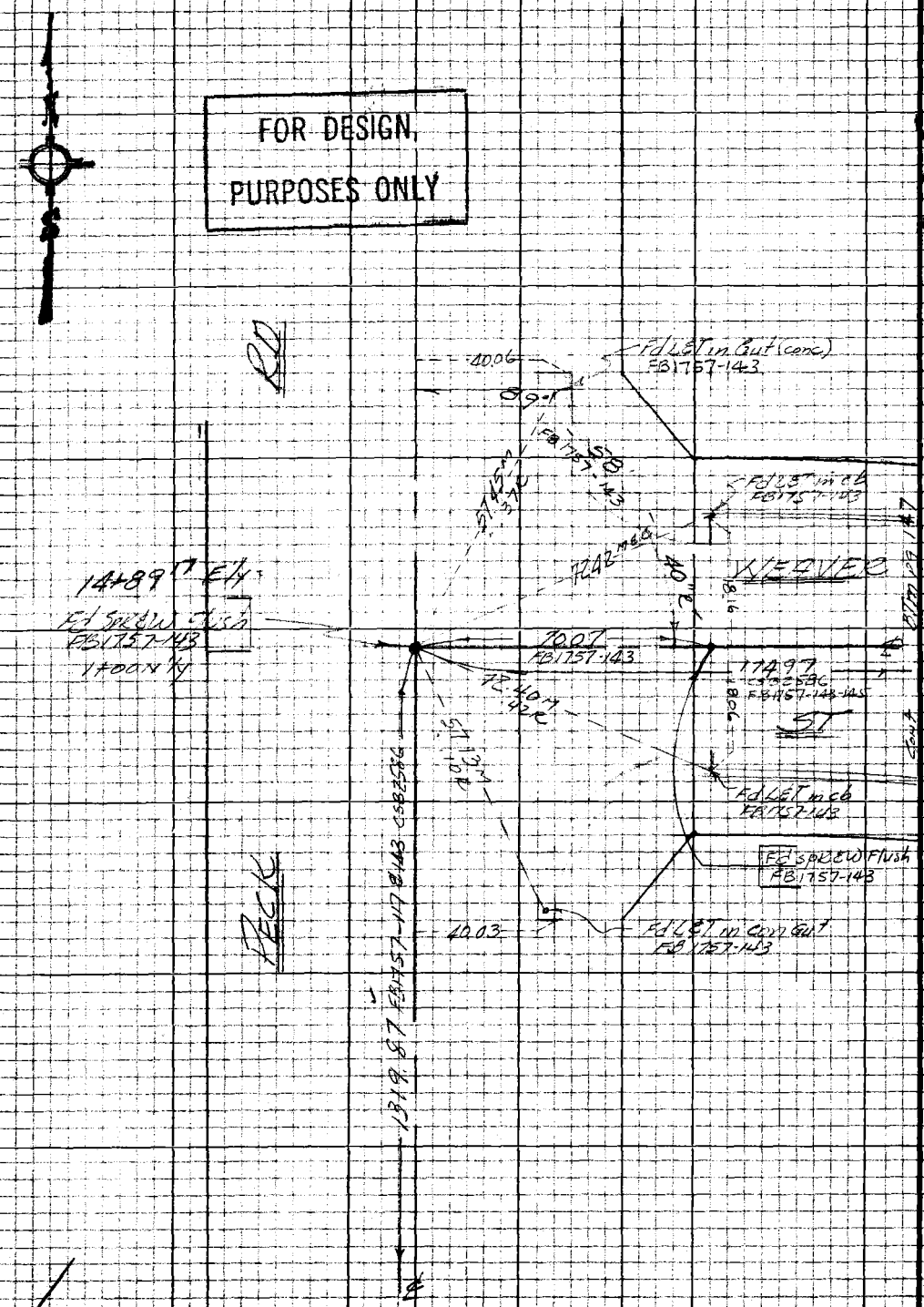

From Top Pg 145

(50) (50)

PLEASE RETURN TO
LOS ANGELES COUNTY ENGINEER
403 LOS ANGELES COUNTY ENGINEERING BLDG.

Do not extend this side of this line.

Note: Any Additions or Changes on this Sheet Must be Made or Circled in Red Ink With Date and Name of Person Making Change.

PWFB 1327 1362 ③

Notes Ck'd by A. E. DART	Survey of WEST EL MONTE SD
Map No.	JN 6112.12 Tape 205 Std 84 °F
Office Work	Surveyed by A. C. Guizado
Checked	Notes ACG Date 8/2/67
Date	Indexed H. E. OTT

F.B. 2799 Pg. 147

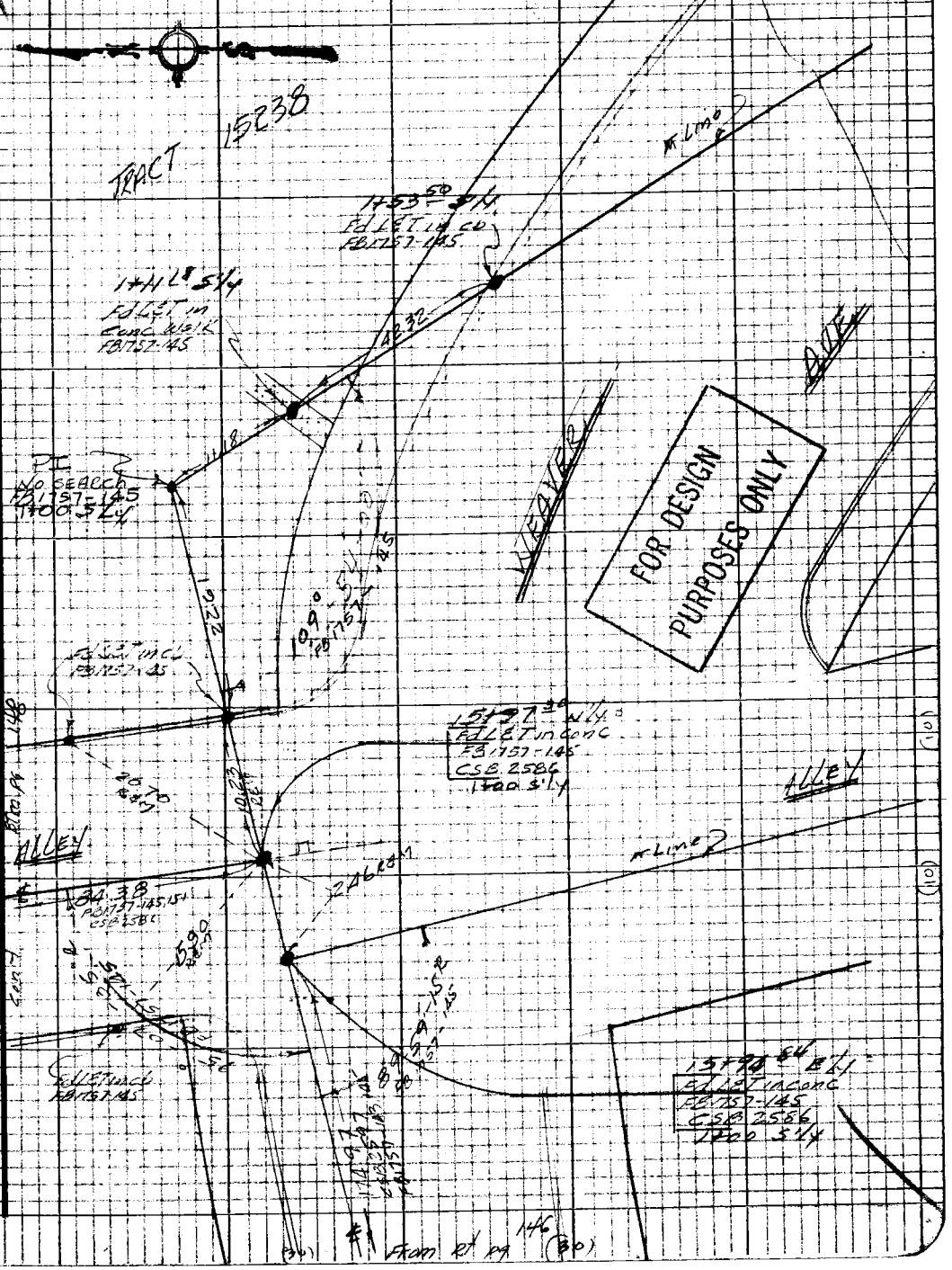

Note: Any Additions or Changes on this Sheet Must be Made or Circled in Red Ink With Date and Name of Person Making Change

Do not extend this side of this line.

PLEASE RETURN TO
LOS ANGELES COUNTY ENGINEER
403 Los Angeles County Engineering Bldg.

76P3098 CK #310 8-66

PWFB 1327

F.B. 2799 Pg 148

1363

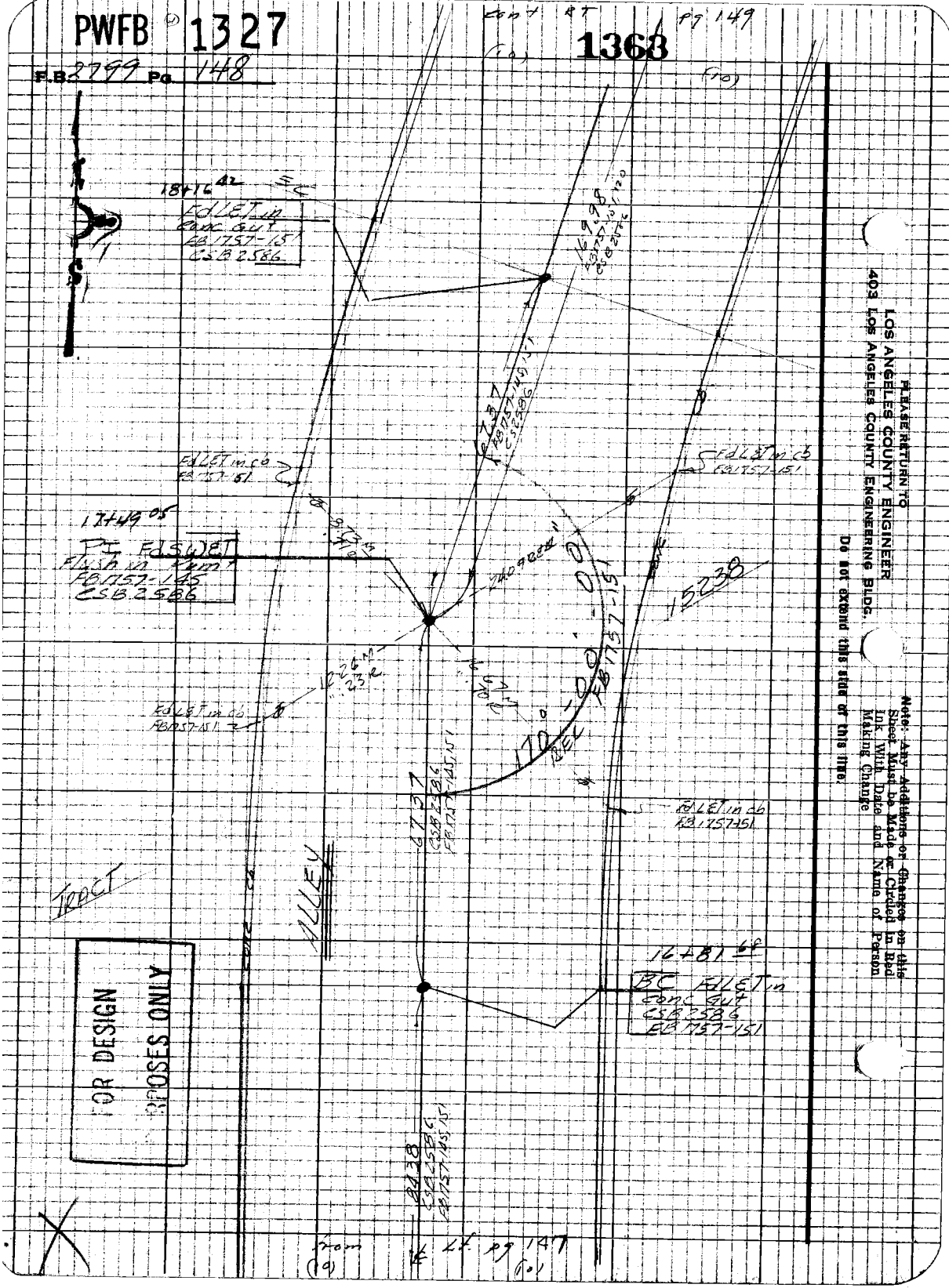

PWFB 1327

1364, 1365, 1366

Notes Ck'd by A. F. DART	Survey of W. El Monte SD
Map No.	JN 611212 Tape 205 Std 84 °F
Office Work	Surveyed by A.C.Guizado
Checked	Notes ACG Date 9/5/47
Date	Indexed H. E. OTT

F.B. 2799 Pg. 149

FOR DESIGN PURPOSES ONLY

Note: Any Additions or Changes on this Sheet Must be Made or Circled in Red Ink With Date and Name of Person Making Change

Do not extend this side of this line.

PLEASE RETURN TO
LOS ANGELES COUNTY ENGINEER
403 LOS ANGELES COUNTY ENGINEERING BLDG.

75P3085 CK #310 5-56

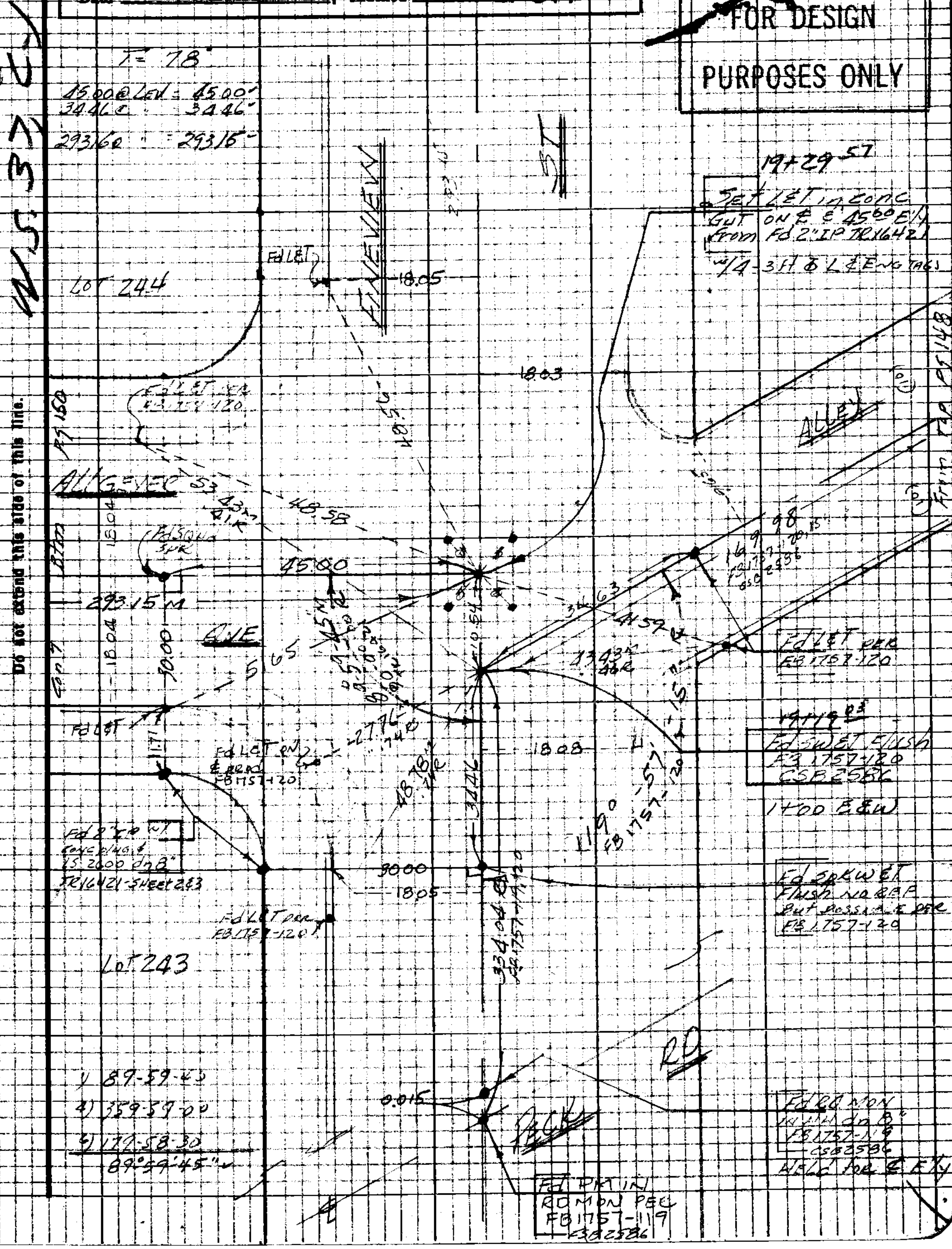

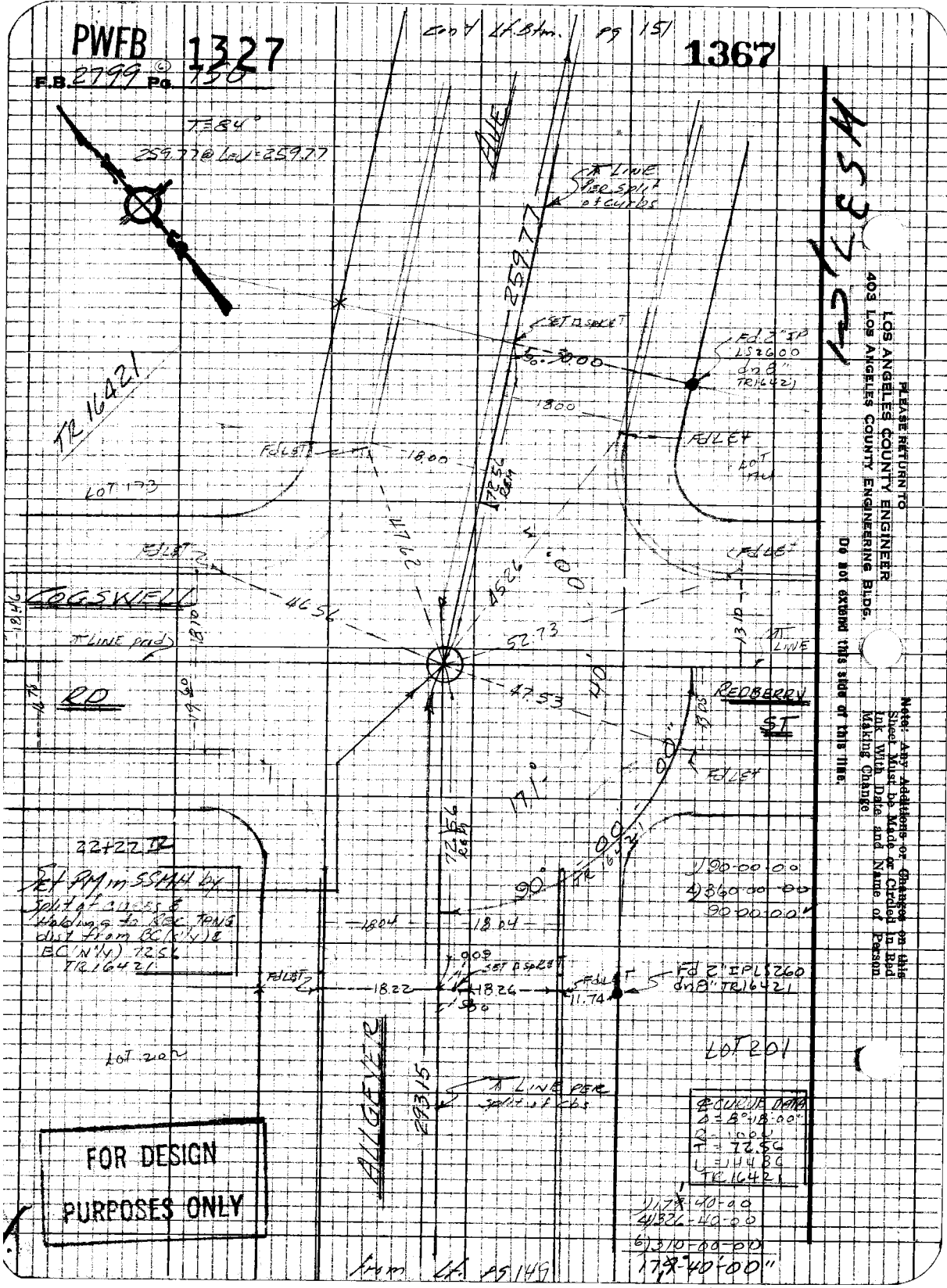
PWFB 1327
F.B. 2799 Pg. 750
1367
Cont Lf. Btm. pg 151
T=84°
259.77 @ Lev=259.77
AVE
TR 16421
LOT 173
COGSWELL
RD
REDBERRY
ST
LOT 201
ALLGEYER
259.77
SET □ SPKT
Fd 2" IP LS2600 dn 8" TR16421
Fd LET
LOT 202
Set PM in SSMH by Split of curves & Holding to Rec. TANG dist from BC(N'ly) & EC(N'ly) 72.56 TR16421
Fd 2" IP LS260 dn 8" TR16421
LINE PER split of Cbs
℄ CURVE DATA
Δ = 8°18'00"
R = 1000
T = 72.56
L = 144.86
TR16421
1) 179-40-00
4) 326-40-00
6) 310-00-00
179-40-00"
from Lf. pg 149
FOR DESIGN PURPOSES ONLY
PLEASE RETURN TO
LOS ANGELES COUNTY ENGINEER
403 LOS ANGELES COUNTY ENGINEERING BLDG.
Do not extend this side of this line.
Note: Any Additions or Changes on this Sheet Must be Made or Circled in Red Ink With Date and Name of Person Making Change

PWFB 1327 1368

Notes Ck'd by A. E. DART	Survey of W. El Monte SD	F.B. 2799 Pg. 151	
Map No.	JN 611212 Tape 205 Std 84 °F		
Office Work	Surveyed by AC Guzzado	FOR DESIGN	
Checked	Notes ACG Date 8-7-67	PURPOSES ONLY	
Date	Indexed H. E. OTT		

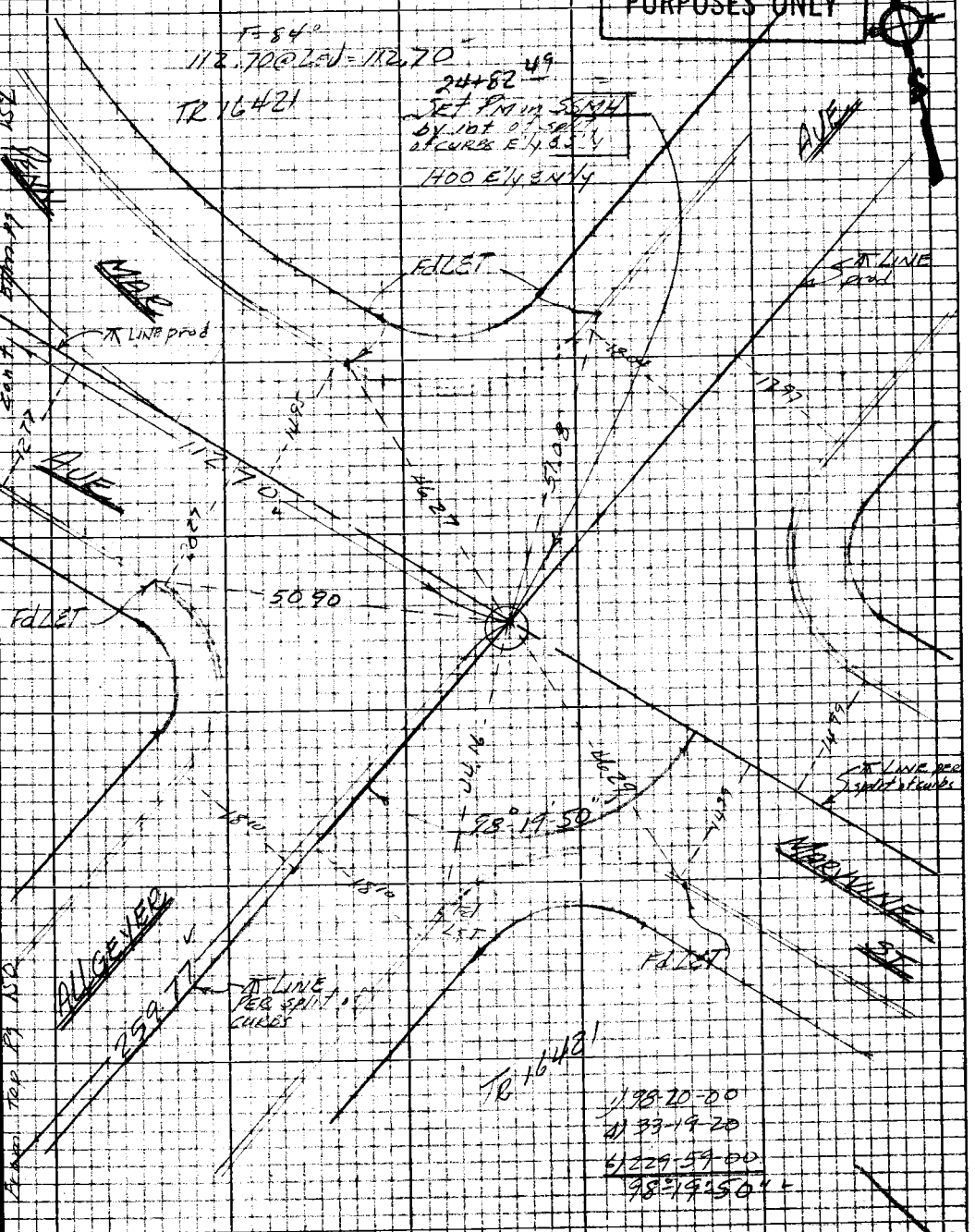

Note: Any Additions or Changes on this Sheet Must be Made or Circled in Red Ink With Date and Name of Person Making Change.

Do not extend this side of this line.

PLEASE RETURN TO
LOS ANGELES COUNTY ENGINEER
403 LOS ANGELES COUNTY ENGINEERING BLDG.

WS 37 (-)

76P3095 CE #310 8-66

PWFB 1327

F.B. 2799 Pg. 152

1369

FOR DESIGN PURPOSES ONLY



PLEASE RETURN TO
LOS ANGELES COUNTY ENGINEER
403 LOS ANGELES COUNTY ENGINEERING BLDG.

Do not extend this side of this line.

Note: Any Additions or Changes on this Sheet Must be Made or Circled in Red Ink With Date and Name of Person Making Change

PWFB 1327 1370 1371

Notes Ck'd by A. E. DART	Survey of Wilmonte SD	F.B. 2799 Pg. 153	
Map No.	JN 611212 Tape 205 Std 84 °F		
Office Work	Surveyed by AC Guizado		
Checked	Notes ACG Date 8-7-67		
Date	Indexed H. E. OTT		

FOR DESIGN PURPOSES ONLY

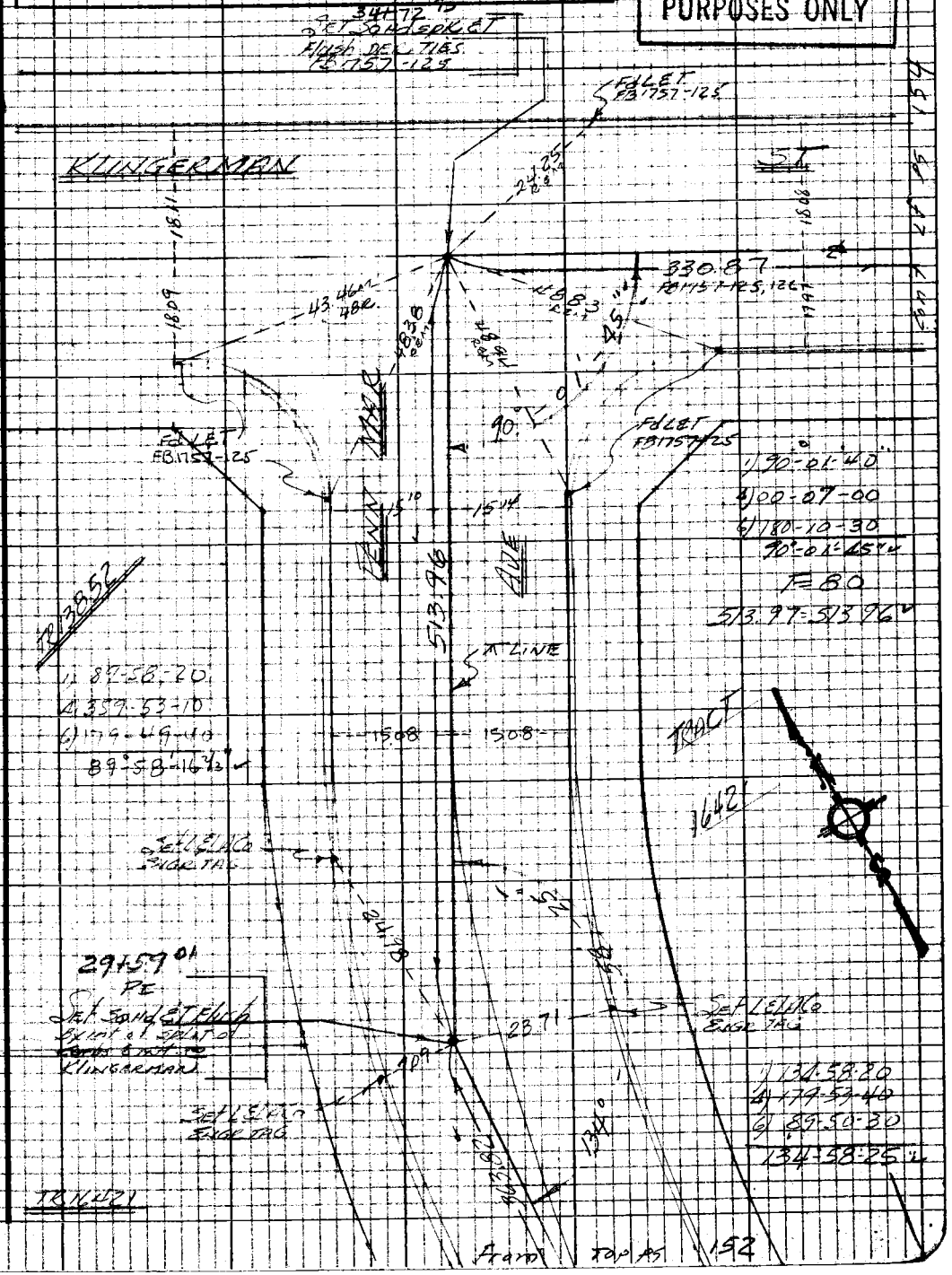

Note: Any Additions or Changes on this Sheet Must be Made or Circled in Red Ink With Date and Name of Person Making Change

Do not extend this side of this line.

PLEASE RETURN TO
LOS ANGELES COUNTY ENGINEER
403 Los Angeles County Engineering Bldg.

W537 C-1

76P3098 CK #310 5-66

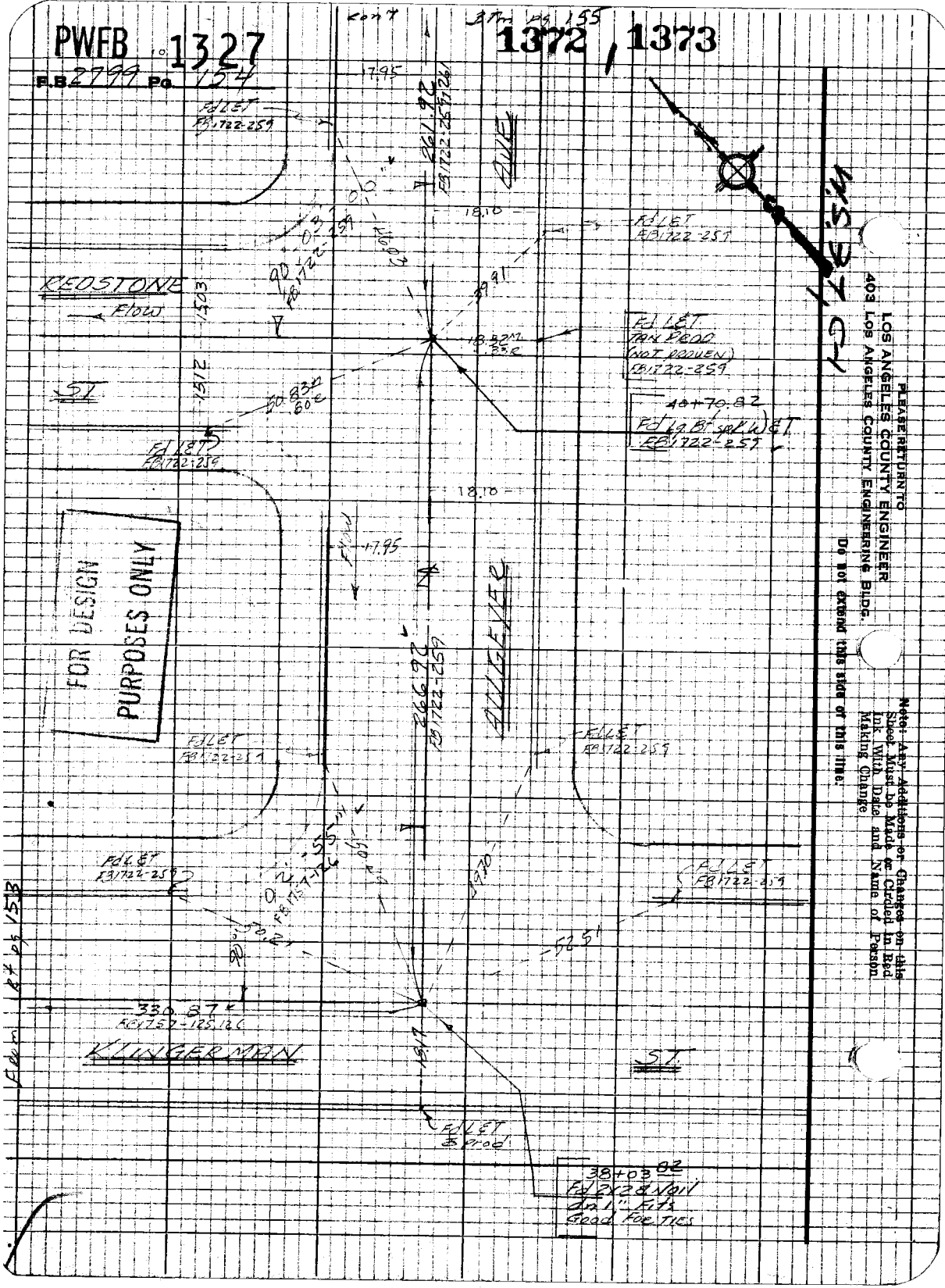
PWFB 1327
F.B. 2799 Pg. 154
1372, 1373
REDSTONE
ST
KLINGERMAN
ST
AVE
ALLEY
FOR DESIGN PURPOSES ONLY
PLEASE RETURN TO
LOS ANGELES COUNTY ENGINEER
403 LOS ANGELES COUNTY ENGINEERING BLDG.
Do not extend this side of this line.
Note: Any Additions or Changes on this Sheet Must be Made or Circled in Red Ink With Date and Name of Person Making Change

PWFB 1328

788

Notes Ck'd by A. E. DART	Survey of W. ELMONTE SP
Map No.	JN 61212 Tape 205 Std 84 °F
Office Work	Surveyed by AC Gunzada
Checked	Notes ACG Date 8/8/67
Date	Indexed H. E. OTT

F.B. 2799 Pg. 155

FOR DESIGN PURPOSES ONLY

W537 C-1

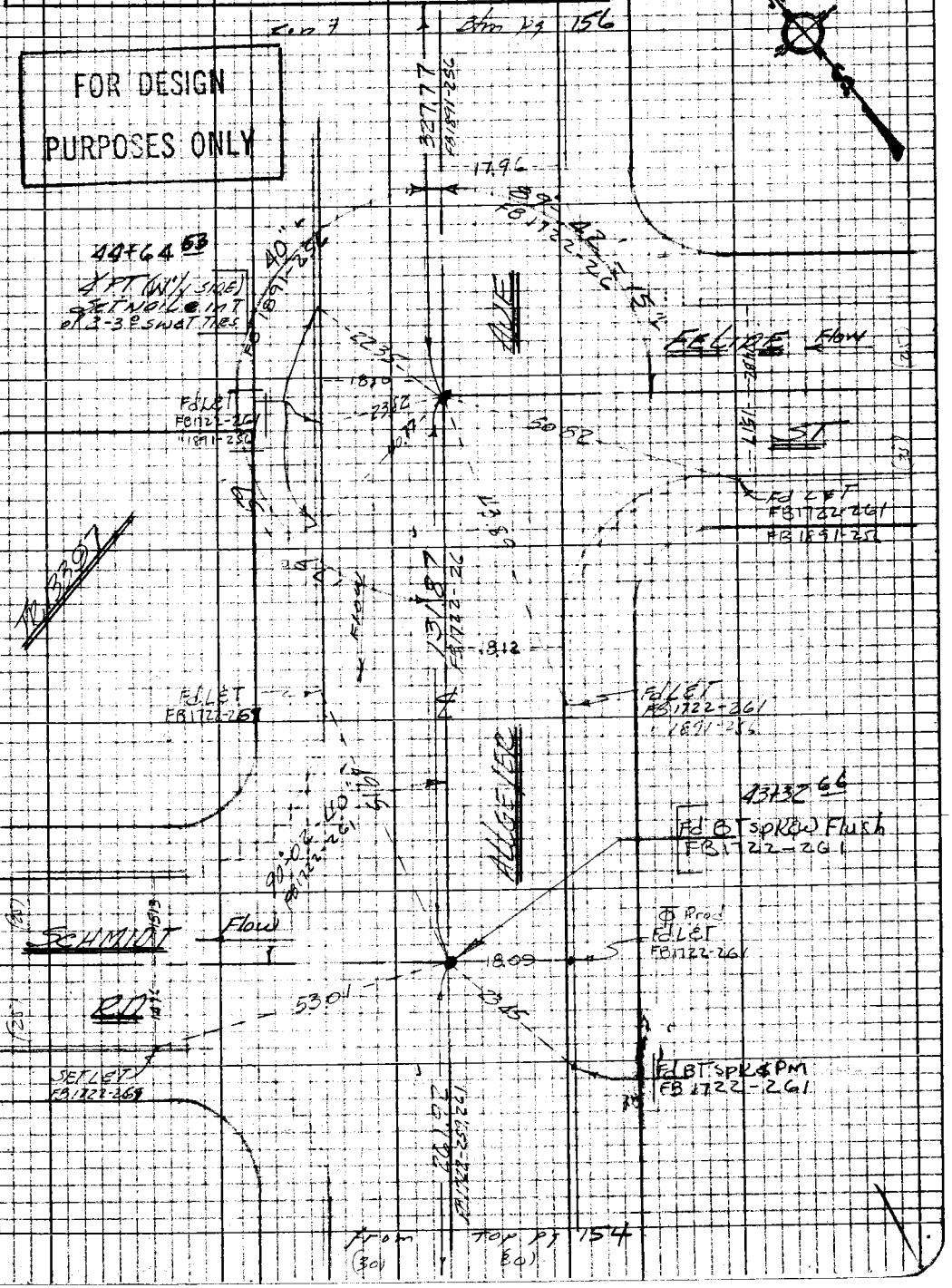

Note: Any Additions or Changes on this Sheet Must be Made or Circled in Red Ink With Date and Name of Person Making Change

Do not extend this side of this line.

PLEASE RETURN TO
LOS ANGELES COUNTY ENGINEER
403 LOS ANGELES COUNTY ENGINEERING BLDG.

76P3098 CE #310 5-66

PWFB 1328

789

F.B. 2799 Pg. 156

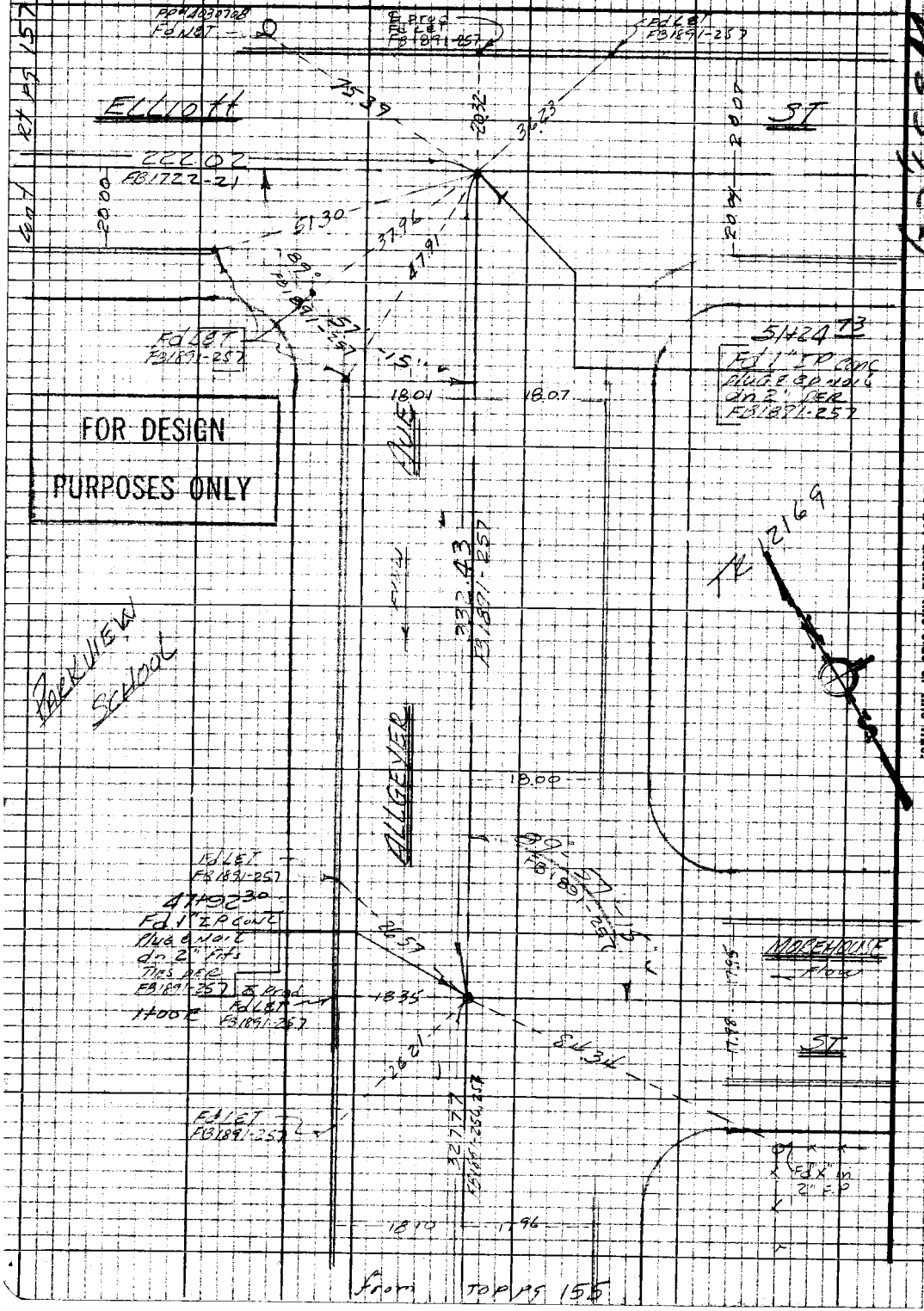

PWFB 1328 790 / 791 / 792

Notes Ck'd by A. E. DART	Survey of W. EL MONTE SD
Map No.	JN 6112-12 Tape 205 Std 8½ °F
Office Work	Surveyed by AC Gonzalez
Checked	Notes ACG Date 8-9-67
Date	Indexed H. E. OTT

F.B. 2799 Pg. 157

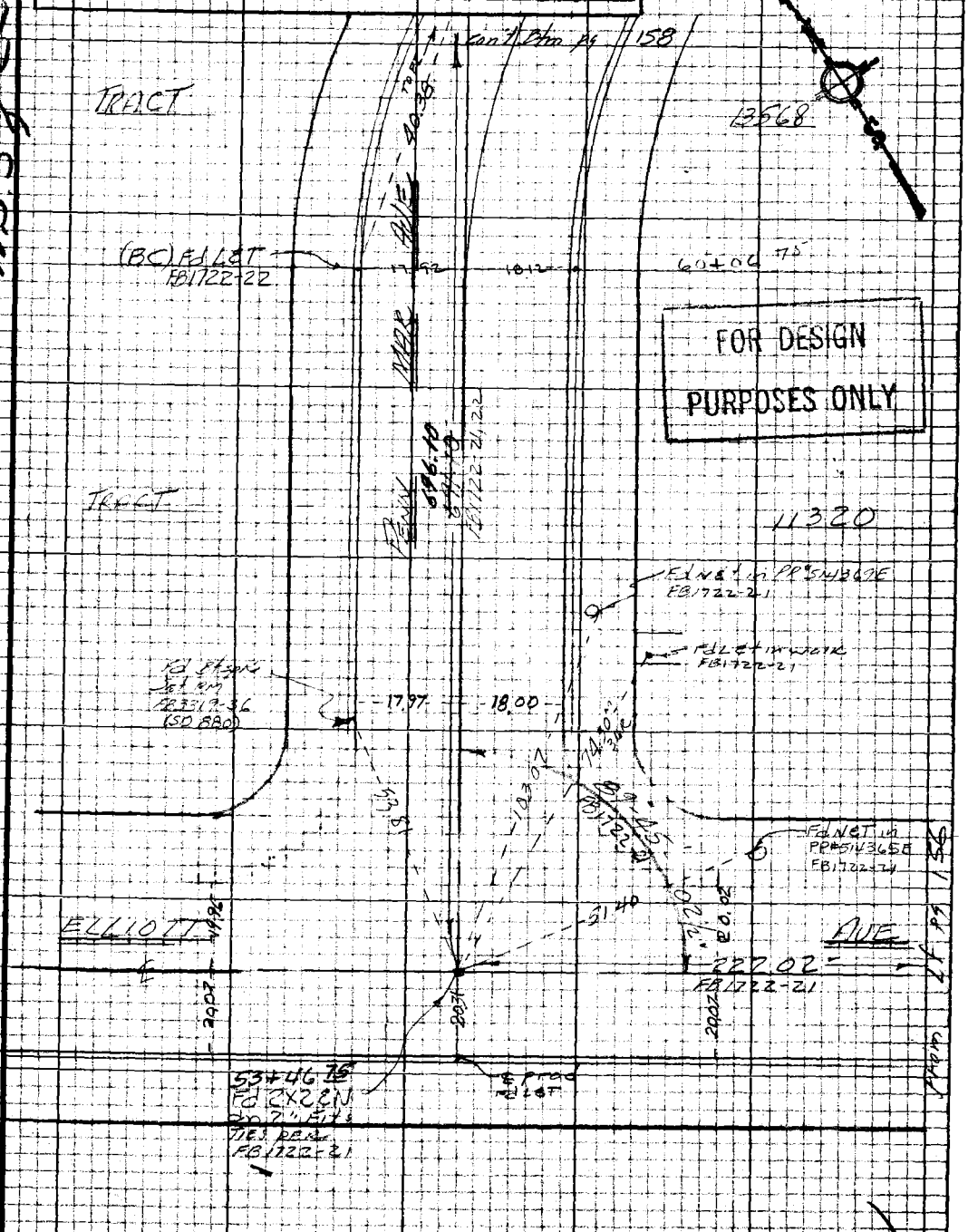

Note: Any Additions or Changes on this Sheet Must be Made or Circled in Red Ink With Date and Name of Person Making Change

Do not extend this side of this line.

PLEASE RETURN TO
LOS ANGELES COUNTY ENGINEER
403 LOS ANGELES COUNTY ENGINEERING BLDG.

W537

PWFB 1328

F.B. 2799 Pg. 158

793

FOR DESIGN PURPOSES ONLY

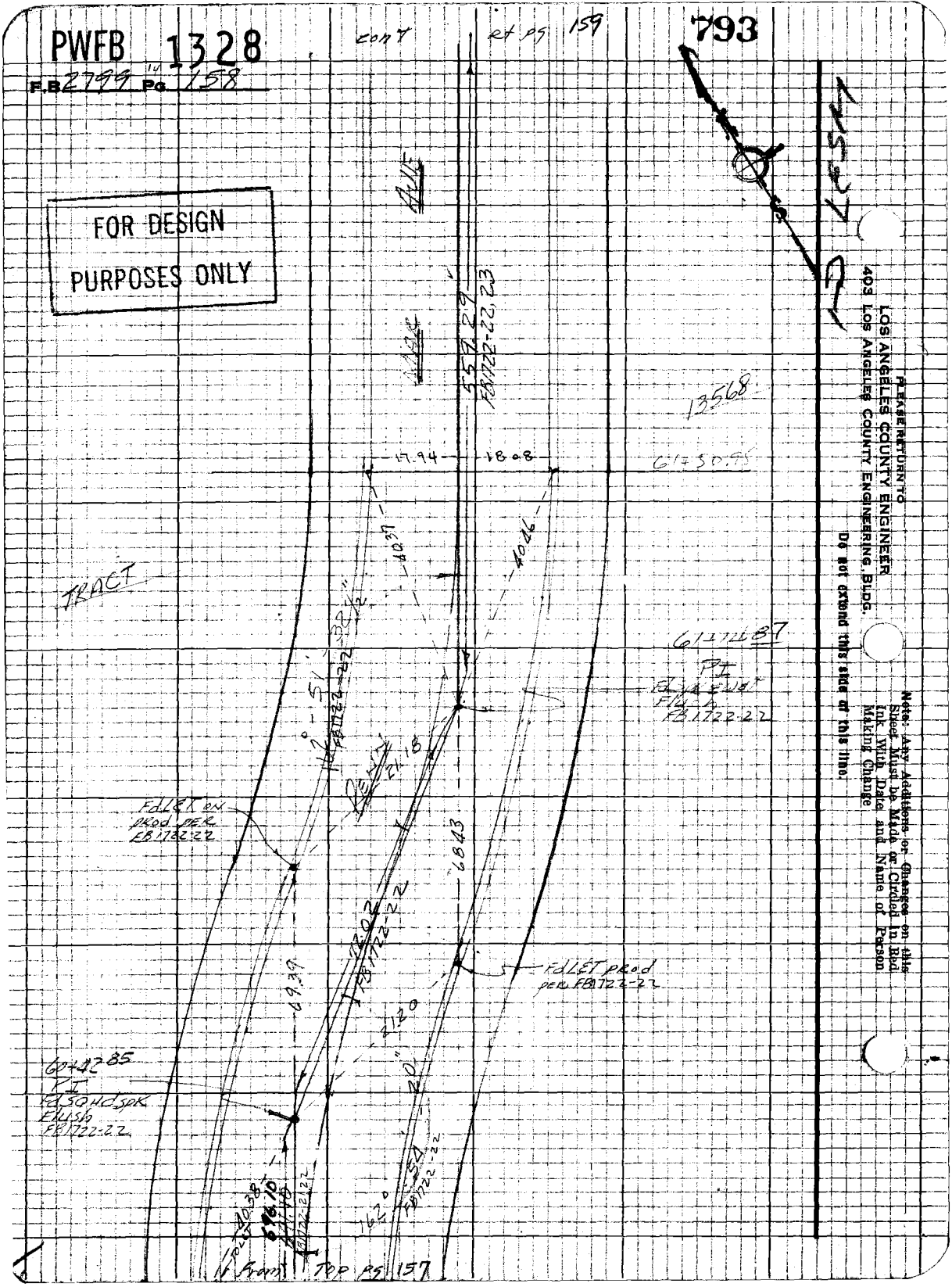

PLEASE RETURN TO
LOS ANGELES COUNTY ENGINEER
403 LOS ANGELES COUNTY ENGINEERING BLDG.

Do not extend this side of this line.

Note: Any Additions or Changes on this Sheet Must be Made or Circled in Red Ink With Date and Name of Person Making Change

PWFB 1328 794 / 795

Notes Ck'd by: A. E. DART	Survey of: W. EL MONTE SD
Map No.	JN 611212 Tape 205 Std 84 °F
Office Work	Surveyed by: A C Guizado
Checked	Notes: ACG Date: 8-9-67
Date	Indexed: H. E. OTT

F.B. 2799 Pg. 159

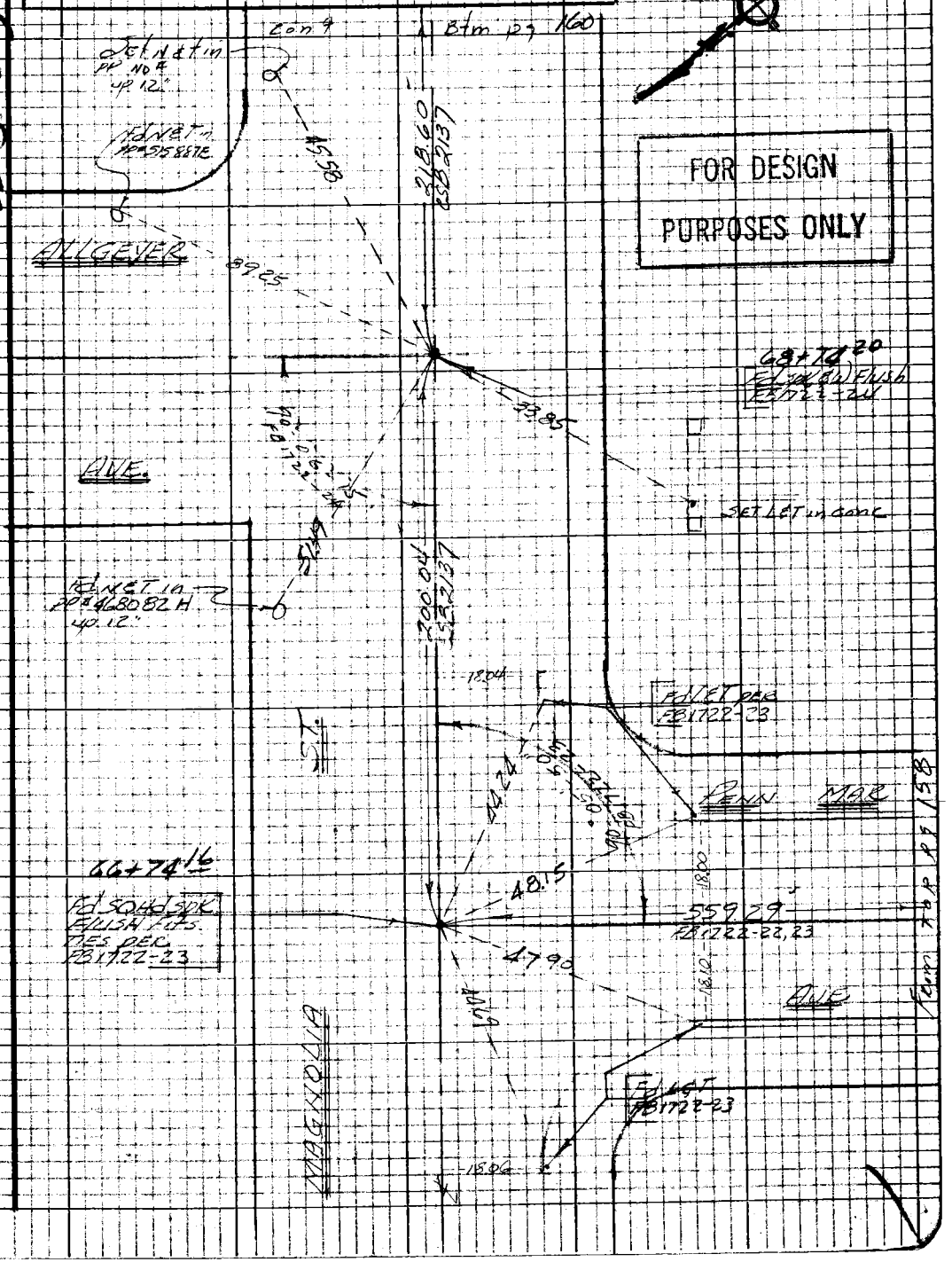

FOR DESIGN PURPOSES ONLY

Note: Any Additions or Changes on this Sheet Must be Made or Circled in Red Ink With Date and Name of Person Making Change

Do not extend this side of this line.

PLEASE RETURN TO
LOS ANGELES COUNTY ENGINEER
403 LOS ANGELES COUNTY ENGINEERING BLDG.

76P3095 CE #310 5-66

PWFB 1328

F.B. 2799 Pg 160

796 / 797

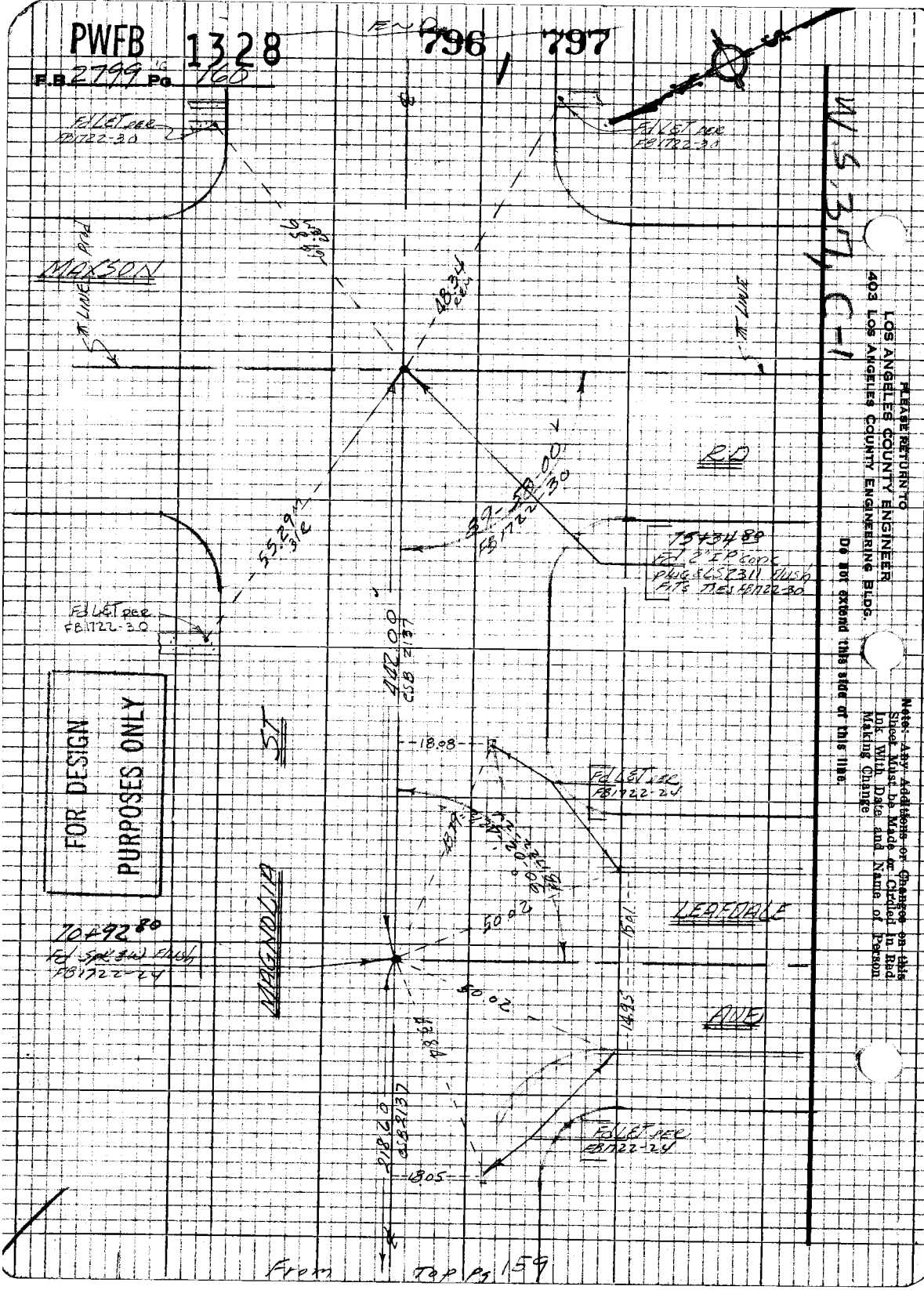

From Top Pg 159

Notes Ck'd by	Survey of W. ELMONTE SD	F.B. 2799 Pg. 161
Map No.	JN 6112.12 Tape Std °F	
Office Work	Surveyed by A.C. GUIZADO	
Checked	Notes MOODY Date 8-67	
Date	Indexed H. E. OTT	

JOB NO 6112.12

WEST ELMONTE SD

TOPOGRAPHY

Note: Any Additions or Changes on this Sheet Must be Made or Circled in Red Ink With Date and Name of Person Making Change

PLEASE RETURN TO
LOS ANGELES COUNTY ENGINEER
403 LOS ANGELES COUNTY ENGINEERING BLDG.

Do not extend this side of this line.

76P309S CE #310 5-66

F.B. 2799 PG. 162 Cont Bot PG 163



PLEASE RETURN TO
LOS ANGELES COUNTY ENGINEER
403 LOS ANGELES COUNTY ENGINEERING BLDG.

Do not extend this side of this line.

Note: Any Additions or Changes on this Sheet Must be Made or Circled in Red Ink With Date and Name of Person Making Change

Notes Ck'd by	Survey of W. El Monte S.D.
Map No.	JN 641212 Tape Std °F
Office Work	Surveyed by A.C. Guizado
Checked	Notes Moody Date 8-67
Date	Indexed H. E. Ott

F.B. 2799 Pg. 163

Cont. Bot PG. 164

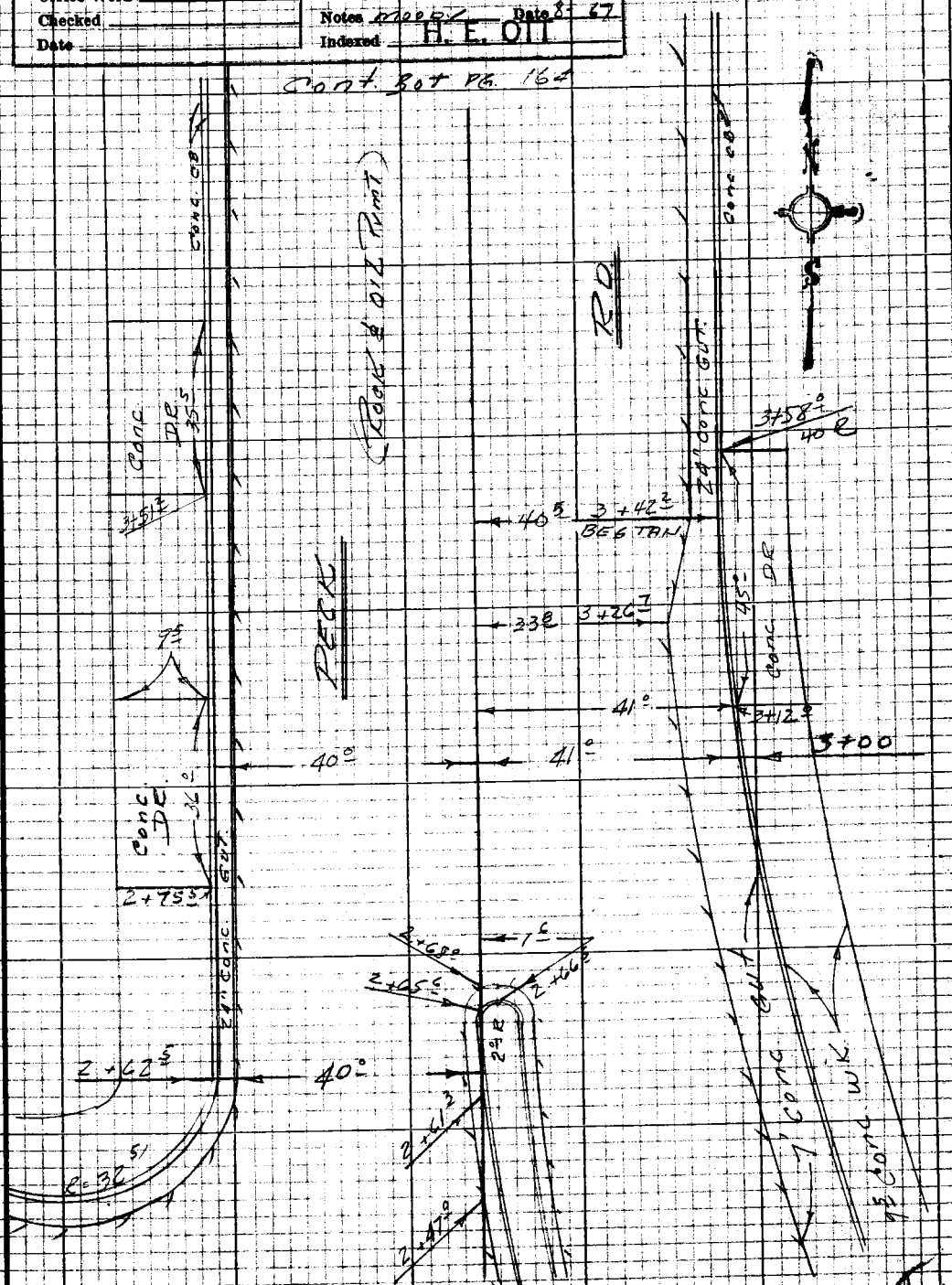

Cont. From Top PG. 162

Note: Any Additions or Changes on this Sheet Must be Made or Circled in Red Ink With Date and Name of Person Making Change

Do not extend this side of this line.

PLEASE RETURN TO
LOS ANGELES COUNTY ENGINEER
403 LOS ANGELES COUNTY ENGINEERING BLDG.

76P309S CE #310 5-66

Cont. Bot. PG. 165

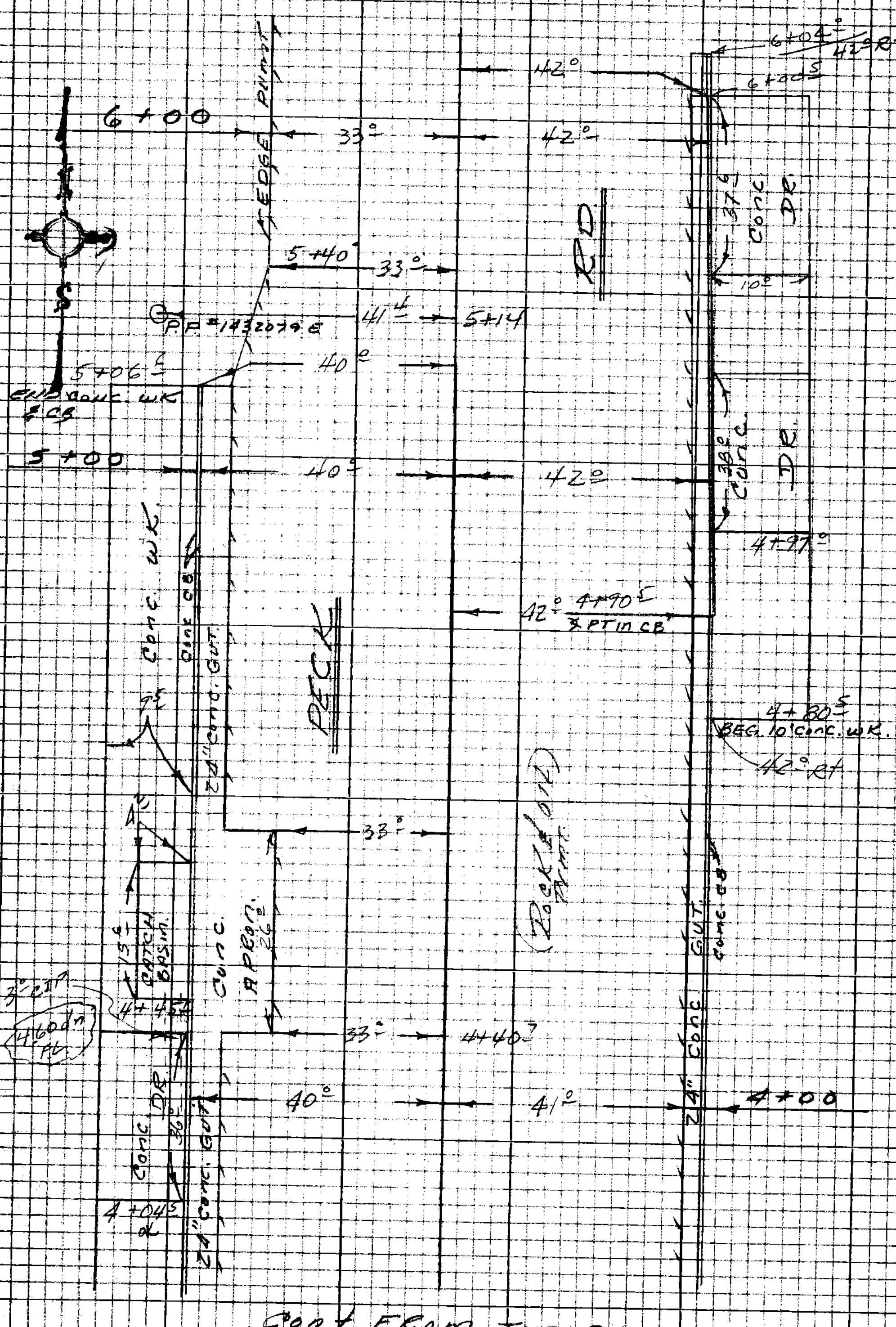

Cont. From Top PG. 163

PLEASE RETURN TO
LOS ANGELES COUNTY ENGINEER
403 LOS ANGELES COUNTY ENGINEERING BLDG.

Do not extend this side of this line.

Note: Any Additions or Changes on this Sheet Must be Made or Circled in Red Ink With Date and Name of Person Making Change

Notes Ck'd by	Survey of W. EL MONTE S.D.
Map No.	JN 6112.12 Tape Std °F
Office Work	Surveyed by A.C. GURADO
Checked	Notes MOODY Date 8-67
Date	Indexed H. E. OTT

F.B. 2799 Pg. 165

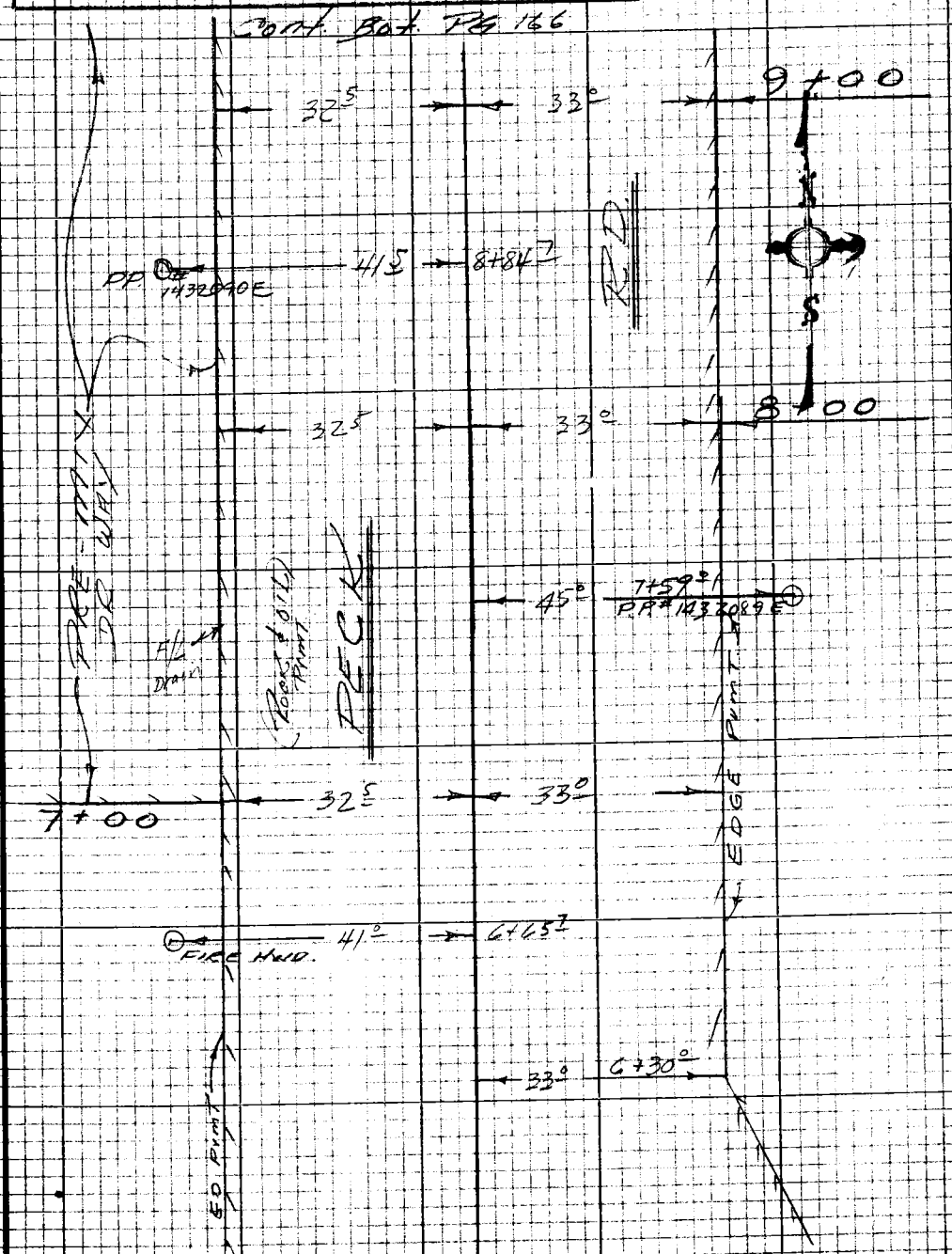

Cont FROM TOP PG. 164

Note: Any Additions or Changes on this Sheet Must be Made or Circled in Red Ink With Date and Name of Person Making Change

Do not extend this side of this line.

PLEASE RETURN TO
LOS ANGELES COUNTY ENGINEER
403 LOS ANGELES COUNTY ENGINEERING BLDG.

76P309S CE #310 5-66

F.B. 2799 Pg. 166

Cont. Bot. Pg. 167

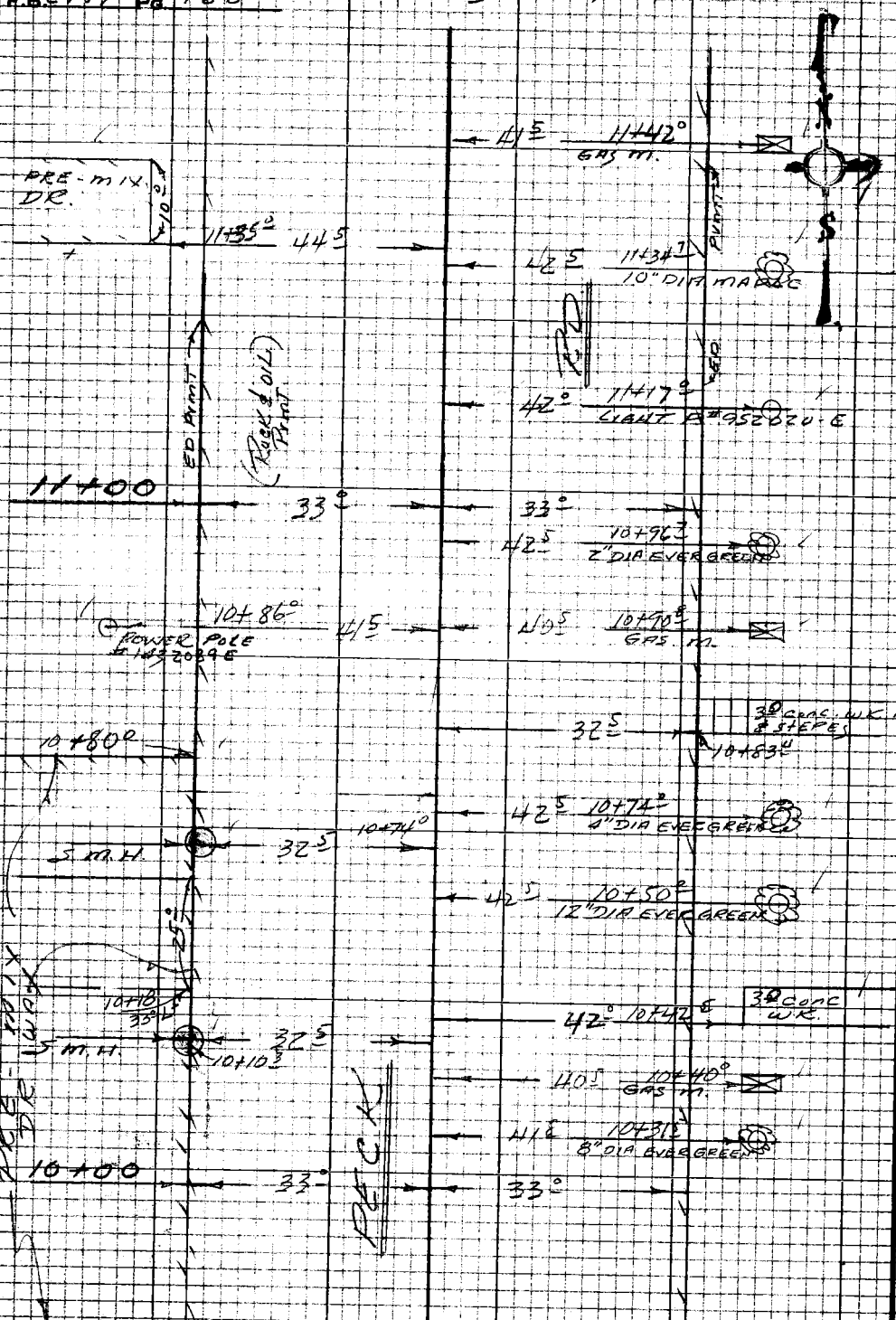

PLEASE RETURN TO
LOS ANGELES COUNTY ENGINEER
403 LOS ANGELES COUNTY ENGINEERING BLDG.

Do not extend this side of this line.

Note: Any Additions or Changes on this Sheet Must be Made or Circled in Red Ink With Date and Name of Person Making Change

CONT. FROM TOP PG. 165

Notes Ck'd by	Survey of W. ELMONTE S.D.	F.B. 2799 Pg. 167
Map No.	JN 6N212 Tape Std °F	
Office Work	Surveyed by A.C. GUIZADO	
Checked	Notes MOODY Date 8-67	
Date	Indexed H. E. OTT	



CONT. FROM TOP PG 166

Note: Any Additions or Changes on this Sheet Must be Made or Circled in Red Ink With Date and Name of Person Making Change

Do not extend this side of this line.

PLEASE RETURN TO
LOS ANGELES COUNTY ENGINEER
403 LOS ANGELES COUNTY ENGINEERING BLDG.

76P3098 CE #310 5-66

F.B. 2799 PG. 168 CONT LT OF PG 169 (9)

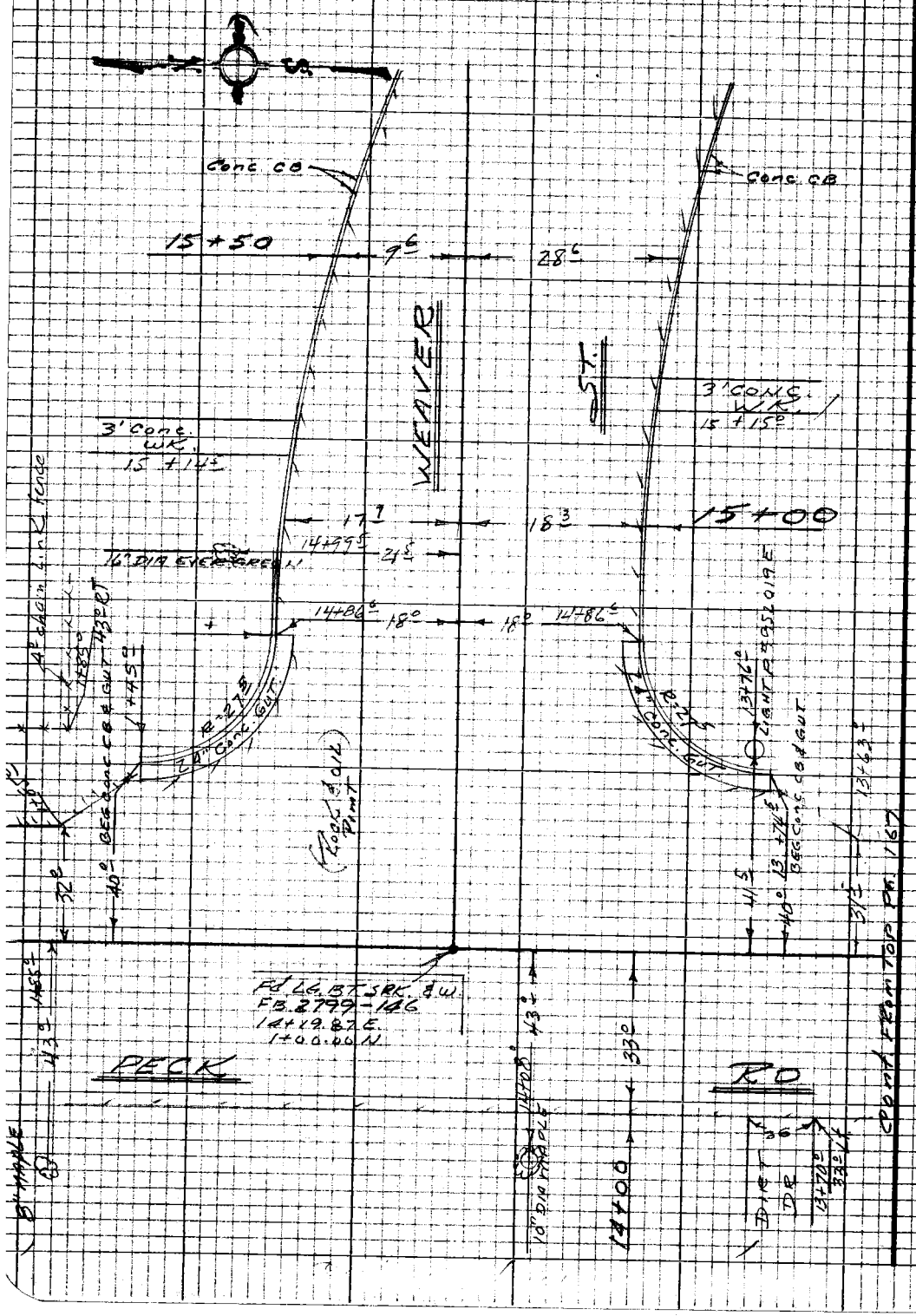

PLEASE RETURN TO
LOS ANGELES COUNTY ENGINEER
403 LOS ANGELES COUNTY ENGINEERING BLDG.

Note: Any Additions or Changes on this Sheet Must be Made or Circled in Red Ink With Date and Name of Person Making Change.

Do not extend this side of this line.

Notes Ck'd by	Survey of WELMONT S.D.	F.B. 2799 Pg. 169
Map No.	JN 6112.12 Tape Std °F	
Office Work	Surveyed by A.C. GUIZADO	
Checked	Notes M0001 Date 8-67	
Date	Indexed H. E. OTT	

Cont. Bot. PG. 170 (10)

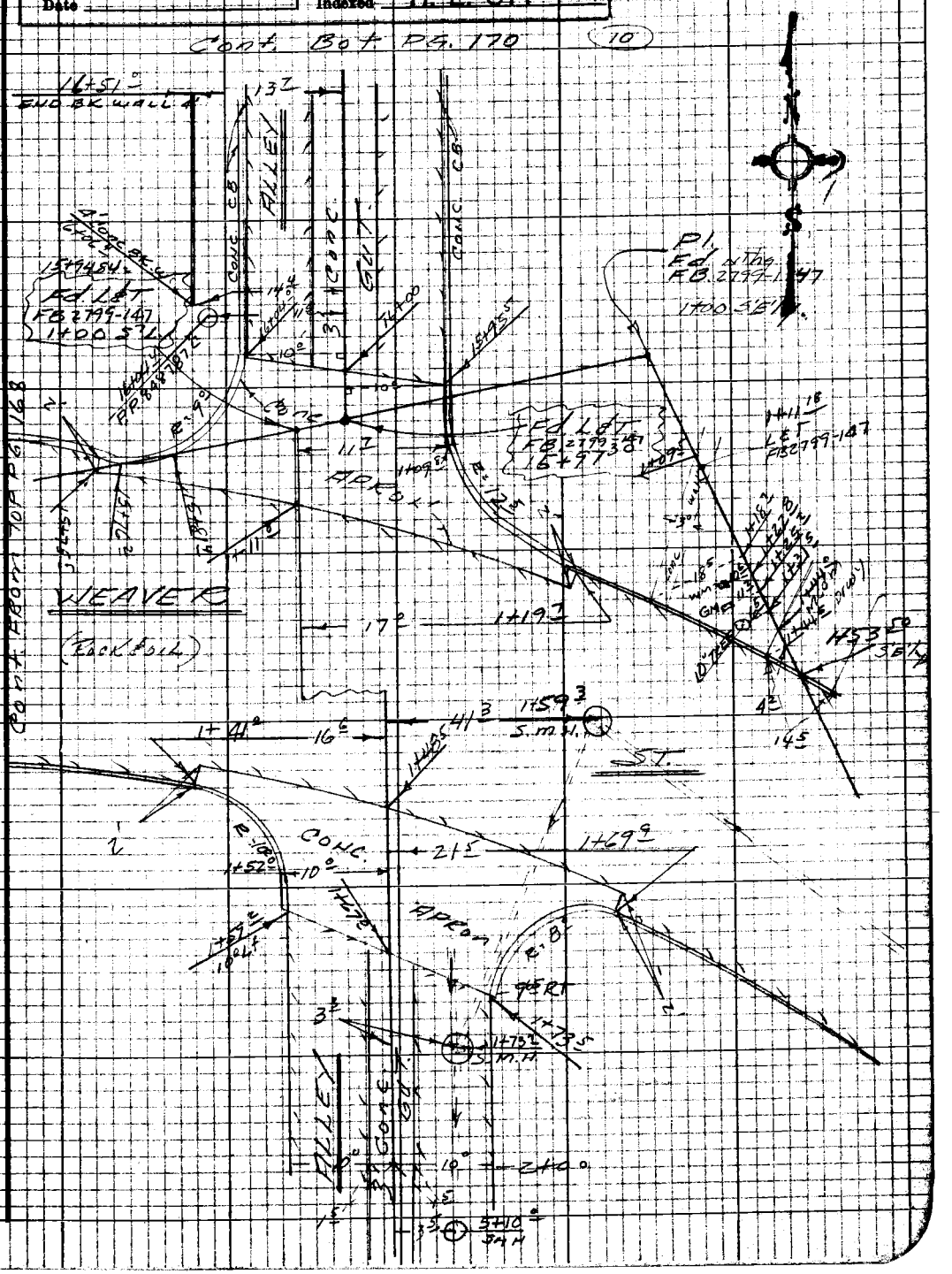

Note: Any Additions or Changes on this Sheet Must be Made or Circled in Red Ink With Date and Name of Person Making Change

Do not extend this side of this line.

PLEASE RETURN TO
LOS ANGELES COUNTY ENGINEER
403 Los Angeles County Engineering Bldg.

76P309S CE #310 8-66

Cont. Rt. of Pg. 171

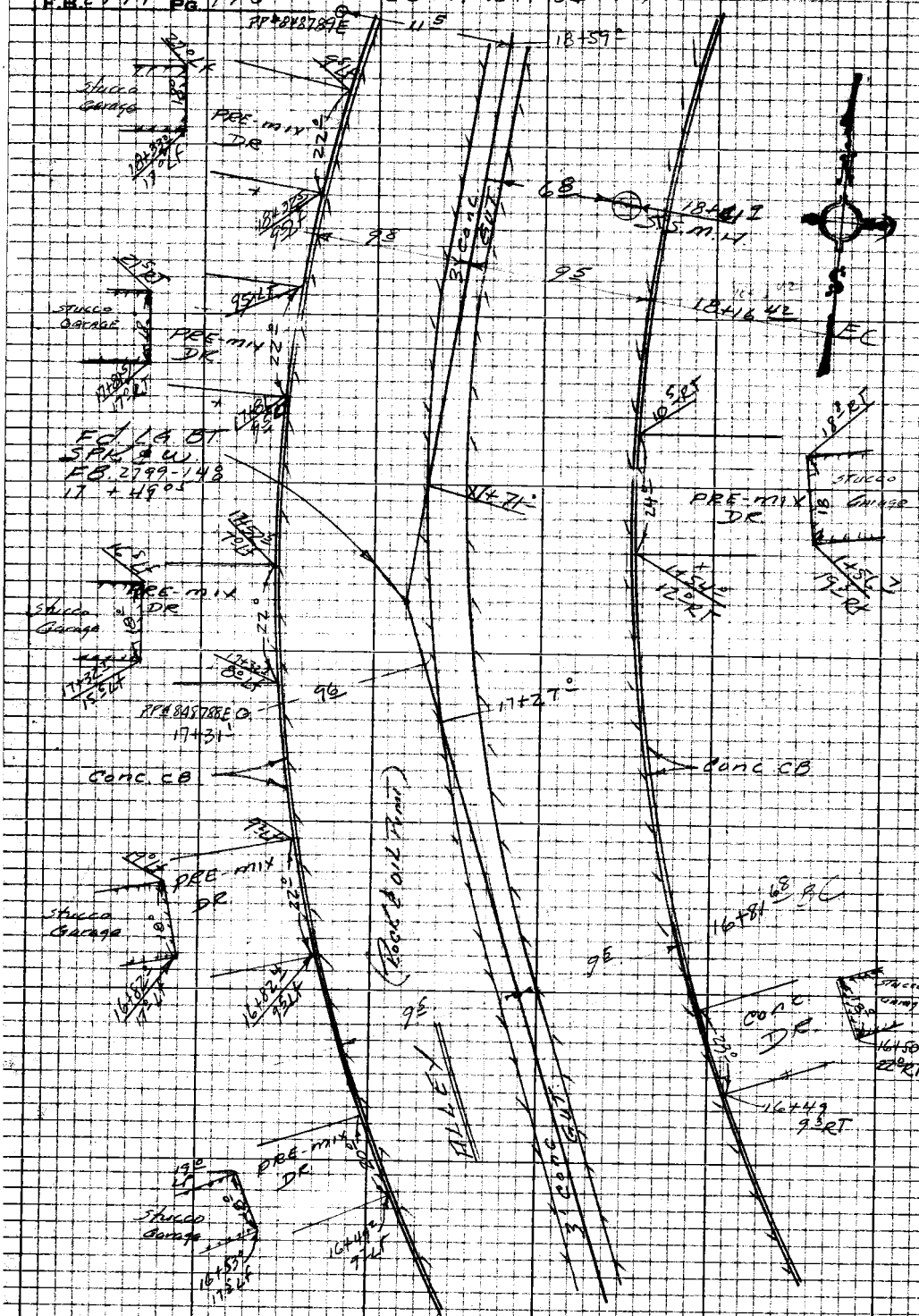

Cont. From Top Pg. 169

PLEASE RETURN TO
LOS ANGELES COUNTY ENGINEER
403 LOS ANGELES COUNTY ENGINEERING BLDG.
Do not extend this side of this line.

Note: Any Additions or Changes on this Sheet Must be Made or Circled in Red Ink With Date and Name of Person Making Change

Notes Ck'd by	Survey of W. ELMONTE S.D.
Map No.	JN 6112.12 Tape Std °F
Office Work	Surveyed by AG GUIZADO
Checked	Notes MOODY Date 8-67
Date	Indexed H. E. OTT

F.B. 2799 Pg. 171

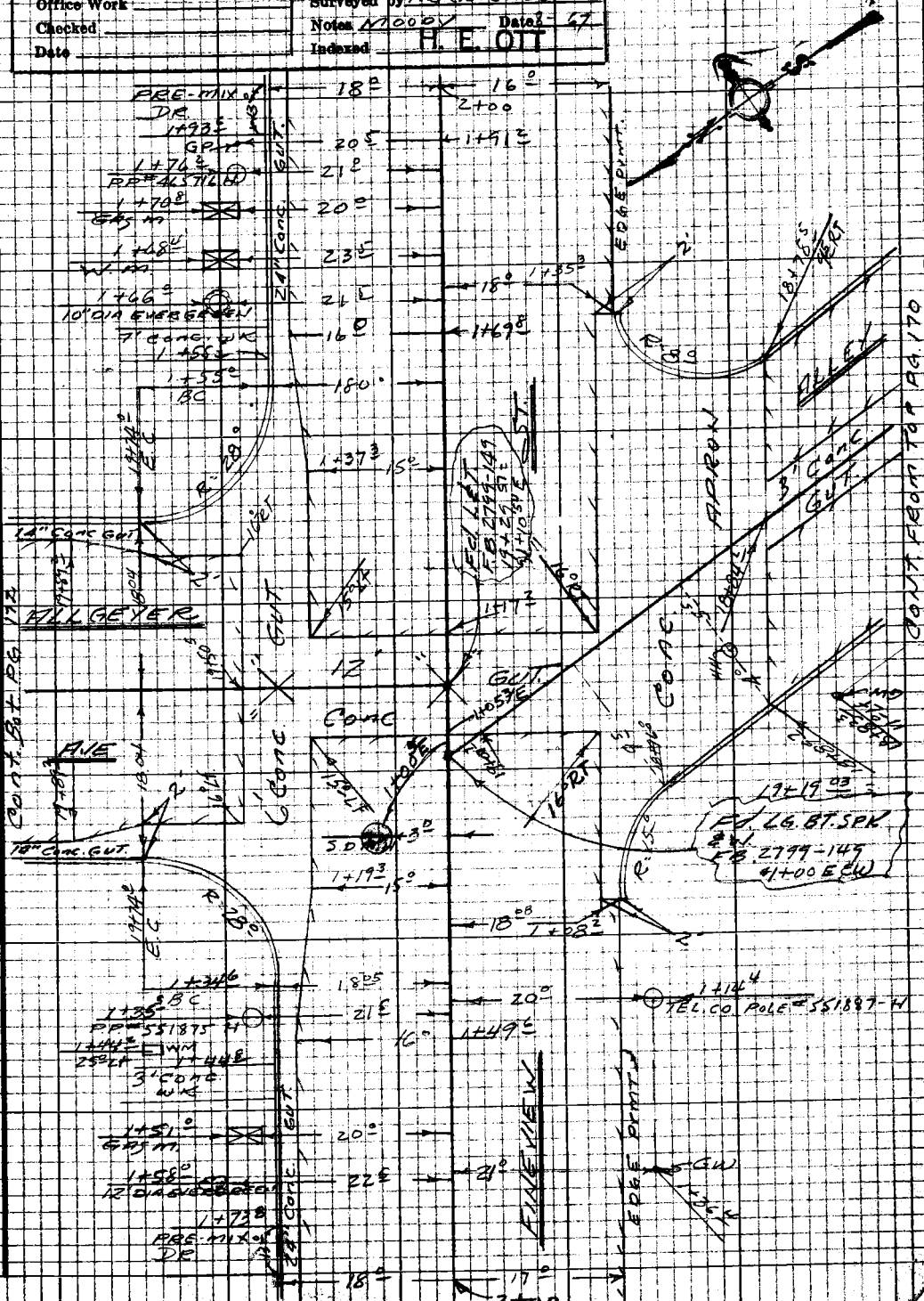

Note: Any Additions or Changes on this Sheet Must be Made or Circled in Red Ink With Date and Name of Person Making Change

PLEASE RETURN TO
LOS ANGELES COUNTY ENGINEER
403 LOS ANGELES COUNTY ENGINEERING BLDG.

Do not extend this side of this line.

76P3095 CE #310 5-66

F.B. 2799 Pg. 172

Cont RT SIDE PG. 173

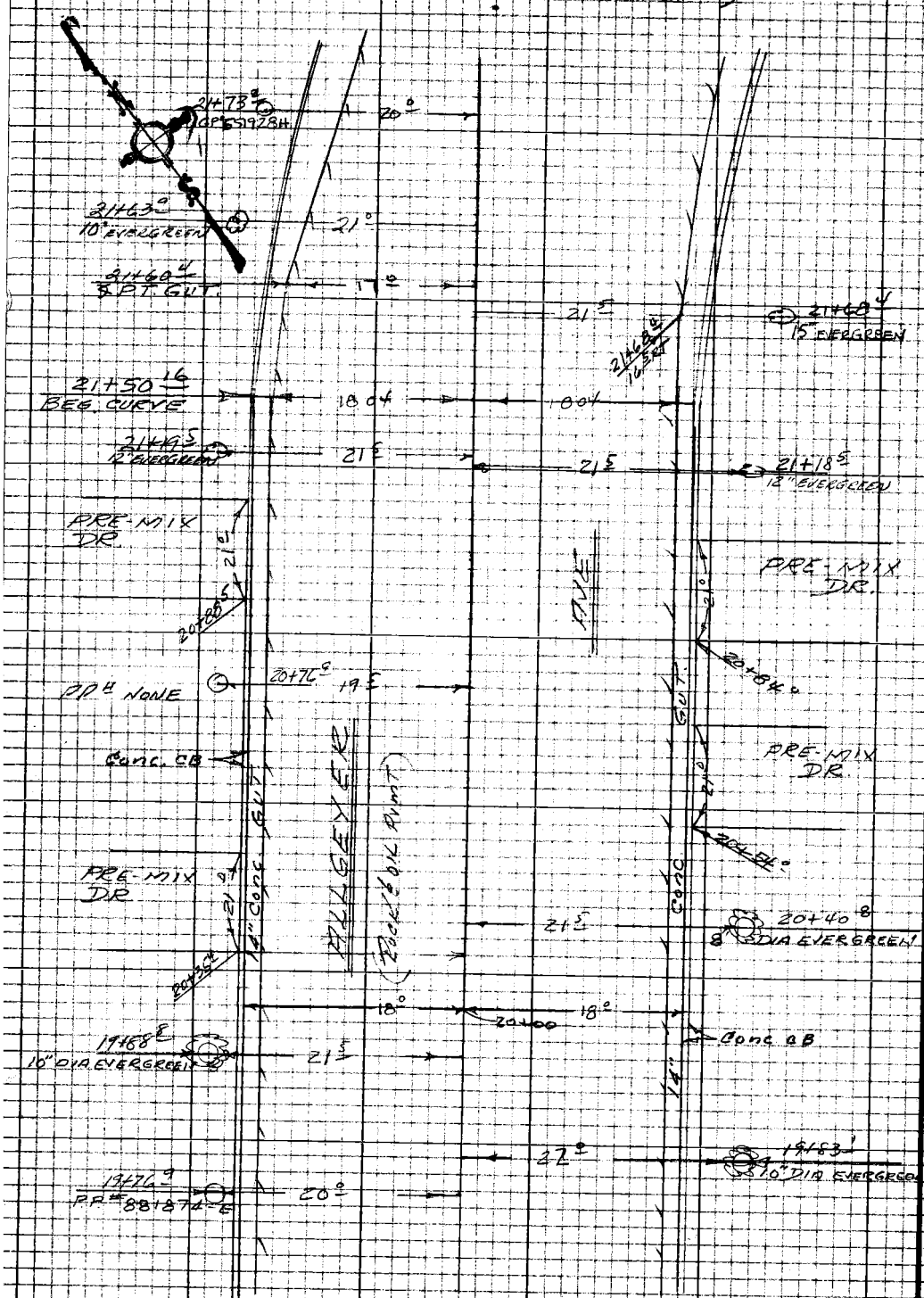

Cont. FROM LT. SIDE PG. 171

PLEASE RETURN TO
LOS ANGELES COUNTY ENGINEER
403 LOS ANGELES COUNTY ENGINEERING BLDG.

Do not extend this side of this line.

Note: Any Additions or Changes on this Sheet Must be Made or Circled in Red Ink With Date and Name of Person Making Change

Notes Ck'd by	Survey of W. ELMONTE S.D.
Map No.	JN 6/12/12 Tape Std °F
Office Work	Surveyed by A.C. GUIZAGO
Checked	Notes MOODY Date 8-67
Date	Indexed H. E. OTT

F.B. 2799 Pg. 173

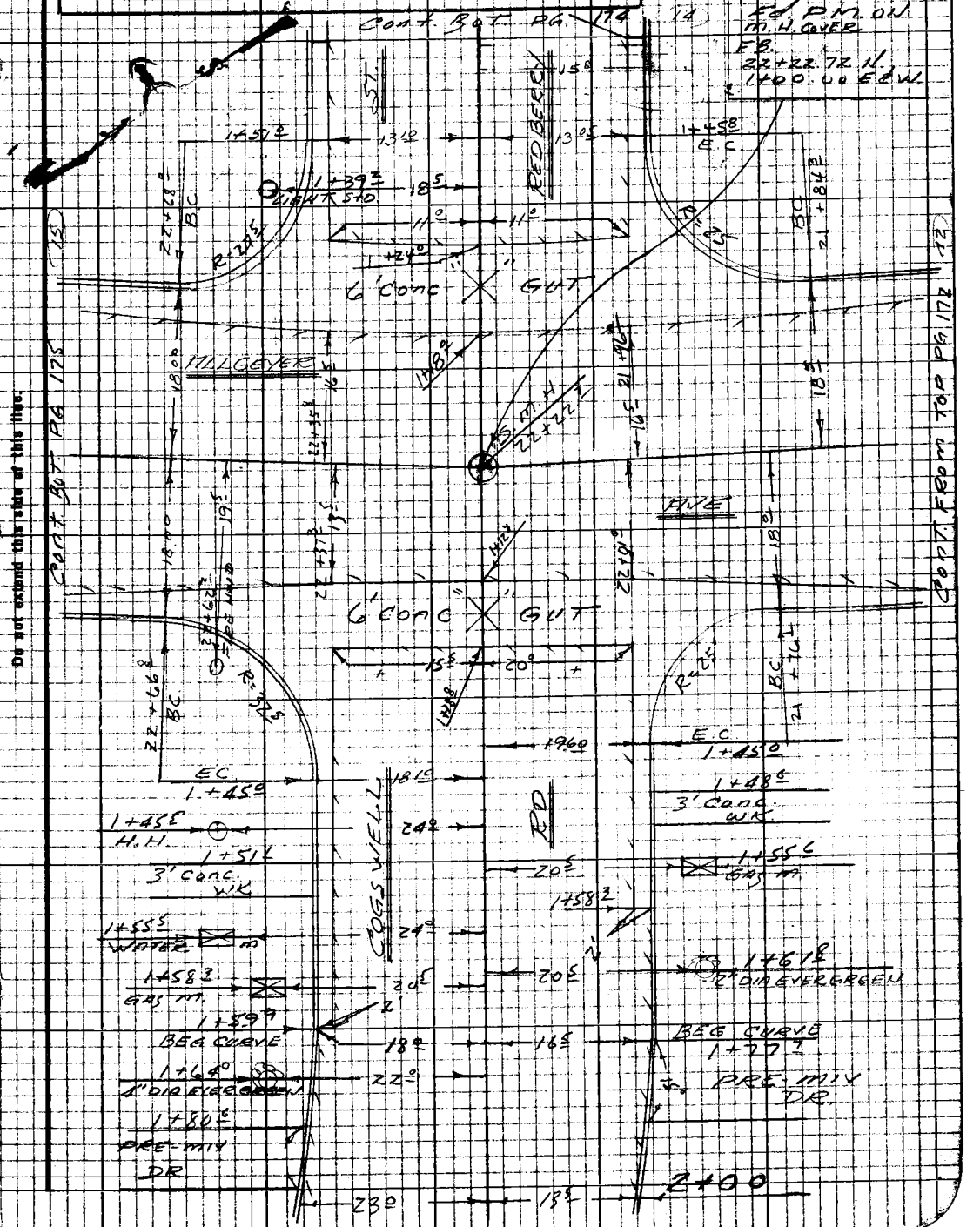

Note: Any Additions or Changes on this Sheet Must be Made or Circled in Red Ink With Date and Name of Person Making Change

Do not extend this side of this line.

PLEASE RETURN TO
LOS ANGELES COUNTY ENGINEER
403 LOS ANGELES COUNTY ENGINEERING BLDG.

76P3098 CK #310 5-66

F.B. 2799 Pg. 174



Cont. FROM TOP PG 173

PLEASE RETURN TO
LOS ANGELES COUNTY ENGINEER
403 LOS ANGELES COUNTY ENGINEERING BLDG.
Do not extend this side of this line.
Note: Any Additions or Changes on this Sheet Must be Made or Circled in Red Ink With Date and Name of Person Making Change

Notes Ck'd by	Survey of W. EL MONTE S.D.
Map No.	JN 6112.12 Tape Std °F
Office Work	Surveyed by A.C. GUIZADO
Checked	Notes MOODY Date 8-67
Date	Indexed H. E. OTT

F.B. 2799 Pg. 175

Cont. BOT. PG 176

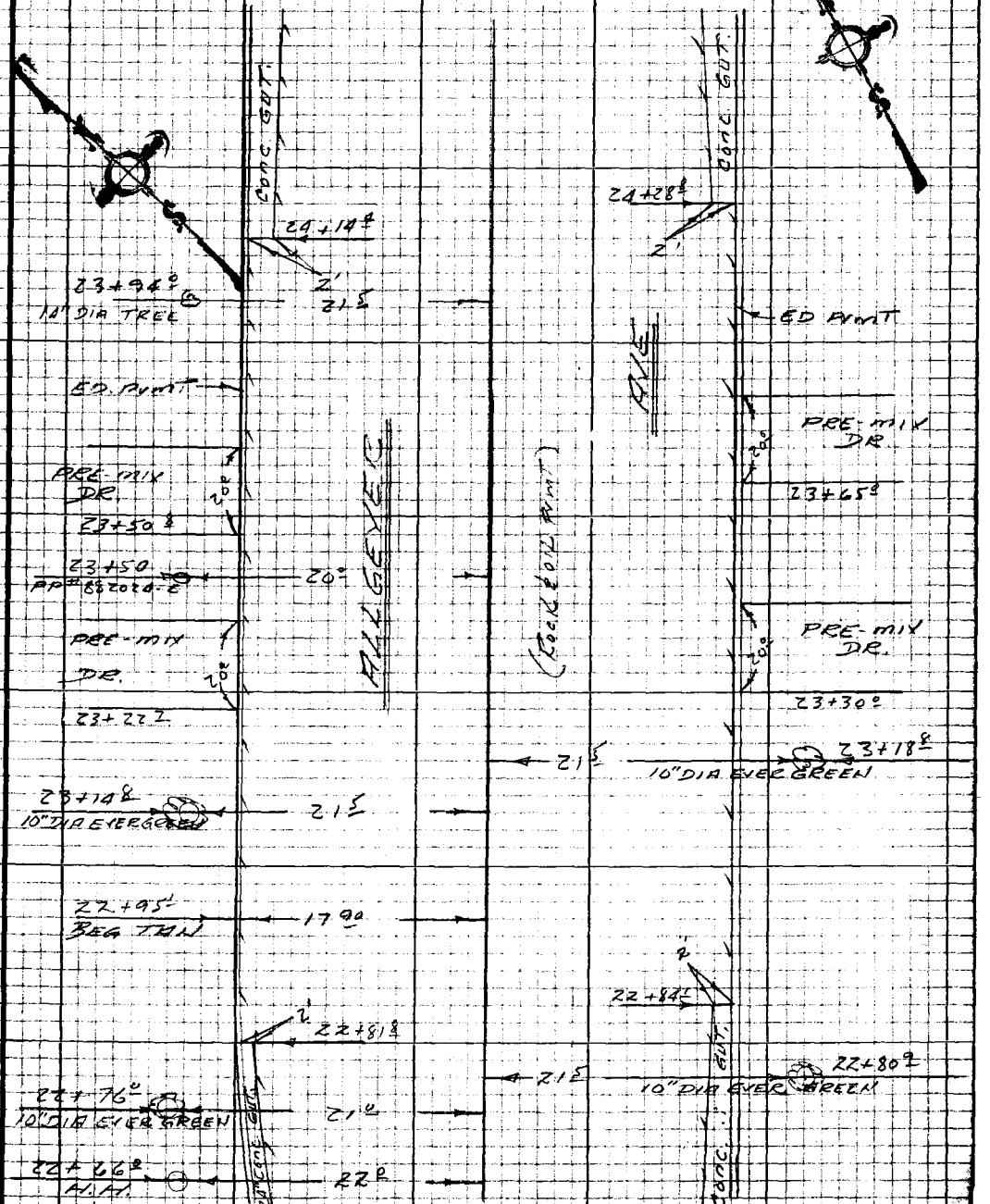

Cont FROM LT. SIDE PG. 173

Note: Any Additions or Changes on this Sheet Must be Made or Circled in Red Ink With Date and Name of Person Making Change

Do not extend this side of this line.

PLEASE RETURN TO
LOS ANGELES COUNTY ENGINEER
403 LOS ANGELES COUNTY ENGINEERING BLDG.

76P309S CE #310 5-66

F.B. 2099 Pg. 176

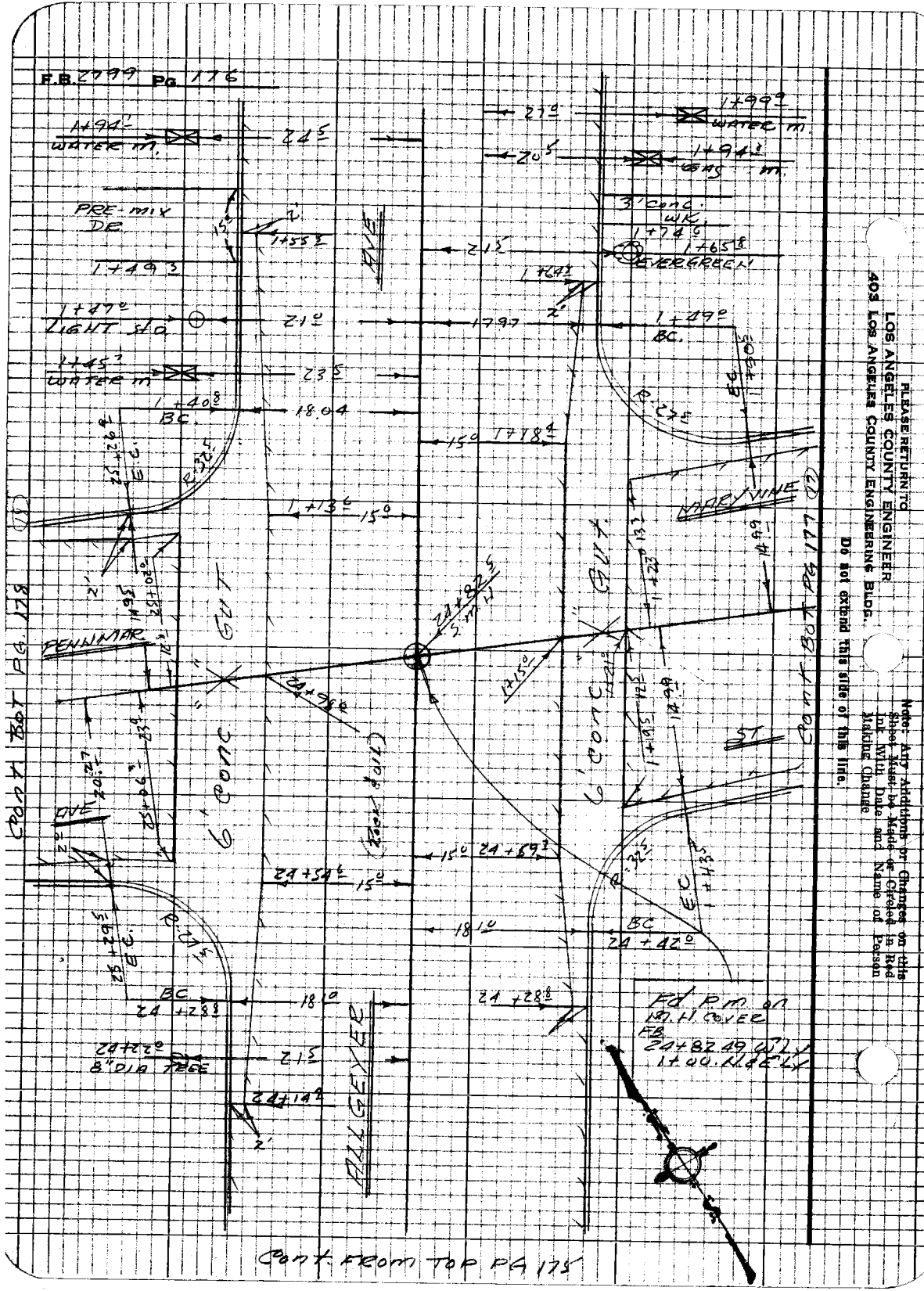

Cont. from top Pg 175

Notes Ck'd by	Survey of W. ELMONTE S.D.
Map No.	JN 6112.12 Tape Std °F
Office Work	Surveyed by A.C. GUIZADO
Checked	Notes MOODY Date 8-67
Date	Indexed H. E. OTT

F.B. 2799 Pg. 177

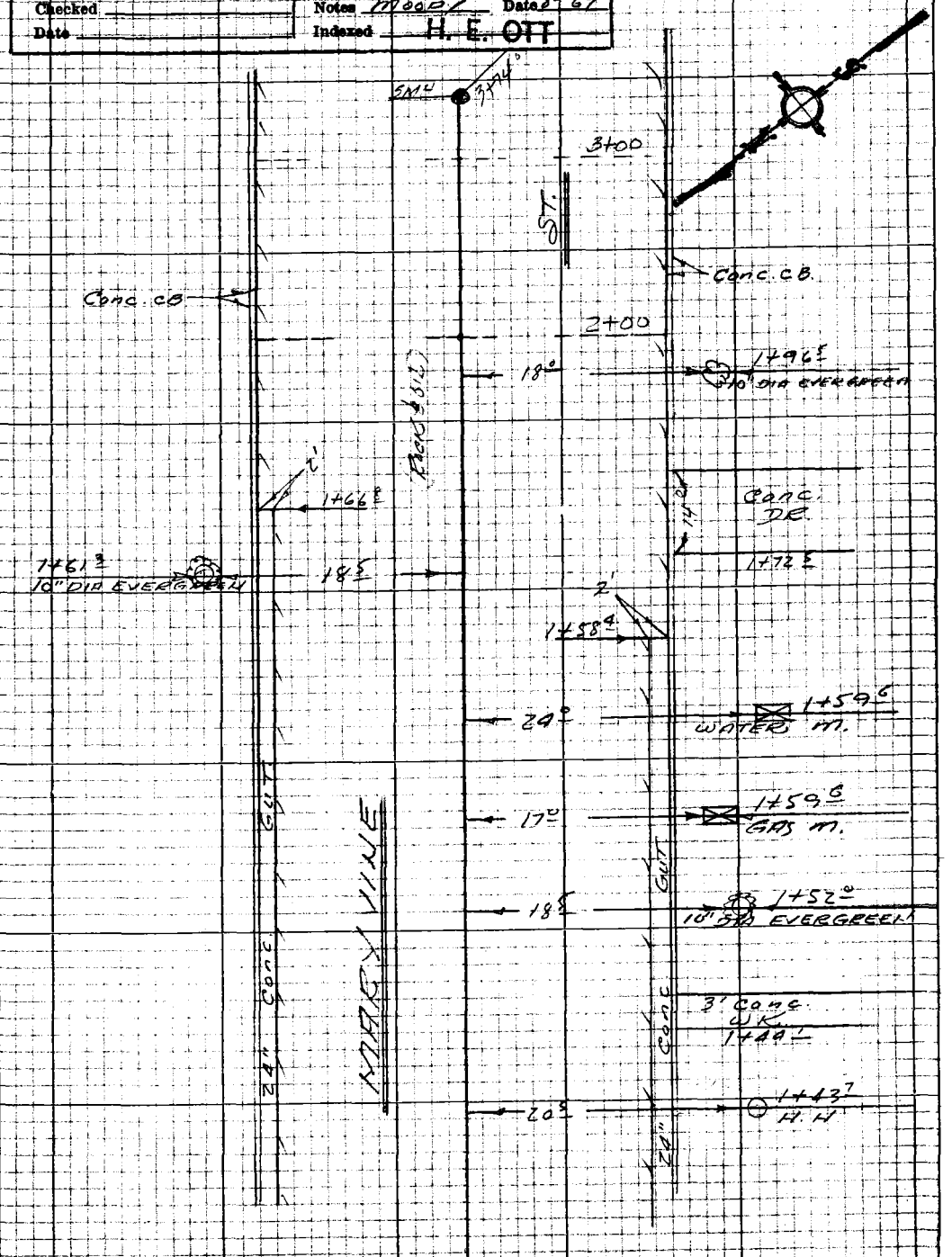

Note: Any Additions or Changes on this Sheet Must be Made or Circled in Red Ink With Date and Name of Person Making Change

Do not extend this side of this line.

PLEASE RETURN TO
LOS ANGELES COUNTY ENGINEER
403 LOS ANGELES COUNTY ENGINEERING BLDG.

76P3099 CE #310 5-66

Cont. FROM RT SIDE PG. 176

F.B. 2799 Pg. 178

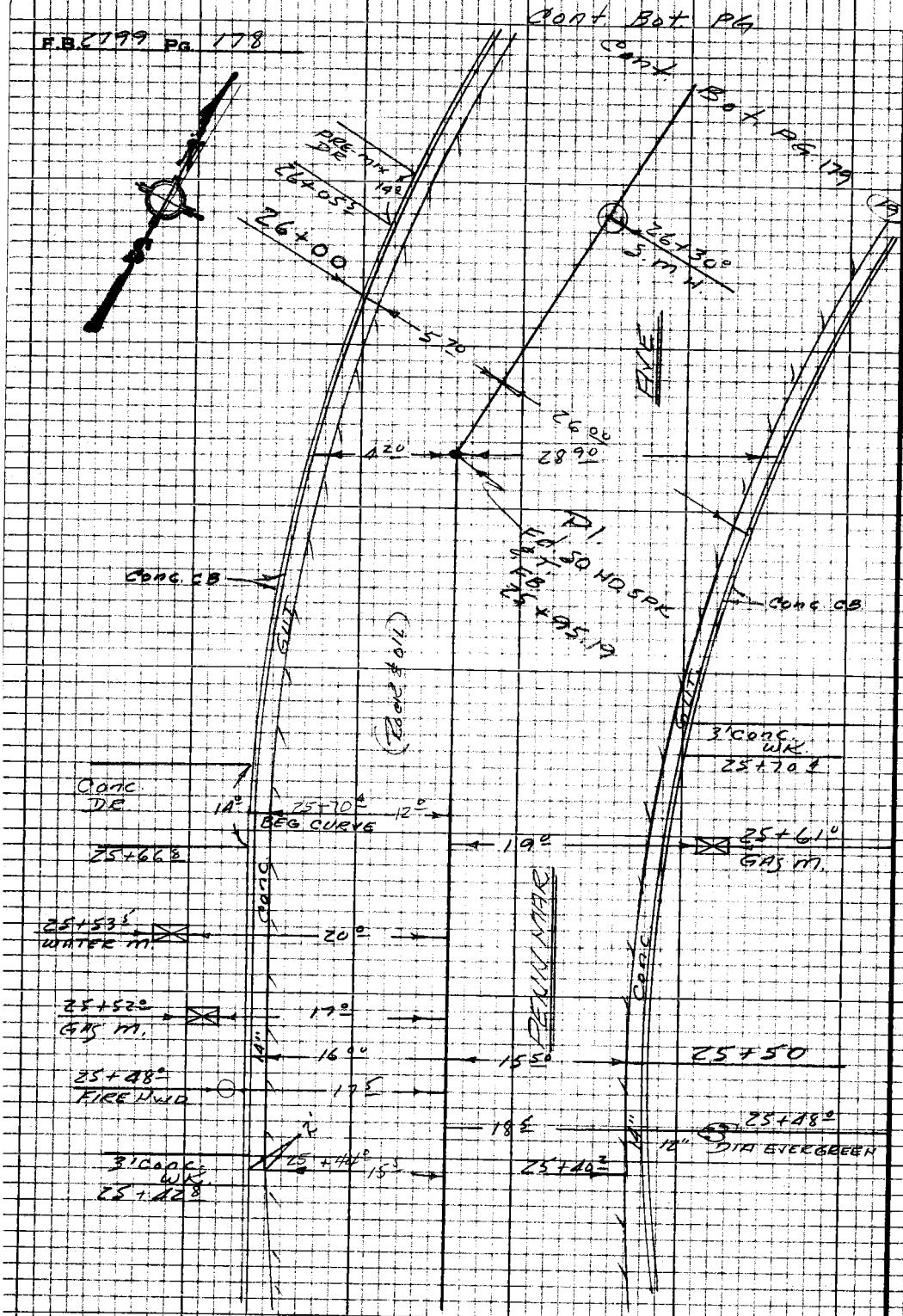

PLEASE RETURN TO
LOS ANGELES COUNTY ENGINEER
403 LOS ANGELES COUNTY ENGINEERING BLDG.

Note: Any Additions or Changes on this Sheet Must be Made or Circled in Red Ink With Date and Name of Person Making Change

Do not extend this side of this line.

Cont. FROM LT. PG 176

Notes Ck'd by	Survey of W. Elmonte S.D.
Map No.	JN 6112.12 Tape Std °F
Office Work	Surveyed by A.C. Guizado
Checked	Notes Moody Date 8-67
Date	Indexed H. E. Ott

F.B. 2799 Pg. 179

Cont. Bot. PG 180

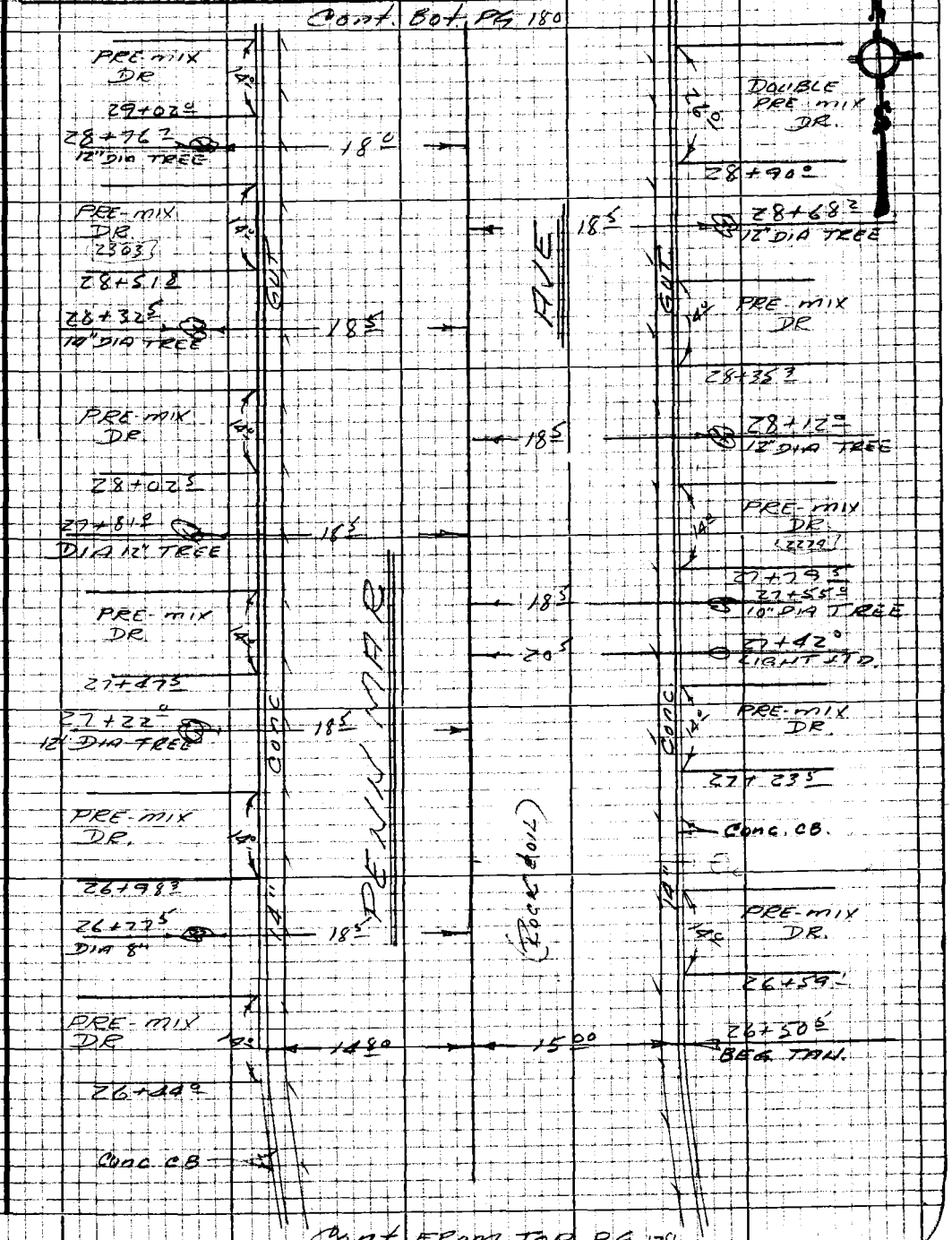

Cont. FROM TOP PG 178

Note: Any Additions or Changes on this Sheet Must be Made or Circled in Red Ink With Date and Name of Person Making Change

Do not extend this side of this line.

PLEASE RETURN TO
LOS ANGELES COUNTY ENGINEER
403 LOS ANGELES COUNTY ENGINEERING BLDG.

76P2098 CE #310 5-66

F.B. 2799 PG. 180

Cont. Bot. PG. 181

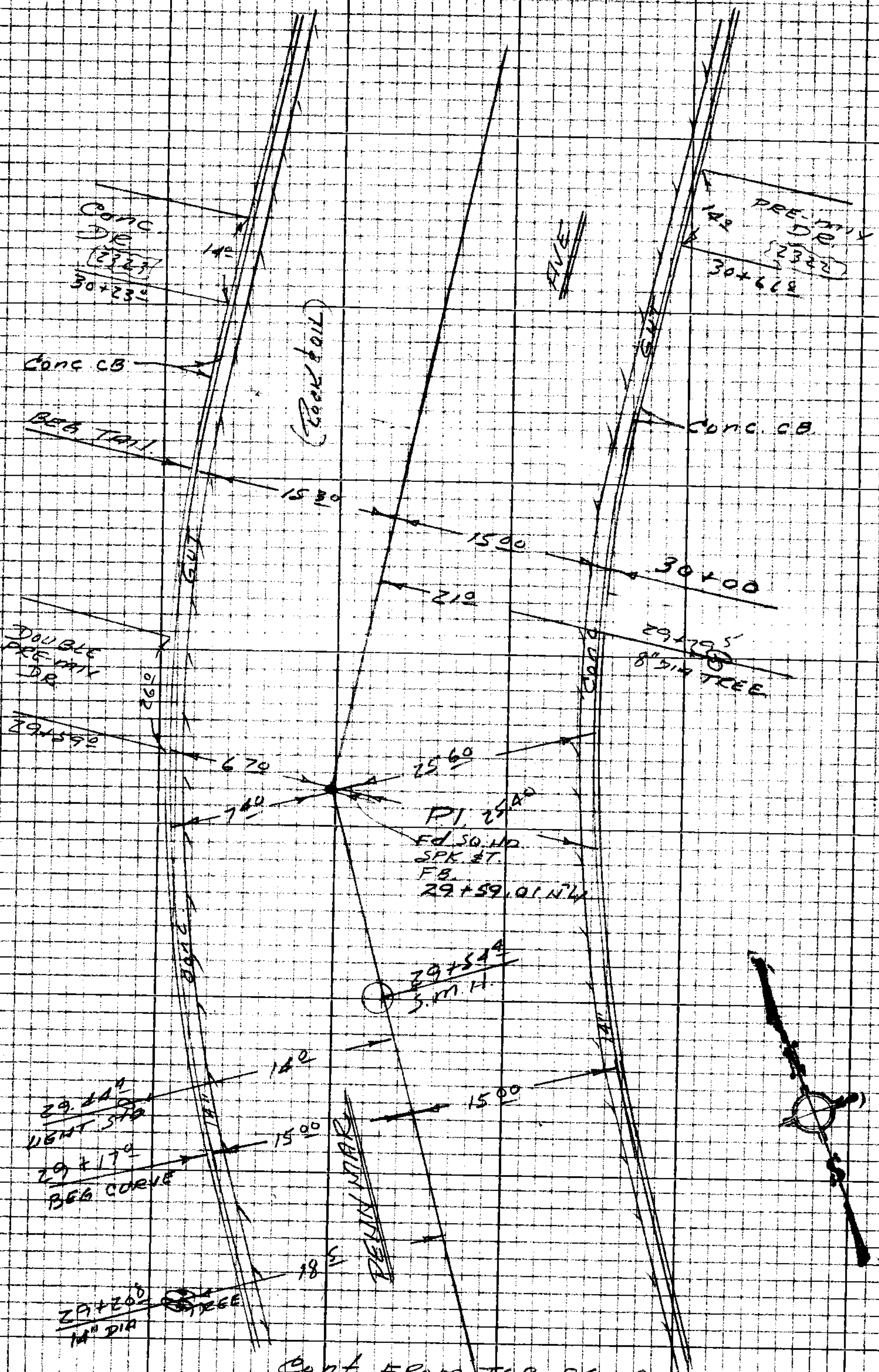

Cont From TOP PG. 179

PLEASE RETURN TO
LOS ANGELES COUNTY ENGINEER
403 LOS ANGELES COUNTY ENGINEERING BLDG.

Do not extend this side of this line.

Note: Any Additions or Changes on this Sheet Must be Made or Circled in Red Ink With Date and Name of Person Making Change

Notes Ck'd by	Survey of W. EL MONTE S.D.
Map No.	JN 6112.1 Tape Std °F
Office Work	Surveyed by R.C. GUIZADO
Checked	Notes M0004 Date 8-67
Date	Indexed T.E. OTT

F.B. 2799 Pg. 181

Cont. RT. SIDE PG. 182

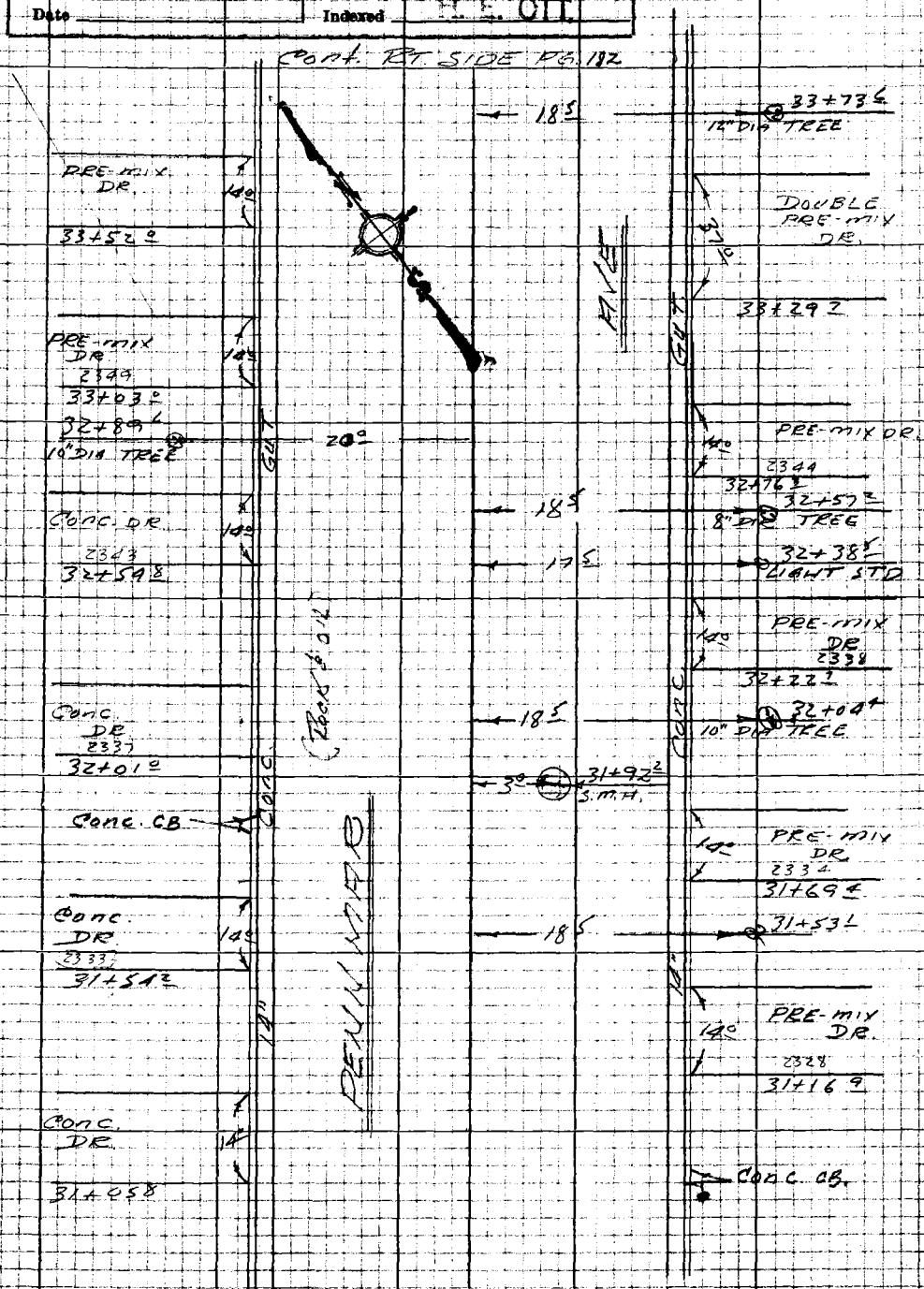

Cont. FROM TOP PG 180

Note: Any Additions or Changes on this Sheet Must be Made or Circled in Red Ink With Date and Name of Person Making Change

PLEASE RETURN TO
LOS ANGELES COUNTY ENGINEER
403 LOS ANGELES COUNTY ENGINEERING BLDG.

DO NOT EXTEND THIS SIDE OF THIS LINE.

76P3098 CK #310 8-66

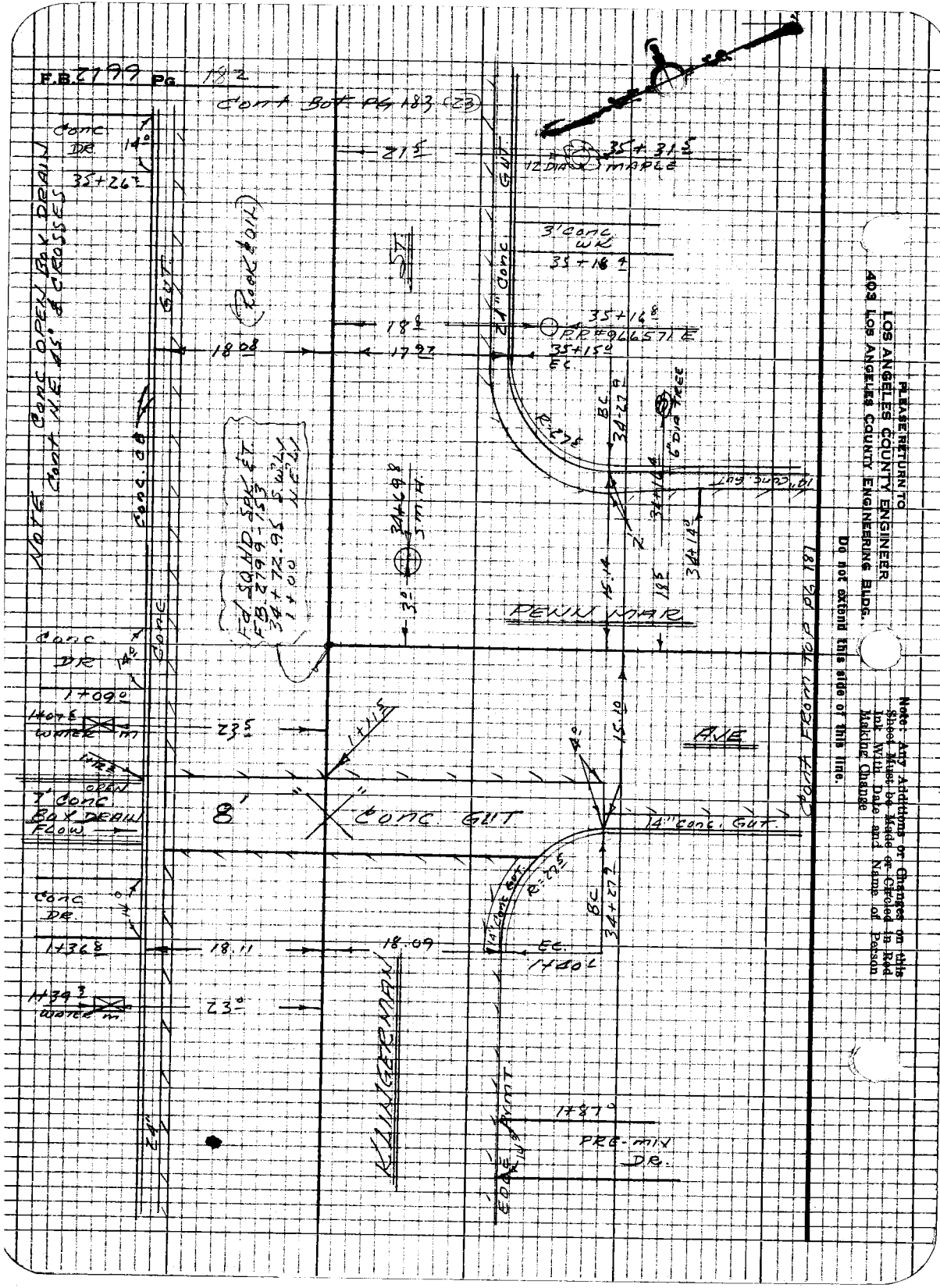

PLEASE RETURN TO
LOS ANGELES COUNTY ENGINEER
403 LOS ANGELES COUNTY ENGINEERING BLDG.

Do not extend this side of this line.

Note: Any Additions or Changes on this Sheet Must be Made or Circled in Red Ink With Date and Name of Person Making Change

Notes Ck'd by	Survey of W. EL MONTE S.D.
Map No.	JN 611212 Tape Std °F
Office Work	Surveyed by A.C. GUIZADO
Checked	Notes MOODY Date 8-67
Date	Indexed H. E. OTT

F.B. 2799 Pg. 183



Note: Any Additions or Changes on this Sheet Must be Made or Circled in Red Ink With Date and Name of Person Making Change

Do not extend this side of this line.

PLEASE RETURN TO
LOS ANGELES COUNTY ENGINEER
403 LOS ANGELES COUNTY ENGINEERING BLDG.

76P309B CE #310 5-66

Cont. FROM TOP PG 182

F.B. 2799 Pg. 184

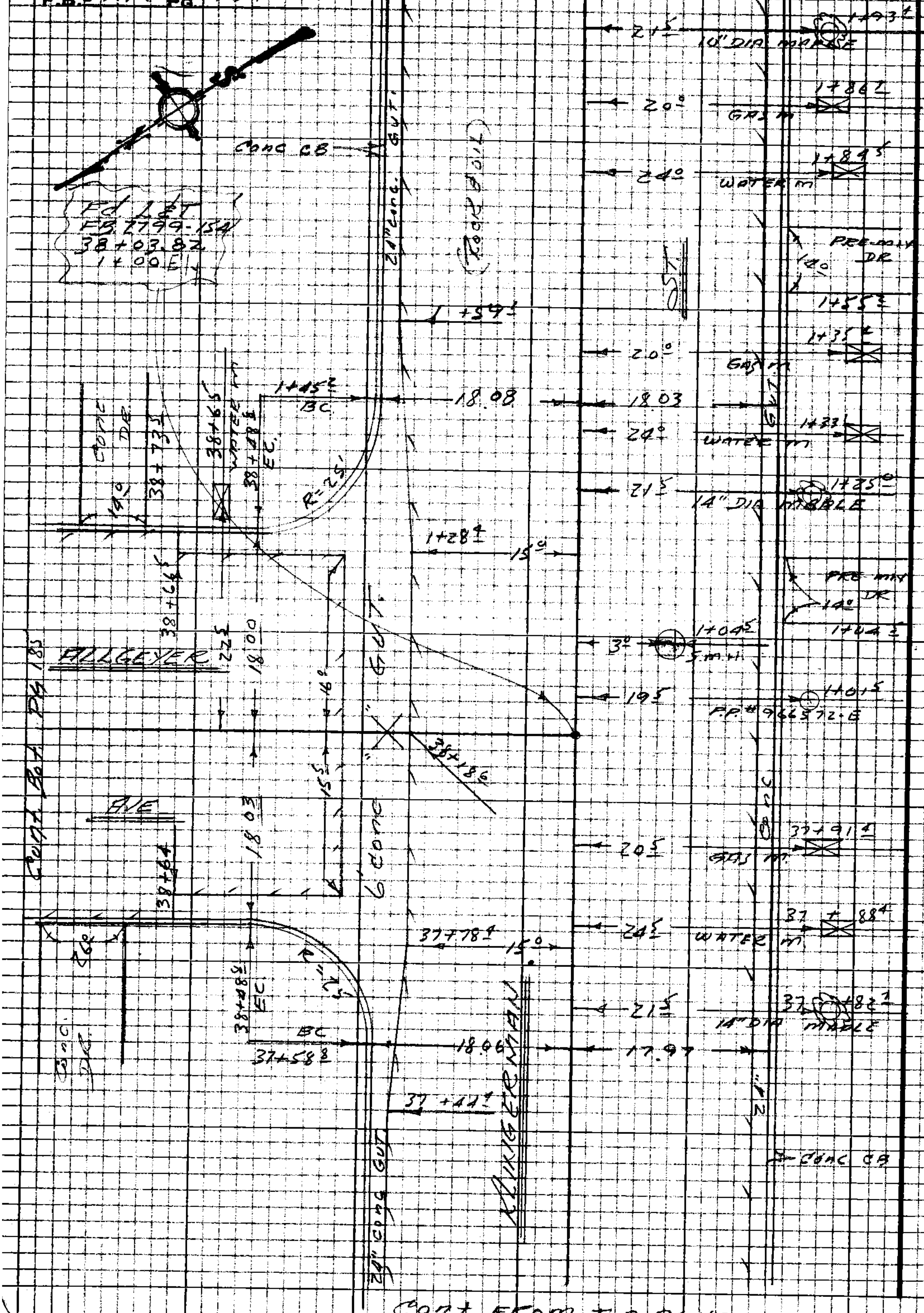

Cont FROM TOP PG 183

PLEASE RETURN TO
LOS ANGELES COUNTY ENGINEER
403 LOS ANGELES COUNTY ENGINEERING BLDG.

Do not extend this side of this line.

Note: Any Additions or Changes on this Sheet Must be Made or Circled in Red Ink With Date and Name of Person Making Change

25

Notes Ck'd by	Survey of W. EL MONTE S.D.
Map No.	JN 6112.12 Tape Std °F
Office Work	Surveyed by A.C. GUIZADO
Checked	Notes MOODY Date 8-67
Date	Indexed H. E. OTT

F.B. 2799 Pg. 185

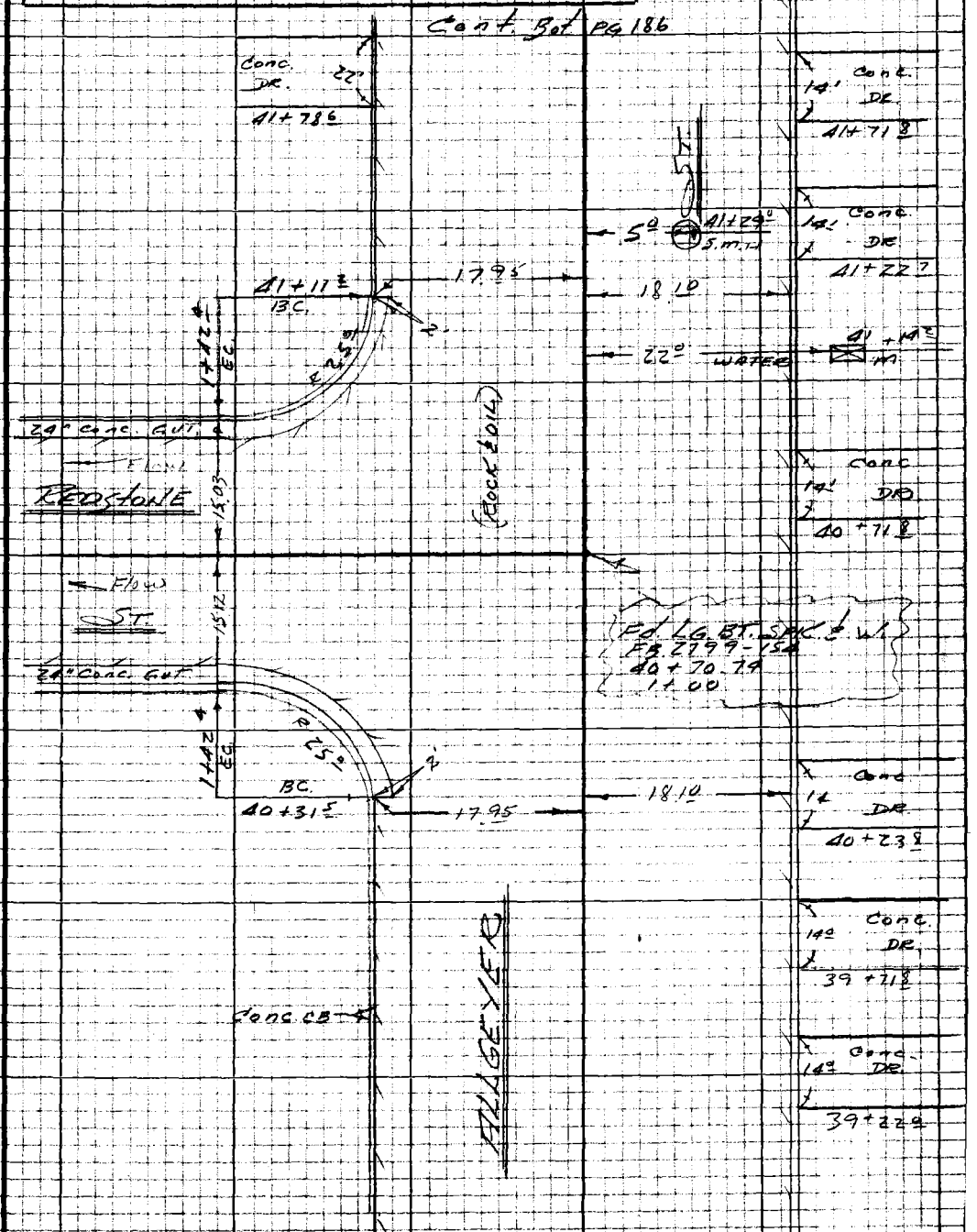

Cont From LT PG 184

Note: Any Additions or Changes on this Sheet Must be Made or Circled in Red Ink With Date and Name of Person Making Change

Do not extend this side of this line.

PLEASE RETURN TO
LOS ANGELES COUNTY ENGINEER
403 LOS ANGELES COUNTY ENGINEERING BLDG.

76P3095 CE #310 3-66

F.B. 2799 PG. 186

Cont. RT. SIDE PG. 187

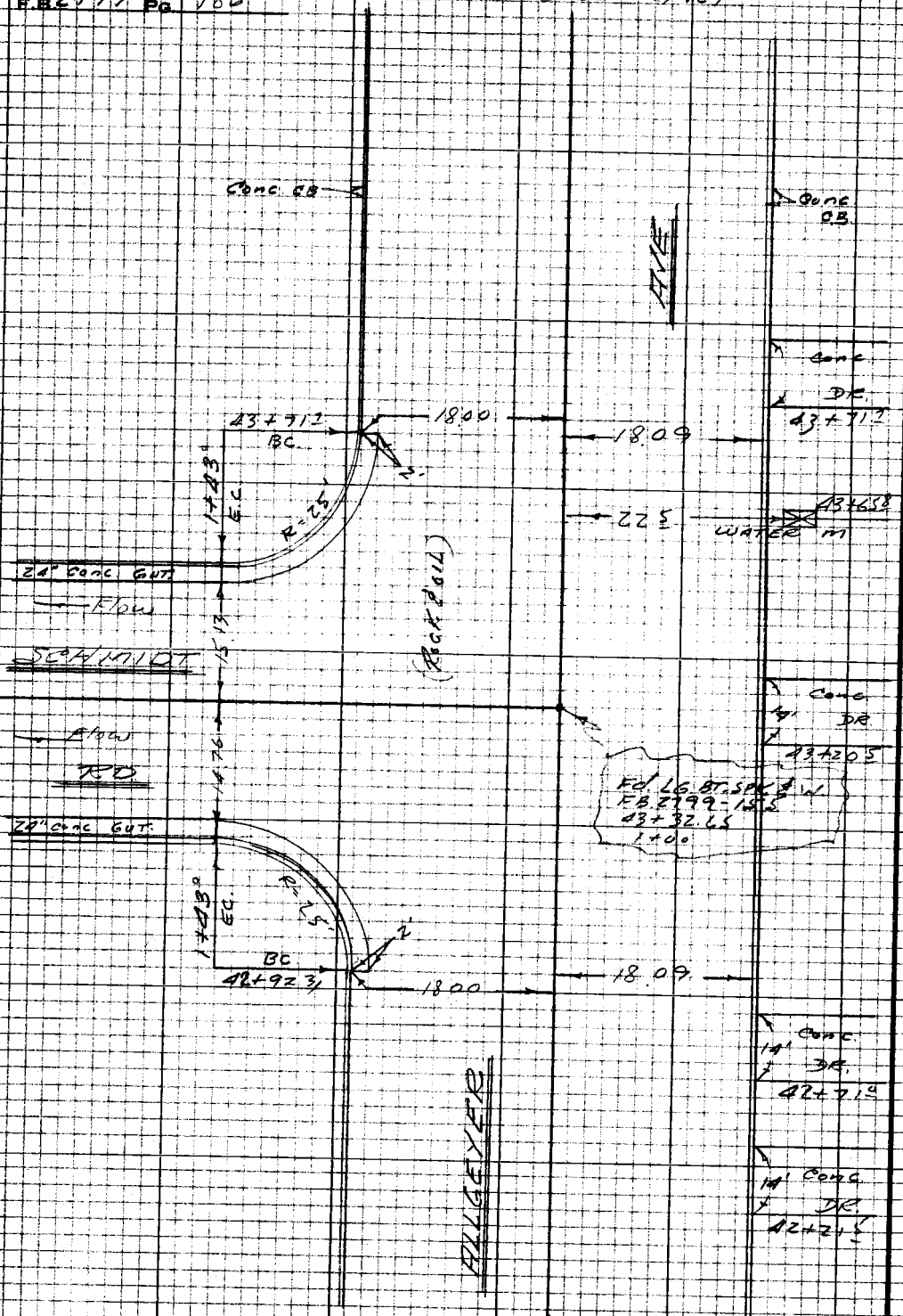

Cont. FROM TOP PG. 185

PLEASE RETURN TO
LOS ANGELES COUNTY ENGINEER
403 LOS ANGELES COUNTY ENGINEERING BLDG.
Do not extend this side of this line.
Note: Any Additions or Changes on this Sheet Must be Made or Circled in Red Ink With Date and Name of Person Making Change

27

Notes Ck'd by	Survey of W. El Monte S.D.
Map No.	JN 611212 Tape Std °F
Office Work	Surveyed by A.C. Guizado
Checked	Notes Moody Date 8-67
Date	Indexed H. E. Ott

F.B. 2799 Pg. 187

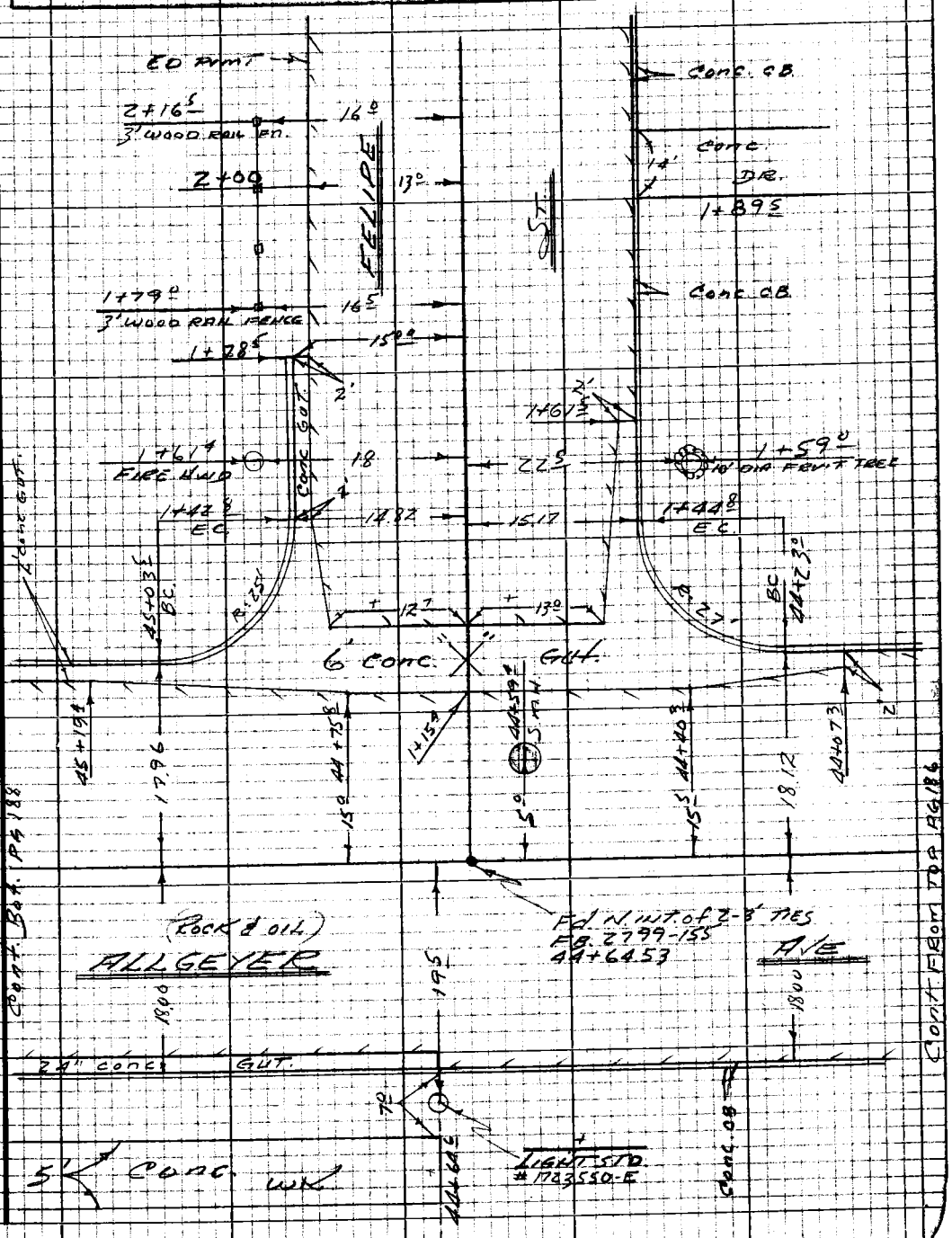

Note: Any Additions or Changes on this Sheet Must be Made or Circled in Red Ink With Date and Name of Person Making Change

Do not extend this side of this line.

PLEASE RETURN TO
LOS ANGELES COUNTY ENGINEER
403 LOS ANGELES COUNTY ENGINEERING BLDG.

76P3095 CE #310 5-66

Cont Rt Side Pg. 189



PLEASE RETURN TO
LOS ANGELES COUNTY ENGINEER
403 Los Angeles County Engineering Bldg.
Do not extend this side of this line.
Note: Any Additions or Changes on this Sheet Must be Made or Checked in Red Ink With Date and Name of Person Making Change.

Cont From Lt Pg. 187

Notes Ck'd by	Survey of W. ELMONTE S.O.
Map No.	JN 61212 Tape Std °F
Office Work	Surveyed by A.C. GUIZADO
Checked	Notes MOODY Date 8-67
Date	Indexed H. E. OTT

F.B. 2799 Pg. 189

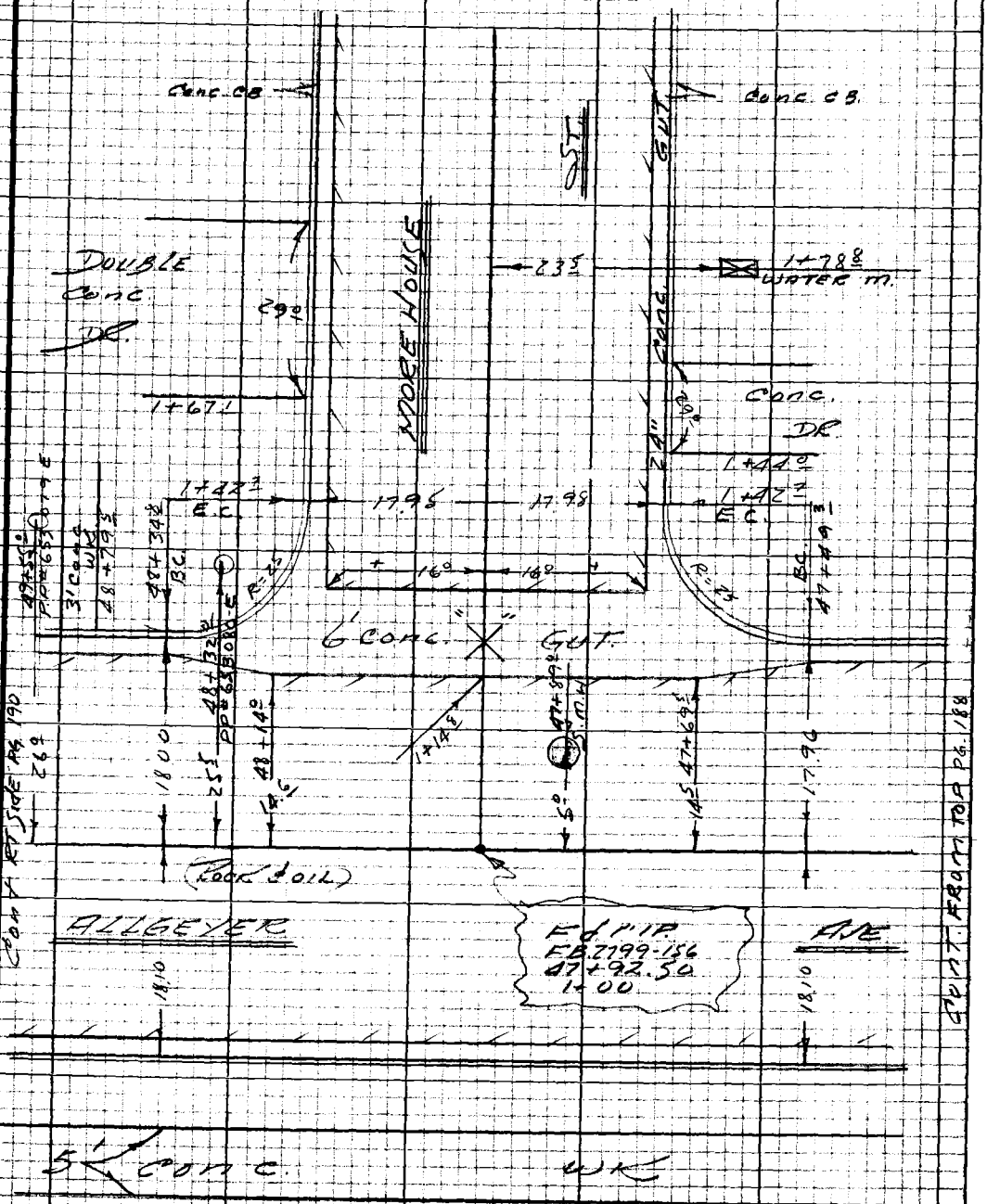

Note: Any Additions or Changes on this Sheet Must be Made or Circled in Red Ink With Date and Name of Person Making Change

PLEASE RETURN TO
LOS ANGELES COUNTY ENGINEER
403 LOS ANGELES COUNTY ENGINEERING BLDG.

Do not extend this side of this line.

76P309S CE #310 5-66

F.B. 2799 Pg. 190

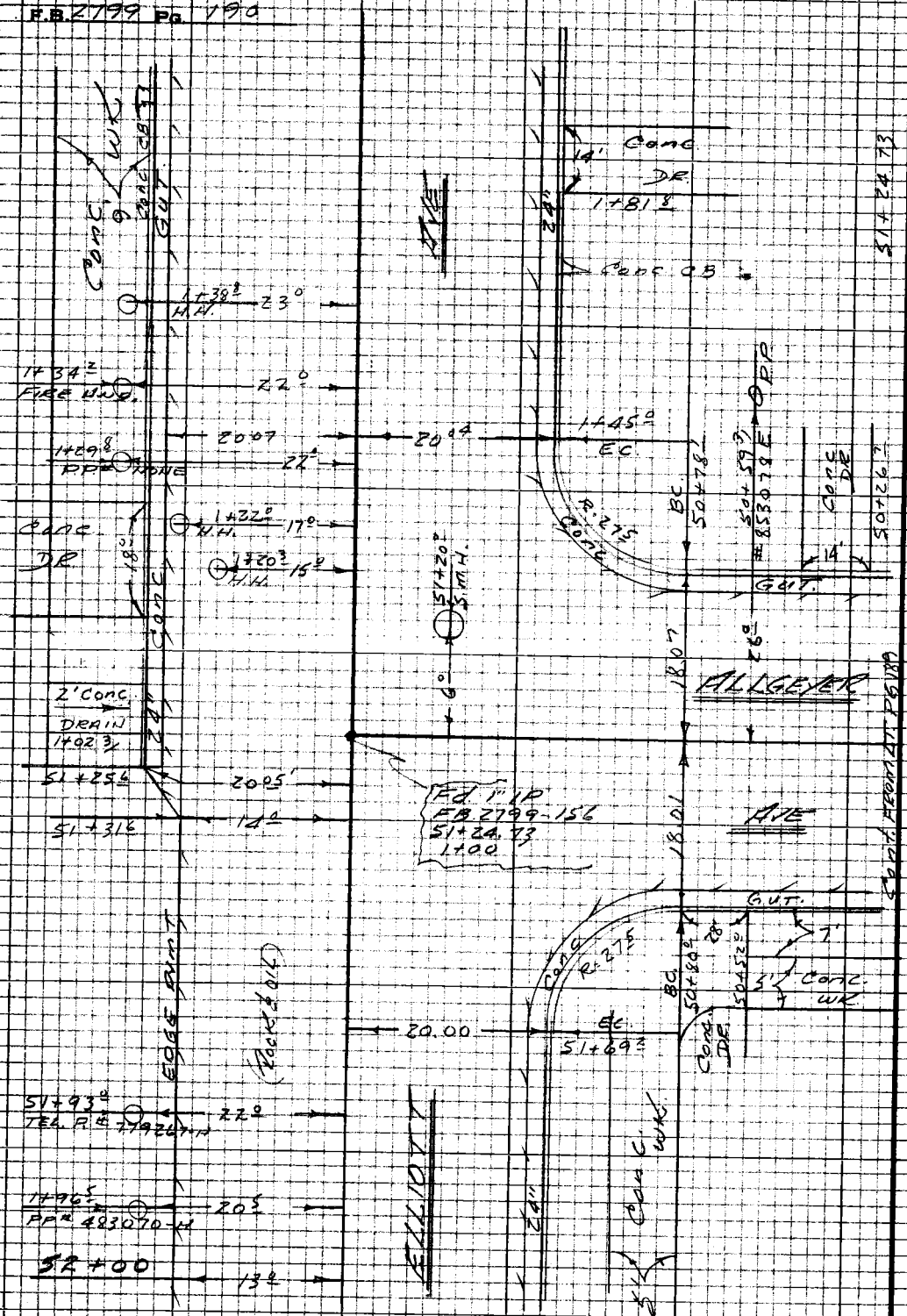

Cont top PG 191

Notes Ck'd by	Survey of WELMONTE S.D.
Map No.	JN 611212 Tape Std °F
Office Work	Surveyed by A.C. GUIZADO
Checked	Notes MOODY Date 8-67
Date	Indexed H. E. OIL

F.B. 2799 Pg. 191

53+46.75



Note: Any Additions or Changes on this Sheet Must be Made or Circled in Red Ink With Date and Name of Person Making Change

Do not extend this side of this line.

PLEASE RETURN TO
LOS ANGELES COUNTY ENGINEER
403 LOS ANGELES COUNTY ENGINEERING BLDG.

76P3095 CE #310 5-66

Cont. Bot Pg 193

F.B. 7799 Pg. 192

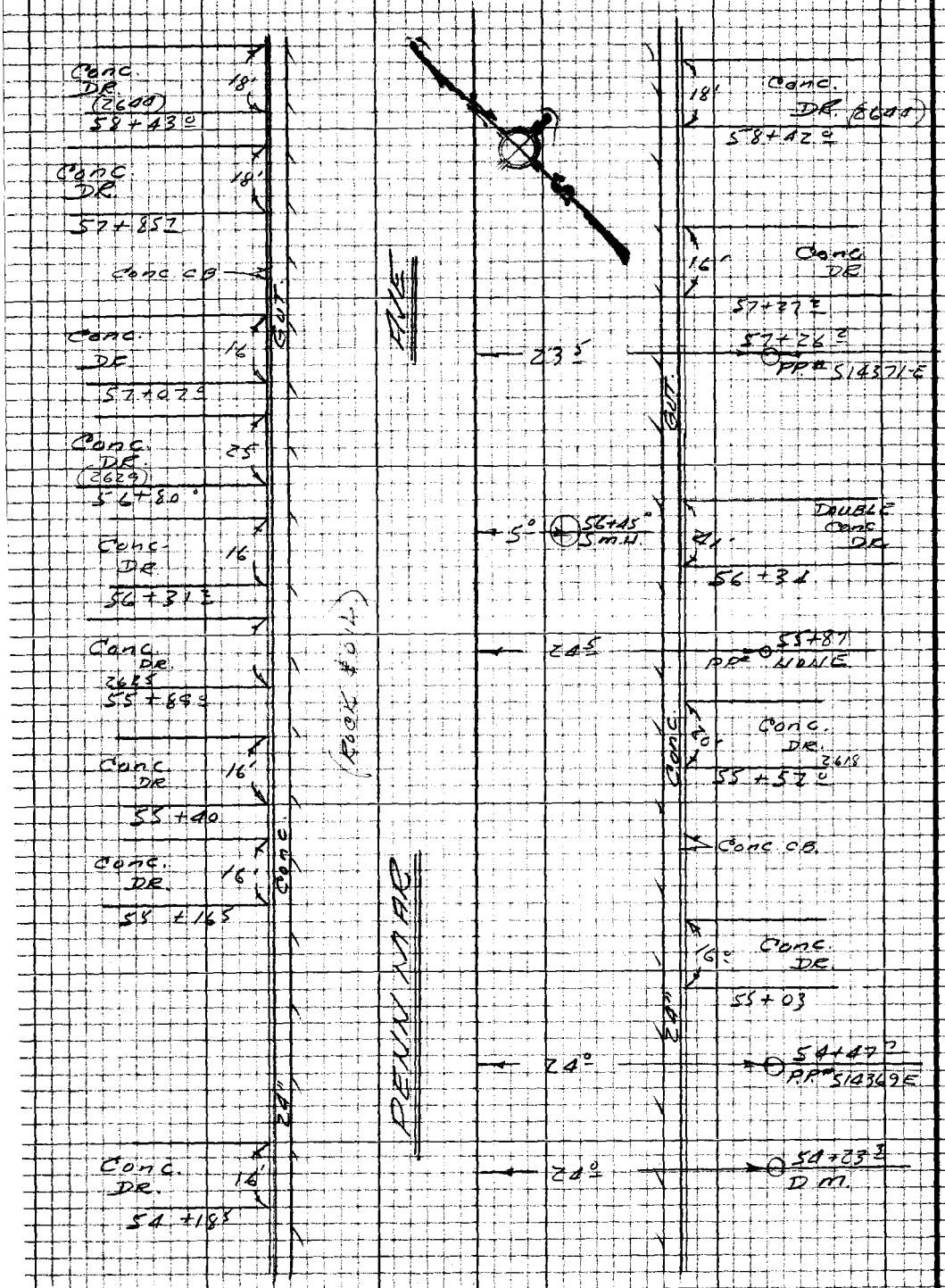

Note: Any Additions or Changes on this Sheet Must be Made or Checked in Red Ink With Date and Name of Person Making Change

PLEASE RETURN TO
LOS ANGELES COUNTY ENGINEER
403 LOS ANGELES COUNTY ENGINEERING BLDG.

Do not extend this side of this line.

Cont. from LT Pg 191

Notes Ck'd by	Survey of W.E.C. MONTE S.D.
Map No.	JN 611212 Tape Std °F
Office Work	Surveyed by A.C. GUIZADO
Checked	Notes MOODY Date 8-67
Date	Indexed H. E. OTT

F.B. 2799 Pg. 193

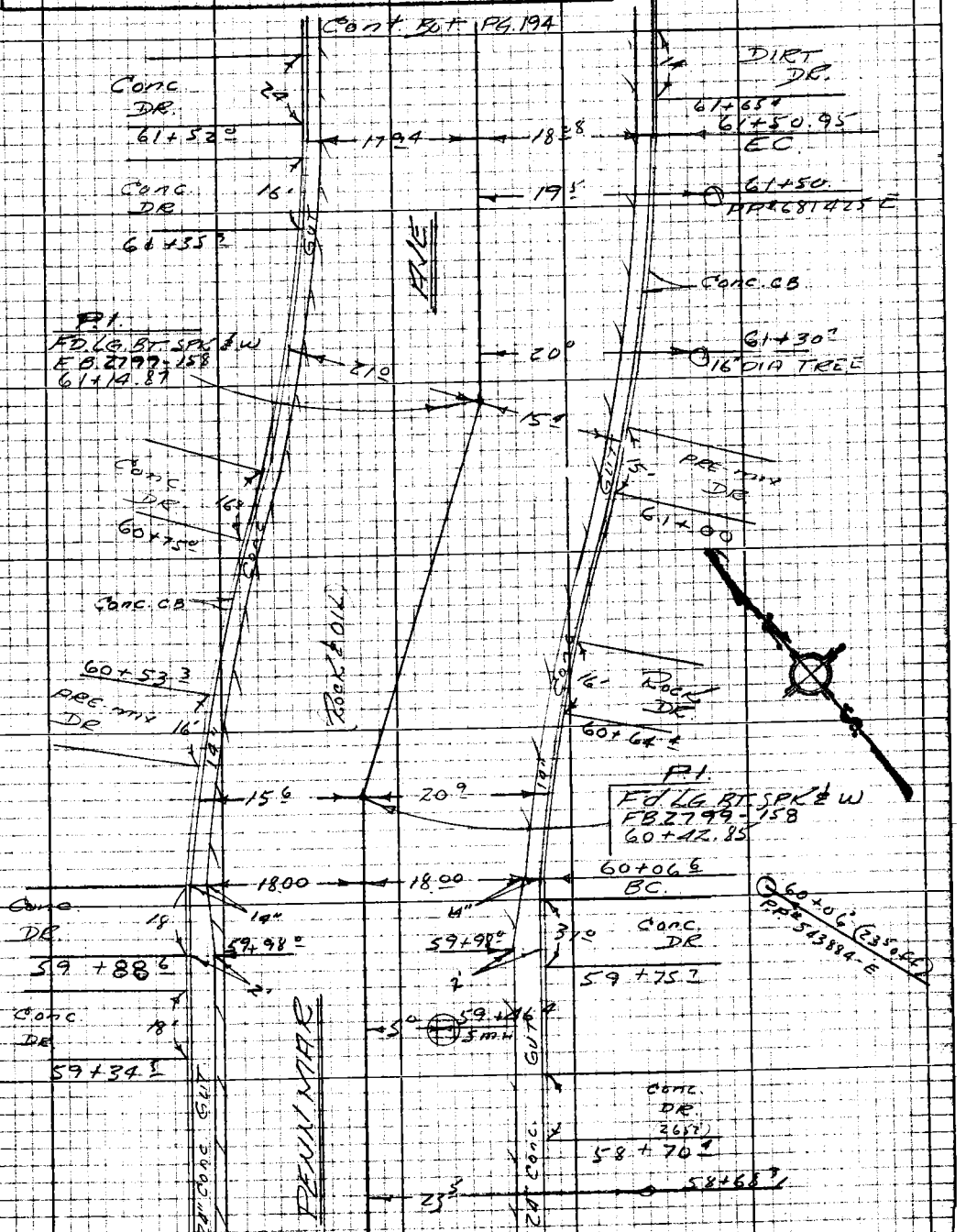

Cont. From Top PG. 192

Note: Any Additions or Changes on this Sheet Must be Made or Circled in Red Ink With Date and Name of Person Making Change

PLEASE RETURN TO
LOS ANGELES COUNTY ENGINEER
403 LOS ANGELES COUNTY ENGINEERING BLDG.

Do not extend this side of this line.

76P3098 CE #310 5-66

F.B. 2799 PG. 194 CONT. RT. SIDE PG 195

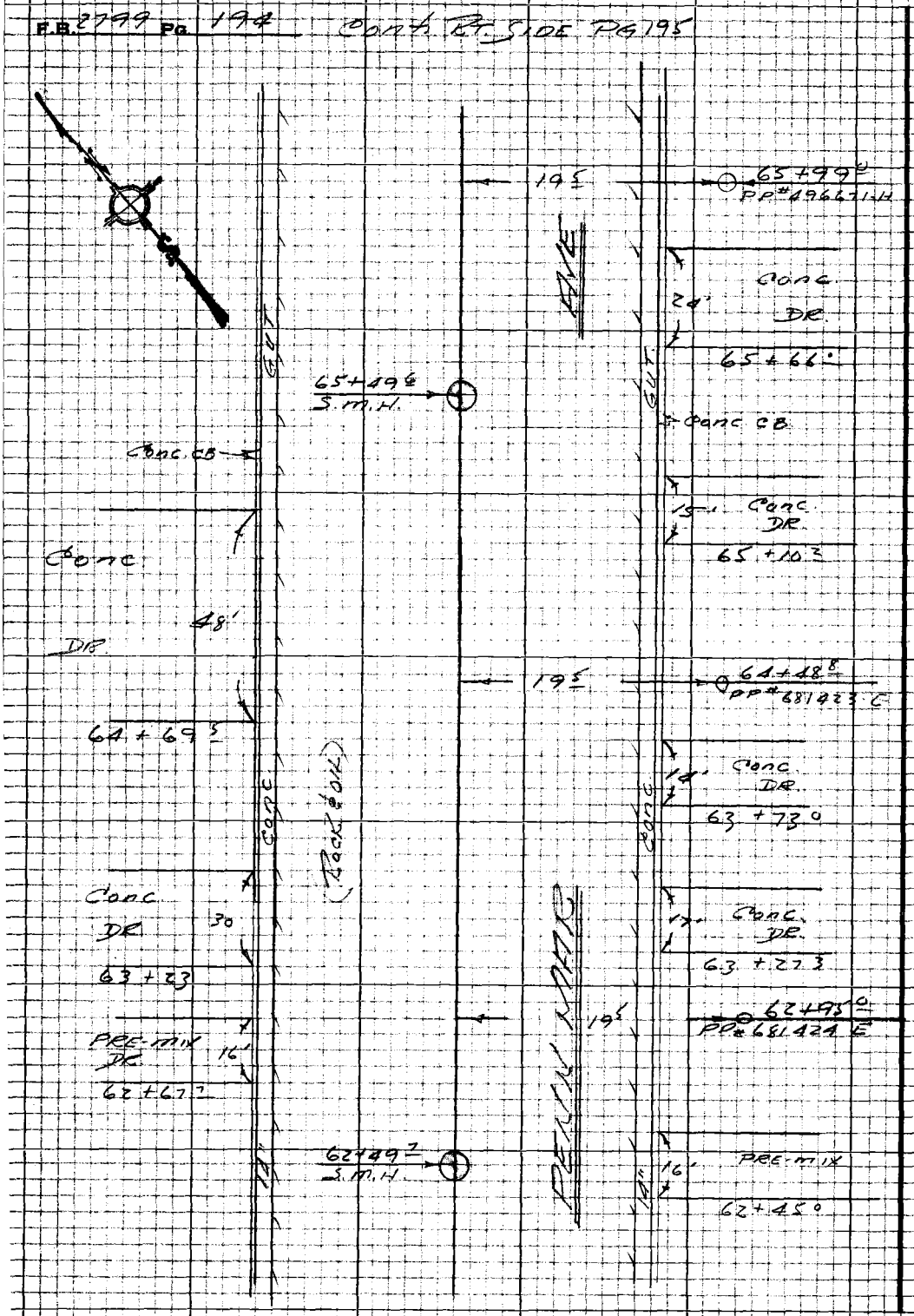

CONT FROM TOP PG 193

Notes Ck'd by	Survey of W. ELMONTE S.D.
Map No.	JN 6112 12 Tape Std °F
Office Work	Surveyed by A.C. GUIZADO
Checked	Notes MOODY Date 8-67
Date	Indexed H. E. OTT

F.B. 2799 Pg. 195

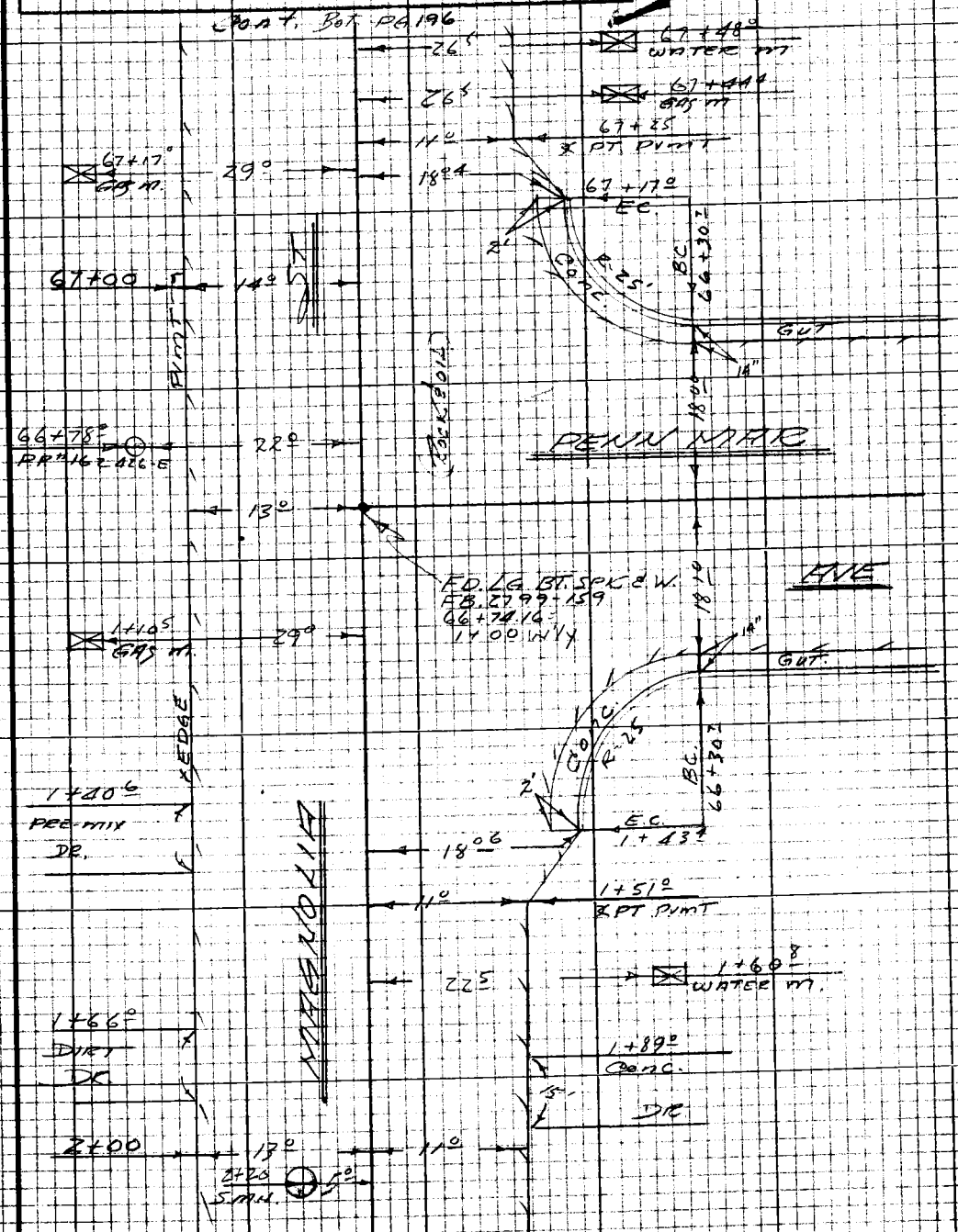

Note: Any Additions or Changes on this Sheet Must be Made or Circled in Red Ink With Date and Name of Person Making Change

Do not extend this side of this line.

PLEASE RETURN TO
LOS ANGELES COUNTY ENGINEER
403 LOS ANGELES COUNTY ENGINEERING BLDG.

76P3099 CE #310 5-66

CONT. BOT. PG 197

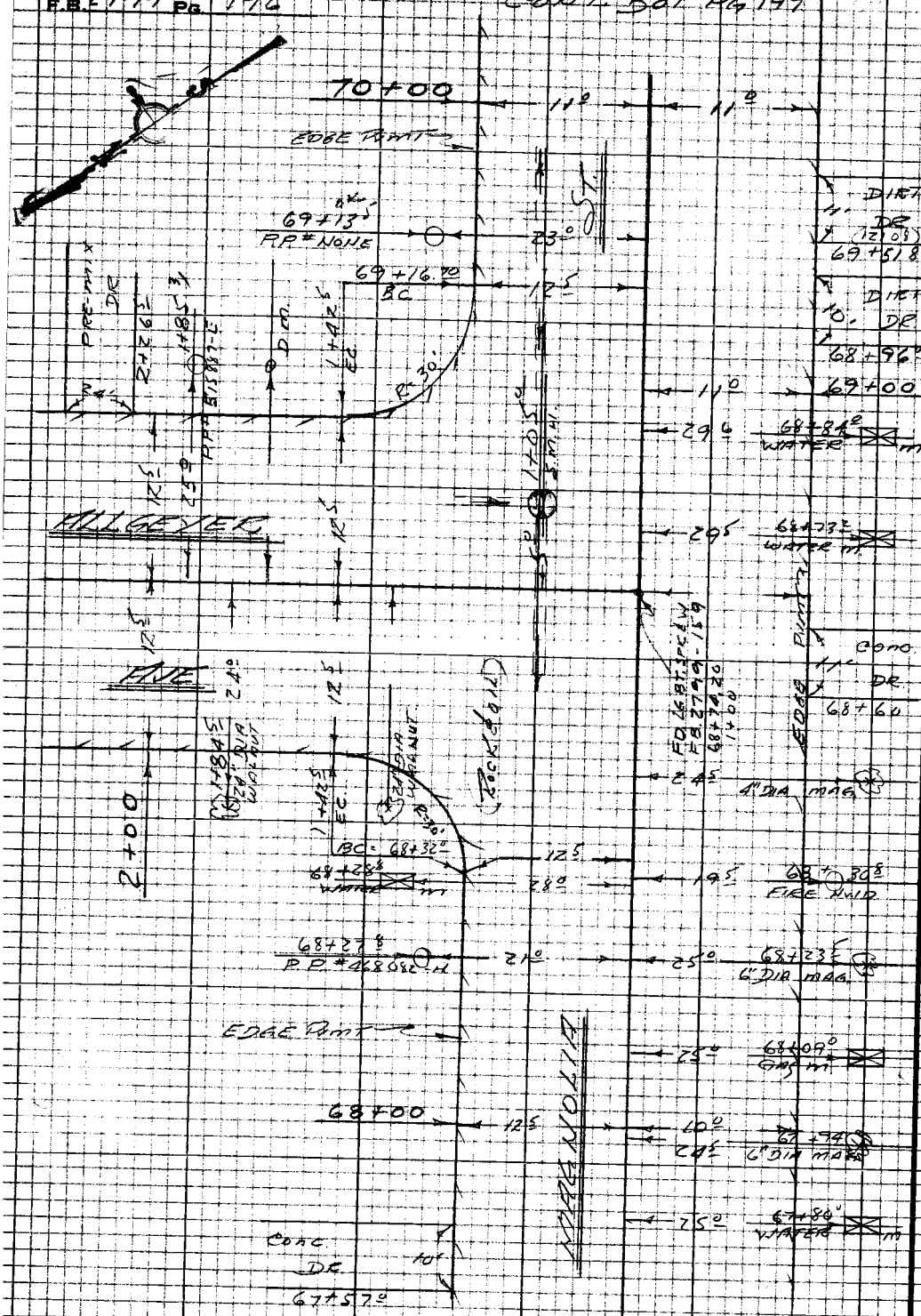

CONT. FROM TOP PG 195

PLEASE RETURN TO
LOS ANGELES COUNTY ENGINEER
403 LOS ANGELES COUNTY ENGINEERING BLDG.
Do not extend this side of this line.

Note: Any Additions or Changes on this Sheet must be made or Circled in Red Ink With Date and Name of Person Making Change

Notes Ck'd by:	Survey of W. EL MONTE S.D.
Map No.	JN 6112.12 Tape Std °F
Office Work	Surveyed by R.C. GUIZADO
Checked	Notes MOODY Date 8 67
Date	Indexed H. E. OH

F.B. 2799 Pg. 197

Cont Bot. PG 198

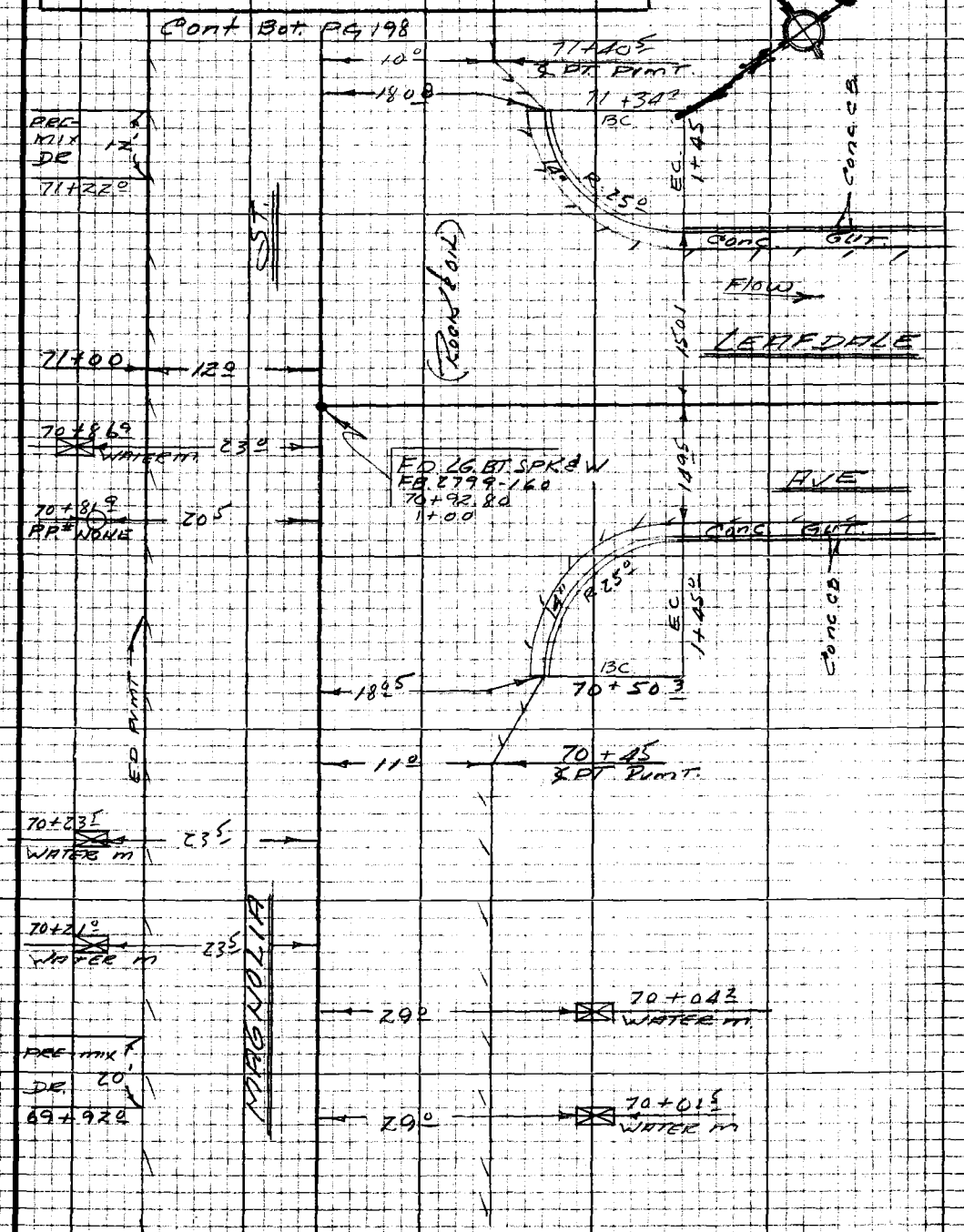

CONT FROM TOP PG. 196

Note: Any Additions or Changes on this Sheet Must be Made or Circled in Red Ink With Date and Name of Person Making Change

Do not extend this side of this line.

PLEASE RETURN TO
LOS ANGELES COUNTY ENGINEER
403 LOS ANGELES COUNTY ENGINEERING BLDG.

78P3008 CE #310 8-66

F.B. 2799 Pg. 198

Cont. Bot. PG 199



Cont FROM TOP PG. 196

PLEASE RETURN TO
LOS ANGELES COUNTY ENGINEER
403 LOS ANGELES COUNTY ENGINEERING BLDG.

Do not extend this side of this line.

Note: Any Additions or Changes on this Sheet Must be Made or Circled in Red Ink with Date and Name of Person Making Change

Notes Ck'd by	Survey of W. ELMONTE S.D.
Map No.	JN 6112.12 Tape Std °F
Office Work	Surveyed by A.C. GUIZADO
Checked	Notes MOODY Date 8-67
Date	Indexed H. E. OTT

F.B. 2799 Pg. 199



CONT FROM TOP PG 198

Note: Any Additions or Changes on this Sheet Must be Made or Circled in Red Ink With Date and Name of Person Making Change

Do not extend this side of this line.

PLEASE RETURN TO
LOS ANGELES COUNTY ENGINEER
403 LOS ANGELES COUNTY ENGINEERING BLDG.

76P309S CE #310 5-66

PLEASE RETURN TO
LOS ANGELES COUNTY ENGINEER
403 LOS ANGELES COUNTY ENGINEERING BLDG.

Note: Any Additions or Changes on this Sheet Must be Made or Circled in Red Ink With Date and Name of Person Making Change.

Do not extend this side of this line.

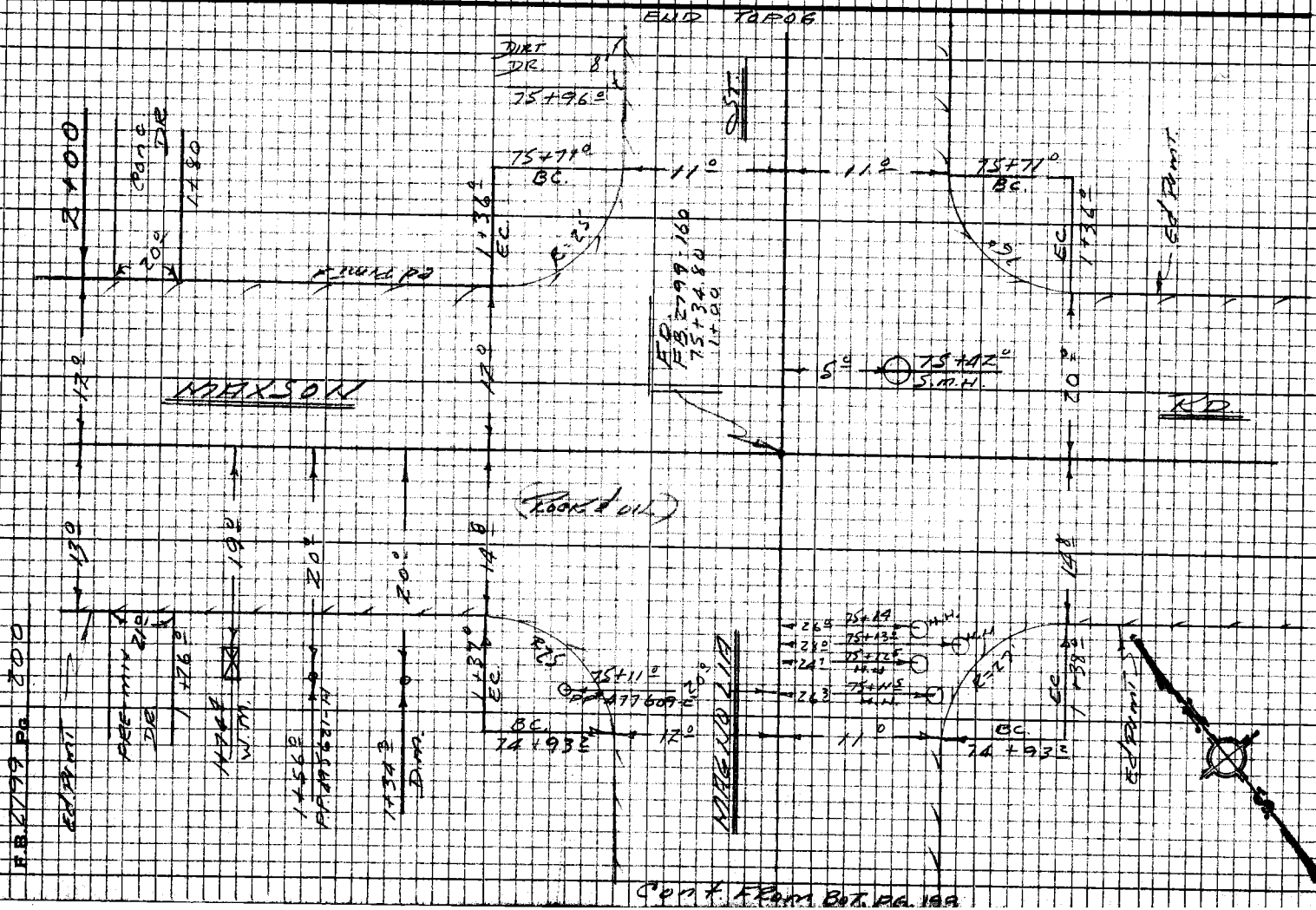

F. B. 2799 PG. 201

Profile No.	Notes Red	Plotted	Job No. 611212	Division No. 11
	Date	Date	Survey of W. El Monte S.D.	
X-Sec. No.	Notes Chk'd.	Checked	Survey by A.C.G.	Notes JAM Date 8-28-67
	Date	Date	Map No.	Indexed H. E. OTT Date SEP 6 67

NOTE: ANY ADDITIONS OR CHANGES ON THIS SHEET MUST BE MADE OR CIRCLED IN RED INK, WITH DATE AND NAME OF PERSON MAKING CHANGE.

PLEASE RETURN TO
LOS ANGELES COUNTY ENGINEER
403 Los Angeles County Engineering Bldg.

Do not extend notes this side of this line.

STATION	B. S.	H. I.	F. S.	ELEV.

JOB NO [illegible]
W. EL MONTE [illegible]
CROSS SECTIONS

1400 @ Rush St & Peck Rd - [illegible] ST, N'ly on Alley to Fairview, N'ly on Allgeyer ST, W'ly & N'ly along Penn Mar Ave to Klinger [illegible] E'ly to Allgeyer [illegible] N'ly to Elliott Ave, W'ly [illegible] Penn Mar St, N'ly to Magnolia Ave & E'ly to Marion Rd [illegible]

76-L-298 CE 307 5-66

76-L-298 CE 307 5-66

PLEASE RETURN TO
LOS ANGELES COUNTY ENGINEER
403 LOS ANGELES COUNTY ENGINEERING BLDG.

NOTE: ANY ADDITIONS OR CHANGES ON THIS SHEET MUST BE MADE OR CIRCLED IN RED INK, WITH DATE AND NAME OF PERSON MAKING CHANGE.

Do not extend notes this side of this line.

STATION	B. S.	H. I.	F. S.	ELEV.	NORTH ALONG PECK Rd	
BM SD 870				253.16	BM SD 870 FB 3319-39 adj ELEV - 253.164	
					Peck Rd & 300' - N'ly of Rush St E. cb.	
					Bt spk in E. cb. in fr of HSE #2034 (Winchell Donut HSE)	
					LF OR WEST	RT. OR EAST
1+00 N				253.42		℄ INT
				253.33		12^5 Gut
				253.80		" Top Mcdm isle
				252.72		42^5 EG
				252.72		44^6 FL
				253.34		44^6 TC
				253.35		48^8 TC
				252.69		" FL
				252.74	27° EG. Pum't	
				252.1	45° dirt	
$1+10^8$				253.44		℄ FL (Mcdm)
				253.87		℄ Top " isle
$1+28^8$				253.80		℄ " " "
				253.28		℄ FL "
$1+58^0$				253.28	14° FL Mcdm ℄ Pt	
				253.76	" Top " isle	

F. B. 2799 PG. 202 2 6112.12 Job No. Division No. 11 Notes Red Plotted Profile
Survey of W. El Monte S.D. Date Date No.
Survey by MC. G. Notes J.A.M. Notes Chk'd. Checked X-Sec.
Indexed Date Date No.

76-L-298 CE 307 5-66

PLEASE RETURN TO
LOS ANGELES COUNTY ENGINEER
403 LOS ANGELES COUNTY ENGINEERING BLDG.

NOTE: ANY ADDITIONS OR CHANGES ON THIS SHEET MUST BE MADE OR CIRCLED IN RED INK, WITH DATE AND NAME OF PERSON MAKING CHANGE.

Do not extend notes this side of this line.

STATION	B. S.	H. I.	F. S.	ELEV.	NORTH ALONG PECK Rd Lt or WEST	Rt or EAST
2+00 N				253.10		℄
				252.95		9° E.G.
				252.91		11° FL
				253.56		11° TC
				253.48		15° TC
				252.88		15° FL
				252.82		17° EG
				252.60		34° w/4 Pumt
				252.15		49° EG
				251.90		56° FL
				252.48		56° TC
				252.69		66° Bk of Walk
				253.25	13° w/4 Pumt	
				253.25	25° FL "	
				253.73	25° Top " ISLE	
				252.60	45° " " "	
2+47°				253.05		℄ EG
2+61°				253.06		℄ FL
				253.71		℄ TC
2+65°				253.71		℄ TC
				253.01		℄ FL

Profile Notes Red ____ Plotted ____ Job No. 6112.12 Division No. 11 F.B. 2799 Pg 3 203
No. ____ Date ____ Date ____ Survey of W. EL MONTE S.D.
X-Sec. Notes Chk'd. ____ Checked ____ Survey by A.C.G. Notes J.A.M. Date 8-28-67
No. ____ Date ____ Date ____ Map No. ____ Indexed H. E. OTT Date ____

76-L-298 CE 307 5-66

PLEASE RETURN TO
LOS ANGELES COUNTY ENGINEER
403 LOS ANGELES COUNTY ENGINEERING BLDG.

NOTE: ANY ADDITIONS OR CHANGES ON THIS SHEET MUST BE MADE OR CIRCLED IN RED INK, WITH DATE AND NAME OF PERSON MAKING CHANGE.

Do not extend notes this side of this line.

STATION	B. S.	H. I.	F. S.	ELEV.	NORTH ALONG DECK RD LT OR WEST	RT OR EAST
2+68.0				253.02		℄ EG
2+72.5				253.09		℄
				253.20	20° w/4 Pvmt	
				253.06	38° EG	
				252.95	40° FL	
				253.61	" TC	
				253.81	50 BK of Walk	
3+00.0				253.07		℄
				252.73		20° w/4 Pvmt
				252.37		34° EG
				252.07		41° FL
				252.67		41° TC
				252.89		50° BK of Walk
3+12.0				253.08		℄
				253.22	20° w/4 Pvmt	
				252.95	38° EG	
				252.83	40° FL	
				253.49	" TC	
				253.69	50° BK of Walk	
3+26.7				252.44		33.8 ∡PT EG

F. B. 2799 PG. 204 6112.17
Job No. Division No. 11 Notes Red Plotted Profile
Survey of W. EL MONTE S.D. Date Date No.
Survey by A.C.G. Notes L.A.M. Notes Chk'd. Checked X-Sec.
Indexed Date Date Date No.

76-L-298 CE 307 5-66

PLEASE RETURN TO
LOS ANGELES COUNTY ENGINEER
403 LOS ANGELES COUNTY ENGINEERING BLDG.

NOTE: ANY ADDITIONS OR CHANGES ON THIS SHEET MUST BE MADE OR CIRCLED IN RED INK, WITH DATE AND NAME OF PERSON MAKING CHANGE.

Do not extend notes this side of this line.

STATION	B. S.	H. I.	F. S.	ELEV.	NORTH ALONG PECK Rd LT. OF WEST	RT. OF EAST
3+42.2				253.12		℄
				252.83		20° w/4 Point
				252.38		38.5 EG
				252.23		40.5 FL
				252.29		40.5 TC (DRIVEWAY)
				253.05		50° BL of Walk
4+00				253.20		℄
4+12.5				253.22		℄
				253.16	20° w/4 Point	
				252.62	38° EG	
				252.51	40° FL	
				252.61	40° TC cb drwy	
				253.40	50° BL of walk	
4+45.1	catch basin			248.50	INVERT 36" CIP	Rod = 253.10
4+52.9				253.08	40° CTR. F/L	READ = 4.60
4+40.7 (OK)				252.72	33.0 EDGE CONC. APRON	248.50
4+66.7				252.76	" " " "	
5+00				253.42		℄
5+06.5				253.44		℄
				253.15	20° w/4 Point	
				252.61	38° EG (cont)	
				252.45	40° FL "	

Profile No. ____ Notes Red ____ Plotted ____ Job No. 6112.12 Division No. 11
X-Sec. No. ____ Date ____ Date ____ Survey of K.F. MONTE S.D. Notes 1.0.0
Notes Chk'd. ____ Date ____ Checked ____ Date ____ Survey by M.C.G. Date 8-28-67
Map No. ____ Date ____ Indexed H. E. OTT Date ____

F.B. 2799 Pg. 205

76-L-298 CE 307 5-66

PLEASE RETURN TO
LOS ANGELES COUNTY ENGINEER
403 LOS ANGELES COUNTY ENGINEERING BLDG.

NOTE: ANY ADDITIONS OR CHANGES ON THIS SHEET MUST BE MADE OR CIRCLED IN RED INK, WITH DATE AND NAME OF PERSON MAKING CHANGE.

Do not extend notes this side of this line.

STATION	B. S.	H. I.	F. S.	ELEV.	NORTH ALONG LF OR WEST	PECK RD RT OR EAST
5+06 ℄				253.13	40° TC	
				253.38	50° Br. of Dock	
5+40°				252.51	33° ∡PT Eg. of Pvmt	
				252.3	FL dirt	
				253.2	50° dirt	
6+00				253.57		℄
6+04°				253.17		21° w/4 Pvmt
				252.93		40° EG
				252.79		42° FL
				253.41		42° TC
				253.6		50° dirt
6+30°				252.70		33° ∡PT Eg. of Pvmt
				252.6		40° FL dirt
				253.7		50° dirt
7+00				253.76		℄
				253.55		16° w/4 Pvmt
				252.96		33° Eg. Pvmt
				252.8		36°
				254.0		50 dirt
				253.50	16°	
				252.68	32° F/L Pvmt	

F. B. 2799 PG. 206 6112.12
Job No. Division No. 11 Notes Red Plotted Profile
Survey of W. EL Monte S.D. Date Date No.
Survey by R.C.G. Notes J.M.M. Notes Chk'd. Checked X-Sec.
Indexed Date Date Date No.

76-L-298 CE 307 5-66

PLEASE RETURN TO
LOS ANGELES COUNTY ENGINEER
403 LOS ANGELES COUNTY ENGINEERING BLDG.

NOTE: ANY ADDITIONS OR CHANGES ON THIS SHEET MUST BE MADE OR CIRCLED IN RED INK, WITH DATE AND NAME OF PERSON MAKING CHANGE.

Do not extend notes this side of this line.

STATION	B. S.	H. I.	F. S.	ELEV.	NORTH ALONG PECK RD Lt. OR WEST	Rt. OR EAST
7+00				254.13	50° Pum't	
7+50				253.80		℄
8+00				253.92		℄
				253.62		16° w/4 Pum't
				252.88		33° EG "
				252.8		34 FL dirt
				252.4		50 dirt
				253.70	16° w/4 Pum't	
				252.97	32° F/L "	
				252.37	47 Top "	
				252.41	50 " P/L	
8+50				252.06		℄
9+00				252.21		℄
				253.97		16° w/4 Pum't
				253.18		33° EG "
				252.9		36 FL
				252.2		50° dirt
				253.90	16° w/4 Pum't	
				253.22	32° F/L "	
				252.34	47 "	
				252.43	50° "	

Profile Notes Red ____ Plotted ____ Job No. 6112.12 Division No. 11 F.B. 7799 Pg. 207
No. ____ Date ____ Date ____ Survey of W. EL MONTE S.D.
X-Sec. ____ Notes Chk'd. ____ Checked ____ Survey by R.C.G. Notes J.R.M. Date 8-28-67
No. ____ Date ____ Date ____ Map No. ____ Indexed H. E. OTT Date ____

76-L-298 CE 307 5-66

PLEASE RETURN TO
LOS ANGELES COUNTY ENGINEER
403 LOS ANGELES COUNTY ENGINEERING BLDG.

NOTE: ANY ADDITIONS OR CHANGES ON THIS SHEET MUST BE MADE OR CIRCLED IN RED INK, WITH DATE AND NAME OF PERSON MAKING CHANGE.

Do not extend notes this side of this line.

STATION	B. S.	H. I.	F. S.	ELEV.	NORTH ALONG PECK RD ~~LF OR WEST~~	~~RT OR EAST~~
10+00 N				254 44		℄
				254 15		16.5 w/4 Pum't
				253 45		33.0 EG "
				255 3		38 Top dirt
				255 3		50
				254 11	16.5 w/4 Pum't	
				253 38	33.0 F/L "	
				254 30	50 dirt	
10+10.3	J.C.	MH		253 50	32.5 Lf Rim	
				247 10	E. INLET 8" dia INVERT	Rod = 5.73 dia = 0.67 MEAS = 6.40 ELEV 253.50 - MEAS 6.40 INVERT 247.10
				247 10	S. INLET 8" dia INVERT	Rod = 5.73 dia = 0.67 MEAS 6.40 ELEV = 253.50 - MEAS = 6.40 247.10
				247 03	N. OUTLET 8" dia INVERT	Rod = 5.80 dia = 0.67 M. 6.47 ELEV = 253.50 - M = 6.47 247.03
10+50				254 55		℄

F. B. 2799 PG. 8 208

Job No. 6112.12 Division No. 11 Notes Red Plotted Profile

Survey of W. El Monte S.D. Date Date No. X-Sec.

Survey by A.C.G. Notes J.A.M. Notes Chk'd. Checked No.

Indexed Date Date Date

76-L-298 CE 307 5-66

PLEASE RETURN TO
LOS ANGELES COUNTY ENGINEER
403 LOS ANGELES COUNTY ENGINEERING BLDG.

NOTE: ANY ADDITIONS OR CHANGES ON THIS SHEET MUST BE MADE OR CIRCLED IN RED INK, WITH DATE AND NAME OF PERSON MAKING CHANGE.

Do not extend notes this side of this line.

STATION	B. S.	H. I.	F. S.	ELEV.	NORTH ALONG DECK RD Lt. OR WEST	RT. OR EAST
10+74.2	SMH			253.87	32.5 SMH Rim ELEV	
				246.98	So. INLET 8" INVERT.	Rod: 5.93 ELEV = 253.58 dia: 0.67 M = 6.60 M. 6.60 246.98
				246.91	NO. OUTLET 8" INVERT	Rod: 6.00 ELEV = 253.58 dia: 0.67 M = 6.67 M = 6.67 246.91
11+00				254.66		℄
				254.38		16.5' w/4 Pom+
				253.69		33° EG "
				255.5		38 " T. BRK.
				255.8		50 " P/L
				254.35	16.5' w/4 Pom+	
				253.61	33° EG "	
				255.2	41 " T. BRKS.	
				255.2	50 " P/L	
11+50				254.74		℄
12+00				254.80		℄
				254.53		15.5' w/4 Pom+
				253.90		31° EG "

Profile Notes Red ____ Plotted ____ Job No. 6112.12 Division No. 11
No. ____ Date ____ Date ____ Survey of W. EL MONTE S.D.
X-Sec. ____ Notes Chk'd. ____ Checked ____ Survey by A.C.E. Notes TAM Date 8-28-67
No. ____ Date ____ Date ____ Map No. ____ Indexed H. E. Ott Date

F.B. 2799 Pg. 209

76-L-298 CE 307 5-66

PLEASE RETURN TO
LOS ANGELES COUNTY ENGINEER
403 LOS ANGELES COUNTY ENGINEERING BLDG.

NOTE: ANY ADDITIONS OR CHANGES ON THIS SHEET MUST BE MADE OR CIRCLED IN RED INK, WITH DATE AND NAME OF PERSON MAKING CHANGE.

Do not extend notes this side of this line.

STATION	B. S.	H. I.	F. S.	ELEV.	NORTH ALONG PECK RD LT OR WEST	RT OR EAST
12+00				2557		36 T. BRK
				2559		50 P/L
				25448	16.5' W/4 Pum't	
				25380	33° EG "	
				2548	36 " T. BRK.	
				2551	50 " P/L	
12+50				25490		℄
13+00				25500		℄
				25469		15.5' W/4 Pum't
				25413		31° EG "
				2553		36 " T. BRK.
				2556		50 " P/L
				25473	16.5' W/4 Pum't	
				25319	33° EG "	
				2547	36 T. BRK.	
				2552	50 P/L	
13+50				25512		℄

F. B. 2799 PG. 210 10

Job No. 6112.12 Division No. 11 Notes Red Plotted Profile

Survey of W. EL MONTE S.D. Date Date No.

Survey by A.C.G. Notes J.A.M. Notes Chk'd. Checked X-Sec.

Indexed Date Date Date No.

76-L-298 CE 307 5-66

PLEASE RETURN TO
LOS ANGELES COUNTY ENGINEER
403 LOS ANGELES COUNTY ENGINEERING BLDG.

NOTE: ANY ADDITIONS OR CHANGES ON THIS SHEET MUST BE MADE OR CIRCLED IN RED INK, WITH DATE AND NAME OF PERSON MAKING CHANGE.

Do not extend notes this side of this line.

STATION	B. S.	H. I.	F. S.	ELEV.	NORTH ON PECK RD LT OR WEST	RT OR WEST
13+63.0				25431		31.5' ⊥PT Pum't
13+74.5				25427		38° EG
				25418		40° FL
				25482		40° TC
14+00				25526		℄
				25490	16.5' W/4 Pum't	
				25426	33° EG "	
				2549	36 " T. BRK.	
				2552	50 " P/L	
14+19.87 N				25526		℄ INT
BM ME.518				255.26	BM ME518 FB 3319-38 Adj ELEV = 255.264 NE cor PECK RD & WEAVER AVE; Bt spk in cb 10° E. of E end cb. Rt.	
		(NORTH	ALONG	PECK RD SEE pgs 213-215)		
		EAST	ALONG	WEAVER ST LT OR NO		RT OR SO
14+36				25503		℄
14+52				25451		℄ FL Pum't
14+86.6				25519		℄
				25473		16° EG
				25454		18° FL
				25518		18° TC
				2556		30° PL

Profile Notes Red ____ Plotted ____ Job No. 6112.12 Division No. 11 F.B. 2799 Pg. 211
No. ____ Date ____ Date ____ Survey of W. ELMONTE S.D.
X-Sec. Notes Chk'd. ____ Checked ____ Survey by A.C.G. Notes J.A.M. Date 8-28-67
No. ____ Date ____ Date ____ Map No. ____ Indexed H. E. OTT Date ____

76-L-298 CE 307 5-66

PLEASE RETURN TO
LOS ANGELES COUNTY ENGINEER
403 LOS ANGELES COUNTY ENGINEERING BLDG.

NOTE: ANY ADDITIONS OR CHANGES ON THIS SHEET MUST BE MADE OR CIRCLED IN RED INK, WITH DATE AND NAME OF PERSON MAKING CHANGE.

Do not extend notes this side of this line.

STATION	B. S.	H. I.	F. S.	ELEV.	NORTH ON Lt OR WEST	PECK RD RT OR EAST
14+86.6				254 90	16° EG	(Note EG & F/L is cover. with 5" of black top, elev. is on black top)
				254 85	18° FL	
				255 18	18° TC	
				255 6	30° PL	
15+00				255 28		℄
15+50				255 38		℄
				255 63		14.3 w/4
				255 12		28.6 FL
				255 75		28.6 TC
				256 0		40.6 PL
				255 15	9.6 FL	
				255 66	9.6 TC	
				257 0	22° PL	
15+75.5				255 37		-2' EG (start)
+76.2				255 25		℄ FL
				255 91		℄ TC
+81.4				256 02		℄ TC
				255 41		℄ FL
15+94.84 E				255 56		℄ int (conc)
1+00 S'ly						

CONT ON PG 223

F. B. 2799 12 PG. 212 | Job No. 6112.12 | Division No. 11 | Notes Red | Plotted | Profile
Survey of W. EL Monte S.D. | Date | Date | No.
Survey by R.C.G. | Notes J.A.M. | Notes Chk'd. | Checked | X-Sec.
Indexed | Date | Date | Date | No.

Profile No.	Notes Red	Plotted	Job No. 6112.12	Division No. 11	F. B. 2799 PG. 213 13
	Date	Date	Survey of W. EL MONTE S.D.		
X-Sec. No.	Notes Chk'd.	Checked	Survey by A.C.G.	Notes T.A.M.	Date 8-28-67
	Date	Date	Map No.	Indexed H. E. OTT	Date SEP 6 '67

JOB NO 6112.12

WEST EL MONTE S.D.

NORTH ALONG

PECK RD

CROSS SECTIONS

STATION	B. S.	H. I.	F. S.	ELEV.

NOTE: ANY ADDITIONS OR CHANGES ON THIS SHEET MUST BE MADE OR CIRCLED IN RED INK, WITH DATE AND NAME OF PERSON MAKING CHANGE.

PLEASE RETURN TO
LOS ANGELES COUNTY ENGINEER
403 LOS ANGELES COUNTY ENGINEERING BLDG.

Do not extend notes this side of this line.

76-L-298 CE 307 5-66

76-L-298 CE 307 5-66

PLEASE RETURN TO
LOS ANGELES COUNTY ENGINEER
403 LOS ANGELES COUNTY ENGINEERING BLDG.

NOTE: ANY ADDITIONS OR CHANGES ON THIS SHEET MUST BE MADE OR CIRCLED IN RED INK, WITH DATE AND NAME OF PERSON MAKING CHANGE.

Do not extend notes this side of this line.

STATION	B. S.	H. I.	F. S.	ELEV.	NORTH ON PECK LT. OR WEST	RT. OR EAST
BMME 518				255.26	BMME 518 FB 3319-38 Adj ELEV = 255.264 NE COR. PECK Rd & WEAVER ST; BT spk in cb; 10° E of E end cb rt.	
14+19.87 E =						
1+00N				255.26		℄ INT
1+45° N				254.71		38° EG
				254.61		40° FL
				255.16		40° TC
				255.5		50° PL
1+85° N				254.84		32° ∡ PT EG of Pum't.
2+00				255.78		℄
				255.54		16 w/4 Pum't
				254.75		32 EG " ∡ F/L
				255.9		40 " T. BRK.
				256.2		50 "
				255.48	16 w/4 Pum't	
				254.78	36 EG " ∡ F/L	
				255.5	39 " T. BRK.	
				256.0	50 " P/L	
2+50				256.13		℄

Note 2" BLACK TOP on conc. gut.

F. B. 2799 14 PG. 214 | Job No. 6112.12 | Division No. 11 | Notes Red | Plotted | Profile
Survey of W. EL MONTE S.D. | Date | Date | No.
Survey by A.C.G. | Notes J.A.M. | Notes Chk'd. | Checked | X-Sec.
Indexed | Date | Date | Date | No.

76-L-298 CE 307 5-66

PLEASE RETURN TO
LOS ANGELES COUNTY ENGINEER
403 LOS ANGELES COUNTY ENGINEERING BLDG.

NOTE: ANY ADDITIONS OR CHANGES ON THIS SHEET MUST BE MADE OR CIRCLED IN RED INK, WITH DATE AND NAME OF PERSON MAKING CHANGE.

Do not extend notes this side of this line.

STATION	B. S.	H. I.	F. S.	ELEV.	NORTH ON Lt OR WEST	PECK CO RT OR EAST
3+00				25641		℄
				25610		16' W/L Point
				25531		33 EG "
				2559		37 " T. Brk.
				2564		50 " P/L
				25612	16' W/L Point	
				25535	33 EG "	
				2564	38 " T. Brk.	
				2569	50 " P/L.	
				End		

Profile No. ____ Notes Red ____ Plotted ____ Job No. 6112.12 Division No. 11
X-Sec. No. ____ Date ____ Date ____ Survey of W/ El Monte S.D.
Notes Chk'd. ____ Date ____ Checked ____ Date ____ Survey by H.C.G. Notes T.A.M. Date 8-28-7
Map No. ____ Date ____ Indexed ____ Date ____

F. B. 27999 Pg. 15 215

F. B. 7799 PG. 16 216

Job No. 61112 12 Division No. 11 Notes Red _____ Plotted _____ Profile

Survey of W. EL MONTE S.D. Date _____ Date _____ No. _____

Survey by R.C.G. Notes 7 AM Notes Chk'd. _____ Checked _____ X-Sec.

Indexed _____ Date _____ Date _____ Date _____ No. _____

STATION	B. S.	H. I.	F. S.	ELEV.

76-L-298 CE 307 5-66

PLEASE RETURN TO
LOS ANGELES COUNTY ENGINEER
403 LOS ANGELES COUNTY ENGINEERING BLDG.

Do not extend notes this side of this line.

NOTE: ANY ADDITIONS OR CHANGES ON THIS SHEET MUST BE MADE OR CIRCLED IN RED INK, WITH DATE AND NAME OF PERSON MAKING CHANGE.

Profile No.	Notes Red	Plotted	Job No. 611212	Division No. 11		F. B. 2799	Pg. 217
	Date	Date	Survey of W. El Monte S.D.				
X-Sec. No.	Notes Chk'd.	Checked	Survey by A.C.G.	Notes T.A.M.	Date 8-28-67		
	Date	Date	Map No.	Indexed H. E. OTT	Date SEP 6 '67		

JOB NO 611212

WEST EL MONTE S.D.

CROSS SECTIONS

5'/ ALONG ALLEY

STATION	B. S.	H. I.	F. S.	ELEV.

Do not extend notes this side of this line.

NOTE: ANY ADDITIONS OR CHANGES ON THIS SHEET MUST BE MADE OR CIRCLED IN RED INK, WITH DATE AND NAME OF PERSON MAKING CHANGE.

PLEASE RETURN TO
LOS ANGELES COUNTY ENGINEER
403 LOS ANGELES COUNTY ENGINEERING BLDG.

76-L.298 CE 307 5-66

76-L-298 CE 307 5-66

PLEASE RETURN TO
LOS ANGELES COUNTY ENGINEER
403 LOS ANGELES COUNTY ENGINEERING BLDG.

NOTE: ANY ADDITIONS OR CHANGES ON THIS SHEET MUST BE MADE OR CIRCLED IN RED INK, WITH DATE AND NAME OF PERSON MAKING CHANGE.

Do not extend notes this side of this line.

F. B. 2799 PG. 18 | Job No. 6112.12 | Division No. 11 | Notes Red ____ Plotted ____ Profile ____
Survey of W. E. Mon 12 S.D. | Date ____ Date ____ No. ____
Survey by A.C.E. | Notes T.B.M. | Notes Chk'd. ____ Checked ____ X-Sec. ____
Indexed ____ Date ____ Date ____ No. ____

STATION	B. S.	H. I.	F. S.	ELEV.	Side shots LT or E'ly	Side shots RT or W'ly
Brg NE 518				255 26	BM NE 518 FB 3317-35 adj elev = 255 26 U	
					Rock Bs & Keyed Axle NE COR	
					Flow line adj 10° E of E end Eb. rd.	
15+94.82 E =						
1+00 S'ly				255 56		℄ int (conc)
1+09 S'ly				255 48		℄ FL
1+18 S'ly				255 53		℄ Eg conc apron
1+19 =				255 66	17° EG	
				255 55	18 FL	
				256 18	TC	
1+28 S				255 99		℄ Pump
1+40				255 55		16° EG
				255 41		FL
				256 08		TC
1+48 S				255 77		℄ Eg conc apron
1+50 S				255 62		℄ FL
1+59 =				256 19	"RT" 10° Eg conc apron	℄ FL
				256 64	TC	
1+59 =	SMH			256 47	4'3 SMH Rim ELEV	
				248 97	E'ly inlet 8' invert	Rod = 6.83 ELEV = 256.47 dia .67 M = - 750 M = 7.50 248.97
				248 82	S'ly outlet 8' invert	Rod = 6.98 ELEV = 256.47 dia .67 M = 7.65 M 7.65 248.82

76-L-298 CE 307 5-66

PLEASE RETURN TO
LOS ANGELES COUNTY ENGINEER
403 LOS ANGELES COUNTY ENGINEERING BLDG.

NOTE: ANY ADDITIONS OR CHANGES ON THIS SHEET MUST BE MADE OR CIRCLED IN RED INK, WITH DATE AND NAME OF PERSON MAKING CHANGE.

Do not extend notes this side of this line.

STATION	B. S.	H. I.	F. S.	ELEV.	S'ly ALONG ALLEY Lt or East	Rt or West
1+67.0				255 90		℄ Eg conc Apron
1+69.2				255 98	21.5 EG	
				255 87	" FL	
				256 46	" TC	
1+73.5				256 13		9.65 F/L & Eg of conc apron
				256 62		" TC
1+73.7	UC Smt			256 11	3.3 J C Rim ELEV	
				248 61	N'ly inlet 8" invert	Rod = 6.83 dia = .67 7.50 ELEV 256.11 M = 7.50 248.61
				248 58	E'ly inlet 8" invert	Rod = 6.86 dia = .67 7.53 ELEV = 256.11 M = 7.53 248.58
				248 46	S'ly outlet 8" invert	Rod = 6.98 dia = .67 7.65 ELEV = 256.11 M = 7.65 248.46
2+00				256 37		℄ F/L conc
				256 39		1.5 Eg conc
				256 56		10.0 Eg Pvmt
				256 43	1.5 Eg conc	
				256 57	10.0 Eg Pvmt	
2+50				256 51		℄

Profile Notes Red ____ Plotted ____ Job No. 6112.12 Division No. 11 F.B. 2799 Pg. 219
No. ____ Date ____ Date ____ Survey of W. El Monte S.D.
X-Sec. Notes Chk'd. ____ Checked ____ Survey by A.C.G. Notes J.M.M. Date 8-28-67
No. ____ Date ____ Date ____ Map No. ____ Indexed H. E. OTT Date ____

76-L-298 CE 307 5-66

PLEASE RETURN TO
LOS ANGELES COUNTY ENGINEER
403 LOS ANGELES COUNTY ENGINEERING BLDG.

NOTE: ANY ADDITIONS OR CHANGES ON THIS SHEET MUST BE MADE OR CIRCLED IN RED INK, WITH DATE AND NAME OF PERSON MAKING CHANGE.

Do not extend notes this side of this line.

STATION	B. S.	H. I.	F. S.	ELEV.	3'/y ALONG ℄ or EAST	ELEV ℄ or WEST
3+00				256 61		℄ F/L conc
				256 67		1.5 Eq "
				256 93		10° " Pump
				256 69	1.5 Eq Conc	
				256 85	10° Eq Pump	
5+10	SMH			257 11	3.5 SMH Rim ELEV	
				247 71	N'ly INLET 8" INVERT	Rod = 8.73 ELEV = 7.11 25
						dia = .67 M = 9.40
						9.40 247.71
				247 56	W'ly outlet 8" INVERT	Rod = 8.88 ELEV = 257.11
						dia = .67 M = 9.55
						9.55 247.56

F. B. 2799 20 PG. 220 | 6112.12 Job No. | Division No. 11 | Notes Red | Plotted | Profile
Survey of W. EL MONTE S.D. | Date | Date | No.
Survey by M.C.G. Notes J.M.M. | Notes Chk'd. | Checked | X-Sec.
Indexed | Date | Date | No.

Profile No.	Notes Red	Plotted	Job No. 6112.12	Division No. 11	F. B. 2799	Pg. 21 / 221	
	Date	Date	Survey of W. EL MONTE S.D.				
X-Sec. No.	Notes Chk'd.	Checked	Survey by R.C.G.	Notes J.A.M.	Date 8-28-67		
	Date	Date	Map No.	Indexed H. F. OTT	Date SEP 6 '67		

NOTE: ANY ADDITIONS OR CHANGES ON THIS SHEET MUST BE MADE OR CIRCLED IN RED INK, WITH DATE AND NAME OF PERSON MAKING CHANGE.

PLEASE RETURN TO
LOS ANGELES COUNTY ENGINEER
403 LOS ANGELES COUNTY ENGINEERING BLDG.

Do not extend notes this side of this line.

STATION	B. S.	H. I.	F. S.	ELEV.	
					JOB NO 6112.12 WEST EL MONTE SD CROSS SECTIONS S'ELY ALONG WEAVER ST

76-L-298 CE 307 5-66

76-L-298 CE 307 5-66

PLEASE RETURN TO
LOS ANGELES COUNTY ENGINEER
403 LOS ANGELES COUNTY ENGINEERING BLDG.

NOTE: ANY ADDITIONS OR CHANGES ON THIS SHEET MUST BE MADE OR CIRCLED IN RED INK, WITH DATE AND NAME OF PERSON MAKING CHANGE.

(566)

Do not extend notes this side of this line.

STATION	B. S.	H. I.	F. S.	ELEV.	SE'LY ALONG WEAVER ST Lt. of N'ly	Rt. of S'ly
					BM MES 18 FB 3319-38 Adj ELEV - 255.264 NECOR	
BM MES 513					Pole Rd @ WEAVER; Ot spr in cb; 19° E. of E end cb Rt.	
1+00 SE'ly				2575		LAWN
1+18				25620		18.5 TC
				25553		" F/L Pum't
1+53				25597		℄ TC (DR. WAY)
				25580		FL Pum't
2+00				25568		℄
				25658		11.5 Pum't
				25610		23 FL "
				25674		23 TC
				25625	14.5 F/L Pum't	
				25695	" TC	
2+50				25709		℄
				25691	9	Pum't
				25646	18.2	F/L "
				25711	"	TC
				25692	9 Pum't	
				25658	18.2 F/L "	
				25725	" TC	
3+00				25737		℄
BM MES 513					SEE above	

F. B. 2799 PG. 22 ZZZ
Job No. 6112.12
Division No. 11
Notes Red ____ Date ____ Plotted ____ Date ____ Profile ____ No. ____
Survey of W. El Monte S.D.
Survey by R.C.G. Notes J.A.M.
Notes Chk'd. ____ Date ____ Checked ____ Date ____ X-Sec. ____ No. ____
Indexed ____ Date ____

76-L-298 CE 307 5-66

PLEASE RETURN TO
LOS ANGELES COUNTY ENGINEER
403 LOS ANGELES COUNTY ENGINEERING BLDG.

NOTE: ANY ADDITIONS OR CHANGES ON THIS SHEET MUST BE MADE OR CIRCLED IN RED INK, WITH DATE AND NAME OF PERSON MAKING CHANGE.

Do not extend notes this side of this line.

From pg 212

STATION	B. S.	H. I.	F. S.	ELEV.	NOT ALONG ALLEY Lt. or Wly	Rt. or Ely
					Cont from pg212	
15+95 E				25589		10° F/L & Eg of conc
				25634		TC
15+97 30				25560		℄ int (conc)
16+00				25561		℄ Eg "
16+04 0				25575	10° F/L & Eg of conc	
				25623	TC	
16+81 68				25590		℄ F/L B.C.
				25596		1.5 Eg. conc
				25616		9.5 FL Pvmt
				25668		" TC
17+27 0				25607		℄ Eg. conc
17+49 05				25625		℄ PI Pvmt
17+71				25630		℄ Eg conc
18+16 42				25627		℄ FL E.C.
				25631		1.5 Eg conc
				25635		9.5 FL
				25670		TC
				25631	1.5 Eg conc	
				25632	9.5 FL	
				25672	TC	

Profile No. ____ Notes Red ____ Date ____ Plotted ____ Date ____ Job No. 6112.12 Division No. 11 Survey of W. EL Monte S.D. Survey by A.C.G. Notes J.R.M. Date 8-28-67 Map No. ____ Indexed H. E. OTT Date ____

X-Sec. No. ____ Notes Chk'd. ____ Date ____ Checked ____ Date ____

F.B. 2799 Pg. 223 23

76-L-298 CE 307 5-66

PLEASE RETURN TO
LOS ANGELES COUNTY ENGINEER
403 LOS ANGELES COUNTY ENGINEERING BLDG.

NOTE: ANY ADDITIONS OR CHANGES ON THIS SHEET MUST BE MADE OR CIRCLED IN RED INK, WITH DATE AND NAME OF PERSON MAKING CHANGE.

Do not extend notes this side of this line.

STATION	B. S.	H. I.	F. S.	ELEV.	N'ly ALONG ALLEY LF or W'ly	RT or E'ly
18+41.9	SMH			256.57		6.8 SMH Rim elev
				249.65	E'ly outlet 8" invert	Rod - 6.25 ELEV 256.57 Dia - .67 H = 6.92 6.92 249.65
18+78.5				256.70		9.5 FL
				257.20		" TC
18+84.3				256.55		℄ FL
18+89.7				256.60	9.5 FL	
				257.20	" TC	
18+96.8				256.61	9.5 FL BCR	
				257.18	" TC "	
19+07.7				256.83		℄ Eg. conc
19+19.03				256.90		℄ int
19+29.57				256.65		℄ int N'ly along Allgeyer
BM SC 871				257.38	BM SC 871 FB 3319-38 adj ELEV = 257.377 ALLGEYER AVE & FINEVIEW ST NW COR Bt spk in cb; 5° N. of N end CR N'ly ALONG ALLGEYER AVE	
19+47.5				256.70		℄ FL conc
+50.5				256.86		℄ Eg. conc
				256.80		16° COR apron
				256.82	16° cor. apron	

CONT ON PG 233

F. B. 2799 24 Pg. 224 | 6112.12 Job No. | Division No. 11 | Notes Red | Plotted | Profile
Survey of W. ELMONTE S.D. | Date | Date | No.
Survey by AC.G. | Notes J.A.M. | Notes Chk'd. | Checked | X-Sec.
Indexed | Date | Date | Date | No.

Profile No.	Notes Red	Plotted	Job No. 6112.12	Division No. 11	F. B. 2799 Pg. 25 225
	Date	Date	Survey of W. EL MONTE S.D.		
X-Sec. No.	Notes Chk'd.	Checked	Survey by AC. G.	Notes T.A.M Date 8-28-67	
	Date	Date	Map No.	Indexed H. E. OTT	Date SEP 6 67

JOB NO 6112.12

WEST EL MONTE SD

CROSS SECTIONS

W'ly along FINEVIEW AVE

STATION	B. S.	H. I.	F. S.	ELEV.

NOTE: ANY ADDITIONS OR CHANGES ON THIS SHEET MUST BE MADE OR CIRCLED IN RED INK, WITH DATE AND NAME OF PERSON MAKING CHANGE.

Do not extend notes this side of this line.

PLEASE RETURN TO
LOS ANGELES COUNTY ENGINEER
403 LOS ANGELES COUNTY ENGINEERING BLDG.

76-L-298 CE 307 5-66

76-L-298 CE 307 5-66

PLEASE RETURN TO
LOS ANGELES COUNTY ENGINEER
403 LOS ANGELES COUNTY ENGINEERING BLDG.

NOTE: ANY ADDITIONS OR CHANGES ON THIS SHEET MUST BE MADE OR CIRCLED IN RED INK, WITH DATE AND NAME OF PERSON MAKING CHANGE.

Do not extend notes this side of this line.

STATION	B. S.	H. I.	F. S.	ELEV.	W/Y ALONG Lt or S/Y	FINEVIEW AVE Rt or N/Y
BM SD 871				257 38	BM SD 871 FB 3319-38 adj ELEV = 257.377	
					ALLGEYER AVE & FINEVIEW AVE NW COR	
					Bt spr in cb, 5° N of N. end cb. ret	
19+19.03 = 1+00 W/Y				25690		℄ cont
1+08.2				25671	16' EG	
				25665	18' FL	
				25719	" TC	
1+19.3				25683		15° ∡ Pt conc apron
1+44.6				25706		℄
				25703		8° w/y
				25677		15.9 EG
				25671		18' FL
				25722		" T.C.
				2574		30 PL
1+49.6				25675		16 ∡ PT. E.G.
1+50.0				25709		℄
1+84.6				25745		℄
				25732		8° w/y
				25703		16° EG
				25688		18° FL
				25755		18° TC
				2576		30° PL

F. B. 2799 Pg. 26 226 Job No. 6112.12 Division No. 11 Notes Red Plotted Profile
Survey of WEST EL MONTE SD Date Date No.
Survey by ACG Notes JAMoody Notes Chk'd. Checked X-Sec.
Indexed Date Date Date No.

76-L-298 CE 307 5-66

PLEASE RETURN TO
LOS ANGELES COUNTY ENGINEER
403 LOS ANGELES COUNTY ENGINEERING BLDG.

NOTE: ANY ADDITIONS OR CHANGES ON THIS SHEET MUST BE MADE OR CIRCLED IN RED INK, WITH DATE AND NAME OF PERSON MAKING CHANGE.

Do not extend notes this side of this line.

STATION	B. S.	H. I.	F. S.	ELEV.	W'ly ALONG FINEVIEW AVE Lt or S'ly	Rt or N'ly
2+00				257 60		℄
				257 52	8.5 w/4	
				257 31	17° EG Pomt	
				258 0	30 - P/L	
2+73 = B.C.				257 85		℄
				257 65		8.5 w/4
				257 37		16° EG
				257 19		18° FL
				257 84		18° TC
				258 2		30 P/L
3+00				257 91		℄
				258 02	8.5 w/4	
				257 88	17° EG Pom't	
				257 8	30 P/L	

Profile Notes Red ____ Plotted ____ Job No. 6112 12 Division No. ____
No. ____ Date ____ Date ____ Survey of WEST EL MONTE SD
X-Sec. Notes Chk'd. ____ Checked ____ Survey by ACG Notes JAM Date 8-28-67
No. ____ Date ____ Date ____ Map No. ____ Indexed H. E. OTT Date ____

F. B. 2799 PG. 227

76-L-298 CE 307 5-66

PLEASE RETURN TO
LOS ANGELES COUNTY ENGINEER
403 LOS ANGELES COUNTY ENGINEERING BLDG.

NOTE: ANY ADDITIONS OR CHANGES ON THIS SHEET MUST BE MADE OR CIRCLED IN RED INK, WITH DATE AND NAME OF PERSON MAKING CHANGE.

Do not extend notes this side of this line.

STATION	B. S.	H. I.	F. S.	ELEV.		
3+83°	JC	SMH		257.44		3° JC Rim ELEV
				251.26	8" INVERT N. INLET	ROD 5.50 ELEV. 257.44 DIA .68 m 6.18 6.18 251.26
				250.19	27" INVERT E. INLET	ROD 4.97 ELEV. 257.44 DIA 2.30 m 7.25 7.25 250.19
				250.17	27" INVERT W. OUTLET	ROD 4.95 ELEV. 257.44 DIA 2.30 m. 7.27 7.27 250.17
By SD871					BM SD871 FB3319-38 ELEV: 257.377 See pg for Descrip	
		END				

F. B. 2799 28 PG. 228

Job No. 6112 12 Division No. 11 Notes Red Plotted Profile

Survey of W. ELMONTE SD Date Date No.

Survey by ACG Notes JA MOODY Notes Chk'd. Checked X-Sec.

Indexed Date Date Date No.

F. B. 2799 Pg. 29 229

Profile No. ____ Notes Red ____ Plotted ____ Job No. 6112.12 Division No. ____
Date ____ Date ____ Survey of W. ELMONTE SD
X-Sec. No. ____ Notes Chk'd. ____ Checked ____ Survey by ACG Notes JAM Date 8-28-67
Date ____ Date ____ Map No. ____ Indexed H. E. OTT Date SEP 6 '67

SOS No 6112.12

WEST EL MONTE SD.

Cross SECTIONS

E'ly along FINEVIEW AVE

STATION	B. S.	H. I.	F. S.	ELEV.

NOTE: ANY ADDITIONS OR CHANGES ON THIS SHEET MUST BE MADE OR CIRCLED IN RED INK, WITH DATE AND NAME OF PERSON MAKING CHANGE.

Do not extend notes this side of this line.

PLEASE RETURN TO
LOS ANGELES COUNTY ENGINEER
403 LOS ANGELES COUNTY ENGINEERING BLDG.

76-L-298 CE 307 5-66

76-L-298 CE 307 5-66

PLEASE RETURN TO
LOS ANGELES COUNTY ENGINEER
403 LOS ANGELES COUNTY ENGINEERING BLDG.

NOTE: ANY ADDITIONS OR CHANGES ON THIS SHEET MUST BE MADE OR CIRCLED IN RED INK, WITH DATE AND NAME OF PERSON MAKING CHANGE.

Do not extend notes this side of this line.

STATION	B. S.	H. I.	F. S.	ELEV.	E'ly ALONG Lt or N'ly	FINEVIEW AVE Rt or S'ly
BM SD 871				257 38	BM SD 871 F53319-38 Adj ELEV = 257.377	
					ALLGEYER AVE & FINEVIEW AVE NW COR	
					Btspk in cb; 5° N. of N. end cb Ret.	
19+19.03 = 1+00 E'ly				256 90		℄ int
1+00.5	JC SMH			256 90	3° SC Rim ELEV	
				251 69	N'ly inlet 10" INVERT	Rod = 4.38 dia = .83 5.21 ELEV = 256.90 M = − 5.21 251.69
				251 60	E'ly inlet 30" INVERT	Rod = 2.80 dia = 2.50 5.30 ELEV = 256.90 M = − 5.30 25 160
				251 50	W'ly outlet 30" INVERT	Rod 2.90 dia 2.50 M 5.40 ELEV = 256.90 M = 5.40 251.50
1+05.3				256 78		℄ Eq conc apron
				256 75		16° COR. apron
				256 76	16° apron cor	
1+10.5				256 62		℄ int FL
1+17.2				256 75		℄ Eq conc apron
				256 75		16° COR "
				256 86	15° apron cor	
1+35.3				256 67		16° EG
				256 57		18° FL
				257 10		" TC

F. B. 2799 PG. 230 30

Survey of W. EL MONTE Job No. 6112 12 Division No. 11 Notes Red Date Plotted Date Profile No.

Survey by ACG Notes JANIDOWY Notes Chk'd. Date Checked Date X-Sec. No.

Indexed Date

76-L-298 CE 307 5-66

PLEASE RETURN TO
LOS ANGELES COUNTY ENGINEER
403 LOS ANGELES COUNTY ENGINEERING BLDG.

NOTE: ANY ADDITIONS OR CHANGES ON THIS SHEET MUST BE MADE OR CIRCLED IN RED INK, WITH DATE AND NAME OF PERSON MAKING CHANGE.

Do not extend notes this side of this line.

STATION	B. S.	H. I.	F. S.	ELEV.	E'ly ALONG Lt or N'ly	FINEVIEW AVE Rt or S'ly
1+37.3				25683	15° ∡ PT Apron Eg	
1+65.0				25729 / 715	9° W/4	℄
				25692	15° EG	
				25678	18° FL	
				25740	" TC	
				2576	30 PL	
1+69.8				25696	16° EG ∡ Pt	
2+00				25749		℄
				25740		8° W/4
				25708		16° Eg Bm + F/L
				2575		30 P/L
2+05.0				25750		℄
				25735	9° W/4	
				25710	16° EG	
				25693	18° FL	
				25702	" TC (DRWAY)	
				2577	30 PL	

Profile No. ____ Notes Red ____ Plotted ____ Job No. 6112 1L Division No. 11 F. B. 2799 Pg. 231
Date ____ Date ____ Survey of W. EL MONTE SD
X-Sec. No. ____ Notes Chk'd. ____ Checked ____ Survey by ACG Notes JAM Date 8-28-67
Date ____ Date ____ Map No. ____ Indexed H. E. OTT Date ____

76-L-298 CE 307 5-66

PLEASE RETURN TO
LOS ANGELES COUNTY ENGINEER
403 LOS ANGELES COUNTY ENGINEERING BLDG.

NOTE: ANY ADDITIONS OR CHANGES ON THIS SHEET MUST BE MADE OR CIRCLED IN RED INK, WITH DATE AND NAME OF PERSON MAKING CHANGE.

Do not extend notes this side of this line.

STATION	B. S.	H. I.	F. S.	ELEV.	E'ly ALONG FINEVIEW Lt or N'ly	Rt or S'ly
3+00				25780		℄
				25767		8° w/u
				25718		16° Eg Pvmt F/L
				2576		30 P/L
3+05				25781 / 770	9° w/u	℄
				25744	16° EG	
				25727	18° FL	
				25790	" TC	
				2581	30 FL	
4+40°	SMH			25871	5° SMH Rim ELEV	
				25151	E'ly inlet 30" invert	Rod 4.70 dia 2.50 7.20 — ELEV 258.71 M = 7.20 251.51
				25136	W'ly outlet 30" invert	Rod = 4.85 dia = 2.50 7.35 — ELEV 258.71 dia = 7.35 251.36
B-1 SD 871					B-1 SD 871 FB 3319-38 Adj ELEV - 257.377 ALLGEYER AVE & FINEVIEW ST NW COR BT sp lin cb 5° N of N end cb. ret	
		END				

F. B. 2799 PG. 232 32

Job No. 6112 12 Division No. 11 Notes Red Plotted Profile

Survey of WELMONT SD Date Date No.

Survey by ACG Notes JAMOWEY Notes Chk'd. Checked X-Sec.

Indexed Date Date No.

76-L-298 CE 307 5-66

PLEASE RETURN TO
LOS ANGELES COUNTY ENGINEER
403 LOS ANGELES COUNTY ENGINEERING BLDG.

NOTE: ANY ADDITIONS OR CHANGES ON THIS SHEET MUST BE MADE OR CIRCLED IN RED INK, WITH DATE AND NAME OF PERSON MAKING CHANGE.

Do not extend notes this side of this line.

STATION	B. S.	H. I.	F. S.	ELEV.	NE'LY ALONG ALLOEYER AVE from pg 224 Lt or W'ly	Rt or E'ly
					From pg 224	
19+84°				257 37		℄
				257 21		9° w/4 Pum't
				256 95		16° EG
				256 82		18° FL
				257 45		" TC
				257 7		30 PL
				257 15	9° w/4 Pum't	
				256 93	16° EG	
				256 82	18° FL	
				257 43	" TC	
				257 7	30 PL	
20+00				257 38		℄
20+24°				257 46		℄
				257 33		9° w/4 Pum't
				256 99		16° EG
				256 87		18° FL
				257 50		" TC
				257 8		30 PL
				257 23	9° w/4 Pum't	
				257 01	16° EG	

Profile No. ____ Notes Red ____ Plotted ____ Job No. 6112 Division No. 12
X-Sec. No. ____ Date ____ Date ____ Survey of WELMONTE SD
Notes Chk'd. ____ Checked ____ Survey by ACG Notes JAM Date 8-25-67
Date ____ Date ____ Map No. ____ Indexed H. E. OTT Date ____

F. B. 2799 Pg. 233 33

76-L-298 CE 307 5-66

PLEASE RETURN TO
LOS ANGELES COUNTY ENGINEER
403 LOS ANGELES COUNTY ENGINEERING BLDG.

NOTE: ANY ADDITIONS OR CHANGES ON THIS SHEET MUST BE MADE OR CIRCLED IN RED INK, WITH DATE AND NAME OF PERSON MAKING CHANGE.

Do not extend notes this side of this line.

STATION	B. S.	H. I.	F. S.	ELEV.	NE'LY ALONG ALLEYER LT OR W'LY	RT OR E'LY
20+24°				256 90	18° FL	
				257 57	" TC	
				257 9	30 PL	
21+24°				257 77		℄
				257 60		9° W/4
				257 28		16° EG
				257 21		18° FL
				257 84		TC
				258 1		30 PL
				257 59	9° W/4	
				257 35	16° EG	
				257 31	18° FL	
				257 88	18° TC	
				258 2	30 PL	
2450°				257 82		℄ EC
21+66°				257 87		℄
				257 77	9° W/4	
				257 55	16° EC	
				257 42	18° FL	
				258 06	" TC	
				258 3	30 PL	

F. B. 2799 PG. 234 34

Job No. 6112 12 Division No. 11 Notes Red ____ Plotted ____ Profile ____

Survey of W. ELMONTE SD Date ____ Date ____ No. ____

Survey by ACG Notes JT Notes Chk'd. ____ Checked ____ X-Sec. ____

Indexed ____ Date ____ Date ____ No. ____

76-L-298 CE 307 5-66

PLEASE RETURN TO
LOS ANGELES COUNTY ENGINEER
403 LOS ANGELES COUNTY ENGINEERING BLDG.

NOTE: ANY ADDITIONS OR CHANGES ON THIS SHEET MUST BE MADE OR CIRCLED IN RED INK, WITH DATE AND NAME OF PERSON MAKING CHANGE.

Do not extend notes this side of this line.

STATION	B. S.	H. I.	F. S.	ELEV.	N'ly along Alley lt. or w'ly	Alley per rt. or E'ly
21+74.3				257.92		℄
				257.81		9.2 w/4
				257.30		16.2 EG
				257.40		18.5 FL
				258.06		" TC
22+22.72	JC SMH			258.4		30 PL
				258.16		℄ int Rim Elev
				252.59	N'ly inlet 8" invert	Rad = 4.90 dia = .67 5.57 ELEV = 8.16 M = - 5.57 252.59
				258.13		
				252.62	E'ly inlet 8" invert	Rad = 4.94 dia = .67 5.61 ELEV = 8.13 M = - 5.51 252.62
				258.15		
				252.61	W'ly inlet 8" invert	Rad = 4.87 dia = .67 5.54 ELEV = 8.15 M = - 5.54 252.61
				258.12		
				252.49	S'ly outlet 10" invert	Rad = 4.80 dia = .83 5.63 ELEV = 8.12 M = - 5.63 252.49
BM 50872				258.57	BM 50872 E5 22-19-38 Alley per & Crosswalk Rd Bf spk in cb, 5' N. of N. end cb ref.	adj Elev = 258.571 NW cor ℄
				258.48		
22+76.8				258.30	9.2 w/4	
				258.12	16.2 E.G.	
				257.95	18.2 F.L.	
				258.60	" T.C.	
				259.0	30' P.L.	

Profile Notes Red ____ Plotted ____ Job No. 6112 12 Division No. ____
No. ____ Date ____ Date ____ Survey of ____
X-Sec. Notes Chk'd. ____ Checked ____ Survey by ____ Notes ____ Date 5-28-67
No. ____ Date ____ Date ____ Map No. ____ Indexed H. E. OTT Date ____

F.B. 2799 Pg. 233

76-L-298 CE 307 5-66

PLEASE RETURN TO
LOS ANGELES COUNTY ENGINEER
403 LOS ANGELES COUNTY ENGINEERING BLDG.

NOTE: ANY ADDITIONS OR CHANGES ON THIS SHEET MUST BE MADE OR CIRCLED IN RED INK, WITH DATE AND NAME OF PERSON MAKING CHANGE.

Do not extend notes this side of this line.

STATION	B. S.	H. I.	F. S.	ELEV.	Min along Lt or w/y	Alloyer Lt or E'ly
22+78°				258 50		℄
				258 35		9° w/y
				258 17		16° EG
				258 05		18° FL
				258 66		18° TC
				259 0		30° PL
22+81 8				258 11	16° EG	
				257 92	18° FL	
				258 60	18° TC	
22+84 1						
				258 19		16° EG
				258 05		18° FL
				258 66		18° TC
23+16 8				258 65		℄
				258 55	9° w/y	
				258 15	18° FL	
				258 75	18° TC	
				259 1	30° PL	
23+18°				258 67		℄
				258 57		9° w/y
				258 21		18° FL

Zoint no 245

F. B. 2799 PG. 236 Job No. 6112 Division No. 11 Notes Red Date Plotted Date Profile No.
Survey of W. El Monte SD Date Checked Date X-Sec. No.
Survey by ACG Notes JH Notes Chk'd. Date
Indexed Date

F. B. 2799 PG. 237

Profile No.	Notes Red	Plotted	Job No. 6112 12	Division No.	
	Date	Date	Survey of W. EL MONTE SD		
X-Sec. No.	Notes Chk'd.	Checked	Survey by ACG	Notes JAM	Date 3-29-67
	Date	Date	Map No.	Indexed H. E. OTT	Date SEP 6 '67

JOB NO 6112 12
WEST EL MONTE SD
CROSS SECTIONS
WAY ALONG COGSWELL Rd

STATION	B. S.	H. I.	F. S.	ELEV.

NOTE: ANY ADDITIONS OR CHANGES ON THIS SHEET MUST BE MADE OR CIRCLED IN RED INK, WITH DATE AND NAME OF PERSON MAKING CHANGE.

PLEASE RETURN TO
LOS ANGELES COUNTY ENGINEER
403 LOS ANGELES COUNTY ENGINEERING BLDG.

Do not extend notes this side of this line.

76-L-298 CE 307 5-66

76-L-298 CE 307 5-66

PLEASE RETURN TO
LOS ANGELES COUNTY ENGINEER
403 LOS ANGELES COUNTY ENGINEERING BLDG.

NOTE: ANY ADDITIONS OR CHANGES ON THIS SHEET MUST BE MADE OR CIRCLED IN RED INK, WITH DATE AND NAME OF PERSON MAKING CHANGE.

Do not extend notes this side of this line.

STATION	B. S.	H. I.	F. S.	ELEV.	W'ly ALONG Lt or S'ly	COGSWELL Rd Rt or N'ly
BM SD 872				257 57	BM SD 872 FB 3319-38 Adj ELEV=257.571 ALLGEYER AVE & COGSWELL Rd NW'ly cor BT spk in cb; 5° N'ly of N'ly end cb ret	
22+22.72 = 1+00 W'ly				258 12		℄ INT
+12.8				257 81		℄ Eg. conc
+15.8				257 75		℄ FL "
+18.8				257 82		℄ Eg "
				257 87		15.5 conc apron cor
				257 70	20° cor. conc apron	
1+58.3				258 51		℄
				258 31		w/4 Pvmt 9°
				258 15		16° EG
				257 95		18° FL
				258 60		18° TC
				258 9		30 PL
1+59.9				258 50		℄
				258 32	9° w/4	
				258 19	16° EG	
				258 05	18° FL	
				258 65	" TC	
				258 9	30 PL	

F. B. 2799 PG. 238 38

Job No. 6112 12 Division No. Notes Red Plotted Profile

Survey of WEL MONTE SD Date Date No.

Survey by ACG Notes JAM Notes Chk'd. Checked X-Sec.

Indexed Date Date No.

76-L-298 CE 307 5-66

PLEASE RETURN TO
LOS ANGELES COUNTY ENGINEER
403 LOS ANGELES COUNTY ENGINEERING BLDG.

NOTE: ANY ADDITIONS OR CHANGES ON THIS SHEET MUST BE MADE OR CIRCLED IN RED INK, WITH DATE AND NAME OF PERSON MAKING CHANGE.

Do not extend notes this side of this line.

STATION	B. S.	H. I.	F. S.	ELEV.	W'ly ALONG Lt or S'ly	COGSWELL Rd Rt or N'ly
1+77.7				258 51		℄
				258 35		8° w/u
				258 05		16.5 FL
				258 73		" TC
				259 0		30 PL
2+00				258 57		℄
				258 38	6.5 w/u	
				258 20	13.5 FL	
				258 87	" TC	
				259 1	26° PL	
				258 64		11.5 w/u
				258 19		23° FL
				258 85		" TC
				259 1		35° PL
2+55				258 38		℄ FL
				259 05		℄ TC
3+00	SMH			259 03		36° SMH Rim ELEV
				253 21	N'ly inlet 8" INVERT	Rid = 5.15 ELEV = 9.03 dia 67 5.82 582 321
				259 05		
				253 21	E'ly outlet 8" INVERT	rod = 5.17 ELEV = 9.05 dia = 67 n = -5.84 584 321

Profile Notes Red ____ Plotted ____ Job No. [illegible] Division No. ____
No. ____ Date ____ Date ____ Survey of [illegible] MANTE SD
X-Sec. Notes Chk'd. ____ Checked ____ Survey by [illegible] Notes [illegible] Date 8-29-67
No. ____ Date ____ Date ____ Map No. ____ Indexed ____ Date ____

F.B. 2799 Pg. 239

76-L-298 CE 307 5-66

PLEASE RETURN TO
LOS ANGELES COUNTY ENGINEER
403 LOS ANGELES COUNTY ENGINEERING BLDG.

NOTE: ANY ADDITIONS OR CHANGES ON THIS SHEET MUST BE MADE OR CIRCLED IN RED INK, WITH DATE AND NAME OF PERSON MAKING CHANGE.

Do not extend notes this side of this line.

STATION	B. S.	H. I.	F. S.	ELEV.		
SD 872				25857	By SD872 FB3319-38 Adj ELEV=258.571 See pg 38 For descrip.	
		END				

F. B. 2799 40 PG. 240

Job No. 6112 12 Division No. Notes Red Plotted Profile

Survey of KLEL Mont 3D Date Date No.

Survey by ACG Notes JAM Notes Chk'd. Checked X-Sec.

Indexed Date Date Date No.

Profile No.	Notes Red	Plotted	Job No. 6112.12	Division No.
	Date	Date	Survey of WELMONTE SD	
X-Sec. No.	Notes Chk'd.	Checked	Survey by ACC	Notes JWA Date 8-29-67
	Date	Date	Map No.	Indexed H. E. OTT Date SEP 6 '67

F. B. 2799 Pg. 41 241

SOB NO 6112.12
WEST EL MONTE SD
CROSS SECTIONS
E'LY ALONG EDDEBROOK ST

STATION	B. S.	H. I.	F. S.	ELEV.

NOTE: ANY ADDITIONS OR CHANGES ON THIS SHEET MUST BE MADE OR CIRCLED IN RED INK, WITH DATE AND NAME OF PERSON MAKING CHANGE.

Do not extend notes this side of this line.

PLEASE RETURN TO
LOS ANGELES COUNTY ENGINEER
403 LOS ANGELES COUNTY ENGINEERING BLDG.

76-L-298 CE 307 5-66

76-L-298 CE 307 5-66

PLEASE RETURN TO
LOS ANGELES COUNTY ENGINEER
403 LOS ANGELES COUNTY ENGINEERING BLDG.

NOTE: ANY ADDITIONS OR CHANGES ON THIS SHEET MUST BE MADE OR CIRCLED IN RED INK, WITH DATE AND NAME OF PERSON MAKING CHANGE.

Do not extend notes this side of this line.

STATION	B. S.	H. I.	F. S.	ELEV.	E'ly ALONG Lt or N'ly	REDBERRY ST Rt or S'ly
By SD872				258 57	By SD872 FB 33[illegible] adj elev = 257.571	
					Allgeyer Ave & Cogswell Rd N N'ly cor	
					[illegible] cb; 3° N'ly [illegible] N'ly [illegible] cb rct.	
22+22 72 =						
1+00 E'ly				258 12		℄ mit
1+09				258 01		℄ w/y
+18				257 80		℄ Eg conc
+21				257 73		℄ FL
+24				257 77		℄ Eg conc
				257 72		11° cor. conc apron
				257 85	11° cor conc apron	
1+60 5				258 42		℄
				258 22		11° EG
				258 09		13° FL
				258 56		13° TC
				258 8		25 PL
1+66 3				258 47		℄
				258 27	11° EG	
				258 12	13° FL	
				258 58	13° TC	
				258 9	25° PL	

F. B. 2799 Pg. 42 282 Job No. 6112 12 Division No. Notes Red Plotted Profile
Survey of W EL MONTE SD Date Date No.
Survey by ACG Notes JAM Notes Chk'd. Checked X-Sec.
Indexed Date Date Date No.

76-L-298 CE 307 5-66

PLEASE RETURN TO
LOS ANGELES COUNTY ENGINEER
4Q3 LOS ANGELES COUNTY ENGINEERING BLDG.

NOTE: ANY ADDITIONS OR CHANGES ON THIS SHEET MUST BE MADE OR CIRCLED IN RED INK, WITH DATE AND NAME OF PERSON MAKING CHANGE.

Do not extend notes this side of this line.

STATION	B. S.	H. I.	F. S.	ELEV.	E'ly ALONG Lt or N'ly	REDBERRY ST Rt or S'ly
2+00				258 63		℄
				258 31		13° FL
				258 77		13° TC
				259 1		25° PL
				258 24	13° FL	
				258 33	13° TC D/W	
				258 88	25° PL "	
3+00				259 01		℄
				258 63		13° FL
				258 71		13° TC D/W
				259 30		25 PL "
				258 65	13° FL	
				259 15	13° TC	
				259 5	25° PL	
4+24	SMH			259 65		℄ SMH Rim Elev
				253 48	W'ly inlet 8" invert	Rod: 5.50 ELEV: 9.65 dia .67 - = 6.17 6.17 3.48
				259 67		
				253 59	E'ly outlet 8" invert	Rod 5.41 ELEV: 9.67 dia .67 - = -6.08 6.08 3.59
Bm 50872				258 57	BM 50872 FB 2319-38 adj Elev = 257.571 SEE pg 42 For descrip	

END

Profile Notes Red ____ Plotted ____ Job No. 6112 12 Division No. ____
No. ____ Date ____ Date ____ Survey of W. El Monte SD
X-Sec. Notes Chk'd. ____ Checked ____ Survey by ACG Notes JAM Date 8-29-69
No. ____ Date ____ Date ____ Map No. ____ Indexed H. E. OTT Date ____

F. B. 2799 43 Pg. 243

F. B. 2799 PG. 244

Job No. 6112 12 Division No. _____ Notes Red _____ Plotted _____ Profile

Survey of W. EL MONTE SO Date _____ Date _____ No. _____

Survey by ACG Notes JAM Notes Chk'd. _____ Checked _____ X-Sec.

Indexed _____ Date _____ Date _____ Date _____ No. _____

STATION	B. S.	H. I.	F. S.	ELEV.	

76-L-298 CE 307 5-66

PLEASE RETURN TO

LOS ANGELES COUNTY ENGINEER

403 LOS ANGELES COUNTY ENGINEERING BLDG.

Do not extend notes this side of this line.

NOTE: ANY ADDITIONS OR CHANGES ON THIS SHEET MUST BE MADE OR CIRCLED IN RED INK, WITH DATE AND NAME OF PERSON MAKING CHANGE.

76-L-298 CE 307 5-66

PLEASE RETURN TO
LOS ANGELES COUNTY ENGINEER
403 LOS ANGELES COUNTY ENGINEERING BLDG.

NOTE: ANY ADDITIONS OR CHANGES ON THIS SHEET MUST BE MADE OR CIRCLED IN RED INK, WITH DATE AND NAME OF PERSON MAKING CHANGE.

Do not extend notes this side of this line.

From Pg 236

STATION	B. S.	H. I.	F. S.	ELEV.	N'ly ALSMG Lt or W'ly	ALLGEYER AVE Rt or E'ly
23+18°				258 84		18° TC
				259 1		30 PL
24+00				259 10		℄
24+14.4				258 77	16° EG	
				258 63	18° EL	
				259 28	18° TC	
24+28.8				258 80		16° EG
				258 78		18° EL
				259 38		18° TC
24+50				259 26		℄
24+82.5	JC SMH			259 46		℄ INT JC SMH Rim ELEV. 9.46
				253 16	E'ly inlet 8" invert	Rod = 5.63 dia = .67 6.30; ELEV = 9.46 M = −6.30 253.16
				259 48		
				253 13	W'ly inlet 8" invert	Rod = 5.68 dia = .67 6.35; ELEV = 9.48 M = −6.35 253.13
				259 47		
				253 22	N'ly inlet 8" invert	Rod = 5.58 dia = .67 6.25; ELEV = 9.47 M = −6.25 253.22
				259 45		
				253 05	S'ly outlet 10" invert	Rod = 5.57 dia = .83 6.40; ELEV = 259.45 M = −6.40 253.05
101 50 273				259 97	BM 50873 FB 3319-38 Pg 38 ELEV = 259.976 PENNMAR & ALLGEYER AVE SW'ly COR Bt spk in cb; 18° W'ly of W'ly end cb ret.	

Profile No. ____ Notes Red ____ Plotted ____ Job No. 6112 L
X-Sec. No. ____ Date ____ Date ____ Division No. ____
Notes Chk'd. ____ Date ____ Checked ____ Date ____ Survey of WALNUT MANOR
Survey by ACE Date 8-23-67 Notes AM 50
Map No. ____ Date ____ Indexed ____ Date ____ H. E. OTT

F.B. 2799 Pg. 245

76-L-298 CE 307 5-66

PLEASE RETURN TO
LOS ANGELES COUNTY ENGINEER
403 LOS ANGELES COUNTY ENGINEERING BLDG.

NOTE: ANY ADDITIONS OR CHANGES ON THIS SHEET MUST BE MADE OR CIRCLED IN RED INK, WITH DATE AND NAME OF PERSON MAKING CHANGE.

Do not extend notes this side of this line.

STATION	B. S.	H. I.	F. S.	ELEV.	NW'ly ~~Lt or W'ly~~	~~Rt or E'ly~~
24+90.5				25929		℄ W/4
24+98.0				25903		℄ EG conc
25+01.0				25901		℄ FL
25+02.0				25915		12.8 cor conc apron
25+04.0				25903		℄ Ec conc
25+06.3				25893	23.0 cor conc apron	
25+36.9				25960		℄
				25954		7.5 W/4
				25950		13.3 EG
				25938		14.8 FL
				26003		" TC
				2602		27 PL
25+39.5				25967		℄
				25960	9 W/4	
				25943	17 EG	
				25927	18.5 FL	
				25991	" TC	
				2600	30 PL +12	
25+50				25978		℄

CON'T IN FB 2798-9

F.B. 2799 46 PG. 246

Job No. 6112 12 Division No. ____ Notes Red ____ Date ____ Plotted ____ Date ____ Profile ____ No. ____

Survey of W. El Monte SD Notes JAM Notes Chk'd. ____ Checked ____ X-Sec. ____ No. ____

Survey by ACG Date ____ Date ____ Date ____

Indexed ____ Date ____

Profile No.	Notes Red	Plotted	Job No. 6112 12	Division No.	F. B. 2799 Pg. 47 247
	Date	Date	Survey of W EL MONTE SD		
X-Sec. No.	Notes Chk'd.	Checked	Survey by ACC	Notes Jay	Date 8-29-67
	Date	Date	Map No.	Indexed E. OTT	Date SEP 6 67

JOB NO. 6112.12

WEST EL MONTE S.D.

CROSS SECTIONS

N'ly along ALGEYEO AVE

STATION	B. S.	H. I.	F. S.	ELEV.

NOTE: ANY ADDITIONS OR CHANGES ON THIS SHEET MUST BE MADE OR CIRCLED IN RED INK, WITH DATE AND NAME OF PERSON MAKING CHANGE.

PLEASE RETURN TO
LOS ANGELES COUNTY ENGINEER
403 LOS ANGELES COUNTY ENGINEERING BLDG.

Do not extend notes this side of this line.

76-L-298 CE 307 5-66

76-L-298 CE 307 5-66

PLEASE RETURN TO
LOS ANGELES COUNTY ENGINEER
403 LOS ANGELES COUNTY ENGINEERING BLDG.

NOTE: ANY ADDITIONS OR CHANGES ON THIS SHEET MUST BE MADE OR CIRCLED IN RED INK, WITH DATE AND NAME OF PERSON MAKING CHANGE.

Do not extend notes this side of this line.

STATION	B. S.	H. I.	F. S.	ELEV.	N'ly along Lt or W'ly	Allgeyer Ave Rt or E'ly
BM SD 873				259 98	BM SD 873 FB 3319-38 Penn Mar & Allgeyer Ave. Elev = 259.976 SW cor. Bldg in cb; 18" W'ly of W'ly end cb rd.	
24+82.5 =						
1+00 N'ly				25944		℄ int
1+50				25970		℄
1+55.5				25970	9° W/L	
				25941	16° EG	
				25925	18° FL	
				25931	18° TC (DEWAY)	
				2602	30° PL	
1+64.8				25981		9° W/L
				25946		16° EG
				25933		18° FL
				25997		18° TC
				2601		30° FL
1+90.8				26002		℄
				25990	9° W/L	
				25942	18° FL	
				26008	18° TC	
				2603	30° PL	
1+99.0				26004		℄
				25991		9° W/L
				25952		18° FL
				26016		18° TC
				2605		30° PL

F. B. 2799 48 Pg. 248

Job No. 6112 12 Division No. Notes Red Date Plotted Date Profile No.

Survey of W. El Monte SD Notes Chk'd. Checked Date X-Sec. No.

Survey by ACG Notes JAMoody Date

Indexed Date

PLEASE RETURN TO
LOS ANGELES COUNTY ENGINEER
403 LOS ANGELES COUNTY ENGINEERING BLDG.

NOTE: ANY ADDITIONS OR CHANGES ON THIS SHEET MUST BE MADE ON CHANGE IN THIS SIDE, WITH DATE AND NAME OF PERSON MAKING CHANGE.

Do not extend notes this side of this line.

STATION	B. S.	H. I.	F. S.	ELEV.	N'ly along Allgeyer Ave Lf. or w'ly	Rt or E'ly
2+90 S				26037		℄
				26047	7.5 - str of st	
				26038	16 w/y	
				26005	26 FL	
				26063	" TC	
				2609	38 PL	
2+99 O				26038		℄
				26003		9.7 - FL
				26067		" TC
				2609		22 PL
3+55	UC SMH			26069	11° SMH UC Rim Elev	
				25439	N'ly inlet 8" invert	Rod 5.63 ELEV = 26069 dia .67 M = -630 6.30 254.39
				26066		
				25436	E'ly inlet 8" invert	Rod 5.63 ELEV = 260.66 dia .67 M = -630 6.30 254.36
				26062		
				25427	S'ly outlet 8" invert	Rod 5.68 ELEV = 260.62 dia .67 M = -635 6.35 254.27
BM SC 8/13				259.98	BM SC 8/13 EB 3317-38 adj ELEV = 259.976 Rowan Ave & Allgeyer Ave SW cor Bl spk in cb 18° W'ly of W'ly end of cb ret	

END

Notes Red ____ Plotted ____ Job No. 6112 Division No. ____
Date ____ Date ____ Survey of WEL MONTE SD
Notes Chk'd. ____ Checked ____ Survey by RCG Notes JAM Date 8-29-67
Date ____ Date ____ Map No. ____ Indexed H. E. OT Date ____

F.B. 2799 PG. 249

F. B. 7799 50 PG. 250

Job No. 6112 Division No. Notes Red Plotted

Survey of Kl El Monte SD Date Date

Survey by NC Notes JHM Notes Chk'd. Checked

Indexed Date Date Date