Profile Notes Red Plotted Job No. Division No. F. B. Pg.

Date Survey of

Checked Survey by Notes Date

Date Map No. Indexed Date

90.	00.																		
00.	00.																		
00.	00.	2954870																	
00.	00.																		
00.	00.																		
00.	00.	2954872																	
26.	34.																		
13.	29.																		
01.	-59.	2954874																	
12.	57.																		
19.	48.																		
19.	48.	2954876																	
20.	18.																		
00.	00.																		
00.	00.	2954878																	
00.	00.																		
00.	00.																		
00.	00.	2954880																	

Microfilmed May 85.

INST. AT

DON'T PUNCH

76L298 307 Cdb 12-62

PLEASE RETURN TO

LOS ANGELES COUNTY SURVEYOR

726 LOS ANGELES COUNTY ENGINEERING BLDG.

NOTE: ANY ADDITIONS OR CHANGES ON THIS SHEET MUST BE MADE OR CIRCLED IN RED INK, WITH DATE AND NAME OF PERSON MAKING CHANGE.

Do not extend notes this side of this line.

INST. AT	SIGHT ON	TIME	ANGLE Nº	HOR. ANGLE DEG.	HOR. ANGLE MIN.	FOR OFFICE USE ONLY RANGE LINE DEG.	MIN.	CARD Nº.
DON'T PUNCH	DON'T PUNCH	DON'T PUNCH	DON'T PUNCH					
						42.	47.	
						36.	12.	
						27.	20.	2979956
						20.	05.	
						12.	58.	
						00.	00.	2979958
						00.	00.	
						00.	00.	
						00.	00.	2979960
						96.	15.	
						00.	00.	
						00.	00.	2979962
						00.	00.	
						00.	00.	
						00.	00.	2979964

Profile

Plotted ____ Date ____ No. ____

Notes Red. ____ Date ____ Checked ____ Date ____ No. ____

Division No. ____ Notes Chkd. ____ Date ____

Job No. ____ Notes ____ Date ____

Survey of ____ Survey by ____ Indexed ____

F. B. ____ PG. ____

76L298 307 Cdb 12-62

PLEASE RETURN TO
LOS ANGELES COUNTY SURVEYOR
726 Los Angeles County Engineering Bldg.

NOTE: ANY ADDITIONS OR CHANGES ON THIS SHEET MUST BE MADE OR CIRCLED IN RED INK, WITH DATE AND NAME OF PERSON MAKING CHANGE.

Do not extend notes this side of this line.

Inst. At	Sight On	Time	Angle No	Hor. Angle Deg.	Hor. Angle Min.	For Office Use Only Range Deg.	Range Min.	Card No
Don't Punch	Don't Punch	Don't Punch	Don't Punch					
						52°	02°	
						50°	12°	
						47°	46°	3005008
						45°	00°	
						42°	47°	
						40°	44°	30050 10
						38°	38°	
						37°	11°	
						35°	17°	30050 12
						32°	35°	
						29°	16°	
						26°	26°	30050 14
						23°	57°	
						21°	34°	
						19°	12°	30050 16
						17°	09°	
						15°	14°	
						13°	41°	30050 18
						11°	46°	
						10°	35°	
						00°	00°	3005020

1300 + 50.49 R
1289 + 71.87 N-124
10 78 .62 LEG #2

1286 + 70.05 SITE
3 01.82 LEG #1

Profile Notes Red. Plotted Job No. Division No.
No. Date Date Survey of
X-Sec. Notes Chkd. Checked Survey by Notes Date
No. Date Date Map No. Indexed Date

F. B. Pg.

76L298 307 Cdb 12-62

PLEASE RETURN TO

LOS ANGELES COUNTY SURVEYOR

726 LOS ANGELES COUNTY ENGINEERING BLDG.

NOTE: ANY ADDITIONS OR CHANGES ON THIS SHEET MUST BE MADE OR CIRCLED IN RED INK, WITH DATE AND NAME OF PERSON MAKING CHANGE.

Profile No. X-Sec. No.

Plotted Date Checked Date

Notes Red. Date Notes Chkd. Date

Division No.

Job No. Notes Date

Survey of

Survey by Notes

Indexed Date

F. B. Pg.

Do not extend notes this side of this line.

Inst. At	Sight On	Time	Angle No	Hor. Angle Deg.	Hor. Angle Min.	For Office Use Only: Range Deg.	Range Min.	Line Card No.
Don't Punch	Don't Punch	Don't Punch	Don't Punch					
						00.	00.	
						00.	00.	
						00.	00.	3005022
						96.	15.	
						00.	00.	
						00.	00.	3005024
						00.	00.	
						00.	00.	
						00.	00.	3005026

76L298 307 Cdb 12-62

PLEASE RETURN TO
LOS ANGELES COUNTY SURVEYOR
726 LOS ANGELES COUNTY ENGINEERING BLDG.

NOTE: ANY ADDITIONS OR CHANGES ON THIS SHEET MUST BE MADE OR CIRCLED IN RED INK, WITH DATE AND NAME OF PERSON MAKING CHANGE.

Do not extend notes this side of this line.

INST. AT	SIGHT ON	TIME	ANGLE NO	HOR. ANGLE DEG.	HOR. ANGLE MIN.	FOR OFFICE USE ONLY RANGE LINE DEG.	RANGE LINE MIN.	CARD NO
DON'T PUNCH	DON'T PUNCH	DON'T PUNCH	DON'T PUNCH					
						88.	38.	
						00.	00.	
						00.	00.	2854568
						00.	00.	
						00.	00.	
						00.	00.	2854560
						56.	40.	
						51.	32.	
						44.	05.	2854542
						33.	56.	
						23.	46.	
						00.	00.	2854564
						00.	00.	
						00.	00.	
						00.	00.	2854566

Profile Notes Red.____ Plotted____ Job No.____ Division No.____ F. B. Pg.

No.____ Date____ Date____ Survey of____

X-Sec. Notes Chkd.____ Checked____ Survey by____ Notes____ Date____

No.____ Date____ Date____ Map No.____ Indexed____ Date____

76L298 307 Cdb 12-62

PLEASE RETURN TO

LOS ANGELES COUNTY SURVEYOR

726 Los Angeles County Engineering Bldg.

NOTE: ANY ADDITIONS OR CHANGES ON THIS SHEET MUST BE MADE OR CIRCLED IN RED INK, WITH DATE AND NAME OF PERSON MAKING CHANGE.

Profile No. X-Sec. No.

Plotted Date Checked Date

Notes Red. Date Notes Chkd. Date

Division No. Job No. Notes Date

Survey of

Survey by Notes

Indexed Date

F. B. Pg.

Do not extend notes this side of this line.

Inst. At	Sight On	Time	Angle No	Hor. Angle Deg.	Hor. Angle Min.	For Office Use Only: Range Line Deg.	Range Line Min.	Card No.
Don't Punch	Don't Punch	Don't Punch	Don't Punch					
						90.	00.	
						00.	00.	
						00.	00.	2854574
						00.	00.	
						00.	00.	
						00.	00.	2854576
						38.	39.	
						16.	19.	
						17.	07.	2854578
						16.	35	
						16.	35	
						08.	32.	2854580
						00.	00.	
						00.	00.	
						00.	00.	2854582

76L298 307 Cdb 12-62

PLEASE RETURN TO

LOS ANGELES COUNTY SURVEYOR

726 LOS ANGELES COUNTY ENGINEERING BLDG.

NOTE: ANY ADDITIONS OR CHANGES ON THIS SHEET MUST BE MADE OR CIRCLED IN RED INK, WITH DATE AND NAME OF PERSON MAKING CHANGE.

Do not extend notes this side of this line.

INST. AT	SIGHT ON	TIME	ANGLE NO	HOR. ANGLE DEG.	HOR. ANGLE MIN.	FOR OFFICE USE ONLY RANGE LINE DEG.	RANGE LINE MIN.	CARD NO
DON'T PUNCH	DON'T PUNCH	DON'T PUNCH	DON'T PUNCH					
						88.	38.	
						00.	00.	
						00.	00.	2879558
						00.	00.	
						00.	00.	
						00.	00.	2879560
						57.	05.	
						46.	00.	
						32.	30.	2879562
						18.	50.	
						00.	00.	
						00.	00.	2879564
						00.	00.	
						00.	00.	
						00.	00.	2879566
						90.	00.	
						00.	00.	
						00.	00.	2879574
						00.	00.	
						00.	00.	
						00.	00.	2879576

Profile Notes Red. Plotted Job No. Division No. F. B.

No. Date Date Survey of Pg.

X-Sec. Notes Chkd. Checked Survey by Notes Date

No. Date Date Map No. Indexed Date

76L298 307 Cdb 12-62

PLEASE RETURN TO

LOS ANGELES COUNTY SURVEYOR

726 Los Angeles County Engineering Bldg.

NOTE: ANY ADDITIONS OR CHANGES ON THIS SHEET MUST BE MADE OR CIRCLED IN RED INK, WITH DATE AND NAME OF PERSON MAKING CHANGE.

Profile No. X-Sec. No.

Job No. Division No. Plotted Date

Notes Red. Date Checked Date

Notes Chkd. Date

Notes Date

F. B. Pg.

Survey of

Survey by

Indexed

Do not extend notes this side of this line.

Inst. At	Sight On	Time	Angle No	Hor. Angle Deg.	Hor. Angle Min.	For Office Use Only: Range Line Deg.	Range Line Min.	Card No.
Don't Punch	Don't Punch	Don't Punch	Don't Punch					
						25.	38.	
						12.	57.	
						34.	41.	2879580
						34.	41.	
						27.	55.	
						22.	47.	2879582
						00.	00.	
						00.	00.	
						00.	00.	2879584

76L298 307 Cdb 12-62

PLEASE RETURN TO

LOS ANGELES COUNTY SURVEYOR

726 LOS ANGELES COUNTY ENGINEERING BLDG.

NOTE: ANY ADDITIONS OR CHANGES ON THIS SHEET MUST BE MADE OR CIRCLED IN RED INK, WITH DATE AND NAME OF PERSON MAKING CHANGE.

Do not extend notes this side of this line.

INST. AT	SIGHT ON	TIME	ANGLE NO	HOR. ANGLE DEG.	HOR. ANGLE MIN.	FOR OFFICE USE ONLY RANGE LINE DEG.	RANGE LINE MIN.	CARD NO
DON'T PUNCH	DON'T PUNCH	DON'T PUNCH	DON'T PUNCH					
						40.	45.	
						34.	30.	
						25.	37.	2904556
						16.	30.	
						00.	00.	
						00.	00.	2904558
						00.	00.	
						00.	00.	
						00.	00.	2904560
						91.	22.	
						00.	00.	
						00.	00.	2904562
						00.	00.	
						00.	00.	
						00.	00.	2904564
						90.	00.	
						00.	00.	
						00.	00.	2904572
						00.	00.	
						00.	00.	
						00.	00.	2904574

Profile Notes Red. Plotted Job No. Division No. F. B.

No. Date Date Survey of Pg.

X-Sec. Notes Chkd. Checked Survey by Notes Date

No. Date Date Map No. Indexed Date

76L298 307 Cdb 12-62

PLEASE RETURN TO

LOS ANGELES COUNTY SURVEYOR

726 Los Angeles County Engineering Bldg.

NOTE: ANY ADDITIONS OR CHANGES ON THIS SHEET MUST BE MADE OR CIRCLED IN RED INK, WITH DATE AND NAME OF PERSON MAKING CHANGE.

Profile No. X-Sec. No.

Plotted Date Checked Date

Notes Red. Date Notes Chkd. Date

Division No. Notes Date

Job No. Notes Date

Pg.

F. B.

Survey of

Survey by

Indexed

Do not extend notes this side of this line.

Inst. At	Sight On	Time	Angle No	Hor. Angle Deg.	Hor. Angle Min.	For Office Use Only: Range Line Deg.	Range Line Min.	Card No.
Don't Punch	Don't Punch	Don't Punch	Don't Punch					
						27.	28.	
						09.	39.	
						28.	08.	2904576
						28.	08.	
						16.	58.	
						00.	00.	2904578
						00.	00.	
						00.	00.	
						00.	00.	2904580
						83.	45.	
						00.	00.	
						00.	00.	2929656
						00.	00.	
						00.	00.	
						00.	00.	2929658
						39.	40.	
						34.	30.	
						23.	35.	2929660
						15.	34.	
						00.	00.	
						00.	00.	2929662

76L298 307 Cdb 12-62

PLEASE RETURN TO

LOS ANGELES COUNTY SURVEYOR

726 Los Angeles County Engineering Bldg.

NOTE: ANY ADDITIONS OR CHANGES ON THIS SHEET MUST BE MADE OR CIRCLED IN RED INK, WITH DATE AND NAME OF PERSON MAKING CHANGE.

Do not extend notes this side of this line.

Inst. At	Sight On	Time	Angle No	Hor. Angle Deg.	Hor. Angle Min.	For Office Use Only Range Deg.	Range Min.	Card No
Don't Punch	Don't Punch	Don't Punch	Don't Punch					
						00.	00.	
						00.	00.	
						00.	00.	2929664
						90.	00.	
						00.	00.	
						00.	00.	2929672
						00.	00.	
						00.	00.	
						00.	00.	2929674
						26.	34.	
						11.	19.	
						01.	59.	2929674
						19.	48.	
						19.	17.	
						19.	17.	2929676
						17.	13.	
						00.	00.	
						00.	00.	2929678
						00.	00.	
						00.	00.	
						00.	00.	2929680

Profile Notes Red. Plotted Job No. Division No. F. B. Pg.

No. Date Date Survey of

X-Sec. Notes Chkd. Checked Survey by Notes Date

No. Date Map No. Indexed Date

76L298 307 Cdb 12-62

PLEASE RETURN TO

LOS ANGELES COUNTY SURVEYOR

726 Los Angeles County Engineering Bldg.

NOTE: ANY ADDITIONS OR CHANGES ON THIS SHEET MUST BE MADE OR CIRCLED IN RED INK, WITH DATE AND NAME OF PERSON MAKING CHANGE.

Do not extend notes this side of this line.

F. B. Pg.

Job No. Division No. Notes Red. Plotted. Profile

Survey of Date Date X-Sec.

Survey by Notes Notes Chkd. Checked. No.

Indexed Date Date Date No.

Inst. At	Sight On	Time	Angle No	Hor. Angle Deg.	Hor. Angle Min.	For Office Use Only Range Line Deg.	Range Line Min.	Card No.
Don't Punch	Don't Punch	Don't Punch	Don't Punch					
						83.	45.	
						00.	00.	
						00.	00.	2954856
						00.	00.	
						00.	00.	
						00.	00.	2954858
						50.	51.	
						43.	15.	
						28.	35.	2954860
						22.	03.	
						00.	00.	
						00.	00.	2954862
						00.	00.	
						00.	00.	
						00.	00.	2954864

76L298 307 Cdb 12-62

PLEASE RETURN TO

LOS ANGELES COUNTY SURVEYOR

726 Los Angeles County Engineering Bldg.

NOTE: ANY ADDITIONS OR CHANGES ON THIS SHEET MUST BE MADE OR CIRCLED IN RED INK, WITH DATE AND NAME OF PERSON MAKING CHANGE.

Profile No. X-Sec. No.

Plotted Date Checked Date

Notes Red. Date Notes Chkd. Date

Division No. Job No. Pg.

Survey of Notes

Survey by Date

Indexed

F. B.

Do not extend notes this side of this line.

Inst. At	Sight On	Time	Angle No	Hor. Angle Deg.	Hor. Angle Min.	For Office Use Only Range Line Deg.	Range Line Min.	Card No.
Don't Punch	Don't Punch	Don't Punch	Don't Punch					
						42.	07.	
						37.	40.	
						30.	20.	3005058
						24.	25.	
						17.	30.	
						00.	00.	3005060
						00.	00.	
						00.	00.	
						00.	00.	3005062
						96.	15.	
						00.	00.	
						00.	00.	3005064
						00.	00.	
						00.	00.	
						00.	00.	3005066

76L298 307 Cdb 12-62

PLEASE RETURN TO

LOS ANGELES COUNTY SURVEYOR

726 LOS ANGELES COUNTY ENGINEERING BLDG.

NOTE: ANY ADDITIONS OR CHANGES ON THIS SHEET MUST BE MADE OR CIRCLED IN RED INK, WITH DATE AND NAME OF PERSON MAKING CHANGE.

Do not extend notes this side of this line.

INST. AT	SIGHT ON	TIME	ANGLE Nº	HOR. ANGLE DEG.	HOR. ANGLE MIN.	FOR OFFICE USE ONLY RANGE DEG.	RANGE MIN.	CARD Nº
DON'T PUNCH	DON'T PUNCH	DON'T PUNCH	DON'T PUNCH					
						90.	00.	
						00.	00.	
						00.	00.	2979970
						00.	00.	
						00.	00.	
						00.	00.	2979972
						30.	58.	
						16.	42.	
						08.	15.	2979974
						20.	38.	
						20.	34.	
						21.	03.	2979976
						00.	00.	
						00.	00.	
						00.	00.	2979978

Profile No.____ Notes Red____ Plotted____ Job No.____ Division No.____

X-Sec. No.____ Date____ Date____ Survey of____ F. B.____ Pg.____

Notes Chkd. Date____ Checked Date____ Survey by____ Notes____ Date____

Map No.____ Indexed____ Date____

76L298 307 Cdb 12-62

PLEASE RETURN TO
LOS ANGELES COUNTY SURVEYOR
726 LOS ANGELES COUNTY ENGINEERING BLDG.

NOTE: ANY ADDITIONS OR CHANGES ON THIS SHEET MUST BE MADE OR CIRCLED IN RED INK, WITH DATE AND NAME OF PERSON MAKING CHANGE.

Do not extend notes this side of this line.

INST. AT	SIGHT ON	TIME	ANGLE NO	HOR. ANGLE DEG.	HOR. ANGLE MIN.	FOR OFFICE USE ONLY RANGE LINE DEG.	RANGE LINE MIN.	CARD NO
DON'T PUNCH	DON'T PUNCH	DON'T PUNCH	DON'T PUNCH					
						40.	00.	
						00.	00.	
						00.	00.	3005074
						00.	00.	
						00.	00.	
						00.	00.	3005076
						39.	21.	
						23.	16.	
						26.	33.	3005078
						00.	00.	
						00.	00.	
						00.	00.	3005080

Profile Notes Red. Plotted Job No. Division No.
No. Date Date Survey of
X-Sec. Notes Chkd. Checked Survey by Notes Date
No. Date Date Map No. Indexed Date

F. B. PG.

76L298 307 Cdb 12-62

PLEASE RETURN TO

LOS ANGELES COUNTY SURVEYOR

726 LOS ANGELES COUNTY ENGINEERING BLDG.

NOTE: ANY ADDITIONS OR CHANGES ON THIS SHEET MUST BE MADE OR CIRCLED IN RED INK, WITH DATE AND NAME OF PERSON MAKING CHANGE.

Do not extend notes this side of this line.

F. B. Pg. Profile No.

Survey of Job No. Division No. Notes Red. Plotted Date

Survey by Notes Date Notes Chkd. Checked Date

Indexed Date Date X-Sec. No.

Inst. At	Sight On	Time	Angle No	Hor. Angle Deg.	Hor. Angle Min.	For Office Use Only: Range Line Deg.	Range Line Min.	Card No.
Don't Punch	Don't Punch	Don't Punch	Don't Punch					

76L298 307 Cdb 12-62

PLEASE RETURN TO

LOS ANGELES COUNTY SURVEYOR

726 LOS ANGELES COUNTY ENGINEERING BLDG.

NOTE: ANY ADDITIONS OR CHANGES ON THIS SHEET MUST BE MADE OR CIRCLED IN RED INK, WITH DATE AND NAME OF PERSON MAKING CHANGE.

Do not extend notes this side of this line.

INST. AT	SIGHT ON	TIME	ANGLE NO	HOR. ANGLE DEG.	HOR. ANGLE MIN.	FOR OFFICE USE ONLY RANGE DEG.	LINE MIN.	CARD NO
DON'T PUNCH	DON'T PUNCH	DON'T PUNCH	DON'T PUNCH					
						90.	00.	
						00.	00.	
						00.	00.	2703648
						00.	00.	
						00.	00.	
						00.	00.	2703650
						10.	12.	
						07.	24.	
						06.	51.	2703652
						06.	34.	
						00.	00.	
						00.	00.	2703654
						00.	00.	
						00.	00.	
						90.	00.	2703656

Profile Notes Red. Plotted Job No. Division No. F. B.

No. Date Date Survey of Pg.

X-Sec. Notes Chkd. Checked Survey by Notes Date

No. Date Date Map No. Indexed Date

F. B. Pg.

Job No. Division No. Notes Red. Plotted Profile

Survey of Date Date No.

Survey by Notes Notes Chkd. Checked X-Sec.

Indexed Date Date Date No.

761298 307 Cdb 12-62

PLEASE RETURN TO

LOS ANGELES COUNTY SURVEYOR

726 Los Angeles County Engineering Bldg.

NOTE: ANY ADDITIONS OR CHANGES ON THIS SHEET MUST BE MADE OR CIRCLED IN RED INK, WITH DATE AND NAME OF PERSON MAKING CHANGE.

Do not extend notes this side of this line.

Inst. At (Don't Punch)	Sight On (Don't Punch)	Time (Don't Punch)	Angle No (Don't Punch)	Hor. Angle Deg.	Hor. Angle Min.	For Office Use Only: Range Line Deg.	Range Line Min.	Card No.

76L298 307 Cdb 12-62

PLEASE RETURN TO

LOS ANGELES COUNTY SURVEYOR

726 LOS ANGELES COUNTY ENGINEERING BLDG.

NOTE: ANY ADDITIONS OR CHANGES ON THIS SHEET MUST BE MADE OR CIRCLED IN RED INK, WITH DATE AND NAME OF PERSON MAKING CHANGE.

Do not extend notes this side of this line.

INST. AT	SIGHT ON	TIME	ANGLE NO	HOR. ANGLE DEG.	HOR. ANGLE MIN.	FOR OFFICE USE ONLY RANGE LINE DEG.	FOR OFFICE USE ONLY RANGE LINE MIN.	FOR OFFICE USE ONLY CARD NO
DON'T PUNCH	DON'T PUNCH	DON'T PUNCH	DON'T PUNCH					
						81.	52.	
						00.	00.	
						00.	00.	2728932
						00.	00.	
						00.	00.	
						00.	00.	2728934
						65.	28.	
						62.	40.	
						56.	31.	2728936
						49.	22.	
						42.	09.	
						00.	00.	2728938
						00.	00.	
						00.	00.	
						00.	00.	2728940

Profile Notes Red. Plotted Job No. Division No.

No. Date Date Survey of F. B.

X-Sec. Notes Chkd. Checked Survey by Notes Pg.

No. Date Date Map No. Indexed Date

F. B. PG.

Job No.______ Division No.______ Notes Red.______ Plotted______ Profile

Survey of______ Date______ Date______ No.______

Survey by______ Notes______ Notes Chkd.______ Checked______ X-Sec.

Indexed______ Date______ Date______ Date______ No.______

76L298 307 Gdb 12-62

PLEASE RETURN TO

LOS ANGELES COUNTY SURVEYOR

726 LOS ANGELES COUNTY ENGINEERING BLDG.

NOTE: ANY ADDITIONS OR CHANGES ON THIS SHEET MUST BE MADE OR CIRCLED IN RED INK, WITH DATE AND NAME OF PERSON MAKING CHANGE.

Do not extend notes this side of this line.

Inst. At (Don't Punch)	Sight On (Don't Punch)	Time (Don't Punch)	Angle No (Don't Punch)	Hor. Angle Deg.	Hor. Angle Min.	For Office Use Only: Range Line Deg.	For Office Use Only: Range Line Min.	For Office Use Only: Card No.

76L298 307 Cdb 12-62

PLEASE RETURN TO

LOS ANGELES COUNTY SURVEYOR

726 LOS ANGELES COUNTY ENGINEERING BLDG.

NOTE: ANY ADDITIONS OR CHANGES ON THIS SHEET MUST BE MADE OR CIRCLED IN RED INK, WITH DATE AND NAME OF PERSON MAKING CHANGE.

Do not extend notes this side of this line.

INST. AT	SIGHT ON	TIME	ANGLE NO	HOR. ANGLE DEG.	HOR. ANGLE MIN.	FOR OFFICE USE ONLY RANGE LINE DEG.	RANGE LINE MIN.	CARD NO
DON'T PUNCH	DON'T PUNCH	DON'T PUNCH	DON'T PUNCH					
						90.	00.	
						00.	00.	
						00.	00.	2728948
						00.	00.	
						00.	00.	
						00.	00.	2728950
						51.	20.	
						45.	00.	
						31.	48.	2728952
						20.	18.	
						16.	58.	
						07.	07.	2728954
						06.	34.	
						06.	34.	
						00.	00.	2728956
						00.	00.	
						00.	00.	
						00.	00.	2728958

Profile Notes Red. Plotted Job No. Division No. F. B. Pg.

No. Date Date Survey of

X-Sec. Notes Chkd. Checked Survey by Notes Date

No. Date Date Map No. Indexed Date

F. B. PG.

Job No.______ Division No.______ Notes Red.______ Plotted______ Profile

Survey of______ Date______ Date______ No.______

Survey by______ Notes______ Notes Chkd.______ Checked______ X-Sec.

Indexed______ Date______ Date______ Date______ No.______

Inst. At (Don't Punch)	Sight On (Don't Punch)	Time (Don't Punch)	Angle No. (Don't Punch)	Hor. Angle Deg.	Hor. Angle Min.	For Office Use Only: Range Line Deg.	For Office Use Only: Range Line Min.	For Office Use Only: Card No.

Do not extend notes this side of this line.

PLEASE RETURN TO

LOS ANGELES COUNTY SURVEYOR

726 LOS ANGELES COUNTY ENGINEERING BLDG.

NOTE: ANY ADDITIONS OR CHANGES ON THIS SHEET MUST BE MADE OR CIRCLED IN RED INK, WITH DATE AND NAME OF PERSON MAKING CHANGE.

76L298 307 Gdb 12-62

76L298 307 Cdb 12-62

PLEASE RETURN TO
LOS ANGELES COUNTY SURVEYOR
726 LOS ANGELES COUNTY ENGINEERING BLDG.

NOTE: ANY ADDITIONS OR CHANGES ON THIS SHEET MUST BE MADE OR CIRCLED IN RED INK, WITH DATE AND NAME OF PERSON MAKING CHANGE.

Do not extend notes this side of this line.

INST. AT	SIGHT ON	TIME	ANGLE NO	HOR. ANGLE DEG.	HOR. ANGLE MIN.	FOR OFFICE USE ONLY RANGE LINE DEG.	RANGE LINE MIN.	CARD NO
DON'T PUNCH	DON'T PUNCH	DON'T PUNCH	DON'T PUNCH					
						62.	20.	
						60.	35.	
						59.	21.	2754108
						58.	06.	
						56.	56.	
						55.	33.	2754110
						52.	10.	
						50.	48.	
						50.	34.	2754112
						47.	43.	
						45.	31.	
						43.	49.	2754114
						41.	29.	
						38.	25.	
						34.	20.	2754116
						32.	27.	
						28.	59.	
						25.	40.	2754118
						00.	00.	
						00.	00.	
						00.	00.	2754120

Profile Notes Red. Plotted Job No. Division No. F. B. Pg.
No. Date Date Survey of
X-Sec. Notes Chkd. Checked Survey by Notes Date
No. Date Date Map No. Indexed Date

76L298 307 Cdb 12-62

PLEASE RETURN TO

LOS ANGELES COUNTY SURVEYOR

726 Los Angeles County Engineering Bldg.

NOTE: ANY ADDITIONS OR CHANGES ON THIS SHEET MUST BE MADE OR CIRCLED IN RED INK, WITH DATE AND NAME OF PERSON MAKING CHANGE.

Profile No. X-Sec. No.

Plotted Date Checked Date

Notes Red. Date Notes Chkd. Date

Division No. Notes Date

Job No. Notes Date

Pg.

F. B.

Survey of

Survey by

Indexed

Do not extend notes this side of this line.

Inst. At	Sight On	Time	Angle No	Hor. Angle Deg.	Hor. Angle Min.	For Office Use Only: Range Line Deg.	Range Line Min.	Card No.
Don't Punch	Don't Punch	Don't Punch	Don't Punch					
						98.	08.	
						00.	00.	
						00.	00.	2754122
						00.	00.	
						00.	00.	
						00.	00.	2754124
						81.	52.	
						00.	00.	
						00.	00.	2754132
						00.	00.	
						00.	00.	
						00.	00.	2754134
						66.	10.	
						62.	03.	
						56.	19.	2754136
						43.	05.	
						00.	00.	
						00.	00.	2754138
						00.	00.	
						00.	00.	
						00.	00.	2754140

76L298 307 Cdb 12-62

PLEASE RETURN TO

LOS ANGELES COUNTY SURVEYOR

726 LOS ANGELES COUNTY ENGINEERING BLDG.

NOTE: ANY ADDITIONS OR CHANGES ON THIS SHEET MUST BE MADE OR CIRCLED IN RED INK, WITH DATE AND NAME OF PERSON MAKING CHANGE.

Do not extend notes this side of this line.

INST. AT	SIGHT ON	TIME	ANGLE NO	HOR. ANGLE DEG.	HOR. ANGLE MIN.	FOR OFFICE USE ONLY RANGE LINE DEG.	RANGE LINE MIN.	CARD NO
DON'T PUNCH	DON'T PUNCH	DON'T PUNCH	DON'T PUNCH					
						90.	00.	
						00.	00.	
						00.	00.	2754148
						00.	00.	
						00.	00.	
						00.	00.	2754148
						47.	44.	
						27.	29.	
						28.	35.	2754150
						12.	24.	
						12.	24.	
						12.	24.	2754152
						00.	00.	
						00.	00.	
						00.	00.	2754154

Profile Notes Red. Plotted Job No. Division No.

No. Date Date Survey of

X-Sec. Notes Chkd. Checked Survey by Notes Date

No. Date Date Map No. Indexed Date

F. B. Pg.

76L298 307 Cdb 12-62

PLEASE RETURN TO

LOS ANGELES COUNTY SURVEYOR

726 LOS ANGELES COUNTY ENGINEERING BLDG.

NOTE: ANY ADDITIONS OR CHANGES ON THIS SHEET MUST BE MADE OR CIRCLED IN RED INK, WITH DATE AND NAME OF PERSON MAKING CHANGE.

Do not extend notes this side of this line.

INST. AT	SIGHT ON	TIME	ANGLE Nº	HOR. ANGLE DEG.	HOR. ANGLE MIN.	FOR OFFICE USE ONLY RANGE LINE DEG.	RANGE LINE MIN.	CARD Nº.
DON'T PUNCH	DON'T PUNCH	DON'T PUNCH	DON'T PUNCH					
				56.	58.			
				55.	42.			
				54.	11.			2779408
				51.	37.			
				49.	32.			
				47.	50.			2779410
				45.	29.			
				43.	43.			
				41.	40.			2779412
				41.	08.			
				39.	20.			
				36.	24.			2779414
				34.	30.			
				31.	26.			
				28.	09.			2779416
				25.	40.			
				22.	48.			
				19.	22.			2779418
				16.	01.			
				00.	00.			
				00.	00.			2779420

Profile No. X-Sec. No.

Plotted Date Checked Date

Notes Red. Date Notes Chkd. Date

Division No. Notes Date

Job No. Notes Date

Survey of Survey by Indexed

F. B. PG.

76L296 307 Cdb 12-62

PLEASE RETURN TO
LOS ANGELES COUNTY SURVEYOR
726 LOS ANGELES COUNTY ENGINEERING BLDG.

NOTE: ANY ADDITIONS OR CHANGES ON THIS SHEET MUST BE MADE OR CIRCLED IN RED INK, WITH DATE AND NAME OF PERSON MAKING CHANGE.

Do not extend notes this side of this line.

INST. AT	SIGHT ON	TIME	ANGLE NO	HOR. ANGLE DEG.	HOR. ANGLE MIN.	FOR OFFICE USE ONLY RANGE DEG.	RANGE MIN.	CARD NO
DON'T PUNCH	DON'T PUNCH	DON'T PUNCH	DON'T PUNCH					
						51.	58.	
						48.	35.	
						46.	23.	1804510
						44.	05.	
						42.	41.	
						40.	33.	2804512
						38.	44.	
						37.	28.	
						35.	58.	2804514
						35.	18.	
						34.	25.	
						31.	17.	2804516
						29.	55.	
						28.	23.	
						25.	12.	2804518
						21.	40.	
						18.	24.	
						16.	06.	2804520
						14.	32.	
						11.	56.	
						00.	00.	2804522

Profile Notes Red. Plotted Job No. Division No.
No. Date Date Survey of
X-Sec. Notes Chkd. Checked Survey by Notes Date
No. Date Date Map No. Indexed Date

F. B. Pg.

76L298 307 Cdb 12-62

PLEASE RETURN TO

LOS ANGELES COUNTY SURVEYOR

726 Los Angeles County Engineering Bldg.

NOTE: ANY ADDITIONS OR CHANGES ON THIS SHEET MUST BE MADE OR CIRCLED IN RED INK, WITH DATE AND NAME OF PERSON MAKING CHANGE.

Profile

F. B. Pg.

Job No. Division No. Notes Red. Plotted

Survey of Date Date

Survey by Notes Notes Chkd. Checked

Indexed Date Date Date

X-Sec. No.

Do not extend notes this side of this line.

Inst. At	Sight On	Time	Angle No	Hor. Angle Deg.	Hor. Angle Min.	For Office Use Only: Range Line Deg.	Range Line Min.	Card No.
Don't Punch	Don't Punch	Don't Punch	Don't Punch					
						00.	00.	
						00.	00.	
						00.	00.	2804524
						91.	22.	
						00.	00.	
						00.	00.	2804526
						00.	00.	
						00.	00.	
						00.	00.	2804528
						88.	38.	
						00.	00.	
						00.	00.	2804536
						00.	00.	
						00.	00.	
						00.	00.	2804538
						57.	27.	
						52.	56.	
						44.	56.	2804540
						32.	37.	
						00.	00.	
						00.	00.	2804542

76L298 307 Cdb 12-62

PLEASE RETURN TO

LOS ANGELES COUNTY SURVEYOR

726 Los Angeles County Engineering Bldg.

NOTE: ANY ADDITIONS OR CHANGES ON THIS SHEET MUST BE MADE OR CIRCLED IN RED INK, WITH DATE AND NAME OF PERSON MAKING CHANGE.

Do not extend notes this side of this line.

Inst. At	Sight On	Time	Angle No	Hor. Angle Deg.	Hor. Angle Min.	For Office Use Only Range Deg.	For Office Use Only Range Min.	For Office Use Only Card No
Don't Punch	Don't Punch	Don't Punch	Don't Punch					
						00.	00.	
						00.	00.	
						00.	00.	2779422
						98.	08.	
						00.	00.	
						00.	00.	2779424
						00.	00.	
						00.	00.	
						00.	00.	2779426
						00.	00.	
						00.	00.	
						00.	00.	2779454
						90.	00.	
						00.	00.	
						00.	00.	2779456
						00.	00.	
						00.	00.	
						00.	00.	2779458

Profile Notes Red. Plotted Job No. Division No. F. B. Pg.

No. Date Date Survey of

X-Sec. Notes Chkd. Checked Survey by Notes Date

No. Date Date Map No. Indexed Date

76L298 307 Cdb 12-62

PLEASE RETURN TO

LOS ANGELES COUNTY SURVEYOR

726 LOS ANGELES COUNTY ENGINEERING BLDG.

NOTE: ANY ADDITIONS OR CHANGES ON THIS SHEET MUST BE MADE OR CIRCLED IN RED INK, WITH DATE AND NAME OF PERSON MAKING CHANGE.

Profile No. X-Sec. No.

Plotted Date Checked Date

Notes Red. Date Notes Chkd. Date

Division No. Job No. Notes Date

F. B. Pg.

Survey of

Survey by

Indexed

Do not extend notes this side of this line.

Inst. At	Sight On	Time	Angle No	Hor. Angle Deg.	Hor. Angle Min.	For Office Use Only: Range Line Deg.	Range Line Min.	Card No.
Don't Punch	Don't Punch	Don't Punch	Don't Punch					
						39.	41.	
						35.	04.	
						27.	11.	2779434
						21.	34.	
						00.	00.	
						00.	00.	2779436
						00.	00.	
						00.	00.	
						00.	00.	2779438
						98.	08.	
						00.	00.	
						00.	00.	2779440
						00.	00.	
						00.	00.	
						00.	00.	2779442
						42.	37.	
						30.	07.	
						21.	48.	2779450
						21.	48.	
						00.	00.	
						00.	00.	2779452

76L298 307 Cdb 12-62

PLEASE RETURN TO

LOS ANGELES COUNTY SURVEYOR

726 LOS ANGELES COUNTY ENGINEERING BLDG.

NOTE: ANY ADDITIONS OR CHANGES ON THIS SHEET MUST BE MADE OR CIRCLED IN RED INK, WITH DATE AND NAME OF PERSON MAKING CHANGE.

Do not extend notes this side of this line.

INST. AT	SIGHT ON	TIME	ANGLE NO	HOR. ANGLE DEG.	HOR. ANGLE MIN.	FOR OFFICE USE ONLY RANGE LINE DEG.	RANGE LINE MIN.	CARD NO
DON'T PUNCH	DON'T PUNCH	DON'T PUNCH	DON'T PUNCH					
						00.	00.	
						00.	00.	
						00.	00.	2804544
						90.	00.	
						00.	00.	
						00.	00.	2804552
						00.	00.	
						00.	00.	
						00.	00.	2804554
						41.	21.	
						39.	42.	
						27.	01.	2804556
						19.	17.	
						18.	47.	
						18.	47.	2804558
						00.	00.	
						00.	00.	
						00.	00.	2804560

Profile Notes Red. Plotted Job No. Division No.

No. Date Date Survey of F. B.

X-Sec. Notes Chkd. Checked Survey by Notes Date

No. Date Date Map No. Indexed Date

Pg.

F. B. PG.

Job No.______ Division No.______ Notes Red.______ Plotted______ Profile

Survey of______ Date______ Date______ No.______

Survey by______ Notes______ Notes Chkd.______ Checked______ X-Sec.

Indexed______ Date______ Date______ Date______ No.______

76L298 307 Gdb 12-62

PLEASE RETURN TO

LOS ANGELES COUNTY SURVEYOR

726 LOS ANGELES COUNTY ENGINEERING BLDG.

NOTE: ANY ADDITIONS OR CHANGES ON THIS SHEET MUST BE MADE OR CIRCLED IN RED INK, WITH DATE AND NAME OF PERSON MAKING CHANGE.

Do not extend notes this side of this line.

Inst. At (Don't Punch)	Sight On (Don't Punch)	Time (Don't Punch)	Angle No (Don't Punch)	Hor. Angle Deg.	Hor. Angle Min.	For Office Use Only: Range Line Deg.	For Office Use Only: Range Line Min.	For Office Use Only: Card No

76L298 307 Cdb 12-62

PLEASE RETURN TO
LOS ANGELES COUNTY SURVEYOR
726 LOS ANGELES COUNTY ENGINEERING BLDG.

NOTE: ANY ADDITIONS OR CHANGES ON THIS SHEET MUST BE MADE OR CIRCLED IN RED INK, WITH DATE AND NAME OF PERSON MAKING CHANGE.

Do not extend notes this side of this line.

INST. AT	SIGHT ON	TIME	ANGLE NO	HOR. ANGLE DEG.	HOR. ANGLE MIN.	FOR OFFICE USE ONLY RANGE LINE DEG.	RANGE LINE MIN.	CARD NO
DON'T PUNCH	DON'T PUNCH	DON'T PUNCH	DON'T PUNCH					
						60.	35.	
						59.	00.	
						58.	05.	2829510
						56.	55.	
						53.	43.	
						53.	31.	2829512
						52.	26.	
						50.	31.	
						47.	57.	2829514
						46.	49.	
						42.	26.	
						38.	26.	2829516
						35.	04.	
						31.	48.	
						29.	06.	2829518
						26.	11.	
						23.	28.	
						20.	07.	2829520
						18.	25.	
						00.	00.	
						00.	00.	2829522

Profile Notes Red. Plotted Job No. Division No.
No. Date Date Survey of
X-Sec. Notes Chkd. Checked Survey by Notes Date
No. Date Date Map No. Indexed Date

F. B. Pg.

76L298 307 Cdb 12-62

PLEASE RETURN TO

LOS ANGELES COUNTY SURVEYOR

726 Los Angeles County Engineering Bldg.

NOTE: ANY ADDITIONS OR CHANGES ON THIS SHEET MUST BE MADE OR CIRCLED IN RED INK, WITH DATE AND NAME OF PERSON MAKING CHANGE.

Profile No. X-Sec. No.

Plotted Date Checked Date

Notes Red. Date Notes Chkd. Date

Division No. Job No. Notes Date

Pg.

F. B.

Survey of

Survey by

Indexed

Do not extend notes this side of this line.

Inst. At	Sight On	Time	Angle No	Hor. Angle Deg.	Hor. Angle Min.	For Office Use Only Range Line Deg.	Range Line Min.	Card No.
Don't Punch	Don't Punch	Don't Punch	Don't Punch					
						00.	00.	
						00.	00.	
						00.	00.	2829524
						91.	22.	
						00.	00.	
						00.	00.	2829526
						00.	00.	
						00.	00.	
						00.	00.	2829528
						88.	38.	
						00.	00.	
						00.	00.	2829536
						00.	00.	
						00.	00.	
						00.	00.	2829538
						60.	20.	
						55.	20.	
						47.	23.	2829540
						37.	07.	
						00.	00.	
						00.	00.	2829542

76L298 307 Cdb 12-62

PLEASE RETURN TO
LOS ANGELES COUNTY SURVEYOR
726 LOS ANGELES COUNTY ENGINEERING BLDG.

NOTE: ANY ADDITIONS OR CHANGES ON THIS SHEET MUST BE MADE OR CIRCLED IN RED INK, WITH DATE AND NAME OF PERSON MAKING CHANGE.

Do not extend notes this side of this line.

INST. AT	SIGHT ON	TIME	ANGLE NO	HOR. ANGLE DEG.	HOR. ANGLE MIN.	FOR OFFICE USE ONLY RANGE LINE DEG.	RANGE LINE MIN.	CARD NO
DON'T PUNCH	DON'T PUNCH	DON'T PUNCH	DON'T PUNCH			00.	00.	
						00.	00.	
						00.	00.	2829544
						90.	00.	
						00.	00.	
						00.	00.	2829552
						00.	00.	
						00.	00.	
						00.	00.	2829554
						45.	00.	
						24.	13.	
						22.	47.	2829556
						15.	51.	
						15.	07.	
						15.	07.	2829558
						02.	52.	
						00.	00.	
						00.	00.	2829560
						00.	00.	
						00.	00.	
						00.	00.	2829562

Profile Notes Red. Plotted Job No. Division No. F. B. Pg.
No. Date Date Survey of
X-Sec. Notes Chkd. Checked Survey by Notes Date
No. Date Map No. Indexed Date

76L298 307 Cdb 12-62

PLEASE RETURN TO

LOS ANGELES COUNTY SURVEYOR

726 Los Angeles County Engineering Bldg.

NOTE: ANY ADDITIONS OR CHANGES ON THIS SHEET MUST BE MADE OR CIRCLED IN RED INK, WITH DATE AND NAME OF PERSON MAKING CHANGE.

Do not extend notes this side of this line.

Profile No. X-Sec. No.

Plotted Date Checked Date

Notes Red. Date Notes Chkd. Date

Division No. Job No. Notes Date

Survey of

Survey by Notes

Indexed Date

F. B. Pg.

Inst. At	Sight On	Time	Angle No	Hor. Angle Deg.	Hor. Angle Min.	For Office Use Only: Range Line Deg.	Range Line Min.	Card No.
Don't Punch	Don't Punch	Don't Punch	Don't Punch					
						69.	59.	
						67.	33.	
						01.	59.	2854508
						63.	10.	
						60.	54.	
						58.	21.	2854510
						56.	23.	
						54.	15.	
						50.	30.	2854512
						47.	30.	
						44.	11.	
						39.	39.	2854514
						34.	06.	
						27.	45.	
						24.	16.	2854516
						00.	00.	
						00.	00.	
						00.	00.	2854518
						91.	22.	
						00.	00.	
						00.	00.	2854520

76L298 307 Cdb 12-62

PLEASE RETURN TO
LOS ANGELES COUNTY SURVEYOR
726 LOS ANGELES COUNTY ENGINEERING BLDG.

NOTE: ANY ADDITIONS OR CHANGES ON THIS SHEET MUST BE MADE OR CIRCLED IN RED INK, WITH DATE AND NAME OF PERSON MAKING CHANGE.

Do not extend notes this side of this line.

INST. AT	SIGHT ON	TIME	ANGLE Nº	HOR. ANGLE DEG.	HOR. ANGLE MIN.	FOR OFFICE USE ONLY RANGE LINE DEG.	MIN.	CARD Nº
DON'T PUNCH	DON'T PUNCH	DON'T PUNCH	DON'T PUNCH					
						00.	00.	
						00.	00.	
						00.	00.	[illegible]
						64.	52.	
						63.	03.	
						60.	51.	2879508
						58.	24.	
						55.	57.	
						01.	-59.	2879510
						49.	14.	
						46.	05.	
						43.	52.	2879512
						39.	22.	
						01.	-59.	
						01.	-59.	2879514
						33.	10.	
						29.	58.	
						22.	52.	2879516
						18.	16.	
						14.	35.	
						00.	00.	2879518

1287 + 95.09
1280 + 44.88
750.21

(AU = 53 37)

Profile Notes Red. ____ Plotted ____ Job No. ____ Division No. ____ F. B. ____ Pg. ____
No. ____ Date ____ Date ____ Survey of ____
X-Sec. Notes Chkd. ____ Checked ____ Survey by ____ Notes ____ Date ____
No. ____ Date ____ Date ____ Map No. ____ Indexed ____ Date ____

76L298 307 Cdb 12-62

PLEASE RETURN TO

LOS ANGELES COUNTY SURVEYOR

726 LOS ANGELES COUNTY ENGINEERING BLDG.

NOTE: ANY ADDITIONS OR CHANGES ON THIS SHEET MUST BE MADE OR CIRCLED IN RED INK, WITH DATE AND NAME OF PERSON MAKING CHANGE.

Do not extend notes this side of this line.

Profile No. X-Sec. No.

Plotted Date Checked Date

Notes Red. Date Notes Chkd. Date

Division No. Job No.

Survey of

Survey by Notes Date

Indexed

F. B. Pg.

INST. AT	SIGHT ON	TIME	ANGLE Nº	HOR. ANGLE		FOR OFFICE USE ONLY		
				DEG.	MIN.	RANGE LINE		CARD Nº.
DON'T PUNCH	DON'T PUNCH	DON'T PUNCH	DON'T PUNCH			DEG.	MIN.	
						00	00.	
						00	00.	
						00	00.	2879520
						91	22.	
						00	00.	
						00	00.	2879522
						00	00.	
						00	00.	
						00	00.	2879524

179 60
88 38
91 22

76L298 307 Cdb 12-62

PLEASE RETURN TO
LOS ANGELES COUNTY SURVEYOR
726 LOS ANGELES COUNTY ENGINEERING BLDG.

NOTE: ANY ADDITIONS OR CHANGES ON THIS SHEET MUST BE MADE OR CIRCLED IN RED INK, WITH DATE AND NAME OF PERSON MAKING CHANGE.

Do not extend notes this side of this line.

INST. AT	SIGHT ON	TIME	ANGLE Nº	HOR. ANGLE DEG.	HOR. ANGLE MIN.	FOR OFFICE USE ONLY RANGE DEG.	FOR OFFICE USE ONLY LINE MIN.	CARD Nº
DON'T PUNCH	DON'T PUNCH	DON'T PUNCH	DON'T PUNCH					
						58.	35.	
						55.	26.	
						51.	53.	2904508
						50.	19.	
						45.	40.	
						42.	15.	2904510
						38.	42.	
						35.	17.	
						32.	28.	2904512
						30.	31.	
						28.	40.	
						26.	00.	2904514
						24.	15.	
						22.	31.	
						19.	35.	2904516
						15.	53.	
						14.	14.	
						12.	37.	2904518
						00.	00.	
						00.	00.	
						00.	00.	2904520

1290 + 45.16
1280 + 44.88
10 00.28

Profile Notes Red. Plotted Job No. Division No. F. B.
No. Date Date Survey of Pg.
X-Sec. Notes Chkd. Checked Survey by Notes Date
No. Date Map No. Indexed Date

76L298 307 Cdb 12-62

PLEASE RETURN TO

LOS ANGELES COUNTY SURVEYOR

726 Los Angeles County Engineering Bldg.

NOTE: ANY ADDITIONS OR CHANGES ON THIS SHEET MUST BE MADE OR CIRCLED IN RED INK, WITH DATE AND NAME OF PERSON MAKING CHANGE.

Profile No. X-Sec. No.

Plotted Date Checked Date

Notes Red. Date Notes Chkd. Date

Division No.

Job No. Notes Date

F. B. Pg.

Survey of

Survey by Notes

Indexed Date

Do not extend notes this side of this line.

Inst. At	Sight On	Time	Angle No	Hor. Angle Deg.	Hor. Angle Min.	For Office Use Only: Range Line Deg.	Range Line Min.	Card No.
Don't Punch	Don't Punch	Don't Punch	Don't Punch					
						91.	22.	
						00.	00.	
						00.	00.	2904522
						00.	00.	
						00.	00.	
						00.	00.	2904524

76L298 307 Cdb 12-62

PLEASE RETURN TO
LOS ANGELES COUNTY SURVEYOR
726 LOS ANGELES COUNTY ENGINEERING BLDG.

NOTE: ANY ADDITIONS OR CHANGES ON THIS SHEET MUST BE MADE OR CIRCLED IN RED INK, WITH DATE AND NAME OF PERSON MAKING CHANGE.

Do not extend notes this side of this line.

INST. AT	SIGHT ON	TIME	ANGLE Nº	HOR. ANGLE DEG.	HOR. ANGLE MIN.	FOR OFFICE USE ONLY RANGE DEG.	RANGE MIN.	CARD Nº
DON'T PUNCH	DON'T PUNCH	DON'T PUNCH	DON'T PUNCH					
						53.	00.	
						50.	29.	
						47.	42.	2929608
						43.	59.	
						41.	14.	
						37.	28.	2929610
						34.	21.	
						30.	20.	
						26.	47.	2929612
						23.	22.	
						21.	12.	
						19.	17.	2929614
						16.	20.	
						13.	42.	
						11.	20.	2929616
						8.	48.	
						00.	00.	
						00.	00.	2929618
						96.	15.	
						00.	00.	

1292+95.99
1289+71.87 N 124
3 24 12 LEG#2

1280 + 44.88 SITE
9 27 — LEG#1
12 51 12±

Profile Notes Red. Plotted Job No. Division No.
No. Date Date Survey of F. B.
X-Sec. Notes Chkd. Checked Survey by Notes Date Pg.
No. Date Date Map No. Indexed Date

F. B. PG.

Job No.______ Division No.______ Notes Red.______ Plotted______ Profile No.______

Survey of______ Date______ Date______

Survey by______ Notes______ Notes Chkd.______ Checked______ X-Sec. No.______

Indexed______ Date______ Date______ Date______

76L298 307 Cdb 12-62

PLEASE RETURN TO

LOS ANGELES COUNTY SURVEYOR

726 LOS ANGELES COUNTY ENGINEERING BLDG.

NOTE: ANY ADDITIONS OR CHANGES ON THIS SHEET MUST BE MADE OR CIRCLED IN RED INK, WITH DATE AND NAME OF PERSON MAKING CHANGE.

Do not extend notes this side of this line.

Inst. At (Don't Punch)	Sight On (Don't Punch)	Time (Don't Punch)	Angle Nº (Don't Punch)	Hor. Angle Deg.	Hor. Angle Min.	For Office Use Only: Range Line Deg.	For Office Use Only: Range Line Min.	For Office Use Only: Card Nº.
						00.	00.	2929620
						00.	00.	
						00.	00.	
						00.	00.	2929622
						00.	00.	
						00.	00.	
						00.	00.	2929619

76L298 307 Cdb 12-62

PLEASE RETURN TO
LOS ANGELES COUNTY SURVEYOR
726 LOS ANGELES COUNTY ENGINEERING BLDG.

NOTE: ANY ADDITIONS OR CHANGES ON THIS SHEET MUST BE MADE OR CIRCLED IN RED INK, WITH DATE AND NAME OF PERSON MAKING CHANGE.

Do not extend notes this side of this line.

INST. AT	SIGHT ON	TIME	ANGLE Nº	HOR. ANGLE DEG.	HOR. ANGLE MIN.	FOR OFFICE USE ONLY RANGE DEG.	FOR OFFICE USE ONLY LINE MIN.	FOR OFFICE USE ONLY CARD Nº
DON'T PUNCH	DON'T PUNCH	DON'T PUNCH	DON'T PUNCH					
						61.	51.	
						59.	33.	
						58.	02.	2954708
						56.	23.	
						54.	11.	
						53.	30.	2954710
						51.	12.	
						49.	34.	
						47.	07.	2954712
						45.	06.	
						42.	45.	
						39.	32.	2954714
						37.	32.	
						34.	44.	
						32.	28.	2954716
						29.	29.	
						26.	10.	
						22.	34.	2954718
						18.	16.	
						13.	44.	
						00.	00.	2954720

1295 + 47.49
1289 + 71.87
5 75 62 LEG #2

RANGE N-124

1286 + 70.05
3 01 82 LEG #1

SITE

Profile Notes Red. Plotted Job No. Division No. F. B.
No. Date Date Survey of Pg.
X-Sec. Notes Chkd. Checked Survey by Notes Date
No. Date Map No. Indexed Date

76L298 307 Cdb 12-62

PLEASE RETURN TO

LOS ANGELES COUNTY SURVEYOR

726 Los Angeles County Engineering Bldg.

NOTE: ANY ADDITIONS OR CHANGES ON THIS SHEET MUST BE MADE OR CIRCLED IN RED INK, WITH DATE AND NAME OF PERSON MAKING CHANGE.

Profile No. X-Sec. No.

Plotted Date Checked Date

Notes Red. Date Notes Chkd. Date

Division No.

Job No. Notes Date

F. B. Pg.

Survey of

Survey by

Indexed

Do not extend notes this side of this line.

Inst. At	Sight On	Time	Angle No	Hor. Angle Deg.	Hor. Angle Min.	For Office Use Only: Range Line Deg.	Range Line Min.	Card No.
Don't Punch	Don't Punch	Don't Punch	Don't Punch					
						00.	00.	
						00.	00.	
						00.	00.	2954722
						96.	15.	
						00.	00.	
						00.	00.	2954724
						00.	00.	
						00.	00.	
						00.	00.	2954726

Notes Ck'd by	Survey of	F.B. Pg.
Map No.	IN Tape Std. °F	
Office Work	Surveyed by W. P. RICHARDS	
Checked	Notes Date 3/68	
Date	Indexed	

J.N. 2457.14

HYDROGRAPHIC SURVEYS

MALIBU COVE COLONY

COUNTY IMPROVEMENT DISTRICT SURVEYS

FROM RANGE 1269 + 98.94 N.
TO " 1300 + 50.40 "

NOTE: TRANSDUCER HEIGHT CORRECTION IS THE SAME AS SHOWN FOR THE 1967 SURVEY OF THIS SECTION.

RICHARDS
BAZEN
LANDA
BANKSON
SOPER
GOODWIN

Note: Any Additions or Changes on this Sheet Must be Made or Circled in Red Ink With Date and Name of Person Making Change

Do not extend this side of this line.

PLEASE RETURN TO
LOS ANGELES COUNTY ENGINEER
403 LOS ANGELES COUNTY ENGINEERING BLDG.

76F3095 CK #310 5-66

PLEASE RETURN TO
LOS ANGELES COUNTY ENGINEER
403 LOS ANGELES COUNTY ENGINEERING BLDG.

Note: Any Additions or Changes on this Sheet Must be Made or Circled in Red Ink With Date and Name of Person Making Change

Do not extend this side of this line.

F.B. Pg.

Profile No. | Notes Red. | Plotted | Job No. 2457.14 | Division No. 11 | F. B. 2815 | Pg. 5

X-Sec. No. | Notes Chkd. | Checked | Date | Survey of MALIBU COVE COLONY | Survey by RICHARDS | Notes W.A.R. | Date 3-20-68 | Map No. | Indexed | Date

J. N. 2457.14

MALIBU COVE COLONY

COUNTY IMPROVEMENT DISTRICT SURVEY

HYDROGRAPHIC SURVEYS FROM STATION 1269+98.94 N. TO 1300+50.40 N.

SURVEY INDEX FILE NO. 5019

NOTE: ANY ADDITIONS OR CHANGES ON THIS SHEET MUST BE MADE OR CIRCLED IN RED INK, WITH DATE AND NAME OF PERSON MAKING CHANGE.

PLEASE RETURN TO
LOS ANGELES COUNTY SURVEYOR
726 LOS ANGELES COUNTY ENGINEERING BLDG.

Do not extend notes this side of this line.

SEE NOTE ON PG. REGARDING CUT LINE ANGLES

INST. AT (Don't Punch)	SIGHT ON (Don't Punch)	TIME (Don't Punch)	ANGLE No (Don't Punch)	HOR. ANGLE DEG.	HOR. ANGLE MIN.	FOR OFFICE USE ONLY: RANGE LINE DEG.	FOR OFFICE USE ONLY: RANGE LINE MIN.	FOR OFFICE USE ONLY: CARD No

RICHARDS
BAZEN
LANDA
BANKS ON
SOPER
GOODWIN

MYERS
LEGAULT
NUNEZ

CURTIS
KAPP
RODRIGUEZ, R. R.
PETERSON, D. C.

76S420A - CE 353A - Cdb 9-62

F. B. 2815 Pg. 6 | Job No. 7457.14 | Division No. 11 | Notes Red. | Plotted | Profile

Survey of MALIBU COVE COLONY | Date | Date | No.

Survey by RICHARDS | Notes W.A.R. | Notes Chkd. | Checked | X-Sec.

Indexed G.J. GALLI | Date | Date | Date | No.

Inst. At	Sight On	Time	Angle No	Hor. Angle Deg.	Hor. Angle Min.	For Office Use Only: Range Line Deg.	Range Line Min.	Card No.
Don't Punch	Don't Punch	Don't Punch	Don't Punch					

Do not extend notes this side of this line.

PLEASE RETURN TO

LOS ANGELES COUNTY SURVEYOR

726 Los Angeles County Engineering Bldg.

NOTE: ANY ADDITIONS OR CHANGES ON THIS SHEET MUST BE MADE OR CIRCLED IN RED INK, WITH DATE AND NAME OF PERSON MAKING CHANGE.

76-L-298 CE 307 5-66

PLEASE RETURN TO
LOS ANGELES COUNTY ENGINEER
403 LOS ANGELES COUNTY ENGINEERING BLDG.

NOTE: ANY ADDITIONS OR CHANGES ON THIS SHEET MUST BE MADE OR CIRCLED IN RED INK, WITH DATE AND NAME OF PERSON MAKING CHANGE.

Do not extend notes this side of this line.

STATION	B. S.	H. I.	F. S.	ELEV.	1269+98.94
T.B.M. #17				11 36	T.B.M. #17 ELEV. = 11.36 F.B. 3795-172
					18' NORTHEASTERLY OF N-122, LG. BT. SPK. N
					END PILING @ E'LY END OF SEAWALL
1269+98.94				6 85	SET 1"x2" ℄
				8.7	28' RT. TOP BRK
				8.6	54' " BOT. "
		H.I.		6.85	T.P.
	0.47	7.32			
			3.7	4.6	36' Lt 17 H.W. Sand
			7.5	-0.8	100' Lt Rocks
		H.I.	5.2	2.1	T.P.
	2.6	4.7			Cut Gun @ Sta 1274+15.18 Sight on N 122
Left Watch			7.8	-3.1	1 22°47' Rocks & RT.
"			12.7	-8.0	2 34°17' Rocks "
"			16.8	-12.1	3 38°55' Rocks. "

DATUM
MEAN LOWER LOW WATER

Profile No. ____ Notes Red ____ Plotted ____ Job No. 457.14 Division No. "
X-Sec. No. ____ Date ____ Date ____ Survey of MALIBU COVE COLONY
Notes Chk'd. ____ Checked ____ Survey by [illegible] Notes ____ Date [illegible]
Date ____ Date ____ Map No. ____ Indexed C. J. GALLI Date ____

F. B. 2815 PG. 7

F. B. 2815 PG. 8

Job No. Division No. Notes Red Plotted Profile

Survey of Date Date No.

Survey by Notes Notes Chk'd. Checked X-Sec.

Indexed Date Date Date No.

76-L-298 CE 307 5-66

PLEASE RETURN TO
LOS ANGELES COUNTY ENGINEER
403 LOS ANGELES COUNTY ENGINEERING BLDG.

NOTE: ANY ADDITIONS OR CHANGES ON THIS SHEET MUST BE MADE OR CIRCLED IN RED INK, WITH DATE AND NAME OF PERSON MAKING CHANGE.

Do not extend notes this side of this line.

STATION	B. S.	H. I.	F. S.	ELEV.	

DATUM
MEAN LOWER LOW WATER

765420A - CE 353A - Cdb 9-62

PLEASE RETURN TO

LOS ANGELES COUNTY SURVEYOR
726 Los Angeles County Engineering Bldg.

NOTE: ANY ADDITIONS OR CHANGES ON THIS SHEET MUST BE MADE OR CIRCLED IN RED INK, WITH DATE AND NAME OF PERSON MAKING CHANGE.

Do not extend notes this side of this line.

Inst. At	Sight On	Time	Angle No	Hor. Angle Deg.	Hor. Angle Min.	For Office Use Only Range Deg.	Range Line Min.	Card No
Don't Punch	Don't Punch	Don't Punch	Don't Punch					
N 123	N 122	8:21	1	48°	00'			
			2	45°	25'			
			3	42°	34'			2699832
			4	40°	43'			
			5	37°	00'			
			6	33°	25'			2699834
			7	32°	28'			
			8	28°	05'			
			9	24°	23'			2699836
			10	20°	30'			
			11	18°	36'			
		8:25	12	16°	25'			2699838
						101.	52.	
						00.	00.	
						00.	00.	2699828
						00.	00.	
						00.	00.	
						00.	00.	2699830
						00.	00.	
						00.	00.	
						00.	00.	2699840

RANGE 12697+98.94 N.

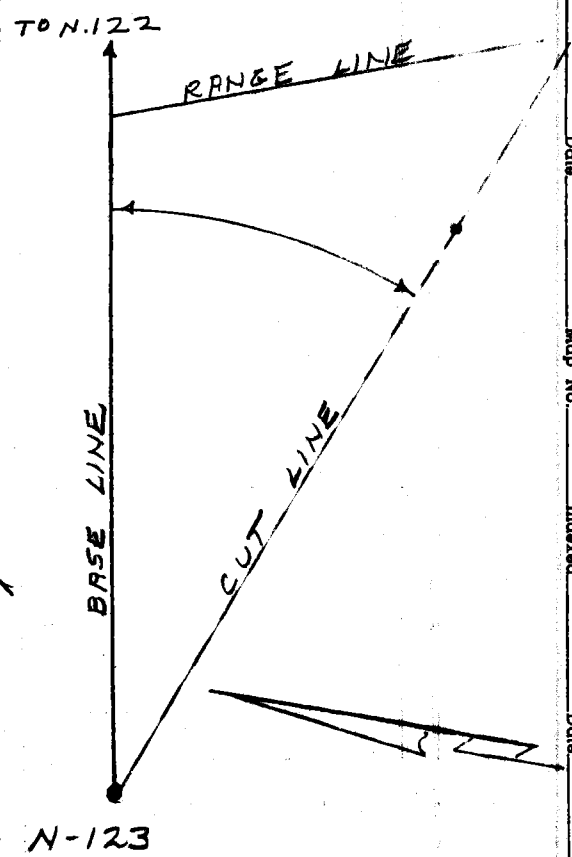

Profile Notes Red. Plotted
No. Date Date
X-Sec. Notes Chkd. Checked Survey of MALIBU COVE COLONY
No. Date Date Survey by RICHARDS Notes W.A.R. Date 3-20-58
Map No. Indexed Date
Job No. 24574 Division No. 11 F. B. 2815 Pg. 9

F. B. 2915 Pg. 10 | 2457.14 Job No. Division No. 11 Notes Red. Plotted Profile

Survey of MALIBU COVE COLONY Date Date No.

Survey by RICHARDS Notes W.A.R. Notes Chkd. Checked X-Sec.

Indexed E.J.G.L. Date Date Date No.

PLEASE RETURN TO
LOS ANGELES COUNTY SURVEYOR
726 LOS ANGELES COUNTY ENGINEERING BLDG.

NOTE: ANY ADDITIONS OR CHANGES ON THIS SHEET MUST BE MADE OR CIRCLED IN RED INK, WITH DATE AND NAME OF PERSON MAKING CHANGE.

Do not extend notes this side of this line.

Inst. At Don't Punch	Sight On Don't Punch	Time Don't Punch	Angle No Don't Punch	Hor. Angle Deg.	Hor. Angle Min.	For Office Use Only: Range Deg.	Range Min.	Line	Card No.
						101.	52.		
						00.	00.		
						00.	00.	269946	
						00.	00.		
						00.	00.		
						00.	00.	269948	
						45.	24.		
						42.	33.		
						37.	15.	269985	
						27.	15.		
						00.	00.		
						00.	00.	269985	
						00.	00.		
						00.	00.		
						00.	00.	269985	

76L298 307 Cdb 12-62

PLEASE RETURN TO
LOS ANGELES COUNTY SURVEYOR
726 LOS ANGELES COUNTY ENGINEERING BLDG.

NOTE: ANY ADDITIONS OR CHANGES ON THIS SHEET MUST BE MADE OR CIRCLED IN RED INK, WITH DATE AND NAME OF PERSON MAKING CHANGE.

Do not extend notes this side of this line.

INST. AT	SIGHT ON	TIME	ANGLE NO	HOR. ANGLE DEG.	HOR. ANGLE MIN.	FOR OFFICE USE ONLY RANGE LINE DEG.	RANGE LINE MIN.	CARD NO
DON'T PUNCH	DON'T PUNCH	DON'T PUNCH	DON'T PUNCH					
						45.	00.	
						19.	48.	
						15.	38.	2699864
						28.	22.	
						90.	00.	
						90.	00.	2699866
						00.	00.	
						90.	00.	2699868
						90.	00.	
						00.	00.	
						00.	00.	2999860
						00.	00.	
						00.	00.	
						00.	00.	2699862
						81.	52.	
						00.	00.	
						00.	00.	2703632
						00.	00.	
						00.	00.	
						00.	00.	2703634

Remarks

Profile Notes Red. Plotted Job No. Division No.
No. Date Date Survey of
X-Sec. Notes Chkd. Checked Survey by Notes Date
No. Date Date Map No. Indexed Date

F. B. Pg.

76L298 307 Cdb 12-62

PLEASE RETURN TO

LOS ANGELES COUNTY SURVEYOR

726 LOS ANGELES COUNTY ENGINEERING BLDG.

NOTE: ANY ADDITIONS OR CHANGES ON THIS SHEET MUST BE MADE OR CIRCLED IN RED INK, WITH DATE AND NAME OF PERSON MAKING CHANGE.

Do not extend notes this side of this line.

F. B. Pg. Profile

Job No. Division No. Notes Red. Plotted

Survey of Notes Date Date

Survey by Notes Chkd. Checked

Indexed Date Date

X-Sec. No.

Inst. At	Sight On	Time	Angle No	Hor. Angle Deg.	Hor. Angle Min.	For Office Use Only Range Line Deg.	Range Line Min.	Card No.
Don't Punch	Don't Punch	Don't Punch	Don't Punch					
						45.	24.	
						42.	33.	
						37.	15.	2703636
						27.	15.	
						00.	00.	
						00.	00.	2703638
						00.	00.	
						00.	00.	
						00.	00.	2703640

76-L-298 CE 307 5-66

PLEASE RETURN TO
LOS ANGELES COUNTY ENGINEER
403 LOS ANGELES COUNTY ENGINEERING BLDG.

NOTE: ANY ADDITIONS OR CHANGES ON THIS SHEET MUST BE MADE OR CIRCLED IN RED INK, WITH DATE AND NAME OF PERSON MAKING CHANGE.

Do not extend notes this side of this line.

STATION	B. S.	H. I.	F. S.	ELEV.	1270+36.37
T.B.M.#17				11 36	T.B.M. #17 (SEE LAST PG.)
1270+36.37				8.0	℄ (GRD. @ ROCK.
				11.7	11.5' BOT. WALL (ROCKS.
				16.1	12° TOP SEA WALL
				14 8	13° BOT. " "
				14 8	18° BOT. BANK.
		(H.I. Cont)		11 05	℄ T.P. (ROCK)
		4.7			
			0.1	4.6	35' Lt. M.H.W. Sand
			5.0	-0.3	100' Lt. Rocks
		[illegible]			CUT GUN @ STA 1274+15.18 Sight @ N-12.2
		4.7			
(LEFT) WATER			16.8	-12.1	1. 45° 24' Rocks ½ Rt.
✓			13.9	-9.2	2. 42° 33' " ✓
✓			13.1	-8.4	3. 37° 15' Rocks ✓
✓			8.8	-4.1	4. 27° 15' Sand ✓

DATUM
MEAN LOWER LOW WATER

Profile Notes Red ____ Plotted ____ Job No. 2467.14 Division No. "
No. ____ Date ____ Date ____ Survey of MALIBU COVE COLONY
X-Sec. Notes Chk'd. ____ Checked ____ Survey by [illegible] Notes " Date 3/21/18
No. ____ Date ____ Date ____ Map No. ____ Indexed [illegible] GALLI Date ____

F.B. 2815 PG. 11

F. B. 2815 Pg. 12

Job No. Division No. Notes Red Plotted Profile

Survey of Date Date No.

Survey by C. J. GALT Notes Notes Chk'd. Checked X-Sec.

Indexed Date Date Date No.

76-L-298 CE 307 5-66

PLEASE RETURN TO
LOS ANGELES COUNTY ENGINEER
403 Los Angeles County Engineering Bldg.

NOTE: ANY ADDITIONS OR CHANGES ON THIS SHEET MUST BE MADE OR CIRCLED IN RED INK, WITH DATE AND NAME OF PERSON MAKING CHANGE.

Do not extend notes this side of this line.

STATION	B. S.	H. I.	F. S.	ELEV.

DATUM
MEAN LOWER LOW WATER

76L298 307 Cdb 12-62

PLEASE RETURN TO
LOS ANGELES COUNTY SURVEYOR
726 LOS ANGELES COUNTY ENGINEERING BLDG.

Pencil Card

NOTE: ANY ADDITIONS OR CHANGES ON THIS SHEET MUST BE MADE OR CIRCLED IN RED INK, WITH DATE AND NAME OF PERSON MAKING CHANGE.

Do not extend notes this side of this line.

INST. AT	SIGHT ON	TIME	ANGLE Nº	HOR. ANGLE DEG.	HOR. ANGLE MIN.	FOR OFFICE USE ONLY RANGE LINE DEG.	RANGE LINE MIN.	CARD Nº
DON'T PUNCH	DON'T PUNCH	DON'T PUNCH	DON'T PUNCH					
N-123	N-122	8:35	1	64°.	04'.			
			2	60°.	10'.			
			3	56°.	37'.			2703612
			4	53°.	27'.			
			5	49°.	21'.			
			6	46°.	50'.			2703614
			7	43°.	40'.			
			8	40°.	52'.			
			9	38°.	00'.			2703616
			10	35°.	32'.			
			11	32°.	47'.			
			12	30°.	26'.			2703618
			13	28°.	15'.			
			14	26°.	28'.			
			15	25°.	00'.			2703620
		8:40	16	24°	37'			
				00.	00.			
				00.	00.			2703622
				81.	52.			
				00.	00.			
				00.	00.			2703608

RANGE 1270+36.37 N.



Profile Notes Red. Plotted Job No. 245714 Division No. 11 F.B. 2815 Pg. 53
No. Date Date Survey of MALIBU COVE COLONY
X-Sec. Notes Chkd. Checked Survey by RICHARDS Notes W.A.R. Date 3-20-68
No. Date Date Map No. Indexed G. J. GALLI Date

F. B. 2815 Pg. 14 | 2457.14

Job No. _____ Division No. 11 Notes Red. _____ Plotted _____ Profile

Survey of MALIBU COVE COLONY Date _____ Date _____ No. _____

Survey by RICHAROS Notes W.A.R. Notes Chkd. _____ Checked _____ X-Sec.

Indexed C. J. GALLI Date _____ Date _____ Date _____ No. _____

Inst. At Don't Punch	Sight On Don't Punch	Time Don't Punch	Angle No. Don't Punch	Hor. Angle Deg.	Hor. Angle Min.	For Office Use Only Range Line Deg.	Range Line Min.	Card No.
						00,	00,	
						00,	00,	
						00,	00,	270361
						00,	00,	
						00,	00,	270324

Do not extend notes this side of this line.

PLEASE RETURN TO

LOS ANGELES COUNTY SURVEYOR

726 Los Angeles County Engineering Bldg.

NOTE: ANY ADDITIONS OR CHANGES ON THIS SHEET MUST BE MADE OR CIRCLED IN RED INK, WITH DATE AND NAME OF PERSON MAKING CHANGE.

76L298 307 Cdb 12-62

76-L-298 CE 307 5-66

PLEASE RETURN TO
LOS ANGELES COUNTY ENGINEER
403 LOS ANGELES COUNTY ENGINEERING BLDG.

NOTE: ANY ADDITIONS OR CHANGES ON THIS SHEET MUST BE MADE OR CIRCLED IN RED INK, WITH DATE AND NAME OF PERSON MAKING CHANGE.

Do not extend notes this side of this line.

STATION	B. S.	H. I.	F. S.	ELEV.	1272+88.91	
1271+62.64		LENKER		10.56	T.P. 1"X2" (SEE LAST PG).	
1272+88.91				11.20	T.P. "	℄
				12.8		11.5 RT. BOT. SEA WALL
				15.1		" " TOP "
				12.6		12.5 " BOT "
				12.8		30.5 " " BANK.
	0.6	11.8 H.I.		11.20	T.P. 1"X2" ABOVE	
	3.5	4.5	10.8	1.00	T.P.	
			5.0	-0.5	125' Lt Rocks	
			3.8	0.7	100' Lt edge Rocks	
	7.2	11.7	0.0	4.5	T.P.	
			7.1	4.6	62' Lt. M.H.W. sand	
		(H.I. cont.)	4.1	7.6	37' Lt	
		4.5			CUT GUN @ STA. 1275+41.45 SITE @ N 122	
LEFT WATER			16.5	-12.0	1. 65° 28' + Rt.	
			14.5	-10.0	2. 62° 40' "	
			12.5	-8.0	3. 56° 31' "	
			10.0	-5.5	4. 49° 22' "	Rocks visible
			7.5	-3.0	5. 42° 09' "	Rocks "

DATUM
MEAN LOWER LOW WATER

Profile Notes Red ____ Plotted ____ Job No. 2457.14 Division No. 11 F.B. 2815 PG. 15
No. ____ Date ____ Date ____ Survey of MALIBU COVE COLONY
X-Sec. Notes Chk'd. ____ Checked ____ Survey by [illegible] Notes ____ Date 3/21/68
No. ____ Date ____ Date ____ Map No. ____ Indexed C. J. GALLI Date ____

76-L-298 CE 307 5-66

PLEASE RETURN TO
LOS ANGELES COUNTY ENGINEER
403 LOS ANGELES COUNTY ENGINEERING BLDG.

NOTE: ANY ADDITIONS OR CHANGES ON THIS SHEET MUST BE MADE OR CIRCLED IN RED INK, WITH DATE AND NAME OF PERSON MAKING CHANGE.

Job No.____ Division No.____ Notes Red____ Plotted____ Profile
Date____ Date____ No.____
Survey of____ Notes____ Notes Chk'd.____ Checked____ X-Sec.
Survey by C. J. GALL Date____ Date____ No.____
Indexed____

F. B. 2815 Pg. 16

Do not extend notes this side of this line.

STATION	B. S.	H. I.	F. S.	ELEV.		

DATUM
MEAN LOWER LOW WATER

76L298 307 Cdb 12-62

PLEASE RETURN TO
LOS ANGELES COUNTY SURVEYOR
726 LOS ANGELES COUNTY ENGINEERING BLDG.

NOTE: ANY ADDITIONS OR CHANGES ON THIS SHEET MUST BE MADE OR CIRCLED IN RED INK, WITH DATE AND NAME OF PERSON MAKING CHANGE.

Do not extend notes this side of this line.

INST. AT	SIGHT ON	TIME	ANGLE Nº	HOR. ANGLE DEG.	HOR. ANGLE MIN.	FOR OFFICE USE ONLY RANGE DEG.	RANGE MIN.	LINE	CARD Nº
DON'T PUNCH	DON'T PUNCH	DON'T PUNCH	DON'T PUNCH						
N-123	N-122	8:50	1	76°	47'				
			2	74°	51'				
			3	73°	34'				2728912
			4	71°	26'				
			5	69°	20'				
			6	67°	16'				2728914
			7	64°	00'				
			8	60°	02'				
			9	56°	13'				2728916
			10	54°	53'				
			11	53°	34'				
			12	48°	44'				2728918
			13	45°	07'				
			14	41°	01'				
			15	36°	55'				2728920
			16	33°	24'				
		8:55	17	27°	21'				
				00°	00'				2728922
				00°	00'				
				00°	00'				
				00°	00'				2728924

RANGE 1272 + 88.91 N.

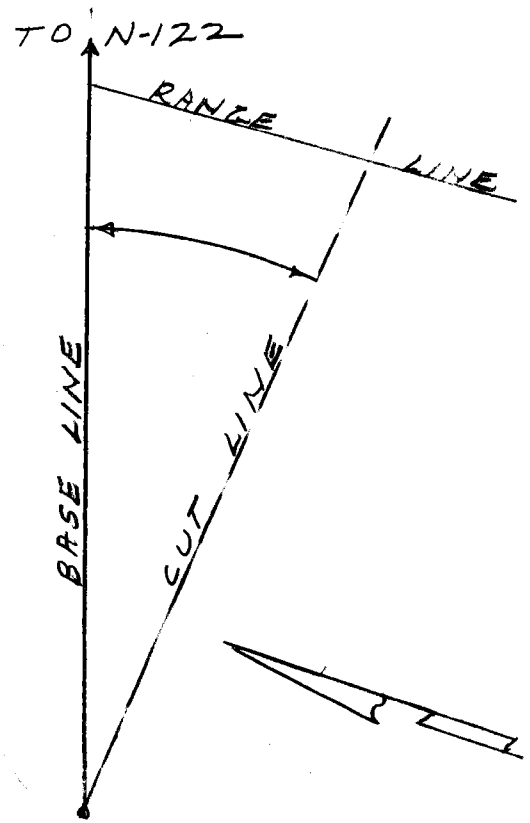

Profile Notes Red. Plotted Job No. 2457.14 Division No. 11 F.B. 2815 PG. 17
No. Date Date Survey of MALIBU COVE COLONY
X-Sec. Notes Chkd. Checked Survey by RICHARDS Note W.A.R. Date 3-20-68
No. Date Date Map No. Indexed Date

76L298 307 Cdb 12-62

PLEASE RETURN TO

LOS ANGELES COUNTY SURVEYOR

726 Los Angeles County Engineering Bldg.

NOTE: ANY ADDITIONS OR CHANGES ON THIS SHEET MUST BE MADE OR CIRCLED IN RED INK, WITH DATE AND NAME OF PERSON MAKING CHANGE.

F.B. 2815 Pg. 88 | Job No. 24571 Division No. 11 Profile No.

Survey of MALIBU COVE COLONY Notes Red. Date Plotted Date X-Sec. No.

Survey by RICHARDS Notes W.A.R. Notes Chkd. Date Checked Date No.

Indexed C.J. GALLI Date

Do not extend notes this side of this line.

Inst. At	Sight On	Time	Angle Nº	Hor. Angle Deg.	Hor. Angle Min.	For Office Use Only: Range Line Deg.	Range Line Min.	Card Nº.
Don't Punch	Don't Punch	Don't Punch	Don't Punch					
						81,	52,	
						00.	00.	
						00.	00.	2728908
						00.	00.	
						00.	00.	
						00.	00.	2728910

76-L-298 CE 307 5-66

PLEASE RETURN TO
LOS ANGELES COUNTY ENGINEER
403 LOS ANGELES COUNTY ENGINEERING BLDG.

NOTE: ANY ADDITIONS OR CHANGES ON THIS SHEET MUST BE MADE OR CIRCLED IN RED INK, WITH DATE AND NAME OF PERSON MAKING CHANGE.

Do not extend notes this side of this line.

STATION	B. S.	H. I.	F. S.	ELEV.	1275+41.45	
1274+15.18				10 80	T.P. 1"X2" (SEE LAST PG.)	
1275+41.45				10 50	T.P. 1X2"	℄
		LENKER		13 7		22' RT. BOT. SEA WALL
				16 0		" " TOP " "
				16 9		" " GRD OVER WALL
				19 4		54.5' " BOT BANK
	1 3	11 8		10 50	T.P. 1"X2" ABOVE	
	3 4	4.7	10 5	1 3	T.P.	
			0.1	4.6	52' Lt. M.H.W. sand	
			4.6	0.1	10' Lt sand	
		4.7			Cut Gun @ Sta 1277+93.99 - Sight @ N 127	
(Left Water)			17.2	-12.5	1 66° 10' ∡ RT.	
/			15.7	-11.0	2. 62° 03'	
/			13.2	-8.5	3. 56° 19'	
/			10.0	-5.3	4. 43° 05'	

DATUM
MEAN LOWER LOW WATER

Profile Notes Red ____ Plotted ____ Job No. 2457.H Division No. 11
No. ____ Date ____ Date ____ Survey of MALIBU COVE COLONY
X-Sec. Notes Chk'd. ____ Checked ____ Survey by AC&KM Notes " " Date 4/21/68
No. ____ Date ____ Date ____ Map No. ____ Indexed G. J. GALLI Date ____

F. B. 12815 PG. 19

76-L-298 CE 307 5-66

PLEASE RETURN TO
LOS ANGELES COUNTY ENGINEER
403 LOS ANGELES COUNTY ENGINEERING BLDG.

NOTE: ANY ADDITIONS OR CHANGES ON THIS SHEET MUST BE MADE OR CIRCLED IN RED INK, WITH DATE AND NAME OF PERSON MAKING CHANGE.

F. B. 2815 Pg. 20 | Job No. ____ Division No. ____ Notes Red ____ Plotted ____ Profile ____
Survey of ____ Date ____ Date ____ No. ____ X-Sec. ____
Survey by C. J. GALLI Notes ____ Notes Chk'd. ____ Checked ____ No. ____
Indexed ____ Date ____ Date ____ Date ____

Do not extend notes this side of this line.

STATION	B. S.	H. I.	F. S.	ELEV.		

DATUM
MEAN LOWER LOW WATER

76L298 307 Cdb 12-62

PLEASE RETURN TO
LOS ANGELES COUNTY SURVEYOR
726 LOS ANGELES COUNTY ENGINEERING BLDG.

NOTE: ANY ADDITIONS OR CHANGES ON THIS SHEET MUST BE MADE OR CIRCLED IN RED INK, WITH DATE AND NAME OF PERSON MAKING CHANGE.

Do not extend notes this side of this line.

INST. AT	SIGHT ON	TIME	ANGLE Nº	HOR. ANGLE DEG.	HOR. ANGLE MIN.	FOR OFFICE USE ONLY RANGE LINE DEG.	FOR OFFICE USE ONLY RANGE LINE MIN.	FOR OFFICE USE ONLY CARD Nº
DON'T PUNCH	DON'T PUNCH	DON'T PUNCH	DON'T PUNCH					
1269 +98.94	N-123	9:14	1	297°	40'			
			2	299°	25'			
			3	300°	39'			
			4	301°	54'			
			5	303°	04'			
			6	304°	27'			
			7	307°	50'			
			8	309°	12'			
			9	309°	26'			
			10	312°	17'			
			11	314°	29'			
			12	316°	11'			
			13	318°	31'			
			14	321°	35'			
			15	325°	40'			
			16	327°	33'			
			17	331°	01'			
		9:20	18	334°	20'			

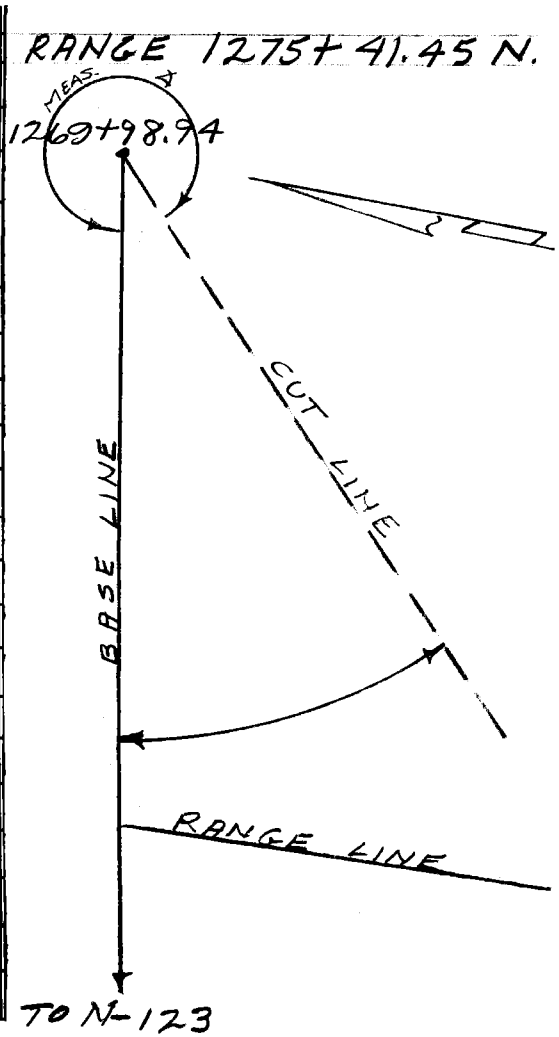

Profile Notes Red. Plotted Job No. 245714 Division No. 11 F.B. 2815 Pg. 21
No. Date Date Survey of MALIBU COVE COLONY
X-Sec. Notes Chkd. Checked Survey by RICHARDS Notes W.A.R. Date 3-20-68
No. Date Date Map No. Indexed E.J. GALL Date

F. B. 2815 PG. 22 | 245714 Job No. ______ Division No. 11 ______ Notes Red. ______ Plotted ______ Profile

Survey of MALIBU COVE COLONY ______ Date ______ Date ______ No. ______

Survey by RICHARDS C.J. GALL ______ Notes W.A.R. ______ Notes Chkd. ______ Checked ______ X-Sec.

Indexed ______ Date ______ Date ______ Date ______ No. ______

Inst. At (Don't Punch)	Sight On (Don't Punch)	Time (Don't Punch)	Angle No. (Don't Punch)	Hor. Angle Deg.	Hor. Angle Min.	For Office Use Only: Range Line Deg.	Range Line Min.	Card No.

Do not extend notes this side of this line.

PLEASE RETURN TO
LOS ANGELES COUNTY SURVEYOR
726 LOS ANGELES COUNTY ENGINEERING BLDG.

NOTE: ANY ADDITIONS OR CHANGES ON THIS SHEET MUST BE MADE OR CIRCLED IN RED INK, WITH DATE AND NAME OF PERSON MAKING CHANGE.

76L298 307 Cdb 12-62

76-L-298 CE 307 5-66

PLEASE RETURN TO
LOS ANGELES COUNTY ENGINEER
403 LOS ANGELES COUNTY ENGINEERING BLDG.

NOTE: ANY ADDITIONS OR CHANGES ON THIS SHEET MUST BE MADE OR CIRCLED IN RED INK, WITH DATE AND NAME OF PERSON MAKING CHANGE.

Do not extend notes this side of this line.

STATION	B. S.	H. I.	F. S.	ELEV.	1277+93.99
1276+67.72				9.95	1"x2" TP (SEE LAST PG)
1277+93.99				9.30	℄
		LENKER		14.8	39' RT. BOT. SEA WALL
				16.6	" " TOP " "
				16.0	40' " BOT. " "
				17.5	58' " " BANK
	2.1	11.4		9.30	T.P. 1"x2" ABOVE
	0.0	4.0	7.4	4.0	T.P.
			5.0	-1.0	92' Lt. Sand
	9.0	10.4	2.6	1.4	T.P.
		(H.I. CONT) 4.0	5.8	4.6	3.2 Lt. Sand M.H.W.
(LEFT) WATER					CUT GUN @ Sta. 1274+15.18 Sight @ N-23
			16.0	-12.0	1 39° 41' ∡ Left
"			14.0	-10.0	2 35° 04' "
"			11.4	-7.4	3 27° 11' "
"			8.0	-4.0	4 21° 34' "

DATUM
MEAN LOWER LOW WATER

Profile Notes Red ____ Plotted ____ Job No. 2457 Division No. 11
No. ____ Date ____ Date ____ Survey of MALIBU COVE COLONY
X-Sec. Notes Chk'd. ____ Checked ____ Survey by A.C. & K.M. Notes ____ Date ____
No. ____ Date ____ Date ____ Map No. ____ Indexed C. J. GALLI Date ____

F. B. 2815 PG. 23

76-L-298 CE 307 5-66

PLEASE RETURN TO
LOS ANGELES COUNTY ENGINEER
403 LOS ANGELES COUNTY ENGINEERING BLDG.

NOTE: ANY ADDITIONS OR CHANGES ON THIS SHEET MUST BE MADE OR CIRCLED IN RED INK, WITH DATE AND NAME OF PERSON MAKING CHANGE.

Job No.____ Division No.____ Notes Red____ Plotted____ Profile
Survey of____ Date____ Date____ No.____
Survey by____ Notes____ Notes Chk'd.____ Checked____ X-Sec.
Indexed____ Date____ Date____ Date____ No.____

F. B. 2815 Pg. 24

Do not extend notes this side of this line.

STATION	B. S.	H. I.	F. S.	ELEV.		

DATUM
MEAN LOWER LOW WATER

76L298 307 Cdb 12-62

PLEASE RETURN TO
LOS ANGELES COUNTY SURVEYOR
726 LOS ANGELES COUNTY ENGINEERING BLDG.

NOTE: ANY ADDITIONS OR CHANGES ON THIS SHEET MUST BE MADE OR CIRCLED IN RED INK, WITH DATE AND NAME OF PERSON MAKING CHANGE.

Do not extend notes this side of this line.

INST. AT	SIGHT ON	TIME	ANGLE Nº	HOR. ANGLE DEG.	HOR. ANGLE MIN.	FOR OFFICE USE ONLY RANGE LINE DEG.	FOR OFFICE USE ONLY RANGE LINE MIN.	CARD Nº
DON'T PUNCH	DON'T PUNCH	DON'T PUNCH	DON'T PUNCH					
1269 +98.94	N 123	9:31	1	303°	02'			
			2	304°	18'			
			3	305°	49'			
			4	308°	23'			
			5	310°	28'			
			6	312°	10'			
			7	314°	31'			
			8	316°	17'			
			9	318°	20'			
			10	318°	52'	—		
			11	320°	40'			
			12	323°	36'			
			13	325°	30'			
			14	328°	34'			
			15	331°	51'			
			16	335°	20'			
			17	337°	12'			
			18	340°	38'			
		9:39	19	343°	59'			

RANGE 1277 + 93.99 N.

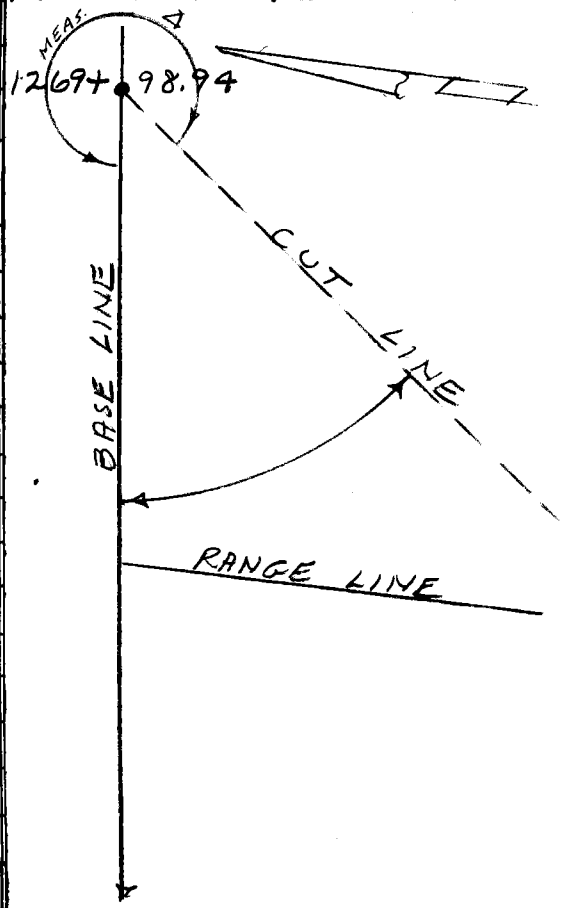

TO N-123

Profile Notes Red. ____ Plotted ____ Job No. 245714 Division No. 11 F.B. 2815 Pg. 25
No. ____ Date ____ Date ____ Survey of MALIBU COVE COLONY
X-Sec. Notes Chkd. ____ Checked ____ Survey by RICHARDS Notes W.A.R. Date 3-20-68
No. ____ Date ____ Date ____ Map No. ____ Indexed ____ Date ____

F. B. 2815 PG. 26 | 2457.14 Job No. Division No. 11 Notes Red. Plotted Profile

Survey of MALIBU COVE COLONY Date Date No.

Survey by RICHARDS Notes W.A.R. Notes Chkd. Checked X-Sec.

C. J. GALL Indexed Date Date Date No.

Inst. At (Don't Punch)	Sight On (Don't Punch)	Time (Don't Punch)	Angle No. (Don't Punch)	Hor. Angle Deg.	Hor. Angle Min.	For Office Use Only: Range Line Deg.	Range Line Min.	Card No.

Do not extend notes this side of this line.

PLEASE RETURN TO
LOS ANGELES COUNTY SURVEYOR
726 LOS ANGELES COUNTY ENGINEERING BLDG.

NOTE: ANY ADDITIONS OR CHANGES ON THIS SHEET MUST BE MADE OR CIRCLED IN RED INK, WITH DATE AND NAME OF PERSON MAKING CHANGE.

76L298 307 Gdb 12-62

76-L-298 CE 307 5-66

PLEASE RETURN TO
LOS ANGELES COUNTY ENGINEER
403 LOS ANGELES COUNTY ENGINEERING BLDG.

NOTE: ANY ADDITIONS OR CHANGES ON THIS SHEET MUST BE MADE OR CIRCLED IN RED INK, WITH DATE AND NAME OF PERSON MAKING CHANGE.

Do not extend notes this side of this line.

STATION	B. S.	H. I.	F. S.	ELEV.	1280 + 44.88	
1279+19.84				8 67	T.P. 1X2 (SEE LAST PG)	
1280+44.88				8 30	T.P. 1X2 ℄	
				9 7		34' RT. BOT. SEA WALL
		LENKER		16 1		" " TOP " "
				16 1		35' " BOT. " "
				16 7		51' " " BANK
	25	10 8		8 30	T.P. 1X2" ABOVE	
	41	5.8	9 1	1 7	T.P.	
			1.2	4.6	33' Lt. M.H.W. sand	
			5.6	3.2	88' Lt. sand	
Left Water					Cut Gun @ Sta. 1282+94.95 Sight @ N 1.3	
"			17.0	-11.2	1. 57°27' ∡ Rt.	
"			14.4	-8.6	2. 52°56' "	
"			12.0	-6.2	3. 44°56' "	
"			8.5	-2.7	4. 32°37' "	Rocks, visible

DATUM
MEAN LOWER LOW WATER

Profile Notes Red ____ Plotted ____ Job No. 2481 Division No. 11 F. B. 2915 PG. 27
No. ____ Date ____ Date ____ Survey of MALIBU COVE COLONY
X-Sec. Notes Chk'd. ____ Checked ____ Survey by A.C. & K.M. Notes ____ Date 3/31/68
No. ____ Date ____ Date ____ Map No. ____ Indexed C. J. GALLI Date ____

F. B. 2815 Pg. 28

Job No. _____ Division No. _____ Notes Red _____ Plotted _____ Profile

Survey of _____ Date _____ Date _____ No. _____

Survey by C. J. GALLI Notes _____ Notes Chk'd. _____ Checked _____ X-Sec.

Indexed _____ Date _____ Date _____ Date _____ No. _____

76-L-298 CE 307 5-66

PLEASE RETURN TO
LOS ANGELES COUNTY ENGINEER
403 Los Angeles County Engineering Bldg.

NOTE: ANY ADDITIONS OR CHANGES ON THIS SHEET MUST BE MADE OR CIRCLED IN RED INK, WITH DATE AND NAME OF PERSON MAKING CHANGE.

Do not extend notes this side of this line.

STATION	B. S.	H. I.	F. S.	ELEV.

DATUM
MEAN LOWER LOW WATER

76L298 307 Cdb 12-62

PLEASE RETURN TO
LOS ANGELES COUNTY SURVEYOR
726 LOS ANGELES COUNTY ENGINEERING BLDG.

NOTE: ANY ADDITIONS OR CHANGES ON THIS SHEET MUST BE MADE OR CIRCLED IN RED INK, WITH DATE AND NAME OF PERSON MAKING CHANGE.

Do not extend notes this side of this line.

INST. AT	SIGHT ON	TIME	ANGLE Nº	HOR. ANGLE DEG.	HOR. ANGLE MIN.	FOR OFFICE USE ONLY RANGE DEG.	RANGE MIN.	LINE	CARD Nº
DON'T PUNCH	DON'T PUNCH	DON'T PUNCH	DON'T PUNCH						
1269 + 98.94	N 123	9:53	1	308	02				
			2	311	25				
			3	313	37				
			4	315	55				
			5	317	19				
			6	319	27				
			7	321	16				
			8	322	32				
			9	324	02				
			10	324	42				
			11	325	35				
			12	328	43				
			13	330	05				
			14	331	37				
			15	334	48				
			16	338	20				
			17	341	36				
			18	343	54				
			19	345	29				
		10:03	20	348	04				

RANGE 1280+44.88 N.

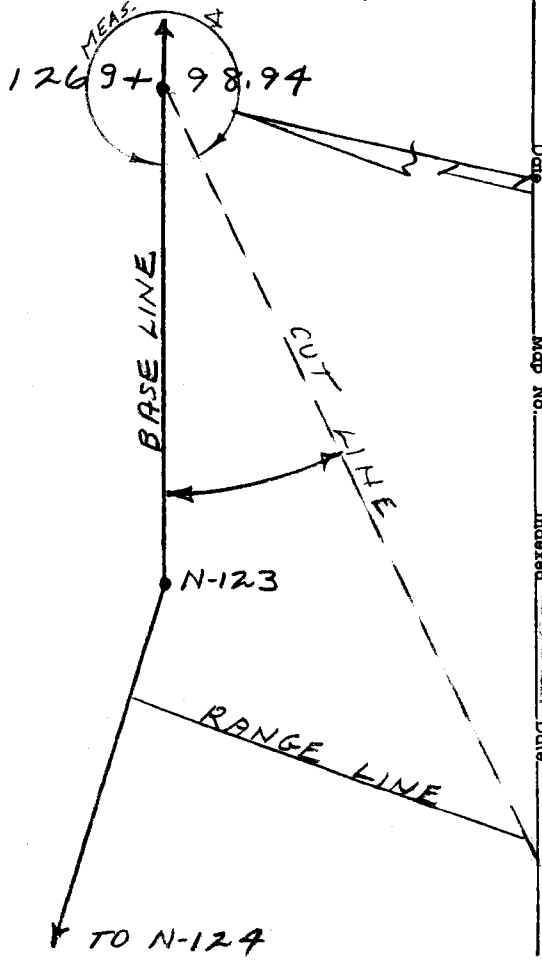

Profile
Notes Red. Plotted Job No. 24574 Division No. 11
No. Date Date Survey of MALIBU COVE COLONY F. B. 2815 PG. 29
X-Sec. Notes Chkd. Checked Survey by RICHARDS Notes W.A.R. Date 3-20-68
No. Date Date Map No. Indexed Date

F. B. 2815 Pg. 30 | 245714 Job No. Division No. 11 Notes Red. Plotted Profile

Survey of MALIBU COVE COLONY Date Date No.

Survey by RICHARDS Notes Notes Chkd. Checked X-Sec.

Indexed C. J. GA[illegible] Date Date Date No.

Inst. At Don't Punch	Sight On Don't Punch	Time Don't Punch	Angle No Don't Punch	Hor. Angle Deg.	Hor. Angle Min.	For Office Use Only Range Line Deg.	Range Line Min.	Card No.

Do not extend notes this side of this line.

76L298 307 Cdb 12-62

PLEASE RETURN TO

LOS ANGELES COUNTY SURVEYOR

726 Los Angeles County Engineering Bldg.

NOTE: ANY ADDITIONS OR CHANGES ON THIS SHEET MUST BE MADE OR CIRCLED IN RED INK, WITH DATE AND NAME OF PERSON MAKING CHANGE.

76-L-298 CE 307 5-66

PLEASE RETURN TO
LOS ANGELES COUNTY ENGINEER
403 LOS ANGELES COUNTY ENGINEERING BLDG.

NOTE: ANY ADDITIONS OR CHANGES ON THIS SHEET MUST BE MADE OR CIRCLED IN RED INK, WITH DATE AND NAME OF PERSON MAKING CHANGE.

Do not extend notes this side of this line.

STATION	B. S.	H. I.	F. S.	ELEV.	1282+94.95	
1281+69.91				9 19	T.P. 1"x2" (SEE LAST PG)	
1282+94.95				10 00	T.P. 1"x2"	℄
				10 8		5' RT. TOP BRK.
		LENKER		14 7		27.4' RT. BOT SEA WALL
				16 0		" " TOP " "
				16 2		28.4 " BOT. " "
				17 7		42' " " BANK
				10 00	T.P. 1"x2" ABOVE	
	1.8	H.I. 11.8				
			7.2	4.6	45' Lt. M.H.W. Sand	
			11.3	0.5	100' Lt Sand	
			11.6	0.2	T.P.	
	3.7	H.I. 3.9				
(LEFT) WATER					CUT GUN @ STA 1285+45.02 - SIGHT @ N 123	
"			15.8	-12.9	1. 60° 20' ± RT.	
"			14.2	-10.3	2. 55° 20'	
"			11.8	- 7.9	3. 47° 23'	
"			7.8	- 3.9	4. 37° 07'	

DATUM
MEAN LOWER LOW WATER

Profile Notes Red ____ Plotted ____ Job No. 2457 Division No. 14 "
No. ____ Date ____ Date ____ Survey of MALIBU COVE COLONY
X-Sec. Notes Chk'd. ____ Checked ____ Survey by A.C. & K.M. Notes " " Date 3/21/68
No. ____ Date ____ Date ____ Map No. ____ Indexed C.J. GALLI Date ____

F. B. 2915 PG. 31

F. B. 2815 Pg. 32

Job No. Division No. Notes Red Plotted Profile

Survey of Date Date No.

Survey by Notes Notes Chk'd. Checked X-Sec.

Indexed C. J. GA Date Date Date No.

76-L-298 CE 307 5-66

PLEASE RETURN TO
LOS ANGELES COUNTY ENGINEER
403 Los Angeles County Engineering Bldg.

NOTE: ANY ADDITIONS OR CHANGES ON THIS SHEET MUST BE MADE OR CIRCLED IN RED INK, WITH DATE AND NAME OF PERSON MAKING CHANGE.

Do not extend notes this side of this line.

STATION	B. S.	H. I.	F. S.	ELEV.

DATUM
MEAN LOWER LOW WATER

76L298 307 Cdb 12-62

PLEASE RETURN TO
LOS ANGELES COUNTY SURVEYOR
726 LOS ANGELES COUNTY ENGINEERING BLDG.

NOTE: ANY ADDITIONS OR CHANGES ON THIS SHEET MUST BE MADE OR CIRCLED IN RED INK, WITH DATE AND NAME OF PERSON MAKING CHANGE.

Do not extend notes this side of this line.

INST. AT	SIGHT ON	TIME	ANGLE Nº	HOR. ANGLE DEG.	HOR. ANGLE MIN.	FOR OFFICE USE ONLY RANGE LINE DEG.	FOR OFFICE USE ONLY RANGE LINE MIN.	FOR OFFICE USE ONLY CARD Nº
DON'T PUNCH	DON'T PUNCH	DON'T PUNCH	DON'T PUNCH					
1276+ 67.72	N 123	10:18	1	299	25			
			2	301	00			
			3	301	55			
			4	303	05			
			5	306	17			
			6	306	29			
			7	307	34			
			8	309	29			
			9	312	03			
			10	313	11			
			11	317	34			
			12	321	34			
			13	324	56			
			14	328	12			
			15	330	54			
			16	333	49			
			17	336	32			
			18	339	53			
		10:27	19	341	35			

RANGE 1282+94.95 N

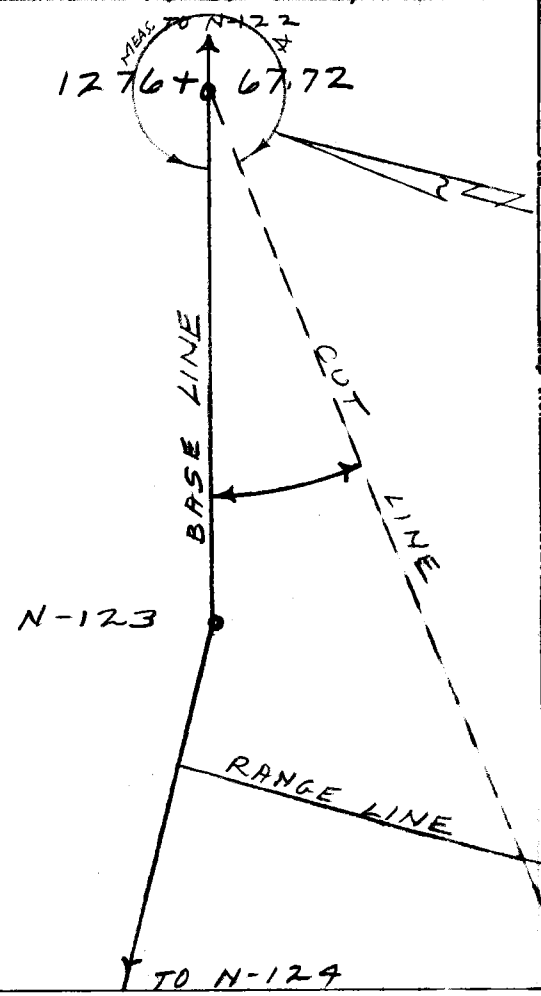

Profile No. ____ Notes Red. ____ Plotted ____ Job No. 2457.14 Division No. 11 F.B. 2815 Pg. 33
X-Sec. No. ____ Date ____ Date ____ Survey of MALIBU COVE COLONY
Notes Chkd. ____ Checked ____ Survey by RICHARDS Notes W.A.R. Date 3-20-68
Date ____ Date ____ Map No. ____ Indexed ____ Date ____

F. B. 2815 PG. 34 | 245714

Job No. ____ Division No. 11 ____ Notes Red. ____ Plotted ____ Profile

Survey of MALIBU COVE COLONY ____ Date ____ Date ____ No. ____

Survey by RICHARDS ____ Notes W.A.R. ____ Notes Chkd. ____ Checked ____ X-Sec.

Indexed C.J. GAL ____ Date ____ Date ____ Date ____ No. ____

Inst. At (Don't Punch)	Sight On (Don't Punch)	Time (Don't Punch)	Angle No. (Don't Punch)	Hor. Angle Deg.	Hor. Angle Min.	For Office Use Only: Range Line Deg.	Range Line Min.	Card No.

Do not extend notes this side of this line.

PLEASE RETURN TO
LOS ANGELES COUNTY SURVEYOR
726 LOS ANGELES COUNTY ENGINEERING BLDG.

NOTE: ANY ADDITIONS OR CHANGES ON THIS SHEET MUST BE MADE OR CIRCLED IN RED INK, WITH DATE AND NAME OF PERSON MAKING CHANGE.

76L298 307 Cdb 12-62

Notes Ck'd by	Survey of MALIBU COVE COLONY
Map No.	JN 2457.14 Tape Std °F
Office Work	Surveyed by W.A. RICHARDS
Checked	Notes UHARRIET Date 3-20-68
Date	Indexed C. J. GALLI

F.B. 2815 PG. 35

TIDE GAGE READINGS
MAR. 20, 1968
TIME — P.S.T.
DATUM — M.L.L.W.

TIME	TIDE
6:00	1.0
6:30	0.6
7:00	0.2
7:30	0.0
8:00	-0.1
8:30	-0.2
9:00	-0.2
9:30	-0.1
10:00	0.1
10:30	0.3
11:00	0.6
11:30	0.9
12:00	1.2
12:30	1.5
13:00	1.8
13:30	2.0
14:00	2.2

NOTE — TIDE GAGE STATION IS LOCATED AT SOUTH END OF BERTH 60, L.A. OUTER HARBOR.

Note: Any Additions or Changes on this Sheet Must be Made or Circled in Red Ink With Date and Name of Person Making Change.

PLEASE RETURN TO
LOS ANGELES COUNTY ENGINEER
403 LOS ANGELES COUNTY ENGINEERING BLDG.

Do not extend this side of this line.

76F3098 CF#310 9-67

PLEASE RETURN TO
LOS ANGELES COUNTY ENGINEER
403 LOS ANGELES COUNTY ENGINEERING BLDG.

Note: Any Additions or Changes on this Sheet Must be Made or Circled in Red Ink With Date and Name of Person Making Change.

Do not extend this side of this line.

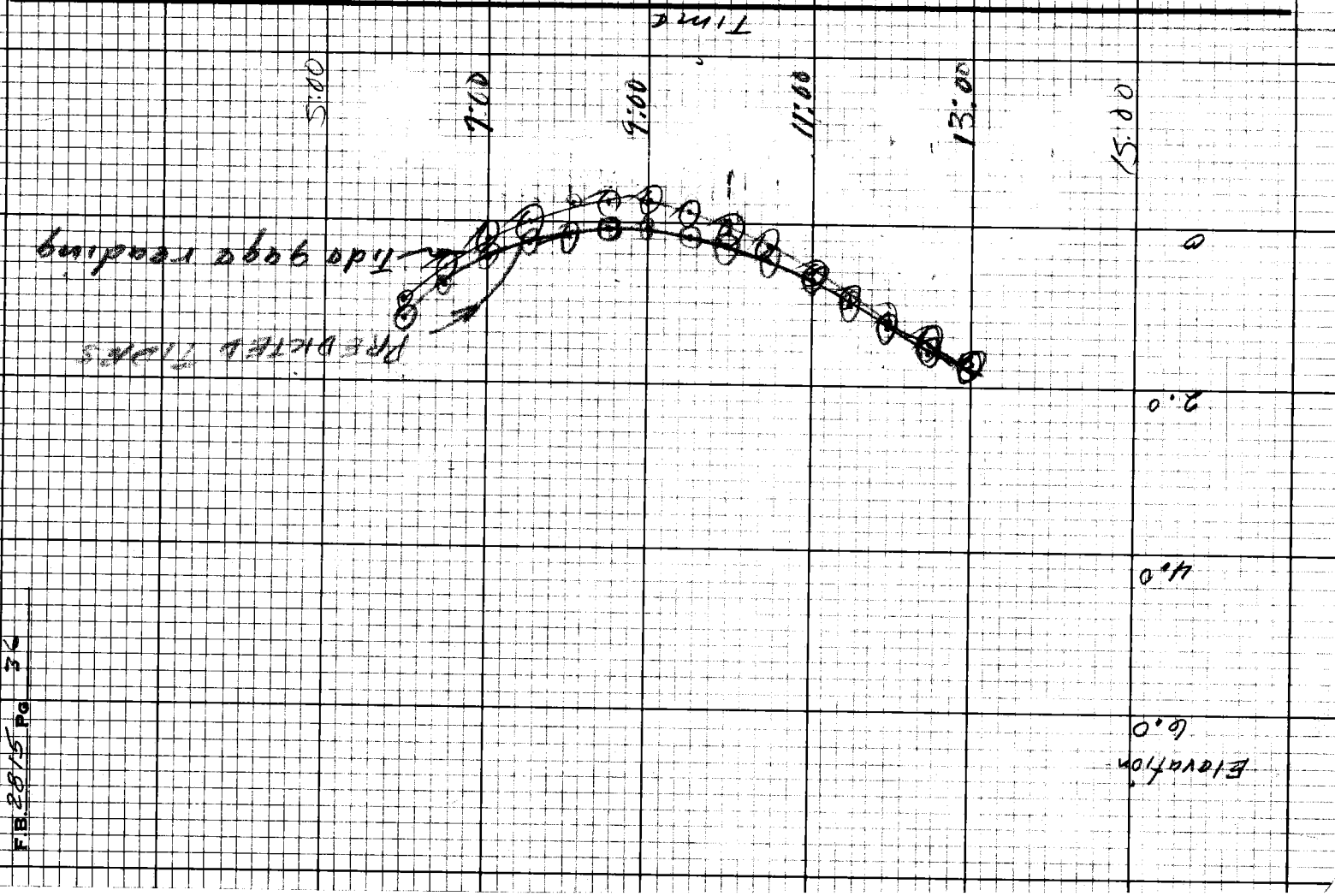

F.B. 2815 PG 36

76-L-298 CE 307 5-66

PLEASE RETURN TO
LOS ANGELES COUNTY ENGINEER
403 Los Angeles County Engineering Bldg.

NOTE: ANY ADDITIONS OR CHANGES ON THIS SHEET MUST BE MADE OR CIRCLED IN RED INK, WITH DATE AND NAME OF PERSON MAKING CHANGE.

14

Do not extend notes this side of this line.

Profile Notes Red ____ Plotted ____ Job No. 245.74 Division No. 11
No. ____ Date ____ Date ____ Survey of MALIBU COVE COLONY
X-Sec. ____ Notes Chk'd. ____ Checked ____ Survey by [illegible] Notes ____ Date [illegible]
No. ____ Date ____ Date ____ Map No. ____ Indexed [illegible] Date ____

F. B. 2416 Pg. 37

STATION	B. S.	H. I.	F. S.	ELEV.	1285+45.02
1284+19.98				9.98	T.P. 1"x2" (SEE LAST PG.)
1285+45.02				8.90	T.P. 1"x2" ℄
				10.9	15' RT. TOP BRK.
				12.8	29± RT. BOT. SEA WALL
				18.2	29± " TOP " "
				17.0	30± " BOT. " " (CONC. WALL)
		LENKER		8.90	T.P. 1"x2" ABOVE
	1.0	9.9			
			5.3	4.6	29' Lt. Sand MHW.
			9.7	0.2	80' "
	3.5	5.5	7.9	2.0	T.P.
Lost Water					Cut Gun @ Sta. 1287+95.09 Sight @ N 12°
"			17.4	-11.9	1. 56° 40' ± Lt.
"			15.1	-9.6	2. 61° 32' "
"			11.3	-5.8	3. 44° 05' "
"			9.5	-3.0	4. 33° 56' "
"			6.5	-1.0	5. 23° 46' "

DATUM
MEAN LOWER LOW WATER

F. B. 2815 PG. 38

Job No.____ Division No.____ Notes Red____ Plotted____ Profile

Survey of____ Date____ Date____ No.____

Survey by____ Notes____ Notes Chk'd.____ Checked____ X-Sec.

Indexed C. J. GALLI Date____ Date____ Date____ No.____

76-L-298 CE 307 5-66

PLEASE RETURN TO

LOS ANGELES COUNTY ENGINEER

403 LOS ANGELES COUNTY ENGINEERING BLDG.

NOTE: ANY ADDITIONS OR CHANGES ON THIS SHEET MUST BE MADE OR CIRCLED IN RED INK, WITH DATE AND NAME OF PERSON MAKING CHANGE.

Do not extend notes this side of this line.

STATION	B. S.	H. I.	F. S.	ELEV.	

DATUM
MEAN LOWER LOW WATER

76L298 307 Cdb 12-62

PLEASE RETURN TO
LOS ANGELES COUNTY SURVEYOR
726 LOS ANGELES COUNTY ENGINEERING BLDG.

NOTE: ANY ADDITIONS OR CHANGES ON THIS SHEET MUST BE MADE OR CIRCLED IN RED INK, WITH DATE AND NAME OF PERSON MAKING CHANGE.

Do not extend notes this side of this line.

INST. AT	SIGHT ON	TIME	ANGLE NO	HOR. ANGLE DEG.	HOR. ANGLE MIN.	FOR OFFICE USE ONLY RANGE DEG.	RANGE LINE MIN.	CARD NO
DON'T PUNCH	DON'T PUNCH	DON'T PUNCH	DON'T PUNCH					
1280+44.88	N 124	8:10	1	290	01			
			2	292	27			
MISSED	—	—	3	—	—			
			4	296	50			
			5	299	06			
			6	301	39			
			7	303	37			
			8	305	45			
			9	309	30			
			10	312	30			
			11	315	49			
			12	320	21			
			13	325	54			
			14	332	15			
		8:15	15	335	44			

RANGE 1285+45.02 N.

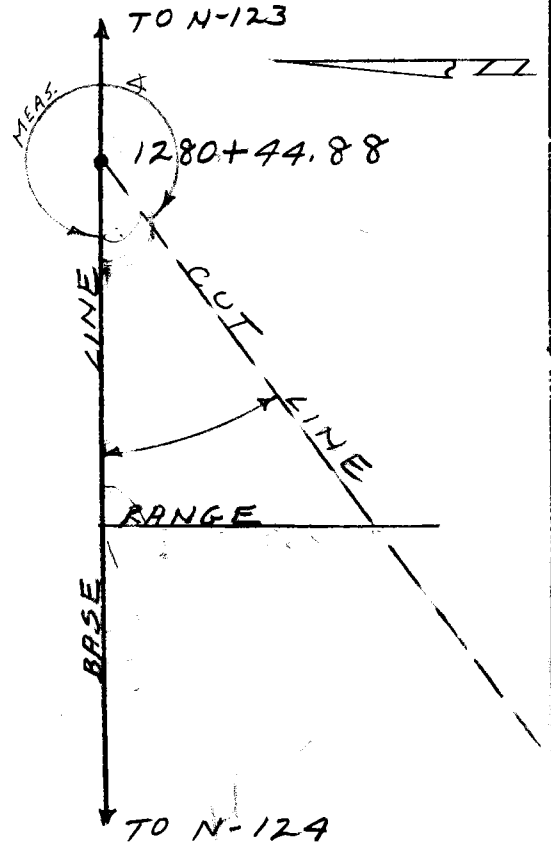

Profile
Notes Red. Plotted
No. Date Date
X-Sec. Notes Chkd. Checked
No. Date Date
Job No. 2457.14 Division No. 11
Survey of MALIBU COVE COLONY
Survey by R/CHARDS Notes W.A.R. Date 3-21-68
Map No. Indexed by Date
F. B. 2815 Pg. 39

F. B. 2815 Pg. 40 | 245719 Job No. Division No. 11 Notes Red. Plotted Profile

Survey of MALIBU COVE COLONY Date Date No.

Survey by RICHAROS Notes Notes Chkd. Checked X-Sec.

Indexed D. J. GALLI Date Date Date No.

761298 307 Cdb 12-62

PLEASE RETURN TO

LOS ANGELES COUNTY SURVEYOR

726 Los Angeles County Engineering Bldg.

NOTE: ANY ADDITIONS OR CHANGES ON THIS SHEET MUST BE MADE OR CIRCLED IN RED INK, WITH DATE AND NAME OF PERSON MAKING CHANGE.

Do not extend notes this side of this line.

Inst. At Don't Punch	Sight On Don't Punch	Time Don't Punch	Angle No Don't Punch	Hor. Angle Deg.	Hor. Angle Min.	For Office Use Only Range Line Deg.	Range Line Min.	Card No.

76-L-298 CE 307 5-66

PLEASE RETURN TO
LOS ANGELES COUNTY ENGINEER
403 LOS ANGELES COUNTY ENGINEERING BLDG.

NOTE: ANY ADDITIONS OR CHANGES ON THIS SHEET MUST BE MADE OR CIRCLED IN RED INK, WITH DATE AND NAME OF PERSON MAKING CHANGE.

Do not extend notes this side of this line.

STATION	B. S.	H. I.	F. S.	ELEV.	1287+95.09	
1286+70.05		LENKER		7.93	1"x2" T.P. (SEE LAST PG.)	
1287+95.09				6.60	T.P. 1"x2"	℄
				9.1		42' RT. BOT. BRK.
				14.0		53' " TOP "
				15.0		69² " BOT. SEA WALL (UND. HSE)
				18.3		" " TOP " "
				6.60	T.P. 1"x2" ABOVE	
	4.8	11.4				
			6.8	4.6	23' Lt. M.H.W. Sand	
			10.0	1.4	45' Lt. Sand	
Left Water	3.0	6.0	8.4	3.0	T.P.	
					Cut Cut Set @ Sta. 1286+45.16 [illegible] N 1.3	
"			17.5	-11.5	1. 57°05' ∡ Rt.	
"			16.0	-10.0	2. 46°00' "	
"			10.8	-4.8	3. 32°30' "	
"			7.7	-1.7	4. 18°50' "	

DATUM
MEAN LOWER LOW WATER

Profile Notes Red ____ Plotted ____ Job No. 457.14 Division No. 11
No. ____ Date ____ Date ____ Survey of MALIBU COVE COLONY
X-Sec. Notes Chk'd. ____ Checked ____ Survey by [illegible] Notes [illegible] Date 3/22/68
No. ____ Date ____ Date ____ Map No. ____ Indexed C. J. GALLI Date ____

F. B. 2815 PG. 41

76-L-298 CE 307 5-66

PLEASE RETURN TO
LOS ANGELES COUNTY ENGINEER
403 LOS ANGELES COUNTY ENGINEERING BLDG.

NOTE: ANY ADDITIONS OR CHANGES ON THIS SHEET MUST BE MADE OR CIRCLED IN RED INK, WITH DATE AND NAME OF PERSON MAKING CHANGE.

Do not extend notes this side of this line.

STATION	B. S.	H. I.	F. S.	ELEV.		

DATUM
MEAN LOWER LOW WATER

Job No. ____ Division No. ____ Notes Red ____ Plotted ____ Profile
Survey of ____ Date ____ No. ____ X-Sec.
Survey by C. J. GALLI Notes ____ Notes Chk'd. ____ Checked ____
Indexed ____ Date ____ Date ____ Date ____ No. ____

F. B. 2815 PG. 42

76L298 307 Cdb 12-62

PLEASE RETURN TO
LOS ANGELES COUNTY SURVEYOR
726 LOS ANGELES COUNTY ENGINEERING BLDG.

NOTE: ANY ADDITIONS OR CHANGES ON THIS SHEET MUST BE MADE OR CIRCLED IN RED INK, WITH DATE AND NAME OF PERSON MAKING CHANGE.

Do not extend notes this side of this line.

INST. AT	SIGHT ON	TIME	ANGLE Nº	HOR. ANGLE DEG.	HOR. ANGLE MIN.	FOR OFFICE USE ONLY RANGE LINE DEG.	FOR OFFICE USE ONLY RANGE LINE MIN.	FOR OFFICE USE ONLY CARD Nº
DON'T PUNCH	DON'T PUNCH	DON'T PUNCH	DON'T PUNCH					
1280 + 44.88	N-124	8:33	1	295	08			
			2	296	57			
			3	299	09			
			4	301	36			
			5	304	03			
			6	—	—			
			7	310	46			
			8	313	55			
			9	316	08			
			10	320	38			
			11	—	—			
			12	—	—			
			13	326	50			
			14	330	02			
			15	334	00			
			16	337	08			
			17	341	44			
		8:38	18	345	25			

NOTE: MISSED NOS 6, 11, & 12 BECAUSE OF RADIO DIFFICULTIES

RANGE 1287 + 95.09 N.

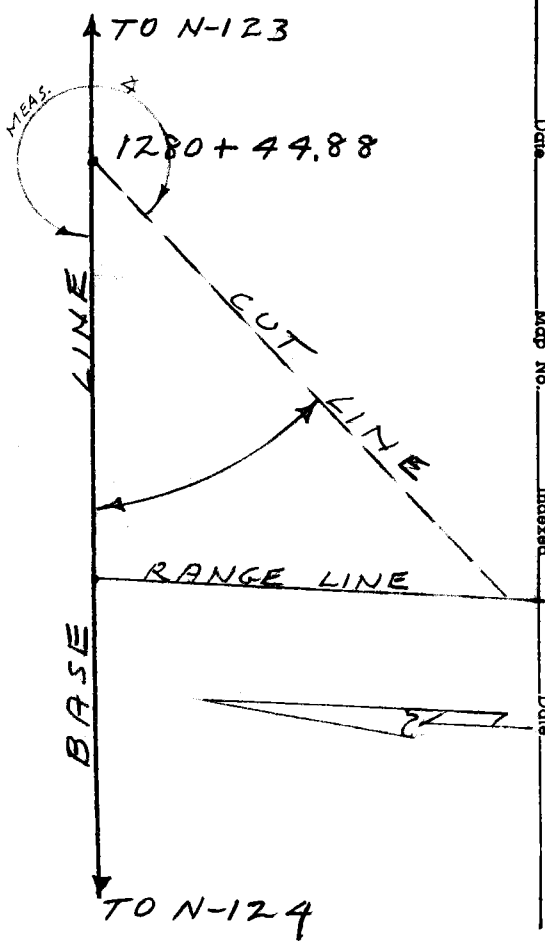

Profile Notes Red. ____ Plotted ____ Job No. 2457.14 Division No. 11 F.B. 2815 PG. 43
No. ____ Date ____ Date ____ Survey of MALIBU COVE COLONY
X-Sec. Notes Chkd. ____ Checked ____ Survey by RICHARDS Notes W.A.R. Date 3-21-68
No. ____ Date ____ Date ____ Map No. ____ Indexed ____ Date ____

F. B. 2815 PG. 44 | 2457.14 Job No. Division No. 11 Notes Red. Plotted Profile

Survey of MALIBU COVE COLONY Date Date No.

Survey by RICHARDS Notes Notes Chkd. Checked X-Sec.

Indexed C. J. GALLI Date Date Date No.

Inst. At (Don't Punch)	Sight On (Don't Punch)	Time (Don't Punch)	Angle № (Don't Punch)	Hor. Angle Deg.	Hor. Angle Min.	For Office Use Only: Range Line Deg.	Range Line Min.	Card №

Do not extend notes this side of this line.

PLEASE RETURN TO
LOS ANGELES COUNTY SURVEYOR
726 LOS ANGELES COUNTY ENGINEERING BLDG.

NOTE: ANY ADDITIONS OR CHANGES ON THIS SHEET MUST BE MADE OR CIRCLED IN RED INK, WITH DATE AND NAME OF PERSON MAKING CHANGE.

76L298 307 Cdb 12-62

76-L-298 CE 307 5-66

PLEASE RETURN TO
LOS ANGELES COUNTY ENGINEER
403 LOS ANGELES COUNTY ENGINEERING BLDG.

NOTE: ANY ADDITIONS OR CHANGES ON THIS SHEET MUST BE MADE OR CIRCLED IN RED INK, WITH DATE AND NAME OF PERSON MAKING CHANGE.

Do not extend notes this side of this line.

STATION	B. S.	H. I.	F. S.	ELEV.	1290+45.16	
1289+20.12				6 62	T.P. 1"X2" (SEE LAST PG.)	
1290+45.16				6 60	T.P. 1"X2"	℄
				11 3		30.5' RT. TOP BRK.
				13 7		53.5' " BOT SEA WALL
				18.5		" " TOP (UND HSE) " "
		H.I.		6 60	T.P. 1"X2" ABOVE	
	2.8	9.4				
			4.6	4.6	17' Lt. MHW Sand	
			9.4	0.0	52' Lt Sand	
	2 4	5.1	6 7	2 7	T.P.	
LEFT WATER					CUT GUN @ STA 1286+70.05 - SIGHT @ N-184	
"			17.5	-12.4	1. 40°45'	∢ Lt.
"			14.5	-9.4	2. 34°30'	
"			11.5	-6.4	3. 25°37'	
			7.8	-2.7	4. 16°30'	

DATUM
MEAN LOWER LOW WATER

Profile No. ____ Notes Red ____ Plotted ____ Job No. 2457.14 Division No. 11
X-Sec. No. ____ Date ____ Date ____ Survey of MALIBU COVE COLONY
Notes Chk'd. ____ Checked ____ Survey by [illegible] Notes ____ Date 3/22/18
Date ____ Date ____ Map No. ____ Indexed C. J. GALL Date ____

F. B. 2915 PG. 45

76-L-298 CE 307 5-66

PLEASE RETURN TO
LOS ANGELES COUNTY ENGINEER
403 LOS ANGELES COUNTY ENGINEERING BLDG.

NOTE: ANY ADDITIONS OR CHANGES ON THIS SHEET MUST BE MADE OR CIRCLED IN RED INK, WITH DATE AND NAME OF PERSON MAKING CHANGE.

Do not extend notes this side of this line.

STATION	B. S.	H. I.	F. S.	ELEV.		

DATUM
MEAN LOWER LOW WATER

Job No. Division No. Notes Red Plotted Profile
Survey of Date Date No. X-Sec.
Survey by C. J. CALL Notes Notes Chk'd. Checked
Indexed Date Date Date No.

F. B. 2815 Pg. 46

76L298 307 Cdb 12-62

PLEASE RETURN TO
LOS ANGELES COUNTY SURVEYOR
726 Los Angeles County Engineering Bldg.

NOTE: ANY ADDITIONS OR CHANGES ON THIS SHEET MUST BE MADE OR CIRCLED IN RED INK, WITH DATE AND NAME OF PERSON MAKING CHANGE.

Do not extend notes this side of this line.

Inst. At	Sight On	Time	Angle No	Hor. Angle Deg.	Hor. Angle Min.	For Office Use Only Range Deg.	Range Min.	Card No
Don't Punch	Don't Punch	Don't Punch	Don't Punch					
1280+ 49.88	N-124	9:02	1	301	25	58.	35.	
			2	304	34	55.	26.	
			3	308	07	51.	33.	
			4	309	41	50.	19.	
			5	314	20	45.	40.	
			6	317	45	42.	15.	
			7	321	18	38.	42.	
			8	324	43	35.	17.	
			9	327	32	32.	28.	
			10	329	29	30.	31.	
			11	331	20	28.	40.	
			12	334	00	26.	00	
			13	335	45	24.	15.	
			14	337	29	22.	31.	
			15	340	25	19.	35.	
			16	344	07	15.	53.	
			17	345	46	14.	14.	
		9:07	18	347	23	12.	47.	

RANGE 1290+45.16 N.

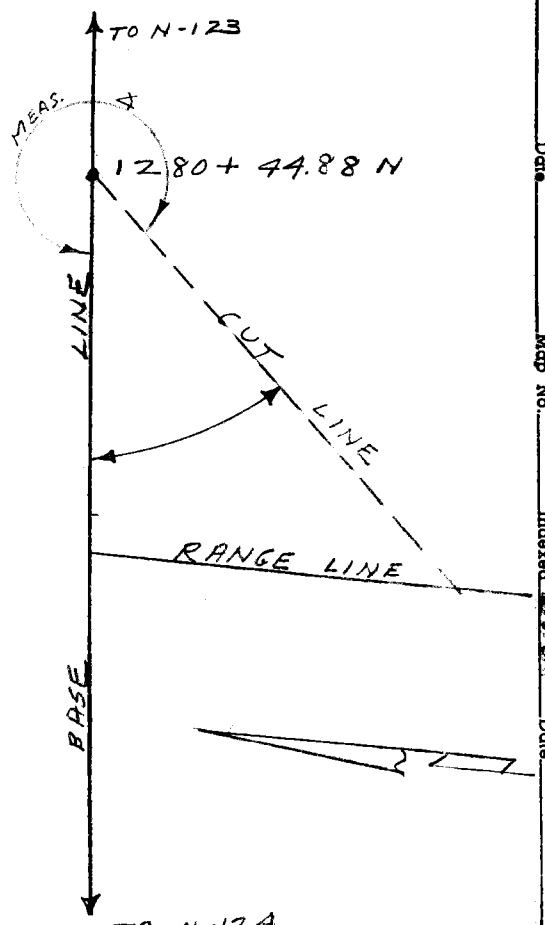

Profile Notes Red. Plotted
No. Date Date Survey of MALIBU COVE COLONY Job No. 25714 Division No. 11 F. B. 2815 Pg. 47
X-Sec. Notes Ckd. Checked Survey by RICHARDS Notes W.A.R. Date 3-21-68
No. Date Date Map No. Indexed Date

F. B. 2815 PG. 48 | 2457.14

Job No. ____ Division No. 11 ____ Notes Red. ____ Plotted ____ Profile

Survey of MALIBU COVE COLONY ____ Date ____ Date ____ No. ____

Survey by RICHARDS ____ Notes ____ Notes Chkd. ____ Checked ____ X-Sec.

Indexed L. J. GALLI ____ Date ____ Date ____ Date ____ No. ____

Inst. At (Don't Punch)	Sight On (Don't Punch)	Time (Don't Punch)	Angle No. (Don't Punch)	Hor. Angle Deg.	Hor. Angle Min.	For Office Use Only: Range Line Deg.	Range Line Min.	Card No.

Do not extend notes this side of this line.

PLEASE RETURN TO
LOS ANGELES COUNTY SURVEYOR
726 LOS ANGELES COUNTY ENGINEERING BLDG.

NOTE: ANY ADDITIONS OR CHANGES ON THIS SHEET MUST BE MADE OR CIRCLED IN RED INK, WITH DATE AND NAME OF PERSON MAKING CHANGE.

76L298 307 Cdb 12-62

76-L-298 CE 307 5-66

PLEASE RETURN TO
LOS ANGELES COUNTY ENGINEER
403 LOS ANGELES COUNTY ENGINEERING BLDG.

NOTE: ANY ADDITIONS OR CHANGES ON THIS SHEET MUST BE MADE OR CIRCLED IN RED INK, WITH DATE AND NAME OF PERSON MAKING CHANGE.

Do not extend notes this side of this line.

STATION	B. S.	H. I.	F. S.	ELEV.	1292+95.99	
1291+70.24				6.67	T.P. 1"x2" (SEE LAST PG.)	
1292+95.99				6.50	T.P. 1"x2"	℄
		LENKER ROD		7.0		℄ GRD.
				9.6		31' RT. BRK
				11.9		35' " BOT SEA WALL
				18.3		" " TOP " "
				18.3		36' " BOT. " "
				6.50	T.P. 1"x2" ABOVE	
	3.2	H.I. 9.7				
			5.1	4.6	20' Lt M.H.W. Sand	
			8.8	0.9	50' Lt. Sand	
	1.5	5.1	6.1	3.6	T.P.	
(Left Water)					Cut Gun @ 1296+73.24 - Sight @ N-124	
"			16.9	-11.8	1. 39° 40'	∡ RT
"			15.0	-9.9	2. 34° 30'	"
"			10.2	-5.1	3. 23° 35'	"
"			7.5	-2.4	4. 15° 34'	"

DATUM
MEAN LOWER LOW WATER

Profile Notes Red ____ Plotted ____ Job No. 2457.4 Division No. 11 F.B. 2815 Pg. 47
No. ____ Date ____ Date ____ Survey of MALIBU COVE COLONY
X-Sec. Notes Chk'd. ____ Checked ____ Survey by [illegible] Notes " " Date 3/22/68
No. ____ Date ____ Date ____ Map No. ____ Indexed C.J. GALLI Date ____

F. B. 2315 PG. 50

Job No.____ Division No.____ Notes Red____ Plotted____ Profile

Survey of____ Date____ Date____ No.____

Survey by C. J. GALLI Notes____ Notes Chk'd.____ Checked____ X-Sec.

Indexed____ Date____ Date____ Date____ No.____

76-L-298 CE 307 5-66

PLEASE RETURN TO
LOS ANGELES COUNTY ENGINEER
403 LOS ANGELES COUNTY ENGINEERING BLDG.

NOTE: ANY ADDITIONS OR CHANGES ON THIS SHEET MUST BE MADE OR CIRCLED IN RED INK, WITH DATE AND NAME OF PERSON MAKING CHANGE.

Do not extend notes this side of this line.

STATION	B. S.	H. I.	F. S.	ELEV.

DATUM
MEAN LOWER LOW WATER

76L298 307 Cdb 12-62

PLEASE RETURN TO
LOS ANGELES COUNTY SURVEYOR
726 LOS ANGELES COUNTY ENGINEERING BLDG.

NOTE: ANY ADDITIONS OR CHANGES ON THIS SHEET MUST BE MADE OR CIRCLED IN RED INK, WITH DATE AND NAME OF PERSON MAKING CHANGE.

Do not extend notes this side of this line.

INST. AT	SIGHT ON	TIME	ANGLE Nº	HOR. ANGLE DEG.	HOR. ANGLE MIN.	FOR OFFICE USE ONLY RANGE DEG.	RANGE LINE MIN.	CARD Nº
DON'T PUNCH	DON'T PUNCH	DON'T PUNCH	DON'T PUNCH					
1280+44.88	N-124	9:16	1	307	00			
			2	309	31			
			3	312	18			
			4	316	01			
			5	318	46			
			6	322	32			
			7	325	39			
			8	329	40			
			9	333	13			
			10	336	38			
			11	338	48			
			12	340	43			
			13	343	40			
			14	346	18			
			15	348	40			
		9:20	16	351	12			

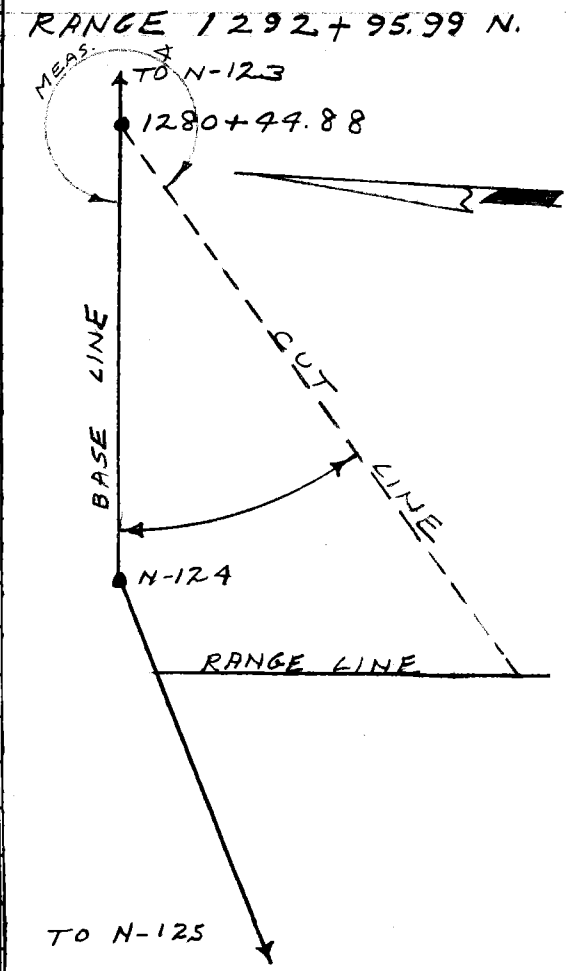

Profile Notes Red. Plotted Job No. 24574 Division No. 11 F. B. 2815 Pg. 51
No. Date Date Survey of MALIBU COVE COLONY
X-Sec. Notes Chkd. Checked Survey by RICHARDS Notes MAR. Date 1-21-68
No. Date Date Map No. Indexed by Date

F. B. 2815 PG. 52 | Job No. 245714 Division No. 11 Notes Red. ______ Plotted ______ Profile

Survey of MALIBU COVE COLONY ______ Date ______ Date ______ No. ______

Survey by RICHARDS Notes ______ Notes Chkd. ______ Checked ______ X-Sec.

Indexed C. J. GALLI Date ______ Date ______ Date ______ No. ______

Inst. At (Don't Punch)	Sight On (Don't Punch)	Time (Don't Punch)	Angle No (Don't Punch)	Hor. Angle Deg.	Hor. Angle Min.	For Office Use Only: Range Line Deg.	Range Line Min.	Card No.

Do not extend notes this side of this line.

PLEASE RETURN TO
LOS ANGELES COUNTY SURVEYOR
726 LOS ANGELES COUNTY ENGINEERING BLDG.

NOTE: ANY ADDITIONS OR CHANGES ON THIS SHEET MUST BE MADE OR CIRCLED IN RED INK, WITH DATE AND NAME OF PERSON MAKING CHANGE.

76L298 307 Cdb 12-62

76-L-298 CE 307 5-66

PLEASE RETURN TO
LOS ANGELES COUNTY ENGINEER
403 LOS ANGELES COUNTY ENGINEERING BLDG.

NOTE: ANY ADDITIONS OR CHANGES ON THIS SHEET MUST BE MADE OR CIRCLED IN RED INK, WITH DATE AND NAME OF PERSON MAKING CHANGE.

Do not extend notes this side of this line.

STATION	B. S.	H. I.	F. S.	ELEV.	1295+47.49	
1294+21.74				6 90	T.P. 1"x2" (SEE LAST PG)	
1295+47.49				7 40	T.P. 1"x2"	℄
				7 9		℄ GRD.
		LENKER ROD		10 0		23' RT. BRK.
				12 3		36° " BOT. SEA WALL
				18 3		" " TOP " "
				18 3		37° " BOT " "
				7 40	T.P 1"x2" ABOVE	
	1.0	8.4				
			3.8	4.6	24' Lt MHW. Sand	
			7 1	1.3	50' Lt Sand	
	3 3	4.0	7 7	0 7	T.P.	
Left Water					CUT Gun @ Sta 1297+98.99 Sight @ N-12 4	
			16.4	-12.4	1. 50° 51" ✱ RT.	
			12.8	-8.8	2. 43° 15"	
			7.2	-3.2	3. 28° 35'	
			6 0	-2.0	4. 22° 03	

DATUM
MEAN LOWER LOW WATER

Profile Notes Red ____ Plotted ____ Job No. 2457.14 Division No. 11
No. ____ Date ____ Date ____ Survey of MALIBU COVE COLONY
X-Sec. Notes Chk'd. ____ Checked ____ Survey by [illegible] Notes ____ Date [illegible]
No. ____ Date ____ Date ____ Map No. ____ Indexed L. J. GALLI Date ____

F. B. 2815 PG. 53

76-L-298 CE 307 5-66

PLEASE RETURN TO
LOS ANGELES COUNTY ENGINEER
403 Los Angeles County Engineering Bldg.

NOTE: ANY ADDITIONS OR CHANGES ON THIS SHEET MUST BE MADE OR CIRCLED IN RED INK, WITH DATE AND NAME OF PERSON MAKING CHANGE.

Do not extend notes this side of this line.

STATION	B. S.	H. I.	F. S.	ELEV.		

DATUM
MEAN LOWER LOW WATER

F. B. 2815 Pg. 54

Job No. Division No. Notes Red Plotted Profile
Survey of Date Date No. X-Sec.
Survey by Notes Notes Chk'd. Checked No.
Indexed Date Date Date

76L298 307 Cdb 12-62

PLEASE RETURN TO
LOS ANGELES COUNTY SURVEYOR
726 LOS ANGELES COUNTY ENGINEERING BLDG.

NOTE: ANY ADDITIONS OR CHANGES ON THIS SHEET MUST BE MADE OR CIRCLED IN RED INK, WITH DATE AND NAME OF PERSON MAKING CHANGE.

Do not extend notes this side of this line.

INST. AT	SIGHT ON	TIME	ANGLE Nº	HOR. ANGLE DEG.	HOR. ANGLE MIN.	FOR OFFICE USE ONLY RANGE DEG.	RANGE MIN.	LINE	CARD Nº
DON'T PUNCH	DON'T PUNCH	DON'T PUNCH	DON'T PUNCH						
1286+70.05	N-124	9:32	1	298	09				
			2	300	27				
			3	301	58				
			4	303	37				
			5	304	49				
			6	306	30				
			7	308	48				
			8	310	26				
			9	312	53				
			10	314	54				
			11	317	15				
			12	320	28				
			13	322	28				
			14	325	16				
			15	327	32				
			16	330	31				
			17	333	50				
			18	337	26				
			19	341	44				
		9:40	20	346	16				

RANGE 1295+47.49 N

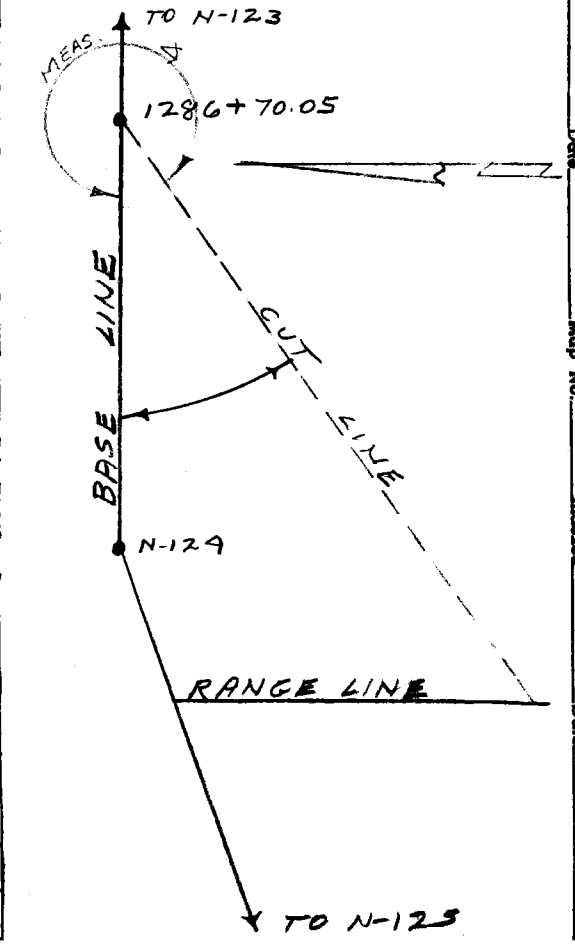

Profile Notes Red. Plotted Job No. 2457.4 Division No. 11 F. B. 2815 Pg. 55
No. Date Date Survey of MALIBU COVE COLONY
X-Sec. Notes Chkd. Checked Survey by RICHARDS Notes W.A.R. Date 3-21-68
No. Date Date Map No. Indexed Date

F. B. 2815 Pg. 56 | 245714

Job No. _____ Division No. 11 Notes Red. _____ Plotted _____ Profile

Survey of MALIBU COVE COLONY Date _____ Date _____ No. _____

Survey by RICHARDS Notes W-A-R Notes Chkd. _____ Checked _____ X-Sec.

Indexed C. J. GALLI Date _____ Date _____ Date _____ No. _____

Inst. At	Sight On	Time	Angle No	Hor. Angle Deg.	Hor. Angle Min.	For Office Use Only: Range Line Deg.	Range Line Min.	Card No.
Don't Punch	Don't Punch	Don't Punch	Don't Punch					

Do not extend notes this side of this line.

PLEASE RETURN TO

LOS ANGELES COUNTY SURVEYOR

726 LOS ANGELES COUNTY ENGINEERING BLDG.

NOTE: ANY ADDITIONS OR CHANGES ON THIS SHEET MUST BE MADE OR CIRCLED IN RED INK, WITH DATE AND NAME OF PERSON MAKING CHANGE.

76L298 307 Cdb 12-62

76-L-298 CE 307 2-63

PLEASE RETURN TO
LOS ANGELES COUNTY ENGINEER
403 LOS ANGELES COUNTY ENGINEERING BLDG.

NOTE: ANY ADDITIONS OR CHANGES ON THIS SHEET MUST BE MADE OR CIRCLED IN RED INK, WITH DATE AND NAME OF PERSON MAKING CHANGE.

21

Do not extend notes this side of this line.

STATION	B. S.	H. I.	F. S.	ELEV.	1297+98.99	
1296+73.24				8 19	T.P. 1"x2" (SEE LAST PG.)	
1297+98.99				8 34	T.P. 1"x2"	℄
		LENKER ROD		11 2		14.5 RT. BRK
				15 7		37.5 " BOT. SEA WALL
				18 2		" " TOP " "
				16 2		38.5 " BOT. " "
				8 34	T.P. 1"x2" ABOVE	
	2.3	10.6				
			6.0	4.6	30' Lt. M.H.W. Sand	
			9.5	1.1	60' Lt. Sand	
	2 4	4 6	8 4	2 2	T.P.	
(LEFT WATER)					CUT GUN @ STA. 1294+21.74 SIGHT IN N-12	
			16.8	-12.2	1. 42° 47' ∡ Lt.	
			14.7	-10.1	2 36° 12' /	
			12.1	-7.5	3. 27° 20' /	
			8 4	-3.8	4. 20° 05' /	
			6.3	-1.7	5. 12° 58'	

DATUM
MEAN LOWER LOW WATER

Profile No. ____ Notes Red ____ Plotted ____ Job No. 2457 14 Division No. 11 F.B. 2815 PG. 57
X-Sec. No. ____ Date ____ Date ____ Survey of MALIBU COVE COLONY
Notes Chkd. ____ Checked ____ Survey by A.C. & K.M. Notes " " Date 3/22/68
Date ____ Date ____ Map No. ____ Indexed E.J.C. Date ____

F.B. 2815 PG. 58

Job No. Division No. Notes Red Plotted Profile

Survey of Date Date No.

Survey by Notes Notes Chkd. Checked X-Sec.

Indexed C. J. GALLI Date Date Date No.

76-L-298 CE 307 2-63

PLEASE RETURN TO

LOS ANGELES COUNTY ENGINEER

403 Los Angeles County Engineering Bldg.

Do not extend notes this side of this line.

NOTE: ANY ADDITIONS OR CHANGES ON THIS SHEET MUST BE MADE OR CIRCLED IN RED INK, WITH DATE AND NAME OF PERSON MAKING CHANGE

STATION	B.S.	H.I.	F.S.	ELEV.

DATUM
MEAN LOWER LOW WATER

76L298 307 Cdb 12-62

PLEASE RETURN TO

LOS ANGELES COUNTY SURVEYOR

726 LOS ANGELES COUNTY ENGINEERING BLDG.

NOTE: ANY ADDITIONS OR CHANGES ON THIS SHEET MUST BE MADE OR CIRCLED IN RED INK, WITH DATE AND NAME OF PERSON MAKING CHANGE.

Do not extend notes this side of this line.

INST. AT	SIGHT ON	TIME	ANGLE NO	HOR. ANGLE DEG.	HOR. ANGLE MIN.	FOR OFFICE USE ONLY RANGE LINE DEG.	RANGE LINE MIN.	CARD NO
DON'T PUNCH	DON'T PUNCH	DON'T PUNCH	DON'T PUNCH			00.	00.	
						00.	00.	
						00.	00.	2979922
						96.	15.	
						00.	00.	
						00.	00.	2979924
						00.	00.	
						00.	00.	
						00.	00.	2979926

Profile Notes Red. Plotted Job No. Division No.

No. Date Date Survey of

X-Sec. Notes Chkd. Checked Survey by Notes Date

No. Date Date Map No. Indexed Date

F. B. Pg.

76L298 307 Cdb 12-62

PLEASE RETURN TO

LOS ANGELES COUNTY SURVEYOR

726 Los Angeles County Engineering Bldg.

NOTE: ANY ADDITIONS OR CHANGES ON THIS SHEET MUST BE MADE OR CIRCLED IN RED INK, WITH DATE AND NAME OF PERSON MAKING CHANGE.

Profile No. X-Sec. No.

Job No. Division No. Notes Red. Plotted

Pg. Date Date

F. B. Notes Chkd. Checked

Survey of Date Date

Survey by Notes Date

Indexed

Do not extend notes this side of this line.

Inst. At	Sight On	Time	Angle No	Hor. Angle Deg.	Hor. Angle Min.	For Office Use Only Range Deg.	Range Min.	Line	Card No.
Don't Punch	Don't Punch	Don't Punch	Don't Punch						
						55.	56.		
						53.	32.		
						51.	39.		2979908
						50.	22.		
						48.	58.		
						47.	14.		2979910
						45.	30.		
						43.	38.		
						41.	39.		2979912
						40.	21.		
						37.	29.		
						35.	24.		2979914
						32.	34.		
						30.	10.		
						27.	33.		2979916
						24.	39.		
						21.	30.		
						18.	03.		2979918
						16.	02.		
						13.	50.		
						00.	00.		2979920

1297 + 98.99

1289 + 71.87 N 124

8 27.12 LEG #2

1286 + 70.05 SITE

3 01.82 LEG #1

76L298 307 Cdb 12-62

PLEASE RETURN TO
LOS ANGELES COUNTY SURVEYOR
726 LOS ANGELES COUNTY ENGINEERING BLDG.

NOTE: ANY ADDITIONS OR CHANGES ON THIS SHEET MUST BE MADE OR CIRCLED IN RED INK, WITH DATE AND NAME OF PERSON MAKING CHANGE.

Do not extend notes this side of this line.

INST. AT	SIGHT ON	TIME	ANGLE Nº	HOR. ANGLE DEG.	HOR. ANGLE MIN.	FOR OFFICE USE ONLY RANGE LINE DEG.	FOR OFFICE USE ONLY RANGE LINE MIN.	CARD Nº
DON'T PUNCH	DON'T PUNCH	DON'T PUNCH	DON'T PUNCH					
1286+70.05	N-124	9:47	1	304	04	55	56	
			2	306	28	53	32	
			3	308	21	51	39	
			4	309	38	50	22	
			5	311	02	48	58	
			6	312	46	47	14	
			7	314	30	45	30	
			8	316	22	43	38	
			9	318	21	41	39	
			10	319	39	40	21	
			11	322	31	37	29	
			12	324	36	35	24	
			13	327	26	32	34	
			14	329	50	30	10	
			15	332	27	27	33	
			16	335	21	24	39	
			17	338	30	21	30	
			18	341	57	18	03	
			19	343	58	16	02	
		9:55	20	346	10	13	50	

RANGE 1297+98.99 N.

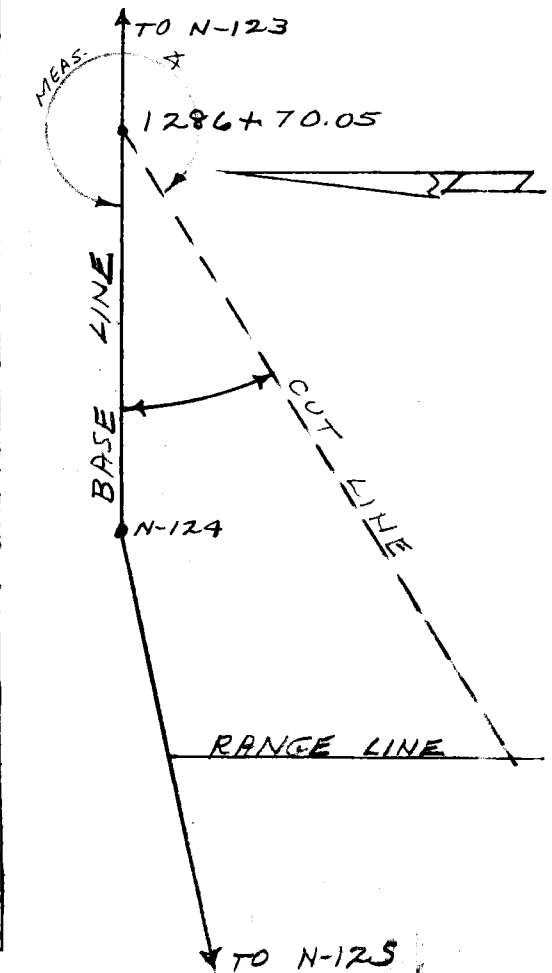

Profile Notes Red. ____ Plotted ____ Job No. 2457.14 Division No. 11 F. B. 2815 Pg. 59
No. ____ Date ____ Date ____ Survey of MALIBU COVE COLONY
X-Sec. Notes Chkd. ____ Checked ____ Survey by RICHARDS Notes W.A.R. Date 3-21-68
No. ____ Date ____ Date ____ Map No. ____ Indexed G. J. GALLI Date ____

F. B. 28LS PG. 60 | 245714

Job No. ______ Division No. 11 Notes Red. ______ Plotted ______ Profile

Survey of MALIBU COVE COLONY Date ______ Date ______ No. ______

Survey by RICHARDS Notes ______ Notes Chkd. ______ Checked ______ X-Sec.

Indexed C. J. GALLI Date ______ Date ______ Date ______ No. ______

Inst. At (Don't Punch)	Sight On (Don't Punch)	Time (Don't Punch)	Angle № (Don't Punch)	Hor. Angle Deg.	Hor. Angle Min.	For Office Use Only: Range Line Deg.	Range Line Min.	Card №

Do not extend notes this side of this line.

PLEASE RETURN TO
LOS ANGELES COUNTY SURVEYOR
726 Los Angeles County Engineering Bldg.

NOTE: ANY ADDITIONS OR CHANGES ON THIS SHEET MUST BE MADE OR CIRCLED IN RED INK, WITH DATE AND NAME OF PERSON MAKING CHANGE.

76L298 307 Gdb 12-62

76-L-298 CE 307 2-63

PLEASE RETURN TO
LOS ANGELES COUNTY ENGINEER
403 LOS ANGELES COUNTY ENGINEERING BLDG.

NOTE: ANY ADDITIONS OR CHANGES ON THIS SHEET MUST BE MADE OR CIRCLED IN RED INK, WITH DATE AND NAME OF PERSON MAKING CHANGE.

Do not extend notes this side of this line.

2

STATION	B. S.	H. I.	F. S.	ELEV.	1300+50.49	
1299+24.74		LENKER ROD		7 48	T.P. 1"x2" (SEE LAST PG.)	
1300+50.49				11 80	T.P. 1"x2"	℄
				155		49' RT. GRD.
				11 80	T.P 1"x2" ABOVE	
	08	12.6				
			8.0	4.6	43' Lt M.H.W. Sand	
			11.5	1.1	82' Lt. Sand	
	28	4 9	10 5	2 1	T.P.	
Left Water					Cut Gun @ Sta. 1296+73.24 Sight @ N-125	
			16.9	-12.0	1. 42°07' ℄ Lt.	
			15.2	-10.3	2. 37°40' –	
			12.1	-7.2	3. 30°20' –	
			8.5	-3.6	4. 24°25' –	
			7.0	-2.1	5. 17°30 –	
					OVER	

DATUM
MEAN LOWER LOW WATER

Profile Notes Red ____ Plotted ____ Job No. 2457 14 Division No. 11 F.B. 2815 Pg. 61
No. ____ Date ____ Date ____ Survey of MALIBU COVE COLONY
X-Sec. Notes Chkd. ____ Checked ____ Survey by A.C.&K.M. Notes " " Date 3/22/68
No. ____ Date ____ Date ____ Map No. ____ Indexed C. J. GALLI Date ____

76-L-298 CE 307 2-63

PLEASE RETURN TO
LOS ANGELES COUNTY ENGINEER
403 Los Angeles County Engineering Bldg.

NOTE: ANY ADDITIONS OR CHANGES ON THIS SHEET MUST BE MADE OR CIRCLED IN RED INK, WITH DATE AND NAME OF PERSON MAKING CHANGE

Do not extend notes this side of this line.

F.B. 2815 Pg. 62 | Job No. 2457.14 Division No. 11 Notes Red Plotted Profile
Survey of MALIBU COVE COLONY Date Date No. X-Sec.
Survey by MYERS Notes MYERS Notes Chkd. Checked No.
Indexed L.J. GALLI Date Date Date

STATION	B.S.	H.I.	F.S.	ELEV.		
1300+50.49				11.80	T.P. 1K2"	
T.P.				14.39	T.P. SPK	
T.P.				17.64	" "	
B.M. 48-106				19.81	B.M. 48-106 1964 ADJ. EL.= 17.277 F.B. 1369 PG. 89 PACIFIC COAST HWY, AT ESCONDIDO CREEK BRIDGE, IN N.E. CORNER AT THE EAST END OF THE SIDEWALK. A COUNTY SURVEYOR BRASS CAP, STAMPED "U.S. 1307 RESET 1938 R.E. 2177"	

M.S.L. = 17.277
+ 2.75
M.L.L.W. = 20.027

DATUM
MEAN LOWER LOW WATER

76L298 307 Cdb 12-62

PLEASE RETURN TO
LOS ANGELES COUNTY SURVEYOR
726 LOS ANGELES COUNTY ENGINEERING BLDG.

NOTE: ANY ADDITIONS OR CHANGES ON THIS SHEET MUST BE MADE OR CIRCLED IN RED INK, WITH DATE AND NAME OF PERSON MAKING CHANGE.

Do not extend notes this side of this line.

INST. AT	SIGHT ON	TIME	ANGLE NO	HOR. ANGLE DEG.	HOR. ANGLE MIN.	FOR OFFICE USE ONLY RANGE DEG.	RANGE MIN.	CARD NO
DON'T PUNCH	DON'T PUNCH	DON'T PUNCH	DON'T PUNCH					
1286+70.05	N-124	10:16	1	307	58	52	02	
			2	309	48	50	12	
			3	312	14	47	46	
			4	315	00	45	00	
			5	317	13	42	47	
			6	319	16	40	44	
			7	321	22	38	38	
			8	322	49	37	11	
			9	324	42	35	17	
			10	327	25	32	35	
			11	330	44	29	16	
			12	333	34	26	26	
			13	336	03	23	57	
			14	338	26	21	34	
			15	340	48	19	12	
			16	342	51	17	09	
			17	344	46	15	14	
			18	346	19	13	41	
			19	348	14	11	46	
		10:23	20	349	25	10	35	

RANGE 1300+50.49

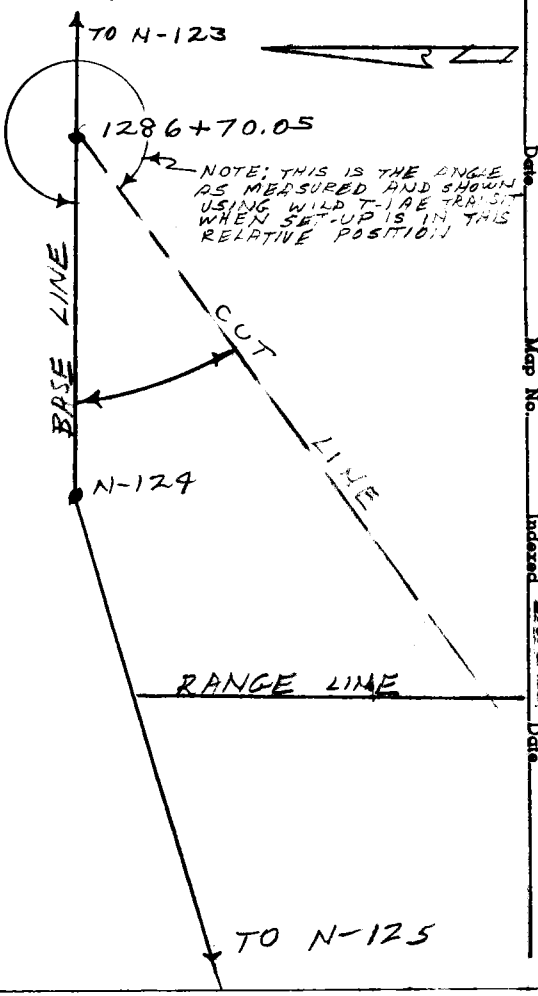

Profile Notes Red. Plotted
No. Date Date
X-Sec. Notes Chkd. Checked
No. Date Date
Job No. 24574 Division No. 11
Survey of MARIBU COVE COLONY
Survey by RICHARDS Notes W.H.R. Date 3-21-68
Map No. Indexed Date
F. B. 2815 Pg. 63

F. B. 2815 PG. 64 | 2457,14

Job No. ___ Division No. 11 Notes Red. ___ Plotted ___ Profile No. ___

Survey of MALIBU COVE COLONY Date ___ Date ___

Survey by RICHARDS Notes W.A.R. Notes Chkd. ___ Checked ___ X-Sec.

Indexed E. J. GALLI Date ___ Date ___ Date ___ No. ___

Inst. At (Don't Punch)	Sight On (Don't Punch)	Time (Don't Punch)	Angle No (Don't Punch)	Hor. Angle Deg.	Hor. Angle Min.	For Office Use Only: Range Line Deg.	For Office Use Only: Range Line Min.	For Office Use Only: Card No

Do not extend notes this side of this line.

PLEASE RETURN TO
LOS ANGELES COUNTY SURVEYOR
726 LOS ANGELES COUNTY ENGINEERING BLDG.

NOTE: ANY ADDITIONS OR CHANGES ON THIS SHEET MUST BE MADE OR CIRCLED IN RED INK, WITH DATE AND NAME OF PERSON MAKING CHANGE.

76L298 307 Cdb 12-62

Notes Ck'd by	Survey of MALIBU COVE COLONY
Map No.	JN 2457.14 Tape Std °F
Office Work	Surveyed by W. A. RICHARDS
Checked	Notes UHARRIET Date 3-21-68
Date	Indexed C. J. GALLI APR 5 '68

F.B. 2815 PG. 65

TIDE GAGE READINGS
MAR. 21, 1968
TIME - P.S.T.
DATUM - M.L.L.W.

TIME	TIDE
6:00	2.3
6:30	1.8
7:00	1.3
7:30	0.8
8:00	0.5
8:30	0.1
9:00	-0.1
9:30	-0.3
10:00	-0.5
10:30	-0.5
11:00	-0.4
11:30	-0.2
12:00	0.1
12:30	0.3
13:00	0.6
13:30	1.0
14:00	1.4

NOTE — TIDE GAGE STATION IS LOCATED AT SOUTH END OF BERTH 60, L.A. OUTER HARBOR.

Note: Any Additions or Changes on this Sheet Must be Made or Circled in Red Ink With Date and Name of Person Making Change.

PLEASE RETURN TO
LOS ANGELES COUNTY ENGINEER
403 LOS ANGELES COUNTY ENGINEERING BLDG.

Do not extend this side of this line.

16F3098 CE #310 9-67

PLEASE RETURN TO
LOS ANGELES COUNTY ENGINEER
403 LOS ANGELES COUNTY ENGINEERING BLDG.

Note: Any Additions or Changes on this Sheet Must be Made or Circled in Red Ink With Date and Name of Person Making Change.

Do not extend this side of this line.

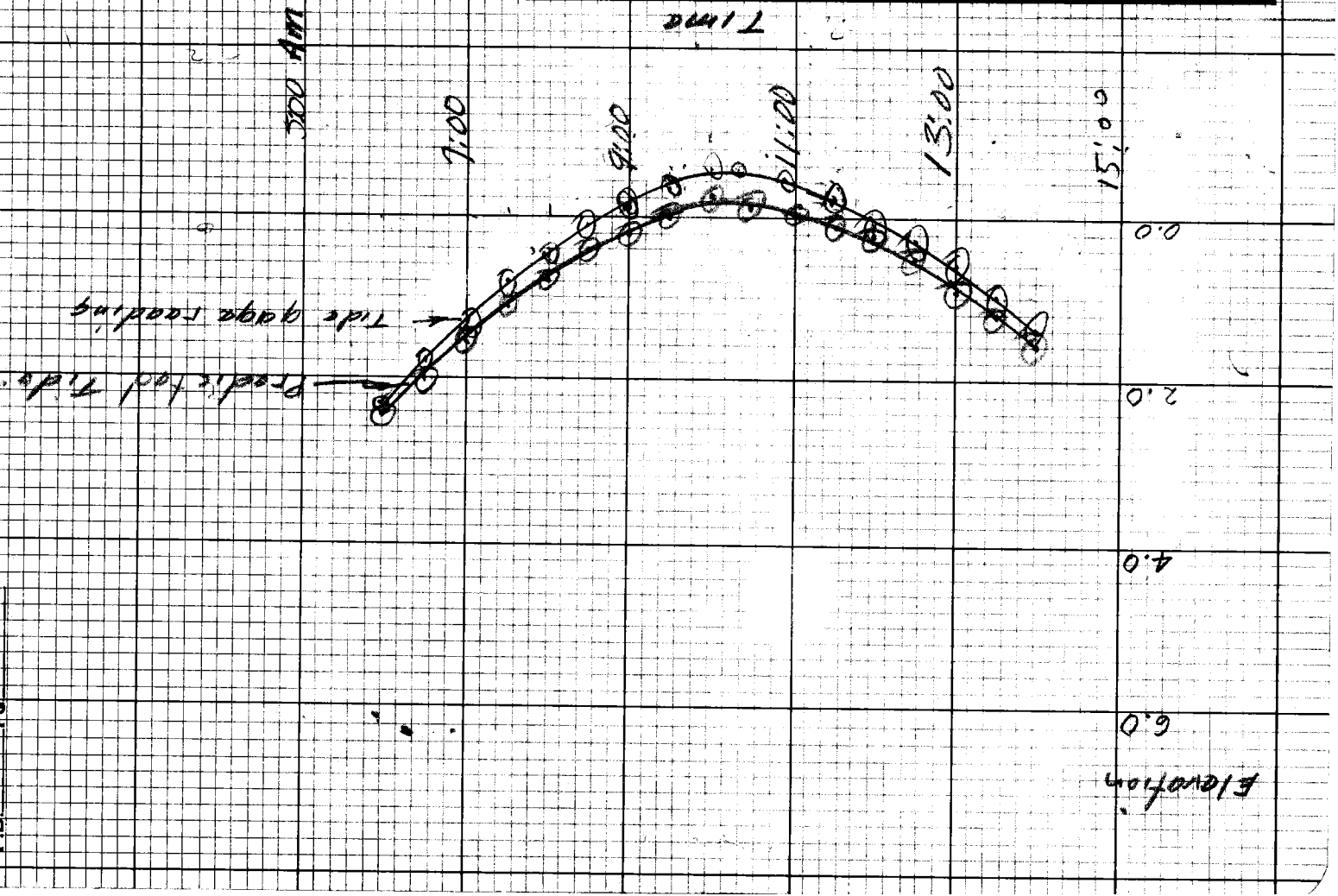

F.B. 2815 Pg 66

F.B. 2815 PG. 67

Profile No.	Notes Red	Plotted	Job No. 2457 14 Division No. 11
	Date	Date	Survey of MALIBU COVE COLONY
X-Sec. No.	Notes Chkd.	Checked	Survey by K. MYERS Notes D.L. Date MAR 1968
	Date	Date	Map No. Indexed C.J. GALLI Date APR 17 [illegible]

MALIBU COVE COLONEY
C.I. DIST.
J.N. 2457.14

MALIBU HYDROGRAPHIC
TBM'S "A" THRU "Q"
FOR PT. SHEETS H-165-1, 2, & 3

M.L.L.W. DATUM
MHW = 4.60
MSL = 2.75
MLLW = 0.00

DATUM
MEAN LOWER LOW WATER

PARTY
K. MYERS
D. LeGAULT
B. NUNEZ
J. GOODWIN

DATE
MAR. 1968

ELEV.

F.S.

H.I.

B.S.

STATION

NOTE: ANY ADDITIONS OR CHANGES ON THIS SHEET MUST BE MADE OR CIRCLED IN RED INK, WITH DATE AND NAME OF PERSON MAKING CHANGE.

PLEASE RETURN TO
LOS ANGELES COUNTY ENGINEER
403 LOS ANGELES COUNTY ENGINEERING BLDG.

Do not extend notes this side of this line.

76-L-298 CE 307 2-63

76-L-298 CE 307 2-63

PLEASE RETURN TO
LOS ANGELES COUNTY ENGINEER
403 LOS ANGELES COUNTY ENGINEERING BLDG.

NOTE: ANY ADDITIONS OR CHANGES ON THIS SHEET MUST BE MADE OR CIRCLED IN RED INK, WITH DATE AND NAME OF PERSON MAKING CHANGE

Do not extend notes this side of this line.

F.B. 2815 Pg. 68 | Job No 2457.12 | Division No. 11 | Notes Red | Plotted | Profile
Survey of MALIBU COVE COLONY | Date | Date | No. | X-Sec.
Survey by K. MYERS Notes | Notes Chkd. | Checked
Indexed C. J. GALL | Date | Date | Date | No.

STATION	B.S.	H.I.	F.S.	ELEV.		
(Fd.) +BM #17				11.36	+BM #17 EL = 11.36 FD LOE. Bt. Spk IN END PILING @ E. Ly End of SEAWALL, 18' N. E Ly. of W-122	FB 3795 - 172
+.P		USED LENICHEK Rod.		6.85		
+.P.				10.56		
+.P.				7.92		
(set) +BM "A"				14.24	+BM "A" EL = 14.24 Set SM. Bt. Spk. side Piling	FB 2815 Pg 68 by STATION 1272 + 88.91
+.P				12.75		
(set) +BM "B"				14.39	+BM "B" EL = 14.39 Set SM. Bt. Spk. side Piling	FB 2815 Pg 68 by STATION 1275 + 41.45
+.P				9.95		
(set) +BM "C"				15.22	+BM "C" EL = 15.22 Set SM. Bt. Spk. side Piling	FB 2815 Pg 68 by STATION 1277 + 93.99
+.P.				8.67		
(Set) +BM "D"				13.89	+BM "D" EL = 13.89 Set SM. Bt. Spk side Piling	FB 2815 pg. 68 by STATION 1280 + 44.88
+.P				9.19		
(Set) +BM "E".	DATUM MEAN LOWER LOW WATER			15.04	+BM "E" EL = 15.04 Set SM. Bt. Spike Side Piling	FB 2815 Pg 68 by STATION 1284 + 19.98

76-L-298 CE 307 2-63

PLEASE RETURN TO
LOS ANGELES COUNTY ENGINEER
403 LOS ANGELES COUNTY ENGINEERING BLDG.

NOTE: ANY ADDITIONS OR CHANGES ON THIS SHEET MUST BE MADE OR CIRCLED IN RED INK, WITH DATE AND NAME OF PERSON MAKING CHANGE.

Do not extend notes this side of this line.

Profile Notes Red _____ Plotted _____ Job No. 2457 14 Division No. 11
No. _____ Date _____ Date _____ Survey of MALLARD LEVEE Gateway
X-Sec. Notes Chkd. _____ Checked _____ Survey by K. MYERS Notes K.M. Date 7/12/62
No. _____ Date _____ Date _____ Map No. _____ Indexed C.J. GALLI Date _____

F.B. 2815 Pg. 69

STATION	B. S.	H. I.	F. S.	ELEV.		
+P. (set) +BM "F"				9.98		
				11.63	+BM "F" EL = 11.63	FB 2815 Pg. 69
					set SM. Bt. Spk. side Piling	by STATION 1285+85.92
+P. (set) +BM "G"				7.93		
				10.65	+BM "G" EL: 10.65	FB 2815 Pg 69
					set SM. Bt. Spk. side Piling	by STATION 1287+35.99
+P. (set) +BM "H"		USED LENKER Rd.		6.62		
				11.59	+BM "H" EL = 11.59	FB 2815 Pg 69
					set SM. Bt. Spk. side Piling	by STATION 1290+45.16
+P. (set) +BM "I"				6.67		
				14.48	+BM "I" EL = 14.48	FB 2815 Pg. 69
					set SM. Bt. Spk. side Piling	by STATION 1294+21.74
+P. (set) +BM "J"				6.89		
				12.02	+BM "J" EL = 12.02	FB 2815 Pg. 69
					set SM. Bt. Spk. side Piling	by STATION 1295+47.99
+P.				10.93		
+P. (set) +BM "K"				8.34		
				16.12	+BM "K" EL = 16.12	FB 2815 Pg. 69
					set SM. Bt. Spk. side Piling	by STATION 1297+98.99
+P		DATUM MEAN LOWER LOW WATER		7.48		

76-L-298 CE 307 2-63

PLEASE RETURN TO
LOS ANGELES COUNTY ENGINEER
403 LOS ANGELES COUNTY ENGINEERING BLDG.

NOTE: ANY ADDITIONS OR CHANGES ON THIS SHEET MUST BE MADE OR CIRCLED IN RED INK, WITH DATE AND NAME OF PERSON MAKING CHANGE

Do not extend notes this side of this line.

STATION	B.S.	H.I.	F.S.	ELEV.		
(Set) TBM "L"				1439	TBM "L" EL = 1439	FB 2815 Pg. 70
					Set SM. Bt. Spk. steps by station 1300 + 50.49	
T.P.				1764		
(Fd) BM 48-106				1981	BM 48-106 EL =	F.B. 1369 Pg. 89
					PAC. EST. - HYWY 101 @ ESCONDIO CRK	
					Bridge IN N.E. COR. @ E. end Fd	
					C.S. BR. CAP.	
					Elev = 17.277	
					2.75	
					M.L.L.W. 20.027	
(Set) TBM "M"				2084	TBM "M" EL = 2084	FB 2815 Pg. 70
					FD Bt. spk & W. on ℄ of Latigo Shore DR	
					30' W. of Ho # 3.	
T.P.				1936		
(Set) TBM "N"				2034	TBM "N" EL = 2034	FB 2815 Pg. 70
					FD Bt. Spk & W. on ℄ of Latigo SHORE DR	
					on W. P/L of Ho # 27070	
(Set) TBM "O"				2137	TBM "O" EL = 2137	FB 2815 Pg. 70
					FD Sq. HB & W. The PI. of Latigo SHORE DR	
					15± E. of E P/L of Ho # 27054	

USED LENKER Rod.

DATUM
MEAN LOWER LOW WATER

F.B. 2815 Pg. 70

Job No. 2457 14 Division No. 11 Notes Red ____ Plotted ____ Profile ____
Survey of Malibu Cove Colony Date ____ Date ____ No. ____
Survey by K. Myers Notes D.L. Notes Chkd. ____ Checked ____ X-Sec. ____
Indexed C.J. GALLI Date ____ Date ____ No. ____

76-L-298 CE 307 2-63

PLEASE RETURN TO
LOS ANGELES COUNTY ENGINEER
403 LOS ANGELES COUNTY ENGINEERING BLDG.

NOTE: ANY ADDITIONS OR CHANGES ON THIS SHEET MUST BE MADE OR CIRCLED IN RED INK, WITH DATE AND NAME OF PERSON MAKING CHANGE.

Do not extend notes this side of this line.

STATION	B. S.	H. I.	F. S.	ELEV.		
t.P.				2258		
(set) tBM "P"				2259	tBM "P" EL = 2259	FB 2815 pg. 71
					LATIGO SHORE DR, Fd Sq. Hd on	
					E. PIL of ho # 23	
t.P.				2258		
t.P.				2259		
t.P.				2467		
t.P.				2462		
(set) tBM "Q"				2662	tBM "Q" EL = 2662	F.B. 2815 pg. 71
					LATIGO SHORE DR. Fd Sq Hd on E by	
					W. PIL of Ho # 26912	
t.P.				2843		
t.P.				2978		
t.P.				3083		
t.P				2288		
t.P.				1599		
(Fd.) tBM #17				1141	tBM #17 EL = 1136	FB 3795 - 172
					FD. LGE Bt. SPK IN End Piling @ E. Ly	
					End of SEAWALL; 18± N. ELY of	
					N-122	

USED LENKER Rod

DATUM
MEAN LOWER LOW WATER

Profile No. X-Sec. No. Notes Red. Date Notes Chkd. Date Plotted Date Checked Date Job No. 24571.6 Division No. 11 Survey of MALIBU COVE COLONY Survey by K. MYERS Notes Date MAR 1968 Map No. Indexed E. J. GALLI Date

F.B. 2815 Pg. 71

F.B. 2815 Pg. 72

Job No. 2457 1L Division No. 11 Notes Red _____ Plotted _____ Profile

Survey of MALIBU COVE COLONY Date _____ Date _____ No. _____

Survey by K. MYERS Notes D.L. Notes Chkd. _____ Checked _____ X-Sec.

Indexed C.J. GALLI Date APR 17 '68 Date _____ Date _____ No. _____

76-L-298 CE 507 2-68

PLEASE RETURN TO
LOS ANGELES COUNTY ENGINEER
400 LOS ANGELES COUNTY ENGINEERING BLDG.

NOTE: ANY ADDITIONS OR CHANGES ON THIS SHEET MUST BE MADE OR CIRCLED IN RED INK, WITH DATE AND NAME OF PERSON MAKING CHANGE

Do not extend notes this side of this line.

STATION	B.S.	H.I.	F.S.	ELEV.

DATUM
MEAN LOWER LOW WATER

F. B. 2815 PG. 73

Profile No. ____ Notes Red ____ Date ____ Plotted ____ Date ____ Job No. 2457.14 Division No. 11
Survey of MALIBU COVE COLONY
X-Sec. No. ____ Notes Chk'd. ____ Date ____ Checked ____ Date ____ Survey by K. MYERS Notes K. M. Date 2-26-69
Map No. ____ Indexed [redacted] Date FEB 28 '69

MALIBU COVE COLONY

J.N. 2457.14

FEB. 1969

DATUM MEAN LOWER LOW WATER

SPOT CHECK ON MEAN HIGH TIDE LINE AT STATIONS:

12 70+ 36.37
12 75+ 41.45
12 80+ 44.88
12 85+ 45.02
12 90+ 45.16
12 95+ 47.49
12 97+ 38.99

ELEV.
M.H.T. = 4.60
M.S.L. = 2.75
M.L.L.W. = 0.00

PARTY:
K. MYERS
D. LE GAULT
B. NUNEZ

F. S.

H. I.

B. S.

STATION

NOTE: ANY ADDITIONS OR CHANGES ON THIS SHEET MUST BE MADE OR CIRCLED IN RED INK, WITH DATE AND NAME OF PERSON MAKING CHANGE.

PLEASE RETURN TO
LOS ANGELES COUNTY ENGINEER
403 LOS ANGELES COUNTY ENGINEERING BLDG.

Do not extend notes this side of this line.

76-L-298 CE 307 5-66

76-L-298 CE 307 5-66

PLEASE RETURN TO
LOS ANGELES COUNTY ENGINEER
403 Los Angeles County Engineering Bldg.

NOTE: ANY ADDITIONS OR CHANGES ON THIS SHEET MUST BE MADE OR CIRCLED IN RED INK, WITH DATE AND NAME OF PERSON MAKING CHANGE.

Do not extend notes this side of this line.

F. B. 2815 Pg. 74
Survey of MALIBU COVE COLONY Job No. 2457 Division No. 14 Notes Red Plotted Profile
Survey by K. MYERS Notes K.M. Date Date No.
Indexed B.B. BALL Date Notes Chk'd. Checked Date X-Sec.
Date Date No.

STATION	B. S.	H. I.	F. S.	ELEV.	LT & RT.
T.B.M. (FD) #17				11 36	T.B.M # 17 EL = 11.36 F.B. 3795-172
					18'± NORTHEASTERLY OF N-122, LG. BT. SPK. IN
					END FILING @ E'LY. END OF SEAWALL
1270+36.37				10 93	& TOP ROCK
"				4 60	22.5 LT. M.H.T. SAND
T.B.M. # 17				11 36	T.B.M. # 17 SEE ABOVE.
T.B.M. (FD) "B"				14 39	T.B.M. "B" EL. = 14.39 F.B. 2815-68
					BT. SPK. IN SEAWALL @ STA. 1275+41.45
1275+41.45				8.39	& 1"x2" T.P.
"				4 60	25.5 LT. M.H.T. SAND
T.B.M. - "B"					T.B.M. - "B" SEE ABOVE
T.B.M. (FD) "D"				13 89	T.B.M. "D" EL. = 13.89, F.B. 2815-68
					BT. SPK. IN SEAWALL @ STA. 1280+44.88
1280+44.88				5 69	4' RT. T.P. Rock
"				4 60	7.8' LT. M.H.T. SAND.
T.B.M. "D"				13 89	T.B.M. "D" SEE ABOVE

DATUM
MEAN LOWER LOW WATER

76-L-298 CE 307 5-66

PLEASE RETURN TO
LOS ANGELES COUNTY ENGINEER
403 Los Angeles County Engineering Bldg.

NOTE: ANY ADDITIONS OR CHANGES ON THIS SHEET MUST BE MADE OR CIRCLED IN RED INK, WITH DATE AND NAME OF PERSON MAKING CHANGE.

Do not extend notes this side of this line.

Profile Notes Red____ Plotted____ Job No. 2457 Division No. 11
No.____ Date____ Date____ Survey of MALIBU COVE COLONY
X-Sec. Notes Chk'd.____ Checked____ Survey by K.MYERS Notes K.M. Date 2-26-69
No.____ Date____ Date____ Map No.____ Indexed B.E.GALL Date____

F.B. 2815 Pg. 75

STATION	B. S.	H. I.	F. S.	ELEV.		
T.B.M. (FD) "F"				11 63	T.B.M. "F" EL.= 11.63, F.B. 2815-69	
					BT. SPK. IN CENTER PILING W. SIDE HSE	
					@ STA. 1285+45.02	
1285+45.02				4 60	18° LT. M.H.T. SAND.	
T.B.M. (FD) "F"				11 63	T.B.M. "F" SEE ABOVE	
〃 〃	〃	〃	〃	〃	〃 〃 〃	〃 〃 〃
T.B.M. (FD) "H"				11 59	T.B.M. "H" EL.= 11.59, F.B. 2815-69	
					BT. SPK. IN PILING @ STA. 1290+45.16	
1290+45.16				4 60	1.8' RT. M.H.T. SAND	
T.B.M. (FD) "H"				11 59	T.B.M. "H" SEE ABOVE	
〃 〃	〃	〃	〃	〃	〃 〃 〃	〃 〃 〃
T.B.M. (FD) "J"				12 02	T.B.M. "J" EL.= 12.02 F.B. 2815-69	
					BT. SPK. IN SEAWALL @ STA. 1295+47.49	
1295+47.49				4 60	0.8' LT. M.H.T. SAND	
T.B.M. (FD) "J"				12 02	T.B.M. "J" SEE ABOVE	
〃 〃 〃	〃	〃	〃	〃	〃 〃 〃	〃 〃 〃
T.B.M. (FD) "K"				16 12	T.B.M. "K" EL.= 16.12, F.B. 2815-69	
					BT. SPK. IN SEAWALL @ STA. 1297+98.99	
1297+98.99				8 67	T.P. ROCK	
〃				4 60		4.3' RT. M.H.T. SAND
T.B.M. "K"				16 12	T.B.M. "K" SEE ABOVE	DATUM MEAN LOWER LOW WATER

F. B. 2815 Pg. 76

Job No. 2457 14 Division No. 11 Notes Red Plotted Profile

Survey of MALIBU COVE COLONY Date Date

Survey by K MYERS Notes K.M. Notes Chk'd. Checked

Indexed Date Date Date No.

76-L-298 CE 307 5-66

PLEASE RETURN TO
LOS ANGELES COUNTY ENGINEER
403 Los Angeles County Engineering Bldg.

NOTE: ANY ADDITIONS OR CHANGES ON THIS SHEET MUST BE MADE OR CIRCLED IN RED INK, WITH DATE AND NAME OF PERSON MAKING CHANGE.

Do not extend notes this side of this line.

STATION	B. S.	H. I.	F. S.	ELEV.

DATUM
MEAN LOWER LOW WATER