Notes Ck'd by	Survey of LA Co Precise LEVEL NET
Map No.	JN 0301.02 Tape Std °F
Office Work	Surveyed by LINS
Checked	Notes LIS Date 3-1-63
Date	Indexed C. J. GALLI APR 1 1983

F. B. 2997 PG. 5

J.N. 0301.02

L.A. COUNTY PRECISE LEVEL NET

LINE No 64

ROUTE

N'ly. on ROBLE PACIFICO DR. FROM PACIFIC COAST HWY., TO AZURE LEE DR. E'ly. on AZURE LEE DR. TO CASTLEWOOD DR. E'ly. on CASTLEWOOD DR. TO HUNZE ROAD, N.E'ly on HUNZE ROAD TO LAS FLORES CYN RD. S'ly. on LAS FLORES CANYON RD. TO PACIFIC COAST HWY.

MARCH 1963

LIND
MALDONADO
RODRIGUEZ R.A.
MARTINEZ
ALVAREZ

Not microfilmed. March 83

Notes: Any Additions or Changes on This Sheet Must be Made or Circled in Red Ink With Date and Name of Person Making Change.
Do not extend this side of this line.
PLEASE RETURN TO
LOS ANGELES COUNTY ENGINEER
403 LOS ANGELES COUNTY ENGINEERING BLDG.
76F3095 CE #310 6-62

F. B. 2887 PG. 6

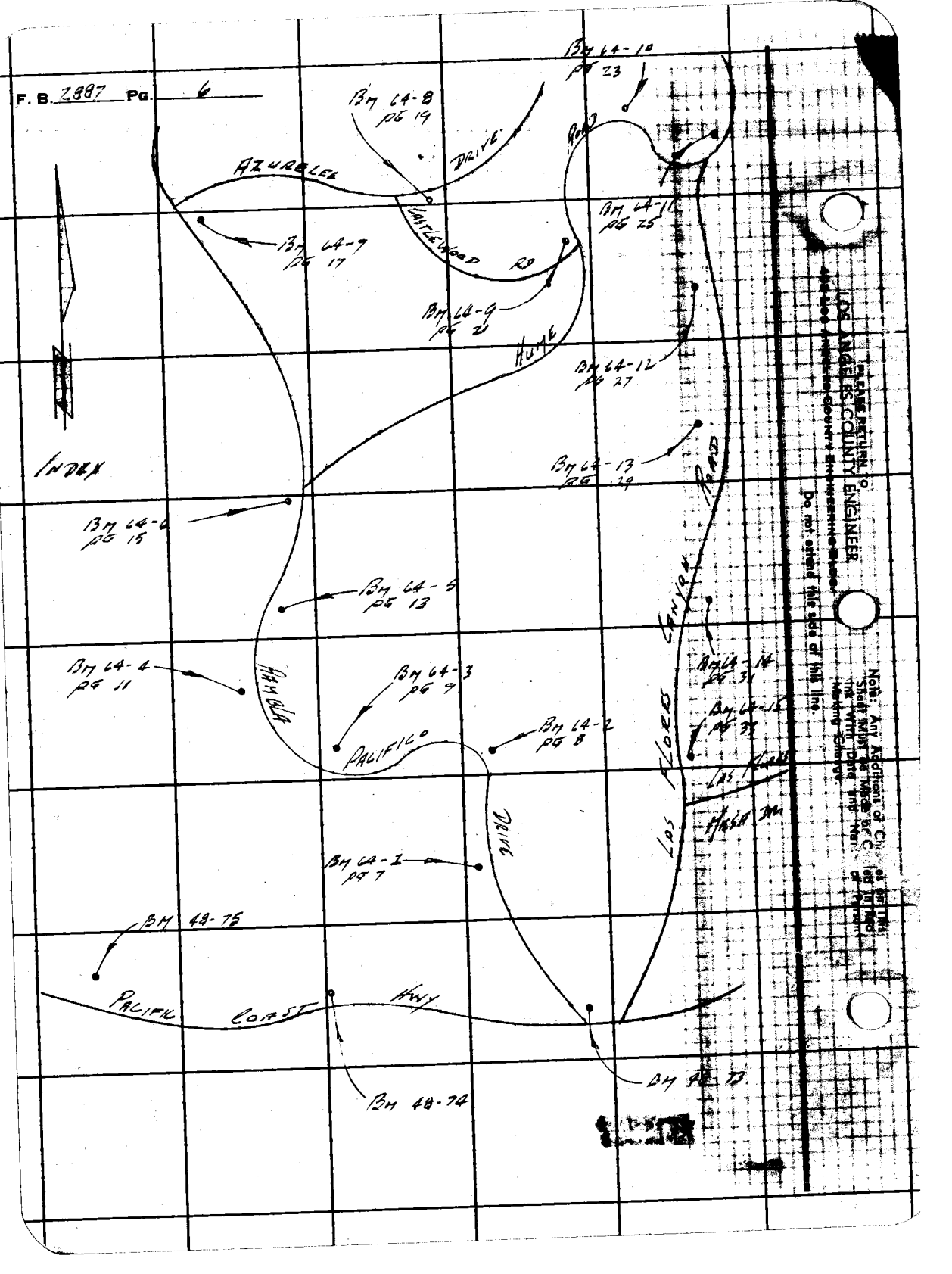
BM 64-10
PG 23
BM 64-8
PG 19
AZURELEE
DRIVE
ROAD
BM 64-11
PG 25
BM 64-7
PG 17
WHITEWOOD RD
BM 64-9
PG 21
HUME
BM 64-12
PG 27
INDEX
BM 64-13
PG 29
BM 64-6
PG 15
BM 64-5
PG 13
CENTER
ROAD
BM 64-4
PG 11
BM 64-3
PG 9
BM 64-14
PG 31
BM 64-15
PG 33
PANDA
PACIFICO
BM 64-2
PG 8
FLORES
LAS FLORES
MESA RD
DRIVE
BM 64-1
PG 7
BM 49-75
PACIFIC COAST HWY
BM 48-73
BM 48-74
PLEASE RETURN TO
LOS ANGELES COUNTY ENGINEER
Do not extend this line or this line.
Note: Any Additions or Changes
Shall Must Be Made By C
TM With Dark Ink
Having Charge

L.A. County Prelim

Notes: Grid
Map No.
Office-Work
Checked
Date

Survey of: Level Net
Type: Sta.
Surveyed by: Lwb
Notes: Lwb Date: 8-15-67
Inspected: C. J. Galli

F.B. 2887 PG. 7

B.M. 64-1

This mark is on Pacific Drive 0.22 mile north from Pacific East Hwy. It is 245 ft. north from the centerline of a road and culvert at road station marker. It is 31.3 ft. west of the center white line and 30.2 ft. west of the center of a 24 in. C.M.P.

Mark:

Set a std. L.A. Co. Engr. Brass cap (Punch type) in a 12" x 12" long post 42" west and 3" south of B.M. 64-1, R.S. 1963. Set a 2½" yellow marker post up 4" and 3" east of the mark.

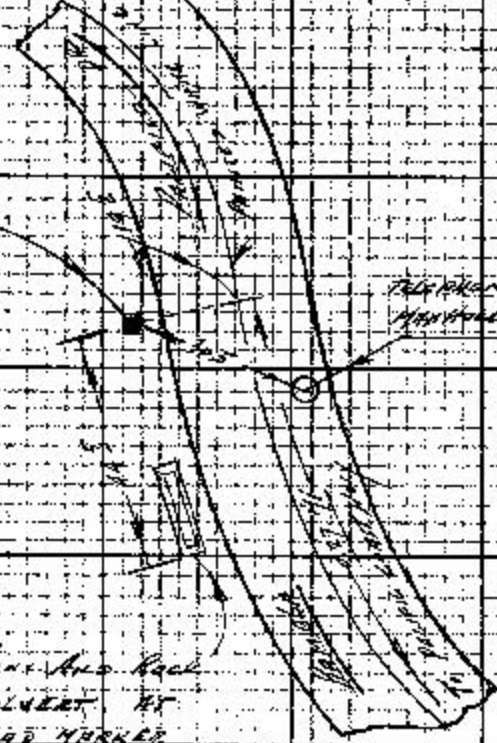

LOS ANGELES COUNTY ENGINEER
PLEASE RETURN TO
403 Los Angeles County Engineering Bldg.

Do not extend this side of this line.

Name: Any Additions or Changes on this Sheet Must be Made in Red Ink. Write in Circles in Red Marking - Skinner

F. B. 2887 PG. 8

BM 64-2

DESC.:

THIS BENCH MARK IS ON RAMBLA PACIFICO DRIVE ± 0.50 MILE N'LY. FROM PACIFIC COAST HWY. IT IS 27± FT. E'LY. OF THE PAINTED WHITE LINE AND 23± FT. S'LY. FROM RP # 788551E. IT. IS 45± FT N'LY. OF THE CENTER OF A PAVED ROAD RUNNING TO THE EAST.

MARK:

SET A STD. L.A. COUNTY ENGRS BUTTON TYPE BRASS CAP STAMPED BM 64-2 RE 5269 1963 IN A 12" X 12" CONC. POST. UP 6"

REFER. MARK

SET A 2" YELLOW I.P. 2± W'LY OF MON. UP 4±

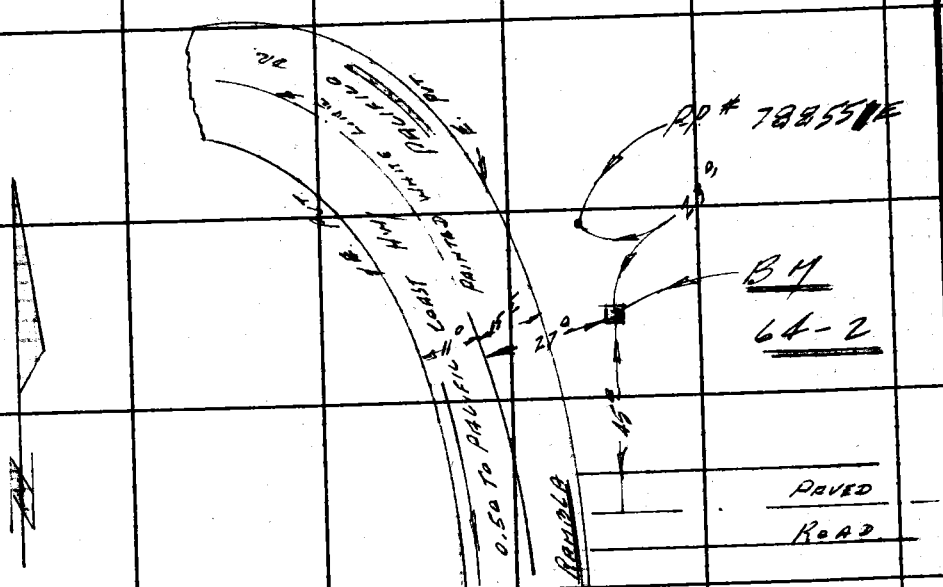

PLEASE RETURN TO
LOS ANGELES COUNTY ENGINEER
403 Los Angeles County Engineering Bldg.
Do not extend this side of this line.

Note: Any Additions or Changes on This Sheet Must Be Made or Circled in Red Ink With Date and Name of Person Making Change.

Notes Checked by
Sheet No.
Office Work
Checked
Date

Survey of Parcel Map
Job Tract Tape Sta
Surveyed by L. Avila
Notes Book Date
Referred: E.J. GALL

F.B. 2[illegible] PG. [illegible]

S.M. 64-3

DESCRIPTION

THIS PARCEL MAP IS ON PARCEL PARCEL
DA NO. 2.02 THE NW. FRAC. PART EAST
HALF, IT IS 25.00 ALY OF THE PARALLEL
WITH LINE N 17° 21' 19" W. ALY PARALLEL WITH BOUNDARY
LINE ALONG IT IS 505 FT. TO FROM
THE SW. PROLONGATION OF THE SW. FACE
OF HOUSE NO. 1375

NOTE

SET A SURV. L.A. CO. ENGR. BRASS TYPE
BRASS CAP STAMPED R.M. 64-3 DESIGN
1963 IN A 1" I.P. CAP POST WITH

REFERENCE MARK

SET A 2" YELLOW MARKER FOR
SW. WAY. FROM MEAS. 1.0 FT.

SEE BACK OF THIS PLATE FOR SHEETS

Notes: Any Additions or Changes on this Sheet Must be Made on Checked In Red Ink With Date and Name of Person Making Changes.

Do not forward this side of this form.

PLEASE RETURN TO
LOS ANGELES COUNTY ENGINEER
400 LOS ANGELES COUNTY ENGINEERING BLDG.

74F 8089 C.P. 4-61 R.R.2

F. B. 2837 PG. 10

PLEASE RETURN TO
LOS ANGELES COUNTY ENGINEER
403 Los Angeles County Engineering Bldg.

Do not extend this side of this line.

Note: Any Additions or Changes on This Sheet Must Be Made or Circled in Red Ink With Date and Name of Person Making Change.

Los Angeles County
Notes checked by
Map No.
Office Work
Checked
Date
Survey of Electric Engineer
Tie Date Tape Std. °F
Surveyed by Luz
Notes Cindy Date 7-19-62
Indexed R. J. GALLI
F.B. 2002 Pg. 14

BM 14-4

Description

The Bench Mark is on Rancho Palerio Road 4.20 miles N/W from Lost Hills, it is 12 feet W/W from Hole Box No. 3211 and 22 feet W/W from the Painted White Line. It is 18.9 feet W.W. of the W side of the road.

Mark

Set a Std. L.A. County Engr. Brass Type Brass Cap Stamped 14-4 in a 12" x 12" Conc. Mon. up 0.4

Steel Mark

Set a 1" Yellow Plastic Pipe 2" W/W from Hydrant up 0.4

7-23-69 Removed Marker per Engineering Order Request

Luz Cruz

See Back of This Page for Sketch

Note: Any Additions or Changes on this Sheet Must be Made by Filing in Red Ink with Pen and Memo of Reason for Making Changes

Do not write in this space

PLEASE RETURN TO
LOS ANGELES COUNTY ENGINEER
403 LOS ANGELES COUNTY ENGINEERING BLDG.

7EF 8005 GE 8210 6-62

F. B. 2947 PG. 12

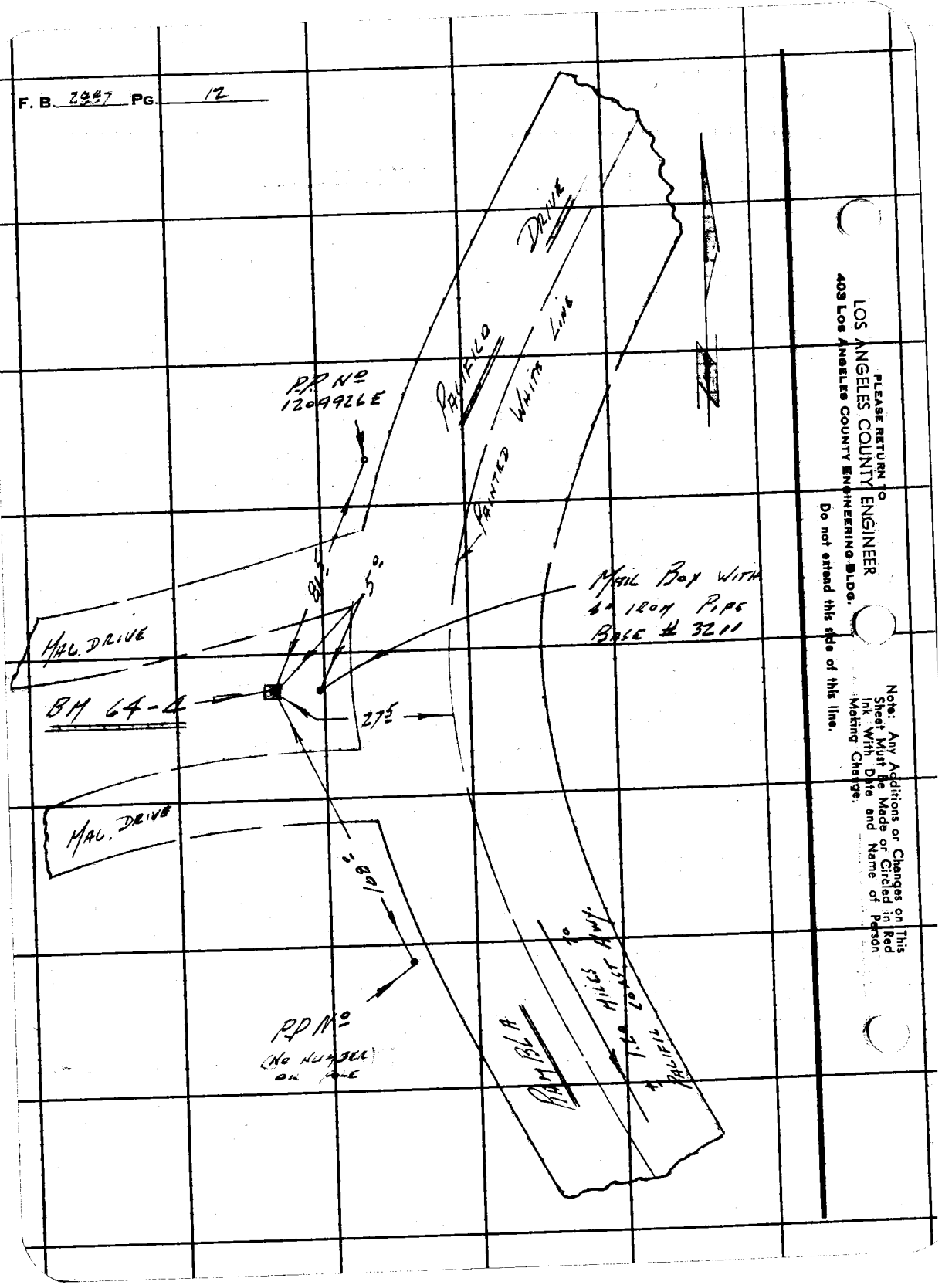

PLEASE RETURN TO
LOS ANGELES COUNTY ENGINEER
403 Los Angeles County Engineering Bldg.

Do not extend this side of this line.

Note: Any Additions or Changes on This Sheet Must Be Made or Circled in Red Ink With Date and Name of Person Making Change.

Notes Checked by
Map No.
Office Work
Checked
Date

L.A. County
Survey of Special Assessments
No. of Pts. Stations
Surveyed by
Notes
Indexed by G. J. GALLI

F.B. 2227 Pg. 19

[illegible]

Description

This Brass Tube is on Parcel Fourteen
about 1.50 feet N.W. from Found Cross
Hub. It is 22.5' East of the Parcel
White Line. It is 22.5' N.W. of the N.W.
Fence Corner. It is 4.1 Above Ground
84.5 feet S.E. of [illegible]
105.5 feet N.E. of [illegible]

Mark

Set a 3/4 O.D. Brass Tube Mark
Exp. Marked S.M. 1415 Re July
1963 in a 12" x 12" Hole. Tube
was 4"

Reference Pipe

Set a 2" Yellow Iron Pipe
2' Wide Flag Monument

See Back of this Page for Sketch

LOS ANGELES COUNTY ENGINEER
403 Los Angeles County Building

Please Return to

Do not extend this side of this line

Note: Any Additions or Changes on this Sheet Must be Made by Chief of Party Who Will Date and Initial Making Changes.

7-1-62 C.E. [illegible]

F. B. 2997 PG. 10

PLEASE RETURN TO
LOS ANGELES COUNTY ENGINEER
403 Los Angeles County Engineering Bldg.

Do not extend this side of this line.

Note: Any Additions or Changes on This Sheet Must Be Made or Circled in Red Ink With Date and Name of Person Making Change.

Notes (GN) Date
Map No.
Office Work
Checked
Date

Survey of Level Index
UN Tape Sta. F
Surveyed by Chas. Krid
Notes Land Date 7-20-57
Indexed C. J. GALLI

F.B. 2997 PG. 151

BM 64-K

DESCRIPTION

THE BENCH MARK IS AT THE SOUTH WEST CORNER OF HAROLD DRIVE AND HUME ROAD. IT IS 219 FEET W/LY ALONG THE SOUTHERLY WHITE LINE OF PACIFICA DRIVE AND 975 FEET S/LY FROM THE CENTERLINE OF HUME RD PROPER W/LY 12½ FEET S/WLY ALONG RD RS 25/74 AND 195 FEET S/WLY ALONG A SPIKE SET IN THE SOUTH SIDE OF A 30" GUM TREE

MARK

SET A STD L.A. COUNTY ENGINEERS BRASS CAP STAMPED BM 64-K BY CODE RS 2847 1957 IN A 1½" X 1½" LOW RED CAP.

REFERENCE MARK

SET A 2" YELLOW MARKER PIPE 25 FEET EAST OF THE MONUMENT UP 4 FEET.

SEE BACK OF THIS PAGE FOR SKETCH

LOS ANGELES COUNTY ENGINEER
408 Los Angeles County Engineering Bldg.

PLEASE RETURN TO

Do not detach this block for tab use

Notes: Any additions or changes on this sheet must be made on Check or Red Ink. When Date and Name of Person Making Change.

F. B. 2547 PG. 16

PLEASE RETURN TO
LOS ANGELES COUNTY ENGINEER
403 Los Angeles County Engineering Bldg.
Do not extend this side of this line.
Note: Any Additions or Changes on This Sheet Must Be Made or Circled in Red Ink With Date and Name of Person Making Change.
Hume
Road
Prop
P.P. # 253709
Fire Hydrant
Spk & T in 30" Gum
Ba 64-6
43°
23°
13°
12°
11°
12°
Edge Pavt.
Ramona
Painted White Line
Edge Pavt.

Notes Ckd. by
Map No.
Office Work
Checked
Date

Survey of
Date
Surveyed by
Notes
Indexed

LA County

BK 1987 PG. 177

BM 1217

Description

This Brass Plug is at the N.E. Corner of Parcel Tract 1001 as Per Monument of the Monument in the Center of Rancho Boulevard as it is at Intersection of Rancho Boulevard and Rancho Boulevard as per Map Book 1987 Page 177 in the Office of the County Recorder.

Mark

Set a Std. LA County Brass Plug Stamped, BM 1217 Resig-1963 in a Well Conc. Pad we c/w

Reference Mark

Set a 2" Yellow Metal Pipe 2' South of the Monument as per

See Back of this Page for Sketch

FLASH RETURN TO
LOS ANGELES COUNTY ENGINEER
403 LOS ANGELES COUNTY ENGINEERING BLDG.

Note: Any Additions or Changes on this Sheet Must Be Noted or Circled in Red Ink With Date and Name of Person Making Change.

Do not remove this sheet or write on this

78F3096 CE 4-3 D 8-62

F. B. 2887 PG. 13

PLEASE RETURN TO
LOS ANGELES COUNTY ENGINEER
403 Los Angeles County Engineering Bldg.

Do not extend this side of this line.

Note: Any Additions or Changes on This Sheet Must Be Made or Circled in Red Ink With Date and Name of Person Making Change.

L.A. County

Notes Checked by: _____
Map No. _____
Office Work _____
Checked _____
Date _____

Screen of Map Book 288 Page 19
IN Block _____ Tract _____ Sec _____ E
Surveyed by: _____
Notes: _____ Date _____
Indexed: _____

B.M. No. 8

Description

This Bench Mark is near the three corner of Rosecrans Ave. and Centralia Rd. The monument is east of the intersection and on the north side of Castle Wash Rd. It is 30 feet east east of P.P. # 1183 A.C., 25 feet south from the center of a manhole on Rosecrans Ave., marked "M" on the cover.

Mark

Set a Sta. County Engineer Brass Type Bead cap stamped B.M. on a Re Set 1965, in a 12" x 12" concrete pad 4" x 6".

Reference Pts.

Set a 2" yellow marker pipe 2 feet south of the monument 4" x 8" post.

See back of this page for sketch

NOTE: Any additions or changes on this sheet must be made by circled in red ink. Initial—Date—and Name of person making changes.

Do not write on this side of this line

PLEASE RETURN TO
LOS ANGELES COUNTY ENGINEER
403 Los Angeles County Engineering Bldg.

76E3OPS C.E. 4810 (1-63)

F. B. 2887 PG. 20

PLEASE RETURN TO
LOS ANGELES COUNTY ENGINEER
403 Los Angeles County Engineering Bldg.
Do not extend this side of this line.

Note: Any Additions or Changes on This Sheet Must be Made or Circled in Red Ink With Date and Name of Person Making Change.

L.A. County

Notes Ckd. by	Survey	Eagle Rock Hts.
Map No.	J.N.	Type Sta.
Office Work	Surveyed by	Eada
Checked	Notes	Date 3-21-67
Date	Indexed	E. J. GALL

F.B. 1987 PG. 47

Bill of Sale

Description

This Bench Mark is near the intersection of Castle Wood Drive and Hugo Road. The Hydrant is 15' feet West of the West edge of Pavement of Castlewood Dr. and 22' feet S.W. of the N.W.ly Prop. of the Salt of the Pavement on Hugo Road.

Mark:

(Brass type)

Set a 2½ L.A. County Engrs. Brass Cap Stamped B.M. 48-8 Re Set 1943 in a 12"x12" Concrete Post up 4"

Reference Pipe

Set a 2" Yellow Hydrant Pipe 2 feet East of the Hydrant up 18"

See Back of this page for Sketch

Note: Any Additions or Changes on this Sheet Must be Made in Ink and Dated and Initialed. Use Pencil for Making Changes.

Do not erase this side of this line

PLEASE RETURN TO LOS ANGELES COUNTY ENGINEER 403 LOS ANGELES COUNTY ENGINEERING BLDG.

7-67 300 C.E. 431 D. 4-62

PLEASE RETURN TO
LOS ANGELES COUNTY ENGINEER
403 LOS ANGELES COUNTY ENGINEERING BLDG.

Note: Any Additions or Changes on This Sheet Must Be Made or Circled in Red Ink With Date and Name of Person Making Change.

Do not extend this side of this line.

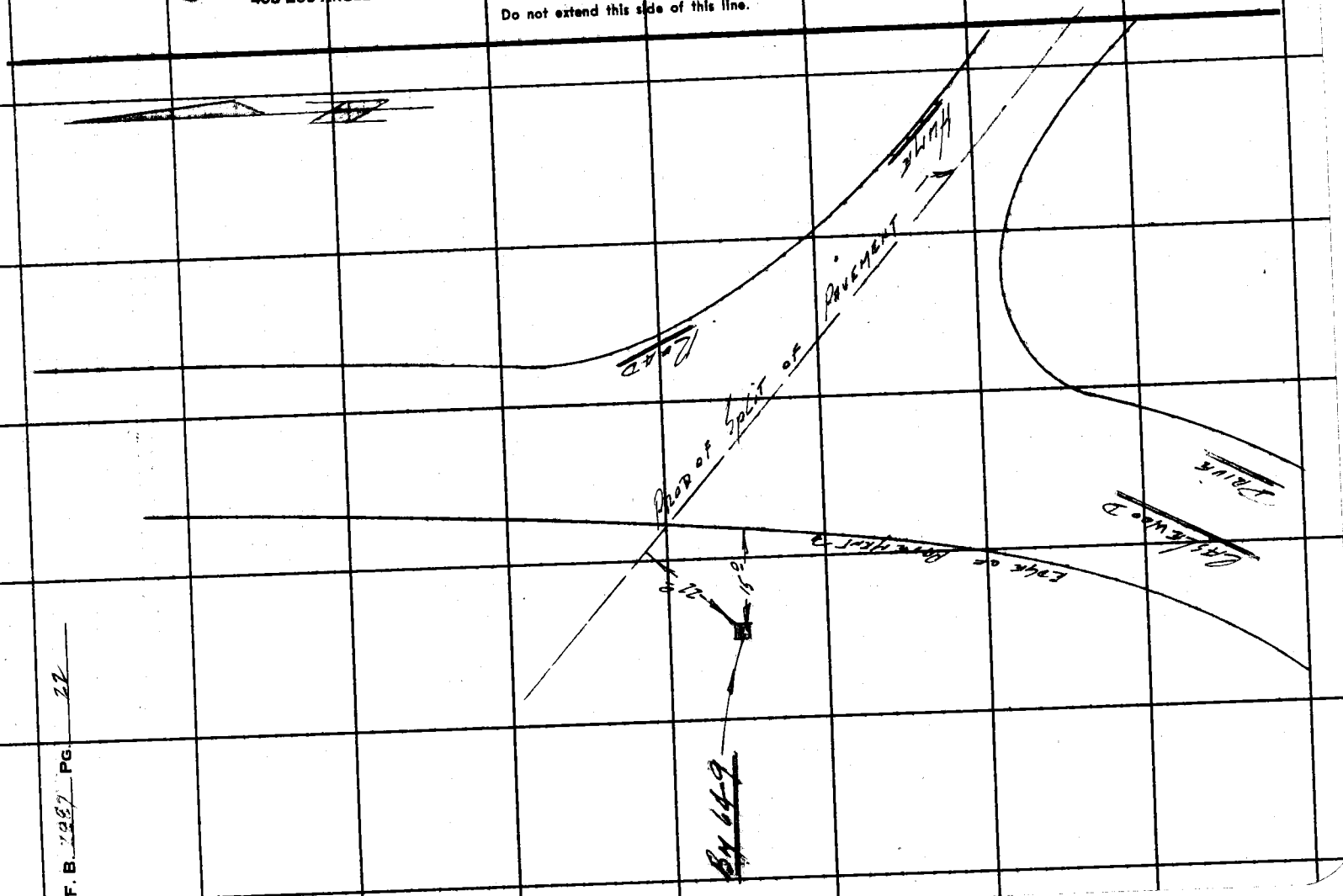

F. B. 1287 PG. 22

Notes Ck'd by
Map No.
Office Work
Checked
Date

Survey LA COUNTY
Book Page
Tape Sta. SE
Surveyed by
Notes Date
Indexed C. J. GALL

FB. 2697 PG. 65

Ref. 64-10

FD. DESTROYED 4-23-74
G. E. DREIER

Description

This Bench Mark is on Hunt Rd
about 4.27 of a mile N. of the
Hunt Rd. along the intersection
of Hunt Rd. and Carne Grande Rd
it is about 2.4 of a mile West
along Hunt Rd. from the
intersection of Hunt Rd. and
Las Flores Canyon Rd.
The Monument is 1.5 feet North of
the North edge of Pavement

Mark

Set a 3½ L.A.Co. Engineer Bronze
type Brass Cap Stamped
Mon 64-10 Recessed 1963 in a
12 x 12 Cast Pad up 6"

Marking Post

Set a 2" Yellow Marker Post
2' South of the Monument up 2'

See Back of this page for Sketch

Note: Any Additions or Changes on this Sheet Must be Made by Checking in Red Ink with Date and Name of Person Making Change.

Do not forward this side of this line

PLEASE RETURN TO
LOS ANGELES COUNTY ENGINEER
405 LOS ANGELES COUNTY ENGINEERING BLDG.

VSF 3025 C.E. 83 D 6-63

F. B. 2887 PG. 24

PLEASE RETURN TO
LOS ANGELES COUNTY ENGINEER
403 LOS ANGELES COUNTY ENGINEERING BLDG.

Do not extend this side of this line.

Note: Any Additions or Changes on This Sheet Must Be Made or Circled in Red Ink With Date and Name of Person Making Change.

Name of Cities
Map No.
Gifts of Work
Checked
Date

Survey of: Rocky Creek Road
Intersect MPR Sta. F
Surveyed by: Lund
Notes: Lund Date 7-27-61
Recorded: E. J. Gall

FIE. 2887, PG. 25

B.M. 64-11

Description

This Bench Mark is on the Flood Canyon Bridge about 23.5 feet Nly. from the Flood Control Road. It is on the West side of the road 12 feet South of the South Edge and 12 feet West of the Sly. Parapet at the East face of a Rock and Cage Culvert at Road Marker Sign Marked Fl.C.P. 174.

Seal

Set a Standard L.A. County Engr. Brass Type Brass Cap Stamped B.M. 64-11 Pa. Seq. 1965 in a 12" x 12" Conc. Cap 20" Lg.

Reference Pipe

Set a 2" Yellow Metal Pipe 2 feet Nely. from Monument Line

See Back of This Page For Sketch

Note: Any Additions or Changes on this Sheet must be made or checked by Rod Tel. With Date and Name of Person Making Change.

Do not write on this side of this line

PLEASE RETURN TO
LOS ANGELES COUNTY ENGINEER
408 Los Angeles County Engineering Bldg.

7 BT 3088 C.E. 6-61 10 M

F. B. 2887 PG. 26

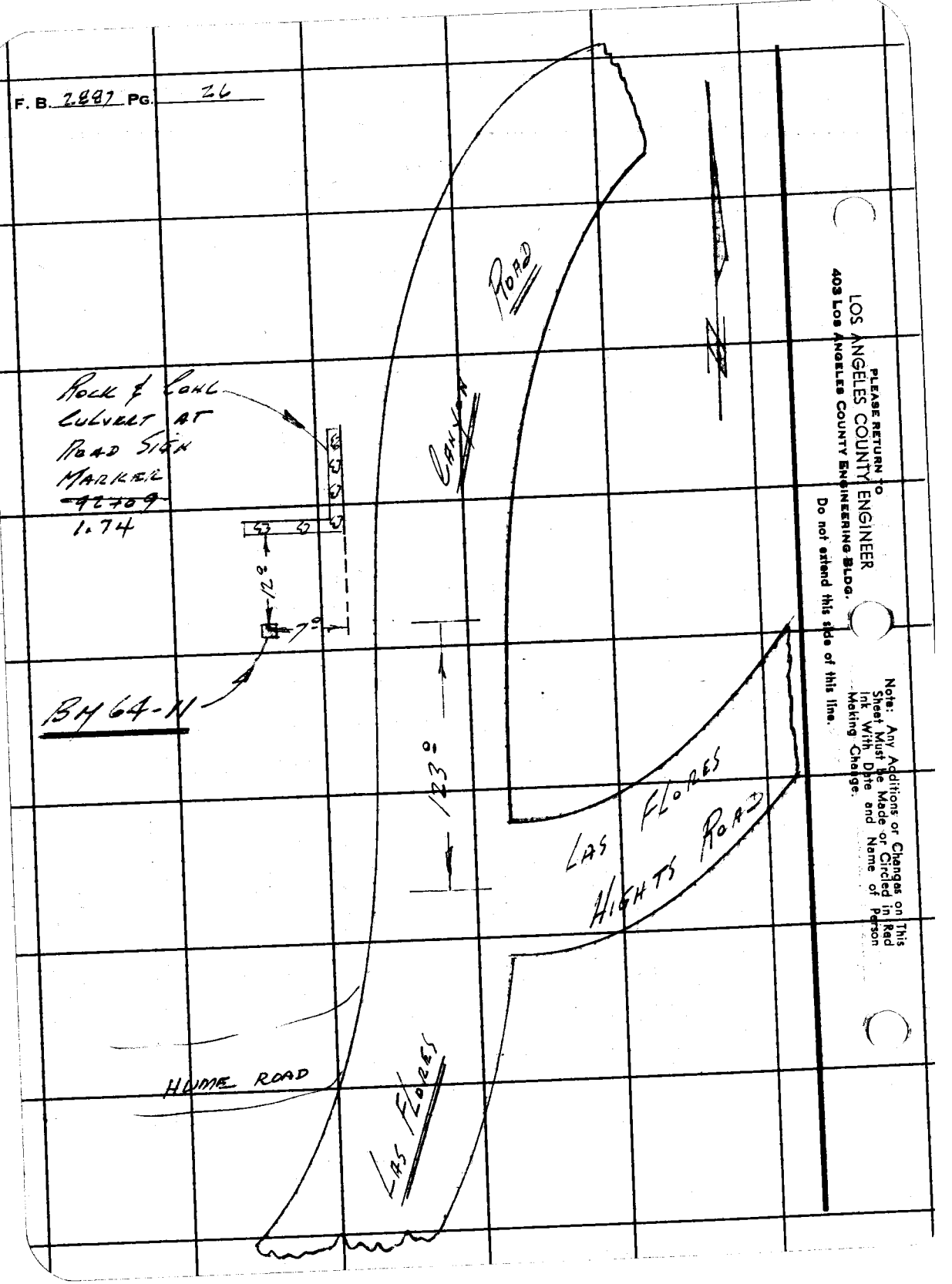

PLEASE RETURN TO
LOS ANGELES COUNTY ENGINEER
403 LOS ANGELES COUNTY ENGINEERING BLDG.
Do not extend this side of this line.

Note: Any Additions or Changes on This Sheet Must be Made or Circled in Red Ink With Date and Name of Person Making Change.

L.A. County

Notes: City
Map No.
Office Work
Checked
Date

Survey of: Public Land Net
JN: Tape: Sin
Surveyed by: Lwb
Notes: Date:
Indexed:

F.B. 1 PG. 21

Log of 12

Description

This Bench Mark is on Los Angeles Road About 100 Feet Nly From Pacific Coast Hwy. It is on the West Side of the Road Just South of A Rock and Fence. Survey Marked D.C. #6 L.A. County 1962. A Brass Marker Set Nail to the Culvert is Marked Stamped the Monument is 15 Feet Sly Each the Post Sly Each and 6 Feet West Of the Sly Projection of the West Ely Face of the Culvert

Mark

Set A Std. L.A. County Engr. Bench Mark Stamped B.M. 64-12 Resetting 1963 in A 12x12" Concrete Cap at

4-24-64 Mark Has been hit by skiploader during road curve

C.E.D.

Reference Pts

Set A 2" Yellow Metal Pipe 2' Nely From Post up to

See Back of this Page for Sketch

Please Return to
Los Angeles County Engineer
405 Los Angeles County Engineering Bldg.

Do not write in this space or this line

Notice: Any Additions or Changes on this Sheet Must be Made by Certified Notice Mailing Change.

Records C.E. 4th Flr.

F. B. 2437 PG. 28

ROCK & CONC.
CULVERT.
MARKED
D.C. 6
L.A. Co.
1962

ROAD MARKER
SIGN
~~"75+60"~~
2.09

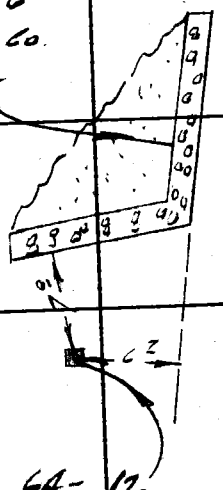

BM. 64-12
HAS BEEN HIT
DURING ROAD CLEANUP



PLEASE RETURN TO
LOS ANGELES COUNTY ENGINEER
403 Los Angeles County Engineering Bldg.

Do not extend this side of this line.

Note: Any Additions or Changes on This Sheet Must Be Made or Circled in Red Ink With Date and Name of Person Making Change.

L.A. County

Notes Ck'd by
Map No.
Office Work
Checked
Date

Survey of Pacific Lines Inc
Job Date Tape Sta. F.
Surveyed by Lind
Notes Date
Indexed B.L. Gru.

F.B. 2487 Pg. 4

BM 64-13

DESCRIPTION

THIS BENCH MARK IS ON LOS FLORES CANYON ROAD ABOUT 100 FEET NORTH FROM PARCEL LOT 11 IS ON THE WEST SIDE OF THE ROAD 9.5 FEET SOUTH OF A ROAD MARKER SIGN THE MONUMENT IS 22.0 FEET EAST FROM THE CENTER OF THE WEST END OF A 24" C.M.P. AND 14.5 FEET SOUTH FROM A SOLO FOR THE NORTH SIDE OF A 18" LONG TREE SYCAMORE

VIA

SET A 3/4 I.P. L.A. COUNTY ENGRS. BRASS TYPE BRASS CAP STAMPED BM 64-13 IN 2 SQ. 1962 IN A 12" X 12" CONCRETE POST 0.0 FT

REFERENCE POINT

SET A 3/4" YELLOW MARKER POST 0.5 FEET EAST OF THE MONUMENT 0.0 FT

SEE REVERSE OF THIS PAGE FOR SKETCH

PLEASE RETURN TO
LOS ANGELES COUNTY ENGINEER
408 LOS ANGELES COUNTY ENGINEERING BLDG.

Do not Scribble this side of mailing

Notes, Key, Additions, Corrections on This Sheet Must be Made or Circled in Red. Include Your Name or Initials and Date Making Changes.

P0E3092 C.E. 4410 A-43

F. B. 1957 PG. 30

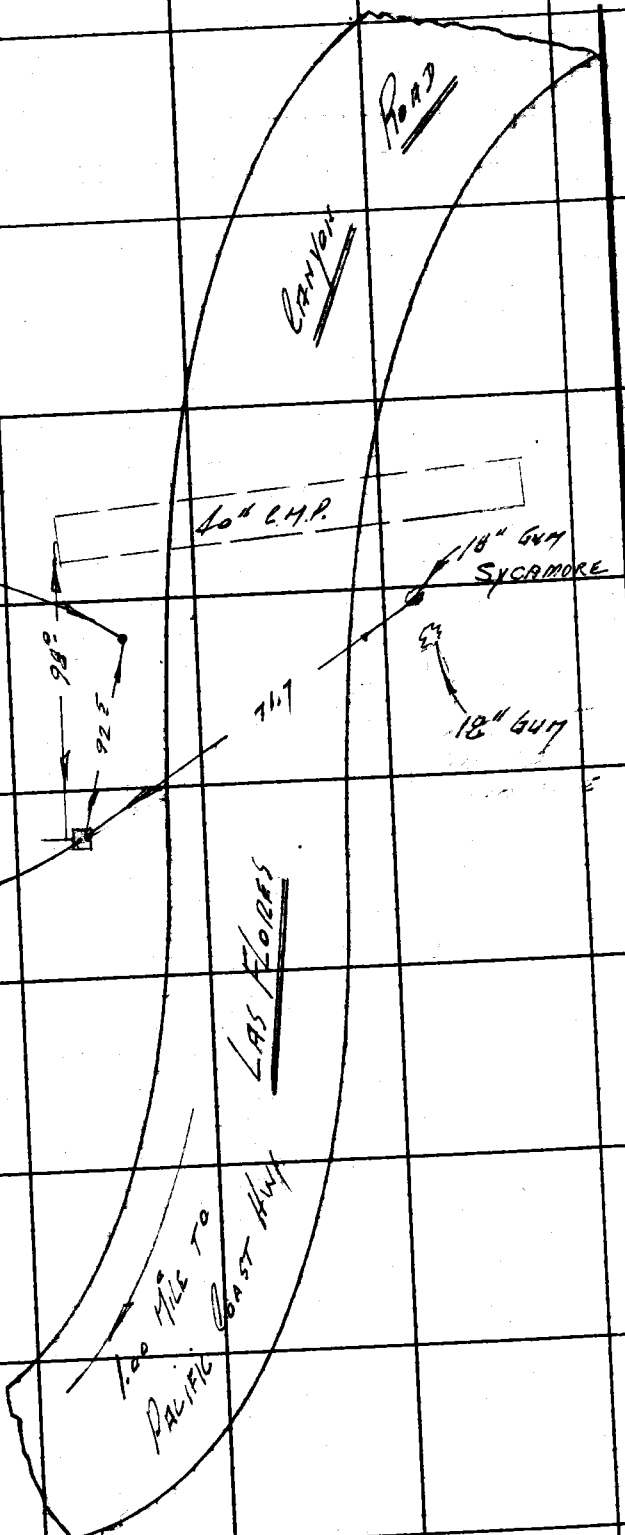

PLEASE RETURN TO
LOS ANGELES COUNTY ENGINEER
403 Los Angeles County Engineering Bldg.
Do not extend this side of this line.

Note: Any Additions or Changes on This Sheet Must Be Made or Circled in Red Ink With Date and Name of Person Making Change.

L.A. COUNTY

Notes Calc'd by: L.
Map No.:
Office Work:
Checked:
Date:

Survey of: Parcel Map
L.D. Sub. No.: Tract No.: Sta. FE
Surveyed by: Lyon
Notes: Lyon Date: 2-1-61
Indexed: B.J. Gall

FILE 2007 PG. 37

BM 64-14

Description

This Bench Mark is on the Pacific Coast Highway, 0.10 mile West of Malibu Road, 1.5 ft. West of the West Side of the Road, the Monument is at the S.W. Corner of the L.A. COUNTY MALIBU PUT SCHOOL Property, 103 feet South of the N.E. Corner of the Property, 12.5 feet East of a 48" Curve Line Fence and 12.5 feet S. W. of a 18" Eucalyptus Tree.

Mark

Set a 5/8" L.A. County Brass Butter Type Bolt Cap Stamped BM 64-14 in a 12" x 12" Concrete Pad, Level.

Reference Pipe

Set a 2" Yellow Marked Pipe 2.5 feet East of the Monument and 42 feet.

See Back of This Page for Sketch.

LOS ANGELES COUNTY ENGINEER
403 Los Angeles County Engineering Bldg.

PLEASE RETURN TO

Do not unfold this side of this form.

Note: Any Additions or Changes on this Sheet Must be made by Surveyor or Engineer in Writing. Date and Name Required. Mailing Change.

7BF3096 CE 431 D 8-62

F. B. 2887 PG 32

PLEASE RETURN TO
LOS ANGELES COUNTY ENGINEER
403 LOS ANGELES COUNTY ENGINEERING BLDG.

Do not extend this side of this line.

Note: Any Additions or Changes on This Sheet Must Be Made or Circled in Red Ink With Date and Name of Person Making Change.

L.A. County

Notes: Clr'd by
Map No.
Office Work
Checked
Date

Survey: Park Rock Hill
JN 5661 Job
Surveyed by: F.K. Lind
Notes: Lind Date 3-22-69
Indexed: L.J. GA.

F.B. 2497 PG. 33

BM #1-15

Description

This Bench Mark is on the Floor
Center and 1.2' East West From
the Center Line Intersection Wire
Hole Floor Metal Disk.
The Monument is 1.2' East East of
the Painted White Line, 10.5' East
N.E. of E.P. Metal Post and 11.5' Feet
S.E.ly From a Spike Tree Set in
the East Side of a 15" Sycamore Tree.

Note

For A Set, L.A. County Engineers
Button Type Brass Cap Stamped
BM #1-15 Re Set 19.43' N
& 12.02' Concrete Post Up 0.2'

Reference Pipe

Set A 2" Yellow Marker Post
12' West of the Monument Up 0.

See Back of This Page for Sketch

Please Return to
Los Angeles County Engineer
403 Los Angeles County Engineering Bldg.

Do not extend this side of this line

Notes: Any Attachment or Change on this Sheet Must be Made or Coded in Red Ink—With Date and Name of Person Making Change.

F. B. 2897 PG. 34



PLEASE RETURN TO
LOS ANGELES COUNTY ENGINEER
403 Los Angeles County Engineering Bldg.

Do not extend this side of this line.

Note: Any Additions or Changes on This Sheet Must Be Made or Circled in Red Ink With Date and Name of Person Making Change.

7ep228 GO # 208 8-58

PLEASE RETURN TO
LOS ANGELES COUNTY ENGINEER
700 Los Angeles County Engineering Bldg.

NOTE: ANY ADDITIONS OR CHANGES ON THIS SHEET MUST BE MADE OR CIRCLED IN RED INK, WITH DATE AND NAME OF PERSON MAKING CHANGE.

Do not extend notes this side of this line.

STATION	BACKSIGHT Right	Mic.	Left		Stadia		FORESIGHT Right	Mic.	Left		Stadia		DESCRIPTION AND REMARKS
													From BM 48-73 To BM 48-74
BM 48-73					161						130		BM 48-73
1	156	285	457	5	150	11	125	227	426	5	120	10	For Des See EQ. 1369-62
					293						184		
2	273	362	574	5	252	41	163	748	464	5	142	42	
					88						268		
3	65	194	366	5	42	46	245	610	546	5	222	44	
					133						164		
4	110	082	411	5	87	46	138	117	439	5	115	46	
					172						175		
5	154	832	455	5	131	46	132	488	453	5	129	46	X - R.J. Rodriguez
					192						196		
6	170	906	471	5	148	44	173	243	474	5	150	46	
					156						190		
7	134	961	535	5	112	44	167	151	468	5	144	46	
					182						182		
8	158	509	459	5	134	48	161	508	462	5	140	42	
					175						172		
9	154	855	455	5	132	43	148	722	449	5	124	48	
					192						175		
10	170	237	471	5	147	45	152	516	453	5	129	46	
totals	1549	323				44	1628	330				416	
							1549	323				418	
							79	007	24	1		338	yards
to Elev.													
BM 48-74													BM 48-74

JOB NO. 0301.02 SURVEY OF L.A. CO. PRECISE LEVEL NET

SURVEY BY Lee Hoffman

NOTES BY Lee Hoffman DATE 3-22-63 WEATHER Sunny

INDEXED J. GALLI DATE TIME 1:15 pm - 4:15

NOTES CHKD DATE ROD NO. INST. NO.

F.B. 3907

PLEASE RETURN TO

LOS ANGELES COUNTY ENGINEER

700 LOS ANGELES COUNTY ENGINEERING BLDG.

NOTE: ANY ADDITIONS OR CHANGES ON THIS SHEET MUST BE MADE OR CIRCLED IN RED INK, WITH DATE AND NAME OF PERSON MAKING CHANGE

Do not extend notes this side of this line.

F.B. 2887 Pg. 36 | SURVEY OF L.A.Co. Precise Level Net | SURVEY BY Line | NOTES J/Maldonado | INDEXED B. J. Galli | DATE | JOB NO. 0301.02 | WEATHER Sunny | TIME 7:30 to 16:30 | NOTES CHKD. | ROD NO. 95886 | DATE 4/11/63 | INST. NO. 75234

STATION	BACKSIGHT Right	Mic.	Left		Stadia		FORESIGHT Right	Mic.	Left		Stadia		DESCRIPTION AND REMARKS
													From BM 48-74 to BM 48-73
BM 48-74					174						194		BM 48-74
1	151	638	452	5	128	46	171	856	472	5	148	46	For Desc. See F.B
					172						173		
2	149	968	450	5	126	46	150	474	451	5	127	46	
					175						174		
3	152	877	453	5	129	46	151	850	452	5	128	46	
					191						158		
4	168	241	469	5	145	46	135	627	436	5	112	46	
					191						189		
5	168	853	469	5	145	46	167	696	468	5	145	44	
					180						191		
6	157	138	458	5	135	45	168	477	469	5	145	42	
					166						121		
7	143	419	444	5	120	46	99	430	400	5	76	45	R.R.
					249						85		
8	227	922	528	5	205	44	62	392	363	5	39	46	
					190						273		
9	170	805	471	5	150	40	252	769	553	5	231	42	
					122						175		
10	118	739	419	5	114	04	169	891	470	5	163	12	
Totals	1609	600				413	1530	462				415 / 413 / 828	Returns
	1530	462											
Diff. Elev. +	79	138											
BM 48-73													BM 48-73 For Desc. See F.B 1369-62

70P4269 CE # 208 8-59

PLEASE RETURN TO

LOS ANGELES COUNTY ENGINEER

700 LOS ANGELES COUNTY ENGINEERING BLDG.

NOTE: ANY ADDITIONS OR CHANGES ON THIS SHEET MUST BE MADE OR CIRCLED IN RED INK, WITH DATE AND NAME OF PERSON MAKING CHANGE.

Do not extend notes this side of this line.

STATION	BACKSIGHT						FORESIGHT						DESCRIPTION AND REMARKS
	RIGHT	MID.	LEFT		STADIA		RIGHT	MID.	LEFT		STADIA		FROM BM 48-74 TO BM 48-75
BM 48-74					170						192		BM 48-74
1	154	793	455	5	198	32	181	265	482	5	165	52	For Desc. See F.B.
					140						158		
2	117	917	418	5	94	46	135	502	436	5	112	46	
					210						157		
3	187	212	488	5	164	46	134	246	435	5	111	46	
					191						194		
4	168	949	469	5	145	46	171	073	472	5	144	46	
Totals	628	901				170	622	086				170	
	622	086										170	
Diff. Elev.	+ 6	815		64								340	4 Miles
BM 48-75													BM 48-75 For Desc. See F.B.

T. R. Rodriguez

JOB NO. 0301.02 SURVEY OF L.A. CO. PRECISE LEVEL NET

SURVEY BY T. M. Gilchrist DATE 3-22-63 WEATHER Sunny INST. NO. 20-23

NOTES BY T. M. Gilchrist TIME 2:15 PM 2:35 ROD NO. 95-84

INDEXED C. J. GALLI DATE NOTES CHKD. DATE 4/17/63

F.B. 1887 PG. 67

PLEASE RETURN TO

LOS ANGELES COUNTY ENGINEER

700 LOS ANGELES COUNTY ENGINEERING BLDG.

NOTE: ANY ADDITIONS OR CHANGES ON THIS SHEET MUST BE MADE OR CIRCLED IN RED INK, WITH DATE AND NAME OF PERSON MAKING CHANGE

Do not extend notes this side of this line.

F.B. 3897 Pg. 38 REF

SURVEY OF L.A. County Precise Level Net

SURVEY BY Lird NOTES J. Maldonado

INDEXED C. J. Gallt DATE

JOB NO. 0301.0

WEATHER Sunny INST. NO. 75234

TIME 2:35 to 2:50 ROD NO. 83-96

NOTES CHKD Kfm DATE 4/17/62

STATION	BACKSIGHT RIGHT	BACKSIGHT MIC.	BACKSIGHT LEFT		BACKSIGHT STADIA		FORESIGHT RIGHT	FORESIGHT MIC.	FORESIGHT LEFT		FORESIGHT STADIA		DESCRIPTION AND REMARKS
													FROM BM 48-75 TO BM 48-74
BM 48-75					195						194		BM 48-75
1	172	860	473	5	149	46	172	657	473	5	150	46	For Desc. See F.B.
					156						206		
2	133	478	434	5	110	46	183	943	484	5	160	46	
					161						143		
3	138	103	439	5	115	46	120	229	421	5	97	46	
					199						173		
4	183	077	484	5	167	32	157	612	458	5	141	32	T. R.T. Rodriguez
Totals	627	518				170	634	441				170	
							627	518				170	
Diff. Elev							-6	923	cm			346	Meters
BM 48-74													BM 48-74 For Desc. See F.B.

7PP2288 CE # 300 6-69

PLEASE RETURN TO
LOS ANGELES COUNTY ENGINEER
700 LOS ANGELES COUNTY ENGINEERING BLDG.

NOTE: ANY ADDITIONS OR CHANGES ON THIS SHEET MUST BE MADE OR CIRCLED IN RED INK, WITH DATE AND NAME OF PERSON MAKING CHANGE.

Do not extend notes this side of this line.

JOB NO. 0801.02 SURVEY OF L.A. CO. PRECISE LEVEL NET

SURVEY BY: C.R. Lind — WEATHER: Sunny — INST. NO. 75-22

NOTES BY: G. J. GALLI — DATE: 3-25-62 — TIME: 1505 to 1550 — ROD NO. 3322

INDEXED: — DATE: — NOTES CHKD: — DATE: 4/17/62

F.B. 2887 Pg. 44

STATION	BACKSIGHT RIGHT	BACKSIGHT MIC.	BACKSIGHT LEFT		BACKSIGHT STADIA		FORESIGHT RIGHT	FORESIGHT MIC.	FORESIGHT LEFT		FORESIGHT STADIA		DESCRIPTION AND REMARKS
													FROM BM 48-73 TO BM 64-1
BM 48-73					236						13	18	BM 48-73
1	227	402	526	5	218	18	4	492	305	5	14	4	For Desc. See F.B.
					272						49		
2	266	390	567	5	260	12	43	958	544	5	37	12	
					272						20	1/4	
3	269	893	570	5	260	17	10	189	311	5	10	20	
					198						170		
4	179	619	480	5	160	33	151	961	452	5	132	33	
					202						52		
5	194	199	425	5	166	30	15	189	336	5	17	35	5 - Use Alternate
					244						19		
6	236	079	537	5	228	12	21	943	372	5	12	17	
					258						38		
7	252	428	553	5	246	12	32	200	333	5	26	12	
					279						28		
8	273	200	514	5	267	12	22	352	323	5	14	12	
					272						27		
9	265	980	566	5	259	12	21	371	572	5	15	12	
					245						30		
10	235	841	536	5	230	10	25	403	326	5	20	10	
TOTALS	2391	050				189	369	657				186	
	369	657										183	
Inc. Elev.	2021	393										369	Meters
BM 64-1													BM 64-1
													For Desc. See F.B. 2887-7

PLEASE RETURN TO

LOS ANGELES COUNTY ENGINEER

700 LOS ANGELES COUNTY ENGINEERING BLDG.

NOTE: ANY ADDITIONS OR CHANGES ON THIS SHEET MUST BE MADE OR CIRCLED IN RED INK, WITH DATE AND NAME OF PERSON MAKING CHANGE

Do not extend notes this side of this line.

F.B. 2887 Pg. 10 SURVEY OF L.A. Co. Precise Level Net SURVEY BY C.J. Gatti NOTES I. Maldonado DATE INDEXED

JOB NO. 0301.02 DATE

WEATHER Sunny TIME 9:35 to 10:20 NOTES CHKD. DATE

INST. NO. 75234 ROD NO. 95 E 96 DATE 4/17/62

STATION	BACKSIGHT Right	Mic.	Left		Stadia		FORESIGHT Right	Mic.	Left		Stadia		DESCRIPTION AND REMARKS
													FROM BM 64-1 TO BM 48-73
BM 64-1					26						236		BM 64-1
1	21	350	322	5	16	10	231	629	532	5	226	10	For Desc. See F.B. 2887-7
					31						278		
2	25	288	226	5	19	12	272	352	573	5	266	12	
					34						280		
3	28	052	329	5	22	12	274	917	575	5	268	12	
					42						266		T = R. R. Rodriguez
4	36	611	337	5	30	12	260	668	561	5	254	12	
					32						244		
5	24	409	325	5	16	16	236	079	537	5	228	16	
					55						204		
6	37	374	338	5	19	36	186	696	487	5	168	36	
					163						183		
7	146	013	447	5	129	34	172	809	473	5	151	32	
					26						283		
8	16	572	317	5	6	20	275	519	576	5	267	16	
					49						272		
9	43	289	344	5	37	12	266	759	567	5	260	12	
					33						258		
10	25	447	326	5	17	16	248	483	549	5	238	20	
Totals	404	405				180	2425	711				178	
							404	405				180	
Diff. Elev.							2021	306	64			358	Meters
BM 48-73													BM 48-73 For Desc. See F.B.

70PF259 CO # 308 8-59

PLEASE RETURN TO

LOS ANGELES COUNTY ENGINEER

700 LOS ANGELES COUNTY ENGINEERING BLDG.

NOTE: ANY ADDITIONS OR CHANGES ON THIS SHEET MUST BE MADE OR CIRCLED IN RED INK, WITH DATE AND NAME OF PERSON MAKING CHANGE.

Do not extend notes this side of this line.

JOB NO. 0301.02 SURVEY OF L.A. CO. PRECISE LEVEL NET

SURVEY BY C.K. Lind

NOTES BY Tomlinson

DATE 3-25-63

WEATHER Sunny

TIME 1:20 to 4:05

INDEXED R. J. Galli

DATE

NOTES CHKD.

STATION	BACKSIGHT RIGHT	BACKSIGHT MIC.	BACKSIGHT LEFT		BACKSIGHT STADIA		FORESIGHT RIGHT	FORESIGHT MIC.	FORESIGHT LEFT		FORESIGHT STADIA		DESCRIPTION AND REMARKS
													FROM BM 64-1 to BM 64-2
BM 64-1					242						40		BM 64-1
1	236	098	537	5	229	13	34	994	335	5	28	12	For Desc. See FB 2867-1
					269						38		
2	264	976	565	5	258	11	33	634	334	5	28	10	
					284						14		
3	278	782	579	5	272	12	8	747	309	5	2	12	
					298	½					18		
4	298	308	599	5	292	12	12	574	313	5	6	12	T - R.R. Rodriguez
					301						16		
5	295	595	596	5	289	12	10	540	311	5	4	12	
					304	½					26		
6	298	362	599	5	292	12	20	746	321	5	14	12	
					298						14		
7	292	230	593	5	286	12	8	993	309	5	2	12	
					215						9	½	
8	210	471	511	5	205	10	4	215	305	5	4	10	
					299	½					19		
9	299	808	600	5	293	12	13	628	314	5	7	12	
					298						15		
10	293	159	594	5	287	12	9	159	301	5	3	12	
					260						29		
11	255	848	556	5	250	10	24	976	325	5	19	10	
					296						12	½	
12	285	710	589	5	281	15	4	423	305	5	4	16	
					270						26		
13	264	609	565	5	258	12	20	733	221	5	14	12	
					265						16		
14	261	535	562	5	255	10	10	876	311	5	4	12	

PLEASE RETURN TO

LOS ANGELES COUNTY ENGINEER

700 LOS ANGELES COUNTY ENGINEERING BLDG.

NOTE: ANY ADDITIONS OR CHANGES ON THIS SHEET MUST BE MADE OR CIRCLED IN RED INK, WITH DATE AND NAME OF PERSON MAKING CHANGE

Do not extend notes this side of this line.

F.B. 2887 PG. 42 JOB NO. 0501.02

SURVEY OF L.A. Co. Precise Level Net

SURVEY BY Lind NOTES J. Maldonado

INDEXED C. J. GALLI DATE

WEATHER Sunny INST. NO. 75-234

TIME 120 to 1:05 ROD NO. 53-E-96

NOTES CHKD. WT DATE 8/2/62

STATION	BACKSIGHT RIGHT	BACKSIGHT MIC.	BACKSIGHT LEFT		BACKSIGHT STADIA		FORESIGHT RIGHT	FORESIGHT MIC.	FORESIGHT LEFT		FORESIGHT STADIA		DESCRIPTION AND REMARKS
													FROM BM 64-1 TO BM 64-2
					269						32		
15	263	124	564	5	257	12	25	697	326	5	19	13	
					266						16		
16	260	759	561	5	254	12	9	389	310	5	3	13	
					283						22		
17	277	214	578	5	271	12	16	970	317	5	10	12	
					299	12					15		
18	299	623	600	5	293	12	9	010	310	5	3	12	
					250						20		
19	245	307	546	5	240	10	15	646	316	5	10	10	
Totals	5183	578				223	294	950				226	
	294	950										223	
DIFFERENCE	+4888	628										449'	METERS

BM 64-2

BM 64-2
For Desc. See F.B. 2887-8

76P5208 OR # 208 6-69

PLEASE RETURN TO

LOS ANGELES COUNTY ENGINEER

700 LOS ANGELES COUNTY ENGINEERING BLDG.

NOTE: ANY ADDITIONS OR CHANGES ON THIS SHEET MUST BE MADE OR CIRCLED IN RED INK, WITH DATE AND NAME OF PERSON MAKING CHANGE.

Do not extend notes this side of this line.

JOB NO. 0508.02 SURVEY OF L.A. CO. PRECISE LEVEL NET

SURVEY BY: C.K. Lillard

NOTES BY: C.K. Lillard DATE 3-26-63 WEATHER

INDEXED BY: G.K. Galli DATE TIME

NOTES CHKD. DATE

STATION	BACKSIGHT Right	Mic.	Left		Stadia		FORESIGHT Right	Mic.	Left		Stadia		DESCRIPTION AND REMARKS
													FROM By 64-2 TO By 64-1
By 64-2					19						249		By 64-2
1	14	679	315	5	9	10	244	100	595	5	239	10	For Desc See #6 2887-8
					17						301	½	
2	11	540	312	5	5	12	301	538	602	5	275	12	
					18						281		
3	12	832	313	5	6	12	275	508	576	5	269	12	
					23						271		
4	17	779	318	5	11	12	265	691	566	5	259	12	
					32						272		
5	26	968	327	5	20	12	266	218	567	5	260	12	
					25						276		
6	19	060	320	5	13	12	270	137	571	5	264	12	
					30						273		
7	24	101	325	5	18	12	267	870	568	5	261	12	
					28						297		
8	20	169	321	5	12	16	297	331	598	5	290	14	
					33						264		
9	28	278	329	5	23	10	259	037	560	5	254	10	
					24						285		
10	18	868	319	5	12	12	279	959	580	5	275	12	
					9	½					300	½	
11	3	940	304	5	3	12	300	131	601	5	294	12	
					10	½					237		
12	9	926	305	5	4	12	237	392	532	5	225	12	
					17						237		
13	13	464	314	5	7	12	281	830	582	5	275	12	

PLEASE RETURN TO

LOS ANGELES COUNTY ENGINEER

700 LOS ANGELES COUNTY ENGINEERING BLDG.

NOTE: ANY ADDITIONS OR CHANGES ON THIS SHEET MUST BE MADE OR CIRCLED IN RED INK, WITH DATE AND NAME OF PERSON MAKING CHANGE

Do not extend notes this side of this line.

F.B. 2887 PG. 44 | JOB NO. 3/6/62

SURVEY OF L.A. COUNTY PRECISE LEVELING

SURVEY BY S.K. LINNOTES R.R. RODRIGUEZ

INDEXED C. J. BALLI DATE

WEATHER SUNNY

TIME 1255 TO 2:05

NOTES CHKD

INST. NO. 55234

ROD NO. 436-7

DATE 4/17/63

STATION	BACKSIGHT RIGHT	BACKSIGHT MIC.	BACKSIGHT LEFT		BACKSIGHT STADIA		FORESIGHT RIGHT	FORESIGHT MIC.	FORESIGHT LEFT		FORESIGHT STADIA		DESCRIPTION AND REMARKS
													FROM BM 64-2 TO BM 64-1
					11						301		
14	5	820	306	5	5	12	295	705	596	5	289	12	
					17						298	12	
15	11	842	312	5	5	12	298	877	599	5	292	12	
					18						300		
16	12	912	313	5	6	12	294	151	595	5	288	12	
					11	12					286		
17	5	958	306	5	5	12	280	851	581	5	274	12	
					36						256		
18	30	118	331	5	24	12	260	249	561	5	254	12	
					40						243		
19	34	872	335	5	28	12	236	181	537	5	221	14	
TOTALS	318	126				224	5206	756				228	
							318	126				228	
DIFF ELEV						-	4888	630	CM			456	METERS
BM 64-1													BM 64-1 SEE FB 2887-7 FOR DESC

Form 5268 CE # 205 6-59

PLEASE RETURN TO
LOS ANGELES COUNTY ENGINEER
700 LOS ANGELES COUNTY ENGINEERING BLDG.

NOTE: ANY ADDITIONS OR CHANGES ON THIS SHEET MUST BE MADE OR CIRCLED IN RED INK, WITH DATE AND NAME OF PERSON MAKING CHANGE.

Do not extend notes this side of this line.

JOB NO. 0804.02 SURVEY OF L.A. CO. PRECISE LEVEL NET
SURVEY BY C. H. Lind
NOTES BY T. Malpomado DATE 3-26-63 WEATHER Sunny - Cool
INDEXED E. L. Gall DATE NOTES CHKD DATE
TIME 9:00 to 1:15 ROD NO. 85
F.B. 2887

STATION	BACKSIGHT RIGHT	BACKSIGHT MIC.	BACKSIGHT LEFT	BACKSIGHT STADIA		FORESIGHT RIGHT	FORESIGHT MIC.	FORESIGHT LEFT	FORESIGHT STADIA		DESCRIPTION AND REMARKS
											FROM BM 64-2 TO BM 64-3
BM 64-2				189					90		BM 64-2
1	184	925	485	179	10	85	743	386	80	10	For Desc. See FB 2878-8
				260					51		
2	254	862	555	248	12	45	117	346	39	12	
				264					39		
3	258	902	559	252	12	28	035	329	22	12	
				282					39		
4	275	431	576	268	14	32	810	333	25	14	K Lind
				277					26		
5	271	802	572	265	12	20	612	321	14	12	
				257					36		
6	251	875	552	245	12	30	070	331	24	12	
				281					30		
7	275	460	576	269	12	28	182	325	189	12	
				281					41		
8	275	015	576	269	12	35	533	336	29	12	
				261					41		
9	255	079	556	249	12	35	762	336	29	12	
				279					45		
10	264	222	565	258	12	39	932	340	33	12	
				254					23		
11	249	250	550	244	10	19	374	320	14	9	
				280					31		
12	274	128	575	268	12	25	085	322	19	12	
				273					22		
13	267	891	568	261	12	16	749	317	10	12	
				279					53		
14	268	930	569	262	12	47	760	348	41	12	

PLEASE RETURN TO

LOS ANGELES COUNTY ENGINEER

700 LOS ANGELES COUNTY ENGINEERING BLDG.

NOTE: ANY ADDITIONS OR CHANGES ON THIS SHEET MUST BE MADE OR CIRCLED IN RED INK, WITH DATE AND NAME OF PERSON MAKING CHANGE

Do not extend notes this side of this line.

WEATHER Sunny INST. NO. 75-234
TIME 9:00 to 10:15 ROD NO. 75-346
NOTES CHKD. DATE 4/12/62

F.B. 2887 PG. 46 JOB NO. 0301.02
SURVEY OF L.A.Co. Precise Level Net
SURVEY BY Lind NOTES J.Malkemado
INDEXED E. J. GAIN DATE

STATION	BACKSIGHT RIGHT	BACKSIGHT MIC.	BACKSIGHT LEFT		BACKSIGHT STADIA		FORESIGHT RIGHT	FORESIGHT MIC.	FORESIGHT LEFT		FORESIGHT STADIA		DESCRIPTION AND REMARKS
													FROM BM 64-2 TO BM 64-3
					272						23		
15	246	680	561	5	260	12	17	395	318	5	11	12	
					281						30		
16	275	279	576	5	269	12	24	114	325	5	18	12	
					270						24		
17	264	930	565	5	258	12	18	540	319	5	12	12	
					280						34		
18	274	881	575	5	268	12	28	633	329	5	22	12	
					298						84		
19	242	716	543	5	236	12	78	250	379	5	72	12	
					226						58		
20	217	862	518	5	208	18	50	262	351	5	42	16	
					294	½					63		
21	294	294	595	5	281	26	49	304	350	5	35	28	
					278						42		
22	268	070	569	5	258	20	32	326	333	5	22	20	
					275						32		
23	266	992	567	5	257	18	22	686	323	5	13	19	
					259						39		
24	252	357	553	5	245	14	32	592	333	5	25	14	
					277						37		
25	270	333	571	5	263	14	30	761	331	5	23	14	
					288						4	½	
26	280	503	581	5	272	16	4	455	305	5	12	16	
Totals	6802	669				352	876	082				352	
	876	082										352	Meters
												704	
Diff. Elev. BM 64-3	5926	587		64									BM 64-3 For Des. See F.B. 2878-9

7GP5648 CE # 808 8-59

PLEASE RETURN TO

LOS ANGELES COUNTY ENGINEER

700 LOS ANGELES COUNTY ENGINEERING BLDG.

NOTE: ANY ADDITIONS OR CHANGES ON THIS SHEET MUST BE MADE OR CIRCLED IN RED INK, WITH DATE AND NAME OF PERSON MAKING CHANGE.

Do not extend notes this side of this line.

JOB NO. 6904.02 SURVEY OF L.A. CO. PRECISE LEVEL NET

SURVEY BY J. C. K. R. M. WEATHER Sunny INST. NO. [illegible]

NOTES BY J. M. B. DATE 3-26-63 TIME 10:15 to 11:35 ROD NO. [illegible]

INDEXED G. J. GALLI DATE NOTES CHKD. [illegible] DATE 4/17/63

F.B. 7887 Pg. 17

STATION	BACKSIGHT Right	Mic.	Left		Stadia		FORESIGHT Right	Mic.	Left		Stadia		DESCRIPTION AND REMARKS From BM 64-3 To BM 64-2
BM 64-3					15	½					291		BM 64-3
1	7	520	308	5	17	16	283	533	584	5	275	16	Ear Dam. See F.B. 7887-9
					37						277		
2	20	558	331	5	23	14	270	409	571	5	263	14	
					41						261		
3	34	318	335	5	27	14	254	114	555	5	247	14	
					32						275		
4	22	209	323	5	13	19	266	408	567	5	257	18	
					48						284		
5	38	630	339	5	28	20	274	104	575	5	264	20	
					59						290	½	
6	46	600	347	5	32	27	290	708	591	5	276	28	
					57						225		
7	48	248	349	5	40	17	217	209	518	5	208	17	
					84						248		
8	78	390	379	5	72	12	242	411	543	5	236	12	
					28						274		
9	22	951	323	5	16	12	268	437	569	5	262	12	
					24						271		
10	18	738	319	5	12	12	265	955	566	5	259	12	
					31						282		
11	25	640	326	5	19	12	276	960	577	5	270	12	
					25						273		
12	19	450	320	5	13	12	267	135	568	5	261	12	
					48						273		
13	42	823	343	5	36	12	266	729	567	5	260	13	
					26						278		
14	20	912	321	5	14	12	272	825	573	5	266	12	

PLEASE RETURN TO

LOS ANGELES COUNTY ENGINEER

700 LOS ANGELES COUNTY ENGINEERING BLDG.

NOTE: ANY ADDITIONS OR CHANGES ON THIS SHEET MUST BE MADE OR CIRCLED IN RED INK, WITH DATE AND NAME OF PERSON MAKING CHANGE

Do not extend notes this side of this line.

WEATHER Sunny INST. NO. 75321
TIME 10:15 to 11:25 ROD NO. 55-#96
NOTES CHKD. [illegible] DATE 4/10/69

F.B. 2887 PG. 48 JOB NO. 0301.02
SURVEY OF L.A. Co Precise Level Net
SURVEY BY Lmd NOTES J.M. Aldamado
INDEXED C. J. GALL DATE

STATION	BACKSIGHT RIGHT	BACKSIGHT MIC.	BACKSIGHT LEFT		BACKSIGHT STADIA		FORESIGHT RIGHT	FORESIGHT MIC.	FORESIGHT LEFT		FORESIGHT STADIA		DESCRIPTION AND REMARKS
													FROM BM 64-3 TO BM 64-2
15	33	972	334	5	40 27 22	13	280	965	581	5	286 274 253	12	
16	17	890	318	5	12 51	10	248	661	579	5	243 275	10	
17	45	198	346	5	39 43	12	269	040	570	5	263 263	12	
18	36	369	337	5	30 41	13	257	612	558	5	251 277	12	
19	35	074	336	5	29 32	12	271	640	572	5	265 283	12	
20	26	077	327	5	20 38	12	277	030	578	5	271 263	12	
21	32	555	333	5	26 26	12	257	515	558	5	257 273	12	
22	20	577	321	5	14 36	12	267	075	568	5	261 279	12	
23	29	308	330	5	22 35	14	272	328	573	5	265 266	14	
24	27	688	328	5	21 54	12	260	748	561	5	254 272	12	
25	48	342	349	5	42 93	12	266	120	567	5	260 185	12	
26	88	549	389	5	83	10	180	156	481	5	175	10	
Totals	898	616				355	6825 898	352 616				354 355	Meters
Diff. Elev. BM 64-2							- 5927	736				709	BM 64-2 For Desc. See F.B. 2887-8

Y6T-5658 CO 9 608 6-58

PLEASE RETURN TO

LOS ANGELES COUNTY ENGINEER

700 LOS ANGELES COUNTY ENGINEERING BLDG.

NOTE: ANY ADDITIONS OR CHANGES ON THIS SHEET MUST BE MADE OR CIRCLED IN RED INK WITH DATE AND NAME OF PERSON MAKING CHANGE.

Do not extend notes this side of this line.

STATION	BACKSIGHT RIGHT	BACKSIGHT MIC.	BACKSIGHT LEFT		BACKSIGHT STADIA		FORESIGHT RIGHT	FORESIGHT MIC.	FORESIGHT LEFT		FORESIGHT STADIA		DESCRIPTION AND REMARKS FROM BM 64-3 TO BM 64-4
BM 64-3					192						100		BM 64-3
1	188	172	989	5	184	8	97	316	398	5	94	6	For Desc. See F.B. 2887-9
					229						148		
2	224	592	525	5	219	10	143	750	444	5	138	10	
					256						37		
3	250	511	567	5	248	12	35	104	334	5	27	10	
					264						52		
4	254	332	555	5	248	12	45	248	346	5	38	14	
					235						41		
5	229	630	530	5	223	12	34	357	335	5	27	14	
					260						59		
6	254	838	535	5	248	12	53	064	354	5	47	12	
					264						58		
7	258	802	559	5	252	12	52	324	353	5	46	12	
					255						55		
8	249	812	550	5	245	12	49	618	350	5	43	12	
					251						47		
9	244	182	545	5	237	14	40	992	341	5	33	14	
					250						68		
10	243	299	544	5	236	14	61	353	362	5	54	14	
					229						68		
11	222	128	523	5	215	14	61	348	362	5	54	14	
					243						64		
12	237	481	538	5	231	12	58	518	359	5	52	12	
					243						52		
13	236	914	537	5	229	14	45	767	346	5	38	14	
					244						70		
14	238	453	539	5	232	12	64	068	365	5	58	12	

JOB NO. 0301.02 SURVEY OF L.A. CO. PRECISE LEVEL NET

SURVEY BY C.K. Lind

NOTES BY T. Mazzanobile DATE 3-27-63 WEATHER Sunny INST. NO. 2223

INDEXED C. J. GALLI DATE TIME 9:25 to 10:25 ROD NO. 7542

NOTES CHKD. DATE DATE 4/1/63

F.B. 2887 PG. 49

PLEASE RETURN TO

LOS ANGELES COUNTY ENGINEER

700 LOS ANGELES COUNTY ENGINEERING BLDG.

NOTE: ANY ADDITIONS OR CHANGES ON THIS SHEET MUST BE MADE OR CIRCLED IN RED INK, WITH DATE AND NAME OF PERSON MAKING CHANGE

Do not extend notes this side of this line.

F.B. 2887 PG. 50 | JOB NO. 0301.02 | SURVEY OF L.A. Co. Precise Level Net | SURVEY BY Line NOTES J. Malatziado | INDEXED C.T. GALLI DATE

WEATHER Sunny INST. NO. 75234 | TIME 9:25 to 10:25 ROD NO. 95856 | NOTES CHKD. [illegible] DATE 4/17/63

STATION	BACKSIGHT RIGHT	BACKSIGHT MIC.	BACKSIGHT LEFT		BACKSIGHT STADIA		FORESIGHT RIGHT	FORESIGHT MIC.	FORESIGHT LEFT		FORESIGHT STADIA		DESCRIPTION AND REMARKS
													FROM BM 64-3 TO BM 64-4
					251						63		
15	244	912	545	5	237	14	56	750	357	5	49	14	
					249						45		
16	242	077	543	5	235	14	38	352	339	5	31	14	
					246						54		
17	240	028	541	5	234	14	48	571	349	5	42	12	
					234						60		
18	229	249	530	5	224	10	55	143	356	5	50	10	
					253						44		
19	245	328	546	5	237	16	36	053	337	5	28	16	
					246						49		
20	239	118	540	5	232	14	41	733	342	5	33	16	
Totals	4773	763				252	1117	431				252	
	1117	431										252	
Diff. Elev.	3656	332	CM									504	METERS
BM 64-4													BM 64-4 For Desc. See F.B. 2887-10

76F5858 CE 4 208 8-65

PLEASE RETURN TO

LOS ANGELES COUNTY ENGINEER

700 LOS ANGELES COUNTY ENGINEERING BLDG.

NOTE: ANY ADDITIONS OR CHANGES ON THIS SHEET MUST BE MADE OR CIRCLED IN RED INK, WITH DATE AND NAME OF PERSON MAKING CHANGE.

Do not extend notes this side of this line.

JOB NO. 0901.02 SURVEY OF L.A. CO. PRECISE LEVEL NET

SURVEY BY C.K. Lind WEATHER Sunny INST. NO. 7122

NOTES BY Martinez DATE 5-21-63 TIME 12:10 to 11:35 ROD NO. 8884

INDEXED R.J. Gall DATE NOTES CHKD. [illegible] DATE 6/7/63

F.B. 2887 PG. 51

STATION	BACKSIGHT Right	Mic.	Left		Stadia		FORESIGHT Right	Mic.	Left		Stadia		DESCRIPTION AND REMARKS From BM 64-4 To BM 64-3
BM 64-4					54						236		BM 64-4
1	47	243	348	5	70	14	244	649	545	5	252	14	Nor Desc. See F.B. 2887-10
					41						251		
2	33	830	334	5	25	16	243	560	544	5	235	16	
					66						236		
3	61	716	362	5	56	10	231	941	532	5	226	10	
					52						247		
4	46	931	347	5	40	12	241	621	542	5	235	12	
					45						248		
5	38	448	339	5	31	14	241	012	542	5	234	14	
					57						246		
6	50	521	351	5	43	14	239	869	540	5	232	14	
					68						242		
7	62	842	363	5	56	12	236	539	537	5	230	12	
					50						242		
8	43	131	344	5	36	14	235	402	536	5	228	14	
					64						242		
9	58	448	359	5	52	12	236	241	537	5	230	12	
					68						231		
10	61	961	362	5	54	14	224	410	525	5	217	14	
					68						248		
11	62	521	363	5	56	12	242	059	543	5	236	12	
					52						256		
12	45	405	346	5	38	14	249	043	550	5	242	14	
					55						256		
13	49	832	360	5	43	12	259	519	551	5	244	12	
					58						265		
14	52	115	353	5	46	12	259	204	560	5	253	12	

PLEASE RETURN TO

LOS ANGELES COUNTY ENGINEER

700 LOS ANGELES COUNTY ENGINEERING BLDG.

NOTE: ANY ADDITIONS OR CHANGES ON THIS SHEET MUST BE MADE OR CIRCLED IN RED INK, WITH DATE AND NAME OF PERSON MAKING CHANGE

Do not extend notes this side of this line.

F.B. 2887 Pg. 52 JOB NO. 030102

SURVEY OF L.A.Co Precise Level Net

SURVEY BY CK. Lind NOTES Martinez

INDEXED C. J. Gall DATE

WEATHER Sunny INST. NO. 75234

TIME 10:30 To 11:35 ROD NO. 95 & 96

NOTES CHKD DATE 4/1/68

STATION	BACKSIGHT RIGHT	BACKSIGHT MIC.	BACKSIGHT LEFT		BACKSIGHT STADIA		FORESIGHT RIGHT	FORESIGHT MIC.	FORESIGHT LEFT		FORESIGHT STADIA		DESCRIPTION AND REMARKS
													FROM Bm 64-4 TO Bm 64-3
					62						264		
15	56	978	357	5	50	12	258	869	559	5	252	12	
					48						242		
16	42	196	343	5	36	12	236	939	537	5	230	12	
					60						268		
17	53	849	354	5	46	14	262	975	563	5	256	12	
					40						258		
18	34	710	335	5	28	12	252	700	553	5	246	12	
					146						228		
19	142	611	443	5	138	8	223	731	524	5	218	10	
					99						188		
20	95	823	396	5	91	8	185	930	486	5	182	6	
Totals	1141	111				248	4797	213				246	
							1141	111				248	
Diff. Elev.						-	3656	102	cn			494	Meters.
Bm-64-3													BM 64-3 For Desc. See F.B. 2887-9

75P5288 OF # 909 8-58

PLEASE RETURN TO

LOS ANGELES COUNTY ENGINEER

700 LOS ANGELES COUNTY ENGINEERING BLDG.

NOTE: ANY ADDITIONS OR CHANGES ON THIS SHEET MUST BE MADE OR CIRCLED IN RED INK, WITH DATE AND NAME OF PERSON MAKING CHANGE.

Do not extend notes this side of this line.

JOB NO. 6801.02 SURVEY OF L.A. CO. PRECISE LEVEL NET

SURVEY BY: E.K. Lind

NOTES BY: E.K. & J.M. Gallo DATE: 3-27-63 WEATHER: Clear TIME: 1:15 TO 2:25 INST. NO. [illegible]

INDEXED: B.J. Gall DATE: NOTES CHKD: [illegible] DATE: [illegible] ROD NO. [illegible]

STATION	BACKSIGHT RIGHT	BACKSIGHT MID.	BACKSIGHT LEFT		BACKSIGHT STADIA		FORESIGHT RIGHT	FORESIGHT MID.	FORESIGHT LEFT		FORESIGHT STADIA		DESCRIPTION AND REMARKS
													FROM BM 64-4 TO BM 64-5
BM 64-4					206						88		BM 64-4
1	201	147	502	5	186	10	83	131	384	5	78	10	For Desc. See F.B. 2467-11
					228						79		
2	221	532	522	5	214	14	22	191	313	5	65	14	
					230						50		
3	224	337	525	5	218	12	44	748	395	5	38	12	
					254						49		T = J. Maldonado
4	253	328	554	5	247	12	43	381	344	5	37	12	
					256						43		
5	250	450	561	5	244	12	37	757	338	5	31	12	
					254						46		
6	248	529	549	5	242	12	40	978	341	5	34	12	
					252						57		
7	245	328	596	5	238	14	60	671	361	5	53	14	
					267						63		
8	260	131	561	5	253	14	56	989	357	5	49	14	
					208						22		
9	203	300	504	5	198	10	17	990	318	5	12	10	
					254						40		
10	256	223	557	5	243	16	32	970	353	5	24	16	
					262						48		
11	259	222	555	5	246	16	40	298	341	5	32	16	
					249						51		
12	241	485	542	5	232	16	43	718	344	5	35	16	
					263						46		
13	255	039	556	5	246	17	37	532	338	5	28	18	
					214						24		
14	209	772	510	5	204	10	20	710	321	5	16	8	

PLEASE RETURN TO

LOS ANGELES COUNTY ENGINEER

700 LOS ANGELES COUNTY ENGINEERING BLDG.

NOTE: ANY ADDITIONS OR CHANGES ON THIS SHEET MUST BE MADE OR CIRCLED IN RED INK, WITH DATE AND NAME OF PERSON MAKING CHANGE

Do not extend notes this side of this line.

F.B. 2887 PG. 54 JOB NO. 0301.02 SURVEY OF L.A.Co. Precise level Net SURVEY BY Lind NOTES R.R. Rodriguez INDEXED R. J. GALLI DATE

WEATHER Sunny INST. NO. 75234 TIME 1:05 To 2:27 ROD NO. 4-5-6 NOTES CHKD DATE 4/1/63

STATION	BACKSIGHT RIGHT	BACKSIGHT MIC.	BACKSIGHT LEFT		BACKSIGHT STADIA		FORESIGHT RIGHT	FORESIGHT MIC.	FORESIGHT LEFT		FORESIGHT STADIA		DESCRIPTION AND REMARKS
													FROM BM 64-4 TO BM 64-5
15	243	522	544	5	248 238	10	28	071	329	5	34 22	12	
16	249	310	550	5	255 243	12	46	370	347	5	52 40	12	
17	238	750	539	5	246 230	16	39	789	340	5	32	14	
18	230	662	531	5	236 224	12	61	887	362	5	67 55	12	
19	233	010	534	5	240 226	14	49	282	350	5	56 42	14	
20	241	850	542	5	248 234	14	62	869	363	5	58 56	12	
21	237	189	538	5	243 231	12	55	481	356	5	61 49	12	
22	257	660	558	5	262 252	10	36	994	337	5	42 30	12	
23	226	502	527	5	232 220	12	23	075	324	5	28 18	10	
Totals	5483	178				247	1037	082				294 297	
	1037	082											
Diff. Elev.	4446	096	64									591	METERS
BM 64-5													BM 64-5 For Desc. See F.B. 2887-13

76PD28B CE # 208 6-8u

PLEASE RETURN TO
LOS ANGELES COUNTY ENGINEER
700 LOS ANGELES COUNTY ENGINEERING BLDG.

NOTE: ANY ADDITIONS OR CHANGES ON THIS SHEET MUST BE MADE OR CIRCLED IN RED INK, WITH DATE AND NAME OF PERSON MAKING CHANGE.

Do not extend notes this side of this line.

JOB NO. 0901.02 SURVEY OF L.A. CO. PRECISE LEVEL NET

SURVEY BY Lund NOTES BY Hartman DATE 3-27-65 WEATHER Sunny INST. NO. [illegible]

INDEXED G. L. GALL DATE NOTES CHKD. K.V.T. DATE ROD NO. [illegible]

F.B. 2687 Pg. 5

STATION	BACKSIGHT Right	Mic.	Left		Stadia		FORESIGHT Right	Mic.	Left		Stadia		DESCRIPTION AND REMARKS From BM 64-5 To BM 64-4
BM 64-5					27						226		BM 64-5
1	21	859	322	5	15	12	221	657	522	5	215	11	See Desc. Sheet FB 2687-13
					44						268		
2	38	883	339	5	32	12	263	810	564	5	258	10	
					60						241		
3	54	736	355	5	48	12	235	691	536	5	229	12	
					66						239		
4	60	012	361	5	54	12	232	667	533	5	225	14	
					76						207		
5	71	597	372	5	66	10	202	354	503	5	197	10	
					21						252		
6	13	412	314	5	5	16	245	711	546	5	238	14	
					50						238		
7	43	173	344	5	36	14	230	455	531	5	222	16	
					44						252		
8	38	212	339	5	32	12	246	957	547	5	240	12	
					34						236		
9	29	266	330	5	24	10	231	911	532	5	226	10	
					10	½					212		
10	5	081	306	5	5	10	208	336	509	5	203	11	
					70						238		
11	63	915	364	5	56	14	232	209	533	5	225	13	
					76						250		
12	69	949	370	5	63	13	243	492	544	5	236	14	
					118						193		
13	115	916	416	5	112	6	190	480	491	5	187	6	

PLEASE RETURN TO

LOS ANGELES COUNTY ENGINEER

700 LOS ANGELES COUNTY ENGINEERING BLDG.

NOTE: ANY ADDITIONS OR CHANGES ON THIS SHEET MUST BE MADE OR CIRCLED IN RED INK. WITH DATE AND NAME OF PERSON MAKING CHANGE

Do not extend notes this side of this line.

INST. NO. 75234 ROD NO. 95496 DATE 8/17/62

WEATHER Sunny TIME 10:10 TO 11:30 NOTES CHKD MTN

F.B. 2887 PG. 56 JOB NO. 03012 SURVEY OF LA Co Precise Level Net SURVEY BY Lind NOTES Martinez INDEXED R. J. GALL DATE 3-29-63

STATION	BACKSIGHT RIGHT	BACKSIGHT MIC.	BACKSIGHT LEFT		BACKSIGHT STADIA		FORESIGHT RIGHT	FORESIGHT MIC.	FORESIGHT LEFT		FORESIGHT STADIA		DESCRIPTION AND REMARKS
					48						262		FROM BM 64-5 TO BM 64-4
14	40	683	341	5	32	16	253	247	554	5	244	18	
					32						256		
15	23	529	324	5	14	18	248	641	549	5	240	16	
					87						271		
16	82	168	383	5	77	10	266	269	567	5	261	10	
					60						263		
17	53	472	354	5	46	14	256	077	557	5	249	14	
					63						248		
18	56	049	357	5	49	14	241	210	542	5	234	14	
					45						251		
19	39	107	340	5	33	12	245	943	546	5	239	12	
					53						267		
20	47	283	348	5	41	12	260	411	561	5	253	14	
					42						253		
21	36	860	337	5	30	12	247	769	548	5	241	12	
					48						225		
22	41	108	342	5	34	14	219	271	520	5	213	12	
					73						221		
23	66	231	367	5	59	14	214	550	515	5	207	14	
					88						208		
24	83	714	384	5	78	10	202	987	503	5	196	12	
TOTALS	1196	214				299	5642	005				301	
							1196	214				299	
							- 4445	791	CK			600	METERS
DIFF ELEV													BM 64-4 FOR DESC
BM 64-4													SEE F.B. 2887-11

76PB269 GE # 209 6-59

PLEASE RETURN TO
LOS ANGELES COUNTY ENGINEER
700 LOS ANGELES COUNTY ENGINEERING BLDG.

NOTE: ANY ADDITIONS OR CHANGES ON THIS SHEET MUST BE MADE OR CIRCLED IN RED INK, WITH DATE AND NAME OF PERSON MAKING CHANGE.

Do not extend notes this side of this line.

STATION	BACKSIGHT RIGHT	BACKSIGHT MIC.	BACKSIGHT LEFT		BACKSIGHT STADIA		FORESIGHT RIGHT	FORESIGHT MIC.	FORESIGHT LEFT		FORESIGHT STADIA		DESCRIPTION AND REMARKS FROM BM 64-5 TO BM 64-6
BM 64-5					129						202		BM 64-5 FOR DESC. SEE
1	126	351	427	5	123	6	199	993	500	5	196	6	F.B. 2687-17
					267						35		
2	262	689	563	5	256	11	30	229	331	5	24	11	
					254						52		
3	248	323	549	5	242	12	46	571	347	5	40	12	
					255						82		
4	248	377	549	5	241	14	75	527	376	5	68	14	
					252						35		
5	247	193	545	5	236	16	27	324	328	5	19	16	
					280						36		
6	273	690	574	5	266	14	29	788	330	5	22	14	
					281						36		
7	275	579	576	5	269	12	30	048	331	5	24	12	
					264						43		
8	259	727	560	5	254	10	38	695	339	5	33	10	
					262						51		
9	256	277	557	5	260	12	45	631	346	5	39	12	
					252						52		
10	246	040	547	5	240	12	46	411	347	5	40	12	
					172						50		
11	166	163	467	5	160	12	44	463	345	5	38	12	
					271						58		
12	265	592	566	5	259	12	52	089	358	5	46	12	
					247						45		
13	240	265	541	5	233	14	38	917	329	5	31	14	
					219						74		
14	214	026	515	5	210	9	69	998	370	5	61	10	

JOB NO. 0901.02 SURVEY OF L.A. CO. PRECISE LEVEL NET

SURVEY BY: E. Gaul, L.N.P. DATE: 3-21-63 WEATHER: Overcast INST. NO. 7523

NOTES BY: Martinez TIME: 10:35 to 11:20 ROD NO. 9549

INDEXED: E. J. Gaul DATE: NOTES CHKD: DATE:

PAGE 28 / PG. 57

PLEASE RETURN TO

LOS ANGELES COUNTY ENGINEER

700 LOS ANGELES COUNTY ENGINEERING BLDG.

NOTE: ANY ADDITIONS OR CHANGES ON THIS SHEET MUST BE MADE OR CIRCLED IN RED INK. WITH DATE AND NAME OF PERSON MAKING CHANGE

Do not extend notes this side of this line.

F.B. 2887 PG. 58 JOB NO. 0301.02

SURVEY OF 2.4 Co Publish Parcel Net

SURVEY BY LIND NOTES Martinez

INDEXED C. J. GALL DATE

WEATHER Clear INST. NO. 75234

TIME 10:35 TO 11:20 ROD NO. 95 [illegible]

NOTES CHKD [illegible] DATE 4/17/63

STATION	BACKSIGHT					FORESIGHT					DESCRIPTION AND REMARKS
	RIGHT	MIC.	LEFT		STADIA	RIGHT	MIC.	LEFT		STADIA	FROM BM 64-5 TO BM 64-6
TOTALS	3327	292			166	775	664			167	
	775	664								166	
DIFF ALGB +	2551	628		LM						333	METERS
BM 64-6											BM 64-6 FOR DESC SEE FB 2887-15

76P528K OK # 308 8-59

PLEASE RETURN TO
LOS ANGELES COUNTY ENGINEER
700 LOS ANGELES COUNTY ENGINEERING BLDG.

NOTE: ANY ADDITIONS OR CHANGES ON THIS SHEET MUST BE MADE OR CIRCLED IN RED INK, WITH DATE AND NAME OF PERSON MAKING CHANGE.

Do not extend notes this side of this line.

JOB NO. 0301.02 SURVEY OF L.A. CO. PRECISE LEVEL NET

SURVEY BY: C.F. Kind WEATHER: Sunny INST. No. 73223

NOTES BY: L. Mizobuchi DATE: 3-28-63 TIME: 2:30 to 3:10 ROD NO. 75129

INDEXED: R.J. GALL DATE: NOTES CHKD: DATE: 4/8/63

F.B. 2687 PG. 9

STATION	BACKSIGHT Right	Mic.	Left		Stadia		FORESIGHT Right	Mic.	Left		Stadia		DESCRIPTION AND REMARKS From BM 64-6 to BM 64-5
BM 64-6													BM 64-6
					79						223		For Desc. See F.B. 2687-15
1	73	985	374	5	68	11	218	638	519	5	214	9	
					49						250		
2	42	814	372	5	35	14	243	682	544	5	236	14	
					60						273		
3	54	390	355	5	48	12	267	568	568	5	261	12	
					51						174		
4	45	798	346	5	39	12	168	380	469	5	162	12	
					63						258		
5	57	828	358	5	51	12	252	031	553	5	246	12	
					55						265		
6	49	425	350	5	43	12	259	305	560	5	253	12	
					44						270		
7	39	655	340	5	34	10	265	662	566	5	260	10	
					41						296		
8	35	742	336	5	29	12	290	819	591	5	284	12	
					51						282		
9	45	349	346	5	39	12	280	342	581	5	273	14	
					37						259		
10	29	923	320	5	21	16	246	649	547	5	239	14	
					88						263		
11	81	355	382	5	74	14	256	661	557	5	249	14	

PLEASE RETURN TO

LOS ANGELES COUNTY ENGINEER

700 LOS ANGELES COUNTY ENGINEERING BLDG.

NOTE: ANY ADDITIONS OR CHANGES ON THIS SHEET MUST BE MADE OR CIRCLED IN RED IN INK, WITH DATE AND NAME OF PERSON MAKING CHANGE

Do not extend notes this side of this line.

F.B. 2687 PG. 6 JOB NO. 0701.02

SURVEY OF L.A.Co. Precise Level Net

SURVEY BY Lind NOTES J. Maldonado

INDEXED R.J. Gaw DATE

WEATHER Sunny INST. NO. 25234

TIME 2:30 to 3:00 ROD NO. 2 & 4

NOTES CHKD. DATE 4/17/63

STATION	BACKSIGHT RIGHT	BACKSIGHT MIC.	BACKSIGHT LEFT		BACKSIGHT STADIA		FORESIGHT RIGHT	FORESIGHT MIC.	FORESIGHT LEFT		FORESIGHT STADIA		DESCRIPTION AND REMARKS
													FROM BM 64-6 TO BM 64-5
			1		60						259		
12	54	542	355	5	48	12	252	604	553	5	246	13	
					10	½					155		
13	3	615	304	5	3	14	163	815	464	5	172	17	
Totals	614	631				163	3166	161				165	
							614	631				163	
Diff. Elev							2551	530		44		328	Meters
BM 64-5													BM 64-5 For Desc. See FB. 2687-13

76PBRBB CC # 208 8-59

PLEASE RETURN TO

LOS ANGELES COUNTY ENGINEER

700 Los Angeles County Engineering Bldg.

NOTE: ANY ADDITIONS OR CHANGES ON THIS SHEET MUST BE MADE OR CIRCLED IN RED INK, WITH DATE AND NAME OF PERSON MAKING CHANGE.

Do not extend notes this side of this line.

JOB NO. 0301.02 SURVEY OF L.A. CO. PRECISE LEVEL NET

SURVEY BY C.K. Lind WEATHER Overcast INST. NO. 25233

NOTES BY E.M. Gall DATE 3-28-63 TIME 1100 to 1145 ROD NO. 75-39

INDEXED DATE NOTES CHKD MLZ DATE 4-1-63

F.B. 2887 PG. 61

STATION	BACKSIGHT Right	Mic.	Left		Stadia		FORESIGHT Right	Mic.	Left		Stadia		DESCRIPTION AND REMARKS
													FROM BM 64-C TO BM 64-7
BM 64-6					189						33		BM 64-6
1	182	739	483	5	176	13	26	130	327	5	19	14	For Desc See FB 2887-15
					288						53		
2	282	620	583	5	276	12	49	975	350	5	43	12	
					270						32		
3	264	649	565	5	258	12	26	980	327	5	20	12	
					269						27		
4	264	280	565	5	259	10	23	130	324	5	18	9	
					247						30		
5	242	055	543	5	237	10	25	907	326	5	20	10	
					297						29		
6	289	481	590	5	282	15	22	802	323	5	15	14	
					253						59		
7	246	570	547	5	240	13	52	261	353	5	46	13	
					280						11	½	
8	274	631	575	5	268	12	5	449	306	5	5	12	
					295						38		
9	289	439	590	5	283	12	32	930	333	5	26	12	
					301	½					46		
10	301	160	602	5	295	12	41	432	342	5	36	10	
					299	½					36		
11	299	952	600	5	293	12	30	042	331	5	24	12	
					281						33		
12	275	299	576	5	270	11	26	929	327	5	19	14	
					288						33		
13	282	679	583	5	276	12	27	710	328	5	21	12	
					286						32		
14	280	655	581	5	274	12	26	512	327	5	20	12	

PLEASE RETURN TO

LOS ANGELES COUNTY ENGINEER

700 LOS ANGELES COUNTY ENGINEERING BLDG.

NOTE: ANY ADDITIONS OR CHANGES ON THIS SHEET MUST BE MADE OR CIRCLED IN RED INK, WITH DATE AND NAME OF PERSON MAKING CHANGE

Do not extend notes this side of this line.

WEATHER Overcast INST. NO. 75234
TIME 1:00 to 1:45 ROD NO. 95696
NOTES CHKD NOT DATE 4/1/68

F.B. 2687 PG. 62 JOB NO. 0301.02
SURVEY OF LA. Co Precise Level Net
SURVEY BY Lind NOTES T. Maldonado
INDEXED C. J. GALLI DATE

STATION	BACKSIGHT RIGHT	BACKSIGHT MIC.	BACKSIGHT LEFT		BACKSIGHT STADIA		FORESIGHT RIGHT	FORESIGHT MIC.	FORESIGHT LEFT		FORESIGHT STADIA		DESCRIPTION AND REMARKS
													FROM BM 64-6 TO BM 64-7
					277						35		
15	272	410	573	5	266	11	30	110	331	5	24	11	
					300						34		
16	294	878	595	5	288	12	28	858	329	5	22	12	
					235						31		
17	231	090	532	5	227	8	27	840	328	5	23	8	
Totals	1574	052				199	505	097				199	
	505	097										199	
Diff. Elev. +	1068	955										398	Meters
BM64-7													BM 64-7 For Desc. See FB 2887-17

76P5268 CO # 608 6-59

PLEASE RETURN TO
LOS ANGELES COUNTY ENGINEER
700 LOS ANGELES COUNTY ENGINEERING BLDG.

NOTE: ANY ADDITIONS OR CHANGES ON THIS SHEET MUST BE MADE OR CIRCLED IN RED INK, WITH DATE AND NAME OF PERSON MAKING CHANGE.

Do not extend notes this side of this line.

JOB NO. 0301.02 SURVEY OF L.A. CO. PRECISE LEVEL NET

SURVEY BY: C.K. Kind

NOTES BY: T. Mallemaro DATE 5-28-63 WEATHER Clear INST. NO. 75135

INDEXED: G.J. GALLI DATE TIME 1:45 to 2:30 ROD NO. 8272

NOTES CHKD. DATE DATE 7/13/63

F.B. 2667 PG. 17

STATION	BACKSIGHT Right	Mic.	Left		Stadia		FORESIGHT Right	Mic.	Left		Stadia		DESCRIPTION AND REMARKS
													From BM 64-7 to BM 64-6
BM 64-7					25						228		BM 64-7
1	21	026	322	5	17	8	224	293	525	5	220	8	For Desc. See F.B. 2667-17
					26						292		
2	20	184	321	5	14	12	296	348	587	5	280	12	
					32						275		
3	26	945	327	5	21	11	269	078	570	5	264	11	π = Lind
					30						284		
4	24	322	325	5	18	12	278	732	579	5	272	12	
					30						284		
5	24	765	325	5	18	12	278	878	579	5	272	12	
					31						28[illegible]		
6	25	582	326	5	19	12	276	134	577	5	270	12	
					33						293		
7	27	238	328	5	21	12	287	203	588	5	281	12	
					35						300		
8	29	135	330	5	23	12	298	923	594	5	287	13	
					26						297		
9	20	628	321	5	14	12	291	245	592	5	285	12	
					24						279		
10	17	023	318	5	11	13	273	932	574	5	267	12	
					56						260		
11	49	584	350	5	43	13	253	234	559	5	247	13	
					30						279		
12	23	817	324	5	16	14	272	890	573	5	265	14	
					19						259		
13	13	223	314	5	8	11	254	018	555	5	249	10	
					41						269		
14	36	358	322	5	32	9	264	290	565	5	259	10	

PLEASE RETURN TO

LOS ANGELES COUNTY ENGINEER

700 LOS ANGELES COUNTY ENGINEERING BLDG.

NOTE: ANY ADDITIONS OR CHANGES ON THIS SHEET MUST BE MADE OR CIRCLED IN RED INK, WITH DATE AND NAME OF PERSON MAKING CHANGE

Do not extend notes this side of this line.

F.B. 2887 PG. 14 JOB NO. 03.01.02

SURVEY OF L.A. Co. Precise Level Net NOTES J. Maldonado

SURVEY BY Lind DATE

INDEXED C. J. GALLI

WEATHER Overcast INST. NO. 75234

TIME 1:45 to 2:30 ROD NO. 95896

NOTES CHKD. MJM DATE 4/12/63

STATION	BACKSIGHT RIGHT	BACKSIGHT MIC.	BACKSIGHT LEFT		BACKSIGHT STADIA		FORESIGHT RIGHT	FORESIGHT MIC.	FORESIGHT LEFT		FORESIGHT STADIA		DESCRIPTION AND REMARKS
													FROM BM 64-7 TO BM 64-6
					34						271		
15	28	290	529	5	22	12	265	583	566	5	259	12	
					59						288		
16	53	102	254	5	47	12	282	677	583	5	276	12	
					31						191		
17	25	828	326	5	18	13	184	034	485	5	178	13	
Totals	467	696				200	4536	492				200	
							467	696				200	
Diff. Elev.						-	4068	796	1 CM.			400	METERS
BM 64-6													BM 64-6 For Desc. See F.B. 2887-15

76P0208 CE # 300 8-66

PLEASE RETURN TO
LOS ANGELES COUNTY ENGINEER
700 LOS ANGELES COUNTY ENGINEERING BLDG.

NOTE: ANY ADDITIONS OR CHANGES ON THIS SHEET MUST BE MADE OR CIRCLED IN RED INK, WITH DATE AND NAME OF PERSON MAKING CHANGE.

Do not extend notes this side of this line.

JOB NO. 0901.02 SURVEY OF L.A. CO. PRECISE LEVEL NET

SURVEY BY: C.X. [illegible] DATE: 3-27-63 WEATHER: Sunny INST. NO. [illegible]

NOTES BY: [illegible] TIME: 1:18 PM-1:35 ROD NO. [illegible]

INDEXED: [illegible] DATE: NOTES CHKD: [illegible] DATE: 4/19/63

F.B. 2887 PG. 16

STATION	BACKSIGHT Right	Mic.	Left		Stadia		FORESIGHT Right	Mic.	Left		Stadia		DESCRIPTION AND REMARKS
													From BM 64-7 to BM 64-8
BM 64-7					172						28		BM 64-7
1	168	985	469	4	162	9	23	982	324	5	18	10	For Desc. See F.B. 2887-17
					299	1					75		
2	299	125	600	5	294	10	70	556	371	5	65	10	
					248						46		
3	234	460	535	5	229	11	36	942	332	5	31	11	
					224						35		
4	269	114	690	5	264	10	30	809	331	5	25	10	
					286						38		
5	280	897	581	5	274	12	32	334	333	5	26	12	
					256						40		
6	251	802	552	5	246	10	35	637	336	5	30	10	
					252						47		
7	246	861	547	5	241	11	42	800	343	5	36	11	
					293						122		
8	280	638	581	5	268	25	110	452	411	5	98	24	
Totals	1631	238				98	387	516				98	
	387	516										98	
Diff. Elev	1668	322										196	Meters
BM 64-8													BM 64-8
													For Desc. See F.B. 2887-19

PLEASE RETURN TO

LOS ANGELES COUNTY ENGINEER

700 LOS ANGELES COUNTY ENGINEERING BLDG.

NOTE: ANY ADDITIONS OR CHANGES ON THIS SHEET MUST BE MADE OR CIRCLED IN RED INK, WITH DATE AND NAME OF PERSON MAKING CHANGE

Do not extend notes this side of this line.

Reduct

WEATHER Sunny INST. NO. 75234
TIME 11:45 TO 12:15 ROD NO. 35896
NOTES CHKD. DATE 4/17/62

F.B. 2887 PG. 66
SURVEY OF L.A.Co. Precise Lev. Net
SURVEY BY Lind NOTES Mortimer
INDEXED C. J. BALL DATE
JOB NO. 0301.02

STATION	BACKSIGHT RIGHT	BACKSIGHT MIC.	BACKSIGHT LEFT		BACKSIGHT STADIA		FORESIGHT RIGHT	FORESIGHT MIC.	FORESIGHT LEFT		FORESIGHT STADIA		DESCRIPTION AND REMARKS
													FROM BM 64-8 TO BM 64-7
BM 64-8					124						294		BM 64-8
1	112	700	413	5	100	24	282	100	583	5	270	24	For Desc. See F.B. 2887-19
					42						247		
2	37	720	338	5	32	10	242	120	543	5	237	10	
					34						250		
3	29	883	330	5	24	10	245	590	546	5	240	10	
					34						283		
4	28	718	329	5	22	12	277	600	578	5	271	12	
					32						269		
5	27	630	328	5	22	10	264	100	565	5	259	10	
					41						239		
6	36	551	337	5	31	10	234	300	535	5	229	10	
					68						296		
7	63	103	364	5	58	10	291	931	592	5	286	10	
					13						158		
8	9	300	310	5	4	9	154	400	455	5	150	8	
Totals	345	605				95	1992	141				94	
							345	605				95	
Diff. Elev.						-	1646	536	64	X		189	Meters
BM 64-7													BM 64-7 For Desc. See F.B. 2887-17

JOB NO. 0301.02 SURVEY OF L.A. CO. PRECISE LEVEL NET

F.B. 2487 Pg. 4

SURVEY BY _____ WEATHER _____ INST. NO. _____

NOTES BY _____ DATE _____ TIME _____ ROD NO. _____

INDEXED E. J. GALLI DATE _____ NOTES CHKD _____ DATE _____

STATION	BACKSIGHT			FORESIGHT			DESCRIPTION AND REMARKS
	RIGHT	MID.	LEFT	RIGHT	MID.	LEFT	STADIA	FROM _____ TO _____

NOTE: ANY ADDITIONS OR CHANGES ON THIS SHEET MUST BE MADE OR CIRCLED IN RED INK, WITH DATE AND NAME OF PERSON MAKING CHANGE.

PLEASE RETURN TO

LOS ANGELES COUNTY ENGINEER

700 Los Angeles County Engineering Bldg.

Do not extend notes this side of this line.

7-0-0-0 CE # 300 8-69

PLEASE RETURN TO

LOS ANGELES COUNTY ENGINEER

700 LOS ANGELES COUNTY ENGINEERING BLDG.

NOTE: ANY ADDITIONS OR CHANGES ON THIS SHEET MUST BE MADE OR CIRCLED IN RED INK, WITH DATE AND NAME OF PERSON MAKING CHANGE

Do not extend notes this side of this line.

Re-Run

F.B. 2887 Pg. 68 | JOB NO. 0301.02 | SURVEY OF L.A. Co. Precise Level Net | SURVEY BY Lind | NOTES J. Maldonado | DATE | INDEXED C.J. Gall

WEATHER Sunny | INST. NO. 75-234 | TIME 9:50 to 10:15 | ROD NO. 75-196 | NOTES CHKD. [illegible] | DATE 4/12/62

STATION	BACKSIGHT RIGHT	BACKSIGHT MIC.	BACKSIGHT LEFT		BACKSIGHT STADIA		FORESIGHT RIGHT	FORESIGHT MIC.	FORESIGHT LEFT		FORESIGHT STADIA		DESCRIPTION AND REMARKS
													FROM BM 64-8 TO BM 64-7
BM 64-8					128						297		BM 64-8
1	116	117	417	5	104	24	285	797	586	5	273	24	For Desc. See FB 2887-19
					42						296		
2	36	200	337	5	30	12	241	282	542	5	256	10	
					39						255		
3	34	486	335	5	29	10	250	256	551	5	245	10	A R.R. Rodriguez
					31						278		
4	25	500	326	5	19	12	272	806	573	5	266	12	
					30						269		
5	25	455	326	5	20	10	264	810	565	5	257	12	
					37						235		
6	32	988	333	5	27	10	230	312	531	5	225	10	
					72						300		
7	67	933	368	5	62	10	295	235	596	5	290	10	
					27						174		
8	22	842	323	5	18	9	169	358	470	5	164	10	
Totals	361	521				97	2009	856				99	
							361	521				97	
Diff. Elev.							1648	335				195	Meters
BM 64-7													BM 64-7 For Desc. See FB 2887-17

76F5388 CE # 208 8-59

PLEASE RETURN TO
LOS ANGELES COUNTY ENGINEER
700 LOS ANGELES COUNTY ENGINEERING BLDG.

NOTE: ANY ADDITIONS OR CHANGES ON THIS SHEET MUST BE MADE OR CIRCLED IN RED INK, WITH DATE AND NAME OF PERSON MAKING CHANGE.

Do not extend notes this side of this line.

JOB NO. 0301.02 SURVEY OF L.A. CO. PRECISE LEVEL NET
SURVEY BY E.J. GALL DATE 3-29-63 WEATHER SUNNY INST. NO. 7723
NOTES BY T.M. BLOMBERG TIME 1:45 TO 2:35 ROD NO. 95584
INDEXED E.J. GALL DATE NOTES CHKD. DATE 4/11/63
F.B. 2887 PG. 69

STATION	BACKSIGHT Right	Mic.	Left		Stadia		FORESIGHT Right	Mic.	Left		Stadia		DESCRIPTION AND REMARKS
													From BM 64-8 To BM 64-9
BM 64-8					67						242		BM 64-8
1	59	764	360	5	51	16	233	191	534	5	225	17	For Desc. See F.B. 2887-19
					64						278		
2	56	918	357	5	48	16	271	641	572	5	263	15	
					60						275		
3	54	826	355	5	48	12	269	448	571	5	263	12	T - Lind
					47						246		
4	41	580	342	5	35	12	240	938	541	5	239	12	
					46						272		
5	39	080	340	5	33	13	265	448	566	5	259	13	
					48						254		
6	42	785	343	5	37	11	248	940	549	5	243	11	
					59						265		
7	50	333	351	5	41	18	257	819	558	5	249	16	
					47						268		
8	40	137	341	5	33	14	261	148	562	5	254	14	
					49						247		
9	42	788	343	5	34	15	239	343	540	5	232	15	
					36						278		
10	31	960	332	5	26	10	273	452	574	5	268	10	
					46						241		
11	41	022	342	5	36	10	235	754	536	5	229	12	
					47						272		
12	40	458	341	5	33	14	265	408	566	5	258	14	
					45						259		
13	39	600	340	5	34	11	254	352	555	5	248	11	
					37						276		
14	31	534	332	5	25	12	270	272	571	5	264	12	

PLEASE RETURN TO

LOS ANGELES COUNTY ENGINEER

700 LOS ANGELES COUNTY ENGINEERING BLDG.

NOTE: ANY ADDITIONS OR CHANGES ON THIS SHEET MUST BE MADE OR CIRCLED IN RED INK, WITH DATE AND NAME OF PERSON MAKING CHANGE

Do not extend notes this side of this line.

F.B. 2887 Pg. 70 | JOB NO. 0301.02 | INST. NO. 75234 | ROD NO. 95-896 | DATE 4/17/68

SURVEY OF L.A. Co. Precise Level Net | NOTES | WEATHER Sunny | TIME 1:35 to 2:35 | NOTES CHKD. [illegible]

SURVEY BY Lind | NOTES J. Maldonado | DATE

INDEXED E. J. GAIII

STATION	BACKSIGHT RIGHT	BACKSIGHT MIC.	BACKSIGHT LEFT		BACKSIGHT STADIA		FORESIGHT RIGHT	FORESIGHT MIC.	FORESIGHT LEFT		FORESIGHT STADIA		DESCRIPTION AND REMARKS
													FROM BM 64-8 TO BM 64-9
					44						265		
15	38	416	339	5	32	12	259	350	560	5	253	12	
					42						272		
16	36	551	337	5	30	12	267	181	568	5	261	11	
					46						270		
17	41	168	342	5	36	10	265	195	566	5	259	11	
					37						277		
18	32	452	337	5	26	11	271	380	572	5	266	11	
					32						271		
19	27	615	328	5	21	11	265	188	566	5	259	12	
					40						285		
20	34	655	335	5	28	12	280	832	581	5	274	11	
					33						257		
21	28	145	329	5	22	11	251	089	552	5	245	12	
					48						255		
22	42	600	343	5	36	12	249	335	550	5	243	10	
					45						283		
23	39	242	340	5	34	11	278	785	579	5	272	11	
					21						122		
24	14	500	315	5	7	14	115	093	416	5	108	14	
Totals	948	121				301	6090	602				299	
							948	121				301	
Diff. Elev.							- 5142	481	CH			600	Meters
BM 64-9													BM 64-9 For Desc. See F.B. 2887-21

76PSRSB CP # 308 8-69

PLEASE RETURN TO

LOS ANGELES COUNTY ENGINEER

700 Los Angeles County Engineering Bldg.

NOTE: ANY ADDITIONS OR CHANGES ON THIS SHEET MUST BE MADE OR CIRCLED IN RED INK, WITH DATE AND NAME OF PERSON MAKING CHANGE.

Do not extend notes this side of this line.

JOB NO. 6604.02 SURVEY OF L.A. CO. PRECISE LEVEL NET

SURVEY BY J. Lund WEATHER Clear

NOTES BY Mr. Rottner DATE 4-1-63 TIME 10:25 TO 11:45 INST. NO. 7873

INDEXED J. L. Gall DATE NOTES CHKD DATE ROD NO. 1551

F.B. 1887 PG. 81

STATION	BACKSIGHT Right	Mic.	Left		Stadia		FORESIGHT Right	Mic.	Left		Stadia		DESCRIPTION AND REMARKS From BM 64-9 To BM 68-8
BM 64-9					119						27		BM 64-9
1	111	600	412	5	103	16	21	628	372	5	15	12	For Desc. See FB 2887-71
					289						56		
2	283	932	584	5	275	14	31	600	332	5	26	10	
					248						41		
3	243	739	544	5	238	10	37	470	338	5	31	10	
					253						33		
4	248	463	549	5	243	10	27	310	328	5	21	12	
					285						41		
5	280	403	581	5	275	10	35	226	336	5	29	12	
					273						35		
6	268	628	569	5	263	10	29	510	330	5	23	12	
					276						39		
7	271	562	572	5	266	10	33	350	334	5	27	12	
					266						41		
8	261	059	562	5	256	10	36	771	337	5	31	10	
					264						35		
9	259	782	560	5	254	10	30	892	331	5	25	10	
					264						37		
10	258	220	559	5	252	12	31	389	332	5	25	12	
					274						40		
11	268	779	569	5	262	12	34	543	335	5	28	12	
					255						39		
12	250	200	551	5	245	10	34	448	335	5	29	10	
					272						48		
13	265	509	566	5	258	14	42	712	343	5	32	14	

PLEASE RETURN TO

LOS ANGELES COUNTY ENGINEER

700 LOS ANGELES COUNTY ENGINEERING BLDG.

NOTE: ANY ADDITIONS OR CHANGES ON THIS SHEET MUST BE MADE OR CIRCLED IN RED INK, WITH DATE AND NAME OF PERSON MAKING CHANGE

Do not extend notes this side of this line.

F.B. 2887 PG. 72 JOB NO. 0301.02

SURVEY OF LA Co Precise Level N.T

SURVEY BY Lind NOTES Martinez

INDEXED B. J. GALLI DATE

WEATHER Clear INST. NO. 75234

TIME 10:25 To 11:45 ROD NO. 95896

NOTES CHKD DLBen DATE 4/18/63

STATION	BACKSIGHT RIGHT	BACKSIGHT MIC.	BACKSIGHT LEFT		BACKSIGHT STADIA		FORESIGHT RIGHT	FORESIGHT MIC.	FORESIGHT LEFT		FORESIGHT STADIA		DESCRIPTION AND REMARKS
													FROM Bm 64-9 TO Bm 64-8
					244						47		
14	238	281	539	5	232	12	42	200	343	5	35	12	
					293						53		
15	288	950	589	5	283	10	48	381	349	5	43	10	
					242						44		
16	235	720	536	5	228	14	37	317	338	5	30	14	
					262						42		
17	256	359	557	5	250	12	36	620	337	5	30	12	
					266						58		
18	258	550	559	5	250	16	50	033	351	5	42	16	
					252						46		
19	247	038	548	5	242	10	41	840	342	5	36	10	
					267						41		
20	261	930	562	5	255	12	35	653	336	5	27	14	
					242						44		
21	237	610	538	5	232	10	38	660	339	5	32	12	
					269						52		
22	263	618	564	5	257	12	47	067	348	5	42	10	
					275						61		
23	268	680	569	5	261	14	54	100	355	5	45	16	
					242						67		
24	233	802	534	5	224	18	60	997	361	5	53	14	
TOTALS	6062	414				288	919	717				288	
	919	717										288	
DIFF. ELEV.	+5142	697	cm									576	METERS.
Bm 64-8													Bm 64-8 For Desc. See F.B 2887-19

70P5298 OF # 308 8-69

PLEASE RETURN TO
LOS ANGELES COUNTY ENGINEER
700 LOS ANGELES COUNTY ENGINEERING BLDG.

NOTE: ANY ADDITIONS OR CHANGES ON THIS SHEET MUST BE MADE OR CIRCLED IN RED INK, WITH DATE AND NAME OF PERSON MAKING CHANGE.

Do not extend notes this side of this line.

JOB NO. 0301.02 SURVEY OF L.A. CO. PRECISE LEVEL NET
SURVEY BY J. NO
NOTES BY MARTINEZ DATE 4-1-62 WEATHER Clear INST. NO. 7673
INDEXED J. GAU DATE NOTES CHKD MLT DATE 4/18/62 TIME 9:10 To 9:45 ROD NO. 3217
F.B. 7517 Pg. 73

STATION	BACKSIGHT Right	Mid.	Left		Stadia		FORESIGHT Right	Mid.	Left		Stadia		DESCRIPTION AND REMARKS
													From BM 64-9 to BM 64-10
BM 64-9					28						210		For Desc. See F.B. 7887-21
1	24	728	325	5	20	8	205	960	506	5	200	10	BM 64-9
					54						224		
2	36	853	337	5	18	36	206	151	507	5	188	36	
					165						266		
3	150	683	451	5	135	30	251	172	552	5	236	30	
					60						231		
4	45	050	346	5	30	30	216	048	517	5	201	30	
					86						232		
5	70	140	371	5	54	32	215	032	516	5	198	34	
					93						291		
6	83	501	384	5	73	20	281	220	582	5	271	20	
					54						233		
7	48	861	349	5	42	12	226	870	527	5	220	13	
					42						248		
8	95	249	336	5	28	14	241	935	542	5	234	14	
					74						255		
9	59	593	360	5	44	30	240	882	541	5	225	30	
					58						180		
10	50	010	351	5	43	15	173	181	474	5	166	14	
Totals	605	268				227	2258	451				231	
							605	268				227	
Diff Elev.							1653	183	cm			458	meters
													BM-64-10
BM 64-10													

PLEASE RETURN TO

LOS ANGELES COUNTY ENGINEER

700 LOS ANGELES COUNTY ENGINEERING BLDG.

NOTE: ANY ADDITIONS OR CHANGES ON THIS SHEET MUST BE MADE OR CIRCLED IN RED INK. WITH DATE AND NAME OF PERSON MAKING CHANGE

Do not extend notes this side of this line.

F.B. 2887 Pg. 74 | JOB NO. 030102 | SURVEY OF LA Co Precise Level Net | SURVEY BY Lund | NOTES MARTINEZ | INDEXED C.J. GALL | DATE

WEATHER Clear | TIME 9:45 To 10:25 | NOTES CHKD NVM | INST. NO. 15234 | ROD NO. 25 & 22 | DATE 4/18/63

STATION	BACKSIGHT RIGHT	BACKSIGHT MIC.	BACKSIGHT LEFT	BACKSIGHT STADIA		FORESIGHT RIGHT	FORESIGHT MIC.	FORESIGHT LEFT	FORESIGHT STADIA		DESCRIPTION AND REMARKS
											FROM Bm 64-10 TO Bm 64-9
Bm 64-10				176					53		For Desc. See F.B. 2887-23
1	168	795	469	5 160	16	45	610	346	5 37	16	Bm 64-10
				257					75		
2	242	049	543	5 227	30	60	260	361	5 45	30	
				243					36		
3	236	241	537	5 229	14	29	528	330	5 22	14	
				237					58		
4	230	070	531	5 223	14	52	037	353	5 46	12	
				290					93		
5	280	260	581	5 270	20	83	251	384	5 73	20	
				230					89		
6	214	531	515	5 198	32	72	700	373	5 55	34	
				233					60		
7	218	141	519	5 203	30	45	457	346	5 30	30	
				270					168		
8	255	875	556	5 240	30	154	310	455	5 140	28	
				222					53		
9	205	168	506	5 188	34	35	862	336	5 17	36	
				211					30		
10	206	538	507	5 201	10	25	233	326	5 20	10	
TOTALS	2257	668			230	604	248			230	
	604	248								230	
Diff Elev. +	1653	420	cy							460	Meters
Bm. 64-9											Bm 64-9 For Desc See F.B. 2887-21

PLEASE RETURN TO

LOS ANGELES COUNTY ENGINEER

700, LOS ANGELES COUNTY ENGINEERING BLDG.

NOTE: ANY ADDITIONS OR CHANGES ON THIS SHEET MUST BE MADE OR CIRCLED IN RED INK, WITH DATE AND NAME OF PERSON MAKING CHANGE.

Do not extend notes this side of this line.

JOB NO. 0801.02 SURVEY OF L.A. CO. PRECISE LEVEL NET

SURVEY BY Crew 1 WEATHER Windy INST. NO. [illegible]

NOTES BY [illegible] DATE 4-1-63 TIME 1125 to 1350 ROD NO. [illegible]

INDEXED " E.J. GALLI DATE " NOTES CHKD. [illegible] DATE 4-17-63

F.B. 2887 PG. 23

STATION	BACKSIGHT RIGHT	BACKSIGHT MIC.	BACKSIGHT LEFT		BACKSIGHT STADIA		FORESIGHT RIGHT	FORESIGHT MIC.	FORESIGHT LEFT		FORESIGHT STADIA		DESCRIPTION AND REMARKS FROM BM 64-10 TO BM 64-11
BM 64-10			537		47						291		BM 64-10
1	36	903	325	5	26	21	282	245	583	5	273	18	For Desc. See F.B. 2887:23
					49						260		
2	40	169	341	5	31	18	251	200	552	5	242	18	
					50						293		
3	39	412	340	5	28	22	293	012	594	5	272	22	
					74						267		
4	65	169	366	5	56	18	258	932	559	5	249	18	
					62						262		
5	53	000	354	5	44	18	252	717	553	5	243	20	
					41						285		
6	32	555	333	5	23	18	276	841	577	5	267	19	
					55						294		
7	47	581	348	5	40	15	266	650	567	5	257	15	
					31						280		
8	25	867	326	5	19	12	274	990	575	5	268	12	
					40						301		
9	33	888	334	5	25	15	293	528	599	5	285	16	
					39						269		
10	32	402	333	5	26	13	265	185	564	5	257	12	
					58						287		
11	50	729	351	5	42	16	278	446	579	5	270	17	
					43						267		
12	34	521	335	5	26	17	258	648	559	5	250	17	
					41						254		
13	32	053	333	5	23	18	286	866	587	5	278	16	
					43						268		
14	30	187	337	5	29	14	253	419	554	5	246	14	

PLEASE RETURN TO

LOS ANGELES COUNTY ENGINEER

700 LOS ANGELES COUNTY ENGINEERING BLDG.

NOTE: ANY ADDITIONS OR CHANGES ON THIS SHEET MUST BE MADE OR CIRCLED IN RED INK, WITH DATE AND NAME OF PERSON MAKING CHANGE

Do not extend notes this side of this line.

F.B. 2887 PG. 74 JOB NO. 0301.02 INST. NO. 25234 ROD NO. 25-3576

SURVEY OF LA Co. Precise Level Net NOTES J. Maldonado DATE

SURVEY BY Lind NOTES C. J. GALL DATE

INDEXED

WEATHER Windy TIME 1:25 to 2:50 DATE

NOTES CHKD

STATION	BACKSIGHT RIGHT	BACKSIGHT MIC.	BACKSIGHT LEFT		BACKSIGHT STADIA		FORESIGHT RIGHT	FORESIGHT MIC.	FORESIGHT LEFT		FORESIGHT STADIA		DESCRIPTION AND REMARKS
													FROM BM 64-10 TO BM 64-11
					52						238		
15	43	298	344	5	34	18	229	293	530	5	220	18	
					57						173		
16	42	176	343	5	27	30	158	638	459	5	143	30	
					114						178		
17	94	029	395	5	79	40	158	288	459	5	138	40	
					173						34		
18	165	854	466	5	157	16	26	074	327	5	18	16	
					293						15		
19	287	312	588	5	281	12	10	299	311	5	5	10	
					269						18		
20	264	432	565	5	259	10	13	542	314	5	8	10	
					274						19		
21	269	372	570	5	266	8	14	433	315	5	9	10	
Totals	1727	298				369	4360	282				367	
							1727	298				369	
Diff Elev.						-	2633	984				730	METERS
BM 64-11													BM 64-11 For Desc See F.B 2887-25

76P5288 CD# 508 8-59

PLEASE RETURN TO
LOS ANGELES COUNTY ENGINEER
700 LOS ANGELES COUNTY ENGINEERING BLDG.

NOTE: ANY ADDITIONS OR CHANGES ON THIS SHEET MUST BE MADE OR CIRCLED IN RED INK, WITH DATE AND NAME OF PERSON MAKING CHANGE.

Do not extend notes this side of this line.

JOB NO. 0804.02 SURVEY OF L.A. CO. PRECISE LEVEL NET
SURVEY BY: C.K. Lind
NOTES BY: T.M. Richards DATE: 5-1-63
INDEXED: B.A. Gaul DATE:
WEATHER: Sun
TIME: 8:00 to 10:00
INST. NO. 7821
ROD NO. 9496
NOTES CHKD: [illegible] DATE: 4/18/63
F.B. 2887 Pg. 92

STATION	BACKSIGHT Right	Mic.	Left		Stadia		FORESIGHT Right	Mic.	Left		Stadia		DESCRIPTION AND REMARKS
													From BM 64-11 To BM 64-10
BM 64-11					19						273		BM 64-11
1	14	929	315	5	9	10	268	873	569	5	263	10	For Desc. See F.B. 2887-25
					12						265		
2	7	937	308	5	2	10	260	313	561	5	255	10	R.R. Rodriguez
					21						296		
3	16	810	317	5	11	10	291	111	592	5	285	11	
					37						184		
4	28	174	329	5	20	17	176	404	477	5	168	16	
					184						114		
5	168	431	465	5	144	40	94	742	395	5	74	42	
					169						51		
6	154	651	455	5	139	30	36	868	337	5	21	30	
					237						52		
7	225	287	529	5	219	18	43	265	344	5	39	18	
					259						41		
8	252	967	553	5	245	17	34	901	335	5	22	14	
					259						46		
9	251	189	552	5	243	16	37	151	338	5	28	18	
					261						37		
10	253	973	554	5	245	16	29	555	330	5	21	16	
					279						52		
11	271	817	572	5	263	16	44	029	345	5	36	16	
					265						35		
12	259	524	560	5	253	12	29	730	330	5	23	12	
					298						38		
13	290	712	591	5	282	16	30	051	331	5	22	16	
					278						28		
14	271	367	572	5	264	14	22	366	323	5	16	12	

PLEASE RETURN TO

LOS ANGELES COUNTY ENGINEER

700 LOS ANGELES COUNTY ENGINEERING BLDG.

NOTE: ANY ADDITIONS OR CHANGES ON THIS SHEET MUST BE MADE OR CIRCLED IN RED INK, WITH DATE AND NAME OF PERSON MAKING CHANGE

Do not extend notes this side of this line.

F.B. 2887 PG. 78 JOB NO. 0301.02

SURVEY OF L.A.Co. Precise Level Net

SURVEY BY Lind NOTES J. Maldonado

INDEXED E. J. GAI' DATE

WEATHER Sunny INST. NO. 25234

TIME 9:00 to 12:00 ROD NO. 95576

NOTES CHKD Mtn DATE 4/10/63

STATION	BACKSIGHT RIGHT	BACKSIGHT MIC.	BACKSIGHT LEFT		BACKSIGHT STADIA		FORESIGHT RIGHT	FORESIGHT MIC.	FORESIGHT LEFT		FORESIGHT STADIA		DESCRIPTION AND REMARKS
													FROM BM 64-11 TO BM 64-10
					267						48		
15	260	747	561	5	253	14	41	329	342	5	34	14	
					283						38		
16	274	242	575	5	265	18	29	908	330	5	20	18	
					258						61		
17	249	374	550	5	240	18	50	763	351	5	41	20	
					263						69		
18	254	823	555	5	244	19	60	280	361	5	51	18	
					296						44		
19	285	809	586	5	274	22	39	464	334	5	22	22	
					251						39		
20	242	968	543	5	232	19	30	466	331	5	20	19	π = R.R.R
					284						40		
21	275	038	576	5	266	22	30	240	331	5	20	20	
Totals	4309	774				371	1675	815				370	
	1675	815										371	
Diff. Elev. +	2633	959	cy									741	METERS
BM 64-10													BM 64-10 For Desc. see F.B. 2887-23

7695860 CO # 008 6-69

PLEASE RETURN TO

LOS ANGELES COUNTY ENGINEER

709 LOS ANGELES COUNTY ENGINEERING BLDG.

NOTE: ANY ADDITIONS OR CHANGES ON THIS SHEET MUST BE MADE OR CIRCLED IN RED INK, WITH DATE AND NAME OF PERSON MAKING CHANGE.

Do not extend notes this side of this line.

JOB NO. 0901.02 SURVEY OF L.A. CO. PRECISE LEVEL NET

SURVEY BY L. Lind WEATHER Sunny INST. NO. 7523

NOTES BY L. Lind DATE 4-2-63 TIME 10:20 to 11:40 ROD NO. 9518

INDEXED E. J. GALD DATE NOTES CHKD DATE

F.B. 2887 Pg. 76

STATION	BACKSIGHT RIGHT	BACKSIGHT MIC.	BACKSIGHT LEFT		BACKSIGHT STADIA		FORESIGHT RIGHT	FORESIGHT MIC.	FORESIGHT LEFT		FORESIGHT STADIA		DESCRIPTION AND REMARKS FROM BM 64-11 TO BM 64-12
BM 64-11					16						268		BM 64-11
1	11	399	312	5	6	10	263	753	564	5	258	10	Fordesc see F.B. 2887-15
					69						251		
2	14	594	365	5	59	10	245	332	541	5	240	11	
					46						288		
3	40	664	341	5	35	11	282	187	583	5	277	11	
					33						265		
4	28	950	329	5	23	10	260	769	561	5	256	9	
					36						278		π - Lind
5	31	787	332	5	26	10	273	250	574	5	268	10	
					33						273		
6	28	479	329	5	23	10	268	602	569	5	263	10	
					40						270		
7	35	912	336	5	30	10	265	584	566	5	260	10	
					34						277		
8	29	299	330	5	24	10	272	512	573	5	267	10	
					28						270		
9	23	724	324	5	18	10	285	819	586	5	280	10	
					33						289		
10	28	736	327	5	23	10	284	027	585	5	279	10	
					17						270		
11	12	392	313	5	7	10	265	000	566	5	260	10	
					50						280		
12	45	202	346	5	40	10	275	830	576	5	270	10	
					25						272		
13	20	550	321	5	15	10	271	151	572	5	267	9	
					31						279		
14	26	758	327	5	21	10	274	105	575	5	269	10	

PLEASE RETURN TO

LOS ANGELES COUNTY ENGINEER

700 LOS ANGELES COUNTY ENGINEERING BLDG.

NOTE: ANY ADDITIONS OR CHANGES ON THIS SHEET MUST BE MADE OR CIRCLED IN RED INK, WITH DATE AND NAME OF PERSON MAKING CHANGE

Do not extend notes this side of this line.

WEATHER Sunny TIME 10 to 1:00 NOTES CHKD. DATE INST. NO. 25234 ROD NO. 25896 DATE 4/10/63

F.B. 2887 PG. 80 JOB NO. 0301.02 SURVEY OF L.A.C. Prop. SURVEY BY S.E. Lind NOTES L. Howard INDEXED R. J. Gall DATE

STATION	BACKSIGHT Right	Mic.	Left		Stadia		FORESIGHT Right	Mic.	Left		Stadia		DESCRIPTION AND REMARKS
													FROM B.M. 64-11 TO B.M. 64-12
15	32	638	333	5	37 27	10	265	655	566	5	270 260	10	
16	38	552	339	5	43 33	10	277	690	578	5	282 272	10	
17	37	440	333	5	43 32	11	230	948	531	5	336 225	11	
18	22	995	323	5	28 16	12	277	804	578	5	283 271	12	
19	37	121	338	5	43 31	12	276	121	577	5	282 270	12	
20	19	898	320	5	24 14	10	297	865	598	5	297 292	½ 10	T - Lind
21	21	205	322	5	26 16	10	289	635	590	5	294 285	9	
22	28	310	329	5	33 24	9	279	185	580	5	284 275	9	
23	21	720	322	5	25 16	9	288	095	589	5	293 283	10	
24	18	762	319	5	23 13	10	283	453	584	5	288 278	10	
25	21	854	322	5	27 15	12	260	174	561	5	267 254	13	
26	87	930	388	5	89 64	5	209	482	510	5	211 207	4	
27	41	710	342	5	48 38	7	218	460	519	5	222 215	7	
TOTALS	859	081				268	7242 859	490 081				267 268	BM 64-12
DIFF ELEV							6383	409	C4			535	FOR DESC SEE FB 2887-27

70P5868 OD 4 806 6-59

PLEASE RETURN TO
LOS ANGELES COUNTY ENGINEER
700 LOS ANGELES COUNTY ENGINEERING BLDG.

NOTE: ANY ADDITIONS OR CHANGES ON THIS SHEET MUST BE MADE OR CIRCLED IN RED INK WITH DATE AND NAME OF PERSON MAKING CHANGE.

Do not extend notes this side of this line. Re Wet

JOB NO. 0B0N.02 SURVEY OF L.A. CO. PRECISE LEVEL NET
SURVEY BY: [illegible] DATE 4-2-63 WEATHER Sunny INST. NO. [illegible]
NOTES BY: [illegible] TIME 1:00 PM ROD NO. [illegible]
INDEXED: E. J. GALLI DATE NOTES CHKD. [illegible] DATE 4/18/63
F.B. 2887 PG. 86

STATION	BACKSIGHT RIGHT	BACK MIC.	BACK LEFT	BACK STADIA		FORESIGHT RIGHT	FORE MIC.	FORE LEFT	FORE STADIA		DESCRIPTION AND REMARKS
											FROM BM 64-12 TO BM 64-11
BM 64-12	211	745	512	5	208	6	37	109	338	5	34	6	BM 64-12
					213						38		For Desc. See F.B. 2887-27
2	211	612	512	5	209	4	87	050	388	5	84	4	
					261						23		
3	255	722	556	5	249	12	17	407	318	5	11	12	
					289						26		
4	284	634	585	5	279	10	21	729	322	5	12	10	X-Martinez
					283						20		
5	279	452	580	5	275	8	15	642	316	5	10	10	
					280						27		
6	276	505	577	5	272	8	23	833	324	5	19	8	
					290						20		
7	285	857	586	5	280	10	14	987	315	5	10	10	
					299	1/2					28		
8	299	340	600	5	294	10	23	405	324	5	18	10	
					277						37		
9	271	222	572	5	265	12	31	144	332	5	25	12	
					277						23		
10	271	006	572	5	265	12	17	561	318	5	11	12	
					235						41		
11	230	570	531	5	225	10	36	428	337	5	31	10	
					281						41		
12	276	510	577	5	271	10	36	285	337	5	31	10	
					262						33		
13	258	960	559	5	254	8	28	201	329	5	23	10	
					275						26		
14	270	220	571	5	265	10	22	753	323	5	18	8	
					269						18		
15	265	331	571	5	261	8	14	500	315	5	10	8	

PLEASE RETURN TO

LOS ANGELES COUNTY ENGINEER

700 LOS ANGELES COUNTY ENGINEERING BLDG.

NOTE: ANY ADDITIONS OR CHANGES ON THIS SHEET MUST BE MADE OR CIRCLED IN RED INK. WITH DATE AND NAME OF PERSON MAKING CHANGE

Do not extend notes this side of this line.

F.B. 2887 Pg. 82 | JOB NO. 03010V | SURVEY OF LA Co. Precise Level Net | SURVEY BY Lind | NOTES Martinez | INDEXED E. J. Galli | DATE

WEATHER Sunny | TIME 1:00 to 3:05 | NOTES CHKD | INST. NO. 75124 | ROD NO. 96 & 96 | DATE 4/4/83

DESCRIPTION AND REMARKS: FROM Bm-64-12 TO Bm64-11

STATION	BACKSIGHT RIGHT	BACKSIGHT MIC.	BACKSIGHT LEFT		BACKSIGHT STADIA		FORESIGHT RIGHT	FORESIGHT MIC.	FORESIGHT LEFT		FORESIGHT STADIA	
16	274	190	575	5	269	10	42	490	343	5	36	12
					266						14	
17	261	710	562	5	256	10	9	930	310	5	5	9
					288						32	
18	283	369	584	5	278	10	27	540	328	5	22	10
					279						16	
19	274	627	575	5	269	10	11	441	312	5	6	10
					270						25	
20	265	409	566	5	260	10	20	750	321	5	15	10
					258						29	
21	253	303	554	5	248	10	24	450	325	5	19	10
					266						27	
22	261	041	562	5	256	10	22	057	323	5	17	10
					268						26	
23	263	941	564	5	258	10	21	275	322	5	16	10
					260						30	
24	256	209	557	5	252	8	25	652	326	5	20	10
					278						41	
25	273	338	574	5	268	10	36	740	337	5	31	10
					252						65	
26	247	441	548	5	242	10	60	682	361	5	55	10
					266						14	
27	261	422	562	5	256	10	9	491	310	5	4	10
TOTALS	7124	587					256	740	533			261
	740	533										256
DIFF ELEV +	6384	054										517 Meters

Bm 64-11

BM 64-11
For Desc. See FB 2887-25

76P526B CE # 308 8-59

PLEASE RETURN TO

LOS ANGELES COUNTY ENGINEER

700 LOS ANGELES COUNTY ENGINEERING BLDG.

NOTE: ANY ADDITIONS OR CHANGES ON THIS SHEET MUST BE MADE OR CIRCLED IN RED INK, WITH DATE AND NAME OF PERSON MAKING CHANGE.

Do not extend notes this side of this line.

Re Run

JOB NO. 0901.02 SURVEY OF L.A. CO. PRECISE LEVEL NET

SURVEY BY C.K. King

NOTES BY J. Maldonado DATE 4-4-63 WEATHER Sunny INST. NO. 252 334

INDEXED G. J. GALLI DATE TIME 1:35 to 3:15 ROD NO. 205 & 206

NOTES CHKD. [illegible] DATE 4/18/63

F.B. 2857 PG. 63

STATION	BACKSIGHT Right	Mic.	Left		Stadia		FORESIGHT Right	Mic.	Left		Stadia		DESCRIPTION AND REMARKS
													From BM 64-12 to BM 64-11
BM 64-12	202	609	503	5	199 199	6	24	581	325	5	20 18	8	BM 64-12 For Desc. See F.B.
2	197	180	498	5	195 261	4	76	312	377	5	74 22	4	
3	254	152	555	5	247 284	14	16	419	317	5	10 20	12	π = R.R. Rodriguez
4	279	962	580	5	274 278	10	15	859	316	5	10 14	10	
5	274	139	575	5	270 270	8	9	182	310	5	4 16	10	
6	265	823	566	5	260 282	10	12	147	313	5	8 16	8	
7	278	156	579	5	274 302	8	11	614	312	5	6 24	10	
8	296	371	597	5	290 273	12	19	450	320	5	14 33	10	
9	267	171	568	5	261 281	12	27	272	328	5	21 27	12	
10	275	782	576	5	269 227	12	21	468	322	5	15 33	12	
11	222	208	523	5	217 272	10	28	133	329	5	23 34	10	
12	267	857	568	5	262 262	10	29	150	330	5	24 28	10	
13	257	192	558	5	252 264	10	23	047	324	5	18 18	10	
14	259	065	560	5	254 264	10	13	168	314	5	8 14	10	
15	259	834	560	5	254	10	9	688	310	5	4	10	

PLEASE RETURN TO

LOS ANGELES COUNTY ENGINEER

700 LOS ANGELES COUNTY ENGINEERING BLDG.

NOTE: ANY ADDITIONS OR CHANGES ON THIS SHEET MUST BE MADE OR CIRCLED IN RED INK WITH DATE AND NAME OF PERSON MAKING CHANGE

Do not extend notes this side of this line.

F.B. 2881 PG. 84 JOB NO. 0301.02 SURVEY OF L.A.Co. Precise Level Net SURVEY BY Bird NOTES T. Metcalf INDEXED E. J. GALL DATE

WEATHER Sunny INST. NO. 75234 TIME 1355 to 3:15 ROD NO. 85196 NOTES CHKD. [illegible] DATE 4/18/69

STATION	BACKSIGHT RIGHT	BACKSIGHT MID.	BACKSIGHT LEFT		BACKSIGHT STADIA		FORESIGHT RIGHT	FORESIGHT MID.	FORESIGHT LEFT		FORESIGHT STADIA		DESCRIPTION AND REMARKS
													FROM BM64-12 TO BM64-11
16	267	439	568	5	272 262 264	10	36	483	337	5	31 12	10 4	
17	259	225	560	5	254 285	10	6	244	307	5	6 29	12	
18	280	292	581	5	275 274	10	24	014	325	5	19 12	10	X - R.R. ⊠
19	269	326	576	5	264 269	10	7	683	308	5	2 24	10	
20	264	982	565	5	259 259	10	19	973	320	5	14 30	10	
21	254	154	555	5	249 268	10	25	975	326	5	20 28	10	
22	263	628	564	5	258 269	10	23	637	324	5	18 26	10	
23	264	773	565	5	259 267	10	22	856	323	5	17 34	9	
24	262	710	563	5	257 275	10	29	908	330	5	24 36	10	
25	270	272	571	5	263 242	12	31	089	332	5	26 60	10	
26	237	274	538	5	232 270	10	55	478	356	5	50 19	10	
27	265	837	566	5	260	10	13	806	314	5	8	11	
Totals	9017 634	418 036				268	634	036				268 268	
Diff. Elev.	634	382										534	Note:
BM64-11													BM 64-11

76P526B CE # 308 8-59

PLEASE RETURN TO

LOS ANGELES COUNTY ENGINEER

700 LOS ANGELES COUNTY ENGINEERING BLDG.

NOTE: ANY ADDITIONS OR CHANGES ON THIS SHEET MUST BE MADE OR CIRCLED IN RED INK, WITH DATE AND NAME OF PERSON MAKING CHANGE.

Do not extend notes this side of this line.

JOB NO. 0301.02 SURVEY OF L.A. CO. PRECISE LEVEL NET

SURVEY BY C.K. Lind WEATHER Sunny INST. NO. 75234

NOTES BY MARTINEZ DATE 4-3-63 TIME 2:10 To 3:30 ROD NO. 95 & 96

INDEXED C.J. GALL DATE NOTES CHKD. DATE 4/4/63

F.B. 2887 Pg. 85

STATION	BACKSIGHT Right	Mic.	Left		Stadia		FORESIGHT Right	Mic.	Left		Stadia		DESCRIPTION AND REMARKS From Bm 64-12 To Bm 64-13
Bm 64-12					45						270		Bm 64-12
1	41	780	342	5	35	10	266	068	567	5	262	8	For Desc. see F.B. 2887-27
					35						274		
2	30	495	331	5	27	8	270	660	571	5	266	8	
					24						270		
3	20	252	321	5	16	8	265	974	566	5	260	10	
					20						287		
4	16	478	317	5	12	8	282	597	583	5	277	10	
					40						279		
5	37	560	338	5	34	6	276	401	577	5	273	6	
					22						270		
6	18	750	319	5	16	6	267	540	568	5	264	6	
					29						244		
7	25	010	326	5	19	10	241	169	542	5	238	6	
					28						272		
8	24	334	325	5	20	8	267	433	568	5	262	10	
					30						267		
9	25	018	326	5	20	10	262	088	563	5	257	10	
					28						272		
10	23	108	324	5	18	10	267	520	568	5	262	10	
					30						274		
11	25	800	326	5	20	10	269	193	570	5	264	10	
					40						260		
12	35	893	336	5	30	10	255	585	556	5	250	10	
					67						247		
13	63	000	364	5	59	8	243	590	544	5	239	8	
					27						259		
14	23	100	324	5	17	10	255	980	556	5	251	8	

PLEASE RETURN TO

LOS ANGELES COUNTY ENGINEER

700 LOS ANGELES COUNTY ENGINEERING BLDG.

NOTE: ANY ADDITIONS OR CHANGES ON THIS SHEET MUST BE MADE OR CIRCLED IN RED INK, WITH DATE AND NAME OF PERSON MAKING CHANGE

Do not extend notes this side of this line.

F.B. 2887 PG. 86 | JOB NO. 0301.02

SURVEY OF LA Co. Precise Level Net

SURVEY BY 12/7rd NOTES E 14 & 17 NES

INDEXED R. J. GALL DATE

WEATHER Sunny INST. NO. 75734

TIME 2:10 TO 3:30 ROD NO. 954 96

NOTES CHKD DATE 4/14/86

STATION	BACKSIGHT RIGHT	BACKSIGHT MID.	BACKSIGHT LEFT		BACKSIGHT STADIA		FORESIGHT RIGHT	FORESIGHT MID.	FORESIGHT LEFT		FORESIGHT STADIA		DESCRIPTION AND REMARKS
													FROM Bm 64-12 TO Bm 64-13
					27						269		
15	23	945	324	5	19	8	264	460	565	5	259	10	
					25						265		
16	21	812	322	5	17	8	261	685	562	5	257	8	
					27						271		
17	23	332	329	5	19	8	267	705	568	5	263	8	
					37						261		
18	33	600	334	5	29	8	258	467	559	5	254	8	
					33						256		
19	29	985	330	5	25	8	252	325	553	5	248	8	
					35						279		
20	30	609	331	5	25	10	274	217	576	5	269	10	
					68						275		
21	63	035	364	5	58	10	270	578	571	5	265	10	
					102						262		
22	97	546	398	5	91	11	254	339	557	5	251	11	
					49						264		
23	44	920	345	5	39	10	258	187	551	5	253	11	
					58						191		
24	52	562	353	5	46	12	185	309	486	5	179	12	
					54						255		
25	48	070	349	5	43	11	249	629	550	5	244	11	
					47						263		
26	41	312	342	5	35	12	256	638	559	5	250	13	
					51						263		
27	43	658	344	5	35	16	256	412	557	5	249	14	
					64						253		
28	55	629	356	5	47	17	245	688	546	5	237	16	

76P526B CE # 308 8-59

PLEASE RETURN TO

LOS ANGELES COUNTY ENGINEER

700 LOS ANGELES COUNTY ENGINEERING BLDG.

NOTE: ANY ADDITIONS OR CHANGES ON THIS SHEET MUST BE MADE OR CIRCLED IN RED INK, WITH DATE AND NAME OF PERSON MAKING CHANGE.

Do not extend notes this side of this line.

JOB NO. 0301.02 SURVEY OF L.A. CO. PRECISE LEVEL NET

SURVEY BY G.K. King WEATHER Sunny INST. NO. 15234

NOTES BY R.R. Rodriguez DATE 3-4-63 TIME 2:10 to 3:30 ROD NO. 95294

INDEXED E.J. Galli DATE NOTES CHKD R.R. Rodriguez DATE 4/18/63

F.B. 2887 Pg. 87

STATION	BACKSIGHT Right	Mic.	Left		Stadia		FORESIGHT Right	Mic.	Left		Stadia		DESCRIPTION AND REMARKS
													From BM 64-12 To BM 64-13
29	54	431	355	5	62 46	16	263	627	384	5	271 255	16	
30	48	082	349	5	55 41	14	250	102	551	5	257 243	14	
31	37	246	338	5	44 30	14	205	630	506	5	212 198	14	
32	64	919	365	5	69 59	10	229	469	530	5	234 224	10	
33	70	943	371	5	75 65	10	182	191	483	5	157 177	10	
TOTALS	1296	214				335	8380	456				334	
							1296	214				335	
DIFF BLW						-	7084	242				669	Meters

BM 64-13

BM 64-13
FOR DESC. SEE F.B. 2887-87

76P526B CE # 308 8-59

PLEASE RETURN TO

LOS ANGELES COUNTY ENGINEER

700 LOS ANGELES COUNTY ENGINEERING BLDG.

NOTE: ANY ADDITIONS OR CHANGES ON THIS SHEET MUST BE MADE OR CIRCLED IN RED INK, WITH DATE AND NAME OF PERSON MAKING CHANGE.

Do not extend notes this side of this line.

JOB NO. 0301.02 SURVEY OF L.A. CO. PRECISE LEVEL NET

SURVEY BY L.E. Kind WEATHER Sunny

NOTES BY R.R. Rodriguez DATE 2-4-63 TIME 10:25 TO 11:35 INST. NO. 16334

INDEXED F.A. Gaul DATE NOTES CHKD DATE 4/8/63 ROD NO. 2556

F.B. 2417 Pg. 89

STATION	BACKSIGHT Right	Mic.	Left		Stadia		FORESIGHT Right	Mic.	Left		Stadia		DESCRIPTION AND REMARKS
													From BM 64-13 To BM 64-12
BM 64-13					184						74		BM 64-13
1	179	581	480	5	174	10	69	689	370	5	64	10	~~Fd~~ DESC DEK FB 2887-29
					233						67		
2	228	351	529	5	223	10	62	213	363	5	57	10	
					218						52		
3	211	180	512	5	204	14	44	558	345	5	39	14	?
					256						52		
4	249	405	550	5	242	14	45	520	346	5	38	14	
					263						52		
5	255	504	556	5	247	16	44	741	345	5	36	16	
					250						57		
6	242	458	543	5	234	16	49	938	350	5	41	16	
					254						43		
7	247	356	548	5	240	14	36	040	337	5	29	14	
					255						43		
8	249	111	550	5	243	12	37	901	338	5	31	12	
					245						39		
9	240	720	541	5	235	10	34	940	335	5	29	10	
					185						55		
10	179	861	480	5	173	10	49	023	350	5	43	12	
					255						42		
11	250	219	551	5	245	10	37	310	338	5	32	10	
					250						90		
12	245	285	546	5	240	10	85	981	386	5	80	10	
					264						48		
13	260	199	561	5	256	8	44	390	345	5	39	9	
					261						25		
14	256	080	557	5	251	10	20	351	321	5	15	10	

PLEASE RETURN TO

LOS ANGELES COUNTY ENGINEER

700 LOS ANGELES COUNTY ENGINEERING BLDG.

NOTE: ANY ADDITIONS OR CHANGES ON THIS SHEET MUST BE MADE OR CIRCLED IN RED INK, WITH DATE AND NAME OF PERSON MAKING CHANGE

Do not extend notes this side of this line.

DIST. NO. 25-28 ROD NO. 95-96 DATE 4/18/69

WEATHER Sunny, windy TIME Mist to 11:15 NOTES CHKD

F.B. 28417 PG. 40 JOB NO. 0 Jan. 02 SURVEY OF LR Co. Release Levels not SURVEY BY Crew NOTES R.P. Rob Blocks INDEXED GALLI DATE

STATION	BACKSIGHT RIGHT	BACKSIGHT MID.	BACKSIGHT LEFT		BACKSIGHT STADIA		FORESIGHT RIGHT	FORESIGHT MID.	FORESIGHT LEFT		FORESIGHT STADIA		DESCRIPTION AND REMARKS
													FROM BM 64-13 TO BM 64-12
					257						37		
15	253	890	554	5	299	8	33	015	334	5	29	8	
					260						35		
16	256	890	557	5	252	8	31	663	332	5	22	8	
					270						25		
17	266	268	567	5	262	8	21	930	321	5	17	8	
					273						33		
18	269	089	570	5	265	8	24	231	320	5	25	8	
					269						29		
19	265	225	566	5	261	8	25	468	326	5	21	8	
					269						35		
20	265	980	566	5	261	8	32	881	333	5	28	8	
					237						56		
21	233	990	534	5	229	8	54	530	355	5	50	8	
					268						46		
22	263	819	564	5	258	10	41	618	342	5	36	10	
					266						21		
23	261	882	562	5	256	10	19	889	320	5	14	10	
					277						30		
24	222	510	573	5	267	10	26	708	327	5	22	8	
					260						22		
25	256	331	557	5	252	8	18	900	319	5	14	8	
					268						26		
26	264	533	565	5	260	8	21	602	322	5	16	10	
					256						41		
27	252	506	553	5	243	8	37	031	338	5	33	9	
					270						20		
29	266	461	567	5	262	8	16	820	317	5	12	8	

76P526B CE # 308 8-59

PLEASE RETURN TO

LOS ANGELES COUNTY ENGINEER

700 LOS ANGELES COUNTY ENGINEERING BLDG.

NOTE: ANY ADDITIONS OR CHANGES ON THIS SHEET MUST BE MADE OR CIRCLED IN RED INK, WITH DATE AND NAME OF PERSON MAKING CHANGE.

Do not extend notes this side of this line.

JOB NO. 0301.02 SURVEY OF L.A. CO. PRECISE LEVEL NET

SURVEY BY C.A. [illegible] WEATHER [illegible]

NOTES BY R. [illegible] DATE 4-4-63 TIME 10:25 TO 11:55 ROD NO. 95-96 INST. NO. 25230

INDEXED S. J. GALL DATE NOTES CHKD [illegible] DATE 4/10/63

F.B. 2887 PG. 4

STATION	BACKSIGHT Right	BACKSIGHT Mic.	BACKSIGHT Left		BACKSIGHT Stadia		FORESIGHT Right	FORESIGHT Mic.	FORESIGHT Left		FORESIGHT Stadia		DESCRIPTION AND REMARKS
													From BM 64-13 To BM 64-12
					275						34		
30	271	132	572	5	267	8	30	700	331	5	26	8	
					279						19		
31	274	530	575	5	269	10	10	549	311	5	6	8	
					266						19		
32	261	081	562	5	256	10	14	931	315	5	9	10	
					256						26		
33	261	330	562	5	256	10	21	640	322	5	16	10	
					268						44		
34	264	008	565	5	260	8	39	442	340	5	34	10	
TOTALS	8277	356				330	1191	903				832	
	1191	903										830	
DIFF ELEV. +	7085	452	CM									662	METERS

BM 64-12

BM 64-12
FOR DATA SEE F.B. 2887-27

76P526B CE # 308 8-59

PLEASE RETURN TO

LOS ANGELES COUNTY ENGINEER

700 LOS ANGELES COUNTY ENGINEERING BLDG.

NOTE: ANY ADDITIONS OR CHANGES ON THIS SHEET MUST BE MADE OR CIRCLED IN RED INK. WITH DATE AND NAME OF PERSON MAKING CHANGE.

Do not extend notes this side of this line.

JOB NO. 0301.02 SURVEY OF L.A. CO. PRECISE LEVEL NET

SURVEY BY S.K. LIND WEATHER SUNNY INST. NO. 752234

NOTES BY MARTINEZ DATE 4-5-63 TIME 10:50 TO 11:00 ROD NO. 954 96

INDEXED DATE NOTES CHKD DATE 4/18/63

F.B. 2887 Pg. 23

STATION	BACKSIGHT Right	Mic.	Left		Stadia		FORESIGHT Right	Mic.	Left		Stadia		DESCRIPTION AND REMARKS
													From Bm 64-13 To Bm 64-12
Bm 64-13					185						73		Bm 64-13
1	180	899	481	5	175	10	68	338	369	5	63	10	Fore Desc. See F.B. 2887-29
					230						65		
2	225	421	526	5	220	10	60	830	361	5	55	10	
					214						50		
3	207	881	508	5	200	14	43	063	344	5	36	14	T Maldonado
					257						53		
4	250	078	551	5	243	14	46	730	347	5	39	14	
					263						50		
5	255	222	556	5	247	16	42	422	343	5	34	16	
					249						59		
6	241	370	542	5	233	16	51	302	352	5	43	16	
					258						44		
7	251	730	552	5	244	14	41	280	342	5	34	10	
					254						41		
8	248	730	549	5	242	12	34	972	335	5	27	14	
					251						50		
9	246	343	547	5	241	10	44	556	345	5	38	12	
					188						54		
10	182	392	483	5	177	11	48	451	349	5	42	12	
					255						42		
11	250	450	551	5	245	10	37	852	338	5	32	10	
					249						89		
12	244	838	545	5	239	10	84	719	385	5	79	10	
					264						47		
13	260	450	561	5	256	8	43	440	344	5	39	8	
					262						30		
14	257	343	558	5	252	10	25	662	326	5	20	10	

PLEASE RETURN TO

LOS ANGELES COUNTY ENGINEER

700 LOS ANGELES COUNTY ENGINEERING BLDG.

NOTE: ANY ADDITIONS OR CHANGES ON THIS SHEET MUST BE MADE OR CIRCLED IN RED INK, WITH DATE AND NAME OF PERSON MAKING CHANGE

Do not extend notes this side of this line.

WEATHER Sunny INST. NO. 75234
TIME 10:50 To 12:00 ROD NO. 95-96
NOTES CHKD. M.E.F. DATE 4/18/63

F.B. 2887 · PG. 94 JOB NO. 0301.02
SURVEY OF L.A. Co. Precise Level Net
SURVEY BY Eng NOTES Martinez
INDEXED E. J. Galli DATE

STATION	BACKSIGHT RIGHT	BACKSIGHT MIC.	BACKSIGHT LEFT		BACKSIGHT STADIA		FORESIGHT RIGHT	FORESIGHT MIC.	FORESIGHT LEFT		FORESIGHT STADIA		DESCRIPTION AND REMARKS
													FROM Bm 64-13 TO Bm 64-12
Bm 64-13					260						37		
15	256	939	557	5	252	8	33	760	334	5	29	8	
					259						33		
16	255	621	556	5	251	8	29	210	330	5	25	8	
					268						20		
17	259	790	560	5	255	8	16	492	317	5	12	8	
					268						30		
18	264	626	565	5	260	8	26	325	327	5	22	8	
					269						27		
19	265	572	566	5	261	8	23	289	324	5	19	8	
					264						31		
20	260	298	561	5	256	8	27	933	323	5	23	8	
					236						55		
21	232	830	533	5	228	8	51	942	352	5	47	8	
					261						41		
22	256	111	557	5	251	10	36	407	337	5	31	10	
					263						21		
23	258	407	559	5	253	10	16	307	317	5	11	10	
					274						28		
24	269	717	576	5	264	10	23	712	324	5	19	9	
					262						24		
25	258	172	559	5	254	8	20	520	321	5	16	8	
					266						28		
26	262	058	563	5	258	8	24	903	325	5	20	8	
					257						36		
27	253	351	554	5	249	8	32	239	333	5	28	8	

76P526B CE # 306 6-59

PLEASE RETURN TO

LOS ANGELES COUNTY ENGINEER

700 LOS ANGELES COUNTY ENGINEERING BLDG.

NOTE: ANY ADDITIONS OR CHANGES ON THIS SHEET MUST BE MADE OR CIRCLED IN RED INK, WITH DATE AND NAME OF PERSON MAKING CHANGE.

Do not extend notes this side of this line.

JOB NO. 0301.02 SURVEY OF L.A. CO. PRECISE LEVEL NET

SURVEY BY C.K. Lind WEATHER Sunny INST. NO. 75234

NOTES BY Hartwig DATE 4-5-63 TIME 10:50 10/12:00 ROD NO. 25 & 26

INDEXED G. J. Gall DATE NOTES CHKD. [illegible] DATE 4/18/63

F.B. 2887 Pg. 45

STATION	BACKSIGHT Right	BACKSIGHT Mic.	BACKSIGHT Left		BACKSIGHT Stadia		FORESIGHT Right	FORESIGHT Mic.	FORESIGHT Left		FORESIGHT Stadia		DESCRIPTION AND REMARKS From Bm 64-13 To Bm-64-12
Bm 64-13					260						12		
28	257	543	558	5	254	6	8	060	309	5	4	8	
					273						34		
29	269	896	570	5	265	8	31	440	332	5	28	6	
					282						17		
30	278	382	579	5	274	8	13	081	314	5	9	8	
					266						21		
31	261	261	562	5	256	10	16	291	317	5	11	10	
					268						26		
32	264	250	565	5	260	8	22	780	323	5	18	8	
					267						43		
33	263	650	564	5	259	8	39	133	340	5	35	8	
Totals	2251	621				323	1167	435				323	
	1167	435										323	
Diff Elev.	1084	186										646	Meters
Bm 64-12													Bm 64-12 For Decs. see F.B. 2887-27

76P526B CE # 306 8-59

PLEASE RETURN TO

LOS ANGELES COUNTY ENGINEER

700 LOS ANGELES COUNTY ENGINEERING BLDG.

NOTE: ANY ADDITIONS OR CHANGES ON THIS SHEET MUST BE MADE OR CIRCLED IN RED INK. WITH DATE AND NAME OF PERSON MAKING CHANGE.

Do not extend notes this side of this line.

JOB NO. 0301.02 SURVEY OF L.A. CO. PRECISE LEVEL NET

SURVEY BY C.K. Lind WEATHER Sunny INST. NO. 75234

NOTES BY MARTINEZ DATE 4-5-63 TIME 9:20 TO 10:05 ROD NO. 951 96

INDEXED C. J. GALLI DATE NOTES CHKD DATE 4/18/63

F.B. 2887 Pg. 97

STATION	BACKSIGHT Right	Mic.	Left		Stadia		FORESIGHT Right	Mic.	Left		Stadia		DESCRIPTION AND REMARKS
													From Bm 64-13 To Bm 64-14
Bm 64-13					79						223		Bm 64-13
1	73	673	374	5	67	12	217	210	518	5	211	12	For Desc. see F.B. 2887-29
					55						260		
2	48	569	349	5	41	14	253	938	554	5	246	14	
					40						258		
3	34	233	335	5	28	12	252	127	553	5	246	12	T Rodriguez
					42						242		
4	35	032	336	5	28	14	235	588	536	5	228	14	
					54						243		
5	45	974	346	5	36	18	234	695	535	5	225	18	
					51						247		
6	39	462	340	5	27	24	236	561	537	5	224	23	
					63						230		
7	49	999	350	5	35	28	216	401	517	5	202	28	
					77						213		
8	57	777	358	5	37	40	193	552	494	5	173	40	
					86						297		
9	74	488	375	5	62	24	285	222	586	5	273	24	
					39						255		
10	33	911	334	5	27	12	249	583	550	5	243	12	
					34						235		
11	27	612	328	5	20	14	228	676	529	5	221	14	

76P526B CE # 308 8-59

PLEASE RETURN TO

LOS ANGELES COUNTY ENGINEER

700 LOS ANGELES COUNTY ENGINEERING BLDG.

NOTE: ANY ADDITIONS OR CHANGES ON THIS SHEET MUST BE MADE OR CIRCLED IN RED INK. WITH DATE AND NAME OF PERSON MAKING CHANGE.

Do not extend notes this side of this line.

JOB NO. 0301.02 SURVEY OF L. A. CO. PRECISE LEVEL NET

SURVEY BY CK LIND WEATHER SUNNY INST. NO. 75234

NOTES BY MARTINEZ DATE 4-5-63 TIME 10:05 to 10:40 ROD NO. 95-96

INDEXED R. J. GALLI DATE NOTES CHKD. DATE 4/18/63

F.B. 2887 PG. 99

STATION	BACKSIGHT Right	Mic.	Left		Stadia		FORESIGHT Right	Mic.	Left		Stadia		DESCRIPTION AND REMARKS
													From Bm 64-14 To Bm 64-13
Bm 64-14					114						130		Bm 64-14
1	109	856	410	5	104	10	125	833	426	5	120	10	For Decs. See FB 2887-31
					250						71		
2	239	369	540	5	228	22	60	299	361	5	49	22	
					250						49		
3	239	206	540	5	228	22	38	486	339	5	27	22	
					286						41		
4	274	285	575	5	262	24	30	362	331	5	19	22	
					236						36		
5	230	713	531	5	224	12	29	414	330	5	22	14	
					250						34		
6	244	863	545	5	238	12	28	318	329	5	22	12	
					291						81		
7	279	399	580	5	267	24	69	678	370	5	57	24	
					216						79		
8	196	553	497	5	176	40	59	993	360	5	39	40	
					228						65		
9	214	509	515	5	200	28	49	164	350	5	35	30	
					246						49		
10	234	764	535	5	223	23	37	075	338	5	25	24	
					249						60		
11	239	794	540	5	229	20	51	236	352	5	42	18	

PLEASE RETURN TO.

LOS ANGELES COUNTY ENGINEER

700 LOS ANGELES COUNTY ENGINEERING BLDG.

NOTE: ANY ADDITIONS OR CHANGES ON THIS SHEET MUST BE MADE OR CIRCLED IN RED INK. WITH DATE AND NAME OF PERSON MAKING CHANGE

Do not extend notes this side of this line.

WEATHER Sunny INST. 1
TIME 10:05 to 10:40 ROD NO.
NOTES CHKD. MJF DATE 11

F.B. 2887 PG. 100
SURVEY OF LA Co. Precise Level Net JOB NO. 0301.02
SURVEY BY Mod NOTES Martinez
INDEXED B. J. GALL DATE

STATION	BACKSIGHT Right	Mid.	Left		Stadia		FORESIGHT Right	Mid.	Left		Stadia		DESCRIPTION AND REMARKS
													FROM Bm 64-14 TO Bm 64-13
					244						43		
12	237	576	538	5	230	14	36	882	337	5	29	14	
					252						36		
13	246	849	547	5	240	12	30	576	331	5	24	12	
					260						52		
14	253	699	554	5	246	14	45	434	346	5	38	14	
					219						77		
15	213	550	514	5	207	12	71	440	372	5	65	12	
TOTALS	3454	975				249	764	190				290	
	764	190										269	
Diff Elev.	2690	785	✓ one,									579	Meters
													Bm 64-13
By 64-13													For Desc. see FB 2887 - 24

76PS26B CE # 308 6-59

PLEASE RETURN TO

LOS ANGELES COUNTY ENGINEER

700 LOS ANGELES COUNTY ENGINEERING BLDG.

NOTE: ANY ADDITIONS OR CHANGES ON THIS SHEET MUST BE MADE OR CIRCLED IN RED INK. WITH DATE AND NAME OF PERSON MAKING CHANGE.

Do not extend notes this side of this line.

JOB NO. 0301.02 SURVEY OF L.A. CO. PRECISE LEVEL NET

SURVEY BY C.K. Lind

NOTES BY J. Mahdzinski DATE 8-4-63 WEATHER Hazy INST. NO. 75234

INDEXED B.J. Galli DATE TIME 2:05 to 2:30 ROD NO. 95586

NOTES CHKD DATE 4/18/63

F.B. 2887 PG. 101

STATION	BACKSIGHT RIGHT	BACKSIGHT MIC.	BACKSIGHT LEFT		BACKSIGHT STADIA		FORESIGHT RIGHT	FORESIGHT MIC.	FORESIGHT LEFT		FORESIGHT STADIA		DESCRIPTION AND REMARKS
													FROM BM 64-14 TO BM 64-15
BM 64-14					107						193		BM 64-14
1	100	590	401	5	94	13	186	408	487	5	180	13	For Desc. See FB 2887-31
					40						298	½	
2	25	670	316	5	10	30	298	897	599	5	283	30	
					69						251		
3	60	298	361	5	52	17	242	542	543	5	234	17	T-C.K. Lind
					43						272		
4	35	700	336	5	28	15	265	267	566	5	257	15	
					52						213		
5	42	598	343	5	31	21	203	470	504	5	192	21	
					100						220		
6	85	758	386	5	70	30	205	770	506	5	190	30	
					89						241		
7	73	587	374	5	58	31	225	980	526	5	210	31	
					54						262		
8	43	530	344	5	32	22	251	948	552	5	240	22	
					66						210		
9	56	525	357	5	47	19	200	532	501	5	191	19	
Totals	524	256				198	2080	814				198	
							524	256				198	
Diff. Elev							-1556	558	CM			396	METERS
BM. 64-15													BM 64-15 For Desc. See FB 2887-33

PLEASE RETURN TO

LOS ANGELES COUNTY ENGINEER

700 LOS ANGELES COUNTY ENGINEERING BLDG.

NOTE: ANY ADDITIONS OR CHANGES ON THIS SHEET MUST BE MADE OR CIRCLED IN RED INK, WITH DATE AND NAME OF PERSON MAKING CHANGE

Do not extend notes this side of this line.

F.B. 2887 PG. 102 | JOB NO. 0301.02 | SURVEY OF R.A. Co. Precise Level Net | SURVEY BY Wind NOTES J. Maldonado | INDEXED C. J. GALLI DATE

WEATHER Sunny | TIME 7:30 to 2:15 | NOTES CHKD. | INST. NO. 7-334 | ROD NO. 25 & 96 | DATE 4/18/62

STATION	BACKSIGHT Right	Mid.	Left		Stadia		FORESIGHT Right	Mid.	Left		Stadia		DESCRIPTION AND REMARKS
													FROM BM 64-15 TO BM 64-14
BM 64-15					209						65		BM 64-15
1	199	613	500	5	190	19	55	658	356	5	46	19	For Desc. See FB 2887-33
					259						50		
2	248	518	589	5	237	22	46	595	341	5	29	21	
					239						82		
3	224	630	525	5	209	30	72	004	373	5	56	31	π - G.K. Lind
					221						101		
4	206	864	507	5	191	30	86	252	387	5	71	30	
					210						51		
5	200	407	501	5	189	21	40	040	341	5	29	22	
					279						50		
6	271	458	572	5	263	16	42	000	343	5	35	15	
					251						68		
7	242	310	543	5	234	17	59	300	360	5	51	17	
					296						38		
8	296	539	597	5	281	30	23	611	324	5	8	30	
					195						104		
9	188	144	489	5	182	13	102	420	403	5	96	13	
Totals	2078	383				198	621	868				195	
	621	868										198	
Diff. Elev.	1456	525										396	Meters
BM 64-14													BM 64-14 For Desc. See FB 2887-31

76PB26B CE # 308 8-59

PLEASE RETURN TO

LOS ANGELES COUNTY ENGINEER

700 LOS ANGELES COUNTY ENGINEERING BLDG.

NOTE: ANY ADDITIONS OR CHANGES ON THIS SHEET MUST BE MADE OR CIRCLED IN RED INK. WITH DATE AND NAME OF PERSON MAKING CHANGE.

Do not extend notes this side of this line.

JOB NO. 0301.02 SURVEY OF L.A. CO. PRECISE LEVEL NET

SURVEY BY: C. Kylmd NOTES BY: J. Maldonado DATE: 4-8-63 WEATHER: Overcast INST. NO. 35234

TIME: 10:15 to 11:05 ROD NO. 95296 F.B. 2887 Pg. 113

INDEXED: E. J. GALLI DATE: NOTES CHKD: DATE: 4/18/63

STATION	BACKSIGHT Right	Mic.	Left		Stadia		FORESIGHT Right	Mic.	Left		Stadia		DESCRIPTION AND REMARKS
													From BM 64-15 To BM 48-73
BM 64-15					71						228		BM 64-15
1	64	452	365	5	57	14	221	087	522	5	214	14	For Desc. See F.B. 2887-33
					63						241		
2	54	012	355	5	45	18	232	837	533	5	223	18	
					74						249		
3	65	548	364	5	51	23	229	967	530	5	218	22	
					149						256		
4	125	911	427	5	103	46	233	490	534	5	211	45	
					89						268		
5	71	835	372	5	53	36	250	342	551	5	232	56	
					78						262		
6	66	938	367	5	54	24	250	347	551	5	238	24	
					32						233		
7	37	699	338	5	28	8	232	157	534	5	223	10	
					54						277		
8	93	005	344	5	32	22	266	077	567	5	255	22	
					52						327		
9	41	764	342	5	30	22	216	237	517	5	205	22	
					63						274		
10	38	270	339	5	13	50	249	216	550	5	224	50	

R. T. Rodriguez

PLEASE RETURN TO

LOS ANGELES COUNTY ENGINEER

700 LOS ANGELES COUNTY ENGINEERING BLDG.

NOTE: ANY ADDITIONS OR CHANGES ON THIS SHEET MUST BE MADE OR CIRCLED IN RED INK, WITH DATE AND NAME OF PERSON MAKING CHANGE

Do not extend notes this side of this line.

WEATHER Overcast INST. NO. 2523
TIME 10:15 to 11:45 ROD NO. 7574.96
NOTES CHKD. [illegible] DATE 4/4/62

STATION	BACKSIGHT RIGHT	BACKSIGHT MID.	BACKSIGHT LEFT		BACKSIGHT STADIA		FORESIGHT RIGHT	FORESIGHT MID.	FORESIGHT LEFT		FORESIGHT STADIA		DESCRIPTION AND REMARKS
													FROM BM 64-15 TO BM 48-73
					128						248		
11	111	526	412	5	94	34	227	176	528	5	210	34	
					62						299		
12	56	367	357	5	45	22	289	973	590	5	279	20	
					187						126		
13	172	078	473	5	152	30	110	707	411	5	94	32	
													R.R.R.
Totals	948	385				349	3,10	597				349	
							948	365				349	
Diff. Elev.							2,162	212	cog			198	Meters
BM 48-73													BM 48-73 For Desc. See FB. 1369-62

F.B. 2887 PG. 104 JOB NO. 0301.02

SURVEY OF L.A. Co. Precise Level Net

SURVEY BY Field NOTES T. Mallorado

INDEXED C. I. GALL DATE

75P5209 CE # 308 8-59

PLEASE RETURN TO
LOS ANGELES COUNTY ENGINEER
700 LOS ANGELES COUNTY ENGINEERING BLDG.

NOTE: ANY ADDITIONS OR CHANGES ON THIS SHEET MUST BE MADE OR CIRCLED IN RED INK, WITH DATE AND NAME OF PERSON MAKING CHANGE.

Do not extend notes this side of this line.

JOB NO. 0901.02 SURVEY OF L.A. CO. PRECISE LEVEL NET

SURVEY BY C.K. Lind WEATHER Overcast INST. NO. 252334

NOTES BY T. McDonald DATE 4-8-63 TIME 1110 to 1210 ROD NO. 95-1-96

INDEXED DATE NOTES CHKD. DATE 4/18/63

F.B. 2887 Pg. 105

STATION	BACKSIGHT RIGHT	BACKSIGHT MIC.	BACKSIGHT LEFT		BACKSIGHT STADIA		FORESIGHT RIGHT	FORESIGHT MIC.	FORESIGHT LEFT		FORESIGHT STADIA		DESCRIPTION AND REMARKS
													FROM BM 48-73 TO BM 64-15
BM 48-73					125						186		BM 48-73
1	110	821	411	5	95	30	171	803	472	5	155	31	For Desc. See F.B. 1364-62
					298						66		
2	288	939	589	5	278	20	55	307	356	5	44	22	
					238						23		
3	221	345	522	5	204	34	106	498	407	5	89	34	
					265						55		
4	240	210	541	5	215	50	30	896	331	5	5	50	
					228						51		
5	217	643	518	5	206	22	40	209	341	5	29	22	
					273						51		
6	262	718	563	5	251	22	40	324	341	5	29	22	
					238						44		
7	229	666	530	5	220	18	35	038	336	5	26	18	
					260						77		
8	248	759	549	5	236	24	65	497	366	5	53	24	
					268						88		
9	250	057	551	5	232	36	70	332	371	5	52	36	
					250						142		
10	228	946	529	5	206	44	122	974	423	5	98	44	

PLEASE RETURN TO

LOS ANGELES COUNTY ENGINEER

700 Los Angeles County Engineering Bldg.

NOTE: ANY ADDITIONS OR CHANGES ON THIS SHEET MUST BE MADE OR CIRCLED IN RED INK, WITH DATE AND NAME OF PERSON MAKING CHANGE

Do not extend notes this side of this line.

F.B. 2887 Pg. 106 JOB NO. 03.01.02

SURVEY OF L.A. Co. Precise Level Net NOTES

SURVEY BY C. J. GALLI DATE

INDEXED DATE

WEATHER Overcast INST. NO. 75-3

TIME 1:10 ROD NO. 1-2

NOTES CHKD 4/18/02 DATE

STATION	BACKSIGHT Right	Mic.	Left		Stadia		FORESIGHT Right	Mic.	Left		Stadia		DESCRIPTION AND REMARKS
													From BM 48-73 To BM 64-15
					240						72		
11	228	398	529	5	216	24	61	299	362	5	50	22	
					242						63		
12	232	718	533	5	223	19	54	608	355	5	45	18	
					235						78		
13	228	200	529	5	221	14	71	499	372	5	64	14	
Totals	2938	370				357	926	284				357	
	926	284										357	
Diss. Elev.	2062	086										714	Meters
+													
BM 64-15													BM 64-15 For Desc. See F.B. 2887-33