Notes Ck'd by	Survey of La Cresenta Area ℄
Map No.	JN 0303.00 Tape Std. F
Office Work	Surveyed by H H Spriggs
Checked	Notes HH.S Date
Date	Indexed G. D. BAILEY MAR 29 1974

F B 7895 Pg. 5

JN 0303.00

LA CRESENTA AREA CENTERLINE

DIVISION 5

Recovery & Preservation

Index: See Pg. 6-8

See FB 3439 for adjacent & prior Area Surveys

H H Spriggs
J Maldonado J A Moody
P L Beasley
J L Wensel
A J Rodriguez
M. Uragovich

Note: Any Additions or Changes on this Sheet Must be Made or Circled in Red Ink With Date and Name of Person Making Change.

PLEASE RETURN TO
COUNTY OF LOS ANGELES
DEPARTMENT OF COUNTY ENGINEER
403 LOS ANGELES COUNTY ENGINEERING BLDG.

Do not extend this side of this line.

F.B. 2295 PG 6

#N 030300

La Crescenta Area ℄ Div. 5

Index - See FB 3439 for adjacent surveys

Pg. 9-26	Hampstead Rd. (Flintridge Ave to Chevy Chase Rd.)
Pg. 27-56	Flintridge Ave & Robin Hill Rd. (Wly of Hampstead Rd.)
Pg. 57-84	Hampstead Rd. (Inverness Drive Wly & Sly to Inverness Drive @ Berwick Drive)
Pg. 85-104	Sugar Loaf Drive (Wly of Hampstead Rd.)
Pg. 105-108	Job Tie to Zone 7
Pg. 111-134	Wandover Road (Wly of Saint Katherine Drive)

PLEASE RETURN TO
COUNTY OF LOS ANGELES
DEPARTMENT OF COUNTY ENGINEER
403 LOS ANGELES COUNTY ENGINEERING BLDG.

Do not extend this side of this line.

Note: Any Additions or Changes on This Sheet Must be Made or Circled in Red Ink, With Date and Name of Person Making Change.

Notes Ck'd by	Survey of La Crescenta Area R
Map No.	IN 0303.00 Tape Std °F
Office Work	Surveyed by HHSprigg 5
Checked	Notes HHS Date 5 73
Date	Indexed G. D. BAILEY MAR 29 1974

F.B. 2895 Pg. 9

IN 0303.00

La Crescenta Area Centerline

Division 5

Recovery & Preservation of

Hampstead Road & Intersecting R/W's

in Tract 9874-5,4,3,2

(From Inter @ Flintridge Ave Nly to Inter @ Chevy Chase)

Index Map Pg 10 Pgs 9-26

Reference:

Tract Map 9874-5,4,3,2,

HHSprigg
J A Moody
P.L. Beasley
J.L. Wensel

Notes: Any Additions or Changes on this Sheet Must be Made or Circled in Red Ink. With Date and Name of Person Making Change.

Do not extend this side of this line.

PLEASE RETURN TO
COUNTY OF LOS ANGELES
DEPARTMENT OF COUNTY ENGINEER
403 LOS ANGELES COUNTY ENGINEERING BLDG

F. B. 2895 Pg. 10

INDEX MAP
TN 0303.00
La Crescenta Area
Div. 5

◯ = Arbitrary Numbering system.

Note: Includes Hampstead Road, Beresford Way, & Pembury Place in Tract 9874-2,3,4,5, & Portions replated into Tracts 9464-1 & 20111-5

Cont. FB 2895-

Cont. FB 3439-198, 199, Tract 9874 Cont. FB 3439-199, 200,

PLEASE RETURN TO
COUNTY OF LOS ANGELES
DEPARTMENT OF COUNTY ENGINEER
403 LOS ANGELES COUNTY ENGINEERING BLDG.

Do not extend this side of this line.

Note: Any Additions or Changes on This Sheet Must be Made or Circled in Red Ink With Date and Name of Person Making Change.

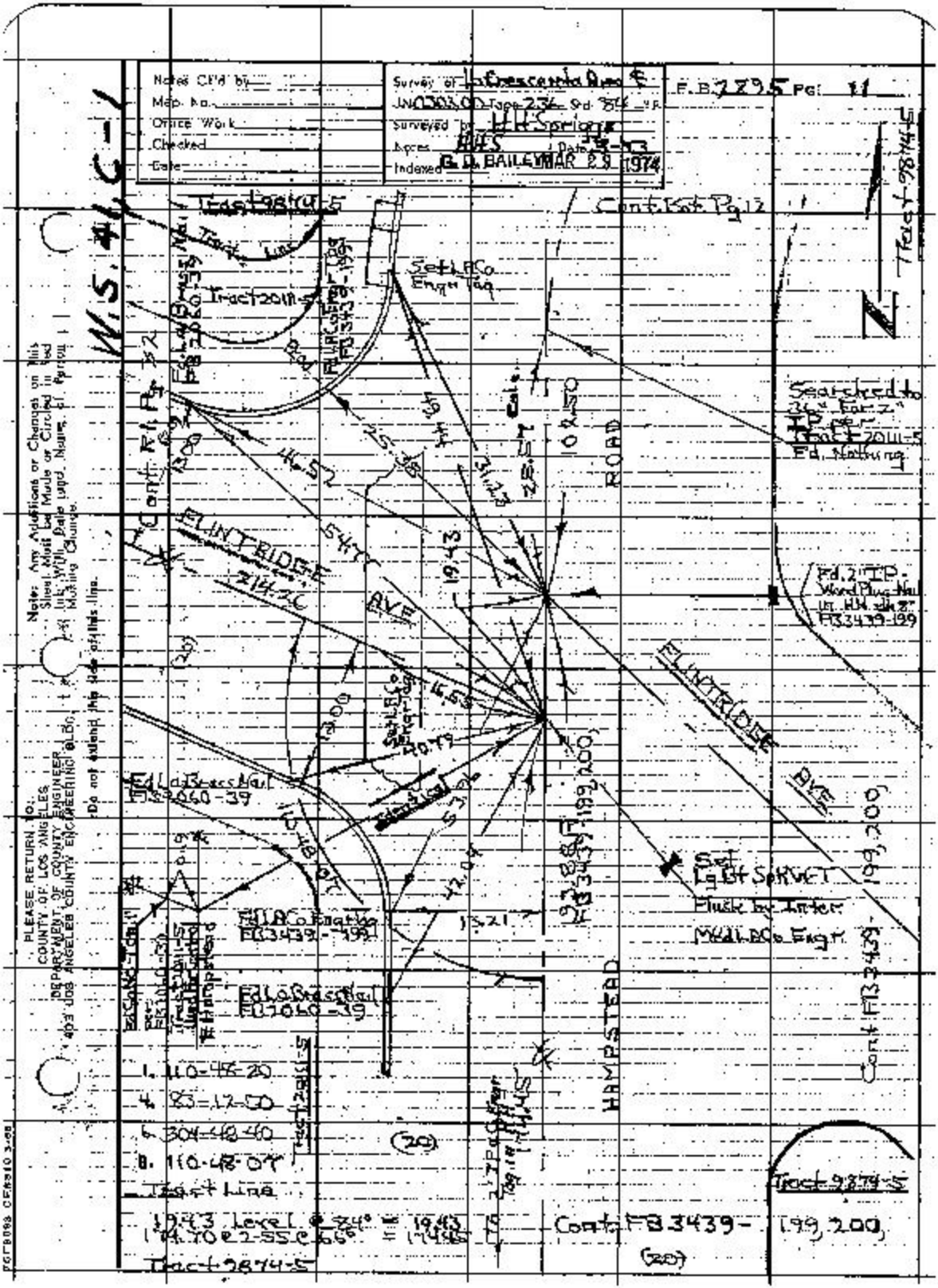

Notes Ck'd by
Map No.
Office Work
Checked
Date
Survey of La Crescenta Area
JN 0303.00 Tape 236 Std 84 YR
Surveyed by H.H. Springer
Notes HHS Date 3-13
Indexed G.D. BAILEY MAR 29 1974
F.B. 7295 Pg. 11
W.S. 41 C-1
Tract 9874-5
Cont. Bot. Pg. 12
Tract Line
Tract 2011-5
Set LACo Engr Tag
Searched to 36" For 2" IP per Tract 2011-5 Fd. Nothing
Fd. 2" IP Wood Plug Nail in HH dk 8" FB3439-199
FLINTRIDGE AVE
ROAD
HAMPSTEAD
Fd LaBrass Nail FB2060-39
Set Lg Bt Spk W/T Flush by Inter Mtd LACo Engr
Cont FB3439-199,200
1. 110-48-20
4. 83-12-50
6. 304-48-40
8. 110-48-07
Tract Line
19.43 Level @ 84° = 19.43
174.70 @ 2-55 @ 66° = 174.45
Tract 9874-5
Cont. FB3439-199,200
(20)
Note: Any Additions or Changes on this Sheet Must be Made or Circled in Red Ink. With Date and Name of Person Making Change.
Do not extend this side of this line.
PLEASE RETURN TO: COUNTY OF LOS ANGELES DEPARTMENT OF COUNTY ENGINEER 403 LOS ANGELES COUNTY ENGINEERING BLDG.

F. B. 2895 Pg. 12

171.81 Level @ 84° = 171.81
102.50 " " 84° = 102.50

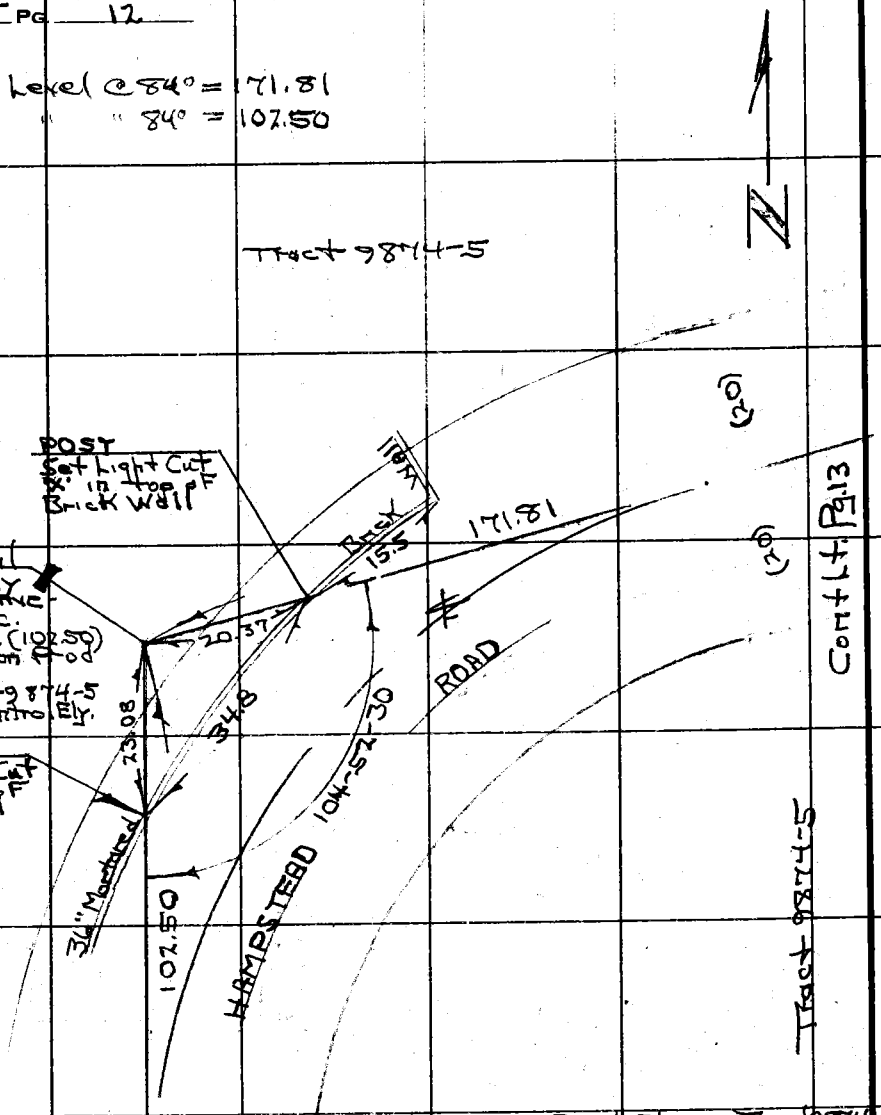

PI #31 per Tract 9874
Δ- 75-07-30
R Radius = 100.00

1. 104-52-30
4. 59-30-00
6. 269-15-00
A. 104-52-30

PLEASE RETURN TO
COUNTY OF LOS ANGELES
DEPARTMENT OF COUNTY ENGINEER
403 LOS ANGELES COUNTY ENGINEERING BLDG.

Do not extend this side of this line.

Note: Any Additions or Changes on This Sheet Must be Made or Circled in Red Ink With Date and Name of Person Making Change.

X

W.S.AL. G-1

Notes Ck'd by	Survey of La Crescenta Ave St.
Map No.	JN 0303.90 Tape 236 Std. 34 °F
Office Work	Surveyed by H.H. Spriggs
Checked	Notes H.H.S. Date 8-73
Date	Indexed R. D. BAILEY MAR 29 1974

F.B. 2295 Pg. 13

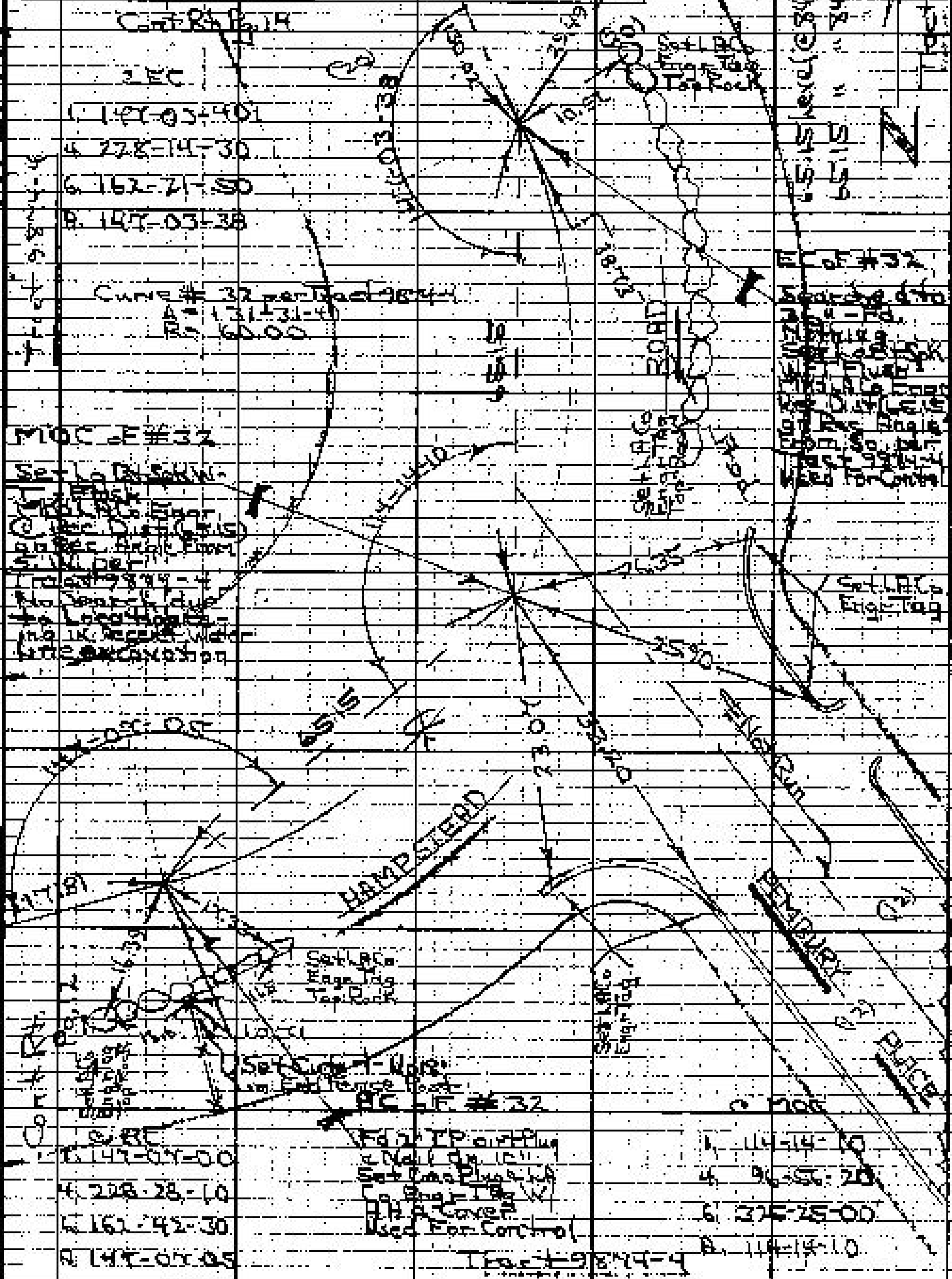

Notes: Any Additions or Changes on this Sheet Must be Made or Circled in Red Ink With Date, Legal Name of Person Making Change.

PLEASE RETURN TO COUNTY OF LOS ANGELES DEPARTMENT OF COUNTY ENGINEER 403 LOS ANGELES COUNTY ENGINEERING BLDG.

Do not extend this line of this line.

76F8029 C.E.9810

F. B. 2895 PG 14

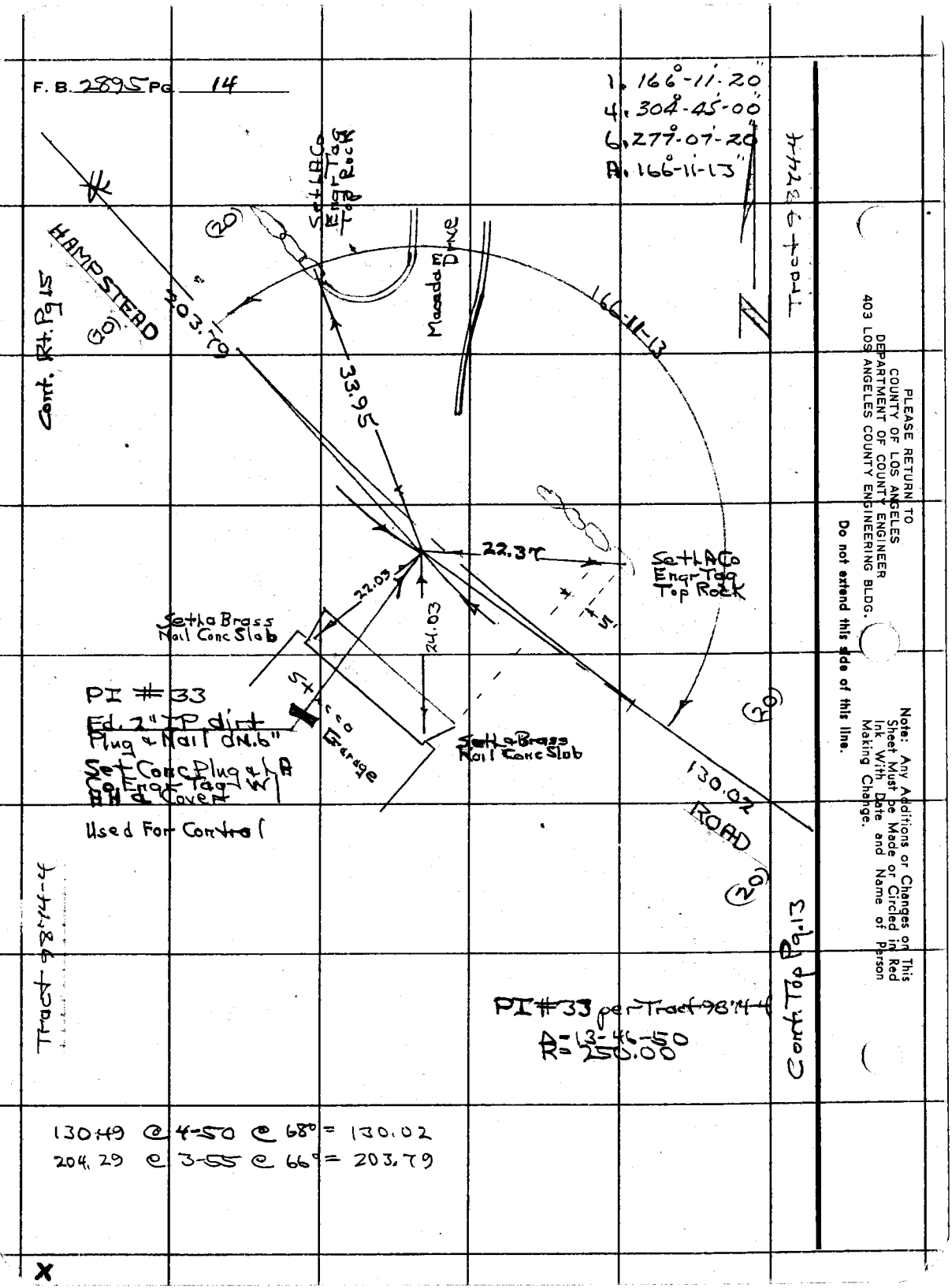

PLEASE RETURN TO
COUNTY OF LOS ANGELES
DEPARTMENT OF COUNTY ENGINEER
403 LOS ANGELES COUNTY ENGINEERING BLDG.

Do not extend this side of this line.

Note: Any Additions or Changes on This Sheet Must be Made or Circled in Red Ink With Date and Name of Person Making Change.

X

Notes Ck'd by	Survey of La Crescenta Pres	F. B. 2825 Pg. 15
Map No.	IN 0303.20 Page 236 Sta. 84	
Office Work	Surveyed by HH Spriggs	
Checked	Notes HHS Date 6-73	
Date	Indexed G. D. BAILEY MAR 29 1974	

Note: RC reference Points shown here by Bt. Sp. K.W.-T. Flush Mkd. L.A.Co. Engr. 1.0 from Edge Pvmt.

PI # 34

Bt. 2' IP dir. Plug & Nail dp. 6" in Undeveloped Lot Set Conc. Plug & L.A. Co. Tag.

Top IP is 3.1 Lower than Lg. Bt. Sp. K. 10.9' 51 y.

Tract 9874-3

Conc. Slab Drive

16.60

30.15

195.62

10.90

22.36

HAMPSTEAD

ROAD

Cont. Rt. Pg. 16

Cont. Rt. Pg. 14

126-54-35

203.79

(20)

(20)

PI # 34 per Tract 9874-3

Δ = 53-03-30

R = 170.00

Tract 9874-3

16.60 Level @ 70° = 16.60

179.69 @ 45.3 @ 70° = 179.02

Total 195.62

1. 126°-54'-40"

4. 147°-38'-20"

C. 41°-27'-30"

A. 126°-54'-35"

Note: Any Additions or Changes on this Sheet Must be Made or Circled in Red Ink With Date and Name of Person Making Chance.

PLEASE RETURN TO COUNTY OF LOS ANGELES DEPARTMENT OF COUNTY ENGINEERS 403 LOS ANGELES COUNTY ENGINEERING BLDG.

Do not extend this line at this line.

F. B. 2895 PG. 16

Tract 9874-3

W.S. 41, C-1

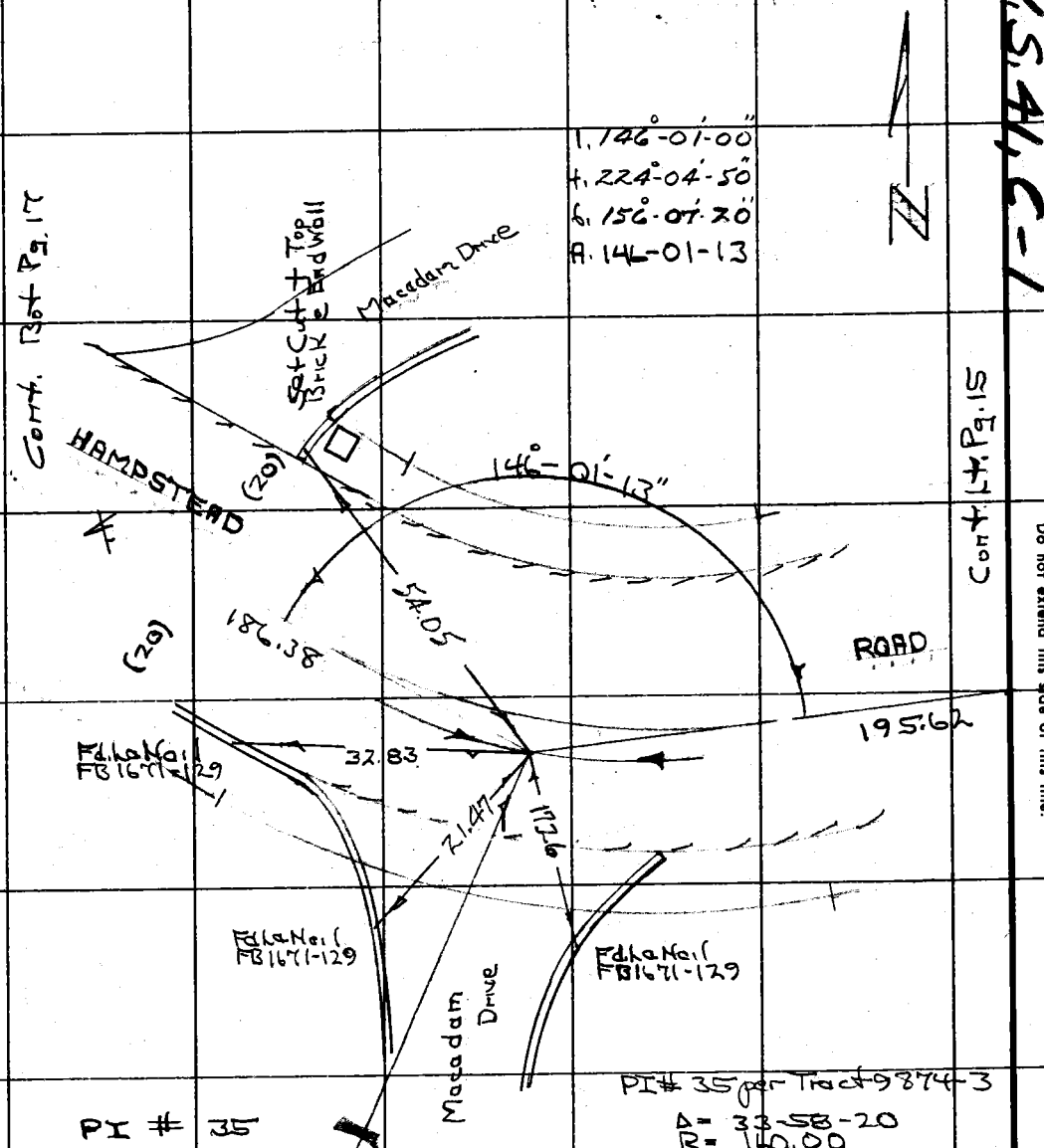

PI # 35 per Tract 9874-3
Δ = 33-58-20
R = 160.00

PI # 35
Fd. 2" IP Conc Plug
a Nail - d 7.7"
per FB 1671-129
Set HH a Cover
Used For Control

186.55 @ 2-16 @ 70° = 186.38

Tract 9874-3

PLEASE RETURN TO
COUNTY OF LOS ANGELES
DEPARTMENT OF COUNTY ENGINEER
403 LOS ANGELES COUNTY ENGINEERING BLDG.

Do not extend this side of this line.

Note: Any Additions or Changes on This Sheet Must be Made or Circled in Red Ink With Date and Name of Person Making Change.



Notes Ct'd by
Map No.
Office Work
Checked
Date
Survey of In Crescenta Area ℄
JN 0303.00 Tape 236 Std 874 °F
Surveyed by H H Spangs
Notes H H S Date 6-73
Indexed G. D. BAILEYMAR 2-9-1974
F. B. 2895 Pg. 17
W.S. 41 C-1
PI #36 per Tract 9874
EC of #36
Δ=137-07-50
R=135.02
Fd. 2" IP Conc Plug & Nail dn 6" in HH per FB 1671-131 Tract 9874-3 Used For Control
HAMPSTEAD
ROAD
POST
Set 5 Hd Spk
Set Conc Nails in Mortar Joints of Concrete Block Wall
1. 123-19-40
4. 133-19-20
L. 19-58-40
A. 123-19-47
MOC #36
Fd. Nothing
Tract 9874-3
1. 99-30-00
4. 37-59-40
L. 236-59-40
A. 99-29-57
POST
Set 1" IP Conc Plug & Nail dn 3" Road Line From SF
BC of #36
Fd. 2" IP Conc Plug & Nail dn 7" per FB 1671-129
Set HH W/Cover
Used For Control
Conf. Lt. Pg. 16
Fd. La Nail FB 1671-129
Tract 9874-3
Fd. La Nail FB 1671-129
Note: Any Additions or Changes on This Sheet Must be Made or Circled in Red Ink With Date and Name of Person Making Change.
PLEASE RETURN TO COUNTY OF LOS ANGELES DEPARTMENT OF COUNTY ENGINEER 400 LOS ANGELES COUNTY ENGINEERING BLDG
Do not extend this side of this line.

BLOCK

F. B. 2895 Pg. 18

PLEASE RETURN TO
COUNTY OF LOS ANGELES
DEPARTMENT OF COUNTY ENGINEER
403 LOS ANGELES COUNTY ENGINEERING BLDG.

Do not extend this side of this line.

Note: Any Additions or Changes on This Sheet Must be Made or Circled in Red Ink With Date and Name of Person Making Change.

Notes Ck'd by
Map No.
Office Work
Checked
Date

Survey of La Crescenta Area
IN 030300 Page 236 Sec 84 °F
Surveyed by H H Springs
Notes HHS Date 6-73
Indexed G. D. BAILEY MAR 29 1974

F. B. 2895 Pg. 19

Tract 7874-2

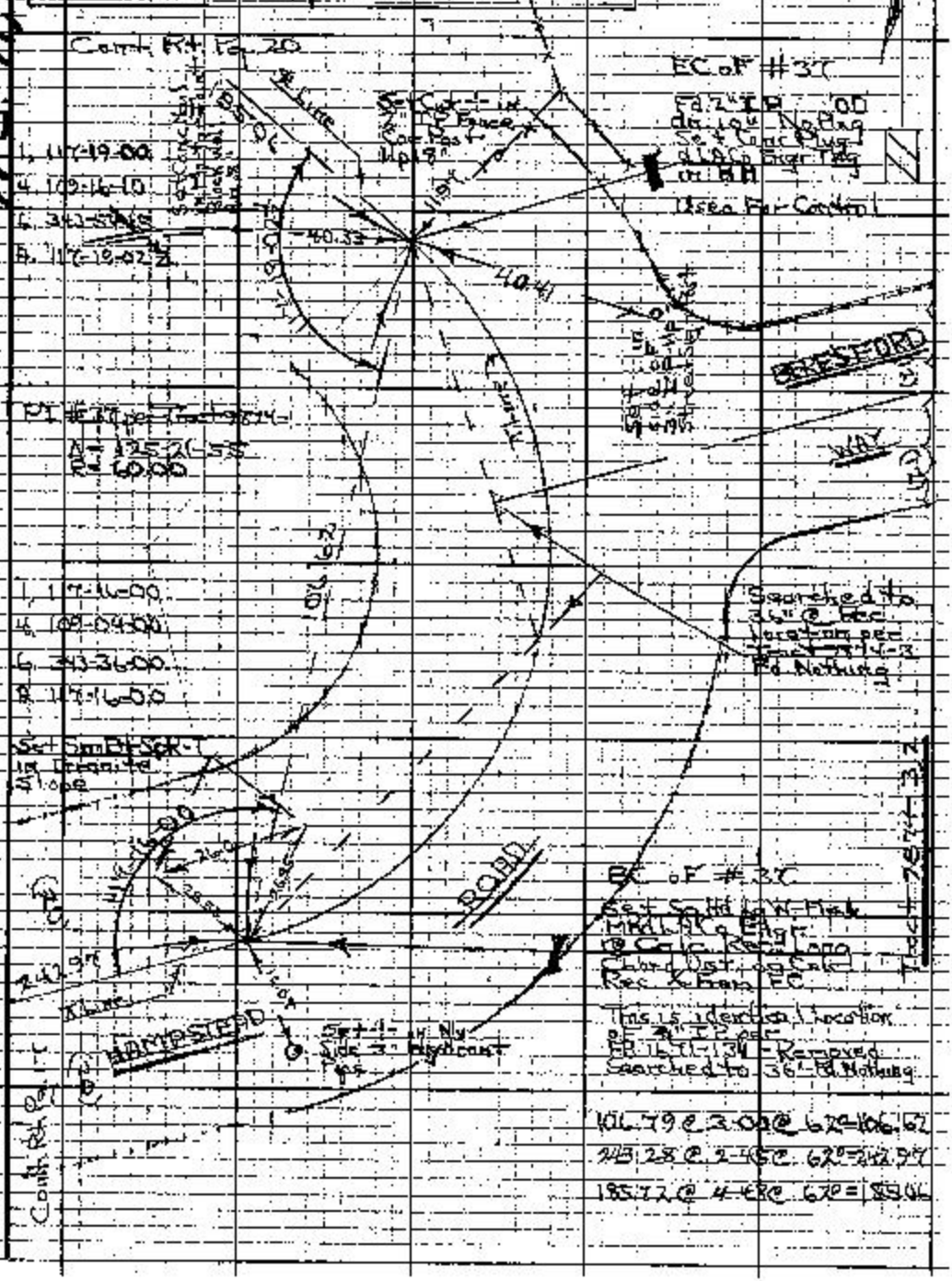

Note: Any Additions or Changes on this Sheet Must be Made or Circled in Red Ink With Date and Name of Person Making Change.

PLEASE RETURN TO
COUNTY OF LOS ANGELES
DEPARTMENT OF COUNTY ENGINEER
403 LOS ANGELES COUNTY ENGINEERING BLDG.

Do not extend this side of this line.

PLEASE RETURN TO
COUNTY OF LOS ANGELES
DEPARTMENT OF COUNTY ENGINEER
403 LOS ANGELES COUNTY ENGINEERING BLDG.

Note: Any Additions or Changes on This Sheet Must be Made or Circled in Red Ink With Date and Name of Person Making Change.

Do not extend this side of this line.

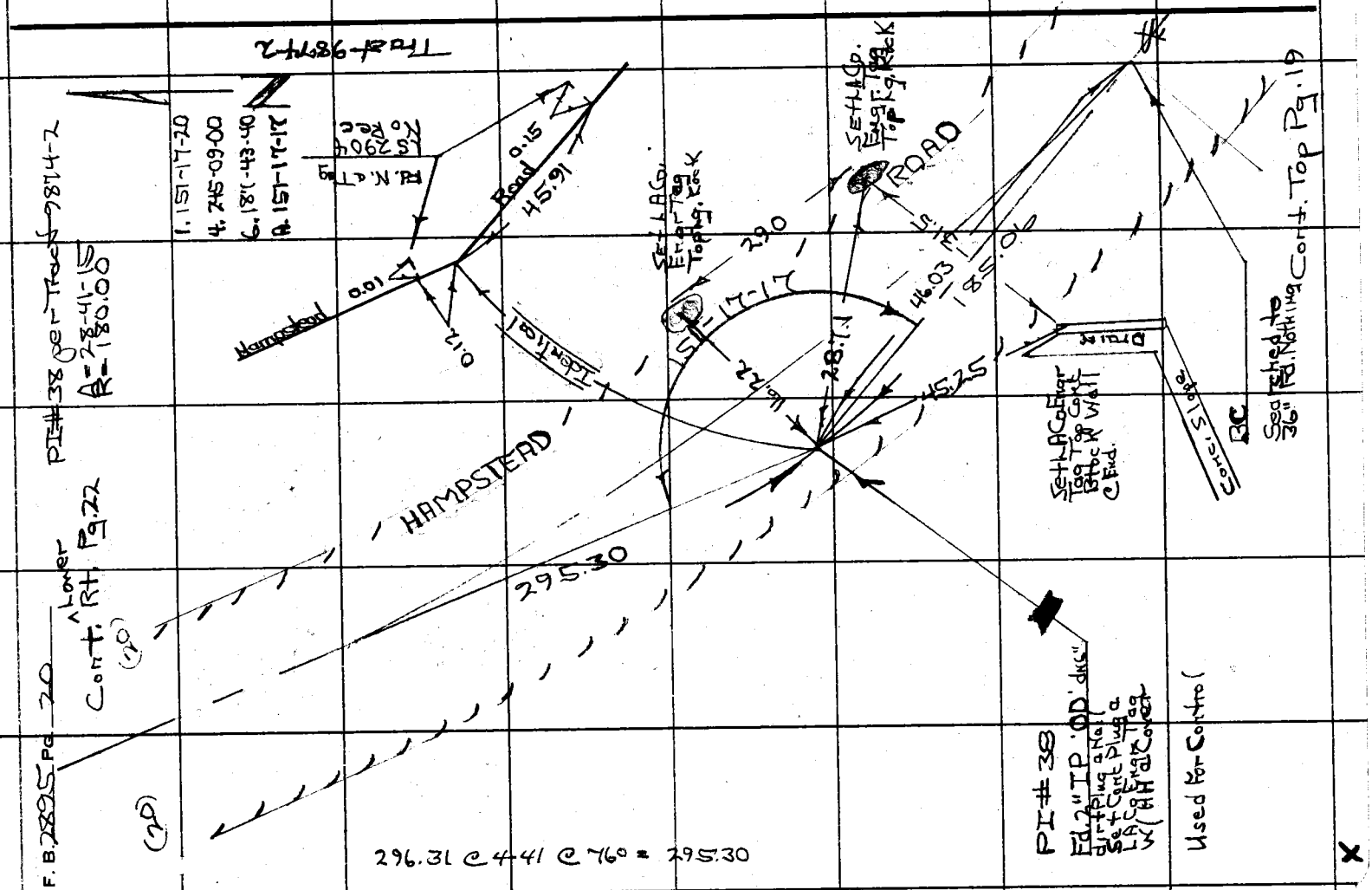

PLEASE RETURN TO
COUNTY OF LOS ANGELES
DEPARTMENT OF COUNTY ENGINEER
409 LOS ANGELES COUNTY ENGINEERING BLDG.

Note: Any Additions or Changes on this Sheet Must be Made or Circled in Red Ink With Date and Name of Person Making Change.

Do not extend this side of this line.

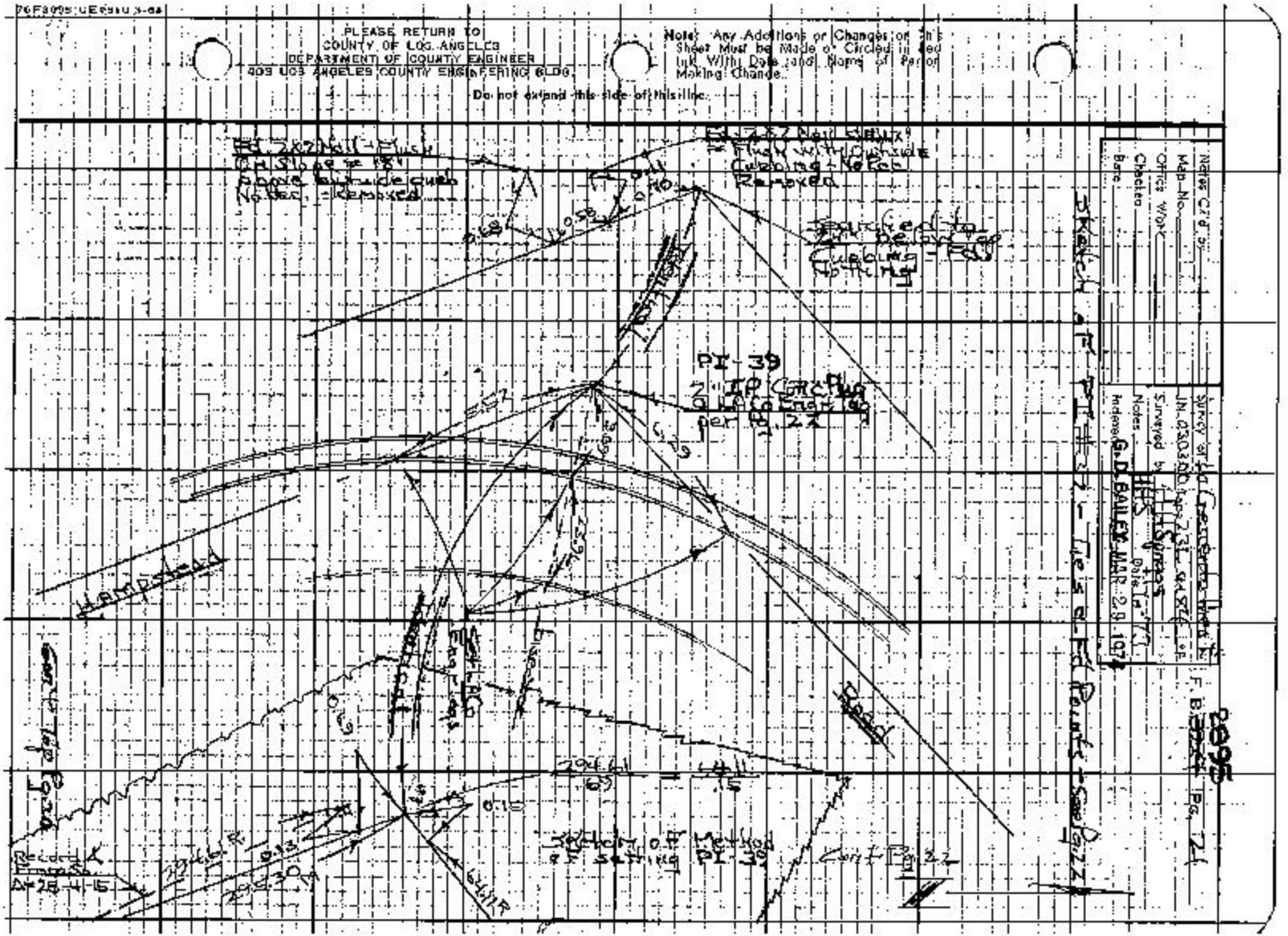

PLEASE RETURN TO
COUNTY OF LOS ANGELES
DEPARTMENT OF COUNTY ENGINEER
403 LOS ANGELES COUNTY ENGINEERING BLDG.

Note: Any Additions or Changes on This Sheet Must be Made or Circled in Red Ink With Date and Name of Person Making Change.

Do not extend this side of this line.

W.S. 51, D-6

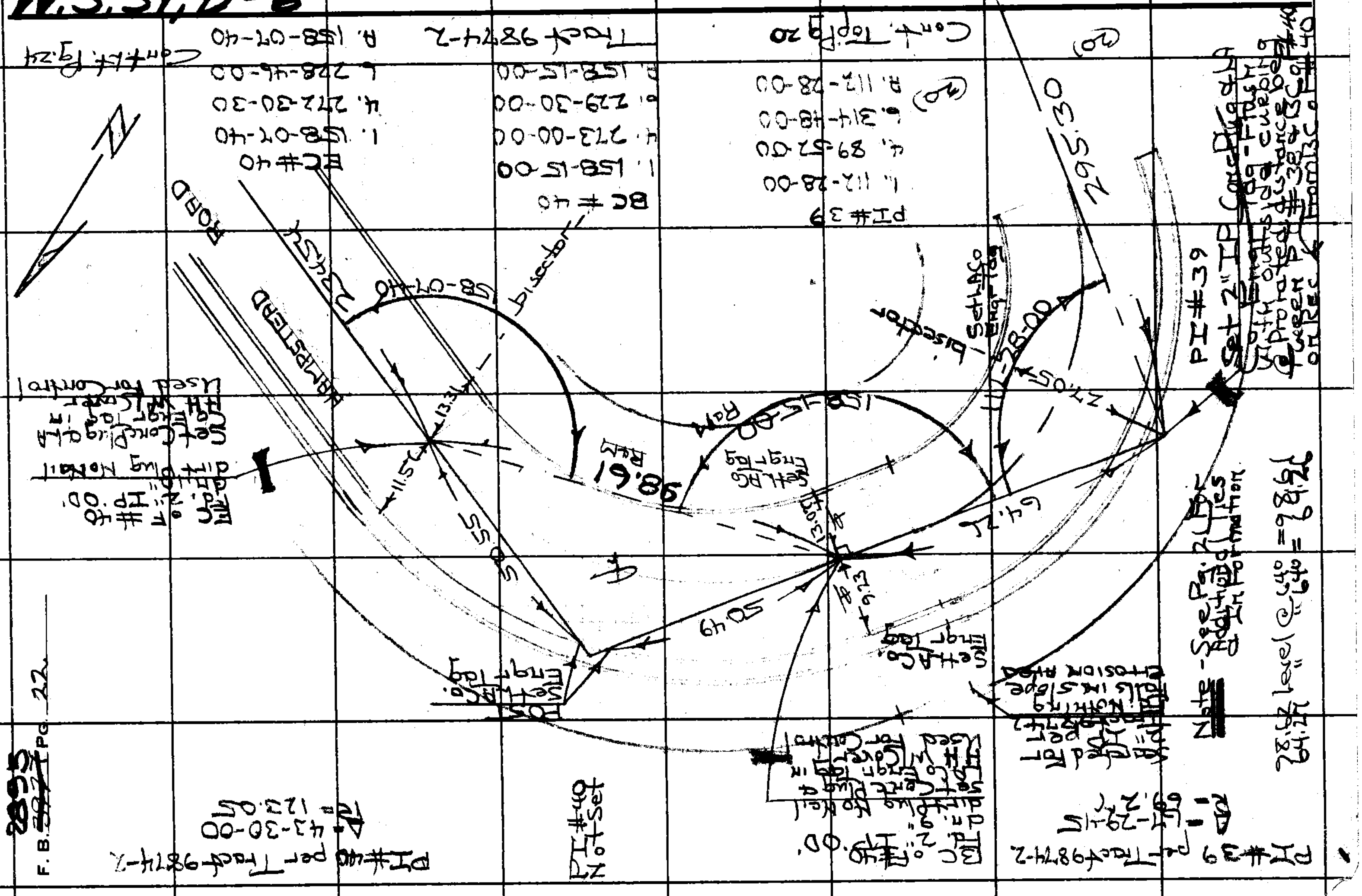

Notes CP'd by	Survey of La Crescenta Wrest	E.B. 2225 Pg. 23
Map No.	IND 308.00 Tape 236 Sec. 84	
Office Work	Surveyed by H.H. Spriggs	
Checked	Notes HHS Date 6-73	
Date	Indexed G.D. BAILEY MAR 20 1974	

Sketch of method used to set PI #41 on Pg. 24

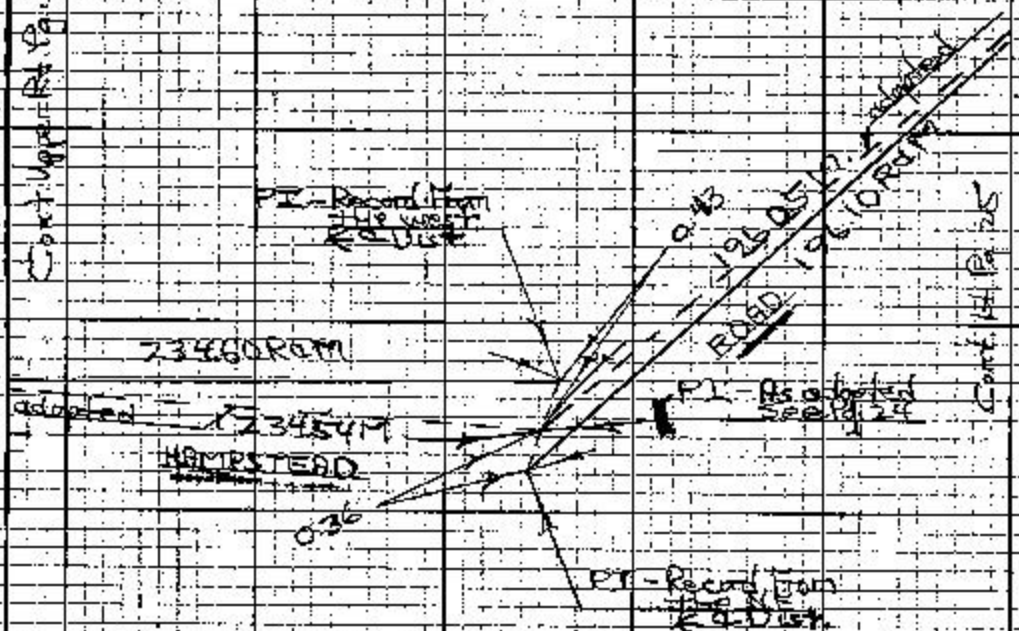

$$\frac{234.6}{0.43} = \frac{196.1}{0.36}$$

Note: Any Additions or Changes on this Sheet Must be Made or Circled in Red Ink With Date and Name of Person Making Change.

Do not extend this line of this line.

PLEASE RETURN TO: COUNTY OF LOS ANGELES DEPARTMENT OF COUNTY ENGINEER 403 LOS ANGELES COUNTY ENGINEERING BLDG.

F. B. 2895 Pg. 24

PI #41 per Tract 9874-2
A = 42-53-15
R = 200.00

1. 137-05-20
4. 188-20-40
6. 102-31-20
A. 137-05-13

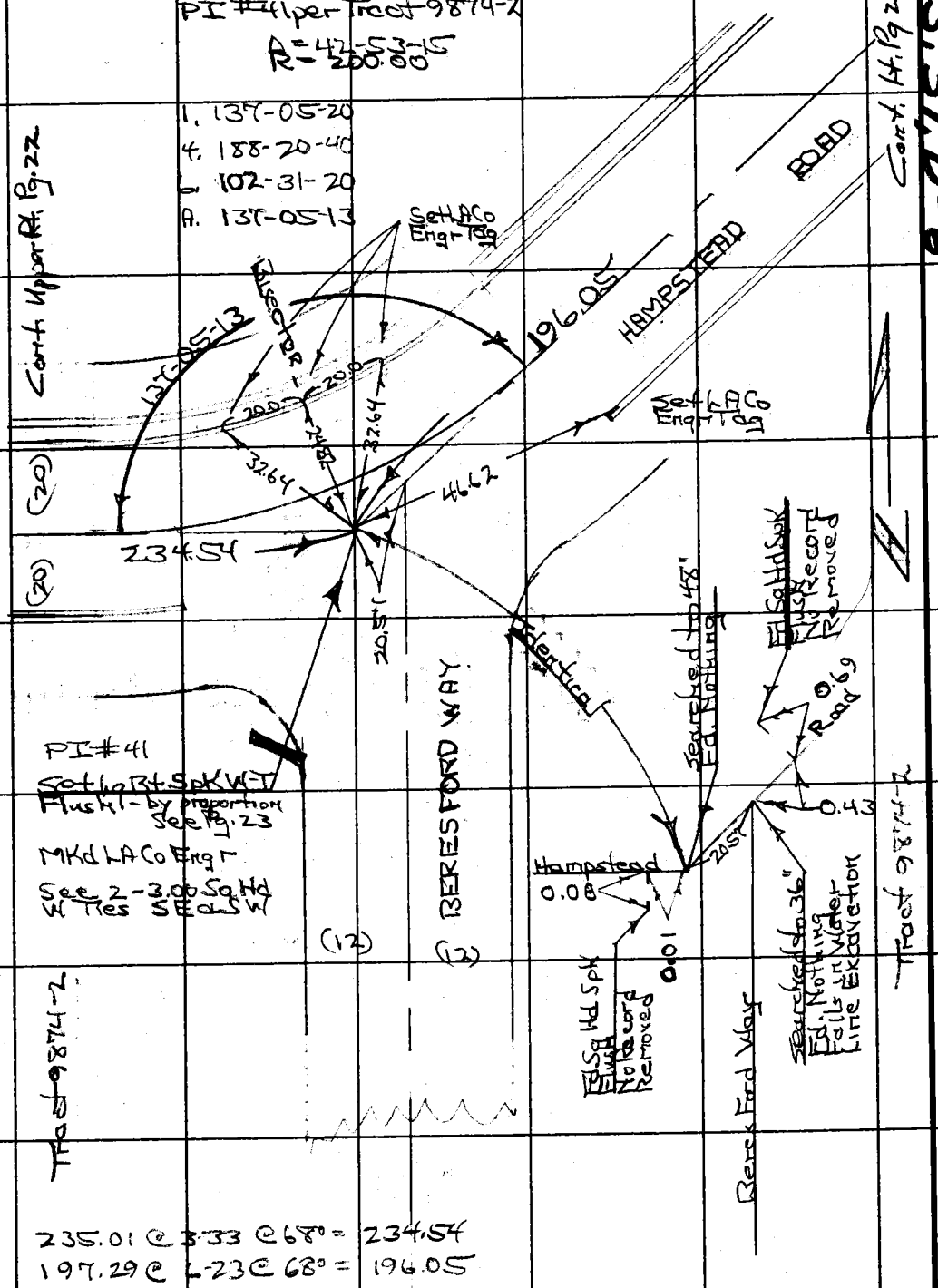

235.01 @ 3-33 @ 68° = 234.54
197.29 @ 6-23 @ 68° = 196.05

PLEASE RETURN TO
COUNTY OF LOS ANGELES
DEPARTMENT OF COUNTY ENGINEER
403 LOS ANGELES COUNTY ENGINEERING BLDG.

Do not extend this side of this line.

Note: Any Additions or Changes on This Sheet Must be Made or Circled in Red Ink With Date and Name of Person Making Change.

Notes Cc'd by	Survey of Int. Crescent Hts &
Map No.	A0303.00 Tape 23 Sta 39
Office Work	Surveyed by H H Spraggs
Checked	Notes HHS Date 6-70
Date	Indexed G. D. BALLENGER 2.9.1974

F.B. 2295 Pg. 25



PLEASE RETURN TO: COUNTY OF LOS ANGELES DEPARTMENT OF COUNTY ENGINEER 403 LOS ANGELES COUNTY ENGINEERING BLDG.

Note: Any Additions or Changes on This Sheet Must be Made or Circled in Red Ink With Date and Name of Person Making Change.

Do not extend this side of this line.

LACo 3005 CE 431 D 5-69

F. B. 2895 PG. 26

17.18 Level @ 60° = 17.18

243.89 @ 4-30 @ 62° = 243.09

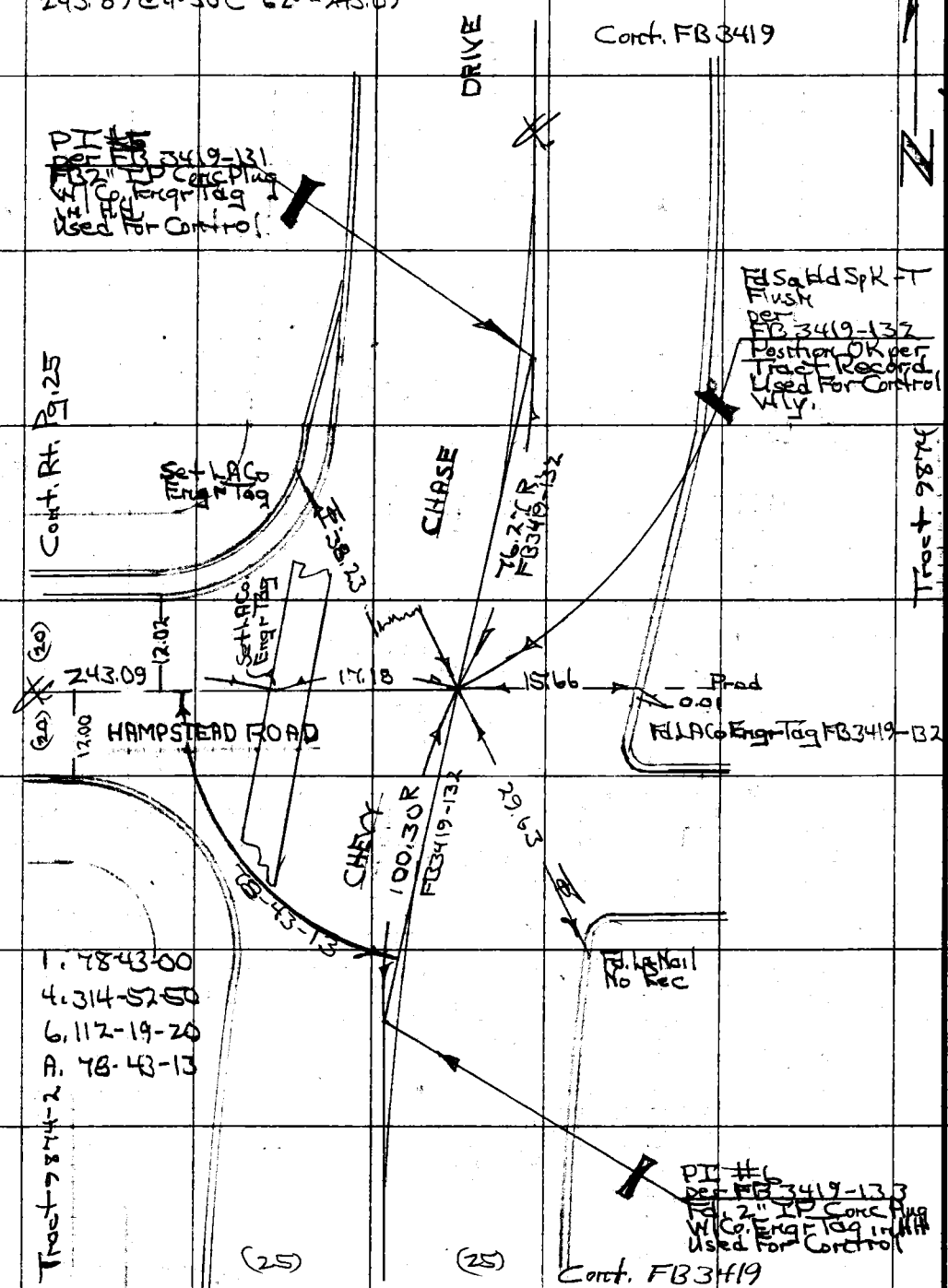

W.S. 51, D-6

PLEASE RETURN TO
COUNTY OF LOS ANGELES
DEPARTMENT OF COUNTY ENGINEER
403 LOS ANGELES COUNTY ENGINEERING BLDG.

Do not extend this side of this line.

Note: Any Additions or Changes on This Sheet Must Be Made or Circled in Red Ink With Date and Name of Person Making Change.

Notes Ck'd by	Survey of LA CRESCENTA AREA
Map No.	JN0303.00 Tape Std 68 °F
Office Work	Surveyed by H.H. Sprigg
Checked	Notes Date 8-73
Date	Indexed G.D. BAILEY MAR 29 1974

F.B. 2895 Pg. 27

JN 0303.00

LA CRESENTA AREA CENTERLINE

DIVISION 5

RECOVERY & PRESERVATION OF

FLINTRIDGE AVE & ROBIN HILL RD

IN TRACTS 20111-2 & 5, 21973-2, 24070-2

FROM INTER. OF HEMPSTEAD RD &

FLINTRIDGE AVE, WLY. ON FLINTRIDGE AVE

to ROBIN HILL RD, Et al.

INDEX MAP PG 28, 29, PGS 27-56

REFERENCE: FB 2060-39-42
FB 3004-81-82

TRACT MAPS 20111-3 & 5
21973-2
24070-2

PARTY

H.H. SPRIGGS

J.A. MOODY
P.L. BEASLEY
J.L. WENSEL
M. Dragovich

Notes: Any Additions or Changes on this Sheet Must be Made or Circled in Red Ink With Date and Name of Person Making Change.

PLEASE RETURN TO
COUNTY OF LOS ANGELES
DEPARTMENT OF COUNTY ENGINEER
403 LOS ANGELES COUNTY ENGINEERING BLDG.

Do not extend this side of this line.

F8F3095 CE0810 8-68

F. B. 2895 PG. 28 INDEX

LA CRESENTA
AREA 2 DIV. #5
TRACT NO. 20111-
24070
21973

JN. 0303.00

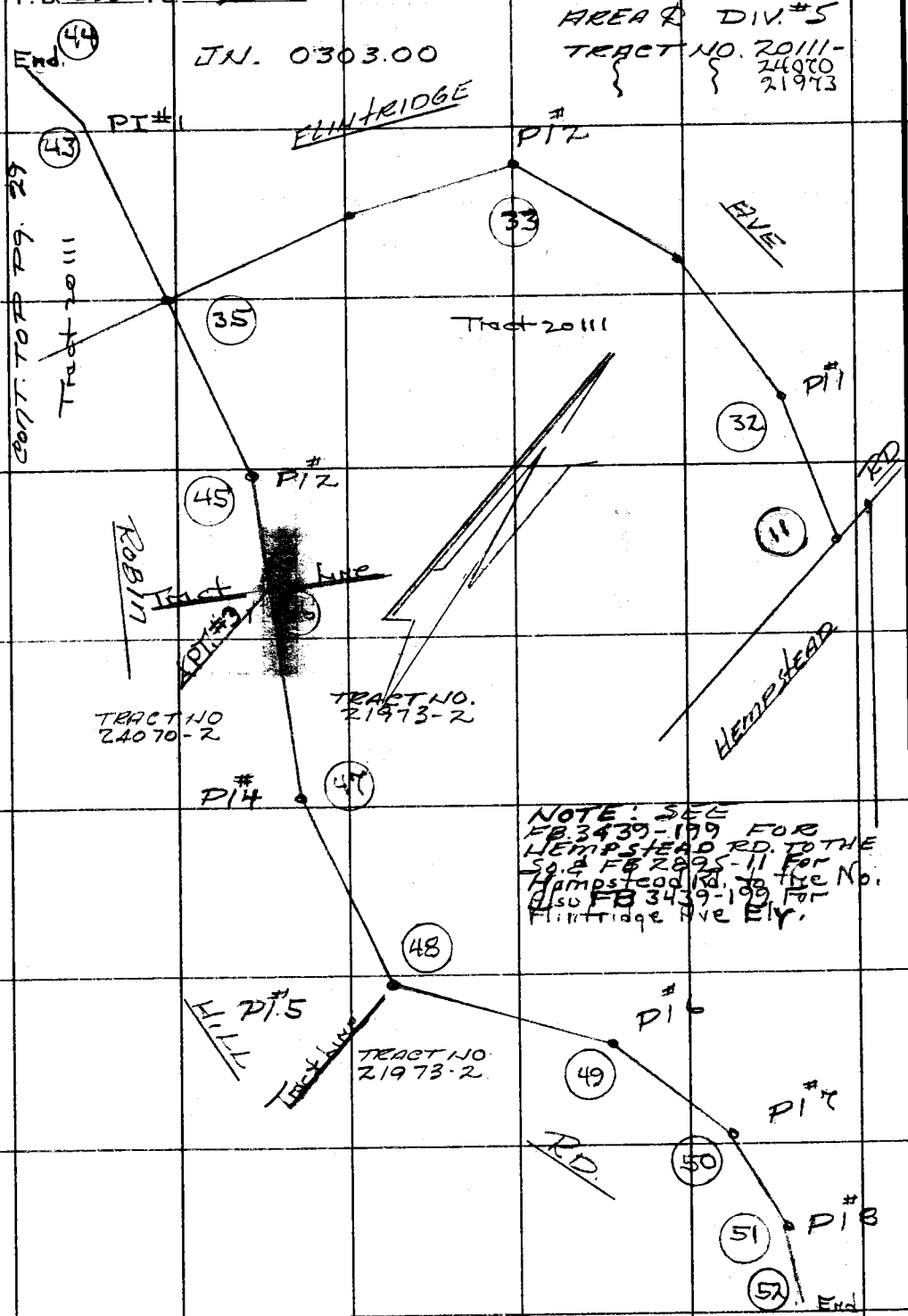

PLEASE RETURN TO
COUNTY OF LOS ANGELES
DEPARTMENT OF COUNTY ENGINEER
403 LOS ANGELES COUNTY ENGINEERING BLDG.

Do not extend this side of this line.

Note: Any Additions or Changes on This Sheet Must be Made or Circled in Red Ink. With Date and Name of Person Making Change.

Notes Ck'd by	Survey of La Crescenta Area E
Map No.	IN 0303.00 Tape Std.
Office Work	Surveyed by HH Spriggs
Checked	Notes HHS Date 8-13
Date	Indexed G. D. BAILEY MAR 29 1974

E.B. 2895 Pg. 79

Index Map
IN 0303.00
La Crescenta Area E
Div. 5

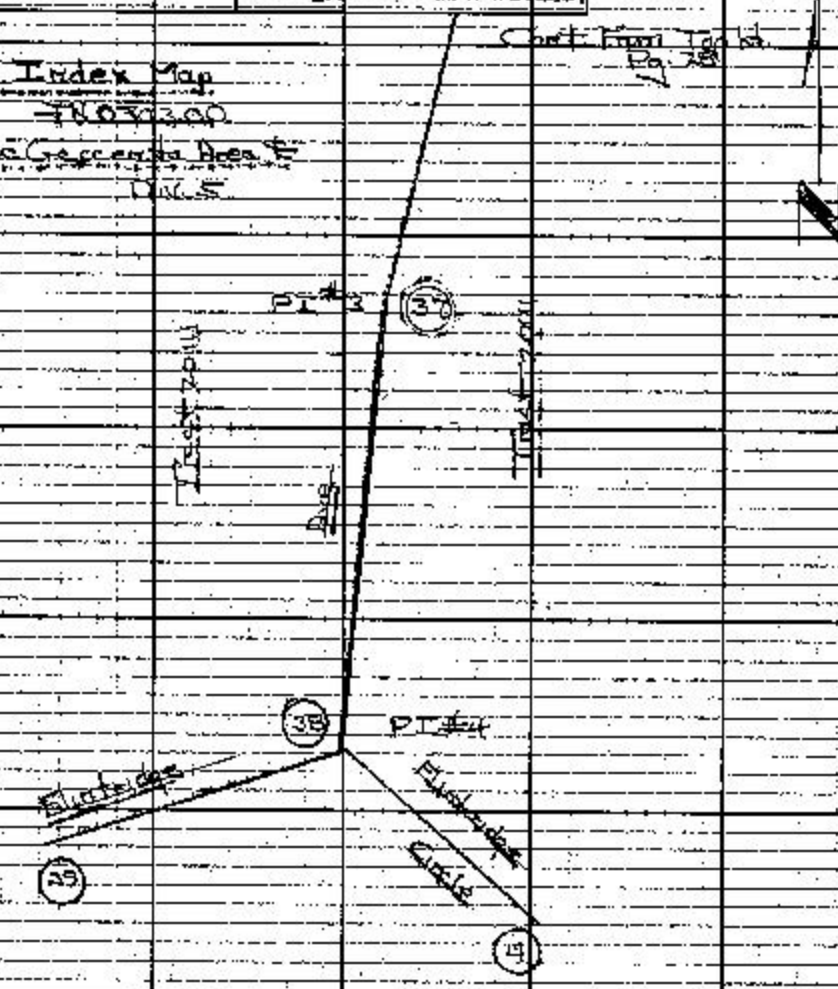

Note: Any Additions or Changes on this Sheet Must be Made or Circled in Red Ink With Date and Name of Person Making Change.

Do not extend this side of this line.

PLEASE RETURN TO
COUNTY OF LOS ANGELES
DEPARTMENT OF COUNTY ENGINEER
403 LOS ANGELES COUNTY ENGINEERING BLDG

Blank

F. B. 2895 PG. 30

PLEASE RETURN TO
COUNTY OF LOS ANGELES
DEPARTMENT OF COUNTY ENGINEER
403 LOS ANGELES COUNTY ENGINEERING BLDG.

Do not extend this side of this line.

Note: Any Additions or Changes on This Sheet Must be Made or Circled in Red Ink With Date and Name of Person Making Change.

Blank

Notes Ck'd by	Survey of La Crescenta Area E
Map No.	JN 030300 Tape Std °F
Office Work	Surveyed by HHSpriggs
Checked	Notes HHS Date
Date	Indexed G.D. BAILEY MAR 29 1974

F.B. 2895 Pg. 31

Note: Any Additions or Changes on this Sheet Must be Made or Circled in Red Ink With Date and Name of Person Making Change.

PLEASE RETURN TO
COUNTY OF LOS ANGELES
DEPARTMENT OF COUNTY ENGINEER
403 LOS ANGELES COUNTY ENGINEERING BLDG.

Do not extend this side of this line.

F. B. 2895 PG. 32

Tract 20111

PI #1 per Tract 20111-5
Δ = 7-45-39
R = 1000.00

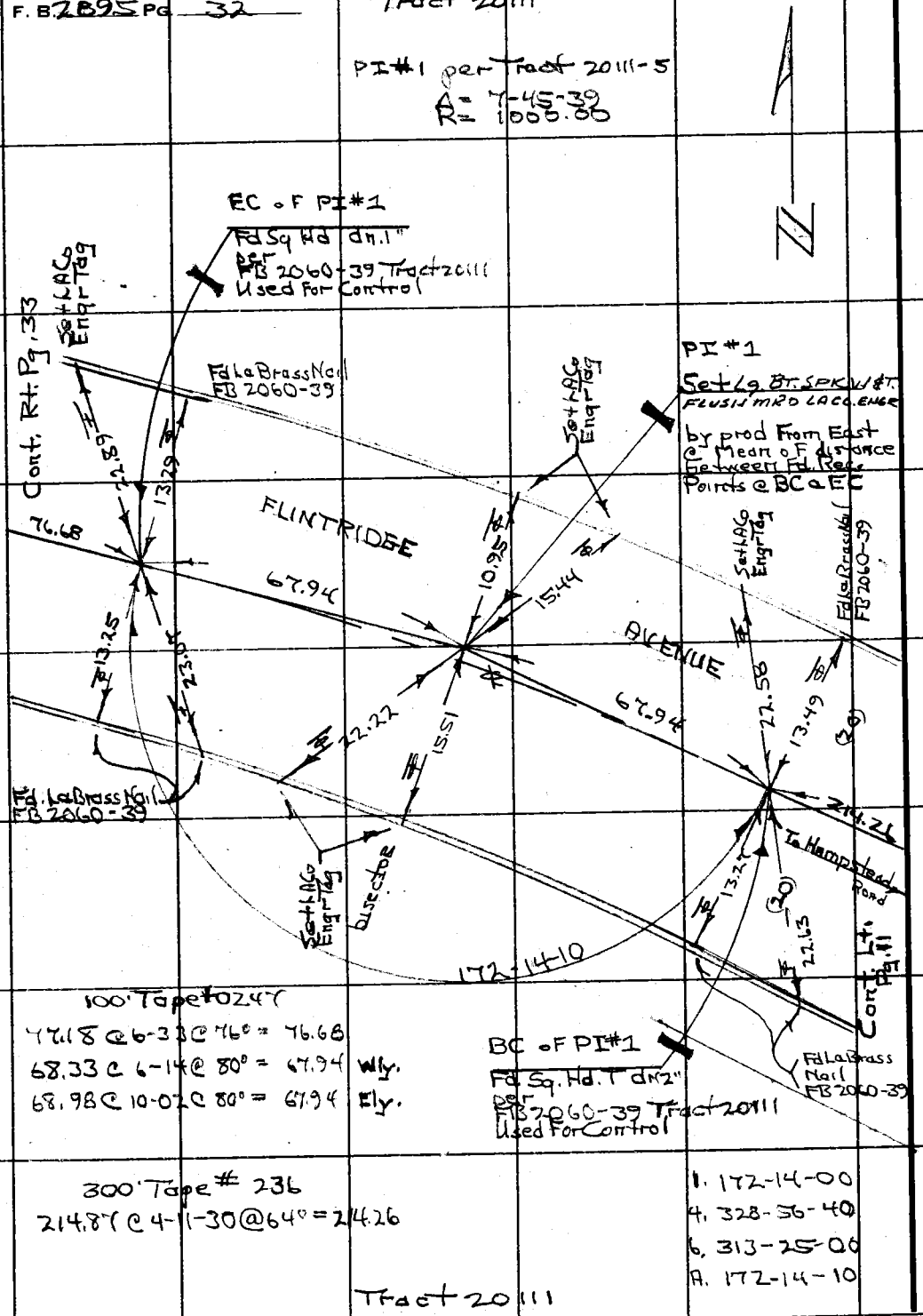

100' Tape to 247'
47.18 @ 6-33 @ 76° = 76.66
68.33 @ 6-14 @ 80° = 67.94 Wly.
68.98 @ 10-02 @ 80° = 67.94 Ely.

300' Tape # 236
214.87' @ 4-11-30 @ 64° = 214.26

1. 172-14-00
4. 328-56-40
6. 313-25-00
A. 172-14-10

Tract 20111

PLEASE RETURN TO
COUNTY OF LOS ANGELES
DEPARTMENT OF COUNTY ENGINEER
403 LOS ANGELES COUNTY ENGINEERING BLDG.

Do not extend this side of this line.

Note: Any Additions or Changes on This Sheet Must Be Made or Circled in Red Ink With Date and Name of Person Making Change.

Notes Ch'd by	Survey of Lt Cresenta Area
Map No.	JN 0303.00 Tape Std °F
Office Work	Surveyed by HHC
Checked	Notes HHS Date 6-73
Date	Indexed G. D. BAILEY MAR 29 1974

F. B. 2895 PG. 33

W.S.41.C-1

Tract 20111-5

POST
Set LACo Engr Tag in Curb
Prod From S.

POST
Set LACo Engr Tag in Curb
Prod From E

136.44

73.49

73.90

ENTRIDGE AVENUE

141-01-54

141-08-35

Fd LaBrass Nail FB 2060-40

Set LACo Engr Tag

Set LACo Engr Tag

Set LACo Engr Tag

Fd LaBrass Nail FB 2060-40

Fd LaBrass Nail FB 2060-39

Cont. Top Pg. 32

Cont. Lt. Pg. 32

EC of PT #2
Fd S & N & S & K-T
dn 1"
per
FB 2060-40
Used For Control

BC of PT #2
Set Lg BT SPK
W/ PT FLUSH in Rd Area
Engr.
C. Inter of Record
& Distance (76.65)
From EC of PT #2
& Record Tie Distance
of 1 Remaining Tie per
FB 2060-39
Check: Line OK

PT #2 per Tract 20111-5
Δ = 77-47-07
R = 200.00

POST-Wly		POST-Ely
1. 141-02-00	74.92 @ 11-12 @ 90° = 73.49	1. 141-08-20
4. 204-07-30	138.00 @ 8-38 @ 90° = 136.44	4. 204-34-15
6. 126-11-25	74.17 @ 4-51 @ 94° = 73.90	6. 126-51-30
8. 141-01-54	66.61 Level @ 96° = 66.62	8. 141-08-35

Tract 20111-5

Note: Any Additions or Changes on this Sheet Must be Made or Circled in Red Ink. With Date and Name of Person Making Change.

Do not extend this side of this line.

PLEASE RETURN TO COUNTY OF LOS ANGELES DEPARTMENT OF COUNTY ENGINEER 403 LOS ANGELES COUNTY ENGINEERING BLDG.

Block

F. B. 1895 PG. 34

PLEASE RETURN TO
COUNTY OF LOS ANGELES
DEPARTMENT OF COUNTY ENGINEER
403 LOS ANGELES COUNTY ENGINEERING BLDG.

Do not extend this side of this line.

Note: Any Additions or Changes on This Sheet Must Be Made or Circled in Red Ink With Date and Name of Person Making Change.

Notes Ck'd by
Map No.
Office Work
Checked
Date

Survey of La Crescenta [?]
N 0303.001 Tape 236 Std [?] °F
Surveyed by N.H. Spriggs
Notes H&S Date
Indexed G.D. BAILEY MAR 29 1971

F. B. 2395 Pg. 35

Note: Any Additions or Changes on This Sheet Must Be Made or Circled in Red Ink With Date and Name of Person Making Change.

Do not extend this line

PLEASE RETURN TO: COUNTY OF LOS ANGELES DEPARTMENT OF COUNTY ENGINEER 108 LOS ANGELES COUNTY ENGINEERING BLDG.

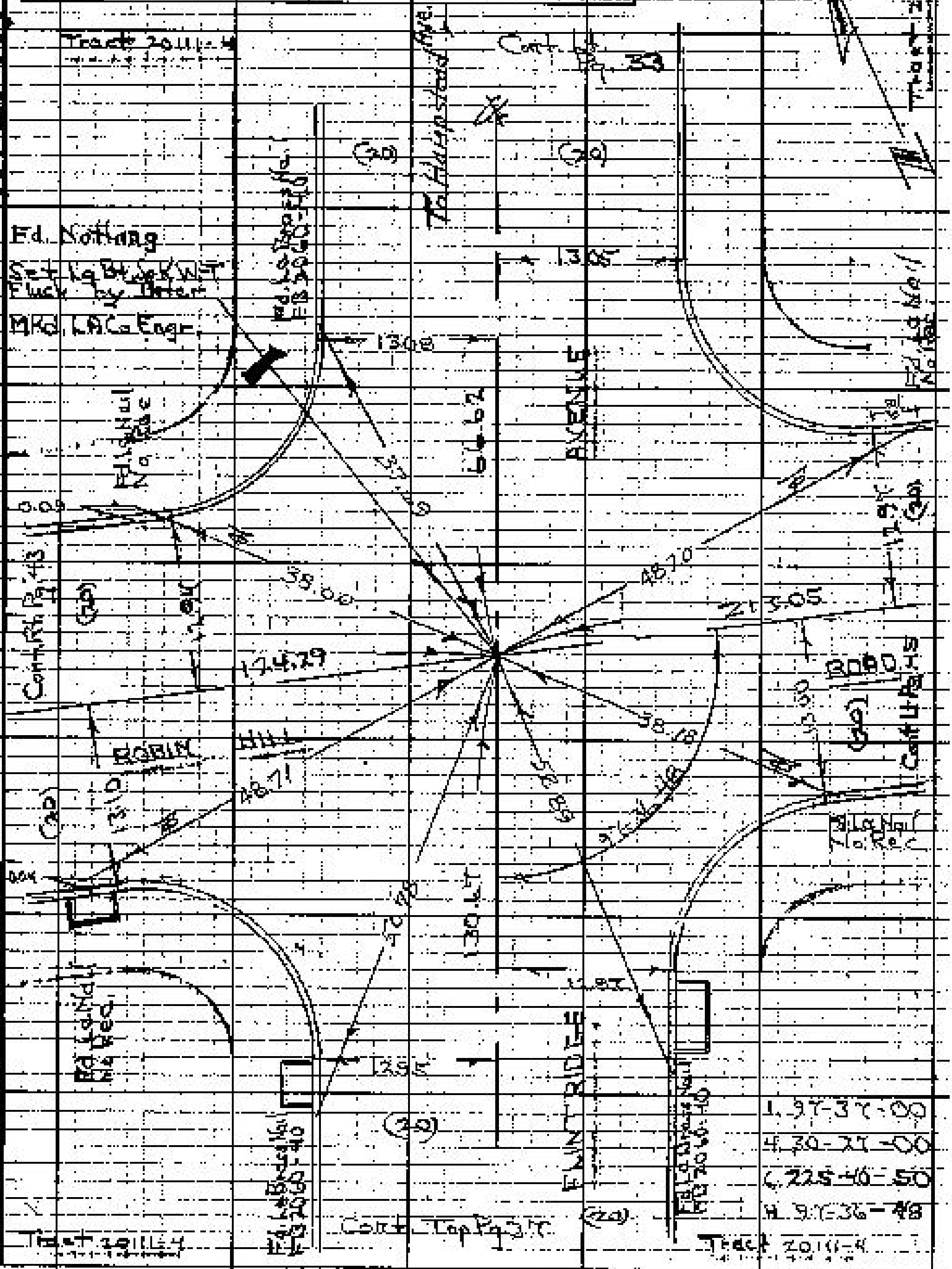

Blank

F. B. 289.5 PG 36

PLEASE RETURN TO
COUNTY OF LOS ANGELES
DEPARTMENT OF COUNTY ENGINEER
403 LOS ANGELES COUNTY ENGINEERING BLDG.

Do not extend this side of this line.

Note: Any Additions or Changes on This Sheet Must be Made or Circled in Red Ink With Date and Name of Person Making Change.

Notes Ck'd by
Map No.
Office Work
Checked
Date

Survey of La Crescenta Area E
JN 9303.05 Tape 236 Std 84 °F
Surveyed by HH Springs
Notes HHS Date 8-7-73
Indexed G. O. BAILEY MAR 29 1974

E.B. 2825 Pg. 37

Cont. Bot. Pg. 35

Ed La Nail No Rec.

Ed La Nail FB 2060-40

BC

Ed. Sq Hd T-Flush per FB 2060-40 Used For Control Removed

Set Lg Bt Sp K W-T Flush MKd LA Co Engr.

Ed La Brass Nail FB 2060-40

PI #3

Set Lg Bt Sp K W-T Flush by Inter.

Mkd LA Co Engr.

bisector

Set LA Co Engr Tag

PI #3

L 160-14-40

4 288-59-40

L 241-29-45

A 160-14-57

R 160-14-49

EC

Ed Sq Hd T-Flush per FB 2060-40 Used For Control Removed

Set Lg Bt Sp K W-T Flush MKd LA Co Engr.

Ed La Nail FB 2060-40

Ed La Nail No Rec.

Cont. Trp Pg. 38

Notes: Any Additions or Changes on this Sheet Must be Made or Circled in Red Ink With Date and Name of Person Making Change.

PLEASE RETURN TO COUNTY OF LOS ANGELES DEPARTMENT OF COUNTY ENGINEERS 403 LOS ANGELES COUNTY ENGINEERING BLDG.

Do not extend this side of this line.

F. B. 2895 PG 38

Cont. Bot. Pg. 37

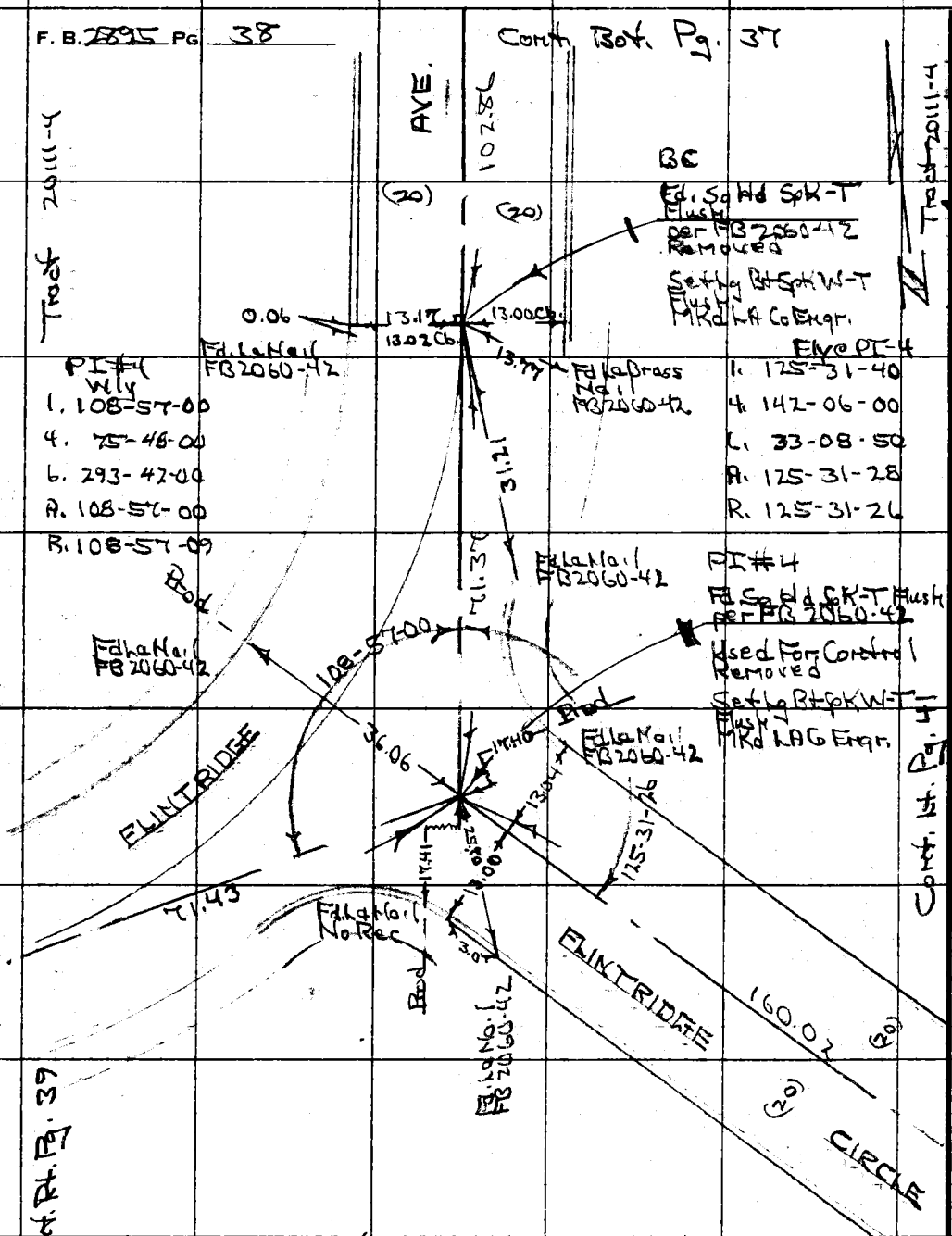

PI #4 per Tract 20111-4
Δ = 71-02-51
R = 100.00

72.54 @ 10-18 @ 94° = 71.37
160.89 @ 5-59 @ 94° = 160.02
71.62 @ 4-15 @ 94° = 71.43

Tract 20111-4

W.S. 41, C-1

PLEASE RETURN TO
COUNTY OF LOS ANGELES
DEPARTMENT OF COUNTY ENGINEER
403 LOS ANGELES COUNTY ENGINEERING BLDG.

Do not extend this side of this line.

Note: Any Additions or Changes on This Sheet Must Be Made or Circled in Red Ink With Date and Name of Person Making Change.

Notes Ck'd by	Survey of La Crescenta Area
Map No.	IN 0303.00 Tape 236 Std 84
Office Work	Surveyed by H.H. Spriggs
Checked	Notes HHS Date 8/73
Date	Indexed G. DI BAILEY MAR 29 1974

F.B. 2895 Pg. 39

Tract 20111-4

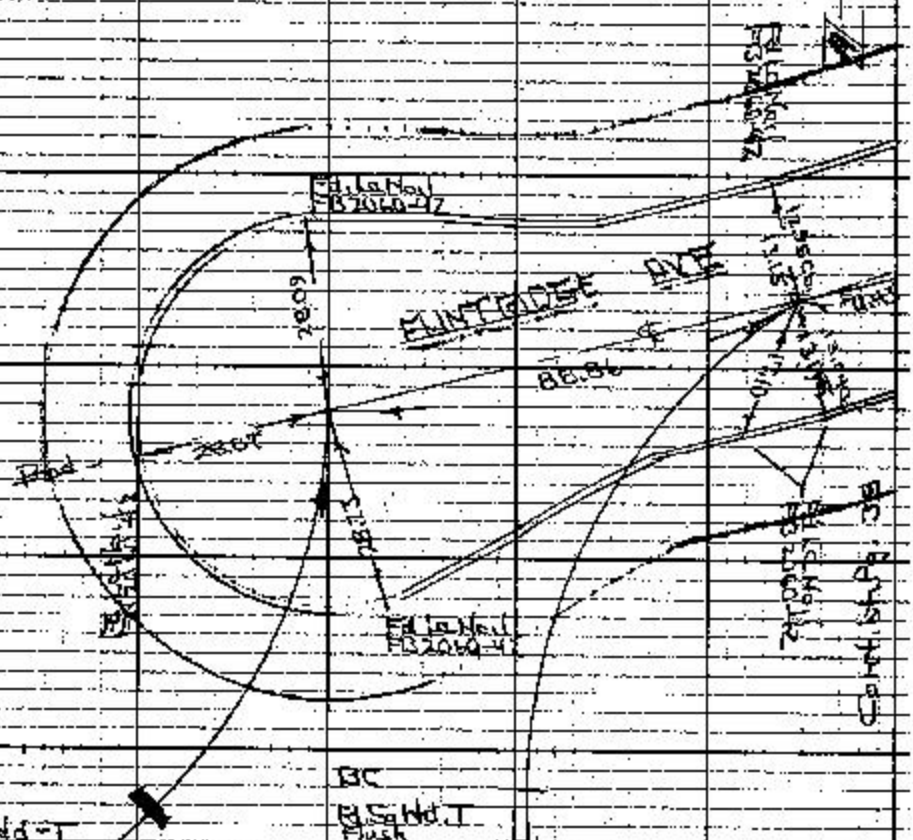

POT

Fd. Sq Wd-T
Flush
FB2060-42

Used For Control
Removed

Set Lg Bt Spk
W-T Flush
MKd LAG Engr

BC

Fd. Sq Wd. T
Flush
per FB2060-42
Removed

Set Lg Bt Spk
W-T Flush
MKd LAG Engr

Tract 20111-4

Note: Any Additions or Changes on this Sheet Must be Made or Circled in Red Ink-With Date and Name of Person Making Change.

Do not extend this side of this line.

PLEASE RETURN TO
COUNTY OF LOS ANGELES
DEPARTMENT OF COUNTY ENGINEER
403 LOS ANGELES COUNTY ENGINEERING BLDG.

Blank

F. B. 2895 PG 40

PLEASE RETURN TO
COUNTY OF LOS ANGELES
DEPARTMENT OF COUNTY ENGINEER
403 LOS ANGELES COUNTY ENGINEERING BLDG.

Do not extend this side of this line.

Note: Any Additions or Changes on This Sheet Must Be Made or Circled In Red Ink With Date and Name of Person Making Change.

Notes Cr'd by	Survey of [illegible]
Map No.	JN 03 [illegible] Tape 23L Std 89 °F
Office Work	Surveyed by [illegible]
Checked	Notes [illegible] Date [illegible]
Date	Indexed G. D. BAILEY MAR 29 1974

F. B. 2559.5 PG. 41

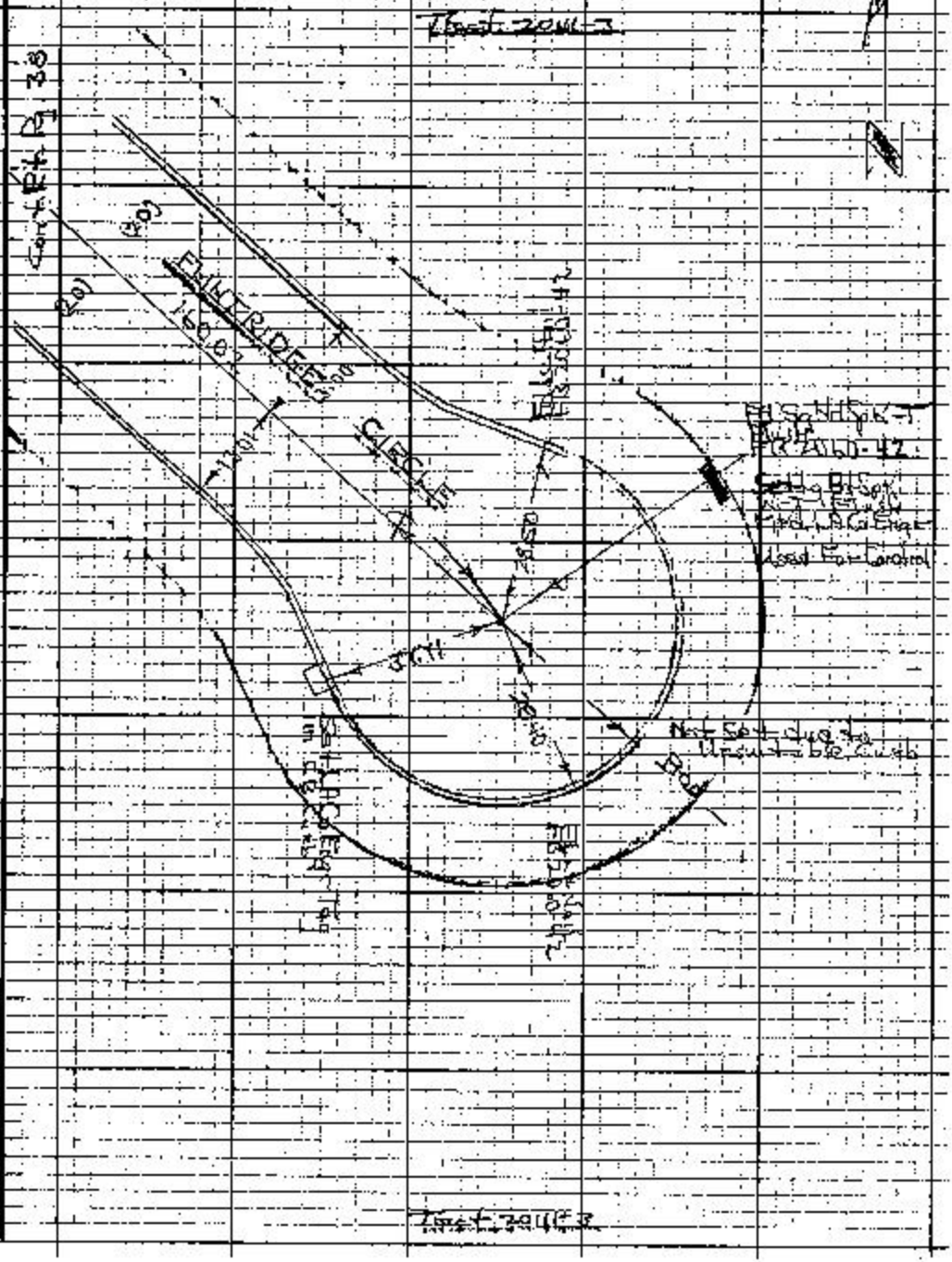

Note: Any Additions or Changes on This Sheet Must be Made or Circled in Red Ink With Date and Name of Person Making Change.

Do not extend this side of this line.

PLEASE RETURN TO:
COUNTY OF LOS ANGELES
DEPARTMENT OF COUNTY ENGINEER
403 LOS ANGELES COUNTY ENGINEERING BLDG

Blank

F. B. 2895 PG. 42

PLEASE RETURN TO
COUNTY OF LOS ANGELES
DEPARTMENT OF COUNTY ENGINEER
403 LOS ANGELES COUNTY ENGINEERING BLDG.

Do not extend this side of this line.

Note: Any Additions or Changes on This Sheet Must be Made or Circled in Red Ink, With Date and Name of Person Making Change.

Notes Ck'd By	Survey of Los Crescentes Area
Map No.	JN 0303.00 Tops 236 Sta 84
Office Wor	Surveyed By H.H. Spriggs
Checked	Notes HHS Date 8-93
Date	Indexed G. D. BAILEY MAR 29 1974

F.B. 2875 Pg. 42

Tract 20111-4

PI #1 per Tract 20111-4

Δ = 24-30-00

R = 100.00

PI #1

Set Lg Bt Spk W-T Flush

C Rec Dist a Line Pred From East

Used For Control

EC

Nothing

Set Lg Bt Spk W-T

Set LAC Engr Tag

32.21

32.08

21.71

21.71

82.78

155-28-01

ROBIN

HILL

ROBO

Set LAC Engr Tag

Ed Sm Spk T Flush per FB 2060-40

Used For Control Removed

Set Lg Bt Spk W-T Flush

Mid LAC Engr

21.71 Level @ 78° = 21.71

21.71 " " 78° = 21.71

125.05 @ 6+17 @ 76 = 124.20

Tract 20111-4

L 155-28-00

Δ 261-52-00

L 212-48-05

R 155-28-01

R 155-30-00

Note: Any Additions or Changes on This Sheet Must be Made or Circled in Red Ink With Date and Name of Person Making Change.

Do not extend this side of this line.

PLEASE RETURN TO:
COUNTY OF LOS ANGELES
DEPARTMENT OF COUNTY ENGINEER
403 LOS ANGELES COUNTY ENGINEERING BLDG.

F. B. 2895 PG. 44

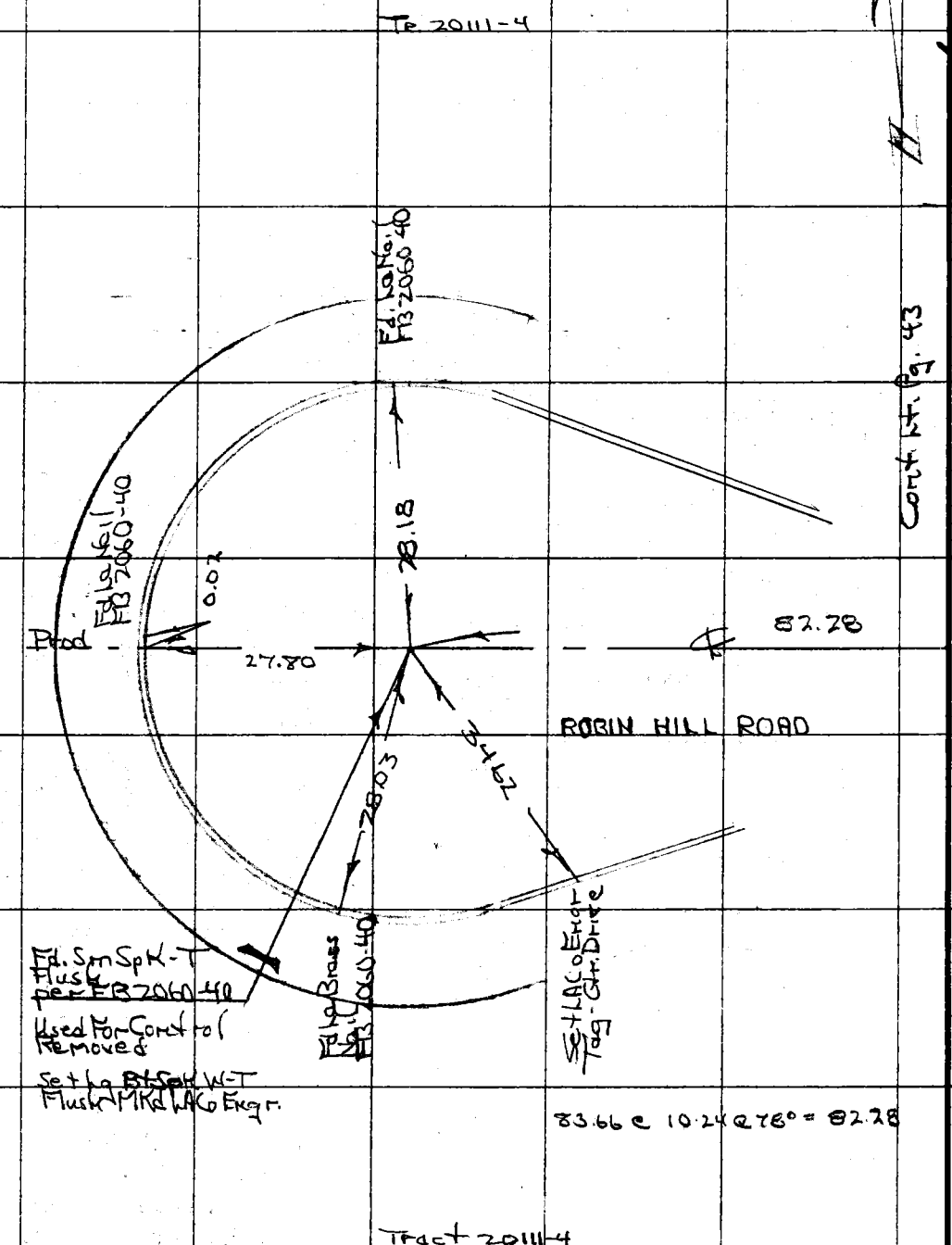

Cont. Lt. Pg. 43

W.S. 41, C-1

PLEASE RETURN TO
COUNTY OF LOS ANGELES
DEPARTMENT OF COUNTY ENGINEER
403 LOS ANGELES COUNTY ENGINEERING BLDG.

Do not extend this side of this line.

Note: Any Additions or Changes on This Sheet Must be Made or Circled in Red Ink With Date and Name of Person Making Change.



Notes Ck'd by
Map No.
Office Work
Checked
Date
Survey of La Crescenta Area
JN 0303.00 Tap 23 L Std 87 °F
Surveyed by HH Spriggs
Notes HHS Date 8-73
Indexed G.D. BAILEY MAR 29 1974
E.B. 2895 PG. 45
W.S. 41 C-1
PT #2 per Tract 20111-3
Δ = 51-24-00
R = 150.00
BC-Nly
1. 154-17-00
4. 257-07-25
6. 205-41-30
A. 154-16-85
R. 154-18-00
BC-2
Tract 20111-3
EC-Sly
1. 154-19-25
4. 257-17-25
6. 205-56-05
A. 154-19-21
R. 154-18-00
PT #2 Not Set
EC-2
106.97 Level @ 82° = 106.97
213.05 " " 82° = 213.05
130.09 " " 82° = 130.09
Cont. Top Pg. 46
Note: Any Additions or Changes on this Sheet Must be Made or Circled in Red Ink With Date and Name of Person Making Change.
PLEASE RETURN TO
COUNTY OF LOS ANGELES
DEPARTMENT OF COUNTY ENGINEER
403 LOS ANGELES COUNTY ENGINEERING BLDG.
Do not extend this side of this line.

F. B. 2895 PG 46

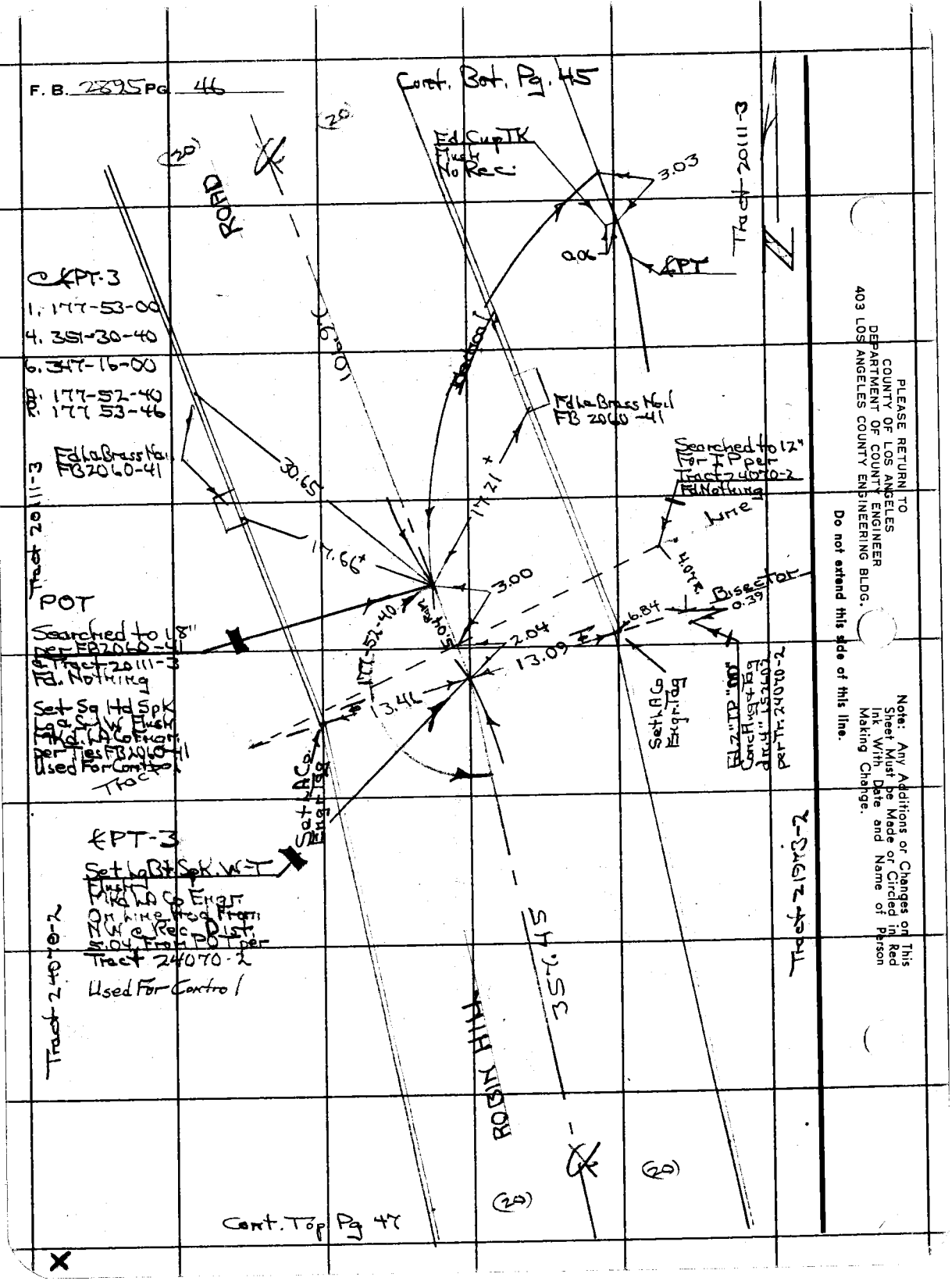

PLEASE RETURN TO
COUNTY OF LOS ANGELES
DEPARTMENT OF COUNTY ENGINEER
403 LOS ANGELES COUNTY ENGINEERING BLDG.

Do not extend this side of this line.

Note: Any Additions or Changes on This Sheet Must be Made or Circled in Red Ink With Date and Name of Person Making Change.

Notes Ck'd by	Survey of LA CRESCENTA AREA
Map No.	JN030300 Tape 236 Std 84 °F
Office Work	Surveyed by H.H. SPRIGGS
Checked	Notes H.H.S. Date 8-9-73
Date	Indexed G. D. BAILEY MAR 29 1974

E B 2325 PG. 47

Cont. Bot Pg. 46

PI-4
1. 141-48-45
4. 207-14-40
6. 130-52-15
A. 141-48-42
R. 141-49-04

PI-4
Set Lg Bt SpRW-T
Flush
Mtd LA Co Engr
by Tacker

Tract 21973-2

Fd Lsd Nail
FB 2090-97

Fd Sq Hd-T
Flush
per
FB 2090-97
Used For Control

Set LA Co
Engr Tag

Fd Chust
FB 2090-97
Set LA Co
Engr Tag

Fd Sq Hd-T
Flush
per
FB 2090-97
Used For Control

Fd Chust
FB 2090-97
Set LA Co
Engr Tag

Fd Sq Hd-T
Flush
per
FB 2090-97
Used For Control

Cont. Bot Pg. 48

TRACT & REC
NO. 21973
Δ: 98-10-56
R: 100.00
T: 39.61

EC
Fd Sq Hd-T
Flush
per
FB 2090-97
Used For Control

Note: Any Additions or Changes on this Sheet Must be Made or Circled in Red Ink With Date and Name of Person Making Change.

Do not extend this side of this line.

PLEASE RETURN TO
COUNTY OF LOS ANGELES
DEPARTMENT OF COUNTY ENGINEER
403 LOS ANGELES COUNTY ENGINEERING BLDG.

F. B. 2895 PG 48

TRACT 2 REC
No 21973
Δ = 32-23-18
R. 100.00
T. 29.04

Tract 21973-2

PI-5
1. 147-37-40
4. 230-30-15
6. 165-45-25
147-37-34
R. 147-36-42

W.S. 46-1

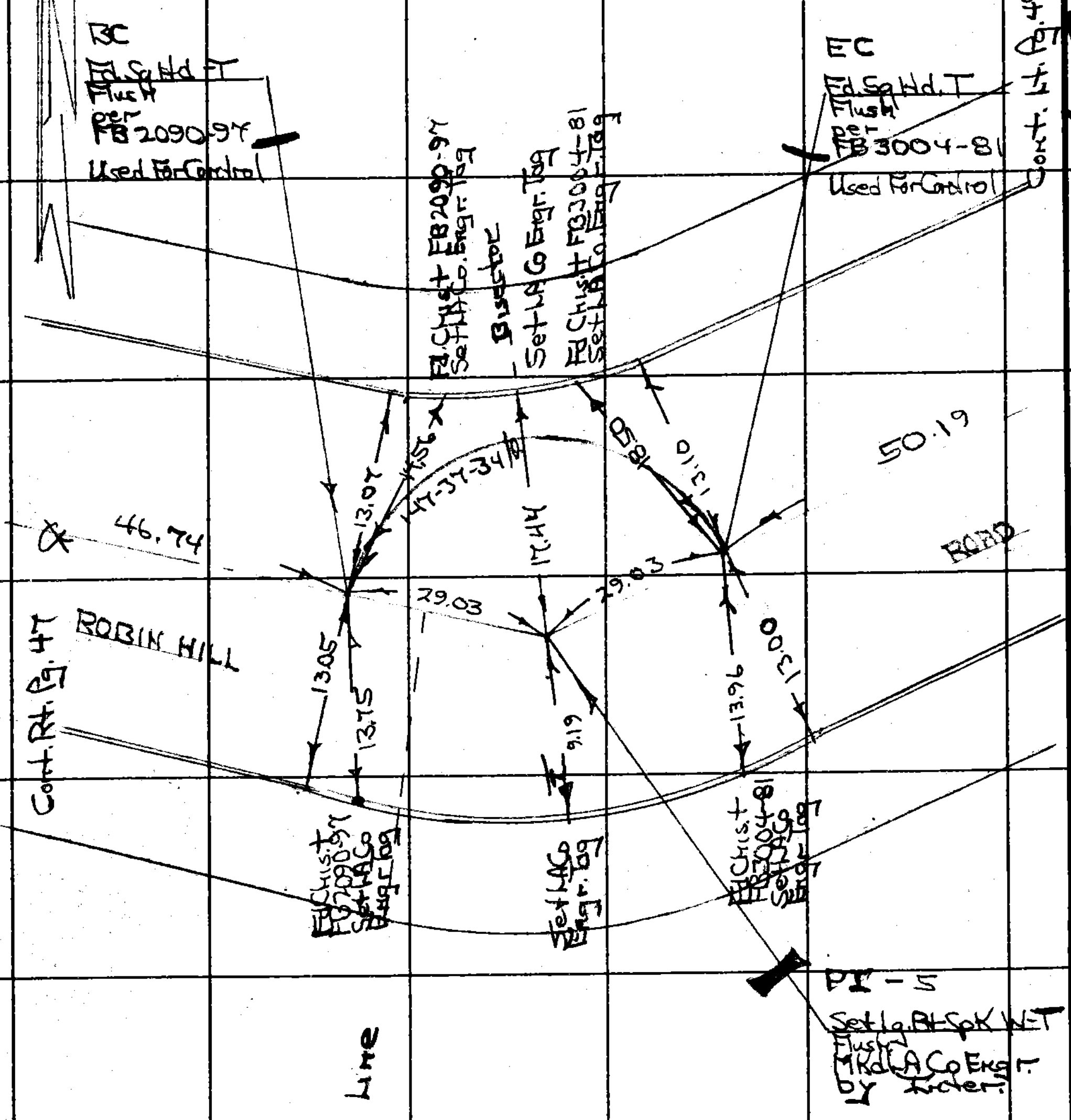

PLEASE RETURN TO
COUNTY OF LOS ANGELES
DEPARTMENT OF COUNTY ENGINEER
403 LOS ANGELES COUNTY ENGINEERING BLDG.

Do not extend this side of this line.

Note: Any Additions or Changes on This Sheet Must be Made or Circled in Red Ink With Date and Name of Person Making Change.

46.74 Level @ 74° = 46.74
29.03 " " 74° = 29.03
29.03 74° = 29.03

Tract 24070-2

Tract 21973-2

Notes Ckd by	Survey of LO PRESCOTT AREA
Map No.	JN 0907-00 Tape 236 Std 84
Office Work	Surveyed by H. A. SPRIGGS
Checked	Notes 4-4-5 Date 8-7-3
Date	Indexed G. D. BAILEY MAR 29 1974

F.B. 2875 Pg. 49

Tract 21973-2

TRACT & REG
N/A 21973
Δ 48-07-51
R 100.00
T 44.66

44.64 level @ 80° = 44.64
44.64 " " 80° = 44.64
50.19 " " 74° = 50.19

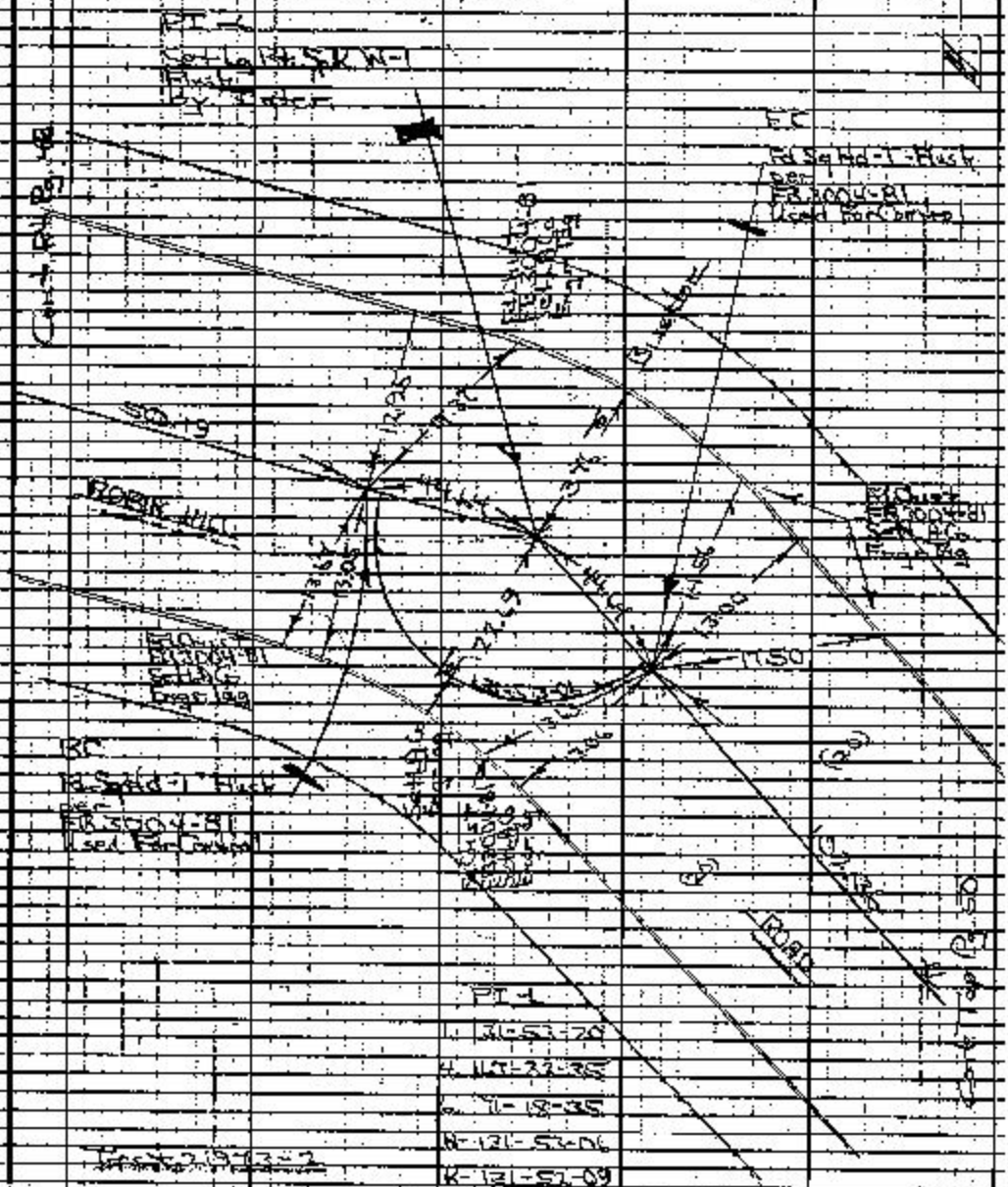

Note: Any Additions or Changes on This Sheet Must be Made or Circled in Red Ink With Date and Name of Person Making Change.

PLEASE RETURN TO
LOS ANGELES COUNTY ENGINEER
403 LOS ANGELES COUNTY ENGINEERING BLDG.
Do not extend this side of this line.

TRACT & REC.
NO. 21973
Δ = 28-53-15
R = 100.00
T = 25.76

Cont. Fr. Pg. 49

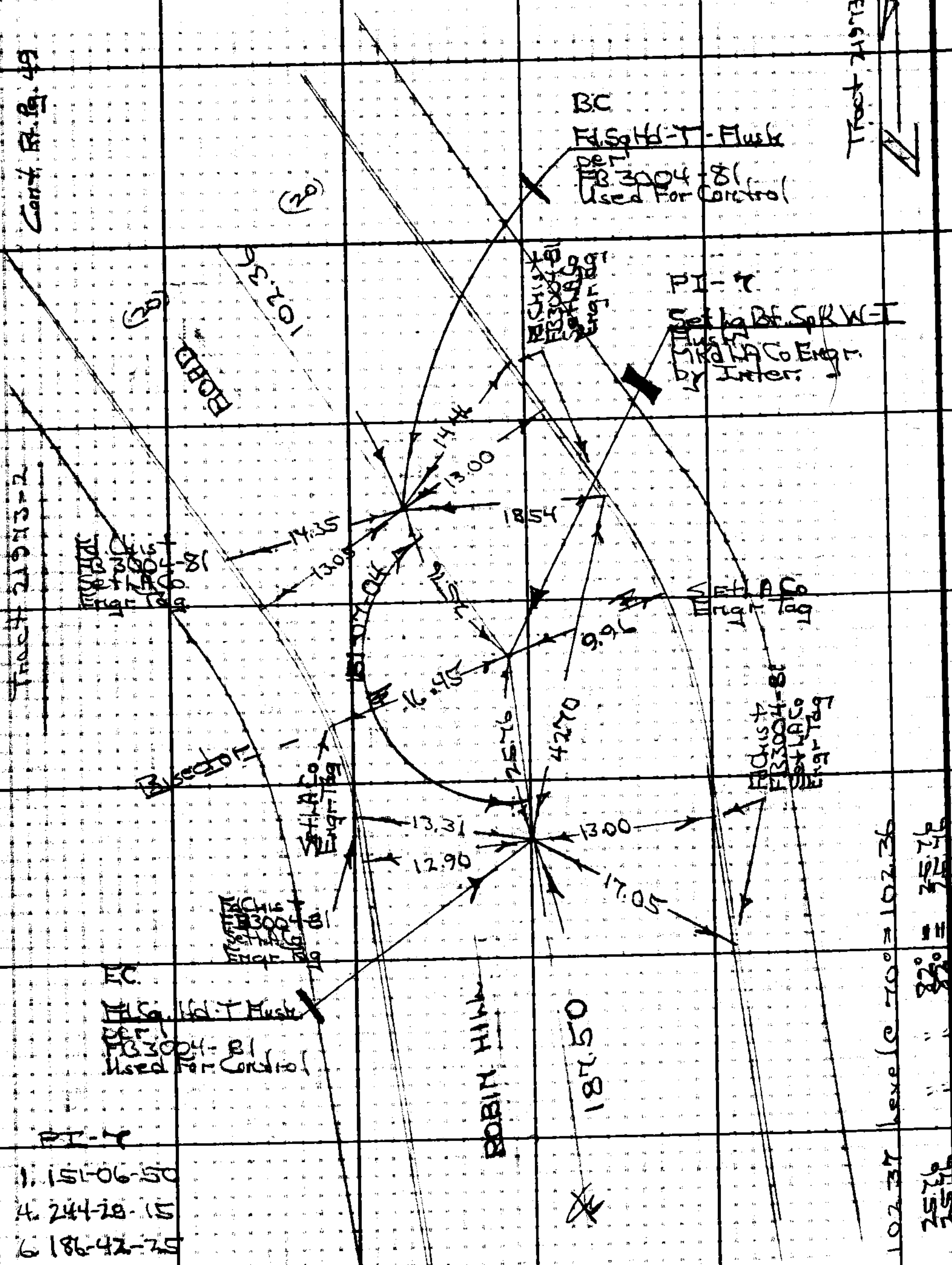

PI-4
1. 151-06-50
4. 244-28-15
6. 186-42-25
A. 151-07-04
R. 151-06-45

Cont. Top Pg. 51

X

PLEASE RETURN TO
LOS ANGELES COUNTY ENGINEER
403 LOS ANGELES COUNTY ENGINEERING BLDG.
Do not extend this side of this line.
Note: Any Additions or Changes on This Sheet Must be Made or Circled in Red Ink With Date and Name of Person Making Change.

Notes Ck'd by	Survey of LA CRESCENTA AREA A
Map No.	IN 0303.00 Tape 236 Sta 84
Office Work	Surveyed by H.A. SPE 1993
Checked	Notes H.W.S. Date 8-73
Date	Indexed G. D. BAILEY MAR 29 1974

E B 2825 PG. 51

PI-8 Cont. Bot Pg. 50

TRACT & REC
NO. 21973
Δ = 3-45-48
R = 100.00
T = 3.29

L 176-12-25
Δ 344-49-05
L 337-13-45
A 176-12-17
R 176-14-12

Tract 21973-2

Tract 21973-2

PI-8
Set Lg Bt Sp K W-T Flush
Mkd LBCo Engr on line Pad from Sta. & C. Pavement Dist. as shown
Used for Control

Set LBCo Engr Tag in C.B.

Set LBCo Engr Tag

Ed Chist Set LBCo Engr Tag FB 3004-82

Ed Sq Hd T Flush FB 3004-82

Ed Sq Hd T Flush FB 3004-82

ROBIN HILL

69.94 level @ 840 = 69.94
187.50 " 849 = 187.50

Note:

Note: Any Additions or Changes on this Sheet Must be Made or Circled in Red Ink With Date and Name of Person Making Change.

Do not extend this side of this line.

PLEASE RETURN TO
COUNTY OF LOS ANGELES
DEPARTMENT OF COUNTY ENGINEER
403 LOS ANGELES COUNTY ENGINEERING BLDG.

GF8099 CE2310 3-68

Cont. Top Pg. 52

PLEASE RETURN TO
COUNTY OF LOS ANGELES
DEPARTMENT OF COUNTY ENGINEER
403 LOS ANGELES COUNTY ENGINEERING BLDG.

Note: Any Additions or Changes on This Sheet Must be Made or Circled in Red Ink With Date and Name of Person Making Change.

Do not extend this side of this line.

W.S. 41, C-2

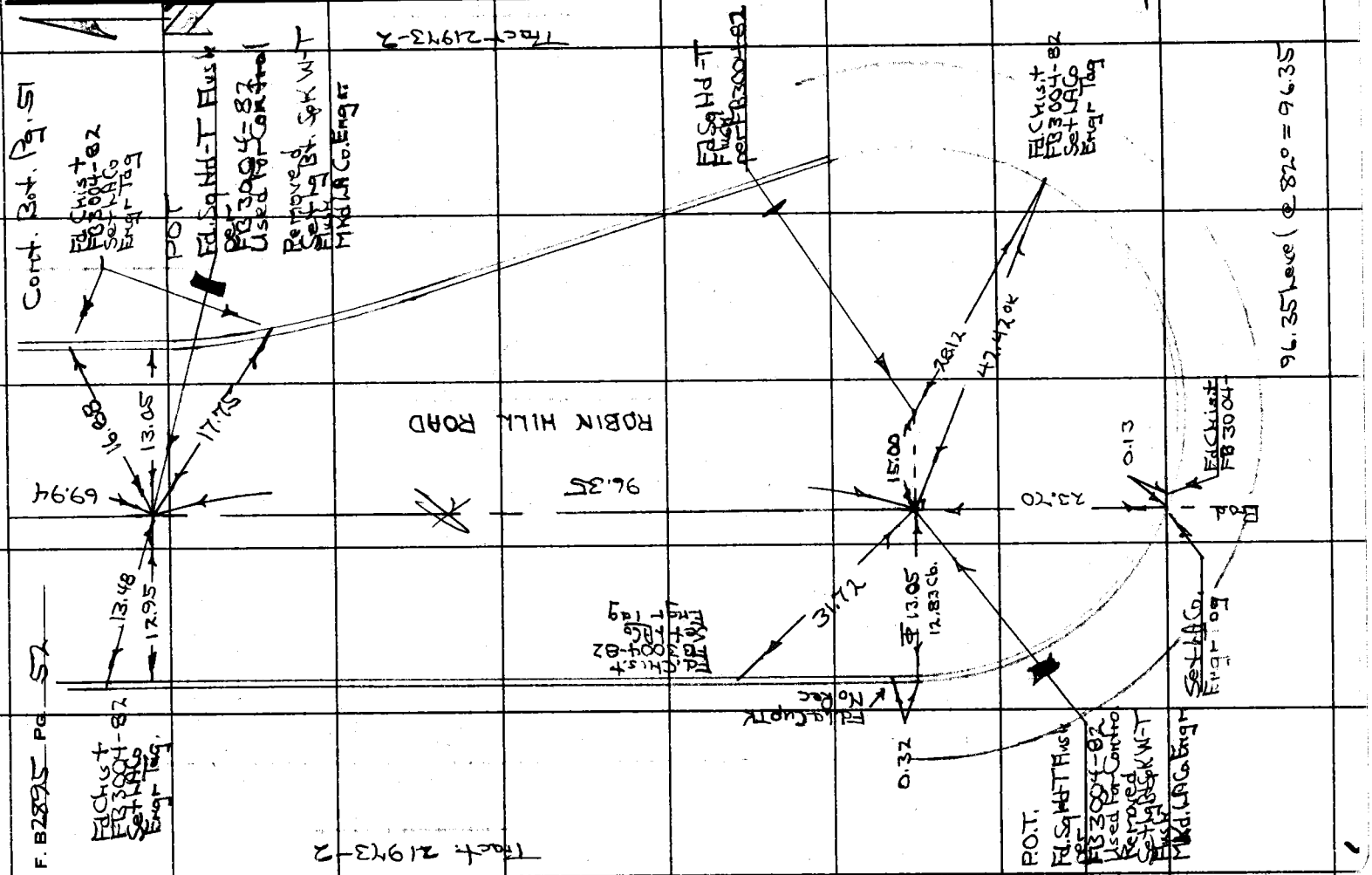

Blank

Notes Cd'd by	Survey of
Map No.	JN Tape Std °F
Office Work	Surveyed by
Checked	Notes Date
Date	Indexed

E.B. 2575 Pg. 53

Note: Any Additions or Changes on This Sheet Must be Made or Circled in Red Ink With Date and Name of Person Making Change.

Do not extend this side of this line.

PLEASE RETURN TO
COUNTY OF LOS ANGELES
DEPARTMENT OF COUNTY ENGINEER
403 LOS ANGELES COUNTY ENGINEERING BLDG.

T6F3098 CF#310 9-68

Blank

F. B 2895 PG. 54

PLEASE RETURN TO
COUNTY OF LOS ANGELES
DEPARTMENT OF COUNTY ENGINEER
403 LOS ANGELES COUNTY ENGINEERING BLDG.

Do not extend this side of this line.

Note: Any Additions or Changes on This Sheet Must be Made or Circled in Red Ink With Date and Name of Person Making Change.

Blank

Notes Ck'd by	Survey or
Map No.	JN Tape Sta. SE
Office Work	Surveyed by
Checked	Notes Date
Date	Indexed

E.B. 2875 Pg. 55

Note: Any Additions or Changes on This Sheet Must be Made or Circled in Red Ink With Date and Name of Person Making Change.

Do not extend this line of this line.

PLEASE RETURN TO
COUNTY OF LOS ANGELES
DEPARTMENT OF COUNTY ENGINEER
405 LOS ANGELES COUNTY ENGINEERING BLDG.

FORM 3 CE 8310 3-68

F. B. 2895 PG. 56

PLEASE RETURN TO
COUNTY OF LOS ANGELES
DEPARTMENT OF COUNTY ENGINEER
403 LOS ANGELES COUNTY ENGINEERING BLDG.

Do not extend this side of this line.

Note: Any Additions or Changes on This Sheet Must be Made or Circled in Red Ink With Date and Name of Person Making Change.

Notes Ck'd By	Survey of La Crescenta Area ℄
Map No.	IN 0303.00 Tape 236 Std 84 °F
Office Work	Surveyed by HHSpriggs
Checked	Notes HHS Date 7-7-73
Date	Indexed G.D. BAILEY MAR 29 1974

F.B. 2895 Pg. 57

IN 0303.00

La Cresenta Area Centerline

Division 5

Recovery & Preservation of

Hampstead Road & Intersecting R/Wis

in Tract 8882-2, 3, 4,

(Hampstead Road Formerly Eleneagles Drive)

From Inter. @ Inverness Drive - Tract 8882-2
FB 3439-151 Tract 8163-2
FB 3439-151

Sly, Wly, Nly,

to Inter. @ Inverness Drive Tract 8882-4

FB 3439-109

Pg's 57 - 84

Index Map Pg. 60

Reference:

Tract Maps 8163-2
8882-2, 3, 4,
22934-2, 3, 4,

FB 3439-151, 109

" 898

" 889

CSB 1593

HHSpriggs
J. Maldonado J.A. Moody
P.L. Beasley
M.J. Rodriguez J.L. Wensel
M. Dragovich

Note: Any Additions or Changes on this Sheet Must be Made or Circled in Red Ink With Date and Name of Person Making Change.
Do not extend this stop details line.
PLEASE RETURN TO
COUNTY OF LOS ANGELES
DEPARTMENT OF COUNTY ENGINEER
403 LOS ANGELES COUNTY ENGINEERING BLDG.

Blank

F. B. 1875 PG 58

PLEASE RETURN TO
COUNTY OF LOS ANGELES
DEPARTMENT OF COUNTY ENGINEER
403 LOS ANGELES COUNTY ENGINEERING BLDG.

Do not extend this side of this line.

Note: Any Additions or Changes on This Sheet Must be Made or Circled in Red Ink With Date and Name of Person Making Change.

Blank

Notes Cc'd by	Survey for L. Crescenta Hrsn	F. B. 2895 Pg. 59
Map No.	JV0303.00 Tape 2.36 Std 88 °F	
Office Work	Surveyed by H.H. Spoggs	
Checked	Notes H.H.S. Date	
Date	Indexed G. D. BAILEY MAR 29 1974	

PLEASE RETURN TO
COUNTY OF LOS ANGELES
DEPARTMENT OF COUNTY ENGINEER
ADS LOS ANGELES COUNTY ENGINEERING BLDG.

Do not extend this side of this line.

Note: Any Additions or Changes on this Sheet Must be Made or Circled in Red Ink, With Date and Name of Person Making Change.

TeF3025 CEA310 3-66

F. B. 2895 Pg. 60

INDEX MAP

JN 0303.00

La Crescenta Area ℄

Division 5

O - Numbers = Arbitrary numbering system

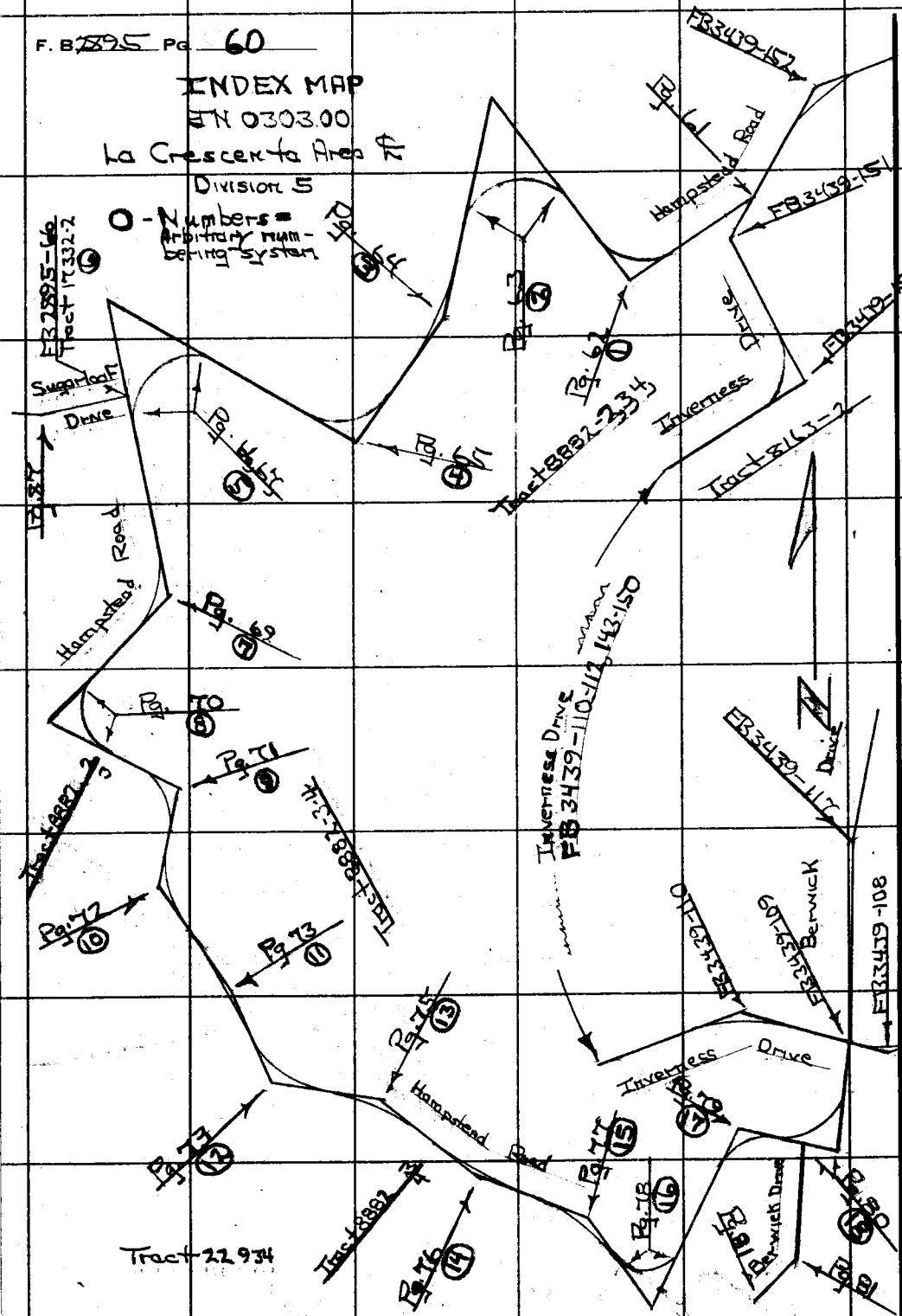

PLEASE RETURN TO
COUNTY OF LOS ANGELES
DEPARTMENT OF COUNTY ENGINEER
403 LOS ANGELES COUNTY ENGINEERING BLDG.

Do not extend this side of this line.

Note: Any Additions or Changes on This Sheet Must be Made or Circled in Red Ink With Date and Name of Person Making Change.



Notes Ck'd by
Map No.
Office Work
Checked
Date
Survey on La Crescenta Area
Tape 236
Surveyed by H.H. Spriggs
Notes
Date 6-7-73
Indexed D. BAILEY MAR 29 1974
E. B. 2895 Pg 61
W.S. 41, C-2
L 153-17-00
4 253-08-20
L 199-42-40
R 153-17-07
R = 153-23-20
PI # 12
FB3439-152
Ed. Conc Nail
Used For Control
Ed. 2x2 d Nail dr 5"
Used For Control
Location Ck per
Tract 8882-2
Set 1 Bt Spk
Used For Control
Set 2-300 Spk
W-Ties NE-NW
HAMPSTEAD
Inverness
ROAD
DRIVE
PI # 11
FB3439-151
Ed. 2" TP
Wood Plug
Nail dr 15"
Used For Control
Cont. FB3439-150
Tract 8882-2
Cont. Rt. Pg. 62
Cont. FB3439-142
Lot 23 Tract 8163
Note: Any Additions or Changes on This Sheet Must be Made or Circled in Red Ink With Date (and) Name of Person Making Change.
Do not extend this side of this line.
PLEASE RETURN TO
COUNTY OF LOS ANGELES
DEPARTMENT OF COUNTY ENGINEER
403 LOS ANGELES COUNTY ENGINEERING BLDG.
76F3005 CERS10 3-68

F. B. 2895 PG. 62

PI #1 per Tract 8882-2
Δ = 86-50.25
R = 55.00

1. 93-17-40
4. 13-10-20
6. 199-46-00
A. 93-17-40
B. 93-09-35

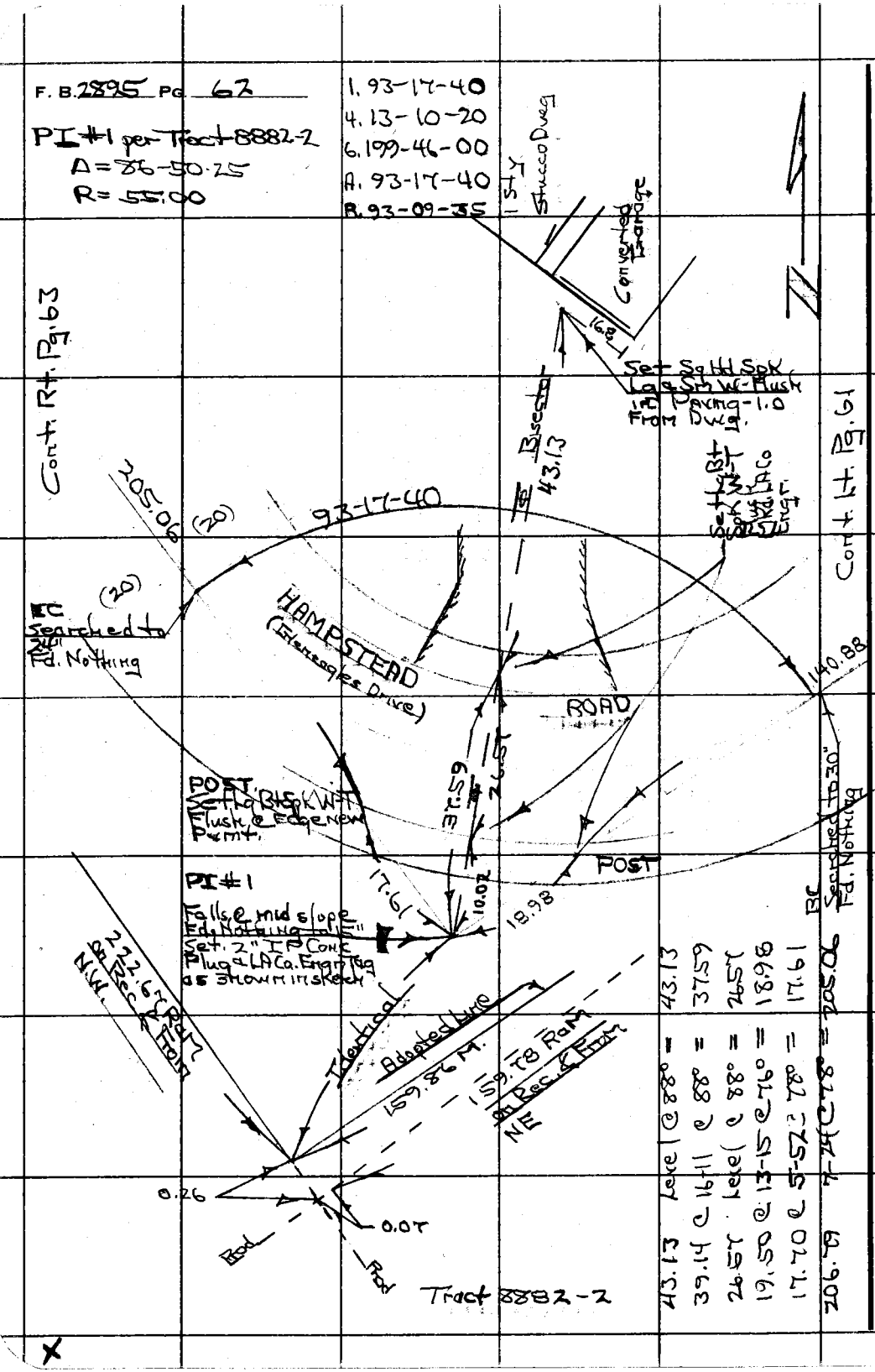

43.13 Level @ 88° = 43.13
39.14 @ 16-11 @ 88° = 37.59
26.57 Level @ 88° = 26.57
19.50 @ 13-15 @ 76° = 18.98
17.70 @ 5-52 @ 78° = 17.61
206.79 7-24 @ 78° = 205.06

PLEASE RETURN TO
COUNTY OF LOS ANGELES
DEPARTMENT OF COUNTY ENGINEER
403 LOS ANGELES COUNTY ENGINEERING BLDG.

Do not extend this side of this line.

Note: Any Additions or Changes on This Sheet Must be Made or Circled in Red Ink With Date and Name of Person Making Change.

Notes Ck'd by	Survey of La Crescenta Area E	F. B. 2895 Pg. 63
Map No.	JN 0303.00 Tape 236 Sta 354 °F	
Office Work	Surveyed by H.H. Spriggs	
Checked	Notes HHC Date 7-73	
Date	Indexed G. D. BAILEY MAR 29 1974	

107.64 @ 4-55 @ 78° = 107.24 PI #2 per Tract 8882

152.09 @ 4-36 @ 80° = 152.60 Δ = 129-38-45

100.17 @ 8-04 @ 80° = 99.18 R = 140.00

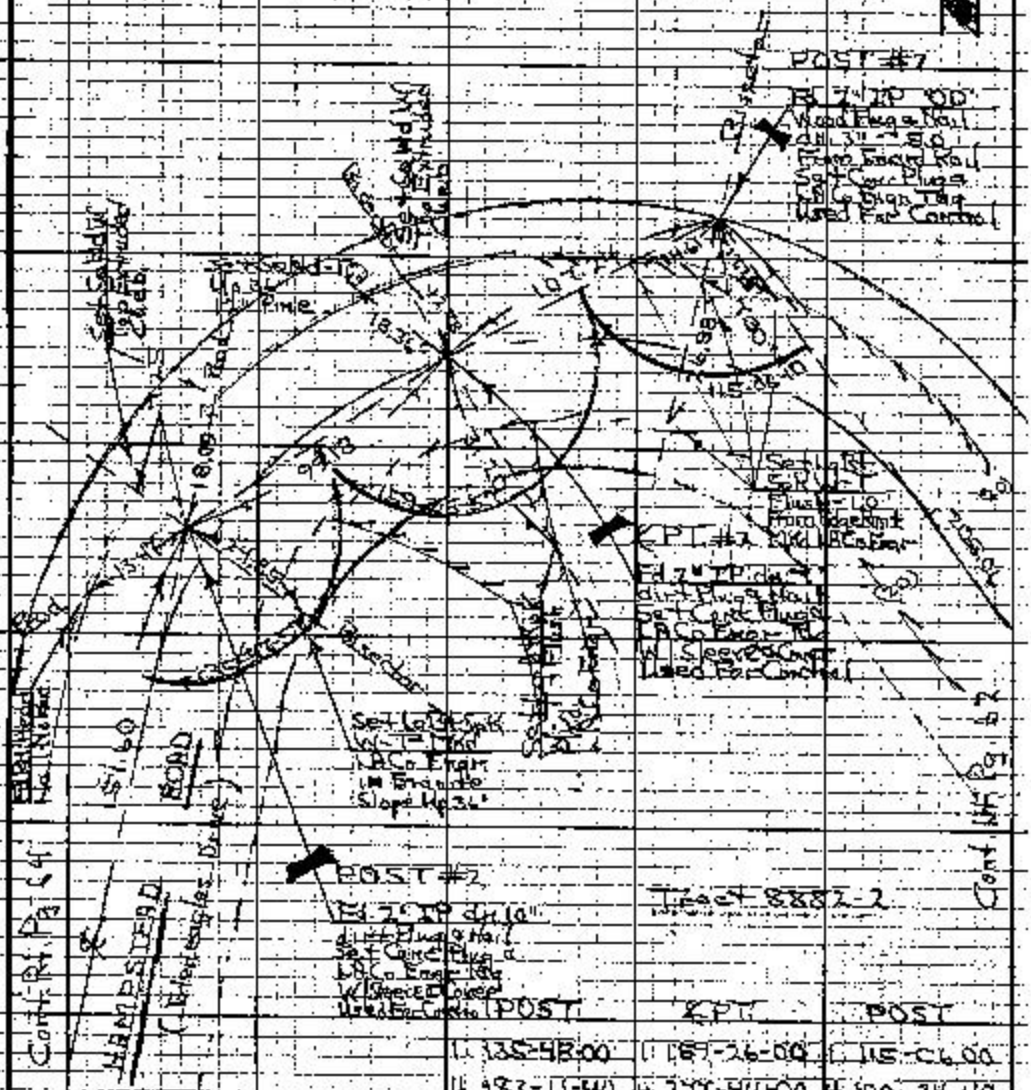

POST	PI	POST
1. 135-48-00	1. 159-26-00	1. 115-06-00
4. 183-11-40	4. 277-44-00	4. 100-24-40
6. 94-47-40	6. 236-35-40	6. 330-37-00
A. 135-47-57	A. 159-25-57	A. 115-06-10
R. 135-50-30	R. 159-24-35	R. 115-06-10

Note: Any Additions or Changes on This Sheet Must be Made or Circled in Red Ink With Date and Name of Person Making Change.

PLEASE RETURN TO
COUNTY OF LOS ANGELES
DEPARTMENT OF COUNTY ENGINEER
403 LOS ANGELES COUNTY ENGINEERING BLDG.

Do not extend this side of this line.

XeFSC05 CEX310 8-68

F. B. 2895 Pg. 64

Cont. Lt. Pg. 63

PI #3 per Tract 8882-2

Δ = 22-09-35
R = 330.00

1. 157-51-00
4. 271-23-30
6. 227-05-20
A. 157-50-53
B. 157-50-25

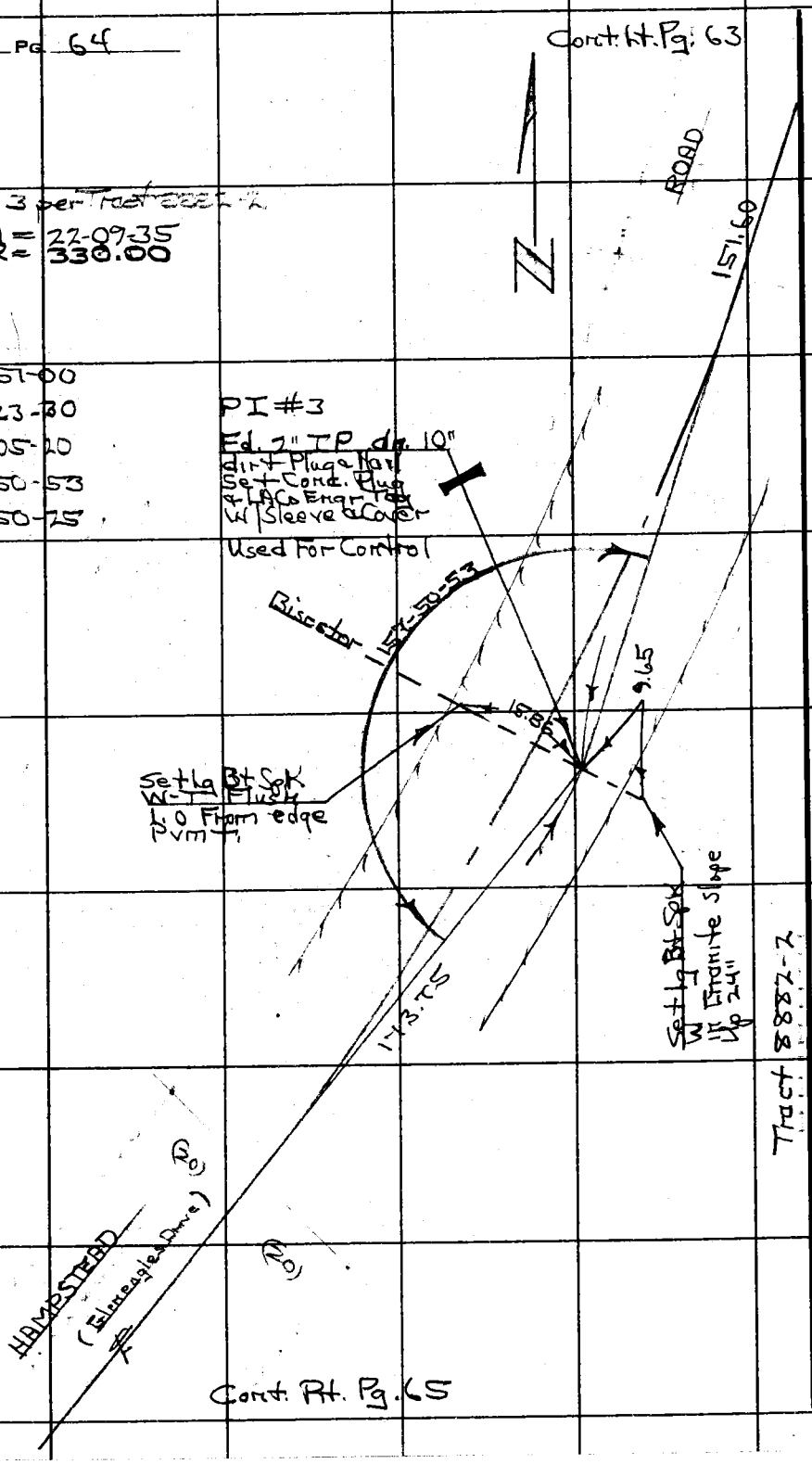

Cont. Rt. Pg. 65

X

PLEASE RETURN TO
COUNTY OF LOS ANGELES
DEPARTMENT OF COUNTY ENGINEER
403 LOS ANGELES COUNTY ENGINEERING BLDG.

Do not extend this side of this line.

Note: Any Additions or Changes on This Sheet Must be Made or Circled in Red Ink With Date and Name of Person Making Change.

Notes Ck'd by	Survey of La Crescenta Area E
Map No.	IND 303.00 Tape 236 Std. 84 °F
Office Work	Surveyed by HH Scriggs
Checked	Notes HHS Date 6-73
Date	Indexed B. D. BAILEY MAR 29 1974

F.B. 2895 PG. 65

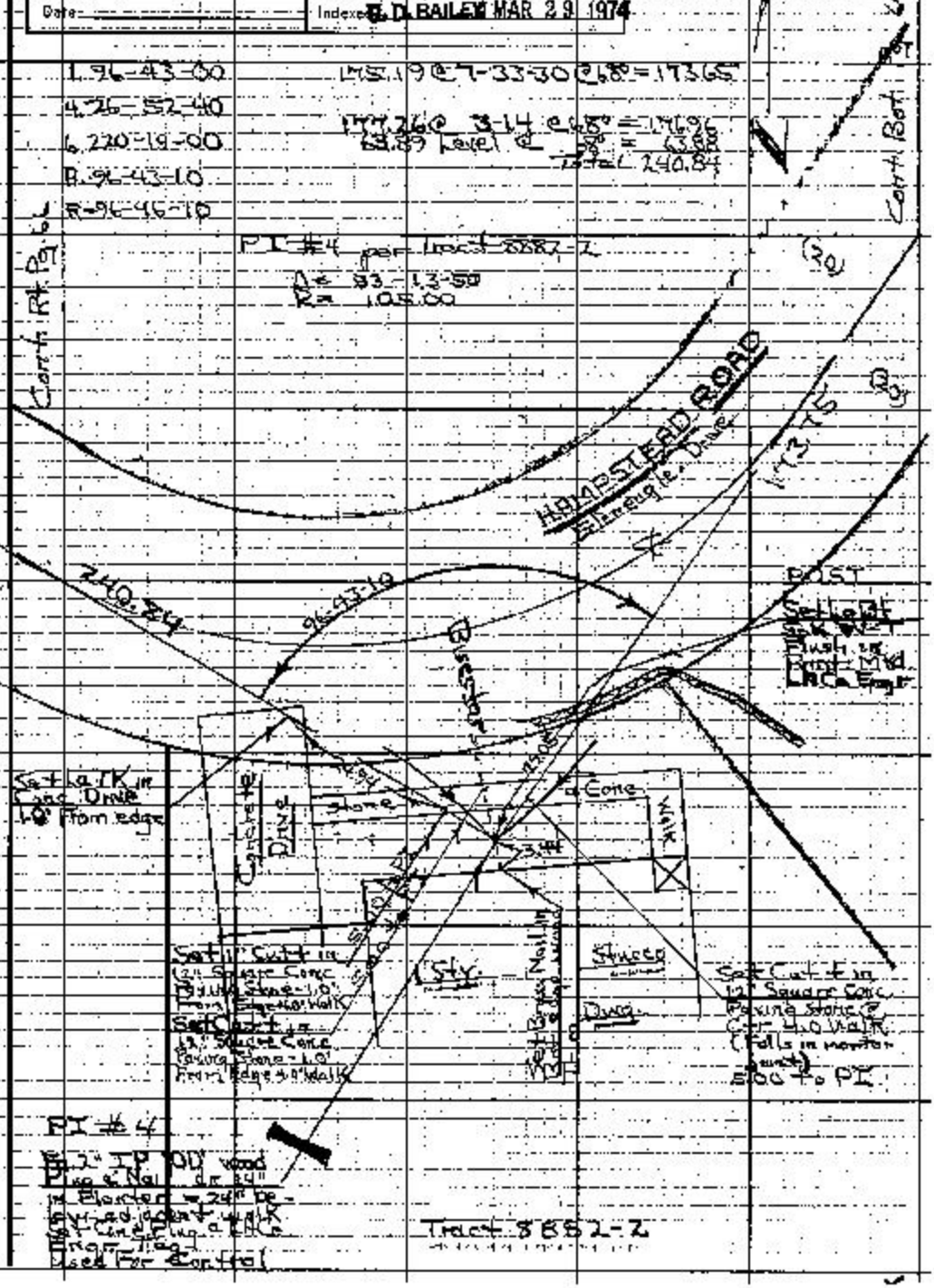

Note: Any Additions or Changes on this Sheet Must be Made or Circled in Red Ink With Date and Name of Person Making Change.

Do not extend this side of this line.

PLEASE RETURN TO
COUNTY OF LOS ANGELES
DEPARTMENT OF COUNTY ENGINEER
403 LOS ANGELES COUNTY ENGINEERING BLDG.

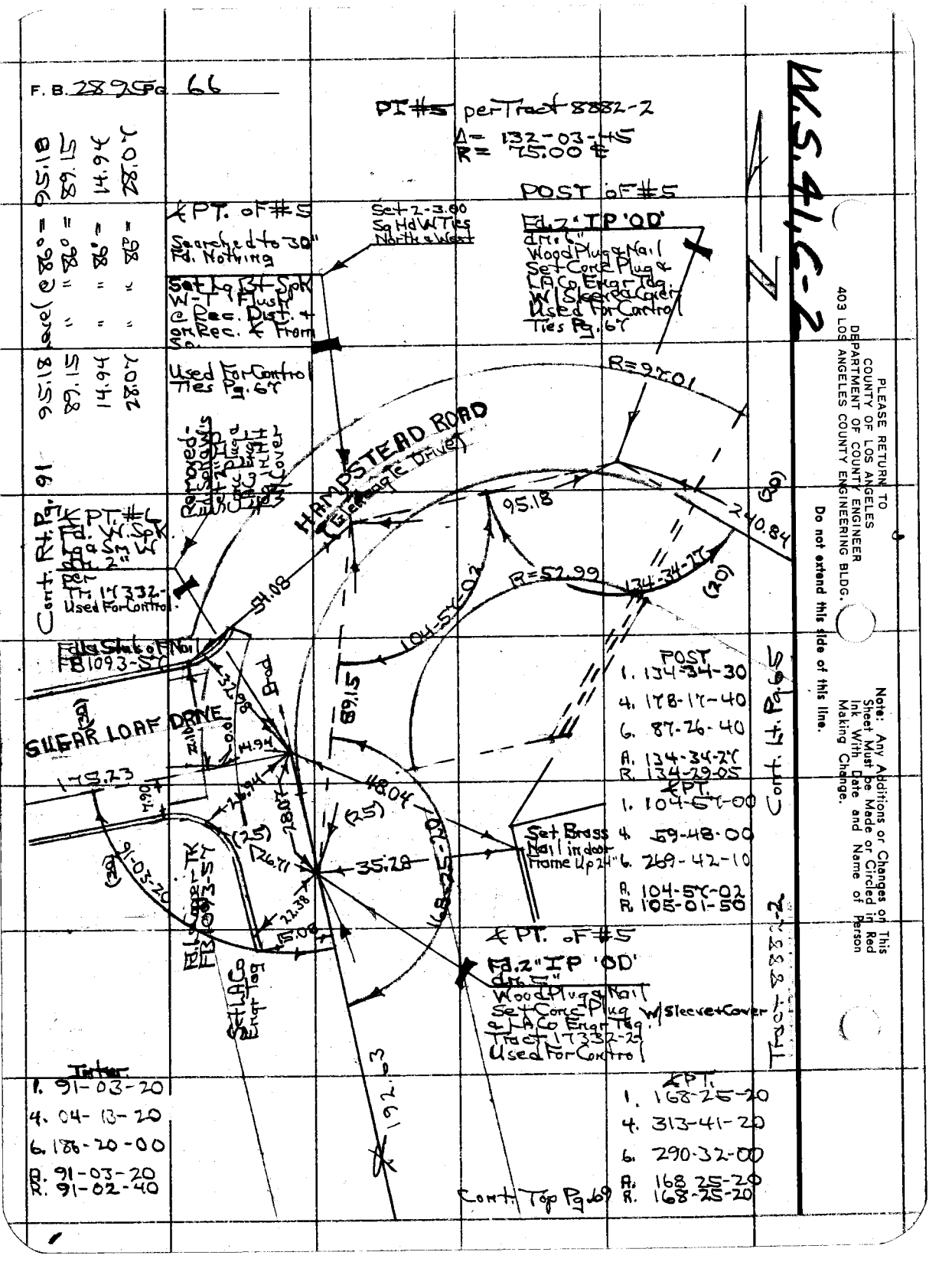
W.S. 41.5-2
F. B. 28 95 Pg 66
PI #5 per Tract 8882-2
Δ = 132-03-45
R = 75.00 ft
POST of #5
℄ PT. of #5
Set 2-3.00 Sq Hd W Ties North & West
Searched to 30" Fd. Nothing
Set 1 g Bt Spk W-T Flush @ Rec. Dist. + on Rec. ℄ From So.
Used For Control Ties Pg. 67
Fd. 2" IP 'OD' dis. 5" Wood Plug & Nail Set Conc Plug & LACo Engr Tag. W/ Sleeve & Cover Used For Control Ties Pg. 67
HAMPSTEAD ROAD
(Private Drive)
R=92.01
95.18
240.84
R=52.99
134-34-27
(30)
54.08
104-57-02
Cont. Rt. Pg. 5
℄ PT. #6
Fd. W. Spk. Lg. Sq. W. 2" Bent Ft. 1.7332-
Used For Control
Fd. Spike & Nail FB 1093-57
SUGAR LOAF DRIVE
175.73
91-03-20
(25)
26.71
22.38
15.06
35.28
48.04
28.07
14.94
26.94
Set Brass Nail in door Frame Up 24"
℄ PT. of #5
Fd. 2" IP 'OD' dis. 5" Wood Plug & Nail Set Conc Plug W/ Sleeve + Cover & LACo Engr Tag. Tract 17332-2 Used For Control
Cont. Top Pg 69
Cont. Rt. Pg. 5
Tract 17332-2
POST
1. 134-34-30
4. 178-17-40
6. 87-26-40
A. 134-34-27
R. 134-29-05
℄ PT.
1. 104-57-00
4. 59-48-00
6. 269-42-10
A. 104-57-02
R. 105-01-50
℄ PT.
1. 168-25-20
4. 313-41-20
6. 290-32-00
A. 168 25-20
R. 168-25-20
Tertiary
1. 91-03-20
4. 04-13-20
6. 186-20-00
A. 91-03-20
R. 91-02-40
PLEASE RETURN TO
COUNTY OF LOS ANGELES
DEPARTMENT OF COUNTY ENGINEER
403 LOS ANGELES COUNTY ENGINEERING BLDG.
Do not extend this side of this line.
Note: Any Additions or Changes on This Sheet Must be Made or Circled in Red Ink With Date and Name of Person Making Change.

Notes Ck'd by
Map No.
Office Work
Checked
Date

Survey ch'd Crescenta Area
JN 030300 Tape 236 Std. 84 °F
Surveyed by HHSpriggs
Notes HHS Date 7-13
Indexed G. C. BAILEY MAR 29 1974

F. B. 2895 Pg. 67

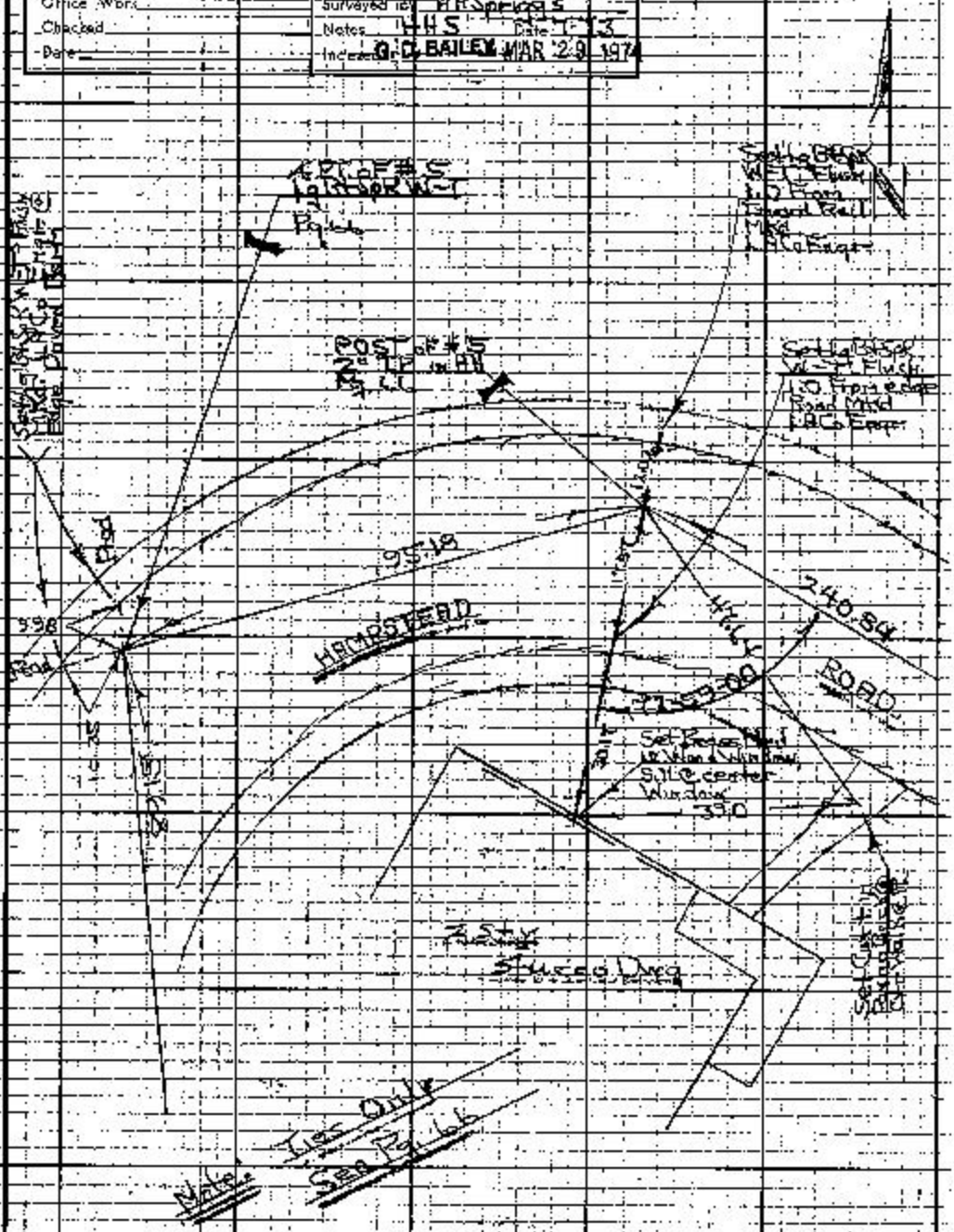

Note: Any Additions or Changes on this Sheet Must be Made or Circled in Red Ink With Date and Name of Person Making Change.

PLEASE RETURN TO
COUNTY OF LOS ANGELES
DEPARTMENT OF COUNTY ENGINEER
403 LOS ANGELES COUNTY ENGINEERING BLDG.

Do not extend this side of this line.

VeF3095 CE8310 3-68

Blank

F. B. 2895 Pg 68

PLEASE RETURN TO
COUNTY OF LOS ANGELES
DEPARTMENT OF COUNTY ENGINEER
403 LOS ANGELES COUNTY ENGINEERING BLDG.

Do not extend this side of this line.

Note: Any Additions or Changes on This Sheet Must be Made or Circled in Red Ink With Date and Name of Person Making Change.

Notes Ck'd by	Survey of La Crescenta Pacific	F.B. 2895 Pg. 69
Map No.	JN 03D2.00 Tape 2.36 Std. 74 °F	
Office Work	Surveyed by HH Spriggs	
Checked	Notes HHS Date 7-73	
Date	Indexed G. D. BAILEY MAR 29 1974	



Notes: Any Additions or Changes on this Sheet Must be Made or Circled in Red Ink. With Date and Name of Person Making Change.

Do not extend this side of this line.

PLEASE RETURN TO COUNTY OF LOS ANGELES DEPARTMENT OF COUNTY ENGINEER 403 LOS ANGELES COUNTY ENGINEERING BLDG.

F. B. 2895 PG. 70

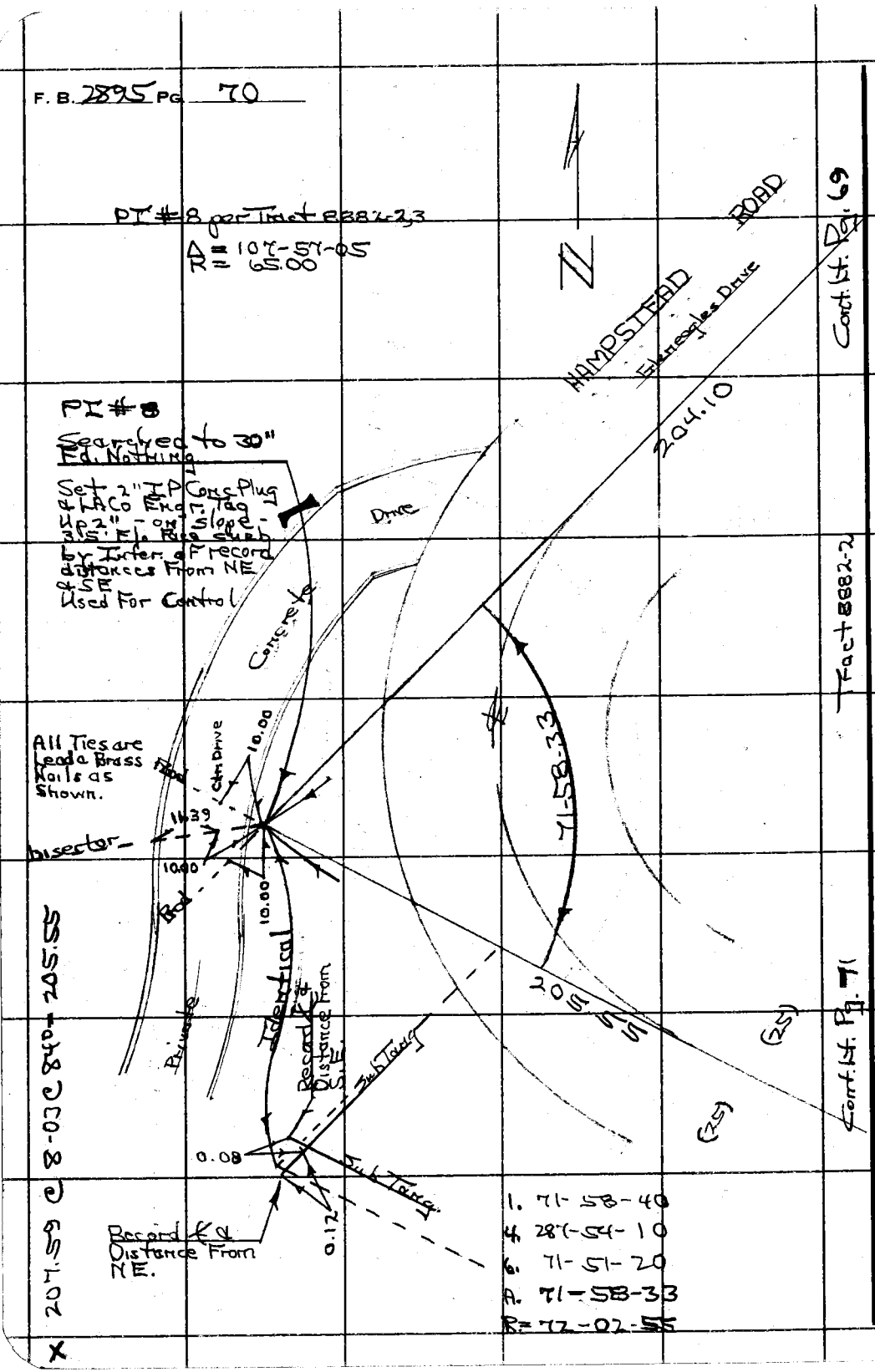

PLEASE RETURN TO
COUNTY OF LOS ANGELES
DEPARTMENT OF COUNTY ENGINEER
403 LOS ANGELES COUNTY ENGINEERING BLDG.

Do not extend this side of this line.

Note: Any Additions or Changes on This Sheet Must be Made or Circled in Red Ink With Date and Name of Person Making Change.

Notes Cr'd by
Map No.
Office Work
Checked
Date

Survey of Hollenscorte Area
JN 0303.00 Tape 231 Std 84 °F
Surveyed by HHSpriggs
Notes HHS Date 8/73
Indexed G. D. BAILEY MAR 29 1974

F. B. 2895 Pg. 71

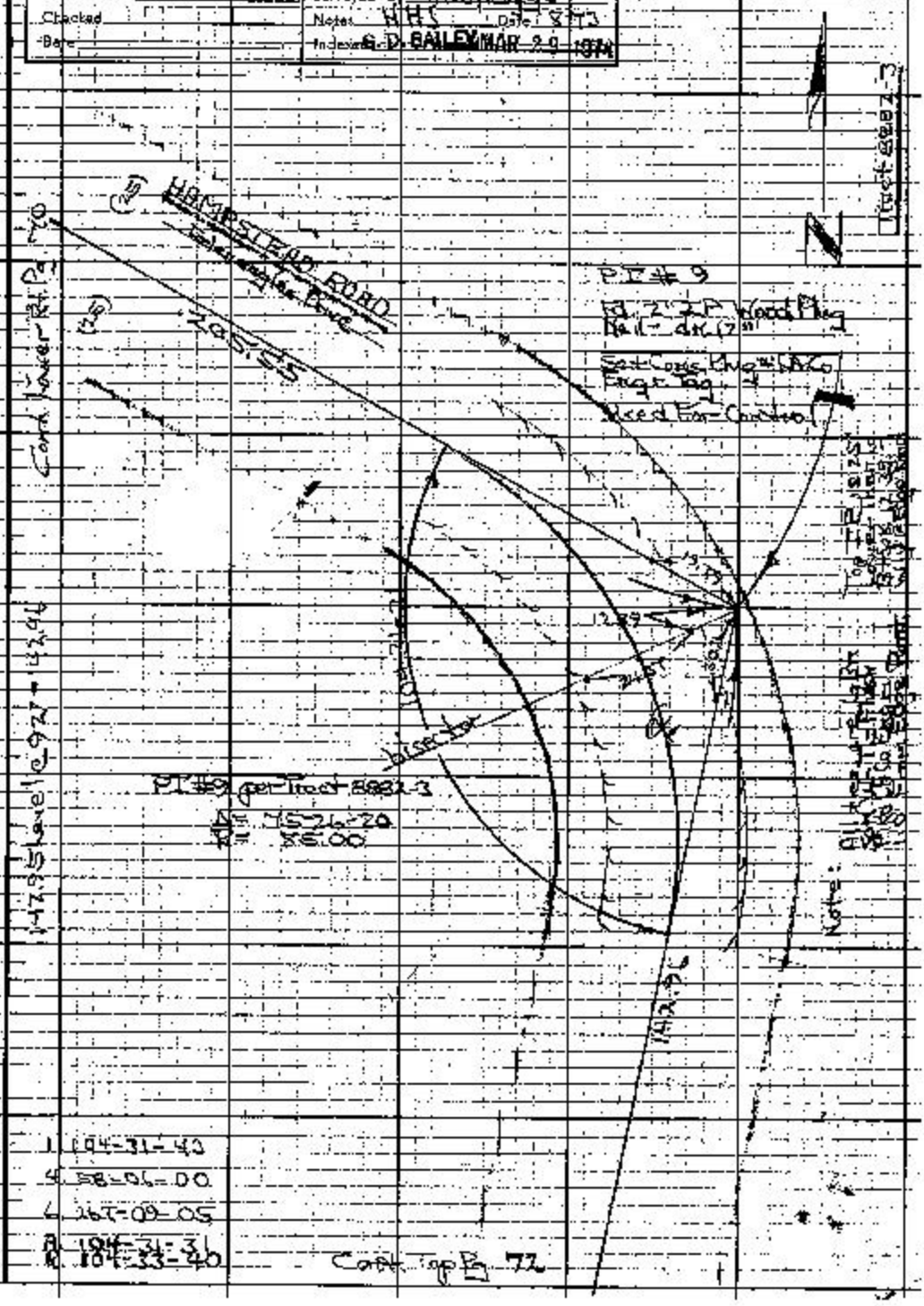

Note: Any Additions or Changes on This Sheet Must be Made or Circled in Red Ink With Date and Name of Person Making Change.

Do not extend this side of this line.

PLEASE RETURN TO
COUNTY OF LOS ANGELES
DEPARTMENT OF COUNTY ENGINEER
403 LOS ANGELES COUNTY ENGINEERING BLDG.

30.26
112.69
142.95

F. B. 2895 PG. 72

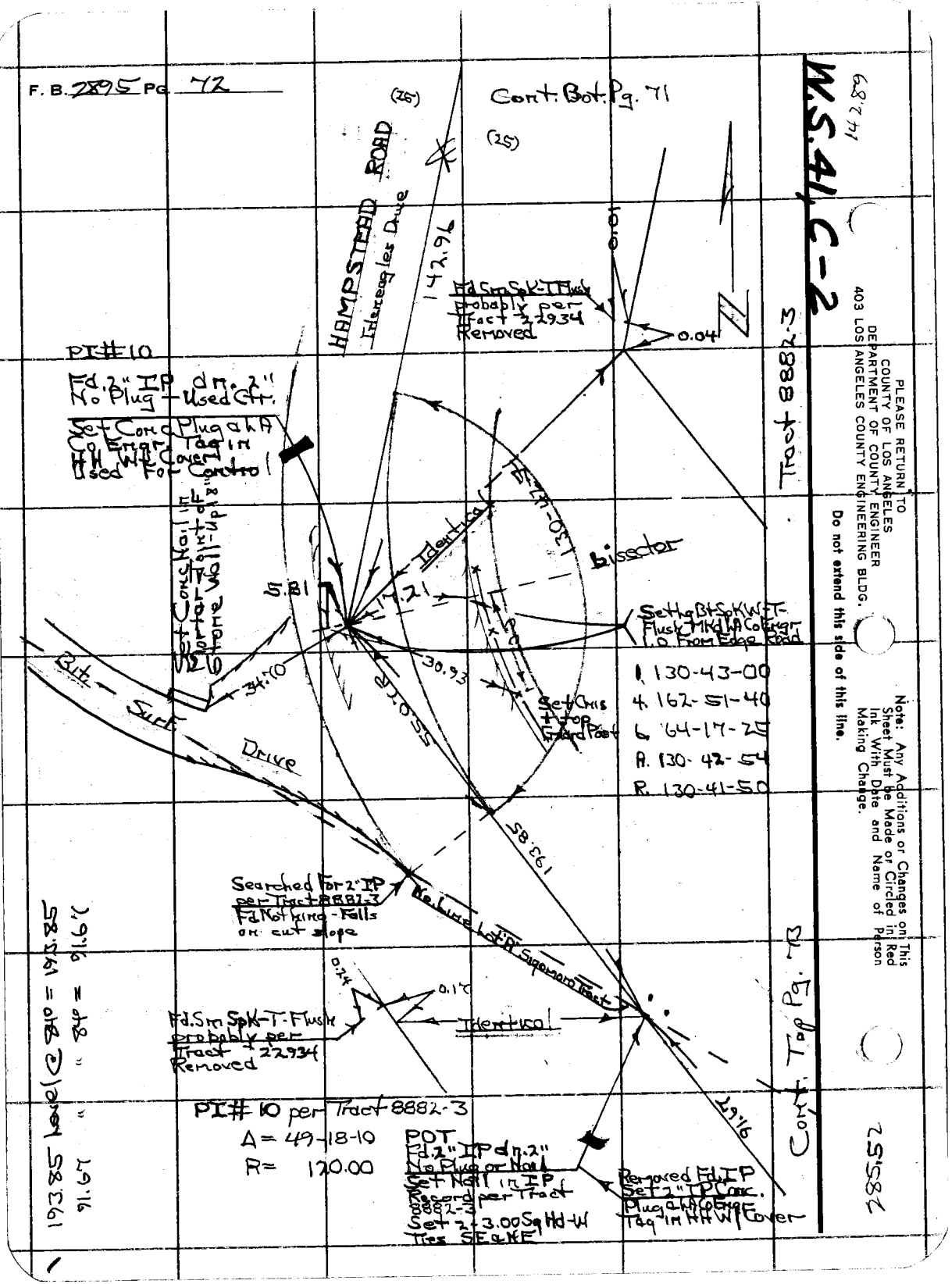

(25)
Cont. Bot. Pg. 71
(25)
HAMPSTEAD ROAD
Ithereagles Drive
142.96
0.01
Fd Sm Spk-T Flush probably per Tract 22934 Removed
0.04
PI#10
Fd. 2" IP dn. 2" No Plug - Used Ctr.
Set Conc Plug & LA Co Engr. Tag in HH W/ Cover Used For Control
Tract 8882-3
Identical
Bisector
5.81
17.21
Set Hg Bt Sp K W-T-Flush Mkd LA Co Engr L.O. From Edge Road
Set Conc Nail in Mortar Joint of Stone Wall - Up 18"
34.70
30.93
Set Cmis + top Guard Post
1. 130-43-00
4. 162-51-40
6. 64-17-25
A. 130-42-54
R. 130-41-50
Bit. Surf. Drive
193.85
Searched For 2" IP per Tract 8882-3 Fd Nothing - Falls on cut slope
No Line Lot "A" Sigemoro Tract
0.24
0.17
Fd. Sm Spk-T-Flush probably per Tract 22934 Removed
Identical
Cont. Top Pg. 73
PI# 10 per Tract 8882-3
Δ = 49-18-10
R = 120.00
POT
Fd. 2" IP dn. 2" No Plug or Nail
Set Nail in IP Record per Tract 8882-3
Set 2-3.00 Sq Hd-W Ties SE & NE
Removed Fd. IP Set 2" IP Conc. Plug & LA Co Engr Tag in HH W/ Cover
193.85 Level @ 84° = 193.85
91.67 " " 84° = 91.67
W.S. 41, C-2
142.89
PLEASE RETURN TO
COUNTY OF LOS ANGELES
DEPARTMENT OF COUNTY ENGINEER
403 LOS ANGELES COUNTY ENGINEERING BLDG.
Do not extend this side of this line.
Note: Any Additions or Changes on This Sheet Must be Made or Circled in Red Ink With Date and Name of Person Making Change.
285.52

Notes Ck'd by	Survey of La Crescenta Area
Map No.	In 030300 Tape 236 Std 84 °F
Office Work	Surveyed by HH Spriggs
Checked	Notes HHS Date 8-7-73
Date	Indexed B. D. BAILEY MAR 29 1974

E. B. 7895 Pg. 73



@ BC - Wly	@ PRC - Ely
1. 167-08-00	1. 170-14-40
4. 108-32-20	4. 320-58-40
6. 282-48-20	6. 301-27-50
A. 167-08-03	A. 170-14-38
B. 167-08-45	

Note: See Pg. 74 for Tree & Location of Found Points which were removed - HHS

@ POST NEly	@ Inter Test Line
1. 132-27-20	1. 43-10-30
4. 169-50-00	2. 86-21-00
6. 74-44-50	A. 43-10-30
B. 132-27-28	

Note: Any Additions or Changes on This Sheet Must be Made or Circled in Red Ink With Data and Name of Person Making Change.

Do not extend this side of this line.

PLEASE RETURN TO
COUNTY OF LOS ANGELES
DEPARTMENT OF COUNTY ENGINEER
403 LOS ANGELES COUNTY ENGINEERING BLDG.

F. B. 2895 PG. 74

Note: Ties & Location of Found Points which were removed See Pg 73 - HHS

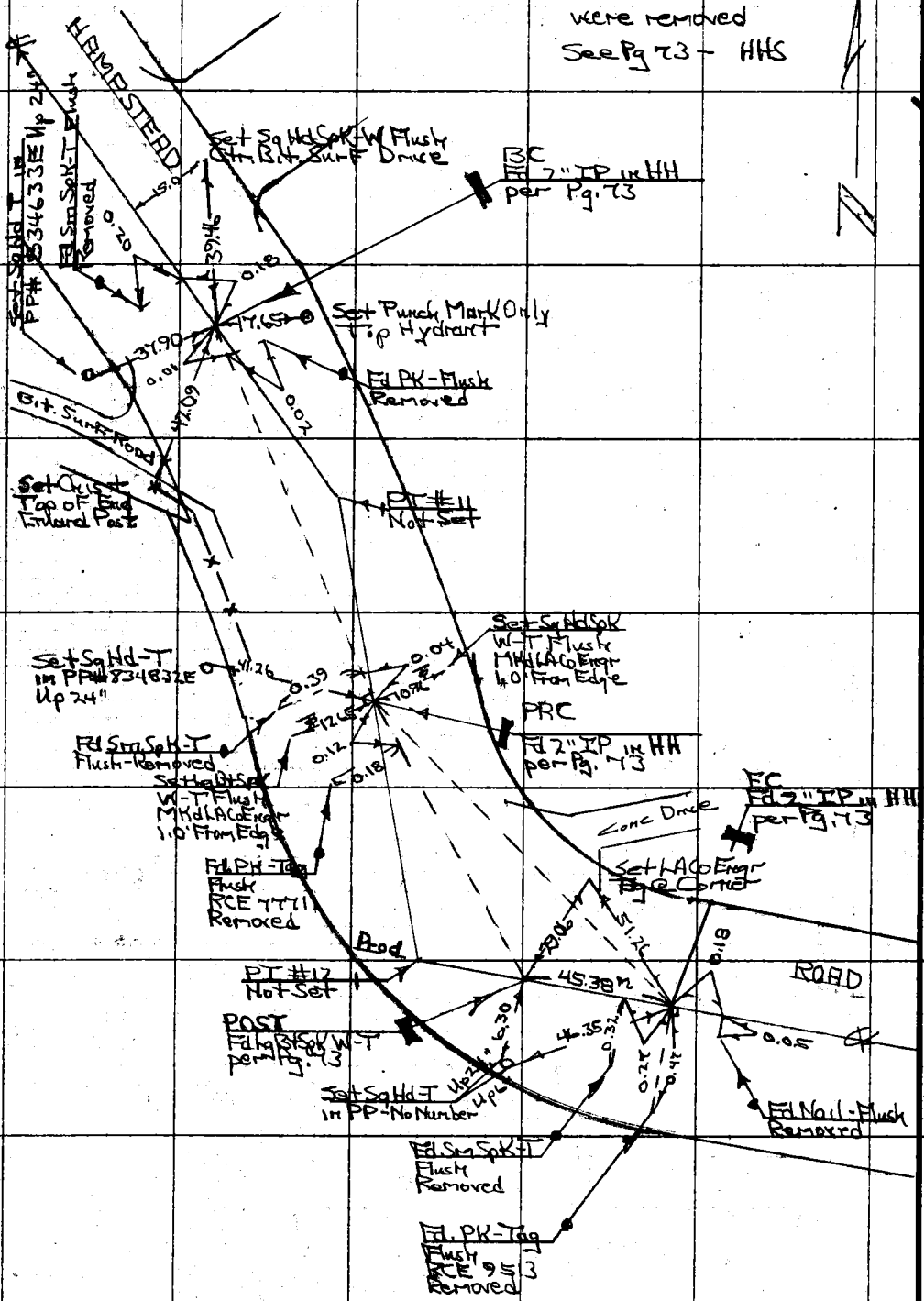

W.S. 41, C-2

PLEASE RETURN TO
COUNTY OF LOS ANGELES
DEPARTMENT OF COUNTY ENGINEER
403 LOS ANGELES COUNTY ENGINEERING BLDG.

Do not extend this side of this line.

Note: Any Additions or Changes on This Sheet Must be Made or Circled in Red Ink With Date and Name of Person Making Change.

Notes Ck'd by	Survey of La Crescenta Area F
Map No.	JN 030300 Tape 236 Std 84 °F
Office Work	Surveyed by HHSpriggs
Checked	Notes HHS Date 8-73
Date	Indexed N. D. BAILEY MAR 29 1974

F.B. 2895 PG. 75

PI #13 per Tract 8882-4

D = 150-45-10
R = 225.00

Tract 8882-3

Cont Rt Pg 73

POST
El. 3/4" IP Wood Plug & Nail dia 10" per FB 8882-92 Used For Control Removed 3/4" IP Set 3/4" IP Conc Plug & LNCo Engr Tag in HH W/ Cover

Fd Nail dia 8" No Rec

Fd Sim Spk-T Flush-Removed

Fd PK-Tag Flush RCE 9512 Removed

Fd Sim Spk-T Flush Removed

PI-Not Set #13

Cont Rt Pg

HAMPSTEAD ROAD
Edenvaglas Drive

163-34-14

POST-Wly
1. 163-34-20
4. 294-17-00
6. 261-25-25
8. 163-34-14
R. 163-33-40

80.08 Level @ 88° = 80.08
69.61 Level @ 88° = 69.61

POST
El. 3/4" IP Wood Plug & Nail dia 8" per FB 8882-92 Used For Control Removed 3/4" IP Set 3/4" IP Conc Plug & LNCo Engr Tag in HH W/ Cover

POST Ely
1. 166-59-55
4. 307-59-10
6. 281-58-50
8. 166-59-48
R. 167-11-30

Note: Any Additions or Changes on This Sheet Must be Made or Circled in Red Ink With Date and Name of Person Making Change.

Do not extend this side of this line.

PLEASE RETURN TO
COUNTY OF LOS ANGELES
DEPARTMENT OF COUNTY ENGINEER
403 LOS ANGELES COUNTY ENGINEERING BLDG.

FBF3095 CE0810 3-68

F. B. 2895 PG. 76

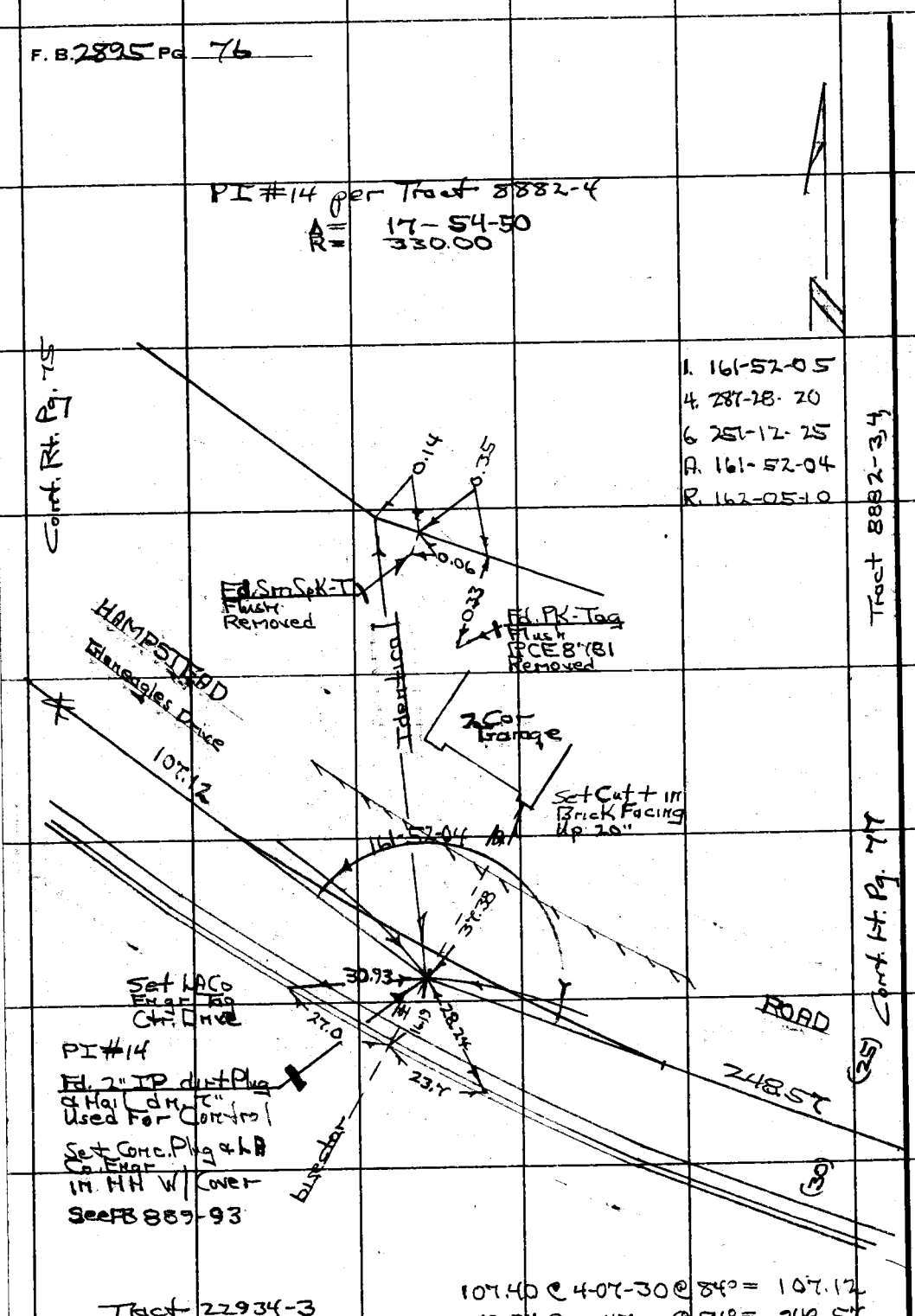

PLEASE RETURN TO
COUNTY OF LOS ANGELES
DEPARTMENT OF COUNTY ENGINEER
403 LOS ANGELES COUNTY ENGINEERING BLDG.

Do not extend this side of this line.

Note: Any Additions or Changes on This Sheet Must be Made or Circled in Red Ink With Date and Name of Person Making Change.



Notes Ckd by
Map No.
Office Work
Checked
Date
Survey of La Crescenta Area Sc
JND 303.00 Tape 236 Sta 84 °F
Surveyed by HH Spriggs
Notes HHS Date 8-73
Indexed G. D. BAILEY MAR 29 1974
F. B. 2895 PG. 307
W.S. 41 C-2
HI #15 per Tract 8882-4
Δ = 35-41-50
R = 418.26
Tract 8882-4
Fd. Sm Spk-Tag Flush Removed
Fd. No Tag Flush RCE 9513-Removed
POST
Fd. 2" TP "OD" dn 9" Flush Hugs Nail Set Cone Hugs Lg Co Edge Tag in HH W-Cover Used For Control
Fd. Sm Spk-Tag Flush Removed
Fd. Sm Spk-Tag Flush Tract 22934
Fd. No Tag Flush RCE 8781
Cone Drive
HAMPSTEAD ROAD
Tract 22934-2
POST
Fd. 2" TP "OD" dn 5" Old-Wt apparent New Cone Hugs Tag RCE 9167 Set HH W/Cover Used For Control
Set LACo Engr Tag
Set LACo Engr Tag
Set LACo Engr Tag
SHERWOOD
PLACE
Cont. Rt. 28
Cont. Rt. 28
Tract 8882-4
Note: Any Additions or Changes on This Sheet Must be Made or Circled in Red Ink With Date and Name of Person Making Change.
PLEASE RETURN TO: COUNTY OF LOS ANGELES DEPARTMENT OF COUNTY ENGINEER 403 LOS ANGELES COUNTY ENGINEERING BLDG.
Do not extend this side on this line
POST-Wly
1. 161-25-00
4. 285-39-30
L. 248-29-10
R. 161-24-51
R. 161-29-10
POST-Ely
1. 162-49-35
6. 291-18-15
L. 256-57-20
R. 162-49-33
R. 162-49-00

F. B. 2895 PG. 78

POST-Wly	℄ PT.	Inter. @ Th. line	℄ PT.	POST-Ely
1. 162-49-20	1. 133-11-05	1. 104-32-30	1. 165-57-10	1. 138-39-20
4. 291-16-05	4. 172-44-30	2. 215-05-00	4. 303-49-10	4. 194-36-55
6. 256-54-25	6. 79-06-20	A. 104-32-30	6. 275-43-40	6. 111-55-30
A. 162-49-04	A. 133-11-04		A. 165-57-17	A. 138-39-17
R. 162-51-20	R. 133-15-00		R. 165-51-15	R. 138-41-15

W.S.A.S.-2

PLEASE RETURN TO
COUNTY OF LOS ANGELES
DEPARTMENT OF COUNTY ENGINEER
403 LOS ANGELES COUNTY ENGINEERING BLDG.

Do not extend this side of this line.

Note: Any Additions or Changes on This Sheet Must be Made or Circled in Red Ink With Date and Name of Person Making Change.

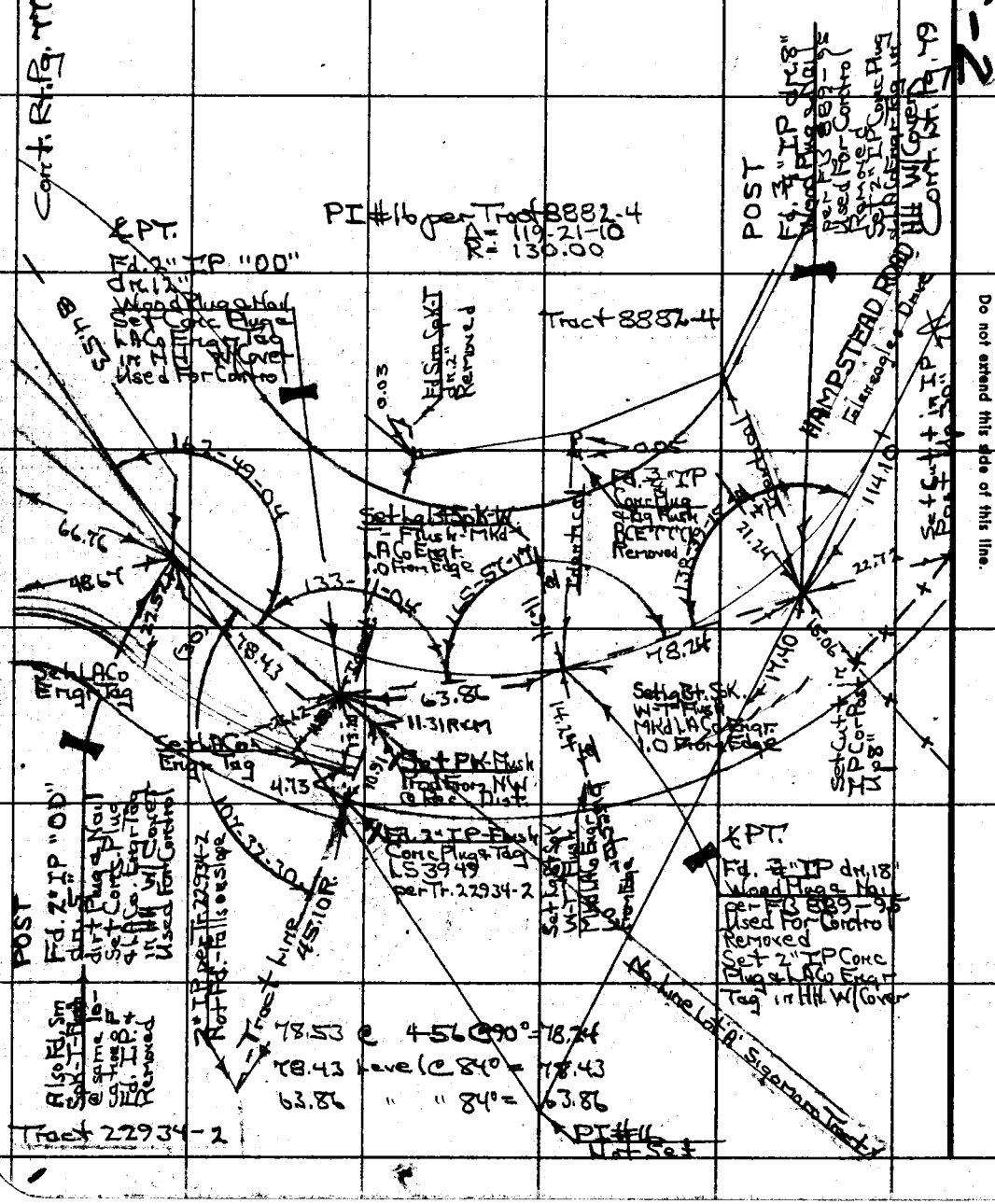

Notes Cr'd by	Survey for La Crescenta Assn.
Map No.	JN 03D3.00 Tape 2.36 Std 84 °F
Office Work	Surveyed by HHSpriggs
Checked	Notes HHS Date 8-7-73
Date	Indexed G.D. BAILEY MAR 29 1974

F.B. 2895 Pg. 79

W.S. 41 C-2

Note: Any Additions or Changes on this Sheet Must be Made or Circled in Red Ink With Date and Name of Person Making Change.

Do not extend this side of this line.

PLEASE RETURN TO COUNTY OF LOS ANGELES DEPARTMENT OF COUNTY ENGINEER 403 LOS ANGELES COUNTY ENGINEERING BLDG.

Tract 8882-4

Drive

Set S. Ht W/Pt in 12" Oak Up 12"

Set Clust in Hydrant Up 3"

Set Clust in Hydrant Up 18"

Set Clust in Hydrant Up 18"

Set Clust in IP Cor Post Up 40"

140.68

41.50

104-09-13

ROAD

PI #17

Fd. 2" IP Wood Plug & Nail Up 18"

Set FB 8889-91

Set Cor Plug & Tag Engr Tag 18" HH W/Cover

Used For Control

Cont. Rt. Pg. 78

HAMPSTEAD

Crescenta Drive

L 104-09-20

4 155-36-55

L 264-55-20

A 104-09-13

B 104-10-10

PI #17 per Tract 8882-4

A = 75-49-50

B = 70.00

Tract 8882-4

F. B. 2895 Pg. 80

Cont. Rt. FB 3439-109

COUNTY SURVEYOR
R. E. ZIMMERMAN

Fd. Co. Surveyor Brass Cap Mon. Ref. CSB 1593 FB 889-90

25.00
19.92
23.49

dn 12" Flush

ROAD

(25)

(25)

Fd. Spk & Tin - dn 2" Position OK per Fd. C.S. Mon. 75.00 E/W Used For Control

141-14-24

Tangential

25.00

Set Sq Hd in 18" Oak

14.93

22.58

40.31

Set Nail & Tag in Bot. Surf. Drive

POT Searched to 30" Fd. Nothing Falls in Trench excavation Area Set Lg Bt Spk W/ Flush Mkd LACoEngr Record per FB 889-96 Control So. 123-12-40

Set Spk Hdr W/ Pvmt End Wall

68.59

HAMPSTEAD

Glenneagles Drive

44.98

140.68

51.31 Rad.

27.64

Set Nail & Tag 60" PP# 131 130E

53.50

51.24

138.31

POST Fd. 2" IP dn. 8" dirt Plug & Nail

Set Conc Plug & LAC. Engr Tag in HH W/ Cover Used For Control See FB 889-96

Tract 8882-4

Inter.
1. 139-56-25
4. 199-45-25
6. 119-38-05
B. 139-56-21
R. 139-56-40

PT - Not Set #18

(13)

(13)

BERWICK DRIVE

294.91

68.59 Level @ 78° = 68.59

51.31 Level @ 78° = 51.31

Tract 8882-4

POST-W/Y	POST-N/Y
1. 123-12-40	1. 141-14-15
4. 132-51-25	4. 204-57-35
6. 19-16-45	6. 177-26-25
B. 123-12-47	B. 141-14-24
R. 123-19-10	R. 141-12-25

PI #18 per Tract 8882-4
Δ = 98-32-55
R = 105.00

Cont. Top Pg. 81

Cont. Rt. Pg. 79 Tract 8882-4

Set Nail & Tag PP# 1198 W/E

W.S.4.C-2

PLEASE RETURN TO
COUNTY OF LOS ANGELES
DEPARTMENT OF COUNTY ENGINEER
403 LOS ANGELES COUNTY ENGINEERING BLDG.

Do not extend this side of this line.

Note: Any Additions or Changes on This Sheet Must Be Made or Circled in Red Ink With Date and Name of Person Making Change.

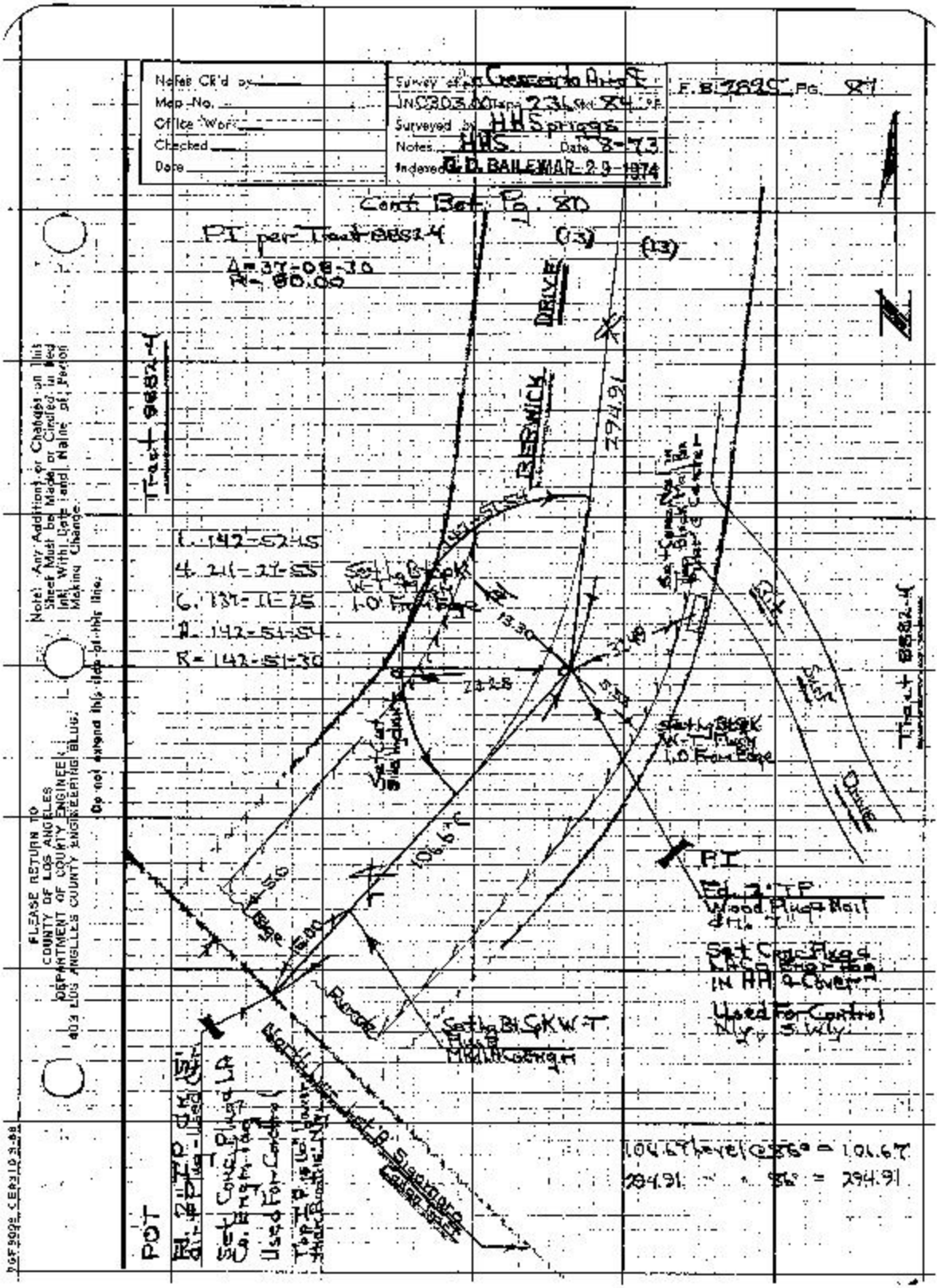

Notes Ck'd by
Map No.
Office Work
Checked
Date
Survey of Crescenta Area
INC 303.00 Tape 236 Sht 84 °F
Surveyed by HHS Spriggs
Notes HHS Date 8-73
Indexed G.D. BAILEY MAR 29 1974
F.B. 7895 Pg. 87
Cont. Bot. Pg. 80
PI per Tract 8882-4
Δ=37-08-30
R=80.00
DRIVE
BERWICK
294.91
Tract 8882-4
1. 142-52-15
4. 211-27-55
6. 137-11-25
Δ 142-51-54
R=142-51-30
Set Lg Bt Spk W-T Flush 1.0 From Edge
13.30
106.67
PI
Ed. 2" IP
Wood Plug & Nail
Set Conc Plug & LACo Engr Tag IN HH & Cover
Used For Control
Set Lg Bt Spk W-T Flush
POT
Set Conc Plug LA Co. Engr Tag
Used For Control
106.67 Level @ 86° = 106.67
294.91 " " 86° = 294.91
Note: Any Additions or Changes on this Sheet Must be Made or Circled in Red Ink With Date and Name of Person Making Change.
Do not extend this line of this line.
PLEASE RETURN TO
COUNTY OF LOS ANGELES
DEPARTMENT OF COUNTY ENGINEER
403 LOS ANGELES COUNTY ENGINEERING BLDG.

BlonK

F. B. 2895 PG. 82

PLEASE RETURN TO
COUNTY OF LOS ANGELES
DEPARTMENT OF COUNTY ENGINEER
403 LOS ANGELES COUNTY ENGINEERING BLDG.

Do not extend this side of this line.

Note: Any Additions or Changes on This Sheet Must be Made or Circled in Red Ink With Date and Name of Person Making Change.

Blank

Notes Ck'd by	Survey on
Map No.	IN Tape Std. °F
Office Work	Surveyed by
Checked	Notes Date
Date	Indexed

F.B. 2295 Pg. 83

Note: Any Additions or Changes on This Sheet Must be Made or Circled in Red Ink With Date and Name of Person Making Change.

Do not extend this side of this line.

PLEASE RETURN TO
COUNTY OF LOS ANGELES
DEPARTMENT OF COUNTY ENGINEER
403 LOS ANGELES COUNTY ENGINEERING BLDG.

Blank

F. B. 2825 PG. 84

PLEASE RETURN TO
COUNTY OF LOS ANGELES
DEPARTMENT OF COUNTY ENGINEER
403 LOS ANGELES COUNTY ENGINEERING BLDG.

Do not extend this side of this line.

Note: Any Additions or Changes on This Sheet Must be Made or Circled in Red Ink With Date and Name of Person Making Change.

Notes Ck'd by	Survey of La Crescenta Area
Map No.	IN 030300 Tape 236 Std. 84
Office Work	Surveyed by HH Griggs
Checked	Notes Date 9-73
Date	Indexed G. D. BAILEY MAR 29 1974

F.B. 2895 Pg. 85

IN 030300

La Crescenta Area Centerline

Division 5

Recovery & Preservation of

Sugar Loaf Drive & Intersecting R/W's

in Tracts 17332-2, 22491-2 & 22491-3

From the Inter @ Hampstead Road

Tract 8882-2 - FB 2895-66 Wly

Pg. 85 - 104

Index Map Pg. 88-89

Reference:

Tract Maps 22491-2,3,

17332

FB 1093

FB 2084

HH Griggs

A Moody

P.L. Beasley

R.J. Rodriguez

Note: Any Additions or Changes on this Sheet Must be Made or Circled in Red Ink With Date and Name of Person Making Change.

Do not extend this side of this line.

PLEASE RETURN TO:
COUNTY OF LOS ANGELES
DEPARTMENT OF COUNTY ENGINEER
403 LOS ANGELES COUNTY ENGINEERING BLDG.

FORM C-EX-3-68

PLEASE RETURN TO
COUNTY OF LOS ANGELES
DEPARTMENT OF COUNTY ENGINEER
403 LOS ANGELES COUNTY ENGINEERING BLDG.

Note: Any Additions or Changes on This Sheet Must be Made or Circled in Red Ink With Date and Name of Person Making Change.

Do not extend this side of this line.

F. B. 2895 PG. 86

Blank

Notes Ck'd by	Survey of La Crescenta Area
Map No.	JN 07030D Tape Std °F
Office Work	Surveyed by HHSprague
Checked	Notes HHS Date 9-73
Date	Indexed G. D. BAILEY MAR 29 1974

F.B. 7895 Pg. 87

Note: Any Additions or Changes on This Sheet Must be Made or Circled in Red Ink With Date and Name of Person Making Change.

Do not extend this side of this line.

PLEASE RETURN TO
COUNTY OF LOS ANGELES
DEPARTMENT OF COUNTY ENGINEERS
403 LOS ANGELES COUNTY ENGINEERING BLDG.

7078095 (CEN910 3-69)

F. B. 2895 PG. 88

INDEXMAP
#N 0303.00
La Crescenta Area
Div. 5
○ = Arbitrary Numbering System

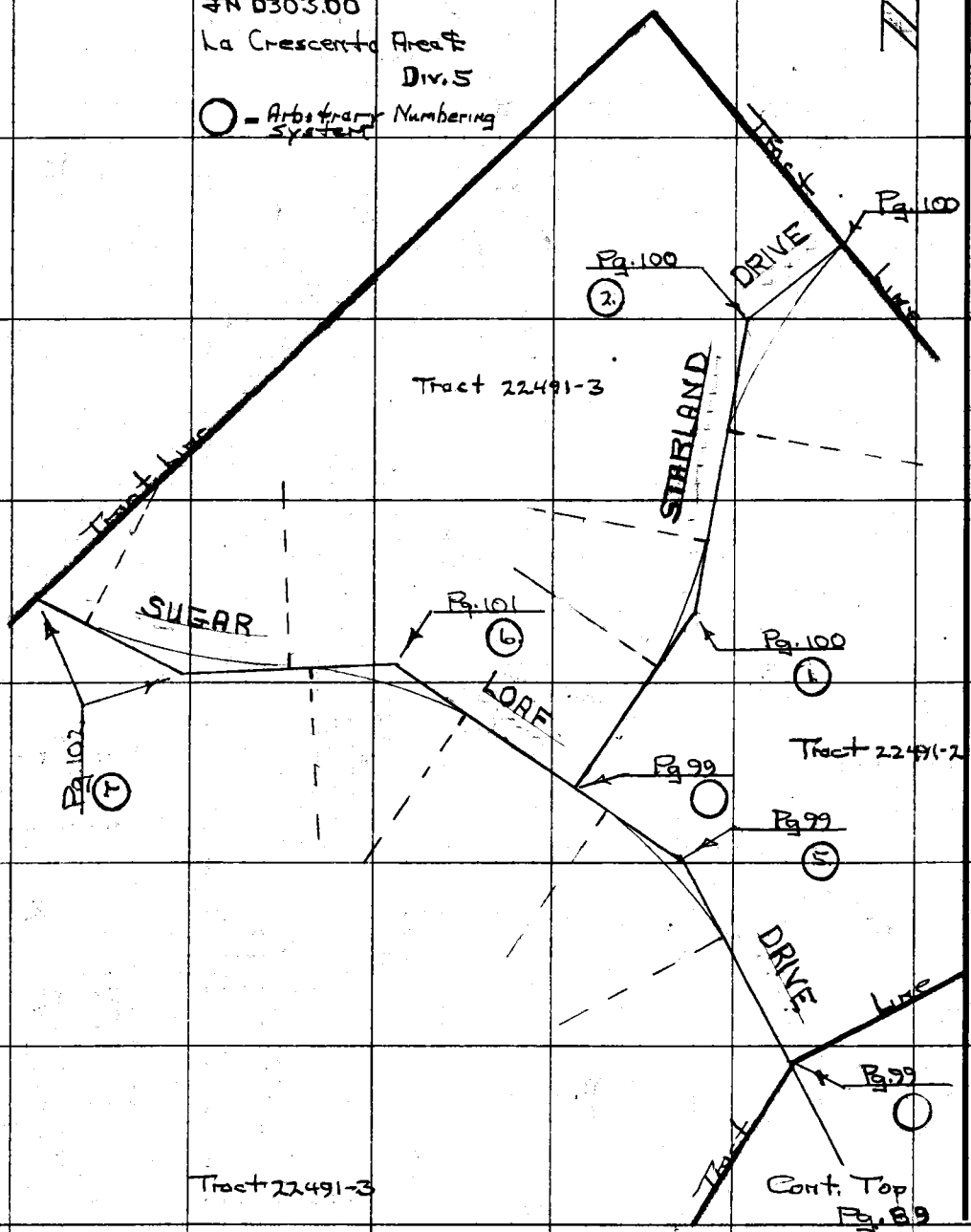

PLEASE RETURN TO
COUNTY OF LOS ANGELES
DEPARTMENT OF COUNTY ENGINEER
403 LOS ANGELES COUNTY ENGINEERING BLDG.

Do not extend this side of this line.

Note: Any Additions or Changes on This Sheet Must be Made or Circled in Red Ink With Date and Name of Person Making Change.

PLEASE RETURN TO
COUNTY OF LOS ANGELES
DEPARTMENT OF COUNTY ENGINEER
403 LOS ANGELES COUNTY ENGINEERING BLDG.

Note: Any Additions or Changes on This Sheet Must be Made in Circles in Red Ink With Date and Name of Person Making Change.

Do not extend this side of this line.

Notes Ck'd by	Survey of La Crescenta Area S
Map No.	JN 0303.00 Tape St.
Office Work	Surveyed by W.H. Spangs
Checked	Notes W.H.S. Date 9-73
Date	Indexed G. D. BAILEY MAR 29 1974

F.B. 7295 Pg. 59

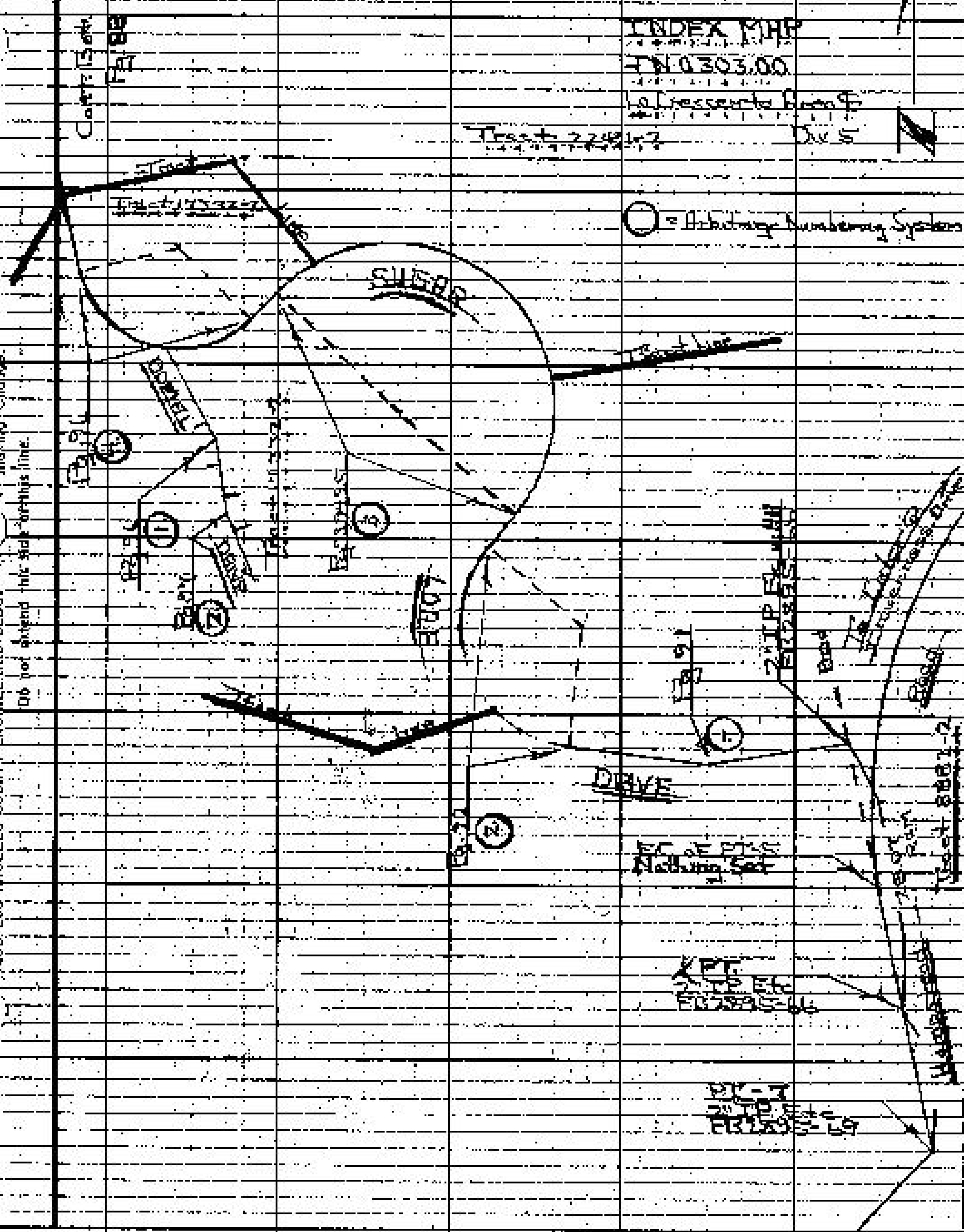

Blank

F. B. 2895 PG. 90

PLEASE RETURN TO
COUNTY OF LOS ANGELES
DEPARTMENT OF COUNTY ENGINEER
403 LOS ANGELES COUNTY ENGINEERING BLDG.

Do not extend this side of this line.

Note: Any Additions or Changes on This Sheet Must Be Made or Circled in Red Ink With Date and Name of Person Making Change.

Notes Ck'd by	Survey of La Crescenta Area 8
Map No.	LN 0303.40 Tape 236 Std 84
Office Work	Surveyed by HH Spriggs
Checked	Notes HHS Date 9-73
Date	Index G. D. BAILEY MAR 29 1974

F.B. 2895 Pg. 91

KPT-1 per Tract 17332-2
A-14-00-ST

C KPT-1
1. 165°59'40"
4. 303-59-00
6. 275-58-40
R. 165-59-47
R. 165-59-03

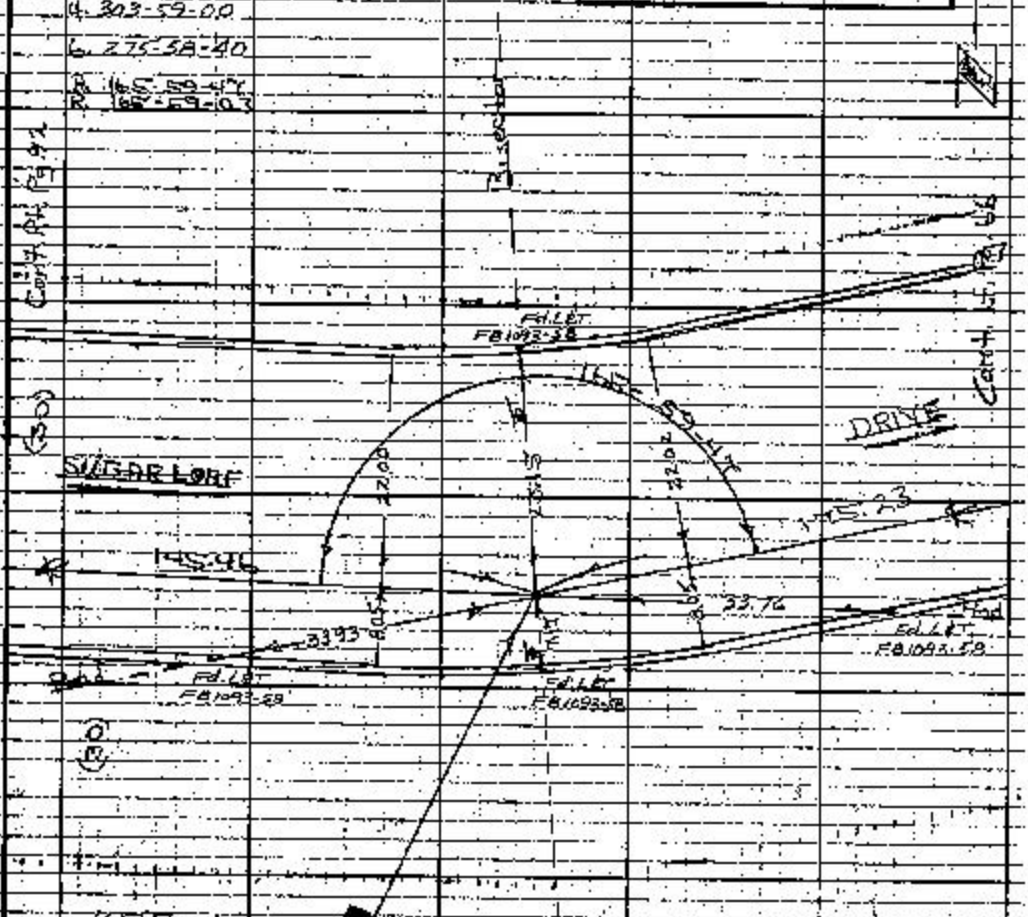

KPT-1
Set Lg Bt Spk W-T
Flush
Mkd LA Co Engr.
by Inter. of
Ties & Rods

Used For Control

176.93 @ 7-55 @ 74° = 175.23
147.44 @ 9-24 @ 80° = 145.46

Note: Any Additions or Changes on this Sheet Must be Made or Circled in Red Ink With Date and Name of Person Making Change.

Do not extend this side of this line.

PLEASE RETURN TO
COUNTY OF LOS ANGELES
DEPARTMENT OF COUNTY ENGINEER
409 LOS ANGELES COUNTY ENGINEERING BLDG.

F. B. 2895 PG. 92

Cont. Bot. Pg. 93

MS 4 C-2

PLEASE RETURN TO
COUNTY OF LOS ANGELES
DEPARTMENT OF COUNTY ENGINEER
403 LOS ANGELES COUNTY ENGINEERING BLDG.

Do not extend this side of this line.

Note: Any Additions or Changes on This Sheet Must Be Made or Circled in Red Ink With Date and Name of Person Making Change.

@ EC-2
1. 148°-50'-20"
4. 235°-21'-10"
6. 173°-01'-40"
D. 148°-50'-17"
R. 148°-52'-03"

EC-2
Fd. Spk hgaSm
W. dk. 3"
Ref
FB 1093-59
Used For Control
Set Spk hgaSmW
Flush Mkd hgaCo Engr

Tract 17332-2

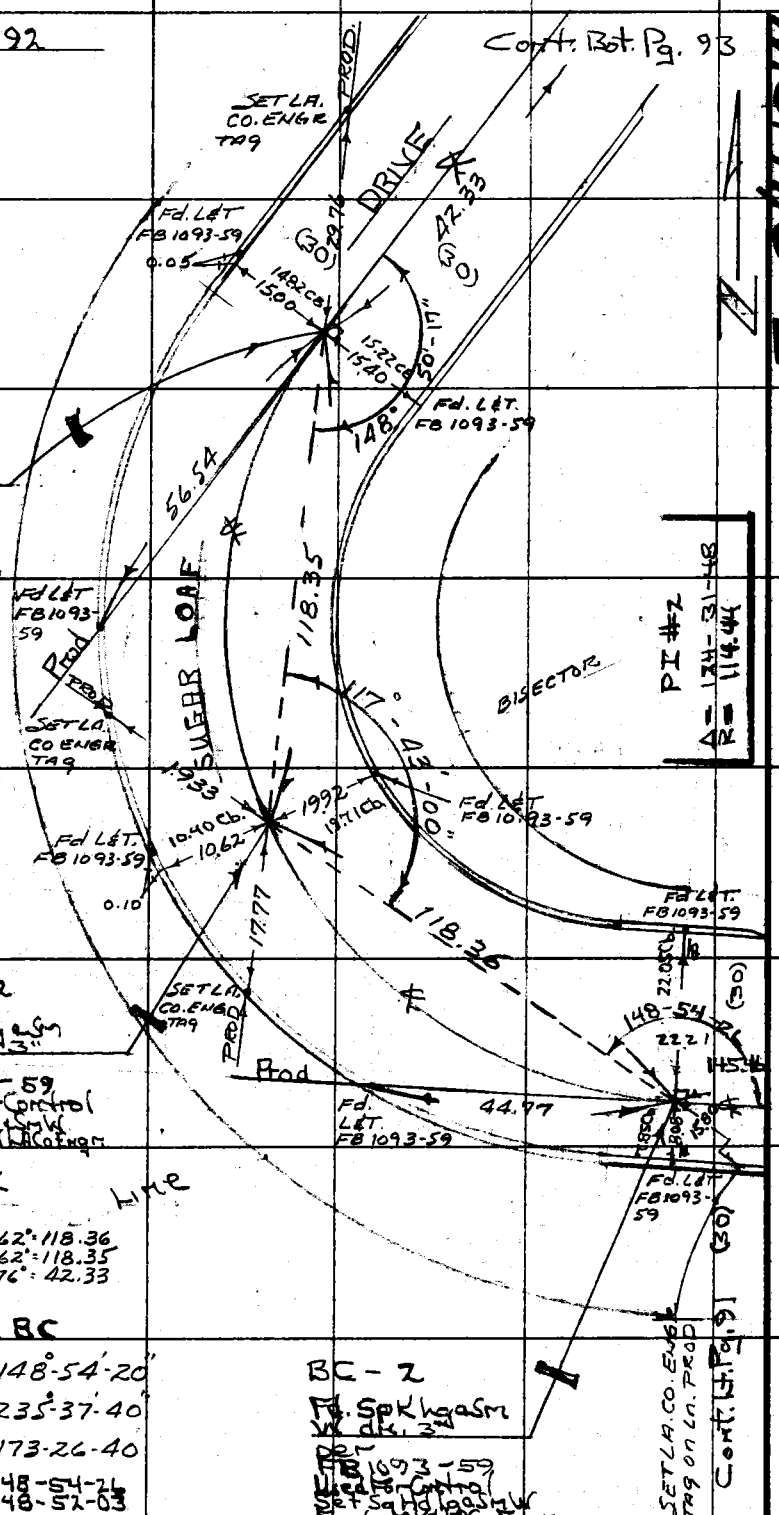

MOC-2
Fd. Spk hgaSm
W. dk. 3"
Ref
FB 1093-59
Used For Control
Set Spk hgaSmW
Flush Mkd hgaCo Engr

Tract Line

120.34 @ 10-21-30 T=62°: 118.36
119.29 @ 7-06-30 T=62°: 118.35
42.33 @ LEV. T=76°: 42.33

@ MOC	@ BC
1. 117°-43'-00"	1. 148°-54'-20"
4. 110°-52'-00"	4. 235°-37'-40"
6. 346°-18'-00"	6. 173°-26'-40"
D. 117°-43'-00"	D. 148°-54'-26"
R. 117°-44'-06"	R. 148°-52'-03"

BC-2
Fd. Spk hgaSm
W. dk. 3"
Ref
FB 1093-59
Used For Control
Set Spk hgaSmW
Flush Mkd hgaCo Engr.

Notes Ck'd by
Map No.
Office Work
Checked
Date

Survey of
I.N. Tape St.
Surveyed by
Notes Date 9-73
Indexed G. D. BAILEY MAR 29 1974

F.B. 2899 Pg. 93

Note: Any Additions or Changes on This Sheet Must be Made by Crossing in Red Ink With Date and Name of Person Making Change.

Do not extend this side of this line.

PLEASE RETURN TO COUNTY OF LOS ANGELES DEPARTMENT OF COUNTY ENGINEER 403 LOS ANGELES COUNTY ENGINEERING BLDG.

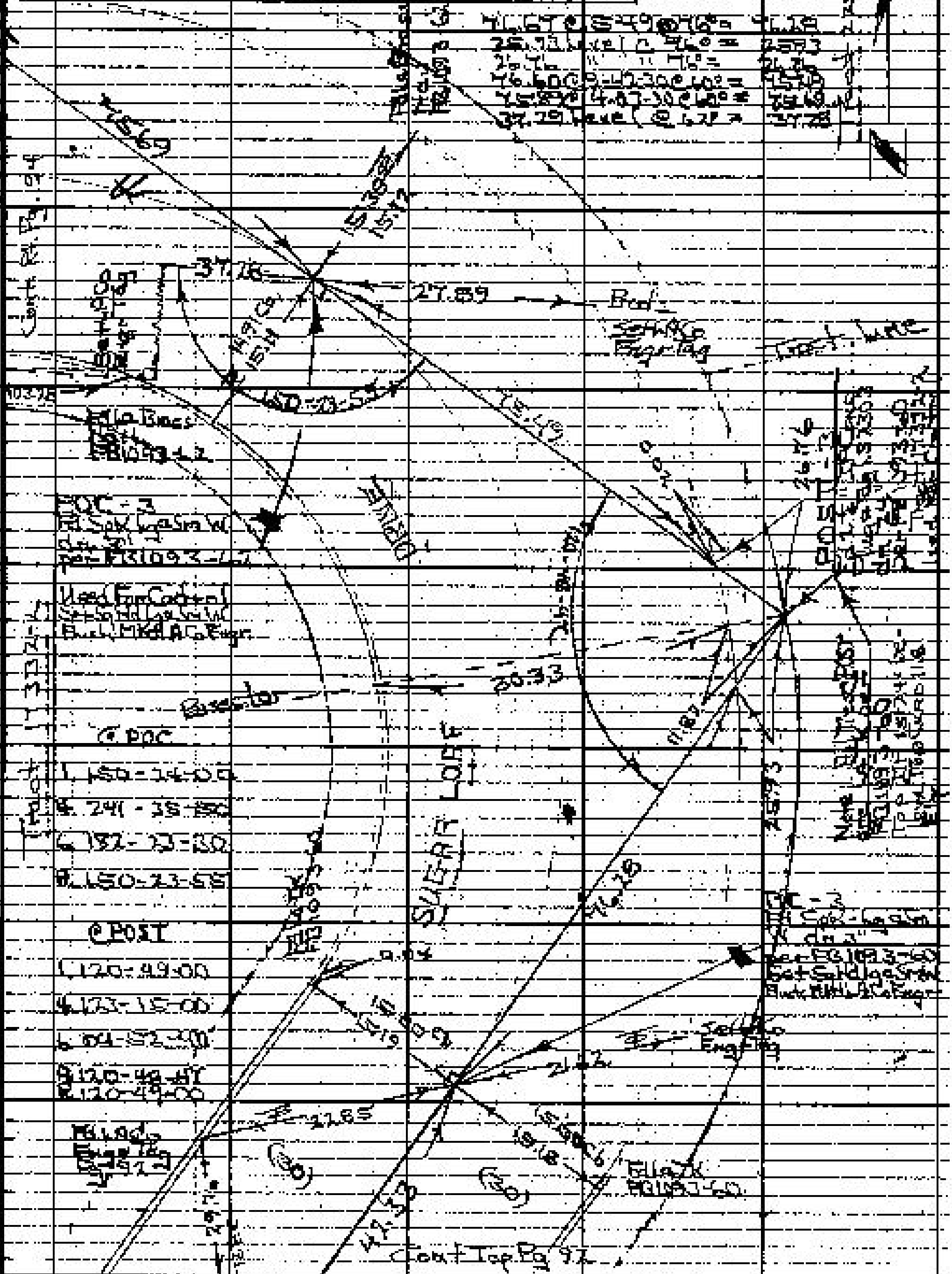

F. B. 2895 PG. 94

75.63 level @ 76° = 75.63
104.61 @ 9-96 @ 72° = 103.28
37.19 level @ 74° = 37.19

Tract 22491-2

PI#3
Δ = 177-33-00
R = 180.00

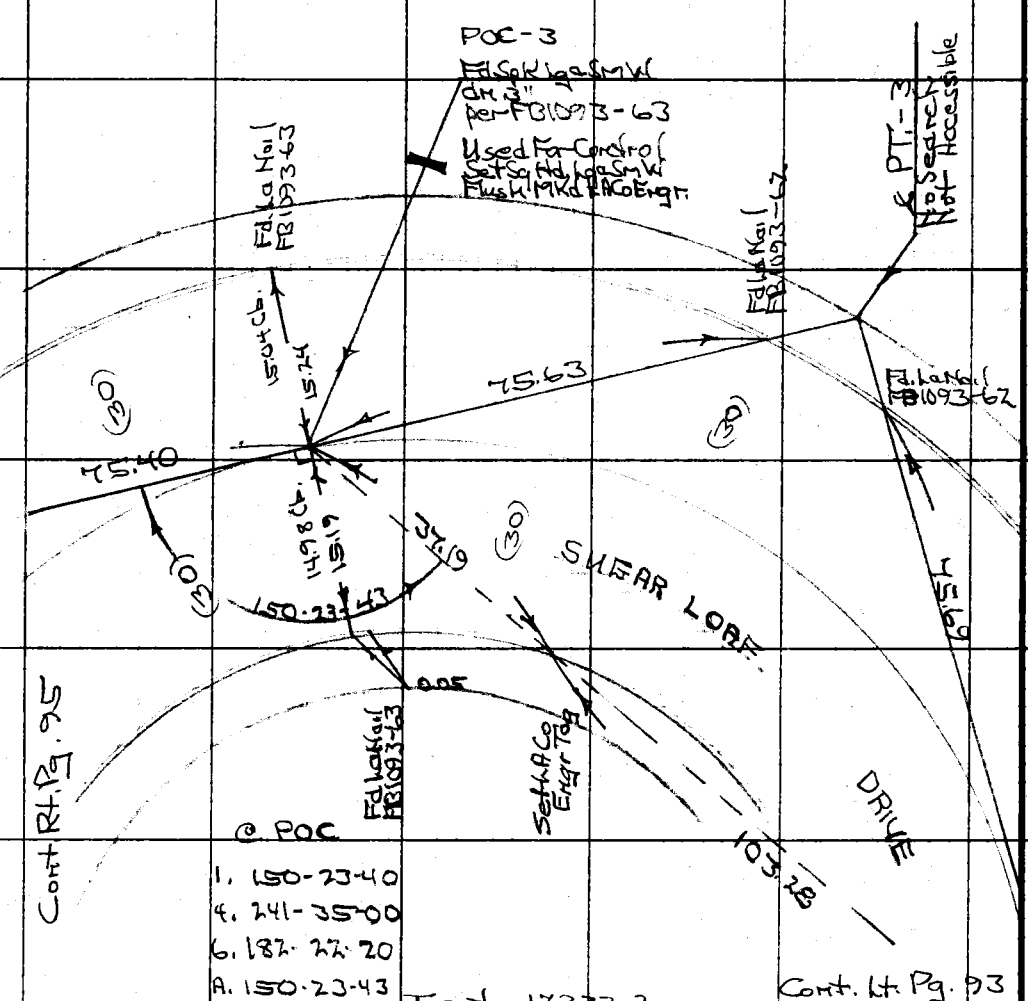

@ POC
1. 150-23-40
4. 241-35-00
6. 182-22-20
A. 150-23-43

Tract 17332-2

Cont. Lt. Pg. 93

Cont Rt. Pg. 95

PLEASE RETURN TO
COUNTY OF LOS ANGELES
DEPARTMENT OF COUNTY ENGINEER
403 LOS ANGELES COUNTY ENGINEERING BLDG.

Do not extend this side of this line.

Note: Any Additions or Changes on This Sheet Must be Made or Circled in Red Ink With Date and Name of Person Making Change.

X

Notes Ckd by	Survey of La Crescenta Area
Map No.	JN 0303 Ct. 236 Sta. 84
Office Work	Surveyed by HH Spriggs
Checked	Notes HHS Date 9-7-73
Date	Indexed G. D. BAILEY MAR 29 1974

F. B. 2895 Pg. 95

Tract 12491-2

75.40 level @ 76° = 75.40
76.62 " 68° = 75.61
22.98 " 68° = 22.98

POST-3
Set Sq Hd Lg & Sm
W Flush
by Tuter
Mkd LACo Engr
Fall 6" from Wlk
Edge Drive Bottom
No Search for IP
per Record

26.82
Fd Lg Nail
FB 1093-63
Control

FC-3
Fd Sq Hd Lg & Sm W
Dia. 1/2
per FB 1093-64
Set Sq Hd Lg & Sm
W Flush Mkd
LACo Engr

26.64
Fd Lg Nail
FB 1093-63
Control

11.66

75.40

Tract 17332-2

DRIVE

SHEAR LOBE

Set LACo
Engr Tag

14.89

15.34
15.12 Cb

Fd Lg Nail
FB 1093-64

(30)

22.98

Cont. Pt. Pg. 96

POST-3
I 170-48-40
+ 123-14-00
C 04-51-00
A 170-48-30
B 120-49-00
Tract 17332-2

Note: Any Additions or Changes on This Sheet Must be Made or Circled in Red Ink With Date and Name of Person Making Change.

PLEASE RETURN TO
COUNTY OF LOS ANGELES
DEPARTMENT OF COUNTY ENGINEER
403 LOS ANGELES COUNTY ENGINEERING BLDG.

Do not extend this side of this line.

F. B. 2825 PG. 96

Tract 17332-2

PI #4
Δ = 112-37-00
R = 100.00

W.S. 41, C-2

89.69 Level @ 70° = 89.68
4.69 " " 70° = 4.69
48.21 " " 76° = 48.21
64.74 " " 76° = 64.76
89.05 Level @ 62° = 89.09

Cont. Bot. Pg. 99

EC-4
Fd. Sp K Lga SmW dn. 3" per FB 1093-64 Used For Control Set Sq Hd Lga SmW Flush Mkd LA Co Engr

@ MOC

1. 163-01-40
4. 292-06-00
6. 258-09-10
A. 163-01-32

@ BC-4

1. 151-50-20
4. 247-20-40
6. 191-01-00
A. 151-50-10
R. 151-50-45

BC-4
Fd. Sp K Lga SmW dn. 3" per FB 1093-64 Used For Control Set Sq Hd Lga SmW Flush Mkd LA Co Engr

PLEASE RETURN TO
COUNTY OF LOS ANGELES
DEPARTMENT OF COUNTY ENGINEER
403 LOS ANGELES COUNTY ENGINEERING BLDG.

Do not extend this side of this line.

Note: Any Additions or Changes on This Sheet Must Be Made or Circled in Red Ink With Date and Name of Person Making Change.

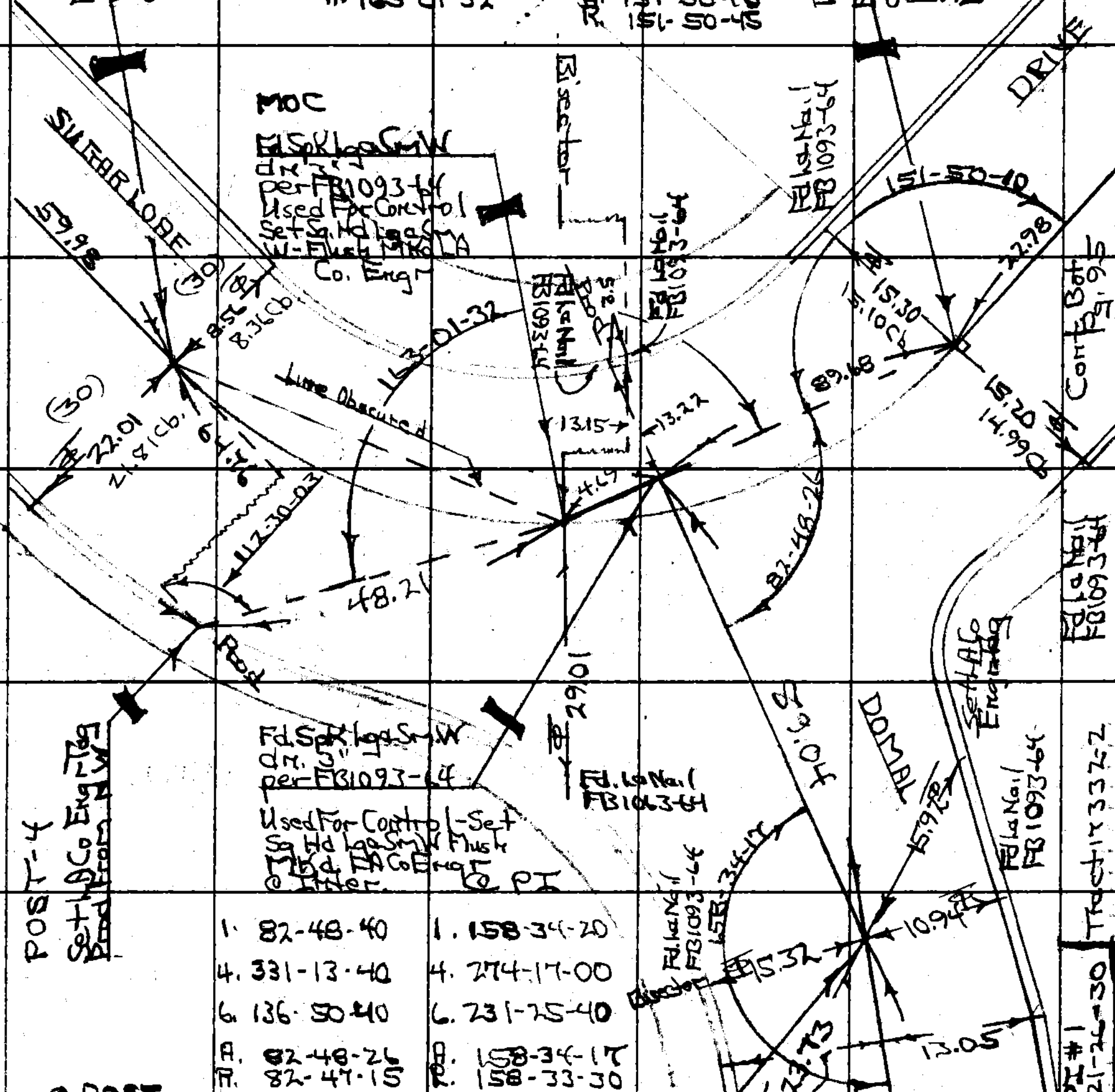

@ PI

1. 82-48-40
4. 331-13-40
6. 136-50-40
A. 82-48-26
R. 82-47-15

1. 158-34-20
4. 274-17-00
6. 231-25-40
A. 158-34-17
R. 158-33-30

@ POST

1. 112-30-00
4. 90-00-20
6. 315-00-20
A. 112-30-03

PI-1
Fd. Sp K Lga SmW Flush per FB 1093-64 Used For Control

Tract 17333-2

Cont. Top Pg. 97

Notes Ck'd By	Survey of La Cresent to Reach
Map No.	Un. 0303.00 Tape 236 Std. 58 °F
Office Work	Surveyed by H H Spriggs
Checked	Notes HHS Date 9-13
Date	Indexed G. D. BAILEY MAR 29 1974

F.B. 2895 Pg. 97

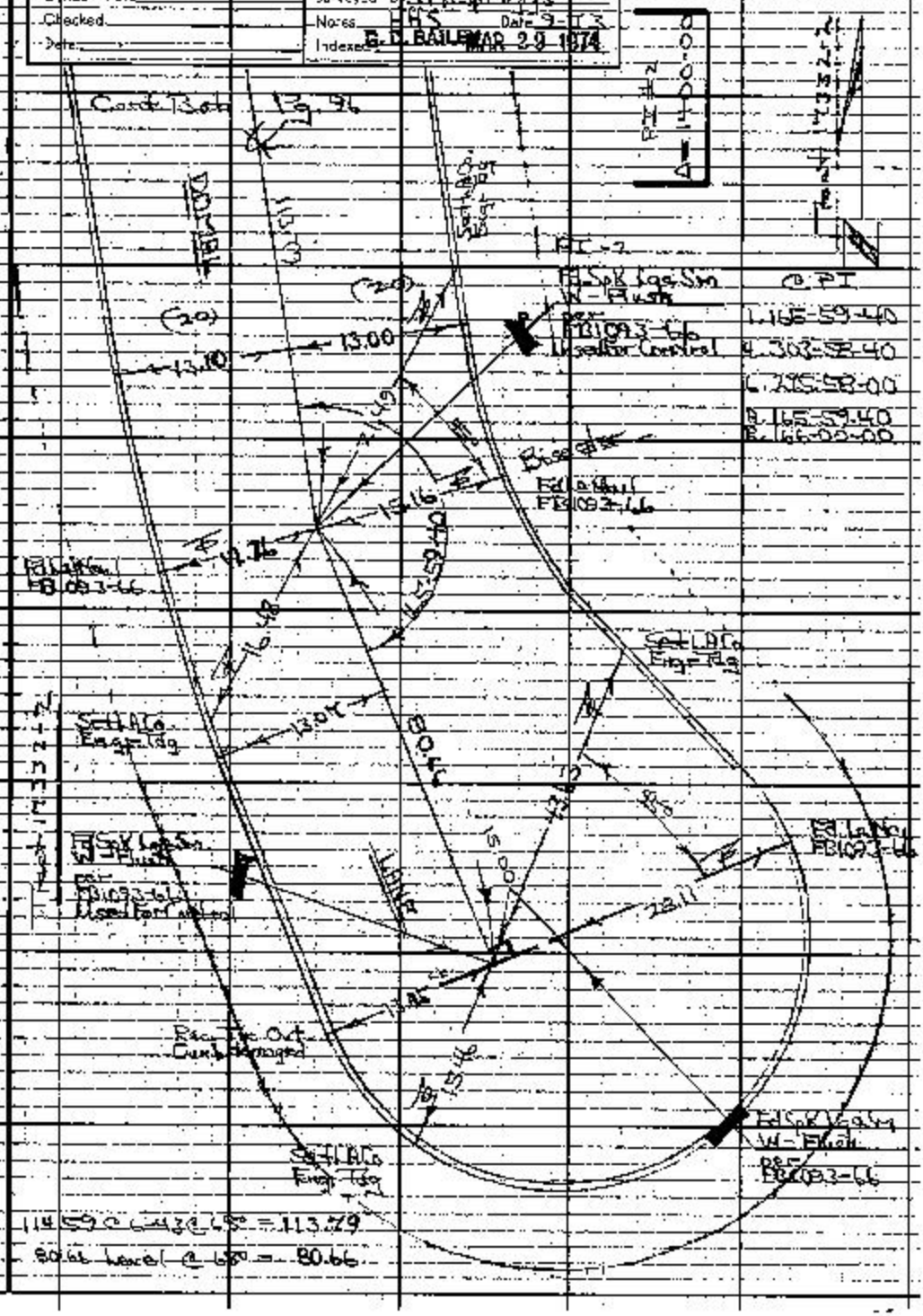

Note: Any Additions or Changes on this Sheet Must be Made or Circled in Red Ink With Date and Name of Person Making Change.

Do not extend this side of this line.

PLEASE RETURN TO
COUNTY OF LOS ANGELES
DEPARTMENT OF COUNTY ENGINEER
403 LOS ANGELES COUNTY ENGINEERING BLDG.

Blank

F. B. 2895 PG. 98

PLEASE RETURN TO
COUNTY OF LOS ANGELES
DEPARTMENT OF COUNTY ENGINEER
403 LOS ANGELES COUNTY ENGINEERING BLDG.

Do not extend this side of this line.

Note: Any Additions or Changes on This Sheet Must Be Made or Circled in Red Ink With Date and Name of Person Making Change.

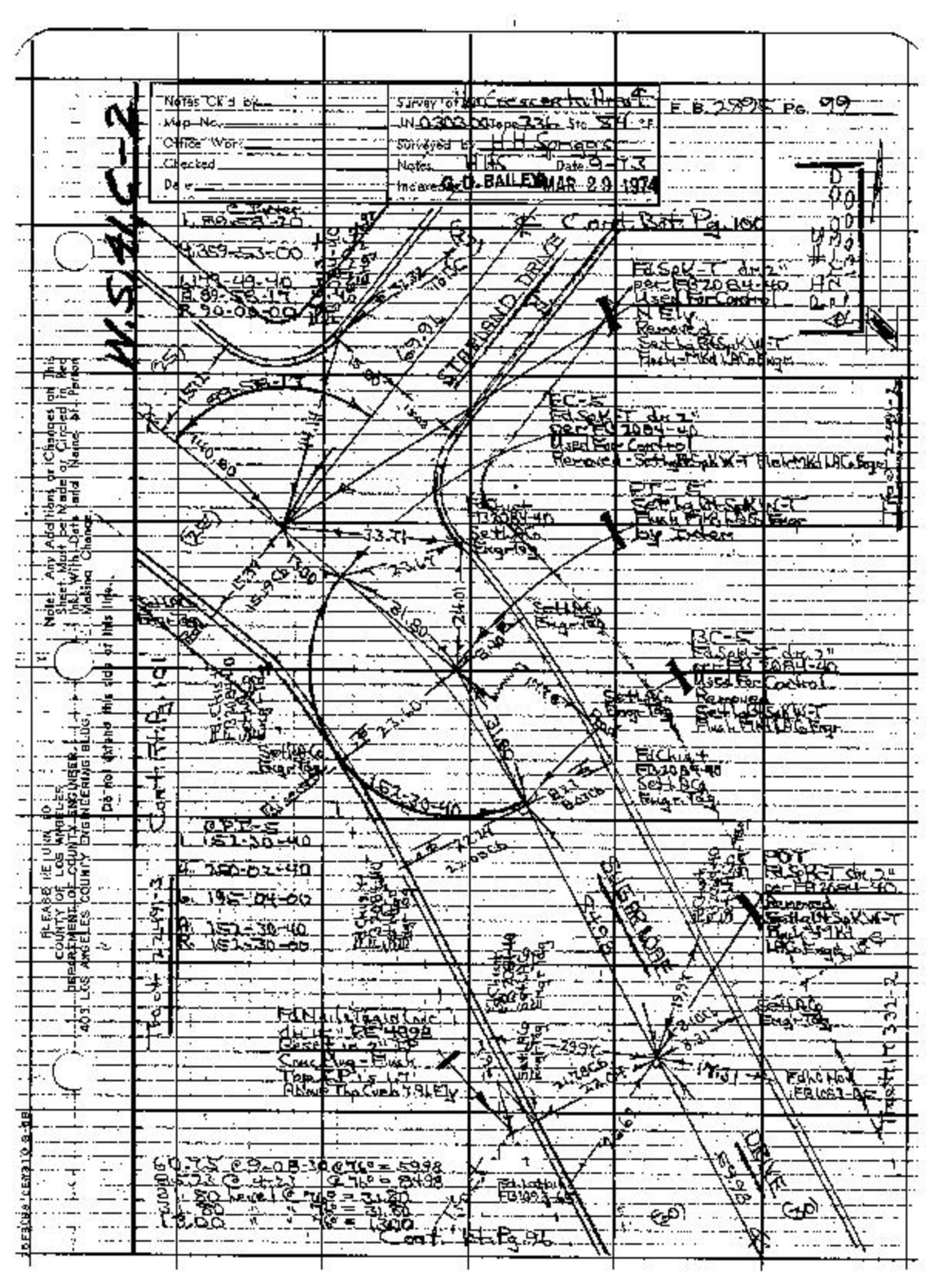

Notes Ck'd by
Map No.
Office Work
Checked
Date
Survey of
IN 0303.00 Tape 336 Sta 84 +
Surveyed by H H Spriggs
Notes HHS Date 9-73
Indexed G. D. BAILEY MAR 29 1974
F. B. 2895 Pg. 99
Cont. Bkt. Pg. 100
STRAWAND DRIVE
Cont. Bkt. Pg. 101
Cont. Bkt. Pg. 96
Note: Any Additions or Changes on This Sheet Must be Made or Circled in Red Ink. With Date and Name of Person Making Change.
Do not extend this side of this line.
PLEASE RETURN TO
COUNTY OF LOS ANGELES
DEPARTMENT OF COUNTY ENGINEER
403 LOS ANGELES COUNTY ENGINEERING BLDG.

F. B. 2895 PG. 100

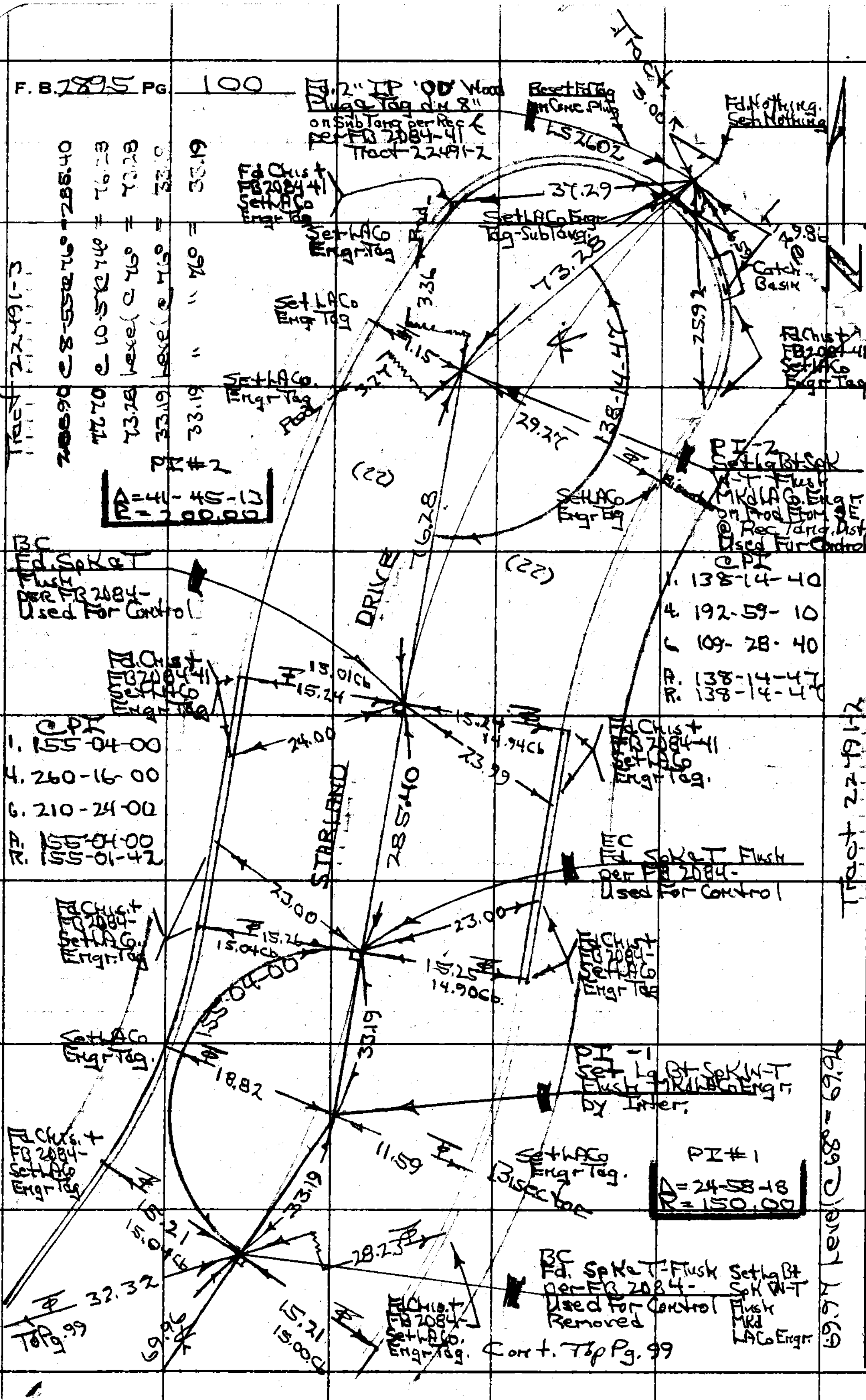

KS 46-2

PLEASE RETURN TO
COUNTY OF LOS ANGELES
DEPARTMENT OF COUNTY ENGINEER
403 LOS ANGELES COUNTY ENGINEERING BLDG.

Do not extend this side of this line.

Note: Any Additions or Changes on This Sheet Must Be Made or Circled in Red Ink With Date and Name of Person Making Change.

Notes Ck'd by	Survey of La Crescenta Area F
Map No.	J.H. 0303.00 Tape 236 Std. 89 °F
Office Work	Surveyed by HH Springs
Checked	Notes HHS Date 9-73
Date	Index G. D. BAILEY MAR 29 1974

F. B. 2395 Pg. 101

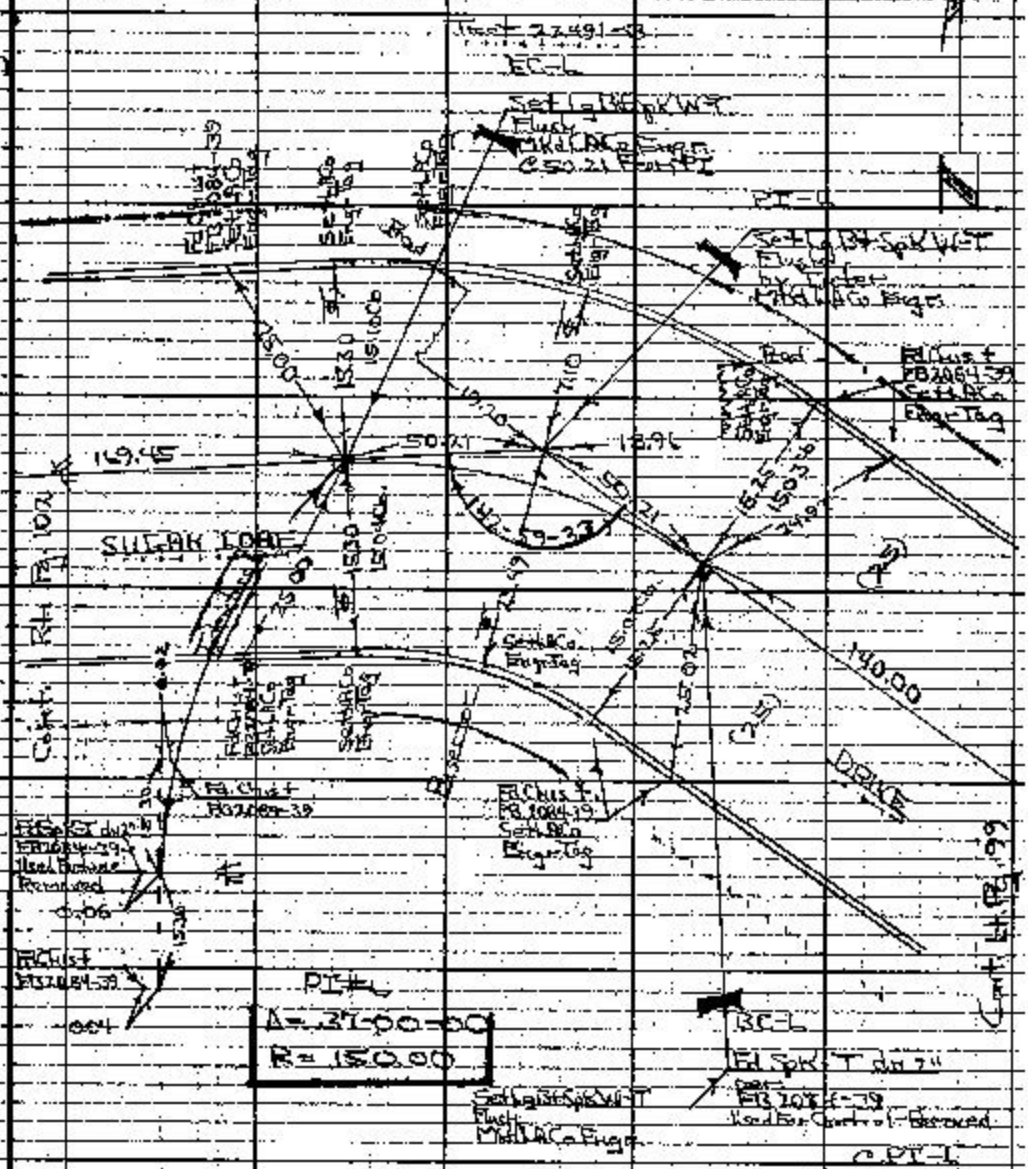

C PI-L

1. 142-59-40
4. 211-58-00
6. 137-57-20
H. 142-59-33
K. 143-00-00

141.13 @ 7-14 @ 65° = 140.00
170.47 @ 7-14 @ 76° = 169.45
50.21 Level @ 76° = 50.21
50.21 " 76° = 50.21

Tract 22491-3

Notes: Any Additions or Changes on This Sheet Must be Made or Carried in Red Ink. Mkd. Date and Name of Person Making Change.

Do not extend this side of this line.

PLEASE RETURN TO
COUNTY OF LOS ANGELES
DEPARTMENT OF COUNTY ENGINEER
403 LOS ANGELES COUNTY ENGINEERING BLDG.

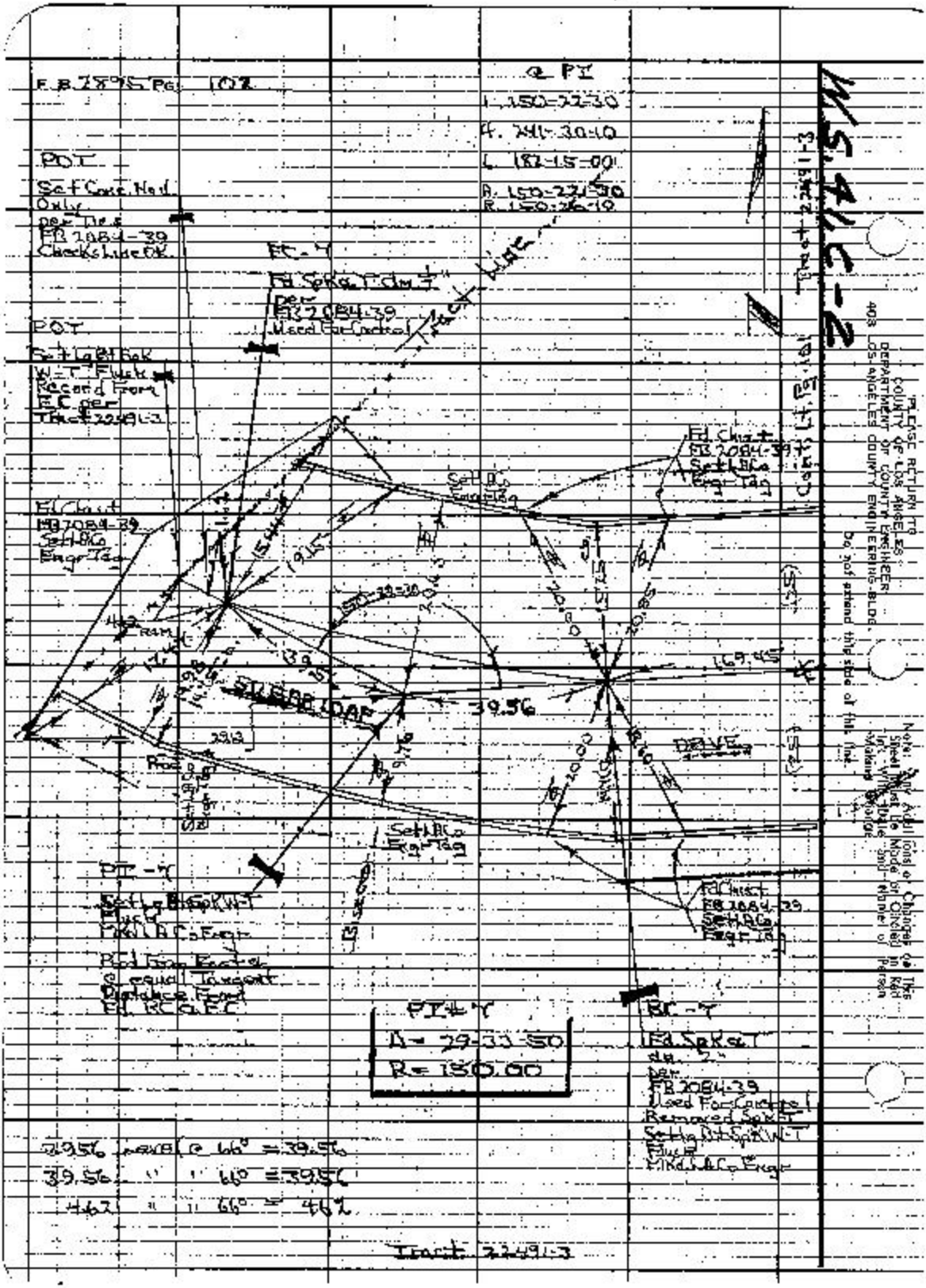

F.B. 2895 Pg. 102
@ PI
1. 150-22-30
4. 241-30-10
L. 182-15-00
A. 150-22-30
R. 150-26-10
POT
Set Conc. Nail Only per Ties FB 2084-39 Checks Line OK
FC-Y
Fd. SpK & T dm 1/2" per FB 2084-39 Used For Control
Tract Line
POT
Set Lg Bt Spk W-T Flush Record From FC per Tract 22491-3
Fd. Chiset FB 2084-39 Set LACo Engr Tag
Set LACo Engr Tag
Fd. Chiset FB 2084-39 Set LACo Engr Tag
Set LACo Engr Tag
Set LACo Engr Tag
Fd. Chiset FB 2084-39 Set LACo Engr Tag
PI-Y
Set Lg Bt Spk W-T Flush Mkd LACo Engr
Rod From Foot & @ equal Tangent Distance From Fd. RC & FC
PI # Y
A = 29-33-50
R = 150.00
BC-Y
Fd. SpK & T dm 2" per FB 2084-39 Used For Control Removed Spk T Set Lg Bt Spk W-T Flush Mkd LACo Engr
39.56 level @ 66° = 39.56
39.56 " " 66° = 39.56
46.2 " " 66° = 46.2
Tract 22491-3
Tract 22491-3
Cont. Lt. Pg. 101
W.S. 41C-2
PLEASE RETURN TO COUNTY OF LOS ANGELES DEPARTMENT OF COUNTY ENGINEER 403 LOS ANGELES COUNTY ENGINEERING BLDG.
Do not extend this side of this line.
Note: Any Additions or Changes on This Sheet Must Be Made or Checked in Red Ink With Date and Name of Person Making Change

Blank

Notes Ckd by		Survey of	
Map No.		Jn.	Tape Std. °F
Office Work		Surveyed by	
Checked		Notes	Date
Date		Indexed	

E.B. 2875 Pg. 103

Notes: Any Additions or Changes on This Sheet Must be Made or Circled in Red Ink. With Date and Name of Person Making Change.

Do not extend this side of this line.

PLEASE RETURN TO
COUNTY OF LOS ANGELES
DEPARTMENT OF COUNTY ENGINEER
403 LOS ANGELES COUNTY ENGINEERING BLDG.

76E1005 FE#310 3-69

Notes Ck'd by	Survey of La Crescenta Area ¶ F.B. 2895 Pg. 105
Map No.	JN 0303.00 Tape 236 Sta. 84
Office Work	Surveyed by H.H. Spriggs
Checked	Notes H.H.S. Date 10-73
Date	Indexed G. D. BAILEY MAR 28 1974

JN 0303.00

La Crescenta Area ¶

Div. 5

¶ Tie to Zone 7

Pg. 105-108

H.H. Spriggs
J.H. Moody
P.L. Beasley
K.J. Rodriguez

Note: Any Additions or Changes on This Sheet Must be Made or Circled in Red Ink With Date and Name of Person Making Change.

Do not extend this side of this line.

PLEASE RETURN TO
COUNTY OF LOS ANGELES
DEPARTMENT OF COUNTY ENGINEER
403 LOS ANGELES COUNTY ENGINEERING BLDG.

78F3095 CEX310 3-61

F.B. 2895 PG. 104

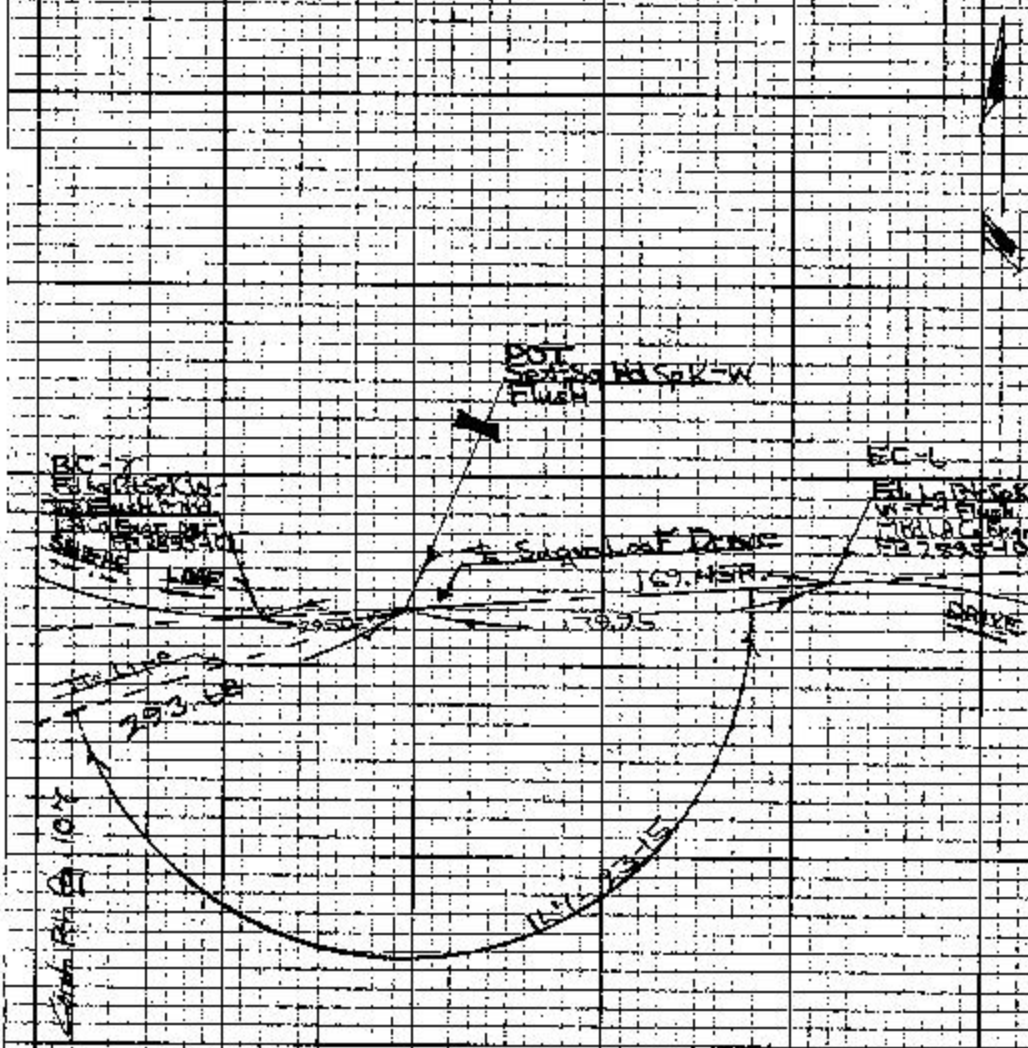

189.19 @ 18-53 @ 80° = 179.00
119.98 @ 17-05-30 @ 80° = 114.68
Total 293.68
141.35 @ 8-04-30 @ 88° = 139.95
29.50 Level @ 88° = 29.50

1. 167-23-20
4. 309-33-10
6. 284-19-30
8. 167-23-15

X

PLEASE RE-URN TO
COUNTY OF LOS ANGELES
DEPARTMENT OF COUNTY ENGINEER
409 LOS ANGELES COUNTY ENGINEERING BLDG.

Do not extend this side of this line.

Note: Any Additions or Changes on This Sheet Must be Made or Circled in Red Ink With Date and Name of Person Making Change.

Notes Ck'd by	Survey of La Crescenta Area
Map No.	N 030300 Tape 236 Sta 84
Office Work	Surveyed by HH Scriggs
Checked	Notes HH3 Date 10-73
Date	Indexed G. D. BAILEY MAR 29 1974

F.B. 2875 Pg. 107

Cont Bkt Pg 108



Note: Any Additions or Changes on this Sheet Must be Made or Circled in Red Ink With Date and Name of Person Making Change.

PLEASE RETURN TO
COUNTY OF LOS ANGELES
DEPARTMENT OF COUNTY ENGINEER
403 LOS ANGELES COUNTY ENGINEERING BLDG.

Do not extend this side of this line.

F.B. 2295 Pg. 108

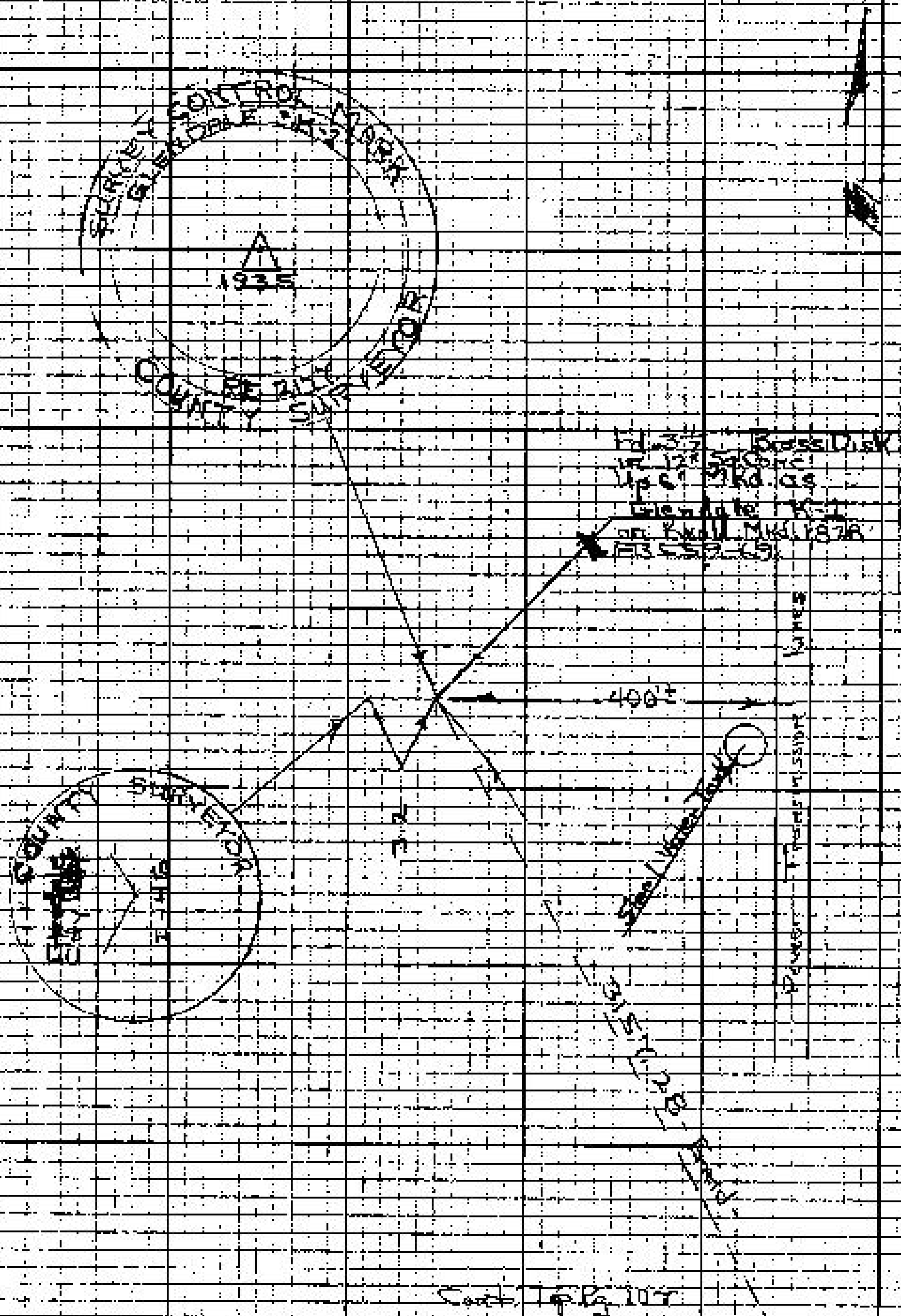

PLEASE RETURN TO
COUNTY OF LOS ANGELES
DEPARTMENT OF COUNTY ENGINEER
403 LOS ANGELES COUNTY ENGINEERING BLDG.
Do not extend this side of this line.

Note: Any Additions or Changes on This Sheet Must be Made or Circled in Red Ink With Date and Name of Person Making Change.

Block

Notes Ck'd by		Survey of	
Map No.		IN	Tape Sec.
Office Work		Surveyed by	
Checked		Notes	Date
Date		Indexed	

F. B. [illegible] Pg. 109

Note: Any Additions or Changes on this Sheet Must be Made or Circled in Red Ink With Date and Name of Person Making Change.

Do not extend this side of this line.

PLEASE RETURN TO
COUNTY OF LOS ANGELES
DEPARTMENT OF COUNTY ENGINEER
403 LOS ANGELES COUNTY ENGINEERING BLDG.

70F3003 CE 9910 3-84

Notes Ck'd By	Survey of La Crescenta Area
Map No.	JN 0303.00 Tape 236 Sta 84
Office Work	Surveyed by H.H. Spriggs
Checked	Notes H.H. Spriggs Date 9-13
Date	Indexed G.D. BAILEY MAR 29 1974

E.B. 7895 Pg. 111

JN 0303.00

La Crescenta Area Center Line
Div. 5

Recovery & Preservation of
Wendover Road & Intersecting R/W's (Moreno Sur Lane & Waldorf Road)
in Tract 20695-1,3,
" 28337-2

(Wendover Road, formerly Wembley Road)
(Tract 20695-1,3, Replate of portions
of Tract 9575-4,3,)

From Inter & Saint Katherine Drive
Tract 9575-4 S Wly, N Wly Etc.

Pg. 111-134

Index Map Pg. 114-115

Reference

Tract Maps

HH Spriggs
J B Moody
P L Beasley
R E Rodriguez

MB 3439
MB 3006
MB 1611
MB 3083

Note: Any Additions or Changes on this Sheet Must be Made or Circled in Red Ink With Date and Name of Person Making Change.

PLEASE RETURN TO:
COUNTY OF LOS ANGELES
DEPARTMENT OF COUNTY ENGINEER
403 LOS ANGELES COUNTY ENGINEERING BLDG.
Do not extend this side of this line.

13 Cont'd

Notes Ck'd by	Survey of Crescenta Draft	F.B. 2895 Pg. 113
Map No.	UN 8303.03 Type 236 Std. 84 °F	
Office Work	Surveyed by HHSpriggs	
Checked	Notes HHS Date 9-73	
Date	Indexed G. D. RAILEY MAR 29 1974	

Note: Any Additions or Changes on This Sheet Must Be Made or Circled in Red Ink. With Date and Name of Person Making Change.

Do not extend this side of this line.

PLEASE RETURN TO
COUNTY OF LOS ANGELES
DEPARTMENT OF COUNTY ENGINEER
403 LOS ANGELES COUNTY ENGINEERING BLDG.

7-73 CE#310 3-69

E.B. 1895 PG. 114

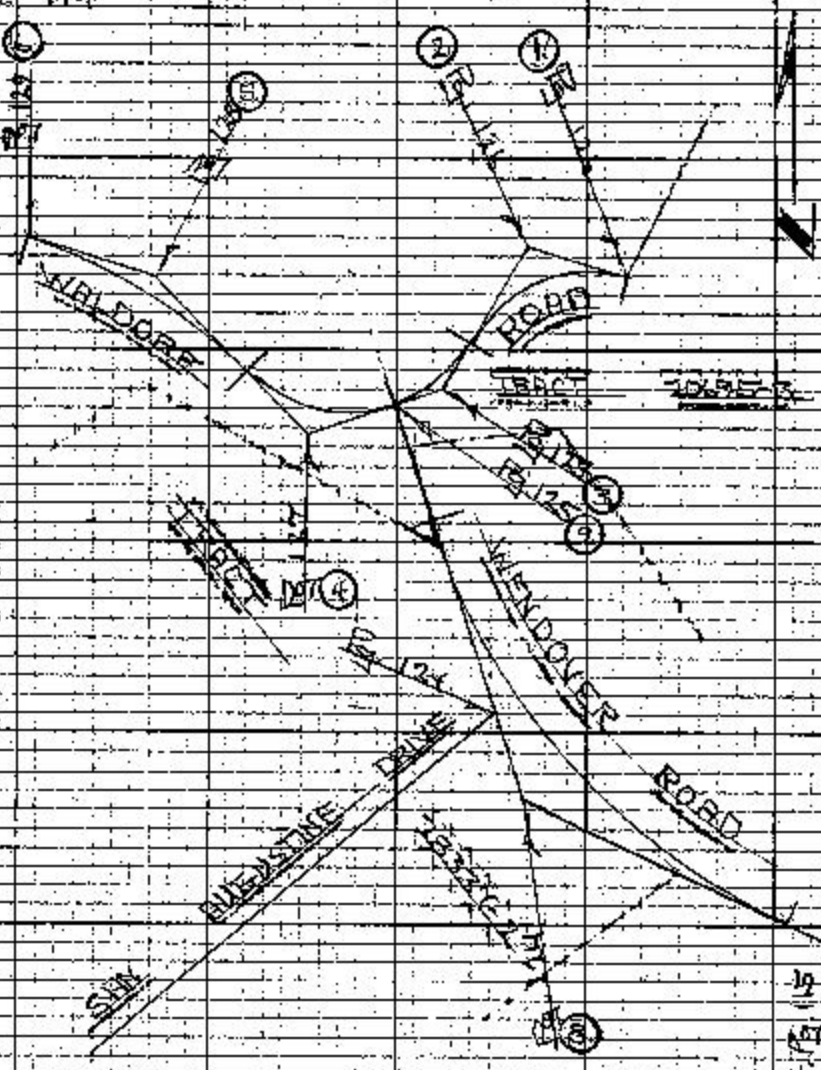

INDEX MAP
JN 0303.00
to Crescent to Area 4
Div. 5

○ = arbitrary numbering system

PLEASE RETURN TO
COUNTY OF LOS ANGELES
DEPARTMENT OF COUNTY ENGINEER
403 LOS ANGELES COUNTY ENGINEERING BLDG.

Do not extend this side of this line.

Note: Any Additions or Changes on This Sheet Must Be Made or Circled in Red Ink With Date and Name of Person Making Change.

Notes Ck'd by
Map No.
Office Work
Checked
Date

Survey of La Crescenta Area
JN 0303.00 Tape 236 Std 84
Surveyed by H.H. Spriggs
Notes HHS Date 9-73
Indexed G. D. BAILEY MAR 29 1974

F. B. 2295 Pg. 115

Note: Any Additions or Changes on This Sheet Must be Made or Circled in Red Ink, With Date and Name of Party Making Change

Do not extend this side of this line

PLEASE RETURN TO COUNTY OF LOS ANGELES DEPARTMENT OF COUNTY ENGINEER 403 LOS ANGELES COUNTY ENGINEERING BLDG.

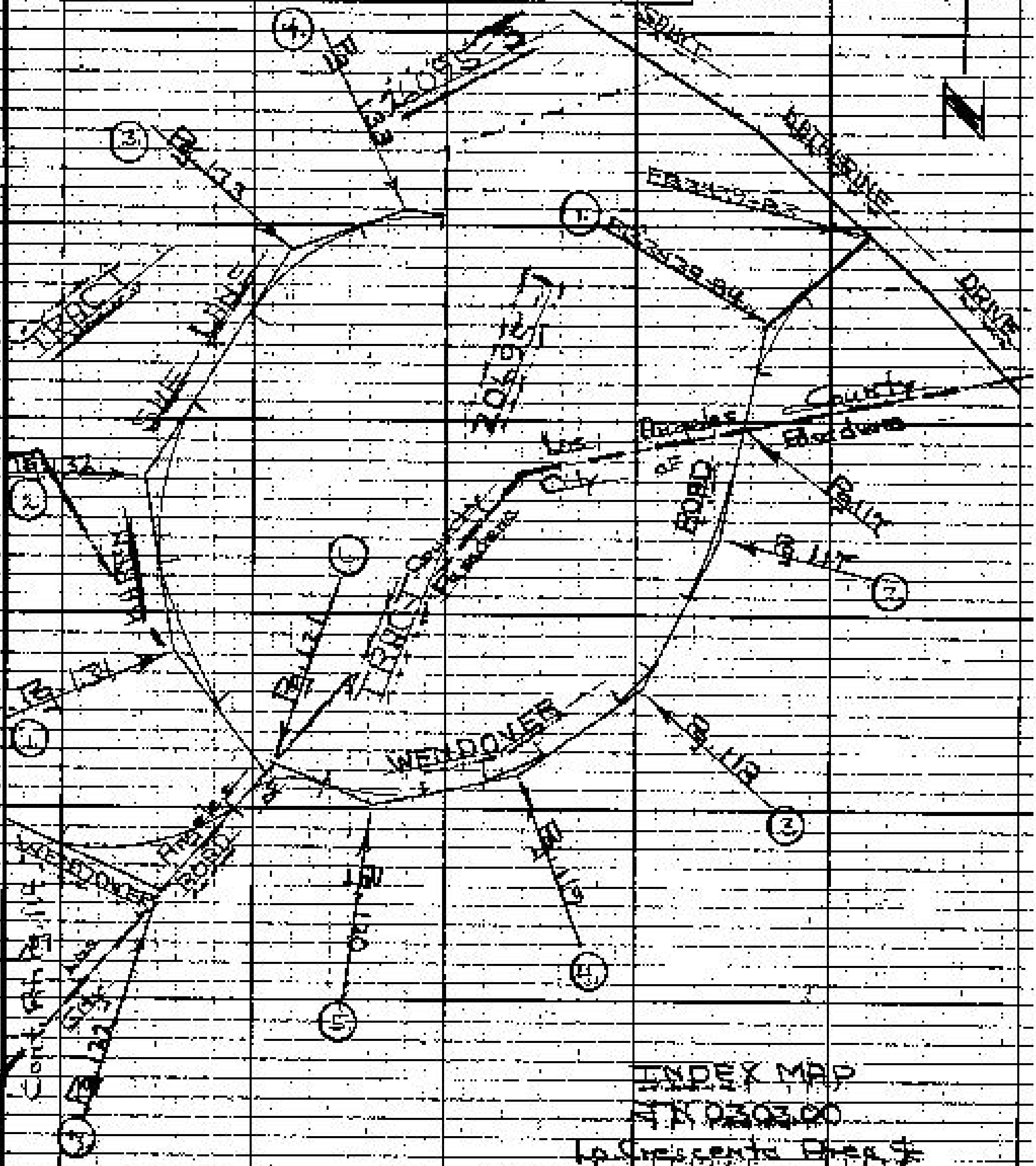

INDEX MAP
JN 0303.00
La Crescenta Area
Dist 5

○ = Arbitrary Numbering System

#2

Notes Ck'd by	Survey of Crescenta Area
Map No.	JN 0303-02 Tape 236 Std 84 °F
Office Work	Surveyed by SPR 1995 & Mendes
Checked	Notes H.L.S. & J.A.M. Date 10-2-73
Date	Indexed G. D. BAILEY MAR 29 1974

F.B. 2395 Pg. 114

Cont. FB3439-84

PI-2 per Tract 20696H
Δ = 14-39-21
R = 400.00

20695

County of Los Angeles
City of Pasadena

TRACT CURVE DATA
Δ = 14-39-21
R = @ 400.00
T = 51.84

Tract

(25)

(25)

181.32 FB3439-84

Fd. LET FB 3006-72

PI #2
Fd. 2" IP w/ conc. Plug & LA. Co. Eng. Tag. IN H.H. FB3439-84, FB3006-72 used for line N&S.

53°

22.17

9.10

SET LA. CO. Eng. Tag

BISECTOR

PI #2
1 = 155-24-25
4 = 301-35-45
6 = 212-23-15
Δ = 155-23-53

Fd. LET FB 3006-72

WENDOVER (Wembley Rd)

130.22

131.36 @ 7.32 = 130.22

Cont. Top Pg. 118

Note: Any Additions or Changes on This Sheet Must be Made or Circled in Red Ink. With Data and Name of Person Making Change.

Do not extend this side of this line.

PLEASE RETURN TO
COUNTY OF LOS ANGELES
DEPARTMENT OF COUNTY ENGINEER
403 LOS ANGELES COUNTY ENGINEERING BLDG.

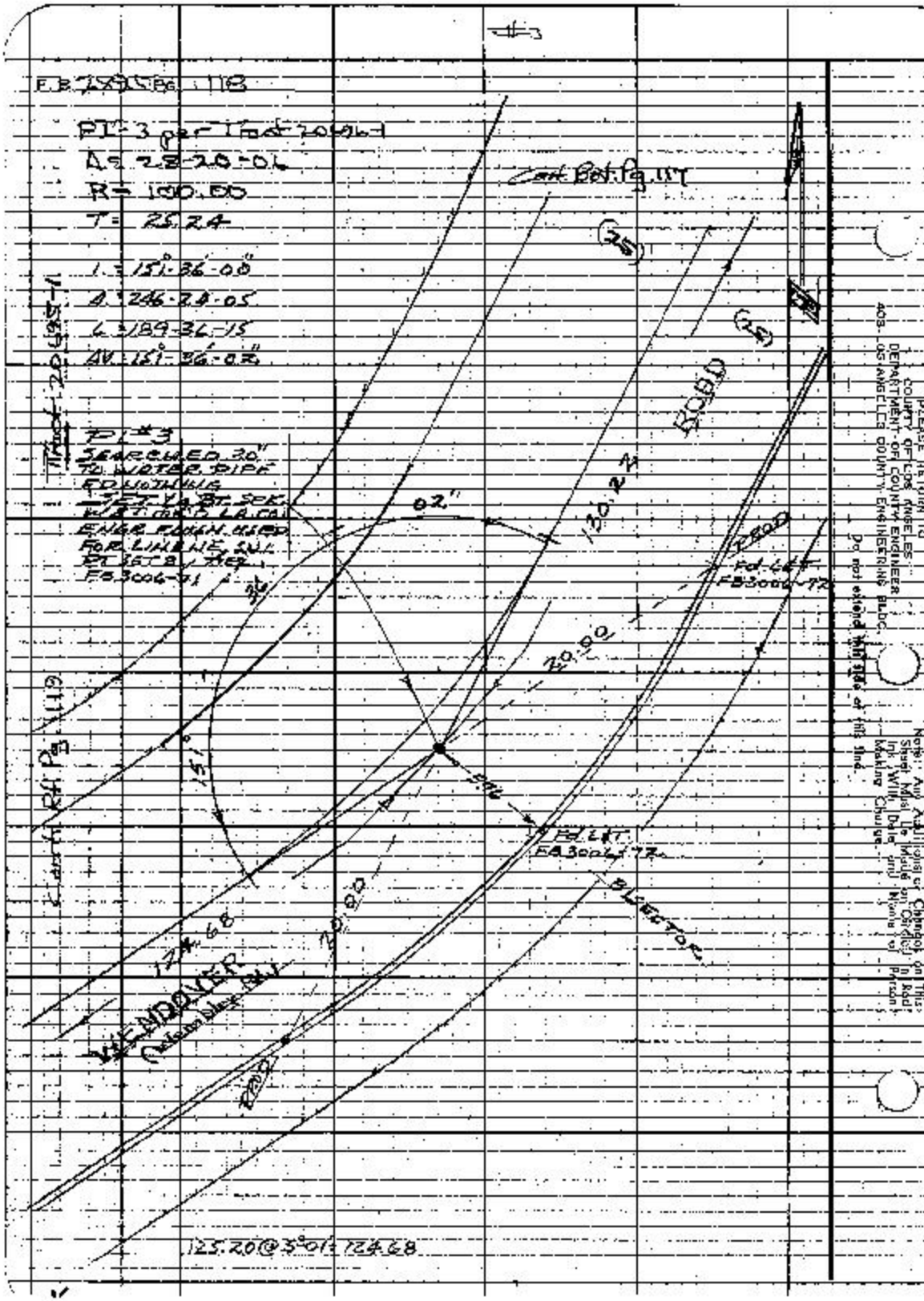

#3
F.B. 2895 Pg. 118
PI-3 per Tract 20496-1
Δ = 28-20-06
R = 100.00
T = 25.24
L = 151°-36'-00"
A = 246-24-05
L = 189-36-15
AV = 151°-36'-02"
Tract 20495-1
PI #3
SEARCHED 30" TO WATER PIPE FD NOTHING
ENGR FLUSH USED FOR LINE NE SW
FB3006-71
Cont. Bot. Pg. 117
(25)
(25)
ROAD
130.22
02"
36
151
20.00
PROD
Fd. L&T FB3006-72
Fd. L&T FB3006-72
BISECTOR
124.68
20.00
WENDOVER
Cont. Rt. Pg. 119
125.20 @ 3°01' = 124.68
PLEASE RETURN TO
COUNTY OF LOS ANGELES
DEPARTMENT OF COUNTY ENGINEER
403 LOS ANGELES COUNTY ENGINEERING BLDG.
Do not extend this side of this line.
Note: Any Additions or Changes on This Sheet Must Be Made on Cardboard in Red Ink With Date and Name of Person Making Change.

#4

Notes Ck'd by	Survey of [illegible]
Map No.	JN [illegible] Tape 236 Std. [illegible]
Office Work	Surveyed by [illegible]
Checked	Notes H.H. & JAM Date 10-8-72
Date	Indexed G.D. BAILEY MAR 29 1974

F.B. [illegible] Pg. 119

Tract 20695-1

PI-4 per Tract 20696-1

Δ = 13-00-43

R = 100.00

V1 = 157°-00'-40"

4 = 268-03-55

6 = 222-05-45

AV = 157°-00'-57"

Cont. Rt. Pg. 120

Cont. Rt. Pg. 118

ROAD

WENDOVER (Wembley Rd)

Fd. LET. FB 3006-71

30.52

0.08

132.70

30.18

Fd. LET. FB 3006-71

0.18

Fd. LET. FB 3006-71

PI-4

Fd. SPK & LS TAG 2600 FLUSH FB 3006-71 SEE ROUTED PER TRACT NO. 20695-1 Fd. 2 1/8 (OD) W/ W. PLUG & SET CONC. PLUG & LA CO. ENGR. TAG IN H.H. & COVER DO 12' USED FOR CONTROL

133.69 @ 6-54 T=56 = 132.70

Note: Any Additions or Changes on This Sheet Must be Made or Circled in Red Ink With Date and Name of Person Making Change.

PLEASE RETURN TO COUNTY OF LOS ANGELES DEPARTMENT OF COUNTY ENGINEER 403 LOS ANGELES COUNTY ENGINEERING BLDG.

Do not extend this side of this line.

75F3008 CEV910 3-68

E.B. 2895 Pg. 170 Tract 20695-1

PI-5 per Tract 20696-1

Δ = 38-33-45
R = 100.30

1 = 146°-26'-00"
4 = 77°-44'-00"
6 = 158°-36'-00"
AV 146°-26'-00"

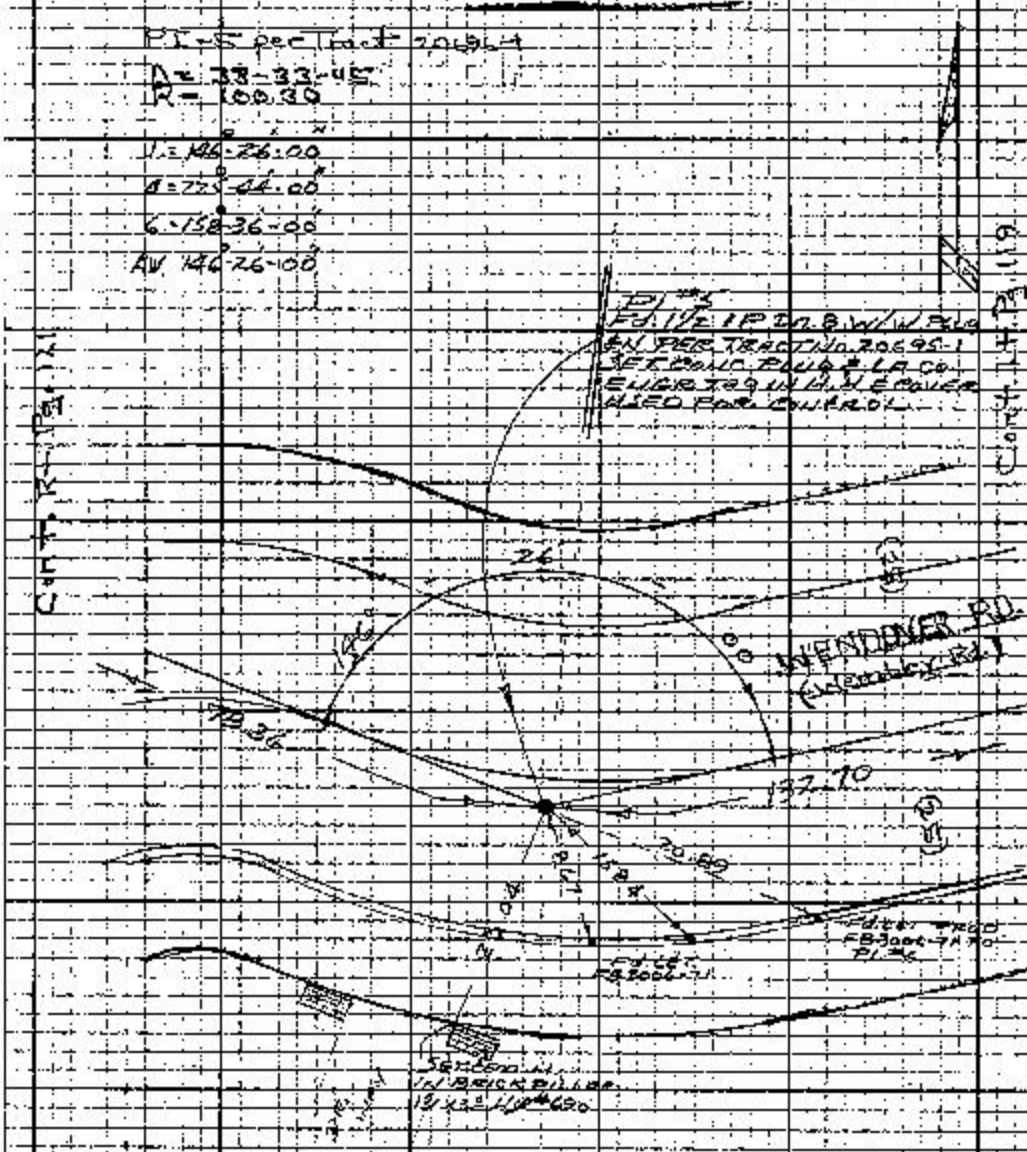

78.37 @ / EV 7:56 = 78.36

PLEASE RETURN TO
COUNTY OF LOS ANGELES
DEPARTMENT OF COUNTY ENGINEER
403 LOS ANGELES COUNTY ENGINEERING BLDG.

Do not extend this side of this line.

Note: Any Additions or Changes on This Sheet Must be Made on Girded in Red Ink With Date and Name of Person Making Change.

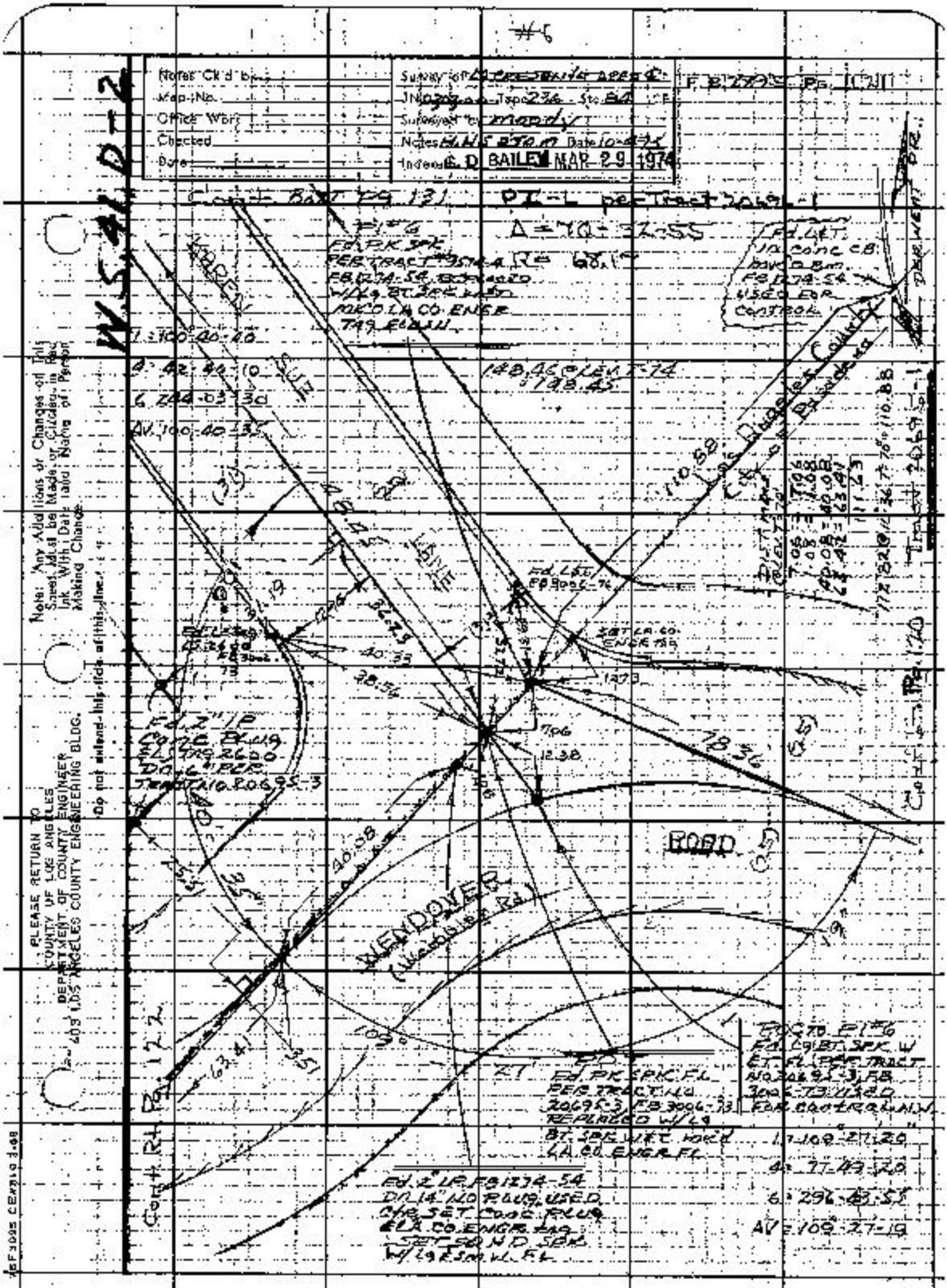
#6
Notes Ck'd by
Map No.
Office Work
Checked
Date
Survey of
Tape 236
Surveyed by Moody
Notes
Date
Indexed G. D. BAILEY MAR 29 1974
Cont. Bdy Pg 131
PI-L per Tract 20695-1
Δ = 70-32-55
R = 68.17
148.46 @ Lev T-74
148.45
Fd. 2" IP
Conc. Plug
Dn 6" per
Tract No 20695-3
Fd. L&T
Fd. PK SPK FL
Per Tract No
20695-3, FB 3006-73
Replaced w/ Lg
Bt. Spk w/ Lt. Hard
LA Co Engr FL
Fd. 2" IP FB 1274-54
Dn 14" No Plug, Used
Chk Set Conc Plug
LA Co Engr Tag
Set Sq Hd Spk
W/ Lg Esm W. FL
Fd. L&T
Fd. Lg Bt. Spk W
Et. Fl. per Tract
No 20695-3, FB
3006-73 Used
For Control N.W.
1 = 109-27-20
4 = 77-49-20
6 = 296-43-55
AV = 109-27-19
Road
Wendover
Cont. Rt. Pg 122
Cont. Rt. Pg 120
Tract 20695-1
Los Angeles County
City of Pasadena
Derwent Dr.
Note: Any Additions or Changes on This Sheet Must be Made or Circled in Red Ink With Date and Name of Person Making Change.
Do not extend this side of this line.
PLEASE RETURN TO
COUNTY OF LOS ANGELES
DEPARTMENT OF COUNTY ENGINEER
403 LOS ANGELES COUNTY ENGINEERING BLDG.

F.B. 2785 PG 112

PI-7 per T.E.S. 20653
Δ = 72-00-00
R = 27.33

~~L 108-00-40~~	L 108-01-20
~~Δ = 72-03-40~~	Δ 72-04-20
~~L = 288-04-10~~	L 288-06-20
~~AV = 108-00-40~~	AV 108-01-04
~~R = 108-00-00~~	R 108-00-00

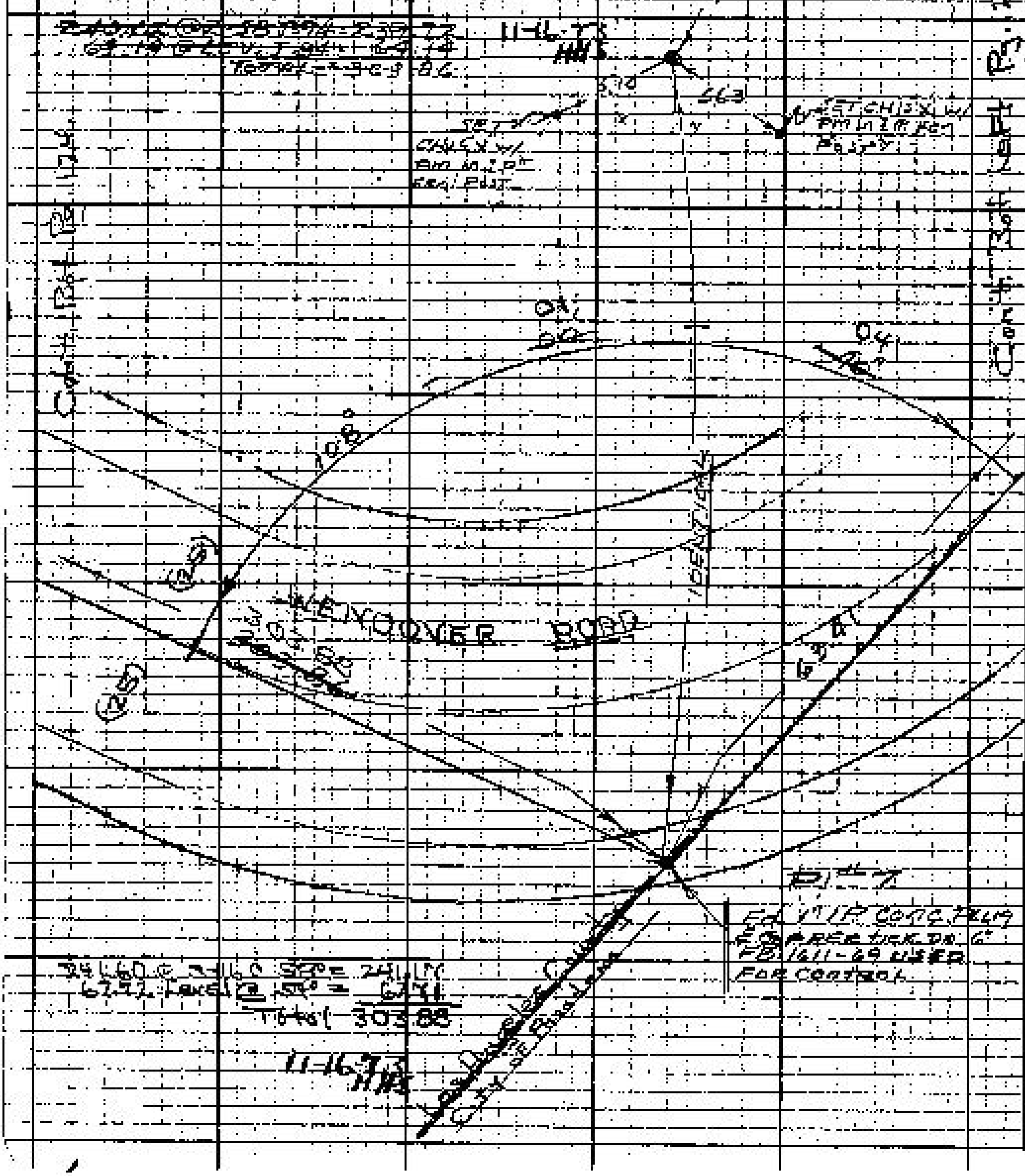

PLEASE RETURN TO COUNTY OF LOS ANGELES DEPARTMENT OF COUNTY ENGINEER 403 LOS ANGELES COUNTY ENGINEERING BLDG.
Do not extend this edge of this line.
Note: Any Additions or Changes on This Sheet Must be Made in Red Ink With Date and Name of Person Making Change.

WS 4 D-2

Blank

Notes C'd by	Survey of Lofrescent Pipe	E.B. 2895 Pg. 123
Map No.	JN 420300 Tape 23 Sc. 84	
Office Work	Surveyed by HHSpriggs	
Checked	Notes HHS Date 10-73	
Date	Indexed G. D. BAILEY MAR 29 1974	

Note: Any Additions or Changes on this Sheet Must be Made or Circled in Red Ink With Date and Name of Person Making Change.

Do not extend this side of this line.

PLEASE RETURN TO
COUNTY OF LOS ANGELES
DEPARTMENT OF COUNTY ENGINEER
4032 LOS ANGELES COUNTY ENGINEERING BLDG.

75 F 3085 CF A310 9-68

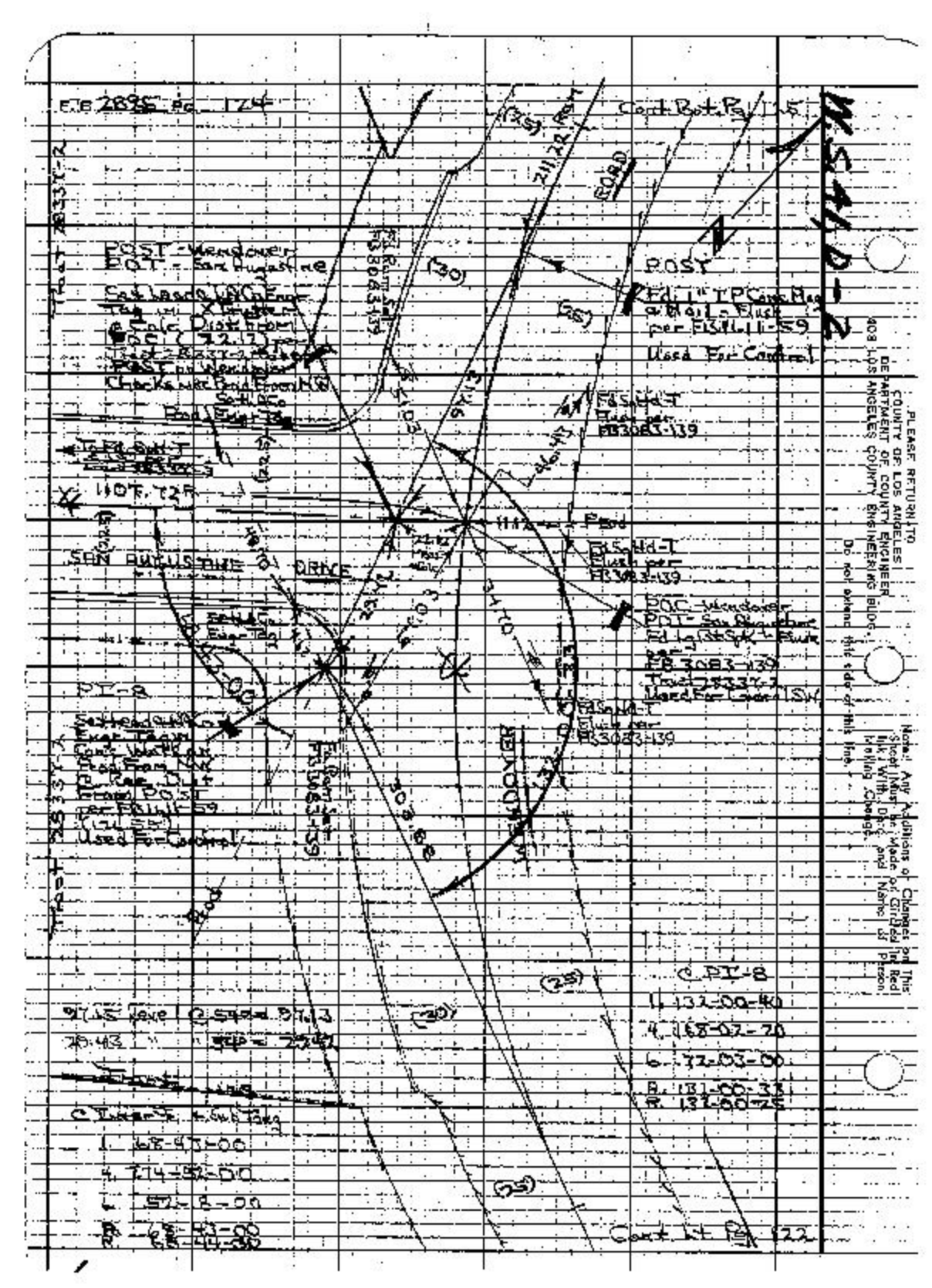

E.B. 2895 Pg. 124
Cont. Bot. Pg. 125
ROAD
POST - Wendover
POT - San Augustine
POST
Used For Control
Fd. Sgt. Hd-T
Flush per
FB 3083-139
110T. 72R
SAN AUGUSTINE DRIVE
POC - Wendover
POT - San Augustine
Fd. Lg. Bt. Spk. - Flush
per
FB 3083-139
Used For Control SW
PI-8
Used For Control
WENDOVER
Fd. Sgt. Hd-T
Flush per
FB 3083-139
C PI-8
1. 132-00-40
4. 168-02-20
6. 72-03-00
A. 131-00-33
R. 132-00-25
1. 68-43-00
4. 274-52-00
6. 52-8-00
R. 68-43-00
R. 68-44-00
Cont. Lt. Pg. 122
PLEASE RETURN TO
COUNTY OF LOS ANGELES
DEPARTMENT OF COUNTY ENGINEER
408 LOS ANGELES COUNTY ENGINEERING BLDG.
Do not extend this side of this line.
Note: Any Additions or Changes on This Sheet Must be Made or Circled in Red Ink With Date and Name of Person Making Change.

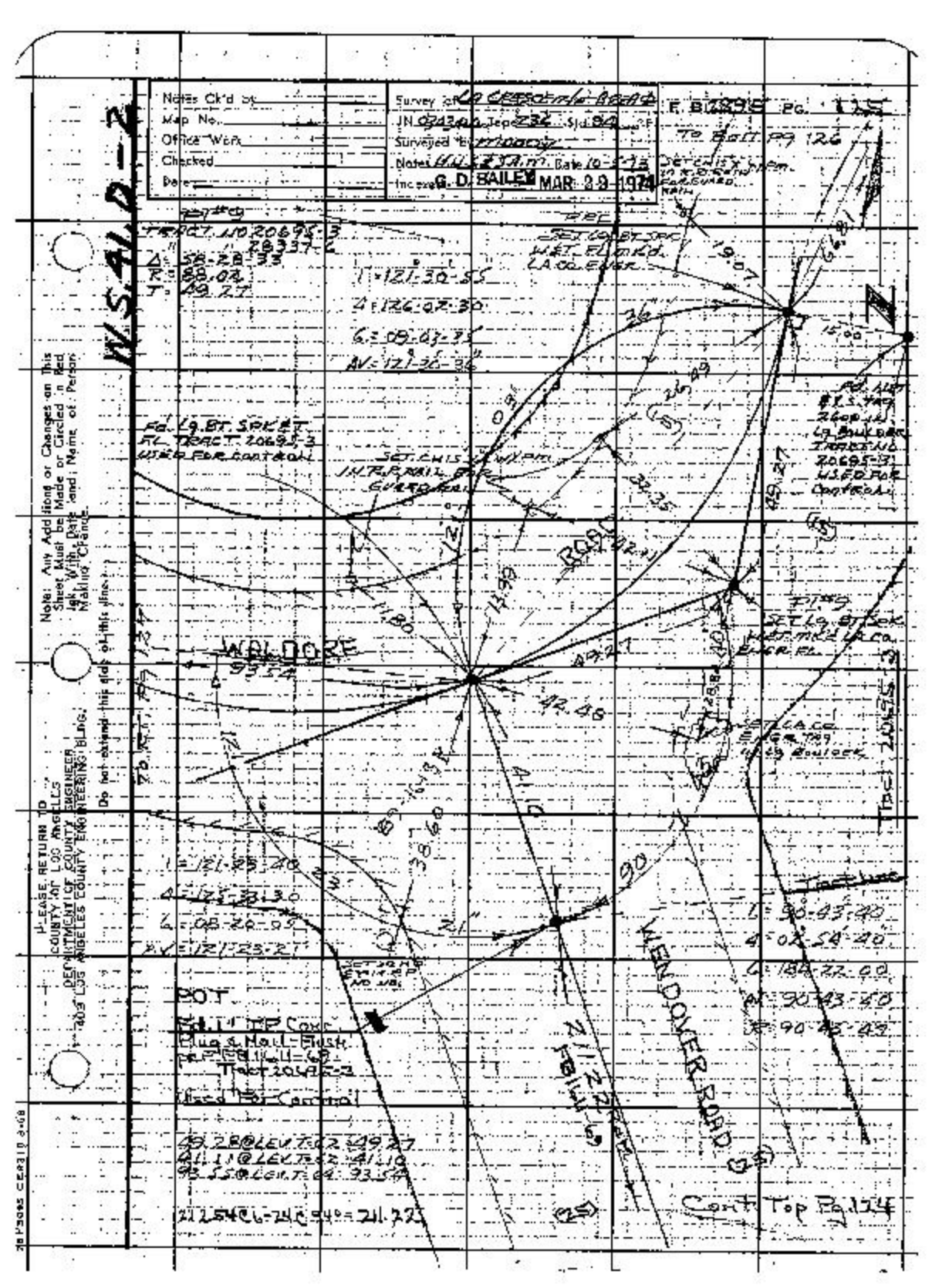

Notes Ck'd by
Map No.
Office Work
Checked
Date
Survey of LA CRESCENTA BRANCH
JN 0343 Jep 232 Sjd 84
Surveyed by
Notes
Date 10-5-73
Indexed G. D. BAILEY MAR 29 1974
F. B. 2895 PG. 125
To Bolt Pg 126
W.S. 41 D-2
TRACT NO 20695-3
Δ = 58-28-33
R = 88.02
T = 49.27
L = 121-30-55
Δ = 126-02-30
G = 09-03-35
AV = 121-30-36
Fd. Lg. BT. SPK & T. FL. TRACT 20695-3 USED FOR CONTROL
SET CHIS WYPM IN R.R. RAIL FOR GUARD RAIL
SET LG. BT. SPK. WEST FL. MKD. LA CO. ENGR.
WALDORE
ROAD
WENDOVER ROAD
Tract line
L = 90-43-40
Δ = 02-54-40
G = 184-22-00
AV = 90-43-40
R = 90-43-40
L = 121-23-40
Δ = 125-33-30
G = 08-20-05
AV = 121-23-21
POT
Fd. 1" IP Conc. Plug & Nail-Flush
Tract 20695-3
Used For Control
49.28 @ LEV. T-62 = 49.27
41.11 @ LEV. T-62 = 41.10
93.55 @ LEV. T-64 = 93.54
21.254 @ 6-24 @ 54° = 211.22
Cont. Top Pg. 124
Note: Any Additions or Changes on This Sheet Must be Made or Circled in Red Ink With Date and Name of Person Making Change.
Do not extend this side of this line.
PLEASE RETURN TO COUNTY OF LOS ANGELES DEPARTMENT OF COUNTY ENGINEER 409 LOS ANGELES COUNTY ENGINEERING BLDG.

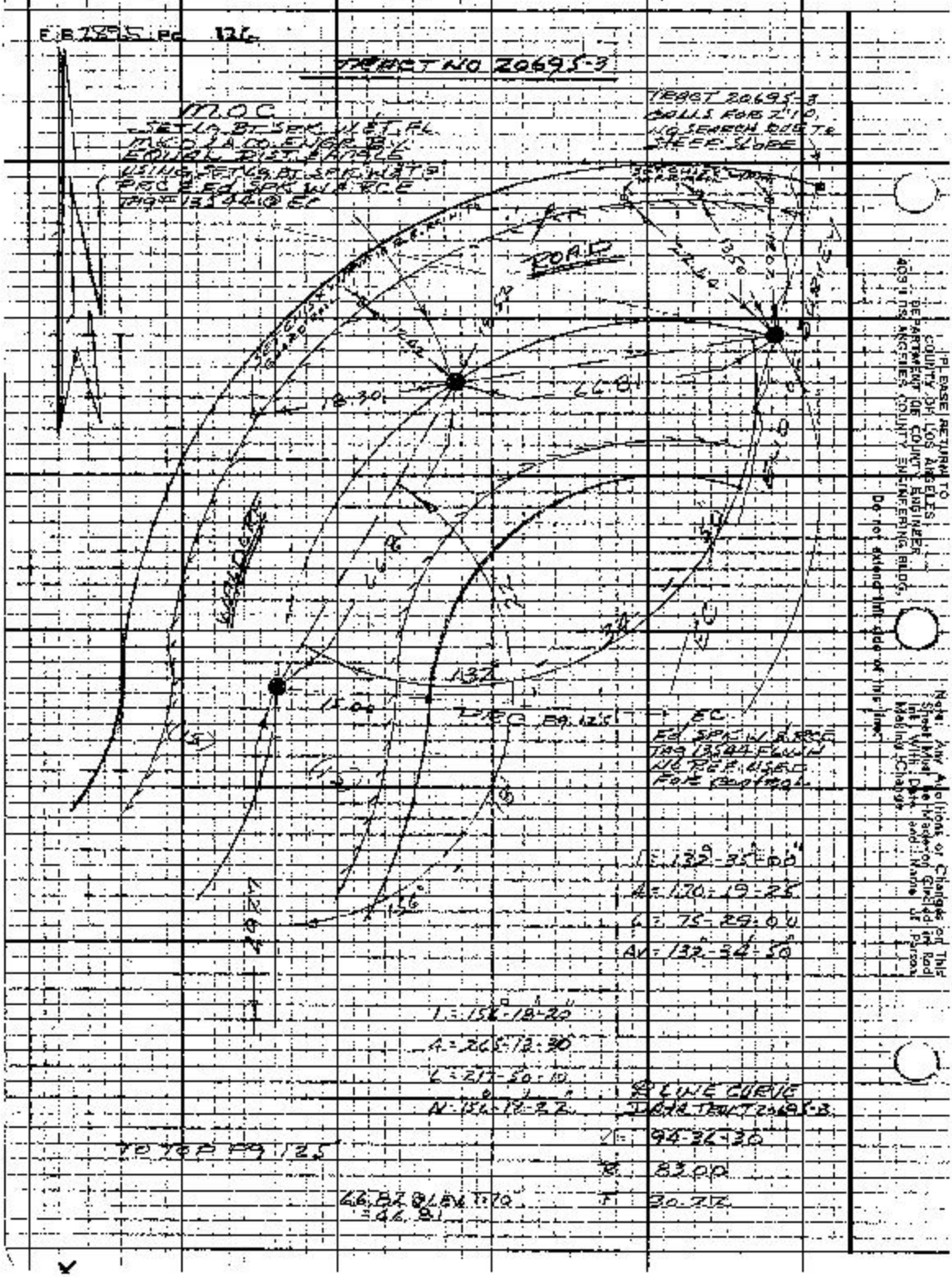

TRACT NO 20695-3
M.O.C.
TRACT 20695-3
CALLS FOR Z'10,
NO SEARCH DUE TO
STEEP SLOPE
ROAD
18-30
66.81
132
15.00
PRC PG. 125
EC
Fd SPK W & RCE
TAG 13544 FLWN
NO REF. USED
FOR CONTROL
L = 132°-35'-00"
A = 170-19-25
L = 75-29-00
AV = 132°-34'-50"
L = 156°-18'-20"
A = 265-13-30
L = 217-50-10
N = 156°-18'-22"
℄ LINE CURVE
DATA TRACT 20695-3
V = 94-36-30
R = 83.00
T = 30.72
TO TOP PG. 125
66.82 @ LEV. = 70
= 66.81
PLEASE RETURN TO
COUNTY OF LOS ANGELES
DEPARTMENT OF COUNTY ENGINEER
405 H. LOS ANGELES COUNTY ENGINEERING BLDG.
Do not extend this side of this line.
Note: Any Additions or Changes on This Sheet Must be Made on Circled in Red Ink With Date and Name of Person Making Change

Notes Ck'd by	Survey of LA CRESCENTA AREA 4
Map No.	IN 020300 Tape 236 Sec. 84
Office Work	Surveyed by MOODY
Checked	Notes J.A.M. Date 10-10-73
Date	Indexed G. D. BAILEY MAR 29 1974

F. B. 2895 Pg. 127

TRACT NO. 28337-6, 9575-3

Δ = 147°-56'-40"

A = 231-46-20

L = 167-39-05

AV = 189°-56'-31"



PRC
Fd. Lg. Bt. Sec. ET
EL. NORTE
USED FOR central

61.01 @ LEVT = 70 = 61.00

Note: Any Additions or Changes on this Sheet, Must be Made or Circled in Red Ink, With Date and Name of Person Making Change.

Do not extend this side of this line.

PLEASE RETURN TO
COUNTY OF LOS ANGELES
DEPARTMENT OF COUNTY ENGINEER
403 LOS ANGELES COUNTY ENGINEERING BLDG.

74F8095 CEU310 3-80

E.B. 2895 Pg. 128

TRACT NO. 28337-6, 9575-3

121.99 @ LEV T = 74° 121.98

61.00 @ LEV T = 72° 61.00

1 = 165-59-00
4 = 303-56-40
6 = 275-55-00
AV = 165-59-10

1 = 165°-59'-40
4 = 303-57-50
6 = 275-56-50
AV = 165°-59'-28

PLEASE RETURN TO
COUNTY OF LOS ANGELES
DEPARTMENT OF COUNTY ENGINEER
408 LOS ANGELES COUNTY ENGINEERING BLDG.

Do not extend this side of this line.

Note: Any Additions or Changes on This Sheet Must Be Made or Circled in Red Ink With Date and Name of Person Making Change.

Notes Ck'd by	Survey of [illegible]
Map No.	In 030300 Tape 236 Sta 84 °F
Office Work	Surveyed by [illegible]
Checked	Notes JAM Date 10-10-72
Date	Indexed G. D. BAILEY MAR 29 1974

E.B. 2895 Pg. 129

TRACT NO 28337-6, 9575-2

W.S. 41 D-2

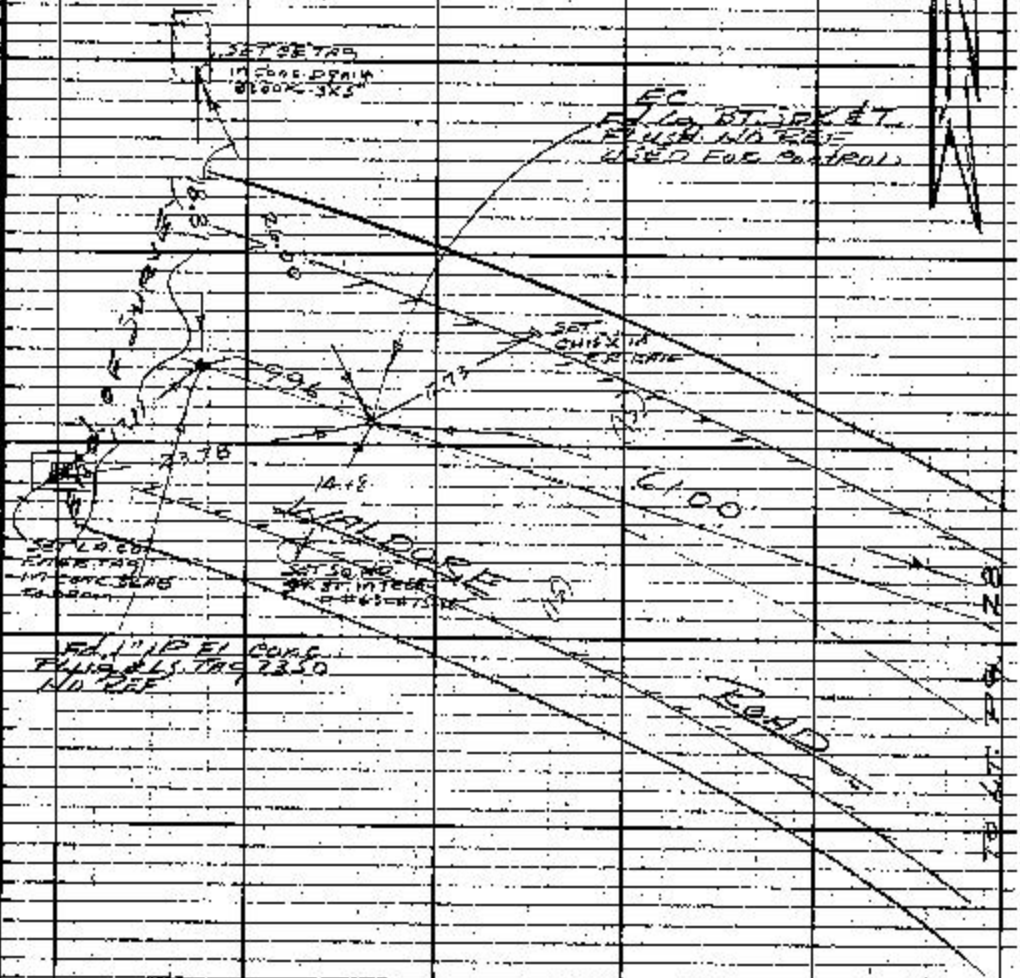

Note: Any Additions or Changes on this Sheet Must be Made or Circled in Red Ink With Date and Name of Person Making Change.

Do not extend this side of this line.

PLEASE RETURN TO
COUNTY OF LOS ANGELES
DEPARTMENT OF COUNTY ENGINEER
403 LOS ANGELES COUNTY ENGINEERING BLDG.

Notes Ck'd by	Survey: [illegible]
Map No.	Negative Tape 236 Std 84 °F
Office Work	Surveyed by [illegible]
Checked	Notes [illegible] Date 10-11-73
Date	Indexed G. D. BAILEY MAR 29 1974

F.B. 2895 PG. 131

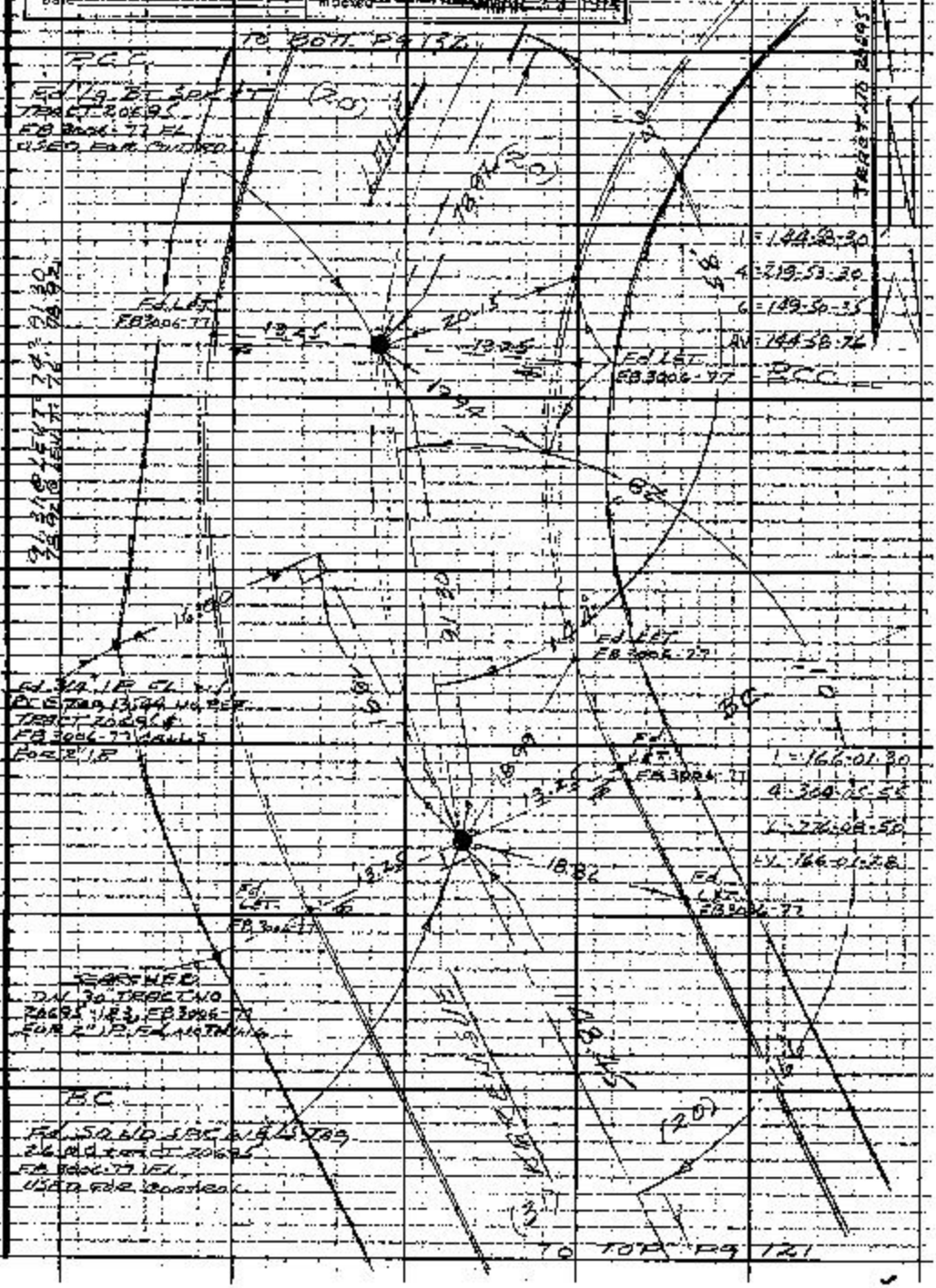

Note: Any Additions or Changes on this Sheet Must be Made or Circled in Red Ink With Date and Name of Person Making Change.

Do not extend this side of this line.

PLEASE RETURN TO
COUNTY OF LOS ANGELES
DEPARTMENT OF COUNTY ENGINEER
403 LOS ANGELES COUNTY ENGINEERING BLDG.

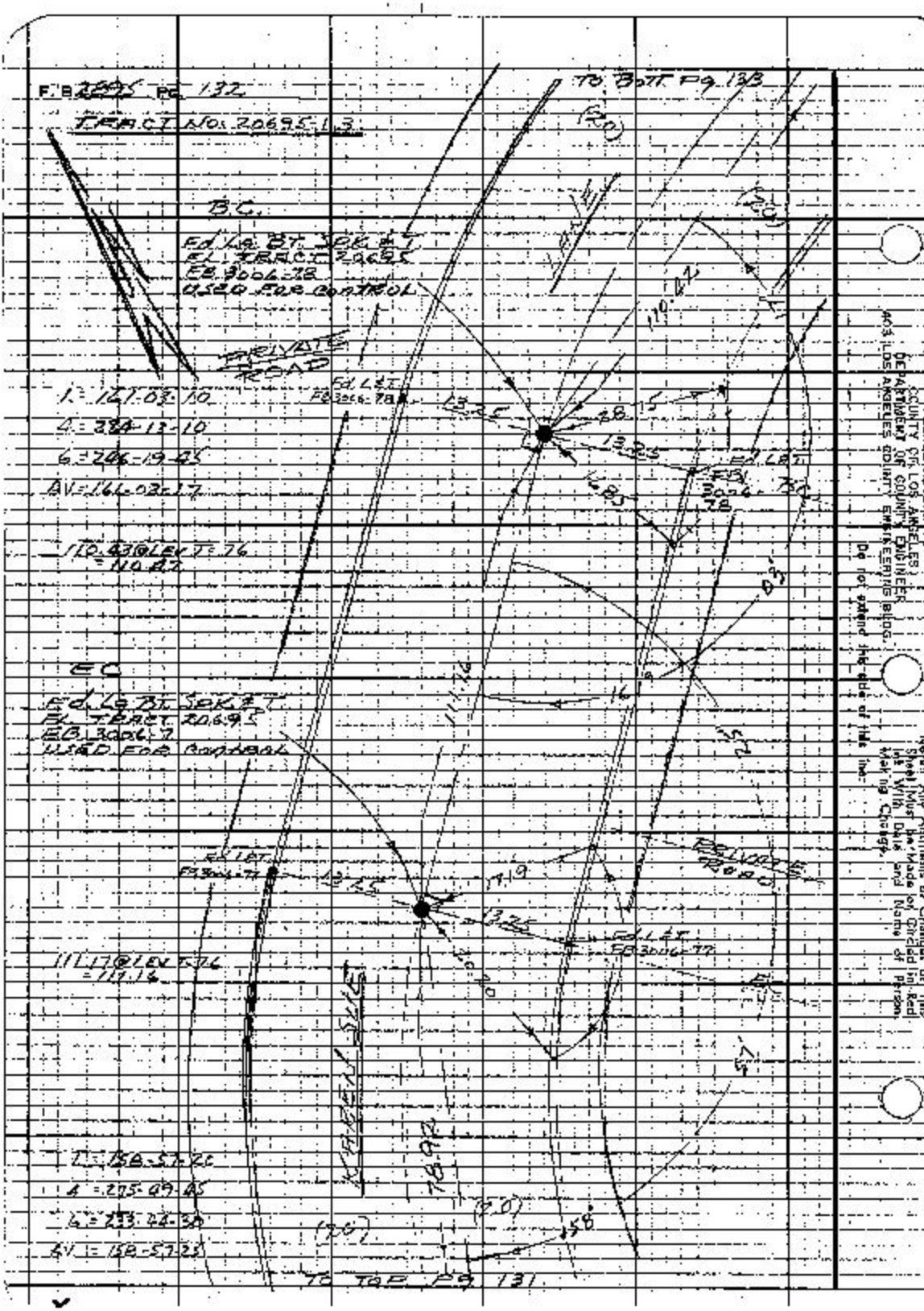
F.B. 2695 PG. 132
TRACT NO. 20695-1,3
TO BOTT PG. 133
B.C.
Fd. Lg. BT. SPK. & T.
FL. TRACT 20695
FB. 3006-78
USED FOR CONTROL
PRIVATE ROAD
1 = 161-03-10
4 = 284-13-10
6 = 246-19-45
AV = 161-03-17
110.43 @ LEV T = 76
= 110.47
EC
Fd. Lg. BT. SPK. & T.
FL. TRACT 20695
FB. 3006-7
USED FOR CONTROL
111.17 @ LEV T = 76
= 111.16
1 = 158-57-20
4 = 275-09-45
6 = 233-44-30
AV = 158-57-25
KAREN SUE
TO TOP PG. 131
PLEASE RETURN TO
COUNTY OF LOS ANGELES
DEPARTMENT OF COUNTY ENGINEER
403 LOS ANGELES COUNTY ENGINEERING BLDG.
Do not extend this side of this line.
Note: Any Additions or Changes on This Sheet Must be Made or Circled in Red Ink With Date and Name of Person Making Change.

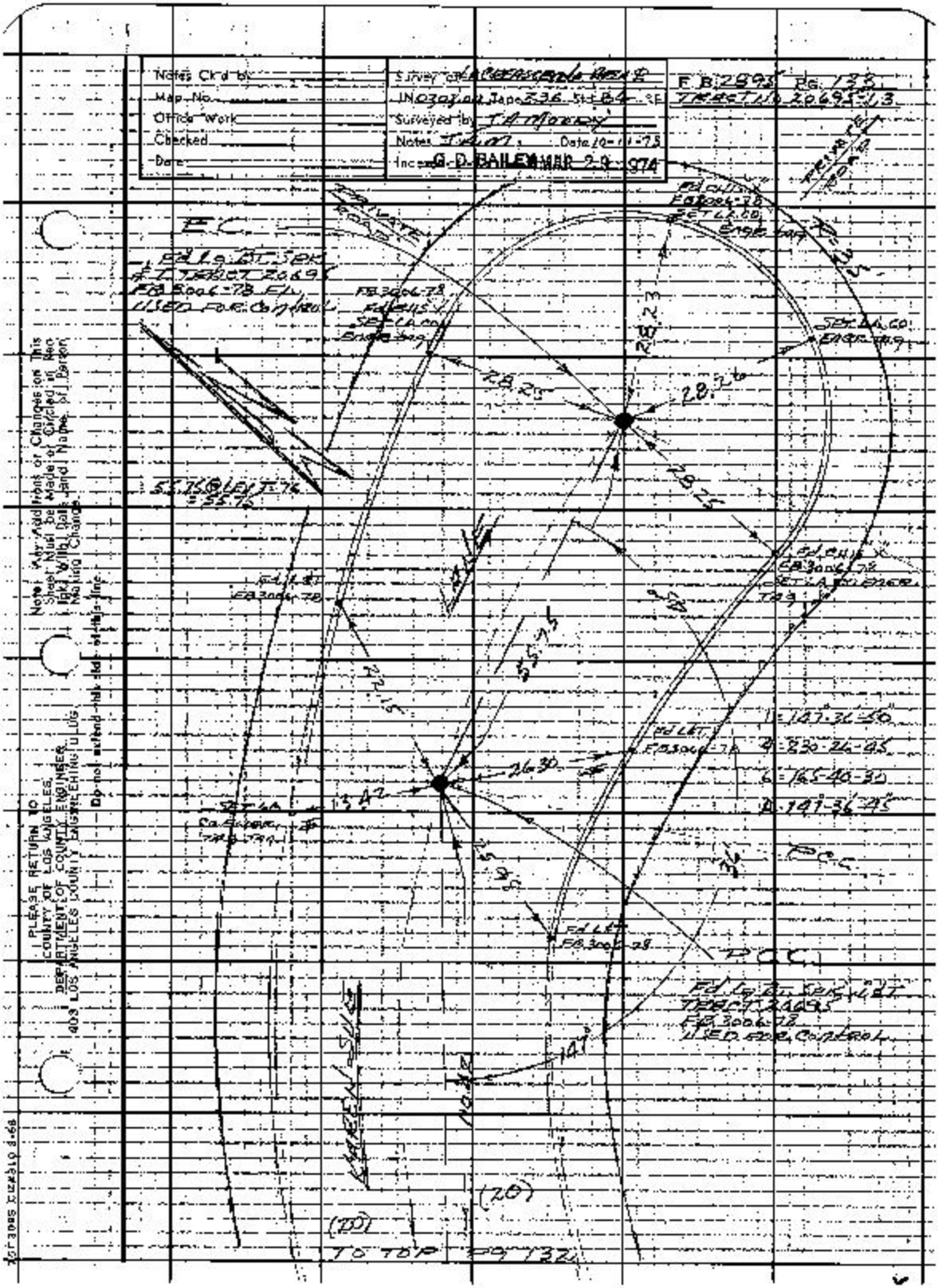
Notes Ck'd by
Map No.
Office Work
Checked
Date
Survey of
Surveyed by
Notes
Date 10-11-73
Inc. G. D. BAILEY MAR 29 1974
F.B. 2895 PG. 133
TRACT NO. 20695-1,3
PRIVATE ROAD
E.C.
Fd Lg. Bt. Spk. & T. TRACT 20695 FB 3006-78 F.L. USED FOR CONTROL
FB 3006-78
28.25
28.26
28.23
55.75
22.15
26.30
13.42
1 = 147°-36'-50"
4 = 230-26-45
6 = 165-40-30
A = 147°-36'-45"
P.C.C.
Fd Lg. Bt. Spk. & T. TRACT 20695 FB 3006-78 USED FOR CONTROL
147°
(20)
TO TOP PG 132
Note: Any Additions or Changes on This Sheet Must Be Made or Circled in Red Ink, With Date and Name of Person Making Change.
PLEASE RETURN TO COUNTY OF LOS ANGELES, DEPARTMENT OF COUNTY ENGINEER, 403 LOS ANGELES COUNTY ENGINEERING BLDG.
Do not extend this side of this line.