Notes Ck'd by	Survey of
Map No.	JN Tape Std °F
Office Work	Surveyed by
Checked	Notes Date
Date	Indexed

F. B. 2896 PG.

BOOK INDEX

			PAGE
LINE NO. 42,	SEPT. 1963	DIFF. IN ELEV.	5 TO 24
LINE NO. 65	OCT. 1963	DESCRIPTIONS	25 TO 44
LINE NO. 65	OCT. 1963	DIFF IN ELEV.	45 TO 86
LINE NO. 66	OCT. 1963	DESCRIPTIONS	87 TO 94
			95 TO [illegible]
LINE NO. 66	OCT 1963	DIFF. IN ELEV.	105 TO 132
LINE NO. 65	MAR. 1964	ADDITIONAL B.M.S.	133 TO 136
LINE NO. 65	JAN 1969	DESCRIPTIONS (NEW ALIGNMENT)	137 TO 175
LINE NO. 65	JAN. 1969	DIFF. IN ELEV.	177 TO 248

Note: Any Additions or Changes on this Sheet Must be Made or Circled in Red Ink With Date and Name of Person Making Change.

PLEASE RETURN TO
LOS ANGELES COUNTY ENGINEER
403 LOS ANGELES COUNTY ENGINEERING BLDG.

Do not extend this side of this line.

76F 095 C.E. #310 6-62

Microfilmed June '85

Notes Ck'd by	Survey of L.A. Co. Precise Level Net
Map No.	JN 0301.02 Topo Sta. of
Office Work	Surveyed by C.K. Lind
Checked	Notes J. Maldonado Date 9-17-63
Date	Indexed E. J. GAILL SEP 19 63

P. B. 2896 Pg. 5

RE-RUN

LINE NO. 42

JN 0301.02

LA COUNTY PRECISE LEVEL

NET

FROM: WORKMAN MILL ROAD TO HACIENDA

VIA: LOMITAS AVE, 7TH AVE AND GALE AVE.

C.K. LIND

J.M. MALDONADO

E. MARTINEZ

T. OHASHI

Note: Any Additions or Changes on This Sheet Must Be Made or Circled in Red Link With Date and Name of Person Making Change.

Do not extend notes this side of this line.

RETURN TO LOS ANGELES COUNTY ENGINEER

LOS ANGELES COUNTY ENGINEERING BLDG.

703095 CE #247 7-58

F.B. 2896 PG. 6



RETURN TO
LOS ANGELES COUNTY ENGINEER
LOS ANGELES COUNTY ENGINEERING BLDG.

Note: Any Additions or Changes on This Sheet Must be Made or Circled in Red Ink With Date and Name of Person Making Change.

Do not extend notes this side of this line

76P526 CK # 308 3-61

PLEASE RETURN TO
[illegible]INGELES COUNTY ENGINEER
408 LOS ANGELES COUNTY ENGINEERING BLDG.

[illegible] ANY ADDITIONS OR CHANGES [illegible]IS SHEET MUST BE MADE OR [illegible]ED IN RED INK, WITH DATE AND NAME OF PERSON MAKING CHANGE

Do not extend notes this side of this line.

STATION	BACKSIGHT RIGHT	BACKSIGHT MIG.	BACKSIGHT LEFT.	BACKSIGHT STADIA	FORESIGHT RIGHT	FORESIGHT MIG.	FORESIGHT LEFT.	FORESIGHT STADIA	DESCRIPTION AND REMARKS FROM BM 11-122 TO BM 11-121
BM 11-122				285				94	BM 11-122
1	262	458	563 5	239 46	71	439	572 5	48 46	For desc. see F.B. 1376-109
				232				114	
2	209	414	510 5	186 46	91	039	392 5	68 46	* - J. Maldonado
				228				75	
3	205	523	506 5	182 46	52	445	353 5	29 46	
				206				97	
4	183	872	484 5	160 46	74	800	375 5	51 46	
				225				93	
5	202	272	503 5	179 46	70	272	371 5	49 44	
				233				94	
6	210	099	511 5	187 46	71	552	372 5	48 46	
				223				127	
7	200	950	501 5	177 46	104	606	405 5	81 46	
				221				126	
8	198	140	499 5	175 46	103	450	404 5	80 46	
				213				157	
9	190	430	491 5	167 46	134	676	435 5	111 46	
				149				220	
10	130	650	431 5	111 38	201	140	502 5	182 38	
				79				275	
11	63	516	364 5	47 32	259	709	560 5	243 32	
Totals	2057	324		484	1235	128		482	
	1235	128						484	
Dif + Elev	+822	196	64					966	M(Elev)
BM 11-121									BM. 11-121

JOB NO. 0301.02 SURVEY OF L.A. CO. PRECISE LEVEL NET
SURVEY BY J.M. Maldonado (Lind)
NOTES BY MARTINEZ DATE 9-12-63
INDEXED C. J. GALLI DATE
WEATHER SUNNY
TIME 8:35 To 9:40
NOTES CHKD [illegible]
INST. NO. 0523
ROD NO. 9569
DATE 7 20 '63
F.B. 2896 Pg. 7

PLEASE RETURN TO
LOS ANGELES COUNTY ENGINEER
403 Los Angeles County Engineering Bldg.

NOTE: ANY ADDITIONS OR CHANGES ON THIS SHEET MUST BE MADE OR CIRCLED IN RED INK, WITH DATE AND NAME OF PERSON MAKING CHANGE

Do not extend notes this side of this line.

F.B. 28896 PG. 8 | JOB NO. 0301-02
SURVEY OF L.A. Co. Fence Line / Level Net
SURVEY BY Maldonado & Chasan
NOTES
INDEXED C. J. Gall DATE

WEATHER Sunny INST. NO. I5234
TIME 11:00 - 11:30 ROD NO. 95496
NOTES CHKD. DATE Sept 20 63

STATION	BACKSIGHT						FORESIGHT						DESCRIPTION AND REMARKS
	RIGHT	MID.	LEFT.		STADIA		RIGHT	MID.	LEFT.		STADIA		FROM BM 11-121 TO BM 11-122
BM 11-121					278						82		B.M. 11-121
1	262	653	563	5	246	32	66	941	367	5	50	32	For Desc See F.B. 1876-108
					215						144		
2	196	791	497	5	177	38	125	140	426	5	106	38	
					161						218		
3	138	140	439	5	115	46	195	080	496	5	172	46	
					122						210		
4	99	446	400	5	76	46	187	312	488	5	164	46	R. J. Maldonado
					125						227		
5	102	368	403	5	79	46	201	339	505	5	181	46	
					88						226		
6	65	953	366	5	42	46	202	392	503	5	178	48	
					98						226		
7	75	524	376	5	52	46	203	666	504	5	180	46	
					93						297		
8	59	359	360	5	35	48	184	968	485	5	161	46	
					84						297		
9	61	460	362	5	38	46	184	880	485	5	161	46	
					83						227		
10	60	430	361	5	37	46	204	340	505	5	181	46	
					83						268		
11	60	791	361	5	37	46	245	793	546	5	222	46	
TOTAL	1182	915				486	2004	853				486	
							1182	915				481	
DIFF. ELEV.							821	938	tm			972	Meters
B.M. 11-122													B.M. 11-122
													For Desc See F.B. 1376-109

76P526 CE # 306 3-61

PLEASE RETURN TO
L[illegible]ANGELES COUNTY ENGINEER
403 LOS ANGELES COUNTY ENGINEERING BLDG.

[illegible] ANY ADDITIONS OR CHANGES [illegible]IS SHEET, MUST BE MADE OR [illegible]ED IN RED INK, WITH DATE AND NAME OF PERSON MAKING CHANGE

Do not extend notes this side of this line.

STATION	BACKSIGHT RIGHT	BACKSIGHT MID.	BACKSIGHT LEFT.	BACKSIGHT STADIA	FORESIGHT RIGHT	FORESIGHT MID.	FORESIGHT LEFT.	FORESIGHT STADIA	DESCRIPTION AND REMARKS
									FROM BM 11-121 TO BM 42-1
BM 11-121				258				130	BM 11-121
1	235	300	536 5	212 46	106	473	407 5	82 48	FOR desc See F.B. 1376-108
				203				44	
2	189	362	490 5	175 28	31	570	332 5	18 26	⊼ Maldonado
				279				72	
3	268	122	569 5	257 22	61	221	362 5	50 22	
				195				283	
4	181	588	482 5	167 28	269	122	570 5	255 28	
				49				199	
5	38	398	339 5	27 22	188	733	489 5	177 22	
				187				93	
6	164	437	465 5	141 46	70	101	371 5	47 46	
				192				71	
7	178	902	479 5	164 28	57	472	358 5	43 28	
				277				29	
8	266	408	567 5	255 22	18	771	319 5	7 22	
				286				45	
9	277	061	578 5	268 18	36	731	337 5	27 18	
				266				79	
10	257	520	558 5	248 18	70	600	371 5	61 18	
				295				70	
11	275	620	576 5	255 40	50	200	351 5	30 40	
				272				133	
12	248	280	549 5	224 48	109	461	410 5	85 48	
TOTAL	2580	998		366	1070	455		366	
	1070	455						366	
[illegible]	1510	543	cm					732	Meters BM 42-1

JOB NO. 0301.02 SURVEY OF L.A. CO. PRECISE LEVEL NET
SURVEY BY J.M. Maldonado (Lind) WEATHER Sunny INST. NO. 7523
NOTES BY Martinez DATE 9-12-63 TIME 9:40 to 10:15 ROD NO. 95 96
INDEXED E. J. GALLI DATE NOTES CHKD [illegible] DATE 20 '63

F.B. 2896 Pg. 9

PLEASE RETURN TO

LOS ANGELES COUNTY ENGINEER

408 LOS ANGELES COUNTY ENGINEERING BLDG.

NOTE: ANY ADDITIONS OR CHANGES ON THIS SHEET MUST BE MADE OR CIRCLED IN RED INK, WITH DATE AND NAME OF PERSON MAKING CHANGE

Do not extend notes this side of this line.

STATION	BACKSIGHT						FORESIGHT						DESCRIPTION AND REMARKS
	RIGHT	MID.	LEFT.		STADIA		RIGHT	MID.	LEFT.		STADIA		FROM BM 42-1 TO BM 11-121
BM 42-1					126						265		B.M. 42-1
1	102	502	403	5	78	48	241	239	542	5	217	48	FOR DESC. SEE F.B. 1363-177
					69						287		
2	49	718	350	5	29	40	267	272	568	5	247	40	
					70						265		
3	61	991	362	5	52	18	256	977	557	5	247	18	
					44						219		T. J. MALDONADO
4	35	100	336	5	26	18	270	752	571	5	261	18	
					16	½					270		
5	06	492	307	5	56	20	259	260	560	5	248	22	
					75						196		
6	60	210	361	5	45	30	183	158	484	5	170	26	
					100						192		
7	77	079	378	5	54	46	168	832	469	5	144	48	
					205						50		
8	194	552	495	5	183	22	39	623	340	5	28	22	
					276						196		
9	262	647	563	5	248	28	182	930	483	5	168	28	
					79						281		
10	68	360	369	5	57	22	270	333	571	5	259	22	
					27	½					185		
11	13	834	314	5	13	28	171	634	472	5	157	28	
					130						261		
12	106	509	307	5	82	48	237	273	538	5	213	48	
TOTAL	1038	994				368	2549	283				368	
							1038	994				368	B.M. 11-121
DIFF. ELEV.							1510	289	Cm			73.6	FOR DESC. SEE F.B. 1376-108
BM 11-121													Meters

WEATHER SUNNY INST. NO. 75234
TIME 10:20 - 10:55 ROD NO. 55 & 96
NOTES CHKD. [illegible] DATE 20 67

JOB NO. 0301.02
SURVEY OF LA Co Precise Level No
SURVEY BY J. MALDONADO NOTES T. OHASHI
INDEXED E. J. GALLI DATE

F.B. 2896 PG. 10

76P526 CE # 308 3-61

PLEASE RETURN TO
LOS ANGELES COUNTY ENGINEER
403 LOS ANGELES COUNTY ENGINEERING BLDG.

NOTE: ANY ADDITIONS OR CHANGES TO THIS SHEET MUST BE MADE OR COLLED IN RED INK, WITH DATE AND NAME OF PERSON MAKING CHANGE

Do not extend notes this side of this line.

STATION	BACKSIGHT						FORESIGHT						DESCRIPTION AND REMARKS
	RIGHT	MIC.	LEFT.		STADIA		RIGHT	MIC.	LEFT.		STADIA		FROM BM42-1 TO BM42-2
BM 42-1					127						269		BM 42-1
1	118	200	419	5	109	18	260	868	561	5	251	18	For Desc. See F.B. 1363-177
					114						62		
2	97	980	398	5	80	34	45	074	346	5	28	34	
					206						218		
3	189	203	490	5	172	34	201	328	502	5	184	34	
					54						263		
4	46	712	347	5	36	18	254	329	555	5	245	18	
					29						171		
5	21	281	322	5	13	16	163	750	464	5	155	16	
					38						254		
6	29	320	330	5	20	18	245	722	546	5	236	18	
					34						257		
7	25	031	326	5	16	18	248	210	549	5	239	18	
					39						274		
8	31	113	332	5	23	16	266	788	567	5	258	16	
					26						256		
9	17	807	318	5	8	18	247	800	548	5	236	18	
					35						286		
10	26	979	327	5	17	18	278	675	579	5	270	16	
					5	½					289		
11	5	222	306	5	13	16	280	311	581	5	271	18	
					27						286		
12	19	830	320	5	11	16	278	321	579	5	270	16	
					19						267		
13	11	066	312	5	3	16	259	739	560	5	251	16	

JOB NO. 0301.02 SURVEY OF L.A. CO. PRECISE LEVEL NET
SURVEY BY J.M. Maldonado (C.K. Lind) WEATHER Sunny INST. NO. 7523
NOTES BY R.A. MOORE DATE 4-12-63 TIME 1:15 TO 2:10 ROD NO. 95 & 96
INDEXED E.J. GALL DATE NOTES CHKD. [illegible] DATE 20 63

F.B. 2896 Pg. 11

PLEASE RETURN TO

LOS ANGELES COUNTY ENGINEER

408 Los Angeles County Engineering Bldg.

NOTE: ANY ADDITIONS OR CHANGES ON THIS SHEET MUST BE MADE OR CIRCLED IN RED INK, WITH DATE AND NAME OF PERSON MAKING CHANGE

Do not extend notes this side of this line.

STATION	BACKSIGHT						FORESIGHT						DESCRIPTION AND REMARKS
	RIGHT	MIC.	LEFT.		STADIA		RIGHT	MIC.	LEFT.		STADIA		FROM BM 42-1 TO BM 42-2
14	28	053	329	5	36 26	16	258	081	559	5	266 250	16	
15	27	890	328	5	36 18	18	247	118	548	5	256 238	18	
16	34	200	335	5	46 22	24	230	580	531	5	242 218	24	
17	102	830	403	5	112 92	20	198	282	499	5	208 188	20	
TOTAL	832	717				334	3964	976				334	
							832	717				334	
DIFF-ELEV							3132	259	Cm			668	Meters
BM 42-2													BM 42-2 For Desc. F.B. 1363-178

F.B. 2896 Pg. 12

JOB NO. 0301.02

SURVEY OF L.A. CO. PRECISE LEVEL NET

SURVEY BY J.M. (CKL) NOTES R.A. MOORE

INDEXED C. J. GALLI DATE

WEATHER Sunny INST. NO. 75234

TIME 1:15 TO 2:10 ROD NO. 95896

NOTES CHKD [illegible] DATE SEP 20 '03

76P526 CE # 306 3.61

PLEASE RETURN TO
[illegible]NGELES COUNTY ENGINEER
403 LOS ANGELES COUNTY ENGINEERING BLDG.

[illegible] ANY ADDITIONS OR CHANGES [illegible]IS SHEET MUST BE MADE OR [illegible]LED IN RED INK, WITH DATE AND NAME OF PERSON MAKING CHANGE

Do not extend notes this side of this line.

STATION	BACKSIGHT						FORESIGHT						DESCRIPTION AND REMARKS
	RIGHT	MIC.	LEFT.		STADIA		RIGHT	MIC.	LEFT.		STADIA		FROM BM 42-2 TO BM 42-1
BM 42-2					201						106		B.M. 42-2
1	191	952	492	5	181	20	96	512	397	5	86	20	For desc. see F.B. 1363-178
					239						43		
2	227	378	528	5	215	24	31	248	332	5	19	24	
					256						35		
3	247	392	548	5	238	18	26	980	327	5	17	18	
					254						26		
4	246	633	547	5	238	16	18	708	319	5	10	16	
					281						38		
5	273	625	574	5	265	16	30	787	331	5	22	16	
					279						6	½	
6	271	144	572	5	263	16	6	222	307	5	14	16	
					289						7	½	
7	280	870	581	5	271	18	7	692	308	5	16	18	
					277						25		
8	269	405	570	5	260	17	15	373	316	5	6	19	
					269						46		
9	260	052	561	5	251	18	37	605	338	5	28	16	
					276						32		
10	268	228	569	5	260	16	24	743	325	5	16	16	
					265						41		
11	257	100	558	5	249	16	33	439	334	5	25	16	
					246						30		
12	238	789	539	5	230	16	22	893	323	5	19	16	
					174						30		
13	166	440	467	5	159	13	23	333	324	5	15	15	

JOB NO. 0301.02 SURVEY OF L.A. CO. PRECISE LEVEL NET
SURVEY BY J.M. MALDONADO (C.K.L.)
NOTES BY R.A. MOORE DATE 9-12-63
INDEXED C. J. GALLI DATE
WEATHER Sunny
TIME 2:15 to 2:00
NOTES CHKD. [illegible] DATE SEP 20 '63
INST. NO. 75234
ROD NO. 95896
F.B. 2896 PG. 13

PLEASE RETURN TO

LOS ANGELES COUNTY ENGINEER

408 LOS ANGELES COUNTY ENGINEERING BLDG.

NOTE: ANY ADDITIONS OR CHANGES ON THIS SHEET MUST BE MADE OR CIRCLED IN RED INK, WITH DATE AND NAME OF PERSON MAKING CHANGE

Do not extend notes this side of this line.

STATION	BACKSIGHT						FORESIGHT						DESCRIPTION AND REMARKS
	RIGHT	MIC.	LEFT.		STADIA		RIGHT	MIC.	LEFT.		STADIA		FROM BM 42-2 TO BM 42-1
14	260	945	561	5	269 251	18	54	408	355	5	63 45	18	
15	197	854	498	5	214 180	34	184	850	485	5	201 168	33	
16	46	628	347	5	63 29	34	96	910	397	5	113 80	33	
17	253	808	554	5	262 244	18	114	383	415	5	123 105	18	
TOTAL	3958	243				328	826	036				328	
	826	036										328	
DIFF-ELEV +	3132	207										656	METERS
BM42-1													BM 42-1 FOR DES SEE FB 1363-177

WEATHER SUNNY INST. NO. 75234
TIME 2:15 TO 3:00 ROD NO. 95896
NOTES CHKD [illegible] DATE 20 33

F.B. 2896 PG. 14 JOB NO. 0301.02
SURVEY OF L.A. CO. PRECISE LEVEL NET
SURVEY BY JMD NOTES RA. MAURE
INDEXED C. J. GALLI DATE

76P625 CE # 308 8-61

PLEASE RETURN TO
LOS ANGELES COUNTY ENGINEER
403 LOS ANGELES COUNTY ENGINEERING BLDG.

NOTE: ANY ADDITIONS OR CHANGES ON THIS SHEET MUST BE MADE OR COLLED IN RED INK, WITH DATE AND NAME OF PERSON MAKING CHANGE

Do not extend notes this side of this line.

JOB NO. 0301.02 SURVEY OF L.A. CO. PRECISE LEVEL NET

SURVEY BY Lind WEATHER Rainy INST. NO. 25234

NOTES BY Lind DATE 9-16-63 TIME 10:00 to 10:35 ROD NO. 15596

INDEXED C. J. GALLI DATE NOTES CHKD [illegible] DATE 9-20-63

F.B. 2896 Pg. 15

STATION	BACKSIGHT RIGHT	BACKSIGHT MIC.	BACKSIGHT LEFT.	BACKSIGHT STADIA	FORESIGHT RIGHT	FORESIGHT MIC.	FORESIGHT LEFT.	FORESIGHT STADIA	DESCRIPTION AND REMARKS FROM BM 42-2 TO BM 42-3
BM 42-2									BM 42-2
1	156	550	457 5	179 133 46	147	258	448 5	170 124 46	FOR DEIL SEE FB 1363-178
2	123	950	424 5	146 100 46	131	920	432 5	154 108 46	
3	174	460	475 5	197 151 46	123	360	424 5	146 100 46	
4	154	374	455 5	177 131 46	129	570	430 5	152 106 46	X - Log
5	134	087	455 5	177 131 46	209	582	510 5	232 186 46	
6	158	069	459 5	181 135 46	123	980	424 5	146 100 46	
7	170	212	471 5	193 147 46	155	980	450 5	178 132 46	
8	173	343	474 5	196 150 46	132	848	433 5	155 109 46	
9	149	353	450 5	172 126 46	116	617	417 5	139 93 46	
10	179	563	480 5	190 168 22	95	700	396 5	106 84 22	
TOTALS	1593	957 ✓		436	1366	965 ✓		436 ✓	
	1366	965 ✓						436 ✓	
DIFF. ELEV.	+ 226	992 ✓	CM					872 ✓	METERS
BM 42-3									BM 42-3

PLEASE RETURN TO

LOS ANGELES COUNTY ENGINEER

403 LOS ANGELES COUNTY ENGINEERING BLDG.

NOTE: ANY ADDITIONS OR CHANGES ON THIS SHEET MUST BE MADE OR CIRCLED IN RED INK, WITH DATE AND NAME OF PERSON MAKING CHANGE

Do not extend notes this side of this line.

INST. NO. 77274

ROD NO. 4579

DATE SEP 20 63

WEATHER SUNNY

TIME 10:40 to 11:15

NOTES CHKD. DAC

JOB NO. 0301.02

SURVEY OF L.A.C. ROAD DEPT. NOTES GAIN

SURVEY BY L.A.C. ROAD DEPT. DATE

INDEXED L.T. GAIN

P.B. 76 PG. 16

STATION	BACKSIGHT						FORESIGHT						DESCRIPTION AND REMARKS
	RIGHT	MID.	LEFT.		STADIA		RIGHT	MID.	LEFT.		STADIA		FROM: BM 42-3 TO BM 42-2
BM 42-3					96						180		BM 42-3
1	95	409	386	5	74	2.2	149	346	470	5	158	2.2	For Desc See Sht 1563-1743
					141						174		
2	118	913	419	5	95	4.6	151	511	452	5	128	4.6	
					152						144		
3	130	770	431	5	107	4.6	171	323	472	5	149	4.6	
					175						190		
4	152	018	453	5	129	4.6	147	033	465	5	144	4.6	
					151						134		
5	128	116	429	5	105	4.6	121	612	442	5	138	4.6	
					229						173		
6	266	570	507	5	183	4.6	150	611	451	5	127	4.6	L 7.
					154						179		
7	131	018	432	5	109	4.6	156	308	457	5	133	4.6	
					175						201		
8	126	653	426	5	102	4.6	173	390	479	5	155	4.6	
					144						153		
9	141	543	442	5	119	4.6	130	419	431	5	107	4.6	
					174						184		
10	151	530	462	5	128	4.6	141	953	462	5	139	4.6	
TOTALS	1371	739	✓			436	1598	511	✓			436	✓
							1371	739	✓			436	✓
DIFF. ELEV.						-	226	772	Eq			872	✓ Meters
BM 42-2													BM 42-2
													For Desc See PB. 1563-178

78P508 CE 3 500 8-61

PLEASE RETURN TO
LOS ANGELES COUNTY ENGINEER
403 Los Angeles County Engineering Bldg.

ANY ADDITIONS OR CHANGES TO THIS SHEET MUST BE MADE OR CHECKED IN RED INK, WITH DATE AND NAME OF PERSON MAKING CHANGE

Do not extend notes this side of this line.

JOB NO. 0501.02 SURVEY OF L.A. CO. PRECISE LEVEL NET

SURVEY BY C. K. Lund WEATHER Sunny INST. NO. 7526

NOTES BY T. Chan SKH DATE 9-12-63 TIME 1100 - 135 ROD NO. 7548

INDEXED C. J. Galli DATE NOTES CHKD. DATE SEP 20 63

F.B. 7996 Pg. 17

STATION	BACKSIGHT						FORESIGHT						DESCRIPTION AND REMARKS
	RIGHT	MID.	LEFT.		STADIA		RIGHT	MID.	LEFT.		STADIA		FROM BM 42-3 TO BM 42-4
BM 42-3					149						93		BM 42-3
1	126	853	427	5	103	46	70	455	371	5	47	46	FOR DESC. SEE F.B. 1363-179
					244						93		
2	221	728	522	5	198	46	70	912	371	5	47	46	
					230						53		
3	208	927	509	5	186	44	31	561	332	5	07	44	
					286						58		
4	265	100	566	5	246	39	29	590	340	5	20	38	K. F. MARTINEZ
					285						80		
5	268	095	569	5	251	34	63	692	364	5	46	34	
					282						72		
6	268	690	569	5	254	28	58	182	359	5	42	28	
					264						60		
7	247	049	516	5	230	34	43	102	344	5	26	34	
					270						64		
8	252	462	552	5	238	37	45	320	346	5	26	38	
					272						67		
9	253	160	554	5	226	37	41	627	342	5	22	37	
					262						61		
10	244	407	545	5	226	36	43	882	344	5	24	37	
					252						39		
11	233	586	534	5	215	37	21	492	320	5	03	36	
12	153	278	454	5	128	10	163	596	464	5	128	10	
TOTAL	2743	674	✓			428	683	413	✓			428	✓
	683	413	✓									428	✓
DIFF. ELEV.	2060	261	METERS								TOTALS	856	BM 42-4
BM 42-4													FOR DESC. SEE F.B. 1363-180

PLEASE RETURN TO

LOS ANGELES COUNTY ENGINEER

403 LOS ANGELES COUNTY ENGINEERING BLDG.

NOTE: ANY ADDITIONS OR CHANGES ON THIS SHEET MUST BE MADE OR CIRCLED IN RED INK, WITH DATE AND NAME OF PERSON MAKING CHANGE.

Do not extend notes this side of this line.

STATION	BACKSIGHT						FORESIGHT						DESCRIPTION AND REMARKS
	RIGHT	MIC.	LEFT.		STADIA		RIGHT	MIC.	LEFT.		STADIA		FROM B.M. 42-4 TO B.M. 42-3
B.M. 42-4					160						160		B.M. 42-4
1.	155	941	456	5	150	10	155	621	45[illegible]	5	150	10	FOR DESC. SEE F.B. 1363-180
					40						253		
2.	22	325	323	5	04	36	234	258	535	5	216	37	
					59						256		
3	41	425	342	5	22	37	238	634	539	5	219	37	
					35						270		⊼ E. MARTINEZ
4	36	378	337	5	18	37	252	166	553	5	233	37	
					65						271		
5	47	775	348	5	28	37	253	968	554	5	234	37	
					60						263		
6	43	573	344	5	26	34	246	132	547	5	229	34	
					76						288		
7	62	138	363	5	48	28	275	613	576	5	261	27	
					93						255		
8	76	225	377	5	59	34	238	838	539	5	221	34	
					45	½					293	½	
9	26	423	327	5	26	38	293	090	594	5	273	40	
					36						232		
10	34	398	335	5	12	44	211	398	512	5	289	43	
					93						244		
11	70	540	371	5	47	46	221	369	522	5	198	46	
12	61	882	362	5	37	47	118	240	419	5	136	46	
TOTAL	679	023				428	2739	327				428	
							679	023				428	
DIFF. ELEV.						-	2060	304	64			856	B.M. 42-3
B.M. 42-3													FOR DESC. SEE F.B. 1363-179

F.B. 3876 PG. 19 JOB NO. 0301.02

SURVEY OF L.A. CO. PRECISE LEVEL NET

SURVEY BY C.K. LIND NOTES T. OHASHI

INDEXED C. J. GALLI DATE

WEATHER SUNNY INST. NO. 75234

TIME 1:35 - 2:20 ROD NO. 95 & 96

NOTES CHKD. [illegible] DATE SEP 20 '63

PLEASE RETURN TO

LOS ANGELES COUNTY ENGINEER

403 LOS ANGELES COUNTY ENGINEERING BLDG.

NOTE: ANY ADDITIONS OR CHANGES ON THIS SHEET MUST BE MADE OR CIRCLED IN RED INK, WITH DATE AND NAME OF PERSON MAKING CHANGE

Do not extend notes this side of this line.

STATION	BACKSIGHT						FORESIGHT						DESCRIPTION AND REMARKS
	RIGHT	MIC.	LEFT.		STADIA		RIGHT	MIC.	LEFT.		STADIA		FROM BM 42-5 TO BM 42-4
BM 42-5					288						129		BM 42-5
1	270	170	571	5	251	36	111	800	412	5	92	37	For Desc. See F.B. 1363-181
					223						137		
2	200	447	501	5	177	46	114	815	415	5	91	46	
					219						127		K-Lind.
3	196	382	497	5	173	46	104	522	405	5	81	46	
					234						103		
4	211	461	512	5	188	46	80	462	381	5	57	46	
					246						113		
5	223	540	524	5	200	46	90	654	391	5	67	46	
					225						118		
6	202	082	503	5	179	46	95	318	396	5	72	46	
					222						124		
7	199	066	500	5	176	46	101	926	402	5	78	46	
					225						125		
8	202	326	503	5	179	46	102	129	403	5	79	46	
					236						179		
9	213	774	514	5	190	46	156	247	957	5	133	46	
Total	1919	248				404	957	873				405	
	957	873										404	
Diff. Elev.	+961	375	C.H.									809	Meters
BM 42-4													BM 42-4 For Desc. See F.B. 1363-180

F.B. 2896 PG. 70

JOB NO. 0301.02

SURVEY OF L.A. Co. Precise Level Net

SURVEY BY Lind NOTES J. Maldonado

INDEXED C. J. GALLI DATE

WEATHER Cloudy INST. NO. 75234

TIME 10:55 to 11:25 ROD NO. 95-596

NOTES CHKD. [illegible] DATE SEP 20 '63

76P526 CE # 509 3-61

PLEASE RETURN TO
LOS ANGELES COUNTY ENGINEER
403 Los Angeles County Engineering Bldg.

IF ANY ADDITIONS OR CHANGES
THIS SHEET MUST BE MADE OR
ADDED IN RED INK, WITH DATE AND
NAME OF PERSON MAKING CHANGE

Do not extend notes this side of this line.

JOB NO. 0301.02 SURVEY OF L.A. CO. PRECISE LEVEL NET

SURVEY BY C.C. Curtis WEATHER Clear INST. NO. 73176

NOTES BY C.C. Curtis DATE 7-19-73 TIME 1150 TO 2355 ROD NO. [illegible]

INDEXED C. J. GALLI DATE NOTES CHKD DATE

F.B. 73176 PG. 27

STATION	BACKSIGHT				FORESIGHT				DESCRIPTION AND REMARKS
	RIGHT	MID.	LEFT.	STADIA	RIGHT	MID.	LEFT.	STADIA	FROM BM 42-5 TO BM 42-6
BM 42-5				148				203	BM 42-5
1	125	140	424	5 / 402 40	190	069	421	5 / 157 40	FOR DESC SEE PG 13 23-157
				151				192	
2	128	779	429	5 / 105 40	170	746	471	5 / 148 40	
				154				160	
3	131	497	432	5 / 108 40	137	454	478	5 / 114 40	
				676				168	
4	153	923	454	5 / 170 40	145	859	446	5 / 122 40	
				145				131	
5	140	730	441	5 / 125 40	110	631	411	5 / 89 42	T - UP
				672				156	
6	150	508	451	5 / 128 40	137	504	434	5 / 110 42	
				195				165	
7	172	489	473	5 / 149 42	142	678	447	5 / 119 44	
				128				179	
8	145	760	446	5 / 122 42	150	290	451	5 / 124 42	
				175				166	
9	152	033	453	5 / 129 40	166	930	467	5 / 143 40	
				175				169	
10	161	597	452	5 / 127 48	147	967	448	5 / 125 44	
				155				116	
11	140	729	441	5 / 125 30	151	260	452	5 / 136 30	
				170				200	
12	166	872	457	5 / 142 28	186	110	467	5 / 172 28	
TOTALS	1750	077	✓	512	1823	514	✓	512	✓
					1750	077	✓	512	✓
					-73	437	✓	1024	✓ NOTES
BM 42-6									BM 42-6 FOR DESC SEE PG 173-182

PLEASE RETURN TO

LOS ANGELES COUNTY ENGINEER

403 Los Angeles County Engineering Bldg.

NOTE: ANY ADDITIONS OR CHANGES ON THIS SHEET MUST BE MADE OR CIRCLED IN RED INK, WITH DATE AND NAME OF PERSON MAKING CHANGE

Do not extend notes this side of this line.

F.B. 2916 Pg. 12 JOB NO. 3301.02

SURVEY OF L.A. Co. Bassett Levels 1927

SURVEY BY Lund NOTES Levels

INDEXED C. J. GALLI DATE

WEATHER overcast INST. NO. 22373

TIME 12:30 PM to 1:45 ROD NO. 55456

NOTES CHK'D M.M.S. DATE SEP 20 '27

STATION	BACKSIGHT					FORESIGHT					DESCRIPTION AND REMARKS
	RIGHT	MIC.	LEFT.		STADIA	RIGHT	MIC.	LEFT.		STADIA	FROM Bm 42-6 TO Bm 42-5
Bm 42-6					144					146	Bm 42-6
1	180	766	491	5	166 2.9	152	896	463	5	132 2.8	For Data see FB 1363-182
					176					160	
2	156	589	457	5	142 2.8	145	400	146	5	130 3.0	
					170					174	
3	147	389	445	5	129 4.6	151	500	452	5	128 4.6	
					166					173	
4	145	232	460	5	142 4.6	150	053	451	5	127 4.6	
					172					170	
5	152	013	453	5	128 4.9	147	570	448	5	124 4.6	
					137					157	T = 4.7
6	145	064	241	5	132 4.6	174	939	475	5	151 4.6	
					158					176	
7	135	494	436	5	112 4.2	144	907	485	5	132 4.4	
					128					157	
8	104	133	405	5	80 4.8	134	090	435	5	111 4.6	
					186					162	
9	163	378	414	5	140 4.6	152	849	459	5	134 4.5	
					154					149	
10	135	914	431	5	112 4.4	124	012	425	5	101 4.6	
					200					174	
11	177	661	478	5	164 4.6	151	807	452	5	128 4.6	
					186					155	
12	166	709	467	5	143 4.6	112	090	413	5	90 4.6	
TOTALS	1890	842			518	1757	563			518	
	1757	563	✓							518	✓
Diff Elev	+73	279	✓ CM							1036	✓ METERS
Bm 42-5											Bm 42-5 FB. 1214-181

76P526 CE # 305 8-61

PLEASE RETURN TO
LOS ANGELES COUNTY ENGINEER
405 Los Angeles County Engineering Bldg.

IF ANY ADDITIONS OR CHANGES TO THIS SHEET MUST BE MADE OR CALLED IN RED INK, WITH DATE AND NAME OF PERSON MAKING CHANGE

Do not extend notes this side of this line.

JOB NO. 0901.02 SURVEY OF L.A. CO. PRECISE LEVEL NET
SURVEY BY Ewp DATE 6-14-63 WEATHER Overcast INST. NO. 7604
NOTES BY Ewp TIME 2:30 TO 2:50 ROD NO. 8148
INDEXED F. J. Gaim DATE NOTES CHKD. DATE SEP 20 63
F.B. 2892 Pg. 23

STATION	BACKSIGHT RIGHT	BACKSIGHT MIC.	BACKSIGHT LEFT.	BACKSIGHT STADIA	FORESIGHT RIGHT	FORESIGHT MIC.	FORESIGHT LEFT.	FORESIGHT STADIA	DESCRIPTION AND REMARKS
									FROM By 42-6 TO To By 38-13A
By 42-6				209				122	By 42-6
1	186	350	487 5	123 44	139	023	440 5	116 44	For Desc. See FB 1343-182.
				164				149	
2	146	409	147 5	123 40	126	910	427 5	103 46	
				211				198	
3	193	582	489 5	165 44	174	061	476 5	150 48	
				162				172	
4	138	710	439 5	119 43	150	352	451 5	128 44	
				162				160	T U.M
5	159	274	460 5	175 46	137	940	438 5	114 46	
				192				146	
6 +12	168	970	469 5	194 48	121	282	422 5	98 48	
				170				174	
7	157	007	458 5	144 26	120	408	421 5	106 28	
				192				192	
8	175	000	476 5	158 34	166	565	467 5	150 32	
TOTALS	1330	302		340	1136	541		936	
	1136	541						340	
DIFF ELEV.	183	761	07					676	Meters
By 38-13A									By 38-13A For Desc. See FB. 2688-167

PLEASE RETURN TO

LOS ANGELES COUNTY ENGINEER

403 Los Angeles County Engineering Bldg.

NOTE: ANY ADDITIONS OR CHANGES ON THIS SHEET MUST BE MADE OR CIRCLED IN RED INK, WITH DATE AND NAME OF PERSON MAKING CHANGE

Do not extend notes this side of this line.

SURVEY OF Lot Co. Highway Engineers — JOB NO. 6361.02 — INST. NO. 752734

SURVEY BY Linn — NOTES Linn — ROD ND #5923

INDEXED C. J. GALE — DATE — DATE 20'63

WEATHER Rain Cast

TIME 7:50 To 3:10

NOTES CHKD [illegible]

B. 3911 Pg. 74

STATION	BACKSIGHT					FORESIGHT					DESCRIPTION AND REMARKS
	RIGHT	MID.	LEFT.		STADIA	RIGHT	MID.	LEFT.		STADIA	FROM By 38-13A TO By 42-6
By 38-13A					183					197	By 38-13A
1	171	750	472	5	154 / 132	34	130	210	441	5	167 / 169	34	For Desc See F.B. 3911-10
2	118	494	419	5	104	28	155	353	456	5	141	28	
3	121	847	472	5	98 / 144	46	169	856	470	5	146 / 192	46	
4	137	388	478	5	116 / 160	44	163	039	464	5	140 / 184	44	T 4.7
5	154	027	455	5	132 / 176	44	136	979	437	5	112 / 160	48	
6	176	411	477	5	152 / 200	48	193	423	444	5	170 / 214	44	
7	126	802	427	5	102 / 150	48	143	618	444	5	120 / 168	48	
8	135	819	436	5	114 / 156	42	183	073	184	5	157 / 199	42	
TOTALS	1141	752 ✓				336	1325	550 ✓			342 ✓		
							1141	752 ✓			336 ✓		
Dist Elev.						-	183	798 ✓			678 ✓		Meters
By 42-6													By 42-6 For Desc See F.B. 3911-182

LA COUNTY

Notes Cd'd by	Survey of PRECISE LEVEL NET
Map No.	JN 0301.02 Tape Std RF
Office Work	Surveyed by [illegible]
Checked	Notes LIND Date 10-2-63
Date	Indexed [illegible] 2163

F.B. 1896 Pg. 25

JN. 0301.02

L.A. COUNTY PRECISE LEVEL NET

LINE #65

ROUTE: VENTURA BLVD

FROM: DECKER ROAD

TO: LAS VIRGENES ROAD

OCT 1963

LIND
MALDONADO
MARTINEZ
RODRIGUEZ
[illegible]

Note: Any Additions or Changes on this Sheet Must be Made or Circled in Red Ink With Date and Name of Person Making Change.

Do not extend notes this side of this line.

RETURN TO
LOS ANGELES COUNTY ENGINEER
DO LOS ANGELES COUNTY ENGINEERING BLDG.

7-53

RETURN TO
LOS ANGELES COUNTY ENGINEER
700 LOS ANGELES COUNTY ENGINEERING BLDG.

Note: Any Additions or Changes on This Sheet Must Be Made or Circled In Red Ink With Date and Name of Person Making Change.

Do not extend notes this side of this line.

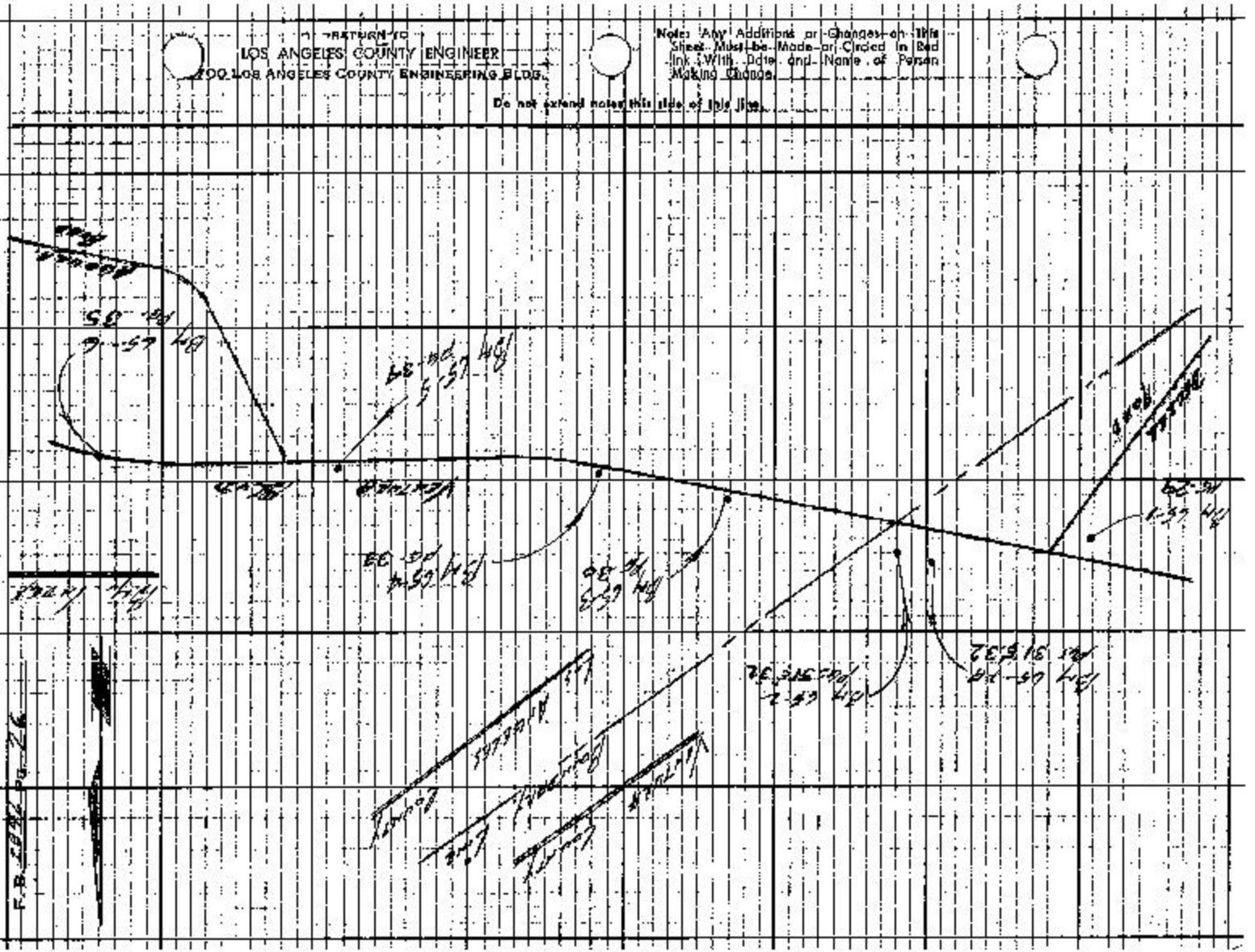

L.A. COUNTY

Notes Ck'd by	Survey of Pacific Level Net
Map No.	JN 30/02 Tape Std AF
Office Work	Surveyed by C.L. Gaul
Checked	Notes Gaul Date 10-6-67
Date	Indexed C. J. GAUL

F.B. 7896 Pg. 27



Note: Any Additions or Changes on this Sheet Must be Made or Circled in Red Ink With Date and Name of Person Making Change.

Do not extend notes this side of this line.

RETURN TO
LOS ANGELES COUNTY ENGINEER
100 LOS ANGELES COUNTY ENGINEERING BLDG.

768025 CE #247 7-53

RETURN TO
LOS ANGELES COUNTY ENGINEER
720 Los Angeles County Engineering Bldg.

Do not extend notes this side of this line.

Note: Any Additions or Changes on This Sheet Must Be Made or Circled In Red Ink With Date and Name of Person Making Change

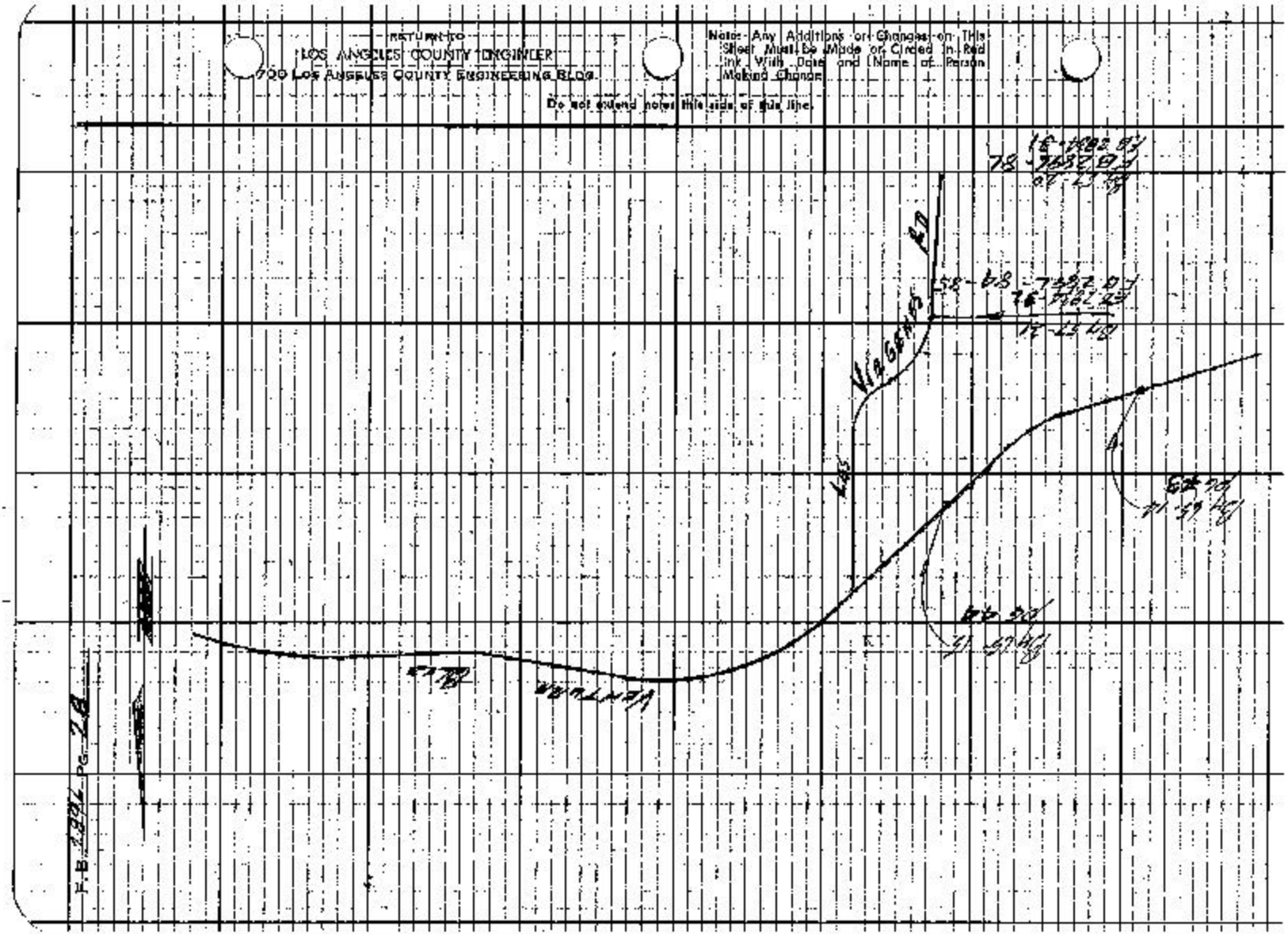

Notes Ck'd by	Survey of L.A. Co. PRECISE LEVEL NET
Map No.	IN 030402 Tape Std RF
Office Work	Surveyed by C.K. LIND
Checked	Notes MARTINEZ Date 10-2-63
Date	Indexed E. J. GAIN OCT 21 63

F.B. 2896 Pg. 29

BM 65-1

VENTURA Blvd & DECKER Rd. S.W. COR.

266' Wt'y of ℄ OF DECKER Rd & 16' St'y of

St'y Edge OF PAVMENT OF VENTURA Blvd

IN TOP OF CONC HEAD WALL MARKED 1950. 1' IN

FROM E.l'y END SET A STD. CE. BRASS CAP

Stamped BM 65-1 RF 5869 1963

un 931708

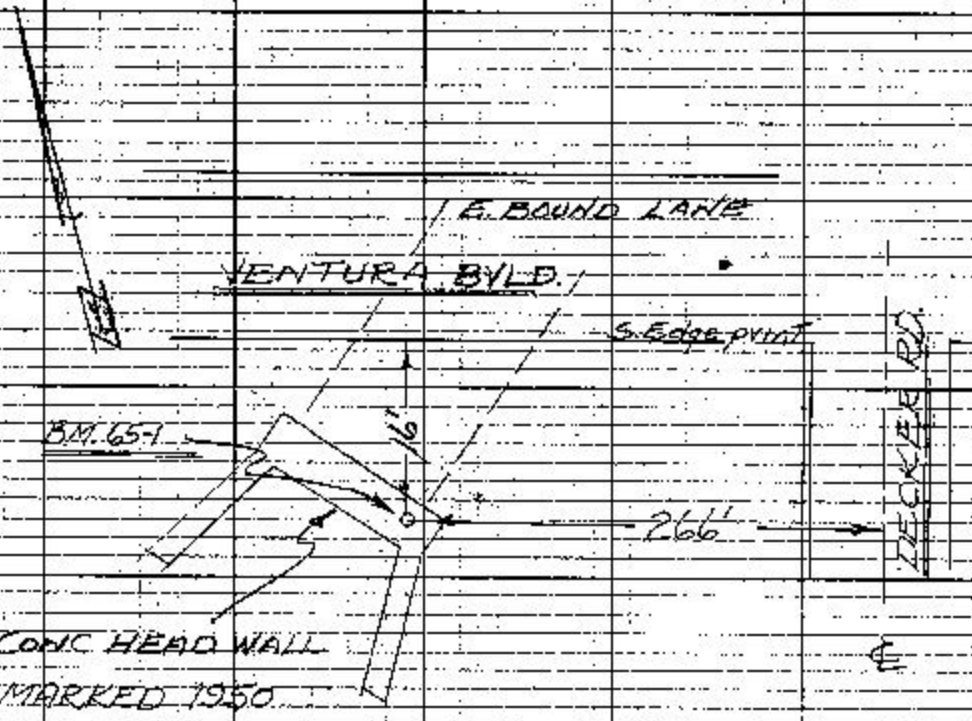

Note: Any Additions or Changes on This Sheet Must be Made or Circled in Red Ink With Date and Name of Person Making Change.

Do not extend notes this side of this line.

RETURN TO LOS ANGELES COUNTY ENGINEER
LOS ANGELES COUNTY ENGINEERING BLDG.

768006 CE #247 9-98

F.B. 2896 PG. 30

BM 65-3

VENTURA BLVD N. SIDE OF THE W. BOUND LANE & 1.0 MI E. OF DECKER Rd. Adj. TO STATE HWY MARKER # C561+85 5' N. OF NLY Edge pvmt OF W. BOUND LANE SET A C.E. BRASS Cap STAMPED BM 65-3 RE 5869 1963 IN Top STORM DRAIN HEAD WALL 1'S. ON N. END IN CUVETT # C561+85

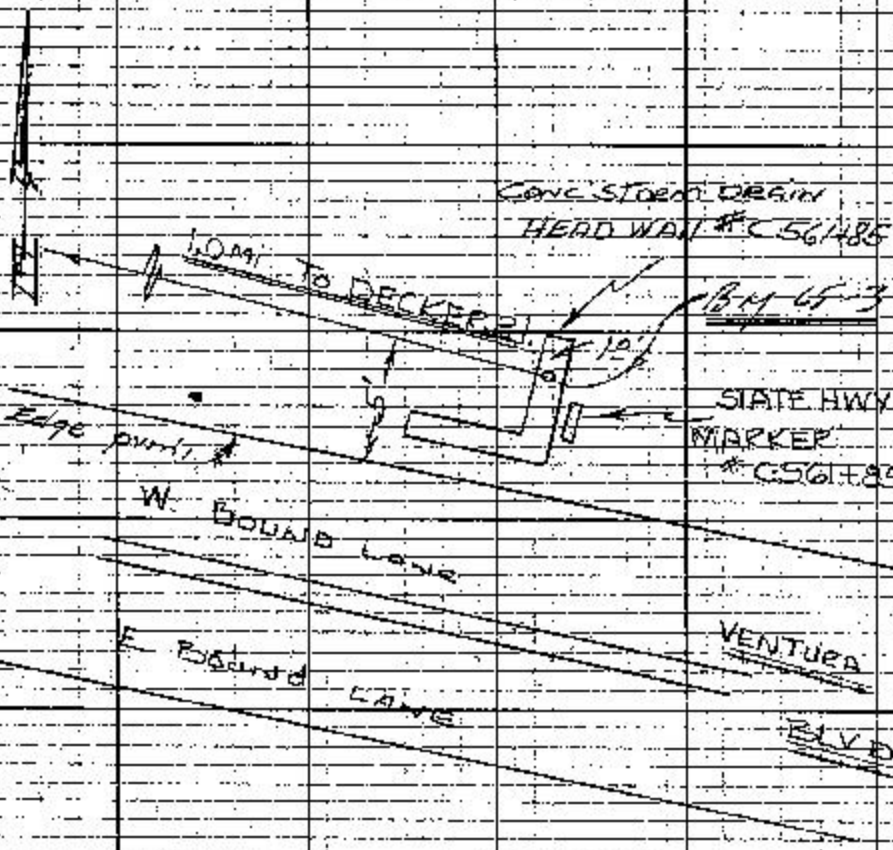

RETURN TO
LOS ANGELES COUNTY ENGINEER
700 LOS ANGELES COUNTY ENGINEERING BLDG.

Do not extend notes this side of this line.

Note: Any Additions or Changes on This Sheet Must be Made or Circled in Red Ink. With Date and Name of Person Making Change.

L.A. Co. Mosque

Notes Ck'd by	Survey of Level Net
Map No.	IN 0 Tape Std. of
Office Work	Surveyed by Lino
Checked	Notes [illegible] Date 10-2-63
Date	Indexed E. J. GALLI

F.B. 2896 PG. 31

BM 65-2A

Ventura Blvd. (North Side) 0.5 Mile E'ly from Decker Rd., 217.2 W'ly from a C.S. Mon. which is on the L.A. County Line and 2.7 SW'ly from a 4 ft. barb wire fence, 3.1 S'ly from barb wire fence and 72.4 from the most E'ly edge of a conc. Culvert headwall. Found a Standard L.A. County Survey Control System Brass disk Stamped HIWAY 1950 R.M. No. 1 Set in a 12" x 12" Conc. Post

Unit 951 473

BM 65-2

Ventura Blvd. (North Side) 0.5 Mile E'ly from Decker Rd., 198.3 SW'ly from a C.S. Mon. which is on the L.A. County Line and 2.7 SW'ly from a 4 ft. barb wire fence, 13.2 S'ly from barb wire fence and 87.3 NE'ly from the most E'ly edge of a Conc. Culvert Headwall. Fd. a Standard L.A. Co. Triang. Disk Stamped HIWAY 1950 set by County Surveyor R.E. 329

Unit 950 991

Notes Any Additions or Changes on This Sheet Must be Made as Circled in Red Ink With Date and Name of Person Making Change.

Do not extend notes this side of this line.

RETURN TO LOS ANGELES COUNTY ENGINEER
WOOD LOS ANGELES COUNTY ENGINEERING BLDG.

7-58

F. B. 2592 PG. 32

RETURN TO
LOS ANGELES COUNTY ENGINEER
700 Los Angeles County Engineering Bldg.

Do not extend notes into this side of this line

Note: Any Additions or Changes on This Sheet Must be Made or Checked in Red Ink With Date and Name of Person Making Change.

Notes Ck'd by	Survey of LACo PRECISE LEVELING F.B. 2896 PG. 33
Map No.	JN 030102 Tape Std AF
Office Work	Surveyed By G.K. Lind
Checked	Notes B. Madonna Date 10-8-63
Date	Indexed [illegible]

BM 65-4
VENTURA BLVD N. SIDE OF W. BOUND LANE & 1.5 MI E. OF DECKER RD. OPP. P.P. #04279E. OPP. STATE HWY MARKER MARKED C-537+83 11' N. OF NLY EDGE OF PVMT OF W. BOUND LANE. A C.E. BRASS CAP SET IN CONC STORM DRAIN HEAD WALL 1' S. OF N. END. STAMPED BM 65-4 RE 5869 1963

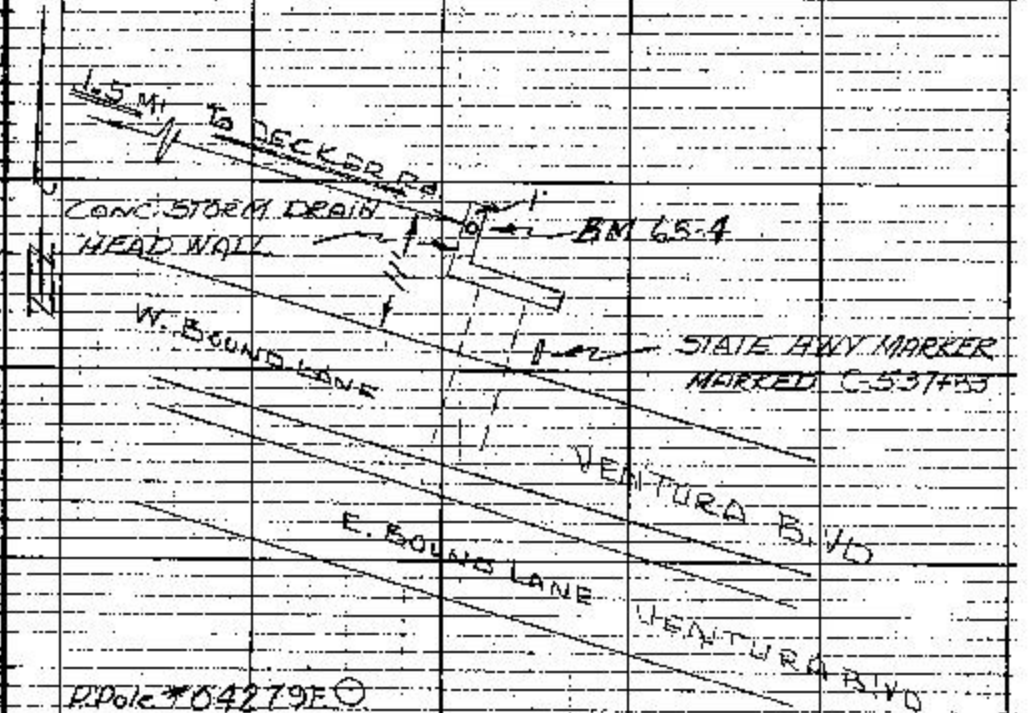

P.Pole #04279E

Note: Any Additions or Changes on This Sheet Must be Made on Circled in Red Ink With Date and Name of Person Making Change.

Do not extend notes this side of this line.

RETURN TO LOS ANGELES COUNTY ENGINEER
TO LOS ANGELES COUNTY ENGINEERING BLDG.

763088 CE #247 7-88

F.B. 2886 PG. 34

BM 65-5

VENTURA BLVD N SIDE OF THE W. BOUND LANE & 29' OFF THE N EDGE OF PVMT 0.2 MI W. OF THE ℄ OF CANWOOD ST. W. END. OPP STATE HWY MARKER # C-507+36 SET C.E BRASS CAP STAMPED BM 65-5 RE 5869 1963 IN TOP OF STORM DRAIN 6'X8' CULVERT MARKED C-507+36 1' E. FROM W. END

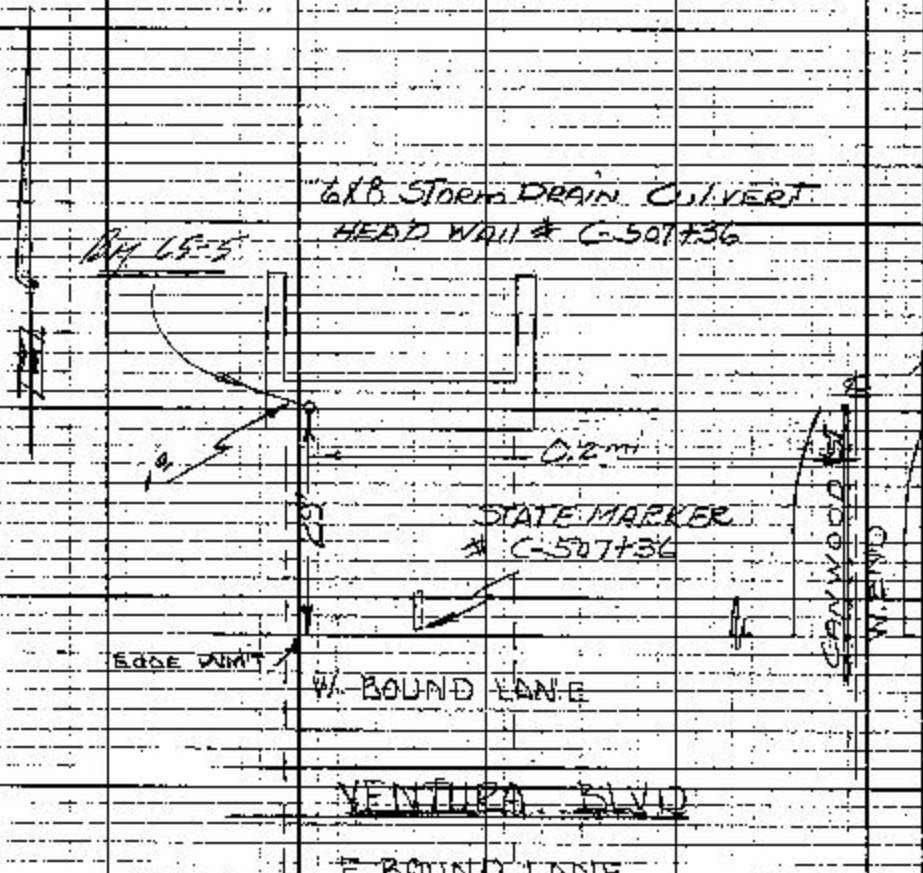

RETURN TO
LOS ANGELES COUNTY ENGINEER
700 LOS ANGELES COUNTY ENGINEERING BLDG.

Note: Any Additions or Changes on this Sheet Must be Made or Circled in Red Ink With Date and Name of Person Making Change.

Do not extend notes this side of this line

Notes Ck'd by	Survey of I.A. Co. PRECISE LEVEL No.
Map No.	JN Tape Std. of
Office Work	Surveyed by C.K. LINS
Checked	Notes MARTINEZ Date 10-3-63
Date	Indexed J. GALLI

F.B. 2882 Pg. 35

BM 65-6

VENTURA BLVD 0.1 MI. E. FROM AGOURA Rd. IN THE N.W. COR. OF CONC. BRIDGE # 53-011 1949 OF THE E. BOUND LANE. SET A BRASS C.E. CAP STAMPED BM 65-6 R.F. 5869 1963

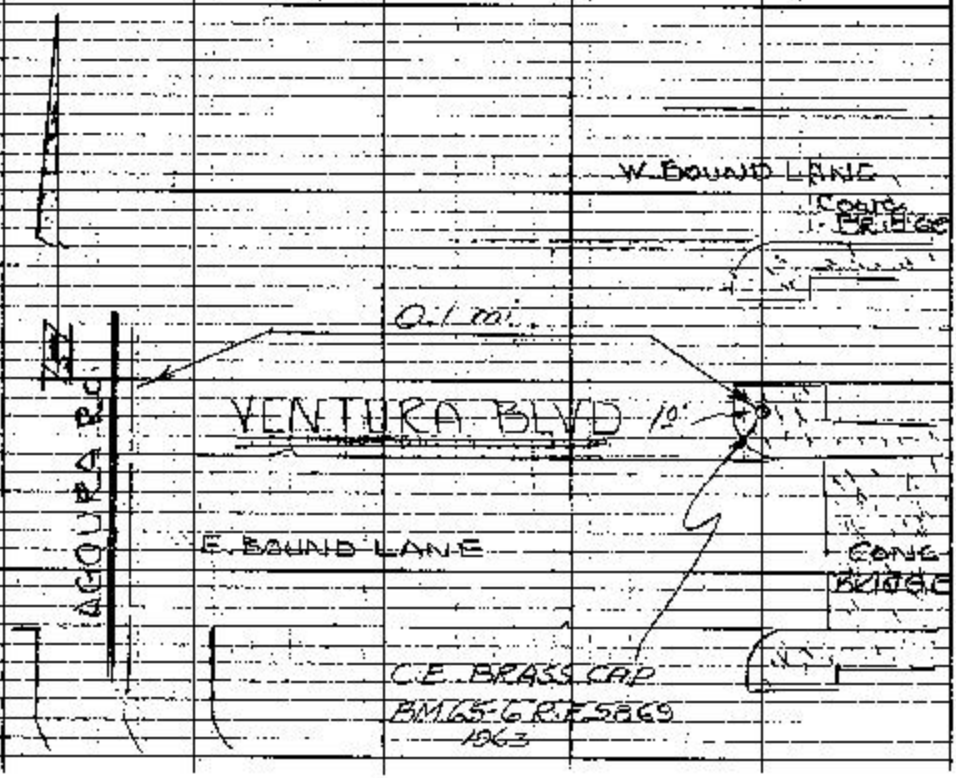

Note: Any Additions or Changes on This Sheet Must be Made or Circled in Red Ink With Date and Name of Person Making Change

Do not extend notes this side of this line.

RETURN TO
LOS ANGELES COUNTY ENGINEER
900 LOS ANGELES COUNTY ENGINEERING BLDG.

768098 CE #247 7-58

F.B. 2874 Pg. 36

BM 65-7

VENTURA BLVD IN THE CENTER OF THE MEDIAN STRIP 0.8 MI W. OF CORNELL RD. IN THE S.E. COR. OF 3X4 CONC. CATCH BASIN. MARKED C-1511+75. SET A STANDARD C.E. BRASS CAP, STAMPED BM 65-7 R.E. 5862 1963

RETURN TO
LOS ANGELES COUNTY ENGINEER
700 LOS ANGELES COUNTY ENGINEERING BLDG.

Do not extend notes this side of this line

Note: Any Additions or Changes on this Sheet Must be Made by Circled-in Red Ink. With Date and Name of Person Making Change.

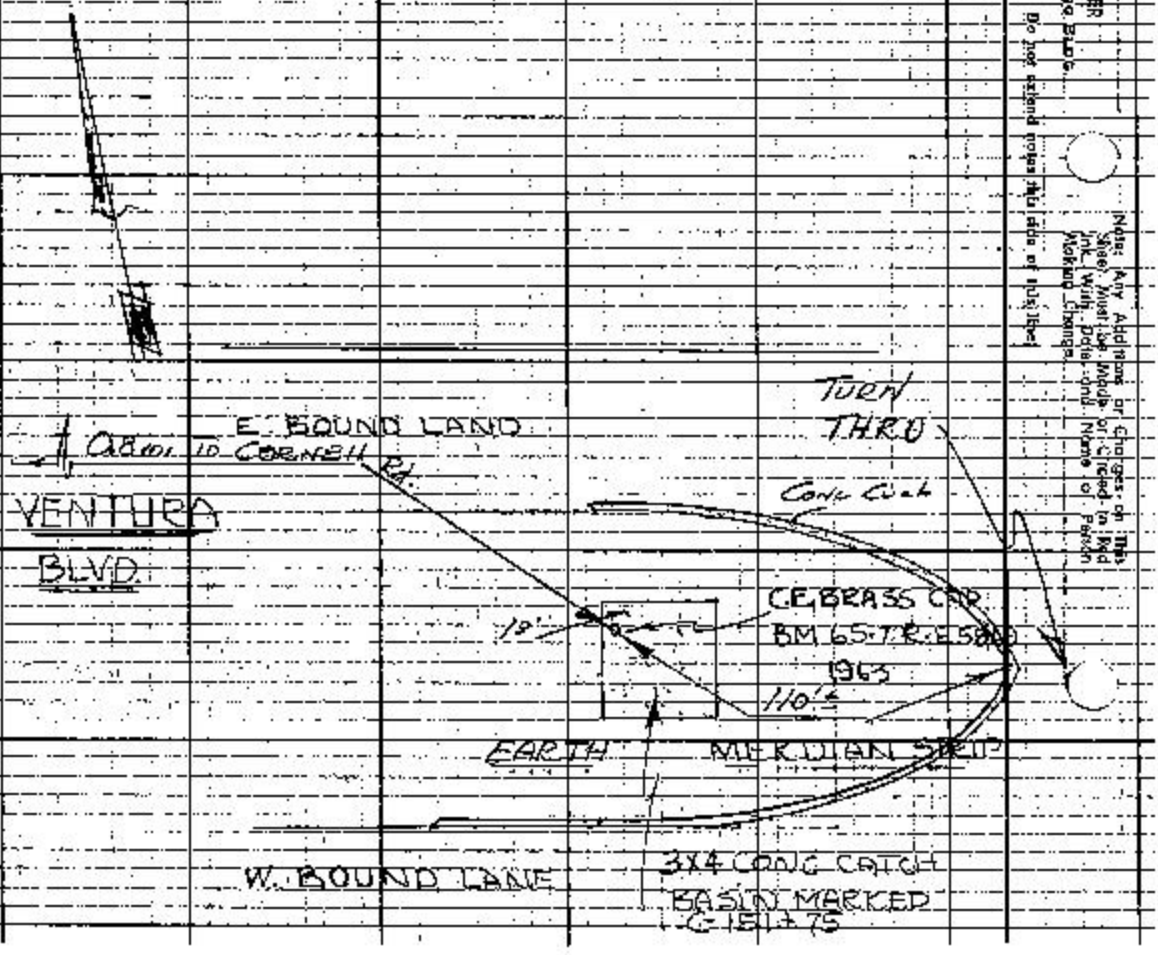

Notes Ck'd by	Survey of L.A. Co. Precise Level Net
Map No.	JN 6341.02 Tape Std
Office Work	Surveyed by C.K. Lind
Checked	Notes J.M. Maldonado Date 10-3-63
Date	Indexed J. GALLI

F.B. 2896 Pg. 37

BM 65-8

Ventura Blvd. (In the Median Strip) 0.4 mi. Wly from Cornell Rd, At Hwy Station Marker C-427+37, 810± ft West of Approx. Ctr. of Roadside Dr. In the top of the S.E. Corner of a 3'x4' Conc. Catch Basin #C-427+37. Set a Std. C.E. Brass Cap Stamped BM 65-8 R.E. 5869-1963



Notes: Any Additions or Changes on this Sheet Must be Made or Circled in Red Ink With Date and Name of Person Making Change.

Do not extend notes this side of this line.

RETURN TO LOS ANGELES COUNTY ENGINEER
DO LOS ANGELES COUNTY ENGINEERING BLDG.

Yeoman CK #247 7-60

F.B. 2814 PG. 38

BM 65-9

Ventura Blvd, 0.1 Mile West of Cornell Rd. in the NE Corner of Conc. Bridge #53-02L (South Bound Barrel). Set a Std. C.E. Brass Cap Stamped BM 65-9 R.E. 5269 1963



North
(North Bound Barrel)



VENTURA BLVD.



0.10 Mile to Cornell Rd.

South
(South Bound Barrel)

Conc. Bridge #53-02L

BM 65-9



RETURN TO
LOS ANGELES COUNTY ENGINEER
900 Los Angeles County Engineering Bldg.

Do not extend notes past this line

Note: Any Additions or Changes on This Sheet Must be Made in Red Ink, With Date and Name of Person Making Change

Notes Ck'd by	Survey of LACo Precise Level Net
Map No.	JN 030101 Tape Std.
Office Work	Surveyed by C.K. Lind
Checked	Notes MARTINEZ Date 10-3-63
Date	Indexed B.J. GALLI

F.B. 2896 Pg. 37

BM 65-10

VENTURA BLVD IN THE CENTER OF THE MEDIAN STRIP 0.4 MI E. OF CORNELL Rd IN THE N.W. COR OF 3X4 CONC. CATCH BASIN BY STATE HWY MARKER #C-378+12 & SET A STD. C.E. BRASS CAP STAMPED BM 65-10 R.E. 5869 1963

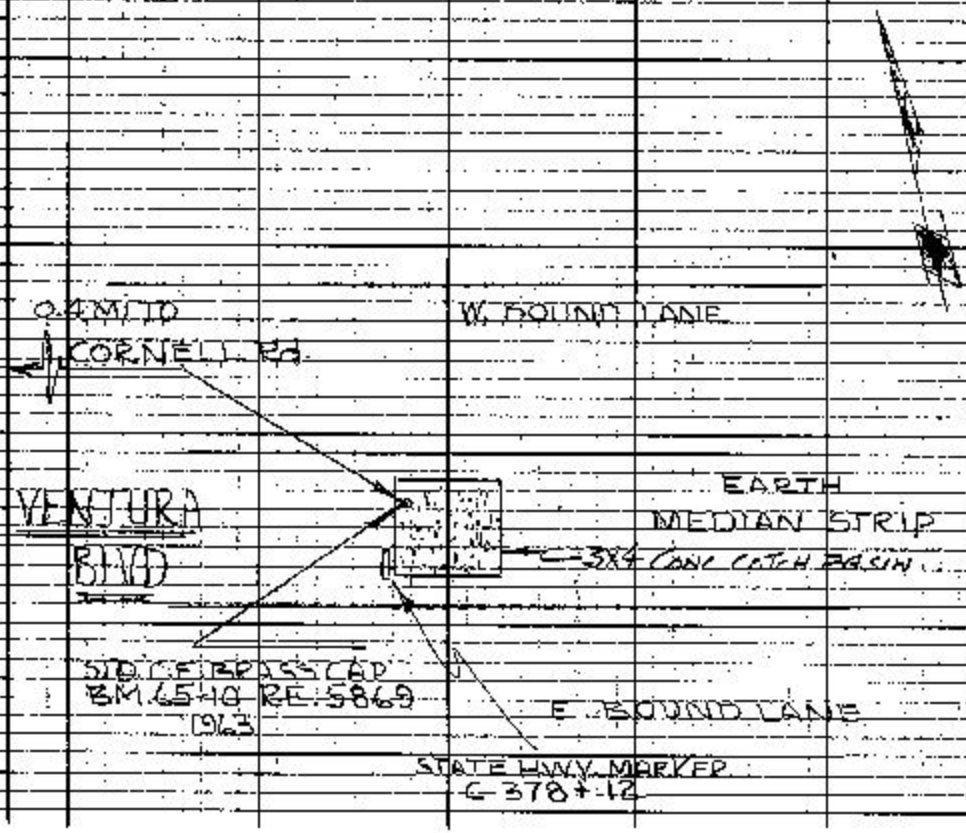

Note: Any Additions or Changes on This Sheet Must be Made or Circled in Red Ink With Date and Name of Person Making Change.

Do not extend notes this side of this line.

RETURN TO LOS ANGELES COUNTY ENGINEER 900 LOS ANGELES COUNTY ENGINEERING BLDG.

F.B. 2896 PG. 40

BM 65-11

VENTURA BLVD IN THE CENTER OF THE MERDIAN STRIP 1.0 MILES E OF CORNELL Rd IN N.E. COR. OF CONC. CATCH BASIN MARKED C-341+50 BY HWY MARKER #323+25. SET A STD. C.E. BRASS CAP STAMPED BM. 65-11 RE 5869 1963

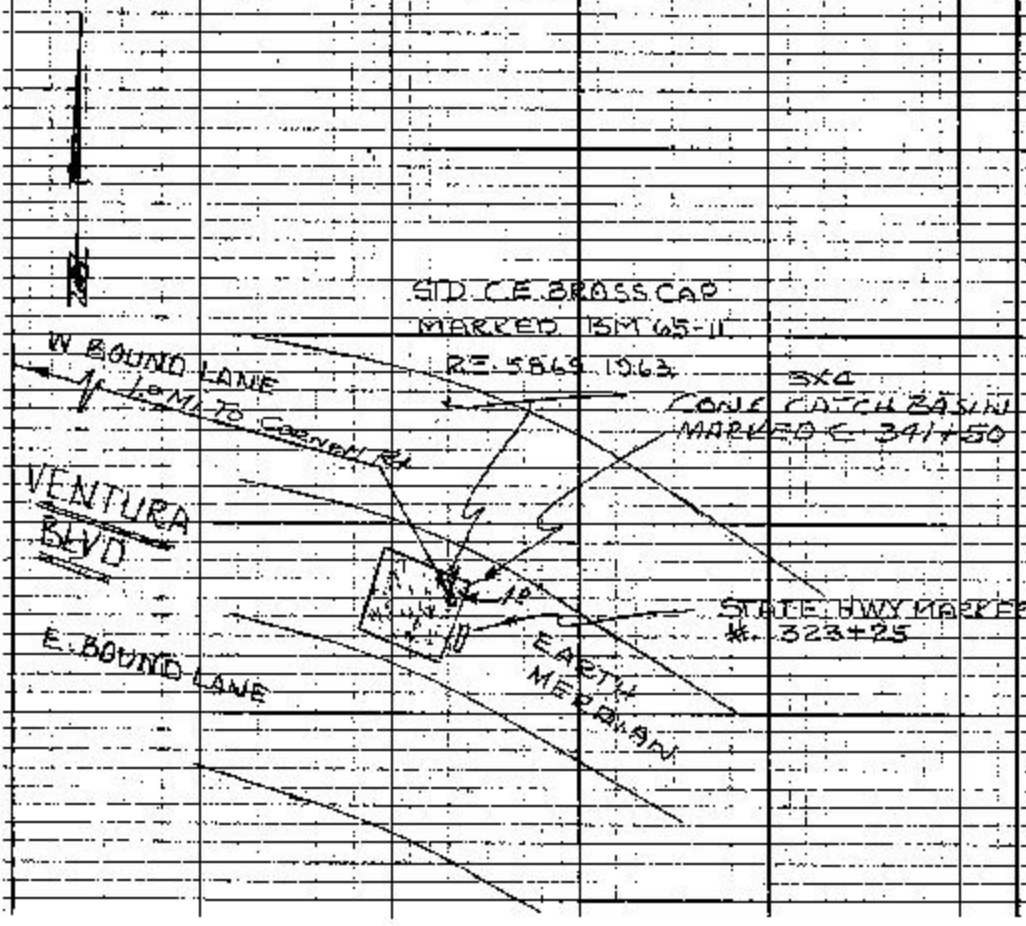

RETURN TO
LOS ANGELES COUNTY ENGINEER
700 LOS ANGELES COUNTY ENGINEERING BLDG.

Do not extend notes this side of this line.

Note: Any Additions or Changes on This Sheet Must be Made or Circled in Red Ink With Date and Name of Person Making Changes.

L.A. Co

Notes Ck'd by	Survey of [illegible]	F. B. 2996 PG. 41
Map No.	JN 6301.4 Tape Std. SE	
Office Work	Surveyed by [illegible]	
Checked	Notes [illegible] Date 10-4-63	
Date	Indexed J. GALLI	

BM 65-12

FROM THE LAS VIRGENES BRIDGE OVER-CROSSING PROCEED WLY. ON VENTURA BLVD 1.7 MILES TO RONDELL ST. TURN LEFT AND PROCEED SOUTH ON RONDELL ST. ± 150 FEET TO AGOURA ROAD. THE MARK IS AT THE S.W. CORNER OF RONDELL ST. AND AGOURA ROAD. 7.5 FT. S. OF A FIRE HYDRANT, 11.0 FT. N. OF A 24" OAK TREE AND 7.0 FT. W. OF THE WEST EDGE OF PVMT OF RONDELL ST. SET A STD. C.E. BUTTON TYPE BRASS CAP STAMPED BM 65-12, RE 5869 1963, IN A 12"x12" CONC POST UP 2" ABOVE THE GROUND SURFACE. SET A 2" YELLOW MARKER PIPE 2.0 EAST OF THE MONUMENT



Note: Any Additions or Changes on This Sheet Must be Made or Circled in Red Ink With Date and Name of Person Making Change.

Do not extend notes this side of this line.

RETURN TO
LOS ANGELES COUNTY ENGINEER
LOS ANGELES COUNTY ENGINEERING BLDG.

768006 CE #247 7-63

F.B. 2296 PG. 42

BM 65-13

Ventura Blvd. (South Side) 1.20 Mi. Swly from Los Virgines Road Over Crossing 12 ft. SEly from Hwy. Marker #C-258+71, 30.0 ft. Wly from a blue-face Color Hwy Sign Marked REST AREA NEXT LEFT and 45° ft. Nly from a 4 ft barb wire fence at the South R/W. B.M. is on the N.E. Corner of a Culvert Concrete Headwall #C-258+71. Set a Std. C.E. Brass Cap Stamped BM 65-13 RE 5869 1963



RETURN TO
LOS ANGELES COUNTY ENGINEER
700 Los Angeles County Engineering Bldg.

Do not extend notes this side of this line.

Note: Any Additions or Changes on This Sheet Must be Made or Circled in Red Ink With Date and Name of Person Making Change.

Notes Ck'd by	Survey of LA CO PRECISE LEVEL NET
Map No.	JN 0301.02 Tape Std. °F
Office Work	Surveyed by S.K. Lind
Checked	Notes Plan Liner Date 10-3-63
Date	Indexed J. GALLI

F.B. 7496 Pg. 3

BM 65-14

VENTURA BLVD 0.7 MI W. OF LAS VIRGENES Rd. OVER PASS BRIDGE & 15.5' S. OF THE S. EDGE OF PMT OF A STATE HWY MARKER # C-236+00 & 59.0' W'ly TO THE S. SIDE OF SIGN MARKED LAS VIRGENES Rd. Malibu Cayon. SET A STD. BRAS CAP STAMPED BM 65-14 RE 5869 1963 IN THE E END OF A CONC HEAD WALL MARKED C-236+00

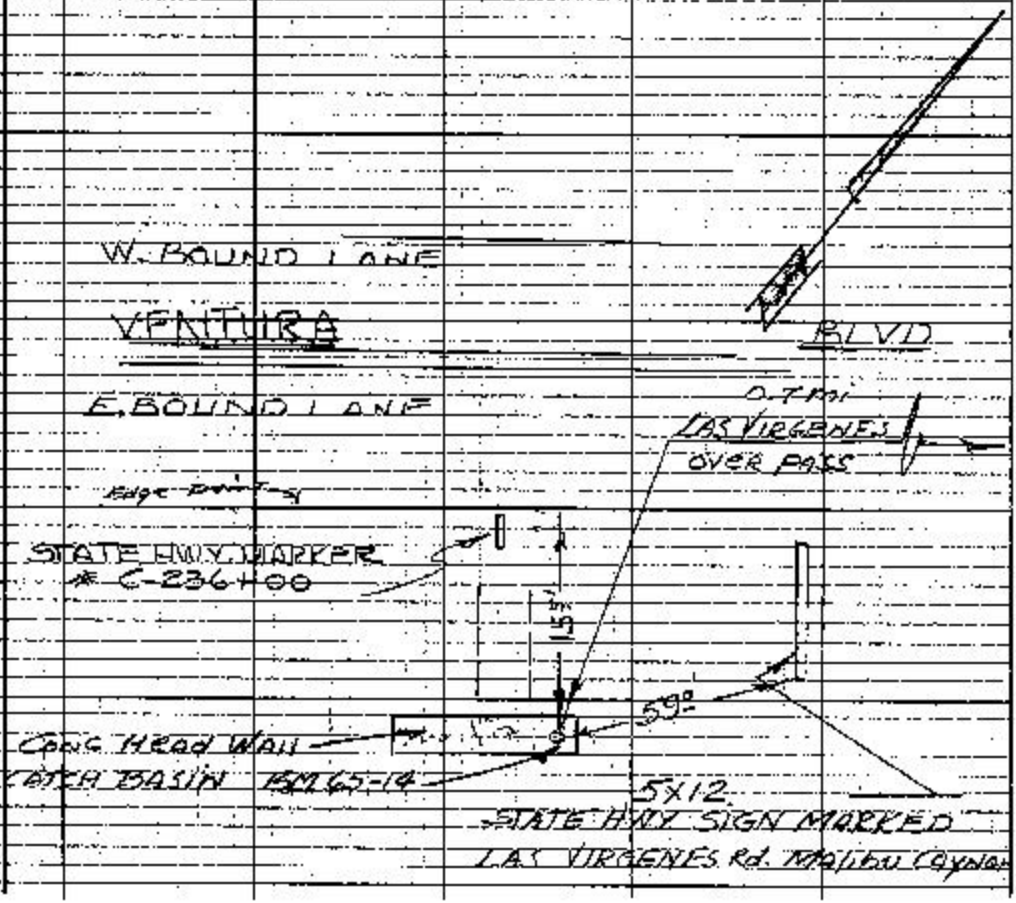

Note: Any Additions or Changes on This Sheet Must be Made or Circled in Red Ink With Date and Name of Person Making Change.

Do not extend notes this side of this line.

RETURN TO LOS ANGELES COUNTY ENGINEER
900 Los Angeles County Engineering Bldg.

TESOPS CE #047 2-65

F.B. 7996 PG. 44

BM 65-15

VENTURA ~~BLVD~~ FRWY 0.3 MI W FROM LAS VIRGENES CANYON RD. OVER CROSSING TO THE S.E. COR OF THE E. BOUND CONC. BRIDGE # 53-031 SET A STD. C.E. BRASS CAP STAMPED BM 65-15 R.E. 5869 1965

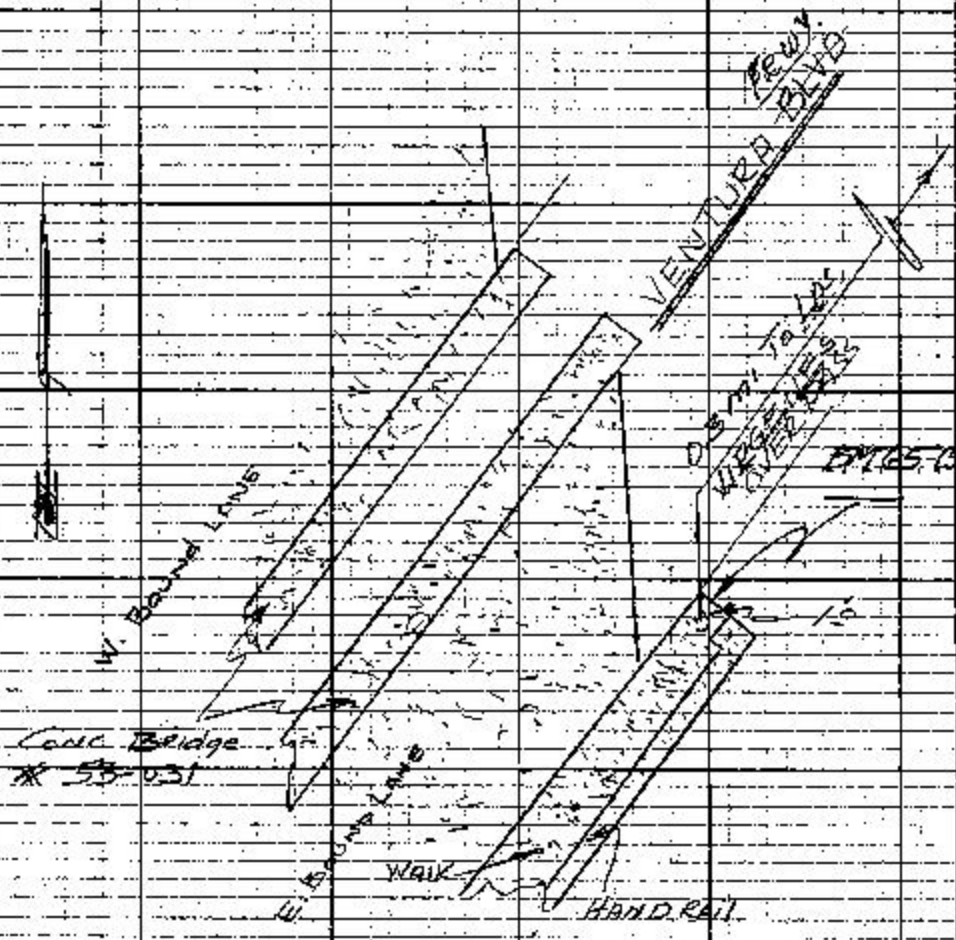

RETURN TO
LOS ANGELES COUNTY ENGINEER
700 LOS ANGELES COUNTY ENGINEERING BLDG.
Do not extend notes this side of this line.
Notes Any Additions or Changes on This Sheet Must be Made or Circled in Red Ink With Date and Name of Person Making Change.

76P526 CE # 303 8-61

PLEASE RETURN TO
LOS ANGELES COUNTY ENGINEER
403 LOS ANGELES COUNTY ENGINEERING BLDG.

[illegible] ANY ADDITIONS OR CHANGES [illegible] THIS SHEET MUST BE MADE OR [illegible] IN RED INK, WITH DATE AND NAME OF PERSON MAKING CHANGE

Do not extend notes this side of this line.

Re-Vect

STATION	BACKSIGHT RIGHT	BACKSIGHT MIC.	BACKSIGHT LEFT	BACKSIGHT STADIA	FORESIGHT RIGHT	FORESIGHT MIC.	FORESIGHT LEFT	FORESIGHT STADIA	DESCRIPTION AND REMARKS
									FROM BM 65-1 TO BM 65-2
BM 65-1				302				111	BM 65-1
1	276	134	577 5	252 50	86	757	387 5	61 50	For Desc. See F.B. 2896 29
				204				166	
2	179	493	480 5	154 50	141	210	442 5	116 50	
				184				139	X-T. Ohashi
3	159	765	460 5	134 50	114	589	415 5	89 50	
				171				132	
4	146	750	447 5	121 50	107	610	408 5	82 50	
				146				121	
5	121	585	422 5	96 50	96	503	397 5	71 50	
				179				158	
6	154	346	455 5	129 50	133	459	434 5	108 50	
				172				122	
7	147	820	448 5	123 49	97	590	398 5	72 50	
				201				137	
8	176	145	477 5	151 50	112	535	413 5	87 50	
				174				127	
9	149	930	450 5	124 50	102	549	403 5	77 50	
				182				115	
10	163	191	464 5	144 38	95	227	396 5	75 40	
Totals	1675	159		487	1088	029		490	
	1088	029						487	
Diff. Elev.	587	130	CM					977	Meters
BM 65-2									BM 65-2. For Desc. See F.B.

JOB NO. 0301.02 SURVEY OF L.A. CO. PRECISE LEVEL NET
SURVEY BY E.K. Lind
NOTES BY J.M. Maldonado DATE 10-4-63
INDEXED E. J. GAIU DATE
WEATHER Overcast INST. NO. 7523
TIME 1:15 to 2:00 ROD NO. 9569
NOTES CHKD. [illegible] DATE [illegible]

F.B. 2896 PG. 45

PLEASE RETURN TO

LOS ANGELES COUNTY ENGINEER

403 LOS ANGELES COUNTY ENGINEERING BLDG.

NOTE: ANY ADDITIONS OR CHANGES ON THIS SHEET MUST BE MADE OR CIRCLED IN RED INK, WITH DATE AND NAME OF PERSON MAKING CHANGE

Do not extend notes this side of this line.

STATION	BACKSIGHT						FORESIGHT						DESCRIPTION AND REMARKS
	RIGHT	MIC.	LEFT.		STADIA		RIGHT	MIC.	LEFT.		STADIA		FROM BM 65-2 TO BM 65-1
BM. 65-2					108						176		B.M. 65-2
1	88	951	389	5	68	40	157	000	458	5	138	38	FOR DESC. SEE F.B 2896-31-3
					126						174		
2	101	151	402	5	76	50	149	818	450	5	124	50	
					126						189		
3	102	582	403	5	78	48	164	623	465	5	139	50	
					119						164		
4	94	903	395	5	69	50	139	810	440	5	114	50	⊼ J. MALDONADO
					144						176		
5	119	290	420	5	94	50	151	074	452	5	126	50	
					114						131		
6	89	728	390	5	64	50	106	780	407	5	81	50	
					109						151		
7	84	184	385	5	59	50	126	388	427	5	101	50	
					119						163		
8	94	881	395	5	69	50	138	860	439	5	113	50	
					169						208		
9	144	920	445	5	119	50	183	740	484	5	158	50	
					114						279	½	
10	89	191	390	5	64	50	279	582	580	5	254	50	
TOTAL	1009	781				488	1597	675				488	
							1009	781				488	
DIFF. ELEV.						-	587	894	CM			976	CM
B.M. 65-1													B.M. 65-1
													FOR DESC. SEE F.B 2896-29

F.B. 2896 PG. 46 JOB NO. 0301.02

SURVEY OF L.A. Co. PRECISE LEVEL NET

SURVEY BY C.K. LIND NOTES T. OHASHI

INDEXED C. J. GALLI DATE

WEATHER CLOUDY INST. NO. 75234

TIME 2:05 - 2:35 ROD NO. 75896

NOTES CHKD [illegible] DATE OCT 22 '83

76P586 CE # 209 8-61

PLEASE RETURN TO
LOS ANGELES COUNTY ENGINEER
403 LOS ANGELES COUNTY ENGINEERING BLDG.

IF ANY ADDITIONS OR CHANGES TO THIS SHEET MUST BE MADE OR CHECKED IN RED INK, WITH DATE AND NAME OF PERSON MAKING CHANGE

Do not extend notes this side of this line.

JOB NO. 0301.02 SURVEY OF L.A. CO. PRECISE LEVEL NET
SURVEY BY C.C. Lind WEATHER Sunny INST. NO. 7523
NOTES BY Lind DATE 10-9-63 TIME 1:45 To 2:15 ROD NO. 95 96
INDEXED DATE NOTES CHKD DATE
F.B. 2896 Page 47

STATION	BACKSIGHT				FORESIGHT				DESCRIPTION AND REMARKS
	RIGHT	MIC.	LEFT.	STADIA	RIGHT	MIC.	LEFT.	STADIA	FROM 65-1 TO 65-2
BM 65-1				298				108	BM 65-1
1	272	971	573 5	246 52	82	877	383 5	56 52	For desc see F.B. 2896-29
				203				164	
2	178	848	479 5	153 50	139	731	440 5	114 50	
				174				130	
3	149	462	450 5	124 50	105	660	406 5	80 50	
				199				159	
4	174	510	475 5	149 50	134	641	435 5	109 50	
				179				159	
5	154	482	455 5	123 50	134	298	435 5	109 50	
				182				151	
6	157	518	458 5	132 50	126	258	427 5	101 50	
				176				132	
7	152	060	453 5	128 48	108	090	409 5	84 48	
				214				143	
8	189	630	490 5	164 50	118	720	419 5	93 50	
				182				130	
9	157	640	458 5	132 50	105	674	406 5	80 50	
				165				109	
10	145	910	446 5	125 40	89	390	390 5	69 40	
TOTALS	1732	921		490	1145	339		490	
	1145	339						490	
DIFF ELEV	+587	582	cm					980	TOTALS
BM 65-2									BM 65-2 For desc See F.B. 2896-31-32

75P526 CE # 308 3-61

PLEASE RETURN TO

D[illegible] ANGELES COUNTY ENGINEER

403 LOS ANGELES COUNTY ENGINEERING BLDG.

[illegible] ANY ADDITIONS OR CHANGES [illegible] HIS SHEET MUST BE MADE OR [illegible]LED IN RED INK, WITH DATE AND NAME OF PERSON MAKING CHANGE

Do not extend notes this side of this line.

STATION	BACKSIGHT				FORESIGHT				DESCRIPTION AND REMARKS
	RIGHT	MIC.	LEFT.	STADIA	RIGHT	MIC.	LEFT.	STADIA	FROM BM 65-2 TO BM 65-2A
BM 65-2									BM 65-2 FOR DESC SEE FB 2896-31-32
1	141	660	442 5	143 139 4	126	951	427 5	128 124 4	
	126	951						4	
DIFF	+14	709	0 7					8	METERS
									T. d.y.
BM 65-2A									FOR DESC. SEE FB. 2896-31-32

JOB NO. 0301.02 SURVEY OF L.A. CO. PRECISE LEVEL NET

SURVEY BY L. E. LIND WEATHER SUNNY INST. NO. 75[illegible]

NOTES BY LIND DATE 10-6-63 TIME 9:20 to 9:25 ROD NO. 95[illegible]

INDEXED C. J. GAIL DATE NOTES CHKD [illegible] DATE OCT 22 '63

F.B. 2896 PG 49

PLEASE RETURN TO

LOS ANGELES COUNTY ENGINEER

403 LOS ANGELES COUNTY ENGINEERING BLDG.

NOTE: ANY ADDITIONS OR CHANGES ON THIS SHEET MUST BE MADE OR CIRCLED IN RED INK, WITH DATE AND NAME OF PERSON MAKING CHANGE

Do not extend notes this side of this line.

STATION	BACKSIGHT				FORESIGHT				DESCRIPTION AND REMARKS
	RIGHT	MIC.	LEFT.	STADIA	RIGHT	MIC.	LEFT.	STADIA	FROM BM 65-2A TO BM 65-2
BM 65-2A									BM 65-2A FOR DESC SEE FB. 2896-31
1	127	830	428 5	129 125 4	142	514	443 5	144 140 4	
					127	830		4	
DIFF. ELEV					14	684	CM	8	METERS
									R. Maldonado
BM 65-2									BM 65-2 FOR DESC SEE FB. 2896-31-3

F.B. 2896 PG. 50 JOB NO. 301.02

SURVEY OF L.A. Co PARCEL MAP

SURVEY BY L.N.D. NOTES L.N.D.

INDEXED E. J. GAIN DATE

WEATHER Sunny INST. NO. 75234

TIME 9:30 to 9:35 ROD NO. 75896

NOTES CHKD [illegible] DATE 07 22 '02

76P526 CE # 308 3-61

PLEASE RETURN TO

LOS ANGELES COUNTY ENGINEER

405 LOS ANGELES COUNTY ENGINEERING BLDG.

[illegible] ANY ADDITIONS OR CHANGES [illegible] THIS SHEET MUST BE MADE OR [illegible] IN RED INK, WITH DATE AND NAME OF PERSON MAKING CHANGE

Do not extend notes this side of this line.

STATION	BACKSIGHT RIGHT	BACKSIGHT MIC.	BACKSIGHT LEFT.	BACKSIGHT STADIA	FORESIGHT RIGHT	FORESIGHT MIC.	FORESIGHT LEFT.	FORESIGHT STADIA	DESCRIPTION AND REMARKS
									FROM BM 65-2A TO BM 65-3
BM 65-2A				129				104	BM 65-2A
1	104	313	405 5	79 50	79	551	380 5	54 50	FOR DESC SEE FB 2846-31-32
				236				123	
2	217	250	518 5	198 32	104	693	405 5	85 32	
				233				173	
3	208	740	509 5	183 50	148	329	449 5	123 50	
				148				224	
4	125	891	426 5	102 44	201	401	502 5	178 44	
				57				222	
5	64	033	365 5	41 4[illegible]	199	919	500 5	172 44	
				203				107	
6	178	719	479 5	153 50	82	779	383 5	57 50	
				123				206	
7	98	178	399 5	73 50	181	046	482 5	156 50	
				99				188	
8	74	783	375 5	49 50	163	270	464 5	138 50	
				146				171	
9	124	612	425 5	102 44	149	240	450 5	127 44	
TOTALS	1196	519		424	1310	228		424	
					1196	519		424	
DIFF ELEV.					113	709	CY	848	METERS
BM 65-3									BM 65-3 FOR DESC SEE FB 2896-30

JOB NO. 0301.02 SURVEY OF L.A. CO. PRECISE LEVEL NET

SURVEY BY E. R. LIND WEATHER Sunny INST. NO. 75234

NOTES BY LIND DATE 10-7-63 TIME 9:40-10:00 ROD NO. 4549

INDEXED J. GALLI DATE NOTES CHKD. [illegible] DATE 27 22 63

F.B. 2896 PG 51

PLEASE RETURN TO.
LOS ANGELES COUNTY ENGINEER
408 LOS ANGELES COUNTY ENGINEERING BLDG.

NOTE: ANY ADDITIONS OR CHANGES ON THIS SHEET MUST BE MADE OR CIRCLED IN RED INK, WITH DATE AND NAME OF PERSON MAKING CHANGE

Do not extend notes this side of this line.

WEATHER Sunny INST. NO. 25-234
TIME 10:45-11:30 ROD NO. 55-496
NOTES CHKD. DATE Apr 22 '63

F.B. 2896 PG. 52
SURVEY OF L.A. Co. Precise Level Net
SURVEY BY Lind NOTES L. Mallonee
INDEXED E.J. CHECK DATE
JOB NO. 030182

STATION	BACKSIGHT						FORESIGHT						DESCRIPTION AND REMARKS
	RIGHT	MID.	LEFT.		STADIA		RIGHT	MID.	LEFT.		STADIA		FROM BM 65-3 TO BM 65-2A
BM 65-3					176						153		BM 65-3
1	155	870	452	5	133	43	131	350	432	5	109	44	For Desc. See F.B 2896-30
					153						104		
2	168	457	469	5	143	50	79	772	380	5	54	50	T-Lind
					226						141		
3	201	127	502	5	176	50	116	778	417	5	91	50	
					104						194		
4	79	238	380	5	54	50	169	508	470	5	144	50	
					224						93		
5	201	898	502	5	178	46	70	750	371	5	47	46	
					199						160		
6	176	733	477	5	153	46	137	702	438	5	114	46	
					208						213		
7	183	222	484	5	158	50	188	234	489	5	163	50	
					118						243		
8	99	455	400	5	80	38	221	760	522	5	202	41	
					100						176		
9	74	150	375	5	48	52	111	472	312	5	87	49	
Totals	1341	1446				425	1227	3266				426	✓
	1227	3266										425	✓
Diff. Elev.	+113	-819	27									451	
BM 65-2A													BM 65-2A For Desc. See F.B. 2896-31-32

76P526 CE # 308 3-81

PLEASE RETURN TO
L[illegible] ANGELES COUNTY ENGINEER
403 LOS ANGELES COUNTY ENGINEERING BLDG.

[illegible]E: ANY ADDITIONS OR CHANGES [illegible]IR SHEET MUST BE MADE OR [illegible]LED IN RED INK, WITH DATE AND NAME OF PERSON MAKING CHANGE

Do not extend notes this side of this line.

STATION	BACKSIGHT RIGHT	BACKSIGHT MIC.	BACKSIGHT LEFT.	BACKSIGHT STADIA	FORESIGHT RIGHT	FORESIGHT MIC.	FORESIGHT LEFT.	FORESIGHT STADIA	DESCRIPTION AND REMARKS
									FROM BM 65-3 TO BM 65-4
BM 65-3									BM 65-3
1	122	252	423 5	147 / 97 50	134	158	440 5	164 / 114 50	FOR DESC SEE FB 2896-30
2	104	952	405 5	127 / 81 46	177	762	478 5	200 / 154 46	
3	71	970	372 5	91 / 51 40	195	910	396 5	215 / 175 40	
4	79	599	380 5	104 / 54 50	133	396	434 5	158 / 108 50	
5	152	072	453 5	178 / 126 52	23	020	324 5	49 1/2 / 23 52	R - 4
6	207	860	508 5	232 / 182 50	85	591	386 5	110 / 60 50	
7	220	270	521 5	245 / 195 50	67	401	368 5	92 / 42 50	
8	170	970	471 5	185 / 155 30	126	181	427 5	141 / 111 30	
TOTALS	1129	945		368	948	419		368	
	948	419						368	
DIFF ELEV. +	181	526	BM					736	METERS
BM 65-4									BM 65-4 FOR DESC SEE FB 2896-33

JOB NO. 0301.02 SURVEY OF L.A. CO. PRECISE LEVEL NET
SURVEY BY LIND WEATHER SUNNY INST. NO. 7523
NOTES BY LIND DATE 10-4-63 TIME 10:00-11:15 ROD NO. 85-86
INDEXED E. J. GAIN DATE NOTES CHKD. [illegible] DATE 11 22 '63

F.B. 2896 PG. 53

PLEASE RETURN TO

LOS ANGELES COUNTY ENGINEER

409 Los Angeles County Engineering Bldg.

NOTE: ANY ADDITIONS OR CHANGES ON THIS SHEET MUST BE MADE OR CIRCLED IN RED INK, WITH DATE AND NAME OF PERSON MAKING CHANGE

Do not extend notes this side of this line.

F.B. 2896 Pg. 54 — JOB NO. 0304.02 — Precise Level Net

SURVEY OF L.A. Co. — NOTES — J.M. Maldonado

SURVEY BY Lind — DATE

INDEXED — T. RATH — DATE

WEATHER Sunny — INST. NO. 7F234

TIME 10:25 - 10:55 — ROD NO. 55 & 54

NOTES CHKD. — DATE 10-22-

STATION	BACKSIGHT						FORESIGHT						DESCRIPTION AND REMARKS
	RIGHT	MIC.	LEFT		STADIA		RIGHT	MIC.	LEFT		STADIA		FROM BM 65-4 TO BM 65-3
BM 65-4					134						179		BM 65-4
1	119	292	426	5	104	30	167	403	465	5	149	3.0	For Desc. See F.B. 2896-3
					98						249		
2	73	720	374	5	98	50	224	584	525	5	199	50	T - Lind
					101						225		
3	76	438	377	5	51	50	200	193	501	5	175	50	
					55						185		
4	29	500	330	5	3	52	159	968	460	5	133	52	
					161						107		
5	136	932	437	5	111	50	82	517	383	5	57	50	
					228						103		
6	208	140	509	5	188	40	83	762	384	5	63	40	
					202						129		
7	179	481	480	5	156	46	106	646	407	5	83	46	
					175						159		
8	150	530	457	5	125	50	134	089	435	5	109	50	
Totals	974	533				368	1154	152				314	
							974	533				368	
Diff. Elev.						-	181	619	cM			736	Meas
BM 65-3													BM 65-3 For Desc. See F.B. 2896-90

76P528 CE # 308 3-61

PLEASE RETURN TO

L[illegible] ANGELES COUNTY ENGINEER

409 Los Angeles County Engineering Bldg.

[illegible] ANY ADDITIONS OR CHANGES THIS SHEET MUST BE MADE OR [illegible]LED IN RED INK, WITH DATE AND NAME OF PERSON MAKING CHANGE

Do not extend notes this side of this line.

JOB NO. 0901.02 SURVEY OF L.A. CO. PRECISE LEVEL NET

SURVEY BY L.A. Co. PARTY WEATHER Cloudy

NOTES BY E.P. Rodriguez DATE 10-7-63 TIME 1:00 P.M. to 5:00 P.M.

INDEXED B. J. Gall DATE NOTES CHKD. DATE

STATION	BACKSIGHT				FORESIGHT				DESCRIPTION AND REMARKS
	RIGHT	MID.	LEFT.	STADIA	RIGHT	MID.	LEFT.	STADIA	FROM BM 65-4 TO BM 65-5
BM 65-4				254				98	BM 65-4
1	229	832	530 5	204 50	73	320	374 5	48 50	FOR DESC, SEE F.B. 2891-33
				224				161	
2	199	933	500 5	174 50	136	463	437 5	111 50	
				138				172	
3	113	759	414 5	68 50	177	310	448 5	122 50	
				102				227	
4	77	291	378 5	92 50	202	799	603 5	177 50	
				65				227	
5	63	853	364 5	38 50	202	219	603 5	177 50	
				99				236	T = T. 0.00641
6	74	173	375 5	49 50	211	175	512 5	186 50	
				79				212	
7	54	215	355 5	29 50	197	018	485 5	162 50	
				107				214	
8	82	582	383 5	57 50	189	287	190 5	164 50	
				124				214	
9	103	505	404 5	78 50	169	148	490 5	169 50	
				64				223	
10	56	199	357 5	48 16	215	500	516 5	207 16	
DIFFS	1054	742		466	1754	1689		466	
					1054	742		466	
DIFF ELEV.					699	747	EM	932	Hubbs

By 65-5 For Desc. See F.B. 2891-24

PLEASE RETURN TO

LOS ANGELES COUNTY ENGINEER

408 Los Angeles County Engineering Bldg.

NOTE: ANY ADDITIONS OR CHANGES ON THIS SHEET MUST BE MADE OR CIRCLED IN RED INK, WITH DATE AND NAME OF PERSON MAKING CHANGE

Do not extend notes this side of this line.

INST. NO. 25-215 ROD NO. 85-496 DATE OCT 22 '25

WEATHER Cloudy TIME 2:15 - 3:00 NOTES K.L.B.

F.B. 2896 P. 56 JOB NO. 230.102

SURVEY OF Lines Precise Level Net SURVEY BY K. Line NOTES R. E. Rodriguez

INDEXED E. J. Hart DATE

STATION	BACKSIGHT						FORESIGHT						DESCRIPTION AND REMARKS
	RIGHT	MIC.	LEFT.		STADIA		RIGHT	MIC.	LEFT.		STADIA		FROM BM 65-5 TO BM 65-4
BM 65-5					224						64		BM 65-5
1	216	097	517	5	208	16	56	464	357	5	48	16	For Desc. See F.B. 2896-34
					219						132		
2	193	674	444	5	168	50	107	652	408	5	82	50	
					230						122		
3	205	304	506	5	180	50	97	302	398	5	72	50	
					227						96		
4	202	301	503	5	177	50	71	433	372	5	46	50	* R. R. Rodriguez
					238						100		
5	213	303	514	5	188	50	75	384	376	5	50	50	
					238						78		
6	213	427	514	5	188	50	73	070	314	5	48	50	
					226						103		
7	201	939	502	5	176	50	78	807	379	5	53	50	
					179						141		
8	154	919	455	5	129	50	116	192	417	5	91	50	
					157						227		
9	132	243	433	5	107	50	208	263	503	5	177	50	
					115						270		
10	90	909	391	5	65	50	245	623	546	5	220	50	
TOTAL	1824	116	✓			466	1124	190	✓			466	✓
	1124	190										466	
DIFF. ELEV.	699	926	✓ CM									932	✓ Mentally
BM 65-4													BM 65-4 For Desc. See F.B. 2896-33

76P520 CE # 306 8-61

PLEASE RETURN TO
L[illegible]ANGELES COUNTY ENGINEER
403 LOS ANGELES COUNTY ENGINEERING BLDG.

[illegible]: ANY ADDITIONS OR CHANGES [illegible]IS SHEET MUST BE MADE OR [illegible]LED IN RED INK, WITH DATE AND NAME OF PERSON MAKING CHANGE

Do not extend notes this side of this line.

JOB NO. 0301.02 SURVEY OF L.A. CO. PRECISE LEVEL NET
SURVEY BY C. K. LIND
NOTES BY MARTINEZ DATE 10-8-63
INDEXED R. J. GAIU DATE
WEATHER Clear CALT
TIME 8:45 to 9:25
NOTES CHKD [illegible]
INST. NO. 1523
ROD NO. 55.9
DATE 11 22 63
F.B. 2896 PG. 57

STATION	BACKSIGHT RIGHT	BACKSIGHT MIC.	BACKSIGHT LEFT.	BACKSIGHT STADIA	FORESIGHT RIGHT	FORESIGHT MIC.	FORESIGHT LEFT.	FORESIGHT STADIA	DESCRIPTION AND REMARKS
									FROM BM 65-5 TO BM 65-6
BM 65-5				200				117	BM 65-5
1	186	459	487 5	172 28	103	171	404 5	89 28	For desc see F.B 2896-34
				111				214	
2	86	799	387 5	61 50	189	562	490 5	164 50	
				132				201	
3	107	084	408 5	82 50	176	521	477 5	151 50	
				131				220	
4	106	091	407 5	81 50	195	628	496 5	170 50	
				124				212	
[illegible]5	99	501	400 5	74 50	187	350	488 5	162 50	
				102				222	
6	77	700	378 5	52 50	197	771	498 5	172 50	
				126				210	
7	101	602	402 5	76 50	185	478	486 5	160 50	
				119				217	
8	94	180	395 5	69 50	192	529	493 5	167 50	
				119				218	
9	94	830	395 5	69 50	193	940	494 5	168 50	
				116				219	
10	91	389	392 5	66 50	194	781	495 5	169 50	
				142				200	
11	117	887	418 5	92 50	175	800	476 5	150 50	
				167				142	
12	156	492	457 5	145 22	131	231	432 5	120 22	
Totals	1320	014		550	2123	162		550	
					1320	014		550	
Diff Elev					803	148	cy	1100	Meters
BM 65-6									BM 65-6 [illegible]

2896-35

PLEASE RETURN TO

LOS ANGELES COUNTY ENGINEER

408 Los Angeles County Engineering Bldg.

NOTE! ANY ADDITIONS OR CHANGES ON THIS SHEET MUST BE MADE OR CIRCLED IN RED INK, WITH DATE AND NAME OF PERSON MAKING CHANGE

Do not extend notes this side of this line.

INST. NO. 75334
ROD NO. 45896
DATE OCT 22 '03

WEATHER Sunny
TIME 1:15 - 2:10
NOTES CHKD

F.B. 2896 PG. 58
JOB NO. 03-1182
SURVEY OF L.A. Co. Highway Lines
SURVEY BY Fred
NOTES E.J. Gatti
DATE
INDEXED

STATION	BACKSIGHT				STADIA		FORESIGHT				STADIA		DESCRIPTION AND REMARKS
By 65-6	RIGHT	MID.	LEFT.				RIGHT	MID.	LEFT.				From By 65-6 To By 65-5
1	118	673	419	5	108 192	20	151	983	452	5	141 100	24	By 65-6 For Desc See B.B. 2896
2	170	760	471	5	146 223	44	73	342	374	5	96	54	
3	197	113	498	5	171 229	52	139	763	440	5	163 115	25	
4	203	033	504	5	177 233	52	121	264	422	5	145 97	48	
5	207	764	508	5	181 229	52	96	777	397	5	120 72	48	T Rec
6	198	422	499	5	173 142	52	127	267	428	5	152 102	50	
7	217	891	518	5	192 215	50	101	767	402	5	126 76	50	
8	190	457	491	5	165 192	50	92	729	393	5	117 67	50	
9	267	908	568	5	242 150	52	118	112	419	5	143 93	50	
10	124	223	425	5	98 245	52	85	588	386	5	110 60	50	
11	220	390	521	5	195 130	52	122	223	423	5	148 96 215	52	
12	117	970	418	5	104	26	201	253	502	5	187	28	
TOTALS	2234 1431	208 068	✓			548	1431	068				548 548	✓
Dist Red. +	803	176	Comp									1096	Meters
By 65-5													By 65-5

76PP26 OK # 808 3-81

PLEASE RETURN TO
LOS ANGELES COUNTY ENGINEER
408 Los Angeles County Engineering Bldg.

IF ANY ADDITIONS OR CHANGES
THIS SHEET MUST BE MADE OR
CHANGED IN RED INK, WITH DATE AND
NAME OF PERSON MAKING CHANGE

Do not extend notes this side of this line.

JOB NO. 0301.02 SURVEY OF L.A. CO. PRECISE LEVEL NET
SURVEY BY: Lee Lind
NOTES BY: Lee Lind DATE 10-8-63 WEATHER Overcast INST. NO. 3522
INDEXED G. J. GALU DATE NOTES CHKD DATE INST. NO. 3549
TIME 9:25-2:45 ROD NO. 3549

F.B. 2896 Pg. 54

STATION	BACKSIGHT						FORESIGHT						DESCRIPTION AND REMARKS
	RIGHT		MID.	LEFT.		STADIA	RIGHT		MID.	LEFT.		STADIA	FROM BM 65-6 TO BM 65-7
BM 65-6						106						171	BM 65-6
1	91	5	871	392	5	76 30 156	156	5	789	457	5	141 30 195	Fordesc see F.B. 2896-35
2	131	5	709	432	5	106 50 150	170	5	718	471	5	145 50 188	
3	125	5	268	426	5	100 50 139	163	5	522	464	5	138 50 224	K - Maldonado
4	114	5	281	415	5	89 50 118	199	5	982	600	5	174 50 264	
5	93	5	827	394	5	68 60 94	239	5	382	540	5	214 50 253	
6	75	5	578	376	5	56 38 111	234	5	482	535	5	215 38 239	
7	94	5	920	395	5	77 34	222	5	589	523	5	205 34	
Totals	727		454			302	1387		464			302	
							727		454			302	
Diff. Elev.							-660		010			604	Meters
BM 65-7													BM 65-7 Fordesc see F.B. 2896-36

PLEASE RETURN TO

LOS ANGELES COUNTY ENGINEER

408 Los Angeles County Engineering Bldg.

NOTE: ANY ADDITIONS OR CHANGES ON THIS SHEET MUST BE MADE OR CIRCLED IN RED INK, WITH DATE AND NAME OF PERSON MAKING CHANGE

Do not extend notes this side of this line.

INST. NO. 252234 ROD NO. 85886 DATE OCT 22 63

WEATHER Sunny TIME 1:44 PM TO 2:15 NOTES CH'D [illegible]

JOB NO. 630.102 SURVEY OF L.A. Co. Arcadia County Levels SURVEY BY Lucio NOTES Level DATE

INDEXED E. J. Gault

Bk 60 Pg 76

STATION	BACKSIGHT					FORESIGHT					DESCRIPTION AND REMARKS
	RIGHT	MID.	LEFT.		STADIA	RIGHT	MID.	LEFT.		STADIA	FROM By 65-7 TO By 65-6
By 65-7											By 65-7
1	218	395	519	5	235 201 34	82	604	383	5	99 65 34	For desc See FB 217 C-36
2	232	493	533	5	251 213 38	84	406	365	5	107 65 38	
3	238	004	539	5	267 213 54	92	032	393	5	117 67 50	R - R.R. Rodrigues
4	204	373	505	5	229 154 50	117	606	418	6	142 92 50	
5	168	493	469	5	197 143 54	133	914	434	5	158 108 50	
6	180	382	481	5	205 155 50	137	496	438	6	162 112 50	
7	162	801	467	5	177 147 30	91	216	393	5	112 82 30	
Totals	1405	361	✓		302	745	274			302	✓
	745	274	✓							302	✓
Diff Elev	+660	087	Cm							604	Meters
By 65-6											By 65-6 For desc See FB 217 C-35

76P526 CE # 306 9-61

PLEASE RETURN TO
L[illegible]NGELES COUNTY ENGINEER
403 LOS ANGELES COUNTY ENGINEERING BLDG.

[illegible] ANY ADDITIONS OR CHANGES [illegible] THIS SHEET MUST BE MADE OR [illegible] IN RED INK, WITH DATE AND NAME OF PERSON MAKING CHANGE

Do not extend notes this side of this line.

STATION	BACKSIGHT RIGHT	BACKSIGHT MIC.	BACKSIGHT LEFT.	BACKSIGHT STADIA	FORESIGHT RIGHT	FORESIGHT MIC.	FORESIGHT LEFT.	FORESIGHT STADIA	DESCRIPTION AND REMARKS
									FROM BM 65-7 TO BM 65-8
By 65-7				104				256	BM 65-7
1	84	865	385 5	64 40	236	990	537 5	216 40	For Desc. see F.B. 2896-36
				86				208	
2	68	708	369 5	50 36	190	310	491 5	172 36	T-Maldonado
				126				200	
3	103	842	404 5	80 46	177	481	478 5	154 46	
				175				158	
4	150	059	451 5	125 50	133	644	434 5	108 50	
				199				163	
5	174	182	475 5	149 50	138	152	439 5	113 50	
				183				179	
6	158	431	459 5	133 50	149	772	450 5	124 50	
				158				200	
7	133	531	434 5	108 50	175	291	476 5	150 50	
				153				199	
8	128	418	429 5	103 50	169	492	470 5	144 50	
Totals	1002	036		372	1371	132		372	
					1002	036		372	
Diff Elev					-369	096	Cm.	744	Meters
By 65-8									BM 65-8 For desc see FB-2896-37

JOB NO. 0301.02 SURVEY OF L.A. CO. PRECISE LEVEL NET
SURVEY BY C. K. LIND
NOTES BY MARTINEZ DATE 10-8-63
INDEXED. [illegible] J. GALLI DATE
WEATHER SUNNY INST. NO. 8523
TIME 9:45 to 10:15 ROD NO. 95 [illegible]
NOTES CHKD [illegible] DATE [illegible]

F.B. 2891 PG. 61

PLEASE RETURN TO

LOS ANGELES COUNTY ENGINEER

403 LOS ANGELES COUNTY ENGINEERING BLDG.

NOTE: ANY ADDITIONS OR CHANGES ON THIS SHEET MUST BE MADE OR CIRCLED IN RED INK, WITH DATE AND NAME OF PERSON MAKING CHANGE

Do not extend notes this side of this line.

STATION	BACKSIGHT						FORESIGHT						DESCRIPTION AND REMARKS
	RIGHT	MIC.	LEFT.		STADIA		RIGHT	MIC.	LEFT.		STADIA		FROM BM 65-8 TO BM 65-7
BM 65-8					188						148		BM 65-8
1	163	454	464	5	138	50	123	832	424	5	98	50	For Desc. See F.B. 2896-3
					192						154		
2	167	087	468	5	142	50	129	512	430	5	104	50	π - Martinez
					174						177		
3	149	678	450	5	124	50	152	240	453	5	127	50	
					147						184		
4	122	326	423	5	97	50	159	460	460	5	134	50	
					152						168		
5	127	841	429	5	102	50	143	853	444	5	118	50	
					196						122		
6	173	026	474	5	150	46	99	520	400	5	76	46	
					202						79		
7	184	133	485	5	166	36	61	595	362	5	43	36	
					249						98		
8	229	460	530	5	207	40	78	354	379	5	58	40	
Totals	1317	405				372	948	366				372	
	948	366										372	
Diff. Elev.	+369	039	Cm.									744	Meters
BM 65-7													BM 65-7 For Desc. See F.B. 2896-36

F.B. 2896 Pg. 62

JOB NO. 0301.02

SURVEY OF L.A. Co. Precise Level Net

SURVEY BY Lind NOTES Maldonado

INDEXED [illegible] DATE

WEATHER Windy INST. NO. 71234

TIME 11:00 - 11:25 ROD NO. 95896

NOTES CHKD. [illegible] DATE OCT 22 '73

76P528 CS # 308 3-61

PLEASE RETURN TO
L[illegible]NGELES COUNTY ENGINEER
403 LOS ANGELES COUNTY ENGINEERING BLDG.

[illegible] ANY ADDITIONS OR CHANGES [illegible]IS SHEET MUST BE MADE OR [illegible]LED IN RED INK, WITH DATE AND NAME OF PERSON MAKING CHANGE

Do not extend notes this side of this line.

STATION	BACKSIGHT				FORESIGHT				DESCRIPTION AND REMARKS
	RIGHT	MIC.	LEFT.	STADIA	RIGHT	MIC.	LEFT.	STADIA	FROM BM 65-8 TO BM 65-9
BM 65-8									BM 65-8
1	125	211	426 5	151 99 50	173	080	474 5	198 148 50	For desc. see FB 2896-37
2	97	175	398 5	122 72 50	188	640	489 5	213 163 50	
3	117	868	418 5	142 92 50	186	024	487 5	211 161 50	
4	110	300	411 5	135 85 50	171	548	472 5	196 146 50	
5	129	629	430 5	154 104 50	146	280	447 5	171 121 50	
6	116	889	417 5	125 107 18	106	500	407 5	115 97 18	
Totals	697	072		268	972	072		268	
					697	072		268	
Diff Elev					275	000	CM	536	METERS
BM 65-9									BM 65-9 For desc. see FB 2896-38

JOB NO. 0301.02 SURVEY OF L.A. CO. PRECISE LEVEL NET
SURVEY BY C. K. LIND
NOTES BY MARTINEZ DATE 10-8-63
INDEXED R. J. GALLI DATE
WEATHER SUNNY INST. NO. 7523
TIME 10:15 TO 10:35 ROD NO. 95 91
NOTES CHKD [illegible] DATE OCT 22 '63

FB 2896 PG. 63

PLEASE RETURN TO
LOS ANGELES COUNTY ENGINEER
403 Los Angeles County Engineering Bldg.

NOTE: ANY ADDITIONS OR CHANGES ON THIS SHEET MUST BE MADE OR CIRCLED IN RED INK, WITH DATE AND NAME OF PERSON MAKING CHANGE.

Do not extend notes this side of this line.

WEATHER Sunny INST. NO. 25234
TIME 10:35 - 12:45 ROD NO. 95 & 96
NOTES CHKD. DATE 11-22-65

F.B. 2896 Pg. 69 JOB NO. 0130.02
SURVEY OF L.A.Co. Precise Levels
SURVEY BY C.J. Gillett Malatesta DATE
INDEXED

STATION	BACKSIGHT						FORESIGHT						DESCRIPTION AND REMARKS
	RIGHT	MID.	LEFT.		STADIA		RIGHT	MID.	LEFT.		STADIA		FROM BM 67-9 TO BM 65-8
BM 65-9					113						123		BM 65-9
1	104	355	405	5	93	20	114	772	415	5	105	18	For Desc. See F.B. 2896:
					169						102		
2	144	108	445	5	119	50	127	057	428	5	101	51	T - E. Martinez
					197						137		
3	172	068	475	5	147	50	112	433	413	5	86	51	
					240						141		
4	185	904	481	5	160	50	116	513	417	5	91	50	
					210						118		
5	185	107	486	5	160	50	93	694	394	5	68	50	
					196						148		
6	171	450	472	5	141	50	123	651	424	5	98	50	
Totals	961	992				270	698	120				270	
	688	620										270	
Diff. Elev. +	273	372	69									540	Metric
BM 65-8													BM 65-8 For Desc. See FB 2896 31

78P526 CE # 808 2-61

PLEASE RETURN TO
LOS ANGELES COUNTY ENGINEER
403 Los Angeles County Engineering Bldg.

NOTE: ANY ADDITIONS OR CHANGES TO THIS SHEET MUST BE MADE OR CANCELED IN RED INK, WITH DATE AND NAME OF PERSON MAKING CHANGE

Do not extend notes this side of this line.

JOB NO. 0301.02 SURVEY OF L.A. CO. PRECISE LEVEL NET

SURVEY BY C.K. LINO WEATHER SUNNY INST. NO. 7522

NOTES BY T. OSAWA DATE 10-8-63 TIME 2:30 - 10:05 ROD NO. 96 48

INDEXED R.J. GEIL DATE NOTES CHKD. K.L. DATE 11-22-63

F.B. 2896 PG. 65

STATION	BACKSIGHT								FORESIGHT								DESCRIPTION AND REMARKS
	RIGHT		MID.		LEFT.		STADIA		RIGHT		MID.		LEFT.		STADIA		FROM B.M.65-9 TO B.M.65-10
BM.65-9							124								137		BM.65-9
1	99	782	400	5	74	50	221		112	850	413	5	87	50	99		For Desc. See F.B. 2896-38
2	196	518	497	5	171	50	201		74	468	375	5	49	50	134		
3	176	741	477	5	151	50	221		109	443	410	5	84	50	133		
4	197	714	498	5	172	50	211		108	282	409	5	85	50	126		
5	186	089	481	5	161	50	204		99	917	400	5	73	52	144		E. MARTINEZ
6	179	192	480	5	164	50	231		119	078	420	5	93	51	144		
7	175	168	476	5	149	52	226		114	864	420	5	95	49	132		
8	201	332	502	5	176	50	186		107	689	408	5	82	50	115		
9	161	508	462	5	136	50	207		90	038	391	5	65	50	107		
10	188	715	489	5	171	36			88	193	389	5	70	37			
TOTAL	1762	759					480		1029	722					497		
	1029	722													480		
DIFF. ELEV.	733	037	69												977		Meters
BM.65-10																	B.M.65-10 For Desc. See F.B. 2896-39

PLEASE RETURN TO

LOS ANGELES COUNTY ENGINEER

403 LOS ANGELES COUNTY ENGINEERING BLDG.

NOTE: ANY ADDITIONS OR CHANGES ON THIS SHEET MUST BE MADE OR CIRCLED IN RED INK, WITH DATE AND NAME OF PERSON MAKING CHANGE

Do not extend notes this side of this line.

STATION	BACKSIGHT						FORESIGHT						DESCRIPTION AND REMARKS
	RIGHT	MID.	LEFT.		STADIA		RIGHT	MID.	LEFT.		STADIA		FROM BM 65-10 TO B.M. 65-9
BM. 65-10					108						214		B.M. 65-10
1	90	800	391	5	72	36	197	800	498	5	180	34	FOR DESC. SEE F.B. 2896-39
					119						154		
2	94	561	395	5	69	50	159	861	460	5	134	50	
					131						225		
3	106	081	407	5	81	50	199	457	500	5	173	52	
					133						189		
4	108	540	409	5	83	50	164	558	465	5	139	50	⊼ E. MARTINEZ
					138						196		
5	113	062	414	5	88	50	172	738	473	5	146	50	
					129						221		
6	103	442	404	5	77	51	196	662	497	5	171	50	
					137						210		
7	112	093	413	5	87	50	185	890	486	5	160	50	
					127						197		
8	102	350	403	5	77	50	172	635	473	5	147	50	
					105						232		
9	80	245	381	5	55	50	207	142	508	5	182	50	
					138						125		
10	113	211	414	5	88	50	100	873	401	5	75	50	
TOTAL	1024	385				487	1757	616				486	
							1024	385				487	
DIFF. ELEV.							733	231				973	METERS
B.M. 65-9													B.M. 65-9 FOR DESC. SEE F.B. 2896-38

F.B. 2896 PG. 66 JOB NO. 0201.02

SURVEY OF L.A. Co. PRECISE LEVEL NET

SURVEY BY C.K. LIND NOTES T.O.

INDEXED E. J. GAIN DATE

WEATHER SUNNY INST. NO. 75234

TIME 11:30-12:05 ROD NO. 95 & 96

NOTES CHKD. [illegible] DATE 11-22-63

76P526 CE # 308 A.81

PLEASE RETURN TO
LOS ANGELES COUNTY ENGINEER
403 LOS ANGELES COUNTY ENGINEERING BLDG.

WITH ANY ADDITIONS OR CHANGES THIS SHEET MUST BE MADE OR CHECKED IN RED INK, WITH DATE AND NAME OF PERSON MAKING CHANGE

Do not extend notes this side of this line.

JOB NO. 0301.02 SURVEY OF L.A. CO. PRECISE LEVEL NET
SURVEY BY C.K. LINE
NOTES BY T. OHASHI DATE 10-9-63
INDEXED DATE
WEATHER SUNNY INST. NO. 7523
TIME 10:05-10:45 ROD NO. 95 & 9
NOTES CHKD DATE OCT 22 '63
F.B. 2896 PG 67

STATION	BACKSIGHT RIGHT	BACKSIGHT MIC.	BACKSIGHT LEFT	BACKSIGHT STADIA	FORESIGHT RIGHT	FORESIGHT MIC.	FORESIGHT LEFT	FORESIGHT STADIA	DESCRIPTION AND REMARKS
									FROM B.M. 65-10 TO B.M. 65-11
B.M. 65-10				221				117	B.M. 65-10
1	196	961	497 5	171 50	92	842	393 5	67 50	FOR DESC. SEE F.B 2896-39
				229				111	
2	204	508	505 5	179 50	86	941	387 5	61 50	
				231				106	
3	206	512	507 5	181 50	81	487	382 5	56 50	
				221				137	
4	194	246	495 5	166 50	110	758	411 5	83 54	
				173				106	
5	159	502	460 5	145 22	91	962	392 5	76 30	
				172				152	E. MARTINEZ
6	147	312	448 5	122 50	127	435	428 5	102 50	
				214				119	
7	189	715	490 5	164 50	94	081	395 5	69 50	
				212				152	
8	187	504	428 5	162 50	127	988	428 5	102 50	
				223				143	
9	198	263	499 5	173 50	118	728	419 5	93 50	
				197				179	
10	172	908	473 5	147 50	154	918	455 5	129 50	
				133				236	
11	108	355	409 5	83 50	211	402	512 5	186 50	
				92				193	
12.	81	433	382 5	70 22	181	830	482 5	170 23	
TOTAL	2047	214		955	1480	372		557	
	1480	372						555	
OFF ELEV.	566	842	cm						B.M. 65-11
B.M. 65-11								1112	FOR DESC. SEE F.B 2896-40

PLEASE RETURN TO

LOS ANGELES COUNTY ENGINEER

403 LOS ANGELES COUNTY ENGINEERING BLDG.

NOTE: ANY ADDITIONS OR CHANGES ON THIS SHEET MUST BE MADE OR CIRCLED IN RED INK, WITH DATE AND NAME OF PERSON MAKING CHANGE

Do not extend notes this side of this line.

STATION	BACKSIGHT						FORESIGHT						DESCRIPTION AND REMARKS
	RIGHT	MIC.	LEFT.		STADIA		RIGHT	MIC.	LEFT.		STADIA		FROM BM. 65-11 TO BM. 65-10
BM. 65-11					198						98		BM. 65-11
1	187	422	488	5	176	22	87	033	388	5	76	22	FOR DESC. SEE F.B. 2896-40
					249						146		
2	224	473	525	5	199	50	121	510	422	5	96	50	
					175						194		
3	150	902	451	5	125	50	169	322	470	5	144	50	
					143						222		
4	118	472	419	5	93	50	197	355	498	5	172	50	
					153						207		
5	128	429	429	5	103	50	182	707	483	5	157	50	⊼ E. MARTINEZ
					112						218		
6	87	812	388	5	62	50	187	999	489	5	163	50	✓ 100'
					152						171		
7	127	105	428	5	102	50	146	245	447	5	121	50	
					103						171		
8	88	719	389	5	73	30	156	908	457	5	141	30	
					141						224		
9	113	752	414	5	86	55	197	100	498	5	170	54	"
					101						225		
10	76	558	377	5	51	50	200	998	501	5	175	50	
					112						230		
11	87	550	388	5	62	50	205	490	506	5	180	50	
					222						226		
12	97	941	398	5	172	50	201	825	502	5	176	50	
TOTAL	1489	135				557	2055	892				556	
							1489	135				557	
DIFF. ELEV. BM. 65-10							566	757	CY		M. 1113		BM 65-10 FOR DESC. SEE F.B. 2896-39

F.B. 2896 PG. 68

JOB NO. 0301.02

SURVEY OF L.A. CO. PRECISE LEVEL NET

SURVEY BY C.K. LUND NOTES T. OHASHI

INDEXED C. J. GALLI DATE

WEATHER SUNNY INST. NO. 75234

TIME 10:45-11:30 ROD NO. 95 & 96

NOTES CHKD. [illegible] DATE 11 22 '83

76P5A6 CE # 808 8-51

PLEASE RETURN TO
LOS ANGELES COUNTY ENGINEER
403 LOS ANGELES COUNTY ENGINEERING BLDG.

[illegible] ANY ADDITIONS OR CHANGES [illegible] THIS SHEET MUST BE MADE OR [illegible] IN RED INK, WITH DATE AND NAME OF PERSON MAKING CHANGE

Do not extend notes this side of this line.

JOB NO. 0301.02 SURVEY OF L.A. CO. PRECISE LEVEL NET
SURVEY BY L. K. LIND WEATHER Sunny INST. NO. 75634
NOTES BY LIND DATE 10-10-63 TIME 9:10 TO 10:05 ROD NO. 95[illegible]
INDEXED J. GALM DATE NOTES CHKD [illegible] DATE 11-22-[illegible]

F.B. 2896 PG. 69

STATION	BACKSIGHT RIGHT	MIC.	LEFT		STADIA		FORESIGHT RIGHT	MIC.	LEFT		STADIA		DESCRIPTION AND REMARKS
													FROM BM 65-11 TO BM 65-12
BM 65-11					60						260		BM 65-11
1	44	322	345	5	28	32	244	772	345	5	228	32	FOR DESC SEE FB 2896-40
					67						252		
2	47	852	348	5	31	32	237	182	538	5	222	32	
					97						240		
3	82	902	383	5	67	30	224	128	525	5	208	32	
					61						239		
4	42	365	347	5	31	30	224	423	525	5	209	30	
					46						245		
5	31	232	332	5	16	30	230	060	531	5	215	30	[illegible]
					89						264		
6	72	930	373	5	55	34	247	070	548	5	230	34	
					85						244		
7	68	412	369	5	51	34	227	953	528	5	210	34	
					100						242		
8	83	172	384	5	66	34	225	240	526	5	208	34	
					118						215		
9	99	392	400	5	80	32	193	690	494	5	175	40	
					134						190		
10	114	710	415	5	94	40	170	628	471	5	150	40	
					102						242		
11	82	300	383	5	62	40	222	507	523	5	202	40	
					100						244		
12	82	222	383	5	64	36	227	611	528	5	210	34	

PLEASE RETURN TO

LOS ANGELES COUNTY ENGINEER

408 Los Angeles County Engineering Bldg.

NOTE: ANY ADDITIONS OR CHANGES ON THIS SHEET MUST BE MADE OR CIRCLED IN RED INK, WITH DATE AND NAME OF PERSON MAKING CHANGE

Do not extend notes this side of this line.

F.B. 2446 PG. 30 JOB NO. 30.102 SURVEY OF L.A.Co Drainage Investigation

SURVEY BY Hind NOTES Hind DATE

INDEXED B.J. Cahill

WEATHER Sunny INST. NO. 25234

TIME 9:10 to 10:05 ROD NO. 25-591

NOTES CHKD DATE Dec 22 '65

STATION	BACKSIGHT						FORESIGHT						DESCRIPTION AND REMARKS
	RIGHT	MID.	LEFT.		STADIA		RIGHT	MID.	LEFT.		STADIA		FROM By 65-11 TO By 65-12
					91						226		
13	76	371	377	5	61	30	211	413	512	5	196	30	
					54						218		
14	37	400	338	5	20	34	201	938	502	5	164	34	
					95						192		
15	75	700	376	5	55	40	172	183	473	5	152	40	
					142						92		
16	145	330	446	5	138	54	55	856	356	5	28	54	
					164						247		
17	156	480	157	5	144	10	239	519	540	5	231	11	
					29						264		
18	23	067	324	5	17	12	258	942	559	5	251	13	
					40						258		
19	34	195	335	5	28	12	252	251	553	5	246	12	
						608						609	
TOTALS	1424	354					4067	396				608	
							1424	354				1217	Meters
Diff Elev							-2643	042	ey				
By 65-12													By 65-12
													FOR DASC SEE AS-3556-41

76P526 CE # 308 3-61

PLEASE RETURN TO
LOS ANGELES COUNTY ENGINEER
403 LOS ANGELES COUNTY ENGINEERING BLDG.

NOTE: ANY ADDITIONS OR CHANGES ON THIS SHEET MUST BE MADE OR CHECKED IN RED INK, WITH DATE AND NAME OF PERSON MAKING CHANGE

Do not extend notes this side of this line.

JOB NO. 0301.02 SURVEY OF L.A. CO. PRECISE LEVEL NET

SURVEY BY Line

NOTES BY Line DATE 10-10-63 WEATHER Sunny INST. NO. 15234

INDEXED B. J. GAUL DATE TIME 10:10 to 11:00 ROD NO. 5548

NOTES CHKD. [illegible] DATE OCT 22 '63

F.B. 7896 PG. 71

STATION	BACKSIGHT RIGHT	BACKSIGHT MIC.	BACKSIGHT LEFT.	BACKSIGHT STADIA	FORESIGHT RIGHT	FORESIGHT MIC.	FORESIGHT LEFT.	FORESIGHT STADIA	DESCRIPTION AND REMARKS
									FROM BM 65-12 TO BM 65-11
BM 65-12				254				36	BM 65-12
1	248	243	549 5	242 12	30	203	371 5	24 12	FOR 7866 SEE FB 2896-41
				263				26	
2	357	968	558 5	251 12	20	753	321 5	14 12	
				226				146	
3	218	373	519 5	210 16	137	487	438 5	128 18	
				63				173	
4	36	864	337 5	9 54	145	358	446 5	117 56	
				195				98	
5	175	101	476 5	155 40	78	928	379 5	58 40	π U.Y.
				243				78	
6	225	851	526 5	207 36	61	323	362 5	44 34	
				244				84	
7	228	330	529 5	212 32	69	811	370 5	54 30	
				238				96	
8	221	553	522 5	204 34	78	118	379 5	60 36	
				222				111	
9	202	505	503 5	182 40	91	532	392 5	71 40	
				190				127	
10	170	731	471 5	150 40	107	361	408 5	87 40	
				212				109	
11	194	433	495 5	176 30	90	373	391 5	71 38	
				232				98	
12	215	092	516 5	198 34	81	230	382 5	64 34	

PLEASE RETURN TO
LOS ANGELES COUNTY ENGINEER
409 LOS ANGELES COUNTY ENGINEERING BLDG.

NOTE: ANY ADDITIONS OR CHANGES ON THIS SHEET MUST BE MADE OR CIRCLED IN RED INK, WITH DATE AND NAME OF PERSON MAKING CHANGE

Do not extend notes this side of this line.

INST. NO. 75234
ROD NO. 82496
DATE 11 22 65
WEATHER SUNNY
TIME 12 1073 1100
NOTES CHKD
F.B. 4696 PG. 72
SURVEY OF Lot 20
SURVEY BY Lund
INDEXED
JOB NO 0501.02
NOTES Lund
DATE

STATION	BACKSIGHT						FORESIGHT						DESCRIPTION AND REMARKS
	RIGHT	MID.	LEFT.		STADIA		RIGHT	MID.	LEFT.		STADIA		FROM By 65-12 TO By 65-11
					246						86		
13	229	910	530	5	212	34	70	560	371	5	54	32	
					260						87		
14	203	769	504	5	226	34	70	332	371	5	53	34	
					246						87		
15	230	160	531	5	214	32	32	331	351	5	17	34	
					245						62		
16	230	112	531	5	215	30	46	562	349	5	30	32	
					242						118		
17	226	055	527	5	210	32	603	040	404	5	88	30	
					266						72		
18	251	230	552	5	236	34	56	438	357	5	40	32	
					265						56		
19	249	951	550	5	237	32	41	479	342	5	26	34	
TOTALS	4056	132				410	413	219				410	
	413	219										610	
DIFF ELEV +	2642	913	64									1220	METERS

By 65-11

By 65-11
FOR DESC SEE FB
2896-40

76P526 CE # 808 3-65

PLEASE RETURN TO
LOS ANGELES COUNTY ENGINEER
403 LOS ANGELES COUNTY ENGINEERING BLDG.

NOTE: ANY ADDITIONS OR CHANGES TO THIS SHEET MUST BE MADE OR COLLED IN RED INK, WITH DATE AND NAME OF PERSON MAKING CHANGE

Do not extend notes this side of this line.

JOB NO. 0301.02 SURVEY OF L.A. CO. PRECISE LEVEL NET

SURVEY BY C. K. LIND WEATHER SUNNY INST. NO. 75233

NOTES BY T. OHASHI DATE 10-10-63 TIME 1:00-2:00 ROD NO. 9548

INDEXED J. GALLI DATE NOTES CHKD DATE OCT 22 '63

F.B. 2896 PG. 73

STATION	BACKSIGHT RIGHT	MIC.	LEFT.		STADIA		FORESIGHT RIGHT	MIC.	LEFT.		STADIA		DESCRIPTION AND REMARKS FROM B.M. 65-12 TO B.M. 65-13
B.M. 65-12					257						39		B.M. 65-12
1	251	706	552	5	243	14	33	481	334	5	27	12	FOR DESC. SEE F.B. 2896-41
					264						30		
2	259	551	560	5	254	10	25	567	326	5	20	10	
					287						96		
3	281	203	582	5	275	12	90	687	391	5	85	11	
					256						100		
4	245	693	546	5	234	22	87	973	388	5	74	26	
					270						48		
5	257	204	558	5	244	26	35	413	336	5	22	26	⊼ R. R. RODRIGUEZ
					279						28		
6	268	197	569	5	257	22	11	706	318	5	06	22	
					277						45		
7	266	636	567	5	255	22	34	556	335	5	23	22	
					254						70		
8	244	511	545	5	234	20	60	487	361	5	50	20	
					265						78		
9	250	034	551	5	235	30	64	570	365	5	50	28	
					245						104		
10	226	483	527	5	207	38	85	174	386	5	66	38	
					199						236		
11	173	298	474	5	147	52	211	524	512	5	186	50	
					114						253		
12	96	548	397	5	78	36	234	346	535	5	215	38	
					66						258		
13	52	307	353	5	38	28	244	999	545	5	230	28	
					50						290	1/2	
14	38	038	339	5	26	24	290	686	591	5	277	26	

PLEASE RETURN TO

LOS ANGELES COUNTY ENGINEER

403 LOS ANGELES COUNTY ENGINEERING BLDG.

NOTE: ANY ADDITIONS OR CHANGES ON THIS SHEET MUST BE MADE OR CIRCLED IN RED INK, WITH DATE AND NAME OF PERSON MAKING CHANGE

Do not extend notes this side of this line.

STATION	BACKSIGHT						FORESIGHT						DESCRIPTION AND REMARKS
	RIGHT	MIC.	LEFT.		STADIA		RIGHT	MIC.	LEFT.		STADIA		FROM BM 65-12 TO B.M. 65-13
					20	½					296		
15	08	092	309	5	08	24	296	839	597	5	283	26	
					53						213		
16	42	859	343	5	31	22	201	703	502	5	189	24	
					68						234		
17	59	323	360	5	50	18	227	343	528	5	220	14	
					26						286		
18	19	760	320	5	12	14	280	763	581	5	274	12	
TOTAL	3041	443	✓			434	2523	817	✓			433	✓
	2523	817	✓									434	✓
DIFF ELEV. +	517	626	Cm									867	Meters
B.M. 65-13													B.M. 65-13 FOR DESC. SEE F.B. 2896-42

F.B. 2896 PG. 74

JOB NO. 030102

SURVEY OF L.A. Co. PRECISE LEVEL NET

SURVEY BY C.K. LIND NOTES T.O.

INDEXED B. J. GATTI DATE

WEATHER SUNNY INST. NO. 75234

TIME 1:00 - 2:00 ROD NO. 75 & 96

NOTES CHKD [signature] DATE JUL 22 '65

76P526 OE # 308 3.61

PLEASE RETURN TO
L[illegible] ANGELES COUNTY ENGINEER
403 LOS ANGELES COUNTY ENGINEERING BLDG.

[illegible] ANY ADDITIONS OR CHANGES [illegible] HIS SHEET MUST BE MADE OR [illegible] IN RED INK, WITH DATE AND NAME OF PERSON MAKING CHANGE

Do not extend notes this side of this line.

STATION	BACKSIGHT						FORESIGHT						DESCRIPTION AND REMARKS
	RIGHT	MIC.	LEFT.		STADIA		RIGHT	MIC.	LEFT.		STADIA		FROM BM. 65-13 TO B.M. 65-12
B.M. 65-13					287						27		B.M. 65-13
1	281	171	582	5	275	12	20	133	321	5	13	14	FOR DESC. SEE F.B. 2896-42
					251						82		
2	242	999	543	5	232	19	75	136	376	5	68	14	
					213						55		
3	201	674	502	5	189	24	43	109	344	5	31	24	
					294	½					17	½	
4	294	492	595	5	282	24	05	782	306	5	05	24	
					292						40		
5	280	567	581	5	268	24	27	579	328	5	14	26	⊼ R.R. RODRIGUEZ
					260						67		
6	246	723	547	5	232	28	53	867	354	5	41	26	
					248						111		
7	230	708	521	5	212	36	92	658	393	5	73	38	
					236						199		
8	211	254	512	5	186	50	173	348	474	5	147	52	
					102						243		
9	83	295	384	5	64	38	224	855	525	5	205	38	
					80						266		
10	66	571	367	5	52	28	251	033	552	5	236	30	
					78						263		
11	68	181	369	5	58	20	253	079	554	5	243	20	
					44						272		
12	32	972	333	5	20	24	262	279	563	5	252	20	
					34						288		
13	23	597	324	5	12	22	277	135	578	5	266	22	
					49						263		
14	36	769	337	5	24	25	250	523	551	5	237	26	

JOB NO. 0301.02 SURVEY OF L.A. CO. PRECISE LEVEL NET
SURVEY BY C.K. LINO
NOTES BY T. CAMPBELL DATE 10-10-63
INDEXED J. GAIN DATE
WEATHER SUNNY
TIME 2:00-2:55
NOTES CHKD. [illegible] DATE OCT 22 63
INST. NO. 7528
ROD NO. 8544
F.B. 2896 PG. 75

F.B. 2896 PG. 76 ✓ JOB NO. 030102

SURVEY OF L.A. Co. Precise Level Net

SURVEY BY C.K. Lund NOTES T.O.

INDEXED C. J. GALLI DATE

WEATHER Sunny INST. NO. 75234

TIME 2:00 – 2:55 ROD NO. 95 & 96

NOTES CHKD [illegible] DATE OCT 22 '63

PLEASE RETURN TO

LOS ANGELES COUNTY ENGINEER

408 LOS ANGELES COUNTY ENGINEERING BLDG.

NOTE: ANY ADDITIONS OR CHANGES ON THIS SHEET MUST BE MADE OR CIRCLED IN RED INK, WITH DATE AND NAME OF PERSON MAKING CHANGE.

Do not extend notes this side of this line.

STATION	BACKSIGHT						FORESIGHT						DESCRIPTION AND REMARKS
	RIGHT	MID.	LEFT		STADIA		RIGHT	MID.	LEFT		STADIA		FROM B.M. 65-13 TO B.M. 65-12
15	81	002	382	5	94 68	26	246	469	547	5	258 234	24	
16	92	299	393	5	97 87	10	281	064	582	5	287 275	12	
17	30	303	331	5	35 25	10	266	128	567	5	271 261	10	
18	35	982	336	5	41 29	12	254	033	555	5	260 248	12	
TOTAL	2540	659				432	3058 2540	210 659				432 432	
DIFF ELEV.							-517	551	[illegible]			864	Meters
BM 65-12													BM 65-12 For Desc. See F.B. 2896-41

76P529 CE # 308 3-61

PLEASE RETURN TO

L[illegible]NGELES COUNTY ENGINEER

405 LOS ANGELES COUNTY ENGINEERING BLDG.

[illegible] ANY ADDITIONS OR CHANGES [illegible] THIS SHEET MUST BE MADE OR CHANGED IN RED INK, WITH DATE AND NAME OF PERSON MAKING CHANGE

Do not extend notes this side of this line.

STATION	BACKSIGHT						FORESIGHT						DESCRIPTION AND REMARKS
	RIGHT	MIC.	LEFT.		STADIA		RIGHT	MIC.	LEFT.		STADIA		FROM BM.65-13 TO BM.65-14
BM.65-13					148						290		B.M. 65-13
1	137	140	438	5	126	22	278	935	579	5	266	24	FOR DESC. SEE F.B. 2896-42
					35						261		
2	23	052	324	5	11	24	250	343	551	5	239	22	
					25						271		
3	14	643	315	5	03	22	260	781	561	5	248	23	
					31						276		
4	19	804	320	5	08	23	266	066	567	5	254	22	T.E. MARTINEZ
					33						281		
5	21	312	322	5	11	22	270	606	571	5	258	23	
					40						272		
6	29	868	330	5	18	22	260	407	561	5	249	23	
					56						264		
7	44	446	345	5	32	24	251	452	552	5	237	27	
					106						176		
8	98	095	399	5	90	16	170	638	471	5	164	12	
					110						152		
9	85	751	386	5	60	50	127	633	428	5	102	50	
					217						73		
10	199	703	500	5	181	36	54	950	355	5	36	37	
					235						31	12	
11	219	442	520	5	203	32	16	104	317	5	16	30	
					287						43		
12	287	410	588	5	270	34	26	903	327	5	39	34	
					231						52		
13	218	638	519	5	205	26	38	759	339	5	24	28	

JOB NO. 0301.02 SURVEY OF L.A. CO. PRECISE LEVEL NET

SURVEY BY C.K. LIND

NOTES BY T. OMASHI DATE 10-11-63

INDEXED J. GAUL DATE

WEATHER SUNNY INST. NO. 75[illegible]

TIME 9:00 - 9:50 ROD NO. 95[illegible]

NOTES CHKD [illegible] DATE OCT 22 '63

F.B. 2896 PG 77

PLEASE RETURN TO

LOS ANGELES COUNTY ENGINEER

403 LOS ANGELES COUNTY ENGINEERING BLDG.

NOTE: ANY ADDITIONS OR CHANGES ON THIS SHEET MUST BE MADE OR CIRCLED IN RED INK, WITH DATE AND NAME OF PERSON MAKING CHANGE

Do not extend notes this side of this line.

STATION	BACKSIGHT						FORESIGHT						DESCRIPTION AND REMARKS
	RIGHT	MIC.	LEFT.		STADIA		RIGHT	MIC.	LEFT.		STADIA		FROM B.M. 65-13 TO B.M. 65-14
14	38	538	339	5	41 35	06	257	072	558	5	259 255	04	
TOTAL	1437	842				359	2530	649				359	
							1437	842				359	
DIFF. ELEV.							1092	807	cm			718	METERS
B.M. 65-14													B.M. 65-14 FOR DESC. SEE F.B. 2896

43

F.B. 2896 PG. 78 JOB NO. 0301.02

SURVEY OF L.A. Co. PRECISE LEVEL NET

SURVEY BY C.K. LIND NOTES T.O.

INDEXED [illegible] DATE

WEATHER SLIGHTLY OVERCAST INST. NO. 75234

TIME 9:00 - 9:50 ROD NO. 75 & 56

NOTES CHKD. [illegible] DATE 10 22 63

76P526B CE# 308 8-59

PLEASE RETURN TO

LOS ANGELES COUNTY ENGINEER

700 LOS ANGELES COUNTY ENGINEERING BLDG.

NOTE: ANY ADDITIONS OR CHANGES ON THIS SHEET MUST BE MADE OR CIRCLED IN RED INK WITH DATE AND NAME OF PERSON MAKING CHANGE.

Do not extend notes this side of this line.

STATION	BACKSIGHT						FORESIGHT						DESCRIPTION AND REMARKS
	RIGHT	MIC.	LEFT		STADIA		RIGHT	MIC.	LEFT		STADIA		FROM BM 65-14 TO BM 65-13
BM 65-14					254						36		B.M. 65-14
1	252	820	553	5	250	04	34	290	335	5	32	04	FOR DESC. SEE F.B. 2896-43
					51						230		
2	37	448	338	5	23	28	216	432	517	5	203	27	+1
					42						287		
3	25	619	326	5	08	34	287	455	588	5	270	34	
					37						238		
4	19	780	320	5	03	34	222	902	523	5	206	32	
					75						220		
5	57	203	358	5	39	36	201	720	502	5	182	38	✗ E MARTINEZ
					48						106		
6	123	283	424	5	98	50	81	992	382	5	56	50	
					184						110		
7	177	055	478	5	170	14	103	928	404	5	96	14	
					268						60		
8	255	852	556	5	241	27	49	418	350	5	37	23	
					268						39		
9	258	038	559	5	248	20	27	540	328	5	15	24	
					283						28		
10	272	248	573	5	260	23	17	051	318	5	05	23	
					271						31		
11	260	830	561	5	248	23	20	692	321	5	08	23	
					275						28		
12	264	710	565	5	252	23	17	272	318	5	05	23	
					270						43		
13	258	504	559	5	246	24	31	812	332	5	19	24	

JOB NO. 0301.02 SURVEY OF L.A. CO. PRECISE LEVEL NET

SURVEY BY C.K. LIND

NOTES BY T. CHASH DATE 10-11-63

INDEXED J. GAULT DATE

WEATHER SUNNY

TIME 9:50 - 10:35

NOTES CHKD. [illegible] DATE

INST. NO. 75234

ROD NO. 95 & 96

F.B. 2896 PG. 79

PLEASE RETURN TO

LOS ANGELES COUNTY ENGINEER

700 LOS ANGELES COUNTY ENGINEERING BLDG.

NOTE: ANY ADDITIONS OR CHANGES ON THIS SHEET MUST BE MADE OR CIRCLED IN RED INK, WITH DATE AND NAME OF PERSON MAKING CHANGE

Do not extend notes this side of this line.

STATION	BACKSIGHT						FORESIGHT						DESCRIPTION AND REMARKS
	RIGHT	MIC.	LEFT		STADIA		RIGHT	MIC.	LEFT		STADIA		FROM B.M. 65-14 TO B.M. 65-13
					292						150		
14	281	449	582	5	270	22	139	554	440	5	128	22	
TOTAL	2544	839				362	1452	058				361	
	1452	058										362	
DIFF. ELEV. +	1092	781	cm.									728	METERS
B.M. 65-13													B.M. 65-13
													FOR DESC. SEE F.B. 2896-42

WEATHER SLIGHTLY OVERCAST INST. NO. 75234

TIME 9:50 - 10:35 ROD NO. 75486

NOTES CHKD. [illegible] DATE 11-22-63

F.B. 2896 PG. 80 JOB NO. 0301.02

SURVEY OF L.A. CO. PRECISE LEVEL NET

SURVEY BY C.K. LIND NOTES T.O.

INDEXED C. J. GAUL DATE

76P528 CE # 308 3-61

PLEASE RETURN TO
LOS ANGELES COUNTY ENGINEER
405 LOS ANGELES COUNTY ENGINEERING BLDG.

[illegible] ANY ADDITIONS OR CHANGES [illegible] IS SHEET MUST BE MADE OR CHECKED IN RED INK, WITH DATE AND NAME OF PERSON MAKING CHANGE

Do not extend notes this side of this line.

JOB NO. 0301.02 SURVEY OF L.A. CO. PRECISE LEVEL NET
SURVEY BY C.K. LIND
NOTES BY MORTWEZ DATE 10-11-63
INDEXED [illegible] DATE
WEATHER OVERCAST INST. NO. 7573
TIME 1:15 TO 1:55 ROD NO. 96586
NOTES CHKD [illegible] DATE 11-22-63

F.B. 2896 Pg. 81

STATION	BACKSIGHT RIGHT	BACKSIGHT MIC.	BACKSIGHT LEFT	BACKSIGHT STADIA	FORESIGHT RIGHT	FORESIGHT MIC.	FORESIGHT LEFT	FORESIGHT STADIA	DESCRIPTION AND REMARKS
									FROM BM 65-14 TO BM 65-15
BM 65-15				266				26	BM 65-14
1	264	499	565 5	262 4	24	900	325 5	22 4	For desc see F.B. 2896-93
				255				143	
2	130	069	531 5	205 50	118	140	419 5	93 50	
				157				250	Maldonado
3	132	231	433 5	107 50	225	772	526 5	200 50	
				84				262	
4	67	384	368 5	50 34	245	182	546 5	228 34	
				56				273	
5	38	180	339 5	20 36	255	768	556 5	237 36	
				62				267	
6	43	049	344 5	24 38	249	200	550 5	231 36	
				69				272	
7	50	128	351 5	31 38	252	245	553 5	232 40	
				65				274	
8	47	929	348 5	29 36	256	029	557 5	238 36	
				73				269	
9	55	776	356 5	37 36	251	171	552 5	233 36	
				86				244	
10	71	338	372 5	56 30	229	053	530 5	214 30	
				104				168	
11	75	613	376 5	46 58	139	489	440 5	109 58	
Totals	1076	196		410	2246	649		410	
					1076	196		410	
Elev					1170	753	Cm.	820	Meters
BM 65-15									BM 65-15 For desc see [illegible]

PLEASE RETURN TO

LOS ANGELES COUNTY ENGINEER

408 LOS ANGELES COUNTY ENGINEERING BLDG.

NOTE: ANY ADDITIONS OR CHANGES ON THIS SHEET MUST BE MADE OR CIRCLED IN RED INK, WITH DATE AND NAME OF PERSON MAKING CHANGE

Do not extend notes this side of this line.

STATION	BACKSIGHT						FORESIGHT						DESCRIPTION AND REMARKS
	RIGHT	MIC.	LEFT.		STADIA		RIGHT	MIC.	LEFT.		STADIA		FROM BM 65-15 TO BM 65-14
BM 65-15					159						94		BM 65-15
1	129	450	430	5	199	60	65	748	366	5	36	58	For desc see F.B. 2896-44
					249						90		
2	233	067	534	5	217	32	74	071	375	5	58	32	* maldonado
					262						69		
3	244	063	545	5	226	36	51	722	352	5	33	36	
					277						66		
4	259	421	560	5	241	36	48	060	349	5	30	36	
					264						65		
5	245	839	546	5	226	38	46	628	347	5	27	38	
					269						62		
6	251	723	552	5	233	36	43	480	344	5	24	38	
					271						54		
7	253	530	554	5	235	36	36	658	337	5	18	36	
					262						80		
8	245	232	546	5	228	34	63	322	364	5	46	34	
					243						153		
9	218	158	519	5	193	50	128	710	429	5	103	50	
					142						254		
10	117	500	418	5	92	50	229	064	530	5	204	50	
					27						267		
11	25	837	326	5	23	4	265	732	566	5	263	4	
Totals	2223	820			4	12	1053	195			4	12	
	1053	195			4	12							
Diff. Elev.	1170	625			8	24							
BM 65-14													BM 65-14
													For desc see F.B. 0001-43

F.B. 2896 PG. 82

JOB NO. 0301-02

SURVEY OF LA Co Precise Level Net

SURVEY BY LINO NOTES MARTINEZ

INDEXED [illegible] DATE

WEATHER SUNNY INST. NO. 75234

TIME 1:55 - 2:33 ROD NO. 25896

NOTES CKD. [illegible] DATE [illegible]

76P526 CE # 309 8-61

PLEASE RETURN TO
LOS ANGELES COUNTY ENGINEER
403 Los Angeles County Engineering Bldg.

IF ANY ADDITIONS OR CHANGES ARE MADE ON THIS SHEET MUST BE MADE OR CANCELLED IN RED INK, WITH DATE AND NAME OF PERSON MAKING CHANGE

Do not extend notes this side of this line.

JOB NO. 0301.02 SURVEY OF L.A. CO. PRECISE LEVEL NET
SURVEY BY C. K. LAND WEATHER SUNNY INST. NO.
NOTES BY MARTINEZ DATE 10-14-63 TIME 10:05 TO 10:40 ROD NO.
INDEXED J. CALO DATE NOTES CHKD DATE
F.B. 2896

STATION	BACKSIGHT				FORESIGHT				DESCRIPTION AND REMARKS
	RIGHT	MID.	LEFT.	STADIA	RIGHT	MID.	LEFT.	STADIA	FROM BM 65-15 TO BM 57-21
BM 65-15				222				92	BM 65-15
1	197	338	498	5 172 50	67	739	368	5 42 50	FOR DESC. SEE F.B. 2896-49
				219				134	
2	194	953	495	5 169 50	130	122	431	5 106 48	
				194				123	
3	170	488	471	5 146 48	98	207	399	5 73 50	† MALDONADO
				201				183	
4	187	248	488	5 173 28	169	646	470	5 155 28	
				149				123	
5	124	732	425	5 99 50	98	968	399	5 73 50	
				203				116	
6	188	501	489	5 153 50	91	490	392	5 66 50	
				224				149	
7	199	970	500	5 174 50	124	100	425	5 99 50	
				161				264	
8	136	151	437	5 111 50	179	082	480	5 154 50	
				27 1/2				25 1/2	
9	2	303	303	5 25 50	287	821	588	5 262 50	
				90				239	
10	76	060	377	5 62 28	225	308	526	5 211 28	
				58				177	
11	51	503	352	5 44 14	170	428	471	5 163 14	
Totals	1529	237		468	1642	911		468	
					1529	237		468	
Diff. Elev					+113	674	= 7	936	
BM 57-21									BM 57-21 For desc. see

PLEASE RETURN TO

LOS ANGELES COUNTY ENGINEER

403 LOS ANGELES COUNTY ENGINEERING BLDG.

NOTE: ANY ADDITIONS OR CHANGES ON THIS SHEET MUST BE MADE OR CIRCLED IN RED INK, WITH DATE AND NAME OF PERSON MAKING CHANGE

Do not extend notes this side of this line.

STATION	BACKSIGHT RIGHT	BACKSIGHT MIC.	BACKSIGHT LEFT.	BACKSIGHT STADIA	FORESIGHT RIGHT	FORESIGHT MIC.	FORESIGHT LEFT.	FORESIGHT STADIA	DESCRIPTION AND REMARKS
									FROM BM57-21 TO BM65-15
BM57-21				172				53	BM57-21
1	165	399	466 5	158 14	46	076	347 5	39 14	FOR desc see F.B 2834
				231				76	
2	217	030	518 5	203 28	62	292	363 5	48 28	
				280 ½				88	
3	280	060	581 5	255 50	64	552	365 5	40 48	
				264				166	
4	238	592	539 5	212 52	131	510	432 5	106 50	
				147				222	
5	123	170	424 5	99 48	196	838	497 5	170 52	
				114				219	
6	89	835	390 5	64 50	194	986	495 5	169 50	
				130				151	
7	105	161	406 5	80 50	126	442	427 5	101 50	
				186				189	
8	171	999	472 5	156 30	174	741	475 5	159 30	
				115				200	
9	90	369	391 5	65 50	175	960	476 5	150 50	
				150				214	
10	125	709	426 5	100 50	189	061	490 5	164 50	
				92				223	
11	67	802	368 5	42 50	198	631	499 5	173 50	
Totals	1675	126		472	1561	089		472	
	1561	089						472	
Diff. Elev. +	114	037						944	Meters
BM65-15									BM65-15. For desc see F.B 2891-44

WEATHER SUNNY INST. NO. 75234

TIME 11:50 12:20 ROD NO. 95196

NOTES CHKD. [illegible] DATE 11 22 '63

JOB NO. 0301.02

SURVEY OF L.A. Co. Precise Level Net

SURVEY BY C.K. Lund NOTES MARTINEZ

INDEXED E. J. GALLI DATE

F.B. 2896 PG. 84

76P526 CE # 308 3-61

PLEASE RETURN TO
LOS ANGELES COUNTY ENGINEER
403 LOS ANGELES COUNTY ENGINEERING BLDG.

NOTE: ANY ADDITIONS OR CHANGES ON THIS SHEET MUST BE MADE OR CHECKED IN RED INK, WITH DATE AND NAME OF PERSON MAKING CHANGE

Do not extend notes this side of this line.

JOB NO. 0301.02 SURVEY OF L.A. CO. PRECISE LEVEL NET
SURVEY BY C.K. HIND
NOTES BY MARTINEZ DATE 10-14-63
INDEXED DATE
WEATHER SUNNY INST. NO. 7523
TIME 10:40-11:45 ROD NO. 9549
NOTES CHKD. DATE 11 12 63
F.B. 2896 PG. 85

STATION	BACKSIGHT RIGHT	MIC.	LEFT.	STADIA	FORESIGHT RIGHT	MIC.	LEFT.	STADIA	DESCRIPTION AND REMARKS
									FROM BM 57-21 TO BM 57-20
BM 57-21				119				234	BM 57-21
1	106	011	407 5	93 26	221	852	522 5	208 26	For desc. see F.B. 2834.
				106				226	
2	81	860	382 5	56 50	201	163	502 5	176 50	
				146				206	
3	121	239	422 5	96 50	181	900	482 5	156 50	T Maldonado
				146				195	
4	121	764	422 5	96 50	170	808	471 5	145 50	
				207				187	
5	182	570	483 5	157 50	162	294	463 5	137 50	
				139				208	
6	114	299	415 5	89 50	183	411	484 5	158 50	
				159				213	
7	134	388	435 5	109 50	188	762	489 5	163 50	
				68				296 ½	
8	43	430	344 5	18 50	296	546	597 5	271 50	
				72				200	
9.	47	570	348 5	22 50	175	341	476 5	150 50	
				80				229	
10.	70	379	371 5	60 20	219	450	520 5	209 20	
				148				130	
11.	137	861	438 5	126 22	119	740	420 5	108 22	
Totals	1161	371		468	2124	267		465	
					1161	371		468	
Diff. elev.				-	959	896	cm	936	
BM 57-20									BM 57-20 For desc. see

PLEASE RETURN TO

LOS ANGELES COUNTY ENGINEER

403 LOS ANGELES COUNTY ENGINEERING BLDG.

NOTE: ANY ADDITIONS OR CHANGES ON THIS SHEET MUST BE MADE OR CIRCLED IN RED INK, WITH DATE AND NAME OF PERSON MAKING CHANGE

Do not extend notes this side of this line.

STATION	BACKSIGHT						FORESIGHT						DESCRIPTION AND REMARKS
	RIGHT	MIC.	LEFT.		STADIA		RIGHT	MIC.	LEFT.		STADIA		FROM BM 57-20 TO BM 57-21
BM 57-20					129						145		BM 57-20
1	117	320	418	5	105	24	134	830	435	5	123	22	For desc see 2834-31
					230						82		
2	220	217	521	5	210	20	72	151	373	5	62	20	
					200						73		
3	176	440	477	5	152	48	48	280	349	5	23	50	
					288	½					64		
4	288	103	589	5	263	50	39	510	340	5	14	50	
					210						146		
5	185	892	486	5	160	50	121	963	422	5	96	50	
					211						152		
6	186	088	487	5	161	50	127	188	428	5	102	50	
					191						206		
7	166	342	467	5	141	50	181	170	482	5	156	50	
					196						149		
8	171	714	472	5	146	50	124	073	425	5	99	50	
					205						137		
9	180	742	481	5	155	50	112	762	413	5	87	50	
					215						100		
10.	190	961	491	5	165	50	75	633	376	5	50	50	
					232						118		
11.	219	043	520	5	206	26	105	731	406	5	92	26	
Totals	2102	962				468	1143	291				468	
	1143	291										468	
Diff Elev +	959	571										934	Marks
BM 57-21													BM 57-21 For desc

WEATHER Sunny INST. NO. 75234

TIME 11:15-11:50 ROD NO. 95896

NOTES CHKD. [illegible] DATE 11 22 '63

JOB NO. 0301.02

SURVEY OF LA CO PESCINA Level Net

SURVEY BY LIND NOTES MARTINEZ

INDEXED C. J. GALLI DATE

E.B. 2896 Pg. 86

L.A. COUNTY

Notes Ck'd by	Survey of PRECISE LEVEL NET
Map No.	UN 0301.02 Tape Std. °F
Office Work	Surveyed by LIND
Checked	Notes LIND Date 10-11-63
Date	Indexed C. J. GAIN OCT 31 1963

F.B. 2894 Pg. 87

UN 0301.02

LA COUNTY PRECISE LEVEL NET

LINE No 66

ROUTE: CORNELL ROAD

FROM: MULHOLLAND DRIVE

TO: VENTURA BLVD

OCT. 1963

LIND
MALDONADO
MARTINEZ
ONASHI
RODRIGUEZ R.R.

Note: Any Additions or Changes on This Sheet Must Be Made or Circled in Red Ink With Date and Name of Person Making Change.

PLEASE RETURN TO:
LOS ANGELES COUNTY ENGINEER
403 LOS ANGELES COUNTY ENGINEERING BLDG.
Do not extend this title of this line.

7 6 5 9 0 0 5 C.E. 0310 8-62

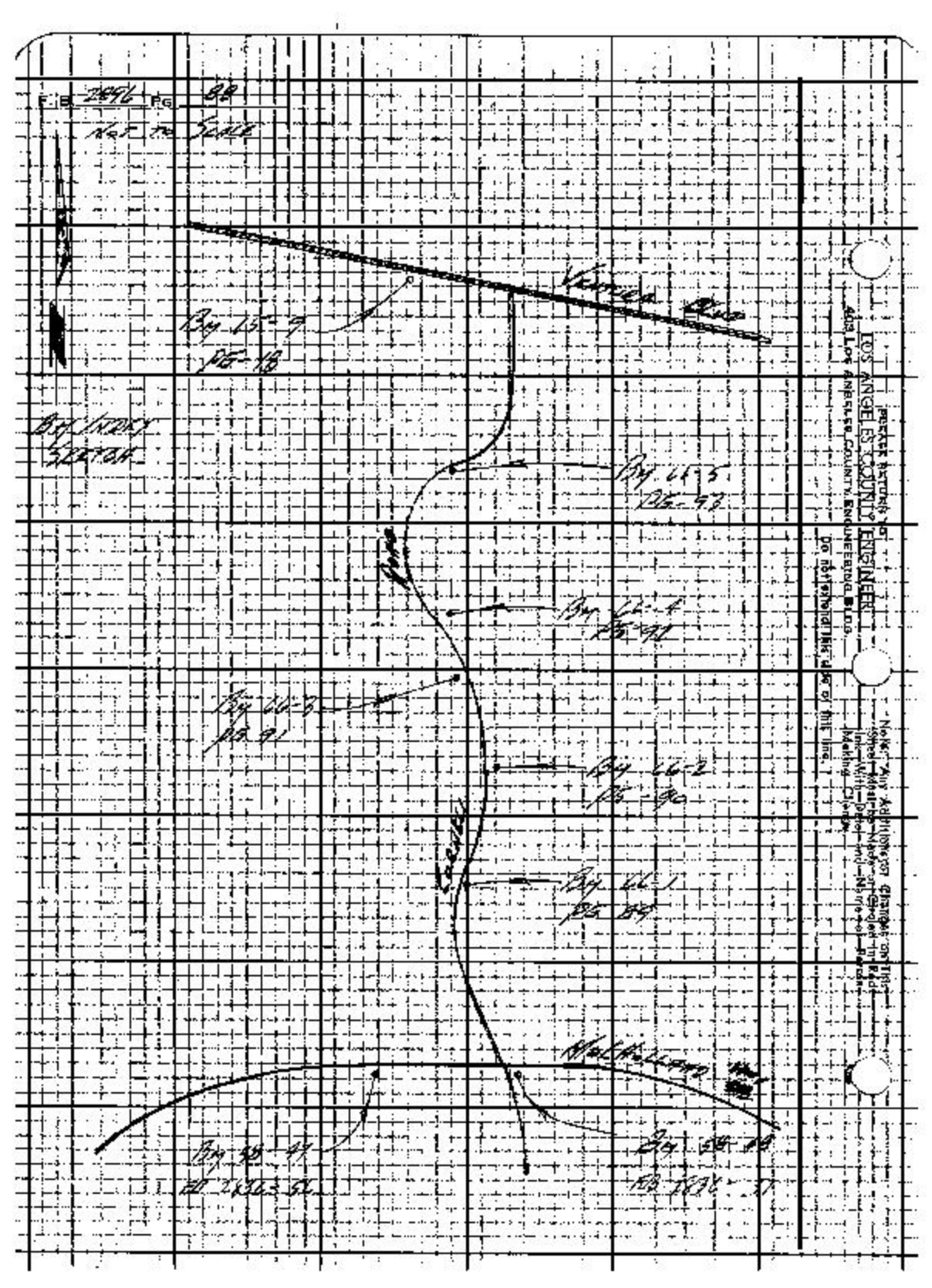
F.B. 2896 PG. 88
NOT TO SCALE
BY INDEX SKETCH
BY 15-9
PG-18
BY 66-5
PG-93
BY 66-4
PG-92
BY 66-3
PG-91
BY 66-2
PG-90
BY 66-1
PG-89
BY 58-47
BY 58-48
LOS ANGELES COUNTY ENGINEER
409 LOS ANGELES COUNTY ENGINEERING BLDG.
Do not extend this side of this line.
Note: Any Additions or Changes on this Sheet Must be Made or Graded in Red Ink With Date and Name of Person Making Change.

L.A. Co. Precise

Notes Ck'd by	Survey of Level Net	F.B. 2896 Pg. 89
Map No.	Jan 30 '62 Tape Std. SR	
Office Work	Surveyed by Gin-D	
Checked	Notes Lind Date 10-11-63	
Date	Indexed E. J. GAULI 10-15-63	

BM 66-1

Cornell Road (East Side) 0.4 Mile N.Ly. from Mulholland Drive, 7° feet East of the East Edge of Pvmt. 13° N. of a 48" Oak Tree. 95.5 feet Sly. from L.A. Co. Fd. T.P. No 1847 and 98.0 feet S.Ely of RP No 543115H

Set a Std. C.E. (Button Type) Brass Cap Stamped B.M. 66-1, NE 5869, 1963, in a 12 x 12" Conc. Post up 6".

Set a 2" Yellow Marker Pipe 2° West of the Monument.



Notes: Any Additions or Changes on This Sheet Must Be Made or Circled in Red Ink With Date and Name of Person Making Change

Do not extend notes this side of this line.

RETURN TO
LOS ANGELES COUNTY ENGINEER
900 Los Angeles County Engineering Bldg.

7600PS CE #947 7-52

F.B. 2896 PG. 90

B.M. 66-2

CORNELL ROAD (EAST SIDE). 0.9 OF A MILE NORTH OF MULHOLLAND ~~DR~~ HWY 1.7 OF A MILE SOUTH OF VENTURA BLVD.

8.0 FEET EAST OF THE ELY EDGE OF PAVEMENT

16.4 FEET SLY FROM T.P. # 620309-H AND

139.5 FEET NWY FROM R.P. # 844003.

SET A STD CE (BUTTON TYPE) BRASS CAP STAMPED B.M. 66-2, 1963, RE 5869, IN A 12" x 12" CONC. POST UP 6" ABOVE GROUND LEVEL.

SET A 2" YELLOW MARKER PIPE 2° WEST OF THE MONUMENT.

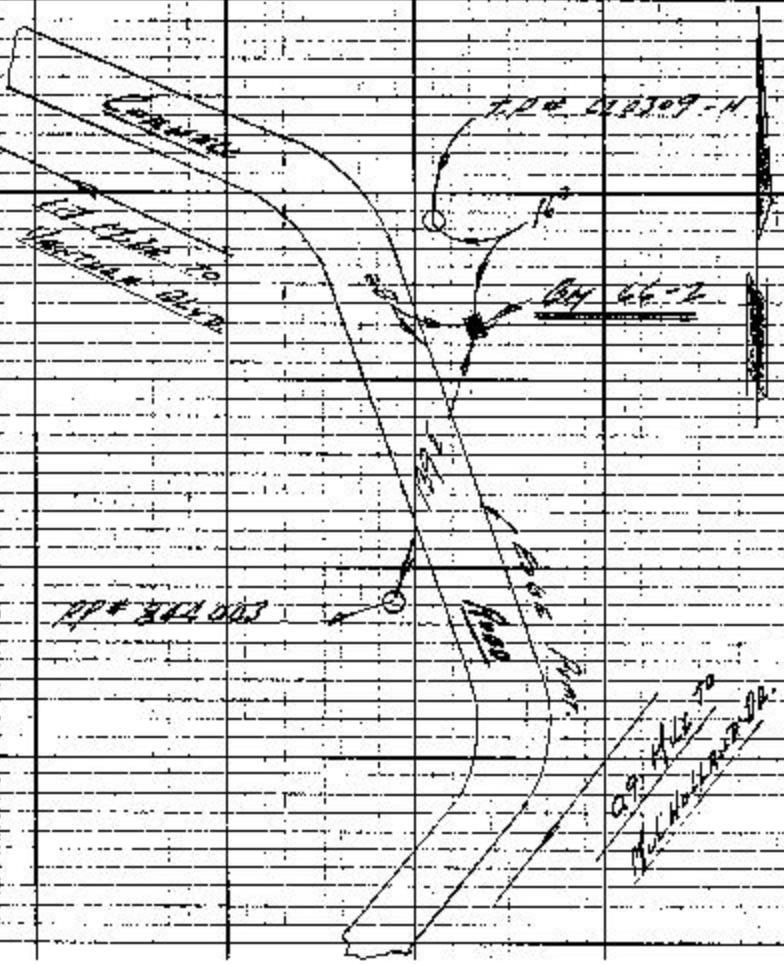

RETURN TO
LOS ANGELES COUNTY ENGINEER
700 LOS ANGELES COUNTY ENGINEERING BLDG.

Do not extend notes this side of this line.

Note: Any Additions or Changes on This Sheet Must be Made on Circuit In Red Ink With Date and Name of Person Making Change.

L.A. COUNTY

Notes Ck'd by	Survey of PRECISE LEVEL NO	F.B. 2494 PG. 91
Map No.	JN 30[illegible] Tape Std °F	
Office Work	Surveyed by [illegible]	
Checked	Notes [illegible] Date 10-17-63	
Date	Indexed E. J. GALLI	

B.M. 66-3

CORNELL ROAD 1.5 MILES NORTH OF MULHOLLAND HWY ~~DRIVE~~ AND 1.1 MILES SOUTH OF VENTURA BLVD AT THE N.W. CORNER OF CORNELL ROAD AND A PAVED SILVERCREEK RD ~~DIRT~~ ROAD GOING S.W.LY TO THE CORNELL ROCK CO. 5° S.W. OF THE S.W. EDGE OF PAVEMENT OF CORNELL ROAD AND 12° N.W. OF R.P. # 84401 B.E.

SET A STD LE (BUTTON TYPE) BRASS CAP STAMPED BM 66-3, RES 869, 1963, IN A 12" x 12" CONC. POST UP 6" ABOVE GROUND LEVEL. SET A 2" YELLOW MARKER PIPE 2° N.E. OF THE MONUMENT.



Note: Any Additions or Changes on this Sheet Must be Made or Circled in Red Ink With Data and Name of Person Making Change.

PLEASE RETURN TO
LOS ANGELES COUNTY ENGINEER
403 LOS ANGELES COUNTY ENGINEERING BLDG.
Do not extend this sheet or this line.

E.B. 2896 PG. 92

B.M. 66-4

Cornell Road (East Side) 0.1 of a mile South of Ventura Blvd. and 1.9 of a mile North of Mulholland Hwy. 16.0 Ely of the East Edge of Pavement. 1.5 SE of RP # 543228-H and 182 NLY of RP # 844027 E.

Set a Std. C.E. (Button Type) Brass Cap Stamped B.M. 66-4, RE 5869, 1963 in a 12"x12" Conc. Post 6" Above Ground Level. Set a 2" Yellow Marker Pipe 2' West of the Monument.

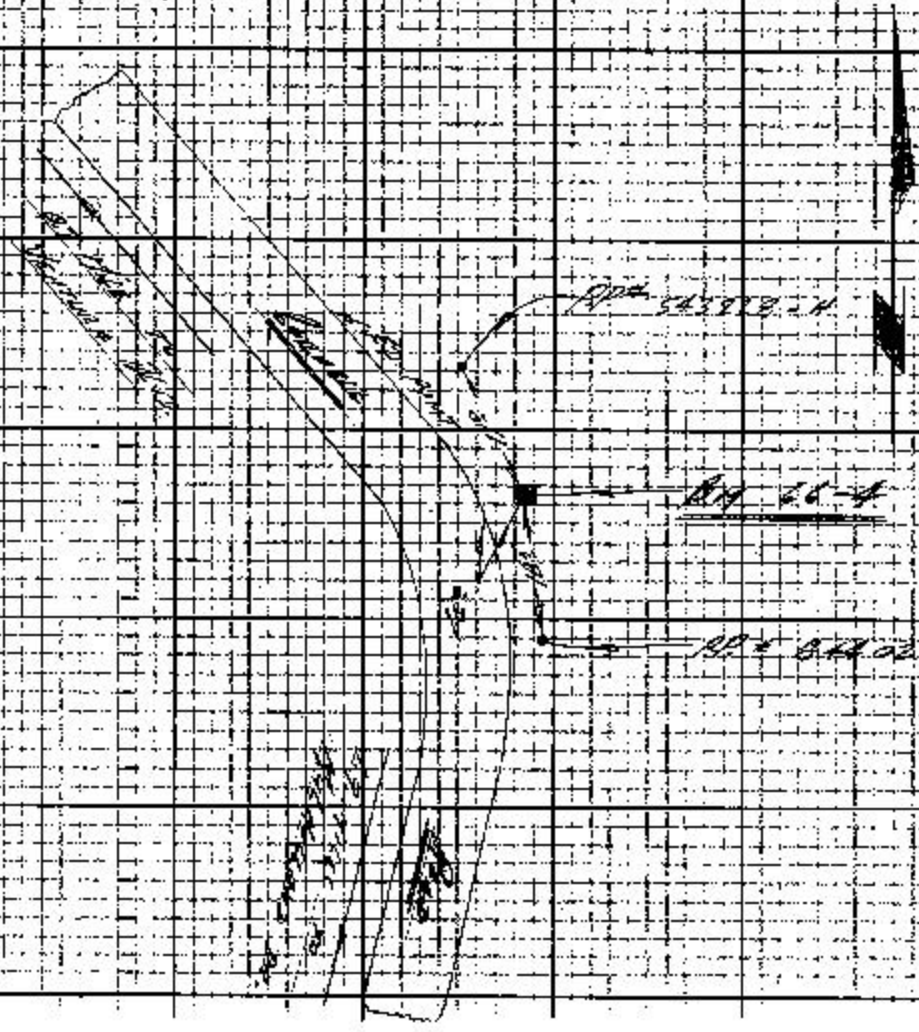

PLEASE RETURN TO:
LOS ANGELES COUNTY ENGINEER
403 Los Angeles County Engineering Bldg.
Do not extend this side of this line.

Note: Any Additional Changes on This Sheet Must be Made or Circled in Red Ink With Date and Name of Person Making Change.

L.A. Co Precise

Notes Ck'd by	Survey of LEVEL NET
Map No.	JN 030142 Type Std °F
Office Work	Surveyed by LIND
Checked	Notes LIND Date 10-17-62
Date	Indexed C. I. GAILI 11-3-63

F. B. 2896 Pg. 93

B.M. 66-5

CORNELL ROAD (EAST SIDE) 0.3 OF A MILE SOUTH OF VENTURA BLVD. 124° FEET SWLY OF PP 543242-H 69° FEET ELY OF PP 543241-H AND 20° FEET SOUTH OF THE SOUTH EDGE OF PAVEMENT. SET A STD CE BRASS CAP (BUTTON TYPE) STAMPED BM 66-5, RE 5869, 1963 IN A 12" x 12" CONC POST UP 6" ABOVE GROUND LEVEL. SET A 2" YELLOW MARKER PIPE 2° N OF THE MONUMENT.



Note: Any Additions or Changes on This Sheet Must be Made or Girded in Red Ink With Date and Name of Person Making Change.

Do not extend this side of this line.

PLEASE RETURN TO LOS ANGELES COUNTY ENGINEER 403 LOS ANGELES COUNTY ENGINEERING BLDG.

76F5098 C.E. 8210 6-62

7SP5288 CB # 308 6-50

PLEASE RETURN TO

LOS ANGELES COUNTY ENGINEER

700 LOS ANGELES COUNTY ENGINEERING BLDG.

NOTE: ANY ADDITIONS OR CHANGES ON THIS SHEET MUST BE MADE OR CIRCLED IN RED INK, WITH DATE AND NAME OF PERSON MAKING CHANGE.

Do not extend notes this side of this line.

STATION	BACKSIGHT						FORESIGHT						DESCRIPTION AND REMARKS
	RIGHT	MIC.	LEFT		STADIA		RIGHT	MIC.	LEFT		STADIA		FROM BM 58-47 TO BM 58+48
BM 58-47					160						134		BM 58-47
1	144	231	445	5	128	32	119	249	420	5	104	30	FOR DESC SEE P.B. 2836-56
					237						48		
2	225	228	526	5	213	24	36	459	337	5	24	24	
					248						42		
3	241	781	542	5	234	14	34	108	335	5	26	16	
					262						52		
4	254	850	555	5	246	16	44	192	345	5	36	16	
					274						38		
5	266	051	567	5	258	16	30	361	331	5	22	16	
					279						45		
6	271	961	572	5	263	16	37	022	338	5	29	16	
					269						43		
7	260	612	561	5	251	18	33	371	334	5	23	20	
					271						57		
8	260	569	561	5	149	22	46	143	347	5	35	22	
					257						77		
9	245	781	546	5	233	24	65	212	366	5	53	24	
					268						63		
10	258	514	559	5	249	19	54	810	355	5	45	18	
					262						51		
11	253	221	554	5	244	18	42	459	343	5	34	17	
					268						46		
12	257	342	558	5	248	20	36	022	337	5	26	20	
TOTALS	2940	091				239	579	408				239	
	579	408										239	
OFF BLAD	2360	683										478	METERS
BM 58-48+													BM 58-48

JOB NO. 0301.02 SURVEY OF L.A. CO. PRECISE LEVEL NET

SURVEY BY LIND WEATHER Sunny INST. NO. 75233

NOTES BY LIND DATE 10-18-63 TIME 9:30 TO 10:00 ROD NO. 85590

INDEXED R. J. GAIN DATE 11-3-63 NOTES CHKD [illegible] DATE 11-12-63

F.B. 2896 PG. 103

PLEASE RETURN TO

LOS ANGELES COUNTY ENGINEER

700 Los Angeles County Engineering Bldg.

NOTE: ANY ADDITIONS OR CHANGES ON THIS SHEET MUST BE MADE OR CIRCLED IN RED INK, WITH DATE AND NAME OF PERSON MAKING CHANGE

Do not extend notes this side of this line.

F.B. 2896 Pg. 166 JOB NO. 0301.02

SURVEY OF L.A.C. Precise Level Net

SURVEY BY Zinn NOTES BY Zinn DATE 4-1-1966

INDEXED [illegible] DATE

WEATHER Overcast INST. NO. 25224

TIME 11:40 - 12:30 ROD NO. 954 & 56

NOTES CHKD. Bolyn DATE 4.13.66

STATION	BACKSIGHT						FORESIGHT						DESCRIPTION AND REMARKS
	RIGHT	MID.	LEFT		STADIA		RIGHT	MID.	LEFT		STADIA		FROM BM 58-48 TO BM 58-47
BM 58-48					45						264		BM 58-48
1	36	141	337	5	26	19	257	522	538	5	248	18	For Desc. See F.B. 2536-57
					47						259		
2	38	260	339	5	29	18	250	325	551	5	241	18	R = Rind
					53						256		
3	44	440	345	5	35	18	247	770	548	5	238	18	
					78						267		
4	66	350	367	5	54	24	255	918	556	5	243	24	
					52						262		
5	46	828	347	5	33	21	251	041	552	5	240	22	
					34						267		
6	25	690	326	5	16	18	258	968	559	5	247	18	
					51						281		
7	93	915	344	5	35	16	273	832	524	5	265	16	
					40						272		
8	32	934	533	5	24	16	264	595	515	5	254	16	
					51						263		
9	43	734	344	5	35	16	256	496	552	5	248	15	
					47						252		
10	29	508	340	5	31	16	245	942	546	5	238	14	
					55						530		
11	43	140	344	5	31	24	232	705	538	5	225	25	
					142						163		
12	126	988	427	5	110	32	147	638	449	5	133	30	
Totals	587	928				238	1948	709				234	
							587	928				238	
Diff. Elev.						-	2360	781				472	(+ Normal)
BM 58-47													BM 58-47

76P625 CE # 308 8-81

PLEASE RETURN TO
L ANGELES COUNTY ENGINEER
408 LOS ANGELES COUNTY ENGINEERING BLDG.

E: ANY ADDITIONS OR CHANGES HIS SHEET MUST BE MADE OR LED IN RED INK, WITH DATE AND NAME OF PERSON MAKING CHANGE

Do not extend notes this side of this line.

JOB NO. 0301.02 SURVEY OF L.A. CO. PRECISE LEVEL NET

SURVEY BY LIND WEATHER SUNNY INST. NO. 75223

NOTES BY MARTINEZ DATE 10-22-63 TIME 1:05 TO 1:50 ROD NO. 95 96

INDEXED E. I. GAIN DATE NOTES CHKD DATE DEC 12 '65

F.B. 2996 Pg. 107

STATION	BACKSIGHT RIGHT	BACKSIGHT MIC.	BACKSIGHT LEFT.		BACKSIGHT STADIA		FORESIGHT RIGHT	FORESIGHT MIC.	FORESIGHT LEFT.		FORESIGHT STADIA		DESCRIPTION AND REMARKS
													FROM BM 58-48 TO BM 58-49
BM 58-48					154						120		BM 58-48
1	151	261	452	5	148	6	117	338	418	5	114	6	For desc see FB 2836-57
					167						85		
2	163	599	464	5	159	8	81	028	382	5	77	8	
					265						42		
3	257	432	558	5	249	16	34	671	335	5	26	16	
					275						36		
4	267	704	568	5	259	16	28	302	329	5	20	16	
					274						38		
5	266	420	567	5	258	16	30	530	331	5	22	16	
					283						25		
6	275	208	576	5	267	16	17	700	318	5	9	16	
					274						29		
7	266	428	567	5	258	16	21	698	322	5	13	16	
					290						35		
8	282	422	583	5	274	16	27	922	328	5	19	16	
					284						37		
9	275	969	576	5	266	18	28	930	329	5	19	18	
					280						49		
10	269	272	570	5	258	22	38	608	339	5	27	22	
					260						65		
11	247	221	548	5	234	26	52	858	353	5	39	26	
					251						58		
12	238	108	539	5	225	26	45	903	346	5	32	26	
					287						48		
13	275	630	576	5	263	24	36	467	337	5	24	24	

PLEASE RETURN TO

LOS ANGELES COUNTY ENGINEER

408 LOS ANGELES COUNTY ENGINEERING BLDG.

NOTE: ANY ADDITIONS OR CHANGES ON THIS SHEET MUST BE MADE OR CIRCLED IN RED INK, WITH DATE AND NAME OF PERSON MAKING CHANGE

Do not extend notes this side of this line.

STATION	BACKSIGHT						FORESIGHT						DESCRIPTION AND REMARKS
	RIGHT	MID.	LEFT.		STADIA		RIGHT	MID.	LEFT.		STADIA		FROM BM 58-48 TO BM 58-49
14	274	566	575	5	290 258	32	42	270	343	5	58 26	32	
15	257	519	558	5	275 239	36	57	350	358	5	75 39	36	
16	203	710	504	5	228 178	50	171	570	472	5	196 146	50	
17	78	758	379	5	94 62	32	242	449	543	5	258 226	32	
18	43	699	344	5	55 31	24	258	050	559	5	270 246	24	
19	36	258	337	5	52 20	32	232	691	533	5	247 217	30	
20	93	028	394	5	102 84	18	127	208	328	5	37 17	20	
Totals	4224	212				450	1593	543				450	
	1593	543										450	
Diff Elev	2630	669										900	Marks
BM 58-49													BM 58-49 For desc see F.B. 2836-81

WEATHER SUNNY INST. NO. 75234

TIME 1:05 1:30 ROD NO. 95-96

NOTES CHKD [illegible] DATE [illegible] 12 '63

JOB NO. 0301.02

SURVEY OF LA Co Precise Level Net

SURVEY BY LIND NOTES MARTINEZ

INDEXED [illegible] DATE

F.B. 2896 Eg. [illegible]

76P526 CE # 305 3-61

PLEASE RETURN TO
LOS ANGELES COUNTY ENGINEER
403 LOS ANGELES COUNTY ENGINEERING BLDG.

NOTE: ANY ADDITIONS OR CHANGES TO THIS SHEET MUST BE MADE OR COLLED IN RED INK, WITH DATE AND NAME OF PERSON MAKING CHANGE

Do not extend notes this side of this line.

STATION	BACKSIGHT RIGHT	MIC.	LEFT.		STADIA		FORESIGHT RIGHT	MIC.	LEFT.		STADIA		DESCRIPTION AND REMARKS
													FROM BM 58-49 TO BM 58-48
1	24	100	325	5	34 / 14	20	89	928	390	5	99 / 79	20	BM 58-49 For desc see F.B. 2836-58
2	231	549	532	5	247 / 215	32	33	939	334	5	49 / 17	32	
3	254	070	555	5	266 / 242	24	40	578	341	5	52 / 28	24	
4	231	962	532	5	246 / 216	30	68	172	369	5	84 / 52	32	2+
5	173	847	474	5	198 / 148	50	206	242	507	5	231 / 181	50	
6	56	193	357	5	74 / 38	36	255	411	556	5	273 / 237	36	
7	42	288	343	5	58 / 26	32	275	603	576	5	291 / 259	32	
8	37	069	338	5	49 / 25	24	272	780	573	5	284 / 260	24	
9	44	170	345	5	56 / 32	24	239	859	540	5	251 / 227	24	
10	53	940	354	5	65 / 41	24	250	641	551	5	262 / 238	24	
11	38	480	339	5	49 / 27	22	267	269	568	5	278 / 256	22	
12	29	208	330	5	38 / 20	18	275	260	576	5	284 / 266	18	
13	23	358	324	5	31 / 15	16	279	099	580	5	287 / 271	16	

JOB NO. 0301.02 SURVEY OF L.A. CO. PRECISE LEVEL NET
SURVEY BY Lind
NOTES BY Martinez DATE 60-22-63 WEATHER Sunny
INDEXED C. J. GAUL DATE TIME 1:55 2:40
NOTES CHKD [illegible] DATE 7-12-63
INST. NO. 7523
ROD NO. 959
F.B. 2896 PG. 109

PLEASE RETURN TO

LOS ANGELES COUNTY ENGINEER

403 LOS ANGELES COUNTY ENGINEERING BLDG.

NOTE: ANY ADDITIONS OR CHANGES ON THIS SHEET MUST BE MADE OR CIRCLED IN RED INK, WITH DATE AND NAME OF PERSON MAKING CHANGE

Do not extend notes this side of this line.

STATION	BACKSIGHT						FORESIGHT						DESCRIPTION AND REMARKS
	RIGHT	MID.	LEFT.		STADIA		RIGHT	MID.	LEFT.		STADIA		FROM BM 58-49 TO BM 58-48
14	18	041	319	5	26 10	16	263	652	564	5	271 255	16	
15	18	373	319	5	26 10	16	273	307	574	5	281 265	16	
16	30	560	331	5	38 22	16	267	339	568	5	275 259	16	
17	30	899	331	5	38 22	16	270	681	571	5	278 262	16	
18	34	767	335	5	42 26	16	256	460	557	5	264 248	16	
19	65	579	366	5	69 61	8	148	949	449	5	151 145	6	
20	112	651	413	5	115 109	6	146	362	447	5	149 143	6	
Totals	1551	104				446	4181	531				446	
							1551	104				446	
Diff Elev							2630	427				892	Meters
BM 58-48													BM 58-48 For desc see F.B. 2836-5

WEATHER Sunny INST. NO. 15734
TIME 1:55 2:40 ROD NO. 95 96
NOTES CHKD [illegible] DATE DEC 12 '63

F.B. 1896 PG. 110 JOB NO. 0301.02
SURVEY OF LA Co Precise Level Net
SURVEY BY LIND NOTES MARTINEZ
INDEXED [illegible] DATE

78P526B CD# 305 8-59

PLEASE RETURN TO

LOS ANGELES COUNTY ENGINEER

700 Los Angeles County Engineering Bldg.

NOTE: ANY ADDITIONS OR CHANGES ON THIS SHEET MUST BE MADE OR CIRCLED IN RED INK, WITH DATE AND NAME OF PERSON MAKING CHANGE.

Do not extend notes this side of this line.

STATION	BACKSIGHT						FORESIGHT						DESCRIPTION AND REMARKS
	RIGHT	MIC.	LEFT		STADIA		RIGHT	MIC.	LEFT		STADIA		FROM By 58-48 TO By 66-1
By 58-48					40						181		By 58-48
1	30	444	331	5	20	20	172	568	473	5	163	18	For Desc. See EB 2836-57
					82						294		
2	69	470	370	5	56	26	279	540	580	5	264	30	
					29						288	1/2	
3	20	321	321	5	11	18	297	740	598	5	297	18	
					29						242		
4	22	139	323	5	15	14	235	240	536	5	228	14	π - V.y
					148						262		
5	125	622	426	5	102	46	239	820	540	5	216	46	
					45						286		
6	37	600	338	5	29	16	278	542	579	5	270	16	
					36						261		
7	30	710	331	5	24	12	255	303	556	5	249	12	
					13	1/2					289		
8	5	190	306	5	5	16	281	620	582	5	273	16	
					42						257		
9	34	541	335	5	26	16	249	371	550	5	241	16	
					36						245		
10	25	072	326	5	14	22	274	741	535	5	223	22	
					224						110		
11	201	297	502	5	178	46	87	863	388	5	64	46	
					157						123		
12	132	199	433	5	107	50	98	489	399	5	73	50	
					279	1/2					76		
13	279	071	580	5	254	50	51	948	352	5	26	50	

JOB NO. 0301.02 SURVEY OF L. A. CO. PRECISE LEVEL NET

SURVEY BY Lind DATE 10-18-63 WEATHER Sunny INST. NO. 78234

NOTES BY Lind DATE 10-18-63 TIME 10:00 to 10:40 ROD NO. 95828

INDEXED R. J. Gaff DATE NOTES CHKD [illegible] DATE 12 '63

F.B. 2896 Pg. 111

PLEASE RETURN TO

LOS ANGELES COUNTY ENGINEER

700 LOS ANGELES COUNTY ENGINEERING BLDG.

NOTE: ANY ADDITIONS OR CHANGES ON THIS SHEET MUST BE MADE OR CIRCLED IN RED INK, WITH DATE AND NAME OF PERSON MAKING CHANGE

Do not extend notes this side of this line.

STATION	BACKSIGHT						FORESIGHT						DESCRIPTION AND REMARKS
	RIGHT	MIC.	LEFT		STADIA		RIGHT	MIC.	LEFT		STADIA		FROM BM 58-48 TO BM 66-1
					301						75		
14	288	842	559	5	275	26	62	600	367	5	69	26	
					132						69		
15	110	267	411	5	88	44	48	862	349	5	27	42	
TOTALS	1412	785				422	2874	247				422	
							1412	785				422	
DIFF ELEV.							1461	462	CM			844	METERS
BM 66-1													BM 66-1
													FOR DESC SEE FB 2896-8

F.B. 2896 PG. 112 JOB NO. 070 1.02

SURVEY OF L.A. CO PRECISE LEVEL NET

SURVEY BY LIND NOTES LIND

INDEXED [illegible] DATE

WEATHER Sunny INST. NO. 75234

TIME 10:00 TO 10:40 ROD NO. 75396

NOTES CHKD. [illegible] DATE OCT 12 '83

76P348B CE# 308 8-69

PLEASE RETURN TO

LOS ANGELES COUNTY ENGINEER

700 Los Angeles County Engineering Bldg.

NOTE: ANY ADDITIONS OR CHANGES ON THIS SHEET MUST BE MADE OR CIRCLED IN RED INK, WITH DATE AND NAME OF PERSON MAKING CHANGE.

Do not extend notes this side of this line.

JOB NO. 0301.02 SURVEY OF L. A. CO. PRECISE LEVEL NET

F.B. 2876 Pg. 113

SURVEY BY: S. K. Z. L. [illegible] WEATHER: Overcast INST. NO. 7525

NOTES BY: J. Mendoza DATE: 10-18-63 TIME: 10:45-11:35 ROD NO. 85-84

INDEXED: C. J. Gall DATE: NOTES CHKD: DATE: 12-13-

STATION	BACKSIGHT						FORESIGHT						DESCRIPTION AND REMARKS
	RIGHT	MIC.	LEFT		STADIA		RIGHT	MIC.	LEFT		STADIA		FROM BM 66-1 TO BM 5-8-48
BM 66-1					81						140		BM 66-1
1	59	297	360	5	37	44	118	205	419	5	91	43	For Desc, See F.B. 2896-89
					77						298	½	
2	66	138	367	5	53	26	298	110	599	5	285	26	π - Lind
					89						285	½	
3	64	085	365	5	39	50	285	680	586	5	260	50	
					123						158		
4	98	602	349	5	73	50	133	050	434	5	108	50	
					110						226		
5	88	360	389	5	66	44	203	238	504	5	160	46	
					241						33		
6	230	290	531	5	219	22	22	748	323	5	11	22	
					263						38		
7	265	985	556	5	247	16	31	413	332	5	24	14	
					288						20		
8	280	162	581	5	272	16	12	618	313	5	4	16	
					267						40		
9	261	442	562	5	255	12	34	192	335	5	28	12	
					278						38		
10	271	285	572	5	263	15	30	680	331	5	22	16	
					269						153		
11	246	559	547	5	223	46	130	090	431	5	107	46	
					253						36		
12	246	048	547	5	234	14	29	410	350	5	22	14	
					297						22		
13	288	922	584	5	279	18	13	541	314	5	4	18	

F.B. 2896 PG. 114

JOB NO. 0301.02

SURVEY OF L.A.Co. Precise Level Net

SURVEY BY Lind NOTES J. Maldonado

INDEXED C. I. GAIII DATE

WEATHER Overcast INST. NO. 73234

TIME 10:45 – 11:35 ROD NO. 96 & 96

NOTES CHKD [illegible] DATE [illegible]

PLEASE RETURN TO

LOS ANGELES COUNTY ENGINEER

700 Los Angeles County Engineering Bldg.

NOTE: ANY ADDITIONS OR CHANGES ON THIS SHEET MUST BE MADE OR CIRCLED IN RED INK, WITH DATE AND NAME OF PERSON MAKING CHANGE

Do not extend notes this side of this line.

STATION	BACKSIGHT						FORESIGHT						DESCRIPTION AND REMARKS
	RIGHT	MIC.	LEFT		STADIA		RIGHT	MIC.	LEFT		STADIA		FROM BM 66-1 TO BM 58-48
14	247	660	568	5	261 253	28	61	935	342	5	75 47	28	
					193						50		
15	182	948	483	5	173	20	41	332	342	5	32	18	
Totals	2907	785 ✓			421		1446	242 ✓			419		
	1446	242 ✓									86?		
Diff. Elev.	+1461	543 ✓	cy								846?		Meters
BM 58-48													BM 58-48 For Desc. See F.B. 2836-57

76P0388 CO# 308 8-59

PLEASE RETURN TO

LOS ANGELES COUNTY ENGINEER

700 Los Angeles County Engineering Bldg.

NOTE: ANY ADDITIONS OR CHANGES ON THIS SHEET MUST BE MADE OR CIRCLED IN RED INK, WITH DATE AND NAME OF PERSON MAKING CHANGE.

Do not extend notes this side of this line.

STATION	BACKSIGHT						FORESIGHT						DESCRIPTION AND REMARKS
	RIGHT	MIC.	LEFT		STADIA		RIGHT	MIC.	LEFT		STADIA		FROM BM 66-1 TO BM 66-2
BM 66-1					217						55		BM 66-1
1	212	246	513	5	207	10	50	424	351	5	45	10	For desc see F.B. 2896 89
					290						33		
2	283	274	584	5	276	14	26	201	327	5	19	14	
					279						23		
3	273	064	574	5	267	12	17	706	318	5	11	12	π Rodriquez
					282						30		
4	276	494	577	5	270	12	24	558	325	5	18	12	
					291						130		
5	281	737	582	5	271	20	121	466	422	5	112	18	
					84						254		
6	71	718	372	5	58	26	241	586	542	5	228	26	
					101						173		
7	94	903	395	5	87	14	165	700	466	5	157	16	
					104						298		
8	84	368	385	5	64	40	278	242	579	5	258	40	
					54						269		
9	42	648	343	5	30	24	257	684	558	5	245	24	
					73						300		
10	61	843	362	5	49	24	288	232	589	5	276	24	
					51						294	1/2	
11	43	586	344	5	35	16	294	110	595	5	286	16	
					38						277		
12	30	399	331	5	22	16	269	702	570	5	261	16	
					35						261		
13	27	242	328	5	19	16	253	889	554	5	245	16	
					36						114		
14	22	634	323	5	8	28	100	674	401	5	86	28	

JOB NO. 0301.02 SURVEY OF L.A. CO. PRECISE LEVEL NET

SURVEY BY G.K. LIND

NOTES BY MARTINEZ DATE 10-18-63

INDEXED J. GALLI DATE

WEATHER OVERCAST

TIME 1:25 2:15

NOTES CHKD. [illegible] DATE 1-2-63

INST. NO. 7523

ROD NO. 95 96

F.B. 2896 PG. 115

PLEASE RETURN TO

LOS ANGELES COUNTY ENGINEER

700 LOS ANGELES COUNTY ENGINEERING BLDG.

NOTE: ANY ADDITIONS OR CHANGES ON THIS SHEET MUST BE MADE OR CIRCLED IN RED INK, WITH DATE AND NAME OF PERSON MAKING CHANGE

Do not extend notes this side of this line.

STATION	BACKSIGHT						FORESIGHT						DESCRIPTION AND REMARKS
	RIGHT	MIC.	LEFT		STADIA		RIGHT	MIC.	LEFT		STADIA		FROM BM 66-1 TO BM 66-2
					258						33		
15	251	017	552	5	244	14	26	851	327	5	19	14	
					273						43		
16	267	099	568	5	261	12	37	147	338	5	31	12	
					274						73		
17	268	258	569	5	262	12	67	557	368	5	61	12	
					269						120		
18	244	290	545	5	219	50	95	855	396	5	70	50	
					270						66		
19	253	908	554	5	236	34	49	260	350	5	32	34	
					194						120		
20	186	028	487	5	178	16	112	662	413	5	104	16	
Totals	3276	756				410	2779	506				410	
	2779	506										410	
Diff Elev												820	Meters
	+ 497	250											
BM 66-2													BM 66-2
													For Desc see F.B. 2896-90

WEATHER OVERCAST INST. NO. 15234
TIME 1:25 2:15 ROD NO. 95:96
NOTES CHKD. [illegible] DATE 12 '83

F.B. 2896 PG. 116 JOB NO. 0301.02
SURVEY OF LA Co Precise Level Net
SURVEY BY EIND NOTES MARTINEZ
INDEXED E. J. GAMI DATE

7EP3268 CO # 208 8-59

PLEASE RETURN TO

LOS ANGELES COUNTY ENGINEER

700 LOS ANGELES COUNTY ENGINEERING BLDG.

NOTE: ANY ADDITIONS OR CHANGES ON THIS SHEET MUST BE MADE OR CIRCLED IN RED INK, WITH DATE AND NAME OF PERSON MAKING CHANGE.

Do not extend notes this side of this line.

STATION	BACKSIGHT						FORESIGHT						DESCRIPTION AND REMARKS
	RIGHT	MIC.	LEFT		STADIA		RIGHT	MIC.	LEFT		STADIA		FROM BM 66-2 TO BM 66-1
BM 66-2					121						195		BM 66-2
1	113	903	414	5	105	16	187	278	488	5	179	16	For desc see F.B 2896-90
					68						273		
2	51	521	352	5	34	34	256	353	552	5	239	34	
					121						271		
3	96	735	397	5	71	50	246	178	547	5	221	50	T Rodriguez
					77						277		
4	71	093	372	5	65	12	271	899	572	5	265	12	
					45						274		
5	39	959	340	5	33	12	268	615	569	5	262	12	
					38						262		
6	31	987	332	5	24	14	255	867	556	5	248	14	
					116						39		
7	102	500	403	5	88	28	25	019	326	5	11	28	
					264						37		
8	256	604	557	5	248	16	29	410	330	5	21	16	
					285						48		
9	277	410	578	5	269	16	40	145	341	5	32	16	
					298						47		
10	290	979	591	5	282	16	39	793	340	5	31	16	
					290	1/2					75		
11	290	935	591	5	278	24	63	324	364	5	51	24	
					271						56		
12	259	533	560	5	247	24	44	536	345	5	32	24	
					297						104		
13	277	643	578	5	257	40	84	375	385	5	64	40	
					239						51		
14	224	202	525	5	209	30	36	367	337	5	21	30	

JOB NO. 0301.02 SURVEY OF L.A. CO. PRECISE LEVEL NET

SURVEY BY C. K. LIND

NOTES BY MARTINEZ DATE 10-18-63 WEATHER Over Cast INST. NO. 15234

INDEXED E. J. GALLI DATE TIME 2:30 315 ROD NO. 95 96

NOTES CHKD [illegible] DATE 12 63

F.B. 2896 PG 117

PLEASE RETURN TO

LOS ANGELES COUNTY ENGINEER

700 LOS ANGELES COUNTY ENGINEERING BLDG.

NOTE: ANY ADDITIONS OR CHANGES ON THIS SHEET MUST BE MADE OR CIRCLED IN RED INK, WITH DATE AND NAME OF PERSON MAKING CHANGE

Do not extend notes this side of this line.

STATION	BACKSIGHT						FORESIGHT						DESCRIPTION AND REMARKS
	RIGHT	MIC.	LEFT		STADIA		RIGHT	MIC.	LEFT		STADIA		FROM BM 66-2 TO BM 66-1
15	198	181	499	5	209 187	22	168	720	469	5	178 158	20	
16	14	086	315	5	23 5	18	275	754	576	5	282 268	14	
17	14	142	315	5	20 8	12	269	325	570	5	276 263	13	
18	28	420	329	5	34 22	12	281	119	582	5	288 274	14	
19	45	967	346	5	50 40	10	259	695	560	5	265 253	12	
20	86	090	387	5	89 83	6	165	287	466	5	168 162	6	
Totals	2771	890				412	3269	059				411	
							2771	890				412	
Diff Elev							497	169				823	Meters
BM 66-1													BM 66-1 For desc see FB 2896-89

F.B. 2896 Pg. 18 JOB NO. 0301.02

SURVEY OF LA Co Precise Level Net

SURVEY BY LIND NOTES MARTINEZ

INDEXED [illegible] DATE

WEATHER OVERCAST INST. NO. 75234

TIME 2:30 3:15 ROD NO. 55 96

NOTES CHKD. [illegible] DATE OCT 12 '88

76P826 CE # 808 3-61

PLEASE RETURN TO
L[illegible] ANGELES COUNTY ENGINEER
403 LOS ANGELES COUNTY ENGINEERING BLDG.

[illegible] ANY ADDITIONS OR CHANGES [illegible] THIS SHEET MUST BE MADE OR [illegible]LED IN RED INK, WITH DATE AND NAME OF PERSON MAKING CHANGE

Do not extend notes this side of this line.

JOB NO. 0301.02 SURVEY OF L.A. CO. PRECISE LEVEL NET

SURVEY BY C.K. LIND WEATHER Sunny INST. NO. 7523

NOTES BY T. OHASHI DATE 10-21-65 TIME 9:10 - 10:00 ROD NO. 2549

INDEXED E. J. GAIN DATE NOTES CHKD [illegible] DATE NOV 12 '65

F.B. 2896 PG. 119

STATION	BACKSIGHT RIGHT	BACKSIGHT MIC.	BACKSIGHT LEFT.	BACKSIGHT STADIA	FORESIGHT RIGHT	FORESIGHT MIC.	FORESIGHT LEFT.	FORESIGHT STADIA	DESCRIPTION AND REMARKS
									FROM BM. 66-2 TO BM. 66-3
BM.66-2				212				54	B.M. 66-2
1	193	313	494 5	175 37	35	443	336 5	17 37	FOR DESC. SEE F.B. 2896-90
				272				53	
2	261	738	562 5	250 22	42	129	343 5	31 23	
				227				184	
3	212	618	513 5	197 30	169	261	470 5	154 30	
				88				271	
4	72	612	373 5	56 32	254	298	555 5	237 34	⊼ E. MARTINEZ
				70				261	
5	57	482	358 5	45 25	249	052	550 5	237 24	
				51				221	
6	42	960	343 5	34 17	214	819	515 5	207 14	
				164				83	
7	148	519	449 5	133 31	67	978	368 5	52 31	
				280				105	
8	264	591	565 5	249 31	89	832	390 5	74 31	
				159				92	
9	142	770	445 5	125 24	75	805	376 5	58 34	
				254				52	
10	246	625	547 5	239 15	44	269	345 5	36 16	
				285				80	
11	276	271	577 5	267 18	71	188	372 5	62 18	
				116				281	
12	106	552	407 5	96 20	271	950	572 5	261 20	
				43				259	
13	35	805	336 5	27 16	251	624	552 5	243 16	
				98				123	
14	81	092	382 5	64 34	106	958	407 5	89 34	

PLEASE RETURN TO

LOS ANGELES COUNTY ENGINEER

403 LOS ANGELES COUNTY ENGINEERING BLDG.

NOTE: ANY ADDITIONS OR CHANGES ON THIS SHEET MUST BE MADE OR CIRCLED IN RED INK, WITH DATE AND NAME OF PERSON MAKING CHANGE

Do not extend notes this side of this line.

STATION	BACKSIGHT						FORESIGHT						DESCRIPTION AND REMARKS
	RIGHT	MIC.	LEFT.		STADIA		RIGHT	MIC.	LEFT.		STADIA		FROM B.M. 66-2 TO B.M. 66-3
					240						106		
15	223	835	524	5	206	34	89	028	390	5	73	33	
					186						252		
16	172	343	473	5	157	29	237	201	538	5	223	29	
					70						246		
17	59	836	360	5	48	22	235	062	536	5	224	22	
					81						199		
18	69	266	370	5	57	24	187	812	488	5	174	25	
					156						89		
19	144	322	445	5	133	23	78	728	379	5	66	23	
TOTAL	2812	550				494	2772	437				494	
	2772	437										494	
DIFF. ELEV.	+40	113										988	METERS
B.M. 66-3													B.M. 66-3 FOR DESC. SEE F.B. 2896-91

WEATHER Sunny INST. NO. 75234

TIME 9:10 – 10:00 ROD NO. 55 & 96

NOTES CHKD [illegible] DATE [illegible]

F.B. 2896 PG. 120 JOB NO. 030102

SURVEY OF L.A. Co. PRECISE LEVEL NET

SURVEY BY C.K. LINO NOTES T.O.

INDEXED F. J. GAUL DATE

76P526 CR # 908 3-61

PLEASE RETURN TO
LOS ANGELES COUNTY ENGINEER
403 LOS ANGELES COUNTY ENGINEERING BLDG.

NOTE: ANY ADDITIONS OR CHANGES TO THIS SHEET MUST BE MADE OR COLLED IN RED INK, WITH DATE AND NAME OF PERSON MAKING CHANGE

Do not extend notes this side of this line.

JOB NO. 0301.02 SURVEY OF L.A. CO. PRECISE LEVEL NET
SURVEY BY C.K. LIND WEATHER SUNNY INST. NO. 7523
NOTES BY T. OHASHI DATE 10-21-63 TIME 10:00-10:55 ROD NO. 95 [illegible]
INDEXED E. J. GALLI DATE NOTES CHKD. [illegible] DATED 12 [illegible]

F.B. 2896 Pg. 111

STATION	BACKSIGHT RIGHT	MIC.	LEFT.		STADIA		FORESIGHT RIGHT	MIC.	LEFT.		STADIA		DESCRIPTION AND REMARKS
													FROM B.M. 66-3 TO B.M. 66-2
B.M. 66-3					90						156		B.M. 66-3
1	78	905	379	5	66	24	144	529	445	5	133	23	FOR DESC. SEE F.B. 2896-91
					198						81		
2	186	400	487	5	173	25	69	164	370	5	57	24	
					246						71		
3	236	585	537	5	226	20	60	182	361	5	49	22	
					253						188		
4	238	958	539	5	223	30	173	940	474	5	158	30	
					90						224		⊼ E. MARTINEZ
5	73	111	374	5	56	34	207	366	508	5	190	34	
					112						88		
6	95	505	396	5	78	34	71	962	372	5	54	34	
					253						36		
7	245	175	546	5	237	16	28	290	329	5	20	16	
					279						103		
8	270	275	571	5	260	19	93	429	394	5	83	20	
					70						285		
9	61	598	362	5	52	18	276	552	577	5	266	19	
					48						256		
10	40	360	341	5	32	16	248	110	549	5	240	16	
					95						157		
11	78	500	379	5	61	34	140	220	441	5	123	34	
					103						280		
12	87	067	388	5	72	31	264	460	565	5	249	31	
					84						161		
13	68	750	369	5	53	31	145	636	446	5	130	31	
					219						50		
14	211	645	512	5	203	16	42	514	343	5	34	16	

PLEASE RETURN TO

LOS ANGELES COUNTY ENGINEER

403 LOS ANGELES COUNTY ENGINEERING BLDG.

NOTE: ANY ADDITIONS OR CHANGES ON THIS SHEET MUST BE MADE OR CIRCLED IN RED INK, WITH DATE AND NAME OF PERSON MAKING CHANGE

Do not extend notes this side of this line.

STATION	BACKSIGHT						FORESIGHT						DESCRIPTION AND REMARKS
	RIGHT	MIC.	LEFT.		STADIA		RIGHT	MIC.	LEFT.		STADIA		FROM BM. 66-3 TO BM. 66-2
15	260	172	561	5	272 248	24	66	172	367	5	78 53	25	
16	242	733	543	5	259 225	34	78	692	379	5	94 62	32	
17	183	222	484	5	198 168	30	208	293	509	5	223 193	30	
18	36	875	337	5	47 25	22	258	624	559	5	269 247	22	
19.	38	799	339	5	56 20	36	196	822	497	5	215 178	37	
TOTAL	2734	835				494	2774	959				496	
							2734	835				494	
DIFF. ELEV.							40	122				990	METERS
BM. 66-2													B.M. 66-2 FOR DESC. SEE F.B. 2896-90

F.B. 2896 PG. 122 JOB NO. 0301.02

SURVEY OF L. A. Co. PRECISE LEVEL NET

SURVEY BY C.K. LINO NOTES T.O.

INDEXED C. J. GATT DATE

WEATHER SUNNY INST. NO. 75234

TIME 10:00 - 10:55 ROD NO. 95 & 96

NOTES CHKD. [illegible] DATE MAY 12 '63

7695208 CE 4 808 6-68

PLEASE RETURN TO
LOS ANGELES COUNTY ENGINEER
700 Los Angeles County Engineering Bldg.

NOTE: ANY ADDITIONS OR CHANGES ON THIS SHEET MUST BE MADE OR CIRCLED IN RED INK, WITH DATE AND NAME OF PERSON MAKING CHANGE.

Do not extend notes this side of this line.

JOB NO. 0301.02 SURVEY OF L.A. CO. PRECISE LEVEL NET — F.B. 2896 Pg. 12

SURVEY BY: L. UNK — WEATHER: SUNNY — INST. NO. 75234

NOTES BY: Martinez — DATE: 10-21-63 — TIME: 12:15 TO 2:00 — ROD NO. 95 96

INDEXED: E. J. GALI — DATE: — NOTES CHKD: [illegible] — DATE: 11-18

STATION	BACKSIGHT						FORESIGHT						DESCRIPTION AND REMARKS
	RIGHT	MIC.	LEFT		STADIA		RIGHT	MIC.	LEFT		STADIA		FROM BM 66-3 TO BM 66-4
BM 66-3					196						76		BM 66-3
1	184	579	485	5	172	16	64	602	365	5	52	14	For desc see FB 28.26.91
					242						36		
2	235	380	536	5	228	14	29	112	330	5	22	14	
					264						34		T Maldonado
3	259	080	560	5	254	10	29	162	330	5	24	10	
					274						52		
4	268	771	569	5	262	12	45	398	346	5	38	14	
					279						56		
5	270	250	571	5	261	18	46	390	347	5	36	20	
					270						56		
6	259	570	560	5	248	22	45	172	346	5	34	22	
					258						48		
7	247	208	548	5	236	22	38	420	339	5	28	20	
					282						89		
8	270	882	571	5	258	24	77	802	378	5	65	24	
					122						250		
9	113	168	414	5	104	18	241	038	542	5	232	18	
					55						277		
10	48	321	349	5	41	14	270	561	571	5	263	14	
					38						235		
11	31	816	332	5	24	14	229	562	530	5	223	12	
					59						264		
12	51	490	352	5	43	16	256	079	557	5	248	16	
					52						230		
13	44	030	345	5	36	16	223	822	524	5	216	14	
					77						258		
14	67	370	368	5	57	20	249	972	548	5	236	22	

PLEASE RETURN TO

LOS ANGELES COUNTY ENGINEER

700 LOS ANGELES COUNTY ENGINEERING BLDG.

NOTE: ANY ADDITIONS OR CHANGES ON THIS SHEET MUST BE MADE OR CIRCLED IN RED INK, WITH DATE AND NAME OF PERSON MAKING CHANGE

Do not extend notes this side of this line.

STATION	BACKSIGHT						FORESIGHT						DESCRIPTION AND REMARKS
	RIGHT	MIC.	LEFT		STADIA		RIGHT	MIC.	LEFT		STADIA		FROM BM 66-3 TO BM 66-4
15	52	883	353	5	62 42	20	211	738	512	5	222 200	22	
16	80	526	381	5	100 60	40	248	880	549	5	268 228	40	
17	40	400	341	5	57 23	34	178	421	479	5	196 160	36	
18	178	952	479	5	189 167	22	137	280	438	5	148 126	22	
Totals	2704	676				352	2621	411				354	
	2621	411										352	
Diff Elev	+ 83	265										706	meters
BM 66-4													BM 66-4 For desc see FB 2896-9

WEATHER Sunny INST. NO. 75234
TIME 12:15 2:00 ROD NO. 95 96
NOTES CHKD [illegible] DATE [illegible]

F.B. 2896 PG. 124 JOB NO. 0301.02
SURVEY OF LA Co Precise Level Ned
SURVEY BY HND NOTES MARTINEZ
INDEXED E. J. GATE DATE

78P526 CE # 308 8-61

PLEASE RETURN TO
LOS ANGELES COUNTY ENGINEER
403 LOS ANGELES COUNTY ENGINEERING BLDG.

[illegible] ANY ADDITIONS OR CHANGES [illegible] THIS SHEET MUST BE MADE OR [illegible] IN RED INK, WITH DATE AND NAME OF PERSON MAKING CHANGE

Do not extend notes this side of this line.

JOB NO. 0301.02 SURVEY OF L.A. CO. PRECISE LEVEL NET

SURVEY BY C.K. LIND

NOTES BY R. D. RODRIGUEZ DATE 10/22/63

INDEXED E. J. GAUL DATE

WEATHER Sunny INST. NO. 75235

TIME 9:40 TO 10:30 ROD NO. [illegible]

NOTES CHKD [illegible] DATE 12/63

F.B. 1991 PG. 125

STATION	BACKSIGHT RIGHT	BACKSIGHT MIC.	BACKSIGHT LEFT	BACKSIGHT STADIA	FORESIGHT RIGHT	FORESIGHT MIC.	FORESIGHT LEFT	FORESIGHT STADIA	DESCRIPTION AND REMARKS FROM BM 66-4 TO BM 66-3
BM 66-4				150				186	B.M. 66-4
1	139	670	440 5	128 22	176	545	477 5	166 20	FOR DECS SEE F.B. 2896
				209				80	
2	191	383	492 5	174 35	63	615	364 5	46 34	
				250				104	
3	260	285	561 5	240 40	84	412	385 5	64 40	
				227				70	
4	216	378	517 5	205 22	59	762	360 5	48 22	
				252				82	
5	251	992	552 5	241 21	71	418	372 5	60 22	
				242				61	
6	235	290	536 5	221 15	54	190	355 5	46 15	
				270				67	π C.K. LIND
7	262	660	563 5	254 16	60	849	361 5	51 16	
				254				53	
8	248	006	549 5	292 12	47	198	348 5	41 12	
				29[illegible]				71	
9	284	510	585 5	277 14	64	748	365 5	52 14	
				266				139	
10	257	463	558 5	246 18	130	508	431 5	121 18	
				98				290	
11	86	972	387 5	74 24	278	493	579 5	266 24	
				63				272	
12	52	710	353 5	41 22	261	448	562 5	250 22	
				65				280	
13	53	628	354 5	43 23	269	765	570 5	257 23	

PLEASE RETURN TO

LOS ANGELES COUNTY ENGINEER

408 LOS ANGELES COUNTY ENGINEERING BLDG.

NOTE: ANY ADDITIONS OR CHANGES ON THIS SHEET MUST BE MADE OR CIRCLED IN RED INK, WITH DATE AND NAME OF PERSON MAKING CHANGE

Do not extend notes this side of this line.

STATION	BACKSIGHT						FORESIGHT						DESCRIPTION AND REMARKS
	RIGHT	MID.	LEFT.		STADIA		RIGHT	MID.	LEFT.		STADIA		FROM BM 66-4 TO BM 66-3
BM 66-4					68						286		BM 66-4
14	59	578	360	5	50	18	277	210	578	5	268	18	FOR DESC SEC. F.B. 2896
					58						285		
15	51	345	352	5	45	13	279	032	580	5	272	13	
					42						267		
16	36	585	337	5	31	11	262	585	563	5	257	10	
					41						250		
17	34	645	335	5	27	19	243	946	544	5	236	14	
					81						201		
18	69	339	370	5	57	24	189	912	490	5	176	25	
TOTAL	2792	439				364	2895	636				362	
							2792	439				364	
DIFF. ELEV							83	197	CM			726	METERS
BM 66-3													BM 66-3 FOR DESC SEC F.B. 2896-7

F.B. 2896 PG. 126 JOB NO. 030102

SURVEY OF LA COUNTY PRECISE LEVELNET

SURVEY BY CKLIND NOTES R.P. RODRIGUEZ

INDEXED E. J. GAIT DATE

WEATHER SUNNY INST. NO. 24-25

TIME 940 TO 1030 ROD NO. 25 & 26

NOTES CHKD. [illegible] DATE 12 '63

76P526 OE # 309 3-61

PLEASE RETURN TO
L[illegible] ANGELES COUNTY ENGINEER
403 LOS ANGELES COUNTY ENGINEERING BLDG.

[illegible]E: ANY ADDITIONS OR CHANGES [illegible]HIS SHEET MUST BE MADE OR [illegible]LED IN RED INK, WITH DATE AND NAME OF PERSON MAKING CHANGE

Do not extend notes this side of this line.

STATION	BACKSIGHT						FORESIGHT						DESCRIPTION AND REMARKS
	RIGHT	MID.	LEFT.		STADIA		RIGHT	MID.	LEFT.		STADIA		FROM BM 66-4 TO BM 66-5
BM 66-4					208						94		BM 66-4
1	183	146	484	5	158	50	69	711	370	5	44	50	FOR desc see F.B. 2896-92
					217						114		
2	192	853	493	5	167	50	89	341	390	5	64	50	
					210						97		
3	185	699	486	5	160	50	72	870	373	5	47	50	
					249						64		
4	235	890	536	5	221	28	50	003	351	5	36	28	
					198						106		
5	184	272	485	5	170	28	92	528	393	5	78	28	
					289						8	1/2	
6	275	240	576	5	261	28	8	582	309	5	22	28	
					248						53		
7	237	850	538	5	226	22	43	672	344	5	33	20	
					278						36		
8	269	938	570	5	260	18	26	360	327	5	16	20	
					238						52		
9	228	880	529	5	218	20	42	136	343	5	32	20	
					264						56		
10	254	800	555	5	244	20	46	181	347	5	36	20	
					264						73		
11	255	142	556	5	246	18	64	441	365	5	55	18	

JOB NO. 0301.02 SURVEY OF L.A. CO. PRECISE LEVEL NET
SURVEY BY C. K. LIND WEATHER Sunny INST. NO. 7523
NOTES BY MARTINEZ DATE 10-21-63 TIME 7:00 - 1:45 ROD NO. 35 [illegible]
INDEXED C. J. GALLI DATE NOTES CHKD [illegible] DATE DEC 12 [illegible]

F.B. 2896 PG. 27

PLEASE RETURN TO

LOS ANGELES COUNTY ENGINEER

403 LOS ANGELES COUNTY ENGINEERING BLDG.

NOTE: ANY ADDITIONS OR CHANGES ON THIS SHEET MUST BE MADE OR CIRCLED IN RED INK, WITH DATE AND NAME OF PERSON MAKING CHANGE

Do not extend notes this side of this line.

STATION	BACKSIGHT						FORESIGHT						DESCRIPTION AND REMARKS
	RIGHT	MIC.	LEFT.		STADIA		RIGHT	MIC.	LEFT.		STADIA		FROM BM 66-4 TO BM 66-5
12	214	042	515	5	220 206	14	111	021	412	5	118 104	14	
13	176	358	477	5	180 172	8	32	182	333	5	36 28	8	
Totals	2894	110				354	749	028				354	
	749	028										354	
Diff Elev	2145	082										708	Meters
By 66-5													By 66-5 For Desc See FB 2896-4.

WEATHER Sunny INST. NO. 95234
TIME 1:00 1:45 ROD NO. 95896
NOTES CHKD. [illegible] DATE [illegible]

JOB NO. 0301.02
SURVEY OF LA Co Precise Level Net
SURVEY BY LIND NOTES MARTINEZ
INDEXED E. J. GAIN DATE

F.B. 2896 PG. 178

76R526 CE # 306 2-61

PLEASE RETURN TO
LOS ANGELES COUNTY ENGINEER
409 LOS ANGELES COUNTY ENGINEERING BLDG.

NOTE: ANY ADDITIONS OR CHANGES TO THIS SHEET MUST BE MADE OR COLLED IN RED INK, WITH DATE AND NAME OF PERSON MAKING CHANGE

Do not extend notes this side of this line.

JOB NO. 0301.02 SURVEY OF L.A. CO. PRECISE LEVEL NET
SURVEY BY Lund
NOTES BY R.R. Rodriguez DATE Nov 22 1963
INDEXED R. J. GALLI DATE
WEATHER Sunny INST. NO. 7523
TIME 9:00 to 9:40 ROD NO. 95 & 96
NOTES CHKD [illegible] DATE Jan 13 '65
F.B. 2896 PG. 129

STATION	BACKSIGHT RIGHT	BACKSIGHT MIC.	BACKSIGHT LEFT		BACKSIGHT STADIA		FORESIGHT RIGHT	FORESIGHT MIC.	FORESIGHT LEFT		FORESIGHT STADIA		DESCRIPTION AND REMARKS
													FROM BM - 66-5 TO BM - 66-4
#66-5					33						177		BM 66-5
1	29	418	330	5	25	8	173	462	474	5	169	8	FOR DECS SEC F.B. 2896 -93
					118						221		
2	110	895	411	5	103	16	213	588	514	5	205	16	
					76						265		
3	68	934	369	5	59	17	256	068	557	5	248	17	
					61						274		
4	51	302	352	5	41	20	268	574	569	5	258	20	
					64						247		
5	58	063	359	5	46	20	237	075	538	5	227	20	
					32						280		
6	23	280	324	5	14	18	271	772	572	5	262	20	
					62						247		T C.K. LIND
7	52	215	353	5	42	20	237	830	538	5	227	20	
					4	22					289		
8	4	446	305	5	18	28	275	448	576	5	261	28	
					109						202		
9	95	170	396	5	81	28	189	690	490	5	176	29	
					59						247		
10	45	360	346	5	34	25	233	847	534	5	219	28	"
					117						229		
11	92	447	393	5	67	50	204	105	505	5	179	50	"
					125						225		
12	95	260	396	5	70	50	200	679	501	5	175	50	

PLEASE RETURN TO

LOS ANGELES COUNTY ENGINEER

403 LOS ANGELES COUNTY ENGINEERING BLDG.

NOTE: ANY ADDITIONS OR CHANGES ON THIS SHEET MUST BE MADE OR CIRCLED IN RED INK, WITH DATE AND NAME OF PERSON MAKING CHANGE

Do not extend notes this side of this line.

STATION	BACKSIGHT				FORESIGHT				DESCRIPTION AND REMARKS
	RIGHT	MIC.	LEFT.	STADIA	RIGHT	MIC.	LEFT.	STADIA	FROM BM 66-5 TO BM 66 4
13	78	402	379 5	103 53 50	188	292	489 5	213 163 50	
TO T & L	805	192		350	2950	430		351	
					805	192		350	
DIFF ELEV					2145	238	CM	701	METERS
By 66-4									By 66-4 For Desc See FS 2896-9

F.B. 2896 PG. 130 JOB NO. 3062

SURVEY OF L.A. COUNTY PRECISE LEVEL NET

SURVEY BY C.K. LINN NOTES R. R. RODRIGUEZ

INDEXED R. J. GALLI DATE

WEATHER SUNNY INST. NO. 75234

TIME 900 70 9:40 ROD NO. 95896

NOTES CHKD [illegible] DATE DEC 12 '93

76P526 DE # 308 3-61

PLEASE RETURN TO
LOS ANGELES COUNTY ENGINEER
408 LOS ANGELES COUNTY ENGINEERING BLDG.

[illegible] ANY ADDITIONS OR CHANGES [illegible] HIS SHEET MUST BE MADE OR [illegible] IN RED INK, WITH DATE AND NAME OF PERSON MAKING CHANGE

Do not extend notes this side of this line.

JOB NO. 0301.02 SURVEY OF L.A. CO. PRECISE LEVEL NET
SURVEY BY LIMP
NOTES BY MARTINEZ DATE 10-21-63
INDEXED C. J. GALLI DATE
WEATHER SUNNY
TIME 1:45 2:20
NOTES CHKD [illegible] DATE
INST. NO. 75231
ROD NO. 95 91
F.B. 2896 Pg. 131

STATION	BACKSIGHT RIGHT	BACKSIGHT MIC.	BACKSIGHT LEFT	BACKSIGHT STADIA	FORESIGHT RIGHT	FORESIGHT MIC.	FORESIGHT LEFT	FORESIGHT STADIA	DESCRIPTION AND REMARKS
									FROM BM 66-5 TO BM 65-9
BM 66-5									BM 66-5
1	49	375	350 5	60 / 38 22	113	190	414 5	124 / 102 22	For desc see F.B. 2896.95
2	112	117	413 5	126 / 98 28	280	489	581 5	294 / 266 28	
3	42	392	343 5	52 / 32 20	252	021	553 5	262 / 242 20	π maldonado
4	38	469	339 5	47 / 29 18	243	902	544 5	252 / 234 18	
5	47	642	348 5	58 / 36 22	217	361	518 5	228 / 206 22	
6	77	732	378 5	93 / 61 32	70	912	371 5	86 / 54 32	
7	89	722	390 5	104 / 74 30	216	180	517 5	231 / 201 30	
8	144	780	445 5	159 / 129 30	72	720	373 5	87 / 57 30	
9	267	371	568 5	276 / 258 18	46	405	347 5	55 / 37 18	
10	204	292	505 5	211 / 197 14	115	792	416 5	122 / 108 14	
11	154	752	455 5	179 / 129 50	196	882	497 5	221 / 171 50	
12	103	219	404 5	128 / 78 50	89	702	390 5	114 / 64 50	
Totals	1331	863		334	1915	556		334	
					1331	863		334	
Diff Elev					583	693 CM		668	METERS

BM 65-9

PLEASE RETURN TO

LOS ANGELES COUNTY ENGINEER

408 LOS ANGELES COUNTY ENGINEERING BLDG.

NOTE: ANY ADDITIONS OR CHANGES ON THIS SHEET MUST BE MADE OR CIRCLED IN RED INK, WITH DATE AND NAME OF PERSON MAKING CHANGE

Do not extend notes this side of this line.

STATION	BACKSIGHT						FORESIGHT						DESCRIPTION AND REMARKS
	RIGHT	MIC.	LEFT.		STADIA		RIGHT	MIC.	LEFT.		STADIA		FROM BM 65-9 TO BM 66-5
BM65-9													BM 65-9
1	78	808	379	5	103 53	50	92	412	393	5	117 67	50	For Desc see FB2896-1
2	196	053	497	5	221 171	50	153	892	454	5	178 128	50	
3	112	111	413	5	119 105	14	200	841	501	5	207 193	14	⊼ Maldonado
4	44	964	345	5	53 35	18	265	733	566	5	274 256	18	
5	71	931	372	5	86 56	30	145	880	446	5	160 130	30	
6	219	840	520	5	234 204	30	99	150	400	5	114 84	30	
7	76	570	377	5	92 60	32	75	500	376	5	91 59	32	
8	219	291	520	5	230 208	22	50	020	351	5	61 39	22	
9	235	860	536	5	244 226	18	28	838	329	5	37 19	18	
10	250	349	551	5	259 241	18	41	672	342	5	50 32	18	
11	279	179	580	5	293 265	28	110	061	411	5	123 97	26	
12	111	227	412	5	122 100	22	48	611	349	5	60 36	24	
Totals	1896	183				332	1312	610				332	
	1312	610										332	Meters
Diff. Elev.	593	573										664	BM 66-5

F.B. 2896 Pg. 132 JOB NO. 0301.02

SURVEY OF LACo Precise Level Net

SURVEY BY LWD NOTES MARTINEZ

INDEXED [illegible] DATE

WEATHER Sunny INST. NO. 75234

TIME 2:20 To 3:00 ROD NO. 95 96

NOTES CHKD [illegible] DATE [illegible]

NOTES RED _____ JOB NO. 0301.02 SURVEY OF PRECISE LINE #65 F.B. 2884 PG. 133

DATE _____ SURVEY BY A.C. GUIZADO

NOTES CHKD. _____ NOTES BY C.G.V. DATE 3-1-64

DATE _____ INDEXED E. J. GALLI DATE Mar 9 '64

NOTE: ANY ADDITIONS OR CHANGES ON THIS SHEET MUST BE MADE OR CIRCLED IN RED INK, WITH DATE AND NAME OF PERSON MAKING CHANGE.

Do not extend notes this side of this line

B.M.	1ST RUN	DIFF.	2ND RUN	3RD RUN	ADJ. ELEV.	DESCRIPTION
						VERTICAL DETERMINATION FOR ADDITIONAL BM. ON PRECISE LEVEL LINE #65 BETWEEN BM 65-2 & 65-3.
						REF EB 2884, pg 29-34
						Guizado A.
						Hood JA
						Valdez CG
						Smith M.
						Guizado G.O.

PLEASE RETURN TO
LOS ANGELES COUNTY ENGINEER
900 LOS ANGELES COUNTY ENGINEERING BLDG.

785420 M B K-353 9-33

768420 8 M-E-953-2-55

PLEASE RETURN TO
LOS ANGELES COUNTY ENGINEER
700 LOS ANGELES COUNTY ENGINEERING BLDG.

NOTE: ANY ADDITIONS OR CHANGES ON THIS SHEET MUST BE MADE OR CIRCLED IN RED INK, WITH DATE AND NAME OF PERSON MAKING CHANGE.

Do not extend notes this side of this line

B.M.	1st RUN	DIFF.	2nd RUN	~~3rd RUN~~ Mean	ADJ. ELEV. 1964	DESCRIPTION
Fd 65-2A	951.473			951.463		BM 65-2A (HIWAY 1950 RM#1) (1964 Adj El = 951.463) 1963 PRE. UNADJ = 951.473 VENTURA BLVD (NO SIDE) 0.5 MI E'ly FROM DECKER RD SEE FB 2896 pg 3[illegible] FOR DESC.
+	5.389		5.409			
⊼	956.862	-0.483	-0.484	-0.484 ok		
−	5.872		5.893	950.979 ok		
Fd 65-2	950.990			(950.981)	950.981	BM 65-2 (HIWAY 1950 Δ Sta) (1964 Adj El = 950.981) 1963 UNADJ PRE = 950.991 VENTURA BLVD (NO SIDE) 0.5 MI E'ly FROM DECKER RD SEE FB 2896 pg 31 FOR DESC.
+	6.844		6.771			
⊼	957.834	+3.886	+3.885	+3.886		
−	2.958		2.886	(± .)		
Fd 65-2B	954.876			954.867	954.867	BM 65-2B (RUSSELL VALLEY K-6 AUX 1) VENTURA BLVD (NO SIDE) 0.5 MI E'ly FROM DECKER RD. APPROX 180 FT W'ly FROM THE LA CO/VENTURA CO. BRDY LINE. SEE FB 933 pg 245, 246 FOR LOCATION
+	4.618		4.677			
⊼	959.494	+0.669	+0.669	+0.669		
−	3.949		3.958	(−.001)		
Fd 65-2C	955.545			955.536	955.535	BM 65-2C (RUSSELL VALLEY K-6 AUX 1 RM#3) VENTURA BLVD (NO SIDE) 0.5 MI E'ly FROM DECKER RD APPROX 180 FT W'ly FROM THE LA CO/VENTURA CO BRDY LINE. SEE FB 933 pg 245, 246 FOR LOCATION
+	3.922		3.934	(−.10[illegible])		
⊼	959.467	-0.105	-0.106	-0.106		
−	4.027		4.040	(−.002)		
Fd 65-2D	955.440			955.430	955.428	BM 65-2D (RUSSELL VALLEY K-6 AUX 1 RM#4) VENTURA BLVD (NO SIDE) 0.5 MI E'ly FROM DECKER RD. APPROX 180 FT W'ly FROM LA CO/VENTURA CO BRDY LINE SEE FB 933 pg 245, 246 FOR LOCATION

JOB NO. 0301 02 SURVEY OF PRECISE LINE #65
SURVEY BY A.C. [illegible]
NOTES BY C.G.Y. DATE 3-4-64
INDEXED [illegible] J. GALLI DATE
NOTES RED. DATE
NOTES CHKD. DATE

F. BK 2896 PG. 134

769420'S & E-383 9-85

PLEASE RETURN TO
LOS ANGELES COUNTY ENGINEER
700 LOS ANGELES COUNTY ENGINEERING BLDG.

NOTE: ANY ADDITIONS, OR CHANGES ON THIS SHEET MUST BE MADE OR CIRCLED IN RED INK, WITH DATE AND NAME OF PERSON MAKING CHANGE.

Do not extend notes this side of this line

NOTES RED _____ JOB NO. 0301.02 SURVEY OF PRECISE LINE #65
DATE _____ SURVEY BY A.C. SWITZER
NOTES CHKD _____ NOTES BY C.S.V. DATE 3-4-64
DATE _____ INDEXED R.L. GAU DATE _____

F.B. 2446 PG. 89-93

B.M.	1ST RUN	DIFF.	2ND RUN	~~3RD RUN~~ Check	ADJ. ELEV. 1964	DESCRIPTION
65-2D	955.440			955.430		3M 65 20 See desc. recorded pg.
+	3.290		3.292			
=	958.730	-1.038	-1.038	-1.038		
-	4.328		4.330			
T.P.-1	954.402			954.392		
+	6.651		6.658			
=	961.053	+3.852	3.849	+3.850		
-	2.799		2.809			
T.P.-2	958.254			958.242		
+	5.438		5.459			
=	963.692	-0.580	-0.583	-0.582		
-	6.018		6.042			
T.P.-3	957.674			957.660		
+	5.058		5.062			
=	962.732	-1.114	-1.107	-1.110		
-	6.172		6.169			
T.P.-4	956.560			956.550		
+	3.685		3.705			
=	960.245	+4.339	-4.403	-4.401		
-	8.084		8.108			
T.P.-5	952.161			952.149		
+	4.201		4.208			
=	956.362	+0.512	+0.512	+0.512		
-	3.689		3.696			
T.P.-6	952.673			952.661		
+	6.521		6.530			
=	959.194	+0.858	+0.860	+0.859		
-	5.663		5.670			
T.P.-7	953.531			953.520		

765420 B & E-358-9-65

PLEASE RETURN TO
LOS ANGELES COUNTY ENGINEER
700 LOS ANGELES COUNTY ENGINEERING BLDG.

NOTE: ANY ADDITIONS OR CHANGES ON THIS SHEET MUST BE MADE OR CIRCLED IN RED INK, WITH DATE AND NAME OF PERSON MAKING CHANGE.

Do not extend notes this side of this line

B.M.	1st RUN	DIFF.	2nd RUN	~~3rd RUN~~ Mean	ADJ. ELEV. 1964	DESCRIPTION
T.P.-7	953.531			953.520		
+	3.317		3.313			
⊼	956.848	-3.833	-3.836	-3.834		
−	7.150		7.149			
T.P.-8	949.698			949.686		
+	4.099		4.111			
⊼	953.797	-1.458	-1.461	-1.460		
−	5.557		5.572			
T.P.-9	948.240			948.226		
+	4.733		4.735			
⊼	952.973	-0.485	-0.485	-0.485		
−	5.218		5.220	(-.007)		
B.M. 65-3	947.755			947.741	974.734	BM 65-3 → (1964 Adj. Elev = 947.734) Prelim unadj 1963 Elev = 947.741 VENTURA Blvd (No. Side) 1 mi E'ly from Decker Rd. By State Hwy Marker "C" 561+85 See FB 2896 pg. 30 for Desc

JOB NO. 0301.02 SURVEY OF PRECISE LINE #65 NOTES RED.
SURVEY BY A.C. GUIZADO DATE
NOTES BY C.G.V. DATE 3-4-64 NOTES CHKD.
INDEXED [illegible] DATE DATE

F.B. 2896 PG. 136

Notes Ck'd by	Survey of L.A. Co. PRECISE LEVEL NET F.B. 2896 PG. 137
Map No.	J.X. 0301.02 Tape Std.
Office Work	Surveyed by G.E. DREIER
Checked	Notes Date 1-13-69
Date	Indexed [illegible]

JOB NO. 0301.02

L.A. Co. PRECISE LEVEL NET

LINE NO. 65

FROM - WESTLAKE BLVD, TO LAS VIRGINES ROAD
VIA - AGOURA ROAD, AND FRWY SERVICE ROADS AND RONDELL ST.

NOTE: NO RECOVERY OF ORIGINAL LINE 65 ALONG VENTURA BLVD, NOW VENTURA FRWY, WAS ATTEMPTED. CASUAL INSPECTION INDICATES MOST BMS DESTROYED BY FRWY CONST.

DREIER
MALDONADO
SIEMANN
McKNIGHT
STROUD

Notes: Any Additions or Changes on this Sheet Must be Made or Checked in Red Ink With Date and Name in Person Making Change.

PLEASE RETURN TO
LOS ANGELES COUNTY ENGINEER
403 LOS ANGELES COUNTY ENGINEERING BLDG.

Do not extend this side of this line.

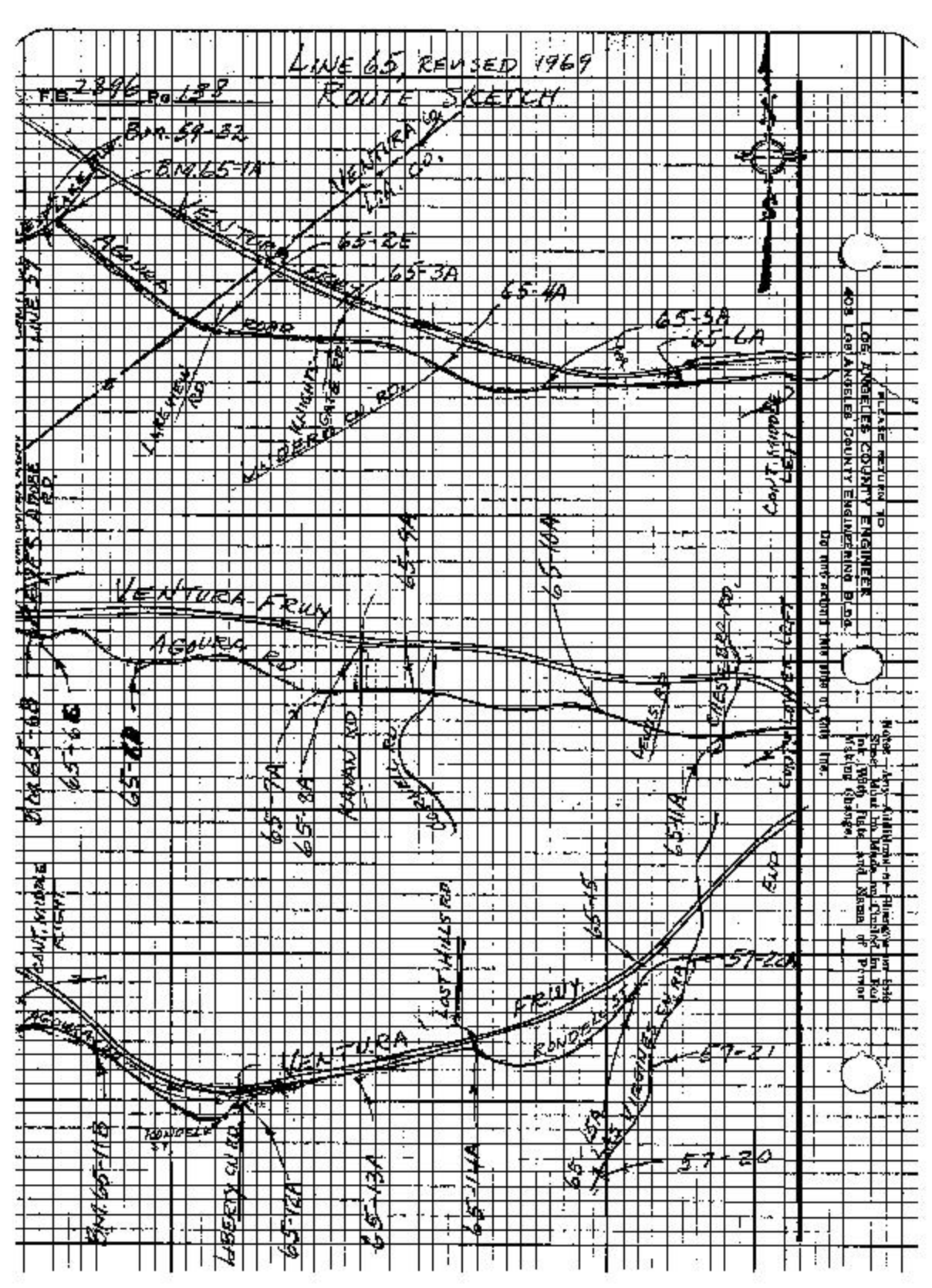
LINE 65, REVISED 1969
ROUTE SKETCH
FB 2896 PG 128
BM 59-32
BM 65-1A
VENTURA FWY
AGOURA
LINDERO CANYON RD
65-2E
65-3A
65-4A
65-5A
65-6A
65-7A
65-8A
65-9A
65-10A
65-11A
65-12A
65-13A
65-14A
65-15A
65-16A
65-17A
65-18A
65-19A
65-20A
65-21
65-22
65-23
65-24
65-25
65-26
65-27
65-28
65-29
65-30
65-31
65-32
65-33
65-34
65-35
65-36
65-37
65-38
65-39
65-40
65-41
65-42
65-43
65-44
65-45
65-46
65-47
65-48
65-49
65-50
65-51
65-52
65-53
65-54
65-55
65-56
65-57
65-58
65-59
65-60
65-61
65-62
65-63
65-64
65-65
65-66
65-67
65-68
65-69
65-70
65-71
65-72
65-73
65-74
65-75
65-76
65-77
65-78
65-79
65-80
65-81
65-82
65-83
65-84
65-85
65-86
65-87
65-88
65-89
65-90
65-91
65-92
65-93
65-94
65-95
65-96
65-97
65-98
65-99
65-100
65-101
65-102
65-103
65-104
65-105
65-106
65-107
65-108
65-109
65-110
65-111
65-112
65-113
65-114
65-115
65-116
65-117
65-118
65-119
65-120
65-121
65-122
65-123
65-124
65-125
65-126
65-127
65-128
65-129
65-130
65-131
65-132
65-133
65-134
65-135
65-136
65-137
65-138
65-139
65-140
65-141
65-142
65-143
65-144
65-145
65-146
65-147
65-148
65-149
65-150
65-151
65-152
65-153
65-154
65-155
65-156
65-157
65-158
65-159
65-160
65-161
65-162
65-163
65-164
65-165
65-166
65-167
65-168
65-169
65-170
65-171
65-172
65-173
65-174
65-175
65-176
65-177
65-178
65-179
65-180
65-181
65-182
65-183
65-184
65-185
65-186
65-187
65-188
65-189
65-190
65-191
65-192
65-193
65-194
65-195
65-196
65-197
65-198
65-199
65-200
65-201
65-202
65-203
65-204
65-205
65-206
65-207
65-208
65-209
65-210
65-211
65-212
65-213
65-214
65-215
65-216
65-217
65-218
65-219
65-220
65-221
65-222
65-223
65-224
65-225
65-226
65-227
65-228
65-229
65-230
65-231
65-232
65-233
65-234
65-235
65-236
65-237
65-238
65-239
65-240
65-241
65-242
65-243
65-244
65-245
65-246
65-247
65-248
65-249
65-250
65-251
65-252
65-253
65-254
65-255
65-256
65-257
65-258
65-259
65-260
65-261
65-262
65-263
65-264
65-265
65-266
65-267
65-268
65-269
65-270
65-271
65-272
65-273
65-274
65-275
65-276
65-277
65-278
65-279
65-280
65-281
65-282
65-283
65-284
65-285
65-286
65-287
65-288
65-289
65-290
65-291
65-292
65-293
65-294
65-295
65-296
65-297
65-298
65-299
65-300
65-301
65-302
65-303
65-304
65-305
65-306
65-307
65-308
65-309
65-310
65-311
65-312
65-313
65-314
65-315
65-316
65-317
65-318
65-319
65-320
65-321
65-322
65-323
65-324
65-325
65-326
65-327
65-328
65-329
65-330
65-331
65-332
65-333
65-334
65-335
65-336
65-337
65-338
65-339
65-340
65-341
65-342
65-343
65-344
65-345
65-346
65-347
65-348
65-349
65-350
65-351
65-352
65-353
65-354
65-355
65-356
65-357
65-358
65-359
65-360
65-361
65-362
65-363
65-364
65-365
65-366
65-367
65-368
65-369
65-370
65-371
65-372
65-373
65-374
65-375
65-376
65-377
65-378
65-379
65-380
65-381
65-382
65-383
65-384
65-385
65-386
65-387
65-388
65-389
65-390
65-391
65-392
65-393
65-394
65-395
65-396
65-397
65-398
65-399
65-400
65-401
65-402
65-403
65-404
65-405
65-406
65-407
65-408
65-409
65-410
65-411
65-412
65-413
65-414
65-415
65-416
65-417
65-418
65-419
65-420
65-421
65-422
65-423
65-424
65-425
65-426
65-427
65-428
65-429
65-430
65-431
65-432
65-433
65-434
65-435
65-436
65-437
65-438
65-439
65-440
65-441
65-442
65-443
65-444
65-445
65-446
65-447
65-448
65-449
65-450
65-451
65-452
65-453
65-454
65-455
65-456
65-457
65-458
65-459
65-460
65-461
65-462
65-463
65-464
65-465
65-466
65-467
65-468
65-469
65-470
65-471
65-472
65-473
65-474
65-475
65-476
65-477
65-478
65-479
65-480
65-481
65-482
65-483
65-484
65-485
65-486
65-487
65-488
65-489
65-490
65-491
65-492
65-493
65-494
65-495
65-496
65-497
65-498
65-499
65-500
65-501
65-502
65-503
65-504
65-505
65-506
65-507
65-508
65-509
65-510
65-511
65-512
65-513
65-514
65-515
65-516
65-517
65-518
65-519
65-520
65-521
65-522
65-523
65-524
65-525
65-526
65-527
65-528
65-529
65-530
65-531
65-532
65-533
65-534
65-535
65-536
65-537
65-538
65-539
65-540
65-541
65-542
65-543
65-544
65-545
65-546
65-547
65-548
65-549
65-550
65-551
65-552
65-553
65-554
65-555
65-556
65-557
65-558
65-559
65-560
65-561
65-562
65-563
65-564
65-565
65-566
65-567
65-568
65-569
65-570
65-571
65-572
65-573
65-574
65-575
65-576
65-577
65-578
65-579
65-580
65-581
65-582
65-583
65-584
65-585
65-586
65-587
65-588
65-589
65-590
65-591
65-592
65-593
65-594
65-595
65-596
65-597
65-598
65-599
65-600
65-601
65-602
65-603
65-604
65-605
65-606
65-607
65-608
65-609
65-610
65-611
65-612
65-613
65-614
65-615
65-616
65-617
65-618
65-619
65-620
65-621
65-622
65-623
65-624
65-625
65-626
65-627
65-628
65-629
65-630
65-631
65-632
65-633
65-634
65-635
65-636
65-637
65-638
65-639
65-640
65-641
65-642
65-643
65-644
65-645
65-646
65-647
65-648
65-649
65-650
65-651
65-652
65-653
65-654
65-655
65-656
65-657
65-658
65-659
65-660
65-661
65-662
65-663
65-664
65-665
65-666
65-667
65-668
65-669
65-670
65-671
65-672
65-673
65-674
65-675
65-676
65-677
65-678
65-679
65-680
65-681
65-682
65-683
65-684
65-685
65-686
65-687
65-688
65-689
65-690
65-691
65-692
65-693
65-694
65-695
65-696
65-697
65-698
65-699
65-700
65-701
65-702
65-703
65-704
65-705
65-706
65-707
65-708
65-709
65-710
65-711
65-712
65-713
65-714
65-715
65-716
65-717
65-718
65-719
65-720
65-721
65-722
65-723
65-724
65-725
65-726
65-727
65-728
65-729
65-730
65-731
65-732
65-733
65-734
65-735
65-736
65-737
65-738
65-739
65-740
65-741
65-742
65-743
65-744
65-745
65-746
65-747
65-748
65-749
65-750
65-751
65-752
65-753
65-754
65-755
65-756
65-757
65-758
65-759
65-760
65-761
65-762
65-763
65-764
65-765
65-766
65-767
65-768
65-769
65-770
65-771
65-772
65-773
65-774
65-775
65-776
65-777
65-778
65-779
65-780
65-781
65-782
65-783
65-784
65-785
65-786
65-787
65-788
65-789
65-790
65-791
65-792
65-793
65-794
65-795
65-796
65-797
65-798
65-799
65-800
65-801
65-802
65-803
65-804
65-805
65-806
65-807
65-808
65-809
65-810
65-811
65-812
65-813
65-814
65-815
65-816
65-817
65-818
65-819
65-820
65-821
65-822
65-823
65-824
65-825
65-826
65-827
65-828
65-829
65-830
65-831
65-832
65-833
65-834
65-835
65-836
65-837
65-838
65-839
65-840
65-841
65-842
65-843
65-844
65-845
65-846
65-847
65-848
65-849
65-850
65-851
65-852
65-853
65-854
65-855
65-856
65-857
65-858
65-859
65-860
65-861
65-862
65-863
65-864
65-865
65-866
65-867
65-868
65-869
65-870
65-871
65-872
65-873
65-874
65-875
65-876
65-877
65-878
65-879
65-880
65-881
65-882
65-883
65-884
65-885
65-886
65-887
65-888
65-889
65-890
65-891
65-892
65-893
65-894
65-895
65-896
65-897
65-898
65-899
65-900
65-901
65-902
65-903
65-904
65-905
65-906
65-907
65-908
65-909
65-910
65-911
65-912
65-913
65-914
65-915
65-916
65-917
65-918
65-919
65-920
65-921
65-922
65-923
65-924
65-925
65-926
65-927
65-928
65-929
65-930
65-931
65-932
65-933
65-934
65-935
65-936
65-937
65-938
65-939
65-940
65-941
65-942
65-943
65-944
65-945
65-946
65-947
65-948
65-949
65-950
65-951
65-952
65-953
65-954
65-955
65-956
65-957
65-958
65-959
65-960
65-961
65-962
65-963
65-964
65-965
65-966
65-967
65-968
65-969
65-970
65-971
65-972
65-973
65-974
65-975
65-976
65-977
65-978
65-979
65-980
65-981
65-982
65-983
65-984
65-985
65-986
65-987
65-988
65-989
65-990
65-991
65-992
65-993
65-994
65-995
65-996
65-997
65-998
65-999
65-1000
LOS ANGELES COUNTY ENGINEER
PLEASE RETURN TO
405 LOS ANGELES COUNTY ENGINEERING BLDG.
DO NOT REMOVE THIS PRINT FROM THIS OFFICE

Notes Ck'd. By	Survey of LA Co. Precise Level Ld. F. B. 2896 Pg. 139
Map No.	N 0301.02 Tape Sta.
Office Work	Surveyed by G. E. Dreier
Checked	Notes Maldonado Date 1-13-69
Date	Indexed D. D. GALLI

Set

BM 65-1A

West Lake Blvd and Agoura Rd, in Ventura County 92.5 Ft West of Approx. ℄ of West Lake Blvd, 45.3 North of Approx. ℄ of Agoura Rd and 3.7 Ft West of N.W. Curb Return. Set a 2 7/8" L.A. County Brass Disk, with small button, Stamped "BM 65-1A 1969 RE 5869"

RECOVERED OK 3-27-74 GED



Note: Any Additions or Changes on this Sheet Must be Made or Circled in Red Ink With Date and Name of Person Making Change.

Do not extend this side of this line.

PLEASE RETURN TO
COUNTY OF LOS ANGELES
DEPARTMENT OF COUNTY ENGINEER
403 LOS ANGELES COUNTY ENGINEERING BLDG.

Notes Ck'd by	Survey of LACo PRECISE LEVEL NET
Map No.	J.N. 0301.02 Tape Sta. °F
Office Work	Surveyed by G.E. DREIER
Checked	Note G.E. DREIER Date 1-13-69
Date	Inbound [illegible]

F.B. 2896 Pg. 141

SET
B.M. 65-2E
L.A.
~~VENTURA~~ COUNTY, AT THE N.W. CORNER OF THE INTERSECTION OF AGOURA ROAD AND LAKEVIEW CANYON ROAD, 33 FT. W. OF ℄, 1 FT. BACK OF CURB, 100 FT. N. OF ℄, 19.3 FT. N. OF THE N. END OF THE CURB RETURN IN N.E. COR. OF THE TOP OF A STORM DRAIN CATCH BASIN, SET A "~~LA~~ COUNTY ENGINEER" 2⅝" BRASS DISC STAMPED "B.M. 65-2E 1969 R.E. 5869" WITH SMALL BUTTON.

RECOVERED 3-27-74 GED.

COUNTY ENGINEER B.M. 65-2E 1969 R.E. 5869

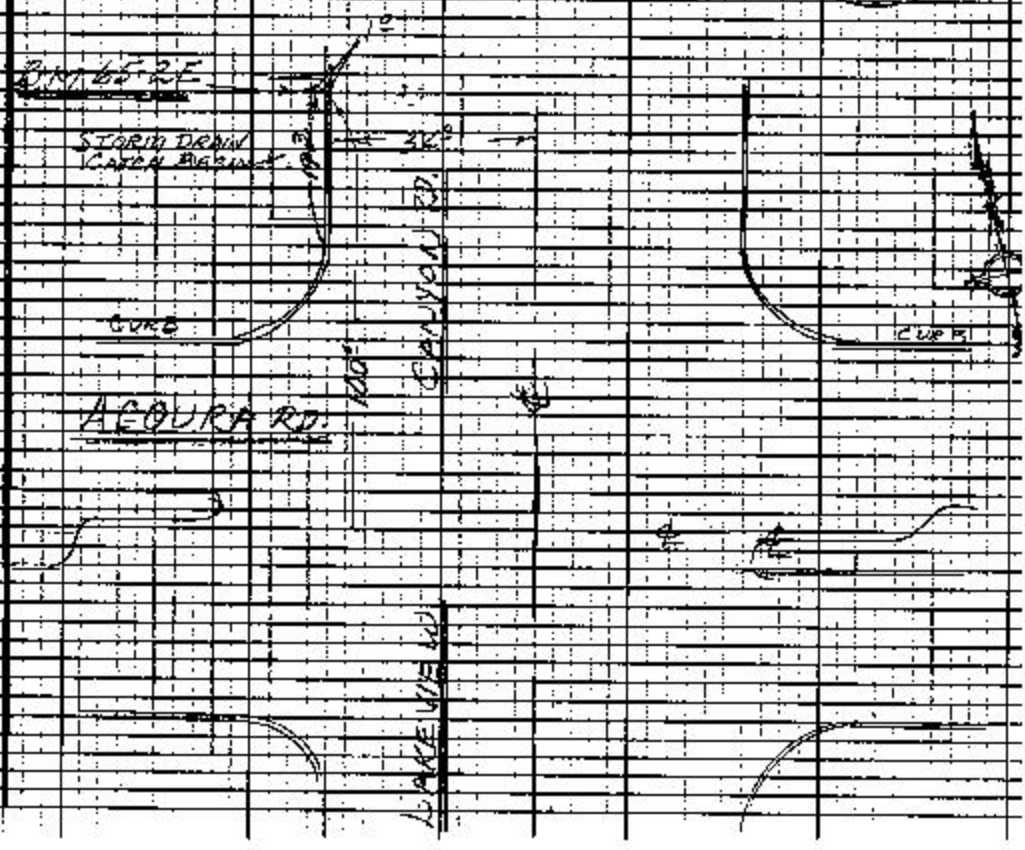

Note: Any Additions or Changes on this Sheet Must be Made or Directed in Red Ink With Safe and Name of Person Making Change.

Do not extend this side of this line.

PLEASE RETURN TO
LOS ANGELES COUNTY ENGINEER
403 LOS ANGELES COUNTY ENGINEERING BLDG.

Notes Ck'd by	Survey of [illegible] Co. Precise Lev. Net F.B. 2896 PG. 143
Map No.	JN 0.30 [illegible] Zone Sta. °F
Office Work	Surveyed by G.E. Dreier
Checked	Notes Maldonado Date 1-13-69
Date	Indexed [illegible]

Set

BM 65-3A

Agoura Rd. and Knightsgate Rd. 46² Ft. S. of Approx. ℄ of Agoura Rd, 65⁵ FT. W. of Approx. ℄ of Knightsgate Rd, 19³ Ft. S.W.ly of B.C.R., 2³ Ft. S. of face of Curb. Set a 2⅝" County Brass Disk Stamped "BM 65-3A. 1969 R.E. 5869" with small button.

Recovered 3-27-74 G.E.D.

COUNTY ENGINEER BM 65-3A 1969 R.E. 5869



Notes: Any Additions or Changes on This Sheet Must be Made or Circled in Red Ink With Date and Name of Person Making Change.

Do not extend this title at this line.

PLEASE RETURN TO COUNTY OF LOS ANGELES DEPARTMENT OF COUNTY ENGINEER 403 LOS ANGELES COUNTY ENGINEERING BLDG.

Notes Ck'd by	Survey of L.A. Co. PRECISE LEVEL NET F.B. 2896 PG. 145
Map No.	JN 030602 Tape Sta.
Office Work	Surveyed by G.E. DREIER
Checked	Notes G.E. DREIER Date 1-15-69
Date	Indexed [illegible]

SET

B.M. 65-4A (LACRD BY 7555)

AGOURA ROAD AND LINDERO CANYON ROAD, AT THE NORTHEAST CORNER OF THE INTERSECTION, IN THE N.W. COR. OF WALK OF BRIDGE OVER STORM DRAIN CHANNEL, 48.7 FT. N. OF ℄, 102 FT. E. OF ℄, 4.7 NORTH OF NORTH CURB. FOUND A BRASS NAIL IN LEAD WITH COPPER TAG STAMPED "B.M. L.A. CO. RD. DEPT."

Recovered 3-27-74

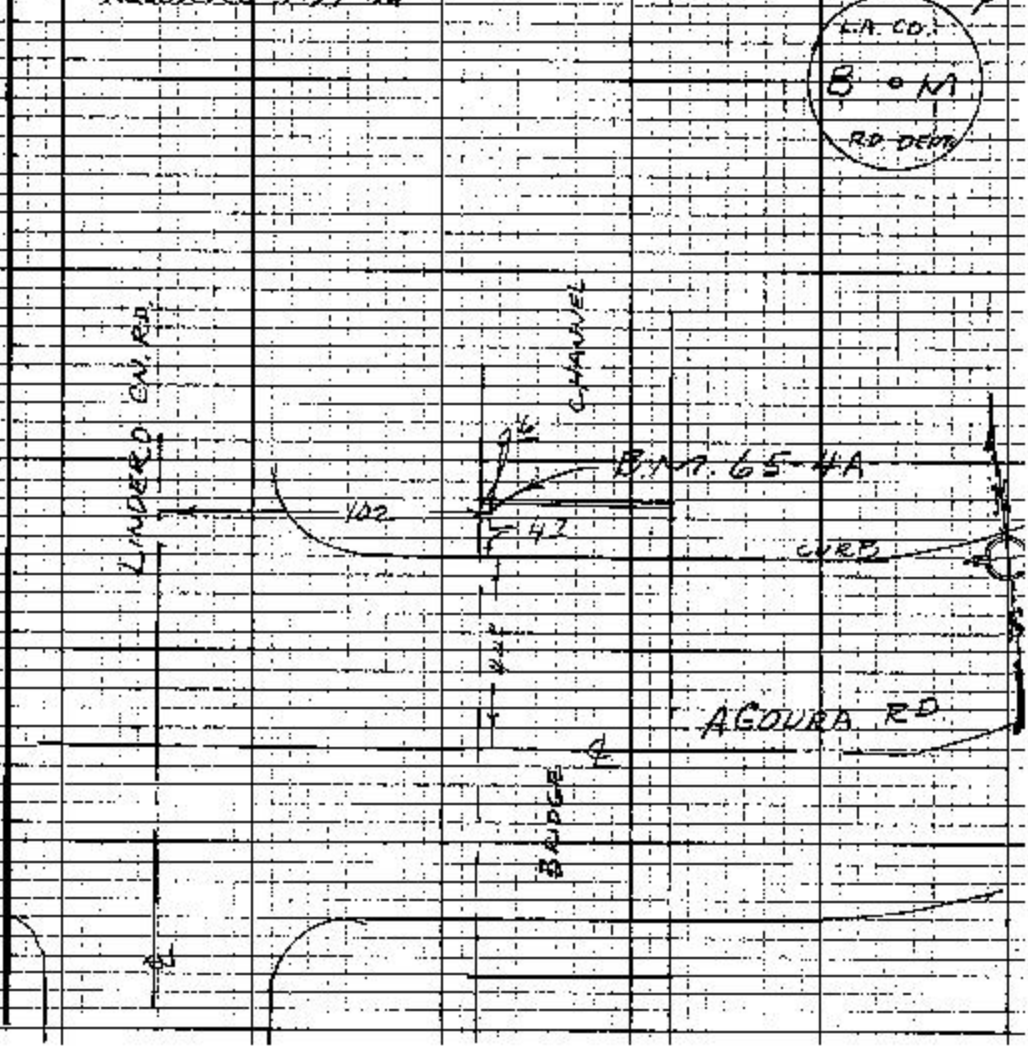

Note: Any Additions or Changes on this Sheet Must be Made or Circled in Red Ink With Date and Name of Person Making Change.

PLEASE RETURN TO
COUNTY OF LOS ANGELES
DEPARTMENT OF COUNTY ENGINEER
403 LOS ANGELES COUNTY ENGINEERING BLDG.

Do not extend this side of this line.

F. Bk. 2846 Pg. 746

PLEASE RETURN TO:
COUNTY OF LOS ANGELES
DEPARTMENT OF COUNTY ENGINEER
403 LOS ANGELES COUNTY ENGINEERING BLDG.

Do not extend this side of this line.

Note: Any Additions or Changes on This Sheet Must be Made or Circled in Red Ink With Date and Name of Person Making Change.

Notes CE'd By	Survey of L.A. Co. Precise Level Net	F.B. 2896 Pg. 147
Map No.	JN 038 L/12 Tape Sta.	
Office Work	Surveyed by G. E. Dreier	
Checked	Notes Maldonado Date 1-13-69	
Date	Indexed	

Set

BM 65-5A

Agoura Rd, 0.55 miles E. of Lindera Cyn. Rd, 67° S. of Approx ℄ of Agoura Rd, 91° E. of E. Side of the Wilkinson Co. Bldg. Line Prod., 2° Ft E. of the W. Edge of Hdwall. Set a 2⅝" County Engineer Brass Disk Stamped "BM 65-5A 1969 R.E. 5869" WITH SMALL BUTTON

Recovered 3-27-74 G.E.D.

COUNTY ENGINEER BM 65-5A 1969 R.E. 5869

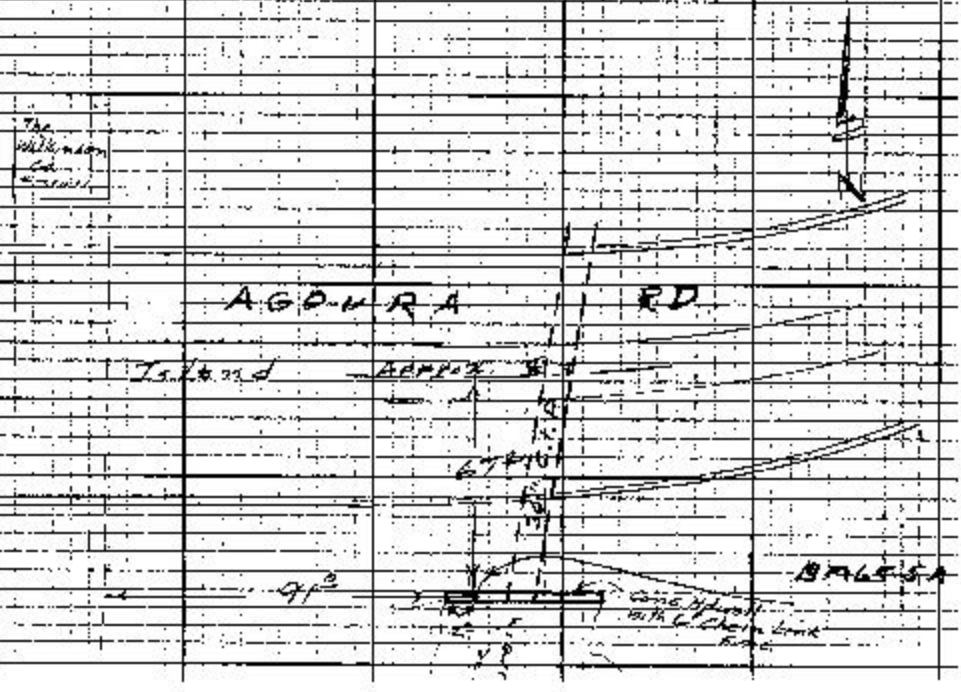

Note: Any Additions or Changes on This Sheet Must be Made or Circled in Red Ink With Date and Name of Person Making Change.

Do not extend this side of this line.

PLEASE RETURN TO COUNTY OF LOS ANGELES DEPARTMENT OF COUNTY ENGINEER 402 LOS ANGELES COUNTY ENGINEERING BLDG.

Notes Ck'd by	Survey of L.A.Co. PRECISE LEVEL NET F.B. 2896 PG. 149
Map No.	JN 030602 Tape Sta. °F
Office Work	Surveyed by G.E. DREIER
Checked	Notes G.E. DREIER Date 1-13-69
Date	Indexed R.J. BALL

SET

B.M. 65-6A

SERVICE ROAD ON SOUTH SIDE OF VENTURA FREEWAY (AGOURA RD ?) 1.2 MILES EAST OF LINDERO CN. RD, 0.25 MILE WEST OF REYES ADOBE ROAD, 29.0 FT EAST OF POWER POLE No 1576551E, 39.0 FT. SOUTH OF THE NORTH CURB OF THE SERVICE ROAD, IN TOP OF A CONC HEADWALL OF A BOX CULVERT, 1 FT FROM WEST END, SET A 2 5/8 INCH COUNTY ENGINEER BRASS DISC STAMPED "B.M. 65-6A 1969 R.E. 5869" WITH SMALL BUTTON

RECOVERED 3-27-74 G.E.D.

COUNTY ENGINEER B.M. 65-6A 1969 R.E. 5869

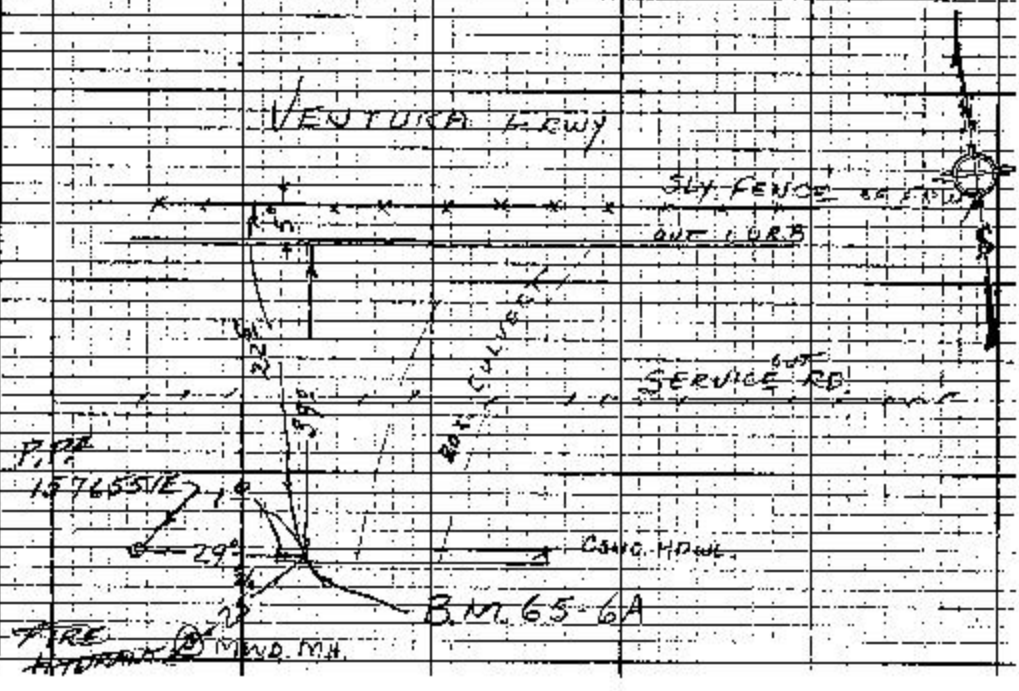

Note: Any Additions or Changes on this Sheet Must be Made or Circled in Red Ink With Date and Name of Person Making Change.

Do not extend this side of this line.

PLEASE RETURN TO COUNTY OF LOS ANGELES DEPARTMENT OF COUNTY ENGINEER 409 LOS ANGELES COUNTY ENGINEERING BLDG.

76F3098 CE#810 3-68

Notes Ck'd by	Survey of L.A.Co. PRECISE LEVEL NET
Map No.	JN 030102 Tape ___ Sta. ___ °F
Office Work	Surveyed by G.E. DREIER
Checked	Notes G.E. DREIER Date 1-14-69
Date	Indexed G.E. DALL

F.B. 2896 PG. 151

SET B.M. 65-6B (R.M. NO. 2 SEMINOLE C7 1968)

AGOURA ROAD AND REYES ADOBE ROAD, N.W. COR. OF INTERSECTION, 68.2 FT. W. OF ℄, 21.5 FT. N. OF N. CURB OF AGOURA RD., 114.31 FT. N.W. OF B.M. 65-6C, F.D. A 4" L.A. CO. SUR. CONT. SYS. BRASS REF. MARK DISC STAMPED "SEMINOLE C7 RM 2 1968 RE 5869" IN TOP OF A 7 INCH CONC. POST UP 4 INCHES, MARKER PIPE 3 FT. N.W. OF B.M. REF. F.B. 946-139, 140

SET B.M. 65-6C (SEMINOLE C7)

AGOURA ROAD AND REYES ADOBE ROAD, 43.6 FT. S. OF ℄ INTERSECTION ON APPARENT ℄ PROD, ON TOP OF A 15 FT. CUT BANK, F.D. A 2¼ INCH BRASS DISC STAMPED "CALIFORNIA DIVISION OF HIGHWAYS SEMINOLE C7" FLUSH IN TOP OF IRREGULAR CONC. MARKER PIPE 2.5 FT. S.E. REF. F.B. 946-139, 140

NOT RECOVERED 3-27-74 G.E.D.
REYES ADOBE RD. EXTENDED SLY & BANK CUT AWAY.

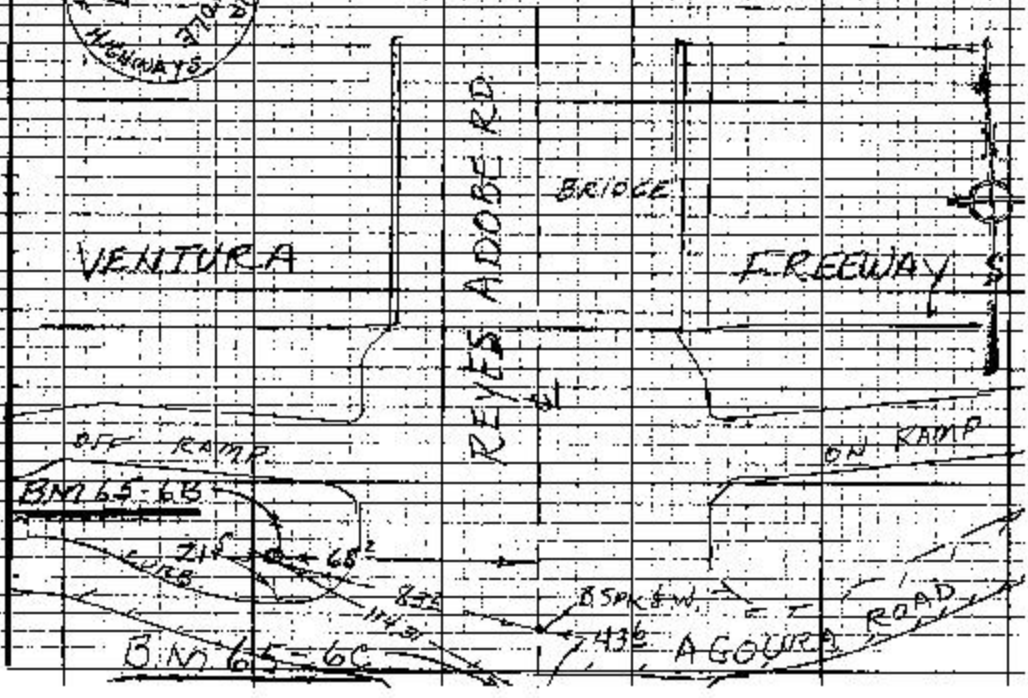

Note: Any Additions or Changes on This Sheet Must be Made or Circled in Red Ink With Date and Name of Person Making Change.

Do not extend this side of this line.

PLEASE RETURN TO COUNTY OF LOS ANGELES DEPARTMENT OF COUNTY ENGINEER 403 LOS ANGELES COUNTY ENGINEERING BLDG.

Notes Ck'd by	Survey of A.Co. Precisation Lev. Pt. F. B. 2896 Pg. 153
Map No.	JN 0301.02 Tape Stc. °F
Office Work	Surveyed by G.E. Draier
Checked	Notes Maldonado Date 1-13-8
Date	Indexed

Set

B.M. 65-6D

AGOURA ROAD, 0.6 MI EAST OF REYES ADOBE RD ~~AT~~ 98 FT E OF DRIVEWAY TO HIDDEN TRAILS, HO No. 29640, IN TOP OF SOUTH CONC HEADWALL OF A CULVERT AT MARKER 3.00 1 FT. W. OF E. END, 67 FT. S.E. OF POWER POLE NO. 1576562E, 20.5 FT. WEST OF N.W. COR OF A GAS CO. METER BOX, SET A 2 5/8" COUNTY ENGINEER BRASS DISC STAMPED "B.M. 65-6D 1969 R.E. 5869" WITH A SMALL BUTTON

RECOVERED 3-27-74 GED

COUNTY ENGINEER B.M. 65-6D 1969 R.E. 5869

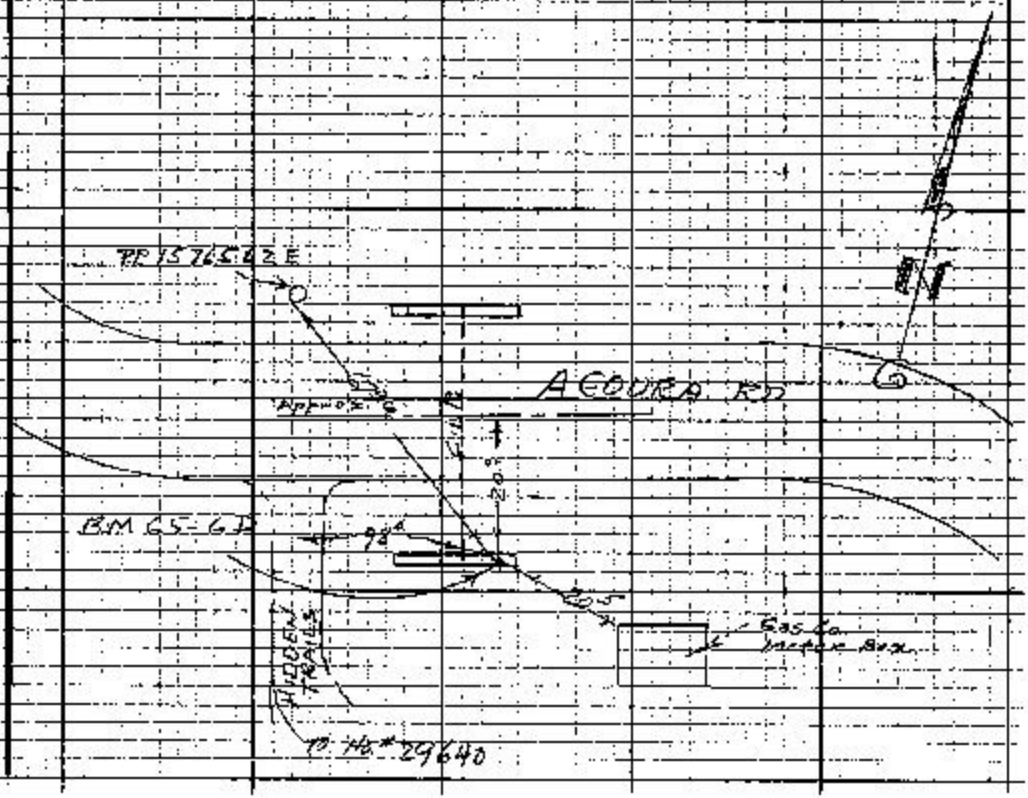

Note: Any Additions or Changes on This Sheet Must be Made or Circled in Red Ink With Date and Name of Person Making Change.

PLEASE RETURN TO COUNTY OF LOS ANGELES DEPARTMENT OF COUNTY ENGINEER 403 LOS ANGELES COUNTY ENGINEERING BLDG.

Do not extend this side of this line.

Notes Ck'd by	Survey of LA. Co. PRECISE LEVELING
Map No.	JN 030002 Tape Std.
Office Work	Surveyed by G.E. DREIER
Checked	Notes G.E. DREIER Date 9-17-69
Date	Indexed

E. B. 2896 PG. 155

SET

B.M. 65-7A

AGOURA ROAD, 0.15 MI. WEST OF KANAN ROAD AT S.W. CORNER OF BRIDGE NO. 926 AT LINDERO CN CR., FOUND A CUT SPK. IN SOUTH CURB 1.3 FROM WEST END OF BRIDGE 20.3 FT. SOUTH OF ℄. NOT RECOVERED OBVIOUSLY GONE NEW CONC. CHANNEL (COVERED) 3-27-74 G.E.D.

B.M. 65-7B 3-27-74 G.E.D.

AGOURA ROAD, 0.15 MILE WEST OF KANAN ROAD, 5 FEET SOUTH OF APPROX. CENTER OF PAVEMENT, ~~IN WEST~~ 0 FEET EAST OF WEST END OF CONCRETE HEADWALL AT SLY END OF CONC. BOX STORM DRAIN, SET A 2¾ INCH BRASS DISC STAMPED WITH SMALL BUTTON.

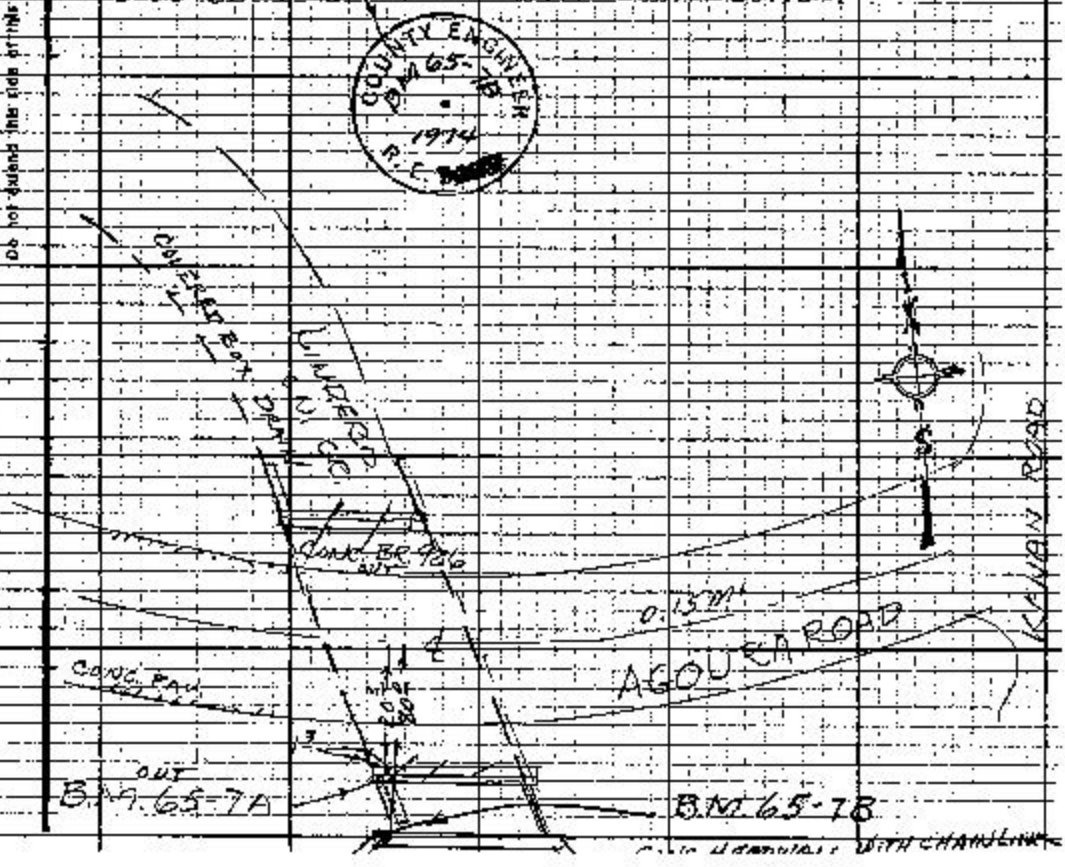

Note: Any Additions or Changes on this Sheet Must be Made or Circled in Red Ink With Date and Name of Person Making Change.

PLEASE RETURN TO COUNTY OF LOS ANGELES DEPARTMENT OF COUNTY ENGINEER 403 LOS ANGELES COUNTY ENGINEERING BLDG.

Do not extend this side of this line.

Notes Ck'd by	Survey of LA CO PRECISE LEVELLIST
Map No.	JN 030102 Tape ___ Sta ___ °F
Office Work	Surveyed by G.E. DREIER
Checked	Notes G.E. DREIER Date 1-17-69
Date	Inceved [illegible]

E.B. 2896 PG. 157

SE

BM 65-8A (SEMINOLE E-7 1968)

KANAN ROAD AND VENTURA FRWY, AT S.E. COR. OF OVERPASS BRIDGE, 12.5 FT. FROM SOUTH END OF A 5 FT CONC WALKWAY 2.5 FT. FROM EAST SIDE OF BRIDGE, FOUND A 4" LA. CO. SUR CONT. SYS. BRASS TRAVERSE DISC STAMPED "SEMINOLE E-7 1968 R.E. 5869" CEMENTED FLUSH IN CENTER OF 5' WALK

RECOVERED 3-28-74 G.E.D.

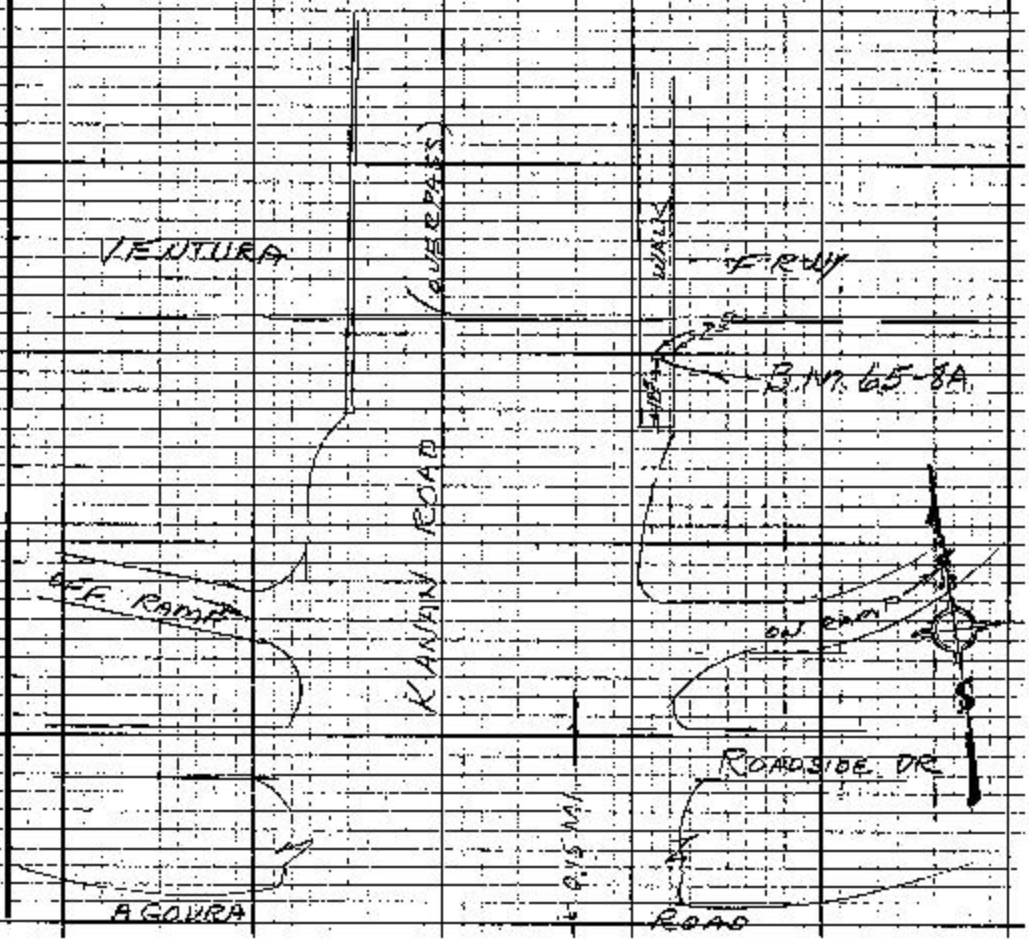

Notes: Any Additions or Changes on this Sheet Must be Made or Circled in Red Ink With Date and Name of Person Making Change.

Do not extend this side of this line.

PLEASE RETURN TO:
COUNTY OF LOS ANGELES
DEPARTMENT OF COUNTY ENGINEER
403 LOS ANGELES COUNTY ENGINEERING BLDG.

76F5095-CE#3 10-9-68

Notes Ck'd by	Survey of LA Co PRECISE LEVEL NET
Map No.	JN 0301.02 Type Std °F
Office Work	Surveyed by G.E. DREIER
Checked	Notes G.E. DREIER Date 1-17-69
Date	Indexed C.L. GALL

F.B. 2896 PG. 159

SET

BM 65-9A

AGOURA ROAD ABOUT 575 FT. WEST OF CORNELL ROAD, AT S.W. COR. OF BRIDGE NO. 295 OVER MEDEA CR. IN TOP OF SOUTH CURB 1 FT. FROM WEST END OF BRIDGE 20.5 FT. SOUTH OF ℄, FOUND A COPPER NAIL IN LEAD RECOVERED 3-28-74 G.E.D.



Note: Any Additions or Changes on this Sheet Must be Made or Circled in Red Ink With Date and Name of Person Making Change.

PLEASE RETURN TO
COUNTY OF LOS ANGELES
DEPARTMENT OF COUNTY ENGINEER
403 LOS ANGELES COUNTY ENGINEERING BLDG.

Do not extend this side of this line.

Notes Ck'd by	Survey of LA CO PRECISE LEVELING
Map No.	JN 0301.02 Tape Sta. °F
Office Work	Surveyed by G.E. DREIER
Checked	Notes G.E. DREIER Date 1-17-69
Date	Indexed [illegible]

E.B. 2896 Pg. 161

SET

B.M. 65-10A

AGOURA ROAD, AT MARKER 4.44, 0.5 MI. EAST OF CORNELL ROAD, 0.3 MILE WEST OF LEWIS RD, 60.7 FT. EAST OF TELEPHONE POLE NO. 433848H, 21 FT. N. OF ℄, 0.5 FT. WEST OF THE EAST END OF A CONC. HEADWALL OF A CULVERT, SET A 2 5/8 INCH COUNTY ENGINEER BRASS DISC STAMPED "B.M. 65-10A 1969 R.E. 5869" (NO BUTTON)

NOT RECOVERED, NEW CULVERT 3-28-74 G.E.D

COUNTY ENGINEER B.M. 65-10A 1969 R.E. 5869

B.M. 65-10B

AGOURA ROAD, 0.5 MILE EAST OF CORNELL RD, 0.3 MILE WEST OF LEWIS ROAD, AT CULVERT AT MARKER 4.44, IN TOP OF SOUTH HEADWALL, 1 FOOT EAST OF WEST END, 19.5 FEET SOUTH OF CENTER OF PAVEMENT, SET A 2 3/4 INCH BRASS DISC STAMPED — WITH SMALL BUTTON.

COUNTY ENGINEER B.M. 65-10B 1974 R.E. 7079



Note: Any Additions or Changes on this Sheet Must be Made or Circled in Red Ink With Data and Name of Person Making Change.

Do not extend this side of this line.

PLEASE RETURN TO COUNTY OF LOS ANGELES DEPARTMENT OF COUNTY ENGINEER 403 LOS ANGELES COUNTY ENGINEERING BLDG.

Notes Ck'd by
Map No.
Office Work
Checked
Date

Survey of L.A. Co. PRECISE LEVELING
N 03.0.02 Topo Std °F.
Surveyed by G.E. DREIER
Notes G.E. DREIER Date 7-20-69
Indexed

F.B. 2896 PG. 163

SET

B.M. 65-11A

AGOURA ROAD AND CHESEBRO ROAD, SOUTH EAST CORNER OF INTERSECTION 36 FT. SOUTH OF ℄ AND 33 FT. EAST OF SLY PROD OF ℄ OF CHESEBRO RD. TO NORTH, 10.5 FT. NORTH EAST OF GUY POLE NO 145 N33E, 2 FT WEST OF A WOVEN WIRE FENCE CORNER; SET A 2½ INCH COUNTY ENGINEER BRASS CAP, STAMPED "B.M. 65-11A 1969 RE 5269" WITH BM BUTTON IN TOP OF A 12 INCH SQ. CONC. POST UP 6 INCHES.

RECOVERED 3-22-74 GED.

COUNTY ENGINEER
B.M. 65-11A
1969
R.E. 5269

Note: Any Additions or Changes for this Sheet Must be Made in Red Ink. With Date and Name of Person Making Changes.

PLEASE RETURN TO:
COUNTY OF LOS ANGELES
DEPARTMENT OF COUNTY ENGINEER
403 LOS ANGELES COUNTY ENGINEERING BLDG
Do not extend this side of this item.

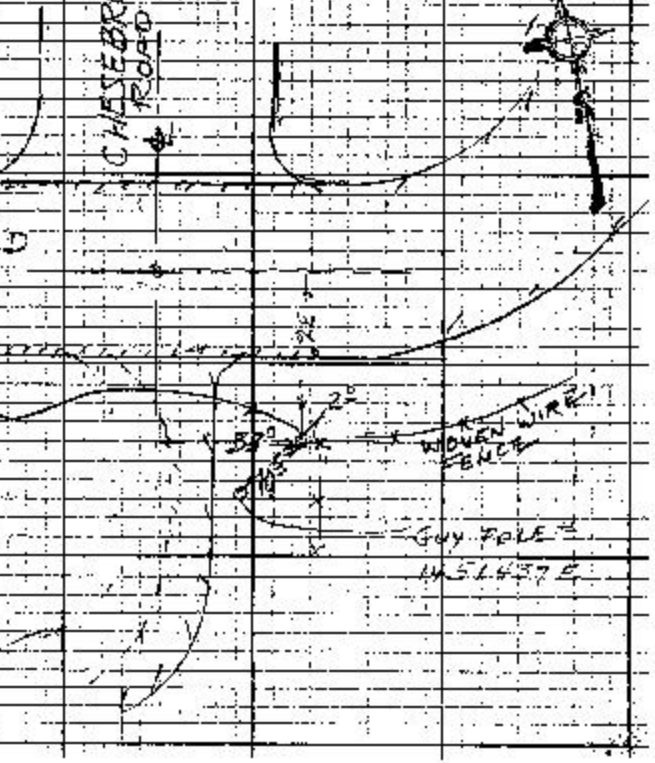

F.B. 2896 PG 164

3-29-74 GEDREIER

BM 65-11C

AGOURA ROAD, 0.25 MILE EAST OF CHESEBRO ROAD AT CULVERT WITH MARKER "5.16", 26 FEET NORTH OF CENTERLINE, 55 FEET WEST OF A FIRE HYDRANT 10.5 FEET ~~WEST~~ EAST OF TELEPHONE POLE 593871E, IN TOP OF WEST END OF CONCRETE HEADWALL, ABOUT 0.5 FEET LOWER THAN CONCRETE COVER OF CULVERT INLET, SET A 2¾ INCH BRASS DISC STAMPED WITH SMALL BUTTON.

COUNTY ENGINEER BM 65-11C 1974 R.E. 7078

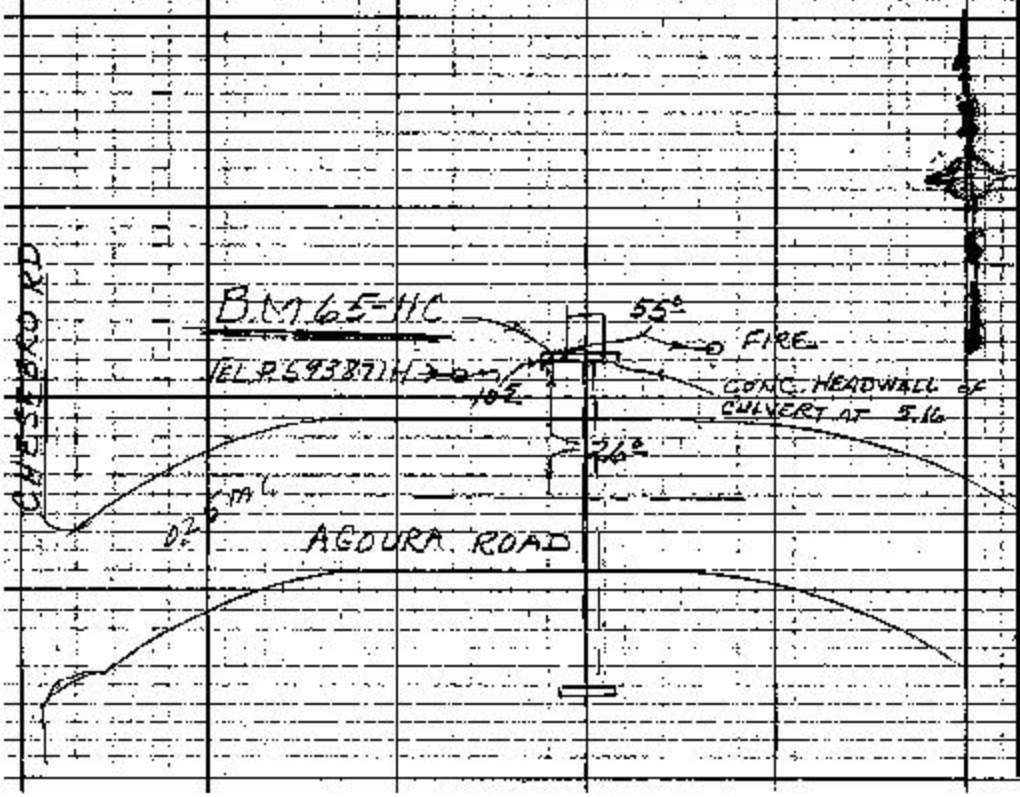

PLEASE RETURN TO:
COUNTY OF LOS ANGELES
DEPARTMENT OF COUNTY ENGINEER
423 LOS ANGELES COUNTY ENGINEERING BLDG.

Do not extend this side of this line.

Note: Any Additions or Changes on This Sheet Must be Made or Circled in Red Ink With Date and Name of Person Making Change.

Notes Ck'd. by	Survey of L.A.C. PRECISE LEVEL NET
Map No.	JN 030102 Tape Std. °F
Office Work	Surveyed G.E. DREIER
Checked	Noted G.E. DREIER Date 1-20-69
Date	Indexed [redacted]

F.B. 2896 PG. 165

SET

B.M. 65-11B

AGOURA ROAD 0.5 MI. EAST OF CHESEBRO RD, 0.5 MI. WEST OF LIBERTY CN. RD, OPPOSITE HOUSE NO. 27754, ABOUT 45 FT. WEST OF CULVERT WITH MARKER "5.40" 580 FT. N. OF ℄, 42.5 FT. N.W. OF POWER POLE NO. 1611812E, SET A 2⅝" COUNTY ENGINEER BRASS DISC STAMPED B.M. 65-11B 1969 R.E. 5869" IN TOP OF WEST CONC. WINGWALL OF A FREWAY CULVERT DAIN APRON, 0.5 FT. FROM SLY END, AND 2.3 FT. SOUTH OF SOUTH FENCE OF VENTURA FRWY. (SMALL BUTTON)

NOT RECOVERED 3-28-74 GED

FRWY FENCE AT TOE OF SLOPE 38 FT. N. OF ℄

COUNTY ENGINEER B.M. 65-11B 1969 R.E. 5869

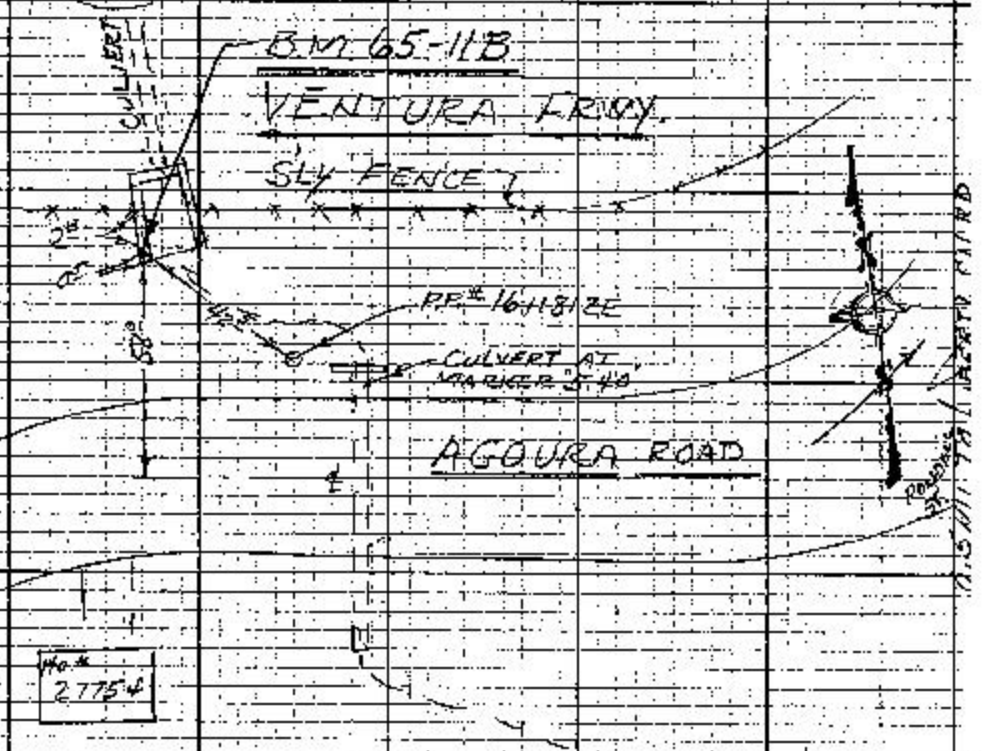

No. # 27754

Note: Any Additions or Changes on this Sheet Must be Made or Circled in Red Ink With Date and Name of Person Making Change.

PLEASE RETURN TO COUNTY OF LOS ANGELES DEPARTMENT OF COUNTY ENGINEER 403 LOS ANGELES COUNTY ENGINEERING BLDG.

Do not extend this side of this line.

F.B. 2896 PG. 766

(3-29-74 G.E. DREIER)

B.M. 65-11D

RONDELL STREET AND AGOURA ROAD, 0.33 MILE WEST OF LIBERTY CN. ROAD, 30 FEET NORTH OF ℄ OF AGOURA ROAD, 1 FOOT EAST OF WEST END OF NORTH HEADWALL OF A CULVERT, SET A 2 3/4 INCH BRASS DISC STAMPED WITH SMALL BUTTON.

COUNTY ENGINEER
B.M. 65-11D
1974
R.E. 7878



PLEASE RETURN TO
COUNTY OF LOS ANGELES
DEPARTMENT OF COUNTY ENGINEER
403 LOS ANGELES COUNTY ENGINEERING BLDG.

Do not extend this side of this line.

Note: Any Additions or Changes on This Sheet Must be Made or Circled in Red Ink. Write Date and Name of Person Making Change.

Notes Ck'd by	Survey of HR Co. PRECISE LEVEL NET
Map No.	JN 030102 Tape Stc. °F
Office Work	Surveyed by G.E. DREIER
Checked	Notes G.E. DREIER Date 1-20-69
Date	Indexed G.L. GALLI

F.B. 2896 PG. 167

SET

B.M. 65-12A (LACRD BY 7548)

LIBERTY CN. RD. (RONDELL ST ?) 111.5 FT. SOUTH OF VENTURA FREEWAY OVERPASS BRIDGE, ON APPARENT ℄ B.C., NEAR SLY FRWY RIGHT OF WAY, 64.2 FT S.W.R.F. A LAMP POST, 26.3 FT. NE. OF A LAMP POST, 30.5 FT. N.W. OF END OF A CHAIN LINK FENCE, FOUND A 2" BRASS DISC LETTERED "CALIFORNIA DIVISION OF HIGHWAYS" IN CONC. 8 INCHES DEEP UNDER A 6 INCH CAST IRON COVER

RECOVERED 3-28-74 CED.

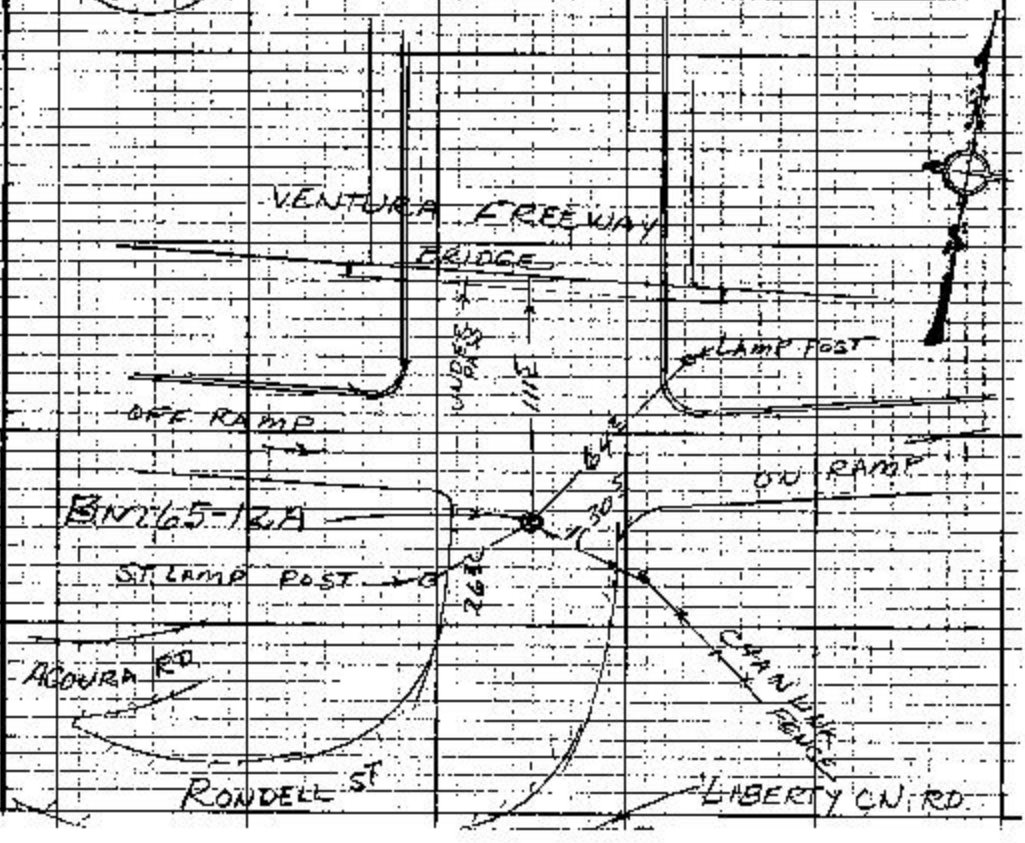

Note: Any Additions or Changes on This Sheet Must be Made or Circled in Red Ink With Date and Name of Person Making Change.

Do not extend this side of this line.

PLEASE RETURN TO COUNTY OF LOS ANGELES DEPARTMENT OF COUNTY ENGINEER 403 LOS ANGELES COUNTY ENGINEERING BLDG.

Notes Ck'd by	Survey of [illegible] F.B. 2896 PG. 168
Map No.	IN [illegible] Tape Sht.
Office Work	Surveyed by [illegible]
Checked	Notes [illegible] Date [illegible]
Date	Indexed [illegible]

Set

BM 65-13A

Ventura Freeway (S. Side) 0.4 miles E. of Liberty Canyon Rd, 24° Ft. S. of South Edge of Pavement of E. Bound Lane 92° Ft. S.W.'ly of Freeway Light Post, 0.6 Ft. from E. Cor. and 8° Ft. from W. Cor. of a Conc. Headwall. Set - A Bt. Spike and lead in top of Conc. Hdwall and chisseled BM 65-13A by it. NOT RECOVERED, FRWY. WIDER, HEADWALL DIFF. SHAPE 7-28-74 G.E.D.

Set

B.M. 65-13B

VENTURA FRWY., SOUTH SIDE, 0.45 MI. EAST OF RONDELL ST. (LIBERTY CN. RD.) 0.45 MI. WEST OF LOST HILLS ROAD, ABOUT 410 FT. EAST OF FRWY SIGN "LOST HILLS RD 1/4", 35 FT. S. OF S. EDGE OF PAVEMENT, 1.5 FT. N. OF S'LY FRWY FENCE IN TOP OF S.E. CORNER OF CONC. HEADWALL OF CULVERT INLET SET A 7 3/4 INCH BRASS DISC STAMPED

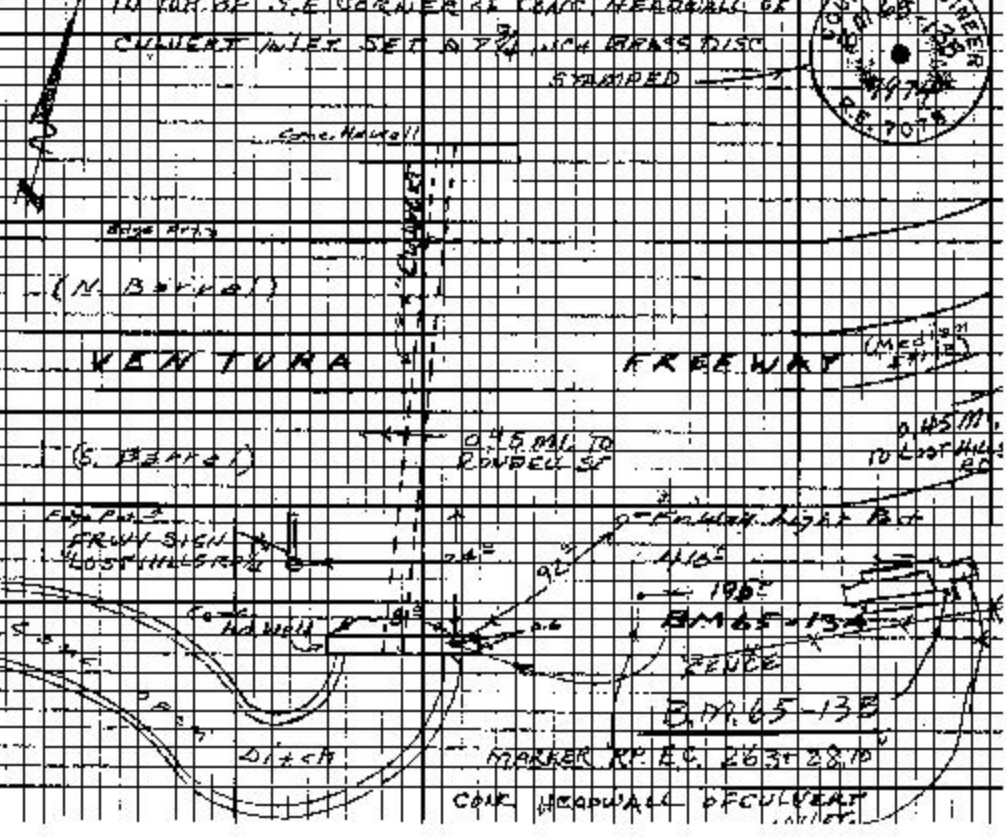

COUNTY ENGINEER B.M. 65-13B 1974 R.E. 7078

Note: Any Additions or Changes on this Sheet Must be Made or Circled in Red Ink With Date and Name of Person Making Change.

PLEASE RETURN TO LOS ANGELES COUNTY ENGINEER 403 LOS ANGELES COUNTY ENGINEERING BLDG.

Do not extend this side of this line.

Notes Ch'd by	Survey of LA Co. Precise Levelnet
Map No.	JS 030002 Type Std F
Office Work	Surveyed by E.E. Dreier
Checked	Notes Date 1-20-69
Date	Indexed [illegible]

F.B. 2896 Pg 171

B.M. 65-14A

DESCRIPTION PER F.B. 3421-27 OK 1-20-69 G.E.D.

Note: Any additions or changes on this sheet must be made or circled in red ink with date and name of person making change.

PLEASE RETURN TO
LOS ANGELES COUNTY ENGINEER
403 Los Angeles County Engineering Bldg.

Do not extend this side of this line.

Notes Ck'd by	Survey of LA CO PRECISE LEVEL NET F.B. 2896 PG 173
Map No.	J. 030102 Tape Sub
Office Work	Surveyed by G.E. DREIER
Checked	Notes Date
Date	Indexed [redacted]

B.M. 65-15A (CALIF. DIV. OF HWYS)

DESCRIPTION PER F.B. 3421-25 OK. 1-20-69 G.E.D.

Note: Any Additions or Changes on this Sheet must be Made or Checked in Red Ink, With Date and Name of Person Making Change.

Do not extend this side of this line.

PLEASE RETURN TO
LOS ANGELES COUNTY ENGINEER
402 LOS ANGELES COUNTY ENGINEERING BLDG.

Notes Ck'd by	Survey of LA Co Precise Level Net
Map No.	JN 030602 Tape Std
Office Work	Surveyed by G.E. Dreier
Checked	Note Date
Date	Indexed

F.B. 2896 Pg. 175

FD

B.M. 65-15

DESCRIPTION PER F.B. 2896-44 OK. 1-20-69 G.E.D.

Note: any Additions or Changes on this Sheet must be Made or Checked in Red Ink With Date and Name of Person Making Change.

PLEASE RETURN TO
LOS ANGELES COUNTY ENGINEER
403 Los Angeles County Engineering Bldg.

Do not extend this side of this line.

Notes Ck'd by	Survey of L.A. Co. PRECISE LEVEL NET
Map No.	Job 0301.02 Tape Std. F
Office Work	Surveyed by S.E. FREIER
Checked	Notes Date JAN 1969
Date	Indexed [illegible]

F.B. 2896 Pg. 177

JOB NO 0301.02

L.A. CO PRECISE LEVEL NET

LINE NO. 65

DIFFERENCES IN ELEVATION JAN. 1969

LEVELING RUN CONTINUEOUS TO LINE 59, F.B.

FREIER, G.E.
MALDONADO, J.M.
SIEMANN, R.F.
McKNIGHT, T.M.
STROUD, J.M.

Note: Any Additions or Changes on this Sheet Must be Made or Checked in Red Ink With Date and Name of Person Making Change.

Do not extend this side of this line.

PLEASE RETURN TO
LOS ANGELES COUNTY ENGINEER
403 LOS ANGELES COUNTY ENGINEERING BLDG.

F.B. 2846 PG. 178 SEE PAGE 138 FOR ROUTE SKETCH

PLEASE RETURN TO
LOS ANGELES COUNTY ENGINEER
403 LOS ANGELES COUNTY ENGINEERING BLDG.

Notes: Any Additions or Changes for this Sheet Must be Made or Circled in Red Ink With Date and Name of Person Making Change.

Do not extend this side of this line.

76P826 CE # 305 3-68

PLEASE RETURN TO
LOS ANGELES COUNTY ENGINEER
603 LOS ANGELES COUNTY ENGINEERING BLDG.

NOTE: ANY ADDITIONS OR CHANGES ON THIS SHEET MUST BE MADE OR CIRCLED IN RED INK, WITH DATE AND NAME OF PERSON MAKING CHANGE

Do not extend notes this side of this line.

STATION	Near BACKSIGHT Rod						Far FORESIGHT Rod						DESCRIPTION AND REMARKS
	RIGHT	MIC.	LEFT.		STADIA		RIGHT	MIC.	LEFT.		STADIA		FROM _____ TO _____
			Determination of "C"										
					156						154		
1	154	130	455	5	152	4	127	276	428	5	100	54	54 Mtrs (-) 4 Mtrs = 50 Mtrs = 0.2 MM
					163						215		
2	161	747	462	5	159	4	188	692	489		161	54	" (-) " = " = 0.2 MM
						8						108	
												8	Curv. Corr. = 0.4 MM
	315	885					315	968				100	
	315	9						040					
							315	928					
							315	885					
								0.43 MM					
								0.043 MM = "C"					
							100	0.4300					
								400					
								300					
								300					

JOB NO. 0301.02 SURVEY OF L.A. CO. PRECISE LEVEL NET

SURVEY BY G.L. Dreher

NOTES BY E. Maldonado DATE 1-14-69 WEATHER Overcast INST. NO. 96716

INDEXED G.B. BALLI DATE TIME 10:00 ROD NO. 9819

NOTES CHKD. DATE

T-60°

F.B. 2896 Pg 179

76P526 CE # 308 3-65

PLEASE RETURN TO
LOS ANGELES COUNTY ENGINEER
403 LOS ANGELES COUNTY ENGINEERING BLDG.

NOTE: ANY ADDITIONS OR CHANGES ON THIS SHEET MUST BE MADE OR CIRCLED IN RED INK, WITH DATE AND NAME OF PERSON MAKING CHANGE

Do not extend notes this side of this line.

STATION	Near BACKSIGHT						Far FORESIGHT						DESCRIPTION AND REMARKS
	RIGHT	MIC.	LEFT.		STADIA		RIGHT	MIC.	LEFT.		STADIA		FROM _____ TO _____
			Determination of C										
					164						226		
1	162	335	463	5	160	4	199	570	500	5	172	54	54 Mtrs (-) 4 Mtrs = Mtrs = 0.2 MM.
					155						143		
2	153	920	454	5	151	4	116	813	417	5	89	54	" (-) " = " = 0.3 MM
						8						108	0.4 MM
												8	Curv corr =
	316	255					316	383				100	
								040					
							316	343					
							316	255					
								088					π-Siemann
								.009 MM = C					
							100	0.880					
								800					
								80					

JOB NO. 0301.02 SURVEY OF L.A. CO. PRECISE LEVEL NET T-64°
SURVEY BY [illegible] DATE 1-15-69 WEATHER Sunny & Clear INST. NO. 967 [illegible]
NOTES BY [illegible] DATE 1-15-69 TIME 2:55 ROD NO. [illegible]
INDEXED [illegible] DATE NOTES CHKD. DATE [illegible]

F.B. 2846 PG 138

76P526 CE # 308 3 66

PLEASE RETURN TO
LOS ANGELES COUNTY ENGINEER
1103 LOS ANGELES COUNTY ENGINEERING BLDG.

NOTE: ANY ADDITIONS OR CHANGES ON THIS SHEET MUST BE MADE OR CIRCLED IN RED INK, WITH DATE AND NAME OF PERSON MAKING CHANGE

Do not extend notes this side of this line.

STATION	Near BACKSIGHT Rod						Far FORESIGHT Rod						DESCRIPTION AND REMARKS
	RIGHT	MIC.	LEFT.		STADIA		RIGHT	MIC.	LEFT.		STADIA		FROM _____ TO _____
			Determination of C										
1	152	665	453	5	154 150	4	104	749	405	5	131 75	56	56 Mtrs (-) 4 Mtrs = 52 Mtrs = 0.2 MM
2	165	722	466	5	167 163	4	213	614	514	5	240 186	54	54 " 4 (-) 50 " = 0.2 MM
						8						10	.04 MM
												8	
	318	387					318	361				02	
	318	321						040					
		066 MM					318	321					R-Siemann
	+0.066 MM = C												
	102) 0662												
	612												
	48												

JOB NO. 0301.02 SURVEY OF L. A. CO. PRECISE LEVEL NET
SURVEY BY Maldonado G.E. Dreier
NOTES BY Maldonado DATE 1-16-69
INDEXED [illegible] DATE
WEATHER Overcast INST. NO. 9[illegible]
TIME 9:10 ROD NO. 9[illegible]
NOTES CHKD. DATE
T-52°
P.B. 2896

76P526 CE # 308 3-55

PLEASE RETURN TO
LOS ANGELES COUNTY ENGINEER
409 Los Angeles County Engineering Bldg.

NOTE: ANY ADDITIONS OR CHANGES ON THIS SHEET MUST BE MADE OR CIRCLED IN RED INK, WITH DATE AND NAME OF PERSON MAKING CHANGE

Do not extend notes this side of this line.

STATION	NEAR BACKSIGHT ROD						FAR FORESIGHT ROD						DESCRIPTION AND REMARKS
	RIGHT	MIC.	LEFT.		STADIA		RIGHT	MIC.	LEFT.		STADIA		FROM _____ TO _____
					DETERMINATION OF 'C'								
1.	156	390	457	5	158 / 154	4	196	381	497	5	223 / 169	54	54M(-) 4M = 50 = .02 MM
2.	149	429	450	5	151 / 147	4	109	442	410	5	136 / 82	54	54M(-) 4M = 50M = .02 MM
						8						108	CURV CORR = .04 MM
												8	
	305	819					305	823				100	
	305	780						-040					
	~~305~~ 300	036					305	783					
			+ .0036 = C				M.M.						
	100	10.3600											

JOB NO. 0301.02 SURVEY OF L.A. CO. PRECISE LEVEL NET T-52
SURVEY BY E.G. DREIER WEATHER HAZY INST. NO. 96716
NOTES BY STROUD DATE 1-17-69 TIME 0915 ROD NO. 9819
INDEXED [redacted] DATE _____ NOTES CHKD. _____ DATE _____

F.B. 2896 PG. 185

76P526 CE # 308 3-65

PLEASE RETURN TO
LOS ANGELES COUNTY ENGINEER
403 LOS ANGELES COUNTY ENGINEERING BLDG.

NOTE: ANY ADDITIONS OR CHANGES ON THIS SHEET MUST BE MADE OR CIRCLED IN RED INK, WITH DATE AND NAME OF PERSON MAKING CHANGE

Do not extend notes this side of this line.

JOB NO. 0301.02 SURVEY OF L.A. CO. PRECISE LEVEL NET T-58°
SURVEY BY GE DESIER
NOTES BY STEHANN DATE 1-22-69 WEATHER Cloudy INST. NO. 9674
INDEXED [redacted] DATE TIME ROD NO. 9819
NOTES CHKD. DATE
F.B. 2896 PG. 187

STATION	NEAR BACKSIGHT RIGHT	MIC.	LEFT.	STADIA	FAR FORESIGHT RIGHT	MIC.	LEFT.	STADIA	DESCRIPTION AND REMARKS FROM ____ TO ____
			DETERMINATION OF "C"						
1	127	451	428 5	129 / 125 4	112	429	413 5	139 / 85 54	54 m - 4M = 50m = 0.20mm
2	132	853	433 5	134 / 130 4	147	451	448 5	175 / 119 56	
				8				10	56 m - 4M = 52 = 0.20 mm
								8	CUR. CORR. 0.40mm
	259	804			259	880		102	
					000	040			
					259	840			
					259	804			
						036			
					+ .004 mm "C"				
					102 / 0.360				

70P526 CE ★ 308 3-65

PLEASE RETURN TO
LOS ANGELES COUNTY ENGINEER
403 LOS ANGELES COUNTY ENGINEERING BLDG.

NOTE: ANY ADDITIONS OR CHANGES ON THIS SHEET MUST BE MADE OR CIRCLED IN RED INK, WITH DATE AND NAME OF PERSON MAKING CHANGE

Do not extend notes this side of this line.

JOB NO. 0301.02 SURVEY OF L.A. CO. PRECISE LEVEL NET 56°
SURVEY BY G.E. DREIER
NOTES BY G.E. DREIER DATE 1-27-69 WEATHER WINDY INST. NO. 96716
INDEXED [illegible] DATE TIME 10:00 ROD NO. 9819
NOTES CHKD DATE
F.B. 2896 PG. 189

STATION	BACKSIGHT NEAR ROD				FORESIGHT FAR ROD				DESCRIPTION AND REMARKS
	RIGHT	MIC.	LEFT.	STADIA	RIGHT	MIC.	LEFT.	STADIA	FROM ____ TO ____
			DETERMINATION OF "C"						
1	173	742	474 5	173 171 4	270	141	571 5	299 243 54	54 m − 4 m = 50 m = 0.20 mm
2	159	001	460 5	161 157 4	62	733	363 5	90 34 56	56 m − 4 m = 50 m. = 0.20 mm.
				8				110	0.40 mm
								8	
	332	743			332	874		102	
						040			
					332	834			
					332	743			
						091			
					−0.009 mm = "C"				
					102/0910 mm				

PLEASE RETURN TO
LOS ANGELES COUNTY ENGINEER
205 LOS ANGELES COUNTY ENGINEERING BLDG.

NOTE: ANY ADDITIONS OR CHANGES ON THIS SHEET MUST BE MADE OR CIRCLED IN RED INK, WITH DATE AND NAME OF PERSON MAKING CHANGE

Do not extend notes this side of this line.

STATION	Near BACKSIGHT Rod RIGHT	MIC.	LEFT.	STADIA	Far FORESIGHT Rod RIGHT	MIC.	LEFT.	STADIA	DESCRIPTION AND REMARKS FROM ____ TO ____
			Determination of C						
1	151	761	452 5	153 / 149 4	142	959	443 5	169 / 115 54	54 Mtrs. (-) 4 Mtrs. = 50 Mtrs. = 0.2 MM
2	154	640	455 5	156 / 152 4	163	489	464 5	190 / 136 54	54 " 4 " = " = 0.2 MM
				8				108	
								8	Curv. Corr = 0.4 MM
	306	401			306	448		100	
						040			
					306	408			
					306	401			
						007			
						= .001 mm = C			
					100	0070			

JOB NO. 0301.02 SURVEY OF L.A. CO. PRECISE LEVEL NET T = 51° F.
SURVEY BY G. E. Drexler
NOTES BY Maldonado DATE 1-28-69 WEATHER Overcast INST. NO. 96716
INDEXED [illegible] DATE TIME ROD NO. 9819
NOTES CHKD. DATE

F.B. 2896 Pg 191

PLEASE RETURN TO:

LOS ANGELES COUNTY ENGINEER

403 LOS ANGELES COUNTY ENGINEERING BLDG.

NOTE: ANY ADDITIONS OR CHANGES ON THIS SHEET MUST BE MADE OR CIRCLED IN RED INK, WITH DATE AND NAME OF PERSON MAKING CHANGE

Do not extend notes this side of this line.

STATION	BACKSIGHT				FORESIGHT				DESCRIPTION AND REMARKS
	RIGHT	MIC.	LEFT.	STADIA	RIGHT	MIC.	LEFT.	STADIA	FROM _____ TO _____
	Determination of "C"								
1	152	979	453 5	154 150 4	172	036	473 5	199 145 54	54 Mtrs. (-) 4 Mtrs = 50 Mtrs = 0.2 MM
2	89	110	390 5	94 87 4	70	149	371 5	96 44 52	" " " " = 0.2 MM
				8				106	
								8	Curv. Corr. = 0.4 MM
	242	089			242	179		98	
						040			
					242	139			
					242	087			
						050			
					98	.005 MM = "C" / 050			

JOB NO. 0301.02 SURVEY OF L.A. CO. PRECISE LEVEL NET T-56.

SURVEY BY G.E. Dreier

NOTES BY G.E. Dreier DATE 1-29-64 WEATHER Sunny & Clear TIME 10:30 ROD NO. 9819

INDEXED [illegible] DATE _____ NOTES CHKD. _____ DATE _____

F.B. 2896 PG. 193

76P826 CE 9 308 3-55

PLEASE RETURN TO
LOS ANGELES COUNTY ENGINEER
1103 Los Angeles County Engineering Bldg.

NOTE: ANY ADDITIONS OR CHANGES ON THIS SHEET MUST BE MADE OR CIRCLED IN RED INK, WITH DATE AND NAME OF PERSON MAKING CHANGE

Do not extend notes this side of this line.

JOB NO. 0301.02 SURVEY OF L.A. CO. PRECISE LEVEL NET
SURVEY BY E. DREIER
NOTES BY J. STOWILD DATE 1-30-69
INDEXED [redacted] DATE
WEATHER T=42
TIME 09:35
NOTES CHKD
DATE
INST. NO. 96716
ROD NO. 9419
F.B. 2896 PG. 195

STATION	NEAR BACKSIGHT ROD				FAR FORESIGHT ROD				DESCRIPTION AND REMARKS
	RIGHT	MIC.	LEFT.	STADIA	RIGHT	MIC.	LEFT.	STADIA	FROM ____ TO ____
			DETERMINATION OF C						
1	161	628	462 5	163 159 4	80	913	381 5	107 53 54	54M(-4M)=50M= 020MM
2	166	039	467	168 164 4	246	773	547	273 219 54	54M (-4M) = 50M = 020MM
	327	667		8	327	686		108	CURV. CORR= 040MM
	327	646				040		-8	
	000	021			327	646		100	
	+	.002 MM=C							
	1001	0.2	100						

76P525 CE # 308 3-65

PLEASE RETURN TO
LOS ANGELES COUNTY ENGINEER
403 LOS ANGELES COUNTY ENGINEERING BLDG.

NOTE: ANY ADDITIONS OR CHANGES ON THIS SHEET MUST BE MADE OR CIRCLED IN RED INK, WITH DATE AND NAME OF PERSON MAKING CHANGE

Do not extend notes this side of this line.

STATION	BACKSIGHT				FORESIGHT				DESCRIPTION AND REMARKS
	RIGHT	MIC.	LEFT.	STADIA	RIGHT	MIC.	LEFT.	STADIA	FROM BM 59-32 TO BM 65-1A
BM 59-32									BM 59-32
				298				164	Westlake Blvd. & 160' ± S.E. of
1	298	330	599 5	264 58	136	662	437 5	406 58	Agoura Rd.
	136	662						58	See F.B. 2836-122
	161	668						116	
									T-Siemann
BM 65-1A									BM 65-1A
									Westlake Blvd & Agoura Rd.
									N.E. Cor.
									See F.B. 2896-139

JOB NO. 0301.02 SURVEY OF L.A. CO. PRECISE LEVEL NET

SURVEY BY G.E. Dreier

NOTES BY Mildenado DATE 1-14-69

INDEXED [illegible] DATE

WEATHER Overcast

TIME 10:05 to 10:10

NOTES CHKD [illegible] DATE

INST. NO. 96716

ROD NO. 95 rm

DATE NOV 4 65

T-58°

F.B. 2896 PG. 197

PLEASE RETURN TO

LOS ANGELES COUNTY ENGINEER

403 LOS ANGELES COUNTY ENGINEERING BLDG.

NOTE: ANY ADDITIONS OR CHANGES ON THIS SHEET MUST BE MADE OR CIRCLED IN RED INK, WITH DATE AND NAME OF PERSON MAKING CHANGE

Do not extend notes this side of this line.

STATION	BACKSIGHT				FORESIGHT				DESCRIPTION AND REMARKS
	RIGHT	MIC.	LEFT.	STADIA	RIGHT	MIC.	LEFT.	STADIA	FROM BM 65-1A TO BM 59-32
B.M. 65-1A									B.M. 65-1A
				163				296 (5)	AGOURA RD. & WESTLAKE BLVD N.E.C.
1.	135	225	436 5	107 56	296	891	597 5	268 56	SEE F.B. 2896-139
					135	225		56	
					161	666		102	
B.M. 59-32									X - Sieman
									B.M. 59-32
									WESTLAKE BLVD., S. OF AGOURA RD
									SEE F.B. 2836-132
~~B.M. 59-32~~									

T-66"

WEATHER Sc 4 x 4 Clear INST. NO. 96716

TIME 2:50 to 2:55 ROD NO. 9419

NOTES CHKD [illegible] DATE [illegible]

F.B. 2896 PO. 198

JOB NO. 0301.02

SURVEY OF L.A. Co. Precise Level Net

SURVEY BY Dreier NOTES Maldonado 1-15-67

INDEXED [illegible] DATE

PLEASE RETURN TO
LOS ANGELES COUNTY ENGINEER
508 LOS ANGELES COUNTY ENGINEERING BLDG.

NOTE: ANY ADDITIONS OR CHANGES ON THIS SHEET MUST BE MADE OR CIRCLED IN RED INK, WITH DATE AND NAME OF PERSON MAKING CHANGE

Do not extend notes this side of this line.

JOB NO. 0901.02 SURVEY OF L.A. CO. PRECISE LEVEL NET — T-5S

SURVEY BY: Mat/Gilmore — G.E.Dreier — WEATHER: Overcast — INST. NO. 9614

NOTES BY: Mat/Gilmore — DATE: 1-14-69 — TIME: 10:40 to 10:45 — BBB NO. 9819

INDEXED: [illegible] — DATE: — NOTES CHKD. [illegible] — DATE: [illegible]

F.B. 2896 Pg. 199

STATION	BACKSIGHT RIGHT	BACKSIGHT MID.	BACKSIGHT LEFT	BACKSIGHT STADIA	FORESIGHT RIGHT	FORESIGHT MID.	FORESIGHT LEFT	FORESIGHT STADIA	DESCRIPTION AND REMARKS
									FROM BM 65-1A TO BM 65-2E
BM 65-1A									BM 65-1A
				258				247	Westlake Blvd. & Agoura Rd.
1	208	999	509 5	158 100	198	058	499 5	149 98	N.E. Cor.
3				174				256	See F.B. 2896-139
2	124	692	425 5	74 100	2025	353	506 5	154 102	
				173 200				218 200	
3	122	808	423 5	71 102	167	908	468 5	116 102	
				344 302				156 302	X-Sidewalk
4	205	599	506 5	161 88	110	839	411 5	64 92	
				299 390				69 394	
( ) 5	299	162	600 5	261 (2) 76	32	691	333 5	32 (2) 74	
				251 466				168 466	
6	234	726	535 5	217 34	151	124	452 5	104 34	
				500				502 ✓	
7								500 ✓	
	1195	881 ✓			865	968 ✓		1002 ✓	
	865	968 ✓							
	+329	913 ✓							
BM 65-2E									BM 265-2E
									Agoura Rd. & Lakeview Rd.
									N.W. Cor.
									See F.B. 2896-141

PLEASE RETURN TO

LOS ANGELES COUNTY ENGINEER

408 LOS ANGELES COUNTY ENGINEERING BLDG.

NOTE: ANY ADDITIONS OR CHANGES ON THIS SHEET MUST BE MADE OR CIRCLED IN RED INK WITH DATE AND NAME OF PERSON MAKING CHANGE

Do not extend notes this side of this line.

STATION	BACKSIGHT RIGHT	BACKSIGHT MIC.	BACKSIGHT LEFT.	BACKSIGHT STADIA	FORESIGHT RIGHT	FORESIGHT MIC.	FORESIGHT LEFT.	FORESIGHT STADIA	DESCRIPTION AND REMARKS
									FROM BM65-2E TO BM65-1A
BM65-2E									BM65-2E
									Agoura Rd. & Lakeview Rd.
1	45	523	346 5	79 45 ½ 68	280	522	541 5	280 241 ½ 28	N.W. Cor.
								267	see F.B. 2896-141
2	23	699	324 5	73 23 ½ 100	216	323	517 5	165 102	
				185 168				172 170	
3	133	411	437 5	81 104	119	053	420 5	66 106	
				261 272				177 276	
4	207	282	508 5	153 108	125	572	426 5	73 104	
				267 380				261 380	
5	209	728	510 5	155 108	207	926	508 5	153 108	
				488				488	K-Siemann
								488	
	619	643			949	396		976	
					619	643			
					329	753			
									BM65-1A
									Westlake Blvd & Agoura Rd.
BM65-1A									N.E. Cor.
									see F.B. 2896-139

T-66°

WEATHER Sunny & Clear INST. NO. 96716

TIME 2:20 to ROD NO. 9919

NOTES CHKD. [illegible] DATE 3-4-80

JOB NO. 0301.02

SURVEY OF L.A.Co. Precise Level Net

SURVEY BY Dreier NOTES Maldonado 1-15-67

INDEXED [illegible] DATE

F.B. 2896 pc 200

76P526 CE # 306 3-65

PLEASE RETURN TO
LOS ANGELES COUNTY ENGINEER
403 LOS ANGELES COUNTY ENGINEERING BLDG.

NOTE: ANY ADDITIONS OR CHANGES ON THIS SHEET MUST BE MADE, OR CIRCLED IN RED INK, WITH DATE AND NAME OF PERSON MAKING CHANGE

Do not extend notes this side of this line.

JOB NO. 0301.02 SURVEY OF L.A. CO. PRECISE LEVEL NET T-58°
SURVEY BY Maldonado DATE 1-14-69 WEATHER Overcast INST. NO. 96711
NOTES BY Maldonado DATE 1-14-69 TIME 10:45 to 11:15 ROD NO. 5619
INDEXED [illegible] DATE NOTES CHKD. [illegible] DATE [illegible]

F.B. 2896 PG. 201

STATION	BACKSIGHT RIGHT	BACKSIGHT MIC.	BACKSIGHT LEFT		BACKSIGHT STADIA		FORESIGHT RIGHT	FORESIGHT MIC.	FORESIGHT LEFT		FORESIGHT STADIA		DESCRIPTION AND REMARKS
													FROM BM 65-2E TO BM 65+3A
BM 65-2E													BM 65-2E
					238		~~645~~				130		Agoura Rd. & Lakeview Rd.
1	201	022	502	5	165	73	94	643	395	5	57	73	N.W. Cor.
					266						129		See F.B. 2896-141
2	266	850	567	5	215	102	78	429	379	5	127	102	
					267	175					165	175	
3	216	583	517	5	~~185~~ 163	102	113	882	414	5	61	104	
					260	297					150	279	
4	260	231	561	5	209	102	100	610	401	5	50	100	
					268	379					167	379	⊼-Siemann
5	223	611	524	5	178	90	124	987	425	5	81	86	
						469						465	
												469	
	1168	297					512	551				934	
	512	551											
	1655	746											
					Re-Run 1-16-69 9:20 T-52°								
					279						108		
1	229	838	530	5	179	100	5764	914	358	5	6	102	
					301						156		
2	253	962	554	5	205	96	108	908	409	5	60	96	
					256	196						198	
3	206	380	507	5	156	100	84	191	385	5	135 33	102	
					293	296					155	300	
4	244	730	545	5	195	98	107	155	408	5	59	96	BM 65-3A
BM 65-3A					251	394					171	396	Agoura Rd. & Knightsgate Rd.
5	216	915	517	5	181	70	137	116	438	5	103	68	S.W. Cor.
	1151	825				464	495	984				464	See F.B. 2896-143
	495	984										464	
	1455	841										428	

PLEASE RETURN TO

LOS ANGELES COUNTY ENGINEER

409 Los Angeles County Engineering Bldg.

NOTE: ANY ADDITIONS OR CHANGES ON THIS SHEET MUST BE MADE, OR CIRCLED IN RED INK, WITH DATE AND NAME OF PERSON MAKING CHANGE

Do not extend notes this side of this line.

F.B. 2896 Pg. 202 — JOB NO. 0301.02 — SURVEY OF A.C.P. Level Net — SURVEY BY Prater — NOTES Malibu Hills 1-15-69 — INDEXED — DATE — NOTES CHKD — DATE — WEATHER Sunny 5°C/83°F — TIME 1:35 to 2:20 — ROD NO. 9E19 — INST. NO. 9E716

T-60'

STATION	BACKSIGHT				FORESIGHT				DESCRIPTION AND REMARKS
	RIGHT	MID.	LEFT.	STADIA	RIGHT	MID.	LEFT.	STADIA	FROM BM 65-3A TO BM 65-2E
BM 65-3A									BM65-3A
				188				285	Agoura Rd & Knightsgate Dr.
1	192	553	443 S	98 X 90	241	025	542 S	197 88	S.W. Cor.
				286				206	See F.B. 2896-193
2	83	538	384 S	20 106	266	063	567 S	207 126	
				164 216				175 214	
3	115	756	416 S	66 98	223	283	524 S	121 94	
				116 314				306 316	
4	67	503	368 S	18 98	258	011	559 S	210 96	
				129 412				205 412	T-Sierra Hwy
5	107	746	405 S	79 56	181	909	482	157 96	
				412				462	
	514096 ✓				170191 ✓			463	
					514096 ✓			925 ✓	
					-656095 ✓				
				Re-Run	9:55	1-16-69		T-56'	
1	850	251	451 S	199 102	290	780	541 S	198 84	
				164				263	
2	111	001	412 S	61 100	263	909	56F S	212 104	
				135 182				251 186	
3	110	850	411 S	65 90	207	592	508 S	167 88	
				157 272				246 274	BM 65-2E
4	108	421	409 S	59 98	267	228	563	213 98	Agoura Rd & La Kenview Rd.
				129 370				276 372	NW Cor.
BM65-2E	68	651	369 S	22 92	230	045	531 S	184 98	See F.B. 2896-
	649	884 ✓			1205	054 ✓		470	
					549	087 ✓		462 ✓	
					-255	970		924	

JOB NO. 0301.02 SURVEY OF L.A. CO. PRECISE LEVEL NET

SURVEY BY G.E. Dreier

NOTES BY [illegible] DATE 1-14-69

INDEXED [illegible] DATE

WEATHER Overcast

TIME 11:15 to 11:42

NOTES CHKD. [illegible] DATE

INST. NO. 96712

ROD NO. 98 19

F.B. 2896 PG 203

T-60°

PLEASE RETURN TO

LOS ANGELES COUNTY ENGINEER

403 LOS ANGELES COUNTY ENGINEERING BLDG.

NOTE: ANY ADDITIONS OR CHANGES ON THIS SHEET MUST BE MADE OR CIRCLED IN RED INK, WITH DATE AND NAME OF PERSON MAKING CHANGE

Do not extend notes this side of this line.

STATION	BACKSIGHT RIGHT	BACKSIGHT MIC.	BACKSIGHT LEFT	BACKSIGHT STADIA	FORESIGHT RIGHT	FORESIGHT MIC.	FORESIGHT LEFT	FORESIGHT STADIA	DESCRIPTION AND REMARKS
									FROM BM 65-3A TO BM 65-4A
BM 65-3A									BM 65-3A
									AGOURA Rd & KNIGHTSGATE RD.
1	196	562	497 5	137 155 82	132	512 ~~[illegible]~~	433 5	173 91 82	SEE F.B. 2896-143
2	109	929	410 5	154 64 90	210	943	511 5	256 164 92	
	~~135~~	~~537~~	~~436~~	152 118 172				174	π = MALDONADO
3	135	537	436 5	152 118 34	135	402	436 5	158 118 [illegible]	
				206				211	
								206	
BM 65-4A	442	028			478	357		417	B.M. 65-4A (L.A. CO. RD. DEPT.)
					442	028			AGOURA RD. & LINDERO CN. RD.
					36	329			SEE F.B. 2896-145

PLEASE RETURN TO

LOS ANGELES COUNTY ENGINEER

403 LOS ANGELES COUNTY ENGINEERING BLDG.

NOTE: ANY ADDITIONS OR CHANGES ON THIS SHEET MUST BE MADE OR CIRCLED IN RED INK, WITH DATE AND NAME OF PERSON MAKING CHANGE

Do not extend notes this side of this line.

STATION	BACKSIGHT RIGHT	BACKSIGHT MIC.	BACKSIGHT LEFT.	BACKSIGHT STADIA	FORESIGHT RIGHT	FORESIGHT MIC.	FORESIGHT LEFT.	FORESIGHT STADIA	DESCRIPTION AND REMARKS
									FROM B.M. 65-4A TO B.M. 65-3A
B.M. 65-4A									B.M. 65-4A (L.A. CO. RD. DEPT.)
1	153	206	454 5	192 / 112 80	109	727	410 5	130 / 68 82	AGOURA RD. & LINDERO CN. RD.
									SEE F.B. 2896.145
2	224	882	525 5	264 / 184 80	155	789	456 5	195 / 115 80	
				160				162	
3	127	659	428 5	152 / 102 50	203	950	504 5	228 / 178 50	T = MALDONADO
				210				212	
								210	
B.M. 65-3A	505	747			469	466		422	B.M. 65-3A
	469	466							AGOURA RD. & KNIGHTSGATE R.
	36	281							SEE F.B. 2896.143

T = 60°

WEATHER PLTY CLOUDY INST. NO. 96716

TIME 1:40 PM ROD NO. 9819

NOTES CHKD [illegible] DATE [illegible]

F.B. 2896 PG. 204

JOB NO. 0301.02

SURVEY OF L.A. CO. PRECISE LEVEL NET

SURVEY BY DECIER NOTES SIEMANN 1-15-69

INDEXED [illegible] DATE

PLEASE RETURN TO

LOS ANGELES COUNTY ENGINEER

403 LOS ANGELES COUNTY ENGINEERING BLDG.

NOTE: ANY ADDITIONS OR CHANGES ON THIS SHEET MUST BE MADE OR CIRCLED IN RED INK, WITH DATE AND NAME OF PERSON MAKING CHANGE

Do not extend notes this side of this line.

JOB NO. 0301.02 SURVEY OF L.A. CO. PRECISE LEVEL NET T=62°

SURVEY BY G.E. DREIER WEATHER C.LOUDY INST. NO. 96716

NOTES BY S.E. MANN DATE 1-14-69 TIME 11:00 TO 1:30 ROD NO. 9658

INDEXED [illegible] DATE NOTES CHKD. [illegible] DATE

F.B. 2896 PG. 205

STATION	BACKSIGHT RIGHT	BACKSIGHT MID.	BACKSIGHT LEFT		BACKSIGHT STADIA		FORESIGHT RIGHT	FORESIGHT MID.	FORESIGHT LEFT		FORESIGHT STADIA		DESCRIPTION AND REMARKS
M.65-4A													FROM B.M. 65-4A TO B.M. 65-5A
1	245	780	546	5	288 / 202	86	10	261	211	5	53 / 10	86	B.M. 65-4A (L.A. CO. RD. DEPT.) AGOURA RD. & LINDERO CN. RD. SEE F.B. 2896-145
2	300	880	601	5	300 / 274	52	6	822	307	5	31 / 6	50	
						138						136	
3	279	152	580	5	307 / 257	44	19	560	320	5	42 / 19	42	
						182						178	
4	284	022	585	5	284 / 256	56	4	502	305	5	33 / 4	58	
						238						236	
5	298	339	599	5	298 / 273	50	4	600	305	5	30 / 4	52	
						288						288	π = MALDONADO
6	284	580	585	5	306 / 263	43	28	718	329	5	49 / 5	44	
						331						332	
7	289	822	590	5	289 / 262	54	73	120	374	5	99 / 47	52	
						385						384	
8	161	436	462	5	201 / 121	80	224	314	525	5	269 / 184	80	
						465						464	
9	136	160	437	5	199 / 133	6	237	799	538	5	240 / 234	6	
						471						470	
												471	
M.65-5A	280	171					609	706				941	B.M. 65-5A
	609	706											AGOURA RD. 0.1 MI. E. OF LINDERO
	+1670	465											CN. RD. SEE F.B. 2896 -

PLEASE RETURN TO

LOS ANGELES COUNTY ENGINEER

405 Los Angeles County Engineering Bldg.

NOTE: ANY ADDITIONS OR CHANGES ON THIS SHEET MUST BE MADE OR CIRCLED IN RED INK, WITH DATE AND NAME OF PERSON MAKING CHANGE

Do not extend notes this side of this line.

F.B. 2896 Pg. 206 — JOB NO. 23601.02 — SURVEY OF L.A. CO. PRECISE LEVEL NET — SURVEY BY REF LEVEL NOTES SIEMANN 1-15-69 — INDEXED — DATE

WEATHER PTLY CLOUDY TS 62° — TIME 1:35 TO 1:35 — ROD NO. 2 & 3 — DATE 1-15-69 — NOTES CHKD

STATION	BACKSIGHT				FORESIGHT				DESCRIPTION AND REMARKS
	RIGHT	MIC.	LEFT.	STADIA	RIGHT	MIC.	LEFT.	STADIA	FROM B.M. 65-5A TO B.M. 65-4A
B.M. 65-5A									B.M. 65-5A
1	262	830	563	5	112	432	413	5	ACOMA RD. 0.6 MI. E. OF LINDERO CN. RD. SEE F.B. 2896-
2	218	978	516	5	254	879	555	5	
3	190	229	320	5	301	017	602	5	
4	260	963	277	5	265	763	566	5	
5	110	776	312	5	285	180	586	5	
6	325	304	8	5	298	901	599	5	A = MALDONADO
7	139	861	314	5	285	382	586	5	
8	294	703	330	5	284	180	561	5	
9	340	771	330	5	223	314	524	5	
B.M. 65-4A	6163	88			2287	053			B.M. 65-4A (L.A. CO. RD. DEPT.) ACOMA RD. & LINDERO CN. RD. SEE F.B. 2896-145
					616	388			
					1670	667			

76P820 CE # 308 3-65

PLEASE RETURN TO

LOS ANGELES COUNTY ENGINEER

403 LOS ANGELES COUNTY ENGINEERING BLDG.

NOTE: ANY ADDITIONS OR CHANGES ON THIS SHEET MUST BE MADE OR CIRCLED IN RED INK, WITH DATE AND NAME OF PERSON MAKING CHANGE

Do not extend notes this side of this line.

JOB NO. 0301.02 SURVEY OF L.A. CO. PRECISE LEVEL NET T=62°

SURVEY BY G.E. DREIER

NOTES BY SIEMANN DATE 1-14-69 WEATHER CLOUDY INST. NO. 96716

INDEXED [illegible] DATE TIME 1:35 TO 2:25 ROD NO. 9819

NOTES CHKD [illegible] DATE [illegible]

F.B. 2896 PG. 207

STATION	BACKSIGHT RIGHT	MIC.	LEFT.		STADIA		FORESIGHT RIGHT	MIC.	LEFT.		STADIA		DESCRIPTION AND REMARKS
M.65-5A													FROM B.M. 65-5A TO B.M. 65-6A
													B.M. 65-5A
1	178	850	479	5	196 160	36	218	448	519	5	232 202	36	AGOURA RD. 0.6 MI. E. OF LINDERO
													ON RD. SEE F.B. 2896.
2	50	123	351	5	76 24	52	299	829	500	5	299 274	50	
						86						86	
3	16	080	317	5	52 0	32	237	266	538	5	253 221	32	
						118						118	
4	51	507	352	5	73 29	44	251	852	552	5	274 228	46	
						164						164	
5	104	779	405	5	127 83	44	297	237	598	5	297 274	46	
						208						210	
6	24	878	325	5	36 12	24	272	028	573	5	285 259	26	
						232						236	π = MALDONADO
7	22	478	323	5	47 22	50	210	319	511	5	234 186	48	
						382						284	
8	65	796	366	5	103 27	76	163	745	464	5	200 126	74	
						358						358	
9	192	093	493	5	244 140	104	96	657	397	5	147 45	102	
						462						460	
10	105	449	406	5	130 80	50	269	771	570	5	294 244	50	
						512						510	
11	80	290	381	5	86 74	12	291	203	592	5	298 284	14	
						524						524	
												524	
M.65-6A	892	313					2608	355				1048	B.M. 65-6A
							892	313					AGOURA RD. 1.2 MI. E. OF LINDERO
							-1716	042					ON RD. SEE F.B. 2896.

PLEASE RETURN TO

LOS ANGELES COUNTY ENGINEER

403 LOS ANGELES COUNTY ENGINEERING BLDG.

NOTE: ANY ADDITIONS OR CHANGES ON THIS SHEET MUST BE MADE OR CIRCLED IN RED INK, WITH DATE AND NAME OF PERSON MAKING CHANGE

Do not extend notes this side of this line.

STATION	BACKSIGHT						FORESIGHT						DESCRIPTION AND REMARKS
	RIGHT	MIC.	LEFT.		STADIA		RIGHT	MIC.	LEFT.		STADIA		FROM B.M. 65-6A TO B.M. 65-5A
B.M. 65-6A													B.M. 65-6A
1	295	748 (56)	596	5	300 / 290	10	94 (5)	155	395	5	99 / 89	10	AGOURA RD. 1.2 MI. E. OF LINDE
													CN. RD. SEE F.B. 2896.
2	287	788	588	5	287 / 257	60	113	529	414	5	143 / 83	60	
						70						70	
3	94	349	395	5	140 / 48	92	190	493	491	5	237 / 143	94	
						162						164	
4	200	422	501	5	252 / 148	104	15	906	316	5	167 / 15	104	
						266						268	
5	232	748	533	5	248 / 216	32	~~323~~ 7	323	308	5	124 / 7	34	
						298						302	
6	301	579	602	5	301 / 286	34	46	950	347	5	61 / 31	30	T-MALDONADO
						328						332	
7	205	600	506	5	227 / 183	44	83	160	384	5	105 / 61	44	
						372						376	
8	275	475	576	5	292 / 258	34	128	039	429	5	143 / 112	34	
						406						410	
9	287	916	588	5	303 / 269	36	4	411	305	5	122 / 4	36	
						442						448	
10	281	539	582	5	308 / 255	53	43	700	344	5	69 / 17	52	
						495						498	
11	200	991	501	5	211 / 189	22	220	686	521	5	228 / 212	16	
						517						514	
												512	
B.M. 65-5A	664	159					948	352				1031	B.M. 65-5A
	948	352											AGOURA RD. 0.6 MI. E. OF LINDER
	+1715	803											CN. RD.

F.B. 2896 Pg. 268

SURVEY OF L.A. Co. PRECISE LEVEL NET

SURVEY BY [illegible] NOTES SIEMANN 1-15-69

INDEXED [illegible] DATE

JOB NO. 0301.02

WEATHER CLOUDY T=63°

TIME 11:00 TO 11:50

NOTES CHKD. [illegible] DATE

INST. NO. 96716

ROD NO. 9819

76P626 CE # 308 3-66

PLEASE RETURN TO

LOS ANGELES COUNTY ENGINEER

403 LOS ANGELES COUNTY ENGINEERING BLDG.

NOTE: ANY ADDITIONS OR CHANGES ON THIS SHEET MUST BE MADE OR CIRCLED IN RED INK, WITH DATE AND NAME OF PERSON MAKING CHANGE

Do not extend notes this side of this line.

STATION	BACKSIGHT RIGHT	BACKSIGHT MIC.	BACKSIGHT LEFT.	BACKSIGHT STADIA	FORESIGHT RIGHT	FORESIGHT MIC.	FORESIGHT LEFT.	FORESIGHT STADIA	DESCRIPTION AND REMARKS
									FROM B.M. 65-6A TO B.M. 65-6B
M. 65-6A									B.M. 65-6A
1	112	757	413 5	144 80 64	152	263	453 5	182 122 60	AGOURA RD. & 2 MI. E. OF
									LINDERO CN. RD. SEE F.B. 2896.
2	144	659	445 5	188 100 88	119	529	420 5	163 75 88	
				152				148	
3	261	507	562 5	282 240 42	3	829	304 5	1/2 23 7 44	
				194				172	T = MALDONADO
4	198	398	499 5	209 187 22	112	309	413 5	123 101 22	
				216				214	
								216	
M. 65-6B	717	323			387	930		430	B.M. 65-6B (R.M. #2 SEMINOLE C-7)
	387	930							AGOURA RD. & REYES ADOBE AVE.
	329	393							SEE F.B. 2896-151

JOB NO. 0301.02 SURVEY OF L.A. CO. PRECISE LEVEL NET T = 62°

SURVEY BY G.E. DREIER WEATHER CLOUDY INST. NO. 96215

NOTES BY SIEMANN DATE 1-14-69 TIME TO 2:45 ROD NO. 9819

INDEXED [redacted] DATE NOTES CHKD. [illegible] DATE 4-69

F.B. 2896 PG. 209

PLEASE RETURN TO

LOS ANGELES COUNTY ENGINEER

403 LOS ANGELES COUNTY ENGINEERING BLDG.

NOTE: ANY ADDITIONS OR CHANGES ON THIS SHEET MUST BE MADE OR CIRCLED IN RED INK, WITH DATE AND NAME OF PERSON MAKING CHANGE

Do not extend notes this side of this line.

STATION	BACKSIGHT						FORESIGHT						DESCRIPTION AND REMARKS
	RIGHT	MIC.	LEFT.		STADIA		RIGHT	MIC.	LEFT.		STADIA		FROM B.M. 65-6B TO B.M. 65-6A
B.M. 65-6B													B.M. 65-6B (R.H. #2 SEMINOLE C-
1	78	381	379	5	44 62	32	255	788	556	5	271 239	32	AGOURA RD. & REYES ADOBE RD.
													SEE F.B. 2896-151
2	20	079	321	5	40 0	40	224	532	525	5	244 224	40	
						72						72	
3	175	446	476	5	213 137	76	166	877	467	5	204 128	76	
						48						48	π = MALDONADO
4	158	251	459	5	188 128	60	114	371	415	5	143 85	58	
						208	✓					206	✓
												208	✓
B.M. 65-6A	432	157	✓				761	568	✓			414	B.M. 65-6A
							432	157	✓				AGOURA RD. 1.2 MI. E. OF LINDER
							329	411	✓				CN. RD. SEE F.B. 2896-

T = 62°

WEATHER CLOUDY INST. NO. 967.16

TIME 10:45 TO 11:00 ROD NO. 9419

NOTES CHKD. [signature] DATE

JOB NO. 0301.02

SURVEY OF L.A. CO. PRECISE LEVEL NET

SURVEY BY PRECISE NOTES SIEMANN 1-15-69

INDEXED [redacted] DATE

F.B. 2896 PG. 210

78P626 CE R 500 3-65

PLEASE RETURN TO
LOS ANGELES COUNTY ENGINEER
403 LOS ANGELES COUNTY ENGINEERING BLDG.

NOTE: ANY ADDITIONS OR CHANGES ON THIS SHEET MUST BE MADE OR CIRCLED IN RED INK, WITH DATE AND NAME OF PERSON MAKING CHANGE

Do not extend notes this side of this line.

STATION	BACKSIGHT RIGHT	BACKSIGHT MIC.	BACKSIGHT LEFT.	BACKSIGHT STADIA	FORESIGHT RIGHT	FORESIGHT MIC.	FORESIGHT LEFT.	FORESIGHT STADIA	DESCRIPTION AND REMARKS
									FROM B.M. 65-6 B TO B.M. 65-6 C
B.M. 65-6 B									B.M. 65-6 B (R.M. #2 SEMINOLE C-7)
1	289	591	590 5	302 276 26	13	695	314 5	27 13 28	AGOURA RD. & REYES ADOBE RD.
									SEE F.B. 2896-151
2	236	273	537 5	250 222 28	151	276	452 5	766 136 30	
				54 ✓				58	✓ T = MALDONADO
								54	✓
B.M. 65-6 C	525	864 ✓			164	971 ✓		112	B.M. 65-6 C (SEMINOLE C-7)
	164	971 ✓							AGOURA RD. & REYES ADOBE RD.
	+360	893 ✓							SEE F.B. 2896-151

JOB NO. 0301.02 SURVEY OF L.A. CO. PRECISE LEVEL NET

SURVEY BY G.E. DREIER

NOTES BY S. DEMANN DATE 1-14-69 TIME 2:45 TO 3:00 WEATHER CLOUDY INST. NO. 96 TIE T=62°

INDEXED [illegible] DATE NOTES CHKD [illegible] DATE [illegible] ROD. NO. 98 19

F.B. 2896 PG. 211

PLEASE RETURN TO

LOS ANGELES COUNTY ENGINEER

408 LOS ANGELES COUNTY ENGINEERING BLDG.

NOTE: ANY ADDITIONS OR CHANGES ON THIS SHEET MUST BE MADE OR CIRCLED IN RED INK, WITH DATE AND NAME OF PERSON MAKING CHANGE

Do not extend notes this side of this line.

STATION	BACKSIGHT						FORESIGHT						DESCRIPTION AND REMARKS
	RIGHT	MIC.	LEFT.		STADIA		RIGHT	MIC.	LEFT.		STADIA		FROM B.M. 65-6C TO B.M. 65-C-[illegible]
B.M. 65-6C													B.M. 65-6C (SEMINOLE C-7,
1	129	507	430	5	144 / 114	30	215	322	516	5	230 / 200	30	AGOURA RD. & REYES ADOBE RD.
													SEE F.B. 2896-151
2	9	428	310	5	23 / 9	28	284	525	585	5	297 / 271	26	
						58	✓					56	✓
												58	✓
B.M. 65-6B	138	935	✓				499	847	✓			14	B.M. 65-6B
							138	935	✓				AGOURA RD & REYES ADOBE RD.
							360	912	✓				SEE F.B. 2896-151

F.B. 2896 PG. 212

JOB NO. 301.02

SURVEY OF L.A. CO. PRECISE LEVEL NET

SURVEY BY DREIER NOTES SIEMANN 1-15-69

INDEXED [illegible] DATE

WEATHER CLOUDY INST. NO. 96716

TIME 10:35 TO 10:45 ROD NO. 9419

NOTES CHKD [illegible] DATE NOV 4 '69

T = 64°

76P826 CE # 306 3-65

PLEASE RETURN TO
LOS ANGELES COUNTY ENGINEER
403 Los Angeles County Engineering Bldg.

NOTE: ANY ADDITIONS OR CHANGES ON THIS SHEET MUST BE MADE OR CIRCLED IN RED INK, WITH DATE AND NAME OF PERSON MAKING CHANGE

Do not extend notes this side of this line.

JOB NO. 0301.02 SURVEY OF L.A. CO. PRECISE LEVEL NET 1964
SURVEY BY C.E. DREIER WEATHER CLEAR INST. NO. 26776
NOTES BY G.F. DREIER DATE 1-16-65 TIME 2.23 HR ROD NO. 2812
INDEXED DATE NOTES CHKD DATE
F.B. 2896 PG. 213

STATION	BACKSIGHT					FORESIGHT					DESCRIPTION AND REMARKS
	RIGHT	MID.	LEFT.		STADIA	RIGHT	MID.	LEFT.		STADIA	FROM BM 65-6C TO BM 65-60
BM 65-6C											BM 65-6C (SEMINOLE C7)
1	9 4	379	395	5	104 84 20	300	062	601	5	½ 300 294 12	AGOURA ROAD & REYES ADOBE RD.
											SEE FB 2896-151
2	18	190	319	5	25 12 14 34	298	903	599	5	½ 298 278 20 32	
3	28	172	329	5	40 16 24 58	271	238	572	5	282 260 22 54	
4	33	844	334	5	44 24 22 80	274	261	515	5	287 261 26 80	T. J. MALDONADO
5	21	877	322	5	32 10 22 102	285	221	586	5	297 273 24 104	
6	10	084	311	5	½ 28 16 86 138	275	009	576	5	294 256 38 142	
7	10	368	311	5	½ 30 10 40 178	265	779	566	5	283 247 36 178	
8	32	456	333	5	62 2 60 238	196	411	597	5	224 168 56 234	
9	84	668	585	5	131 37 94 332	301	762	602	5	½ 301 256 90 324	
10	109	792	410	5	159 59 100 432	138	584	439	5	192 84 108 432	
11	30	599	831	5	½ 64 30 68 500	267	454	568	5	301 233 68 500	
										500	
	474	429	✓			2874	668			1000	(MKER 300)
BM 65-60						474	429	✓			BM 65-6D, HIDDEN TRAILS
						-2400	-2400				AGOURA RD & REYES ADOBE RD
											SEE FB 2896-153

PLEASE RETURN TO

LOS ANGELES COUNTY ENGINEER

403 LOS ANGELES COUNTY ENGINEERING BLDG.

NOTE: ANY ADDITIONS OR CHANGES ON THIS SHEET MUST BE MADE OR CIRCLED IN RED INK, WITH DATE AND NAME OF PERSON MAKING CHANGE

Do not extend notes this side of this line.

STATION	BACKSIGHT RIGHT	BACKSIGHT MIC.	BACKSIGHT LEFT.	BACKSIGHT STADIA	FORESIGHT RIGHT	FORESIGHT MIC.	FORESIGHT LEFT.	FORESIGHT STADIA	DESCRIPTION AND REMARKS
									FROM B.M. 65-6D TO B.M. 65-6C
BM 65-6D									B.M. 65-6D
1	245	741	546 5	273 217 56	42	44 878	343 5	70 14 56	AGOURA RD. & HIDDEN TRAILS
									SEE F.B. 2896-153
2	201	263	502 5	250 152 98	206	900	507 5	252 160 92	
3	294	912	595 5	1/2 294 257 84	55	496	356 5	95 15 148 80	
4	220	337	521 5	261 173 228 94	6	817	307 5	1/2 51 0 228 70	T. J. MALDONADO
5	296	230	597 5	1/2 296 274 222 44	22	761	323 5	1/2 46 22 218 48	
6	276	221	577 5	290 262 266 28	32	592	333 5	46 18 266 28	
7	300	726	601 5	1/2 300 288 394 24	15	212	316 5	28 2 394 26	
8	254	751	555 5	264 244 418 20	32	210	333 5	43 21 420 22	
9	275	723	576 5	287 263 438 24	56	027	357 5	66 46 442 20	
10	290	124	591 5	300 280 462 20	8	567	309 5	1/2 17 8 462 18	
11	300	137	601 5	1/2 300 294 482 12	76	218	377 5	84 68 480 16	
				494				496	
						68		494	
BM 65-6C	2956	165			55	668		970	B.M. 65-6C (SEMINOLE C7 196
	556	668							AGOURA RD. & REYES ADOBE RD
	+2400	197							SEE F.B. 2896-151

F.B. 2896 PG. 214

SURVEY OF L.A. Co. PRECISE LEVEL NET

SURVEY BY G.E. DREIER NOTES J. STROUD 1-27-69

INDEXED [illegible] DATE

JOB NO. 0301.02

WEATHER CLEAR

TIME NOS

NOTES CHKD. [illegible]

INST. NO. 96716

ROD NO. 9819

DATE

T=58

76P526 CE # 908 3-65

PLEASE RETURN TO
LOS ANGELES COUNTY ENGINEER
408 LOS ANGELES COUNTY ENGINEERING BLDG.

NOTE: ANY ADDITIONS OR CHANGES ON THIS SHEET MUST BE MADE OR CIRCLED IN RED INK, WITH DATE AND NAME OF PERSON MAKING CHANGE

Do not extend notes this side of this line.

JOB NO. 0301.02 SURVEY OF L.A. CO. PRECISE LEVEL NET T=60°
SURVEY BY G.C. CHECK WEATHER CLEAR-CAST JH ST. NO. 96716
NOTES BY J.C. DAVIS DATE 1-17-69 TIME 9:40 T 10:10 ROD NO. 5804
INDEXED DATE NOTES CHKD. DATE
F.B. 2896 PG. 215

STATION	BACKSIGHT					FORESIGHT					DESCRIPTION AND REMARKS
	RIGHT	MIC.	LEFT.		STADIA	RIGHT	MIC.	LEFT.		STADIA	FROM B.M. 65-6D TO B.M. 65-7A
M 65-6D											B.M. 65-6D
1	254	317	555	5	294 214 80	107	433	408	5	146 68 78	AGOURA RD. & ENTRANCE TO HIDDEN TRAILS RANCH
2	168	631	469	5	202 134 68	299	353	600	5	294 265 68	SEE F.B. 2896-155
					146					146	
3	8	723	309	5	88 58	280	419	581	5	280 251 58	
					206					204	
4	34	582	335	5	52 16 36	275	780	576	5	293 255 38	
					242					242	
5	130	063	431	5	152 104 48	107	100	408	5	137 89 48	T. MALDONADO
					290					290	
6	24	887	325	5	39 9 30	280	022	581	5	295 265 30	
					320					320	
7	72	020	373	5	87 64 23	174 ✓	451	475	5	185 163 22	
					342					342	✓
										342	
M 65-7A	693	233	✓			1524	564	✓		624	B.M. 65-7A 0.15 MI. W. OF
						693	233	✓			AGOURA RD. & KANAN RD., BR. "926"
						831	331	✓			SEE F.B. 2896-155

PLEASE RETURN TO

LOS ANGELES COUNTY ENGINEER

408 LOS ANGELES COUNTY ENGINEERING BLDG.

NOTE: ANY ADDITIONS OR CHANGES ON THIS SHEET MUST BE MADE OR CIRCLED IN RED INK, WITH DATE AND NAME OF PERSON MAKING CHANGE

Do not extend notes this side of this line.

STATION	BACKSIGHT RIGHT	BACKSIGHT MIC.	BACKSIGHT LEFT.	BACKSIGHT STADIA	FORESIGHT RIGHT	FORESIGHT MIC.	FORESIGHT LEFT.	FORESIGHT STADIA	DESCRIPTION AND REMARKS
									FROM BM65-7A TO BM65-6D
BM65-7A									B.M. 65-7A
1.	212	048	513 5	227 / 199 30	13	239	314 5	1 27 / 213 32	AGOURA ROAD 0.15 MI. W. OF KANAN RD.
									SEE F.B. 2896-155
2.	296	177	597 5	1 296 / 2281 30	108	819	409 5	223 / 93 30	
				60				62	
3.	54	079	355 5	80 / 28 52	65 / 103	091	366 / 404 5	91 / 39 52	
				112				114	
4.	298	749	599 5	1 298 / 2279 38	38	486	339 5	57 / 19 38	
				150				152	
5.	290	938	591 5	1 290 / 2261 58	7	248	308 5	1 36 / 67 58	
				208				208	
6.	225	162	526 5	267 / 183 84	171	337	472 5	214 / 128 86	
				292				296	
7.	84	674	385 5	108 / 60 48	226	221	527 5	249 / 203 46	
				340				342	
								340	
	1461	827			630	441		682	
	630	441							
	+831	386							
BM65-6D									BM65-6D
									AGOURA RD. & HIDDEN TRAILS (MI. 3.0
									SEE F.B. 2896-153

F.B. 2896 PG. 216

JOB NO. 0301.02

SURVEY OF LA COUNTY PRECISE LEVEL NET

SURVEY BY A. DREIER NOTES L. STRAUD 1-22-69

INDEXED [redacted] DATE

WEATHER PART CLOUDY INST. NO. 26716

TIME 11:35 TO 12:05 ROD NO. 9519

NOTES CHKD [illegible] DATE [illegible]

76P526 CE # 308 3-65

PLEASE RETURN TO
LOS ANGELES COUNTY ENGINEER
403 LOS ANGELES COUNTY ENGINEERING BLDG.

NOTE: ANY ADDITIONS OR CHANGES ON THIS SHEET MUST BE MADE OR CIRCLED IN RED INK, WITH DATE AND NAME OF PERSON MAKING CHANGE

Do not extend notes this side of this line.

STATION	BACKSIGHT RIGHT	BACKSIGHT MIC.	BACKSIGHT LEFT.	BACKSIGHT STADIA	FORESIGHT RIGHT	FORESIGHT MIC.	FORESIGHT LEFT.	FORESIGHT STADIA	DESCRIPTION AND REMARKS
									FROM BM 65-7A TO BM 65-8A
BM 65-7A									B.M. 65-7A
1.	172	600	473 5	1 96 / 148 48	6	650	307 5	1/2 28 / 26 44	AGOURA RD. 0.15 MI. W. OF KANAN RD
									SEE F.B. 2896-155
2.	290	386	591 5	299 / 281 18	23	588	324 5	34 / 12 22	
3.	289	596	590 5	300 / 278 22	23	897	324 5	34 / 12 22	
4.	300	409	601 5	300 / 1/2 286 28	57	000	358 5	71 / 43 28	
5.	294	969	593 5	1 293 / 1/2 282 82	27	889	328 5	68 / 1/2 27 82	
6.	238	017	539 5	1 98 / 221 / 216 46	86	208	387 5	109 / 63 46	
				2 44				2 44	
								2 44	
	1584	977			225	232		4 88	
	225	232							
BM 65-8A	1359	745							BM 65-8A (SIMINOLE E7)
									~~ALONG~~ VENTURA FWY AT
									KANAN RD
									SEE F.B. 2896-157 & F.B. 946-135,136

JOB NO. 0301.02 SURVEY OF L.A. CO. PRECISE LEVEL NET
SURVEY BY G. DREIER
NOTES BY J. STROUD DATE 1-17-69
INDEXED [illegible] DATE
WEATHER HAZY
TIME 1030
NOTES CHKD [illegible] DATE
INST. NO. 96716
ROD NO. 9819
F.B. 2896 PG. 217

PLEASE RETURN TO
LOS ANGELES COUNTY ENGINEER
403 Los Angeles County Engineering Bldg.

NOTE: ANY ADDITIONS OR CHANGES ON THIS SHEET MUST BE MADE OR CIRCLED IN RED INK, WITH DATE AND NAME OF PERSON MAKING CHANGE

Do not extend notes this side of this line.

INST. NO. 9016
ROD NO. 8819
DATE
NOTES CHKD
WEATHER CLOWDY
TIME 11:10 TO 11:35
SURVEY OF LA County Traffic Sewer Insp.
SURVEY BY C. Brockenotes J. St. Pedro 1-22-69
INDEXED
DATE
JOB NO. 0301.02
F.B. 2896 Pg. 21E

T-60

STATION	BACKSIGHT RIGHT	BACKSIGHT MID.	BACKSIGHT LEFT.		BACKSIGHT STADIA	FORESIGHT RIGHT	FORESIGHT MID.	FORESIGHT LEFT.		FORESIGHT STADIA	DESCRIPTION AND REMARKS
											FROM BM L5-8A TO BM L5-7A
BM L5-8A											BM L5-8A VENTURA FWY & KANAN RD. S.E. COR
1.	53	412	354	5	83 62	253	320	556	5	224 CR	SEE F.B. 2896-157
2.	16	449	327	5	22 16 38	270	517	521	5	270 233 74	
3.	8	612	309	5	6 36	291	483	592	5	291 274 17	136
4.	21	730	322	5	30 12 18 74	280	610	587	5	277 255 22	20
5.	22	081	323	5	33 11 22 192	273	401	574	5	284 92 192	22
6.	30	849	331	5	46 2 11 19 37	144	981		6	122	44 36
					2 54 ✓						250 ✓
											251
	162	833	✓			1572	462	✓			501 ✓
						162	853	✓			
BM L5-7A						= 1359	629	✓			BM L5-7A AGOURA RD. 0.15 MI. W. of KANAN RD. SEE F.B. 2896-155

J. MALDONADO

70P526 CE # 508 3-65

PLEASE RETURN TO
LOS ANGELES COUNTY ENGINEER
603 Los Angeles County Engineering Bldg.

NOTE: ANY ADDITIONS OR CHANGES ON THIS SHEET MUST BE MADE OR CIRCLED IN RED INK, WITH DATE AND NAME OF PERSON MAKING CHANGE

Do not extend notes this side of this line.

JOB NO. 0301.02 SURVEY OF L.A. CO. PRECISE LEVEL NET T-6 & 8
SURVEY BY L.S.C. DEEKS
NOTES BY S. KAHAN DATE 1-17-69 TIME 11:20 TO 12:00 WEATHER CLOUDY INST. NO. 96774
INDEXED L. KAHAN DATE NOTES CHKD. ROD NO. 9519
F.B. 2896 Pg. 219

STATION	BACKSIGHT					FORESIGHT					DESCRIPTION AND REMARKS
	RIGHT	MIC.	LEFT.		STADIA	RIGHT	MIC.	LEFT.		STADIA	FROM B.M. 65-8A TO B.M. 65-9A
M.65-8A											B.M. 65-8A
1	60	675	361	5	28.64	300	688	601	5	202	VENTURA FWY & KAHAN RD.
											SEE F.B. 2896-157
2	29	130	330	5	29.96	550	335			272	
3	170	460	471	5	120	300	658	601	5	280	
4	66	10	307	5	26	296	102	597	5	284	
5	30	980	331	5	22	295	000	596	5	284	X = STROUD
6	47	826	348	5	22	301	100	602	5	290	
7	36	720	337	5	28	203	170	504	5	192	
			✓								✓
M.65-9A	38	401				1729	268				✓ B.M. 65-9A
						38	401				AGOURA RD. & MEDEA CREEK.
						1346	867				SEE F.B. 2896-159

PLEASE RETURN TO

LOS ANGELES COUNTY ENGINEER

403 LOS ANGELES COUNTY ENGINEERING BLDG.

NOTE: ANY ADDITIONS OR CHANGES ON THIS SHEET MUST BE MADE OR CIRCLED IN RED INK, WITH DATE AND NAME OF PERSON MAKING CHANGE

Do not extend notes this side of this line.

STATION	BACKSIGHT RIGHT	BACKSIGHT MIC.	BACKSIGHT LEFT.		BACKSIGHT STADIA		FORESIGHT RIGHT	FORESIGHT MIC.	FORESIGHT LEFT.		FORESIGHT STADIA		DESCRIPTION AND REMARKS
													FROM B.M. 65-9A TO B.M. 65-8A
B.M. 65-9A													B.M. 65-9A
1	197	690	498	5	207 / 187	[illegible]	14	182	315	5	23 / 14	22	AGOURA RD. & MEDEA CREEK BR
						20							SEE F.B. 2896-159
2	294	880	595	5	294 / 284	20	21	960	322	5	32 / 20	22	
						40						44	
X 3	289	688	590	5	289 / 278	22	59	046	360	5	68 / 50	18	
						62						62	
4	300	450	601	5	300 / 288	24	7	038	308	5	19 / 7	24	
						86						86	T. STROUD
5	287	746	588	5	287 / 268	38	152	972	453	5	170 / 134	36	
						124						122	
6	22	062	323	5	66 / 22	88	41	664	342	5	86 / 41	90	
						212						212	
7	244	552	545	5	258 / 220	48	56	960	357	5	82 / 30	52	
8	208	948	509	5	221 / 195	26	144	425	445	5	153 / 103	264	X
						286						284 / 286	
B.M. 65-8A	1846	016	✓				498	247	✓			510	B.M. 65-8A
	498	247	✓										KANAN RD. & VENTURA FR'W'Y.
	+1347	879 / 76	✓										SEE F.B. 2896-157

T = 58°

WEATHER CLOUDY INST. NO. 96716

TIME 10:00 TO 10:55 ROD NO. 96 19

NOTES CHKD. [illegible] DATE [illegible]

F.B. 2896 PG. 220

JOB NO. 0301.02

SURVEY OF LA CO. PRECISE LEVEL NET

SURVEY BY DESIGN NOTES SIEMANN 1-22-69

INDEXED [illegible] DATE

75P625 CE # 309 3-56

PLEASE RETURN TO
LOS ANGELES COUNTY ENGINEER
403 LOS ANGELES COUNTY ENGINEERING BLDG.

NOTE: ANY ADDITIONS OR CHANGES ON THIS SHEET MUST BE MADE OR CIRCLED IN RED INK, WITH DATE AND NAME OF PERSON MAKING CHANGE

Do not extend notes this side of this line.

JOB NO. 0301.02 SURVEY OF L.A. CO. PRECISE LEVEL NET
SURVEY BY G. E. DREIER
NOTES BY J. STROUD DATE 1-27-69
INDEXED [illegible] DATE
WEATHER CLEAR
TIME 10:35
NOTES CHKD [illegible] DATE [illegible]
INST. NO. 96716
ROD NO. 9819
F.B. 2896 PG. 22

STATION	BACKSIGHT RIGHT	BACKSIGHT MIC.	BACKSIGHT LEFT.		BACKSIGHT STADIA		FORESIGHT RIGHT	FORESIGHT MIC.	FORESIGHT LEFT.		FORESIGHT STADIA		DESCRIPTION AND REMARKS
													RERUN
													FROM B.M. 65-8A TO B.M. 65-9A
B.M. 65-8A	133	32					324	22					B.M. 65-8A
1	85	533	386	5	108 / 62	46	250	651	551	5	273 / 227	46	VENTURA FRWY & KANAN RD.
													SEE F.B. 2896-157
2	30	595	331	5	170 / 230	80	220	751	521	5	260 / 180	80	
3	256	313	557	5	292 / 220	126 / 72	215	712	516	5	251 / 179	126 / 72	
4	8	662	309	5	20 / 8	198 / 24	296	711	597	5	276 / 284	198 / 24	⊼ J. MALDONADO
5	14	850	315	5	27 / 3	222 / 24	293	998	594	5	305 / 281	222 / 24	
6	13	277	314	5	24 / 2	246 / 22	300	237	601	5	305 / 288	246 / 24	
7	18	759	319	5	28 / 8	268 / 20	197	720	498	5	207 / 187	270 / 20	
						288						290	
	427	968					1775	780				288	
							427	968				578	
B.M. 65-9A							1347	814					B.M. 65-9A (0.15 W. of Cornell Rd)
													AGOURA RR & MEDEA CR.
													SEE F.B. 2896-159

75P525 CE 4 308 3-55

PLEASE RETURN TO

LOS ANGELES COUNTY ENGINEER

403 LOS ANGELES COUNTY ENGINEERING BLDG.

NOTE: ANY ADDITIONS OR CHANGES ON THIS SHEET MUST BE MADE OR CIRCLED IN RED INK, WITH DATE AND NAME OF PERSON MAKING CHANGE

Do not extend notes this side of this line.

STATION	BACKSIGHT RIGHT	BACKSIGHT MIC.	BACKSIGHT LEFT.		BACKSIGHT STADIA		FORESIGHT RIGHT	FORESIGHT MIC.	FORESIGHT LEFT.		FORESIGHT STADIA		DESCRIPTION AND REMARKS
													FROM B.M. 65-9A TO B.M. 65-10A
M.65-9A													B.M. 65-9A W. OF CARWELL RD.
1	186	220	487	5	269 / 163	46	7	65 / 358	372	5	44 / 48	46	AGOURA RD. & MEDEA CREEK BR.
													SEE F.B. 2896-159
2	278	800	579	5	1/2 278 / 240	60	42	378	343	5	72 / 12	60	
						106						106	
3	278	934	579	5	1/2 278 / 250	56 / 28	114	255	415	5	142 / 86	56	
						162						162	
4	227	532	528	5	259 / 195	64	9	480	310	5	1/2 40 / 9	62	
						226						224	
5	159	650	460	5	200 / 120	80	112	486	413	5	152 / 72	80	π = STROUD
						306						304	
6	216	322	517	5	250 / 182	68	97	182	398	5	130 / 64	66	
						374						370	
7	238	930	539	5	280 / 196	84	48	612	349	5	92 / 4	8[illegible]	
						458						458	
8	259	384	560	5	284 / 232	52	112	753	413	5	138 / 86	52	
						510 ✓						510 ✓	
												510 ✓	
M.65-10A	845	772 ✓					608	204 ✓				1020	B.M. 65-10A
	608	204 ✓											AGOURA RD. & MI. MARKER 4.44
+	1237	568 ✓											SEE F.B. 2896-161

JOB NO. 0801.02 SURVEY OF L.A. CO. PRECISE LEVEL NET T-62°

SURVEY BY GEO. DEEIER WEATHER PTLY CLOUDY INST. NO. 96 76

NOTES BY S. E. MANN DATE 1-17-69 TIME 1:30 TO 2:15 ROD NO. 8019

INDEXED [illegible] DATE NOTES CHKD [illegible] DATE [illegible]

F.B. 2896 PG. 223

PLEASE RETURN TO

LOS ANGELES COUNTY ENGINEER

403 Los Angeles County Engineering Bldg.

NOTE: ANY ADDITIONS OR CHANGES ON THIS SHEET MUST BE MADE OR CIRCLED IN RED INK, WITH DATE AND NAME OF PERSON MAKING CHANGE

Do not extend notes this side of this line.

INST. NO. 96716 ROD NO. 9015 DATE

NOTES CHKD DATE

WEATHER CLOUDY T: 58°

TIME 8:00 TO 9:30

SURVEY OF L.A. CO. PRECISE LEVEL NET

SURVEY BY DREIER NOTES SIE HOFFMAN 1-27-69

INDEXED DATE

JOB NO 0301.02

F.B. 2896 Pg. 224

STATION	BACKSIGHT RIGHT	BACKSIGHT MID.	BACKSIGHT LEFT	BACKSIGHT STADIA	FORESIGHT RIGHT	FORESIGHT MID.	FORESIGHT LEFT	FORESIGHT STADIA	DESCRIPTION AND REMARKS
									FROM BM 65-10A TO BM 65-9A
BM 65-10A	5-4130	3-55-		1/2 54					BM 65-10A
1	80410	5876		54 134	267542	5 68	5	227 216 92	AGOURA RD. & Ho# 28428
									SEE F.B. 2896-161
2	70205	371	5	170 30 80	204400	505	5	164 80	
				160				162	
3	51922	352	5	96 70	205258	506	5	230 160 70	
				250				252	
4	128730	429	5	172 84 88	301498	602	5	321 260 82	
				338				334	TC: STRAUB
5	88582	389	5	122 54 68	228480	529	5	222 194 68	
				406				402	
6	11270	312	5	1/2 44 11 66	292556	593	5	1/2 292 257 70	
				472				472	
7	57658	358	5	82 32 50	200550	501	5	226 174 52	
				522	✓			524 ✓	
								522	
BM 65-9A	462697 ✓				170 0284 ✓			104	BM 65-9A W. of CORNELL
					462697 ✓				AGOURA RD. & MEDEA CREEK DRIVE
					1237587 ✓				SEE F.B. 2896-159

76P526 CE # 808 3-65

PLEASE RETURN TO
LOS ANGELES COUNTY ENGINEER
603 Los Angeles County Engineering Bldg.

NOTE: ANY ADDITIONS OR CHANGES ON THIS SHEET MUST BE MADE OR CIRCLED IN RED INK, WITH DATE AND NAME OF PERSON MAKING CHANGE

Do not extend notes this side of this line.

JOB NO. 0301.02 SURVEY OF L.A. CO. PRECISE LEVEL NET T-60
SURVEY BY C.E. Dingee
NOTES BY [redacted] DATE 1-17-67 TIME 2:20 PM WEATHER Sunny
INDEXED [redacted] DATE NOTES CHKD. DATE
INSTR. No. 0471 ROD NO. 219
FB. 2896 PG. 22

STATION	BACKSIGHT					FORESIGHT					DESCRIPTION AND REMARKS
	RIGHT	MID.	LEFT.		STADIA	RIGHT	MID.	LEFT.		STADIA	FROM BM 65-10A TO BM 65-11A
BM 65-10A											BM 65-10A by
					291					165	Agoura Rd & Mi. Pt. +4.445. Sta.
1	291	929	592	S	247 98	112	849	413	S	69 96	of Rd, 70 Ft W of Mail Box 28430
					345					61	See FB 2896-161
2	257	150	556	S	208 98	13	570	314	S	13 (½) 100	
					288 186					93 186	
3	266	420	567	S	244 44	20	102	321	S	20 (½) 46	
					300 236					35 232	
4	300	616	601	S	286 (½) 28	21	238	722	S	7 28	
					258					260	
5	296	928	592	S	283 (½) 26	4	242	305	S	18 4 (½) 28	K-Simmons
					284					288	
6	290	301	591	S	272 28	10	945	311	S	18 (½) 26	
					312					314	
7	278	960	579	S	265 26	97	146	398	S	106 86 22	
					338					336	
8	160	172	461	S	178 36	155	062	456	S	174 136 38	✓
					374					374	✓
										374	
	2140	986			✓	435	060			748	✓
	435	060			✓						
+	1705	926			✓						
BM 65-11A											BM 65-11A
											Agoura Rd. & Chesebro Rd. Secur
											See FB 2896-163

PLEASE RETURN TO
LOS ANGELES COUNTY ENGINEER
403 LOS ANGELES COUNTY ENGINEERING BLDG.

NOTE: ANY ADDITIONS OR CHANGES ON THIS SHEET MUST BE MADE OR CIRCLED IN RED INK, WITH DATE AND NAME OF PERSON MAKING CHANGE

Do not extend notes this side of this line.

F.B. 2896 Pg. 226 JOB NO. 0301.02
SURVEY OF L.A. Co. Precise Level Net
SURVEY BY Driver NOTES Maldonado 1-20-69
INDEXED [illegible] DATE
WEATHER Overcast INST. NO 96716
TIME 10:00 ROD NO 7819
NOTES CHKD [illegible] DATE

STATION	BACKSIGHT RIGHT	BACKSIGHT MID.	BACKSIGHT LEFT.		BACKSIGHT STADIA		FORESIGHT RIGHT	FORESIGHT MID.	FORESIGHT LEFT.		FORESIGHT STADIA		DESCRIPTION AND REMARKS
BM 65-11A													BM 65-11A
													Agoura Rd. & Chesebro
1	155	070	456	5	175 / 137	36	160	183	461	5	179 / 141	38	Rd. S.E. Cor
					38						321		See F.B. 2896-163
TP 1 2	18	438	319	5	0	36	301	940	602	5	385 (3)	72	
						72						10	
3	15	350	316	5	28 / 2	26	300	029	601	5	300 / 286 (3)	28	
						98						98	
4	4	033	305	5	18 (½) 4	28	300	645	601	5	300 / 262 (3)	50	
						26						128	
5	8	706	309	5	24 / 8 (½)	32	272	501	573	5	287 / 257	30	π - Siemens
						158						158	
6	3	530	304	5	40 / 3 (½)	74	272	998	573	5	272 / 239 (3)	76	
						232						234	
7	39	319	340	5	80 / 39 (½)	82	166	150	467	5	206 / 126	80	
						314						314	
8	88	467	769	5	118 / 58	60	265	172	566	5	296 / 254	62	
						374	✓					376	✓
												374	✓
	332	903	✓				2039	068	✓			750	✓
							332	903	✓				
							1706	165	✓				
BM 65-10A													BM 65-10A
													Agoura Rd. & Mi. Post 4.44 on S Side of Rd, 90 Ft. W. of Mail Box # 28428 N. Side of Rd.
													See F.B. 2896-161

76P826 CE # 808 8-65

PLEASE RETURN TO
LOS ANGELES COUNTY ENGINEER
105 LOS ANGELES COUNTY ENGINEERING BLDG.

NOTE: ANY ADDITIONS OR CHANGES ON THIS SHEET MUST BE MADE OR CIRCLED IN RED INK, WITH DATE AND NAME OF PERSON MAKING CHANGE

Do not extend notes this side of this line.

STATION	BACKSIGHT RIGHT	BACKSIGHT MIC.	BACKSIGHT LEFT	BACKSIGHT STADIA	FORESIGHT RIGHT	FORESIGHT MIC.	FORESIGHT LEFT	FORESIGHT STADIA	DESCRIPTION AND REMARKS
									FROM BM 65-11A TO BM 65-11B
BM 65-11A									
1.	12	024	313 5	19 5 14	248	535	549 5	255 247 14	BM 65-11A AGOURA RD &
									CHESEBRO RD. SE. LOR
2.	6	380	307 5	18 ½ 6 24	279	929	580 5	290 268 22	SEE FB 2896-163
				38				36	
3.	26	909	327 5	36 16 20	281	413	582 5	292 270 22	
				58				58	
4.	9	729	310 5	20 ½ 9 22	278	302	579 5	290 266 24	
				80				82	
5.	8	452	309 5	20 ½ 8 24	298	072	599 5	298 ½ 287 22	
				104				104	MALDONADO
6.	28	687	329 5	39 17 22	283	367	584 5	294 272 22	
				126				126	
7.	3	791	304 5	16 ½ 3 26	299	660	600 5	299 ½ 286 26	
				152				152	
8.	13	214	314 5	30 ½ 13 34	254	250	555 5	293 236 36	
				186				188	
9.	36	362	337 5	57 15 42	277	126	578 5	297 257 40	
				228				228	
10.	14	422	315 5	28 ½ 14 28	293	591	594 5	308 280 28	
				256		920		284	256
11.	2	676	303 5	23 ½ 2 42	263	881	564 5	247 42	
				298				298	
12.	3	100	304 5	22 ½ 3 38	300	871	601 5	300 ½ 284 32	BM 65-11B HOUSE # 27754
				336				330	AGOURA RD &
13.	19	109	320 5	44 ½ 19 30	168	703	469 5	196 140 56	SEE F.B. 2896-165
BM 65-11B				386				386	
	184	255			352	739		386	
					184	255		772	

JOB NO. 0301.02 SURVEY OF L.A. CO. PRECISE LEVEL NET T-52 F.B. 2896 PG. 227
SURVEY BY G. DREIER WEATHER CLEAR INST. NO.
NOTES BY L. STROUD DATE 1-27-69 TIME 1330 ROD NO. 9819
INDEXED [illegible] DATE NOTES CHKD. [illegible] DATE MO & DA

PLEASE RETURN TO

LOS ANGELES COUNTY ENGINEER

403 Los Angeles County Engineering Bldg.

NOTE: ANY ADDITIONS OR CHANGES ON THIS SHEET MUST BE MADE OR CIRCLED IN RED INK, WITH DATE AND NAME OF PERSON MAKING CHANGE

Do not extend notes this side of this line.

F.B. 2896 Pg. 228 — JOB NO. 030-002 — INST. NO. — ROD NO. 9814

SURVEY OF BM 40. PRECISE LEVEL NET — WEATHER CLEAR — DATE 1-27-69

SURVEY BY BREIER NOTES ST ROAD — TIME 1435 — NOTES CHKD [illegible]

INDEXED [illegible] — DATE

STATION	BACKSIGHT RIGHT	BACKSIGHT MID.	BACKSIGHT LEFT.	BACKSIGHT STADIA	FORESIGHT RIGHT	FORESIGHT MID.	FORESIGHT LEFT.	FORESIGHT STADIA	DESCRIPTION AND REMARKS
									FROM BM 65-11 TO BM 65-18A
BM 65-11	477	5			3	63			BM 65-18
1.	65	390	366	5	5	337	306	5	AGOURA RD & H.# 27754
									SEE F.B. 2896-165
2.	288	632	589	5	31	245	332	5	
3.	299	100	400	5	65	353	366	5	
4.	283	800	584	5	4	233	305	5	
									T. J. MALDONADO
5.	282	980	583	5	89	704	390	5	
6.	89	704	390	5				5	
6.	220	871	571	5	16	960	317	5	
7.	263	119	524	5	4	597	305	5	
									3713.894 ✓ 370 ✓
8.	298	950	599	5	7	117	308	5	372.419 ✓ 390 ✓
									33[illegible].475 780
9.	287	654	588	5	21	781	322	6	41
10.	298	228	299	5	14	368	315	5	
BM 65-18A									BM 65-18A CHESEBORO & AGOURA RD S.E. COR
11.	282	189	588	5	8	180	309	6	SEE F.B. 2896-163
12.	300	020	601	5	8	339	309	5	
13.	285	534	586	5	[illegible]			5	
14.	801	472	502		65	842	306		
	971	3.894 ✓			372	419 ✓			

76P526 CE # 308 3-65

PLEASE RETURN TO

LOS ANGELES COUNTY ENGINEER

105 Los Angeles County Engineering Bldg.

NOTE: ANY ADDITIONS OR CHANGES ON THIS SHEET MUST BE MADE OR CIRCLED IN RED INK, WITH DATE AND NAME OF PERSON MAKING CHANGE

Do not extend notes this side of this line.

JOB NO. 0301.02 SURVEY OF L.A. CO. PRECISE LEVEL NET 40° 54'

SURVEY BY G.E. DREIER

NOTES BY G.E. DREIER DATE 1-29-69 WEATHER CLEAR-COLD INST. NO. 96716

INDEXED [redacted] DATE TIME 9:15 TO ROD NO. 9819

NOTES CHKD. [illegible] DATE

F.B. 2896 PG. 229

STATION	BACKSIGHT RIGHT	BACKSIGHT MIC.	BACKSIGHT LEFT	BACKSIGHT STADIA	FORESIGHT RIGHT	FORESIGHT MIC.	FORESIGHT LEFT	FORESIGHT STADIA	DESCRIPTION AND REMARKS
									FROM B.M. 65-11B TO B.M. 65-11A
B.M. 65-11B		3		99				43	B.M. 65-11B
1	78	766	379 5	67 42	23	468	324 5	3 40	AGOURA RD. OPP. HO. # 27754
									SEE F.B. 2896-165
2	283	531	584 5	299 267 32	12	647	313 5	28 ½ 12 32	
				74				72	
3	274	839	575 5	289 259 30	65	470	366 5	81 49 32	
				104				104	
4	216	987	517 5	230 202 28	23	654	324 5	38 8 30	
				132				134	
5	301	140	602 5	301 ½ 287 28	18	133	319 5	81 5 26	⊼ J.M. MALDONADO
				160				160	
6	271	631	572 5	292 250 42	38	464	339 5	59 17 42	
				202				202	
7	291	716	592 5	291 ½ 268 46	4	547	305 5	22 ½ 4 36	
				248				238	
8	243	748	544 5	250 236 24	5	192	306 5	20 ½ 5 30	
				272				268	
9	292	490	593 5	301 283 18	13	489	314 5	37 [illegible] 28	
				290				296	
10	277	062	578 5	286 268 18	84	910	385 5	90 78 12	
				306				308	
11	298	470	599 5	298 ½ 284 28	3	728	304 5	17 ½ 3 28	
				336				336	
12	298	080	599 5	298 286 24	5	637	306 5	12 ½ 5 24	
				360				360	
13	291	290	592 5	302 280 22	4	351	305 5	16 ½ 4 24	
				382				384	
14	261	139	562 5	271 251 20	34	629	335 5	42 26 16	
				402				400	
	3680	859			338	319		402	
	338	319						802	
	3342	540							B.M. 65-11A
									AGOURA RD. & CHESEBRO RD. S.E. COR.
B.M. 65-11A									SEE F.B. 2896-163

PLEASE RETURN TO

LOS ANGELES COUNTY ENGINEER

403 LOS ANGELES COUNTY ENGINEERING BLDG.

NOTE: ANY ADDITIONS OR CHANGES ON THIS SHEET MUST BE MADE OR CIRCLED IN RED INK, WITH DATE AND NAME OF PERSON MAKING CHANGE

Do not extend notes this side of this line.

STATION	BACKSIGHT RIGHT	BACKSIGHT MIC.	BACKSIGHT LEFT.	BACKSIGHT STADIA	FORESIGHT RIGHT	FORESIGHT MIC.	FORESIGHT LEFT.	FORESIGHT STADIA	DESCRIPTION AND REMARKS
									FROM BM.65-11A TO BM.65-11B
BM.65-11A									BM.65-11A
1	5	766	306 5	14 5 18	262	674	563 5	271 253 18	AGOURA RD. & CHESEBRO RD. SEC
									SEE F.B. 2896-163.
2	17	738	318 5	27 7 20 38	274	890	575 5	284 264 20 38	
3	19	132	320 5	30 8 22	272	193	573 5	283 261 22	
4	4	226	305 5	15 4 60 22 82	265	354	566 5	276 254 60 22 82	☒ J. MALDONADO
5	21	569	322 5	32 10 22 104	263	689	564 5	273 253 20	
6	9	216	310 5	21 9 24 128	290	492	591 5	306 278 24	
7	28	978	329 5	38 18 20	267	472	568 5	277 257 20	
8	11	520	312 5	25 2 148 27 175	247	821	548 5	260 234 146 26 172	
9	27	603	328 5	42 5 44 219	258	391	559 5	281 235 46	
10	74	086	375 5	85 63 22 241	254	772	555 5	266 242 24 242	
11	21	674	322 5	33 9 24 265	276	641	577 5	288 264 24 266	
12	39	290	340 5	58 28 38 303	261	300	562 5	281 241 40 306	
13	25	400	326 5	18 30 333	296	955	597 5	296 281 30 336	
14	18	664	319 5	35 7 34 367	255	300	556 5	272 238 34 370	
15	116	616	417 5	128 104 24 391	36	121	237 5	27 25 22 393	
	441	478			3784	065		783	
					441	478			BM.65-11B
					3342	587			AGOURA RD & OPP. HO# 27754
BM.65-11B									SEE F.B. 2896-165

56°

WEATHER CLEAR INST. NO. 96716

TIME 10:45 TO ROD NO. 9819

NOTES CHKD DATE

JOB NO. 0301.02

SURVEY OF L.A. Co. PRECISE LEVEL NET

SURVEY BY G. DREIER NOTES G.E. DREIER 1-28-69

INDEXED B.B. DALLI DATE

F.B. 2896 Pg. 230

76P526 CE # 308 8-65

PLEASE RETURN TO
LOS ANGELES COUNTY ENGINEER
103 LOS ANGELES COUNTY ENGINEERING BLDG.

NOTE: ANY ADDITIONS OR CHANGES ON THIS SHEET MUST BE MADE OR CIRCLED IN RED INK, WITH DATE AND NAME OF PERSON MAKING CHANGE

Do not extend notes this side of this line.

STATION	BACKSIGHT RIGHT	BACKSIGHT MIC.	BACKSIGHT LEFT.		BACKSIGHT STADIA		FORESIGHT RIGHT	FORESIGHT MIC.	FORESIGHT LEFT.		FORESIGHT STADIA		DESCRIPTION AND REMARKS
													FROM BM 65-11B TO BM 65-12A
BM 65-11B													BM 65-11B
1.	21	586	322	5	32 / 10	22	267	144	568	5	280 / 254	26	AGOURA RD & HO # 27754
													SEE F.B. 2896-165
2.	9	856	310	5	137 / 9	56	244	202	545	5	272 / 216	56	
						78					291	82	
3.	50	016	351	5	82 / 18	64	262 / 299	006 / 841	562 / 600	5	231 / 2 [illegible]	60	
						142						142	
4.	25	330	326	5	32 / 18	14	226	823	527	5	234 / 218	16	
						156						158	⊼ J. MALDONADO
5.	5	228	306	5	123 / 2 5	36	201	932	503	5	219 / 182	36	
						192						194	
6.	97	835	398	5	133 / 61	72	299	337	600	5	299 / 2 263	72	
						264						266	
7.	19	400	320	5	34 / 2	34	300	026	601	5	300 / 2 284	32	
						298						298	
8.	97	582	398	5	106 / 88	18	205	868	506	5	214 / 196	18	
						316						316	
9	211	918	512	5	240 / 182	58	20	583	321	5	50 / 20	60	
						374						376	
10	271	172	572	5	280 / 162	18	19	430	320	5	27 / 9	18	
						392						394	
11	272	022	573	5	278 / 266	12	27	574	328	5	33 / 21	12	
						404						406	
12	278	559	579	5	284 / 272	12	11	520	312	5	17 / 5	12	
						416						418	
13	301	560	602	5	301 / 292	18	40	869	341	5	48 / 32	16	
						434						434	
14	173	564	474	5	179 / 167	12	158	659	459	5	164 / 152	12	
						446						446	
	1835	623					2284 / 1835	773 / 623				446 / 392	B.M. 65-12A
													VENTURA FRWY & LIBERTY CN. RD.
B.M. 65-12A							449	350					SEE F.B. 2869-117

JOB NO. 0301.02 SURVEY OF L.A. CO. PRECISE LEVEL NET
SURVEY BY G. MEIER
NOTES BY J. STROUD DATE 1-27-69 WEATHER CLEAR INST. NO. T-57
INDEXED [illegible] DATE TIME 1425 ROD NO. 9819
NOTES CHKD. [illegible] DATE
F.B. 2896 PG. 231

PLEASE RETURN TO

LOS ANGELES COUNTY ENGINEER

403 Los Angeles County Engineering Bldg.

NOTE: ANY ADDITIONS OR CHANGES ON THIS SHEET MUST BE MADE OR CIRCLED IN RED INK, WITH DATE AND NAME OF PERSON MAKING CHANGE

Do not extend notes this side of this line.

F.B. 2896 Pg. 232 — JOB NO. 030102 — DATE

SURVEY OF L.A. CO. PRECISE LEVEL NET — NOTES STROUD 1-27-69

SURVEY BY DREIER — DATE

INDEXED — DATE

WEATHER CLEAR — INST. NO. — ROD NO. 9818

TIME 12.25 — CHKD. — DATE

NOTES T=10

STATION	BACKSIGHT RIGHT	MIC.	LEFT.		STADIA	FORESIGHT RIGHT	MIC.	LEFT.		STADIA	DESCRIPTION AND REMARKS
											FROM BM 65-12A TO BM 65-11B
BM 65-12A											BM 65-12A VENTURA FWY AND LIBERTY CAN. RD.
1.	90	272	391	5	103 77 26	300	871	601	5	300 288 24	SEE FB 2896-167
2.	10	176	311	5	13 3 14	289	215	590	5	296 282 14	
3.	5	421	306	5	40 ½13 3 16	282	341	583	5	291 38 273 18	
4.	18	100	318	5	26 6 20	274	575	575	5	284 56 264 20	⊼ J. MALPANADO
5.	17	130	318	5	135 ½19 36	175	251	476	5	193 76 157 36	
6.	143	280	444	5	116 132 184 48	8	390	309	5	112 ½2 48	
7.	294	919	595	5	294 160 ½227 36	41	682	342	5	59 23 36	
8.	249	251	550	5	285 142 213 72	69	991	220	5	106 192 32 74	
9.	296	594	597	5	298 248 ½296 50	6	863	301	5	128 270 ½24 246	
10.	300	642	621	5	300 308 ½281 38	53	228	354	5	73 308 53 40	
11.	289	069	570	5	337 345 2294 90	34	103	304	5	344 348 ½23 52	
12.	263	772	569	5	275 436 261 14	30	091	331		440 420 20 26	
					450					450	
BM 65-11B	1984	621	✓			1635	191	✓		450	BM 65-11B (AT CULVERT 5440
	1359	301	✓							400	AGOURA RD & Co. # 27754
	448	320	✓								SEE FB 2896-165

76PG26 C E N 306 3-65

PLEASE RETURN TO

LOS ANGELES COUNTY ENGINEER

108 LOS ANGELES COUNTY ENGINEERING BLDG.

NOTE: ANY ADDITIONS OR CHANGES ON THIS SHEET MUST BE MADE OR CIRCLED IN RED INK, WITH DATE AND NAME OF PERSON MAKING CHANGE

Do not extend notes this side of this line.

JOB NO. 0901.02 SURVEY OF L.A. CO. PRECISE LEVEL NET

SURVEY BY G.E. DREIER

NOTES BY G.E. DREIER DATE 1-28-69

INDEXED [illegible] DATE

WEATHER CLOUDY TEMP. 52

TIME 1:00 TO 2:10

NOTES CHKD. [illegible] DATE [illegible] 4 69

INST. NO. 96716

ROD NO. 9 [illegible]

F.B. 2896 PG. 233

STATION	BACKSIGHT RIGHT	BACKSIGHT MIC.	BACKSIGHT LEFT	BACKSIGHT STADIA	FORESIGHT RIGHT	FORESIGHT MIC.	FORESIGHT LEFT	FORESIGHT STADIA	DESCRIPTION AND REMARKS
									FROM 65-12A TO B.M. 65-11B
B.M. 65-12A									B.M. 65-12A
1	123	023	424 5	134 / 112 22	263	702	564 5	273 / 253 20	VENTURA FRWY & LIBERTY CN. RD.
									SEE F.B. 2896-167
2	9	327	310 5	16 / 2 14 / 36	286	341	587 5	274 / 278 16 / 36	
3	7	453	308 5	15 / ½ 7 16 / 52	280	591	581 5	288 / 272 16 / 52	
4	6	336	307 5	16 / ½ 6 20 / 72	292	173	593 5	303 / 281 22 / 74	
5	29	333	330 5	39 / 19 20 / 92	210	820	511 5	274 / 196 28 / 102	⊼ J. MALDONADO
6	117	891	418 5	147 / 87 60 / 152	38	201	339 5	65 / 11 54 / 156	
7	288	400	589 5	304 / 272 32 / 184	46	814	347 5	60 / 32 28 / 184	
8	262	311	563 5	286 / 238 48 / 232	84	422	385 5	198 / 60 48 / 232	
9	169	333	470 5	192 / 146 46 / 278	82	792	383 5	196 / 59 47 / 279	
10	286	938	587 5	301 / 271 30 / 308	8	658	309 5	26 / ½ 8 36 / 315	
11	298	338	599 5	298 / ½ 277 42 / 350	78	791	379 5	95 / 61 34 / 349	
12	248	957	549 5	281 / 215 66 / 416	8	093	309 5	42 / ½ 8 68 / 417	
13	221	671	522 5	333 / 209 24 / 440	110	881	411 5	122 / 98 24 / 448	
14	198	989	499 5	207 / 189 18 / 458	26	592	327 5	35 / 11 18 / 469	B.M. 65-11B
	2268	300		74	1818	871		458	AGOURA RD. & Ho. # 27754
B.M. 65-11B	1818	871						917	SEE F.B. 2891-165
	[illegible]	[illegible]							

70P528 CE # 306 3-66

PLEASE RETURN TO
LOS ANGELES COUNTY ENGINEER
403 LOS ANGELES COUNTY ENGINEERING BLDG.

NOTE: ANY ADDITIONS OR CHANGES ON THIS SHEET MUST BE MADE OR CIRCLED IN RED INK, WITH DATE AND NAME OF PERSON MAKING CHANGE

Do not extend notes this side of this line.

JOB NO. 0391.02 SURVEY OF L.A. CO. PRECISE LEVEL NET T = 58°
SURVEY BY: C.E. DREIER WEATHER: PARTLY CLOUDY
NOTES BY: S. GUTMAN DATE: 6-27-69 TIME: 9:00 TO 9:40 ROD NO. 5 & 19
INDEXED: DATE: NOTES CHKD: DATE:
F.B. 2896 Pg. 23

STATION	BACKSIGHT RIGHT	MIC.	LEFT.	STADIA	FORESIGHT RIGHT	MIC.	LEFT.	STADIA	DESCRIPTION AND REMARKS
									FROM B.M. 65-12A TO B.M. 65-13A
M.65-12A	6 7	7 6		205	8	6		8	B.M. 65-12A (STAMPED DIV. OF HWYS.)
1	18 6	366	486	5 168 34	31	073	332	5 14 31	VENTURA FRWY & LIBERTY CN. RD.
									SEE F.B.
2	286	523	587	5 276 20	22	787	323	5 12 20	
				54				54	
3	298	328	579	5 287 22	3	877	304	5 3 22	
				76				76	
4	301	704	602	5 276 22	14	874	315	5 2 23	
				98				99	
5	297	746	698	5 287 20	29	707	330	5 19 24	
				18				119	
6	294	447	592	5 284 20	16	608	317	5 5 22	
				38				141	
7	295	447	596	5 283 24	13	936	314	5 0 26	T = DREIER
				162				162	
8	278	788	579	5 298 40	84	425	385	5 26 38	
				202				200	
9	124	775	425	5 150 74	299	060	600	5 263 72	
				276				272	
10	24	364	325	5 49 36	298	236	597	5 281 34	
				312				311	
11	62	407	363	5 54 16	244	218	545	5 274 16	
				328 ✓				327	
								328	
M.65-13A	245	495 ✓			105	801 ✓		653	B.M. 65-13A
	058	801							VENTURA FRWY 0.5 MLE. OF
+	392	694 ✓							LIBERTY CN. RD.
									SEE F.B.

PLEASE RETURN TO

LOS ANGELES COUNTY ENGINEER

403 LOS ANGELES COUNTY ENGINEERING BLDG.

NOTE: ANY ADDITIONS OR CHANGES ON THIS SHEET MUST BE MADE OR CIRCLED IN RED INK, WITH DATE AND NAME OF PERSON MAKING CHANGE

Do not extend notes this side of this line.

F.B. 2896 Pg. 2346 JOB NO. 01 01 02

SURVEY OF L.A. CO. PRECISE LEVEL NET

SURVEY BY [redacted] NOTES SIEMANN 1-23-69

INDEXED [redacted] DATE

T = 56°

WEATHER CLOUDY INST. NO. 96716

TIME 11:25 TO 12:05 ROD NO. 2 & 3

NOTES CHKD [redacted] DATE

STATION	BACKSIGHT RIGHT	MIC.	LEFT.	STADIA	FORESIGHT RIGHT	MIC.	LEFT.	STADIA	DESCRIPTION AND REMARKS
									FROM B.M. 65-13A TO B.M. 65-12A
B.M. 65-13 A									B.M. 65-13 A
1	274	490	575	5	18	105	319	5	VENTURA FRWY 0.5 MI. EAST OF LIBERTY CN. RD.
2	286	589	587	5	14	587	315	5	SEE F.B.
3	264	115	565	5	205	620	506	5	
4	99	18	310	5	299	123	600	5	
5	9	133	310	5	297	865	598	5	
6	12	588	312	5	295	640	596	5	TE DREIER
7	5	955	306	5	296	052	597	5	
8	18	336	319	5	290	000	591	5	
9	11	376	312	5	300	939	601	5	
10	5	738	306	5	242	535	544	5	
	896	37							
11	131	250	432	5	161	077	462	5	
B.M. 65-12 A	102	987	✓		242	223	✓		B.M. 65-12 A
					102	987			VENTURA FRWY & LIBERTY CN. RD
					139	236	✓		SEE F.B.

70P520 CE # 308 3-65

PLEASE RETURN TO

LOS ANGELES COUNTY ENGINEER

403 LOS ANGELES COUNTY ENGINEERING BLDG.

NOTE: ANY ADDITIONS OR CHANGES ON THIS SHEET MUST BE MADE OR CIRCLED IN RED INK, WITH DATE AND NAME OF PERSON MAKING CHANGE

Do not extend notes this side of this line.

JOB NO. 0301.02 SURVEY OF L.A. CO. PRECISE LEVEL NET T = 56°

SURVEY BY G.E. DREIER WEATHER CLOUDY INST. NO. 26716

NOTES BY SIMMANN DATE 1-23-69 TIME 9:40 TO 10:35 ROD NO. 9 & 19

INDEXED [illegible] DATE NOTES CHKD. [illegible] DATE [illegible]

F.B. 2896 PG. 237

STATION	BACKSIGHT RIGHT	BACKSIGHT MIC.	BACKSIGHT LEFT.	BACKSIGHT STADIA	FORESIGHT RIGHT	FORESIGHT MIC.	FORESIGHT LEFT.	FORESIGHT STADIA	DESCRIPTION AND REMARKS
									FROM B.M. 65-13A TO B.M. 65-14A
M.65-13A									B.M. 65-13A
1	48	378	349 5	67 29 38	301	982	602 5	301 285 32	VENTURA FRWY 0.5 MI. E. OF
									LIBERTY CN. RD.
2	7	860	308 5	22 7 30	298	300	599 5	298 282 30	SEE F.B.
				68				62	
3	4	938	305 5	17 4 26	293	653	594 5	301 279 28	
				94				90	
4	13	922	314 5	27 1 28	296	633	597 5	296 282 28	
				122				118	
5	14	709	315 5	27 1 26	291	479	592 5	304 278 26	
				148				144	
6	5	127	306 5	18 5 26	300	087	601 5	300 288 24	
				174				168	
7	8	724	309 5	19 3 22	296	503	597 5	304 284 25	π = DREIER
				196				193	
8	7	513	308 5	19 7 24	300	147	601 5	300 285 30	
				220				223	
9	4	860	305 5	27 4 46	140	999	441 5	161 118 43	
				266				266	
10	267	581	568 5	275 255 24	14	776	315 5	27 1 26	
11	275	160	576 5	286 264 290	37	661	338 5	48 [illegible] 292	
12	292	202	593 5	304 286 312	19	909	320 5	31 7 [illegible]	
13	291	267	592 5	305 277 [illegible]	3	982	304 5	15 3 [illegible]	
14	272	694	573 5	287 256 [illegible]	121	247	422 5	138 104 [illegible]	
				395				396	
								395	
M.65	1514	935			2717	358		991	B.M. 65-14A
					1514	935			VENTURA FRWY & LOST HILLS RD.
					1202	423			SEE F.B.

PLEASE RETURN TO

LOS ANGELES COUNTY ENGINEER

408 LOS ANGELES COUNTY ENGINEERING BLDG.

NOTE: ANY ADDITIONS OR CHANGES ON THIS SHEET MUST BE MADE OR CIRCLED IN RED INK, WITH DATE AND NAME OF PERSON MAKING CHANGE

Do not extend notes this side of this line.

STATION	BACKSIGHT RIGHT	BACKSIGHT MIC.	BACKSIGHT LEFT.	BACKSIGHT STADIA	FORESIGHT RIGHT	FORESIGHT MIC.	FORESIGHT LEFT.	FORESIGHT STADIA	DESCRIPTION AND REMARKS
									FROM B.M. 65-14A TO B.M. 65-13A
B.M. 65-14A									B.M. 65-14A
1	74	507	375 5	95 53 12	300	821	601 5	300 ½ 282 36	VENTURA FRWY & LOST HILLS RD.
									SEE F.B.
2	8	904	309 5	21 ½ 8 26	300	520	601 5	300 ½ 296 28	
				68				64	
3	10	581	311 5	23 3 26	296	578	597 5	308 283 25	
4	8	211	309 5	22 ½ 8 94	298	959	599 5	198 ½ 284 89	
				28				28	
				122				47	
5	24	707	325 5	39 9 30	160	575	461 5	178 142 36	
				152				153	
6	261	320	562 5	276 246 30	17	843	318 5	32 2 30	
7	300	273	601 5	300 ½ 287 182	5	052	306 5	17 5 183	
				26				24	
				208				207	⊼: DREIER
8	301	425	602 5	301 ½ 289 24	6	726	307 5	18 ½ 2 24	
				232				231	
9	300	556	601 5	300 ½ 288 24	21	650	322 5	33 9 24	
10	291	671	592 5	304 278 26	18	117	319 5	31 4 27	
				282				282	
11	282	320	583 5	295 270 25	19	104	320 5	32 7 23	
				307				307	
12	289	000	590 5	302 276 26	6	143	307 5	28 ½ 6 28	
13	280	951	581 5	292 268 24	34	383	335 5	46 22 24	
				357				359	
14	278	287	579 5	296 260 36	23	461	324 5	40 6 34	
				393				393	
								393	
B.M. 65-13A	2712	513			1509	932		786	B.M. 13A
	1509	932							VENTURA FRWY 0.5 MI. E. OF LIBERTY CN RD.
	+1202	581							SEE F.B.

F.B. 2896 PG. 238

JOB NO. 0301.02

SURVEY OF L.A. CO. PRECISE LEVEL NET

SURVEY BY DREIER NOTES SIEMANN 1-23-69

INDEXED [redacted] DATE

WEATHER CLOUDY INST. NO. 96716

TIME 10:35 TO 11:25 ROD NO. 9819

NOTES CHKD [illegible] DATE

T = 56°

76P526 CC # 300 3-65

PLEASE RETURN TO
LOS ANGELES COUNTY ENGINEER
403 LOS ANGELES COUNTY ENGINEERING BLDG.

NOTE: ANY ADDITIONS OR CHANGES ON THIS SHEET MUST BE MADE OR CIRCLED IN RED INK, WITH DATE AND NAME OF PERSON MAKING CHANGE

Do not extend notes this side of this line.

JOB NO. 0307-02 SURVEY OF L.A. CO. PRECISE LEVEL NET

SURVEY BY G.E. Dreier

NOTES BY Maldonado DATE 1-29-69

INDEXED [illegible] DATE

WEATHER Sunny & Clear

TIME 1:10 to 2:05

NOTES CHKD [illegible] DATE

INST. NO. 96716

ROD NO. 4819

F.B. 2896 · Pg 239

T-60°

STATION	BACKSIGHT RIGHT	BACKSIGHT MIC.	BACKSIGHT LEFT	BACKSIGHT STADIA	FORESIGHT RIGHT	FORESIGHT MIC.	FORESIGHT LEFT	FORESIGHT STADIA	DESCRIPTION AND REMARKS
									FROM BM 65-14A TO BM 65-15A
BM 65-14A									BM 65-14A
				44				294	Ventura Freeway & Lost
1	25	047	326 5	6 38	294	716	595 5	274 (½) 38	Hills Rd. S.E. End of over-
				42				301	pass bridge
2	31	562	332 5	19 23	289	962	590 5	277 24	See F.B. 3421-27
				31 61				307 62	
3	19	470	320 5	6 25	293	153	594 5	280 27	
				87 86				241 89	
4	67	400	368 5	47 40	220	012	521 5	199 42	
				82 126				291 131	
5	60	088	361 5	38 44	291	020	592 5	269 (½) 44	K-Dreier
				28 170				298 175	
6	10	132	311 5	10 (½) 36	298	220	599 5	281 (½) 34	
				27 206				280 209	
7	12	881	312 5	3 30	267	093	568 5	254 26	
				21 236				297 235	
8	3	449	304 5	3 (½) 36	297	035	598 5	281 (½) 32	
				36 272				271 267	
9	9	261	310 5	9 (½) 54	241	665	592 5	211 60	
				200 326				150 327	
10	162	512	463 5	124 76	111	353	412 5	73 77	
11				261 402				156 404	
	231	913	532 5	201 60	127	755	428 5	98 58	
				133 462				205 462	
12	188	272	409 5	83 50	179	230	480 5	154 51	BM 65-15A
				512				513	Randall St. & 0.25 mi. W. of Las
BM 65-15A	741	987			2971	214		512	Virgines Rd. @ N'ly Cor. of
					741	987		1025	Bridge #B938
					2169	227			See F.B. 3421-25

PLEASE RETURN TO

LOS ANGELES COUNTY ENGINEER

403 Los Angeles County Engineering Bldg.

NOTE: ANY ADDITIONS OR CHANGES ON THIS SHEET MUST BE MADE OR CIRCLED IN RED INK, WITH DATE AND NAME OF PERSON MAKING CHANGE.

Do not extend notes this side of this line.

T-60'

F.B. 2896 Pg. 240 — JOB NO. 0301.05 — DATE —

SURVEY OF L.A. Co. Precise Level Net — NOTES Malibu to 1-2-67

SURVEY BY Dyer — ROD NO. 9219 — DATE 1-2-67

INDEXED — NOTES CHKD DKD — DATE NO. 4 — INST. NO. 9276

WEATHER Sunny/Clear — TIME 2:45 to 4:00

STATION	BACKSIGHT RIGHT	BACKSIGHT MID.	BACKSIGHT LEFT.	BACKSIGHT STADIA	FORESIGHT RIGHT	FORESIGHT MID.	FORESIGHT LEFT.	FORESIGHT STADIA	DESCRIPTION AND REMARKS
									FROM BM 65-15A TO BM 65-14A
BM 65-15A								140	BM 65-15A
1	176	159	472 5	202 245 61	110	048	411 5	80 60	Randall St. & 0.25 mi. W. of
				134				285	Las Virgenes Rd. & N'ly Cor
2	95	821	396 5	57 77	245	100	546 5	206 79	of Bridge #53-939
				145 138				191 139	See F.B. 3421-25
3	115	250	416 5	85 60	140	046	441 5	109 62	
				259 198				99 201	
4	241	862	542 5	222 37	32	805	333 5	15 34	
				230 245				25 235	
5	217	960	518 5	204 26	23	871	323 5	9 26	
				244 261				24 261	
6	231	908	502 5	218 26	11	559	312 5	21 25	
				274 287				21 286	Δ = Datum
7	259	280	560 5	243 31	6	084	307 5	6 (½) 30	
				289 318				25 316	
8	289	082	590 5	267 (½) 44	3	296	704 5	3 (½) 46	
				284 362				70 356	
9	264	216	565 5	244 40	48	217	349 5	26	
				259 402				29 (½) 460	
10	240	932	541 5	220 39	10	680	311	16 (½) 38	
				293 441				17 498	
11	293	220	594	175 56	3	658	304	21 (½) 28	
				285 417				35 466	
12	295	803	596 5	279 (½) 38	14	209	315 5	14 (½) 42	
				172 509				09 508	
13	174	270	475 5	172 4	97	130	376 5	95 4	BM 65-14A
				513				512	Ventura Fwy. & Lost Hills Rd
BM 65-14A	289	613 ✓			725	753 ✓		513	S.E. End of overpass bridge
	725	253 ✓						1025	See F.B. 3421-27
	1014	866 ✓							
	+211	952 ✓							

78MB28 C E # 305 3-65

PLEASE RETURN TO
LOS ANGELES COUNTY ENGINEER
403 LOS ANGELES COUNTY ENGINEERING BLDG.

NOTE: ANY ADDITIONS OR CHANGES ON THIS SHEET MUST BE MADE OR CIRCLED IN RED INK, WITH DATE AND NAME OF PERSON MAKING CHANGE

Do not extend notes this side of this line.

STATION	BACKSIGHT						FORESIGHT						DESCRIPTION AND REMARKS
	RIGHT	MIC.	LEFT.		STADIA		RIGHT	MIC.	LEFT.		STADIA		FROM B.M. 65-15A TO B.M. 65-15
M.65-15A													B.M. 65-15A
													RANDELL ST. 0.3 MI. W. OF LAS VIRGINES RD
1	246	772	547	5	273 219	54	53	031	354	5	27 29	48	SEE F.B. 3421-25
	226	708	527	5	228 224	4	134	630	435	5	136 132	4	
						52						52	R. SIEMANN
												58	
	473	480					187	661				110	
B.M. 65-15	187	661											B.M. 65-15
	285	819											VENTURA FRWY, 0.3 MI. W. OF LAS VIRGINES RD.
													SEE F.B. 2896-44

JOB NO. 0301.02 SURVEY OF L.A. CO. PRECISE LEVEL NET 45°
SURVEY BY G.E. DREIER
NOTES BY G.E. DREIER DATE 1-30-69 WEATHER CLEAR INST. NO. 96716
INDEXED [illegible] DATE TIME 9:05 TO 9:55 ROD. NO. 9 & 19
NOTES CHKD [illegible] DATE [illegible]

F.B. 2896 PG. 241

PLEASE RETURN TO

LOS ANGELES COUNTY ENGINEER

403 LOS ANGELES COUNTY ENGINEERING BLDG.

NOTE: ANY ADDITIONS OR CHANGES ON THIS SHEET MUST BE MADE OR CIRCLED IN RED INK, WITH DATE AND NAME OF PERSON MAKING CHANGE

Do not extend notes this side of this line.

STATION	BACKSIGHT				FORESIGHT				DESCRIPTION AND REMARKS
	RIGHT	MID.	LEFT.	STADIA	RIGHT	MID.	LEFT.	STADIA	FROM BM 65-15 TO BM 65-15A
BM 65-15 1	71	710	322 5	73 69 4	241	081	542 5	243 239	BM 65-15
				126				244	VENTURA FRWY 0.3 MI. W. OF
2	105	582	406	84 42	222	036	523	200 44	LAS VIRGINES CN. RD.
				46				48	SEE F.B. 2896-44
								46	
	177	292			463	117		94	
BM. 65-15A					177	292			BM. 65-15A
					285	825			RONDELL ST. 0.25 MI. W. OF
									LAS VIRGINES CN. RD.
									SEE F.B. 3421-25
									A. R. SIEMAN

F.B. 2896 PG. 242 JOB NO. 0301.02

SURVEY OF L.A. Co. PRECISE LEVEL NET

SURVEY BY GEORGE NEWER NOTES STROUD 1-30-69

INDEXED [illegible] DATE

WEATHER T-52 CLEAR

TIME 1185

NOTES CHKD [illegible]

INST. NO. 96716

ROD NO. 9E19

DATE

76P526 CE # 308 3-65

PLEASE RETURN TO
LOS ANGELES COUNTY ENGINEER
103 LOS ANGELES COUNTY ENGINEERING BLDG.

NOTE: ANY ADDITIONS OR CHANGES ON THIS SHEET MUST BE MADE OR CIRCLED IN RED INK, WITH DATE AND NAME OF PERSON MAKING CHANGE

Do not extend notes this side of this line.

STATION	BACKSIGHT RIGHT	BACKSIGHT MID.	BACKSIGHT LEFT.		BACKSIGHT STADIA		FORESIGHT RIGHT	FORESIGHT MID.	FORESIGHT LEFT.		FORESIGHT STADIA		DESCRIPTION AND REMARKS
													FROM B.M. 65-15 TO B.M. 57-22A
B.M. 65-15													B.M. 65-15
1	160	873	461	5	213 / 187	106	34	973	335	5	87 / 234	106	VENTURA FRWY 0.3 MI. W. OF LAS
													VIRGINES
2	205	541	506	5	225 / 185	40 / 146	61	520	362	5	81 / 41	40 / 146 / 146	SEE F.B. 2896-44
	366	414					96	493				292	T. B. SIEMANN
	96	493											
M. 57-22A	~~270~~ 269	921											B.M. 57-22A (STATE DIV. OF HWYS)
													LAS VIRGINES RD. & RANDELL ST., S.W. COR.
													SEE F.B. 3731-61

JOB NO. 0301.02 SURVEY OF L.A. CO. PRECISE LEVEL NET 46°

SURVEY BY G.E. DREIER DATE 1-30-69 WEATHER CLEAR INST. NO. 96716

NOTES BY G.E. DREIER TIME 9:50 ROD NO. 98 19

INDEXED [illegible] DATE NOTES CHKD [illegible] DATE [illegible]

F.B. 2896 PG. 243

PLEASE RETURN TO

LOS ANGELES COUNTY ENGINEER

403 LOS ANGELES COUNTY ENGINEERING BLDG.

NOTE: ANY ADDITIONS OR CHANGES ON THIS SHEET MUST BE MADE OR CIRCLED IN RED INK WITH DATE AND NAME OF PERSON MAKING CHANGE

Do not extend notes this side of this line.

STATION	BACKSIGHT				FORESIGHT				DESCRIPTION AND REMARKS
	RIGHT	MIC.	LEFT.	STADIA	RIGHT	MIC.	LEFT.	STADIA	FROM BM 57-22A TO BM 65-15
BM 57-22A									BM 57-22A (STATE DIV. HWY
1.	50.	298	351 5	73 27 46	202	459	503 5	235 179 46	LOS VIRGINES RD &
				77				196	RONDELL ST.
2.	29	698	330	1/2 29 76	147	391	448 5	98 98	SEE FB 2731-61
				144				144	
								142	
	79	996			349	850		286	
					79	996			R. SIEMANN
					269	854			
BM 65-15									BM 65-15
									VENTURA FWY 0.3 MI W. OF
									LOS VIRGINES RD
									SEE F.B. 2896-44

F.B. 2896 PG. 244

SURVEY OF LA CO PRECISE LEVEL NET

SURVEY BY [illegible] NOTES J. STROUD 1-30-59

INDEXED [illegible] DATE

JOB NO. 0301.02

WEATHER CLEAR

TIME 7:00-1:25

NOTES CHKD [illegible]

INST. NO. 96716

ROD NO. 9879

DATE MAR + 1959

FB 52

78P526 CE 0 505 3-55

PLEASE RETURN TO
LOS ANGELES COUNTY ENGINEER
408 LOS ANGELES COUNTY ENGINEERING BLDG.

NOTE: ANY ADDITIONS OR CHANGES ON THIS SHEET MUST BE MADE OR CIRCLED IN RED INK, WITH DATE AND NAME OF PERSON MAKING CHANGE

Do not extend notes this side of this line.

JOB NO. 0901502 SURVEY OF L.A. CO. PRECISE LEVEL NET
SURVEY BY: C.E. TURNER & R. SIEMANN — WEATHER: CLEAR
NOTES BY: R. SIEMANN — DATE: 1-30-64 — TIME: 1005-1035 — INST. NO. 2677
INDEXED: — DATE: — NOTES CHKD: — DATE CHKD: — ROD NO. 719

F.B. 2834 Pg. 2 of 5

STATION	BACKSIGHT RIGHT	BACKSIGHT MID.	BACKSIGHT LEFT	BACKSIGHT STADIA	FORESIGHT RIGHT	FORESIGHT MID.	FORESIGHT LEFT	FORESIGHT STADIA	DESCRIPTION AND REMARKS
									FROM B.M. 57-22A TO B.M. 57-21
B.M. 57-22A				244				127	B.M. 57-22A
1.	190	961	491	5 / 144 48	183	571	484	5 / 79 48	LAS VIRGINES RD. & RONDELL ST
				216		85		122	SEE F.B. 3731 -Vol
2.	216	951	517	5 / 80 72	86	472	387	5 / 80 42	
				175 120				120	
3.	132	374	423	5 / 87 86	296	376	596	5 / 280 76	
				206				196	
4.	17	268	318	5 / 242 50	280	420	581	5 / 253 54	
				256				250	N. R. SIEMANN
	151	594		99	265	610	566	253 24	
5.	90	799	391	61 18				274 ✓	
				274 ✓				274 ✓	
	647	473 ✓			1931	8C2 ✓		548 ✓	
					+ 647	473 ✓			
					= 384	389 ✓			
									B.M. 57-21
									LAS VIRGINES RD. 0.05 mi. S. OF FRONT
									SEE F.B. 2834-32

PLEASE RETURN TO
LOS ANGELES COUNTY ENGINEER
408 Los Angeles County Engineering Bldg.

NOTE: ANY ADDITIONS OR CHANGES ON THIS SHEET MUST BE MADE OR CIRCLED IN RED INK, WITH DATE AND NAME OF PERSON MAKING CHANGE

Do not extend notes this side of this line.

F.B. 2896 Pg. 246
SURVEY OF G.A. DREIER AA CO. PRECISE ASHWOOD TRAV. JOB NO 0301.02
SURVEY BY G. DREIER NOTES J. STRAUB 2-1-62
INDEXED DATE
INST. NO 96716
ROD NO 4418
DATE 2-1-62
WEATHER CLEAR TEMP 72°F
TIME 10:00 A.M.
NOTES CHKD

STATION	BACKSIGHT				FORESIGHT				DESCRIPTION AND REMARKS
	RIGHT	MIC.	LEFT.	STADIA	RIGHT	MIC.	LEFT.	STADIA	FROM BM 57-21 TO BM 57-22
BM 57-21								85	BM 57-21 ON CONC. MON. IN E. SIDE OF
1.	269	760	570	5	73	038	374	5 61	LAS VIRGINES RD. 0.2 MI. S. OF ROUDELL ST
				257 34				73	SEE F.B. 2824-32
2.	251	896	552	5	53	200	354	5 33	
				229 40				40	
				297 44				15-04	
3.	297	900	598	5	116	839	417	5 82	
				268 58				98	
				203 124				155 132	
4.	171	503	472	5	224	814	525	5 193	R SEIMANN
				139 47				62	
				122 188		3		220 194	
5.	93	467	394	5	204	999	364	5 176	
				64 58				54	
				122 246				202 248	
6.	161	796	462		190	410	491	178	
				150 32				24	
				248				272	
BM 57-22A								268	BM 57-22A
	1246	432	✓		862	187	✓	540	LAS VIRGINES RD. @ ROUDELL ST
	862	187	✓						SEE F.B. 2731-61
	384	245	✓						

76P520 C.E. # 305.3-68

PLEASE RETURN TO
LOS ANGELES COUNTY ENGINEER
403 LOS ANGELES COUNTY ENGINEERING BLDG.

NOTE: ANY ADDITIONS OR CHANGES ON THIS SHEET MUST BE MADE OR CIRCLED IN RED INK, WITH DATE AND NAME OF PERSON MAKING CHANGE.

Do not extend notes this side of this line.

JOB NO. 800 502 SURVEY OF L.A. CO. PRECISE LEVEL NET T=60°
SURVEY BY [illegible] DREIER
NOTES BY [illegible] DATE 1-30-69 WEATHER CLEAR INST. NO. 9678
INDEXED [illegible] DATE TIME 1:15 TO 2:00 ROD NO. 9819
NOTES CHKD [illegible] DATE [illegible]

F.B. 2896 PG. 247

STATION	BACKSIGHT RIGHT	MIC.	LEFT		STADIA		FORESIGHT RIGHT	MIC.	LEFT		STADIA		DESCRIPTION AND REMARKS
													FROM 57-21 TO B.M. 57-20
M.57													B.M. 57-21
1	104	518	405	5	118 / 90	28	213	973	514	5	223 / 203	20	LAS VIRGENES CH. RD. & TWIN OAKS
													RIDING ACADEMY
2	54	903	355	5	92 / 16	76	212	673	513	5	254 / 170	84	SEE F.B. 2834-32
						84						104	
3	117	732	418	5	155 / 77	76	185 / ~~178~~	692	486	5	224 / 146	78	
						80						82	
4	160	252	461	5	199 / 121	78	199	889	500	5	238 / 160	78	
						258						260	
5	127	249	428	5	162 / 92	70	221	858	522	5	256 / 186	70	
						328						330	
6	10	510	311	5	140 / 210	60	282	319	583	5	282 / 252	60	A = MALDONADO
						388						390	
~~7~~	~~[illegible]~~	~~[illegible]~~	~~[illegible]~~	~~[illegible]~~	~~282 / 252~~					5			
7	62	508	363	5	72 / 32	60	299	458	600	5	299 / 252	54	
						448						444	
8	144	314	445	5	154 / 134	70	125	800	426	5	137 / 111	26	
						460						470	
												466	
M.57-20	782	186					1741	662				938	B.M. 57-20
							782	186					ARTHUR E. WRIGHT SCHOOL FLAGPOLE
							959	476					SEE F.B. 2834-31

PLEASE RETURN TO
LOS ANGELES COUNTY ENGINEER
403 LOS ANGELES COUNTY ENGINEERING BLDG.

NOTE: ANY ADDITIONS OR CHANGES ON THIS SHEET MUST BE MADE OR CIRCLED IN RED INK, WITH DATE AND NAME OF PERSON MAKING CHANGE

Do not extend notes this side of this line.

STATION	BACKSIGHT RIGHT	BACKSIGHT MIC.	BACKSIGHT LEFT	BACKSIGHT STADIA	FORESIGHT RIGHT	FORESIGHT MIC.	FORESIGHT LEFT	FORESIGHT STADIA	DESCRIPTION AND REMARKS
									FROM B.M. 57-20 TO B.M. 57-21
B.M. 57-20									B.M. 57-20
1	124	621	425 5	146 103 43	10	549	311 5	132 210 44	ARTHUR E. WRIGHT SCHOOL FLAGPOL
									SEE F.B. 2834-31
2	229	458	530 5	261 197 64	5	277	306 5	137 25 64	
				107				108	
3	273	741	574 5	297 249 48	81	400	382 5	106 56 50	
				155				158	
4	183	303	484 5	218 148 70	95	186	376 5	128 62 66	
				225				224	
5	178	550	479 5	217 139 78	175	628	476 5	214 136 78	π = MALDONADO
				303				302	
6	195	704	476 5	234 156 78	101	342	402 5	141 21 80	
				381				382	
7	197	511	498 5	229 165 64	47	603	348 5	81 11 70	
				445				452	
8	225	663	526 5	237 213 44	132	473	433 5	141 123 18	
				469				470	
								469	
B.M. 57-21	1608	751			649	458		739	B.M. 57-21
	649	458							LAS VIRGENES CN. RD. &
	959	293							TWIN OAKS RIDING ACADEMY.
									SEE F.B. 2834-32

F.B. 2896 Pg. 248 JOB NO. 0301.02
SURVEY OF CALCO-PRECISE LEVELNET
SURVEY BY [illegible] NOTES SIEMANN 1-30-69
INDEXED [redacted] DATE
WEATHER CLEAR INST. NO. 96716
TIME 2:00 TO ROD NO. 9419
NOTES CHKD [illegible] DATE
T=60°