Notes Ck'd by	Survey of	F.B. 2900 Pg.
Map No.	JN. Tape Std.	
Office Work	Surveyed by	
Checked	Notes Date	
Date	Indexed	

Page	Job	Description
		CUDAHY PARK J.N. 0055-52
6-10	B.M.	Bench levels.
11-22	Bdry.	Survey between Wilcox Ave. & W'ly line of L.A. River, south of Elizabeth St.
23-	Loc.	Sketch showing the correct location of the NW Cor. of the park.
25-26	B.M.	Bench level run to establish elev. on C.E. Mon. @ Santa Ana Street.
27-28	B.M.	Bench levels to establish elev. on C.E. Mons on C.L. prod. of Santa Ana St.
29-31	Bdry.	Survey of Parcel No. 1 & No. 2 Resolution No. 63-26, Por. of Lot 448 Tr. 180.
35-37	B.M.	Bench levels.
39-40	B.M.	Bench levels for playground dev.
		CITY OF CUDAHY PLAYGROUND DEVELOP. 3024.1#
41-42	Index	
43-51	Bdry.	Bdry. survey City of Cudahy Play-Ground Development on Clara St. bet Atlantic Ave. & Otis Ave.

Micro Jehnna April '85

Notes: Any additions or changes on this sheet must be made or circled in red ink with Date and Name of Person Making Change

PLEASE RETURN TO LOS ANGELES COUNTY ENGINEER 402 Los Angeles County Engineering Bldg.

Do not extend this side of this line.

7-F3095 CE #210 5-60

Profile	Notes Red	Plotted	Job No. 0055.59	Division No. 11	F.B. 2900 Pg. 5
No.	Date	Date	Survey of Cudahy Park		
X-Sec.	Notes Chkd. Miller	Checked	Survey by Petri	Notes Petri	Date 3-23-61
No.	Date	Date	Map No.	Indexed I. & Cm	Date

CUDAHY PARK.

J-N. 0055.59

3-23-61

(Rd. Dept.)

Bench Levels From B.M. SY-1756 at Clara Street & Los Angeles River bridge. South to Cudahy Park & Return.

Also Bench Levels from Cudahy Park (F.C. Mon. @ "N.E." Corner) West to C.S.B.M's on Wilcox Ave. See Pg. 8

Petri
Bowles
Schulthess

STATION	B.S.	H.I.	F.S.	ELEV.

NOTE: ANY ADDITIONS OR CHANGES ON THIS SHEET MUST BE MADE OR CIRCLED IN RED INK, WITH DATE AND NAME OF PERSON MAKING CHANGE.

PLEASE RETURN TO
LOS ANGELES COUNTY ENGINEER
700 Los Angeles County Engineering Bldg.

Do not extend notes this side of this line.

761-298 GE 307 11-60

76L-298 CE 307 11-58

PLEASE RETURN TO
LOS ANGELES COUNTY ENGINEER
700 LOS ANGELES COUNTY ENGINEERING BLDG.

NOTE: ANY ADDITIONS OR CHANGES ON THIS SHEET MUST BE MADE OR CIRCLED IN RED INK, WITH DATE AND NAME OF PERSON MAKING CHANGE.

Do not extend notes this side of this line.

STATION	B.S.	H.I.	F.S.	ELEV.	
SY. 1756				137 347	B.M. SY 1756 L.A. Co. Rd. Dept. Brass Cap 1/7 Conc. Abut. @ N.E. Cor. Bridge over L.A. River @ Clara St. Elev. = 137.374 Per L.A. County Rd. Dept. Survey Section Cons. Division. Sy. Bench Marks Quad. Date = South Gate 1955
	6 130	143 477 ✓			
T.P.			2 890	140 587 ✓	
	2 578	143 165 ✓			
Sy 1755 U.S.E.D. #2301			6 004	137 161 ✓	Sy 1755 (U.S.E.D. B2301) Top N. End W. Abut. @ N.W. Cor. Bridge over L.A. River @ Clara St. A L & H. & Brass Washer Set in Co. Elev. = 137.167 Per L.A. Co. Rd. Dept. Pg. 119 U.S.E.D. B2301 Elev. = 137.236 Per U.S.E.D. F.B. #L.A. 322 - 30, 32.
	1 798	138 959 ✓			
T.P.			10 115	132 844 ✓	
	0 448	133 292 ✓			
T.P.			5 186	128 106 ✓	
	0 949	129 055 ✓			
T.P.			5 752	123 303 ✓	
	1 060	124 363 ✓			
T.P.			5 911	118 452 ✓	
	1 728	120 180 ✓			
Flood Cont. Mon			6 839	113 341 ✓	Fd. Flood Control Mon. @ N.E. Cor. Cudahy Park. A Standard F.C. Mon. - Brass Cap in Conc. Marked L.A. Co. F.C.D. 1937 - P.O.T. Dm. 48" Elev. = 113.341
	9 261	122 602 ✓			
T.P.			4 430	118 172 ✓	
	4 031	122 203 ✓			
T.P.			4 745	117 458 ✓	
	4 135	121 593 ✓			
T.P.			2 419	119 174 ✓	

F.B. 2400 PG. 6

Job No. 605559 Division No. 11 Notes Red Plotted Profile

Survey of Cudahy Park Date Date No.

Survey by Petri Notes Petri Notes Chkd. Checked X-Sec.

Indexed R.E. Ott Date Date Date No.

76L-298 CE 307 11-58

PLEASE RETURN TO
LOS ANGELES COUNTY ENGINEER
700 LOS ANGELES COUNTY ENGINEERING BLDG.

NOTE: ANY ADDITIONS OR CHANGES ON THIS SHEET MUST BE MADE OR CIRCLED IN RED INK, WITH DATE AND NAME OF PERSON MAKING CHANGE.

Do not extend notes this side of this line.

STATION	B.S.	H.I.	F.S.	ELEV.		
T.P.				119 174 ✓		
	1 768	120 942 ✓				
T.P.			5 001	115 941 ✓		
	4 204	120 145 ✓				
Flood Cont. Mon			8 139	112 006	Fd. Flood Control Mon. @ S.E. Cor. Cudahy Park. A Brass Cap in Conc. Marked L.A. Co. F.C.D. R/W. 1937. Dn. 20' Elev. = 112.006	
	4 540	116 546 ✓				
T.P.			4 520	112 026 ✓	1 x 1	
	5 133	117 159 ✓				
T.P.			3 888	113 271 ✓	1 x 1	
	5 478	118 749 ✓				
T.P.			5 105	113 644 ✓	1 x 1 & N. @ Prod. Santa Ana St. Pt. A	
	6 455	120 099 ✓				
T.P.			3 128	116 971 ✓	1 x 1	
	6 522	123 493 ✓				
T.P.			5 371	118 122 ✓	1 x 1	
	4 611	122 733 ✓				
T.P.			5 370	117 363 ✓	Bt. Spk. & tin 10' E of N.E. Cor (F.C. M	
	6 645	124 008 ✓				
T.P.			0 830	123 178 ✓		
	6 565	129 743 ✓				
T.P.			1 548	128 145 ✓		

Notes Red. Plotted Job No. 0055-59 Division No. 11 F.B. 29[illegible]
Date Date Survey of Cudahy Park
Notes Chkd. Miller Checked Survey by Peter Notes Chkd. Date 3-23-61
No. Date Date Map No. Indexed E. L. Oil Date

761-295 Cir 307 11-56

PLEASE RETURN TO
LOS ANGELES COUNTY ENGINEER
700 LOS ANGELES COUNTY ENGINEERING BLDG.

NOTE: ANY ADDITIONS OR CHANGES ON THIS SHEET MUST BE MADE OR CIRCLED IN RED INK, WITH DATE AND NAME OF PERSON MAKING CHANGE.

Do not extend notes this side of this line.

STATION	B. S.	H. I.	F. S.	ELEV.	
TP				128 145 ✓	
	5 040	133 185 ✓			
T.P.			0 299	132 886 ✓	
	6 255	139 141 ✓			
Sy. 1754			3 134	136 007 ✓	B.M. SY 1754 L. & T. in S. Curb Clara St 40' W. of W. End of Bridge over L.A. Rive Elev. = 135.985 Per L.A. County Rd. Dept Survey Section Const. Div. Pg. 119

Bench Levels From F.C. Mon. @ N.E. Cor. Cudahy Park W. to C.S. B.M.'s on Wilcox Ave.

3-29-61
Bowles
Schulthess
Sonnenschein

F.C. Mon.				113 341 ✓	F.C. Mon @ N.E. Cor. Cudahy Park. Elev. - 113.341. See Pg. 6
	6 947	120 288 ✓			
T.P.			4 912	115 376 ✓	
	5 670	121 046 ✓			
T.P.			5 068	115 478 ✓	
	5 130	121 108 ✓			
T.P.			4 722	116 386 ✓	

F.B. 2900 Pg. 8

Job No. 0055.59 Division No. 11 Notes Red Plotted Profile
Survey of Cudahy Park Date Date No.
Survey by Petri Notes Petri Notes Chkd. Checked X-Sec.
Indexed E. UIT Date Date No.

76L-298 CE 307 11-58

PLEASE RETURN TO
LOS ANGELES COUNTY ENGINEER
700 LOS ANGELES COUNTY ENGINEERING BLDG.

NOTE: ANY ADDITIONS OR CHANGES ON THIS SHEET MUST BE MADE OR CIRCLED IN RED INK, WITH DATE AND NAME OF PERSON MAKING CHANGE.

Do not extend notes this side of this line.

STATION	B. S.	H. I.	F. S.	ELEV.		
T.P.				116 386 ✓		
	5 474	121 860 ✓				
T.P.			4 466	117 394 ✓		
	5 060	122 454 ✓				
T.P.			4 782	117 672 ✓		
	5 308	123 062 ✓				
T.P.			4 723	118 337 ✓		
	5 471	123 808 ✓				
T.P.			4 486	119 322 ✓		
	5 638	124 960 ✓				
T.P.			4 718	120 242 ✓		
	5 194	125 436 ✓				
T.P.			4 903	120 533 ✓		
	4 607	125 140 ✓				
T.P.			4 951	120 189 ✓		
	5 418	125 607 ✓				
B.M.E.B. 11A			4 830	120 777	B.M.E.B. 11A Fd Bt spk in Lead 1789-12 El = 120.974	E.B. 11-A Wilcox Ave (E-side) 420' S. & Elizabeth Ave Bt-spk, 1a "S" side conc-dr to HSE #7936
	4 049	124 826 ✓				
			5 861	118 965 ✓		
	5 030	123 995 ✓				
			5 385	118 [illegible] ✓		

Profile No. ____ Notes Red ____ Plotted ____ Job No. [illegible] Division No. 17 F.B. [illegible]
No. ____ Date ____ Date ____ Survey of [illegible]
X-Sec. No. ____ Notes Chkd. [illegible] Checked ____ Survey by [illegible] Date [illegible]
No. ____ Date ____ Date ____ Map No. ____ Indexed [illegible] Date ____

76L-298 Ck 307 11-88

PLEASE RETURN TO
LOS ANGELES COUNTY ENGINEER
700 LOS ANGELES COUNTY ENGINEERING BLDG.

NOTE: ANY ADDITIONS OR CHANGES ON THIS SHEET MUST BE MADE OR CIRCLED IN RED INK, WITH DATE AND NAME OF PERSON MAKING CHANGE.

Do not extend notes this side of this line.

STATION	B.S.	H.I.	F.S.	ELEV.		
T.P.				118610 ✓		
	5461	124071 ✓				
T.P.			5942	118129 ✓		
	5087	123216 ✓				
B.M. E.B.13-A			5263	117953	Fd Bt SPK in Lead F.B. 1789-18 El. 118.257	E.B.13-A Wilcox Ave W. Side, 400' S. of Santa Ana St. Bt SPK in N. Side Conc. Drive to Hse # 8137 Note - This Conc. May be Sunk.

F.B. 2900 Pg. 70

Job No. 0055-59 Division No. 11 Notes Red Plotted Profile

Survey of Cudahy Park Date Date No. X-Sec.

Survey by Petri Notes Bowles Notes Chkd. Checked

Indexed H. E. Ott Date Date Date No.

Notes Ck'd by	Survey of CUDAHY PARK
Map No. B-2758	JN 0055.59 Tape 0184 Std. 68 °F
Office Work L. Thompson	Surveyed by L.L. BROWN
Checked	Notes L.L. BROWN Date 3-[illegible]-61
Date	Indexed [illegible] H. E. CH

F. B. 2900 Pg. 11

CUDAHY PARK

J.N. 0055.59

BOUNDARY SURVEY

Note: Any Additions or Changes on this Sheet Must Be Made or Circled in Red Ink With Date and Name of Person Making Change.

Do not extend this [illegible] at this time.

PLEASE RETURN TO
LOS ANGELES COUNTY ENGINEER
700 Los Angeles County Engineering Bldg.

PARTY

BROWN, L. L.
HARRINGTON, P.
MARTINEZ, E.
WORKMAN, A.

76F3095 SAE #247 11-68

F. B. 2700 Pg. 12

INDEX MAP

PLEASE RETURN TO
LOS ANGELES COUNTY ENGINEER
700 Los Angeles County Engineering Bldg.,

Do not extend this side of this line.

Notes: Any Additions or Changes on This Sheet Must Be Made or Circled in Red Ink With Date and Name of Person Making Change.

PG. 20 PG. 16 PG. 18 PG. 18 PG. 19

ELIZABETH ST.

PG. 19 PG. 12

PG. 22 PG. 21 PG. 17

WILCOX

CUCAMONGA

PG. 19 PG. 15 PG. 14

SANTA ANA ST.

PG. 15

PG. 14 PG. 13 PG. 13

PARK

TRACT NO. 13083

CECILIA ST.

CECILIA ST.

BENSON AVE.

Notes Ck'd [illegible]	Survey of CUDAHY PARK	F. B. 2900 Pg. 13
Map No. CSB 2758	JN 0055.59 Tape 0184 Std 66 °F	
Office Work L. Thompson	Surveyed by L. L. BROWN	
Checked W. J. [illegible]	Notes L. L. BROWN Date 3-27-61	
Date JUN 9 1961	Indexed H. E. OTT	

W.S. 36-A-6

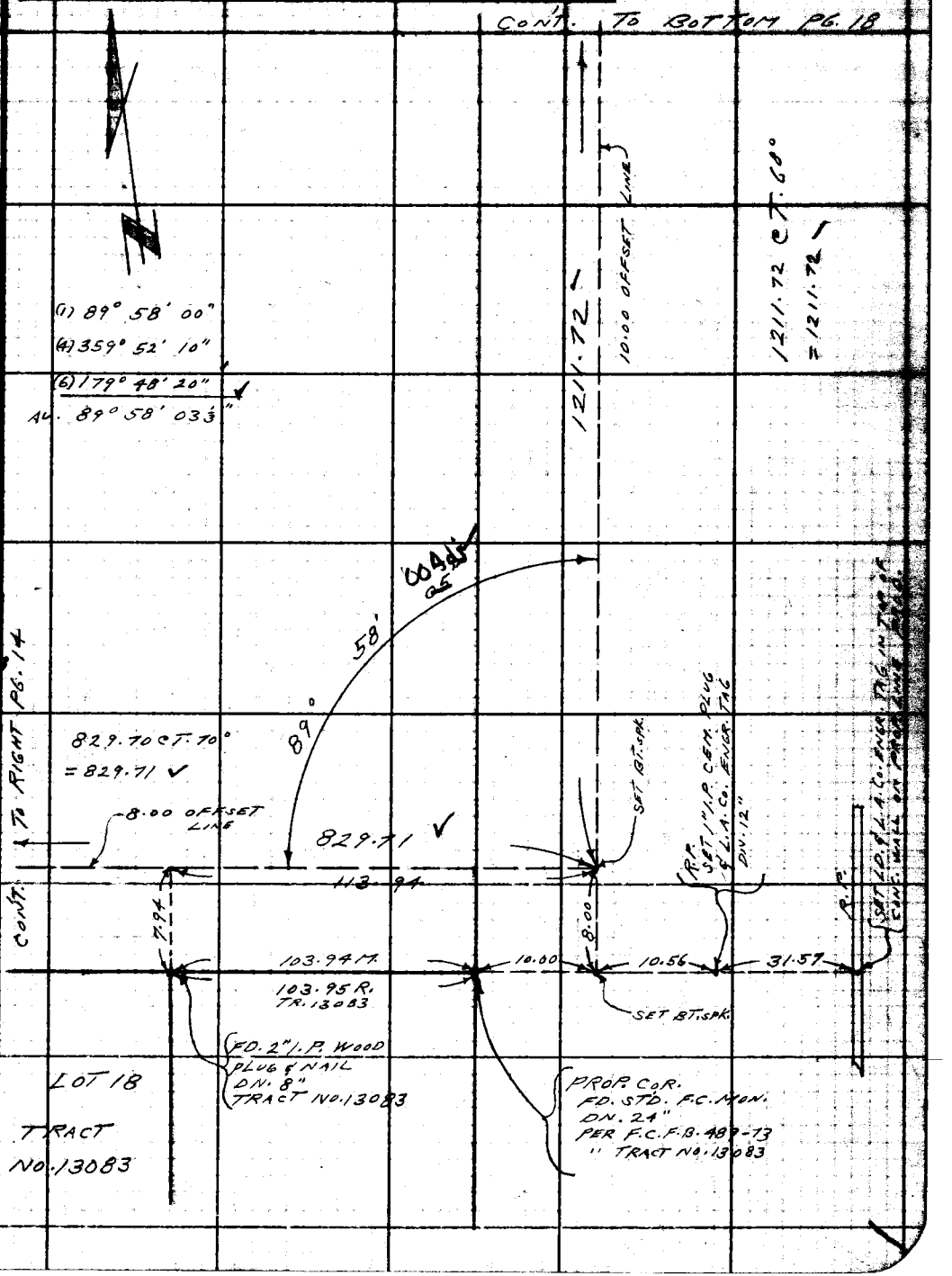

Note: Any Additions or Changes on This Sheet Must be Made or Circled in Red Ink With Date and Name of Person Making Change.

Do not extend this side of this line.

PLEASE RETURN TO
LOS ANGELES COUNTY ENGINEER
700 LOS ANGELES COUNTY ENGINEERING BLDG.

76F3098 S&E #247 11-58

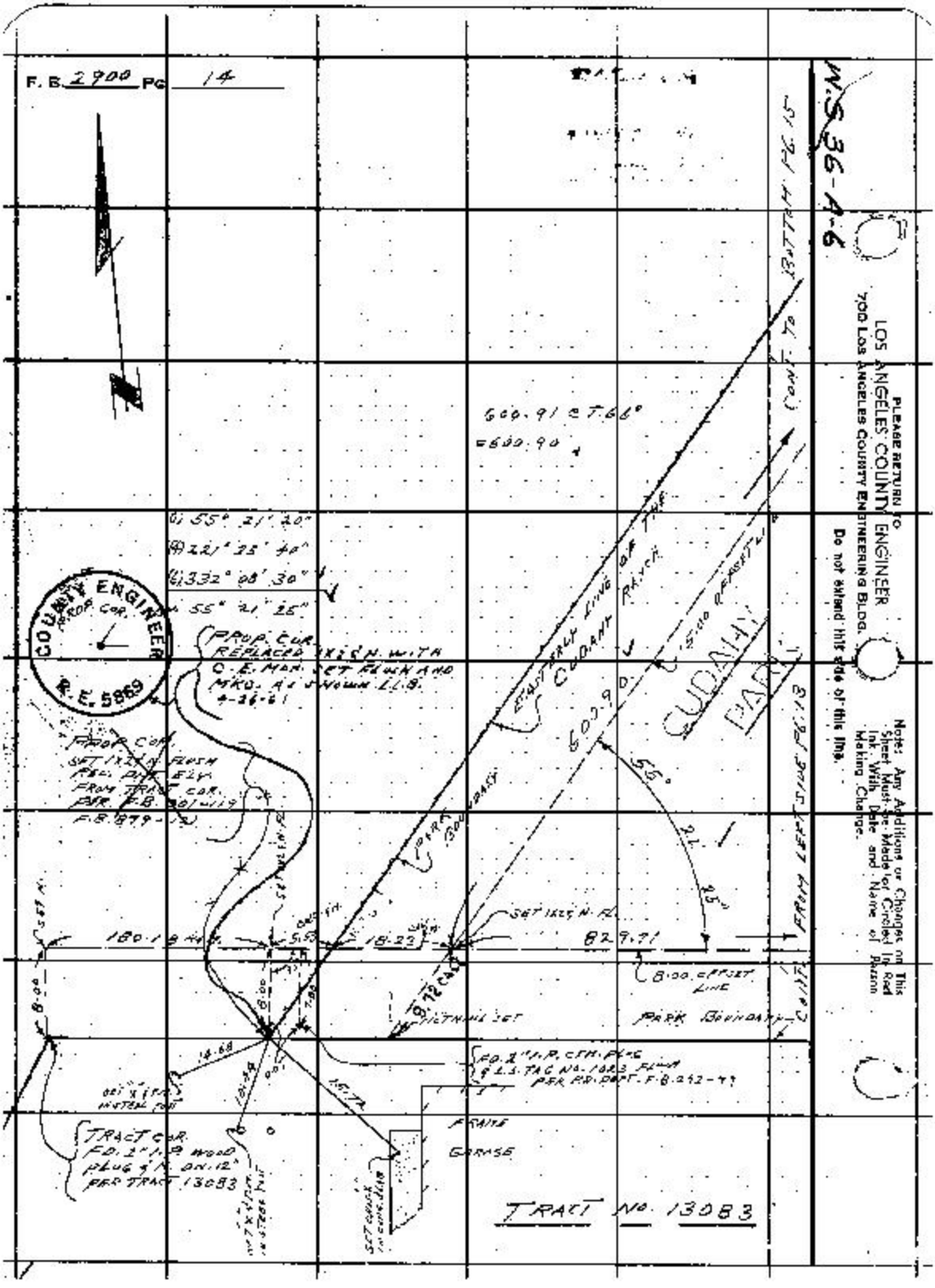
F. B. 2900 PG 14
N.S. 36-A-6
PLEASE RETURN TO
LOS ANGELES COUNTY ENGINEER
700 LOS ANGELES COUNTY ENGINEERING BLDG.
Do not extend this side of this line.
Notes: Any Additions or Changes on This Sheet Must Be Made or Circled In Red Ink. With Date and Name of Person Making Change.
COUNTY ENGINEER
PROP. COR.
R.E. 5869
600.91 @ T.66°
=600.90
(1) 55° 21' 20"
(4) 221° 25' 40"
(6) 332° 08' 30"
55° 21' 25"
PROP. COR. REPLACED 1X2 & N. WITH C.E. MON. SET FLUSH AND MKD. AS SHOWN L.L.B. 4-26-61
PROP. COR. SET 1X2 & N. FLUSH REC. PIPE ELV. FROM TRACT COR. PER F.B. 301-119 F.B. 879-12
EASTERLY LINE OF THE CUDAHY RANCH
CUDAHY PARK
PARK BOUNDARY
600.90
55°
21'
25"
180.18
18.22
829.71
8.00 OFFSET LINE
PARK BOUNDARY
FROM LEFT SIDE PL. 13
CONT. TO BOTTOM PL. 15
FD. 2" I.P. CTR. PLUG & L.S. TAG NO. 1023 FLUSH PER P.R. DEPT. F.B. 242-77
FRAME
GARAGE
TRACT COR. FD. 2" I.P. WOOD PLUG & N. ON 12" PER TRACT 13083
TRACT NO. 13083

Notes Cl'd by W. L. BRUNER
Map No. C36 2566
Office Work Thompson
Checked W. L. BRUNER
Date JUN 9 1961

Survey of CUDAHY PARK
JN 0265.27 Tape 0184 No. 62 °F
Surveyed by L.L. BROWN
Notes L.L. BROWN Date 3-27-61
Indexed H.E. GD

F.B. 295 Pg. 15

M.S. 36-4-6

CONT. TO BOTTOM PG. 16

COUNTY ENGINEER
END. COR.
OFFSET LINE
5869

COUNTY ENGINEER
PROP. COR.
R.P. 16
R.E. 5869

PROP. COR.
SET NAIL IN 6"x6" WOOD POST 8' ABOVE GROUND PROPARTIONAL DISTANCE BETWEEN WILCOX AVE. & S.E.P. BOUNDARY TRACT NO. 180

REPLACED MK. & CAP SET BY C.E. MON. SET FND. AT 385.33 ON LINE

PROP. COR. FND. 1" I.P. IN LEAD IN H.A. WHITE S.E. MON. SET FLUSH FD. 2" I.P. FLUSH. AS SHOWN ON DN. 3" NO. TAG 4-26-61 LEAD PLUG & N. FB. 292-99

SET 1x2 6' NAIL FLUSH BY PROPORTN BETWEEN WILCOX AVE. & CUDAHY RANCH LINE

80.16
75.16

SET LD. & L.A. CO. ENGR. TAG IN CONC. CURB ON PROP. LINE PROD.

SANTA ANA ST.

1533.61

CONT. TO LOWER RIGHT PG. 19

SET LD. & L.A. CO. ENGR. TAG IN CONC. CURB ON LINE PROD.

BM #2 Elev. 238.29

SOUTH EASTERLY BOUNDARY

600.90

15.00' OFFSET LINE

(1) 90° 02' 10"
(4) 00° 08' 40"
(6) 180° 13' 00"
Adj. 90° 02' 10" ✓

(1) 55° 21' 25"
(4) 221° 26' 35"
(6) 332° 08' 20"
55° 21' 25" ✓

SET STA. 30' C.E. MON. FLUSH 7-17-62 DNR

COUNTY ENGINEER
R.P. 17

CONT. FROM TRACT PG. 17

PARK

Note: Any Additions or Changes on this Sheet Must be Made or Circled in Red Ink With Date and Name of Person Making Change.

Do not extend this line past this line.

PLEASE RETURN TO
LOS ANGELES COUNTY ENGINEER
700 Los Angeles County Engineering Bldg.

W.S. 36-A-6'

F.B. 2900 Pg. 16

PLEASE RETURN TO
LOS ANGELES COUNTY ENGINEER
900 Los Angeles County Engineering Bldg.

Do not extend this side of this line.

Note: Any Additions or Changes on This Sheet Must Be Made or Circled in Red Ink With Date and Name of Person Making Change.

SET CP. NO. CPK. BY PROPORTION BETWEEN WILCOX AVE. & SOUTH EASTERLY BOUNDARY OF TRACT NO. 180

ELIZABETH ST.

SOR. ELL. F.B. 649-265

1136.00

B66.38 REC. F.B. 649-265 & 266

550.13

(2.5) TO CONT. (2.5) TO LOT LINE

CONT. RIGHT SIDE PC. 20

90°

40 A.C.

550.12 @ T. 70° = 550.13

(1) 90° 01' 40"
(A) 00° 06' 20"
(S) 180° 09' 40"
AV. 90° 01' 36"

LOT 418

420.33 L

LOT 419

420.32 @ T. 72° = 420.33 L

LOT 420

(1) 89° 58' 16"
(A) 359° 52' 40"
(S) 179° 49' 04"
AV. 89° 58' 10"

FD. 2" I.P. CEM. PLUG & L.S. TAG NO. 1488 FLUSH. HOLD P. THIS POINT L.L. 9-4-96-01

COUNTY ENGINEER PROP. COR. R.E. 5869

PROP. COR.

SET 1/2" R. CL. BY PROPORTION BETWEEN SANTA ANA ST. & ELIZABETH ST.

SET C.C. BRASS CAP IN 6" DIA. POURED CONC. AROUND TOP BRASS CAP IN 12" DIA. CONC. BASE & ROUNDED AND BELOW GROUND AS SHOWN THIS SURVEY L.L. 9-4-96-01

SET CPK. IN CONC. BASE

FOUND REC. BASE

NEW 2ND OFFSET LINE

2ND OFFSET LINE

0.04 PARK BOULEVARD

2.00

2ND OFFSET LINE

105.01

79.45

3.00

SET PK. NAIL & TAG STAMPED "LS 5869" FLUSH WITH GRADE

FOR DETAIL OF THIS AREA SEE PC. 23

559.96

LOT 423

R.P. SET 1" I.P. CEM. PLUG & L.A. CO. ENGR. TAG NO. 18"

LOT 424

(1) 89° 58' 40"
(A) 359° 54' 00"
(S) 179° 57' 00"
AV. 89° 58' 30"

385.32 @ T. 72° = 385.33

385.33

PARK

COUNTY

R.P. SET 1" I.P. CEM. PLUG & L.A. CO. ENGR. TAG NO. 18"

CONT. LEFT PC. 17

CONT. TO THE LEFT

PC. 15

Notes Ch'd by W. J. BRENNER
Map No. CSB 5958
Office Work [illegible]
Checked [illegible]
Date JUN 9 1961

Survey of CUDAHY PARK
JNO 55-59 Tape 0/184 Std. 68 °F
Surveyed by L.L. BROWN
Noted L.L. BROWN Date 3-[illegible]-61
Indexed H. E. OTT

F. B. 2900 Pg. 17

36-1-6

Note: Any Additions or Changes on this Sheet Must be Made or Circled in Red Ink With Date and Name of Person Making Change.

Do not extend this data at this time.

PLEASE RETURN TO
LOS ANGELES COUNTY ENGINEER
700 Los Angeles County Engineering Bldg.

76F3098 SBE #247 11-58

COUNTY ENGINEER
Prel. Cor.
R.E. 5869

PROP. COR. ESTABLISHED BY INTERSECTION WITH C.S. MONU. SET FLUSH & MKD. "+" L.L.B. 4-26-61

PROP. COR. SET 1X2 6" N. FLUSH ALIGNMENT CURVE & TANGENT CURVE

LOT 422

LOT 420

LOT 421

R.A. SET 1" I.P. CEM. PLUG & L.A. CO. ENGR. TAG ON 12"

BOUNDARY OF TRACT NO. 1410

S. 0° 31' 42" E. 358.71'

FD. ½" I.P. CEM. PLUG & L.S. TAG NO. 2573 FLUSH

2.50

PG. 16

STAKE SEARCH NOTHING FD.

NEW 2.00 OFFSET LINE RUN BY L.L.B. 4-26-61

AD. 1½" I.P. CEM. PLUG & L.A. CO. ENGR. TAG 1023 LEANING

140.29

39.44

90°

00'

SET IXLEN

CALC. PT. 16.85

CALC. PT. 14.80

SET IXLEN B.C. INTER.

B. 45 ft.

5.00 OFFSET

359.96

359.96 CT. 70° = 359.96

CONT. RIGHT

CUDAHY PARK

SET 1X2 6" N. FLUSH

55°

20'

50.06

498.87 CT. 70° = 498.88

498.88

49.41

R.P. SET 1" I.P. CEM. PLUG & L.A. CO. ENGR. TAG ON 18"

(1) 55° 20' 40"
(4) 221° 22' 20"
(6) 332° 03' 20"
Δ 55° 20' 33"

(1) 55° 20' 40"
(4) 221° 23' 40"
(6) 332° 05' 30"
Δ 55° 20' 55"

15.00 OFFSET LINE

R.P. SET 1" I.P. CEM. PLUG & L.A. CO. ENGR. TAG ON 18"

CONT. FROM UPPER RIGHT PG 15

F. B. 2900 PG 18

W.S. 36-A-6

PLEASE RETURN TO
LOS ANGELES COUNTY ENGINEER
700 Los Angeles County Engineering Bldg.

Do not extend this side of this line.

Note: Any Additions or Changes on This Sheet Must be Made or Circled in Red Ink With Date and Name of Person Making Change.

Notes Ck'd by W. J. [illegible]	Survey of CUDAHY PARK	F. B. 2900 Pg. 19
Map No. CSB2758	JN 0055.59 Tape 0184 Std 68 °F	
Office Work L. Thompson	Surveyed by L. L. BROWN	
Checked W. J. [illegible]	Notes L. L. BROWN Date 3-17-61	
Date JUN 9 1961	Indexed H. E. OR	

W.S. 7-E-6

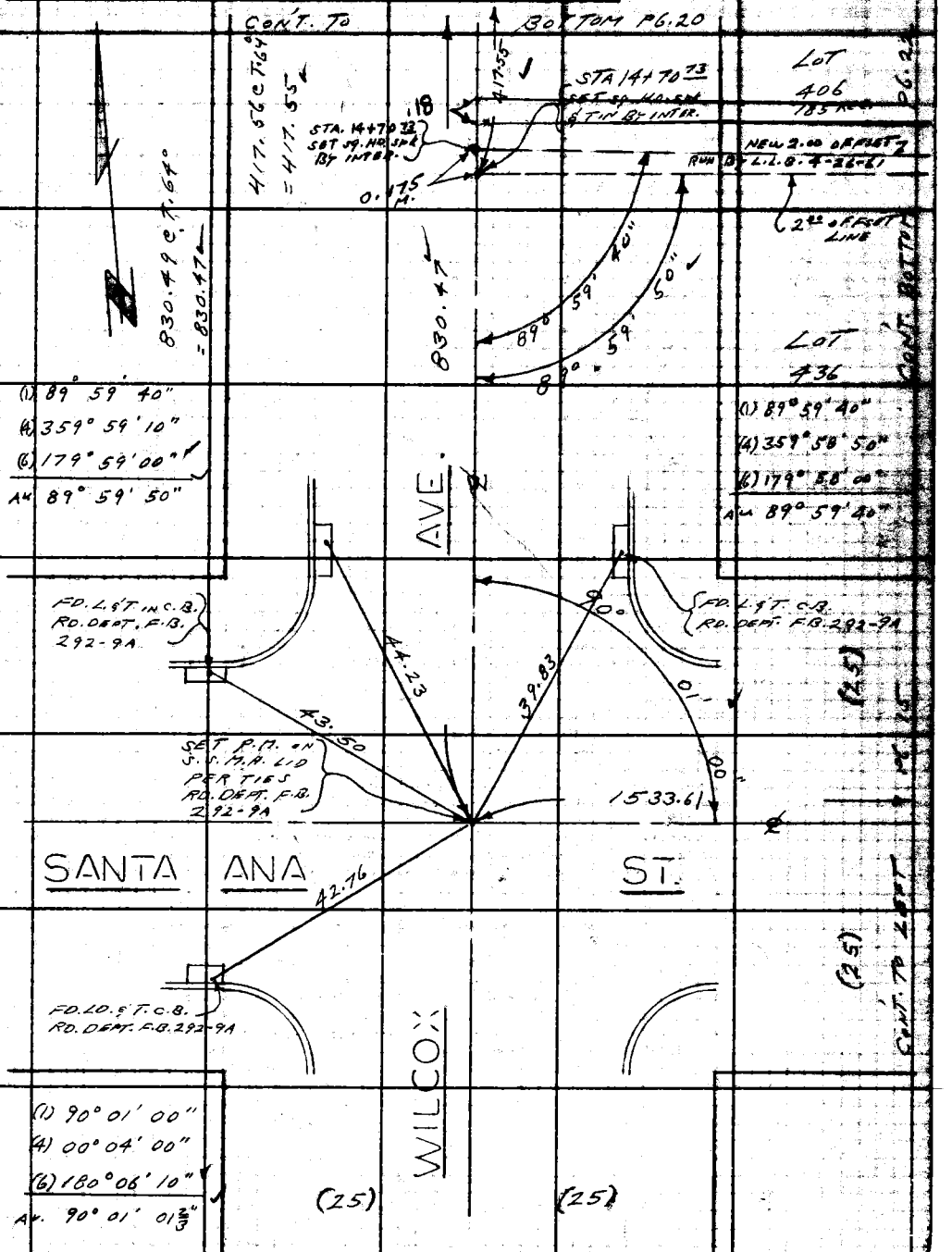

Note: Any Additions or Changes on this Sheet Must be Made or Circled in Red Ink With Date and Name of Person Making Change.

Do not extend this side of this line.

PLEASE RETURN TO
LOS ANGELES COUNTY ENGINEER
700 LOS ANGELES COUNTY ENGINEERING BLDG.

F. B. 2900 PG. 20

W.S. 7-E-5

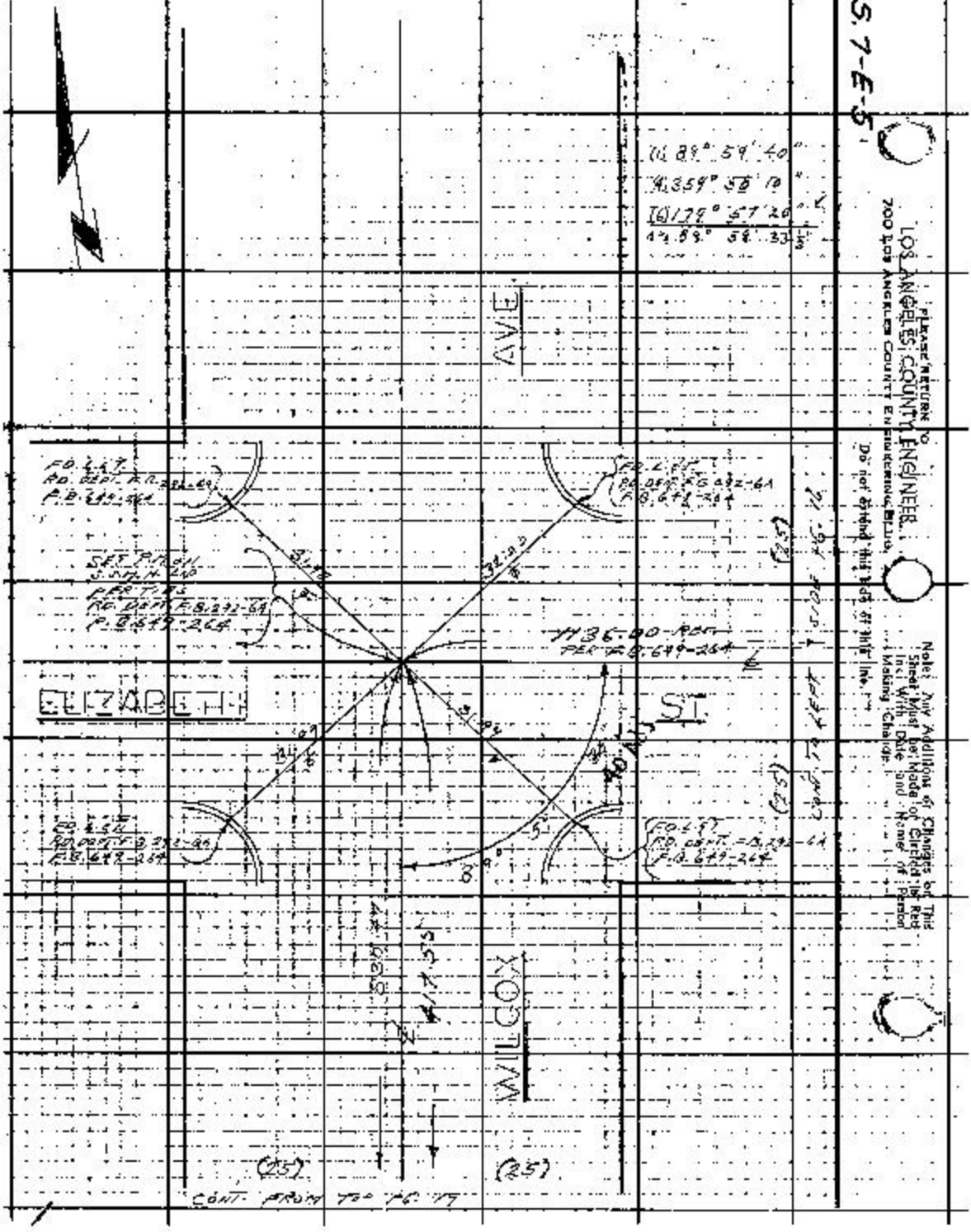

PLEASE RETURN TO
LOS ANGELES COUNTY ENGINEER
700 LOS ANGELES COUNTY ENGINEERING BLDG.
Do not extend this Box of this line.

Note: Any Additions or Changes on This Sheet Must be Made or Circled in Red Ink With Date and Name of Person Making Change.

Notes Ck'd by W. J. BRENNER	Survey of CUDAHY PARK	F. B. 2900 PG. 21
Map No. CSB 2758	JN 0055-59 Tape 0184 Std 68 °F	
Office Work L. Thompson	Surveyed by L. L. BROWN	
Checked W. J. BRENNER	Notes L. L. BROWN Date 4-5-61	
Date JUN 9 1961	Indexed H. E. OD	

CON'T. FROM LOWER LEFT PG. 16



CON'T. TO TOP PG. 22

PLEASE RETURN TO
LOS ANGELES COUNTY ENGINEER
700 LOS ANGELES COUNTY ENGINEERING BLDG.
Do not extend this side of this line.
Note: Any Additions or Changes on this Sheet Must be Made or Circled in Red Ink With Date and Name of Person Making Change.
76F3095 S&E #247 11-58

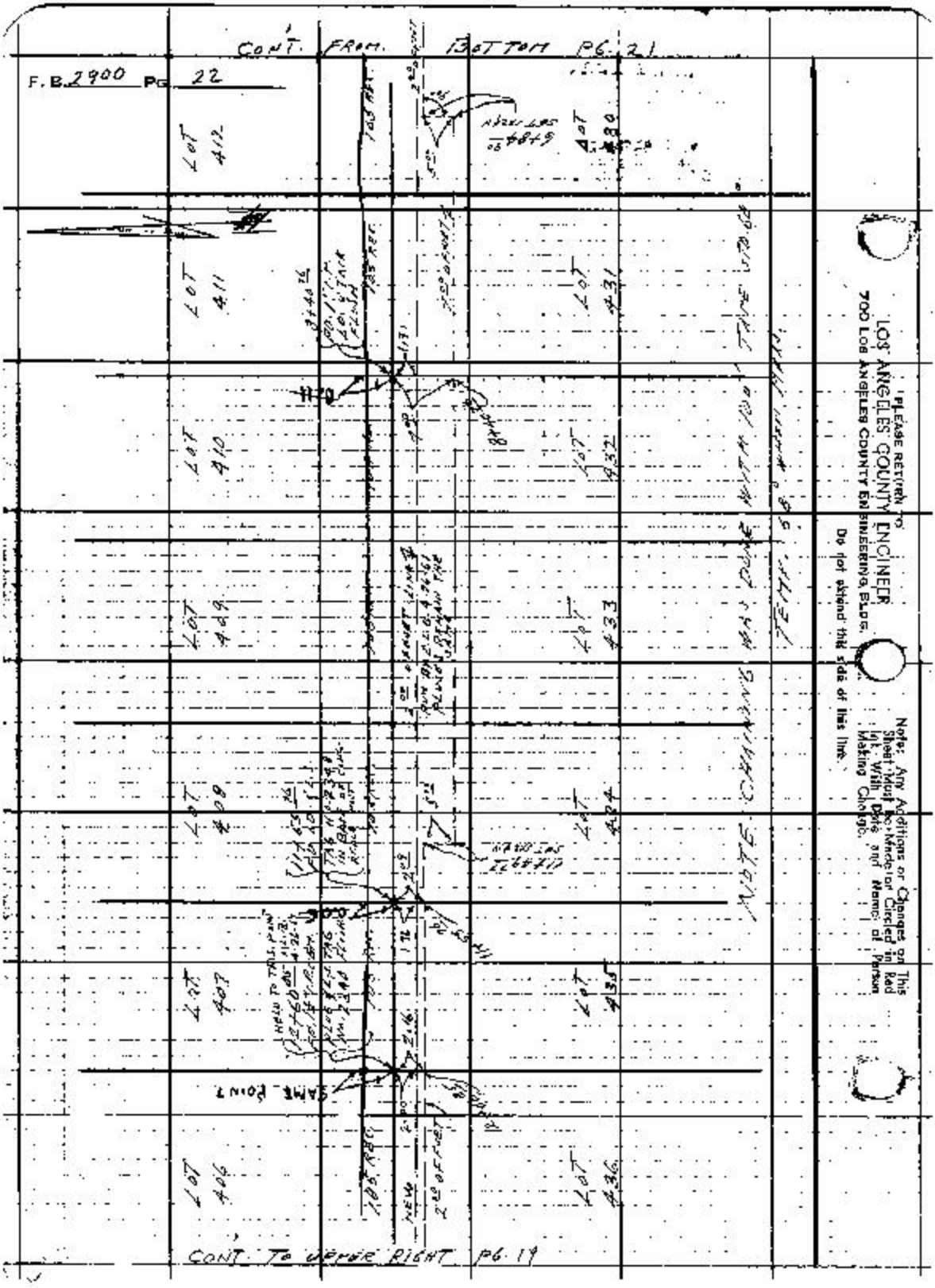
CONT. FROM BOTTOM PG. 21
F.B. 2900 PG. 22
LOT 412
LOT 411
LOT 410
LOT 409
LOT 408
LOT 407
LOT 406
LOT 431
LOT 432
LOT 433
LOT 434
LOT 435
LOT 436
SAME POINT
NOTE: CHAINING WAS DONE WITH 100' TAPE STOCK
CONT. TO UPPER RIGHT PG. 19
PLEASE RETURN TO
LOS ANGELES COUNTY ENGINEER
700 LOS ANGELES COUNTY ENGINEERING BLDG.
Do not extend this side of this line.
Note: Any Additions or Changes on This Sheet Must be Made or Circled in Red Ink, With Date and Name of Person Making Change.

Notes Ck'd W. J. BRENNER	Survey of CUDAHY PARK
Map No. R 2758	JN0056.59 Tape 0184 Std 68 °F
Office Work L. Thompson	Surveyed by L. L. BROWN
Checked W. J. BRENNER	Notes L. L. BROWN Date 4-26-61
Date JUN 9 1961	Indexed H. B. OTT JUN 27 '61

F.B. 2900 Pg. 23

W.S. 36-A-6

DETAIL OF PROPERTY CORNER
SEE F.B. 2900-16

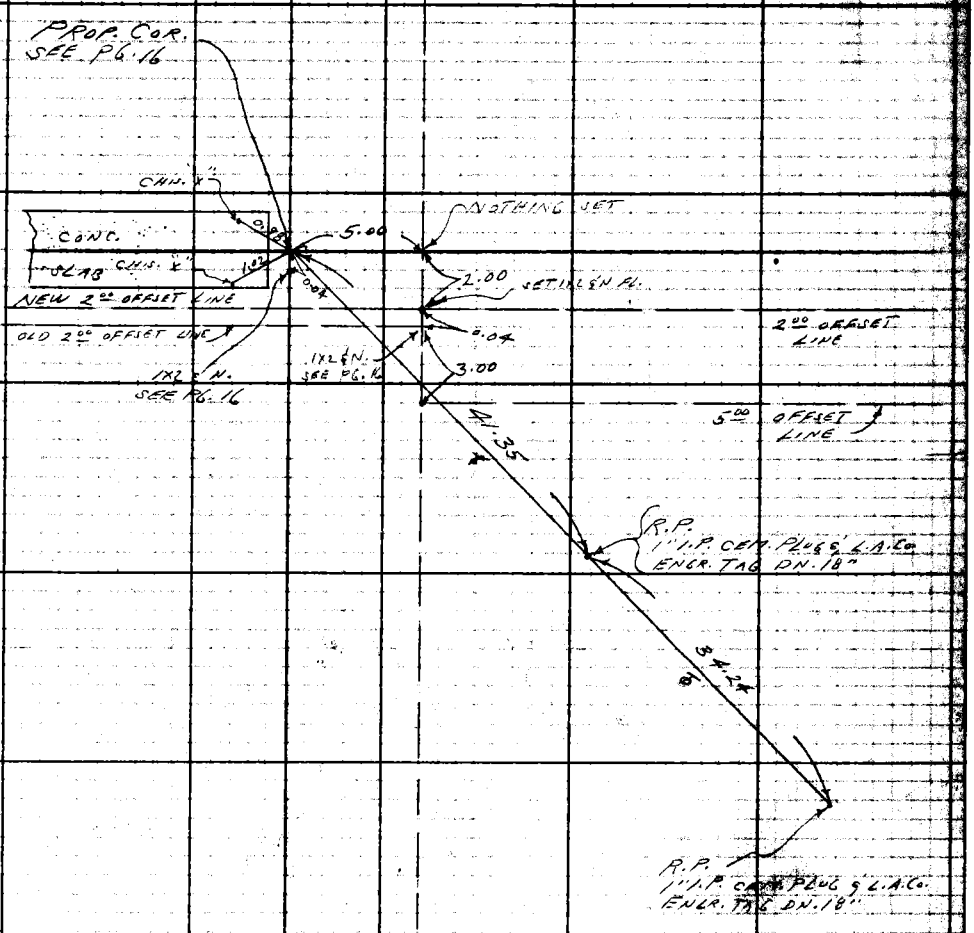

Note: Any Additions or Changes on This Sheet Must be Made or Circled in Red Ink With Date and Name of Person Making Change.

Do not extend notes this side of this line.

RETURN TO
LOS ANGELES COUNTY ENGINEER
700 LOS ANGELES COUNTY ENGINEERING BLDG.

76F3093 CE #247—3-57


F.B. 2900 PG. 24
FD. STD. F.C. MON.
DN. 48"
FB. 2900-18
FD. SPK., W. & T.
FLUSH
FB. 2900-18
HOLD FOR LINE
R.P.
FB. 2900-18
CUDAHY
CITY
PROD. OF SANTA ANA ST.
496.07
42.07
TAN. PROD.
INT.
SET STD. C.E. MON.
FLUSH ON ℄ PROD.
OF SANTA ANA ST.
PARK
COUNTY ENGINEER
R.E. 5869
FD. STD. F.C. MON.
DN. 24"
FB. 2900-13
FD. S.W. & T. FLUSH
FB. 2900-13
HOLD FOR LINE
RETURN TO:
LOS ANGELES COUNTY ENGINEER
700 LOS ANGELES COUNTY ENGINEERING BLDG.
Do not extend notes this side of this line.
Note: Any Additions or Changes on this Sheet Must be Made or Circled in Red Ink With Date and Name of Person Making Change.

Profile No.	Notes Red. Date	Plotted Date	Job No.	Division No. 11	F.B. 2900
X-Sec. No.	Notes Chkd. Miller Date June 1962	Checked Date	Survey of CUDAHY PARK Survey by RCW Map No.	Notes RCW Date 7-11-62 Indexed H. E. OTT Date	

CUDAHY PARK

J.N. 0879.55

BENCH LEVEL RUN
TO ESTABLISH ELEV.
ON C.E. MON. @ SANTA
ANA STREET

WILSON π
RIKE ϕ
7-11-62

STATION	B.S.	H.I.	F.S.	ELEV.

NOTE: ANY ADDITIONS OR CHANGES ON THIS SHEET MUST BE MADE OR CIRCLED IN RED INK, WITH DATE AND NAME OF PERSON MAKING CHANGE.

PLEASE RETURN TO
LOS ANGELES COUNTY ENGINEER
700 LOS ANGELES COUNTY ENGINEERING BLDG.

Do not extend notes this side of this line.

76L-298 CE 307 11-58

F.B. 2900 Pg. 26 | Job No. 0979-55 | Division No. 11 | Notes Red | Plotted | Profile
Survey of CUDAHY PARK | Date | Date | No.
Survey by RCW | Notes RCW | Notes Chkd. 7/11-62 | Checked | X-Sec.
Indexed R. E. UTT | Date | Date | Date | No.

76L-296 CE 307 11-58

PLEASE RETURN TO
LOS ANGELES COUNTY ENGINEER
700 LOS ANGELES COUNTY ENGINEERING BLDG.

NOTE: ANY ADDITIONS OR CHANGES ON THIS SHEET MUST BE MADE OR CIRCLED IN RED INK, WITH DATE AND NAME OF PERSON MAKING CHANGE

Do not extend notes this side of this line.

STATION	B.S.	H.I.	F.S.	ELEV	
B.M.				112 006	Fd. F.C. MON. @ S.E. COR. CUDAHY PARK - FB 2900-7 el=112.006
	6 161	118 167 ✓			
TP			5 429	112 738 ✓	1x1
	6 601	119 339 ✓			
TP			3 723	115 616 ✓	1x1
	4 644	120 260 ✓			
TP			5 174	115 086 ✓	1x1
	4 752	119 838 ✓			
B.M. #1			5 550	114 288 ✓	C.E. MON. Flush @ COR. PARK - SEE PG. 15 FOR LOCATION -
	4 838	119 126 ✓			
B.M. #2			4 840	114 286 ✓	L.&T. in curb on ℄ Prod SANTA ANA STREET - F.B. 2900-15
	5 467	119 753 ✓			
TP			6 383	113 370 ✓	1x1
	6 275	119 645 ✓			
TP			4 552	115 093 ✓	1x1
	2 895	117 988 ✓			
TP			5 782	112 206 ✓	1x1
	5 882	118 088 ✓			
B.M.			6 072	112 016 ✓	F.C. MON. el = 112.006 See line #1 ABOVE

Profile No.	Notes Red	Plotted	Job No. 0303.00	Division No. 11	F.B. 2900 PG. 27
	Date	Date	Survey of CUDAHY CITY PARK		
X-Sec. No.	Notes Chkd.	Checked	Survey by RICHARDS	Notes W.A.R.	Date 7-17-62
	Date	Date	Map No.	Indexed R. J. GALLI	Date [illegible]

J. N. 0303.00

CUDAHY CITY PARK

BENCH LEVELS

TO ESTABLISH ELEVATIONS ON C.E. MONUMENTS ON ℄ PROP. OF SANTA ANA ST. - PG. 15 & 24

RICHARDS
OCHSNER
TURRILL
SIEMANN

STATION	B.S.	H.I.	F.S.	ELEV.

NOTE: ANY ADDITIONS OR CHANGES ON THIS SHEET MUST BE MADE OR CIRCLED IN RED INK, WITH DATE AND NAME OF PERSON MAKING CHANGE.

PLEASE RETURN TO
LOS ANGELES COUNTY ENGINEER
700 LOS ANGELES COUNTY ENGINEERING BLDG.

Do not extend notes this side of this line.

761-298 CE 807 11-58

F.B. 2900 Pg. 28 Job No. 030300 Division No. 11 Notes Red Plotted Profile
Survey of CUDAHY CITY PARK Date No. X-Sec.
Survey by R. KHARDS Notes Chkd. Checked
Indexed C. J. GAUL Date Date No.

78L-298 CE 307 11-88

PLEASE RETURN TO
LOS ANGELES COUNTY ENGINEER
700 LOS ANGELES COUNTY ENGINEERING BLDG.

NOTE: ANY ADDITIONS OR CHANGES ON THIS SHEET MUST BE MADE OR CIRCLED IN RED INK, WITH DATE AND NAME OF PERSON MAKING CHANGE

Do not extend notes this side of this line.

STATION	B.S.	H.I.	F.S.	ELEV		
FD B.M.				112.006	B.M. ELEV. = 112.006 FB. 2900-7	
	8.380	120.386			FLOOD CONTROL MONUMENT @ S.E. COR. OF CUDAHY	
T.P.			5.029	115.357	PARK. A BRASS CAP IN CONC. MARKED "L.A.CO.F.C.	
	5.508	120.865			D. R/W 1937" DN. 20"	
SST BM. #3			5.282	115.583	Bm. #3 ELEV. F.B. 2900-28	
	3.295	118.878			C.E. MON. SOD'T W. of S.E. COR of CUDAHY PARK	
T.P.			5.558	113.320	ON ℄ PROD. of SANTA ANNA ST. & E. P/L of PARK	
	6.606	119.926				
(SET) BM. #4			5.653	114.273	B.M. #4 ELEV. = F.B. 2900-28	
	5.417	119.690			C.E. MON. @ ℄ SANTA ANA ST. & PARK	
					BOUNDARY - PER PG. 15	
Bm. #1			5.413	114.277	B.M. #1 EL. = 114.288 FB. 2900-26	
					C.E. MON. FLUSH @ PARK COR. - SEE	
					PG. 15 FOR LOCATION	

Notes Ck'd by	Survey of CITY OF CUDAHY CIVIC CENTER
Map No.	JN 3024.03 Tape 0204 Std. 69 °F
Office Work [redacted] MENN	Surveyed by J.P. MENNE
Checked [redacted] RUBEN[redacted]KER	Notes J.P.M Date 11-27-63
Date	Indexed R. L. GALLI DEC 1 2 '63

F. B. 2900 PG. 29

SURVEY
OF
PARCEL NO. 1 & NO. 2
RESOLUTION NO. 63-26
PORTION OF LOT 448 - TRACT 180
FOR
CIVIC CENTER
CITY OF CUDAHY

REF.:

C.S.B. - 2758
F.B. 2900
TRACT 180
RES. NO. 63-26

J.P. MENNE
R.D. SMITH
R. RODRIGUEZ
R. MOORE
L. C. LOVE

Note: Any Additions or Changes on This Sheet Must be Made or Circled in Red Ink With Date and Name of Person Making Change.

Do not extend this side of this line.

PLEASE RETURN TO
LOS ANGELES COUNTY ENGINEER
403 Los Angeles County Engineering Bldg.

76F3095 CE # 310 3-61

(INDEX)

F. B. 2910 PG. 30

NOTE

BASED SURVEY ON MON. @ INTERSECTION OF EAST IP OF PARK & PROD OF ℄ OF SANTA AVE. ST. AND ℄ INTERSECTION OF WILCOX AVE & SANTA ANA ST.

MONS. SHOWN ON PG. 31 MOVED DID NOT DIG FOR MON. ON PG. 15 BECAUSE OF NEW ASPHALT DRIVE AND CHECKED ON L & C.E. TAGS ON CURBS ON PG. 15

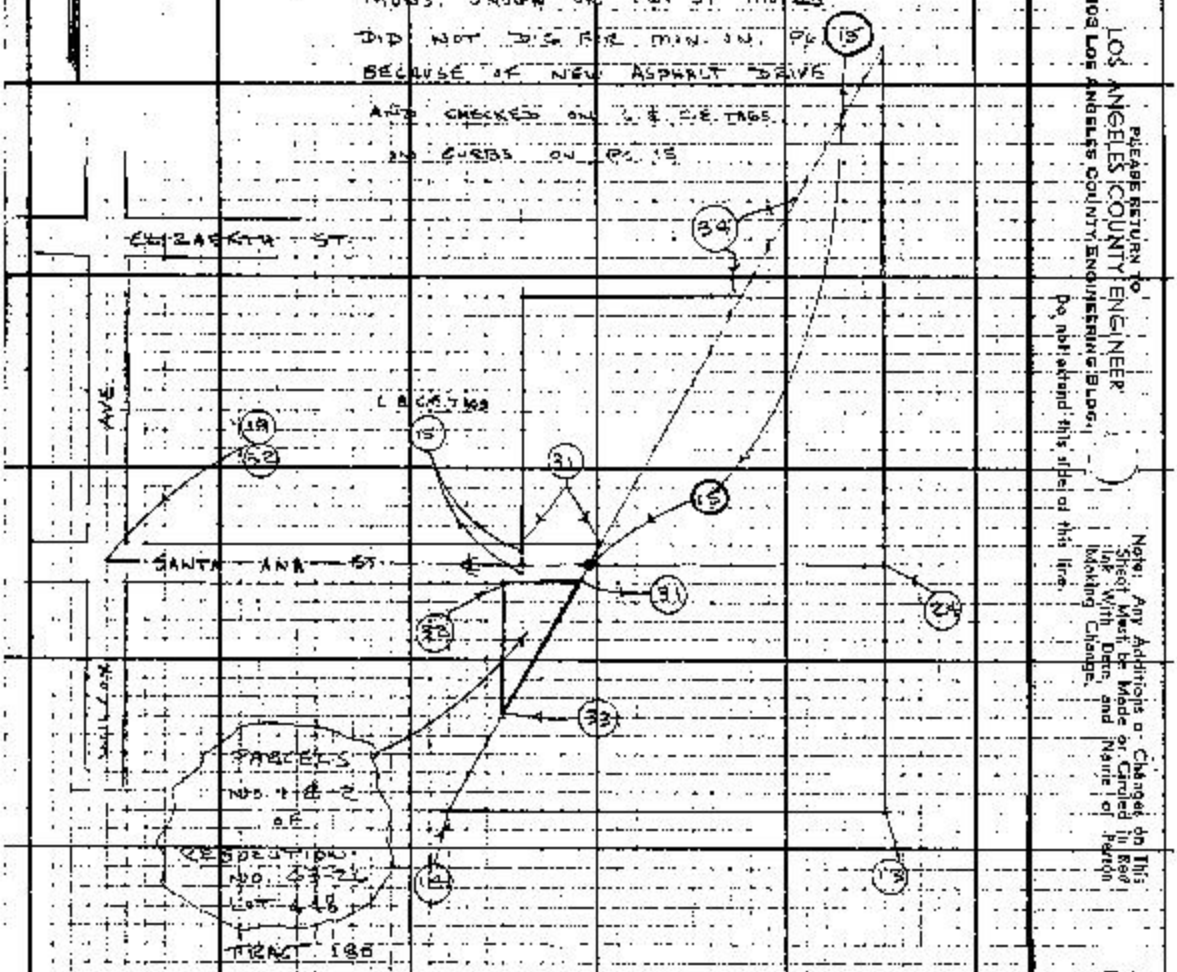

PLEASE RETURN TO
LOS ANGELES COUNTY ENGINEER
403 LOS ANGELES COUNTY ENGINEERING BLDG.
Do not extend this side of this line.

Note: Any Additions or Changes on This Sheet Must be Made or Circled in Red Ink With Date, and Name of Person Making Change.

Notes Ck'd by	Survey of CITY OF CUDAHY CIVIC CENTER
Map No. [illegible]	JN 3024.03 Tape 0204 Std 68 °F
Office Work T. M. PALMERI	Surveyed by J.P. MENNE
Checked [illegible] RUBENACKER	Notes J.P.M. Date 11-27-63
Date FEB 2 2 '64	Indexed C. J. GALLI

F. B. 2900 Pg. 31

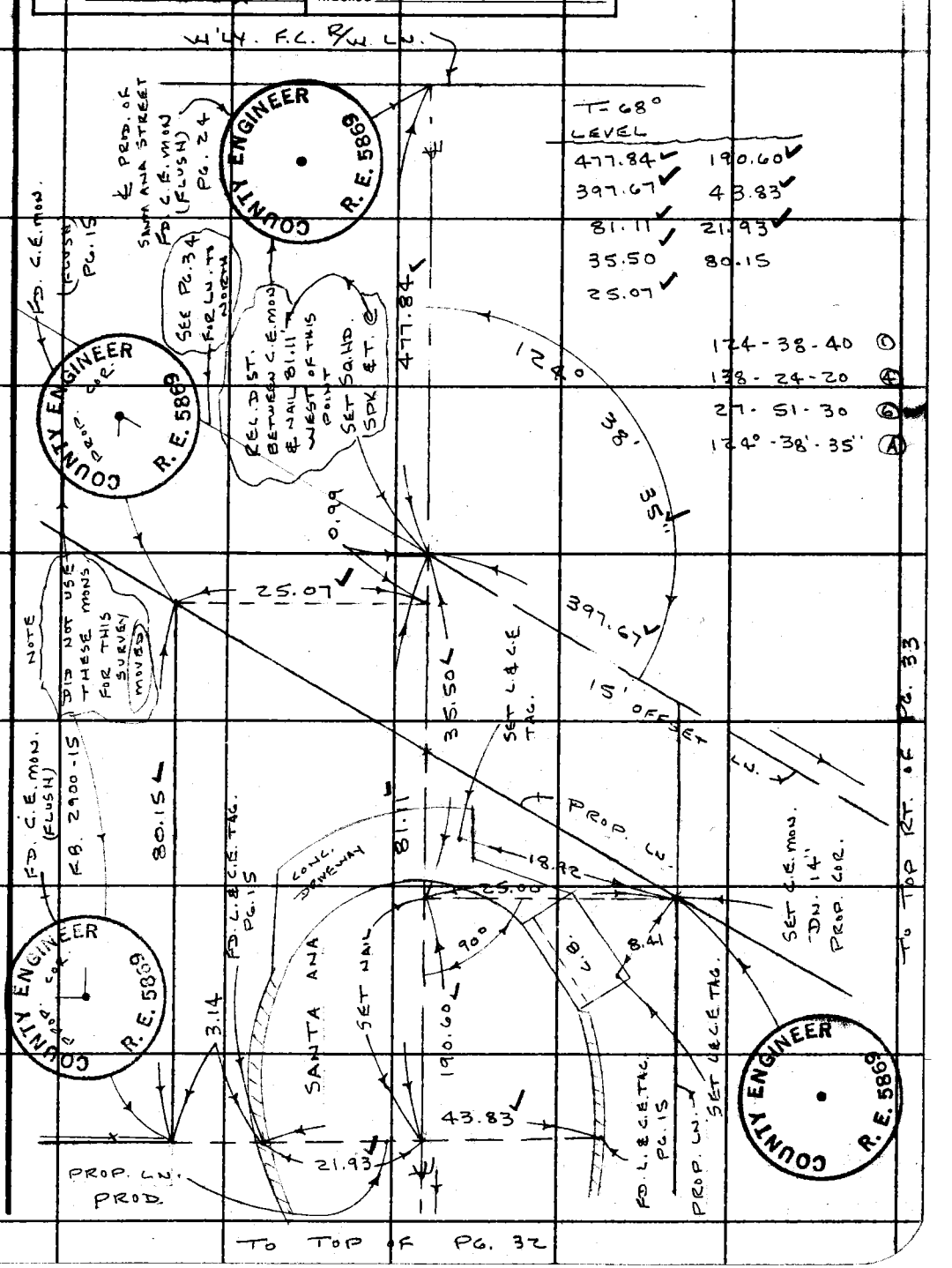

Note: Any Additions or Changes on This Sheet Must be Made or Circled in Red Ink With Date and Name of Person Making Change.

Do not extend this side of this line.

PLEASE RETURN TO
LOS ANGELES COUNTY ENGINEER
403 LOS ANGELES COUNTY ENGINEERING BLDG.

76F309S CE # 310 3-61

TO BOTTOM OF PG. 31

F.B. 2900 PG. 32

PLEASE RETURN TO
LOS ANGELES COUNTY ENGINEER
409 LOS ANGELES COUNTY ENGINEERING BLDG.
Do not extend this side of this line.

COUNTY ENGINEER R.E. 8085

Note: Any Additions or Changes on This Sheet Must be Made or Circled in Red Ink With Date and Name of Person Making Change

Notes Ck'd by	Survey of CITY OF CUDAHY CIVIC CENTER
Map No. R-2259	JN 3024.03 Tape 0204 Std 68 °F
Office Work T. M. PALMERI	Surveyed by J.P. MENNE
Checked C. RUBENACKER	Notes J.P.M. Date 11-27-63
Date FEB 20 64	Indexed C. J. GALLI

F. B. 2900 PG. 33

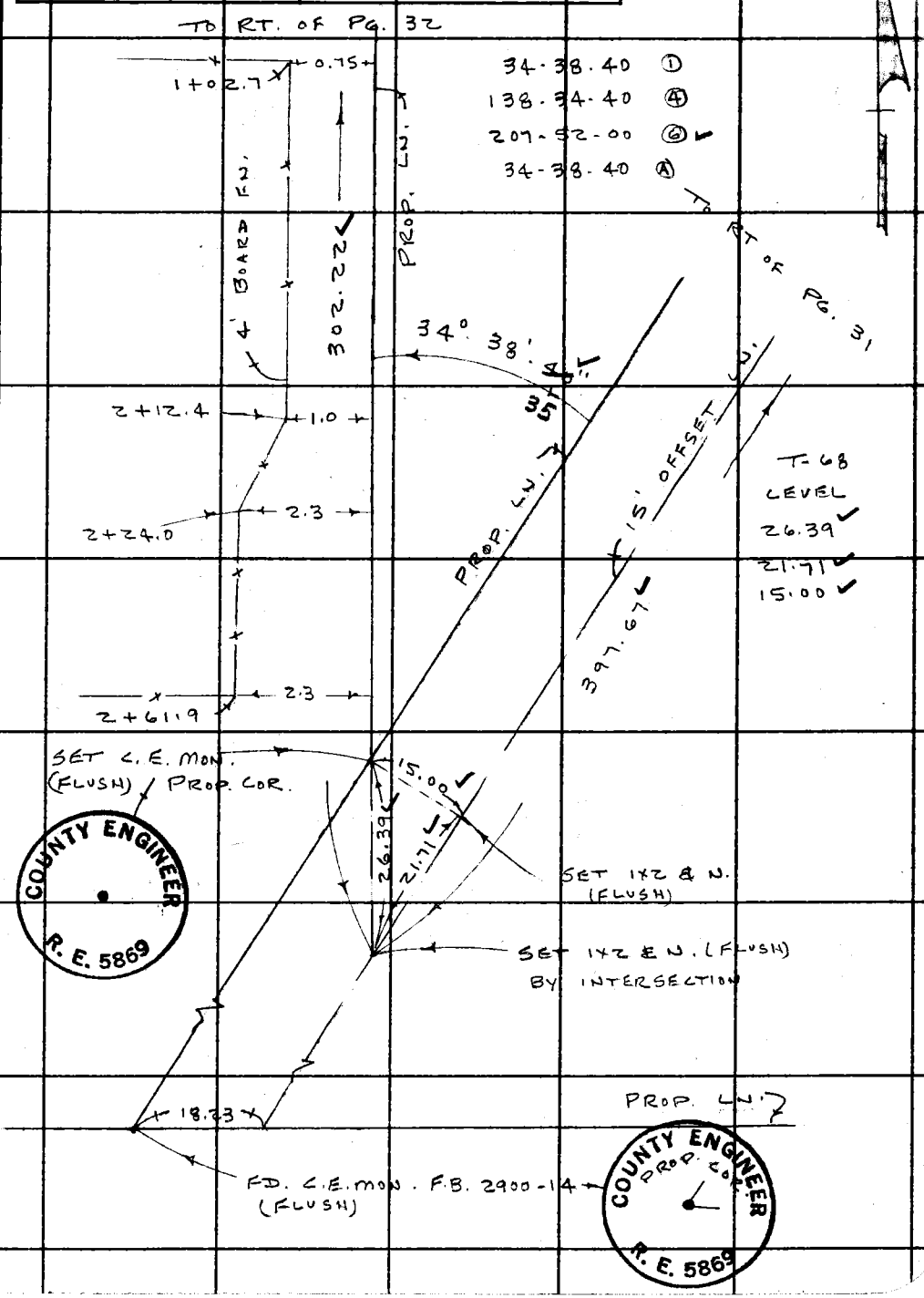

Note: Any Additions or Changes on This Sheet Must be Made or Circled in Red Ink With Date and Name of Person Making Change.

Do not extend this side of this line.

PLEASE RETURN TO
LOS ANGELES COUNTY ENGINEER
403 LOS ANGELES COUNTY ENGINEERING BLDG.

76F3095 CE # 310 3-61

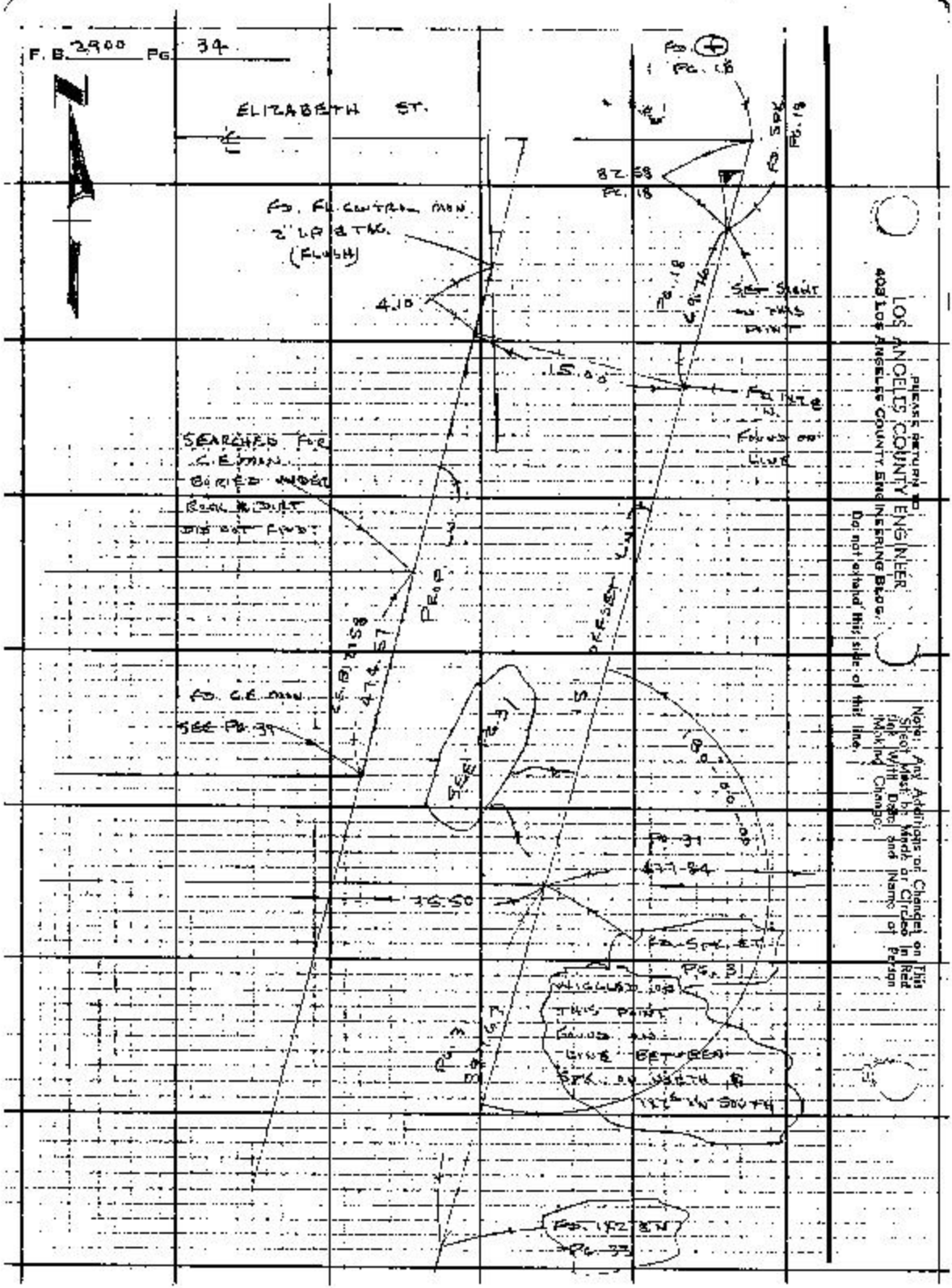
F. B. 2900 Pg. 34
ELIZABETH ST.
FD. FL. CONTROL MON.
2" LP & TAG.
(FLUSH)
4.10
15.00
82.58
Pg. 18
SET SIGHT ON THIS POINT
FOUND ON LINE
SEARCHED FOR C.E. MON. BURIED UNDER ROCK & DIRT DID NOT FIND
PROP
FD. C.E. MON.
SEE Pg. 39
SEE Pg. 31
Pg. 31
477.84
75.50
FD. SPK. ET.
Pg. 31
WIGGLED ON THIS POINT FOUND ON LINE BETWEEN SPK. ON NORTH & 1X2 ON SOUTH
FD. 1X2 BN
Pg. 33
PLEASE RETURN TO
LOS ANGELES COUNTY ENGINEER
403 LOS ANGELES COUNTY ENGINEERING BLDG.
Do not extend this side of this line.
Note: Any Additions or Changes on This Sheet Must be Made or Circled in Red Ink With Date and Name of Person Making Change.

Profile No. | Notes Red | Plotted | Job No. 3024.03 | Division No. 11 | F.B. 2900 Pg. 35
Data | Data | Survey of CITY OF AUDANY CIVIC CENTER
X-Sec. No. | Notes Chkd. | Checked | Survey by M. SOTRO Notes SOTRO Date 12-4-63
Data | Data | Map No. | Indexed C. J. GALLI Date

NOTE: ANY ADDITIONS OR CHANGES ON THIS SHEET MUST BE MADE OR CIRCLED IN RED INK, WITH DATE AND NAME OF PERSON MAKING CHANGE.

PLEASE RETURN TO
LOS ANGELES COUNTY ENGINEER
403 Los Angeles County Engineering Bldg.

Do not extend notes this side of this line.

BENCH LEVELS
CITY
OF
AUDANY
CIVIC CENTER

STATION	B.S.	H.I.	F.S.	ELEV.
		SOTRO MOODYMAN LATTERI		EOD #231

76-L-298 CE 307 2-63

764-206 CE 807 4-65

PLEASE RETURN TO
LOS ANGELES COUNTY ENGINEER
403 Los Angeles County Engineering Bldg.

NOTE: ANY ADDITIONS OR CHANGES ON THIS SHEET MUST BE MADE OR CIRCLED IN RED INK, WITH DATE AND NAME OF PERSON MAKING CHANGE

Do not extend notes this side of this line.

F.B. 3900 Pg. 36

Survey of CITY OF LYNWOOD AND VICINITY Job No. 3024.23 Division No. III Notes Red Flotted
Surveyed by M. COTTEN Notes Date Date No. X-Sec.
Indexed G.A. Gee Notes Chkd. Checked
Date Date No.

STATION	B.S.	H.I.	F.S.	ELEV.	
B.M. (F.D.)				112.006	F.D. FOUND BRASS DISK MON. @ S.E. COR. OF LYNWOOD PARK @ EXIST. STAMPED "M" CONC. MARKED L.A.CO. ENG. 1957 ON F.D. 3900-7 ELEV. 112.006
	8.215	120.221			
T.P.			2.176	118.045	TOP OF L.P.
	2.767	120.812			
B.M. #3 (F.D.)			5.235	115.577	F.D. C.E. MON. FLUSH 300' N. OF S.L. COR. OF LYNWOOD PARK ON E. PROP. LINE OF ATLANTIC AVE. F.D. 3900-22 ELEV. 115.583
	3.623	119.200			
T.P.			5.079	114.121	L.H. IN CONC. HEADWALL
	5.280	119.401			
B.M. #1 (F.D.)			5.146	114.255	C.E. MON. FLUSH @ SE. COR. PARK F.D. 10, 31 ELEV. 114.388 (HAS MOVED
	4.687	118.943			F.D. L & C.E. TAG, 3.17 E. OF C.E. MON
L & C.E. TAG			4.997	114.145	PROP. COR. IN SIDE OF ATLANTIC AVE. IN CONC. CURB
	5.072	119.717			
L & C.E. TAG.			4.921	114.796	F.D. L & C.E. TAG, 6.69 N. OF N.W. PROP. COR. IN CONC. CURB S. SIDE ATLANTIC AVE. ON PROP. LINE
	4.330	119.126			
T.P.			3.789	115.337	TOP OF LIGHT BASE N. SIDE
	4.750	120.087			
B.M.			3.156	116.437	CUT MARK IN HEAD, NEAR N.W. COR. PAVE BLDG. IN CONC. WALK, 1.6' E. OF N.W. COR. OF WALK.
	3.070	119.507			
C.E. MON.			6.263	113.244	F.D. C.E. MON. FLUSH S. SIDE CIVIC CENTER. BASE 33
	4.999	118.243			
T.P.			4.944	113.799	

76-L-298 CE 307 2-63

PLEASE RETURN TO
LOS ANGELES COUNTY ENGINEER
403 LOS ANGELES COUNTY ENGINEERING BLDG.

NOTE: ANY ADDITIONS OR CHANGES ON THIS SHEET MUST BE MADE OR CIRCLED IN RED INK, WITH DATE AND NAME OF PERSON MAKING CHANGE.

Do not extend notes this side of this line.

STATION	B. S.	H. I.	F. S.	ELEV.		
T.P.				113.799	CONTINUED	
	4.013	117.812				
T.P.			5.010	112.802	181	
	5.279	118.081				
B.M. (F.D.)			6.074	112.007	F.D. FLOOD CONTROL MON. @ S.E. COR. CUDAHY PARK, A BRASS CAP IN CONC. MARKED "L.A. CO. F.C.D. R/W 1937 DN. 20" F.B. 2900-7 ELEV. 112.006	

Profile Notes Red. Plotted Job No. 3024.03 Division No. 11 F.B. 2900 Pg. 37
No. Date Date Survey of CITY OF CUDAHY CIVIC CENTER
X-Sec. Notes Chkd. Checked Survey by M. SOTO Notes SOTO Date 12-4-63
No. Date Date Map No. Indexed Date

F.B. 2900 PG. 38

Job No. ____ Division No. ____ Notes Red ____ Plotted ____ Profile

Survey of ____ Date ____ Date ____ No. ____

Survey by ____ Notes ____ Notes Chkd. ____ Checked ____ X-Sec.

Indexed ____ Date ____ Date ____ Date ____ No. ____

STATION	B.S.	H.I.	F.S.	ELEV.

Do not extend notes this side of this line.

76L230 CE 857 2-65

PLEASE RETURN TO
LOS ANGELES COUNTY ENGINEER
408 LOS ANGELES COUNTY ENGINEERING BLDG.

NOTE: ANY ADDITIONS OR CHANGES ON THIS SHEET MUST BE MADE OR CIRCLED IN RED INK, WITH DATE AND NAME OF PERSON MAKING CHANGE

NOTES RED. JOB NO 3024.13 SURVEY OF CITY of CUDAHY, PLAYGROUND

F. B. 2900 PG. 39

DATE SURVEY BY R.B. HOBSON

NOTES CHKD G. E. BARR NOTES BY JO. DATE 2-26-68

DATE MAR 7 '68 INDEXED C. I. GALLI DATE MAR 1 '68

NOTE: ANY ADDITIONS OR CHANGES ON THIS SHEET MUST BE MADE OR CIRCLED IN RED INK, WITH DATE AND NAME OF PERSON MAKING CHANGE.

Do not extend notes this side of this line

PLEASE RETURN TO
LOS ANGELES COUNTY SURVEYOR
725 LOS ANGELES COUNTY ENGINEERING BLDG.

76S420 353 3-51

DESCRIPTION | ADJ. ELEV. | 3RD RUN | 2ND RUN | DIFF. | 1ST RUN | B.M.

CITY of CUDAHY

CITY PLAYGROUND DEVELOPMENT

J.N. 3024.13

BENCH LEVELS

HOBSON
OCHSNER
BUSTRUM
CROWDER

F.B. 2900 PG. 40

JOB NO. 3024.13 SURVEY OF [illegible] PLAYGROUND NOTES RED.

SURVEY BY R.B. HERSON DATE

NOTES BY L.E. DATE 2-26-68 NOTES CHK. G. E. BARR

INDEXED [illegible] GALL DATE [illegible] 1 69 DATE [illegible] 7 68

766420 854 3-51

PLEASE RETURN TO
LOS ANGELES COUNTY SURVEYOR
725 LOS ANGELES COUNTY ENGINEERING BLDG.

NOTE: ANY ADDITIONS OR CHANGES ON THIS SHEET MUST BE MADE OR CIRCLED IN RED INK, WITH DATE AND NAME OF PERSON MAKING CHANGE.

Do not extend notes this side of this line

B.M.	1ST RUN	DIFF.	2ND RUN	3RD RUN	ADJ. ELEV.	DESCRIPTION
(FD) BY 1743	129.217				129.217	B.M. BY 1743 EL. 129.217 SO. GATE 1965
	5.778		5.810			L. + B.M. 53 FT. ± E. + 20 FT. ± N. ℄ INT
	134.995	+0.753	+0.750			CLARA ST + OTIS AVE.
	5.015		5.040			
	129.970					
	6.095		6.110			
	136.065	+1.035	+1.032			
	5.040		5.172			
(SET) T.B.M. 1	131.005				131.005	T.B.M. #1 ELEV. 131.005 F.B. 2900-40
	5.585		5.568			BT SPK IN S. CL CLARA ST. 10' S. of
	136.590	+0.013	+0.013			W. P.L. of PROPOSED PLAYGROUND.
	5.572		5.555			
(SET) T.B.M. 2	131.018				131.018	T.B.M. #2 ELEV. 131.018 F.B. 2900-40
	5.175		5.190			BT SPK IN S. CL CLARA ST. 10' S. E. of
	136.193	-0.943	-0.944			E. P.L. of PROPOSED PLAYGROUND
	6.118		6.134			
	130.075					
	4.982		4.950			
	135.057	-0.858	-0.860			
	5.840		5.810			
(FD) BM. BY 1743	129.217				129.217	BM. BY 1743 EL. 129.217 SO. GATE 1965
						L. + BM. 53 FT. ± E. + 20 FT. ± N. ℄ INT
						CLARA ST + OTIS AVE.

P.F. N 163

Notes Ck'd by: J. A. [illegible]	Survey of: CITY OF CUDAHY CITY PLAYGR. DEVELOP.		F.B. 2900 Pg. 41
Map No. B5011	JN 3024.13	Tape 0187	Std 68 °F
Office Work: [illegible]	Surveyed by: R.B. HOBSON		
Checked: J. A. CHURC	Notes: R.B.H.	Date: 3-68	
Date: [illegible]	Indexed: C. J. GALLI		

CITY OF CUDAHY
CITY PLAYGROUND DEVELOPMENT
J.N. 3024.1~~4~~3

SURVEY OF LOT 30, BLOCK "U", TR. Nº 349 ~ AS RECORDED IN BOOK 14 PAGES 194 & 195 OF MAPS, IN THE OFFICE OF THE COUNTY RECORDER OF LOS ANGELES COUNTY, STATE OF CALIFORNIA ~ IN THE CITY OF CUDAHY

REF.:
TRACT Nº 349
F.B. 2544-78, 79
F.B. 2523-27, 28
F.B. 679-29
R.D. F.B. 427-70
R.D. F.B. 213-81A, 82, 82A
R.D. F.B. 186-2, 3
R.D. F.B. 111-69, 70
GRANT DEED REC. IN BK. D 3355 - PG. 367

MARCH '68
HOBSON
OCHSNER
BUSTRUM
CROWDER

Note: Any Additions or Changes on this Sheet Must be Made or Circled in Red Ink With Date and Name of Person Making Change

Do not extend this side of this line.

PLEASE RETURN TO
LOS ANGELES COUNTY ENGINEER
403 LOS ANGELES COUNTY ENGINEERING BLDG.

76P3096 CE #310 5-66

INDEX

F.B. 2900 Pg. 42

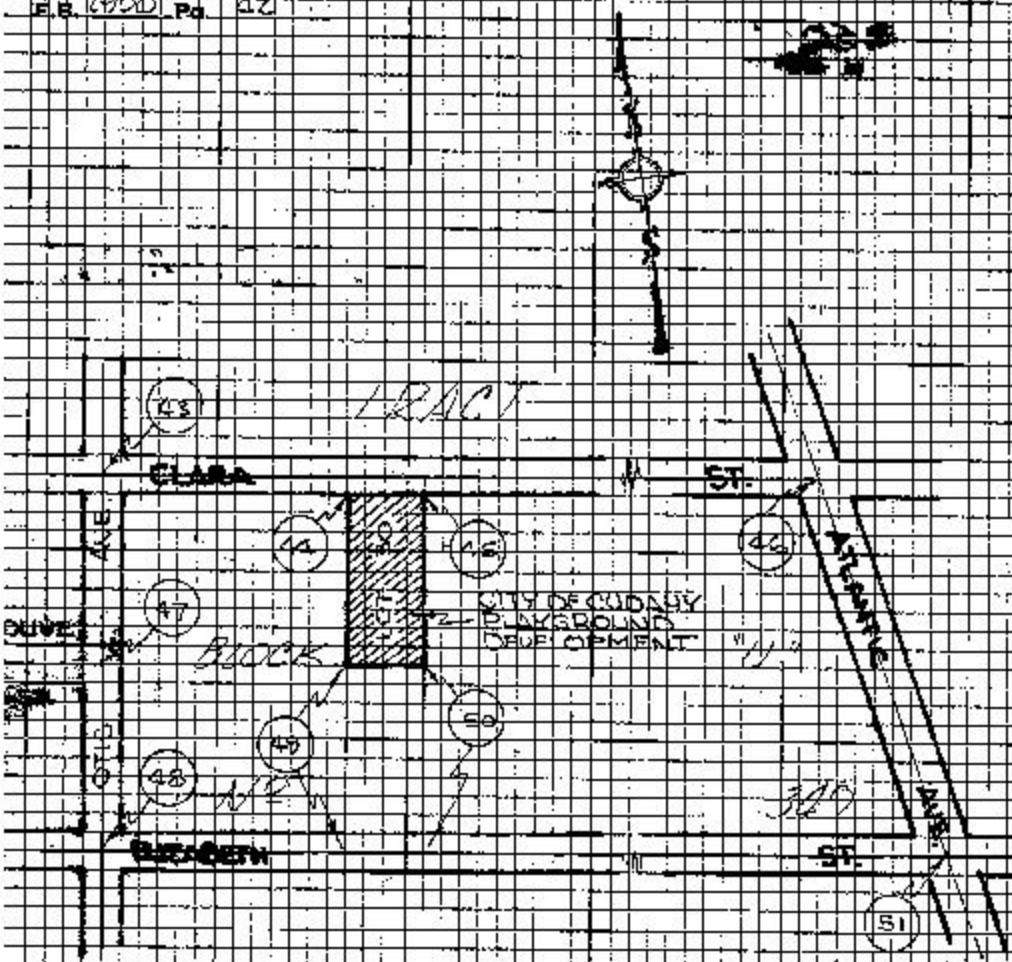

INDEX

CITY OF CUDAHY
CITY PLAYGROUND DEVELOP.
J.N. 3024 13

CIRCLED NO'S DENOTE PAGE

PLEASE RETURN TO
LOS ANGELES COUNTY ENGINEER
402 LOS ANGELES COUNTY ENGINEERING BLDG.
Do not extend this side at this line.
Note: Any additions or changes on this sheet must be made or circled in red, Tint, Wilk, Data and Name of Person Making Change.

Notes Ck'd by	Survey of CITY OF CUDAHY
Map No.	JN 802483 Tape 0181 Std 68°F
Office Work	Surveyed by D.B. HOBSON
Checked	Notes R.B.H. Date 4-68
Date	Indexed

F.B. 2900 Pg. 43

WS 7 D-5

Note: Any Additions or Changes on this Sheet Must be Made or Circled in Red Ink With Date and Name of Person Making Change

Do not extend this side of this line.

PLEASE RETURN TO
LOS ANGELES COUNTY ENGINEER
403 LOS ANGELES COUNTY ENGINEERING BLDG.

76P3088 CK #310 8-66

F.B. 3900 PG 42
TRACT
SET NAIL FLUSH
BLOCK "H"
549.73 @ 7.82' 569.78
104.84 @ 7.82' 104.95
[redacted]
CLARA
ST.
(50)
104.95 PR
105.00 R
549.78 PR
(550.00 R)
SET SQ HD SCR
SET L.& T. TAG
F.D. 10 S. NO REF.
CONC WALK
534.73 PR
(535.00 R)
104.95 PR
(105.00 R)
PROP. COR.
SET CH.S. ST. IN
TOP 25 HI SH
CONC BL WALL
BY PROP. BETWEEN
ATLANTIC
AVE.
BLOCK
"H"
CITY OF CUDAHY
PLAYGROUND DIVISION
LOT 30
CONT ON TOP PG 43
PLEASE RETURN TO
LOS ANGELES COUNTY ENGINEER

Notes Ck'd by	Survey of CITY OF CUDAHY CITY PLAYGROUND DEV.
Map No. B 5011	JN 3024 3 Tape 0187 Std 68 °F
Office Work H. HOLMAN	Surveyed by R.B. HOBSON
Checked	Notes R.B.H. Date 4-68
Date	Indexed

F.B. 2900 Pg. 45

TRACT No

SET NAIL, FLUSH

1657.25 @ T = 82° = 1657.40

SET CHIS "+" IN CURB

CLARA ST.

(105.00 R.) / 104.95 PR.

(1658.05 R.) / 1657.40 PR.

20.24

7.00 C.E.M.

30.00 M

SET SO HD SPK. ET, FLUSH

CONT. FROM RT. PG. 44

CONT. ON BOTT. PG. 46

(30) (60)

CONC WLK.

0.06

FD L.E.T. ~ NO REF.

1.99

104.95 PR. (105.00 R.)

CONC BL WALL CLEAR BY 0.2'±

7.00 C.E.M.

② 180°00'00" 90°00'00"

① 89°59'40"
④ 359°59'00"
③ 179°58'30"
89°59'45"

BLOCK "4"

CITY OF CUDAHY

PROP COR. R.B.H. 4-30-68

SET L.E.T. IN CONC WALL FOOTING (2" DP) BY PROP BETWEEN OTIS AVE AND ATLANTIC AVE.

LOT 30

415.10 C.E.M.

7.00 OFF LINE

385.10 PR. (385.00 R.)

415.07 @ T = 80° = 415.10

PLAYGROUND DEVELOP

CONT. ON TOP PG. 50

Note: Any Additions or Changes on this Sheet Must be Made or Circled in Red Ink With Date and Name of Person Making Change

Do not extend this side of this line.

PLEASE RETURN TO
LOS ANGELES COUNTY ENGINEER
403 LOS ANGELES COUNTY ENGINEERING BLDG.

76P3098 CK #310 5-66

ATLANTIC
AVE.
CLARA
SET L & C.E. TAG
FD. L & T.
INTERSECTION
SET PIN MK. C
18.95
9.95
(30)
(60)
(30)
CONT. FROM ST. PAGE 45
PLEASE RETURN TO
LOS ANGELES COUNTY ENGINEER
LOS ANGELES COUNTY ENGINEERING BLDG.

Notes Ck'd by		Survey of CITY OF CUDAHY CITY PLAYER DEVELOP.	F.B. 2900 Pg. 47
Map No.	85411	JN 302413 Tape 0187 Std 68 °F	
Office Work	H. HOLMAN	Surveyed by R.B. HOBSON	
Checked		Notes R.B.H. Date 4-68	
Date		Indexed	

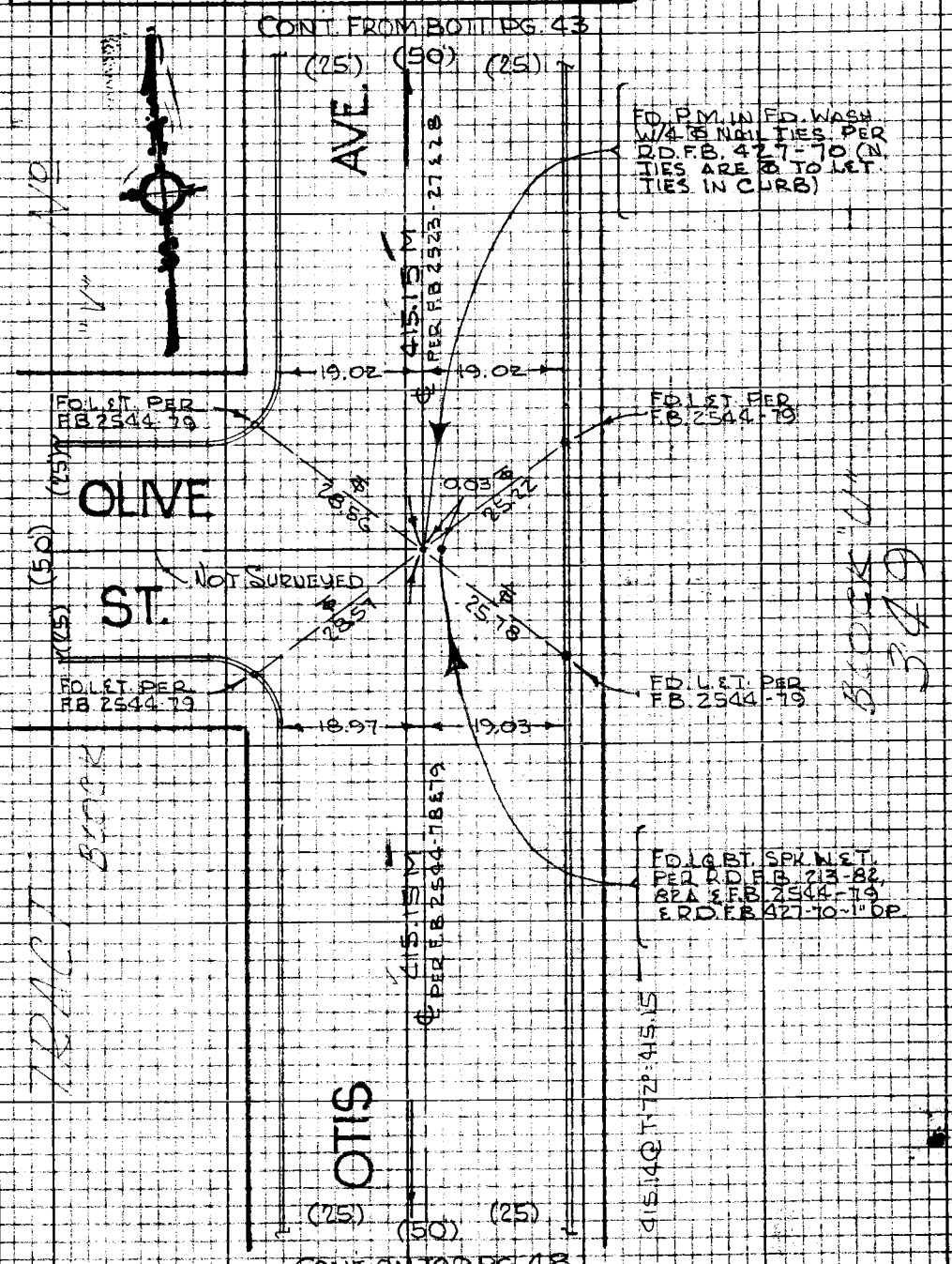

Note: Any Additions or Changes on this Sheet Must be Made or Circled in Red Ink With Date and Name of Person Making Change

Do not extend this side of this line.

PLEASE RETURN TO
LOS ANGELES COUNTY ENGINEER
403 LOS ANGELES COUNTY ENGINEERING BLDG.

76P3096 CE #310 5-66

F.B. 2990 Pg 43

CONT FROM BOTT PG 41
AVE
ELIZABETH
ST.
OTIS
BLOCK "V"
BLOCK "4"
FD SPK IN CONC
FD L&T PER FB 2544-78
SET PM @ INT. 1
LOS ANGELES COUNTY ENGINEER

Notes Ck'd by	Survey of CITY OF CUDAHY CITY PLAYGR. DEVELOP.	F.B. 2900 Pg. 49
Map No. B 5011	JN 3024.13 Tape D187 Std 68 °F	CITY OF CUDAHY PLAYGROUND DEVELOPMENT
Office Work E. HOLMAN	Surveyed by R.B. HOBSON	
Checked	Notes R.B.H. Date 4-68	
Date	Indexed	

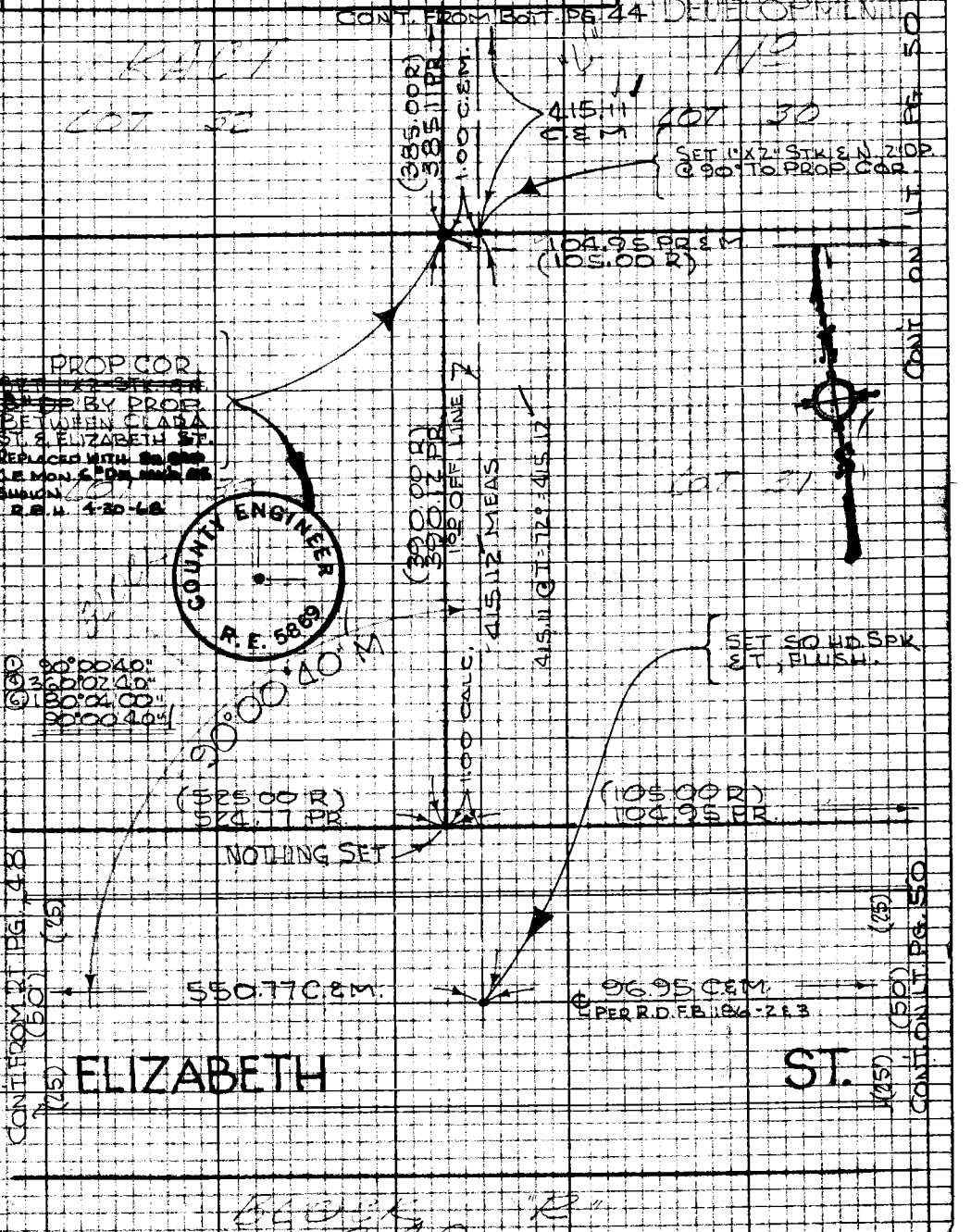

Note: Any Additions or Changes on this Sheet Must be Made or Circled in Red Ink With Date and Name of Person Making Change

Do not extend this side of this line.

PLEASE RETURN TO
LOS ANGELES COUNTY ENGINEER
403 LOS ANGELES COUNTY ENGINEERING BLDG.

76P3095 CK #310 8-66

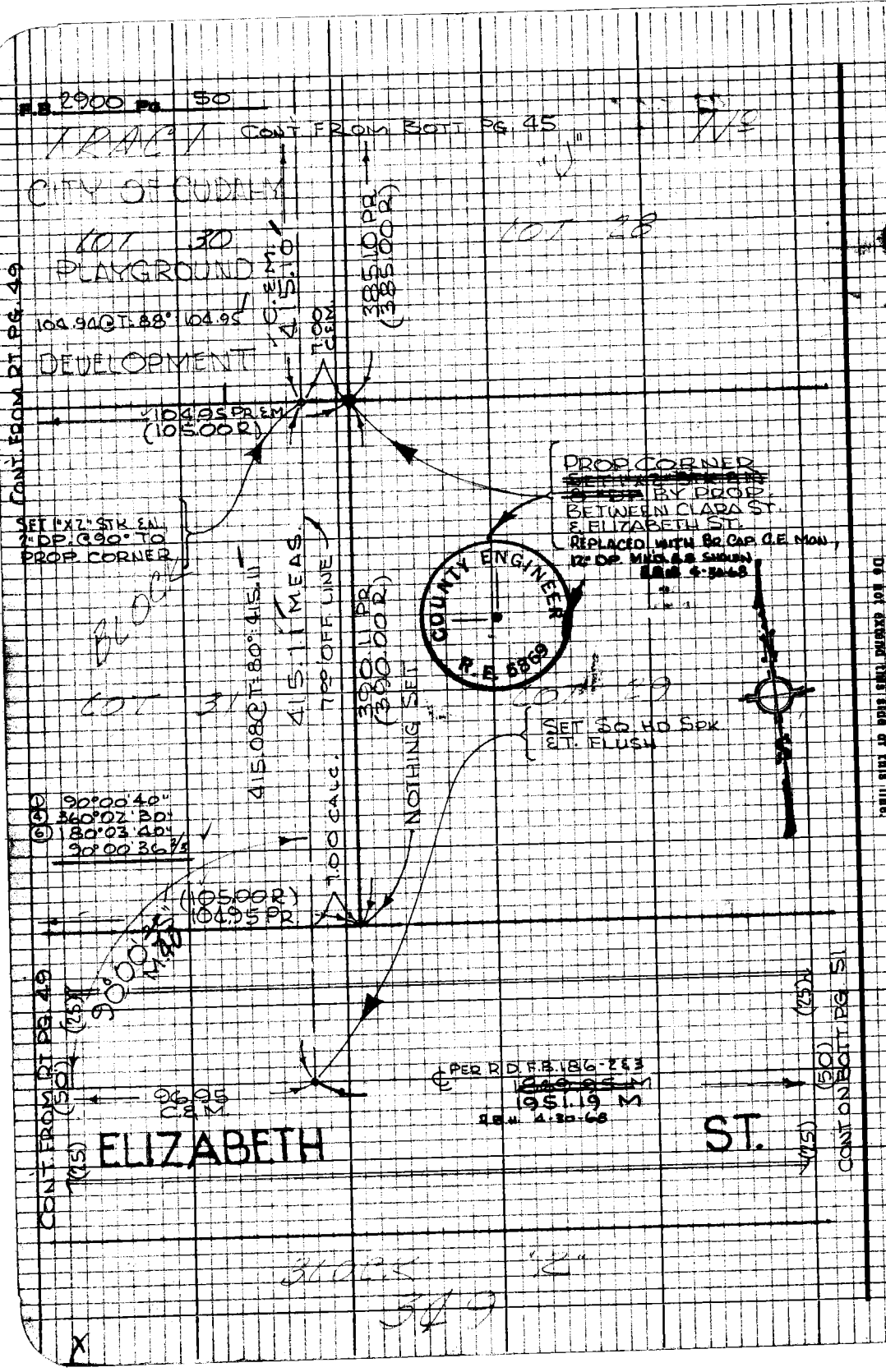

PLEASE RETURN TO
LOS ANGELES COUNTY ENGINEER
403 LOS ANGELES COUNTY ENGINEERING BLDG.

Do not extend this side of this line.

Note: Any Additions or Changes on this Sheet Must be Made or Circled in Red Ink With Date and Name of Person Making Change

Notes Ck'd by
Map No. 5011
Office Work
Checked J. A. CHURCH
Date

Survey of CITY OF CUDAHY
JN 302413 Tape 0487 Std 68 °F
Surveyed by R. B. HUDSON
Notes R.B.H. Date 4-68
Indexed

F.B. 2900 Pg. 51

Note: Any Additions or Changes on this Sheet Must be Made & Circled in Red Ink With Date and Name of Person Making Change

PLEASE RETURN TO
LOS ANGELES COUNTY ENGINEER
403 Los Angeles County Engineering Bldg.

Do not extend this side of this line.

76P3095 CK #310 8-68