Notes Ck'd by	Survey of	E.B. 2905 Pg.
Map No.	JN Tape Std. °F	
Office Work	Surveyed by	
Checked	Notes Date	
Date	Indexed	

Page	Job	Description
		CENTURY BLVD. J.N. 0074.83
5-24	C.L.	Proposed C.L. from Grape St. E'ly to Alameda St.
25-30	Trans. Line	For angular closer only, along 103rd St. between Grape St. & Alameda St.
31-32	C.L. Mon.	Monumenting of the proposed C.L. of Century Blvd. from Grape St. to Alameda St.

Notes Any Additions or Changes on this Sheet Must be Made or Called in Red Ink With Date and Name of Person Making Change.

Do not extend this side of this line.

PLEASE RETURN TO
LOS ANGELES COUNTY ENGINEER
402 LOS ANGELES COUNTY ENGINEERING BLDG.

Microfilmed April '85

Notes Ck'd by	Survey of CENTURY BLVD	F. B. 2905 PG. 5
Map No. B-2789	JN 0074.83 Tape 0146 Sta 68 °F	
Office Work F. D. FASOLINS	Surveyed by J. H. Brown	
Checked	Notes J. H. B. Date 8-61	
Date	Inceved H. E. OTT WM 1 ST	

CENTURY BLVD

PROPOSED CENTER LINE

from

GRAPE ST

to

ALAMEDA ST (EAST)

J. N. 0074.83

Aug., Sept., Oct., 1961

PARTY

J. H. Brown

K. M. Kapp

B. Nunez

R. F. Siemann

G. R. Esquer

R. R. Rodriques

Note: Any Additions or Changes on this Sheet Must be Made or Circled in Red Ink With Date and Notes of Person Making Change.

Do not extend this side of this line.

PLEASE RETURN TO LOS ANGELES COUNTY ENGINEER 408 Los Angeles County Engineering Bldg.

PLEASE RETURN TO
LOS ANGELES COUNTY ENGINEER
405 Los Angeles County Engineering Bldg.

Note: Any Additions or Changes to This Sheet Must be Made or Circled in Red Ink With Date and Name of Person Making Change.

Do not extend this side of this line.

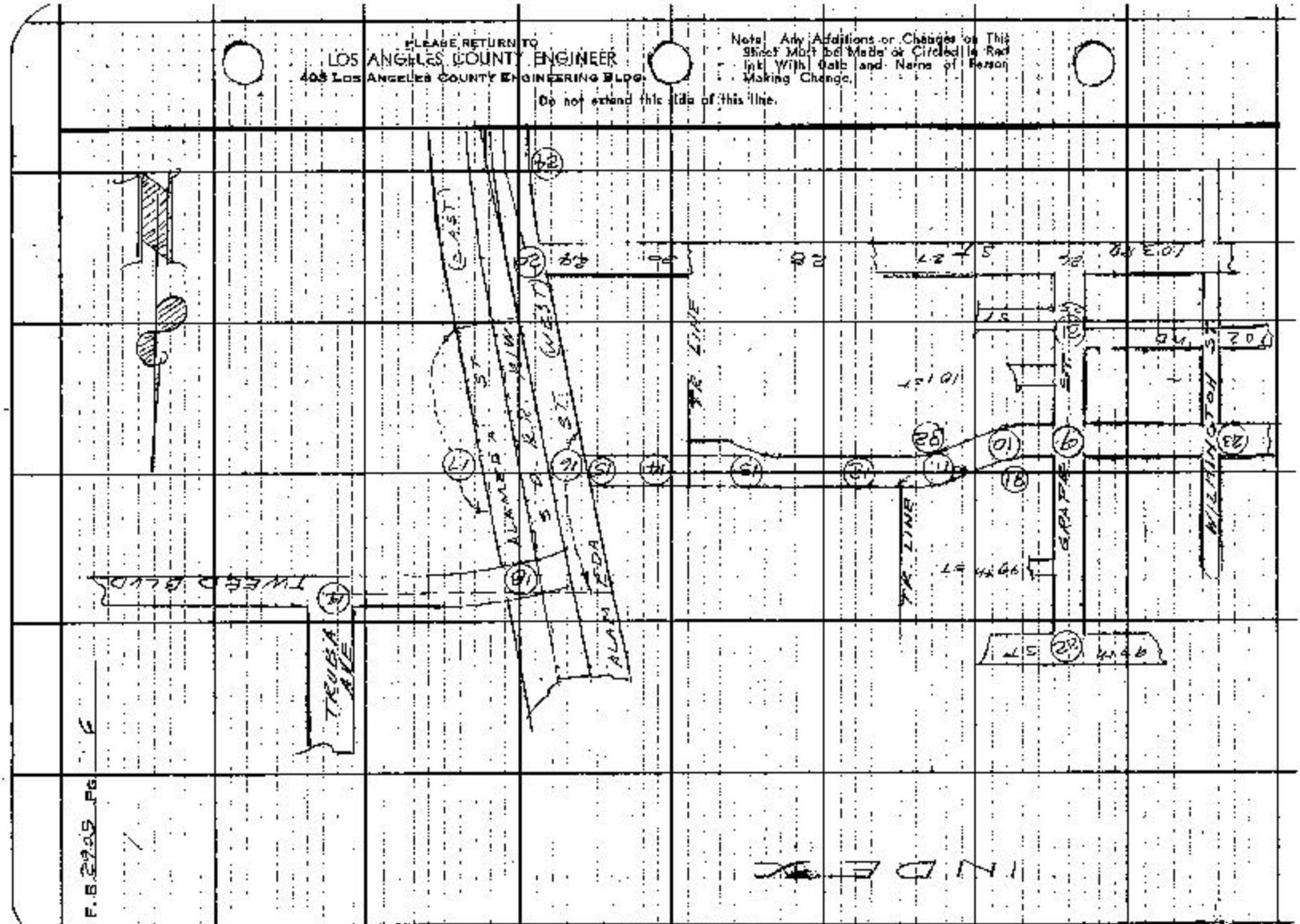

Notes Ck'd by	Survey of Century Blvd	F. B. 290 S Pg. 7
Map No. B-2789	JN 0074.83 Tap 0146 Std 67 °F	
Office Work F. D. FASOLINE	Surveyed by J.H. Brown	
Checked	Notes J.H.B. Date 8-61	
Date	Indexed H. E. OTT NOV 1 '61	

INDEX

Note: Any Additions or Changes on this Sheet Must be Made or Circled in Red Ink With Date and Name of Person Making Change.

PLEASE RETURN TO
LOS ANGELES COUNTY ENGINEER
408 LOS ANGELES COUNTY ENGINEERING BLDG.

Do not extend this side of this line.

F. B. 2905 Pg. 8

PLEASE RETURN TO
LOS ANGELES COUNTY ENGINEER
403 Los Angeles County Engineering Bldg.

Do not detach this side of this slip.

Note: Any Additions or Changes of This Sheet Must Be Made in Circled in Red Ink. With Date and Name of Person Making Change.

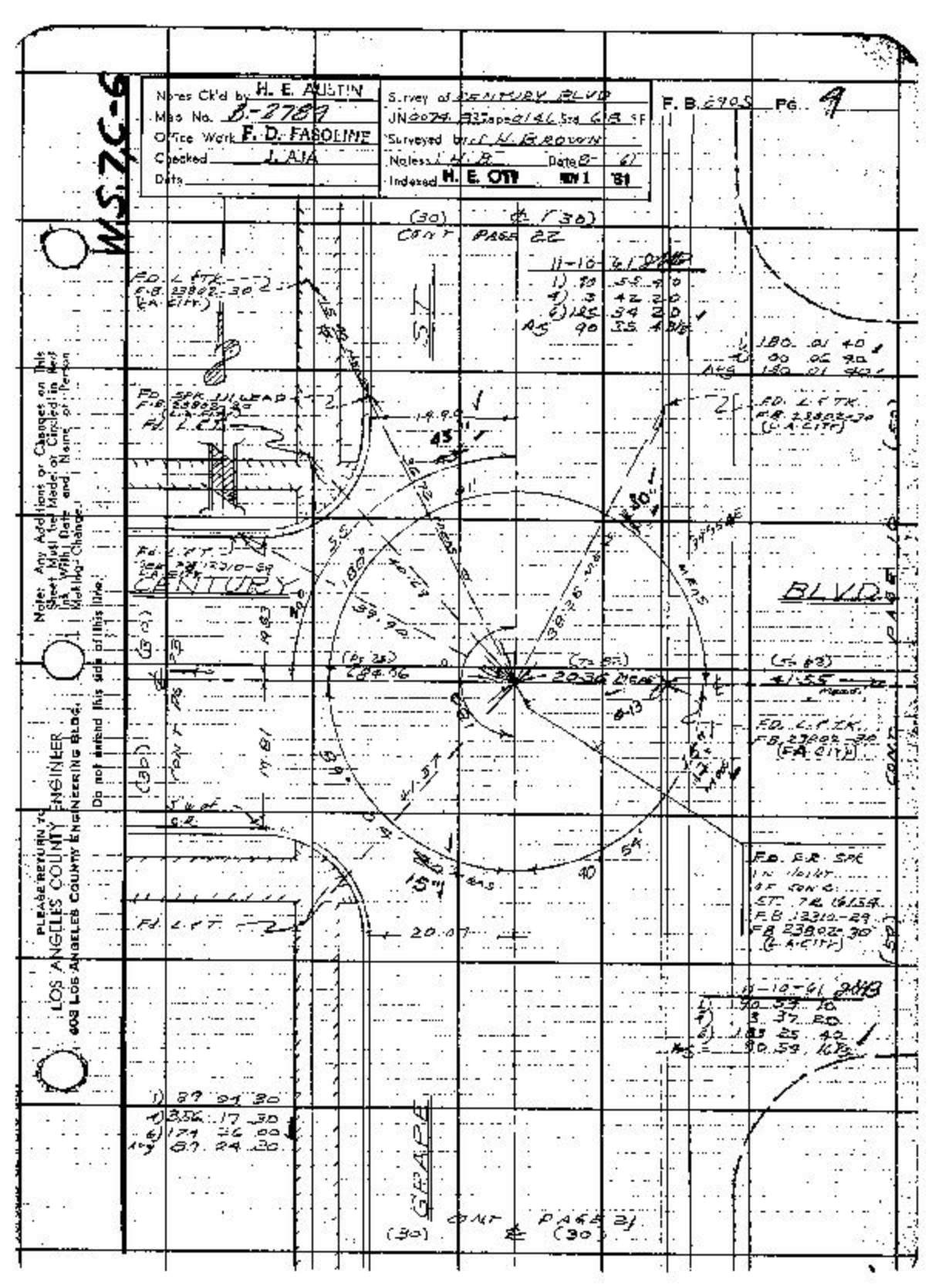

W.S.7C-6

Notes Ck'd by H. E. AUSTIN	Survey of CENTURY BLVD
Map No. B-2789	JN 0074 B33 Tape 0146 Std 618 SF
Office Work F. D. FASOLINE	Surveyed by C. H. BROWN
Checked J. AIA	Notes J. H. B. Date 8-61
Date	Indexed H. E. OTT NOV 1 '61

F. B. 2905 PG. 9

(30) ℄ (30)
CONT PAGE 22

11-10-61 [illegible]
1) 90 55 40
4) 3 42 20
6) 185 34 20
AS 90 35 4 3/8

1) 180 01 40
4) 00 06 40
AVG 180 01 40

F.D. L & TK. F.B. 23802-30 (L.A. CITY)

F.D. SPK. IN LEAD F.B. 23802-30 (L.A. CITY)

F.D. L & T.

F.D. L & TK. F.B. 23802-30 (L.A. CITY)

F.D. L & T. SEE F.B. 12310-29 (L.A. CITY)

CENTURY BLVD.

(30) ℄ (30)

(30) CONT PAGE 21

F.D. L & TK. F.B. 23802-30 (L.A. CITY)

F.D. E.R. SPK IN POINT OF CONC. ST. TR. 16154 F.B. 12310-29 F.B. 23802-30 (L.A. CITY)

11-10-61 [illegible]
1) 90 53 10
4) 3 37 20
6) 183 25 40
AS 90 54 16 3/8

1) 89 04 30
4) 356 17 30
6) 174 26 00
AVG 89 04 30

GRAPE

(30) CONT PAGE 21 ℄ (30)

Note: Any Additions or Changes on This Sheet Must be Made or Circled in Red Ink With Date and Name of Person Making Change.

Do not extend this side of this line.

PLEASE RETURN TO
LOS ANGELES COUNTY ENGINEER
603 LOS ANGELES COUNTY ENGINEERING BLDG.

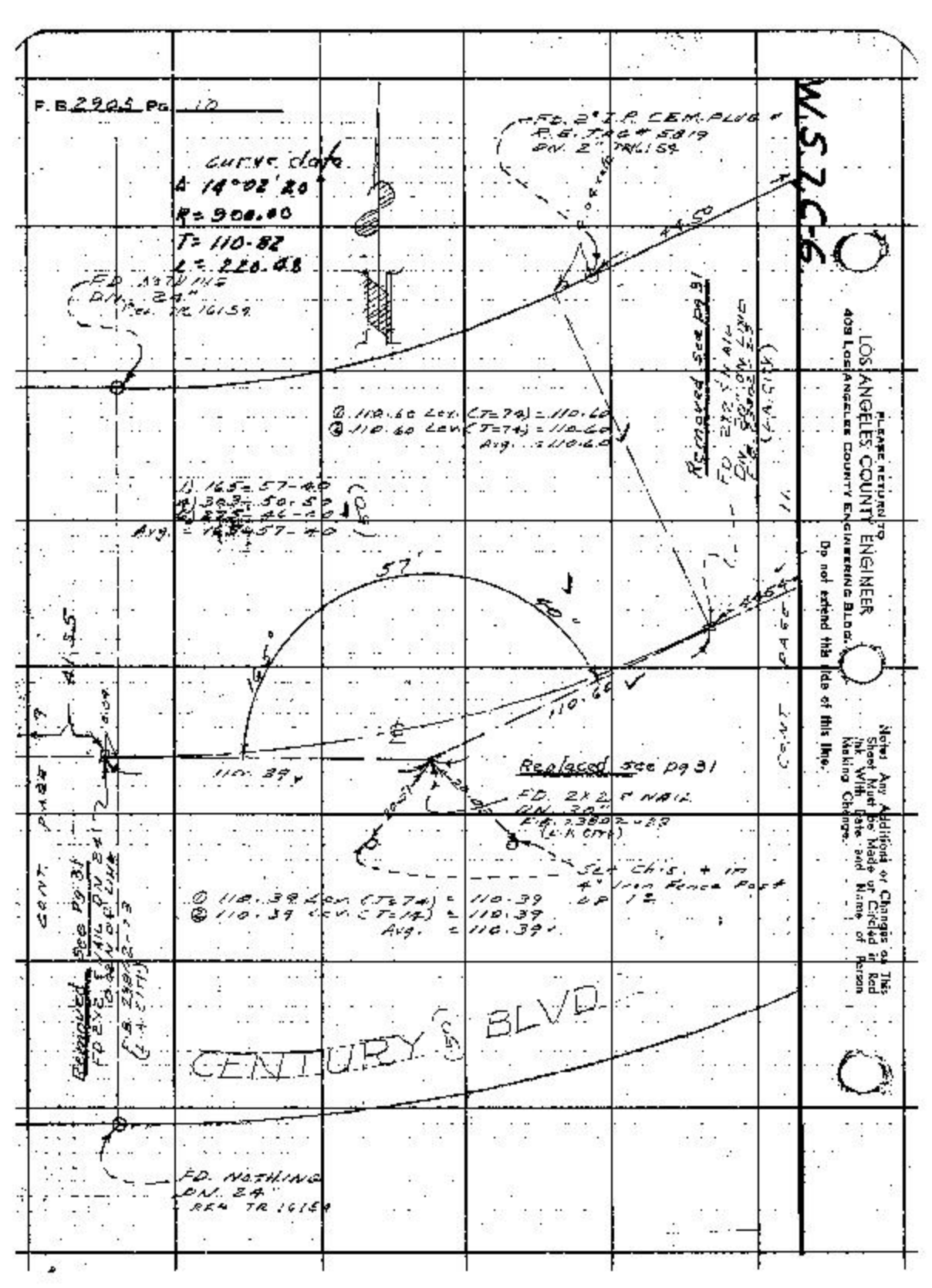
F.B. 2905 Pg. 10
W.S.7.C-6
curve data
Δ 14°02'20"
R = 900.00
T = 110.82
L = 220.48
FD. 2" I.P. CEM. PLUG
R.E. TRG # 5819
DN. 2" TR 16159
FD. NOTHING
DN. 24"
Rel. TR 16159
① 110.60 Lev. (T=74) = 110.60
② 110.60 Lev. (T=74) = 110.60
Avg. = 110.60
Removed See pg 31
① 165 = 57-40
② 303 = 50-50
③ 275 = 46-40
Avg. = 165 = 57-40
57'
165°
110.60
110.39
Replaced See pg 31
FD. 2x2 & NAIL
DN. 30"
Set Chis. + in
4" Iron Fence Post
① 110.39 Lev. (T=74) = 110.39
② 110.39 Lev. (T=14) = 110.39
Avg. = 110.39
CENTURY BLVD.
FD. NOTHING
DN. 24"
REF TR 16159
CONT. PAGE
Removed See pg 31
FD 2x2 & NAIL DN 24"
CONT. PAGE
PLEASE RETURN TO
LOS ANGELES COUNTY ENGINEER
409 LOS ANGELES COUNTY ENGINEERING BLDG.
Do not extend this side of this line.
Note: Any Additions or Changes on This Sheet Must be Made or Circled in Red Ink With Date and Name of Person Making Change.

W.S.7.C-6

Notes Ck'd by J. F. AUSTIN	Survey of CENTURY BLVD	F. B. 290 5 Pg. 11
Map No. B-2789	JN 0074 83 Tape 0146 Sta 68 °F	
Office Work E. D. FASOLINE	Surveyed by J.H. BROWN	
Checked J. AJA	Notes J.H.B. Date 8- -61	
Date May 2 1962	Indexed H. E. OTT NOV 1 '61	

FD 4" CONC MON & NAIL (LOOSE TAG MARKED CE 3344 PER FB 1694-100 FB 23802-31 (LA CITY) TR 16154-2&3

120.12 Lev (T=82) = 120.13
120.12 Lev (T=82) = 120.13
Avg = 120.13

44.50

120.06 Lev (T=80) = 120.07
120.06 Lev (T=80) = 120.07
Avg = 120.07

PI FD 2X2 & NAIL DN. 24" PER FB 23802-31 (LA CITY)

CENTURY BLVD

Removed See Pg 32
FD 2X2 & NAIL DN. 24" 0.03 N. OF LINE PER FB 23802-31 (LA CITY)

Replaced

SET CHISELED X UP 16" IN 4" IRON POST FILLED WITH CEMENT

120.13 MEAS
0.83 MEAS
63.98 MEAS
44.98 MEAS
(50)
CONT PAGE 10
CONT PAGE 12

44.54 MEAS
120.07 MEAS
2889 MEAS

Set Chis. + in 4" Fence Post UP 12"

SET CHISELED X UP 16" IN 4" CEMENT FILLED IRON FENCE POST

FD 6R (TIN) 0.70 PUS F.B. 23802 (LA CITY) 31

44.54 Lev T=80 = 44.54

1) 169 47 00
2) 299 08 30
Avg 169 47 07½

51.98 MEAS
0.72 MEAS

FD 3" T.P. & CEM PLUG STAG. PER SB 19 FLUSH PER TR 16154-2&3

FD LGTK IN CONC WALK F.B. 23802-31 (LA CITY)

Note: Any Additions or Changes on This Sheet Must be Made or Circled in Red Ink With Date and Name of Person Making Change.

Do not extend this side of this line.

PLEASE RETURN TO
LOS ANGELES COUNTY ENGINEER
400 Los Angeles County Engineering Bldg.

F. B. 2705 PG. 12

PLEASE RETURN TO
LOS ANGELES COUNTY ENGINEER
409 LOS ANGELES COUNTY ENGINEERING BLDG.

Do not extend this side of this line.

Note: Any Additions or Changes on This Sheet Must be Made & Circled In Red Ink With Date and Name of Person Making Change.

WS.7C-6

Notes Ck'd by H. E. AUSTIN	Survey of CENTURY BLVD
Map No. B-2789	J.N. 0070.83 Tape 0146 Std C8 °F
Office Work F. D. FASOLINE	Surveyed by J.H. BROWN
Checked J. AJA	Notes J.H.B. Date 8-61
Date May 2, 1962	Indexed H. E. OTT NOV. 1 81

F.B. 2905 Pg. 13



Note: Any Additions or Changes on This Sheet Must be Made or Circled in Red Ink With Date and Name of Person Making Change.

Do not extend this side of this line.

PLEASE RETURN TO LOS ANGELES COUNTY ENGINEER 403 LOS ANGELES COUNTY ENGINEERING BLDG.

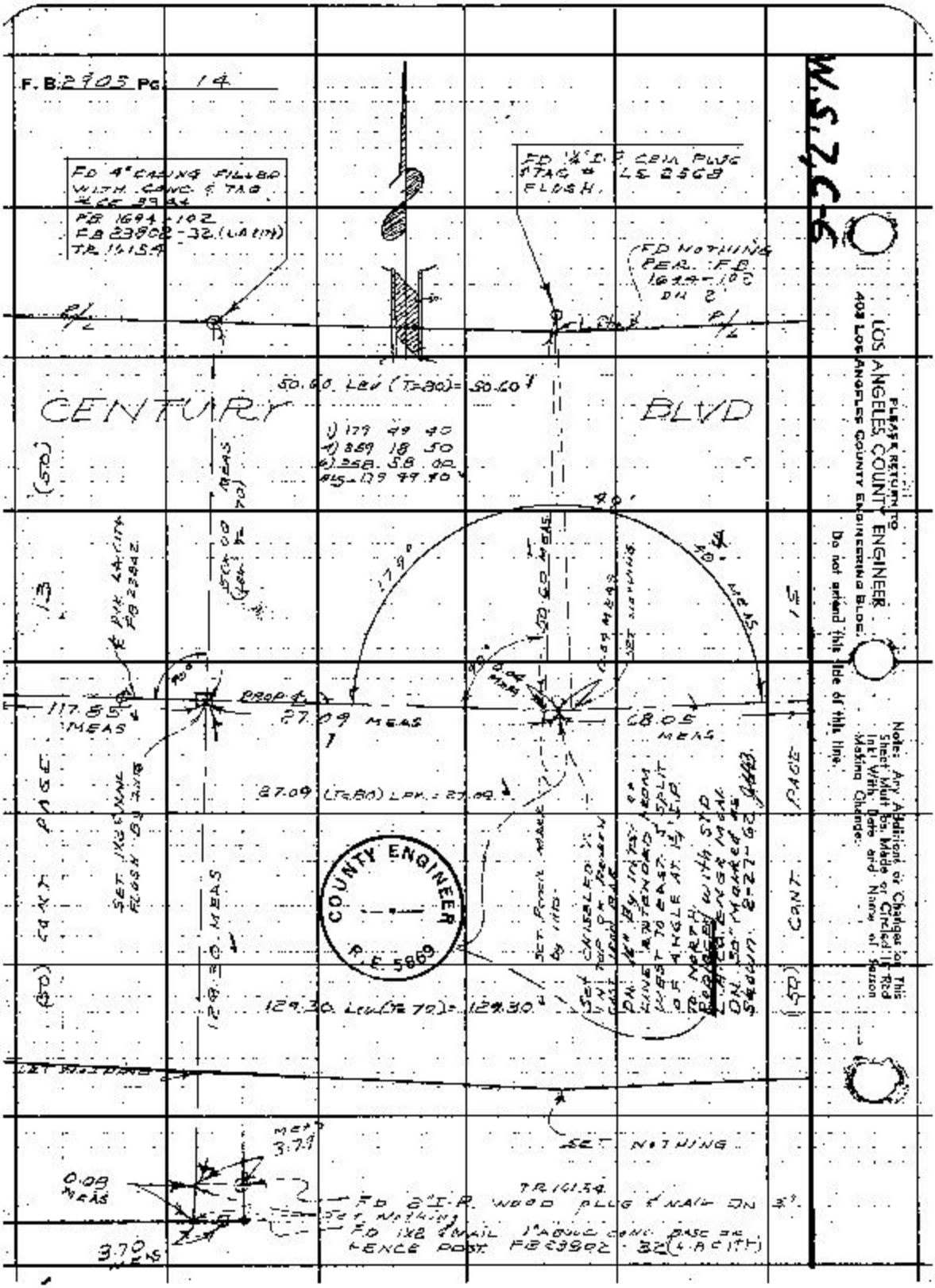
F.B. 2905 Pg. 14
W.S. 7, C-6
FD 4" CASING FILLED WITH CONC. & TAG
FB 1694-102
FB 23802-32 (LA CITY)
TR 14154
FD 1/4" I.P. CEM PLUG & TAG # LS 2568 FLUSH.
FD NOTHING PER. FB 1694-102 DN 2
50.60 LEV (T=80) = 50.60
CENTURY
BLVD
1) 179 49 40
2) 359 18 50
3) 358 58 00
ALS 179 49 40
(50)
13
15
40'
179°
50.60 MEAS
0.04 MEAS
SET NOTHING
PROP ℄
117.85 MEAS
27.09 MEAS
68.05 MEAS
27.09 (T=80) LPK = 27.09
SET 1X2 NAIL FLUSH BY INTS
129.30 MEAS
129.30 LEV (T=70) = 129.30
SET NOTHING
SET NOTHING
0.08 MEAS
3.70 MEAS
TR 14154
FD 2" I.P. WOOD PLUG & NAIL DN 3"
SET NOTHING
FD 1X2 & NAIL 1" ABOVE CONC. BASE OF FENCE POST FB 23802-32 (LA CITY)
COUNTY ENGINEER
R.E. 5869
PLEASE RETURN TO
LOS ANGELES COUNTY ENGINEER
403 LOS ANGELES COUNTY ENGINEERING BLDG.
Do not extend this side of this line.
Note: Any Additions or Changes on This Sheet Must Be Made or Circled in Red Ink With Date and Name of Person Making Change.

W.S.7.C-6

Notes Ck'd by R. E. AUSTIN	Survey of CENTURY BLVD
Map No. B-2789	JN 0716-83 Tabs 0141 Sta 68 °F
Office Work F. D. FASOLINE	Surveyed by L. H. BROWN
Checked J. AJA	Notes L.H.B. Date 8-61
Date May 2, 1962	Indexed R. E. OTT NOV 1 '61

F. B. 290.5 PG. 15



Note: Any Additions or Changes on This Sheet Must be Made or Circled in Red Ink With Date and Name of Person Making Change.

Do not extend this side of this line.

PLEASE RETURN TO
LOS ANGELES COUNTY ENGINEER
403 LOS ANGELES COUNTY ENGINEERING BLDG.

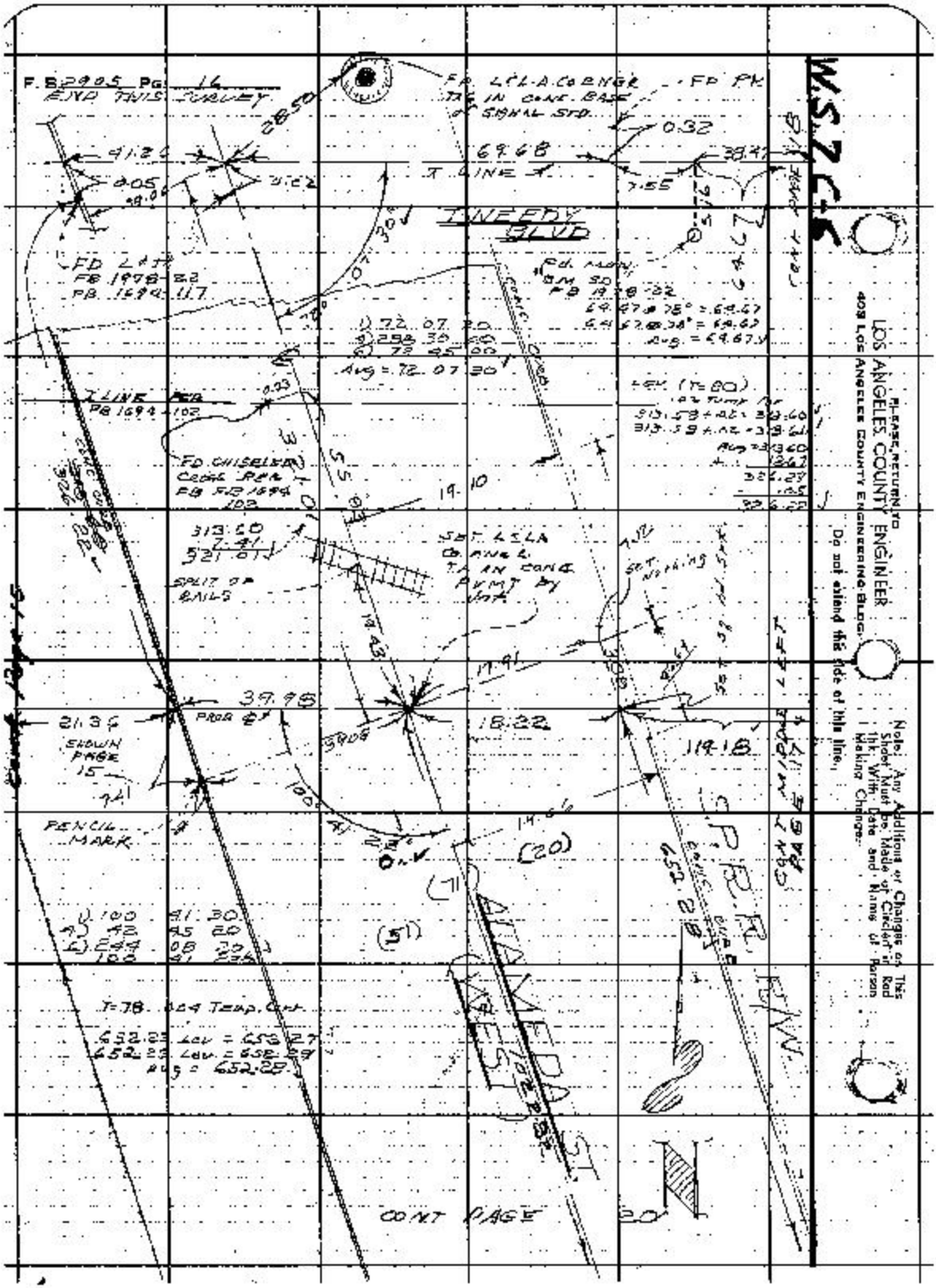
F.B. 2905 Pg. 16
END THIS SURVEY
FD LCL-A CORNER
TAG IN CONC. BASE
OF SIGNAL STD.
FD PK
69.68
T LINE
TWEEDY BLVD
FD LAT
FB 1978-22
FB 1694-117
FD MON
FB 1978-22
Avg = 72.07 30
T LINE PER
FB 1694-102
FD CHISELED
CROSS PER
FB FB 1694
102
19.10
313.60
7.41
321.01
SPLIT OF
RAILS
SET LCLA
CORNER
TAG IN CONC
PVMT BY
JNT
SET NOTHING
39.95
21.36
PROB ℄
SHOWN
PAGE
15
18.22
119.18
PENCIL
MARK
(20)
(71)
(51)
T=78 .004 Temp. Cor.
652.23 Lev = 652.27
652.23 Lev = 652.29
Avg = 652.28
ALAMEDA ST
WEST
S.P.R.R. R/W
CONT PAGE 20
CONT MIDDLE LEFT
PAGE 17
W.S.7 C-5
PLEASE RETURN TO
LOS ANGELES COUNTY ENGINEER
409 LOS ANGELES COUNTY ENGINEERING BLDG.
Do not extend this side of this line.
Note: Any Additions or Changes on This Sheet Must be Made of Circled in Red Ink, With Date and Name of Person Making Change.

W.S. 76-6

Notes Okd by H. E. Allen
Map No. B-2789
Office Work E. D. FASOLINE
Checked J. AJA
Date May 2 1962

Survey of Century Blvd
J.N. 0074.33 Tape 0.9996 Std 68 °F
Surveyed by J. H. Brown
Notes J. K. R. Date 7-61
Indexed H. E. Ott NOV 1 61

F. B. 2905 Pg. 17

Note: Any Additions or Changes on This Sheet Must be Made or Circled in Red Ink With Date and Name of Person Making Change.

Do not extend this tide off this line.

PLEASE RETURN TO
LOS ANGELES COUNTY ENGINEER
409 Los Angeles County Engineering Bldg.

CONT PAGE 18

25.00

FD. 2" I.P.
DN. 2'±

SET NAIL IN
CTR.
EB 807-13.26
TB 6717-3

X LINE PER TR 6717-163/117

LINE EXTENDED EAST
ACROSS WEST THROUGH
N.A. 60.00 SOUTH OF
A.C.S.P. PASS 15±

119.18'

PEDD

CONT PAGE
16

SET LARGE B
SPK. WASH. 2 IN
FLUSH BY IRIS

630.09 Lev To BC
= 630.15'
630.08 Lev To BC
= 630.15
Avg = 630.15'

(25)

(S) 90° 00' 00"
Avg = 90° 00' 00"

SET NOTHING
SPLIT OF RAILS
119.60'

FD. 2" I.P. SET NAIL & 0.10
IN CTR. DN. 2.4
FD NOTHING ON
SURFACE. CS. B HARRIS
set by TR 6717-3 EB 807.20

115.01'
CONT PAGE 20

SET SQUARE
SPK. & TIN

103.58 Lev To BC
= 103.59'
103.58 Lev To BC
= 103.59'
Avg = 103.59'

FD NOTHING
UNDER NEW PVMT
SET NAIL
IN ASPH. AT INTS
OF LINE
& TANGENT
PER PB 1699-117

55.91 Lev To BC
= 55.92'
55.91 Lev To BC
= 55.92'

119.17 Lev
To BC = 119.18'

119.17 Lev
To BC = 119.18
Avg = 119.18'

SET L.S.L.A. Co.
ENGR. TAG IN CURB
ON LINE PROD.
L 100 41 10
D 46 49 50
R 137 07 00
Avg = 100 41 10'

119.59 Lev
To BC = 119.60'
119.59 Lev
To BC = 119.60
Avg = 119.60'

FD 60° SPK
& TIN FLUSH
MARKED "C"
BC 49+30.98

115.01 Lev
To BC = 115.01'
115.00 Lev
To BC = 115.01
Avg = 115.01'

END THIS SURVEY

CALAMEDA

CEDAR

7/62 5005 CE 1-310 3-61

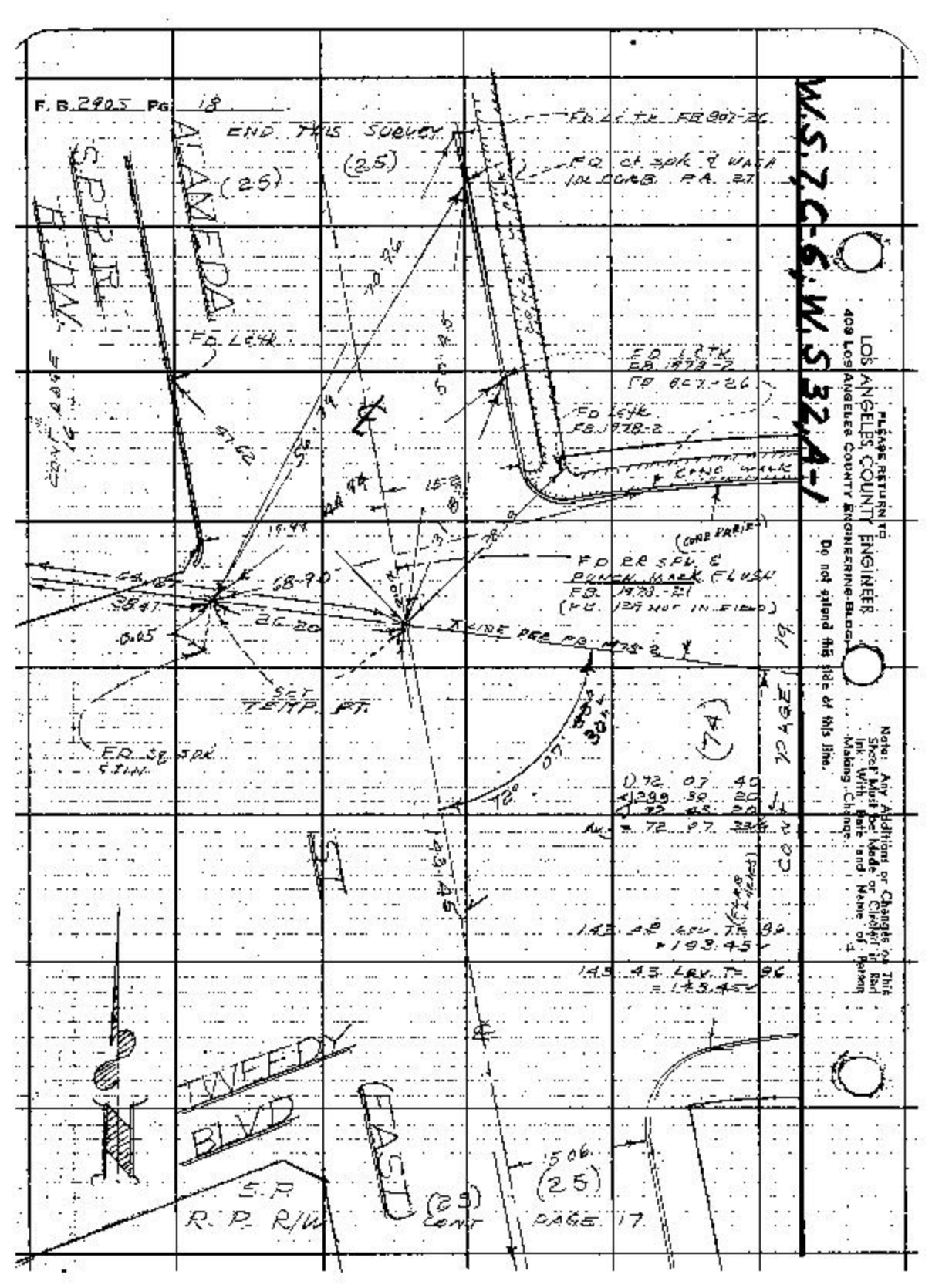
F. B. 2905 Pg. 18
END THIS SURVEY
(25)
(25)
ALAMEDA
SPRR
FD LCTK FB 807-26
FD ct spk & WASH IN CURB P.A. 27
FD LCTK FB 1978-2
FD LCTK FB 1978-2
CONC WALK
(CONC VARIES)
FD RR SPK & PUNCH MARK FLUSH FB 1978-21
(FB 129 NOT IN FIELD)
SET TEMP. PT.
FD SQ SPK & TIN
(74)
CONT PAGE 19
143.45
143.45 LEV. TO 96 = 143.45
TWEEDY BLVD
EAST
S.P. R.P. R/W
(25)
CONT PAGE 17
W.S.7C-6, W.S.32A-1
PLEASE RETURN TO
LOS ANGELES COUNTY ENGINEER
409 LOS ANGELES COUNTY ENGINEERING BLDG.
Do not extend this side of this line.
Note: Any Additions or Changes on This Sheet Must be Made or Circled in Red Ink With Date and Name of Person Making Change.

W.S. 32 A-1

Notes Ck'd by H. E. AUSTIN	Survey of CENTURY BLVD
Map No. B-2789	IN 0074.83 Tape 2146 Sta 63 °F
Office Work F. D. FASOLINE	Surveyed by J. H. BROWN
Checked J. A. A.	Notes J. H. B. Date 9-61
Date May 2, 1962	Indexed H. E. OTT NOV 1 '61

F. B. 2905 PG. 19

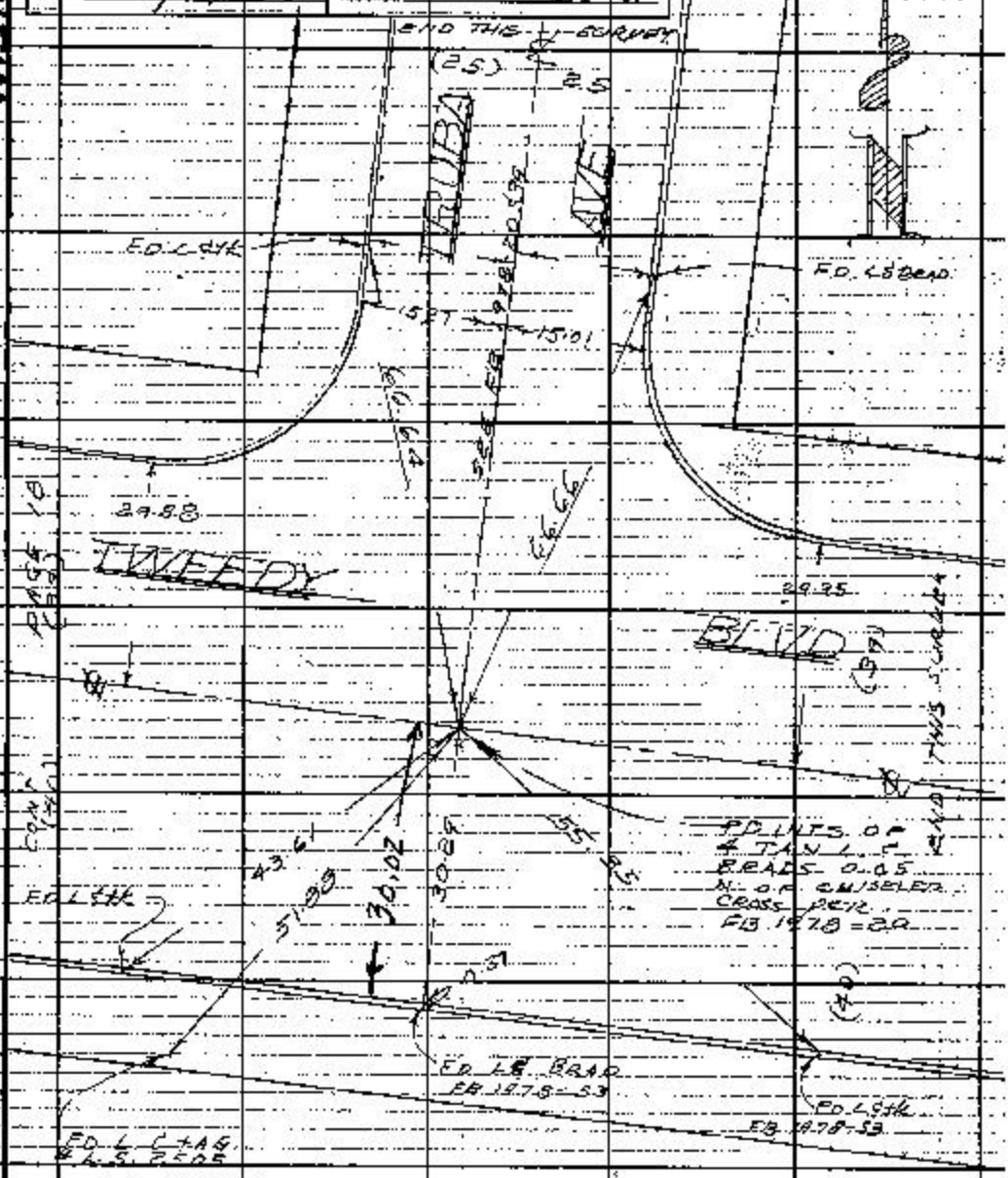

Note: Any Additions or Changes on This Sheet Must be Made or Circled in Red Ink With Date and Name of Person Making Change.

Do not extend this side of this line.

PLEASE RETURN TO
LOS ANGELES COUNTY ENGINEER
403 Los Angeles County Engineering Bldg.

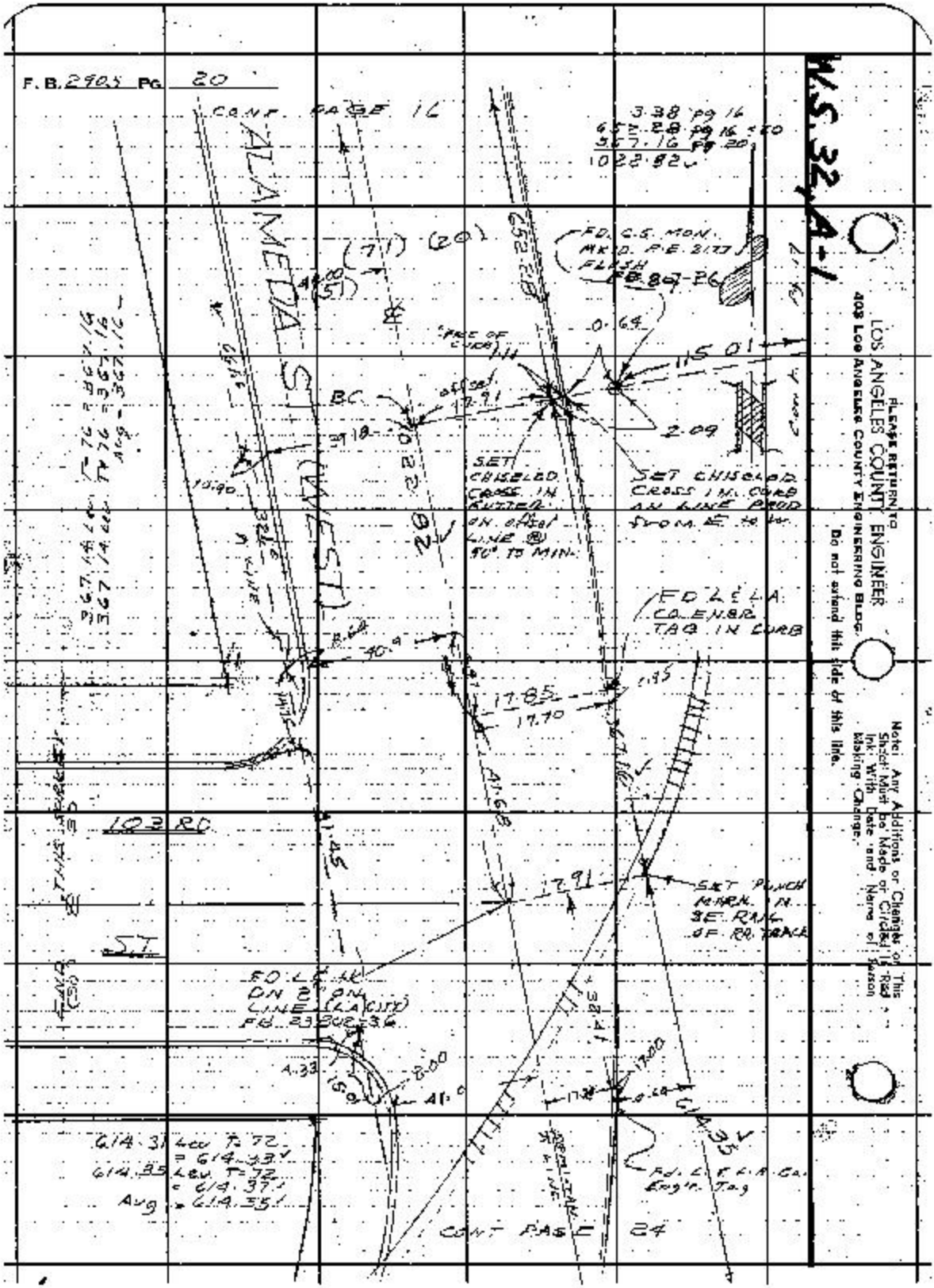
F.B. 2905 PG. 20
CONT. PAGE 16
ALAMEDA S. (WEST)
3.38 pg 16
652.28 pg 16 + 20
367.16 pg 20
1022.82
FD. C.S. MON. MKD. P.E. 2177 FLUSH
FB 807-26
(71) (20)
(51)
0.64
115.01
2.09
BC
17.91
SET CHISELED CROSS IN GUTTER ON offset LINE @ 90° TO MIN.
SET CHISELED CROSS IN CURB AN LINE PROD FROM ℄ to ℄
FD L & LA CO. ENGR TAG IN CURB
17.85
17.70
103 RD
ST.
SET PUNCH MARK IN SE RAIL OF RR. TRACK
FD L & LA DN 2 ON LINE (LA CITY) FB 23802-36
614.31 Lev T=72 = 614.33
614.35 Lev T=72 = 614.37
Avg = 614.35
Fd. L & L.A. Co. Eng'r. Tag
CONT PAGE 24
W.S. 32, A-1
PLEASE RETURN TO
LOS ANGELES COUNTY ENGINEER
403 Los Angeles County Engineering Bldg.
Do not extend this side of this line.
Note: Any Additions or Changes of This Sheet Must be Made or Circled in Red Ink With Date and Name of Person Making Change.

W.S.26.D-1

Notes Ck'd by H. E. AUSTIN	Survey of CENTURY BLVD
Map No. B-2789	JN 0074.83 Tape 0146 Std 68 °F
Office Work F. D. FASOLINE	Surveyed by W. H. BROWN
Checked J. AJA	Notes W.H.P. Date 8-61
Date May 2, 1962	Indexed H. E. OTT NOV 1 61

F. B. 2905 PG. 21

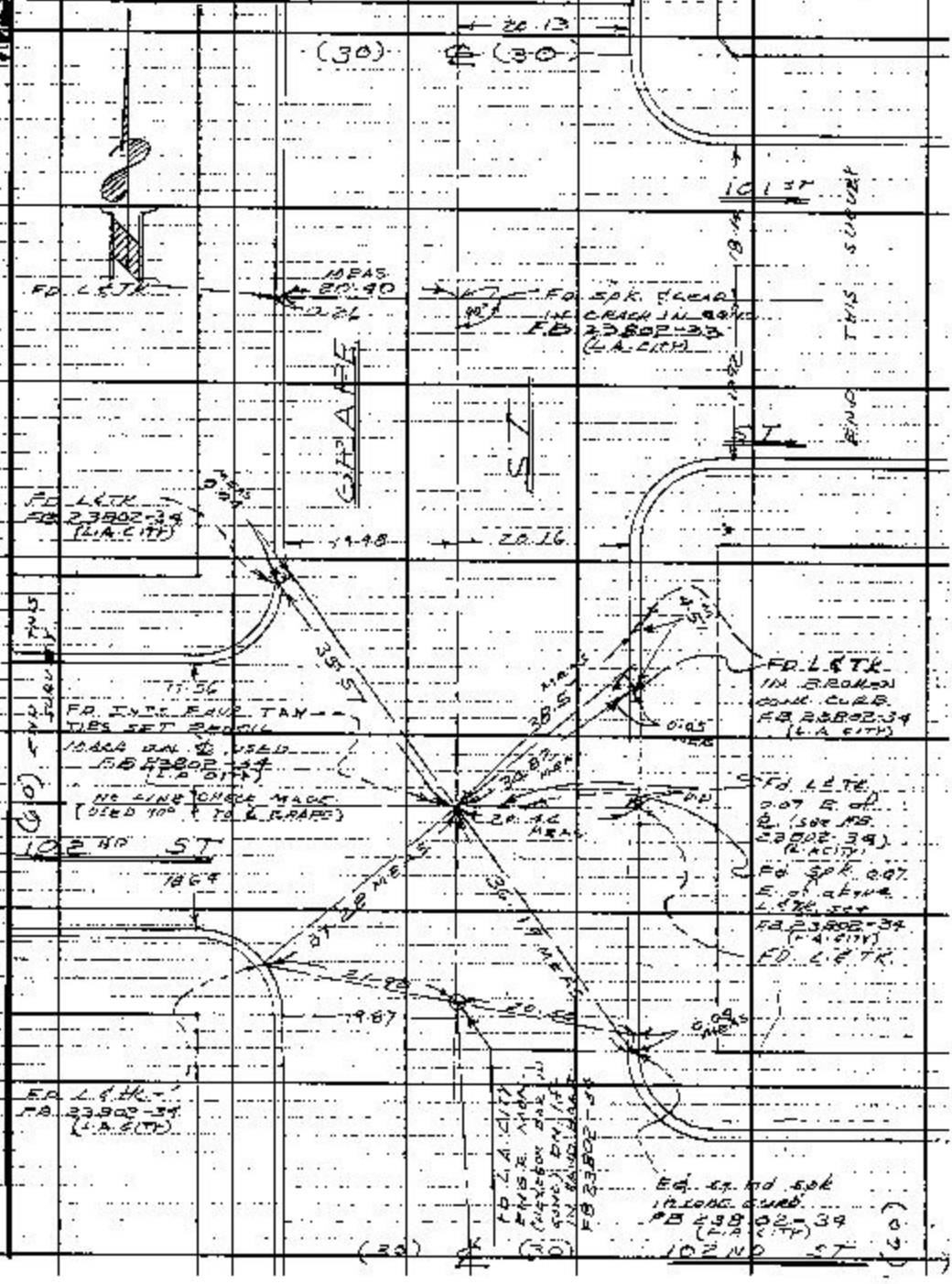

Note: Any Additions or Changes on this Sheet Must be Made or Circled in Red Ink With Date and Name of Person Making Change.

Do not extend this side of this line.

PLEASE RETURN TO
LOS ANGELES COUNTY ENGINEER
403 LOS ANGELES COUNTY ENGINEERING BLDG.

F. B. 2905 Pg. 22

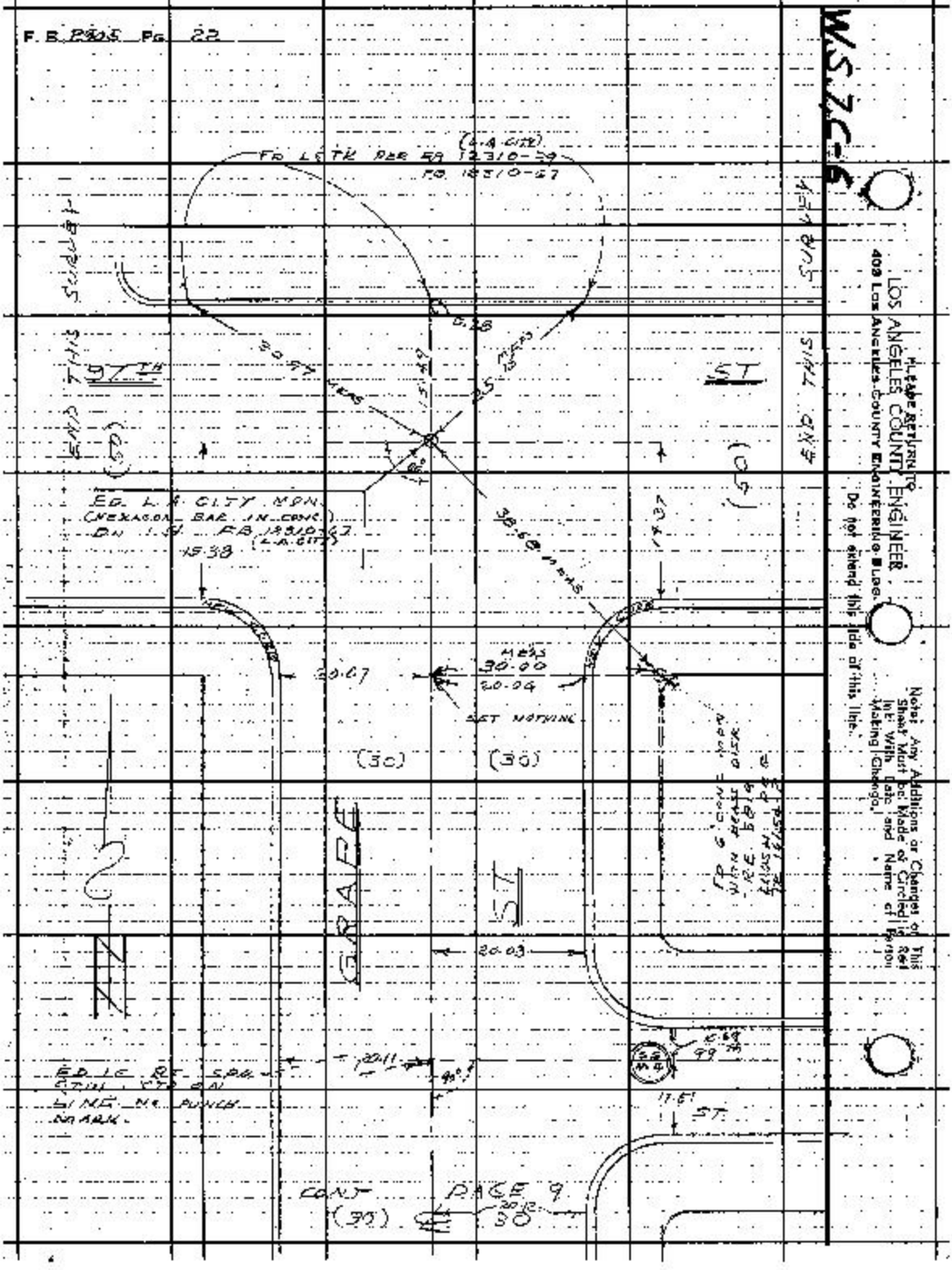

PLEASE RETURN TO
LOS ANGELES COUNTY ENGINEER
408 Los Angeles County Engineering Bldg.
Do not extend this side of this line.

Note: Any Additions or Changes on This Sheet Must be Made & Circled in Red Ink With Date and Name of Person Making Change.

W.S.7B-6

Notes Ck'd by H. E. AUSTIN	Survey of CENTURY BLVD
Map No. B-2789	J.N. 229-82 Tape 0146 Std. 6.8 °F
Office Work F. D. FASOLINE	Surveyed by J. H. BROWN
Checked J. AJA	Notes J. A. B. Date 8-31-61
Date May 2, 1962	Indexed H. E. CITY NOV. 1 '61

F. B. 2965 Pg. 23

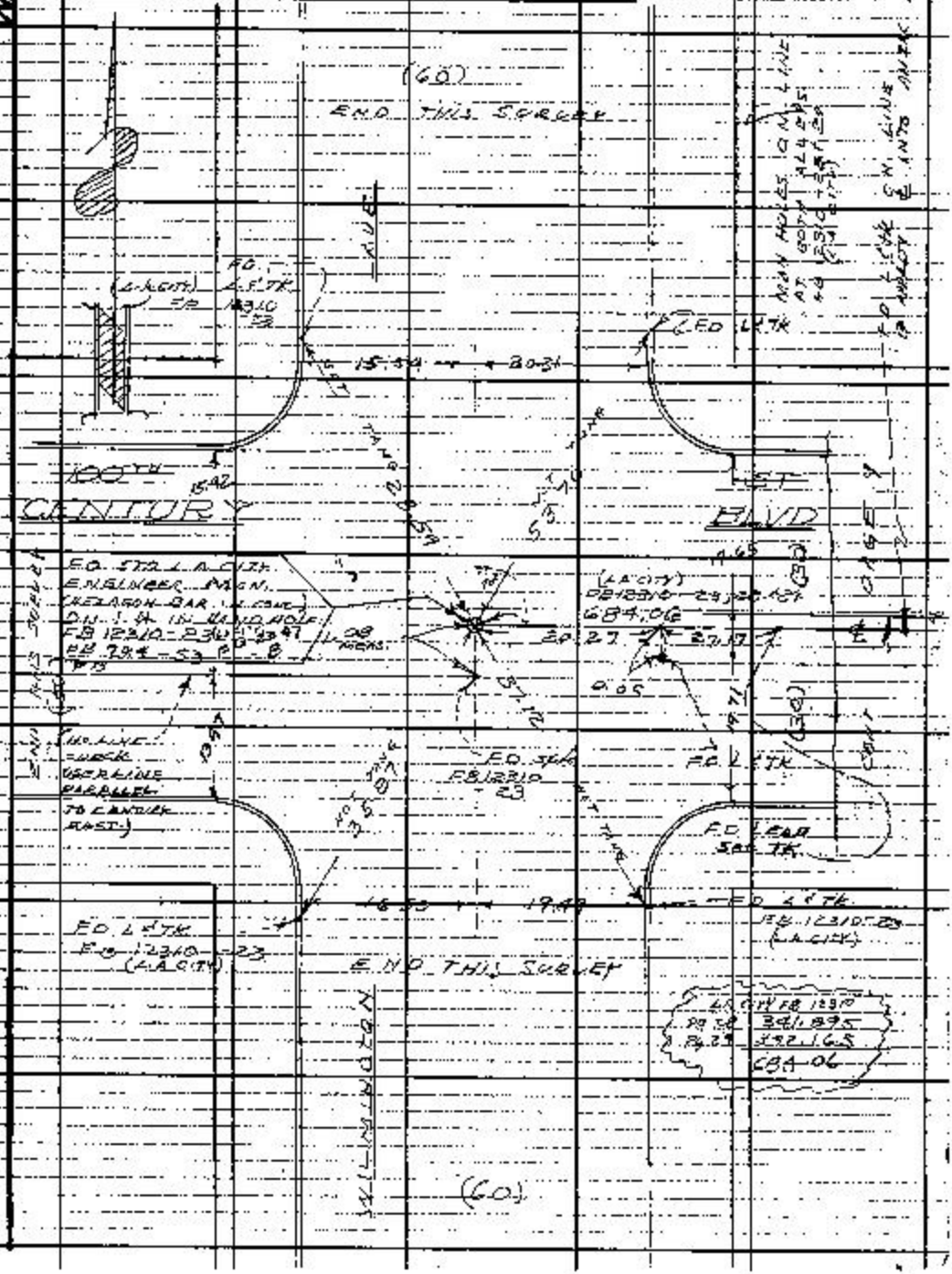

L.A. CITY F.B. 12310	
PB 38	341.895
PB 29	392.165
	684.06

Note: Any Additions or Changes on This Sheet Must be Made or Circled in Red Ink With Date and Name of Person Making Change.

Do not extend this side of this line.

PLEASE RETURN TO
LOS ANGELES COUNTY ENGINEER
400 LOS ANGELES COUNTY ENGINEERING BLDG.

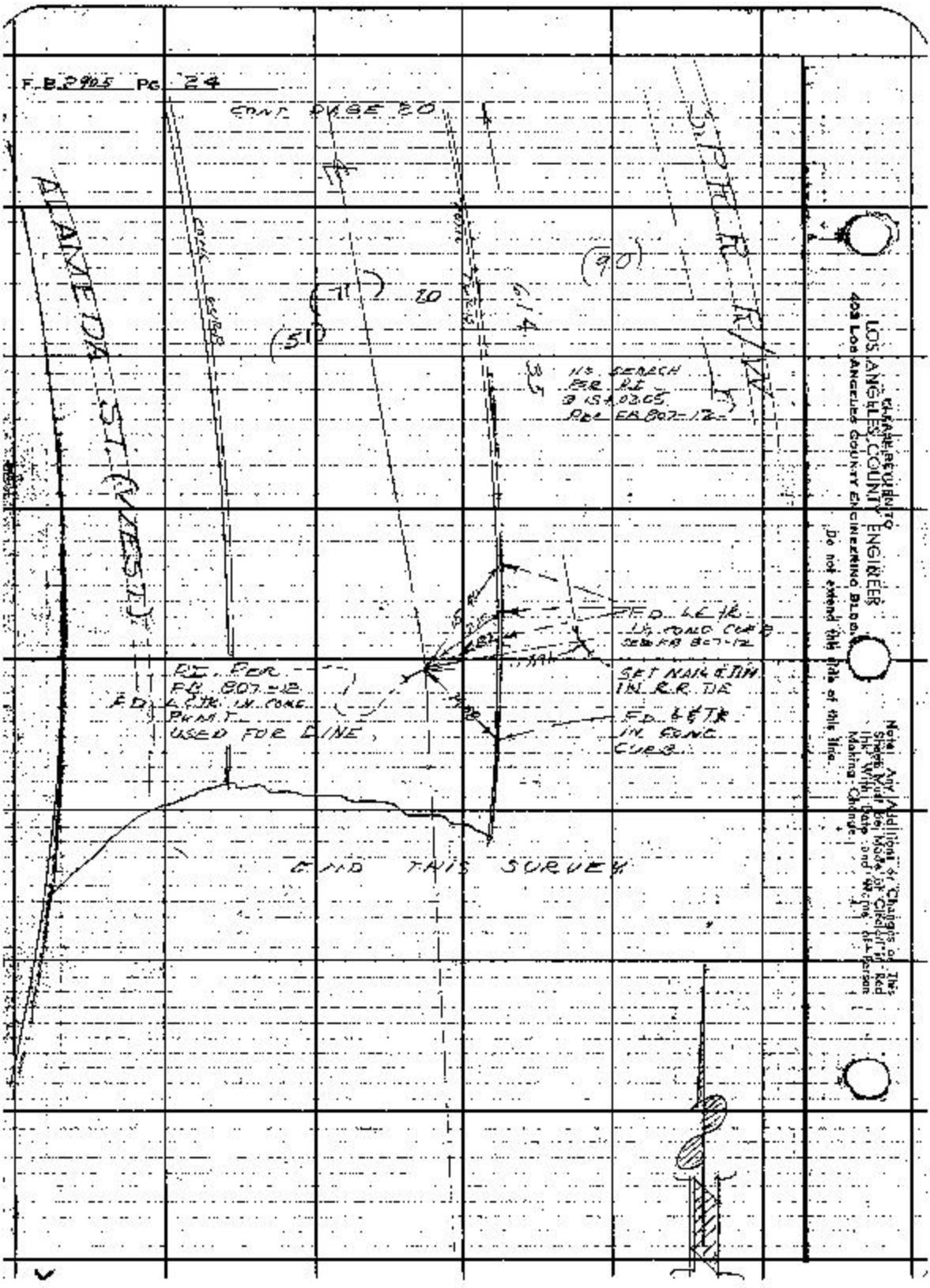
F.B. 2905 PG. 24
CONT. PAGE 20
ALAMEDA ST. (WEST)
SPR R/W
(90)
(71)
20
(51)
HS. SEARCH PER R.I. 3 IS+02.05 PER FB 807-12
FD. L&TR. IN CONC. CURB SEE FB 807-12
SET NAIL & TIN IN R.R. TIE
FD. L&TR. IN CONC. CURB
R.I. PER FB 807-12
FD. L&TR. IN CONC. PRMT. USED FOR LINE
END THIS SURVEY
CLEARE RETURN TO
LOS ANGELES COUNTY ENGINEER
403 LOS ANGELES COUNTY ENGINEERING BLDG.
Do not extend this side of this line.
Note: Any Additions or Changes on This Sheet Must be Made of Circled in Red Ink With Date and Name of Person Making Change.

W.S.26D 1, W.S.7, C-6

Notes Chk'd by H. E. AUSTIN	Surveyed CENTURY BLVD	F. B. 2905 Pg. 25
Map No. B-2789	JN 0074 F3 Tape 0146 Std 68 °F	
Office Work F. D. FASOLINE	Surveyed by W. H. BROWN	
Checked I. AIA	Notes T. H. B. Date 1-10-61	
Date MAY 2, 1962	Indexed NOV 20 '61 E. E. OH	

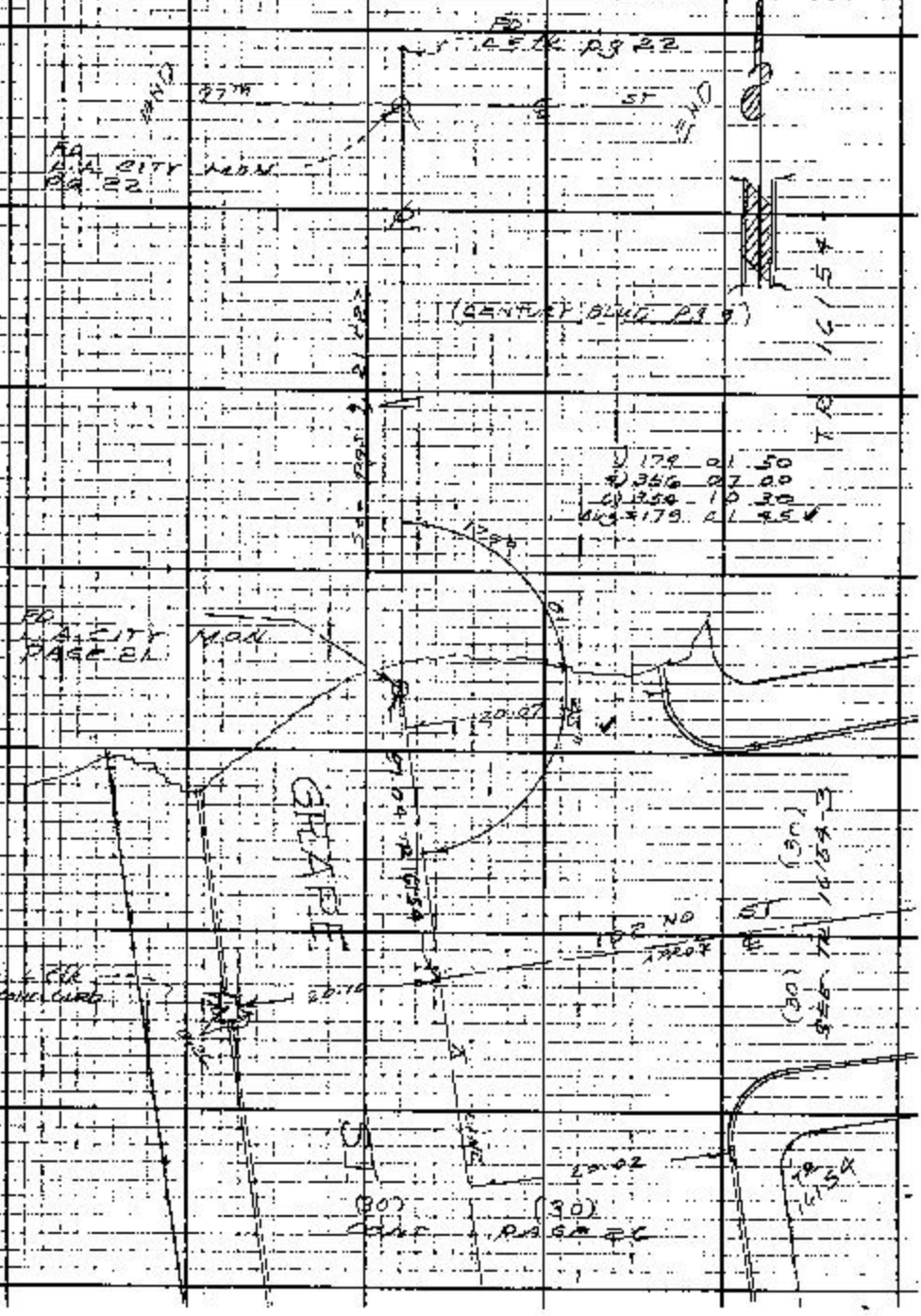

Note: Any Additions or Changes on this Sheet Must be Made or Circled in Red Ink. Wash Date and Name or Reason Making Change.

Do not extend this side of this line.

PLEASE RETURN TO
LOS ANGELES COUNTY ENGINEER
403 Los Angeles County Engineering Bldg.

PLEASE RETURN TO
LOS ANGELES COUNTY ENGINEER
408 Los Angeles County Engineering Bldg.

Do not exceed this side of this line.

Note: Any Additions or Changes on This Sheet Must be Made or Circled in Red Ink With Date and Name of Person Making Change.

Notes Chk'd By	H. E. AUSTIN
Map No.	B-2789
Office Work	F. D. FASOLINE
Checked	J. AJA
Date	May 2, 1962

Survey of CENTURY BLVD.
JN 8078.83 Tape 0140 Sec. 2 R. 9
Surveyed by C. H. BROWN
Notes L.H.B. Date 12-6-61
Indexed M. E. OTT

F. B. 2205 PG. 27

PLEASE RETURN TO
LOS ANGELES COUNTY ENGINEER
108 Los Angeles County Engineering Bldg.

Note: Any Additions or Changes on this Sheet Must be Made or Circled in Red Ink With Date and Name of Person Making Change

Do not extend this side of this line

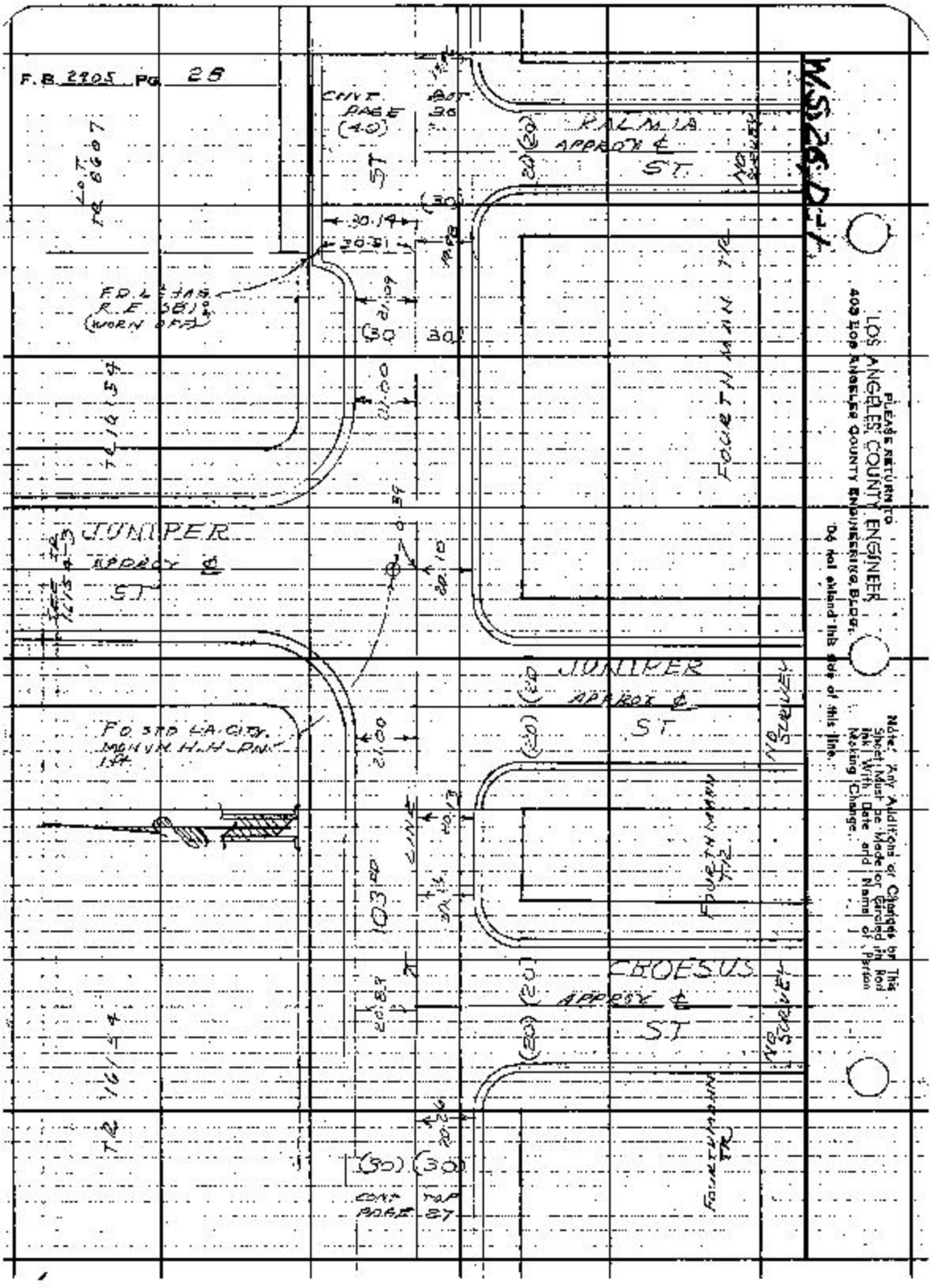
F.B. 2905 PG. 28
CONT. PAGE (40)
BOT. 30
ST
KALMIA
APPROX ℄
ST.
NO SURVEY
(30)
30.14
30.31
F.D. L & TAG R.E. 581 (WORN OFF)
21.09
(30) 30
FOURTH MAN TR
TR 16154
21.00
JUNIPER
APPROX ℄
ST
20.10
JUNIPER
APPROX ℄
ST
(20) (20)
NO SURVEY
F.O. STD LA. CITY MONUM. H.H. PNK 1 ft
21.00
LINE
103RD
FOURTH MAN TR
CROESUS
APPROX ℄
ST
(20) (20)
NO SURVEY
TR 16154
(30) (30)
CONT. TOP PAGE 27
FOURTH MAN TR
W.S. 26 D-1
PLEASE RETURN TO
LOS ANGELES COUNTY ENGINEER
403 LOS ANGELES COUNTY ENGINEERING BLDG.
Do not extend this side of this line.
Note: Any Additions or Changes on This Sheet Must be Made or Circled in Red Ink With Date and Name of Person Making Change.

W.S. 26, D-4

Notes Ctd by H. E. AUSTIN	Survey of CENTURY BLVD	F. B. 2905 Pg. 29
Map No. B-2789	JN 0074 63 Tape 0146 Std. 68 °F	
Office Work E. D. FASOLINE	Surveyed by J. H. BROWN	
Checked J. AJA	Notes J. H. B. Date 11-10-21	
Date May 2, 1962	Indexed H. E. OH	

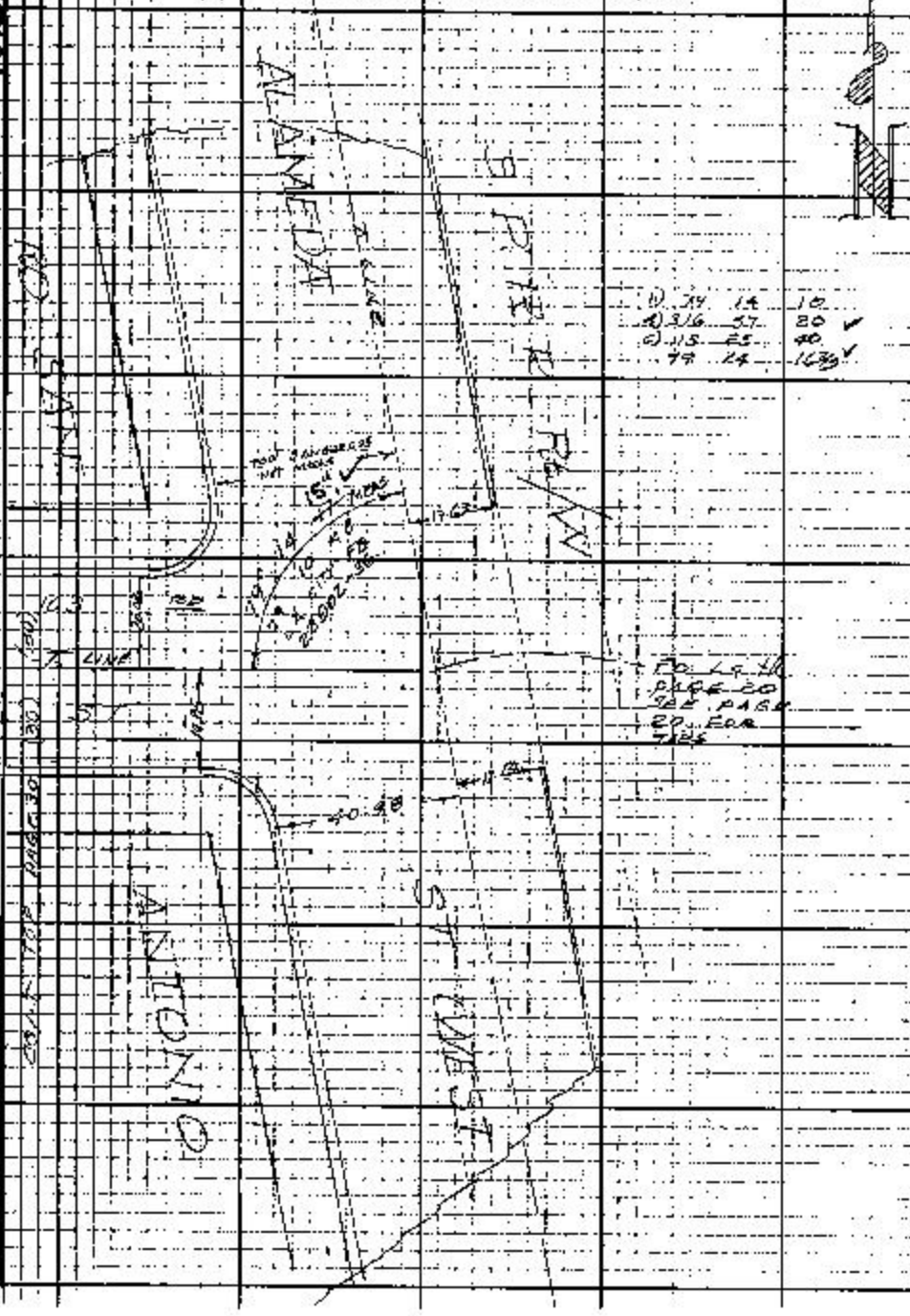

1)	74	14	10
4)	316	57	20 ✓
6)	115	25	40
	79	14	16 3/8 ✓

Note: Any Additions or Changes on this Sheet Must be Made or Circled in Red Ink With Date and Name of Person Making Change.

Do not extend this line on this line.

PLEASE RETURN TO
LOS ANGELES COUNTY ENGINEER
408 Los Angeles County Engineering Bldg.

7SF3095 CE W 310 3-61

F. B. 2405 PG. 30

W.S. 26-D-7

PLEASE RETURN TO
LOS ANGELES COUNTY ENGINEER
403 LOS ANGELES COUNTY ENGINEERING BLDG.

Do not extend this side of this line.

Note: Any Additions or Changes on This Sheet Must be Made or Circled in Red Ink With Date and Name of Person Making Change.

Notes Ck'd by J. AIA	Survey of CENTURY BLVD	F. B. 2909 Pg. 31
Map No. B-2789	JN 0079.83 Tape 0146 Sta 60 °F	
Office Work E. D. FASOLINE	Surveyed by J. H. Brown	
Checked J. AIA	Notes J. H. B. Date FEB 62	
Date May 2, 1962	Indexed H. E. OTT AUG 2 62	

W.S. 26 D-1

41.12 Lev (T=62) = 41.12
110.83 Lev (T=60) = 110.82
110.83 Lev (T=60) = 110.82
93.90 Lev (T=60) = 93.90
87.21 Lev (T=60) = 87.21

FIELD HOUSE

PLAYGROUND "JORDAN DOWNS"

Δ = 14°02'20"
R = 900.00
T = 110.82 L = 220.48

Fd L & tk in conc. curb

Fd 2" I.P. Pg. 10

Set L & L.A. Co. ENGR tag in conc. walk

Fd 2x2 & nail Dn 30" per pg 10 Removed

Fd 2x2 & nail Dn 20 Removed

Fd L & tk Pg. 9

Set L & L.A. Co. ENGR tag in conc. walk

Set L & L.A. Co. ENGR tag in conc. walk

CENTURY BLVD

COUNTY ENGINEER R.E. 5869

COUNTY ENGINEER R.E. 5869

COUNTY ENGINEER R.E. 5869

BC Set STD L.A. Co. ENGR MON DN 22" by line & dist. per map.

PI Fd 2x2 & nail DN 30" per page 10 Replaced with Std brass capped MON DN 24" Marked as shown

EC Set std L.A. Co. ENGR brass capped MON DN 22" by line & dist. per map

Note: Any Additions or Changes on this Sheet Must be Made or Circled in Red Ink, With Date and Name of Person Making Change.

Do not extend this side of this line.

PLEASE RETURN TO LOS ANGELES COUNTY ENGINEER 1405 Los Angeles County Engineering Bldg.

F. B. 2905 Pg. 32

W5.26.D-1

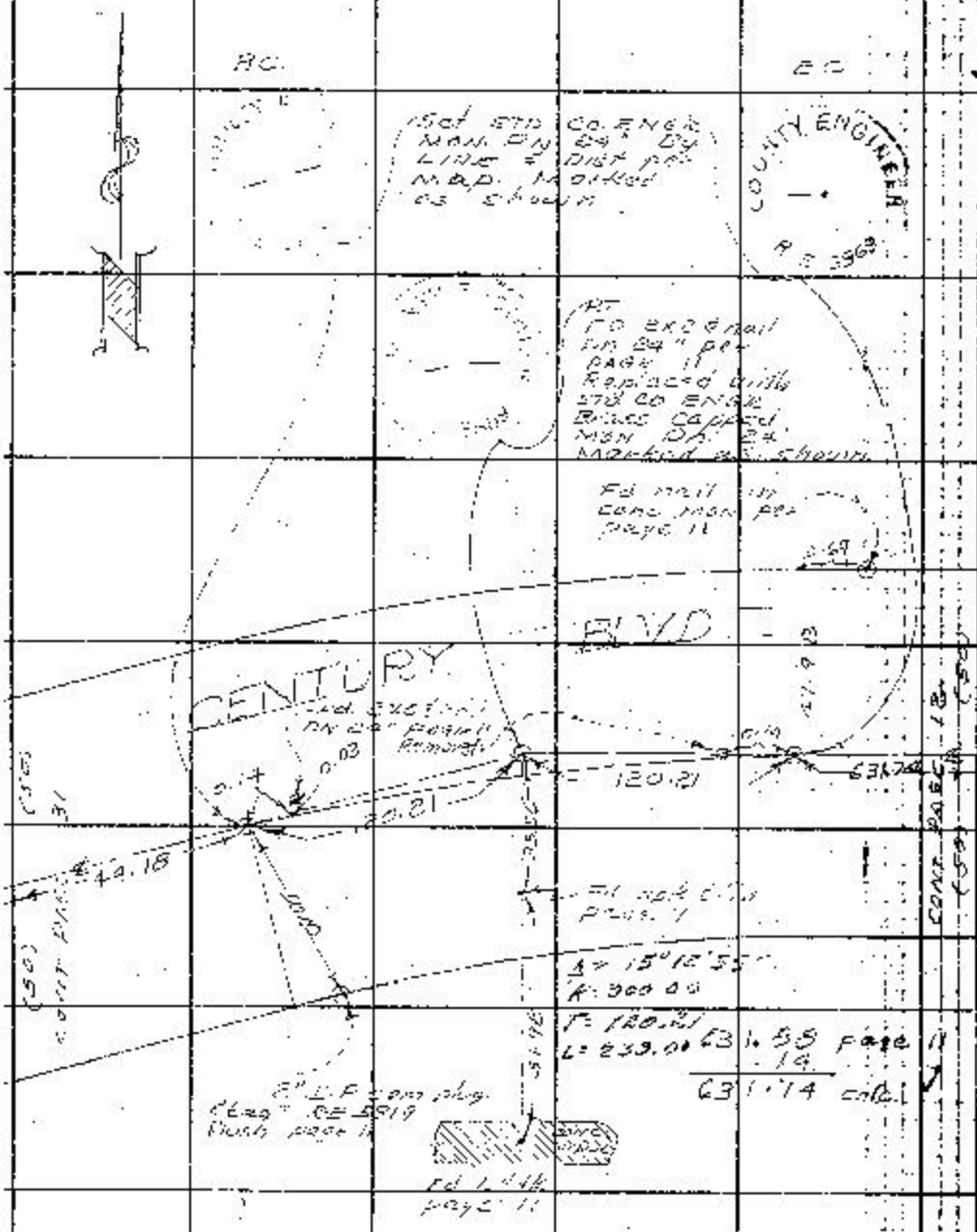

105 AN
403 Los Angeles County Engineering Bldg.

Do not extend this side of this line.

Note: Any Additions or Changes on This Sheet Must be Made or Circled in Red Ink With Date and Name of Person Making Change.