Notes Ck'd by	Survey of	F.B. 2911 Pg.
Map No.	JN Tape Std °F	
Office Work	Surveyed by	
Checked	Notes Date	
Date	Indexed	

Page	Job	Description
		LA PUENTE RD J.N. 0095.36
5-6	Index	
7-27	C.L.	Of La Puente Rd. from Nogales St. E'ly to int. of Valley Blvd. & Grand Ave.
29-60	Loc.Imp	On La Puente Road from Nogales St. E'ly to int. with Valley Blvd.
		BREA CYN. RD. J.N. 0095.59
101-102	Loc.Imp	Of house east of Brea Canyon Road & south of Lycoming.
103-104	Index	
105-140	C.L.	Survey from 5th Ave., N. to Valley Blvd. (Walnut Area).
141-158	Loc.Imp	
159-168	Align.	Proposed realignment of La Puente Rd between San Jose Hills Rd. & Gartell Dr.
169-170	Loc.Imp	On above C.L. from Grand Ave. W'ly to Sta. 9+39.00.
171-190	Topog.	Profile & X-sec. on Prop. La Puente Rd.

Microfilmed June 85

(cont'd on next page)

Note: Any Additions or Changes on this Sheet Must be Made on Circled in Red Ink With Date and Name of Person Making Change
Do not extend this side of this line.
PLEASE RETURN TO
LOS ANGELES COUNTY ENGINEER
403 LOS ANGELES COUNTY ENGINEERING BLDG.
76P3095 CE #310 R-68

F.B. 2911 Pg.

Page	Job	Description
		LEMON AVE. J.N. 0074.93
191-194	Ties	To PI No. 2 & PI #3 (prop Citrus Ave.)
195-196	Ties	To PI #5 La Puente Rd.
		LA PUENTE RD. & GRAND AVE.
197-198	C.L.	Monument preservation near intersection of La Puenter Rd., Grand Ave. & Valley Blvd.
199-200	B.M.	Vertical ties to above monument
		SHERIFFS DET. CAMP 11
261-267	Topog.	To check chaining of transit lines in Secs. 5,6,7 & 8 in T4N, R13W.
269-270	Topog.	Calls near N.E. cor. Sec. 7.
271-289	Sec. Lines	Completion of Sec. 5 & 7 T4N, R13W
291-296	Bdry.	Reservoir site survey.

PLEASE RETURN TO
LOS ANGELES COUNTY ENGINEER
403 Los Angeles County Engineering Bldg.
Do not extend this side of this line.
Note: Any Additions or Changes on this Sheet Must be Made or Circled in Red Ink With Date and Name of Person Making Change

Notes Ck'd by W. J. BRENNER	Survey of LA PUENTE ROAD
Map No. B-2814	JN 0095.36 Tape 0187 Std 68 °F
Office Work G. D. BAILEY	Surveyed by G. Porter
Checked MAY 8 1964	Notes Porter Date 6-61
Date W. J. BRENNER	Indexed [illegible]

E.B. 2911 PG. 5

Cont Bot Pg-6

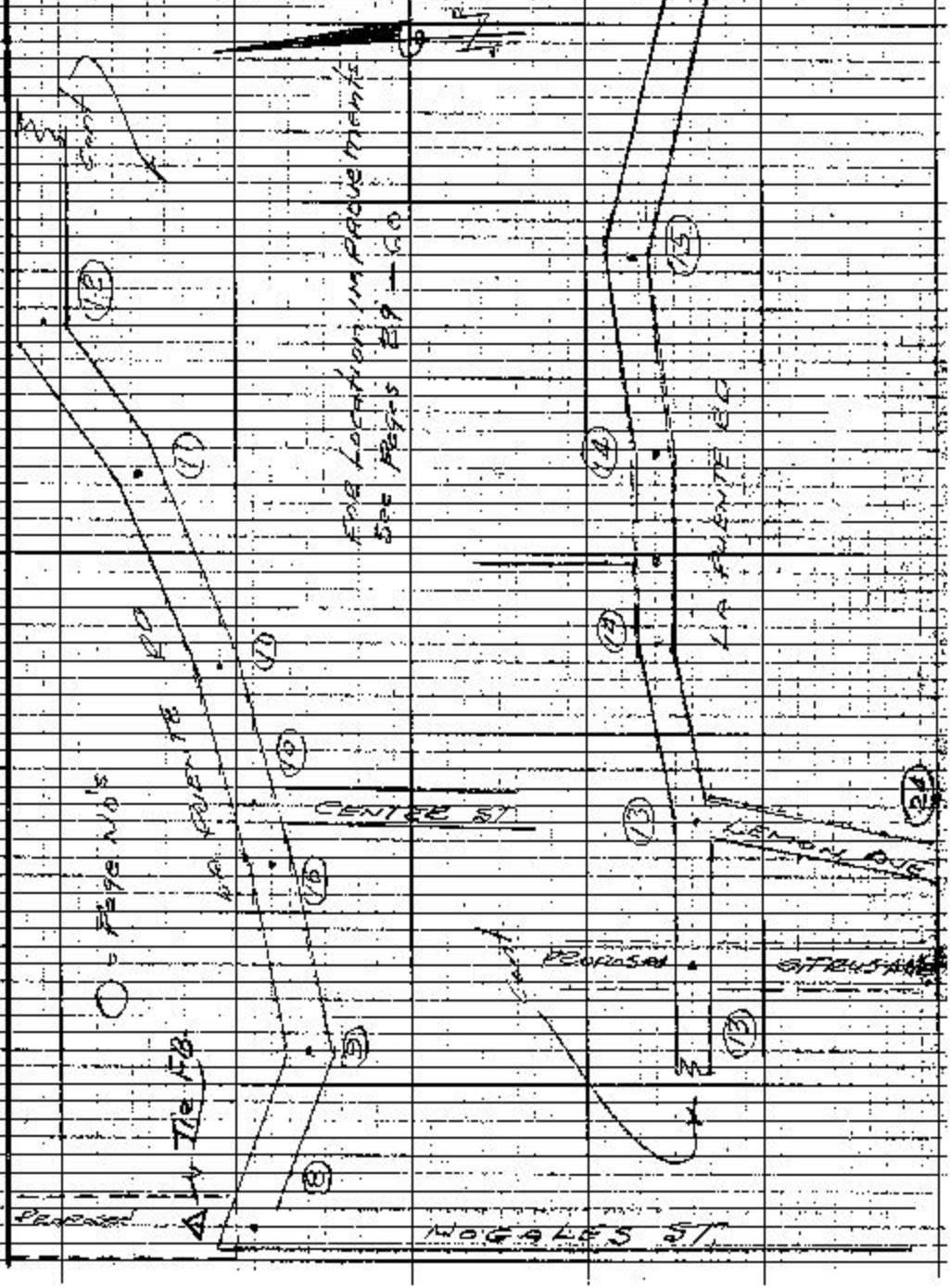

Notes: Any Additions or Changes on This Sheet Must Be Made or Circled in Red Ink With Date and Name of Person Making Change.

Do not extend notes this side of this line.

RETURN TO
LOS ANGELES COUNTY ENGINEER
700 LOS ANGELES COUNTY ENGINEERING BLDG.

76F3095 CE #347-3-37

RETURN TO
LOS ANGELES COUNTY ENGINEER
700 LOS ANGELES COUNTY ENGINEERING BLDG.

Note: Any Additions or Changes on This Sheet Must be Made or Circled in Red Ink With Date and Name of Person Making Change.

Do not extend notes this side of this line.

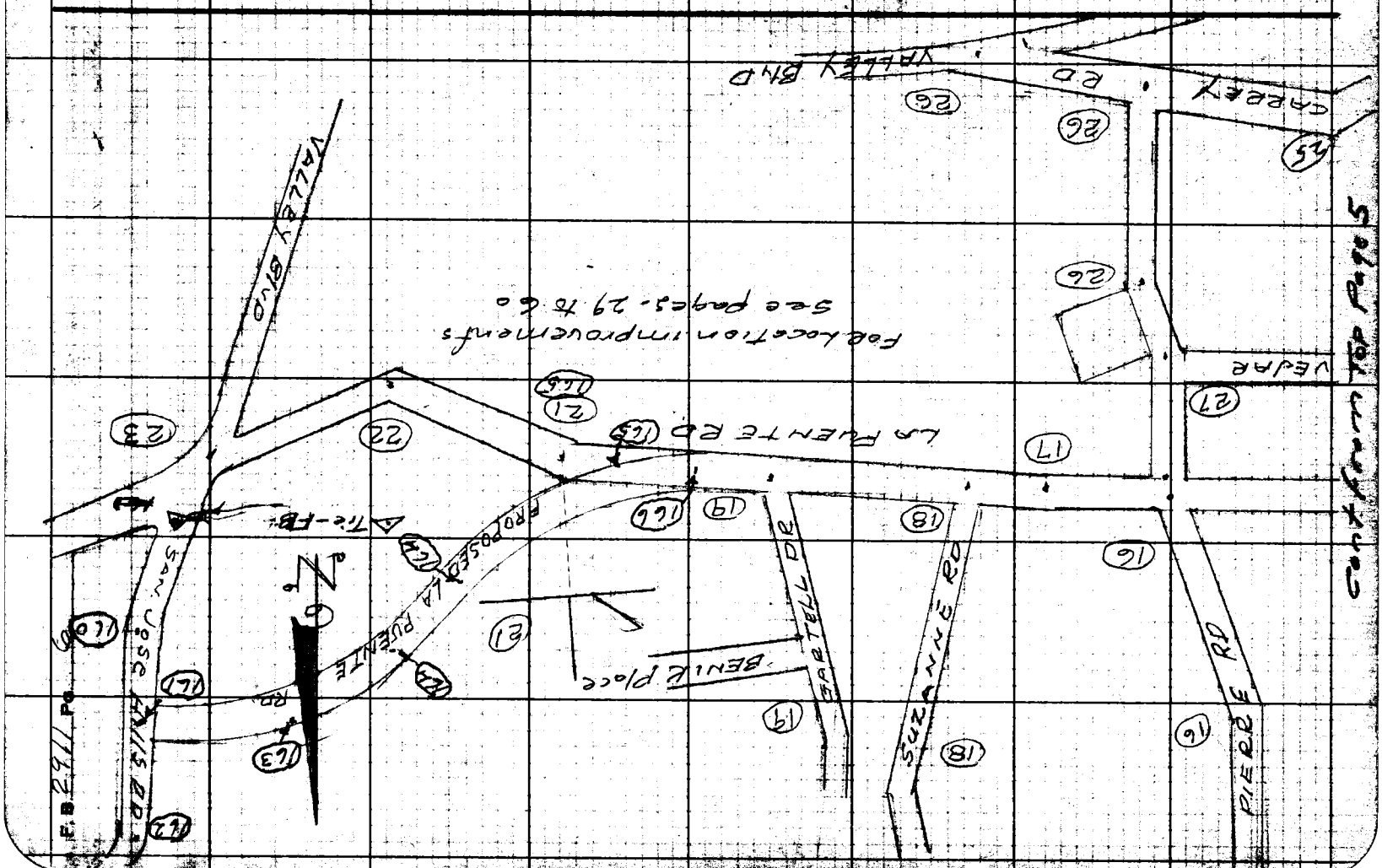

Notes Ck'd by W. J. BRENNER	Survey of LA PUENTE RD	F. B. 2911 Pg. 7
Map No. B-3814	JN 0095.36 Taps Sta 63 °F	
Office Wor. G. D. BAILEY	Surveyed by G. Porter	
Checked MAY 6 1963	Notes Porter Date 6-61	
Date W. J. BRENNER	Indexed M. F. OTL AUG 21 '61	

SURVEY OF

LA PUENTE ROAD
FROM
NOGALES ST EASTERLY
TO
INT VALLEY BLVD & GRAND AVE

JN 0095.36

G. Porter
& Party
6-1961

Note See Pgs 159 To 156, for Proposed Alignment of LA Puente Rd. between SAN JOSE HILLS RD & GARTELL DR
3-5-63 DEH

Note: Any Additions or Changes on This Sheet Must be Made or Circled in Red Ink With Date and Name of Person Making Change.

Do not extend this side of this line.

PLEASE RETURN TO
LOS ANGELES COUNTY ENGINEER
700 LOS ANGELES COUNTY ENGINEERING BLDG.

76F3059 BSE #247 11-56

F.B. 2911 Pg. 8

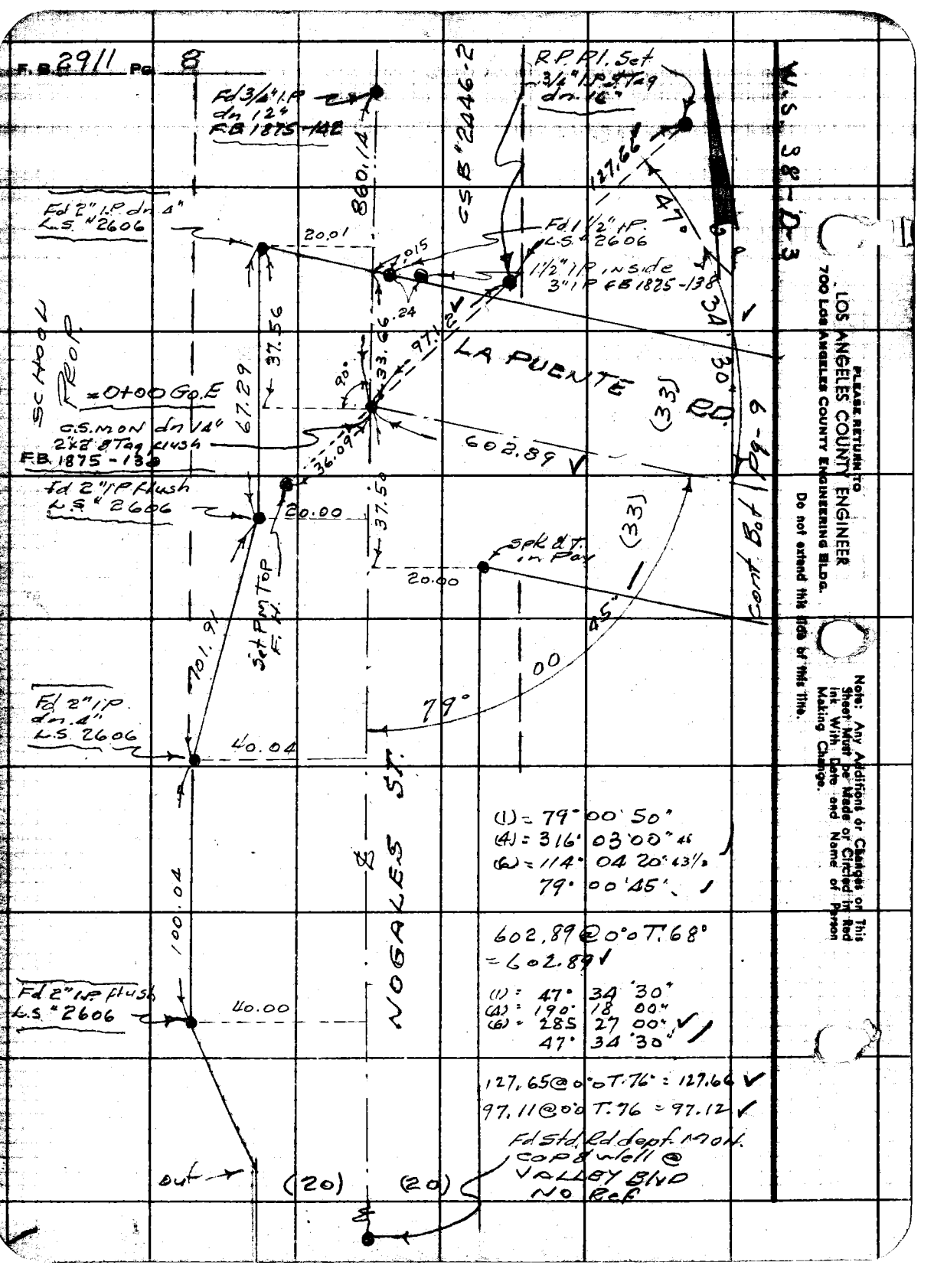

LOS ANGELES COUNTY ENGINEER
700 Los Angeles County Engineering Bldg.
PLEASE RETURN TO
Do not extend this data beyond this line.
Note: Any Additions or Changes on This Sheet Must Be Made or Circled in Red Ink With Date and Name of Person Making Change.

Notes Ck'd by W. J. BRENNER	Survey of La Puente Rd	F. B. 2911 Pg. 9
Map No. B-2814	N 609536 Tape 0189 Sec 68	
Office Work G. D. BAILEY	Surveyed by G. Porter	
Checked MAY 8 1969	Notes Porter Date 6-5-61	
Date W. J. BRENNER	Indexed H. E. OTT	

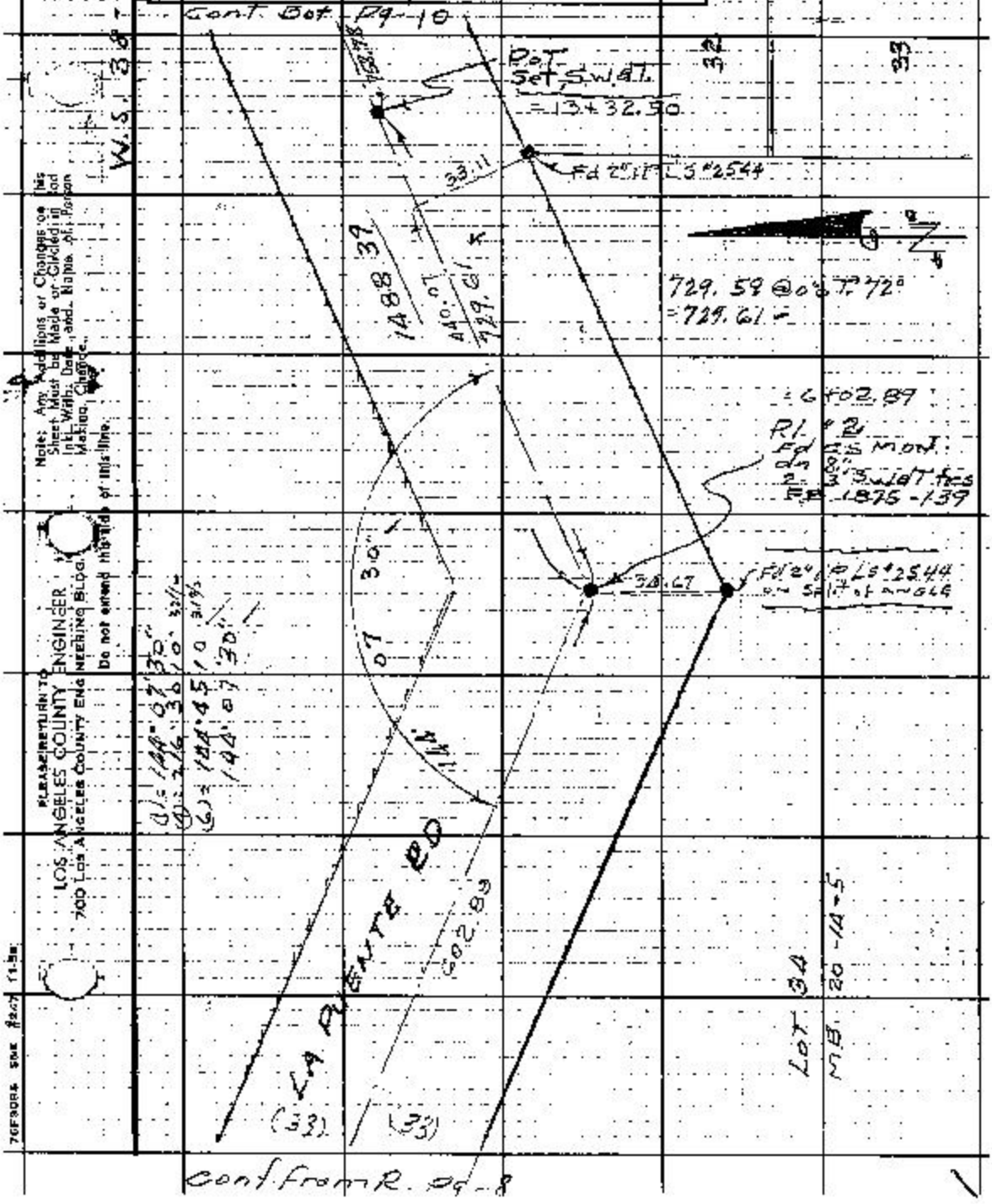

Note: Any Additions or Changes on this Sheet Must be Made or Circled in Red Ink. With Date and Name of Person Making Change.

Do not extend this side of this line.

PLEASE RETURN TO
LOS ANGELES COUNTY ENGINEER
700 Los Angeles County Engineering Bldg.

F.B. 2911 Pg. 10

Cont. Bot Page 11

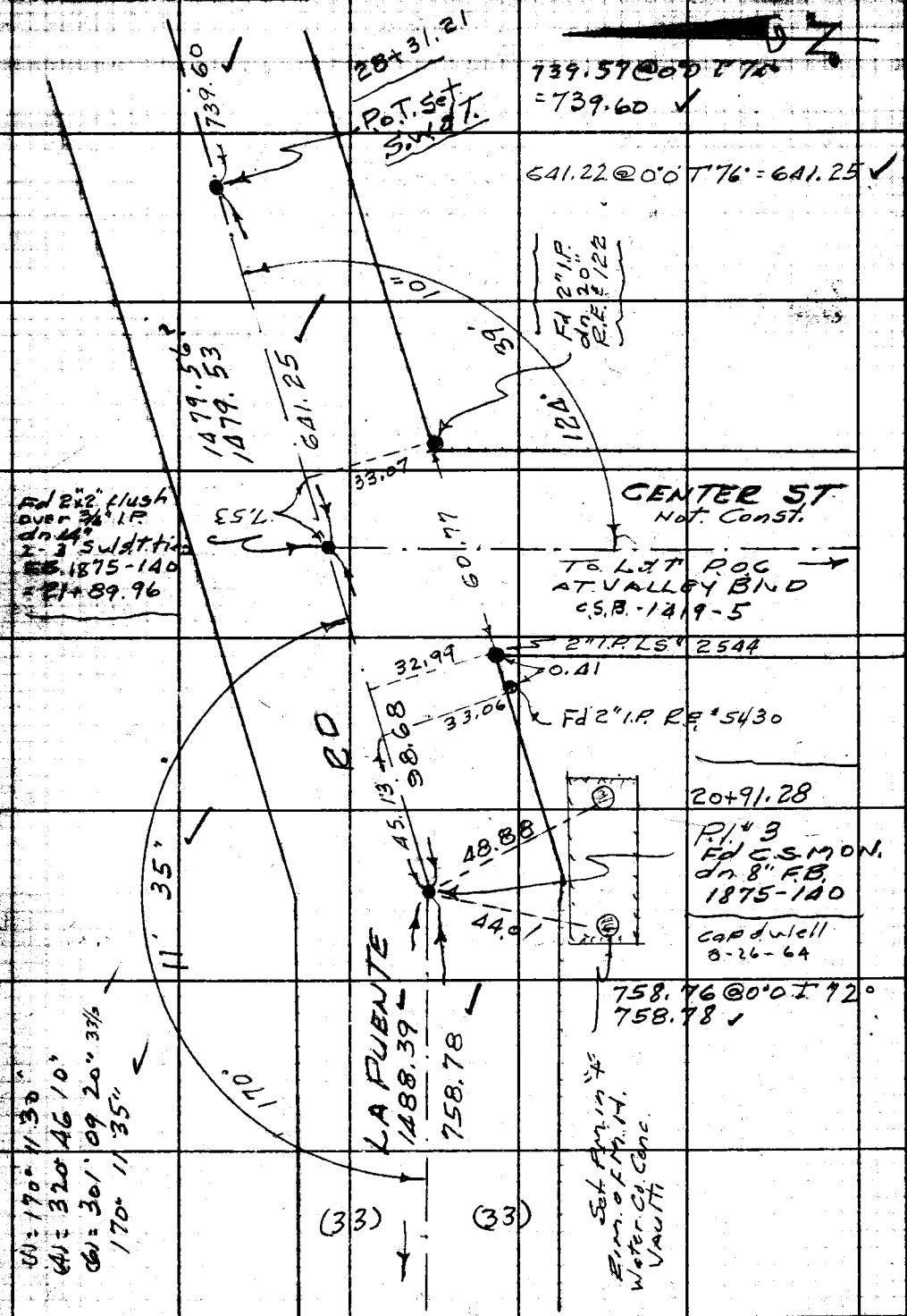

W.S. 38-E-3

PLEASE RETURN TO
LOS ANGELES COUNTY ENGINEER
700 LOS ANGELES COUNTY ENGINEERING BLDG.

Do not extend this side of this line.

Note: Any Additions or Changes on This Sheet Must be Made or Circled in Red Ink With Date and Name of Person Making Change.

Cont. from Top Page-9

Notes Ck'd by W. J. BRENNER
Map No. B-2814
Office Work G. D. BAILEY
Checked MAY 8 1963
Date W. J. BRENNER

Survey of LA PUENTE Rd
JN 0095.36 Tape 0189 Sta 63 °F
Surveyed by G. Porter
Notes PORTER Date 6-7-61
Indexed H. E. OTT

F. B. 2911 PG. 11

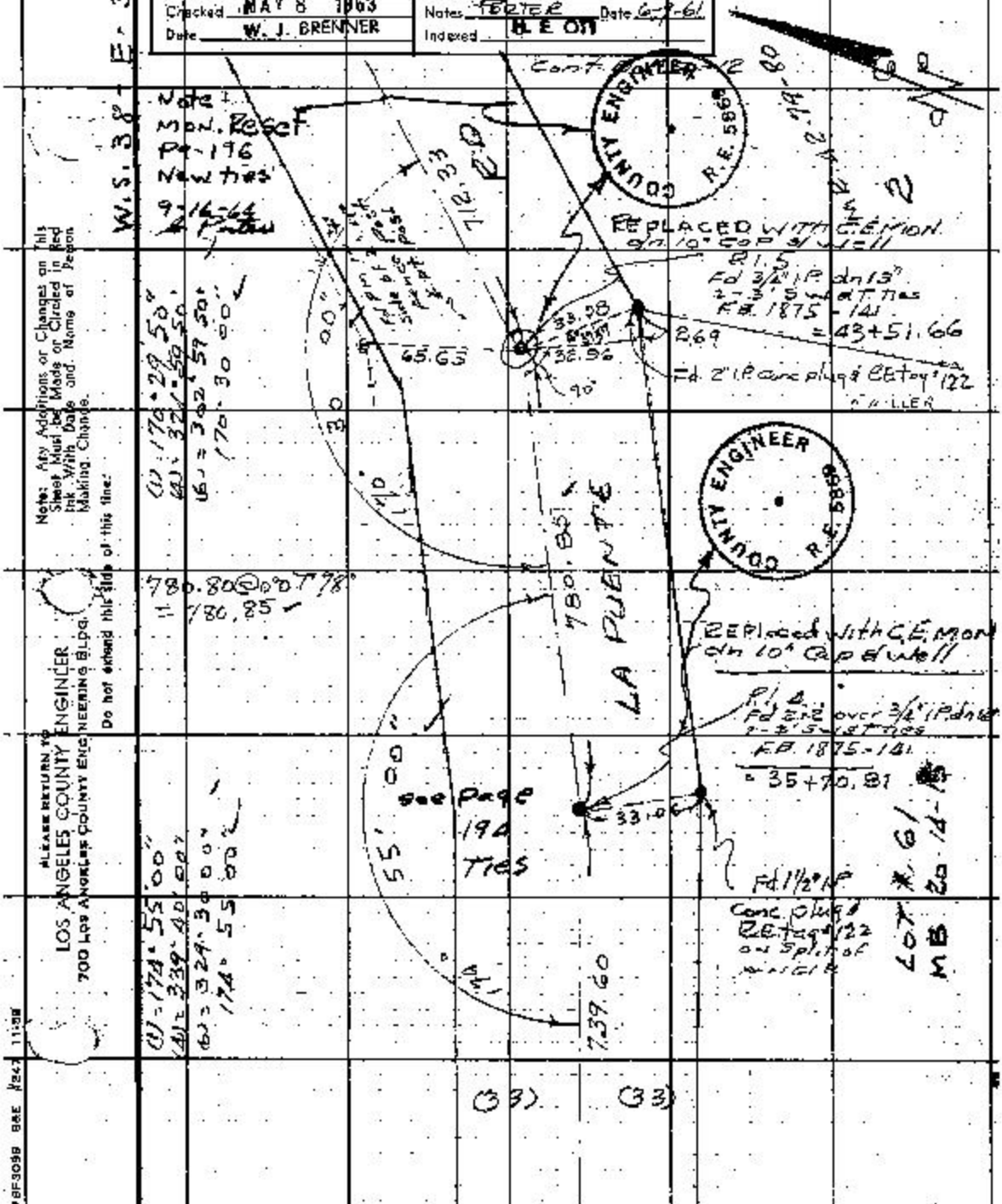

Note: Any Additions or Changes on This Sheet Must be Made or Circled in Red Ink With Date and Name of Person Making Change.

Do not extend this side of this line.

PLEASE RETURN TO
LOS ANGELES COUNTY ENGINEER
700 Los Angeles County Engineering Bldg.

78F3098 B&E #247 11-58

cont. from top Pg-10

F.B. 2911 PG. 12

Cont Bot page 13

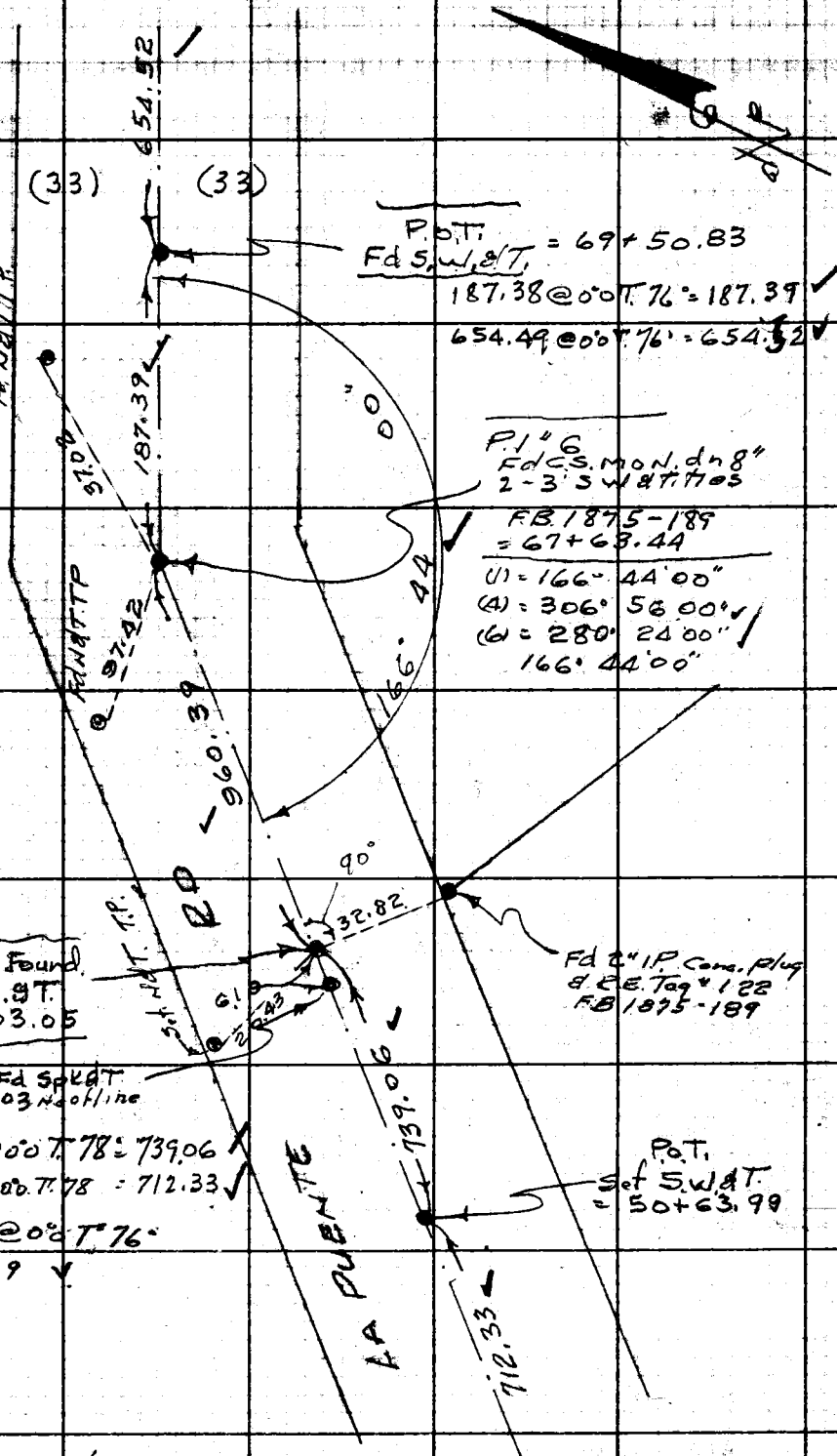

PLEASE RETURN TO
LOS ANGELES COUNTY ENGINEER
700 Los Angeles County Engineering Bldg.
Do not extend this side of this Line.
Note: Any Additions or Changes on This Sheet Must be Made or Checked in Red Ink With Date and Name of Person Making Change.

cont from top Pg-11

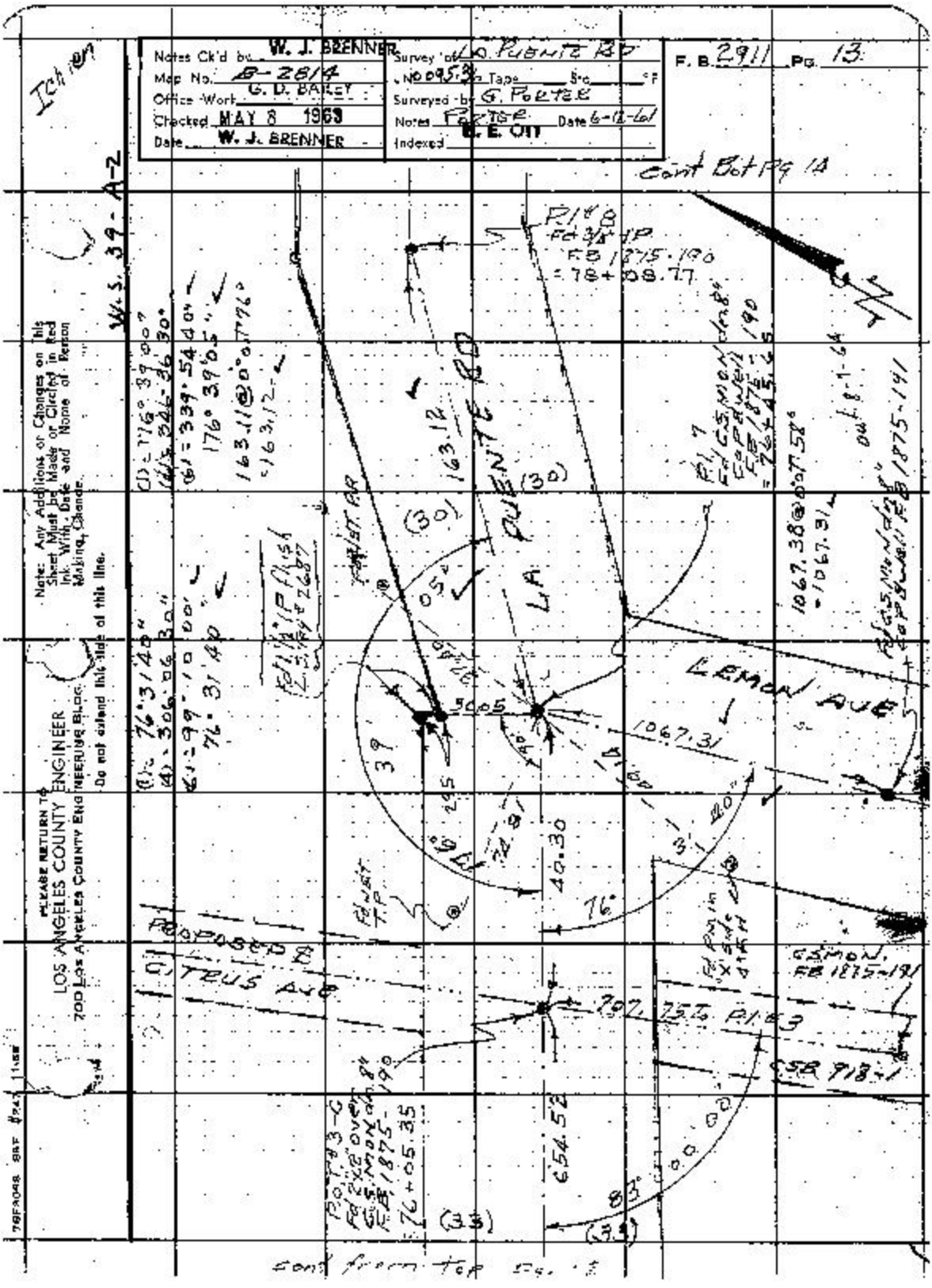

Notes Ck'd by W. J. BRENNER
Map No. B-2814
Office Work G. D. BAILEY
Checked MAY 8 1963
Date W. J. BRENNER
Survey of LA PUENTE RD
No 095.3 Tape Sta °F
Surveyed by G. PORTER
Notes PORTER Date 6-12-61
Indexed E. E. OTT
F. B. 2911 Pg. 13
Ichien
W.S. 39-A-2
Cont Bot Pg 14
P.I. #8
Fd 3/8" IP
F.B. 1875-190
= 78+08.77
LA PUENTE RD
LEMON AVE
PROPOSED ℄
CITRUS AVE
707.75 To P.I. #3
CSB 918-1
CSMON. FB 1875-191
1067.31
40.30
654.52
76°
83°
(30)
(33)
Cont from Top Pg. 13
Note: Any Additions or Changes on this Sheet Must be Made or Circled in Red Ink With Date and Name of Person Making Change.
Do not extend this side of this line.
PLEASE RETURN TO
LOS ANGELES COUNTY ENGINEER
700 Los Angeles County Engineering Bldg.

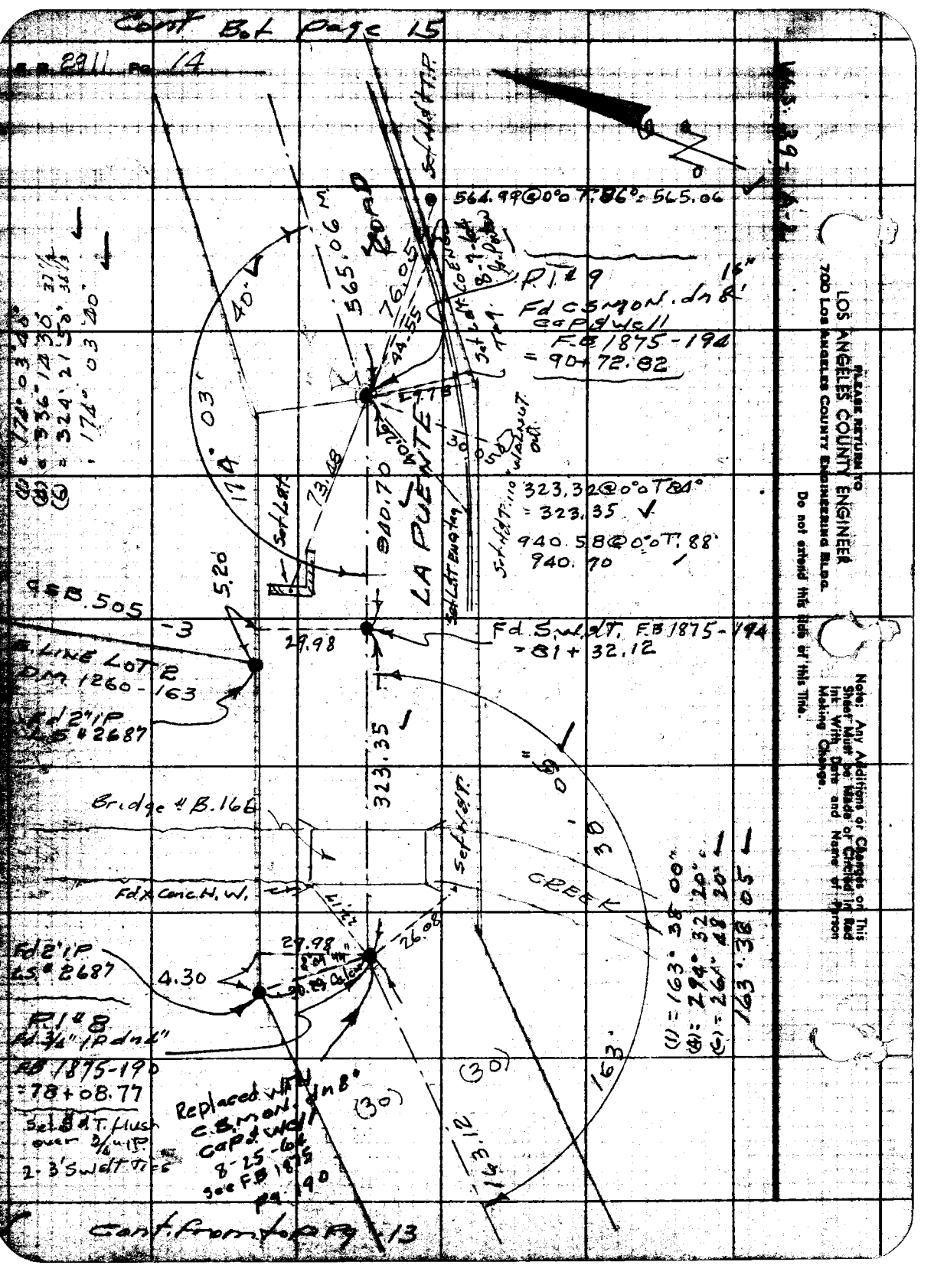
Cont Bot Page 15
F.B. 2911 Pg. 14
564.99@0°0 T.86° = 565.06
565.06 M
ROAD
76.05
44.55
P.I. #9
Fd C.S. Mon. dn 8"
cap & well
F.B. 1875-194
= 90+72.82
323.32@0°0 T.84°
= 323.35
940.58@0°0 T.88°
940.70
LA PUENTE
Set Lat. Eng. tag
Set Lat. 110 walnut out
174° 03'
40'
73.48
940.70
5.20
C.S.B. 505
-3
29.98
Fd. S.W. & T. F.B. 1875-194
= 81+32.12
LINE LOT 2
D.M. 1260-163
Fd 2" I.P.
L.S. # 2687
323.35
Bridge # B.166
Fd x Conc. H.W.
CREEK
30.08
26.08
29.98
4.30
Fd 2" I.P.
L.S. # 2687
P.I. # 8
Fd 3/4" I.P. dn 4"
F.B. 1875-190
= 78+08.77
Set S & T. flush over 3/4" I.P.
2-3' S.W. & T. Ties
Replaced with C.S. Mon. dn 8" cap & well 8-25-64 see F.B. 1875 pg. 190
(30)
(30)
163.12
163'
(1) = 163° 38' 00"
(4) = 294° 32' 20"
(6) = 261° 48' 20"
163° 38' 05"
(1) = 174° 03' 40"
(4) = 336° 12' 30"
(6) = 324° 21' 50"
174° 03' 40"
Cont. from top Pg. 13
PLEASE RETURN TO
LOS ANGELES COUNTY ENGINEER
700 LOS ANGELES COUNTY ENGINEERING BLDG.
Do not extend this side of this Line.
Note: Any Additions or Changes on This Sheet Must be Made or Circled in Red Ink With Date and Name of Person Making Change.

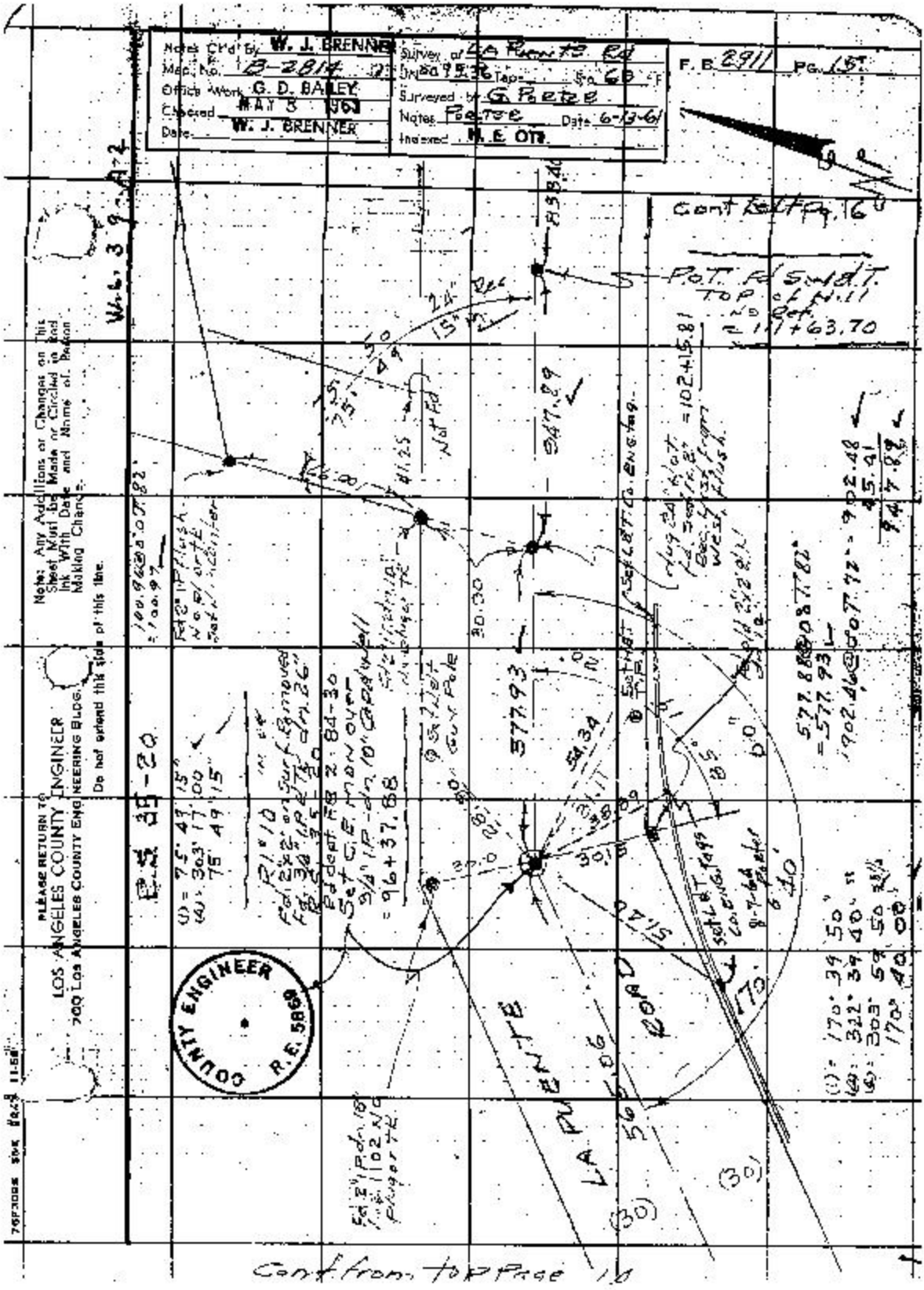

Notes Ch'd By W. J. BRENNER
Map No. B-2814
Office Work G. D. BAILEY
Checked MAY 3 1963
Date W. J. BRENNER
Survey of La Puente Rd
Surveyed by G. Poetze
Notes Poetze Date 6-13-61
Indexed H. E. OTT
F. B. 2911 Pg. 15
Cont Left Pg. 16
P.O.T. Fd Sw Ld T.
Top of Hill
No Ref.
= 111+63.70
Note: Any Additions or Changes on this Sheet Must be Made or Circled in Red Ink With Date and Name of Person Making Change.
PLEASE RETURN TO
LOS ANGELES COUNTY ENGINEER
700 Los Angeles County Engineering Bldg.
Do not extend this side of this line.
COUNTY ENGINEER R.E. 5869
LA PUENTE ROAD
Cont from top Page 16

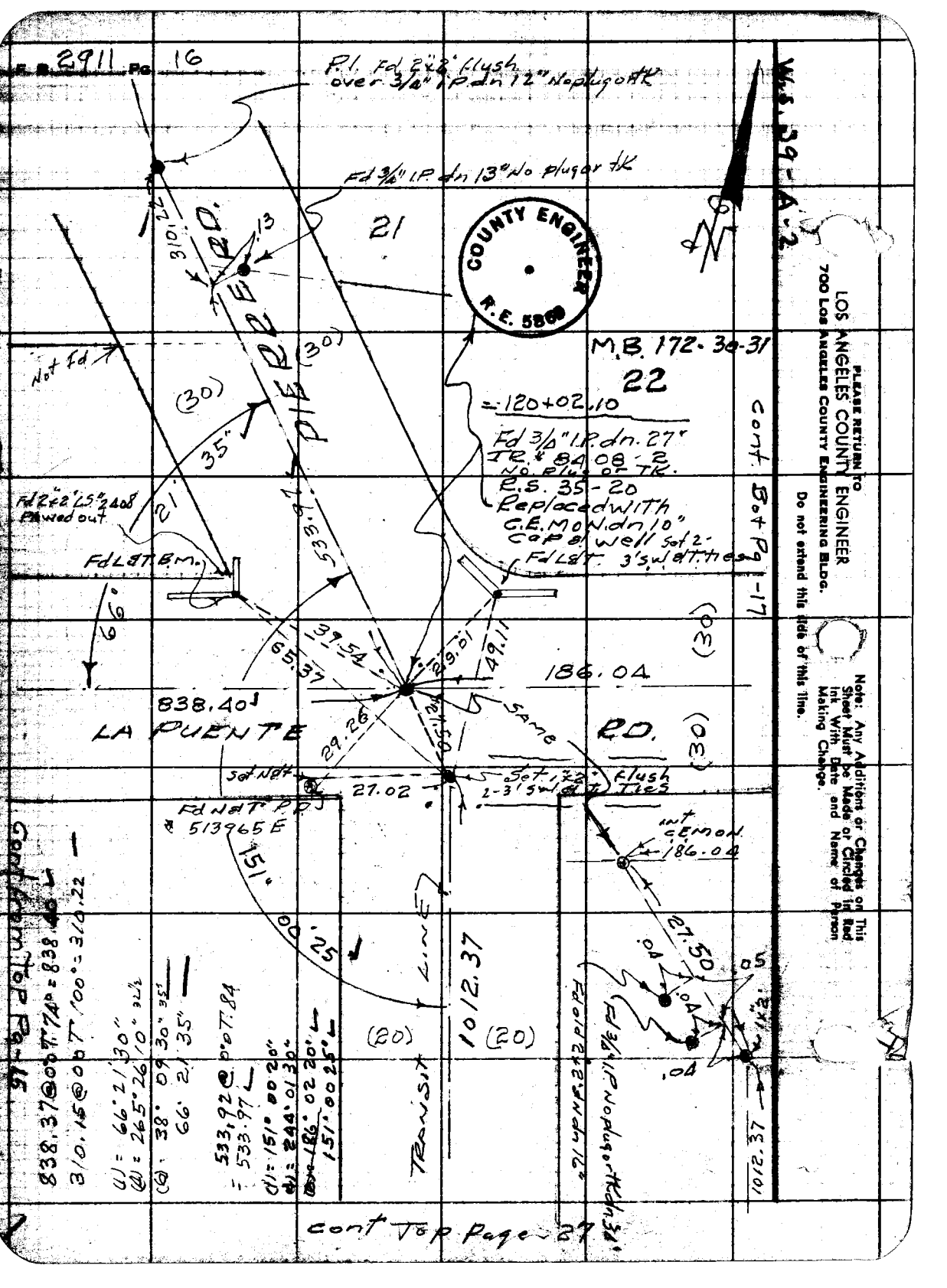

F.B. 2911 Pg. 16
P.I. Fd 2"x2" flush over 3/4" I.P. dn 12" No plug or TK
Fd 3/4" I.P. dn 13" No plug or TK
21
COUNTY ENGINEER R.E. 5869
W.S. 39-A-2
M.B. 172-30-31
22
= 120+02.10
Fd 3/4" I.P. dn. 27" IR. # 84 08-2 No plug or TK.
R.S. 35-20
Replaced with C.E. Mon. dn 10" Cap & well set 2-
Fd L&T 3' sw & T. ties
Cont. Bot Pg 1-17
Not Fd
(30)
35"
PIERRE RD.
310.22
.13
Fd 2"x2" LS 2408 Plowed out
Fd L&T B.M.
533.97
66°
65.37
39.54
29.01
49.11
186.04
838.40
LA PUENTE RD.
29.26
27.50
Same
Set N&T
27.02
Set 1"x2" flush 2-3' sw & T. ties
Fd N&T P.P. # 513965 E
151°
00.25
Int C.E. Mon. 186.04
27.50
.04
.05
1"x2"
1012.37
(20)
TRANSIT LINE
Fd 3/4" I.P. No plug or TK dn 34"
Fd old 2"x2" dn 16"
838.37 @ 00°T 74° = 838.40
310.15 @ 00°T 100° = 310.22
(1) = 66° 21' 30"
(4) = 265° 26' 10" 32½
(6) = 38° 09' 30" 35"
66° 21' 35"
533.92 @ 0° 07' 84
= 533.97
(1) = 151° 00' 20"
(4) = 244° 01' 30"
(6) = 186° 02' 20"
151° 00' 25"
Cont from Top Pg 16
cont Top Page 27
PLEASE RETURN TO
LOS ANGELES COUNTY ENGINEER
700 LOS ANGELES COUNTY ENGINEERING BLDG.
Do not extend this side of this line.
Note: Any Additions or Changes on This Sheet Must be Made or Circled in Red Ink With Date and Name of Person Making Change.

Notes Ck'd by W. J. BRENNER	Survey of LA PUENTE Rd
Map No. B-2814	JN 0095.36 Tape 0189 Sta. 68 °F
Office Work G. D. BAILEY	Surveyed by G. Porter
Checked MAY 8 1963	Notes Porter Date 6-21-61
Date W. J. BRENNER	Indexed H. E. Ott

F. B. 2911 Pg. 17

Cont. Left Pg-18

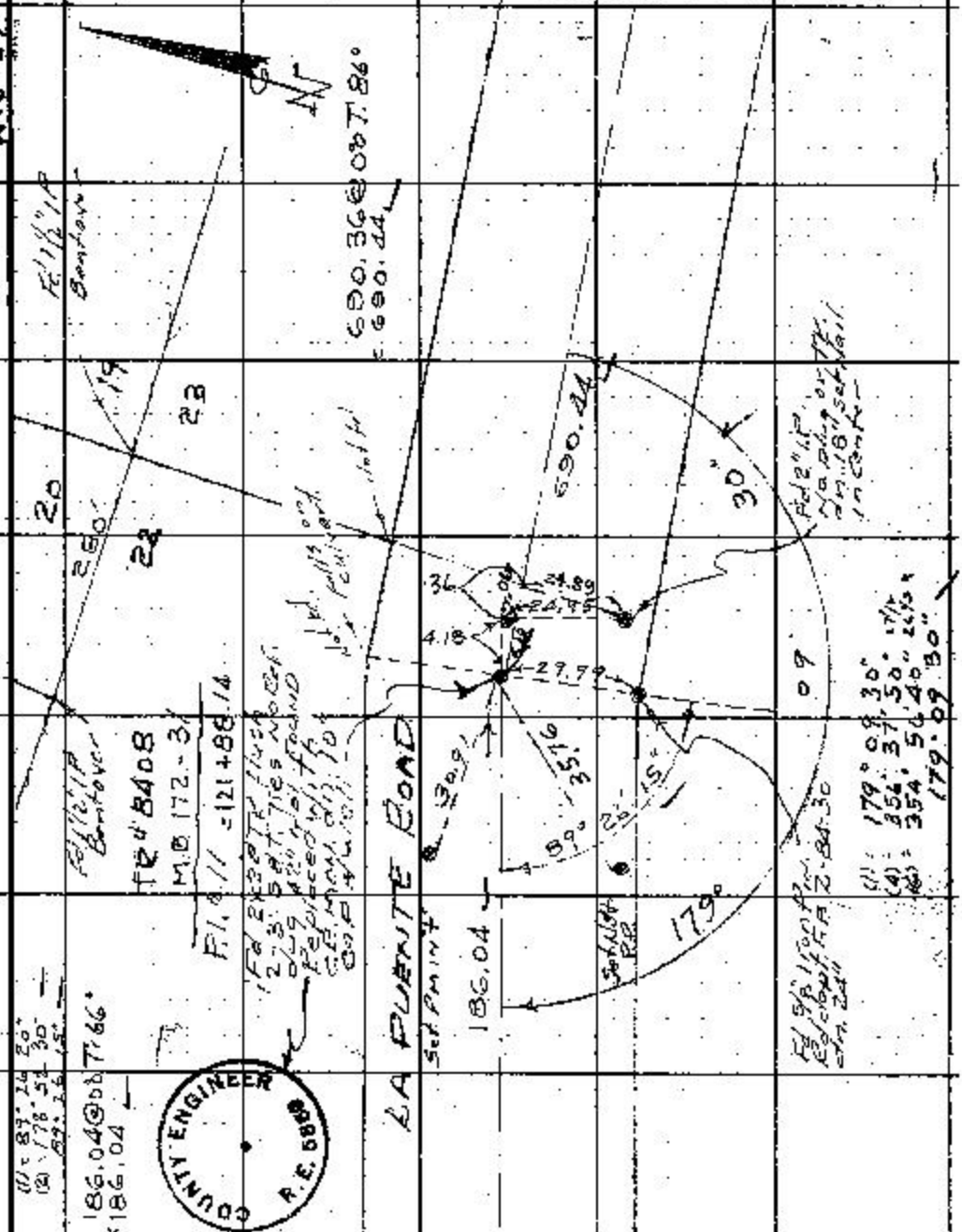

Note: Any Additions or Changes on This Sheet Must be Made or Circled in Red Ink With Date and Name of Person Making Change.

Do not extend this side of this line.

PLEASE RETURN TO
LOS ANGELES COUNTY ENGINEER
700 Los Angeles County Engineering Bldg.

74P3095 S&E #247 -58

Cont. from R- Pg-16

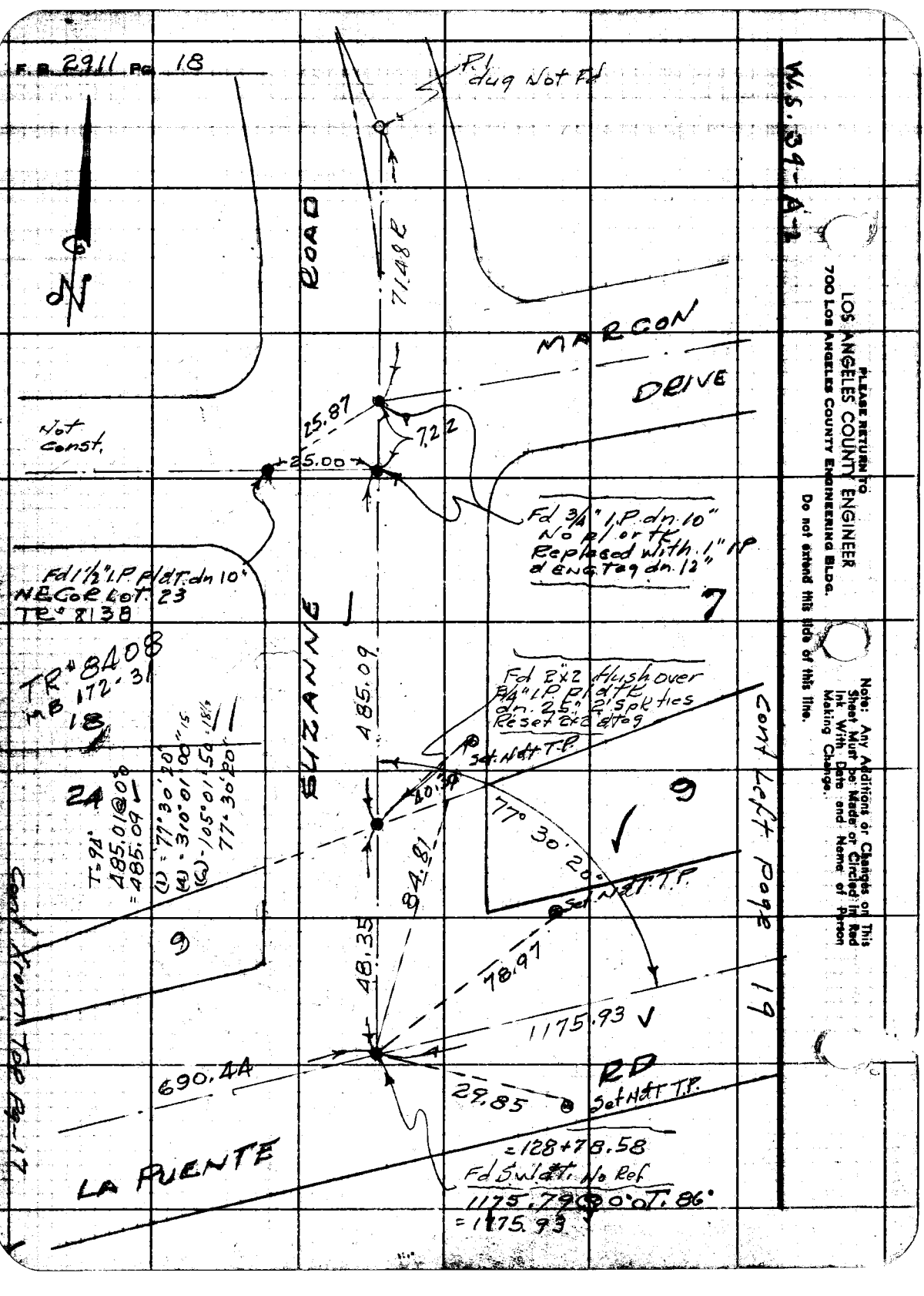
F.B. 2911 Pg. 18
W.S. 39-A-2
PLEASE RETURN TO
LOS ANGELES COUNTY ENGINEER
700 LOS ANGELES COUNTY ENGINEERING BLDG.
Do not extend this side of this line.
Note: Any Additions or Changes on This Sheet Must be Made or Circled in Red Ink With Date and Name of Person Making Change.
N
P.1 dug Not Fd
ROAD
71.48 R
MARCON
DRIVE
Not Const.
25.87
7.22
25.00
Fd 3/4" I.P. dn. 10" No pl or tk Replaced with 1" IP & Eng Tag dn. 12"
Fd 1 1/2" I.P. Pl & T. dn 10" NE Cor Lot 23 TR# 8138
7
TR# 8408 MB 172-31
18
SUZANNE
485.09
Fd 2x2 flush over 3/4" I.P. Pl & tk dn. 25" 2 spk ties Reset 2x2 & tag
Set Nat T.P.
24
T=94°
485.01@0°
=485.09
(1) = 77°30'20"
(4) = 310°01'00"
(6) = 105°01'50"
77°30'20"
40.39
9
77° 30' 20"
84.81
Set Nat T.P.
9
48.35
78.97
1175.93
690.44
RD
29.85
Set Nat T.P.
=128+78.58
Fd S.W. Nat. No Ref
1175.79@0°0'T. 86°
=1175.93
LA PUENTE
Cont Left Page 19
Cont From Top Pg-17

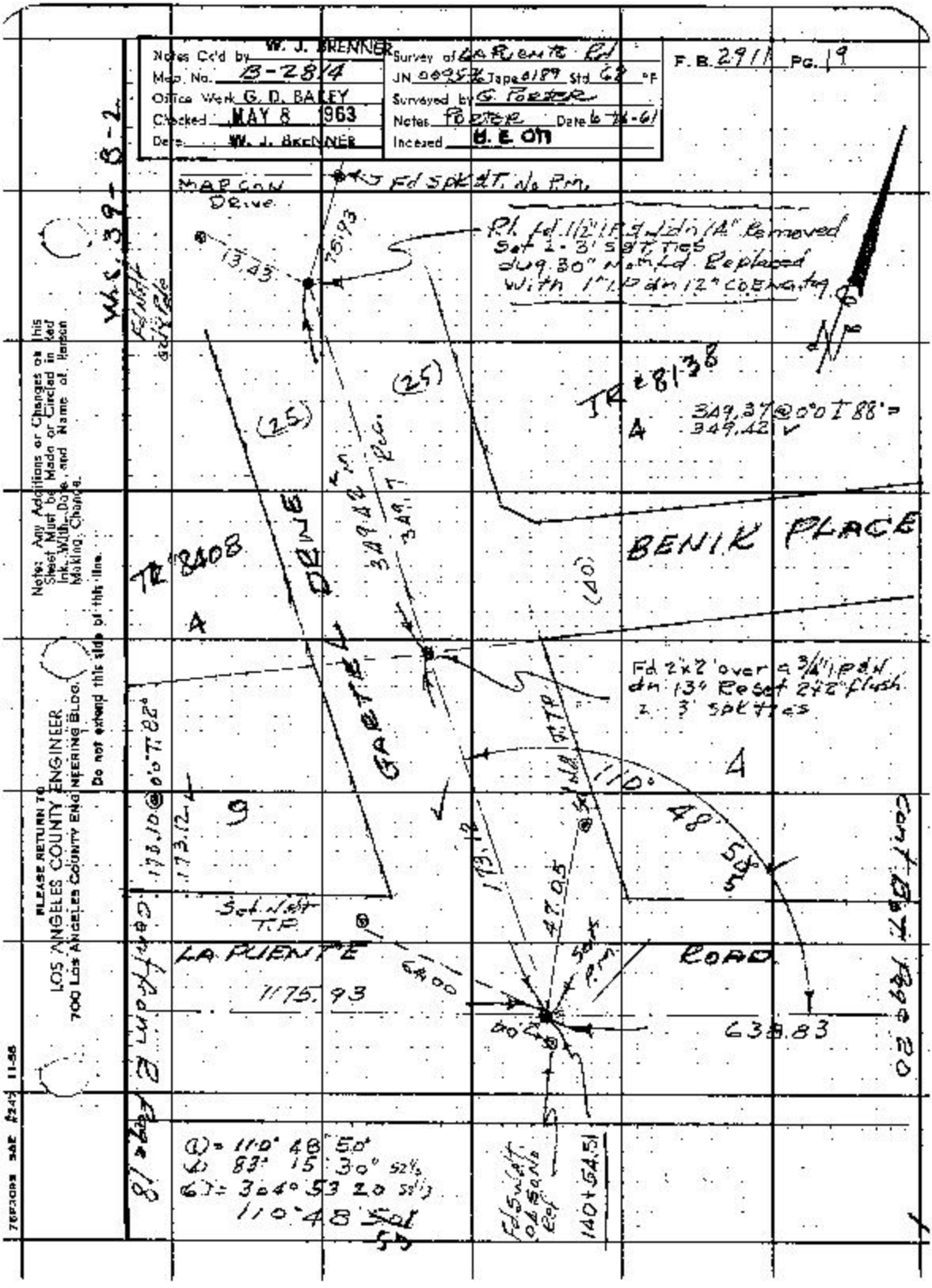

Notes Cc'd by W. J. BRENNER
Map No. B-2814
Office Work G. D. BAILEY
Checked MAY 8 1963
Date W. J. BRENNER
Survey of LA PUENTE Rd
JN 0095 Tape 0189 Std 68 °F
Surveyed by G. PORTER
Notes PORTER Date 6-26-61
Indexed H. E. OTT
F. B. 2911 Pg. 19
W.S. 39-B-2
MARCON DRIVE
Fd SPK & T. No P.M.
13.43
75.93
Pl. Fd 1/2" I.P. & Fd dn 1/4" Removed
Set 2-3' SPK Ties
dug 30" No. Fd Replaced
with 1" I.P. dn 12" CO Engr. tag
(25)
(25)
TR #8138
A
349.37 @ 0°0' I 88° =
349.42
BENIK PLACE
TR #8408
A
GARTEL DRIVE
349.42 P.M.
349.7 Rec.
(40)
Fd 2x2 over a 3/4" I.P. & N
dn 13" Reset 2x2 flush
2-3' SPK Ties
A
110° 48' 50"
173.10 @ 0°0' T 82°
173.12
9
173.12
47.05
Set Nail T.P.
LA PUENTE ROAD
64.00
1175.93
638.83
Cont. B.T. Page 20
Cont. B.T. Page 18
(1) = 110° 48' 50"
(4) 83° 15' 30" 52 1/2
(6) = 304° 53' 20" 52 1/2
110° 48' 50"
Fd Sw Lt. Old Sq No Ref
140+54.51
Note: Any Additions or Changes on this Sheet Must be Made or Circled in Red Ink, With Date and Name of Person Making Change.
Do not extend this side of this line.
PLEASE RETURN TO
LOS ANGELES COUNTY ENGINEER
700 Los Angeles County Engineering Bldg.

F. B. 2911 PG. 20

Cont Bef. Page 21

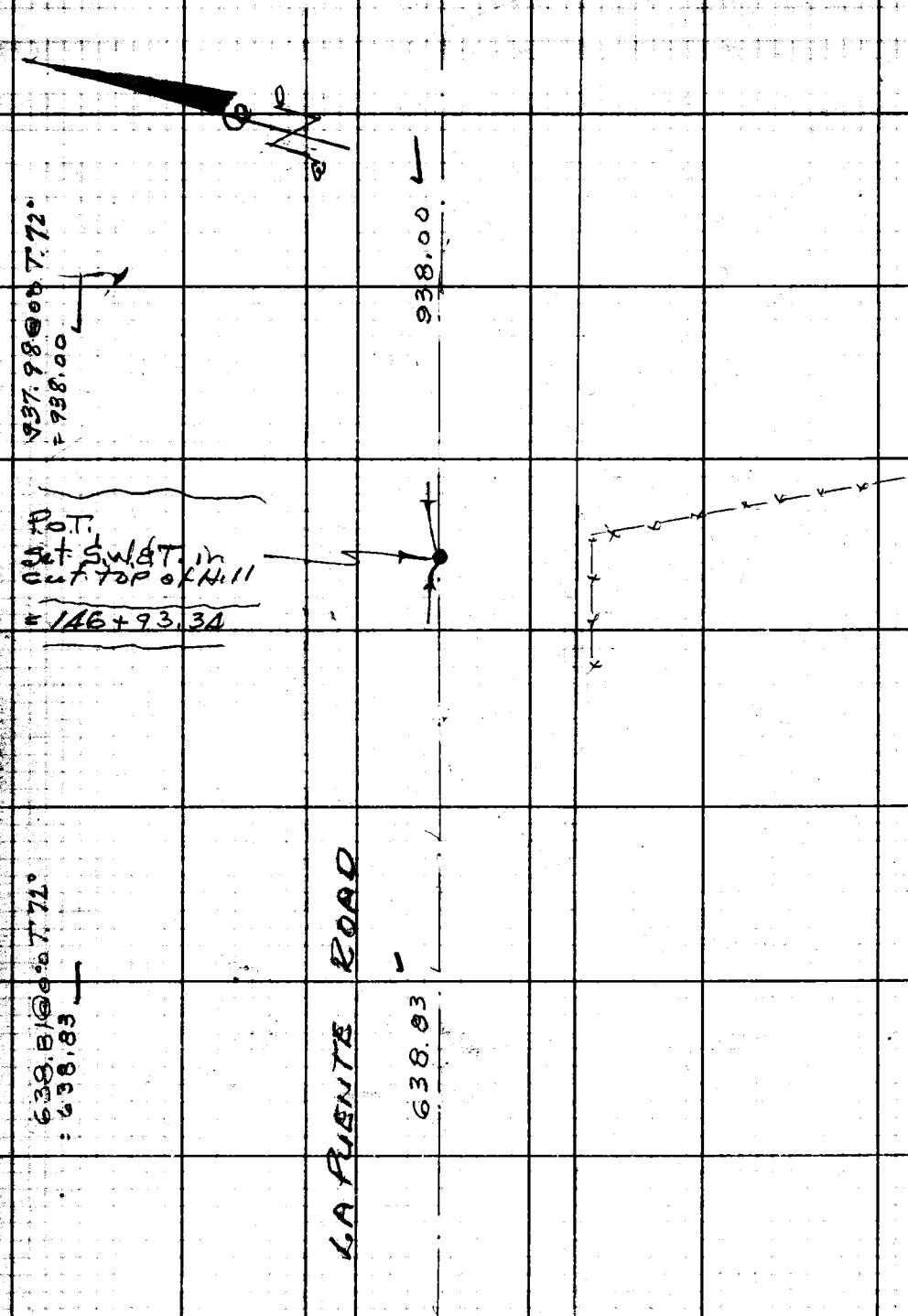

PLEASE RETURN TO
LOS ANGELES COUNTY ENGINEER
700 Los Angeles County Engineering Bldg.
Do not extend this side of this Title.
Note: Any Additions or Changes on This Sheet Must be Made or Circled in Red Ink With Date and Name of Person Making Change.

Cont. from R. Page 19

Notes Ck'd by W. J. BRENNER	Survey of LA PUENTE RD.	F. B. 2911 PG. 21
Map No. B-2814	JN 0095.36 Tape 0189 Sta. 68 °F	
Office Work G. D. BAILEY	Surveyed by G. PORTER	
Checked MAY 8 1963	Notes PORTER Date 6-23-61	
Date W. J. BRENNER	Indexed H. E. OTT	

Cont Bot Page 22

W.S. 39 - B-2

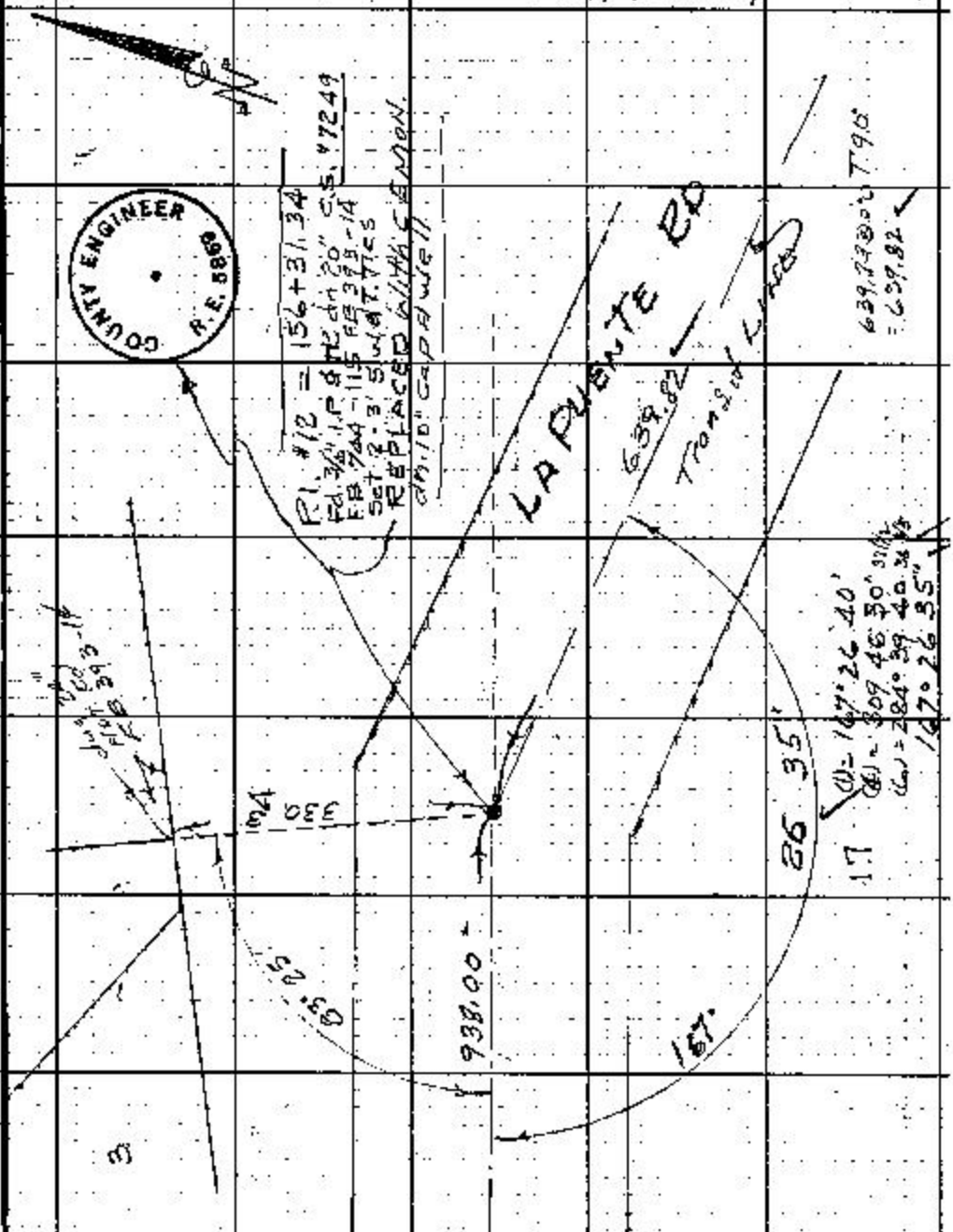

Note: Any Additions or Changes on this Sheet Must be Made or Circled in Red Ink With Date and Name of Person Making Change.

PLEASE RETURN TO
LOS ANGELES COUNTY ENGINEER
700 Los Angeles County Engineering Bldg.
Do not extend this side of this line.

Cont from Top Page 20

F. B. 2911 PG. 22

Cont Bot page 23

Cont. from top Page 21

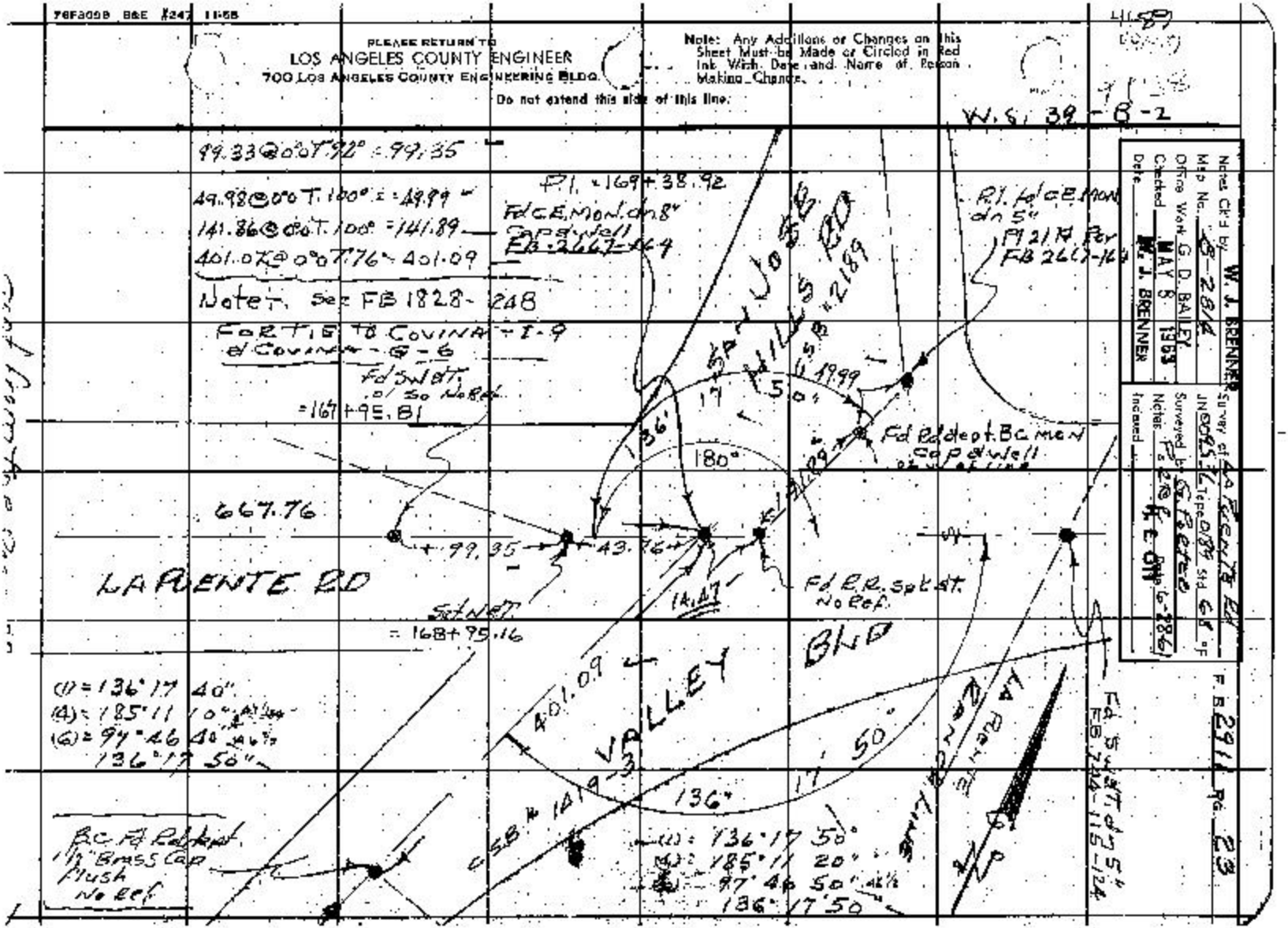

76F3098 B&E #247 11-58
PLEASE RETURN TO
LOS ANGELES COUNTY ENGINEER
700 LOS ANGELES COUNTY ENGINEERING BLDG.
Note: Any Additions or Changes on this Sheet Must be Made or Circled in Red Ink With Date and Name of Person Making Change.
Do not extend this side of this line.
W.S. 39-B-2
99.33@0°0T.92° = 99.35
49.98@0°0T.100° = 49.99
141.86@0°0T.100° = 141.89
401.07@0°0T.76 = 401.09
Note: See FB 1828-248
FORTIE TO COVINA - I-9
& COVINA - G-6
Fd SWdT. .01 So No Ref.
= 167+95.81
P.I. = 169+38.92
Fd C.E. Mon. dn 8" Cap & Well FB 2667-164
P.I. Fd C.E. Mon dn 5" Pl 21 N For FB 2667-164
SAN JOSE HILLS RD
CSB #2189
49.99
17 50
136
180°
Fd Rd dept. B.C. mon Cap & Well
667.76
+99.35
43.76
LA PUENTE RD
Set NET.
= 168+95.16
14.47
Fd R.R. Spk St. No Ref.
VALLEY BLVD
401.09
17 50
136
CSB #1419-3
(1) = 136°17'40"
(4) = 185°11'10"
(6) = 97°46'40"
136°17'50"
B.C. Fd Rd dept. 1½" Brass Cap Flush No Ref.
(1) = 136°17'50"
(4) = 185°11'20"
(6) = 97°46'50"
136°17'50"
LA PUENTE RANCH LINE
Fd SWdT. dn 5" FB 744-115-124
Notes Ck'd by W. J. BRENNER
Map No. B-2814
Office Work G. D. BAILEY
Checked MAY 8 1963
Date W. J. BRENNER
Survey of LA PUENTE RD
JN 09536 Tape 0189 Std 68 °F
Surveyed by G. Porter
Notes Pg 28 Fig 6-286
Indexed
F.B. 2911 Pg. 23

Cont from Bot Page 25

F.B. 2911 PG. 24

LOS ANGELES COUNTY ENGINEER
700 Los Angeles County Engineering Bldg.

PLEASE RETURN TO

Do not extend this side of this line.

Note: Any Additions or Changes on This Sheet Must be Made or Circled in Red Ink With Date and Name of Person Making Change.

Notes Ck'd by W. J. BRENNER	Survey of LA PUENTE RD
Map No. B-2814	JN 009536 Tape 0189 Std 68 °F
Office Work G. D. BAILEY	Surveyed by G. PORTER
Checked MAY 8 1963	Notes Porter Date 7-18-61
Date W. J. BRENNER	Indexed H. E. Oh

F. B. 2911 Pg. 25

cont from L page 26

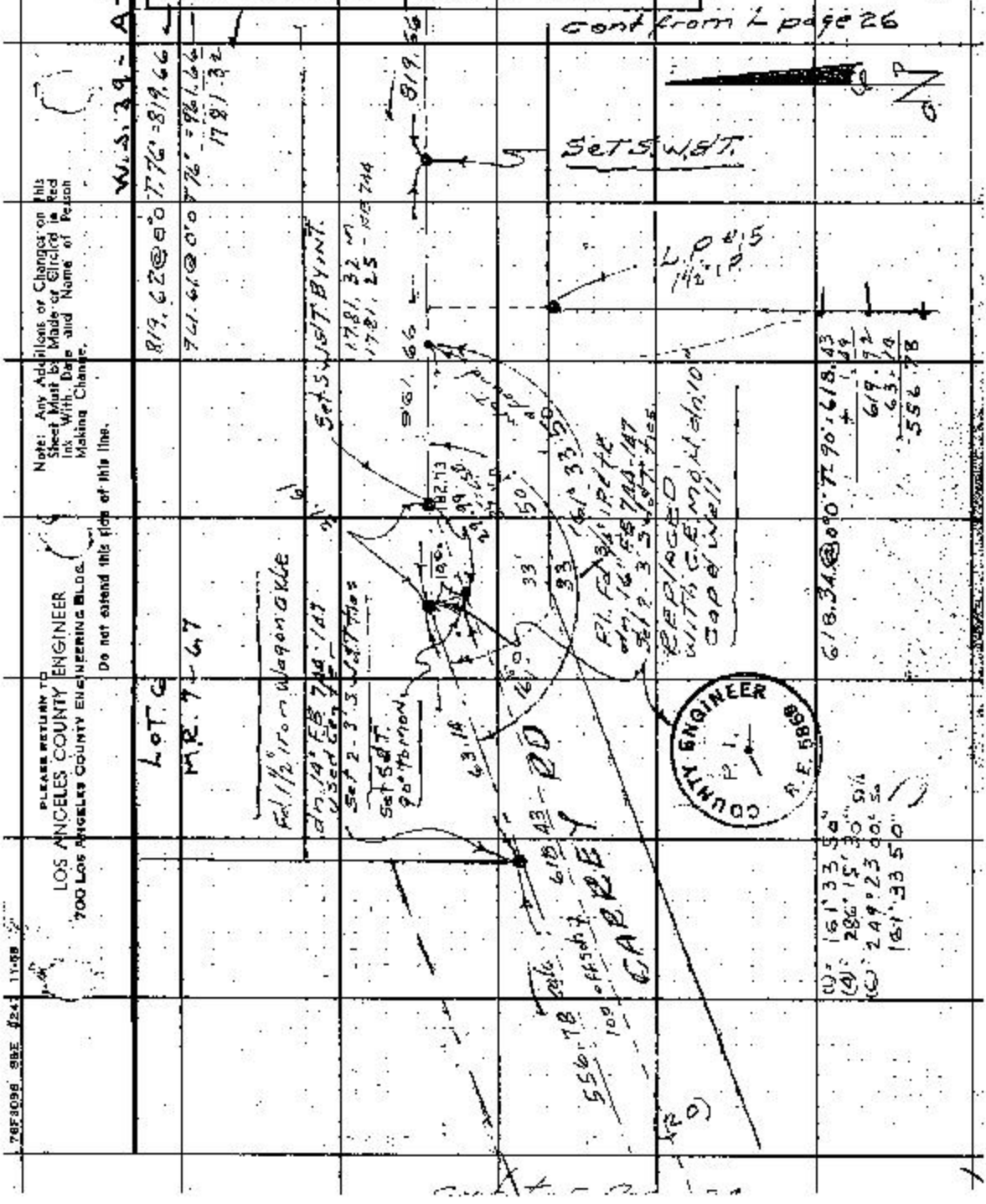

Note: Any Additions or Changes on this Sheet Must be Made or Circled in Red Ink With Date and Name of Person Making Change.

Do not extend this side of this line.

PLEASE RETURN TO
LOS ANGELES COUNTY ENGINEER
700 LOS ANGELES COUNTY ENGINEERING BLDG.

76F3098 SBE #247 11-58

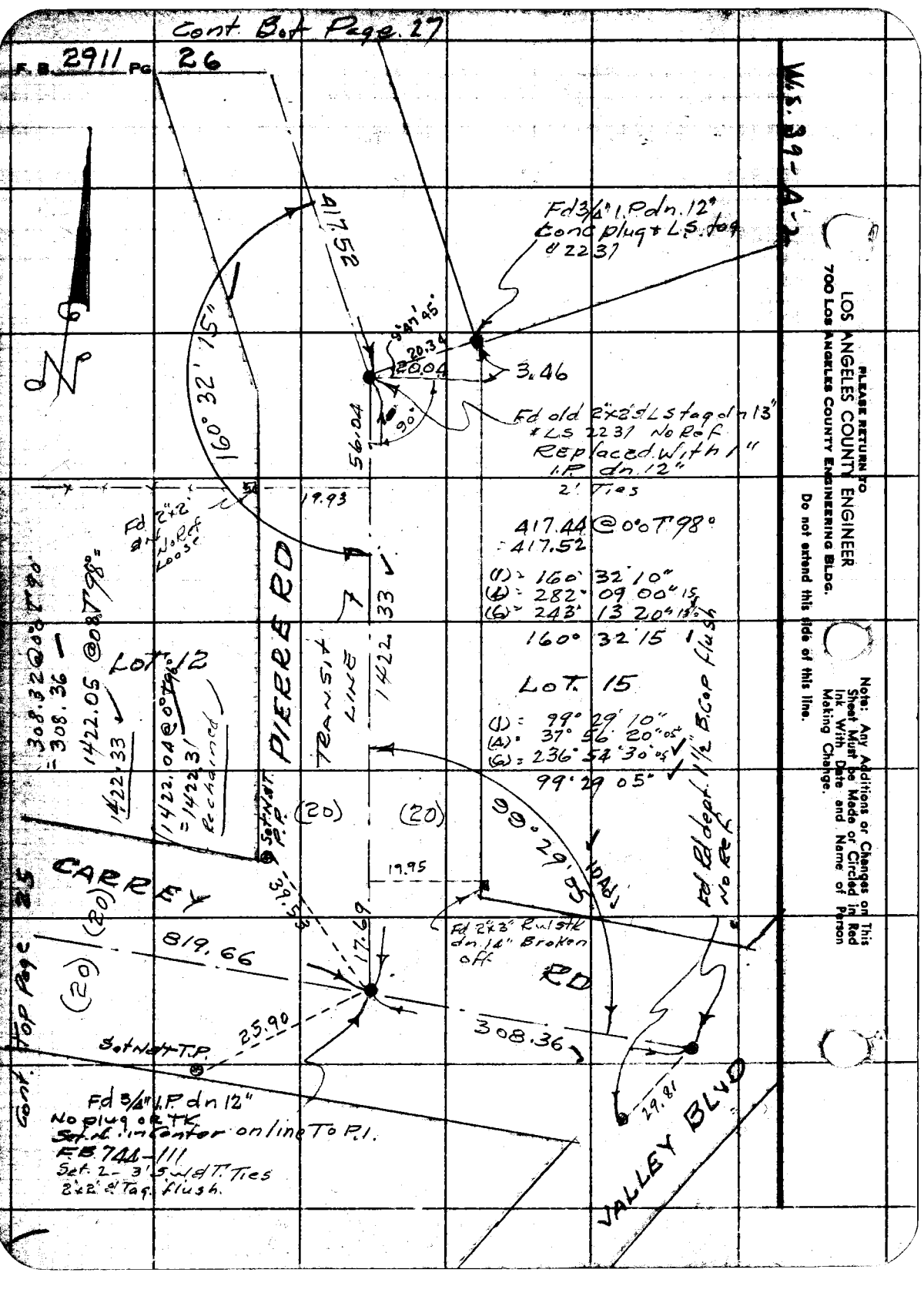
Cont. Bot Page 27
F.B. 2911 PG 26
W.S. 39-A-2
PLEASE RETURN TO
LOS ANGELES COUNTY ENGINEER
700 LOS ANGELES COUNTY ENGINEERING BLDG.
Do not extend this side of this line.
Note: Any Additions or Changes on This Sheet Must be Made or Circled in Red Ink With Date and Name of Person Making Change.
Fd 3/4" I.P. dn. 12" Conc plug + L.S. tag # 2231
417.52
160° 32' 15"
20.34
20.04
3.46
56.04
90°
Fd old 2"x2" S L S tag dn 13" + L.S. 2231 No Ref Replaced With 1" I.P. dn. 12" 2' Ties
19.93
Fd 2"x2" dn No Ref Loose
417.44 @ 0°0' T 98°
= 417.52
(1) = 160° 32' 10"
(4) = 282° 09' 00" 15
(6) = 243° 13' 20" 15
160° 32' 15
PIERRE RD
TRANSIT LINE
1422.33
LOT 12
LOT 15
(1) = 99° 29' 10"
(4) = 37° 56' 20" 05
(6) = 236° 54' 30" 05
99° 29' 05"
Fd Rd dept. 1 1/2" B.Cop flush No Ref
308.32 @ 0°0' T 90°
= 308.36
1422.05 @ 0°0' T 98°
1422.33
1422.04 @ 0°0' T 96°
= 1422.31
Rechained
Set Nd T.P.
(20)
(20)
99° 29' 05"
19.95
CARREY
RD
39.53
17.69
Fd 2"x3" R.W. stk dn. 14" Broken off
819.66
(20)
(20)
25.90
308.36
Set Nd T.P.
29.81
VALLEY BLVD
Cont. Top Page 25
Fd 3/4" I.P. dn 12" No plug or TK Set N. in Center on line To P.I.
F.B. 744-111
Set 2 - 3' S.W. & T. Ties 2"x2" & Tag flush.

Notes Ck'd by W. J. BRENNER	Survey of La Puente Rd	F. B. 2911 Pg. 27
Map No. B-2814	JN 0095.36 Tape 0185 Std 68	
Office Work G. D. BAILEY	Surveyed by G. Porter	
Checked MAY 8 1963	Notes Porter Date 6-30-61	
Date W. J. BRENNER	Indexed H. E. Ott	

Cont Bot Page 16

W.S. 89-A-2

1012.19 @ 0° T 96° = 1012.37

LOT 13

(20) (20)

PIERRE ROAD

1012.37

TRANSIT LINE

(1) = 159° 59' 10"
(4) = 279° 56' 40"
(6) = 239° 55' 20" 134
159° 59' 15"

Fd. 2"x2" flush (new)
Fd. remains of old 12"x2" dn 18"
Reset 2"x2"

159

Not Const.
VEJAR RD

3.49

19.87

90°

59'

10"

PHELIPE VEJARA
4
M.R. 7-67

Fd 2" I.P. Conc plug & L.S. tag 2408 dn 14"

LOT 12

417.52

Note: Any Additions or Changes on this Sheet Must be Made or Circled in Red Ink With Date and Name of Person Making Change.

Do not extend this side of this line.

PLEASE RETURN TO
LOS ANGELES COUNTY ENGINEER
700 LOS ANGELES COUNTY ENGINEERING BLDG.

76F3095 S&K #247 11-58

Cont from Page 26

F. B. 2911 PG. 28

PLEASE RETURN TO
LOS ANGELES COUNTY ENGINEER
700 Los Angeles County Engineering Bldg.

Do not extend this date if this line.

Note: Any Additions or Changes on This Sheet Must Be Made or Circled in Red Ink, With Date and Name of Person Making Change.

Notes Ck'd by	Survey of LA PUENTE RD
Map No. B-2814	IN 0095 Page 0179 Std. 68
Office Work G.D. BAILEY	Surveyed by G. Puente
Checked	Notes C. Adams Date 7-5-61
Date	Indexed H. E. OTT

F.B. 2911 PG 29

LOCATION OF
IMPROVEMENTS
LA PUENTE RD

Proposed
R/W 80'

Note: Any Additions or Changes on This Sheet Must be Made or Circled in Red Ink With Date and Name of Person Making Change.

Do not extend notes this side of this line.

RETURN TO
LOS ANGELES COUNTY ENGINEER
700 LOS ANGELES COUNTY ENGINEERING BLDG.

78F3009 CE #247 6-57

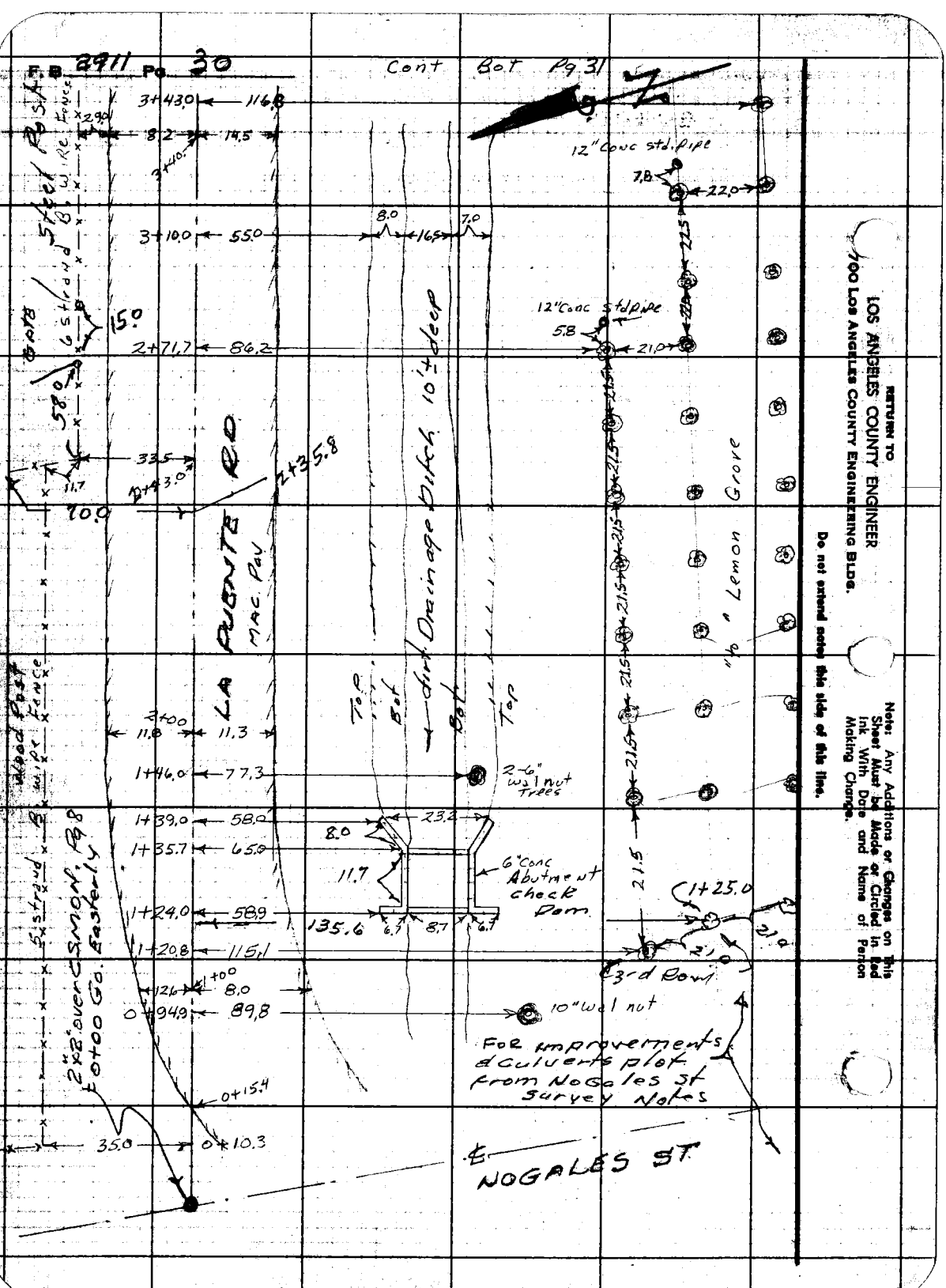

RETURN TO
LOS ANGELES COUNTY ENGINEER
700 Los Angeles County Engineering Bldg.
Do not extend notes this side of this line.
Note: Any Additions or Changes on This Sheet Must be Made or Circled in Red Ink With Date and Name of Person Making Change.

Notes Ck'd by	Survey of La Puente Rd
Map No. B-2814	JN 0095.36 Tape 0189 Std 68 °F.
Office Work G. D. BAILEY	Surveyed by G. Porter
Checked	Notes C. Adams Date 7-5-61
Date	Indexed H. E. OTT

F.B. 2911 Pg. 36

Cont. Bot. Pg. 32



Note: Any Additions or Changes on This Sheet Must Be Made or Circled in Red Ink With Date, and Name of Person Making Change.

Do not extend notes this side of this line.

RETURN TO
LOS ANGELES COUNTY ENGINEER
1700 LOS ANGELES COUNTY ENGINEERING BLDG.

Cont. from Pg. 32

F. B. 2911 Pg. 32

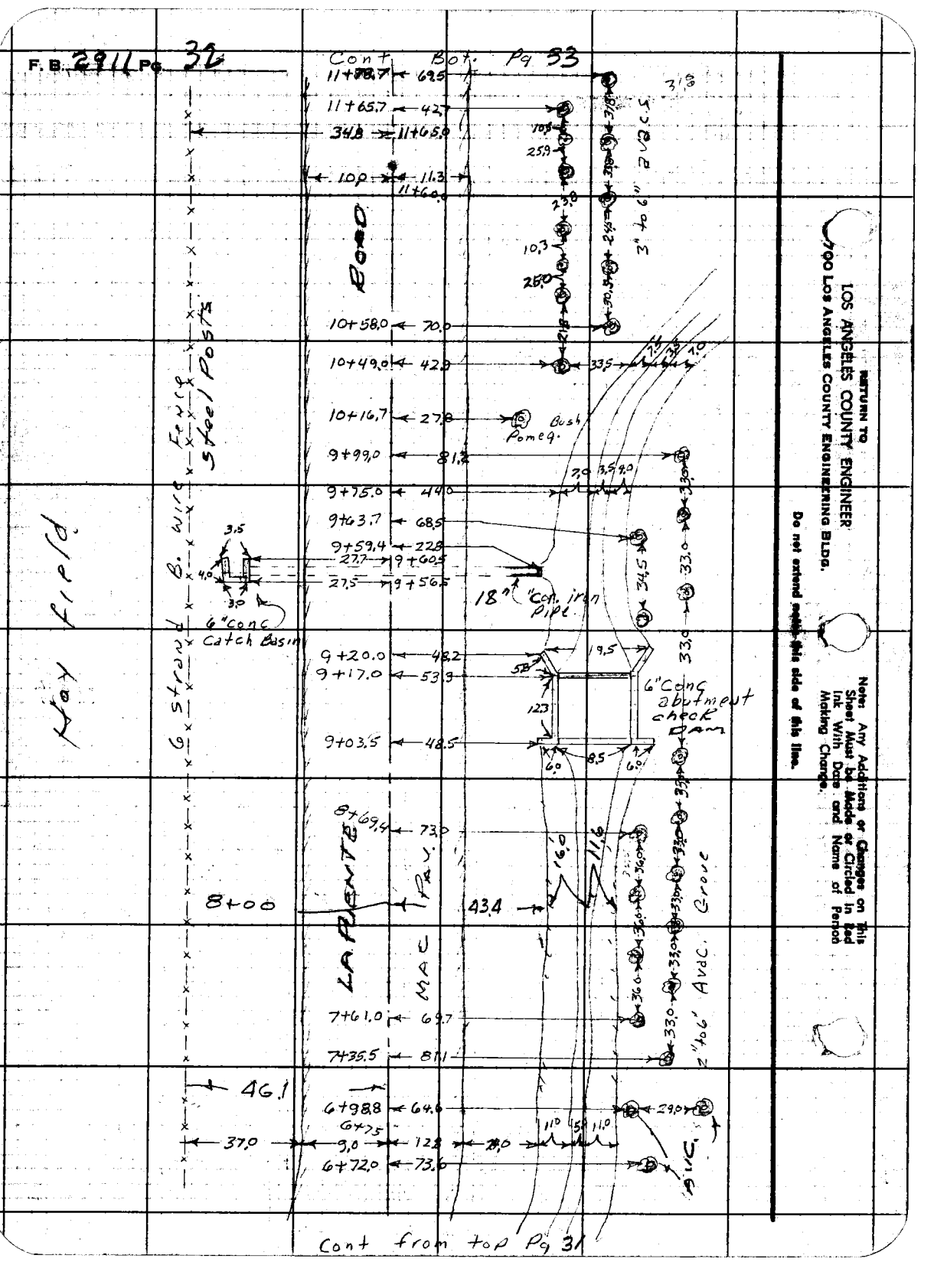

RETURN TO
LOS ANGELES COUNTY ENGINEER
700 LOS ANGELES COUNTY ENGINEERING BLDG.

Do not extend notes this side of this line.

Note: Any Additions or Changes on This Sheet Must be Made or Circled in Red Ink With Date and Name of Person Making Change.

7083049 CE #247—3-67

RETURN TO
LOS ANGELES COUNTY ENGINEER
700 LOS ANGELES COUNTY ENGINEERING BLDG.

Note: Any Additions or Changes on This Sheet Must Be Made or Checked in Red Ink With Date and Name of Person Making Change.

Do not extend notes this side of this line.

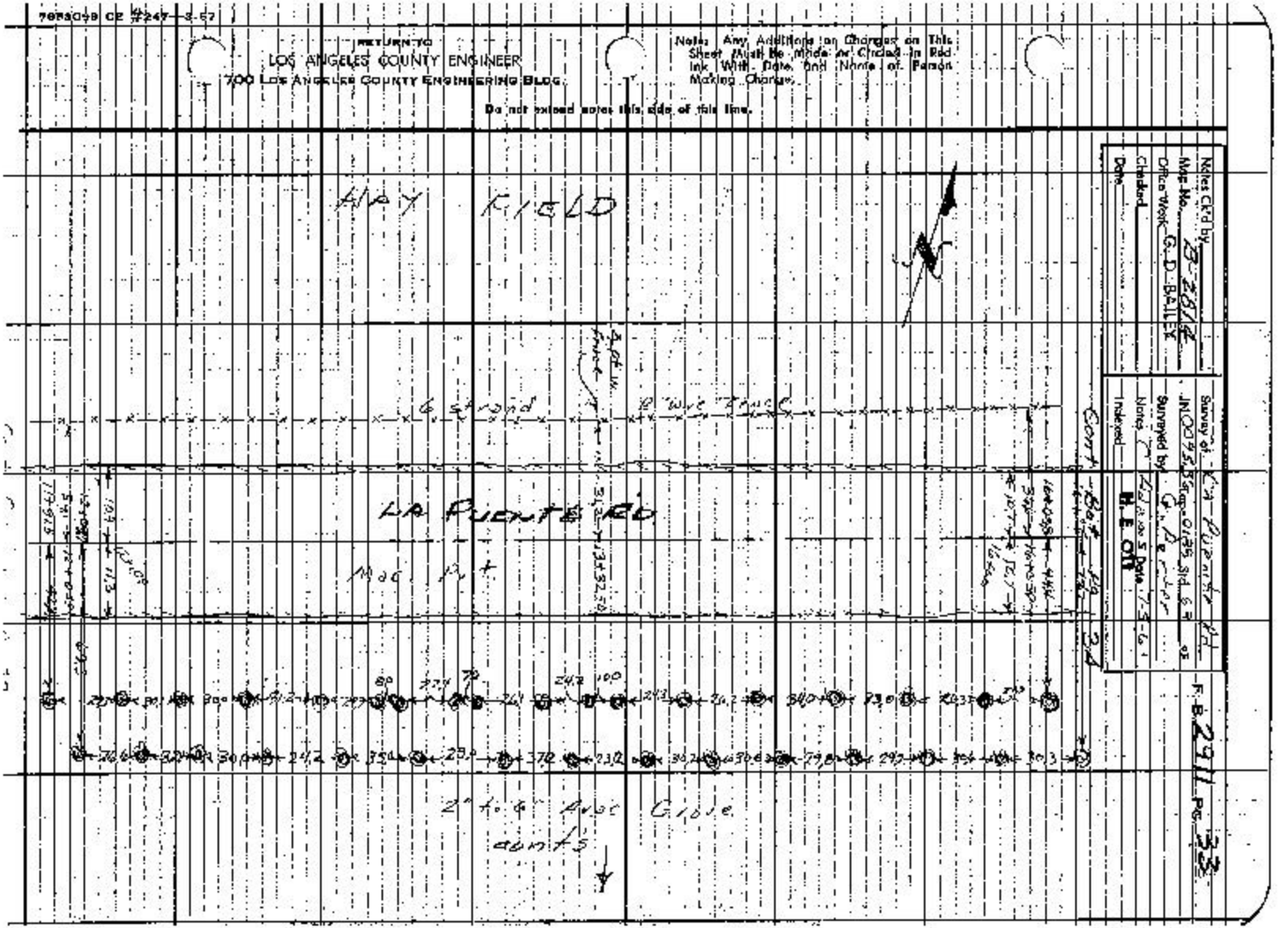

F. B. 2911 Pg. 34

Cont Bot Pg 35

R1 #3
CS. MON. Pg-10
= 20+91.28



Cont from top Pg 33

RETURN TO
LOS ANGELES COUNTY ENGINEER
700 LOS ANGELES COUNTY ENGINEERING BLDG.

Do not extend notes this side of this line.

Note: Any Additions or Changes on This Sheet Must be Made or Circled in Red Ink With Date and Name of Person Making Change.

Notes Ck'd by	Survey of La Puente Rd
Map No. B-2814	JN 209536 Tape Std RF
Office Work G. D. BAILEY	Surveyed by G. Porter
Checked	Notes C. Adams Date 7-5-61
Date	Indexed H. E. OTT

F.B. 2911 Pg. 35

Cont Bot. Pg 36



Note: Any Additions or Changes on This Sheet Must be Made or Circled in Red Ink With Date and Name of Person Making Change.

Do not extend notes this side of this line.

RETURN TO
LOS ANGELES COUNTY ENGINEER
700 LOS ANGELES COUNTY ENGINEERING BLDG.

76F3086 CE #847 5-67

F. B. 2911 Pg. 36

Cont Bot Pg 37

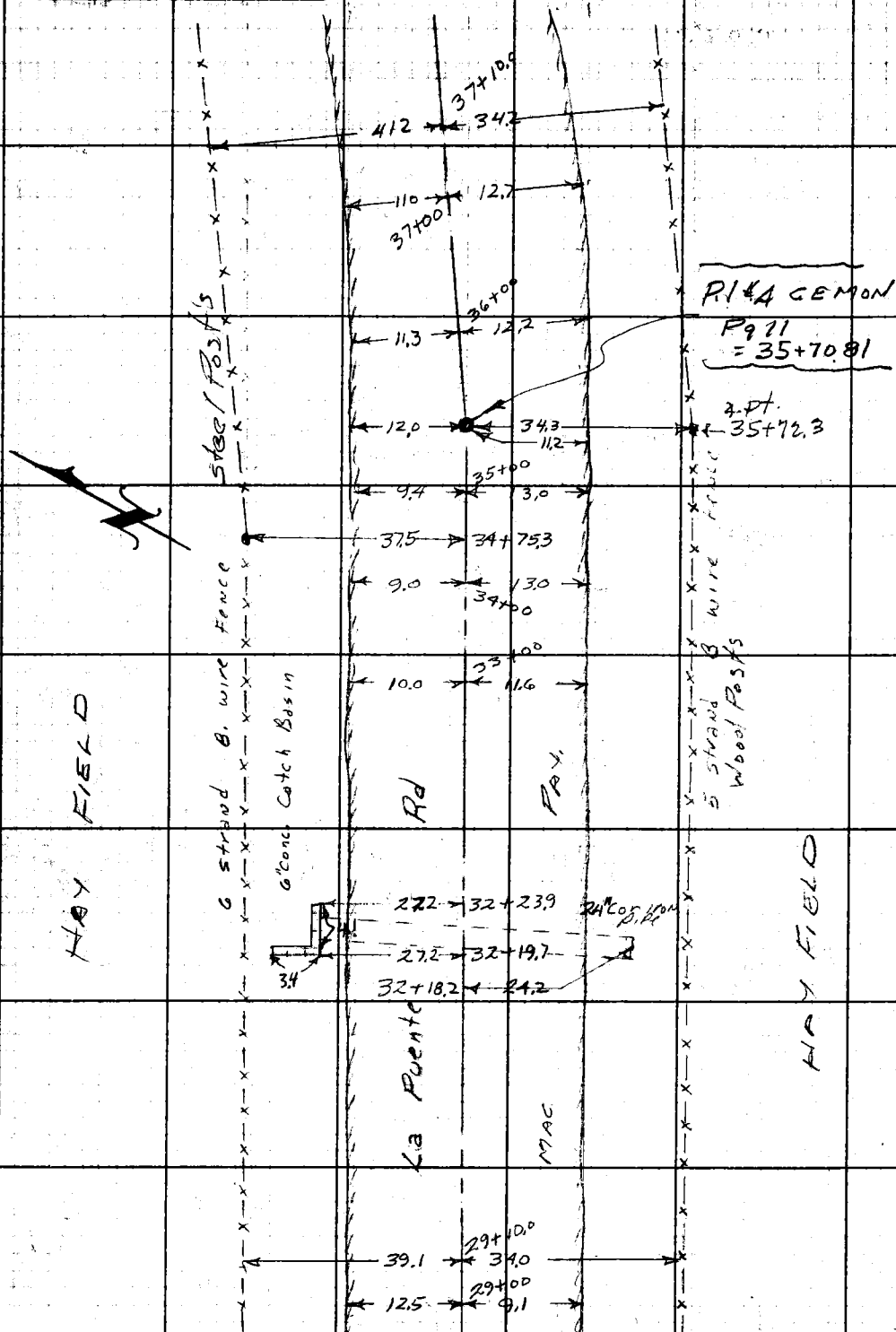

Cont from top Pg 35

RETURN TO
LOS ANGELES COUNTY ENGINEER
700 LOS ANGELES COUNTY ENGINEERING BLDG.

Note: Any Additions or Changes on This Sheet Must be Made or Circled in Red Ink With Date and Name of Person Making Change.

Do not extend notes this side of this line.

Notes Ck'd by:	Survey of La Puente Rd	IF: B 2911 Pg. 37
Map No. B-2874	JN 009536 Tape Std. °F	
Office Work G. D. BAILEY	Surveyed by G. Porter	
Checked	Notes C. Adams Date 7-10-61	
Date	Indexed B. E. OH	Cont Bot pg 38



Note: Any Additions or Changes on This Sheet Must Be Made or Circled in Red Ink With Date and Name of Person Making Change.

Do not extend notes this side of this line.

RETURN TO
LOS ANGELES COUNTY ENGINEER
700 Los Angeles County Engineering Bldg.

TOPSOIL CK #247 - 3-57

F.B. 2911 Pg. 38

[redacted]

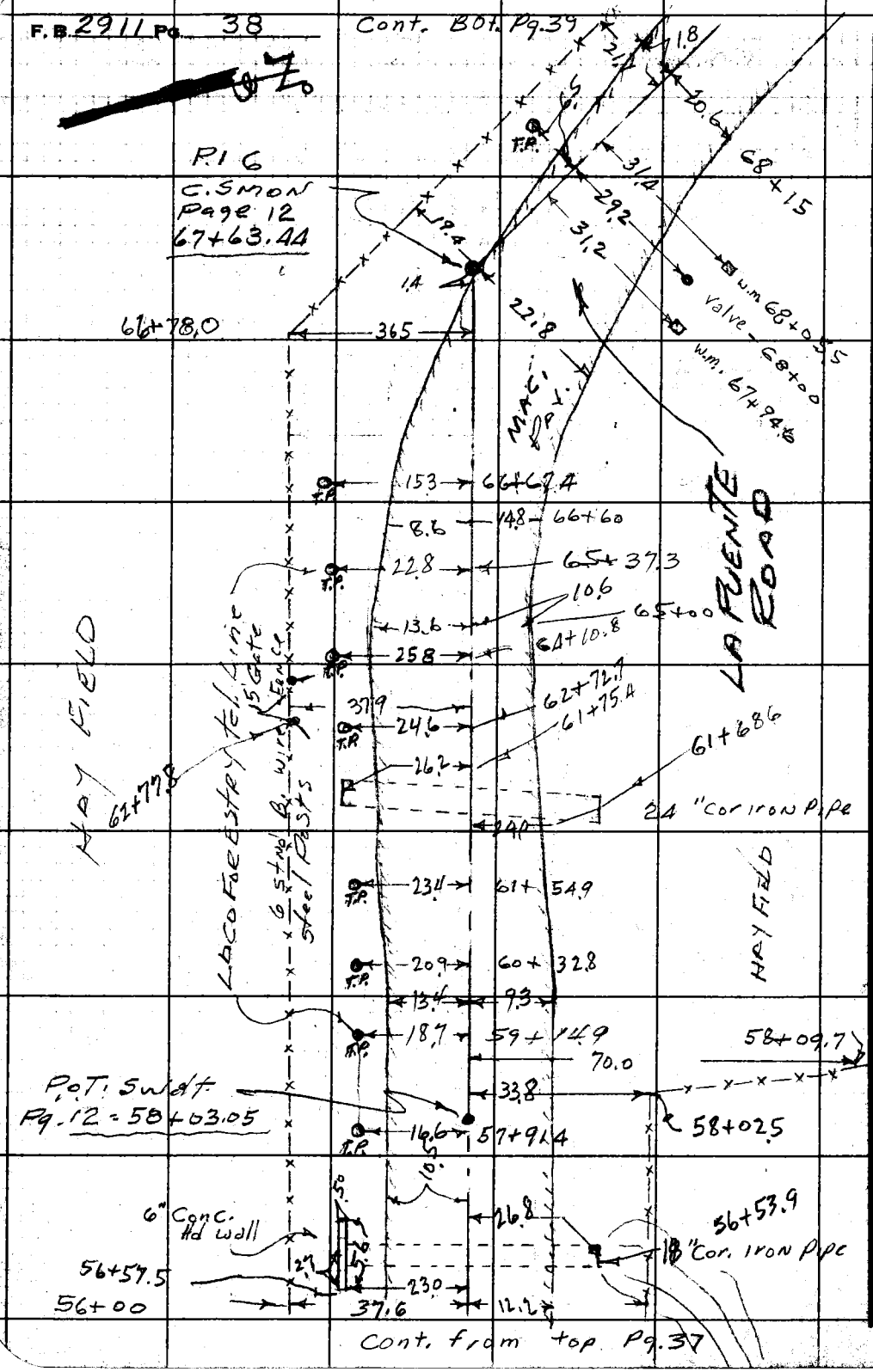

RETURN TO
LOS ANGELES COUNTY ENGINEER
700 LOS ANGELES COUNTY ENGINEERING BLDG.

Do not extend notes this side of this line.

Note: Any Additions or Changes on This Sheet Must be Made or Circled in Red Ink With Date and Name of Person Making Change.

Notes Ck'd by	Survey of La Puente Rd	F.B. 2911 Pg. 39
Map No. B-2814	JN 0095.36 Tape Std. °F	
Office Work G. D. BAILEY	Surveyed by G Porter	
Checked	Notes C. Adams Date 7-10-61	
Date	Indexed B. E. Ott	

Cont. Bot. Pg. 40

Note: Any Additions or Changes on this Sheet Must be Made or Circled in Red Ink With Date and Name of Person Making Change.

PLEASE RETURN TO
LOS ANGELES COUNTY ENGINEER
700 Los Angeles County Engineering Bldg.
Do not extend this side of this line.



Cont. from ... Pg. 20

76F3095 S&E #247 11-59

Cont. Bot. Pg. 41

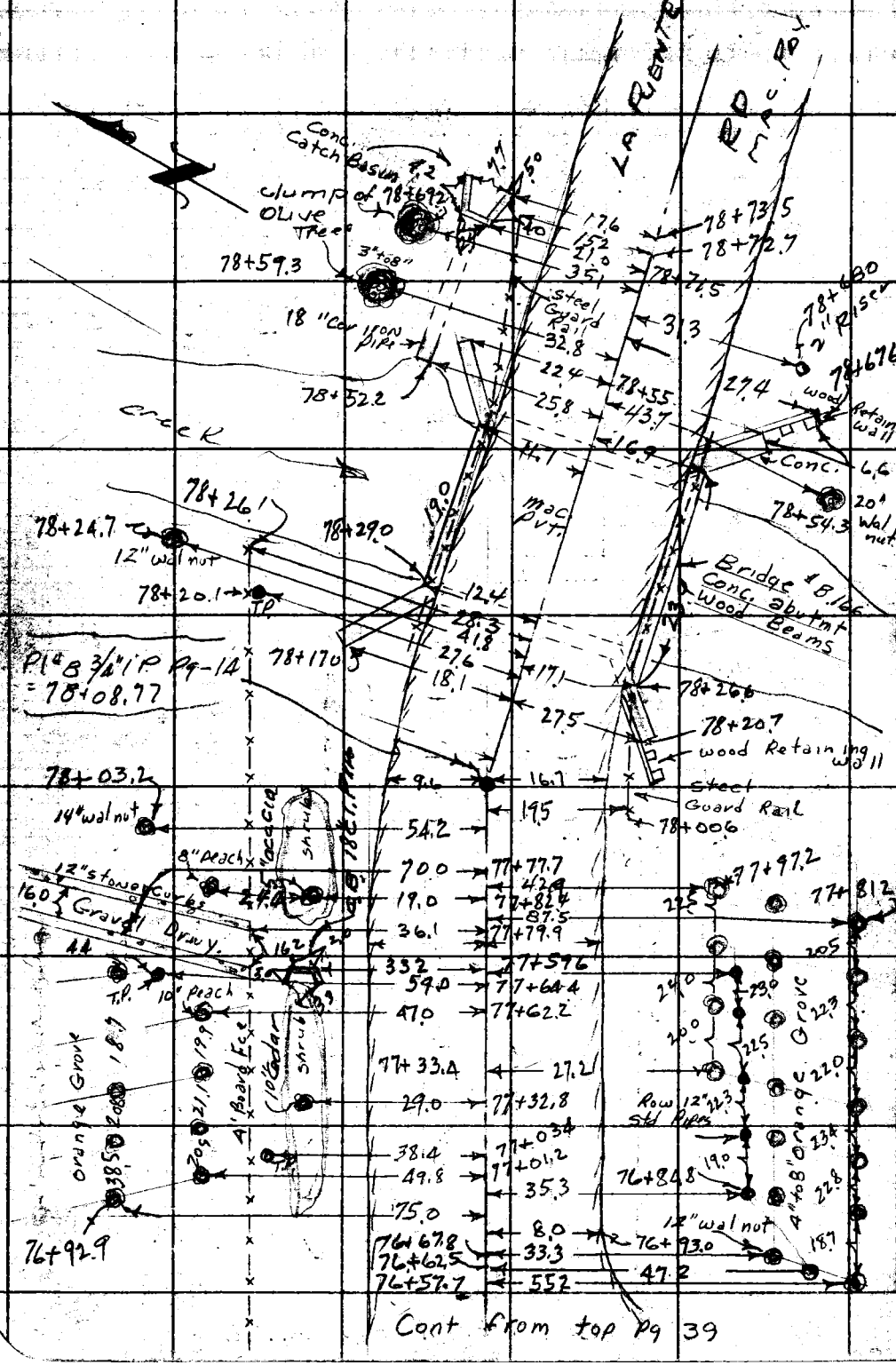

Cont from top Pg 39

PLEASE RETURN TO
LOS ANGELES COUNTY ENGINEER
700 LOS ANGELES COUNTY ENGINEERING BLDG.
Do not extend this [illegible] this line.
Note: Any Additions or Changes on This Sheet Must be Made or Circled in Red Ink With Date and Name of Person Making Change.

Notes Ck'd by	Survey of La Puente Rd
Map No. B-2814	IN 009536 Tape Std of
Office Work G.D. BAILEY	Surveyed by C. Parker
Checked	Notes C. Adams Date 7-14-61
Date	Indexed H. E. Oh

E.B. 2911 Pg. 41

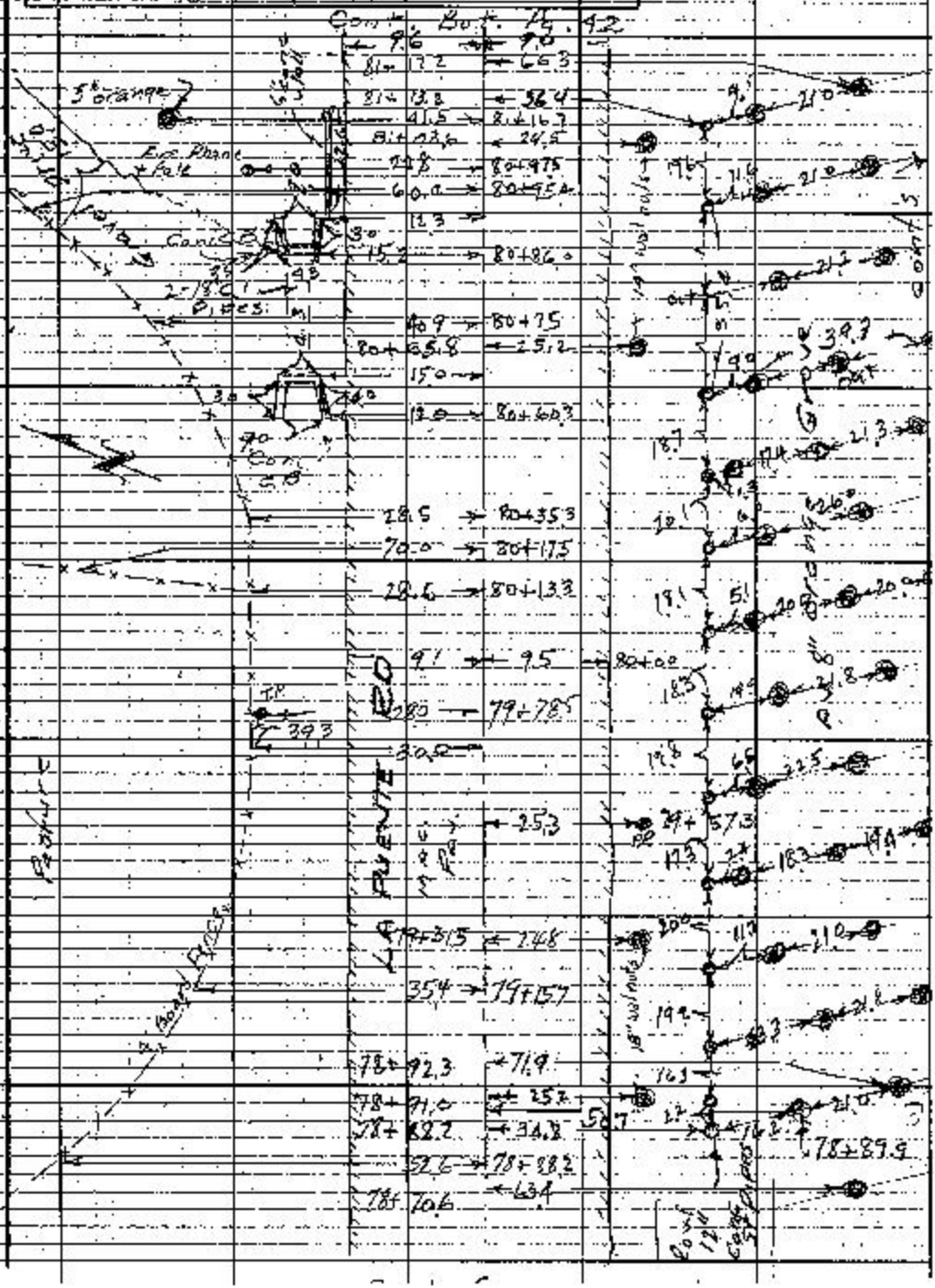

Note: Any Additions or Changes on This Sheet Must Be Made or Circled in Red Ink With Date and Name of Person Making Change.

Do not extend notes this side of this line.

RETURN TO
LOS ANGELES COUNTY ENGINEER
700 LOS ANGELES COUNTY ENGINEERING BLDG.

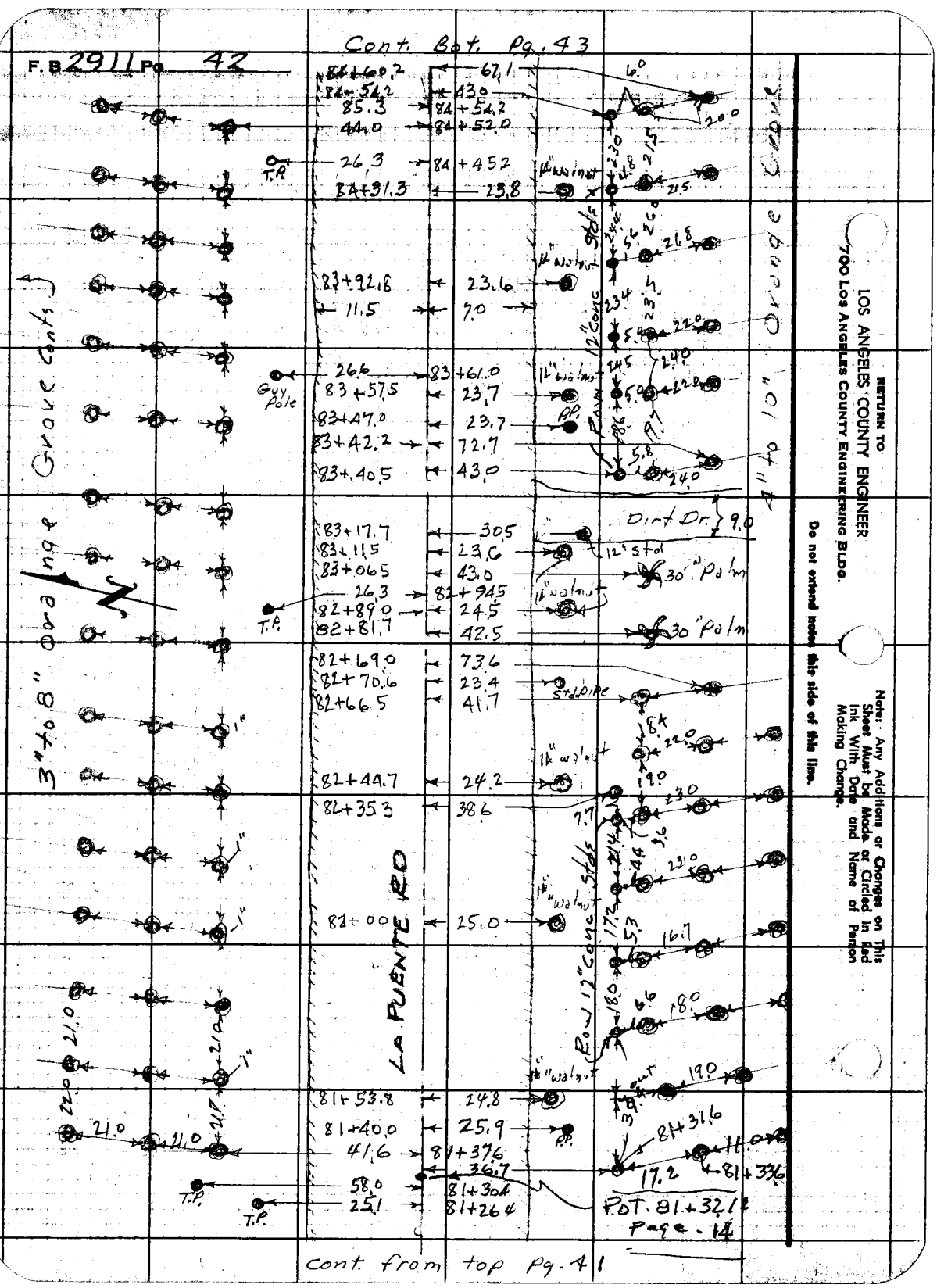

F.B. 2911 Pg. 42
Cont. Bot. Pg. 43
84+60.2 67.1
84+54.2 43.0
85.3 84+54.2
44.0 84+52.0
26.3 84+45.2
84+31.3 23.8
83+92.8 23.6
11.5 7.0
26.6 83+61.0
83+57.5 23.7
83+47.0 23.7
83+42.2 72.7
83+40.5 43.0
83+17.7 30.5
83+11.5 23.6
83+06.5 43.0
26.3 82+94.5
82+89.0 24.5
82+81.7 42.5
82+69.0 73.6
82+70.6 23.4
82+66.5 41.7
82+44.7 24.2
82+35.3 38.6
82+00 25.0
81+53.8 24.8
81+40.0 25.9
41.6 81+37.6
36.7
58.0 81+30.4
25.1 81+26.4
T.P.
Guy Pole
P.P.
Dirt Dr. 9.0
12" std
30" Palm
Std. Pipe
LA PUENTE RD
Row 12" Conc Stds
Row 12" Conc Stds
3" to 8" Orange Grove Conts
4" to 10" Orange Grove
POT. 81+32.12
Page - 14
Cont. from top Pg. 41
RETURN TO
LOS ANGELES COUNTY ENGINEER
700 LOS ANGELES COUNTY ENGINEERING BLDG.
Do not extend notes this side of this line.
Note: Any Additions or Changes on This Sheet Must be Made or Circled In Red Ink With Date and Name of Person Making Change.

Notes Ck'd by	Survey of La Puente Rd
Map No. 8-2814	JN 009536 Tape Std °F
Office Work G. D. BAILEY	Surveyed by G. Porter
Checked	Notes C. Adams Date 7-14-61
Date	Indexed H. E. OD

F. B. 29 II Pg. 43

Cont. Bot. Pg. 44



Notes: Any Additions or Changes on This Sheet Must be Made or Circled in Red Ink With Date and Name of Person Making Change.

Do not extend notes this side of this line.

LOS ANGELES COUNTY ENGINEER
700 Los Angeles County Engineering Bldg.

78F2085 CE #247—2-57

F.B. 2911 Pg. 44 Cont. Bot. Pg. 45

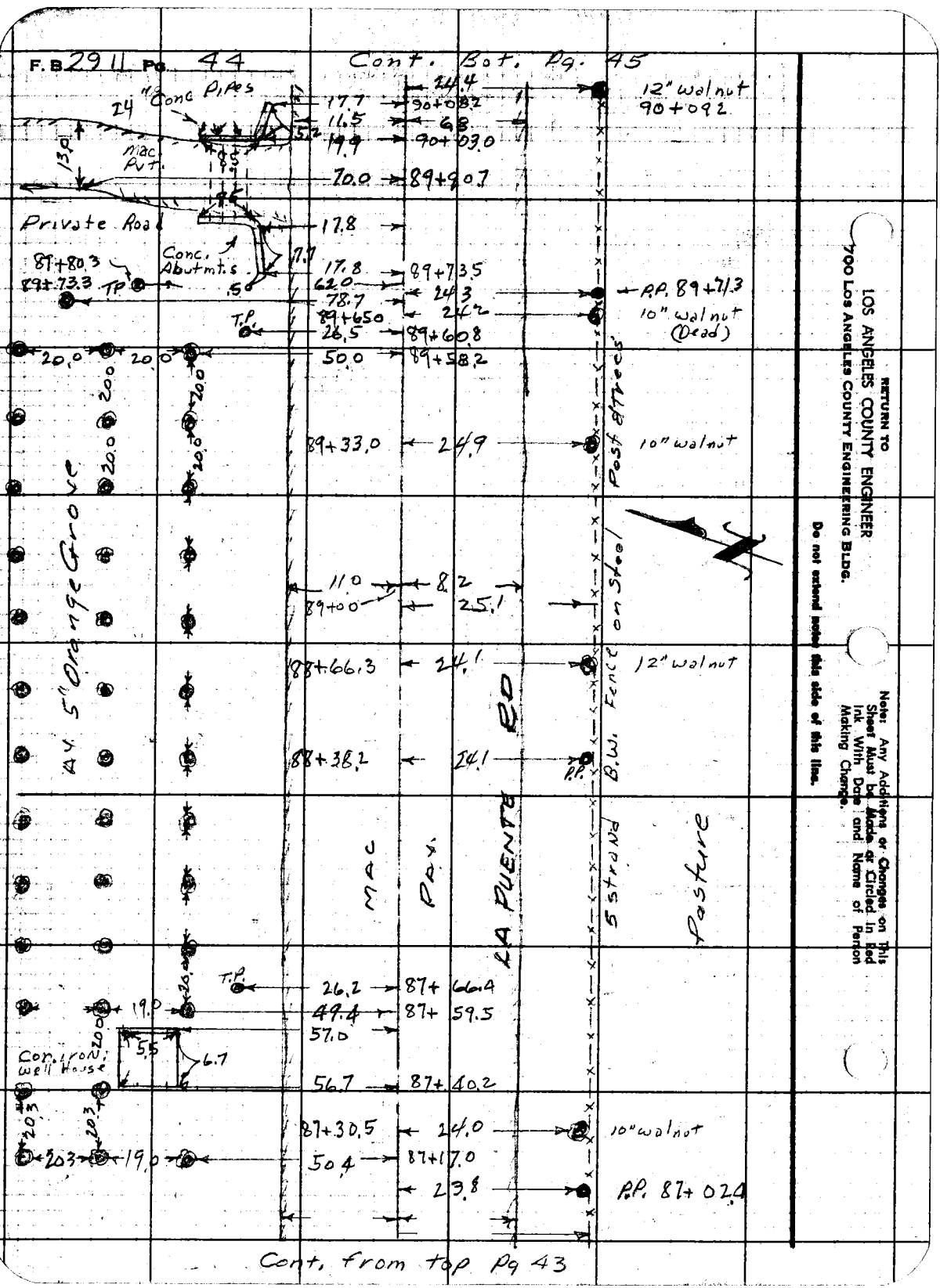

Cont. from top Pg 43

RETURN TO
LOS ANGELES COUNTY ENGINEER
700 Los Angeles County Engineering Bldg.

Do not extend notes this side of this line.

Note: Any Additions or Changes on This Sheet Must be Made or Circled in Red Ink With Date and Name of Person Making Change.

Notes Ck'd by
Map No. B-2874
Office Work G. D. BAILEY
Checked
Date

Survey of La Puente Rd
IN OO 9536 Tape — Std — °F
Surveyed by G. Porter
Notes C. Adams Date 7-29-61
Indexed — M.E. on

F.B. 2917 PG 45

Note: Any Additions or Changes on This Sheet Must Be Made on-Circled In Red Ink With Date and Name of Person Making Change.

Do not write notes this side of this line.

RETURN TO LOS ANGELES COUNTY ENGINEER 700 Los Angeles County Engineering Bldg.

Cont. Bott. Pg. 46

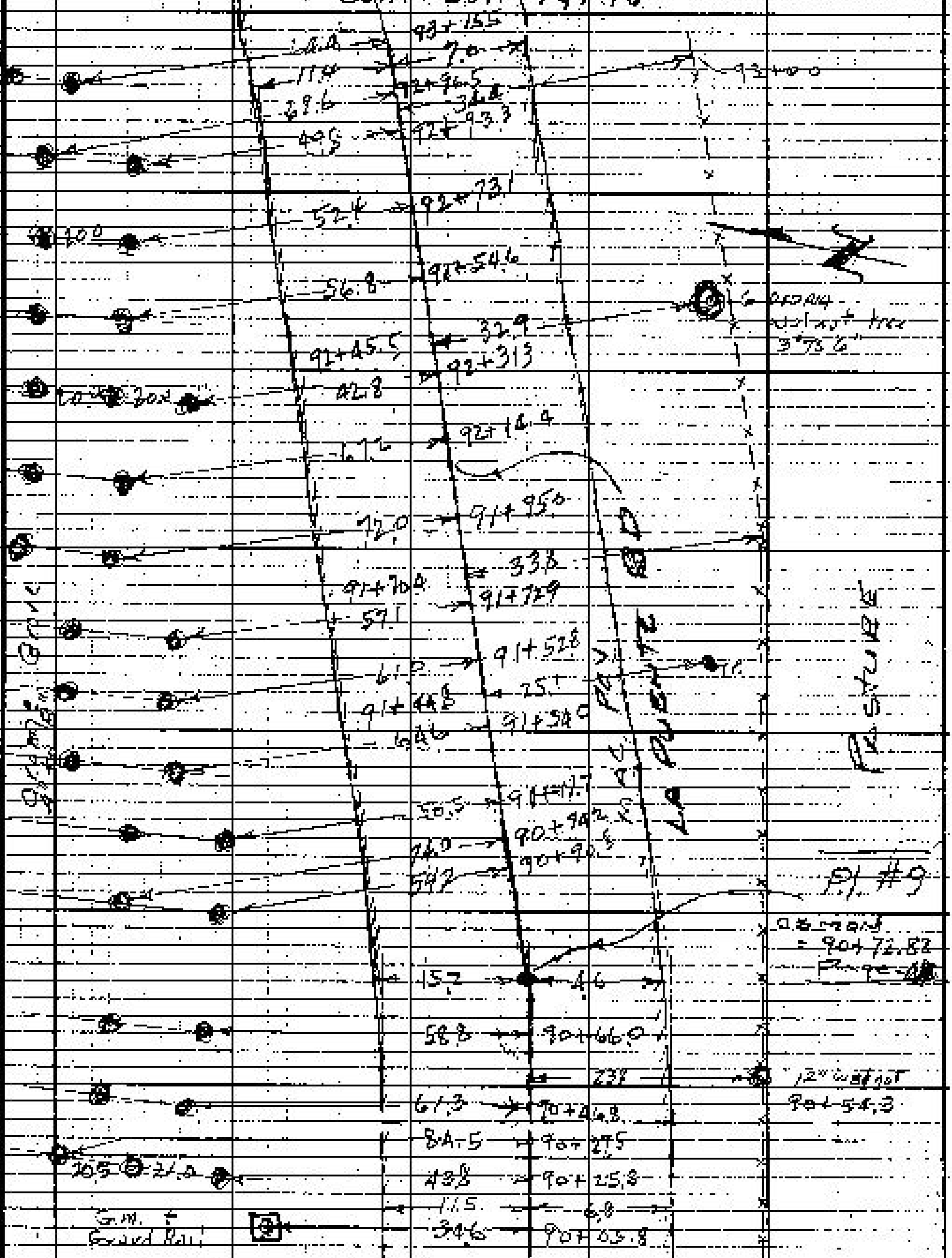

Cont. from Top Adj. AA

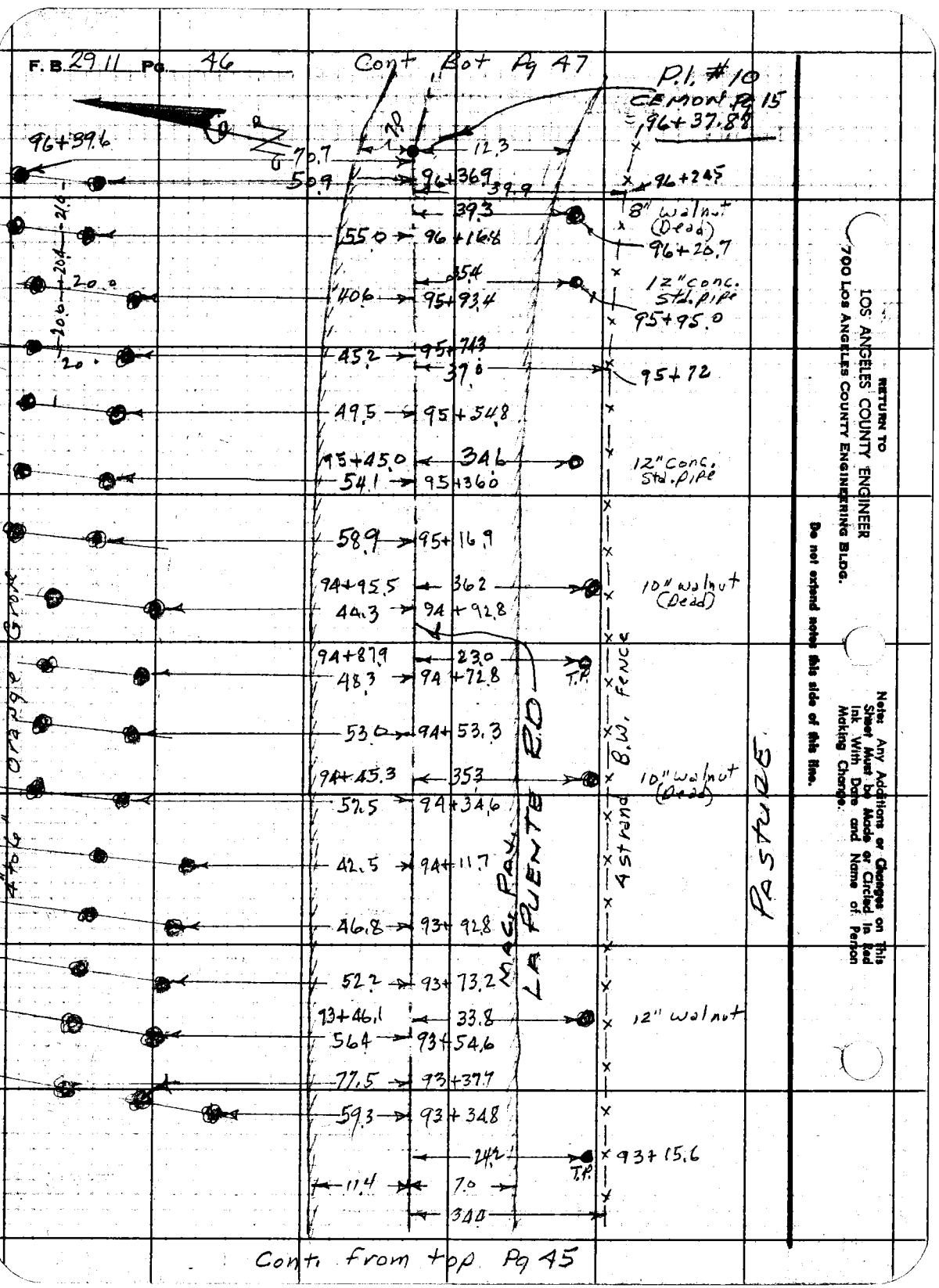

RETURN TO
LOS ANGELES COUNTY ENGINEER
700 LOS ANGELES COUNTY ENGINEERING BLDG.

Do not extend notes this side of this line.

Note: Any Additions or Changes on This Sheet Must be Made or Circled in Red Ink With Date and Name of Person Making Change.

Notes Ck'd by	Survey of La Puente Rd
Map No. B-2814	JN 00954 Tape Std. of
Office Work G. D. BAILEY	Surveyed by G. Parker
Checked	Notes C. Adams Date 7-17-61
Date	Indexed H. S. Ott

F.B. 29.11 Pg. 47



Notes: Any Additions or Changes on This Sheet Must be Made or Circled in Red Ink With Date and Name of Person Making Change.

Do not extend notes this side of this line.

RETURN TO LOS ANGELES COUNTY ENGINEER 700 LOS ANGELES COUNTY ENGINEERING BLDG.

76F3095 OK #847—8-57

F.B. 2911 PG. 48 Cont Bot Pg 49

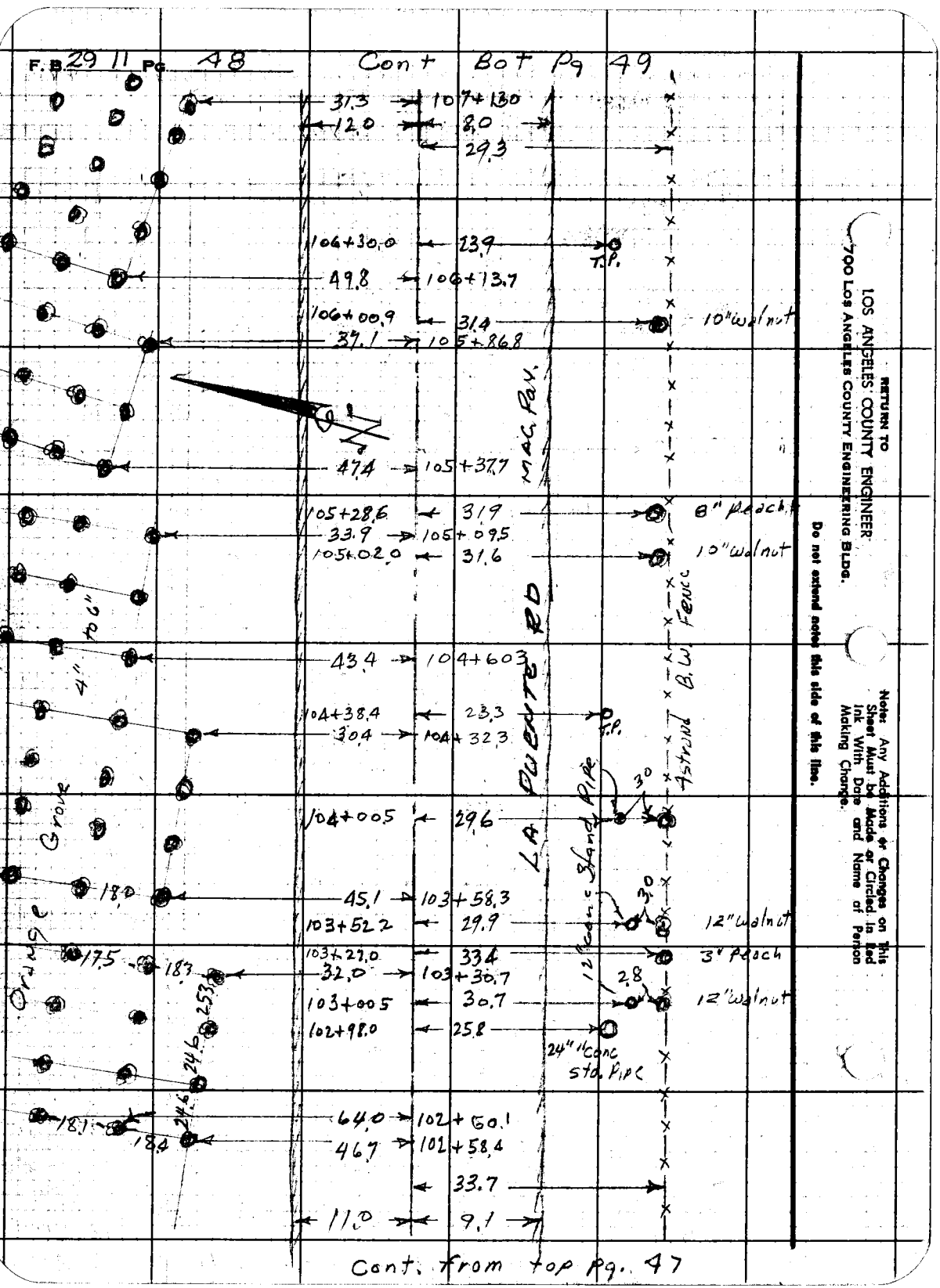

Cont. from top Pg. 47

RETURN TO
LOS ANGELES COUNTY ENGINEER
700 Los Angeles County Engineering Bldg.

Do not extend notes this side of this line.

Note: Any Additions or Changes on This Sheet Must be Made or Circled in Red Ink With Date and Name of Person Making Change.

Notes Ck'd by	Survey of La Puente Rd
Map No. B-2814	JN 009536 Tape Std °F
Office Work G. D. BAILEY	Surveyed by G Porter
Checked	Notes C. Adams Date 7-10-61
Date	Indexed H. E. Cn

F.B. 2911 Pg. 49

Cont Bot pg 50

700	111+39.1
12.0	9.0
30.4	111+15.3
	47.8
110+89.4	36.3
110+63.2	36.2
110+35.7	24.0
110+13.0	36.7
109+87.6	36.9
109+60.0	50.0
109+35.6	36.9
52.1	30.6
	109+30.0
109+10.2	36.4
109+0.0	49.8
108+85.2	36.3
108+50.1	29.6
108+32.0	34.0
48.2	108+16.8
30.1	108+08.7
	23.8
52.3	107+93.3
10.2	107+84.1
20.6	107+82.6
700	107+78.6
20.8	8.3
39.6	107+64.7
45.0	107+40.4
	32.0
107+18.7	28.1
107+07.8	70.0
17.0	8.0

Note: Any Additions or Changes on This Sheet Must be Made or Circled in Red Ink. With Date and Name of Person Making Change.

Do not extend note this side of this line.

RETURN TO LOS ANGELES COUNTY ENGINEER 700 Los Angeles County Engineering Bldg.

7-67 CE #247 3-67

F. B. 2911 Pg. 50

Cont. Bot. Pg. 51

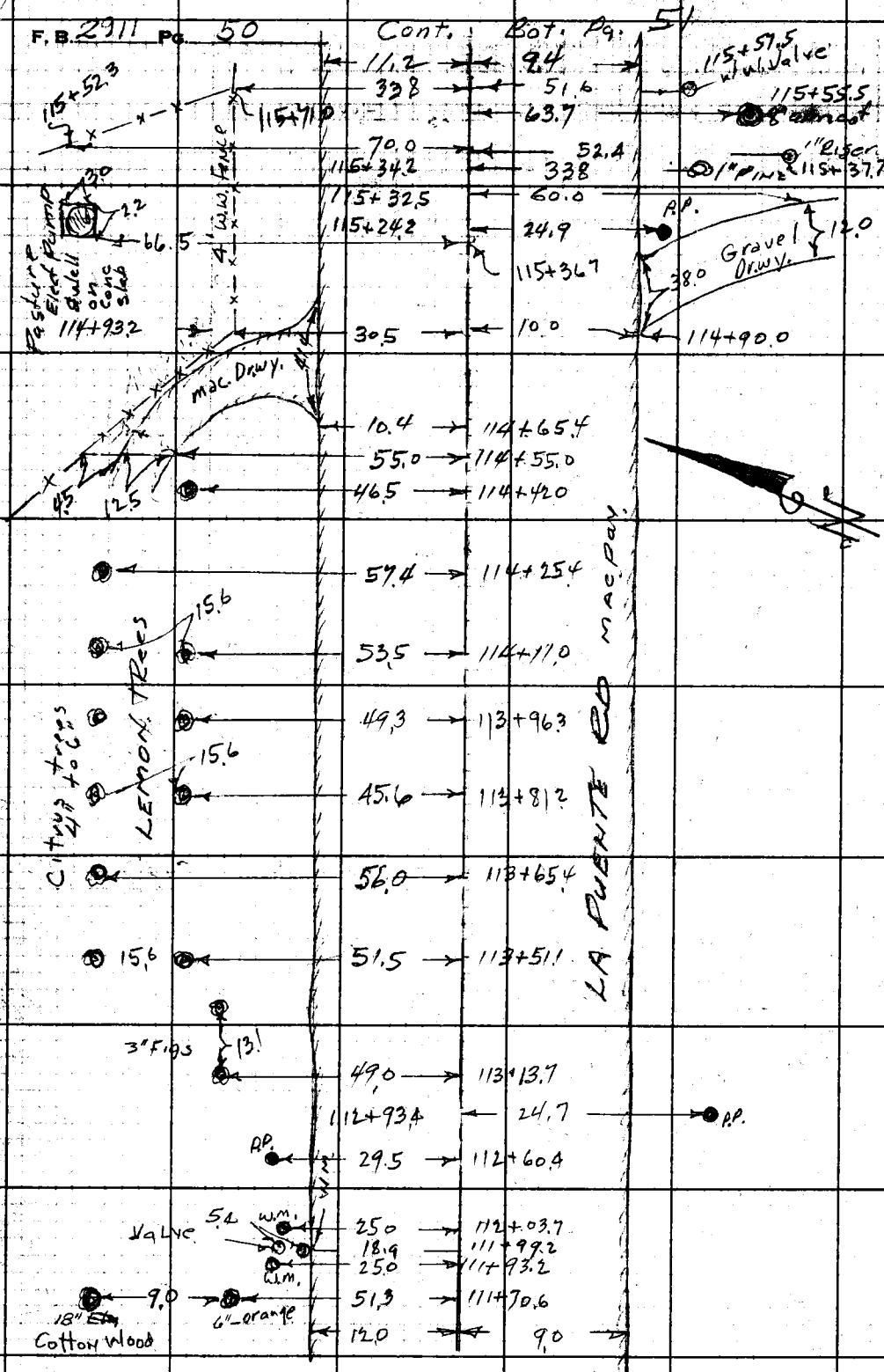

Cont. from top Pg. 49.

RETURN TO
LOS ANGELES COUNTY ENGINEER
700 LOS ANGELES COUNTY ENGINEERING BLDG.

Do not extend notes this side of this line.

Note: Any Additions or Changes on This Sheet Must be Made or Circled in Red Ink With Date and Name of Person Making Change.

Notes Ck'd by	Survey of La Puente Rd	F.B. 2911 Pg. 57
Map No. B-2814 G. D. BAILEY	JN 0295 Vs Tape Std °F	
Office Work	Surveyed by G. Porter	
Checked	Notes G. Adams Date 7-17-61	
Date	Indexed	

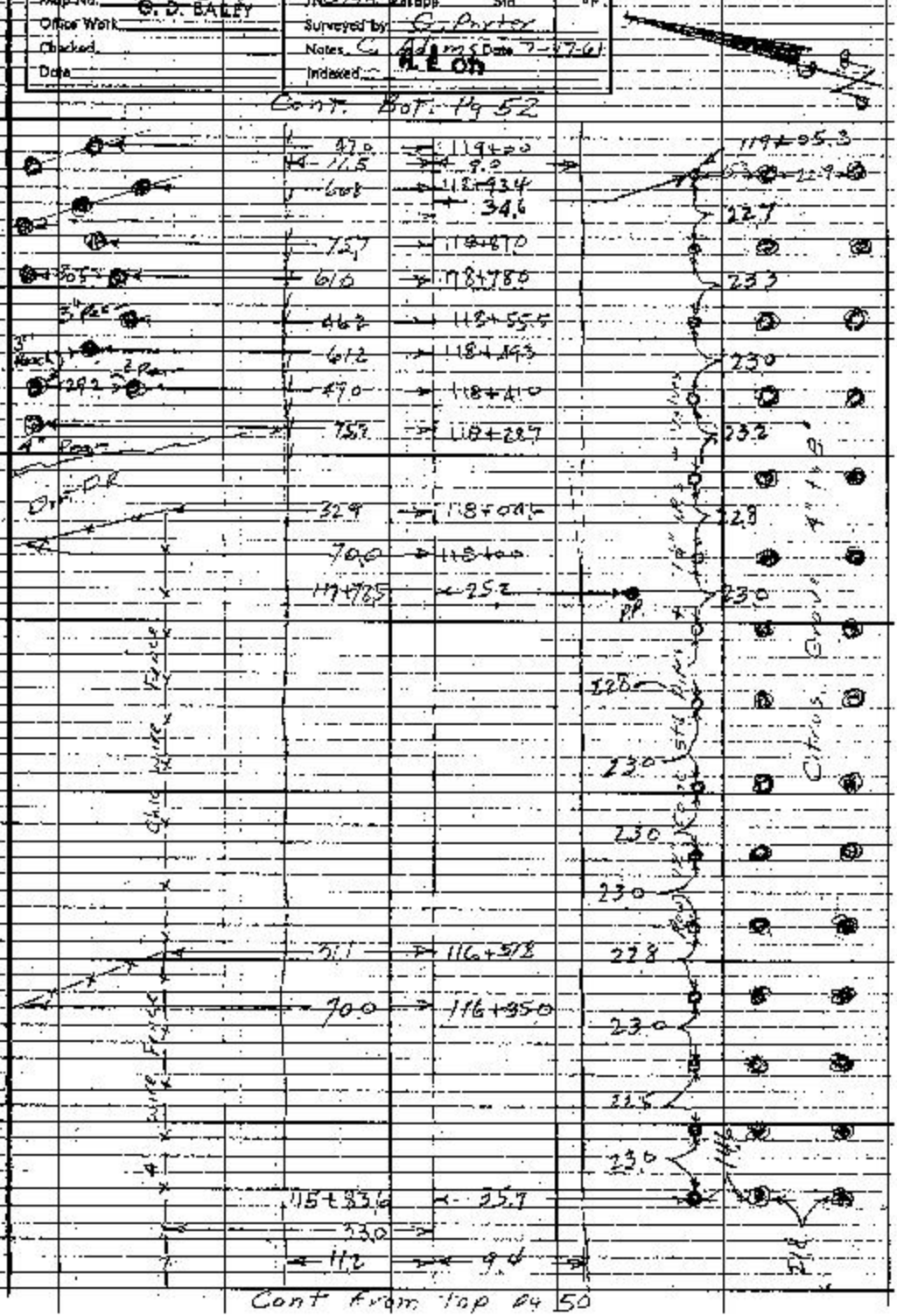

Note: Any Additions or Changes on This Sheet Must be Made or Circled in Red Ink With Date and Name of Person Making Change.

RETURN TO
LOS ANGELES COUNTY ENGINEER
700 LOS ANGELES COUNTY ENGINEERING BLDG.

Do not extend notes this side of this line.

7673093 CE #247 3-57

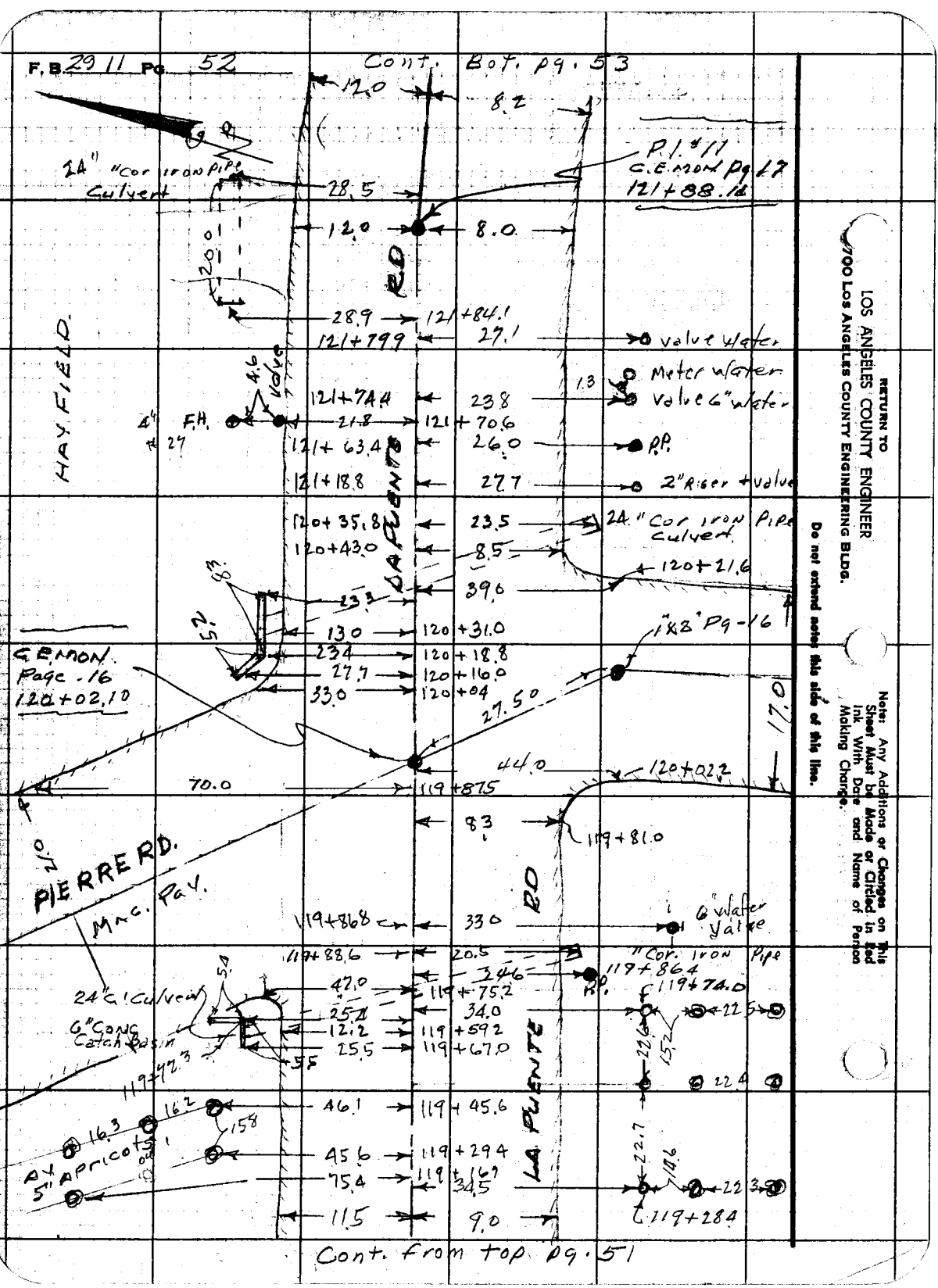

RETURN TO
LOS ANGELES COUNTY ENGINEER
700 LOS ANGELES COUNTY ENGINEERING BLDG.

Do not extend notes this side of this line.

Note: Any Additions or Changes on This Sheet Must be Made or Circled in Red Ink With Date and Name of Person Making Change.

Notes Ck'd by	Survey of La Puente Rd	F. B. 2911 Pg. 53
Map No. B-2814	JN 0095.36 Tape Std °F	
Office Work G. D. BAILEY	Surveyed on G. Rector	
Checked	Notes C Adams Date 1-17-61	
Date	Indexed H. E. Ott	

Cont. Bot. Pg. 54

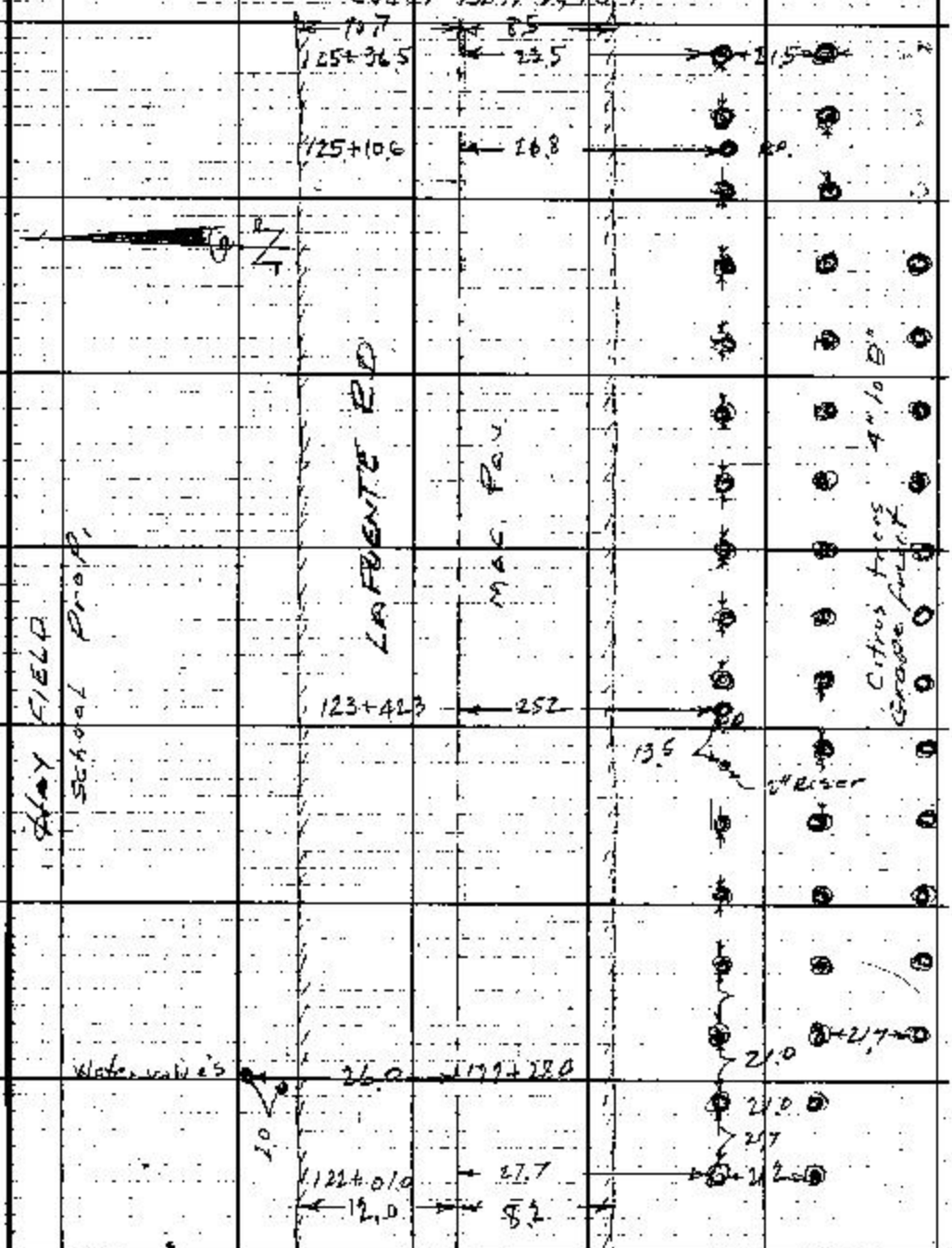

Cont. from top Pg. 52

Note: Any Additions or Changes on this Sheet Must be Made or Circled in Red Ink With Date and Name of Person Making Change.

Do not extend this side of this line.

PLEASE RETURN TO
LOS ANGELES COUNTY ENGINEER
700 LOS ANGELES COUNTY ENGINEERING BLDG.

76F3098 SSE 8247 11-58

Cont Bot Page 55

F. B 2911 PG 54

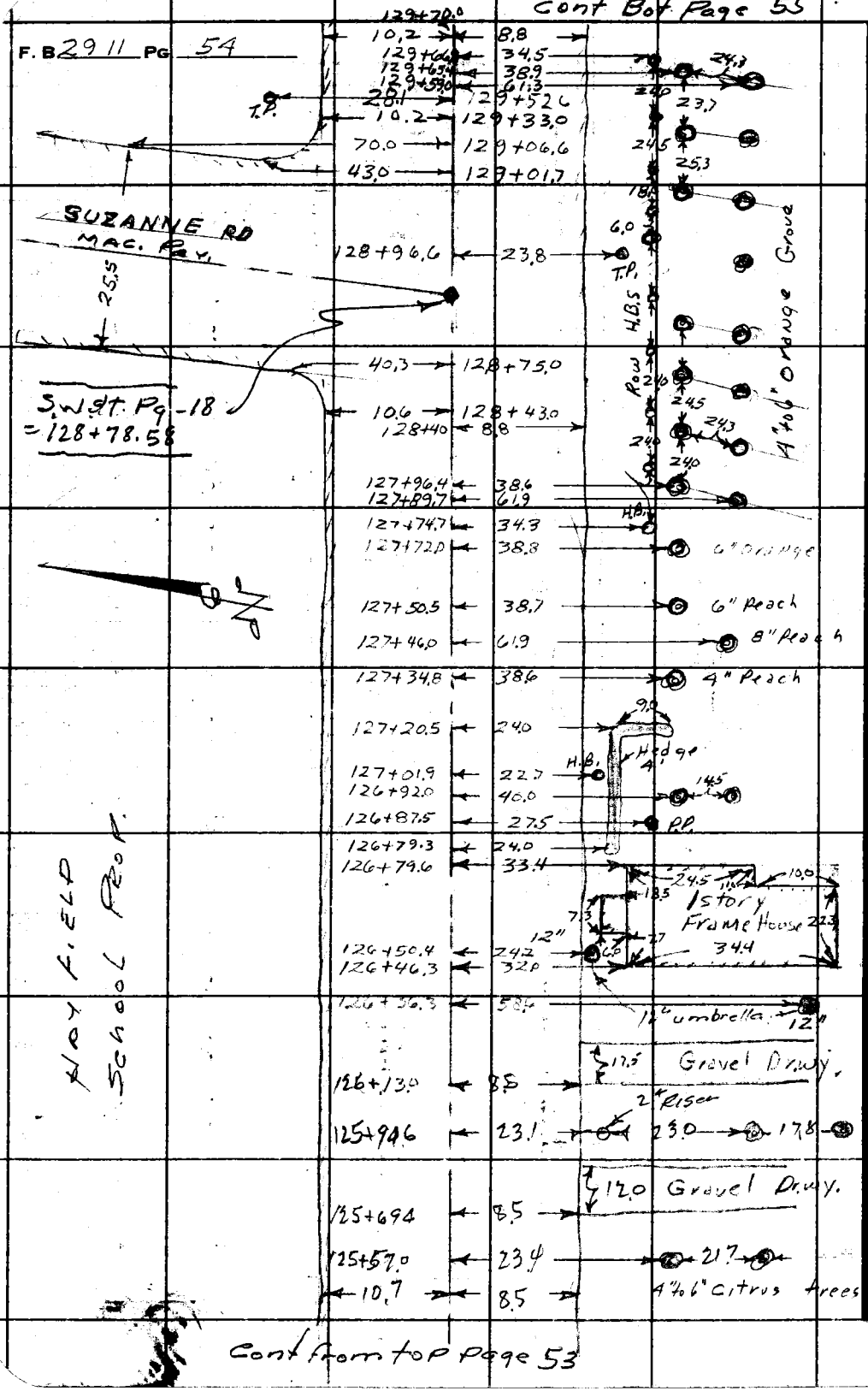

Cont from top Page 53

PLEASE RETURN TO
LOS ANGELES COUNTY ENGINEER
700 Los Angeles County Engineering Bldg.
Do not extend this side of this line.

Note: Any Additions or Changes on This Sheet Must be Made or Circled in Red Ink With Date and Name of Person Making Change.

Notes Ck'd by
Map No. B-2814
Office Work G. D. BAILEY
Checked
Date

Survey of La Puente Rd
N 009536 Tape Sta
Surveyed by G. Porter
Notes C. Adams Date 7-17-61
Indexed

F. B. 2911 PG. 55



Cont. from top. Pg 54

Notes: Any Additions or Changes on This Sheet Must be Made or Circled in Red Ink With Date and Name of Person Making Change.
Do not extend this side of this line.

PLEASE RETURN TO
LOS ANGELES COUNTY ENGINEER
700 LOS ANGELES COUNTY ENGINEERING BLDG.

76F3ORS SAE #247 11-58

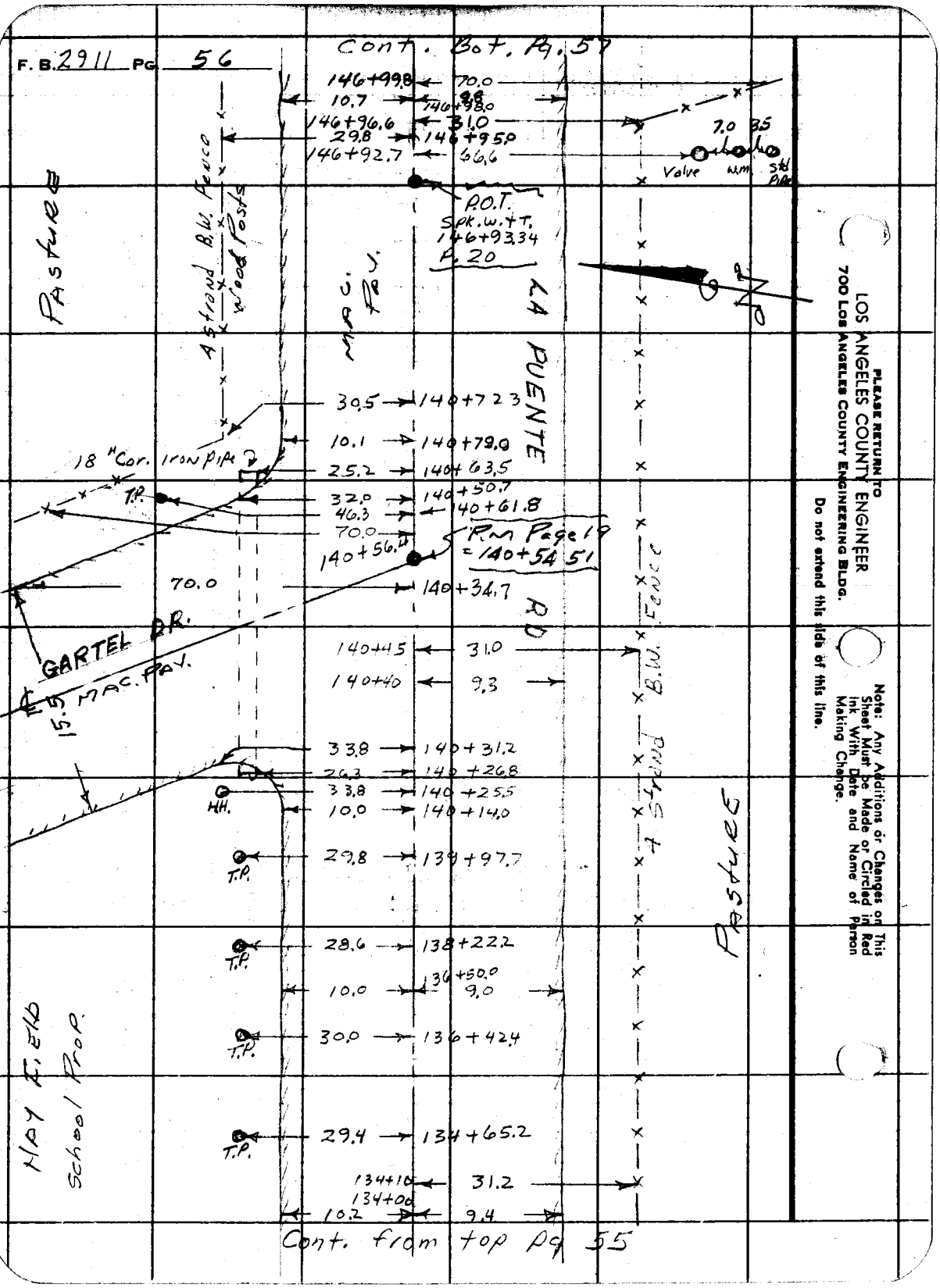

PLEASE RETURN TO
LOS ANGELES COUNTY ENGINEER
700 LOS ANGELES COUNTY ENGINEERING BLDG.

Do not extend this side of this line.

Note: Any Additions or Changes on This Sheet Must be Made or Circled in Red Ink With Date and Name of Person Making Change.

Notes Ck'd by	Survey of La Puente Rd	F.B. 2911 Pg. 57
Map No. B-2814	JN 009596 Page ___ Sta. ___ °F	
Office Work G. D. BAILEY	Surveyed by G. Porter	
Checked	Notes C. Adams Date 7-20-61	
Date	Indexed R. E. Ott	

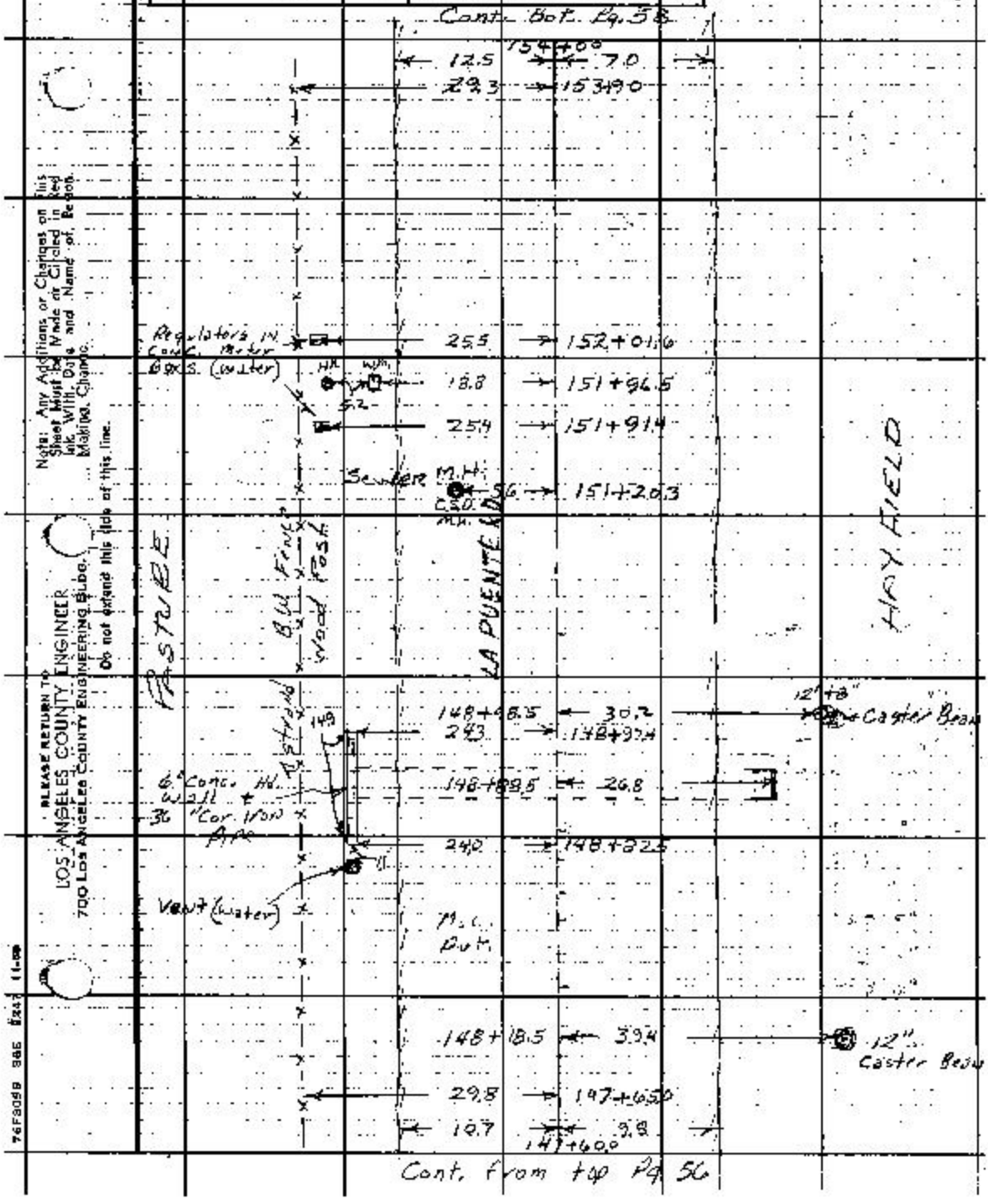

Note: Any Additions or Changes on this Sheet Must be Made or Circled in Red Ink With Date and Name of Person Making Change.

Do not extend this side of this line.

PLEASE RETURN TO
LOS ANGELES COUNTY ENGINEER
700 Los Angeles County Engineering Bldg.

76F3059 365 8247 11-59

F. B. 29 11 PG 58

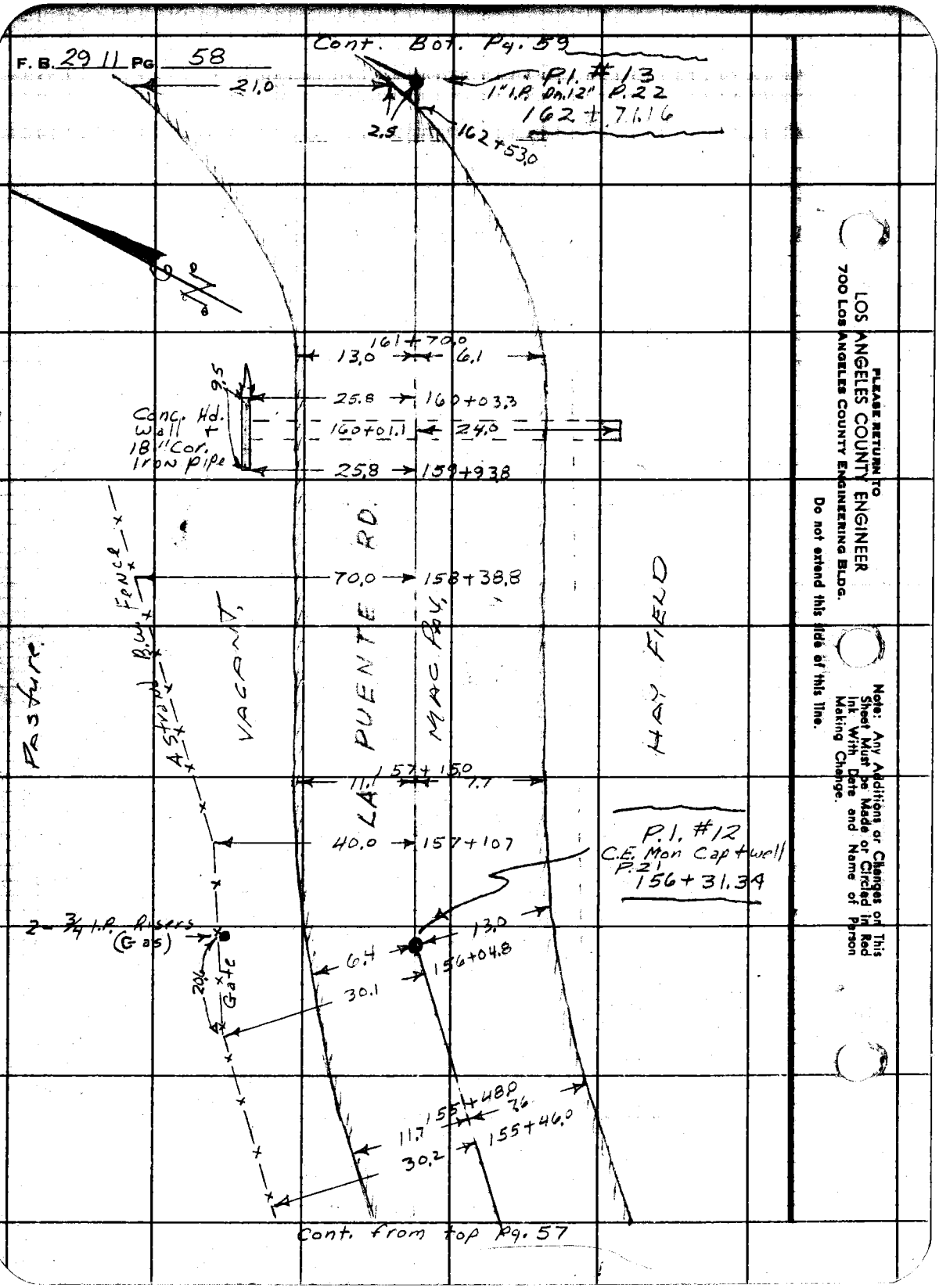

PLEASE RETURN TO
LOS ANGELES COUNTY ENGINEER
700 LOS ANGELES COUNTY ENGINEERING BLDG.

Do not extend this side of this line.

Note: Any Additions or Changes on This Sheet Must Be Made or Circled in Red Ink With Date and Name of Person Making Change.

Notes Ck'd by	Survey of La Puente Rd	F. B. 2911 Pg. 59
Map No. B-2814	IN 00958 Tape Std. of	
Office Work G. D. BAILEY	Surveyed by G. Porter	
Checked	Notes C. Adams Date 7-2-61	
Date	Indexed R. E. OTT	

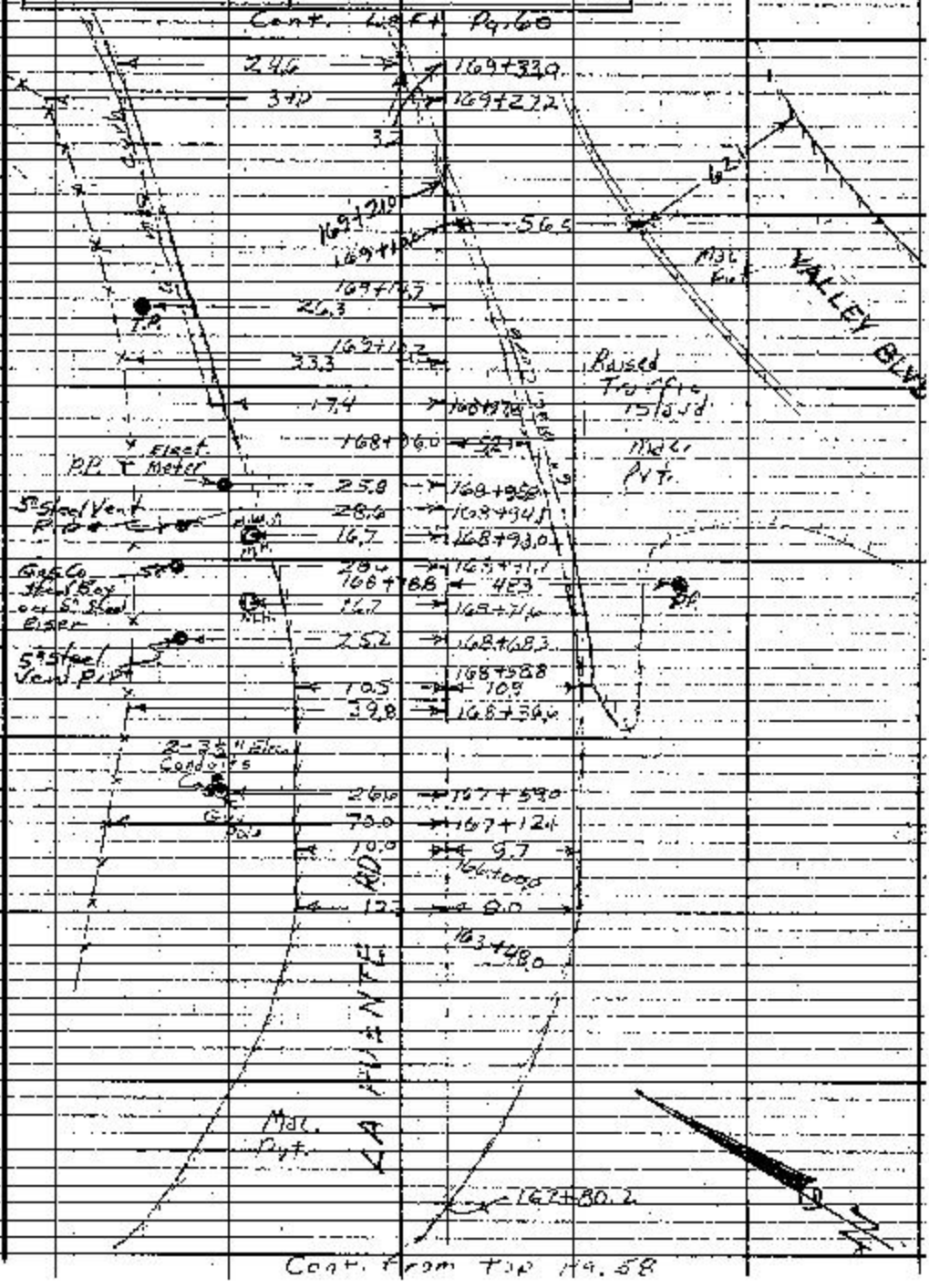

Notes: Any Additions or Changes on This Sheet Must be Made or Circled in Red Ink With Date and Name of Person Making Change.

Do not extend notes this side of this line.

RETURN TO
LOS ANGELES COUNTY ENGINEER
700 Los Angeles County Engineering Bldg.

76F3095 CE #247 8-57

RETURN TO
LOS ANGELES COUNTY ENGINEER
700 LOS ANGELES COUNTY ENGINEERING BLDG.

Note: Any Additions or Changes on This Sheet Must be Made or Circled in Red Ink With Date and Name of Person Making Change.

Do not extend notes this side of this line.

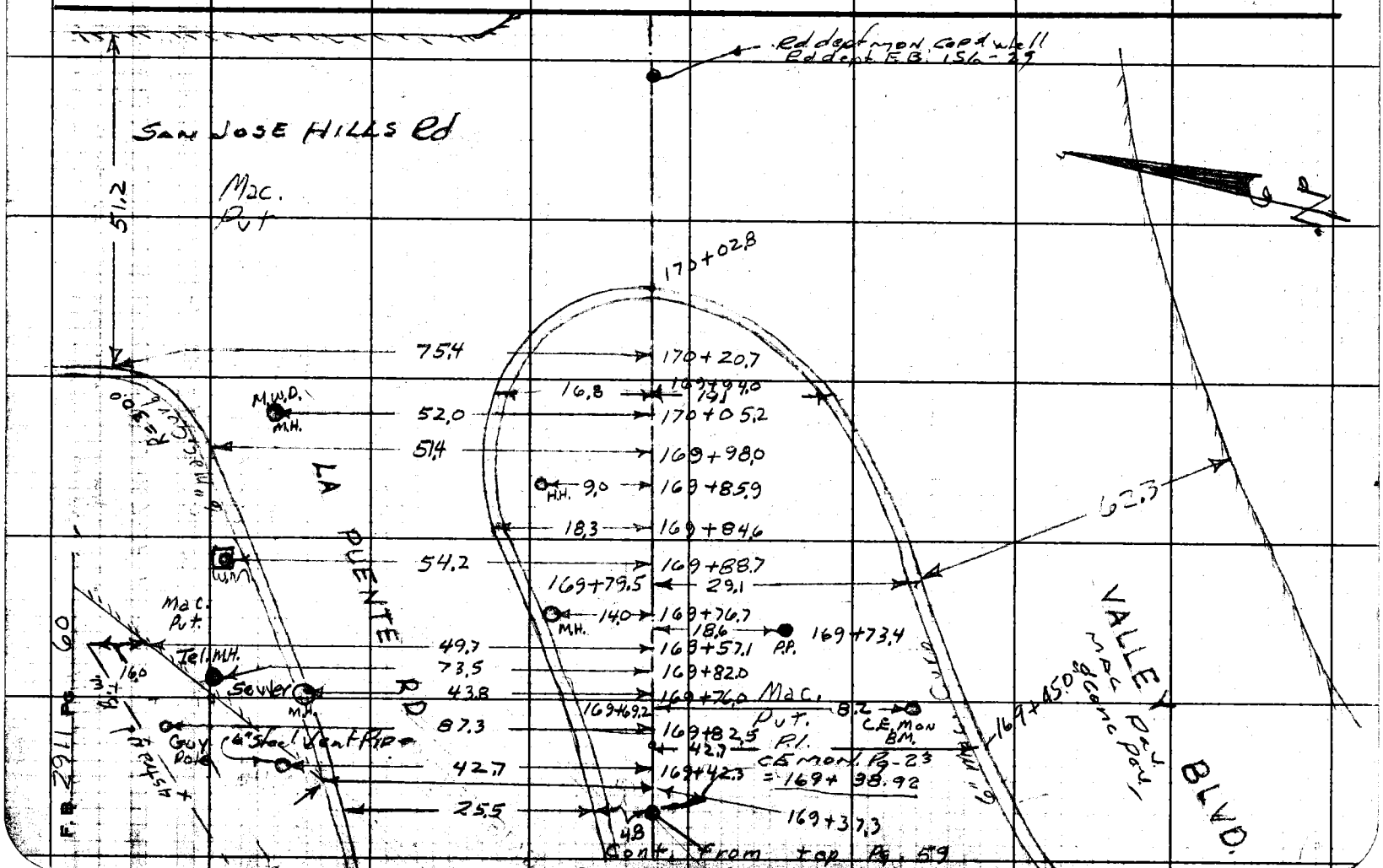

Notes Ck'd by Meadymen
Map No. D-5350
Office Work Masuda
Checked
Date

Survey of LA PUENTE RD
J.N. 0095.36 Tape 229 Std 84 °F
Surveyed by A. C. GUIZADO
Notes A. C. GUIZADO Date 8/29/77
Indexed T. M. PALMERI OCT 14 1977

F.B. 2911 PG. 61

LA PUENTE ROAD

J.N. 0095.36

ESTABLISH ℄ of LA PUENTE ROAD FROM NOGALES AVE. Ely to EC EAST of SENTOUS AVE (CENTER ST) PER TR 28629 MB 736 pg 62

Wild TIA E
300 steel tape

GUIZADO AC
WEST DR
HENDERSON J
KROHN R

Notes: Any Additions or Changes on this Sheet Must be Made or Circled in Red Ink With Date and Name of Person Making Change.

Do not extend this side of this line.

PLEASE RETURN TO
COUNTY OF LOS ANGELES
DEPARTMENT OF COUNTY ENGINEER
403 LOS ANGELES COUNTY ENGINEERING BLDG

F. B. 2911 PG. 62

INDEX

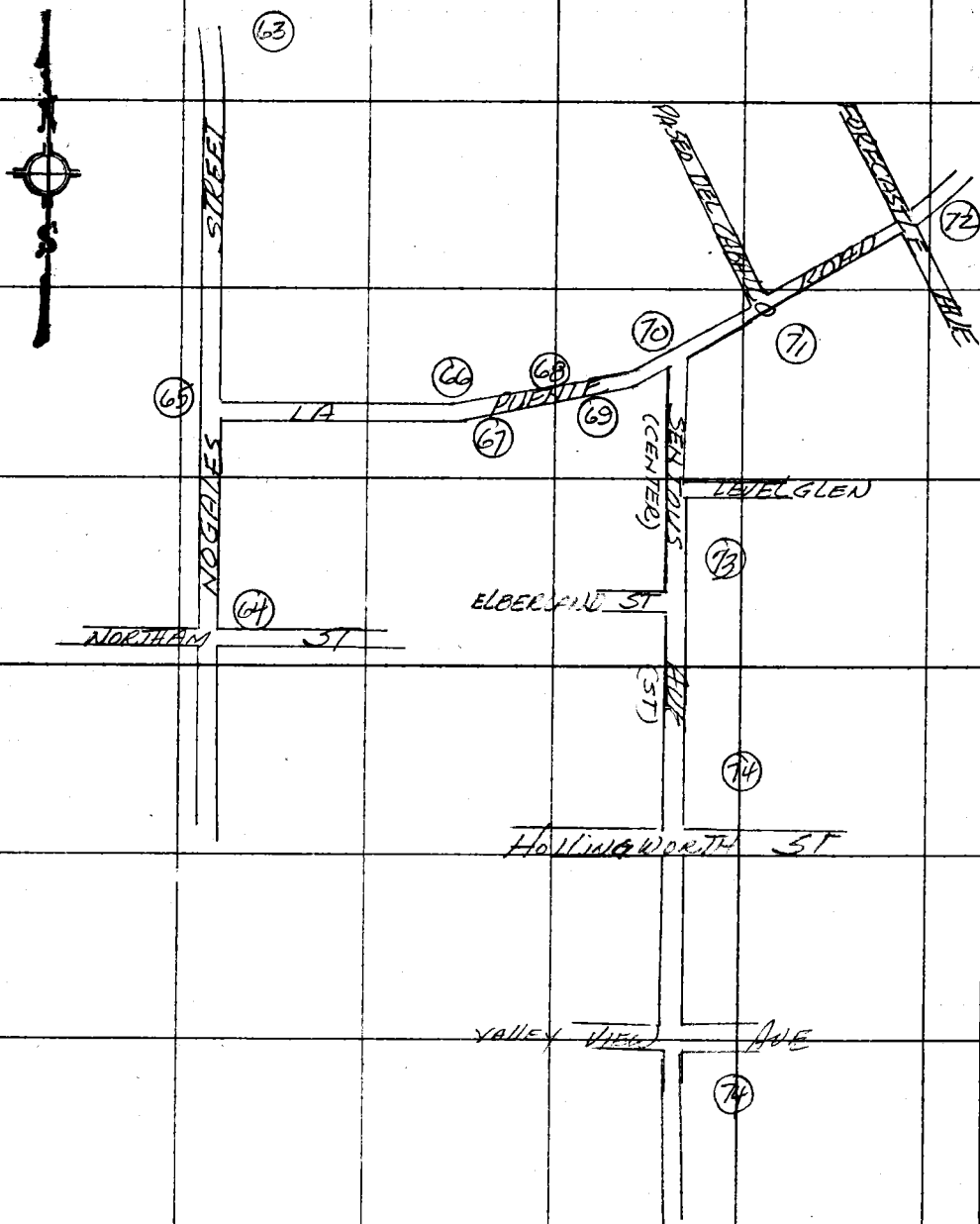

PLEASE RETURN TO
COUNTY OF LOS ANGELES
DEPARTMENT OF COUNTY ENGINEER
403 LOS ANGELES COUNTY ENGINEERING BLDG.

Do not extend this side of this line.

Note: Any Additions or Changes on This Sheet Must be Made or Circled in Red Ink With Date and Name of Person Making Change.

Notes Ck'd by Woodyman	Survey of LA PUENTE RD	F.B. 2911 Pg. 63
Map No. B-5350	JN 0095 36 Tape 229 Std. 84	
Office Work G. MASUDA	Surveyed by A. C. GUIZADO	
Checked	Notes A. C. GUIZADO Date 4/16/24	
Date	Indexed T. M. PALMERI OCT 14 1977	



Note: Any Additions or Changes on This Sheet Must be Made or Circled in Red Ink With Date and Name of Person Making Change.

PLEASE RETURN TO:
COUNTY OF LOS ANGELES
DEPARTMENT OF COUNTY ENGINEER
4031 LOS ANGELES COUNTY ENGINEERING BLDG.

Do not extend this side of this line.

F. B. 2911 PG. 64

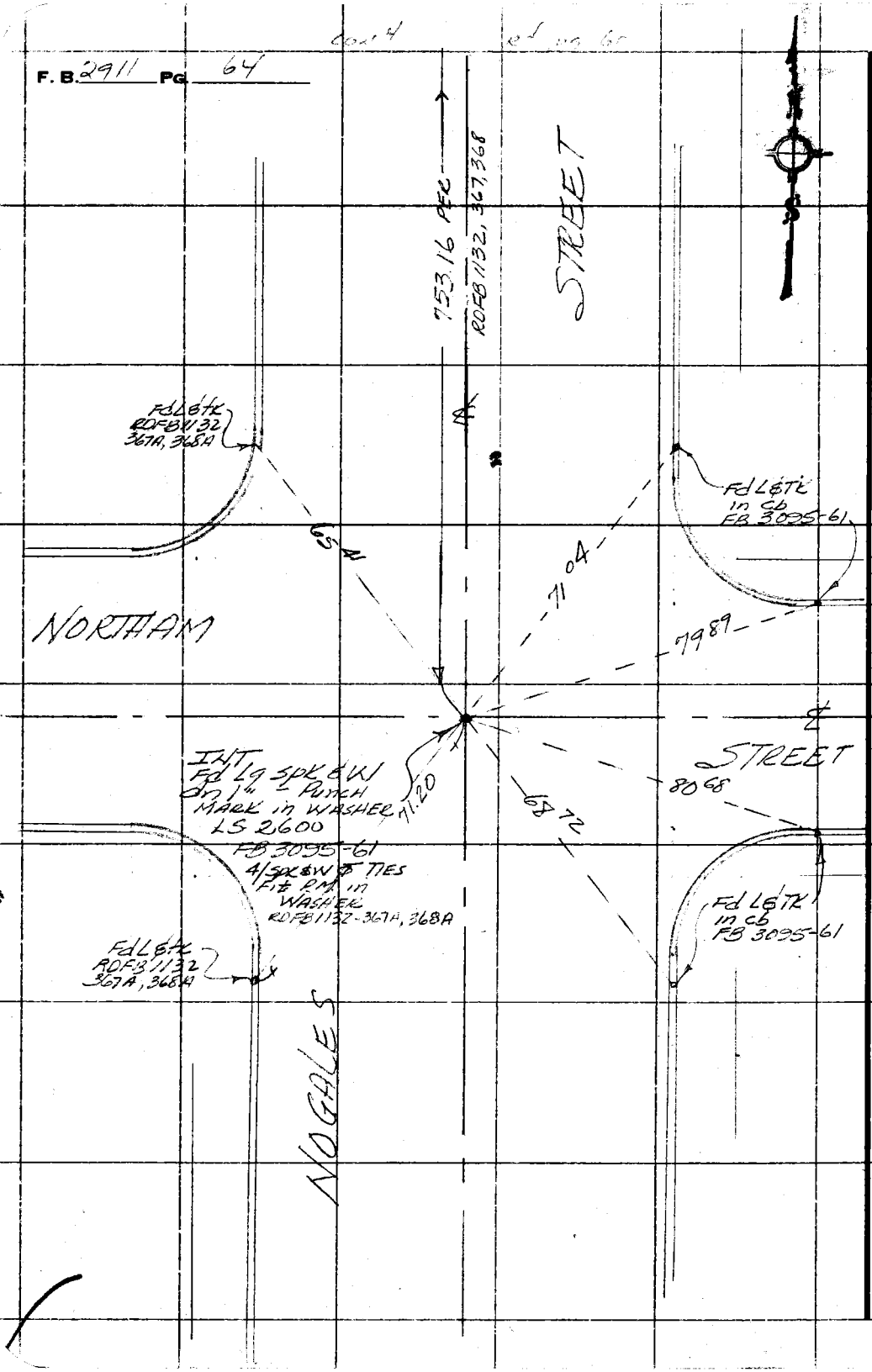

PLEASE RETURN TO
COUNTY OF LOS ANGELES
DEPARTMENT OF COUNTY ENGINEER
403 LOS ANGELES COUNTY ENGINEERING BLDG.

Do not extend this side of this line.

Note: Any Additions or Changes on This Sheet Must be Made or Circled in Red Ink With Date and Name of Person Making Change.

WS 38D-3

114-317A-3

Notes Ck'd by Moodyman	Survey of LA PUENTE RD.
Map No. B-5350	JN 0695 36 Type 228 Std 84 SF
Office Work G. MASUDA	Surveyed by A. C. GUIZADO
Checked	Notes A. C. GUIZADO Date 8/25/77
Date	Indexed I. M. PALMERI OCT 14 1977

F B 2911 Pg. 65

Cont. 8 pg 66

1) 89-59-10
4) 359-57-00
6) 179-56-00
89-59-20

LA PUENTE

ROAD

NOGALES

71.57

753.16 PER

ST.

Note: Any Additions or Changes on This Sheet Must be Made or Circled in Red Ink With Date and Name of Person Making Change.

Do not extend this side of this line.

PLEASE RETURN TO COUNTY OF LOS ANGELES DEPARTMENT OF COUNTY ENGINEER 403 LOS ANGELES COUNTY ENGINEERING BLDG.

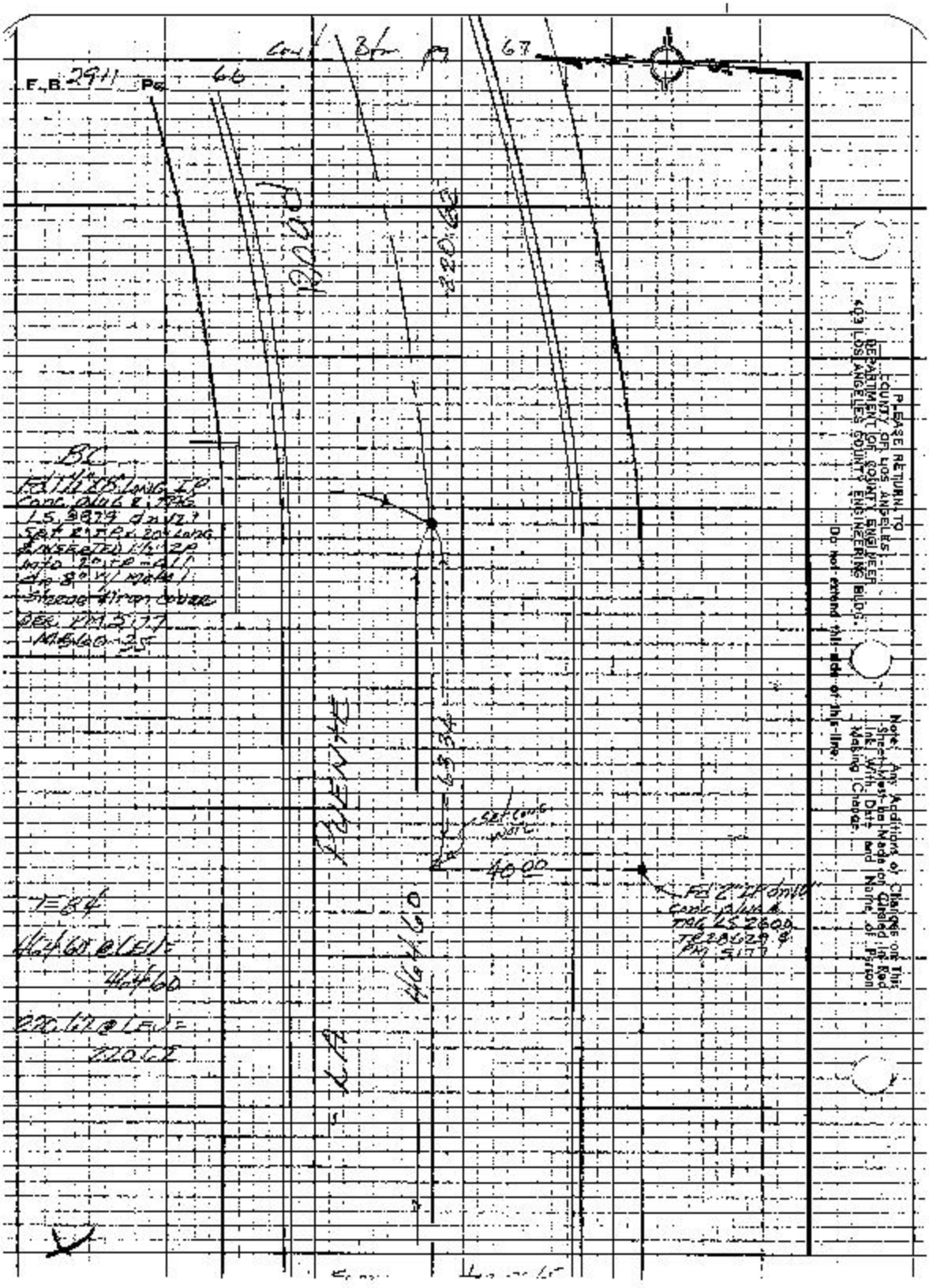

F.B. 2911 Pg. 66
67
220.62
BC
Fd 1½" ZB Long LP
Conc. plug & TAG
LS 3879 dn 12"
Set 2" IP x 20" Long
& Inserted 1½" ZP
into 2" IP - All
dn 8" w/ Metal
Stress Iron cover
Des. PM 5177
MB 60-35
FUENTE
6334
Set Conc. Nail
40.00
Fd 2" LP dn 10"
Conc. plug &
TAG LS 2600
TR 28629 &
PM 5177
464.60
LA
T=84
464.60 @ LEV =
464.60
220.62 @ LEV =
220.62
PLEASE RETURN TO
COUNTY OF LOS ANGELES
DEPARTMENT OF COUNTY ENGINEER
403 LOS ANGELES COUNTY ENGINEERING BLDG.
Do not extend this side of this line.
Note: Any Additions or Changes on This Sheet Must be Made on Graded In Red Ink With Date and Name of Person Making Change.

Notes Ck'd by Moodyman	Survey of LA PUENTE RD
Map No. B-5350	JN 0095.36 Tape 229 Sta 84
Office Work E. MASUDA	Surveyed by A. C. GUIZADO
Checked	Notes A. C. GUIZADO Date AUG 25 '77
Date	Indexed I. M. PALMER OCT 4 1977

E B 2911 Pg 67

Limit

Stm pg 68

T=84

220.51 @ Lad 220.51

PUENTE RD

220.51

1) 155-07-40
2) 260-29-40
3) 210-45-00
155°-07'-30"

Pd cut 1"
Good for ℄ prod
Reset w/ LA Co
Engr tag

Set LA Co Sp Kt
& Wrmed "LA Co Engr"
By int.

Set LA Co
Engr tag @ 90°
To Back Tang

Set LA Co
Engr tag

220.62

Note: Any Additions or Changes on This Sheet Must be Made or Circled in Red Ink With Date and Name of Person Making Change.

PLEASE RETURN TO
COUNTY OF LOS ANGELES
DEPARTMENT OF COUNTY ENGINEER
1403 LOS ANGELES COUNTY ENGINEERING BLDG.

Do not extend this side of this line.

PLEASE RETURN TO
COUNTY OF LOS ANGELES
DEPARTMENT OF COUNTY ENGINEER
408 LOS ANGELES COUNTY ENGINEERING BLDG.

Note: Any Additions or Changes on This Sheet Must be Made or Circled in Red Ink With Date and Name of Person Making Change.

Do not extend this side of this line.

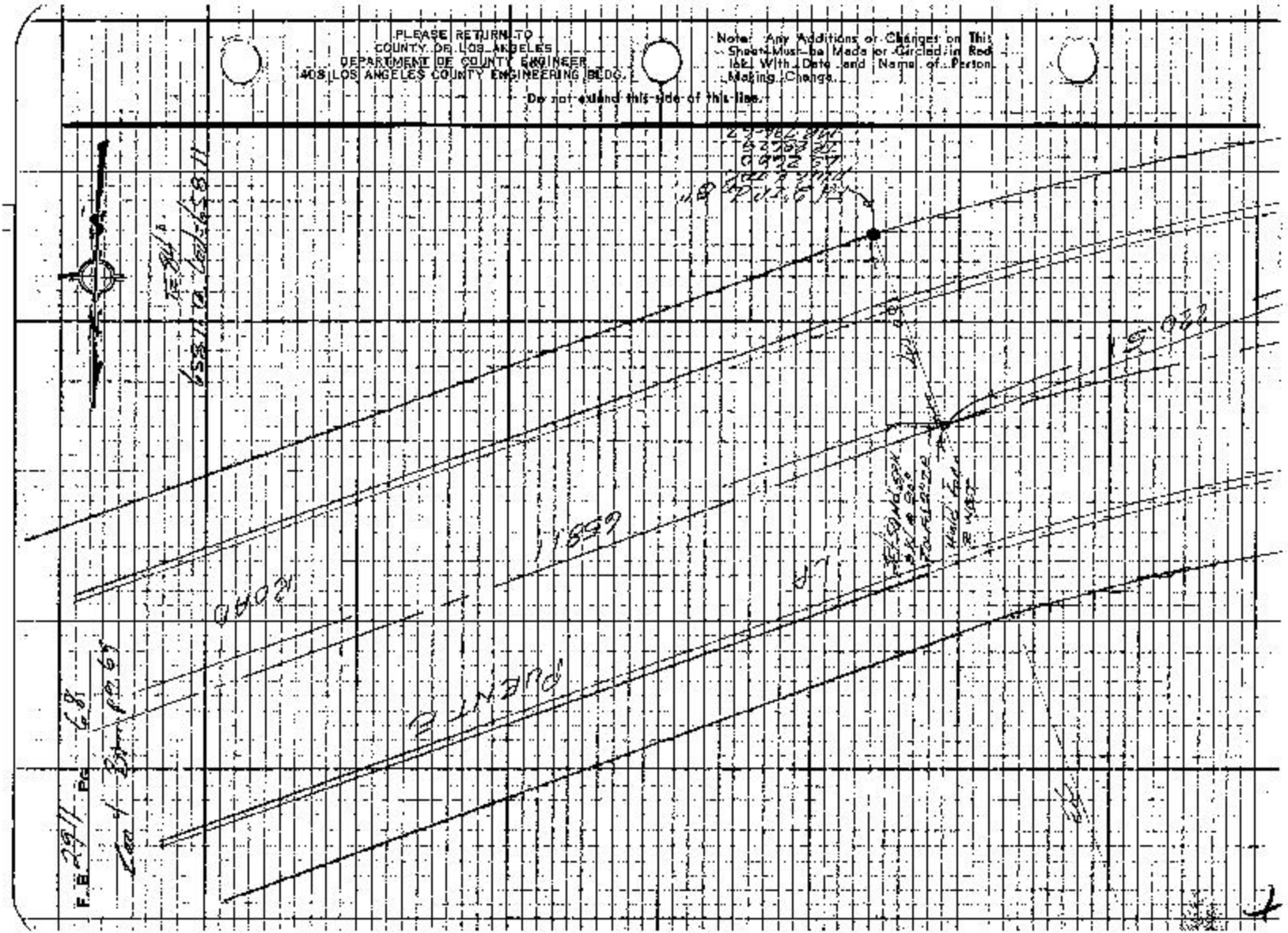

Notes Ck'd by Maddyman
Map No. B-53 SO
Office Work G. MASUDA
Checked
Date

Survey of LA PUENTE RD
JN 0095.38 Page 229 Std 8Y °F
Surveyed by A. C. GUIZADO
Notes A. C. GUIZADO Date 8/29/77
Indexed I. M. PALMERIOCT 1-4-1977

F. B. 2911 Pg. 69

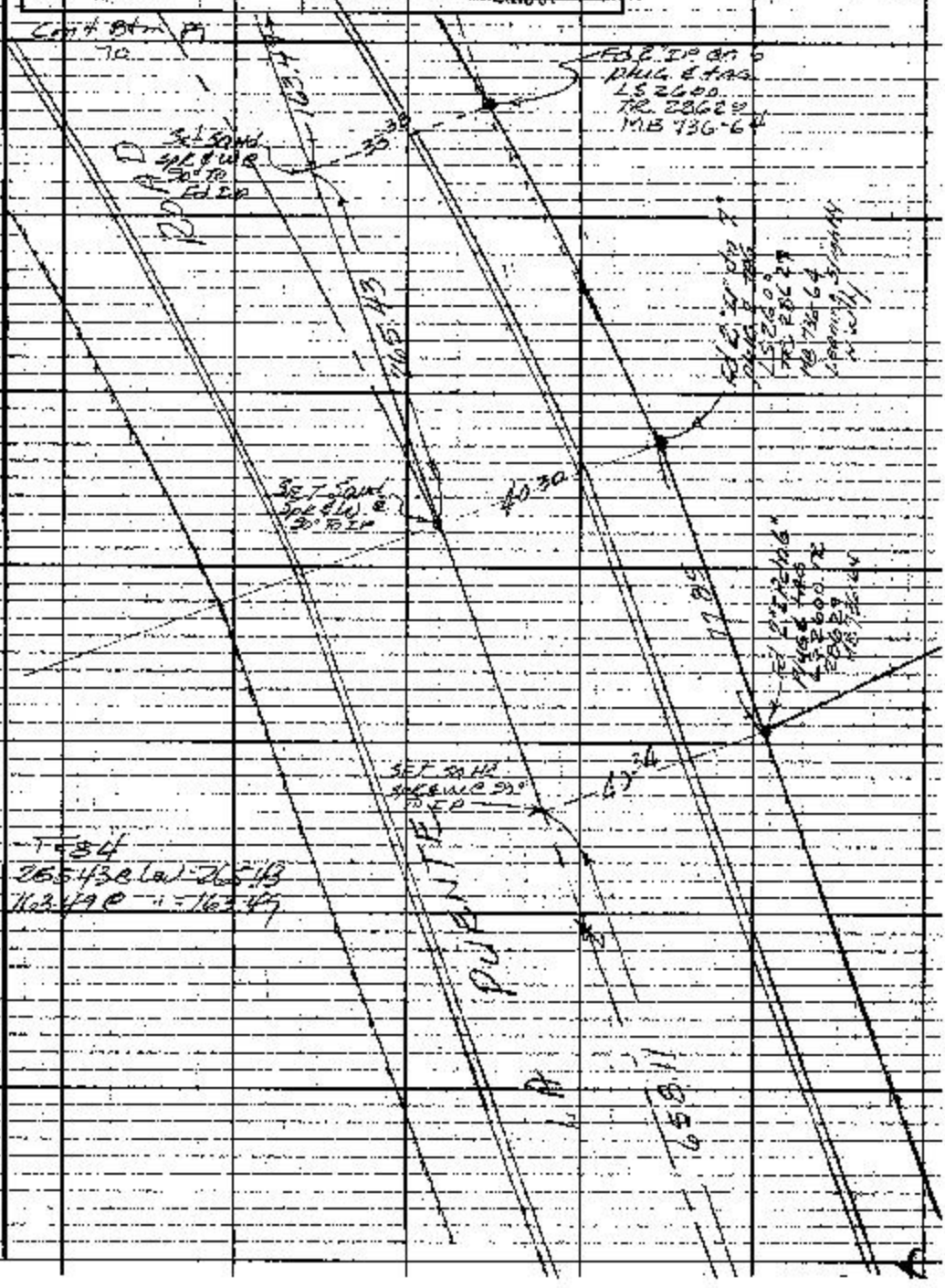

Note: Any Additions or Changes on This Sheet Must be Made or Circled in Red Ink With Date and Name of Person Making Change.

Do not extend this side of this line.

PLEASE RETURN TO
COUNTY OF LOS ANGELES
DEPARTMENT OF COUNTY ENGINEER
409 LOS ANGELES COUNTY ENGINEERING BLDG.

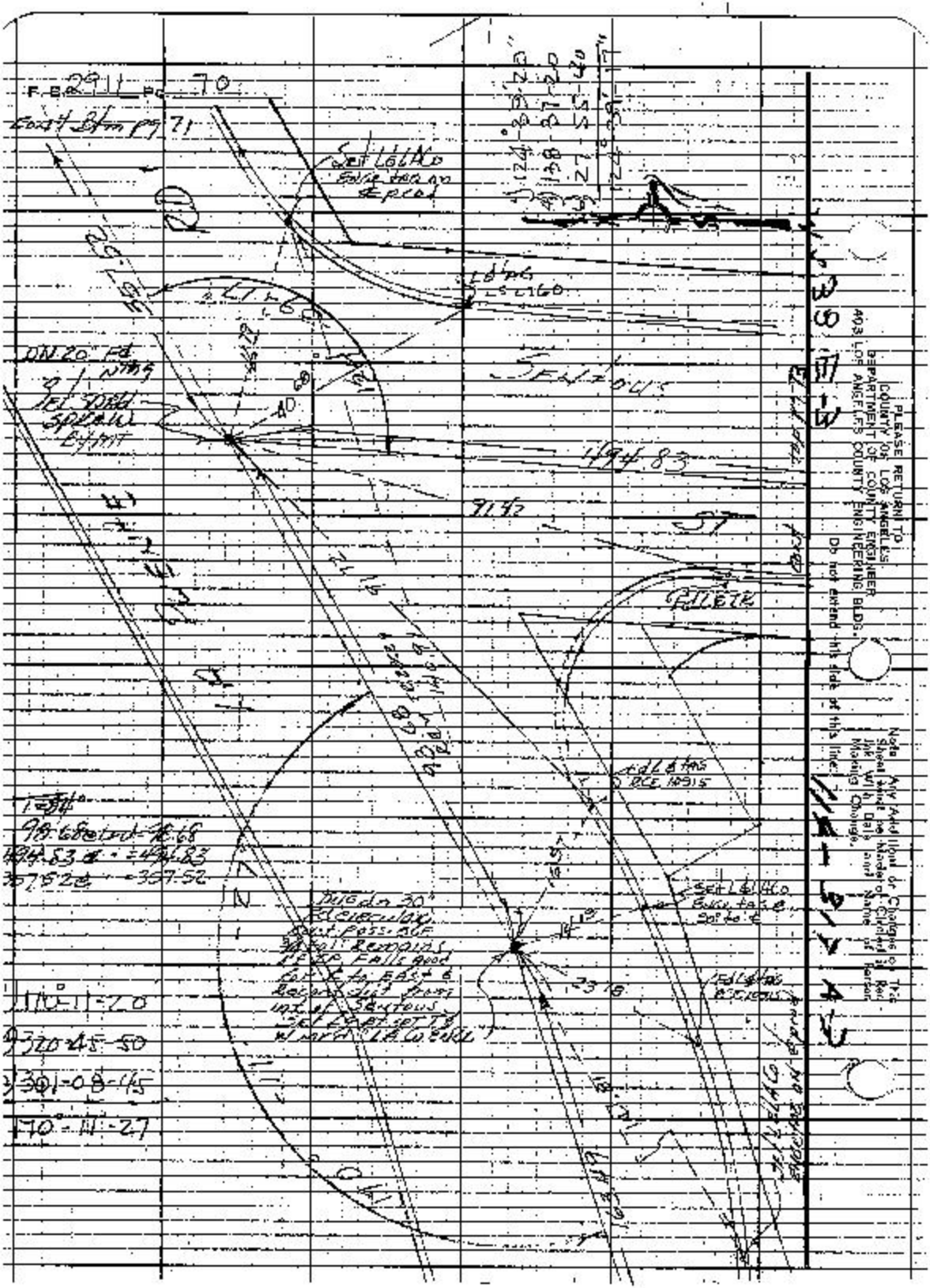
F.B. 2911 PG 70
Cont'd Btm pg 71
Set L&LACo
Edge tap on ℄ pcd
L&LAG
LS 1160
ON 20" Fd
Set 30 Rd
Spread
Eyrit
Sextous
494.83
91.42
ST
Fd L&LAG
RCE 10915
Set L&LACo
Edge tap ℄
Fd L&LAG
Sextous
Dug dn 30"
Fd circular
Cont pass. BCF
3/4 to 1 Remains
Fd ℄ Falls good
Set ℄ to East &
Record dist from
int of Sextous
Set L&LAG
Edge tap on ℄ pcd
98.68 @ Lvd = 98.68
494.83 @ = 494.83
357.52 @ = 357.52
110°-11-20
320-45-50
301-08-45
170°-11-27
PLEASE RETURN TO
COUNTY OF LOS ANGELES
DEPARTMENT OF COUNTY ENGINEER
403 LOS ANGELES COUNTY ENGINEERING BLDG.
Do not extend this side of this line.
Note: Any Additional or Changes on This Sheet Must be Made of Circled in Red Ink With Date and Name of Person Making Change.

Notes Ck'd by Moodyman	Survey of LA Puente Rd
Map No. 4-5350	J.N. 009536 Tape 229 Std 84 °F
Office Work G. MASUDA	Surveyed by A. C. QUIZADO
Checked	Notes A. C. QUIZADO Date 8/79
Date	Indexed T. M. PALMERI OCT 14 1977

F. B. 2911 PG. 71

Cont'd Btm pg 72

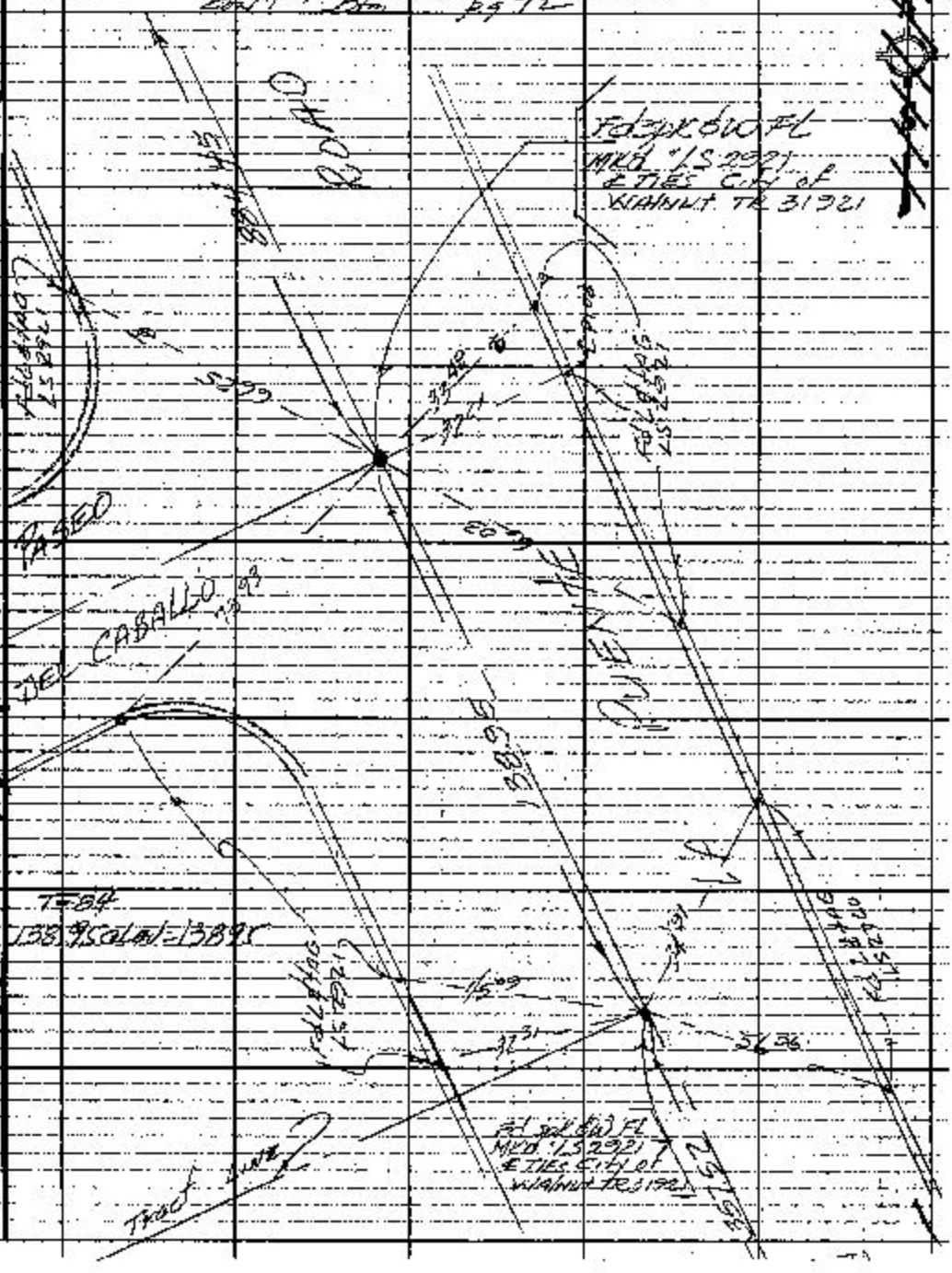

Note: Any Additions or Changes on this Sheet Must be Made or Circled in Red Ink With Date and Name of Person Making Change.

PLEASE RETURN TO
COUNTY OF LOS ANGELES
DEPARTMENT OF COUNTY ENGINEER
403 LOS ANGELES COUNTY ENGINEERING BLDG.

Do not cancel this sheet at this line.

WS 114-3171 A-2

WS 3 FE 3

F.B. 2911 Pg. 72

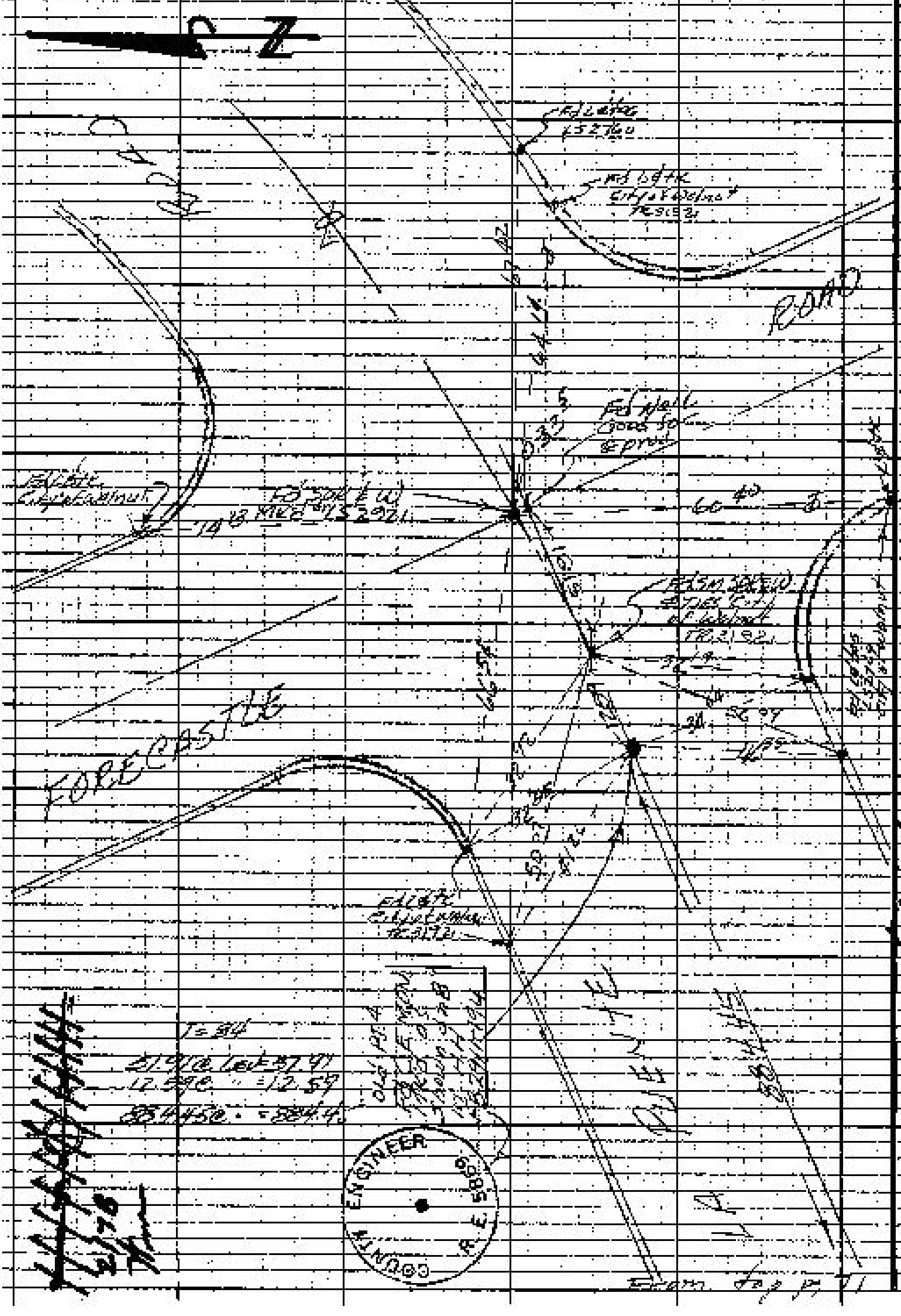

PLEASE RETURN TO
COUNTY OF LOS ANGELES
DEPARTMENT OF COUNTY ENGINEER
408 LOS ANGELES COUNTY ENGINEERING BLDG.
Do not write on this side of this line.

Note: Any Additions or Changes on This Sheet Must be Made or Circled in Red Ink With Date and Name of Person Making Change.

Notes Ck'd by Mandyman
Map No. B-5350
Office Work G. Masuda
Checked
Date

Survey of LA Puente Rd
JN 09536 Tape 229 Std. 84 °F
Surveyed by A. C. GUIZADO
Notes A. C. GUIZADO 8/77
Indexed L. M. PALMER OCT 14 1977

F. B. 2911 Pg. 73



Note: Any Additions or Changes on this Sheet Must be Made or Circled in Red Ink With Date and Name of Person Making Change.

Do not extend this side of this line.

PLEASE RETURN TO
COUNTY OF LOS ANGELES
DEPARTMENT OF COUNTY ENGINEER
403 LOS ANGELES COUNTY ENGINEERING BLDG.

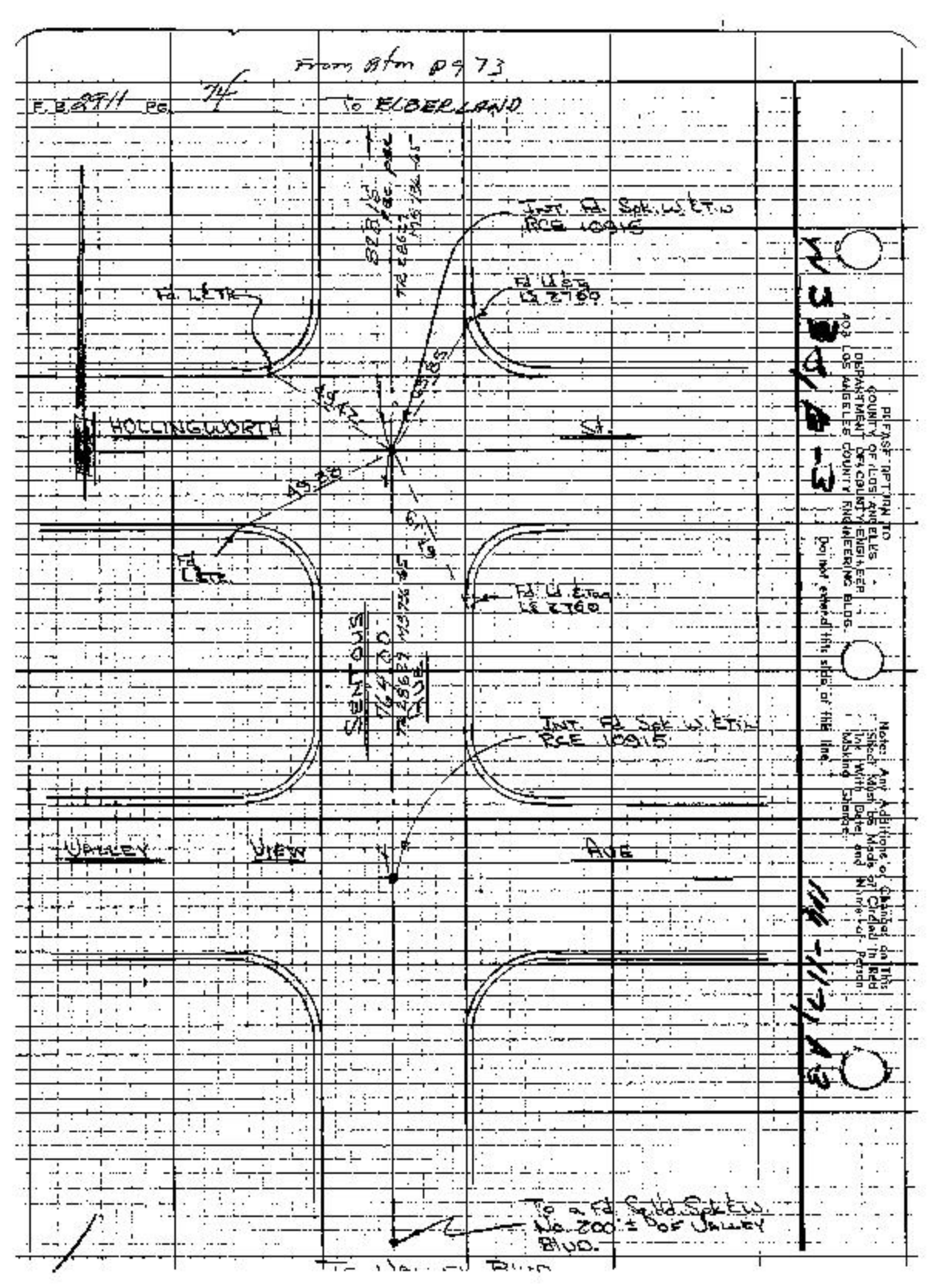
From Atm p 973
F.B. 2911 PG. 74
To ELBERLAND
INT. Fd. Spk. W. & T.W.
RCE 10915
Fd. L & T.
Fd. Ld. & T.
LS 2760
HOLLINGWORTH
St.
Fd. L & T.
Fd. Ld. & T.
LS 2760
SENTOUS
AVE
INT. Fd. Spk. W. & T.W.
RCE 10915
VALLEY
VIEW
AVE
To a Fd. Sq. Ld. Spk. & W.
No. 200 ± of VALLEY
BLVD.
PLEASE RETURN TO
COUNTY OF LOS ANGELES
DEPARTMENT OF COUNTY ENGINEER
403 LOS ANGELES COUNTY ENGINEERING BLDG.
Do not extend this side of the line.
Note: Any Additions or Changes on This Sheet Must be Made of Circled in Red Ink With Date and Name of Person Making Change.
W 3 3 4 A-3
114-1171 A3

Notes Chkd by	Survey of Brea Cn Rd
Map No. S.D. 101-35	JN 00 15 59 Tape Std °F
Office Work Ichien	Surveyed by B.F. Hoover
Checked	Notes M.A. Wagner Date 3-27-60
Date	Indexed H. E. OTT APR 4 '62

F.B. 2911 PG. V01

LOCATION OF HOUSE

EAST OF BREA CYN RD &

SOUTH OF LYCOMING

Notes: Any Additions or Changes on This Sheet Must be Made or Greyed in Red Ink - With Date and Name of Person Making Change

Do not extend this side of this line

PLEASE RETURN TO
LOS ANGELES COUNTY ENGINEER
403 Los Angeles County Engineering Bldg.

F.B. 2911 Pg 102

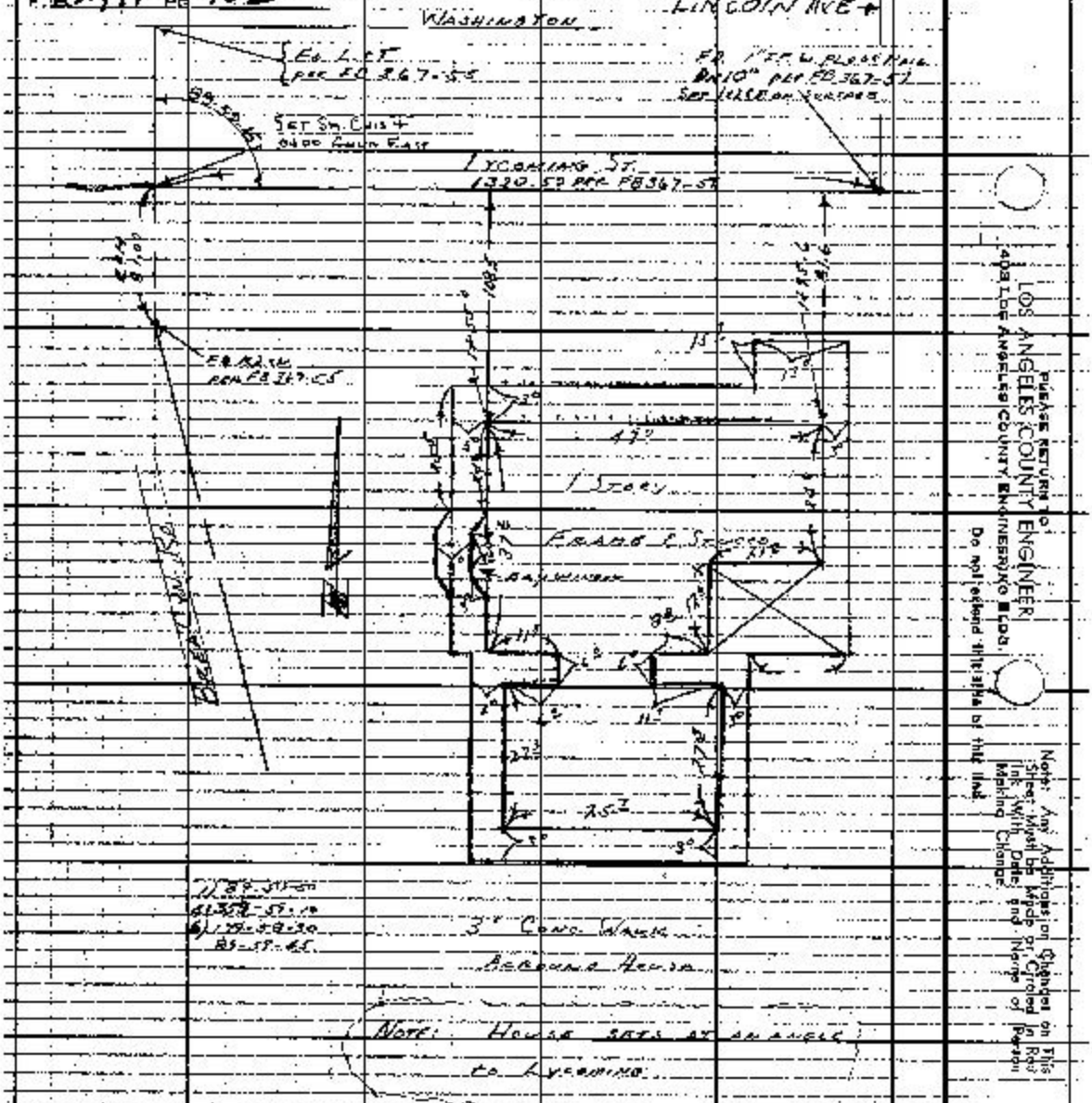

PLEASE RETURN TO
LOS ANGELES COUNTY ENGINEER
408 LOS ANGELES COUNTY ENGINEERING BLDG.
Do not extend this title of this line.

Note: Any Additions or Changes on This Sheet Must be Made or Circled in Red Ink With Date and Name of Person Making Change.

Notes Ck'd by	Survey of Brea Canyon Rd.	F. B. 2911 Pg. 103
Map No.	JN 009559 Tape Std °F	
Office Work	Surveyed by D.E. Holmes	
Checked	Notes Holmes Date 11-[illegible]-62	
Date	Indexed C. J. GALLI	

J.N. 009559

BREA CANYON RD.

INDEX

Note: Any Additions or Changes on this Sheet Must be Made or Circled in Red Ink With Date and Name of Person Making Change.

Do not extend this side of this line.

PLEASE RETURN TO
LOS ANGELES COUNTY ENGINEER
403 LOS ANGELES COUNTY ENGINEERING BLDG.

26F3098 CE 5 810 3-61

F.B. 2911 PG. 70.41

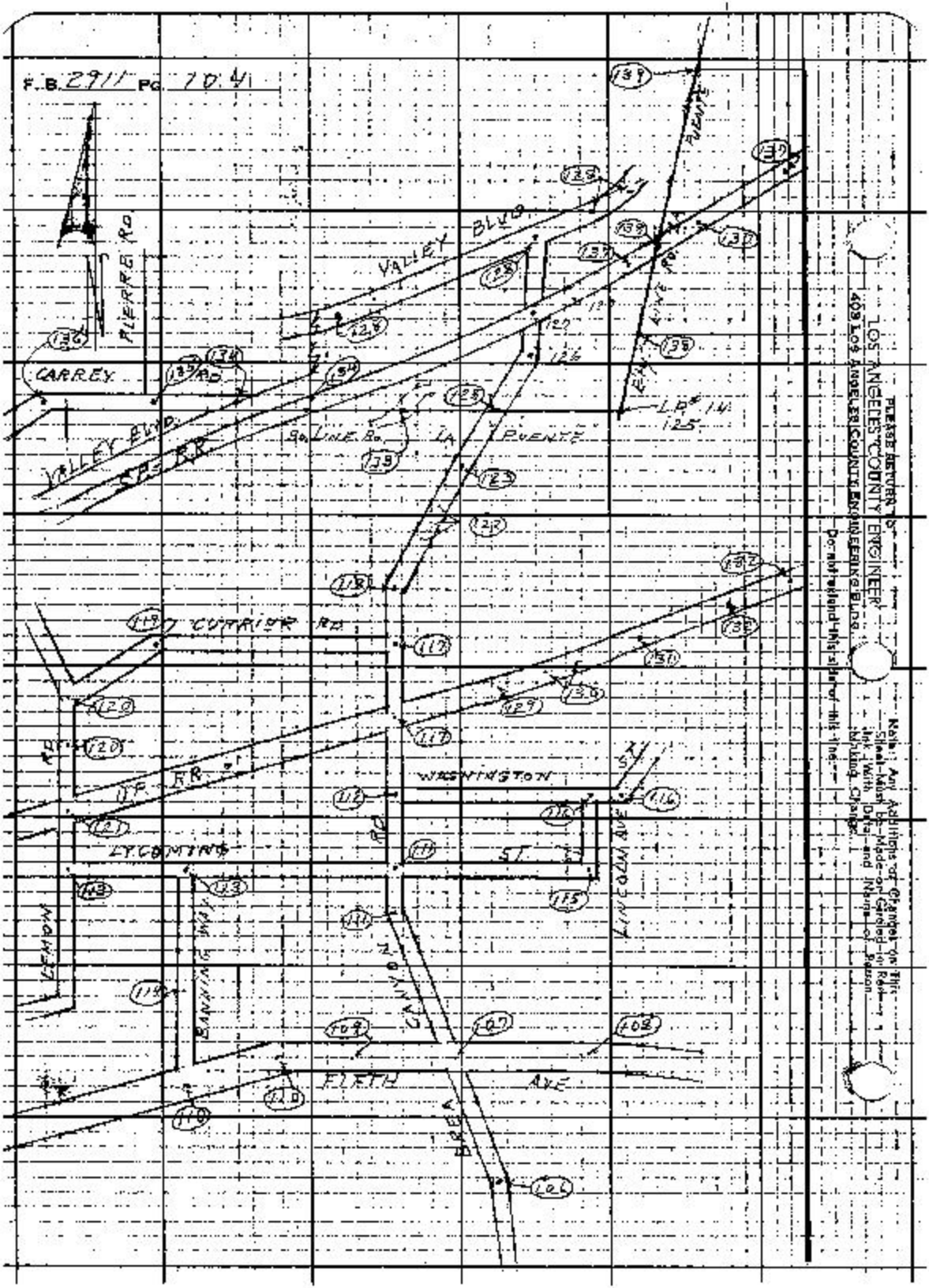

Notes Ck'd by G. E. Barr	Survey of Brea Canyon Rd	F.B. 2911 Pg. 105
Map No. B-2870	JN 009559 Tape 0217 Std 68 °F	
Office Work G. L. Wadwickson	Surveyed by D.E. Holmes	
Checked G. E. BARR	Notes Holmes Date 8-16-62	
Date Jan 1964	Indexed E. J. GARLI [illegible]	

J.N. 009559

BREA CANYON RD

& SURVEY FROM FIFTH AVE.

North to

VALLEY BLVD (WALNUT AREA)

Holmes

Walsh

Henderson

Moore

Note: Any Additions or Changes on This Sheet Must be Made or Circled in Red Ink With Date and Name of Person Making Change.

Do not extend notes this side of this line.

RETURN TO LOS ANGELES COUNTY ENGINEER 2700 LOS ANGELES COUNTY ENGINEERING BLDG.

REPRODUCE OR #247 F-37

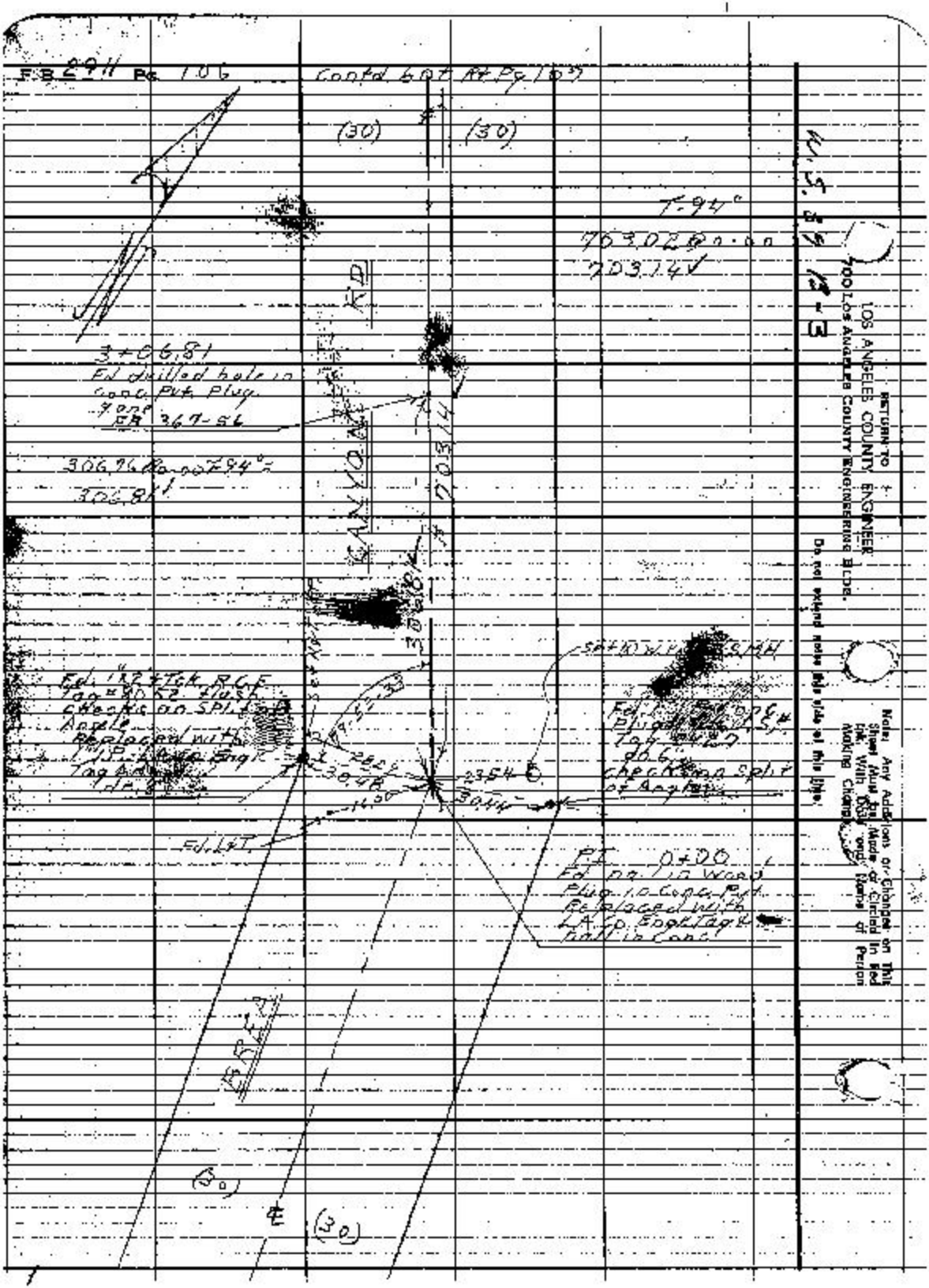

F.B. 2911 Pg. 106
Contd. 60 ft Rt Pg 107
(30)
(30)
T-94°
703.02 80.00
703.14
3+06.81
Fd drilled hole in conc. Pvt. Plug
FB 367-56
306.76 80.00 T-94° =
306.81
CANYON RD
703.14
Fd. 1"x2" Tck. R.C.F.
Tag #80.52 flush
checks on Split of Angle
Replaced with
Fd. L&T.
PI 0+00
Fd. no. 1 in Wood
Plug in Conc. Pvt.
Replaced with
LA Co. Engr. Tag &
Nail in Conc.
(30)
(30)
RETURN TO
LOS ANGELES COUNTY ENGINEER
700 Los Angeles County Engineering Bldg.
Do not extend notes this side of this line.
Note: Any Additions or Changes on This Sheet Must be Made or Circled in Red Ink With Date and Name of Person Making Change.

Notes Ck'd by G. E. BARR
Map No. B-2870
Office Work G. L. Liedvickson
Checked G. E. BARR
Date Jan 1964

Survey of Brea Canyon Rd.
JN 002952 Tape 0212 Std 68 of
Surveyed by D E Holmes
Notes Holmes Date 8-16-62
Indexed E. J. GALLI

F.B. 2911 Pg. 109

∠ 73-15-30
4∠ 293-02-30 ✓
6∠ 79-53-40 ✓
Av 73-15-35 ✓

Cont'd bot Pg 111

284.28 @ 0-00 T-98° = 284.25 ✓
377.72 @ 0-00 T-100° = 377.80 ✓
377.71 @ 0-00 T-94° = 377.68
52.77 @ 0-00 T-98° = 52.78 ✓



Note: Any Additions or Changes on This Sheet Must Be Made in Red Ink With Date and Name of Person Making Change.

Do not extend notes this side of this line.

RETURN TO LOS ANGELES COUNTY ENGINEER
100 Los Angeles County Engineering Bldg.

L.S. 39/13

76R400 CE #247—8-57


F.B. 2911 Pg. 108
Fd. R.W. 4x4 Post &
Bt. Spk. dn. 48"
Per FB 367-1/11
Set P-3 Lt Ties
& Use Surface
(Used for line West)
Set L.E. Mon. dn 10"
over Post
11-29-62 D.F.H.
Mon. marked as
shown
Conc. Pvt.
Set Lt
0.90
Set Lt
AVE
COUNTY ENGINEER
R.E. 6869
3996
FIFTH
(50)
(50)
from Rt Pg. 107
RETURN TO
LOS ANGELES COUNTY ENGINEER
LOS ANGELES COUNTY ENGINEERING BLDG.
Do not extend notes this side of this line.
Note: Any Additions or Changes on This Sheet Must be Made or Circled in Red Ink With Date and Name of Person Making Change.

Notes Ck'd by G. E. BARR	Survey of Brea Canyon Rd.
Map No. B-2872	JN 0095.59 Tape 0212 Std 68 °F
Office Work G.L. Ludwickson	Surveyed by D.E. Holmes
Checked G. E. BARR	Notes Holmes Date 8-16-62
Date Jan. 1964	Indexed E. J. GALLI

F.B. 2911 Pg. 109

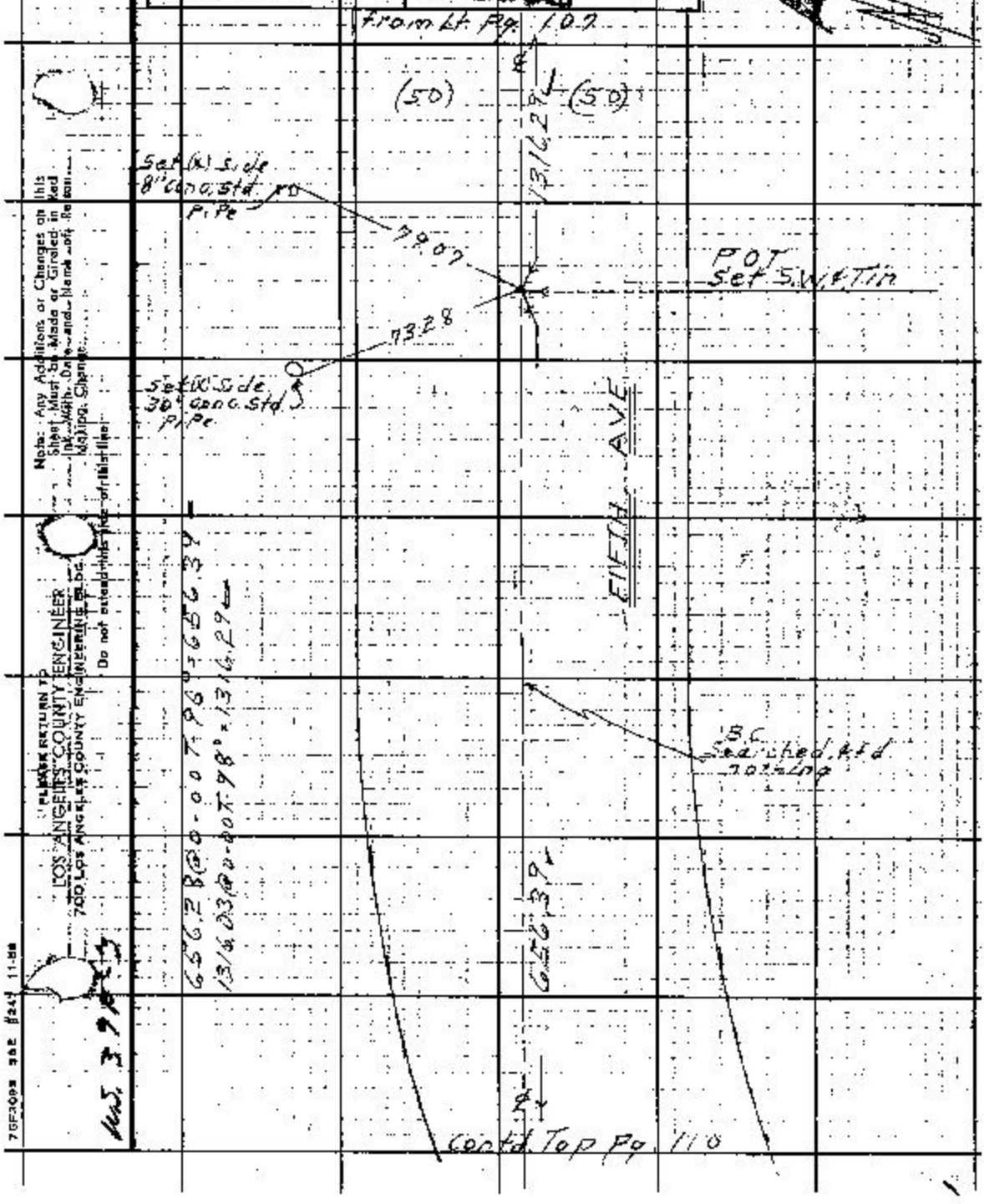

Note: Any Additions or Changes on this Sheet Must be Made or Circled in Red Ink With Date and Name of Reason Making Change.

Do not extend this line of this line.

PLEASE RETURN TO LOS ANGELES COUNTY ENGINEER 700 LOS ANGELES COUNTY ENGINEERING BLDG.

7GF3098 S&E 8247 11-88

PLEASE RETURN TO
LOS ANGELES COUNTY ENGINEER
700 LOS ANGELES COUNTY ENGINEERING BLDG.

Note: Any Additions or Changes on This Sheet Must Be Made or Circled in Red Ink With Date and Name of Person Making Change.

Do not extend this tab off this line.

N.S. 39A-3

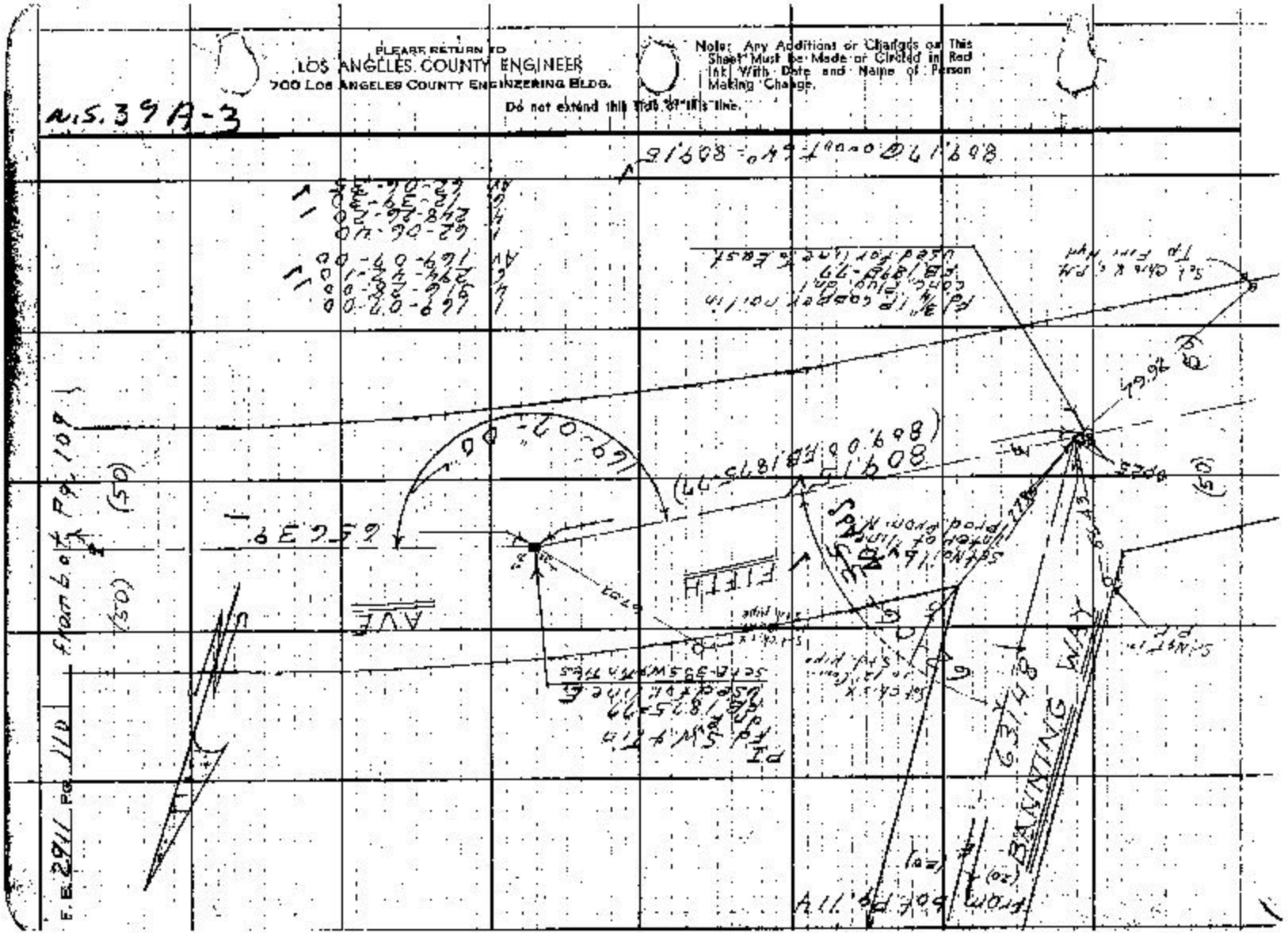

Notes Ck'd by G. E. BARR
Map No. B-2870
Office Work G. L. Ludwickson
Checked G. E. BARR
Date Jan. 1964

Survey of Brea Canyon Rd.
JN 00 9562 Tape 0212 Sc. 60 °F
Surveyed by D. E. Holmes
Notes Holmes Date 11-15-62
Indexed R. J. GALLI

F. B. 2911 Pg. 111

L. 146-12-20
L. 224-49-30
C. 157-14-20
Av. 146-12-25

187 22.39
Fd this line on E quarter pt 1/2 diam drilled hole in conc. Put Wood Plug name (30) FB 270-89 FB 369-55 Set LA Co. Engr. Tag & all in conc. using this line for N & S line & pt of drilled hole for E-W line. This checks Fd. no. 1 to N. Fd line

Cont'd. Bot. Pg. 112

L. 89-59-30
L. 359-58-00
C. 179-57-40
Av. 89-59-30

L. 179-54-40
L. 359-39-00
C. 359-22-20
Av. 179-54-45

Fd Nail in conc 0.0 Feet (checks for line)

Set (x) in base of 8" conc. std. Pipe

Searched & fd. nothing

Searched & fd. nothing

Cont'd. Top Pg. 113

(30)

1993.85

1320.45

EXCOMING ST.

(30)

Cont'd. Bot. Lft Pg. 115

Set side 15" conc. std. Pipe

Searched & fd. nothing

Set N&T-FP

Searched & fd. nothing

Set L&T-LA Co. Engr. Tag on line disturbed

Fd LS Tag Inst. Wa Jan 69 (2951) G. Porter

17.99.39

Set 1 2" LA Co. Engr. Tag in all by Rec. dist (8.00) from Index of Excoming St. & on line prod from N. Ref. FB 369-55

Replaced with CE Mon. on 8" W. with cover 11-29-63 DEH mon. marked as shown

1320.40 @ 0-00 T-90° = 1320.45

Set 2-5" L&T-LA Co. Engr. Tag in conc. Pvt.

Δ = 33° 47' 35"
R = 1500.00
T = 453.63
L = 884.70

COUNTY ENGINEER
R. E. 5869

"NOTE"

Mon. removed by const.

1993.88 @ 0-00 T-66° = 1993.85

664.20 @ 0-00 T-90° = 664.21

REPLACED - 3-19-64

Fd mon Cap & 11 dm. 8" E. of W. edge of pav.
G. Porter & Assy stamped as shown

From Top Pg. 107

Note: Any Additions or Changes on this Sheet Must be Made or Circled in Red Ink, With Date and Name of Person Making Change.

Do not extend this line off this line.

PLEASE RETURN TO LOS ANGELES COUNTY ENGINEER
700 Los Angeles County Engineering Bldg.

7-SP-3093 SBE 8244 11-58



PLEASE RETURN TO
LOS ANGELES COUNTY ENGINEER
700 LOS ANGELES COUNTY ENGINEERING BLDG.
Do not extend this side of this line.
Note: Any Additions or Changes on this Sheet Must be Made or Circled in Red Ink With Date and Name of Person Making Change.

Notes Ck'd by G. E. BARR
Map No. B-2870
Office Work G. L. Ludwickson
Checked G. E. BARR
Date Jan. 1964

Survey of Brea Canyon Rd.
JN 0095.59 Spec 0212 Std 68 °F
Surveyed by D. E. Holmes
Notes Holmes Date 11-15-62
Indexed C. J. GALLI

F. B. 2911 Pg. 113



Note: Any Additions or Changes on this Sheet Must be Made or Circled in Red Ink With Date and Name of Person Making Change.

PLEASE RETURN TO LOS ANGELES COUNTY ENGINEER 408 Los Angeles County Engineering Bldg.

Do not extend this side of this line.

U.S. 3 A-3


F.B. 2911 Pg. 114
from Rt. Pg. 113
(20)
(20)
1319.49
Set Chis "X" Tp. of 18" Std. pipe
Fd N.C.T. in orange tree
Searched & fd. nothing
Set N.C.T. in P.P.
Searched & fd. nothing
28.93
33.77
Fd. nail in Conc. Mon. dn. 3' Fer. F.B. 367-67 used for line to North
Set 2-3° S.W. & Tin Ties
631.48 @ 0-90 E 68°
631.48
631.48
BANNING WAY
Contd. Lt. Pg. 110
(M.S. 39 A-3)
PLEASE RETURN TO
LOS ANGELES COUNTY ENGINEER
408 LOS ANGELES COUNTY ENGINEERING BLDG.
Do not extend this side of this line.
Note: Any Additions or Changes on This Sheet Must be Made or Circled in Red Ink With Date and Name of Person Making Change.

Notes Ck'd by G. E. BARR	Survey of Brea Canyon Rd.
Map No. B-2870	JN 009559 Tape 0212 Std 68 °F
Office Work G. L. Ludwickson	Surveyed by D. E. Holmes
Checked G. E. BARR	Notes Holmes Date 11-16-62
Date Jan. 1964	Indexed C. J. GALLI

F. B. 2911 Pg. 115

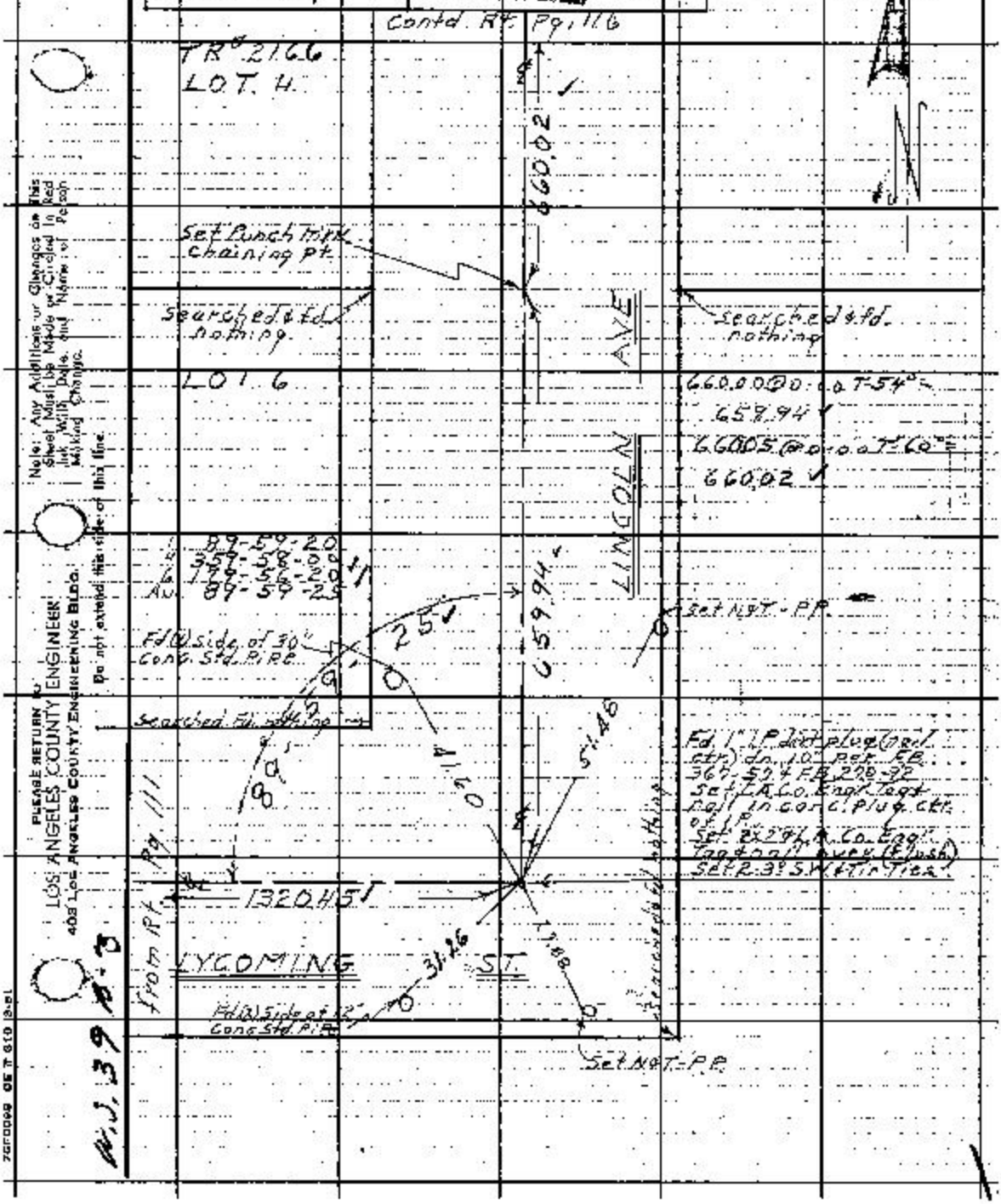

Note: Any Additions or Changes on This Sheet Must be Made or Circled in Red Ink With Date and Name of Person Making Change.

Do not extend this side of this line.

PLEASE RETURN TO LOS ANGELES COUNTY ENGINEER 408 Los Angeles County Engineering Bldg.

W.J. 39 B-3

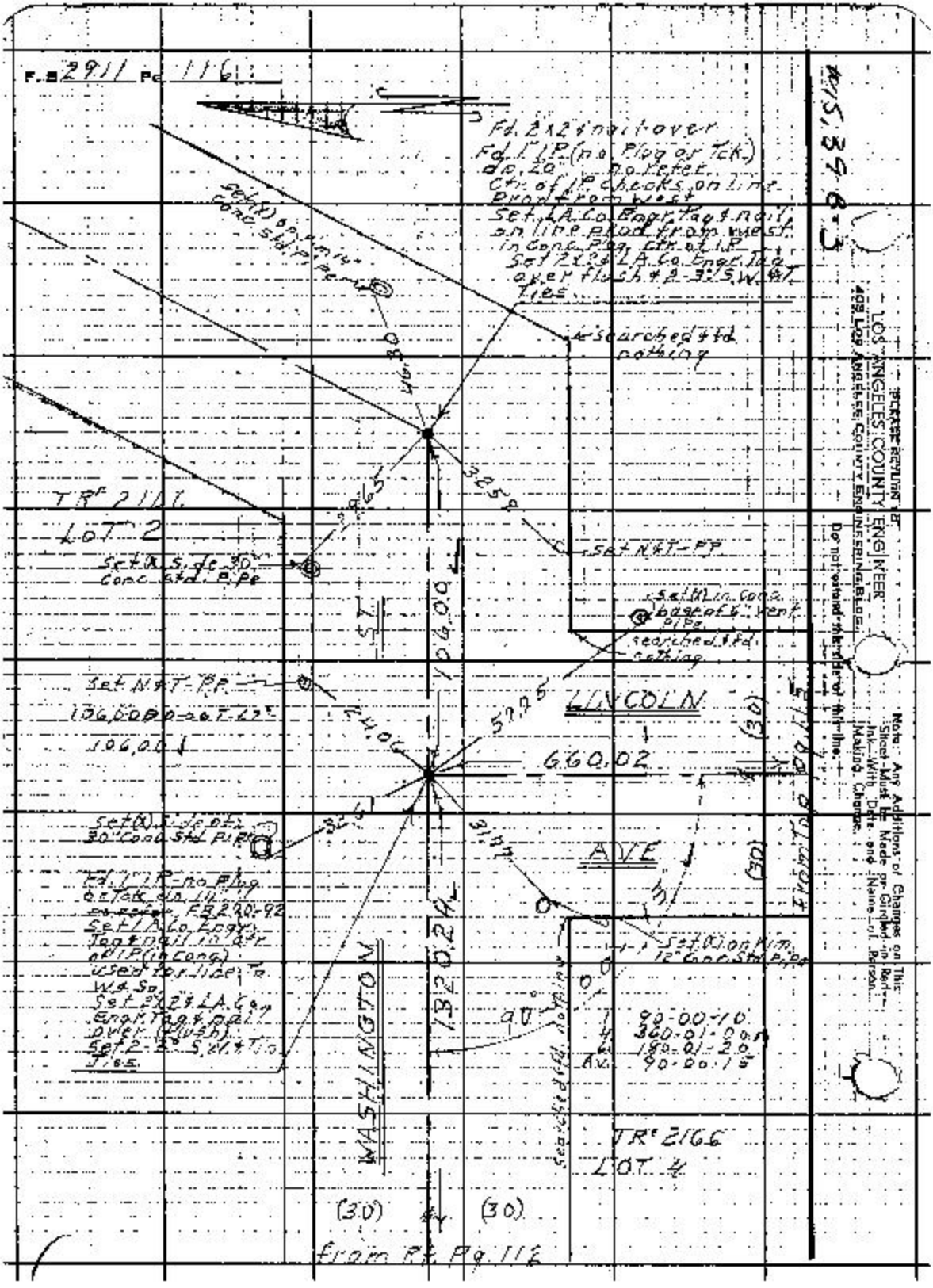
F.B. 2911 Pg. 116
Fd. 2x2 & nail over
Fd. 1" IP (no Plug or Tck.)
dn. 20" no refer.
Ctr. of IP checks on line
Prod from west
Set LA Co. Engr. Tag & nail
on line prod from west
in Conc. Plug, ctr. of IP
Set 2x2 & LA Co. Engr. Tag
over flush & 2-3" S.W. & T.
Ties
Searched & fd.
nothing
46.30
3259
29.65
TR 2111
LOT 2
Set N & T-PP
Set (x) Side 30"
Conc. Std. Pipe
Set (x) in Conc.
base of 6" vent
pipe
Searched & fd.
nothing
106.00
Set N & T-PP
106.00 ↓
24.06
57.75
LINCOLN
660.02
(30)
Set (x) Side of
30" Conc. Std. Pipe
AVE
Fd. 1" IP - no Plug
or Tck. dn. 11"
FB 2220-92
Set LA Co. Engr.
Tag & nail in ctr.
of IP (in Conc.)
used for line to
W & So.
Set 2x2 & LA Co.
Engr. Tag & nail
over (flush)
Set 2-3" S.W. & Tin
Ties
Set (x) on Rim
12" Conc. Std. Pipe
1320.24
WASHINGTON
90°
Searched & fd. nothing
90-00-10
360-01-00
180-01-20
Av. 90-00-15
TR 2166
LOT 4
(30)
(30)
from Pg. 116
PLEASE REVIEW IN
LOS ANGELES COUNTY ENGINEER
409 Los Angeles County Engineering Bldg.
Do not extend this side of this line.
Note: Any Additions or Changes on This Sheet Must be Made or Circled in Red Ink With Date and Name of Person Making Change.

Notes Cl'd by G. E. BARR
Map No. B-2870
Office Work G. L. Ludwickson
Checked G. E. BARR
Date Jan 1964

Survey of Brea Canyon Rd.
JN 00 9559 Tape 0217 S-d 68 °F
Surveyed by D. E. Holmes
Notes Holmes Date 11-26-63
Indexed G. J. GALLI

F. B. 2911 Pg. 119

Cont'd Lot Pg. 118

38+33.44
Set LPT-L.A.Co. Engr. Tag & Nail by Inter.
Fd. I.P. no Plug or Tag (Dn 8) leaning S.W. FB 290-87 Straighten To Lot. Used 8'+
(30)
RD
23.76
F.L.S.11
(30)
T-66°
638.40 @ 0.00 = 638.40

Set N.T. P.P.
87.30
CURRIER
110458
Pg. 119
(30)
Set this (X) in Rim of M.W.D. M.H.
Fd. LPT. 0.03 S. of line FB 290-87 used for line West
Pg. 117
(30)
CONTD
RD
CANYON
29.98
N 29°37'W
29.63
0.03
289.48 @ 0.00 T.L.B. = 289.42
245.71 @ 0.00 T.L.B. = 245.71 N.
Set N.T. P.P.
Note: Searched to E. @ B.L. at RR Rd nothing. See Pg. 129.
Set LPT-L.A.Co. Engr. Tag in Conc. H.W.
(30)
Fd. I.P. Conc. Plug Nail L.S. Tag 2408 (Flush) no refer.
1. 89-59-10
2. 359-59-00
3. 179-55-00
Av. 89-59-10
Fd. (X) on line Per FB 290-87
Fd. LPT-L.A.Co. Engr. Tag in Conc. Base of (X) on Signal
Set S.W. Tag no spike at Point S. on line H-S 35+44.02
Fd. I.P. Conc. Plug Nail L.S. Tag 2408 no refer. (Flush)
BREA
289.42
R/W
638.40
29.90
40.59
33.04
Set LPT-L.A.Co. Engr. Tag in Conc. H.W.
Searched & Rd. nothing
U.P. RR
Pg. 121
STA. MAINLINE FROM CHG.
43660
611-15-50
3457.01
Co. Km. G. 12
Fd. Sta. L.A.Co. Survey Control System of B.S.S. Cap in Conc. (Dn 4) FB 946-141-142
(30)
(30)
Set nothing at this time
From Top Pg. 112
1. 61-15-40
2. 242-03-30
3. 367-35-10
Av. 67-15-50
Km. 39 R

Note: Any Additions or Changes on this Sheet Must be Made or Circled in Red Ink With Date and Name of Person Making Change.

PLEASE RETURN TO
LOS ANGELES COUNTY ENGINEER
408 Los Angeles County Engineering Bldg.
Do not extend this side of this line.

76F3095 CE # 310 3-81

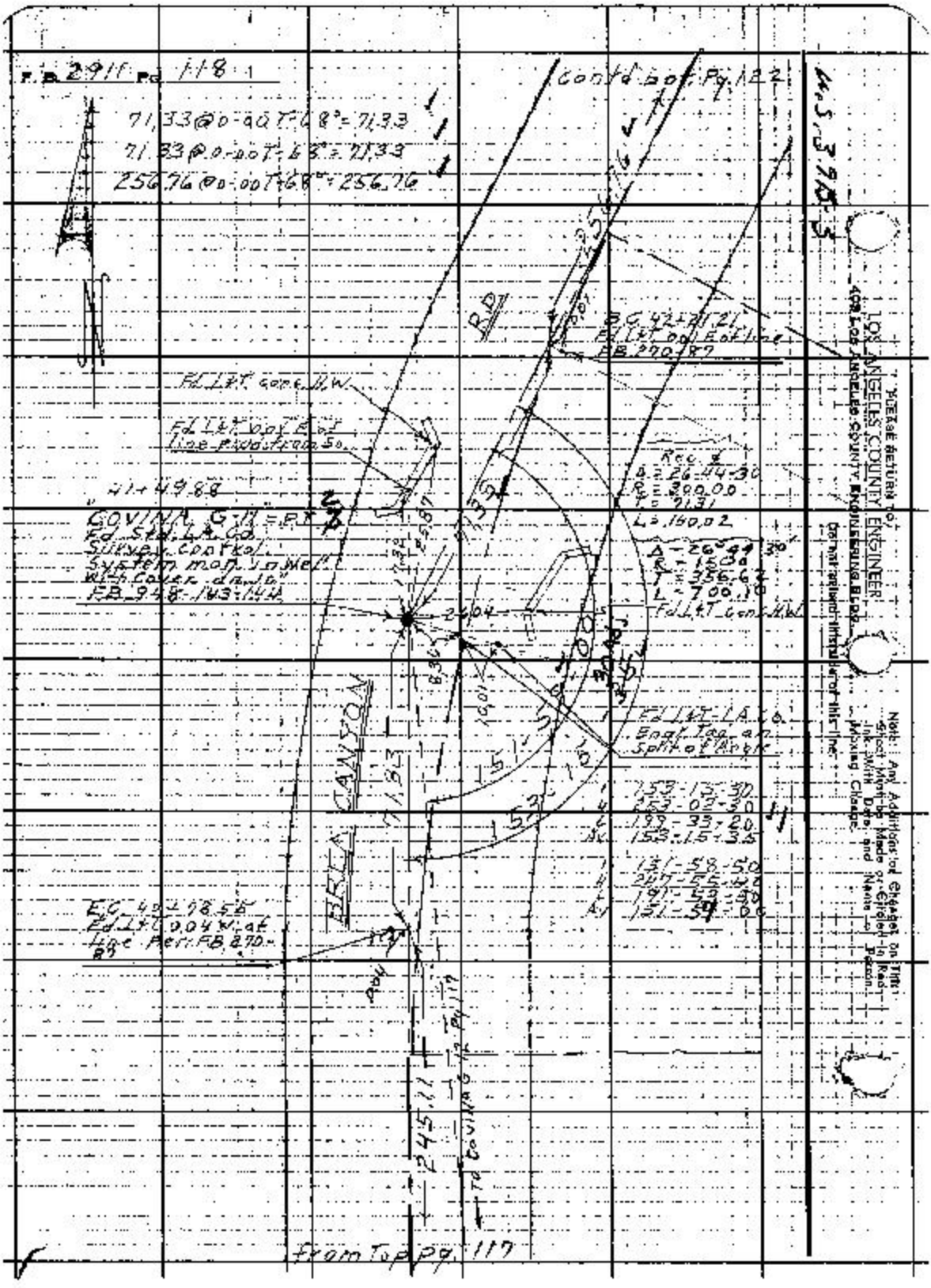

F.B. 2911 Pg. 118
71.33 @ 0-00 T-68° = 71.33
71.33 @ 0-00 T-68° = 71.33
256.76 @ 0-00 T-68° = 256.76
Contd. bot. Pg. 122
U.S. 3985
PLEASE RETURN TO
LOS ANGELES COUNTY ENGINEER
409 LOS ANGELES COUNTY ENGINEERING BLDG.
Do not remove this side of this line.
Note: Any Additions or Changes on This Sheet Must be Made or Circled in Red Ink With Date and Name of Person Making Change.
Fd. L&T conc. H.W.
Fd. L&T. 0.04 E. of line p.w.d. from So.
41+49.88
COVINA G-11 = P.T.
Fd. Std. L.A. Co.
Survey control
System mon. in well
with cover dn. 10"
FB 948-143-144
Rec. ∡
Δ = 26-44-30
R = 300.00
T = 71.31
L = 140.02
Δ = 26°44'30"
R = 1500
T = 356.62
L = 700.10
Fd. L&T conc. H.W.
Fd. L&T-L.A. Co.
Engr. Tag on
Split of Angle
153-15-30
253-02-30
199-33-20
153-15-35
151-58-50
247-55-40
191-53-50
151-59-00
BREA CANYON
71.33
E.C. 42+78.56
Fd. L&T 0.04 W. of
line Per. FB 270-87
245.11
To Covina G-12 Pg. 117
From Top Pg. 117

Notes Ck'd by G. E. BARR	Survey of Brea Canyon Rd.	F. B. 2911 Pg. 119
Map No. B-2870	JN 009539 Tape 6217 Std 68 °F	
Office Work G. L. Hudnickson	Surveyed by P. E. Holmes	
Checked G. E. BARR	Notes Holmes Date 11-26-62	
Date Jan 1964	Indexed C. J. GAIN	

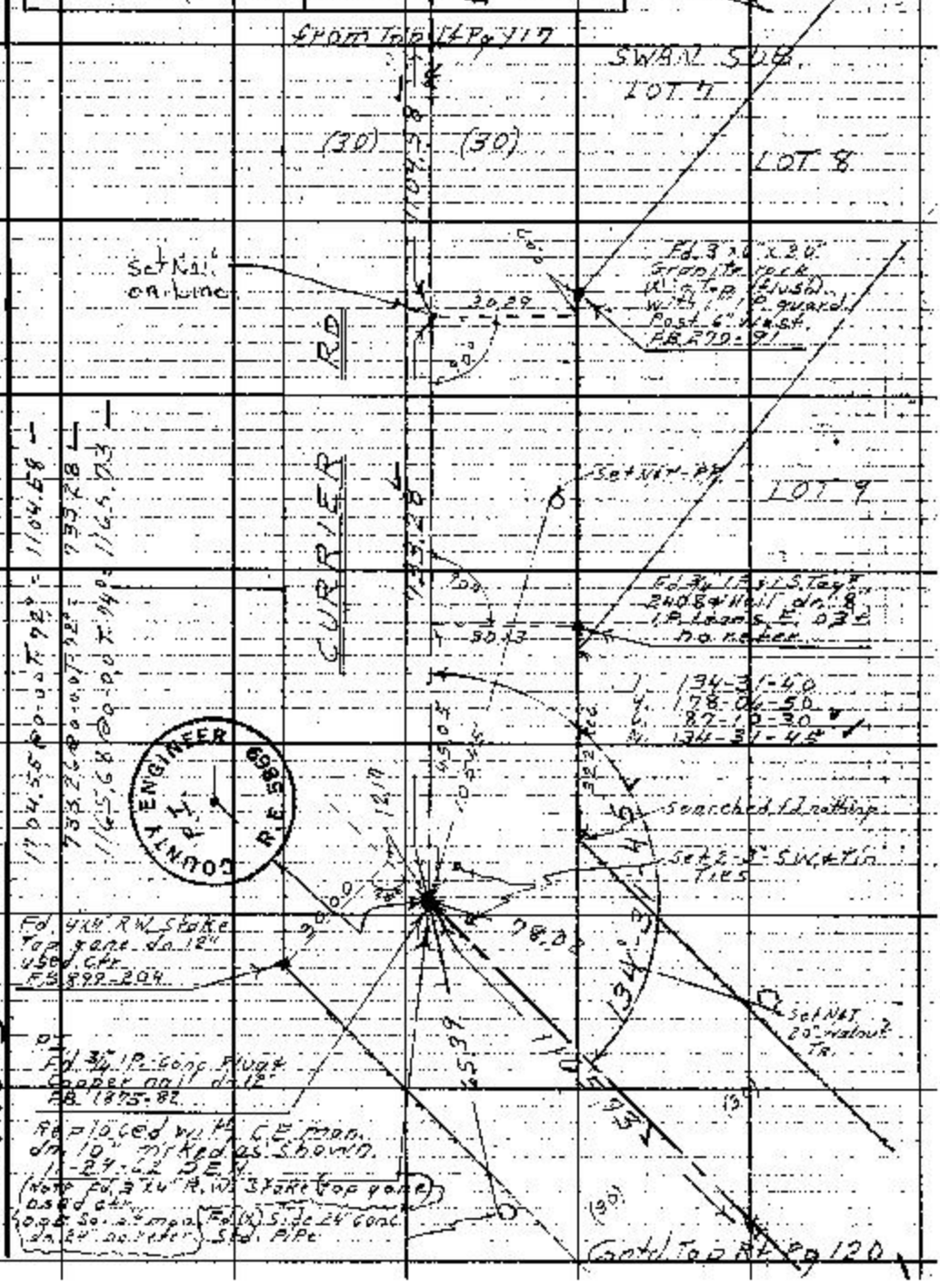

Note: Any Additions or Changes on This Sheet Must be Made or Circled in Red Ink With Date, and Name of Person Making Change.

PLEASE RETURN TO
LOS ANGELES COUNTY ENGINEER
403 Los Angeles County Engineering Bldg.
Do not expand this side of this line.

A.539 A

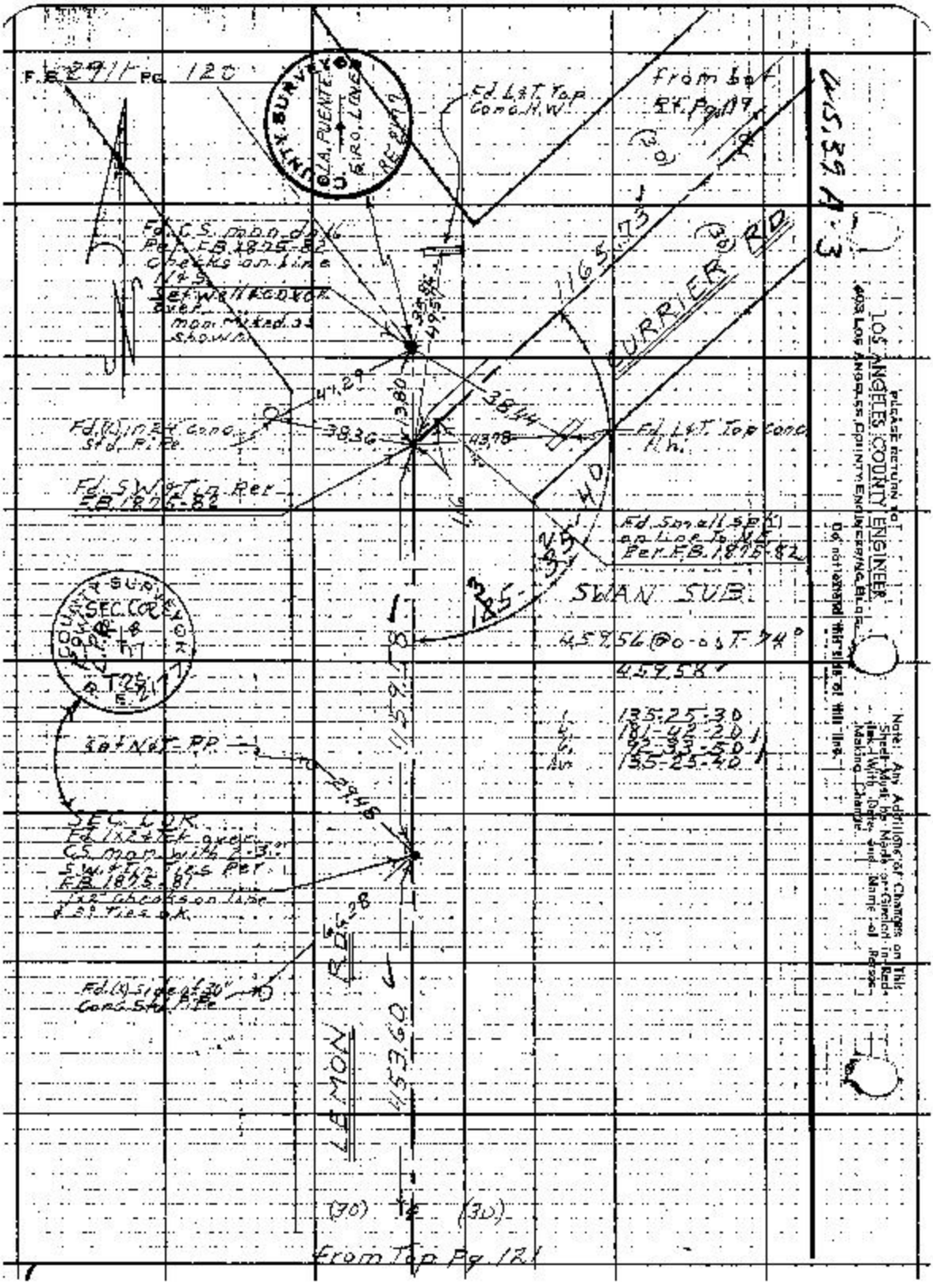
F.B. 2911 PG. 120
COUNTY SURVEYOR
LA PUENTE
RIO LINE
Fd. L&T. Top Conc. H.W.
From bot. Pt. Pg. 119
Fd. C.S. mon. dn. 16 Per F.B. 1875-82 Checks on line N&S
Set well & cover over mon. mixed as shown
1165.73
CURRIER RD
41.29
38.36
38.44
43.78
Fd. (L) in 24 Conc. Std. Pipe
Fd. L&T. Top Conc. H.W.
Fd. S.W. & Tin Per F.B. 1875-82
Fd. Small spk. on line to N.E. Per F.B. 1875-82
SWAN SUB.
459.56 @ 0-0 T 74°
459.58
135-25-30
181-42-20
92-33-50
135-25-40
COUNTY SURVEYOR
SEC. COR.
Set N&T PP
SEC. COR.
Fd. 1x2 & Tek over C.S. mon. with 2-3" S.W. & Tin Ties Per F.B. 1875-81
1x2 Checks on line & 3" Ties o.k.
Fd. (x) side of 30" Conc. Std. Pipe
LEMON RD
453.60
(30)
(30)
From Top Pg. 121
PLEASE RETURN TO
LOS ANGELES COUNTY ENGINEER
403 LOS ANGELES COUNTY ENGINEERING BLDG.
Do not extend this side of this line.
Note: Any Additions or Changes on This Sheet Must be Made or Circled in Red Ink With Date and Name of Person Making Change.

Notes Ck'd by G. E. BARR	Survey of Brea Canyon Rd	F. B. 2911 Pg. 121
Map No. B-2870	JN 009557 Tape 0212 Std 68 °F	
Office Work G. L. Ludvickson	Surveyed by D. E. Holmes	
Checked G. E. BARR	Notes Holmes Date 11-26-62	
Date Jan. 1964	Indexed [illegible]	

Contd. hot Pg. 120

453.61 @ 0-00 T 64°
453.60

(30) (30)

61-19-00
245-16-50
367-55-00
61-19-10

R.D.

453.60

61-19-10

R.R.

set N&T by in transiting

set N&T-P.P.

Covina E-12 C.E. mun. in well with cover door

1436.68

Fd. W in top of bolt of Wing Signal

1583.4

1590.44

U.P. R.R.

Fd. W in top of bolt of Wing Signal

Set S.W. & T in on split of rails & on line N&S used for line to N.E.

1436.70 @ 0-00 T-66° =
1436.68

1590.46 @ 0-00 T-66° =
1590.44

206.56

LEMON

(30) (30)

From Bot. Lt. Pg. 113

Note: Any Additions or Changes on this Sheet Must be Made or Circled in Red Ink With Date and Name of Person Making Change.

PLEASE RETURN TO
LOS ANGELES COUNTY ENGINEER
405 LOS ANGELES COUNTY ENGINEERING BLDG.
Do not extend this side of this line.

76F8086 CE # 310 8-61

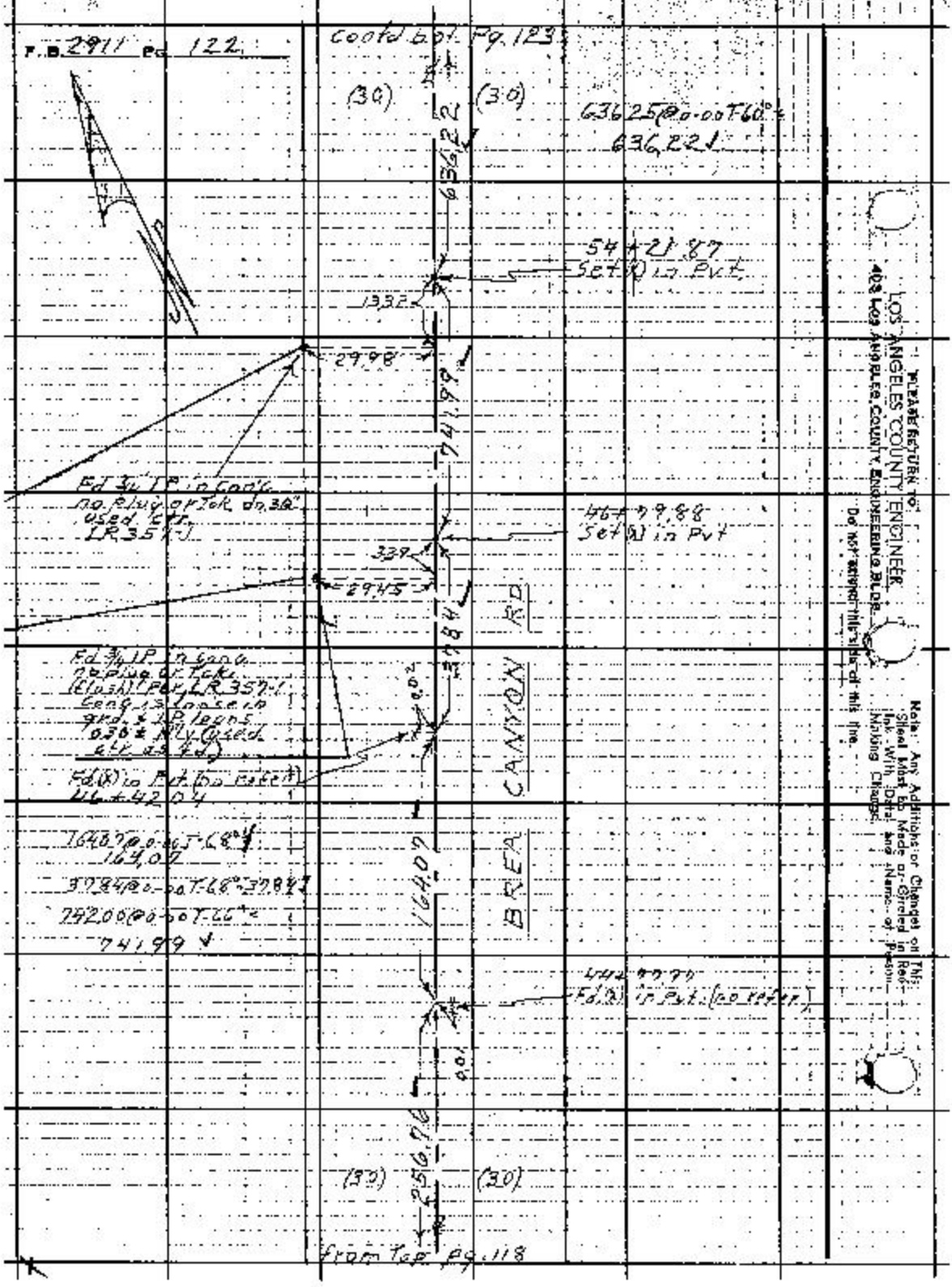
F.B. 2911 Pg. 122
Contd bot. Pg. 123
(30)
(30)
636.25 @ 0-00 T-60° =
636.22
636.22
54+21.87
Set (X) in Pvt.
13.32
29.98
741.99
Fd 3/4 IP in Conc.
no plug or Tck. on 3Q"
used ctr.
LR 357-1
46+79.88
Set (X) in Pvt
33.9
29.45
37.84
Fd 3/4 IP in Conc.
no plug or Tck.
(flush) per LR 357-1
Conc. is loose in
grd. & IP leans
0.30 ± Nly (used
ctr as fd.)
Fd (X) in Pvt (no refer)
46+42.04
164.07 @ 0-00 T-68° =
164.07
37.84 @ 0-00 T-68° = 37.84
742.00 @ 0-00 T-66° =
741.99
BREA CANYON RD
164.07
44+77.77
Fd (X) in Pvt. (no refer)
256.76
(30)
(30)
from Top Pg. 118
PLEASE RETURN TO
LOS ANGELES COUNTY ENGINEER
403 LOS ANGELES COUNTY ENGINEERING BLDG.
Do not extend this side of this line.
Note: Any Additions or Changes on This Sheet Must be Made or Circled in Red Ink With Data and Name of Person Making Change.

Notes Ck'n by G. E. BARR	Survey of Brea Canyon Rd.
Map No. B-2870	JN 009559 Age 0212 Sta 68 °F
Office Work G. L. Ludwickson	Surveyed by D E Holmes
Checked G. E. BARR	Notes Holmes Date 11-27-62
Date Jan 1964	Indexed E. J. GALLI

F. B. 2914 Pg. 123

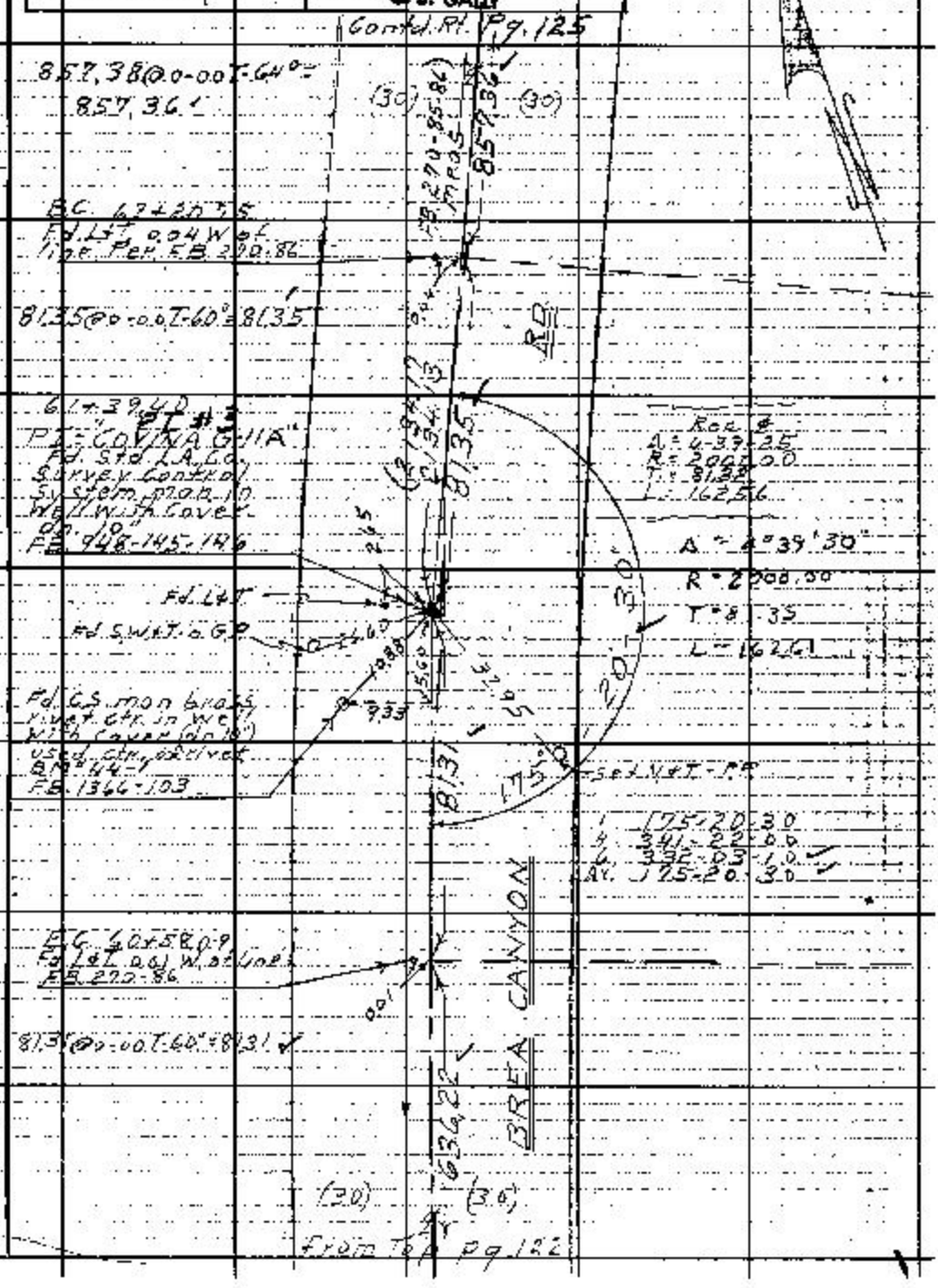

Note: Any Additions or Changes on This Sheet Must be Made or Circled in Red Ink With Date and Name of Person Making Change.

PLEASE RETURN TO
LOS ANGELES COUNTY ENGINEER
403 Los Angeles County Engineering Bldg.
Do not extend this side of this file.

76F3095 CE # 810 8-61

PLEASE RETURN TO
LOS ANGELES COUNTY ENGINEER
409 LOS ANGELES COUNTY ENGINEERING BLDG.

Note: Any Additions or Changes on This Sheet Must be Made or Circled in Red Ink With Date and Name of Person Making Change.

Do not extend this side of this line.

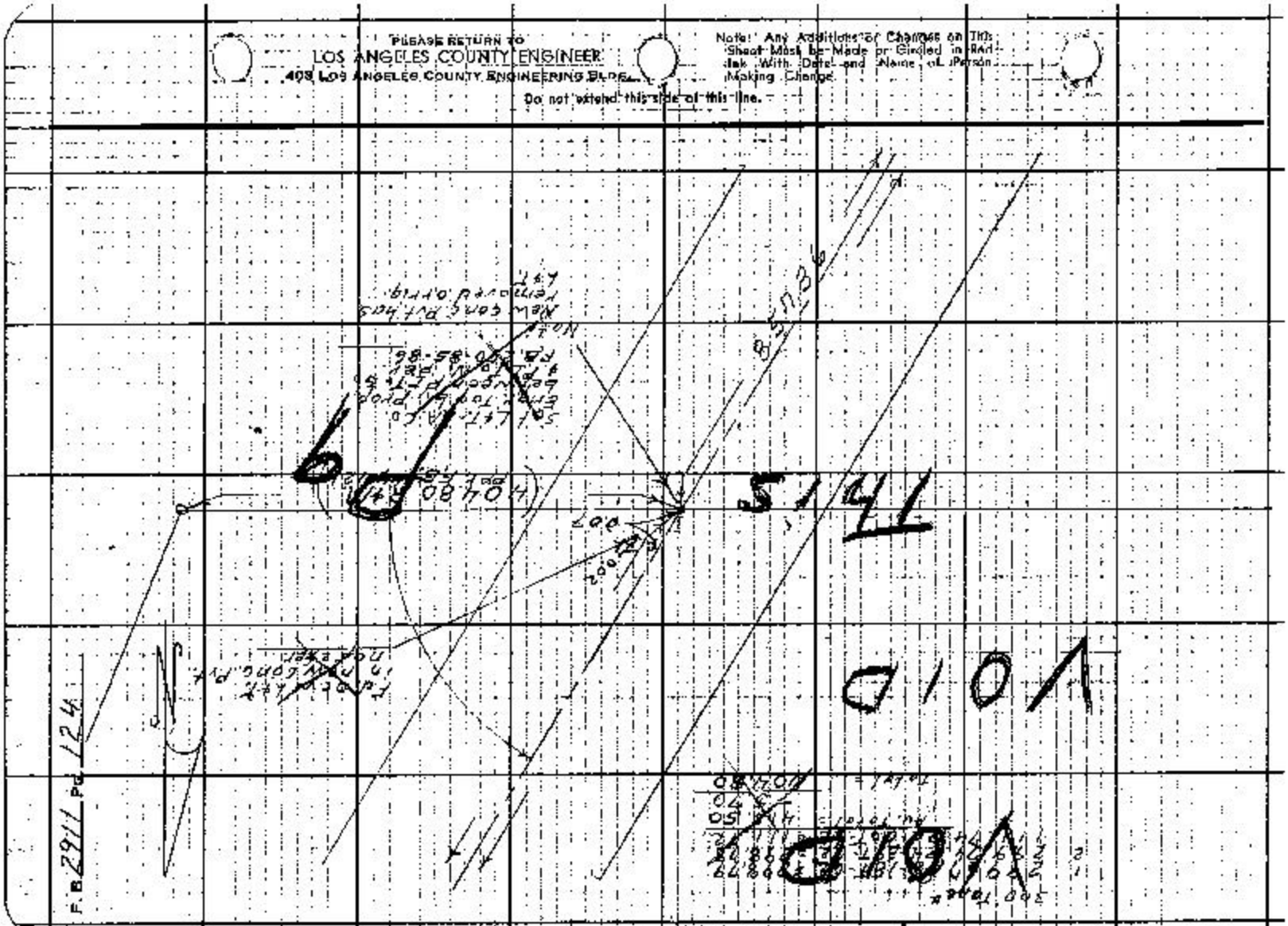

Notes Ch'd by G. E. BARR	Survey of Brea Canyon Rd	F. B. 2911 Pg. 125
Map No. B-2870	JN 209659 Tape 0212 Sta 68 °F	
Office Work G. L. Ludwickson	Surveyed by D. E. Holmes	
Checked G. E. BARR	Notes Holmes Date 12-5-62	
Date Jan. 1964	Indexed B. J. GALLI	

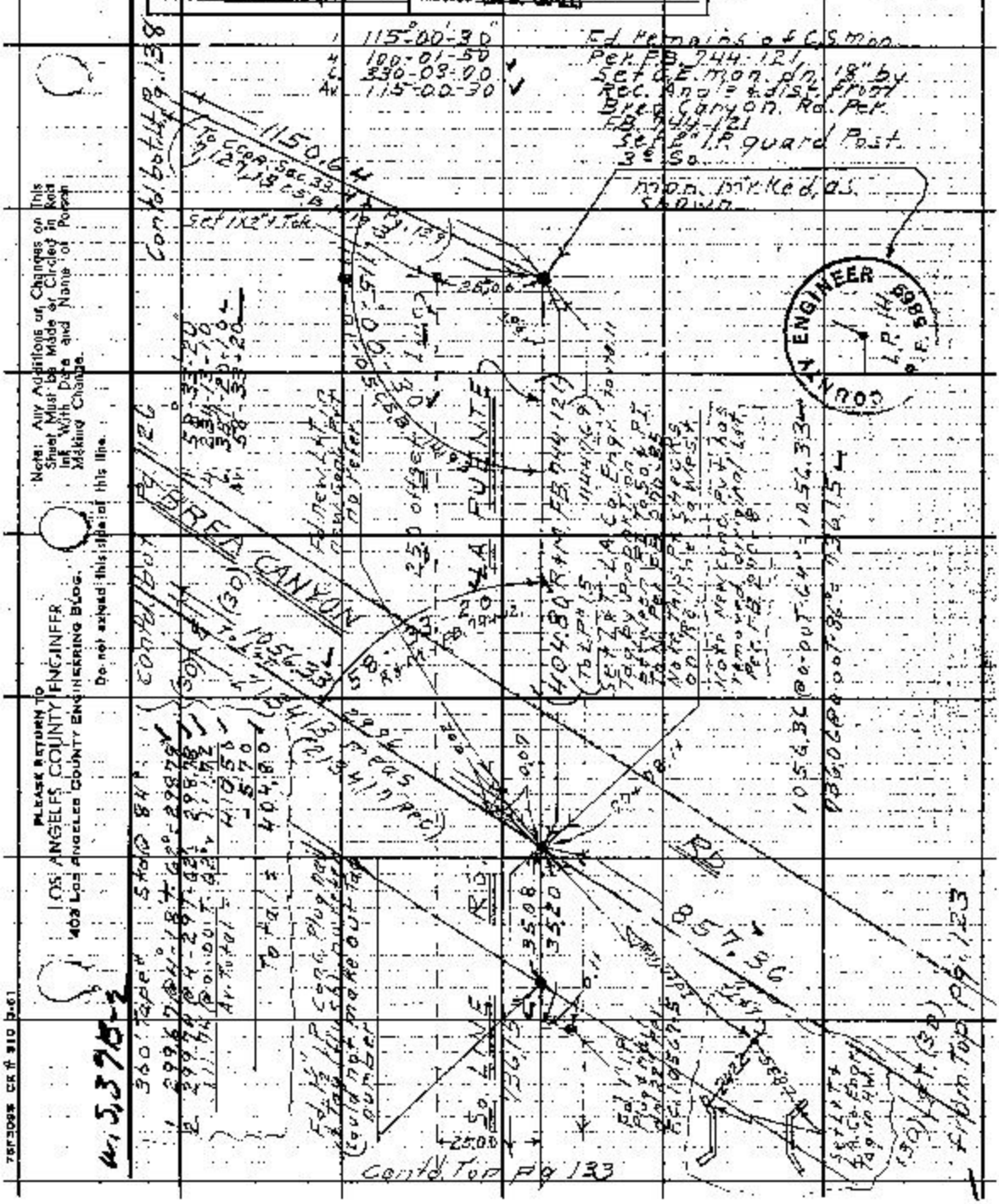

Note: Any Additions or Changes on This Sheet Must be Made or Circled in Red Ink With Date and Name of Person Making Change.

Do not exceed this side of this line.

PLEASE RETURN TO
LOS ANGELES COUNTY ENGINEER
403 Los Angeles County Engineering Bldg.

W.S. 3915-2

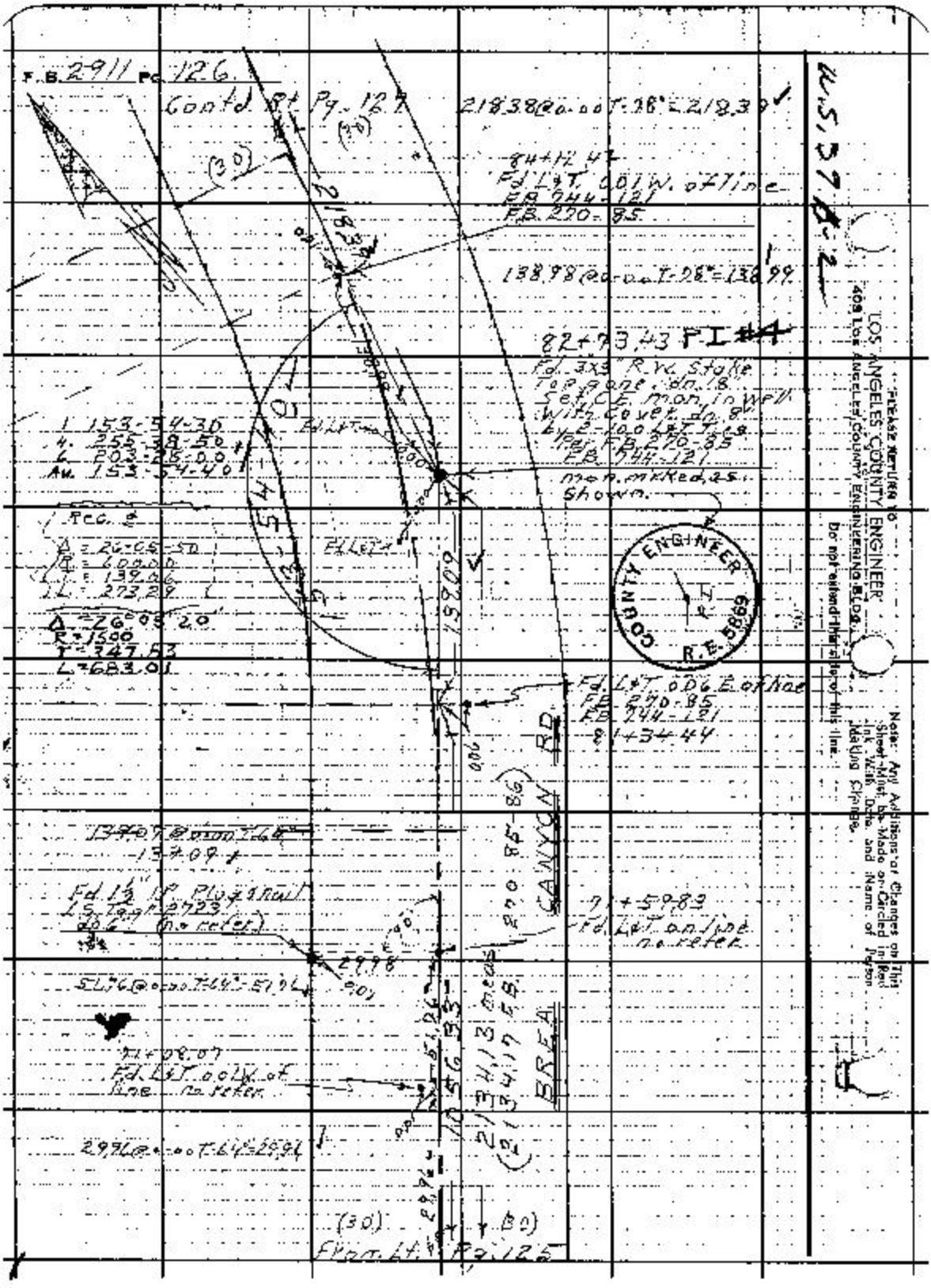
F.B. 2911 Pg. 126
Contd. Bt. Pg. 127
21838@0.00 T-78° = 218.39
84+12.47
Fd. L&T. .001 W. of line
F.B. 744-121
F.B. 270-85
138.98@0.00 T-78° = 138.99
82+73.43 PI #4
Fd. 3x3" R.W. Stake
Top gone, dn. 18"
Set C.E. mon. in well
With Cover, dn. 8"
by 2-100 L&T Ties
Per F.B. 270-85
F.B. 744-121
mon. marked as shown.
1 153-54-30
4 255-38-50
6 203-28-00
Au. 153-54-40
Rec. ∠
Δ = 26°05'50"
R = 600.00
T = 139.06
L = 273.29
Δ = 26°05'20"
R = 1500
T = 347.83
L = 683.01
Fd. L&T. .006 E. of line
F.B. 270-85
F.B. 744-121
81+34.44
13709@0.00 T-64°
13709
Fd. 1½" IP Plug & nail
L.S. Tag 2723
do 6 (no refer)
71+59.83
Fd. L&T. on line
no refer
29.98
51.76@0.00 T-64° = 51.76
71+08.07
Fd. L&T. .001 W. of
line no refer
29.96@0.00 T-64° = 29.96
(30)
(30)
From Lt. Pg. 125
COUNTY ENGINEER
R.E. 5869
CANYON RD.
BREA
W.S. 37 B-2
PLEASE RETURN TO
LOS ANGELES COUNTY ENGINEER
409 Los Angeles County Engineering Bldg.
Do not extend this side of this line.
Note: Any Additions or Changes on This Sheet Must be Made or Circled in Red Ink With Date and Name of Person Making Change.

Notes Ck'd by G. E. BARR	Survey of Brea Canyon Rd	F.B. 2914 Pg. 127
Map No. B-2870	JN 0095.59 Tape 0212 Std 68 °F	
Office Work G.L. Ludvickson	Surveyed by D.E. Holmes	
Checked G. E. BARR	Notes Holmes Date 11-6-63	
Date Jan 1964	Indexed E. J. GALLI	

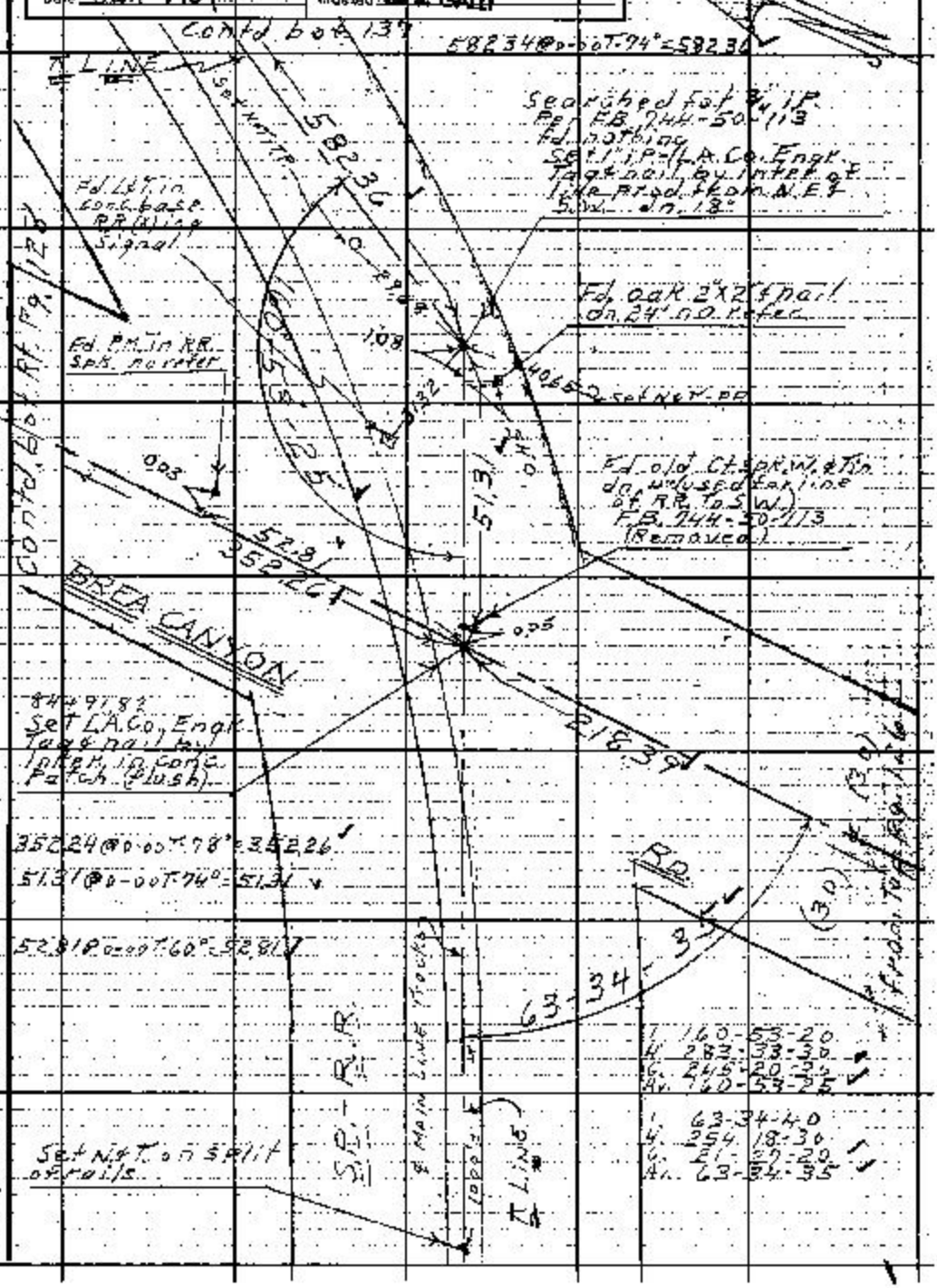

Note: Any Additions or Changes on this Sheet Must be Made or Circled in Red Ink With Date and Name of Person Making Change.

Do not extend this side of this line.

PLEASE RETURN TO LOS ANGELES COUNTY ENGINEER 403 LOS ANGELES COUNTY ENGINEERING BLDG.

GLS 39 B-2


F.B. 2911 Pg. 128
Fd. SPK & W. Top Conc. mon. dn. 18" See Rd. Dept. for refer. (used for line SW)
Fd. LA Co. Rd. Dept. brass plate top of Conc. mon. (flush) 4-Tang. SPK. & W. Ties. See Rd. Dept. for refer. Punch mrk. in chis(X) checks for line
66.43@0-00 T-78° = 66.43
154.54@0-00 T-78° = 154.55
Set Punch mrk. in brass plate by Inter.
Fd. SPK & W. Top Conc. mon. dn. 12" F.B. 744.113 SPK is 0.10 E of line Prod.
56.16@0-00 T-78° = 56.61
Fd. LA Co. Rd. Dept. brass plate top Conc. mon. (Punch mrk. in chis(X)) flush 4-Tang. SPK & W. Ties used for line 10 So. See Rd. Dept. for refer.
Rechained 10-4-63 DEW
795.56@0-00 T-72° = 795.58
286.07@0-00 T-74° = 286.08
113.80@0-00 T-74° = 113.80
113.81@0-00 T-78° = 113.82
286.07@0-00 T-78° = 286.09
795.58@0-00 T-78° = 795.63
Fd. LA Co. Rd. Dept. brass plate top Conc. mon. (flush) 4-Tang. SPK & W. Ties. Used for line NE. See Rd. Dept. for refer.
Set small spk. Tin
Fd. Spk. Tin for refer.
BREA CANYON RD
VALLEY BLVD
46-22-15
46-22-20
185-29-10
278-13-40
46-22-15
PLEASE RETURN TO
LOS ANGELES COUNTY ENGINEER
408 LOS ANGELES COUNTY ENGINEERING BLDG.
Do not extend this side of this line.
Note: Any Additions or Changes on This Sheet Must be Made or Circled in Red Ink With Date and Name of Person Making Change.

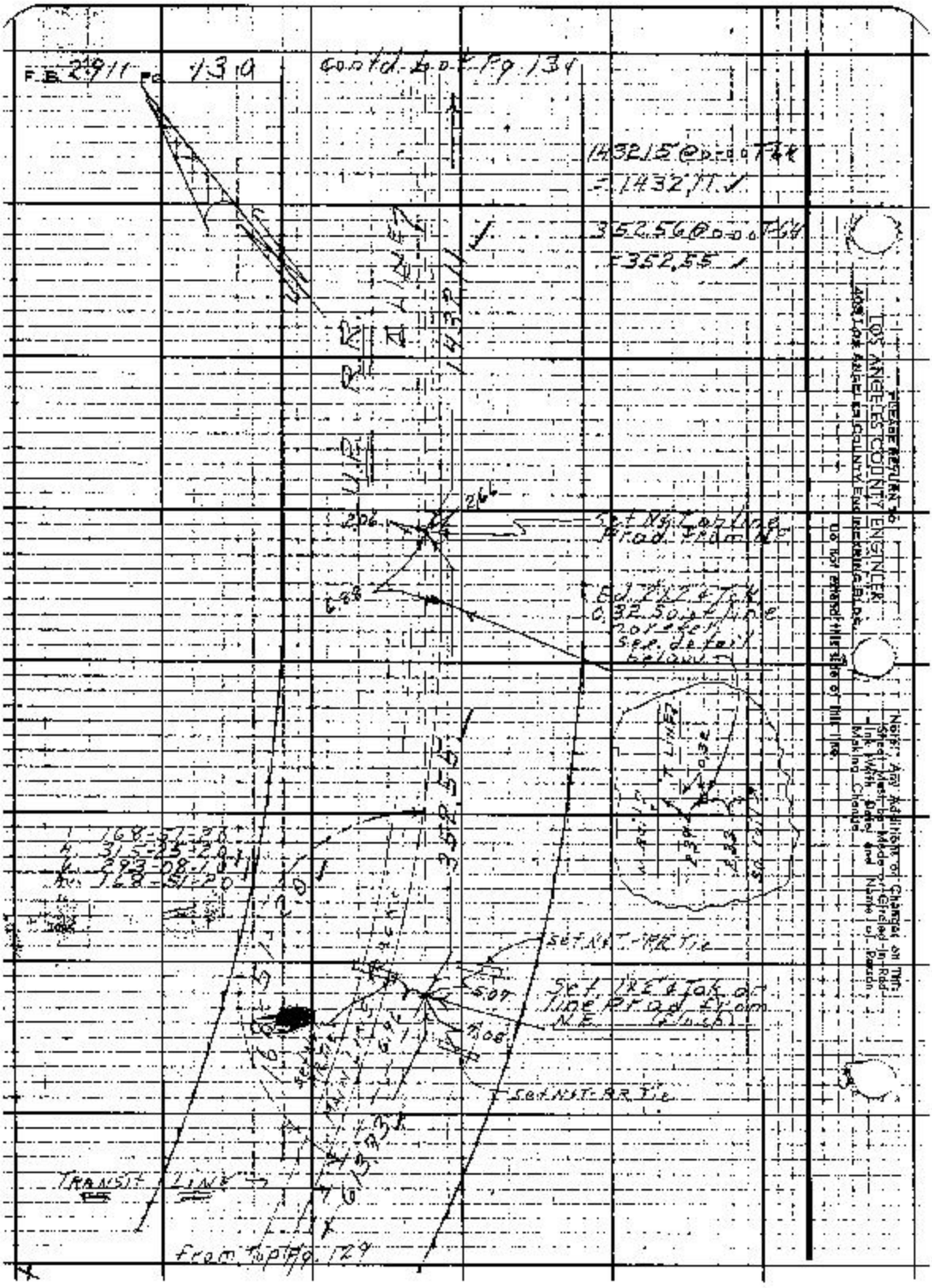
F.B. 2911 Pg 130
Contd. Lot Pg 134
143215 @ 0-00 Tk
= 1432.11
352.56 @ 0-00 Tk
= 352.55
U.P. R.R.
Set N&T on line Prad. from NE
Set N&T-RR Tie
Set 1x2 & Tak on line Prad. from NE (Flush)
Set N&T-RR Tie
TRANSIT LINE
from top Pg. 129
LOS ANGELES COUNTY ENGINEER
Note: Any Addition or Changes on this Sheet Must be Made or Circled in Red Ink With Date and Name of Person Making Change
Do not extend this side of this line.

Notes Ch'd by G. E. BARR	Survey of Brea Canyon Rd
Map No. B-2870	JN 009509 Tape 0212 Sta 68 °F
Office Work G. L. Ludvickson	Surveyed by D. E. Holmes
Checked G. E. BARR	Notes Holmes Date 12-10-62
Date Jan 1964	Indexed E. J. GALLI

F. B. 2911 Pg. 134



Note: Any Additions or Changes on this Sheet Must be Made or Circled in Red Ink With Date and Name of Person Making Change.

PLEASE RETURN TO
LOS ANGELES COUNTY ENGINEER
408 LOS ANGELES COUNTY ENGINEERING BLDG.
Do not extend this side of this line.

7-F-5098 OF # 319 3-51


E.B. 2911 Pg. 132
(50)
(55)
Fd 1A Co. Engr Tag & nail Per FB 2667-106 (checks dist from LIP) used for line W.
Fd TIP-1A Co. Engr Tag & nail dist FB 2667-106
P LINE Per FB 2667-106
U.F. - R.R.
(2795 10 FB 2667-106)
MAIN LINE TRACKS
Dirt Rd.
Fd 1a Bt spk & tag Per FB 2667-106 (used for line)
1546.63
LINE
(50)
Rd (50)
From Top Pg. 131
PLEASE RETURN TO
LOS ANGELES COUNTY ENGINEER
409 Los Angeles County Engineering Bldg.
Do not attend this side of this line.
NOTE: Any Additions or Changes on this Sheet Must be Made or Circled in Red Ink With Date and Name of Person Making Change.

Notes Ck'd by G. E. BARR	Survey of Brea Canyon Rd
Map No. B-2870	JN 0095.57 Tape 0212 Std 68 °F
Office Work G. L. Ludvickson	Surveyed by D. E. Holmes
Checked G. E. BARR	Notes Holmes Date 12-6-62
Date Jan. 1964	Indexed G. L. GALL

F. B. 2911 Pg. 133



Note: Any Additions on Changes on this Sheet Must be Made or Circled in Red Ink With Date and Name of Person Making Change.

PLEASE RETURN TO LOS ANGELES COUNTY ENGINEER 403 LOS ANGELES COUNTY ENGINEERING BLDG.

Do not extend this side of this line.

78F3088 CE 0 310 3-61

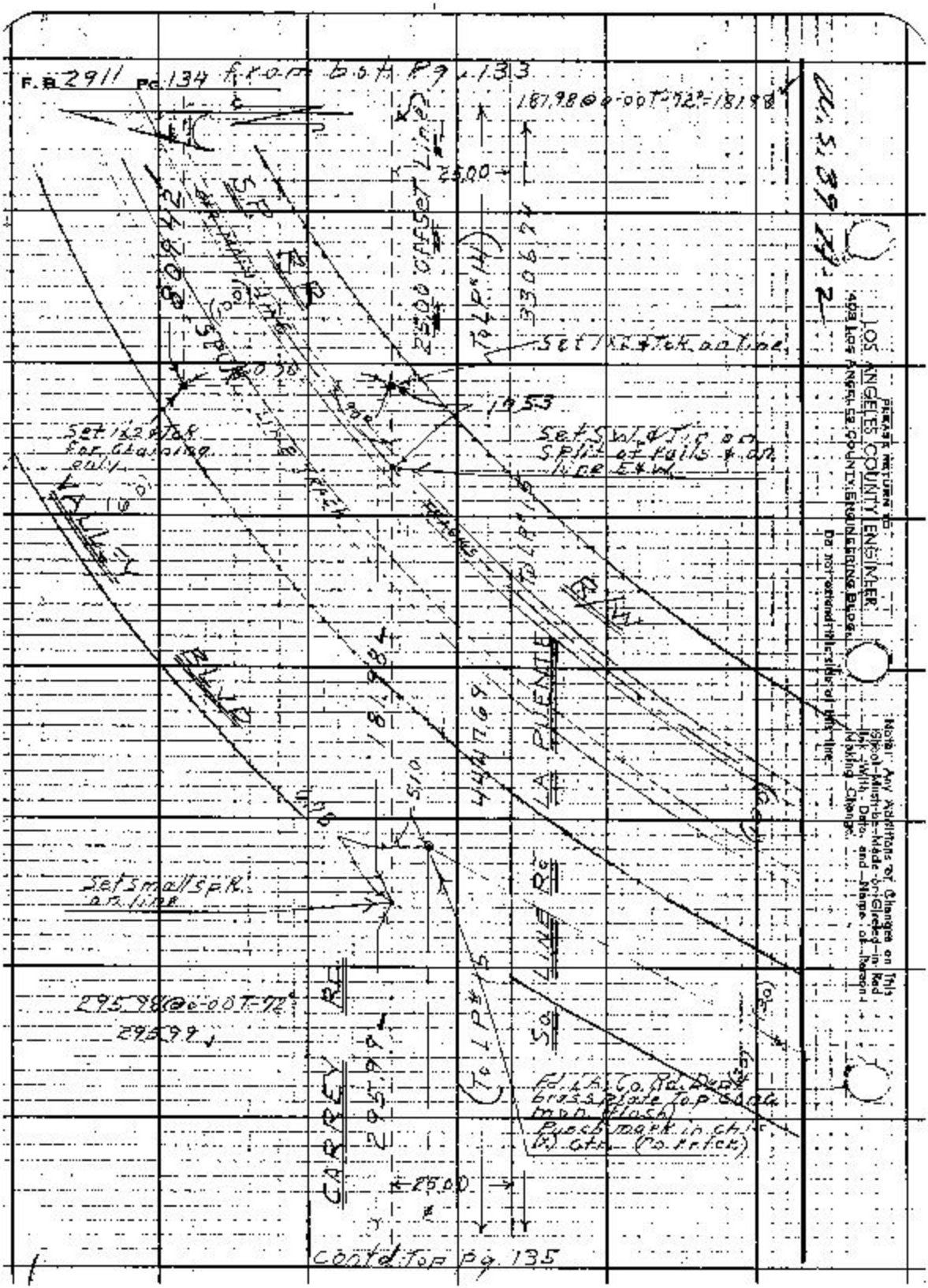
F.B. 2911 Pg. 134 from bot. Pg. 133
181.98 @ 0-00T-72° = 181.98
25.00
25.00 Off Set Line
Set 1x2 & Tck on line
1953
Set 1x2 & Tck for Claiming only
Set SW & Tip on Split of Rails & on line E & W
Set small spk. on line
295.98 @ 0-00T-72°
295.99
CARREY RD.
SO. LINE RD.
LA PUENTE
25.00
Contd. Top Pg. 135
LOS ANGELES COUNTY ENGINEER
PLEASE RETURN TO
Do not extend this side of this line
Note: Any Additions or Changes on This Sheet Must be Made or Glued in Red Ink With Date and Name of Person Making Change.

Notes Ck'd by G. E. BARR	Survey of Brea Canyon Rd	F.B. 2911 Pg. 135
Map No. B-2870	J.N. 009559 Tape 0212 Std 68 °F	
Office Work G. L. Ludwickson	Surveyed by D.E. Holmes	
Checked G. E. BARR	Notes Holmes Date 12-6-62	
Date Jan 1964	Indexed J. GALLI	



Note: Any Additions or Changes on This Sheet Must Be Made or Checked in Red Ink. Will Date and Name of Person Making Change.

Do not extend this sheet this line.

PLEASE RETURN TO
LOS ANGELES COUNTY ENGINEER
403 Los Angeles County Engineering Bldg.

W.S. 39 A-2

76P3085 CE 1 310 3-61

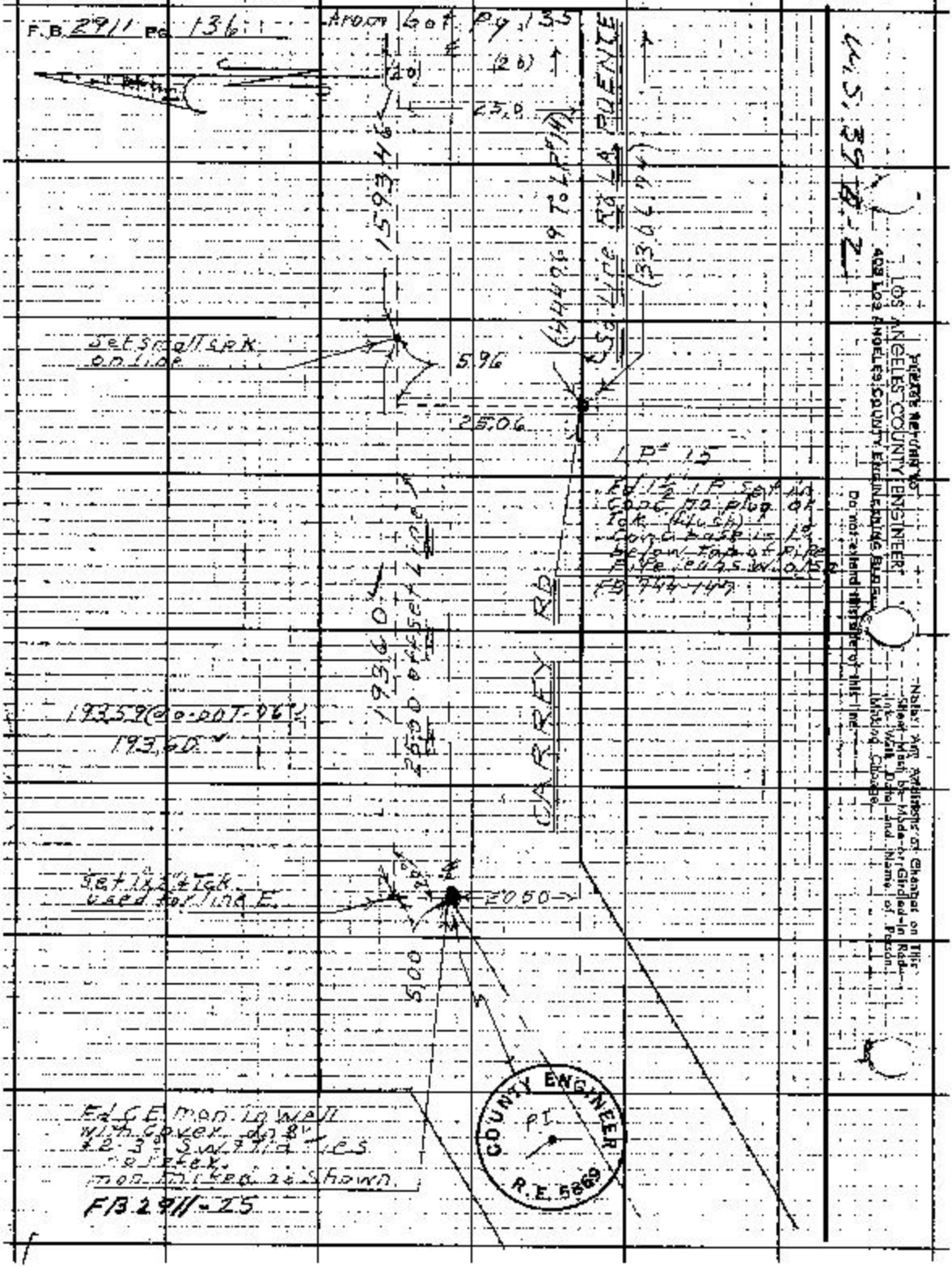
F.B. 2911 Pg. 136
From Bot. Pg. 135
(20)
(20)
25.0
1593.46
(444.69 To LP#14)
So. Line Rd. LA PUENTE
(330.74)
Set small spk. on line
5.96
25.06
LP# 15
Fd 1½ I.P. set in conc. no plug or tck. (flush) Conc. base is 1' below top of pipe. Pipe leads w. also FB 744-147
CARREY RD
193.60
25.00 off set line
193.59 @ 0-00 T-96
193.60
Set 1x2" tck used for line E.
20.50
5.00
Fd CE mon. in well with cover dn 8" & 2-3" Sw. Tie ties no refex. mon. marked as shown.
FB 2911-25
COUNTY ENGINEER
R.E. 5869
PLEASE RETURN TO
LOS ANGELES COUNTY ENGINEER
409 LOS ANGELES COUNTY ENGINEERING BLDG.
Do not extend this side of this line.
Notes: Any Additions or Changes on This Sheet Must be Made or Girded in Red Ink Walk Data and Name of Person Making Change.

Notes Ck'd by G. E. BARR	Survey of Brea Canyon Rd.
Map No. B-2970	JN 009559 Tape 0212 Std 68 °F
Office Work G. L. Ludvickson	Surveyed by D.E. Holmes
Checked G. E. BARR	Notes Holmes Date 12-8-62
Date Jan 1964	Indexed [illegible] GALLI

F.B. 2911 Pg. 137

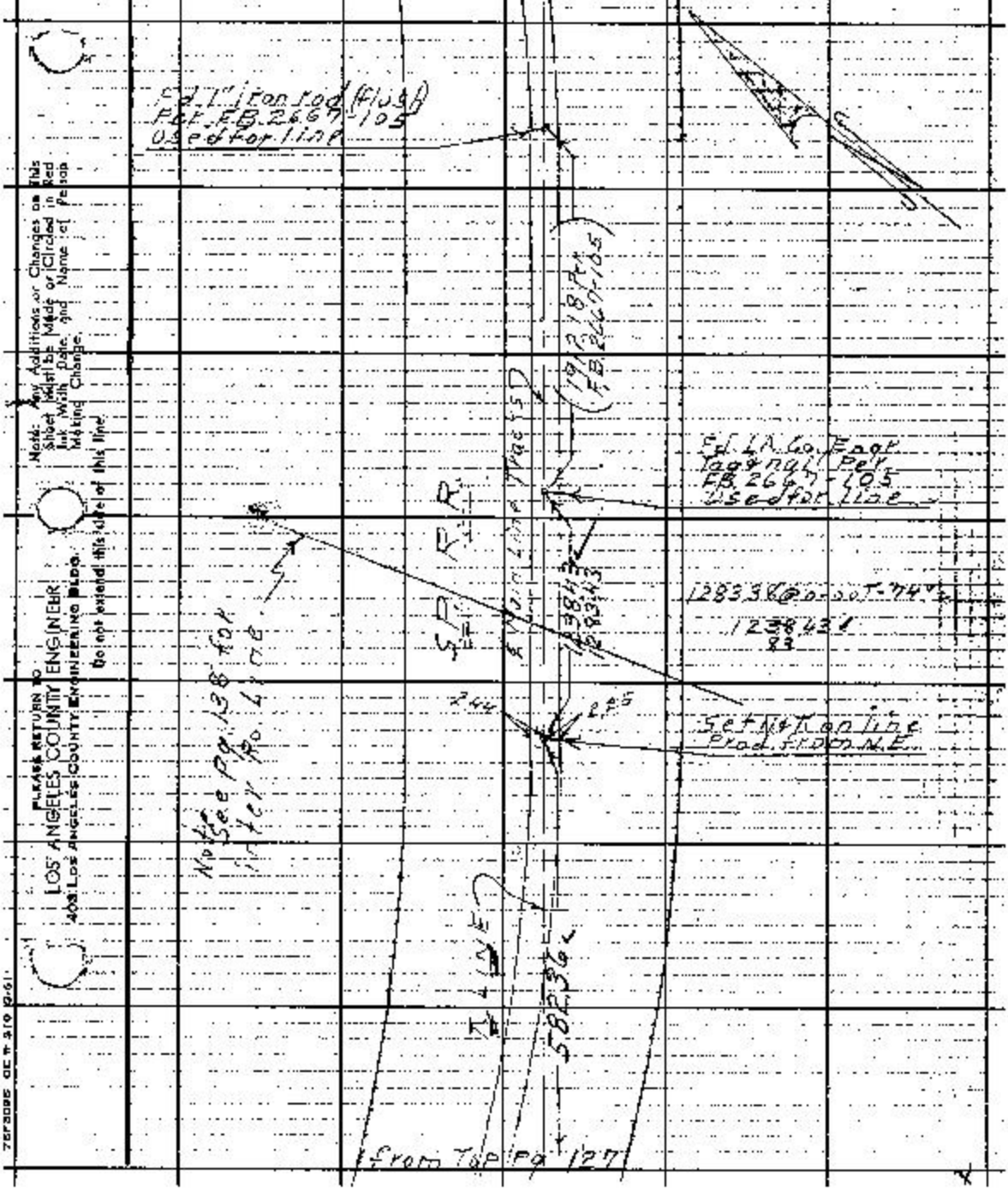

Note: Any Additions or Changes on this Sheet Must be Made or Circled in Red Ink With Date and Name of Person Making Change.

PLEASE RETURN TO
LOS ANGELES COUNTY ENGINEER
403 LOS ANGELES COUNTY ENGINEERING BLDG.
Do not extend this side of this line.


F.B. 2911 Pg. 138
Contd. Dot. L Pg. 139
62.91 @ 0-00 T-72° = 62.90
300' Tape #184 Std @ 84°
119.39 @ 0-00 T-72° = 119.38
694.59 @ 0-00 T-72° = 694.54
843.22 @ 0-00 T-72° = 843.15
1 258.51 @ 3-54 T-70° = 257.89
2 258.46 @ 3-44 T-70° = 257.89
49.60 @ 0-00 T-70° = 49.60
Av. Total = 1150.64
1. 155-10-50
4. 260-43-40
6. 211-05-40
Av. 155-10-55
L.A. Co. Engr. Tag & nail Pg. 137
Set 1x2 & Tck by inter.
Fd. 2x2 & Tck 0.03 N. of line
Fd. CS mon. up 4" 0.04 E. of line F.B. 562-360-374 F.B. 744-123
Mon. Marked as Shown
Nat. Pg. 132
3/4 I.P. Per F.B. 744 (23 is out) (new constr.)
Set 1x2 & Tck on line
SEC. 5
SEC. 4
Sec. Cor. removed by new constr.
CS mon. Per F.B. 562-374 has been removed by new constr.
Set CS mon. in well with cover on 8 by proportion between C.C. Cor. Sec. 4 & 5 to N. & L.P. 14 to So. mon. marked as shown
SEC. 8
SEC. 9
T.2 S.
R.9 W.
SEIN LINE RD. LA PUENTE
COUNTY SURVEYOR
COUNTY ENGINEER
R.E. 5869
PLEASE RETURN TO
LOS ANGELES COUNTY ENGINEER
408 LOS ANGELES COUNTY ENGINEERING BLDG.
Do not extend this side of this line.
Notes: Any Additions or Changes on this Sheet Must be Made or Circled in Red Ink With Date and Name of Person Making Change.

4.70

Notes Ck'd by G. E. BARR	Survey of Brea Canyon Rd.
Map No. B2870	JN 0095.59 Tape 184 Std 84 °F
Office Work GL Ludvickson	Surveyed by D.E. Holmes
Checked G. E. BARR	Notes Holmes Date 12-19-62
Date Jan. 1964	Indexed J. Gatti

F.B. 2911 Pg. 139

Set 1x2" stake on line prod. from So.

Fd C.S. mon. leaning N.0.3'
Per F.B. 562-360-361
Mon. marked as shown
Removed & reset
12-19-62
D.E.H.

COUNTY SURVEYOR
R.E. 2169

Line
Sec. 33
Sec. 4
T.2S.
R.9W.

Note: Min. has moved 0.06 to 0.035 S.W.
Soil

Rec. 4-1000-6 Per F.B. 562-361-362
593.41 To Cor.
354.39

Reset C.S. mon. dn. 14" by Rec. dist. (594.41) on line prod. from the East Per. F.B. 562-361
Set 2-1" guard post 2.5 S.E.

360' Tape @ 184 Std @ 84°

1. 224.30 @ 8-52 T 68° = 264.08
2. 224.17 @ 8-41 T 68° = 264.08
1. 91.23 @ 7-59 T 68° = 90.34
2. 91.10 @ 7-22 T 68° = 90.34
Av. Total = 354.42
.08
354.39

1. 65-02-10
4. 260-09-00
6. 30-13-00
Av. 65-02-10

360' Tape @ 184 Std @ 84°

1. 153.60 @ 15-21 T 60° = 153.89
2. 153.74 @ 15-31 T 60° = 153.90
Av. = 153.89

P.O.T. Set 1x2" stake (flush)

1. 99.31 @ 2-35 T 62° = 99.20
2. 99.34 @ 2-54 T 62° = 99.20
Av. = 99.20

P.O.T.
Set C.E. mon. dn. 18" top of ridge mon. mrked as shown
Set 2-1" guard post 17' So.

Set 1x2" stake by transit on line

COUNTY ENGINEER
R.E. 5869

Line R.O.W. 65' 10' 55' 10'

Line Sec. 4

From Top Rt. Pg. 138

Note: Any Additions or Changes on This Sheet Must be Made or Circled in Red Ink With Date and Name of Person Making Change.

PLEASE RETURN TO
LOS ANGELES COUNTY ENGINEER
408 Los Angeles County Engineering Bldg.
Do not extend this side of this line.

W 15 39 B-2

JCF 3085 QE W 310 3-61


F.B. 2911 Pg. 140
from Top Rt. Pg. 139
P.O.T.
Set 1x2" Tck. on line
Prod. from E.
Set nail Chaining Pt.
115.77@0.00 T-68° = 115.76
60.43@0.00 T-56° = 60.42
P.O.T.
Set CE mon. dn 18"
marked as shown
60.42
P.O.T.
Set 1x2" Tck. on line
Prod. from E.
Set nail chaining Pt.
1. 124.71@8.44 T-70° = 123.25
2. 124.86@9.28 T-70° = 123.27
Av = 123.26
1/4 Sec. Cor.
Fd. CS mon. up 6"
FB 562-362
(used for line west)
mon. marked as
shown
Set 2" IP guard post
3" So.
Sec. Cor.
Fd. CS mon. dn 12"
FB 562-366
(used for line west)
Set 2" IP guard post
2" E
mon. marked as shown
COUNTY ENGINEER
COUNTY SURVEYOR
PLEASE RETURN TO
LOS ANGELES COUNTY ENGINEER
408 LOS ANGELES COUNTY ENGINEERING BLDG.
Do not extend this side of this line
Note: Any Additions or Changes on this Sheet Must be Made or Circled in Red Ink With Date and Name of Person Making Change.

Notes Ck'd by	Survey of Brea Cn Rd	F. B. 2911 Pg. 141
Map No.	JN 0095.59 Scale Std °F	
Office Work	Surveyed by D.E. Holmes	
Checked	Notes M.A. Walsh Jr. Date 12-11-62	
Date	Indexed C. J. GALLI 1-4-63	

BREA CN RD

LOCATION OF IMPROVEMENTS

JN 0095.59

D.E. Holmes
M.A. Walsh Jr.
J.E. Henderson
R.A. Moore

Note: Any Additions or Changes on This Sheet Must be Made or Circled in Red Ink With Date and Name of Person Making Change.

PLEASE RETURN TO
LOS ANGELES COUNTY ENGINEER
408 Los Angeles County Engineering Bldg.
Do not extend this side of this line.



Cont Bk Pg 143
F.B. 2311 Pg 142
Vent Pipe
So End Sl Mk
18" Conc Cul
Conc Box Cul
AVE
Conc Pipe
Conc H.W.
Conc Pad with Vent pipes
Well
Rail Fnc
Pipe
Pg 106
PLEASE RETURN TO
LOS ANGELES COUNTY ENGINEER
408 Los Angeles County Engineering Bldg.
Do not extend this side of this line
Note: Any Additions or Changes on this Sheet Must be Made or Checked in Red Ink. With Date and Name of Person Making Change.

Notes Ck'd by	Survey of Brea Canyon Rd
Map No.	JN 0095.29 Tape 5-d °F
Office Work	Surveyed by Holmes
Checked	Notes Holmes Date 12-10-[illegible]
Date	Incased C. J. GAU

F. B. 2911 Pg. 143



Note: Any Additions or Changes on This Sheet Must be Made or Circled in Red Ink With Date and Name of Person Making Change.

Do not extend this side of this line.

PLEASE RETURN TO
LOS ANGELES COUNTY ENGINEER
403 Los Angeles County Engineering Bldg.

75F8098. CE # 310 3-61


contd bot Pg 145
F.B. 2911 Pg 144
from top Pg 143
PLEASE RETURN TO
LOS ANGELES COUNTY ENGINEER
403 LOS ANGELES COUNTY ENGINEERING BLDG.
Do not extend this side of this line.
Note: Any Additions or Changes on This Sheet Must be Made or Greeted in Red-Ink With Date and Name of Person Making Change.

Notes Ck'd by	Survey of Brea Canyon Rd	F.B. 2911 Pg. 145
Map No.	JN 003559 Tape Std °F	
Office Work	Surveyed by D.E. Holmes	
Checked	Notes Holmes Date 12-18-62	
Date	Indexed E. J. GALLI	



Note: Any Additions or Changes on This Sheet Must be Made or Circled in Red Ink With Date and Name of Person Making Change.

PLEASE RETURN TO LOS ANGELES COUNTY ENGINEER 403 LOS ANGELES COUNTY ENGINEERING BLDG.

Do not extend this side of this line.

70F3098 CE 810 3-61


F.B. 297 Pg 146
Contd. bot. Pg 147
CANYON RD
Wood Post & Steel guard rail
24" Steel Water Line
Cons. bridge
8" Steel gas line
From top Pg 145
PLEASE RETURN TO
LOS ANGELES COUNTY ENGINEER
403 LOS ANGELES COUNTY ENGINEERING BLDG.
Do not extend this side of this line.
Note: Any Additions or Changes on this Sheet Must be Made or Circled in Red Ink With Date and Name of Person Making Change.

Notes Cc'd by	Survey of Brea Canyon Rd
Map No.	JN 0075 59 Tape Sta °F
Office Work	Surveyed by D.E. Holmes
Checked	Notes Holmes Date 12-12-67
Date	Incased C. J. GANZ

F. B. 2911 Pg. 149

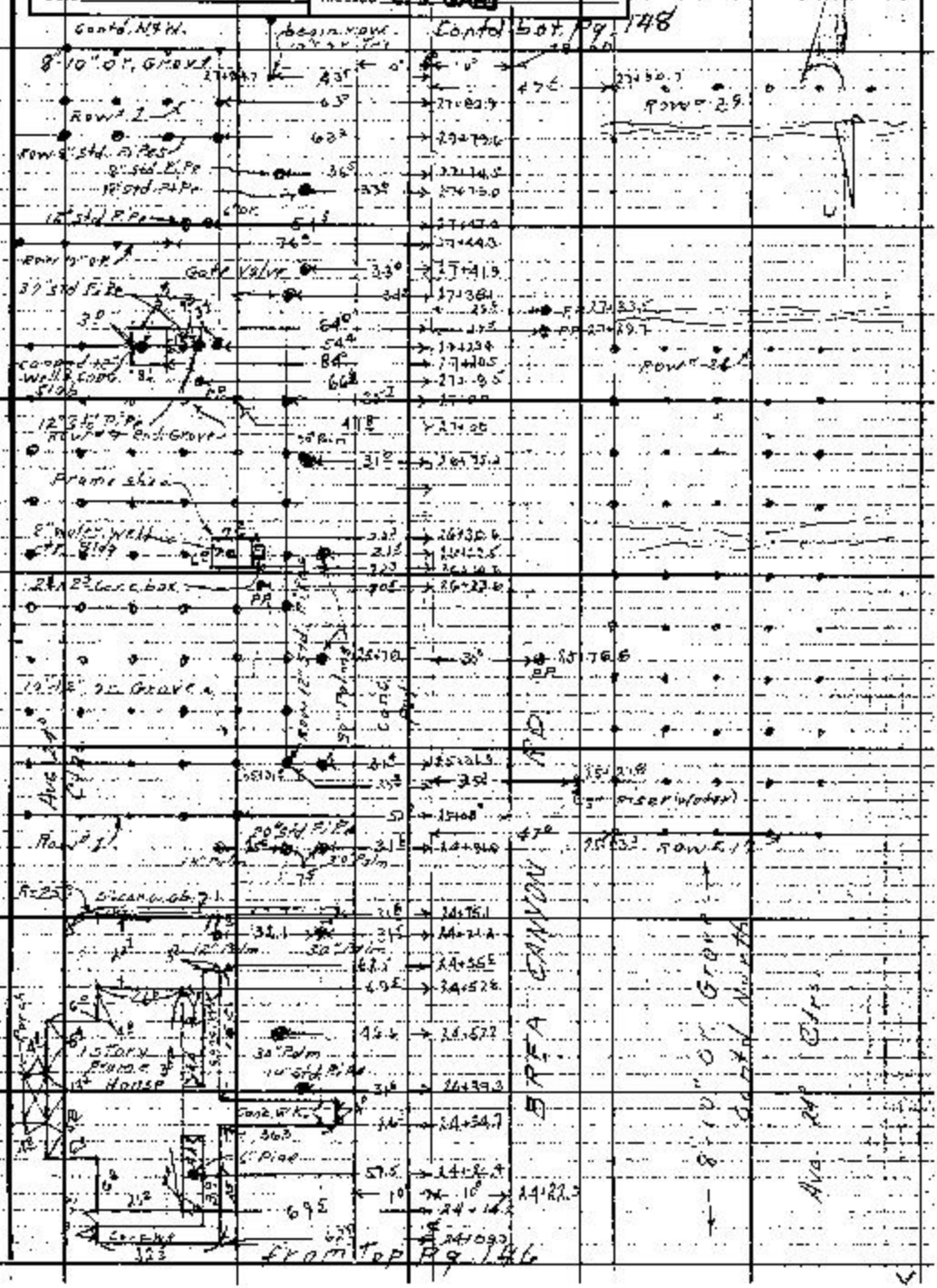

Note: Any Additions or Changes on This Sheet Must be Made or Circled in Red Ink With Date and Name of Person Making Change.

Do not extend this side of this line.

PLEASE RETURN TO
LOS ANGELES COUNTY ENGINEER
403 LOS ANGELES COUNTY ENGINEERING BLDG.

76F3065 CE 310 8-81


F.B. 2911 Pg. 148
Contd. bot. Pg. 149
24" Acacia
See next Pg. for this Area
24" Oak
Grove Contd. N.
Row 10
Row 7
Lft. CE Tag
31+98.32
WASHINGTON
S.T. Asphalt Pvt.
Edge Pvt.
Row 6
Row 45 End of Grove
Row 2
24" Std. B.Pe.
Cedar
8" Std. B.Pe.
1 Story Frame
Conc. Porch
Row 8 (End Grove)
Row 36
8-16" Or. Grove
Row 2
From Top Pg. 149
BREA CANYON RD
Avg. 24" Ctrs.
8-12" Or. Grove
Avg. 24" Ctrs.
8-10" Or. Grove
Avg. 27" Ctrs.
PLEASE RETURN TO
LOS ANGELES COUNTY ENGINEER
403 LOS ANGELES COUNTY ENGINEERING BLDG.
Do not extend this side of this line.
Note: Any Additions or Changes on this Sheet Must be Made on Grid-in Red Ink, With Date and Name of Person Making Change.

Notes Ck'd by	Survey of Brea Canyon Rd
Map No.	JN 00955 Tape Std °F
Office Work	Surveyed by DE Holmes
Checked	Notes Holmes Date 12
Date	Indexed E. J. GAIN

F. B. 2911 Pg. 149



Note: Any Additions or Changes on This Sheet Must be Made or Circled in Red Ink With Date, and Name of Person Making Change.

PLEASE RETURN TO
LOS ANGELES COUNTY ENGINEER
405 Los Angeles County Engineering Bldg.
Do not extend this side of this line.


F. B. 2911 Pg. 150
Contd. bot. Pg 151
CE. mon. Covina G. 11 Pg 118 41+49.38
CANYON RD.
Begin wood guard rail
41+46.0
41+44.0 TP
41+08.4 O live
40+72.3 2 pave O live
40+76.6 2 pave O live
40+73.8 2 pave 10" O live
40+60.9
10" O live
3-24 umbrella Tree
39+87.9 30" Palm
39+84.7
39+63.2
39+77.6
39+70.7
39+64.9
39+55.0
1 Story Frame Ho.
14" Wal.
38+90.3
38+39.4
Asphalt Pvt.
CURRIER RD.
38+27.2
38+20.2
GP 38+66.7
MW Dist MH 38+54.8
38+47.4
38+37.4
Lt. CE Tag Pg 117 38+33.44
Strand barb wire fence
From Pg 149
OPEN FIELD
PLEASE RETURN TO
LOS ANGELES COUNTY ENGINEER
403 LOS ANGELES COUNTY ENGINEERING BLDG.
Do not extend this side of this line.
Note: Any Additions or Changes on this Sheet Must be Made or Granted in Red Ink. With Date and Name of Person Making Change.

Notes Ck'd by	Survey of Brea Canyon Rd	F. B. 2911 Pg. 151
Map No.	JN 029559 Tape Sta °F	
Office Wat	Surveyed by D.E. Holmes	
Checked	Notes Holmes Date 12-	
Date	Indexed [redacted] J. GALL	



Note: Any Additions or Changes on This Sheet Must be Made or Circled in Red Ink. Will Date and Name of Person Making Change.

Do not extend this side of this line.

PLEASE RETURN TO
LOS ANGELES COUNTY ENGINEER
403 LOS ANGELES COUNTY ENGINEERING BLDG.

76F3095 CE # 310 S-81

F. B. 2971 Pg 157



PLEASE RETURN TO LOS ANGELES COUNTY ENGINEER
408 Los Angeles County Engineering Bldg.
Do not detach this sheet from this line.

Note: Any Additions or Changes on This Sheet Must be Made or Circled in Red Ink With Date and Name of Person Making Change.

Notes Ck'd by
Map No.
Office Work
Checked
Date

Survey of Brea Canyon Rd
JN 00 95 59 Tape Sta. °F
Surveyed by D.E. Holmes
Notes Holmes Date 12-18-62
Indexed R. J. [illegible]

F. B. 2911 Pg. 153

Cont'd. bot. Pg. 155



From To PPo 152

Note: Any Additions or Changes on this Sheet Must be Made or Circled in Red Ink With Date and Name of Person Making Change.

PLEASE RETURN TO
LOS ANGELES COUNTY ENGINEER
405 Los Angeles County Engineering Bldg.
Do not extend this side of this line.

F.B. 2911 Pg. 154

BLANK

PLEASE RETURN TO
LOS ANGELES COUNTY ENGINEER
403 Los Angeles County Engineering Bldg.

Do not attend this side of this line

Note: Any Additions or Changes on This Sheet Must Be Made or Giraled in Red Ink With Date and Name of Person Making Change.

Notes Ck'd by	Survey of Brea Canyon Rd
Map No.	JN 2095 SP Tape Std °F
Office Work	Surveyed by D.E. Holmes
Checked	Notes Holmes Date 12-18-62
Date	Indexed C. J. GAHN

F.B. 2911 Pg. 155



Note: Any Additions or Changes on this Sheet Must be Made or Circled in Red Ink With Date and Name of Person Making Change.

Do not extend this side of this line.

PLEASE RETURN TO
LOS ANGELES COUNTY ENGINEER
403 LOS ANGELES COUNTY ENGINEERING BLDG.

F.B. 2911 Pg. 156

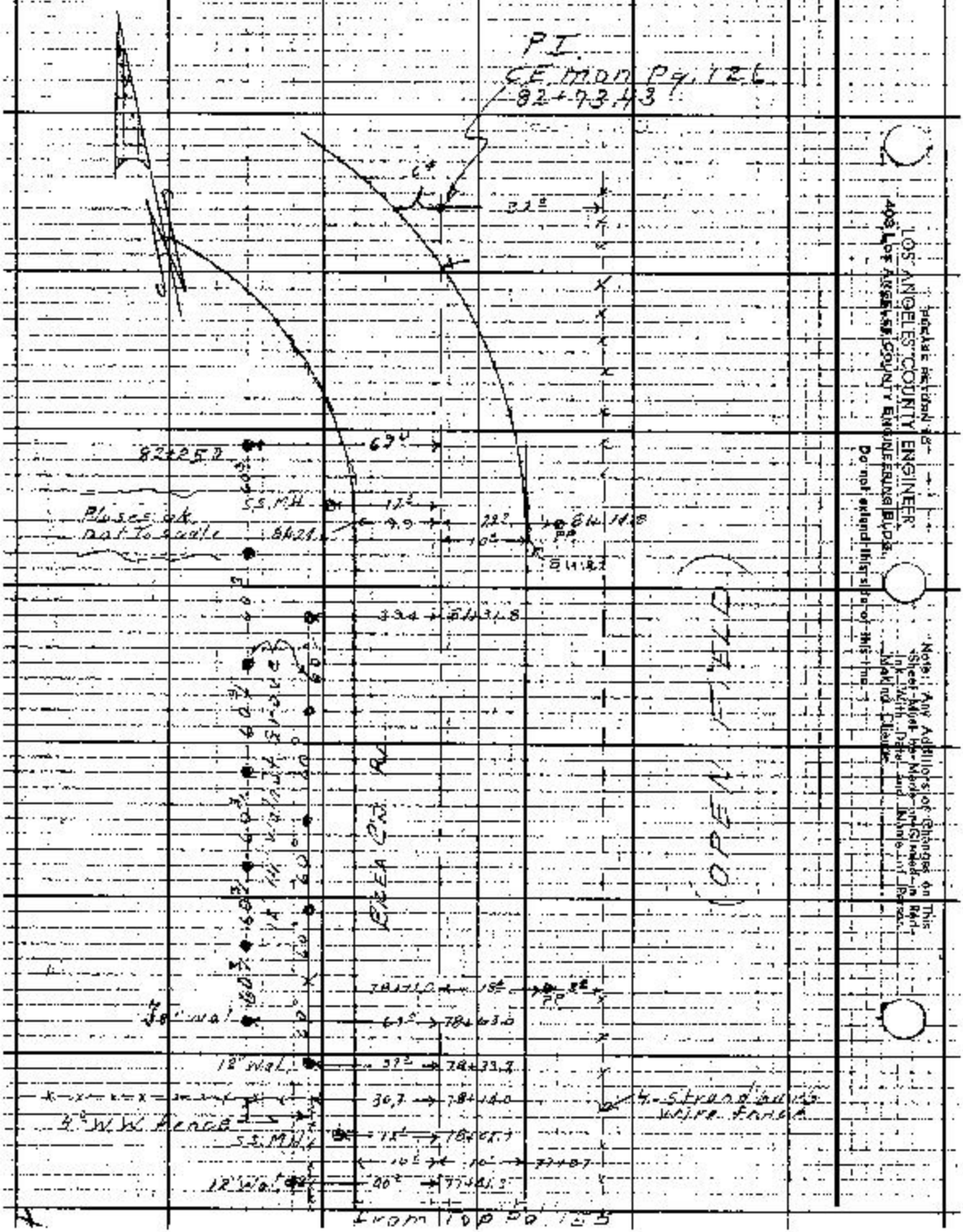

PLEASE RETURN TO
LOS ANGELES COUNTY ENGINEER
408 LOS ANGELES COUNTY ENGINEERING BLDG.
Do not extend this side of this line.
Note: Any Additions or Changes on This Sheet Must be Made or Signed in Red-Ink With Date and Name of Person Making Change.

From Top Pg. 155

Notes Ck'd by	Survey of Brea Canyon Rd
Map No.	IN 009559 Page Std OF
Office Work	Surveyed By D.E. Holmes
Checked	Notes Holmes Date 12-18-62
Date	Indexed C. J. GALL

F. B. 2911 PG. 157



Note: Any Additions or Changes on This Sheet Must Be Made or Circled in Red Ink With Date and Name of Person Making Change

Do not extend notes this side of this line.

RETURN TO
LOS ANGELES COUNTY ENGINEER
00 LOS ANGELES COUNTY ENGINEERING BLDG.

789098 CE #247-7-88

F.B. 3911 PG. 158

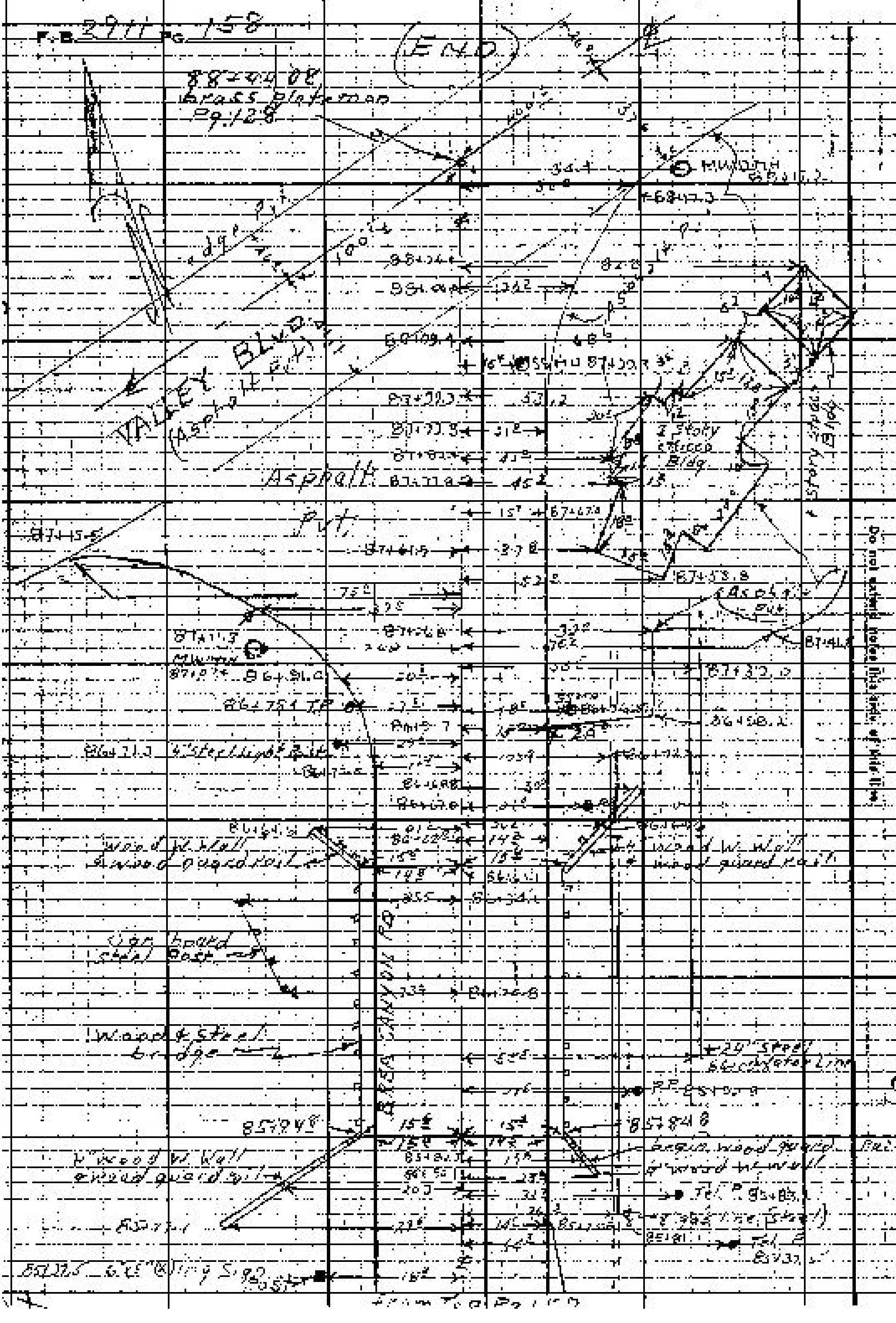

RETURN TO LOS ANGELES COUNTY ENGINEER
ROOM 1100 LOS ANGELES COUNTY ENGINEERING BLDG.

Do not extend notes this side of this line

Note: Any Additions or Changes on This Sheet Must be Made in Red Ink With Date and Name of Person Making Change.

Notes Ck'd by W. J. BRENNER		Survey of LA Puente Rd.	F.B. 2911 Pg. 158
Map No. B-2014-1		J.N. 0095.36 Tape 0212 S. 6 E.	
Office Work G. D. BAILEY		Surveyed by D.E. Holmes	
Checked MAY 8 1963		Notes Holmes Date 2-27-63	
Date W. J. BRENNER		Indexed W. J. GALLI Aug 63	

J.N. 0095.36

PROPOSED REALINGMENT of

LA PUENTE RD

Between

SAN JOSE HILLS RD. & GARTELL DR.

Note: Any Additions or Changes on this Sheet Must be Made or Circled in Red ink with Date and Name of Person Making Change.

PLEASE RETURN TO
LOS ANGELES COUNTY ENGINEER
1003 LOS ANGELES COUNTY ENGINEERING BLDG.

Do not extend this side of this line.

P6F3095 (E) 6910 1-N-62

PLEASE RETURN TO
LOS ANGELES COUNTY ENGINEER
408 LOS ANGELES COUNTY ENGINEERING BLDG.

Note: Any Additions or Changes on This Sheet Must Be Made or Circled In Red Ink With Date and Name of Person Making Change.

Do not extend this side of this line.

W-5-393-2

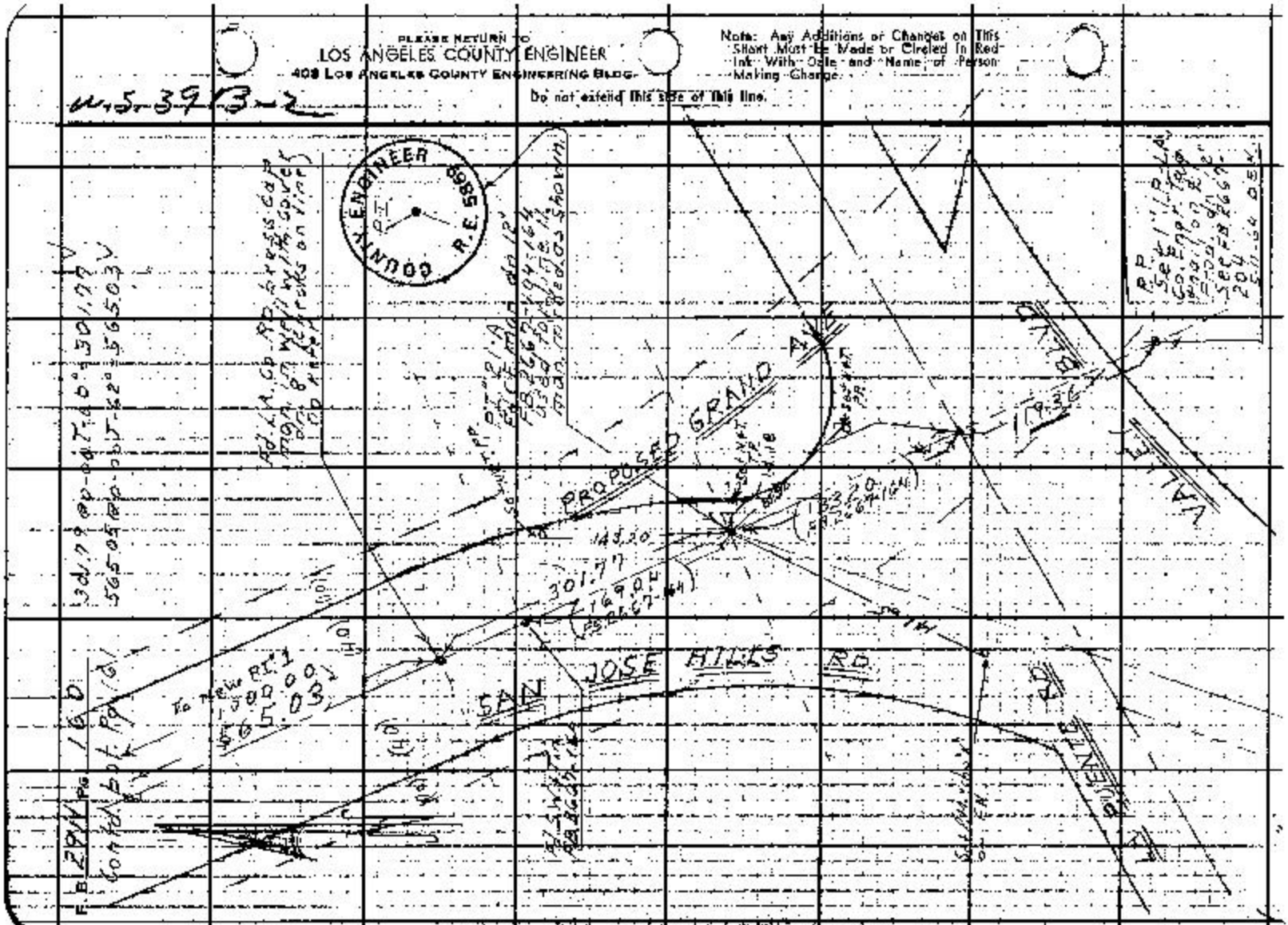

Notes Ck'd by W. J. BRENNER
Map No. B-2814-1
Office Work G. D. BAILEY
Checked MAY 8 1963
Date W. J. BRENNER

Survey of La Puente Rd
N 009536 Tape 0212 Std 66
Surveyed by D.E. Holmes
Notes Holmes Date 2-27-63
Indexed E. J. GALL

F.B. 2911 Pg. 161

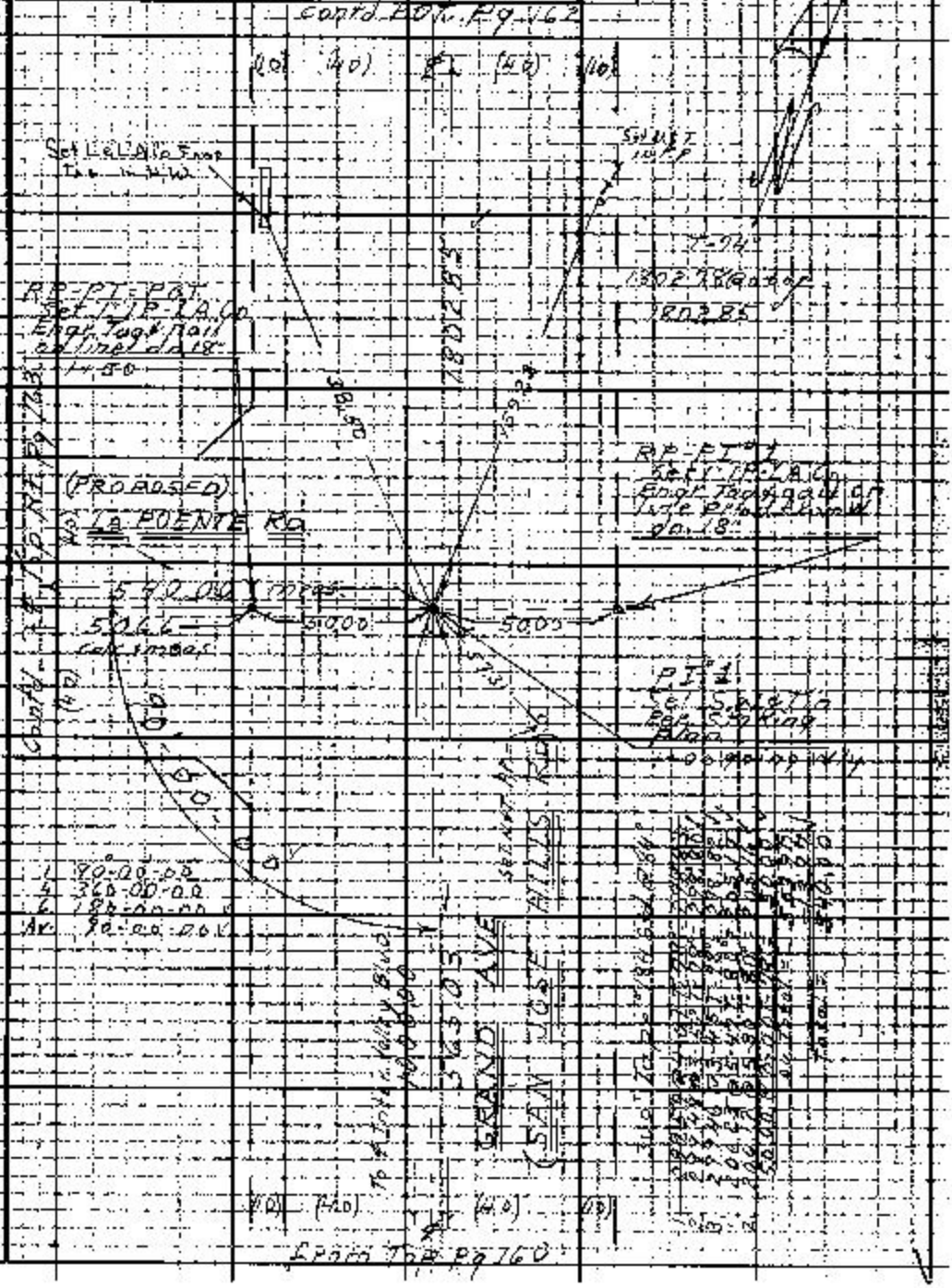

Note: Any Additions or Changes on this Sheet Must be Made or Circled in Red Ink With Date and Name of Person Making Change

Do not extend this side of this line

PLEASE RETURN TO
LOS ANGELES COUNTY ENGINEER
403 LOS ANGELES COUNTY ENGINEERING BLDG.

U.S. 3975-2

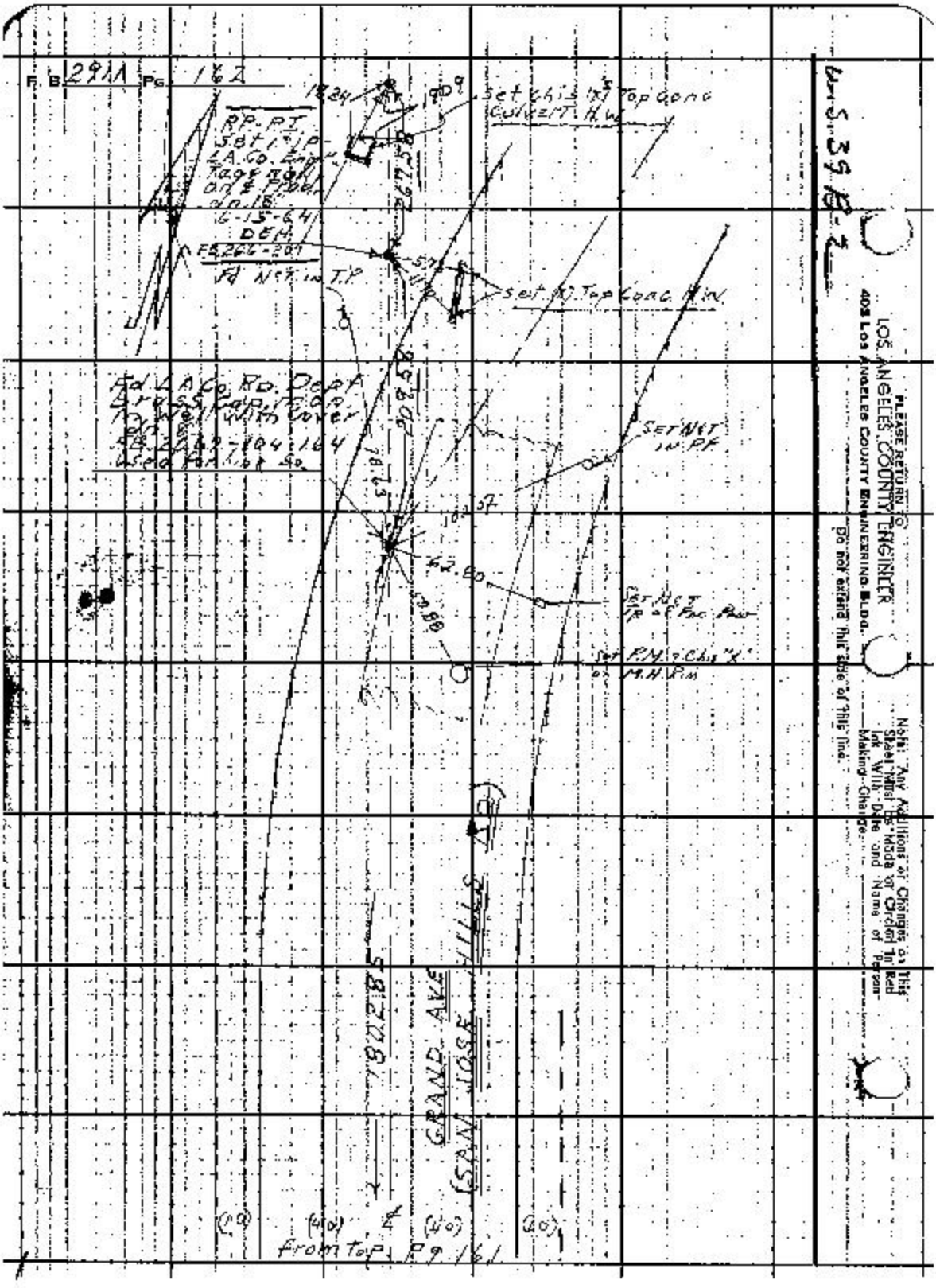
F. B. 2911 Pg. 162
RP-PI
Set 1" IP
LA Co. Engr.
Tage Roll
on ℄ Road
on 18"
6-15-64
DEH
FS 266-207
Fd Nct in T.P.
Set Chis 1x1 Top Conc
Culvert H.W.
Set (x) Top Conc H.W.
Fd LA Co. Rd. Dept
Brass Cap. Iron
in Well with Cover
Used for Line So.
Set Nct
in PF
Set Nct
Tp of Fac Pav
Set P.M. & Chis "X"
on M.H. Rim
GRAND AVE
(SAN JOSE HILLS)
(10)
(40)
℄
(40)
(20)
From Top Pg 161
U.S. 39 B-2
PLEASE RETURN TO
LOS ANGELES COUNTY ENGINEER
403 Los Angeles County Engineering Bldg.
Do not extend this side of this line.
Note: Any Additions or Changes on this Sheet Must be Made or Circled in Red Ink With Date and Name of Person Making Change.

Notes Ck'd by W. J. BRENNER	Survey of LA Puente Rd
Map No. B-2814-1	JN 007536 Tape 0212 Sec 68
Office Work G. D. BAILEY	Surveyed by D.E. Holmes
Checked MAY 8 1963	Notes Holmes Date 2-17-63
Date W. J. BRENNER	Indexed C. J. GALLI

F.B. 291 Pg. 163

From Lt. Pg 164

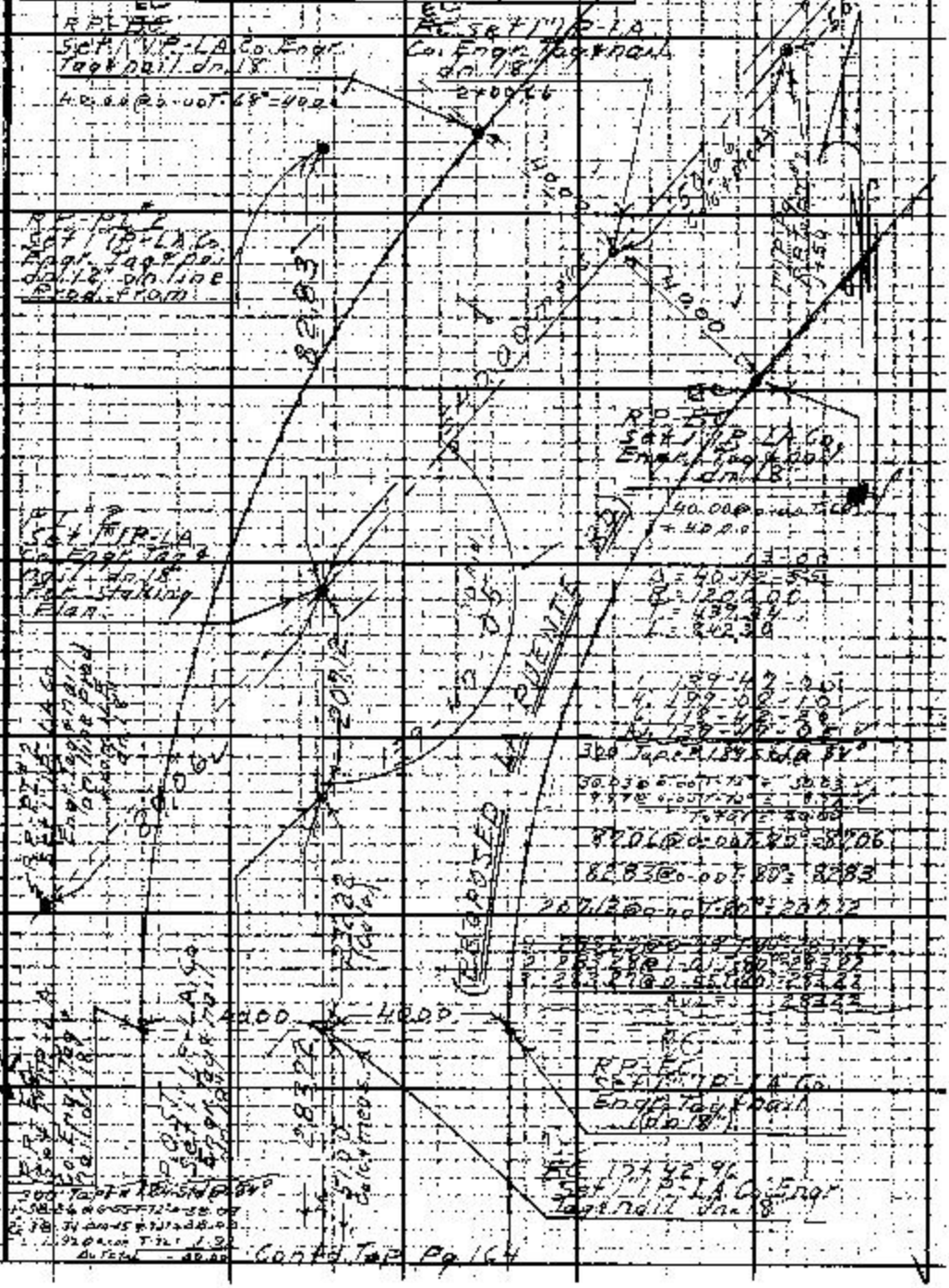

Note: Any Additions or Changes on this Sheet Must Be Made or Circled in Red Ink With Date and Name of Person Making Change.

Do not extend this side of this line

PLEASE RETURN TO
LOS ANGELES COUNTY ENGINEER
403 Los Angeles County Engineering Bldg.

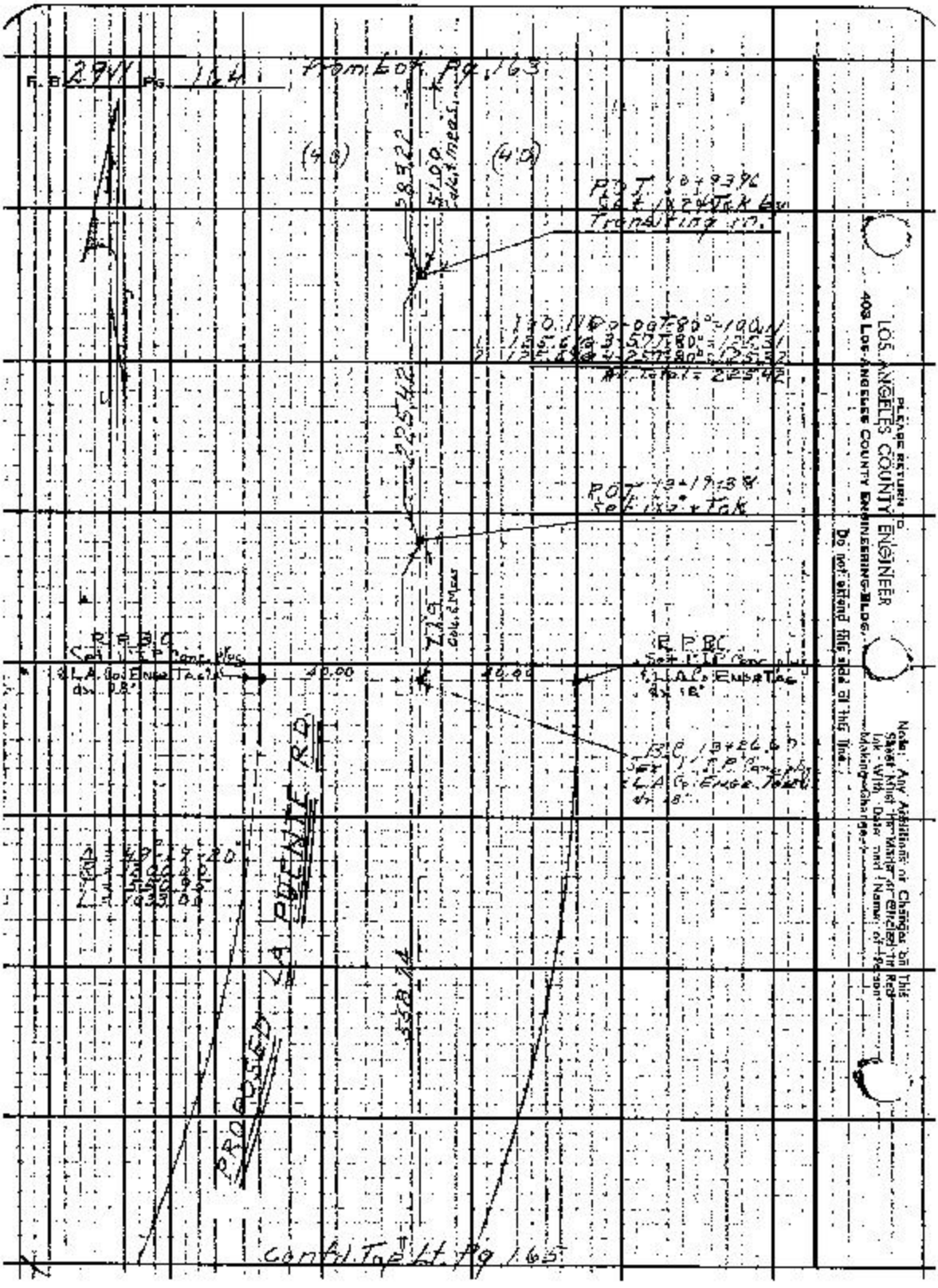

R.B. 2911 Pg. 164
From Lot Pg. 163
(4.0)
(4.0)
Transiting in.
225.42
40.00
40.00
PROPOSED LA PUENTE RD.
Contd. Top Lt. Pg. 165
PLEASE RETURN TO
LOS ANGELES COUNTY ENGINEER
403 LOS ANGELES COUNTY ENGINEERING BLDG.
Do not extend this side of the line.
Note: Any Additions or Changes on This Sheet Must be Made or Circled in Red Ink With Date and Name of Person Making Change.

Notes Ctd by W. J. BRENNER
Map No. B-2874-1
Office Work G. D. BAILEY
Checked MAY 18 1963
Date W. J. BRENNER

Survey of La Puente Rd
JN 0075.36 Type 0812 Sc 68
Surveyed by D.E. Holmes
Notes Watch Jr. Date 9-5-63
Indexed G. J. GALLI

F.B. 294 Pg 165

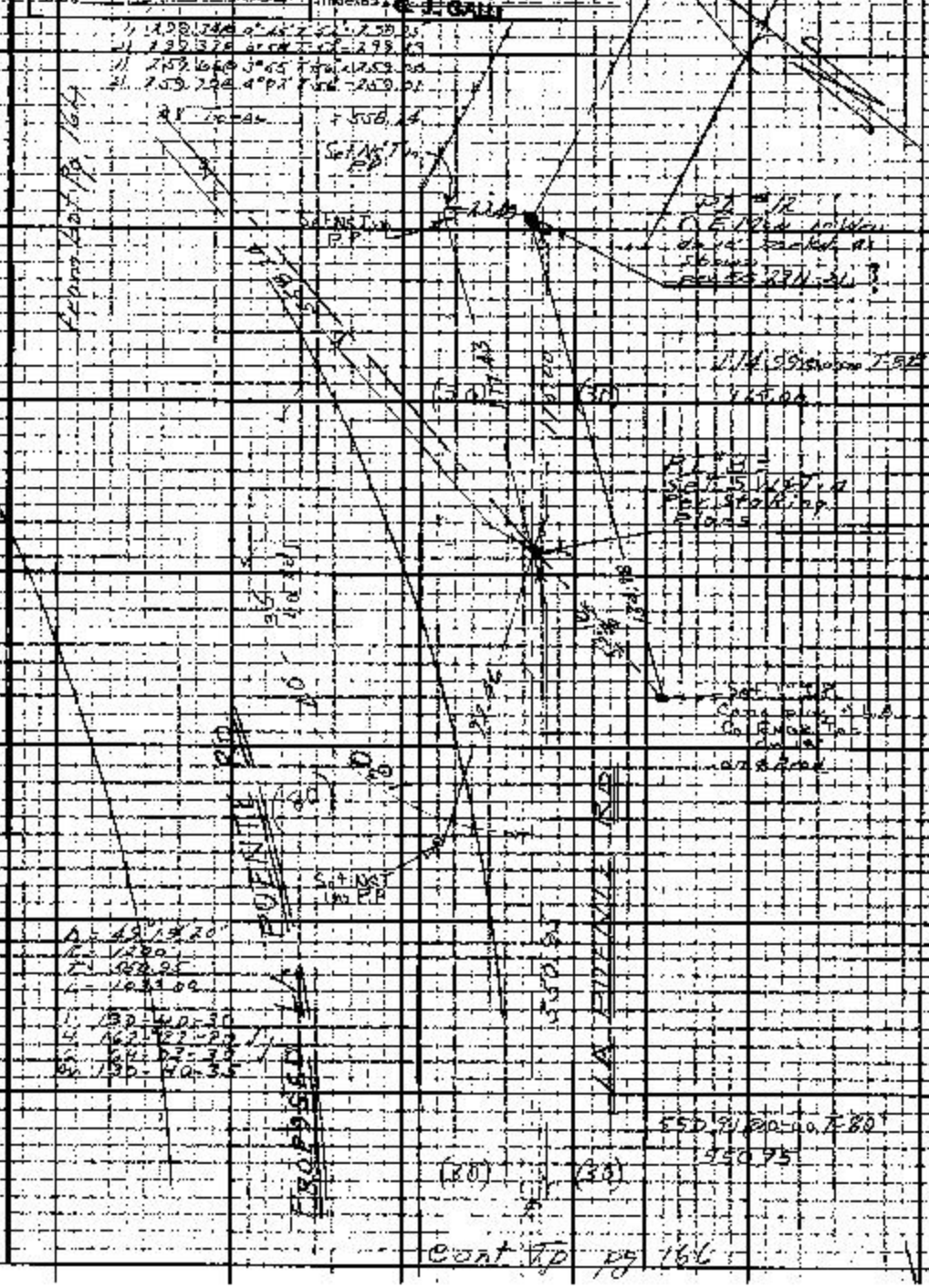

Cont Tp pg 166

Note: Any Additions or Changes on this Sheet Must be Made or Circled in Red Ink With Date and Name of Person Making Change.

PLEASE RETURN TO LOS ANGELES COUNTY ENGINEER 403 LOS ANGELES COUNTY ENGINEERING BLDG.

Do not extend this sheet for this line.

F.B. 2911 Pg. 166 From bot Pg. 165

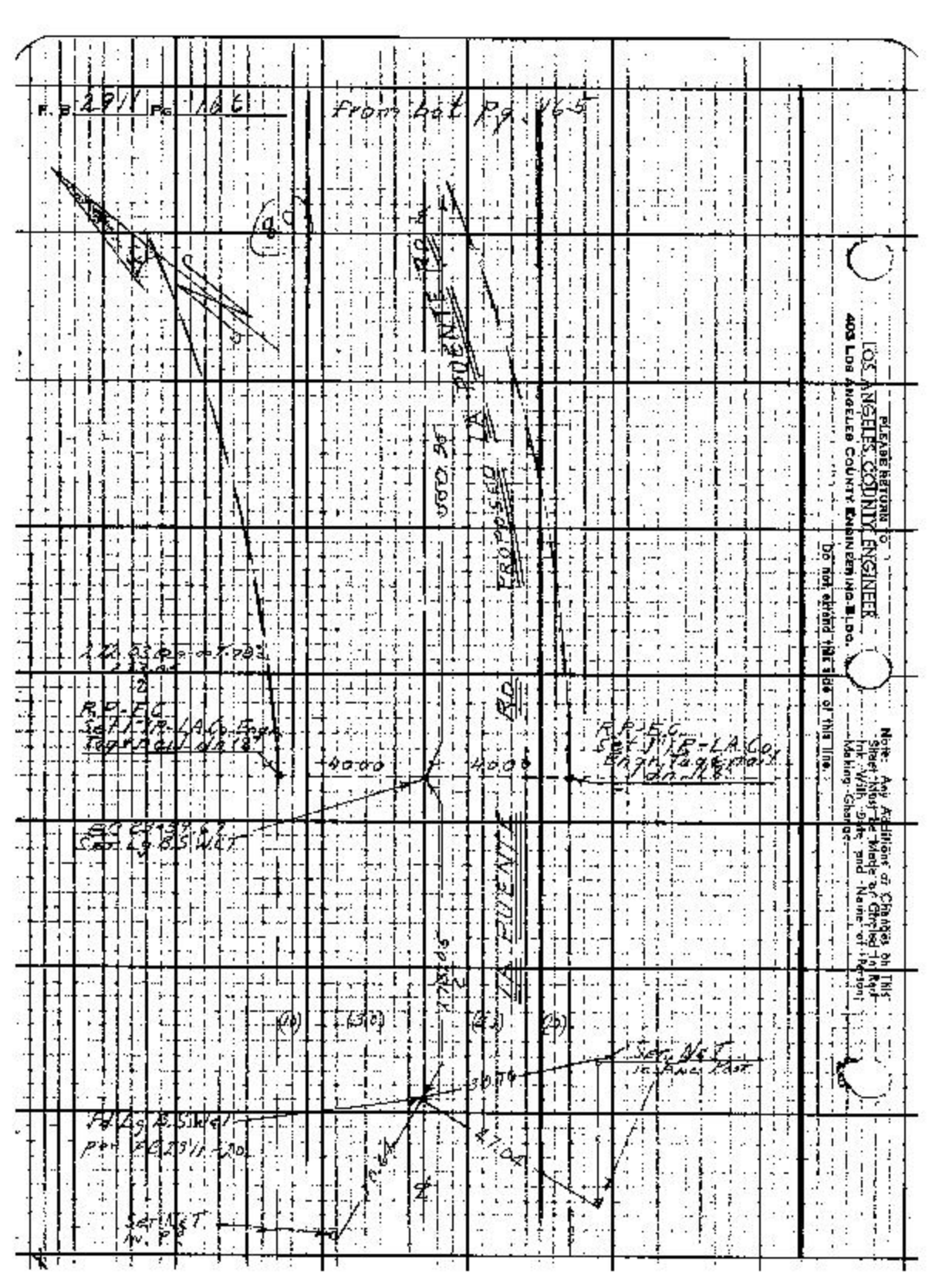

PLEASE RETURN TO
LOS ANGELES COUNTY ENGINEER
403 LOS ANGELES COUNTY ENGINEERING BLDG.
Do not extend this side of this line.
Note: Any Additions or Changes on This Sheet Must Be Made or Circled in Red Ink With Date and Name of Person Making Change.

Notes Ck'd by	Survey of LA PUENTE RD	F.B. 2911 Pg. 167
Map No.	JN 0695.96 Tape ___ Std ___ °F	
Office Work	Surveyed by S.E. Holmes	
Checked	Notes Holmes Date 3-5-63	
Date	Indexed K. J. GALLI	

℄ CURVE Deflections of CURVE # 2 & 3

CURVE # 1

Δ = 40-13-00 R = 1200.00 T = 439.34 L = 842.30

	STA.	Def.	ARC.	CHORD
BC	2+00.66	0-00-00		
	+50	1-10-40	49.34	49.33
	3+00	2-22-18	50.00	49.99
	+50	3-33-55	"	"
	4+00	4-45-32	"	"
	+50	5-57-15	"	"
	5+00	7-08-46	"	"
	+00	8-20-23	"	"
	6+00	9-32-00	"	"
	+50	10-43-38	"	"
	7+00	11-55-15	"	"
	+50	13-06-52	"	"
	8+00	14-18-30	"	"
	+50	15-30-11	"	"
	9+00	16-41-44	"	"
	+50	17-53-21	"	"
	10+00	19-04-58	"	"
EC	10+42.96	20-06-30	42.96	42.96

100 FT Chord 99.97
200 FT 199.96
300 FT 299.21

CURVE # 3 Pg. 168

Note: Any Additions or Changes on this Sheet Must be Made or Circled in Red Ink With Date and Name of Person Making Change.

Do not extend this side of Rifline.

PLEASE RETURN TO
LOS ANGELES COUNTY ENGINEER
403 LOS ANGELES COUNTY ENGINEERING BLDG.

7673025 OE # 310 3-61

F.B. 2911 PG. 168

CURVE # 2

Δ = 49-19-20 R = 1200, T = 550.95 L = 1033.00

STA	DEF	ARC	CHORD
13+26.67	0-00-00		
+50	0-33-25	23.33	23.33
14+00	1-45-02	50.00	49.99
+50	2-56-40	"	"
15+00	4-08-17	"	"
+50	5-19-54	"	"
16+00	6-31-31	"	"
+50	7-43-08	"	"
17+00	8-54-46	"	"
+50	10-06-23	"	"
18+00	11-18-00	"	"
+50	12-29-37	"	"
19+00	13-41-14	"	"
+50	14-52-52	"	"
20+00	16-04-29	"	"
+50	17-16-06	"	"
21+00	18-27-43	"	"
+50	19-39-20	"	"
22+00	20-50-58	"	"
+50	22-02-35	"	"
23+00	23-14-18	"	"
+50	24-25-49	"	"
23+59.67	24-39-40	9.67	9.67

100 Ft Chord 99.99
200 FT 199.76
300 FT 299.21

PLEASE RETURN TO
LOS ANGELES COUNTY ENGINEER
403 Los Angeles County Engineering Bldg.
Do not extend this side of this line.
Note: Any Additions or Changes on This Sheet Must Be Made or Circled in Red Ink With Date and Name of Person Making Change.

Notes Cled by	Survey of La Puente Rd	F. B. 2911 Pg. 169
Map No.	JN 0095.31 Tape Sta.	
Office Work	Surveyed by D.S. Holmes	
Checked	Notes Holmes Date 11-3-63	
Date	Indexed U. J. Gaul Jany 63	

JN 0095.31
LA PUENTE RD.
LOCATION OF IMPROVEMENTS
ON PROPOSED ℄
Pgs 169 & 170

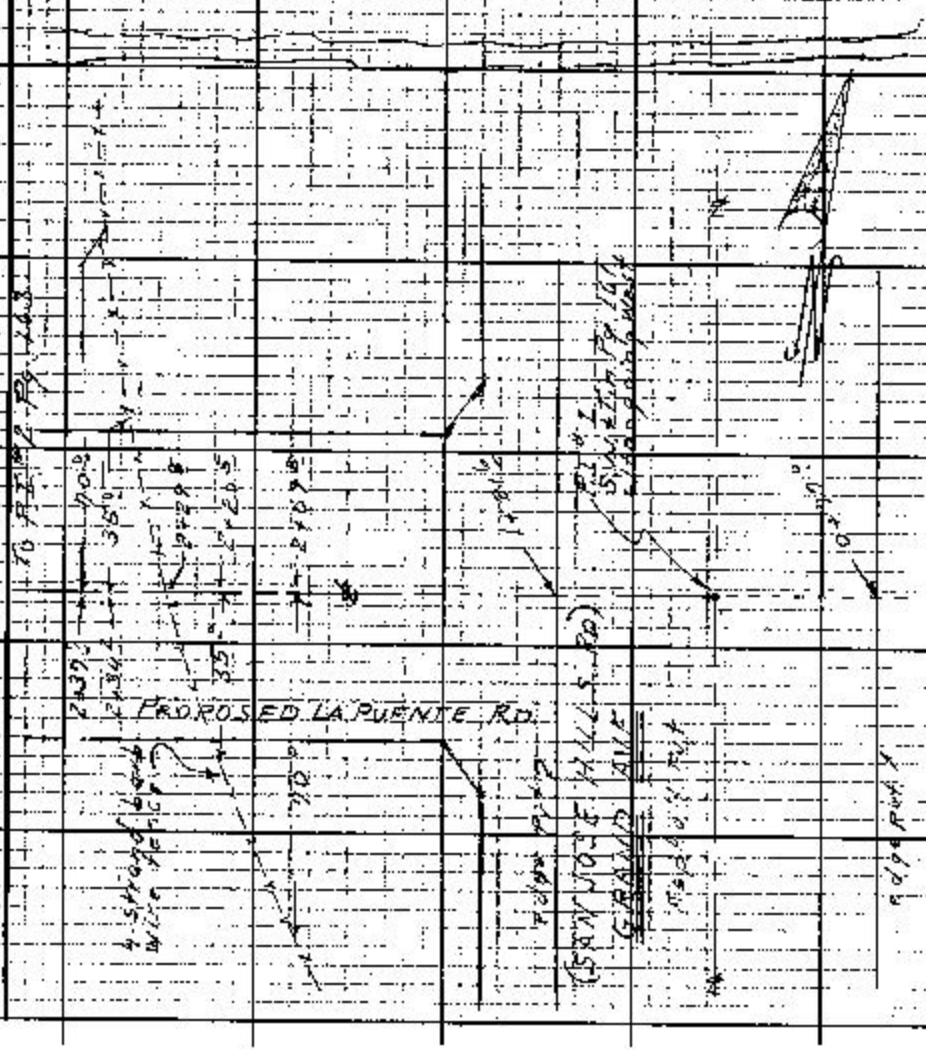

Note: Any Additions or Changes on this Sheet Must be Made or Circled in Red Ink With Date and Name of Person Making Change.

Do not extend this sheet on this line.

PLEASE RETURN TO
POST ANGELES COUNTY ENGINEER
403 LOS ANGELES COUNTY ENGINEERING BLDG.

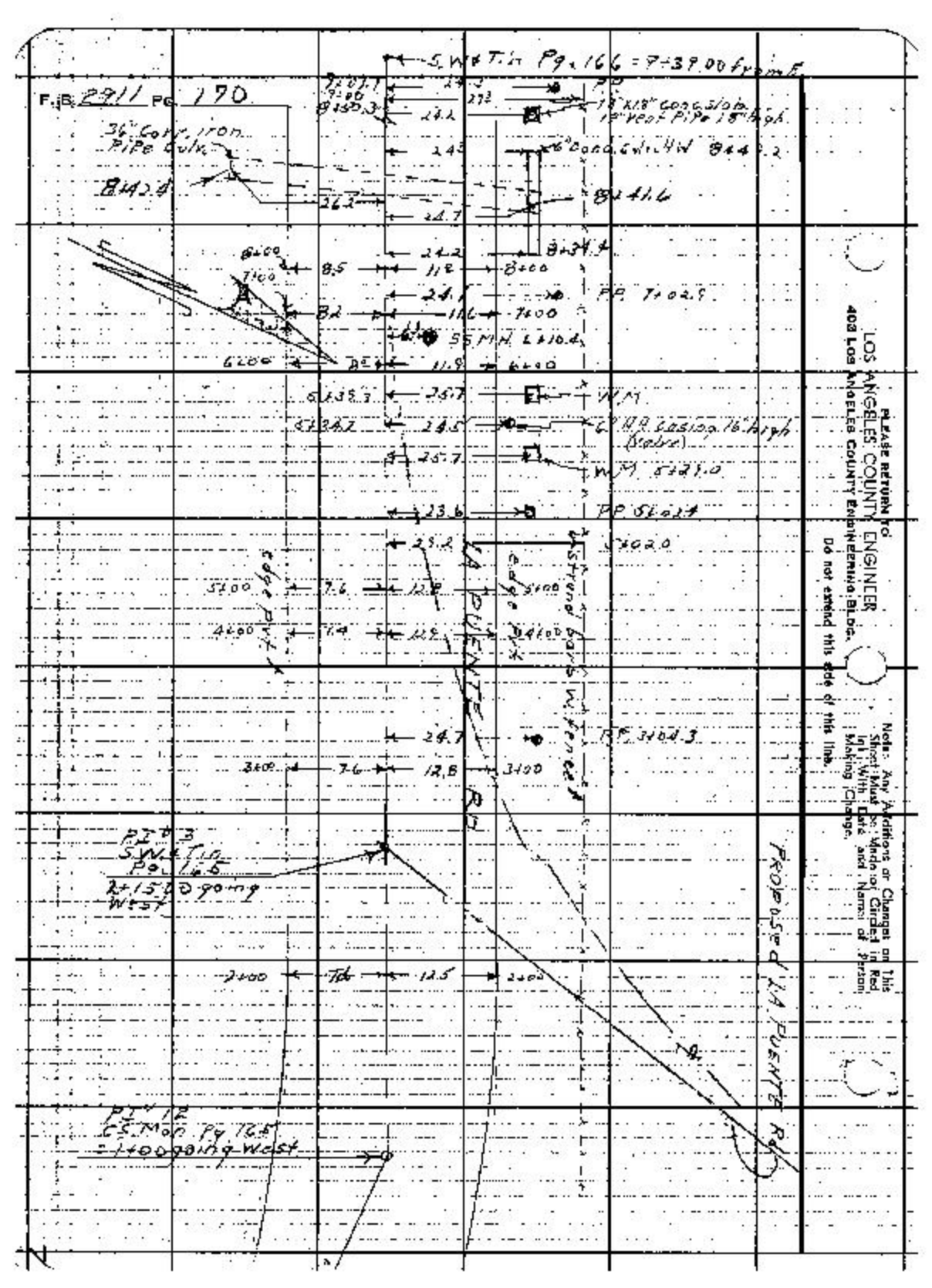
F.B. 2911 Pg. 170
S.W. & Tin Pg. 166 = 7+39.00 from E
36" Corr. Iron Pipe Culv.
8+42.4
8+41.6
8+34.4
P.P. 7+02.9
SS MH 6+10.4
W.M.
6" H.P. casing 16" high (valve)
W.M. 5+29.0
P.P. 5+02.4
5+02.0
P.P. 3+04.3
LA PUENTE RD
edge Pvt.
Strand bars W. fence
PI # 3 S.W. & Tin Pg. 165 2+15.00 going West
PI # 12 C.S. Mon. Pg. 165 = 1+00 going West
Proposed LA PUENTE Rd.
PLEASE RETURN TO
LOS ANGELES COUNTY ENGINEER
403 LOS ANGELES COUNTY ENGINEERING BLDG.
Do not extend this side of this line.
Note: Any Additions or Changes on This Sheet Must be Made or Circled in Red Ink With Date and Name of Person Making Change.

Profile	Notes Red	Plotted	Job No. 0095.36	Division No. 11	F.B. 2911	PG. 171
No.	Date	Date	Survey of La Puente Rd			
X-Sec.	Notes Chkd	Checked	Survey by Holmes	Notes Walsh	Date 4-1-63	
No.	Date	Date	Map No.	Indexed [illegible]	Date [illegible]	

PROPOSED REALIGNMENT OF LA PUENTE RD

PROFILE & CROSS-SECTION

D.E. HOLMES
M.A. WALSH JR
R.A. MOORE
S.W. DEAN

STATION	B.S.	H.I.	F.S.	ELEV.

NOTE: ANY ADDITIONS OR CHANGES ON THIS SHEET MUST BE MADE OR CIRCLED IN RED INK, WITH DATE AND NAME OF PERSON MAKING CHANGE.

PLEASE RETURN TO
LOS ANGELES COUNTY ENGINEER
408 LOS ANGELES COUNTY ENGINEERING BLDG.

Do not extend notes this side of this line.

78J-398 CE 307 3-61

76-L288 CE 307 3-61

PLEASE RETURN TO
LOS ANGELES COUNTY ENGINEER
403 LOS ANGELES COUNTY ENGINEERING BLDG.

NOTE: ANY ADDITIONS OR CHANGES ON THIS SHEET MUST BE MADE OR CIRCLED IN RED INK, WITH DATE AND NAME OF PERSON MAKING CHANGE

Do not extend notes this side of this line.

STATION	B.S.	H.I.	F.S.	ELEV.	LT	℄	RT
BM 11-94				612 65	BM 11-94 = ELEV 612.651 - FB 1376-85		
T.P.				609 93	VALLEY BLVD - 0.25 mi. E. of intersection with		
T.P.				608 82	SAN JOSE HILLS RD (GRAND AVE) - A STD. C.S. MON		
T.P.				607 82	in well MARK COVINA T-9-HUC #2		
T.P.				607 23	1952 Adj elev.		
T.P.				606 75			
BM 11-95				604 23	BM 11-95 - Elev 604.228 - FB 1376-86		
T.P.				610 35	VALLEY BLVD & PUENTE RD & SAN JOSE HILLS RD		
T.P.				614 47	30' N.E. P.J. on VALLEY BLVD & 8' S.E. ℄ PUENTE RD		
T.P.				617 86	Std. C.S. B.M. Mon in well dn 24" 1952 Adj elev		
T.P.				621 88			
11 00				621 88		℄ INTER.	
				622 36			40° point
				622 79			80° "
				621 45	40° point.		
				621 05	80° "		
1431.7				621 15		℄ edge point	
				621 63			40° edge point
				622 34			80° " "
				620 84	40° edge point		
				620 34	80° " "		

F.B. 2911 Pg. 172
Survey of La Puente Rd
Survey by Holmes Notes Walsh
Indexed R. L. Gatt Date
Job No. Division No.
Notes Red. Date
Notes Ckd. Date
Plotted Date
Checked Date
Profile No.
X-Sec. No.

78-L298 CE 307 3-61

PLEASE RETURN TO
LOS ANGELES COUNTY ENGINEER
403 Los Angeles County Engineering Bldg.

NOTE: ANY ADDITIONS OR CHANGES ON THIS SHEET MUST BE MADE OR CIRCLED IN RED INK, WITH DATE AND NAME OF PERSON MAKING CHANGE.

Do not extend notes this side of this line.

STATION	B. S.	H. I.	F. S.	ELEV.	Lt	℄	Rt
1+29				620.47		℄	bot brk
				621.0			40° bot brk
				621.6			80° " "
				620.2	40° bot brk		
				619.7	80° Bot "		
1+42				621.6		℄	Tp brk
				621.8			40° " "
				622.8			80° " "
				620.7	40° Tp brk		
				620.7	80° " "		
1+50				620.6		℄	
1+75				622.2		℄	
				622.1			40° grd
				621.4			80° "
				621.1	40° grd		
				620.4	80° "		
@ 2+00.66				622.4		℄	grd
				622.0			40° grd
				622.3			80° "
				622.3	40° grd		
				622.1	94° bot brk		
				623.5	103° " Tp "		

Profile Notes Red ____ Plotted ____ Job No. 0095-36 Division No. 11 F.B. 2911 Pg. 173
No. ____ Date ____ Date ____ Survey of La Puente Rd
X-Sec. Notes Chkd. ____ Checked ____ Survey by Holmes Notes Blake Date 4-2-63
No. ____ Date ____ Date ____ Map No. ____ Indexed ____ Date ____

F.B. 2511 Pg. 174 Job No. 009536 Division No. " Notes Red Flotted Profile
Survey of La Puente Rd Date Date No.
Survey by Holmes Notes Walsh Notes Chkd Checked X-Sec.
Indexed C. J. Grill Date Date No.

78-L296 CE 307 8-61

PLEASE RETURN TO
LOS ANGELES COUNTY ENGINEER
403 Los Angeles County Engineering Bldg.

NOTE: ANY ADDITIONS OR CHANGES ON THIS SHEET MUST BE MADE OR CIRCLED IN RED INK, WITH DATE AND NAME OF PERSON MAKING CHANGE

Do not extend notes this side of this line.

STATION	B.S.	H.I.	F.S.	ELEV.	Lt	℄	Rt
2+22				6236		℄	bot brk
				6236			40° flat grd
				6238			80° "
				6236	19° bot brk		
				6253	36° Tp "		
				6248	53° Tp dr		
				6238	62° Bot "		
				6248	67° Tp "		
				6250	80° grd		
2+27				6257		℄	Tp brk
T.P.				62535			
2+31				6255			45° Tp Brk
				6241			70° bot "
2+50				6271		℄	
				6270			25° grd
				6269			50° "
				6274	25° grd		
				6268	46° Tp dr		
				6254	52° bot "		
				6253	55° bot "		
				6265	59° Tp "		

76J 208 CE 307 3.61

PLEASE RETURN TO
LOS ANGELES COUNTY ENGINEER
403 LOS ANGELES COUNTY ENGINEERING BLDG.

NOTE: ANY ADDITIONS OR CHANGES ON THIS SHEET MUST BE MADE OR CIRCLED IN RED INK, WITH DATE AND NAME OF PERSON MAKING CHANGE.

Do not extend notes this side of this line.

STATION	B. S.	H. I.	F. S.	ELEV.	Lt	℄	Rt
3+00				631 1		℄	
				631 4			25° grd
				632 0			50° "
				631 3	32° Tp bk		
				630 0	46° bot "		
				631 0	55° Tp "		
T.P				634 20			
1+ (50				635 0		℄	
				635 9			25° grd
				637 4			50° "
				635 1	25° Tp bk		
				634 4	37° bot "		
				635 5	Tp " toe slope		
4+00				639 1		℄	Tp bk
				639.7			25° grd
				641 4			46° toe slope
				642 5			57° Side hill
				638 1	20° bot swell		
				640 9	53° Side hill		

Profile Notes Red ____ Plotted ____ Job No. 0085-3 Division No. 11
No. ____ Date ____ Date ____ Survey of LA PUENTE RD
X-Sec. Notes Chkd. ____ Checked ____ Survey by Holmes Notes Walsh Date 4-2-63
No. ____ Date ____ Date ____ Map No. ____ Indexed ____ Date ____

F.B. 2911 Pg. 175

76-L298 DE 307 3-61

PLEASE RETURN TO
LOS ANGELES COUNTY ENGINEER
403 LOS ANGELES COUNTY ENGINEERING BLDG.

NOTE: ANY ADDITIONS OR CHANGES ON THIS SHEET MUST BE MADE OR CIRCLED IN RED INK, WITH DATE AND NAME OF PERSON MAKING CHANGE

Do not extend notes this side of this line.

STATION	B.S.	H.I.	F.S.	ELEV.		
TP 4+50				642 27	TP	℄ Tp bnk
				643 4		25° Point
				644 6		44° Toe slope
				646 1		55° Side hill
				641 7	5° bot dr	
				642 9	21° Toe Slope	
				648 7	50° side hill	
4+68				642 9		℄ bot dr
5+00				645 8		℄ Tp dr
				645 2		10° bot dr
				647 0		36° Toe Slope
				649 8		55° Side hill
				647 0	15° toe slop	
				651 0	36° Side hill	
				658 3	60° " "	
TP 5+50				650 18	TP	℄
				648 7		19° Bot dr
				651 3		44° Side hill
				653 5		60° " "
				652 3	18° Toe slope	
				656 2	35° side hill	
				659 0	44° " "	

F.B. 2511 Pg. 176 Job No. 0055-16 Division No. 11 Notes Red ____ Plotted ____ Profile
Survey of La Puente Rd Date ____ Date ____ No. ____
Survey by Holmes Notes Walsh Notes Chkd. ____ Checked ____ X-Sec.
Indexed H. I. Gates Date ____ Date ____ No. ____

76-L298 CE 307 3-61

PLEASE RETURN TO
LOS ANGELES COUNTY ENGINEER
403 LOS ANGELES COUNTY ENGINEERING BLDG.

NOTE: ANY ADDITIONS OR CHANGES ON THIS SHEET MUST BE MADE OR CIRCLED IN RED INK, WITH DATE AND NAME OF PERSON MAKING CHANGE.

Do not extend notes this side of this line.

STATION	B. S.	H. I.	F. S.	ELEV.	Lt	℄	Rt
				6660	64° Side hill		
6400				6538		℄	
				6522			25° bot dn
				6550			50° grd
				6551	12° Toe slope		
				6590	28° Side hill		
				6668	60° " "		
6 [illegible] 150				6569		℄	
				6557			30° bot swirl
				6580			55° Side hill
				6582	10° Toe slope		
				6639	31° Side hill		
				6697	49 " "		
				6790	75 " "		
TP				65884			
TBM				66271	TBM Elev		FB 2911-
					R.P.P.I. #2 on Line prod From East		
					1" I.P. Conc. Plug & L.A. Co. Engr Tag dn 18"		

Profile Notes Red ____ Plotted ____ Job No. 0055.34 Division No. 11 F.B. 2911 Pg. 177
No. ____ Date ____ Date ____ Survey of Lo Puente Pa.
X-Sec. Notes Chkd. ____ Checked ____ Survey by Holmes Notes Nassau Date 4-2-63
No. ____ Date ____ Date ____ Map No. ____ Indexed [illegible] J. GAIL Date ____

76-L298 CK 802 3-51

PLEASE RETURN TO
LOS ANGELES COUNTY ENGINEER
408 LOS ANGELES COUNTY ENGINEERING BLDG.

NOTE: ANY ADDITIONS OR CHANGES ON THIS SHEET MUST BE MADE OR CIRCLED IN RED INK, WITH DATE AND NAME OF PERSON MAKING CHANGE

Do not extend notes this side of this line.

STATION	B.S.	H.I.	F.S.	ELEV.	Lt	℄	Rt
7+00				660 5		℄	TOE SLOPE
				658 1			30' bot swail
				660 2			60° side slope
				666 5	26° side slope		
				677 3	60° " "		
7+50				663 4		℄	side hill
				660 6			35° bot swail
				662 8			60° side slope
				667 0	18° side hill		
				677 7	60° " "		
8+00				664 4		℄	
				662 6			30° bot swail
				665 8			60° side slope
				667 0	20° side hill		
				674 3	60° " "		
8+25				663 1		℄	
				662 1			30° bot swail
				663 4			40° side hill
				667 0	32° side slope		
				672 3	60° " "		

F.B. 2911 Pg. 178
Job No. 0005-36 Division No. 11 Notes Red Plotted Profile
Survey of LA PUENTE RD Date No. X-Sec.
Survey by Holmes Notes WALSH Notes Chkd Checked
Indexed C. J. GALLI Date Date No.

76-L288 CE 307 3-61

PLEASE RETURN TO
LOS ANGELES COUNTY ENGINEER
400 LOS ANGELES COUNTY ENGINEERING BLDG.

NOTE: ANY ADDITIONS OR CHANGES ON THIS SHEET MUST BE MADE OR CIRCLED IN RED INK, WITH DATE AND NAME OF PERSON MAKING CHANGE.

Do not extend notes this side of this line.

STATION	B. S.	H. I.	F. S.	ELEV.	Lt	℄	Rt
TP 8+50				660 73	TP	℄	
				659 4			28° flat
				661 0			62° Tp dr
				660 7			73° bot "
				664 4	30° Side hill		
				669 6	60° " "		
8+61				658 9		℄	Side slope
				657 3			25° bot dr
				659 2			55° " "
				663 1			78° Tp "
8+82				655 4		℄	bot drain
				657 2			15° Tp "
				660 8			50° Side hill
9+00				654 8		℄	side drain
				657 4			16° Tp "
				661 0			50° Side hill
				654 0	7.5 bot dr		
				657 5	25° side slope		
				662 6	55° " "		

Profile Notes Red ____ Plotted ____ Job No. 2255.36 Division No. 11 F.B. 2911 Pg. 179
No. ____ Date ____ Date ____ Survey of LA PUENTE RD.
X-Sec. Notes Chkd. ____ Checked ____ Survey by Holmes Notes WALSH Date 4-2-63
No. ____ Date ____ Date ____ Map No. ____ Indexed E. J. GAU Date ____

76-L295 CE 307 3-51

PLEASE RETURN TO
LOS ANGELES COUNTY ENGINEER
403 LOS ANGELES COUNTY ENGINEERING BLDG.

NOTE: ANY ADDITIONS OR CHANGES ON THIS SHEET MUST BE MADE OR CIRCLED IN RED INK, WITH DATE AND NAME OF PERSON MAKING CHANGE.

Do not extend notes this side of this line.

STATION	B.S.	H.I.	F.S.	ELEV.	Lt	℄	Rt
9+50				654 8		℄	Tp. dr.
				657 7			25° Side hill
				661 2			50° " "
				651 3	19° bot dr		
				655 4	40° Side hill		
				658 9	60° " "		
IR 10+00				654 33		℄	
				658 5			25° Side hill
				661 0			50° " "
				649 6	24° bot dr.		
				653 4	50° side hill		
EL 10+42.96				655 0		℄	
				659 9			25° Side hill
				670 6			50° " "
				651 4	20° Side dr		
				648 0	38° bot "		
				647 8	45° " "		
				650 1	56° side hill		
10+50				655 3			

F.B. 2911 Pg. 180
Job No. 0055.24 Division No. 11 Notes Red. Plotted Profile
Survey of La Puente Rd. Date Date No.
Survey by Holmes Notes WA 4 & 11 Notes Chkd. Checked X-Sec.
Indexed C. L. GALLI Date Date No.

76-L290 CE 807 3-61

PLEASE RETURN TO
LOS ANGELES COUNTY ENGINEER
403 LOS ANGELES COUNTY ENGINEERING BLDG.

NOTE: ANY ADDITIONS OR CHANGES ON THIS SHEET MUST BE MADE OR CIRCLED IN RED INK, WITH DATE AND NAME OF PERSON MAKING CHANGE.

Do not extend notes this side of this line.

STATION	B. S.	H. I.	F. S.	ELEV.	Lt	Rt
11+00				655 7		℄ Side hill
				661 7		25° Side hill
				668 3		50° " "
				650 4	25° Side hill	
				645 1	50° bot dr.	
				646 5	60° side "	
11+50				654 7		℄ Side hill
				660 5		25° " "
				666 9		50° " "
				648 0	30° Side hill	
				643 4	63° " "	
12+00				652 1		℄
				656 0		25° side hill
				662 1		50° " "
				646 3	30° side hill	
				643 2	50° " "	
12+50				648 08	TP	℄ Side hill
				652 00		25° " "
				655 7		50° " "
				644 4	25° side slope	
				641 5	50° " "	

Profile Notes Red. Plotted Job No. 00 5 36 Division No. 11 F.B. 2911 Pg. 181
No. Date Date Survey of LA PUENTE RD
X-Sec. Notes Chkd. Checked Survey by Holmes Notes Walsh Date 4-2-63
No. Date Date Map No. Indexed Date

76-L298 CE 507 3-61

PLEASE RETURN TO
LOS ANGELES COUNTY ENGINEER
403 LOS ANGELES COUNTY ENGINEERING BLDG.

NOTE: ANY ADDITIONS OR CHANGES ON THIS SHEET MUST BE MADE OR CIRCLED IN RED INK, WITH DATE AND NAME OF PERSON MAKING CHANGE

Do not extend notes this side of this line.

STATION	B.S.	H.I.	F.S.	ELEV.	Lt	℄	Rt
TP 13+00				642 67	TP	℄	
				645 3			25° side hill
				648 7			50° " "
				640 6	25° side slope		
				638 9	50° " "		
BC 13+26.67				640 0		℄	
				641 9			25° side hill
				644 8			50° " "
				638 5	25° side hill		
				637 0	50° " "		
13+50				637 9		℄	
				639 3			25° side hill
				641 0			50° " "
				636 5	25° side slope		
				635 4	50° " "		
TP				634 42			
14+00				633 4		℄	
				634 7			25° side hill
				635 6			50° " "
				632 5	25° side hill		
				632 1	50° " "		

F.B. 2911 Pg. 182 Job No. 0055.36 Division No. 11 Notes Red Plotted Profile
Survey of La Puente Rd Date Date No.
Survey by Holmes Notes Walsh Notes Ch'kd. Checked X-Sec.
Indexed E. J. GALLI Date Date No.

76-L298 CE 807 3-61

PLEASE RETURN TO
LOS ANGELES COUNTY ENGINEER
408 LOS ANGELES COUNTY ENGINEERING BLDG.

NOTE: ANY ADDITIONS OR CHANGES ON THIS SHEET MUST BE MADE OR CIRCLED IN RED INK, WITH DATE AND NAME OF PERSON MAKING CHANGE.

Do not extend notes this side of this line.

STATION	B.S.	H.I.	F.S.	ELEV.	Lt	Rt
14+50				629 6		℄
				630 4		25° flat
				631 5		50° "
				629 0	25° flat	
				627 0	50° "	
15+00				627 2		℄
				627 8		25° flat
				628 6		50° "
				626 8	25° flat	
				626 6	50° "	
T.P.				626 63		
15+50				625 6		℄
				626 0		25° flat
				626 8		50° "
				625 2	25° flat	
				624 9	50° "	
16+00				624 6		℄
				625 2		25° flat
				626 0		50° "
				623 8	25° flat	
				623 5	50° "	

Profile No. ___ Notes Red ___ Plotted ___ Job No. 2095.36 Division No. 11 F.B. 2911 PG. 183
Date ___ Date ___ Survey of La Puente Rd
X-Sec. No. ___ Notes Chkd. ___ Checked ___ Survey by Holmes Notes Klousk Date 4-2-63
Date ___ Date ___ Map No. ___ Indexed E. J. Galli Date ___

76-L298 CE 307 S-81

PLEASE RETURN TO
LOS ANGELES COUNTY ENGINEER
408 LOS ANGELES COUNTY ENGINEERING BLDG.

NOTE: ANY ADDITIONS OR CHANGES ON THIS SHEET MUST BE MADE OR CIRCLED IN RED INK, WITH DATE AND NAME OF PERSON MAKING CHANGE

Do not extend notes this side of this line.

STATION	B.S.	H.I.	F.S.	ELEV.	Lt	℄	Rt
16+50				6241		℄	
				6247			25° flat
				6256			50° "
				6232	25° flat		
				6226	50° "		
17+00				6233		℄	
				6240			25° flat
				6248			50° "
				6224	25° flat		
				6219	50° "		
17+50				6228		℄	
				6235			25° flat
				6244			50° "
				6220	25° flat		
				6211	50° "		
T.P. 18+00				62221	T.P.	℄	
				6230			25° flat
				6239			50° "
				6213	25° flat		
				6206	50° "		

F.B. 2911 Pg. 184
Job No. 0056.36 Division No. 11 Notes Red Plotted Profile
Survey of La Puente Rd Date Date No.
Survey by Holmes Notes W.A.S.H. Notes Chkd. Checked X-Sec.
Indexed R. J. GARI Date Date No.

76-L295 CE 307 3-61

PLEASE RETURN TO
LOS ANGELES COUNTY ENGINEER
403 LOS ANGELES COUNTY ENGINEERING BLDG.

NOTE: ANY ADDITIONS OR CHANGES ON THIS SHEET MUST BE MADE OR CIRCLED IN RED INK, WITH DATE AND NAME OF PERSON MAKING CHANGE.

Do not extend notes this side of this line.

STATION	B. S.	H. I.	F. S.	ELEV.	LT	℄	RT
18+50				6223		℄	
				6230			25° flat
				6235			50° "
				6214	25° flat		
				6206	50° "		
19+00				6221		℄	
				6229			25° flat
				6235			50° "
				6212	25° flat		
				6204	50° "		
19+50				6217		℄	
				6222			25° flat
				6232			50° "
				6208	25° flat		
				6211	42° brk		
				6197	47° bot brk		
				6157	50° "		
20+00				6212		℄	
				6219			25° flat
				6227			50° "

Profile Notes Red ____ Plotted ____ Job No. 0025.86 Division No. 11 F.B. 2511 Pg. 785
No. ____ Date ____ Date ____ Survey of La Puente Rd
X-Sec. Notes Chkd. ____ Checked ____ Survey by Holmes Notes Hassan Date 4-2-63
No. ____ Date ____ Date ____ Map No. ____ Indexed ____ Date ____

76-L299 CE 307 3-61

PLEASE RETURN TO
LOS ANGELES COUNTY ENGINEER
403 Los Angeles County Engineering Bldg.

NOTE: ANY ADDITIONS OR CHANGES ON THIS SHEET MUST BE MADE OR CIRCLED IN RED INK, WITH DATE AND NAME OF PERSON MAKING CHANGE.

Do not extend notes this side of this line.

STATION	S. S.	H. I.	F. S.	ELEV.	Lt	℄	Rt
21+00				620 74	36° edge pvmt		
				619 8	50° grd.		
T.P.				622 70			
21+50				620 9		℄	
				620 4			4° bot bar
				621 4			9° Tp "
				621 2			25° flat
				621 7			50° "
				621 29	7° edge pvmt		
				621 45	17° etc "		
				620 90	25° edge "		
				620 1	40° bot bar		
				619 7	50° field		
22+00				621 71		℄	
				621 64			1.3 edge pvmt
				620 7			12.0 bot bar
				622 4			18.0 Tp "
				621 0			20° bot "
				620 8			25° flat
				621 0			50° "

Profile No. ___ Notes Red. ___ Plotted ___ Job No. 0235.36 Division No. 11 F.B. 2911 Pg. 187
Date ___ Date ___ Survey of La Puente Rd
X-Sec. No. ___ Notes Chkd. ___ Checked ___ Survey by Holmes Notes Walsh Date 4-2-63
Date ___ Date ___ Map No. ___ Indexed R. J. Gally Date

F.B. 2911 Pg. 188

Job No. 005536 Division No. 11 Notes Red. Plotted Profile

Survey of Le Puente Rd Date Date No. X-Sec.

Survey by Holzer Notes Lebrun Notes Chkd. Checked

Indexed E. J. Gault Date Date Date No.

76-1,298 CR 307 3-61

PLEASE RETURN TO
LOS ANGELES COUNTY ENGINEER
403 Los Angeles County Engineering Bldg.

NOTE: ANY ADDITIONS OR CHANGES ON THIS SHEET MUST BE MADE OR CIRCLED IN RED INK, WITH DATE AND NAME OF PERSON MAKING CHANGE

Do not extend notes this side of this line.

STATION	B.S.	H.I.	F.S.	ELEV.	Lt	℄ Rt
22+00				621.84	9.5 ctr. pvmt	
				621.26	15° edge	
				620.1	36.5 bot bnk	
				620.2	50° field	
22+50				622.13		℄
				621.89		6.5 edge pvmt
				620.8		15° bot bnk
				621.7		23.5 Tp "
				620.0		27° bot "
				620.2		50° flat
				622.16	4° ctr pvmt	
				621.68	13.4 edge "	
				619.8	26° bot bnk	
				619.5	41.6 " "	
				620.2	57° side hill	
23+00				622.64		℄ ctr pvmt
				622.22		7.5 edge "
				621.3		26° Tp bnk
				619.1		30° Bot "
				619.4		50° flat

76-L298 CE 307 3-61

PLEASE RETURN TO
LOS ANGELES COUNTY ENGINEER
403 LOS ANGELES COUNTY ENGINEERING BLDG.

NOTE: ANY ADDITIONS OR CHANGES ON THIS SHEET MUST BE MADE OR CIRCLED IN RED INK, WITH DATE AND NAME OF PERSON MAKING CHANGE.

Do not extend notes this side of this line.

STATION	B. S.	H. I.	F. S.	ELEV.	Lt	℄ Rt
23+00				622 06	9.8 edge pvmt	
				621 2	21.5 Tp brk	
				618 2	32.0 bot "	
				618 2	50° field	
23+50				622 88		℄ pvmt
C 23+55.67				622 90		℄ pvmt
				622 58		10.5 edge pvmt
				621 5		26° Tp brk
				618 7		32.5 Bot brk
				618 7		50° field
				622 31	9.8 edge pvmt	
				621 0	21.5 Tp brk	
				616 5	35.5 bot "	
				616 2	50° field	
24+50				622 82		℄ pvmt
				622 56		11.0 edge pvmt
				622 1		22.5 Tp brk
				618 4		32.0 bot "
				618 9		50° field
				622 34	8.5 edge pvmt	
				622 1	23° Tp brk	

Profile Notes Red. Plotted Job No. 2095 X Division No. 11 F.B. 2511 Pg. 189
No. Date Date Survey of La Puente Rd
X-Sec. Notes Chkd. Checked Survey by Holmes Notes Walsh Date 4-2-63
No. Date Date Map No. Indexed G. J. GALLI Date

76-L220 CE 307 3-81

PLEASE RETURN TO
LOS ANGELES COUNTY ENGINEER
408 LOS ANGELES COUNTY ENGINEERING BLDG.

NOTE: ANY ADDITIONS OR CHANGES ON THIS SHEET MUST BE MADE OR CIRCLED IN RED INK, WITH DATE AND NAME OF PERSON MAKING CHANGE

Do not extend notes this side of this line.

STATION	B.S.	H.I.	F.S.	ELEV.	Lt	Rt
24+50				613 2	50' bot bnk	
24+36				616 25		26° F.L. 36" pip
24+37.5				614 80	26° F.L. 36" pipe	
TP				622 70		
TP				619 29		
TBM P.E. Mon				618 25	TBM P.E. Mon - Elev	FB 2511-
					BM P.E. Mon - 115' E. of P.I. #3	
TP				617 64		
T.P.				616 61		
T.P.				618 14		
T.P.				616 19		
T.P.				611 72		
BM 11-55				604 23	BM 11-55 - Elev 604.228 FB 1376-86	
					Valley Blvd & Puente Rd & San Jose Hills Rd	
					30' NE P.I. on Valley Blvd & 8' SE. & Puente	
					Sta. P.S. BM. Mon in well 24" - 1942 Adj elev	

F.B. 2911 Pg. 190
Job No. 0095-36 Division No. 11 Notes Red Plotted Profile
Survey of La Puente Rd Date Date No. X-Sec.
Survey by Holmes Notes Walsh Notes Chkd. Checked
Indexed E. J. GALLI Date Date Date No.

Notes Ck'd by	Survey of Lemon Ave	F. B. 2914 Pg. 191
Map. No.	JN 007493 Tape ____ Std ____ °F	
Office Work	Surveyed by C. Porter	
Checked	Notes Porter Date 8-2-64	
Date	Indexed C. J. GALLI SEP 2 2 64	

TIES TO PT No 2 & No 3
(PROPOSED CITRUS AVE)
LEMON AVE

8-1964

G. Porter
G. Family

Note: Any Additions or Changes on This Sheet Must be Made or Circled in Red Ink With Date and Name of Person Making Change.

PLEASE RETURN TO
LOS ANGELES COUNTY ENGINEER
403 Los Angeles County Engineering Bldg.
Do not extend this side of this line.

76F3028 CK # 310 3-61

PLEASE RETURN TO
LOS ANGELES COUNTY ENGINEER
403 LOS ANGELES COUNTY ENGINEERING BLDG.

Note: Any Additions or Changes on This Sheet Must be Made or Circled in Red Ink With Date and Name of Person Making Change.

Do not extend this side of this line

W.S. 38 A-2

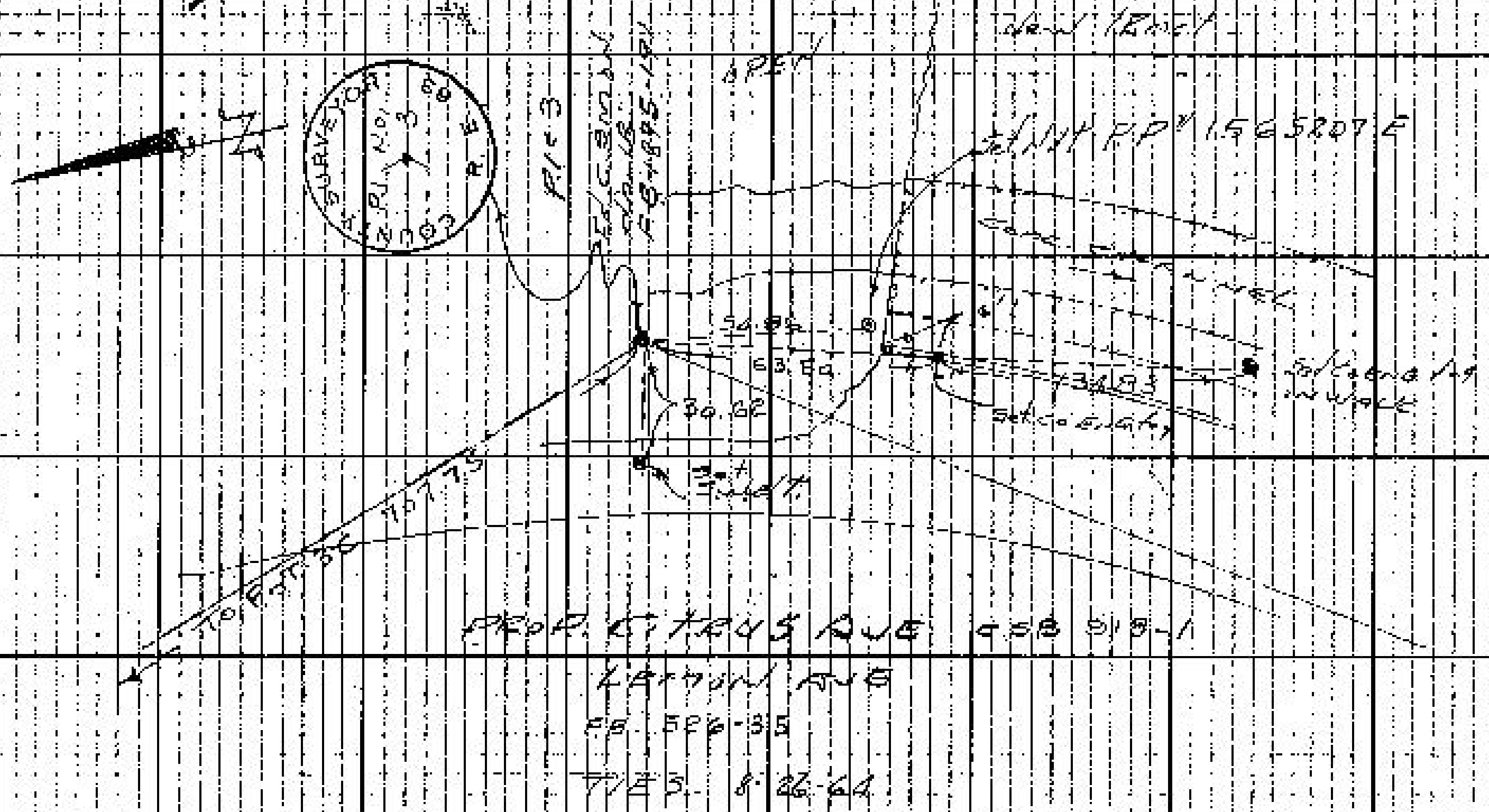

F.B. 2911 Pg 198

W.S. 32 A-23

Notes Ck'd by

Map No.

Office Work

Checked

Date

Survey of Lemon Ave

JN 007495 Tape ___ Std ___ °F

Surveyed by G. Pietce

Notes Pietce Date 8-26-64

Indexed C. J. GALL

F. B. 2911 PG. 193

Note: Any Additions or Changes on This Sheet Must be Made or Circled in Red Ink With Date and Name of Person Making Change.

Do not extend this side of this line.

PLEASE RETURN TO LOS ANGELES COUNTY ENGINEER 405 Los Angeles County Engineering Bldg.

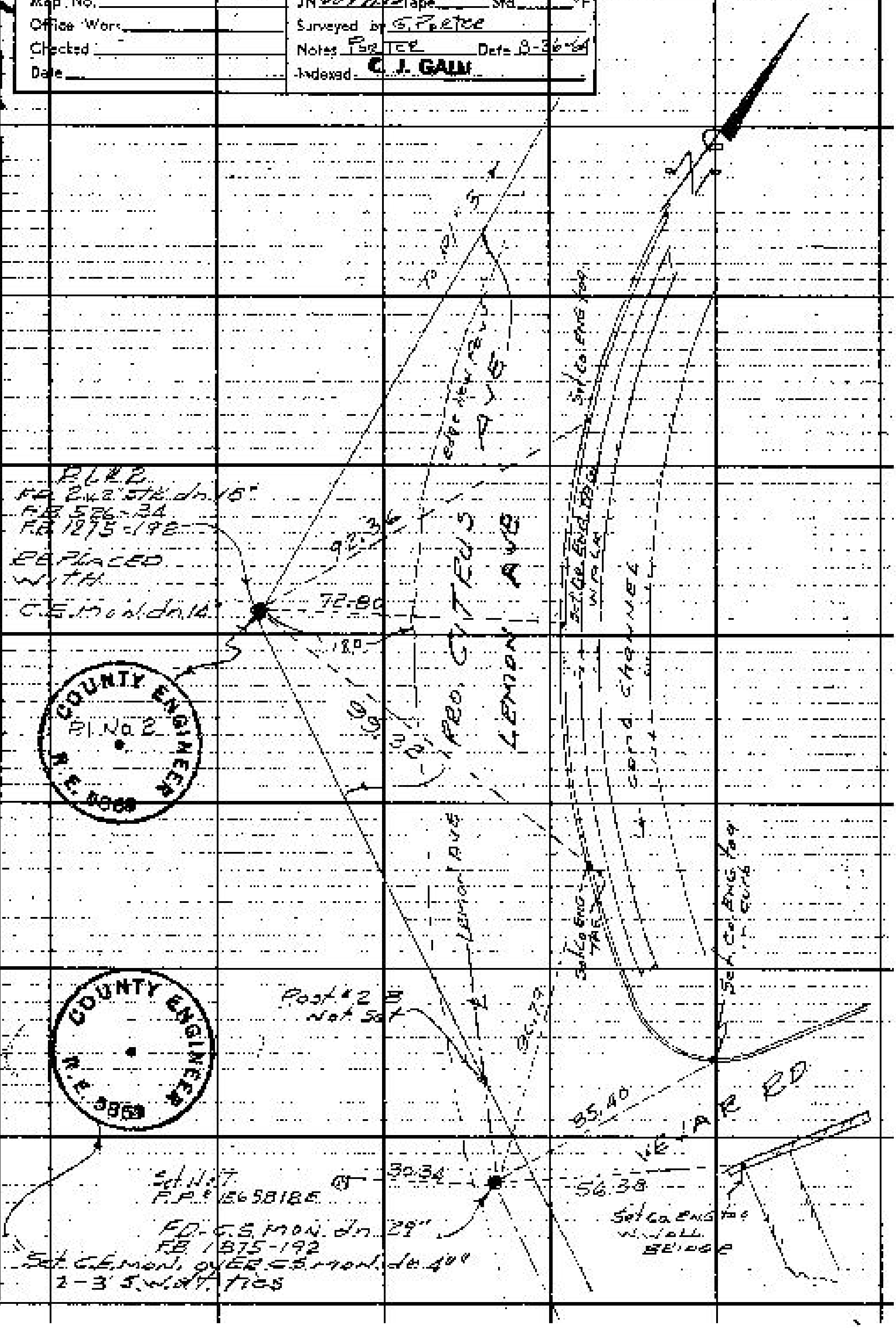

Form 3086 OK & 310 5-61

F.B. 2911 Pg. 194

TIES TO PI #4 GERMON Page 11

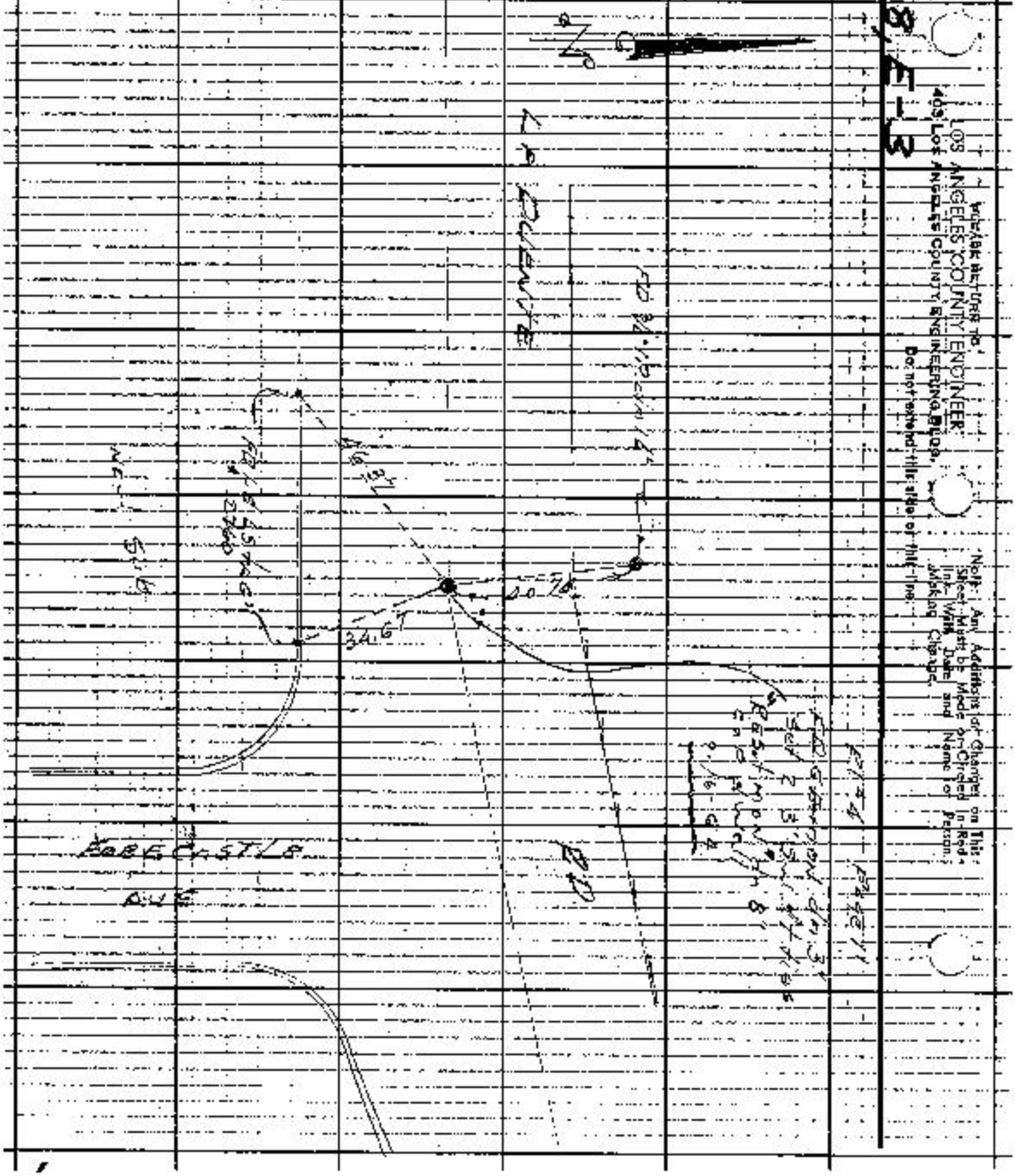

PLEASE RETURN TO
LOS ANGELES COUNTY ENGINEER
403 Los Angeles County Engineering Bldg.
Do not extend this side of this line.
Note: Any Additions or Changes on This Sheet Must be Made on Circled in Red Ink With Date and Name of Person Making Change.

Notes Ck'd by	Survey of LA Puente Rd	F. B. 2911 Pg. 195
Map No.	JN 0095 Tape ___ Sta. ___ °F	
Office Work	Surveyed by G. Porter	
Checked	Notes Porter Date 8-24-64	
Date	Indexed C. J. Gall SEP 2 2 '64	

TIES TO P.1 #5

LA PUENTE RD

MON REMOVED & RESET

due To New Const & Sub

8-1964

G Porter

Note: Any Additions or Changes on this Sheet Must be Made or Circled in Red Ink With Date and Name of Person Making Change.

PLEASE RETURN TO
LOS ANGELES COUNTY ENGINEER
408 LOS ANGELES COUNTY ENGINEERING BLDG.

Do not extend this side of this line.

75F3005 CE # 310 6-61

F. B. 2911 Pg 196

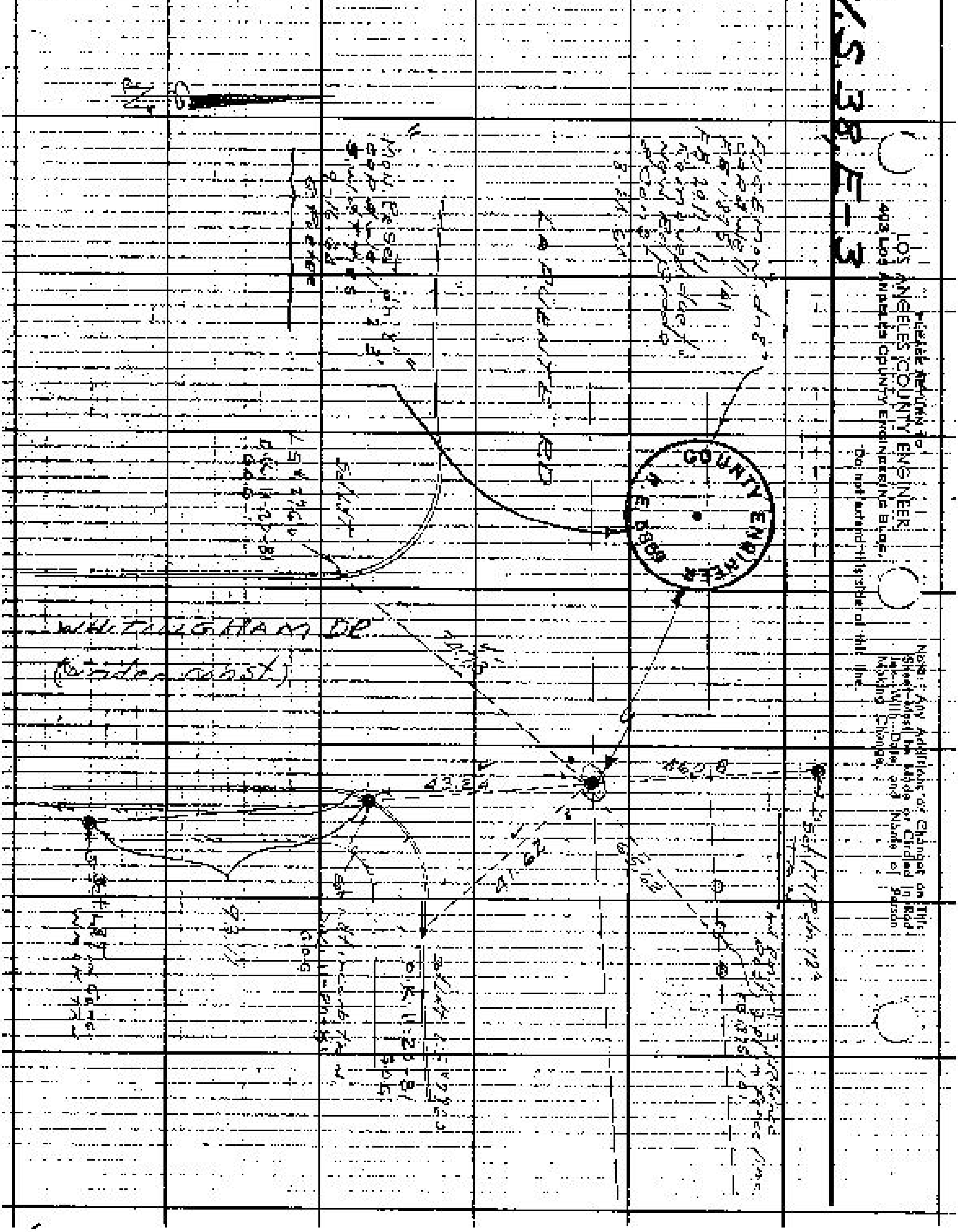

Notes Ck'd by	Survey of Mon Preservation	F.B. #2911	Pg. 197
Map No.	JN 0303.00 Tape 0255 Sd 68		
Office Wbr	Surveyed by HH Spriggs		
Checked	Notes HHS Date 10-21-71		
Date	Indexed E. J. GAIN NOV 1 6 71		

JN 0303.00

Monument Preservation near Intersection of Valley Blvd, La Puente Ave, & Grand Ave. Pgs. 197-200

(Water Line Construction in Nov. 1971 will destroy Co. Survey or Button Monument - BM 11-95 according to construction layout at site)

See FB 2911-199-200 for Relative Elevations to lies as shown

HH Spriggs
JA Moody
P.H. Beasley
JF Sykes

Note: Any Additions or Changes on this Sheet Must be Made or Circled in Red Ink With Date and Name of Person Making Changes.

PLEASE RETURN TO
COUNTY OF LOS ANGELES
DEPARTMENT OF COUNTY ENGINEER
409 LOS ANGELES COUNTY ENGINEERING BLDG.

Do not extend this side of this line.

F0F8005 CE 9510 3-64

PLEASE RETURN TO
COUNTY OF LOS ANGELES
DEPARTMENT OF COUNTY ENGINEER
403, LOS ANGELES COUNTY ENGINEERING BLDG.

Note: Any Additions or Changes on This Sheet Must be Made or Circled in Red Ink With Date and Name of Person Making Change.

Do not extend this side of this line.

W.S. 39, B-2

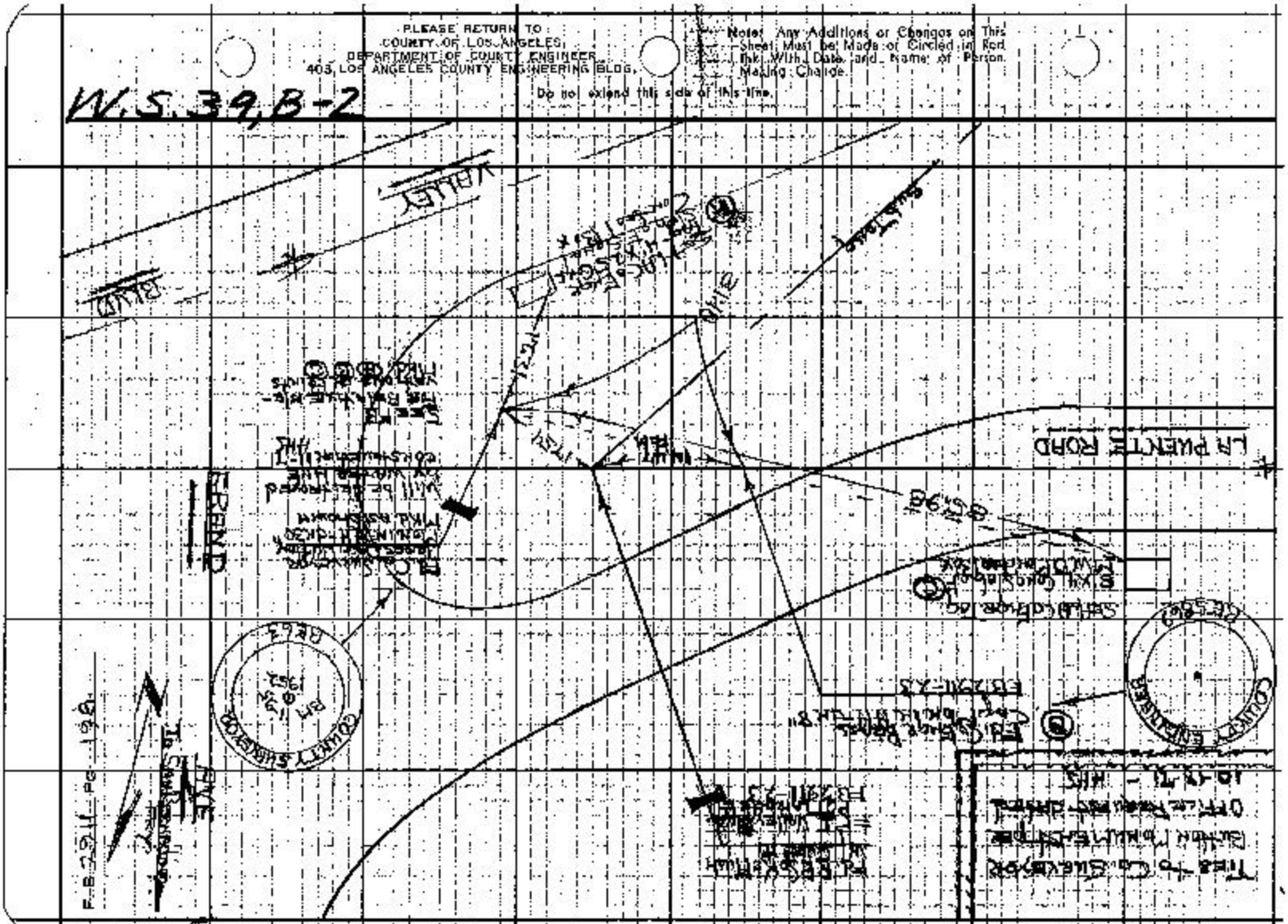

NOTES RED. JOB NO 030300 SURVEY OF Mon. Preservation | F.B. 2911 Pg. 199
DATE SURVEY BY H.H. Griggs
NOTES CHKD NOTES BY HHS DATE 10-21-71
DATE INDEXED M. J. GALLI DATE NOV 15 '71

NOTE: ANY ADDITIONS OR CHANGES ON THIS SHEET MUST BE MADE OR CIRCLED IN RED INK, WITH DATE AND NAME OF PERSON MAKING CHANGE.

PLEASE RETURN TO
LOS ANGELES COUNTY ENGINEER
LOS ANGELES COUNTY ENGINEERING BLDG.

Do not extend notes this side of this line

DESCRIPTION	ADJ. ELEV.	3RD RUN	2ND RUN	DIFF.	1ST RUN	B.M.
JN 030300 Monument Preservation - Vertical Ties to Monument - Near Intersection of Valley Blvd, La Puente Rd. & Grand Ave. (Water line construction in Nov. 1971 will destroy Co. Surveyor Button Monument - BM 1195 according to construction layout @ site) See FB 2911-197, 198 for Horizontal Ties						

H.H. Griggs
J.A. Moody
P.L. Beasley
J.J. Sykes

758420 B & E-353 9-55

765420 9 & E-383 5-58

PLEASE RETURN TO
LOS ANGELES COUNTY ENGINEER
700 LOS ANGELES COUNTY ENGINEERING BLDG.

NOTE: ANY ADDITIONS, OR CHANGES ON THIS SHEET MUST BE MADE OR CIRCLED IN RED INK, WITH DATE AND NAME OF PERSON MAKING CHANGE.

Do not extend notes this side of this line

JOB NO. 2382-00 SURVEY OF Mark Preservation
SURVEY BY Highlands DATE 10-21-71
NOTES BY B. J. GALBI DATE
INDEXED DATE
NOTES RED. DATE
NOTES CHKD. DATE

B.M.	1ST RUN	DIFF.	2ND RUN	3RD RUN	ADJ. ELEV.	DESCRIPTION
BM 11-95	604.182					BM 11-95 - Ely 604.182 - FB 2880 - 15 1969 Rd. Valley Blvd @ Intersection Around Area La Puente Rd. - 31.5 N. Ely of PI of Valley Blvd. - (Co Engr Mon) 23.5 S Wly MWD MH, 11.8 N Wly of Street Light Pole # 19177 B.E. - set 30" dH. in HH - AG Surface Below Brass Cap Mon. MKd
+	6.069		5911			
Σ	610.251	+ 1.967	1.962			
−	4.102		3949			
						BM 11-95 - 1952 - RE 63
LA Co Engr Tbo	606.149					LA Co Engr Tbo in N. Wly Cor of 4' X 2.5' Conc Slab For Traffic Signal Equipment Box - 17.3 S Ely of BM 11-95 - Nly Edge Valley Blvd - FB 2911-198
BM 11-95	604.182					BM 11-95 - See Above -
+	6.069		5911			
Σ	610.251	+ 3.680	3676			
−	2.389		2235			
LA Co Engr Tbo	607.862					LA Co Engr Tbo in S. Ely Edge 5' X 4' Conc Slab For MWD Monitor Box - 85.98 Wly of BM 11-95 - Nly Edge La Puente Rd. - FB 2911-198
BM 11-95	604.182					BM 11-95 - See Above -
+	5911					
Σ	610.093					
−	3995					
POT La Puente Rd.	606.098					POT La Puente Rd. LA Co Engr Brass Cap Mon. 31.19 Wly of BM 11-95 at ℄ of La Puente Rd. - 14.47 Wly of PI of Valley Blvd - FB 2911-198

F. B. 2911 PG. 200

Notes Ck'd by T. ABE	Survey of DIAMOND BAR BLVD.
Map No.	JN0095.59 Tape 278 Std. 84 °F
Office Work	Surveyed by L. L. BROWN
Checked	Notes L. L. BROWN Date 11-18-76
Date	Indexed E. M. PALMER DEC 27 76

F.B. 2911 PG. 201

DIAMOND BAR BLVD

JN0095.59

CENTERLINE SURVEY

DIAMOND BAR BLVD. FROM GOLDEN SPRINGS DR. NELY. TO HIGHLAND VALLEY RD.

REFS.
STATE OF CALIF. DIV. OF HWYS.
MAP NO. MF-4108-1,2

STATE HWY
F.B. FLA057B-0012-0016
F.B. ALA060E-0056, 0110
F.B. 2942-41, 44, 45, 143, 144, 145, 146, 188
F.B. 3005-104
F.B. 3011-95
F.B. 4033-131

PARTY
L. L. BROWN
R. G. MASSEY
J. E. HENDERSON
R. J. RODRIGUEZ

Note: Any Additions or Changes on this Sheet Must be Made or Circled in Red Ink With Date and Name of Person Making Change.

PLEASE RETURN TO
COUNTY OF LOS ANGELES
DEPARTMENT OF COUNTY ENGINEER
403 LOS ANGELES COUNTY ENGINEERING BLDG.
Do not extend this side on this line.

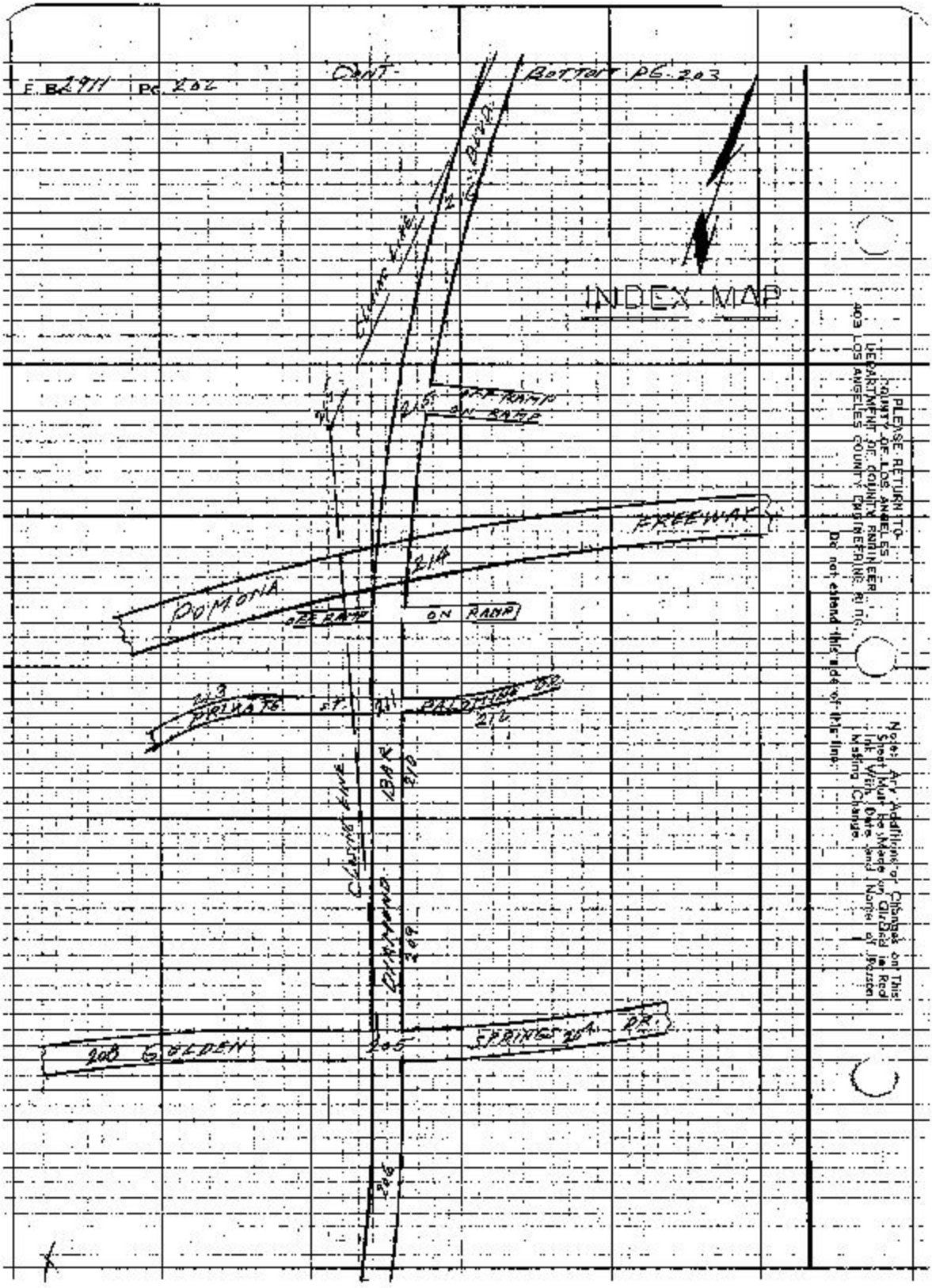

F. B. 2911 PG. 202
CONT.
BOTTOM PG. 203
INDEX MAP
CLOSING LINE
215
OFF RAMP
ON RAMP
FREEWAY
214
POMONA
OFF RAMP
ON RAMP
213
PRIVATE ST.
211
PALOMINO DR.
212
CLOSING LINE
BAR
210
DIAMOND
209
208 GOLDEN
205
SPRINGS
204
DR.
206
PLEASE RETURN TO
COUNTY OF LOS ANGELES
DEPARTMENT OF COUNTY ENGINEER
403 LOS ANGELES COUNTY ENGINEERING BLDG.
Do not extend this side of this line.
Note: Any Additions or Changes on This Sheet Must be Made on Circled in Red Ink With Date and Name of Person Making Change.

T. 1 SE

Notes Ck'd by	Survey of DIAMOND BAR BLVD.
Map No.	JN 0095-59 Type 218 Sta. 84
Office Work	Surveyed by L.L. BROWN
Checked	Notes L.L. BROWN Date 11-18-76
Date	Indexed T. M. PALMER DEC 2 '76

F.B. 2911 Pg. 203

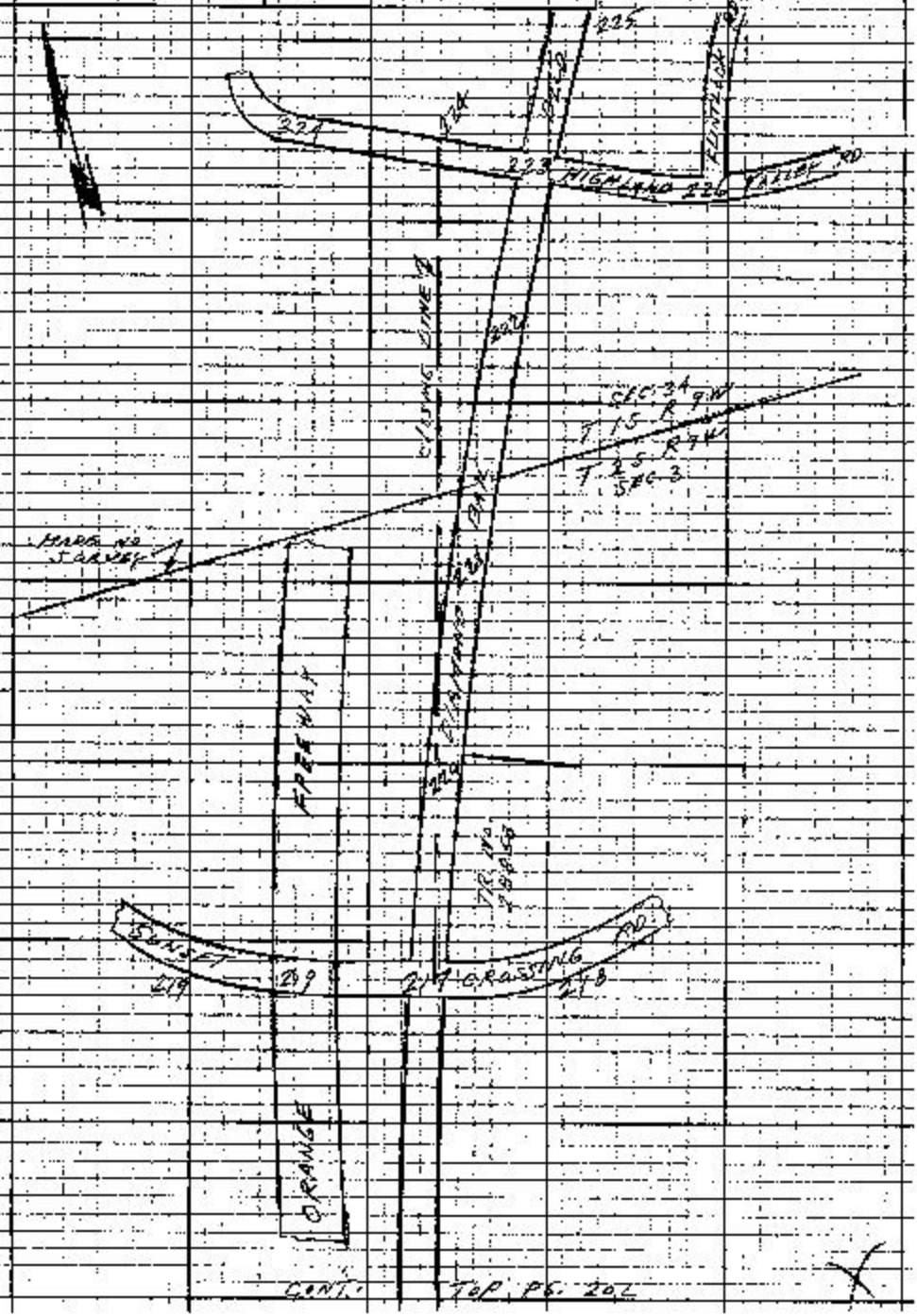

CONT. TOP PG. 202

Note: Any Additions or Changes on this Sheet Must be Made or Circled in Red Ink With Date and Name of Person Making Change.

Do not extend this idea of this line.

PLEASE RETURN TO
COUNTY OF LOS ANGELES
DEPARTMENT OF COUNTY ENGINEER
403 LOS ANGELES COUNTY ENGINEERING BLDG.

F.B. 2911 PG 204

BLANK

PI-FASE-RETURN TO
COUNTY OF LOS ANGELES
DEPARTMENT OF COUNTY ENGINEER
403 LOS ANGELES COUNTY ENGINEERING BLDG.

Do not attend this side of this line.

Note: Any Additions or Changes on this Sheet Must be Made or Circled in Red Ink With Date and Name of Person Making Change.

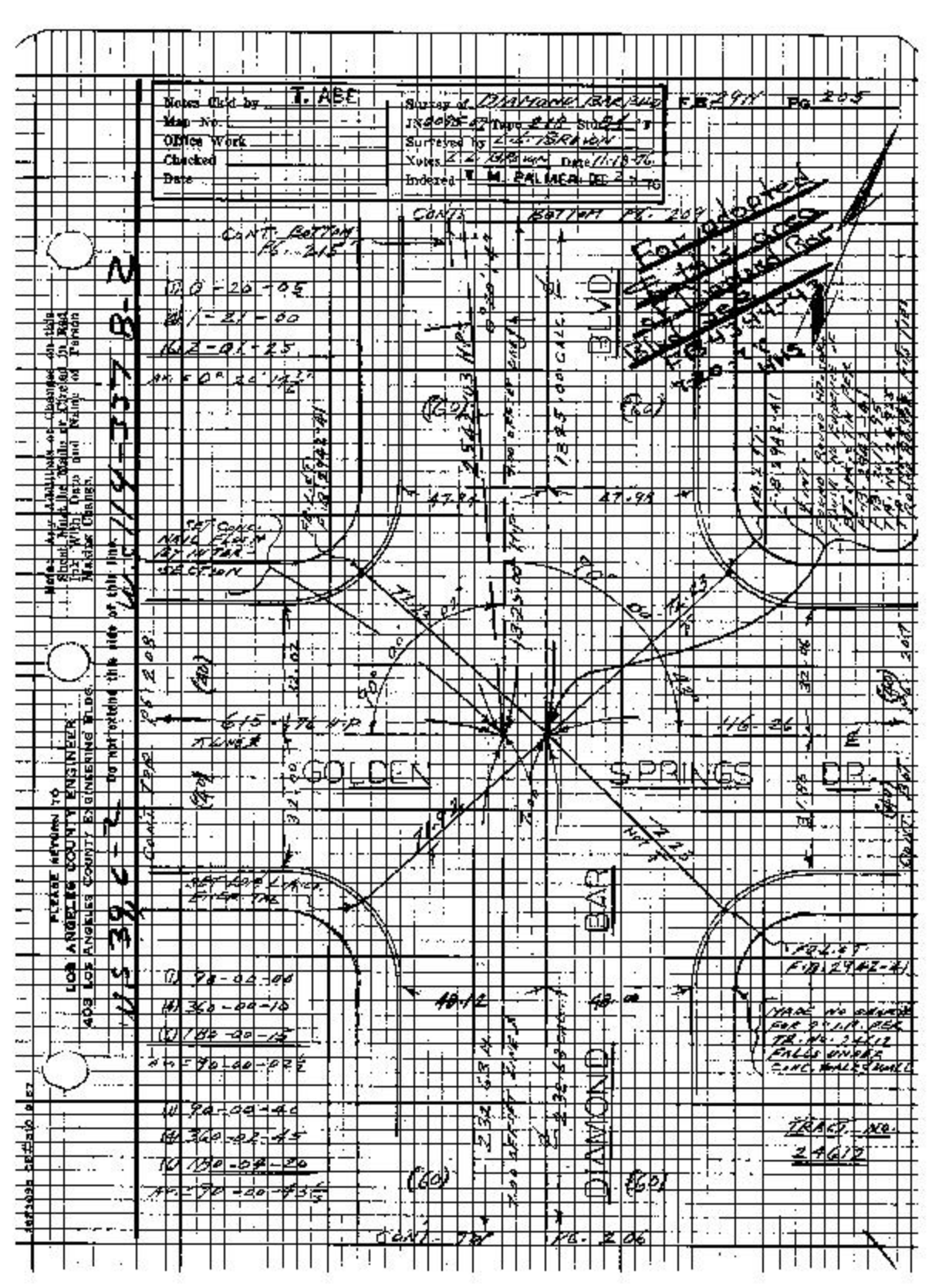

Notes Ck'd by T. ABE
Map No.
Office Work
Checked
Date
Survey of DIAMOND BAR BLVD
Surveyed by L. L. BROWN
Notes L. L. BROWN Date 11-18-76
Indexed T. M. PALMER
F.B. 2944 PG. 205
CONT. BOTTOM PG. 215
CONT. BOTTOM PG. 209
BLVD
GOLDEN SPRINGS DR.
DIAMOND BAR
CONT. TOP PG. 206
CONT. TOP PG. 208
TRACT NO. 24612
PLEASE RETURN TO
LOS ANGELES COUNTY ENGINEER
403 LOS ANGELES COUNTY ENGINEERING BLDG.
Do not extend this side of this line.
Note: Any Additions or Changes on this Sheet Must be Made or Circled in Red Ink With Date and Name of Person Making Change.

PLEASE RETURN TO
LOS ANGELES COUNTY ENGINEER
403 LOS ANGELES COUNTY ENGINEERING BLDG.

Note: Any Additions or Changes on this Sheet Must be Made or Circled in Red Ink With Date and Name of Person Making Change.

Do not extend this side of this line.

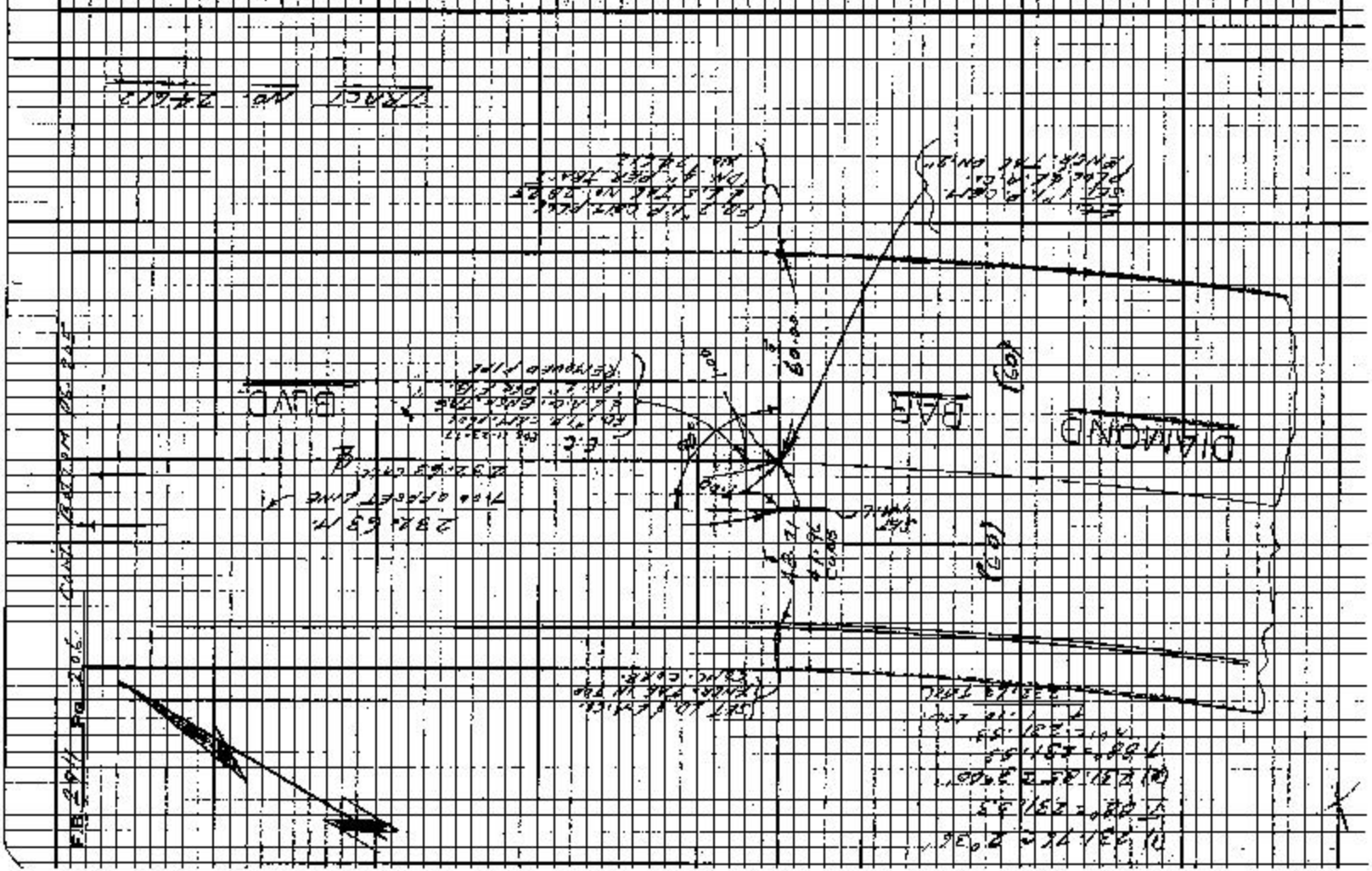

PLEASE RETURN TO
LOS ANGELES COUNTY ENGINEER
403 LOS ANGELES COUNTY ENGINEERING BLDG.

Do not extend this side of this line.

Note: Any Additions or Changes on this Sheet Must be Made or Circled in Red Ink With Date and Name of Person Making Change.

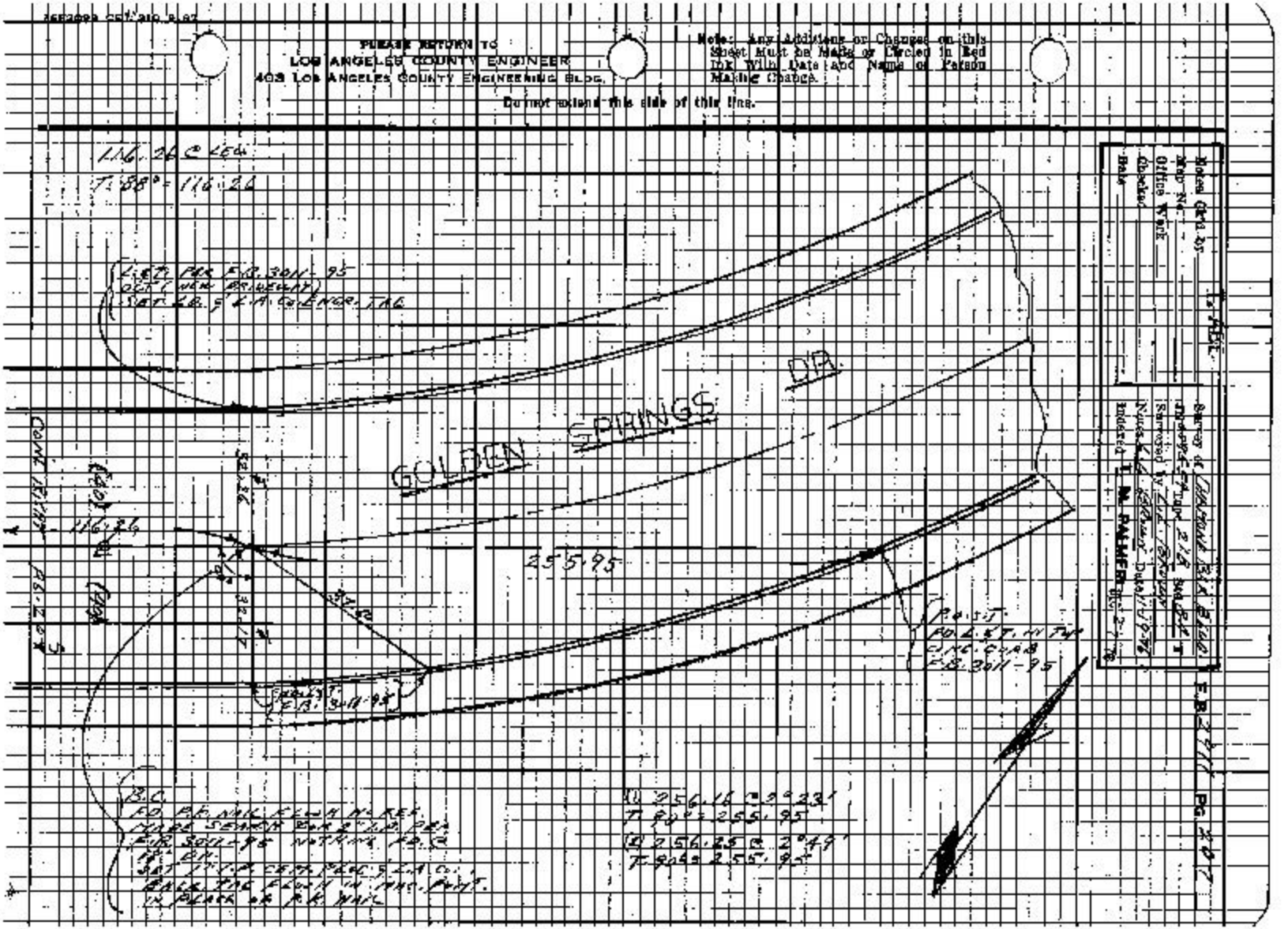

PLEASE RETURN TO
LOS ANGELES COUNTY ENGINEER
403 LOS ANGELES COUNTY ENGINEERING BLDG.

Note: Any Additions or Changes on this Sheet Must be Made or Checked in Red Ink With Date and Name of Person Making Change.

Do not extend this line at this time.

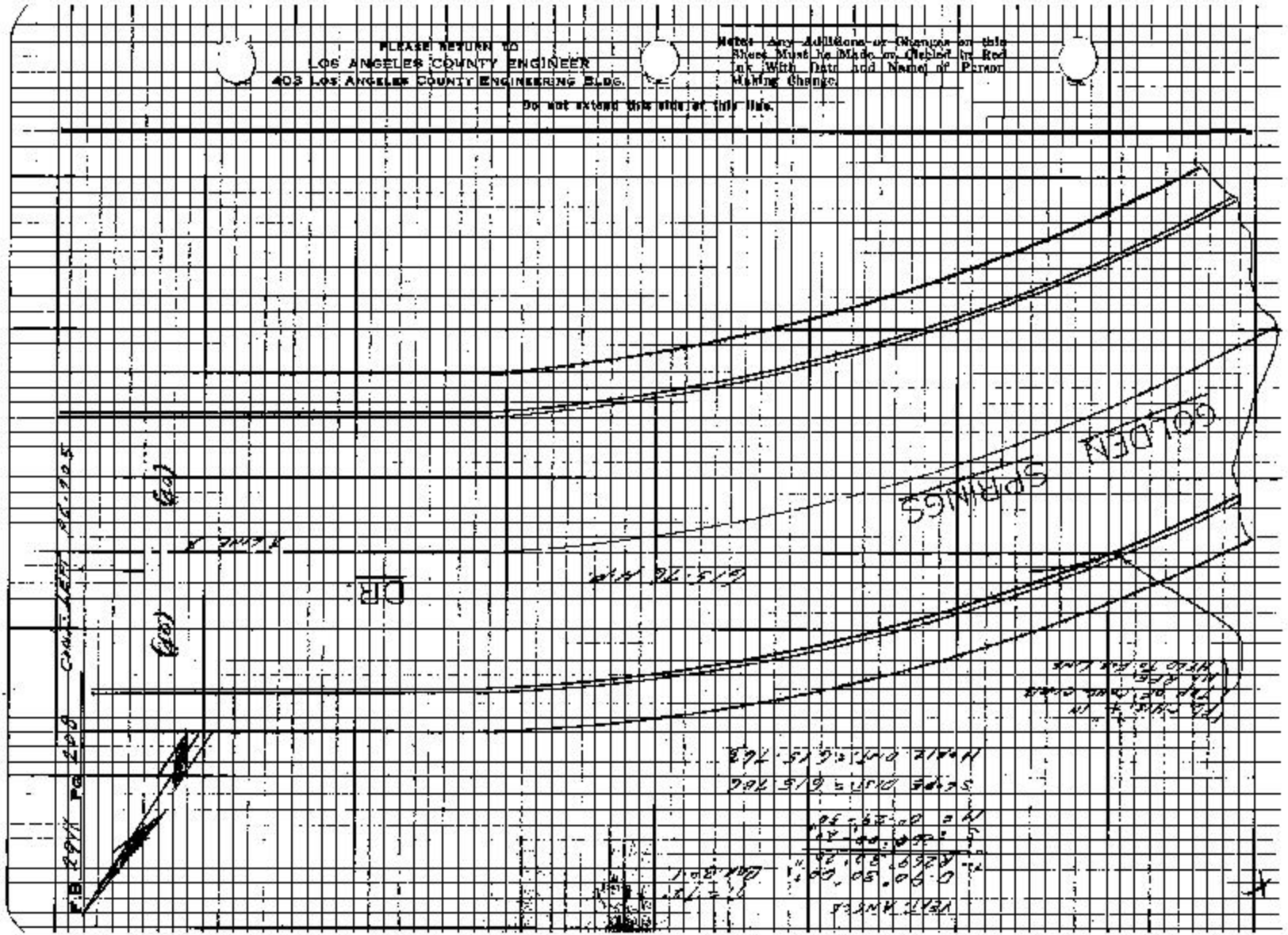

Notes Cr'd by J. RHE
Map No.
Office Work
Checked
Date

Survey of DIAMOND BAR BLVD.
Tape 21 T
Surveyed by L. L. Brown
Notes L. L. Brown Date 11/9/76
Indexed F. M. PALMER

FB 2911 Pg 209

Cont. Bottom Pg. 210

(60) (60)

DIAMOND BAR BLVD.

℄ DIAMOND BAR

Cont. Top Pg. 203

PLEASE RETURN TO
LOS ANGELES COUNTY ENGINEER
405 LOS ANGELES COUNTY ENGINEERING BLDG.

Note: Any Additions or Changes on this Sheet Must be Made in Circle in Red Line With Date and Name of Person Making Change.

Do not extend this side of this line.

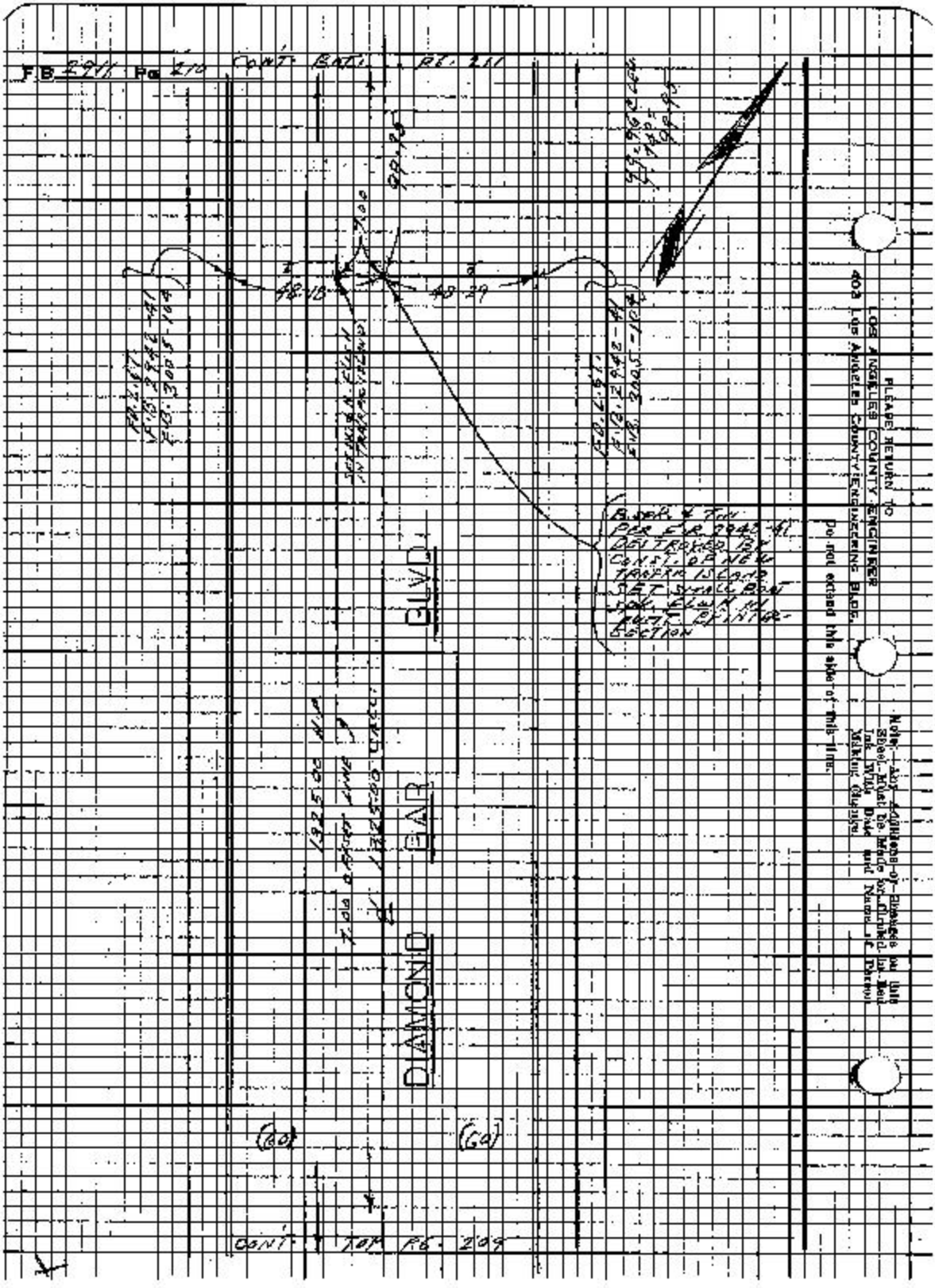
FB 2911 Pg 210
CONT. BAT. PG. 211
48.18
48.29
DIAMOND BAR BLVD.
(60)
(60)
CONT. TOP PG. 209
PLEASE RETURN TO
LOS ANGELES COUNTY ENGINEER
403 Los Angeles County Engineering Bldg.
Do not extend this side of this line.
Note: Any additions or changes on this Sheet must be made or Drawn in Red Ink With Date and Name of Person Making Change.

Notes Ck'd by L. ABE
Map No.
Office Work
Checked
Date

Survey of DIAMOND BAR BLVD.
Tape 218 Sta 84
Surveyed by L.L. BROWN
Notes L.L. BROWN Date 11-22-76
Indexed T. M. PALMER DEC 27 '76

F.B. 2971 PG. 211

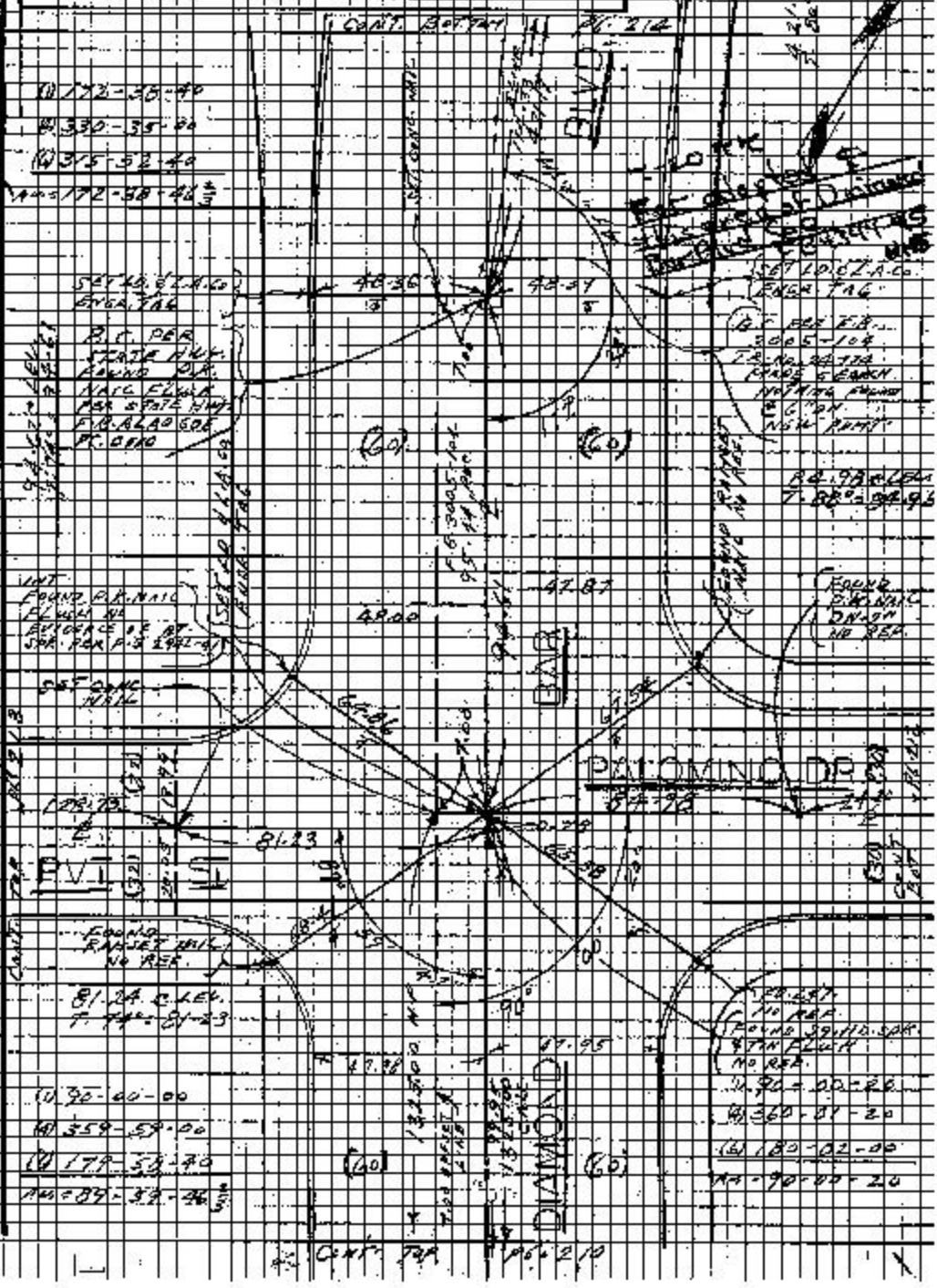

Note: Any Additions or Changes on this Sheet Must be Made or Checked in Red Ink With Date and Name of Person Making Change.

Do not extend this side of this line.

PLEASE RETURN TO
LOS ANGELES COUNTY ENGINEER
403 LOS ANGELES COUNTY ENGINEERING BLDG.

WS 39 C-2

119-357 B-2

FB 2911 PG 212

CONT. RIGHT PG. 211

PLEASE RETURN TO
LOS ANGELES COUNTY ENGINEER
403 LOS ANGELES COUNTY ENGINEERING BLDG.

Do not extend this side of this line.

Note: Any additions or changes on this Sheet Must be Made in Red ink With Date And Name of Person Making Change.

Notes Ch'd by T. AGE

Map No.

Office Work

Checked

Date

Survey of [illegible] Blvd.

J.N. [illegible] Tape 2/B Std [illegible]

Surveyed by L.L. Brown

Notes L.L. Brown Date 11-27-[illegible]

Indexed M. PALMER [illegible]

F.B. 2911 Pg. 273

Note: Any Additions or Changes on this Sheet Must be Made or Checked in Red Ink With Date and Name of Person Making Change.

PLEASE RETURN TO
LOS ANGELES COUNTY ENGINEER
108 W. LOS ANGELES COUNTY ENGINEERING BLDG.

Do not extend this side of this line.

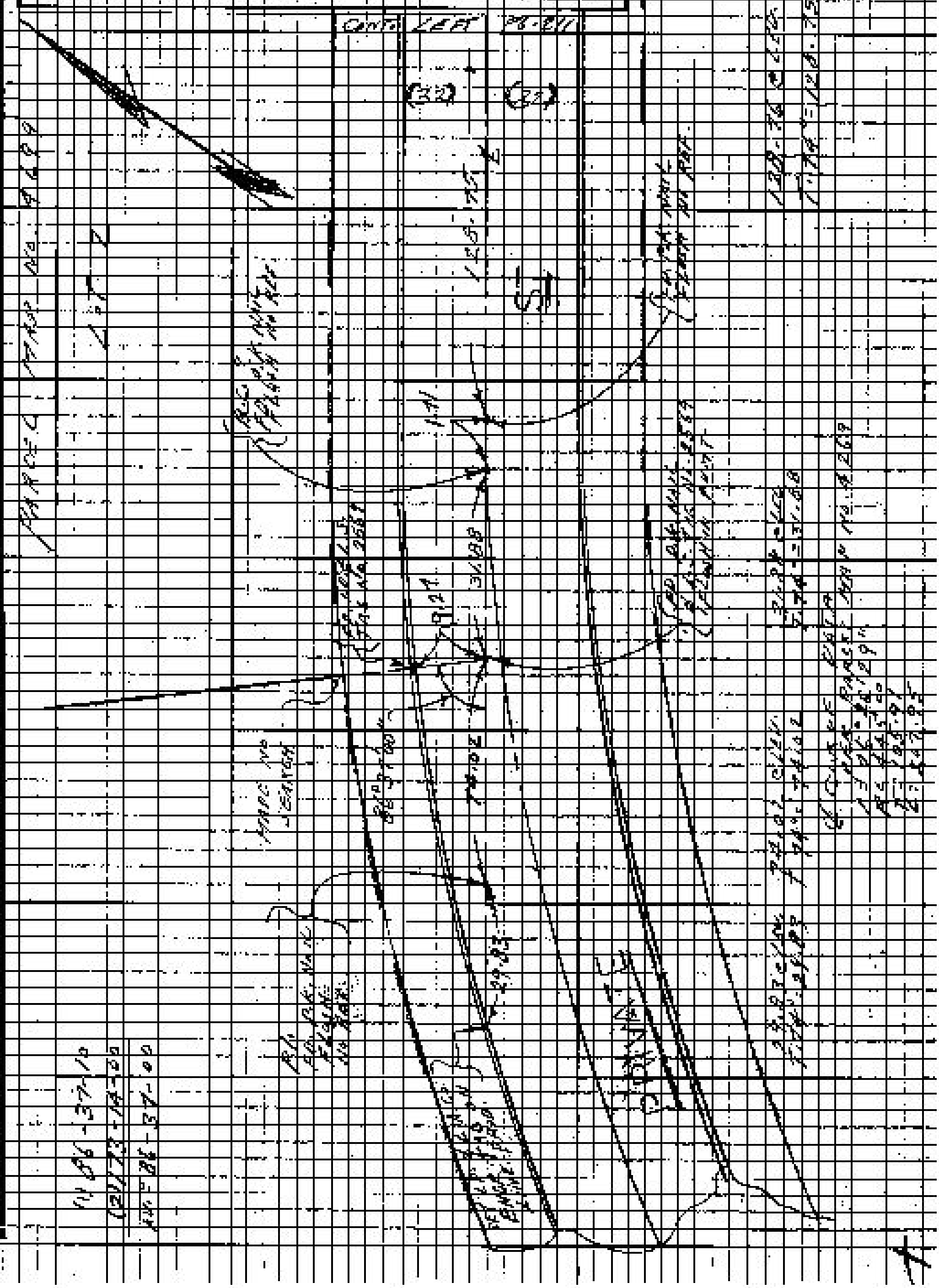

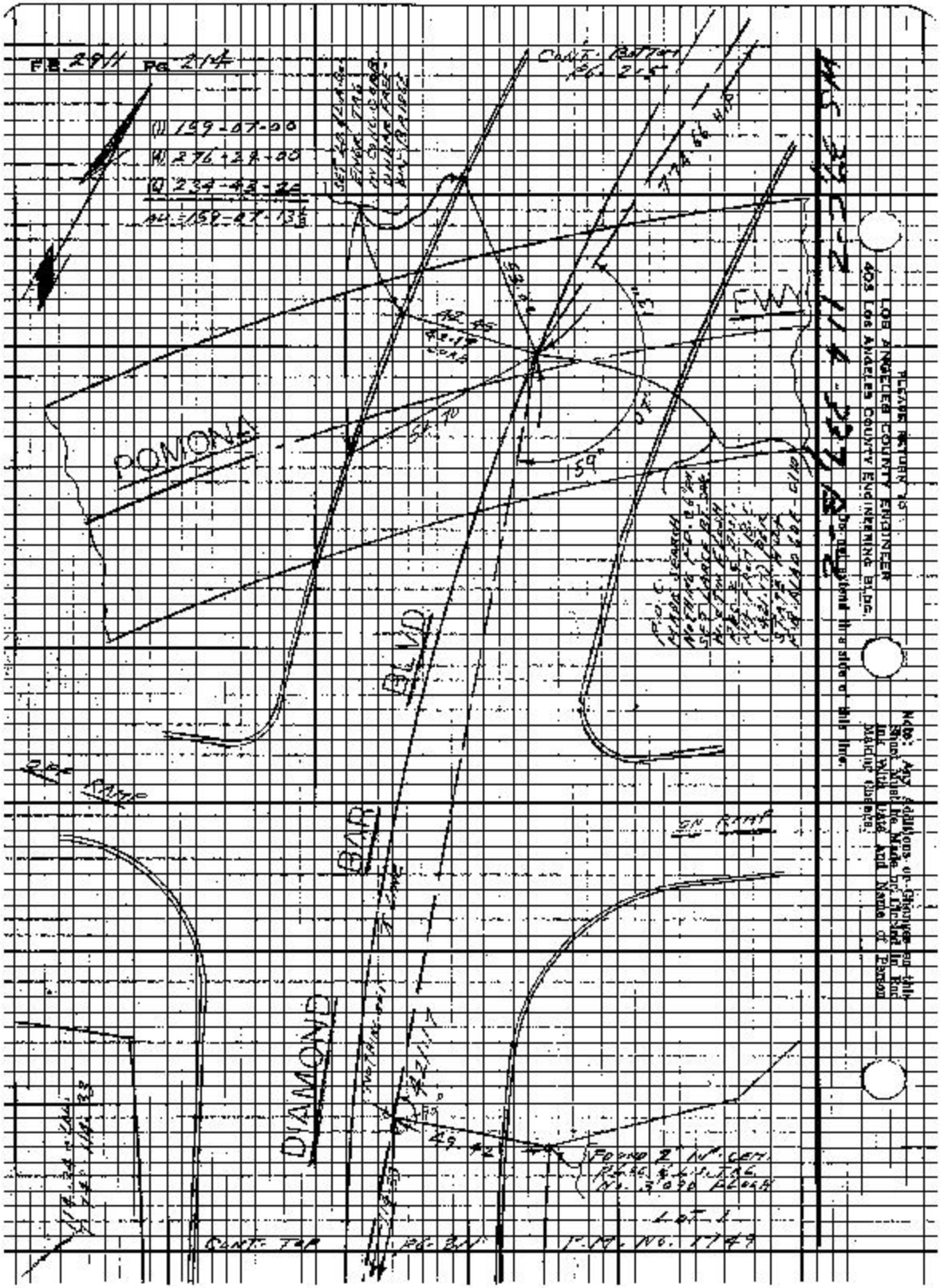

F.B. 2911 PG. 214
(1) 159-07-00
(4) 276-29-00
(6) 234-43-20
AV. 159-07-13½
CONT. BOTTOM
POMONA
FWY
159°
BLVD
BAR
DIAMOND
ON RAMP
FOUND 2" IP. CEM.
LOT 1
CONT. TOP
P.M. NO. 1749
PLEASE RETURN TO
LOS ANGELES COUNTY ENGINEER
405 LOS ANGELES COUNTY ENGINEERING BLDG.
Do not extend this side of this line.
Note: Any Additions or Changes on this Sheet Must Be Made or Directed in Red Ink With Date and Name of Person Making Change.

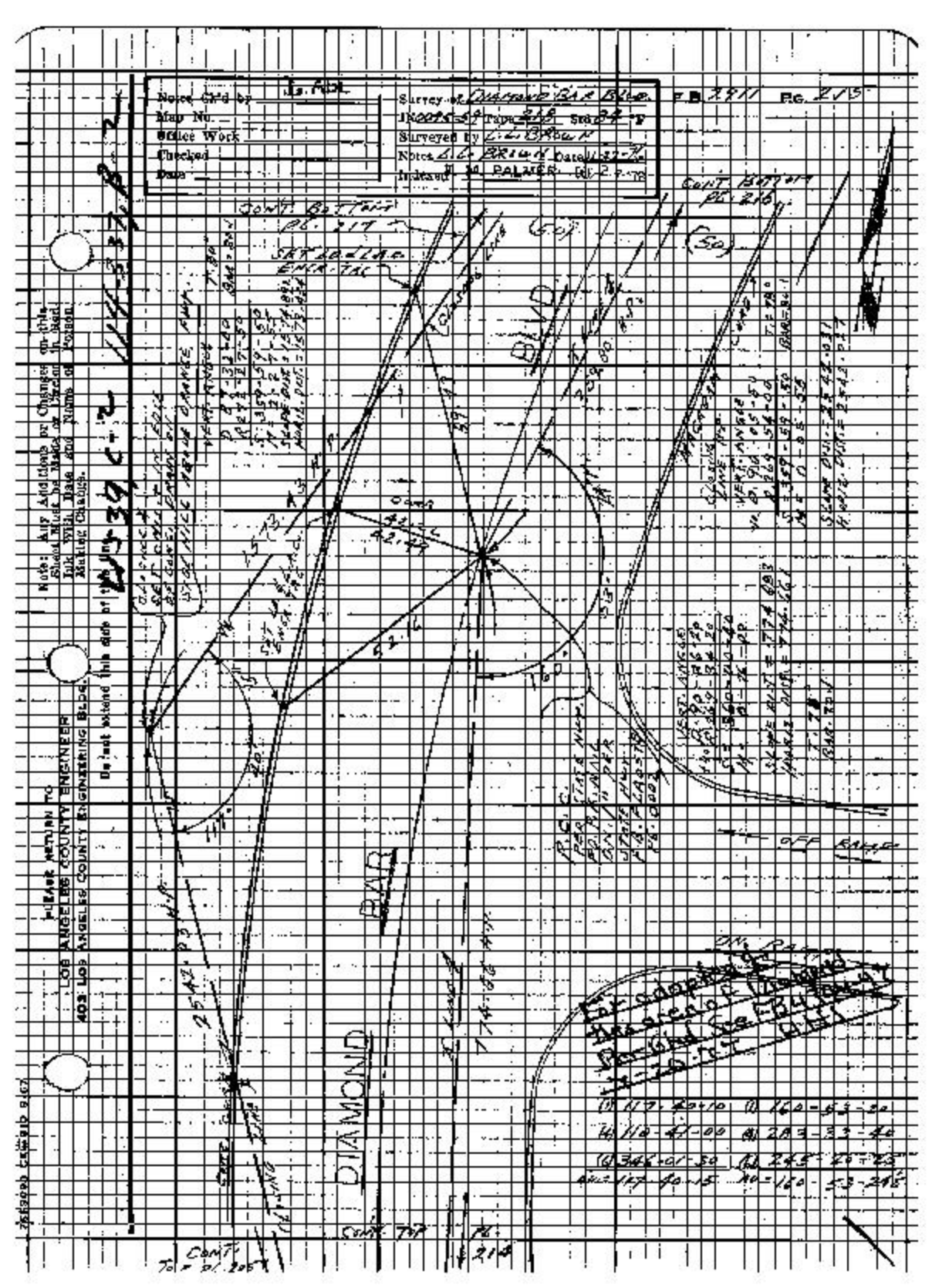

Notes Ch'd by
Map No.
Office Work
Checked
Date
Survey of DIAMOND BAR BLVD.
Surveyed by L. L. BROWN
Notes L. L. BROWN
Indexed
F.B. 2911
PG. 215
CONT. BOTTOM PL. 217
CONT. BOTTOM PL. 216
BLVD
BAR
DIAMOND
OFF RAMP
CONT. TOP PL. 214
PLEASE RETURN TO
LOS ANGELES COUNTY ENGINEER
403 LOS ANGELES COUNTY ENGINEERING BLDG.
Do not extend this side of the line
Note: Any Additions or Changes on this Sheet Must be Made or Drawn in Red Ink With Date and Name of Person Making Change.

PLEASE RETURN TO
LOS ANGELES COUNTY ENGINEER
403 Los Angeles County Engineering Bldg.

Note: Any Additions or Changes on this Sheet Must be Made or Circled in Red Ink with Date and Name of Person Making Change.

Do not extend this side of this line.

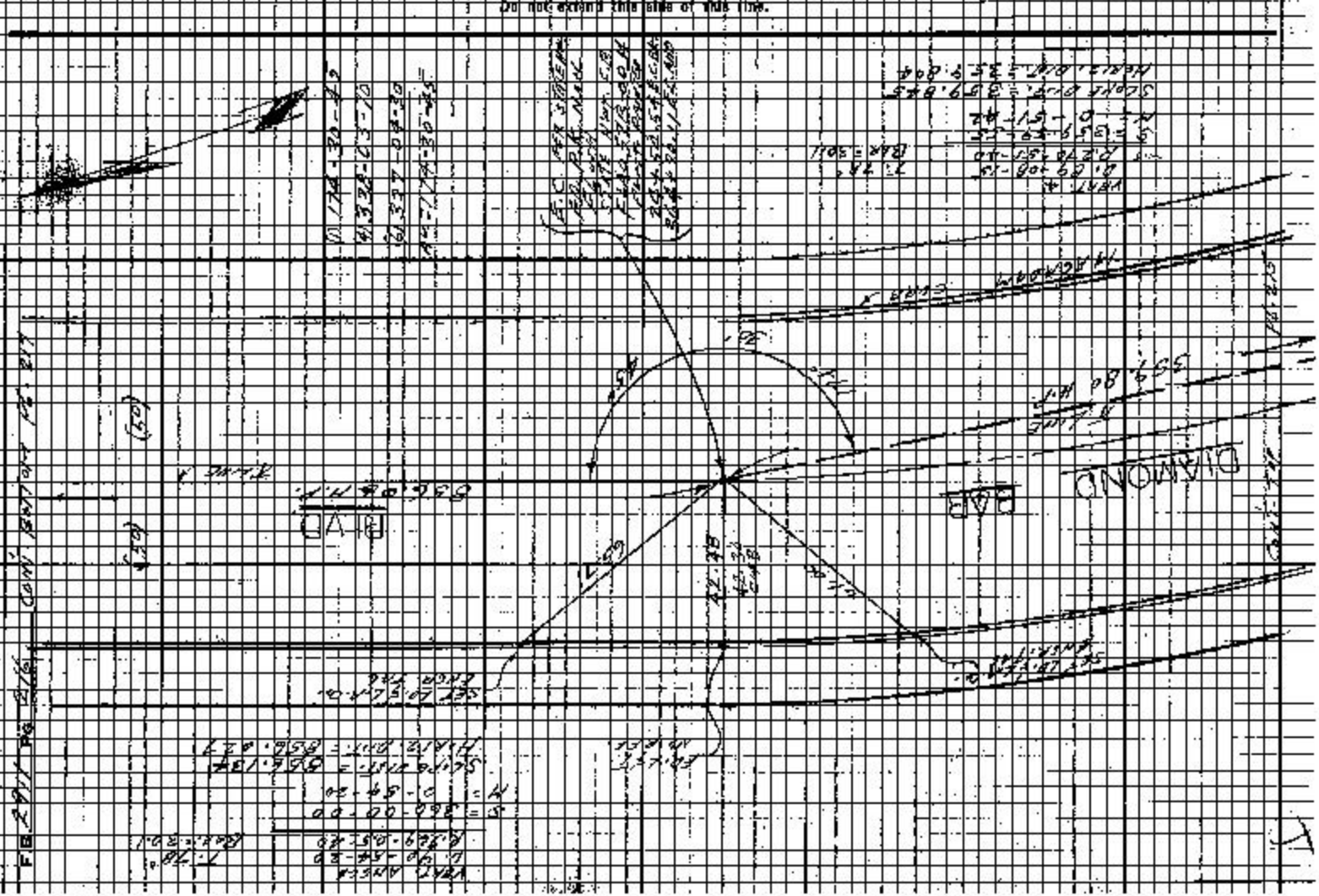



Notes Ck'd by T. ABE
Map No.
Office Work
Checked
Date
Survey of
Surveyed by L.L. BROWN
Notes L.L. BROWN Date
Indexed
F.B. 2911 Pg. 217
CLOSING LINE
CONT. LEFT
CONT. BOTTOM
CLOSING ℄
(1) 2-08-00
(2) 5-38-00
(3) 12-48-00
AV. 2-08-00
BAR BLVD
SUNSET CROSSING RD
DIAMOND
(1) 177-33-15
(2) 350-12-15
(3) 345-18-10
AV. 177-33-01
(1) 90-46-20
(2) 363-04-50
(3) 184-37-20
AV. 90-46-13
(1) 7-09-40
(2) 36-39-00
(3) 54-58-20
AV. 9-09-43
CONT. TOP
PLEASE RETURN TO
LOS ANGELES COUNTY ENGINEER
405 LOS ANGELES COUNTY ENGINEERING BLDG.
Do not extend this side of this line.
Note: Any Additions or Changes on this Sheet Must be Made or Circled in Red Ink With Date and Name of Person Making Change.

F.B. 2917 Pg. 218

TRACT No.
28853

SUNSET CROSSING RD.

(32)

(32)

188.72

REC.
87.00

FD. 10.4 L.S. TAG
No. 2825
E.B. 2942-45
STATE MKT. F.B. FLA0573-0013

188.73 = LEV.
T. 74° - 188.72

PLEASE RETURN TO
LOS ANGELES COUNTY ENGINEER
403 LOS ANGELES COUNTY ENGINEERING BLDG.

Do not extend this side at this line.

Note: Any Additions or Changes on this sheet must be made on Circled in Red Ink With Date and Name of Person Making Change.

Notes Cal'd by L. ABr

Map No.

Office Work

Checked

Date

Survey of

Surveyed by L. L. Brown

Notes L. L. Brown Date 11-13-76

Indexed E. M. PALMER DEC 2 76

F.B. 2911 Pg. 219

PLEASE RETURN TO LOS ANGELES COUNTY ENGINEER 108 LOS ANGELES COUNTY ENGINEERING BLDG.

Note: Any Additions or Changes on this Sheet Must be Made in Ink With Date and Name of Person Making Change.

Do not extend beyond this side of this line.

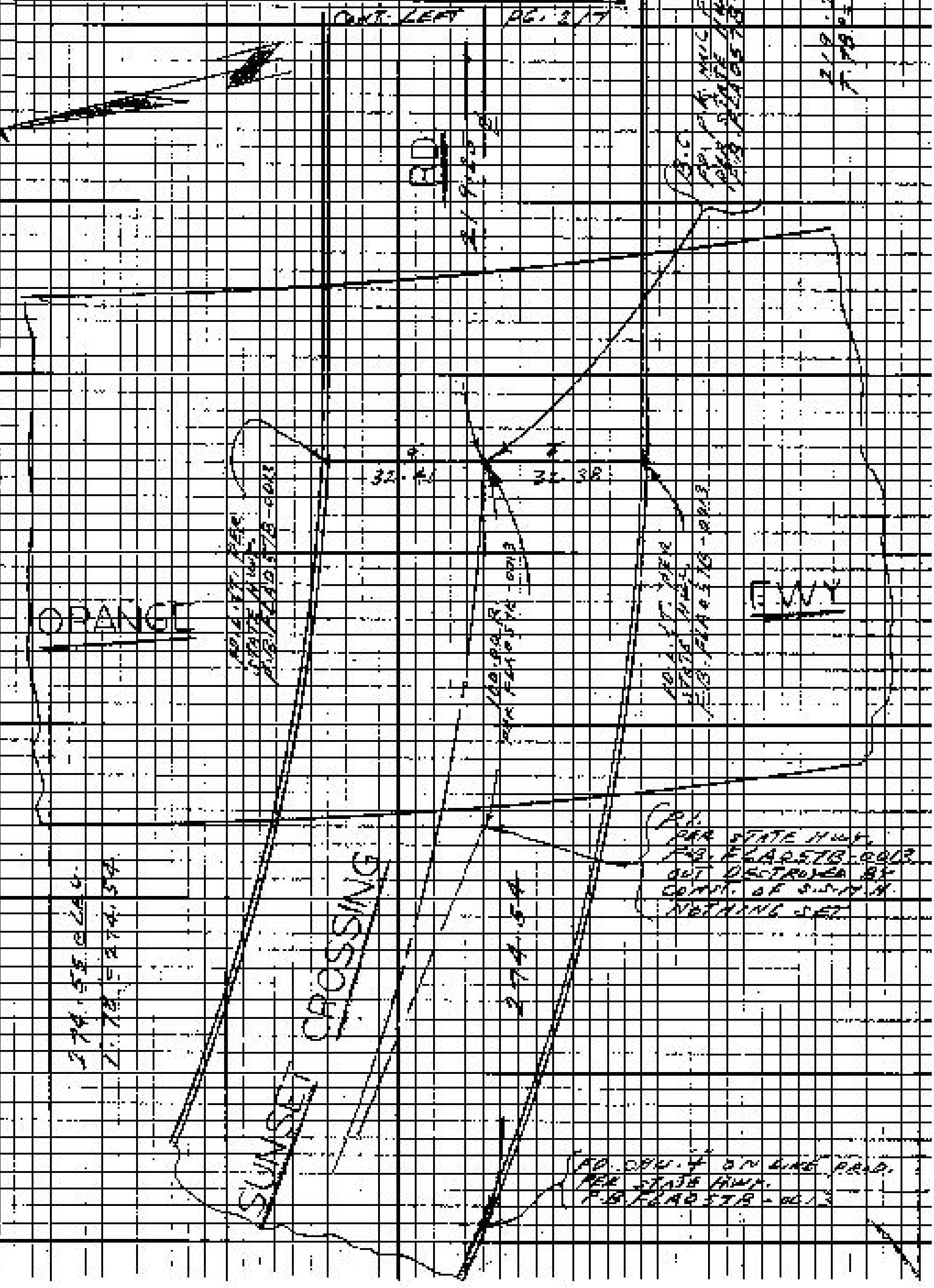

PLEASE RETURN TO:
LOS ANGELES COUNTY ENGINEER
403 LOS ANGELES COUNTY ENGINEERING BLDG.

Do not extend this side of this line.

Note: Any Additions or Changes on this Sheet Must Be Made or Circled in Red Ink With Date and Name of Person Making Change.

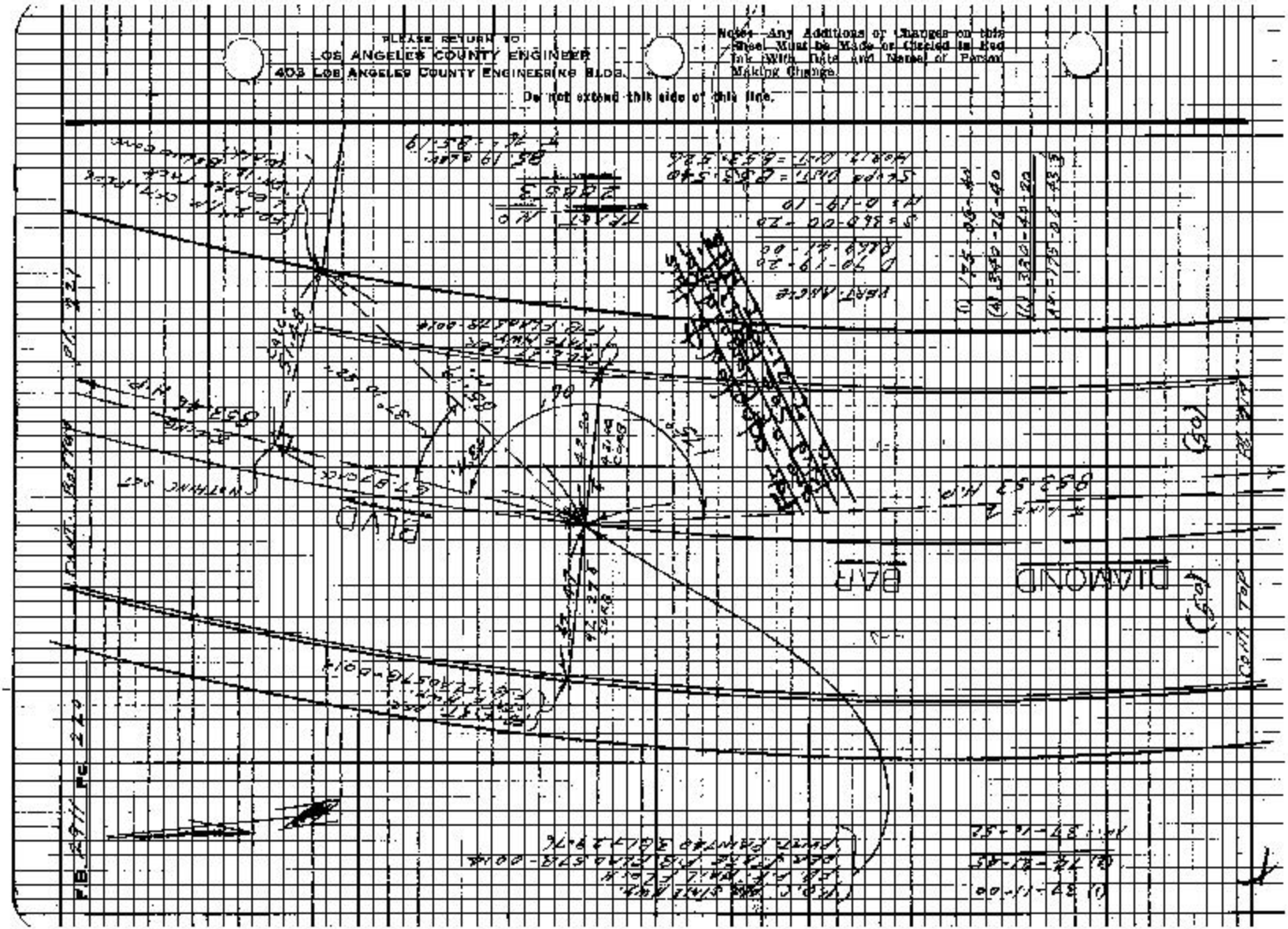

Notes Ck'd by T. ABt
Map No.
Office Work
Checked
Date

Survey of DIAMOND BAR BLVD
Tape 218 Std. 84 F
Surveyed by L.L. BROWN
Notes L.L. BROWN Date 11-24-76
Indexed T. M. [illegible] 12-27-76

F.B. 2911 Pg. 221

CONT. BOTTOM PG. 222

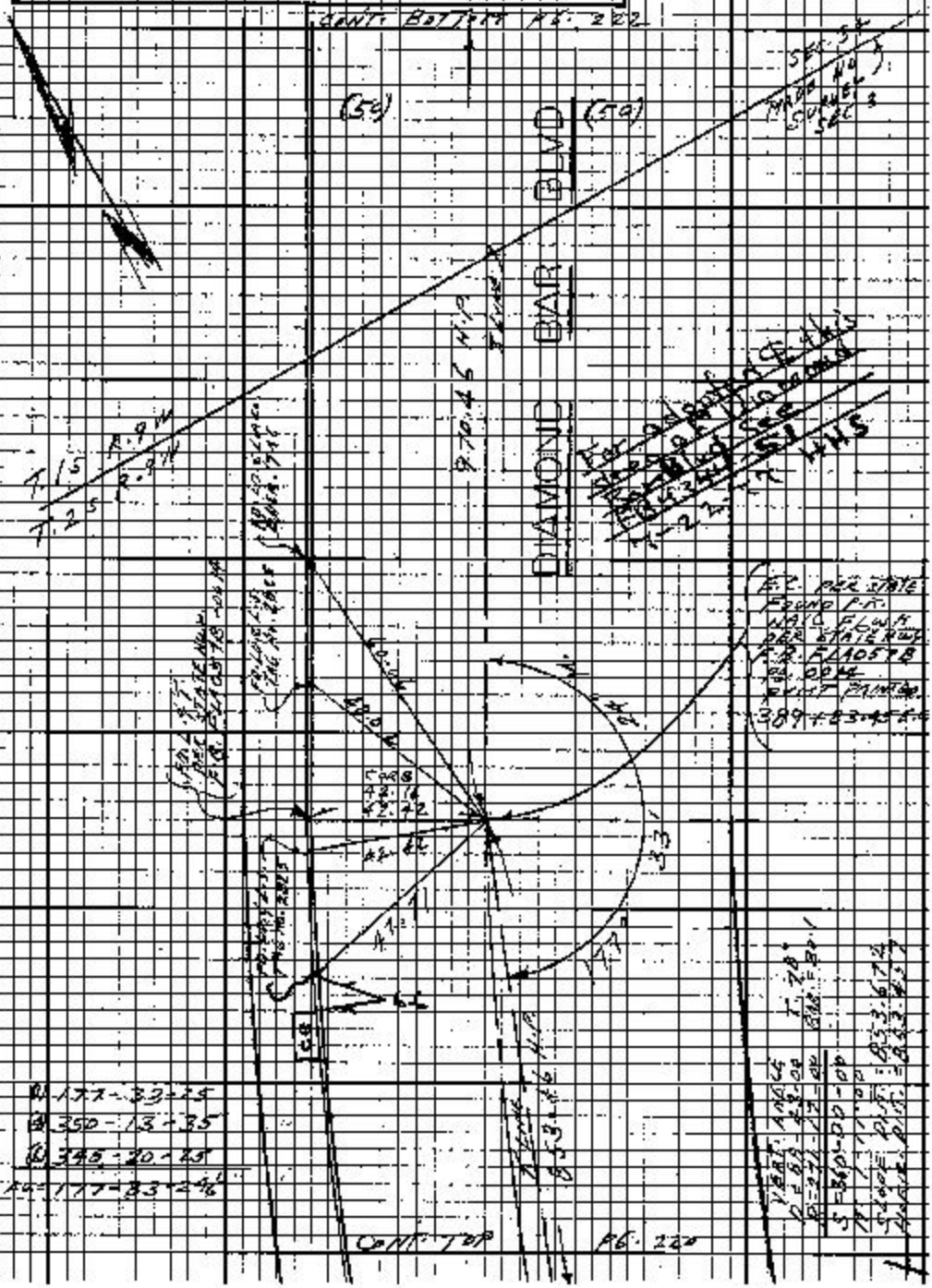

(1) 177-33-25
(2) 350-13-35
(3) 345-20-25
Ac = 177-33-2 4/6

Note: Any Additions or Changes on this Sheet Must be Made or Circled in Red Ink with Date and Name of Person Making Change.

Do not extend this side of this line.

PLEASE RETURN TO
LOS ANGELES COUNTY ENGINEER
403 Los Angeles County Engineering Bldg.

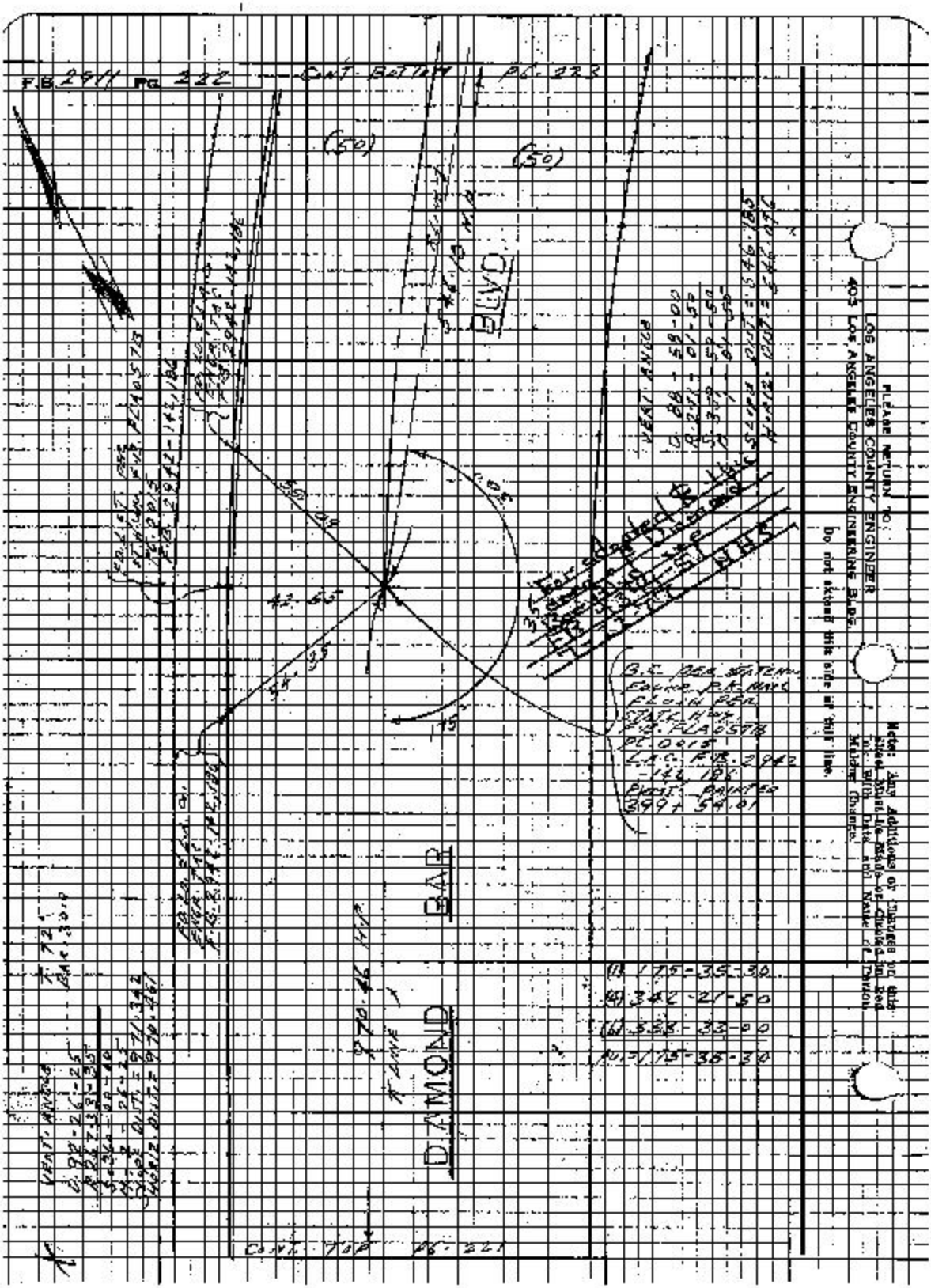
F.B. 2911 PG. 222
CONT. BOTTOM PG. 223
(50)
(50)
BLVD.
DAMOND BAR
CONT. TOP PG. 221
PLEASE RETURN TO:
LOS ANGELES COUNTY ENGINEER
403 LOS ANGELES COUNTY ENGINEERING BLDG.
Do not extend this side of this line.
Note: Any Additions or Changes on this Sheet Must be Made or Checked in Red Ink With Date and Name of Person Making Change.

Notes Cpd by I. ABE

Map No.

Office Work

Checked

Date

Survey of Diamond Bar Blvd

J.N. Tape Std

Surveyed by L.L. Brown

Notes L.L. Brown Date 11-24-70

Inked I. M. PALMER

F.B. 2411 PG. 223

Note: Any Additions or Changes on this Sheet Must be Made in Red Ink With Date and Name of Person Making Change.

Do not write outside of this line.

PLEASE RETURN TO
LOS ANGELES COUNTY ENGINEER
909 LOS ANGELES COUNTY ENGINEERING BLDG.

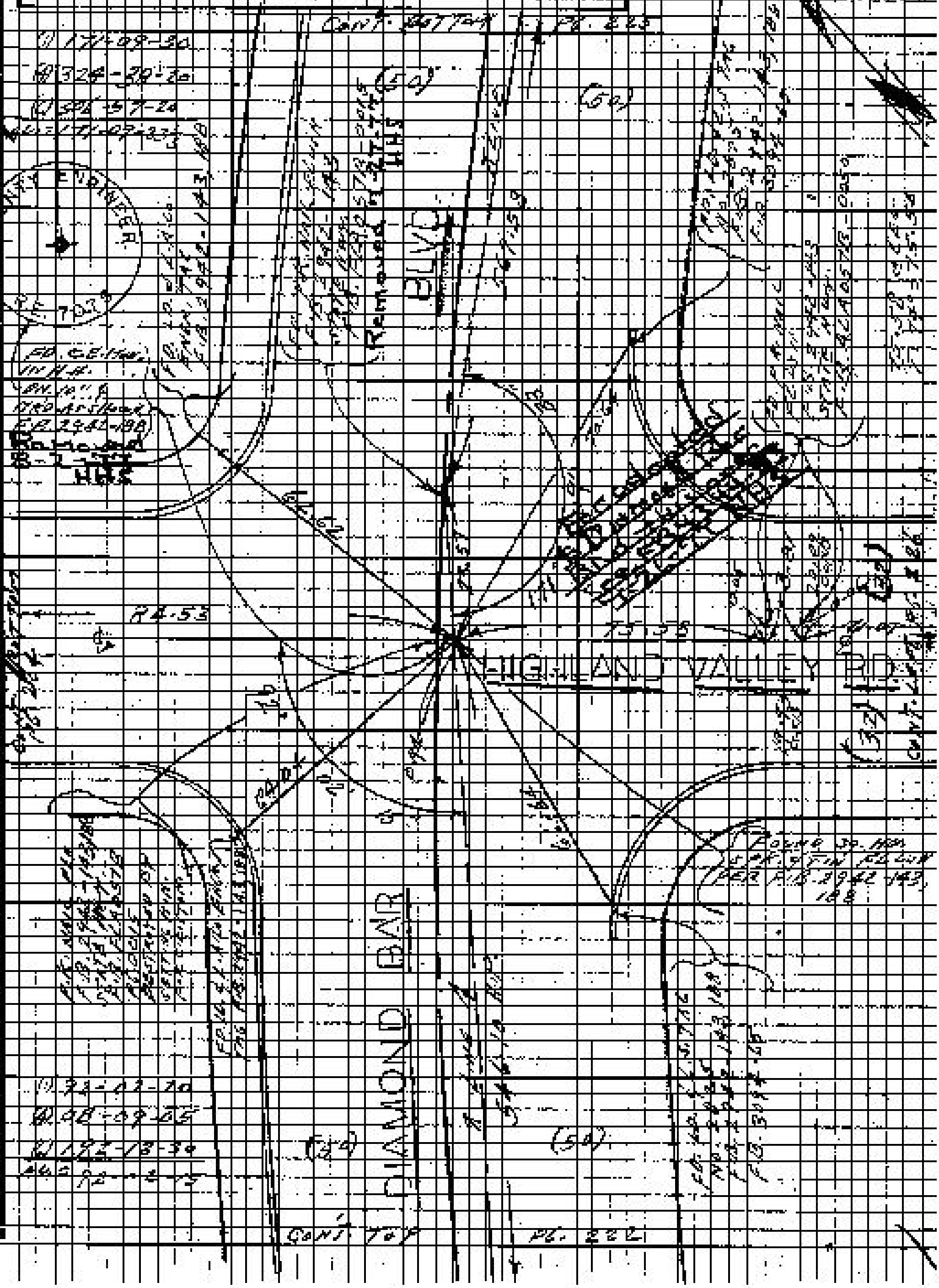

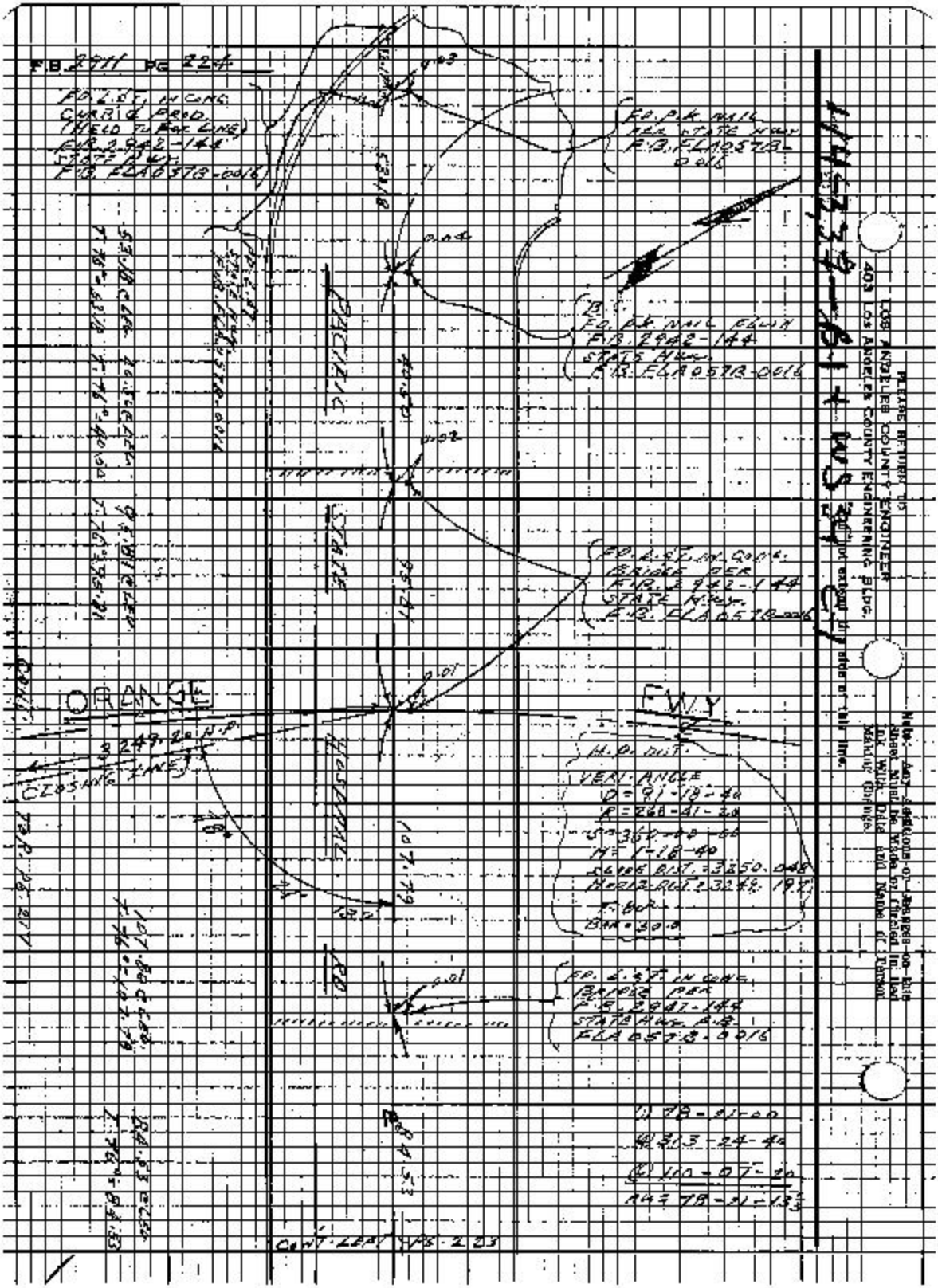

F.B. 2911 PG 224
FO. L.&T. IN CONC. CURB & PROD. (HELD TO FOR LINE) F.B. 2942-144 STATE HWY. F.B. FLA 057B-0016
FO. P.K. NAIL PER STATE HWY. F.B. FLA 057B-0016
FO. P.K. NAIL FLUSH F.B. 2942-144 STATE HWY. F.B. FLA 057B-0016
FO. L.&T. IN CONC. BRIDGE PER F.B. 2942-144 STATE HWY. F.B. FLA 057B-0016
PACIFIC
STATE
HOSPITAL
RD
ORANGE
FWY
CLOSING LINE
3249.20 H.P.
H.P. DIST.
VERT. ANGLE
D = 91-18-40
R = 268-41-20
S = 360-00-00
M = 1-18-40
SLOPE DIST. = 3250.048
HORIZ. DIST. = 3249.197
T. BOR.
BAR = 30.0
FO. L.&T. IN CONC. BRIDGE PER F.B. 2942-144 STATE HWY. F.B. FLA 057B-0016
(1) 78-21-00
(2) 313-24-40
(3) 110-07-20
AVG 78-21-13 1/3
CONT. LEFT PG. 223
PLEASE RETURN TO
LOS ANGELES COUNTY ENGINEER
403 LOS ANGELES COUNTY ENGINEERING BLDG.
Note: Any additions or changes on this sheet must be made or circled in red ink with date and name of person making change.

Notes Chk'd by T. AR	Survey of Diamond Bar Blvd
Map No.	Level [illegible] Tape [illegible]
Office Work	Surveyed by L.L. Brown
Checked	Notes L.L. Brown Date 1-23-76
Date	Indexed F. M. PALMER [illegible] 27 76

F.B. 2711 Pg. 223

Note: Any Additions or Changes on this Sheet Must be Made in Red Ink with Date and Name of Person Making Change.

PLEASE RETURN TO
LOS ANGELES COUNTY ENGINEER
405 Los Angeles County Engineering Bldg.

Do not extend this side of this line.



PLEASE RETURN TO
LOS ANGELES COUNTY ENGINEER
403 LOS ANGELES COUNTY ENGINEERING BLDG.

Note: Any Additions or Changes on this Sheet Must be Made in Circled In Red Ink With Date and Name of Person Making Change.

Do not extend this side of this line.

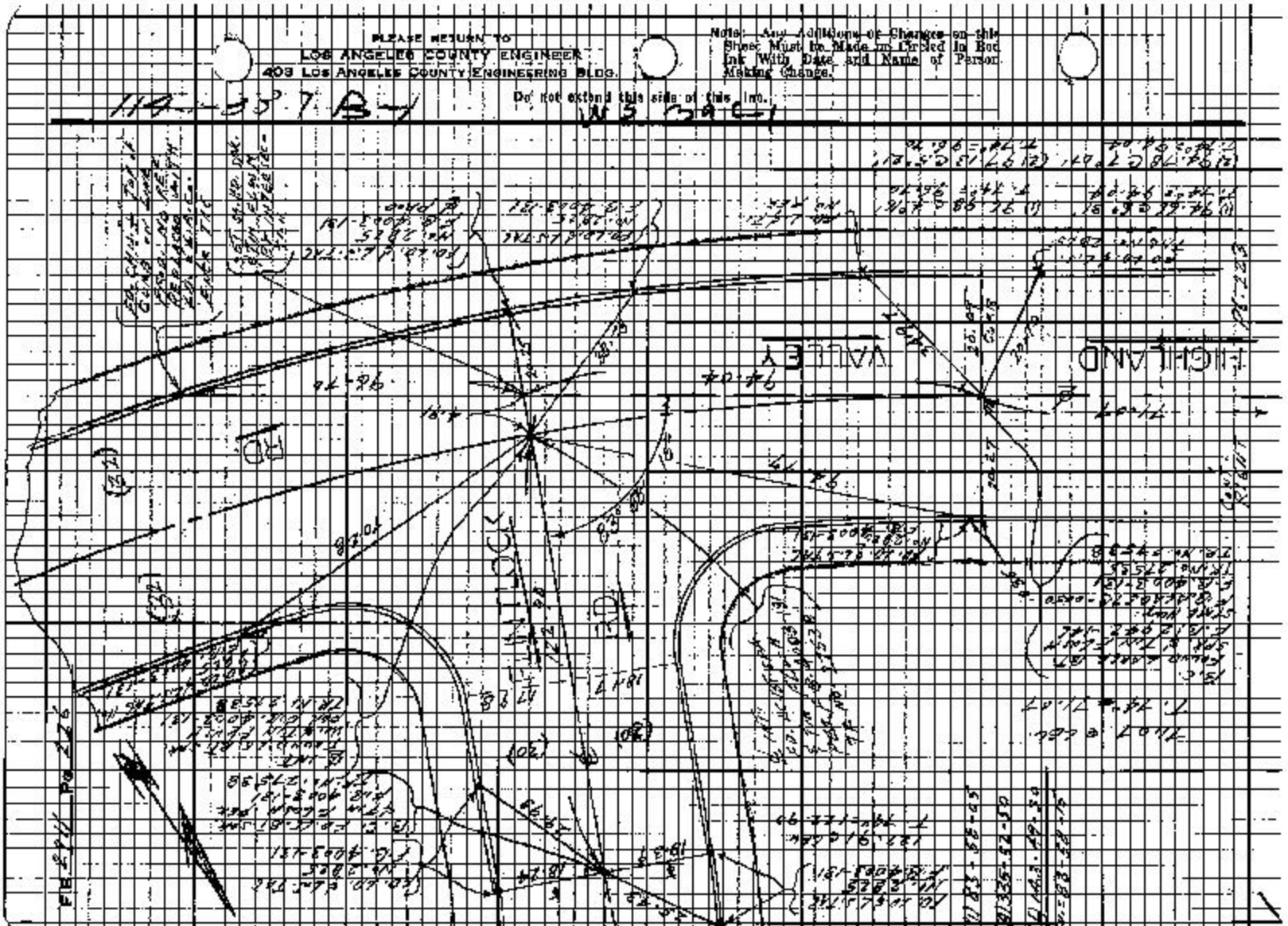

Notes Ck'd by	Survey to DIAMOND BAR BLVD.	E. B. 2911 PG. 227
Map No.	JN009559 Tape H.P. Sta °F	
Office Work	Surveyed by L. L. BROWN	
Checked	Notes L. L. BROWN Date 12-14-76	
Date	Indexed T. M. PALMERI DEC 27 '78	

DIAMOND BAR BLVD.

JN009559

GEODETIC TIES

PARTY
L. L. BROWN
R. G. MASSER
J. E. HENDERSON
R. J. RODRIQUEZ

PLEASE RETURN TO
COUNTY OF LOS ANGELES
DEPARTMENT OF COUNTY ENGINEER
403 LOS ANGELES COUNTY ENGINEERING BLDG.

Note: Any Additions or Changes on this Sheet Must be Made or Circled in Red Ink With Date and Name of Person Making Change.

Do not extend this side on this line

F.B. 2871 Pg. 228

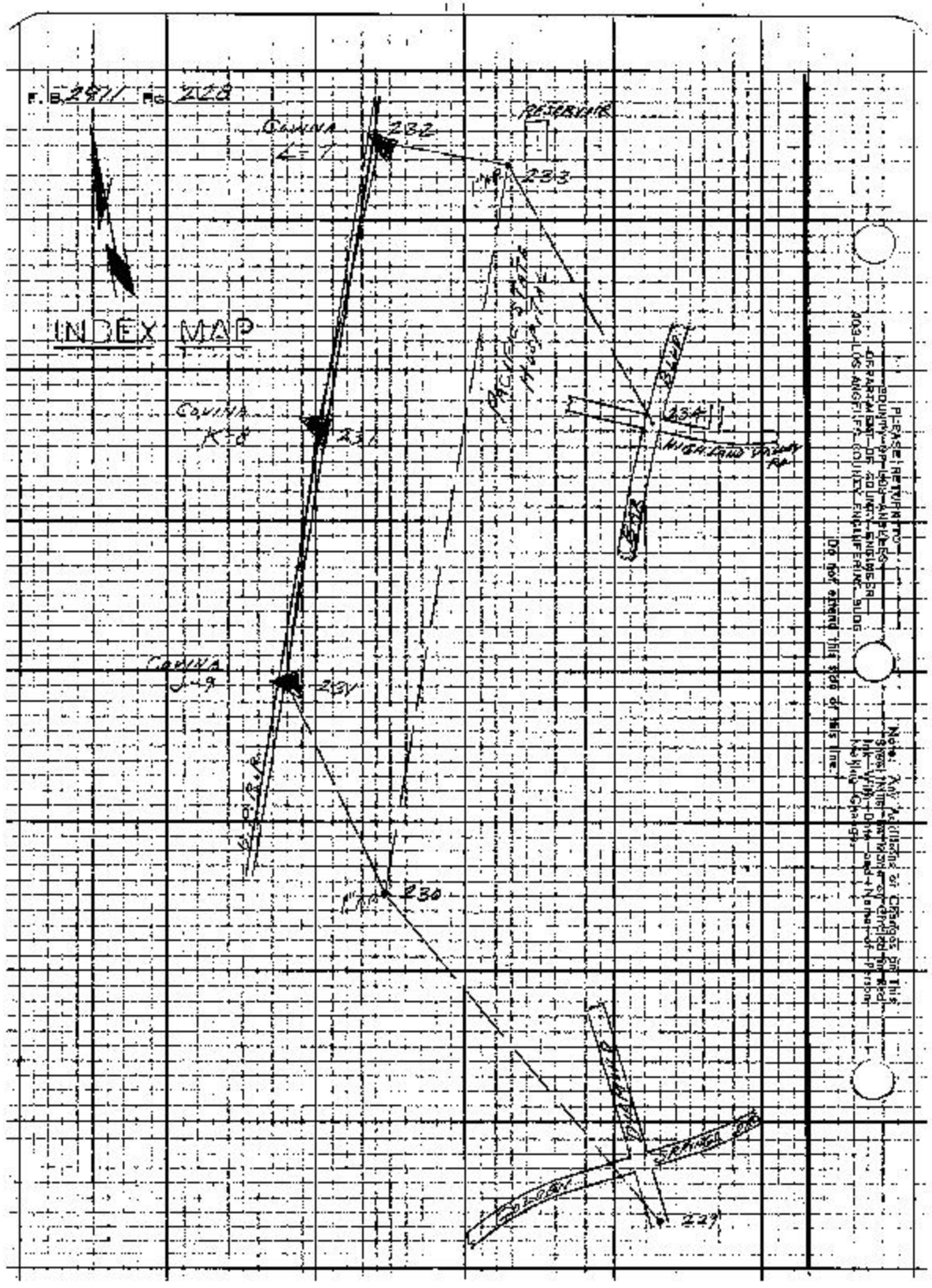

Notes Ch'k'g by
Map No.
Office Work
Checked
Date

Survey of DIAMOND BAR BLVD
Tape Std. °F
Surveyed by L.L. BRAUN
Notes L.L. BRAUN Date 12-14-76
Indexed F. M. PALMER DEC 27 76

F.B. 2911 PG. 229

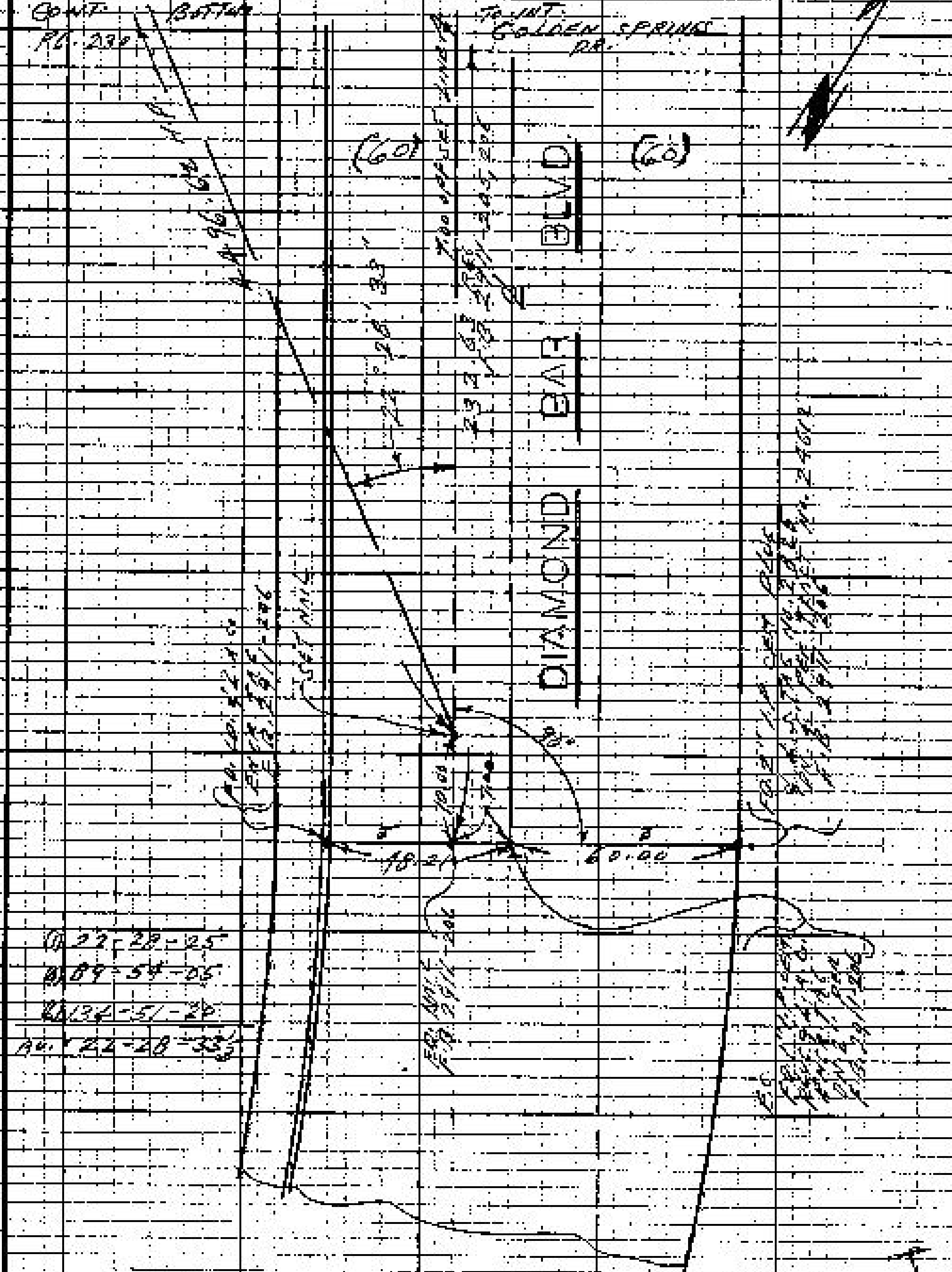

PLEASE RETURN TO COUNTY OF LOS ANGELES DEPARTMENT OF COUNTY ENGINEER 403 LOS ANGELES COUNTY ENGINEERING BLDG.

Notes: Any Additions or Changes on This Sheet Must be Made and Circled in Red Ink With Date and Name of Person Making Change.

Do not extend this side of this line

76F8U98 CEN310 8-68

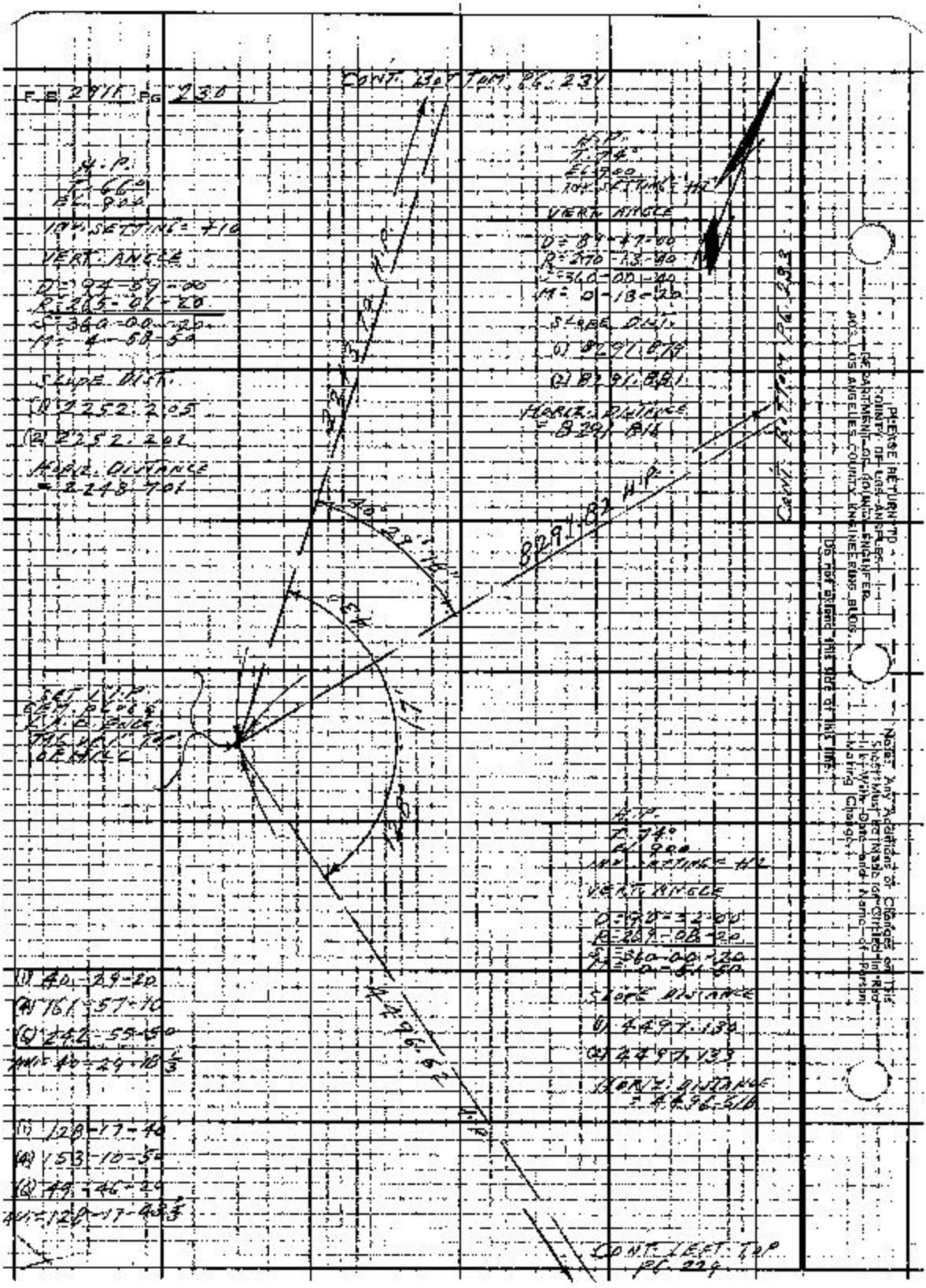

F.B. 2911 PG 230
CONT. BOTTOM PG. 231
H.P.
T. 66°
EL. 900
INV. SETTING = +10
VERT. ANGLE
D = 94-59-00
R = 265-01-20
S = 360-00-20
M = 4-58-50
SLOPE DIST.
(1) 2252.205
(2) 2252.202
HORIZ. DISTANCE = 2248.701
H.P.
T. 74°
EL. 900
INV. SETTING = +12
VERT. ANGLE
D = 89-47-00
R = 270-13-40
S = 360-00-40
M = 0-13-20
SLOPE DIST.
(1) 8291.879
(2) 8291.881
HORIZ. DISTANCE = 8291.816
8291.82 H.P.
CONT. BOTTOM PG. 233
H.P.
T. 74°
EL. 900
INV. SETTING = +12
VERT. ANGLE
D = 90-32-00
R = 269-08-20
S = 360-00-20
M = 0-51-50
SLOPE DISTANCE
(1) 4497.130
(2) 4497.133
HORIZ. DISTANCE = 4496.516
(1) 40-29-20
(4) 161-57-10
(6) 242-55-50
AVG = 40-29-18 1/3
(1) 128-17-40
(4) 153-10-50
(6) 49-46-20
AVG = 128-17-43 2/3
CONT. LEFT TOP PG. 229
PLEASE RETURN TO
COUNTY OF LOS ANGELES
DEPARTMENT OF COUNTY ENGINEER
40 LOS ANGELES COUNTY ENGINEERING BLDG.
Do not extend this side of this line.
Note: Any Additions or Changes on this Sheet Must be Made for Circled in Red Ink With Date and Name of Person Making Change.

Notes Ck'd by	Survey of DIAMOND BAR BLVD
Map No.	Job 0095-59 Tape H.P. Std. °F
Office Work	Surveyed by L.L. BROWN
Checked	Notes L.L. BROWN Date 12-14-78
Date	Indexed I. M. PALMER, DEC 27 '78

F.B. 2911 PG. 2-31

CONT. BOTTOM PG. 232



Note: Any Additions or Changes on this Sheet Must be Made or Circled in Red Ink With Date and Name of Person Making Change.

PLEASE RETURN TO COUNTY OF LOS ANGELES DEPARTMENT OF COUNTY ENGINEER 408 LOS ANGELES COUNTY ENGINEERING BLDG.

Do not extend this side of this line.

76F3098.CEN3 10/3/86

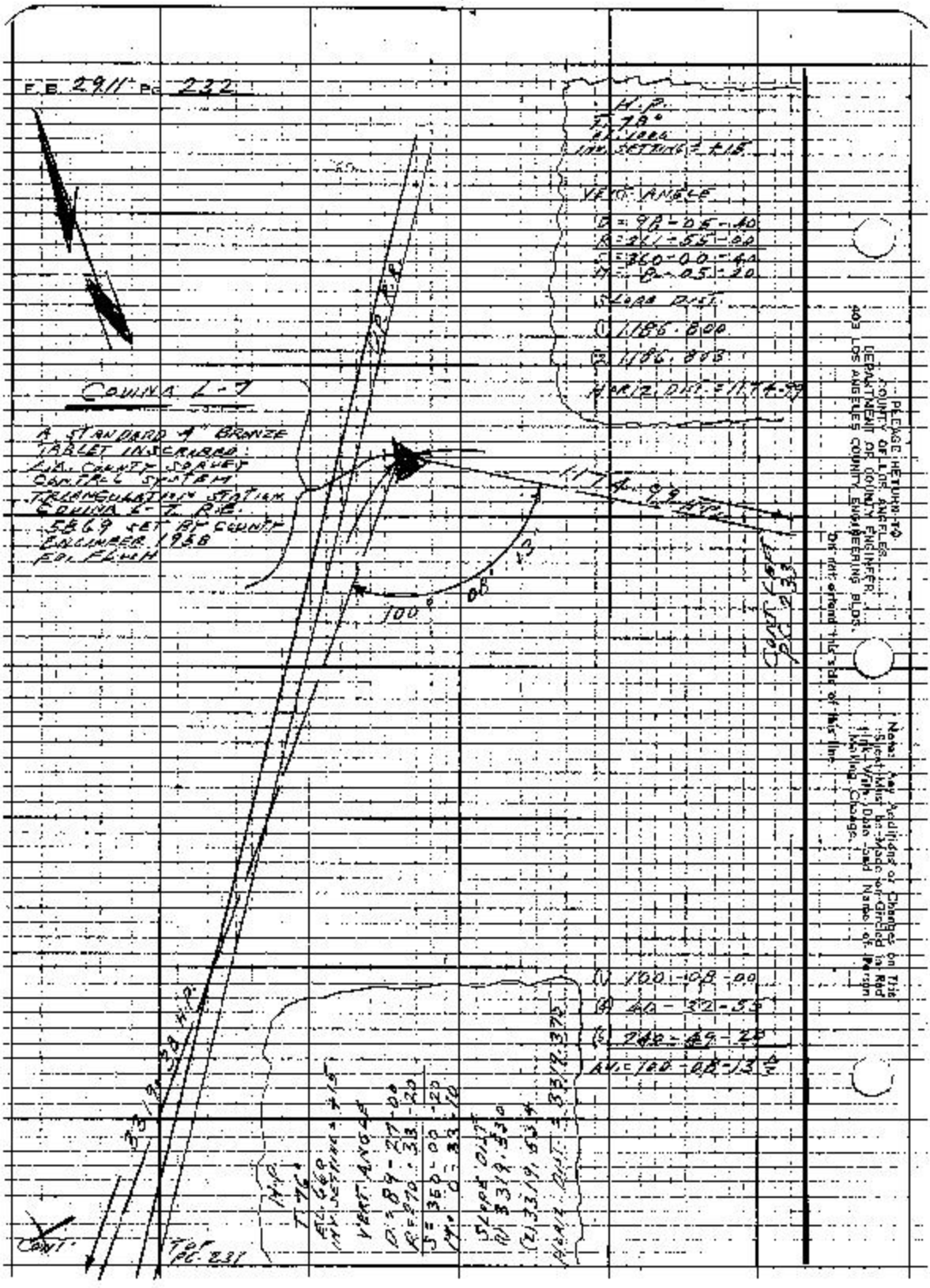
F.B. 2911 Pg 232
COVINA L-7
A STANDARD 4" BRONZE TABLET INSCRIBED: LA. COUNTY SURVEY CONTROL SYSTEM TRIANGULATION STATION COVINA L-7 R.E. 5869 SET BY COUNTY ENGINEER 1958 FOL FLUCH
H.P.
T. 78°
EL. 1000
INV. SETTING = +15
VERT. ANGLE
D = 98-05-40
R = 261-55-00
S = 360-00-40
M = 8-05-20
SLOPE DIST.
(1) 1186.800
(2) 1186.803
HORIZ. DIST. = 1174.99
1174.99 H.P.
100° 08' 13"
CONT. LEFT PG 233
(1) 100-08-00
(4) 40-32-55
(5) 240-49-20
AVG = 100-08-13 1/2
3319.38 H.P.
H.P.
T. 76°
EL. 660
INV. SETTING = +15
VERT. ANGLE
D = 89-27-00
R = 270-33-20
S = 360-00-20
M = 0-33-10
SLOPE DIST.
(1) 3319.530
(2) 3319.534
HORIZ. DIST. = 3319.375
CONT.
TOP PG 231
PLEASE RETURN TO
COUNTY OF LOS ANGELES
DEPARTMENT OF COUNTY ENGINEER
403 LOS ANGELES COUNTY ENGINEERING BLDG.
Do not extend this side of this line.
Note: Any Additions or Changes on This Sheet Must be Made or Circled in Red Pink With Date and Name of Person Making Change.

Notes Ck'd by	Survey of Cheltono Bar Blvd.
Map No.	JN 0095.59 Tape H.P. Sta. °F
Office Work	Surveyed by L.L. Brown
Checked	Notes L.L. Brown Date 12-14-76
Date	Indexed T. M. Palmer DEC 27 '78

F.B. 2911 PG. 233

(1) 108-39-10
(4) 74-37-00
(6) 291-05-40
AVG = 108-39-16 2/3

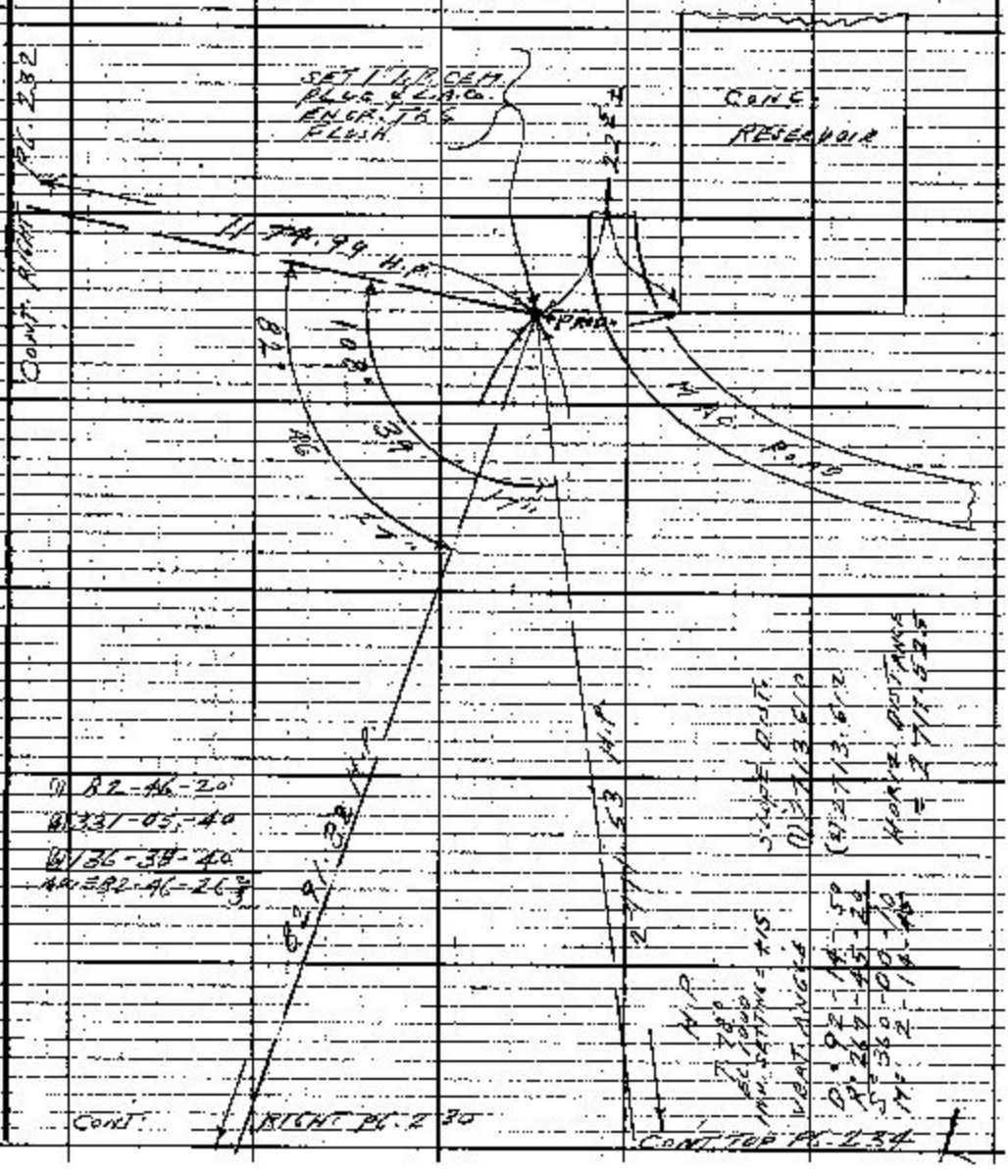

Note: Any Additions or Changes on this Sheet Must be Made or Circled in Red Ink With Date and Name of Person Making Changes.

PLEASE RETURN TO COUNTY OF LOS ANGELES DEPARTMENT OF COUNTY ENGINEER 403 LOS ANGELES COUNTY ENGINEERING BLDG.

Do not extend this side of this line

76F3005 CE#31 0 3 A 65

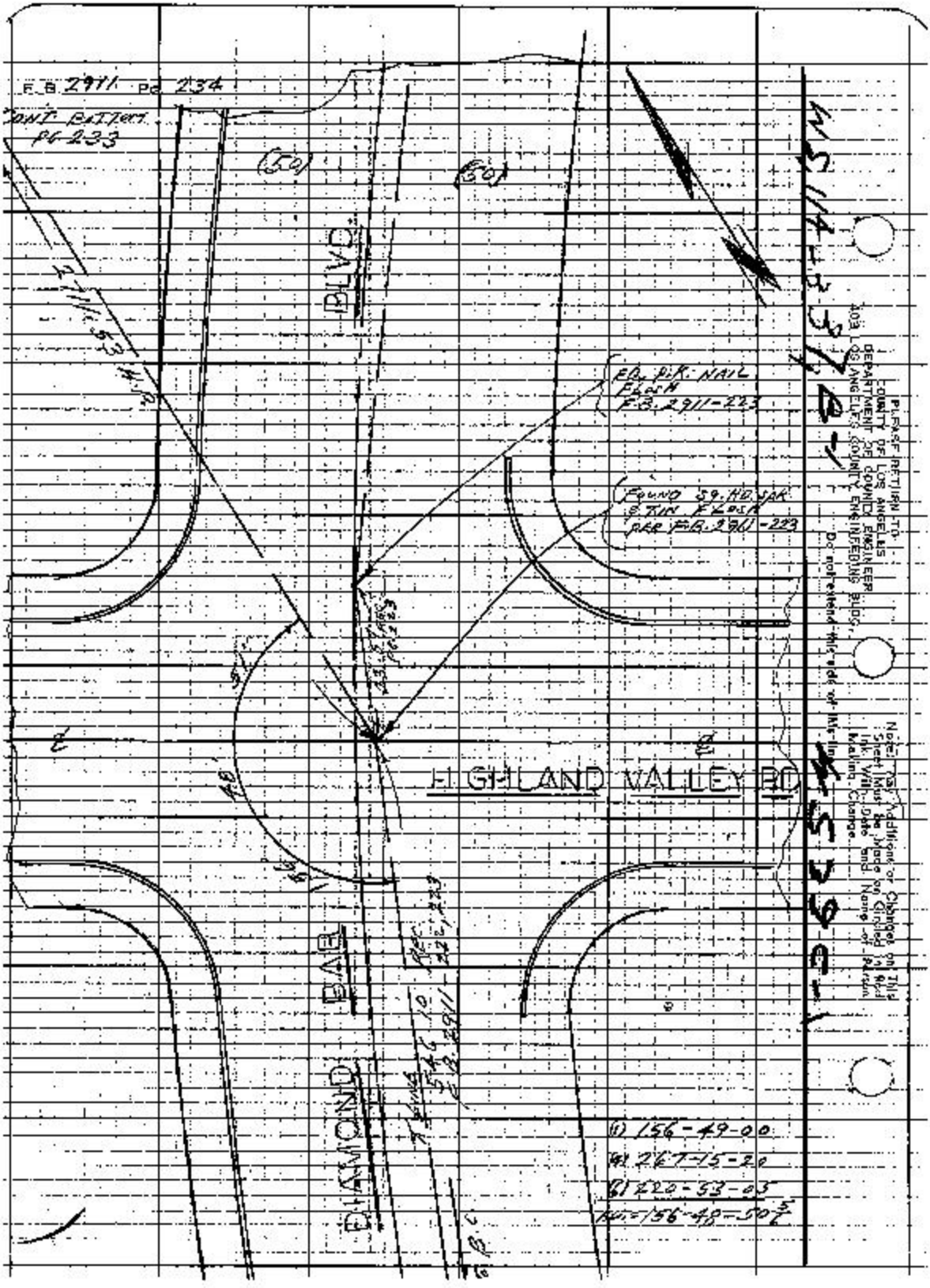
F.B. 2911 Pg 234
CONT. BOTTOM PG 233
(50)
(50)
BLVD.
FD. P.K. NAIL FLUSH F.B. 2911-223
FOUND 59. HD. SPK & TIN FLUSH PER F.B. 2911-223
HIGHLAND VALLEY RD.
DIAMOND BAR
(1) 156-49-00
(4) 267-15-20
(6) 220-53-03
Ave. = 156-48-50 5/6
PLEASE RETURN TO
COUNTY OF LOS ANGELES
DEPARTMENT OF COUNTY ENGINEER
403 LOS ANGELES COUNTY ENGINEERING BLDG.
Do not extend this side of this line
Note: Any Additions or Changes on This Sheet Must Be Made on Circled in Red Ink With Date and Name of Person Making Change.