Notes Ck'd by	Survey of	F.B. 2917 Pg.
Map No.	JN Tape Std °F	
Office Work	Surveyed by	
Checked	Notes Date	
Date	Indexed	

Page	Job	Description
		LA MIRADA PARK (GOLF COURSE SECTION) J.N. 8867.02
5-26	Elev.	Grades for concrete sidewalk E. sid of Ocaso Ave. from Alicante N'ly.
27-34	Elev.	Grades for 2½" water line to meter.
35-39	Elev.	Grades for parking lot curb.
41-42	Elev.	Grades on 8" sewer to serve the Service Bldg. at Santa Gerturdes & Foster Rd.
43-46	Loc.	Loc. stakes for club house.
47-49	Elev.	Grades on 8" V.C.P. Sanitary Sewer.
51-73	Loc.	Loc. of grade points & grades on parking lot.
75-77	Elev.	Grade stakes for sewer along White Post Lane & Santa Gertrudes Ave. for service bldg.
79-80	Elev.	Grade check around Club House per JN 8867.02.
81-85	Loc.	Loc. & grades of paved area at Club House.
87-90	Loc.	Loc. & staking of sewer for Club House.
91-96	Loc.	Loc. of grades & X-Sec. along So. curb on parking lot & P/L along Alicante Rd.

Microfilmed April '85.

(cont'd on next page)

Note: Any Additions or Changes on this Sheet Must be Made or Circled in Red Ink With Date and Name of Person Making Change
Do not extend this side of this line.
PLEASE RETURN TO
LOS ANGELES COUNTY ENGINEER
403 LOS ANGELES COUNTY ENGINEERING BLDG.
76P3098 CE #310 5-66

F.B. 2917 Pg.

Page	Job	Description
97-108	Loc.	Loc. & grades of X-Secs. alg. & across bottom of natural drain fr. east side of lake at Ocaso Ave. easterly to Santa Gertrudes Ave.
109-124	Cont.	Pre. Survey for drainage channel Ocaso Ave. E'ly to Santa Gertrudes Ave.
125-136	Elev.	Profile along prop. drainage ditch above Sts.
137-138	Loc.	Golf Course-8867.11-Loc. surveys for check Dams #1 & #2.
151-160	Stak.	Golf Course-8867.11-Grade stakes for drainage gutter E'ly edge of Lake to Santa Gertrudes Ave.
161-167	Loc.	Loc. & grade stakes CLBHS & area in front.
169-172	Loc.	Loc. & grade stakes for paving in front of clubhouse.
201-210	Bdry.	La Mirada Park-0055.00-Survey for parcels of park property to be sold to cemetery.

PLEASE RETURN TO
LOS ANGELES COUNTY ENGINEER
403 Los Angeles County Engineering Bldg.

Do not extend this side of this line.

Note: Any Additions or Changes on this Sheet Must Be Made or Circled in Red Ink With Date and Name of Person Making Change

Profile No.	Notes Red	Plotted	Job No. 8867.02	Division No. 11	F. B. 2917	Pg. 5
	Date	Date	Survey of LA MIRADA GOLF COURSE			
X-Sec. No.	Notes Chkd.	Checked	Survey by	Notes A.N.H	Date 5-26-61	
	Date	Date	Map No.	Indexed H. E. OTT	Date	

J.N. 8867.02

LA MIRADA GOLF COURSE

GRADES FOR CONC. SPDWK. ON E. SIDE OCEAN AVE. BEGINNING @ ALICANTE & RUNNING NORTHERLY

NOTE -
(THIS BOOK WAS CONT FROM F.B. 2378 pg -

A.N. HELLSTROM
H. H. SPRIGGS
R. J. RODRIGUEZ
L. W. JONES

STATION	B. S.	H. I.	F. S.	ELEV.

NOTE: ANY ADDITIONS OR CHANGES ON THIS SHEET MUST BE MADE OR CIRCLED IN RED INK, WITH DATE AND NAME OF PERSON MAKING CHANGE.

Do not extend notes this side of this line.

PLEASE RETURN TO
LOS ANGELES COUNTY ENGINEER
700 LOS ANGELES COUNTY ENGINEERING BLDG.

76L-298 S & E #307—1-56

76L-298 S & E #307—1-56

PLEASE RETURN TO
LOS ANGELES COUNTY ENGINEER
700 LOS ANGELES COUNTY ENGINEERING BLDG.

NOTE: ANY ADDITIONS OR CHANGES ON THIS SHEET MUST BE MADE OR CIRCLED IN RED INK, WITH DATE AND NAME OF PERSON MAKING CHANGE.

Do not extend notes this side of this line.

STATION	B. S.	H. I.	F. S.	ELEV.		
B.M. #8				172.24	B.M. #8 - Elev. 172.238 - F.B. 2201-107 S.E. COR. ALICANTE RD & MANZANARES RD, 5' S. of S.C.R. - Spk. in Lead in Top Curb Mkd. B.M.	
B.M.				179.23	B.M. - Fd. Wire Spk. in M.C.R. - N.W. COR. ALICANTE RD & OCASO AVE.	
0+26.6	Curb @ Ocaso Rd begin			(ACT EL CURB 181.56)		
0+50				180.38	FIN. GRADE STREET SIDE CONC. SDWLK	
0+75				179.69	180.00	F. 0.31
1+00				179.05	179.50	F. 0.45
+25				178.48	179.00	F. 0.52
+50				177.72	178.50	F. 0.78
+75				177.24	177.96	F. 0.72
B.C. 1+88.09				176.92		
2+00				176.70	177.33	F. 0.63
+25				176.10	176.61	F. 0.51
+50				175.36	175.81	F. 0.45
+75				174.36	174.92	F. 0.56
3+00				173.41	173.95	F. 0.54
+25 (T.P.)				172.32	172.89	F. 0.57
+50				171.11	171.74	F. 0.63

(3° OFF STREET SD. SDWK)

F. B. 2917 PG. 6
Job No. 9967.02 Division No. 11 Notes Red. Plotted Profile
Survey of LA MIRADA GLF CRS Date Date No.
Survey by A.N.H. Notes A.N.H. Notes Chkd. Checked X-Sec.
Indexed Date Date No.

76L-298 S & E #307—1-56

PLEASE RETURN TO
LOS ANGELES COUNTY ENGINEER
700 LOS ANGELES COUNTY ENGINEERING BLDG.

NOTE: ANY ADDITIONS OR CHANGES ON THIS SHEET MUST BE MADE OR CIRCLED IN RED INK, WITH DATE AND NAME OF PERSON MAKING CHANGE.

Do not extend notes this side of this line.

STATION	B. S.	H. I.	F. S.	ELEV.			
					FIN. GRD. AT STREET SIDE CONC. SDWK.	171.74 6-5-56	
3+25				169.77	170.55	F.0.78	(3' OFF STREET SD. SDWK)
4+00				168.64	169.36	F 0.72	
+25				167.32	168.10	F.0.78	
+50				166.19	166.71	F.0.52	
+75				165.22	165.43	F.0.21	
5+00				164.03	164.24	F.0.21	
C 5+09 13	T.B.			163.61	163.64	F.0.03	
T.B.M.				156.63	T.B.M. - Elev. 156.63 - F.B. 2378-132 OCASO AVE - EAST SIDE ± 600' N. of ℄ of ALICANTE Boat Spk. in Top Conc. Culv. Hd. Wall		
5+25				162.97	163.16	F 0.19	(3' off St. Side Conc. walk)
+50				162.17	162.17	Grd.	
+75				161.80	161.29	C 0.51	
6+00				160.67	160.49	C 0.18	
+25				159.93	159.93	Grd.	
+50				159.32	159.47	F 0.15	
+75				158.86	159.11	F 0.25	
7+00				158.62	158.84	F 0.22	

Profile No. ____ Notes Red. ____ Plotted ____ Job No. 8867.02 Division No. 11 F. B. 2917 Pg. 3

X-Sec. No. ____ Date ____ Date ____ Survey of LA MIRADA GLF CRS

Notes Chkd. ____ Checked ____ Survey by A & H Notes A.N.H. Date 5-26-61

Date ____ Date ____ Map No. ____ Indexed H. E. Ott Date ____

76L-298 S & E #307—1-56

PLEASE RETURN TO
LOS ANGELES COUNTY ENGINEER
700 LOS ANGELES COUNTY ENGINEERING BLDG.

NOTE: ANY ADDITIONS OR CHANGES ON THIS SHEET MUST BE MADE OR CIRCLED IN RED INK, WITH DATE AND NAME OF PERSON MAKING CHANGE.

Do not extend notes this side of this line.

F. B. 2917 Pg. 8 | Job No. 89602 Division No. // Notes Red. Date Plotted Profile
Survey of LA MIRADA GOLF COURSE Date No. X-Sec.
Survey by CURTIS Notes Curtis Notes Chkd. Checked
Indexed Date Date Date No.

STATION	B. S.	H. I.	F. S.	ELEV.				
	Elev.	Fin. Grd @ St. side conc. wk	C or F		Sta.	Elev.	Fin Grade @ St Side Conc. Wk.	C or F
7+25	158.35	158.67	F0.32		11+25	167.52	167.71	
							167.76	F0.19
+50	157.23	158.60	F1.37		+50	168.61	168.80	
							168.90	F0.19
+75	158.41	158.62	F0.21		11+75	169.44	169.94	
							170.04	F0.24
8+00	158.39	158.75	F0.36		11+988 (Sct.)	170.77	170.95	F0.18
+25	158.75	158.97	F0.22		11+988	Act. Walk 170.91 Plan 171.14		
+50	159.00	159.29	F0.29					
+75	159.43	159.60	F0.17					
9+00	160.10	160.02	C0.08					
+25	160.37	160.52	F0.15					
+50	161.06	161.13	F0.07					
+75	161.76	161.83	F0.07					
10+00	162.46	162.64	F0.18					
10+09.15 B.C.	162.70	162.96	F0.26					
10+25	163.31	163.53	F0.22					
+50	164.21	164.53	F0.32					
+75	165.36	165.57	F0.21					
11+00	166.76	166.62	C0.14					
(Sct)								
T.B.M.				159.78	T.B.M.	Cc&co ST. W. S.I.de ± 7.50 No. Alley Jc Bt. spk in W. S.I.de P.P. 1352 640E		
T.B.M.				156.63	T.B.M.	Elev. 156.63		

(Stks @ Tans 30' off ST. Side Conc. Wk.)

(These 4 stations changed to meet Existing walk.)

Stks @ Tans 30' off ST. Side Conc. Wk.

76L-298 S & E #807—1-56

PLEASE RETURN TO
LOS ANGELES COUNTY ENGINEER
700 LOS ANGELES COUNTY ENGINEERING BLDG.

NOTE: ANY ADDITIONS OR CHANGES ON THIS SHEET MUST BE MADE OR CIRCLED IN RED INK, WITH DATE AND NAME OF PERSON MAKING CHANGE.

Do not extend notes this side of this line.

Profile No. Notes Red Plotted Job No. 8807.02 Division No. 11
X-Sec. No. Date Date Survey of LA MIRADA GOLF COURSE
Notes Chkd. Date Checked Date Survey by Curtis Notes Date 4-7-61
Date Map No. Indexed H.E.OH Date

F.B. 2717 Pg. 9

247

(Ad)
TBM

(El. 200.00 FB 2378-170 @ Contr. - No. S.d.c. @ TBM LA Fonda Auc. - Spk. in E. Side PP #3567 32 E)

(Additional Grades near Proposed Club House Site)

Station	B. S.	H. I.	F. S.	ELEV.	Cut or Fill	Station		Grade	Elev.	Cut or Fill	
N 7410	Flow					N 7420	Flow				
E 7707	Line	180.0	181.4	C-1.4		E 8140	Line	180.0	181.1	C-1.1	(NOTE)
N 7460						E 7440					
E 7713	F.L.	176.0	179.6	C-3.6		E 8160	F.L.	178.0	178.0	Gr.	See 2
N 7500						E 7460					
E 7695	F.L.	175.0	177.2	C-2.2		E 8183	F.L.	176.0	176.0	Gr.	FB. 2378
N 7530						E 7475					
E 7685	F.L.	174.0	176.4	C-2.4		E 8200	F.L.	174.0	174.0	Gr.	Pgs + 221
N 7570											223 &
E 7678	F.L.	170.0	173.0	C-3.0							224
	184'	Contour @ Bldg. Site				N 7480					
N 7372						E 7770		180.0	180.0	Gr.	
E 7858		184.0	185.6	C-1.6		N 7500					
N 7400						E 7830		180.0	180.0	Gr.	
E 7870		184.0	184.8	C-0.8		N 7520					
N 7440						E 7915		180.0	180.0	Gr.	
E 7895		184.0	184.0	Gr.		N 7700		171.2	168.8	F-2.4	
N 7450						E 8100		170.0			
E 7950		184.0	184.0	Gr.		N 7550		171.0	172.5	C-1.5	
N 7457						E 8175	F.L.	170.0	172.5	C-2.5	
E 7977		184.0	182.7	F-1.3		N 7600		171.0	170.0	Gr.	
N 7400						E 8100		170.0	168.5	F-1.5	
E 8008		184.0	184.0	Gr.		N 7600		171.0	170.0	F-1.0	Rail Rd
N 7365						E 8132		170.0	168.8	F-1.2	
E 8023		184.0	185.1	C-1.1		N 7620		171.0	169.0	F-2.0	1 ct
						E 8075		170.0	167.9	F-2.1	4 W
						N 7650		171.0	168.6	F-2.4	Rail Rd
						E 8110		170.0	166.9	F-3.1	3 Sidewalk
N 7425						N 7635		169.0	167.4	F-1.6	
E 8037		182.0	182.0	Gr.		E 8085		168.0	166.4	F-1.6	
N 7500						N 7600					
E 8060		178.0	179.8	C-1.8		E 7950		175.0	176.3	C-1.3	
N 7540						N 7495					
E 8077		176.0	178.4	C-2.4		E 7955		180.0	180.8	C-0.8	
N 7585						N 7550					
E 8077		174.0	175.7	C-1.7		E 7950		178.0	180.0	C-2.0	

76L-298 S & E #307—1-56

PLEASE RETURN TO
LOS ANGELES COUNTY ENGINEER
700 LOS ANGELES COUNTY ENGINEERING BLDG.

NOTE: ANY ADDITIONS OR CHANGES ON THIS SHEET MUST BE MADE OR CIRCLED IN RED INK, WITH DATE AND NAME OF PERSON MAKING CHANGE.

Do not extend notes this side of this line.

F. B. 2917 PG. 10 Job No. 8867-02 Division No. 11 Notes Red ____ Plotted ____ Profile ____
Survey of La Mirada Golf Course Date ____ No. ____
Survey by Curtis Notes Burk Notes Chkd ____ Checked ____ X-Sec. ____
Indexed ____ Date ____ Date ____ No. ____

248

STATION	B. S.	H. I.	F. S.	ELEV.
(Walks 10' wide)				
(Walks Near Clubhouse)				
Rough Grades only				
(South of Practice Green)				
Sta.	℄ Grd.	Elev	C or F	
N 7378 E 8030	183.8	184.3	Gr	
N 7388 E 8080	183.6	183.6	Gr	
N 7390 E 8120	183.4	183.4	Gr	
N 7400 E 8145	182.0	182.0	Gr.	
N 7405 E 8165	181.7	181.7	Gr.	
N 7400 E 8202	181.4	182.4	C-1.0	
(SE. of Tee #1 & NW of Practice Green)				
N 7444 E 8018	184.0	184.0	Gr	
N 7470 E 8045	181.0	181.0	Gr	
N 7510 E 8065	177.6	178.9	C-1.3	
N 7560 E 8075	174.4	176.5	C-2.1	
(Future Wk. Grade)				
N 7372 E 7850	184.0	185.3	C1.3	
N 7350 E 7835	186.0	186.0	Grd	
N 7325 E 7810	188.0	188.7	C0.7	
N 7313 E 7785	190.0	190.0	Grd	
N 7300 E 7760	192.0	192.0	Grd	

(See F.B. 2378-250 for Final Finish Grades)

(Future Wk. (cont.))			
N 7288 E 7730	194.0	194.0	Grd
N 7295 E 7812	192.0	192.5	C0.5
(South & West of Practice Green)			
(Station ℄ Grade	Elev.	C or F	
N 7404 E 7840	184.0	184.0	Gr.
N 7358 E 7800	184.5	184.5	Gr.
N 7344 E 7750	184.5	185.5	C-1.0
N 7360 E 7724	183.8	184.5	C-0.7
N 7400 E 7700	181.5	181.5	Gr.
N 7450 E 7675	179.6	181.8	C-2.2
N 7480 E 7650	179.2	181.0	C-1.8
(South of Tee #1 to Edge Tee #1)			
N 7472 E 7985	182.8	182.8	Gr.
N 7493 E 7990	181.2	181.2	Gr. edge Tee
(So. of Drive Range - To Edge D.R.)			
N 7447 E 7860	183.2	183.2	Gr
N 7470 E 7840	181.8	181.8	Gr.
N 7490 E 7840	180.6	180.6	Gr

76L-298 S & E #307—1-56

PLEASE RETURN TO
LOS ANGELES COUNTY ENGINEER
700 LOS ANGELES COUNTY ENGINEERING BLDG.

NOTE: ANY ADDITIONS OR CHANGES ON THIS SHEET MUST BE MADE OR CIRCLED IN RED INK, WITH DATE AND NAME OF PERSON MAKING CHANGE.

Do not extend notes this side of this line.

STATION	B. S.	H. I.	F. S.	ELEV.				
		ADDITIONAL GRADES @ GREEN #11 & TEE #12						
		NOTE See FB 2378 pgs - 176, 178 & 200						
Station		Grade	Elev.	Cut or Fill	Station	Grade	Elev.	Cut or Fill
N 8100 E 7400	Ch	191.5	195.3	C-3.8	N 8300 E 7600	205.5	203.9	F-1.6
N 8060 E 7400		190.0	190.8	C-0.8	N 8300 E 7750	210.0	210.7	C-0.7
N 8100 E 7500	T.P	195.5	196.95	C-1.4	N 8300 E 7800	211.6	212.7	C-1.1
N 8100 E 7550		200.0	199.2	F-0.8	N 8350 E 7485	191.0	193.1	C-2.1
N 8150 E 7500		198.0	200.3	C-2.3	N 8350 E 7550	194.5	197.3	C-2.8
					N 8350 E 7600	201.0	202.4	C-1.4
8150 7550		202.0	202.2	C-0.2	N 8350 E 7800	211.0	213.2	C-2.2
8150 7600		204.0	204.5	C-0.5	N 8350 E 7880	214.0	214.9	C-0.9
8150 7700		207.6	207.6	Gr.	N 8400 E 7550	193.5	197.1	C-3.6
8200 7500		196.0	200.0	C-4.0	N 8400 E 7600	197.0	201.6	C-4.6
8200 7600		205.3	205.0	F-0.3	N 8400 E 7700	207.0	208.6	C-1.6
8200 7700		208.0	208.3	C-0.3	N 8400 E 7800	210.5	213.1	C-2.6
8217 7767		210.0	209.6	F-0.4	N 8400 E 7880	214.0	215.2	C-1.2
8250 7450		193.0	192.3	F-0.7	N 8300 E 7450	186.0	189.0	C-3.0
8250 7500		196.5	198.9	C-2.4	N 8328 E 7450	186.0	189.3	C-3.3
8250 7750		210.0	210.0	Gr.	N 8350 E 7512	192.0	195.3	C-3.3
8300 7400		183.0	185.0	C-2.0	N 8445 E 7585	195.5	197.9	C-2.4
8300 7500	X	193.5	193.9 195.0	C-0.4 C-1.5				

Profile No. X-Sec. No. Date Notes Red. Date Notes Chkd. Date Plotted Date Checked Date Job No. 8867.02 Division No. 11 Survey of La Mirada Golf Course Survey by Curtis Notes Burk Date 4-4-61 Map No. Indexed H. E. OTT Date SEP 5

F. B. 2917 Pg. 11

249

76L-298 S & E #307—1-56

PLEASE RETURN TO
LOS ANGELES COUNTY ENGINEER
700 LOS ANGELES COUNTY ENGINEERING BLDG.

NOTE: ANY ADDITIONS OR CHANGES ON THIS SHEET MUST BE MADE OR CIRCLED IN RED INK, WITH DATE AND NAME OF PERSON MAKING CHANGE.

Do not extend notes this side of this line.

STATION	B. S.	H. I.	F. S.	ELEV.

Additional Grades @ Green #11 & Tee #12

Station	Elev.	Grade	Cut Fill or
N 8475 E 7620	199.5	197.5	C-2.0
N 8500 E 7650	201.0	199.0	C-2.0
N 8538 E 7700	203.3	202.0	C-1.3
N 8565 E 7735	204.4	203.0	C-1.4
N 8600 E 7792	207.4	206.0	C-1.4

See FB 2378-185, 186

Additional Grades @ Green #9

Station	Elev.	Grade	Cut Fill or
N 7550 E 8175 F.Line	172.5	171.0 ~~169.0~~	C-1.5
N 7550 E 8200	172.8	172.8 ~~171.8~~	Gr.
N 7550 E 8250	173.7	174.7 ~~173.7~~	F-1.0
N 7568 E 8300	175.0	175.0 ~~174.0~~	Gr.
N 7588 E 8270	175.0	175.0 ~~174.0~~	Gr.
N 7580 E 8250	176.0	176.0 ~~175.0~~	Gr.
N 7570 E 8225	175.3	176.0 ~~175.0~~	F-0.7
N 7580 E 8200	174.3	176.0 ~~175.0~~	F-1.7
N 7600 E 8180	172.3	176.0 ~~175.0~~	F-3.7
N 7600 E 8150	170.6	173.3 ~~172.3~~	F-2.7
N 7600 E 8116	169.5	170.5 ~~169.5~~	F-1.0

Grades @ Green #9 Continued

Station	Elev.	Grade	Cut Fill or
N 7650 E 8112	168.6	171.0 ~~170.0~~	F-2.4
N 7650 E 8175	173.6	175.5 ~~174.5~~	F-1.9
N 7650 E 8314	173.4	175.0 ~~174.0~~	F-1.6
N 7688 E 8300	173.8	175.0 ~~174.0~~	F-1.2
N 7700 E 8250	172.7	175.5 ~~174.5~~	F-2.8
N 7700 E 8200	173.7	176.5 ~~175.5~~	F-2.8
N 7700 E 8175	174.0	176.0 ~~175.0~~	F-2.0
N 7700 E 8100	168.8	171.2 170.2	F-2.4
S 50 W 6 Top Mound	175.4	177.5 ~~176.5~~	F-2.1
N 40 W 35 Top Mound	174.3	177.5 ~~176.5~~	F-2.8
N 4 E 45 Top Mound	174.6	177.3 ~~176.3~~	F-2.7

F. B. 2917 PG. 12 Job No. 886702 Division No. 11 Notes Red Plotted Profile
Survey of La Mirada Golf Course Date No.
Survey by Curtis Notes Bork Notes Chkd Checked X-Sec.
Indexed Date Date No.

76L-298 S & E #307—1-56

PLEASE RETURN TO
LOS ANGELES COUNTY ENGINEER
700 LOS ANGELES COUNTY ENGINEERING BLDG.

NOTE: ANY ADDITIONS OR CHANGES, ON THIS SHEET MUST BE MADE OR CIRCLED IN RED INK, WITH DATE AND NAME OF PERSON MAKING CHANGE.

Do not extend notes this side of this line.

Additional Grade Points Near Green #10 (NOTE)
(See FB 2378 page 176)

STATION	B. S.	H. I.	F. S.	ELEV.	Station	Grade	Elev.	Cut Fill or
8050 6960		160 0	161.1	C-1 1	N 8200 E 6900	172.0	173.0	C-1 0
8050 7000		163 3	163.7	C-0 4	N 8200 E 6925	170.0	172.8	C-2 8
8050 7050		164 2	165.2	C-1 0	N 8200 E 6950	172.2	172.2	Gr.
8050 7100		168 5	168.8	C-0 3	N 8200 E 7100	175.5	175.5	Gr.
8050 7200		172 0	179.1	C-7 1	N 8200 E 7150 T.P.	175.2	174.85	F-0 4
8050 7250		180 0	182.5	C-2 5	N 8200 E 7200	172.7	172.0	F-0 7
					N 8200 E 7300	178.4	177.6	F-0 8
8100 6950		163 0	163.0	Gr.	N 8200 E 7350	188.0	185.2	F-2 8
8100 7100		167 2	166.3	F-0 9				
8100 7200		171 5	177 8	C-6 3	N 8250 E 6950	174.0	177.0	C-3 0
8100 7250		180 0	183 7	C-3 7	N 8250 E 7200	176.3	176.7	C-0 4
8100 7300		189 0	188 7	F-0 3	N 8250 E 7300	175.7	177.2	C-1 5
N 8150 6925		168 0	164.8	F-3 2	N 8250 E 7350	180.0	180.0	Gr.
N 8150 7100		169 8	167.6	F-2 2	N E			
N 8150 7180		170 0	170.3	C-0 3	N E			
N 8150 E 7250		174 0	178.1	C-4 1				
N 8150 7300		184 5	184.9	C-0 4				
N 8150 E 7350		189 5	191.5	C-2 0				

Profile Notes Red. Plotted Job No. 8867.02 Division No. 11 F. B. 2917 Pg. 13
No. X-Sec. Date Date Survey of LA MIRADA GOLF COURSE
Notes Chkd. Checked Survey by Curtis Notes FBB Date 4-4-61
No. Date Date Map No. Indexed H. E. OTT Date SEP 5 61

257

76L-298 S & E #307—1-56

PLEASE RETURN TO
LOS ANGELES COUNTY ENGINEER
700 LOS ANGELES COUNTY ENGINEERING BLDG.

NOTE: ANY ADDITIONS OR CHANGES ON THIS SHEET MUST BE MADE OR CIRCLED IN RED INK, WITH DATE AND NAME OF PERSON MAKING CHANGE.

Do not extend notes this side of this line.

STATION	B. S.	H. I.	F. S.	ELEV.
GRADE ALONG WATER LINE @ TEE #16 (NOTE - See FB 2378-179)				
Station		Grade	Elev.	cut or Fill
N 8550 E 9695		216.0	Gr.	
N 8600 E 9694		226.0	Gr.	
N 8650 E 9689		236.0		
N 8700 E 9683		241.3		
N 8750 E 9683		247.5		
N 8800 E 9682		252.0		
N 8850 E 9680		259.2		
T.P.				245.60 TP
N 8850 E 9700		257.0	258.5	C1.5
N 8800 E 9700		251.0	252.2	C1.2
N 8750 E 9700		246.0	247.5	C1.5
N 8700 E 9700		239.0	241.8	C2.8
N 8650 E 9700		235.5	236.2	C0.7
N 8600 E 9700		226.0	226.7	C0.7
N 8550 E 9700		Gr. 215.5	215.5	Grd
T.P.				228.71 TP

F. B. 2917 Pg. 14 Job No. 886702 Division No. 11 Notes Red Plotted Profile
Survey of LA MIRADA GOLF COURSE Date 4-4-61 Date No.
Survey by Curtis Notes Burkholder Notes Chkd. Checked X-Sec.
Indexed Date Date No.

76L-298 S & E #307—1-56

PLEASE RETURN TO
LOS ANGELES COUNTY ENGINEER
700 LOS ANGELES COUNTY ENGINEERING BLDG.

NOTE: ANY ADDITIONS OR CHANGES ON THIS SHEET MUST BE MADE OR CIRCLED IN RED INK, WITH DATE AND NAME OF PERSON MAKING CHANGE.

Do not extend notes this side of this line.

Profile Notes Red Plotted Job No. 8807.02 Division No. 11 F. B. 2717 Pg. 15
No. Date Date Survey of La Canada Golf Course
X-Sec. Notes Chkd. Checked Survey by Curtis Notes dated 4-3-61
No. Date Date Map No. Indexed L. E. ON Date SEP 5

STATION	B. S.	H. I.	F. S.	ELEV.	
			Finish	Dist.	Grades Along Main Water Line
TBM #5				177.00	TBM #5 El. 177.00 FB 2378-136-"D" or 5a Elev.
					S.S.M.H. Elev.-N 4077.59 & E 4288.15
		Elev.	Grade	C or F	
N 7550 ±					
E 8600		176 2	176.0	C-0 3	Stk's 8' Lt & Pipe
N 7555 ±					
E 8550		175 3	175.0	C-0 3	
N 7558 ±					
E 8500		175 6	175.8	F-0 8	
N 7560 ±					
E 8400		174 7	176.5	F-1 8	
N 7565 ±					
E 8300		174 2	172.9	C-1 3	
N 7570 ±					
E 8200		173 4	174.4	F-1 0	
N 7572 ±					
E 8150		172 0	170.0	C-2 0	
N 7575 ±					
E 8100	T.P.	172 05	172.0	Gr.	
N 7578 ±					
E 8000		179 6	180.7	F-1 4	
N 7580 ±					
E 7950		178 8	178.2	C-0 6	
N 7581 ±					
E 7900	T.P.	173 26	179.0	F-5 8	
N 7589					
E 7800	# PT	164 5	172.5	F-8 0	
N 7692 ±					
E 7775 ±		162 0	162.0	Gr.	
N 7675 ±					
E 7750		160 0	160.3	F-0 3	
N 7650					
E 7705 ±		161 3	161.0	C-0 3	
N 7640 ±					
E 7650			Grade		

76L-298 S & E #307—1-56

PLEASE RETURN TO
LOS ANGELES COUNTY ENGINEER
700 LOS ANGELES COUNTY ENGINEERING BLDG.

NOTE: ANY ADDITIONS OR CHANGES ON THIS SHEET MUST BE MADE OR CIRCLED IN RED INK, WITH DATE AND NAME OF PERSON MAKING CHANGE.

Do not extend notes this side of this line.

STATION	B. S.	H. I.	F. S.	ELEV.

(See F.B. 2378-187 for the Grades on Green #8 & Sand Traps)

Sta	Grade	Elev	C or F
N 8093 E 8400	216.0	217.5	C-1 5
N 8080 E 8450	218.0	218.0	Gr.
N 8088 E 8500	218.0	218.0	Gr.
N 8100 E 8542	216.0	216.0	Gr.
N 8144 E 8500	223.0	223.0	Gr.
N 8112 E 8490	223.0	219.3	F-3 2
N 8103 E 8450	223.0	218.7	F-4 3
N 8138 E 8418	223.0	220.7	F-2 3
N 8132 E 8460	223.0	223.0	Gr.
N 8130 E 8373 FL	216.0	219.0	C-3 0
N 8122 E 8340	212.0	212.9	C-0 9
N 8160 E 8400 FL	22[illegible].0	221.2	C-1 2
N 8120 E 8400	220.0	220.0	Gr.
N 8130 E 8360	223.0	223.0	Gr.
N 8200 E 8340	220.0	217.0	F-2 [illegible]
N 8200 E 8400	223.4	222.1	F-1 3

Sta	Grade	Elev.	C or F
N 8150 E 8560	220.0	220.0	Gr.
N 8200 E 8560	222.0	223.5	C-1 5
N 8250 E 8560	224.2		
N 8240 E 8504 FL	221.0	223.7	C-2 7
N 8250 E 8475 FL	220.5	222.2	C-1 7
N 8293 E 8450	222.0	224.3	C-2 3
N 8250 E 8443	221.0	221.0	Gr.
N 8266 E 8450 FL	220.1	221.0	C-0 9
N 8285 E 8400 FL	219.0	219.0	Gr.
N 8300 E 8400	221.0	218.8	F-2 2
N 8242 E 8350	220.0	217.8	F-2 2
N 8268 E 8350	218.0	216.3	F-1 7
N 8300 E 8350 FL	216.0	214.6	F-1 4
N 8300 E 8600	230.0	230.0	Gr.
N 8338 E 8500	230.0	230.8	C-0 8
N 8360 E 8450	230.0	230.0	Gr.
N 8350 E 8550	232.2	232.2	Gr.
N 8400 E 8450	231.0	229.3	F-1 7

F. B. 2917 Pg. 16 Job No. 8867.02 Division No. 11 Notes Red. Plotted Profile
Survey of La Mirada Golf Course Date Date No.
Survey by Curtis Notes Burk Notes Chkd. Checked X-Sec.
Indexed Date Date No.

76L-298 S & E #307—1-56

PLEASE RETURN TO
LOS ANGELES COUNTY ENGINEER
700 LOS ANGELES COUNTY ENGINEERING BLDG.

NOTE: ANY ADDITIONS OR CHANGES ON THIS SHEET MUST BE MADE OR CIRCLED IN RED INK, WITH DATE AND NAME OF PERSON MAKING CHANGE.

Do not extend notes this side of this line.

STATION	B. S.	H. I.	F. S.	ELEV.

Additional Grades @ Greens # 12 & 13
(See FB 2378 pg 193 for Greens 12 & 13)

Station	Grade	Elev.	Cut or Fill
N 9365			
8670	243.0	242.2	F-0 8
9380			
8630	241.0	241.3	C-0 3
9400			
8590	240.0	240.0	Gr.
9400			
8625	242.0	241.2	F-0 8
9400			
8765	243.0	244.9	C-1 9
9400			
8800	244.8	245.5	C-0 7
9450			
8550	237.8	237.3	F-0 5
9450			
8610	243.0	240.6	F-2 4
9450			
8764	244.0	244.5	C-0 5
9450			
8825	246.0	246.9	C-0 9
9500			
8587	240.0	239.8	F-0 2
9500			
8650	243.0	241.6	F-1 4
9500			
8730	243.0	243.8	C-0 8
9550			
8650	241.8	241.6	F-0 2
9550			
8740	244.0	243.8	F-0 2

Station	Grade	Elev.	Cut or Fill
N 9400			
E 8450	236.0	234.2	F-1 8
N 9400			
E 8500	234.0	235.7	C-1 7
N 9440 Top			
E 8455 Mound	238.0	234.3	F-3 7
N 9450			
E 8450	237.5	233.9	F-3 6
N 9450			
E 8500	235.5	235.5	Gr.
N 9500			
E 8450	234.3	234.3	Gr.
N 9500			
E 8490	236.0	236.0	Gr.
N 9500			
E 8550	237.0	237.0	Gr.
N 9550			
E 8410	232.0	233.0	C-1 0
N 9550			
E 8450	240.5	238.4	F-2 1
N 9550			
E 8475	241.5	239.6	F-1 9
N 9550			
E 8575	237.0	237.7	C-0 7
N 9550			
E 8600	238.7	240.2	C-1 5
N 9600			
E 8420	234.0	234.7	C-0 7
N 9600			
E 8550	239.5	239.5	Gr.
N 9600			
E 8600	238.3	239.8	C-1 5
N 9600			
E 8650	241.3	241.3	Gr.
N 9600			
E 8700	242.8	242.4	F-0 4

193

Profile Notes Red ____ Plotted ____ Job No. 88670 Division No. 11 F. B. 2917 Pg. 17
No. ____ Date ____ Date ____ Survey of La Mirada Golf Course
X-Sec. Notes Chkd ____ Checked ____ Survey by Curtis Notes SDB Date 4-18-61
No. ____ Date ____ Date ____ Map No. ____ Indexed H. E. ORT Date ____

76L-298 S & E #307—1-56

PLEASE RETURN TO
LOS ANGELES COUNTY ENGINEER
700 LOS ANGELES COUNTY ENGINEERING BLDG.

NOTE: ANY ADDITIONS OR CHANGES ON THIS SHEET MUST BE MADE OR CIRCLED IN RED INK, WITH DATE AND NAME OF PERSON MAKING CHANGE.

224.12 TP

Do not extend notes this side of this line.

TP 232.08 12 2 Hs.

F.B. 2917 Pg. 18 Job No. 8867.02 Division No. 11 Profile
Survey of La Mirada Golf Course No. X-Sec.
Survey by Curtis Notes Buck Notes Red Date Plotted
Indexed Date Notes Chkd. Date Checked Date

256

Additional Grades @ Green #13

(SEE FB 2378 pg. 193 for Green #13)

Station	B. S.	H. I.	F. S.	ELEV.	Station	Grade	Cut or Fill
N 9650						Grade	Elev.
E 8550		238 0	239.0	C-1 0			
N 9650							
E 8600		239 3	240.4	C-1 4			
N 9650							
E 8650		242 0	242.0	Gr.			
N 9694							
E 8506		240 0	240.7	C-0 7			
N 9700							
E 8600		241. 5	241.5	Gr.			
N 9700							
E 8700		244 .1	243.7	F-0 4			
N 9400							
E 8415		234 0	234.0	Gr.			
N 9450							
E 8415		234 0	232.7	F-1 3			
N 9500							
E 8415		234 0	232.3	F-1 7			
N 9100							
E 8300		228 0	228 0	Gr.			
N 9100							
E 8400		230 0	230 0	Gr.			
N 9200							
E 8330		230 0	230 0	Gr.			

Grades @ Fairway #12

Station	Grade	Elev.	Cut or Fill
N 8713			
E 8180	220.0	219 2	F-0 8
N 8740			
E 8132	220.0	219 2	F-0 8
N 8800			
E 8162	220.0	219 8	F-0 2
N 8770			
E 8250	220.0	220 0	Gr.
N 8840			
E 8207	222.0	221 5	F-0 5
N 8808			
E 8255	222.0	222 0	Gr.
N 8830			
E 8350	222.0	222 3	C-0 3
N 8900			
E 8222	222.0	222 0	Gr.
N 8870			
E 8300	224.0	224 12	C-0 12 TP
N 8900			
E 8250	224.0	223 5	F-0 5
N 8880			
E 8350	224.0	224 0	Gr.
N 8930			
E 8250	224.0	223 3	F-0 7
N 8920			
E 8350	226.0	225 5	F-0 5
N 8945			
E 8275	226.0	224 6	F-1 4
N 9000			
E 8275	226.0	225 6	F-0 4
N 9000			
E 8380	228.0	228 0	Gr.
N 9050			
E 8340	228.0	228 0	Gr.
N 9700			
E 8270	226.0	226 3	C-0 3

76L-298 S & E #307—1-56

PLEASE RETURN TO
LOS ANGELES COUNTY ENGINEER
700 LOS ANGELES COUNTY ENGINEERING BLDG.

NOTE: ANY ADDITIONS OR CHANGES, ON THIS SHEET MUST BE MADE OR CIRCLED IN RED INK, WITH DATE AND NAME OF PERSON MAKING CHANGE.

Do not extend notes this side of this line.

STATION	B. S.	H. I.	F. S.	ELEV.

Additional Grade @ Green #2 & Tees #3 & #13 (See FB 2378 pg 182)

Station		Grade	Elev.	Cut Fill or
N 9600				
8800		246.5	246.5	Gr.
N 9600				
8850		248.4	248.4	Gr.
N 9600				
8885		250.0	250.0	Gr.
N 9550				
8880		250.0	250.7	C-0.7
9500				
8810		246.0	246.0	Gr.
9500				
8875		250.0	251.3	C-1.3
9500				
9010		252.0	252.0	Gr.
9496				
9070		250.0	251.2	C-1.2
9450				
9100		250.0	250.4	C-0.4
9450				
9080		250.0	250.7	C-0.7
9450				
8910		250.0	252.0	C-2.0
9464	Flow Line			
8965		252.0	252.3	C-0.3
9400				
8900		248.2	248.9	C-0.7
9400				
8950		249.0	250.6	C-1.6
9400				
9075		250.0	250.0	Gr.
9400				
9100		249.0	249.5	C-0.5
9350				
9100		247.0	247.0	Gr.

Station	Grade	Elev.	Cut Fill or
N 9350			
E 9080	246.0	247.5	C-1.5
N 9350			
E 9050	246.5	248.3	C-1.8
N 9350			
E 9000	249.3	249.3	Gr.
N 9350			
E 8867	248.0	248.0	Gr.
N 9350			
E 8835	246.0	246.5	C-0.5
N 9300			
E 8850	246.8	246.8	Gr.
N 9300			
E 9000	248.0	248.7	C-0.7
N 9300			
E 9023	246.5	248.5	C-2.0
N 9300			
E 9055	246.5	247.7	C-1.2

Profile Notes Red. Plotted Job No. 8867.02 Division No. 11 F. B. 2917 Pg. 19
No. X-Sec. Date Date Survey of La Mirada Golf Course
No. Notes Chkd. Checked Survey by Curtis Notes Burk Date 4-20-61
No. Date Date Map No. Indexed H. E. Ott Date SEP 5 61

257

76L-298 S & E #307—1-56

24448

PLEASE RETURN TO
LOS ANGELES COUNTY ENGINEER
700 Los Angeles County Engineering Bldg.

NOTE: ANY ADDITIONS OR CHANGES ON THIS SHEET MUST BE MADE OR CIRCLED IN RED INK, WITH DATE AND NAME OF PERSON MAKING CHANGE.

Do not extend notes this side of this line.

F. B. 2917 Pg. 20 Job No. 8867.02 Division No. 11 Profile
Survey of La Mirada Golf Course No. X-Sec.
Survey by Curtis Notes Burk Plotted Date Checked Date
Indexed Date Notes Red Date Notes Chkd Date

258

STATION	B. S.	H. I.	F. S.	ELEV.	
Additional Grades @ Tee #16 (See FB 2378 — 179 for Tee #16)					
Station		Grade	Elev.	Cut or Fill	
N 8500 E 9750		204.0	204.0	Gr.	
N 8500 E 9795		202.0	202.9	C-0.9	
N 8550 E 9700		215.8	215.8	Gr	
N 8550 E 9750		216.0	211.7	F-4.3	
N 8550 E 9775		216.0	211.9	F-4.1	
N 8550 E 9800		202.0	203.7	C-1.7	
N 8600 E 9700		226.0	227.3	C-1.3	
N 8600 E 9750		228.0	228.0	Gr.	
N 8600 E 9762		227.0	227.0	Gr.	
N 8600 E 9800		207.5	209.6	C-2.1	
N 8650 E 9786		220.0	221.8	C-1.8	
N 8700 E 9780		228.0	229.3	C-1.3	
N 8750 E 9750		242.0	241.2	F 0.8	
N 8750 E 9800		235.0	232.1	F-2.9	
N 8800 E 9725		248.0	248.0	Grd	
N 8800 E 9788		246.0	244.7	F 1.3	
N 8800 E 9816		232.0	232.0	Grd	
N 8850 E 9800		244.0	245.2	C 1.2	

Additional Grd's @ Green #16 (See FB 2378 Pgs 177 & 215)			
Station	Grade	Elev.	Cut or Fill
N 7400 E 9600	220.0	221.0	C 1.0
N 7450 E 9530	220.0	221.0	C 1.0
N 7435 E 9558	218.0	221.0	C 3.0
N 7450 E 9550	220.0	221.0	C 1.0
N 7450 E 9600	220.0	222.5	C 2.5
N 7495 E 9618	220.0	221.9	C 1.9
N 7525 E 9618	220.5	221.5	C 1.0
N 7500 E 9490	216.0	217.9	C 1.9
N 7525 E 9460	214.0	215.5	C 1.5
N 7557 E 9435	210.7	220.7	Grd
N 7550 E 9600	220.0	220.0	Grade
N 7580 E 9565	219.0	219.0	Grade
N 7600 E 9540	216.0	216.0	Grade
N 7580 E 9535	220.0	217.5	F-2.5

76L-298 CE 307 11-58

PLEASE RETURN TO
LOS ANGELES COUNTY ENGINEER
700 LOS ANGELES COUNTY ENGINEERING BLDG

NOTE: ANY ADDITIONS OR CHANGES ON THIS SHEET MUST BE MADE OR CIRCLED IN RED INK. WITH DATE AND NAME OF PERSON MAKING CHANGE.

Do not extend notes this side of this line.

Profile Notes Red ____ Plotted ____ Job No. 8867.02 Division No. 11
No. ____ Date ____ Date ____ Survey of La Mirada Golf Course
X-Sec. Notes Chkd. ____ Checked ____ Survey by Curtis Notes D&R Date 4-20-61
No. ____ Date ____ Date ____ Map No. ____ Indexed M.E.Gm Date 8-7-61

F.B. 2917 PG. 21

259

STATION	B.S.	H.I.	F.S.	ELEV.				
		Additional Grades near Sand Trap #4 (Sdc Rd, 2U+ & 2L) N 8800 & E 9400						
Sta.		Grade	Elev.	Cut or Fill	Sta.	Grade	Elev	Cut or Fill
N 8938					N 8800			
E 9400		258.0	258.0	Gr.	E 9500	256.0	257.2	C-1 2/3
N 8930					N 8800			
E 9475		260.0	260.0	Gr.	E 9550	254.3	258.1	C-3 8/9
N 8900					N 8800			
E 9435		258.0	258.0	Gr.	E 9600	254.0	259.1	C-5 1/9
N 8900					N 8825			
E 9485		260.0	260.0	Gr.	E 9650	260.0	260.0	Gr.
N 8850					N 8800			
E 9450		257.2	257.2	Gr.	E 9650	256.8	258.4	C-1 6/9
					N 8750			
					E 9650	251.0	254.4	C-3 4/9
N 8850					N 8750			
E 9500		258.5	258.5	Gr.	E 9600	250.8	255.5	C-4 1/9
N 8850					N 8750			
E 9600		260.0	260.3	C-0 3/9	E 9550	251.7	255.8	C-4 1/9
N 8802	Center				N 8750			
E 9435	S.T.	254.0	255.9	C-1 9/9	E 9500	253.3	255.7	C-2 4/9
S - 0'					N 8750			
W - 22'		253.8	255.0	C-1 2/9	E 9450	254.7	254.7	Gr.
S - 12'					N 8750			
W - 36'		254.8	254.8	Gr.	E 9400	254.0	254.0	Gr.
S - 22'					N 8725			
W - 22'		257.0	254.7	F-2 3/9	E 9425	254.0	254.0	Gr.
S - 10'					N 8700			
W - 0'		258.0	255.4	F-2 6/9	E 9400	253.0	253.0	Gr.
N 15'					N 8700			
W - 22'		255.0	255.3	C-0 3/9	E 9500	251.7	254.2	C-2 5/9
N - 13'								
W - 0'		256.2	256.2	Gr.				
N - 17'								
E - 24'		257.2	257.2	Gr.				
N - 5'								
E - 35'		257.5	257.5	Gr.				
S - 12'								
E - 20'		258.0	256.2	F-1 8/9				

76L-298 CE 307 11-58

PLEASE RETURN TO
LOS ANGELES COUNTY ENGINEER
700 LOS ANGELES COUNTY ENGINEERING BLDG.

NOTE: ANY ADDITIONS OR CHANGES ON THIS SHEET MUST BE MADE OR CIRCLED IN RED INK, WITH DATE AND NAME OF PERSON MAKING CHANGE.

Do not extend notes this side of this line.

F.B. 2917 Pg. 22 | Job No. 8867.02 | Division No. 11 | Notes Red | Plotted | Profile
Survey of La Mirada Golf Course | Date | No. | X-Sec.
Survey by Curtis | Notes D. BURKHOLDER | Notes Chkd. | Checked | No.
Indexed | Date | Date | Date

STATION	B. S.	H. I.	F. S.	ELEV.
(Additional Grades around Green #7 - See FB 2378-181 for Gr. #7 & FB 2378-209 & 210 Sand trap & Mounds.)				
2.09 - 2.10				

Station	Grade	Elev.	Cut or Fill
N 9065			
E 9070	240.0	240.0	Gr.
N 9075			
E 9100	Gr 7 240.0	238.2	F-1.8
N 9065			
E 9170	240.0	238.2	F-1.8
N 9086			
E 9210	240.0	240.7	C-0.7
N 9100			
E 9050	242.4	242.9	C-0.5
N 9100			
E 9069	240.0	241.7	C-1.7
N 9100			
E 9125	240.7	240.7	Gr.
N 9100			
E 9228	242.0	243.0	C-1.0
N 9140			
E 9106	241.5	241.9	C-0.4
N 9150			
E 9066	242.0	243.2	C-1.2
N 9150			
E 9100	242.0	242.6	C-0.6
N 9140			
E 9072	241.0	243.0	C-2.0
N 9150			
E 9230	241.0	242.9	C-1.9
N 9200			
E 9088	244.0	244.0	Gr.
N 9200			
E 9113	241.8	242.9	C-1.1
N 9200			
E 9236	241.7	243.3	C-1.6
N 9235			
E 9117	244.0	244.0	Gr.

Station	Grade	Elev.	Cut or Fill
N 9235			
E 9145	242.0	243.5	C-1.5
N 9232			
E 9190	242.0	242.9	C-0.9
N 9220			
E 9216	241.8	243.8	C-2.0

76L-298 CE 307 11-58

PLEASE RETURN TO
LOS ANGELES COUNTY ENGINEER
700 LOS ANGELES COUNTY ENGINEERING BLDG

NOTE: ANY ADDITIONS OR CHANGES ON THIS SHEET MUST BE MADE OR CIRCLED IN RED INK, WITH DATE AND NAME OF PERSON MAKING CHANGE.

Do not extend notes this side of this line.

266.44

Grades near Green #14 (See FB 2378 - pgs 181 & 207 for Gr. #14)

STATION	B.S.	H.I.	F.S.	ELEV.	Sta	Grade	Elev	C or F
N 9700 E 9500		264.0	264.0	GR	N 9500 E 9500	264.0	263.5	F-0.5
N 9700 E 9550		265.5	265.5	GR	N 9500 E 9550	263.8	265.3	C-1.5
N 9700 E 9580		267.0	266.3	F-0.7	N 9500 E 9600	267.2	266.9	F-0.3
N 9650 E 9435		264.0	263.1	F-0.9	N 9480 E 9500 F.L.	262.0	263.1	C-1.1
N 9650 E 9600 F.L.		266.7	267.3	C-0.6	N 9465 E 9550 F.L.	263.0	264.9	C-1.9
					N 9485 E 9450 F.L.	261.5	261.1	F-0.4
N 9665 E 9585 F.L.		265.8	266.8	C-1.0	N 9450 E 9425	258.0	258.0	GR
N 9600 E 9435		264.0	263.6	F-0.4	N 9450 E 9550	263.5	264.6	C-1.1
N 9600 E 9600		267.8	267.8	GR	N 9450 E 9600	265.0	266.7	C-1.7
N 9600 E 9618		268.0	268.6	C-0.6	N 9450 E 9650	269.0	268.7	F-0.3
N 9575 E 9600 F.L.		267.0	268.1	C-1.1	N 9450 E 9750	268.0	268.6	C-0.6
N 9550 E 9600 F.L.		266.5	267.5	C-1.0	N 9450 E 9813	266.0	268.0	C-2.0
N 9550 E 9618		268.0	268.4	C-0.4	Grades near Green #3 (See pg-)			
N 9550 E 9550		268.1	267.5	F-0.6	N 9400 E 9407	256.0	256.0	GR
N 9550 E 9500		266.5	265.6	F-0.9	N 9400 E 9450	263.0	261.2	F-1.8
N 9550 E 9450		263.7	263.3	F-0.4	N 9412 E 9535 F.L.	264.0	263.4	F-0.6
					N 9400 E 9600	265.5	265.5	GR

(Cont next Page)

Profile Notes Red ____ Plotted ____ Job No. 8867.02 Division No. 11 F.B. 2917 Pg. 23
No. ____ Date ____ Date ____ Survey of La Mirada Golf Course
X-Sec. Notes Chkd. ____ Checked ____ Survey by Curtis Notes ANH Date 4-18-61
No. ____ Date ____ Date ____ Map No. ____ Indexed H.E. Ott Date SEP 5 '61

261

76L-298 CE 307 11-58

PLEASE RETURN TO
LOS ANGELES COUNTY ENGINEER
700 LOS ANGELES COUNTY ENGINEERING BLDG.

NOTE: ANY ADDITIONS OR CHANGES ON THIS SHEET MUST BE MADE OR CIRCLED IN RED INK, WITH DATE AND NAME OF PERSON MAKING CHANGE.

Do not extend notes this side of this line.

F.B. 2917 PG. 24 | Job No. 886702 Division No. 11 | Notes Red | Plotted | Profile
Survey of La Mirada Golf Course | Date | No. | X-Sec.
Survey by Curtis Notes ANH | Notes Chkd. | Checked | No.
Indexed | Date | Date | Date

262

STATION	B.S.	H.I.	F.S.	ELEV.	
(Grades near Green #3)				(See FB 2378 pgs 180 & 205)	
Sta		Grade	Elev	Cut Fill	
N 9400					
E 9715		268.0	268.0	GR.	
N 9400					
E 9818		268.0	266.8	F-1.2	
N 9350					
E 9450		264.0	261.0	F-3.0	
N 9350					
E 9475		263.0	262.7	F-0.3	
N 9350					
E 9500		264.0	263.0	F-1.0	
N 9350					
E 9550	T.P.	263.5	265.49	C-2.0	
N 9350					
E 9600		265.5	267.2	C-1.7	
N 9350					
E 9700		267.5	268.2	C-0.7	
N 9350					
E 9750		266.0	267.4	C-1.4	
N 9350					
E 9800		266.0	265.4	F-0.6	
N 9336					
E 9630		266.0	268.0	C-2.0	
N 9325					
E 9550		264.0	265.7	C-1.7	
N 9315					
E 9500		262.2	263.6	C-1.4	
N 9300					
E 9450		260.0	261.1	C-1.1	
N 9300					
E 9500		263.5	263.5	GR.	
N 9300					
E 9550		264.6	266.0	C-1.5	

264.20 T.
266.49 T.
267.23 T.
265.1

76L-298 S & E #307—1-56

PLEASE RETURN TO
LOS ANGELES COUNTY ENGINEER
700 Los Angeles County Engineering Bldg.

NOTE: ANY ADDITIONS OR CHANGES ON THIS SHEET MUST BE MADE OR CIRCLED IN RED INK, WITH DATE AND NAME OF PERSON MAKING CHANGE.

Do not extend notes this side of this line.

Profile Notes Red. Plotted Job No. 8817.02 Division No. 11 F. B. 2917 Pg. 25
No. Date Date Survey of LA MIRADA BLVD. CRS.
X-Sec. Notes Chkd. Checked Survey by ANA Notes ANA Date
No. Date Date Map No. Indexed H. E. OH Date

STATION	B. S.	H. I.	F. S.	ELEV.		
REPLACING GRADES			FAIRWAY #4		Grade	Cut or F
N 8500						
E 9100				240 2	241 8	F-1 6
N 8500						
E 9150				243 5	245 4	F-2 1
N 8500						
E 9200				245 6	246 4	F-1 1
N 8500						
E 9250				247 8	248 8	F-1 0
N 8500						
E 9300				248 8	249 0	F-0 2
N 8550						
E 9100				240 5	241 4	F-1 0
N 8550						
E 9150				243 6	245 4	F-1 4
N 8550						
E 9200				245 8	247 0	F-1 2
N 8550						
E 9250				248 4	248 8	F-0 4
N 8550						
E 9270				248 8	250 0	F-1 2
N 8600						
E 9100				240 1	240	GE
N 8600						
E 9150			(T.P.)	243 91	244	F-0 4
N 8600						
E 9200				246 9	246	C-0 4
N 8600						
E 9250				248 9	248	C-0 9
N 8600						
E 9286				249 6	250 0	F-0 4
N 8650						
E 9117				237 1	238 0	F-0 9
N 8650						
E 9150				240 9	242 8	F-1 7
N 8650						
E 9200				244 7	246 6	F-1 9
N 8650						
E 9250				247 5	247	GE

76L-298 S & E #307—1-56

PLEASE RETURN TO
LOS ANGELES COUNTY ENGINEER
700 LOS ANGELES COUNTY ENGINEERING BLDG.

NOTE: ANY ADDITIONS OR CHANGES ON THIS SHEET MUST BE MADE OR CIRCLED IN RED INK, WITH DATE AND NAME OF PERSON MAKING CHANGE.

as of 4-21-61 218.43
+.P22 7.84
+.P23 6.45
+.F 241.93

Do not extend notes this side of this line.

STATION	B. S.	H. I.	F. S.	ELEV.		
REPLACING GRADES FAIRWAY #4					GRADE	
N 8650						
E 9300				249.4	250.0	F-0.6
N 8650						
E 9350				251.0	252.0	F-1.0
N 8650						
E 9400				252.3	252.3	GR
N 8700						
E 9130				233.8	234.0	F-0.2
N 8700						
E 9200				244.0	244.0	GR.
N 8700						
E 9250				245.6	246.6	F-1.0
N 8700						
E 9300				247.8	249.0	F-1.2
N 8700						
E 9363				241.1	252.0	F-0.9
N 8750						
E 9150				232.0	232.0	GR.
N 8750						
E 9200				240.9	242.3	F-1.4
N 8750						
E 9250				245.4	246.0	F-0.4
N 8800						
E 9150				228.0	228.0	GR.
N 8800						
E 9200				237.5	238.0	F-0.5
N 8800						
E 9265				245.4	246.0	F-0.4

F. B. 2917 PG. 26 Job No. 8867.02 Division No. 11 Notes Red Plotted Profile
Survey of La Mirada Golf Course Date No. X-Sec.
Survey by Curtis Notes ANH Notes Chkd. Checked
Indexed Date Date No.

265

Profile No.	Notes Red	Plotted	Job No. 8867.02	Division No. 11	F.B. 2917	Pg. 27
	Date	Date	Survey of La Mirada Golf Course			
X-Sec. No.	Notes Chkd.	Checked	Survey by Curtis	Notes Burk	Date 4-28-61	
	Date	Date	Map No.	Indexed H. E. OTT	Date SEP 5 61	

JN 8867.02

La Mirada Golf Course

Grades for 2½" W.L.

to Meter

(See FB 2378-106 for Location)

Curtis
Burkholder
Yasui
Dover

STATION	B.S.	H.I.	F.S.	ELEV.

NOTE: ANY ADDITIONS OR CHANGES ON THIS SHEET MUST BE MADE OR CIRCLED IN RED INK, WITH DATE AND NAME OF PERSON MAKING CHANGE.

Do not extend notes this side of this line.

PLEASE RETURN TO
LOS ANGELES COUNTY ENGINEER
700 Los Angeles County Engineering Bldg

761-298 CE 307 11-58

76L-298 CE 307 11-58

PLEASE RETURN TO
LOS ANGELES COUNTY ENGINEER
700 LOS ANGELES COUNTY ENGINEERING BLDG.

NOTE: ANY ADDITIONS OR CHANGES ON THIS SHEET MUST BE MADE OR CIRCLED IN RED INK, WITH DATE AND NAME OF PERSON MAKING CHANGE.

Do not extend notes this side of this line.

F.B. 2917 Pg. 28 | Job No. 8867.02 | Division No. 11 | Notes Red | Plotted | Profile
Survey of La Mirada Golf Course | Date | No.
Survey by Curtis Notes Burk | Notes Chkd. | Checked | X-Sec.
Indexed | Date | Date | No.

264

STATION	B. S.	H. I.	F. S.	ELEV.		
(PC)					Elev. 200.00 Per R/W-150 Alicante N. Side	
T.B.M. N 7200 E 8016 0+00				200.00	T.B.M. @ La Forada - Spike in P.P. #356952B.	
					Fin. Grade	Cut
				203.2	204.2	F 1.0
0+45				202.9	204.0	F 1.1
0+70				200.0	200.0	Grd
0+90				196.8	196.0	C 0.8
1+12				195.0	195.0	Grd
1+42 N 7372 E 8064 1+78.5 ± PT.				193.6	194.2	F 0.6
				185.0	185.0	Grd
1+93.5 ±				184.0	183.3	C-0.7
2+18.5 N 7434 E 8027				183.1	182.6	C-1.1
2+51.5 ± PT.				181.7	182.8	F-1.1
2+81.5 ±				181.2	182.0	F-0.8
2+96.5 ± N 7500 E 8044				181.4	180.0	C-1.4
3+18.5 ± PT.				180.7	180.2	C-0.5
3+58.5 N 7580 E 8053				180.8	180.0	C-0.8
3+99 Joint 8" W.L.				178.8	178.8	Gr.

NOTE — Grades shown are finish Grades.

76L298 S & E #307 9-54

PLEASE RETURN TO
LOS ANGELES COUNTY SURVEYOR
726 LOS ANGELES COUNTY ENGINEERING BLDG.

NOTE: ANY ADDITIONS OR CHANGES ON THIS SHEET MUST BE MADE OR CIRCLED IN RED INK, WITH DATE AND NAME OF PERSON MAKING CHANGE.

Do not extend notes this side of this line.

STATION	B. S.	H. I.	F. S.	ELEV.

MOUNDS & Additional Grades @ Green #15
(See FB 2378, pages 179, 213 & 214

Station		Grade	Elev.	Cut Fill or
N 8491	℄ Green #			
E 9461	15			
S-11	Top			
W-45	Mound	254.0	250.8	F-3 2
S-29	Edge			
W-44	Mound	253.0	248.9	F-4 1
N-16	End			
W-58	Mound	253.0	250.2	F-2 8
S-48	Top			
W-78	Mound	255.0	247.8	F-7 2
S-3	End			
W-95	Mound	254.0	249.1	F-4 9
S-48	Edge			
W-94	Mound	254.0	247.8	F-6 2
S-40	Edge			
W-70	Mound	254.0	248.1	F-5 9
S-65	End			
W-58	Mound	254.0	247.1	F-6 9
N 8400				
E 9365		248.0	245.7	F-2 3
N 8400				
E 9400		249.7	245.5	F-4 2
N 8400				
E 9450		246.5	246.5	Gr.
N 8400				
E 9500		245.8	246.3	C-0 5
N 8415	Flow			
E 9450	Line	248.0	248.0	Gr.
N 8450	Flow			
E 9410	Line	252.0	248.3	F-3 7
N 8475	Flow			
E 9393	Line	252.5	249.0	F-3 5
N 8416				
E 9500		248.0	248.0	Gr.

Station		Grade	Elev.	Cut Fill or
N 8450				
E 9500		252.7	250.2	F-2 5
N 8450				
E 9535		250.0	250.0	Gr.
N 8500				
E 9350		252.5	249.1	F-3 4
N 8523				
E 9370		252.5	250.1	F-2 4
N 8496	Flow			
E 9386	Line	252.5	249.6	F-2 9
N 8515				
E 9400		252.5	250.4	F-2 1
N 8516	F.L.			
E 9422		252.5	251.0	F-1 5
N 8533				
E 8383	F.L.	251.5	251.5	Gr.
N 8550	Flow			
E 9440	Line	252.0	252.3	C-0 3
N 8572	Flow			
E 9455	Line	251.0	253.2	C-2 2
N 8545				
E 9500		252.5	253.1	C-0 6
N 8600				
E 9500		250.2	252.7	C-2 5
N 8560				
E 9550		251.0	251.0	Gr.
N 8600				
E 9550		249.0	250.4	C-1 4
N				

Profile Notes Red. ____ Plotted ____ Job No. 8867.02 Division No. 11 F. B. 2917 Pg. 29
No. ____ Date ____ Date ____ Survey of La Mirada Golf Course
X-Sec. Notes Chkd. ____ Checked ____ Survey by Curtis Notes [illegible] Date 4-28-61
No. ____ Date ____ Date ____ Map No. ____ Indexed H. E. Ott Date SEP 5 [illegible]

76L298 S & E #307 9-54

PLEASE RETURN TO
LOS ANGELES COUNTY SURVEYOR
726 Los Angeles County Engineering Bldg.

NOTE: ANY ADDITIONS OR CHANGES ON THIS SHEET MUST BE MADE OR CIRCLED IN RED INK, WITH DATE AND NAME OF PERSON MAKING CHANGE.

Do not extend notes this side of this line.

F. B. 2917 Pg. 30 Job No. 8867.02 Division No. 4 Notes Red. Plotted Profile
Survey of La Mirada Golf Course Date Date No. X-Sec.
Survey by Curtis Notes Burk Notes Chkd. Checked
Indexed Date Date Date No.

268

STATION	B. S.	H. I.	F. S.	ELEV.
(Additional Grades around Green #5)				
Sta.		Grade	Elev	cut or fill
N 8170				
E 9200		236.0	234.1	F-1 9
N 8150				
E 9213		235.0	233.0	Gr.
N 8122				
E 9238		232.0	233.3	C-1 3
N 8150				
E 9243	FL.	232.3	235.3	C-3 0
N 8150				
E 9267		234.5	234.5	Gr.
N 8110				
E 9280		230.0	232.3	C-2 3
N 8110				
E 9310		230.0	231.0	C-1 0
N 8150				
E 9347		230.0	231.8	C-1 8
N 8200				
E 9385		230.0	230.0	Gr.
N 8202				
E 9345		235.0	235.0	Gr
N 8200				
E 9192		236.0	236.0	Gr
N 8250				
E 9200		236.0	237.2	C-1 2
N 8250			236.4	C-1 0
E 9285		234.5	240.6	C-6 1
N 8250				
E 9277		230.0	234.1	C-4 1
N 8263				
E 9329	FL	230.0	235.3	C-5 3
N 8275			234.7	C-2 7
E 9356	FL	232.0	238.5	C-6 5
N 8300				
E 9350		236.0	239.7	C-3 7

(See FB 2378 - Pgs. 190 & 191)

Sta.		Grade	Elev	cut or fill
N 8282			235.3	C-2 3
E 9327	FL	232.7	241.0	C-8 3
N 8304				
E 9366		236.0	237.1	C-1 1
N 8284			234.6	C-1 3
E 9293	FL	233.3	241.8	C-8 5
N 8279				
E 9256		236.0	237.1	C-1 1
N 8270			234.5	Gr. 1
E 9239	FL.	234.5	239.6	C-5 1
Grades around Tee #6				
N 8100				
E 9362		222.0	224.6	C-2 6
N 8144				
E 9395	FL	222.0	225.1	C-3 1
N 8163				
E 9411	FL	222.0	225.5	C-3 5
N 8200				
E 9450		222.0	223.1	C-2 1
N 8200		214.5		
E 9500		216.0	220.9	C-3 1
N 8092				
E 9385		220.0	221.2	C-1 2
N 8076				
E 9420		220.0	220.0	Gr.
N 8050				
E 9455		210.0	210.0	Gr.
N 8015				
E 9500		218.0	215.4	F-2 6
N 8125				
E 9523		210.0	205.8	F-4 2
N				

76L298 S & E #307 9-54

PLEASE RETURN TO
LOS ANGELES COUNTY SURVEYOR
726 LOS ANGELES COUNTY ENGINEERING BLDG.

NOTE: ANY ADDITIONS OR CHANGES ON THIS SHEET MUST BE MADE OR CIRCLED IN RED INK, WITH DATE AND NAME OF PERSON MAKING CHANGE.

Do not extend notes this side of this line.

(See F.B. 2378 pg 192 for Gr. #6)

(Grades near Tee #7) (See FB 2378-184 for Tee #7)

(Mounds) @ Gr #6 Located N or S & E or W from center Green center Green #6 = N 7607 & E 8455

STATION	B. S.	H. I.	F. S.	ELEV.
Sta.		Grade	Elev.	C or F
N 7750 E 8450		180.0	180.1	Gr.
N 7700 E 8550		180.0	180.0	Gr.
N 7762 E 8570 FL		184.0	185.3	C-1 3/
N 7750 E 8600		188.0	188.0	Gr.
N 7800 E 8650		195.0	195.0	Gr.
N 7800 E 8600		185.0	187.0	C-2 0/
N 7800 E 8450 FL		182.6	182.6	Gr.
N 7850 E 8500 FL		185.5	186.1	C-0 6/
N 7850 E 8623 FL		185.5	189.1	C-3 6/
N 7850 E 8700		202.0	202.0	Gr.
N 7900 E 8672		192.0	193.7	C-1 7/
N 7900 E 8625 FL		187.0	190.1	C-3 1/
N 7940 E 8600		190.0	190.6	C-0 6/
N 7950 E 8650		190.2	190.8	C-0 6/

Sta		Grade	Elev.	C or F
S 47' E 7'	cent.	177.0	177.0	Gr.
S 63 E 10	edge	176.0	176.0	Gr.
S 57 W 24	edge	176.0	174.1	F-1 9/
S 48 E 34	edge	176.0	176.0	Gr.
S 7' W 55	center	177.5	177.5	Gr.
S 50' W 55'	end	176.0	176.0	Gr.
S 7' W 76'	edge	176.0	176.0	Gr.
N 30' W 48'	end	176.5	175.6	E-0 9/
N 58 E 26	Cent.	178.5	178.5	Gr.
N 62 W 4	Edge	177.0	177.0	Gr.
N 77 E 13	Edge	177.0	177.5	C-0 5/
N 35 E 53	Edge	177.0	177.0	Gr.

Profile Notes Red. ____ Plotted ____ Job No. 8867.02 Division No. 11 F.B. 2917 Pg. 311

No. ____ Date ____ Date ____ Survey of La Mirada Golf Course

X-Sec. Notes Chkd. ____ Checked ____ Survey by Curtis Notes Burk Date May -196

No. ____ Date ____ Date ____ Map No. ____ Indexed H. E. City Date SEP 5

269

76L298 S & E #307 9-54

PLEASE RETURN TO
LOS ANGELES COUNTY SURVEYOR
726 LOS ANGELES COUNTY ENGINEERING BLDG.

NOTE: ANY ADDITIONS OR CHANGES ON THIS SHEET MUST BE MADE OR CIRCLED IN RED INK, WITH DATE AND NAME OF PERSON MAKING CHANGE.

Do not extend notes this side of this line.

F. B. 2917 Pg. 32 Job No. 8867.02 Division No. 11 Notes Red. Plotted
Survey of La Mirada Golf Course Date No. X-Sec.
Survey by Curtis Notes Burk Chkd. Checked
Indexed Date Date Date No. Profile

270

Additional Grades @ Green #6
(see FB 2378 - 192)

Station	B. S.	H. I.	F. S.	ELEV.	Cut + Fill − or	Station	Grade	Elev.	Cut + Fill − or
		Grade	Elev.						
N 7535									
E 8405		174.0	172.8	F-1.2					
N 7518									
E 8450		174.0	174.0	Gr.					
N 7518									
E 8500		174.0	174.0	Gr.					
N 7550									
E 8368		174.0	174.0	Gr.					
N 7550									
E 8550		175.0	175.0	Gr.					
N 7550									
E 8600		176.0	176.0	Gr.					
N 7600									
E 8550		175.0	175.9	C-0.9					
N 7600									
E 8600		176.3	176.3	Gr.					
N 7650									
E 8600		177.7	179.5	C-1.8					
N 7650									
E 8550		174.8	177.5	C-2.7					
N 7650									
E 8400		175.2	175.2	Gr.					
N 7663									
E 8350		174.0	174.0	Gr.					
N 7638									
E 8400		174.0	174.9	C-0.9					
N 7700									
E 8450		175.8	177.5	C-1.7					
N 7700									
E 8500		176.8	176.8	Gr.					
N 7700									
E 8550		180.0	180.0	Gr.					
N									
E									
N									
E									

76L-298 CE 307 11-58

PLEASE RETURN TO
LOS ANGELES COUNTY ENGINEER
700 LOS ANGELES COUNTY ENGINEERING BLDG.

NOTE: ANY ADDITIONS OR CHANGES ON THIS SHEET MUST BE MADE OR CIRCLED IN RED INK, WITH DATE AND NAME OF PERSON MAKING CHANGE.

Do not extend notes this side of this line.

STATION	B.S.	H.I.	F.S.	ELEV.			183 — S	
		(Grades around Tee #5)			(See FB 2378-183 for Tee #5)			
Sta		Grade	Elev.	C or F	Sta.	Grade	Elev	C or F
N 7850 E 8850		215.3	213.1	F-2 1	N 8000 E 9040	218.0	219.9	C-1 9
N 7850 E 8950		211.3	211.3	Gr.	N 8050 E 9050	223.0	223.0	Gr.
N 7850 E 9050		197.7	197.7	Gr.	N 8050 E 9100	221.0	221.5	C-0 5
N 7900 E 8800		216.0	216.6	C-0 6				
N 7885 E 8825		218.0	216.5	F-1 5				
N 7865 E 8920		218.0	216.4	F-1 6				
N 7900 E 9000		215.0	215.0	Gr.				
N 7907 E 9075		206.0	204.1	F-1 9				
N 7950 E 9038		220.0	217.5	F-2 5				
N 7925 E 8940		220.0	220.0	Gr.				
N 7905 E 8865		220.0	218.5	F-1 5				
N 8000 E 8840		220.0	221.5	C-1 5				
N 8000 E 8900		223.0	225.2	C-2 2				
N 8042 E 8900		226.0	227.1	C-1 1				
N 8012 E 8950		224.0	225.9	C-1 9				

Profile Notes Red ____ Plotted ____ Job No. 8867.02 Division No. 11 F.B. 2917 Pg. 33
No. ____ Date ____ Date ____ Survey of La Mirada Golf Course
X-Sec. Notes Chkd. ____ Checked ____ Survey by Curtis Notes [illegible] Date May 4 - 196.
No. ____ Date ____ Date ____ Map No. ____ Indexed H. E. Ott Date [illegible]

F.B. 2917 Pg. 34 Job No. 8867.02 Division No. 11 Notes Red Plotted Profile

Survey of La Mirada Golf Course Date Date No.

Survey by Curtis Notes Notes Chkd. Checked X-Sec.

Indexed Date Date Date No.

272

STATION	B.S.	H.I.	F.S.	ELEV

761-298 CE 307 11-58

PLEASE RETURN TO

LOS ANGELES COUNTY ENGINEER

700 Los Angeles County Engineering Bldg.

Do not extend notes this side of this line.

NOTE: ANY ADDITIONS OR CHANGES ON THIS SHEET MUST BE MADE OR CIRCLED IN RED INK, WITH DATE AND NAME OF PERSON MAKING CHANGE.

273

Profile No. ____ X-Sec. No. ____

Notes Red. ____ Date ____ Notes Chkd ____ Date ____

Plotted ____ Date ____ Checked ____ Date ____

Job No. 8867.02 Division No. 11 F. B. 2917 Pg. 35

Survey of La Mirada Golf Course

Survey by Curtis Notes Burk Date May - 61

Map No. ____ Indexed H. E. Ott Date SEP 5 '61

J.N. 8867.02

La Mirada Golf Course

Parking Lot

Curb Grades

(See pages 228 thru 230 in F.B. 2378 for location)

Curtis
Burkholder
Yasui
Dwyer.

STATION	B. S.	H. I.	F. S.	ELEV.

NOTE: ANY ADDITIONS OR CHANGES ON THIS SHEET MUST BE MADE OR CIRCLED IN RED INK, WITH DATE AND NAME OF PERSON MAKING CHANGE.

Do not extend notes this side of this line.

PLEASE RETURN TO
LOS ANGELES COUNTY ENGINEER
700 Los Angeles County Engineering Bldg.

76L-298 S & E #307—1-56

76L-298 S & E #307—1-56

PLEASE RETURN TO
LOS ANGELES COUNTY ENGINEER
700 LOS ANGELES COUNTY ENGINEERING BLDG.

NOTE: ANY ADDITIONS OR CHANGES ON THIS SHEET MUST BE MADE OR CIRCLED IN RED INK, WITH DATE AND NAME OF PERSON MAKING CHANGE.

Do not extend notes this side of this line.

F. B. 2917 PG. 36 Job No. 8867.02 Division No. 11 Profile
Survey of La Mirada Golf Course Notes Red Plotted
Survey by Curtis Notes Burk Date No X-Sec.
Indexed Date Notes Cked Checked
Date Date No.

STATION	B. S.	H. I.	F. S.	ELEV.				
TBM				200.00	T.B.M.			
TP				195.65	T.P.			
Sta.		Curb Grade	Elev. Exist	Cut or Fill	Sta	Curb Grade	Elev.	Cut or Fill
1 BC		177.25	177.25	Grade	19 EC Curb	193.03	192.31	F-0.72
2 EC								
2A P/L		178.43	177.28	F 1.15	20 " "	193.06	191.75	F-1.31
3 BC 12'R		179.31	179.31	Gr.	21 " "	193.10	192.01	F 1.09
4 EC 12'R		180.50	180.30 ~~1865~~	F 0.20 ~~C 6.15~~	22 " "	193.05	192.30	F 0.75
5 W Curb		182.50	182.33 182.60	F 0.17 C 5.40	23 BC 12'R	193.00	191.92 191.89	F 1.08 F 1.11
6 CoR		183.90	183.59 188.54	F 0.31 C -4.64	24 EC 12'R	193.30	191.91	F 1.39
7 No Curb		184.50	184.56 188.56	C- 3.86	25 No Curb	193.50	192.49	F 1.01
8 " "		185.50	187.78	C- 2.28	26 " "	193.83	192.44	F 1.39
9 " "		186.50	188.18	C- 1.68	27 " "	194.16	192.75	F 1.41
10 " "		187.50	188.36	C- 0.86	28 " "	194.50	192.77	F 1.73
11 " "		188.50	188.52	C- 0.02	29 " "	194.80	193.46	F 1.34
12 " "		189.50	188.66	F- 0.84	30 ± PI "	195.10	193.88	F 1.22
13 " "		190.50	189.06	F- 1.44	31 BC 12'R	195.30	193.56	F 1.74
14 " "		191.00	189.62	F- 1.38	32 EC "	195.40	193.72	F 1.68
15 " "		191.50	189.71	F- 1.79	33 BC 21'R	195.46	193.90	F 1.56
16 " "	T.P.	192.00	189.73	F- 2.27	34 POC	195.60	194.09	F 1.51
17 " "		192.50	189.22	F- 3.28	35 POC	195.88	194.08	F 1.80
18 CoR		193.00	191.61	F- 1.39	36 POC	195.15	194.76	F 1.39

(Sta 5 F 1.41 3° off Face Curb @ 41' Left)

76L-298 S & E #307—1-56

PLEASE RETURN TO
LOS ANGELES COUNTY ENGINEER
700 LOS ANGELES COUNTY ENGINEERING BLDG.

NOTE: ANY ADDITIONS OR CHANGES ON THIS SHEET MUST BE MADE OR CIRCLED IN RED INK, WITH DATE AND NAME OF PERSON MAKING CHANGE.

Do not extend notes this side of this line.

Profile Notes Red Plotted Job No. 8867.02 Division No. 11 F. B. 2717 Pg. 32
No. Date Date Survey of La Mirada Golf Course - 1961
X-Sec. Notes Chkd. Checked Survey by Curtis Notes Burk Date May -
No. Date Date Map No. Indexed H.E.O.N. Date SEP 5 61

STATION	B. S.	H. I.	F. S.	ELEV.				
Sta.		Curb Grade	Elev.	Cut or Fill	Sta.	Curb Grade	Elev.	Cut or Fill
37 POC. 75'R		194.43	195.05	F1.38	54 BC. 6' Rad	192.50	191.69	F0.81
38 ✓		196.70	196.70	Grd.	55 East End EC. 6' Rad.		191.83	
39 ✓		198.60	198.60	✓	56 West End So. Curb Inlet	183.34	182.34	F1.00
40 ✓		200.37	200.37	✓	57 ✓	184.50	183.89	F-0.61
					58 ✓	185.50	183.86	F-1.64
1		201.01		Grd.	59	186.50	185.35	F-1.15
2		201.60	201.60	Grd	60	187.50	186.65	F-0.85
3 Island EC. 6'R		183.83	182.83	F1.00	61	188.50	187.33	F-1.17
4		184.50	184.49	Grd	62	189.50	188.37	F-1.13
5		185.50	183.41	F2.09	63	190.50	189.41	F-1.09
6		186.50	184.93	F1.57	64	191.00	189.87	F1.13
7		187.50	186.55	F0.95	65	191.50	190.53	F0.97
8 T.P.		188.50	187.39	F1.11	66	192.00	191.36	F 0.64
9		189.50	188.51	F0.99	67	192.50	192.64	C0.14
10		190.50	189.49	F1.01	68 BC. 6' Rad		192.53	
1		191.00	189.86	F1.14				
2		191.50	190.43	F1.07				
3		192.00	191.38	F0.62				

Grind out 1" of asphalt (approx.) @ 3% for 11' from ECP

76L-298 S & E #307—1-56

PLEASE RETURN TO
LOS ANGELES COUNTY ENGINEER
700 LOS ANGELES COUNTY ENGINEERING BLDG.

NOTE: ANY ADDITIONS OR CHANGES ON THIS SHEET MUST BE MADE OR CIRCLED IN RED INK, WITH DATE AND NAME OF PERSON MAKING CHANGE.

Do not extend notes this side of this line.

F. B. 2917 Pg. 38 Job No. 8867.02 Division No. 11 Notes Red. Date Notes Chkd. Date Profile No. X-Sec. No.
Survey of La Mirada Golf Course
Survey by Curtis Notes Date Checked Date
Indexed Date

STATION	B. S.	H. I.	F. S.	ELEV.
T.P. Sta.		Curb Grade	Elev.	191.96 Cut or Fill
69 ℄ DR Exit				
70 ✓				
71 ℄ Park Lot		180.50	186.26	C5.76
72 ✓		182.50	186.33	C3.83
73 ✓		184.50	186.65	C2.15
74 ✓		186.50	188.27	C 1.77
75 ✓		188.50	190.37	C1.87
76 ✓		189.50	191.22	C1.72
77 ✓		190.50	191.91	C1.41
78 ✓		190.90	192.68	C1.78
79 ✓		191.30	193.10	C1.80
80 ✓		191.70	192.30	C1.60
81 ✓		192.10	192.63	C0.53
82 ✓		192.50	193.19	C0.69
83 ✓			192.96	
BC. 12' R 84 Exit DR		178.45	178.95	Gr.
85 EC				
85A P/L		178.98	177.92	F-1.06
86 B.C. ✓		179.31	179.31 / 179.83	Gr. / F0.52
87 E.C. ✓		180.50	185.25	C4.75

STATION	B. S.	H. I.	F. S.	ELEV.
T.P. Sta.		Curb Grade	Elev.	Cut or Fill
88 B.C. 6' R So. Island		183.34	182.34	F1.00
89		184.50	186.25	C1.75
90		185.50	187.82	C2.32
91		186.50	187.68	C1.18
92		187.50	188.69	C1.19
93		188.50	190.36	C1.86
94		189.50	191.09	C1.59
95		190.50	192.29	C1.79
96		191.00	193.10	C2.10
97		191.50	193.39	C1.89
98		192.00	193.08	C1.08
99		192.50	192.59	C0.09
100 B.C. 12' Rad W. Curb			182.47	F4.03
101 Park Lot So. Island		182.50	184.37	C1.87
102 EC 6' R So. Curb		183.85	182.85	F1.00
103 So. Isle		184.50	185.53	C1.03
104 ✓		185.50	187.39	C1.89
105 ✓		186.50	187.41	C0.91
106 ✓		187.50	188.50	C1.00

Sta. 85 P/L 3.0' Left of Curb @ 0.11 Cut

76L-298 S & E #307—1-56

PLEASE RETURN TO
LOS ANGELES COUNTY ENGINEER
700 LOS ANGELES COUNTY ENGINEERING BLDG.

NOTE: ANY ADDITIONS OR CHANGES ON THIS SHEET MUST BE MADE OR CIRCLED IN RED INK, WITH DATE AND NAME OF PERSON MAKING CHANGE.

Do not extend notes this side of this line.

STATION	B. S.	H. I.	F. S.	ELEV.				
Sta		Curb Grade	Elev.	Cut or Fill	Sta.	Curb Grade	Elev.	Cut or Fill
So. Island					So. Curb			
07 So. Curb		188.50	190.00	C1.50	124	191.28 Park Lot	191.50	192.63 C1.13
08 ✓		189.50	191.09	C1.59	125	191.48 ✓	192.00	191.00 ~~191.86~~ F1.00 ~~F0.14~~
09 ✓		190.50	191.95	C1.45	126	191.69 ✓	192.50	192.48 F0.02
10 ✓		191.00	192.78	C1.78	127	✓	193.00	191.95 F1.05
11 ✓		191.50	192.86	C1.36	128	✓	193.50	192.25 F1.25
12 ✓		192.00	193.05	C1.05	129	✓	194.00	193.50 F0.50
13 ✓		192.50	192.50	Grd	130	✓	194.50	193.98 F0.52
14 BC. 6'R	Exist Street Curb				131		194.80	195.05 C0.25
SW. Cor			183.15	F0.35				
15 Park Lot. So. Curb		183.50	~~184.42~~	~~C0.92~~	132	℄ PT.	195.10	196.21 C1.11
16 Park Lot	184.25	184.50	184.07 ~~185.41~~	F0.43 ~~C0.91~~	133	Cor.	195.20	195.20 Grd
17 ✓	186.08	185.50	186.69	C1.19	134	BC. 5'R	195.30	195.30 ✓
18 ✓	187.89	186.50	188.30	C1.80	135	EC. ✓	195.40	195.40 ✓
19 ✓	189.07	187.50	189.48	C1.98	136		195.65	195.65 ✓
20 ✓	189.96	188.50	190.48	C1.98	137	BC. R	195.90	195.90 ✓
21 ✓	190.56	189.50	191.15	C1.65	138	P.O.C.	196.30	196.30 ✓
22 ✓	190.85	190.50	191.30	C0.80	139	✓	196.70	196.70 Grd
23 ✓	191.08	191.00	191.48 ~~191.41~~	C0.48 ~~C0.41~~	140	✓	198.50	198.50 Grd
					141	✓	200.17	200.17 Grd
					142		200.46	200.46 Grd

(Stks & Tins 3° off face Curb @ all Stations)

Profile Notes Red ____ Plotted ____ Job No. 8867.02 Division No. 11 F. B. 2917 Pg. 39
No. ____ Date ____ Date ____ Survey of La Mirada Golf Course
X-Sec. Notes Chkd. ____ Checked ____ Survey by Curtis Notes ____ Date May 1961
No. ____ Date ____ Date ____ Map No. ____ Indexed H. E. Ott Date SEP 5 '61

Profile No. | Notes Red. | Plotted | Job No. 8867.02 | Division No. 11 | F. B. 2917 | Pg. 41

X-Sec. No. | Notes Chkd. | Checked | Survey of La Mirada Golf Course | Survey by Curtis | Notes Burk | Date 6-15-61

Date | Date | Map No. | Indexed | Date SEP 5 '61

NOTE: ANY ADDITIONS OR CHANGES ON THIS SHEET MUST BE MADE OR CIRCLED IN RED INK, WITH DATE AND NAME OF PERSON MAKING CHANGE.

PLEASE RETURN TO
LOS ANGELES COUNTY SURVEYOR
726 LOS ANGELES COUNTY ENGINEERING BLDG.

Do not extend notes this side of this line.

STATION | B. S. | H. I. | F. S. | ELEV.

J.N. 8867.02

La Mirada Golf Course

Showing Actual Grades along Santa Gertrudes to Verify Elev's. Shown on Plans for 8" Sanitary Sewer to Serve the SERVIDE Bldg. @ Santa Gertrudes & Foster Rd.

Curtis
Burkholder
Yasui
Dougr.

76L298 S & E #307 9-54

76L298 S & E #307 9-54

PLEASE RETURN TO
LOS ANGELES COUNTY SURVEYOR
726 LOS ANGELES COUNTY ENGINEERING BLDG.

NOTE: ANY ADDITIONS OR CHANGES ON THIS SHEET MUST BE MADE OR CIRCLED IN RED INK, WITH DATE AND NAME OF PERSON MAKING CHANGE.

Do not extend notes this side of this line.

STATION	B. S.	H. I.	F. S.	ELEV.		
B.M. #2 (fd)				264.20	B.M. #2	El. 264.196 FB 2201-99 Foster Rd & Santa Gertrudes, S.W. Cor. - Std C.E. Mon. BM# 6' So. P.P. #356907.
		Exist Grd @ ℄ Sewer.		Exist Grd @ Toe Slope Rt & E. ℄ S.S.		Exist. Grade ℄ Rd. 15' Rt. of ℄ S.S.
2+75 U.C.		265.4		11' Rt 258.1		257.9
3+00		264.8		9' Rt 258.5		258.4
+25		264.1		7' Rt 259.0		258.8
+50		263.6		6' Rt 259.5		259.1
+75		260.2				259.5
4+00		260.9				260.1
+25		261.5				260.8
4+32 M.H.		261.7				260.9
T.P.				260.61	T.P.	
Elev. Rim top M.H.		Join (Existing)		257.77	@ Plan Sta - 1+22.98 (Sheet 20)	
			— Rod	7.61		
Invert. Elev.				250.16	Invert Exist 8" outlet.	
T.P.				260.51	1X1	
BM #2				264.20	BM #2 (Same as above)	

250.16

F. B. 2917 PG. 42 Job No. 8867.02 Division No. 11 Notes Red. Plotted Profile
Survey of La Mirada Golf Course Date Date No.
Survey by Curtis Notes Burk. Notes Chkd. Checked X-Sec.
Indexed Date Date No.

Notes Ck'd by	Survey of La Mirada Club House
Map No.	JN 8867.06 Tape Std °F
Office Work	Surveyed by O.J. Curtis
Checked	Notes Curtis Date 6-7-61
Date	Indexed E. E. Ott SEP 5 '61

F.B. 2917 Pg. 43

Notes: Any Additions or Changes on This Sheet Must be Made in Red Ink With Date and Name of Person Making Change.
Do not extend notes this side of this line.

RETURN TO
LOS ANGELES COUNTY ENGINEER
900 LOS ANGELES COUNTY ENGINEERING BLDG.

J.N. 8867.06
La Mirada Club House
Location

Curtis
Burkholder
Yasui
Dover

NOTE-
See pg-46 for Existing Ground Elev's @ Bldg Cors & Top & Bot. of Slopes Along Bldg. Lines.

June 29-1961
NOTE- Arch. has changed the Dim's on this Bldg. since it was staked by our Staking Plan Sheet. Contr. said he would be responsible for Bldg & the way he would lay it out. Our Plans have never been Revised to this date.

763095 CE #247—7-59

F.B. 2917 PG. 44



RETURN TO
LOS ANGELES COUNTY ENGINEER
700 LOS ANGELES COUNTY ENGINEERING BLDG.

Do not extend notes this side of this line.

Note: Any Additions or Changes on This Sheet Must be Made or Circled in Red Ink With Date and Name of Person Making Change.

Notes Ck'd by	Survey of La Mirada Club House
Map No.	IN 8867.06 Tape Std °F
Office Work	Surveyed by A.S. Curtis
Checked	Notes Curtis Date 6-7-61
Date	Indexed H. E. Ott SEP 5 '61

F. B. 2917 PG. 45

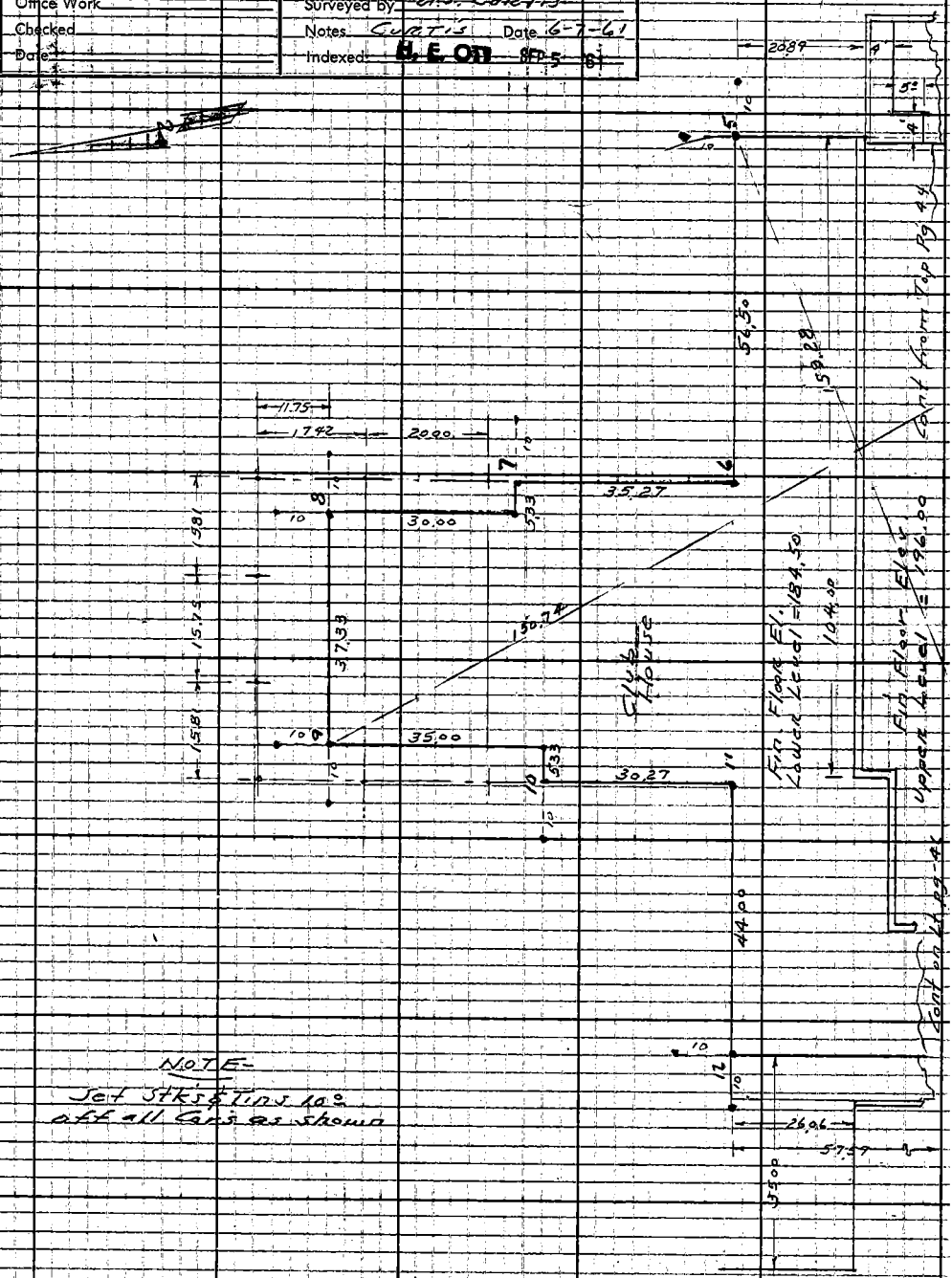

NOTE-
Set Stks & Tins 10° off all Cors as shown

Note: Any Additions or Changes on This Sheet Must Be Made or Circled in Red Ink With Date and Name of Person Making Change

Do not extend notes this side of this line.

RETURN TO
LOS ANGELES COUNTY ENGINEER
00 LOS ANGELES COUNTY ENGINEERING BLDG

763095 CE #247 7-55

F.B. 2917 PG. 46

Cont. from 47 pg-44

Cont from Rt. pg-43

NOTE –

Sct Stks & Tins 10.0 off of Bldg Cor's as shown.

		Gr. Elev.
1.	Bldg Cor.	196.1
2.	Bldg Cor & Top Slope	194.1
3.	Bldg Cor.	195.0
4.	Top Slope	193.9
5.	Bldg Cor & Bot. Slope	185.6
6.	Bldg Cor.	185.0
7.	" "	184.7
8.	" "	184.5
9.	" "	184.3
10.	" "	185.1
11.	" "	185.1
12.	" "	184.5
13.	Bot Slope	185.0
14.	Top Slope	193.8
15.	Bldg Cor.	194.1
16.	" "	194.2
17.	" "	194.3
18.	" "	194.9
19.	Top Slope	194.0
20.	Bot. Slope	186.8
21.	Bldg Cor.	195.0

Do not extend notes this side of this line.

RETURN TO
LOS ANGELES COUNTY ENGINEER
200 LOS ANGELES COUNTY ENGINEERING BLDG.

Note: Any Additions or Changes on This Sheet Must be Made or Circled in Red Ink With Date and Name of Person Making Change.

Profile	Notes Red	Plotted	Job No. 8867.02	Division No. 11	F.B. 2917	Pg. 47
No.	Date	Date	Survey of La Mirada Golf Course 7-13-61			
X-Sec.	Notes Chkd.	Checked	Survey by Curtis	Notes Curtis	Date	
No.	Date	Date	Map No.	Indexed H. E. OTT	Date SEP 5 '61	

J.N. 8867.02

La Mirada Golf Course

8" VCP Sanitary Sewer

from an Exist. J.C. on White Post Lane - Tract #24513 ± 152' West to a proposed J.C. on Santa Gertrudes Ave. thence Nothly on Santa Gertrudes Ave - to a Proposed M.H. 104.13' Sothly of the ℄ Int's. of Foster Road and Santa Gertrudes Ave.

(Grade Sheets Given)

Curtis
Burkholder
Yasui
Dover

See pg 75 to 77 for restaking 8-29-61 ECW

ELEV.

F.S.

H.I.

B.S.

STATION

NOTE: ANY ADDITIONS OR CHANGES ON THIS SHEET MUST BE MADE OR CIRCLED IN RED INK, WITH DATE AND NAME OF PERSON MAKING CHANGE.

PLEASE RETURN TO
LOS ANGELES COUNTY ENGINEER
700 LOS ANGELES COUNTY ENGINEERING BLDG

Do not extend notes this side of this line.

76L-298 CE 307 11-58

76L-298 CE 307 11-58

PLEASE RETURN TO
LOS ANGELES COUNTY ENGINEER
700 Los Angeles County Engineering Bldg.

NOTE: ANY ADDITIONS OR CHANGES ON THIS SHEET MUST BE MADE OR CIRCLED IN RED INK, WITH DATE AND NAME OF PERSON MAKING CHANGE.

Do not extend notes this side of this line.

F.B. 2917 Pg. 48 Job No. 8867.02 Division No. 11 Notes Red Plotted
Survey of La Mirada Golf Course Date Date No. X-Sec.
Survey by Curtis Notes Curtis Notes Chkd. Checked No.
Indexed Date Date Date

STATION	B.S.	H.I.	F.S.	ELEV.				
								Rt. = North
BM #2 (HA)				264.20	El. 264.196 FB 2201-99 Foster Rd. & BM #2 Santa Gertrudes Ave. - S.W. Cor. - Std. C.B. Mon. - B.M. Mkd. BM #2 - 6' So. of P.P. # 356907.			
1+22.98	Exist M.H.	Elev Top Rim		257.77				- on White Post Line
			Red.	- 7.61				
1+24.98	(Connect) Invert 8" inlet			250.16				
				Elev.	Grade	Cut	Stks. & Tins	
1+22.98	Exist M.H.							
1+24.98	Exist. 8" Inlet,			257.52	250.16	C-7.36		
1+50				257.22	250.26	C-6.96		
1+75				256.67	250.36	C-6.31		
2+00				256.07	250.46	C-5.61		
2+25				258.92	250.56	C-8.36		
2+35 (Ground)				270.7				
2+45 (Ground)				269.6				
2+55				257.97	250.68	C-7.29		
2+71				262.33	250.74	C-11.59		℄ North
2+75 P.C. & P.T.				-				
2+79				260.69	251.00	C-9.69		℄ East
T.P.				261.71				
T.P.				264.05				

Restaked 7-19-66 See 2.72 0/0

76L298 S & E #307 9-54

PLEASE RETURN TO
LOS ANGELES COUNTY SURVEYOR
726 LOS ANGELES COUNTY ENGINEERING BLDG.

NOTE: ANY ADDITIONS OR CHANGES ON THIS SHEET MUST BE MADE OR CIRCLED IN RED INK, WITH DATE AND NAME OF PERSON MAKING CHANGE.

Do not extend notes this side of this line.

Rt = East

STATION	B. S.	H. I.	F. S.	ELEV.	Grade	Cut	Stks & Tin 6" Rt ℄ SS.
T.P.				263 15			
3+00				260 19	251.55	C-8.64	—
+25				259 59	252.25	C-7.34	—
+50				259 58	252.93	C-6.65	—
+75				259 77	253.61	C-6.16	—
4+00				260 25	254.29	C-5.96	—
4+25				260 51	254.97	C-5.54	—
4+30				260 80	255.11	C-5.69	—
4+32 MH. (End)							

Rt Pushed

Rt Pushed

272 %

Sec

4-29-61

Sec

275
123
152
142

X

X 25 X 4+41 X

Profile Notes Red. ____ Plotted ____ Job No. 8867.02 Division No. 11 F. B. 2917 Pg. 49
No. ____ Date ____ Date ____ Survey of La Mirada Golf Course
X-Sec. Notes Chkd. ____ Checked ____ Survey by Curtis Notes Burk Date 7-13-61
No. ____ Date ____ Date ____ Map No. ____ Indexed H. E. Orr Date ____

Notes Ck'd by	Survey of La Mirada Golf Course
Map No.	JN 8867.02 Tape Std °F
Office Work	Surveyed by A.S. Curtis
Checked	Notes Curtis Date 8-4-61
Date	Indexed H. E. OTT SEP 5 '61

F.B. 2917 PG. 51

JN 8867.02
La Mirada Golf Course
Parking Lot
Location of
Grade Points

(See pages 57 thru
for Grades)

(See FB 2378-227)

Curtis
Yasui
Dover
Martinez

Note: Any Additions or Changes on This Sheet Must be Made or Circled in Red Ink With Date and Name of Person Making Change.

Do not extend notes this side of this line.

RETURN TO
LOS ANGELES COUNTY ENGINEER
1700 LOS ANGELES COUNTY ENGINEERING BLDG.

763098 CE #247—7-53

F.B. 2917 PG. 52

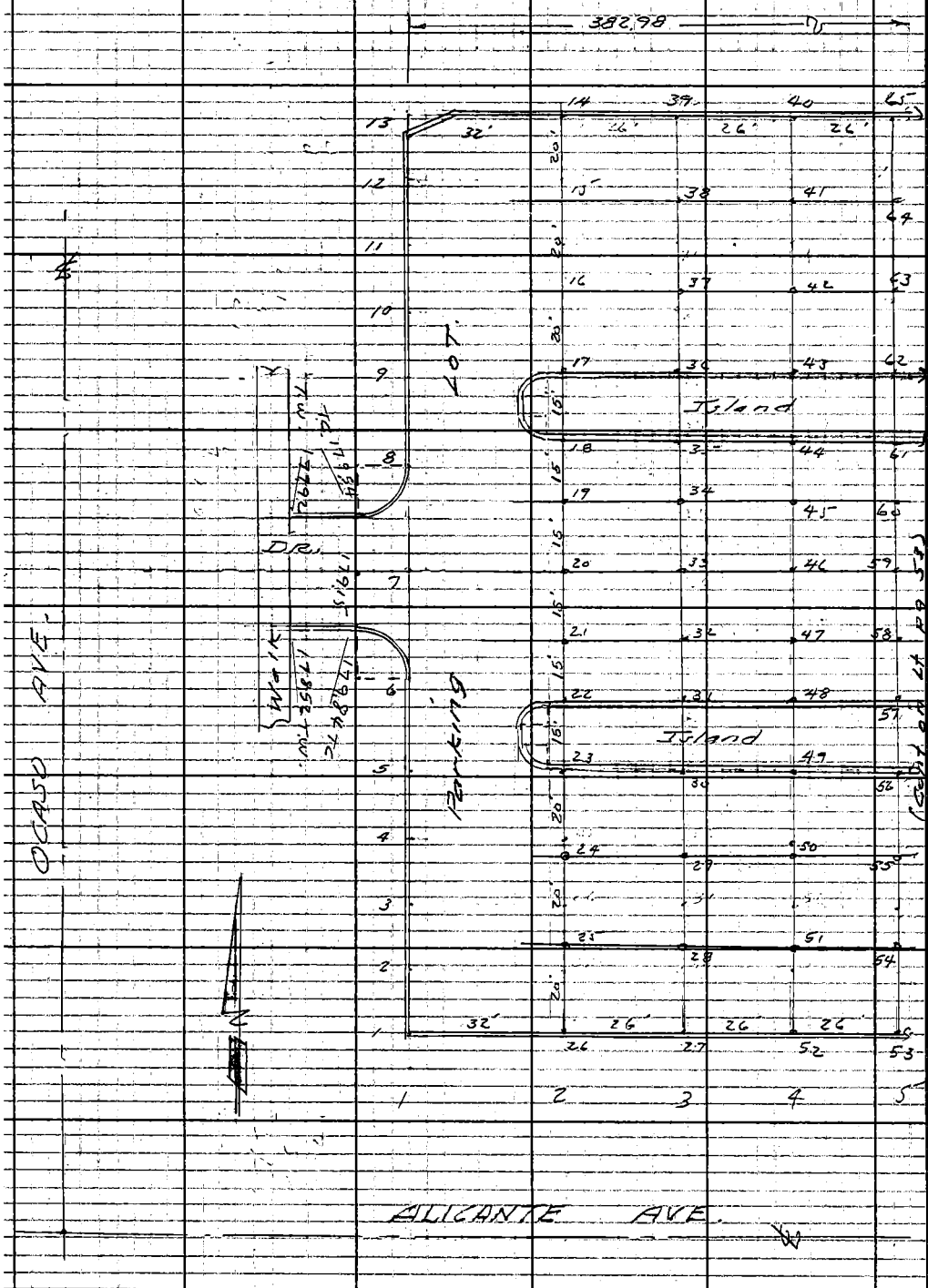

RETURN TO
LOS ANGELES COUNTY ENGINEER
700 LOS ANGELES COUNTY ENGINEERING BLDG.

Do not extend notes this side of this line.

Note: Any Additions or Changes on This Sheet Must be Made or Circled in Red Ink With Date and Name of Person Making Change.

Notes Ck'd by
Map No.
Office Work
Checked
Date

Survey of La Mirada Gol Plaza
JN 88672 Tape Std °F
Surveyed by A.S. Curtis
Notes Curtis Date 8-4-61
Indexed H. E. OTT SEP 5 '61

F.B. 2917 Pg. 53

382,98

Notes: Any Additions or Changes on This Sheet Must be Made or Circled in Red Ink With Date and Name of Person Making Change.

Do not extend notes this side of this line.

RETURN TO
LOS ANGELES COUNTY ENGINEER
700 Los Angeles County Engineering Bldg.

76809 CE #247—7-55

F. B. 2917 PG. 54

RETURN TO
LOS ANGELES COUNTY ENGINEER
700 LOS ANGELES COUNTY ENGINEERING BLDG.

Do not extend notes this side of this line.

Note: Any Additions or Changes on This Sheet Must be Made or Circled in Red Ink With Date and Name of Person Making Change.

Notes Ck'd by	Survey of La Mirada Golf Course
Map No.	JN 8867.02 Tape Std °F
Office Work	Surveyed by A.S. Curtis
Checked	Notes Curtis Date 8-7-61
Date	Indexed H. E. OTT SEP 5 '61

F.B. 2917 PG. 55

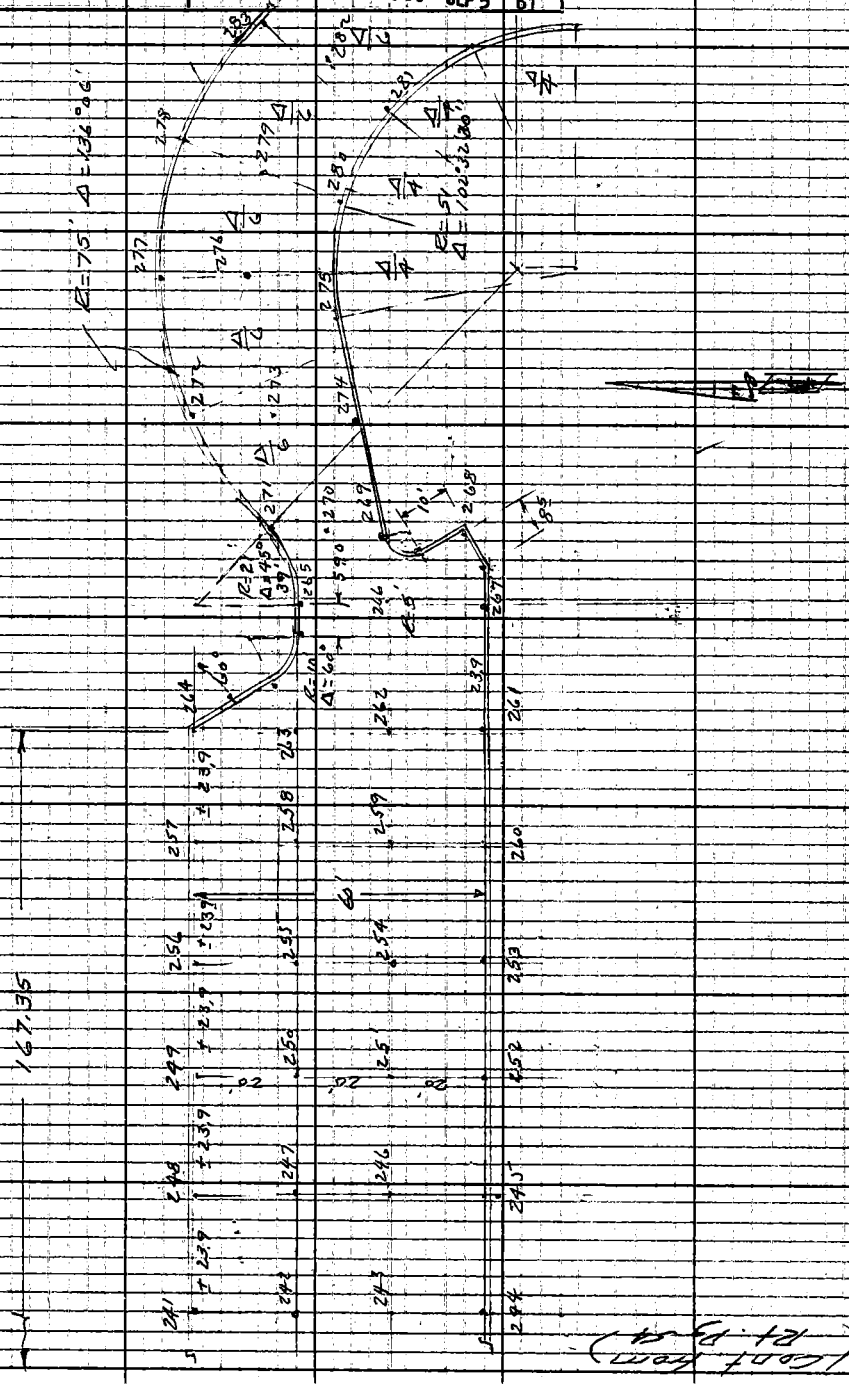

(Cont from Rt. Pg 54)

Note: Any Additions or Changes on This Sheet Must Be Made or Circled in Red Ink With Date and Name of Person Making Change.

Do not extend notes this side of this line.

RETURN TO
LOS ANGELES COUNTY ENGINEER
00 LOS ANGELES COUNTY ENGINEERING BLDG

76309S CE #247 7-58

Profile No. | Notes Red. | Plotted | Job No. 8867.02 | Division No. 11 | F. B. 2917 | Pg. 57

Profile No. | Date | Date | Survey of La Mirada Golf Course

X-Sec. No. | Notes Chkd. | Checked | Survey by Curtis | Notes Curtis | Date 8-4-61

X-Sec. No. | Date | Date | Map No. | Indexed H. E. Ott | Date SEP 5 61

JN 8867.02

La Mirada Golf Course

Grades

(For Location See Sht's 51 thru 55)

Curtis
Yasui
Dover
Martinez

STATION	B. S.	H. I.	F. S.	ELEV.

NOTE: ANY ADDITIONS OR CHANGES ON THIS SHEET MUST BE MADE OR CIRCLED IN RED INK, WITH DATE AND NAME OF PERSON MAKING CHANGE.

Do not extend notes this side of this line.

PLEASE RETURN TO
LOS ANGELES COUNTY SURVEYOR
726 Los Angeles County Engineering Bldg.

761.298 S & E #307 9-54

76L298 S & E #307 9-54

PLEASE RETURN TO
LOS ANGELES COUNTY SURVEYOR
726 LOS ANGELES COUNTY ENGINEERING BLDG.

NOTE: ANY ADDITIONS OR CHANGES ON THIS SHEET MUST BE MADE OR CIRCLED IN RED INK, WITH DATE AND NAME OF PERSON MAKING CHANGE.

Do not extend notes this side of this line.

STATION	B. S.	H. I.	F. S.	ELEV.							
T.B.M. (fd)				185.25	T.B.M.	El. 185.25 FB 2378-170 Alicante & Ocaso-NEC Spk. in P.P. #1254235E.					
	Elev. Ex. Cb		Fin Pave Grd.	Elev	C or F	Rock Grade	Elev	C or F	Sub Grade	Elev.	Cut Fill or
1 S.W. Cor	183.75		183.25								
2 W Cb	183.33		182.83								
3 ✓	182.84		182.34								
4 ✓	182.18		181.68								
5 ✓	181.46		180.96								
6 B.C. ✓	180.56		180.06								
7 ℄			179.94						179.40		
8 B.C. ✓	180.51		180.01								
9 W. Curb	181.75		181.25								
10 " "	182.53		182.03								
11 " "	183.16		182.66								
12 " "	183.65		183.15								
13 N.W. Cor	183.91		183.41								
14 N. Cb	184.79		184.29								
15			184.05			183.80	183.80	Grd	183.47	183.47	Gr.
16			183.81			183.56	183.56	✓	183.23	183.23	Gr.
17 No Curb No. Isle	184.06		183.56								
18 So Curb No Isle	183.40		182.90								

F. B. 2917 PG. 58 Job No. 8867.02 Division No. 11 Notes Red. Plotted Profile
Survey of La Mirada Golf Course Date Date No. X-Sec.
Survey by Curtis Notes Curtis Notes Chkd Checked
Indexed Date Date No.

76L298 S & E #307 9-54

PLEASE RETURN TO
LOS ANGELES COUNTY SURVEYOR
726 LOS ANGELES COUNTY ENGINEERING BLDG.

NOTE: ANY ADDITIONS OR CHANGES ON THIS SHEET MUST BE MADE OR CIRCLED IN RED INK, WITH DATE AND NAME OF PERSON MAKING CHANGE.

Do not extend notes this side of this line.

STATION	B. S.	H. I.	F. S.	ELEV.							
	Elev. Exist. Cb.		Fin. Pav. Grade	Elev.	C or F	Rock Grade	Elev	C or F	Sub Grd	Elev	Cut or Fill
9			182.89			182.64	192.64	Gr.			
0 ℄			182.88			182.63	192.63	✓	182.30	Same	
1			182.86			182.61	182.61	Gr.			
2 No. Curb So. Isle	183.35		182.85								
3 So. Curb So. Isle	183.90		183.40								
4			183.67			183.42	183.42	Gr.	183.09	✓	
5			183.94			183.69	183.69	Gr.	183.36	✓	
6 So Curb	184.70		184.20								
7 So Curb	185.40		183.90								
8			184.66			184.41	184.41	Gr.	184.08	✓	
9 So. Curb			184.42			184.17	184.17	Gr.	183.84	✓	
0 So. Isle No Curb	184.68		184.18								
1 So Isle	184.33		183.83								
2			183.78			183.53	183.53	Gr			
3 ℄			183.73			183.48	183.48	✓	183.15	✓	
4			183.78			183.53		Gr			
5 So. Curb No. Isle	184.33		183.83								
6 No. Curb No. Isle	184.68		184.18								
			184.45			184.20	184.20	Grd	183.87	183.87	Gr.

Profile Notes Red ____ Plotted ____ Job No. 8867.02 Division No. 11 F. B. 2917 Pg. 59
No. ____ Date ____ Date ____ Survey of La Mirada Golf Course
X-Sec. Notes Chkd. ____ Checked ____ Survey by ____ Notes ____ Date Aug-4-61
No. ____ Date ____ Date ____ Map No. ____ Indexed H. E. Ott Date SEP 5 '61

76L298 S & E #307 9-54

PLEASE RETURN TO
LOS ANGELES COUNTY SURVEYOR
726 LOS ANGELES COUNTY ENGINEERING BLDG.

NOTE: ANY ADDITIONS OR CHANGES ON THIS SHEET MUST BE MADE OR CIRCLED IN RED INK, WITH DATE AND NAME OF PERSON MAKING CHANGE.

Do not extend notes this side of this line.

F. B. 2912 Pg. 60 Job No. 8867.02 Division No. 11 Notes Red. Plotted
Survey of La Mirada Golf Course Date Date No. X-Sec.
Survey by Curtiss Notes Notes Chkd. Checked
Indexed Date Date Date No.
Profile

STATION	B. S.	H. I.	F. S.	ELEV.						
	Elev. of Exist Curb		Fin. Pave Grade	Elev.	Cut or Fill	Back Grade	Elev	Cut or Fill	Sub Grade	Elev	Cut or Fill
38			184.72			184.47	184.47	Grd.	184.14	184.14	Gr.
39 No. curb	185.49		184.99								
40 No. Curb	184.21		185.71								
41			185.48			185.23	185.23	Grd.	184.90	184.90	Gr.
42 No. Curb			185.25			185.00	185.00	Grd.	184.67	184.67	"
43 No. Isle So. Curb	185.52		185.02								
44 No. Isle	185.17		184.67								
45			184.63			184.40	184.40	Gr			
46 ℄			184.63			184.38	184.38	"	184.05		—
47 No. Curb			184.71			184.46	184.46	Gr.			
48 So. Isle So. Curb	185.30		184.80								
49 So. Isle	185.50		185.00								
50			185.18			184.93	184.93	Gr.	184.60		—
51			185.37			185.12	185.12	Gr.	184.79		—
52 So. Curb	186.05		185.55								
53 So Curb	186.75		186.25								
54			184.12			185.87	185.87	Gr	185.54		—
55 So. Curb			185.99			185.74	185.74	Gr.	185.41		—
56 So Isle	186.36		185.86								

76L298 S & E #307 9-54

PLEASE RETURN TO
LOS ANGELES COUNTY SURVEYOR
726 LOS ANGELES COUNTY ENGINEERING BLDG.

NOTE: ANY ADDITIONS OR CHANGES ON THIS SHEET MUST BE MADE OR CIRCLED IN RED INK, WITH DATE AND NAME OF PERSON MAKING CHANGE.

Do not extend notes this side of this line.

STATION	B. S.	H. I.	F. S.	ELEV.							
	Elev. Exist Curb		Fin. Pave. Grd.	Elev.	Cor F	Rock Grd.	Elev.	Cor F	Sub Grade	Elev	
No. Curb											
7 So. Isle	186.20		185.70								
8			185.61			185.36	185.36 x	Gr.			
9 ℄			185.52			185.27	185.27 x	✓	184.94	same	
0			185.54			185.29	185.29 x	Gr.			
So. Curb											
1 No. Isle	186.05		185.55								
No Curb											
2 No Isle	186.40		185.90								
3			186.13			185.88	185.88	Grd	185.55	185.55	Gr.
4			186.36			186.11	186.11	Grd	185.78	185.78	✓
5 No. Curb	187.10		186.60								
6 No. Curb	188.05		187.55								
7			187.31			187.06	187.06	Grd	186.73	186.73	Gr.
			187.07			186.82	186.82		186.49	186.49	✓
No. Curb											
No. Isle	187.33		186.83								
So. Curb											
No. Isle	187.03		186.53								
1			186.51			186.26	186.26 x	Grd			
2 ℄			186.48			186.23	186.23 x	✓	185.90	✓	
3			186.56			186.31	186.31 x	Grd			
No. Curb											
4 So. Isle	187.13		186.63								

Profile Notes Red. ____ Plotted ____ Job No. 8867.02 Division No. 11 F. B. 2917 Pg. 61
No. ____ Date ____ Date ____ Survey of La Mirada Golf Course
X-Sec. Notes Chkd. ____ Checked ____ Survey by Curtis Notes ____ Date Aug-4 61
No. ____ Date ____ Date ____ Map No. ____ Indexed H. E. Orr Date 5 Sep

76L298 S & E #307 9-54

PLEASE RETURN TO
LOS ANGELES COUNTY SURVEYOR
726 Los Angeles County Engineering Bldg.

NOTE: ANY ADDITIONS OR CHANGES ON THIS SHEET MUST BE MADE OR CIRCLED IN RED INK, WITH DATE AND NAME OF PERSON MAKING CHANGE.

Do not extend notes this side of this line.

F. B. 2917 Pg. 62 Profile
Survey of La Mirada Golf Course Division No. 11 Notes Red Plotted
Survey by Curtis Notes Date X-Sec. No.
Indexed Date Notes Chkd. Checked
Date Date No.
Job No. 8867.02

STATION	B. S.	H. I.	F. S.	ELEV.	For F	Rock Grd.	Elev.	C of F	Sub Grd	Elev
	Elev Exist. Curb		Fin. Pave. Grd.	Elev.						
So. Curb 75 So. Isle	187.23		186.73							
76			186.81			186.56	186.56	Gr.	186.23	
77			186.89			186.64	186.64	Gr.	186.31	
78 So. Curb	187.48		186.98							
79 So. Curb	188.22		187.72							
80			187.67			187.42	187.42	Gr.	187.09	
81 So. Curb			187.63			187.38	187.38	Gr.	187.05	
82 So. Isle	188.09		187.59							
No. Curb 83 So. Isle	188.04		187.54							
84			187.47			187.22	187.22	Grd		
85 ℄			187.40			187.15	187.15	"	186.82	
86			187.43			187.18	187.18	Grd		
So. Curb 87 No. Isle	187.96		187.46							
No. Curb 88 No. Isle	188.29		187.79							
89			187.97			187.72	187.72	Grd	187.39	187.39 G
90			188.15			187.90	187.90	Grd	187.57	187.57
91 No. Curb	188.83		188.33							
92 No. Curb	189.37		188.87							
93			188.77			188.52	188.52	Grd	188.19	188.19 G

76L-298 CE 307 11-58

PLEASE RETURN TO
LOS ANGELES COUNTY ENGINEER
700 LOS ANGELES COUNTY ENGINEERING BLDG.

NOTE: ANY ADDITIONS OR CHANGES ON THIS SHEET MUST BE MADE OR CIRCLED IN RED INK, WITH DATE AND NAME OF PERSON MAKING CHANGE.

Do not extend notes this side of this line.

Profile Notes Red. Plotted. Job No. 8867.02 Division No. 11 F.B. 2917 Pg. 63
No. Date Date Survey of La Mirada Golf Course
X-Sec. Notes Chkd. Checked Survey by Curtis Notes Date Aug-4 61
No. Date Date Map No. Indexed B.E.CM Date SEP 61

STATION	B. S.	H. I.	F. S.	ELEV.							
	Elev. Exist Curb		Finish Pave. Grade	Elev	Cor F	Rock Grade	Elev	Cor F	Sub Grade	Elev	
94 N. CL			188.66			188.41	188.41	Grd	188.08	188.08	Gr.
95 No. Isl c	189.05		188.55								
96 S. Curb No Isl c	188.88		188.38								
97			188.35			188.10	188.10	x Gr.			
98 ℄			188.32			188.08	188.08	x L	187.74	Same	
99			188.39			188.14	188.14	x Gr.			
100 So. Isl c	188.95		188.45								
101 So. Curb So Isl c	188.94		188.44								
102			188.47			188.22	188.22	Gr.	187.89	—	
103			188.50			188.25	188.25	Gr.	187.92	—	
104 So. Curb	189.04		188.54								
105 So. Curb	189.83		189.33								
106			189.32			189.07	189.07	Gr.	188.74	—	
107			189.31			189.06	189.06	Gr.	188.73	—	
108 S. Curb S. Isl c	189.80		189.30								
109 N. Curb So. Isl c	189.83		189.33								
110			189.27			189.02	189.02	x Gr.			
111 ℄			189.20			188.95	188.95	x Gr.	188.62	—	

76L-298 CE 307 11-58

PLEASE RETURN TO
LOS ANGELES COUNTY ENGINEER
700 LOS ANGELES COUNTY ENGINEERING BLDG.

NOTE: ANY ADDITIONS OR CHANGES ON THIS SHEET MUST BE MADE OR CIRCLED IN RED INK, WITH DATE AND NAME OF PERSON MAKING CHANGE.

Do not extend notes this side of this line.

F.B. 2917 Pg. 64 Job No. 8867.02 Division No. 11 Notes Red Plotted Profile
Survey of La Mirada Golf Course Date No. X-Sec.
Survey by Curtis Notes Notes Chkd. Checked No.
Indexed Date Date Date

STATION	B.S.	H.I.	F.S.	ELEV							
	Elev. Exist Curb		Finish Pave. Grade	Elev	Cor F	Rock Grade	Elev.	Cor F	Sub Grade	Elev	
112 So. Curb.			189.22			188.97	188.97	x Gr.			
113 No. Isle	189.74		189.24								
114 No. Curb No. Isle	189.78		189.28								
115			189.35			189.10	189.10	Grd	188.77	188.77	Gr
116			189.41			189.16	189.16	Grd	188.83	188.83	✓
117 No. Curb	189.97		189.47								
118 No. Curb	190.50		190.00								
119			189.99			189.74	189.74	Grd	189.41	189.41	Gr
120 No. Curb			189.98			189.73	189.73	Grd.	189.40	189.40	✓
121 No. Isle	190.96		189.96								
122 So. Curb No. Isle	190.46		189.96								
123			189.92			189.67	189.67	Gr.			
124 ℄			189.88			189.63	189.63	✓	189.30	Same	
125 N. Curb			189.94			189.69	189.69	x Gr.			
126 S. Isle	190.50		190.00								
127 So. Curb So. Isle	190.50		190.00								
128			190.00			189.75	189.75	Gr.	189.42		✓
129			190.00			189.75	189.75	Gr.	189.42		✓
130 So. Curb	190.50		190.00								
131 So. Curb	190.84		190.34								

76L298 S & E #307 9-54

PLEASE RETURN TO
LOS ANGELES COUNTY SURVEYOR
726 LOS ANGELES COUNTY ENGINEERING BLDG.

NOTE: ANY ADDITIONS OR CHANGES ON THIS SHEET MUST BE MADE OR CIRCLED IN RED INK, WITH DATE AND NAME OF PERSON MAKING CHANGE.

Do not extend notes this side of this line.

STATION	B. S.	H. I.	F. S.	ELEV.							
	Elev. Exist Curb.		Fin. Pave Grade	Elev.	C or F	Rock Grade	Elev.	C or F	Sub Grade	Elev	
132			190.32			190.07	190.07	Gr.	189.74	Same	
133			190.31			190.06	190.06	Gr.	189.73	✓	
So. Curb 134 So. Isle	190.79		190.29								
No. Curb 135 So. Isle	190.87		190.37								
136			190.33			190.08	190.08 x	Gr.			
137 ℄			190.28			190.03	190.03 x	✓	189.70	✓	
138			190.33			190.08	190.08 x	Gr.			
So. Cb. 139 No. Isle	190.88		190.38								
N.O. Curb 140 No. Isle	190.82		190.32								
141			190.36			190.11	190.11	Gr	189.78	189.78	Gr.
142			190.40			190.15	190.15	Gr	189.82	189.82	✓
143 No. Curb	190.94		190.44								
144 No. Curb	191.36		190.86								
145			190.81			190.56	190.56	Grd.	190.23	190.23	Gr
146			190.76			190.51	190.51	Grd	190.18	190.18	✓
No. Curb 147 No. Isle	191.20		190.70								
So. Curb 148 No. Isle	191.23		190.73								
149			190.68			190.43	190.43 x	Gr			
150 ℄			190.62			190.37	190.37 x	Gr	190.04	✓	

Profile Notes Red. Plotted Job No. 8867.02 Division No. 11 F. B. 2917 Pg. 65
No. Date Date Survey of La Mirada Golf Course
X-Sec. Notes Chkd. Checked Survey by Curtis Notes Curtis Date 8-61
No. Date Date Map No. Indexed B. E. Ott Date 8-5-61

76L298 S & E #307 9-54

PLEASE RETURN TO
LOS ANGELES COUNTY SURVEYOR
726 Los Angeles County Engineering Bldg.

NOTE: ANY ADDITIONS OR CHANGES ON THIS SHEET MUST BE MADE OR CIRCLED IN RED INK, WITH DATE AND NAME OF PERSON MAKING CHANGE.

Do not extend notes this side of this line.

F. B. 2917 Pg. 66 Job No. 8867.02 Division No. 11 Notes Red Plotted
Survey of La Mirada Gulf Course Date No. X-Sec.
Survey by Curtis Notes Curtis Chkd. Checked
Indexed Date Date Date No. Profile

STATION	B. S.	H. I.	F. S.	ELEV.						
	Elev. Ex. S.F. Curb		Fin. Pave. Grade	Elev	Cor F	Rock Grade	Elev.	Cor F	Sub Grade	Elev
151 No. Curb			194.66		Gr.	190.41	190.41			
152 So. Isle	191.20		190.70							
153 So. Curb So. Isle	191.11		190.61							
154			190.57			190.32	190.32	Gr	189.99	same
155			190.56			190.31	190.31	Gr.	189.98	—
156 So. Curb	191.06		190.56							
157 So. Curb	191.37		190.87							
158			190.87			190.62	190.62	Gr.	190.29	—
159 So. Curb			190.87			190.62	190.62	Gr.	190.29	—
160 So. Isle	191.38		190.88							
161 No. Curb. So. Isle	191.44		190.96							
162			190.93			190.68	190.68	Gr		
163 ℄			190.90			190.65	190.65	"	190.32	—
164			190.97			190.72	190.72	Gr.		
165 So. Curb No. Isle	191.54		191.04							
166 No. Curb No. Isle	191.55		191.05							
167			191.14			190.89	190.89		190.56	190.56 Gr
168			191.22			190.97	190.97	Grd.	190.64	190.64 "
169 No. Curb	191.81		191.31							
170 No Curb	192.24		191.74							

76L-298 CE 307 11-58

PLEASE RETURN TO
LOS ANGELES COUNTY ENGINEER
700 LOS ANGELES COUNTY ENGINEERING BLDG.

NOTE: ANY ADDITIONS OR CHANGES ON THIS SHEET MUST BE MADE OR CIRCLED IN RED INK, WITH DATE AND NAME OF PERSON MAKING CHANGE.

Do not extend notes this side of this line.

STATION	B.S.	H.I.	F.S.	ELEV.							
	Elev. Exist. Curb		Finish Pave. Grade	Elev.	Cor F	Rock Grade	Elev.	Cor F	Sub Grade	Elev	
171			191.63			191.38	191.38	Grd.	191.05	same	Gr ✓
172			191.52			191.27	191.27	Grd.	190.94	✓	
173 N. Curb No. Isle	191.90		191.40								
174 So. Curb No. Isle	191.82		191.32								
175			191.30			191.05	191.05	Gr.			
176 ℄			191.27			191.02	191.02	✓	190.69	Same	
177 N. Curb			191.25			191.00	191.00	Gr.			
178 So. Isle	191.72		191.22								
179 So. Curb So. Isle	191.68		191.18								
180			191.17			190.92	190.92	Gr.	190.59	✓	
181			191.16			190.91	190.91	Gr.	190.58	—	
182 So. Curb	191.64	?	191.14	?							
183 So. Curb	191.91		191.41								
184			191.42			191.17	191.17	Gr.	190.84	—	
185 So. Curb			191.43			191.18	191.18	Gr.	190.85	—	
186 So. Isle	191.94		191.44								
187 No. Curb No. Isle	191.98		191.48								
188			191.49			191.24	191.24	Gr.			
189 ℄			191.50			191.25	191.25	Gr.	190.92	—	

Profile Notes Red ____ Plotted ____ Job No. 8867.02 Division No. 11 F.B. 2917 Pg. 67
No. ____ Date ____ Date ____ Survey of La Mirada Golf Course
X-Sec. Notes Chkd. ____ Checked ____ Survey by Curtis Notes Curtis Date 8-7 -61
No. ____ Date ____ Date ____ Map No. ____ Indexed H. E. OTT Date [illegible]

76L-298 CE 307 11-58

PLEASE RETURN TO
LOS ANGELES COUNTY ENGINEER
700 LOS ANGELES COUNTY ENGINEERING BLDG.

NOTE: ANY ADDITIONS OR CHANGES ON THIS SHEET MUST BE MADE OR CIRCLED IN RED INK, WITH DATE AND NAME OF PERSON MAKING CHANGE.

Do not extend notes this side of this line.

STATION	B.S.	H.I.	F.S.	ELEV							
	Elev. Exist Curb		Fin Pave Grade	Elev.	Cor F	Rock Grade	Elev.	Cor F	Sub Grade	Elev.	
190			191.67			191.42	191.42 x	Gr.			
191 So. Curb No. Isle	192.23		191.73								
192 No. Curb No. Isle	192.28		191.78								
193			191.98			191.73	191.73	Grd	191.40	same	Gr
194			192.18			191.93	191.93	Grd	191.60	✓	✓
195 No. Curb	192.65		192.38								
196 NE Cor.	192.98		192.48								
197			192.38			192.13	192.13	Grd	191.80	✓	Gr
198			192.29			192.04	192.04	Grd	191.71	✓	✓
25' W-BC. N. Curb 199 No. Isle	192.69		192.19								
4' W-BC. S. Curb 200 N. Isle	192.56		192.06								
201			191.94			191.69	191.69	Gr			
202 ℄			191.81			191.56	191.56	Gr.	191.23	same	
203			191.78			191.53	191.53	Gr.			
204 N. Curb So. Isle	192.25		191.75								
205 S. Curb So. Isle	192.22		191.72								
206			191.72			191.47	191.47	Gr.	191.14	✓	
207			191.71			191.46	191.46	Gr	191.13	✓	
208 So. Curb	192.21		191.71								

F.B. 2917 PG. 68 Job No. 8867.02 Division No. 11 Notes Red Plotted Profile
Survey of La Mirada Golf Course Date Date No. X-Sec.
Survey by Curtis Notes Curtis Notes Chkd. Checked Date No.
Indexed Date Date

76L-298 CE 307 11-58

PLEASE RETURN TO
LOS ANGELES COUNTY ENGINEER
700 LOS ANGELES COUNTY ENGINEERING BLDG.

NOTE: ANY ADDITIONS OR CHANGES ON THIS SHEET MUST BE MADE OR CIRCLED IN RED INK, WITH DATE AND NAME OF PERSON MAKING CHANGE.

Do not extend notes this side of this line.

STATION	B.S.	H.I.	F.S.	ELEV.						
	Elev. Exist. Curb		Finish Pave Grade	Elev.	Cor F	Rock Grade	Elev.	Cor Fill	Sub Grade	Elev
So. Curb 209	192.51		192.01							
210			192.00			191.75	191.75	Gr.	191.42	Same
211			191.97			191.74	191.74	Gr.	191.41	✓
So Curb 212 So Isle	192.47		191.97							
No Curb 213 So. Isle	192.55		192.05							
214			192.09			191.84	191.84	Gr	191.51	✓
215 ℄			192.13			191.88	191.88	Gr.	191.55	✓
216										
217 E. Curb	192.96		192.46							
218 ✓	193.06		192.56							
219 ✓	193.07		192.57							
220 ✓	193.08		192.58							
221 ✓	193.08		192.58							
222 ✓	193.07		192.57							
223 E. Curb	193.05		192.55							
So. Curb 225 So Isle	192.69		192.17							
226	192.73		192.23			191.98	191.98	Gr.	191.65	✓
227	192.77		192.27			192.02	192.02	Gr.	191.69	✓
So. 228 Curb	192.81		192.31							

Profile Notes Red ____ Plotted ____ Job No. 8867.02 Division No. 11 F.B. 2917 Pg. 69
No. ____ Date ____ Date ____ Survey of La Mirada Golf Course
X-Sec. Notes Chkd. ____ Checked ____ Survey by Curtis Notes ____ Date Aug-7-61
No. ____ Date ____ Date ____ Map No. ____ Indexed H. E. Ott Date SEP 5 '61

76L-298 CE 307 11-58

PLEASE RETURN TO
LOS ANGELES COUNTY ENGINEER
700 LOS ANGELES COUNTY ENGINEERING BLDG.

NOTE: ANY ADDITIONS OR CHANGES ON THIS SHEET MUST BE MADE OR CIRCLED IN RED INK, WITH DATE AND NAME OF PERSON MAKING CHANGE.

Do not extend notes this side of this line.

F.B. 2917 Pg. 70 — Job No. 8867.02 — Division No. 11 — Notes Red ____ Plotted ____ Profile ____
Survey of La Mirada Golf Course — Date ____ No. ____ X-Sec. ____
Survey by Curtis — Notes Curtis — Notes Chkd. ____ Checked ____ No. ____
Indexed ____ Date ____ Date ____ Date ____

STATION	B.S.	H.I.	F.S.	ELEV							
	Elev. Finish Curb		Finish Pave. Grade	Elev	Cut or Fill	Rock Grade	Elev.	Cut or Fill	Sub Grade	Elev	
229 So. Curb	198.07		192.57								
230			192.52			192.27	192.27	Gr.	191.94	same	
231			192.47			192.22	192.22	Gr.	191.89		
232 + & DR.			192.42			192.17	192.17	Gr.	191.84		
233 No Curb & EC.	193.23		192.73								
234			192.75			192.50	192.50	Gr.	192.17		
235			192.76			192.51	192.51	Gr.	192.18		
236 So. Curb	193.27		192.77								
237 So. Curb	193.44		192.94								
238			192.97			192.72	192.72	Gr.	192.39		
239			192.98			192.73	192.73	Gr.	192.40		
240 N. Curb	193.51		193.01								
241 No. Curb	193.81		193.31								
242			193.25			193.00	193.00	Gr.	192.67		
243			193.18			192.93	192.93	Gr.	192.60		
244 So Curb	193.62		193.12								
245 So. Curb	193.93		193.43								
246			193.47			193.22	193.22	Gr.	192.89		
247			193.53			193.28	193.28	Gr.	192.95		
248 No. Curb	194.10		193.60								

76L-298 CE 307 11-58

PLEASE RETURN TO
LOS ANGELES COUNTY ENGINEER
700 LOS ANGELES COUNTY ENGINEERING BLDG.

NOTE: ANY ADDITIONS OR CHANGES ON THIS SHEET MUST BE MADE OR CIRCLED IN RED INK, WITH DATE AND NAME OF PERSON MAKING CHANGE.

Do not extend notes this side of this line.

STATION	B.S.	H.I.	F.S.	ELEV.							
	Elev. Exist Curb		Finish Pave Grade	Elev.	C or F	Rock Grade	Elev.	C or F	Sub Grade	Elev.	Cut or Fill
265 B.C. No. Curb	195 50		195.00								
266		x	194.76			194.51	194.51	Gr.	194.18	194.18	Gr.
267 So. Curb & Pt.	195.01		194.51								
268 So. Cb	195.30		194.80								
269 E.C. So. Cb	195.48		194.98								
270		x	195.06			194.81	194.81	Gr.	194.48	194.48	Gr.
271 P.R.C. No. Cb	195.64		195.14								
272 P.O.C No. Cb	195 90		195.40								
273		x	195.30			195.05	195.05	Gr.	194.72	194.72	Gr.
274 P.O.T So. Cb	195 69		195.19								
275 B.C. So. Cb.	196 01		195.51								
276		x	195 65			195.40	195.40	Gr.	195.07	195.07	Gr.
277 P.O.C No. Cb.	196 20		195.70								
278 P.O.C. No. Cb	196 54		196.04								
279		x	195.87			195.62	195.62	Gr.	195.29	195.29	Gr.
280 P.O.C. So. Cb.	196 19		195.69								
281 P.O.C. So. Cb	196 93		196.43								
282		x	196 57			196.32			195.99	195.99	Gr.
283 P.O.C No. Cb	197 21		196.71								
284 P.O.C. No. Cb.	198 80		198.30								

Profile No. ____ Notes Red ____ Plotted ____ Job No. 8867.02 Division No. 11 F.B. 2917 Pg. 71
X-Sec. No. ____ Date ____ Date ____ Survey of La Mirada Golf Course
Notes Chkd. ____ Checked ____ Survey by Curtis Notes ____ Date Aug-7-61
Date ____ Date ____ Map No. ____ Indexed H.E. Ott Date Feb 5 '61

76L-298 CE 307 11-58

PLEASE RETURN TO
LOS ANGELES COUNTY ENGINEER
700 Los Angeles County Engineering Bldg.

NOTE: ANY ADDITIONS OR CHANGES ON THIS SHEET MUST BE MADE OR CIRCLED IN RED INK, WITH DATE AND NAME OF PERSON MAKING CHANGE.

Do not extend notes this side of this line.

F.B. 2917 Pg. 72 | Job No. 8867.02 Division No. 11 | Survey of La Mirada Golf Course | Survey by Curtis Notes Burk | Indexed | Profile No. | Plotted Date | X-Sec. No. | Notes Red Date | Notes Chkd. Date | Checked Date

STATION	B.S.	H.I.	F.S.	ELEV						
	Elev. Exist. Curb		Finish Pave. Grade	Elev.	Cor E	Pave Grade	Elev.	Cor E	Top Grade	Elev
249 N. Curb	194.40		193.90							
250			193.81			193.56	193.56	Gr.	193.23	Same
251			193.71			193.46	193.46	Gr.	193.13	✓
252 So. Curb	194.12		193.62							
253 S. Curb	194.37		193.87							
254			193.98			193.73	193.73	Gr.	193.40	✓
255			194.08			193.83	193.83	Gr.	193.50	✓
256 N. Curb	194.68		194.18							
257 N. Curb	194.88		194.38							
258			194.28			194.03	194.03	Gr.	193.70	✓
259			194.17			193.92	193.92	Gr.	193.59	✓
260 So. Curb	194.57		194.07							
261 So. Curb			194.32							
262			194.42			194.17	194.17	Gr.	193.84	✓
263			194.58			194.33	194.33	Gr.	194.00	✓
264 No. Curb ± PT.			194.62							
(4) TBM.				200.00	TBM La Mirada, SPK-E, 3.0 E1.240.00 FB 2378-170 disc in c-n. side PP#3569386					

76L-298 CE 307 11-58

PLEASE RETURN TO
LOS ANGELES COUNTY ENGINEER
700 LOS ANGELES COUNTY ENGINEERING BLDG.

NOTE: ANY ADDITIONS OR CHANGES ON THIS SHEET MUST BE MADE OR CIRCLED IN RED INK, WITH DATE AND NAME OF PERSON MAKING CHANGE.

Do not extend notes this side of this line.

STATION	B.S.	H.I.	F.S.	ELEV.							
	Eler. Exist. Cb.		Fin. Pare. Grade	Eler.	Cut Fill or	Rock Grade	Eler.	Cut Fill or	Sub. Grade	Eler.	Cut Fill or
285		x	197.83			197.58	197.58	Gr.	197.25	197.25	Gr.
286 P.O.C. So. cb.	197.85		197.35								
287 P.O.C. So. cb	199.49		198.99								
288			199.50			199.25	199.25	Gr.	198.92	198.92	Gr.
289 E.C. No. cb.	200.50		200.00								
290 P.O.T. No. cb	201.23		200.73								
291 P/L		x	200.23			199.98	199.98	Gr.	199.65	199.65	Gr.
292 E.C. So. cb	P/L 200.23		199.73								
293 Join			200.52								
294 Join			201.55								

Profile No. ____ Notes Red ____ Plotted ____ Job No. 8867.02 Division No. 11 F.B. 2917 PG. 73

X-Sec. No. ____ Date ____ Date ____ Survey of La Mirada Golf Course

Notes Chkd. ____ Checked ____ Survey by Curtis Notes Burk Date 8-7-61

Date ____ Date ____ Map No. ____ Indexed ____ Date SEP 5 '61

H. E. Ott

Profile No. | Notes Red. | Date | Plotted | Date | Job No. 8867.02 | Division No. 11 | F. B. 2917 Pg. 75

X-Sec. No. | Notes Chkd. | Date | Checked | Date | Survey of LA MIRADA GOLF COURSE | Survey by RICHARDS | Notes W.A.R. | Date 8-29 61 | Map No. | Indexed B. E. Ott | Date SEP 5 '61

NOTE: ANY ADDITIONS OR CHANGES ON THIS SHEET MUST BE MADE OR CIRCLED IN RED INK, WITH DATE AND NAME OF PERSON MAKING CHANGE.

Do not extend notes this side of this line.

PLEASE RETURN TO
LOS ANGELES COUNTY SURVEYOR
726 Los Angeles County Engineering Bldg.

761.298 S & E #307 9-54

C. P. 8867.02

LA MIRADA GOLF COURSE

GRADE STAKES
FOR
8" V.C.P. SEWER
ALONG
WHITE POST LANE
&
SANTA GERTRUDES AVE
FOR
SERVICE BLDG, ET. AL.

GRADE SHEETS GIVEN TO INSPECTOR IN FIELD

8-29-61
RICHARDS
OCHSNER
CROWDER
ESQUER

STATION	B. S.	H. I.	F. S.	ELEV.

78L268 B & E #907 9-64

PLEASE RETURN TO
LOS ANGELES COUNTY SURVEYOR
726 Los Angeles County Engineering Bldg.

NOTE: ANY ADDITIONS OR CHANGES ON THIS SHEET MUST BE MADE OR CIRCLED IN RED INK, WITH DATE AND NAME OF PERSON MAKING CHANGE.

Do not extend notes this side of this line.

F. B. 3917 Pg. 76 | Job No. 9824.02 | Division No. 4 | Profile | No. | X-Sec. | No.
Survey of: [illegible] | Plotted | Date | Checked | Date
Survey by: [illegible] | Notes Red | Date | Notes Chkd | Date
Indexed | Date

STATION	B. S.	H. I.	F. S.	ELEV.	%	GRADE	CUT	
B.M. # 2				267.20				B.M. # 2 EL. = 269.96 (U.S.C. & G.S. DATUM) SANTA GERTRUDES AVE. & FOSTER RD., S.W. COR. OF C.P.R. & STD. C.M.D. INSER. B.M. IN
T.P.								PLAN EL. =
1+22.98 ℄ EXIST M.H.								NOTE: M.H. NOT COMPLETED INVERT PLAT IS FROM TOP OF BRICKS 5.95 INCR. 256.80 + EL. OF 0.47 DIA. 6.43
1+22.98 JUNCTION EXIST 8" STUB								6.62 250.17
1+24.98 PLAN INVERT		" "		257.48		250.16	7.32	
1+50				257.35		250.22	7.09	
1.75				257.15		250.36	6.79	
2+00				256.88	40.0%	250.46	6.42	
+25				258.96	0	250.56	7.90	
+50				258.23		250.66	7.57	
2+61.7								
2+63.80				258.53		250.71	7.82	
2+63.9								
2+65.00 ℄ T.C. @ SANTA GERTRUDES AVE.								
8" INLET ON SOUTH				260.77		251.05	9.72	
2+65.7								
2+67.00				260.57		250.95	9.62	
2+75				260.33	2.02 ↗	251.20	9.13	

REF. PTS. 6' LT. & S.S.

20

76L298 S & E #307 9-54

PLEASE RETURN TO
LOS ANGELES COUNTY SURVEYOR
726 LOS ANGELES COUNTY ENGINEERING BLDG.

NOTE: ANY ADDITIONS OR CHANGES ON THIS SHEET MUST BE MADE OR CIRCLED IN RED INK, WITH DATE AND NAME OF PERSON MAKING CHANGE.

Do not extend notes this side of this line.

(20)

STATION	B. S.	H. I.	F. S.	ELEV.	%	GRADE	CUT
3 +00 ⊙				259.75		251.88	7.87
+25				259.54	2.72%	252.56	6.98
+50				260.01		253.24	6.77
+75				260.48		253.92	6.56
+00				260.82		254.60	6.22
+18.70 ⊙				261.37		255.11	6.26
+(20.70 ℄ END M.H.							

REF. 4° LT. ℄ S.S.

2637
123°
140.7
.75

142
140.7
1.3

M.# 2

B.M.# 2 EL. = 264.196 FB. 2201.99
STD. B.M. MON. @ FOSTER RD.
& SANTA GERTRUDES AVE.

Profile Notes Red. ____ Plotted ____ Job No. 8867.02 Division No. 11 F. B. 2917 Pg. 77
No. ____ Date ____ Date ____ Survey of LA MIRADA GOLF COURSE
X-Sec. Notes Chkd. ____ Checked ____ Survey by RICHARDS Notes W.A.R. Date 8-29-61
No. ____ Date ____ Date ____ Map No. ____ Indexed H. E. CTT Date SEP 5 '61

Profile No. ____ X-Sec. No. ____

Notes Red ____ Date ____ Notes Chkd. ____ Date ____

Plotted ____ Date ____ Checked ____ Date ____

8867.06

Job No. ____ Division No. 11

Survey of La Mirada Club House

Survey by Curtis Notes ASC. Date 9-13-61

Map No. ____ Indexed H. E. OTT Date DEC 8 '61

F. B. 2917 Pg. 79

JN 8867.06

La Mirada Club House

Grade check around

Club House per J.N. 8867.02

STATION	B. S.	H. I.	F. S.	ELEV.

NOTE: ANY ADDITIONS OR CHANGES ON THIS SHEET MUST BE MADE OR CIRCLED IN RED INK. WITH DATE AND NAME OF PERSON MAKING CHANGE.

Do not extend notes this side of this line.

PLEASE RETURN TO
LOS ANGELES COUNTY ENGINEER
700 Los Angeles County Engineering Bldg.

76L-298 CE 307 11-58

F.B. 2917 Pg. 80 Job No. 8867.06 Division No. 11 Notes Red Plotted Profile

Survey of La Mirada Club House Date No.

Survey by Guthrie Notes A.S.S. Notes Chkd. Checked X-Sec.

Indexed H. F. OFF. Date Date No.

75L-298 CR 307 11-58

PLEASE RETURN TO
LOS ANGELES COUNTY ENGINEER
700 LOS ANGELES COUNTY ENGINEERING BLDG.

NOTE: ANY ADDITIONS OR CHANGES ON THIS SHEET MUST BE MADE OR CIRCLED IN RED INK, WITH DATE AND NAME OF PERSON MAKING CHANGE.

553

Do not extend notes this side of this line.

STATION	B. S.	H. I.	F. S.	ELEV
N 4077250		Grade	Elev	
E 4287950		198.1	198.1	
N 7250				
E 8000		201.0	201.0	
N 7250				
E 8050		204.0	204.0	
N 7250				
E 8100		204.0	204.0	
N 7250				
E 8150		203.0	203.0	
N 7250				
E 8200		200.0	200.0	
N 7282				
E 8150		200.0	200.0	
N 7300				
E 8150		197.0	197.0	
N 7317				
E 8150		194.0	194.0	
N 7276				
E 8123		200.0	200.0	
N 7307				
E 8125		200.0	200.0	
N 7335				
E 8125		194.0	194.0	
N 7300				
E 8100		198.0	198.0	
N 7345				
E 8100		194.0	194.0	
N 7278				
E 8050		198.0	198.0	
N 7300				
E 8050		195.5	195.5	

Sta	Grade	Elev	
N 7335			
E 8050	194.0	194.0	
N 7335			
E 8022	194.0		
N 7275			
E 8000	198.0	198.0	
N 7300			
E 8000	195.0	195.5	695
N 7321			
E 8000	194.0	194.0	
N 7235			
E 7950	196.0		
N 7300			
E 7950	195.0	195.0	
N 7300			
E 7900	195.0	195.0	
N 1300			
E 7850	194.0	194.0	
N 7326			
E 7850	194.0	194.0	
N 7272			
E 8100	200.0	200.0	

Notes Ck'd by	Survey of LA MIRADA CLUBHOUSE
Map No.	JN 886706 Tape Std °F
Office Work	Surveyed by Curtis
Checked	Notes Burkholder Date 9-14-61
Date	Indexed H. E. Ott

DEC 8 '81

F.B. 2917 Pg. 81

J.N. 886706

LA MIRADA CLUBHOUSE

LOCATION of PAVED AREA
@ CLUBHOUSE

See Pg's 84 & 85 for Grades

NOTE—
(Restaked April 4-1962)

Staked out per
staking sheet by-Boucher

Curtis
Burkholder
Dover
Love

Note: Any Additions or Changes on This Sheet Must be Made or Circled in Red Ink With Date and Name of Person Making Change.

Do not extend notes this side of this line.

RETURN TO
LOS ANGELES COUNTY ENGINEER
100 LOS ANGELES COUNTY ENGINEERING BLDG.

765098 CE #247—7-55

F.B. 2917 PG. 82

RETURN TO
LOS ANGELES COUNTY ENGINEER
700 Los Angeles County Engineering Bldg.
Do not extend notes this side of this line.
Note: Any Additions or Changes on This Sheet Must be Made in Red Ink With Date and Name of Person Making Change.

Profile No. | Notes Red | Plotted | Job No. 8867.06 | Division No. 11 | F.B. 2917 | Pg. 83
Date | Date | Survey of La Mirada Clubhouse
X-Sec. No. | Notes Chkd. | Checked | Survey by Curtis | Notes 803 | Date 9-14-61
Date | Date | Map No. | Indexed H. E. OTT | Date DEC 8 '61

J.N. 8867.06

LAMIRADA CLUBHOUSE

GRADES AROUND CLUBHOUSE

See Pg# 82 for Location

(See page 82 for Location)

Curtis
Burkholder
Dover
Love

STATION	B.S.	H.I.	F.S.	ELEV.

NOTE: ANY ADDITIONS OR CHANGES ON THIS SHEET MUST BE MADE OR CIRCLED IN RED INK. WITH DATE AND NAME OF PERSON MAKING CHANGE.

Do not extend notes this side of this line.

PLEASE RETURN TO
LOS ANGELES COUNTY ENGINEER
700 Los Angeles County Engineering Bldg.

76L-298 CE 307 11-58

76L-298 CE 807 11-58

PLEASE RETURN TO
LOS ANGELES COUNTY ENGINEER
700 LOS ANGELES COUNTY ENGINEERING BLDG.

NOTE: ANY ADDITIONS OR CHANGES ON THIS SHEET MUST BE MADE, OR CIRCLED IN RED INK, WITH DATE AND NAME OF PERSON MAKING CHANGE.

Do not extend notes this side of this line.

STATION	B.S.	H.I.	F.S.	ELEV					
T.B.M.				200.00			P.P. @ Entrance to Park Lot. Restaked 4-4-62		
T.P.				192.10					
				Elev.	Fin. Pave Grade	Cut or Fill	Elev.	Fin. Pav. Grade	Cut or Fill
① B.C. @ Bldg. Cor.				184.50	184.50	Fin. Fl. Grade	184.50	184.50	Grade
② P.O.C.				185.08	184.08	C-1.0	184.08	184.08	Grade
③ P.R.C.				184.40	183.90	C-0.5	183.90	183.90	Grade
④ E.C.				183.90	183.90	Gr.	183.90	183.90	Grade
⑤ P.O.C.				184.00	184.00	Gr.	184.00	184.00	Grade
⑥ P.O.C.				184.15	183.65	C-0.5	183.65	183.65	Grade
⑦ P.O.C.				182.40	183.40	F-1.0	183.40	183.40	Grade
⑧ P.R.C.				182.75	183.75	F-1.0	183.75	183.75	Grade
⑨ P.R.C.				182.50	183.50	F-1.0	183.50	183.50	Grade
⑩				183.72	183.72	Gr.	183.72	183.72	Grade
⑪				184.84	183.84	C-1.0	185.34	183.84	C-1.50
⑫				184.08	184.08	Gr.	184.08	184.08	Grade
⑬				184.35	183.85	C-0.5	184.35	183.85	C-0.50
⑭				183.74	183.74	Gr.	183.74	183.74	Grade
⑮				184.35	183.85	C-0.5	183.85	183.85	Grade
⑯				184.97	183.97	C-1.0	183.97	183.97	Grade
⑰				184.40	183.90	C-0.5	183.90	183.90	Grade
⑱				184.23	183.73	C-0.5	183.73	183.73	Grade

F.B. 2917 Pg. 84 Job No. 8562.06 Division No. 11 Notes Red. Plotted Profile
Survey of Lo Mirage Clubhouse Date 9-14-61 Date No.
Survey by Curtis Notes 9603 Notes Chkd. Checked X-Sec.
Indexed H. E. OTT Date Date No.

76L-298 CE 307 11-58

PLEASE RETURN TO
LOS ANGELES COUNTY ENGINEER
700 LOS ANGELES COUNTY ENGINEERING BLDG.

NOTE: ANY ADDITIONS OR CHANGES ON THIS SHEET MUST BE MADE OR CIRCLED IN RED INK, WITH DATE AND NAME OF PERSON MAKING CHANGE.

Do not extend notes this side of this line.

Profile Notes Red Plotted Job No. 886706 Division No. 11 F.B. 2917 Pg. 85
No. Date Date Survey of La Mirada Clubhouse.
X-Sec. Notes Chkd. Checked Survey by Curtis Notes Sent Date 9-14-61
No. Date Date Map No. Indexed H. E. OTT Date

Revised 4-4-62

STATION	B. S.	H. I.	F. S.	ELEV.	Elev.	Fin. Pave. GRADE	C or F	Elev.	Fin Pav Grade	C or F
(19)				183 57	183.57	Gr.		183.57	183.57	Grade
(20)				183 40	183.40	Gr.		183.40	183.40	Grade
(21)				183 61	183.61	Gr.		183.61	183.61	Grade
(22)				184.32	183.82	C-0.5		183.82	183.82	Grade
(23)				183 75	183.75	Gr.		183.75	183.75	Grade
(24)				184 00	184.00	Gr.		184.00	184.00	Grade
(25)					184.02			184.02	184.02	Grade
(26)				184 03	184.03	Gr.		184.03	184.03	Grade
(27)					183.25			183.25	183.25	Grade
(28)				184 04	184.04	Gr.		184.04	184.04	Grade
(29)				184 04	184.04	Gr.		184.04	184.04	Grade
(30)				184 54	184.04	C-0.5		184.04	184.04	Grade
(31)				184 54	184.04	C-0.5		184.04	184.04	Grade
(32)				184 08	184.08	Gr.		184.08	184.08	Grade
(33)				184 49	183.99	C-0.5		183.99	183.99	Grade
(34)				184 46	183.96	C-0.5		183.96	183.96	Grade
(35)				183 96	183.96	Gr.		183.96	183.96	Grade
T.P				188 51						
T.P.				184 50	Fin Floor Elev (Actual)					

F.B. 2917 Pg. 87

Profile No. ____ X-Sec. No. ____
Notes Red ____ Date ____ Notes Chkd. ____ Date ____
Plotted ____ Date ____ Checked ____ Date ____
Job No. 8867.06 Division No. II
Survey of LA MIRADA GOLF COURSE
Survey by A. Carrasco Notes H.S. Date 9-25-61
Map No. ____ Indexed H. E. OTT Date DEC 8 '61

( ) J.N. 8867.06
LA MIRADA GOLF COURSE
Club House
Locating & Staking S. Sewer
For Club House
From
N.W. CORNER of Club House
Hence NorthEasterly
To Existing M.H.
(See Page 88 For Sketch)
Per M-1 & M-1-A

Carrasco
SPRIGGS
LY BRAND
BIRLEW.

STATION | B.S. | H.I. | F.S. | ELEV.

NOTE: ANY ADDITIONS OR CHANGES ON THIS SHEET MUST BE MADE OR CIRCLED IN RED INK, WITH DATE AND NAME OF PERSON MAKING CHANGE.

Do not extend notes this side of this line.

PLEASE RETURN TO
LOS ANGELES COUNTY ENGINEER
700 Los Angeles County Engineering Bldg.

76L-298 CE 307 11-58

F.B. 2917 Pg. 88

Job No. 3817.06 Division No. 11 Notes Red. Plotted Profile

Survey of LA MIRADA GOLF COURSE Date Date No.

Survey by [illegible] Notes H. Sprigles Notes Chkd. Checked X-Sec.

Indexed H. E. OTT Date Date Date No.

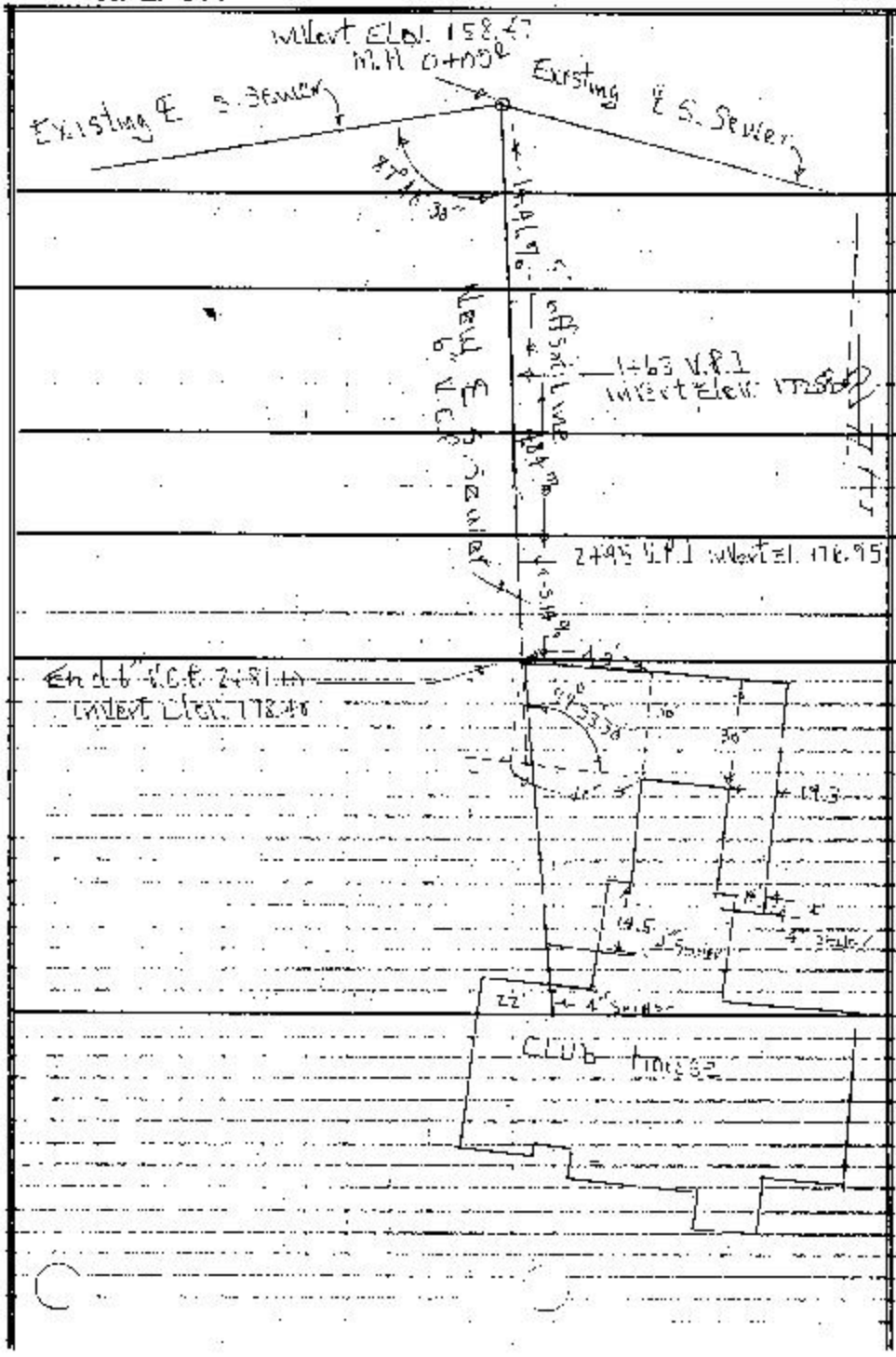

76L-298 CE 307 11-63

PLEASE RETURN TO

LOS ANGELES COUNTY ENGINEER

700 LOS ANGELES COUNTY ENGINEERING BLDG.

NOTE: ANY ADDITIONS OR CHANGES ON THIS SHEET, MUST BE MADE OR CIRCLED IN RED INK, WITH DATE AND NAME OF PERSON MAKING CHANGE.

Do not extend notes this side of this line.

76L298 S & E #307 9-54

PLEASE RETURN TO
LOS ANGELES COUNTY SURVEYOR
726 LOS ANGELES COUNTY ENGINEERING BLDG.

NOTE: ANY ADDITIONS OR CHANGES ON THIS SHEET MUST BE MADE OR CIRCLED IN RED INK, WITH DATE AND NAME OF PERSON MAKING CHANGE.

Do not extend notes this side of this line.

STATION	B. S.	H. I.	F. S.	ELEV.				
T.B.M				208.00	T.B.M. Elev. 208.00 F.B. 2378-170			
					Alicante St. N. Side 1st P. Pole West of LaMesa			
					Dr. Bt. SPK N. side P. Pole # 126572 E			
T.P.								
T.B.M.				200.00	T.B.M. Elev. 200.00 F.B. 2378-170			
					Alicante Rd. & La Fonda Ave No. Side			
					Bt. SPK in E. Side P. Pole # 356932 E.			
T.P				191.41				
"				182.45				
"				174.72				
"				165.94				
Top M. H Rim				165.45				
			Rod	6.98				
				158.47	= Invert 6" V.C.P.			
					%	Grade	Cut	Set SPK & T. 5' Left ℄ S. Sewer
0+02				165.85		158.57	7.28	
+25				165.30		159.60	5.70	
+50				164.97	4.49	160.72	4.25	

Profile Notes Red. ____ Plotted ____ Job No. 886706 Division No. 11 F. B. 2917 Pg. 89
No. ____ Date ____ Date ____ Survey of LA MIRADA GOLF COURSE
X-Sec. Notes Chkd. ____ Checked ____ Survey by H. LARRASCO Notes H. Springs Date 9-25-61
No. ____ Date ____ Date ____ Map No. ____ Indexed H. E. OTT Date ____

76L298 B & E #307 8-34

PLEASE RETURN TO
LOS ANGELES COUNTY SURVEYOR
726 LOS ANGELES COUNTY ENGINEERING BLDG.

NOTE: ANY ADDITIONS OR CHANGES ON THIS SHEET MUST BE MADE OR CIRCLED IN RED INK, WITH DATE AND NAME OF PERSON MAKING CHANGE.

Do not extend notes this side of this line.

STATION	B. S.	H. I.	F. S.	ELEV.	% Grade	Cut	Set Stake 4 Tin 5' Left ℄ S. Sew
0+75				165.45	161.84	3.61	
0+95 VPI				166.55	162.75	3.80	
1+00				166.97	163.47	3.50	
+25				171.32	167.08	4.24	
TP				173.78			
+50				176.05	170.70	5.35	
1+63 VPI				177.71	172.58	5.13	
1+65	Elev top 0.7 O.D. Water Line			174.78	172.68		1.40 Clearance Invert 6" Sewer to Bottom Water Main
+75				178.70	173.16	5.54	
2+00				179.24	174.37	4.87	
+25				179.54	175.58	3.96	
2+45 VPI				180.05	176.55	3.50	
+50				180.31	176.81	3.50	
+75				181.68	178.09	3.59	
2+81.10 End				182.11	178.40	3.71	
TP				191.12			
TBM				200.00			

Elev 200.00 FB 2378-170 Alicante Road & La Fonda Ave. No. Side. Bt Sp in East side
P. Pole # 356932E

F. B. 2917 Pg. 90
Survey of LA MIRADA GOLF COURSE
Survey by J. Carrasco
Indexed H. E. Ott
Job No. 8807.06 Division No. 11 Notes Red. Plotted
Date Date No.
Notes Honor Springs Notes Chkd. Checked X-Sec.
Date Date No.
Profile

Notes Ck'd by	Survey of La Mirada Golf Course
Map No.	JN 88671.11 Tape Std o F
Office Work	Surveyed by A.S. Curtis
Checked	Notes Curtis Date 1-1962
Date	Indexed H. F. OTT JAN. 4 '62

F. B. 2917 Pg. 97

J.N. 88671.11

La Mirada Golf Course

Phase #2

Location of Existing Grades

along South P/L & So. Curb

of Parking Lot.

(See page 94 thru 96 for Grades)

Curtis
Newman
Yasui
Davies

Note: Any Additions or Changes on This Sheet Must Be Made or Circled in Red Ink With Date and Name of Person Making Change.

Do not extend notes this side of this line.

RETURN TO
LOS ANGELES COUNTY ENGINEER
900 Los Angeles County Engineering Bldg.

763095 CE #247 7-55

RETURN TO
LOS ANGELES COUNTY ENGINEER
700 Los Angeles County Engineering Bldg.

Notes: Any Additions or Changes on this Sheet Must be Made or Circled in Red Ink With Date and Name of Person Making Change.

Do not extend notes this side of this line.

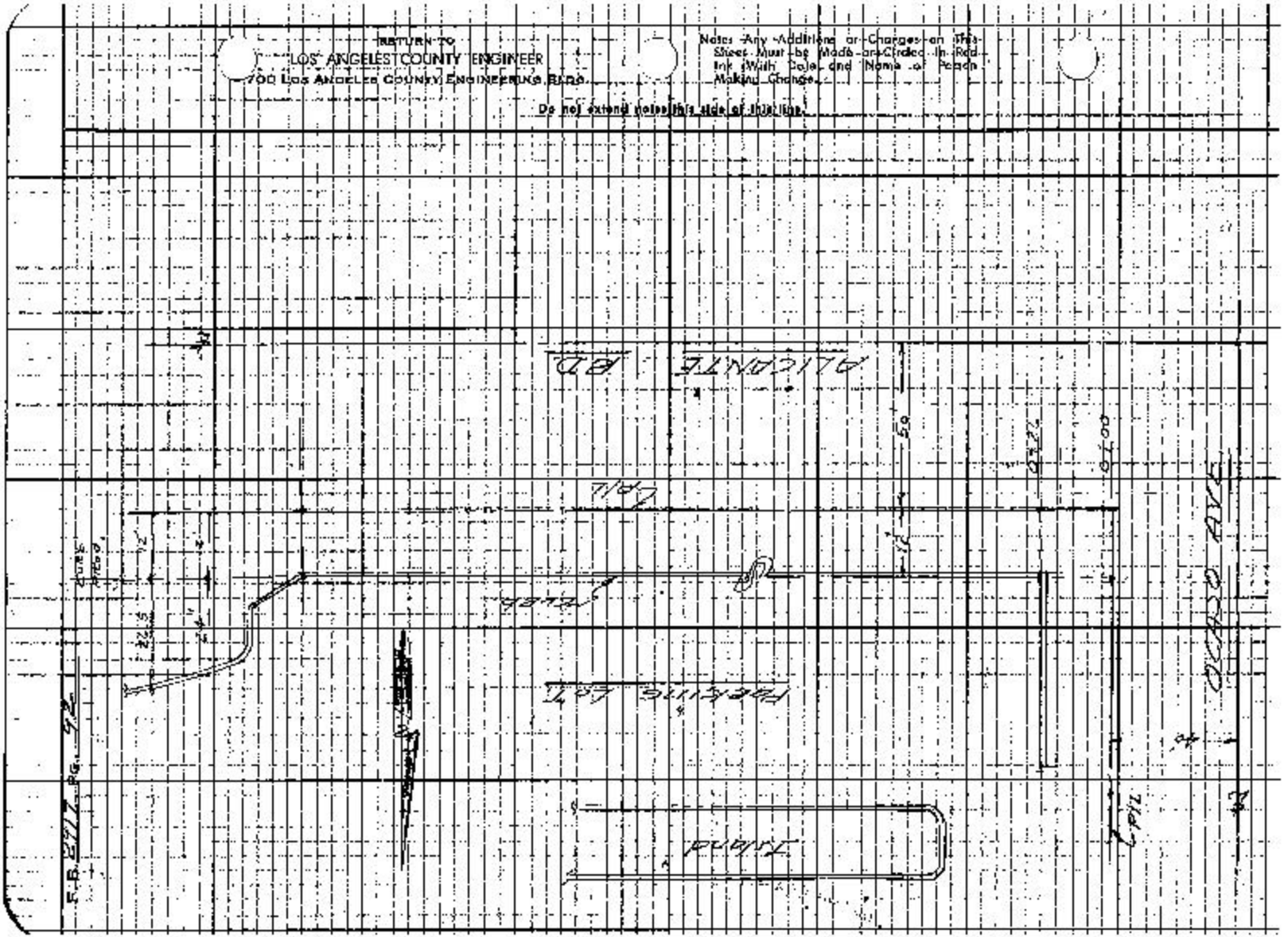

Profile No. | Notes Red. | Date | Plotted | Date | 8867.11 Job No. | Division No. 11 | Survey of La Mirada Golf Course | F. B. 2917 Pg. 93

X-Sec. No. | Notes Chkd. | Date | Checked | Date | Survey by Curtis | Notes A.S.C. Date Jan 3-1962 | Map No. | Indexed H. E. OTT Date JAN 4 '62

NOTE: ANY ADDITIONS OR CHANGES ON THIS SHEET MUST BE MADE OR CIRCLED IN RED INK, WITH DATE AND NAME OF PERSON MAKING CHANGE.

Do not extend notes this side of this line.

STATION	B. S.	H. I.	F. S.	ELEV.	
					I.N. 8867.11.
					La Mirada Golf Course
					Cross Sections along So.
					Curb of Parking Lot and
					P/L along Alicante Rd.
					(see pg. 92 for location)
					Curtis Newman Yasui Dover.

PLEASE RETURN TO
LOS ANGELES COUNTY SURVEYOR
726 Los Angeles County Engineering Bldg.

76L298 S & E #307 9-54

Vol.298 S & E #307 2-54

PLEASE RETURN TO
LOS ANGELES COUNTY SURVEYOR
726 LOS ANGELES COUNTY ENGINEERING BLDG.

NOTE: ANY ADDITIONS OR CHANGES ON THIS SHEET MUST BE MADE OR CIRCLED IN RED INK, WITH DATE AND NAME OF PERSON MAKING CHANGE.

Do not extend notes this side of this line.

STATION	S. S.	H. I.	F. S.	ELEV.	
					El. 185.25 FB. Pg. Alicante Rd.
T.B.M.				185.25	T.B.M. No. side Spk in PP #1254835E ~ ± 95' East of ℄ of Ocaso ST.
					Distances Rt. or Lt. were meas. from the face of So. Curb of the parking (Lt = North Rt = South)
0+00				180.8	12' Rt. prop. Cor.
✓				180.5	Curb line prod. ℄ P/L Ocaso ST
✓				180.3	10' Lt. P/L Ocaso ST.
✓				180.0	20' Lt. P/L Ocaso ST.
0+14				182.6	12' Rt. P/L Alicante Rd
✓				182.7	Curb line Prod.
✓				182.4	10' Lt.
✓				182.2	20' Lt.
0+26				183.78	Cor. Curb
0+26				183.19	20' Lt. Curb
✓				183.8	12' Rt. P/L Alicante Rd
0+50				184.50	Curb
✓				184.6	12' Rt. P/L
1+00				185.82	Curb
✓				186.2	12' Rt. P/L
1+50				187.18	Curb
✓				187.4	12' Rt. P/L

F. B. 2917 Pg. 94 Job No. 8867.11 Division No. 11 Notes Red. Plotted Profile
Survey of La Mirada Calf Course Date Date No.
Survey by Curtis Notes Curtis Notes Chkd. Checked X-Sec.
Indexed H. E. OTT Date Date No.

76L298 S & E #307 9-54

PLEASE RETURN TO
LOS ANGELES COUNTY SURVEYOR
726 LOS ANGELES COUNTY ENGINEERING BLDG.

NOTE: ANY ADDITIONS OR CHANGES ON THIS SHEET MUST BE MADE OR CIRCLED IN RED INK, WITH DATE AND NAME OF PERSON MAKING CHANGE.

Do not extend notes this side of this line.

Profile Notes Red. Plotted Job No. 8867.11 Division No. 11 F. B. 2917 Pg. 35
No. Date Date Survey of La Mirada Golf Course
X-Sec. Notes Chkd. Checked Survey by Curry's Notes ASC. Date Jan. 3-1962
No. Date Date Map No. Indexed H. E. OH Date

STATION	B. S.	H. I.	F. S.	ELEV.		
T.P.				188.66	T.P.	
2+00				188.66	Curb	
✓				189.0		18'Ret - P/L Alicante Rd
2+50				190.15	Curb	
✓				190.4		
3+00				190.94	Curb	
✓				191.0		
3+50				191.53	Curb	
✓				191.7		
4+00				192.11	Curb	
✓				192.0		
4+50				192.76	Curb	
✓				192.7		
5+00				193.25	Curb	
✓				193.0		
5+50				193.61	Curb	
✓				193.3		
6+00				194.14	Curb	
✓				193.8		
T.P.				193.61	T.P.	

76L298 S & E #307 9-84

PLEASE RETURN TO
LOS ANGELES COUNTY SURVEYOR
726 LOS ANGELES COUNTY ENGINEERING BLDG.

NOTE: ANY ADDITIONS OR CHANGES ON THIS SHEET MUST BE MADE OR CIRCLED IN RED INK, WITH DATE AND NAME OF PERSON MAKING CHANGE.

Do not extend notes this side of this line.

STATION	S. S.	H. I.	F. S.	ELEV.	
6+50				194.60	Curb
✓				194.6	12' Rt. P/L Alicante R
7+04.6				195.10	Curb & ¢ Pt.
✓				195.6	✓
7+24.6				196.0	So. Curb Prod.
✓				196.4	12' Rt. - P/L
✓				195.63	+24 Lt. of Curb Prod.
7+34.6				196.4	So. Curb Prod.
✓				196.7	12' Rt. - P/L
✓				195.73	± 26.5 Lt. of Curb Prod.
TP				195.67	T.P.
(Ka)					Elev. 200.00 FB2378 Pg 170 Alicante Rd.
TBM				200.01	TBM, No Side @ La Fonda Dr. - Bt. Spk in P.P. # 356 932 E

F. B. 2917 Pg. 96 Job No. 8867.11 Division No. 11 Notes Red. Plotted Profile
Survey of La Mirada Golf Course Date Date No.
Survey by Curtis Notes Curtis Notes Chkd. Checked X-Sec.
Indexed H. E. OTT Date Date No.

Notes Ck'd by	Survey of La Mirada Golf Course	F.B. 2917 Pg. 97
Map No.	JN 0055.00 Tape Std °F	
Office Work	Surveyed by A.S. Curtis	
Checked	Notes Curtis Date 1-17-62	
Date	Indexed H. E. OTT FEB 5 '62	

J.N. 0055.00

La Mirada Golf Course

Cross Sections along & across bottom of natural drain from east side of lake at Ocaso Ave. - Easterly to Santa Gertrudes Ave.

(Location only)

Curtis
Newman
Yasui
Dover

NOTE -

See page 101 thru 107 for Grades.

Note: Any Additions or Changes on This Sheet Must be Made or Circled in Red Ink With Date and Name of Person Making Change.

Do not extend notes this side of this line.

RETURN TO
LOS ANGELES COUNTY ENGINEER
[illegible]00 LOS ANGELES COUNTY ENGINEERING BLDG.

763095 CE #247—7-53

F.B. 2917 PG. 98

Cont. on Rot. pg-99

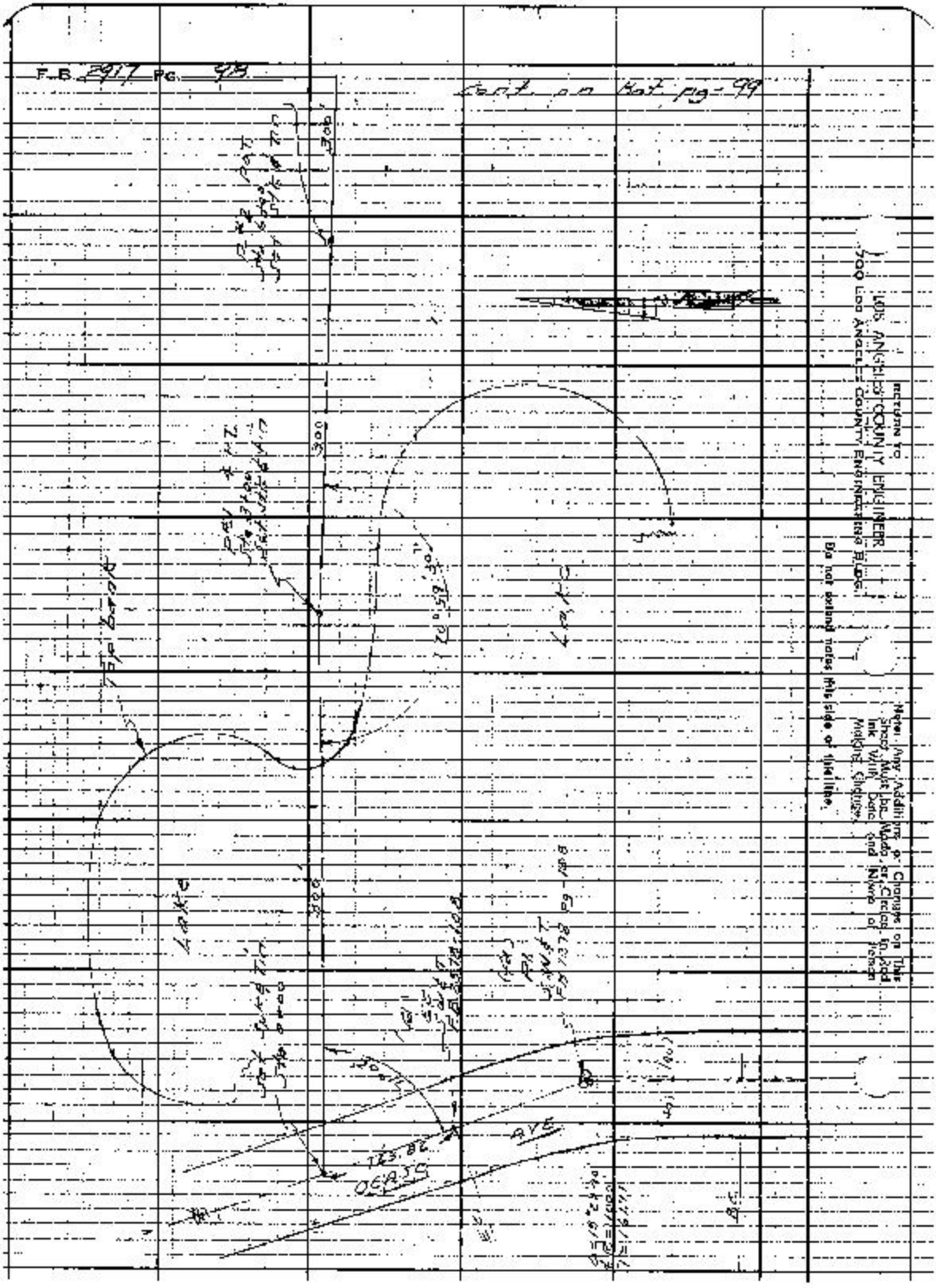

Notes Ck'd by		Survey of La Mirada Golf Course	F. B. 2917 Pg. 99
Map No.		JN 00555.00 Tape Std °F	
Office Work		Surveyed by A.J. Curtis	
Checked		Notes Curtis Date 1-17-62	
Date		Indexed H. E. OTT	

Cont on Bot. pg-100

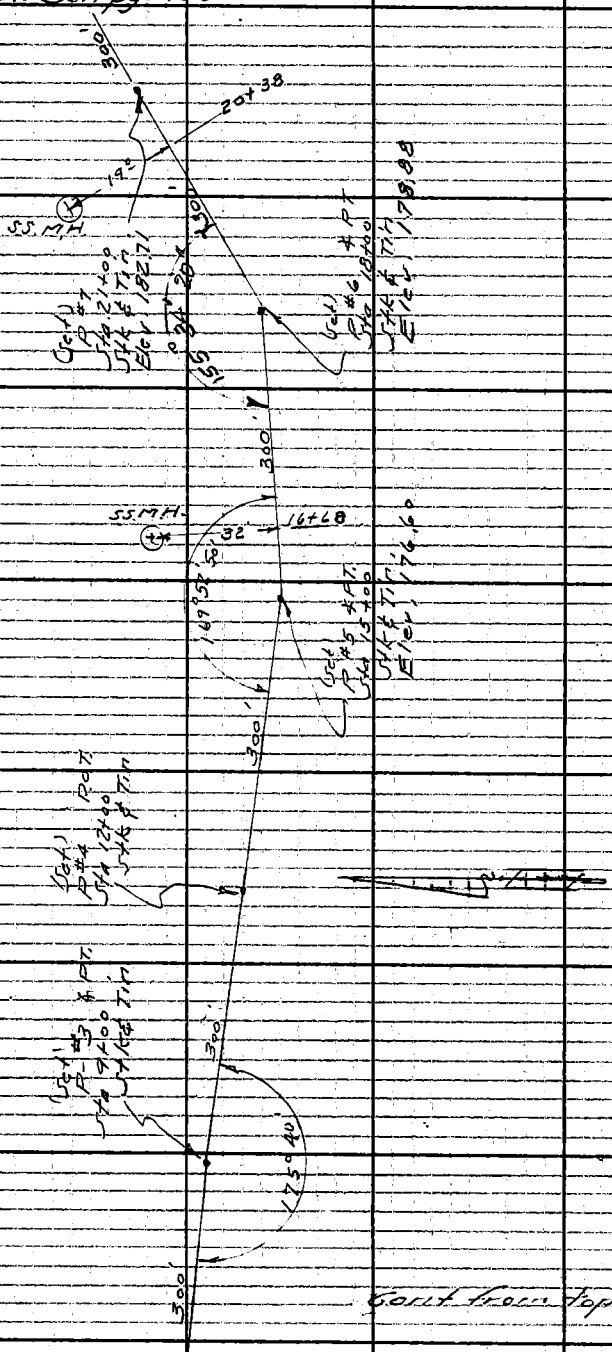

Cont from top pg-98

Note: Any Additions or Changes on this Sheet Must be Made or Circled in Red Ink With Date and Name of Person Making Change.
Do not extend this side of this line.

PLEASE RETURN TO
LOS ANGELES COUNTY ENGINEER
403 LOS ANGELES COUNTY ENGINEERING BLDG.

76F3093 CE # 310 4-61

F.B. 2917 Pg. 100

PLEASE RETURN TO
LOS ANGELES COUNTY ENGINEER
ENGINEERING BLDG.
900 S. FREMONT AVE.
ALHAMBRA, CALIFORNIA

Santa Gertrudes Ave

Note: Any Additions or Changes on This Sheet Must Be Initialed and Dated by Person Making Change.

Do not extend this side of this line

Cont. from Top p. 99

0065.00

F.B. 2917 Pg. 161

Profile No. | Notes Red | Plotted | Job No. | Division No. 11
Date | Date | Survey of La Mirada Golf Course

X-Sec. No. | Notes Chkd. | Checked | Survey by Curtis Notes Curtis Date 1-30-62
Date | Date | Map No. | Indexed H. E. OTT Date FEB 5 '62

NOTE: ANY ADDITIONS OR CHANGES ON THIS SHEET MUST BE MADE OR CIRCLED IN RED INK, WITH DATE AND NAME OF PERSON MAKING CHANGE.

PLEASE RETURN TO
LOS ANGELES COUNTY ENGINEER
403 Los Angeles County Engineering Bldg.

Do not extend notes this side of this line.

STATION	B.S.	H.I.	F.S.	ELEV.

J.N. 0055.00

La Mirada Golf Course

Cross Sections along & across the bottom of the natural Drain from the East side of the Lake at Ocaso ave. Easterly to Santa Gertrudes Ave.

(See page 97 thru 100 for Location)

76-L 298 CE 307 3-61

76-L298 CE 307 S-61

PLEASE RETURN TO
LOS ANGELES COUNTY ENGINEER
403 LOS ANGELES COUNTY ENGINEERING BLDG.

NOTE: ANY ADDITIONS OR CHANGES ON THIS SHEET MUST BE MADE OR CIRCLED IN RED INK, WITH DATE AND NAME OF PERSON MAKING CHANGE

Do not extend notes this side of this line.

STATION	B.S.	H.I.	F.S.	ELEV.	
Gen TBM				156.63	Elev. 156.63 F.B. 3378 pg-132 Ocaso Av T.B.M. East side ± 600' No. of ℄ Alicante Av Bt. Spk. in top Conc Hd. wall, (Conc Culvert @ Lake)
					P.L. = P. Line
					Lt = Nothly PL Rt. = Sothly
3+00 - P#1					1581 / 10' 1580.2 / PL 1574 / 10'
3+50					1583 / 25' 1575 / PL 1571 / 5
4+00					1582 / 25' 1576 / PL 1572 / 7'
4+50					1584 / 25' 1577 / PL 1574 / 20
5+00					1587 / 25 1583 / PL 1581 / 25' 1584 / 50 1592 / 100
+50					1593 / 25 1587 / PL 1587 / 50 1586 / 75 1597 / 110
6+00 = P#2					1576 / 25' 1592.4 / PL 1593 / 50' 1593 / 100' 1600 / 110'
6+50					1604 / 75' 1597 / PL 1597 / 50 1597 / 90 1608 / 110

F.B. 2917 Pg. 102 Job No. 0055.00 Division No. 11 Notes Red Date Plotted Date Profile No. X-Sec. No.
Survey of La Mirada Golf Course Notes Chkd. Date Checked Date
Survey by Curtis Notes Curtis Date
Indexed H F OTT

76-L298 CE 307 3-61

PLEASE RETURN TO
LOS ANGELES COUNTY ENGINEER
403 LOS ANGELES COUNTY ENGINEERING BLDG.

NOTE: ANY ADDITIONS OR CHANGES ON THIS SHEET MUST BE MADE OR CIRCLED IN RED INK, WITH DATE AND NAME OF PERSON MAKING CHANGE.

Do not extend notes this side of this line.

STATION	B. S.	H. I.	F. S.	ELEV.	Lt. = Nothly	"P" Line	Rt. = Sothly
7+00					160.8 / 25'	160.4 / PL.	160.0 / 50; 160.5 / 85'; 161.8 / 100
7+50					161.2 / 25	160.9 / PL.	160.4 / 25; 160.8 / 65; 163.6 / 100
8+00					162.8 / 50'; 161.9 / 25'	161.4 / PL.	160.8 / 15; 161.3 / 25; 162.1 / 62; 163.7 / 80
8 +50					163.9 / 50'; 163.0 / 25'	162.2 / PL.	161.5 / 10; 162.5 / 25; 163.6 / 60; 165.9 / 80
(Line back) 8+00 P3 & PT.					164.6 / 50; 163.9 / 25	162.91 / PL.	163.7 / 25; 165.1 / 60
9+50	TP 1660				166.0 / 75; 165.1 / 50; 164.4 / 25; 163.9 / 72	164.6 / PL.	165.0 / 25; 166.5 / 50
10+00					166.5 / 75; 165.6 / 40; 164.7 / 20; 165.3 / 10	165.6 / PL.	166.6 / 25; 168.0 / 40
10+50					168.0 / 100; 166.6 / 50; 166.3 / 18; 165.5 / 11; 166.3 / 7	166.6 / PL.	168.1 / 25
11+00					169.0 / 100; 168.0 / 75; 168.0 / 50; 167.7 / 15	167.2 / PL.	168.9 / 25
11 +50						170.1 / PL	169.0 / 28'; 167.7 / 33'; 167.8 / 41'; 169.5 / 50; 171.4 / 60

Profile No. ____ Notes Red ____ Plotted ____ Job No. 0055.00 Division No. 11 F.B. 2917 PG. 103
X-Sec. No. ____ Date ____ Date ____ Survey of La Mirada Golf Course
Notes Chkd. ____ Checked ____ Survey by Curtis Notes Curtis Date 1-30-62
Date ____ Date ____ Map No. ____ Indexed H. E. OTT Date ____

76-L298 CE 307 3-61

PLEASE RETURN TO
LOS ANGELES COUNTY ENGINEER
403 Los Angeles County Engineering Bldg.

NOTE: ANY ADDITIONS OR CHANGES ON THIS SHEET MUST BE MADE OR CIRCLED IN RED INK, WITH DATE AND NAME OF PERSON MAKING CHANGE

Do not extend notes this side of this line.

F.B. 2917 Pg. 104 Profile
Survey of La Mirada Blvd Gallatin Sewer No. X-Sec.
Survey by Garcia Notes Garcia Plotted
Indexed Date Date Checked
Job No. 0055.06 Division No. 11 Notes Red Date Notes Chkd. Date

STATION	B.S.	H.I.	F.S.	ELEV.	℄ = Nothly	⌓ "Line	℄ = Southly
12+00 P.O.T. P#4						175.84 1777 1771 1767 1765 1764 1764 (H.R.'s 168.8)	
						P.L. 40 57 70 77 82 90	
12+50						175.8 1766 1751 1745 1743 1742	
						P.L. 39 60 85 100 110	
13+00						174.2 1761 1760 1758 1755 1754	
						P.L. 35 50 90 118 135	
13+50						176.3 1756 1754 1752 1748 - 173	
						P.L. 50 70 100 118 130	
14+00						1761 1762 1758 1738 1737 1734 17	
						P.L. 25 50 73 100 120 73	
14+50						1772 1760 1756 1748 1735 1746	
						P.L. 27 50 75 100 130	
15+00 (Line Back) P#3 & P.L.						176.60 1748 1739 1736 1746 1767	
						P.L. 50 60 86 100 120	
15+50						1756 1745 1742 1745 1776	
						P.L. 20 50 75 100	
16+00						1772 1764 1759 1753 1758 1751 1762	
						80 60 15 P.L. 25 60 78	
16+50						1770 1774 1745 1743 1763 1762 1764 1778	
						100 75 50 25 P.L. 25 50 75 100	

76-L298 CE 307 3-61

PLEASE RETURN TO
LOS ANGELES COUNTY ENGINEER
403 Los Angeles County Engineering Bldg.

NOTE: ANY ADDITIONS OR CHANGES ON THIS SHEET MUST BE MADE OR CIRCLED IN RED INK, WITH DATE AND NAME OF PERSON MAKING CHANGE.

Do not extend notes this side of this line.

Profile Notes Red____ Plotted____ Job No. CO 55.00 Division No. 11 F.B. 2917 Pg. 105
No.____ Date____ Date____ Survey of Las Virgenes Golf Course
X-Sec. Notes Chkd.____ Checked____ Survey by Curtis Notes Curtis Date 1-30-62
No.____ Date____ Date____ Map No.____ Indexed H. E. Ott Date

STATION	B. S.	H. I.	F. S.	ELEV.	Lt. = Notthly	"P" Line	Rt. = Sotthly
17+00					1789/80 1776/50	1774/PL	1773/25 1773/75 1804/100
17+50					1794/75 1778/50 1780/25	1781/PL	1779/25 1778/70 1800/100
(Line back) 18+00 ± P.I.	R#6				1800/75 1795/55 1785/20	1788/PL	1786/25 1784/40 1791/75 1825/100
18+( )50					1811/75 1796/52 1796/20	1791/PL	1799/20 1793/50 1805/75 1832/100
19+00					1823/75 1808/50	1799/PL	1794/25 1801/50 1807/70 1842/100
19+50					1835/75 1819/50	1806/PL	1798/25 1809/50 1818/75 1845/100
20+00					1847/75 1835/50	1816/PL	1810/20 1803/30 1815/50 1827/75 1867/100
20+50					1848/75 1831/50	1823/PL	1810/30 1815/40 1827/65 1872/90
400 R#7 P.O.T.					1845/75 1834/50 1832/25 1825/15	1827/PL	1827/25 1834/65 1854/80
14+( )50					1846/70 1839/35 1834/25	1835/PL	1837/35 1846/75 1866/85
TBM.					TBM. El. 188.58, PK-100 Chis x "So. Rim MH.		

76-L296 CE 307 3-61

PLEASE RETURN TO
LOS ANGELES COUNTY ENGINEER
403 LOS ANGELES COUNTY ENGINEERING BLDG.

NOTE: ANY ADDITIONS OR CHANGES ON THIS SHEET MUST BE MADE OR CIRCLED IN RED INK, WITH DATE AND NAME OF PERSON MAKING CHANGE

Do not extend notes this side of this line.

STATION	B.S.	H.I.	F.S.	ELEV.	Lt. = Nothly	5' P Line	Rt. = Sothly
22+00					185.4 / 75 · 184.6 / 40 · 183.8 / 25 · 184.3 / 15 · 184.3 / PL	184.5 / 40 · 185.2 / 75 · 186.7 / 90	
22+50					186.1 / 75 · 185.3 / 50 · 185.0 / 30 · 184.5 / 18 · 185.1 / PL	185.5 / 40 · 186.4 / 85 · 188 / 100	
23+00					186.6 / 75 · 185.9 / 30 · 185.3 / 16 · 185.7 / PL	186.5 / 40 · 187.6 / 77 · 188.2 / 90	
23+50					187.8 / 75 · 186.9 / 40 · 186.2 / 15 · 186.0 / PL	186.6 / 15 · 187.6 / 40 · 188.5 / 80 · 191.1 / 100	
(Line Back) 24+00 P.#8 4 PT.					189.4 / 75 · 188.8 / 50 · 188.4 / 25 · 189.08 / PL	188.5 / 10 · 187.3 / 16 · 188.3 / 20 · 188.6 / 40 · 190.5 / 80 · 192.7 / 100	
24+50					190.6 / 75 · 189.4 / 50 · 188.6 / 25 · 189.0 / PL	188.2 / 8 · 189.2 / 20 · 191.4 / 65	
25+00					190.3 / 50 · 189.2 / 20 · 189.4 / PL	191.8 / 50 · 192.8 / 65	
25+50					191.3 / 50 · 189.8 / 25 · 189.5 / 12 · 190.2 / PL	191.3 / 25 · 192.2 / 50 · 193.5 / 60	
26+00					191.8 / 50 · 190.6 / 25 · 190.1 / PL	192.7 / 40	
26+50					192.3 / 50 · 191.2 / 25 · 191.1 / PL	192.0 / 23 · 193.4 / 38	

F.B. 2917 Pg. 106 Job No. 0055.00 Division No. 11 Notes Red Plotted Profile
Survey of La Mirada Golf Course Date No. X-Sec.
Survey by Curtis Notes Curtis Notes Chkd. Checked
Indexed H.E. OTT Date Date No.

76-L298 CE 307 3-61

PLEASE RETURN TO
LOS ANGELES COUNTY ENGINEER
403 LOS ANGELES COUNTY ENGINEERING BLDG.

NOTE: ANY ADDITIONS OR CHANGES ON THIS SHEET MUST BE MADE OR CIRCLED IN RED INK, WITH DATE AND NAME OF PERSON MAKING CHANGE.

Do not extend notes this side of this line.

STATION	B. S.	H. I.	F. S.	ELEV.	Lt. = Nothly			℄ P" Line	Rt. = Sothly		
(Line back) 7+00 P#9 ℄ PI					1926 / 50	1920 / 35	1922.7 / PL		1934 / 25	1954 / 35	
7+50					1944 / 50	1928 / 25	1926 / PL		1934 / 35	1952 / 50	
8+00					1948 / 40	1934 / 20	1933 / PL		1933 / 20	1931 / 33	1944 / 50
8+ 50					1958 / 40	1942 / 20	1939 / PL		1939 / 22	1934 / 32	1940 / 40	1951 / 50
9+00					1967 / 50	1955 / 25	1945 / PL		1941 / 25	1949 / 38	1969 / 50
9+50					1973 / 50	1957 / 25	1952 / PL	1952 / 15	1947 / 24	1975 / 40	
P.O.T. 0+00 P#10					1971 / 40	1961 / 20	1957.8 / PL		1956 / 15	1970 / 30	
0+50					1975 / 40	1964 / 18	1965 / PL		1969 / 20	1985 / 35	
1+00					1989 / 40	1979 / 25	1977 / PL		1981 / 20	2000 / 40	
1+ 50					2003 / 40	1990 / 18	1989 / PL		1993 / 20	2002 / 40	

Profile Notes Red ____ Plotted ____ Job No. 0055.00 Division No. 11 F.B. 2917 PG. 107
No. ____ Date ____ Date ____ Survey of Lo Mirado Golf Course
X-Sec. Notes Chkd. ____ Checked ____ Survey by Curtis Notes Curtis Date 1-30-62
No. ____ Date ____ Date ____ Map No. ____ Indexed H. E. CT Date ____

76-L298 CE 307 9-61

PLEASE RETURN TO
LOS ANGELES COUNTY ENGINEER
403 LOS ANGELES COUNTY ENGINEERING BLDG.

NOTE: ANY ADDITIONS OR CHANGES ON THIS SHEET MUST BE MADE OR CIRCLED IN RED INK, WITH DATE AND NAME OF PERSON MAKING CHANGE

Do not extend notes this side of this line.

STATION	B.S.	H.I.	F.S.	ELEV.	Lt. = Northly.	SP Line	Rt. = Southly
32+00					200.9/40 1994/20	1997/PL.	200.2/20 201.1/40
32+50					201.3/45 200.8/30 200.2/20	200.7/PL.	201.2/20 202.5/40
33+00 P#11					203.8/45 201.7/30 200.6/15	201.36/PL.	202.6/30 206.2/42
TP.				201.35	TP. El. 201.36		

F.B. 2917 Pg. 108 Job No. 0055.00 Division No. 11 Notes Red Plotted Profile
Survey of La Mirada Golf Course Date Date No.
Survey by Curtis Notes Curtis Notes Chkd. Checked X-Sec.
Indexed H. E. OTT Date Date Date No.

P.I. #1
3.00
112.00

Notes Ck'd by
Map No.
Office Work
Checked
Date

Survey of LA MIRADA GOLF COURSE
JN 8867.11 Tape 2171 Std 66 oF
Surveyed by W. A. RICHARDS
Notes W.A.R. Date 3-13-62
Indexed H. E. OTT 3-20-62

F. B. 2917 PG. 109

J. N. 8867.11

LA MIRADA GOLF COURSE

PRELIMINARY SURVEYS FOR DRAINAGE CHANNEL

PICASO AVE. ELY. TO SANTA GERTRUDES AVE.

RICHARDS
OCHSNER
TURRILL
CROWDER

Note: Any Additions or Changes on This Sheet Must Be Made or Circled In Red Ink With Date and Name of Person Making Change

Do not extend notes this side of this line.

RETURN TO
LOS ANGELES COUNTY ENGINEER
7700 LOS ANGELES COUNTY ENGINEERING BLDG.

76309S CE #247—7.53

F.B. 2917 PG. 110

RETURN TO
LOS ANGELES COUNTY ENGINEER
700 Los Angeles County Engineering Bldg.

Do not extend notes this side of this line.

Note: Any Additions or Changes on This Sheet Must be Made or Circled in Red Ink With Date and Name of Person Making Change.

Notes Ck'd by	Survey of LA MIRADA GOLF COURSE	F.B. 2917	PG. 111
Map No.	JN 8867.11 Tape 0171 Std 68 °F		
Office Work	Surveyed by W. A. RICHARDS		
Checked	Notes W. A. R. Date 3-13-62		
Date	Indexed H. E. OTT		

1. 174° 28' 10" 315.59 T = 68° = 315.59
4. 337° 52' 40"
= 174° 28' 10"

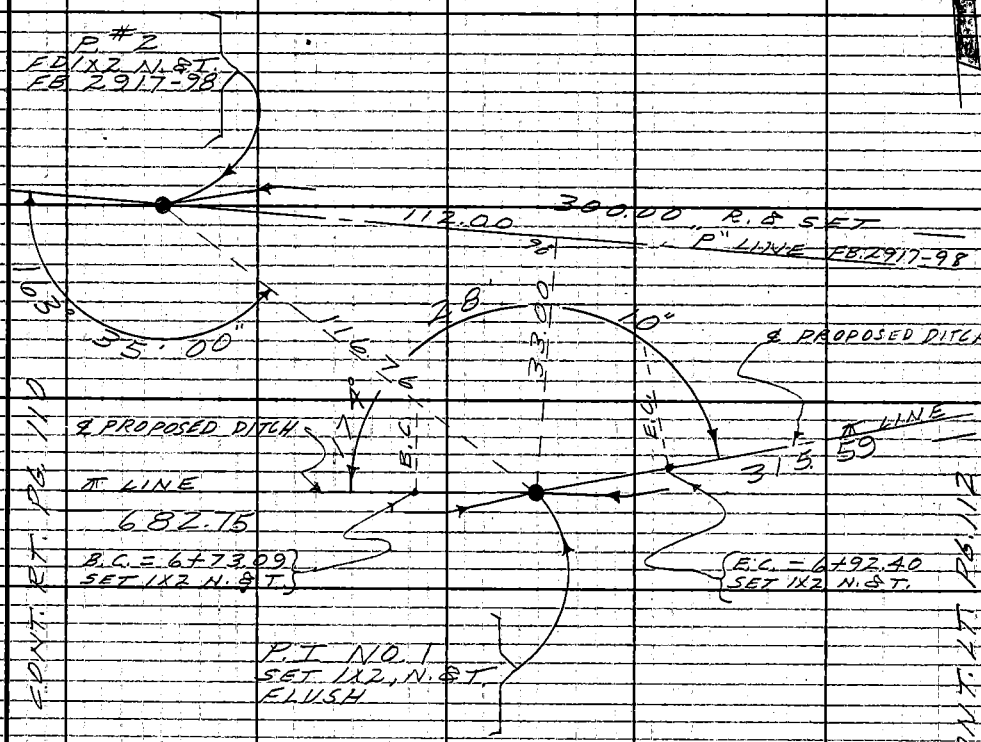

℄ CURVE DATA

Δ = 05° 31' 50"

R = 200.00

T = 9.66

L = 19.31

Note: Any Additions or Changes on This Sheet Must be Made or Circled in Red Ink With Date and Name of Person Making Change.

Do not extend notes this side of this line.

RETURN TO
LOS ANGELES COUNTY ENGINEER
700 LOS ANGELES COUNTY ENGINEERING BLDG.

763098 CE #247—7-53

E.B. 2917 PG. 112

331.46 T = 68" = 331.46

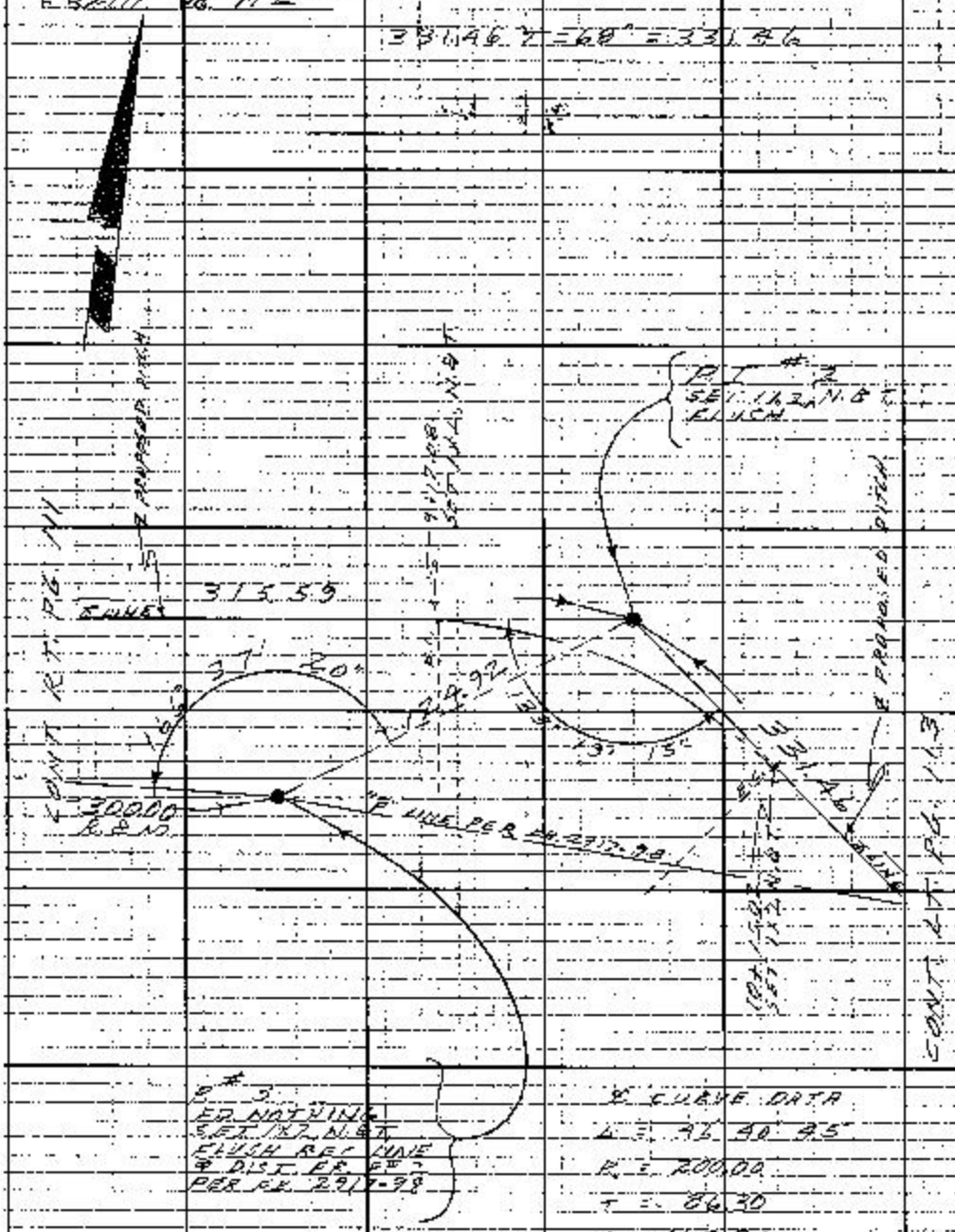

P.T. #2
SET 1X2 N.B.T.
FLUSH

P.T. #3
FD. NOTHING
SET 1X2 N.B.T.
FLUSH REC. LINE
℄ DIST. FR. ℄
PER FR. 2917-98

℄ CURVE DATA
L = 45 40 45
R = 200.00
T = 86.30
L = 162.94

1. 133' 19' 20"
2. 173' 17' 00"
3. 133' 19' 15"

RETURN TO
LOS ANGELES COUNTY ENGINEER
700 LOS ANGELES COUNTY ENGINEERING BLDG.

Do not extend notes this side of this line.

Note: Any Additions or Changes on This Sheet Must be Made or Circled in Red Ink With Date and Name of Person Making Change.

Notes Ck'd by	Survey of LA MIRADA GOLF COURSE
Map No.	JN 8867.11 Tape 01.11 Std 6.8 of
Office Work	Surveyed by W. A. RICHARDS
Checked	Notes W. A. R. Date 3-13-62
Date	Indexed H. E. OTT

E.B. 2917 PG. 113



℄ CURVE DATA.

Δ = 47° 55' 15"

R = 300.00

T = 133.32

L = 250.91

Note: Any Additions or Changes on This Sheet Must be Made or Circled in Red Ink With Date and Name of Person Making Change.

Do not extend notes this side of this line.

RETURN TO
LOS ANGELES COUNTY ENGINEER
700 LOS ANGELES COUNTY ENGINEERING BLDG.

76309S CE #247—7-53

F.B. 2917 Pg. 114



RETURN TO
LOS ANGELES COUNTY ENGINEER
700 NORTH ALAMEDA
LOS ANGELES COUNTY ENGINEERING RECORDS

Do not extend notes this side of this line.

Note: Any Additions or Changes to This Sheet Must Be Made on Ruled Ink With Date and Name of Person Making Change.

Notes Ck'd by	Survey of LA MIRADA GOLF COURSE	F.B. 2917 Pg. 115
Map No.	JN 8861.11 Tape 0171 Std 68 °F	~~1. 161° 11' 20"~~
Office Work	Surveyed by W. A. RICHARDS	~~4. 284 45 40"~~
Checked	Notes W. A. R. Date 3-62	~~= 161 11 25"~~
Date	Indexed H. E. OTT	

217.87 T = 68° = 217.87

622.60 T = 68° = 622.60

1. 170-19-40
4. 321-19-00
= 170-19-45

P# 7
FD. 1X2, N.&T.
FLUSH
FB. 2917-99

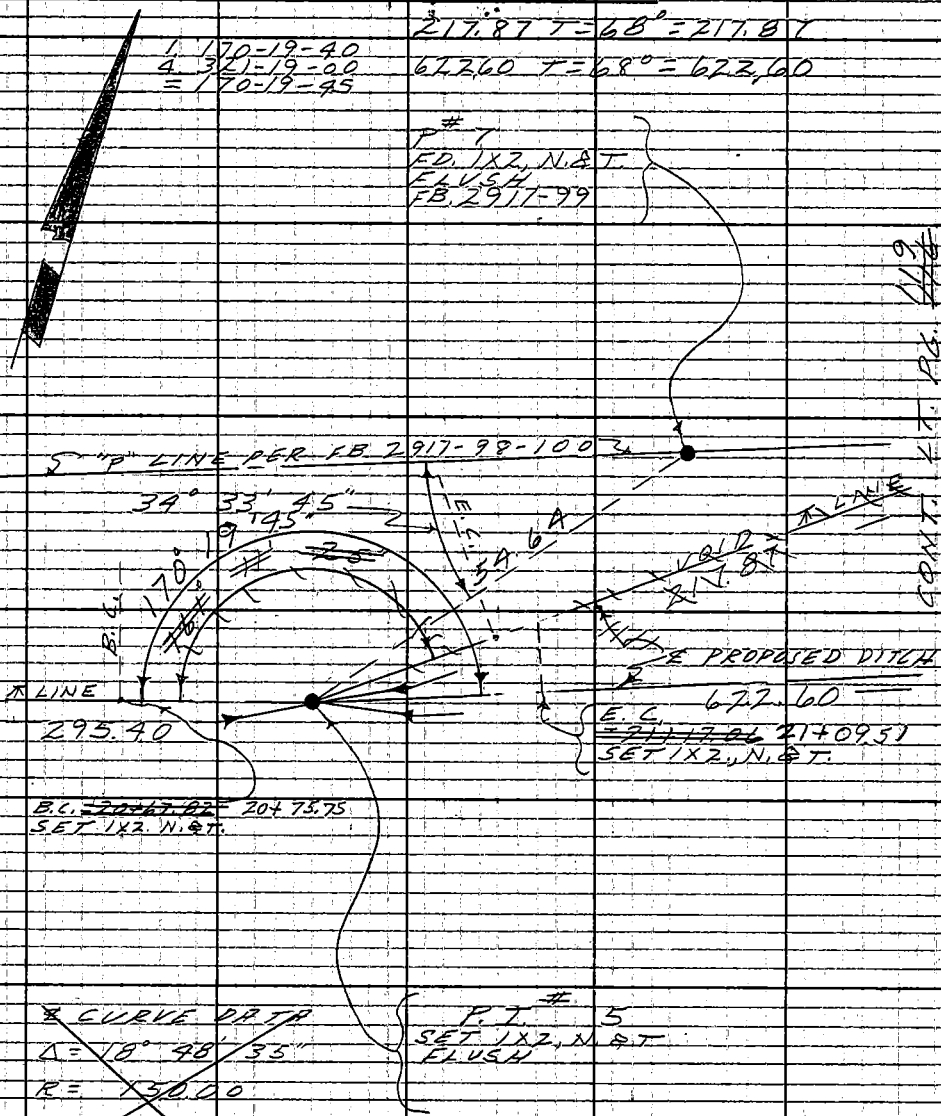

~~℄ CURVE DATA~~
~~Δ = 18° 48' 35"~~
~~R = 150.00~~
~~T = 24.85~~
~~L = 49.24~~

P.I. # 5
SET 1X2, N.&T.
FLUSH

Δ = 09° 40' 15
R = 200.00
T = 16.92
L = 33.76

Note: Any Additions or Changes on This Sheet Must be Made or Circled in Red Ink With Date and Name of Person Making Change.

Do not extend notes this side of this line.

RETURN TO
LOS ANGELES COUNTY ENGINEER
700 LOS ANGELES COUNTY ENGINEERING BLDG.

763095 CE #247—7-53

#6

F.B. 2917 PG. 126



℄ CURVE DATA

Δ = 37° 56' 50"

R = 150.00

T = 51.57

L = 99.35

L 142° 03' 10"

Δ 208° 12' 40"

= 142° 03' 10"

170.45 T = 68° = 170.45

RETURN TO
LOS ANGELES COUNTY ENGINEER
720 LOS ANGELES COUNTY ENGINEERING BLDG.

Do not extend notes this side of this line.

Note: Any Additions or Changes on this Sheet Must be Made or Circled in Red Ink With Date and Name of Person Making Change.

#7

Notes Ck'd by
Map No.
Office Work
Checked
Date

Survey of LA MIRADA GOLF COURSE
JN 886711 Tape 0111 Std 68 °F
Surveyed by W. A. RICHARDS
Notes W. A. R. Date 3-14-62
Indexed H. E. CT

F. B. 2917 Pg. 117

1. 172° 01' 20"
4. 178° 05' 20"
= 122° 01' 20

147.93 T = 68° = 147.93



℄ CURVE DATA
Δ = 57° 58' 40"
R = 150.00
T = 83.13
L = 151.79

RETURN TO
LOS ANGELES COUNTY ENGINEER
700 LOS ANGELES COUNTY ENGINEERING BLDG.

Note: Any Additions or Changes on This Sheet Must be Made or Circled in Red Ink With Date and Name of Person Making Change.

Do not extend notes this side of this line.

763098 CE #247 7-53

F.B. 2917 Pg. 118

131.24 T = 68° = 131.24



1 140° 02' 00
4 200° 08' 40
= 140° 02' 05

℄ CURVE DATA
L = 39° 57' 55"
R = 150.00
T = 54.55
L = 104.63

RETURN TO
LOS ANGELES COUNTY ENGINEER
700 Los Angeles County Engineering Bldg.

Do not extend notes this side of this line.

Note: Any Additions or Changes on This Sheet Must be Made or Circled in Red Ink, With Date and Name of Person Making Change.

9

Notes Ck'd by	Survey of LANDIRADA GOLF COURSE
Map No.	JN 8867.11 Tape 0171 Std 68 °F
Office Work	Surveyed by W. A. RICHARDS
Checked	Notes W. A. R. Date 3-14-62
Date	Indexed H. E. OTT

F. B. 2917 PG. 119

280.76 T = 68° = 280.76

~~1. 139° 51' 40"~~
~~4. 199° 27' 00"~~
~~= 139° 51' 45"~~

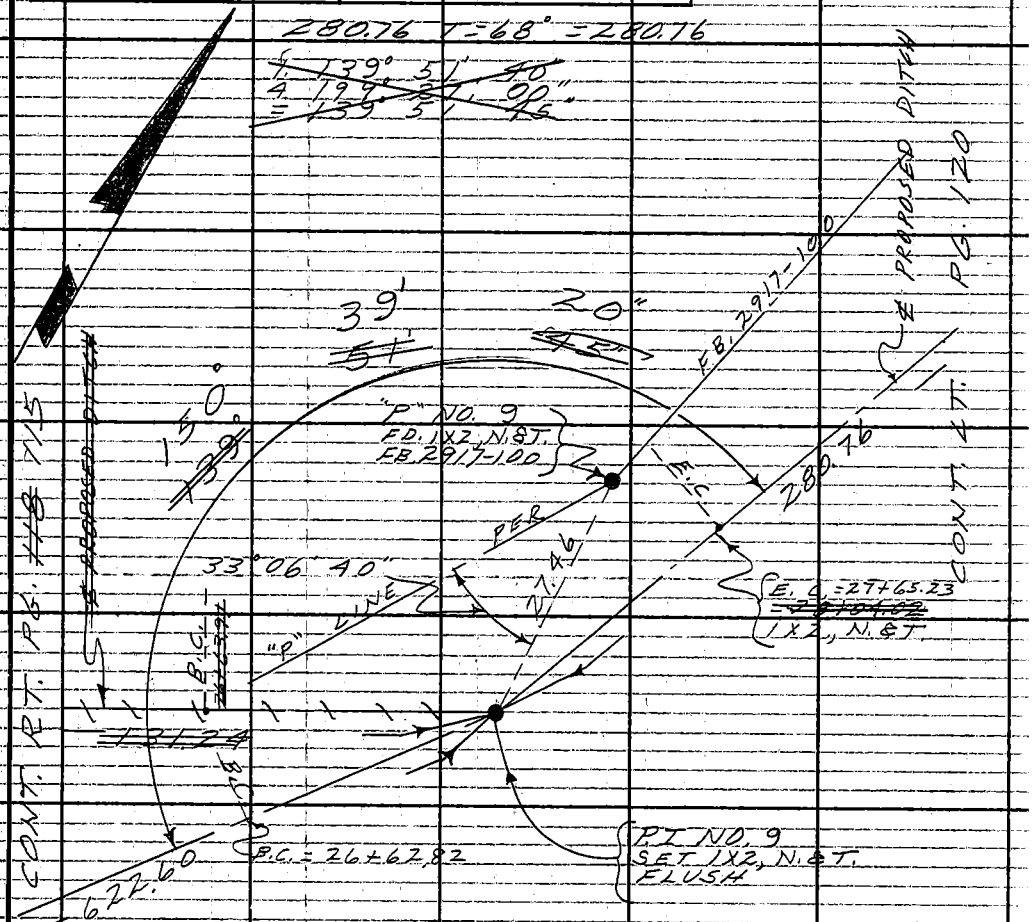

~~℄ CURVE DATA~~
~~Δ = 40° 08' 15"~~
~~R = 200.00~~
~~T = 73.06~~
~~L = 140.11~~

1. 150° 39' 20"
4. 242° 37' 20"
= 150° 39' 20"

Δ = 29° 20' 40"
R = 200.00
T = 52.37
L = 102.41

Note: Any Additions or Changes on This Sheet Must be Made or Circled in Red Ink With Date and Name of Person Making Change.

Do not extend this side of this line.

PLEASE RETURN TO
LOS ANGELES COUNTY ENGINEER
403 LOS ANGELES COUNTY ENGINEERING BLDG.

76F3095 CE # 310 3-61

#10

F. B. 2917 PG. 120

349.17 T = 68' = 349.17

1. 169° 59' 40"
2. 319° 58' 40"
3. 169° 59' 40"



P. #10
FD 1X2 N.&T.
F.B. 2917-100

24° 04' 30"

"P" LINE PER F.B. 2917-100

59' 40"

℄ PROPOSED DITCH

℄ PROPOSED DITCH

E.C.

E.C.

51.48

349.17

280.76

E.C.
= 30+37.85
SET 1X2, N.&T.
FLUSH

B.C. EQUATION
= 29+85.46 - AHEAD
SET 1X2, N.&T.
FLUSH
= 29+67.36 BACK

P.I. NO. 10
SET 1X2, N.&T.
FLUSH

CONT. RT. PG. 119

CONT. RT. PG. 121

℄ CURVE DATA

A = 10° 00' 20"

R = 300.00

T = 26.26

L = 52.39

PLEASE RETURN TO
LOS ANGELES COUNTY ENGINEER
408 LOS ANGELES COUNTY ENGINEERING BLDG.
Do not extend this side of this line.

Note: Any Additions or Changes on This Sheet Must be Made or Circled in Red Ink With Date and Name of Person Making Change.

#11

Notes Ck'd by	Survey of LA MIRADA GOLF COURSE
Map No.	JN 8867.11 Tape 0171 Std 68 °F
Office Work	Surveyed by W. A. RICHARDS
Checked	Notes W.A.R. Date 3-14-62
Date	Indexed H. E. OTT

F. B. 2917 PG. 121



Note: Any Additions or Changes on This Sheet Must be Made or Circled in Red Ink With Date and Name of Person Making Change.

Do not extend notes this side of this line.

RETURN TO
LOS ANGELES COUNTY ENGINEER
700 LOS ANGELES COUNTY ENGINEERING BLDG.

763095 CE #247 7-53

F.B. 2912 Pg. 122

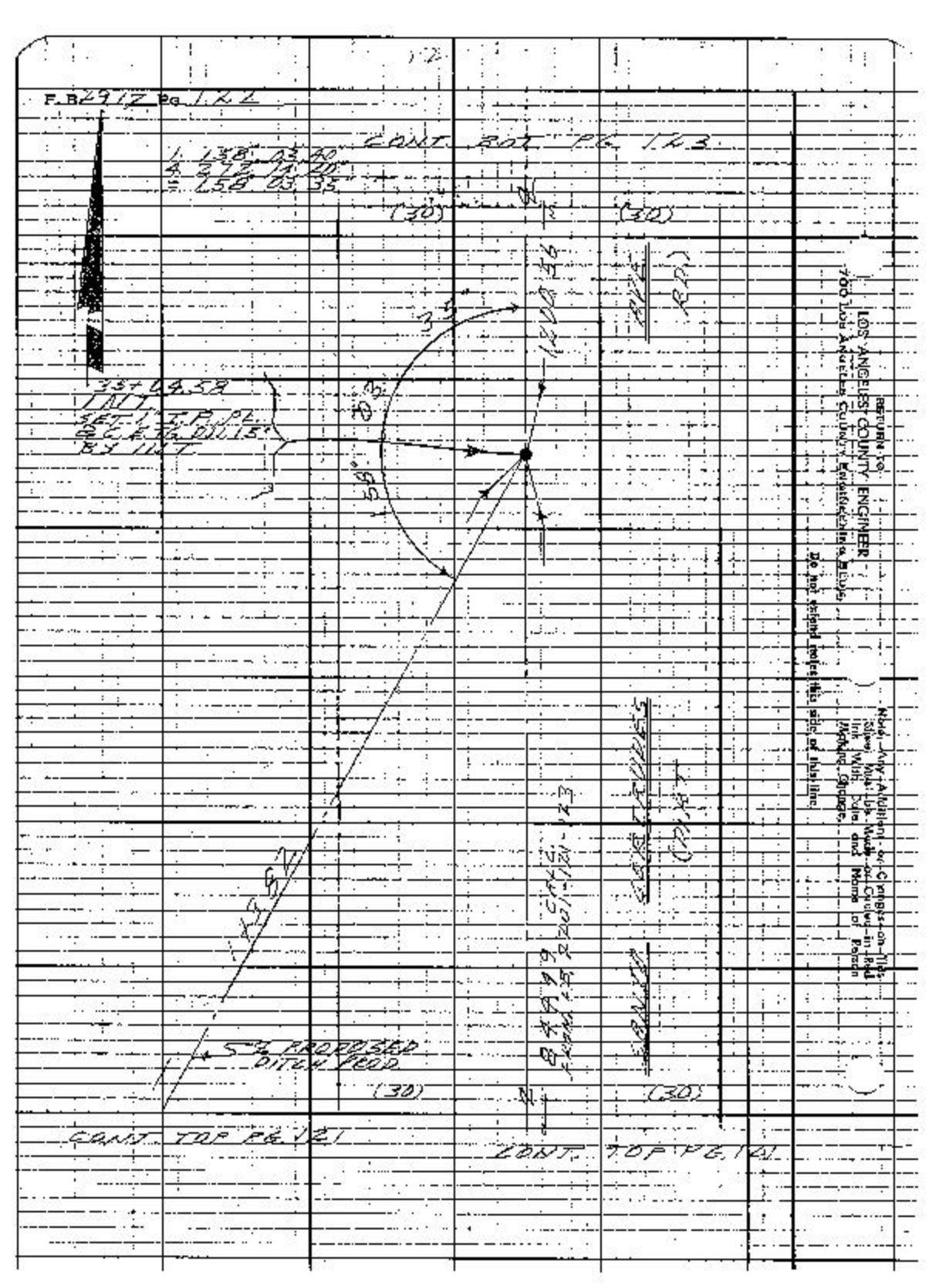

Notes Ck'd by	Survey of LA MIRADA GOLF COURSE	F. B. 2917 Pg. 123
Map No.	JN 886711 Tape 0171 Std 68 °F	
Office Work	Surveyed by W. A. RICHARDS	
Checked	Notes W. A. R. Date 3-62	
Date	Indexed H. E. OTT	



1. 197.80 @ 05°49' = 196.78
2. 197.93 @ 06°11' = 196.79

1. 142.34 @ 06°00' = 141.56
2. 142.25 @ 05°38' = 141.56

300' TAPE #171 @ 84°

196.78 LEVEL DIST.
141.56 "
862.36 "
1200.70 T = 66° = 1200.56

CONT. TOP PG. 122

Note: Any Additions or Changes on This Sheet Must be Made or Circled in Red Ink With Date and Name of Person Making Change.

Do not extend notes this side of this line.

RETURN TO
LOS ANGELES COUNTY ENGINEER
700 LOS ANGELES COUNTY ENGINEERING BLDG.

76309S CE #247—7-53

F.B 2917 Pg. 124

RETURN TO
LOS ANGELES COUNTY ENGINEER
700 LOS ANGELES COUNTY ENGINEERING BLDG.

Note—Any Additions or Changes on This Sheet Must be Made or Circled in Red Ink With Date and Name of Person Making Change.

Do not extend notes this side of this line.

Profile	Notes Red	Plotted	Job No. 8867.11	Division No. 11	F.B. 2917	Pg. 125
No.	Date	Date	Survey of LA MIRADA GOLF COURSE			
X-Sec.	Notes Chkd.	Checked	Survey by RICHARDS	Notes W.A.R.	Date 3-[illegible]-62	
No.	Date	Date	Map No.	Indexed H. E. [illegible]	Date [illegible]	

J. N. 8867.11

LA MIRADA GOLF COURSE

PROFILE
ALONG
PROPOSED DRAIN DITCH

PRELIMINARY SURVEYS REF. FB. 2917:109-124

0+00 = INT. OF OCASO AVE. & ⊼ LINE - FB. 2917-110
℄ Adopted ℄ drain

RICHARDS
OCHSNER
TURRILL
CROWDER

STATION	B. S.	H. I.	F. S.	ELEV.

NOTE: ANY ADDITIONS OR CHANGES ON THIS SHEET MUST BE MADE OR CIRCLED IN RED INK, WITH DATE AND NAME OF PERSON MAKING CHANGE.

PLEASE RETURN TO
LOS ANGELES COUNTY ENGINEER
403 LOS ANGELES COUNTY ENGINEERING BLDG.

Do not extend notes this side of this line.

76-L298 CE 307 3-61

72-L298 CE 307 3-61

PLEASE RETURN TO
LOS ANGELES COUNTY ENGINEER
403 LOS ANGELES COUNTY ENGINEERING BLDG.

NOTE: ANY ADDITIONS OR CHANGES ON THIS SHEET MUST BE MADE OR CIRCLED IN RED INK, WITH DATE AND NAME OF PERSON MAKING CHANGE

Do not extend notes this side of this line.

STATION	B.S.	H.I.	F.S.	ELEV.				
(FB)								
T.B.M.				156.63	T.B.M. EL.=156.63			FB. 2917-102 FB. 2378-132
					OCASO AVE, E. SIDE, 600' ± N. ℄ ALICANTE AVE.			
					BT. SPK. IN TOP CONC. HDWL. OF CULVERT @ LAFL			
					GRADE	CUT	FILL	
3+20				153.8				
3+25				154.4				
3+28				155.8				
3+38				156.1				
3+40				154.9				
3+50				155.0				
4+00				156.4				
4+40				156.4				
4+50				156.4				
4+70				156.2				
4+72				157.6				
		1' Lt		156.1				
		9' Lt		155.9				
		10' Lt		157.5				
4+77				157.5				
4+78				156.0				

F.B. 2917 Pg. 126 Job No. 886711 Division No. 11 Notes Red. Plotted Profile
Survey of LA MIRADA GOLF COURSE Date Date No. X-Sec.
Survey by PICHARDS Notes W.A.R. & J.O. Notes Chkd Checked
Indexed H.E. OTT Date Date No.

76-L298 CE 307 3-61

PLEASE RETURN TO
LOS ANGELES COUNTY ENGINEER
403 LOS ANGELES COUNTY ENGINEERING BLDG.

NOTE: ANY ADDITIONS OR CHANGES ON THIS SHEET MUST BE MADE OR CIRCLED IN RED INK, WITH DATE AND NAME OF PERSON MAKING CHANGE.

Do not extend notes this side of this line.

Profile Notes Red ____ Plotted ____ Job No. 8617.11 Division No. 11
No. ____ Date ____ Date ____ Survey of LA MIRADA GOLF COURSE
X-Sec. Notes Chkd. ____ Checked ____ Survey by RICHARDS Notes J.C. Date 3-62
No. ____ Date ____ Date ____ Map No. ____ Indexed H. E. OTT Date ____

F.B. 2917 Pg. 122

STATION	B. S.	H. I.	F. S.	ELEV.		T.P. 158.80
4+80				156.2	TOP of 1" PLASTIC PIPE.	
+84				156.1		
+85				157.4		
5+00				158.0		
+50				158.5		
+00				158.2		
+50				158.2		
+73.05	BC.			158.5		
+82.70	EXT. of CURVE			158.80		
+92.40	EC.			158.4		
7+00				158.6		
				158.8		
7+25				158.7		2' RT.
				159.8		2.5' RT.
				158.6	3' LT.	
				160.0	4' LT.	
7+40				159.0	TOP. of 1" PLASTIC PIPE	
7+50				159.8		
				158.7	1' LT.	
				158.2	4' "	
				160.1	6' "	

76-L298 CE 307 3-61

PLEASE RETURN TO
LOS ANGELES COUNTY ENGINEER
403 LOS ANGELES COUNTY ENGINEERING BLDG.

NOTE: ANY ADDITIONS OR CHANGES ON THIS SHEET MUST BE MADE OR CIRCLED IN RED INK, WITH DATE AND NAME OF PERSON MAKING CHANGE

Do not extend notes this side of this line.

STATION	B.S.	H.I.	F.S.	ELEV.		
8+00				159.6		
				159.6		6' RT
				161.4		8' RT
				161.2	1.5 LT.	
8+50				160.3		
				159.8		5' RT
				162.0		7' RT
				162.0	1' LT.	
8+63.5				161.0	TOP 1" PLASTIC PIPE	
9+00				163.0		
				161.1		4' RT
				160.9		6' RT
				163.4		7'
	BC			163.8		
+12				164.1		
				163.7		3' RT
				160.6		4' RT
				160.0		7' RT
				163.1		9' RT
+17				162.7	TOP OF 1" PLASTIC PIPE	

F.B. 2917 Pg. 128
Job No. 8867.11 Division No. 11 Notes Red. Plotted Profile
Survey of LA MIRADA GOLF [illegible] Date Date No. X-Sec.
Survey by RICHARD Notes 10 Notes Chkd. Checked
Indexed H.E. OTT Date Date No.

76-L298 CE 307 3-61

PLEASE RETURN TO
LOS ANGELES COUNTY ENGINEER
403 LOS ANGELES COUNTY ENGINEERING BLDG.

NOTE: ANY ADDITIONS OR CHANGES ON THIS SHEET MUST BE MADE OR CIRCLED IN RED INK, WITH DATE AND NAME OF PERSON MAKING CHANGE.

Do not extend notes this side of this line.

Profile Notes Red ____ Plotted ____ Job No. 5882.1 Division No. ____ F.B. 2917 Pg. 129
No. ____ Date ____ Date ____ Survey of LA MIRADA GOLF COURSE.
X-Sec. Notes Chkd. ____ Checked ____ Survey by RICHARDS Notes KB Date 3-62
No. ____ Date ____ Date ____ Map No. ____ Indexed H. E. OT Date ____

STATION	B. S.	H. I.	F. S.	ELEV.		
					LT. & RT	
0 1/4				164.9		
9+93.6	EXT.			164.7		
T.P.				166.01		
10+05				164.3	TOP OF 1" PLASTIC PIPE	
0 3/4				165.4		
10+75.02	F.C.			164.0		
				167.3		4' RT.
				163.5	4' LT	
				165.3	5' LT.	
11+00				167.7		
				168.5		2' RT
				164.8	10' LT	
				165.8	15' LT.	
11+41				166.0	TOP OF 8" PIPE	
11+50				165.4		
				167.1		0.5 LT
				165.2	3' LT	
				167.4	1' LT	
11+86.86	B.C.			168.0	TOP OF 8" PIPE	
				166.7	GROUND	

75-L290 CE 307 3-61

PLEASE RETURN TO
LOS ANGELES COUNTY ENGINEER
403 LOS ANGELES COUNTY ENGINEERING BLDG.

NOTE: ANY ADDITIONS OR CHANGES ON THIS SHEET MUST BE MADE OR CIRCLED IN RED INK, WITH DATE AND NAME OF PERSON MAKING CHANGE

Do not extend notes this side of this line.

STATION	B.S.	H.I.	F.S.	ELEV.		
					LT.	℄ RT
11+86.86 B.C.				168.0		10' RT
				170.8		15' RT
				168.1	3' LT.	
				170.6	4' LT.	
T.P.		GRADE	CUT OR FILL	168.69		
12+50		171.06		168.2		℄
				169.2		11.0
				170.9		13.0
				169.4	8.0	
				172.0	11.0	
~~12~~ ~~13~~+65				169.3		℄
+67				171.0		℄
13+~~62.3~~ 12.3 M.P.C.				172.1		℄
				172.2		10.0
				170.9	10.0	

F.B. 2917 Pg. 130
Job No. 880.11 Division No. 11 Notes Red Flotted Profile
Survey of LA MIRADA GOLF COURSE Date Date No.
Survey by RICHARDS Notes J.O. Notes Chkd. Checked X-Sec.
Indexed H. E. OTT Date Date Date No.

76-L298 CE 307 3-61

PLEASE RETURN TO
LOS ANGELES COUNTY ENGINEER
403 LOS ANGELES COUNTY ENGINEERING BLDG.

NOTE: ANY ADDITIONS OR CHANGES ON THIS SHEET MUST BE MADE OR CIRCLED IN RED INK, WITH DATE AND NAME OF PERSON MAKING CHANGE.

Do not extend notes this side of this line.

Profile Notes Red. Plotted. Job No. 8662.11 Division No.
No. Date Date Survey of LA MIRADA Golf Course
X-Sec. Notes Chkd. Checked Survey by RICHARDS Notes J.O. Date 3-62
No. Date Date Map No. Indexed H. E. OF Date

F.B. 2917 Pg. 131

STATION	B. S.	H. I.	F. S.	ELEV.	LT.	℄	RT.
	%	GRADE	CUT & FILL				
13+50		171.69	C 0.7	172.4			
14+00		172.00	C 0.7	172.7			
14+37.77		E.C. 172.48	C 0.1	172.62			
14(1)+50		172.69	C 0.1	172.8			
15+00	1.33%	173.38	F 1.3	172.1			
15+50		174.08	F 0.8	173.3			
16+00		174.77	F 0.6	174.2			
16+50		175.46	Grade	175.5			
17+00		176.15	C 0.9	177.1			
17(1)+53.18		176.92 B.C.	C 0.8	177.7			

76-L298 CE 307 3-61

PLEASE RETURN TO
LOS ANGELES COUNTY ENGINEER
408 LOS ANGELES COUNTY ENGINEERING BLDG.

NOTE: ANY ADDITIONS OR CHANGES ON THIS SHEET MUST BE MADE OR CIRCLED IN RED INK, WITH DATE AND NAME OF PERSON MAKING CHANGE

Do not extend notes this side of this line.

STATION	B.S.	H.I.	F.S.	ELEV.		
	%	GRADE	C OR FILL			℄
17+97.56		177.5 M.P.C.	C0.7	178.2		
T.P.				178.75	P.L. 18+00	178.88
18+39.94	1.39%	178.08 E.C.	C0.9	179.0		℄
18+50		178.23	C0.7	178.9		℄
19+00		178.92	C0.2	179.1		℄
19+50		179.62	F0.4	179.2		℄
20+00		180.31	F0.7	179.6		℄
20+50		181.00	F1.1	179.9		℄
20+75.75	1.636%	181.97 B.C.	F1.7	180.3		℄
20+92.4		182.64 M.P.C.	F2.3	180.3		℄

F.B. 2917 Pg. 132
Job No. 8867.11 Division No. 11 Notes Red. Plotted Profile
Survey of LA MIRADA GOLF COURSE Date Date No.
Survey by RICHARD Notes Chkd. Checked X-Sec.
Indexed H.E. OTT Date Date No.

76-L298 CE 307 3-61

PLEASE RETURN TO
LOS ANGELES COUNTY ENGINEER
403 LOS ANGELES COUNTY ENGINEERING BLDG.

NOTE: ANY ADDITIONS OR CHANGES ON THIS SHEET MUST BE MADE OR CIRCLED IN RED INK, WITH DATE AND NAME OF PERSON MAKING CHANGE.

Do not extend notes this side of this line.

STATION	B. S.	H. I.	F. S.	ELEV.		
	0/0	GRADE	C OR FILL			℄
21+09.51		E.C.		181.3		℄
1+50				182.4		℄
2+00		183.45	C 0.4	183.8		℄
2+50		184.27	C 0.38	184.65		℄
3+00		185.09	C 0.1	185.2		℄
3+50		185.91	E 0.9	185.0		℄
4+00	1.636 0/0	186.73	E 0.5	186.2		℄
4+50		187.54	C 0.8	188.3		℄
25+00		188.36	C 0.4	188.8		℄
5+50		189.18	C 0.1	189.3		℄

Profile Notes Red ____ Plotted ____ Job No. 8862.11 Division No. 11 F.B. 2917 PG. 133
No. ____ Date ____ Date ____ Survey of LA MIRADA GOLF COURSE
X-Sec. Notes Chkd. ____ Checked ____ Survey by RICHARDS Notes 10 Date 3-62
No. ____ Date ____ Date ____ Map No. ____ Indexed ____ Date ____

H. E. OTT

76-L299 CE 307 3-51

PLEASE RETURN TO
LOS ANGELES COUNTY ENGINEER
403 LOS ANGELES COUNTY ENGINEERING BLDG.

NOTE: ANY ADDITIONS OR CHANGES ON THIS SHEET MUST BE MADE OR CIRCLED IN RED INK, WITH DATE AND NAME OF PERSON MAKING CHANGE

Do not extend notes this side of this line.

STATION	B.S.	H.I.	F.S.	ELEV.		
	%	GRADE	C OR FILL			℄
26+00		190 00	E 0.2	189.8		℄
26+50		190 56	F 0.2	190.4		℄
26+82.82		190 70 B.C.	GRADE	190.67		℄
27+14.02	1.111 %	190 83 M.P.C.	C 1.1	191.9		℄
27+65.23		191 84 E.C.	C 0.3	192.1		℄
28+00		192.22	C 0.1	192.3		℄
28+50		192.78	C 0.3	193.1		℄
29+00		193.33	C 0.5	193.8		℄
29+50		193 89	C 0.3	194.2		
+67.36	*	EQUATION				
29+85.46		B.C. 194.08	F 0.2	193.9		

F.B. 2917 Pg. 134 Job No. 8862 Division No. 11 Notes Red Plotted Profile
Survey of LA MIRADA GOLF COURSE Date Date No. X-Sec.
Survey by RICHARDS Notes J.O. Notes Chkd. Checked
Indexed H. E. OTT Date Date No.

76-L298 CE 307 3-61

PLEASE RETURN TO
LOS ANGELES COUNTY ENGINEER
403 LOS ANGELES COUNTY ENGINEERING BLDG.

NOTE: ANY ADDITIONS OR CHANGES ON THIS SHEET MUST BE MADE OR CIRCLED IN RED INK, WITH DATE AND NAME OF PERSON MAKING CHANGE.

Do not extend notes this side of this line.

Profile Notes Red ____ Plotted ____ Job No. 8164.11 Division No. 11 F.B. 2917 Pg. 135
No. ____ Date ____ Date ____ Survey of LA MIRADA GOLF COURSE.
X-Sec. Notes Chkd. ____ Checked ____ Survey by RICHARDS Notes V.O. Date 5-62
No. ____ Date ____ Date ____ Map No. ____ Indexed H.E.O.T. Date ____

STATION	B. S.	H. I.	F. S.	ELEV.
	0/0	GRADE	CUT OR FILL	
30+11.66	0/0	194.46 M.P.C.	F 0.2	194.3
30+37.85	1.0%	194.83 EC	C 0.4	195.2
30+50		195.00	F 0.5	194.5
31+00		195.89	C 0.1	196.0
31+50	9.0%	196.78	C 0.5	197.34
32+00	11.7%	197.67	C 0.8	198.5
32+50		198.56	C 0.7	199.3
33+00		199.45	C 1.1	200.6
33.50		200.33	F 0.2	200.1
34(+00		201.22	Grade	201.2

76-L298 CE 207 2-61

PLEASE RETURN TO
LOS ANGELES COUNTY ENGINEER
403 LOS ANGELES COUNTY ENGINEERING BLDG.

NOTE: ANY ADDITIONS OR CHANGES ON THIS SHEET MUST BE MADE OR CIRCLED IN RED INK, WITH DATE AND NAME OF PERSON MAKING CHANGE

Do not extend notes this side of this line.

STATION	B. S.	H. I.	F. S.	ELEV.		
	1.778%	GRADE	C OR FILL			℄
34+50				202.3		℄
35+00		203.00	Fo.3	202.7		℄
T.B.M. #1C				204.75	T.B.M. #1C EAST SIDE DIRT RD. ADJ. T.O.3 MI. N. of ALICANTE IN W. SIDE. T.P. #W8960 SET SPK.	

F.B. 2917 Pg. 134 Job No. 8864.11 Division No. 11 Notes Red Plotted Profile
Survey of LA MIRADA GOLF COURSE Date Date No.
Survey by RICHARDS Notes 10 Notes Chkd Checked X-Sec.
Indexed H. E. Off Date Date Date No.

Notes Ck'd by		Survey of LA MIRADA GOLF COURSE	F. B. 2917 Pg. 137
Map No.		JN 8867.11 Tape 011 Std. 68 °F	
Office Work		Surveyed by W. A. RICHARDS	
Checked		Notes RICHARDS Date 3-26-62	
Date		Indexed H. E. OTT APR 2 '62	

J.N. 8867.11

LA MIRADA GOLF COURSE

LOCATION SURVEYS

FOR

CHECK DRDS. # 1 & 2

& SURVEYS OF GUTTER FB. 2917.

RICHARDS
OCHSNER
TORRILL
CROWDER

Note: Any Additions or Changes on This Sheet Must be Made or Circled in Red Ink With Date and Name of Person Making Change.

Do not extend notes this side of this line.

RETURN TO
LOS ANGELES COUNTY ENGINEER
900 LOS ANGELES COUNTY ENGINEERING BLDG.

769OS | CE #247 — 7-63

F. B. 2912 PG. 138

LOS ANGELES COUNTY ENGINEER
700 Los Angeles County Engineering Bldg.

Note: Any Additions or Changes on This Sheet Must Be Made in Red Ink With Date and Name of Person Making Change.

Do not extend notes this side of this line

Notes Ck'd by	Survey of La Mirada Club House
Map No.	JN 8867.06 Tape Std °F
Office Work	Surveyed by A.S. Curtis
Checked	Notes Curtis Date 3-30-62
Date	Indexed H. E. OTT APR 20 '62

F. B. 2917 Pg. 139

Note: Any Additions or Changes on This Sheet Must Be Made at Circled in Red Ink With Date and Name of Person Making Change.
Do not extend notes this side of this line.

RETURN TO
LOS ANGELES COUNTY ENGINEER
900 LOS ANGELES COUNTY ENGINEERING BLDG.

J.N. 8867.06
LA MIRADA CLUB HOUSE.
Geode Check Around
Bldg.

Curtis
Newman
Yasui
Rodriguez

763098 CE #247—7-59

F.B. 2917 Pg. 14

RETURN TO
LOS ANGELES COUNTY ENGINEER
700 Los Angeles County Engineering Bldg.

Do not extend notes this side of this line.

Note: Any Additions or Changes on This Sheet Must Be Made in Red Ink With Date and Name of Person Making Change.

Notes Ck'd by	Survey of La Mirada Golf Club	F.B. 2917 PG. 141
Map No.	JN Tape Std °F	
Office Work	Surveyed by A.S. Curtis	
Checked	Notes Curtis Date 3-30-62	
Date	Indexed H. E. OTT	

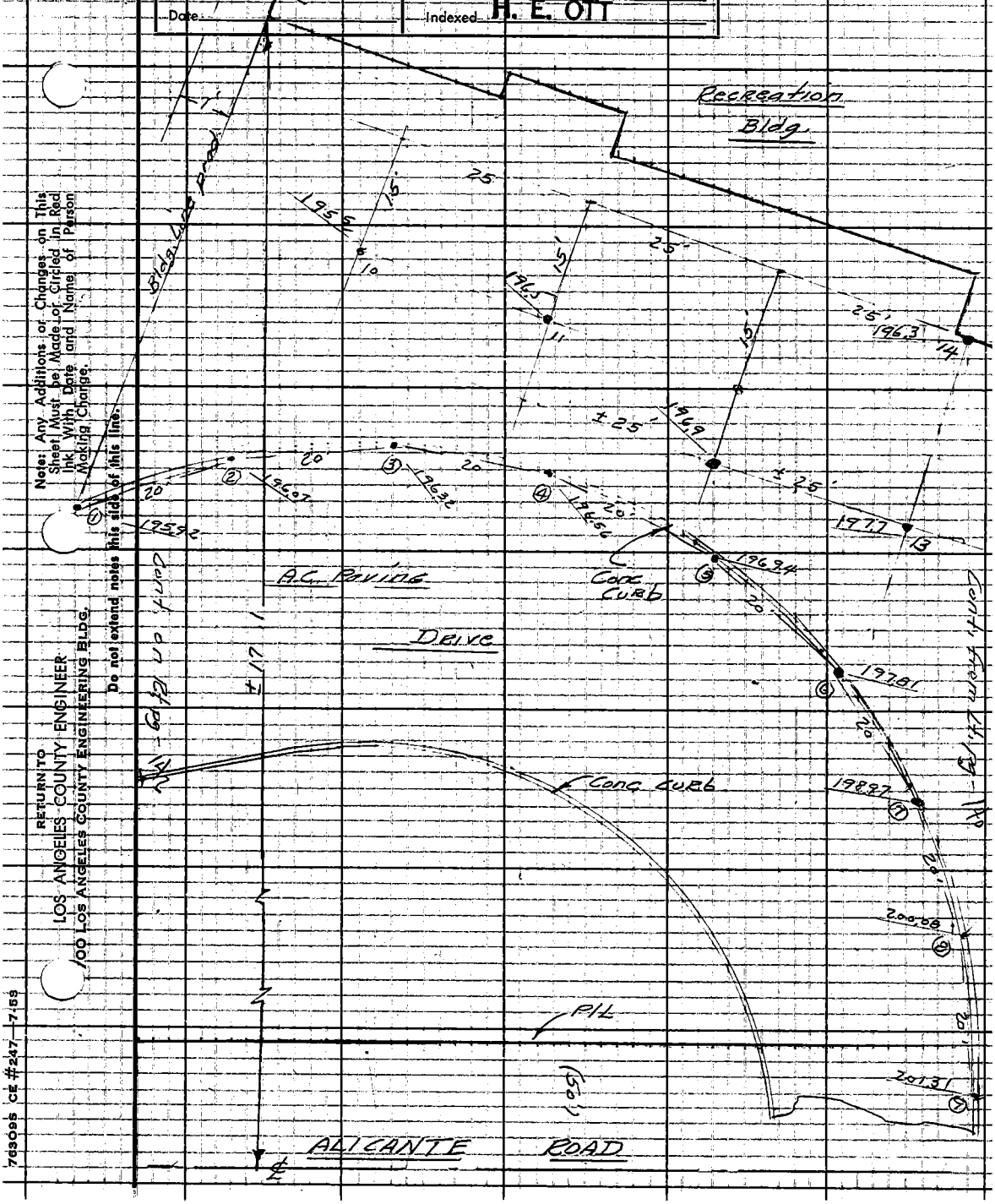

Note: Any Additions or Changes on This Sheet Must be Made or Circled in Red Ink With Date and Name of Person Making Change.

Do not extend notes this side of this line.

RETURN TO
LOS ANGELES COUNTY ENGINEER
100 LOS ANGELES COUNTY ENGINEERING BLDG.

763095 CE #247—7-59

F.B. 2847 Pg. 142



RETURN TO
LOS ANGELES COUNTY ENGINEER
900 Los Angeles County Engineering Bldg.

Do not extend lines this side of this line

Note: Any Additions or Changes on This Sheet Must be Made in Red Ink With Date and Name of Person Making Changes

Notes Ck'd by	Survey of La Mirada Goff Course
Map No.	JN 8867.06 Tape Std °F
Office Work	Surveyed by A.S. Curtis
Checked	Notes Newman Date 4-4-62
Date	Indexed H. E. OTT APR 20 62

F.B. 2917 PG. 142

J.N. 8867.06

LA MIRADA CLUBHOUSE

Grade Check

Cross section - S.E. Cor. of Clubhouse

(See pages 145 for Grades.)

4-4-62

A.S. Curtis
W.E. Newman
C. Vasvi
R. Martinez

Note: Any Additions or Changes on This Sheet Must be Made or Circled in Red Ink With Date and Name of Person Making Change.

Do not extend notes this side of this line.

RETURN TO
LOS ANGELES COUNTY ENGINEER
900 LOS ANGELES COUNTY ENGINEERING BLDG.

763095 CE #247—7-55

RETURN TO
LOS ANGELES COUNTY ENGINEER
700 LOS ANGELES COUNTY ENGINEERING BLDG.

Note: Any Additions or Changes on This Sheet Must Be Made or Graded in Red Ink With Date and Name of Person Making Change.

Do not extend notes this side of this line.

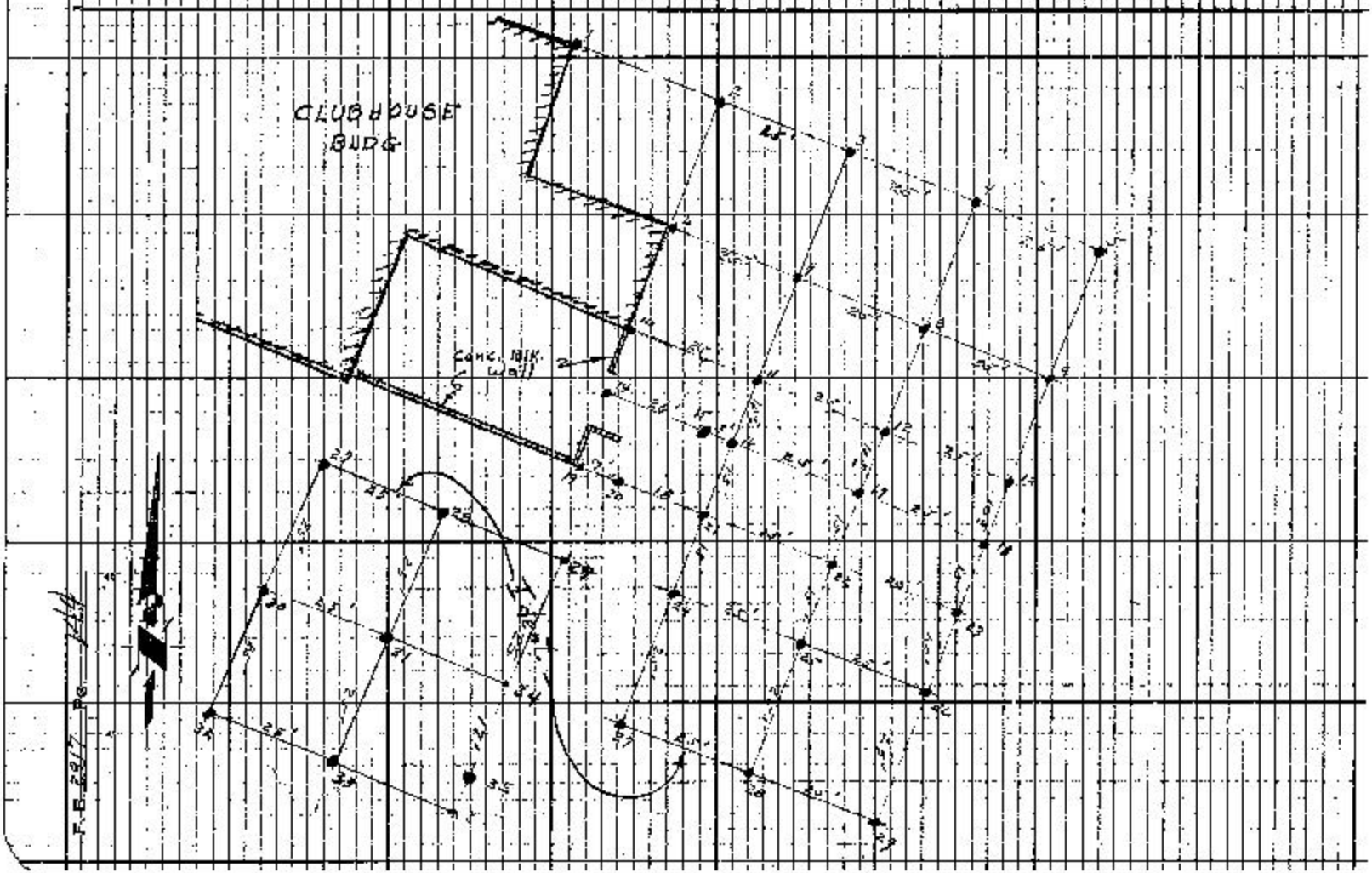

Profile No. ____ Notes Red ____ Date ____ Plotted ____ Date ____ Job No. 8867.06 Division No. 11
X-Sec. No. ____ Notes Chkd. ____ Date ____ Checked ____ Date ____ Survey of La Mirada Clubhouse
Survey by A.S. Curtis Notes Newman Date 4-4-62
Map No. ____ Indexed H. E. OTT Date APR 20 62

F.B. 2917 Pg. 145

J.N. 8867.06

LA MIRADA CLUBHOSE

Cross section
at
S.E. Cor Clubhouse

See page 144 for location

4-4-62

A.S. Curtis
W.E. Newman
C. Yasui
R. Martinez

STATION	B.S.	H.I.	F.S.	ELEV.

NOTE: ANY ADDITIONS OR CHANGES ON THIS SHEET MUST BE MADE OR CIRCLED IN RED INK, WITH DATE AND NAME OF PERSON MAKING CHANGE.

Do not extend notes this side of this line.

PLEASE RETURN TO
LOS ANGELES COUNTY ENGINEER
403 Los Angeles County Engineering Bldg.

76-1 295 CE 307 3-61

76-L208 CE 307 3-61

PLEASE RETURN TO
LOS ANGELES COUNTY ENGINEER
403 LOS ANGELES COUNTY ENGINEERING BLDG.

NOTE: ANY ADDITIONS OR CHANGES ON THIS SHEET MUST BE MADE OR CIRCLED IN RED INK, WITH DATE AND NAME OF PERSON MAKING CHANGE

Do not extend notes this side of this line.

STATION	B.S.	H.I.	F.S.	ELEV.		
T.B.M. (For Station No's see Pg.)				200.00	P.P. @ Entrance to FB2378-17	Parking Lot
1						
2				192 6		
3				195 0		
4				195 7		
5				198 2		
6				194 6		
7				195 7		
8				196 8		
9				199 1		
10				195 5		
11				196 8		
12				198 7		
13				199 9		
14				195 9		
15				196 9		
16				198 5		
17				200.2		
18				201.3		
19						

F.B. 2917 Pg. 146 Job No. 882706 Division No. 11 Notes Red Plotted Profile
Survey of La Mirada Clubhouse Date Date No.
Survey by A.S. Curtis Notes Newman Notes Chkd. Checked X-Sec.
Indexed H.E. OTT Date APR 23 '62 Date Date No.

76-L298 CE 307 3-61

PLEASE RETURN TO
LOS ANGELES COUNTY ENGINEER
403 LOS ANGELES COUNTY ENGINEERING BLDG.

NOTE: ANY ADDITIONS OR CHANGES ON THIS SHEET MUST BE MADE OR CIRCLED IN RED INK, WITH DATE AND NAME OF PERSON MAKING CHANGE.

Do not extend notes this side of this line.

STATION	B. S.	H. I.	F. S.	ELEV.		
20				199.2		
21				201 1		
22				202 9		
23				203 6		
24				203 7		
25				204 7		
26				204 8		
27				204 2		
28				205 0		
29				205 6		
30				203 8		
31				204 7		
32				203 9		
33				204 6		
34				205 6		
35				205 1		

Profile No. ____ Notes Red ____ Date ____ Plotted ____ Date ____ Job No. 8867 06 Division No. 11 Survey of La Mirada Clubhouse

X-Sec. No. ____ Notes Chkd. ____ Date ____ Checked ____ Date ____ Survey by A.S. Curtis Notes Newman Date 4-4-62

Map No. ____ Indexed ____ Date ____ H. E. OTTS Date 3 H

F.B. 2917 Pg. 147

Notes Ck'd by	Survey of La Mirada Club House
Map No.	JN 8867.06 Tape Std °F
Office Work	Surveyed by A.S. Curtis
Checked	Notes Curtis Date 4-5-62
Date	Indexed H. E. OTT APR 23 '62

F. B. 2977 Pg. 149

J.N. 8867.06

La Mirada Club House

Location & Depth

of

6" Teansite Water Line

for future Const. purposes

Curtis
Newman
Yosui
Rodriguez

Note: Any Additions or Changes on This Sheet Must Be Made or Circled in Red Ink With Date and Name of Person Making Change.

Do not extend notes this side of this line.

RETURN TO
LOS ANGELES COUNTY ENGINEER
OO LOS ANGELES COUNTY ENGINEERING BLDG.

76509 CE #247—7-59

RETURN TO
LOS ANGELES COUNTY ENGINEER
700 LOS ANGELES COUNTY ENGINEERING BLDG.

Note: Any Additions or Changes on This Sheet Must be Made or Circled in Red Ink With Date and Name of Person Making Change.

Do not extend notes this side of this line.

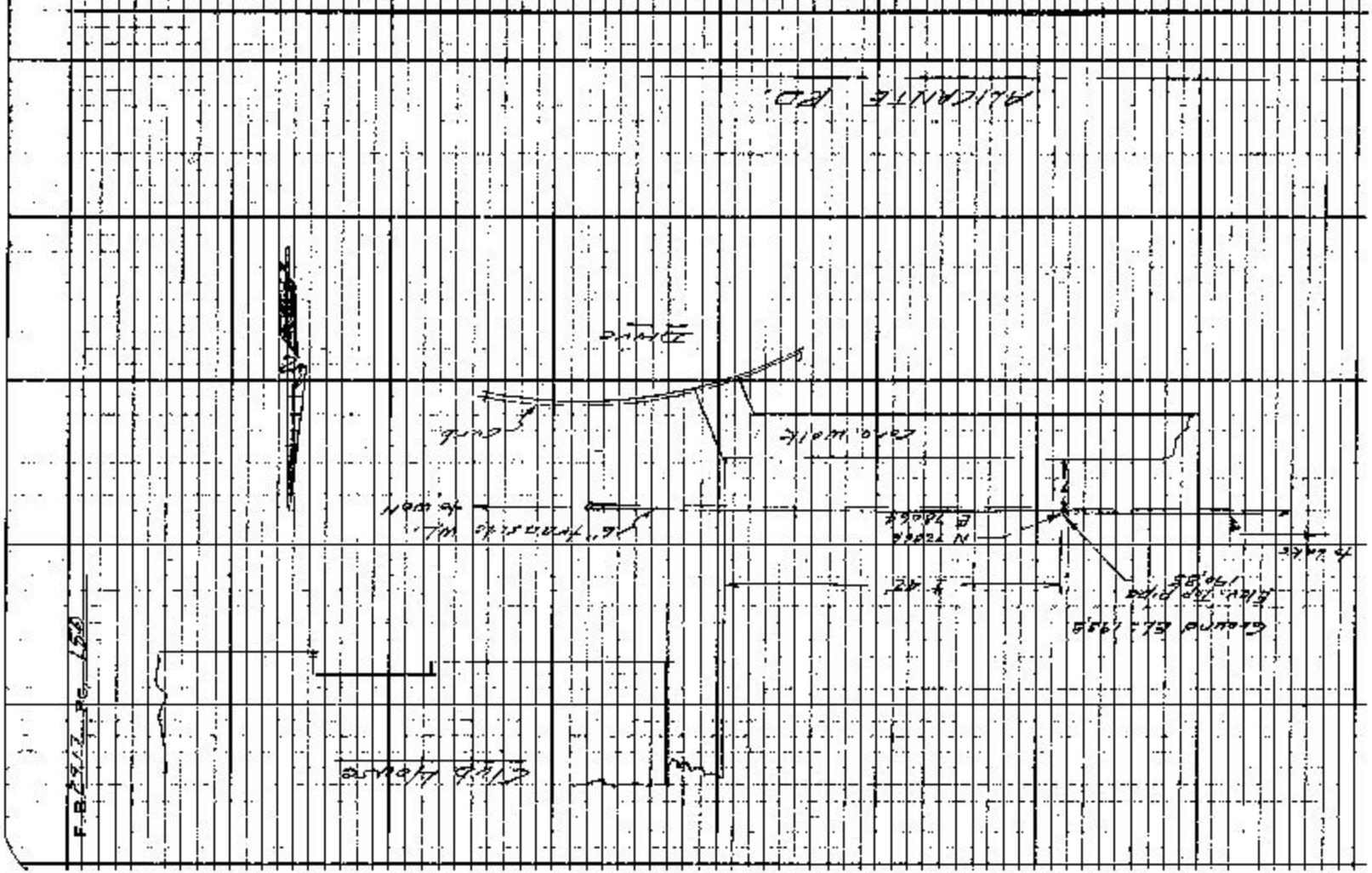

Profile No. | Notes Red | Plotted | 8867.11 Job No. | Division No. 11 | F.B. 2917 PG. 151
X-Sec. No. | Date | Date | Survey of LA NIRADA GOLF COURSE
Notes Chkd. | Checked | Survey by RICHARDS Notes W.A.R. Date 3-28-62
Date | Date | Map No. | Indexed H. E. OTT Date APR 2 '62

J.N. 8867.11

LA NIRADA GOLF COURSE

GRADE STAKES
FOR
DRAINAGE GUTTER

E'LY. EDGE OF LAKE TO SANTA GERTRUDES AVE

REF. PTS. 15° RT. ℄ GUTTER

RICHARDS
OCHSNER
TURRILL
CROWDER

STATION	B. S.	H. I.	F. S.	ELEV.

NOTE: ANY ADDITIONS OR CHANGES ON THIS SHEET MUST BE MADE OR CIRCLED IN RED INK, WITH DATE AND NAME OF PERSON MAKING CHANGE.

Do not extend notes this side of this line.

PLEASE RETURN TO
LOS ANGELES COUNTY ENGINEER
403 Los Angeles County Engineering Bldg.

76-1.298 CE 307 3-61

76.1.299 CR 307 2-81

PLEASE RETURN TO
LOS ANGELES COUNTY ENGINEER
403 LOS ANGELES COUNTY ENGINEERING BLDG.

NOTE: ANY ADDITIONS OR CHANGES ON THIS SHEET MUST BE MADE OR CIRCLED IN RED INK, WITH DATE AND NAME OF PERSON MAKING CHANGE.

Do not extend notes this side of this line.

STATION	B. S.	H. I.	F. S.	ELEV.	%	GRADE	C/F.	
T.B.M.				156.63				T.B.M. EL. = 156.63 FB. 2917 - OCASO AVE. E. SIDE, 600' N. BALICANTE. SPK. IN CONC. HDWL @ LAKE
5+00	BEGIN GUTTER			157.98		158.00	Grade	(158° CONTOUR)
+50				158.37		158.33	C-0.04	
6+00				159.00	+0.666 %	158.67	C-0.33	
+50				159.64		159.00	C.0.64	
6+13.09	B. C.			159.85		159.15	C-0.70	

REF. PTS. 15° PT. E. LUT.

90°

F.B. 2917 Pg. 152 Job No. 886711 Division No. 11 Notes Red ____ Plotted ____ Profile ____
Survey of LA MIRADA GOLF COURSE Date ____ Date ____ No. ____
Survey by RICHARDS Notes W.A.R. & J.O. Notes Chkd. ____ Checked ____ X-Sec. ____
Indexed H. E. OTT Date ____ Date ____ No. ____

76-L298 CE 307 3-61

PLEASE RETURN TO
LOS ANGELES COUNTY ENGINEER
403 LOS ANGELES COUNTY ENGINEERING BLDG.

NOTE: ANY ADDITIONS OR CHANGES ON THIS SHEET MUST BE MADE OR CIRCLED IN RED INK, WITH DATE AND NAME OF PERSON MAKING CHANGE.

Do not extend notes this side of this line.

Profile Notes Red Plotted Job No. 8867.11 Division No. 11 F.B. 2917 Pg. 153
No. Date Date Survey of LA MIRADA GOLF COURSE
X-Sec. Notes Chkd. Checked Survey by RICHARDS Notes Date 3-28-62
No. Date Date Map No. Index # E. OIT Date

STATION	B. S.	H. I.	F. S.	ELEV.	%	GRADE	C/F	
+82.75	⊙ MID. CURVE.			160.00		159.22	C 0.78	
+92.40	E.C.			160.09		159.29	C 0.80	
7+00				160.21	+0.666%	159.33	C 0.88	
+35						159.36		
+50				161.07		159.88	C 1.19	
+00				161.78		160.93	C 0.85	
+50				162.97		161.99	C 0.98	
+00				163.99	+2.114%	163.05	C 0.94	
+12.08	B.C.			163.88		163.30	C 0.58	
+50				163.19		164.11	F 0.92	REF. PTS. 15' RT. & CUT.
0+00				163.64		165.16	F 1.42	

76-L288 CE 307 3-51

PLEASE RETURN TO
LOS ANGELES COUNTY ENGINEER
403 LOS ANGELES COUNTY ENGINEERING BLDG.

NOTE: ANY ADDITIONS OR CHANGES ON THIS SHEET MUST BE MADE OR CIRCLED IN RED INK, WITH DATE AND NAME OF PERSON MAKING CHANGE

Do not extend notes this side of this line.

STATION	B.S.	H.I.	F.S.	ELEV.	%	GRADE	C/F		
10+50	⊙			164.55	+0.467%	166.22	F. 1.67		Bottom Check Dam No 1
10+75				166.70		166.75	F. 0.05		Join into Exist. Apron
10+75				166.70		168.75	F. 2.05		Top Check Dam No 1
10+75.02	E.C.			166.70		166.75	F. 0.05		
11+00				169.89		168.87	C. 1.02		
11+50				171.11		169.10	C. 2.01		
11+65						169.17			Bottom Check Dam No
11+65						170.50			Top Check Dam No.
11+86.86	B.C.			171.16		170.53	C. 0.63	REF. PTS. 15' RT. & 55.	
12+00				171.49		170.75	C 0.74		
+50				172.63		171.06	C 1.57		
13+00				172.34		171.38	C 0.96		
+50 ⊙				172.91		171.69	C. 1.22		
14+00				173.10		172.00	C 1.10		

F.B. 2717 Pg. 154 Job No. 88671 Division No. 11 Notes-Red Plotted Profile
Survey of LA MIRADA GOLF COURSE Date No. X-Sec.
Survey by RICHARDS Notes W.H.R. & J.O. Notes Chkd. Checked
Indexed H.E. OTT Date Date No.

76-L298 CE 307 3-61

PLEASE RETURN TO
LOS ANGELES COUNTY ENGINEER
403 Los Angeles County Engineering Bldg.

NOTE: ANY ADDITIONS OR CHANGES ON THIS SHEET MUST BE MADE OR CIRCLED IN RED INK, WITH DATE AND NAME OF PERSON MAKING CHANGE.

Do not extend notes this side of this line.

Profile Notes Red____ Plotted____ Job No. 88711 Division No. 11 F.B. 2917 Pg. 55
No.____ Date____ Date____ Survey of LA MIRADA GOLF COURSE
X-Sec. Notes Chkd.____ Checked____ Survey by RICHARDS Notes by RAP Date 3-28-62
No.____ Date____ Date____ Map No.____ Indexed H. E. OTT Date____

STATION	B. S.	H. I.	F. S.	ELEV.	%	GRADE	C/F	
						GRADE	C/F	
4+37.77	E. C.			173.49		172.48	C 1.01	✓
4+50				173.57		172.69	C 0.88	✓
5+00				174.00		173.38	C 0.62	✓
+(50				174.38	1.39%	174.08	C 0.30	✓
6+00				175.69		174.77	C 0.92	✓
+50				175.92		175.46	C 0.46	✓
7+00				176.95		176.15	C 0.80	✓
+50	NOT SET ?			—		176.85		
7+55.18	⊙ B. C.			177.65		176.92	C 0.73	✓
8( )+00				177.78		177.54	C 0.24	✓

REF. PTS. 1.5' RT. & LT.

76-L298 CE 207 9-61

PLEASE RETURN TO
LOS ANGELES COUNTY ENGINEER
403 LOS ANGELES COUNTY ENGINEERING BLDG.

NOTE: ANY ADDITIONS OR CHANGES ON THIS SHEET MUST BE MADE OR CIRCLED IN RED INK, WITH DATE AND NAME OF PERSON MAKING CHANGE

Do not extend notes this side of this line.

STATION	B.S.	H.I.	F.S.	ELEV.	%	GRADE	C/F	
18+39.94	E. C.			178.78	1.39 %	178.08	C 0.70	
+50				178.91		178.23	C 0.68	
19+00				179.20		178.92	C 0.28	
+50				179.86		179.62	C 0.24	
20+00				180.64		180.31	C 0.33	
+50				180.71		181.00	E 0.29	
20+75.75	B. C.			181.23		181.42	E 0.19	
20+92.63	MID CURVE			181.73	1.636 %	181.70	C 0.03	
21+09.51	E. C.			182.15		181.97	C 0.18	
+50				182.78		182.64	C 0.14	

REF. PTS. 15' RT. & GUT.

F.B. 2917 Pg. 156 Job No. 8887.11 Division No. 11 Notes Red ..... Plotted ..... Profile
Survey of LA MIRADA GOLF COURSE Date ..... Date ..... No. ..... X-Sec.
Survey by RICHARDS Notes W.A.R. & J.A. Notes Chkd. ..... Checked ..... No.
Indexed H. E. OIT Date ..... Date ..... Date ..... No.

76-L298 CE 307 3-61

PLEASE RETURN TO
LOS ANGELES COUNTY ENGINEER
403 LOS ANGELES COUNTY ENGINEERING BLDG.

NOTE: ANY ADDITIONS OR CHANGES ON THIS SHEET MUST BE MADE OR CIRCLED IN RED INK, WITH DATE AND NAME OF PERSON MAKING CHANGE.

Do not extend notes this side of this line.

Profile Notes Red____ Plotted____ Job No. 8867.11 Division No. 11 F.B. 2917 Pg. 57
No.____ Date____ Date____ Survey of 4th AVENUE GOLF COURSE
X-Sec. Notes Chkd.____ Checked____ Survey by RICHARDS Notes M.R.P. Date 3-28-62
No.____ Date____ Date____ Map No.____ Index H.E. OUT Date____

STATION	B. S.	H. I.	F. S.	ELEV.	%	GRADE	C/F	
22+00	⊙			183.65		183.45	C 0.20	
+50				184.64		184.27	C 0.37	
23+00				185.55		185.09	C 0.46	
+50				186.23	1.63%	185.91	C 0.32	
24+00				186.89		186.73	C 0.16	
+50				188.48		187.54	C 1.14	
25+00				188.97		188.36	C 0.61	
+50				189.73		189.18	C 0.55	
26+00				190.58	4.0%	190.00	C 0.58	
+50	⊙			191.40		190.56	C 0.84	

REF. PTS. 15' RT. & CUT

76-L298 CS 307 3-61

PLEASE RETURN TO
LOS ANGELES COUNTY ENGINEER
403 LOS ANGELES COUNTY ENGINEERING BLDG.

NOTE: ANY ADDITIONS OR CHANGES ON THIS SHEET MUST BE MADE OR CIRCLED IN RED INK, WITH DATE AND NAME OF PERSON MAKING CHANGE

Do not extend notes this side of this line.

STATION	B.S.	H.I.	F.S.	ELEV.	%	GRADE	C/F	
26+62.82	B.C.			191.53		190.70	C 0.83	
+75				191.90		190.83	C 1.07	
27+00				192.85		191.11	C 1.74	
+25				192.85	1.111 %	191.39	C 1.46	
+50				193.24		191.67	C 1.57	
27+65.23	E.C.			193.00		191.84	C 1.16	REF. PTS. 15° RT. & GUT
28+00				192.77		192.22	C 0.55	
+50				192.99		192.78	C 0.21	
29+00				193.19		193.33	F 0.14	
+50				194.73		193.89	C 0.84	

F.B. 2917 Pg. 158 Job No. 8867.11 Division No. 11 Notes Red Plotted Profile
Survey of LA. IDIRADA GOLF COURSE Date Date No.
Survey by RICHARD Notes W.D.R. & J.O. Notes Chkd. Checked X-Sec.
Indexed H. E. OIT Date Date No.

76-L298 CE 307 8-61

PLEASE RETURN TO
LOS ANGELES COUNTY ENGINEER
403 LOS ANGELES COUNTY ENGINEERING BLDG.

NOTE: ANY ADDITIONS OR CHANGES ON THIS SHEET MUST BE MADE OR CIRCLED IN RED INK, WITH DATE AND NAME OF PERSON MAKING CHANGE.

Do not extend notes this side of this line.

Profile Notes Red ____ Plotted ____ Job No. 8867.11 Division No. 11 F. B. 2917 Pg. 159
No. ____ Date ____ Date ____ Survey of LA MIRADA GOLF COURSE
X-Sec. Notes Chkd. ____ Checked ____ Survey by REYNOLDS Notes KAR Date 3-28-62
No. ____ Date ____ Date ____ Map No. ____ Indexed H. E. OT Date ____

STATION	B. S.	H. I.	F. S.	ELEV.	%	GRADE	C/F	
EQUATION								
29+67.36	B.C.	LINE BACK.		195.18		194.08	C 1.10	
29+85.46	B.C.	" AHEAD.						
30+11.66	MID. CURVE			196.50	1.430%	194.46	C 2.04	
30+37.85	E.C.			197.24		194.83	C 2.41	
+50				197.30		195.00	C 2.30	
31+00				197.28		195.89	C 1.39	
+50				197.87		196.78	C 1.09	
32+00				198.88	1.778%	197.67	C 1.21	
+50				199.47		198.56	C 0.91	
3+00				200.70		199.45	C 1.25	
+50				201.10		200.33	C 0.77	

REF. PTS. 15' RT. & CUT

76-L298 CE 307 3-61

PLEASE RETURN TO
LOS ANGELES COUNTY ENGINEER
408 LOS ANGELES COUNTY ENGINEERING BLDG.

NOTE: ANY ADDITIONS OR CHANGES ON THIS SHEET MUST BE MADE OR CIRCLED IN RED INK, WITH DATE AND NAME OF PERSON MAKING CHANGE

Do not extend notes this side of this line.

STATION	B.S.	H.I.	F.S.	ELEV.	%	GRADE	C/F	
34+00				201.32	1.778%	201.22	C 0.10	
34+24.23	⊙ END OF PROJECT			202.21		201.65	C 0.56	REF. PTS. 15° RT. & CUT
35+00						203.00		
T.B.M.				204.75				T.B.M. El. = 204.85 F.B. 2201 – SANTA GERTRUDES AVE. E. SIDE, 0.3 MI. N. OF ALICANTI AVE. SPK. IN T.P. # W 8800

F.B. 2917 Pg. 160 Job No. 88671 Division No. 11 Notes Red Plotted Profile
Survey of LA MIRADA GOLF COURSE Date Date No.
Survey by RICHARD Notes W.H.R. & J.O. Notes Chkd. Checked X-Sec.
Indexed Date Date No.

Notes Ck'd by		Survey of La Mirada Club House	F. B. 2917 Pg. 161
Map No.		JN 886706 Tape Std °F	
Office Work		Surveyed by A.S. Curtis	
Checked		Notes Curtis Date 4-13-62	
Date		Indexed H. E. OTT APR 19 1962	

Notes: Any Additions or Changes on This Sheet Must be Made or Circled in Red Ink With Date and Name of Person Making Change.

Do not extend notes this side of this line.

RETURN TO LOS ANGELES COUNTY ENGINEER 900 Los Angeles County Engineering Bldg.

763093 CE #247 7-58

JN 886706

La Mirada Club House

Location of Grade Points in front of Bldg. Also partial location of Gas & Elect Lines

NOTE

Staked per Staking Sht. Revised by Graph. & O.K'd by Ralph Snyder.

(see pages 165 for Grades)

CURTIS
Newman
Yasui
Rodriguez


F.B. 2917 Pg 162
CLUB HOUSE
Floor Elev. 196.00
Exist. Conc. Blk. Wall, Planters & Etc.
Conc. Pvmt. 4" thick
Exist. Curb
Drive
Exist. Conc. Wk.
Return to
LOS ANGELES COUNTY ENGINEER
700 Los Angeles County Engineering Bldg.
Do not extend notes this side of this line.
Note: Any Additions or Changes on This Sheet Must Be Made or Checked in Red Ink With Date and Name of Person Making Change.

Notes Ck'd by	Survey of La Mirada Club House	F.B. 2917 Pg. 163
Map No.	JN 3867.06 Tape Std °F	
Office Work	Surveyed by A.S. Curtis	
Checked	Notes Curtis Date 4-13-62	
Date	Indexed H. E. OTT	



Note: Any Additions or Changes on This Sheet Must be Made or Circled in Red Ink With Date and Name of Person Making Change.

Do not extend notes this side of this line.

RETURN TO
LOS ANGELES COUNTY ENGINEER
100 LOS ANGELES COUNTY ENGINEERING BLDG.

763098 CE #247 7-53

Profile No. ____ X-Sec. No. ____

Notes Red ____ Date ____ Notes Chkd. ____ Date ____

Plotted ____ Date ____ Checked ____ Date ____

Job No. 8867.06 Division No. 11

Survey of La Mirada Club House

Survey by Curtis Notes Curtis Date 4-13-62

Map No. ____ Indexed H. E. OTT Date APR 19 62

F. B. 2917 PG. 165

J.N. 8867.06

La Mirada Club House

Grade in front of Bldg.

(See pages 161 & for location)

Curtis
Newman
Yasui
Rodriguez

STATION	B. S.	H. I.	F. S.	ELEV.

NOTE: ANY ADDITIONS OR CHANGES ON THIS SHEET MUST BE MADE OR CIRCLED IN RED INK, WITH DATE AND NAME OF PERSON MAKING CHANGE.

PLEASE RETURN TO
LOS ANGELES COUNTY ENGINEER
403 Los Angeles County Engineering Bldg.

Do not extend notes this side of this line.

76-L298 CE 307 3-61

76-1298 CE 907 8-61

PLEASE RETURN TO
LOS ANGELES COUNTY ENGINEER
408 Los Angeles County Engineering Bldg.

NOTE: ANY ADDITIONS OR CHANGES ON THIS SHEET MUST BE MADE OR CIRCLED IN RED INK, WITH DATE AND NAME OF PERSON MAKING CHANGE

Do not extend notes this side of this line.

F.B. 2917 Pg. 166 — Job No. 8847.06 — Division No. 11 — Notes Red — Plotted — Profile
Survey of La Mirada Club House — Date — No. — X-Sec.
Survey by Smith — Notes Queen's — Date — Checked
Inferred HE OUT — Date 2-21-66 — Notes Chkd — Date — No.

STATION	B.S.	H.I.	F.S.	ELEV.	Pavement 4" thick				
								Spec in PP	
B.M.				200.00	B.M. Elev. 200.00				
	Elev.	Finish Grade	Sub Grade	C or F	Sta	Elev.	Finish Grade	Sub Grade	C or F
1 Exist Walk.	Exist 196.00				18	195.54	195.87	195.54	Sub Grd.
2 Exist Curb.	195.95				19 FL.	194.98	195.31	194.98	Sub Grd
3 "	196.13				19-A	195.03	195.86	195.03	Sub Grd
4 "	196.37				20 FL.	194.92	195.25	194.92	Sub Grd.
5 "	196.42				21	195.58	195.58	195.58	Grd.
Exist.					21-A	195.70	195.70		"
6 Curb	197.09				22	195.27	195.60	195.27	Sub Grd
7 Cor.	196.67	197.00	196.67	Sub Grd.	23 Cor.	195.47	195.47		Grd.
8 wk.	196.32	196.65	196.32	Sub Grd.	24 Cor	195.50	195.50		"
9 Cor.	196.67	197.00	196.67	Sub Grd	25	195.65	195.65		"
10 Cor.	195.50	195.50		Grd.	26 Cor	195.60	195.60		"
11 Brk.	196.67	197.00	196.67	Sub Grd.	27 Cor	195.63	195.63		Grd.
12 FL.	196.39	196.72	196.39	Sub Grd.	28	195.39	195.72	195.39	Sub Grd.
13	196.59	196.92	196.59	Sub Grd.	29	195.72	195.72		Grd.
14 FL.	195.57	195.90	195.57	Sub Grd.	30 Cor.	195.72	195.72		"
15 Cor	195.92	195.92		Grd.	31 "	195.92	195.92		"
16 FL.	195.12	195.68	195.35	Sub Grd.	32 "	195.72	195.72		"
17 FL.	195.17	195.50	195.17	Sub Grd.	33 "	195.72	195.72		Grd.
T.P.				196.01	T.P.				

76-L298 CE 307 3-61

PLEASE RETURN TO
LOS ANGELES COUNTY ENGINEER
403 Los Angeles County Engineering Bldg.

NOTE: ANY ADDITIONS OR CHANGES ON THIS SHEET MUST BE MADE OR CIRCLED IN RED INK, WITH DATE AND NAME OF PERSON MAKING CHANGE.

Do not extend notes this side of this line.

Profile Notes Red ____ Plotted ____ Job No. 8867.06 Division No. 11 F.B. 2917 Pg. 167
No. ____ Date ____ Date ____ Survey of La Mirada Club House
X-Sec. Notes Chkd. ____ Checked ____ Survey by Curtis Notes Curtis Date 4-13-62
No. ____ Date ____ Date ____ Map No. ____ Indexed H.E. Gill Date 4-17-62

(Grades in front of Club House)

STATION	B. S.	H. I. Finish Grade Elev.	F. S. Sub Grade	ELEV. Cut or Fill.	Sta "A" Exist "A" Curb	A1 Top Form.	A2 Top Form
34		195.72		Grd.			
35		195.84		—	198.94	199.06 Blue Top	199.26
36		195.71		—	—	199.02	199.23
37		195.80		—	Sta Exist "B" Curb	B1 Top Form	B2 Top Form
38 Cor.		195.92		—			
39 Cor.		195.92		—	199.52	199.69 Blue Top	199.94 Blue Top
40		195.87		—	—	199.68	199.89
41		195.83		—	Sta Exist "C" Curb	C1 Top Form	C2 Top Form
42		195.79		—			
43		195.69		—	200.37	200.57 Blue Top	200.83 Blue Top
44 Cor.		195.59		—	—	200.55	200.76
44-A		195.80		—	Sta. Exist "D" Curb	D1 Top Form	D2 Top Form
45 Cor.		195.74		—			
46 Cor.		195.74		—	201.29	201.48 Blue Top	201.74 Blue Top.
47 Cor.		195.81		—	—	201.52	201.73
48 Cor.		195.92		Grd			
T.P.				196.91	T.P. Fin. Floor-Bldg.		196.00
BM				200.01	B.M. El. 200.00		

Notes Ck'd by	Survey of La Mirada Club House
Map No.	JN 8867.06 Tape Std °F
Office Work	Surveyed by Curtis
Checked	Notes Curtis Date 4-5-62
Date	Indexed H. E. O. APR 20 62

F. B. 2917 Pg. 169

J.N. 8867.06
La Mirada Club House
Paving Grades
Location

(See page 171 for Grades)

Curtis
Newman
Yasui
Rodriguez

Note: Any Additions or Changes on This Sheet Must be Made or Circled in Red Ink With Date and Name of Person Making Change.

Do not extend notes this side of this line.

RETURN TO
LOS ANGELES COUNTY ENGINEER
100 LOS ANGELES COUNTY ENGINEERING BLDG.

76809S CE #247 7-59


F.B. 2917 PG. 170
(Set)
Elev. 184.25 @
all posts &
Elev. 184.47 @ Cors
Shown
(See page 82 for further dimensions)
Edge paving
A.C. paving
Join Walks (Typ)
Posts
184.40
184.25
184.40
184.50
Club House
RETURN TO
LOS ANGELES COUNTY ENGINEER
700 LOS ANGELES COUNTY ENGINEERING BLDG.
Do not extend notes this side of this line.
Note: Any Additions or Changes on This Sheet Must be Made or Cleared in Red Ink Well Date and Name of Person Making Change.

Profile No. | Notes Red | Plotted | Job No. 8867.06 | Division No. 11 | F.B. 2917 | Pg. 171

Date | Date | Survey of La Mirada Club House

X-Sec. No. | Notes Chkd. | Checked | Survey by Curtis | Notes Burk | Date 4-5-62

Date | Date | Map No. | Indexed H. E. OTT | Date APR 20 62

NOTE: ANY ADDITIONS OR CHANGES ON THIS SHEET MUST BE MADE OR CIRCLED IN RED INK, WITH DATE AND NAME OF PERSON MAKING CHANGE.

PLEASE RETURN TO
LOS ANGELES COUNTY ENGINEER
403 Los Angeles County Engineering Bldg.

Do not extend notes this side of this line.

STATION	B.S.	H.I.	F.S.	ELEV.	
					J.N. 8867.06 La Mirada Club House paving Grades "Restaked" These Grades are revised slightly to fit Changes made by the Arch. & ok'd by Ralph Snyder. (See pages 84, 85, 88 & 89 for original Grades) (See page 170 for location) Curtis Newman Yasui Rodriguez

76-L298 CE 307 3-61

70-1,500 CE 307 9-61

PLEASE RETURN TO
LOS ANGELES COUNTY ENGINEER
403 Los Angeles County Engineering Bldg.

NOTE: ANY ADDITIONS OR CHANGES ON THIS SHEET MUST BE MADE OR CIRCLED IN RED INK, WITH DATE AND NAME OF PERSON MAKING CHANGE

Do not extend notes this side of this line.

F.B. 2917 Pg. 178 Job No. 896746 Division No. 11 Notes Red ____ Plotted ____ Profile
Survey of La Mirada Club House Date ____ No. ____ X-Sec.
Survey by Civil Notes Date ____ Notes Cktd. ____ Checked ____ Date ____ No.
Indexed H.E. Date ____ Date: ____ Date ____

STATION	B.S.	H.I.	F.S.	ELEV.					
TB. M	Elev	Fin Pad Grade	Corr	200.00	TBM	El 200.00 Pg 9L – Alicante Rd @ La Fonda No. Side – Bl. Spk. in PP #356932E-alt. (FB 2378 – 17a) Elev.	Fin Pad Grade	Corr	
1	184.50	184.50	Gr.		19	183.50	183.50	Gr.	
2	184.08	184.08	Gr.		20	183.36	183.36	Gr.	
3	183.90	183.90	Gr.		21	183.63	183.63	Gr.	
4	183.90	183.90	Gr.		22	183.90	183.90	Gr.	
5	184.00	184.00	Gr.		23	183.75	183.75	Gr.	
6	183.65	183.65	Gr.		24	184.10	184.10	Gr.	
7	183.40	183.40	Gr.		25	184.10	184.15	Gr.	
8	183.75	183.75	Gr.		26	184.15	184.15	Gr.	
9	183.50	183.50	Gr.		27	183.25	183.25	Gr.	
10	183.72	183.72	Gr.		28	184.15	184.15	Gr.	
11	183.84	183.84	Gr.		29	184.15	184.15	Gr.	
12	184.5	184.50	Gr.		30	184.15	184.15	Gr.	
13	184.10	184.10	Gr.		31	184.15	184.15	Gr.	
14	183.75	183.75	Gr.		32	184.15	184.15	Gr.	
15	183.95	183.95	Gr.		33	184.02	184.02	Gr.	
16	184.15	184.15	Gr.		34	183.96	183.96	Gr.	
17	184.02	184.02	Gr.		35	183.96	183.96	Gr.	
18	183.75	183.75	Gr.						
T.P.				184.50	T.P.	Finished floor – El. 184.50			

F.B. 2917 PG. 200

RETURN TO
LOS ANGELES COUNTY ENGINEER
700 Los Angeles County Engineering Bldg.

Do not extend notes this side of this line.

Note: Any Additions or Changes on this Sheet Must be Made or Circled in Red Ink With Date and Name of Person Making Change.

Notes Ck'd by	Survey of LA MIRADA PARK	F.B. 2917	Pg. 201
Map No.	JN 00553.00 Tape 0188 Std 68 oF		
Office Work	Surveyed by A.N. Hellstrom		
Checked	Notes A.N.H Date 11-27-61		
Date	Indexed H. E. OTT DEC 11 61		

Note: Any Additions or Changes on This Sheet Must be Made in Red Ink With Date and Name of Person Making Change.

Do not extend notes this side of this line.

RETURN TO
LOS ANGELES COUNTY ENGINEER
900 LOS ANGELES COUNTY ENGINEERING BLDG.

J.N. 00553.00

LA MIRADA PARK

SURVEY FOR PARCELS OF PARK PROPERTY TO BE SOLD TO CEMETERY

A STRIP 30'N of and PARALLEL TO EXIST NORTH PROP LINE OF CEMETERY

A STRIP 110'E of & PARALLEL TO EXIST EAST PROP LINE OF CEMETERY

	PAGES
NEW PROPOSED P/L CEMETERY BDRY —	201-205
NORTH P/L PLUS & OFFSET LN —	208
LOCATION OF IMPRVMNTS ON NORTH P/L	209
" " " " EAST P/L	210

THIS SURVEY IS PROPOSED NEW P/L PER COUNTY REAL ESTATE DIV.

GREEN LINES & FIGURES INDICATE LATEST CHANGES

12-6-61

A.N. HELLSTROM
D. BURKHOLDER
L.W. JONES
G.P. ALWIN

7630S CE #247—7-55

F.B. 2311 PG. 202

RETURN TO
LOS ANGELES COUNTY ENGINEER
700 LOS ANGELES COUNTY ENGINEERING BLDG.

Do not extend notes this side of this line

Note: Any Additions or Changes on This Sheet Must be Made or Circled in Red Ink With Date and Name of Person Making Change

Notes Ck'd by	Survey of LA MIRADA PRK
Map No.	JN 0055.00 Tape 0188 Std 68 °F
Office Work	Surveyed by D.N. Hellstrom
Checked	Notes AS N. M. Date 11-29-61
Date	Indexed H. E. OTT

F.B. 2917 Pg. 203

(1) 89-47-30
(4) 359-10-10
(6) 178-45-20
89-47-35

Notes: Any Additions or Changes on This Sheet Must be Made in Red Ink With Date and Name of Person Making Change.

Do not extend notes this side of this line.

RETURN TO
LOS ANGELES COUNTY ENGINEER
100 Los Angeles County Engineering Bldg.

763095 CE #247—7-55



Cont. on Bk. Inv. Pg. 205

F.B. 2312 PG 204

RETURN TO
LOS ANGELES COUNTY ENGINEER
200 LOS ANGELES COUNTY ENGINEERING BLDG.

Do not extend notes into page of this line.

Note: Any Additions or Changes on this Sheet Must be Made in Red Ink With Date and Name of Person Making Change.

Notes Ck'd by	Survey of LA MIRADA ARK
Map No.	JN 0055.00 Tape 0188 Std 68 °F
Office Work	Surveyed by A.N. Hellstrom
Checked	Notes A.N.H. Date 11-29-61
Date	Indexed H. E. OTT

F.B. 2917 Pg. 205

(1) 90-12-20
(4) 360-49-30
(6) 181-14-00
90-12-20 ✓

110.00 T66 = 110.00 ✓

336.93 T64 = 336.92 ✓

259.10 T64 = 259.09 ✓

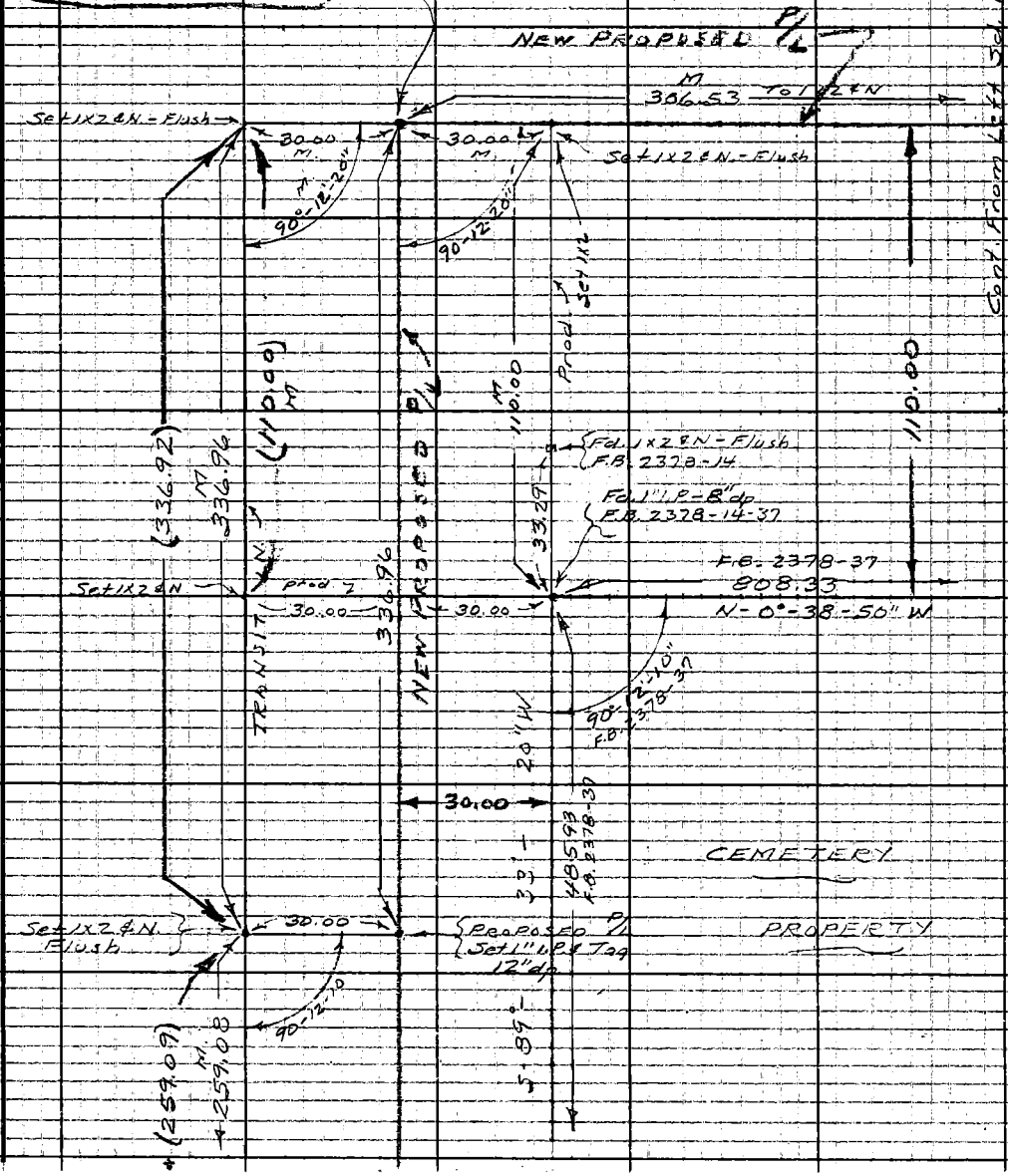

Note: Any Additions or Changes on This Sheet Must be Made or Circled in Red Ink With Date and Name of Person Making Change.

Do not extend notes this side of this line.

RETURN TO
LOS ANGELES COUNTY ENGINEER
100 LOS ANGELES COUNTY ENGINEERING BLDG.

763095 CE #247 7-55

Notes Ck'd by	Survey of LA MIRADA PARK
Map No.	JN 0055.00 Tape 125 Std 84 °F
Office Work	Surveyed by A.N. Hellstrom
Checked	Notes A.N.H. Date 11-14-61
Date	Indexed H. E. OTT

F.B. 2917 PG. 207

J.N. #0055.00

LA MIRADA PARK

SURVEY FOR TWO (2) PARCELS ALONG PARK BDAY. TO BECOME CEMETERY PROPERTY

THIS SET UP

Changed - See Pgs - 201 - 205

USE Pg. 208 - FOR LINE TO PLUS & OFFSET Imprvmts ALONG NORTH P/L

A.N. Hellstrom
D.L. Burkholder
L.W. Jones
G.P. Alwin

Note: Any Additions or Changes on This Sheet Must be Made or Circled in Red Ink With Date and Name of Person Making Change.

Do not extend notes this side of this line.

RETURN TO LOS ANGELES COUNTY ENGINEER
900 Los Angeles County Engineering Bldg.

763095 CE #247—7-55

Notes Ck'd by	Survey of LA MIRADA PARK	F.B. 2917 PG. 209
Map No.	JN0055.00 Tape Std °F	
Office Work	Surveyed by Hellstrom	
Checked	Notes DSB Date 11-15-61	
Date	Indexed H. E. OTT	

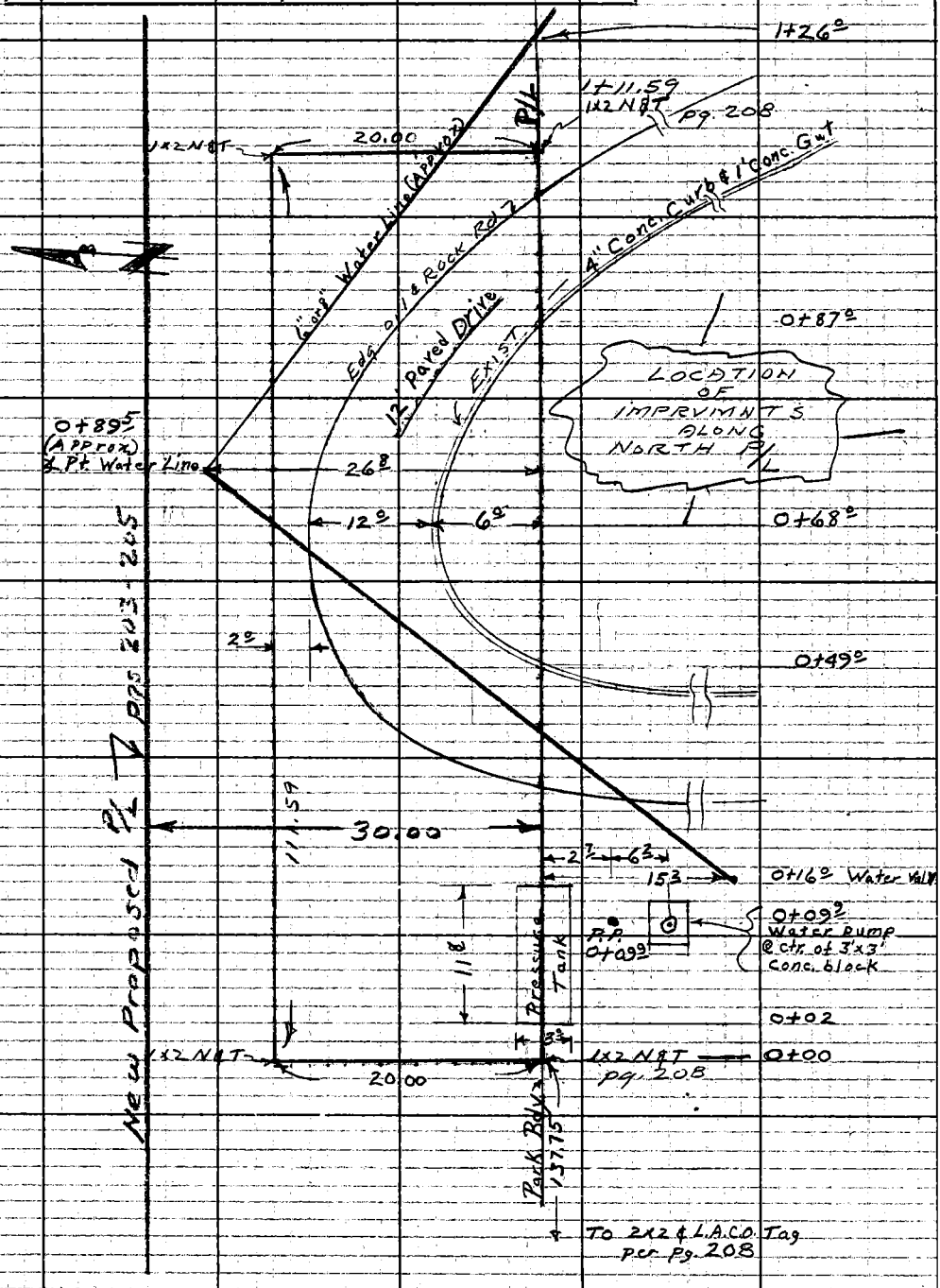

Note: Any Additions or Changes on This Sheet Must be Made or Circled in Red Ink With Date and Name of Person Making Change.

Do not extend notes this side of this line.

RETURN TO
LOS ANGELES COUNTY ENGINEER
100 LOS ANGELES COUNTY ENGINEERING BLDG.

763099 CE #247—7-59

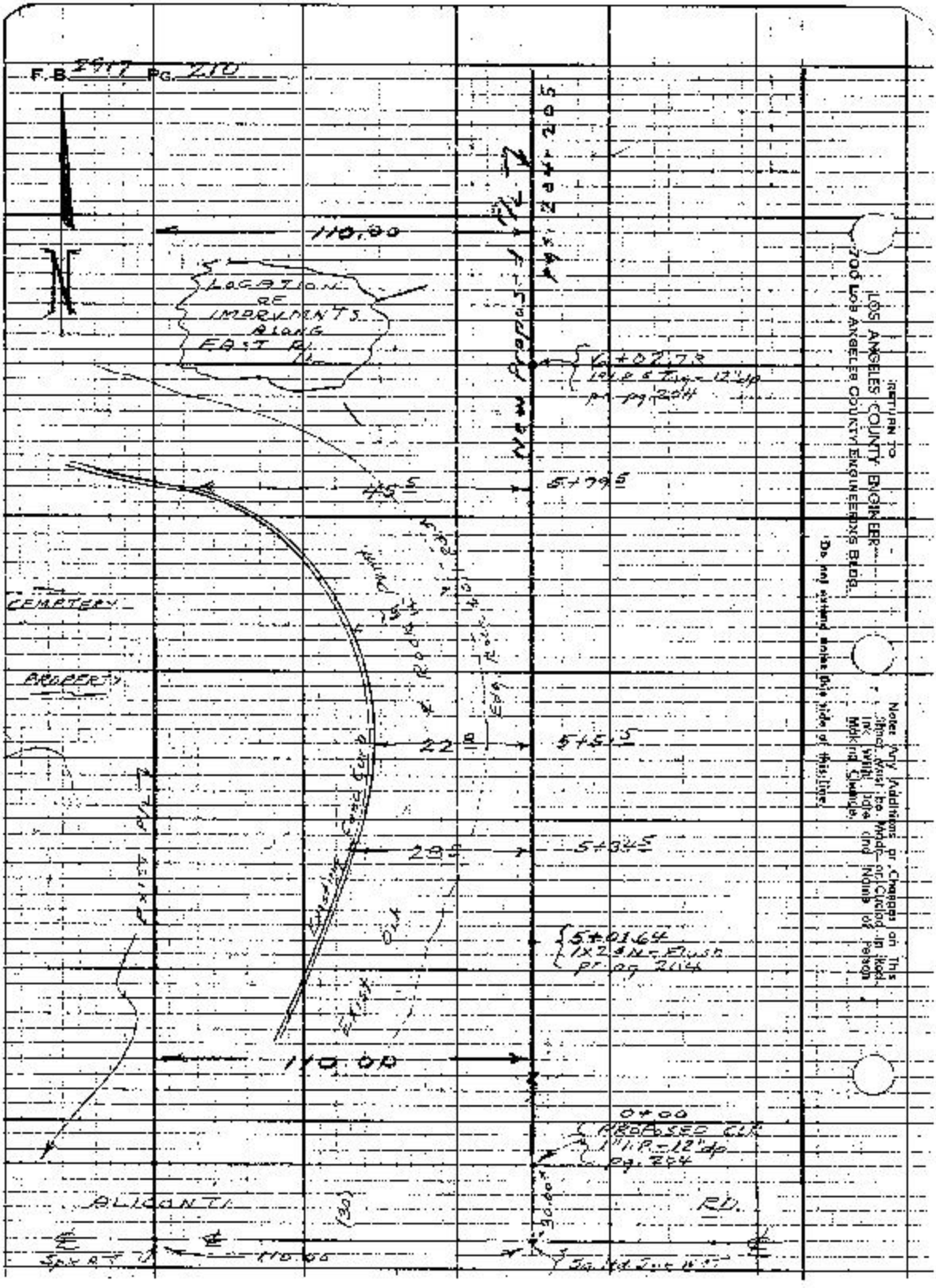
F.B. 2917 PG. 210
N
110.00
LOCATION OF IMPRVMNTS ALONG EAST P/L
New Proposed P/L
Pg. 204-205
6+02.73
1 1/2 P & Tag - 12" dp
pr. pg. 204
45.5
5+79.5
CEMETERY
PROPERTY
22.8
5+51.5
28.5
5+34.5
5+01.64
1x2 & N - Flush
pr. pg. 204
110.00
0+00
PROPOSED CLR
1" I.P. - 12" dp
pg. 204
ALICANTI
RD.
110.00
RETURN TO
LOS ANGELES COUNTY ENGINEER
700 LOS ANGELES COUNTY ENGINEERING BLDG.
Do not extend notes this side of this line.
Notes: Any Additions or Changes on This Sheet Must be Made or Circled in Red Ink With Date and Name of Person Making Change.

Notes Ck'd by		Survey of EXIST'G S.D.(LA MIRADA)	F. B. 2917 Pg. 221
Map No.		JN 3216.18 Tape — Std — °F.	
Office Work		Surveyed by M. SOTRO	
Checked		Notes M. S. Date 11-23-71	
Date		Indexed C. J. GALLI NOV 29 '71	

Note: Any Additions or Changes on This Sheet Must be Made or Circled in Red Ink With Date and Name of Person Making Change.

Do not extend this side of this line.

RETURN TO
COUNTY OF LOS ANGELES
DEPARTMENT OF COUNTY ENGINEER
403 LOS ANGELES COUNTY ENGINEERING BLDG.
PLEASE

J.N. 3216.18

11-23-71

CITY

OF

LA MIRADA

LOCATION OF EXISTING 24" C.M.P FROM MANHOLE SOUTH TO OUTLET

SURVEY REQUESTED BY REGIONAL ENGINEER

M. SOTRO
N. SMITH
J. HENDERSON
D. BOXETH

76F309S CE#310 3-69

F. B. 2917 Pg. 222

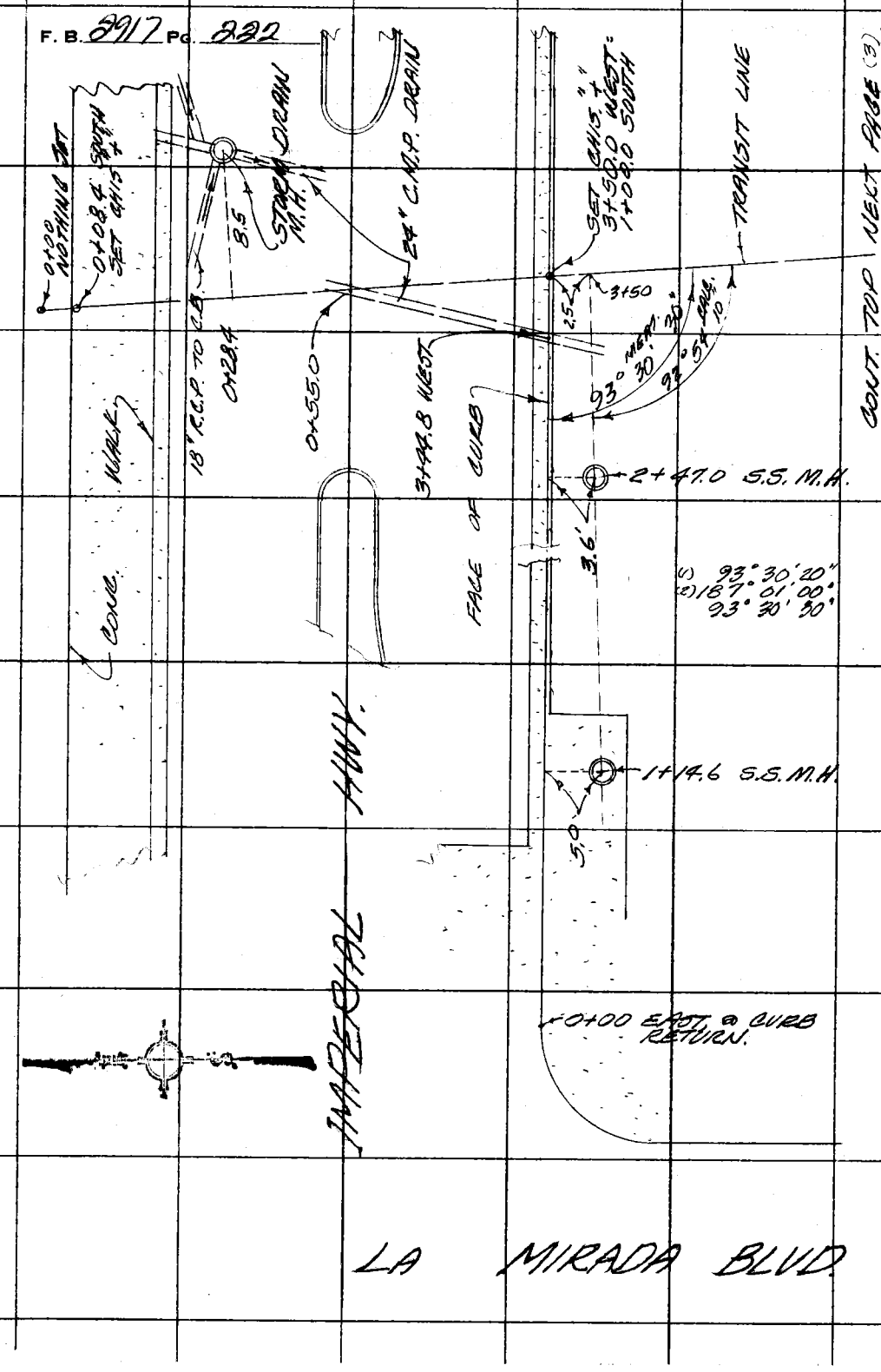

PLEASE RETURN TO
COUNTY OF LOS ANGELES
DEPARTMENT OF COUNTY ENGINEER
403 LOS ANGELES COUNTY ENGINEERING BLDG.

Do not extend this side of this line.

Note: Any Additions or Changes on This Sheet Must be Made or Circled in Red Ink With Date and Name of Person Making Change.

Notes Ck'd by	Survey of EXIST'G S.D. (LA MIRADA)
Map No.	JN 3216.18 Tape — Std — °F
Office Work	Surveyed by M. SOTRO
Checked	Notes M. S. Date 11-23-71
Date	Indexed C. J. GALLI

F. B. 2917 PG. 223



Note: Any Additions or Changes on This Sheet Must be Made or Circled in Red Ink With Date and Name of Person Making Change.

Do not extend this side of this line.

PLEASE RETURN TO
COUNTY OF LOS ANGELES
DEPARTMENT OF COUNTY ENGINEER
403 LOS ANGELES COUNTY ENGINEERING BLDG.

76F309S CE#310 3-69