Notes Ck'd by	Survey of	F.B. 2921 Pg.
Map No.	JN Tape Std °F	
Office Work	Surveyed by	
Checked	Notes Date	
Date	Indexed	

Page	Job	Description
		0055.60
		RAMONA LAND RECLAMATION PROJ.
5-25	Bdry.	Prop. line surv. in the NW¼ of Sec. 29, T1S.R12W. S. of San Bernardin Fwy & E. of Long Beach Fry.
27-28	Mon.	Setting of Mon. on W. Line of Sec. 29, T1S R12W. Top of Bluff South of Snf Bernardino Frwy.
29-30	Ties	Surface ties to CS Mon. Cor #4 to be removed in const. of subdivision
31-44	B.M.	Bench levels around prop. Dump Site
45-50	Bdry.	Rerun of West Prop. line
51-61	Mon.	Mon. @ Prop. Cors.
62-66	Bdry.	Bdry. Survey - New loc. W. Prop.Line
67-70	C.L.	Prop. ℄ of Casuda Cn. Dr.
71-76	Grades	@ E. Prop. Line of Casuda Cn. Dr.
77-78	Ties	Add'l ties of Prop. Cor. @Ramona Blvd. & Casuda Cn. Rd.
79-92	Stak	Staking perimeter Fence
93-103	C.L.	Casuda Cn. Dr. from Ramona Blvd., Sly
105-124	Contr.	Vert. & Horiz. control for topo.
125-139	Grades	Vert. Control for Landfill Project

Microfilmed April '85.

Note: Any Additions or Changes on this Sheet Must be Made or Circled in Red Ink With Date and Name of Person Making Change
Do not extend this side of this line.
PLEASE RETURN TO
LOS ANGELES COUNTY ENGINEER
403 LOS ANGELES COUNTY ENGINEERING BLDG.
7673039 CE #310 5-66

F.B. 2921 Pg.

Page	Job	Description
		EASTERN AVE. SERVICE COMPLEX 0300.17
151-152	Index	
153-180	Bdry.	Survey of Por. of Lot 1 Tr.#1426 & Lot A Tr. #5582, East of Eastern Ave., vic. Glanchard St.
181-182	Index	
183-208	Bdry.	Add'l. Boundary Survey
		EASTERN AVE. SERVICE COMPLEX 7413.03
211-218	Tran. Line	Temp. Access Road - Extension of McBride Avenue
219-224	X-Sec.	X-Sec. for above Access Road
225-230	Bdry.	Survey of Lots 294, 295 of Tract #5582
		EASTERN AVE. SERVICE COMPLEX 0300.17
231-232	Index	
233-264	Bdry.	Reset property corners in the vic. of McBride Ave. & Blanchard St., east of Eastern Ave.

PLEASE RETURN TO
LOS ANGELES COUNTY ENGINEER
403 Los Angeles County Engineering Bldg.

Do not extend this side of this line.

Note: Any Additions or Changes on this Sheet Must be Made or Noted in Red Ink With Date and Name of Person Making Change

Notes Ck'd by H. E. AUSTIN	Survey of Ramona Land Rec Proj
Map No.	JN0055.60 Tape 149 Std 84 °F
Office Work	Surveyed by Dougherty
Checked	Notes Dougherty Date 5-15-61
Date	Indexed H. E. OTT MAY 2 5 '61

F. B. 2921 PG. 5

J.N. 0055.60
Ramona Land Reclamation Project
Survey of Property Lines in the N.W.
1/4 of Sec. 29 which are a part of The
Easterly R/W of the Long Beach Freeway
the southerly R/W of the San
Bernardino Freeway and the North
Line of the West portion of Tr. #24665

5-15-61

Dougherty
Newman
Sandoval
Adams
Moore

Ref.

FB 1254
CSB 2670
Tr's. 21878
24665
24664
State Hwy
R/W Map. M.M. 377

Note: Any Additions or Changes on This Sheet Must be Made or Circled in Red Ink, With Date and Name of Person Making Change.

Do not extend notes this side of this line.

RETURN TO
LOS ANGELES COUNTY ENGINEER
LOS ANGELES COUNTY ENGINEERING BLDG.

763095 CE #247 7-59

F.B. 2921 PG. 6



RETURN TO
LOS ANGELES COUNTY ENGINEER
900 LOS ANGELES COUNTY ENGINEERING BLDG.
Do not extend notes this side of this line.
Note: Any Additions or Changes on This Sheet Must be Made or Circled in Red Ink With Date and Name of Person Making Change.

Notes Ck'd by H. E. AUSTIN	Survey of Ramona Land Rec. Proj	F. B. 2921 PG. 7
Map No.	JN 0055.60 Tape 149 Std 84 °F	
Office Work	Surveyed by Dougherty	
Checked	Notes Dougherty Date 5-15-61	
Date	Indexed H. E. OTT	

W.S. 36, A-1

Cont. on bot. next Pg.

300.14 @ 6°00 T 68 = 298.47 ✓
300.03 @ 5°48 T 68 = 298.46 ✓

246.17 @ 3°48' T 74° = 245.61 ✓
246.09 @ 3°30' T 74° = 245.61

45.87 @ 0° T 70 = 45.87 ✓

② 180-19-30
④ 360-39-00
⑥ 180-58-30
90° 09' 45" ✓

Tr. 24665

45.87 ✓
245.61 ✓

1/4 Sec. Line

A-1
Set 1X2 & N on Line

On 5-23-61 this pt was found to be covered by fill

298.46 ✓

90° 09' 45" ✓

Set 1"x2" + Tr. Fl.

To A-5A

3.00

Sec. 30

Sec 29

100.00 ✓

100.00

1/4 Sec. Corner
Sec 29 & 30 Fd
C.S. Mon per F.B
1254-229

Center of Sec. 29
T.1.S, R.12 W. Fd.
C.S. Mon per F.B.
1254-230, 231 &
Tr's 21878,

RP Center Sec 29
Set C.E. Mon up 2"
on line with 2"
IP marker

101.97 @ 11°15 T 70 = 100.00 ✓
101.72 @ 10°33 T 70 = 99.99 ✓

102.31 @ 12°10 T 70 = 100.00 ✓
102.65 @ 13°02 T 70 = 100.00

Note: Any Additions or Changes on This Sheet Must be Made or Circled in Red Ink With Date and Name of Person Making Change.

Do not extend notes this side of this line.

RETURN TO
LOS ANGELES COUNTY ENGINEER
00 LOS ANGELES COUNTY ENGINEERING BLDG.

763095 CE #247 7-59

cont. on bot. next pg.

F.B. 2921 PG. 8

283.48 @ 5°21' T60 = 282.20
283.35 @ 5°04' T60 = 282.20



141.97 @ 8°11' T60 = 140.50
141.87 @ 7°52' T60 = 140.52

242.60 @ 8°51' T-60° = 239.67
242.45 @ 8°38' T-60° = 239.66

286.17 @ 7°47' T60° = 283.49
286.02 @ 7°33' T60° = 283.50

Fd. 2x2 & N
no Ref. Canyon
has been filled at
this pt. did not
dig for 2" IP per
Tr # 24665

On 5-23-61 this
pt was fd to be
Covered by fill
see pg 22

245.61
45.87
199.74

W.S. 36, A-1

RETURN TO
LOS ANGELES COUNTY ENGINEER
100 LOS ANGELES COUNTY ENGINEERING BLDG.

Do not extend notes this side of this line.

Note: Any Additions or Changes on This Sheet Must be Made or Circled in Red Ink With Date and Name of Person Making Change.

Notes Ck'd by H. E. AUSTIN	Survey of Ramona Land Rec Proj	F. B. 2921 PG. 9
Map No.	JN0055.60 Tape 149 Std 84 °F	
Office Work	Surveyed by Dougherty	
Checked	Notes Dougherty Date 5-16-61	
Date	Indexed H. E. Ott	

W.S.36A-1

Cont. on bot next pg.

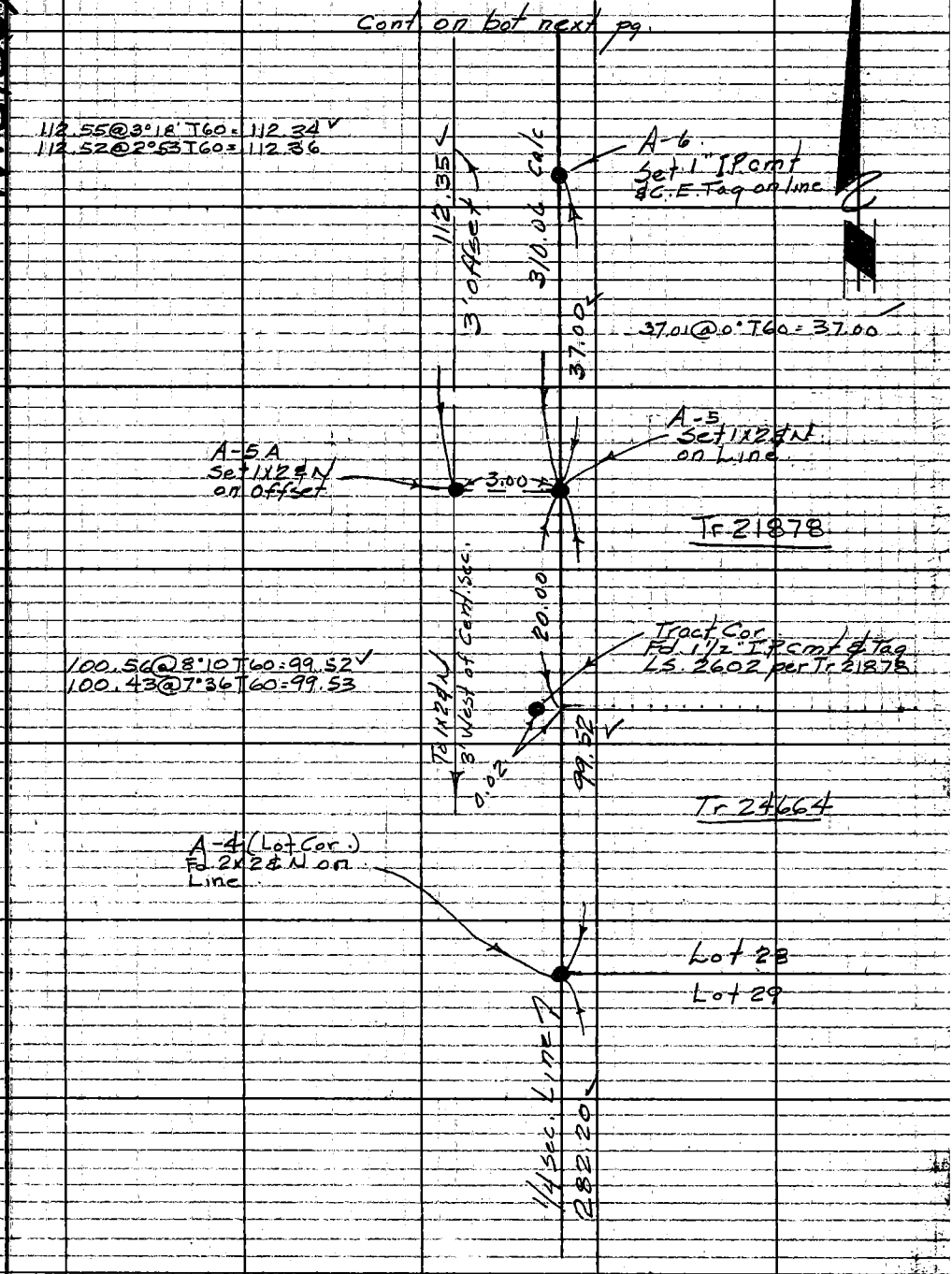

Note: Any Additions or Changes on This Sheet Must be Made or Circled in Red Ink With Date and Name of Person Making Change.

Do not extend notes this side of this line.

RETURN TO
LOS ANGELES COUNTY ENGINEER
00 Los Angeles County Engineering Bldg.

763095 CE #247 7-53

F.B. 2921 PG. 10

52.26 @ 0° T60 = 52.25

146.36 @ 6°19 T62° = 145.45
146.49 @ 6°44 T62° = 145.46

145.45
52.25
197.70

130.17 @ 18°33 T60 = 123.39
129.68 @ 17°53 T60 = 123.39



W.S. 36, A-1

RETURN TO
LOS ANGELES COUNTY ENGINEER
100 LOS ANGELES COUNTY ENGINEERING BLDG.

Do not extend notes this side of this line.

Note: Any Additions or Changes on This Sheet Must be Made or Circled in Red Ink With Date and Name of Person Making Change.

Notes Ck'd by H. E. AUSTIN	Survey of Pomona Land Rec Proj	F. B. 2921	PG. 11
Map No.	JN 8055.60 Tape 149 Std 84 °F		
Office Work	Surveyed by Dougherty		
Checked	Notes Dougherty Date 5-16-61		
Date	Indexed H. E. on		

Cont. from left last pg.

251.64@7°16'T70 = 249.60
251.70@7°24'T70 = 249.58

268.96@6°15'T70 = 267.34
269.08@6°27'T70 = 267.36

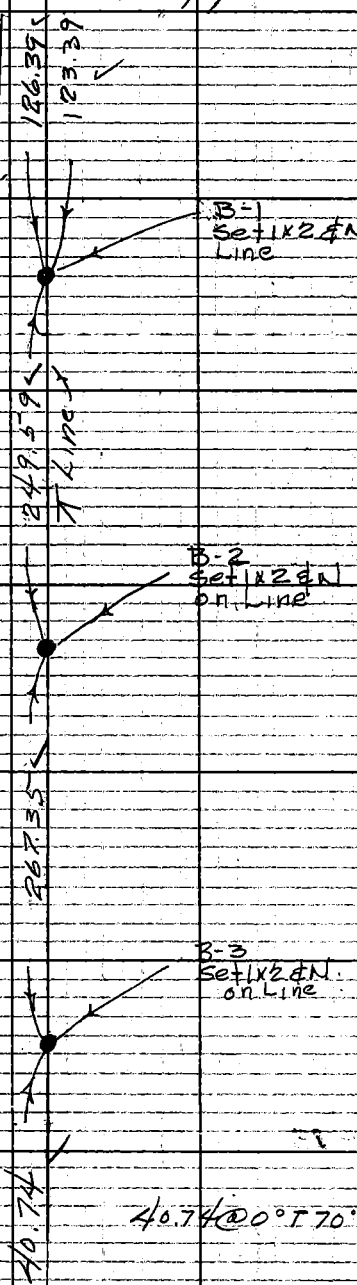

Note: Any Additions or Changes on This Sheet Must be Made or Circled in Red Ink, With Date and Name of Person Making Change.

Do not extend notes this side of this line.

RETURN TO
LOS ANGELES COUNTY ENGINEER
00 LOS ANGELES COUNTY ENGINEERING BLDG.

763095 CE #247 7-53

F.B. 2921 PG. 12

Fd (X) in Cb painted
3.85 to 4 pt R/W
no Ref.

Fd spk
no Ref.

Fd (X) in cb painted
3.99 to 4 ft R/W
no Ref.

134.02 @ 8°20 T72 = 132.59 ✓

132.59 Line

Transit

684.04 Line

T Line

T Line

Cont. from Bk. last 129

N 53°31' W

RETURN TO
LOS ANGELES COUNTY ENGINEER
900 LOS ANGELES COUNTY ENGINEERING BLDG.

Do not extend notes this side of this line.

Note: Any Additions or Changes on This Sheet Must be Made or Circled in Red Ink With Date and Name of Person Making Change.

B.C.
Fd 2x2 & Tk
no Ref.

Freeway

B-4
Set 1x2 & N
on Rec ∡ & dist.
from C.S. Mon to
East per F.B. 1254
62 & CSB 2670

181.96 @ 3°35 T72 = 181.60
181.89 @ 3°13 T72 = 181.59 ✓

San Bernardino

340.36 Rec CSB 2670

181.59

180.66

0.03

21' Rec. CSB 2670

40.74

30'

15"

180.98 @ 3°15 T60 = 180.66
181.12 @ 3°58 T60 = 180.66

161.30 @ 8°00' T60 = 159.70
161.48 @ 8°27' T60 = 159.70

136°50'

137°

50'

② 274-21-00
④ 188-42-00
⑥ 103-03-00
137°10'30"

C-1
Set 1x2 & N
on Line

136°

C-1A Removed
Set 1x2 & N 5-18-61
on Line J.N.D.

163.02 @ 6°15' T72 = 162.04 ✓
163.14 @ 6°38 T72 = 162.04

② 286-03-30
④ 212-13-00
⑥ 138-19-00
143°03'10" ✓

340

340

159.70

② 273-40-30
④ 187-21-00
⑥ 101-01-30 ✓

New Pt D
Fd 2" round stake & Tk
with 4' Guard post.
no Ref.

Fd. I.P.
See FB 2921-13

Searched surface
of Ground at the
approximate Intrs.
of Lines. Fd no 2" IP
or 1x2 per F.B. 1254-66
As Con. to N. is in Freeway
& Line to So. is obstructed
by trees I did not take
time to search further.

143°03'10"

162.04

3.83

0.08

Old Pt D Removed 5-18-61
J.N.D.
Set 1x2 & N
on Rec ∡ & dist
per C.S.B. 2670
from B-4

T Line

19'

1x2

Notes Ck'd by H. F. AUSTIN	Survey of Ramona Land Rec. Proj	F.B. 2921 PG. 13
Map No.	JN0055.60 Tape 149 Std 84 °F	
Office Work	Surveyed by Dougherty	
Checked	Notes Dougherty Date 5-18-61	
Date	Indexed H. E. Ott	

W.S. 36, A-1

Note: Any Additions or Changes on This Sheet Must Be Made or Circled in Red Ink With Date and Name of Person Making Change

Do not extend notes this side of this line.

RETURN TO
LOS ANGELES COUNTY ENGINEER
100 LOS ANGELES COUNTY ENGINEERING BLDG.

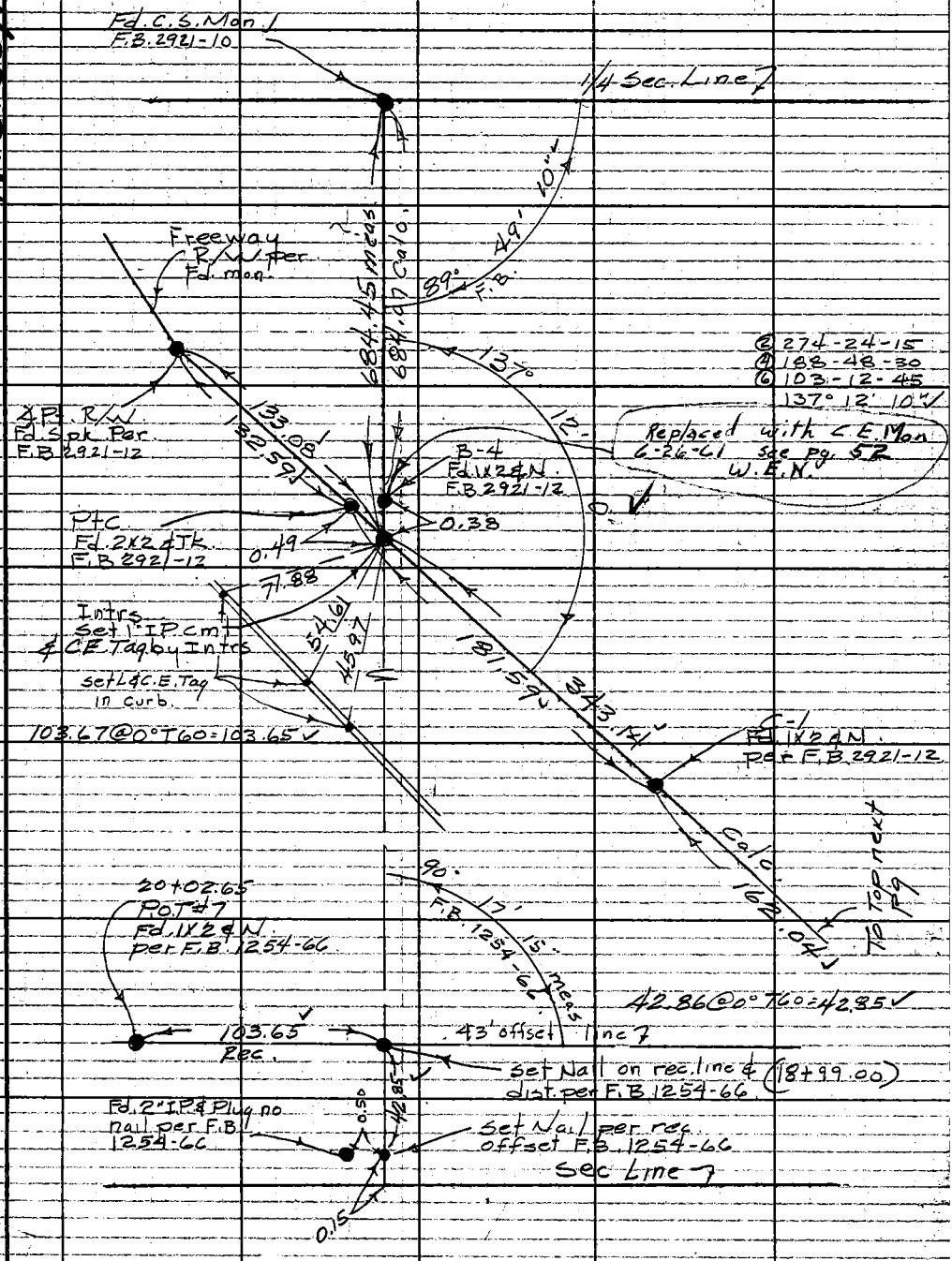

763095 CE #247 7-53

RETURN TO
LOS ANGELES COUNTY ENGINEER
700 LOS ANGELES COUNTY ENGINEERING BLDG.

Note: Any Additions or Changes on This Sheet Must be Made or Circled In Red Ink With Date and Name of Person Making Change.

Do not extend notes this side of this line.

W.S. 36; A-1

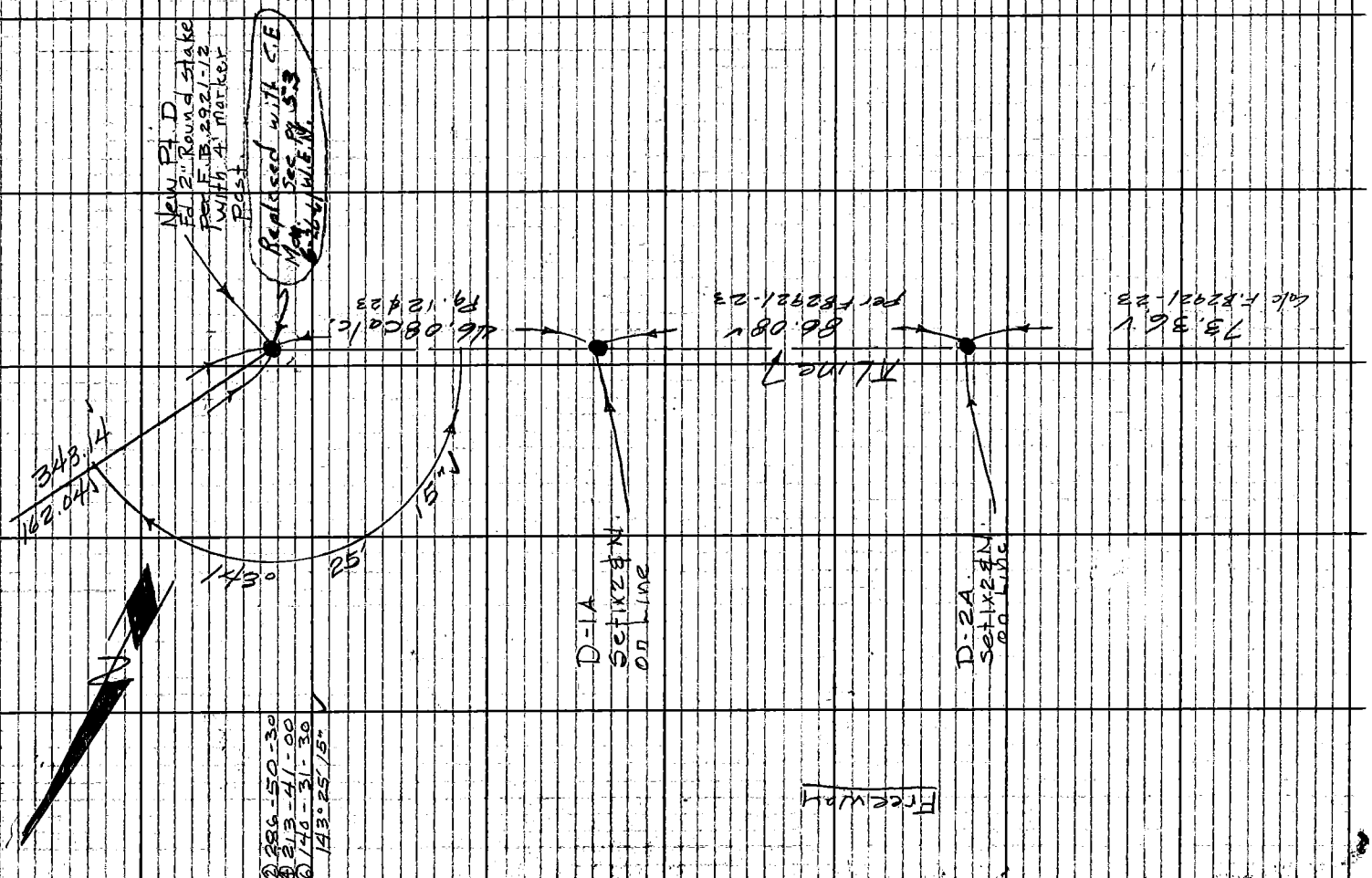

F.B. 2921 PG. 14

Notes Ck'd by H. F. AUSTIN	Survey of Pomona Land Rec Prov.
Map No.	JN0055.60 Tape 149 Std 84° °F
Office Work	Surveyed by Dougherty
Checked	Notes Dougherty Date 5-18-61
Date	Indexed H. E. ON

F.B. 2921 PG. 15

W.S. 36, A-1

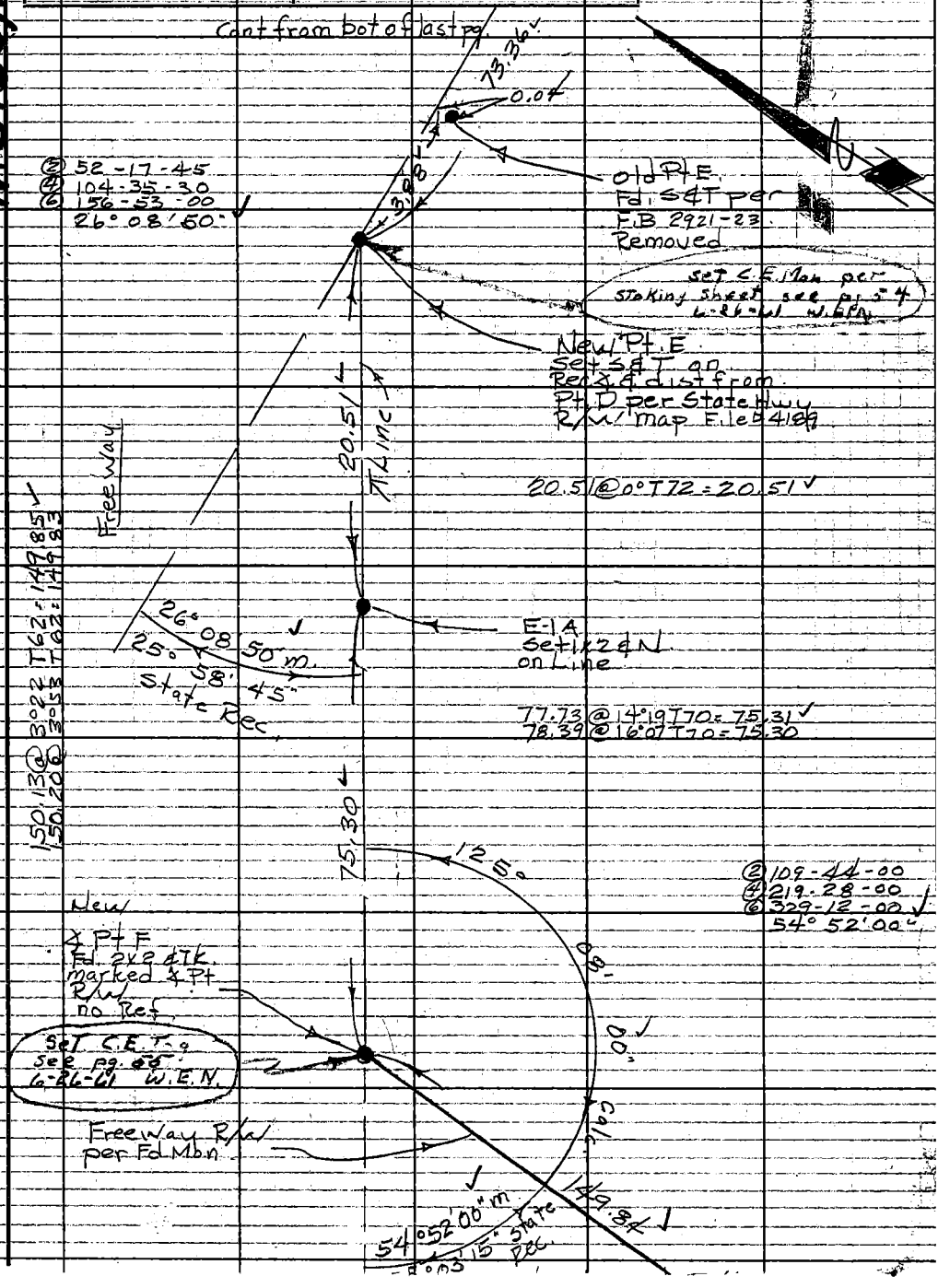

Note: Any Additions or Changes on This Sheet Must be Made or Circled in Red Ink With Date and Name of Person Making Change

Do not extend notes this side of this line.

RETURN TO
LOS ANGELES COUNTY ENGINEER
00 LOS ANGELES COUNTY ENGINEERING BLDG.

763095 CE #247 7-59

F.B. 2921 PG. 16

Cont from bot last pg. 15

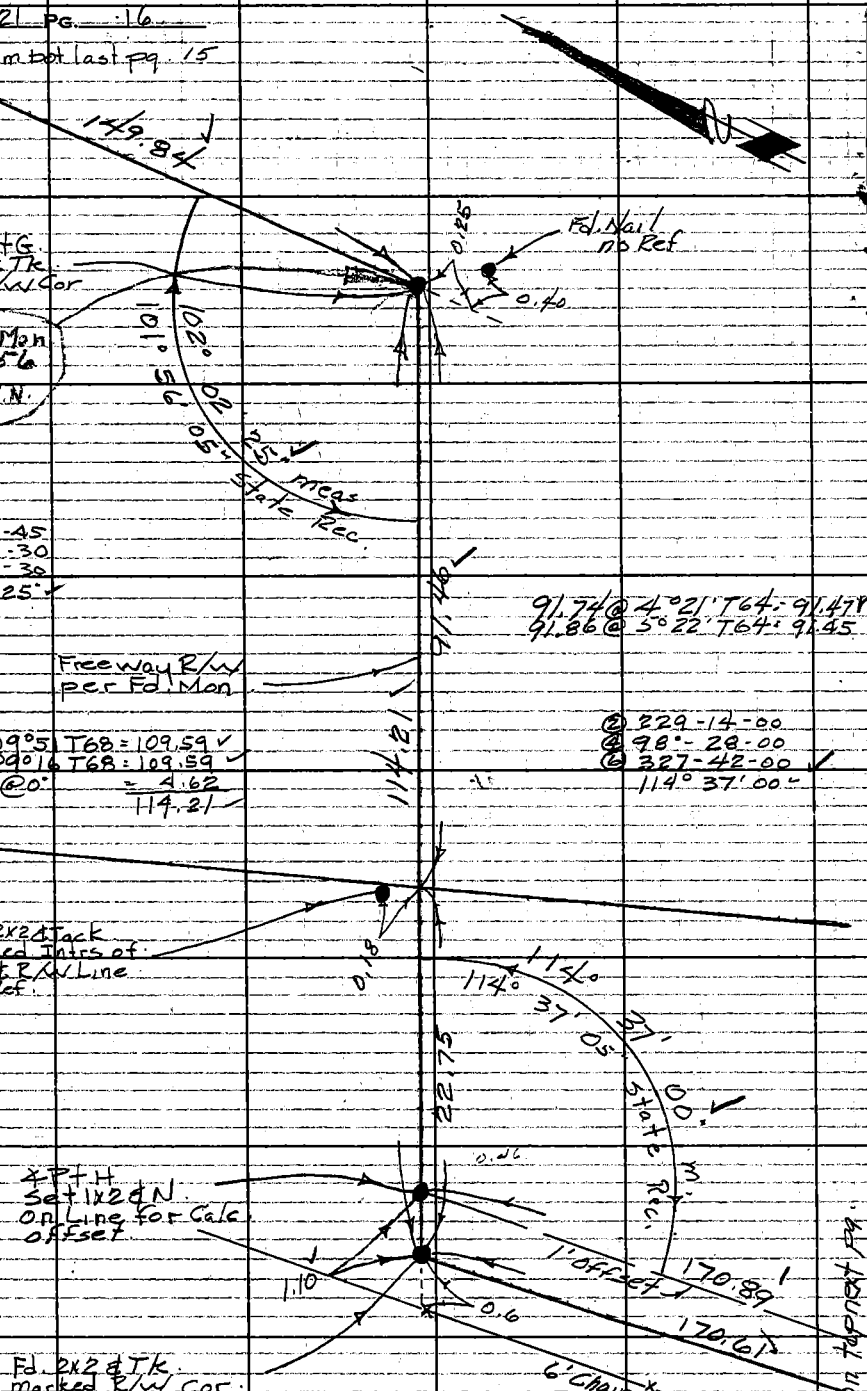

W.S. 39-4-1

RETURN TO
LOS ANGELES COUNTY ENGINEER
1000 LOS ANGELES COUNTY ENGINEERING BLDG.

Do not extend notes this side of this line.

Note: Any Additions or Changes on This Sheet Must be Made or Circled in Red Ink With Date and Name of Person Making Change.

Notes Ck'd by H. E. AUSTIN	Survey of Ramona Land Rec Proj.
Map No.	JN0055.60 Tape 149 Std. 84 °F
Office Work	Surveyed by Dougherty
Checked	Notes Dougherty Date 5-19-61
Date	Indexed H. E. on

F. B. 2921 PG. 17

W.S. 36 A-1

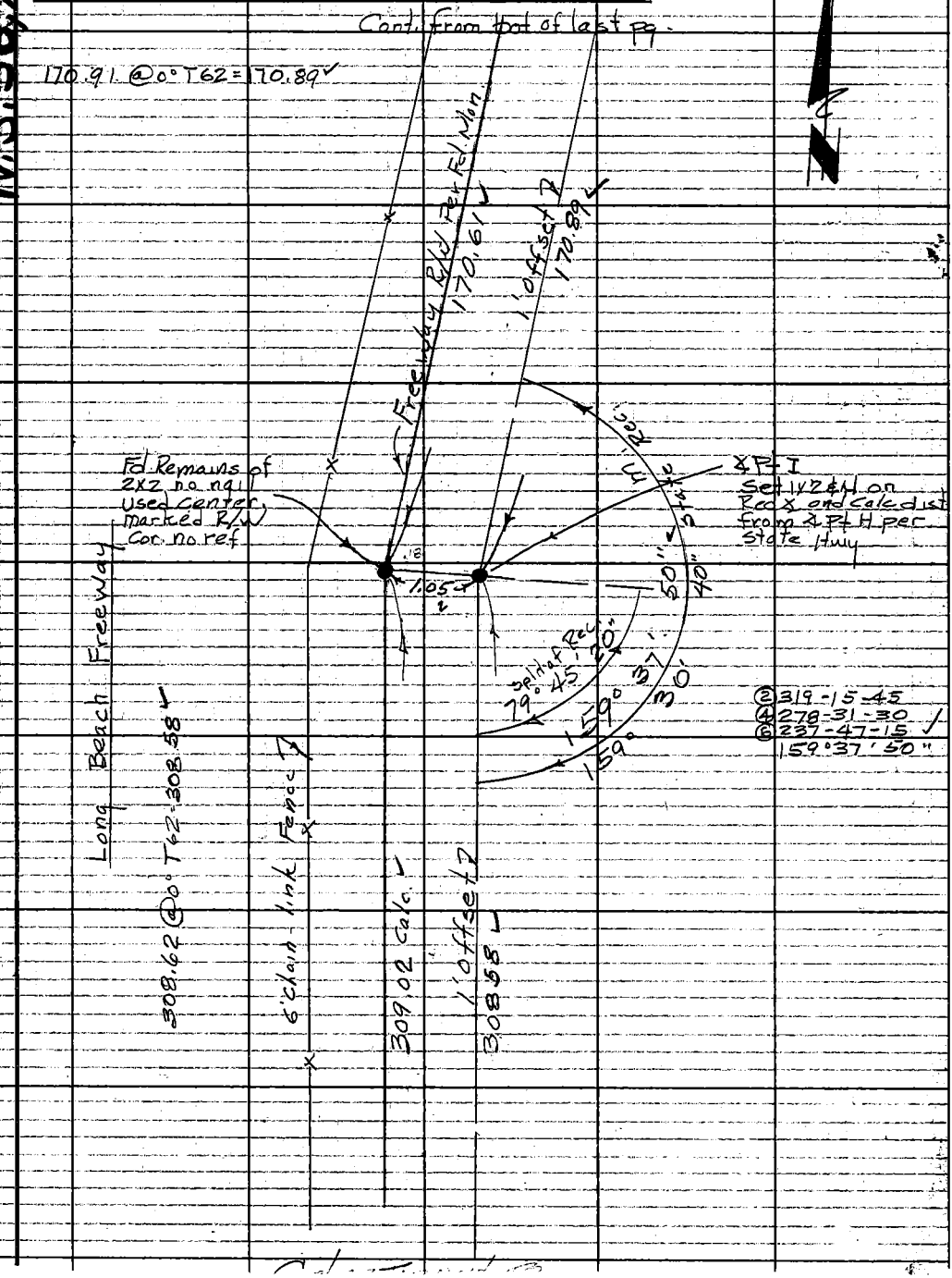

Note: Any Additions or Changes on This Sheet Must be Made or Circled in Red Ink With Date and Name of Person Making Change.

Do not extend notes this side of this line.

RETURN TO
LOS ANGELES COUNTY ENGINEER
100 LOS ANGELES COUNTY ENGINEERING BLDG.

763095 CE #247 7-59

Cont. from bot Last pg.

F.B. 2921 PG. 19

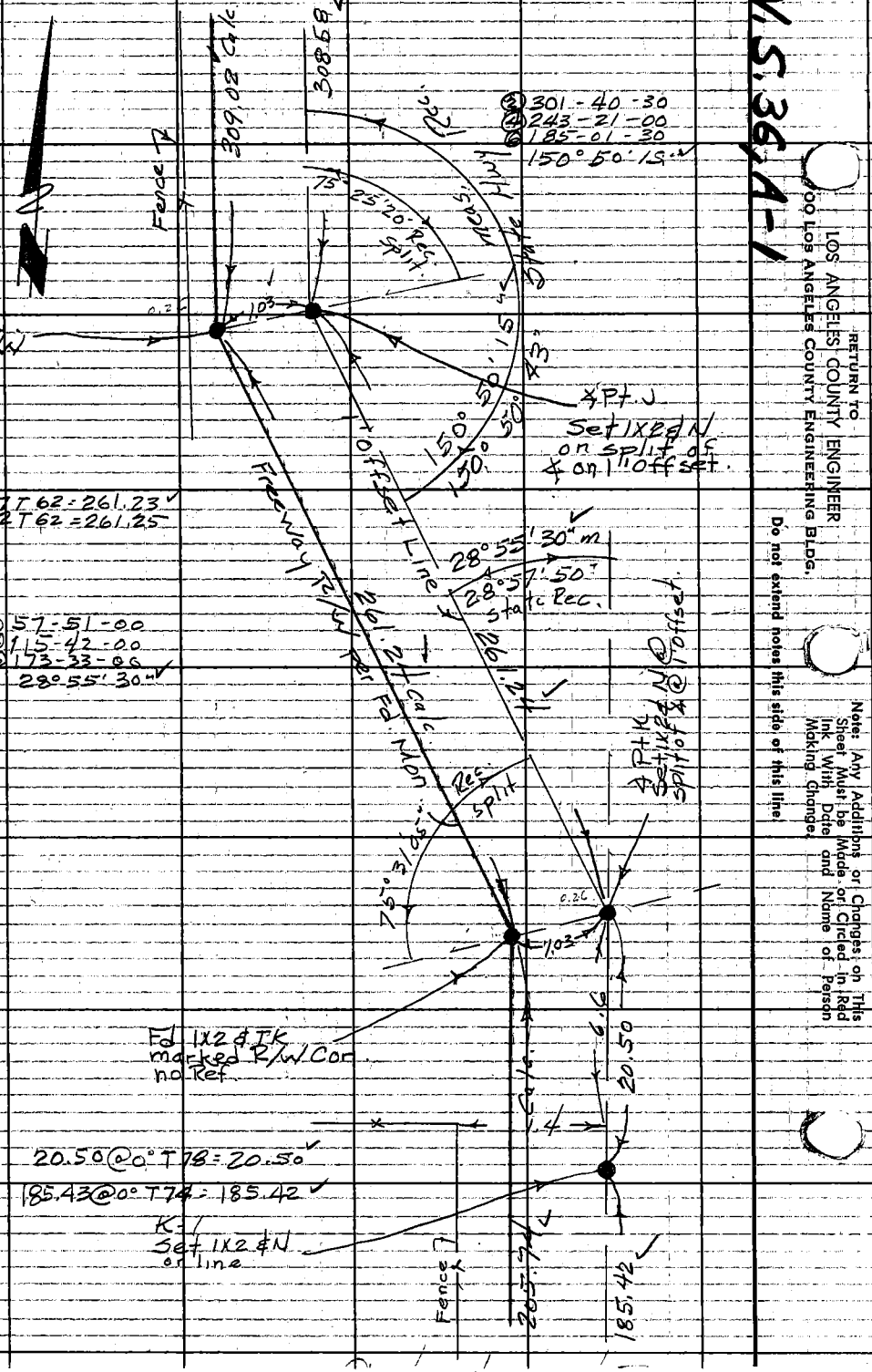

W.S. 36 A-1

RETURN TO
LOS ANGELES COUNTY ENGINEER
900 LOS ANGELES COUNTY ENGINEERING BLDG.

Do not extend notes this side of this line.

Note: Any Additions or Changes on This Sheet Must be Made or Circled in Red Ink With Date and Name of Person Making Change.

Notes Ck'd by H. E. AUSTIN	Survey of Ramona Land Rec. Proj.
Map No.	JN0055.60 Tape 149 Std 84° °F
Office Work	Surveyed by Dougherty
Checked	Notes Dougherty Date 5-22-61
Date	Indexed H. E. On

F. B 2921 PG. 19

W.S.36.A-1

Cont. from bot next pg

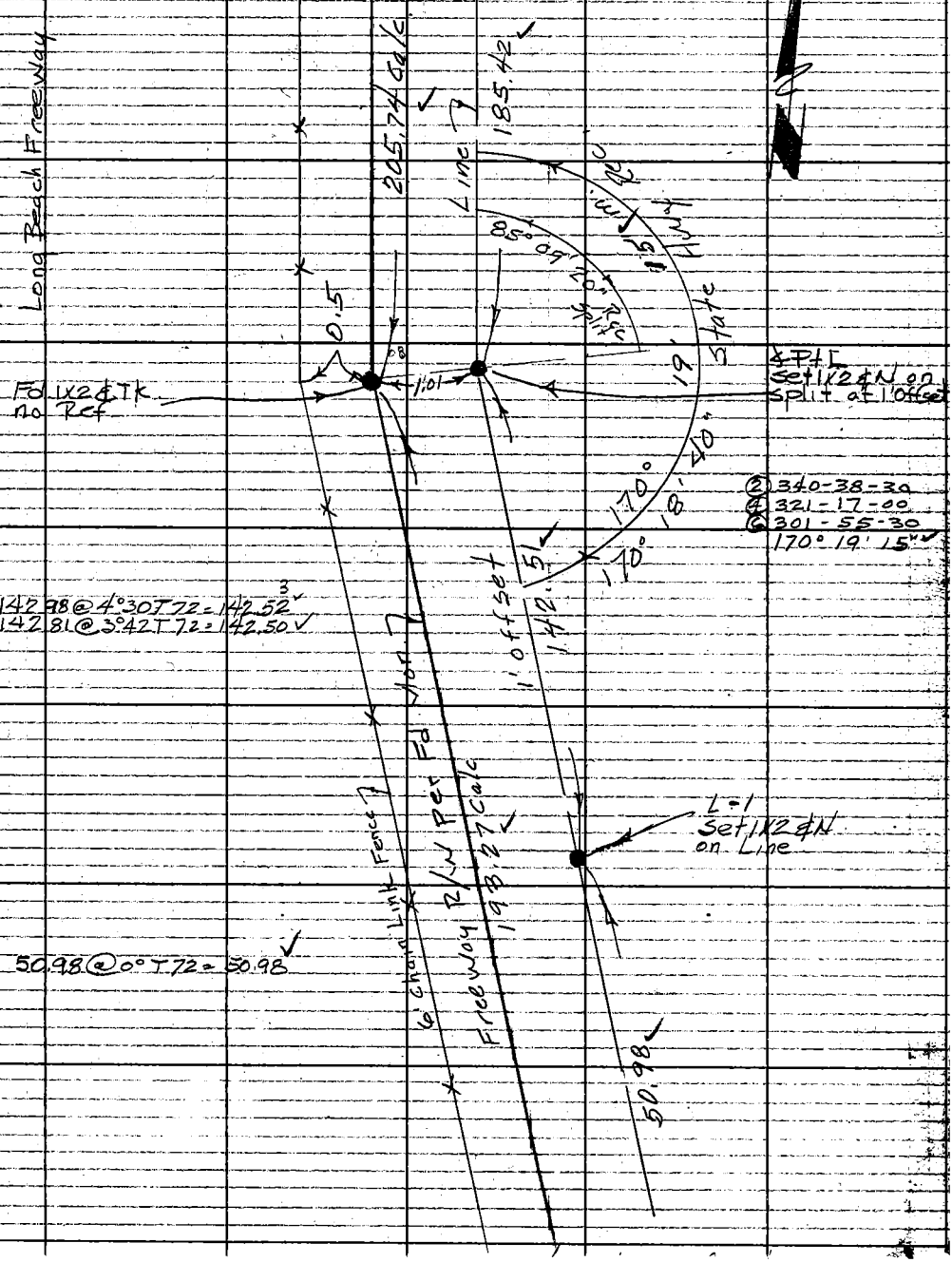

Note: Any Additions or Changes on This Sheet Must Be Made or Circled in Red Ink With Date and Name of Person Making Change

Do not extend notes this side of this line.

RETURN TO
LOS ANGELES COUNTY ENGINEER
1100 LOS ANGELES COUNTY ENGINEERING BLDG.

76309S CE #247 7-59

F.B. 2921 PG. 20

Cont. from Bot Pg. 19

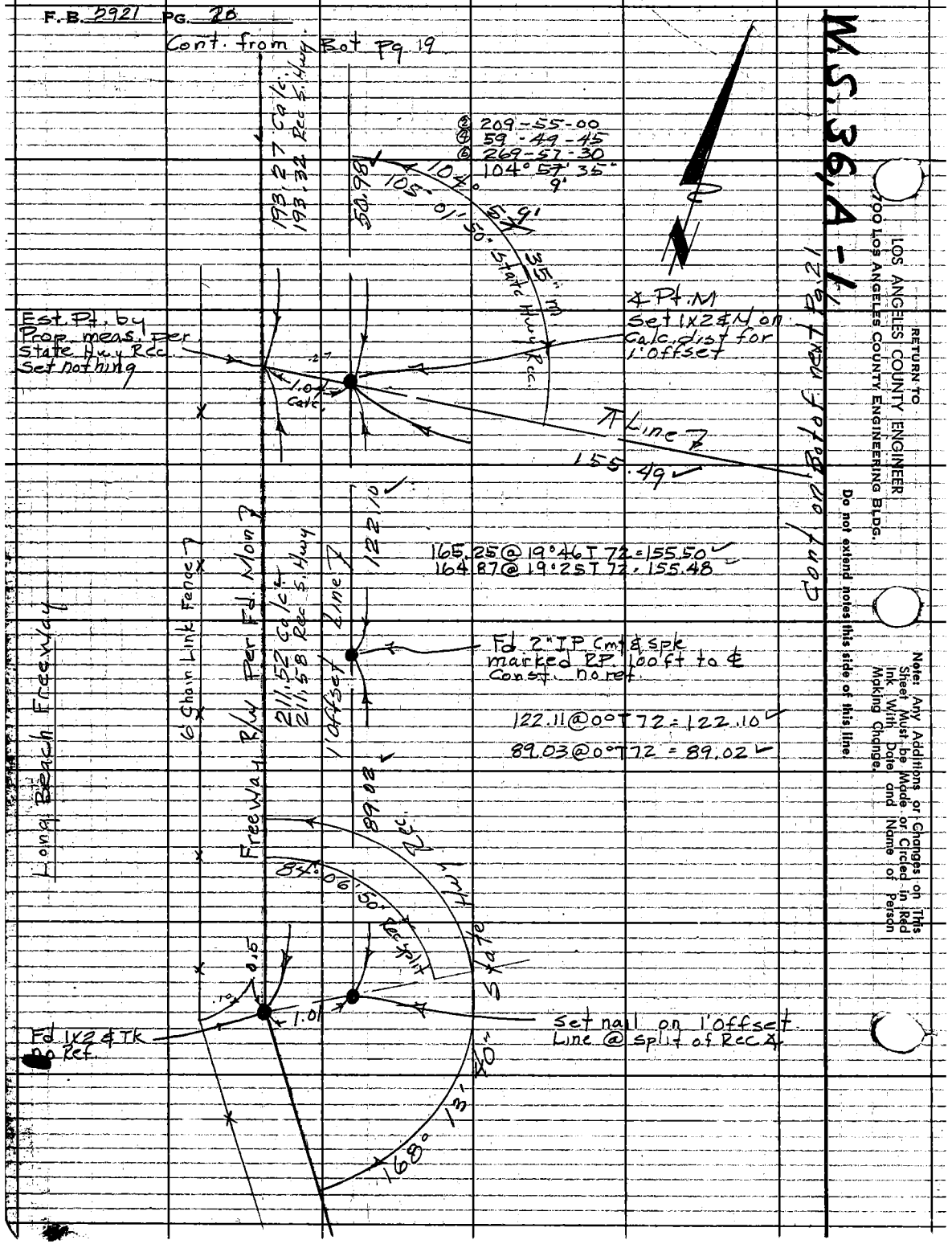

Notes Ck'd by H. E. AUSTIN	Survey of Ramona Land Rec. Proj	F. B. 2921	PG. 21
Map No.	JN 0055.60 Tape 149 Std 84° °F		
Office Work	Surveyed by Dougherty		
Checked	Notes Dougherty Date 6-24-61		
Date	Indexed H. E. OD		

Cont. on Bot. Pg. 22

254.52@0°T64=254.49

254.49

M-3
Set 1x2 & N
on line

264.34@5°48'T66=262.96
264.26@5°35'T66=262.97

262.96

M-2
Set 1x2 & N
on line

168.89@9°13'T70=166.69
168.70@8°47'T70=166.70

T-Line

166.69

M-1
Set 1x2 & N
on Line

155.49

Note: Any Additions or Changes on This Sheet Must be Made in Red Ink and Circled With Date and Name of Person Making Change.

Do not extend notes this side of this line.

RETURN TO
LOS ANGELES COUNTY ENGINEER
900 LOS ANGELES COUNTY ENGINEERING BLDG.

763095 CE #247—7-55

F.B. 2921 PG. 22

W.S. 36, A-1

RETURN TO
LOS ANGELES COUNTY ENGINEER
700 LOS ANGELES COUNTY ENGINEERING BLDG.

Do not extend notes this side of this line.

Note: Any Additions or Changes on This Sheet Must be Made or Circled in Red Ink With Date and Name of Person. Making Change.

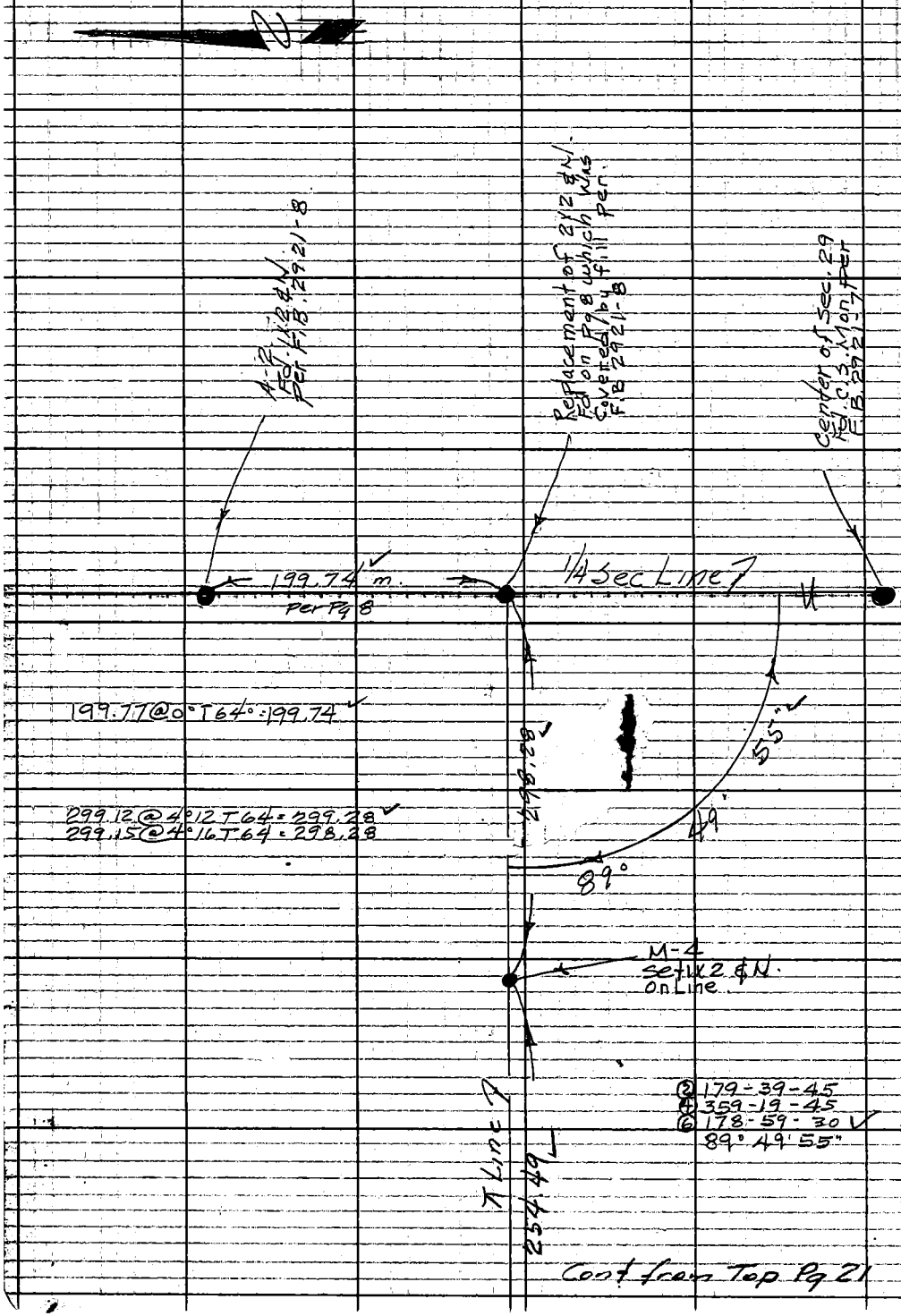

Cont from Top Pg 21

Notes Ck'd by H. E. AUSTIN	Survey of Ramona land Rec Proj.	F. B. 2921 PG. 23
Map No.	JN 0055.60 Tape 149 Std 84 °F	
Office Work	Surveyed by Dougherty	
Checked	Notes Dougherty Date 5-17-61	
Date	Indexed H. E. ON	

W.S. 36, A-4

Cont from bot. of Last Pg.

See F.B 2921-14 for new Line per State Hwy.

49.97 @ 0° T62 = 49.96 ✓

49.96 ✓

D-1A set 1x2 & N

D-1 set 1x2 & N on line Removed.

0.07

87.07 @ 8°37 T60 = 86.08 ✓
87.51 @ 10°21 T60 = 86.08

T Line

86.08 ✓

D-2A Set 1x2 & N

D-2 Set 1x2 & N on line Removed.

0.05

75.21 @ 22°30 T60 = 69.48 ✓
~~75.78 @ 23°37 T60 = 69.42~~
74.07 @ 20°16 T60 = 69.47 ✓

69.48 ✓

Old Removed 5-18-61 JND

Pt E Set S&T on rec. ∡ & dist from Pt. D per CSB 2670

0.04

3.88

24.13 @ 0° T70 = 24.13 ✓

New Pt E see pg. 15 FB 2921

154° 01' 15" ✓

24.13 ✓

25° 58' 45 ✓

② 51-57-30
④ 103-55-00
⑥ 155-52-30
25° 58' 45 ✓

Note: Any Additions or Changes on This Sheet Must be Made or Circled in Red Ink With Date and Name of Person Making Charge.

Do not extend notes this side of this line.

RETURN TO LOS ANGELES COUNTY ENGINEER 1100 LOS ANGELES COUNTY ENGINEERING BLDG.

763095 CE #247 7-53

F.B. 2921 PG. 24

Cont. from bot of last pg

W.S. 36, A-1

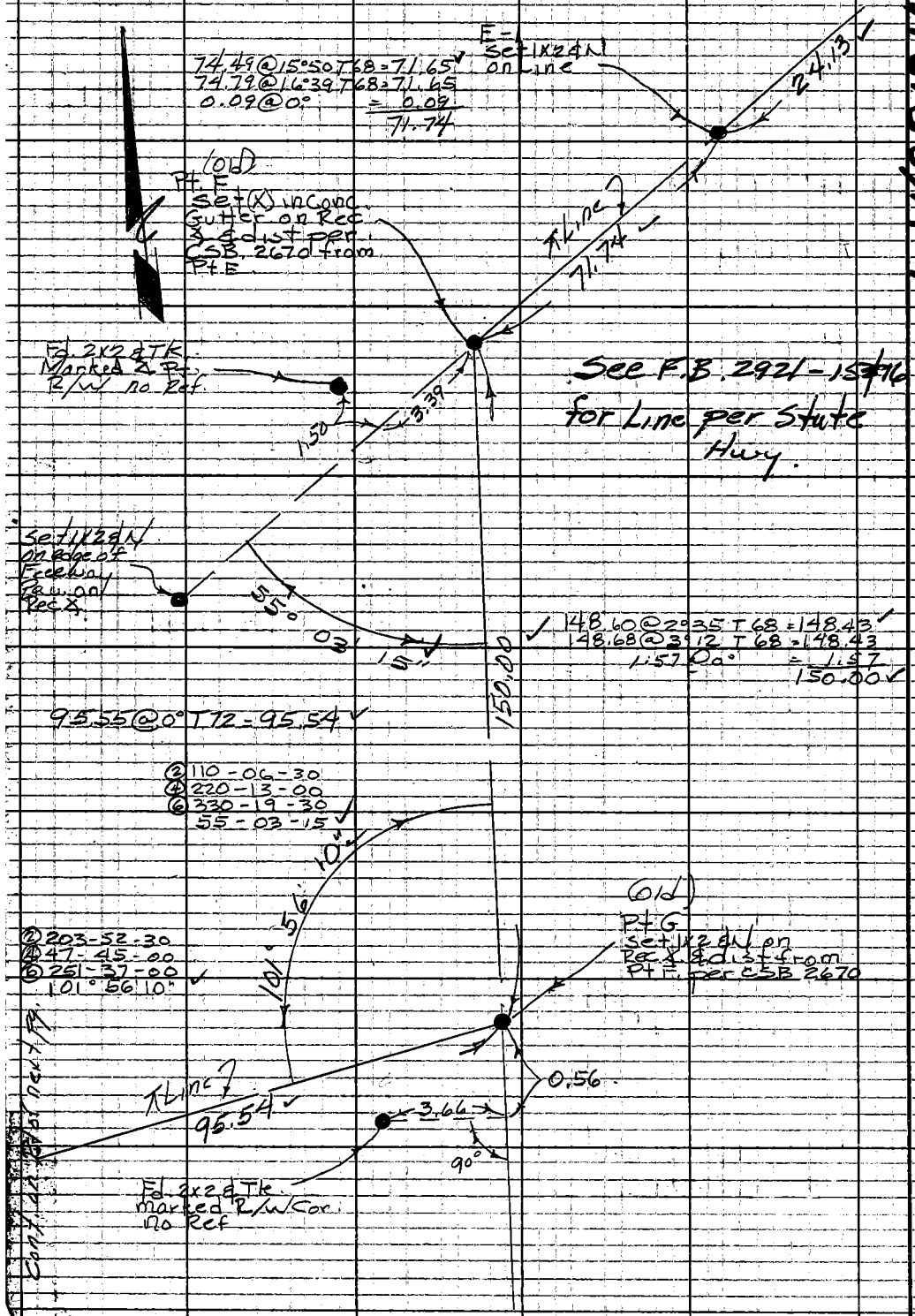

RETURN TO
LOS ANGELES COUNTY ENGINEER
700 LOS ANGELES COUNTY ENGINEERING BLDG.

Do not extend notes this side of this line.

Note: Any Additions or Changes on This Sheet Must be Made or Circled in Red Ink With Date and Name of Person Making Change.

Notes Ck'd by H. F. AUSTIN	Survey of Pomona Land Rec Proj.	F. B. 2921	PG. 25
Map No.	JN 0055.60 Tape 149 Std 84 °F		
Office Work	Surveyed by Dougherty		
Checked	Notes Dougherty Date 5-18-61		
Date	Indexed H. E. on		

W.S. 36,A-1

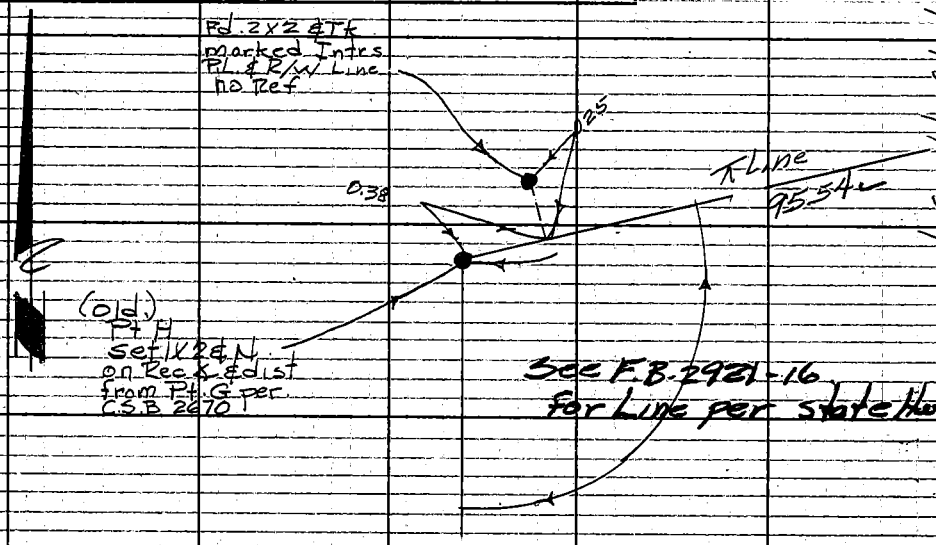

Note: Any Additions or Changes on This Sheet Must be Made or Circled in Red Ink With Date and Name of Person Making Change

Do not extend notes this side of this line.

RETURN TO
LOS ANGELES COUNTY ENGINEER
900 LOS ANGELES COUNTY ENGINEERING BLDG.

76305 CE #247 7-55

F.B. 2921 PG. 56

RETURN TO
LOS ANGELES COUNTY ENGINEER
900 LOS ANGELES COUNTY ENGINEERING BLDG.

Do not extend notes this side of this line.

Note: Any Additions or Changes on This Sheet Must Be Made or Circled in Red Ink With Date and Name of Person Making Change.

Notes Ck'd by H. P. AUSTIN	Survey of Ramona Land Rec Proj
Map No.	JN 005560 Tape 149 Std 84 °F
Office Work	Surveyed by Dougherty
Checked	Notes: Dougherty Date 6-1-61
Date	Indexed [redacted]

F.B. 2921 PG. 27

J.N. 0055.60
Ramona Land Reclamation Project
Setting of P.O.L. Mon. on the West Line
of Section 29 on top of bluff on
T15-R12W
South side of San Bernardino
Freeway.

6-1-61

Dougherty
Sandoval
Adams
Moore

Note: Any Additions or Changes on This Sheet Must Be Made in Red Ink With Date and Name of Person Making Change.

Do not extend notes this side of this line.

RETURN TO
LOS ANGELES COUNTY ENGINEER
200 LOS ANGELES COUNTY ENGINEERING BLDG.

763093 CE #247 7-58

F.B. 2921 PG. 28

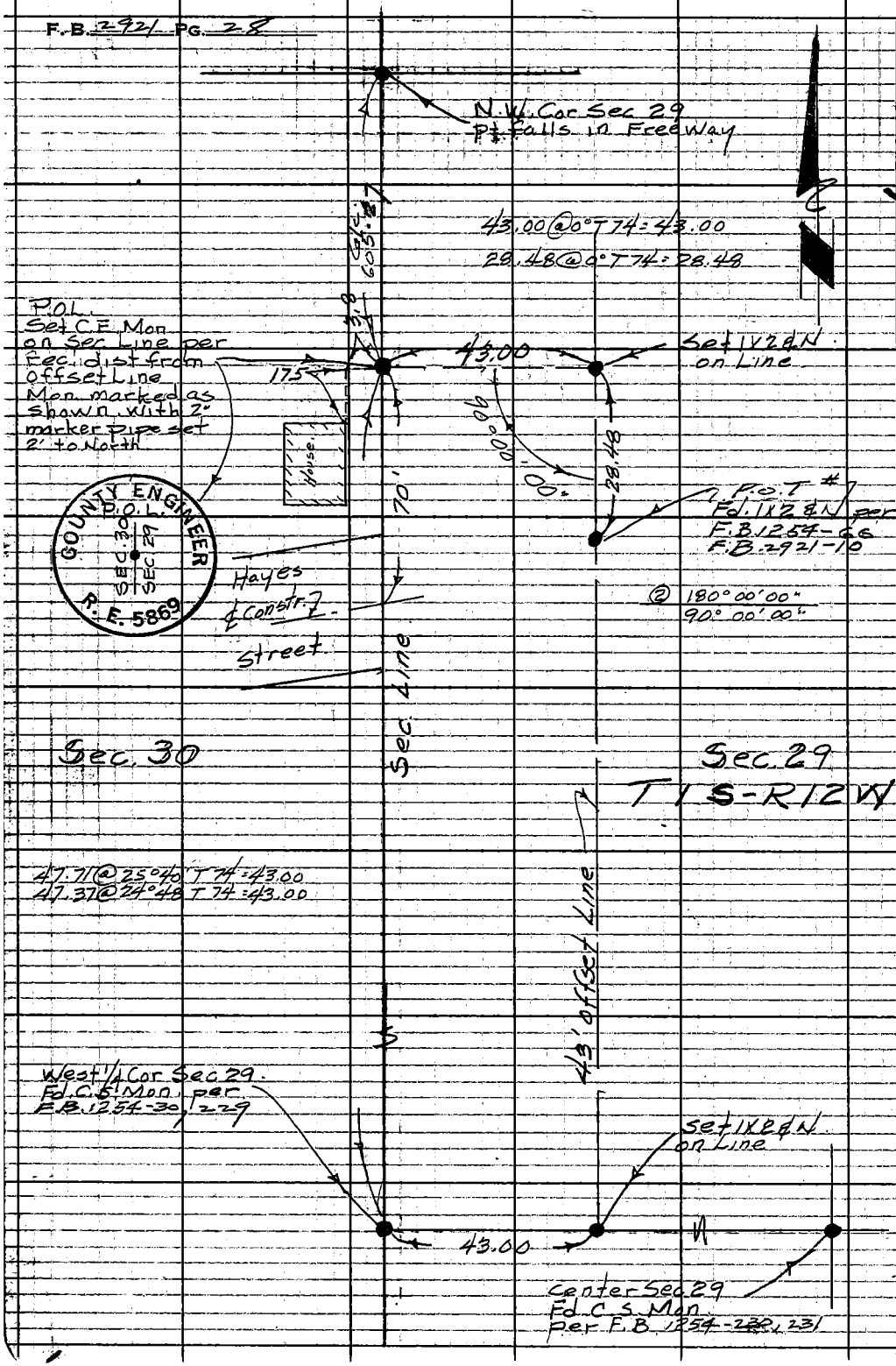

W.S. 36, A-1

RETURN TO
LOS ANGELES COUNTY ENGINEER
700 LOS ANGELES COUNTY ENGINEERING BLDG.

Do not extend notes this side of this line.

Note: Any Additions or Changes on This Sheet Must be Made or Circled in Red Ink With Date and Name of Person Making Change.

Notes Ck'd by H. F. AUSTIN	Survey of Ramona Land Rec Proj
Map No.	JN0055.60 Tape 149 Std. 99% OF
Office Work	Surveyed by Dougherty
Checked	Notes Dougherty Date 6-1-61
Date	Indexed JUL 9 '81 H. E. OH

F. B. 2921 PG. 29

J.N. 0055.60

Ramona Land Rec Project.

Surface ties to C.S. Mon. Cor. #4 to be removed in Const. of subdivision

6-1-61

Dougherty
Sandoval
Adams
Moore

Note: Any Additions or Changes on This Sheet Must Be Made in Red Ink With Date and Name of Person Making Change!

Do not extend notes this side of this line.

RETURN TO
LOS ANGELES COUNTY ENGINEER
900 LOS ANGELES COUNTY ENGINEERING BLDG.

768095 CE #2471 7-55

F.B. 2921 PG. 30



107.08 @ 0° T74 = 107.07

65.66 @ 0° T74 = 65.66

W.S. 36, B-1

RETURN TO
LOS ANGELES COUNTY ENGINEER
1000 LOS ANGELES COUNTY ENGINEERING BLDG.

Do not extend notes this side of this line.

Note: Any Additions or Changes on This Sheet Must be Made or Circled in Red Ink With Date and Name of Person Making Change.

Notes Ck'd by H. E. AUSTIN	Survey of Ramona Land Rec. Proj
Map No.	JN 0055.60 Tape Std O.F.
Office Work	Surveyed by Daugherty
Checked	Notes Daugherty Date 5-25-61
Date	Indexed JUN 9 '61 H. E. OH

F.B. 2921 PG. 31

J.N. 005560

Ramona Land Reclamation

Project.

Bench Levels around proposed

Dump Site

Daugherty
Newman
Sandoval
Adams
Moore

Note: Any Additions or Changes on This Sheet Must be Made or Circled in Red Ink With Date and Name of Person Making Change.

Do not extend notes this side of this line.

RETURN TO
LOS ANGELES COUNTY ENGINEER
900 LOS ANGELES COUNTY ENGINEERING BLDG.

763095 CE #247 7-59

F.B. 2921 PG. 32

Index of Bench Markes

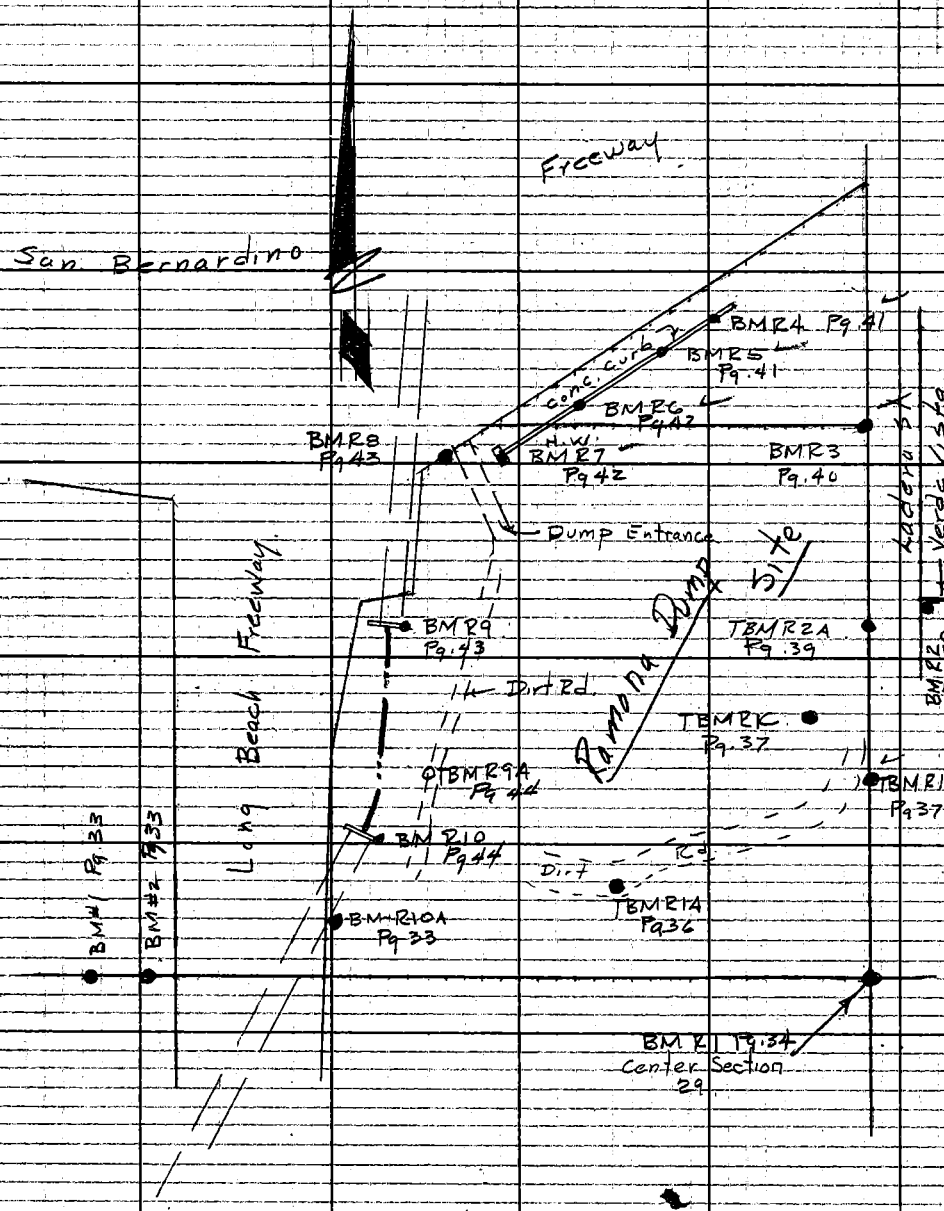

RETURN TO
LOS ANGELES COUNTY ENGINEER
900 LOS ANGELES COUNTY ENGINEERING BLDG.

Do not extend notes this side of this line.

Notes: Any Additions or Changes on This Sheet Must be Made or Circled in Red Ink With Date and Name of Person Making Change.

76S420 S & E-953 4-54

PLEASE RETURN TO
LOS ANGELES COUNTY SURVEYOR
725 LOS ANGELES COUNTY ENGINEERING BLDG.

NOTE: ANY ADDITIONS OR CHANGES ON THIS SHEET MUST BE MADE OR CIRCLED IN RED INK, WITH DATE AND NAME OF PERSON MAKING CHANGE.

Do not extend notes this side of this line

B.M.	1ST RUN	DIFF.	2ND RUN	3RD RUN	ADJ. ELEV.	DESCRIPTION
B.M.#1	357.892					B.M.#1 Elev. 357.892 F.B. 1254-260
Fd.	0.274		0.482			East along S. Bdry. line of Womens Detention Facility From 1/4 Sec. Cor. at S.W. Cor. of said property. Mon. is Marked N.E. Cor. Lot M. 50' W.C.
⊼	358.166	-10.893	-10.891			
	11.167		11.373			
T.P.	346.999					
	2.048		1.922			
⊼	349.047	-7.138	-7.139			
	9.186		9.061			
Fd. B.M.#2	339.861					B.M.#2. Elev. 339.863 F.B. 1254-261
	6.855		7.122			N.E. Cor. Lot 'M' 2" I.P. & Nail up 4" Sec F.B. 1254-230, 251 For Location
⊼	346.716	+5.028	+5.027			
	1.827		2.095			
T.P.	344.889					
	10.378		10.464			
⊼	355.267	+3.495	+3.494			
	6.883		6.970			
set T.B.M.#R-10A	348.384					T.B.M.#R-10A Elev. 348.38 F.B. 2921-33
	8.942		9.282			East Side Long Beach Freeway 2' East of fence & 0.1 mi South of N. end of Culvert under Freeway Fd 2" I.P. Cmt & spk mark. R.P. 100' ℄ Const
⊼	357.326	+8.259	+8.260			
	0.683		1.022			
T.P.	356.643					
	10.739		10.805			
⊼	367.382	+9.257	+9.256			
	1.482		1.549			
T.P.	365.900					
	10.442		10.511			
⊼	376.342	+8.959	+8.959			
	1.483		1.552			
T.P.	374.859					

NOTES RED _____ JOB NO. 6565.60 SURVEY OF Ramona Land Rec Proj
DATE _____ SURVEY BY Daugherty
NOTES CHKD _____ NOTES BY Newman DATE 5-25-61
DATE _____ INDEXED _____ DATE _____

F.B. 2921 Pg. 33

765420 S & E-358 4-54

PLEASE RETURN TO
LOS ANGELES COUNTY SURVEYOR
725 LOS ANGELES COUNTY ENGINEERING BLDG.

NOTE: ANY ADDITIONS OR CHANGES ON THIS SHEET MUST BE MADE OR CIRCLED IN RED INK, WITH DATE AND NAME OF PERSON MAKING CHANGE.

Do not extend notes this side of this line

B.M.	1ST RUN	DIFF.	2ND RUN	3RD RUN	ADJ. ELEV.	DESCRIPTION
T.P.	374.859					
	10.899		10.793			
⊼	385.758	+9.476	+9.476			
	1.423		1.317			
T.P.	384.335					
	7.258		7.213			
⊼	391.593	+5.333	+5.332			
	1.925		1.881			
T.P.	389.668					
	7.099		7.048			
⊼	396.767	+6.095	+6.095			
	1.004		0.953			
T.P.	395.763					
	7.318		7.308			
⊼	403.081	+6.537	+6.535			
	0.781		0.773			
T.P.	402.300					
	7.108		7.081			
⊼	409.408	+4.638	+4.635			
	2.470		2.446			
T.P.	406.938					
	10.126		10.288			
⊼	417.064	+8.693	+8.695			
	1.433		1.593			
T.P.	415.631					
	10.424		10.332			
⊼	426.055	+9.163	+9.165			
	1.261		1.167			
T.P.	424.794					

JOB NO. 0055.60 SURVEY OF Romana Land Res. Proj. NOTES RED.
SURVEY BY Daugherty DATE
NOTES BY Newman DATE 5-26-61 NOTES CHKD.
INDEXED H. E. ON DATE DATE

F.B. [illegible] PG. 34

76S420 S & E-353 4-54

PLEASE RETURN TO
LOS ANGELES COUNTY SURVEYOR
725 LOS ANGELES COUNTY ENGINEERING BLDG.

NOTE: ANY ADDITIONS OR CHANGES ON THIS SHEET MUST BE MADE OR CIRCLED IN RED INK, WITH DATE AND NAME OF PERSON MAKING CHANGE.

Do not extend notes this side of this line

B.M.	1ST RUN	DIFF.	2ND RUN	3RD RUN	ADJ. ELEV.	DESCRIPTION
T.P.	424.794					
	10.505		10.514			
π	435.299	+10.096	+10.093			
	0.409		0.419			
T.P.	434.890					
	7.078		7.045			
π	441.968	+5.924	+5.922			
set	1.154		1.123			
B.M.# R-1	440 814					B.M.# R-1 Elev. 440.814 F.P. 2921-35
	0.978		0.849			Center Section 29 Fd. C.S. Mon with
π	441 792	-10.024	-10.024			2" Marker pipe. per F.B 2921-7
	11.002		10.873			
T.P.	430 790					
	0.349		0.326			
π	431.139	-11.454	-11.455			
	11.803		11.781			
T.P.	419.336					
	8.453		8.513			
π	427.789	+6.806	+6.809			
	1.647		1.704			
T.P.	426.142					
	7.618		7.561			
π	433.760	+6.493	+6.492			
	1.125		1.069			
T.P.	432.635					
	1.870		1.808			
π	434.505	-7.923	-7.924			
	9.793		9.732			
T.P.	424.712					

NOTES RED ____ JOB NO. 005560 SURVEY OF Romona Land Rec. Proj.
DATE ____ SURVEY BY Dougherty
NOTES CHKD ____ NOTES BY Newman DATE 5-26-61
DATE ____ INDEXED H. E. [illegible] DATE ____

F.B. 2921 PG. 36

765420 S & E-383 4-64

PLEASE RETURN TO
LOS ANGELES COUNTY SURVEYOR
725 LOS ANGELES COUNTY ENGINEERING BLDG.

NOTE: ANY ADDITIONS OR CHANGES ON THIS SHEET MUST BE MADE OR CIRCLED IN RED INK, WITH DATE AND NAME OF PERSON MAKING CHANGE.

Do not extend notes this side of this line

B.M.	1ST RUN	DIFF.	2ND RUN	3RD RUN	ADJ. ELEV.	DESCRIPTION
T.P.	424.712					
	4.869		4.835			
⊼	429.581	-0.004	-0.004			
	4.873		4.839			
T.P.	424.708					
	6.629		6.606			
⊼	431.337	+5.153	+5.154			
	1.476		1.452			
T.P.	429.861					
	7.708		7.660			
⊼	437.569	+2.805	+2.805			
	4.903		4.855			
set T.B.M.# R-1-A	432.666					T.B.M.# R-1-A Elev 432.67 F.B. 2921-36
	10.630		10.680			South side of Dump Site 0.1 mi East
⊼	443.296	+9.845	+9.845			of Freeway on South edge of dirt
	0.785		0.835			Rd. set 1" I.P. cmt & spk
T.P.	442.511					
	7.469		7.479			
⊼	449.980	-1.058	-1.055			
	8.527		8.534			
T.P.	441.453					
	1.457		1.416			
⊼	442.910	+0.509	+0.510			
	0.948		0.906			
T.P.	441.962					
	10.202		10.347			
⊼	452.164	+9.809	+9.810			
	0.393		0.537			
T.P.	451.771					

JOB NO. 0055.60 SURVEY OF Romana Land Acc. Proj. NOTES RED
SURVEY BY Dougherty DATE
NOTES BY Newman DATE 5-26-61 NOTES CHKD
INDEXED H. E. OR DATE

F.B. 2921 PG. 36

76S420 S & E-353 4-54

PLEASE RETURN TO
LOS ANGELES COUNTY SURVEYOR
725 LOS ANGELES COUNTY ENGINEERING BLDG.

NOTE: ANY ADDITIONS, OR CHANGES ON THIS SHEET MUST BE MADE OR CIRCLED IN RED INK, WITH DATE AND NAME OF PERSON MAKING CHANGE.

Do not extend notes this side of this line

B.M.	1ST RUN	DIFF.	2ND RUN	3RD RUN	ADJ. ELEV.	DESCRIPTION
T.P.	451.771					
	9.287		9.248			
⊼	461.058	+ 8.725	+ 8.725			
	0.562		0.523			
T.P	460.496					
	10.685		10.550			
⊼	471.181	+ 3.873	+ 3.872			
	6.812		6.678			
set T.B.M.# R-1-B	464.369					T.B.M.# R-1-B Elev. 464.37 F.B. 2921-37
	9.280		9.222			East Line of dump. 0.1 mi North of
⊼	473.649	+ 8.903	+ 8.905			SE Cor. of dump. Set Spk & Tin.
	0.377		0.317			North Side of P.P. # 1271018E
T.P.	473.272					
	9.101		9.002			
⊼	482.373	+ 8.782	+ 8.783			
	0.319		0.219			
T.P.	482.054					
	8.163		8.308			
⊼	490.217	+ 7.752	+ 7.755			
	0.411		0.553			
T.P.	489.806					
	10.951		11.013			
⊼	500.757	+ 6.630	6.329			
	4.321		4.384			
set T.B.M.# R-1-C	496.436					T.B.M.# R-1-C Elev. 496.44 F.B. 2921-37
	11.525		11.583			60' West of East Line of dump on top
⊼	507.961	+ 8.935	+ 8.935			of Low flat ridge about 800 ft North
	2.590		2.648			of south Line of dump set 1" I.P. Cmt
T.P.	505.371					& spk.

NOTES RED ____ JOB NO. 00[illegible]60 SURVEY OF Remona Land Rec. Proj.
DATE ____ SURVEY BY Dougherty
NOTES CHKD. ____ NOTES BY Newman DATE 5-26-61
DATE ____ INDEXED H. E. Ott DATE ____

F.B. 2921 PG. 34

765420 S & E-353 4-64

PLEASE RETURN TO
LOS ANGELES COUNTY SURVEYOR
725 LOS ANGELES COUNTY ENGINEERING BLDG.

NOTE: ANY ADDITIONS OR CHANGES ON THIS SHEET MUST BE MADE OR CIRCLED IN RED INK, WITH DATE AND NAME OF PERSON MAKING CHANGE.

Do not extend notes this side of this line

B.M.	1ST RUN	DIFF.	2ND RUN	3RD RUN	ADJ. ELEV.	DESCRIPTION
T.P.	505.371					
	5.002		5.032			
⊼	510.373	+3.626	+3.626			
	8.628		8.658			
Fd. Pt. "A"	501.745					Pt. "A" Elev. 504.75 F.B 2921-38
	5.902		6.040			Fd. 1X2 on top of hill @ East edge
⊼	507.647	-4.310	-4.310			of Wood Lot Area used at Topog. Control
	10.212		10.350			
T.P.	497.435					
	10.794		10.957			
⊼	508.229	+7.102	+7.102			
	3.692		3.855			
T.P.	504.537					
	10.923		11.070			
⊼	515.460	+8.995	+8.995			
	1.928		2.075			
T.P.	513.532					
	9.993		10.087			
⊼	523.525	+9.498	+9.500			
	0.495		0.587			
T.P.	523.030					
	10.898		11.038			
⊼	533.928	+10.335	+10.334			
	0.563		0.704			
T.P.	533.365					
	11.244		11.333			
⊼	544.609	+10.803	+10.803			
	0.441		0.530			
T.P.	544.168					

JOB NO. 0057.60 SURVEY OF Pomona Land Rec. Proj. NOTES RED.
SURVEY BY Dougherty DATE
NOTES BY Newman DATE 5-26-64 NOTES CHKD
INDEXED H. E. OH DATE DATE

F.B. 2921 PG. 38

76S420 S & E-353 4-54

PLEASE RETURN TO
LOS ANGELES COUNTY SURVEYOR
725 LOS ANGELES COUNTY ENGINEERING BLDG.

NOTE: ANY ADDITIONS OR CHANGES ON THIS SHEET MUST BE MADE OR CIRCLED IN RED INK, WITH DATE AND NAME OF PERSON MAKING CHANGE.

Do not extend notes this side of this line

B.M.	1ST RUN	DIFF.	2ND RUN	3RD RUN	ADJ. ELEV.	DESCRIPTION
T.P.	546.168					
	10.247		10.182			
⊼	554.415	+8.892	+8.892			
	1.355		1.290			
T.P.	553.060					
	7.469		7.453			
⊼	560.529	+3.307	+3.309			
	4.162		4.144			
Set. B.M.# R-2	556.367					B.M.# R-2 Elev. 556.37 F.B. 2921-39
	+ 0.533		+0.522			S.E. Cor. of Ladera St & Verde Vista Dr.
⊼	556.900	- 7.516	- 7.514			9' South of S.C.R. Pk in Lead Cut BM-R2
	- 8.049		-8036			in Top of Curb.
T.P.	548.851					
+	9.288		+9.248			
⊼	558.139	+ 6.462	+6.460			
-	2.826		-2788			
set T.B.M. R-2A.	555.313					TBM. R2A. Elev 555.31 F.B. 2921-39
+	7.305		+7.278			NW Cor. Tr Per F.B. 2921-9
⊼	562.618	+ 2.662	+2.663			2" I.P.
-	4.643		-4615			
set. P-A6.	557.975					P-A-6. Elev. 557.98 FB 2921-39.
+	2.402	-	+2.365			1" I.P. FB. 2921-9
⊼	560.377	- 3.931	-3.933			
-	6.333		-6298			
T.P.	554.044					
+	3.762		+3689			
⊼	557.806	- 7.293	- 7.294			
-	11.055		-10.983			
T.P.	546.751					

NOTES RED ____ JOB NO. 0055.60 SURVEY OF Ramona Land Rec. Proj.
DATE ____ SURVEY BY Dougherty
NOTES CHKD ____ NOTES BY Neuman DATE 5-26-61
DATE ____ INDEXED H. E. OTT DATE ____

F.B. 2921 PG. 39

765420 S & E-353 4-54

PLEASE RETURN TO
LOS ANGELES COUNTY SURVEYOR
725 LOS ANGELES COUNTY ENGINEERING BLDG.

NOTE: ANY ADDITIONS OR CHANGES ON THIS SHEET MUST BE MADE, OR CIRCLED IN RED INK, WITH DATE AND NAME OF PERSON MAKING CHANGE.

Do not extend notes this side of this line

JOB NO. 0055.60 SURVEY OF Ramona Land Rec. Pro
SURVEY BY Daugherty DATE 5-31-61
NOTES BY Daugherty DATE
INDEXED H. E. OTT DATE
NOTES RED DATE
NOTES CHKD DATE

B.M.	1ST RUN	DIFF.	2ND RUN	3RD RUN	ADJ. ELEV.	DESCRIPTION
T.P.	546.751					
+	3.134		+3.122			
Π	549.885	-4.723	-4.725			
-	7.857		-7.847			
set BM#R-3	542.028					BM#R-3 Elev. 542.03 F.B. 2921-40/10
+	0.413		+0.652			CS. Mon @ NE Cor. of dump. 2" Marker
Π	542.441	-10.212	-10.212			pipe up 24" 2' to East per F.B
-	10.625		-10.864			2921-10
T.P.	531.816					
+	0.711		+0.754			
Π	532.527	-10.532	-10.534			
-	11.243		-11.288			
T.P.	521.284					
+	0.392		+0.374			
Π	521.676	-10.980	-10.982			
-	11.372		-11.356			
T.P.	510.304					
+	0.182		+0.652			
Π	510.486	-11.019	-11.017			
-	11.201		-11.669			
T.P.	499.285					
+	0.897		+0.863			
Π	500.182	-9.815	-9.815			
-	10.712		-10.678			
T.P.	489.470					
+	0.962		+0.944			
Π	490.432	-10.034	-10.033			
-	10.996		-10.977			
T.P.	479.436					

F.B. 2921/PG. 40

76S420 S & E 3 4-54

PLEASE RETURN TO
LOS ANGELES COUNTY SURVEYOR
725 LOS ANGELES COUNTY ENGINEERING BLDG.

NOTE: ANY ADDITIONS OR CHANGES ON THIS SHEET MUST BE MADE OR CIRCLED IN RED INK, WITH DATE AND NAME OF PERSON MAKING CHANGE.

Do not extend notes this side of this line

B.M.	1ST RUN	DIFF.	2ND RUN	3RD RUN	ADJ. ELEV.	DESCRIPTION
T.P	479.436					
+	0.843		+0.749			
⊼	480.279	-4.586	-4.584			
-	5.429		-5.333			
T.P.	474.850					
+	2.827		+2.791			
⊼	477.677	-4.512	-4.511			
-	7.339		-7.302			
Set BM #R4	470.338					BM#R4 Elev. 470.34 FB.2921-41
+	1.287		+1.241			South R/W San Bernardino Freeway
⊼	471.625	-9.467	-9.468			in top of Runoff Gutter curb 896 ft E
-	10.757		-10.709			from Culvert H.W @ West end. & about
T.P.	460.871					50ft from east end P.K. in Lead. Cut
+	2.118		+2.334			BM R4 - in curb.
⊼	462.989	-9.114	-9.112			(H.W. is 100' East of dump entrance)
-	11.232		-11.446			
T.P.	451.757					
+	2.766		+2.736			
⊼	454.523	-5.795	-5.794			
-	8.561		-8.530			
Set BM#R5	445.962					
+	1.078		+1.041			BM#R5 - Elev: 445.96 FB292-41
⊼	447.040	-10.263	-10.262			South R/W San Bernardino Freeway
-	11.341		-11.303			in top of runoff Gutter curb. 530 ft.
T.P	435.699					east of Culvert H.W @ West end.
+	0.493		+0.469			P.K. in Lead Cut BM#R5 in Curb.
⊼	436.192	-10.733	-10.732			(H.W. is 100' East of dump entrance)
-	11.226		-11.201			
T.P.	424.966					

NOTES RED ____ JOB NO. 0055.60 SURVEY OF Rowana Land Rec. Proj.
DATE ____ SURVEY BY Dougherty
NOTES CHKD ____ NOTES BY Dougherty DATE 6-31-61
DATE ____ INDEXED H. E. OTT DATE ____

F.B. 2921 PG. 41

765420 S & E-555 4-54

PLEASE RETURN TO
LOS ANGELES COUNTY SURVEYOR
725 LOS ANGELES COUNTY ENGINEERING BLDG.

NOTE: ANY ADDITIONS OR CHANGES ON THIS SHEET MUST BE MADE OR CIRCLED IN RED INK, WITH DATE AND NAME OF PERSON MAKING CHANGE.

Do not extend notes this side of this line

B.M.	1ST RUN	DIFF.	2ND RUN	3RD RUN	ADJ. ELEV.	DESCRIPTION
T.P.	424.966					
+	1.112		+1.149			
Π	426.078	-7.970	-7.969			
-	9.082		-9.118			
T.P	416.996					
+	1.409		+1.372			
Π	418.405	-5.198	-5.196			
-	6.607		-6.568			
set BM#R6	411.798					BM#R6 Elev = 411.80 F.B. 2921-42 South R/W San Bernardino Freeway. in top of conc. cutter curb 278 ft. east of culvert H.W @ West end. P.K. in lead cut BM#R6 in curb. (H.W. is 100' East of dump entrance)
+	0.910		+0.835			
Π	412.708	-10.377	-10.377			
-	11.287		-11.212			
T.P.	401.421					
+	0.727		+0.666			
Π	402.148	-9.974	-9.973			
-	10.701		-10.639			
set BM#R7	391.447					BM#R7 Elev = 391.45 FB. 2921-42 South R/W San Bernardino Freeway 100' East of Entrance to dump. in Conc. H.W. @ West end of run off drain. P.K. in lead cut BM-R7 in top of H.W.
+	4.293		+4.222			
Π	395.740	-7.190	-7.194			
-	11.483		-11.416			
T.P.	384.257					
+	0.642		+0.733			
Π	384.899	-10.351	-10.349			
-	10.993		-11.082			
T.P.	373.906					
+	2.468		+2.411			
Π	376.374	-3.064	-3.062			
-	5.532		-5.473			Pt "B" East side creek Fa. 1x2 marked.
Pt. "B"	370.842					Pt. "B" used as topog control

JOB NO. 6055.60 SURVEY OF Ramona Land Rec. Proj. NOTES RED
SURVEY BY Dougherty DATE NOTES CHKD
NOTES BY Dougherty DATE 5-31-61
INDEXED H.E. DATE

F.B. 2921 PG. 42

76S420 S & E-353 4-54

PLEASE RETURN TO
LOS ANGELES COUNTY SURVEYOR
725 LOS ANGELES COUNTY ENGINEERING BLDG.

NOTE: ANY ADDITIONS OR CHANGES ON THIS SHEET MUST BE MADE OR CIRCLED IN RED IN INK, WITH DATE AND NAME OF PERSON MAKING CHANGE.

Do not extend notes this side of this line

B.M.	1ST RUN	DIFF.	2ND RUN	3RD RUN	ADJ. ELEV.	DESCRIPTION
Pt "B"	370.842					
+	2.287		+2.258			
Σ	373.129	-9.446	-9.448			
−	11.733		-11.706			
T.P.	361.396					
+	2.371		+2.322			
Σ	363.767	-5.411	-5.412			
−	7.782		-7.734			
Set BM #R-8	355.985					BM R8 Elev: 355.99 FB. 2921-43. S.W. Cor. of South Service Rd (San Bernardino Freeway) & Entrance to dump 2' W of W.C.R. Pk in lead cut BM R8 in top Cb.
+	2.973		+2.889			
Σ	358.958	-8.952	-8.955			
−	11.925		-11.844			
T.P.	347.033					
+	0.271		+0.240			
Σ	347.304	-10.046	-10.046			
−	10.317		-10.286			
T.P.	336.987					
+	3.822		+3.717			
Σ	340.809	-3.823	-3.823			
−	7.645		-7.540			
Set BM-R-9.	333.164					BM-R9 Elev 333.16 F.B. 2921-43. SE. Cor. Long Beach & San Bernardino Freeway's in East end of Conc. H.W. @ South end of Box Culvert under S.B. Freeway Pk in lead cut. BM-R9 in top H.W.
+	5.925		+5.879			
Σ	339.089	+0.244	+0.245			
−	5.681		-5.634			
T.P.	333.408					
+	3.929		+3.884			
Σ	337.337	+0.624	+0.626			
−	3.305		-3.258			
T.P.	334.032					

NOTES RED
DATE
NOTES CHKD.
DATE
INDEXED
DATE

JOB NO. 2921 SURVEY OF Ramona Land Rec. Pol.
SURVEY BY Daugherty
NOTES BY Daugherty DATE 6-1-61
H. E. Ott
DATE

F.B. 2921 PG. 45

765420 S & E-353 4-54

PLEASE RETURN TO
LOS ANGELES COUNTY SURVEYOR
725 LOS ANGELES COUNTY ENGINEERING BLDG.

NOTE: ANY ADDITIONS OR CHANGES ON THIS SHEET MUST BE MADE OR CIRCLED IN RED INK, WITH DATE AND NAME OF PERSON MAKING CHANGE:

Do not extend notes this side of this line

JOB NO. 005560 SURVEY OF Ramona Land Rec. Proj. NOTES RED
SURVEY BY Dougherty DATE NOTES CHKD
NOTES BY Dougherty DATE 6-1-61 DATE
INDEXED DATE

F.B. 2921 PG. 44

B.M.	1ST RUN	DIFF.	2ND RUN	3RD RUN	ADJ. ELEV.	DESCRIPTION
T.P.	334.032					
+	1.665		+1.619			
π	335.697	-10.228	-10.225			
set −	11.893		-11.844			
BM#R10	323.804					BM R10 Elev. 323.80 FB 2921-44
+	11.785		+11.645			East Side Long Beach Freeway 0.2 miles
π	335.589	+9.648	+9.647			South of dump entrance in east end of
−	2.137		-1.998			Conc. H.W @ N. end of box culvert under
T.P.	333.452					L.B. Freeway Pk in Lead. Cut BM-R10
+	10.282		+10.250			in top of H.W.
π	343.734	+9.536	+9.537			
−	0.746		-0.713			
T.P.	342.988					
+	11.369		+11.306			
π	354.357	+7.605	+7.605			
−	3.764		-3.701			
T.P.	350.593					
+	6.324		+6.283			
π	356.917	+4.467	+4.468			
−	1.857		-1.815			
set TBM-9A	355.060					TBM 9A Elev 355.06 F.B 2921-44
+	4.853		+4.751			150' East of east R/W Long Beach Fwy
π	359.913	-2.528	-2.527			800' So. of dump entrance on west
−	7.381		-7.278			edge dirt Rd in top of 4'x4'x2' Granite
T.P.	352.532					Pillar base Pk. in Lead painted
+	10.035		+9.973			TBM 9A on Granite.
π	362.567	+5.360	+5.363			
−	4.675		-4.610			
Fd. BM#1	357.892					BM#1 Elev. 357.892 F.B. 1254-260
						See F.B. 2921-33

Notes Ck'd by H. E. AUSTIN	Survey of Ramona Land Rec. Proj.
Map No.	JN 0055.60 Tape 149 Std 84 °F
Office Work	Surveyed by Newman
Checked	Notes Newman Date 6-27-61
Date	Indexed H. E. OTT

F. B. 2921 PG. 45

J.N. 0055.60

Ramona Land Rec. Proj.

Reron of west property line

6-27-61

Newman
Adams
Moore
Workman

Note: Any Additions or Changes on this Sheet Must be Made or Circled in Red Ink With Date and Name of Person Making Change.

Do not extend this side of this line

PLEASE RETURN TO
LOS ANGELES COUNTY ENGINEER
403 LOS ANGELES COUNTY ENGINEERING BLDG.

76F309S CE # 310 2-61

F. B. 2921 PG. 46

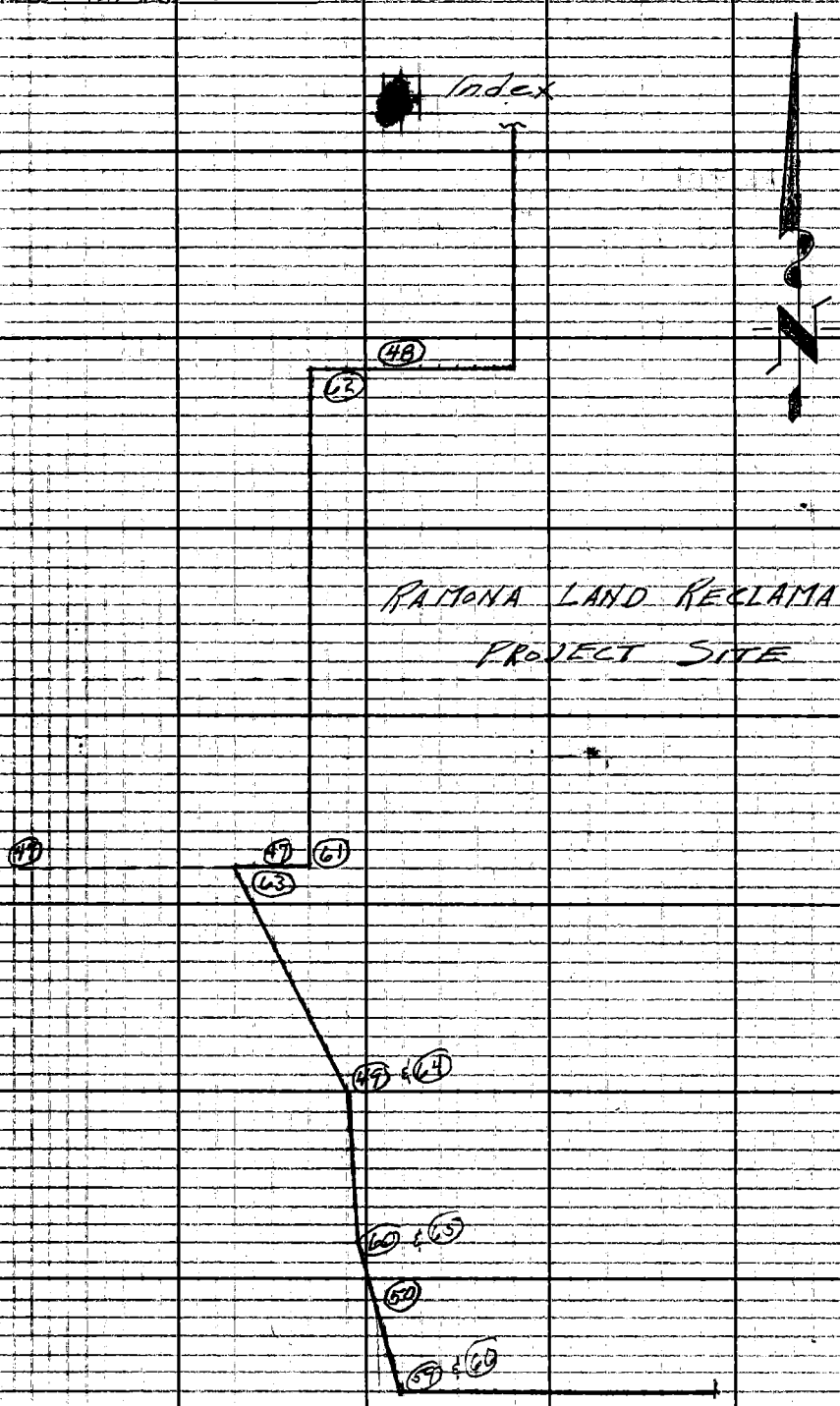

PLEASE RETURN TO
LOS ANGELES COUNTY ENGINEER
403 LOS ANGELES COUNTY ENGINEERING BLDG.

Do not extend this side of this line.

Note: Any Additions or Changes on This Sheet Must Be Made or Circled in Red Ink With Date and Name of Person Making Change.

Notes Ck'd by H. F. AUSTIN	Survey of Ramona Land Rec. Proj.	F. B. 2921 PG. 47
Map No.	JN 0055.60 Tape 149 Std 84 °F	
Office Work	Surveyed by Newman	
Checked	Notes Newman Date 6-28-61	
Date	Indexed H. E.	

W.S. 36.A-1

See F.B 2921-61 for New Line JND. 8-29-61

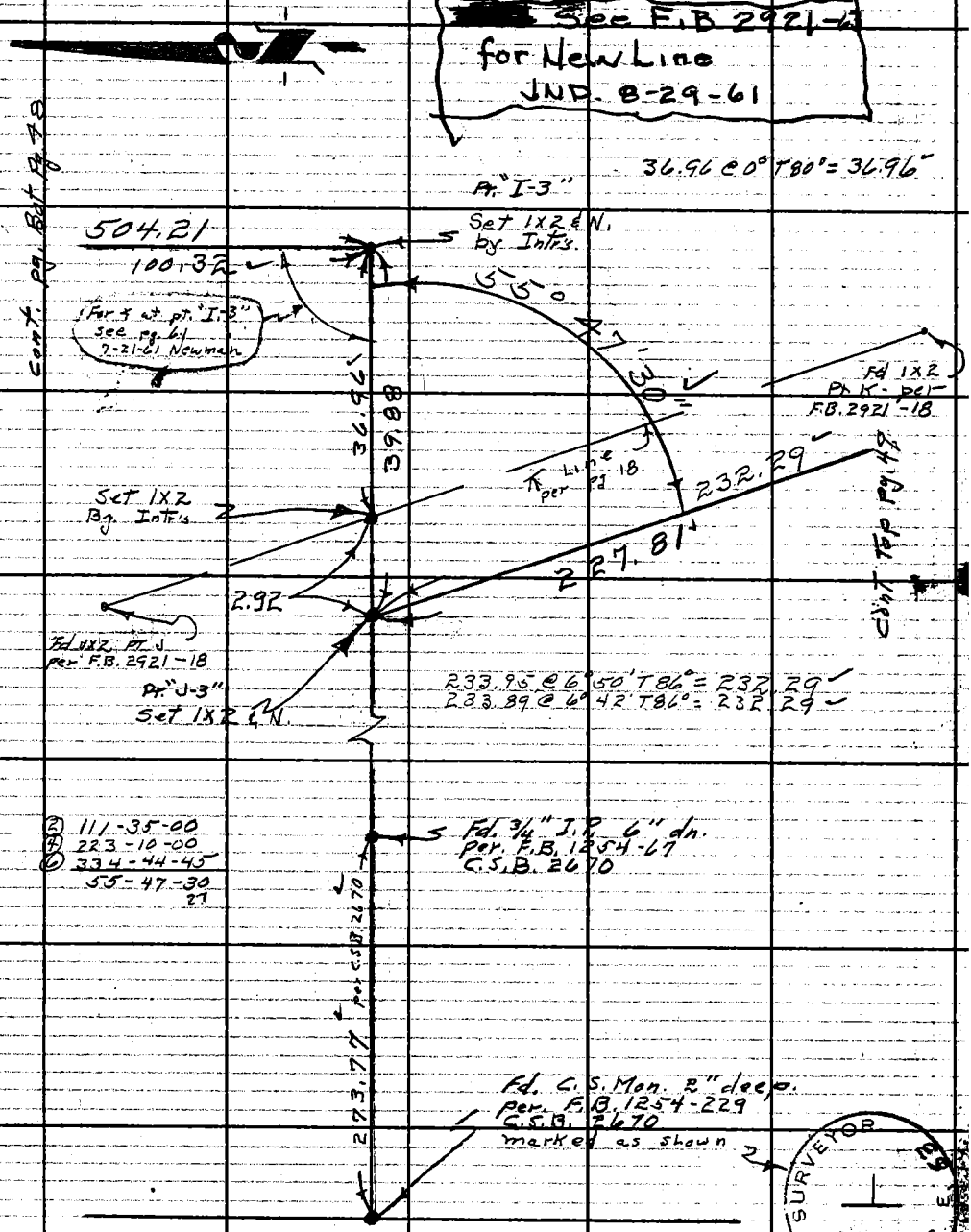

Note: Any Additions or Changes on This Sheet Must be Made or Circled in Red Ink With Date and Name of Person Making Change.

Do not extend this side of this line.

PLEASE RETURN TO
LOS ANGELES COUNTY ENGINEER
403 LOS ANGELES COUNTY ENGINEERING BLDG.

76F309S CE # 310 3-61

F. B. 2921 PG. 48

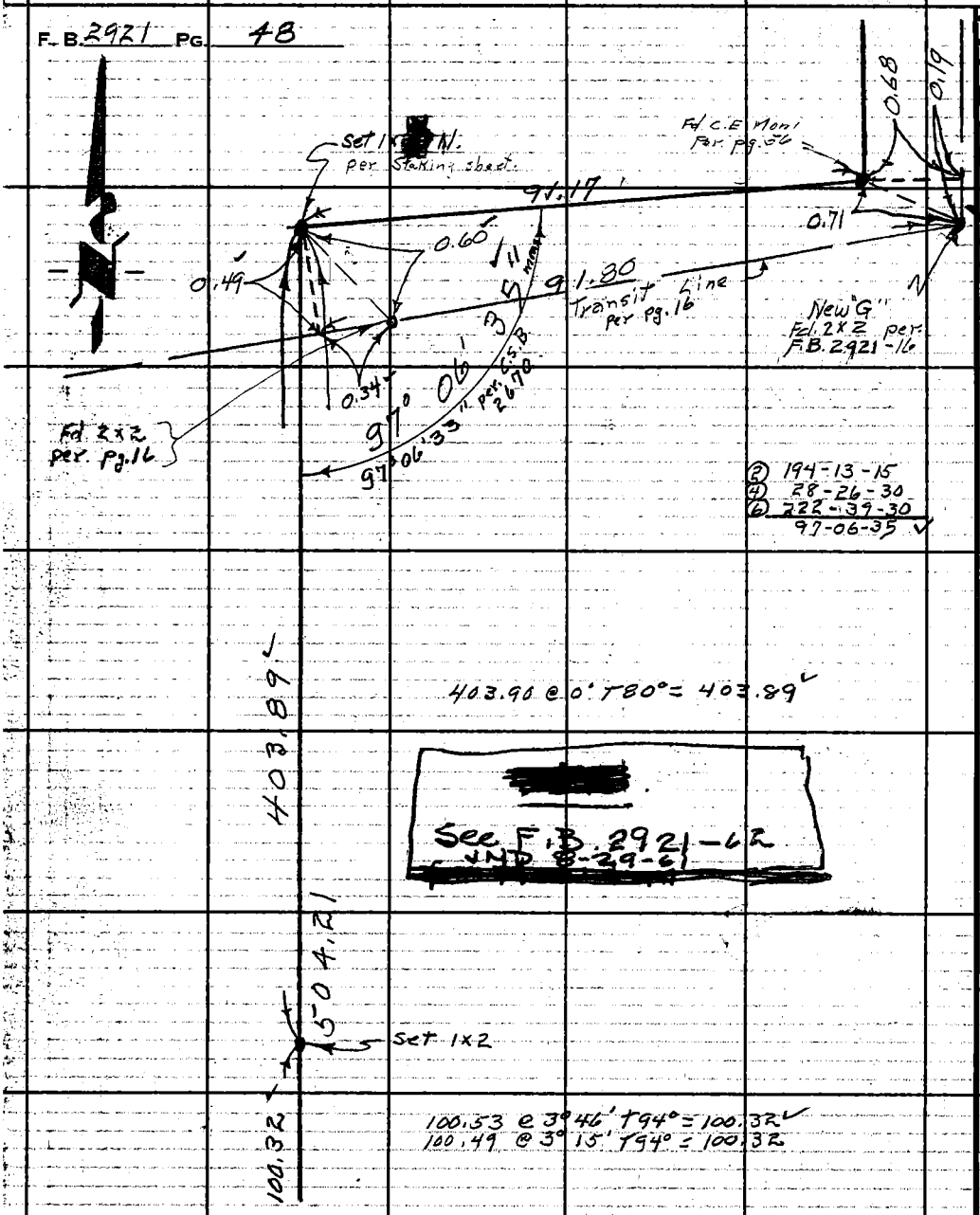

② 194-13-15
④ 28-26-30
⑥ 222-39-30
97-06-35

Cont. Lt Top Pg. 47

W.S. 36, A-1

PLEASE RETURN TO
LOS ANGELES COUNTY ENGINEER
403 LOS ANGELES COUNTY ENGINEERING BLDG.

Do not extend this side of this line.

Note: Any Additions or Changes on This Sheet Must be Made or Circled in Red Ink With Date and Name of Person Making Change.

Notes Ck'd by H. E. AUSTIN	Survey of Ramona Land Rec. Proj.	F. B. 2921 PG. 49
Map No.	JN 0055.60 Tape 149 Std 84 °F	
Office Work	Surveyed by Newman	
Checked	Notes Newman Date 6-29-61	
Date	Indexed H. E. OH	

W.S. 36, A-1

Note: Any Additions or Changes on This Sheet Must be Made or Circled in Red Ink With Date and Name of Person Making Change.

Do not extend this side of this line.

PLEASE RETURN TO
LOS ANGELES COUNTY ENGINEER
403 LOS ANGELES COUNTY ENGINEERING BLDG.

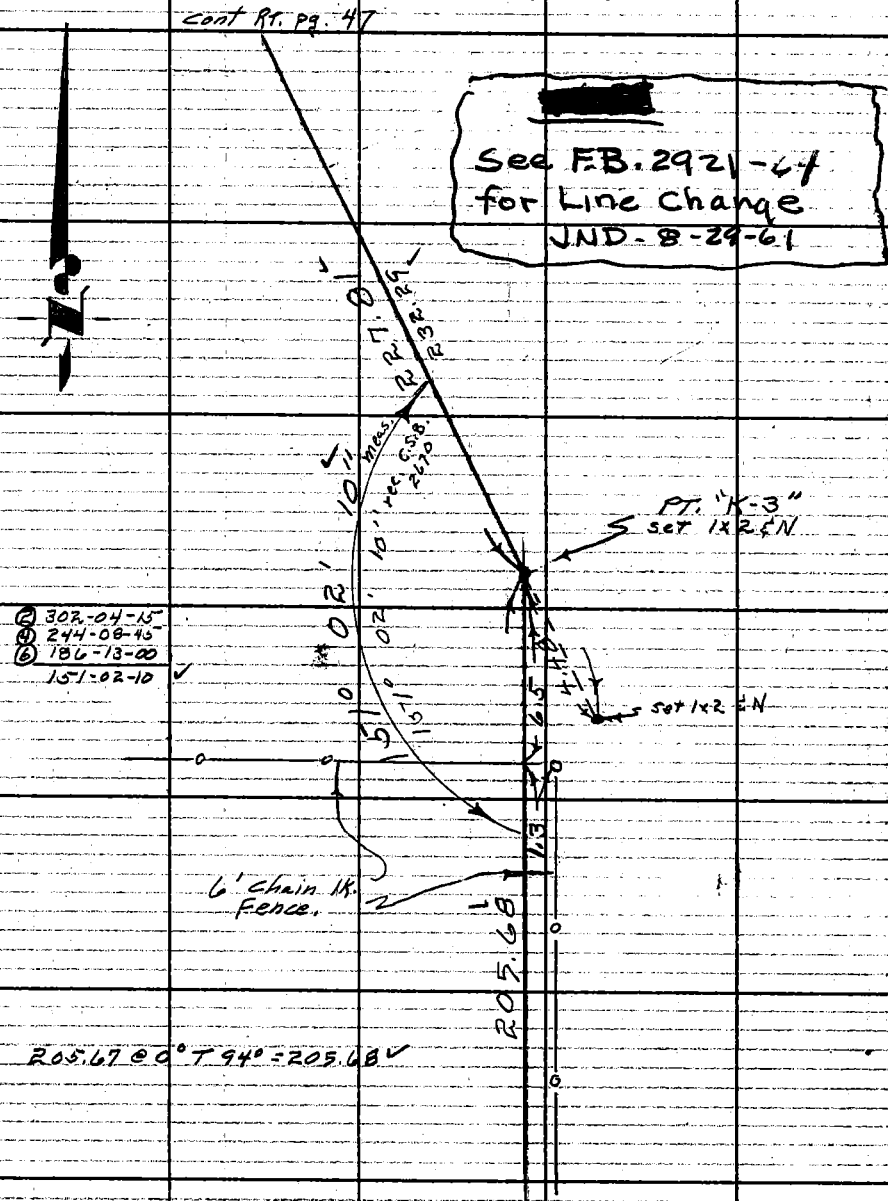

76F309S CE # 310 3-61

F.B. 2921 PG. 50

W.S. 36, A-1

Cont. Bot. Pg. 49

[redacted]

See F.B 2921-65
for Line Change
J.N.D 6-29-61

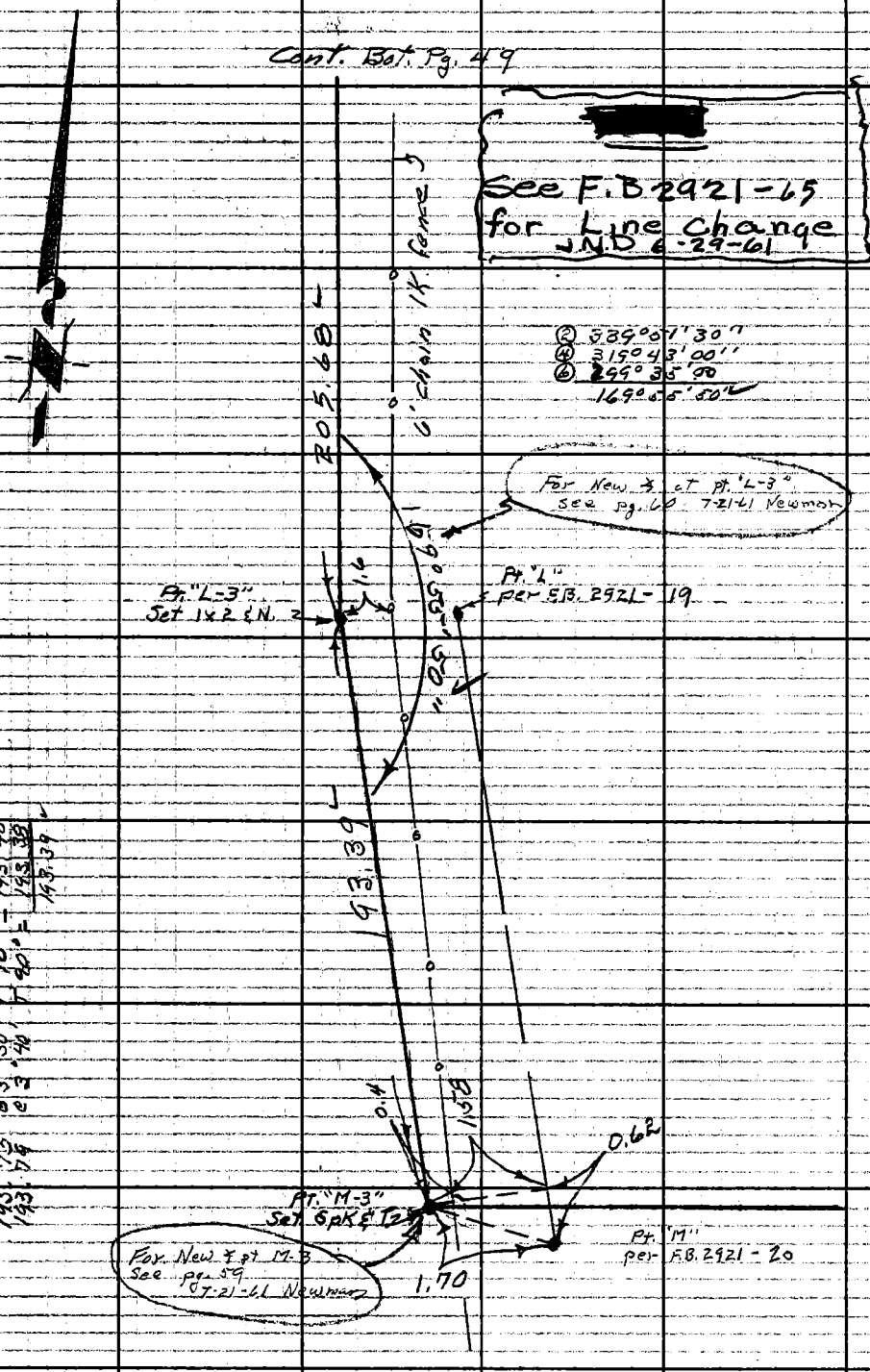

② 339°51'30"
④ 319°43'00"
⑥ 299°35'00"
169°55'50"

193.75 @ 3°30' T 90° = 193.40
193.79 @ 3°40' T 90° = 193.38
193.39

PLEASE RETURN TO
LOS ANGELES COUNTY ENGINEER
403 LOS ANGELES COUNTY ENGINEERING BLDG.

Do not extend this side of this line.

Note: Any Additions or Changes on This Sheet Must be Made or Circled in Red Ink With Date and Name of Person Making Change.

Notes Ck'd by H. E. AUSTIN	Survey of Ramona Land Rec. Proj.
Map No.	J.N. 0055.60 Tape 149 Std 84 °F
Office Work	Surveyed by Newman
Checked	Notes Newman Date 6-26-61
Date	Indexed H. E. OTT JUL 5 '61

F. B. 2921 PG. 51

Ramona Land Reclaimation Project

J.N. 0055.60

Monuments at Property Corners

6-26-61

Newman
Adams
Moore
Workman

Note: Any Additions or Changes on This Sheet Must be Made or Circled in Red Ink, With Date and Name of Person Making Change.

Do not extend this side of this line.

PLEASE RETURN TO
LOS ANGELES COUNTY ENGINEER
403 LOS ANGELES COUNTY ENGINEERING BLDG.

76F3095 CE # 310 3-61

F. B. 2921 PG. 52

W.S. 39A-11

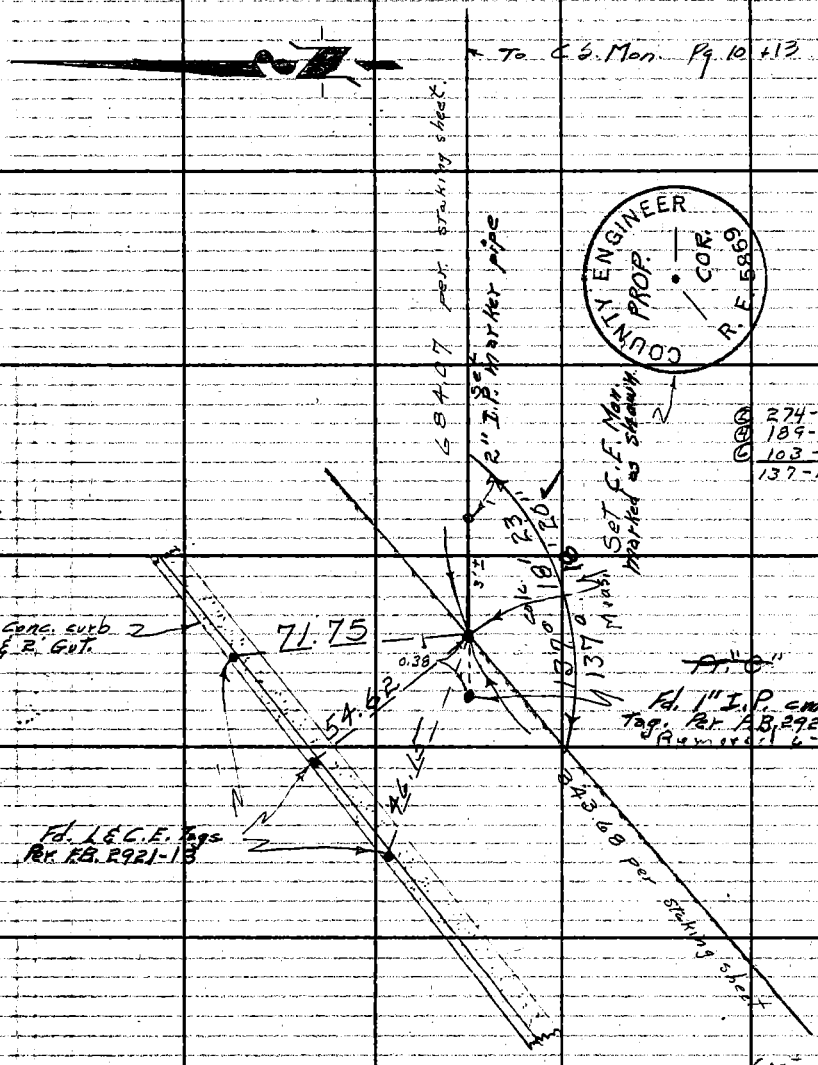

274-36-30
189-13-30
103-50-00
137-19-20

PLEASE RETURN TO
LOS ANGELES COUNTY ENGINEER
403 LOS ANGELES COUNTY ENGINEERING BLDG.

Do not extend this side of this line.

Note: Any Additions or Changes on This Sheet Must be Made or Circled in Red Ink With Date and Name of Person Making Change.

W.S. 36 A-1

Notes Ck'd by L. E. AUSTIN	Survey of Ramona Land Rec. Proj.
Map No.	JN 0055.60 Tape 149 Std 84 °F
Office Work	Surveyed by Newman
Checked	Notes Newman Date 6-26-61
Date	Indexed H. E. OTT

F. B. 2921 PG. 53

Cont. Pg 52

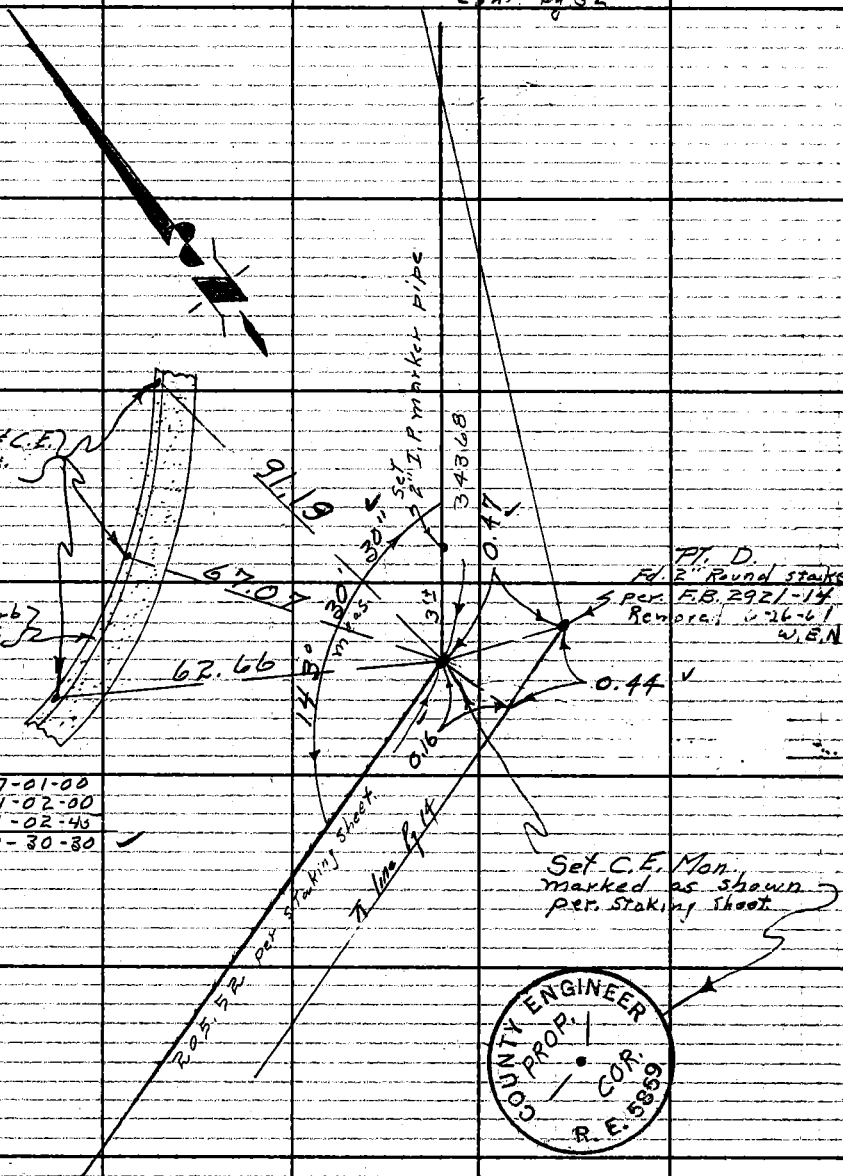

Cont. Pg 54

Note: Any Additions or Changes on This Sheet Must be Made or Circled in Red Ink With Date and Name of Person Making Change.

Do not extend this side of this line.

PLEASE RETURN TO
LOS ANGELES COUNTY ENGINEER
403 LOS ANGELES COUNTY ENGINEERING BLDG.

76F3095 CE # 310 3-61

F. B. 2921 PG. 54

W.S. 36, A-1

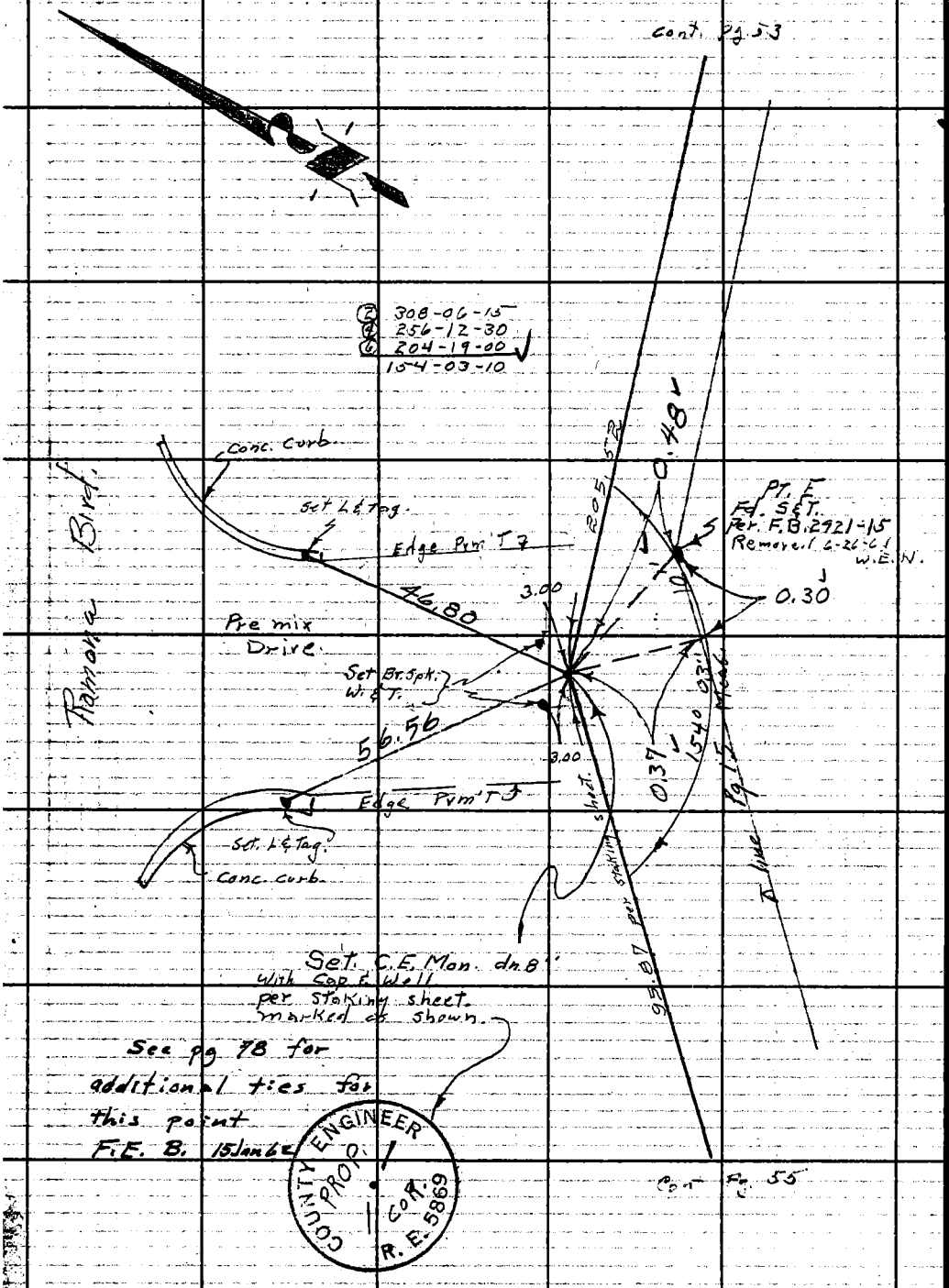

See pg 78 for
additional ties for
this point
F.E. B. 15 Jan 62

COUNTY ENGINEER
PROP. 1
COR.
R. E. 5869

PLEASE RETURN TO
LOS ANGELES COUNTY ENGINEER
403 LOS ANGELES COUNTY ENGINEERING BLDG.
Do not extend this side of this line.

Note: Any Additions or Changes on This Sheet Must be Made or Circled in Red Ink With Date and Name of Person Making Change.

W.S. 36 A-X

Notes Ck'd by F. AUSTIN	Survey of Pomona Land Rec. Proj.	F. B. 2921 PG. 55
Map No.	JN 0055.60 Tape 149 Std 84 °F	
Office Work	Surveyed by Newman	
Checked	Notes Newman Date 6-26-61	
Date	Indexed H. E. OD	



Cont. pg. 56

Note: Any Additions or Changes on This Sheet Must be Made or Circled in Red Ink With Date and Name of Person Making Change.

Do not extend this side of this line.

PLEASE RETURN TO
LOS ANGELES COUNTY ENGINEER
403 LOS ANGELES COUNTY ENGINEERING BLDG.

76F3095 CE # 310 3-61

F. B. 2921 PG. 56

W.S. 36A-1

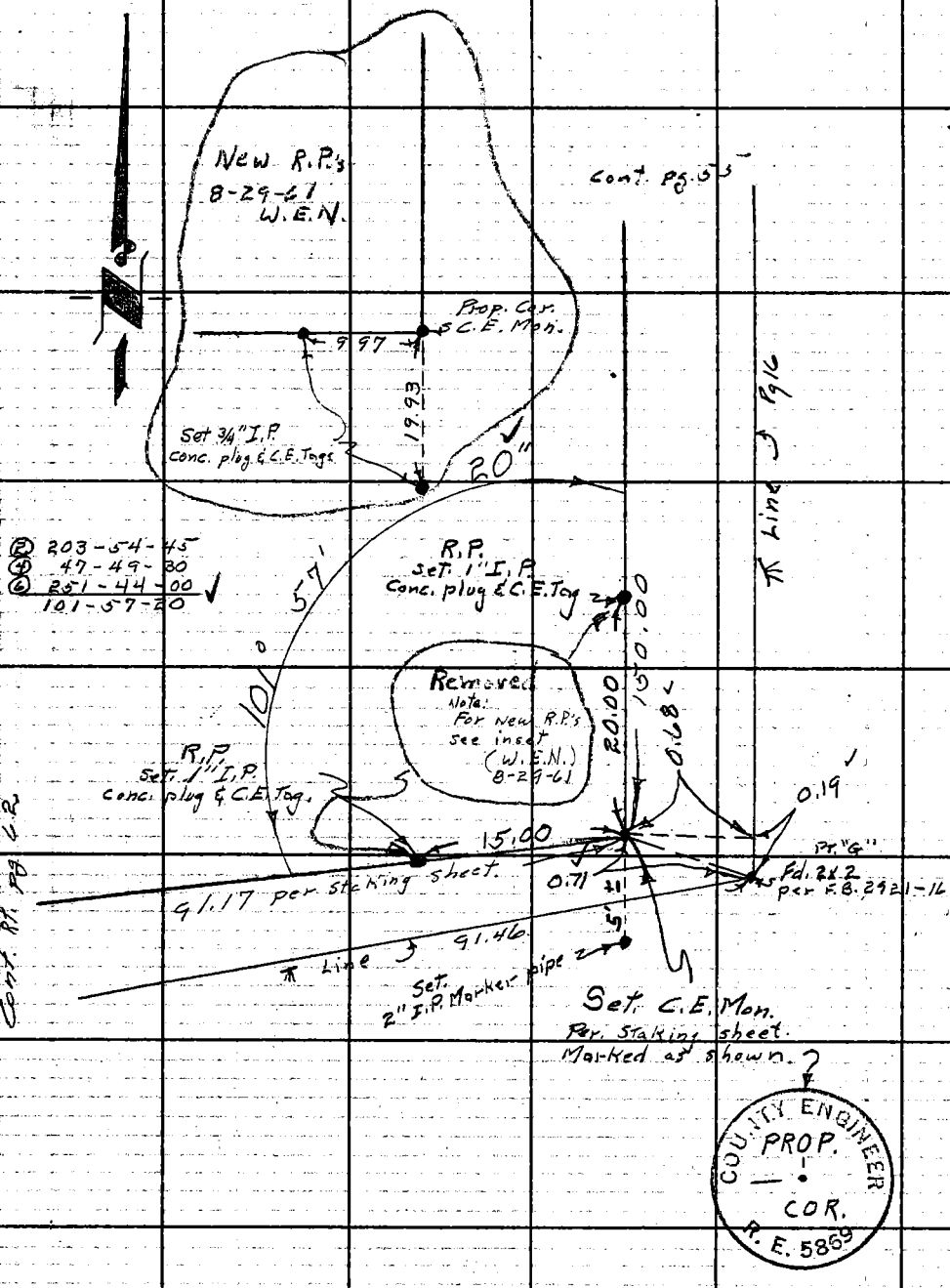

LOS ANGELES COUNTY ENGINEER
403 LOS ANGELES COUNTY ENGINEERING BLDG.

PLEASE RETURN TO

Do not extend this side of this line.

Note: Any Additions or Changes on This Sheet Must be Made or Circled in Red Ink With Date and Name of Person Making Change.

W.S.36.A-1

Notes Ck'd by AUSTIN	Survey of Ramona Land Rec. Proj.	F. B. 2921 PG. 57
Map No.	JN 0055.60 Tape 149 Std 84 °F	
Office Work	Surveyed by Newman	
Checked	Notes Newman Date 6-30-61	
Date	Indexed H. E. OD	

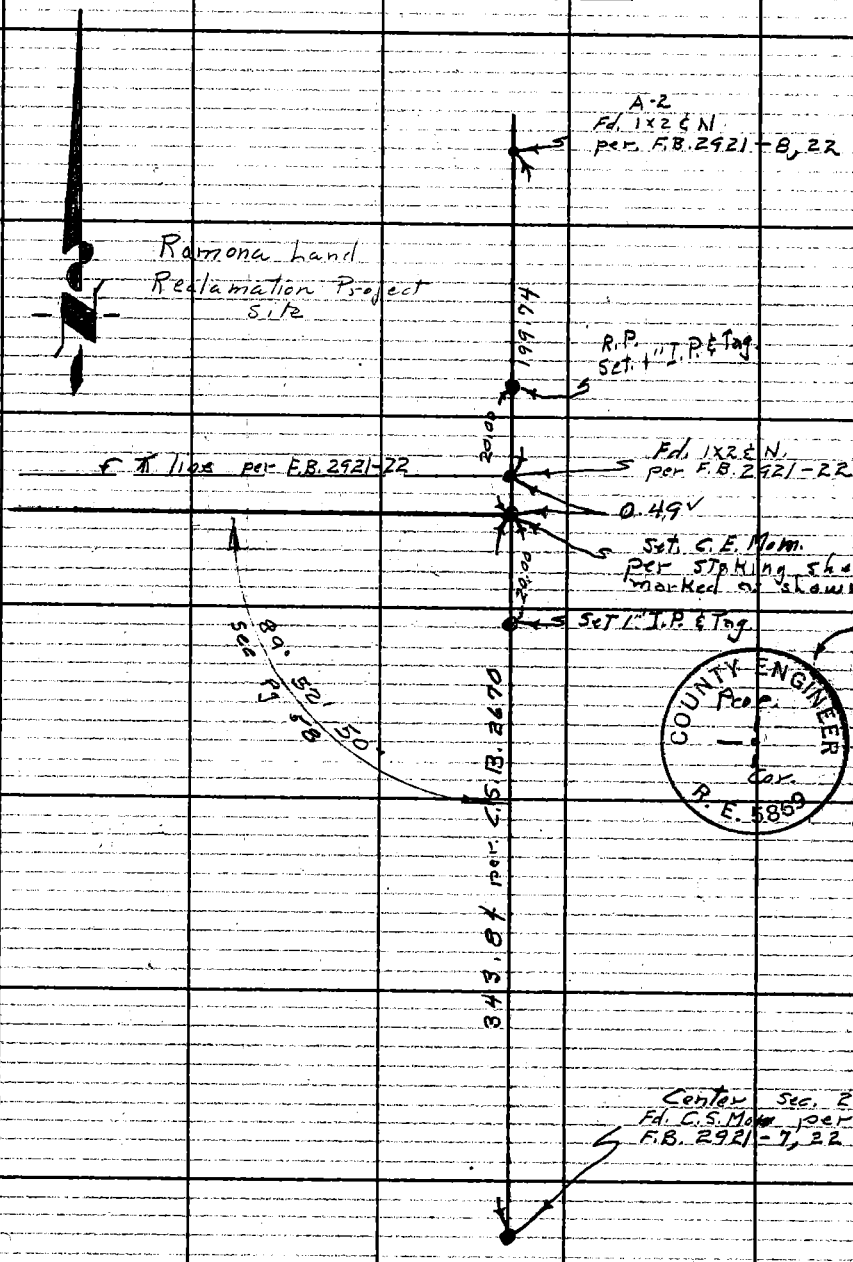

Note: Any Additions or Changes on this Sheet Must be Made or Circled in Red Ink With Date and Name of Person Making Change.

Do not extend this side of this line.

PLEASE RETURN TO
LOS ANGELES COUNTY ENGINEER
403 LOS ANGELES COUNTY ENGINEERING BLDG.

76F3095 CE # 310 3-61

F.B. 2921 PG. 58

W.S. 36, A-1

299.85 @ 3°18' T 70° = 299.32
299.94 @ 3°32' T 70° = 299.34

299.55 @ 0°00' T 70° = 299.52

Fd. 1" I.P. conc. plug & C.E. Tag per pg 57

Set 1x2

299.52 299.33

Fd. C.E. Mon. per pg. 57

1139.27 Meas & Rec. C.S. 2670

89° 52' 50" Rec. & Meas

20.00

20.00

179-45-45
359-31-30
179-17-00
89°52'50"

Fd. 1" I.P. conc. plug & C.E. Tag. per pg 57

130.08 @ 0°00' T 86° = 130.08

130.08

Set 1x2 & N.2

343.84 meas, also Rec. C.S. 2670

194.83 @ 6°00' T 86° = 193.76
194.97 @ 6°21' T 86° = 193.77

193.76

20.00
130.08
193.76
343.84

Fd. C.S. Mon. CTR. Sec. 29 per F.B. 2921-7

Cont. Bot. pg 59 & 121 pg 66

PLEASE RETURN TO
LOS ANGELES COUNTY ENGINEER
403 LOS ANGELES COUNTY ENGINEERING BLDG.

Do not extend this side of this line.

Note: Any Additions or Changes on This Sheet Must be Made or Circled in Red Ink With Date and Name of Person Making Change.

W.S. 36, A-1

Notes Ck'd by H. F. AUSTIN	Survey of Ramona Aand Rec Proj	F. B. 2921 PG. 59
Map No.	JN 0055.60 Tape 149 Std 84 °F	
Office Work	Surveyed by Newman	
Checked	Notes Newman Date 7-21-61	
Date	Indexed JUL 2 6 '61 H. E. OTT	

Note: Any Additions or Changes on This Sheet Must be Made or Circled in Red Ink With Date and Name of Person Making Change.

Do not extend this side of this line.

PLEASE RETURN TO
LOS ANGELES COUNTY ENGINEER
403 LOS ANGELES COUNTY ENGINEERING BLDG.

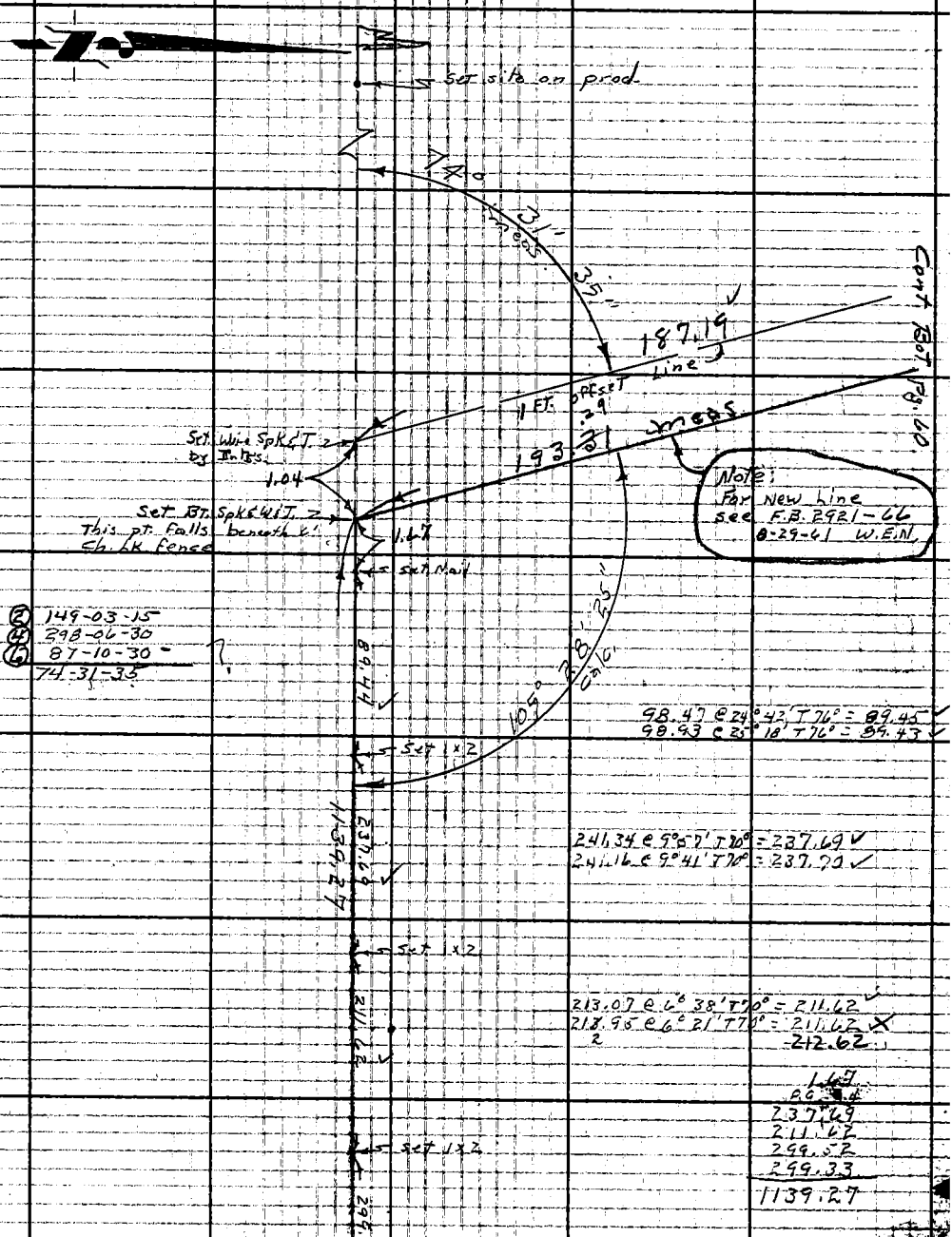

② 149-03-15
④ 298-06-30
⑥ 87-10-30 ?
74-31-35

98.47 @ 24° 42' T 76° = 89.45
98.93 @ 25° 18' T 76° = 89.43

241.34 @ 9° 57' T 70° = 237.69
241.16 @ 9° 41' T 70° = 237.70

213.07 @ 6° 38' T 70° = 211.62
218.95 @ 6° 21' T 70° = 211.62
2 212.62

1.67
89.44
237.69
211.62
299.52
299.33
1139.27

SEE LEFT pg. 58

76F3095 CE # 310 3-61

F. B. 2921 PG. 60

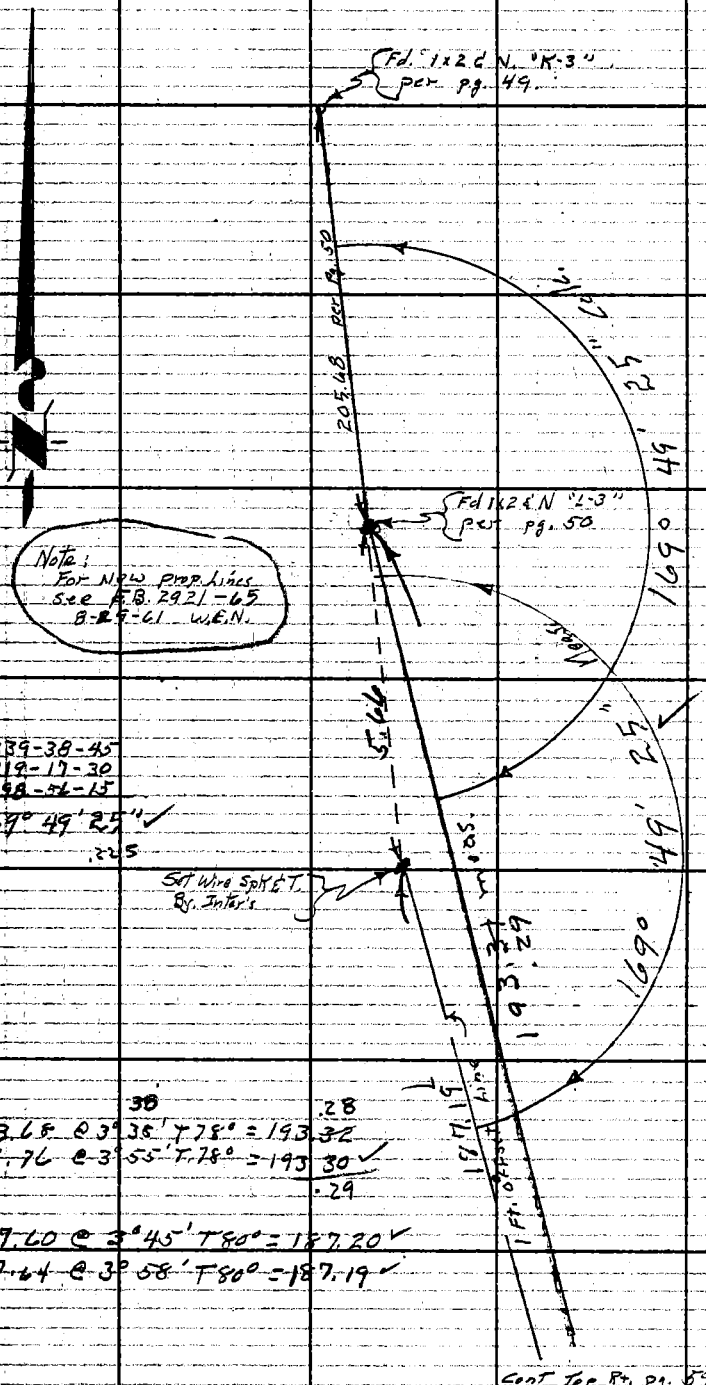

Note:
For New Prop. Lines
See F.B. 2921-65
8-29-61 W.E.N.

(2) 339-38-45
(4) 319-17-30
(6) 298-56-15

169° 49' 25" ✓
.225

.38 .28
193.68 @ 3° 38' T 78° = 193.32
193.76 @ 3° 55' T 78° = 193.30 ✓
.29

187.60 @ 3° 45' T 80° = 187.20 ✓
187.64 @ 3° 58' T 80° = 187.19 ✓

W.S. 36, A-1

PLEASE RETURN TO
LOS ANGELES COUNTY ENGINEER
403 LOS ANGELES COUNTY ENGINEERING BLDG.
Do not extend this side of this line.

Note: Any Additions or Changes on This Sheet Must be Made or Circled in Red Ink With Date and Name of Person Making Change.

Notes Ck'd by H. F. AUSTIN	Survey of Ramona Land Rec Pg	F. B. 2921 PG. 61
Map No.	JN 0055.60 Tape 149 Std 84 °F	
Office Work	Surveyed by Newman	
Checked	Notes Newman Date	
Date	Indexed H. E. OTT	

W.S. 36, A-1

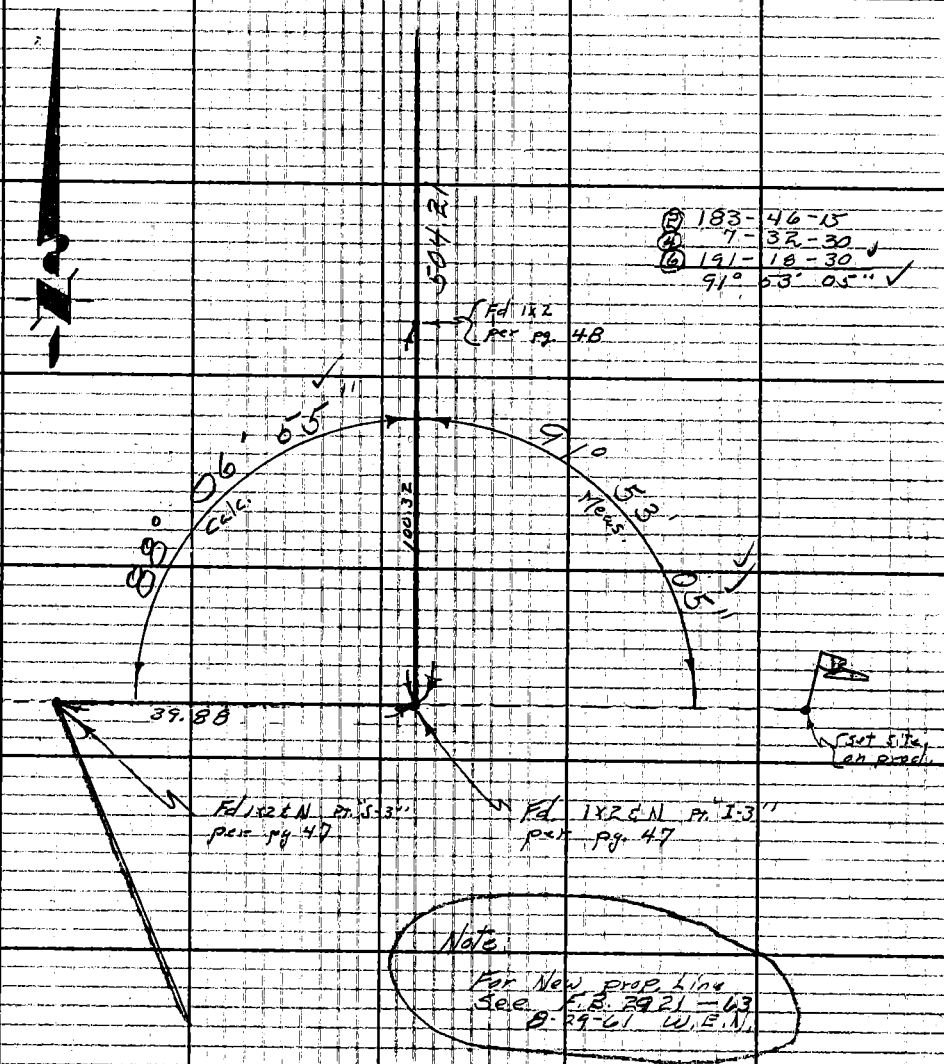

(3) 183-46-15
(4) 7-32-30
(6) 191-18-30
91° 53' 05"

Note:
For New prop. Line
See F.B. 2921-63
8-29-61 W.E.N.

Note: Any Additions or Changes on This Sheet Must be Made or Circled in Red Ink With Date and Name of Person Making Change.

Do not extend this side of this line.

PLEASE RETURN TO
LOS ANGELES COUNTY ENGINEER
403 LOS ANGELES COUNTY ENGINEERING BLDG.

76F3098 CE # 310 3-61

F. B. 2921 PG. 62

W.S. 36, A-1

Cont. Lx. Pg. 56

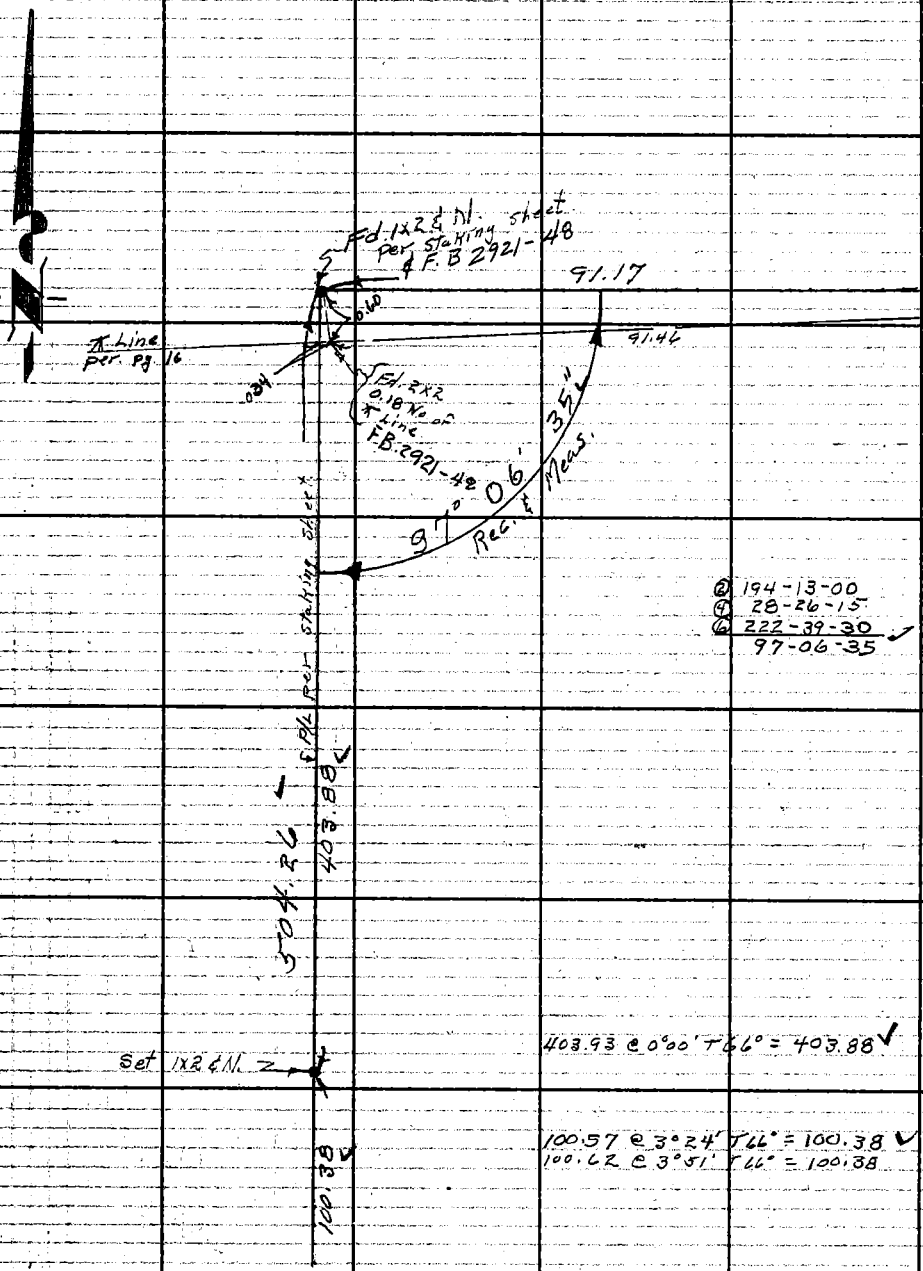

② 194-13-00
④ 28-26-15
⑥ 222-39-30
97-06-35

403.93 @ 0°00' T66° = 403.88

100.57 @ 3°24' T66° = 100.38
100.62 @ 3°51' T66° = 100.38

Cont. Top pg. 63

PLEASE RETURN TO
LOS ANGELES COUNTY ENGINEER
403 LOS ANGELES COUNTY ENGINEERING BLDG.
Do not extend this side of this line.
Note: Any Additions or Changes on This Sheet Must be Made or Circled in Red Ink With Date and Name of Person Making Change.

Notes Ck'd by H. E. AUSTIN	Survey of Ramona Land Rec Proj
Map No.	JN0055.60 Tape 149 Std 84 °F
Office Work	Surveyed by Dougherty
Checked	Notes Newman Date 8-29-61
Date	Indexed H. E. OTT SEP 6 '61

F.B. 2921 PG. 63

W.S. 36, A-1

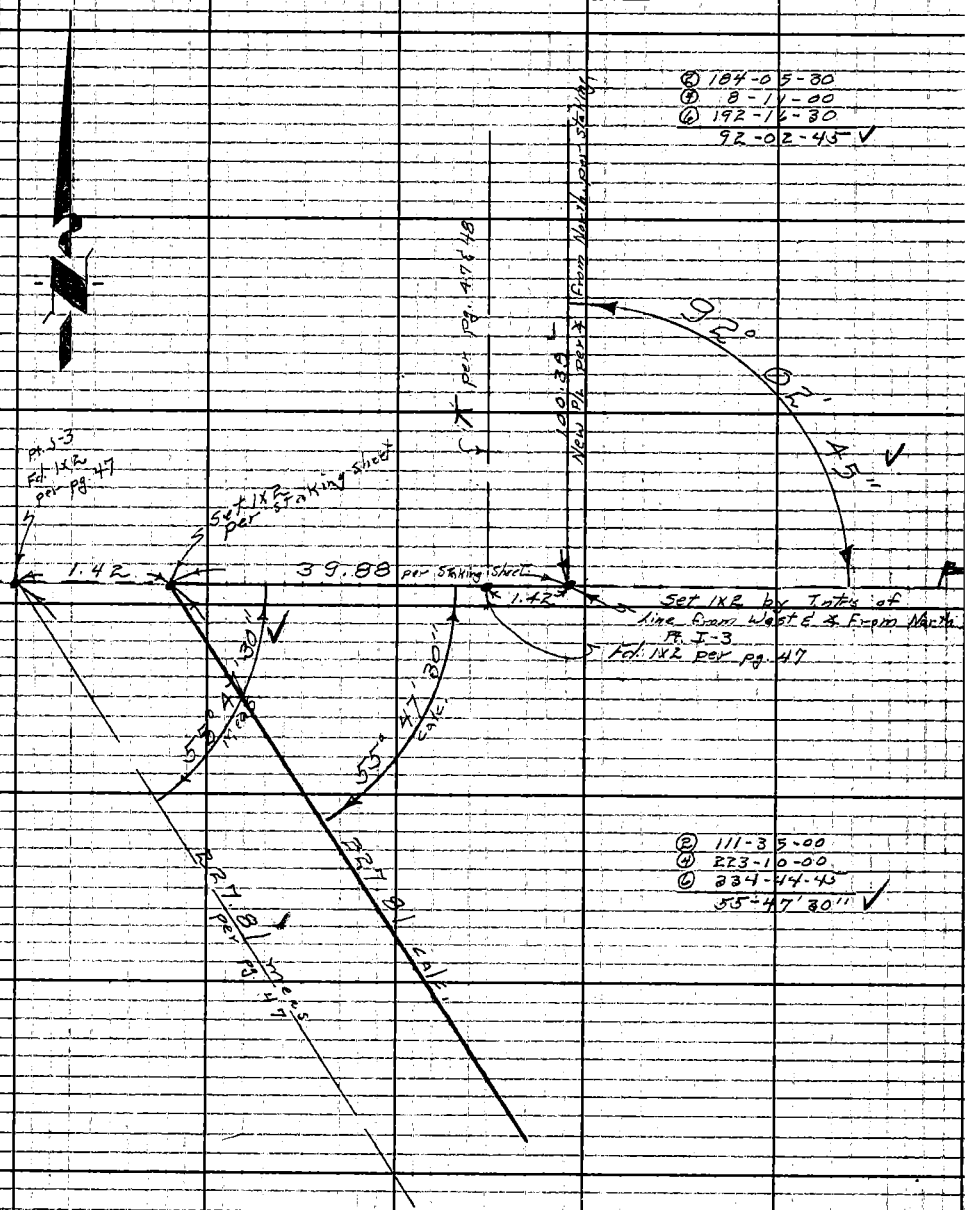

Cont. Top pg. 64

Note: Any Additions or Changes on This Sheet Must be Made or Circled in Red Ink With Date and Name of Person Making Change

Do not extend notes this side of this line.

RETURN TO
LOS ANGELES COUNTY ENGINEER
7700 LOS ANGELES COUNTY ENGINEERING BLDG.

763099 CE #247 7-59

F.B. 2921 PG. 64

Cont. Bot. pg. 63

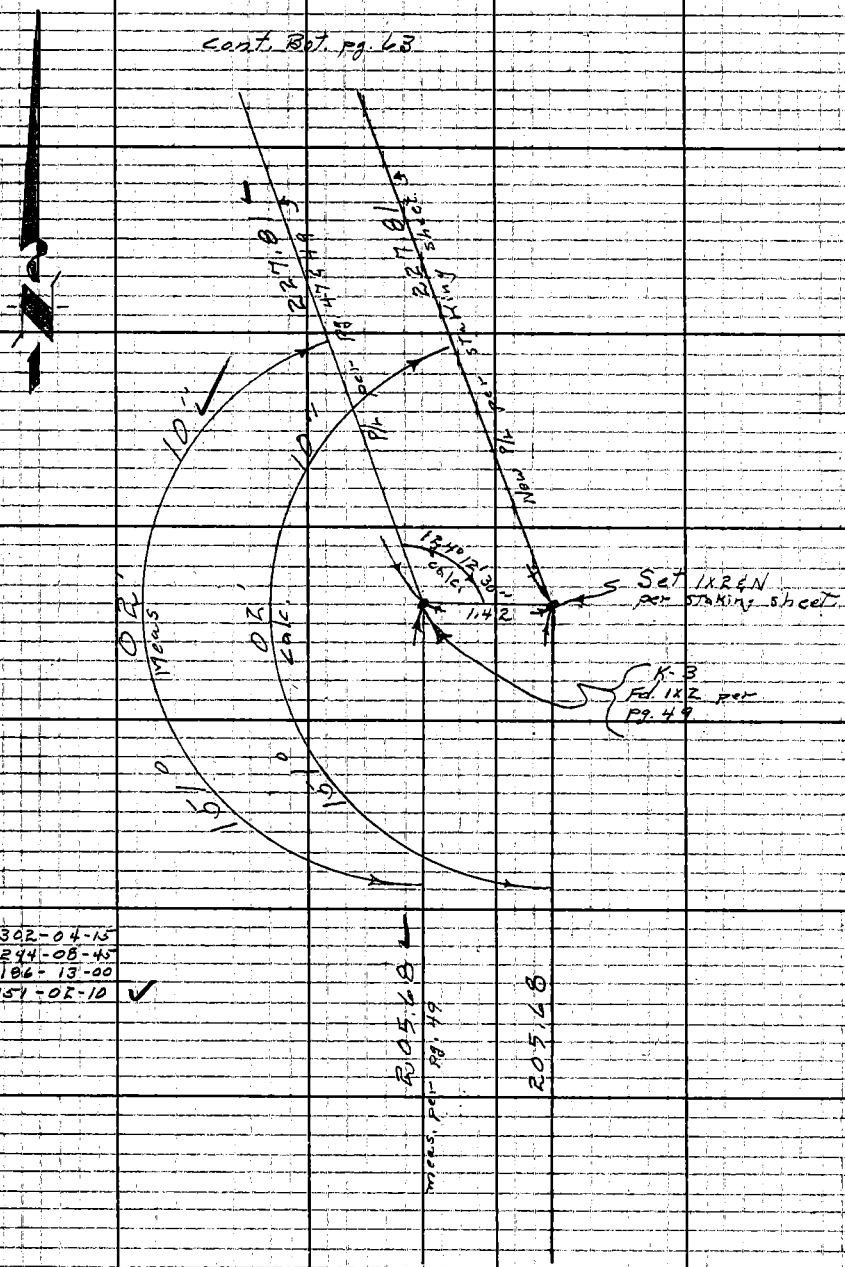

② 302-04-15
④ 244-08-45
⑥ 186-13-00
151-02-10 ✓

Cont. Top pg. 65

W.S. 36 A-1

RETURN TO
LOS ANGELES COUNTY ENGINEER
00 LOS ANGELES COUNTY ENGINEERING BLDG.

Do not extend notes this side of this line.

Note: Any Additions or Changes on This Sheet Must be Made or Circled in Red Ink With Date and Name of Person Making Change.

Notes Ck'd by H. E. AUSTIN	Survey of Ramona Land Rec. Proj.	F.B. 2921	PG. 65
Map No.	JN 0055.60 Tape 149 Std 84 °F		
Office Work	Surveyed by Dougherty		
Checked	Notes Newman Date 8-30-61		
Date	Indexed H. E. OTT SEP 6 '61		

W.S. 36, A-1

Note: Any Additions or Changes on This Sheet Must be Made or Circled in Red Ink With Date and Name of Person Making Change.

Do not extend notes this side of this line.

RETURN TO
LOS ANGELES COUNTY ENGINEER
700 LOS ANGELES COUNTY ENGINEERING BLDG.

Cont. Bot. pg. 64

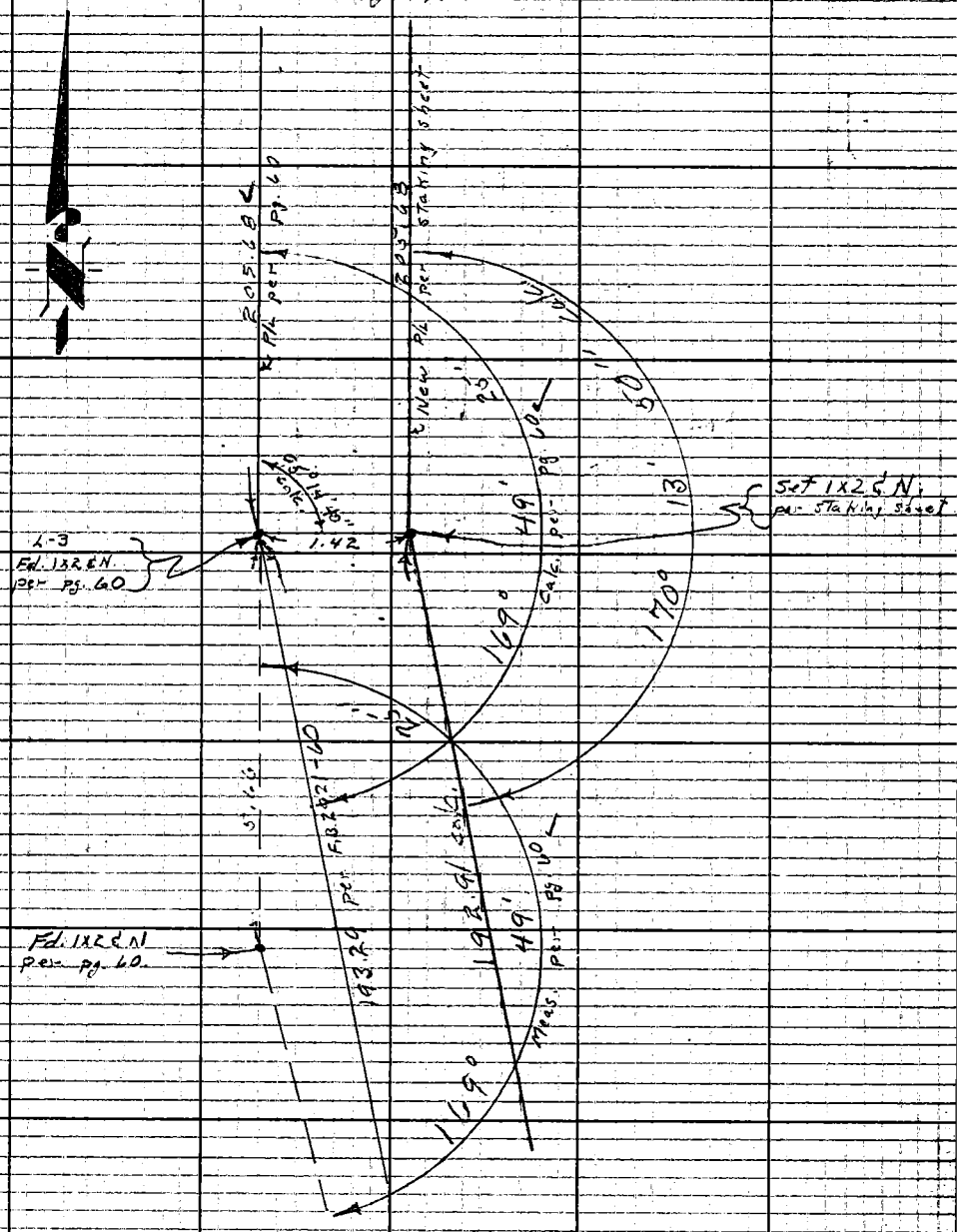

Cont. Top pg. 66

76309S CE #247 7-53

F.B. 2921 PG. 66

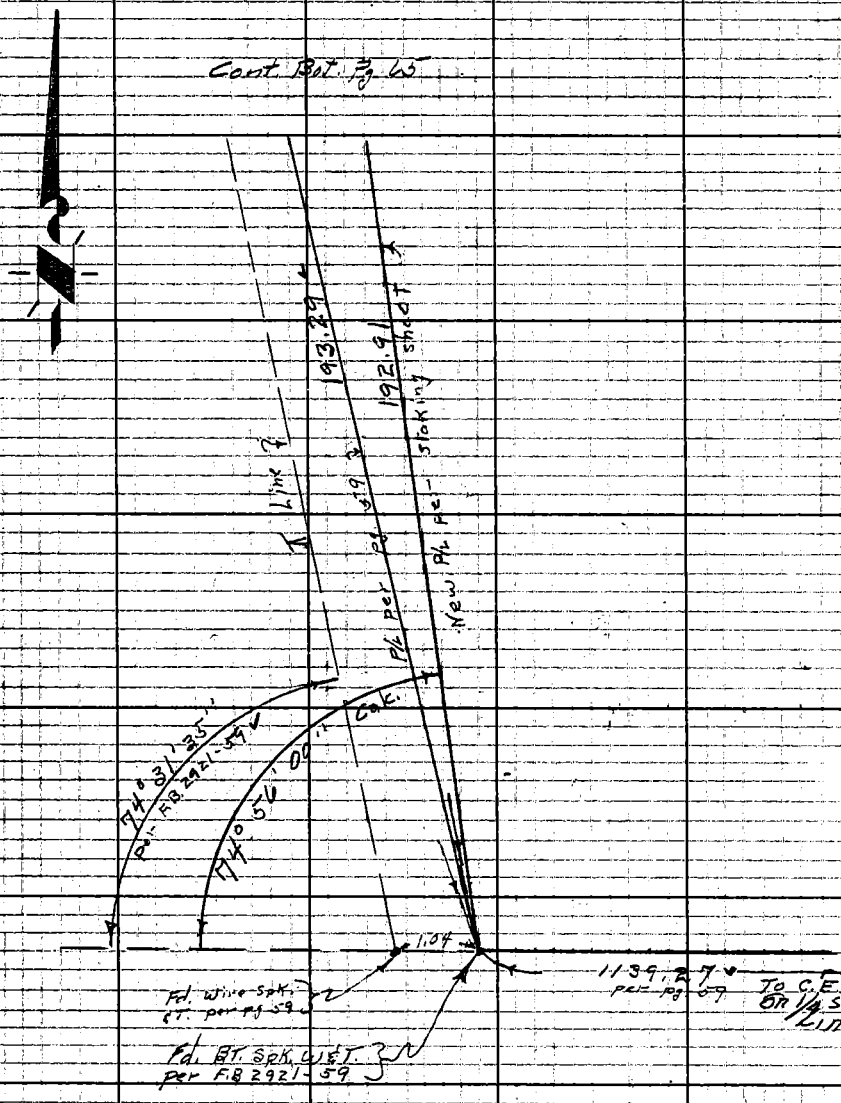

W.S. 36, A-1

RETURN TO
LOS ANGELES COUNTY ENGINEER
700 LOS ANGELES COUNTY ENGINEERING BLDG.

Do not extend notes this side of this line.

Note: Any Additions or Changes on This Sheet Must be Made or Circled in Red Ink With Date and Name of Person Making Change.

Notes Ck'd by H. E. AUSTIN	Survey of RAMONA LND. REC	F.B. 2921 PG. 67
Map No.	JN 0055.60 Tape 0188 Std 6.8 °F	
Office Work	Surveyed by A.N. Hellstrom	
Checked	Notes A.N.H. Date 12-1-61	
Date	Indexed H. E. OTT	

DEC 7 '61

J.N. 0055.60

RAMONA LAND RECLAMATION

PROPOSED ℄
OF
CASUDA CANYON DRIVE
FROM
EXISTING CASUDA CNYN. DR.
IN THE NEW TRACT
TO
RAMONA AVE.

FOR GRADES SEE F.B. 2921 - pgs. 71-76

A.N. Hellstrom
D. Burkholder
L.W. Jones
G.P. Alwin

Notes: Any Additions or Changes on This Sheet Must be Made or Circled in Red Ink With Date and Name of Person Making Change.

Do not extend notes this side of this line.

RETURN TO
LOS ANGELES COUNTY ENGINEER
900 LOS ANGELES COUNTY ENGINEERING BLDG.

763095 CE #247 7-59



Cont. On Bottm. Pg. 69
F.B. 2921 PG. 68
See pg. 19
1.0
Set 1x2 N&T.
39+56.51 E.C.
Elev. 377.47
L-1
Fd 1x2 & Nail
pr. pg. 19
P.L. 1
Set 1x2 N&T.
D = 19°-47'-40"
R = 470.00
T = 82.00
50.98
104°-59'-35"
Turned This Angle
pr. pg. 20
N-28°-31'-07" W
CANYON
Set
1x2 N&T.
37+94.14 BC
Elev. 385.47
Estab. Pt
pr. pg. 20
1.04
155.49
123.66
N 89-43'-35" E
(30)
(30)
℄ Pt. "M"
Fd. 1x2 & Nail
pr. pg. 20
37+79.15
Set 1x2 N&T
Rec. Dist. Pr. Field
Map From ℄ Pt. "M"
37+66±
13'
Gone
Curb Line
Approx Split of Curbs
CP SUDA
Exist Crbz
M-1
1x2 & N pr. pg. 21
122.10
1.0 OFF SET
Fd. 2" I.P. - Cmt. & Spk
pr. pg. 20
LONG BEACH FREEWAY
6' Chn Lnk
Fnc.
FREEWAY
pr. pg. 20
R/W
1.0
89.02
Split of Angle
Fd
1x2 & Tck.
pr. pg. 20
1.01
Nail on 1.0 Ft. OFF LN
pr. pg. 20
168°-13'-40"
pr. pg. 20
(1) 104-59-35
W.S. 36, A-1
RETURN TO
LOS ANGELES COUNTY ENGINEER
700 LOS ANGELES COUNTY ENGINEERING BLDG.
Do not extend notes this side of this line.
Note: Any Additions or Changes on This Sheet Must be Made or Circled in Red Ink With Date and Name of Person Making Change.

W.S. 36, A-1

Notes Ck'd by H. E. AUSTIN	Survey of RAMONA LND. REC
Map No.	JN 0055.60 Tape 0188 Std 68 °F
Office Work	Surveyed by A.N. Hellstrom
Checked	Notes A.N.H. Date 12-4-61
Date	Indexed H. E. OTT

F.B. 2921 PG. 69

Cont. On Bottm. Pg. 70

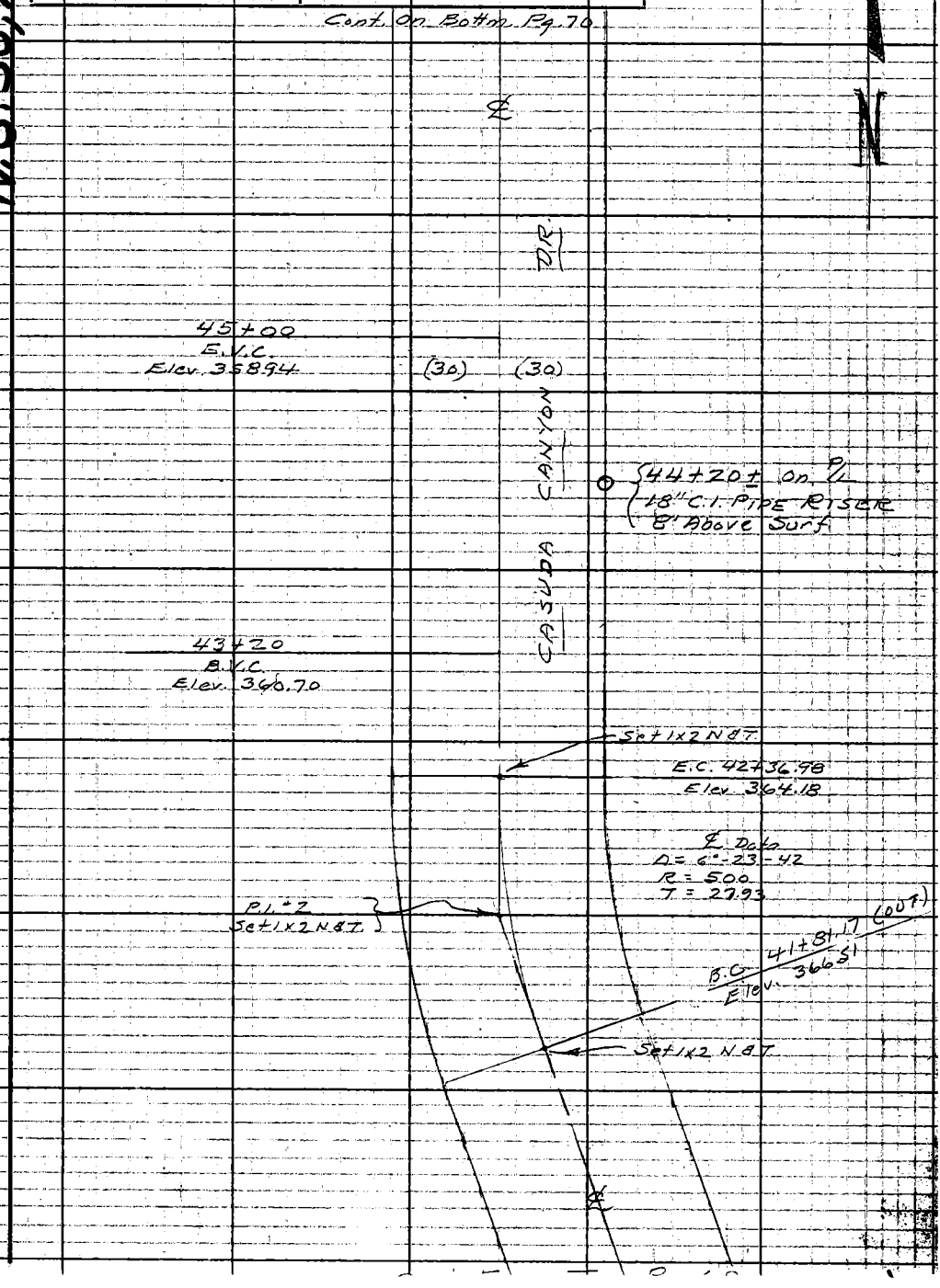

Note: Any Additions or Changes on This Sheet Must be Made or Circled in Red Ink With Date and Name of Person Making Change.

Do not extend notes this side of this line.

RETURN TO
LOS ANGELES COUNTY ENGINEER
700 LOS ANGELES COUNTY ENGINEERING BLDG.

763098 CE #247—7-53

F.B. 2921 PG. 70

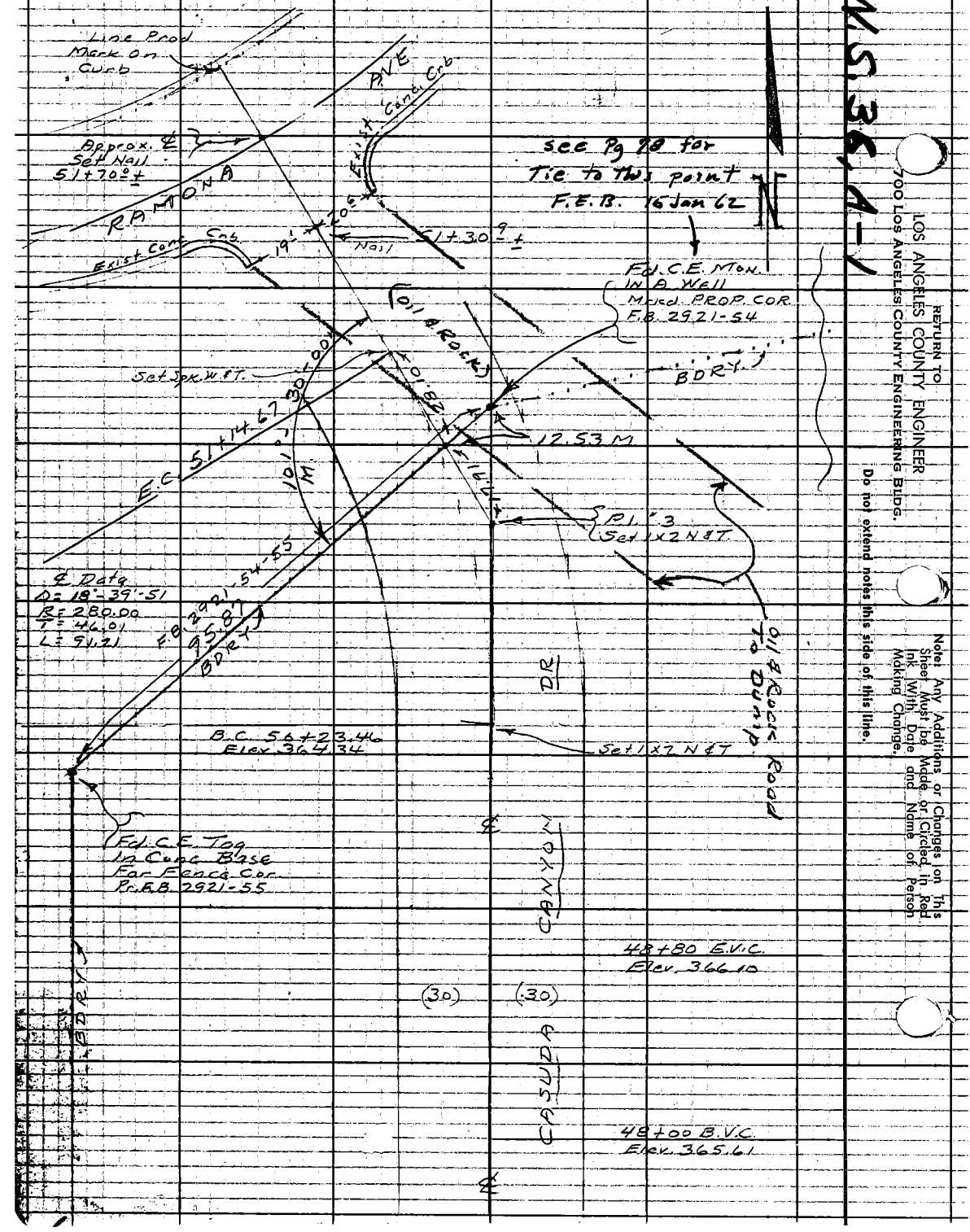

RETURN TO
LOS ANGELES COUNTY ENGINEER
700 Los Angeles County Engineering Bldg.

Do not extend notes this side of this line.

Note: Any Additions or Changes on This Sheet Must be Made or Circled in Red Ink With Date and Name of Person Making Change.

Profile No.	Notes Red	Plotted	Job No. 0055.60	Division No. 11	F. B. 2921	Pg. 71
	Date	Date	Survey of RAMONA LAND RECLAM.			
X-Sec. No.	Notes Chkd	Checked	Survey by Hellstrom	Notes D.B.	Date 12-4-61	
	Date	Date	Map No.	Indexed H. E. OTT	Date DEC 7 61	

J.N. 0055.60

RAMONA LAND RECLAM.

GRADES AT EAST PROPERTY LINE OF CASUDA CANYON DRIVE

IN RAMONA LAND RECLAM PROJ.

FROM STA. 37+79.15 TO STA. 51+79.69 (℄ RAMONA AVE)

FOR PLAN OF ℄ SEE F.B. 2921 - pgs. 67-68-69-70

A.N. HELLSTROM
D. BURKHOLDER
L.W. JONES
G.P. ALWIN

STATION	B.S.	H.I.	F.S.	ELEV.

NOTE: ANY ADDITIONS OR CHANGES ON THIS SHEET MUST BE MADE OR CIRCLED IN RED INK, WITH DATE AND NAME OF PERSON MAKING CHANGE.

Do not extend notes this side of this line.

PLEASE RETURN TO
LOS ANGELES COUNTY SURVEYOR
726 LOS ANGELES COUNTY ENGINEERING BLDG.

761.298 S & E #307 9-54

76L298 S & E #307 9-54

PLEASE RETURN TO
LOS ANGELES COUNTY SURVEYOR
726 LOS ANGELES COUNTY ENGINEERING BLDG.

NOTE: ANY ADDITIONS OR CHANGES ON THIS SHEET MUST BE MADE OR CIRCLED IN RED INK, WITH DATE AND NAME OF PERSON MAKING CHANGE.

Do not extend notes this side of this line.

STATION	B. S.	H. I.	F. S.	ELEV.			
PT. "B"				370	84	PT. "B" - Elev. 370.842 - F.B. 2921-42 - East Side Of Creek Fd. 1x2 Mrkd Pt "B" With Barber Pole Contr. Pole For Topog. Control	
Set T.B.M. "Y				387	20	T.B.M. "Y - CASUDA CANYON DR. - Chis "□" (Square At End of Exist Crb. On East Side Near Beginning of This Proj (37+66 ±)	
						GRADE	C/F
37+66±	East Sd Top Exist Conc. Crb			387.	20		
37+66±	East Sd. Gutter " "			386.	56		
37+79 15	℄			386	3		
37+94 14	B.C. ℄			385	3	385.47	F-0.2
"	30' R - E. PROP LN.			393	1	385.47	C-7.6
38+34 74	℄			382	6	383.47	F-0.9
"	30' R			387	8	383.47	C-4.3
38+75 34	℄			379	9	381.47	F-1.6
"	30' R			384	5	381.47	C-3.0

F. B. 2921 Pg. 72 Job No. 8055.60 Division No. 11 Notes Red. Plotted Profile
Survey of RAMONA LAND RECLAM. Date Date No. X-Sec.
Survey by Hellstrom Notes D.B. Notes Chkd. Checked
Indexed H. E. OTT Date Date No.

76L298 S & E #307 9-54

PLEASE RETURN TO
LOS ANGELES COUNTY SURVEYOR
726 LOS ANGELES COUNTY ENGINEERING BLDG.

NOTE: ANY ADDITIONS OR CHANGES ON THIS SHEET MUST BE MADE OR CIRCLED IN RED INK, WITH DATE AND NAME OF PERSON MAKING CHANGE.

Do not extend notes this side of this line.

STATION	B. S.	H. I.	F. S.	ELEV.		GRADE	C/F	
39+15.94	℄			377	5	379.47	F-2.0	
"	30' R.			383	6	379.47	C-4.1	
39+56.51	E.C. ℄			375	5	377.47	F-2.0	
"	" 30' Rt			384	1	377.47	C-6.6	
40+00	℄			374	1	375.35	F-1.3	4.88%
"	30' Rt			384	8	375.35	C-9.4	
40+50	℄			373	1	372.91	C-0.2	
"	30' Rt			384	2	372.91	C-11.3	
41+00 ⊙	℄			371	95	370.47	C-1.5	
"	30' Rt			381	5	370.47	C-11.0	
41+50	℄			371	0	368.03	C-2.7	
"	30' Rt			376	8	368.03	C-8.8	
41+51.17	E.C. ℄ Not set					366.51		
"	" 30' Rt			370	7	366.51	C-4.2	
42+36.98	E.C. ℄			364	7	364.18	C-0.5	
"	" 30' Rt			370	1	364.18	C-5.9	4.19%

Profile Notes Red ____ Plotted ____ Job No. 0055.60 Division No. 11 F.B. 2921 PG. 73
No. ____ Date ____ Date ____ Survey of RAMONA LAND RECLAM.
X-Sec. Notes Chkd ____ Checked ____ Survey by Hellstrom Notes D.B. Date 12-4-61
No. ____ Date ____ Date ____ Map No. ____ Indexed H. E. OTT Date ____

76L298 S & E #307 9-54

PLEASE RETURN TO
LOS ANGELES COUNTY SURVEYOR
726 LOS ANGELES COUNTY ENGINEERING BLDG.

NOTE: ANY ADDITIONS OR CHANGES ON THIS SHEET MUST BE MADE OR CIRCLED IN RED INK, WITH DATE AND NAME OF PERSON MAKING CHANGE.

Do not extend notes this side of this line.

STATION	B. S.	H. I.	F. S.	ELEV.		GRADE	C/F	
42+50	℄			364	0	363.63	C-0.4	4.19%
"	30' Rt			370	2	363.63	C-6.6	
43+00	℄			360	9	361.53	F-0.6	
"	30' Rt			369	4	361.53	C-7.9	
43+20.0	B.V.C	℄		360	0	360.70	F-0.7	B.V.C
"	"	30' Rt		369	3	360.70	C-8.6	
43+50	℄			359	7	359.60 / 359.44	C-0.1	
"	30' Rt			369	3	359.60	C-9.7	
44+00	℄			359	7	359.48 / 358.34	C-0.2	
"	30' Rt			368	8	359.48	C-9.3	V.P.I. 358.38 44+10 / 356.93
44+50	℄			360	0	358.29 / 357.84	C-1.7	
"	30' Rt			369	3	358.29	C-11.0	
45+00.0	E.V.C	— ℄	(Not set)			358.94		E.V.C
"		30' Rt		370	1	358.94	C-11.2	
45+50	℄		(Not set)			360.05		
"	30' Rt			369	8	360.05	C-9.8	2.22%
46+00	℄		(Not set)			361.16		
" ⊙	30' Rt			365	53	361.16	C-4.4	
46+50	℄		(Not set)			362.27		
"	30' Rt			363	8	362.27	C-1.5	

F. B. 2921 Pg. 74 Job No. 0055.60 Division No. 11 Notes Red Plotted Profile
Survey of Ramona Land Reclam. Date Date No.
Survey by Hellstrom Notes D.B Notes Chkd Checked X-Sec.
Indexed H. E. OTT Date Date Date No.

76L-296 CE 307 11-58

PLEASE RETURN TO
LOS ANGELES COUNTY ENGINEER
700 LOS ANGELES COUNTY ENGINEERING BLDG.

NOTE: ANY ADDITIONS OR CHANGES ON THIS SHEET MUST BE MADE OR CIRCLED IN RED INK, WITH DATE AND NAME OF PERSON MAKING CHANGE.

Do not extend notes this side of this line.

STATION	B.S.	H.I.	F.S.	ELEV.		GRADE	C/F		
47+00	℄		(Not set)			363.38		2.22%	
"	30' Rt			365	2	363.38	C-1.8		
47+50	℄		(Not set)			364.49			
"	30' Rt			366	3	364.49	C-1.8		
48+00.9	B.V.C. ℄		(Not set)			365.61		V B.V.C	
"		30' Rt		367	0	365.61	C-1.4		
48+40	℄		(Not set)			365.85			
"		30' Rt		368	0	365.85	C-2.1		
48+80.0	E.V.C. ℄		(Not set)			366.10			
"		30' Rt		369	2	366.10	C-3.1	^ 1.23%	
49+00	℄		(Not set)			365.85			
" ⊙	30' Rt			369	81	365.85	C-4.0		
49+50	℄		(Not set)			365.23			
"	30' Rt			371	3	365.23	C-6.1		
50+00	℄		(Not set)			364.61			
"	30' Rt			373	7	364.61 / 363.84	C-9.1		
50+23.46	B.C. ℄			374	4	364.34	C-10.6	V	V.P.I.
"	"	30' Rt		374	4	364.34	C-10.1	<5.25%	
50+69.06	M.O.C. ℄			372	4	361.95	C-10.4		
"		30' Rt		367	43	361.95	C-5.4	A.C. Pavement	

Profile Notes Red ____ Plotted ____ Job No. 0055.60 Division No. 11 F.B. 2921 PG. 75
No. ____ Date ____ Date ____ Survey of RAMONA LAND RECLAIM. Date 12-4-61
X-Sec. Notes Chkd. ____ Checked ____ Survey by Hellstrom Notes P.B. ____
No. ____ Date ____ Date ____ Map No. ____ Indexed H. E. OTT Date ____

76L-298 CE 307 11-58

PLEASE RETURN TO
LOS ANGELES COUNTY ENGINEER
700 LOS ANGELES COUNTY ENGINEERING BLDG.

NOTE: ANY ADDITIONS OR CHANGES ON THIS SHEET MUST BE MADE OR CIRCLED IN RED INK, WITH DATE AND NAME OF PERSON MAKING CHANGE.

Do not extend notes this side of this line.

STATION	B.S.	H.I.	F.S.	ELEV				
					GRADE	C/F		
51+14.0	E.C. ℄			359 90	359.55	C-0.3	A.C.	Pavement
"	30' Rt			364 7	359.55	C-5.4		
51+31.0	℄			358 65	358.69	GR.	A.C.	Pavement
"	20.5 Rt Top Exist Crb.			360 24				
"	19.1 Lt " " "			358 65				
51+70.0±	Approx ℄ RAMONA Exist A.C. Pvmt			356 68	GRADE	GR.	A.C.	Pavement
B.M. R-8				355 99	B.M. R-8 - Elev. 355.99 - F.B. 2921-43 - S.W. Cor of South Service Road (San Bernardino Frwy) & Entrance To Dump. 2' W of W. End C.R. - Bk. In Ld. Cut B.M. R-8 In Top of Curb			

F.B. 2921 Pg. 76 Job No. 0055.60 Division No. 11 Notes Red Plotted Profile
Survey of RAMONA LANE PELLAM Date Date No. X-Sec.
Survey by Hallstrom Notes D.B. Notes Chkd. Checked
Indexed H. F. OTT Date Date No.

Notes Ck'd by	Survey of Ramona Land Rec. Proj
Map No.	JN 0055.60 Tape 0135 Std 68° °F
Office Work	Surveyed by F. E. Brooks
Checked	Notes F. E. Brooks Date 15 Jan 1962
Date	Indexed H. E. OTT JAN 1 8 '62

F.B. [illegible] PG. 77

J.N. 0055.60

RAMONA LAND REC. PROJ

ADDITIONAL TIES
of
PROP. COR.
at Ramona Blvd
and Casuda Canyon Dr.

F.E. Brooks
J.M. Maldonado
E. Martinez
G.E. Cook
G.R. Esquer

Note: Any Additions or Changes on This Sheet Must be Made or Circled in Red Ink With Date and Name of Person Making Change.

Do not extend notes this side of this line.

RETURN TO
LOS ANGELES COUNTY ENGINEER
700 LOS ANGELES COUNTY ENGINEERING BLDG.

76F3095 CE #247—3-57

F.B. 2921 PG. 78

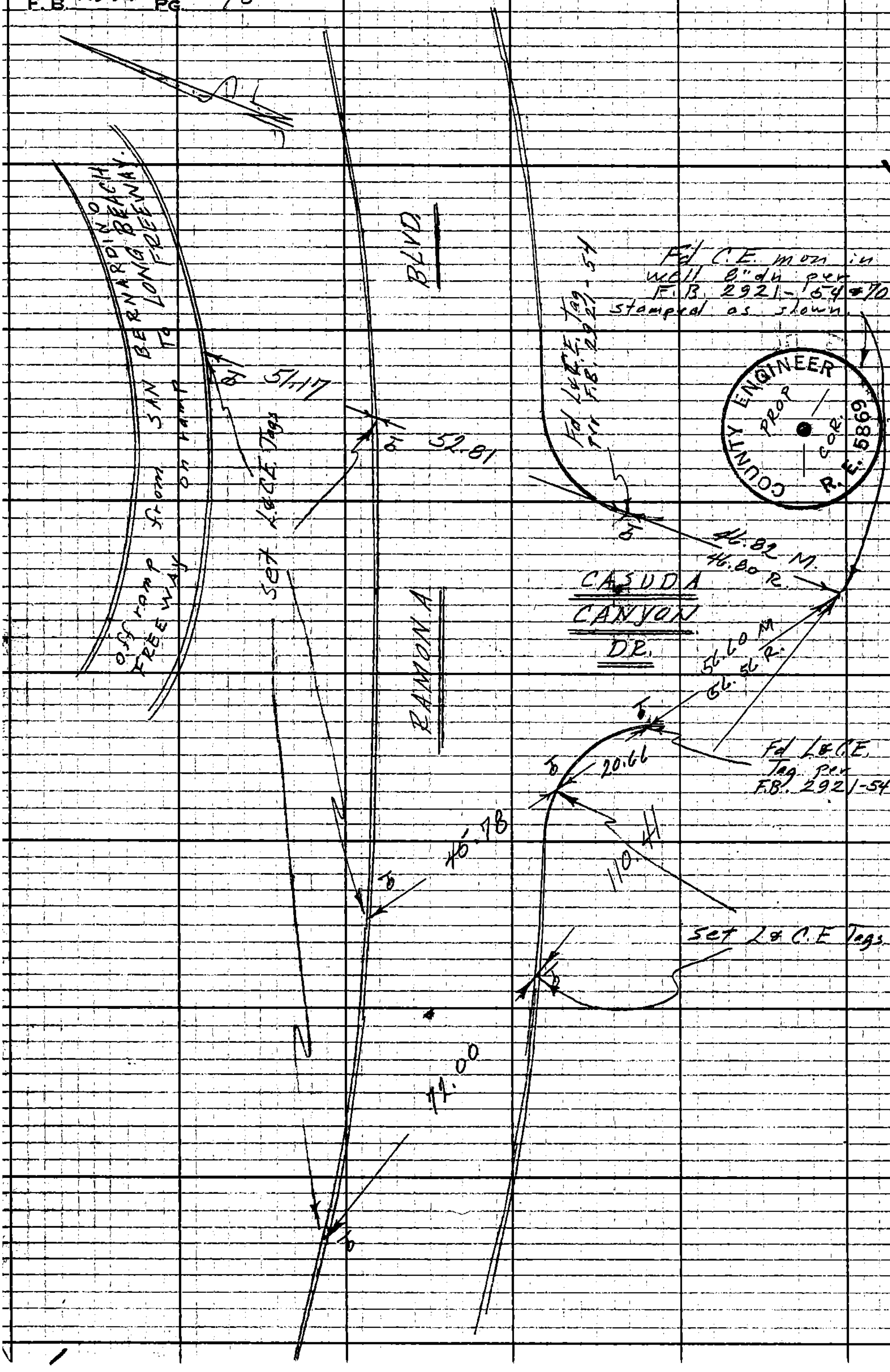

RETURN TO
LOS ANGELES COUNTY ENGINEER
700 LOS ANGELES COUNTY ENGINEERING BLDG.

Do not extend notes this side of this line.

Note: Any Additions or Changes on This Sheet Must be Made or Circled In Red Ink With Date and Name of Person Making Change.

Notes Ck'd by H. E. AUSTIN	Survey of RAMONA LAND RECLAMATION PROJECT		F.B. 2921 PG. 79
Map No.	JN 9832.02 Tape	Std 68 °F	
Office Work	Surveyed by U. H. Brown		
Checked	Notes J.H.B.	Date 4-64	
Date	Indexed E. J. GALLI	JUN 1 2 64	

CAP PROJ # 9832.02

RAMONA LAND RECLAMATION PROJECT
STAKING PERIMETER FENCE
SPEC NO. 2399 DD of 1963

April 1964

TAPE # 67
" 1 67

PARTY
U.H. Brown
T.C. Peterson
A. Caro
R.C. Clifford

Note: Any Additions or Changes on This Sheet Must be Made or Circled in Red Ink With Date and Name of Person Making Change.

Do not extend this side of this line

PLEASE RETURN TO
LOS ANGELES COUNTY ENGINEER
403 LOS ANGELES COUNTY ENGINEERING BLDG.

76F309S CE #3 0 6-62

F. B. 2921 Pg. 80

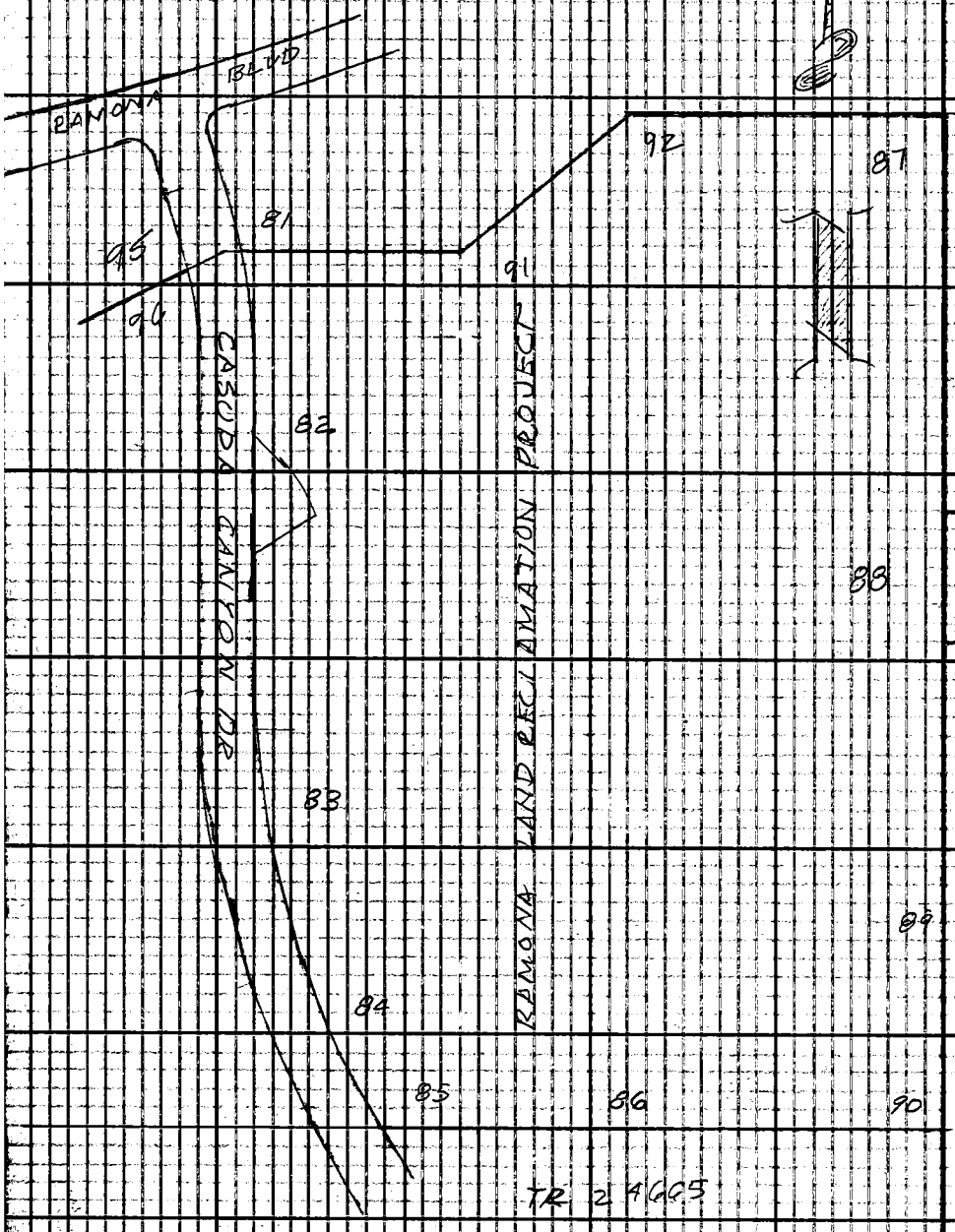

PLEASE RETURN TO
LOS ANGELES COUNTY ENGINEER
403 LOS ANGELES COUNTY ENGINEERING BLDG.

Do not extend this side of this line.

Note: Any Additions or Changes on This Sheet Must be Made or Circled in Red Ink With Date and Name of Person Making Change.

Notes Ck'd by H. F. AUSTIN	Survey of RAMONA LAND ~~RECLAMATION PROJ~~	F. B. 2921 PG. 81
Map No.	JN 9832.02 Tape 99 Std 84 °F	
Office Work	Surveyed by A. H. Brown	
Checked	Notes A. H. Brown Date 4-64	
Date	Indexed J. GALLI	

W.S. 36, A-1

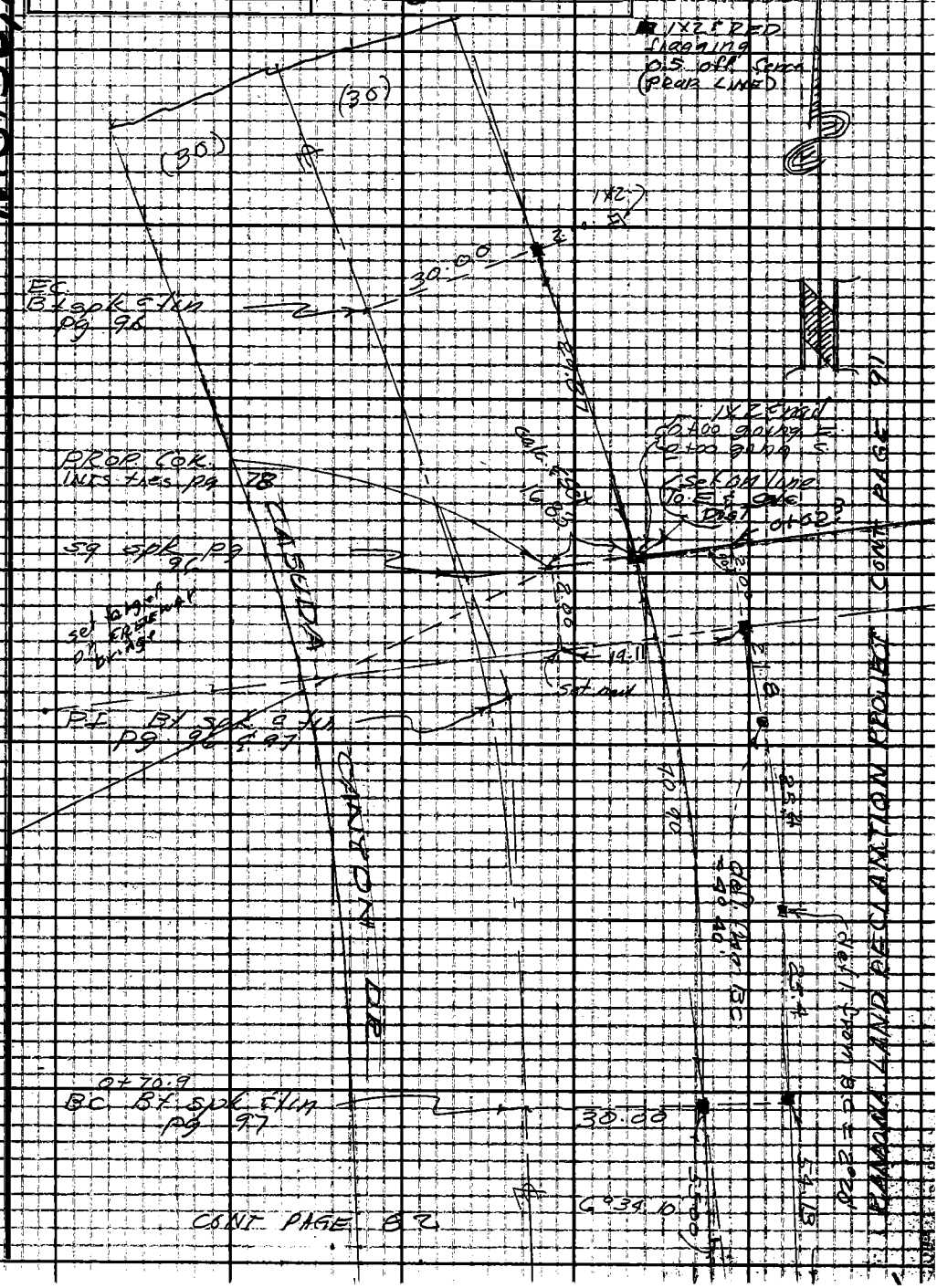

Note: Any Additions or Changes on This Sheet Must be Made or Circled in Red Ink With Date and Name of Person Making Change.

Do not extend this side of this line.

PLEASE RETURN TO
LOS ANGELES COUNTY ENGINEER
403 LOS ANGELES COUNTY ENGINEERING BLDG.

76F309S CE #310 6-62

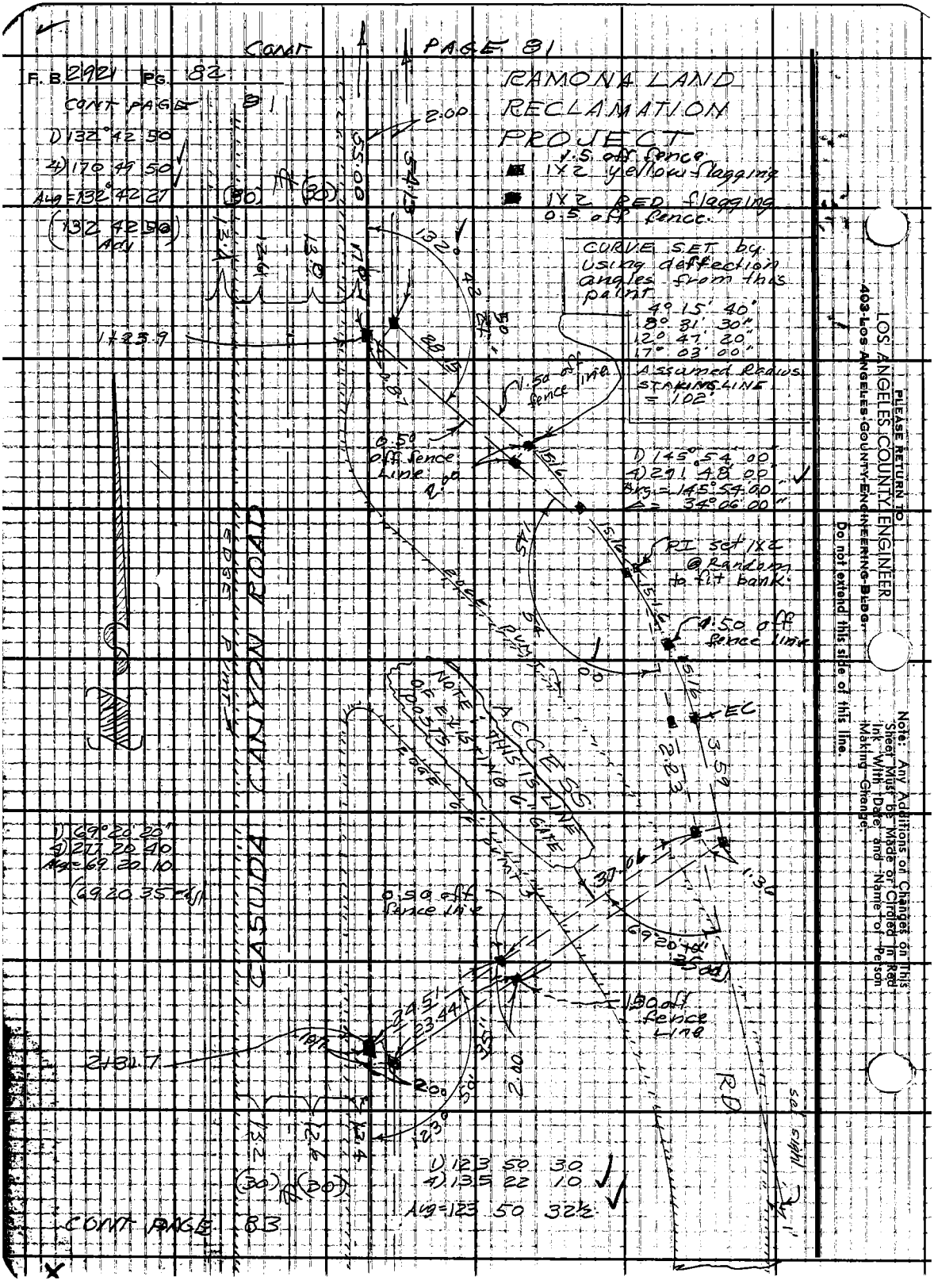
CONT PAGE 81
F. B. 2921 PG. 82
CONT PAGE 81
1) 132° 42 50
4) 170 49 50
Avg = 132° 42 27
(132 42 50) Adj
RAMONA LAND RECLAMATION PROJECT
1.5 off fence
1X2 yellow flagging
1X2 RED flagging
0.5 off fence
CURVE SET by using deflection angles from this point
4° 15' 40"
8° 31' 30"
12° 47' 20"
17° 03' 00"
Assumed Radius STAKING LINE = 102'
1.50 off fence line
0.50 off fence line
1) 145° 54 00
4) 291 48 00
Avg = 145° 54 00
Δ = 34° 06 00"
PI set 1X2 @ Random to fit bank
1.50 off fence line
EC
ACCESS
NOTE: THIS IS LINE OF EXISTING 6" GATE POSTS
CASUDA CANYON ROAD
EDGE PUMP
1) 69° 20 20"
4) 277 20 40
Avg = 69 20 10
(69 20 35 adj)
0.50 off fence line
1.50 off fence line
2+31.7
1) 123 50 30
4) 135 22 10
Avg = 123 50 32½
CONT PAGE 83
PLEASE RETURN TO
LOS ANGELES COUNTY ENGINEER
403 LOS ANGELES COUNTY ENGINEERING BLDG.
Do not extend this side of this line.
Note: Any Additions or Changes on This Sheet Must be Made or Circled in Red Ink With Date and Name of Person Making Change.

W.S. 36, A-1

Notes Ck'd by H. E. AUSTIN	Survey of RAMONA LAND RECLAMATION PROJ.	F.B. 2921 PG. 83
Map No.	JN 983202 Tape 67 Std 84 °F	
Office Work	Surveyed by J. H. Brown	1X2 2.00 off P/L 1.5 off F/L
Checked	Notes U.N.B. Date 4-64	
Date	Indexed C. J. GALLI	1X2 on P/L 0.5 off F/L



Note: Any Additions or Changes on This Sheet Must be Made or Circled in Red Ink With Date and Name of Person Making Change.

Do not extend this side of this line

PLEASE RETURN TO LOS ANGELES COUNTY ENGINEER 403 LOS ANGELES COUNTY ENGINEERING BLDG.

76F309S CE #310 6-62

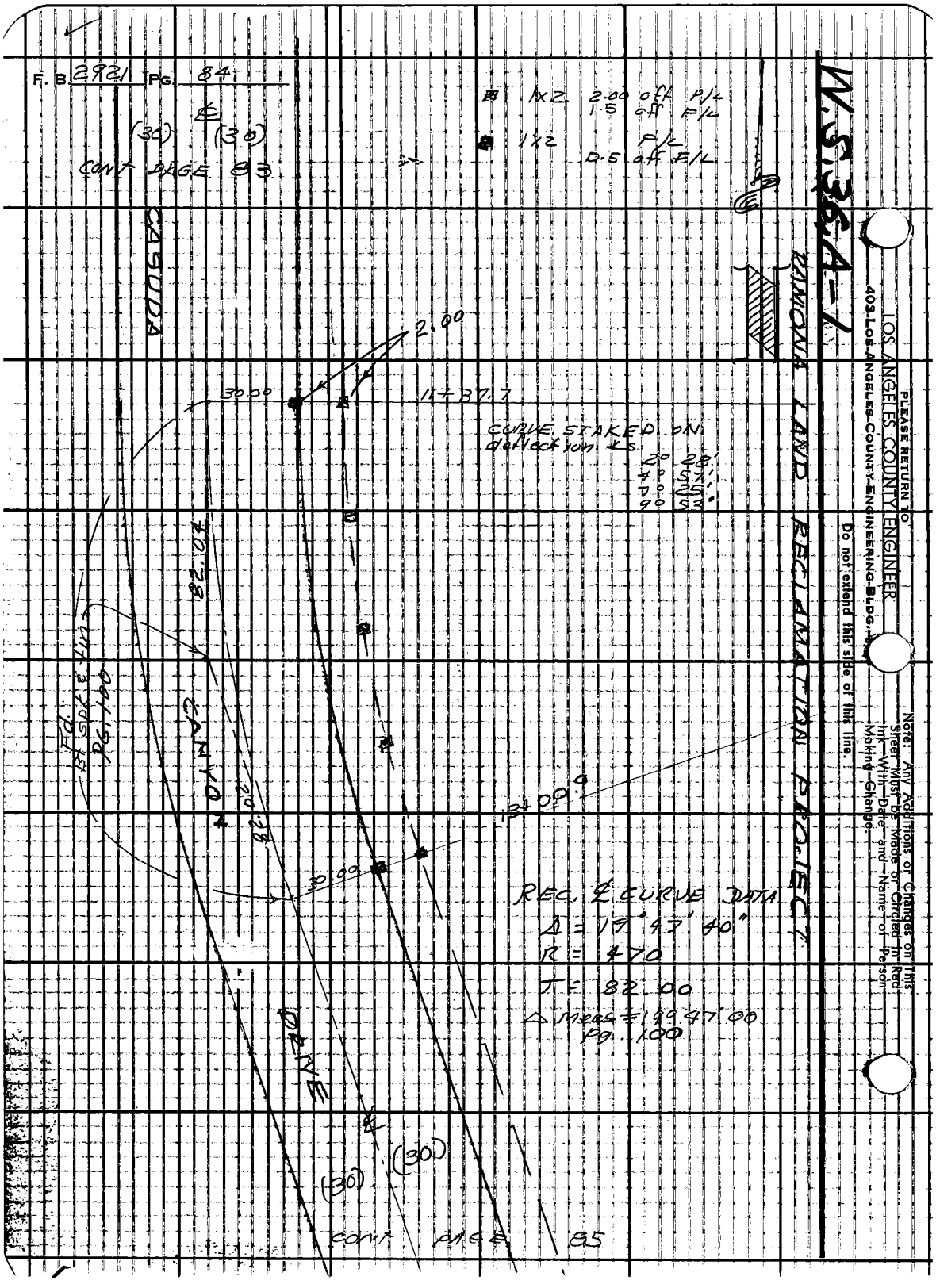
F. B. 2921 PG. 84
(30) (30)
CONT PAGE 83
1X2 2.00 off P/L
1.5 off F/L
1X2 F/L
0.5 off F/L
W.S.36.A-1
RAMONA LAND RECLAMATION PROJECT
CASUDA
2.00
30.00
11+37.7
CURVE STAKED ON deflection ∠s
2° 28'
4° 57'
7° 25'
9° 53'
82.04
Fd. Bt spk & lin PG. 100
CANYON
20.28
13+09.0
30.00
REC. ℄ CURVE DATA
Δ = 19° 47' 40"
R = 470
T = 82.00
Δ Meas = 19° 47' 00
Pg. 100
DRIVE
(30)
(30)
CONT PAGE 85
PLEASE RETURN TO
LOS ANGELES COUNTY ENGINEER
403 LOS ANGELES COUNTY ENGINEERING BLDG.
Do not extend this side of this line.
Note: Any Additions or Changes on This Sheet Must be Made or Circled in Red Ink With Date and Name of Person Making Change.

W.S. 36, A-1

Notes Ck'd by H. E. AUSTIN	Survey of RAMONA LAND RECLAMATION PROJ	F. B. 292 / PG. 85
Map No.	C.P. J.N. 9832.02 Tape 67 Std 84 °F	
Office Work	Surveyed by J.H. Brown	1X2 2.00 off P/L 1.5 off F/L
Checked	Notes J.H.B. Date 4-64	1X2 P/L 0.5 off F/L
Date	Indexed J. GALLI	

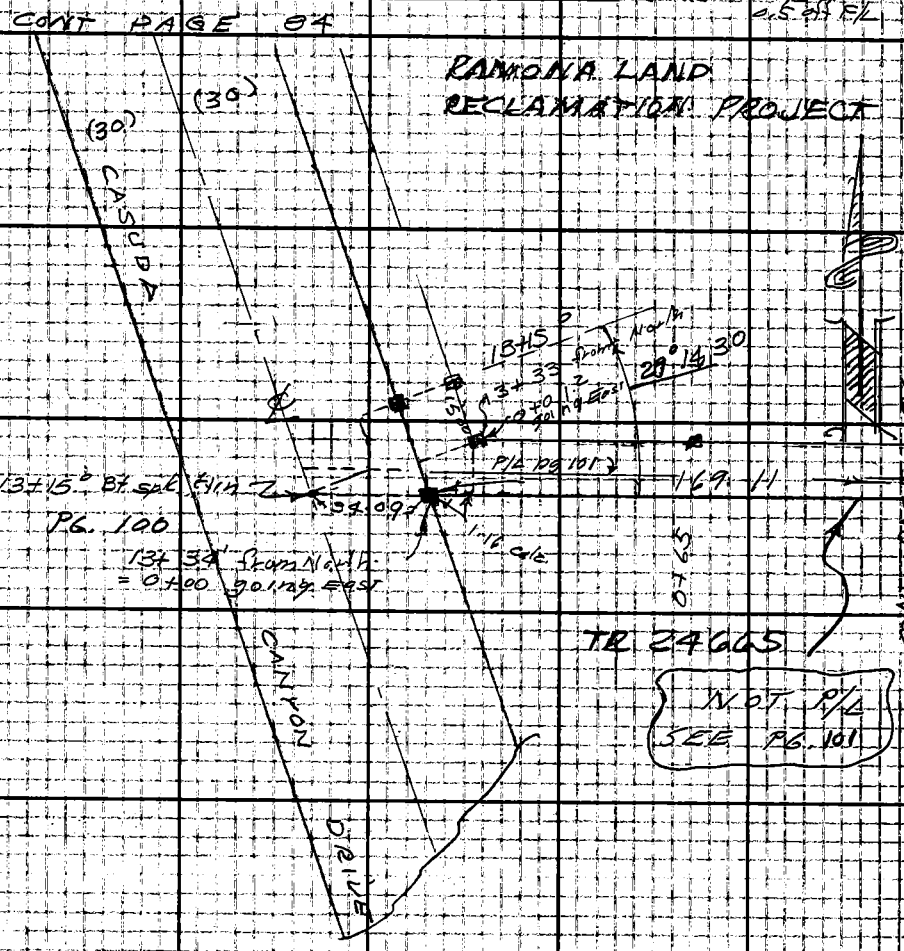

Note: Any Additions or Changes on This Sheet Must be Made or Circled in Red Ink With Date and Name of Person Making Change.

Do not extend this side of this line.

PLEASE RETURN TO
LOS ANGELES COUNTY ENGINEER
403 LOS ANGELES COUNTY ENGINEERING BLDG.

76F309S CE #310 6-62

F.B 2921 PG 86 Tape "67 Std @ 84°

4.80 Lev (T=66) = 4.80 4.80
4.80 Lev (T=66) = 4.80

132.09 (T=66) @ 16° 28' 00" = 126.65 126.64
131.50 (T=66) @ 15° 36' 20" = 126.63

37.67 (T=66) Lev = 37.67 37.67
37.67 (T=66) Lev = 37.67

169.11

103.08 (T=62) @ 12° 18' = 100.71
198.06 (T=62) Lev = 198.03
299.74 } 298.73
299.79 (T=86) @ 4° 48' = 298.73

300.49 (T=62) @ 1° 15' = 300.38 } 300.37
300.52 (T=62) @ 1° 32' = 300.37

211.20 (T=62) @ 1° 48' = 211.07 } 211.06
211.07 (T=62) Lev = 211.04

2.00 Lev = 2.00 } 2.00
2.00 Lev = 2.00

812.16

CONT PAGE 85 RAMONA LAND RECLAMATION PROJ.

1+20.7 1+69.1 2+69.8 3+69.2 4+67.8 6+18.3 7+67.8 8+72.5

2' offset LINE

CONT PAGE 90

P/L P95 90 200 101 & 103

169.11

set nail wiggle pt.

812.16 NOT SOUTH PROP. LINE

■ = 1X2 & yellow flagging 1.5 North of fence line

PLEASE RETURN TO
LOS ANGELES COUNTY ENGINEER
403 LOS ANGELES COUNTY ENGINEERING BLDG.

Do not extend this side of this line.

Note: Any Additions or Changes on This Sheet Must be Made or Circled in Red Ink With Date and Name of Person Making Change.

W.S. 36, A-1

Notes Ck'd by H. E. AUSTIN	Survey of RAMONA LAND RECLAMATION PROJ.
Map No.	CR 783202 Tape 67 Std 84 °F
Office Work	Surveyed by J. H. Brown
Checked	Notes J. H. B Date 4-64
Date	Indexed E. J. GALLI

F. B. 2921 PG. 87

1X2 ± yellow flagging: fence was built 1.5 plus correction indicated to place fence 0.5 off P/L

Re-Run 6-9-64 JHB

NO LINE CHECK MADE END

1) 89 49 30
4) 359 18 00
6) 178 57 00
Avg = 89 49 30 see below in red

CONT PAGE 92

5+81.5 6+68 6+82.01

Fd. Co. SURV. MON. FB 2921-10

NORTH PROP. LINE

2.00

15+55.79 m
15+55.66 Rec
FROM SOUTH

2' offset LINE

LINE STAKED FOR 1.5' So. of FENCE

15+53.79

~~1) 89°48'30"~~
~~4) 359°15'10"~~
~~6) 178°52'30"~~
~~Avg) 89°48'45"~~

14+15.82

0.98

A-7

13+58 Rec

13+32.00 0.03

(wiggle pt.)

12+94.29 0.03

12+82.6 Fd nothing

Fd nothing 12+45.6 A-5

12+29.06 0.06

3.43

2.07

12+25.63 TR COR. Fd 1½ I.P. Stag & L.S. 2602 DN18

TR 24664

11+46.04 m 0.07 1.96

11+46.09 Rec
FB 2921-9
Fd 2X2 Snail

FB 2921-9

10+71.41 0.09

TR 24664

RAMONA LAND RECLAMATION PROJECT

74.92 (T=84) @ 5°04' = 74.63
1071.41
1146.04

158.78 (T=84) @ 6°50' = 157.65
1071.41
1229.06

224.50 (T=84) @ 6°53' = 222.88
1071.41
1294.29

37.71 (T=90) Led = 37.71
1332.00
1332.00

83.93 (T=90) @ 2°52' = 83.82
1415.82
1415.82

139.43 (T=90) @ 8°20' = 137.97
1553.79
1553.79

2.00 Led = 2.00
1555.79

LINE TO C.S. MON.

LINE FOR 1.5' WEST OF FENCE

CTR. SEC.

CONT PAGE 88

Note: Any Additions or Changes on This Sheet Must be Made or Circled in Red Ink With Date and Name of Person Making Change.

Do not extend this side of this line.

PLEASE RETURN TO LOS ANGELES COUNTY ENGINEER 403 LOS ANGELES COUNTY ENGINEERING BLDG.

76F309S CE #310 6-62

F.B. 2921 PG. 88

CONT PAGE 87

1X2 & yellow flagging. Fence was built 1.5 plus indicated correction to place it 0.5 from P/L.

W.S. 36 A-1

PLEASE RETURN TO
LOS ANGELES COUNTY ENGINEER
403 LOS ANGELES COUNTY ENGINEERING BLDG.

Do not extend this side of this line.

Note: Any Additions or Changes on This Sheet Must be Made or Circled in Red Ink With Date and Name of Person Making Change.

RAMONA LAND RECLAMATION PROJECT

138.39 (T=98) @ 1°27' = 138.30
857.28
995.58

43.87 (T=94) @ 8°22' = 43.39
9.52 1.9
2.60 Lev = 2.60
949.59

214.67 (T=94) @ 4°07' = 214.13
1071.41 Pg 87

857.28

9+95.58 0.11

9+52.8 Removed

set nail 9+49.59 0.12 90°

8+57.28 0.12 1.88

1+88.3 0.13

1+17.2 0.15

6+30.96 0.16 1.89

5+50.6 0.17 1.31

LINE STAKED FOR 1.5' WEST OF FENCE

21 OFFSET LINE

LINE FOR NE COR RAMONA LAND FILL PROP THROU C.S. MON CTR SEC

Fd. Bd spk & tin flush in pump No. REF

Fd. L. & tk No. Ref

ALAMO DR

10° 9.9 17.2 18.76 24.30 5.00 23.95 18.53 10° 0.01 Fd. L & tk No. ref

TR 24664

A3 8+63.69 FB 2921-8 Fd. nothing

Rec = 8+57.23 Fd. 2X2 & nail per FB 2921-8

TR 24663

Fd. 2X2 & nail No. ref

Fd. 2X2 & nail no. ref

CONT PAGE 89

76F309S CE #310 6-62

PLEASE RETURN TO
LOS ANGELES COUNTY ENGINEER
403 LOS ANGELES COUNTY ENGINEERING BLDG.

Note: Any Additions or Changes on This Sheet Must be Made or Circled in Red Ink With Date and Name of Person Making Change

Do not extend this side of this line

Notes Ck'd by R. E. AUSTIN
Map No.
Office Work
Checked
Date

Survey of RAMONA LAND RECLAMATION PROJECT
C.I. 9832.02 Tape 99 Std 84 °F
Surveyed by J. H. Brown
Notes J. H. B. Date 4-64
Indexed C. J. GALE

CONT PAGE 88

RAMONA LAND RECLAMATION PROJECT

185.78 (T= 92) @ 1°22' = 185.74 ✓
2.00 (T= 92) @ Lev = 2.00 ✓
187.74 ✓
216.90 (T= 92) @ 6°00' = 215.72 ✓
403.46 ✓
229.99 (T= 90) @ 8°27' = 227.50 ✓
630.96 ✓ shown pg 88
228.42 (T= 90) @ 7°47' = 226.32 ✓
857.28 shown pg 88

■ 1x2 & yellow flagging with guard stake indicating offset to P/L

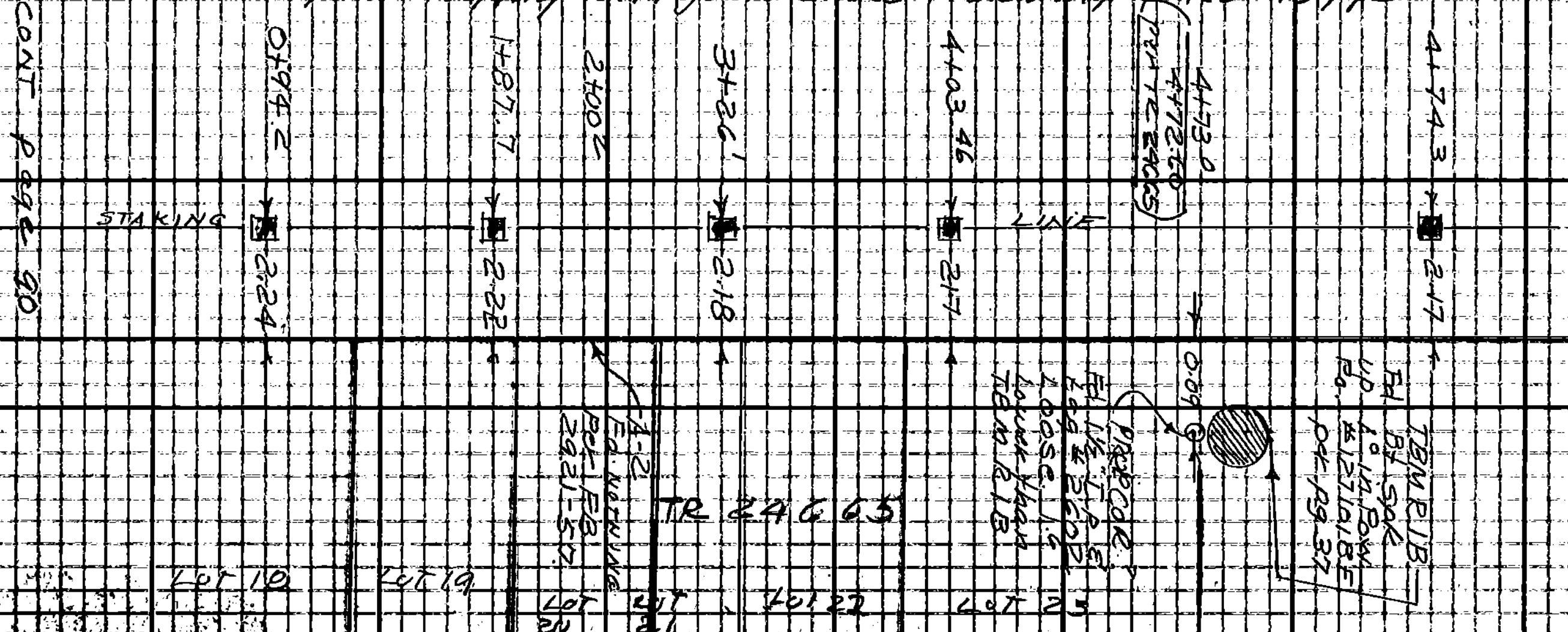

CONT page 90

F. B. 2921 PG 90

CONT PAGE 89

W.S. 36 A-7

B1, 1-17

PROP. COR.
Fd Co. ENGR MON per FB 2921-57 Leaning West & 0.27 West of line in slope of Fill MOVED ON TO LINE 4-27-64 JHB

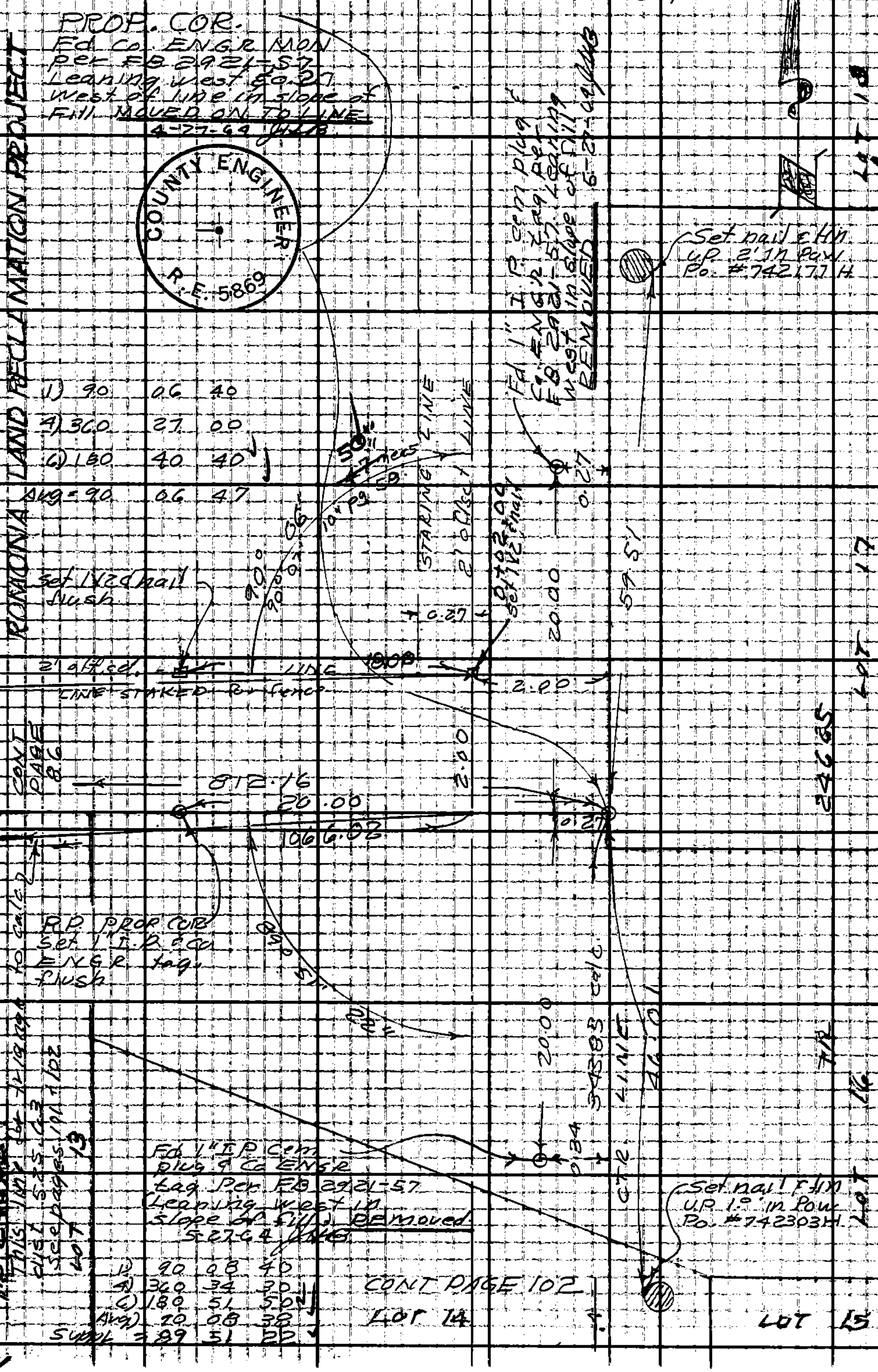

CONT PAGE 102

PLEASE RETURN TO
LOS ANGELES COUNTY ENGINEER
403 LOS ANGELES COUNTY ENGINEERING BLDG.
Do not extend this side of this line.
Note: Any Additions or Changes on This Sheet Must be Made or Circled in Red Ink With Date and Name of Person Making Change.

W.S. 35, A-1

Notes Ck'd by H. E. AUSTIN	Survey of RAMONA LAND RECLAMATION PROJECT
Map No.	JN 9832.02 Tape 67 Std @ 4 °F
Office Work	Surveyed by J. H. Brown
Checked	Notes J. H. B. Date 4-64
Date	Indexed [illegible]

F.B. 2921 PG. 91

80.67 (T=68) @ 23°56'50" = 73.72
16.83 pg 81
56.89

133.13 (T=70) @ 5°42' = 132.46
189.35 ~~188.35~~
- .65 - .65
188.70 ~~189.70~~

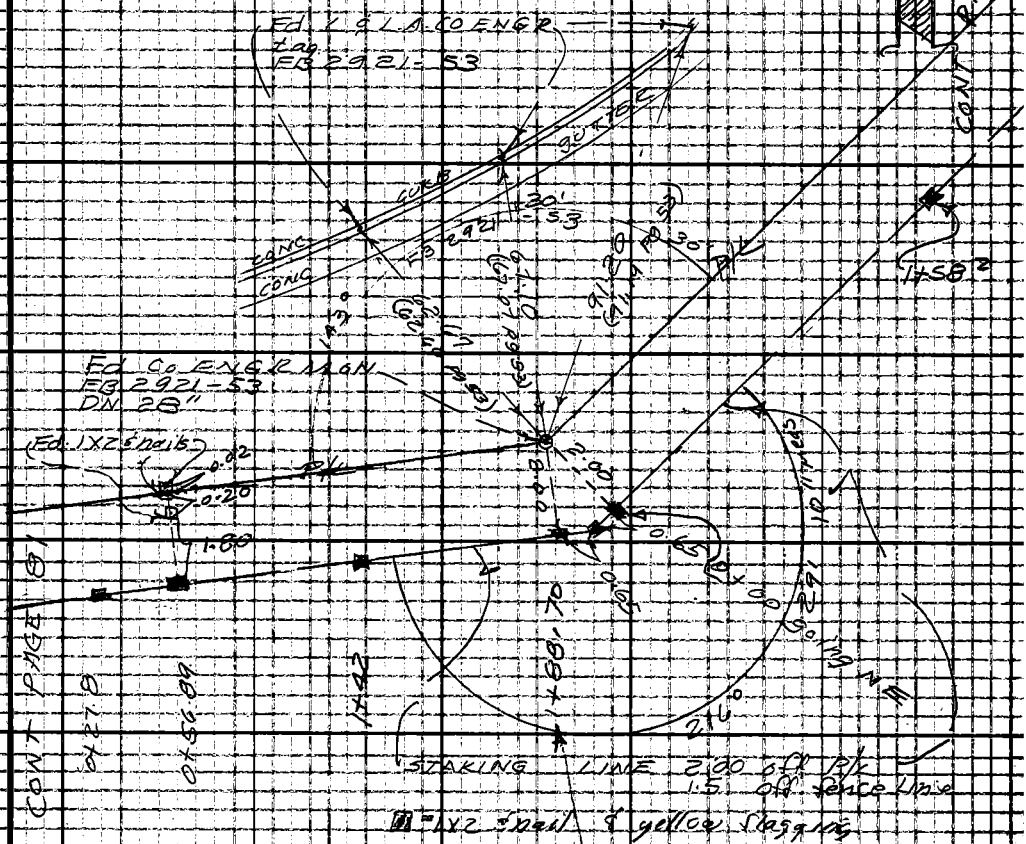

■ = 1X2 & nail & yellow flagging

1) 216 29 10
4) 145 56 50
6) 218 55 00
Avg = 216 29 10

205.52 pg 53
- 16.83
188.69

RAMONA LAND RECLAMATION PROJECT

Note: Any Additions or Changes on this Sheet Must be Made or Circled in Red Ink With Date and Name of Person Making Change.
Do not extend this side of this line.
PLEASE RETURN TO LOS ANGELES COUNTY ENGINEER 403 LOS ANGELES COUNTY ENGINEERING BLDG.
76F309S C.E. #310 6-62

F. B 2921 PG 92

000.79

165.24 (T=86) @ 4°46' = 164.67 ✓

144.52 (T=94) @ 9°24' = 142.59 ✓

276.42 (T=96) @ 8°25' = 273.46 ✓

90.25 (T=94) @ 16°59' = 86.32 ✓

14.18 (T=90) Lev = 14.18 ✓

682.01 ✓

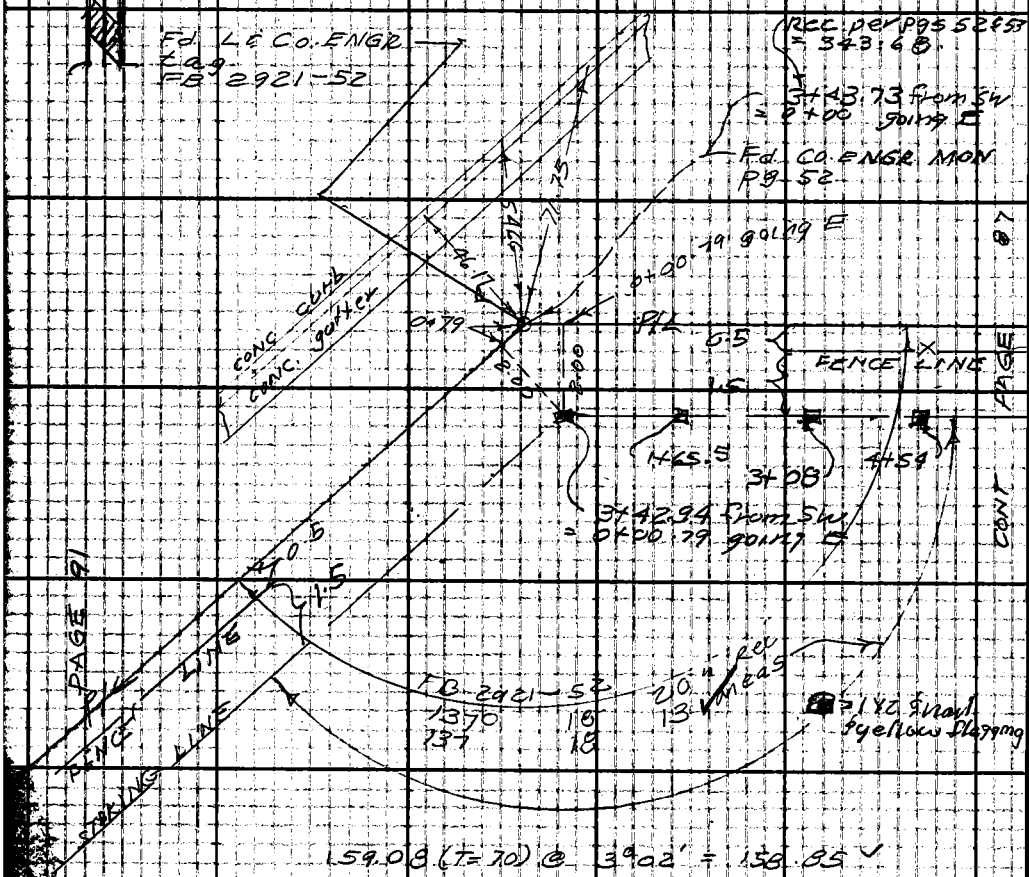

159.08 (T=70) @ 3°02' = 158.85 ✓

185.61 (T=90) @ 5°35' = 184.74 ✓

343.59 ✓

− .65

+ .79

343.73 ✓

1) 222° 42' 00"

4) 170° 46' 50" ✓

6) 256° 10' 40" ✓

Avg = 222° 41' 47" ✓

Expl. = 137 18 13 ✓

RAMONA LAND RECLAMATION PROJECT

W.S. 36, A-1

PLEASE RETURN TO
LOS ANGELES COUNTY ENGINEER
403 LOS ANGELES COUNTY ENGINEERING BLDG.

Do not extend this side of this line.

Note: Any Additions or Changes on This Sheet Must Be Made or Circled in Red Ink With Date and Name of Person Making Change.

Notes Ck'd by H. E. AUSTIN	Survey of RAMON LAND RECLAMATION PROJECT	F.B. 2921 PG. 93
Map No.	JN 0055.60 Tape 0218 Std 68 °F	
Office Work	Surveyed by J.H. Brown	
Checked	Notes J.H.B. Date 4-64	
Date	Indexed [illegible] J. GALLI JUN 1 2 64	

J.N. 0055.60

CASUDA CANYON DRIVE
CENTER LINE
FROM RAMONA BLVD southerly 2400'

April 1964

PARTY:
J.H. Brown
T.C. Peterson
A. Coro
R.C. Clifford

Note: Any Additions or Changes on This Sheet Must be Made or Circled in Red Ink With Date and Name of Person Making Change

Do not extend this side of this line

PLEASE RETURN TO
LOS ANGELES COUNTY ENGINEER
403 LOS ANGELES COUNTY ENGINEERING BLDG.

76F309S CE #310 6-62

F.B 2921 PG 94

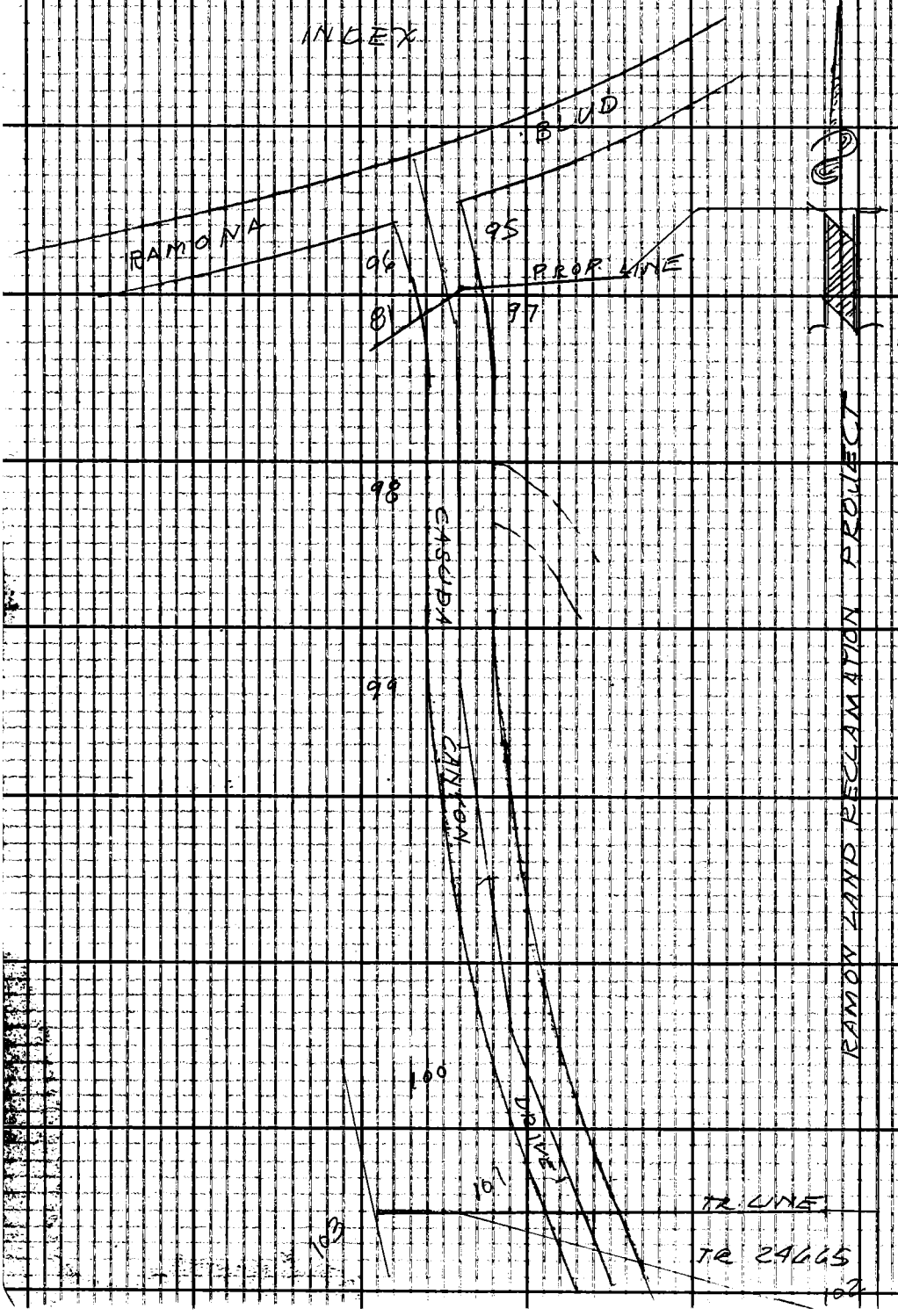

PLEASE RETURN TO
LOS ANGELES COUNTY ENGINEER
403 LOS ANGELES COUNTY ENGINEERING BLDG.

Do not extend this side of this line.

Note: Any Additions or Changes on This Sheet Must be Made or Circled in Red Ink With Date and Name of Person Making Change.

Notes Ck'd by H. E. AUSTIN	Survey of RAMONA LAND RECLAMATION PROJECT	F. B. 2921 PG. 95
Map No.	JN 005560 Tape 0218 Std 60 °F	
Office Work	Surveyed by J. H. Brown	
Checked	Notes J. H. B. Date 4-64	
Date	Indexed C. J. GALLY	

W.S. 36, A-1

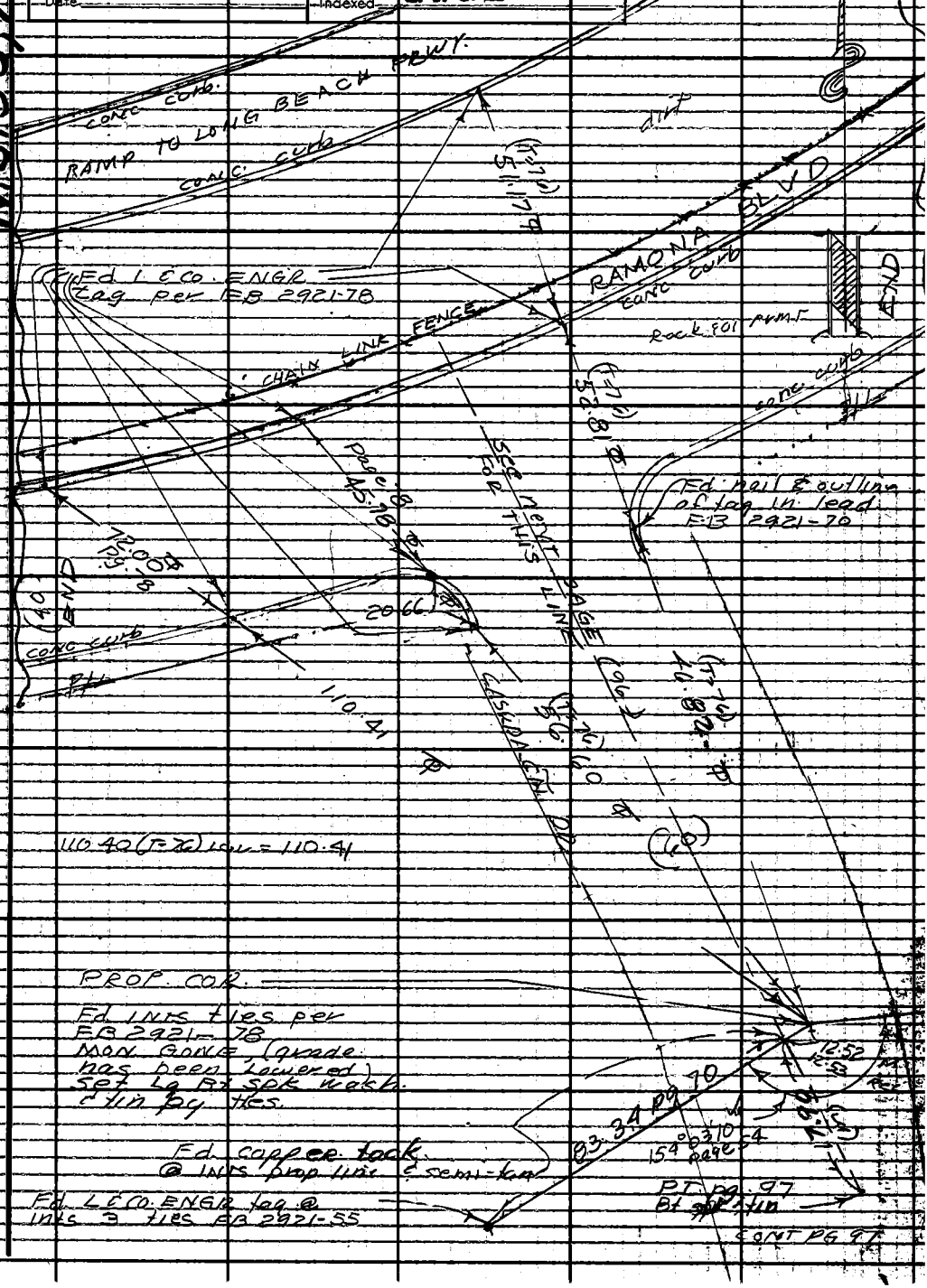

Note: Any Additions or Changes on This Sheet Must be Made or Circled in Red Ink With Date and Name of Person Making Change.

Do not extend this side of this line.

PLEASE RETURN TO
LOS ANGELES COUNTY ENGINEER
403 LOS ANGELES COUNTY ENGINEERING BLDG.

76F3095 CE #310 6-62

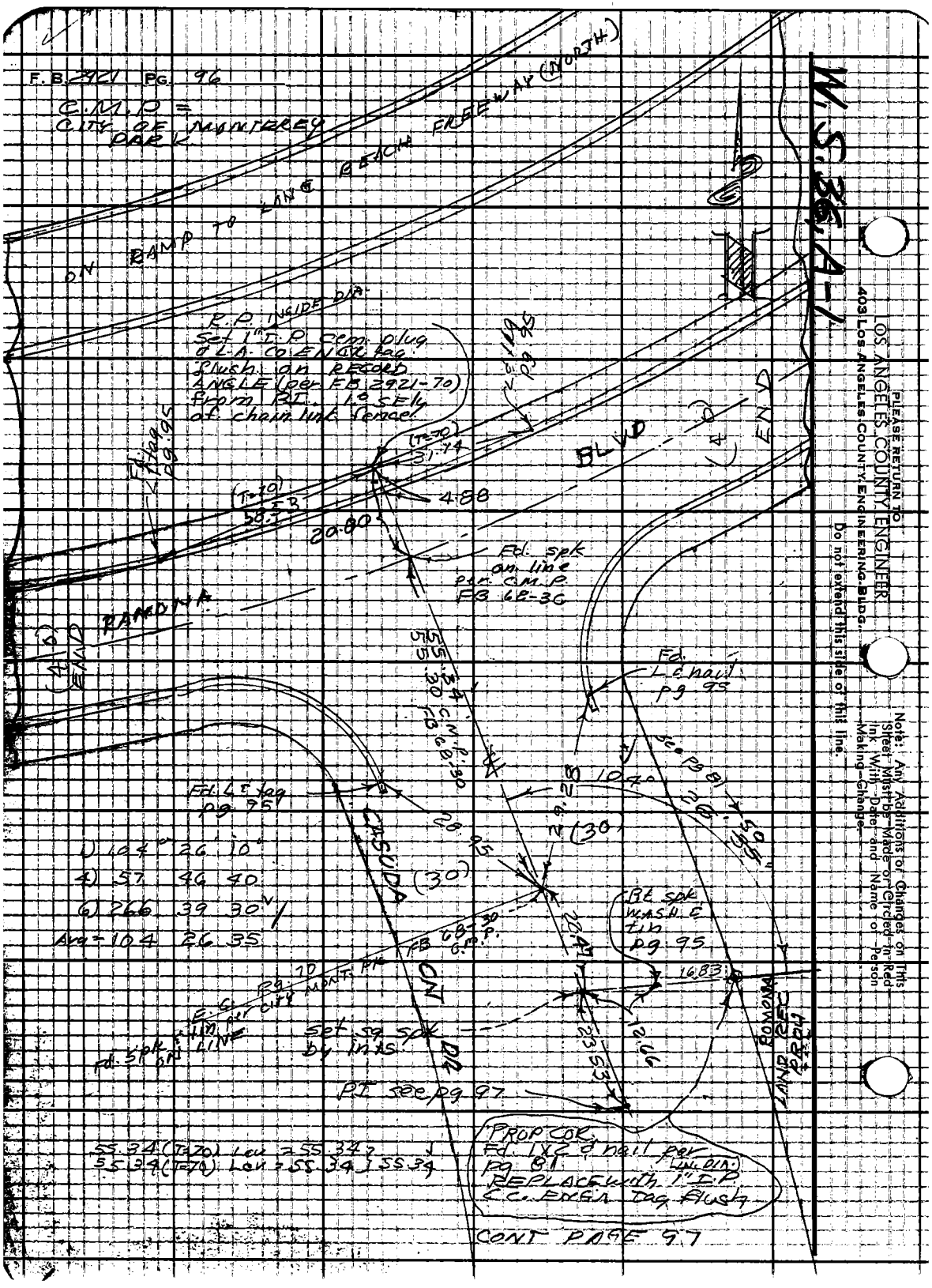
F.B. 2921 PG. 96
C.M.P. = CITY OF MONTEREY PARK
ON RAMP TO LONG BEACH FREEWAY (NORTH)
R.P. INSIDE DIA.
Set 1" I.P. cem. plug & L.A. CO. ENGR. tag flush on RECORD ANGLE (per FB 2921-70) from R.I. 1° SEL of chain link fence
Fd. L & tag pg. 95
(T=70) 31.74
(T=70) 58.53
4.88
20.80
BLVD
END
Fd. spk on line per C.M.P. FB 68-36
RAMONA
END
55.34
55.30 C.M.P. FB 68-30
Fd. L & nail pg. 95
Fd. L & tag pg. 95
CASUDA
(30)
28.95
29.28
(30)
104°
26.50
Bt. spk WASH. & tin pg. 95
16.83
12.66
23.53
ON DR
E.C. Pg. 70 Mont. Pk. FB 68-30 C.M.P.
Fd. spk & tin per city on LINE
Set sq. spk by Ints.
P.I. see pg. 97
BOMONA LAND REC PROP
PROP COR. Fd. 1x2 & nail per pg. 81 (IN. DIA.) REPLACE with 1" I.P. & C. ENGR. tag flush
CONT PAGE 97
1) 104° 26' 10"
4) 57 46 40
6) 266 39 30
Avg = 104 26 35
55.34 (T=70) Lev = 55.34
55.34 (T=70) Lev = 55.34 } 55.34
W.S. 36, A-1
PLEASE RETURN TO
LOS ANGELES COUNTY ENGINEER
403 LOS ANGELES COUNTY ENGINEERING BLDG.
Do not extend this side of this line.
Note: Any Additions or Changes on This Sheet Must be Made or Circled in Red Ink With Date and Name of Person Making Change.

W.S. 36, A-1

Notes Ck'd by H. E. AUSTIN	Survey of RAMONA LAND RECLAMATION PROJECT
Map No.	JN 0055.60 Tape 0218 Std 68 °F
Office Work	Surveyed by J. H. BROWN
Checked	Notes J. H. B. Date 4-64
Date	Indexed C. J. GALLI

F. B. 2921 PG. 97

C. M. P. = CITY OF MONTEREY PARK

ALL I.R.s show INSIDE DIAMETER

1) 99 19 10
2) 198 38 30
Avg 99 19 15

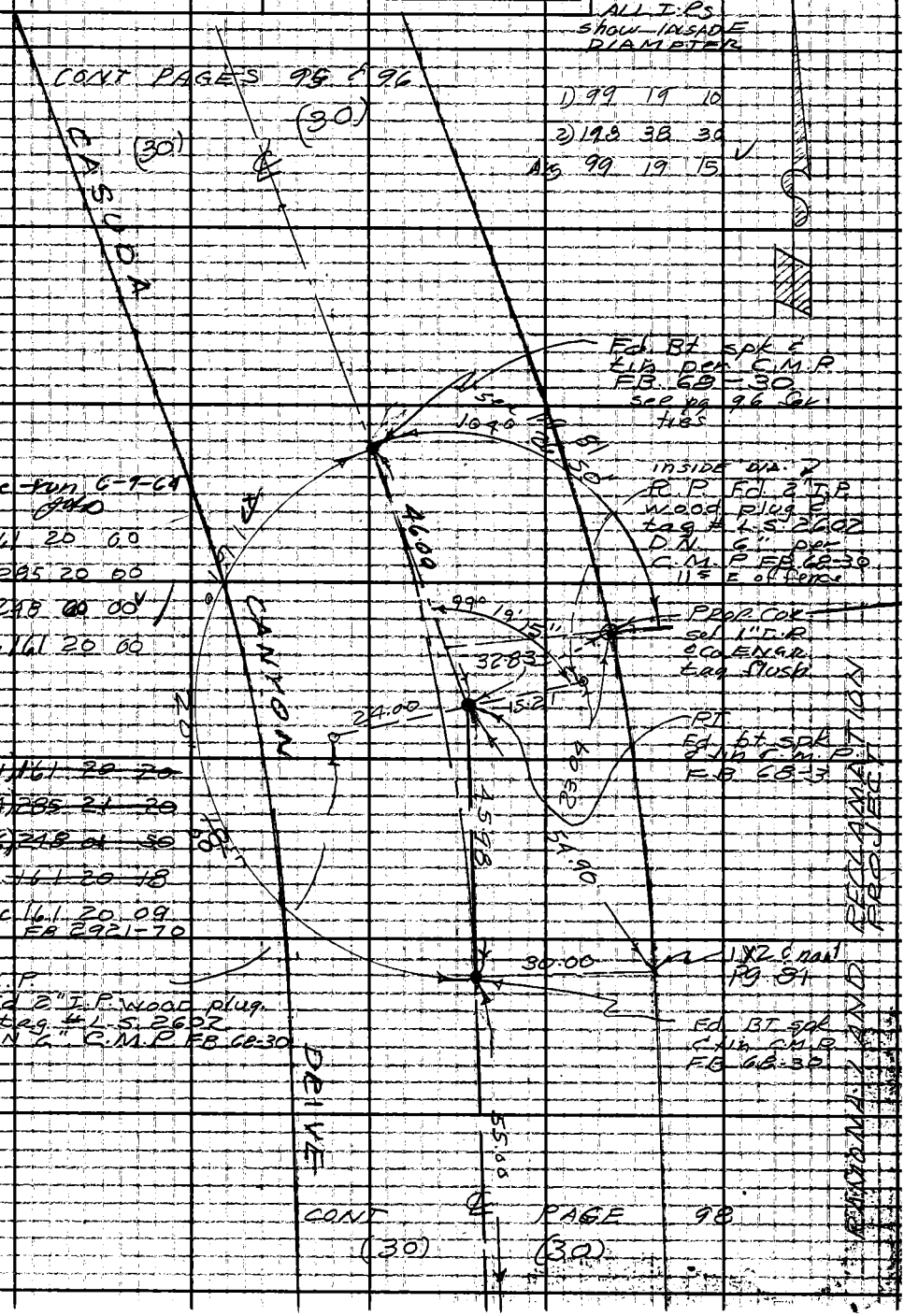

Note: Any Additions or Changes on This Sheet Must be Made or Circled in Red Ink With Date and Name of Person Making Change.

Do not extend this side of this line

PLEASE RETURN TO LOS ANGELES COUNTY ENGINEER 403 LOS ANGELES COUNTY ENGINEERING BLDG.

76F3095 CE #3 0 6-62

F. B. 2921 PG. 98

CONT PAGE 97



CONT PAGE 99

PLEASE RETURN TO
LOS ANGELES COUNTY ENGINEER
403 LOS ANGELES COUNTY ENGINEERING BLDG.

Do not extend this side of this line.

Note: Any Additions or Changes on This Sheet Must Be Made or Circled in Red Ink With Date and Name of Person Making Change.

W.S. 36, A-1

Notes Ck'd by H. E. AUSTIN
Map No.
Office Work
Checked
Date

ROMONA LAND RECLAMATION PROJECT
Survey of
JN 0055 60 Tape 021A Std 6 B °F
Surveyed by J.H. Brown
Notes J.H.B. Date 4-64
Indexed R. J. GALLI

F. B. 2921 PG. 99

C.M.R. = CITY OF MONTEREY PARK
I.P. SIZE = INSIDE DIA.

CONT PAGE 98

625.45 (T=60) Lev = 625.45 ✓
625.43 (T=60) Lev = 625.43 ✓
Avg = 625.44 ✓

1) 173° 33' 40"
4) 334 15 00 ✓
6) 321 22 20 ✓
Avg = 173 33 43

RAMONA LAND RECLAMATION PROJECT

CASUDA CANYON DRIVE

Fd. Bt. spk. & tin. Flush. C.M.P. FB 68-30

Set nothing

R.P.P.I. Set 1" I.P. & Co. ENGR Cap. Flush

CURVE DATA
Δ 4°24'17" 173.11
P 500
L 28.10
56.18
PAGE 12 C.P. REC.
27.97

27.97 (T=64) Lev = 27.97 ✓

P.I. Fd. Bt. spk. & tin. Flush. C.M.P. FB 68-30

R.P.P.I. Fd. 2" I.P. wood plug & tag. dn 6" per C.M.P. FB 68-30 (L.S. 26.02)

R.P.P.I. Fd 2" I.P. wood plug & tag # L.S. 26.02 Dn 6" (Tag is Dm in I.P. 4") C.M.P. FB 68-30

Fd. Bt. spk. & tin Flush. C.M.P. FB. 68-30

27.93 (T=64) Lev = 27.93 ✓

R.P.P.I. Set 1" I.P. & Co. ENGR Cap. Flush

224.65 ✓

22 4 66 (T=64) Lev = 224.65 ✓
22 4 66 (T=64) Lev = 224.65 ✓
Avg = 224.65 ✓

CONT PAGE 100

Note: Any Additions or Changes on This Sheet Must be Made or Circled in Red Ink With Date and Name of Person Making Change.
Do not extend this side of this line
PLEASE RETURN TO
LOS ANGELES COUNTY ENGINEER
403 LOS ANGELES COUNTY ENGINEERING BLDG.
76F309S CE #310 6-62

F.B. 2921 PG 100

CONT (30) PAGE 99

CMP = CITY OF MONTEREY PARK

I.P. SIZES ARE INSIDE DIA.

82.03 (T=72) Lev = 82.03
82.03 (T=72) Lev = 82.03
Avg = 82.03

Fd. Bt spk & tin. Flush C.M.P. F.B. 68-30

R.P. P1 set 1" I.P. cem plug & Co. ENGR tag. Flush

30.00

set Nothing

CASUDA

CURVE DATA

	Meas	Rec pg 68
Δ	190° 46' 57"	190° 47' 40"
R	470.00	470.00
T	81.95	82.00

P.I. Fd. Bt spk & tin Flush. C.M.P. FB 68-30

160°

R.P. P1 Fd. 2" I.P. wood plug & tag #2602 Dn 6" C.M.P. FB 68-30

1) 160 13 00
4) 280 52 10
6) 241 18 20
Avg = 160 13 03

R.P. P1 Fd. 2" I.P. wood plug & tag #L.S. 2602. Dn 2" in dirt gutter C.M.P. FB 68.30

1) 99 52 20
2) 199 44 50
Avg = 99 52 25

R.P. P1 set 1" I.P. & Co. ENGR tag. Flush

CANYON DR.

set nothing

30.00

0.07

97.01 (T=80) Lev = 97.02
97.01 (T=80) Lev = 97.02
Avg = 97.02
15.00
82.02

Fd. Bt spk & tin. Flush. C.M.P. FB 68-30

15.00

14.47

(30)

To bt spk Pg 101

To TR LINE Pg 101

W.S. 36, A-1

PLEASE RETURN TO
LOS ANGELES COUNTY ENGINEER
403 LOS ANGELES COUNTY ENGINEERING BLDG.

Do not extend this side of this line.

Note: Any Additions or Changes on This Sheet Must Be Made or Circled in Red Ink With Date and Name of Person Making Change.

Notes Ck'd by H. F. AUSTIN	Survey of PAMOYA LAND RECLAMATION PROJECT	F. B. 2921 PG. 101
Map No.	JN 0303-00 Tape 0218 Std 69 °F	C.M.P. = CITY OF MONTEREY PARK
Office Work	Surveyed by J. H. Brown	
Checked	Notes J. H. B. Date 4-64	ALL I.P. SIZES ARE INSIDE DIA.
Date	Indexed J. GALLI	

W.S. 36, A-1

CONT PAGE 100

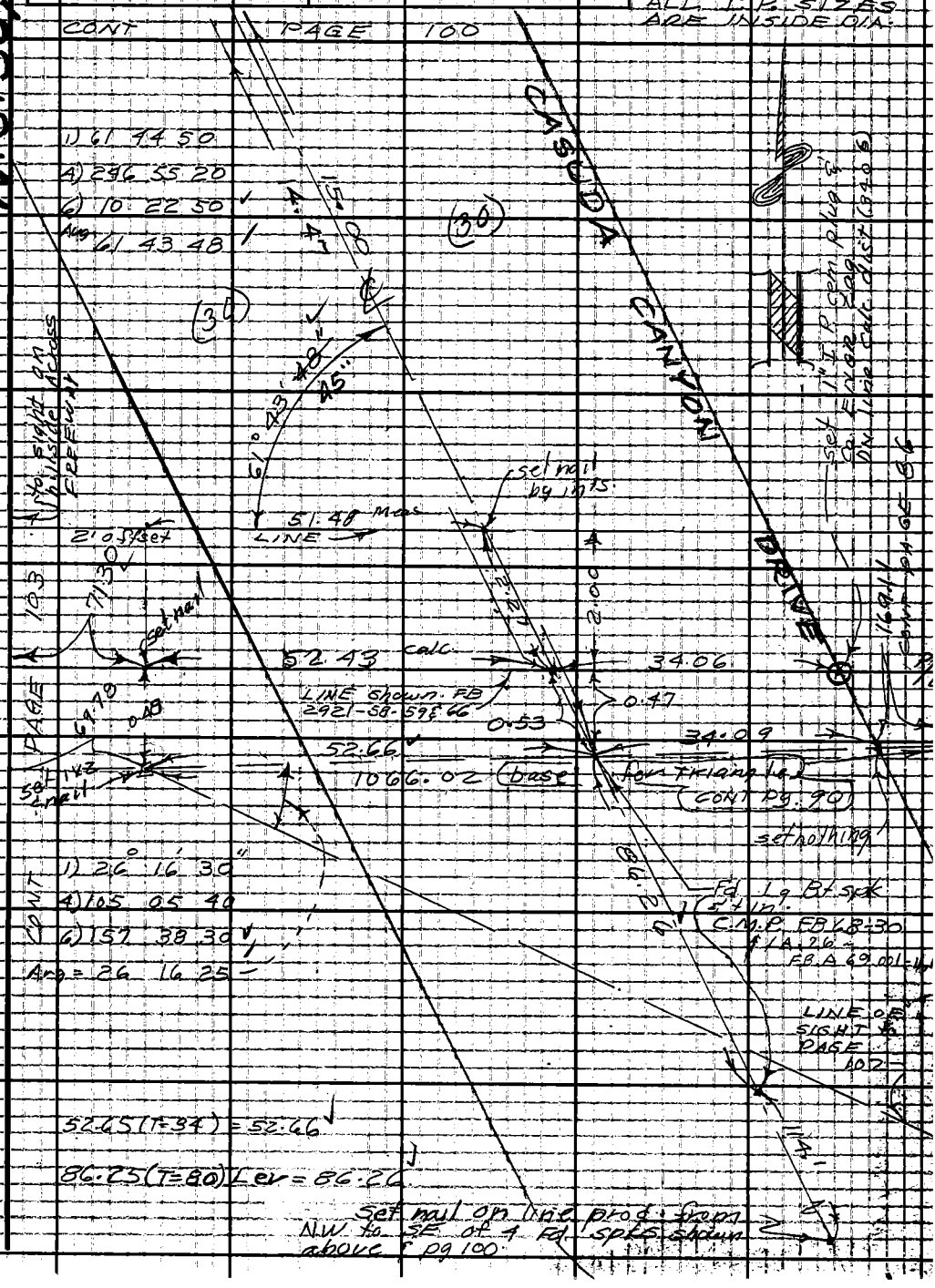

Note: Any Additions or Changes on This Sheet Must be Made or Graded in Red Ink With Date and Name of Person Making Change.

Do not extend this side of this line

PLEASE RETURN TO
LOS ANGELES COUNTY ENGINEER
403 LOS ANGELES COUNTY ENGINEERING BLDG.

76F3095 CE #310 6-62

F.B. 2921 PG. 102

CONT PAGE 90

102.30 (T=60) @ 12°10' = 99.98
102.63 (T=60) @ 13°02' = 99.97
Avg = 99.97

812.16 pg 86 - 2.00
= 810.16
169.11 pg 86
34.09 pg 85
52.66 pg 104
1066.02

1066.02 x sin 26°16'25"
sin 63°51'53"
525.63

COUNTY ENGINEER R.P. CEN. SEC. R.E. 5869

Fd Co ENGR MON
FB 2921-7

343.85 Sec

set nail
USED for
Line N-S.

2.00

99.97
(100.00 pg 7)

CTR SEC 29

Fd C.S. MON
DN 6
MARKED AS Shown
FB 2921-57

CTR LINE
SEC 29 No 7
Run Sec pg 7

102.00 (T=64) @ 11°13' = 100.03
101.73 (T=64) @ 10°33' = 100.00
Avg = 100.01

525.63

100.01

181.78

COUNTY SURVEYOR R.12 W. CENTER SEC. 29 T.1.S. R.E. 329

1) 63° 51' 50"
4) 255 27 20
6) 23 11 20
Avg = 63 51 53

CONT PAGE 101

Fd Co ENGR MON
Dn 6
MARKED AS Shown
FB 2921-7

COUNTY ENGINEER R.P. CEN. SEC. R.E. 5869

63°51'53"

set nothing

188.66 (T=64) @
15° 29' 40" = 181.78

188.33 (T=64) @
15° 07' 40" = 181.78

Avg = 181.78

set 1x2 & nail on
prod 2 offset line
from N. to So.

2.00

see pg

W.S. 36, A-1

PLEASE RETURN TO
LOS ANGELES COUNTY ENGINEER
403 LOS ANGELES COUNTY ENGINEERING BLDG.

Do not extend this side of this line.

Note: Any Additions or Changes on This Sheet Must be Made or Circled in Red Ink With Date and Name of Person Making Change.

Notes Ck'd by H. E. AUSTIN	Survey of RAMONA LAND RECLAMATION PROJECT	F. B. 2921 PG. 103
Map No.	JN 0055.60 Tape 67 Std 84 °F	
Office Work	Surveyed by H. H. Brown	
Checked	Notes H. H. B. Date 5-64	
Date	Indexed [illegible]	

W.S. 36 A-1

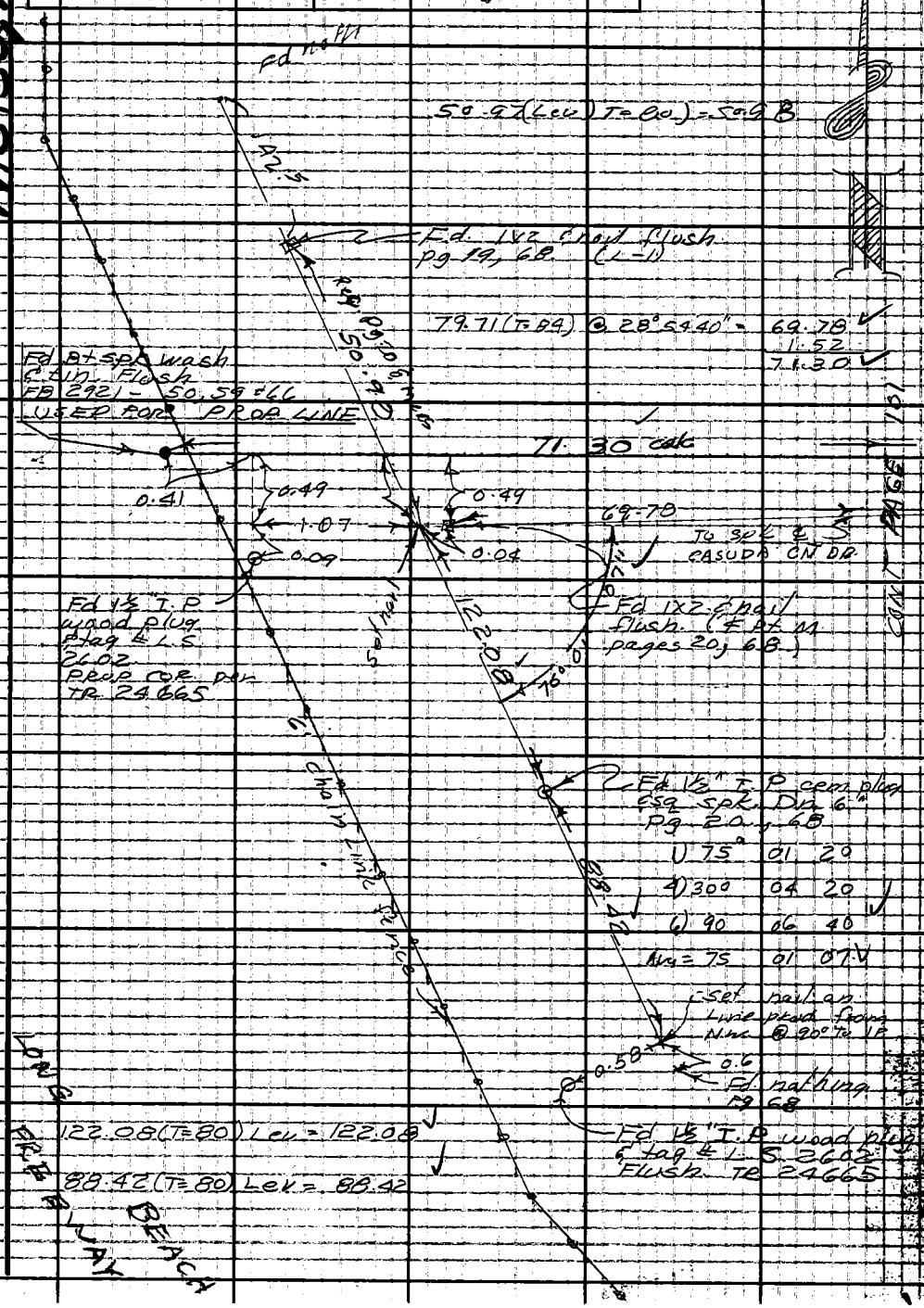

Note: Any Additions or Changes on This Sheet Must be Made or Circled in Red Ink With Date and Name of Person Making Change

Do not extend this side of this line

PLEASE RETURN TO LOS ANGELES COUNTY ENGINEER 403 LOS ANGELES COUNTY ENGINEERING BLDG.

76F3095 CE #310 6-62

NOTES RED _____ JOB NO. 0055.60 SURVEY OF Ramona Reclamation Ctr. F. B. 2921 PG. 105

DATE _____ SURVEY BY Petri

NOTES CHKD. _____ NOTES BY Petri DATE 5-18-66

DATE _____ INDEXED C. J. GALLI DATE JUN 3 0 '88

DESCRIPTION	ADJ. ELEV.	3RD RUN	2ND RUN	DIFF.	1ST RUN	B.M.
J.N. 0055.60						
5-18-66						
Ramona Reclamation Center						
Bench Levels To Tie L.A. Co. Precise Level Net B.M. 61-5 To B.M.S in The Ramona Reclamation Circuit Recorded in F.B. 2921-33-44.						
			Petri Gable Bowles Beaudry			

NOTE: ANY ADDITIONS OR CHANGES ON THIS SHEET MUST BE MADE, OR CIRCLED IN RED INK, WITH DATE AND NAME OF PERSON MAKING CHANGE.

Do not extend notes this side of this line

PLEASE RETURN TO
LOS ANGELES COUNTY SURVEYOR
725 LOS ANGELES COUNTY ENGINEERING BLDG.

765420 S & E-353 4-54

765420 5 & E-353 4-54

PLEASE RETURN TO
LOS ANGELES COUNTY SURVEYOR
725 LOS ANGELES COUNTY ENGINEERING BLDG.

NOTE: ANY ADDITIONS OR CHANGES ON THIS SHEET MUST BE MADE OR CIRCLED IN RED INK, WITH DATE AND NAME OF PERSON MAKING CHANGE.

Do not extend notes this side of this line

JOB NO. 0055.60 SURVEY OF Ramona Rec. Ctr.
SURVEY BY Petri DATE 5-18-66
NOTES BY Petri DATE
INDEXED C. J. GALLI DATE
NOTES RED DATE
NOTES CHKD DATE

F.B. 2921 PG. 106

B.M.	1ST RUN	DIFF.	2ND RUN	3RD RUN	ADJ. ELEV.	DESCRIPTION
Fd. B.M. 61-5	343.313					B.M. 61-5. Ramona Blvd. Undercrossing
	+ 8.585		+ 8.538			& Long Beach Fwy. in the S'ly. Side of
T	351.898	+ 6.718	+ 6.718			Ramona Blvd. 22.5' E. of C.L. Fence Cor. 1.0
	- 1.867		- 1.820			S. of the Cb. in the S.E'ly Cor. of a Conc.
T.P.	350.031					Culv. A. Co. Engr. B.M. Bx. Cap Mon.
	+ 8.090		+ 8.010			Marked B.M. 61-5, R.E. 5869, 1961. Set in Conc.
T	358.121	+ 5.643	+ 5.645			1962 Adj. Elev. = 343.313. F.B. 2863-12.
Fd.	- 2.447		- 2.365			
B.M. R-8	355.674					B.M. R-8. Elev. = 355.985. F.B. 2921-43.
	+ 3.078		+ 3.068			S.W. Cor. of Ramona Blvd. & Casuda
T	358.752	- 8.012	- 8.011			Cr. Dr. 2' W. of W. Cb. Ret. A. Pk.
	- 11.090		- 11.079			Spk. in L'd.
T.P.	347.662					
	+ 0.293		+ 0.348			
T	347.955	- 9.190	- 9.189			
	- 9.483		- 9.537			
T.P.	338.472					
	+ 1.610		+ 1.551			
T	340.082	- 5.630	- 5.629			
Fd.	- 7.240		- 7.180			
B.M. R-9	332.842					B.M. R-9. Elev. = 333.164. F.B. 2921-43
	+ 10.412		+ 10.297			S.E. Cor. Long Beach & San Bernardino
T	343.254	+ 8.845	+ 8.847			Fwys. in E. End of Conc. H.W. @
	- 1.567		- 1.450			S. End of Box Culv. under S.B. Fwy.
T.P.	341.687					A. Pk. Spk. in L'd.
	+ 11.237		+ 11.392			
T	352.924	+ 10.789	+ 10.790			
	- 0.448		- 0.602			
T.P.	352.476					

76S420 S & E-353 4-54

PLEASE RETURN TO
LOS ANGELES COUNTY SURVEYOR
725 LOS ANGELES COUNTY ENGINEERING BLDG.

NOTE: ANY ADDITIONS OR CHANGES ON THIS SHEET MUST BE MADE OR CIRCLED IN RED INK, WITH DATE AND NAME OF PERSON MAKING CHANGE.

Do not extend notes this side of this line

B.M.	1ST RUN	DIFF.	2ND RUN	3RD RUN	ADJ. ELEV.	DESCRIPTION
T.P.	352.476					
	+10.908		+11.230			
⊼	363.384	+10.378	+10.377			
	-0.530		-0.853			
T.P.	362.854					
	+11.355		+11.608			
⊼	374.209	+10.615	+10.615			
	-0.740		-0.993			
T.P.	373.469					
	+11.385		+11.208			
⊼	384.854	+10.103	+10.101			
	-1.282		-1.107			
T.P.	383.572					
	+8.578		+8.437			
⊼	392.150	+7.609	+7.609			
Fd.	-0.969		-0.828			
B.M. R-7	391.181					B.M. R-7 Elev. = 391.447. F.B. 2921-42.
	+2.660		2.572			South R/W. San Bernardino Frwy.
⊼	393.841	-8.352	8.353			100'± E. of Casuda Cñ. Dr. in Conc.
	-11.012		10.925			H.W. @ W. End of Runoff Drain.
T.P.	382.829					A Pk. Spk. in L'd.
	+2.682		+2.914			
⊼	385.511	-7.013	-7.016			
	-9.695		-9.930			
T.P.	375.816					
	+2.238		+2.605			
⊼	378.054	-4.682	-4.683			
	-6.920		-7.288			
T.P.	371.134					

NOTES RED. JOB NO. 0055.60 SURVEY OF Pomona Reclamation Ctr.
DATE SURVEY BY Petri
NOTES CHKD. NOTES BY Petri DATE 5-18-66
DATE INDEXED C. J. GALLO DATE

F.B. 2921 PG. 167

765420 S & E-353 4-54

PLEASE RETURN TO
LOS ANGELES COUNTY SURVEYOR
725 LOS ANGELES COUNTY ENGINEERING BLDG.

NOTE: ANY ADDITIONS OR CHANGES ON THIS SHEET MUST BE MADE OR CIRCLED IN RED INK, WITH DATE AND NAME OF PERSON MAKING CHANGE.

Do not extend notes this side of this line

JOB NO. 005560 SURVEY OF Ramona Rec. Ctr. NOTES RED
SURVEY BY Petri DATE
NOTES BY Petri DATE 5-18-66 NOTES CHKD
INDEXED C. J. GALLI DATE DATE

F.B. 2921 PG. 108

B.M.	1ST RUN	DIFF.	2ND RUN	3RD RUN	ADJ. ELEV.	DESCRIPTION
T.P.	371.134					
	+3.518		+3.387			
⊼	374.652	-2.364	-2.363			
	-5.882		-5.750			
T.P	368.770					
	+4.802		+4.708			
⊼	373.572	+1.007	+1.008			
	-3.795		-3.700			
T.P.	369.777					
	+10.397		+10.505			
⊼	380.174	+7.429	+7.428			
	-2.968		-3.077			
T.P.	377.206					
	+6.342		+6.290			
⊼	383.548	+1.262	+1.262			
	-5.080		-5.028			
T.P.	378.468					
	+6.175		+6.073			
⊼	384.643	+1.932	+1.931			
	-4.243		-4.142			
T.P.	380.400					
	+8.480		+8.572			B.M. 61-6. Ramona Blvd., 0.15 Mi. SW'ly of
⊼	388.880	+6.180	+6.180			Garvey Ave., on the SE'ly Side, 34' S.E. of
	-2.300		-2.392			the ℄ of Ramona Blvd. 49.2' NE'ly of
T.P.	386.580					Fire Hyd. & 1.0' S.E. of the Face of The
	+6.067		+6.200			Curb. A Co. Engr. B.M. Br. Cap Mon.
⊼	392.647	+1.715	+1.715			Marked B.M. 61-6, R.E. 5869, 1961.
Ed.	-4.352		-4.485			Set in a H.H. 10" Below Surf. and Protected
B.M. 61-6	388.295					By a Cast Iron Cover.
						1963 Adj. Elev.: 388.340. F.B. 2863-13

Notes Ck'd by	Survey of Ramona Reclam. Ctr.	F.B. 2921 Pg. 109
Map No.	J.N. 0055.60 Tape 232 Std 84 °F	
Office Work	Surveyed by Petri	
Checked	Notes Petri Date 5-20-66	
Date	Indexed C. J. GALLI JUN 7 '66	

J.N. 0055.60

5-20-66

Ramona Reclamation Center

Horizontal Control For Topography

P.T. Sht H-124

Ref.
F.B. 2921

Petri
Goble
Bowles
Beaudry

Note: Any Additions or Changes on This Sheet Must be Made or Circled in Red Ink With Date and Name of Person Making Change.

Do not extend this side of this line.

PLEASE RETURN TO
LOS ANGELES COUNTY ENGINEER
403 LOS ANGELES COUNTY ENGINEERING BLDG.

76F309S CE#310 1-65

F.B. 2921 PG. 110

Index

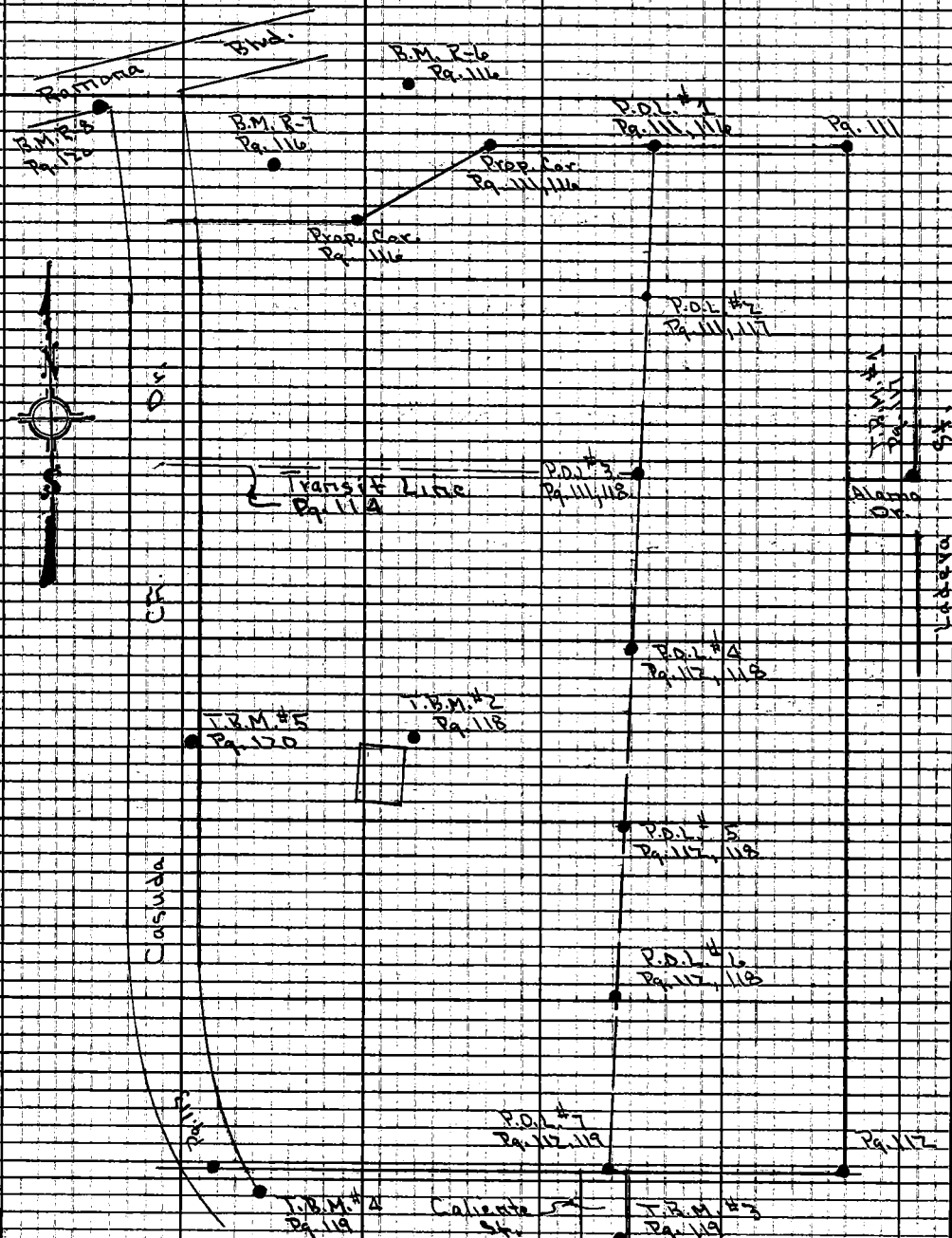

PLEASE RETURN TO
LOS ANGELES COUNTY ENGINEER
403 Los Angeles County Engineering Bldg.

Do not extend this side of this line.

Note: Any Additions or Changes on This Sheet Must be Made or Circled in Red Ink With Date and Name of Person Making Change.

Notes Ck'd by	Survey of Ramona Recl. Area	F.B. 2921 Pg. 111
Map No.	JN 0055.00 Tape 232 Std 84 °F	
Office Work	Surveyed by Petri	
Checked	Notes Petri Date 5-21-66	
Date	Indexed G. J. GALLI	

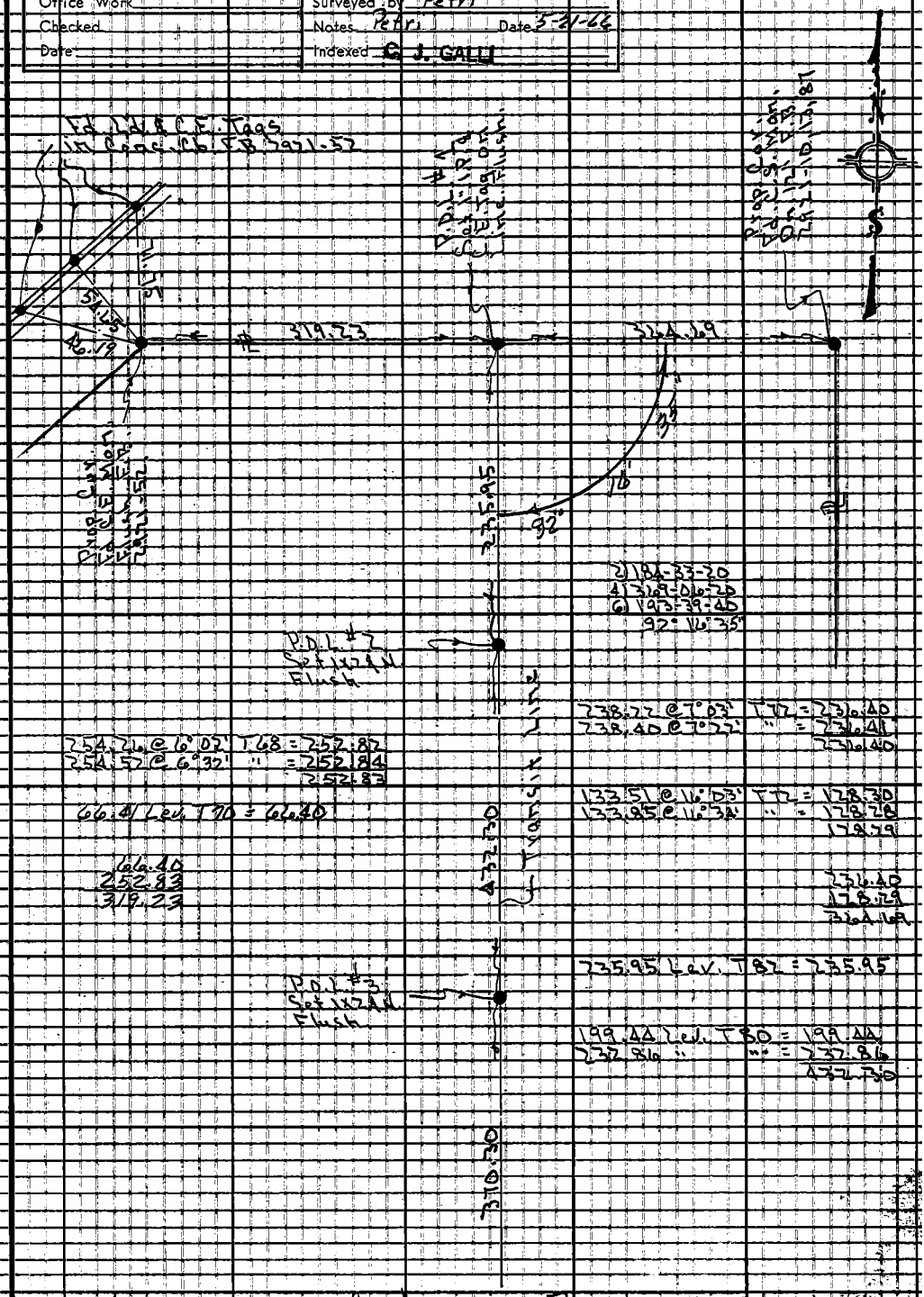

2) 184-33-20
4) 369-06-20
6) 193-39-40
92° 16' 35"

238.22 @ 7°03' T72 = 236.40
238.40 @ 7°22' " = 236.41
236.40

254.26 @ 6°02' T68 = 252.82
254.52 @ 6°32' " = 252.84
252.83

133.51 @ 16°03' T72 = 128.30
133.85 @ 16°34' " = 128.28
128.29

66.41 Lev. T70 = 66.40

66.40
252.83
319.23

236.40
128.29
364.69

235.95 Lev. T82 = 235.95

199.44 Lev. T80 = 199.44
232.86 " " = 232.86
432.30

Note: Any Additions or Changes on this Sheet Must be Made or Circled in Red Ink With Date and Name of Person Making Change.

Do not extend this side of this line.

PLEASE RETURN TO
LOS ANGELES COUNTY ENGINEER
403 LOS ANGELES COUNTY ENGINEERING BLDG.

76F309S CE#310 1-65

Cont. on Top Pg. 112

Cont. From Bot. Pg. 111

F.B. 2921 PG. 112

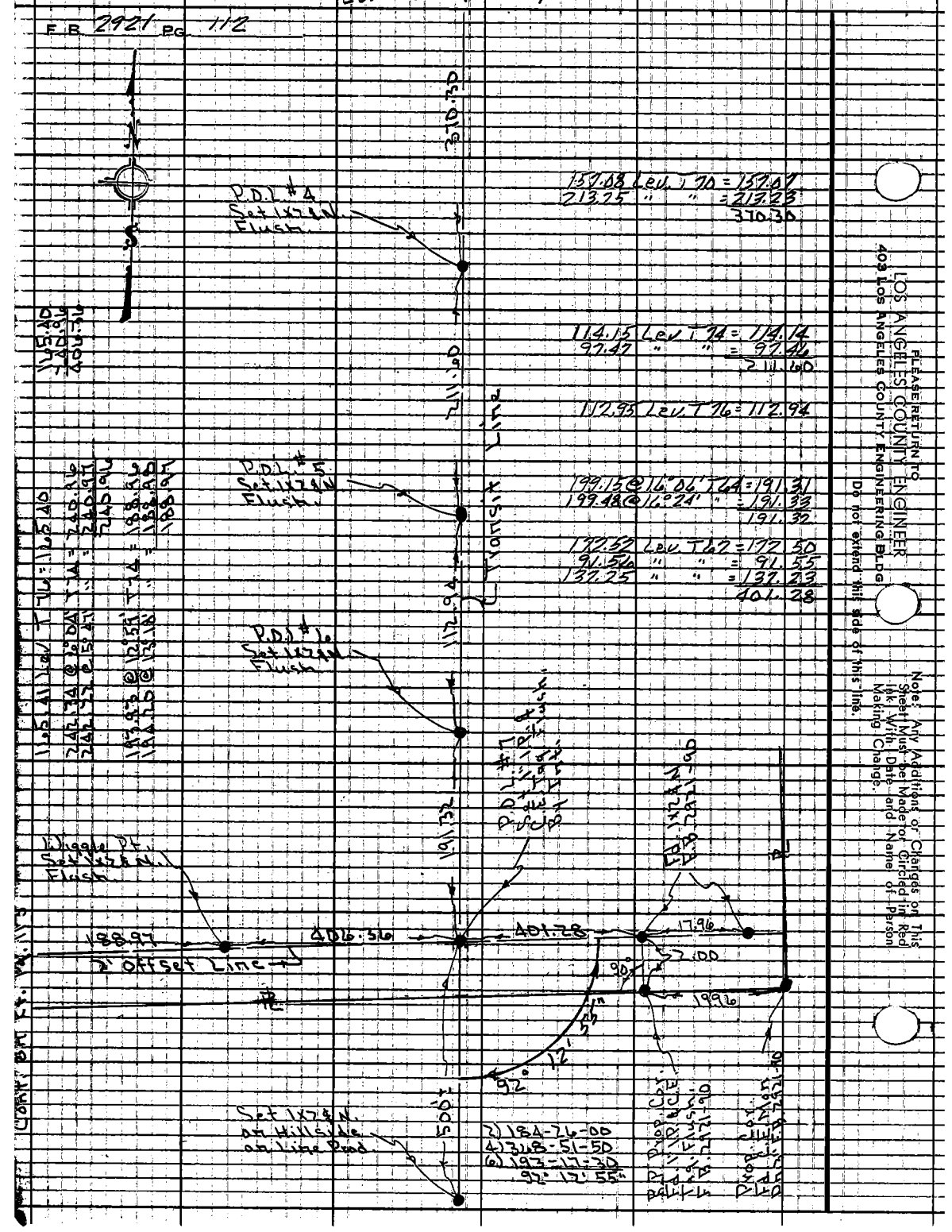

Notes Ck'd by
Map No.
Office Work
Checked
Date

Survey of Ramona Rec. Area
JN 0055.60 Tape 232 Std 64 °F
Surveyed by Petri
Notes Rowles Date 5-21-66
Indexed
C. J. GALLI

F. B. 2921 PG. 113

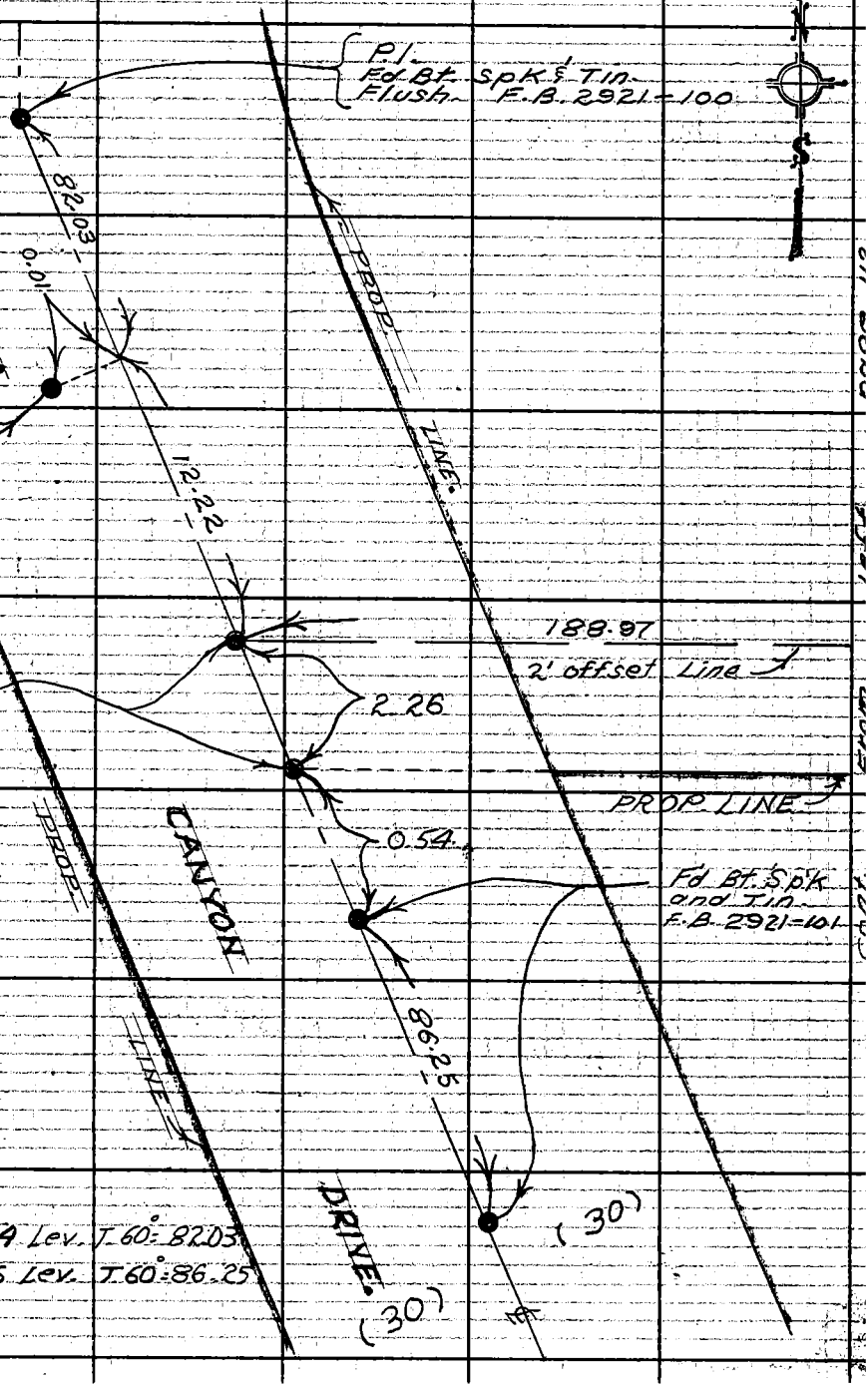

82.04 Lev. T 60° 82.03
86.26 Lev. T 60° 86.25

Note: Any Additions or Changes on This Sheet Must be Made or Circled in Red Ink With Date and Name of Person Making Change.
Do not extend this side of this line.

PLEASE RETURN TO
LOS ANGELES COUNTY ENGINEER
403 LOS ANGELES COUNTY ENGINEERING BLDG.

76F3095 GE # 310 3-61

F. B. 2921 PG 114

← To P.O.L. No 2

TRANSIT LINE →

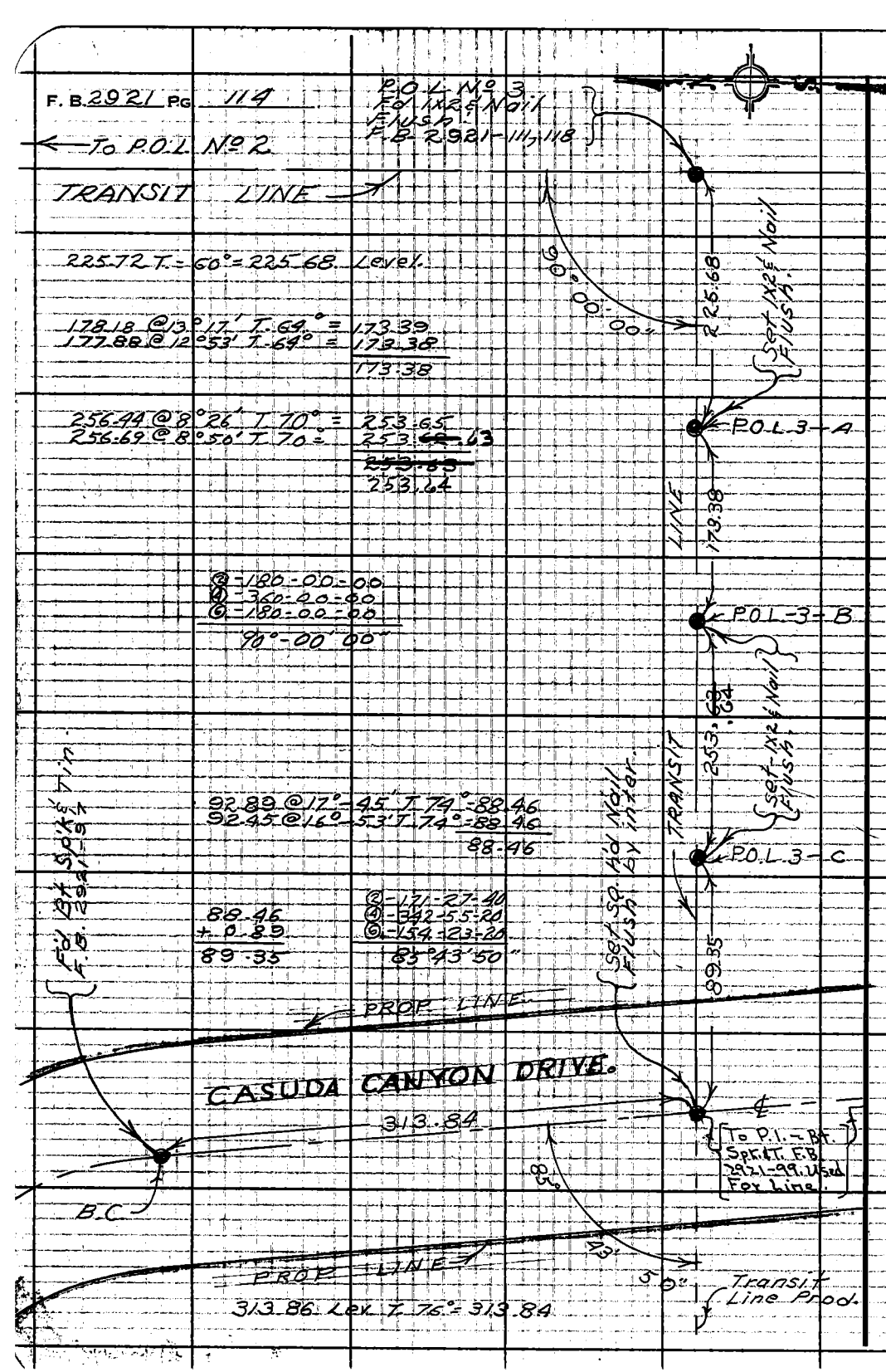

225.72 T. = 60° = 225.68 Level.

178.18 @ 13° 17' T. 64° = 173.39
177.88 @ 12° 53' T. 64° = 173.38
173.38

256.44 @ 8° 26' T. 70° = 253.65
256.69 @ 8° 50' T. 70° = 253.~~62~~.63
~~253.63~~
253.64

② - 180-00-00
④ - 360-00-00
⑥ - 180-00-00
90°-00'00"

92.89 @ 17° - 45' T. 74° = 88.46
92.45 @ 16° - 53' T. 74° = 88.46
88.46

88.46
+ 0.89
89.35

② - 171-27-40
④ - 342-55-20
⑥ - 154-23-20
85°43'50"

PLEASE RETURN TO
LOS ANGELES COUNTY ENGINEER
403 LOS ANGELES COUNTY ENGINEERING BLDG.
Do not extend this side of this line.
Note: Any Additions or Changes on This Sheet Must be Made or Circled in Red Ink With Date and Name of Person Making Change.

Profile No.	Notes Red	Plotted	Job No. 0055-60	Division No. 11	F. B. 2921	Pg. 115
	Date	Date	Survey of RAMONA RECL. AREA			
X-Sec. No.	Notes Chkd.	Checked	Survey by PETRI	Notes BOWLES	Date 5-25-66	
	Date	Date	Map No.	Indexed C. J. GALLI	Date JUN 3 0 66	

J. N. 0055 60

RAMONA RECLAMATION AREA

5 - 25 - 1966

BENCH LEVELS FOR TOPOGRAPHY.

PETRI
GOBLE
BOWLES
BEAUDRY

STATION	B. S.	H. I.	F. S.	ELEV.

NOTE: ANY ADDITIONS OR CHANGES ON THIS SHEET MUST BE MADE OR CIRCLED IN RED INK, WITH DATE AND NAME OF PERSON MAKING CHANGE.

Do not extend notes this side of this line.

PLEASE RETURN TO
LOS ANGELES COUNTY ENGINEER
403 Los Angeles County Engineering Bldg.

76-L-298 CE 307 2-63

76-L-298 CE 307 2-63

PLEASE RETURN TO
LOS ANGELES COUNTY ENGINEER
403 LOS ANGELES COUNTY ENGINEERING BLDG.

NOTE: ANY ADDITIONS OR CHANGES ON THIS SHEET MUST BE MADE OR CIRCLED IN RED INK, WITH DATE AND NAME OF PERSON MAKING CHANGE

Do not extend notes this side of this line.

STATION	B.S.	H.I.	F.S.	ELEV.	
Fd. B.M. R-7				391.181	B.M. R-7 Elev = 391.181 F.B. 2921-107 South R/W San Bernardino Frwy. 100'± E. of Casuda Cñ Drive in Conc. H.W. @ West End of Runoff Drain A. P.K. Spk & Ld.
	9.772	400.953			
T.P.			2.243	398.710	
	8.532	407.242			
Fd C.E. Mon.			6.108	401.134	Prop. Cor. N. Prop. Line 205.5'± E. of Casuda Cñ Drive C.E. Mon. Dn 14" F.B. 2921-53
	10.277	411.411			
T.P.			3.330	408.081	
	7.565	415.646			
Fd B.M. R-6			4.142	411.504	B.M. N & R.6 El. = 411.798 F.B. 2921-42 South R/W San Bernardino Freeway in top of Conc. Curb. 278 Ft. East of Cul. H.W. @ W. end P.K. in Ld Cut B.M. # R-6 in curb.
	11.418	422.922			
T.P.			1.228	421.694	
	10.880	432.574			
Fd C.E. MON.			0.500	432.074	Prop. Cor. N. Prop. Line 550'± East of Casuda Cñ Dr. C.E. Mon. Flush F.B. 2921-52
	11.170	443.244			
T.P.			2.273	440.971	
	11.637	452.608			
T.P.			1.772	450.836	
	11.613	462.449			
T.P.			0.650	461.799	
	10.898	472.697			
P.O.L-1			0.648	472.049	1" I.P. & C.E. Tag Flush F.B. 2921-111

F.B. 2921 PG. 116
Job No. 0055-60 Division No. 11 Notes Red Plotted Profile
Survey of RAMONA RECL. AREA Date Date No.
Survey by PETRI Notes BOWLES Notes Chkd. Checked X-Sec.
Indexed C. J. GALLI Date Date No.

76-L-298 CE 307 2-63

PLEASE RETURN TO
LOS ANGELES COUNTY ENGINEER
403 LOS ANGELES COUNTY ENGINEERING BLDG.

NOTE: ANY ADDITIONS OR CHANGES ON THIS SHEET MUST BE MADE OR CIRCLED IN RED INK, WITH DATE AND NAME OF PERSON MAKING CHANGE.

Do not extend notes this side of this line.

STATION	B. S.	H. I.	F. S.	ELEV.	
P.O.L-1				472.049	See Page 116 For Desc.
	7.578	479.627			
P.O.L-2			6.360	473.267	1x2 & Nail Flush F.B. 2921-111
	11.750	485.017			
T.P.			0.600	484.417	
	11.788	496.205			
T.P.			0.600	495.605	
	11.608	507.213			
T.P.			1.490	505.723	
	11.568	517.291			
T.P.			1.029	516.262	
	6.582	522.844			
ot T.B.M. No. 1			2.403	520.441	Alamo Drive & Ladera St. N.W. Cor. 2' West of West Curb Ret. Bt. spk in Ld in Curb.
	1.303	521.749			
T.P.			11.502	510.242	
	1.170	511.412			
T.P.			11.672	499.740	
	0.722	500.462			
T.P.			11.545	488.917	
	1.032	489.949			
T.P.			11.400	478.549	

Profile Notes Red ____ Plotted ____ Job No. 0055.60 Division No. 11 F.B. 2941 PG. 117
No. ____ Date ____ Date ____ Survey of RAMONA RECL AREA
X-Sec. Notes Chkd. ____ Checked ____ Survey by PETRI Notes BOWLES Date 5-25-66
No. ____ Date ____ Date ____ Map No. ____ Indexed C. J. GALLI Date ____

76-L-298 CE 307 2-63

PLEASE RETURN TO
LOS ANGELES COUNTY ENGINEER
403 LOS ANGELES COUNTY ENGINEERING BLDG.

NOTE: ANY ADDITIONS OR CHANGES ON THIS SHEET MUST BE MADE OR CIRCLED IN RED INK, WITH DATE AND NAME OF PERSON MAKING CHANGE

Do not extend notes this side of this line.

STATION	B.S.	H.I.	F.S.	ELEV.	
T.P.				478.549	
Fd.	1.038	479.587			
P.O.L.-3			7.330	472.257	1x2 & Nail Flush F.B. 2921-111
	7.312	479.569			
T.P.			3.973	475.596	
Fd.	4.065	479.661			
P.O.L.-4			4.232	475.429	1x2 & Nail Flush. F.B. 2921-112
Fd.	6.470	481.899			
P.O.L.-5			4.777	477.122	1x2 & Nail Flush F.B. 2921-112
	0.558	477.680			
T.P.			10.453	467.227	
Fd.	2.135	469.362			
P.O.L.-6			5.515	463.847	1x2 & Nail Flush F.B. 2921-112
	4.000	467.847			
set T.B.M. No 2			8.972	458.875	Upper Level of Ramona Recl. Ctr. in S.W. Area 1" I.P. cem. plug & pt spk 2' N.E. of N.E. Cor. of 12' x 22.5 Corrug. Iron Bldg. (T.B.M. Set Flush).
	3.503	462.378			
T.P.			11.025	451.353	
	0.247	451.600			
T.P.			11.615	439.985	
	0.548	440.533			
T.P.			11.090	429.443	

F.B. 2921 PG. 118

Job No. 0055.60 Division No. 11 Notes Red Plotted Profile

Survey of RAMONA RECL. AREA Date Date No. X-Sec.

Survey by PETRI Notes BOWLES Notes Chkd. Checked

Indexed J. J. GALLI Date Date No.

76-L-298 CE 307 2-63

PLEASE RETURN TO
LOS ANGELES COUNTY ENGINEER
403 LOS ANGELES COUNTY ENGINEERING BLDG.

NOTE: ANY ADDITIONS OR CHANGES ON THIS SHEET MUST BE MADE OR CIRCLED IN RED INK, WITH DATE AND NAME OF PERSON MAKING CHANGE.

Do not extend notes this side of this line.

STATION	B. S.	H. I.	F. S.	ELEV.	
T.P.				429.443	
	0.592	430.035			
T.P.			11.372	418.663	
	1.265	419.928			
T.P.			11.038	408.890	
Fd.	1.010	409.900			
P.O.L.-7			3.708	406.192	1" I.P. & C.E. Tag Flush F.B. 2921-112
Set	2.042	408.234			
B.M.-3			6.385	401.849	Caliente St & Casuda Cn Drive N.E. Cor. 10' N. of N. curb. Ret. Bt. Spk in Ld in conc. curb.
	1.810	403.659			
T.P.			9.428	394.231	
	0.228	394.459			
T.P.			7.155	387.304	
	7.972	395.276			
Set B.M.-4			8.235	387.041	Casuda Cn Drive 140'± S. of Ramona Blvd. E. Curb. 3' S. of end of Curb. Bt. Spk in Ld in conc. Curb.
	0.462	387.503			
T.P.			10.530	376.973	
	0.400	377.373			
T.P.			10.798	366.575	
	0.910	366.985			
Set B.M.-5			8.802	358.183	For Desc. See Page 120

Profile No. ____ Notes Red ____ Date ____ Plotted ____ Date ____ Job No. 005560 Division No. 11

X-Sec. No. ____ Notes Chkd. ____ Date ____ Checked ____ Date ____ Survey of RAMONA REC. AREA

Survey by PETRI Notes BOWLES Date 5-25-66

Map No. ____ Indexed C. J. GALLI Date ____

F.B. 2921 Pg. 119

76-L-298 CE 307 2-63

PLEASE RETURN TO
LOS ANGELES COUNTY ENGINEER
403 LOS ANGELES COUNTY ENGINEERING BLDG.

NOTE: ANY ADDITIONS OR CHANGES ON THIS SHEET MUST BE MADE OR CIRCLED IN RED INK, WITH DATE AND NAME OF PERSON MAKING CHANGE

Do not extend notes this side of this line.

STATION	B.S.	H.I.	F.S.	ELEV.	
Set T.B.M-5				358.183	Casuda Cñ Drive 740' ± S. of Ramona Blvd. E. Curb 3' S. of S. Edge of Catch Basin. Bt Sp'k in Ld in Curb.
	6.270	364.453			
T.P.			1.357	363.096	
	6.938	370.034			
T.P.			5.090	364.944	
	1.762	366.706			
Fd. B.M.-R-8			11.013	355.693	B.M.-R-8 Elev. 355.674 F.B. 2921-106 S.W. Cor of Ramona Blvd & Casuda Cñ Dr. 2' W. of W. Curb Ret. A. P.K. Sp'k in Ld.

F.B. 2921 PG. 120 Job No. 0055.60 Division No. 11 Notes Red Plotted Profile
Survey of RAMONA REC. AREA Date Date No. X-Sec.
Survey by PETRI Notes BOWLES Notes Chkd. Checked No.
Indexed C. J. GAILL Date Date Date

Profile No.	Notes Red	Plotted	Job No. 0055.60	Division No. 11	F.B. 2921	PG. 121
	Date	Date	Survey of Ramona Recl. Area.			
X-Sec. No.	Notes Chkd.	Checked	Survey by Bowles	Notes Bowles	Date 5-31-66	
	Date	Date	Map No.	Indexed C. J. GALLI	Date	

J.N. 0055.60

RAMONA RECLAMATION AREA.

5-31-1966

BENCH LEVELS FOR TOPOGRAPHY.

BOWLES
FRONK
BEAUDRY
MOYA.

STATION	B.S.	H.I.	F.S.	ELEV.

NOTE: ANY ADDITIONS OR CHANGES ON THIS SHEET MUST BE MADE OR CIRCLED IN RED INK, WITH DATE AND NAME OF PERSON MAKING CHANGE.

Do not extend notes this side of this line.

PLEASE RETURN TO
LOS ANGELES COUNTY ENGINEER
403 LOS ANGELES COUNTY ENGINEERING BLDG.

76-L-298 CE 307 2-63

76-L-298 CE 307 2-63

PLEASE RETURN TO
LOS ANGELES COUNTY ENGINEER
403 LOS ANGELES COUNTY ENGINEERING BLDG.

NOTE: ANY ADDITIONS OR CHANGES ON THIS SHEET MUST BE MADE OR CIRCLED IN RED INK, WITH DATE AND NAME OF PERSON MAKING CHANGE

Do not extend notes this side of this line.

F.B. 2921 Pg. 122 | Job No. 0055-60 | Division No. 11 | Notes Red. | Plotted | Profile

Survey of Ramona Recl. Area | Date | Date | No. | X-Sec.

Survey by Bowles Notes | Notes Chkd. | Checked | No.

Indexed C. J. Galli | Date | Date | Date

STATION	B.S.	H.I.	F.S.	ELEV.		
Fd T.B.M.-No. 2				458.875	1" I.P. CEM. PLUG & BT	Spk F.B. 2921-118
	4.429	463.304				
T.P.			4.623	458.681		
	6.644	465.325				
T.P.			3.538	461.787		
	7.545	469.332				
Fd P.O.L.-3-A			2.770	466.562	1"x2" & Nail	F.B. 2921-114
	0.693	467.255				
T.P.			11.700	455.555		
	0.863	456.418				
T.P.			10.530	445.888		
	0.835	446.723				
T.P.			11.257	435.464		
	0.815	436.279				
Fd P.O.L.-3-B			7.666	428.613	1"x2" & Nail	F.B. 2921-114
	0.763	429.376				
T.P.			11.497	417.879		
	0.895	418.774				
T.P.			11.579	407.195	T.P.	
	0.945	408.140				
T.P.			8.789	399.351		

76-L-298 CE 307 2-63

PLEASE RETURN TO
LOS ANGELES COUNTY ENGINEER
403 LOS ANGELES COUNTY ENGINEERING BLDG.

NOTE: ANY ADDITIONS OR CHANGES ON THIS SHEET MUST BE MADE OR CIRCLED IN RED INK, WITH DATE AND NAME OF PERSON MAKING CHANGE.

Do not extend notes this side of this line.

STATION	B. S.	H. I.	F. S.	ELEV.	
T.P.				399.351	
	4.975	404.326			
T.P.			9.855	394.471	
	1.565	396.036			
Fd P.O.L.-3-C			8.176	387.860	1X2 & Nail F.B. 2921-114
	0.689	388.549			
T.P.			11.443	377.106	
	0.969	378.075			
T.P.			11.457	366.618	
	3.001	369.619			
T.P.			6.742	362.877	~~[illegible]~~
	3.349	366.226			
T.P.			7.052	359.174	
	4.001	363.175			
Fd T.B.M.R.5			5.004	358.171	Casuda Cn. Drive, 740± S. of Ramona Blvd. E. Curb. 3' S. of S. Edge of catch Basin. BT Spk. in Ld. in Curb. Elev. = 358.183 F.B. 2921-120

Profile No. ____ Notes Red ____ Date ____ Plotted ____ Date ____ Job No. 0055-60 Division No. 11 Survey of Ramona Recl. Area

X-Sec. No. ____ Notes Chkd. ____ Date ____ Checked ____ Date ____ Survey by Bowles Notes Bowles Date 5-31-66

Map No. ____ Indexed C. J. GALLI Date ____

F.B. 2921 PG. 123

Notes Ck'd by	Survey of RANCHO LANDFILL
Map No.	J.N. 0754.51 Tape — Std — °F
Office Work	Surveyed by M. SOTRO
Checked	Notes SOTRO Date 1-30-67
Date	Indexed C. J. GALLI JUN 20 '67

F. B. 2921 PG. 125

0754.51

RANCHO LANDFILL

PROJECT

STAKING

OF

PROPOSED CONTOURS

FOR

GRADE

REF GRADING PLAN: PT 367-1

SOTRO

SMITH

MAYA

WASSEY

Notes: Any Additions or Changes on This Sheet Must be Made or Circled in Red Ink With Date and Name of Person Making Change.

PLEASE RETURN TO
LOS ANGELES COUNTY ENGINEER
408 LOS ANGELES COUNTY ENGINEERING BLDG.
Do not extend this side of this line.

76F309S CE#310 1-65

F. B. 2921 PG 126

INDEX AND CONTROL

① PAGE	127, 128-135	⑤ PAGE	130, 131, 134, 135
② "	128	⑥ "	131, 132
③ "	129, 133	⑦ "	135
④ "	129-130, 131, 133-134		

PLEASE RETURN TO
LOS ANGELES COUNTY ENGINEER
403 LOS ANGELES COUNTY ENGINEERING BLDG.
Do not extend this side of this line.

Note: Any Additions or Changes on This Sheet Must Be Made or Circled in Red Ink With Date and Name of Person Making Change.

Form 301 10M 3-34

PLEASE RETURN TO
LOS ANGELES COUNTY SURVEYOR
700 HALL OF RECORDS

NOTE: ANY ADDITIONS OR CHANGES ON THIS SHEET MUST BE MADE OR CIRCLED IN RED INK, WITH DATE AND NAME OF PERSON MAKING CHANGE

Do not extend notes this side of this line

Transit at	Sight on	Stadia Intercepts	Stadia Distance	Stadia Rod—	Horizontal Angle 0° to 360° Right	Horiz. Distance	+ − Vertical Angle	Elevation of Point	+ Back Sight	+ − Difference Elevation	Height of Instrument	+ − Vertical Distance	REMARKS Station	Left Right
P.O.L. #2	P.O.L. #1				0° 00'		− ° '	4731	1 46	−	4777	−	P.O.L. #2 (1x2)	
	"			5 7	" "		− 0° 00'	4720	2	− 5 7		−	P.O.L. #1 (1" I.P.)	ELEV. = 472.1
	#1	3.13 / 1	213	3 1	0° 15'	213	− 0° 00'	4746	3	− 3 1		−	(475) CONTOUR	F-0 4
	#2	3.15 / 1	215	2 0	16° 30'	215	+ 1° 19'	4807	4	+ 3 0		+ 5 0	(480) "	C-0 7
	#3	2.93 / 1	193	2 0	145° 00'	192	+ 4° 30'	4908	5	+ 13 1		+ 15 1	(490) "	C-0 8
	#4	5.97 / 4	197	5 0	156° 00'	197	+ 2° 24'	4810	6	+ 3 3		+ 8 3	(480) "	C 1 0
	#5	8.76 / 7	176	-8 1	181° 30'	176	− 0° 00'	4696	7	− 8 1		−	(475) "	F-5 4
	#6	9.86 / 9	86	-10 0	202° 15'	86	− 0° 00'	4677	8	− 10 0		−	(475) "	F-7 3
	#7	13.13 / 11	213	12 0	214° 00'	213	− 1° 14'	4611	9	− 16 6		− 4 6	(470) "	F-8 9
	#8	13.63 / 11	263	12 0	221° 30'	263	− 3° 03'	4517	10	− 26 0		− 14 0	(465) "	F-13 3
	#9	12.36 / 11	136	12 0	236° 00'	136	− 2° 20'	4602	11	− 17 5		− 5 5	(470) "	F-9 8
	#10	13.04 / 11	204	12 0	241° 30'	203	− 3° 42'	4526	12	− 25 1		− 13 1	(465) "	F-12 4
	#11	13.29 / 11	229	12 0	268° 30'	228	− 3° 55'	4501	13	− 27 6		− 15 6	(455) "	F-4 9
	#12	12.62 / 11	162	12 0	270° 30'	162	− 2° 34'	4584	14	− 19 3		− 7 3	(465) "	F-6 6
	#13	12.00 / 11	100	12 0	283° 00'	100	− 1° 54'	4624	15	− 15 3		− 3 3	(470) "	F-7 6
	#14	13.69 / 11	269	12 0	290° 00'	268	− 4° 28'	4448	16	− 32 9		− 20 9	(455) "	F-10 2
	#15	12.85 / 11	185	12 0	303° 30'	185	− 2° 40'	4571	17	− 20 6		− 8 6	(465) "	F-7 9
	#16	12.71 / 10	271	11 0	311° 30'	270	− 2° 55'	4530	18	− 24 7		− 13 7	(455) "	F-2 0
	#17	11.37 / 10	137	12 2	330° 00'	137	− 0° 00'	4655	19	− 12 2		−	(470) "	F-4 5
	#18	11.95 / 10	195	11 0	334° 00'	195	− 1° 22'	4620	20	− 15 7		− 4 7	(465) "	F-3 0
	#19	7.23 / 6	123	6 2	346° 00'	123	− 0° 00'	4715	21	− 6 2		−	(475) "	F-3 5

SEE PAGE 135

Add'n'l Inform

Notes Red. ____ Platted ____ Job No. 0754.5 Division No. 11 F.B. 2921 Pg. 127
Date ____ Date ____ Survey of RAMONA LANDFILL
Notes Chkd. ____ Checked ____ Survey by M. SOTRO Notes SOTRO Date 1-30-67
Date ____ Date ____ Map No. ____ Indexed C. J. GALLI Date ____

Form 301 10M 3-34

PLEASE RETURN TO

LOS ANGELES COUNTY SURVEYOR

700 HALL OF RECORDS

NOTE: ANY ADDITIONS OR CHANGES ON THIS SHEET MUST BE MADE OR CIRCLED IN RED INK. WITH DATE AND NAME OF PERSON MAKING CHANGE

Do not extend notes this side of this line

Oak-O. Fir-Fr. Pine-Pi. Cedar-Ce. Sycamore ..... Sy. Eucalyptus ..... Eu. Plus combinations of these and all common standard abbreviations.

Traveled Rd. Tr.Rd. Fence ..... Fn. Int. Fences..V.Fn. Ditch ..... Di. Telephone Pole T.P. Power Pole..... P.P. Culvert ..... Cul.

Saddle ..... Sa. Swale ..... Sw. Flat ..... Fl. Stream ..... Str. Trail ..... Tr. Pavement ..... Pvt. Edge of Road E.Rd.

Canyon S.Cn. Top of Bank..T.B. Bottom of Bank..B.B. Top of Cut..... T.C. Bottom of Cut..... B.C. Top of Fill ..... T.F. Bottom of Fill..B.F.

Side of Draws V.D's Break in Slope..Bk.S. Steep Slope..... S.S. Top of Cliff..... T.Cl. Bottom of Cliff..... B.Cl. Top of Spur..... T.Sp. Bottom Canyon..B.Cn.

Inters. of Draws

Topography Description Legend: Side Hill..... Sh. Bottom Draw B.D. Side of Draw S.D. Bottom Wash B.W. Side of Ridge S.R. Top of Ridge..T.R. Head of Draw H.D. Toe of Slope..T.S.

F.B. 2921 Pg. 128

Transit at	Sight on	Stadia Intercepts	Stadia Distance	Stadia Rod—	Horizontal Angle 0° to 360° Right	Horiz. Distance	+ — Vertical Angle	Elevation of Point	+ Back Sight	+ — Difference Elevation	Height of Instrument	+ — Vertical Distance	REMARKS Station	Left	Right
P.O.L. #2	P.O.L. #1				0 00				1		477 7				
	#20	13.25 / 11	225		347 30	225	0 00	4650	2	127			(465) CONTOUR	NO SUT / NOT	
	#14A	5.50 / 5	50	81	302 24	50	0 00	4696	3	81			(475) "	F-5	
									4						
1X2 2+28.9	R.P. 3+88.1							4880	5 48		4928		1X2 228.9 E. ON TR LIN FR. P.O.L. #3		
	P.O.L. #3	12.29 / 10	229	120	180 00		2 10	4722	6	206		86	P.O.L. #3 ELEV.=472		
	#1	2.76 / 2	76	15	31 30	76	0 00	4913	7	15			(495) CONTOUR	F-3	
	#2	2.54 / 1	154	12	35 30	154	+ 1 19	4951	8	+ 23		+ 35	(495) "	NO SUT / NO F	
	#3	4.00 / 2	200	30	35 30	198	+ 2 56	5000	9	+ 72		+ 102	(500) "	"	
	#4	5.25 / 4	125	47	85 15	125	0 00	4881	10	47			(490) "	F-1	
	#5	11.92 / 10	192	110	192 00	192	2 20	4740	11	188		78	(475) "	F-1	
	#6	7.50 / 7	50	77	210 00	50	0 00	4851	12	77			(485) "	F-0	
	#7	12.60 / 10	260	110	218 15	260	2 13	4717	13	211		101	(475) "	F-3	
	#8	11.70 / 10	170	136	222 00	170	0 00	4792	14	136			(480) "	F-0	
	#9	12.83 / 10	283	120	232 00	283	0 51	4766	15	162		42	(480) "	F-3	
	#10	13.75 / 11	275	134	236 00	275	0 00	4794	16	134			(490) "	F-10	
	#11	9.20 / 8	120	89	240 30	120	0 00	4839	17	89			(485) "	F-1	
	#12	8.45 / 7	145	79	247 15	145	0 00	4849	18	79			(490) "	F-5	
	#13	11.75 / 11	75	119	275 00	75	0 00	4809	19	119			(490) "	F-9	
	#14	4.80 / 4	80	47	350 15	80	0 00	4881	20	47			(500) "	F-11	
									21						

Add'n'l Inform.

Form 301 10M 3-34

PLEASE RETURN TO
LOS ANGELES COUNTY SURVEYOR
700 HALL OF RECORDS

NOTE: ANY ADDITIONS OR CHANGES ON THIS SHEET MUST BE MADE OR CIRCLED IN RED INK, WITH DATE AND NAME OF PERSON MAKING CHANGE

Do not extend notes this side of this line

Transit at	Sight on	Stadia Intercepts	Stadia Distance	Stadia Rod—	Horizontal Angle 0° to 360° Right	Horiz. Distance	+ — Vertical Angle	Elevation of Point	+ Back Sight	+ — Difference Elevation	Height of Instrument	+ — Vertical Distance	REMARKS Station	Left	Right
1X2 N.&T.	P.O.L. #3				° '		— ° '	467.0	1 4.7	—	471.7	—	1X2 N.&T. 10.48 E. OF P.O.L. 3A		
	P.O.L. #3	3.15 / 1	215	1.0	0° 00'		+ 0° 23'	472.1	2	+ 0.4		+ 1.4	P.O.L. #3 ELEV. 472.1		
	#1	12.07 / 10	207	11.0	110° 00'	207	— 1° 16'	456.1	3	— 15.6		— 4.6	(460) CONTOUR	F-3.9	
	#2	12.10 / 11	110	11.7	118° 00'	110	— 0° 00'	460.0	4	— 11.7		—	(460) "	NO CUT / NO FILL	
	#3	9.45 / 8	145	8.1	288° 45'	145	— 0° 00'	463.6	5	— 8.1		—	(465) "	F-1.4	
	#4	6.05 / 4	205	5.4	299° 30'	205	+ 1° 02'	470.0	6	— 1.7		+ 3.7	(470) "	NO CUT / NO FILL	
	#3B P.O.L.	6.90 / 5	190	5.0	° '		— 11° 53'	428.4	7	— 43.3		— 38.3	P.O.L. 3-B F.B. 29		
					° '		— ° '		8						
					° '		— ° '		9						
#3-B P.O.L.	#3 P.O.L.				° '		— ° '	428.4	10 4.9	—	433.3	—	1X2 N.&T. P.O.L. 3-B F.B.		
	1X2 N.&T.	2.90 / 1	190	2.0	0° 00'		+ 11° 04'	466.9	11	+ 33.6		+ 35.6	1X2 N.&T. 10.48 E. OF P.O.L. 3A. F.B. 2921		
	#1	1.67 / 1	67	1.0	0° 00'	67	+ 3° 21'	436.2	12	+ 2.9		+ 3.9	(440) CONTOUR	F-3.8	
	#2	3.08 / 2	108	3.0	66° 30'	108	+ 3° 45'	437.4	13	+ 4.1		+ 7.1	(440) "	F-2.6	
	#3	4.02 / 2		3.0	79° 30'	202	+ 1° 55'	437.0	14	+ 3.7		+ 6.7	(440) "	F-3.0	
	#4	4.78 / 2	278	4.4	91° 30'	278	— 0° 00'	428.9	15	— 4.4		—	(430) "	F-1.1	
	#5	5.00 / 4	100	5.7	94° 30'	100	— 0° 00'	427.6	16	— 5.7		—	(435) "	F-7.4	
	#6	5.87 / 4	187	8.1	103° 00'	187	— 0° 00'	425.2	17	— 8.1		—	(430) "	F-4.8	
	#7	13.28 / 12	128	13.0	133° 00'	128	— 1° 14'	417.5	18	— 15.8		— 2.8	(430) "	F-12.5	
	#8	7.17 / 7	17	7.4	180° 00'	17	— 0° 00'	425.9	19	— 7.4		—	(435) "	F-9.1	
	#9	13.21 / 12	121	13.0	180° 00'	120	— 6° 30'	406.8	20	— 26.5		— 13.5	(430) "	F-23.2	
	#10	13.64 / 12	164	13.0	217° 00'	164	— 1° 39'	415.6	21	— 17.7		— 4.7	(430) "	F-14.4	

PAGE 131, 132, 133

Add'n'l Inform

Notes Red. ____ Platted ____ Job No. 07545 Division No. 11 F.B. 2921 Pg. 129
Date ____ Date ____ Survey of RAMONA LANDFILL
Notes Chkd. ____ Checked ____ Survey by M. SOTRO Notes SOTRO Date 1-31-67
Date ____ Date ____ Map No. ____ Indexed C. J. GALLI Date ____

Form 301 10M 3-34

PLEASE RETURN TO
LOS ANGELES COUNTY SURVEYOR
700 HALL OF RECORDS

NOTE: ANY ADDITIONS OR CHANGES ON THIS SHEET MUST BE MADE OR CIRCLED IN RED INK, WITH DATE AND NAME OF PERSON MAKING CHANGE

Do not extend notes this side of this line

Transit at	Sight on	Stadia Intercepts	Stadia Distance	Stadia Rod—	Horizontal Angle 0° to 360° Right	Horiz. Distance	+ — Vertical Angle	Elevation of Point	+ Back Sight	+ — Difference Elevation	Height of Instrument	+ — Vertical Distance	REMARKS Station	Left	Right
P.O.L. 3-B	P.O.L. #3				° '		° '		1		4333				
RESET	#11	9.35 / 7	235	11 5	238° 00'	235	— 0° 00'	4218	2	— 11 5			(430) CONTOUR	F- 8	
	#12	9.03 / 8	103	8 6	257° 00'	103	— 0° 00'	4247	3	— 8 6			(435) "	F-10	
	#13	10.00 / 8	200	5 6	264° 00'	200	— 0° 00'	4277	4	— 5 6			(435) "	F-7	
	FIELD PT.	4.00 / 1	300	0 6	270° 00'	300	— 0° 00'	4327	5	— 0 6			SET 1X2" N.&T. ELEV. 432.7		
	#14	3.25 / 1		2 0	298° 30'	225	+ 1° 04'	4355	6	+ 2 2		+ 4 2	(440) CONTOUR	F-4	
	#15	2.36 / 1		2 0	314° 30'	136	+ 1° 52'	4357	7	+ 2 4		+ 4 4	(440) "	F-4	
					° '		° '		8						
1X2 N&T 300' N P.O.L. 3-B	P.O.L. #3-B				° '		° '	432.7	9 4 9		4376		1X2" N.&T. 300' N. P.O.L. 3-B.		
		12.00 / 9	300	9 3	0° 00'	300	— 0° 00'	4283	10	— 9 3			P.O.L. 3B 1X2 N.&T. ELEV. 428.4		
	#1	6.18 / 6	18	5 9	87° 00'	18	—	4317	11	— 5 9			(435) CONTOUR	F-3	
	#2	10.97 / 10	97	11 1	87° 00'	97	— 0° 00'	4265	12	— 11 1			(430) "	F-3	
	#3	6.12 / 5	112	5 9	144° 30'	112	— 0° 00'	4317	13	— 5 9			(430) "	C-1	
	#4	3.03 / 2	103	2 8	170° 30'	103	— 0° 00'	4348	14	— 2 8			(435) "	F-0	
	#5	9.87 / 8	187	8 0	170° 30'	187	— 0° 00'	4296	15	— 8 0			(430) "	F-0	
	#6	5.00 / 3	200	4 0	180° 00'	200	+ 0° 40'	4359	16	— 1 7		+ 2 3	(435) "	C-0	
	#7	13.75 / 11	275	13 0	183° 00'	275	+ 0° 55'	4290	17	— 8 6		+ 4 4	(430) "	F-1	
	#8	2.87 / 1	187	2 0	188° 30'	187	+ 0° 52'	4384	18	+ 0 8		+ 2 8	(440) "	F-1	
	#9	5.70 / 3	270	4 0	192° 30'	270	+ 1° 00'	4383	19	+ 0 7		+ 4 7	(445) "	F-6	
	#10	9.70 / 6	370	8 0	198° 30'	370	+ 1° 22'	4384	20	+ 0 8		+ 8 8	(440) "	F-1.0	
	#11	2.00 / 1	100	2 0	211° 00'	100	+ 1° 51'	4388	21	+ 1 2		+ 3 2	(440) "	F-1	

RESET 5-19-87 PAGE 134

Add'n'l Inform.

F.B. 292/Pg. 130

Topography Description Legend:
Side Hill.....S.H. Bottom Draw.B.D.
Side of Draw.S.D. Bottom Wash B.W.
Side of Ridge.S.R. Top of Ridge.T.R.
Head of Draw H.D. Toe of Slope..T.S.

Inters. of Draws. V.D's
Break in Slope..Bk.S.
Steep Slope.....S.S.
Top of Cliff.....T.Cl.
Bottom of Cliff..B.Cl.
Top of Spur.....T.Sp.
Bottom Canyon..B.Cn.

Side of Canyon S.Cn.
Top of Bank..T.B.
Bottom of Bank.B.B.
Top of Cut.....T.C.
Bottom of Cut..B.C.
Top of Fill.....T.F.
Bottom of Fill.B.F.

Saddle .....Sa.
Swale .....Sw.
Flat .....Fl.
Stream .....Str.
Trail .....Tr.
Pavement ....Pvt.
Edge of Road E.Rd.

Traveled Rd. Tr.Rd.
Fence .....Fn.
Int. Fences.V.Fns.
Ditch .....Di.
Telephone Pole T.P.
Power Pole....P.P.
Culvert .....Cul.

Oak-O. Fir-Fr.
Pine-Pl. Cedar-Ce.
Sycamore .....Sy.
Eucalyptus .....Eu.
Plus combinations of these and all common standard abbreviations.

Form 301 10M 3-34

PLEASE RETURN TO
LOS ANGELES COUNTY SURVEYOR
700 HALL OF RECORDS

NOTE: ANY ADDITIONS OR CHANGES ON THIS SHEET MUST BE MADE OR CIRCLED IN RED INK, WITH DATE AND NAME OF PERSON MAKING CHANGE

Do not extend notes this side of this line

Transit at	Sight on	Stadia Intercepts	Stadia Distance	Stadia Rod—	Horizontal Angle 0° to 360° Right	Horiz. Distance	+ − Vertical Angle	Elevation of Point	+ Back Sight	+ − Difference Elevation	Height of Instrument	+ − Vertical Distance	REMARKS Station	Left Right
2 NET 'N	P.O.L. 3B				° '		° '		1		4376		1X2 N.&T. 300'N. P.O.L. 3B. ELEV. 432.7	
P.O.L. 3B	#12	2.63 / 1	163	2°	227° 30'	163	+ 3° 09'	4445	2	+ 69		+ 89	(450) CONTOUR	F-5 5
	#13	1.87 / 1	87	2°	275° 00'	87	+ 3° 01'	4402	3	+ 26		+ 46	(440) "	C-0 2
	#11A	2.22 / 1	122	2°	217° 00'	122	+ 2° 33'	4410	4	+ 34		+ 54	(445) "	F-4 0
									5					
				RESET OF POINTS AROUND P.O.L. 3-B									3-8-67	
P.O.L. 3-B.	P.O.L. #3				° '		° '		6		(PAGE 129-130)			
	1X2 N&T 300'N.				° '		° '	4327	7	26	4353		1X2 N&T. 300' N. OF P.O.L. 3-B.	
	P.O.L. 3.B.	0 / 0	0	0	0° 00'	0	0° 00'	4306	8	47			1X2	
	1X2 N&T	2.90 / 1	190	2°	0° 00'	184	+ 10° 26'	4671	9	+ 318		+ 338	1X2 N.&T. 10.48 E OF P.O.L. 3-A (467.0)	
	#11		NOT RESET		238° 00'	235	° '		10				(430) CONTOUR	OK.
	#12				257° 00'	103	0° 00'	4247	11	106			(435) "	F-10 3
	#13		"	"	264° 00'	200	° '		12				(435) "	OK.
	#10	11.64 / 10	164	11°	217° 00'	164	2° 09'	4181	13	172		62	(430) "	F-11 9
	#9	13.20 / 12	120	13°	180° 00'	120	2° 38'	4168	14	185		55	(430) "	F-13 2
	#8	6.67 / 6.50	17	65	180° 00'	17	0° 00'	4288	15	65			(435) "	F-6 2
	#7	12.28 / 11.00	128	129	133° 00'	128	0° 00'	4224	16	129			(430) "	F-7 6
	#5	2.00 / 1	100	15	94° 30'	100	0° 00'	4338	17	15			(435) "	F-1 2
FIELD T.	1X2, 250'S.	4.50 / 2		29	90° 00'		0° 00'	4324	18	29			1X2 250' S. OF (@90°) P.O.L. 3-B.	
					° '		° '		19					
					° '		° '		20					
					° '		° '		21					

RESET PAGE 133-134

Add'n'l. Inform.

Notes Red. ____ Platted ____ Job No. 07545 Division No. 11 F.B. 2921 Pg. 131
Date ____ Date ____ Survey of RAMONA LAND FILL
Notes Chkd. ____ Checked ____ Survey by M. SOTRO Notes SOTRO Date 2-1-67
Date ____ Date ____ Map No. ____ Indexed C. J. GALLI Date ____

Form 301 10M 3-34

PLEASE RETURN TO
LOS ANGELES COUNTY SURVEYOR
700 HALL OF RECORDS

NOTE: ANY ADDITIONS OR CHANGES ON THIS SHEET MUST BE MADE OR CIRCLED IN RED INK, WITH DATE AND NAME OF PERSON MAKING CHANGE

Do not extend notes this side of this line

Transit at	Sight on	Stadia Intercepts	Stadia Distance	Stadia Rod—	Horizontal Angle 0° to 360° Right	Horiz. Distance	+ − Vertical Angle	Elevation of Point	+ Back Sight	+ − Difference Elevation	Height of Instrument	+ − Vertical Distance	REMARKS Station	Left	Right
					° ′		° ′		1						
1X2 250'S	P.O.L 3-B				° ′		° ′	432 4	2 48		4372		1X2 NAIL 250' S. P.O.L. 3-B (EL. 432.		
	P.O.L 3-B			6 6	0 00		− 0 00	430 6	3	− 6 6			1X2 NAIL P.O.L. 3-B (EL. 430.6)		
	#1	2.16 / 1	116	2 0	104 30	112	+ 11 07	457 1	4	+ 19 9		+ 21 9	(460) CONTOUR	F-2	
	#2	1.60 / 1	60	1 0	113 30	60	+ 3 57	440 3	5	+ 3 1		+ 4 1	(445) "	F-4	
	#3	2.91 / 1	191	2 0	162 30	190	+ 4 17	449 4	6	+ 12 2		+ 14 2	(450) "	F-0	
	#4	3.76 / 2	176	3 1	180 30	176	− 0 00	434 1	7	− 3 1			(440) "	F-5	
	#5	11.73 / 10	173	10 8	187 00	173	− 0 00	426 4	8	− 10 8			(430) "	F-3	
	#6	7.29 / 7	29	7 2	194 00	29	− 0 00	430 0	9	− 7 2			(430) "	GRAL	
	#7	6.80 / 6	80	6 7	329 00	80	− 0 00	431 1	10	− 6 1			(430) "	C-1	1
					° ′		° ′		11						
					° ′		° ′		12						
					° ′		° ′		13						
					° ′		° ′		14						
					° ′		° ′		15						
					° ′		° ′		16						
					° ′		° ′		17						
					° ′		° ′		18						
					° ′		° ′		19						
					° ′		° ′		20						
					° ′		° ′		21						

Add'n'l Inform.

F.B. 2921 PG. 132

Topography Description Legend:
Side Hill....S.H. Bottom Draw B.D.
Side of Draw S.D. Bottom Wash B.W.
Side of Ridge S.R. Top of Ridge T.R.
Head of Draw H.D. Toe of Slope T.S.

Inters. of Draws V.D's
Break in Slope..Bk.S.
Steep Slope.....S.S.
Top of Cliff.....T.Cl.
Bottom of Cliff..B.Cl.
Top of Spur.....T.Sp.
Bottom Canyon..B.Cn.

Side of Canyon S.Cn.
Top of Bank...T.B.
Bottom of Bank..B.B.
Top of Cut.....T.C.
Bottom of Cut..B.C.
Top of Fill.....T.F.
Bottom of Fill..B.F.

Saddle .....Sa.
Swale .....Sw.
Flat .....Fl.
Stream .....Str.
Trail .....Tr.
Pavement ....Pvt.
Edge of Road E.Rd.

Traveled Rd. Tr.Rd.
Fence .....Fn.
Int. Fences.V.Fns.
Ditch .....Di.
Telephone Pole T.P.
Power Pole....P.P.
Culvert .....Cul.

Oak-O. Fir-Fr.
Pine-Pi. Cedar-Ce.
Sycamore .....Sy.
Eucalyptus .....Eu.
Plus combinations of these and all common standard abbreviations.

Form 301 10M 3-34

PLEASE RETURN TO
LOS ANGELES COUNTY SURVEYOR
700 HALL OF RECORDS

NOTE: ANY ADDITIONS OR CHANGES ON THIS SHEET MUST BE MADE OR CIRCLED IN RED INK. WITH DATE AND NAME OF PERSON MAKING CHANGE

Do not extend notes this side of this line

Transit at	Sight on	Stadia Intercepts	Stadia Distance	Stadia Rod—	Horizontal Angle 0° to 360° Right	Horiz. Distance	+ — Vertical Angle	Elevation of Point	+ Back Sight	+ — Difference Elevation	Height of Instrument	+ — Vertical Distance	REMARKS Station	Left	Right
									1						
1x2 N&T.								4663	2	48	4711		1x2 N&T. 10.48 E. OF P.O.L. 3A		
	P.O.L. #3	3.15 / 1	215	+20	0 00	215	0 49	4721	3	11	4711	31	1x2 N&T. P.O.L. #3		
	P.O.L. #2	5.83 / 1	483	-40			0 43	4731	4	+ 21	4732	+ 61	1x2 N&T. P.O.L. #2		
	#1	13.07 / 10	207	120	110 00	207	0 57	4558	5	153		33	(460) CONTOUR	F 4 2	
	#2	11.10 / 10	110	127	118 00	110	0 00	4584	6	127			(460) "	F 1 6	
	#2A	8.15 / 8	15	79	244 30	15	0 00	4632	7	79			(460) "	C 3 2	
	#3	7.45 / 6	145	64	288 45	145	0 00	4647	8	64			(465) "	GRADE	
	#4	3.05 / 1	205	14	299 30	205	0 00	4697	9	14			(470) "	GRADE	
	P.O.L. 3-B	13.86 / 12	186	130	180 00		6 57	4358	10	353		223			
		13.[illegible] / 10		120	238 10	352	4 04	4343	11	368		248	300' N. P.O.L. #3-B		
									12						
2 N&T L 3B	300' No. @ 90° POL 3B 10.5' E.				270 00		0 00	4343	13	68 +	4411		300' NO. @ 90° OFF. POL 3B. 1x2 N&T		
	POL 3A	2.87 / 1	187	20	0 00		+ 8 30	4664	14	253		+ 273	10.5 E. POL 3A. ELEV 1x2 N&T 466.3		
	POL 3B				0 00		0 00	4359	15	52			POL 3B 1x2 N&T		
	250' @ 90° POL 3B				0 00		0 00	4323	16	88			250' SO. @ 90° OFF POL 3B. 1x2 N&T		
+ PAGE 129	#1	1.67 / 1	67	18	0 00	67	0 00	4393	17	18			(440) CONTOUR	F 0 7	
	#2	4.08 / 3	108	35	66 30	108	0 00	4376	18	35			(440) "	F 2 4	
	#3	5.02 / 3	202	36	79 30	202	0 00	4375	19	36			(440) "	F 2 5	
	#5	7.00 / 6	100	67	94 30	100	0 00	4344	20	67			(435) "	F 0 6	
	#6	11.87 / 10	187	116	103 00	187	0 00	4295	21	116			(430) "	F 0 5	

Add'n'l

Notes Red. ____ Platted ____ Job No. 0754.51 Division No. 11 F.B. 2921 PG. 133
Date ____ Date ____ Survey of RAMONA LANDFILL
Notes Chkd. ____ Checked ____ Survey by M. SOTRO Notes R.D.S. Date 5-18-67
Date ____ Date ____ Map No. ____ Indexed C. J. GALLI Date ____

Form 301 10M 3-34

PLEASE RETURN TO
LOS ANGELES COUNTY SURVEYOR
700 HALL OF RECORDS

NOTE: ANY ADDITIONS OR CHANGES ON THIS SHEET MUST BE MADE OR CIRCLED IN RED INK, WITH DATE AND NAME OF PERSON MAKING CHANGE

Do not extend notes this side of this line

Transit at	Sight on	Stadia Intercepts	Stadia Distance	Stadia Rod—	Horizontal Angle 0° to 360° Right	Horiz. Distance	+ − Vertical Angle	Elevation of Point	+ Back Sight	+ − Difference Elevation	Height of Instrument	+ − Vertical Distance	REMARKS Station	Left	Rig
1X2 N4T POL 3.B	1X2 N4T 10⁵ E. POL 3A				° ′		° ′		1		441 1				
					° ′		° ′		2						
					° ′		° ′		3						
PAGES 129 & 130	#7	13.28 / 12		12 9	133.00	128	0.00	428 2	4	12 9			430 CONTOUR	F	1
	#8	6.17 / 6	17	5 9	180.00	17	0.00	435 2	5	5 9			435 "	C	0
	#9	14.20 / 13	120	14 0	180.00	120	0.50	425 4	6	15 7		1 7	430 "	F	9
	#10	13.64 / 12	164	13 0	217.00	164	1.09	424 8	7	16 3		3 3	430 "	F	5
	#11	13.35 / 11	235	12 0	288.00	235	0.50	425 7	8	15 4		3 4	430 "	F	4
	#12	8.03 / 7	103	7 1	257.00	103	0.00	434 0	9	7 1			435 "	F	1
	#13	10.00 / 8	200	8 8	264.00	200	0.00	432 3	10	8 8			435 "	F	2
	#14	3.25 / 1	225	2 0	298.30	225	0.47	442 5	11	+ 1 4		+ 3 4	440 "	C	2
	#15	2.36 / 1	136	2 0	314.30	136	0.50	441 1	12	0 0		2 0	440 "	C	1
300' NO @ 90° TO POL 3B					° ′		° ′		13				300' NO. @ 90° FROM POL 3B 1X2 N4T		
PAGE #130	POL 3B.			3 3	0.00		0.00	434 3	14	4 9	439 2		POL 3B. 1X2 N4T EL. 435.8		
					0.00		0.00	435 9	15	3 3					
	#1	6.18 / 6		5 8	87.00	18	0.00	433 4	16	5 8			435 CONTOUR	F	1
	#2	10.97 / 10		9 9	87.00	97	0.00	429 3	17	9 9			430 "	F	0
	#3	9.12 / 8		8 8	144.30	112	0.00	430 4	18	8 8			430 "	C	0
	#4	5.03 / 4		4 2	170.30	103	0.00	435 0	19	4 2			435 "	GRADE	
	#5	9.87 / 8		9 4	170.30	187	0.00	429 8	20	9 4			430 "	F	0
	#6	6.00 / 4		4 6	180.00	200	0.00	434 6	21	4 6			435 "	F	0
	#6A	8.43 / 6		6 1	180.00	243	0.00	433 1		6 1			430 "	C	3

Add'n'l Inform.

F.B. 292 / PG. 134

Topography Description Legend:
Side Hill....S.H. Bottom Draw..B.D.
Side of Draw..S.D. Bottom Wash B.W.
Side of Ridge..S.R. Top of Ridge..T.R.
Head of Draw H.D. Toe of Slope..T.S.

Inters. of Draws..V.D's
Break in Slope..Bk.S.
Steep Slope.....S.S.
Top of Cliff.....T.Cl.
Bottom of Cliff..B.Cl.
Top of Spur.....T.Sp.
Bottom Canyon..B.Cn.

Side of Canyon S.Cn.
Top of Bank...T.B.
Bottom of Bank B.B.
Top of Cut.....T.C.
Bottom of Cut..B.C.
Top of Fill.....T.F.
Bottom of Fill..B.F.

Saddle .....Sa.
Swale .....Sw.
Flat .....Fl.
Stream .....Str.
Trail .....Tr.
Pavement ....Pvt.
Edge of Road E.Rd.

Traveled Rd. Tr.Rd.
Fence .....Fn.
Int. Fences..V.Fns.
Ditch .....Di.
Telephone Pole T.P.
Power Pole...P.P.
Culvert .....Cul.

Oak-O. Fir-Fr.
Pine-Pi. Cedar-Ce.
Sycamore .....Sy.
Eucalyptus ....Eu.
Plus combinations of these and all common standard abbreviations.

Form 301 10M 3-34

PLEASE RETURN TO
LOS ANGELES COUNTY SURVEYOR
700 HALL OF RECORDS

NOTE: ANY ADDITIONS OR CHANGES ON THIS SHEET MUST BE MADE OR CIRCLED IN RED INK, WITH DATE AND NAME OF PERSON MAKING CHANGE

Do not extend notes this side of this line

Transit at	Sight on	Stadia Intercepts	Stadia Distance	Stadia Rod—	Horizontal Angle 0° to 360° Right	Horiz. Distance	± Vertical Angle	Elevation of Point	+ Back Sight	± Difference Elevation	Height of Instrument	± Vertical Distance	REMARKS Station	Left	Right
0'HD. 90° P.O.L 3B	P.O.L 3B				° '		° '				439 2		1X2 N&T		
	8	2.87 / 1	187	0 7	188 30	187	0.00	438 5	1	0 7			440 CONTOUR	F	1 5
	10A	8.52 / 5	352	7 0	198 30	352	1.03	438 6	2	0 6		+ 6 4	445 "	F	6 4
	11	2.00 / 1	100	1 0	211.00	100	1.13	440 3	3	+ 1 1		+ 2 1	440 "	C	0 3
PAGE 130	13	1.87 / 1	87	1 0	275.00	87	1.56	441 1	4	+ 1 9		+ 2 9	440 "	C	1 1
20'SO P.O.L #1	P.O.L #3				° ' 0.00		° ' 0.00	472 1	5 6 4		478 5		1X2 N&T		
	P.O.L #2	6.17 / 4	217	5 3	0.00		0.00	473 2	6	5 3			1X2 N&T ELEV 473 1		
	20'SO P.O.L #1			5 1	0.00		0.00	473 4	7	5 1					
NO TREE	#1	12.50 / 12	50	12 1	87.45	50	0.00	466 4	8	12 1			465 CONTOUR C	1 4	
	#2	13.90 / 13	90	14 0	87.45	90	3.09	459 6	9	18 9		4 9	460 "	F	0 4
	#3	13.61 / 12	161	13 0	87.45	160	4.47	452 2	10	26 3		13 3	455 "	F	2 8
	#4	3.10 / 3	10	3 7	267.45	10		474 8	11	3 7			475 "	F	0 2
P.O.L #2	P.O.L #1				° '		° ' 0.00	473 1	12 4 9		478 0		P.O.L #2 1X2 N&T		
	"	7.37 / 5	237	6 0			0.00	472 0	13	6 0			P.O.L #1 1" I.P. ELEV 472 1		
PAGE #127	#7	13.13 / 11	213	12 0	214.00	213	0.49	463 0	14	15 0		3 0	470 CONTOUR F	7 0	
	#10	13.03 / 11	203	12 0	241.30	203	2.30	457 2	15	20 8		8 8	465 "	F	7 8
	#12	13.62 / 12	162	13 0	270.30	162	1.29	460 8	16	17 2		4 2	465 "	F	4 2
	#14	13.68 / 11	269	13 0	290.00	268	2.58	451 1	17	26 9		13 9	455 "	F	3 9
	#15	13.86 / 12	185	13 0	303.30	185	0.35	463 1	18	14 9		1 9	465 "	F	1 9

Add'n'l

Notes Rod. ____ Platted ____ Job No. 10451 Division No. 8 F.B. 2 Pg. 135
Date ____ Date ____ Survey of BANDILLA LAND Notes
Notes Chkd. ____ Checked ____ Survey by M. SOTRES Map No. ____ Indexed C.J. GALLI Date 3-18-57
Date ____ Date ____

Profile No.	Notes Red	Plotted	Job No. 0754.51	Division No. 11	F. B. 2921	PG. 137
	Date	Date	Survey of Ramona Land Fill			
X-Sec. No.	Notes Chkd.	Checked	Survey by M. Sotro	Notes RGM	Date 1-30-67	
	Date	Date	Map No.	Indexed C. J. GALLI	Date 20 '67	

0754.51

RAMONA LANDFILL

PROJECT

VERTICAL CONTROL

FOR STAKING OF

PROPOSED CONTOURS

STATION	B. S.	H. I.	F. S.	ELEV.
		SOTRO SMITH MASSEY MOYA		

NOTE: ANY ADDITIONS OR CHANGES ON THIS SHEET MUST BE MADE OR CIRCLED IN RED INK, WITH DATE AND NAME OF PERSON MAKING CHANGE.

Do not extend notes this side of this line.

PLEASE RETURN TO
LOS ANGELES COUNTY ENGINEER
403 LOS ANGELES COUNTY ENGINEERING BLDG.

76-1-298 CE 307 2-63

76-L-298 CE 307 2-63

PLEASE RETURN TO
LOS ANGELES COUNTY ENGINEER
403 LOS ANGELES COUNTY ENGINEERING BLDG.

NOTE: ANY ADDITIONS OR CHANGES ON THIS SHEET MUST BE MADE OR CIRCLED IN RED INK, WITH DATE AND NAME OF PERSON MAKING CHANGE

Do not extend notes this side of this line.

F.B. 2921 PG. 138
Job No. 07545 Division No. 11
Survey of Ramona Land Fill
Survey by N. Soto Notes R.G.M.
Indexed C.J. GALLI Date
Notes Red Date
Notes Chkd. Date
Plotted Date
Checked Date
Profile No. X-Sec. No.

STATION	B.S.	H.I.	F.S.	ELEV.	
TBM-2				458 88	Upper lenel of Ramona Recl. Ctr. in S.W. area 1" I.P. Cem plug and Bt. Spk. 2' N.E. of N.E. Cor. of 12'+22.5 Corru iron Bldg. (TBM set flush) F.B. 2921-118
	11 96	470 84			
T.P.			0 43	470 41	
	7 92	478 33			
P.O.L.-4			2 67	475 66	
	11 11	486 77			
T.P.			1 29	485 48	
	3 20	488 68			
1x2			0 69	487 99	288.9' East of P.O.L.-3 F.B. Bk. 2921-126
	0 52	488 51			
T.P.			11 26	477 25	
	2 18	479 43			
P.O.L.-3			7 36	472 07	1x2 + nail flush F.B. Bk. 2921-111
	2 99	475 06			
1x2			8 06	467 00	10.5' East of P.O.L. 3A F.B. 2921-126
	10 57	477 57			
T.P.			5 49	472 08	
	3 55	475 63			
P.O.L.-2			2 56	473 07	See description next page

76-L-298 CE 307 2-63

PLEASE RETURN TO
LOS ANGELES COUNTY ENGINEER
403 LOS ANGELES COUNTY ENGINEERING BLDG.

NOTE: ANY ADDITIONS OR CHANGES ON THIS SHEET MUST BE MADE OR CIRCLED IN RED INK, WITH DATE AND NAME OF PERSON MAKING CHANGE.

Do not extend notes this side of this line.

STATION	B. S.	H. I.	F. S.	ELEV.	
P.O.L.-2				473 07	1x2 + nail flush F.B. 2921-111
	604	479 11			
P.O.L.-1			703	472 08	1½" P+C.E. tag flush F.B. 2921-111 364.69
					west of N.E. prop. cor. on North prop. line.

Profile Notes Red ____ Plotted ____ Job No. 0754.51 Division No. 11 F.B. 2921 Pg. 139
No. ____ Date ____ Date ____ Survey of Ramona Land Fill
X-Sec. Notes Chkd. ____ Checked ____ Survey by M. Sotro Notes RGM Date 1-30-67
No. ____ Date ____ Date ____ Map No. ____ Indexed C. J. GALLI Date ____

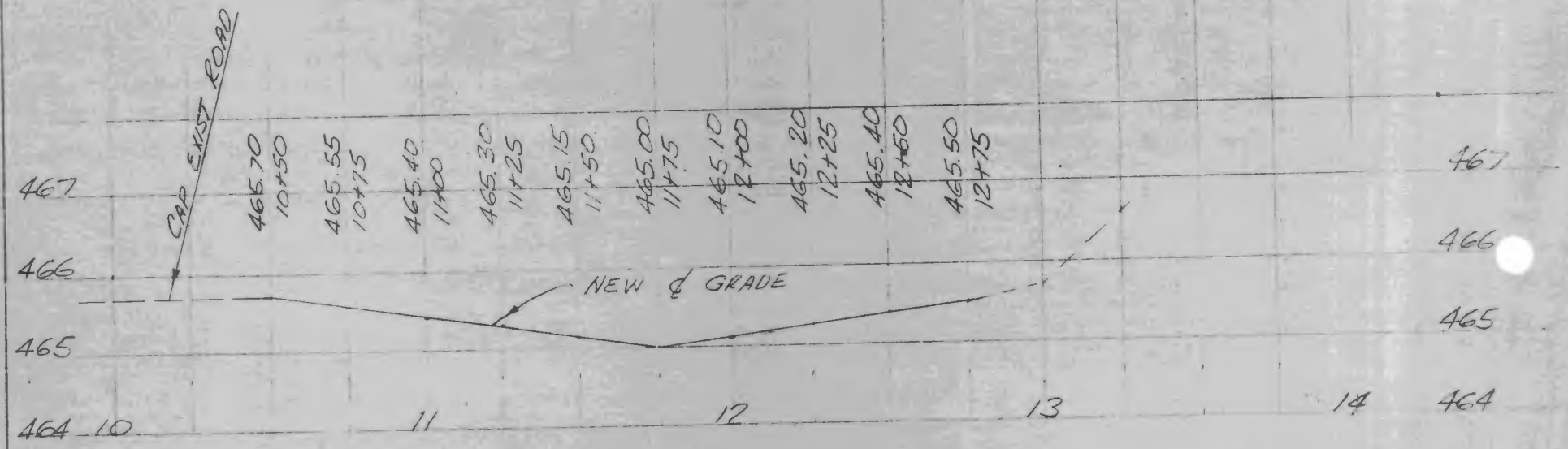

DEPARTMENT OF THE COUNTY ENGINEER
SURVEY DIVISION
COUNTY OF LOS ANGELES
J. A. LAMBIE-COUNTY ENGINEER W. M. HOLMES-DIVISION ENGINEER

SYBIL BRAND
CONNECTING ROAD

JOB. NO.	SPEC. NO.	DATE	DRAWN BY	CHECKED BY	SHEET NO.
		6-11-62	S.L.B.	V.D.	1

Notes Ck'd by G. D. BAILEY	Survey of Eastern Ave Service Complex
Map No. B-5122	JN 0300.17 Tape 108 Std 84 °F
Office Work M. HAMASU	Surveyed by Brooks
Checked G. D. BAILEY	Notes FEB Date 4-67
Date JAN 25 '71	Indexed G. J. GALLI MAY 13 '69

F.B. 2921 Pg. 151

I.N. 0300.17

EASTERN AVE SERVICE COMPLEX

Survey of portions of

Lot 1 TR 1426

Lot A TR 5582

FE Brooks
N Smith
R Moore
D Massey

Note: Any Additions or Changes on this Sheet Must be Made or Circled in Red Ink With Date and Name of Person Making Change

Do not extend this side of this line.

PLEASE RETURN TO
LOS ANGELES COUNTY ENGINEER
403 LOS ANGELES COUNTY ENGINEERING BLDG.

76P309S CE #310 5-66

PLEASE RETURN TO
LOS ANGELES COUNTY ENGINEER
403 LOS ANGELES COUNTY ENGINEERING BLDG.

Note: Any Additions or Changes on this Sheet Must be Made or Circled in Red Ink With Date and Name of Person Making Change

Do not extend this side of this line.

Notes Ck'd by G. D. BAILEY	Survey of Eastern Ave Service Complex	F.B. 2921	Pg. 153
Map No. B-5122	JN 9300.17 Tape 108 Std 84 °F		
Office Work M. HAMASU	Surveyed by F.E. Brooks		
Checked G. D. BAILEY	Notes F.E.B. Date 24 Mar		
Date JAN 25 '71	Indexed C. J. GALLI MAY 13 '69		

1) 89-30-00
4) 358-00-15
89-30-03 3/4
6) 177-00-20
89-30-03 1/3



Note: Any Additions or Changes on this Sheet Must be Made or Circled in Red Ink With Date and Name of Person Making Change.

Do not extend this side of this line.

PLEASE RETURN TO
LOS ANGELES COUNTY ENGINEER
403 LOS ANGELES COUNTY ENGINEERING BLDG.

76P3098 CE #310 5-66

F.B. 2921 Pg. 154

CONT BOT PG 158



CONT TOP PG 153

PLEASE RETURN TO
LOS ANGELES COUNTY ENGINEER
403 LOS ANGELES COUNTY ENGINEERING BLDG.

Note: Any Additions or Changes on this Sheet Must be Made or Circled in Red Ink With Date and Name of Person Making Change

Do not extend this side of this line.

Notes Ck'd by G. D. BAILEY	Survey of Eastern Ave Service Complex
Map No. B-5122	JN 03-17 Tape 108 Std 24 °F
Office Work M. HAMASU	Surveyed by FEBrooks
Checked G. D. BAILEY	Notes F.E.B. Date 24 Mar 69
Date JAN 25 '71	Indexed D. J. GALLI MAY 13 '69

F.B. 2921 Pg. 155

CONT LT. PG 153

SECTION 30

#108
T=74° 63.07@ 13°04' = 61.427
62.79@ 11°53' = 61.444 M=61.44

T=74° 59.52 @ 8°29' = 58.868
59.60 @ 9°12' = 58.868 M=58.87

#201
T=74° (213.14) 213.11@ 18°19' = 202.311
(212.75) 212.77@ 18°01' = 202.290 M=202.30

CONT TOP PG 156

Note: Any Additions or Changes on this Sheet Must be Made or Circled in Red Ink With Date and Name of Person Making Change

Do not extend this side of this line.

PLEASE RETURN TO
LOS ANGELES COUNTY ENGINEER
405 LOS ANGELES COUNTY ENGINEERING BLDG.

76P3098 CE #310 5-66

F.B. 2921 Pg. 156

CONT BOT PG 155

CONT TOP PG 157

PLEASE RETURN TO
LOS ANGELES COUNTY ENGINEER
403 LOS ANGELES COUNTY ENGINEERING BLDG.

Do not extend this side of this line.

Note: Any Additions or Changes on this Sheet Must be Made or Circled in Red Ink With Date and Name of Person Making Change

Notes Ck'd by G. D. BAILEY	Survey of Eastern Ave Service Complex		F.B. 2921 Pg. 157
Map No. B-5V22	JN 9300.17	Tape 201	Std 84 °F
Office Work M. HAMASU	Surveyed by F E Brooks		
Checked G. D. BAILEY	Notes F.E.B.	Date 2 Apr. 69	
Date JAN 25 71	Indexed G. J. GALLI	JAN 13 '69	



WS 36, A-1

Note: Any Additions or Changes on this Sheet Must be Made or Circled in Red Ink With Date and Name of Person Making Change

Do not extend this side of this line.

FLEASE RETURN TO
LOS ANGELES COUNTY ENGINEER
403 LOS ANGELES COUNTY ENGINEERING BLDG.

76P3098 CE #310 5-66

F.B. 2921 Pg. 153 CONT BOT PG 152

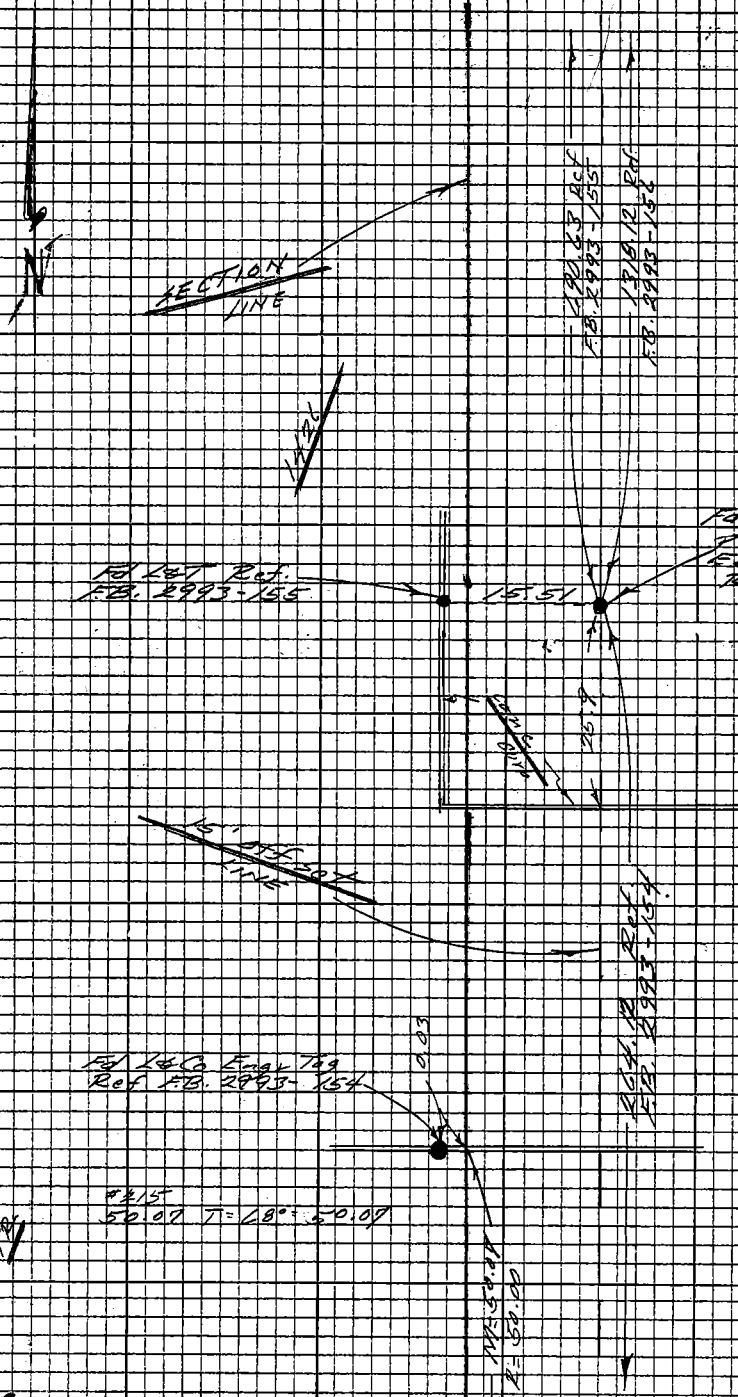

PLEASE RETURN TO
LOS ANGELES COUNTY ENGINEER
403 LOS ANGELES COUNTY ENGINEERING BLDG.

Do not extend this side of this line.

Note: Any Additions or Changes on this Sheet Must be Made or Circled in Red Ink With Date and Name of Person Making Change

WS 33 A-1

Notes Ck'd by G. D. BAILEY	Survey of Eastern Ave Service	F.B. 2921	Pg. 159
Map No. B-5122	JN 0300.17 Tape 100 Std 84 °F		
Office Work M. HAMASU	Surveyed by F.E. Brooks		
Checked G. D. BAILEY	Notes FEB Date 24 Mar 69		
Date JAN 25 '71	Indexed C. J. GALLI MAY 13 '69		

W.S. 36, A-1



Note: Any Additions or Changes on this Sheet Must be Made or Circled in Red Ink With Date and Name of Person Making Change

Do not extend this side of this line.

PLEASE RETURN TO
LOS ANGELES COUNTY ENGINEER
403 LOS ANGELES COUNTY ENGINEERING BLDG.

76P3098 CE #310 8-66

PLEASE RETURN TO
LOS ANGELES COUNTY ENGINEER
403 LOS ANGELES COUNTY ENGINEERING BLDG.

Note: Any Additions or Changes on this Sheet Must be Made or Circled in Red Ink With Date and Name of Person Making Change

Do not extend this side of this line.

W.S. 36, A-1

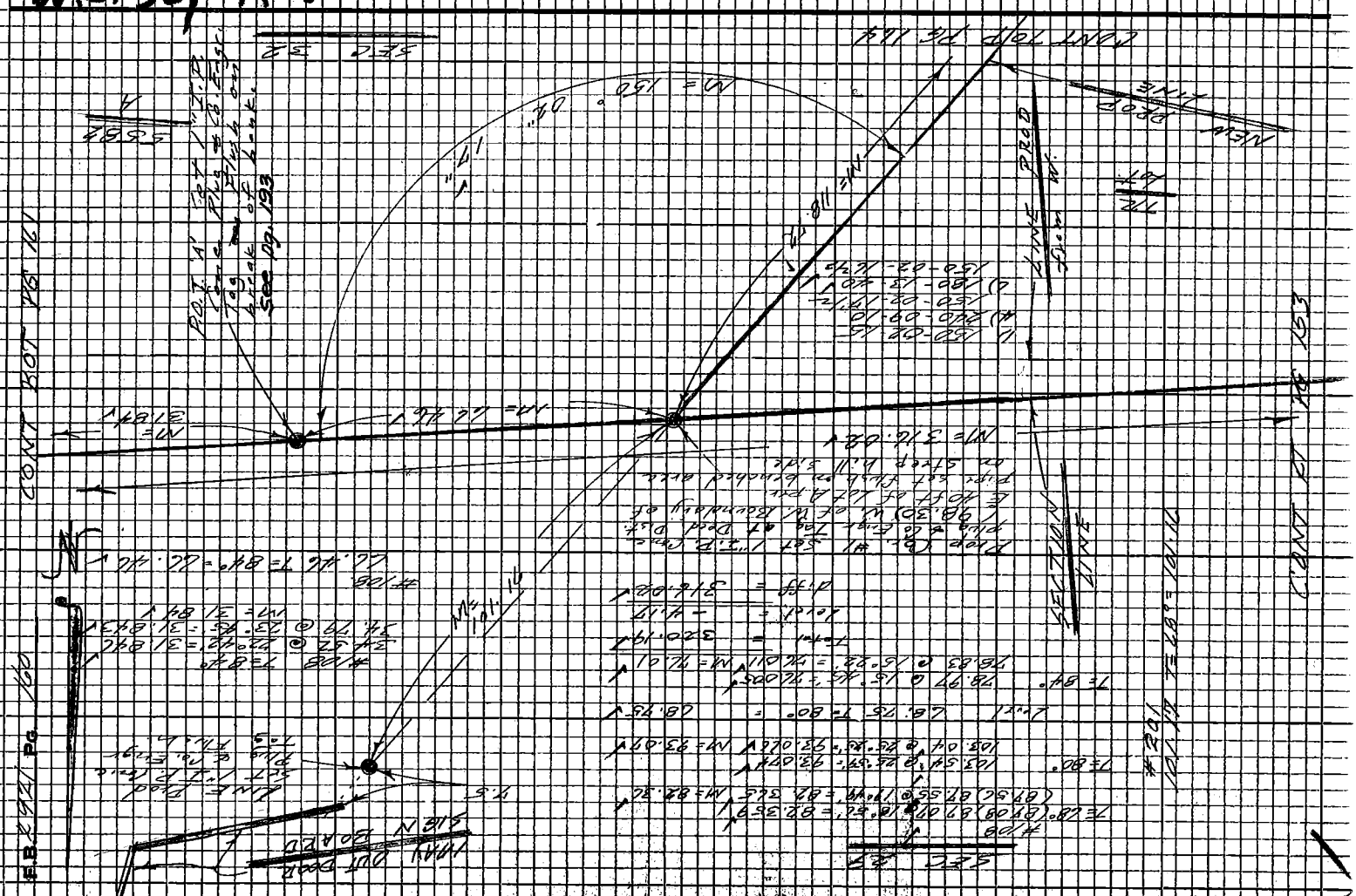

W.S. 36 B-1

Notes Ck'd by G. D. BAILEY	Survey of Eastern Ave Service Chgs	F.B. 2921 Pg. 161
Map No. B-5122	JN 2300.11 Tape 108 Std 64 °F	
Office Work M. HAMASU	Surveyed by F.E. Brooks	
Checked G. D. BAILEY	Notes HER Date 25 Nov 49	
Date JAN 25 71	Indexed G. J. GALLI 13 '69	

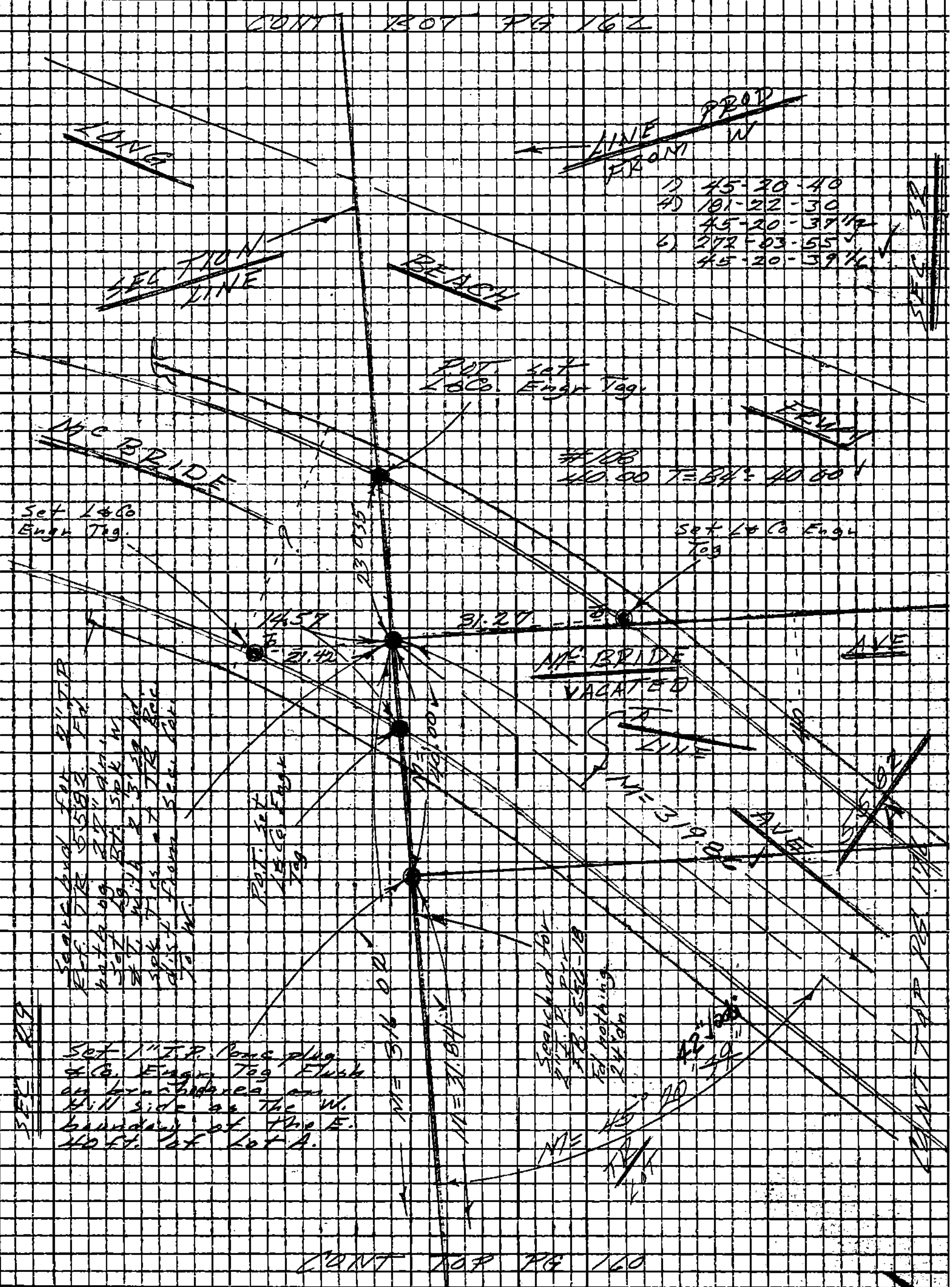

Note: Any Additions or Changes on this Sheet Must be Made or Circled in Red Ink With Date and Name of Person Making Change

Do not extend this side of this line.

PLEASE RETURN TO
LOS ANGELES COUNTY ENGINEER
403 LOS ANGELES COUNTY ENGINEERING BLDG.

76P309S CE #310 5-66

F.B. 2921 PG. 162 CONT TOP PG 163

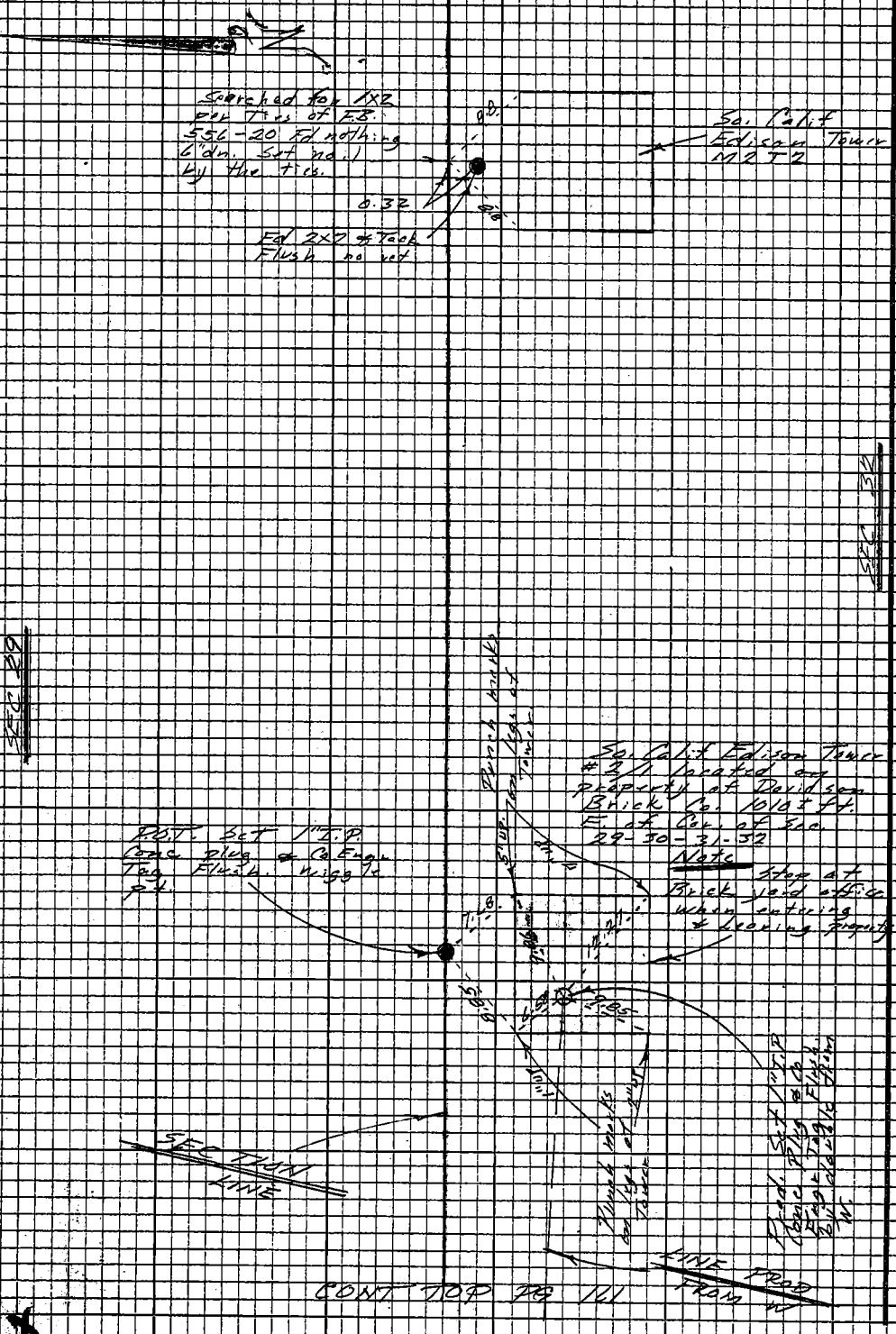

Notes Ck'd by	G. D. BAILEY	Survey of	Eastern Ave Service Complex
Map No.	B-5122	JN 0300.17 Tape 108 Std 84 °F	
Office Work	M. HAMASU	Surveyed by	F.E. Brooks
Checked	G. D. BAILEY	Notes	F. E. B. Date 29 March 69
Date	JAN 25 '71	Indexed	C. J. GALLI [illegible]

F.B. 2921 Pg. 163

W.S. 36, A-1

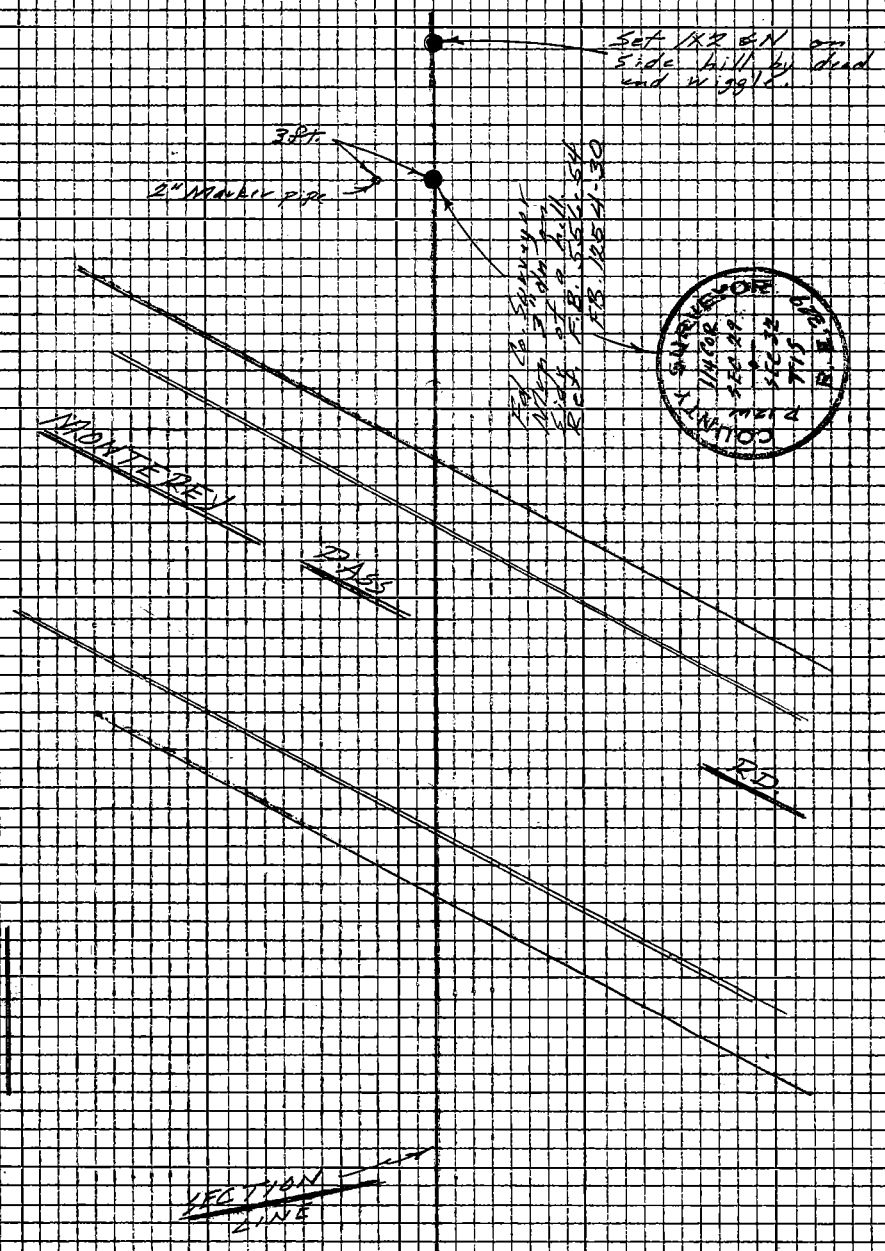

CONT TOP PG 162

Note: Any Additions or Changes on this Sheet Must be Made or Circled in Red Ink With Date and Name of Person Making Change

Do not extend this side of this line.

PLEASE RETURN TO
LOS ANGELES COUNTY ENGINEER
403 LOS ANGELES COUNTY ENGINEERING BLDG.

7623098 CE #310 8-66

F.B. 2921 PG. 164

CONT RT PG 160

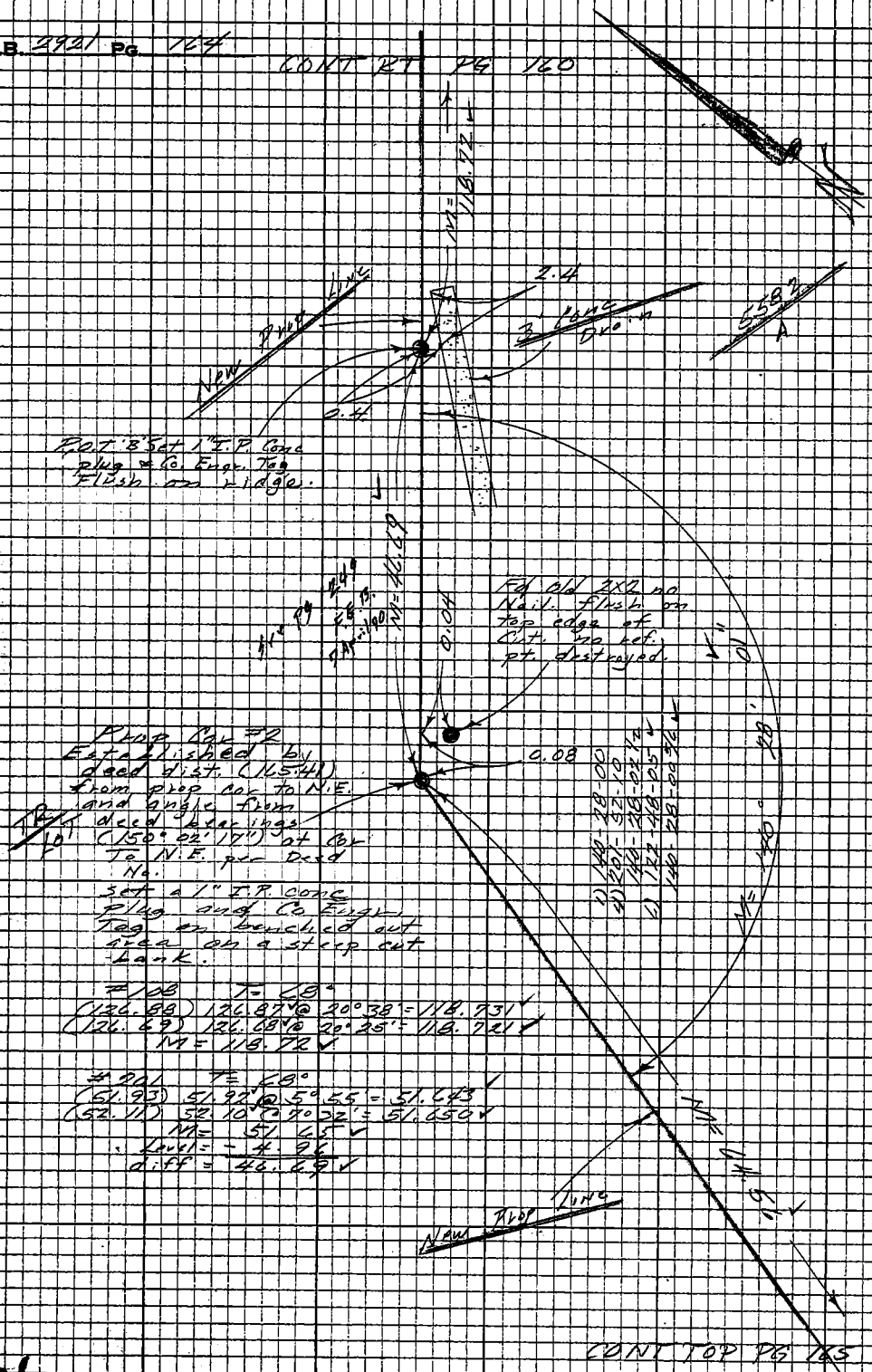

#108 T = 68°
(126.88) 126.87 @ 20° 38' = 118.731
(126.69) 126.68 @ 20° 25' = 118.721
M = 118.72

#201 T = 68°
(51.93) 51.92 @ 5° 55' = 51.643
(52.11) 52.10 @ 7° 32' = 51.650
M = 51.65
Level = -4.96
diff = 46.69

CONT TOP PG 165

PLEASE RETURN TO
LOS ANGELES COUNTY ENGINEER
403 LOS ANGELES COUNTY ENGINEERING BLDG.
Do not extend this side of this line.
Note: Any Additions or Changes on this Sheet Must be Made or Circled in Red Ink With Date and Name of Person Making Change

Notes Ck'd by: G. D. BAILEY	Survey of: Eastern Ave Service Alley		
Map No. B-5122	JN 0300.11	Tape 100	Std 89°F
Office Work: M. HAMASU	Surveyed by: F.E.B. & L.		
Checked: G. D. BAILEY	Notes: F.E.B.	Date: April 1969	
Date: JAN 25 '71	Indexed: G.D. GALLI		

F.B. 29-21 Pg. 125

CONT 307

PG 104

Note: Any Additions or Changes on this Sheet Must be Made or Checked in Red Ink with Date and Name of Person Making Change.

Do not extend this side of this line.

PLEASE RETURN TO
LOS ANGELES COUNTY ENGINEER
403 LOS ANGELES COUNTY ENGINEERING BLDG.

76P3095 CR #31C 5-68

#120 T=69°
(67.11) 67.10 @ 15°48' = 64.564
(11.86) 11.85 @ 15°02' = 10.562

#220 T=68°
(78.37) 78.36 @ 22°09' = 72.517
(78.01) 78.00 @ 21°30' = 72.532
M = 72.59

3' Tone Drain

Prop Line

N/W

M = 1.59

1) 69-35-30
4) 278-24-10
69-35-32½
5) 51-33-10
69-36-31½

COUNTY ENGINEER
R.E. 5869

Set 1" I.P. Conc plug a Eng. Tag apprx. 1' N. of Tap edge of steps Rt.

Set 1" I.P. Conc plug a Eng. Tag apprx. 1' N. of Tap edge of steps Lt.

F.B. 2921 Pg. 166 CONT FROM PG. 157

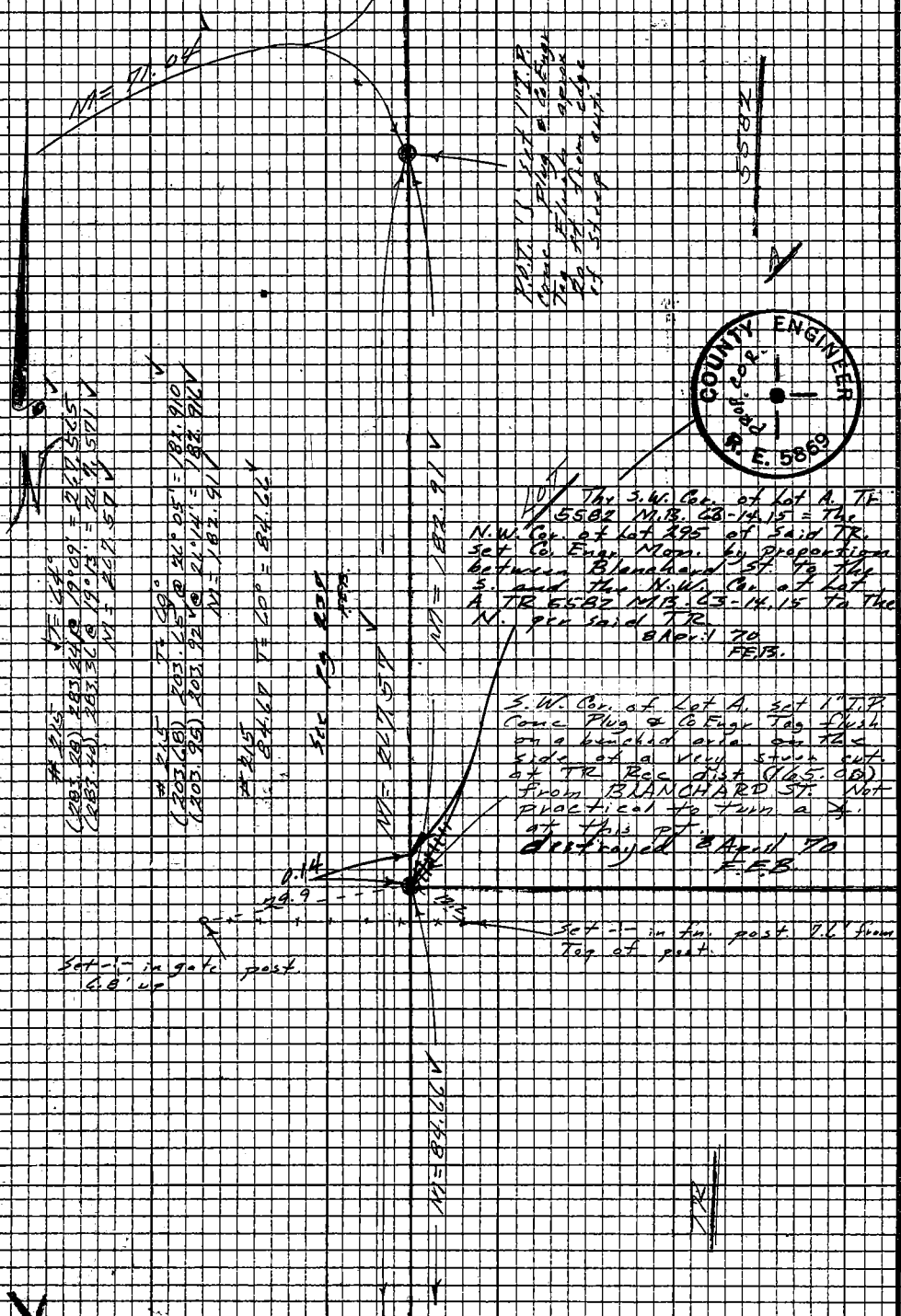

PLEASE RETURN TO
LOS ANGELES COUNTY ENGINEER
403 LOS ANGELES COUNTY ENGINEERING BLDG.

Do not extend this side of this line.

Note: Any Additions or Changes on this Sheet Must Be Made or Circled in Red Ink With Date and Name of Person Making Change

Notes Ck'd by G. D. BAILEY	Survey of EASTERN AVE SERVICE Complex	F.B. 292	Pg. 167
Map No. B-5122	JN U300.17 Tape 215 Std 64 °F		
Office Work M. HAMASU	Surveyed by FE Brooks		
Checked G. D. BAILEY	Notes F.E.B. Date 8 Apr 69		
Date JAN 25 71	Indexed G. L. GALL MAY 13 '69		

WS 36, A-1

Note: Any Additions or Changes on this Sheet Must be Made or Circled in Red Ink With Date and Name of Person Making Change

Do not extend this side of this line.

PLEASE RETURN TO
LOS ANGELES COUNTY ENGINEER
403 LOS ANGELES COUNTY ENGINEERING BLDG.

76P309S CE #310 8-66

PLEASE RETURN TO
LOS ANGELES COUNTY ENGINEER
403 LOS ANGELES COUNTY ENGINEERING BLDG.

Note: Any Additions or Changes on this Sheet Must be Made or Circled in Red Ink With Date and Name of Person Making Change

Do not extend this side of this line.

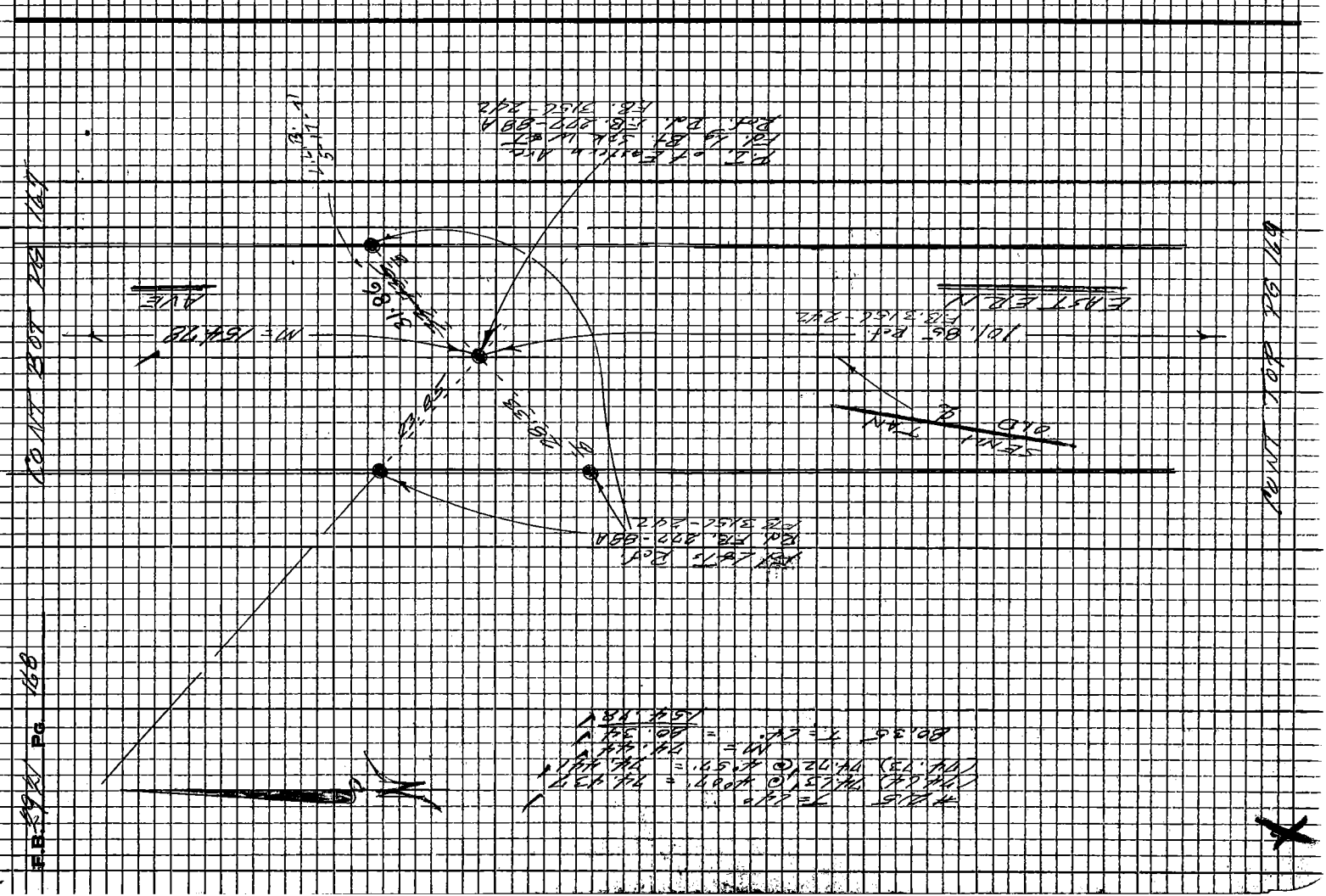

Notes Ck'd by G. D. BAILEY	Survey of Eastern Ave Service Complex		F.B. 2921 Pg. 169
Map No. B-5122	JN 0300.17	Tape 215	Std 84 °F
Office Work M. HAMASU	Surveyed by F E Brooks		
Checked G. D. BAILEY	Notes F.E.B.	Date APRIL 69	
Date JAN 25 '71	Indexed C. J. GALLI	MAY 13 '69	



Note: Any Additions or Changes on this Sheet Must be Made or Circled in Red Ink With Date and Name of Person Making Change

Do not extend this side of this line.

PLEASE RETURN TO
LOS ANGELES COUNTY ENGINEER
403 LOS ANGELES COUNTY ENGINEERING BLDG.

76P3095 CE #310 5-66

CONT BOT PG 169

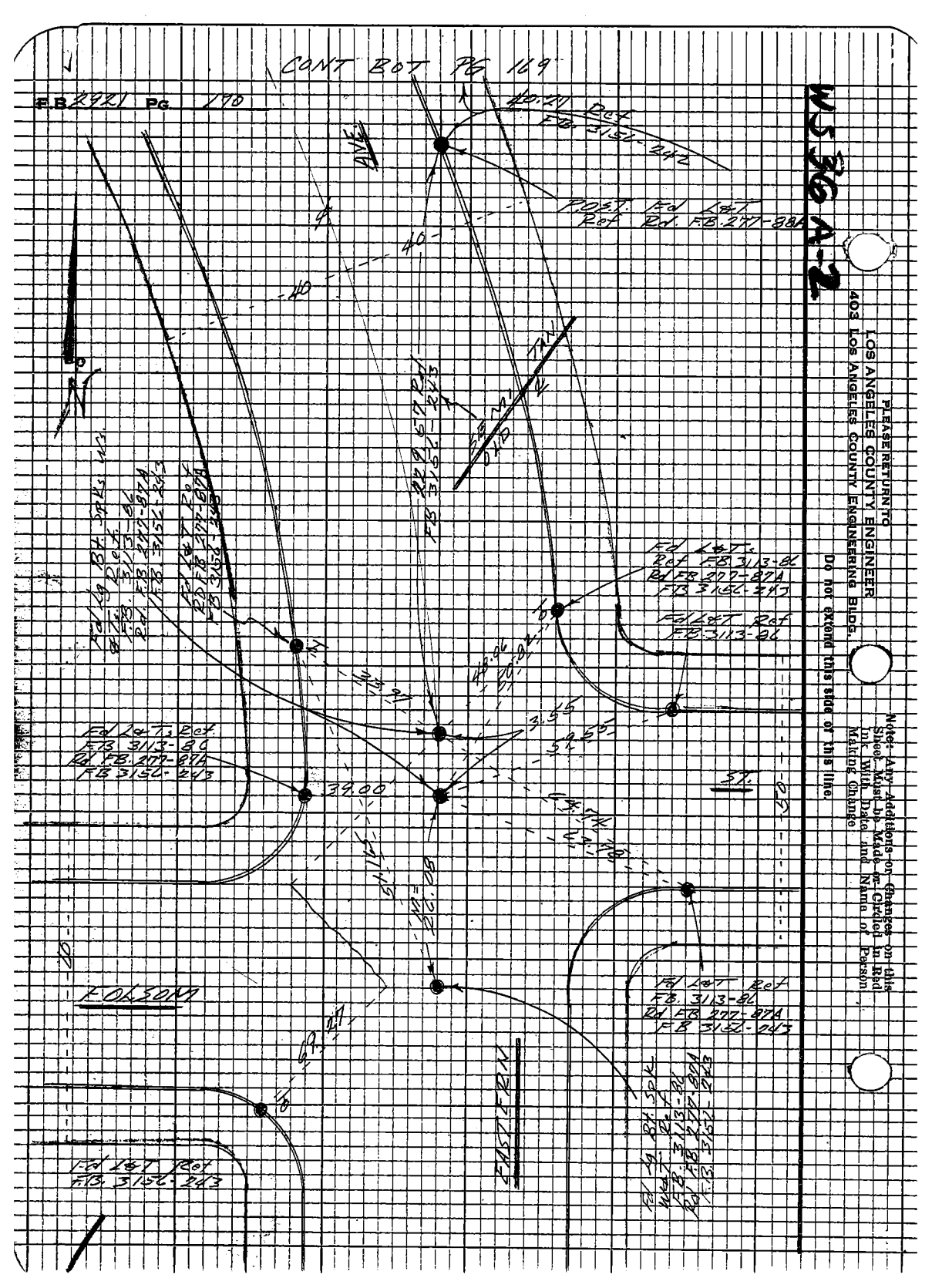

PLEASE RETURN TO
LOS ANGELES COUNTY ENGINEER
403 LOS ANGELES COUNTY ENGINEERING BLDG.
Do not extend this side of this line.
Note: Any Additions or Changes on this Sheet Must be Made or Circled in Red Ink With Date and Name of Person Making Change

Notes Ck'd by G. D. BAILEY		Survey of Eastern Ave Service Complex	F.B. 2921 Pg. 171
Map No. B-5122		JN 0300.17 Tape 215 Std 84 °F	
Office Work M. HAMASU		Surveyed by FE Brooks	
Checked G. D. BAILEY		Notes FEB Date 8 April 69	
Date JAN 25 '71		Indexed [illegible] BALLI [illegible] 13 [illegible]	

W.S. 36, A-1

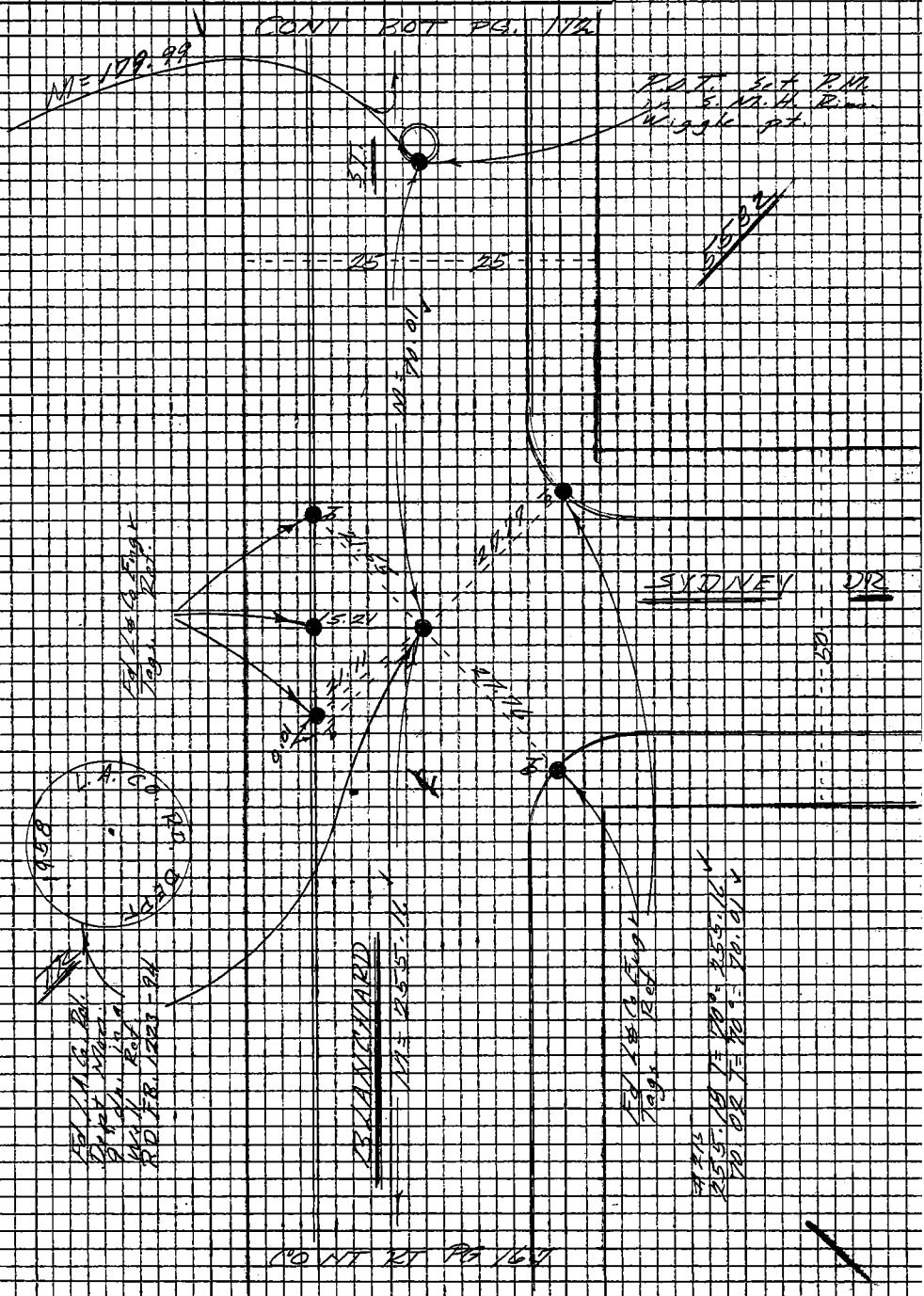

Note: Any Additions or Changes on this Sheet Must be Made or Circled in Red Ink With Date and Name of Person Making Change

Do not extend this side of this line.

PLEASE RETURN TO
LOS ANGELES COUNTY ENGINEER
403 LOS ANGELES COUNTY ENGINEERING BLDG.

7623098 CE #310 5-66

PLEASE RETURN TO
LOS ANGELES COUNTY ENGINEER
403 LOS ANGELES COUNTY ENGINEERING BLDG.

Note: Any Additions or Changes on this Sheet Must Be Made or Circled in Red Ink With Date and Name of Person Making Change

Do not extend this side of this line.

W.S. 36, A-1

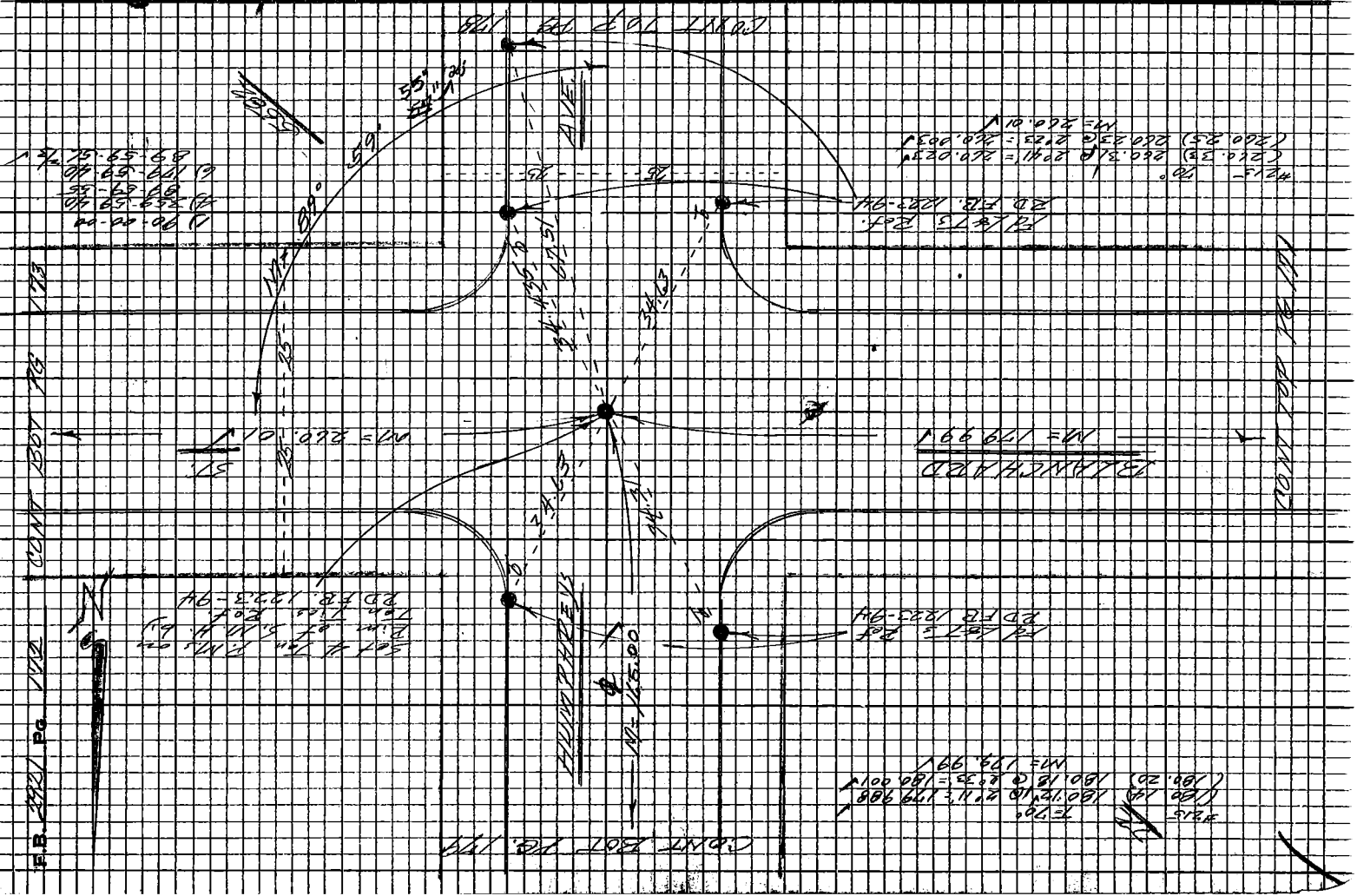

Notes Ck'd by G. D. BAILEY		Survey of Eastern Ave Service Complex	F.B. 2921 Pg. 173
Map No. B-5122		JN 0300.17 Tape 215 Std 84 °F	
Office Work M. HAMASU		Surveyed by F E Brooks	
Checked G. D. BAILEY		Notes FEB Date 8 Apr 69	
Date JAN 25 '71		Indexed [redacted] GALLEY NOV 13 '[redacted]	

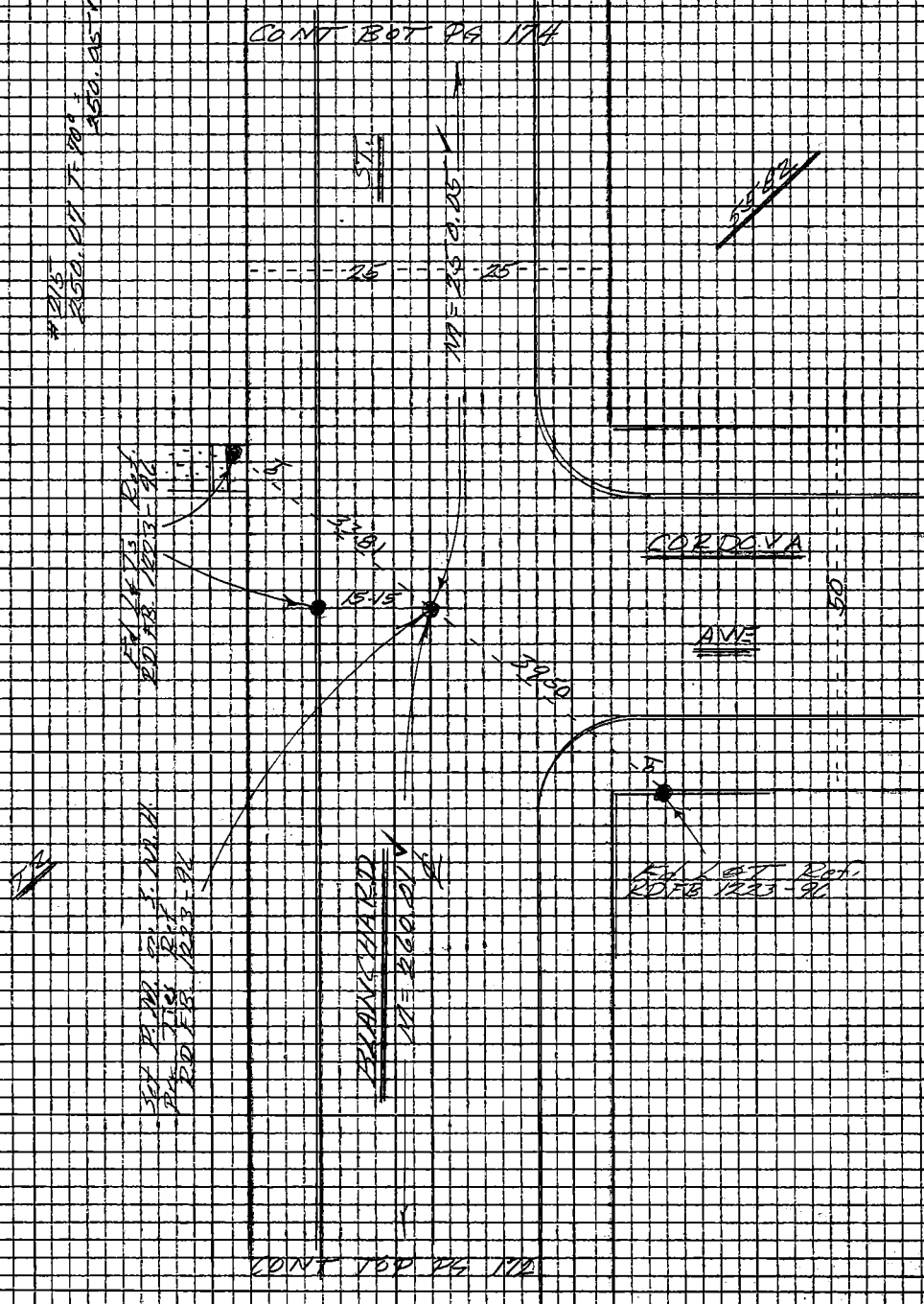

W.S. 36A-1

Note: Any Additions or Changes on this Sheet Must be Made or Circled in Red Ink With Date and Name of Person Making Change

Do not extend this side of this line.

PLEASE RETURN TO
LOS ANGELES COUNTY ENGINEER
403 LOS ANGELES COUNTY ENGINEERING BLDG.

76P309S CE #310 5-66

F.B. 2921 Pg. 174



PLEASE RETURN TO
LOS ANGELES COUNTY ENGINEER
405 LOS ANGELES COUNTY ENGINEERING BLDG.

Do not extend this side of this line.

Note:- Any Additions or Changes on this Sheet Must Be Made or Circled in Red Ink With Date and Name of Person Making Change

Notes Ck'd by G. D. BAILEY		Survey of Eastern Ave Service Complex	F.B. 2921 Pg. 175
Map No. B-5122		JN 0300.17 Tape 215 Std 84 °F	
Office Work M. HAMASU		Surveyed by F.F. Brooks	
Checked G. D. BAILEY		Notes F.E.B. Date 8 Apr 1969	
Date JAN 25 '71		Indexed [illegible]	

W536 A-1



Note: Any Additions or Changes on this Sheet Must be Made or Circled in Red Ink With Date and Name of Person Making Change

Do not extend this side of this line.

PLEASE RETURN TO
LOS ANGELES COUNTY ENGINEER
403 LOS ANGELES COUNTY ENGINEERING BLDG.

76P3099 CE #310 5-66

PLEASE RETURN TO
LOS ANGELES COUNTY ENGINEER
403 LOS ANGELES COUNTY ENGINEERING BLDG.

Note: Any Additions or Changes on this Sheet Must be Made or Circled in Red Ink With Date and Name of Person Making Change

Do not extend this side of this line.



Notes Ck'd by	G. D. BAILEY	Survey of	Eastern Ave Service Complex
Map No.	B-5122	JN 0300.17	Tape 015 Std 84 °F
Office Work	M. HAMASU	Surveyed by	F E Brooks
Checked	G. D. BAILEY	Notes	FEB Date 8 April 69
Date	JAN 25 '71	Indexed	B. L. GALLI JAN 13 '69

F.B. 2921 PG. 177

W 3 3 C A-2

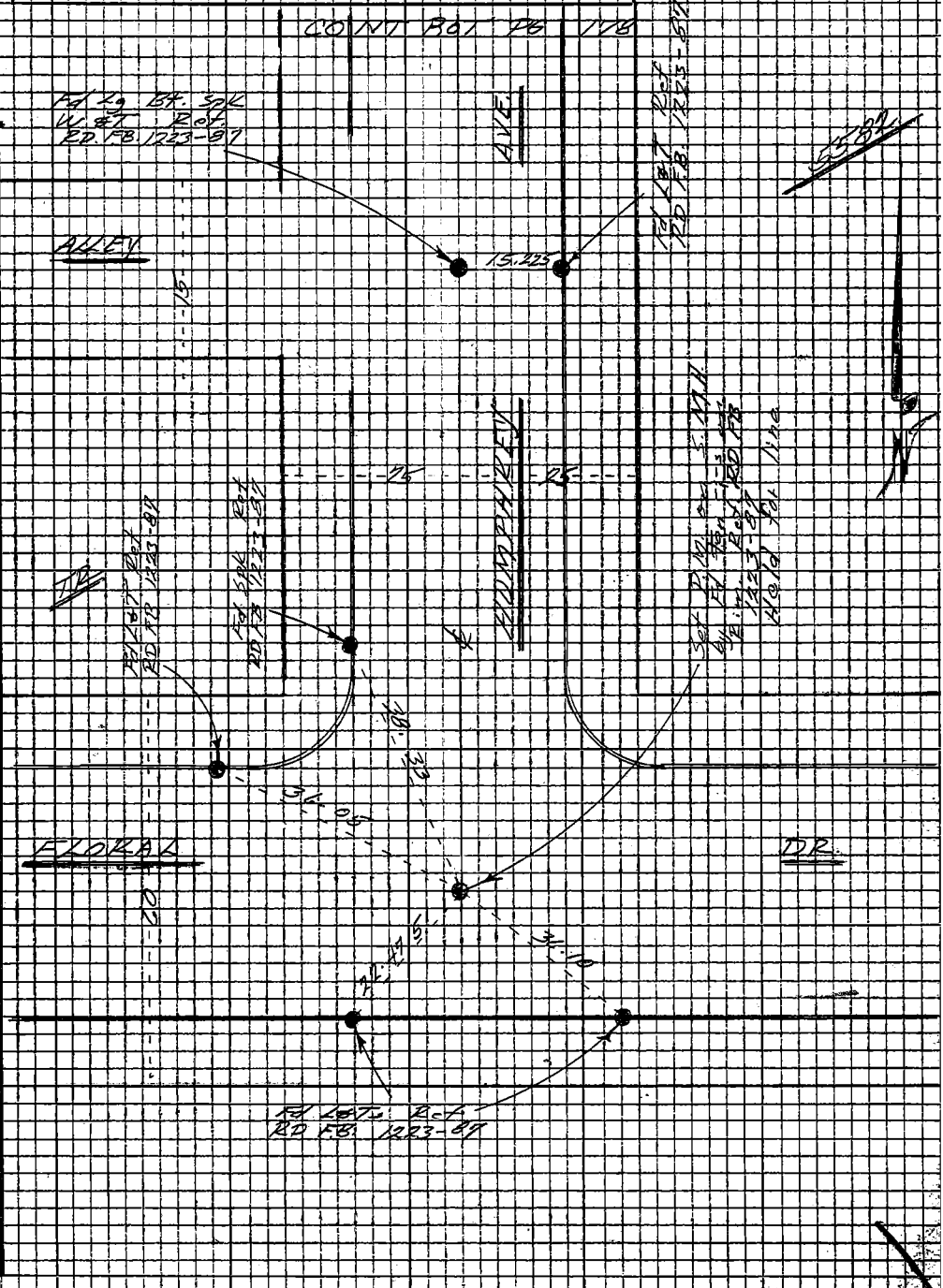

Note: Any Additions or Changes on this Sheet Must be Made or Circled in Red Ink With Date and Name of Person Making Change

Do not extend this side of this line.

PLEASE RETURN TO
LOS ANGELES COUNTY ENGINEER
403 LOS ANGELES COUNTY ENGINEERING BLDG.

76P3098 CE #310 5-66

PLEASE RETURN TO
LOS ANGELES COUNTY ENGINEER
403 LOS ANGELES COUNTY ENGINEERING BLDG.

Note: Any Additions or Changes on this Sheet Must be Made or Circled in Red Ink With Date and Name of Person Making Change

Do not extend this side of this line.

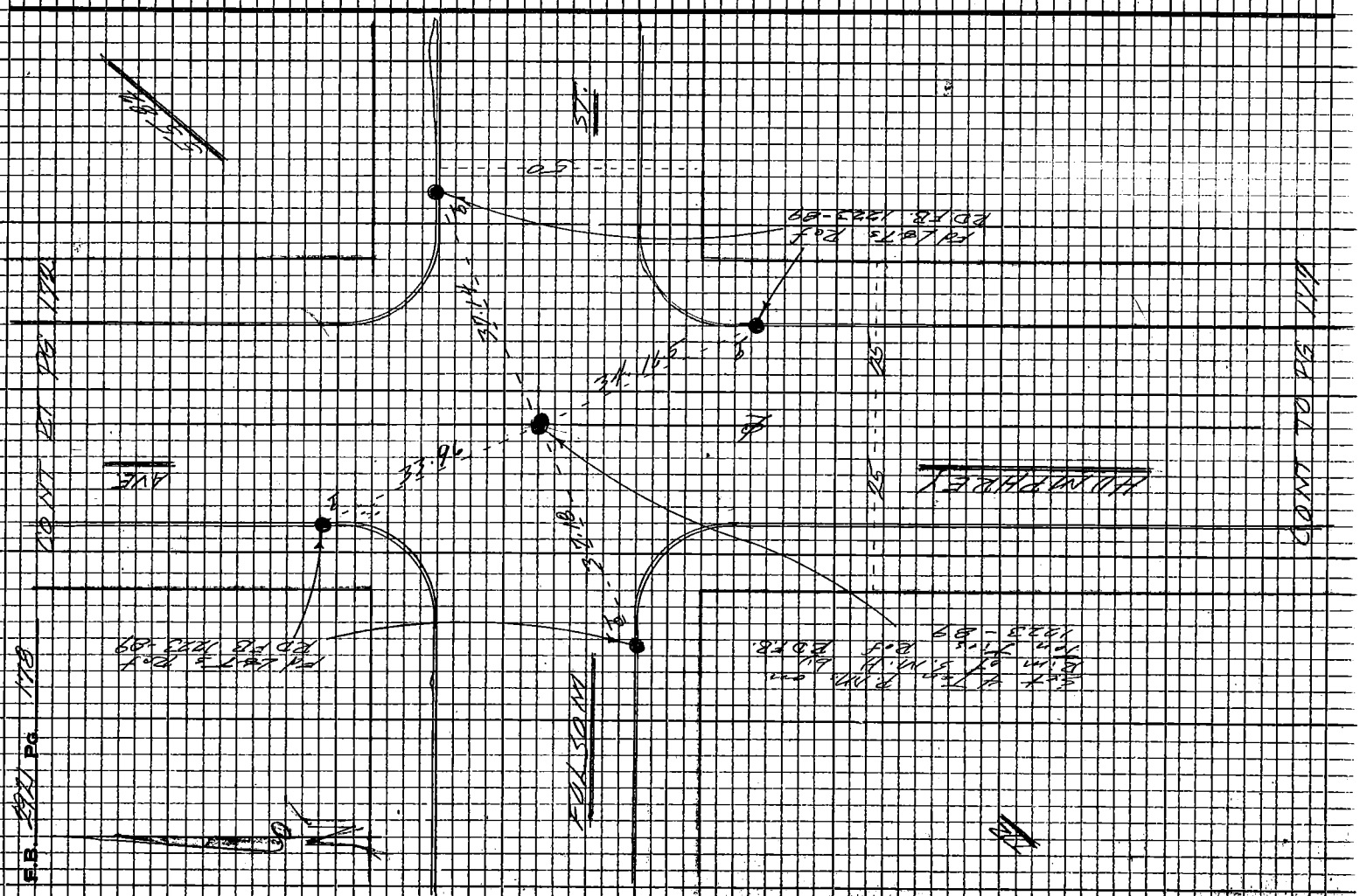

Notes Ck'd by G. D. BAILEY	Survey of Eastern Ave Service	Complex F.B. 2921	Pg. 179
Map No. B-5122	JN 0300.17 Tape 215 Std 84 °F		
Office Work M. HAMASU	Surveyed by FE Brooks		
Checked G. D. BAILEY	Notes FEB Date 10 April 69		
Date JAN 25 71	Indexed R. L. GALLI NOV 13 '69		

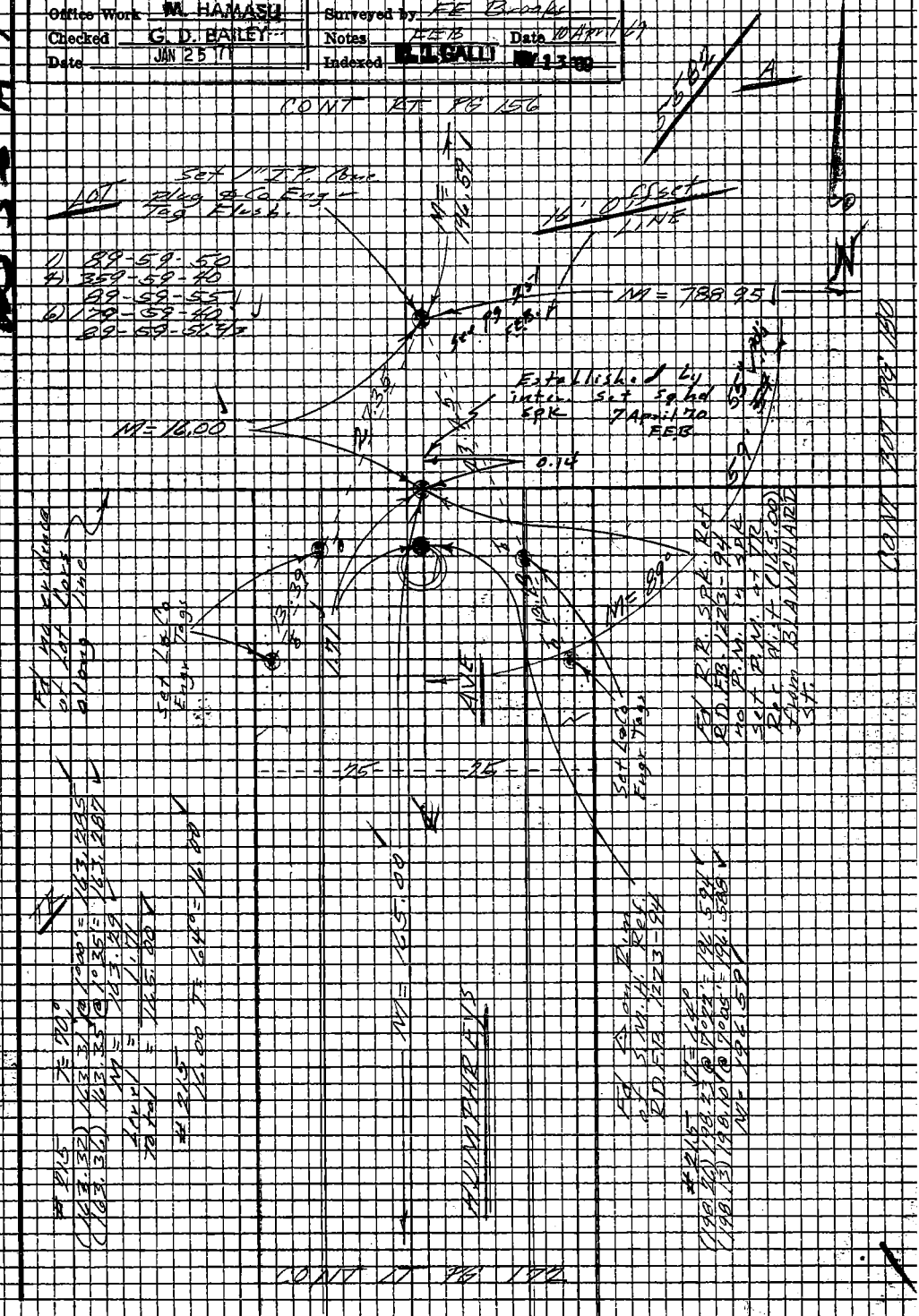

PLEASE RETURN TO
LOS ANGELES COUNTY ENGINEER
403 LOS ANGELES COUNTY ENGINEERING BLDG.

Note Any Additions or Changes on this Sheet Must be Made or Circled in Red Ink With Date and Name of Person Making Change

Do not extend this side of this line.

76P3093 CE #310 5-66

PLEASE RETURN TO
LOS ANGELES COUNTY ENGINEER
403 LOS ANGELES COUNTY ENGINEERING BLDG.

Note: Any Additions or Changes on this Sheet Must be Made or Circled in Red Ink With Date and Name of Person Making Change

Do not extend this side of this line.



Notes Ck'd by G. D. BAILEY	Survey of Eastern Ave Service Complex
Map No. B-5122	JN 03.00.17 Tape 415 Std 84°F
Office Work M. HAMASU	Surveyed by F.E. Brooks
Checked G. D. BAILEY	Notes FEB Date Sept 69
Date JAN 25 '71	Indexed C. J. GALLI

F.B. 2921 Pg. 181

SN 0300.17

EASTERN AVE. SERVICE COMPLEX

F.E. Brooks
N. Smith
R. Moore
R. Massey
G. Guizado

Note: Any Additions or Changes on this Sheet Must be Made or Circled in Red Ink With Date and Name of Person Making Change.

Do not extend this side of this line.

PLEASE RETURN TO
LOS ANGELES COUNTY ENGINEER
403 LOS ANGELES COUNTY ENGINEERING BLDG.

75F3098 CE# 310 9 67

F.B. 2921 PG 182

PLEASE RETURN TO
LOS ANGELES COUNTY ENGINEER
403 Los Angeles County Engineering Bldg.

Do not extend this line or this line.

Note: Any Additions or Changes on this Sheet Must be Made or Carried in Red Ink With Date and Name of Person Making Change.

Notes Ck'd by G. D. BAILEY	Survey of Eastern Ave Service Complex F.B. 2921 PG. 183
Map No. B-5122	JN 0300.17 Tape 215 Std 84 °F
Office Work M. HAMASU	Surveyed by F E Brooks
Checked G. D. BAILEY	Notes F.E.B. Date 21 Aug 69
Date JAN 25 '71	Indexed C. J. GALLI

W.S. 36, A-1

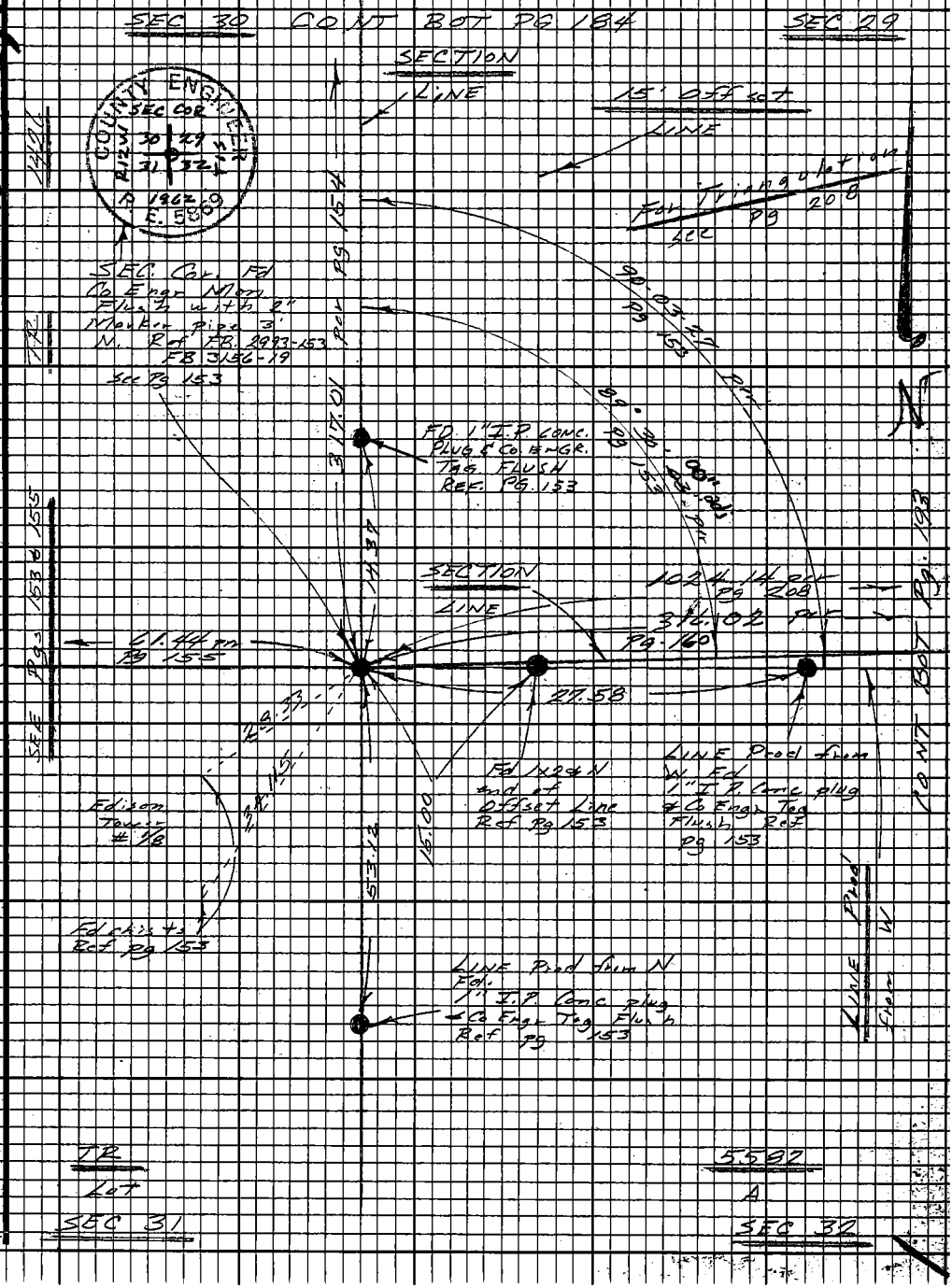

Note: Any Additions or Changes on this Sheet Must be Made or Circled in Red Ink With Date and Name of Person Making Change.

Do not extend this side of this line.

PLEASE RETURN TO
LOS ANGELES COUNTY ENGINEER
403 LOS ANGELES COUNTY ENGINEERING BLDG.

76E3098 CE #310 9-67

PLEASE RETURN TO
LOS ANGELES COUNTY ENGINEER
403 LOS ANGELES COUNTY ENGINEERING BLDG.

Note: Any Additions or Changes on this Sheet Must be Made or Circled in Red Ink With Date and Name of Person Making Change.

Do not extend this side of this line.

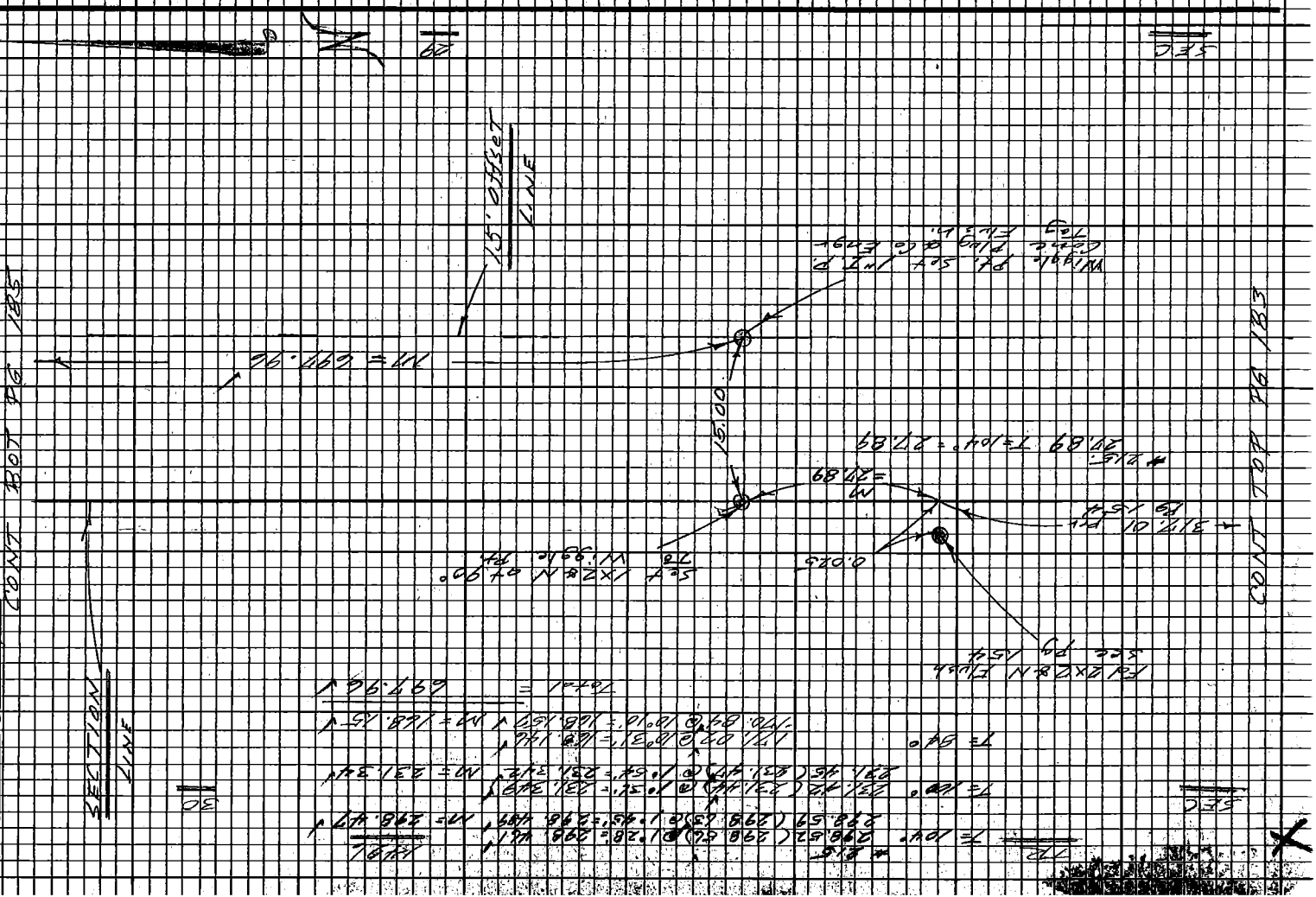

Notes Ck'd by G. D. BAILEY	Survey of Eastern Ave Service Complex
Map No. B-5122	JN 0300-17 Tape #15 Std 84 °F
Office Work M. HAMASU	Surveyed by F E Brooks
Checked G. D. BAILEY	Notes FEB Date 22 Aug 69
Date JAN 25 '71	Indexed C. L. GALL SEP 30 69

F.B. 2921 PG. 185

Note: Any Additions or Changes on this Sheet Must be Made or Circled in Red Ink With Date and Name of Person Making Change.

Do not extend this side of this line.

PLEASE RETURN TO LOS ANGELES COUNTY ENGINEER
403 LOS ANGELES COUNTY ENGINEERING BLDG.
76E5098 CE#310 9-67



F.B. 2921 PG. 186

Prop. Cor. Estab. M= 90° 00' 00"
at r.c. angle and dist.
(120.00) from the W. pr.
O.R.D. 2154-582 Set
2" I.P. Conc. plug & Co. Engr.
Tag Flush. 6 April 1970
FEB.

M = 275.03

0.23

3.25

0.02

I LINE

Set 1" I.P. Conc. Plug & Co. Engr. Tag Flush. FEB.

26.12

Set Pg 96

10.015

55.00

CONT RT PG 188

L'chain link fr.

Fd no evidence of
Lt Co Engr Tag in fn.
post per F.B. 2993-157
Fd 1" I.P. Conc. plug &
Co Engr Tag Flush
no ref.
destroyed 6 Apr 1 70
FEB.

Searched for I.P. Conc. plug & T. 12" dn. per F.B. 2993-157 18" dn. Fd nothing

CENTER

1) 90-00-00
4) 360-00-00
90-00-00
6) 180-00-00

90-00-00

A LINE

10/122.11 122.11 = 90° T = 90° = 122.11

122.10 T = 90° = 122.11

#215
274.30 T = 72° = 274.28

Prop Cor. Estab. at r.c. dist.
(264.35) from the N. pr.
O.R.D. 2154-582 set L&
Co Engr Tag in Conc base
of Fence post. 6 April 70
1) 90-00-00 FEB.
2) 180-00-00
90-00-00

BISCAILUZ

CONT RT PG 187

M = 274.28

0.14

L'chain link fr.

P.O.T. Set
1X2 & N. Flush
for Offset line

0.90

10' chain link fr.

L'chain link fr.

Prop Cor Estab at r.c. angle dist (180.00) from the W. pr. 2117 Set 1" I.P. W/ Co Engr Tag Set in base of post 6 April 70 FEB

80.90 Offset LINE

Set Pg 96 FEB

10.25

M = 60.90

See Pg. 265

CONT RT PG 185

PLEASE RETURN TO
LOS ANGELES COUNTY ENGINEER
408 LOS ANGELES COUNTY ENGINEERING BLDG.

Do not extend this side of this line.

Note: Any Additions or Changes on this Sheet Must be Made or Circled in Red Ink With Date and Name of Person Making Change.

Notes Ck'd by G. D. BAILEY	Survey of Eastern Ave Service Comp Inc
Map No. B-5122	JN 03-00-17 Tape 215 Std 84°F
Office Work M. HAMASU	Surveyed by F E Brooks
Checked G. D. BAILEY	Notes FEB Date 21 Aug 67
Date JAN 25 '71	Indexed D. J. GALLI SEP 30 '69

F.B. 2921 PG. 187

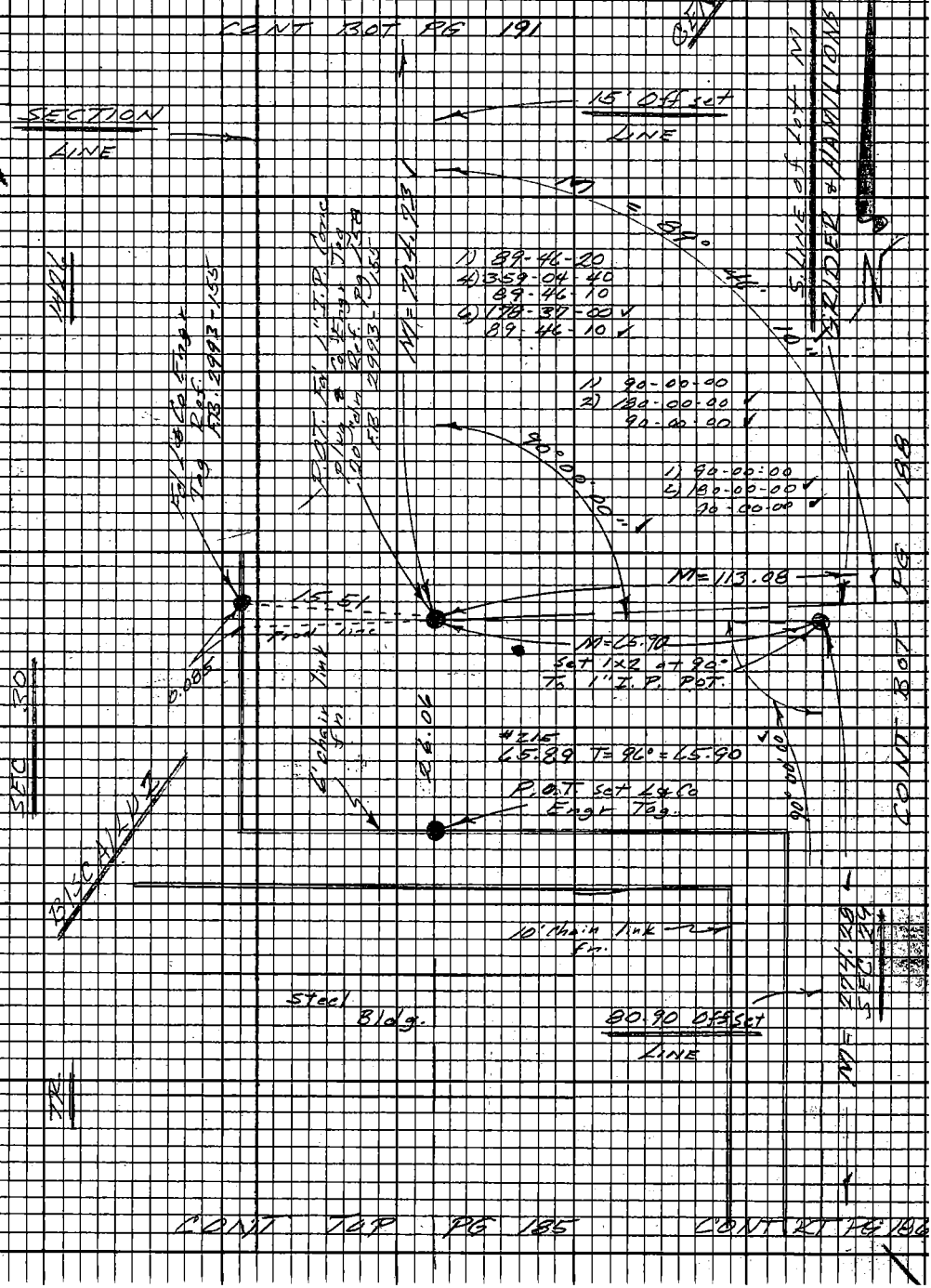

Note: Any Additions or Changes on this Sheet Must be Made or Circled in Red Ink With Date and Name of Person Making Change.

Do not extend this side of this line.

PLEASE RETURN TO
LOS ANGELES COUNTY ENGINEER
403 LOS ANGELES COUNTY ENGINEERING BLDG.

M.5.36, A-1

76E3098 CE#310 9-67

PLEASE RETURN TO
LOS ANGELES COUNTY ENGINEER
403 LOS ANGELES COUNTY ENGINEERING BLDG.

Note: Any Additions or Changes on this Sheet Must be Made or Circled in Red Ink With Date and Name of Person Making Change.

Do not extend this side of this line.

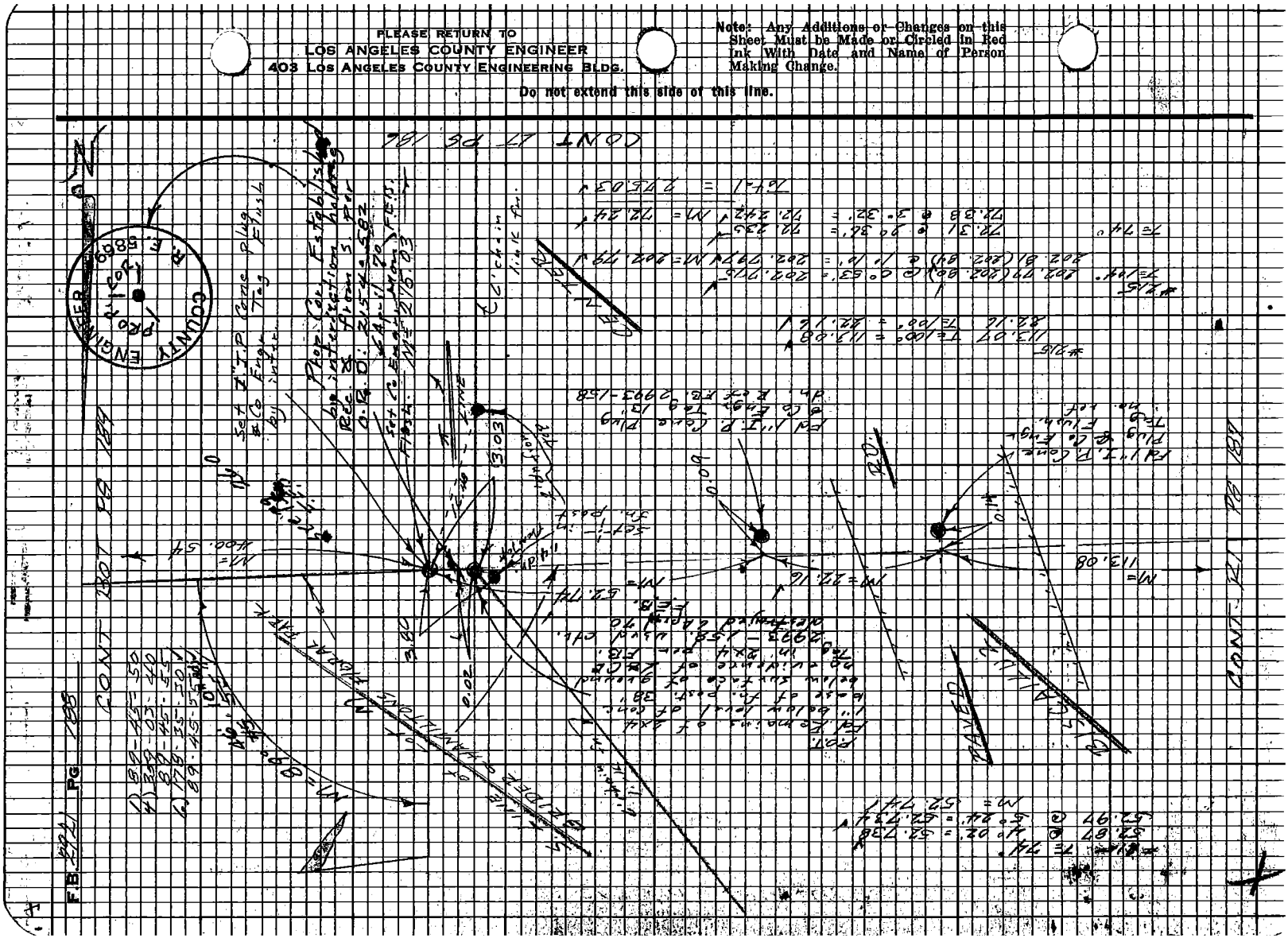

Notes Ck'd by G. D. BAILEY	Survey of Eastern Ave Service Comp.
Map No. B-5122	JN 03-17 Tape 215 Std 84°F
Office Work M. HAMASU	Surveyed by FEB Books
Checked G. D. BAILEY	Notes FEB Date 25 Aug 69
Date JAN 25 '71	Indexed C. J. GALLI SEP 30 '69

F.B. 2921 PG. 189

CONT BOTT. PG 190

PLEASE RETURN TO
LOS ANGELES COUNTY ENGINEER
403 LOS ANGELES COUNTY ENGINEERING BLDG.

Do not extend this side of this line.

Note: Any Additions or Changes on this Sheet Must be Made or Circled in Red Ink With Date and Name of Person Making Change.

#215

T=76° 220.43 (220.44) @ 4°00' = 219.902
220.38 (220.39) @ 3°44' = 219.922 M = 219.91

T=76° 180.95 (180.90) @ 3°28' = 180.628
181.04 (181.05) @ 3°52' = 180.637 M = 180.63

Total = 400.54

S. LINE of Lot M
& RIDER & HAMILTONS FLORAL PARK

M = 400.54

CONT TOP PG 188

76F3098 CE # 310 9.67


F.B. 2921 PG 190
Fd 2" I.P. Conc. plug with sq hd. spk 41" dn. Ref F.B. 2700-46
Set 2" I.P. Conc plug & Co. Engr Tag Flush at Rec. dist (43.59) from ctr. of McBride Ave. U-Channel Marker 0.8 E.
See PG 258 F.E.B.
M = 637.80
E'ly line of the W. half of the W. half of the S.W. 1/4 of Sec 29
#215
18.42 T=76° = 18.42
43.59 T=76° = 43.59
CONT TOP PG. 206
Fd Lg. Bt. Spk w/ T 27" dn. Ref. F.B. 2993-160 set 1x2 & N Flush.
McBRIDE
AVE
M = 268.63
M = 18.42
M = 400.54
Fd 1" I.P. Soft plug & N 50" dn. Ref. F.B. 2700-46 held for line. Set 1" I.P. Conc. plug and Co. Engr Tag on surface.
Fd Co. Engr Button Brass Cap Mon. Flush with 2" marker pipe 2' W. Ref. F.B. 2993-160
SLINE of Lot M
GRIDERS & HAMILTONS FLORA PARK
CONT TOP PG 201
CONT TOP PG 189
1) 79-29-00
4) 317-56-20
79-29-05
6) 116-54-25
79-29-04
1) 89-49-20
4) 359-17-15
89-49-18 3/4
6) 178-55-55
89-49-19 1/2
PLEASE RETURN TO
LOS ANGELES COUNTY ENGINEER
403 LOS ANGELES COUNTY ENGINEERING BLDG.
Do not extend this side of this line.
Note: Any Additions or Changes on this Sheet Must be Made or Circled in Red Ink With Date and Name of Person Making Change.

76F3098 CE#310 9.67

PLEASE RETURN TO
LOS ANGELES COUNTY ENGINEER
403 LOS ANGELES COUNTY ENGINEERING BLDG.

Note: Any Additions or Changes on this Sheet Must be Made or Circled in Red Ink With Date and Name of Person Making Change.

Do not extend this side of this line.

Notes Ck'd by G. D. BAILEY
Map No. B-5122
Office Work M. HAMASU
Checked G. D. BAILEY
Date JAN 25 '71

Survey of Eastern Ave Service Conn'l
JN 030417 Tape 215 Std 84 °F
Surveyed by F E Brooks
Notes FEB. Date 20 Aug 69
Indexed D. J. GALLI SEP 30 '69

#215

T=100°
(127.43) 127.44 @ 4°47' = 126.996 ✓
(127.37) 127.38 @ 4°25' = 127.001 ✓ M = 127.00 ✓

T=100° 55.25 (55.26) @ 11°05' = 54.229 ✓
55.05 (55.06) @ 8°59' = 54.226 ✓ M = 54.23 ✓

T=98° 185.94 (185.96) @ 11°58' = 182.008 ✓
185.73 (185.75) @ 11°31' = 182.010 ✓ M = 182.01 ✓

Total = 363.24 ✓

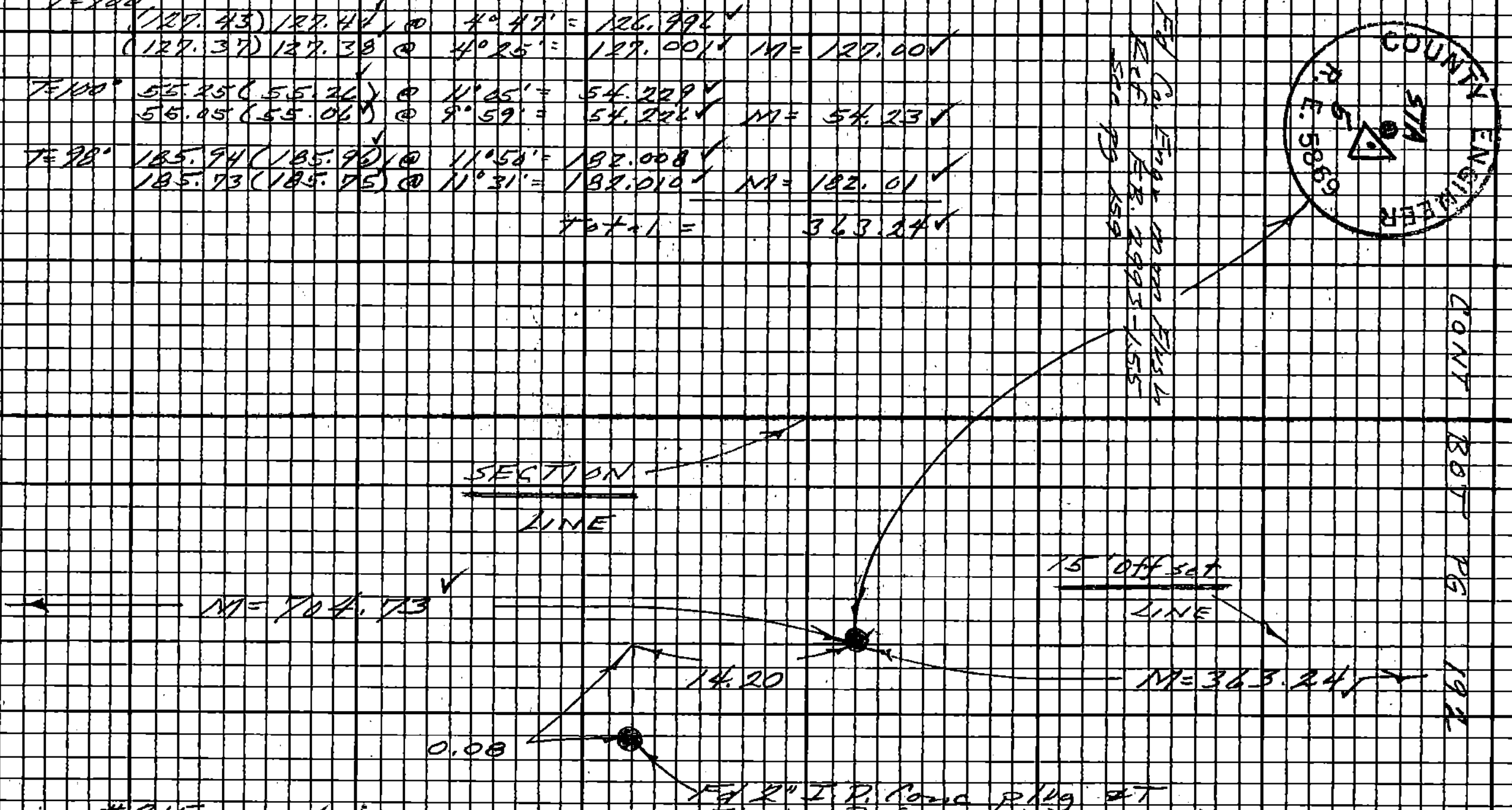

CONT BOT PG 192

CONT TOP PG 187

#215
T=96° 298.47 (298.49) @ 11°41' = 292.305 ✓
298.17 (298.19) @ 11°25' = 292.288 ✓
M = 292.29 ✓

T=98° 300.15 (300.18) @ 5°25' = 298.838 ✓
300.08 (300.11) @ 5°15' = 298.849 ✓
M = 298.84 ✓

113.60 T=78 = 113.60 ✓

Total = 904.73 ✓

4

F.B. 2921 PG 192

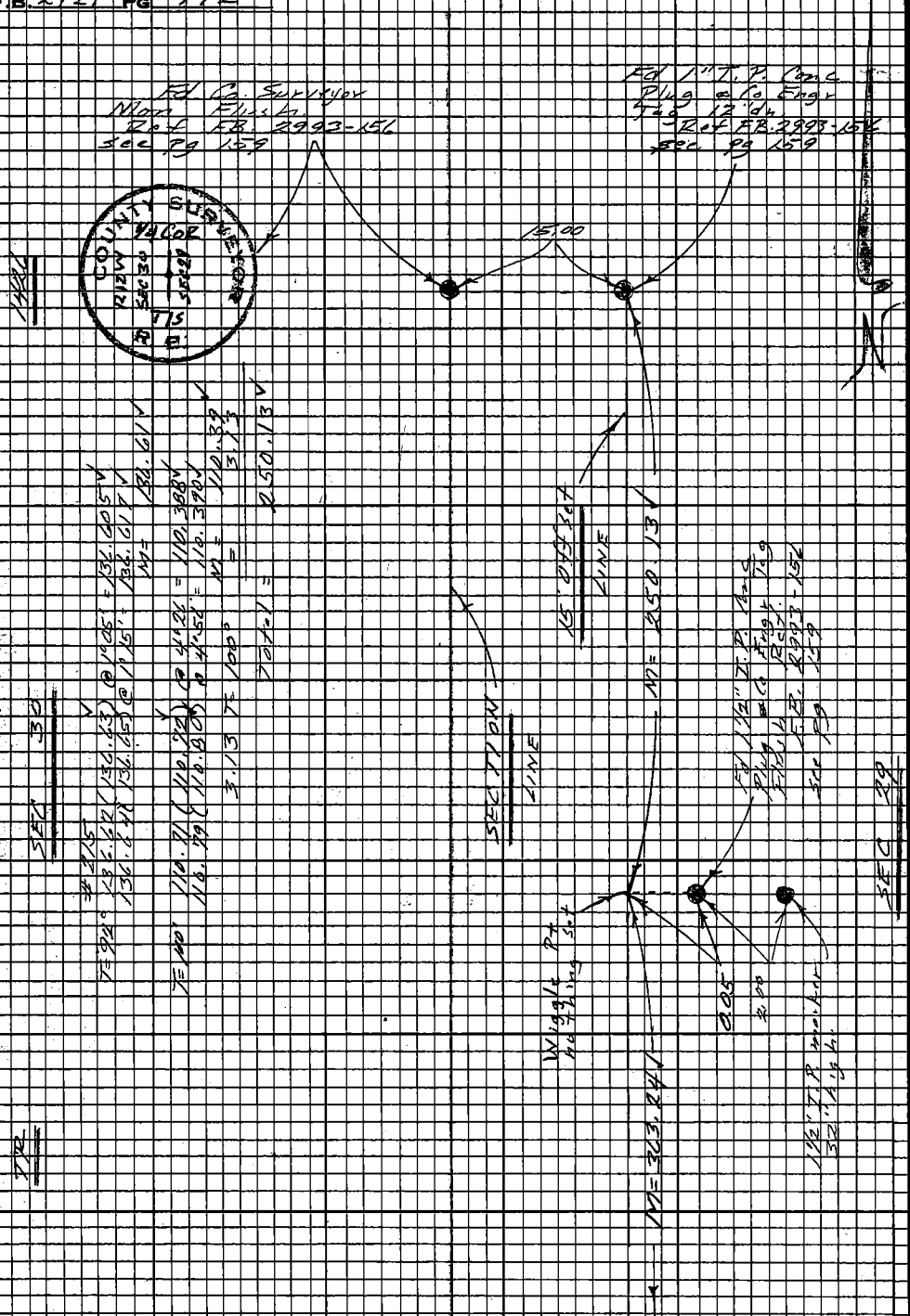

CONT TOP PG 191

PLEASE RETURN TO
LOS ANGELES COUNTY ENGINEER
403 LOS ANGELES COUNTY ENGINEERING BLDG.

Do not extend this side of this line.

Note: Any Additions or Changes on this Shee Must be Made or Circled in Red Ink With Date and Name of Person Making Change.

Notes Ck'd by G. D. BAILEY	Survey of Eastern Area Service Complex
Map No. B-5122	JN 03-00-17 Tape 215 Std 84 °F
Office Work M. HAMASU	Surveyed by FEB-ooks
Checked G. D. BAILEY	Notes FEB Date 25 Aug 69
Date JAN 25 '71	Indexed C. L. GALLI SEP 30 '69

F.B. 2921 PG. 193

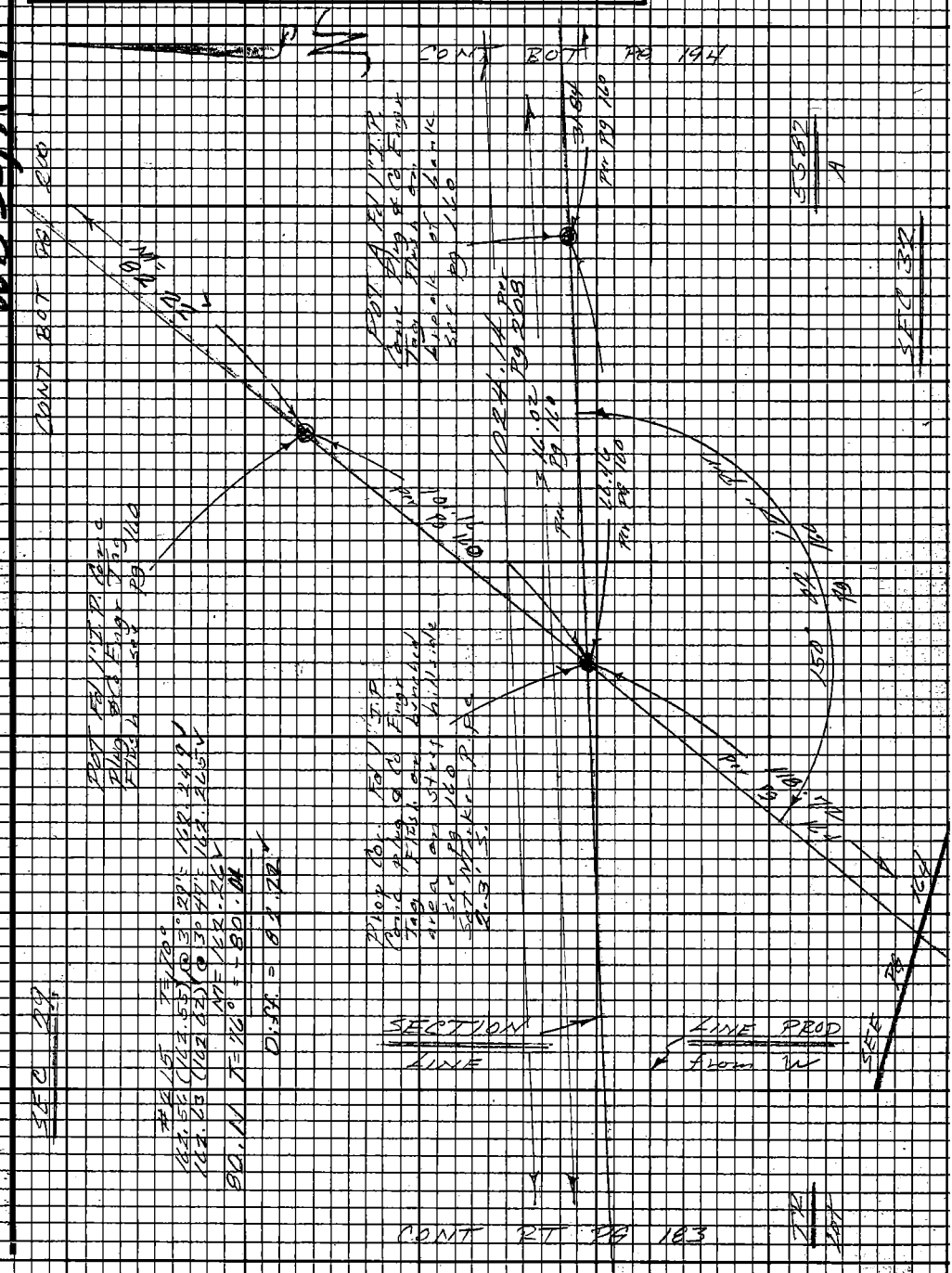

Note: Any Additions or Changes on this Sheet Must be Made or Circled in Red Ink With Date and Name of Person Making Change.

Do not extend this side of this line.

PLEASE RETURN TO
LOS ANGELES COUNTY ENGINEER
403 LOS ANGELES COUNTY ENGINEERING BLDG.

75F3098 CE#310 9-67

PLEASE RETURN TO
LOS ANGELES COUNTY ENGINEER
403 LOS ANGELES COUNTY ENGINEERING BLDG.

Note: Any Additions or Changes on this Sheet Must be Made or Circled in Red Ink With Date and Name of Person Making Change.

Do not extend this side of this line.

WS36 A-1

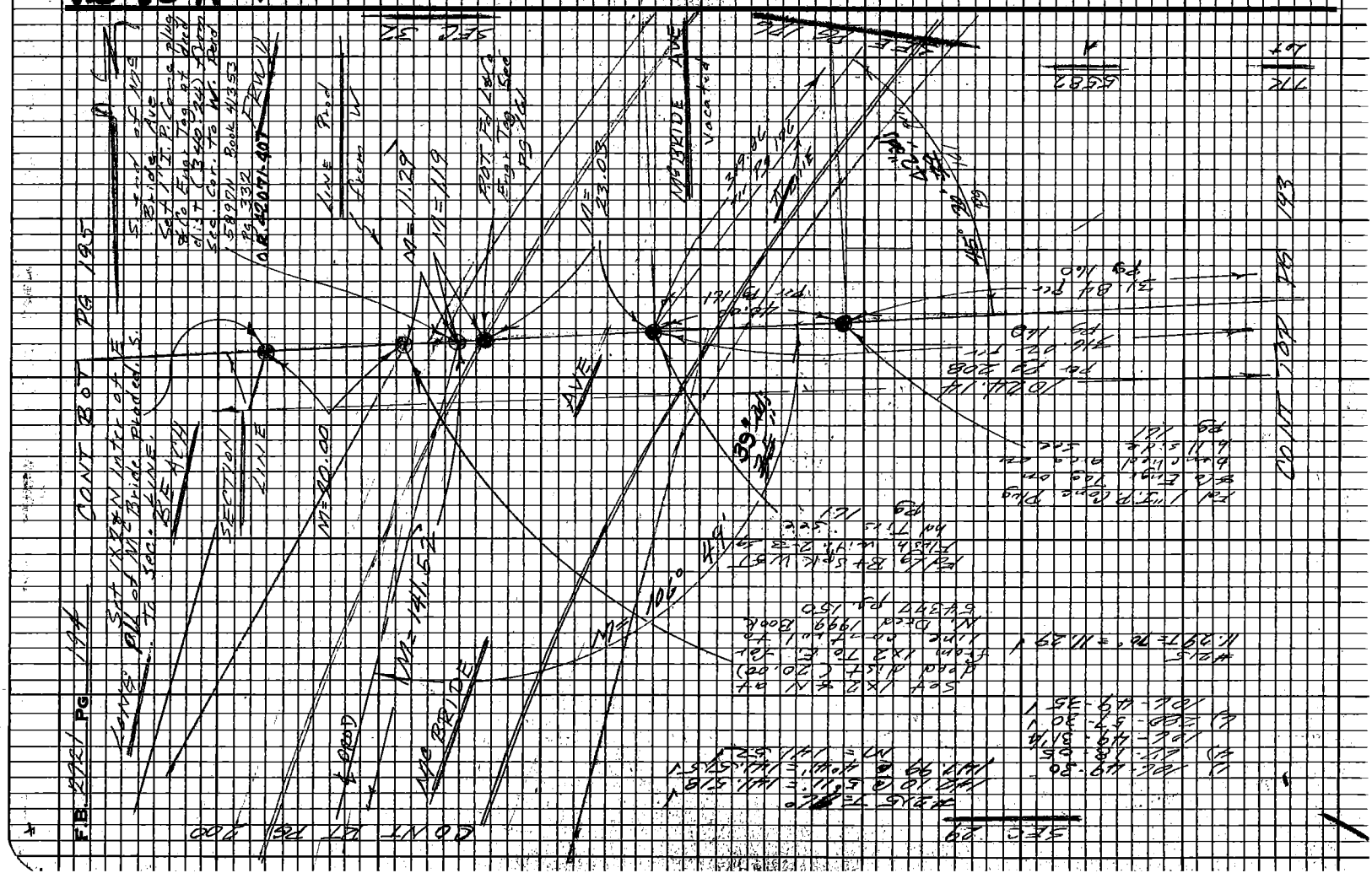

76E3098 CE#310 9.67

PLEASE RETURN TO
LOS ANGELES COUNTY ENGINEER
403 LOS ANGELES COUNTY ENGINEERING BLDG.

Do not extend this side of this line.

Note: Any Additions or Changes on this Sheet Must be Made or Circled in Red Ink With Date and Name of Person Making Change.

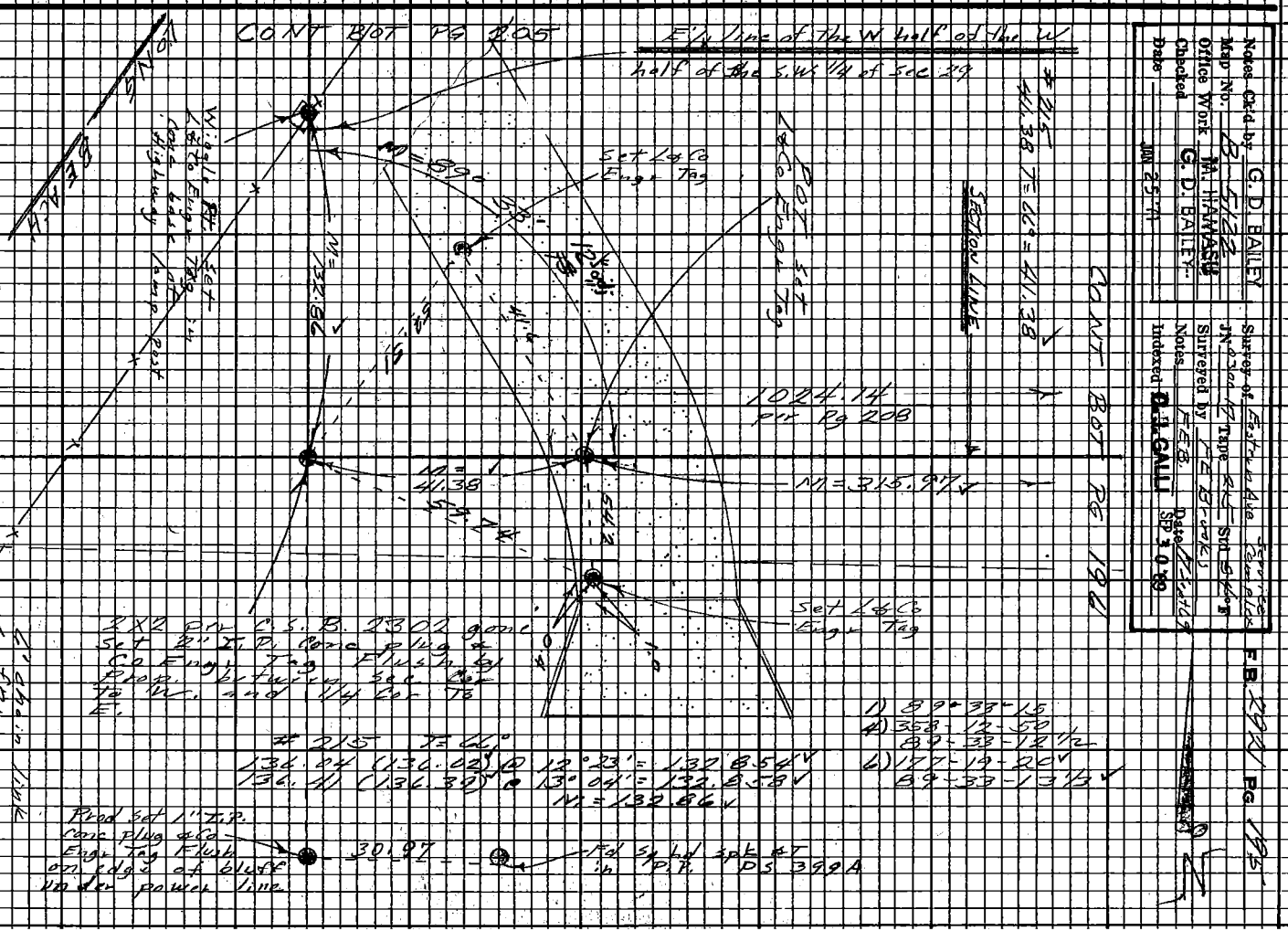

PLEASE RETURN TO
LOS ANGELES COUNTY ENGINEER
403 LOS ANGELES COUNTY ENGINEERING BLDG.

Note: Any Additions or Changes on this Sheet Must be Made or Circled in Red Ink With Date and Name of Person Making Change.

Do not extend this side of this line.

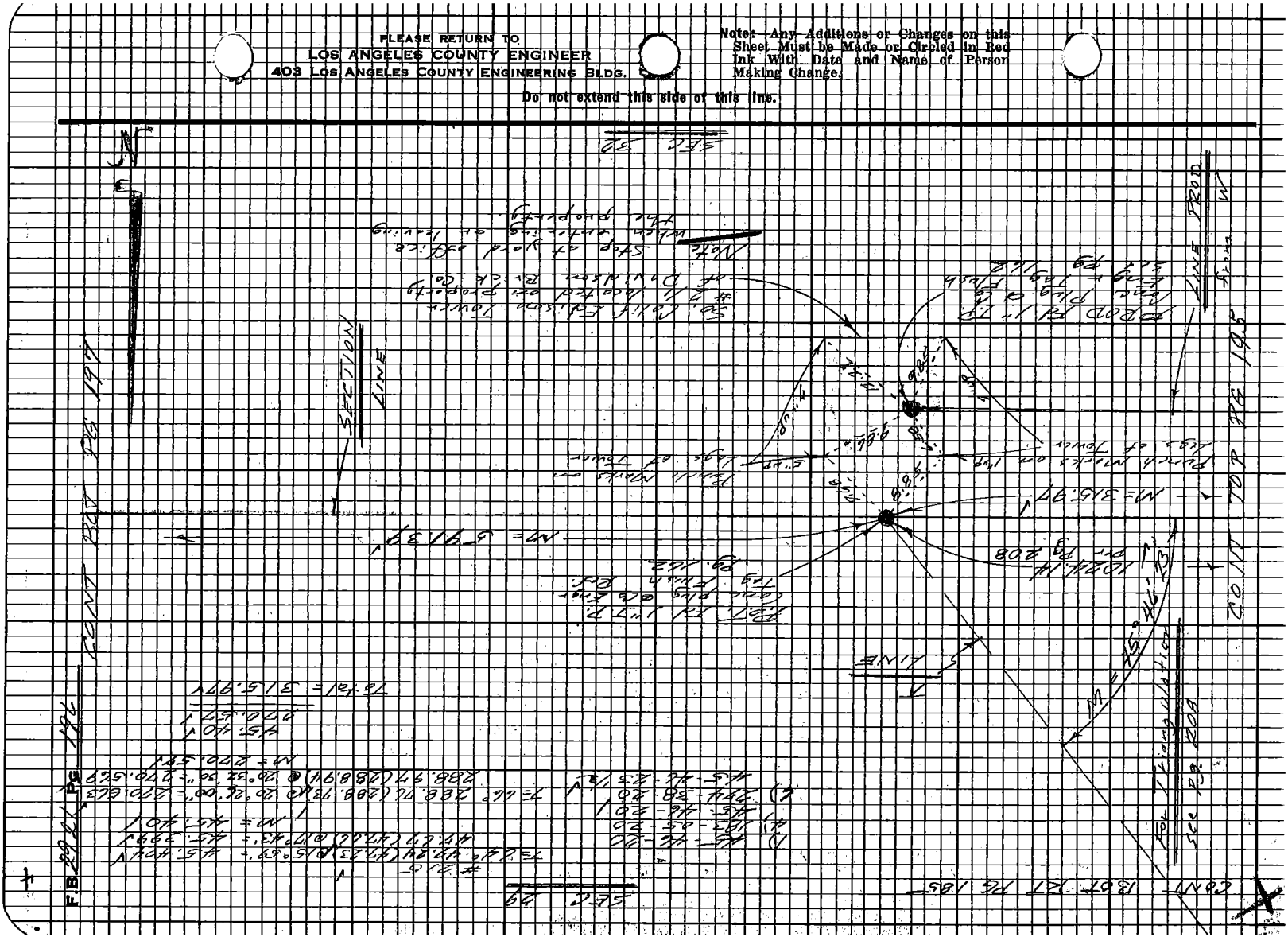

Notes Ck'd by G. D. BAILEY	Survey of Eastern Ave Service Complex
Map No. B-5122	JN 0500.17 Tape 215 Std 84 °F
Office Work M. HAMASU	Surveyed by FE Brooks
Checked G. D. BAILEY	Notes FEB Date 4 Sept 69
Date JAN 25 '71	Indexed C. J. GALLI SEP 30 '68

F.B. 2921 PG. 197



Note: Any Additions or Changes on this Sheet Must be Made or Circled in Red Ink With Date and Name of Person Making Change.

Do not extend this side of this line.

PLEASE RETURN TO
LOS ANGELES COUNTY ENGINEER
403 Los Angeles County Engineering Bldg.

75F3098 CE#310 9-67

F.B. 2921 PG 198

CONT BOT PG 199

SO. CALIF EDISON
SUB STATION



CONT TOP PG 197

PLEASE RETURN TO
LOS ANGELES COUNTY ENGINEER
403 LOS ANGELES COUNTY ENGINEERING BLDG.

Do not extend this side of this line.

Note: Any Additions or Changes on this Sheet Must be Made or Circled in Red Ink With Date and Name of Person Making Change.

Notes Ck'd by G. D. BAILEY
Map No. B-5122
Office Work M. HAMASU
Checked G. D. BAILEY
Date JAN 25 71

Survey of Eastern Ave Service Complex
JN 0300.17 Tape 0.15 Std 84°F
Surveyed by F E Brooks
Notes F E B Date 4 Sept 69
Indexed C. J. GALLI SEP 30 '69

F.B. 2921 PG 199

#215
162.79 T=86°
= 162.79

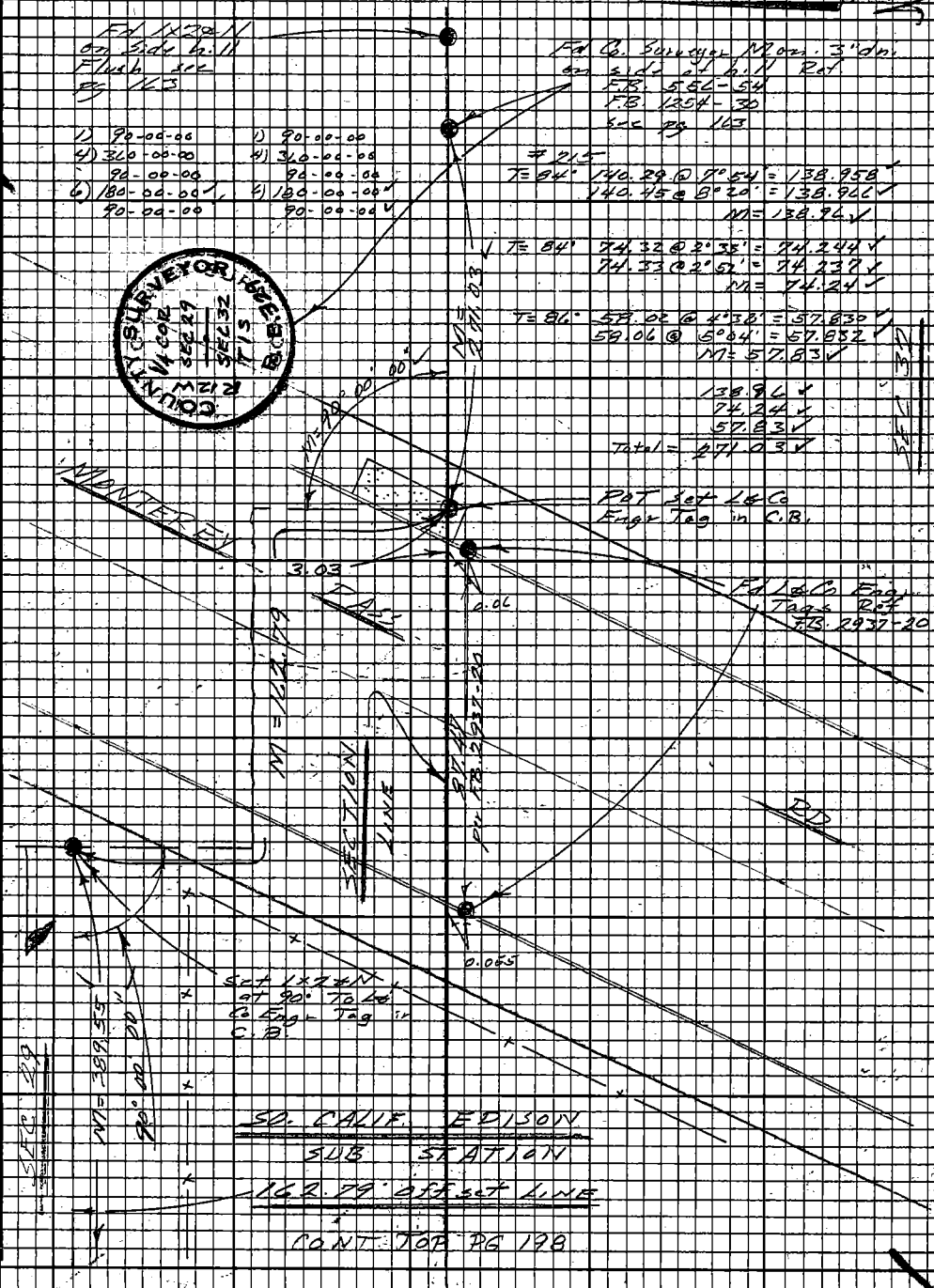

W.S.3C, A-1

Note: Any Additions or Changes on this Sheet Must be Made or Circled in Red Ink With Date and Name of Person Making Change.

Do not extend this side of this line.

PLEASE RETURN TO
LOS ANGELES COUNTY ENGINEER
403 LOS ANGELES COUNTY ENGINEERING BLDG.

76E3098 CE#310 9 67

PLEASE RETURN TO
LOS ANGELES COUNTY ENGINEER
403 LOS ANGELES COUNTY ENGINEERING BLDG.

Note: Any Additions or Changes on this Sheet Must be Made or Circled in Red Ink With Date and Name of Person Making Change.

Do not extend this side of this line.

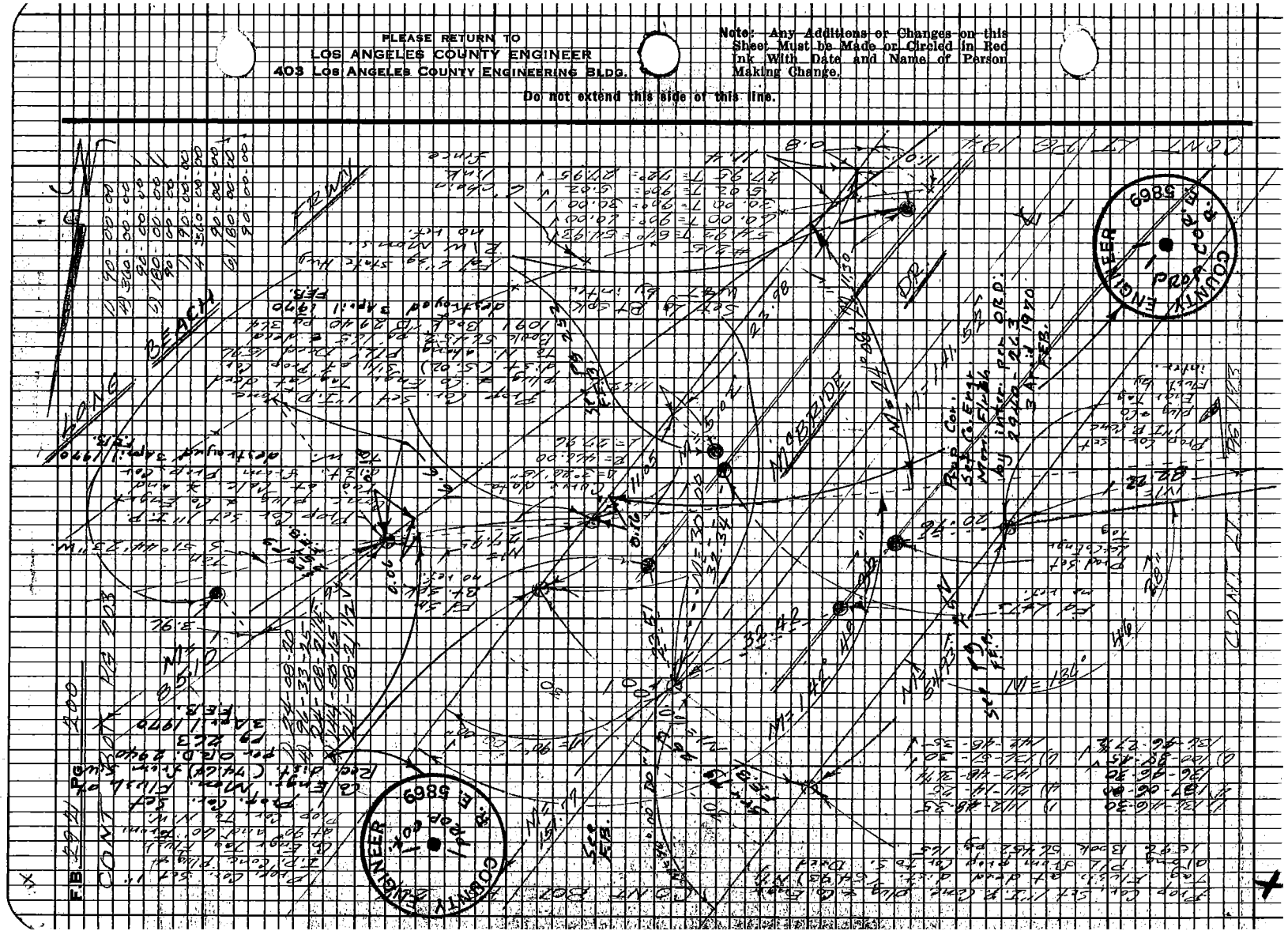

76F3098 CE#310 9-67

PLEASE RETURN TO
LOS ANGELES COUNTY ENGINEER
403 LOS ANGELES COUNTY ENGINEERING BLDG.

Note: Any Additions or Changes on this Sheet Must be Made or Circled in Red Ink With Date and Name of Person Making Change.

Do not extend this side of this line.

Notes Chk'd by G. D. BAILEY
Map No. 5722
Office Work M. HANASU
Checked G. D. BAILEY
Date JAN 25 71

Survey of EASTERN AVE. TRACT
J.N. 2-17 Map 215 Sur 24 F
Surveyed by E.E. BROOKS
Notes 1/3 Pg. 14 Date 3-29-70
Indexed G.L. GALLI SEP 10 70

FB 2921 PG 201

FI. FD 2" I.P. CONC PLUG
F.Co. ENG. TRS 12" DN.
REF. = F.B. 2700-45

1) 170-23-35"
4) 321-35-35
= 170-23-53½
6) 302-23-25 ✓
= 170-23-54½ ✓

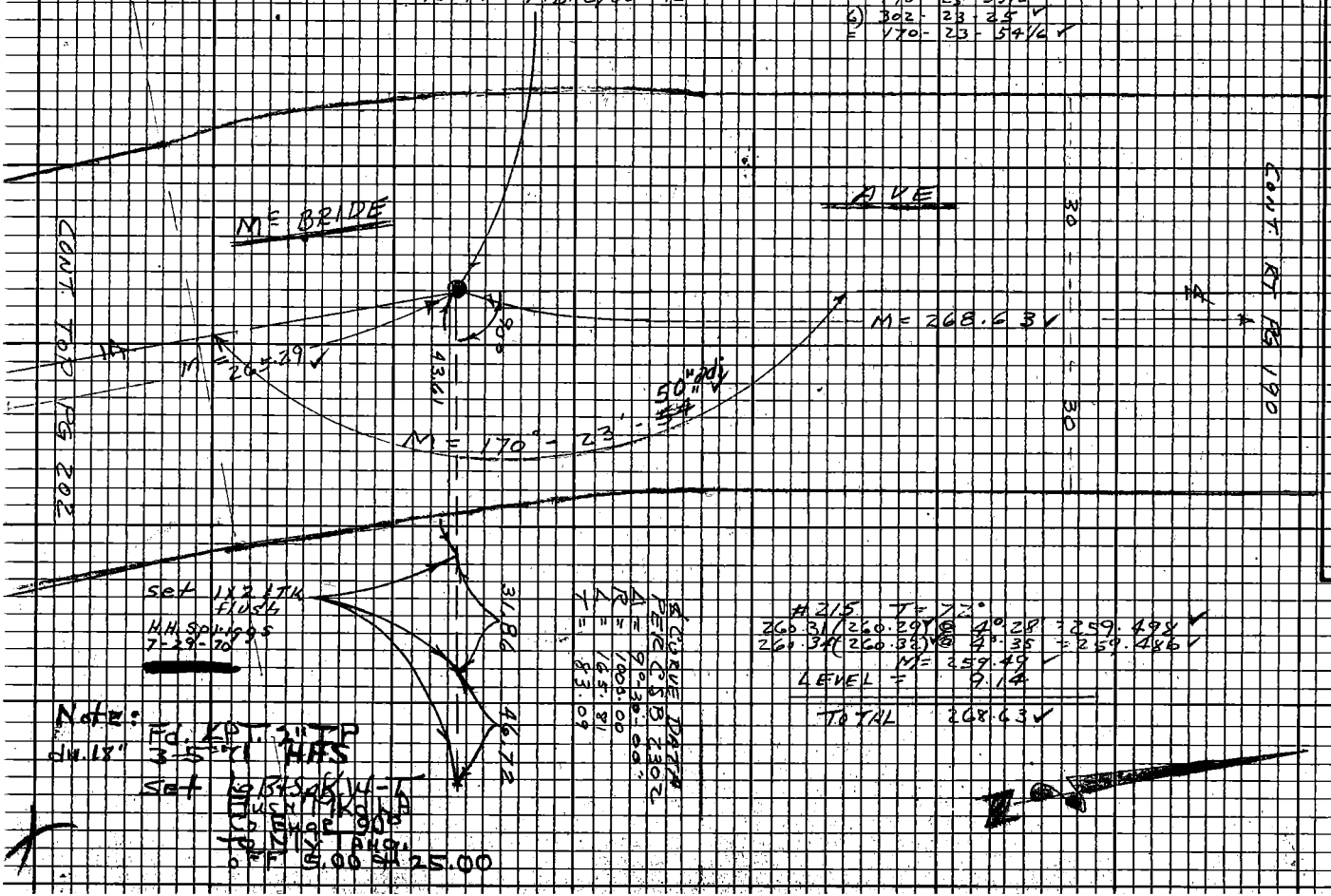

1	1	1	1	1
1	1	1	1	1
1	1	1	1	1

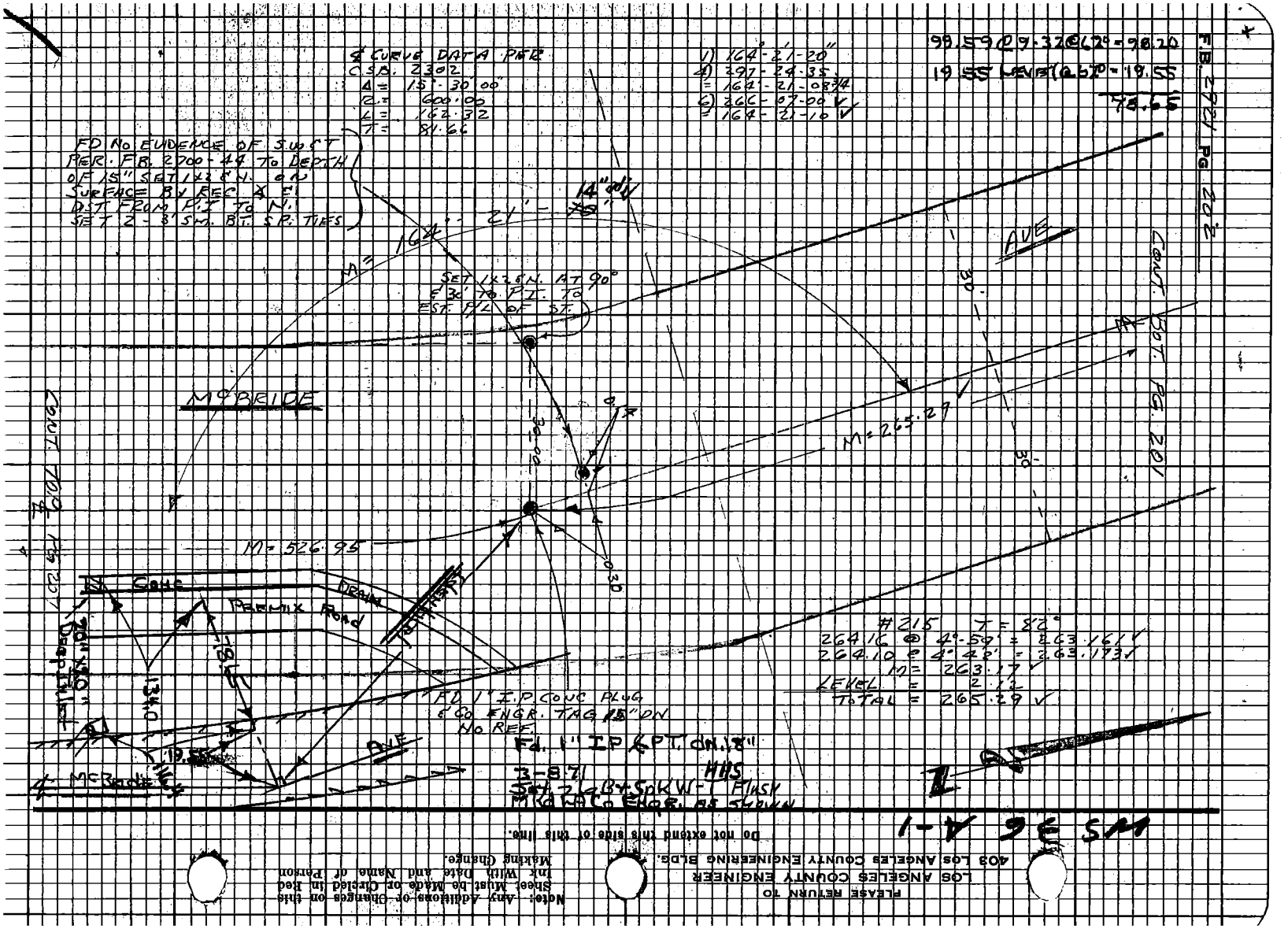

F.B. 2921 PG 202
99.59 @ 9.32 @ 62° = 98.20
19.55 LEVEL @ 62° = 19.55
78.65
℄ CURVE DATA PER
C.S.B. 2302
Δ = 15°-30'00"
R = 600.00
L = 162.32
T = 81.66
1) 164'-21'-20"
4) 297-24-35
= 164'-21-08 3/4
6) 266-07-00
= 164-21-10
FD NO EVIDENCE OF S.W.C.T
PER. F.B. 2700-44 TO DEPTH
OF 15" SET 1x2 & N. ON
SURFACE BY REC ℄ &
DIST FROM P.I. TO N.
SET 2 - 3' SM. BT. SP. TIES
14" ADJ
M = 164'-21'-
SET 1x2 & N. AT 90°
& 30' TO P.I. TO
EST. P/L OF ST.
AVE
CONT. BOT. PG. 201
McBRIDE
M = 265.27
M = 526.95
CONC
DRAIN
PREMIX ROAD
FD 1" I.P. CONC PLUG
& CO ENGR. TAG 15" ON
NO REF.
Fd. 1" IP & PT. ON 18"
3-8-71
HHS
Set 2 6 B+ SPK W-T FLUSH
MKD LA CO ENGR. AS SHOWN
#215 T = 82°
264.16 @ 4°-59' = 263.161
264.10 @ 4°-48' = 263.173
M = 263.17
LEVEL = 2.12
TOTAL = 265.29
CONT. TOP PG 207
McBride
AVE
1-A 9 & SM
PLEASE RETURN TO
LOS ANGELES COUNTY ENGINEER
403 LOS ANGELES COUNTY ENGINEERING BLDG.
Note: Any Additions or Changes on this Sheet Must be Made or Circled in Red Ink With Date and Name of Person Making Change.
Do not extend this side of this line.

Notes Ck'd by G. D. BAILEY	Survey of Eastern Ave Sewer Complex
Map No. B-5122	JN 0300.17 Tape 215' Std 84°F
Office Work M. HAMASU	Surveyed by FE Brooks
Checked G. D. BAILEY	Notes FEB Date 16 Sept 69
Date JAN 25 '71	Indexed C. J. GALLI SEP 30 '69

F.B. 2921 PG. 203



Note: Any Additions or Changes on this Sheet Must be Made or Circled in Red Ink With Date and Name of Person Making Change.

Do not extend this side of this line.

PLEASE RETURN TO
LOS ANGELES COUNTY ENGINEER
403 Los Angeles County Engineering Bldg.

76FG093 CE#310 9.67

F.B. 2921 PG. 204

CONT. L.F. PG. 205

CONT. TOP PG. 203

PLEASE RETURN TO
LOS ANGELES COUNTY ENGINEER
403 LOS ANGELES COUNTY ENGINEERING BLDG.

Do not extend this side of this line.

Note: Any Additions or Changes on this Sheet Must be Made or Circled in Red Ink With Date and Name of Person Making Change.

Notes Ck'd by G. D. BAILEY	Survey of Eastern Ave service angles
Map No. B 5122	JN 0300.17 Tape 215 Std 84°F
Office Work M. HAMASU	Surveyed by F.E. Brooks
Checked G. D. BAILEY	Notes FEB. Date 18 Sept 69
Date JAN 25 '71	Indexed C. J. GALLI SEP 30 '69

F.B. 2921 PG. 205

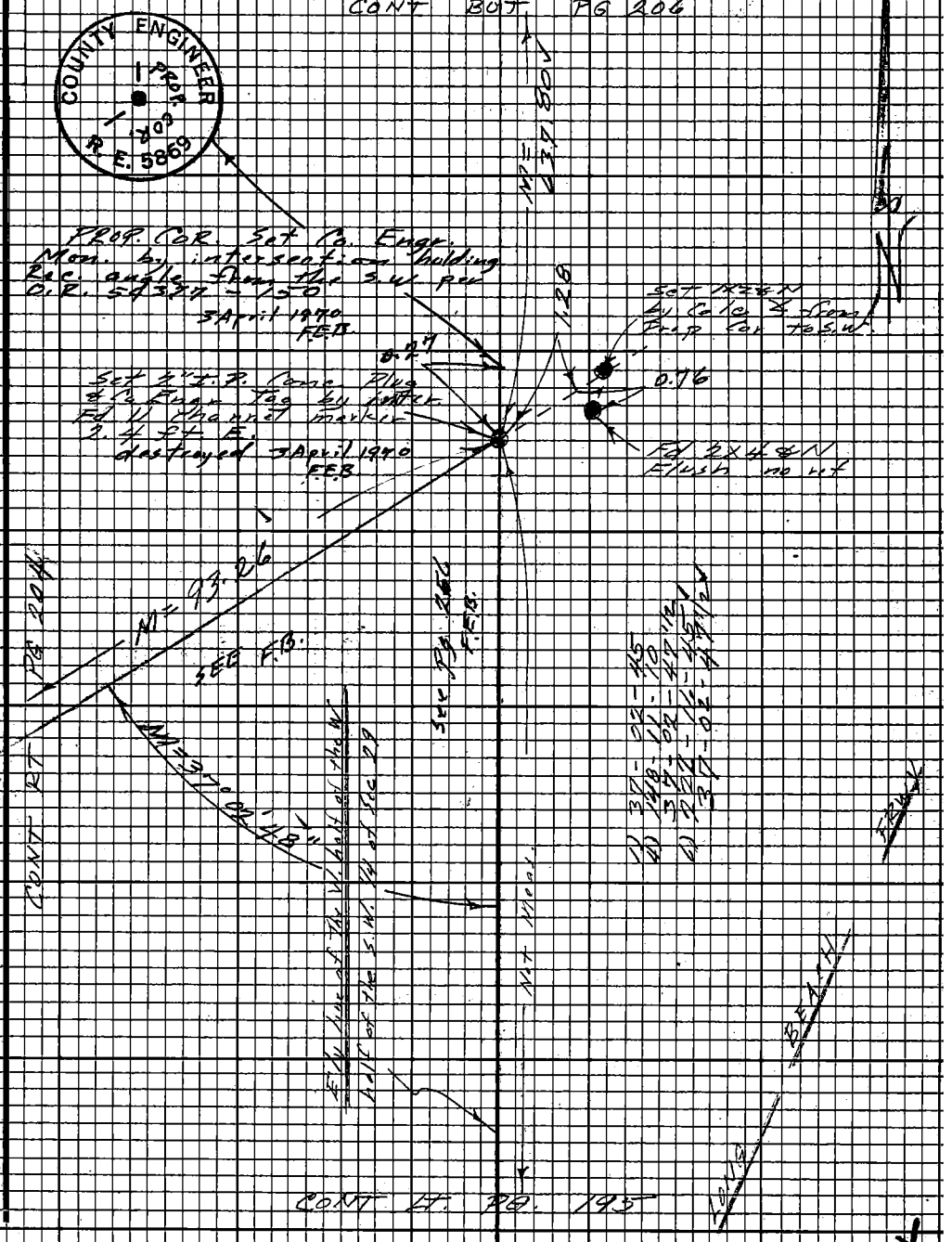

Note: Any Addition or Changes on this Sheet Must be Made or Circled in Red Ink With Date and Name of Person Making Change.

Do not extend this side of this line.

PLEASE RETURN TO
LOS ANGELES COUNTY ENGINEER
403 LOS ANGELES COUNTY ENGINEERING BLDG.

76F3098 CE# 310 9-67

#215

T=84° 172.82 @ 5°11' = 172.113 ✓
172.90 @ 5°28' = 172.113 ✓ M = 172.11 ✓

T=84° 197.55 @ 13°00' = 192.486 ✓
197.65 @ 13°08' = 192.479 ✓ M = 192.48 ✓

T=76° 113.43 (113.42) @ 14°56' = 109.597 ✓
113.50 (113.49) @ 15°02' = 109.606 ✓ M = 109.60 ✓

T=86° 164.19 @ 3°54' = 163.809 ✓
164.13 @ 3°34' = 163.811 ✓ M = 163.81 ✓

Total = 638.00
Level = -0.20 ✓

diff. = 637.80 ✓

E'ly line of the W. half of the W.
half of the S.W. 1/4 of Sec 29

M = 637.80 ✓

CONT TOP PG 205

CONT RT PG 190

PLEASE RETURN TO
LOS ANGELES COUNTY ENGINEER
403 LOS ANGELES COUNTY ENGINEERING BLDG.

Note: Any Additions or Changes on this Sheet Must be Made or Circled in Red Ink With Date and Name of Person Making Change.

Do not extend this side of this line.

76F3098 CE #310 9-67

PLEASE RETURN TO
LOS ANGELES COUNTY ENGINEER
403 LOS ANGELES COUNTY ENGINEERING BLDG.

Note: Any Additions or Changes on this Sheet Must be Made or Circled in Red Ink With Date and Name of Person Making Change.

Do not extend this side of this line.

Notes Ck'd by G. D. BAILEY
Map No. B 5122
Office Work M. HAMASU
Checked G. D. BAILEY
Date JAN 25 '71

Survey of Fortune Ave Service Lane
JN 15007 Tape 205 Std 84°F
Surveyed by F.E. Brooks
Notes EFB Date 27 Aug 68
Indexed G. J. CALLI SP 3 0 68

F.B. 2921 PG. 207

#215
T = 86° 248.05 @ 5°05' = 247.075 ✓
247.95 @ 4°50' = 247.067 ✓ M = 247.07 ✓

T = 88° 281.57 (281.58) @ 4°09' = 280.852
281.67 (281.68) @ 4°20' = 280.874 ✓ M = 280.86

Total = 527.93
MEAS = − 0.98
DIFF. = 526.95

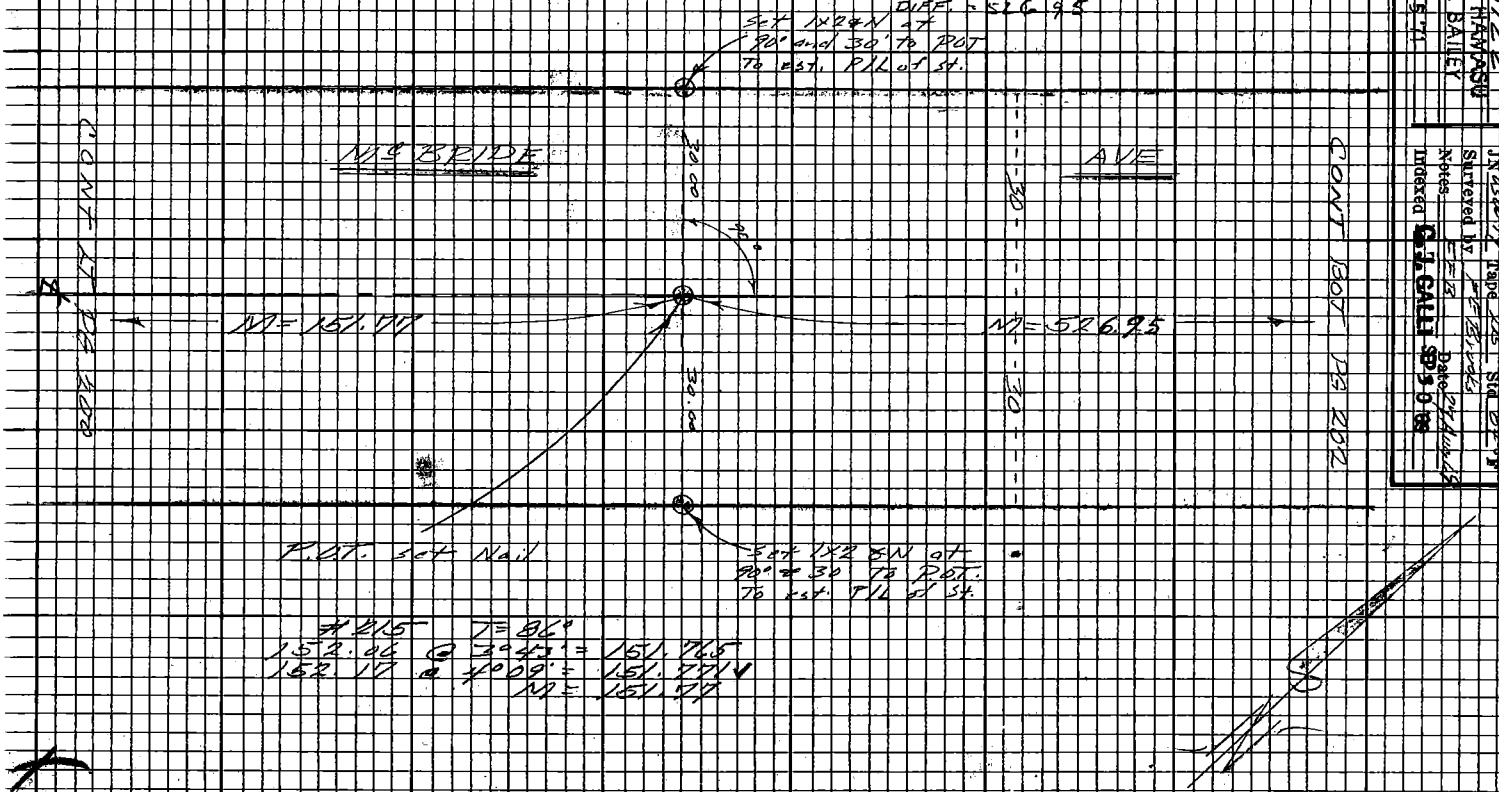

#215 T = 86°
152.06 @ 3°43' = 151.765
152.17 @ 4°09' = 151.771 ✓
M = 151.77

F.B. 2921 PG 208

89-30-03
44-43-34
45-46-23
180-00-00

1X2 #N
Sec. pg 185

$$\frac{\sin 45°46'23''}{1042.86} = \frac{\sin 44°43'34''}{X}$$

$$\frac{.716582 67}{1042.86} = \frac{.703718 56}{X}$$

$$X = \frac{733.879937 4916}{.716582 67} = 1024.138'$$

$$= 1024.14'$$



LOS ANGELES COUNTY ENGINEER
403 LOS ANGELES COUNTY ENGINEERING BLDG.
PLEASE RETURN TO
Do not extend this site or this line.
Notes: Any Additions or Changes on this Sheet Must Be Made or Circled in Red Ink With Date and Name of Person Making Change.

Notes Ck'd by G. D. BAILEY	Survey of Eastern Ave Service Complex
Map No. B-5122	JN 7413.03 Tape 215 Std 84 °F
Office Work M. HAMASU	Surveyed by FE Brooks
Checked G. D. BAILEY	Notes FEB Date 25 Sept 69
Date JAN 25 '71	Indexed C. J. GALLI SEP 4 '69

F.B. 2921 PG 211

JN 7413.03

EASTERN AVE SERVICE COMPLEX

TEMPORARY ACCESS ROAD

EXTENSION of McBRIDE AVE

FE Brooks
N Smith
R Moore
R Massey
G. Guizado

Note: Any Additions or Changes on this Sheet Must be Made or Circled in Red Ink With Date and Name of Person Making Change.

Do not extend this side of this line.

PLEASE RETURN TO
LOS ANGELES COUNTY ENGINEER
403 LOS ANGELES COUNTY ENGINEERING BLDG.

76E3098 CE#310 9.67

F.B. 2921 PG 212

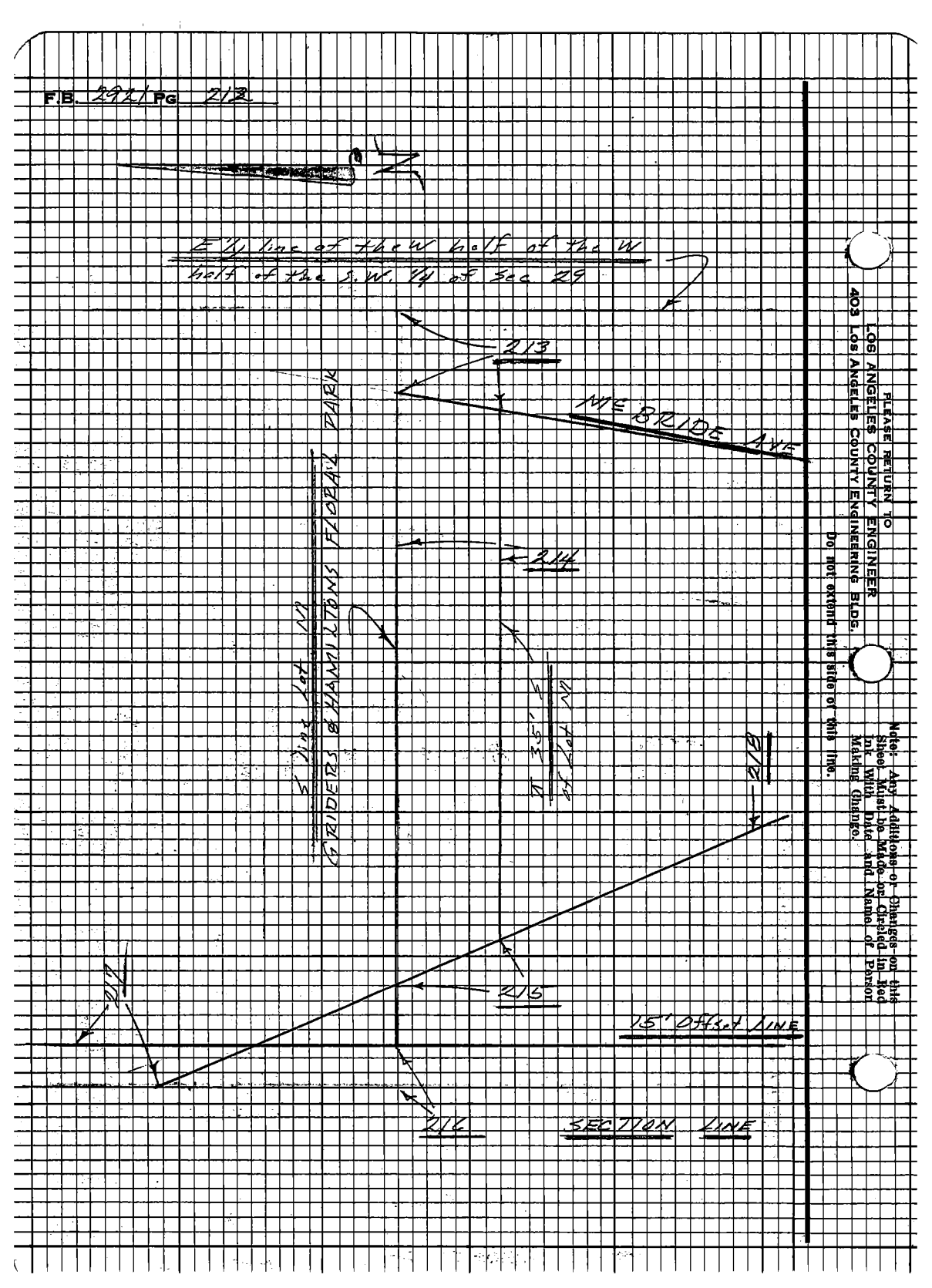

PLEASE RETURN TO
LOS ANGELES COUNTY ENGINEER
403 LOS ANGELES COUNTY ENGINEERING BLDG.

Do not extend this side of this line.

Note: Any Additions or Changes on this Sheet Must Be Made or Carried in Red Ink With Date and Name of Person Making Change.

75E3098 CE#310 9-67

PLEASE RETURN TO
LOS ANGELES COUNTY ENGINEER
403 LOS ANGELES COUNTY ENGINEERING BLDG.

Do not extend this side of this line.

Note: Any Additions or Changes on this Sheet Must be Made or Circled in Red Ink With Date and Name of Person Making Change.

W.S. 36, A-1

Notes Chg. by G. D. BAILEY
Map No. 1-5-72
Office Work M. HAWASU
Checked G. D. BAILEY
Date Mar 5 '71

Index

Surveyed by E.F.B.
Notes Date 2-23-73
Index

Survey of Feature Map Showing
N. Line of Lot 19 Tract 2135 Sub 3 Map
Scale 1" = 20'
E.F.B. Book 1281 Pg. 113

CONT. TOP PG. 114

S. Line of Lot 19
ORDER'S & HAMILTONS FLORAL PARK

1) 79-30-50
2) 318-03-20
3) 79-30-50
4) 117-45-00
5) 79-30-50

Line 3.5' S. of S line Lot 19

#215
26.59 T=800
=35.59

N 81°-30'-50" E
N 81°-30'-50" E
N 81°-30'-50" E

PLEASE RETURN TO
LOS ANGELES COUNTY ENGINEER
403 LOS ANGELES COUNTY ENGINEERING BLDG.

Note: Any Additions or Changes on this Sheet Must be Made or Circled in Red Ink With Date and Name of Person Making Change.

Do not extend this side of this line.

F.B. 2921 PG 214

CONT LT PG 213



CONT TOP PG 213

Notes Ck'd by	G. D. BAILEY	Survey of	Eastern Ave Service Complete
Map No.	B-5122	JN	7413.03
Office Work	M. HAMASU	Tape	215
Checked	G. D. BAILEY	Std	84° F
Date	JAN 25 '71	Surveyed by	FE Brooks
		Notes	FEB
		Date	25 Sept 69
		Indexed	C. J. GALLI SEP 4 '69

F.B. 2921 PG. 215

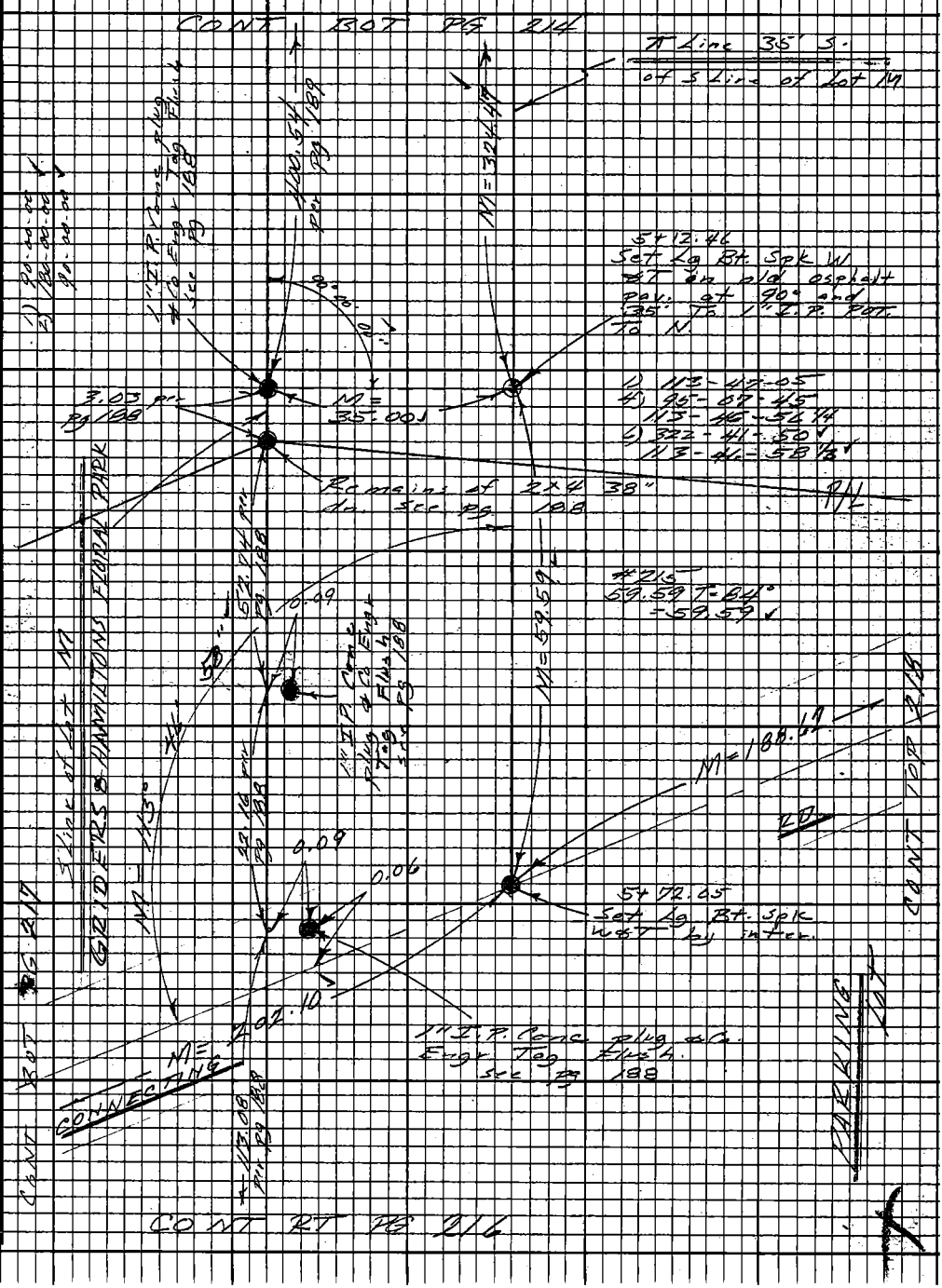

Note: Any Additions or Changes on this Sheet Must be Made or Circled in Red Ink With Date and Name of Person Making Change.

Do not extend this side of this line.

PLEASE RETURN TO
LOS ANGELES COUNTY ENGINEER
403 LOS ANGELES COUNTY ENGINEERING BLDG.

76E3098 CE#310 9 67

PLEASE RETURN TO
LOS ANGELES COUNTY ENGINEER
403 LOS ANGELES COUNTY ENGINEERING BLDG.

Note: Any Additions or Changes on this Sheet, Must be Made or Circled in Red Ink With Date and Name of Person Making Change.

Do not extend this side of this line.

LS 36 A-1



FB 2221 PG 216

Notes Ck'd by	G. D. BAILEY	Survey of	Eastern Ave Service Complex
Map No.	B-5122	JN	7413.03
Office Work	M. HAMASU	Tape	215
Checked	G. D. BAILEY	Std	64°F
Date	JAN 25 '71	Surveyed by	F.E. Brooks
		Notes	F.E.B.
		Date	25 Sept '69
		Indexed	D.J. GALLI SEP 4 '68

F.B. 2921 PG. 217



Note: Any Additions or Changes on this Sheet Must be Made or Circled in Red Ink With Date and Name of Person Making Change.

Do not extend this side of this line.

PLEASE RETURN TO
LOS ANGELES COUNTY ENGINEER
403 LOS ANGELES COUNTY ENGINEERING BLDG.

76F3098 CE#310 9-67

F.B. 2921 PG 218

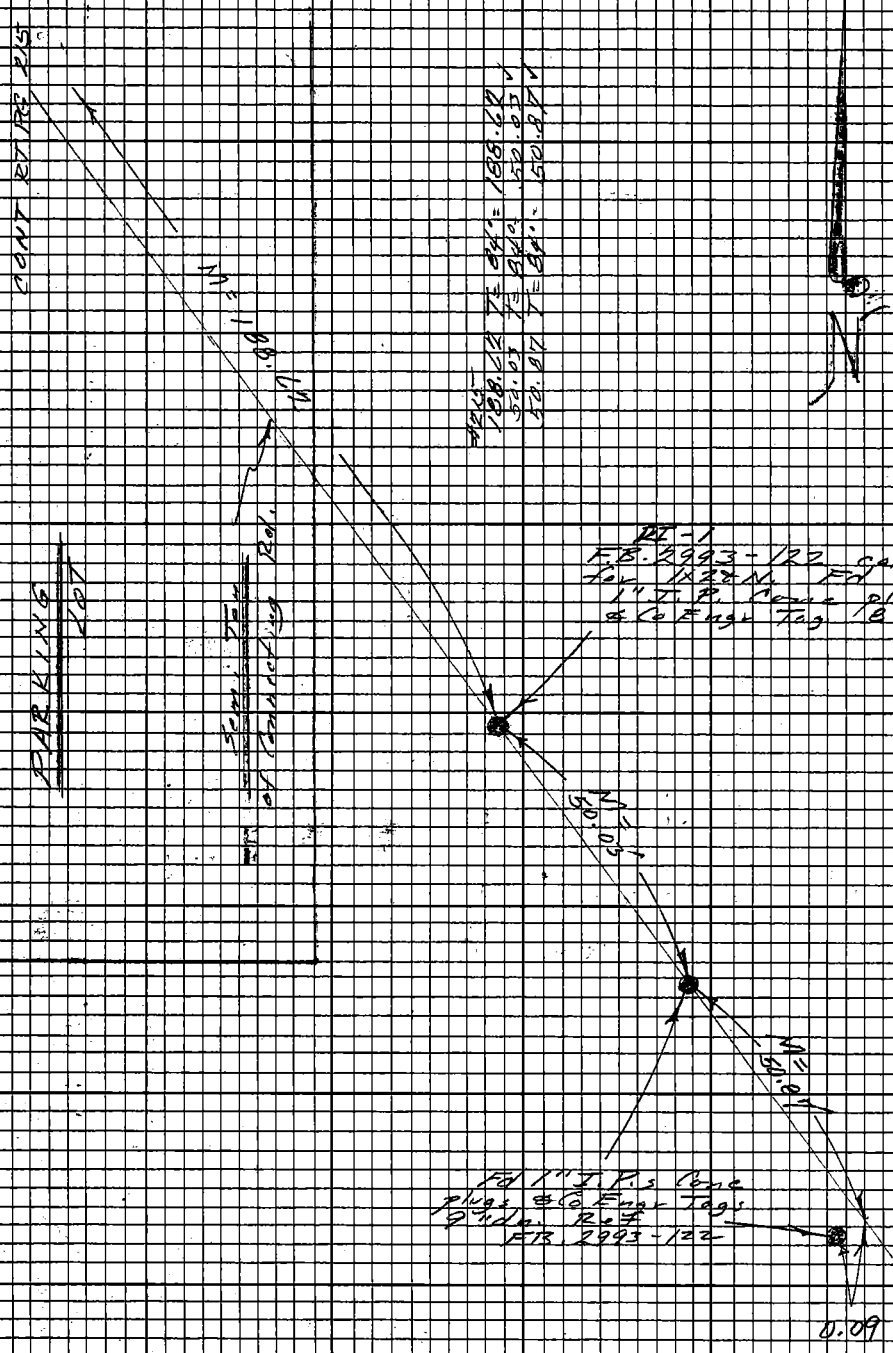

PLEASE RETURN TO
LOS ANGELES COUNTY ENGINEER
403 LOS ANGELES COUNTY ENGINEERING BLDG.

Do not extend this side of this line.

Note: Any Additions or Changes on this Sheet Must be Made or Circled in Red Ink With Date and Name of Person Making Change.

Profile	Notes Red	Plotted	Job No. 7413.03	Division No. 11	F.B. 2921	PG. 219
No.	Date	Date	Survey of Eastern Ave Service Complex			
X-Sec.	Notes Chkd.	Checked	Survey by FE Brooks	Notes F.E.B.	Date 3 Sept 69	
No.	Date	Date	Map No.	Indexed C. J. GALLI	Date SEP 4 '69	

NOTE: ANY ADDITIONS OR CHANGES ON THIS SHEET MUST BE MADE OR CIRCLED IN RED INK, WITH DATE AND NAME OF PERSON MAKING CHANGE.

PLEASE RETURN TO
LOS ANGELES COUNTY ENGINEER
700 LOS ANGELES COUNTY ENGINEERING BLDG.

Do not extend notes this side of this line.

76L-298 CE 307 11-58

STATION	B.S.	H.I.	F.S.	ELEV.

S.N. 7413.03

EASTERN AVE SERVICE COMPLEX

TEMPORARY ACCESS RD.

EXTENSION of McBRIDE AVE

CROSS SECTIONS

From McBride Ave

To Parking Lot in Biscailuz Center

Note

Lenker Rod was used.

FE Brooks
N Smith
R Massey
G Guizado
R Moore

76L-298 CE 307 11-58

PLEASE RETURN TO
LOS ANGELES COUNTY ENGINEER
700 LOS ANGELES COUNTY ENGINEERING BLDG.

NOTE: ANY ADDITIONS OR CHANGES ON THIS SHEET MUST BE MADE OR CIRCLED IN RED INK, WITH DATE AND NAME OF PERSON MAKING CHANGE

Do not extend notes this side of this line.

STATION	B.S.	H.I.	F S.	ELEV	Left	Right
B.M.				430 59	B.M. Elev. 430.594 F.B. 2700-67 Top of 2" I.P. 16.7 E and 2.3' N. of ℄ int. of McBride Ave. & S'ly line of Lot M. pipe is 40" dn.	
1+00				431 77		
"				434 5		50 Rt ℄ prod of McBr.
"				428 20	50' Lt ℄ McBride	
1+25				431 3		Toe of slope
"				432 7		25' R. Toe of slope
"				434 5		50' R
"				43 00	25' Lt Toe of slope	
"				426 2	50' Lt " " "	
T.P.				436 13		
1+50				43 88		
"				43 95		25 R Top Break
"				43 56		40 R Toe slope
"				43 57		50 R
"				434 6	16' Lt	

F.B. 2921 PG. 220
Job No. 9413.03 Division No. 16 Notes Red Plotted Profile
Survey of Eastern Ave Service Complex Date Date No. X-Sec.
Survey by F.E. Brooks Notes FEB Notes Chkd. Checked
Indexed D. J. GALLI Date Date Date No.

76L-298 CE 307 11-58

PLEASE RETURN TO
LOS ANGELES COUNTY ENGINEER
700 LOS ANGELES COUNTY ENGINEERING BLDG.

NOTE: ANY ADDITIONS OR CHANGES ON THIS SHEET MUST BE MADE OR CIRCLED IN RED INK, WITH DATE AND NAME OF PERSON MAKING CHANGE.

Do not extend notes this side of this line.

STATION	B.S.	H.I.	F.S.	ELEV.		
1+50				438.0	26 Lt Break	
"				438.0	50 Lt	
"				437.3	100 Lt	
2+00				446.6		T
"				442.7		15' Rt break
"				442.9		28.5 Rt Top bank
"				440.9		34 Rt Toe slope
"				439.6		50 Rt
"				458.5	31 Lt break	
"				460.4	57 Lt Top bank	
"				459.1	100 Lt.	
TP				443.98		
2+50				446.5		T
"				444.3		18 Rt Toe slope
"				443.5		50 Rt
"				460.8	27 Lt Top bank	
"				462.8	40 Lt	
"				460.0	100 Lt	
3+00				449.4		T

Profile Notes Red ____ Plotted ____ Job No. 7413.03 Division No. 11 F.B. 2921 Pg. 22
No. ____ Date ____ Date ____ Survey of Eastern Ave Service Complex
X-Sec. Notes Chkd. ____ Checked ____ Survey by FE Brooks Notes FEB Date 3 Sept 69
No. ____ Date ____ Date ____ Map No. ____ Indexed G.J. GALLI Date SEP 1 [illegible]

76L-298 CE 307 11-58

PLEASE RETURN TO
LOS ANGELES COUNTY ENGINEER
700 LOS ANGELES COUNTY ENGINEERING BLDG.

NOTE: ANY ADDITIONS OR CHANGES ON THIS SHEET MUST BE MADE OR CIRCLED IN RED INK, WITH DATE AND NAME OF PERSON MAKING CHANGE

Do not extend notes this side of this line.

STATION	B.S.	H.I.	F.S.	ELEV		
3+00				447.5		3 Rt Toe slope
"				446.5		50 Rt
"				465.2	31.5 Lt Top bank	
"				462.1	100 Lt	
3+50 TP.				450.92		T Toe of slope
"				449.8		25' Rt
"				450.1		50 Rt
"				464.9	26 Lt Top bank	
"				466.1	36 Lt	
"				463.1	100 Lt	
4+00				453.2		T Toe of slope
"				452.9		25' Rt
"				454.2		50 Rt
"				467.5	32 Lt Top bank	
"				463.3	100 Lt	
4+50				455.6		T
"				456.1		25 Rt
"				457.2		50 Rt
"				465.4	8 Lt Toe of slope	
"				467.7	32 Lt Top bank	
"				463.9	100 Lt	

F.B. 2921 Pg. 222 Job No. 74 13.03 Division No. 11 Notes Red Plotted Profile
Survey of Eastern Ave Service Complex Date Date No.
Survey by FEBrucks Notes FEB. Notes Chkd. Checked X-Sec.
Indexed C.J. GALLI Date Date No.

76L-298 CE 307 11-58

PLEASE RETURN TO
LOS ANGELES COUNTY ENGINEER
700 LOS ANGELES COUNTY ENGINEERING BLDG.

NOTE: ANY ADDITIONS OR CHANGES ON THIS SHEET MUST BE MADE OR CIRCLED IN RED INK, WITH DATE AND NAME OF PERSON MAKING CHANGE.

Do not extend notes this side of this line.

STATION	B.S.	H.I.	F.S.	ELEV.		
5+00				459 2		T
"				459 7		25 Rt
"				460 5		50 Rt
"				468 6	16 Lt Toe of slope	
"				465 8	27 Lt Top of bank	
"				467 0	32 Lt	
"				464 0	100 Lt.	
TP.				460 11		
5+28				460 9		T
"				461 6	33 Lt inter Toe of slopes	
"				465 39	41 Lt Top of bank parking Lot pvmt.	
5+41				461 9		T Toe of slope
5+50				465 01		T Top of bank edge of pvmt.
"				462 0		25 Rt
"				461 7		50 Rt
"				464 97	25 Lt parking Lot	
"				464 90	50 Lt " "	
"				465 02	100 Lt " "	
5+72.05				466 10		T & ℄ inter.

Profile Notes Red ____ Plotted ____ Job No. 74/13.03 Division No. 11 F.B. 2921 Pg. 223
No. ____ Date ____ Date ____ Survey of Eastern Ave Service Complex
X-Sec. Notes Chkd. ____ Checked ____ Survey by F.E. Brooks Notes F.E.B. Date 3 Sept 69
No. ____ Date ____ Date ____ Map No. ____ Indexed C. T. GALLI Date SP 4 '69

76L-296 CE 307 11-58

PLEASE RETURN TO
LOS ANGELES COUNTY ENGINEER
700 LOS ANGELES COUNTY ENGINEERING BLDG.

NOTE: ANY ADDITIONS OR CHANGES ON THIS SHEET MUST BE MADE OR CIRCLED IN RED INK, WITH DATE AND NAME OF PERSON MAKING CHANGE

Do not extend notes this side of this line.

STATION	B. S.	H. I.	F. S.	ELEV		
T.P.				466	26	
T.P.				463	29	
T.P.				457	40	
T.P.				448	58	
T.P.				440	78	
T.P.				433	36	
BM				430	56	BM Elev. 430.594 FB 2700-67 Top of 2" I.P. 16.7' E & 23' N. of ℄ inter. of McBride Ave & S'ly line of Lot M. pipe is 40" dn.

F.B. 2921 PG. 224 Job No. 7413.03 Division No. 11 Notes Red Plotted Profile
Survey of Eastern Ave Service Complex Date Date No. X-Sec.
Survey by FE Brooks Notes FEB. Notes Chkd. Checked
Indexed C.L. GALLI Date Date Date No.

Notes Ck'd by G. D. BAILEY	Survey of Eastern Ave Service Complex
Map No. B-5122	JN 0300.17 Tape 215 Std 84°F
Office Work M. HAMASU	Surveyed by FE Brooks
Checked G. D. BAILEY	Notes FEB Date Sep-69
Date JAN 25 71	Indexed D.L. GALLI APR 16 '70

F.B. 2921 PG. 225

IN 0300.17

EASTERN AVE SERVICE COMPLEX

SURVEY of Lots 294
295

TR # 5582

BROOKS
SMITH
MOORE
QUIZADO

Note: Any Additions or Changes on this Sheet Must be Made or Circled in Red Ink With Date and Name of Person Making Change.

Do not extend this side of this line.

PLEASE RETURN TO
LOS ANGELES COUNTY ENGINEER
403 LOS ANGELES COUNTY ENGINEERING BLDG.

76F3098 CE# 310 9-67

F.B. 294 PG 226

PLEASE RETURN TO
LOS ANGELES COUNTY ENGINEER
403 LOS ANGELES COUNTY ENGINEERING BLDG.

Do not extend this side of this line.

Note: Any Additions or Changes on this Sheet Must Be Made or Circled in Red Ink With Date and Name of Person Making Change.

Notes Ck'd by	G. D. BAILEY	Survey of	Eastern Ave Service Complex
Map No.	B-5122	JN	0300.17 Tape 215 Std 84 °F
Office Work	M. HAMASU	Surveyed by	F.E. Brooks
Checked	G. D. BAILEY	Notes	F.E.B. Date 22 Sept 69
Date	JAN 25 '71	Indexed	D.J. GALLY APR 16 '70

F.B. 2921 PG. 227

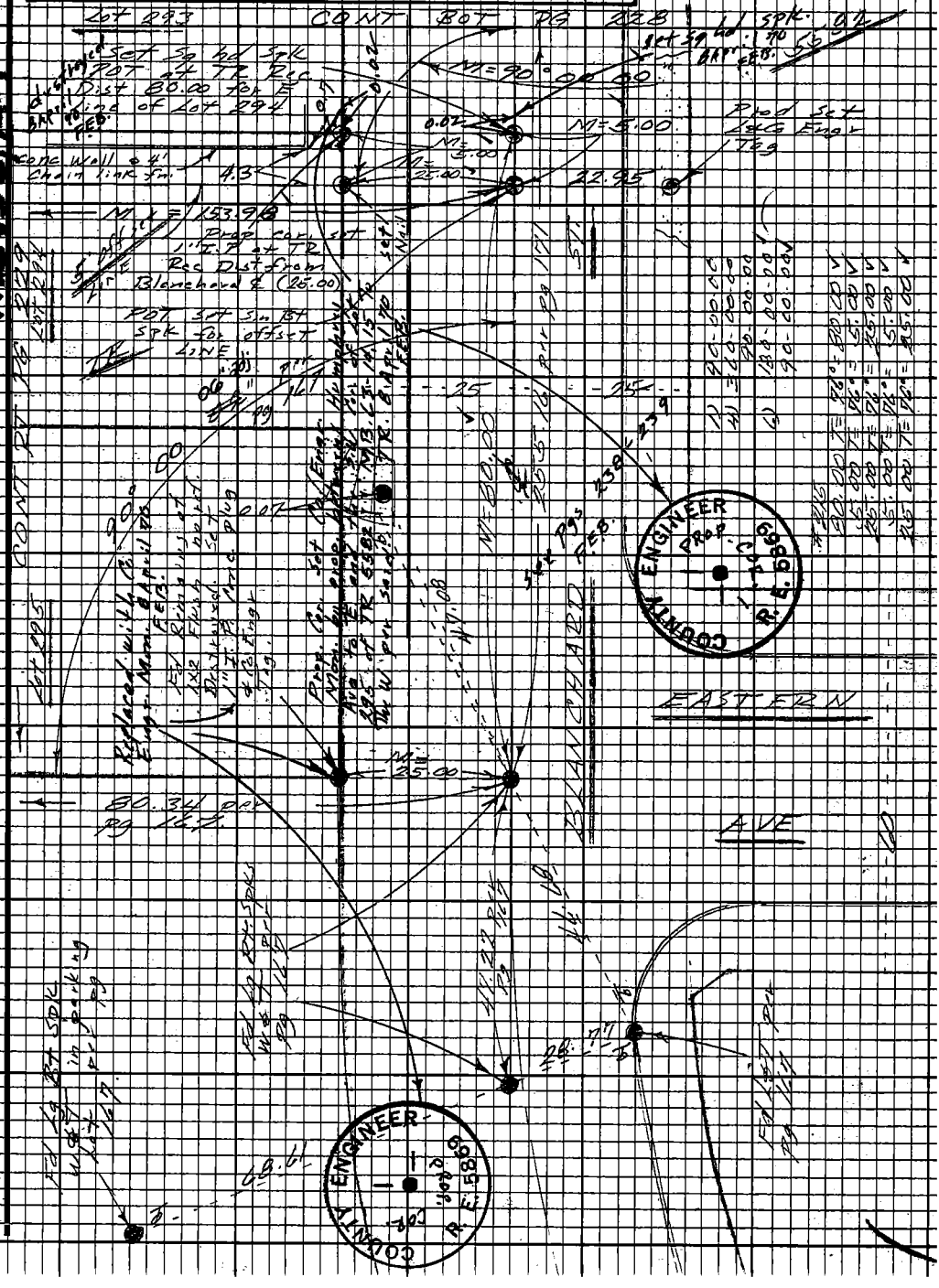

Note: Any Additions or Changes on this Sheet Must be Made or Circled in Red Ink With Date and Name of Person Making Change.

Do not extend this side of this line.

PLEASE RETURN TO
LOS ANGELES COUNTY ENGINEER
403 Los Angeles County Engineering Bldg.

76F3098 CE#310 9-67

F.B. 2921 PG 228

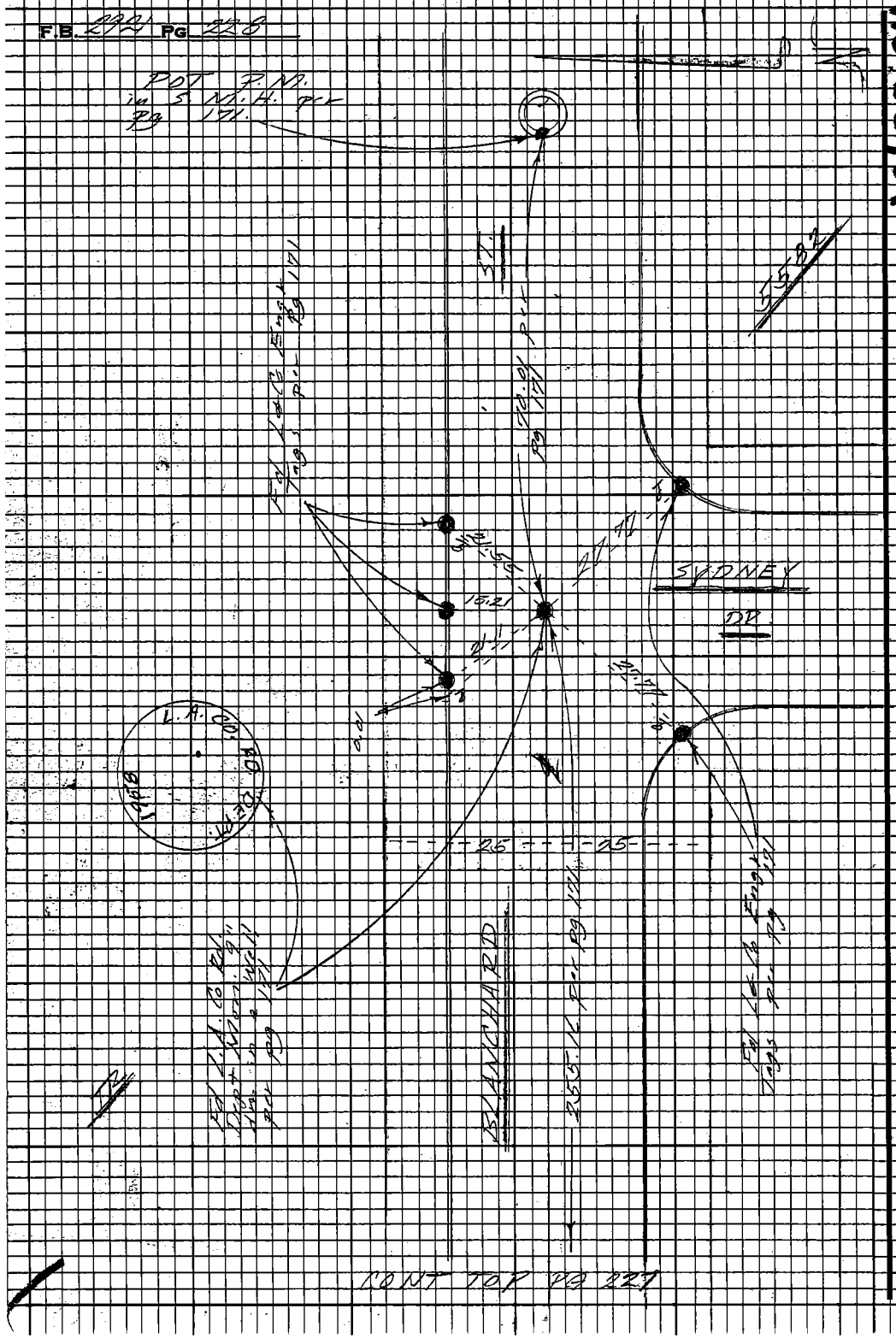

WS 3C, A-1

PLEASE RETURN TO
LOS ANGELES COUNTY ENGINEER
403 LOS ANGELES COUNTY ENGINEERING BLDG.

Do not extend this side of this line.

Note: Any Additions or Changes on this Sheet Must be Made or Circled in Red Ink With Date and Name of Person Making Change.

Notes Ck'd by G. D. BAILEY	Survey of Eastern Ave Service Complex	F.B. 2921	Pg. 229
Map No. B-5122	JN 0300.17 Tape 215 Std 84 °F		
Office Work M. HAMASU	Surveyed by F E Brooks		
Checked G. D. BAILEY	Notes FFB Date 22 Sept 69		
Date JAN 25 '71	Indexed G. J. GAELT APR 16 '70		



Note: Any Additions or Changes on this Sheet Must be Made or Circled in Red Ink With Date and Name of Person Making Change.

Do not extend this side of this line.

PLEASE RETURN TO
LOS ANGELES COUNTY ENGINEER
403 LOS ANGELES COUNTY ENGINEERING BLDG.

76F3098 CE#310 9-67

PLEASE RETURN TO
LOS ANGELES COUNTY ENGINEER
403 LOS ANGELES COUNTY ENGINEERING BLDG.

Note: Any Additions or Changes on this Sheet Must be Made or Circled in Red Ink With Date and Name of Person Making Change.

Do not extend this side of this line.

WS 36 A-1

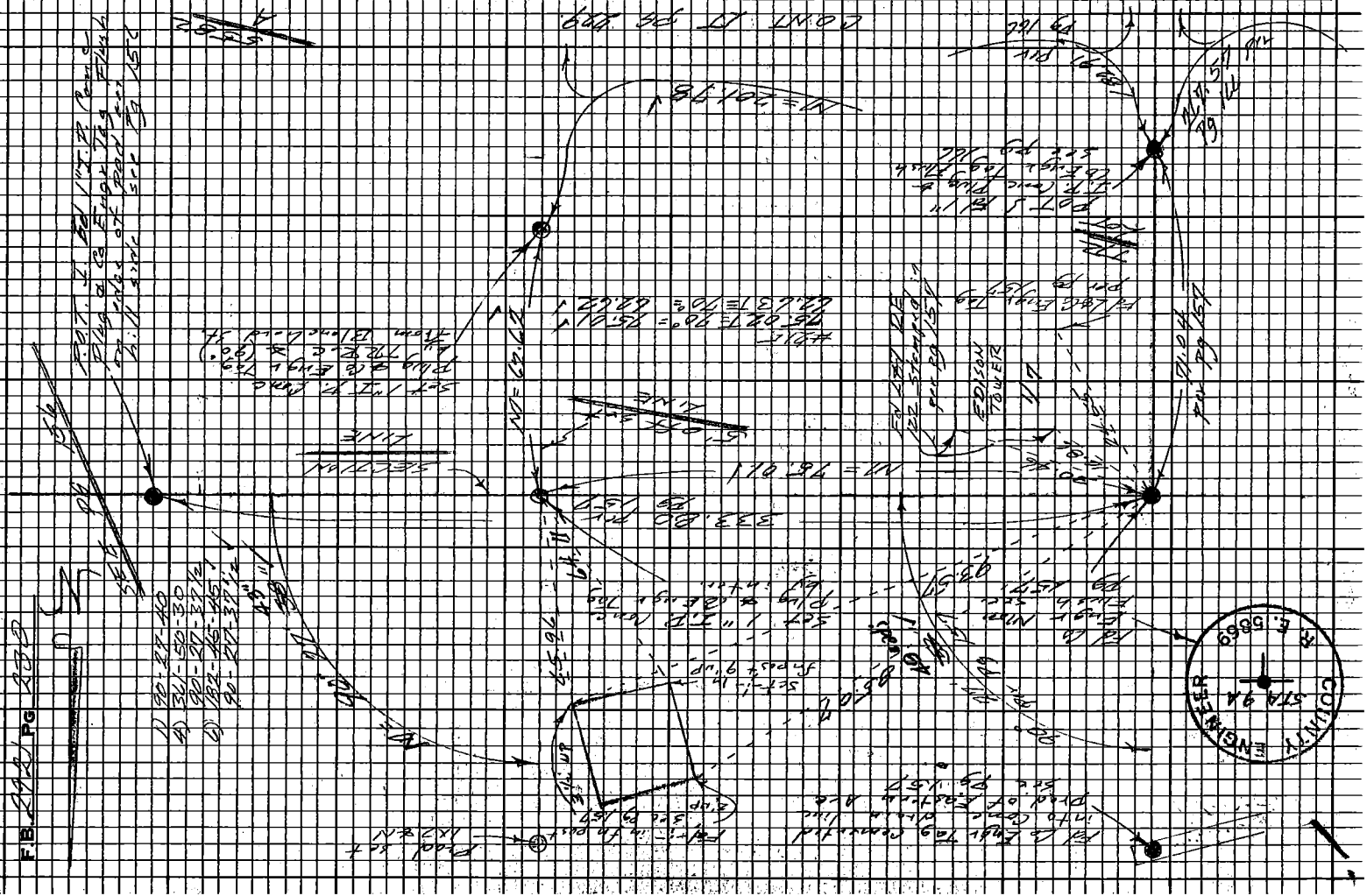

Notes Ck'd by G. D. BAILEY	Survey of Eastern Ave Service Complex F. B. 2921 PG. 231
Map No. B-5122	JN 0300.17 Tape 199 Std 84 °F
Office Work M. HAMASU	Surveyed by FEB Brooks
Checked G. D. BAILEY	Notes FEB Date April 70
Date JAN 25 '71	Indexed C. J. GALLI APR 16 '70

JN 0300.17

EASTERN AVE SERVICE COMPLEX

Brooks
Guizado
Moore
Ohashi

Note: Any Additions or Changes on This Sheet Must be Made or Circled in Red Ink With Date and Name of Person Making Change.

Do not extend this side of this line.

PLEASE RETURN TO
LOS ANGELES COUNTY ENGINEER
403 LOS ANGELES COUNTY ENGINEERING BLDG.

75F309S CE#310 1-65

PLEASE RETURN TO
LOS ANGELES COUNTY ENGINEER
403 LOS ANGELES COUNTY ENGINEERING BLDG.

Do not extend this side of this line.

Note: Any Additions or Changes on This Sheet Must be Made or Circled in Red Ink With Date and Name of Person Making Change.

Notes Ck'd by G. D. BAILEY	Survey of Eastern Ave Service Complex
Map No. B-5122	JN 03.00.17 Tape 199 Std 84 °F
Office Work M. HAMASU	Surveyed by F E Brooks
Checked G. D. BAILEY	Notes F E B Date 7 April 70
Date JAN 25 '71	Indexed D. J. GALLI APR 16 '70

F. B. 2921 PG. 233

SECTION 29

32

CONT BOT PG. 264

SECTION 30

COUNTY ENGINEER SEC COR 30 29 31 32 1962 R. E. 5869

Fd 1" T.P. Conc Plug & Co Engr Tag Flush Ref. FB 2921-153, 183

90° 03' 27" per F.B. 2921-153

15' Offset Line

SEC COR Fd Co. Eng. Mon. Flush with 2" marker pipe 3' N. Ref F.B. 2993-153 F.B. 3156-19 F.B. 2921-153, 183

31.01 per F.B. 2921-154

Fd 1x2 N. end of offset line Ref F.B. 2921-153, 183

89° 30' 00" per F.B. 2921-153

316.02 per F.B. 2921-160

61.44 per F.B. 2921-155

27.58

Edison Tower #118

Fd chk ts Ref F.B. 2921-153, 183

LINE Prod from N. Fd 1" T.P. Conc plug and Co Engr Tag Flush Ref F.B. 2921-153, 183

LINE Prod from W. Fd 1" T.P. conc plug & Co Engr Tag Flush Ref F.B. 2921-153, 183

SECTION LINES

CONT TOP PG 234

CONT BOT PG. 248

TR LOT

SECTION 31

5582 A

SECTION 32

Note: Any Additions or Changes on This Sheet Must be Made or Circled in Red Ink With Date and Name of Person Making Change.

Do not extend this side of this line.

PLEASE RETURN TO LOS ANGELES COUNTY ENGINEER 403 LOS ANGELES COUNTY ENGINEERING BLDG.

76F309S CE#310 1-65

F.B. 2921 PG 234

CONT LT. Pg 233

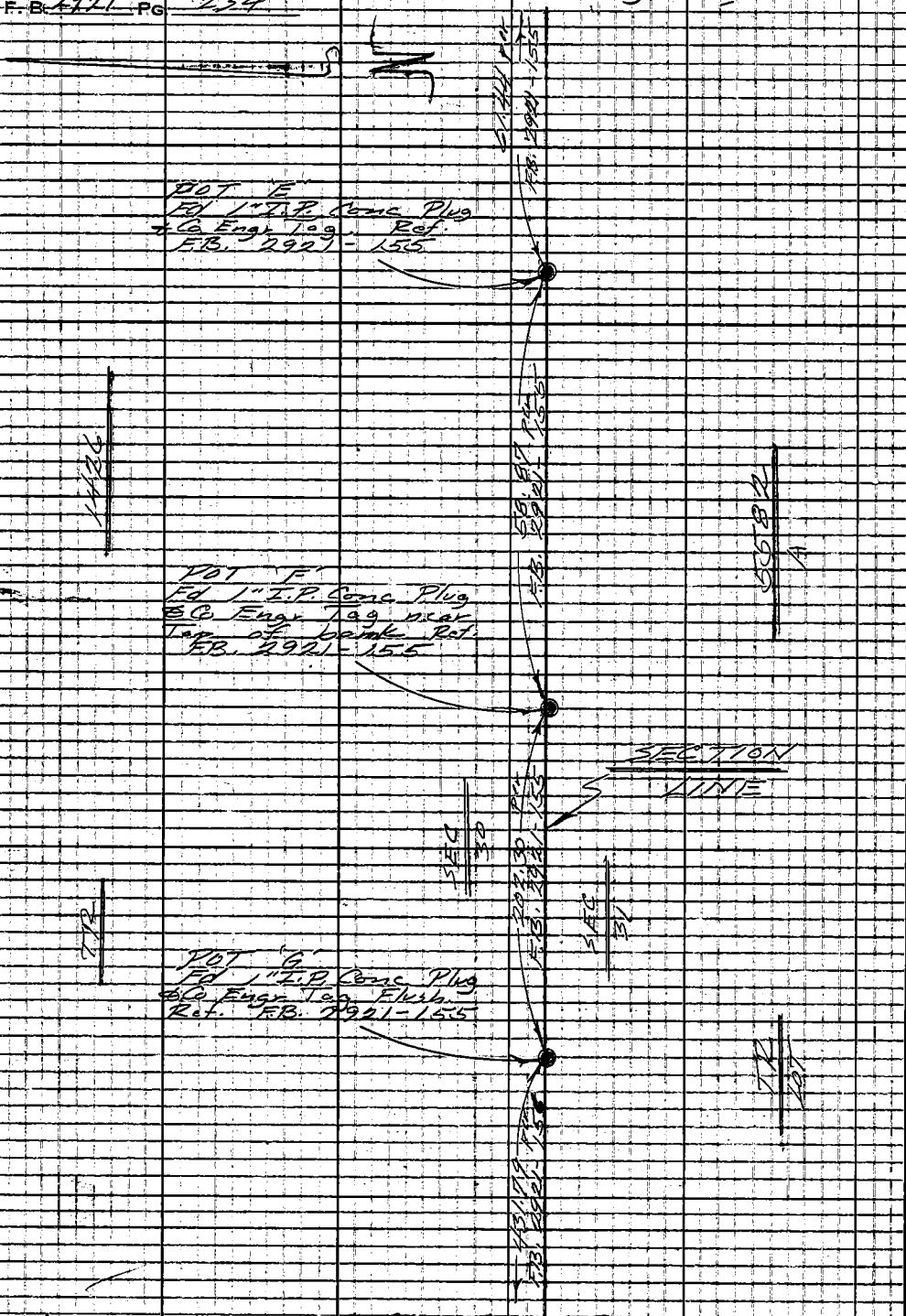

CONT TOP PG 235

PLEASE RETURN TO
LOS ANGELES COUNTY ENGINEER
403 LOS ANGELES COUNTY ENGINEERING BLDG.
Do not extend this side of this line.
Note: Any Additions or Changes on This Sheet Must be Made or Circled in Red Ink With Date and Name of Person Making Change.

Notes Ck'd by G. D. BAILEY	Survey of Eastern Ave Service Complex
Map No. B-5122	JN 0300.17 Tape 199 Std 84 °F
Office Work M. HAMASU	Surveyed by F E Brooks
Checked G. D. BAILEY	Notes F.E.B. Date 7 April 70
Date JAN 25 '71	Indexed C. J. GALLI APR 16 '70

F.B. 2921 PG. 235



Note: Any Additions or Changes on This Sheet Must be Made or Circled in Red Ink With Date and Name of Person Making Change.

Do not extend this side of this line.

PLEASE RETURN TO
LOS ANGELES COUNTY ENGINEER
403 LOS ANGELES COUNTY ENGINEERING BLDG.

76F309S CE#310 1-65

F.B. 2921 PG 236 CONT BOT PG 235

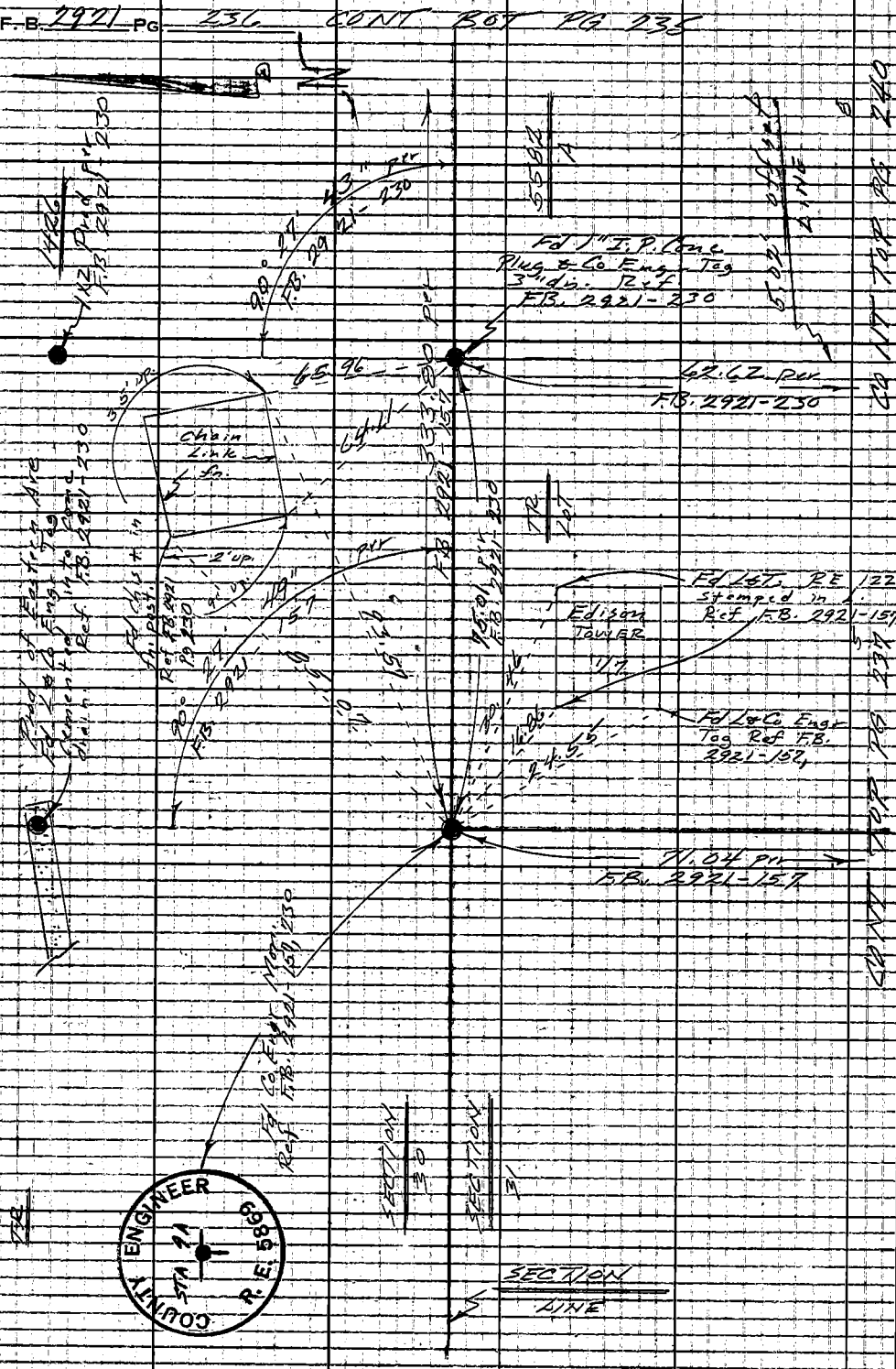

PLEASE RETURN TO
LOS ANGELES COUNTY ENGINEER
408 LOS ANGELES COUNTY ENGINEERING BLDG.
Do not extend this side of this line.
Note: Any Additions or Changes on This Sheet Must be Made or Circled in Red Ink With Date and Name of Person Making Change.

5

Notes Ck'd by G. D. BAILEY	Survey of Eastern Ave Service Complex
Map No. B-5122	JN 0300-17 Tape 199 Std 84 °F
Office Work M. HAMASU	Surveyed by FE Brooks
Checked G. D. BAILEY	Notes F.E.B. Date 7 April 70
Date JAN 25 '71	Indexed D. J. GALLI APR 16 70

F.B. 2921 PG. 237

CONT RT PG 236

POT 3" Fd 1" I.P. Conc. Plug & Co Engr Tag Flush aprox 20' from steep cut Ref. FB 2921-166

71.04 per FB 2921-157

LOT A

COUNTY ENGINEER
Prop. Cor.
R.E. 5869

Fd Co Engr Mon Flush in benched area on hill side Ref. FB 2921-166

7" Marker Pipe set 3' N.E.

not measured

M=182.77

267.57 per FB 2921-166

M=84.80

#199 84.81 T=66° = 84.80

#199 T=66° 203.55 (203.53) @ 26°16' = 182.72 203.83 (203.81) @ 26°16' = 182.74 M=182.77

LOT 295

CONT TOP PG 238

Note: Any Additions or Changes on This Sheet Must be Made or Circled in Red Ink With Date and Name of Person Making Change.

Do not extend this side of this line.

PLEASE RETURN TO
LOS ANGELES COUNTY ENGINEER
403 LOS ANGELES COUNTY ENGINEERING BLDG.

76F309S CE#310 1-65

6 5

F.B. 2921 PG 238 CONT BOT PG 237

5682
295

TR
LOT

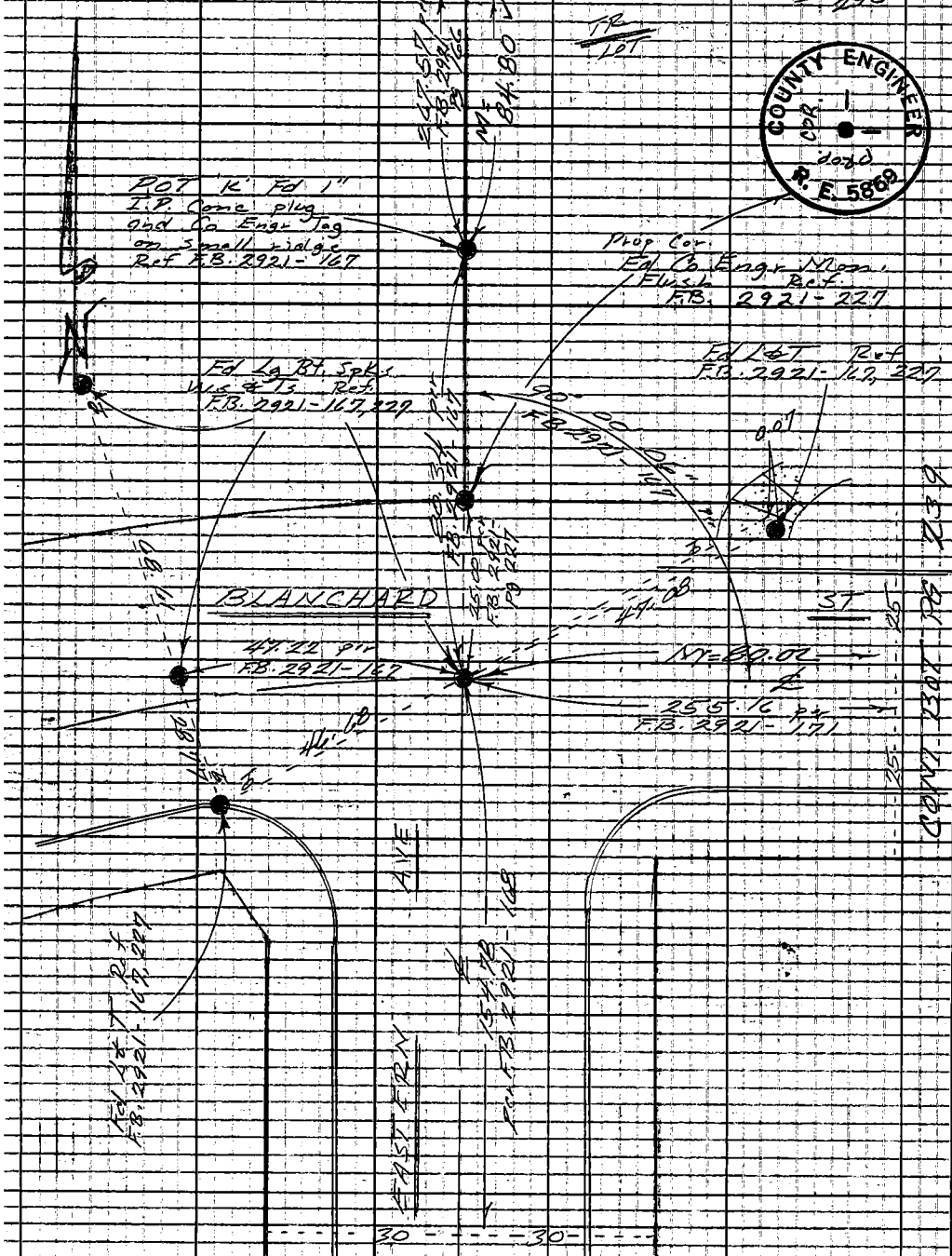

CONT TOP PG 168
OF FB. 2921

COUNTY ENGINEER
COR.
R. E. 5869

PLEASE RETURN TO
LOS ANGELES COUNTY ENGINEER
403 LOS ANGELES COUNTY ENGINEERING BLDG.
Do not extend this side of this line.

Note: Any Additions or Changes on This Sheet Must be Made or Circled in Red Ink With Date and Name of Person Making Change.

7

Notes Ck'd by G. D. BAILEY	Survey of Eastern Ave Service Complex F.B. 2921 PG. 239
Map No. B 5122	JN 0300.17 Tape 199 Std 84 °F
Office Work M. HAMASU	Surveyed by F E Brooks
Checked G. D. BAILEY	Notes FEB Date 7 April 70
Date JAN 25 '71	Indexed C. J. GALLI APR 16 '70

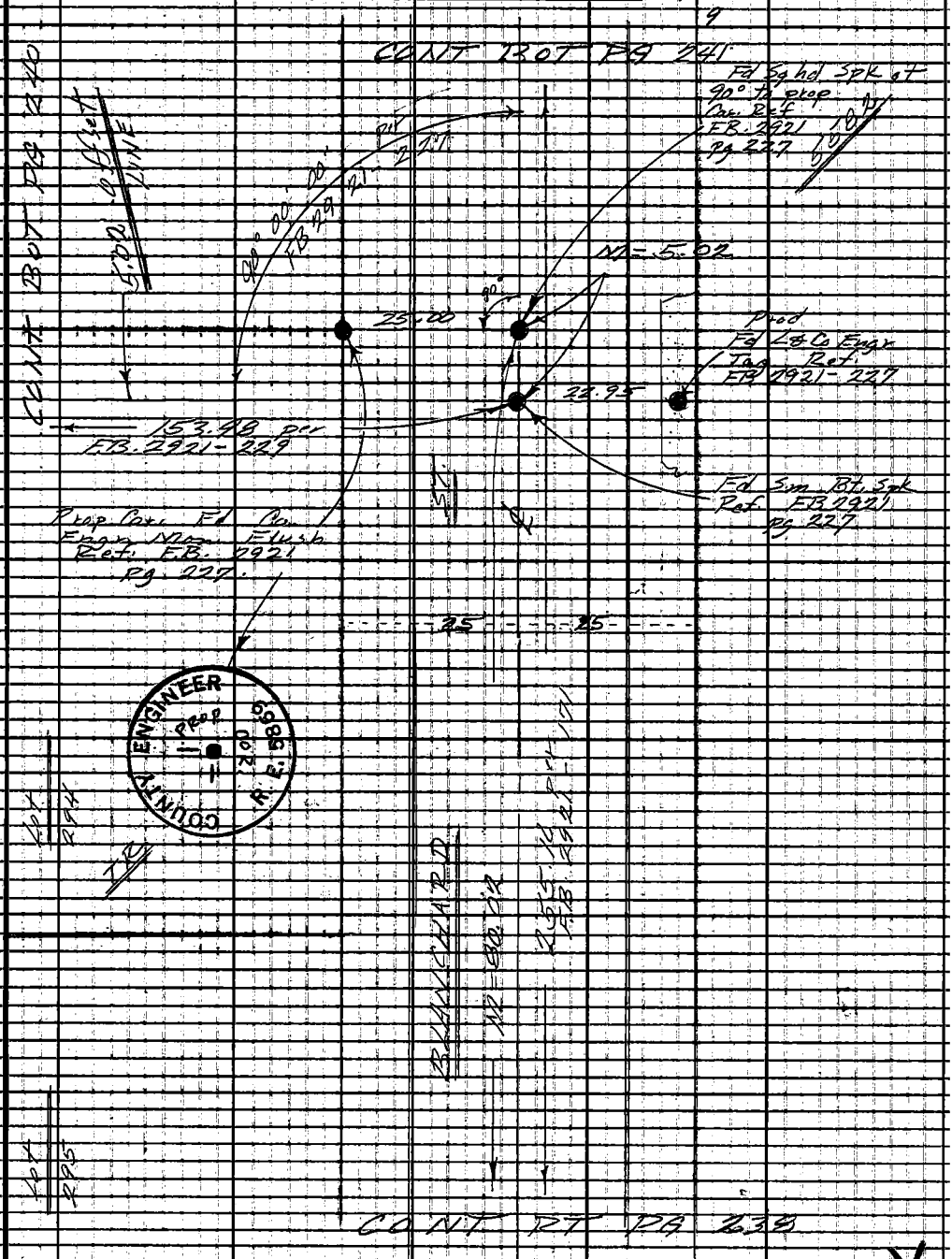

Note: Any Additions or Changes on This Sheet Must be Made or Circled in Red Ink With Date and Name of Person Making Change.

Do not extend this side of this line.

PLEASE RETURN TO
LOS ANGELES COUNTY ENGINEER
403 LOS ANGELES COUNTY ENGINEERING BLDG.

76F309S CE#310 1-65

8

4

F.B. 2921 PG. 240

CONT RT PG 236



CONT LT PG 239

7

PLEASE RETURN TO
LOS ANGELES COUNTY ENGINEER
403 LOS ANGELES COUNTY ENGINEERING BLDG.
Do not extend this side of this line.

Note: Any Additions or Changes on This Sheet Must be Made or Circled in Red Ink With Date and Name of Person Making Change.

Notes Ck'd by G. D. BAILEY	Survey of Eastern Ave Service Complex
Map No. B-5122	JN 0300-17 Tape 199 Std 84 °F
Office Work M. HAMASU	Surveyed by F E Brooks
Checked G. D. BAILEY	Notes FEB Date 3 April 70
Date JAN 25 '71	Indexed C. L. GALLI [illegible] 16 [illegible]

F.B. 2921 PG. 241

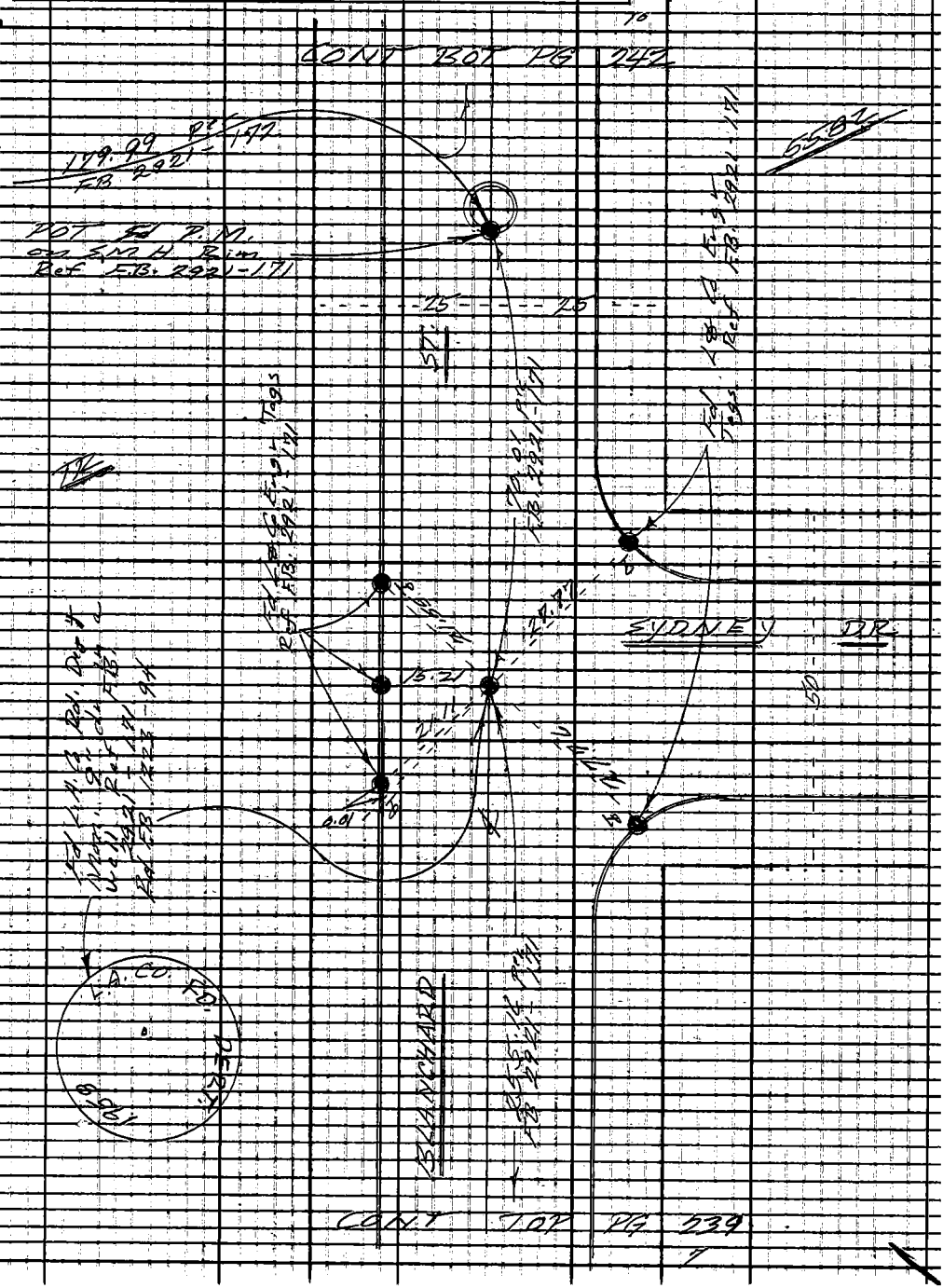

Note: Any Additions or Changes on This Sheet Must be Made or Circled in Red Ink With Date and Name of Person Making Change.

PLEASE RETURN TO
LOS ANGELES COUNTY ENGINEER
403 LOS ANGELES COUNTY ENGINEERING BLDG.
Do not extend this side of this line.

75F309S CE#310 1-65

PLEASE RETURN TO
LOS ANGELES COUNTY ENGINEER
403 LOS ANGELES COUNTY ENGINEERING BLDG.

Note: Any Additions or Changes on This Sheet Must be Made or Circled in Red Ink With Date and Name of Person Making Change.

Do not extend this side of this line.

WS 36, A-1

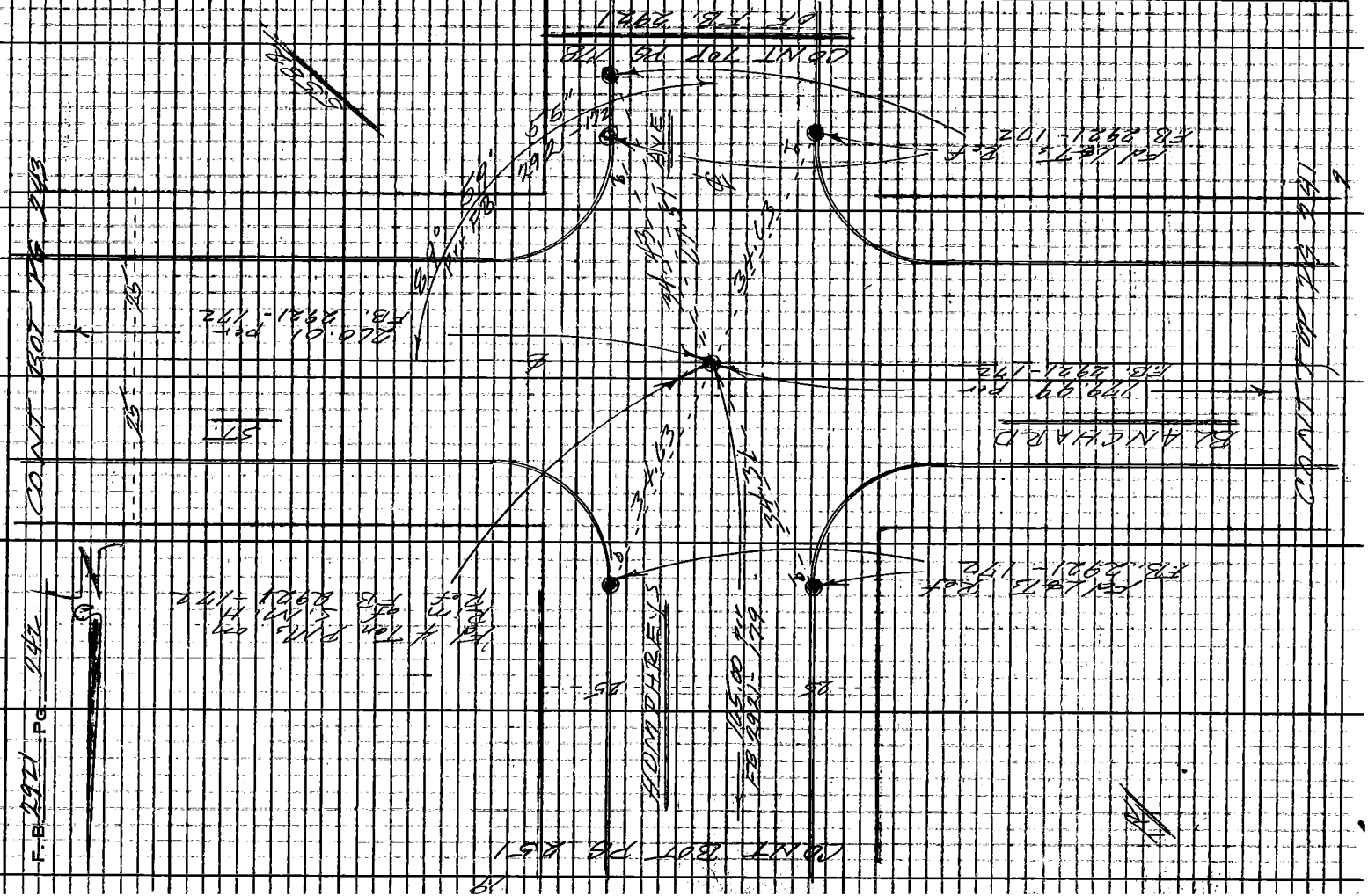

11

Notes Ck'd by G. D. BAILEY	Survey of Eastern Ave Service Complex
Map No. B-5122	JN 0300.17 Tape 199 Std 84 °F
Office Work M. HAMASU	Surveyed by F E Brooks
Checked G. D. BAILEY	Notes FEB Date 3 Apr 1970
Date JAN 25 '71	Indexed C. J. GALLI APR 16

F. B. 2921 PG. 243

W.S.36 A-1

CONT BOT PG 244

Fd L&T Ref. FB. 2921-173

25 25

CORDOVA

AVE

15.15

BLANCHARD

Fd L&T Ref FB 2921-173

CONT TOP PG 242

10

Note: Any Additions or Changes on This Sheet Must be Made or Circled in Red Ink With Date and Name of Person Making Change.

Do not extend this side of this line.

PLEASE RETURN TO
LOS ANGELES COUNTY ENGINEER
403 LOS ANGELES COUNTY ENGINEERING BLDG.

76F309S CE#310 1-65

PLEASE RETURN TO
LOS ANGELES COUNTY ENGINEER
403 LOS ANGELES COUNTY ENGINEERING BLDG.

Note: Any Additions or Changes on This Sheet Must be Made or Circled in Red Ink With Date and Name of Person Making Change.

Do not extend this side of this line.

WS 36, A-7

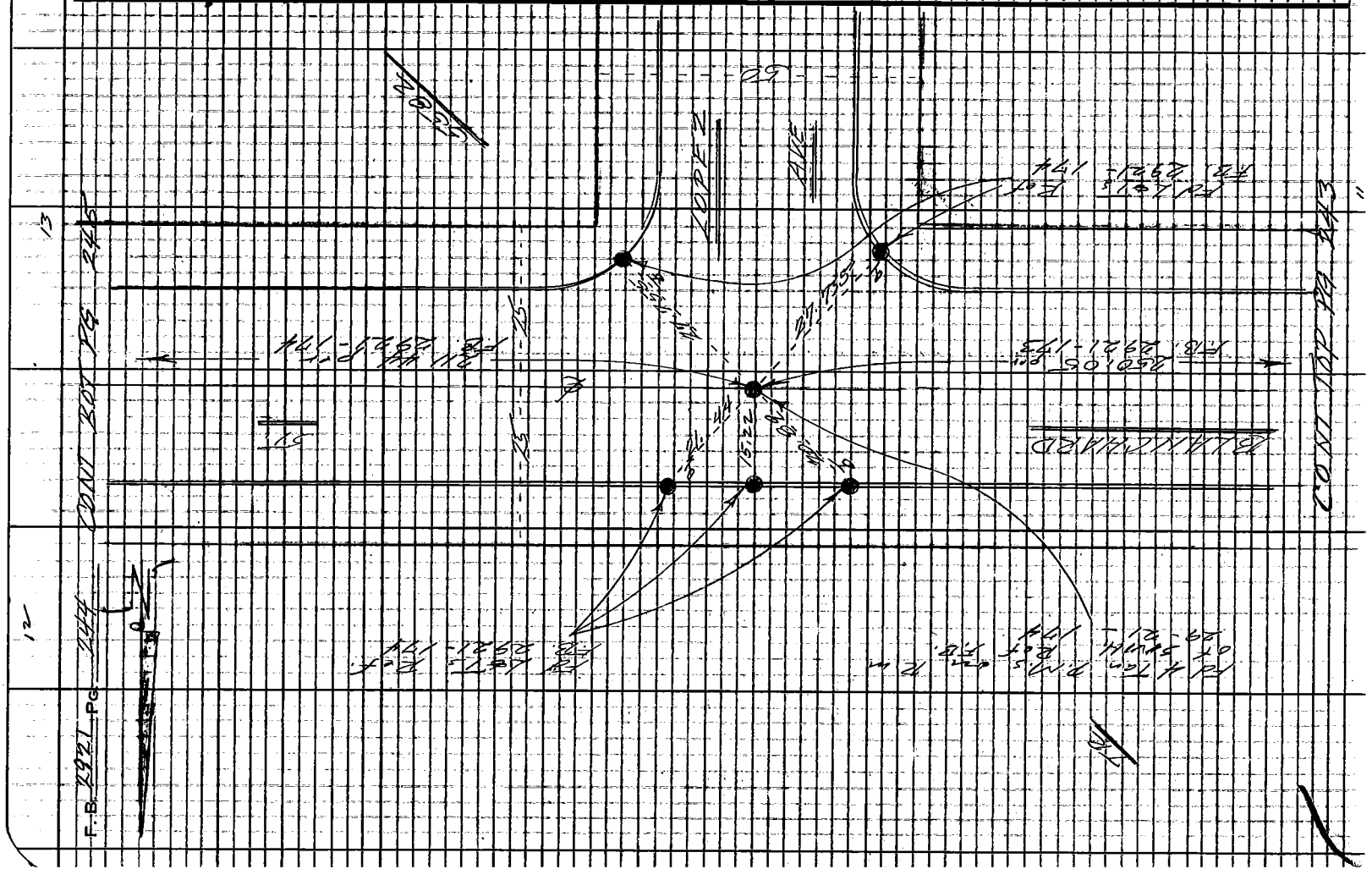

76F309S CE#310 1-65

PLEASE RETURN TO
LOS ANGELES COUNTY ENGINEER
403 LOS ANGELES COUNTY ENGINEERING BLDG.

Do not extend this side of this line.

Note: Any Additions or Changes on This Sheet Must be Made or Circled in Red Ink With Date and Name of Person Making Change.

W.536 A-1

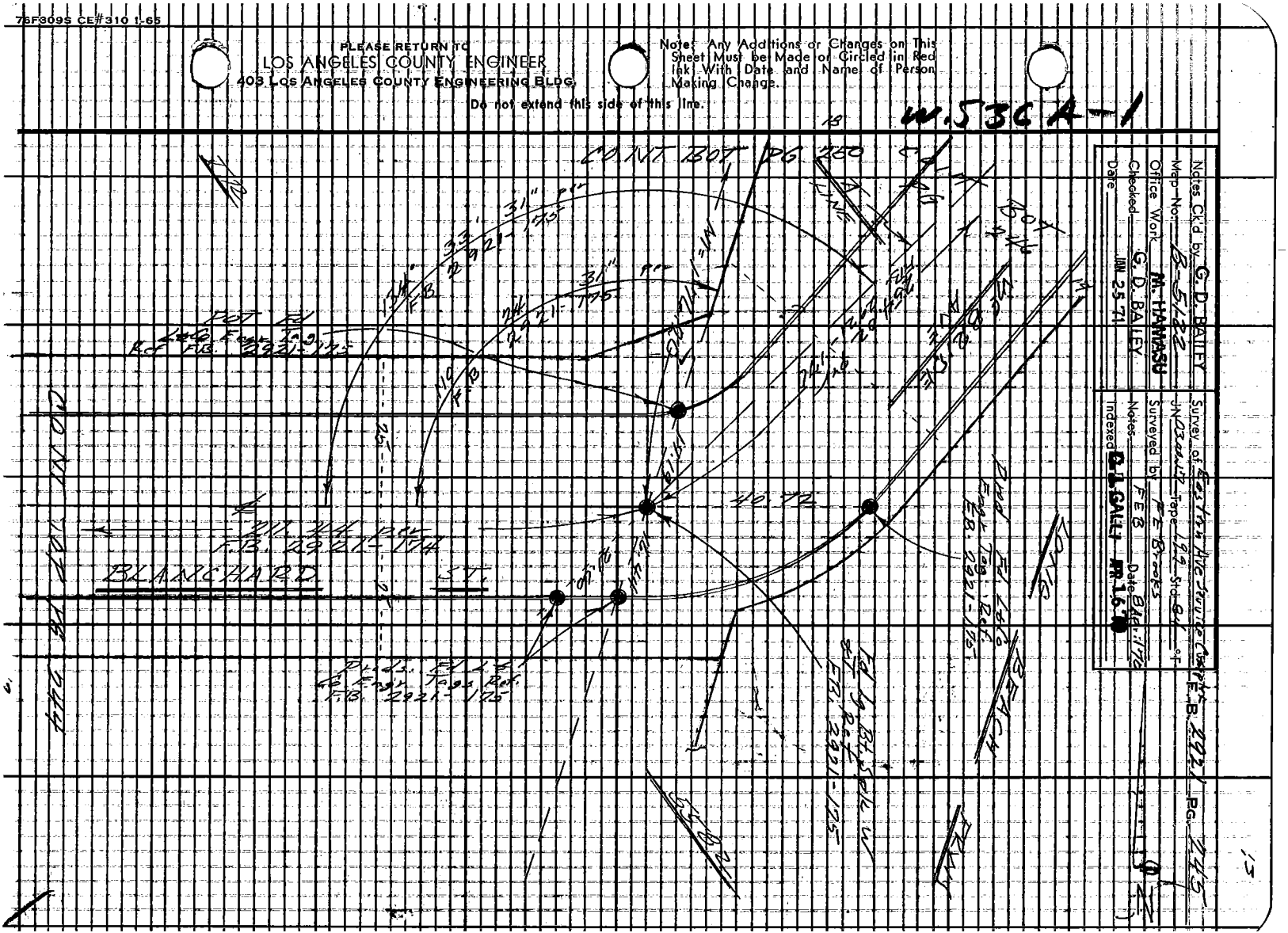
CONT BOT PG 200
BLANCHARD ST.
CONTINENTAL PLAT
BLANCHARD
Plat Fl 1 & 2 Engr Tags Ref. F.B. 2921-175

F.B. 2921 PG 246

CONT BOT PG 247

A

LOT


CONT RT PG 247
F.B. 2921-176
F.B. 2921-176
F.B. 2921-176

75F309S CE#310 1-65

PLEASE RETURN TO
LOS ANGELES COUNTY ENGINEER
403 LOS ANGELES COUNTY ENGINEERING BLDG.

Note: Any Additions or Changes on This Sheet Must be Made or Circled in Red Ink With Date and Name of Person Making Change.

Do not extend this side of this line.

16

K5536, A-1

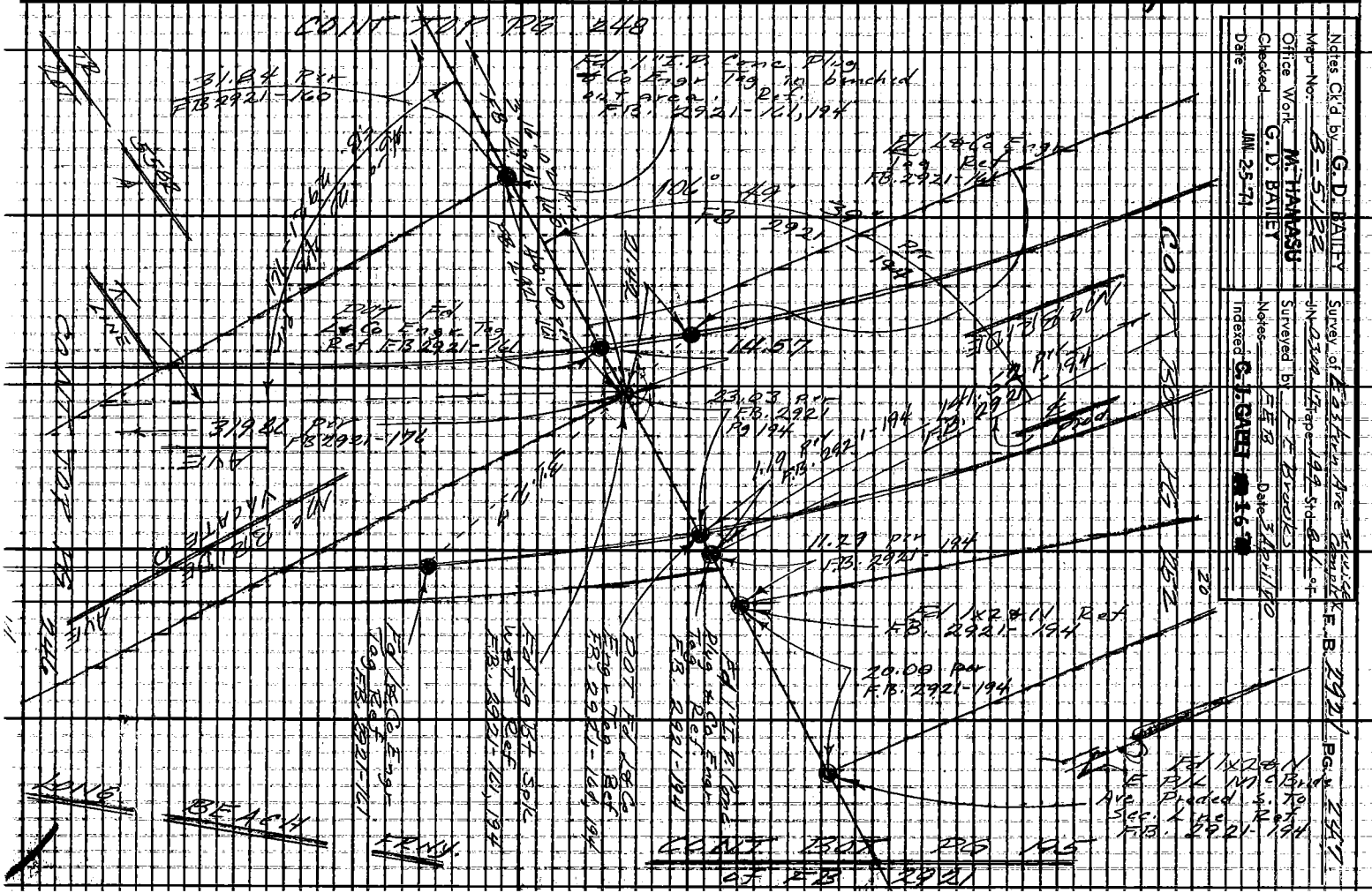
CONT REF PG 248
Est 112.8 Conc Plug
Est Co Engr Tag to bracket
out area Ref.
F.B. 2921-121, 194
31.84 Per
F.B. 2921-120
Est Co Engr Tag
Ref F.B. 2921-194
Est Co Engr Tag
Ref F.B. 2921-194
14.517
23.03 Per
F.B. 2921
Pg 194
31.82 Per
F.B. 2921-194
11.29 Per 194
F.B. 2921
Est 12.8 (1) Ref
F.B. 2921-194
20.00 Per
F.B. 2921-194
Est 1x2 (1)
F.B. 2921-194
Est Co Engr
Tag Ref
F.B. 2921-194
Est Co Engr
Tag Ref
F.B. 2921-194
Est Co Engr
Tag Ref
F.B. 2921-194
Est Co Engr
Tag Ref
F.B. 2921-194
Est 1x2 (1)
F.B. 2921-194
Est 1x2 (1)
F.B. 2921-194
Est 1x2 (1)

PLEASE RETURN TO
LOS ANGELES COUNTY ENGINEER
403 LOS ANGELES COUNTY ENGINEERING BLDG.

Note: Any Additions or Changes on This Sheet Must be Made or Circled in Red Ink With Date and Name of Person Making Change.

Do not extend this side of this line.

WS 36, A-1

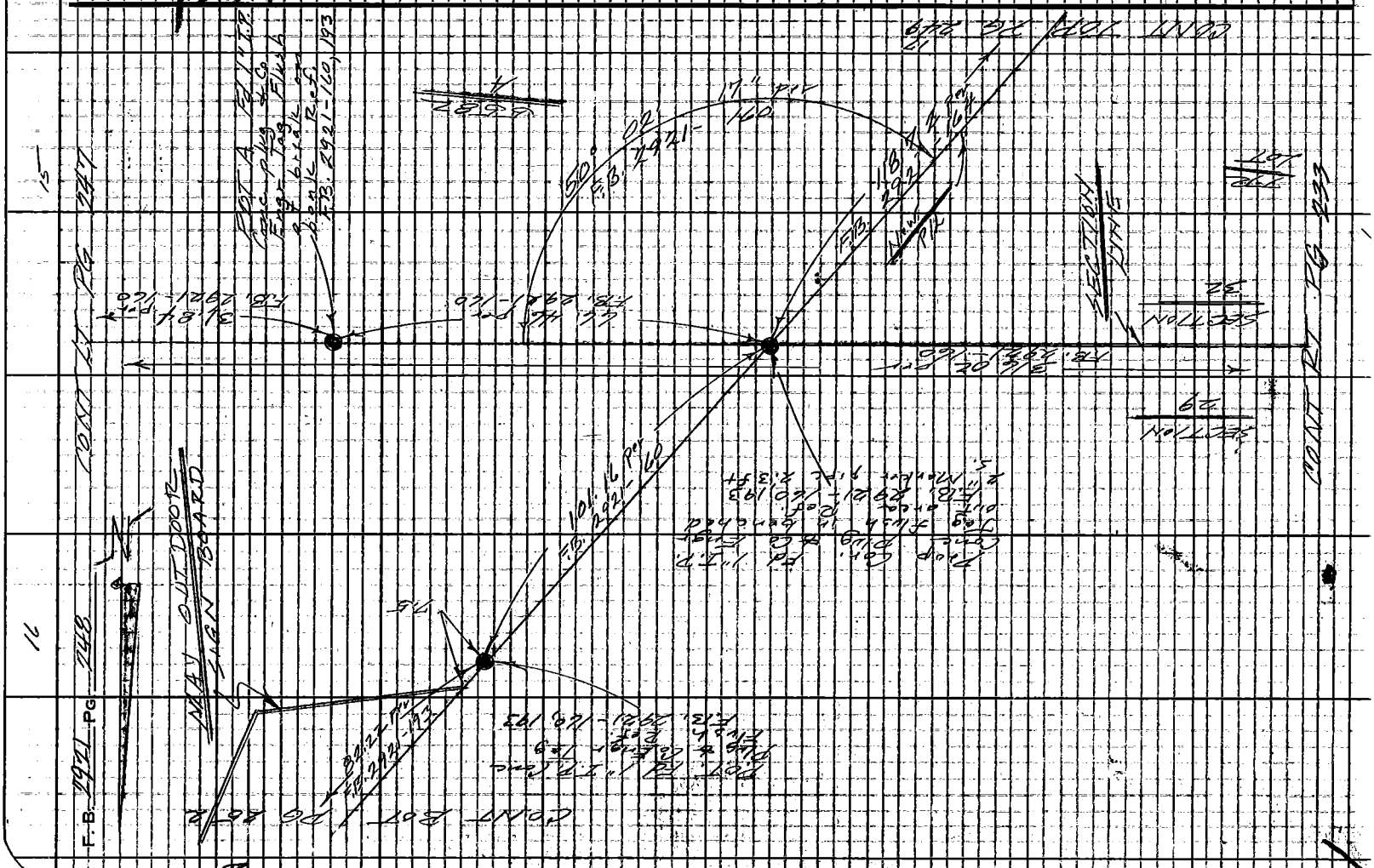
MONT RT RG 133
MONT LT RG 134
NO ALLOWANCE
NO ALLOWANCE
NO ALLOWANCE

Notes Ck'd by G. D. BAILEY	Survey of Eastern Ave Service Complex
Map No. B-5122	JN 0300.17 Tape 199 Std 8.4 °F
Office Work M. HAMASU	Surveyed by FE Brook
Checked G. D. BAILEY	Notes FEB. Date 7 April 70
Date JAN 25 '71	Indexed C. J. GALLI APR 16 '70

F. B. 2921 PG. 249



Note: Any Additions or Changes on This Sheet Must be Made or Circled in Red Ink With Date and Name of Person Making Change.

Do not extend this side of this line.

PLEASE RETURN TO
LOS ANGELES COUNTY ENGINEER
403 LOS ANGELES COUNTY ENGINEERING BLDG.

76F309S CE#310 1-65

F.B. 2921 PG. 250

CONT BOT PG 249



PLEASE RETURN TO
LOS ANGELES COUNTY ENGINEER
403 LOS ANGELES COUNTY ENGINEERING BLDG.
Do not extend this side of this line.

Note: Any Additions or Changes on This Sheet Must be Made or Circled in Red Ink With Date and Name of Person Making Change.

Notes Ck'd by G. D. BAILEY	Survey of Eastern Ave Service Road F. B. 2921 PG. 251
Map No. B-5122	J.N. 03aa.17 Tape 99 Std. 84 °F
Office Work M. HAMASU	Surveyed by F.E. Brooks
Checked G. D. BAILEY	Notes FEB Date 7 Apr. 1979
Date JAN 25 '71	Indexed C. J. GALLI APR 16

CONT. FT. PG 250

Note: Any Additions or Changes on This Sheet Must be Made or Circled in Red Ink With Date and Name of Person Making Change.

Do not extend this side of this line.

PLEASE RETURN TO
LOS ANGELES COUNTY ENGINEER
408 LOS ANGELES COUNTY ENGINEERING BLDG.

76F3095 CE#310 1-65


CONT. FT. PG 235
CONT. FT. PG
CONT. FT. PG
Fd ⊿ on Rim of S.M.H. Ref. RD FB. 1223-94 FB 2921-179
Fd L&LA Engr Tag Ref FB. 2921-179
Fd L&LA Engr Tag Ref FB. 2921-179
Fd L&LA Engr Tag Ref FB.

PLEASE RETURN TO
LOS ANGELES COUNTY ENGINEER
403 LOS ANGELES COUNTY ENGINEERING BLDG.

Note: Any Additions or Changes on This Sheet Must be Made or Circled in Red Ink With Date and Name of Person Making Change.

Do not extend this side of this line.



Notes Ck'd by G. D. BAILEY	Survey of Eastern Ave Service Complex
Map No. B-5122	JN 0300.17 Tape 0198 Std 68 °F
Office Work M. HAMASU	Surveyed by F E Brooks
Checked G. D. BAILEY	Notes E.E.B. Date 31 Mar 70
Date JAN 25 '71	Indexed D. J. GALLI APR 16 '70

F.B. 2921 PG. 253



Note: Any Additions or Changes on This Sheet Must be Made or Circled in Red Ink With Date and Name of Person Making Change.

PLEASE RETURN TO
LOS ANGELES COUNTY ENGINEER
403 LOS ANGELES COUNTY ENGINEERING BLDG.
Do not extend this side of this line.

78F309S CE#310 1-65

22

23

F.B. 2921 PG. 254

CONT BOT PG 255

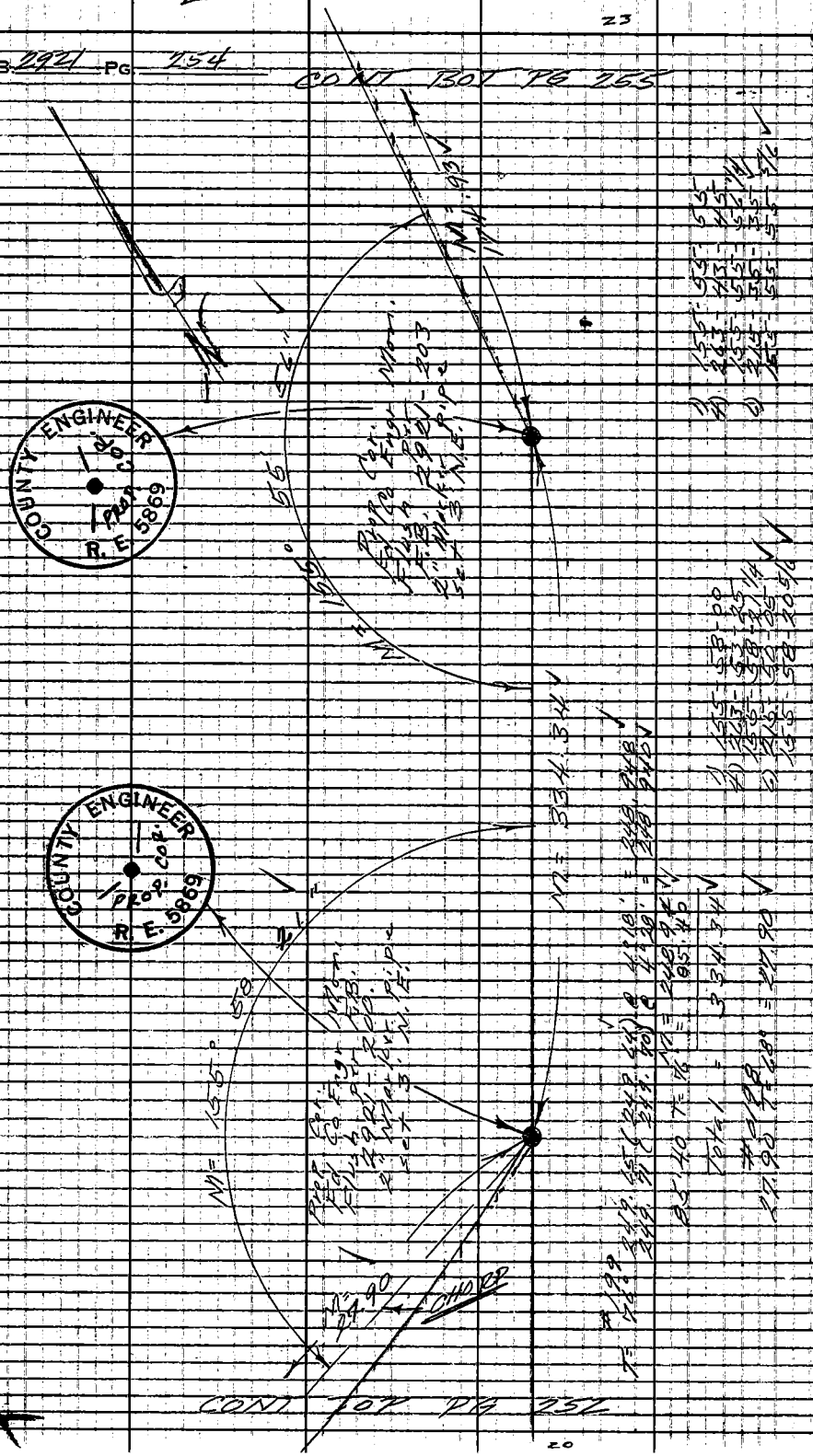

CONT TOP PG 252

PLEASE RETURN TO
LOS ANGELES COUNTY ENGINEER
403 LOS ANGELES COUNTY ENGINEERING BLDG.
Do not extend this side of this line.
Note: Any Additions or Changes on This Sheet Must be Made or Circled in Red Ink With Date and Name of Person Making Change.

Notes Ck'd by G. D. BAILEY	Survey of Eastern Ave Service Complex
Map No. B-5122	JN 0300.47 Tape 199 Std 84 °F
Office Work M. HAMASU	Surveyed by F E Brooks
Checked G. D. BAILEY	Notes FEB Date 3 April 70
Date JAN 25 '71	Indexed C. J. GALLI APR 16 '70

F. B. 2921 PG. 255

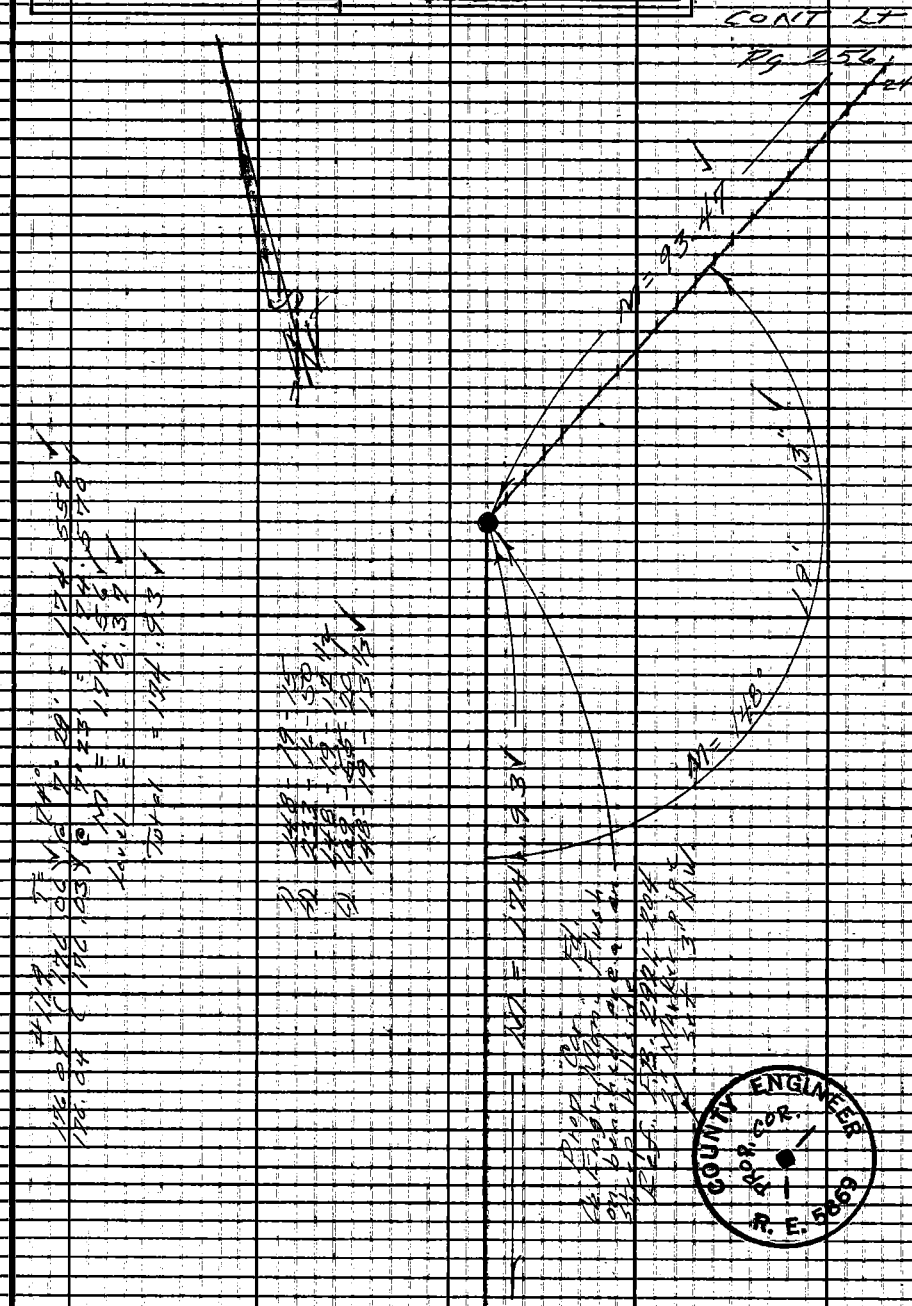

CONT TOP PG 254

PLEASE RETURN TO
LOS ANGELES COUNTY ENGINEER
403 LOS ANGELES COUNTY ENGINEERING BLDG.
Do not extend this side of this line.
Note: Any Additions or Changes on This Sheet Must be Made or Circled in Red Ink With Date and Name of Person Making Change.

75F309S CE#310 1-65

F. B. 2921 PG 256

CONT BOT PG 257

CONT TOP PG 255

CONT LT PG 195 OF FB 2921

76F309S CE#310 1-65

PLEASE RETURN TO
LOS ANGELES COUNTY ENGINEER
403 LOS ANGELES COUNTY ENGINEERING BLDG.

Note: Any Additions or Changes on This Sheet Must be Made or Circled in Red Ink With Date and Name of Person Making Change.

Do not extend this side of this line.

Notes Ck'd by G. D. BAILEY
Map No. B-5122
Office Work M. HAMASU
Checked G. D. BAILEY
Date JAN 25 '71

Survey of Eastern Ave Service Complex F.B. 2921 PG. 257
JN 0300.17 Tape 199 Std 84 °F
Surveyed by FE Brooks
Notes FEB Date 1 Apr '70
Indexed B. L. GALLI APR 16 '70

#199

43.34 T = 74° = 43.34

T = 74° 160.02 (160.01) @ 2°43' = 159.830
159.99 (159.98) @ 2°26' = 159.836 M = 159.83

T = 74° 128.56 (128.55) @ 7°12' = 127.535
128.38 (128.37) @ 6°30' = 127.544 M = 127.54

T = 74° 201.68 (201.67) @ 13°23'30" = 196.186
201.55 (201.54) @ 13°13'30" = 196.195 M = 196.19

T = 74° 115.13 (115.12) @ 16°04' = 110.623
115.03 (115.02) @ 15°53' = 110.628 M = 110.63

Total = 637.53

M = 637.53

CONT 1307 PG 256

CONT 127 PG 258

The E'ly line of the N 1/2 of the W 1/2 of the S.W. 1/4 of Sec 29 T1S R 12W S.B.M.

23

25

F.B. 2921 PG 258

The E½ line of the W. 1/2 of the W. 1/2 of the S.W. 1/4 of Sec 29 T15 R12 W. S.B.B.M.

Fd 2" I.P. Conc Plug & C. Engr Tag Flush Ref. F.B. 2921-190 Replaced 2" I.P. with a Conc Engr Mon. 1/2" Below ground level Flush in a depression. 2. marker pipe set 3. S.W.

N/E 637.53

Tied 5½" Bent Pipe Flush Set Flush Ref. F.B. 2921-190 MB 10-13

Fd 49 BT SPK W ST 22" dbh Ref F.B. 2921-190

Fd 1" I.P. Conc Plug & C. Engr Tag Flush Pipe set over 1" I.P.

Fd Co. Engr Button Brass Cap mon Flush with a 3" marker pipe 2' W. Ref F.B. 2921-190

CONT TOP PG 259

COUNTY ENGINEER Corp. Corp. R.E. 5869

PLEASE RETURN TO
LOS ANGELES COUNTY ENGINEER
403 LOS ANGELES COUNTY ENGINEERING BLDG.
Do not extend this side of this line.
Note: Any Additions or Changes on this Sheet Must be Made or Circled in Red Ink With Date and Name of Person Making Change.

Notes Ck'd by G. D. BAILEY	Survey of Eastern Ave Service Complex
Map No. B-5122	JN 0360.17 Tape 199 Std 84 °F
Office Work M. HAMASU	Surveyed by F E Brooks
Checked G. D. BAILEY	Notes FEB Date 6 April 70
Date JAN 25 '71	Indexed G. J. GALLI 16

F.B. 2921 PG. 259

CONT BOT PG 258

The S'ly line of Lot 11, Gilder and Hamilton, Floral Park MB 10-13

260.54 per FB 2921-199

CONT TOP PG 260

Note: Any Additions or Changes on This Sheet Must be Made or Circled in Red Ink With Date and Name of Person Making Change.

PLEASE RETURN TO
LOS ANGELES COUNTY ENGINEER
403 LOS ANGELES COUNTY ENGINEERING BLDG.

Do not extend this side of this line.

76F309S CE#310 1-65

28

F.B. 2921 PG 260

27

CONT BOT PG 259

The S'ly Line of Guider and Hamilton's Floral Park MB 10-13

10' P.U.E. 188

N 46° 29' W

Fd 1" I.P. Cor. Plug & Co Eng Tag Flush Ref FB 2921-188

Fd 1" I.P. Cor. Plug Co Eng Tag Flush Ref FB 2921-188

275.03 per FB 2921-188

N = 3.01

Fd 2" dia Iron Pipe

Fd ... in fence post Ref FB 2921-188

Fd 1" I.P. Cor. Plug & Co Eng Tag 13" dia Ref. FB 2921-188

36.46

22.26

Co. Eng. Tag Flush Ref FB 2921-188

Co. Eng. Tag Flush Ref FB 2921-188

Co. Eng. Tag Flush Ref FB 2921-188

Co. Eng. Tag Flush Ref FB 2921-188

Set Co. Eng. Tag Flush Ref FB 2921-188

Set Co. Eng. Tag Flush Ref FB 2921-188

Set

Notes Ck'd by G. D. BAILEY	Survey of Eastern Ave Service Complex
Map No. B-5122	JN 0200.17 Tape 199 Std 84 °F
Office Work M. HAMASU	Surveyed by F.E. Brooks
Checked G. D. BAILEY	Notes F.E.B. Date 6 April 70
Date JAN 25 '71	Indexed O.J. GAIL APR 16 '70

F.B. 2921 PG. 261

28

CONT BOT PG 260

27.16 per F.B. 2921-188

RD.

CENTER

PAVED

0.14

Fd 1" I.P. Conc Plug & Co Engr Tag Flush Ref F.B. 2921-188

1/3 28 per F.B. 2921-188

BISCAILUZ

Fd 1" I.P. Conc Plug & Co Engr Tag 20" dk. F.B. 2921-187 F.B. 2993-155

SECTION LINE

26.01

SEC 29

15.51

Fd 1 & Co Engr Tags Ref. F.B. 2921-187

SEC 30

0.085

Note: Any Additions or Changes on This Sheet Must be Made or Circled in Red Ink With Date and Name of Person Making Change.

Do not extend this side of this line.

PLEASE RETURN TO
LOS ANGELES COUNTY ENGINEER
403 LOS ANGELES COUNTY ENGINEERING BLDG.

W.S. 36, A-1

76F309S CE#310 1-65

F.B. 2921 PG. 262 CONT RT PG 260



PLEASE RETURN TO
LOS ANGELES COUNTY ENGINEER
403 LOS ANGELES COUNTY ENGINEERING BLDG.
Do not extend this side of this line.
Note: Any Additions or Changes on This Sheet Must be Made or Circled in Red Ink With Date and Name of Person Making Change.

Notes Ck'd by G. D. BAILEY	Survey of Boston Ave Service Connection F.B. 2921 PG. 263
Map No. B-5122	JN 0300.17 Tape 19 Std B4 °F
Office Work M. HAMASU	Surveyed by FEBrooks
Checked G. D. BAILEY	Notes FEB Date 2 April 70
Date JAN 25 '71	Indexed G. L. GALLI APR 16 '70

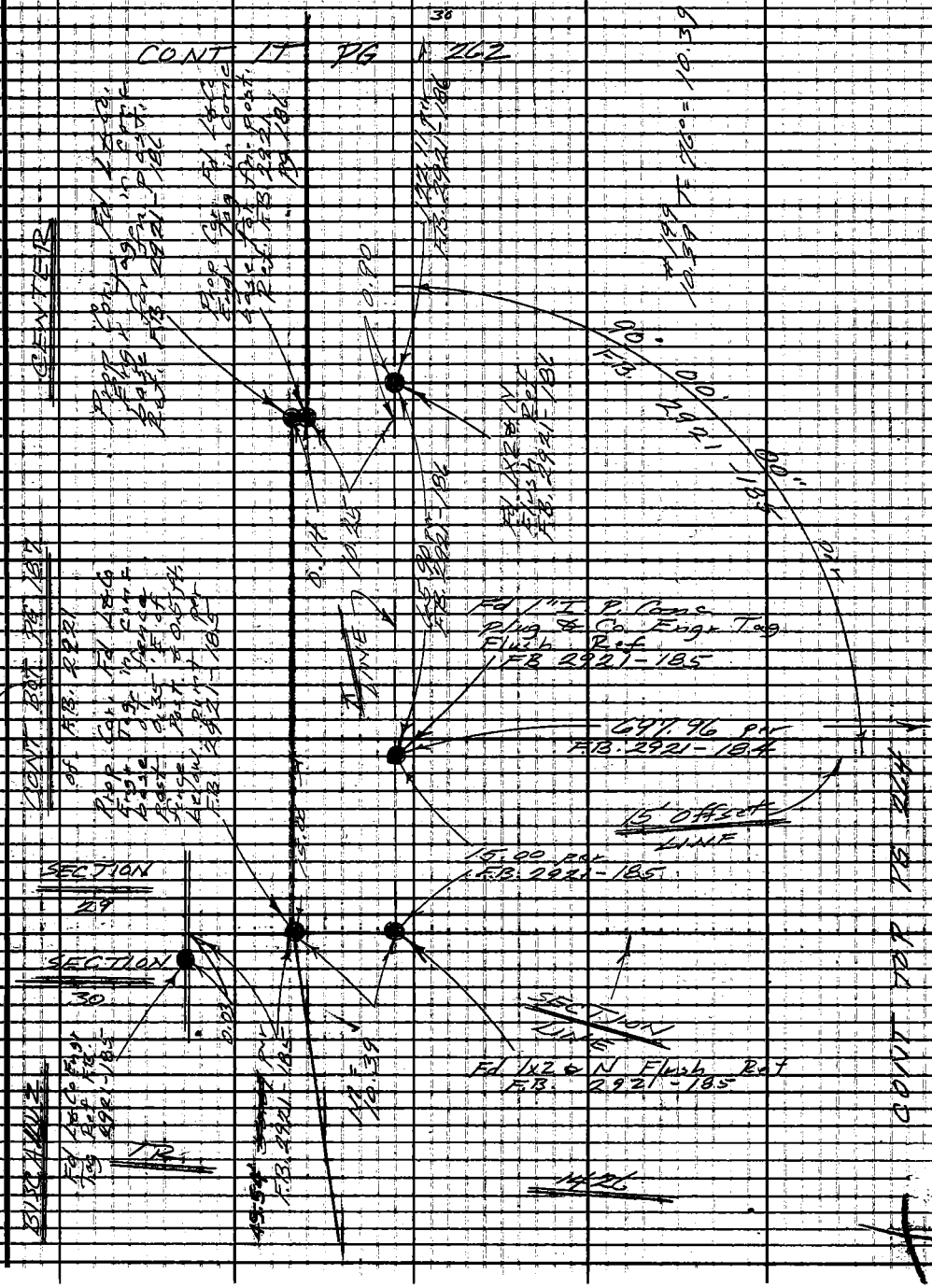

PLEASE RETURN TO
LOS ANGELES COUNTY ENGINEER
493 LOS ANGELES COUNTY ENGINEERING BLDG.
Note—Any Additions or Changes on this Sheet Must be Made or Circled in Red Ink With Date and Name of Person Making Change.
Do not extend this side of this line.
76F3095 CE#310 1-65

F.B. 2921 PG. 264

CONT RT PG 263

CONT TOP PG 233

PLEASE RETURN TO
COUNTY ENGINEER
LOS ANGELES COUNTY ENGINEERING BLDG.
Do not extend this side of this line.
Note: Any Additions or Changes on This Sheet Must be Made in Red Ink With Date and Name of Person Making Change