Notes Ck'd by	Survey of	F.B. 2925 Pg.
Map No.	JN Tape Std °F	
Office Work	Surveyed by	
Checked	Notes Date	
Date	Indexed	

Page	Job	Description
		EATON CYN. PARK 0054.30
5-16	Stak.	Fox Ridges Section-Access Rd. staking survey.
17-26	Grades	Fox Ridges Section-Grade stakes for access road from Altadena Dr. to Sta. 15+40.19.
27-30	Loc. Imp.	Loc. & grades of 42" Storm Drain across proposed access road.
31-34	Stak.	Staking for rough grading of access road & adjacent area.
35-50	Grades	Fox Ridges Section-Grade stakes for access road from Altadena Dr. (0+00 to Sta. 15+40.19.
51-52	Grades	Grades at Service Bldg.
53-61	Grades	Fox Ridges Section-Grade stakes for pavement from Altadena Dr. (0+00) to end of pavement (Sta. 6+25).
63-64	Stak.	Stakes for park sign & wall.
65-88	Loc. Imp.	Fox Ridges Section-Location of water lines.
89-90	Grades	8781.09-McCurdy Nature Center Grade Stakes & T.B.M.'s for Bldg.

Microfilmed June 85

Note: Any Additions or Changes on this Sheet Must Be Made or Circled in Red Ink With Date and Name of Person Making Change
Do not extend this side of this line
PLEASE RETURN TO
LOS ANGELES COUNTY ENGINEER
403 Los Angeles County Engineering Bldg.
76P3098 CR #310 5-66

F.B. 2925 Pg.

Page	Job	Description
		ARCADIA CO. PARK - GOLF COURSE CLUBHOUSE REPLACEMENT 8773.56
101-104	C.L.& Topog.	Proposed Sewer Re-align.& Topo.
105-109	X-Sec.	X-Sec's. for the above
		ARCADIA CO. PK.-GENERAL DEVELOPMENT 8773.44
111-114		Loc. of Storm Drain - Line A
115-116		Loc. of Storm Drain - Line B

PLEASE RETURN TO
LOS ANGELES COUNTY ENGINEER
403 LOS ANGELES COUNTY ENGINEERING BLDG.
Do not extend this side of this line.
Note: Any Additions or Changes on this Sheet Must be Made or Circled in Red Ink With Date and Name of Person Making Change.

Notes Ck'd by	Survey of EATON CN. PARK.
Map No.	JN 8781.02 Tape 0171 Std 68 °F
Office Work	Surveyed by W. H. RICHARDS
Checked	Notes W.H.R. Date 6-12-61
Date	Indexed H. E. OTT MAR 1 9 '62

F. B. 2925 PG. 5

J. N. 8781.02

EATON CANYON PARK

FOX RIDGES SECTION

ACCESS ROAD STAKING SURVEY

6-12-61

RICHARDS
SMITH
TURRILL
CROWDER

Note: Any Additions or Changes on This Sheet Must be Made or Circled in Red Ink, With Date and Name of Person Making Change.

Do not extend notes this side of this line.

RETURN TO
LOS ANGELES COUNTY ENGINEER
700 LOS ANGELES COUNTY ENGINEERING BLDG.

76F305S CE #247—3-57

F.B 2925 PG. 6

INDEX MAP
(NO SCALE)

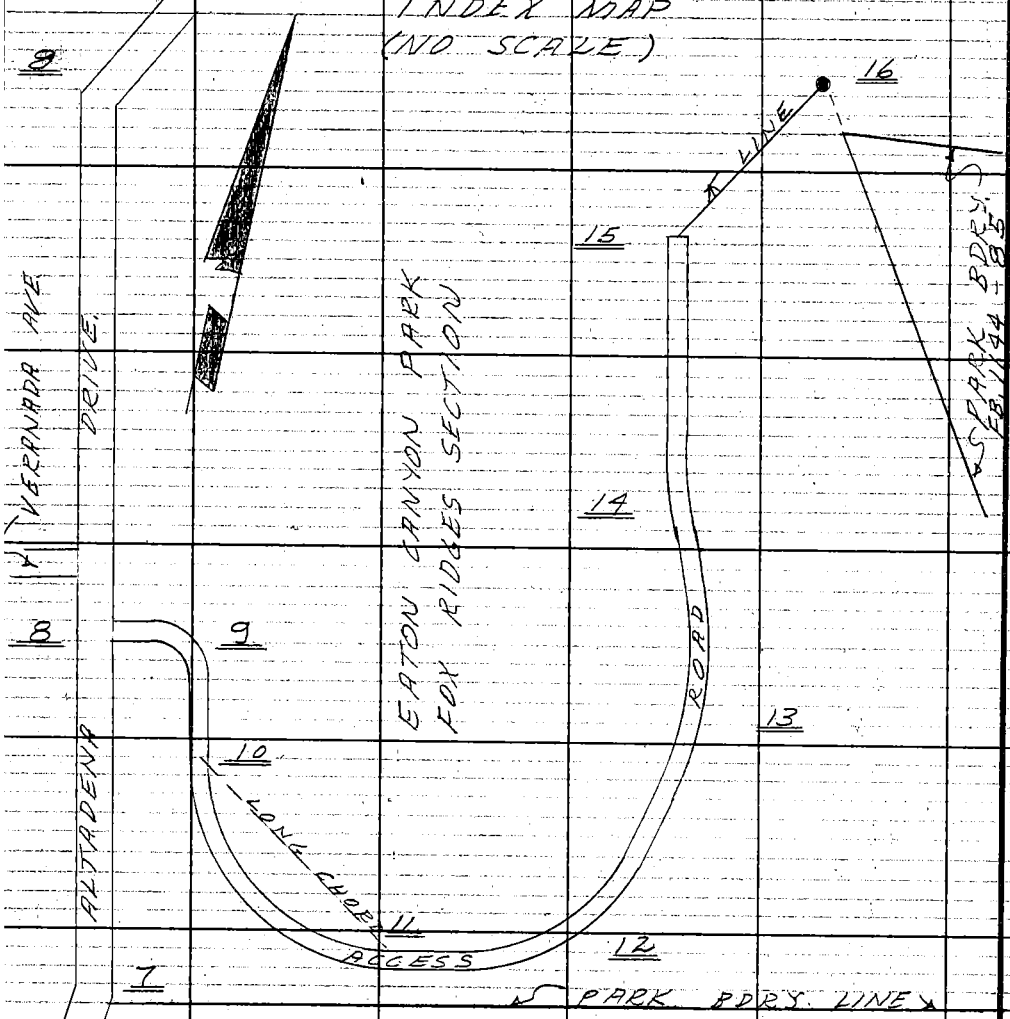

RETURN TO:
LOS ANGELES COUNTY ENGINEER
700 LOS ANGELES COUNTY ENGINEERING BLDG.

Do not extend notes this side of this line.

Note: Any Additions or Changes on This Sheet Must be Made in Red Ink With Date and Name of Person Making Change.

Notes Ck'd by	Survey of EATON CN. PARK
Map No.	JN 8781.02 Tape 171 Std 84 °F
Office Work	Surveyed by W. A. RICHARDS
Checked	Notes W. A. R. Date 6-13-61
Date	Indexed H. E. OTT

F. B. 2925 PG. 7

267.00 T = 84
= 267.00

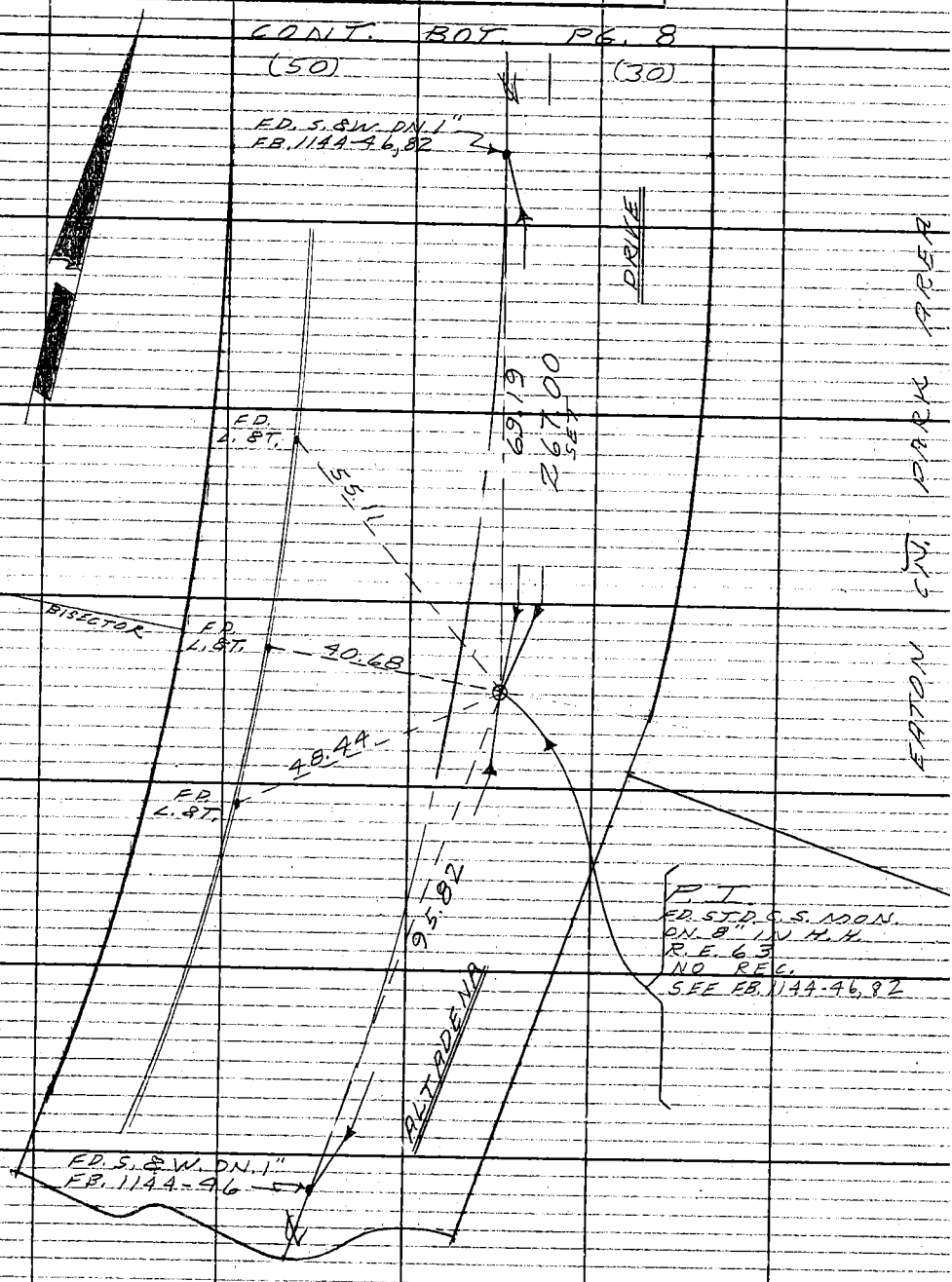

Note: Any Additions or Changes on This Sheet Must be Made or Circled in Red Ink With Date and Name of Person Making Change.

Do not extend notes this side of this line.

RETURN TO
LOS ANGELES COUNTY ENGINEER
700 LOS ANGELES COUNTY ENGINEERING BLDG.

76F309S CE #247—3-57

F.B. 2925 PG. 8

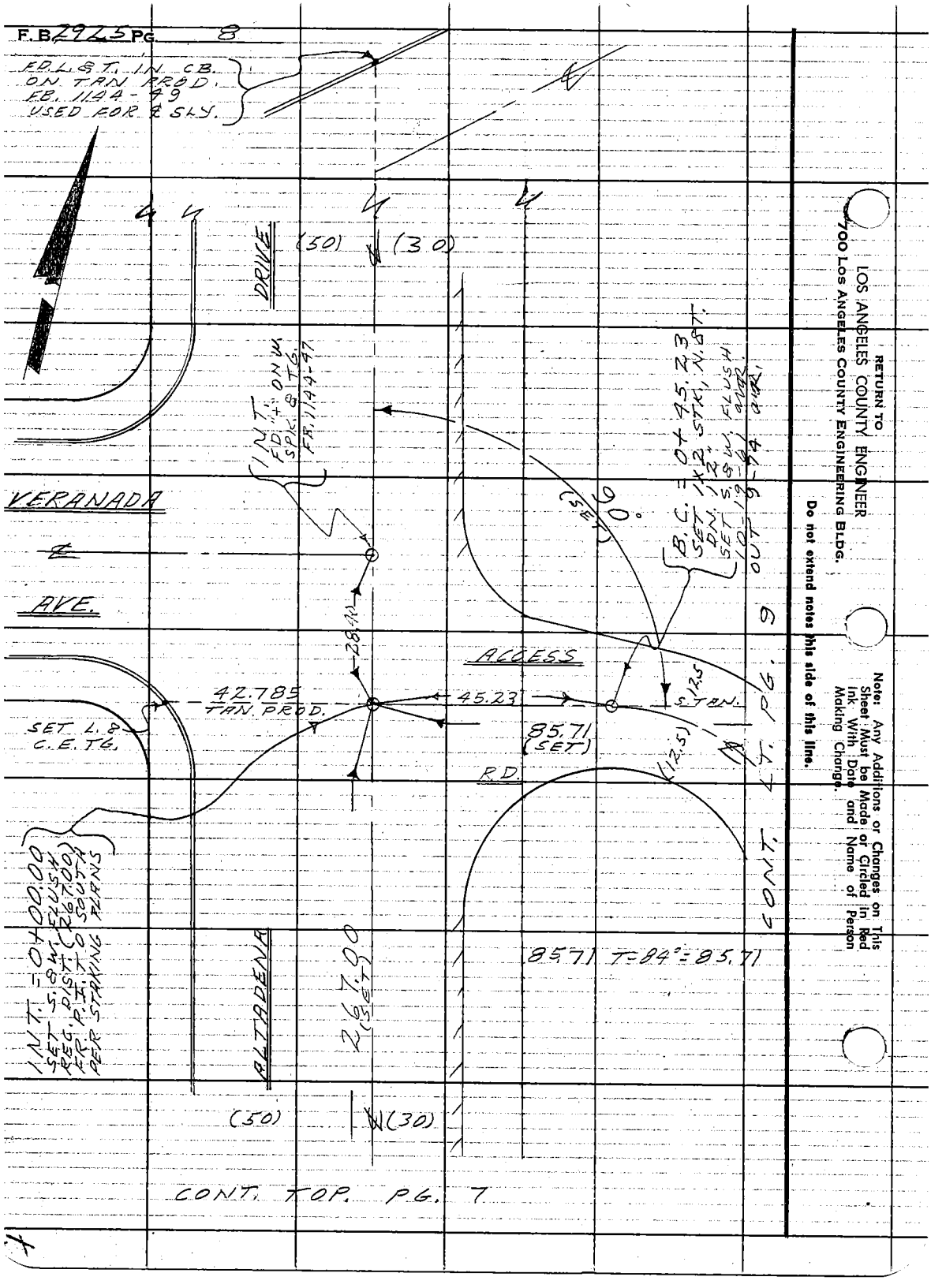

RETURN TO
LOS ANGELES COUNTY ENGINEER
700 LOS ANGELES COUNTY ENGINEERING BLDG.

Do not extend notes this side of this line.

Note: Any Additions or Changes on This Sheet Must be Made or Circled in Red Ink With Date and Name of Person Making Change.

Notes Ck'd by	Survey of ERTON CN. PARK
Map No.	JN 8781.02 Tape 171 Std 84 °F
Office Work	Surveyed by W. H. RICHARDS
Checked	Notes W. H. R. Date 6-13-61
Date	Indexed H. E. OTT

F. B. 29215 Pg. 9

Note: Any Additions or Changes on This Sheet Must be Made in Red Ink or Circled With Date and Name of Person Making Change.

Do not extend notes this side of this line.

RETURN TO LOS ANGELES COUNTY ENGINEER 700 LOS ANGELES COUNTY ENGINEERING BLDG.

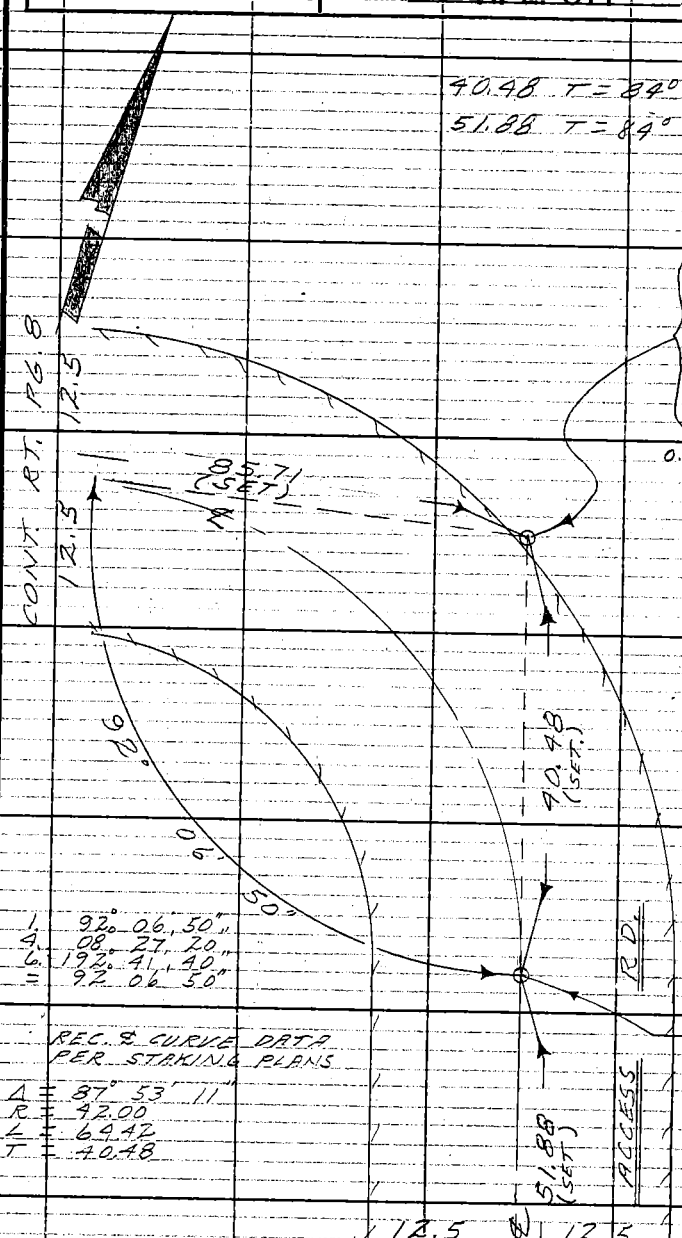

1 92° 06' 50"
4 08° 27' 20"
6 192° 41' 40"
= 92° 06' 50"

REC. ℄ CURVE DATA
PER STAKING PLANS

Δ = 87° 53' 11"
R = 42.00
L = 64.42
T = 40.48

76F305S CE #247—3-57

F. B. 2925 PG. 70

320.17 T=89°=320.17

CONT BOT. PG. 9



B.C.
=1761.53
SET 1X2 STK, N.&T.
DN. 1.0' REC. LINE
& DIST. F.R.E.C.
PER STAKING PLANS
SET S.&W. FLUSH
1-0-19-61 [illegible]
O.K. 9-26-74 [illegible]

REC. ℄ DR.T.A.
Δ = 89° 26' 35"
R = 227.50
L = 355.14
T = 225.30
Lc = 320.17 (CALC.)



1. 44° 43' 20"
4. 178° 53' 20"
44° 43' 20"

CONT. BOT. PG. 11

RETURN TO
LOS ANGELES COUNTY ENGINEER
700 LOS ANGELES COUNTY ENGINEERING BLDG.

Do not extend notes this side of this line.

Note: Any Additions or Changes on This Sheet Must be Made or Circled in Red Ink With Date and Name of Person Making Change.

E.C. CURVE 2

Notes Ck'd by	Survey of EATON CN. PARK
Map No.	JN 8787.02 Tape 171 Std. A4 °F
Office Work	Surveyed by W. A. RICHARDS
Checked	Notes W. A. R. Date 6-61
Date	Indexed H. E. OTT

F. B. 2925 PG. 117

27.77 T=84°: 27.77

CONT. BOT. LT. PG. 12



E.C.=5+16.67
SET 1X2 STK.
N. 8 ft. DN. 8"
REC. CALC. DIST.
& LINE FR. B.C.
SET S. & W. FLUSH
10-19-61 AMR.
O.K. 9-74 AMR

Note: Any Additions or Changes on This Sheet Must be Made or Circled in Red Ink With Date and Name of Person Making Change.

Do not extend notes this side of this line.

RETURN TO
LOS ANGELES COUNTY ENGINEER
700 LOS ANGELES COUNTY ENGINEERING BLDG.

76F309S CE #247 3-57

F.B. 2925 PG. 72

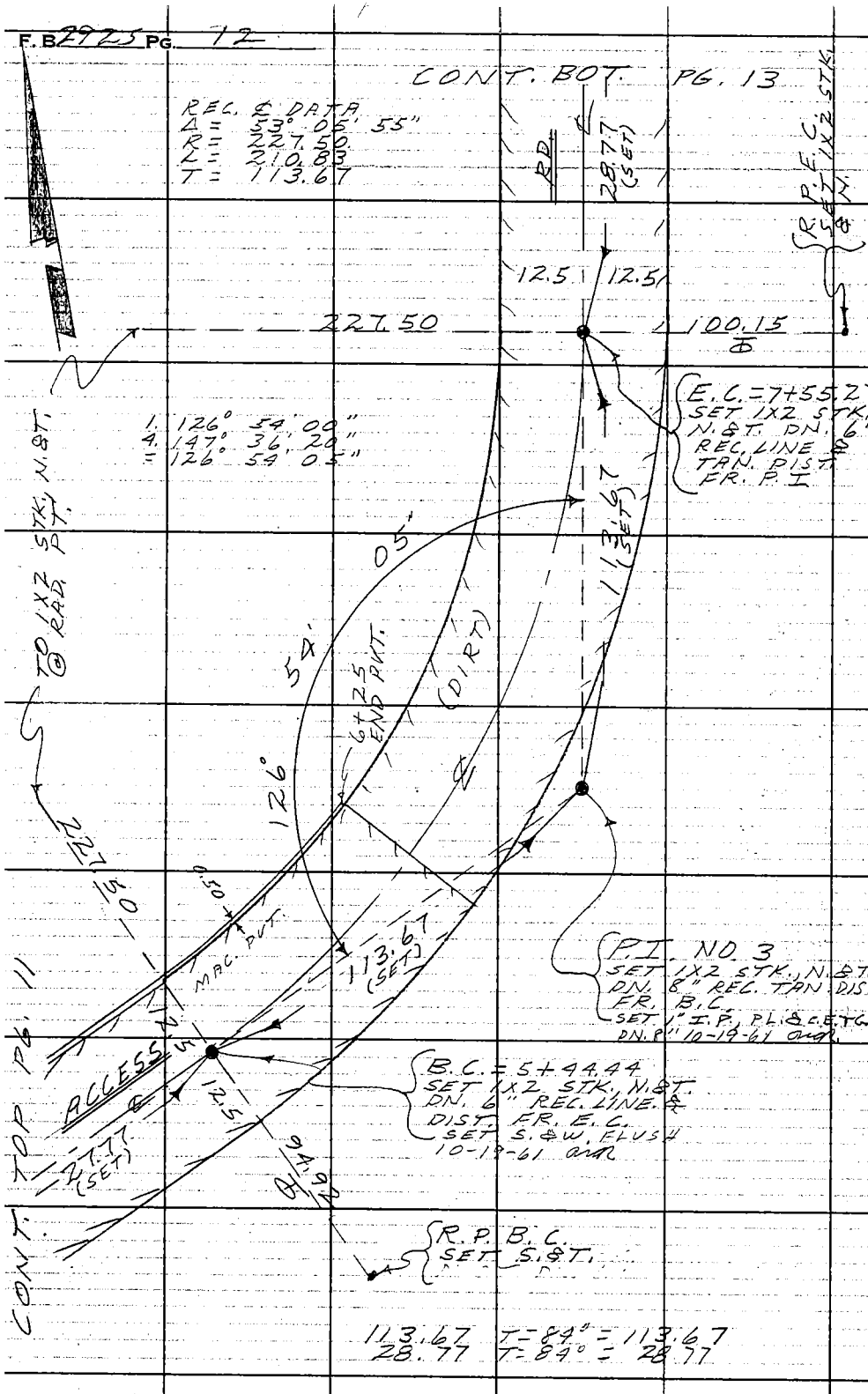

RETURN TO
LOS ANGELES COUNTY ENGINEER
700 LOS ANGELES COUNTY ENGINEERING BLDG.

Do not extend notes this side of this line.

Note: Any Additions or Changes on This Sheet Must be Made or Circled in Red Ink With Date and Name of Person Making Change.

Notes Ck'd by	Survey of EATON CN. PARK
Map No.	JN 8781.02 Tape 171 Std 84 °F
Office Work	Surveyed by W. A. RICHARDS
Checked	Notes W. A. R. Date 6- -61
Date	Indexed H. F. OTT

F. B. 2925 PG. 13

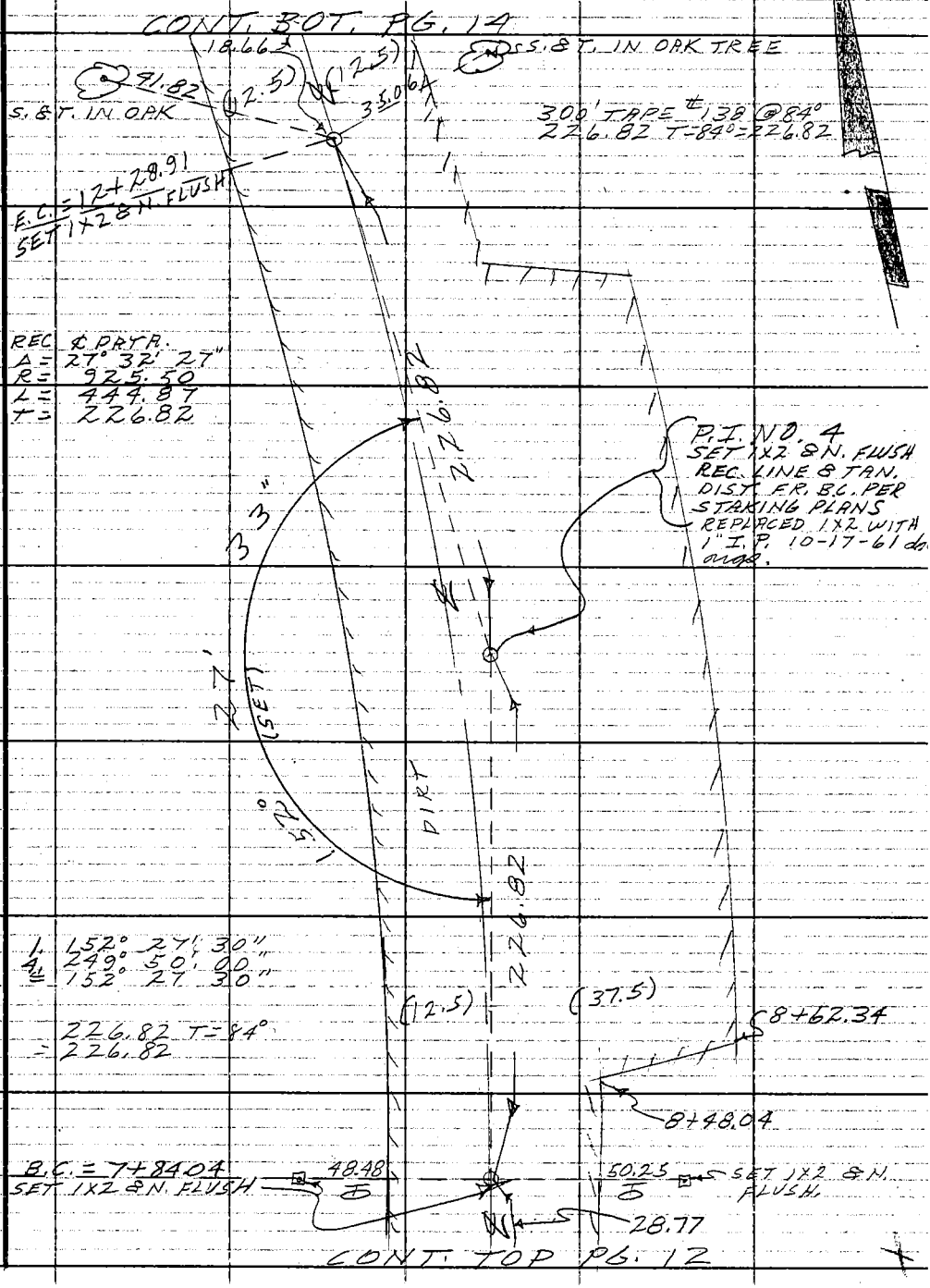

Note: Any Additions or Changes on This Sheet Must be Made or Circled in Red Ink With Date and Name of Person Making Change.

Do not extend notes this side of this line.

RETURN TO
LOS ANGELES COUNTY ENGINEER
700 LOS ANGELES COUNTY ENGINEERING BLDG.

76F309S CE #247—3-57

F. B. 2225 PG. 14

CONT. BOT. PG. 15

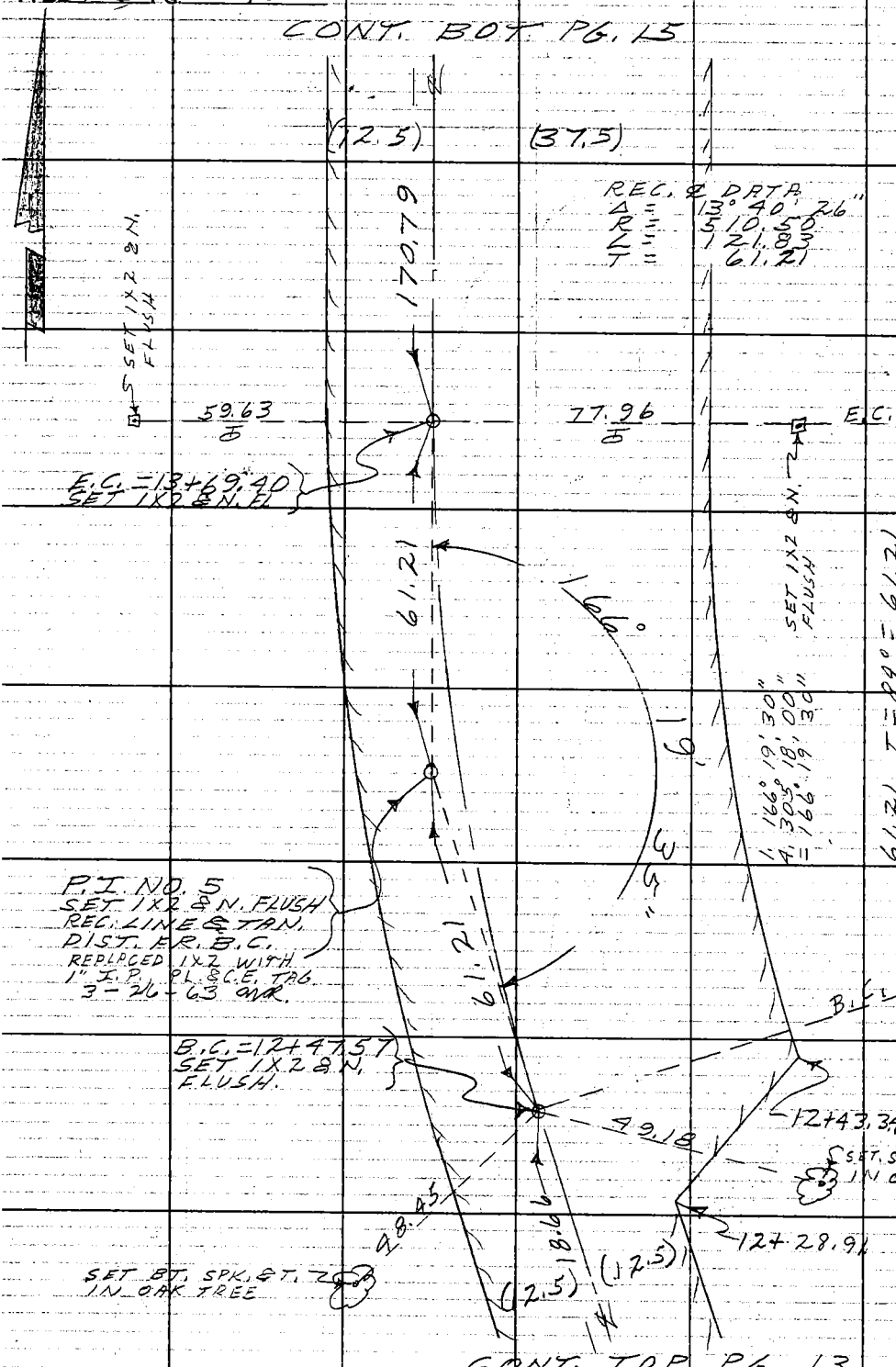

CONT. TOP PG. 13

RETURN TO
LOS ANGELES COUNTY ENGINEER
700 LOS ANGELES COUNTY ENGINEERING BLDG.

Do not extend notes this side of this line.

Note: Any Additions or Changes on This Sheet Must be Made or Circled in Red Ink With Date and Name of Person Making Change.

Notes Ck'd by	Survey of EATON CN. PARK
Map No.	JN 8781.02 Tape 171 Std 84 °F
Office Work	Surveyed by W. A. RICHARDS
Checked	Notes W. A. R. Date
Date	Indexed H. E. OTT

F. B. 2925 PG. 15

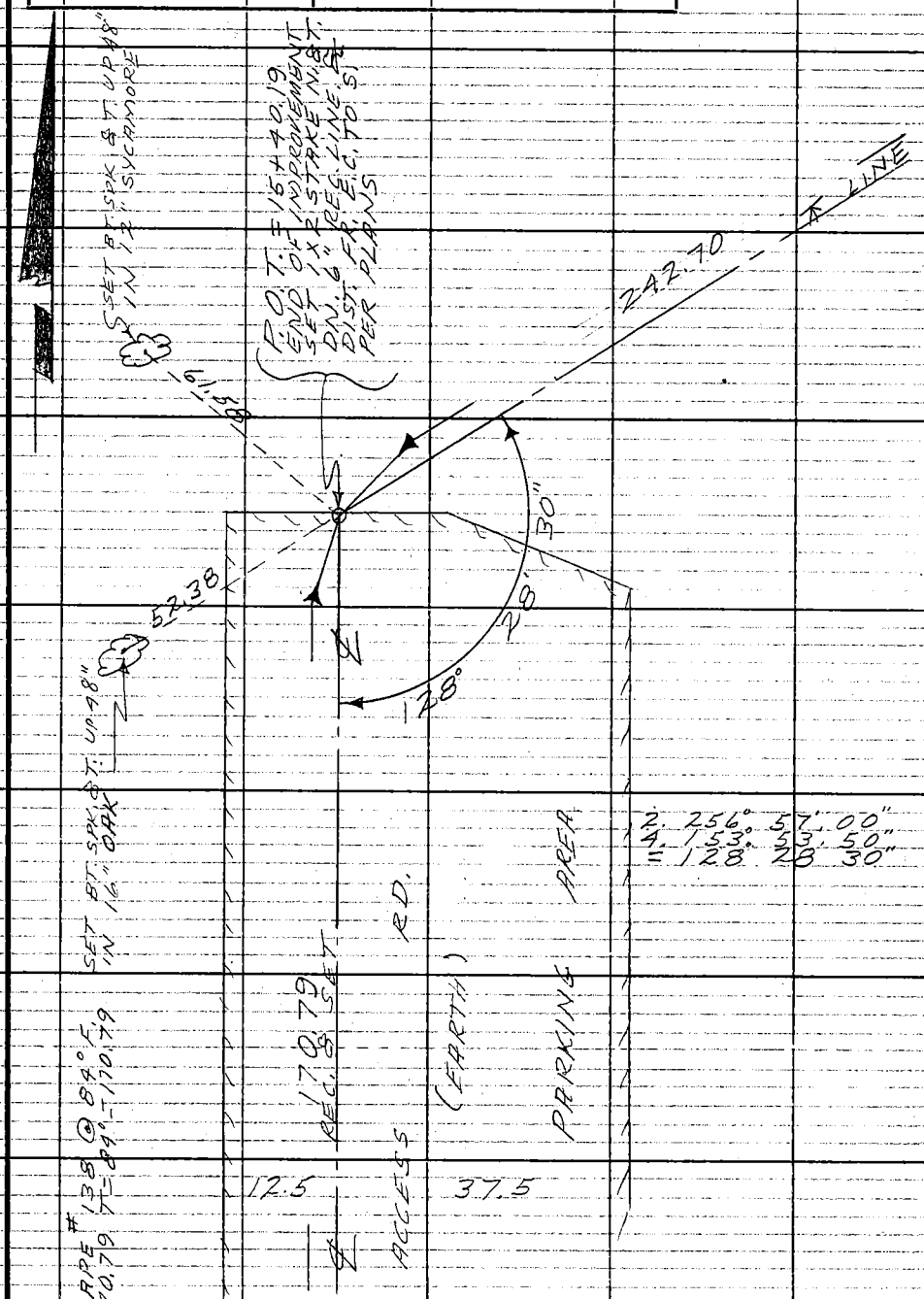

CONT. TOP PG. 14

Note: Any Additions or Changes on This Sheet Must be Made or Circled in Red Ink With Date and Name of Person Making Change.

Do not extend notes this side of this line.

RETURN TO
LOS ANGELES COUNTY ENGINEER
700 LOS ANGELES COUNTY ENGINEERING BLDG.

76F3095 CE #247—3-57

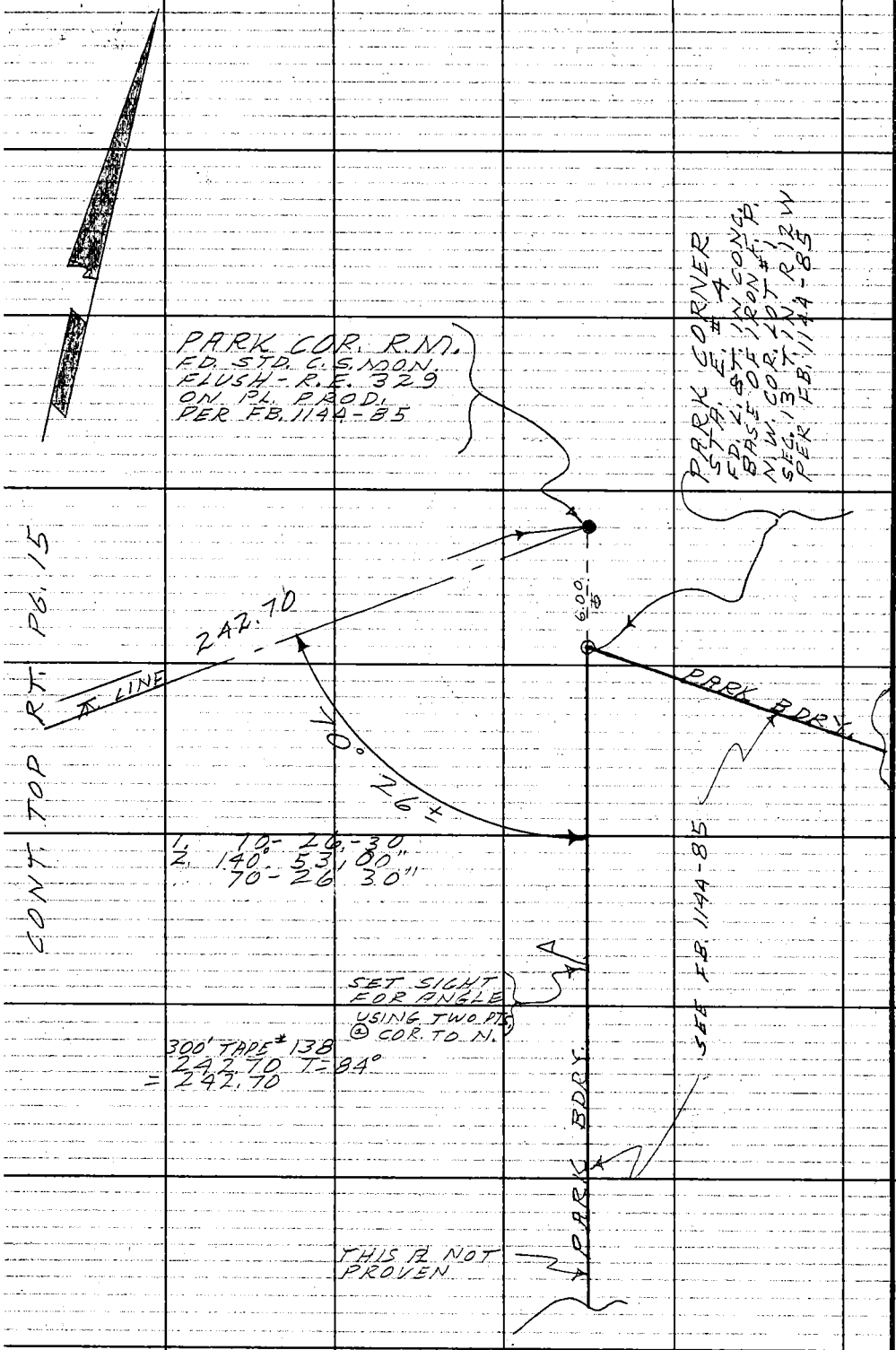

RETURN TO
LOS ANGELES COUNTY ENGINEER
700 LOS ANGELES COUNTY ENGINEERING BLDG.

Do not extend notes this side of this line.

Note: Any Additions or Changes on This Sheet Must be Made or Circled In Red Ink With Date and Name of Person Making Change.

Profile No.	Notes Red.	Plotted	Job No. 8781.02	Division No. 11	F. B. 2925 Pg. 17
	Date	Date	Survey of EATON CNY. PARK - ACCESS RD.		
X-Sec. No.	Notes Chkd.	Checked	Survey by RICHARDS	Notes	Date 6-19-61
	Date	Date	Map No.	Indexed H. F. OTT	Date MAR 1 9 '62

J. N. 8781.02

EATON CANYON PARK

FOX RIDGES SECTION

GRADE STAKES FOR ACCESS RD.
FROM
ALTADENA DR.
TO
STA. 15+40.19

SET R.P.s 5' OFF OF SLOPE STKS.

STATION	B. S.	H. I.	F. S.	ELEV.
			6-19-61 RICHARDS SMITH TURRILL CROWDER	

NOTE: ANY ADDITIONS OR CHANGES ON THIS SHEET MUST BE MADE OR CIRCLED IN RED INK, WITH DATE AND NAME OF PERSON MAKING CHANGE.

Do not extend notes this side of this line.

PLEASE RETURN TO
LOS ANGELES COUNTY SURVEYOR
726 LOS ANGELES COUNTY ENGINEERING BLDG.

76L298 S & E #907 9-54

76L298 S & E #307 9-54

PLEASE RETURN TO
LOS ANGELES COUNTY SURVEYOR
726 LOS ANGELES COUNTY ENGINEERING BLDG.

NOTE: ANY ADDITIONS OR CHANGES ON THIS SHEET MUST BE MADE OR CIRCLED IN RED INK, WITH DATE AND NAME OF PERSON MAKING CHANGE.

Do not extend notes this side of this line.

STATION	B. S.	H. I.	F. S.	ELEV.	%	GRADE	C/F.	LT.	℄	RT.
B.M. FOX # 17	8.58	1001.18		992.60				B.M. FOX # 17 El.=992.595 FB.11AA-170 ALTEDENA DR., W. SIDE, 300 ± N. OF NEW YORK DR. BT. SPK. IN LEAD IN CB. CHI. "B.M. FOX 17"		
0+00									℄	INT. ALT. DR.
+15									℄	
										42' RT. JOIN
								30' LT., JOIN		
+10 B.V.C.									℄	
1+45.23 E.C.									℄	
										17.5 RT
								LT.		
+70'									℄	
										RT
								LT		
+95									℄	
										RT
								LT		
1+69.65	E.C.					997.16			℄	
										RT

Profile
Plotted ____ No. ____ X-Sec.
Date ____ Date ____
Checked ____ No. ____
Date ____ Date ____
Notes Red ____ Notes Chkd. ____ Notes ____ Date ____
Division No. 11 Job No. 61010 PARK
Survey of ____ Survey by RICHARDS Notes ____ Date ____
Indexed H. E. OTT

76L298 S & E #307 9-54

PLEASE RETURN TO
LOS ANGELES COUNTY SURVEYOR
726 LOS ANGELES COUNTY ENGINEERING BLDG.

NOTE: ANY ADDITIONS OR CHANGES ON THIS SHEET MUST BE MADE OR CIRCLED IN RED INK, WITH DATE AND NAME OF PERSON MAKING CHANGE.

Do not extend notes this side of this line.

STATION	B. S.	H. I.	F. S.	ELEV.	%	GRADE	C/F	LT.	℄	RT.
		1001.18								
+09.65	E.C.							LT		
+	E.V.C.								℄	
+35.18	BEGIN SUPER					994.66			℄	
"						994.66				RT.
"						995.16		LT. T.C.		
+61.53	B.C.		3.9	997.2		992.01	C-5.2		℄	
(			3.3	997.9		992.10	C-5.8			27° RT
			4.3	996.9		992.42	C-4.5	25° LT T.C.		
2+00			4.8	996.4		988.15	C-8.2		℄	
			4.4	996.8		988.69	C-8.1			31 7 RT
			6.2	995.0		988.11	C-6.9	29 8 LT T.C.		
+40			6.4	994.8		984.14	C-10.7		℄	
			5.8	995.4		984.87	C-10.5			36 5 RT
			7.1	994.1		983.91	C-10.2	36 4 LT. T.C.		
+80			7.7	993.5		980.12	C-13.4		℄	
			8.4	992.8		980.87	C-11.9			39 3 RT
			9.7	991.5		979.87	C-11.6	39 2 LT. T.C.		
3+20			10.8	990.4		976.11	C-14.3		℄	
(			10.6	990.6		976.86	C-13.7			42 9 RT
			20.6	980.6		975.86	C-4.7	25 4 LT. T.C.		

10.04 %

Profile Notes Red. Plotted Job No. 8781.02 Division No. 11 F. B. 2925 PG. 19
No. Date Date Survey of EATON CN. PARK ACCESS RD.
X-Sec. Notes Chkd. Checked Survey by RICHARDS Notes W.A.R. Date 6-19-61
No. Date Date Map No. Indexed Date

H. E. OTT

76L298 S & E #307 9-54

PLEASE RETURN TO
LOS ANGELES COUNTY SURVEYOR
726 LOS ANGELES COUNTY ENGINEERING BLDG.

NOTE: ANY ADDITIONS OR CHANGES ON THIS SHEET MUST BE MADE OR CIRCLED IN RED INK, WITH DATE AND NAME OF PERSON MAKING CHANGE.

Do not extend notes this side of this line.

STATION	B. S.	H. I. 1001.18	F. S.	ELEV.					
T.P.	0.29	990.70	10.77	990.41	%	GRADE	C/F	LT.	℄ RT.
3+60			11.9	978.8		972.09	C-6.7		℄
			5.1	985.6		972.84	C-12.8		41 1/2 RT
			21.7	969.0		971.84	F-2.8	21 6/2 LT. T.C.	
T.P.	1.30	980.15	11.85	978.85					
T.P.	0.60	970.26	10.49	969.66					
T.P.	0.82	959.78	11.30	958.96					
4+00			10.6	949.2		968.08	F-18.9		℄
			12.0	957.8		968.83	F-11.0		
			12.8	947.0		967.83	F-20.8		
T.P.	3.73	952.86	10.65	949.13	-10.04%				
+16.67 END SUPER			6.4	946.5		966.40	F-19.9		℄
			0.7	952.2		967.15	F-15.0		45 5/2 RT.
			4.9	948.0		966.15	F-18.2	52 4/2 LT., T.C.	
+40			6.4	946.5		964.06	F-17.6		℄
			5.7	947.2		964.80	F-17.6		50 7/2 RT.
			7.3	945.6		963.82	F-18.2	52 4/2 LT., T.C.	
+80			5.0	947.9		960.05	F-12.2		℄
			6.1	946.8		960.73	F-13.9		43 3/2 RT.
			4.6	948.3		959.87	F-11.6	39 2/2 LT., T.C.	

Profile
Plotted No.
Date
Checked No.
Date
Notes Red.
Date
Notes Chkd.
Date
Division No. 11
Job No.
Survey of PARK ACCESS RD.
Survey by RICHARDS
Notes W.A.R.
Indexed H. E. OTT
Date
X-Sec.
No.

76L298 S & E #307 9-54

PLEASE RETURN TO
LOS ANGELES COUNTY SURVEYOR
726 LOS ANGELES COUNTY ENGINEERING BLDG.

NOTE: ANY ADDITIONS OR CHANGES ON THIS SHEET MUST BE MADE OR CIRCLED IN RED INK, WITH DATE AND NAME OF PERSON MAKING CHANGE.

Do not extend notes this side of this line.

STATION	B. S.	H. I.	F. S.	ELEV.							
		952.86			%	GRADE	C/F.	LT.	℄	RT.
5+16.67	℄ E.C.		5.7	947.2	-10.04%	956.37	F-9.2		℄	
			6.0	946.9		956.94	F-10.0			35 5 RT
			5.0	947.9		956.30	F-8.4	32 8 LT., T.C.		
+44.44	℄ B.C.		5.8	947.1		953.62	F-6.5		℄	
			6.1	946.8		954.17	F-7.4			30 3 RT.
			5.2	947.7		953.57	F-5.9	27 8 LT., T.C.		
+60			5.7	947.2		952.04	F-4.8		℄	
			6.2	946.7		952.62	F-5.9			27 3 RT.
			5.3	947.6		951.96	F-4.4	24 8 LT., T.C.		
+80 ⊙	6.83	953.78	5.91	946.95	V.C.	950.42	F-3.4		℄	(T.P.)
ENKER	ROD.		7.3	946.5		951.06	F-4.6			24 1 RT.
			6.3	947.5		950.28	F-2.8	21 6 LT., T.C.		
6+00				947.0		949.31	F-2.3		℄	
						950.01				RT.
						949.11		LT., T.C.		
+25	END PVT.			947.2		948.67	F-1.5		℄	T.P.
						949.41				RT. T.P.
						948.43		LT., T.C.		

Profile No. ____ Notes Red. ____ Plotted ____ Job No. 8781.02 Division No. 4 F. B. 7925 Pg. 21
X-Sec. No. ____ Date ____ Notes Chkd. ____ Date ____ Checked ____ Date ____ Survey of LEATON CN. PARK ACCESS RD. Survey by RICHARDS Notes H. E. OTT Date 6-19-61 Map No. ____ Indexed ____ Date ____

76L298 S & E #307 9-54

PLEASE RETURN TO
LOS ANGELES COUNTY SURVEYOR
726 LOS ANGELES COUNTY ENGINEERING BLDG.

NOTE: ANY ADDITIONS OR CHANGES ON THIS SHEET MUST BE MADE OR CIRCLED IN RED INK, WITH DATE AND NAME OF PERSON MAKING CHANGE.

Do not extend notes this side of this line.

273

STATION	B. S.	H. I.	F. S.	ELEV.	%	GRADE	C/F.	LT.	℄	RT.
6+44.44				947.4	V.C.	948.6	F-1.2		℄	
						949.2				RT.
						947.7		LT.		
+55.27				947.7		948.7	F-1.0		℄	
						949.4				RT
						948.0		LT		
+75				948.0	+2.91 %	949.3	F-1.3		℄	
						950.0				RT
						948.6		LT.		
7+00				949.0		950.1	F-1.1		℄	
						950.7				RT
						949.4		LT.		
+25				950.5		950.8	F-0.3		℄	
						951.4				RT.
						950.2		LT.		
+55.27 ℄ E.C.				951.2		951.7	F-0.5		℄	
						952.1				RT.
						951.3		LT.		

Profile
Plotted ____ No. ____ X-Sec.
Date ____ Checked ____ No. ____
Notes Red. ____ Date ____ Notes Chkd. ____ Date ____
Division No. 11 Job No. [illegible]
Survey of EATON CN. PARK ACCESS RD.
Survey by RICHARDS Notes W.F.R.
Indexed H. E. OTT Date ____

76L298 S & E #307 9-54

PLEASE RETURN TO
LOS ANGELES COUNTY SURVEYOR
726 LOS ANGELES COUNTY ENGINEERING BLDG.

NOTE: ANY ADDITIONS OR CHANGES ON THIS SHEET MUST BE MADE OR CIRCLED IN RED INK, WITH DATE AND NAME OF PERSON MAKING CHANGE.

Do not extend notes this side of this line.

STATION	B. S.	H. I.	F. S.	ELEV.	%	GRADE	C/F.	LT.	℄	RT.
+84.04	B.C. ①			952.75		952.6	C-0.2		℄	
						952.8				17.5 RT.
						952.4		17.5 LT.		
8+00				953.6		953.0	C-0.6		℄	
						953.2				17.5 RT
						952.9		17.5 LT.		
+48.04	END SUPER		—	954.3		954.5	F-0.2		℄	
			—			954.5				17.5 RT
						954.5		17.5 LT.		
+62.34				954.8	+2.91%	954.9	GRADE			42.5 RT.
9+00			—	955.8		956.0	F-0.2		℄	
			—			956.0				RT
						956.0		17.5 LT.		
+50			—	957.9		957.5	C-0.4		℄	
			—			957.5				RT
						957.5		17.5 LT.		
0+00 ①			—	959.68		959.0	C-0.7		℄	
			—			959.0				RT
						959.0		17.5 LT.		

Profile Notes Red. ____ Plotted ____ Job No. 8781.02 Division No. 11 F. B. 2925 Pg. 23
No. ____ Date ____ Date ____ Survey of EATON CT. PARK ACCESS R.
X-Sec. Notes Chkd. ____ Checked ____ Survey by RICHARD Notes W.H.R. Date 6-20-61
No. ____ Date ____ Date ____ Map No. ____ Indexed H. E. OTT Date ____

76L298 S & E #307 9-54

PLEASE RETURN TO
LOS ANGELES COUNTY SURVEYOR
726 LOS ANGELES COUNTY ENGINEERING BLDG.

NOTE: ANY ADDITIONS OR CHANGES ON THIS SHEET MUST BE MADE OR CIRCLED IN RED INK, WITH DATE AND NAME OF PERSON MAKING CHANGE.

Do not extend notes this side of this line.

Profile No. ____ X-Sec. No. ____

Plotted ____ Date ____ Checked ____ Date ____

Notes Red. ____ Date ____ Notes Chkd. ____ Date ____

Division No. 11 Job No. ____ Date ____

Survey of EATON PARK ACCESS RD. Notes W.A.P.

Survey by RICHARDS

Indexed H. E. OTT

STATION	B. S.	H. I.	F. S.	ELEV.	%	GRADE	C/F.	LT.	℄	RT.
10+50			—	960.9		960.5	C-0.4		℄	
			—			960.5				RT.
						960.5		17.5 LT.		
11+00			—	962.2		961.9	C-0.3		℄	
			—			961.9				RT
						961.8		17.5 LT.		
+31.61				962.8		962.9	GRADE			42.5 RT.
+45.91				963.3		963.3	GRADE			17.5 RT.
12+00			—	965.0	+2.91%	964.9	GRADE		℄	
			—			964.9				RT
						964.9		17.5 LT.		
+28.91	E.C.		—	965.9		965.8	GRADE		℄	
			—			965.8				RT.
						965.8		17.5 LT.		
+43.34						966.2				42.5 RT.
+47.57	B.C.		—	966.8		966.3	C-0.5		℄	
			—			966.3				RT.
						966.3		17.5 LT.		

76L298 S & E #307 9-54

PLEASE RETURN TO
LOS ANGELES COUNTY SURVEYOR
726 LOS ANGELES COUNTY ENGINEERING BLDG.

NOTE: ANY ADDITIONS OR CHANGES ON THIS SHEET MUST BE MADE OR CIRCLED IN RED INK, WITH DATE AND NAME OF PERSON MAKING CHANGE.

Do not extend notes this side of this line.

STATION	B. S.	H. I.	F. S.	ELEV.	%	GRADE	C/F.			
								LT.	℄	RT.
3+00 ⊙			—	968.08		967.9	C-0.2		℄	
			—			967.9				RT.
						967.9		17.5 LT.		
+50			—	969.3		969.4	GRADE		℄	
			—			969.4				RT.
						969.4		17.5 LT.		
+ 69.40	E.C.		—	969.8		970.0	F 0.2		℄	
			—			970.0				RT.
						970.0		17.5 LT.		
14+00			—	970.8	+2.91%	970.9	GRADE		℄	
			—			970.9				RT.
						970.9		17.5 LT.		
+50			—	972.3		972.3	GRADE		℄	
			—			972.3				RT.
						972.3		17.5 LT.		
15+00			—	973.9		973.8	GRADE		℄	
			—			973.8				RT.
						973.8		17.5 LT.		

Profile Notes Red. ____ Plotted ____ Job No. 8781.02 Division No. 11 F. B. 2925 Pg. 75
No. ____ Date ____ Date ____ Survey of EATON CN PARK ACCESS RD.
X-Sec. Notes Chkd. ____ Checked ____ Survey by RICHARDS Notes WAIR Date 6-61
No. ____ Date ____ Date ____ Map No. ____ Indexed H. E. OTT Date ____

76L298 S & E #307 9-54

PLEASE RETURN TO
LOS ANGELES COUNTY SURVEYOR
726 LOS ANGELES COUNTY ENGINEERING BLDG.

NOTE: ANY ADDITIONS OR CHANGES ON THIS SHEET MUST BE MADE OR CIRCLED IN RED INK, WITH DATE AND NAME OF PERSON MAKING CHANGE.

Do not extend notes this side of this line.

STATION	B. S.	H. I.	F. S.	ELEV.	%	GRADE	C/F.	LT.	℄	RT.
15+26.48						974.6				42.5 RT.
15+40.19			—	974.8	+2.91%	975.0	F-0.2		℄	
			—			975.0				RT.
						975.0		17.5 LT.		
T.P.				967.44						
T.B.M.#				964.55				T.B.M.	EL.=964.59	FB 1144-167
								4" BT. SPK. IN T.P.# 1023		

Profile
Plotted ____ No. ____
Date ____ X-Sec.
Checked ____ No. ____
Date ____

Notes Red. ____ Division No. 11
Date ____
Notes Chkd. ____
Date ____

Job No. ____
Survey of EATON CN. ACCESS RD.
Survey by RICHARDS Notes W.A.R.
Indexed H. E. OTT Date ____

Notes Ck'd by	Survey of ERTON CNY. PARK
Map No.	JN 8781.02 Tape 0171 Std 6 ft °F
Office Work	Surveyed by W. A. RICHARDS
Checked	Notes W. A. R. Date 7-13-61
Date	Indexed H. E. OTT MAR 1 9 '62

F. B. 2925 PG. 27

J. N. 8781.02

EATON CANYON PARK

GENERAL DEVELOPEMENT

STAKING & LOCATION OF 42" STORM DRAIN ACROSS PROPOSED ACCESS ROAD

7-13-61

RICHARDS
OCHSNER
TURRILL
CROWDER

Notes: Any Additions or Changes on This Sheet Must be Made in Red Ink With Date and Name of Person Making Change.

Do not extend notes this side of this line.

RETURN TO
LOS ANGELES COUNTY ENGINEER
700 LOS ANGELES COUNTY ENGINEERING BLDG.

76F309S CE #247—3-57

F.B. 2925 PG. 28

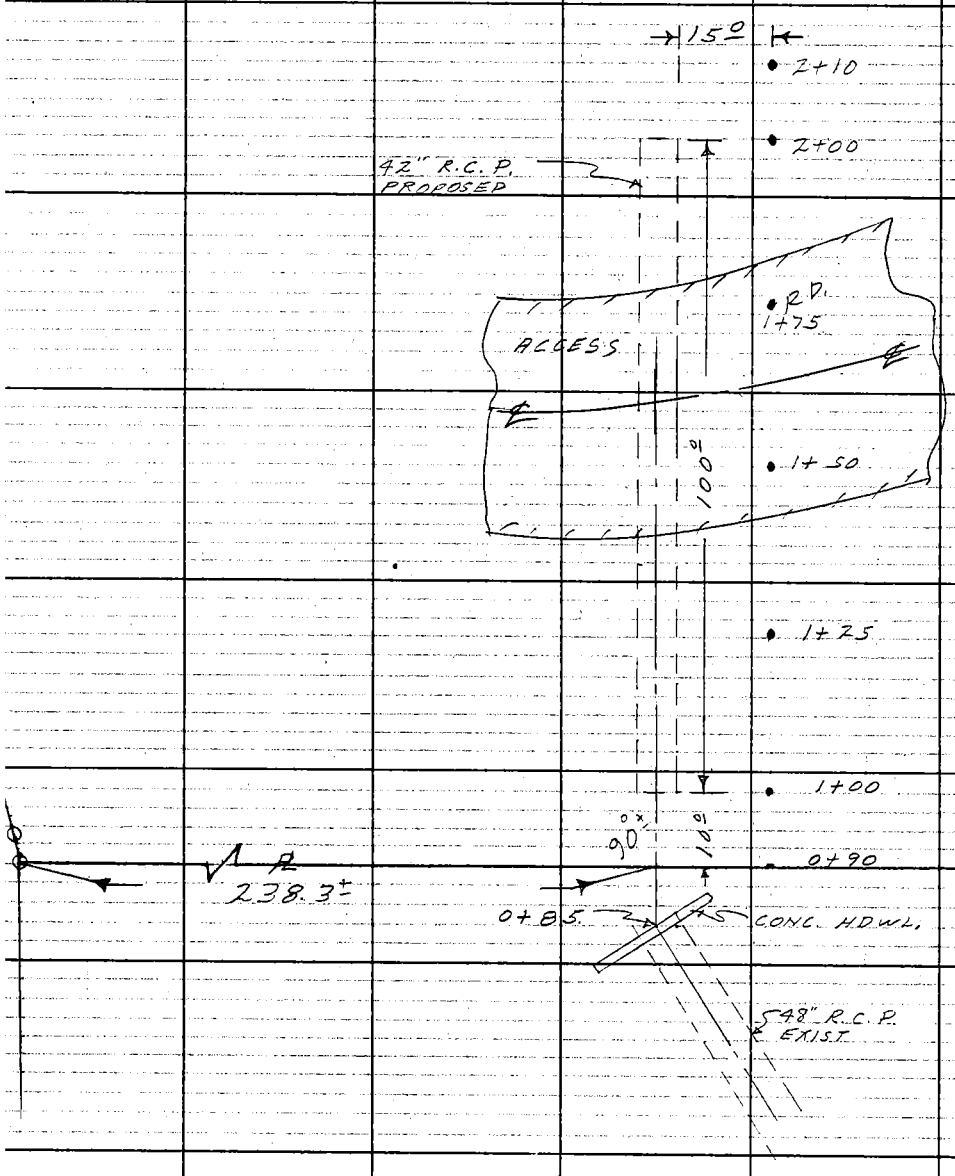

RETURN TO
LOS ANGELES COUNTY ENGINEER
700 LOS ANGELES COUNTY ENGINEERING BLDG.

Do not extend notes this side of this line.

Note: Any Additions or Changes on This Sheet Must be Made or Circled in Red Ink With Date and Name of Person Making Change.

Profile No.	Notes Red.	Plotted	Job No. 8781.02	Division No. 11	F. B. 2925 Pg. 29
	Date	Date	Survey of EATON CN. PARK		
X-Sec. No.	Notes Chkd.	Checked	Survey by RICHARDS	Notes W.H.R.	Date 7-13-61
	Date	Date	Map No.	Index F. E. OTT	Date MAR 19 '62

J. N. 8781.02

EATON CANYON PARK
GENERAL DEVELOPEMENT

GRADE STAKES
FOR
42" R.C.P. STORM DRAIN

GRADE SHEETS GIVEN TO CONTRACTOR IN FIELD

STATION	B. S.	H. I.	F. S.	ELEV.
		7-13-61 RICHARDS OCHSNER TURRILL CROWDER		

NOTE: ANY ADDITIONS OR CHANGES ON THIS SHEET MUST BE MADE OR CIRCLED IN RED INK, WITH DATE AND NAME OF PERSON MAKING CHANGE.

Do not extend notes this side of this line.

PLEASE RETURN TO
LOS ANGELES COUNTY SURVEYOR
726 LOS ANGELES COUNTY ENGINEERING BLDG.

761298 S & E #307 9-54

76L298 S & E #307 9-54

PLEASE RETURN TO
LOS ANGELES COUNTY SURVEYOR
726 LOS ANGELES COUNTY ENGINEERING BLDG.

NOTE: ANY ADDITIONS OR CHANGES ON THIS SHEET MUST BE MADE OR CIRCLED IN RED INK, WITH DATE AND NAME OF PERSON MAKING CHANGE.

5.00
4.67
5
5.17

Do not extend notes this side of this line.

Profile No. X-Sec. No.
Plotted Date Checked Date
Notes Red Date Notes Chkd. Date
Division No. 11 Job No. 3101.55
Survey of EHL CN. PARK
Survey by RICHARDS Notes W.H.R. & T.O.
Indexed H. E. OTT

STATION	B. S.	H. I.	F. S.	ELEV.				
T.B.M.				966.49	T.B.M. ELEV. = 966.49			
					BT. SPK. IN ROOT of OAK E. of NATURE CENTER			
T.P.				957.83				
T.P.				950.78				
T.B.M.				948.00	T.B.M. ELEV. = 948.00			
					BT. SPK. IN W. SIDE 12" SYCAMORE			
					%	GRADE	CUT	
0+85				942.87				INVERT EXIST 48" R.C.P.
0+90				946.50		943.2	3.30	F.L. & BEG. RIPRAP
+00				946.72	↑	943.50	3.22	INVERT NEW 42" R.C.P.
+25				946.45	1.50%	943.88	2.57	
+50				947.55		944.25	3.30	
+75				947.48		944.63	2.85	
2+00				948.29	↓	945.00	3.29	INVERT 42" R.C.P. - INLET
2+10				948.40		945.50	2.90	F.L. RIP RAP.
2+50				946.8				GR.
3+00				947.4				"
T.B.M.				948.00	T.B.M. ELEV. = 948.00			
					BT. SPK. IN W. SIDE 12" SYCAMORE			

Profile No.	Notes Red.	Plotted	Job No. 8781.02	Division No. 11	F. B. 2925 Pg. 31
	Date	Date	Survey of EATON CNY. PARK		
X-Sec. No.	Notes Chkd.	Checked	Survey by RICHARDS	Notes W.A.R.	Date 7-13-61
	Date	Date	Map No.	Indexed H. E. OTT	Date MAR 1 9 '62

J. N. 8781.02

EATON CANYON PARK
GENERAL DEVELOPEMENT

GRADE STAKES
FOR
ROUGH GRADING
OF
ACCESS ROAD
&
ADJACENT AREA

SEE PG. 38 FOR LAYOUT OF GRADE POINTS

STATION	B. S.	H. I.	F. S.	ELEV.
				7-13-61 RICHARDS OCHSNER TURRILL CROWDER

NOTE: ANY ADDITIONS OR CHANGES ON THIS SHEET MUST BE MADE OR CIRCLED IN RED INK, WITH DATE AND NAME OF PERSON MAKING CHANGE.

Do not extend notes this side of this line.

PLEASE RETURN TO
LOS ANGELES COUNTY SURVEYOR
726 LOS ANGELES COUNTY ENGINEERING BLDG.

76L298 S & E #307 9-54

76L298 S & E #307 9-54

PLEASE RETURN TO
LOS ANGELES COUNTY SURVEYOR
726 LOS ANGELES COUNTY ENGINEERING BLDG.

NOTE: ANY ADDITIONS OR CHANGES ON THIS SHEET MUST BE MADE OR CIRCLED IN RED INK, WITH DATE AND NAME OF PERSON MAKING CHANGE.

Do not extend notes this side of this line.

STATION	B. S.	H. I.	F. S.	ELEV.				
					GRADE	CUT.		
B.M. FOX 17				992.60			B.M. FOX 17 EL.=992.595 FB 1144-170 ALTADENA AVE., W. SIDE 300'± N. ℄ NEW YORK DR. BT. SPK. IN W. CB.	
1001 CONTOUR								
#1				1001.0	1001.0	GRADE		
995 CONTOUR								
#1				995.0	995.0	GRADE		
#2				999.0	995.0	C. 4.0		
#3				998.2	995.0	C. 3.2		
#4				998.1	995.0	C. 3.1		
990 CONTOUR.								
#1				—	990.0	—	NOT	SET
#2				996.9	990.0	C. 6.9		
#3				996.7	990.0	C. 6.7		
#4				995.7	990.0	C. 5.7		
985 CONTOUR								
#1				985.0	985.0	GRADE		
#2				991.8	985	C. 6.8		

Profile
Plotted No. X-Sec.
Date Checked No.
Notes Red. Date
Notes Chkd. Date
Division No. 11
Job No. 2925 [illegible]
Survey of [illegible] PARK
Survey by RICHARDS Notes W.A.R.
Indexed H. E. OTT Date

76L298 S & E #307 9-54

PLEASE RETURN TO
LOS ANGELES COUNTY SURVEYOR
726 LOS ANGELES COUNTY ENGINEERING BLDG.

NOTE: ANY ADDITIONS OR CHANGES ON THIS SHEET MUST BE MADE OR CIRCLED IN RED INK, WITH DATE AND NAME OF PERSON MAKING CHANGE.

Do not extend notes this side of this line.

STATION	B. S.	H. I.	F. S.	ELEV.				
					GRADE	CUT.		
980 CONTOUR								
#1				980.0	980.0	GRADE		
#2				985.5	980P	C. 5.5		
B.M. FOX. 17				992.60			B.M. FOX. 17 EL. = 992.595 - P6.36	

Profile Notes Red. ____ Plotted ____ Job No. 8781.02 Division No. 11 F. B. 2925 Pg. 33
No. ____ Date ____ Date ____ Survey of EATON CTR. PARK
X-Sec. Notes Chkd. ____ Checked ____ Survey by RICHARDS Notes WIRR Date 7-13-61
No. ____ Date ____ Date ____ Map No. ____ Indexed H. E. OTT Date ____

2925 34 | Job No. | Division No. 11 | Notes Red | Plotted | Profile

Survey of EATON CN. PARK | Date | Date | No.

Survey by RICHARDS | Notes W. A. R. | Notes Chkd | Checked | X-Sec.

Indexed H. E. OTT | Date | Date | Date | No.

● = 1X2 STK. ON CONTOUR LINE.

- - - = EXIST CONTOUR

—— = NEW " "



STATION	B. S.	H. I.	F. S.	ELEV.

76L298 S & E #307 9-54

PLEASE RETURN TO

LOS ANGELES COUNTY SURVEYOR

726 LOS ANGELES COUNTY ENGINEERING BLDG.

NOTE: ANY ADDITIONS OR CHANGES ON THIS SHEET MUST BE MADE OR CIRCLED IN RED INK, WITH DATE AND NAME OF PERSON MAKING CHANGE.

Do not extend notes this side of this line.

Profile No.	Notes Red	Plotted	Job No. 8781.02	Division No. 11	F. B. 2975	Pg. 35
	Date	Date	Survey of EATON CN. PARK			
X-Sec. No.	Notes Chkd.	Checked	Survey by RICHARDS	Notes W.A.R.	Date 7-31-61	
	Date	Date	Map No.	Indexed H. E. OTT	Date MAR 1 9 '62	

J. N. 8781.02

EATON CANYON PARK
FOX RIDGES SECTION

GRADE STAKES FOR ACCESS RD.
FROM
ALTADENA DR. = 0+00
TO
STA. 15+40.19

SET 1 X 2 STAKES ON ℄ OF PROPOSED RD., & REFERENCE PTS. 14.50 TO THE RT. & LT. OF ℄. (2' OFFSETS FR. EDGE OF RD.)

STATION	B.S.	H.I.	F.S.	ELEV.
				GRADE SHEETS GIVEN TO CONTRACTOR IN FIELD 7-31-61
			RICHARDS OCHSNER TURRILL CROWDER.	

NOTE: ANY ADDITIONS OR CHANGES ON THIS SHEET MUST BE MADE OR CIRCLED IN RED INK, WITH DATE AND NAME OF PERSON MAKING CHANGE.

Do not extend notes this side of this line.

PLEASE RETURN TO
LOS ANGELES COUNTY ENGINEER
700 LOS ANGELES COUNTY ENGINEERING BLDG.

76L-298 CE 307 11-58

76L-298 CE 307 11-58

PLEASE RETURN TO
LOS ANGELES COUNTY ENGINEER
700 LOS ANGELES COUNTY ENGINEERING BLDG.

NOTE: ANY ADDITIONS OR CHANGES ON THIS SHEET MUST BE MADE OR CIRCLED IN RED INK, WITH DATE AND NAME OF PERSON MAKING CHANGE

67 / 56 / 57

Do not extend notes this side of this line.

Profile No. ____ X-Sec. No. ____
Plotted ____ Date ____ Checked ____ Date ____
Notes Red ____ Date ____ Notes Chkd. ____ Date ____
Division No. 11 Job No. 6611-1
Survey of EATON CN. PARK
Survey by PICHLER Notes W.A.R.
Indexed H. E. OTT Date ____
F.B. 2925 PG. 36

STATION	B.S.	H.I.	F.S.	ELEV				
					GRADE	C/F.		
B.M. FOX 17				992.60			B.M. FOX 17 EL.=992.595 FB.1144-170 ALTADENA DR., W. SIDE, 300'± N. OF NEW YORK DR.: A BT. SPK. IN W. C.B. - CHISLED FOX-17	
							LT.	℄ RT.
0+15				1001.05	1000.05	C. 1.00	–	℄ SUB.
0+17				1000.04	999.00	C. 1.04		42° RT., B.C.
				1003.34	1002.46	C. 0.88	49.5 LT., B.C.	
0+20				1000.58	999.80	C. 0.78		30° RT.,
				1002.61	1002.60	GRADE	36° LT., 1/2 Δ	
0+23				1001.36	1000.42	C. 0.94	–	℄
0+30				1000.67	1000.67	SUB.	–	℄
"				1000.73	1000.20	C. 0.53		18° RT.
"				1001.75	1001.75	GRADE.	12.5 LT.	
"				1002.73	1002.70	GRADE	26.0 LT., T.C.	
0+33				1002.65	1002.65	GRADE	24.0 LT., T.C.	
0+45.23				1000.67	1000.67	SUB.	–	℄ B.C.

76L-298 CE 307 11-58

PLEASE RETURN TO
LOS ANGELES COUNTY ENGINEER
700 LOS ANGELES COUNTY ENGINEERING BLDG.

NOTE: ANY ADDITIONS OR CHANGES ON THIS SHEET MUST BE MADE OR CIRCLED IN RED INK, WITH DATE AND NAME OF PERSON MAKING CHANGE.

Do not extend notes this side of this line.

STATION	B.S.	H.I.	F.S.	ELEV.	GRADE	C/F.	LT.	℄	RT.
+45.23	℄ B.C.			1000.23	1000.23	GRADE			14.5 T.P.
"				1001.65	1001.65	GRADE.	12.5 T.P.		
+49				1002.30	1002.30	GRADE	18° T.C.		
+62.8				1000.42	1000.42	SUB.	—	℄	
"				1000.00	1000.00	GRADE			14.5 T.P.
"				1001.80	1001.80	GRADE	14.5 T.C.		
+70				999.67	999.67	SUB.	—	℄	
				999.75	999.75	GRADE.			14.5 T.P.
				1001.50	1001.50	GRADE	14.5 T.C.		
+80				999.02	999.02	SUB.	—	℄	
				999.38	999.38	GRADE.			14.5 T.P.
				999.30	1001.10	F. 1.80	14.5 T.C.		
+00				997.52	997.52	SUB.	—	℄	
				998.20	997.66	C.0.54			14.5 T.P.
				997.33	999.10	F. 1.77	14.5 T.C.		

Profile No. ____ Notes Red ____ Plotted ____ Job No. 8781.02 Division No. 11 F.B. 2925 Pg. 37
X-Sec. No. ____ Date ____ Date ____ Survey of EATON CN. PARK
Notes Chkd. ____ Checked ____ Survey by RICHARDS Notes W.A.R. Date 8-1-61
Date ____ Date ____ Map No. ____ Indexed H. E. OTT Date ____

76L-298 CE 307 11-58

PLEASE RETURN TO
LOS ANGELES COUNTY ENGINEER
700 LOS ANGELES COUNTY ENGINEERING BLDG.

NOTE: ANY ADDITIONS OR CHANGES ON THIS SHEET MUST BE MADE OR CIRCLED IN RED INK, WITH DATE AND NAME OF PERSON MAKING CHANGE

Do not extend notes this side of this line.

STATION	B.S.	H.I.	F.S.	ELEV	GRADE	C/F.	LT.	℄	RT.
⊙ 1+09.65	E.C.			996.26	996.64	F. 0.38		℄	
				997.95	996.82	C. 1.13			14.5 T.P.
				996.85	998.00	F. 1.15	14.5	T.C.	
1+20	E.V.C.			995.60	995.60	SUB.		℄	
				997.04	995.92	C. 1.12			14.5 T.P.
				996.50	996.90	F. 0.40	14.5	T.C.	
⊙ 1+35.18				995.15	994.08	C. 1.07		℄	
				995.82	994.66	C. 1.16			14.5 T.P.
				995.16	995.16	GRADE	14.5	T.C.	
1+61.53	B.C.			992.51	991.43	C. 1.08		℄	
				993.40	992.10	C. 1.30			14.5 T.P.
				992.42	992.42	GRADE	14.5	T.C.	
1+80				990.46	989.58	C. 0.88		℄	
				991.11	990.45	C. 0.66			14.5 T.P.
				990.37	990.37	GRADE	14.5	T.C.	
2+00				987.57	987.57	SUB.		℄	
				988.69	988.69	GRADE			14.5 T.P.
⊙				988.11	988.11	GRADE	14.5	T.C.	

F.B. 2925 PG. 38 | Job No. 8181.04 Division No. 11 Notes Red ___ Plotted ___ Profile ___
Survey of EATON CN. PARK Date ___ Date ___ No. ___ X-Sec. ___
Survey by RICHARDS Notes W.A.R. Notes Chkd. ___ Checked ___ No. ___
Indexed H. E. OTT Date ___ Date ___ Date ___

76L-298 CE 307 11-58

PLEASE RETURN TO
LOS ANGELES COUNTY ENGINEER
700 LOS ANGELES COUNTY ENGINEERING BLDG.

NOTE: ANY ADDITIONS OR CHANGES ON THIS SHEET MUST BE MADE OR CIRCLED IN RED INK, WITH DATE AND NAME OF PERSON MAKING CHANGE.

087

Do not extend notes this side of this line.

STATION	B.S.	H.I.	F.S.	ELEV.	GRADE	C/F.	LT.	℄	RT.
+20				985.56	985.56	SUB.	–	℄	
				986.81	986.81	GRADE			14.5 T.P.
				985.97	985.97	GRADE	14.5	T.C.	
2+40				983.56	983.56	SUB.	–	℄	
				984.87	984.87	GRADE			14.5 T.P.
				983.91	983.91	GRADE	14.5	T.C.	
2+61.53	FULL	SUPER		981.40	981.40	SUB.	–	℄	
				982.73	982.73	GRADE.			14.5 T.P.
				980.81	981.73	F.0.92	14.5	T.C.	
2+80 ①				979.54	979.54	SUB.	–	℄	
				979.92	980.87	F. 0.95			14.5 T.P.
				979.87	979.87	GRADE	14.5	T.C.	
3+00				977.53	977.53	SUB.	–	℄	
				978.86	978.86	GRADE.			14.5 T.P.
				977.86	977.86	GRADE.	14.5	T.C.	

Profile Notes Red ____ Plotted ____ Job No. 8781.02 Division No. 11 F.B. 2925 PG. 39
No. ____ Date ____ Date ____ Survey of EATON CAT. PARK
X-Sec. Notes Chkd. ____ Checked ____ Survey by RICHARDS Notes W.A.R. Date 8-1-61
No. ____ Date ____ Date ____ Map No. ____ Indexed H. E. OTT Date ____

76L-298 CE 307 11-58

PLEASE RETURN TO
LOS ANGELES COUNTY ENGINEER
700 LOS ANGELES COUNTY ENGINEERING BLDG.

NOTE: ANY ADDITIONS OR CHANGES ON THIS SHEET MUST BE MADE OR CIRCLED IN RED INK, WITH DATE AND NAME OF PERSON MAKING CHANGE

Do not extend notes this side of this line.

STATION	B. S.	H. I.	F S.	ELEV					
					GRADE	C/F.	LT.	℄	RT.
3+20				975.53	975.53	SUB.	-		℄
				976.86	976.86	GRADE.			14.5 T.P.
				975.86	975.86	GRADE	14.5	T.C.	
3+40				973.52	973.52	SUB.	-		℄ SUB.
				974.85	974.85	GRADE			14.5 T.P.
				973.85	973.85	GRADE.	14.5	T.C.	
3+60 ⊙				972.13	971.51	C. 0.62	-		℄ SUB.
				972.84	972.84	GRADE.			14.5 T.P.
				971.84	971.84	GRADE	14.5	T.C.	
3+80				970.43	969.50	C. 0.93	-		℄ SUB.
				970.83	970.83	GRADE			14.5 T.P.
				969.83	969.83	GRADE.	14.5	T.C.	
4+00				968.53	967.50	C 1.03	-		℄
				968.83	968.83	GR.			14.5 T.P.
				969.06	967.83	C. 1.23	14.5	T.C.	

F.B. 2925 PG. 40 | Job No. 8101.02 | Division No. 11 | Notes Red | Plotted | Profile
Survey of EATON CN. PARK. | Date | Date | No. | X-Sec.
Survey by RICHARDS | Notes W. A. R. | Notes Chkd. | Checked | No.
Indexed H. E. OTT | Date | Date | Date

76L-298 CE 307 11-58

PLEASE RETURN TO
LOS ANGELES COUNTY ENGINEER
700 LOS ANGELES COUNTY ENGINEERING BLDG.

NOTE: ANY ADDITIONS OR CHANGES ON THIS SHEET MUST BE MADE OR CIRCLED IN RED INK, WITH DATE AND NAME OF PERSON MAKING CHANGE.

Do not extend notes this side of this line.

STATION	B.S.	H.I.	F.S.	ELEV.	GRADE	C/F.	LT.	℄	RT.
7+16.67	END FULL SUPER			966.99	965.82	C 1.17	-	℄	
				968.00	967.15	C 0.85			14.5 T.P.
				967.30	966.15	C 1.15	14.5	T.C.	
7+40				964.55	963.48	C 1.07	-	℄	
				965.30	964.80	C 0.50			14.5 T.P.
				964.66	963.82	C 0.84	14.5	T.C.	
T. P.				963.66					
7+60				962.34	961.47	C 0.87	-	℄	
				962.77	962.77	GR.			14.5 T.P.
				962.38	961.83	C 0.55	14.5	T.C.	
7+80				959.98	959.47	C 0.51	-	℄	
				960.73	960.73	GR.			14.5 T.P.
				959.87	959.87	GR.	14.5	T.C.	
5+00				957.46	957.46	GR.	-	℄	
				958.66	958.66	GR.			14.5 T.P.
				957.92	957.92	GR.	14.5	T.C.	

Profile No. ____ Notes Red ____ Date ____ Plotted ____ Date ____ Job No. 8781.02 Division No. 11 F.B. 2925 PG. 41
X-Sec. No. ____ Notes Chkd. ____ Date ____ Checked ____ Date ____ Survey of EATON CN. PARK Survey by RICHARDS Notes W.A.R. Date 8-1-61
Map No. ____ Indexed H. E. OTT Date ____

76L-298 CE 307 11-58

PLEASE RETURN TO
LOS ANGELES COUNTY ENGINEER
700 LOS ANGELES COUNTY ENGINEERING BLDG.

NOTE: ANY ADDITIONS OR CHANGES ON THIS SHEET MUST BE MADE OR CIRCLED IN RED INK, WITH DATE AND NAME OF PERSON MAKING CHANGE

Do not extend notes this side of this line.

STATION	B.S.	H.I.	F.S.	ELEV	GRADE	C/F.	LT.	℄	RT.
5+16.67 E.C.				955.79	955.79	GR.	–	℄	
				956.94	956.94	GR.			14.5 T.P.
				956.30	956.30	GR.	14.5	T.C.	
5+40				953.44	953.44	GR.	–	℄	
				954.57	954.57	GR.			14.5 T.P.
				953.97	953.97	GR	14.5	T.C.	
5+44.44 B.C.				953.04	953.04	GR.	–	℄	
5+60				951.74	951.46	C 0.28	–	℄	
				952.62	952.62	GR.			14.5 T.P.
				952.83	951.96	C 0.87	14.5	T.C.	
5+80				950.45	949.84	C 0.61	–	℄	
				951.06	951.06	GR.			14.5 T.P.
				950.28	950.28	GR.	14.5	T.C.	
6+00				949.69	948.73	C 0.96	–	℄	

F.B. 2925 PG. 42 Job No. 8101.02 Division No. 11 Notes Red Plotted Profile
Survey of EATON CN. PARK Date Date No.
Survey by RICHARDS Notes W.A.R. Notes Chkd. Checked X-Sec.
Indexed H. E. OTT Date Date Date No.

76L-298 CE 307 11-58

PLEASE RETURN TO
LOS ANGELES COUNTY ENGINEER
700 LOS ANGELES COUNTY ENGINEERING BLDG.

NOTE: ANY ADDITIONS OR CHANGES ON THIS SHEET MUST BE MADE OR CIRCLED IN RED INK, WITH DATE AND NAME OF PERSON MAKING CHANGE.

Do not extend notes this side of this line.

STATION	B.S.	H.I.	F.S.	ELEV.	GRADE	C/F.	LT.	℄	RT.
5+00				950.01	950.01	GR.			14.5 T.P.
				950.34	949.11	C 1.23	14.5	T.C.	
5+25	END PVT.			949.36	948.09	C 1.27	—		℄ & T.P.
				949.41	949.41	GR.			14.5 T.P.
				949.55	948.43	C 1.12	14.5	T.C.	
T.P.				949.39			SP		
T.B.M.				947.00			SPIK. IN BASE OF OAK		
+44.44	FULL SUPER			949.3	948.5	C 0.8			℄
				949.2	949.2	GR.			14.5 F.G.
				949.2	947.7	C 1.5	14.5	F.G.	
+55.27	END FULL SUPER			949.5	948.7	C 0.8			℄
				949.4	949.4	GR			14.5 F.G.
				949.1	948.0	C 1.1	14.5	F.G.	

Profile Notes Red ____ Plotted ____ Job No. 8781.02 Division No. 11 F.B. 2925 PG. 43
No. ____ Date ____ Date ____ Survey of ERTON CT. PARK
X-Sec. Notes Chkd. ____ Checked ____ Survey by R.H. HARPER Notes K.H.R. Date 8-1-61
No. ____ Date ____ Date ____ Map No. ____ Indexed H. E. OTT Date ____

76L-298 CE 307 11-58

PLEASE RETURN TO
LOS ANGELES COUNTY ENGINEER
700 LOS ANGELES COUNTY ENGINEERING BLDG.

NOTE: ANY ADDITIONS OR CHANGES ON THIS SHEET MUST BE MADE OR CIRCLED IN RED INK, WITH DATE AND NAME OF PERSON MAKING CHANGE

Do not extend notes this side of this line.

STATION	B. S.	H. I.	F S.	ELEV	GRADE	C/F.	LT.	℄	RT.
6+75				949.7	949.3	C 0.4		℄	
				950.0	950.0	GR.			14.5 F.G.
				949.3	948.6	C 0.7	14.5 F.G.		
7+00				950.3	950.1	C.0.2		℄	
				951.4	950.7	C.0.7			14.5 F.G
				949.9	949.4	C.0.5	14.5 F.G.		
7+25				950.8	950.8	GR.		℄	
				951.4	951.4	GR.			14.5
				950.9	950.2	C 0.7	14.5		
7+55.27	E.C.			951.7	951.7	GR.		℄	
				952.1	952.1	GR.			14.5
				951.3	951.3	GR.	14.5		
7+84.04	B.C.			952.6	952.6	GR.		℄	
				952.8	952.8	GR.			14.5
				952.4	952.4	GR.	14.5		

F. B. 2925 PG. 44 | 8181.02 Job No. Division No. 11 Notes Red Plotted Profile
Survey of EATON CN. PARK Date Date No. X-Sec.
Survey by RICHARDS Notes W. A. R. Notes Chkd. Checked
Indexed H. E. OTT Date Date No.

76L-298 CE 307 11-58

PLEASE RETURN TO
LOS ANGELES COUNTY ENGINEER
700 LOS ANGELES COUNTY ENGINEERING BLDG.

NOTE: ANY ADDITIONS OR CHANGES ON THIS SHEET MUST BE MADE OR CIRCLED IN RED INK, WITH DATE AND NAME OF PERSON MAKING CHANGE.

Do not extend notes this side of this line.

STATION	B.S.	H.I.	F.S.	ELEV.	GRADE	C/F	LT.	℄	RT.
8+00				—	953.0	—		℄	
				953.2	953.2	GR.			14.5
				952.9	952.9	GR.	14.5		
8+25					953.8			℄	
				954.2	953.8	C 0.4			14.5
				954.4	953.7	C 0.7	14.5		
+48.04	(END	SUPER.)			954.5			℄	
				954.5	954.5	GR.			14.5
				955.0	954.5	C 0.5	14.5		
+62.34				954.9	954.9	GR.			39.5
+75				—	955.3			℄	
				955.3	955.3	GR.			39.5
				955.3	955.3	GR.	14.5		
9+00				956.0	956.0	GR.			39.5
				956.0	956.0	GR.	14.5		

Profile No. ____ Notes Red ____ Plotted ____ Job No. 8781.02 Division No. 11 F.B. 2925 PG. 45
X-Sec. No. ____ Date ____ Date ____ Survey of EATON CN. PARK
Notes Chkd. ____ Checked ____ Survey by RICHARDS Notes W.A.R. Date 8-3-61
Date ____ Date ____ Map No. ____ Indexed H. E. OTT Date ____

76L-296 CE 307 11-58

PLEASE RETURN TO
LOS ANGELES COUNTY ENGINEER
700 LOS ANGELES COUNTY ENGINEERING BLDG.

NOTE: ANY ADDITIONS OR CHANGES ON THIS SHEET MUST BE MADE OR CIRCLED IN RED INK, WITH DATE AND NAME OF PERSON MAKING CHANGE

Do not extend notes this side of this line.

STATION	B. S.	H. I.	F S.	ELEV	GRADE	C/F.	LT.	℄	RT.
9+25				956.7	956.7	GR			39.5
				956.7	956.7	GR.	14.5		
9+50				957.5	957.5	GR.			39.5
				958.1	957.5	C 0.6	14.5		
9+75 ①				958.60	958.2	C 0.4			39.5
				959.1	958.2	C 0.9	14.5		
10+00				959.3	959.0	C 0.3			39.5
				960.0	959.0	C 1.0	14.5		
10+25				959.7	959.7	GR.			39.5
				960.7	959.7	C 1.0	14.5		
10+50				960.5	960.5	GR.			39.5
				961.4	960.5	C 0.9	14.5		
10+75				961.2	961.2	GR.			39.5
				962.0	961.2	C 0.8	14.5		

F.B. 2925 PG. 46 | Job No. 8101.02 | Division No. 11 | Notes Red | Date | Plotted | Date | Profile No. | X-Sec. No.

Survey of EATON CN. PARK | Survey by RICHARDS | Notes W.A.R. | Notes Chkd. | Date | Checked | Date | No.

Indexed H. E. OTT | Date

76L-298 CE 307 11-58

96,649

PLEASE RETURN TO
LOS ANGELES COUNTY ENGINEER
700 LOS ANGELES COUNTY ENGINEERING BLDG.

NOTE: ANY ADDITIONS OR CHANGES ON THIS SHEET MUST BE MADE OR CIRCLED IN RED INK, WITH DATE AND NAME OF PERSON MAKING CHANGE.

Do not extend notes this side of this line.

STATION	B.S.	H.I.	F.S.	ELEV.					
					GRADE	G/F.	LT.	℄	RT.
1+00				961.9	961.9	GR.			39.5
				961.9	961.9	GR.	14.5		
1+25				962.7	962.7	GR.			39.5
				962.7	962.7	GR.	14.5		
1+31.61				962.9	962.9	GR.			39.5
1+45.91				963.3	963.3	GR.			14.5
				963.3	963.3	GR.	14.5		
1+75				964.5	964.2	CO.3			14.5
				964.2	964.2	GR.	14.5		
2+00				965.7	964.9	CO.8			14.5
				964.9	964.9	GR.	14.5		
2+28.91	E.C.			965.8	965.8	GR.			14.5
				966.2	965.8	CO.4	14.5		

Profile No. ____ Notes Red. ____ Date ____ Notes Chkd. ____ Date ____
X-Sec. No. ____ Plotted ____ Date ____ Checked ____ Date ____
Job No. 8781.02 Division No. 11 Survey of ERTON CN. PERK.
Survey by RICHARDS Notes W.H.R. Date 8-3-61
Map No. ____ Indexed H. E. OTT Date ____
F.B. 2925 PG. 47

76L-298 CE 307 11-58

PLEASE RETURN TO
LOS ANGELES COUNTY ENGINEER
700 LOS ANGELES COUNTY ENGINEERING BLDG.

NOTE: ANY ADDITIONS OR CHANGES ON THIS SHEET MUST BE MADE OR CIRCLED IN RED INK, WITH DATE AND NAME OF PERSON MAKING CHANGE

Do not extend notes this side of this line.

STATION	B.S.	H.I.	F.S.	ELEV	GRADE	C/F.	LT.	℄	RT.
12+43.34				966.2	966.2	GR.			39.5
12+47.57	B.C.			966.3	966.3	GR.			39.5
				966.3	966.3	GR.	14.5		
12+75				967.1	967.1	GR.			39.5
				967.4	967.1	CO.3	14.5		
13+00				967.9	967.9	GR.			39.5
				968.5	967.9	CO.6	14.5		
13+25				968.6	968.6	GR.			39.5
				969.2	968.6	CO.6	14.5		
13+50				969.4	969.4	GR.			39.5
				969.8	969.4	CO.4	14.5		
13+69.40	E.C.			970.0	970.0	GR.			39.5
				970.0	970.0	GR.	14.5		

F.B. 2925 PG. 48 | Job No. 0101.05 Division No. 11 Notes Red Plotted Profile
Survey of EHRLICH CR. PARK Date Date No. X-Sec.
Survey by RICHARDS Notes W.A.R. Notes Chkd. Checked
Indexed H. E. CTT Date Date Date No.

76L-298 CE 307 11-58

PLEASE RETURN TO
LOS ANGELES COUNTY ENGINEER
700 LOS ANGELES COUNTY ENGINEERING BLDG.

NOTE: ANY ADDITIONS OR CHANGES ON THIS SHEET MUST BE MADE OR CIRCLED IN RED INK, WITH DATE AND NAME OF PERSON MAKING CHANGE.

Do not extend notes this side of this line.

Profile No. ____ Notes Red ____ Date ____ Plotted ____ Date ____ Job No. 8781.02 Division No. 11
X-Sec. No. ____ Notes Chkd. ____ Date ____ Checked ____ Date ____ Survey of EATON CN. PARK Survey by RICHARDS Notes M.A.R. Date 8-3-61 Map No. ____ Indexed H. E. OTT Date ____ F. B. 2925 PG. 49

STATION	B. S.	H. I.	F. S.	ELEV.	GRADE	S/F	LT.	℄	RT.
4+00				970.9	970.9	GR			39.5
				970.9	970.9	GR.	14.5		
4+25				971.6	971.6	GR.			39.5
				971.6	971.6	GR.	14.5		
4+50				972.3	972.3	GR.			39.5
				972.3	972.3	GR.	14.5		
4+75				973.1	973.1	GR.			39.5
				973.1	973.1	GR.	14.5		
5+00				973.8	973.8	GR.			39.5
				973.8	973.8	GR.	14.5		
5+26.98				974.6	974.6	GR.			39.5
5+40.19 (END)				975.0	975.0	GR.			14.5
					975.0		14.5		

F.B. 2925 PG. 50 | Job No. ____ Division No. ____ Notes Red ____ Plotted ____ Profile

Survey of EATON CTY. PARK. Date ____ Date ____ No. ____

Survey by RICHARDS Notes W. A. R. Notes Chkd. ____ Checked ____ X-Sec.

Indexed H. E. OTT Date ____ Date ____ Date ____ No. ____

76L-298 CE 307 11-58

PLEASE RETURN TO

LOS ANGELES COUNTY ENGINEER

700 LOS ANGELES COUNTY ENGINEERING BLDG.

NOTE: ANY ADDITIONS OR CHANGES ON THIS SHEET MUST BE MADE OR CIRCLED IN RED INK, WITH DATE AND NAME OF PERSON MAKING CHANGE

Do not extend notes this side of this line.

STATION	B.S.	H.I.	F.S.	ELEV		
T.P.				96.848		
T.B.M.				964.59	T.B.M. EL. = 964.59 4" BT. SPK. IN T.P. #	FB. 1144-167 1023

Profile	Notes Red	Plotted	Job No. 8781.02	Division No. 11	F.B. 2925 PG. 51
No.	Date	Date	Survey of EATON CANYON PARK		
X-Sec.	Notes Chkd.	Checked	Survey by Hellstrom	Notes 208	Date 8-21-61
No.	Date	Date	Map No.	Indexed H. E. OTT	Date MAR 1 1962

J.N. 8781.02

EATON CANYON PARK

GRADES @ SERVICE BUILDING

Hellstrom
Rike
Burkholder
Yasui
Lore

STATION	B.S.	H.I.	F.S.	ELEV.

NOTE: ANY ADDITIONS OR CHANGES ON THIS SHEET MUST BE MADE OR CIRCLED IN RED INK, WITH DATE AND NAME OF PERSON MAKING CHANGE.

Do not extend notes this side of this line.

PLEASE RETURN TO
LOS ANGELES COUNTY ENGINEER
700 LOS ANGELES COUNTY ENGINEERING BLDG.

76L-298 CE 307 11-58

76L-298 CE 307 11-58

PLEASE RETURN TO
LOS ANGELES COUNTY ENGINEER
700 LOS ANGELES COUNTY ENGINEERING BLDG.

NOTE: ANY ADDITIONS OR CHANGES ON THIS SHEET MUST BE MADE OR CIRCLED IN RED INK, WITH DATE AND NAME OF PERSON MAKING CHANGE.

Do not extend notes this side of this line.

STATION	B. S.	H. I.	F. S.	ELEV			
T.B.M.				964 59	TBM Elev. 964.59 F.B. 2203-246 & 1144-167, 4" Bt. spk. in T.P. # 1023		
T.P.				972 04	1x2		
T.P.				972 64	1x2		
				978.02	Fin. Fl. Elev. (Service Bldg)		
T.B.M (Set)				978 00	T.B.M. S.W. Cor. Service Bldg. Ch. —		

Station	Grade	Elev.	Cut or Fill	Station	Grade	Elev.	Cut or Fill
# 1	980.0	980.0	Gr.	# 11	977.0	977.0	Gr.
# 2	980.0	980.9	C-0 9	# 12	977.0	977.5	C-0 5
# 3	980.0	982.0	C-2 0	# 13	976.0	976.0	Gr.
# 4	979.0	979.6	C-0 6	# 14	976.0	976.0	Gr.
# 5	979.0	979.0	Gr.	# 15	976.0	979.7	C-3 7
# 6	979.0	979.0	Gr.	# 16	975.0	975.0	Gr.
# 7	978.0	978.0	Gr.	# 17	975.0	975.0	Gr.
# 8	978.0	978.0	Gr.	# 18	975.0	979.6	C-4 6
# 9	978.0	978.0	Gr.	# 19	975.0	975.0	Gr.
# 10	977.0	977.0	Gr.				

F.B. 2925 PG. 32 Job No. 8781.02 Division No. 11 Notes Red Plotted Profile
Survey of EATON CANYON PARK Date 8-21-61 Date No. X-Sec.
Survey by A.N.H. Notes Burkholder Notes Chkd. Checked
Indexed H. E. OTT Date Date Date No.

Profile No.	Notes Red	Plotted	Job No. 8781.02	Division No. 11	F. B. 2975 Pg. 53
	Date	Date	Survey of EATON CNT. PARK - FOX RIDGES		
X-Sec. No.	Notes Chkd.	Checked	Survey by RICHARDS	Notes N.A.R.	Date 9-11-61
	Date	Date	Map No.	Indexed H. E. OTT	Date MAR 1 9 '62

J. N. 8781.02

EATON CANYON PARK

FOX RIDGES SECTION

ACCESS ROAD

GRADE STAKES FOR PAVEMENT
FROM ALTADENA DR. = 0+00
TO END OF PVT. = 6+25

SET STAKES 14.5 RT. (TOP PVT.) &
14.5 LT.) (TOP MAC. CB.)
ROAD WIDTH = 25.00

& SURVEYS REF. FB. 2203: 201-212

GRADE SHEETS GIVEN TO CONTRACTOR
IN FIELD

9-11-61
RICHARDS
OCHSNER
TURRILL
CROWDER
TURRILL

STATION	B. S.	H. I.	F. S.	ELEV.

NOTE: ANY ADDITIONS OR CHANGES ON THIS SHEET MUST BE MADE OR CIRCLED IN RED INK, WITH DATE AND NAME OF PERSON MAKING CHANGE.

Do not extend notes this side of this line.

PLEASE RETURN TO
LOS ANGELES COUNTY SURVEYOR
726 LOS ANGELES COUNTY ENGINEERING BLDG.

761.298 S & E #307 9-54

76L298 S & E #307 9-54

PLEASE RETURN TO
LOS ANGELES COUNTY SURVEYOR
726 LOS ANGELES COUNTY ENGINEERING BLDG.

NOTE: ANY ADDITIONS OR CHANGES ON THIS SHEET MUST BE MADE OR CIRCLED IN RED INK, WITH DATE AND NAME OF PERSON MAKING CHANGE.

Do not extend notes this side of this line.

Profile No. ____ X-Sec. No. ____

Plotted ____ Date ____ Checked ____ Date ____

Notes Red. ____ Date ____ Notes Chkd. ____ Date ____

Division No. 11 Job No. ____

Survey of EATON CR. PARK

Survey by RICHARDS Notes W.H.R.

Indexed H. E. OTT Date ____

STATION	B. S.	H. I.	F. S.	ELEV.				
					GRADE	C/F.		
							LT.	℄ RT
0+15				—	1000.05	—		℄
0+17				1000.04	999.00	C. 1.04		42° RT., B.C.
				1003.40	1002.46	C. 0.94	49.5 LT., B.C.	
0+20				1000.30	999.80	C. 0.50		30.0 RT.
				1002.60	1002.60	GRADE	36.0 LT., 1/2 Δ	
0+23								
0+30				—	1000.67	SUB. GR.		℄
"				1000.20	1000.20	GRADE		18.0 RT.
"				—	1001.75		12.5 LT., T.P.	
"				1002.70	1002.70	GRADE	26.0 LT., T.C.	
0+33				1002.65	1002.65	GRADE	24.0 LT., T.C.	
0+45.23	B.C.			—	1000.67	SUB.		℄

76L298 S & E #307 9-54

PLEASE RETURN TO
LOS ANGELES COUNTY SURVEYOR
726 LOS ANGELES COUNTY ENGINEERING BLDG.

NOTE: ANY ADDITIONS OR CHANGES ON THIS SHEET MUST BE MADE OR CIRCLED IN RED INK, WITH DATE AND NAME OF PERSON MAKING CHANGE.

Do not extend notes this side of this line.

STATION	B. S.	H. I.	F. S.	ELEV.					
					GRADE	C/F.	LT.	℄	RT
+45.23				1000.23	1000.23	GRADE			14.5 T.P.
"									
+49				1002.30	1002.30	GRADE	18' LT., T.C.		
+62.8				—	—	—		℄	
(				1000.00	1000.00	GRADE			14.5 T.P.
				1001.80	1001.80	GRADE	14.5	T.C.	
+70				—	—	—		℄	
				999.75	999.75	GRADE			14.5 T.P.
				1001.50	1001.50	GRADE	14.5	T.C.	
+80				—	—	—		℄	
				999.38	999.38	GRADE			14.5 T.P.
				1001.10	1001.10	GRADE	14.5	T.C.	
1+00				—	—	—		℄	
(				997.66	997.66	GRADE			14.5 T.P.
				999.10	999.10	GRADE	14.5	T.C.	

Profile Notes Red. ____ Plotted ____ Job No. 8781.02 Division No. 11 F. B. 2925 Pg. 55
No. ____ Date ____ Date ____ Survey of EATON CN. PARK.
X-Sec. Notes Chkd. ____ Checked ____ Survey by RICHARDS Notes W.A.R. Date 9-12-61
No. ____ Date ____ Date ____ Map No. ____ Indexed H. E. OIT Date ____

76L298 S & E #307 9-54

PLEASE RETURN TO
LOS ANGELES COUNTY SURVEYOR
726 LOS ANGELES COUNTY ENGINEERING BLDG.

NOTE: ANY ADDITIONS OR CHANGES ON THIS SHEET MUST BE MADE OR CIRCLED IN RED INK, WITH DATE AND NAME OF PERSON MAKING CHANGE.

Do not extend notes this side of this line.

Profile No. ____ X-Sec. No. ____

Plotted ____ Date ____ Checked ____ Date ____

Notes Red ____ Date ____ Notes Chkd. ____ Date ____

Division No. 11 Job No. ____

Survey of EATON CNT PARK

Survey by RICHARDS Notes W.A.R.

Indexed H. E. OTT Date ____

STATION	B. S.	H. I.	F. S.	ELEV.					
					GRADE	C/F	LT	℄	R.T.
1+09.65	E.C.							℄	
				996.82	996.82	GRADE			14.5 T.P.
				998.00	998.00	GRADE	14.5 T.C.		
1+20 ⊙	E.V.C.			—	—	—		℄	
				995.92	995.92	GRADE			14.5 T.P.
				996.90	996.90	GRADE	14.5 T.C.		
1+35.18				—	—	—		℄	
				994.66	994.66	GRADE			14.5 T.P.
				995.16	995.16	GRADE	14.5 T.C.		
1+61.53	B.C.							℄	
				992.10	992.10	GR.			14.5 T.P.
				992.42	992.42	GRADE	14.5 T.C.		
1+80				—	—	—		℄	
				990.45	990.45	GRADE			14.5 T.P.
				990.37	990.37	GRADE	14.5 T.C.		

76L298 S & E #307 9-54

PLEASE RETURN TO
LOS ANGELES COUNTY SURVEYOR
726 LOS ANGELES COUNTY ENGINEERING BLDG.

NOTE: ANY ADDITIONS OR CHANGES ON THIS SHEET MUST BE MADE OR CIRCLED IN RED INK, WITH DATE AND NAME OF PERSON MAKING CHANGE.

Do not extend notes this side of this line.

STATION	B. S.	H. I.	F. S.	ELEV.	GRADE	C/F	LT	℄	RT.
2+00					—	—		℄	
				988.69	988.69	GRADE			14.5 T.P.
				988.11	988.11	GRADE	14.5 T.C.		
2+20					—	—		℄	
⊙				986.81	986.81	GRADE			14.5 T.P.
				985.97	985.97	GRADE	14.5 T.C.		
2+40					—	—		℄	
				984.87	984.87	GRADE			14.5 T.P.
				983.91	983.91	GRADE	14.5 T.C.		
2+61.53					—	—		℄	
				982.73	982.73	GRADE			14.5 T.P.
				981.73	981.73	GRADE	14.5 T.C.		
2+80					—	—		℄	
				980.87	980.87	GRADE			14.5 T.P.
				979.87	979.87	GRADE	14.5 T.C.		

Profile No. ____ Notes Red. ____ Plotted ____ Job No. 8781.02 Division No. 11 F. B. 2925 Pg. 57
Date ____ Date ____ Survey of EATON CN. PARK
X-Sec. No. ____ Notes Chkd. ____ Checked ____ Survey by RICHARDS Notes W.H.R. Date 9-12-61
Date ____ Date ____ Map No. ____ Indexed H. F. OTT Date ____

76L298 S & E #307 9-54

PLEASE RETURN TO
LOS ANGELES COUNTY SURVEYOR
726 LOS ANGELES COUNTY ENGINEERING BLDG.

NOTE: ANY ADDITIONS OR CHANGES ON THIS SHEET MUST BE MADE OR CIRCLED IN RED INK, WITH DATE AND NAME OF PERSON MAKING CHANGE.

Do not extend notes this side of this line.

STATION	B. S.	H. I.	F. S.	ELEV.					
					GRADE	C/F.	LT	℄	RT.
3+00				—	—	—		℄	
				978.86	978.86	GRADE			14.5 T.P.
⊙				977.86	977.86	GRADE	14.5 T.C.		
3+20				—	—	—		℄	
				976.86	976.86	GRADE			14.5 T.P.
				975.86	975.86	GRADE	14.5 T.C.		
3+40				—	—	—		℄	
				974.85	974.85	GRADE			14.5 T.P.
				973.85	973.85	GRADE	14.5 T.C.		
3+60				—	—	—		℄	
				972.84	972.84	GRADE			14.5 T.P.
				971.84	971.84	GRADE	14.5 T.C.		
3+80				—	—	—		℄	
				970.83	970.83	GRADE			14.5 T.P.
⊙				969.83	969.83	GRADE	14.5 T.C.		

Profile
Plotted ____ No. ____ X-Sec.
Date ____ Checked ____ No. ____
Notes Red. ____ Date ____ Notes Chkd. ____ Date ____
Division No. 11 Job No. ____ Date ____
Survey of EATON CN. PARK
Survey by RICHARDS Notes W.A.R.
Indexed H. E. OTT Date ____

76L298 S & E #307 9-54

PLEASE RETURN TO
LOS ANGELES COUNTY SURVEYOR
726 LOS ANGELES COUNTY ENGINEERING BLDG.

NOTE: ANY ADDITIONS OR CHANGES ON THIS SHEET MUST BE MADE OR CIRCLED IN RED INK, WITH DATE AND NAME OF PERSON MAKING CHANGE.

Do not extend notes this side of this line.

STATION	B. S.	H. I.	F. S.	ELEV.	GRADE	C/F	LT.	℄	RT.
1+00				—	—	—		℄	
				968.83	968.83	GRADE			14.5 T.P.
				967.83	967.83	GRADE	14.5 T.C.		
1+16.67				—	—	—		℄	
				967.15	967.15	GRADE			14.5 T.P.
				966.15	966.15	GRADE	14.5 T.C.		
1+40				—	—	—		℄	
				964.80	964.80	GR.			14.5 T.P.
⊙				963.82	963.82	GRADE	14.5 T.C.		
1+60				—	—	—		℄	
				962.77	962.77	GR.			14.5 T.P.
				961.83	961.83	GR.	14.5 T.C.		
1+80				—	—	—		℄	
				960.73	960.73	GR.			14.5 T.P.
				959.87	959.87	GR.	14.5 T.C.		

Profile Notes Red ____ Plotted ____ Job No. 8781.02 Division No. 11 F. B. 2925 Pg. 59
No. ____ Date ____ Date ____ Survey of EATON CN. PARK
X-Sec. Notes Chkd ____ Checked ____ Survey by RICHARDS Notes W.A.R. Date 9-12-61
No. ____ Date ____ Date ____ Map No. ____ Indexed H. E. OTT Date ____

76L298 S & E #307 9-54

PLEASE RETURN TO
LOS ANGELES COUNTY SURVEYOR
726 LOS ANGELES COUNTY ENGINEERING BLDG.

NOTE: ANY ADDITIONS OR CHANGES ON THIS SHEET MUST BE MADE OR CIRCLED IN RED INK, WITH DATE AND NAME OF PERSON MAKING CHANGE.

Do not extend notes this side of this line.

Profile No. ____ X-Sec. No. ____
Plotted ____ Date ____ Checked ____ Date ____
Notes Red ____ Date ____ Notes Chkd. ____ Date ____
Division No. 11
Job No. ____
Survey of EATON CN. PARK
Survey by RICHARDS Notes W.A.R.
Indexed H. E. UTT Date ____

STATION	B. S.	H. I.	F. S.	ELEV.	GRADE	C/E.	LT.	℄	RT.
5+00				—	—	—		℄	
				958.66	958.66	GR.			14.5 T.P.
⊙				957.92	957.92	GR.	14.5	T.C.	
5+16.67	E.C.			—	—	—		℄	
				956.94	956.94	GR.			14.5 T.P.
				956.30	956.30	GR.	14.5	T.C.	
5+40				—	—	—		℄	
				954.57	954.57	GR.			14.5 T.P.
				953.97	953.97	GR.	14.5	T.C.	
5+44.44	B.C.			—	—	—		℄	
5+60				—	—	—		℄	
				952.62	952.62	GR.			14.5 T.P.
☆				951.96	951.96	GR.	14.5	T.C.	
5+80				—	—	—		℄	
				951.06	951.06	GR.			14.5 T.P.

76L298 S & E #307 9-54

PLEASE RETURN TO
LOS ANGELES COUNTY SURVEYOR
726 LOS ANGELES COUNTY ENGINEERING BLDG.

NOTE: ANY ADDITIONS OR CHANGES ON THIS SHEET MUST BE MADE OR CIRCLED IN RED INK, WITH DATE AND NAME OF PERSON MAKING CHANGE.

Do not extend notes this side of this line.

STATION	B. S.	H. I.	F. S.	ELEV.	GRADE	C/F.	LT	℄	RT.
5+80 0				950.28	950.28	GR.	14.5	T.C.	
6+00				—	—	—		℄	
				950.01	950.01	GR.			14.5 T.P.
				949.11	949.11	GR.	14.5	T.C.	
+ 25	END	PVT.		—	—	—		℄	
				949.41	949.41	GR.			14.5 T.P.
				948.43	948.43	GR.	14.5	T.C.	
B.M.				947.00					

Profile Notes Red. Plotted Job No. 8781.02 Division No. 11 F. B. 2925 Pg. 61
No. Date Date Survey of EATON CN. PARK
X-Sec. Notes Chkd. Checked Survey by RICHARDS Notes W.A.R. Date 9-12-61
No. Date Date Map No. Index H. E. OTT Date

Notes Ck'd by	Survey of EATON CANYON PARK
Map No.	JN 8781.02 Tape Std °F
Office Work	Surveyed by OCHSNER
Checked	Notes JO Date 8-11-61
Date	Indexed H. E. OTT

F. B. 2926 PG. 63

MAR 1 9 '62

J. N. 8781-02

EATON CANYON PARK
GENERAL DEVELOPMENT

STAKES
FOR.

PARK SIGN & WALL

• = 3' OFF SET STAKES

• : GRADE STAKES SET TO FINISH GR. OF FOUNDATION

8-11-61
OCHSNER
TURRILL
RODRIGUEZ, R.J.

Notes: Any Additions or Changes on This Sheet Must be Made, or Circled in Red Ink, With Date and Name of Person Making Change.

Do not extend notes this side of this line.

RETURN TO
LOS ANGELES COUNTY ENGINEER
100 LOS ANGELES COUNTY ENGINEERING BLDG.

765098 CE #247—7-59

F. B. 2925 PG. 64

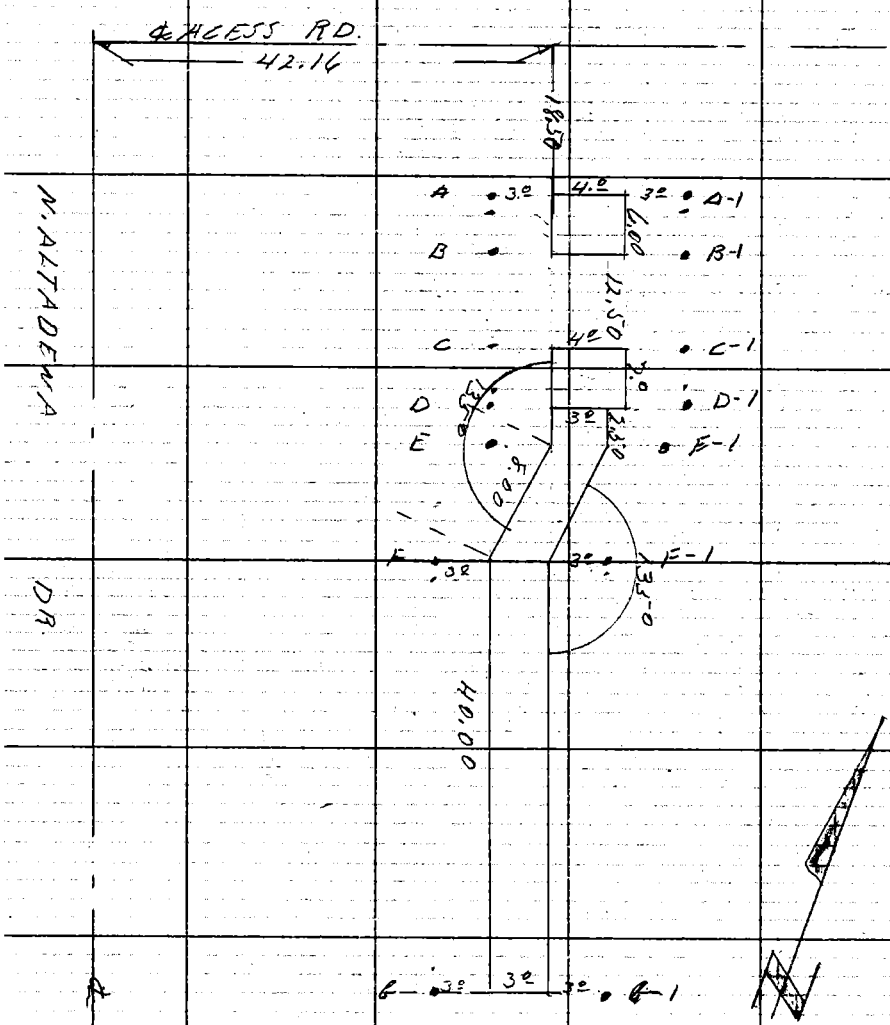

RETURN TO
LOS ANGELES COUNTY ENGINEER
700 LOS ANGELES COUNTY ENGINEERING BLDG.

Do not extend notes this side of this line.

Note: Any Additions or Changes on This Sheet Must be Made or Circled in Red Ink With Date and Name of Person Making Change.

Notes Ck'd by	Survey of EATON CN. PARK
Map No.	JN 0054.30 Tape 1 11 Std 84 °F
Office Work	Surveyed by W. A. RICHARDS
Checked	Notes W. A. R. Date 10-1-61
Date	Indexed H. E. OTT MAR 19 62

F.B. 2925 PG. 65

J. N. 0054.30

EATON CANYON PARK

FOX RIDGES SECTION

GENERAL DEVELOPEMENT

LOCATION SURVEY
OF
WATER LINES

RICHARDS
OCHSNER
SMILEY
TURRILL
CROWDER
RODRIGUEZ
ESQUER

Note: Any Additions or Changes on This Sheet Must be Made or Circled in Red Ink With Date and Name of Person Making Change.

Do not extend notes this side of this line.

RETURN TO
LOS ANGELES COUNTY ENGINEER
900 LOS ANGELES COUNTY ENGINEERING BLDG.

76F309S CE #247 3-57

F. B. 2925 PG. 66

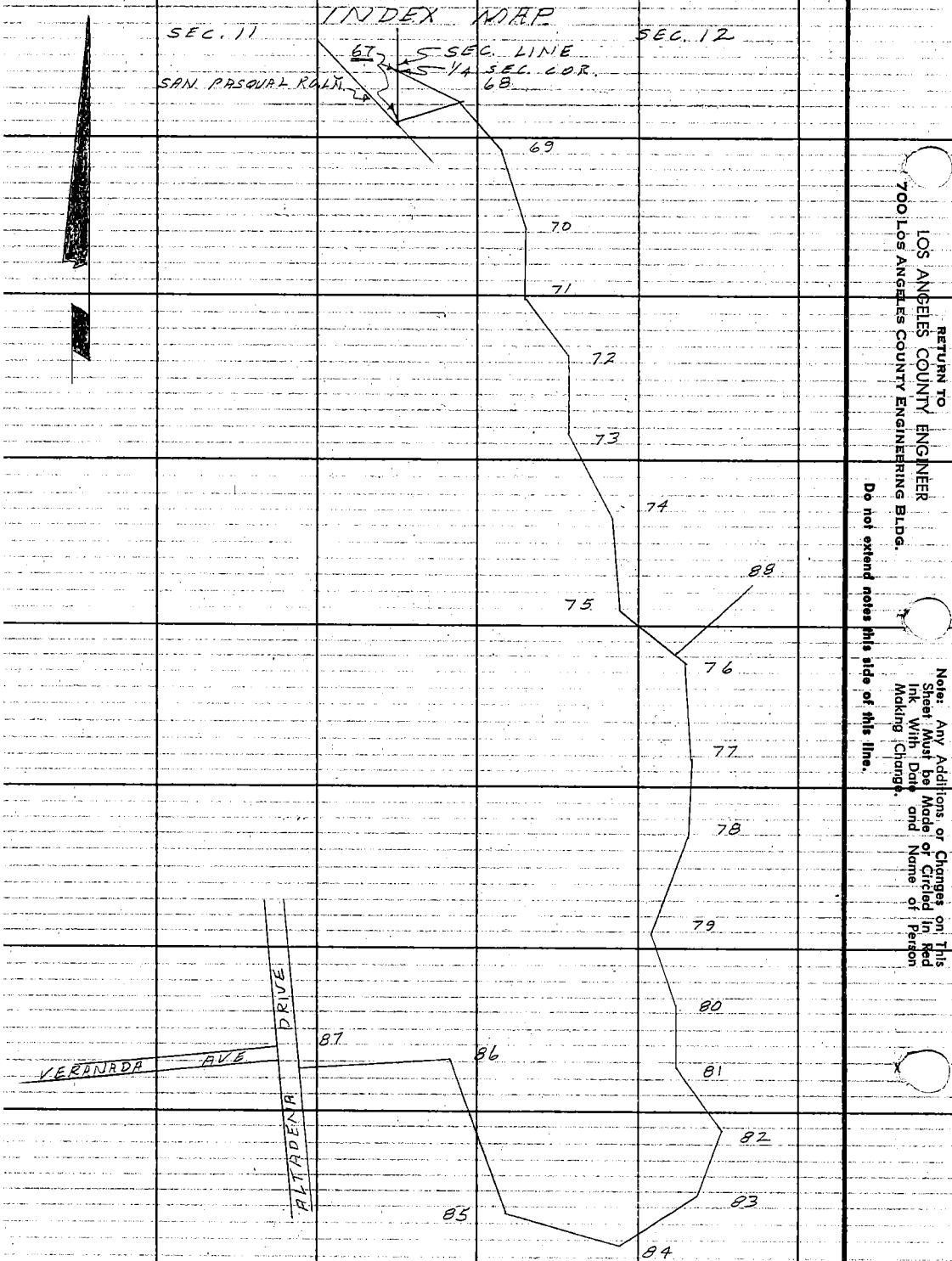

RETURN TO
LOS ANGELES COUNTY ENGINEER
700 LOS ANGELES COUNTY ENGINEERING BLDG.

Do not extend notes this side of this line.

Note: Any Additions or Changes on This Sheet Must be Made or Circled in Red Ink With Date and Name of Person Making Change.

Notes Ck'd by	Survey of EATON CN. PARK
Map No.	JN 205430 Tape 171 Std 84 °F
Office Work	Surveyed by W.A. RICHARDS
Checked	Notes W. A. R. Date 10-18-61
Date	Indexed H. E. OTT

F. B 2925 Pg. 67

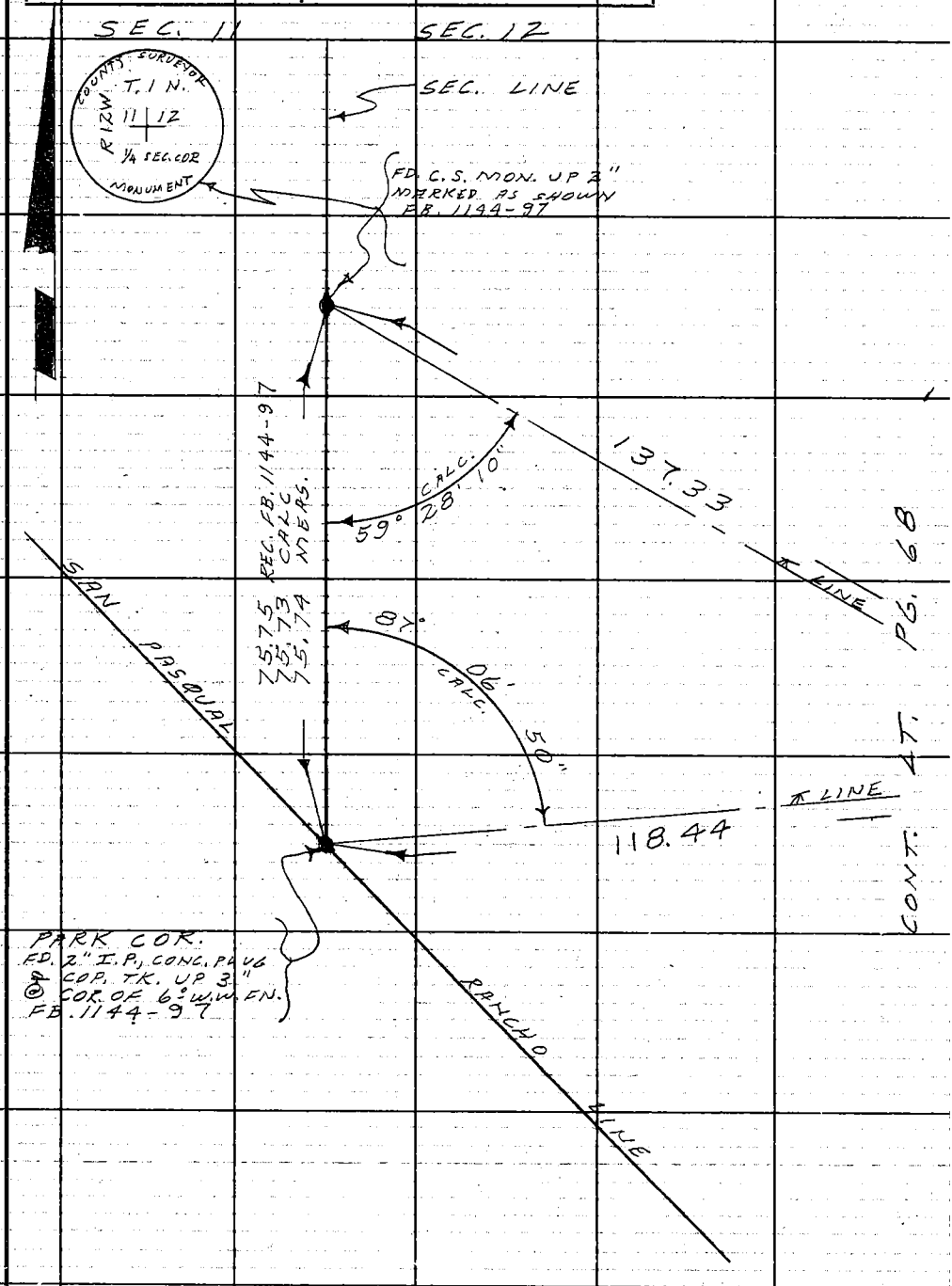

Notes: Any Additions or Changes on This Sheet Must be Made or Circled In Red Ink With Date and Name of Person Making Change.

Do not extend notes this side of this line.

RETURN TO
LOS ANGELES COUNTY ENGINEER
700 LOS ANGELES COUNTY ENGINEERING BLDG.

765095 CE #247 7-59

F. B. 2925 PG. 68

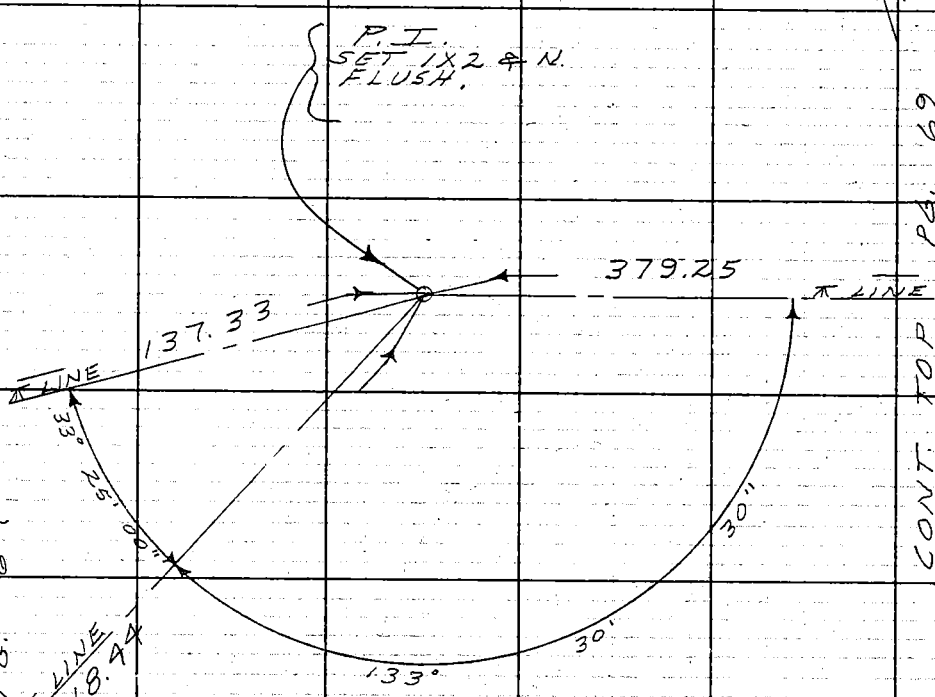

CONT. TOP PG. 69

CONT. RT. PG. 69

1. 33° 25' 00"	T = 84°	
2. 66° 50' 00"	300.33 @ 05° 59'	= 298.69
= 33 25 00	80.56 LEVEL	= 80.56
		379.25
1. 133° 30' 30"	119.11 @ 06° 04'	= 118.44
2. 267° 01' 00"		
= 133 30 30	137.96 @ 05° 29'	= 137.33

RETURN TO
LOS ANGELES COUNTY ENGINEER
700 LOS ANGELES COUNTY ENGINEERING BLDG.

Do not extend notes this side of this line.

Note: Any Additions or Changes on This Sheet Must be Made or Circled in Red Ink With Date and Name of Person Making Change.

Notes Ck'd by	Survey of EATON CN. PARK
Map No.	JN 0054.30 Tape 171 Std. 84 °F
Office Work	Surveyed by W. A. RICHARDS
Checked	Notes W. A. R. Date 8-7-61
Date	Indexed H. E. OTT

F. B. 2925 PG. 69

CONT. RT. PG. 68

1. 172° 17' 00"
2. 344° 34' 00"
= 172° 17' 00"

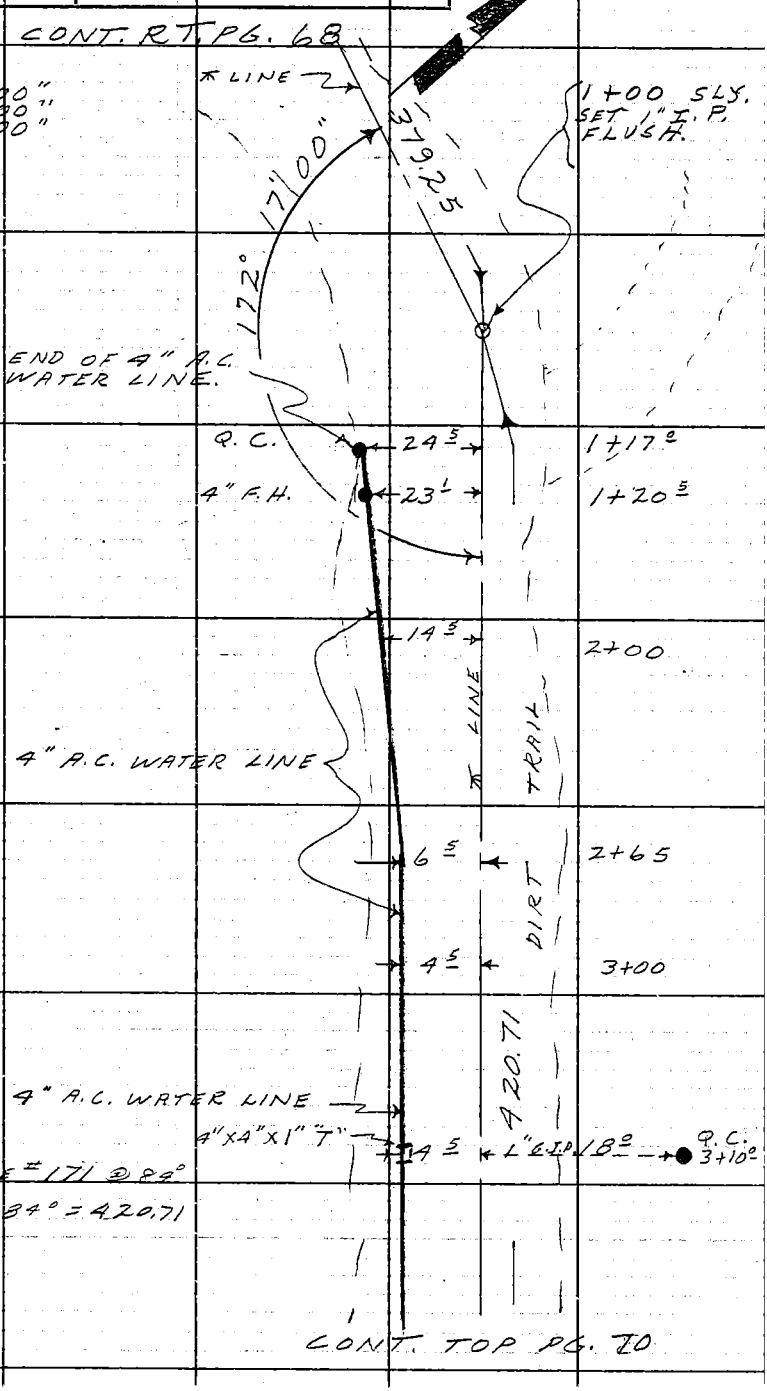

Notes: Any Additions or Changes on This Sheet Must be Made or Circled in Red Ink With Date and Name of Person Making Change.

Do not extend notes this side of this line.

RETURN TO
LOS ANGELES COUNTY ENGINEER
00 LOS ANGELES COUNTY ENGINEERING BLDG.

763096 CE #247 7-53

F. B 2925 PG. 70

CONT. BOT. PG. 69

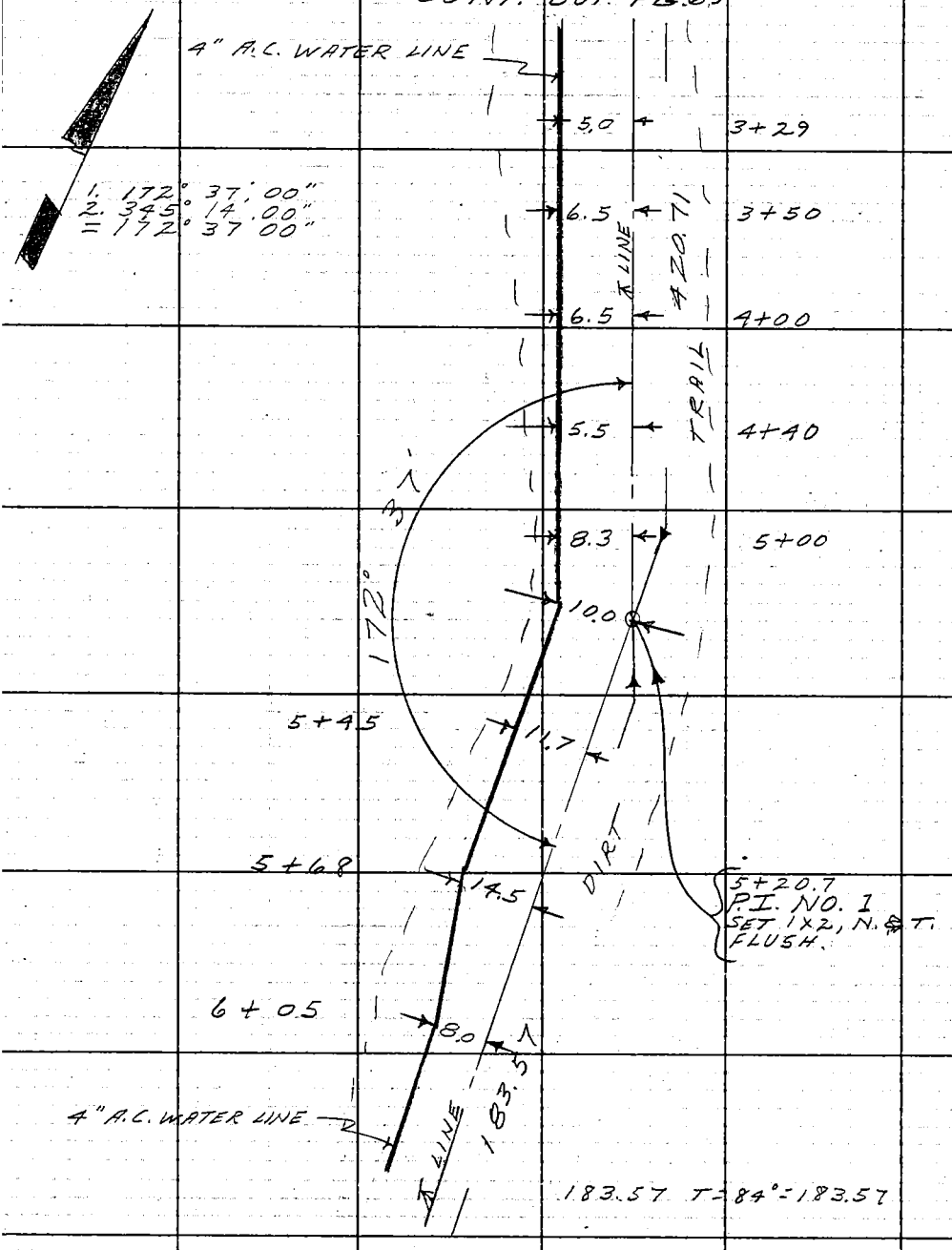

CONT. TOP PG. 71

RETURN TO
LOS ANGELES COUNTY ENGINEER
700 LOS ANGELES COUNTY ENGINEERING BLDG.

Do not extend notes this side of this line.

Note: Any Additions or Changes on This Sheet Must be Made or Circled in Red Ink With Date and Name of Person Making Change.

Notes Ck'd by	Survey of EATON CN. PARK
Map No.	JN 005430 Tape 171 Std 84 °F
Office Work	Surveyed by W.A. RICHARDS
Checked	Notes W.A.R. Date 8-61
Date	Indexed H. E. OTT

F. B. 2925 Pg. 71

CONT. BOT. PG. 70.

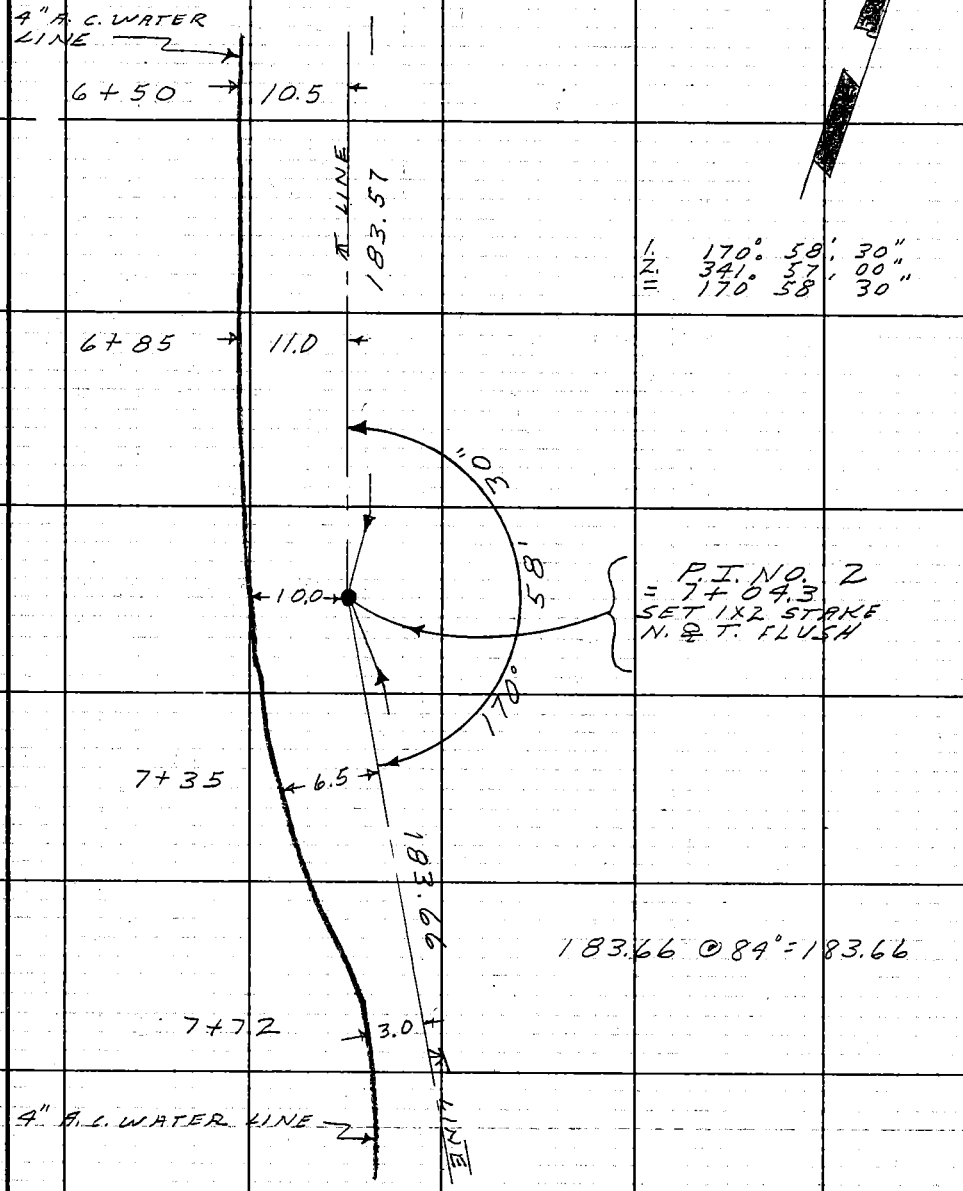

1. 170° 58' 30"
2. 341° 57' 00"
= 170° 58' 30"

CONT. TOP PG. 72

Note: Any Additions or Changes on This Sheet Must be Made or Circled in Red Ink With Date and Name of Person Making Change.

Do not extend notes this side of this line.

RETURN TO
LOS ANGELES COUNTY ENGINEER
00 LOS ANGELES COUNTY ENGINEERING BLDG.

76309S CE #247 7-53

F. B. 2925 PG. 72

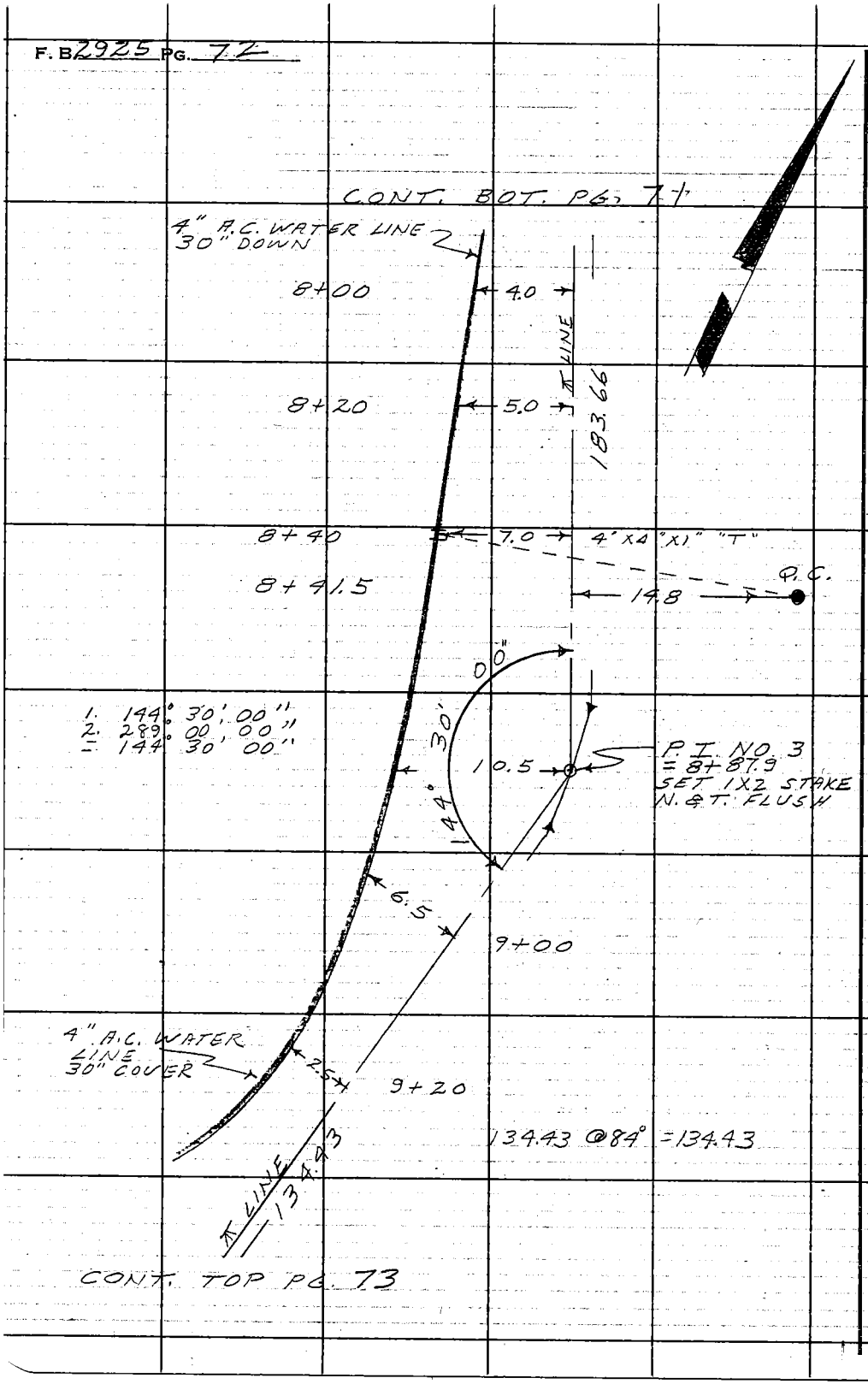

RETURN TO
LOS ANGELES COUNTY ENGINEER
700 LOS ANGELES COUNTY ENGINEERING BLDG.

Do not extend notes this side of this line.

Note: Any Additions or Changes on This Sheet Must be Made or Circled in Red Ink With Date and Name of Person Making Change.

Notes Ck'd by	Survey of EATON CN. PARK
Map No.	JN 0054.30 Tape 171 Std. 84 °F
Office Work	Surveyed by W. A. RICHARDS
Checked	Notes W. A. R. Date 8-61
Date	Indexed H. E. OTT

F. B. 292.5 PG. 73

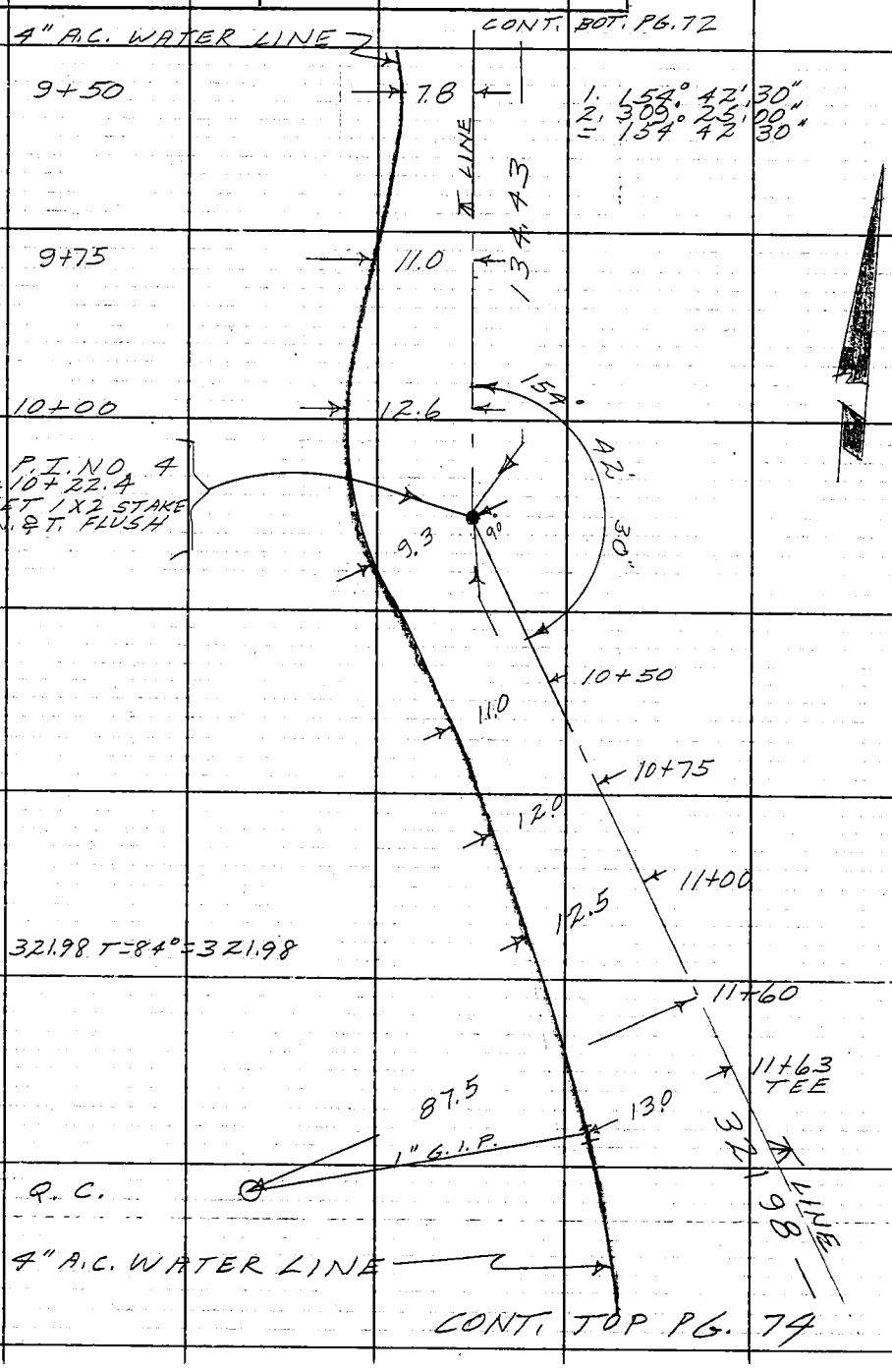

Note: Any Additions or Changes on This Sheet Must be Made, or Circled in Red Ink With Date and Name of Person Making Change.

Do not extend notes this side of this line.

RETURN TO
LOS ANGELES COUNTY ENGINEER
900 LOS ANGELES COUNTY ENGINEERING BLDG.

76309S CE #247—7-59

F. B. 2225 PG. 74

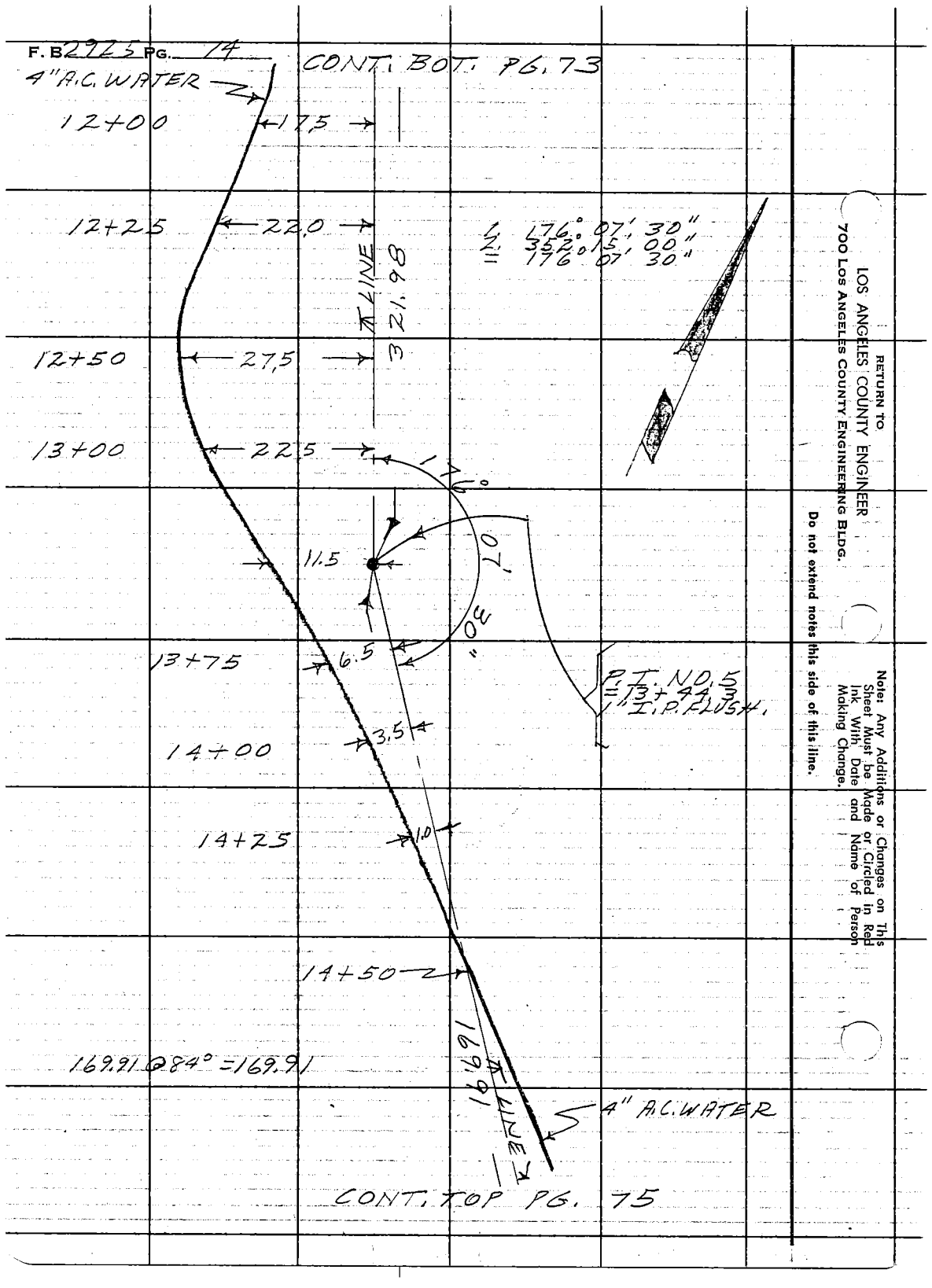

RETURN TO
LOS ANGELES COUNTY ENGINEER
700 LOS ANGELES COUNTY ENGINEERING BLDG.

Do not extend notes this side of this line.

Note: Any Additions or Changes on This Sheet Must be Made or Circled in Red Ink With Date and Name of Person Making Change.

Notes Ck'd by	Survey of EATON CNT. PARK
Map No.	JN 005430 Tape 171 Std 84 °F
Office Work	Surveyed by W. A. RICHARDS
Checked	Notes W. A. R. Date 8-61
Date	Indexed H. E. OTT

F. B. 2925 PG. 75

CONT. BOT. PG. 74

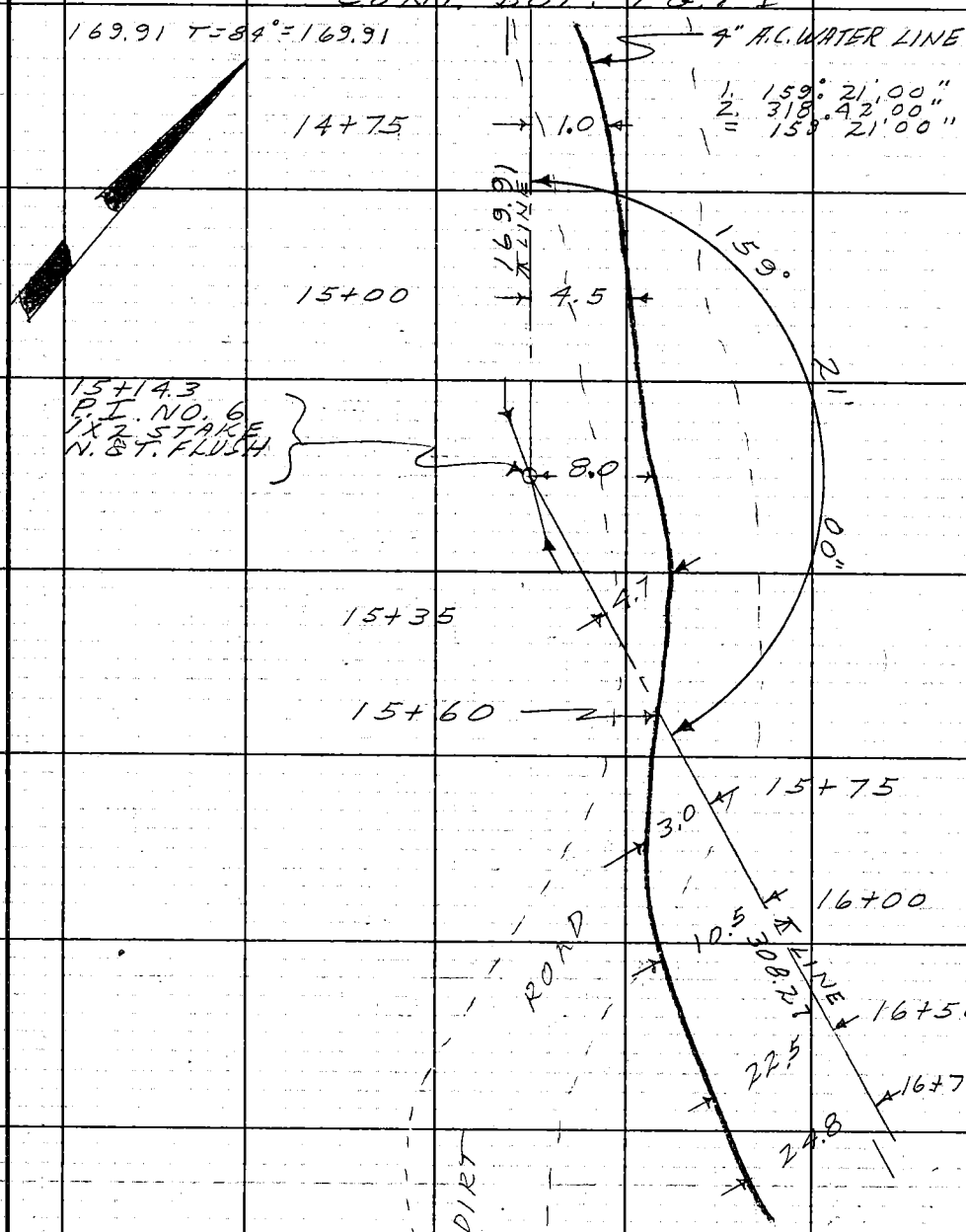

CONT. TOP PG. 76

Note: Any Additions or Changes on This Sheet Must Be Made or Circled in Red Ink With Date and Name of Person Making Change.

Do not extend notes this side of this line.

RETURN TO
LOS ANGELES COUNTY ENGINEER
900 LOS ANGELES COUNTY ENGINEERING BLDG.

763098 CE #247—7-53

F. B. 2925 PG. 76

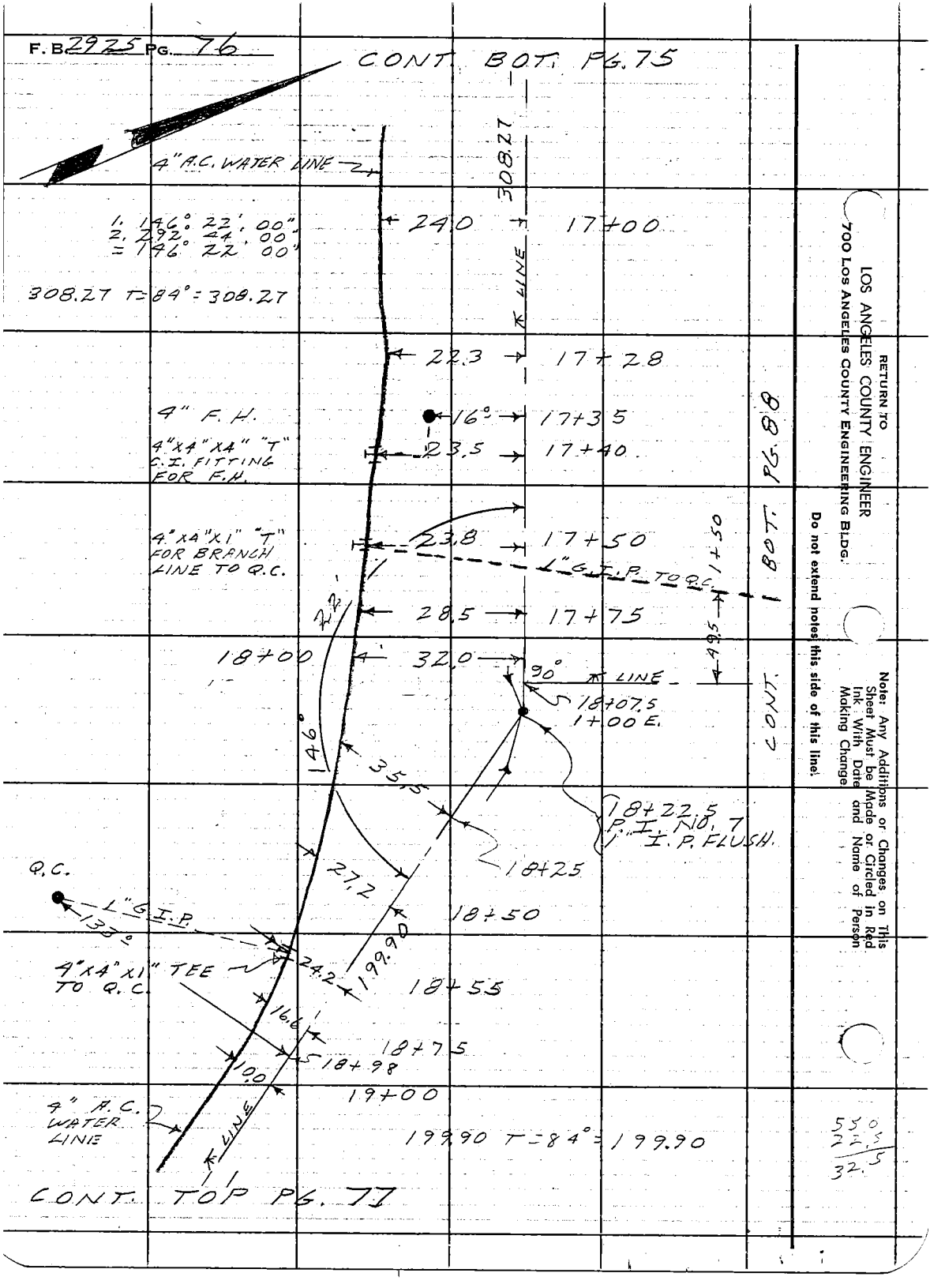

RETURN TO
LOS ANGELES COUNTY ENGINEER
700 LOS ANGELES COUNTY ENGINEERING BLDG.

Do not extend notes this side of this line.

Note: Any Additions or Changes on This Sheet Must be Made or Circled in Red Ink With Date and Name of Person Making Change

55.0
22.5
32.5

Notes Ck'd by	Survey of ERTON CT. PARK
Map No.	JN 0054.30 Tape 71 Std 84 °F
Office Work	Surveyed by W. A. RICHARDS
Checked	Notes W. A. R. Date 8-9-61
Date	Indexed H. E. OTT

F. B. 2925 PG. 77

CONT. BOT. PG. 76

1. 158° 40' 00"
4. 274° 40' 00"
158° 40' 00"

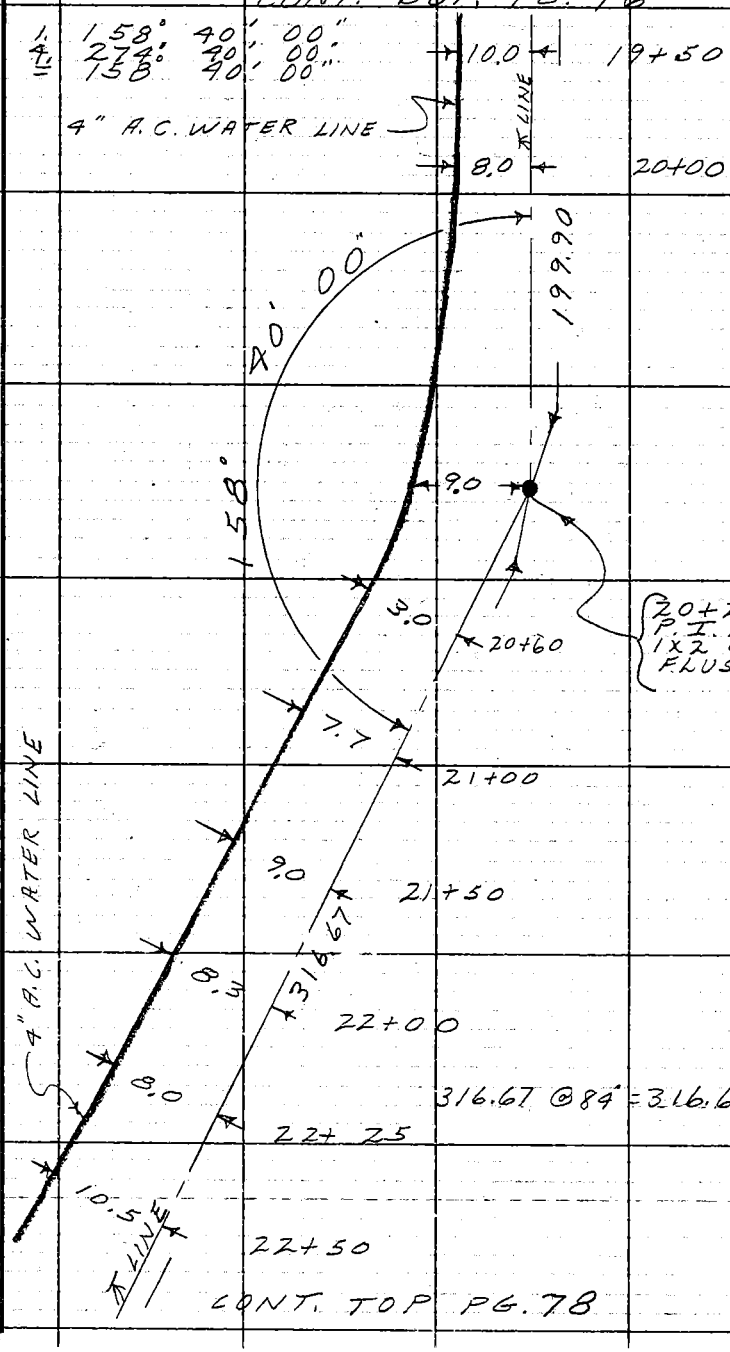

CONT. TOP PG. 78

Note: Any Additions or Changes on This Sheet Must be Made or Circled in Red Ink With Date and Name of Person Making Change.

Do not extend notes this side of this line.

RETURN TO
LOS ANGELES COUNTY ENGINEER
700 LOS ANGELES COUNTY ENGINEERING BLDG.

76309S CE #247—7-53

F. B. 2925 PG. 78

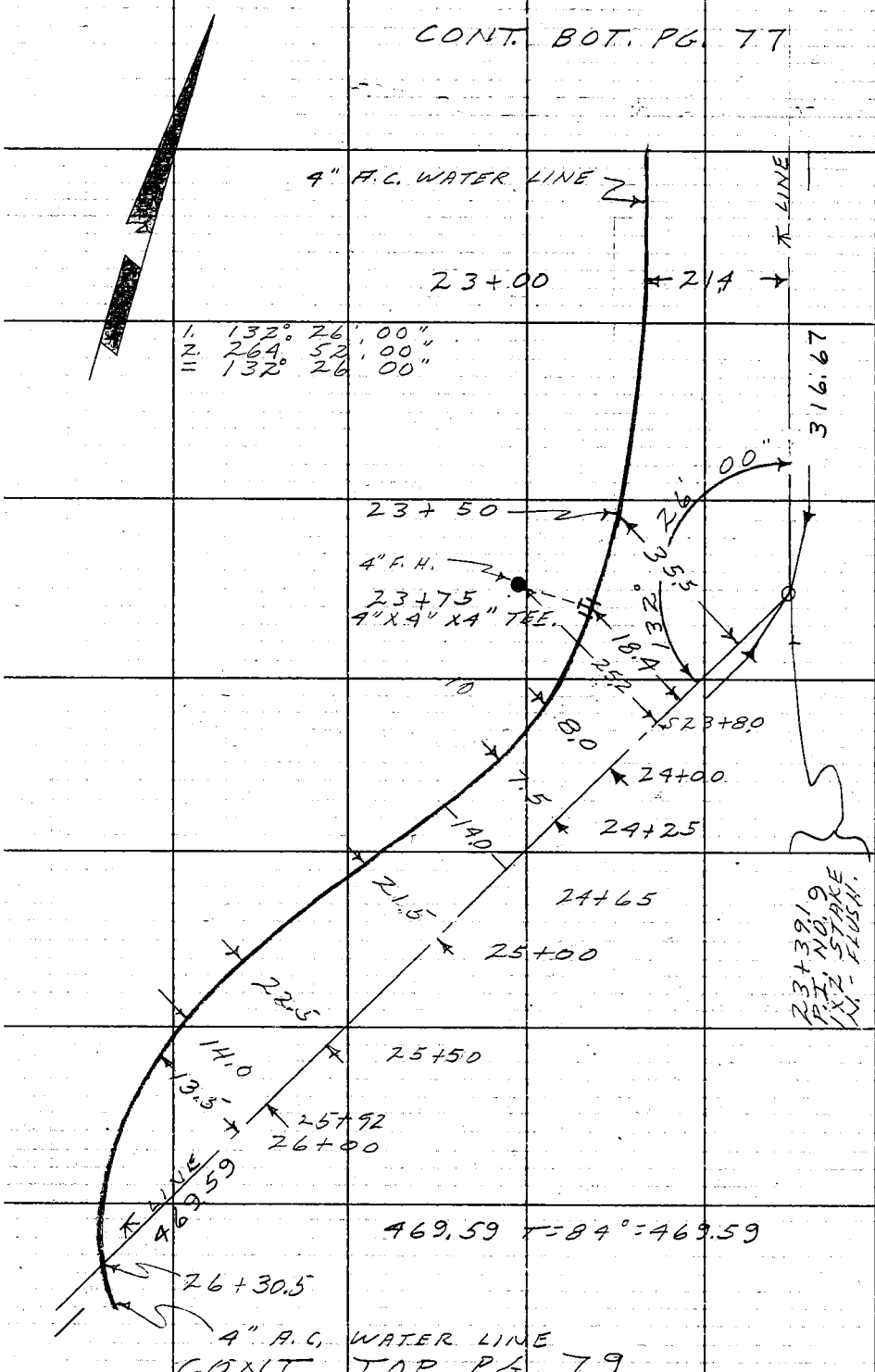

RETURN TO
LOS ANGELES COUNTY ENGINEER
700 LOS ANGELES COUNTY ENGINEERING BLDG.

Note: Any Additions or Changes on This Sheet Must be Made or Circled in Red Ink With Date and Name of Person Making Change.

Do not extend notes this side of this line.

Notes Ck'd by	Survey of EATON CN. PARK
Map No.	JN 0054.30 Tape 171 Std. 84 °F
Office Work	Surveyed by W. A. RICHARDS
Checked	Notes W. A. R. Date 10-17-61
Date	Indexed H. E. OTT

F. B. 2925 Pg. 79

CONT. BOT. PG. 78

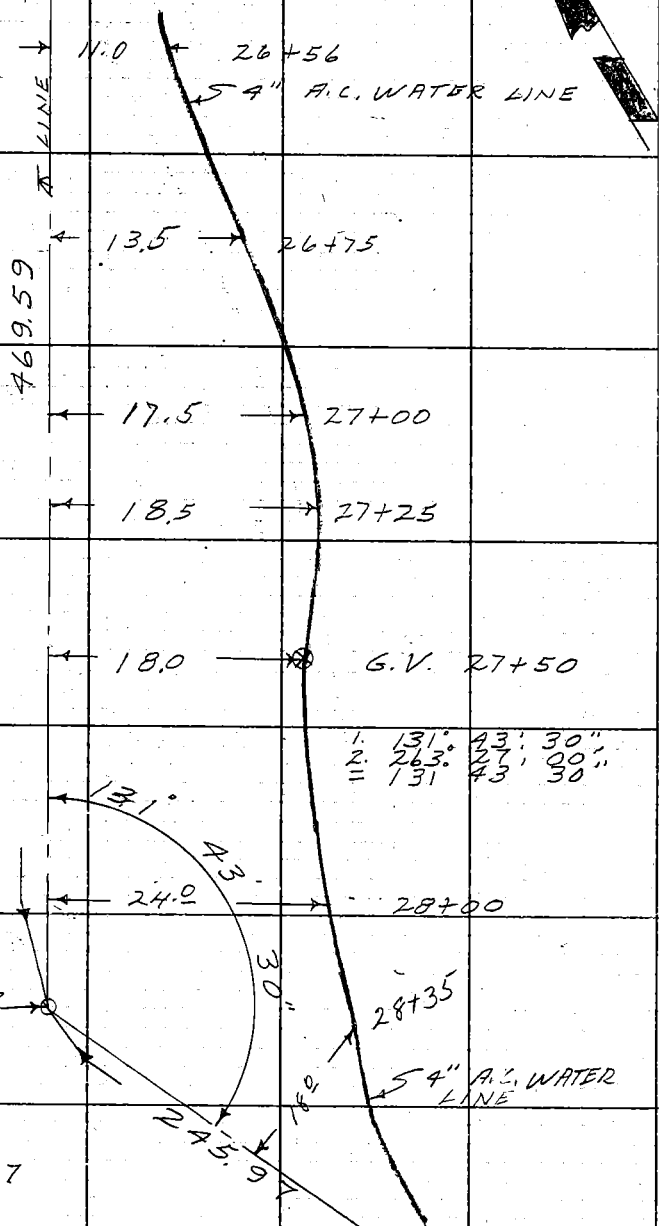

CONT. TOP PG. 80

Note: Any Additions or Changes on This Sheet Must be Made or Circled in Red Ink With Date and Name of Person Making Change.

Do not extend notes this side of this line.

RETURN TO
LOS ANGELES COUNTY ENGINEER
00 LOS ANGELES COUNTY ENGINEERING BLDG.

763098 CE #247—7-53

F. B. 2925 PG. 80

1. 178° 08' 20"
2. 356° 16' 40"
= 178° 08' 20"

CONT. BOT. PG. 79

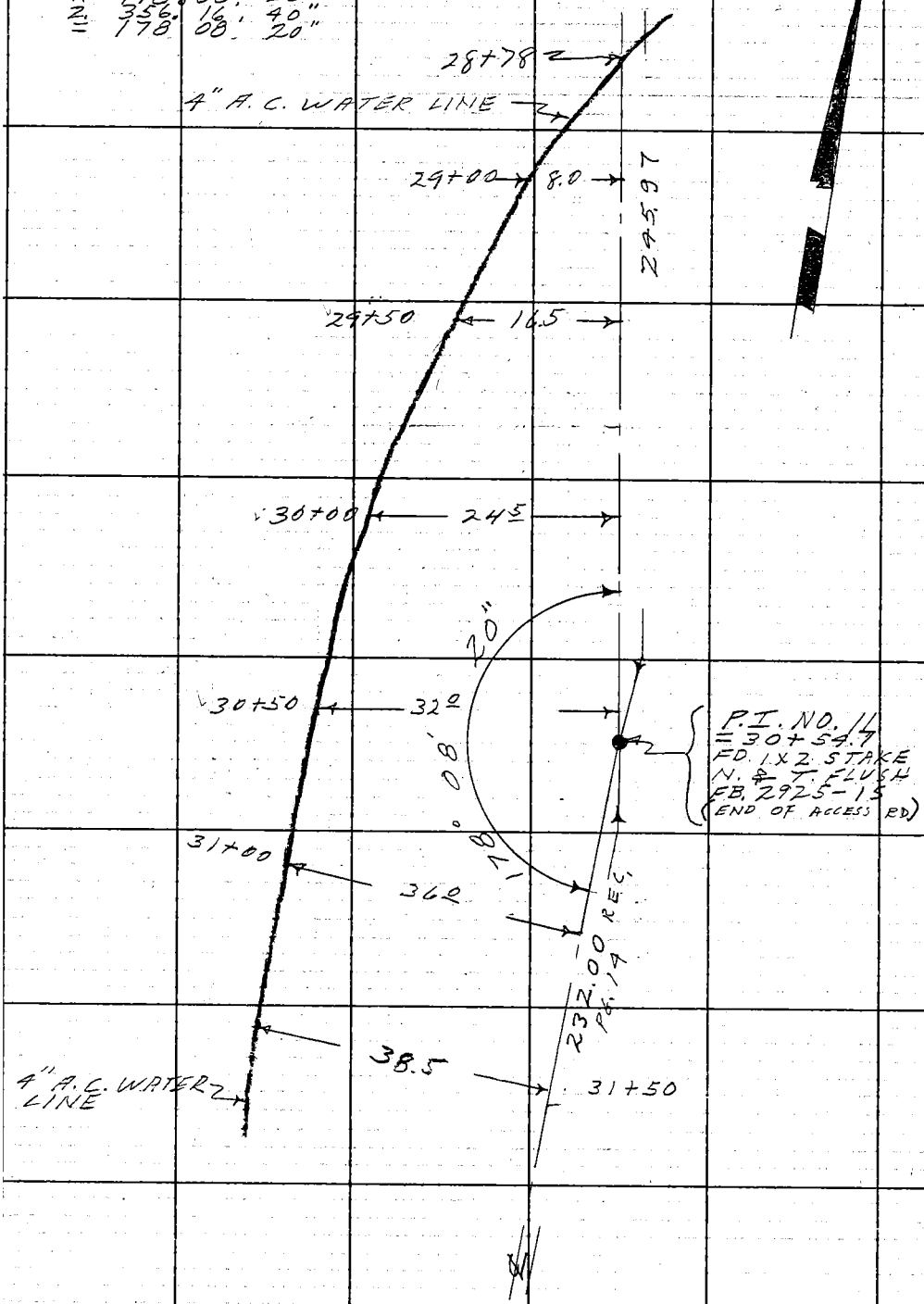

CONT. TOP PG. 81

RETURN TO
LOS ANGELES COUNTY ENGINEER
700 LOS ANGELES COUNTY ENGINEERING BLDG.

Do not extend notes this side of this line.

Note: Any Additions or Changes on This Sheet Must be Made or Circled in Red Ink With Date and Name of Person Making Change.

Notes Ck'd by	Survey of EATON CTY. PARK
Map No.	JN 0054.30 Tape 171 Std. 84 °F
Office Work	Surveyed by W.A. RICHARDS
Checked	Notes W.A.R. Date 10-18-61
Date	Indexed H. E. OTT

F. B. 2925 PG. 81

CONT. BOT. PG. 80

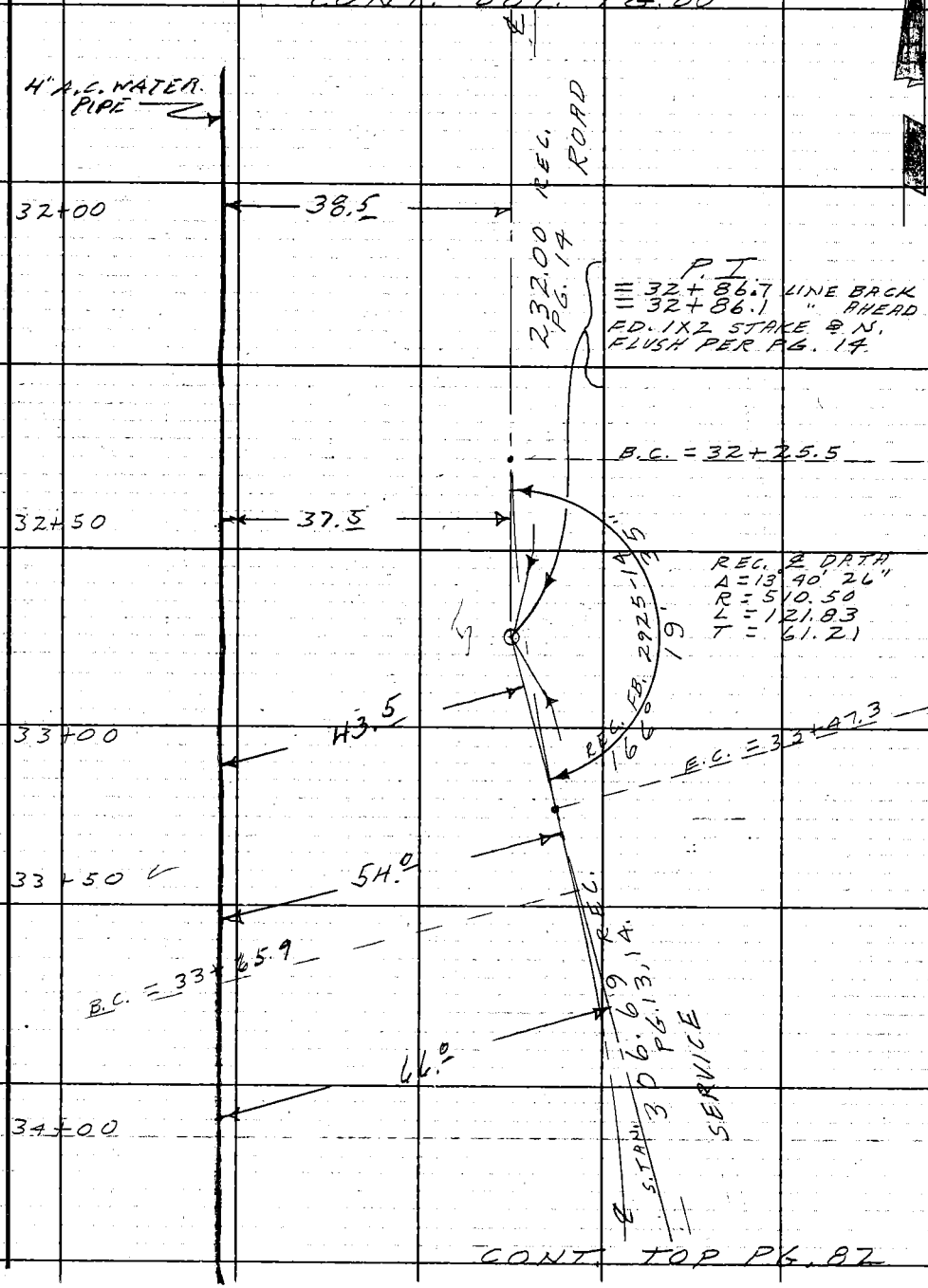

CONT. TOP PG. 82

Note: Any Additions or Changes on This Sheet Must Be Made or Circled in Red Ink With Date and Name of Person Making Change.

Do not extend notes this side of this line.

RETURN TO
LOS ANGELES COUNTY ENGINEER
700 LOS ANGELES COUNTY ENGINEERING BLDG.

763098 CE #247—7-53

F. B. 2925 PG. 82

CONT. BOT. PG. 81

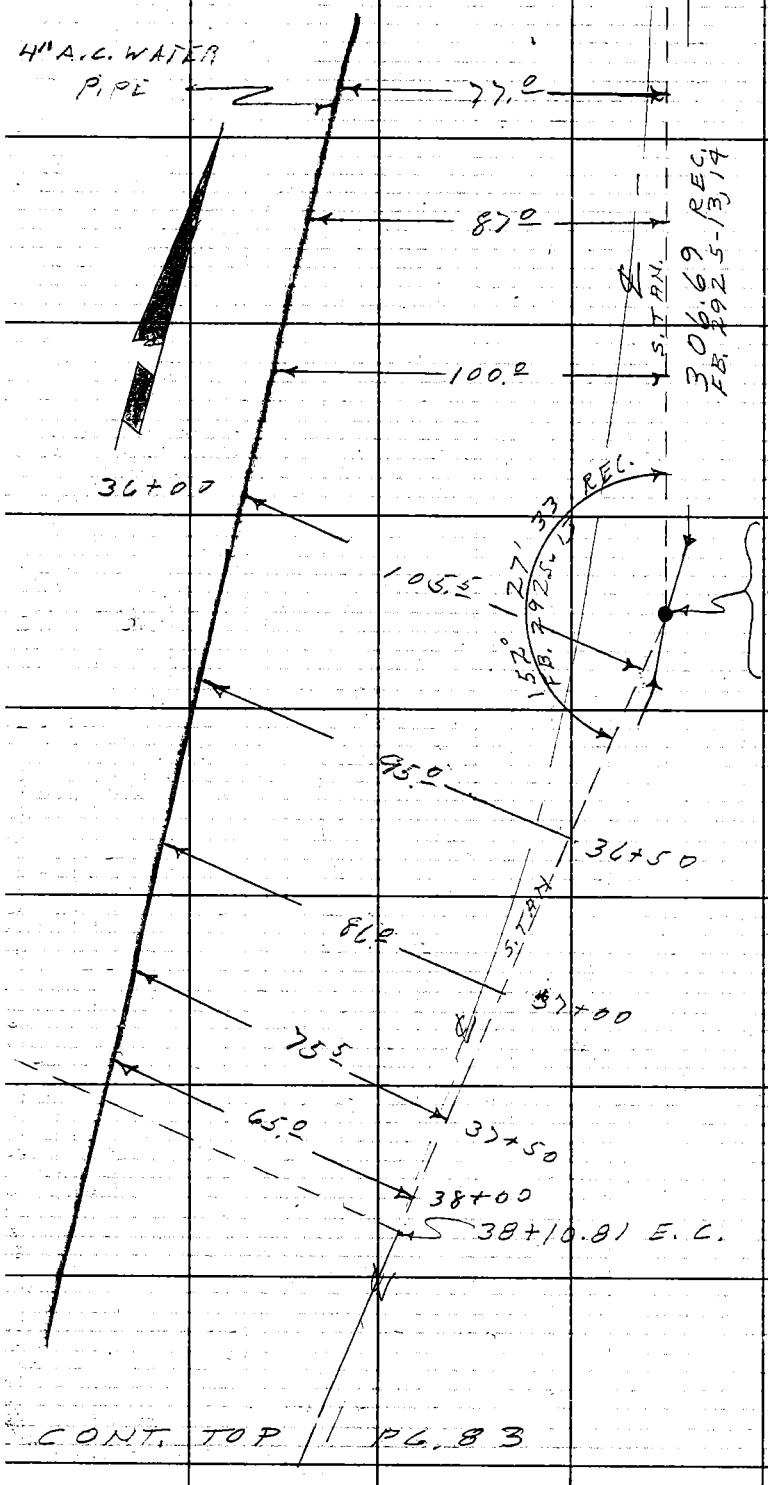

CONT. TOP PG. 83

RETURN TO
LOS ANGELES COUNTY ENGINEER
700 LOS ANGELES COUNTY ENGINEERING BLDG.

Do not extend notes this side of this line.

Note: Any Additions or Changes on This Sheet Must be Made or Circled in Red Ink With Date and Name of Person Making Change.

Notes Ck'd by	Survey of ERTON CNT. PARK
Map No.	JN 0054.30 Tape 71 Std. 84 °F
Office Work	Surveyed by W. A. RICHARDS
Checked	Notes W. A. R. Date 10-19-61
Date	Indexed H. E. OTT

F. B. 2925 PG. 83

CONT. BOT PG. 82

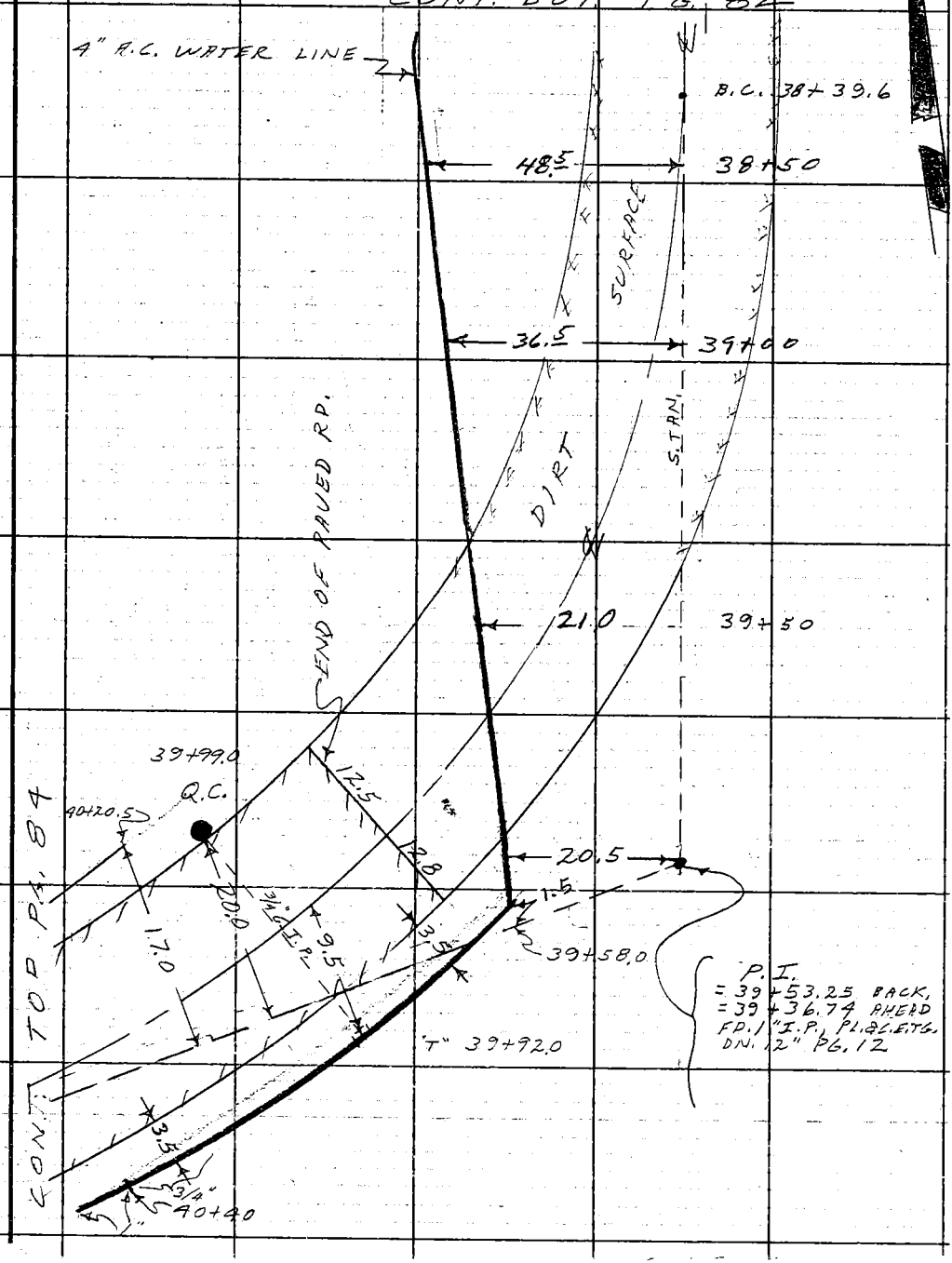

Note: Any Additions or Changes on This Sheet Must Be Made or Circled In Red Ink With Date and Name of Person Making Change.

Do not extend notes this side of this line.

RETURN TO
LOS ANGELES COUNTY ENGINEER
900 LOS ANGELES COUNTY ENGINEERING BLDG.

769095 CE #247 7-59

F. B. 2925 PG. 84

CONT. BOT. LT. PG. 83

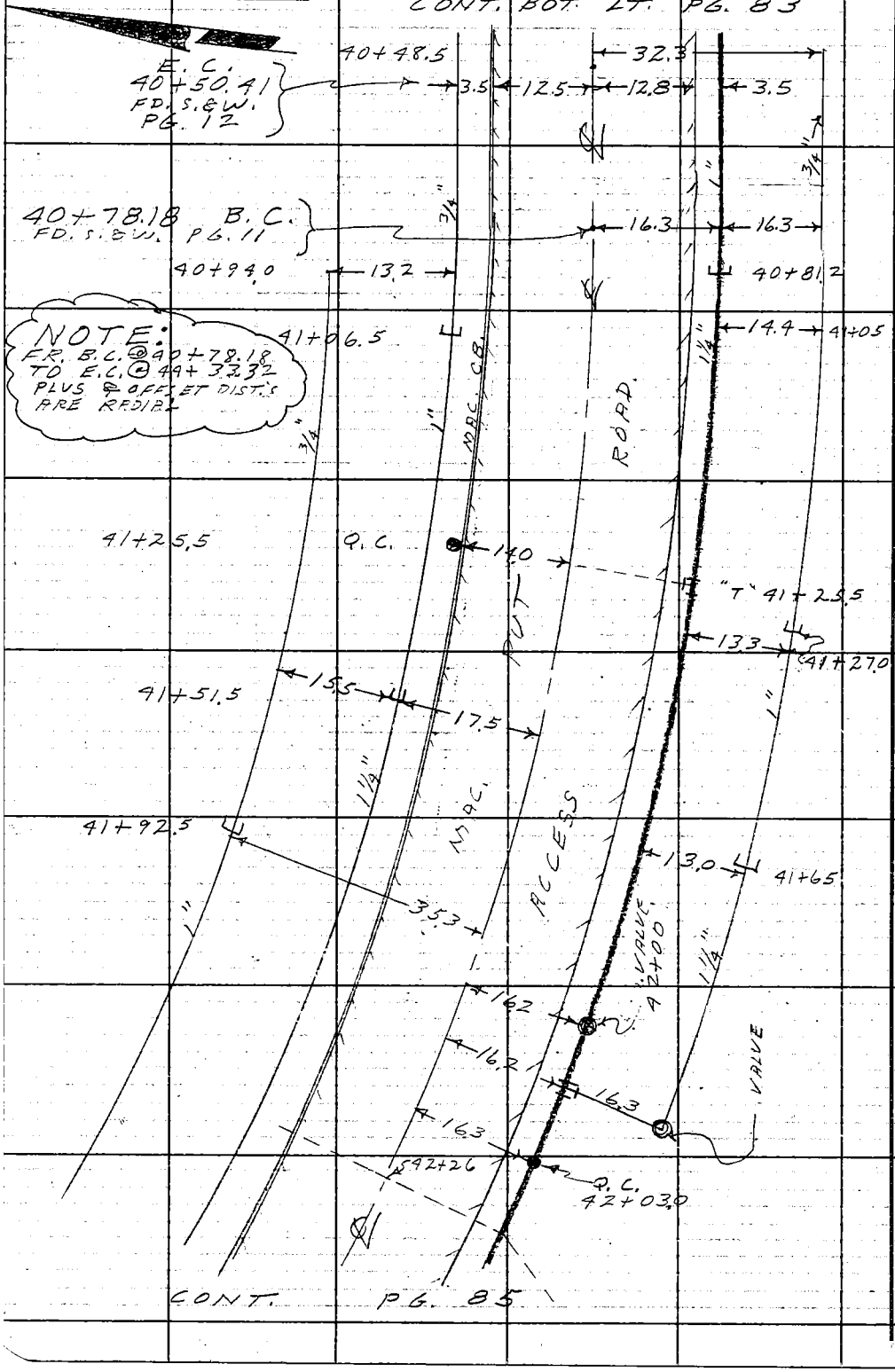

CONT. PG. 85

RETURN TO
LOS ANGELES COUNTY ENGINEER
700 LOS ANGELES COUNTY ENGINEERING BLDG.

Do not extend notes this side of this line.

Note: Any Additions or Changes on This Sheet Must be Made or Circled in Red Ink With Date and Name of Person Making Change.

Notes Ck'd by
Map No.
Office Work
Checked
Date

Survey of EATON CN. PARK
JN 0054.30 Tape 171 Std 89 °F
Surveyed by W. A. RICHARDS
Notes W. A. R. Date 10-19-61
Indexed H. E. OTT

F. B 2925 PG. 85

44+96.5
15.5

CONT. BOT. PG. 86

B.C.
=44+85.20
S. & W.
PG. 9

12.5 12.7

4" A.C. WATER
44+56.0

18.6

PUT. ROAD

E.C.
=44+33.32
FD. S. & W.
PG. 10

12.9 12.5

NOTE: FROM STA. 40+78.18 TO 44+33.32 PLUS & OFFSET DIST.'S ARE RADIAL.

17.0

Q.C.
44+10

20.0

44+00

4" A.C. WATER

19.0

43+50

MAC SERVICE

17.5

Q.C.
42+75

42+44.0

33.8

42+43.0

17.5

42+42.5

16.5

3/4"

1 1/4"

CONT. BOT. PG. 84

Note: Any Additions or Changes on This Sheet Must be Made or Circled in Red Ink With Date and Name of Person Making Change.

Do not extend notes this side of this line.

RETURN TO
LOS ANGELES COUNTY ENGINEER
700 LOS ANGELES COUNTY ENGINEERING BLDG.

76309S CE #247—7-53

F. B. 2925 PG. 86

RETURN TO
LOS ANGELES COUNTY ENGINEER
700 LOS ANGELES COUNTY ENGINEERING BLDG.

Do not extend notes this side of this line.

Note: Any Additions or Changes on This Sheet Must be Made or Circled in Red Ink With Date and Name of Person Making Change.

Notes Ck'd by	Survey of EATON CT. PARK	F. B. 2925 PG. 87
Map No.	JN 005430 Tape 171 Std 84 °F	
Office Work	Surveyed by W. A. RICHARDS	
Checked	Notes W. A. R. Date 10-19-61	
Date	Indexed H. E. OT	

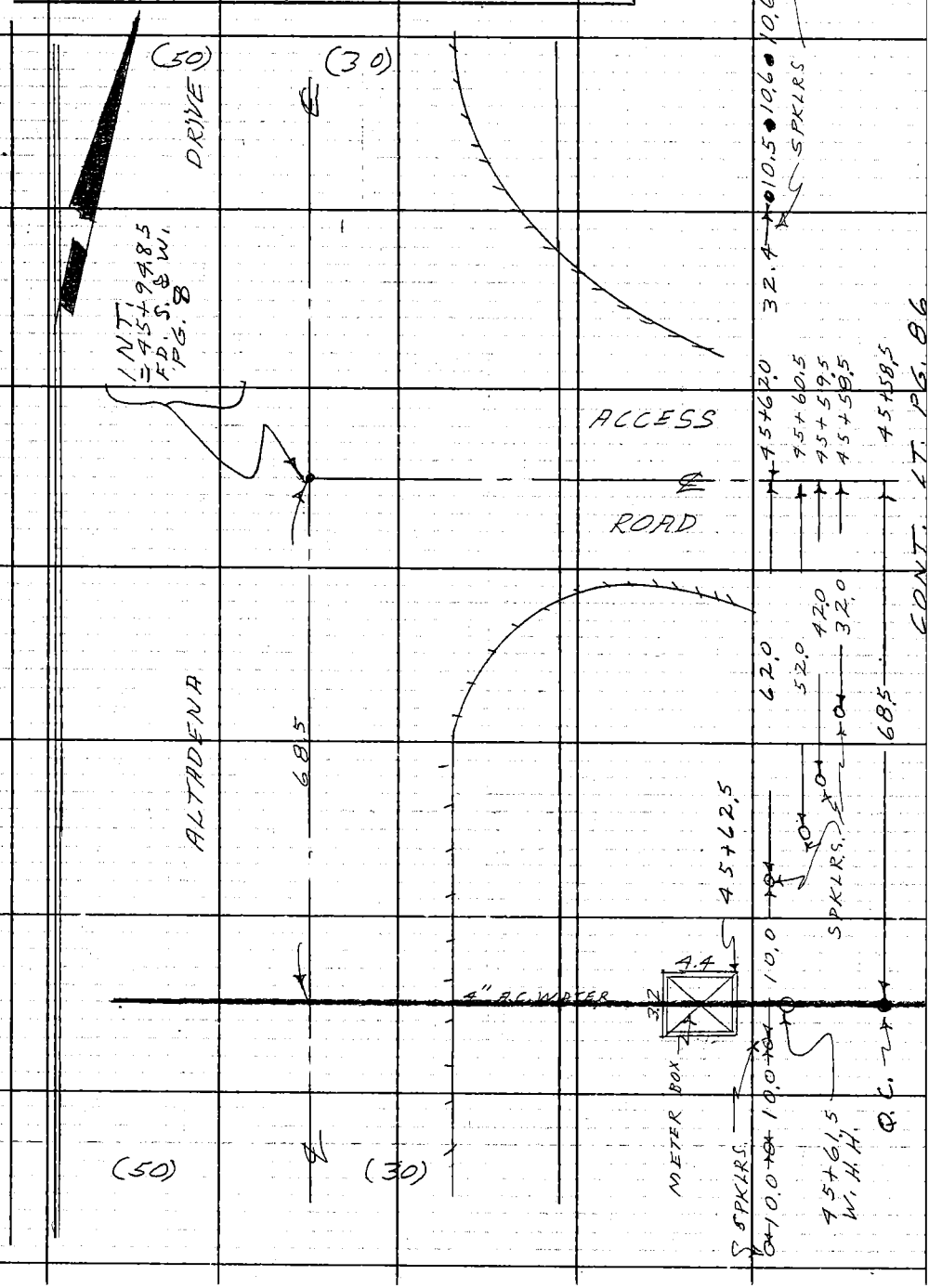

Note: Any Additions or Changes on This Sheet Must be Made or Circled In Red Ink With Date and Name of Person Making Change.

Do not extend notes this side of this line.

RETURN TO
LOS ANGELES COUNTY ENGINEER
100 LOS ANGELES COUNTY ENGINEERING BLDG.

76309S CE #247—7-53

F. B. 2925 PG. 88

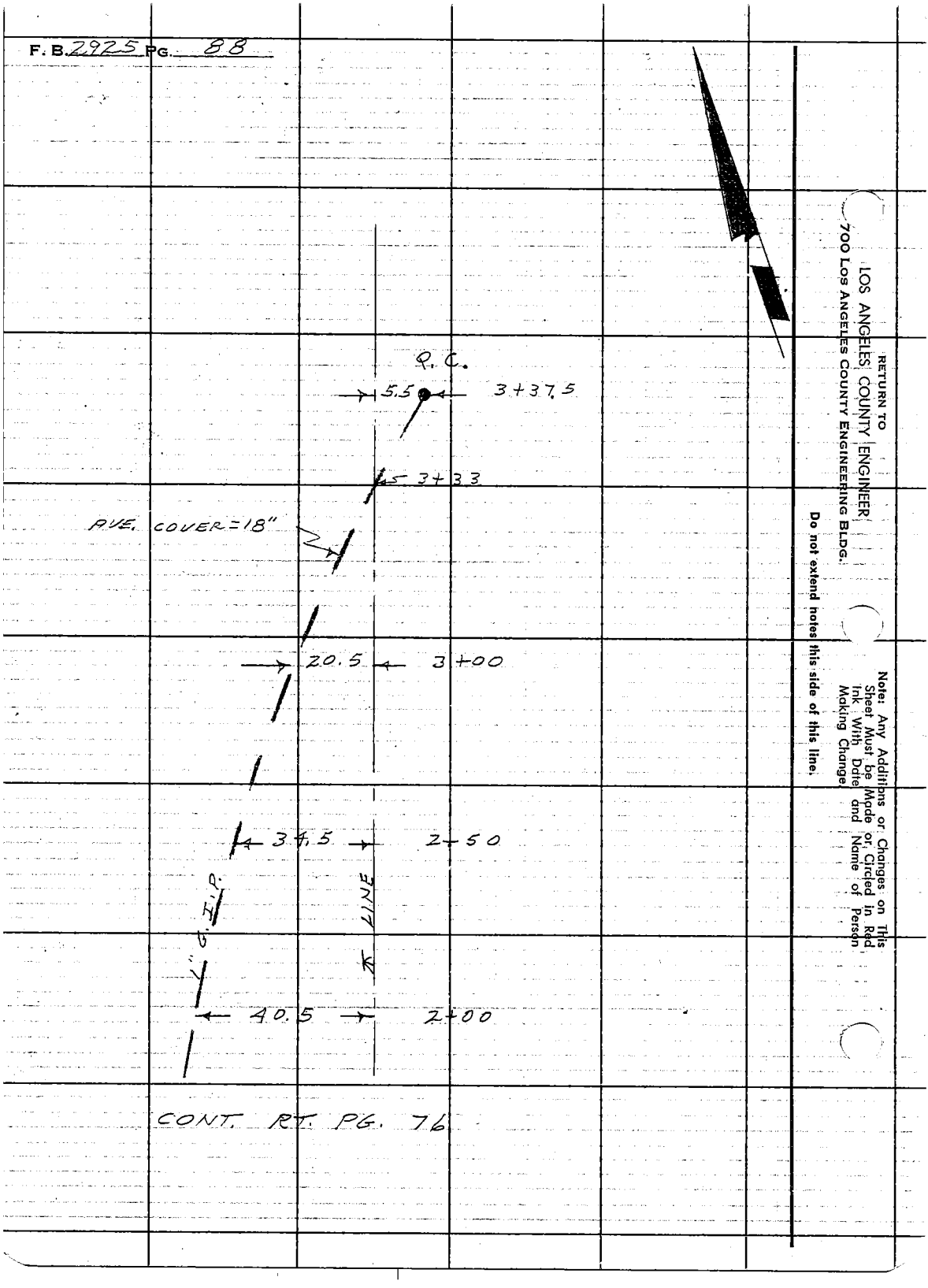

RETURN TO
LOS ANGELES COUNTY ENGINEER
700 LOS ANGELES COUNTY ENGINEERING BLDG.

Do not extend notes this side of this line.

Note: Any Additions or Changes on This Sheet Must Be Made or Circled in Red Ink With Date and Name of Person Making Change.

Profile No.	Notes Red	Plotted	Job No. 8781.09	Division No. 11	F.B. 2925	Pg. 89
	Date	Date	Survey of Mc CURDY NATURE CTR.			
X-Sec. No.	Notes Chkd.	Checked	Survey by RICHARDS	Notes W.A.R.	Date 1-15-62	
	Date	Date	Map No.	Indexed R. J. GALLI	Date MAR 1 1 '62	

J.N. 8781.09

Mc CURDY NATURE CENTER

FOX RIDGES SECTION

EATON CANYON

GRADE STAKES

&

T.B.M.'S

FOR

BUILDING.

FIN. FLOOR EL. = 959.60 PER PLANS

NOTE: EL. OF 959.60 USED AS FIN. FLOOR EL. AT ALL CORNERS PER CONTRACTOR REQUEST

RICHARDS
OCHSNER
TURRILL
SIEMANN

STATION	B.S.	H.I.	F.S.	ELEV.

NOTE: ANY ADDITIONS OR CHANGES ON THIS SHEET MUST BE MADE OR CIRCLED IN RED INK, WITH DATE AND NAME OF PERSON MAKING CHANGE.

Do not extend notes this side of this line.

PLEASE RETURN TO
LOS ANGELES COUNTY ENGINEER
403 Los Angeles County Engineering Bldg.

76-L298 CE 307 3-61

76-L298 CE 307 3-61

PLEASE RETURN TO
LOS ANGELES COUNTY ENGINEER
403 LOS ANGELES COUNTY ENGINEERING BLDG.

NOTE: ANY ADDITIONS OR CHANGES ON THIS SHEET MUST BE MADE OR CIRCLED IN RED INK, WITH DATE AND NAME OF PERSON MAKING CHANGE

Do not extend notes this side of this line.

STATION	B. S.	H. I.	F. S.	ELEV.		
T. B. M.				966.49	T.B.M. EL. = 966.49 FB. 2925-30 BT. SPK. IN ROOT OF OAK E. OF NATURE CTR.	
					GRADE	C/F.
N. E. COR				959.57	959.60	F-0.03
N. W. COR				960.18	959.60	C-0.58
S. W. COR	(REF. ONLY)			—	—	—
S. E. COR.				954.02	959.60	F-5.68
(SET)						
T. B. M.					SPK. IN	
" # 1				959.60	" "	20" SYCAMORE
" # 2				959.60	" "	24" 4-PRONG OAK.
" # 3				959.60	" "	24" 2- " "
T. P				960.34		
T. B. M.				966.49	T.B.M. ABOVE	

Profile
Plotted
Date
No.
X-Sec.
Checked
Date
No.
Notes Red
Date
Notes Chkd.
Date
Division No. 11
Job No.
Survey of M. E. CURDY NATURE CTR.
Survey by RICHARDS Notes W. A. R.
Indexed B. J. GALLI Date

Notes Ck'd by R. MANOR	Survey of ARCADIA Co. PARK		F.B. 2925 Pg. 101
Map No.	JN 8773.56 Tape — Std — °F		
Office Work	Surveyed by M. SOTRO		
Checked	Notes M. S. Date 3-23-71		
Date	Indexed S. J. GALLI MAR 23 '71		

8773.56

ARCADIA COUNTY PARK

GOLF COURSE

CLUBHOUSE REPLACEMENT

PROPOSED

SEWER RE-ALIGNMENT

AND

TOPOGRAPHY

REF: F.B. 1615

PLANE TABLE SHT. D-330A

SOTRO

SMITH, M.

HENDERSON

Note: Any Additions or Changes on this Sheet Must be Made or Circled in Red Ink With Date and Name of Person Making Change

Do not extend this side of this line.

PLEASE RETURN TO
LOS ANGELES COUNTY ENGINEER
403 LOS ANGELES COUNTY ENGINEERING BLDG.

762-208 CE #310 5-68

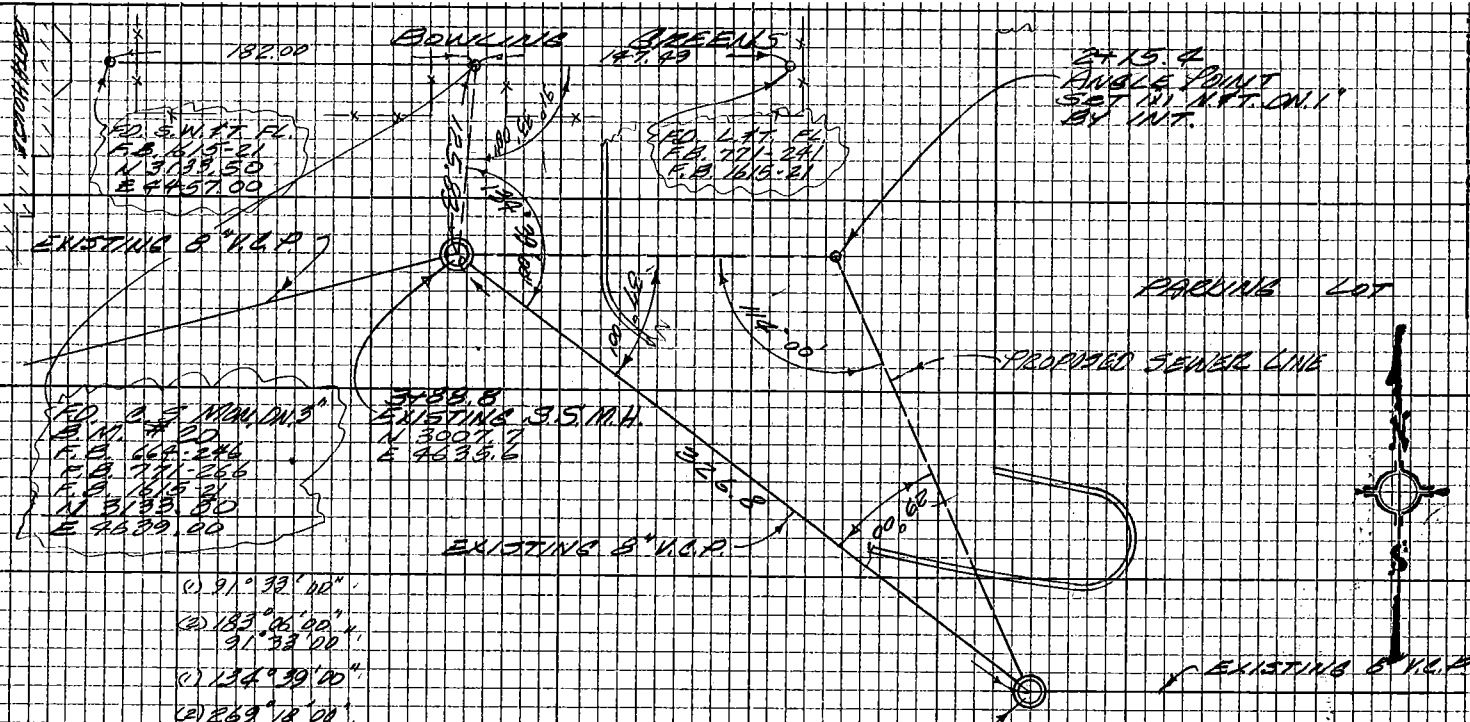

(1) 91° 33' 00"
(2) 183° 05' 00"
91° 32' 00"

(1) 134° 39' 00"
(2) 269° 18' 00"
134° 39' 00"

(1) 37° 00' 00"
(2) 74° 00' 00"
37° 00' 00"

(1) 29° 00' 00"
(2) 58° 00' 00"
29° 01' 00"

(1) 114° 00' 00"
(2) 228° 00' 00"
114° 00' 00"

PLEASE RETURN TO
LOS ANGELES COUNTY ENGINEER
403 LOS ANGELES COUNTY ENGINEERING BLDG.

Note: Any Additions or Changes on this Sheet Must be Made or Circled in Red Ink With Date and Name of Person Making Change

Do not extend this side of this line.

Notes Ck'd by R. MANCR	Survey of ARCADIA CO. PARK
Map No.	JN 8773-56 Tape Std °F
Office Work	Surveyed by M. SOTRO
Checked	Notes N. SMITH Date 3-20-71
Date	Indexed C. J. GALLI

F.B. 2925 Pg. 103

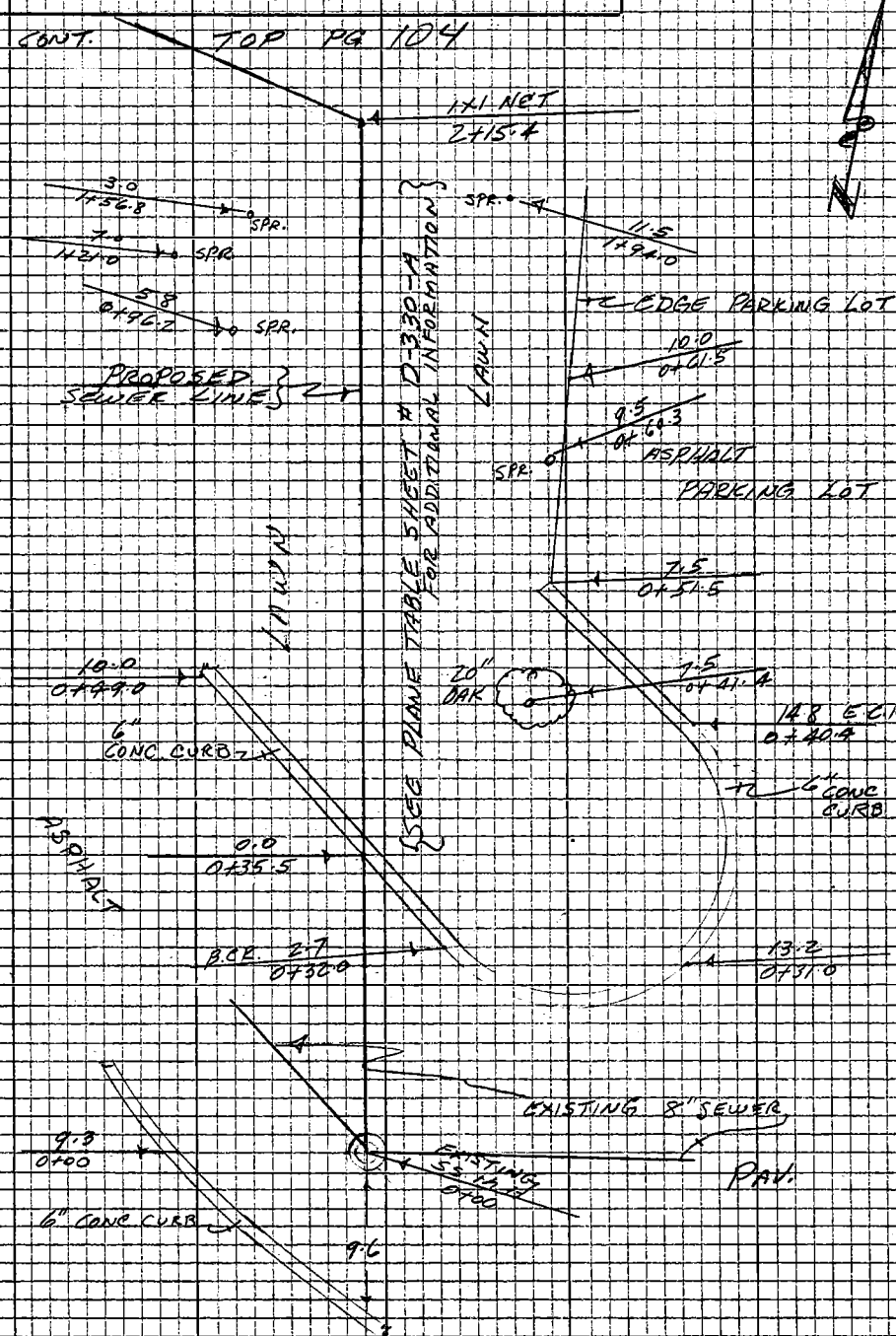

Note: Any Additions or Changes on this Sheet Must be Made or Circled in Red Ink With Date and Name of Person Making Change

Do not extend this side of this line.

PLEASE RETURN TO
LOS ANGELES COUNTY ENGINEER
403 LOS ANGELES COUNTY ENGINEERING BLDG.

76P3093 CE #310 5-66

F.B. 2925 Pg. 104

CONT. TOP PG. 103

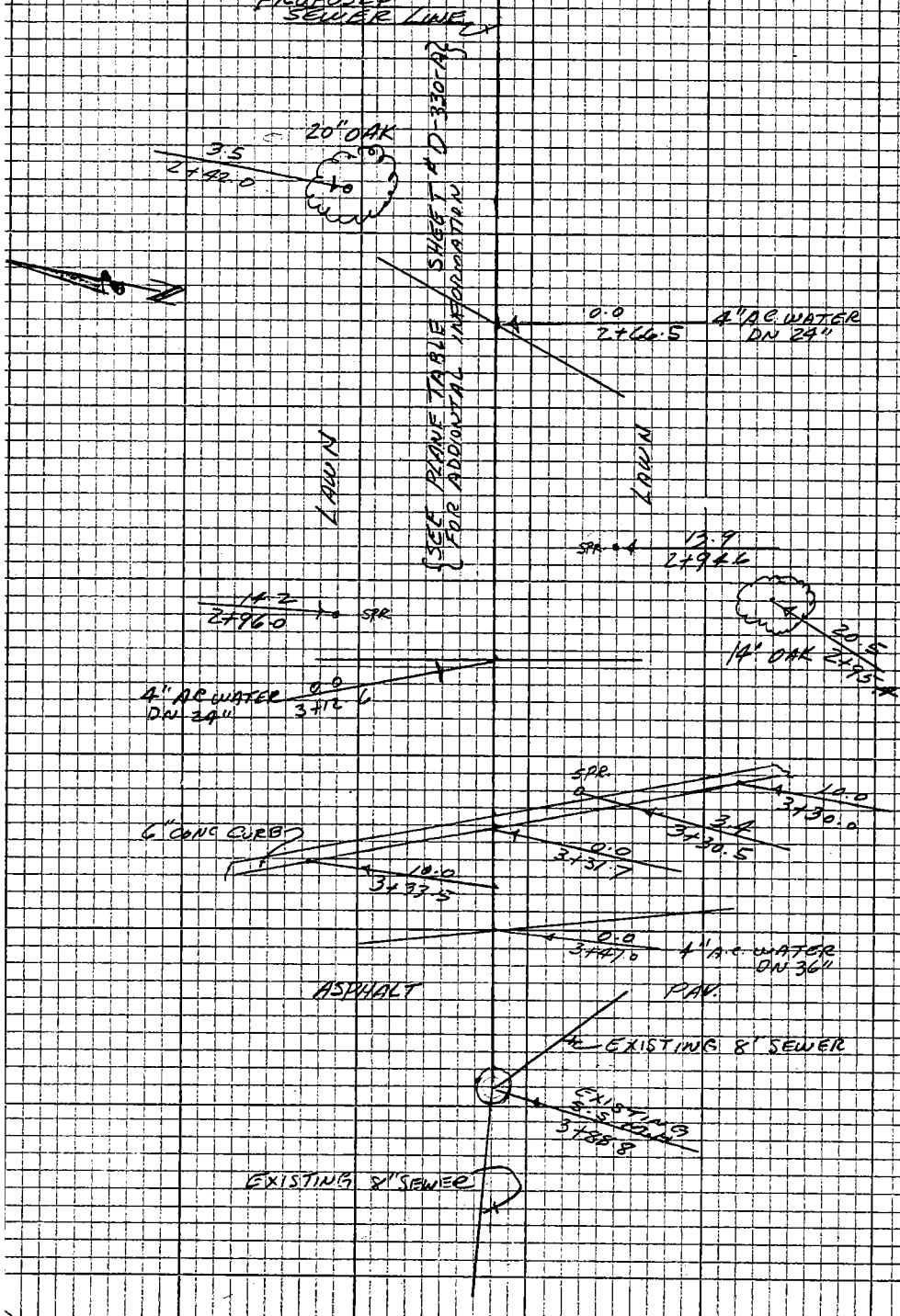

PLEASE RETURN TO
LOS ANGELES COUNTY ENGINEER
403 LOS ANGELES COUNTY ENGINEERING BLDG.

Do not extend this side of this line

Note: Any Additions or Changes on this Sheet Must Be Made or Circled in Red Ink With Date and Name of Person Making Change

Profile No.	Notes Red	Plotted	Job No. 8773.56	Division No.	F.B. 2925	PG. 1015
	Date	Date	Survey of ARCADIA CO PARK GOLF CLUB HO. REPL'MT.			
X-Sec. No.	Notes Chkd.	Checked	Survey by M. SOTRO	Notes N.S.	Date 3-22-71	
	Date	Date	Map No.	Indexed G. L. GALLI	Date MAR 25 '71	

8773.56

ARCADIA COUNTY PARK

GOLF CLUBHOUSE REPLACEMENT

CROSS-SECTIONS FOR PROPOSED

SEWER LINE RE-ALIGNMENT

REF- FB 1615-21

FB 771-266
FB 664-246

PLANE TABLE SHEET # D-330-A

M. SOTRO
N. SMITH
J. HENDERSON

STATION	B. S.	H. I.	F. S.	ELEV.

NOTE: ANY ADDITIONS OR CHANGES ON THIS SHEET MUST BE MADE OR CIRCLED IN RED INK, WITH DATE AND NAME OF PERSON MAKING CHANGE.

Do not extend notes this side of this line.

PLEASE RETURN TO
LOS ANGELES COUNTY ENGINEER
403 LOS ANGELES COUNTY ENGINEERING BLDG.

76-L-298 CE 307 2-63

76-L-298 CE 307 2-63

PLEASE RETURN TO
LOS ANGELES COUNTY ENGINEER
403 LOS ANGELES COUNTY ENGINEERING BLDG.

NOTE: ANY ADDITIONS OR CHANGES ON THIS SHEET MUST BE MADE OR CIRCLED IN RED INK, WITH DATE AND NAME OF PERSON MAKING CHANGE

Do not extend notes this side of this line.

Profile No. ____ Plotted ____ Notes Red ____ Division No. ____ Job No. 8773.5C
X-Sec. No. ____ Date ____ Date ____ Notes Chkd. ____ Notes ____
Survey of ARCADIA Co. PARK GOLF CLUB HO. REPLACM'T
Survey by M. SOTTO Checked ____ Indexed C. J. GAUN Date ____ Date ____ Date ____
F.B. 1925 PG. 1/16

STATION	B.S.	H.I.	F.S.	ELEV.	LT.	℄	RT.
FD. T.B.M.				461.89	ARCADIA Co. PARK 29.0± EAST & 33.0± NORTH OF N.W. COR. GOLF CLUB HOUSE BLDG. # 167 LET IN SOUTH CURB ENTRANCE TO PARK FB. 771-266 FB 664-246 ELEV = 461.885		
0+00				460.95	RIM ELEV. S.S. M.H. (0.0)		
					WEST INLET RIM = 460.95 8.79 T/PIPE 452.16 DIA 0.67 F/L = 451.49	S. WEST INLET 460.96 8.60 T/PIPE 452.35 DIA 0.67 F/L = 451.68	EAST OUTLET 460.95 8.84 T/PIPE 452.11 DIA 0.67 F/L = 451.44
0+00		USED		461.08		10.0 PAV.	
0+00				460.91	9.3 BOTT. CURB		
" "				461.32	9.3 TOP CURB		
B.C.R. 0+31.0		ROD		461.53		13.2 TOP CURB	
" "				461.53		13.2 EDGE PAV.	
0+32.0				461.07		2.7 BOTT. CURB	
" "				461.37		2.7 TOP CURB	
0+35.5				461.08		0.0 BOTT CURB & EDGE PAV.	
" " "				461.40		0.0 TOP CURB	
E.C.R. 0+40.4				461.68		14.8 TOP CURB	
" " "		LEVELER		461.68		14.8 EDGE PAV.	
0+41.4				461.6		7.5 BASE 20' OAK.	

76-L-298 CE 307 2-63

PLEASE RETURN TO
LOS ANGELES COUNTY ENGINEER
403 LOS ANGELES COUNTY ENGINEERING BLDG.

NOTE: ANY ADDITIONS OR CHANGES ON THIS SHEET MUST BE MADE OR CIRCLED IN RED INK. WITH DATE AND NAME OF PERSON MAKING CHANGE.

Do not extend notes this side of this line.

STATION	B. S.	H. I.	F. S.	ELEV.	LT.	℄	RT.
0+49.0				461.49	10.0 TOP CURB		
" "				461.16	10.0 BOTT CURB		
0+50				461.6		0.0 (GROUND)	
0+51.5				461.89			7.5 TOP CURB & EDGE PAV.
" " "				461.88			10.0 PAV.
0+61.5				462.24			10.0 EDGE PAV.
1+00				463.0		GROUND 0.0	
" "				462.8	10.0 GROUND		
" "				463.2			10.0 GROUND
1+ 50				464.1		GROUND 0.0	
" "				463.9	10.0 GROUND		
" "				464.4			10.0 GROUND
2+00				465.0		GROUND 0.0	
" "				464.8	10.0 GROUND		
" "				465.2			10.0 GROUND
∡PT 2+15.4				465.0		GROUND 0.0	
" " "				464.8	10.0 SPLIT OF ANGLE (GR)		
" " "				465.3			10.0 SPLIT OF ANGLE (GR.)
2+42.0				464.6			3.5 BASE 20" OAK
2+50				464.1		GROUND 0.0	
" "				463.9	10.0 GROUND		
" "				4.1			10.0 GROUND

LENKER ROD USED

Profile Notes Red ____ Plotted ____ Job No. 8773-56 Division No. ____ F.B. 2985 PG. 7
No. ____ Date ____ Date ____ Survey of ARCADIA G.F. & GALF CLUB Hn. REPLACMT.
X-Sec. Notes Chkd. ____ Checked ____ Survey by M. SOTRO Notes N.S. Date 3-23-71
No. ____ Date ____ Date ____ Map No. ____ Indexed C. J. GALLI Date ____

76-L-298 CE 307 2-63

PLEASE RETURN TO
LOS ANGELES COUNTY ENGINEER
403 LOS ANGELES COUNTY ENGINEERING BLDG.

NOTE: ANY ADDITIONS OR CHANGES ON THIS SHEET MUST BE MADE OR CIRCLED IN RED INK, WITH DATE AND NAME OF PERSON MAKING CHANGE

Do not extend notes this side of this line.

STATION	B. S.	H. I.	F. S.	ELEV.	LT	℄	RT.
T.P.				464.48			
2+66.5				463.5		0.0	GROUND
2+66.5				461.27		0.0	TOP 4" A.C. WATER
3+00				462.8		0.0	GROUND
"				462.4	10.0 GROUND		
"				462.8		10.0	GROUND
3+12.6				462.4		0.0	GROUND
" " "				460.52		0.0	TOP 4" A.C. WATER
3+30.0				461.94	10.0 TOP CURB		
" " "				461.40	10.0 BOTT CURB & E PAV		
3+31.7				462.11		0.0	TOP CURB
" " "				461.56		0.0	BOTT CURB & EDGE PAV.
3+33.5				461.71		10.0	BOTT CURB & E. PAV.
" " "				462.28		10.0	TOP CURB
3+47.0				461.40		0.0	PAV.
" "				458.4		0.0	APPROX. TOP 4" A.C. WATER
3+50.0				461.35		0.0	PAV.
" " "				461.12	10.0 PAV.		
" " "				461.50		10.0	PAV.

LENKER ROD USED

F.B. 2725 PG. 108 Job No. 8773-56 Division No. _____ Notes Red. _____ Plotted _____ Profile _____
Survey of ARCADIA CO. PARK GALF CLUB HO. REPLACEMENT Date _____ Date _____ No. _____ X-Sec. _____
Survey by M. SOTRO Notes N. SMITH Notes Chkd. _____ Checked _____ No. _____
Indexed C. J. GALLI Date _____ Date _____ Date _____

76-L-298 CE 307 2-63

PLEASE RETURN TO
LOS ANGELES COUNTY ENGINEER
403 LOS ANGELES COUNTY ENGINEERING BLDG.

NOTE: ANY ADDITIONS OR CHANGES ON THIS SHEET MUST BE MADE OR CIRCLED IN RED INK, WITH DATE AND NAME OF PERSON MAKING CHANGE.

Do not extend notes this side of this line.

STATION	B. S.	H. I.	F. S.	ELEV.	LT	℄	RT
3+88.8				460.91	0.0 RIM ELEV.	S.S M.H.	
					WEST INLET		S. EAST OUTLET
					RIM = 460.91		RIM 460.91
					7.96		7.97
					T. PIPE 452.95		T. PIPE 452.94
					DIA. 0.67		DIA. 0.67
					F/L = 452.28		F/L = 452.27
3+88.8				460.59	10.0 PAV.		
" "				461.08			10.0 PAV.
F.D. 3.M. #20				462.51	ARCADIA CO. PARK 92.0± SOUTH OF BOWLING GREEN CLUBHOUSE BLDG# 2412. C.S. MON. DN 3" MIDDLE OF GRASS WALK BETWEEN BOWLING GREENS N 3133.50 E 4639.00 ELEV. = 462.521 F.B. 771-266 F.B. 664-246		

LENKER ROD USED

Profile No. X-Sec. No. Notes Red Date Notes Chkd. Date Plotted Date Checked Date Job No. 8773.56 Division No. Survey of ARCADIA CO. PARK GOLF CLUBHO. REPLACEMENT Survey by M. SOTRO Notes N.S. Date 3-23-71 Map No. Indexed G. J. GALLI Date

F.B. 2925 Pg. 109

Notes Ck'd by	Survey of ARCADIA PARK	F. B. 2925 Pg. 111
Map No.	JN 8773.44 Tape 0179 Std 68 °F	
Office Work	Surveyed by FE Brooks	
Checked	Notes FEB Date 20 Nov 70	
Date	Indexed G. D. BAILEY AUG 9 1974	

S. N. 8773.44

ARCADIA PARK

STORM DRAIN LINE A.

Brooks
Goble
Smith
McCoy
Miyahira

Note: Any Additions or Changes on This Sheet Must be Made or Circled in Red Ink With Date and Name of Person Making Change.

Do not extend this side of this line.

PLEASE RETURN TO
COUNTY OF LOS ANGELES
DEPARTMENT OF COUNTY ENGINEER
403 LOS ANGELES COUNTY ENGINEERING BLDG.

76F309S CE#310 3-69

F. B. 2925 PG. 112

Cont Bot Pg. 139

Note Curve #3 was moved 5 feet N. at request of Inspector, Contractor, and Architect to give required distance from a fence and hedge

Curve #3 per plan		staked.
Δ	8-55-28	8-55-28
R	2394.50	2394.50
T	186.86	186.86
L	372.96	372.96
BC	12+03.24	12+10.02
EC	15+76.20	15+82.98

Curve #2 per plan		staked
Δ	15-54-07	
R	45.21	
T	6.30	6.30
L	12.52	12.52
BC	11+90.72	11+97.50
EC	12+03.24	12+10.02

Curve #1 per plan		staked
Δ	15-26-31	
R	45.0	
T	6.10	6.10
L	12.13	12.13
BC	9+74.07	9+80.54
EC	9+86.20	9+92.67

S.D. per plan. ——

S.D. as staked. ——

C.B.
N 3010
E 3218

* Pt. established by LEE ROTHWELL

6+16.28 by measurement.



1+00 S.D. per plan
N 2788
E 2697

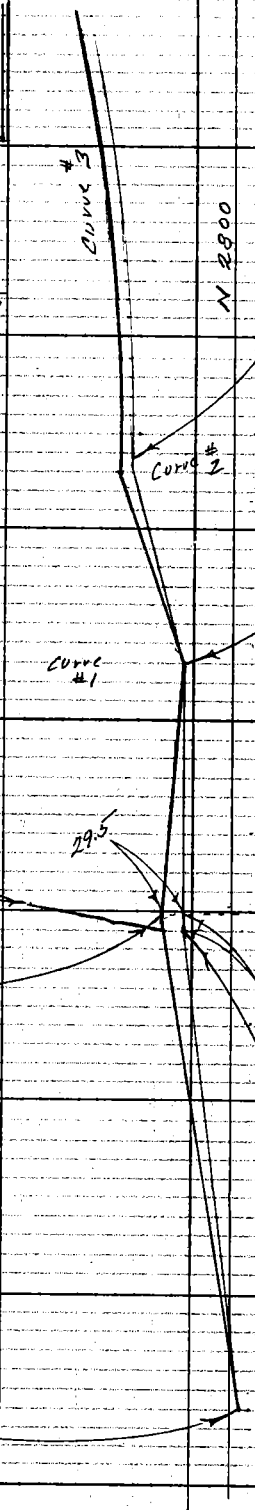

PLEASE RETURN TO
COUNTY OF LOS ANGELES
DEPARTMENT OF COUNTY ENGINEER
403 LOS ANGELES COUNTY ENGINEERING BLDG.
Do not extend this side of this line.

Note: Any Additions or Changes on This Sheet Must be Made or Circled in Red Ink With Date and Name of Person Making Change.

Notes Ck'd by	Survey of ARCADIA PARK	F. B. 2925 PG. 113
Map No.	JN 8773.44 Tape 0179 Std 68 °F	
Office Work	Surveyed by FE Brooks	
Checked	Notes FEB Date 20 Mar 73	
Date	Indexed G. D. BAILEY AUG 9 1974	



S.D. per plan
S.D. as staked

Catch basin
per plan
22+99.64

staked
22+99.85

Curve #4

	per plan		staked
Δ	81-30-00	Δ	
R	22.50	R	22.50
T	19.39	T	19.39
L	31.81	L	31.81
BC	18+71.81	BC	18+78.59
EC	19+03.81	EC	19+10.40

End of line 'A' per plan
& staked 22+97.50

curve #4

Cont Top PG. 138

Note: Any Additions or Changes on This Sheet Must be Made or Circled in Red Ink With Date and Name of Person Making Change.

Do not extend this side of this line.

PLEASE RETURN TO
COUNTY OF LOS ANGELES
DEPARTMENT OF COUNTY ENGINEER
403 LOS ANGELES COUNTY ENGINEERING BLDG.

76F309S CE#310 3-69

Notes Ck'd by	Survey of ARCADIA PARK	F. B. 2928	Pg. 115
Map No.	JN 6773.44 Tape Std °F		
Office Work	Surveyed by FE Brooks		
Checked	Notes FEB Date 21 March 77		
Date	Indexed G. D. BAILEY AUG 1974		

S. N. 6773.44

ARCADIA PARK

STORM DRAIN LINE B.

Brooks
Goble
Smith
McCoy.

Note: Any Additions or Changes on This Sheet Must be Made or Circled in Red Ink With Date and Name of Person Making Change.

Do not extend this side of this line.

PLEASE RETURN TO
COUNTY OF LOS ANGELES
DEPARTMENT OF COUNTY ENGINEER
403 LOS ANGELES COUNTY ENGINEERING BLDG.

76F309S CE#310 3-69

F. B 2925 PG. 116



PLEASE RETURN TO
COUNTY OF LOS ANGELES
DEPARTMENT OF COUNTY ENGINEER
403 LOS ANGELES COUNTY ENGINEERING BLDG.

Do not extend this side of this line.

Note: Any Additions or Changes on This Sheet Must be Made or Circled in Red Ink With Date and Name of Person Making Change.

Profile No.	Notes Red	Plotted	Job No. 0054.30	Division No. V	F.B. 2925	PG. 117
	Date	Date	Survey of EATON CANYON PARK			
X-Sec. No.	Notes Chkd. Gall	Checked	Survey by RICHARDS	Notes B.H.	Date 9-19-74	
	Date 6-23-75	Date	Map No.	Indexed G. D. BAILEY	Date JUN 20 '75	

J.N. 0054.30

Eaton Canyon Park

McCURDY NATURE CTR.

T.B.M. Circuit For Topog.

P.T. SHEETS J-114-1, 2, 3, & 4.

DATUM: U.S.C. & G.S., 1928 ADJ., PER FB. 1144-170.

Richards
Nunez
Turrill
Bustrum

STATION	B.S.	H.I.	F.S.	ELEV.

NOTE: ANY ADDITIONS OR CHANGES ON THIS SHEET MUST BE MADE OR CIRCLED IN RED INK, WITH DATE AND NAME OF PERSON MAKING CHANGE.

Do not extend notes this side of this line.

PLEASE RETURN TO
LOS ANGELES COUNTY ENGINEER
403 LOS ANGELES COUNTY ENGINEERING BLDG.

76-L-298 CE 307 2-63

76-L-298 CE 307 2-63

PLEASE RETURN TO
LOS ANGELES COUNTY ENGINEER
403 LOS ANGELES COUNTY ENGINEERING BLDG.

NOTE: ANY ADDITIONS OR CHANGES ON THIS SHEET MUST BE MADE OR CIRCLED IN RED INK, WITH DATE AND NAME OF PERSON MAKING CHANGE

Do not extend notes this side of this line.

STATION	B. S.	H. I.	F. S.	ELEV.	
Fd. T.B.M. EC #4	2.021	968.511		966.49	T.B.M. E.C. #4 El = 966.49 F.B. 2925-30 95
OUT - 6-15-75 ok					Bt. Spk in root of Oak. No. & E of NE Cor. Nature Ctr.
	1.501	964.010	6.002	962.509	T.P.
(Fd) T.B.M. EC #3	3.912	963.524	4.398	959.612	T.B.M. E.C. #3 El = 959.60 F.B. 2925-90 Bt. Spk in 2 prong oak
Fd. T.B.M. EC #2	4.548	964.179	3.893	959.631	T.B.M. EC #2 El = 959.60 F.B. 2925-90 Bt. Spk in 4 prong oak tree
(Set) B.M. Fox #101	2.881	962.379	4.681	959.498	B.M. Fox #101 El = F.B. P.K. in lead 1° W. & 5° S. of wing of Bldg.
(Fd) T.B.M. EC #1	2.984	962.574	2.789	959.590	T.B.M. E.C. #1 El = 959.60 F.B. 2925-90 Bt. Spk. in 20" Syc. Tree.
	6.332	966.928	1.978	960.596	T.P.
(Fd) T.B.M. E.C. #4			0.435	966.493	T.B.M. E.C. #4

F.B. 2925 PG. 118 | Job No. 005430 | Division No. 11 | Notes Red | Plotted | Profile
Survey of EATON CANYON PARK | Date | Date | No. | X-Sec.
Survey by RICHARDS | Notes B.N. | Notes Chkd J.G. | Checked | No.
Indexed G. D. BAILEY | Date JUN 20 '75 | Date 6-23-75 | Date

Profile No.	Notes Red	Plotted	Job No. 0054.30	Division No. 11	F.B. 2925	PG. 119
	Date	Date	Survey of EATON CANYON PARK			
X-Sec. No.	Notes Chkd. Galli	Checked	Survey by RICHARDS	Notes W.A.R.	Date 10-74	
	Date 6-23-75	Date	Map No.	Indexed G. D. BAILEY	Date JUN 20 '75	

J.N. 0054.30

EATON CANYON PARK

BENCH LEVELS

FOR

TOPOG.

P.T. SHEETS J-114-1, 2, 3, 4.

DATUM: U.S.C. & G.S., ~~1928 ADJ., PER FB. 1144-170~~
1970 ADJ., PER FB. 3713-147

STATION	B.S.	H.I.	F.S.	ELEV.	
					RICHARDS NUNEZ TURRILL BUSTRUM

NOTE: ANY ADDITIONS OR CHANGES ON THIS SHEET MUST BE MADE OR CIRCLED IN RED INK, WITH DATE AND NAME OF PERSON MAKING CHANGE.

Do not extend notes this side of this line.

PLEASE RETURN TO
LOS ANGELES COUNTY ENGINEER
403 LOS ANGELES COUNTY ENGINEERING BLDG.

76-L-298 CE 307 2-63

76-L-298 CE 307 2-63

PLEASE RETURN TO
LOS ANGELES COUNTY ENGINEER
403 LOS ANGELES COUNTY ENGINEERING BLDG.

NOTE: ANY ADDITIONS OR CHANGES ON THIS SHEET MUST BE MADE OR CIRCLED IN RED INK, WITH DATE AND NAME OF PERSON MAKING CHANGE

Do not extend notes this side of this line.

F.B. 2925 PG. 120 Job No. 0054.39 Division No. 11 Notes Red ____ Plotted ____ Profile ____
Survey of EATON CANYON PARK Date ____ Date ____ No. ____ X-Sec. ____
Survey by RICHARD Notes B.M. Notes Chkd. Gall. Checked ____ No. ____
Indexed G. D. BAILEY Date JUN 20 '75 Date 6-23-75 Date ____

STATION	B. S.	H. I.	F. S.	ELEV.		
(Fd)						1970 adjustment
B.M. 24-33A	1.725	1008.475		1006.750	B.M. 24-33A Elev = 1006.750	F.B. 3713-147
					USC&GS Z172 Reset 1968	
					Altadena Drive and Veranda Avenue, about 135' N'ly of the entrance to Eaton Canyon Co. Park, 31.4' E'ly of the ℄ of Altadena Dr., 4.6 So. of a Light Pole, and set in the top of the conc. curb 0.9' No. of the No. edge of a conc. catch basin.	
T.P.	0.0303	1000.825	7.953	1000.522	T.P.	
	0.081	992.016	8.890	991.935	T.P. B.C. B S.E.W. Entrance Rd.	
T.P.	0.668	981.546	11.138	980.878	T.P.	
T.P.	0.310	971.652	10.204	971.342	T.P. - P.K.	
T.P.	1.550	962.383	10.819	960.833	T.P.	
T.P.	1.523	954.991	8.915	953.468	T.P. B.C. S.E.W.	

76-L-298 CE 307 2-63

PLEASE RETURN TO
LOS ANGELES COUNTY ENGINEER
403 LOS ANGELES COUNTY ENGINEERING BLDG.

NOTE: ANY ADDITIONS OR CHANGES ON THIS SHEET MUST BE MADE OR CIRCLED IN RED INK, WITH DATE AND NAME OF PERSON MAKING CHANGE.

Do not extend notes this side of this line.

STATION	B. S.	H. I.	F. S.	ELEV.	
		954.991			
T.P.	9.778	957.652	7.117	947.874	T.P. 1" I.P. PI # 3
T.P.	8.438	964.577	1.513	956.139	T.P. Sta 9+00 S & T
(Fd) BM Fox #101	5.210	964.680	5.107	959.470	BM Fox #101 Elev. 959.498 F.B. 2925-118
T.P.	0.900	957.039	8.541	956.139	T.P. Sta. 9+00 S & W
T.P.	11.397	964.871	3.565	953.474	T.P. B.C. S & W Ent. Rd.
T.P.	11.444	976.142	0.173	964.698	T.P. - PK
T.P.	12.142	988.144	0.140	976.002	T.P. - PK
T.P.	11.195	999.182	0.157	987.987	T.P. - P.K. W. edge pvt.
T.P.	9.171	1008.306	0.047	999.135	T.P. - B S W & T Ent. Rd.
Fd. BM. 24-33A			1.542	1006.764	BM. 24-33A El. 1006.750 F.B. 3713-147

Profile No. ____ Notes Red ____ Plotted ____ Job No. 0054.30 Division No. 11 F.B. 2925 Pg. 121
Date ____ Date ____ Survey of EATON CN. PARK TOPOG.
X-Sec. No. ____ Notes Chkd. Gill Checked ____ Survey by RICHARDS Notes B. H. Date 10-74
Date 6-23-75 Date ____ Map No. ____ Indexed G. D. BAILEY Date JUN 20 '75

Notes Ck'd by Gall	Survey of EATON CANYON PARK	F. B. 2925 Pg. 123
Map No.	JN 005430 Tape Std 68 °F	
Office Work	Surveyed by	
Checked	Notes Date 10-74	
Date	Indexed G. D. BAILEY JUN 20 '75	

J.N. 005430

EATON CANYON PARK

TRANSIT LINE SURVEYS

FOR

P.T. SHEETS J-114-1, 2, 3 & 4

RICHARDS

NUNEZ

TURRILL

BUSTRUM

Note: Any Additions or Changes on This Sheet Must be Made or Circled in Red Ink With Date and Name of Person Making Change.

PLEASE RETURN TO
COUNTY OF LOS ANGELES
DEPARTMENT OF COUNTY ENGINEER
403 LOS ANGELES COUNTY ENGINEERING BLDG.
Do not extend this side of this line.

76F309S. CE#310 3-69

F. B. 2925 Pg. 124

INDEX MAP
NO SCALE

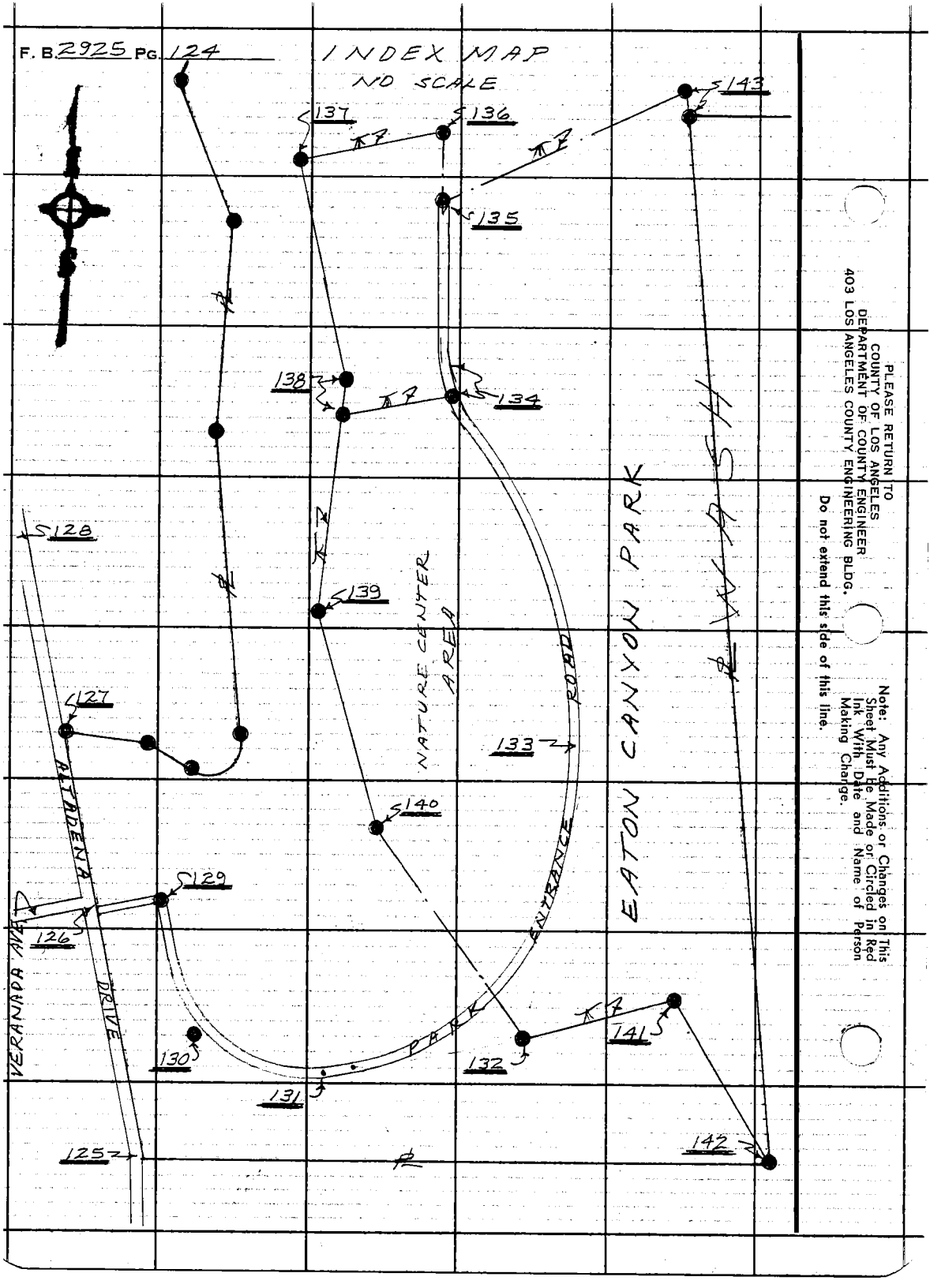

PLEASE RETURN TO
COUNTY OF LOS ANGELES
DEPARTMENT OF COUNTY ENGINEER
403 LOS ANGELES COUNTY ENGINEERING BLDG.

Do not extend this side of this line.

Note: Any Additions or Changes on This Sheet Must Be Made or Circled in Red Ink With Date and Name of Person Making Change.

Notes Ck'd by Gall
Map No.
Office Work
Checked
Date

EATON CANYON PARK
Survey of
JN 005430 Tape — Std 68 °F
Surveyed by W. A. RICHARDS
Notes W. A. R. Date 10-74
Indexed G. D. BAILEY JUN 20 '75

F. B. 2925 PG. 125

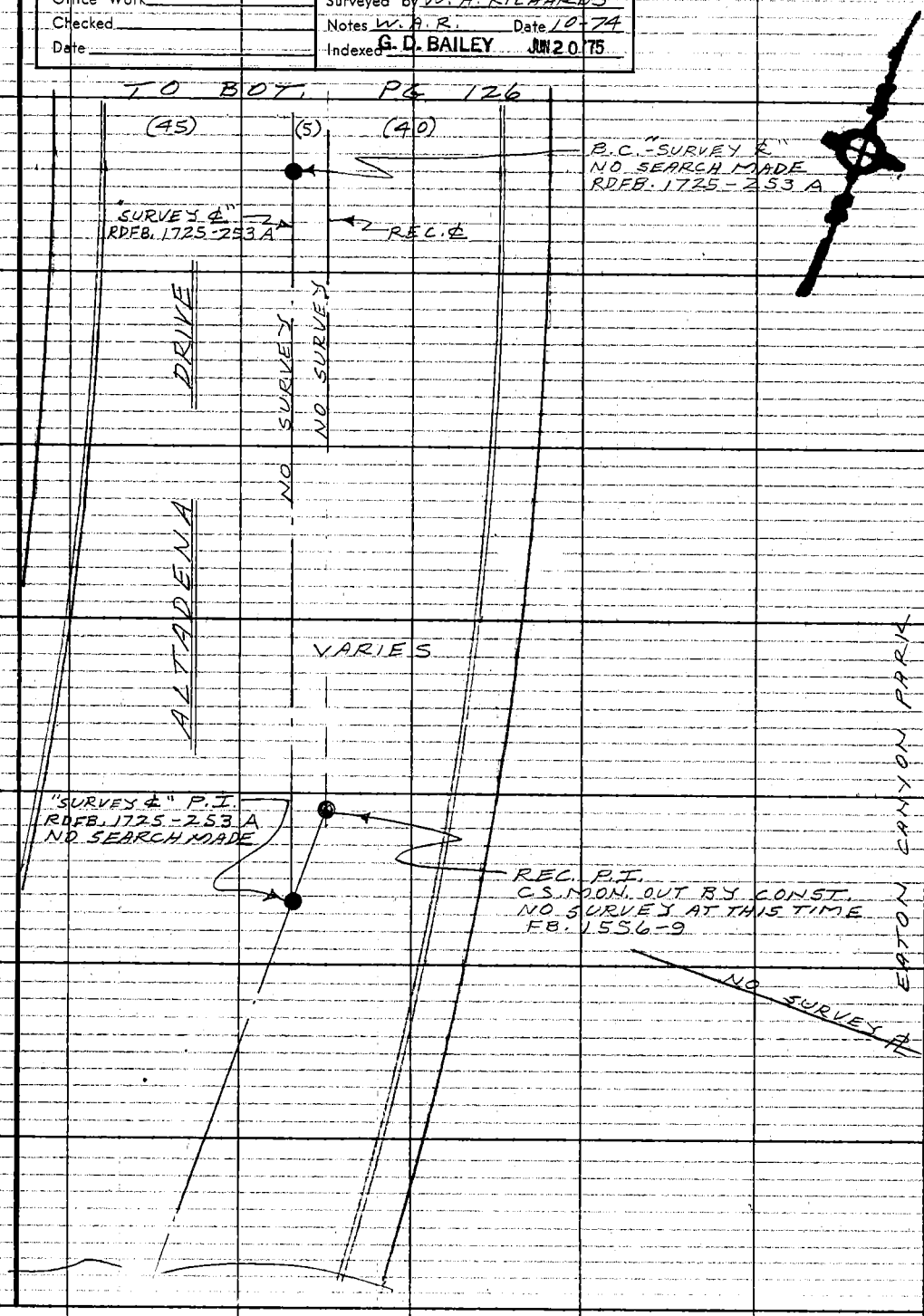

Note: Any Additions or Changes on This Sheet Must be Made or Circled in Red Ink With Date and Name of Person Making Change.

Do not extend this side of this line.

PLEASE RETURN TO
COUNTY OF LOS ANGELES
DEPARTMENT OF COUNTY ENGINEER
403 LOS ANGELES COUNTY ENGINEERING BLDG.

76F309S CE#310 3-69

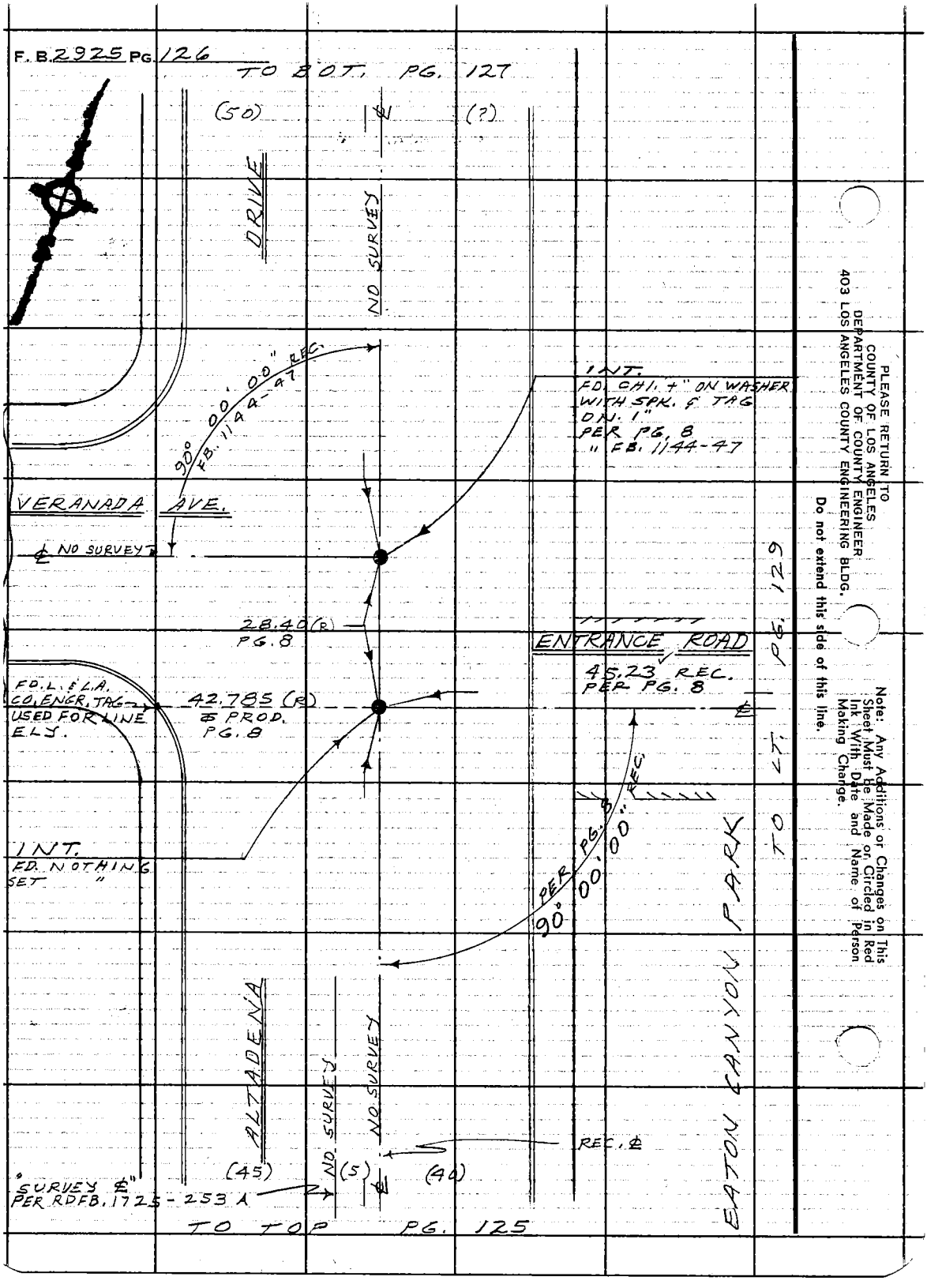
F. B. 2925 PG. 126
TO BOT. PG. 127
(50)
(?)
DRIVE
NO SURVEY
90° 00' 00" REC.
FB. 1144-47
INT.
FD. CHI. + " ON WASHER
WITH SPK. & TAG
ON. 1"
PER PG. 8
" FB. 1144-47
VERANADA AVE.
℄ NO SURVEY
28.40 (R)
PG. 8
ENTRANCE ROAD
45.23 REC.
PER PG. 8
FD. L. & L.A.
CO. ENGR. TAG
USED FOR LINE
ELY.
42.785 (R)
℄ PROD.
PG. 8
INT.
FD. NOTHING
SET "
PER PG. 8
90° 00' 00" REC.
TO LT. PG. 129
EATON CANYON PARK
ALTADENA
NO SURVEY
NO SURVEY
REC. ℄
(45)
(5)
(40)
"SURVEY ℄"
PER RDFB. 1725-253 A
TO TOP PG. 125
PLEASE RETURN TO
COUNTY OF LOS ANGELES
DEPARTMENT OF COUNTY ENGINEER
403 LOS ANGELES COUNTY ENGINEERING BLDG.
Do not extend this side of this line.
Note: Any Additions or Changes on This Sheet Must be Made or Circled in Red Ink With Date and Name of Person Making Change.

Notes Ck'd by Galli
Map No.
Office Work
Checked
Date

EATON CANYON PARK
Survey of
JN 005430 Tape — Std 68 °F.
Surveyed by W. A. RICHARDS
Notes W. A. R. Date 10-74
Indexed G. D. BAILEY JUN 20 '75

F. B. 2925 PG. 127

TO BOT. PG. 128

(50) (?)

DRIVE

NO SURVEY

INT.
FD. NOTHING
SET "
SEE FB. 1144-47

COR.
NO SEARCH MADE
SEE FB. 1144-47

NO SURVEY

ALTADENA

NO SURVEY

(50) (?)

TO TOP PG. 126

EATON CANYON PARK

Note: Any Additions or Changes on this Sheet Must be Made or Circled in Red Ink, With Date and Name of Person Making Change.

Do not extend this side of this line.

PLEASE RETURN TO
COUNTY OF LOS ANGELES
DEPARTMENT OF COUNTY ENGINEER
403 LOS ANGELES COUNTY ENGINEERING BLDG.

76F309S CE#310 3-69

Notes Ck'd by Galli
Map No.
Office Work
Checked
Date

EATON CT. PARK
Survey of
JN005430 Tape — Std — °F
Surveyed by W. A. RICHARDS
Notes W. A. R. Date 3-75
Indexed G. D. BAILEY JUN 20 '75

F. B. 2925 PG. 129

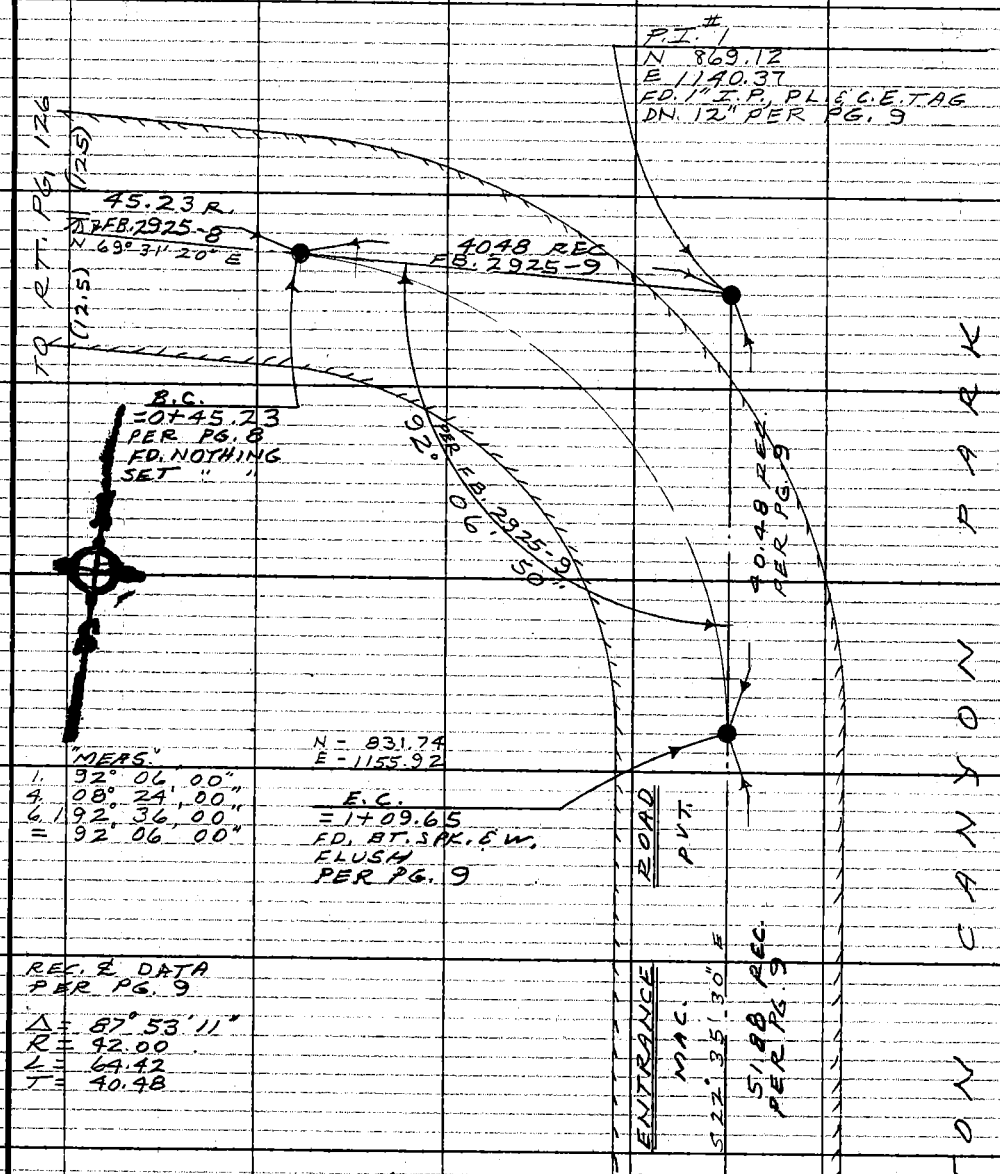

"MEAS."
1. 92° 06' 00"
4. 08° 24' 00"
6. 192° 36' 00"
= 92° 06' 00"

REC. & DATA
PER PG. 9

Δ = 87° 53' 11"
R = 42.00
L = 64.42
T = 40.48

Note: Any Additions or Changes on This Sheet Must be Made or Circled in Red Ink With Date and Name of Person Making Change.

Do not extend this side of this line.

PLEASE RETURN TO
COUNTY OF LOS ANGELES
DEPARTMENT OF COUNTY ENGINEER
403 LOS ANGELES COUNTY ENGINEERING BLDG.

76F309S CE#310 3-69

F. B 2925 PG. 130

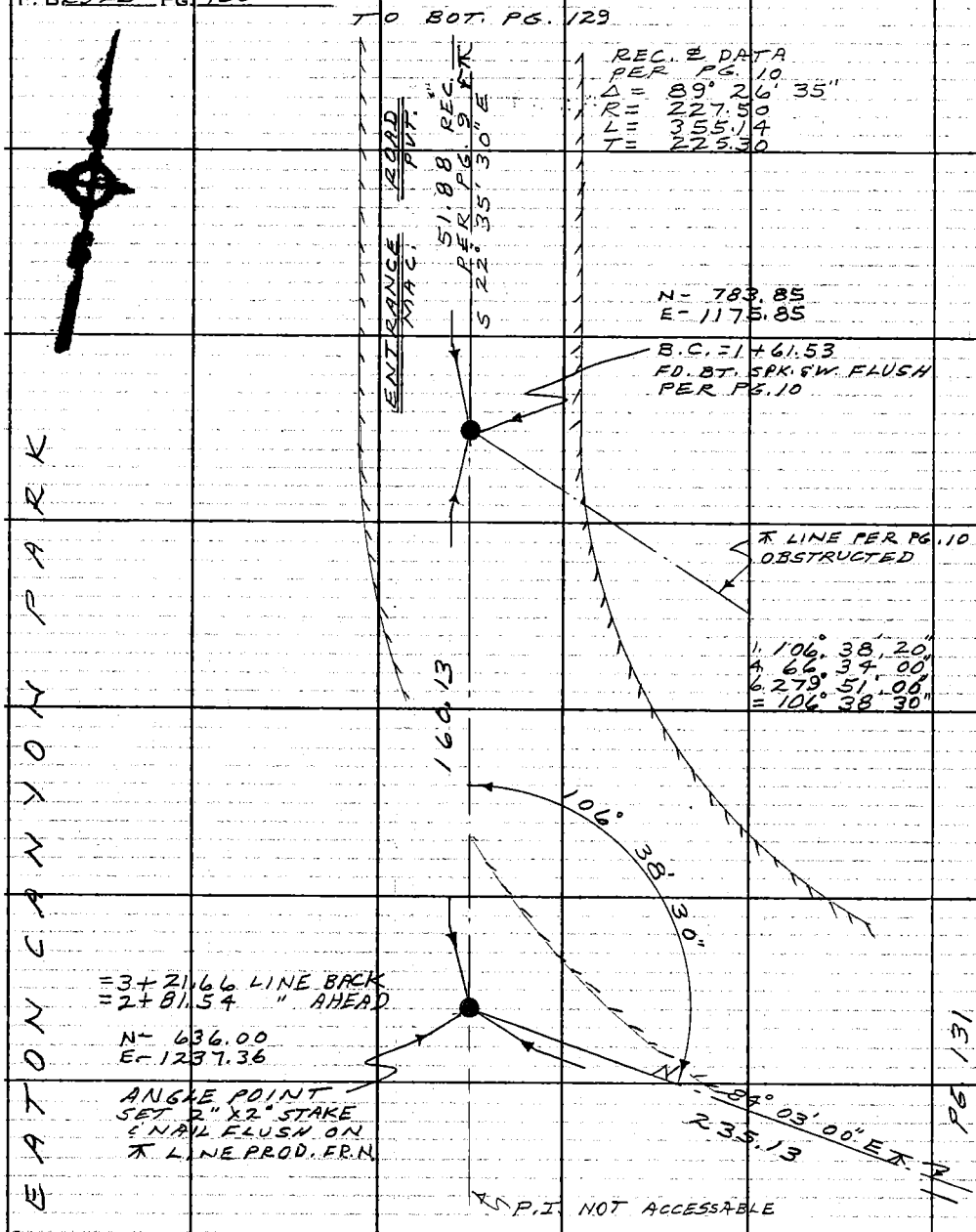

300' TAPE @ 84° F.
160.15 LEVEL @ 68° = 160.13
237.21 ∡ = 07° 33' T = 68° = 235.13 LEVEL.
237.40 ∡ = 07° 54 " = 235.13 . "

PLEASE RETURN TO
COUNTY OF LOS ANGELES
DEPARTMENT OF COUNTY ENGINEER
403 LOS ANGELES COUNTY ENGINEERING BLDG.

Do not extend this side of this line.

Note: Any Additions or Changes on This Sheet Must be Made or Circled in Red Ink With Date and Name of Person Making Change.

Notes Ck'd by Galli
Map No.
Office Work
Checked
Date

EATON CAN. PARK
Survey of
JN 005430 Tape — Std — °F.
Surveyed by RICHARDS
Notes RICHARDS Date 10-74
Indexed G. D. BAILEY JUN 20 '75

F. B. 2925 PG. 131

1. 163° 54' 20"
4. 295° 37' 20"
6. 263° 26' 00"
= 163° 54' 20"

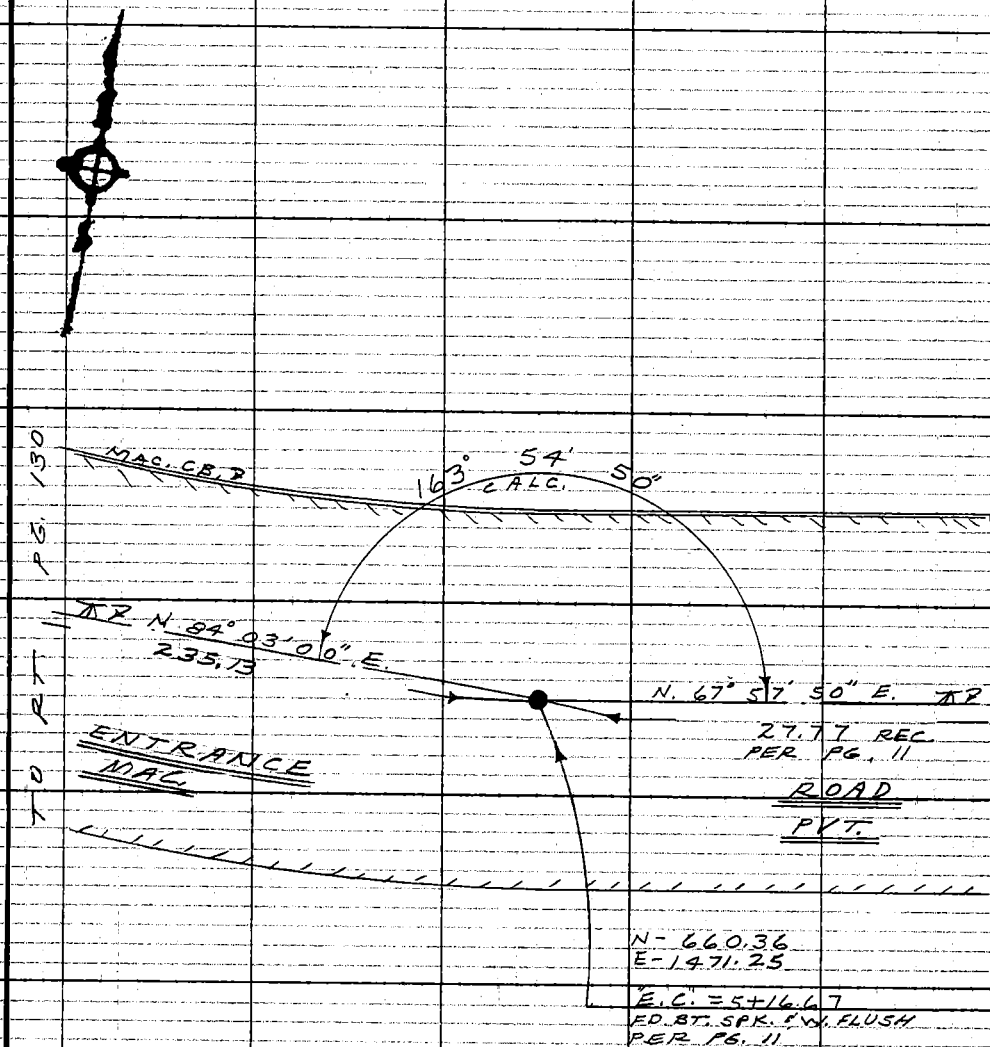

Note: Any Additions or Changes on This Sheet Must be Made or Circled in Red Ink With Date and Name of Person Making Change.

Do not extend this side of this line.

PLEASE RETURN TO
COUNTY OF LOS ANGELES
DEPARTMENT OF COUNTY ENGINEER
403 LOS ANGELES COUNTY ENGINEERING BLDG.

76F309S CE#310 3-69

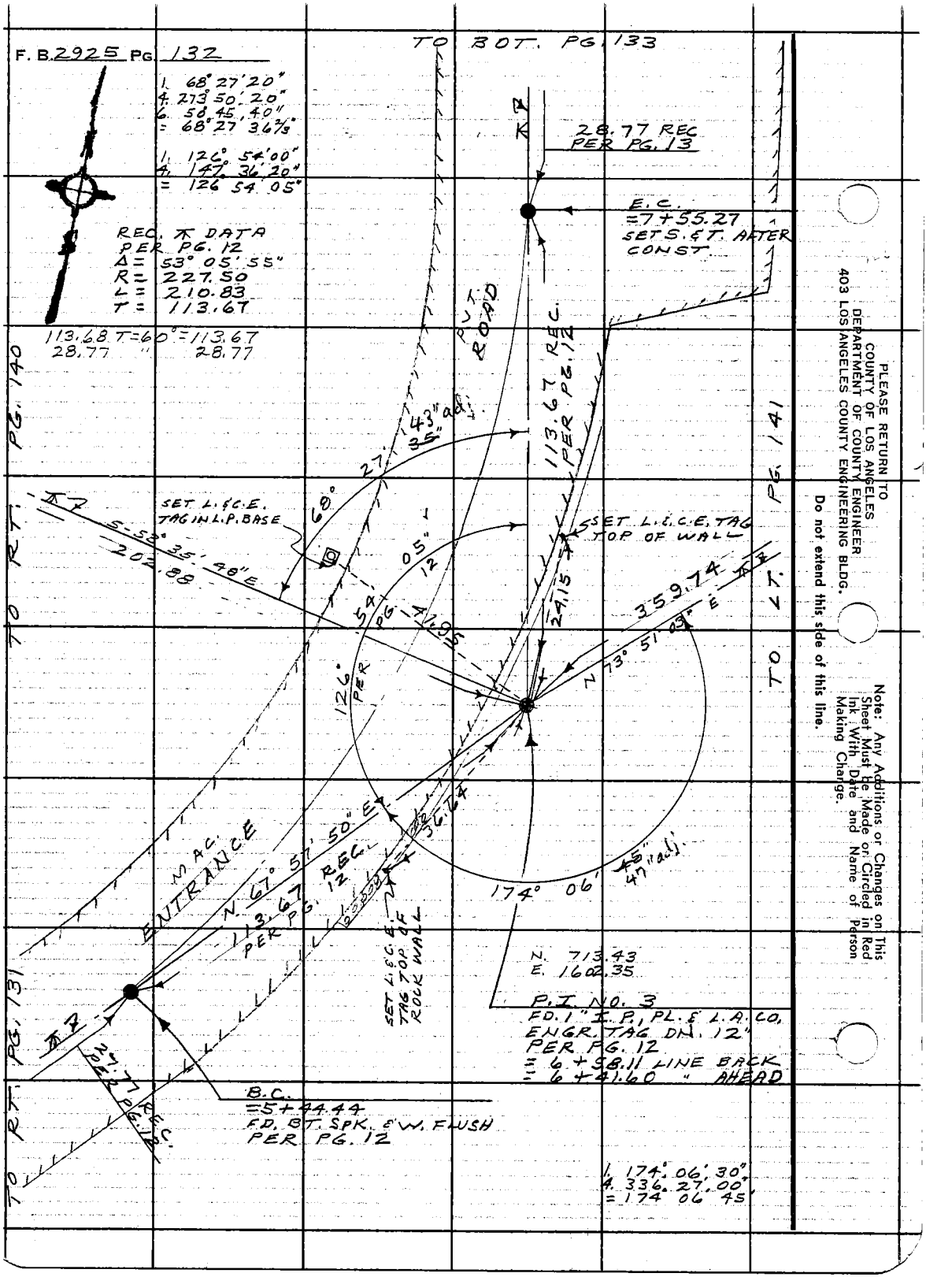
F. B. 2925 PG. 132
1. 68° 27' 20"
4. 273° 50' 20"
6. 58° 45' 40"
= 68° 27' 36⅔"
1. 126° 54' 00"
4. 147° 36' 20"
= 126° 54' 05"
REC. ⊼ DATA
PER PG. 12
Δ = 53° 05' 55"
R = 227.50
L = 210.83
T = 113.67
113.68 T = 60° = 113.67
28.77 " 28.77
TO BOT. PG. 133
28.77 REC
PER PG. 13
E.C.
=7+55.27
SET S.&T. AFTER
CONST.
PVT. ROAD
113.67 REC.
PER PG. 12
43" adj.
35"
27"
68°
SET L.&C.E.
TAG IN L.P. BASE
S-53° 35' 48" E
202.88
05"
12
54
PG. 41.95
126°
PER
SET L.&C.E. TAG
TOP OF WALL
24.15
359.74
N 73° 51' 03" E
TO LT. PG. 141
TO RT. PG. 140
MAC. ENTRANCE
N. 67° 57' 50" E
113.67 REC.
PER PG. 12
36.64
174° 06' 45"
47" adj.
SET L.&C.E.
TAG TOP OF
ROCK WALL
N. 713.43
E. 1602.35
P.I. NO. 3
FD. 1" I.P., PL. & L.A. CO.
ENGR. TAG DN. 12"
PER PG. 12
= 6+58.11 LINE BACK
= 6+41.60 " AHEAD
TO RT. PG. 131
27.77 REC.
PER PG. 12
B.C.
=5+44.44
FD. BT. SPK. & W. FLUSH
PER PG. 12
1. 174° 06' 30"
4. 336° 27' 00"
= 174° 06' 45"
PLEASE RETURN TO
COUNTY OF LOS ANGELES
DEPARTMENT OF COUNTY ENGINEER
403 LOS ANGELES COUNTY ENGINEERING BLDG.
Do not extend this side of this line.
Note: Any Additions or Changes on This Sheet Must be Made or Circled in Red Ink With Date and Name of Person Making Change.

Notes Ck'd by Galli	Survey of EATON CN. PARK
Map No.	JN 105430 Tape — Std 68 °F
Office Work	Surveyed by W. A. RICHARDS
Checked	Notes W. A. R. Date 10-74
Date	Indexed G. D. BAILEY JUN 20 '75

F. B 2925 PG. 133

226.83 T = 60° = 226.82
18.66 " 18.66

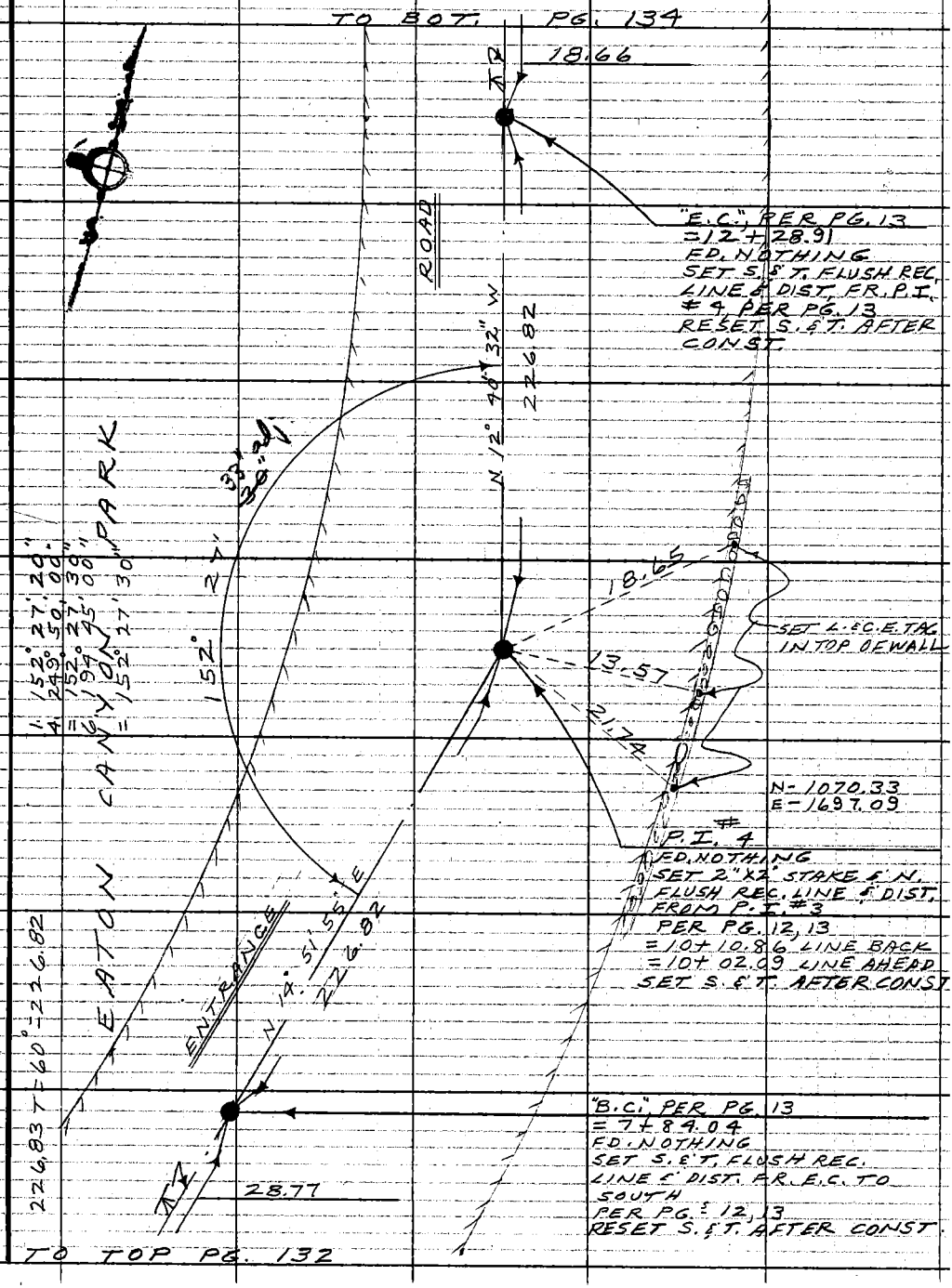

Note: Any Additions or Changes on This Sheet Must be Made or Circled in Red Ink With Date and Name of Person Making Change.

Do not extend this side of this line.

PLEASE RETURN TO
COUNTY OF LOS ANGELES
DEPARTMENT OF COUNTY ENGINEER
403 LOS ANGELES COUNTY ENGINEERING BLDG.

76F309S CE#310 3-69

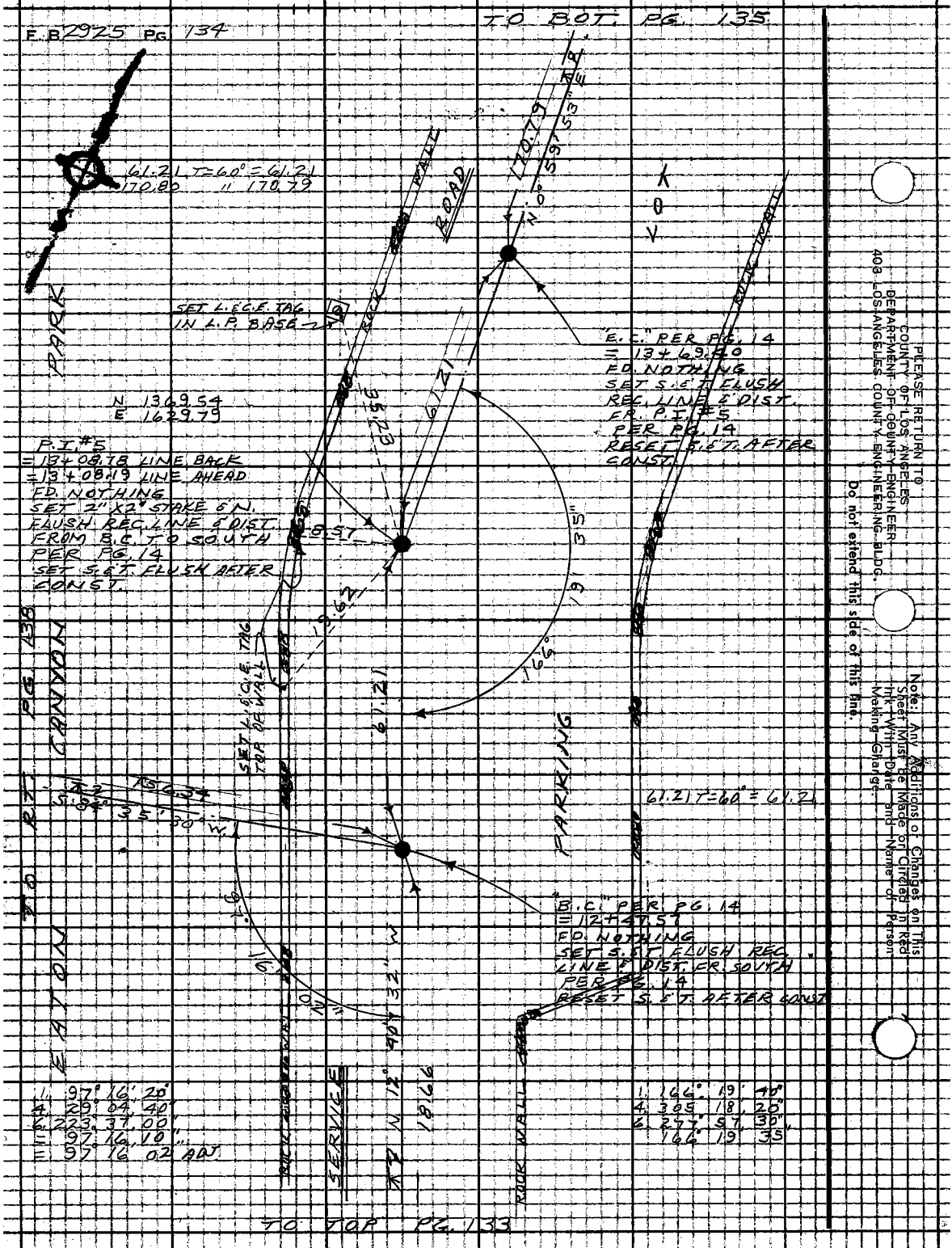

F.B. 2925 PG. 134
TO BOT. PG. 135
61.21 T=60° = 61.21
170.80 " 170.79
PARK
ROCK WALL
ROAD
170.79
N 0° 59' 53" E
SET L.&C.E. TAG IN L.P. BASE
"E.C." PER PG. 14
= 13+69.40
FD. NOTHING
SET S.&T. FLUSH
REC. LINE & DIST.
FR. P.I. #5
PER PG. 14
RESET S.&T. AFTER
CONST.
N 1369.54
E 1629.79
P.I. #5
= 13+08.78 LINE BACK
= 13+08.19 LINE AHEAD
FD. NOTHING
SET 2" X 2" STAKE & N.
FLUSH REC. LINE & DIST.
FROM B.C. TO SOUTH
PER PG. 14
SET S.&T. FLUSH AFTER
CONST.
35.23
61.21
8.57
19.62
166° 19' 35"
SET L.&C.E. TAG TOP OF WALL
61.21
PARKING
TO RT. PG. 138
EATON CANYON
156.34
S 84° 35' 30" W
61.21 T=60° = 61.21
"B.C." PER PG. 14
= 12+47.57
FD. NOTHING
SET S.&T. FLUSH REC.
LINE & DIST. FR. SOUTH
PER PG. 14
RESET S.&T. AFTER CONST.
97° 16' 02"
N 12° 40' 32" W
18.66
SERVICE
ROCK WALL
1. 97° 16' 20"
4. 29° 04' 40"
6. 223° 37' 00"
= 97° 16' 10"
= 97° 16' 02" ADJ.
1. 166° 19' 40"
4. 305° 18' 20"
6. 277° 57' 30"
166° 19' 35"
TO TOP PG. 133
PLEASE RETURN TO
COUNTY OF LOS ANGELES
DEPARTMENT OF COUNTY ENGINEER
403 LOS ANGELES COUNTY ENGINEERING BLDG.
Do not extend this side of this line.
Note: Any Additions or Changes on This Sheet Must Be Made or Circled in Red Ink With Date and Name of Person Making Change.

Notes Ck'd by Galli	Survey of EATON CANYON PARK
Map No.	JN 0054.30 Tape — Std 68 °F
Office Work	Surveyed by W. A. RICHARDS
Checked	Notes W. A. R. Date 10-74
Date	Indexed G. D. BAILEY JUN 20 '75

F. B. 2925 PG. 135

300' TAPE @ 84° F.
82.73 T = 70° = 82.72

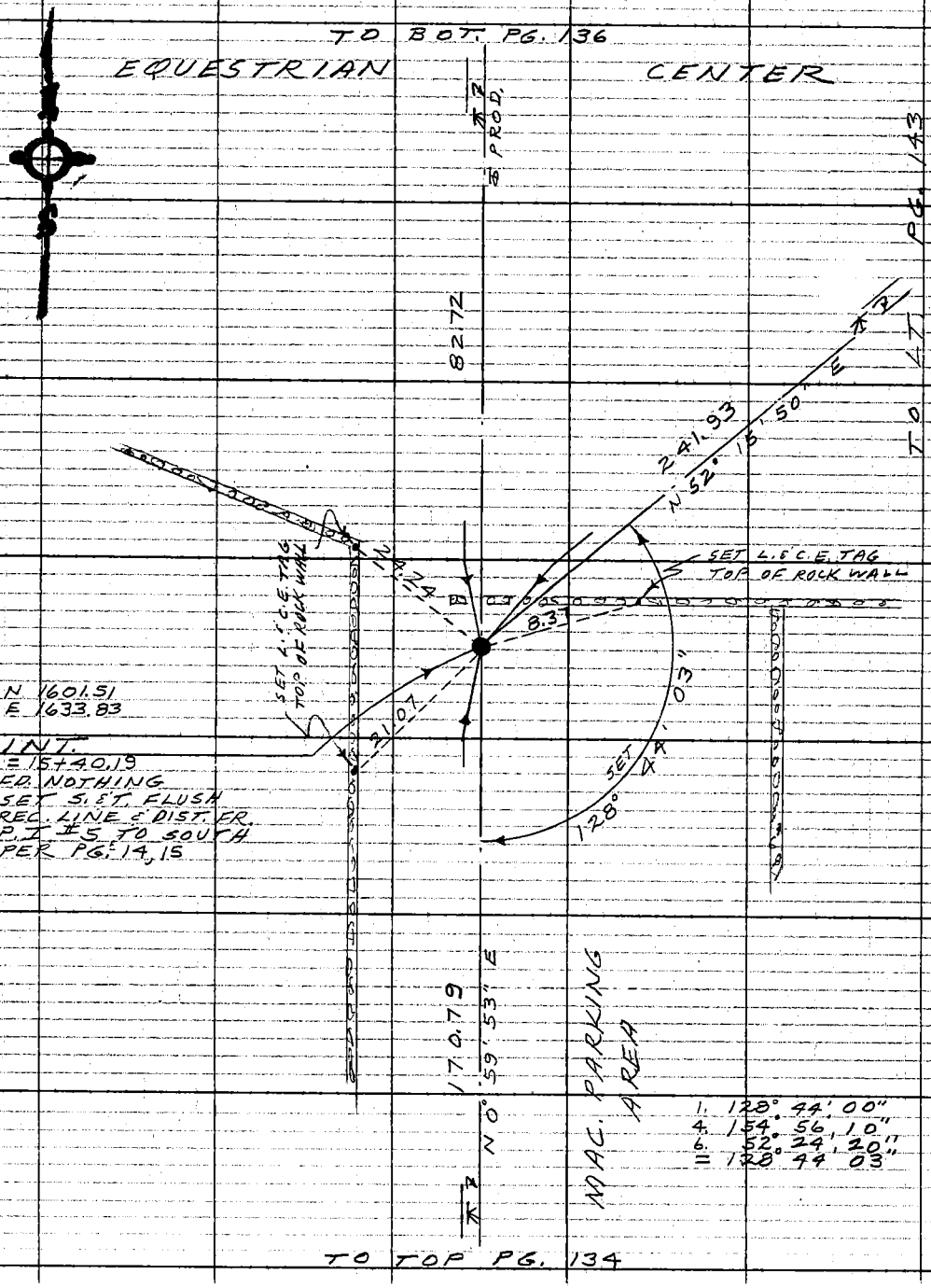

Note: Any Additions or Changes on This Sheet Must be Made or Circled in Red Ink With Date and Name of Person Making Change.

Do not extend this side of this line.

PLEASE RETURN TO
COUNTY OF LOS ANGELES
DEPARTMENT OF COUNTY ENGINEER
403 LOS ANGELES COUNTY ENGINEERING BLDG.

76F309S CE#310 3-69

F. B. 2925 PG. 136

300' TAPE @ 84° F.
158.91 T=70° = 158.90
174.01 " 173.99

N - 1684.22
E - 1635.27

P.O.T.
SET S.S.T. FLUSH

"P" - 102
SET 2" X 2" STAKE
FLUSH ON TAN. PROD.
FROM SOUTH

PG. 137

TO RT.

173.99
N 87° 10' 09" W

158.90

91° 49' 58"

1. 91° 50' 00"
4. 07° 19' 20"
6. 190° 59' 20"
= 91° 49' 53⅓"
= 91° 49' 58" ADJ.

82.72

N 0° 59' 53" E

TO TOP PG. 135

PLEASE RETURN TO
COUNTY OF LOS ANGELES
DEPARTMENT OF COUNTY ENGINEER
403 LOS ANGELES COUNTY ENGINEERING BLDG.

Do not extend this side of this line.

Note: Any Additions or Changes on This Sheet Must Be Made or Circled in Red Ink With Date and Name of Person Making Change.

Notes Ck'd by Galli	Survey of EATON CANYON PARK
Map No.	JN 005430 Tape — Std 68 °F
Office Work	Surveyed by W. A. RICHARDS
Checked	Notes W. A. R. Date 10-74
Date	Indexed G. D. BAILEY JUN 20 '75

F. B. 2925 PG. 137

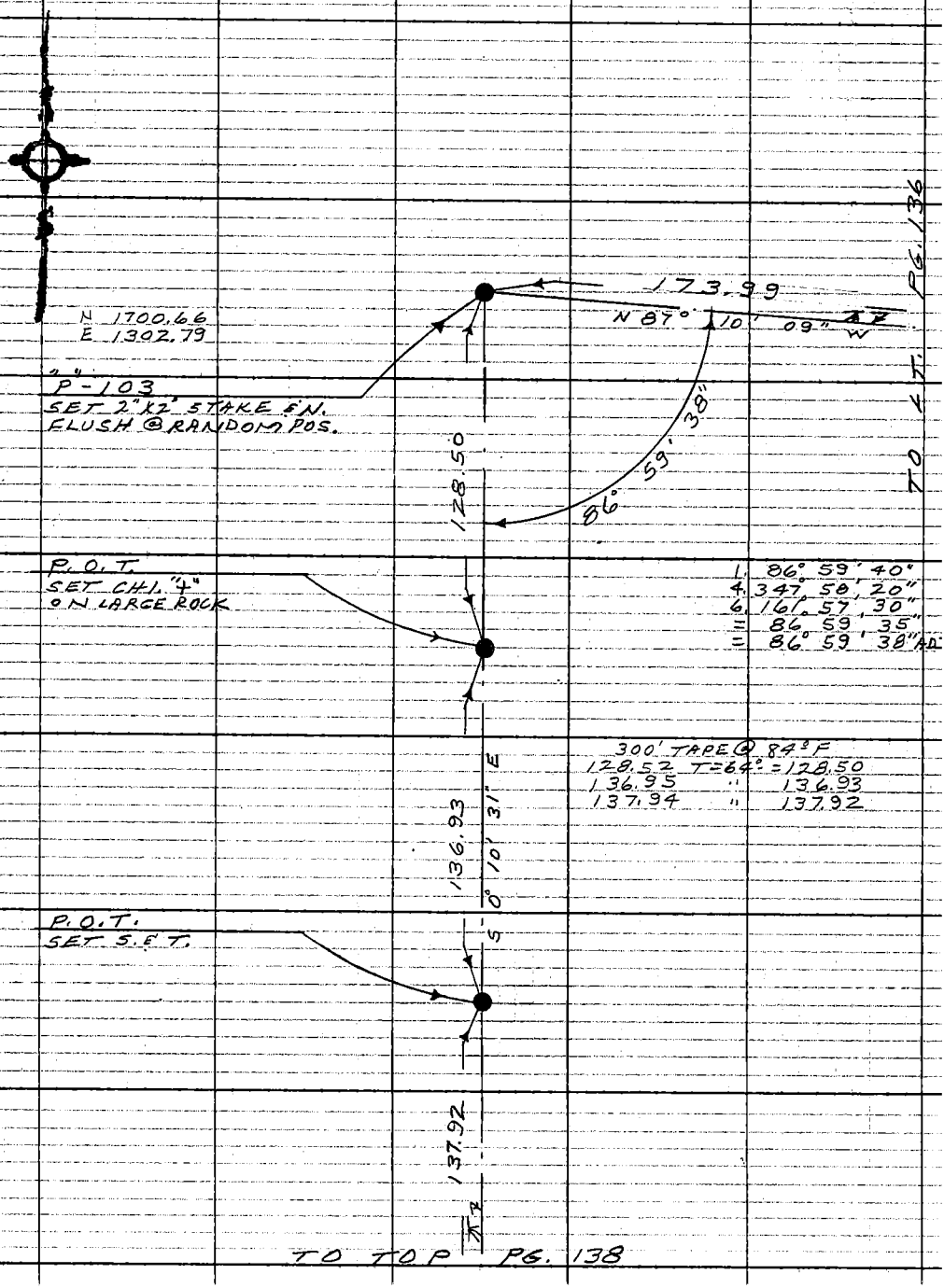

Note: Any Additions or Changes on This Sheet Must be Made or Circled in Red Ink With Date and Name of Person Making Change.

Do not extend this side of this line.

PLEASE RETURN TO
COUNTY OF LOS ANGELES
DEPARTMENT OF COUNTY ENGINEER
403 LOS ANGELES COUNTY ENGINEERING BLDG.

76F309S CE#310 3-69

F. B 2925 PG 138

TO BOT. PG. 137

S 0° 10' 31" E
137.92

N 1297.31
E 1304.02

"P" - 104
SET 2"X2" STAKE & N.
FLUSH @ RANDOM POS.

161° 30' 13"

21.33

1. 161° 30' 20"
4. 286° 01' 20"
6. 249° 02' 00"
Σ 161° 30' 20"
= 161° 30' 13" ADJ.

156.34

191.23

N 84° 35' 30" E

P.O.T. INT.
SET S.E.T.

113° 43' 46"

P.O.T.
SET S.E.T.

147.45

S 18° 19' 16" W

1. 113° 44' 00"
4. 94° 55' 40"
6. 322° 23' 30"
Σ 113° 43' 55"
= 113° 43' 46" ADJ.

300' TAPE @ 84° F.
21.33 T = 66° = 21.33
147.47 " = 147.45
191.22 T = 94° = 191.23
156.33 " = 156.34

TO TOP PG. 139

TO PG. 134

PLEASE RETURN TO
COUNTY OF LOS ANGELES
DEPARTMENT OF COUNTY ENGINEER
403 LOS ANGELES COUNTY ENGINEERING BLDG.

Do not extend this side of this line.

Note: Any Additions or Changes on This Sheet Must Be Made or Circled in Red Ink With Date and Name of Person Making Change.

Notes Ck'd by Galli	Survey of ERTON CANYON PARK
Map No.	JN005430 Tape — Std 68 °F.
Office Work	Surveyed by W. A. RICHARDS
Checked	Notes W. A. R. Date 10-74
Date	Indexed G. D. BAILEY JUN 20 '75

F. B 2925 PG. 139

T.O. BOT. PG. 138

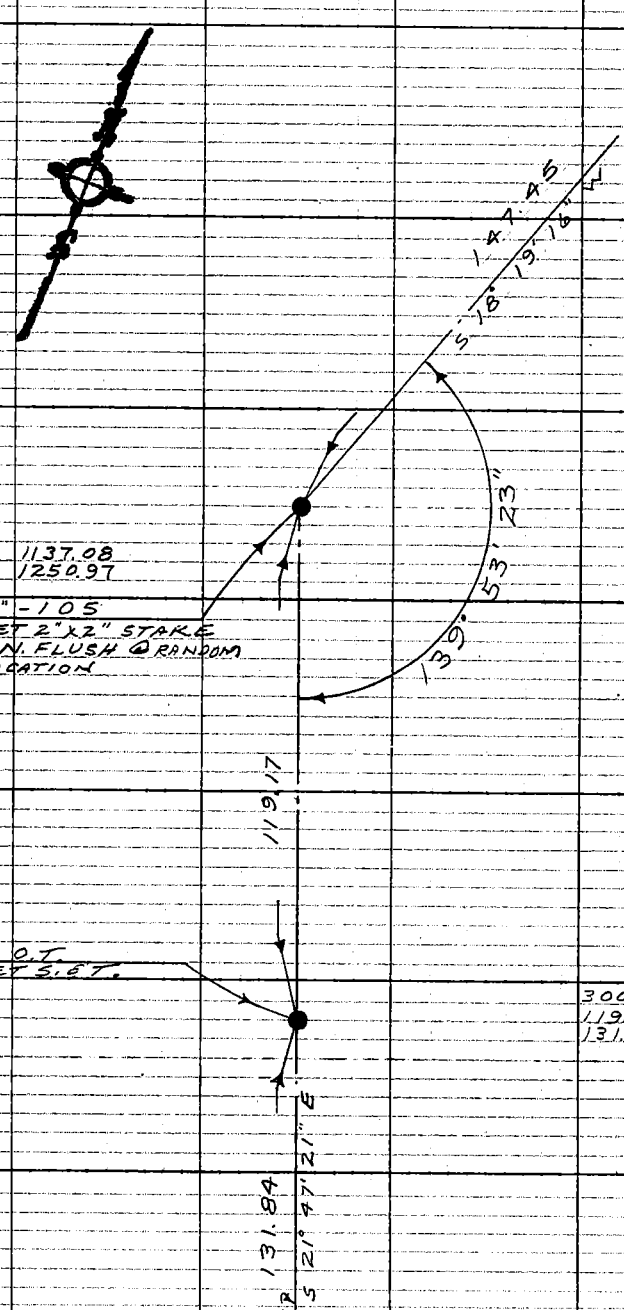

1. 139° 53' 20"
4. 199° 33' 00"
6. 119° 19' 40"
= 139° 53' 16"
= 139° 53' 23" ADJ.

N 1137.08
E 1250.97

"P"-105
SET 2"x2" STAKE
8" N. FLUSH @ RANDOM
LOCATION

P.O.T.
SET S.E.T.

300' TAPE @ 84° F.
119.18 T = 70° = 119.17
131.85 " 131.84

TO LT. PG. 140

Note: Any Additions or Changes on This Sheet Must be Made or Circled in Red Ink With Date and Name of Person Making Change.

Do not extend this side of this line.

PLEASE RETURN TO
COUNTY OF LOS ANGELES
DEPARTMENT OF COUNTY ENGINEER
403 LOS ANGELES COUNTY ENGINEERING BLDG.

16F309S CE#310 3-69

F. B 2925 PG. 140

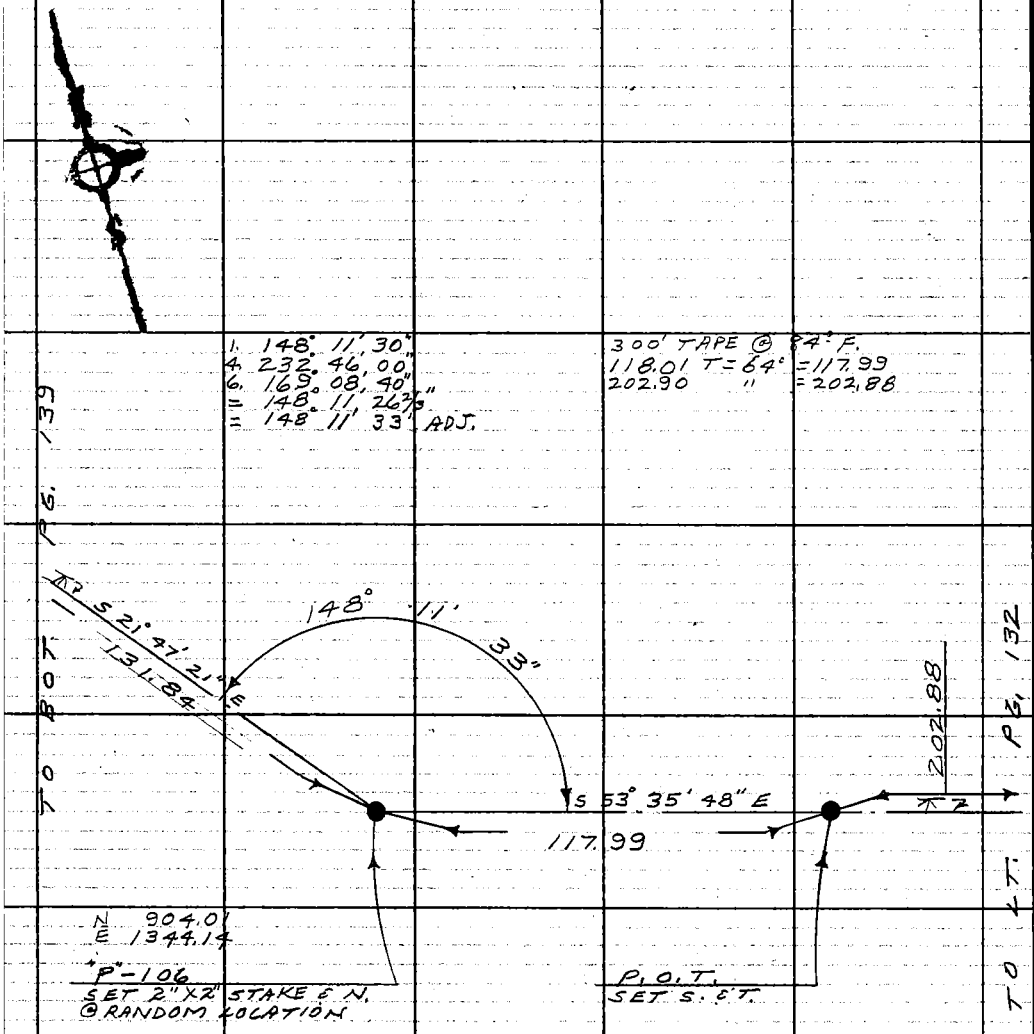

PLEASE RETURN TO
COUNTY OF LOS ANGELES
DEPARTMENT OF COUNTY ENGINEER
403 LOS ANGELES COUNTY ENGINEERING BLDG.

Do not extend this side of this line.

Note: Any Additions or Changes on This Sheet Must Be Made or Circled in Red Ink With Date and Name of Person Making Change.

Notes Ck'd by Galli	Survey of EATON CANYON PARK
Map No.	JN 005430 Tape — Std 68 °F
Office Work	Surveyed by W. A. RICHARDS
Checked	Notes W. A. R. Date 11-74
Date	Indexed G. D. BAILEY JUN 20 '75

F. B. 2925 PG. 141

100' TAPE @ 68°F.
359.72 T = 78° = 359.74

300' TAPE @ 84° F.
1. 300.25 T = 72° ∡ =
= 299.40
2. 300.12 T = 72° ∡ =
= 299.41
42.97 T = 72° LEVEL
= 42.97
TOTAL = 342.38

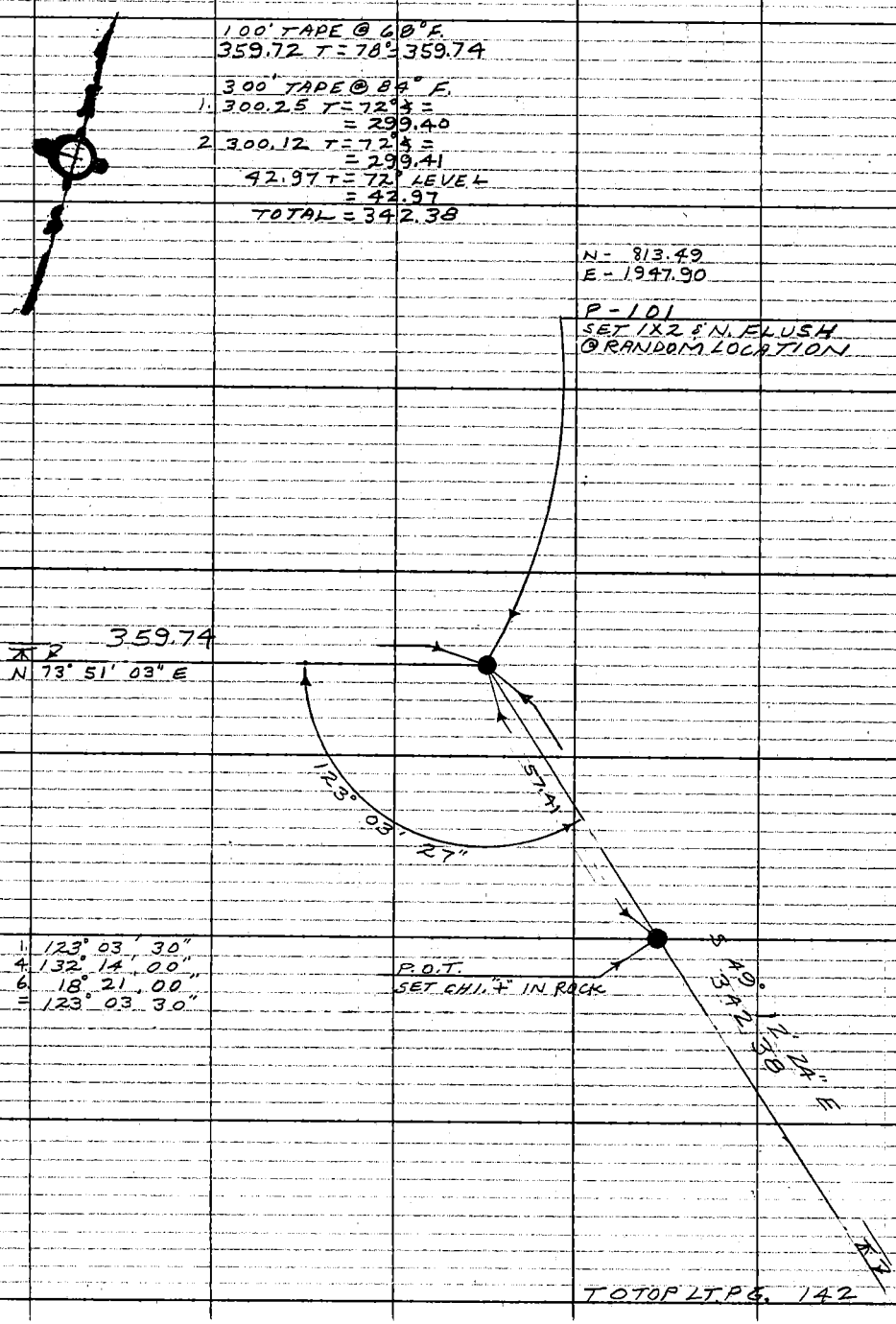

1. 123° 03' 30"
4. 132° 14' 00"
6. 18° 21' 00"
= 123° 03' 30"

TO TOP LT. PG. 142

Note: Any Additions or Changes on This Sheet Must be Made or Circled in Red Ink With Date and Name of Person Making Change.

Do not extend this side of this line.

PLEASE RETURN TO
COUNTY OF LOS ANGELES
DEPARTMENT OF COUNTY ENGINEER
403 LOS ANGELES COUNTY ENGINEERING BLDG.

76F309S CE#310 3-69

F. B. 2925 PG. 142

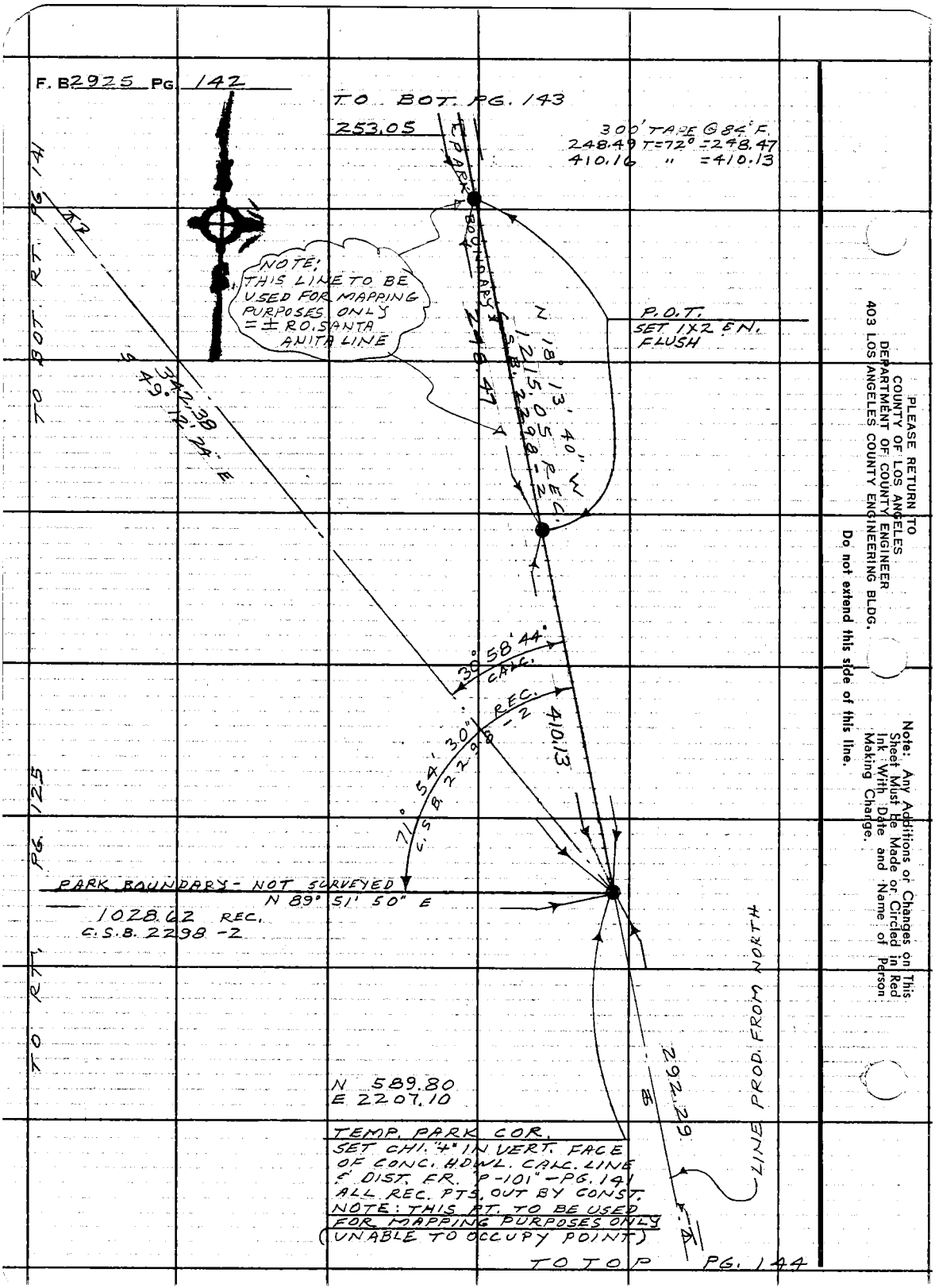

PLEASE RETURN TO
COUNTY OF LOS ANGELES
DEPARTMENT OF COUNTY ENGINEER
403 LOS ANGELES COUNTY ENGINEERING BLDG.

Do not extend this side of this line.

Note: Any Additions or Changes on This Sheet Must Be Made or Circled in Red Ink With Date and Name of Person Making Change.

Notes Ck'd by Galli	Survey of EATON CANYON PARK
Map No.	JN005430 Tape — Std 68°F
Office Work	Surveyed by W. A. RICHARDS
Checked	Notes W. A. R. Date 1-15-75
Date	Indexed G. D. BAILEY JUN 20 '75

F. B. 2925 PG. 143

300' TAPE @ 84° F.
309.44 T=72°=309.42
253.07 " =253.05

126.05 T=58°=126.03
1. 114.95 " ∡=06°32'40"
=114.18
2. 114.87 T=58° ∡=06°10'40"
=114.18
+ 1.72
241.93

N 1749.58
E 1825.16

INT.
FD. NOTHING
PER FB. 1144-85
SET 1X2 & NAIL FLUSH
CALC. LINE & DIST. FR.
S. & T. TO S.W. PER
LOCAL CO-ORDINATES



6.00 REC.
FB. 1144-85

N 52° 15' 50" E
241.93

PARK BOUNDARY
NO SURVEY

70° 29' 15"
30" adj.

309.42

FB. 1144-85
72° 14' 15" REC.

NOTE:
THIS LINE TO BE USED
FOR MAPPING PURPOSES
ONLY

N 1743.88
E 1827.04
± PARK COR.
FD. NOTHING
PER FB. 1611-11
" " 1144-85
SET NOTHING

P.O.T.
SET 1X2 & N.
FLUSH

253.05
N 18° 13' 40" W
± PARK BOUNDARY
1215.05 REC.
C.S.B. 2298-2

1. 70° 29' 20"
4. 281° 57' 00"
6. 62° 55' 40"
= 70° 29' 16 2/3"

TO R.T. PG. 135

TO TOP PG. 142

Note: Any Additions or Changes on This Sheet Must be Made or Circled in Red Ink With Date and Name of Person Making Change.

Do not extend this side of this line.

PLEASE RETURN TO
COUNTY OF LOS ANGELES
DEPARTMENT OF COUNTY ENGINEER
403 LOS ANGELES COUNTY ENGINEERING BLDG.

76F309S CE#310 3-69

F. B. 2925 PG. 144

TO BOT. RT. PG. 142

CITY OF PASADENA
RIFLE RANGE

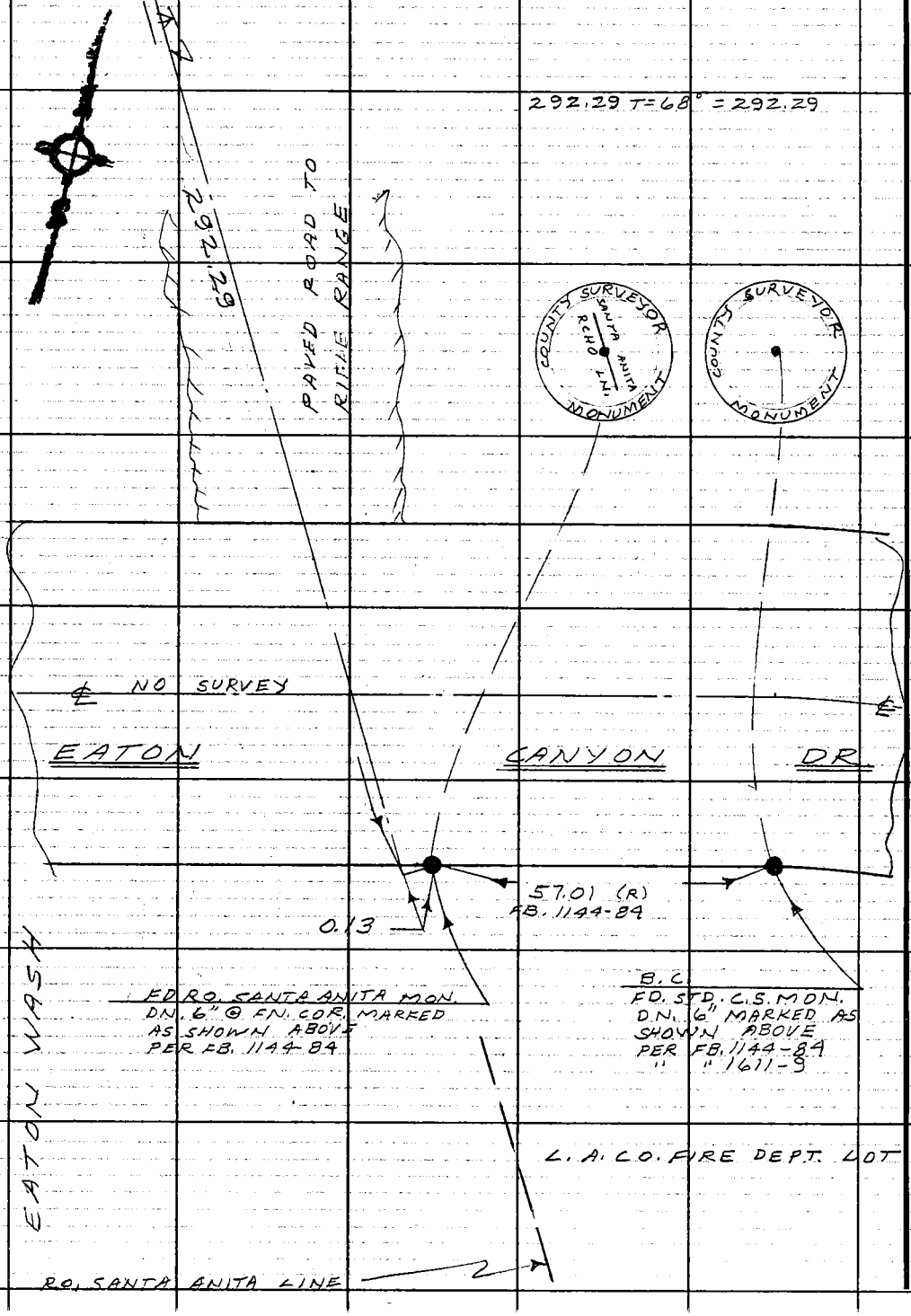

PLEASE RETURN TO
COUNTY OF LOS ANGELES
DEPARTMENT OF COUNTY ENGINEER
403 LOS ANGELES COUNTY ENGINEERING BLDG.

Do not extend this side of this line.

Note: Any Additions or Changes on This Sheet Must Be Made or Circled in Red Ink With Date and Name of Person Making Change.

Profile No.	Notes Red	Plotted	Job No. 005430	Division No. 11	F.B. 2925 Pg. 145
	Date	Date	Survey of EATON CANYON PARK TOPOG.		
X-Sec. No.	Notes Chkd. GAll	Checked	Survey by RICHARDS	Notes NAR	Date 1-14-75
	Date 6-23-75	Date	Map No.	Indexed G. D. BAILEY	Date JUN 20 '75

J.N. 005430

EATON CANYON PARK

TOPOG. REVISION

T.B.M. CIRCUIT FOR

B.M. FOX 102

NEAR THE SOUTHEAST PARK CORNER

STATION	B.S.	H.I.	F.S.	ELEV.
				RICHARDS NUNEZ TURRILL BUSTRUM

NOTE: ANY ADDITIONS OR CHANGES ON THIS SHEET MUST BE MADE OR CIRCLED IN RED INK, WITH DATE AND NAME OF PERSON MAKING CHANGE.

Do not extend notes this side of this line.

PLEASE RETURN TO
LOS ANGELES COUNTY ENGINEER
403 LOS ANGELES COUNTY ENGINEERING BLDG.

76-L-298 CE 307 2-63

76-L-298 CE 307 2-63

PLEASE RETURN TO
LOS ANGELES COUNTY ENGINEER
403 LOS ANGELES COUNTY ENGINEERING BLDG.

NOTE: ANY ADDITIONS OR CHANGES ON THIS SHEET MUST BE MADE OR CIRCLED IN RED INK, WITH DATE AND NAME OF PERSON MAKING CHANGE

Do not extend notes this side of this line.

F.B. 2925 PG. 146 | Job No. 005430 | Division No. 11 | Notes Red | Plotted | Profile No.
Survey of EATON CN. PARK TOPOS. | Date | Date | X-Sec. No.
Survey by RICHARDS Notes W.A.R. & B.N. | Notes Chkd. Galli | Checked
Indexed G. D. BAILEY | Date JUN 20 '75 | Date 6-23-75 | Date

STATION	B. S.	H. I.	F. S.	ELEV.		
P.I. #3	3.268	951.142		947.874	P.I. #3 ELEV = 947.874 TOP OF 1" I.P.	FB. 2925-121
"P"-101	1.461	951.128	1.475	949.667	1X2 - "P" 101	
T.P. (SET)	10.257	950.124	11.261	939.867	—	
B.M. FOX 102	11.677	950.244	11.557	938.567	B.M. FOX 102 ELEV. = 938.567 SPK. IN 2A. IN CONC. HDWL 160' ± N 6245' ± W OF S.E. PARK COR. 1 ± N/O S. END OF HDWL.	FB. 2925
T.P.	1.441	951.100	0.585	949.659	—	
P.I. # 3			3.230	947.870	P.I. #3 14 LINES UP	

Notes Ck'd by	Survey of ARCADIA PARK
Map No.	JN 0755.17 Tape Std °F
Office Work	Surveyed by FEBrooks
Checked	Notes FEB Date 15 Dec 72
Date	Indexed

F. B. 2925 PG. 147

S.N. 0755.17

ARCADIA PARK 9th FAIRWAY

RECONSTRUCTION.

NEW TEE STAKING

NOTE

MR. Voden Tele. 443-7141 Requested that The Tee be staked 12 feet wider than indicated on staking sheet. 6 foot to be added on each side of indicated location.

Brooks
Gable
Smith
Bankson.

Note: Any Additions or Changes on This Sheet Must be Made or Circled in Red Ink With Date and Name of Person Making Change.

Do not extend this side of this line.

PLEASE RETURN TO
COUNTY OF LOS ANGELES
DEPARTMENT OF COUNTY ENGINEER
403 LOS ANGELES COUNTY ENGINEERING BLDG.

76F309S CE#310 3-69

F. B. 2925 PG. 148

NEW 9TH TEE

PLEASE RETURN TO
COUNTY OF LOS ANGELES
DEPARTMENT OF COUNTY ENGINEER
403 LOS ANGELES COUNTY ENGINEERING BLDG.

Do not extend this side of this line.

Note: Any Additions or Changes on This Sheet Must be Made or Circled in Red Ink With Date and Name of Person Making Change.

Profile No.	Notes Red	Plotted	Job No. 0755.17	Division No. 11	F.B. 2925 PG. 149
	Date	Date	Survey of ARCADIA PARK FAIRWAY #9		
X-Sec. No.	Notes Chkd.	Checked	Survey by F.E. BROOKS	Notes R.S.	Date 12-18-72
	Date	Date	Map No.	Indexed	Date

J.N. 0755.17

ARCADIA CO PARK 9TH FAIRWAY
RECONSTRUCTION
GRADING & DRAINAGE

DEC 1972

BENCH LEVELS.

REF
F.B 588 - 18-26

PARTY
BROOKS
SMITH
GOBLE
BANKSON

STATION	B.S.	H.I.	F.S.	ELEV.

NOTE: ANY ADDITIONS OR CHANGES ON THIS SHEET MUST BE MADE OR CIRCLED IN RED INK, WITH DATE AND NAME OF PERSON MAKING CHANGE.

Do not extend notes this side of this line.

PLEASE RETURN TO
LOS ANGELES COUNTY ENGINEER
700 LOS ANGELES COUNTY ENGINEERING BLDG.

761-298 CE 307 11-58

F.B. 2925 PG. 150 | Job No. 1755.17 | Division No. 11 | Notes Red | Plotted | Profile

Survey of ARCADIA PARK FAIRWAY #9. | Date | Date | No.

Survey by F.E. BROOKS Notes R SMITH - F.E.B | Notes Chkd. | Checked | X-Sec.

Indexed | Date | Date | Date | No.

IN DEX

STATION	B.S.	H.I.	F.S.	ELEV

Do not extend notes this side of this line.

PLEASE RETURN TO
LOS ANGELES COUNTY ENGINEER
700 LOS ANGELES COUNTY ENGINEERING BLDG.

NOTE: ANY ADDITIONS OR CHANGES ON THIS SHEET MUST BE MADE OR CIRCLED IN RED INK, WITH DATE AND NAME OF PERSON MAKING CHANGE

76L-266 CE 307 11-58

76L-298 CE 307 11-58

PLEASE RETURN TO
LOS ANGELES COUNTY ENGINEER
700 LOS ANGELES COUNTY ENGINEERING BLDG.

NOTE: ANY ADDITIONS OR CHANGES ON THIS SHEET MUST BE MADE OR CIRCLED IN RED INK, WITH DATE AND NAME OF PERSON MAKING CHANGE.

Do not extend notes this side of this line.

STATION	B.S.	H.I.	F.S.	ELEV.		
FD BM #13	5 30			461 53	BM #13 ELEV 461.553 FB 588-18	
		466 83			MAIN BASEBALL DIAMOND	
			5 84		(SEE F.B. 588-88 FOR TIES.)	
				460 99	C.S. MON W/ BRASS BUTTON & P.M.	
	2 49					
		463 48				
			5 03			
				458 45		
FD (HEADWALL) BM	0 29	458 74				
			0 97	457 77	B.M. (HEADWALL) ELEV 457.780	
					F.B. 588-26	
					L&T IN HEADWALL 0.8'± WEST OF	
					EAST END.	
	0 97			457 78	BM (HEAD WALL) SEE ABOVE	
		458 75				
SET T BM (SLAB)			1 86	456 89	TBM (SLAB) ELEV	
	1 42				SET L&PK IN CONC. SLAB (CART PATH) TEE #9	
		458 31			2'x2' IN FROM S.E. COR.	
			0 53	457 78	BM (HEADWALL (SEE ABOVE)	

Profile Notes Red ____ Plotted ____ Job No. 67555.17 Division No. 11 F.B. 2925 Pg. 151
No. ____ Date ____ Date ____ Survey of ARCADIA PARK FAIRWAY #9
X-Sec. Notes Chkd. ____ Checked ____ Survey by F.E. BROOKS Notes R8 Date 12-18-72
No. ____ Date ____ Date ____ Map No. ____ Indexed ____ Date ____

F. B. 2925 Pg. 152 | Job No. 0755.17 Division No. 11 | Notes Red ____ Plotted ____ Profile

Survey of ARCADIA PARK FAIRWAY #9 | Date ____ Date ____ No. ____

Survey by F.E. BROOKS Notes R SMITH F.E.B. | Notes Chkd. ____ Checked ____ X-Sec.

Indexed ____ Date ____ | Date ____ Date ____ No. ____

STATION	B.S.	H.I.	F S.	ELEV

Do not extend notes this side of this line.

PLEASE RETURN TO
LOS ANGELES COUNTY ENGINEER
700 LOS ANGELES COUNTY ENGINEERING BLDG.

NOTE: ANY ADDITIONS OR CHANGES ON THIS SHEET MUST BE MADE OR CIRCLED IN RED INK, WITH DATE AND NAME OF PERSON MAKING CHANGE

76L-266 CE 307 11-58

Profile No.	Notes Red	Plotted	Job No. 0755.17	Division No. 11	F. B. 2925 PG. 153
	Date	Date	Survey of ARCADIA CO. PARK TEE 9		
X-Sec. No.	Notes Chkd.	Checked	Survey by FE Brooks Notes FEB-Smith	Date 18 Dec 92	
	Date	Date	Map No.	Indexed	Date

J.N. 0755.17

ARCADIA CO. PARK 9th FAIRWAY

RECONSTRUCTION

GRADES FOR OLD TEE AREA

STATION	B.S.	H.I.	F.S.	ELEV.
			Brooks Goble Smith Bonkson	

NOTE: ANY ADDITIONS OR CHANGES ON THIS SHEET MUST BE MADE OR CIRCLED IN RED INK, WITH DATE AND NAME OF PERSON MAKING CHANGE.

Do not extend notes this side of this line.

PLEASE RETURN TO
LOS ANGELES COUNTY ENGINEER
700 Los Angeles County Engineering Bldg.

76L-298 CE 307 11-88

76L-298 CE 307 11-58

PLEASE RETURN TO
LOS ANGELES COUNTY ENGINEER
700 LOS ANGELES COUNTY ENGINEERING BLDG.

NOTE: ANY ADDITIONS OR CHANGES ON THIS SHEET MUST BE MADE OR CIRCLED IN RED INK, WITH DATE AND NAME OF PERSON MAKING CHANGE

Do not extend notes this side of this line.

STATION	B.S.	H.I.	F.S.	ELEV	Grade	Cut Fill	
FD TBM (SLAB)				456 89			TBM SLAB ELEV. 456.89
							FB 2925-115
454	Contour		(Red)				CART PATH (TEE #9)
454-1				452 40	454.00	F-1.60	CONC SLAB. P.K IN LEAD
454-2				452 52	454.00	F-1.48	2' X 2' IN FROM S.E.COR
454-3				452 32	454.00	F 1.68	
454-4				452 17	454.00	F 1.83	
455	Contour		(white)				
455-1				453 89	455.00	F 1.11	
455-2				454 67	455.00	F 0.33	
456	Contour		(yellow)				
456-1				456 72	456.00	C 0.72	
456-2				456 91	456.00	C-0.91	
456-3				456 10	456.00	C 0.10	
456-4				456 07	456.00	C-0.07	
456-5				458 99	456.00	C-2.99	
456-6				456 04	456.00	C-0.04	
456-7				455 52	456.00	F-0.48	
456-8				452 97	456.00	F-3.03	

F.B. 2925 PG. 154
Profile No. ___ X-Sec. No. ___
Plotted ___ Date ___ Checked ___ Date ___
Notes Red ___ Date ___ Notes Chkd. ___ Date ___
Job No. 1755.17 Division No. 11
Survey of ARCADIA CO. PARK TEE 9
Survey by FEBrooks Notes FEB - Smith
Indexed ___ Date ___

76L-298 CE 307 11-58

PLEASE RETURN TO
LOS ANGELES COUNTY ENGINEER
700 LOS ANGELES COUNTY ENGINEERING BLDG.

NOTE: ANY ADDITIONS OR CHANGES ON THIS SHEET MUST BE MADE OR CIRCLED IN RED INK, WITH DATE AND NAME OF PERSON MAKING CHANGE.

Do not extend notes this side of this line.

STATION	B.S.	H.I.	F.S.	ELEV.	Grade	Cut Fill		
456-9				45630	456.00	C-0.30		
T.P.				45942		@	458-4	
	457 Contour (Red)							
457-1				45703	457.00	C-0.03		
457-2				45804	457.00	C-1.04		
457-3				45949	457.00	C-2.49		
457-3A				46023	457.00	C-3.23		
457-4				45997	457.00	C-2.97		
457-5				45850	457.00	C-1.50		
457-6				45763	457.00	C-0.63		
457-6A				45698	457.00	F-0.02		
457-7				45696	457.00	F-0.04		
457-8				45308	457.00	F-3.92		
457-9				45392	457.00	F-3.08		
	458 Contour (white)							
458-1				45476	458.00	F-3.24		
458-2				45726	458.00	F-0.74		
458-2A				46000	458.00	C-2.00		
458-3				46007	458.00	C-2.07		

Profile No. ____ Notes Red ____ Plotted ____ Job No. 0755.17 Division No. 11 F.B. 2925 PG. 155
Date ____ Date ____ Survey of ARCADIA Co. PARK TEE 9
X-Sec. No. ____ Notes Chkd. ____ Checked ____ Survey by FE Brooks Notes FEB-Smith Date 18 Dec 72
Date ____ Date ____ Map No. ____ Indexed ____ Date ____

76L-298 CE 307 11-58

PLEASE RETURN TO
LOS ANGELES COUNTY ENGINEER
700 LOS ANGELES COUNTY ENGINEERING BLDG.

NOTE: ANY ADDITIONS OR CHANGES ON THIS SHEET MUST BE MADE OR CIRCLED IN RED INK, WITH DATE AND NAME OF PERSON MAKING CHANGE.

Do not extend notes this side of this line.

STATION	B.S.	H.I.	F.S.	ELEV	Grade	Cut Fill		
458-4				45942	458.00	C-1.42		
458-5				45880	458.00	C-0.80		
458-6				45804	458.00	C-0.04		
458-6A				45824	458.00	C-0.24		
458-7				45766	458.00	F-0.34		
458-8				45407	458.00	F-3.93		
458-9				45220	458.00	F-5.80		
459	Contour (yellow)							
459-1				45887	459.00	F-0.13		
459-2				45963	459.00	C-0.63		
459-3				45979	459.00	C-0.79		
459-4				45880	459.00	F-0.20		
TBM (slab.)				45689		TBM (SLAB) ELEV. 456.89 F.B. 2925 - 115 DESC. SEE Pg 118		

F.B. 2925 Pg. 156
Job No. 075517 Division No. 11 Notes Red Plotted Profile
Survey of ARCADIA CO. PARK TEE 9 Date Date No.
Survey by FE Brooks Notes FEB - Smith. Notes Chkd. Checked X-Sec.
Indexed Date Date No.

Profile No.	Notes Red	Plotted	Job No. 0755.17	Division No. 11	F.B. 2925	PG. 157
	Date	Date	Survey of ARCADIA PARK FAIRWAY #9			
X-Sec. No.	Notes Chkd.	Checked	Survey by F.E. BROOKS	Notes R.S.	Date 12-18-72	
	Date	Date	Map No.	Indexed	Date	

S.N. 0075.17

ARCADIA CO. PARK 9th FAIRWAY

RECONSTRUCTION

GRADES FOR NEW TEE AREA

Note

Due to request By Mr. Voden to widen the Tee it was necessary to move the contour line outward to maintain a slope that the mowing machines could operate on with out scalping the ground.

STATION	B.S.	H.I.	F.S.	ELEV.
		Brooks Goble Smith Bankson.		

NOTE: ANY ADDITIONS OR CHANGES ON THIS SHEET MUST BE MADE OR CIRCLED IN RED INK, WITH DATE AND NAME OF PERSON MAKING CHANGE.

Do not extend notes this side of this line.

PLEASE RETURN TO
LOS ANGELES COUNTY ENGINEER
700 LOS ANGELES COUNTY ENGINEERING BLDG.

76L-298 CE 307 11-58

76L-298 CE 307 11-58

PLEASE RETURN TO
LOS ANGELES COUNTY ENGINEER
700 LOS ANGELES COUNTY ENGINEERING BLDG.

NOTE: ANY ADDITIONS OR CHANGES ON THIS SHEET MUST BE MADE OR CIRCLED IN RED INK, WITH DATE AND NAME OF PERSON MAKING CHANGE

Do not extend notes this side of this line.

STATION	B.S.	H.I.	F S.	ELEV	Grade	Cut Fill		
TBM (slab)				456.89				TBM (SLAB) ELEV 456.89
								CART PATH (TEE #9)
453 Contour (yellow)								CONC SLAB PK IN LEAD
								2'x2' IN FROM S.E. COR.
453A-1				453.02	453.00	C-0.02	-	1x2
453A-2				452.66	453.00	F-0.34	-	
453A-3	⊙ T.P.			452.26	453.00	F-0.74	-	
453A-4				452.86	453.00	F-0.14	-	
453A-5				452.88	453.00	F-0.12	-	
453A-6				452.50	453.00	F-0.50	-	
453A-7				452.87	453.00	F-0.13	-	
453A-8				452.56	453.00	F-0.44	-	W/SPK+T
453A-9				453.09	453.00	C-0.09	-	1x2
454 Contour (Red)								
454A-1				453.92	454.00	F-0.08	-	
454A-2				452.84	454.00	F-1.16	-	
454A-3				452.53	454.00	F-1.47	-	
454A-4	⊙ T.P.			453.32	454.00	F-0.68	-	
454A-5				452.86	454.00	F-1.14	-	W/SPK+T
454A-6				453.11	454.00	F-0.89		1x2
454A-7				454.20	454.00	C-0.20	-	

F.B. 2925 PG. 158
Job No. 0766.17 Division No. 11 Notes Red Plotted Profile
Survey of ARCADIA PARK FAIRWAY #9 Date Date No.
Survey by F.F. BROOKS Notes R. SMITH FEB Notes Chkd. Checked X-Sec.
Indexed Date Date No.

76L-298 CE 307 11-58

PLEASE RETURN TO
LOS ANGELES COUNTY ENGINEER
700 LOS ANGELES COUNTY ENGINEERING BLDG.

NOTE: ANY ADDITIONS OR CHANGES ON THIS SHEET MUST BE MADE OR CIRCLED IN RED INK, WITH DATE AND NAME OF PERSON MAKING CHANGE.

Do not extend notes this side of this line.

STATION	B.S.	H.I.	F.S.	ELEV.	Grade	Cut Fill		
455 Contour (white)								
455A-1				45461	455.00	F-0.39	-	1X2
455A-2				45439	455.00	F-0.61	-	W/SPK+T
455A-3				45437	455.00	F-0.63	-	1X2
455A-4				45324	455.00	F-1.76	-	
455A-5				45296	455.00	F-2.04	-	
455A-6				45300	455.00	F-2.00	-	W/SPK+T
455A-7				45357	455.00	F-1.43	-	1X2
455A-8				45339	455.00	F-1.61	-	
455A-9				45323	455.00	F-1.77	-	W/SPK+T
455A-10				45411	455.00	F-0.89	-	1X2
455A-11				45455	455.00	F-0.45	-	
455A-12				45460	455.00	F-0.40	-	
456 Contour (yellow)								
456A-1				45422	456.00	F-1.78	-	W SPK+T ✓
456A-2				45789	456.00	C-1.89	-	ON TOP OF (STORAGE)
456A-3				45331	456.00	F-2.69	-	PILE OF ROCK.
456A-4				45373	456.00	F-2.27	-	W/SPK+T

Profile No. ____ Date ____ Notes Red ____ Plotted ____ Date ____ Job No. 0755.17 Division No. 11 Survey of ARCADIA PARK FAIRWAY #9. Survey by F.E. BROOKS Notes R.S. Date 12-18-72

X-Sec. No. ____ Date ____ Notes Chkd. ____ Checked ____ Date ____ Map No. ____ Indexed ____ Date ____

F.B. 2925 Pg. 159

76L-298 CE 307 11-58

PLEASE RETURN TO
LOS ANGELES COUNTY ENGINEER
700 LOS ANGELES COUNTY ENGINEERING BLDG.

NOTE: ANY ADDITIONS OR CHANGES ON THIS SHEET MUST BE MADE OR CIRCLED IN RED INK, WITH DATE AND NAME OF PERSON MAKING CHANGE.

Do not extend notes this side of this line.

STATION	B.S.	H.I.	F.S.	ELEV	Grade	Cut Fill		
456 A-5				45351	456.00	F-2.49	-	W/ SPK + T
456 A-6				45330	456.00	F-2.70	-	W/ SPK + T
456 A-7				45392	456.00	F-2.08	-	1X2
456 A-8				45441	456.00	F-1.59	-	
457 Contour (Red)								
457 A-1			not	set	457.00	—		
457 A-2	⊙ T.P.			45395	457.00	F-3.05	-	W/ SPK + T
457 A-3				45362	457.00	F-3.38	-	W/ SPK + T
457 A-4				45353	457.00	F-3.47	-	1X2
457 A-5				45346	457.00	F-3.54	-	W/ SPK + T
457 A-6				45424	457.00	F-2.76	-	1X2
457 A-7				45426	457.00	F-2.74	-	
Pt A				45417	457.50	F. 2.33	-	
PT B				45450	455.50	F. 1.00	-	
PT C				45300	455.50	F 2.50	-	
PT D				45351	457.50	F. 3.99	-	
TBM (slab)				45689			TBM. (SLAB) F.B. 2925-112	DESC. SEE Pg # 122

F.B. 2925 Pg. 160
Job No. 0755.17 Division No. 11 Notes Red ____ Plotted ____ Profile ____
Survey of ARCADIA PARK FAIRWAY #9 Date ____ Date ____ No. ____
Survey by F.E. BROOKS Notes R.S.M. Tit Notes Chkd. ____ Checked ____ X-Sec. ____
Indexed ____ Date ____ Date ____ Date ____ No. ____

Notes Ck'd by	Survey of ARCADIA PARK
Map No.	JN 8773.44 Tape Std °F
Office Work	Surveyed by FE Brooks
Checked	Notes F.E.B. Date
Date	Indexed

F. B. 2925 PG. 161

JN 8773.44

ARCADIA PARK

NEW ENTRANCE DRIVE TO SERVICE AREA

Brooks
Goble
Smith
Miyahira

Note: Any Additions or Changes on this Sheet Must be Made or Circled in Red Ink, With Date and Name of Person Making Change.

Do not extend this side of this line.

PLEASE RETURN TO
COUNTY OF LOS ANGELES
DEPARTMENT OF COUNTY ENGINEER
403 LOS ANGELES COUNTY ENGINEERING BLDG.

76F309s CEM310 3-69

F. B. 2925 PG. 162

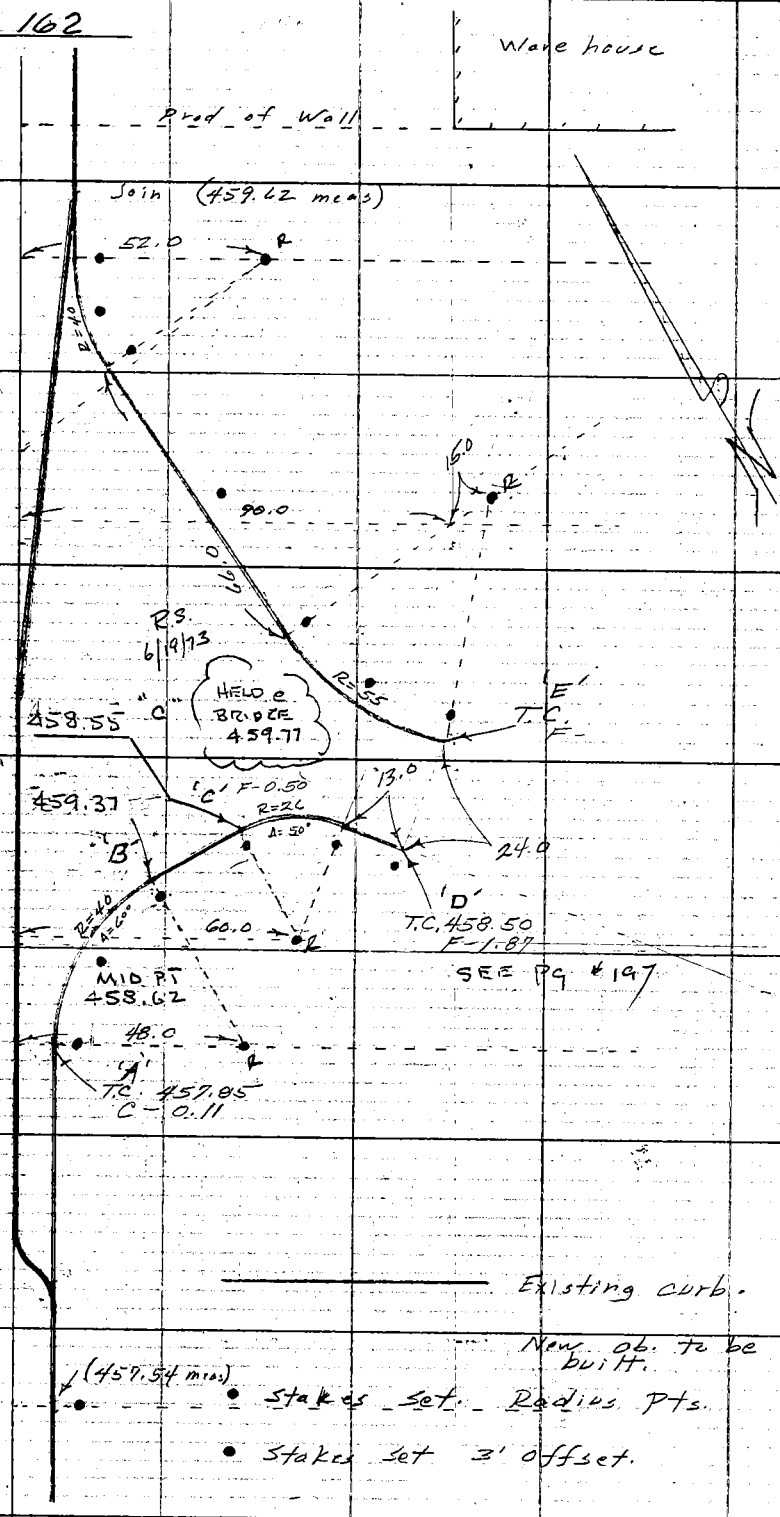

PLEASE RETURN TO
COUNTY OF LOS ANGELES
DEPARTMENT OF COUNTY ENGINEER
403 LOS ANGELES COUNTY ENGINEERING BLDG.

Do not extend this side of this line.

Note: Any Additions or Changes on This Sheet Must be Made or Circled in Red Ink With Date and Name of Person Making Change.

Profile No.	Notes Red	Plotted	Job No. 8773.44	Division No.	F. B. 2925	Pg. 163
	Date	Date	Survey of ARCADIA PARK.			
X-Sec. No.	Notes Chk'd.	Checked	Survey by F.E.B	Notes RS	Date 3-6-73	
	Date	Date	Map No.	Indexed	Date	

J.N. 8773.44.

ARCADIA PARK.

GRADES FOR CURB.

ON NEW ENTRANCE.
TO SERVICE AREA

BROOKS.
GOBLE.
SMITH.
MIYAHIRA.

STATION	B. S.	H. I.	F. S.	ELEV.

NOTE: ANY ADDITIONS OR CHANGES ON THIS SHEET MUST BE MADE OR CIRCLED IN RED INK, WITH DATE AND NAME OF PERSON MAKING CHANGE.

Do not extend notes this side of this line.

PLEASE RETURN TO
LOS ANGELES COUNTY ENGINEER
403 Los Angeles County Engineering Bldg.

76-L-298 CE 307 8-70

PLEASE RETURN TO
LOS ANGELES COUNTY ENGINEER
403 LOS ANGELES COUNTY ENGINEERING BLDG.

NOTE: ANY ADDITIONS OR CHANGES ON THIS SHEET MUST BE MADE OR CIRCLED IN RED INK, WITH DATE AND NAME OF PERSON MAKING CHANGE.

Do not extend notes this side of this line.

STATION	B. S.	H. I.	F. S.	ELEV.			
FD BM. HEADWALL	2 01	459 79		457 78	BM (HEADWALL) ELEV 457 780		
					F.B. 588-26		
					LHT IN HEADWALL 0.8± WEST OF		
					EAST END.		
FD TBM SLAB			2 90	456 89	TBM SLAB ELEV 456.89 F.B. 2925-115		
	2 45	459 34			LHT IN CONC SLAB (CART PATH) TEE #9		
					2'x2' IN FROM S.E COR		
T.P.			3 34	456 00			
	5 65	461 65					
					GRADE	CUT	FILL
PT D			5 02	456 63	458.50		1.87
PT E			4 72	456 93	458.75		1.82
PT C			3 60	458 05	458.55		0.50
PT B			3 51	458 14	459.37		1.23
MID PT			3 51	458 14	458.62		0.48
PT A			3 69	457 96	457.85	0.11	
2+65			4 11	457 54	TOP CURB		
TOP CURB @ BRIDGE.			2 71	458 94	459.77		0.83
T.P			4 65	457 00			
	5 00	462 00					
0+08			2 38	459 62	TOP CURB @ JOIN.		

F. B. 2925 PG. 164
Job No. 877344 Division No. Notes Red Plotted Profile
Survey of ARCADIA PARK Date Date No.
Survey by F.E.B. Notes R. SMITH Notes Chk'd. Checked X-Sec.
Indexed Date Date No.

76L-298 CE 307 11-58

PLEASE RETURN TO
LOS ANGELES COUNTY ENGINEER
700 LOS ANGELES COUNTY ENGINEERING BLDG.

NOTE: ANY ADDITIONS OR CHANGES ON THIS SHEET MUST BE MADE OR CIRCLED IN RED INK, WITH DATE AND NAME OF PERSON MAKING CHANGE.

Do not extend notes this side of this line.

STATION	B.S.	H.I.	F.S.	ELEV.			
		462 00					
D/TBM.(SLAB)			5 11	456 89	TBM.(SLAB) ELEV 456.89		
					F.B. 2925-112		
					L + PK. IN CONC SLAB. (TEE #9 CART PATH)		
					2'X2' IN FROM S.E. COR.		
					ADDITIONAL ELEV. + GRADE		
					NORTH SIDE ENTRANCE DR		
					(HUNTINGTON DR.		
					GRADE		
B.C				459 27	459.81	F 0.54	
MID.				459 34	459.94	F 0.60	
E.C.				459.56	460.07	F 0.51	
BRIDGE				459 54	460.37	F 0.83	

Profile Notes Red ____ Plotted ____ Job No. ____ Division No. ____ F.B. 2925 PG. 165
No. ____ Date ____ Date ____ Survey of Arcadia Park
X-Sec. Notes Chkd. ____ Checked ____ Survey by FEB Notes Smith Date 3-6-73
No. ____ Date ____ Date ____ Map No. ____ Indexed ____ Date ____

Profile No. ____ Notes Red ____ Date ____ Plotted ____ Date ____ Job No. 8773 44 Division No. ____ F. B. 2925 PG. 167

X-Sec. No. ____ Notes Chk'd. ____ Date ____ Checked ____ Date ____ Survey of ARCADIA PARK S.D. Survey by F.E.B Notes R.S Date 3-20-73 Map No. ____ Indexed ____ Date ____

IN 8773.44

ARCADIA PARK

BENCH LEVELS

STORM DRAIN

STATION	B. S.	H. I.	F. S.	ELEV.

Brooks
Goble
Smith
Miyahira

NOTE: ANY ADDITIONS OR CHANGES ON THIS SHEET MUST BE MADE OR CIRCLED IN RED INK, WITH DATE AND NAME OF PERSON MAKING CHANGE.

PLEASE RETURN TO
LOS ANGELES COUNTY ENGINEER
403 LOS ANGELES COUNTY ENGINEERING BLDG.

Do not extend notes this side of this line.

76-L-298 CE 307 8-70

PLEASE RETURN TO
LOS ANGELES COUNTY ENGINEER
403 LOS ANGELES COUNTY ENGINEERING BLDG.

NOTE: ANY ADDITIONS OR CHANGES ON THIS SHEET MUST BE MADE OR CIRCLED IN RED INK, WITH DATE AND NAME OF PERSON MAKING CHANGE.

Do not extend notes this side of this line.

STATION	B. S.	H. I.	F. S.	ELEV.	
Fd TBM slab.	1 87			456 89	TBM (slab) Elev. 456.89
		458 76			F.B. 2925-112 TEE #9
					LG PK spk in conc slab (cart path)
					2'X2' in from S.E. Cor.
			5 25		
T.P.				453 51	1X1+
	1 73				
		455 24			
			4 30		
SET TBM EAST WALL				450 94	TBM EAST WALL -
	5 41				EAST WALL (STORM DRAIN) 15'
		456 35			SO. OF THE CLOSED BOX ALONG
					OPEN BOX DRAIN PK IN LEAD
					(HUNTINGTON EAST SIDE)
			2 38		
T.P.				453 97	1X2 N+T
	4 94	458 91			
			1 99		
FD T.B.M.				~~456 92~~ 456 89	T.B.M. SLAB SEE ABOVE. ELEV. 456.89
	4 18				
		461 07			CONT'D

F. B. 2925 PG. 168
Job No. 2773.44 Division No. SD Notes Red Plotted Profile
Survey of Arcadia Park Date Date No.
Survey by FEB. Notes R. SMITH Notes Chk'd. Checked X-Sec.
Indexed Date Date No.

76-L-298 CE 307 8-70

PLEASE RETURN TO
LOS ANGELES COUNTY ENGINEER
403 LOS ANGELES COUNTY ENGINEERING BLDG.

NOTE: ANY ADDITIONS OR CHANGES ON THIS SHEET MUST BE MADE OR CIRCLED IN RED INK, WITH DATE AND NAME OF PERSON MAKING CHANGE.

Do not extend notes this side of this line.

STATION	B. S.	H. I.	F. S.	ELEV.	
		461 07			
			5 34		
T.P.				455 73	IN 2 NIT (8+50)
	4 96				
		460 69			
			3 00		
SET TBM TREE				457 69	TBM TREE ELEV.
	4 13				NO. SIDE. FAIRWAY #9 300' ±
		461 82			E. OF TEE #9. 30" UKE TREE
					hg BOAT SPK (NO SIDE) 6" ABOVE
					GROUND.
			3 69		
T.P				458 13	
	6 07				
		464 20			
			2 74		
SET LITE TBM POLE				461 46	TBM LITE POLE ELEV
					WEST SIDE TENNIS COURTS 34'±
					NO. OF S.W. CORNER ht PK 14
	2 95	464 41			2 X 2.5 CONC BASE FLOOD LITE
					POLE.

Profile Notes Red ____ Plotted ____ Job No. 8773 44 Division No. ____
No. ____ Date ____ Date ____ Survey of ARCADIA PARK SD.
X-Sec. Notes Chk'd. ____ Checked ____ Survey by FEB Notes RS Date 3-20-73
No. ____ Date ____ Date ____ Map No. ____ Indexed ____ Date ____

F. B. 2925 PG. 169

PLEASE RETURN TO
LOS ANGELES COUNTY ENGINEER
403 LOS ANGELES COUNTY ENGINEERING BLDG.

NOTE: ANY ADDITIONS OR CHANGES ON THIS SHEET MUST BE MADE OR CIRCLED IN RED INK, WITH DATE AND NAME OF PERSON MAKING CHANGE.

Do not extend notes this side of this line.

F. B. 2925 PG. 170 | Job No. 8773.44 | Division No. | Notes Red | Plotted | Profile No.
Survey of ARCADIA PARK SD. | Date | Date | X-Sec. No.
Survey by E.E.B. | Notes T. R. SMITH | Notes Chk'd. | Checked
Indexed | Date | Date | Date

STATION	B. S.	H. I.	F. S.	ELEV.	
		464 41			
			4 30		
T.P.				460 11	
	5 97	466 08			
			3 61		
FD BM.				462 47	BM. ELEV. 462.48 F.B 588-28-112
	5 97				S.E. COR TENNIS COURTS
		468 44			L+T IN CURB.
			5 46		
T.P.				462 98	
	5 28	468 26			
			2 22		
SET TBM. ROCKET				466 04	TBM (ROCKET)
					NO. OF SWIMMING + WADING POOLS.
					IN PLAY AREA. L+PK IN CURB
	3 27				OF CIRCULAR WALK 15'± SO
		469 31			OF ROCKET SLIDE.
			6 00		
T.P.				463 31	

76-L-298 CE 307 8-70

PLEASE RETURN TO
LOS ANGELES COUNTY ENGINEER
403 LOS ANGELES COUNTY ENGINEERING BLDG.

NOTE: ANY ADDITIONS OR CHANGES ON THIS SHEET MUST BE MADE OR CIRCLED IN RED INK, WITH DATE AND NAME OF PERSON MAKING CHANGE.

Do not extend notes this side of this line.

STATION	B. S.	H. I.	F. S.	ELEV.	
T.P.				463 31	
	4 58				
		467 89			
			5 38		
FD. BM #20				462 51	B.M. #20 ELEV. = 462.50 FB 588-20 BOWLING GREEN ℄ BETWEEN COURTS C.S MON. + BRASS CAP DN. 3"

Profile Notes Red_____ Plotted_____ Job No. 8773.44 Division No.
No._____ Date_____ Date_____ Survey of ARCADIA PARK S.D.
X-Sec. Notes Chk'd._____ Checked_____ Survey by F.F.B. Notes R.S. Date 3-20-73
No._____ Date_____ Date_____ Map No._____ Indexed_____ Date_____

F. B. 2925 - PG. 171

Profile No.	Notes Red	Plotted	Job No. 877344	Division No.	F. B. 2925 PG. 173
	Date	Date	Survey of ARCADIA PARK S.D.		
X-Sec. No.	Notes Chk'd.	Checked	Survey by F.E.B.	Notes RS	Date 3/73
	Date	Date	Map No.	Indexed	Date

SN 8773.44

ARCADIA PARK

STORM DRAIN

(LINE A)

From 1+00 TO 22+97.50

MARCH 1973

2 Copies of cut sheet sta. 1+00 to sta. 15+97.98 given to inspector 20 March 73

ELEV.

2 COPIES CUT SHEETS STA. 16+00 - 22+97.50 GIVEN TO INSPECTOR 21 MARCH 73

F. S.

H. I.

Brooks
Goble
Smith
McCoy

B. S.

STATION

NOTE: ANY ADDITIONS OR CHANGES ON THIS SHEET MUST BE MADE OR CIRCLED IN RED INK, WITH DATE AND NAME OF PERSON MAKING CHANGE.

Do not extend notes this side of this line.

PLEASE RETURN TO
LOS ANGELES COUNTY ENGINEER
403 Los Angeles County Engineering Bldg.

76-L-298 CE 30/ 8-70

PLEASE RETURN TO
LOS ANGELES COUNTY ENGINEER
403 LOS ANGELES COUNTY ENGINEERING BLDG.

NOTE: ANY ADDITIONS OR CHANGES ON THIS SHEET MUST BE MADE OR CIRCLED IN RED INK, WITH DATE AND NAME OF PERSON MAKING CHANGE.

Do not extend notes this side of this line.

F. B. 2925 PG. 174 | Job No. 8773.44 | Division No. | Notes Red | Plotted | Profile
Survey of ARCADIA PARK S.D. LINE A. | Date | Date | No. | X-Sec.
Survey by FEB | Notes R Smith | Notes Chk'd. | Checked | No.
Indexed | Date | Date | Date

STATION	B. S.	H. I.	F. S.	ELEV.	LINE A.		
TBM East Wall					BM East Wall Elev. F.B. 2925 - 132		
					Fd PK spk + L in E Wall of S.D. Channel		
					15' SO. OF CLOSED BOX DRAIN IN WALL OPEN. CHANNEL		
					%	Grade	Cut
1+00				453 73		443.40	10.33
1+03.02				NOT SET		443.42	
+25				453 90		443.52	10.38
+50				452 86		443.64	9.22
+75				451 90		443.76	8.14
2+00				452 33		443.88	8.45
+25				451 41		444.00	7.41
+50				451 31		444.12	7.19
+75				452 67		444.24	8.43
3+00				453 36	.0047	444.36	9.00
+25				452 49		444.48	8.01
+50				449 34		444.60	4.74
+65	Ctr. M.H.			448 90		444.65	4.25
+75				448 86		444.70	4.16
⊙4+00				452 80		444.82	7.98
+50				453 96		445.05	8.91
5+00				453 33		445.29	8.04
+50				454 25		445.52	8.73

1x2 N6T
1x2 N6T
SPK 6T
1x2 N6T

76-L-298 CE 307 8-70

PLEASE RETURN TO
LOS ANGELES COUNTY ENGINEER
403 LOS ANGELES COUNTY ENGINEERING BLDG.

NOTE: ANY ADDITIONS OR CHANGES ON THIS SHEET MUST BE MADE OR CIRCLED IN RED INK, WITH DATE AND NAME OF PERSON MAKING CHANGE.

Do not extend notes this side of this line.

STATION	B. S.	H. I.	F. S.	ELEV.	LINE A.			
					%	Grade	Cut	
6+00 ctr M.H.				456 08		445 75	10.33	1X2N 6T
								"
BM Slab.				456 89				TBM. Slab Elev - 456.89 (CART PATH TEE #9.) CONC SLAB PK IN LEAD 2X2" IN FROM S.E. COR F.B 2925-112
6+16.28	BACK			455 43		445.83	9.60	1X2N 4T
6+16.28	AHEAD.			455 47		445.83	9.64	
+50				455 90		445 98	9.92	
7+00				456 36		446 22	10.14	□ HD SPK 4T
+50				455 94		446 45	9.49	1X2N 6T
8+00				455 52		446 69	8.83	
+50				455 75	.0047	446 92	8.83	
9+00				455 33		447 16	8.17	
9+20 ctr M.H.				455 52		447 25	8.27	
TBM Tree				457 69				TBM Tree Elev - 457.69
9+ 50				455 76		447 39	8.37	

Profile No. ____ Notes Red ____ Plotted ____ Job No. 8773.44 Division No. ____ F.B. 2925 PG. 175
Date ____ Date ____ Survey of ARCADIA PARK S.D.
X-Sec. No. ____ Notes Chk'd. ____ Checked ____ Survey by F.E.B. Notes R.S. Date 3/73
Date ____ Date ____ Map No. ____ Indexed ____ Date ____

PLEASE RETURN TO
LOS ANGELES COUNTY ENGINEER
403 LOS ANGELES COUNTY ENGINEERING BLDG.

NOTE: ANY ADDITIONS OR CHANGES ON THIS SHEET MUST BE MADE OR CIRCLED IN RED INK, WITH DATE AND NAME OF PERSON MAKING CHANGE.

Do not extend notes this side of this line.

F. B. 2925 PG. 176 Job No. 8773.44 Division No. Notes Red Plotted Profile
Survey of ARCADIA PARK S.D. Date Date No.
Survey by F.E.B. Notes R SMITH Notes Chk'd. Checked X-Sec.
Indexed Date Date No.

LINE 'A'

STATION	B. S.	H. I.	F. S.	ELEV.	%	Grade	Cut	
9+80.54	B.C.			457 83		447.53	10.30	1X2 NGT
9+92.67	E.C.			458 06		447.59	10.47	
10+00				457 54		447.62	9.92	
+50				454 95		447.85	7.10	
⊙ 11+00				457 04		448.09	8.95	
+50				458 13		448.32	9.81	
11+97.50	B.C			457 40		448.54	8.86	
12+10.02	P.R.C.			457 59		448.60	8.99	
12+25				457 59	.0047	448.67	8.92	
+50				457 65		448.79	8.86	
+75				457 41		448.91	8.50	
13+00				457 21		449.03	8.18	
+25				457 10		449.15	7.95	
⊙ +50	Ctr. M.H.	F.E.B. 23 Mar. 73		456 81		449.27	7.54	
13+75	~~Ctr. M.H.~~			456 83		449.39	7.44	
TBM LITE POLE				461 46	.0089		TBM. LITE POLE ELEV 461.46	

76-L-298 CE 307 8-70

PLEASE RETURN TO
LOS ANGELES COUNTY ENGINEER
403 LOS ANGELES COUNTY ENGINEERING BLDG.

NOTE: ANY ADDITIONS OR CHANGES ON THIS SHEET MUST BE MADE OR CIRCLED IN RED INK, WITH DATE AND NAME OF PERSON MAKING CHANGE.

Do not extend notes this side of this line.

LINE A

STATION	B. S.	H. I.	F. S.	ELEV.	%	Grade	Cut	
14+00				456 74		449.61	7.13	1X2 N 6 T
+25				456 88		449.83	7.05	
+50				456 97		450.05	6.92	
+75				457 09		450.27	6.82	
15+00				457 35		450.50	6.85	
+25				457 37		450.72	6.65	
+50				457 68		450.94	6.74	
+75				457 69		451.16	6.53	WIRE SPK & T
15+82.98	E.C.			457 75	800	451.23	6.52	" " "
BM.				462 47				BM ELEV 462.48 S.E. COR TENNIS COURT L&T IN CURB
16+00				458 03		451.38	6.65	1X2 N 4 T
+50				458 14		451.83	6.31	
16+67	M-H.			458 11		452.02	6.09	
17+00				458 27		452.31	5.96	
+50				458 89		452.76	6.13	
18+00				458 83		453.21	5.62	

Profile No. ____ Notes Red ____ Plotted ____ Job No. 8977.44 Division No. ____
X-Sec. No. ____ Date ____ Date ____ Survey of ARCADIA PARK S.D.
Notes Chk'd. ____ Checked ____ Survey by FEB Notes R Smith Date 3/73
Date ____ Date ____ Map No. ____ Indexed ____ Date ____

F.B. 2925 PG. 177

PLEASE RETURN TO
LOS ANGELES COUNTY ENGINEER
403 LOS ANGELES COUNTY ENGINEERING BLDG.

NOTE: ANY ADDITIONS OR CHANGES ON THIS SHEET MUST BE MADE OR CIRCLED IN RED INK, WITH DATE AND NAME OF PERSON MAKING CHANGE.

46453

Do not extend notes this side of this line.

STATION	B. S.	H. I.	F. S.	ELEV.		GRADE	CUT	
⊙ +50				459 19		453.66	5.53	1x2 N & T
18+78.59	BC.			459 34		453.91	5.43	
18+86.54	1/4			459 37		453.98	5.39	
18+94.50	1/2			460 83	.0089	453.05	7.78	
19+02.45	3/4			460 18		454.12	6.06	
19+10.40	EC.			460 61		454.19	6.42	
19+50				461 50		454.73	6.77	
19+80	MH.			462 36		455.13	7.23	⊡ SPK & TIN
20+00				462 50	.0137	455.40	7.10	
+50				462 57		456.08	6.49	
21+00				462 60		456.77	5.83	
+50				463 13		457.45	5.68	
21+95.36	CATCH BASIN (IN)			463.52		458.08	5.44	1x2 N & T
21+99.64	" " (OUT)			463 55		458.33	5.23	
22+50				464 76	.015	459.09	5.67	
22+97.50				464 97		459.80	5.17	
TBM				466 04		TBM (ROCKET) ELEV. 466.04		

NO. OF SWIMMING & WADING POOL IN PLAY AREA
LEAD & PK CURB CIRCULAR WALK 15' ±
SO. ROCKET SLIDE

F. B. 2925 PG. 178
Job No. 8777.44 Division No. Notes Red Plotted Profile
Survey of ARCADIA PARK S.D. Date Date No.
Survey by FEB Notes R Smith Notes Chk'd. Checked X-Sec.
Indexed Date Date No.

Profile No.	Notes Red	Plotted	Job No. 8773.44	Division No.	F. B. 2925 PG. 179
	Date	Date	Survey of ARCADIA PARK		
X-Sec. No.	Notes Chk'd.	Checked	Survey by FE Brooks	Notes FE Smith	Date 26 Mar 73
	Date	Date	Map No.	Indexed	Date

IN 8773.44

ARCADIA PARK

STORM DRAIN

LINE B

From 0+00 To 8+58.55

Cut sheets given to the inspector
27 Mar 73

STATION	B. S.	H. I.	F. S.	ELEV.
		Brooks Goble Smith McCoy		

NOTE: ANY ADDITIONS OR CHANGES ON THIS SHEET MUST BE MADE OR CIRCLED IN RED INK, WITH DATE AND NAME OF PERSON MAKING CHANGE.

Do not extend notes this side of this line.

PLEASE RETURN TO
LOS ANGELES COUNTY ENGINEER
403 LOS ANGELES COUNTY ENGINEERING BLDG.

76-L-298 CE 307 8-70

PLEASE RETURN TO
LOS ANGELES COUNTY ENGINEER
403 LOS ANGELES COUNTY ENGINEERING BLDG.

NOTE: ANY ADDITIONS OR CHANGES ON THIS SHEET MUST BE MADE OR CIRCLED IN RED INK, WITH DATE AND NAME OF PERSON MAKING CHANGE.

Do not extend notes this side of this line.

STATION	B. S.	H. I.	F. S.	ELEV.				
FD BM.				462 48	BM ELEV 462 48 F.B. 2925-134.			
					S.E COR TENNIS COURTS LHT IN CURB.			
					%	GRADE	CUT	
0+00	M H			456 86		449 48	7.38	1x2 N 6 T.
0+05				456 90		449.63	7.27	
0+10				456 95		449.78	7.17	
0+50				457 08		451.00	6.08	
1+00				458 33		452.53	5.80	
+50				458 92		454.06	4.86	
1+70	BACK ∡ PT M.H			459 ~~46~~ 62		454 68	~~4.78~~ 4.84	FEB 10 Apr 73
TBM.				461 46	.0306	TBM LITE POLE		ELEV. 461.46 F.B 2925-133
						WEST SIDE TENNIS COURTS 34' ±		
						NO S.W COR LHPK IN 2' x 2.5' CONC		
						BASE FLOOD LITE POLE		
1+70	AHEAD ∡ PT M.H.			459 ~~75~~ 43		454.68	~~5.07~~ 4.75	FEB 10 Apr 73
2+00				460 43		454.~~05~~ 95	~~6.38~~ 5.48	FEB 18 Apr 73
2+22.34	BACK ∡ PT			460 68		455.15	5.53	
2+22.34	AHEAD ∡ PT			460 64	.0091	455.15	5.49	
+50				460 80		455.40	5.40	
3+00				461 02		455.86	5.16	
+50				461 50		456.32	5.18	WIRE SPK & T.

F. B. 2925 PG. 180
Job No. 8773.44 Division No. ____ Notes Red ____ Plotted ____ Profile
Survey of ARCADIA PARK Date ____ Date ____ No. ____
Survey by FEBrook Notes FFB - Smith Notes Chk'd. ____ Checked ____ X-Sec.
Indexed ____ Date ____ Date ____ No. ____

76-L-298 CE 307 8-70

PLEASE RETURN TO
LOS ANGELES COUNTY ENGINEER
403 LOS ANGELES COUNTY ENGINEERING BLDG.

NOTE: ANY ADDITIONS OR CHANGES ON THIS SHEET MUST BE MADE OR CIRCLED IN RED INK, WITH DATE AND NAME OF PERSON MAKING CHANGE.

Do not extend notes this side of this line.

STATION	B. S.	H. I.	F. S.	ELEV.	%	GRADE	CUT	
4+00				461 88	.0091	456.78	5.10	WIRE SPK&T
4+33.00	M.H.			462 49		457.08	5.41	" "
T.B.M.				466 04		466.04		TBM. ROCKET. EL 466.04
+50		WIRE SPK&T		462 67		457.25	5.42	F.B. 2925-134.
5+00		1x2 H&T		463 68		457 74	5.94	NO SWIMMING & WADING POOLS IN PLAY AREA
5+51.05	B.C.			465 19		458.24	6.95	L&PK IN CURB OF CIRCULAR WALK 15' ±
5+59.89	1/4			465 21		458.33	6.88	SO OF ROCKET SLIDE
5+ 68.72	1/2			465 53		458.42	7.11	1x2 H&T
5+ 77.56	3/4			465 59	.0098	458 51	7.08	
5+86.39	E.C.			465 55		458 60	6.95	
6+00				465 47		458 73	6.74	
+50				465 81		459 22	6.59	
6+82.3				465 77		459 54	6.23	
6+87.6				465 76		459 79	5.97	
7+00				465 86		459.87	5.99	
+50				465 91		460.15	5.76	
8+00				466 03	.0056	460.43	5.60	
8+48.55				465 82		460.70	5.12	
8+58.55				465 63		460.76	4.87	
				466 04				TBM. ROCKET EL 466.04 (SEE ABOVE)

Profile Notes Red ____ Plotted ____ Job No. 8773.44 Division No. ____ F.B. 2925 PG. 181
No. ____ Date ____ Date ____ Survey of ARCADIA PARK
X-Sec. Notes Chk'd. ____ Checked ____ Survey by FE Brook Notes FEB Date 26 Mar 73
No. ____ Date ____ Date ____ Map No. ____ Indexed ____ Date ____

F. B. 2925 PG. 182 Job No.____ Division No.____ Notes Red____ Plotted____ Profile

Survey of____ Date____ Date____ No.____

Survey by____ Notes____ Notes Chk'd.____ Checked____ X-Sec.

Indexed____ Date____ Date____ Date____ No.____

STATION	B. S.	H. I.	F. S.	ELEV.

PLEASE RETURN TO
LOS ANGELES COUNTY ENGINEER
403 LOS ANGELES COUNTY ENGINEERING BLDG.

Do not extend notes this side of this line.

NOTE: ANY ADDITIONS OR CHANGES ON THIS SHEET MUST BE MADE OR CIRCLED IN RED INK, WITH DATE AND NAME OF PERSON MAKING CHANGE.

Profile No.	Notes Red	Plotted	Job No. 8773.44	Division No.	F. B. 2925 Pg. 183
	Date	Date	Survey of Arcadia Park		
X-Sec. No.	Notes Chk'd.	Checked	Survey by EEBrooks	Notes	Date 26 Mar 73
	Date	Date	Map No.	Indexed	Date

S. N. 8773. 44

ARCADIA PARK

TENNIS COURTS



ELEV.

elev. line N = 465.00
elev. line M = 464.50
elev. line S = 464.00

F. S.

10' offset stakes • = 1X2s Ns & Ts.

H. I.

B. S.

Brooks
Goble
Smith
MCCoy

STATION

NOTE: ANY ADDITIONS OR CHANGES ON THIS SHEET MUST BE MADE OR CIRCLED IN RED INK, WITH DATE AND NAME OF PERSON MAKING CHANGE.

Do not extend notes this side of this line.

PLEASE RETURN TO
LOS ANGELES COUNTY ENGINEER
403 Los Angeles County Engineering Bldg.

76-L-298 CE 307 8-70

PLEASE RETURN TO
LOS ANGELES COUNTY ENGINEER
403 LOS ANGELES COUNTY ENGINEERING BLDG.

NOTE: ANY ADDITIONS OR CHANGES ON THIS SHEET MUST BE MADE OR CIRCLED IN RED INK, WITH DATE AND NAME OF PERSON MAKING CHANGE.

Do not extend notes this side of this line.

STATION	B. S.	H. I.	F. S.	ELEV.			
TBM Lite Pole				461 46	TBM Lite Pole Elev. 461.46 F.B. 2925 - 133 W. side Tennis courts 34'± N. of S.W. Cor. L&PK spk in 2' X 2.5' cone base of Flood lite pole.		
			Grade		Ct.	Fill	Gr.
S-1			464 00	463 00		1.00	
S-2			464 00	462 93		1.07	
S-3			464 00	463 20		0.80	
S-4			464 00	463 54		0.46	
S-5			464 00	463 85		0.15	
M-1			464 50	464 50			GR.
M-2			464 50	464 50			GR.
M-3			464 50	464 50			GR.
M-4			464 50	464 50			GR.
M-5			464 50	464 50			GR.
N-1			465 00	465 00			GR.
N-2			465 00	465 00			GR.
N-3			465 00	465 00			GR.
N-4			465 00	465 00			GR.

F. B. 2925 Pg. 184
Job No. 8773.44 Division No. Notes Red Plotted Profile
Survey of Arcadia Park Date Date No.
Survey by F.E.B. Notes Checked X-Sec.
Indexed Date Date No.

76-L-298 CE 307 8-70

PLEASE RETURN TO
LOS ANGELES COUNTY ENGINEER
403 LOS ANGELES COUNTY ENGINEERING BLDG.

NOTE: ANY ADDITIONS OR CHANGES ON THIS SHEET MUST BE MADE OR CIRCLED IN RED INK, WITH DATE AND NAME OF PERSON MAKING CHANGE.

Do not extend notes this side of this line.

STATION	B. S.	H. I.	F. S.	ELEV.	
			Grade		ct. Fill Gr.
N-5			465 00	465 00	GR.
TBM Rocket					TBM Rocket Elev. 466.04 FB 2925-134 No. of swimming & Wading Pools in Play area. L&PK spk in curb of circular walk 15' ± S. of Rocket slide.

Profile Notes Red ____ Plotted ____ Job No. 8773.44 Division No. ____
No. ____ Date ____ Date ____ Survey of Arcadia Park
X-Sec. Notes Chk'd. ____ Checked ____ Survey by FE Brock Notes ____ Date 26 Mar 73
No. ____ Date ____ Date ____ Map No. ____ Indexed ____ Date ____

F. B. 2925 PG. 185

Notes Ck'd by	Survey of ARCADIA PARK
Map No.	J.N. 8773.44 Tape Std °F
Office Work	Surveyed by FE Brooks
Checked	Notes FEB Date 27 Mar 93
Date	Indexed

F. B. 2925 PG. 187

JN 8773.44

ARCADIA PARK

CONTROL LINES

FOR

BALL DIAMOND AREA

Brooks
Goble
Smith
McCoy

Note: Any Additions or Changes on This Sheet Must be Made or Circled in Red Ink With Date and Name of Person Making Change.

Do not extend this side of this line.

PLEASE RETURN TO
COUNTY OF LOS ANGELES
DEPARTMENT OF COUNTY ENGINEER
403 LOS ANGELES COUNTY ENGINEERING BLDG.

76F309S CE#310 3-69

F. B. 2925 PG. 188



PLEASE RETURN TO
COUNTY OF LOS ANGELES
DEPARTMENT OF COUNTY ENGINEER
403 LOS ANGELES COUNTY ENGINEERING BLDG.

Do not extend this side of this line.

Note: Any Additions or Changes on This Sheet Must be Made or Circled in Red Ink With Date and Name of Person Making Change.

Notes Ck'd by	Survey of ARCADIA PARK
Map No.	JN 8773.44 Tape Std °F
Office Work	Surveyed by FE Brooks
Checked	Notes FE 13 Date 9 Apr 73
Date	Indexed

F. B. 2925 PG. 189

J N 8773.44

ARCADIA PARK

PARKING LOTS and WALK

Brooks
Goble
Smith
McCoy.

Note: Any Additions or Changes on This Sheet Must be Made or Circled in Red Ink With Date and Name of Person Making Change.

Do not extend this side of this line.

PLEASE RETURN TO
COUNTY OF LOS ANGELES
DEPARTMENT OF COUNTY ENGINEER
403 LOS ANGELES COUNTY ENGINEERING BLDG.

76F309S CE#310 3-69

F. B 2925 PG. 190

Parking lot curve.
Per Plan
R = 2399' 6"
Δ = 11°17' 20" ±
T = 236' ±
Calc.
L.C. = 472.77

472

This Cor. established at Calc. Chord dist. 472.00' per Plan

This Cor. establish at 90° and 180' from S.W. Cor. of lot

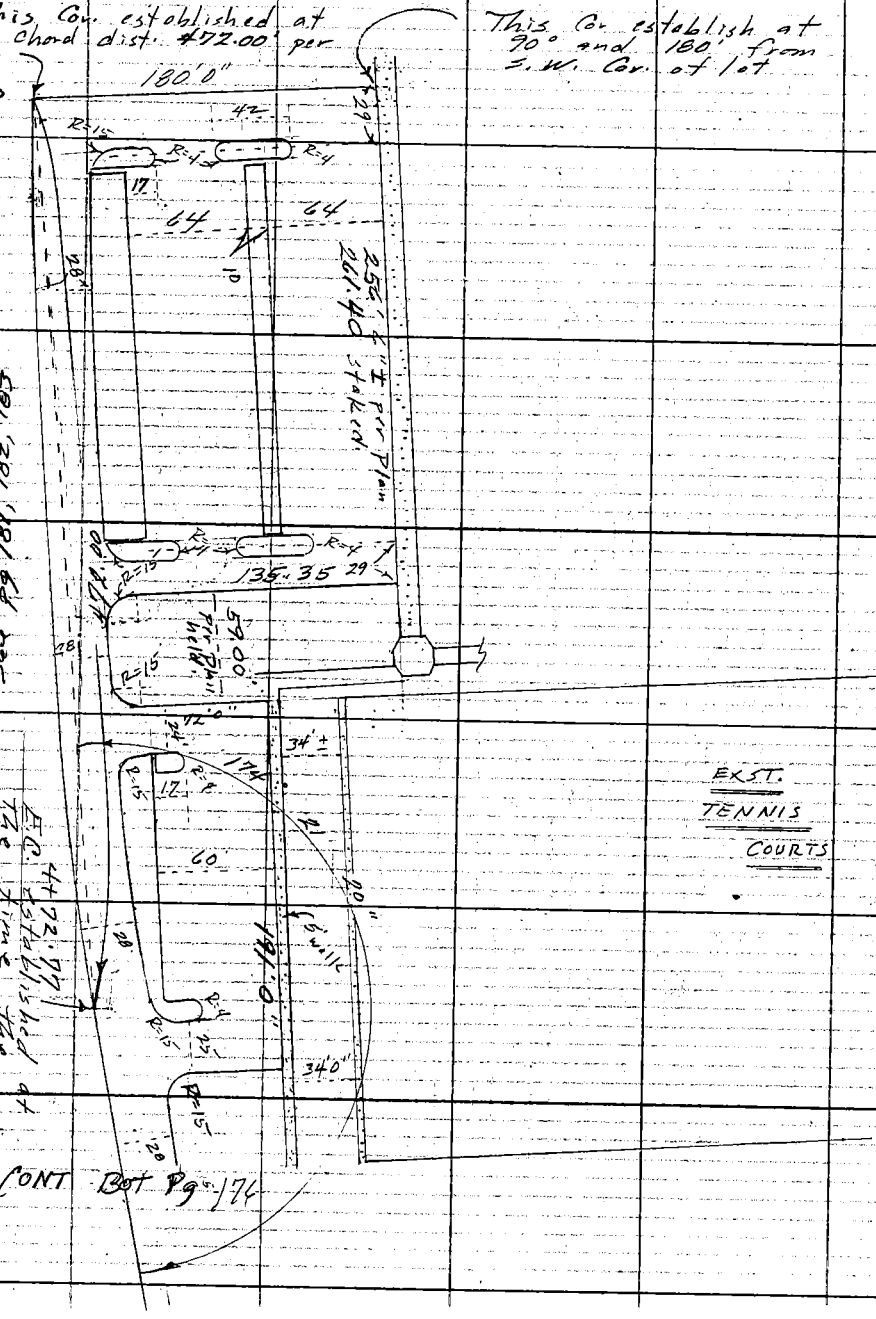

PLEASE RETURN TO
COUNTY OF LOS ANGELES
DEPARTMENT OF COUNTY ENGINEER
403 LOS ANGELES COUNTY ENGINEERING BLDG.

Do not extend this side of this line.

Note: Any Additions or Changes on This Sheet Must be Made or Circled in Red Ink With Date and Name of Person Making Change.

Profile No.	Notes Red	Plotted	Job No. 8773.44	Division No. 11	F. B. 2925 PG. 191
	Date	Date	Survey of ARCADIA PARK (PARKING)		
X-Sec. No.	Notes Chk'd.	Checked	Survey by F.E.B	Notes RS	Date 4-10-73
	Date	Date	Map No.	Indexed	Date

NOTE: ANY ADDITIONS OR CHANGES ON THIS SHEET MUST BE MADE OR CIRCLED IN RED INK, WITH DATE AND NAME OF PERSON MAKING CHANGE.

PLEASE RETURN TO
LOS ANGELES COUNTY ENGINEER
403 LOS ANGELES COUNTY ENGINEERING BLDG.

Do not extend notes this side of this line.

STATION	B. S.	H. I.	F. S.	ELEV.	
					J.N. 8773.44 ARCADIA PARK. LARGE PARKING LOT. APRIL 1973
		Brooks Gable Smith McCoy			

76-L-298 CE 307 8-70

PLEASE RETURN TO
LOS ANGELES COUNTY ENGINEER
403 LOS ANGELES COUNTY ENGINEERING BLDG.

NOTE: ANY ADDITIONS OR CHANGES ON THIS SHEET MUST BE MADE OR CIRCLED IN RED INK, WITH DATE AND NAME OF PERSON MAKING CHANGE.

Do not extend notes this side of this line.

STATION	B. S.	H. I.	F. S.	ELEV.			
FD T.B.M.				461 46	T.B.M (LITE POLE) ELEV. 461.46 F.B 2925 - 13		
					WEST SIDE TENNIS COURTS 34' ± NO.		
					OF S.W COR. L + PK IN 2' x 2.5'		
					CONC BASE FLOOD LITE POLE		
					GRADE	OUT/FILL	
25' E. S.W COR (ON CURVE)				458 13	457.25	C 0.88	1x2 + N. 5' OFF (SOUTH
0+00	S.W. COR (SOUTH)			457 81	457.00	0.81	" " " "
0+00	SW COR (WEST)			457 44	457.00	0.44	" " " WEST
0+25				456 92	457.32	F 0.40	WIRE SPK " " "
0+50				456 76	457.64	0.88	" " " "
0+75				457 38	457.96	0.58	" " " "
1+00				457 33	458.28	0.95	" " " "
1+25				457 44	458.60	1.16	" " " "
1+33.5				457 49	458.70	1.21	" " " "
1+36.5				457 59	458.20	0.61	" " " "
1+56.5				457 90	458.30	0.40	" " " "
1+59.5				457 81	458.80	0.99	" " " "
1+79.5				458 17	459.00	0.83	" " " "
1+79.5 No = 0+00 E.				458 61	459.00	0.39	1x2 + N. 5 OFF NORTH
0+25				458 68	459.22	0.54	" " " " "
0+50				458 83	459.44	F 0.61	" " "

F. B. 2925 PG. 192 | Job No. 8773.44 | Division No. | Notes Red | Plotted | Profile
Survey of ARCADIA PARK (PARKING) | Date | Date | No.
Survey by F.E. BROOKS | Notes R. SMITH | Notes Chk'd. | Checked | X-Sec.
Indexed | Date | Date | Date | No.

76-L-298 CE 307 8-70

PLEASE RETURN TO
LOS ANGELES COUNTY ENGINEER
403 LOS ANGELES COUNTY ENGINEERING BLDG.

NOTE: ANY ADDITIONS OR CHANGES ON THIS SHEET MUST BE MADE OR CIRCLED IN RED INK, WITH DATE AND NAME OF PERSON MAKING CHANGE.

457.22
0+72 SW CUR W. SIDE SM.

Do not extend notes this side of this line.

STATION	B. S.	H. I.	F. S.	ELEV.	GRADE	OUT/FILL		
0+75				458 92	459.66	F 0.74	✓	1X2 + N. 5' OFF NORTH
1+00				459 16	459.88	0.72	✓	" " "
1+25				459 46	460.10	0.64	✓	" " "
1+50				459 40	460.08	0.68	✓	" " "
1+75				459 49	460.06	0.57	✓	" " "
2+00				459 85	460.04	0.19	✓	" " "
2+25				459 63	460.02	0.39	✓	" " "
2461.40 = 0+00 E. Curb.				460 23	460.00	C 0.23		" " "
=D T.B.M.				461 46				TBM. (LITE POLE) F.B. 2925-133 ELEV. 461.46 SEE PAGE FOR DESC.
0+00 = 2461.40 N. Curb.				459 96	460.00	F 0.04	✓	
+25				459 97	459.58	C 0.39	✓	
+50				459 40	459.17	C 0.23	✓	
+75				458 34	458.75	F 0.41	✓	

Profile Notes Red ____ Plotted ____ Job No. 8773.44 Division No. ____ 2
No. ____ Date ____ Date ____ Survey of ARCADIA PARK (PARKING)
X-Sec. Notes Chk'd ____ Checked ____ Survey by E.E.D. Notes RS Date 4-10-73
No. ____ Date ____ Date ____ Map No. ____ Indexed ____ Date ____
F.B. 2925 PG. 193

PLEASE RETURN TO
LOS ANGELES COUNTY ENGINEER
403 LOS ANGELES COUNTY ENGINEERING BLDG.

NOTE: ANY ADDITIONS OR CHANGES ON THIS SHEET MUST BE MADE OR CIRCLED IN RED INK, WITH DATE AND NAME OF PERSON MAKING CHANGE.

Do not extend notes this side of this line.

F. B. 2925 Pg. 194 | Job No. 8773.44 | Division No. | Notes Red | Plotted | Profile
Survey of ARCADIA PARK (PARKING) | Date | Date | No.
Survey by E. BROOKS Notes R SMITH | Notes Chk'd. | Checked | X-Sec.
Indexed | Date | Date | No.

STATION	B. S.	H. I.	F. S.	ELEV.	GRADE.	CUT/FILL	
1+00				458.13	458.33	F 0.20	✓
+25				457.86	457.92	F 0.06	✓
1+35.35	B.C.			457.75	457.74	C 0.01	✓
1/3 CURVE							
2/3 "							
E.C				457.19	457.50	F 0.31	✓
B.C				457.05	457.60	F 0.55	✓
1/3							
2/3							
E.C.				JOINT.			
T.B.M.				461.46	T.B.M LITE POLE ELEV. 461.46.		
					F.B 2925 - 133.		
					SEE PG 163 FOR DESC.		

Profile No.	Notes Red	Plotted	Job No. 8773.44	Division No.	2	F. B. 2925	PG. 195
	Date	Date	Survey of ARCADIA PARK				
X-Sec. No.	Notes Chk'd.	Checked	Survey by FE Brooks	Notes RD Smith	Date 10 Apr 73		
	Date	Date	Map No.	Indexed	Date		

S N 8773.44

ARCADIA PARK

Small PARKING LOT

STATION	B. S.	H. I.	F. S.	ELEV.
		Brooks Gable Smith McCoy		

NOTE: ANY ADDITIONS OR CHANGES ON THIS SHEET MUST BE MADE OR CIRCLED IN RED INK, WITH DATE AND NAME OF PERSON MAKING CHANGE.

Do not extend notes this side of this line.

PLEASE RETURN TO
LOS ANGELES COUNTY ENGINEER
403 Los Angeles County Engineering Bldg.

76-L-298 CE 307 8-70

70-L-298 CE 307 8-70

PLEASE RETURN TO
LOS ANGELES COUNTY ENGINEER
403 LOS ANGELES COUNTY ENGINEERING BLDG.

NOTE: ANY ADDITIONS OR CHANGES ON THIS SHEET MUST BE MADE OR CIRCLED IN RED INK, WITH DATE AND NAME OF PERSON MAKING CHANGE.

Do not extend notes this side of this line.

STATION	B. S.	H. I.	F. S.	ELEV.				
F.D. TBM.					T.B.M. (LITE POLE) F.B 2925-133			
					ELEV. = 461.46			
					WEST SIDE TENNIS COURTS 34' ±			
					NO. OF S.W. COR. L+PK IN 2'x2.5'			
					CONC BASE. FLOOD LITE POLE.			
	WEST SIDE				GRADE	CUT/FILL		
0+00	N.W. COR.			459 31	459.00	C 0.31	✓	1x2+N+T 5' OFF WEST
0+25				459 09	458.65	C 0.44	✓	SPK+T " " "
0+50				458 01	458.30	F 0.29	✓	1x2 N+T " " "
0+72	S.W. COR.			457 22	458.00	F 0.78	✓	" " " "
	NORTH SIDE							
0+00	N.W. COR.			459 27	459.00	C 0.27	✓	1x2+N+T " " NORTH
0+25				459 32	459.13	0.19	✓	" " " "
0+48				459 59	459.25	0.34	✓	" " " "
0+75				459 80	459.39	0.41	✓	" " " "
1+00				459 78	459.52	0.26	✓	SPK+T " " "
1+25				460 04	459.65	0.39	✓	1x2 N+T " " "
1+50				460 15	459.78	0.37	✓	" " " "
1+75				460 15	459.91	0.24	✓	" " " "
1+91	N.E. COR			460 35	460.00	0.35	✓	" " " "

F. B. 2925 PG. 196 4
Job No. 8773.44 Division No. Notes Red Plotted Profile
Survey of ARCADIA PARK Date Date No.
Survey by F.E. Brooks Notes R.D. Smith Notes Chk'd. Checked X-Sec.
Indexed Date Date No.

76-L-298 CE 307 8-70

PLEASE RETURN TO
LOS ANGELES COUNTY ENGINEER
403 LOS ANGELES COUNTY ENGINEERING BLDG.

NOTE: ANY ADDITIONS OR CHANGES ON THIS SHEET MUST BE MADE OR CIRCLED IN RED INK, WITH DATE AND NAME OF PERSON MAKING CHANGE.

Do not extend notes this side of this line.

STATION	B. S.	H. I.	F. S.	ELEV.			
		EAST SIDE			GRADE	CUT/FILL	
0+00	N.E. COR			460 17	460.00	C 0.17	✓ 1x2 N/T. 5' OFF EAST
0+25				459 57	459.62	F 0.05	✓ " " " "
0+48				457 90	459.25	F 1.35	✓ " " " "
=D T.B.M				461 46			T.BM (LITE POLE) EL. 461.46 F.B 2925-133 SEE PAGE FOR DESC.

Profile No. ____ Notes Red ____ Date ____ Plotted ____ Date ____ Job No. 8773.44 Division No. ____ Survey of ARCADIA PARK

X-Sec. No. ____ Notes Chk'd. ____ Date ____ Checked ____ Date ____ Survey by FE Brooks Notes RD Smith Date 10 Apr 77

Map No. ____ Indexed ____ Date ____

3

F.B. 2925 PG. 197

Notes Ck'd by	Survey of ARCADIA PARK	F. B. 2925 PG. 199
Map No.	JN 8773.44 Tape Std °F.	
Office Work	Surveyed by FEBrooks	
Checked	Notes FEB Date 11 Apr 73	
Date	Indexed	

JN 8773.44

ARCADIA PARK

10' Walk on South Side

of Main Base Ball Diamond.

Note Plans show curve data of
℄ R. = 375' 6"
Δ = 59° 30"
This Δ Throws the curve too far to the west by aprox. 42 feet. (By inspection on the ground and by scale check distance from the plans.)
The Δ on plans scales 53° by protractor.
Wayne Brown OKed 53° for curve Calc.
11 Apr. 73

Brooks
Goble
Smith
McCoy.

Note: Any Additions or Changes on This Sheet Must be Made or Circled in Red Ink With Date and Name of Person Making Change.

Do not extend this side of this line.

PLEASE RETURN TO
COUNTY OF LOS ANGELES
DEPARTMENT OF COUNTY ENGINEER
403 LOS ANGELES COUNTY ENGINEERING BLDG.

76F309S CE#310 3-69

F. B. 2925 PG. 200

PLEASE RETURN TO
COUNTY OF LOS ANGELES
DEPARTMENT OF COUNTY ENGINEER
403 LOS ANGELES COUNTY ENGINEERING BLDG.

Do not extend this side of this line.

Note: Any Additions or Changes on This Sheet Must be Made or Circled in Red Ink With Date and Name of Person Making Change.

Profile No. ____ Notes Red ____ Plotted ____ Job No. 8773.44 Division No. ____

Date ____ Date ____ Survey of ARCADIA PARK Walk

X-Sec. No. ____ Notes Chk'd. ____ Checked ____ Survey by FE Brooks Notes RD Smith Date 11 Apr. 1.43

Date ____ Date ____ Map No. ____ Indexed ____ Date ____

F. B. 2925 PG. 201

3N 8773.44

ARCADIA PARK

10' Walk on South Side

of Main Base Ball Diamond.

STATION	B. S.	H. I.	F. S.	ELEV.
		Brooks Goble Smith McCoy		

NOTE: ANY ADDITIONS OR CHANGES ON THIS SHEET MUST BE MADE OR CIRCLED IN RED INK, WITH DATE AND NAME OF PERSON MAKING CHANGE.

Do not extend notes this side of this line.

PLEASE RETURN TO
LOS ANGELES COUNTY ENGINEER
403 Los Angeles County Engineering Bldg.

76-1-298 CE 307 8-70

PLEASE RETURN TO
LOS ANGELES COUNTY ENGINEER
403 LOS ANGELES COUNTY ENGINEERING BLDG.

NOTE: ANY ADDITIONS OR CHANGES ON THIS SHEET MUST BE MADE OR CIRCLED IN RED ICK, WITH DATE AND NAME OF PERSON MAKING CHANGE.

Do not extend notes this side of this line.

F. B. 2925 PG. 202 | Job No. 8713.44 | Division No. PARK | Profile No. | Notes Red | Plotted | Date | Notes Chk'd | Checked | Date | X-Sec. No. | Date | Indexed | Date

Survey of ARCADIA | Survey by FEBROOKS | Notes RD Sur. 14 | Notes Walk

STATION	B. S.	H. I.	F. S.	ELEV.				
Fd TBN1				457.69	TBM Tree Elev. 457.69 FB. 2925-133 N. Side Fairway #9 300'± E. of Tree #9 30" Uke Tree, Lg Bt. Spk (N. side) 6" above ground.			
					Grade	cut/Fill		
0+00	B.C. of curve			458.99	459.00	F 0.01	F	1 x 2 ± NAT 2' NORTH
+25				458.99	459.00	0.01	F	
+50				458.70	459.00	0.30	F	
+75				458.72	459.00	0.28	F	
1+00				458.49	459.00	0.51	F	
+25				458.32	459.00	0.68	F	
+50				458.25	459.00	0.75	F	
+75				458.20	459.00	0.80	F	
2+00				458.42	459.00	0.58	F	
+25				458.60	459.00	0.40	F	
+50 ⊙				458.68	459.00	0.32	F	
+75				458.96	459.00	0.04	F	
3+00				458.67	459.00	0.33	F	
+25				458.55	459.00	0.45	F	
3+40.87	P.C.C.			458.67	459.00	0.33	F	
TBM Slab				456.89	TBM Slab Elev. 456.89 FB. 2925-115 Lg Pk Spk conc slab (Cart Path Tee #9) 2'x2' from S.E. Cor.			

76-L-298 CE 307 8-70

PLEASE RETURN TO
LOS ANGELES COUNTY ENGINEER
403 LOS ANGELES COUNTY ENGINEERING BLDG.

NOTE: ANY ADDITIONS OR CHANGES ON THIS SHEET MUST BE MADE OR CIRCLED IN RED INK, WITH DATE AND NAME OF PERSON MAKING CHANGE.

Do not extend notes this side of this line.

STATION	B. S.	H. I.	F. S.	ELEV.			
BM slab				456.89	BM slab Elev. 456.89 F.B. 2925-115		
					SPK in Conc slab (Cart Path Tee #9) 2'x2' from S.E. Cor.		
					Grade	cut	fill
0+00				462.85	462.83	C	0.02
+25				461.96	462.23	F	0.27
+50				461.31	461.64	F	0.33
+76.70	B.C.			461.10	461.00	C	0.10
1+00				460.57	460.72	F	0.15
+25				460.05	460.42	F	0.37
+50				459.79	460.12	F	0.33
+59.82	E.C.			459.66	460.00	F	0.34
+69.59	B.C.			459.55	459.87	F	0.32
+75				459.62	459.80	F	0.18
2+00				459.30	459.48	F	0.18
+25				458.97	459.16	F	0.19
2+37.10 E = 3+40.87 W		P.C.C.		458.97	459.00	F	0.03
+50				458.86	459.02	F	0.16
+75				458.80	459.07	F	0.27
3+00				459.03	459.12	F	0.09
3+07.20 E = 2+70.77		Edge	existing walk	459.14	459.14	GRADE	
BM slab.					BM slab. Elev. 456.89 F.B. 2925-115		

SEE page 174

VOID

Conc
SPK + T
1x2 N.
SPK + T

Profile Notes Red ____ Plotted ____ Job No. 8077.14 Division No. 11
No. ____ Date ____ Date ____ Survey of ARCADIA PARK
X-Sec. Notes Chk'd. ____ Checked ____ Survey by FEB Notes RD Smith Date 12 Sept 78
No. ____ Date ____ Date ____ Map No. ____ Indexed ____ Date ____

F. B. 2925 PG. 203

PLEASE RETURN TO
LOS ANGELES COUNTY ENGINEER
403 LOS ANGELES COUNTY ENGINEERING BLDG.

NOTE: ANY ADDITIONS OR CHANGES ON THIS SHEET MUST BE MADE OR CIRCLED IN RED INK, WITH DATE AND NAME OF PERSON MAKING CHANGE.

Do not extend notes this side of this line.

Profile No. ____ X-Sec. No. ____

Plotted ____ Date ____ Checked ____ Date ____

Notes Red ____ Date ____ Notes Chk'd ____ Date ____

Division No. ____ Job No. ____ Notes ____ Date ____

F. B. 2925 PG. 204

Survey of ____
Survey by ____
Indexed ____

STATION	B. S.	H. I.	F. S.	ELEV.		
BM slab.				456 89	BM slab Elev. 456.89	FB. 2925-115
					Grade	cut fill
0+00				462 97	462.94	C - 0.03
+25				462 98	462.19	F - 0.21
+50				461 47	461.44	C - 0.03
+64.70	B.C.	+ Based on s. edge		461 30	461.00	C - 0.30
+75		of walk not		461 15	460.88	C - 0.27
1+00		staking line		460 58	460.58	GRADE
+25				459 90	460.28	F - 0.38
1+47.82 E.C. = 1+59.82 E.C. (original plus)				459 66	460.00	F - 0.34

Notes Ck'd by	Survey of ARCADIA PARK	F. B. 2925 Pg. 205
Map No.	JN 8773.44 Tape Std °F	
Office Work	Surveyed by F.E. Brooks	
Checked	Notes F.E.B. Date 12 Apr 73	
Date	Indexed	

S N 8773.44

ARCADIA PARK

ENTRANCE DRIVE

Note

The curbs to be constructed had to meet the existing curbs. Therefore the Radius and Δs of the curves had to be adjusted.

Brooks
Goble
Smith
McCoy.

Note: Any Additions or Changes on This Sheet Must be Made or Circled in Red Ink, With Date and Name of Person Making Change.

Do not extend this side of this line.

PLEASE RETURN TO
COUNTY OF LOS ANGELES
DEPARTMENT OF COUNTY ENGINEER
403 LOS ANGELES COUNTY ENGINEERING BLDG.

76F309S CE#310 3-69

F. B. 2925 PG. 206

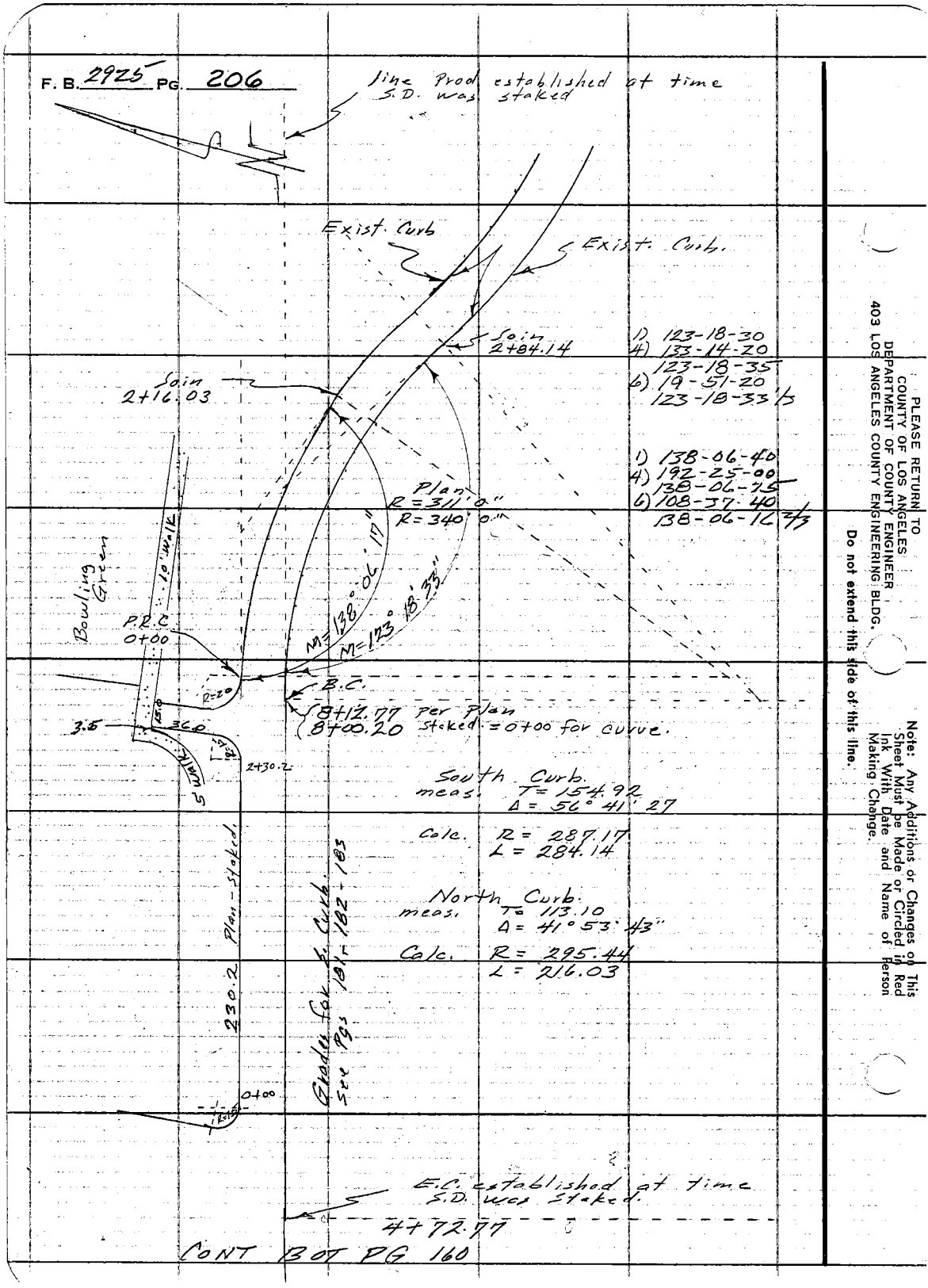

CONT BOT PG 160

PLEASE RETURN TO
COUNTY OF LOS ANGELES
DEPARTMENT OF COUNTY ENGINEER
403 LOS ANGELES COUNTY ENGINEERING BLDG.

Do not extend this side of this line.

Note: Any Additions or Changes on This Sheet Must be Made or Circled in Red Ink With Date and Name of Person Making Change.

Profile No.	Notes Red	Plotted	Job No. 8773.44	Division No. 11	F. B. 2925	PG. 207
	Date	Date	Survey of ARCADIA PARK			
X-Sec. No.	Notes Chk'd.	Checked	Survey by FEBrooks	Notes FEB	Date 12 Apr. 73	
	Date	Date	Map No.	Indexed	Date	

J. N. 8773. 44

ARCADIA PARK

GRADES

S. Curb. of Entrance Drive

From B.C. of entrance drive 0+00 = 8+00.20

on Page 183

To Exist. curb.

Note

See page 184 for grade changes in curbs.

F.E.B. 9 May 73

ELEV.

F. S.

H. I.

B. S.

STATION

Brooks
Goble
Smith
McCoy

NOTE: ANY ADDITIONS OR CHANGES ON THIS SHEET MUST BE MADE OR CIRCLED IN RED INK, WITH DATE AND NAME OF PERSON MAKING CHANGE.

Do not extend notes this side of this line.

PLEASE RETURN TO
LOS ANGELES COUNTY ENGINEER
403 LOS ANGELES COUNTY ENGINEERING BLDG.

76-L-298 CE 307 8-70

PLEASE RETURN TO
LOS ANGELES COUNTY ENGINEER
403 LOS ANGELES COUNTY ENGINEERING BLDG.

NOTE: ANY ADDITIONS OR CHANGES ON THIS SHEET MUST BE MADE OR CIRCLED IN RED INK, WITH DATE AND NAME OF PERSON MAKING CHANGE.

Do not extend notes this side of this line.

STATION	B. S.	H. I.	F. S.	ELEV.				
BM 20				462 50	BM 20 Elev. 462.50 FB 588-20			
					Bowling Green ℄ between courts			
					C.S. Mon. & Brass Cap 3" dn.			
					Grade	cut / Fill		
0+00 BC				459 46	460.32	F	0.86	1X2 N & T
+25				459 74	460.67	F	0.93	
+30				459 76	460.74	F	0.98	
+50				460 01	460.84	F	0.83	
+75				460 07	460.96	F	0.89	
1+00				460 26	461.08	F	0.82	
+25				460 61	461.20	F	0.59	
+50				460 65	461.32	F	0.67	
+75				460 62	461.45	F	0.83	
2+00 T.P.				460 88	461.57	F	0.69	
+25				461 14	461.66	F	0.52	W spk & T
+50				461 19	461.76	F	0.57	
+75				461 49	461.86	F	0.37	
2+82.16	Exist. cb.			461 75	461.89	F	0.14	1X2 N & T
BM 20				462 50	BM 20 Elev. 462.50 FB 588-20			

F. B. 2925 PG. 208
Job No. 8773.44 Division No. 11 Notes Red ____ Plotted ____ Profile ____
Survey of ARCADIA PARK Date ____ Date ____ No. ____
Survey by FEB Notes FEB Notes Chk'd. ____ Checked ____ X-Sec. ____
Indexed ____ Date ____ Date ____ No. ____

Profile	Notes Red	Plotted	Job No. 8773.44	Division No. 11	F. B. 2925	PG. 209
No.	Date	Date	Survey of ARCADIA PARK			
X-Sec.	Notes Chk'd.	Checked	Survey by FE Brooks	Notes FEB	Date 13 Apr 73	
No.	Date	Date	Map No.	Indexed	Date	

IN 8773.44

ARCADIA PARK

GRADES

N. Curb of Entrance Drive

Note

See page 184 for grade changes in Plans

FEB 9 May 73

Brooks
Goble
Smith
McCoy

ELEV.

F. S.

H. I.

B. S.

STATION

NOTE: ANY ADDITIONS OR CHANGES ON THIS SHEET MUST BE MADE OR CIRCLED IN RED INK, WITH DATE AND NAME OF PERSON MAKING CHANGE.

PLEASE RETURN TO
LOS ANGELES COUNTY ENGINEER
403 LOS ANGELES COUNTY ENGINEERING BLDG.

Do not extend notes this side of this line.

76-L-298 CE 307 8-70

PLEASE RETURN TO
LOS ANGELES COUNTY ENGINEER
403 LOS ANGELES COUNTY ENGINEERING BLDG.

NOTE: ANY ADDITIONS OR CHANGES ON THIS SHEET MUST BE MADE OR CIRCLED IN RED INK, WITH DATE AND NAME OF PERSON MAKING CHANGE.

Do not extend notes this side of this line.

STATION	B. S.	H. I.	F. S.	ELEV.				
BM 20				462 50	BM 20 Elev. 462 20 F.B. 588-20			
					Bowling Green ℄ between courts.			
					C.S. Mon. & Brass Cap 3" dn.			
					Grade		Cut/Fill	
0+00 PRC	S.E. end service Dr.			460 05	460.39	F	0.34	1X2 N&T
+25				459 89	460.48	F	0.59	
+50				460 06	460.58	F	0.52	
+75				460 24	460.67	F	0.43	
1+00				460 17	460.77	F	0.60	W Spk & T
+25				460 82	460.86	F	0.04	1X2 N&T
+50				461 00	460.96	C	0.04	
+75				461 30	461.05	C	0.25	
2+00				461 36	461.15	C	0.21	
+19.68	Soin Exist cb.			461 44	461.22	C	0.22	
BM 20				462 50	BM 20 Elev. 462.50 F.B. 588-20			

F. B. 2925 PG. 210 Job No. 8773.44 Division No. 11 Notes Red ____ Plotted ____ Profile ____
Survey of ARCADIA PARK Date ____ Date ____ No. ____
Survey by FEB Notes F.F.B. Notes Chk'd. ____ Checked ____ X-Sec. ____
Indexed ____ Date ____ Date ____ No. ____

Profile No.	Notes Red / Date	Plotted / Date	Job No. 8773.44	Division No. 11	F. B. 2925	Pg. 211
X-Sec. No.	Notes Chk'd. / Date	Checked / Date	Survey of ARCADIA PARK			
			Survey by FEBrooks	Notes FEB	Date 3 April 73	
			Map No.	Indexed	Date	

S N 8773.44

ARCADIA PARK

GRADES

For S. Curb of Large and Small Parking lots

From S.W. Cor. of Large lot 0+00

To B.C. of entrance drive 8+00.20 = 0+00

on page 178

Note

See page 184 for grade changes in curbs

FEB 9 May 73

ELEV.	F. S.	H. I.	B. S.	STATION
		Brooks Goble Smith McCoy		

NOTE: ANY ADDITIONS OR CHANGES ON THIS SHEET MUST BE MADE OR CIRCLED IN RED INK, WITH DATE AND NAME OF PERSON MAKING CHANGE.

Do not extend notes this side of this line.

PLEASE RETURN TO
LOS ANGELES COUNTY ENGINEER
403 LOS ANGELES COUNTY ENGINEERING BLDG.

76-L-298 CE 307 8-70

PLEASE RETURN TO
LOS ANGELES COUNTY ENGINEER
403 LOS ANGELES COUNTY ENGINEERING BLDG.

NOTE: ANY ADDITIONS OR CHANGES ON THIS SHEET MUST BE MADE OR CIRCLED IN RED INK, WITH DATE AND NAME OF PERSON MAKING CHANGE.

Do not extend notes this side of this line.

F. B. 2925 PG. 212 | Job No. 8773.44 | Division No. 11 | Notes Red ____ Date ____ | Plotted ____ Date ____ | Profile No. ____

Survey of AZCADIA PARK | Notes FEB | Notes Chk'd. ____ Date ____ | Checked ____ Date ____ | X-Sec. No. ____

Survey by FEB | Indexed ____ Date ____

STATION	B. S.	H. I.	F. S.	ELEV.				
BM Lite Pole				461 46	BM Lite Pole Elev. 461.46 F.B. 2925-133			
					W. side Tennis Courts 34' ± N. of S.W. Cor.			
					L&PK spk in 2'x2.5' cone base Flood Lite Pole			
					Grade	Cut/Fill		
0+00				455 73	457.00	F	1.27	1X2 NOT
+25				456 73	457.25	F	0.52	
+50 TP				457 64	457.50	C	0.14	
+75				457 62	457.75	F	0.13	
1+00				457 88	458.00	F	0.12	
+25				457 95	458.25	F	0.30	
+50				457 82	458.04	F	0.22	
+75				457 81	457.83	F	0.02	
2+00				457 36	457.62	F	0.26	
+15				457 80	457.50	C	0.30	
+25				457 51	457.42	C	0.09	
+50				457 30	457.21	C	0.09	
+75	S.D. C.B.			456 35	457.00	F	0.65	
3+00				457 03	457.18	F	0.15	
+25				456 97	457.36	F	0.39	
+50				457 10	457.54	F	0.44	
+75				457 25	457.72	F	0.47	

76-L-298 CE 307 8-70

PLEASE RETURN TO
LOS ANGELES COUNTY ENGINEER
403 LOS ANGELES COUNTY ENGINEERING BLDG.

NOTE: ANY ADDITIONS OR CHANGES ON THIS SHEET MUST BE MADE OR CIRCLED IN RED INK, WITH DATE AND NAME OF PERSON MAKING CHANGE.

Do not extend notes this side of this line.

Profile No. ____ Notes Red ____ Date ____ Plotted ____ Date ____ Job No. 8773.44 Division No. 11
X-Sec. No. ____ Notes Chk'd ____ Date ____ Checked ____ Date ____ Survey of ARCADIA PARK
Survey by FEB Notes FEB Date 3 April 73
Map No. ____ Indexed ____ Date ____

F. B. 2925 PG. 213

STATION	B. S.	H. I.	F. S.	ELEV.		Grade		Cut Fill	
4+00				457	48	457.99	F	0.51	NXZ NOT
+25				457	43	458.08	F	0.65	
+50				457	70	458.26	F	0.56	
+72.77	E.C.			457	45	458.42	F	0.97	
5+00				457	81	458.55	F	0.74	
+25				458	25	458.68	F	0.43	
+50				458	45	458.80	F	0.35	
+75				458	46	458.93	F	0.47	
6+00				458	75	459.05	F	0.30	
+25				459	09	459.17	F	0.08	
+50				459	72	459.30	C	0.42	
+75				458	91	459.42	F	0.51	
7+00				459	08	459.54	F	0.46	
+25				459	55	459.67	F	0.12	
+50				459	85	459.79	C	0.06	
+70	S.D.	C.B.		459	87	459.89	F	0.02	
+75				459	89	459.96	F	0.07	
8+00.20				459	45	460.32	F	0.87	
BM1 20				454	47	BM Elev 452.48 FB. 588-28, 112			
						S.E. Cor. Tennis Courts Lot in curb.			

PLEASE RETURN TO
LOS ANGELES COUNTY ENGINEER
403 LOS ANGELES COUNTY ENGINEERING BLDG.

NOTE: ANY ADDITIONS OR CHANGES ON THIS SHEET MUST BE MADE OR CIRCLED IN RED INK, WITH DATE AND NAME OF PERSON MAKING CHANGE.

Do not extend notes this side of this line.

STATION	B. S.	H. I.	F. S.	ELEV.

GRADE CHANGES IN PLANS.

The grades as shown on the plans (sheet 11-A) produced a lake in the entrance drive on the north side where the new construction was to join the existing curb.

Wayne Brown (Sol Captain Architectural Division) redesigned the grades in the field on 8 May 73 to change this situation.

The grades affected were the south curb from station 4+72.77 on page 183 to station 2+00 on page 178. The north curb from station 0+00 to station 2+19.68 on page 180 and the north curb from station 0+00 to B.C. of service drive on page 186

The plan sheet 11-A also shows a S.D.C.B. at station 2+75 with the low point of curb being at station 2+15. The curb grade was changed to carry the run off into the catch basin on instructions of Rich Montgomery (inspector on job)

F. B. 2925 PG. 214
Job No. ____ Division No. ____ Notes Red ____ Plotted ____ Profile ____
Date ____ Date ____ No. ____
Survey of ____ Notes ____ Notes Chk'd. ____ Checked ____ X-Sec. ____
Survey by ____ Date ____ Date ____ Date ____ No. ____
Indexed ____

Profile No.	Notes Red.	Plotted	Job No. 8773.44	Division No.		F. B. 2925	PG. 215
	Date	Date	Survey of ARCADIA PARK				
X-Sec. No.	Notes Chk'd.	Checked	Survey by FEB	Notes FEB RDSmith	Date 8 May 73		
	Date	Date	Map No.	Indexed	Date		

S. N. 8773.44

ARCADIA PARK

GRADES FOR NORTH

CURB OF ENTRANCE DRIVE

From Small Parking lot

To Service Drive E. side Swimming Pool

Note

See Page 184 for grade changes in plans. FEB 9 May 73

ELEV.

F. S.

H. I.

FE Brooks
AL Goble
RD Smith
J McCoy

B. S.

STATION

NOTE: ANY ADDITIONS OR CHANGES ON THIS SHEET MUST BE MADE OR CIRCLED IN RED INK, WITH DATE AND NAME OF PERSON MAKING CHANGE.

Do not extend notes this side of this line.

PLEASE RETURN TO
LOS ANGELES COUNTY ENGINEER
403 LOS ANGELES COUNTY ENGINEERING BLDG.

76-L-298 CE 307 8-70

PLEASE RETURN TO
LOS ANGELES COUNTY ENGINEER
403 LOS ANGELES COUNTY ENGINEERING BLDG.

NOTE: ANY ADDITIONS OR CHANGES ON THIS SHEET MUST BE MADE OR CIRCLED IN RED INK, WITH DATE AND NAME OF PERSON MAKING CHANGE.

832

Do not extend notes this side of this line.

F. B. 2925 Pg. 216 | Job No. 8773.44 | Division No. 11 | Notes Red | Plotted | Profile No.
Survey of ARCADIA PARK | Date | Date | X-Sec. No.
Survey by FEB | Notes FEB - RD Smith | Notes Chk'd. | Checked
Indexed | Date | Date | Date | No.

STATION	B. S.	H. I.	F. S.	ELEV.					
BM				462.48	BM	Elev. 462.48			FB. 588-28, 112
					S.E. Cor.	Tennis Courts			L&T in curb.
					Grade	Cut / Fill			
0+00	S.E. Cor. Small Parking lot. E.C.			458.03	459.10	F	1.07		Wire Spk & Tin
+25				458.18	459.25	F	1.07		
+50				458.32	459.40	F	1.08		
+75				458.36	459.55	F	1.19		
1+00				458.55	459.70	F	1.15		
+25				458.95	459.85	F	0.90		
+50				458.98	460.00	F	1.02		
+75				459.30	460.15	F	0.85		
2+00				459.19	460.30	F	1.11		
⊙ +30.2	W. Side Service Drive B.C.			459.60	460.49	F	0.89		1x2 + Tin
	W. Side Service Drive E.C.			459.90 ~~460.24~~	461.49	F	1.59 ~~1.25~~		" "
	W. Side Service Drive Curb at 10' Walk			462.36	462.90	F	0.54		Wire Spk + Tin
	E. Side Service Drive Curb at 10' Walk			461.60	462.90	F	1.30		
	E. Side Service Drive B.C.			460.83 ~~460.86~~	461.81	F	0.98 ~~0.95~~		
BM #20				462.50	BM #20 Elev. = 462.50 FB 588-20				
					Bowling Green & Between Courts				
					C.S. Mon. & Brass Cap 3" dn.				

Profile No.	Notes Red / Date	Plotted / Date	Job No. 8773.44 / Division No.	F. B. 2925 PG. 217
			Survey of ARCADIA PARK	
X-Sec. No.	Notes Chk'd. / Date	Checked / Date	Survey by FE Brooks Notes FEB Date 9 May 73	
			Map No. / Indexed	Date

STATION	B. S.	H. I.	F. S.	ELEV.	
					SN 8773.44
					ARCADIA PARK
					GRADES
					Islands in
					Parking Lots
		FE Brooks			
		AL Gulve			
		RD Smith			
		J McCoy			

NOTE: ANY ADDITIONS OR CHANGES ON THIS SHEET MUST BE MADE OR CIRCLED IN RED INK, WITH DATE AND NAME OF PERSON MAKING CHANGE.

Do not extend notes this side of this line.

PLEASE RETURN TO
LOS ANGELES COUNTY ENGINEER
403 LOS ANGELES COUNTY ENGINEERING BLDG.

76-L-298 CE 307 8-70

PLEASE RETURN TO
LOS ANGELES COUNTY ENGINEER
403 LOS ANGELES COUNTY ENGINEERING BLDG.

NOTE: ANY ADDITIONS OR CHANGES ON THIS SHEET MUST BE MADE OR CIRCLED IN RED ICK, WITH DATE AND NAME OF PERSON MAKING CHANGE.

Do not extend notes this side of this line.

F. B. 2925 PG. 218 | Job No. 8473.44 | Division No. | Notes Red | Plotted | Profile
Survey of ARCADIA PARK | Date | Date | No.
Survey by FEB | Notes FEB - RD Smith | Notes Chk'd | Checked | X-Sec.
Indexed | Date | Date | No.

STATION	B. S.	H. I.	F. S.	ELEV.				
BM Tree				457.69	BM Tree Elev. 457.69 FB. 2925 - 133			
					N. side fairway #9 300± E. of Tee #9 30"			
					like Tree Lg. bt. spk. (N. side) 6" above			
					ground.			
					LARGE PARKING LOT			
					North Island. Grade cut Fill			
					(West T')			
N. end W side				457.89	458.65	F	0.76	W.R.F. SPK & T.
N end E side				457.89	458.75	F	0.86	"
S end W side				457.70	458.26	F	0.56	"
S end E side				457.70	458.37	F	0.67	"
					(NORTH)			
					(Center strip.)			
0+00 N. curb	w end			457.82	458.61	F	0.79	W.R.F. SPK + T
0+00 S curb	" "			457.82	458.50	F	0.68	"
+30 N curb				457.95	458.89	F	0.94	"
+30 S curb				457.95	458.78	F	0.83	"
+60 N curb				457.98	459.17	F	1.19	"
+60 S curb				457.98	459.07	F	1.09	
⊙ +90 N curb				457.94	459.45	F	1.51	
+90 S curb.				457.94	459.35	F	1.41	

76-L-298 CE 307 8-70

PLEASE RETURN TO
LOS ANGELES COUNTY ENGINEER
403 LOS ANGELES COUNTY ENGINEERING BLDG.

NOTE: ANY ADDITIONS OR CHANGES ON THIS SHEET MUST BE MADE OR CIRCLED IN RED INK, WITH DATE AND NAME OF PERSON MAKING CHANGE.

Do not extend notes this side of this line.

Profile No. ____ Notes Red ____ Date ____ Plotted ____ Date ____ Job No. 8773.44 Division No. ARCADIA PARK
X-Sec. No. ____ Notes Chk'd ____ Date ____ Checked ____ Date ____ Survey of ____ Survey by FE Brooks Notes FE Bds Date 9 May 73 Map No. ____ Indexed ____ Date ____

F.B. R9225 PG. 219

STATION	B.S.	H.I.	F.S.	ELEV.	Grade	cut/fill			
1+20	N curb			458.35	459.35	F	1.00		WIRE SPK + TIN
1+20	S curb			458.35	459.24	F	0.89		"
+50	N curb			458.55	459.25	F	0.70		"
+50	S curb			458.55	459.12	F	0.57		"
+80	N curb			458.68	459.15	F	0.47		1x2 tw
+80	S curb			458.68	459.01	F	0.33		"
+91	N curb	E end		459.12	459.11	C	0.01		"
+91	S curb	E end		459.12	458.97	C	0.15		"
			(East "T")						"
N end	W side			459.61	459.29	C	0.32		"
N end	E side			459.61	459.25	C	0.36		"
S end	W side			458.83	458.75	C	0.08		"
S end	E side			458.83	458.69	C	0.14		"
			(South island)						
			(West end small island)						
N end	W side			457.23	457.89	F	0.66		WIRE SPK + T
N end	E side			457.23	457.97	F	0.74		"
BC	W side			457.51	457.75	F	0.24		1x2 tw + T

PLEASE RETURN TO
LOS ANGELES COUNTY ENGINEER
403 LOS ANGELES COUNTY ENGINEERING BLDG.

NOTE: ANY ADDITIONS OR CHANGES ON THIS SHEET MUST BE MADE OR CIRCLED IN RED ICK, WITH DATE AND NAME OF PERSON MAKING CHANGE.

Do not extend notes this side of this line.

F. B. 2925 PG. 220 | Job No. 8773.44 | Division No. | Notes Red | Plotted | Profile No.
Survey of ARCADIA PARK | Date | Date | X-Sec. No.
Survey by FEB | Notes FEB - RD Smith | Notes Chk'd | Checked
Indexed | Date | Date | Date | No.

STATION	B. S.	H. I.	F. S.	ELEV.				
			(SOUTH)		Grade		cut/Fill	
			(Center Strip N. Curb.)					
0+00 w end				457.62	457.84	F	0.22	1x2 W/T.
+30				457.42	458.13	F	0.71	"
+60				457.33	458.41	F	1.08	"
+90				457.39	458.70	F	1.31	WIRE SPK + T.
1+20				457.33	458.51	F	1.18	"
+50				457.13	458.32	F	1.19	"
+80				457.06	458.13	F	1.07	"
+91				456.98	458.06	F	1.08	"
			(S. Curb)					"
0+40	w end			457.88	457.71	C	0.17	1x2 W/T.
+50				458.19	457.81	C	0.38	WIRE SPK
+75				457.30	458.07	F	0.77	"
1+00				457.34	458.32	F	0.98	"
+25				457.40	458.58	F	1.18	1x2 W/T.
+50				457.27	458.36	F	1.09	WIRE SPK + T.
+75				457.35	458.15	F	0.80	"
2+00				457.22	457.93	F	0.71	"
+21.4				457.00	457.75	F	0.75	"

76-L-298 CE 307 8-70

PLEASE RETURN TO
LOS ANGELES COUNTY ENGINEER
403 LOS ANGELES COUNTY ENGINEERING BLDG.

NOTE: ANY ADDITIONS OR CHANGES ON THIS SHEET MUST BE MADE OR CIRCLED IN RED INK, WITH DATE AND NAME OF PERSON MAKING CHANGE.

Do not extend notes this side of this line.

34.5

STATION	B. S.	H. I.	F. S.	ELEV.	Grade		cut fill	
			(East end small island)					
N end	W side			45756	458.23	F	0.67	1X2 FN & T
N end	E side			45756	458.13	F	0.57	"
E.C.	E side			45717	457.95	F	0.78	WIRE SPK & T.U.
			SMALL PARKING LOT					
			small island w end					
N end	W side			45809	458.54	F	0.45	WIRE SPK & T.U.
N end	E side			45809	458.56	F	0.47	
			(Main island)					
			(North curb)					
0+00	W end			45790	458.29	F	0.39	
+25				45750	458.38	F	0.88	
+50				45759	458.47	F	0.88	
+75				45763	458.56	F	0.93	
1+00				45749	458.65	F	1.16	
+25				45766	458.74	F	1.08	
+34.5				45770	458.77	F	1.07	
W side of East Tip.				45835	459.01	F	0.66	

Profile No. ____ Notes Red ____ Plotted ____ Job No. 8773.44 Division No. 11
X-Sec. No. ____ Date ____ Date ____ Survey of ARCADIA PARK
Notes Chk'd. ____ Date ____ Checked ____ Date ____ Survey by FF Brooks Notes FFB 205 Date 9 May 73
Map No. ____ Indexed ____ Date ____

F. B. 2225 PG. 221

PLEASE RETURN TO
LOS ANGELES COUNTY ENGINEER
403 LOS ANGELES COUNTY ENGINEERING BLDG.

NOTE: ANY ADDITIONS OR CHANGES ON THIS SHEET MUST BE MADE OR CIRCLED IN RED INK, WITH DATE AND NAME OF PERSON MAKING CHANGE.

Do not extend notes this side of this line.

F. B. 2925 Pg. 222 Job No. 8773.44 Division No. 11 Notes Red ____ Plotted ____ Profile ____
Survey of ARCADIA PARK Date ____ Date ____ No. ____
Survey by FEB Notes FEB - RD Smith Notes Chk'd. ____ Checked ____ X-Sec. ____
Indexed ____ Date ____ Date ____ No. ____

STATION	B. S.	H. I.	F. S.	ELEV.				
					Main Island			
					Westerly, Southerly and Easterly curbs			
					grade		cut/Fill	
B.C. of W curb.				457 89	458.08	F	0.19	1X2 & N&T
0+00 E.C. on S. curb.				457 35	457.88	F	0.53	WIRE SPK & T
+25				457 18	458.06	F	0.88	"
+50				457 26	458.24	F	0.98	"
+75				457 27	458.41	F	1.14	"
1+00				457 60	458.59	F	0.99	"
+15 BC on S. curb				457 67	458.70	F	1.03	"
EC on E curb.				457 89	458.92	F	1.03	"
E side of E. Tip				458 35	459.08	F	0.73	1X2 N&T 1U
BM				462 48	BM Elev. 462.48 FB 688-28, 112			
					SE Cor Tennis Courts			
					L&T in curb.			

Notes Ck'd by	Survey of ARCADIA PARK
Map No.	JN 8773.44 Tape Std °F
Office Work	Surveyed by FE Brooks
Checked	Notes FEB Date 5 June 78
Date	Indexed

F. B. 2925 PG. 223

JN 8773.44

ARCADIA PARK

LIGHT STANDARDS

IN BALL DIAMOND

AREA

BROOKS

GOBIC

SMITH

MCCOY

Note: Any Additions or Changes on This Sheet Must be Made or Circled in Red Ink With Date and Name of Person Making Change.

Do not extend this side of this line.

PLEASE RETURN TO
COUNTY OF LOS ANGELES
DEPARTMENT OF COUNTY ENGINEER
403 LOS ANGELES COUNTY ENGINEERING BLDG.

76F309S CE#310 3-69

#6 F. B. 2975 PG. 224

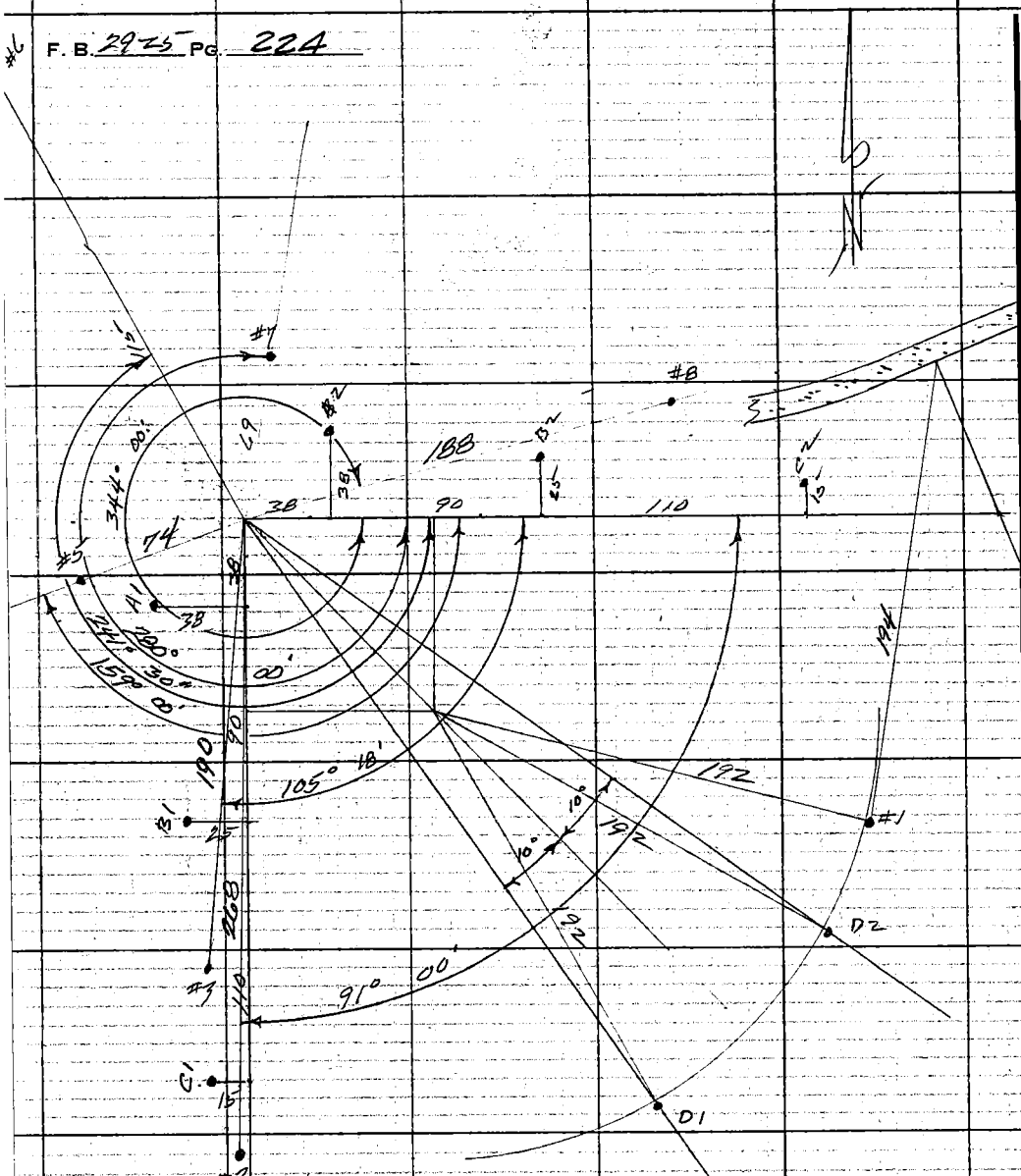

Note
Shop building has been enlarged.
Light #3 per plan was inside building.
Light #3 was moved To outside.
Light #4 was located off of an existing building at the rear of shop building

PLEASE RETURN TO
COUNTY OF LOS ANGELES
DEPARTMENT OF COUNTY ENGINEER
403 LOS ANGELES COUNTY ENGINEERING BLDG.

Do not extend this side of this line.

Note: Any Additions or Changes on This Sheet Must be Made or Circled in Red Ink With Date and Name of Person Making Change.

F. B. 2925 PG. 225

Profile No. ____ Notes Red ____ Plotted ____ Job No. ____ Division No. ____
Date ____ Date ____ Survey of ____
X-Sec. No. ____ Notes Chk'd. ____ Checked ____ Survey by ____ Notes ____ Date ____
Date ____ Date ____ Map No. ____ Indexed ____ Date ____

J.N. 8773.44

GRADE + ELEV.
FOR LIGHT STD.
IN SOFT BALL
AREA.

STATION	B. S.	H. I.	F. S.	ELEV.

NOTE: ANY ADDITIONS OR CHANGES ON THIS SHEET MUST BE MADE OR CIRCLED IN RED INK, WITH DATE AND NAME OF PERSON MAKING CHANGE.

Do not extend notes this side of this line.

PLEASE RETURN TO
LOS ANGELES COUNTY ENGINEER
403 Los Angeles County Engineering Bldg.

76-L-298 CE 307 8-70

PLEASE RETURN TO
LOS ANGELES COUNTY ENGINEER
403 LOS ANGELES COUNTY ENGINEERING BLDG.

NOTE: ANY ADDITIONS OR CHANGES ON THIS SHEET MUST BE MADE OR CIRCLED IN RED INK, WITH DATE AND NAME OF PERSON MAKING CHANGE.

Do not extend notes this side of this line.

F. B. 2925 PG. 226
Survey of ARCADIA PK SOFT BALL (ELECT)
Survey by F.B.3 Notes R. SMITH
Indexed

Job No. Division No. Notes Red Plotted Profile
Date Date Date No.
Notes Chk'd Checked X-Sec.
Date Date No.

STATION	B. S.	H. I.	F. S.	ELEV.				
BM Tree				457.69	BM Tree 457.69 F.B. 2925-133			
					No side of Fairway #9 300' ± E of Tree #9 30" Uke			
					Tree Lg Bt spk (N. side) 6" above ground			
					Grade	C/F		
#1				456.62	456.59	C	0.03	1x2 NAT 5' NORTH
#2				459.66	458.00	C	1.66	" "
#3				455.37	455.40	F	0.03	" "
#4				GRADE	—	—	—	(PAV) NOTHING SET
#5				457.31	457.30	C	0.01	DSRK NAT 5' EAST
#6				461.11	460.67	C	0.44	1x2 NAT 5' NORTH
#7				GRADE	—	—	—	TOP WALK (NOTHING SET)
#8				GRADE	—	—	—	TOP WALK NOTHING SET
A-1				456.74	458.00	F	1.26	1x2 NAT 5' NORTH
B-1				455.68	457.78	F	2.10	" "
C-1 ⊙				458.61	458.00	C	0.61	" "
D-1				455.00	455.91	F	0.91	1x2 NAT 5' ~~SOUTH~~ North
A-2				GRADE	—	—	—	TOP WALK (NOTHING SET)
B-2				458.09	458.00	C	0.09	1x2 NAT 5' NORTH
C-2				457.37	457.86	F	0.49	" "
D-2				456.57	455.50	C	1.07	1x2 NAT 5' ~~NORTH~~ SOUTH
BM slab.				456.89	BM 5/8 ZAPK spk	F	H.I. 456.89 in concr slab	FB 2925-112, cont path 2x2 in th S.E.

Profile No.	Notes Red / Date	Plotted / Date	Job No. 877344	Division No.	F. B. 2925 PG. 227
X-Sec. No.	Notes Chk'd. / Date	Checked / Date	Survey of ARCADIA PARK		
			Survey by F.E.B	Notes R.S	Date 6-18-73
			Map No.	Indexed	Date

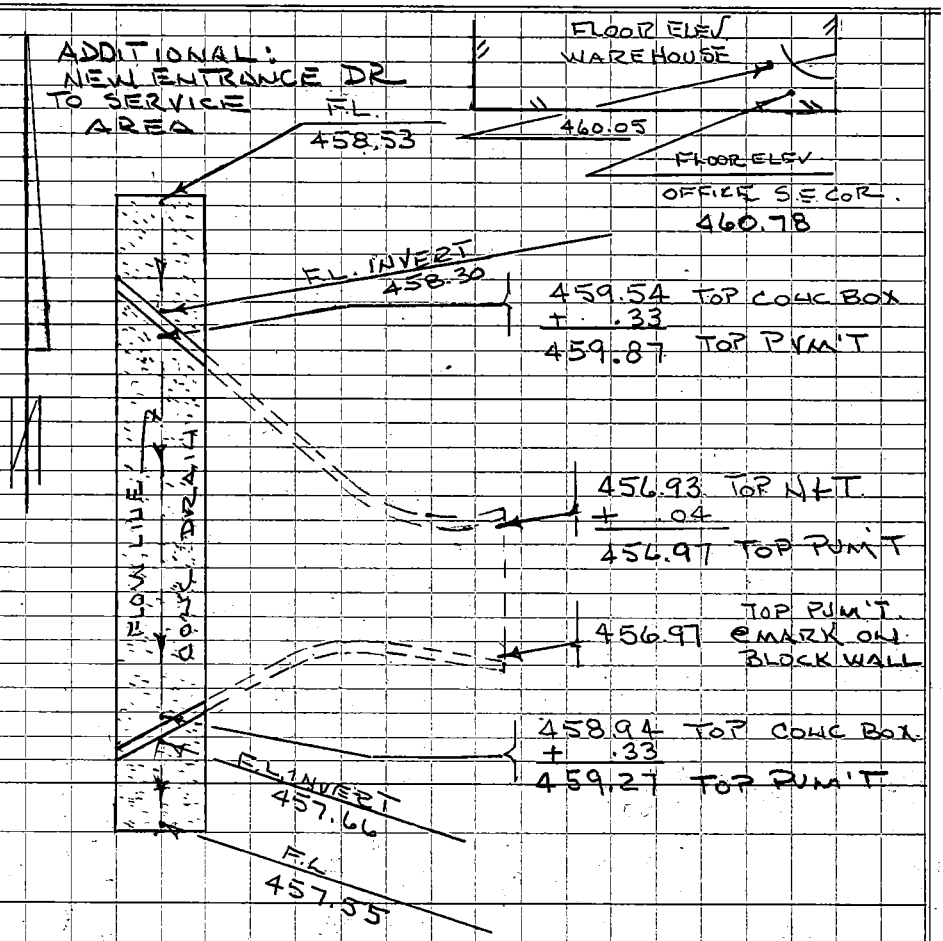

COPY TO INSPECTOR.

ELEV.

F. S.

H. I.

B. S.

STATION

NOTE: ANY ADDITIONS OR CHANGES ON THIS SHEET MUST BE MADE OR CIRCLED IN RED INK, WITH DATE AND NAME OF PERSON MAKING CHANGE.

Do not extend notes this side of this line.

PLEASE RETURN TO
LOS ANGELES COUNTY ENGINEER
403 Los Angeles County Engineering Bldg.

76-L-298 CE 307 8-70

PLEASE RETURN TO
LOS ANGELES COUNTY ENGINEER
403 LOS ANGELES COUNTY ENGINEERING BLDG.

NOTE: ANY ADDITIONS OR CHANGES ON THIS SHEET MUST BE MADE OR CIRCLED IN RED INK, WITH DATE AND NAME OF PERSON MAKING CHANGE.

Do not extend notes this side of this line.

STATION	B. S.	H. I.	F. S.	ELEV.	
FD T.B.M. SLAB				456 89	SLAB ELEV 456.89 F.B. 2925-115
T.P.				456 24	L+PK IN CONC SLAB (CART PATH) TEE #9
					2'x2' IN FROM S.E. COR.
FLOOR WAREHOUSE				460 05	FLOOR WAREHOUSE (CONC)
FLOOR OFFICE				460 78	FLOOR OFFICE S.E. COR (WOODEN)
F.L.				458 53	F.L. NO END CONC DRAIN
INVERT				458 30	INVERT F.L. @ NO CURB
TOP CONC				459 54	TOP CONC ABOVE F.L. @ NO CURB
TOP CONC				458 94	" " " " " SO "
INVERT				457 66	INVERT F.L. @ SO CURB
F.L.				457 55	F.L. SO END CONC DRAIN.
				456 97	ENTRANCE TOP PVM'T. SO SIDE
				456 93	" " " NO "
					(TOP NAIL + TIN)
FD. TBM SLAB				456 89	TBM SLAB ELEV 456.89
					(SEE ABOVE)

F.B. 2925 PG. 228
Job No. 8773.44 Division No. Notes Red Plotted Profile
Survey of ARC + DIV PARK Date Date No.
Survey by F. BROOKS Notes R. SMITH Notes Chk'd. Checked X-Sec.
Indexed Date Date No.

Profile No.	Notes Red	Plotted	Job No. 8773-44	Division No.	F. B. 2925 Pg. 229
	Date	Date	Survey of ARCADIA PARK		
X-Sec. No.	Notes Chk'd.	Checked	Survey by FEB	Notes R.S.	Date 6-20-73
	Date	Date	Map No.	Index G. D. BAILEY	Date MAY 10 1976

ADDITIONAL GRADES
+ LOCATION
NEW ENTRANCE
SERVICE AREA

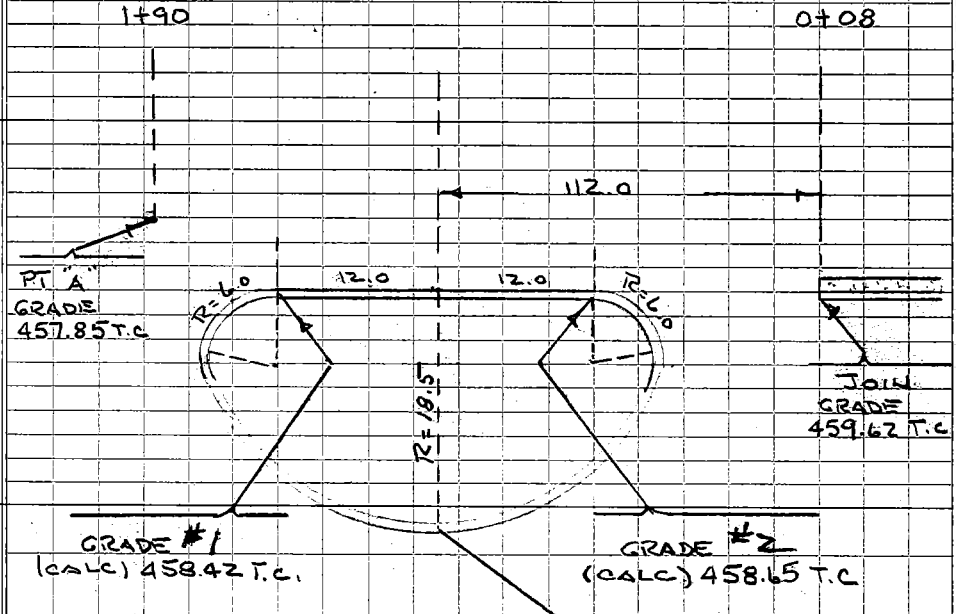

STAKED 3' OFF SET RIGHT (OR ON THE IN SIDE)

ELEV.
F. S.
H. I.
B. S.
STATION

NOTE: ANY ADDITIONS OR CHANGES ON THIS SHEET MUST BE MADE OR CIRCLED IN RED INK, WITH DATE AND NAME OF PERSON MAKING CHANGE.

Do not extend notes this side of this line.

PLEASE RETURN TO
LOS ANGELES COUNTY ENGINEER
403 Los Angeles County Engineering Bldg.

76-L-298 CE 307 8-70

PLEASE RETURN TO
LOS ANGELES COUNTY ENGINEER
403 LOS ANGELES COUNTY ENGINEERING BLDG.

NOTE: ANY ADDITIONS OR CHANGES ON THIS SHEET MUST BE MADE OR CIRCLED IN RED INK, WITH DATE AND NAME OF PERSON MAKING CHANGE.

Do not extend notes this side of this line.

F. B. 2925 PG. 230 | Job No. 817344 | Division No. | Notes Red | Plotted | Profile No.
Survey of ARCADIA PARK | Date | Date | X-Sec. No.
Survey by F.E.B. | Notes R. SMITH | Notes Chk'd. | Checked
Indexed G.D. BAILEY | Date MAY 10 1976 | Date | Date

STATION	B. S.	H. I.	F. S.	ELEV.		
FD T.B.M SLAB						T.B.M SLAB ELEV 456.89 F.B 2925-115 L+PK IN CONC SLAB (CART PATH) 2'X2' IN FRONT. S.E. COR.
					GRADE	C/F
#1				458.16	458.42	F 0.26 1 X 2 IN HT 3' OFF
#2				458.18	458.65	F 0.47 " "
#3				458.68	459.58	F 0.90 " "
FD T.B.M SLAB				456.89	T.B.M SLAB. ELEV 456.89 SEE ABOVE	

Notes Ck'd by	Survey of ARCADIA PARK	F. B. 2925 PG. 231
Map No.	JN 0054.09 Tape Std °F	
Office Work	Surveyed by FE Brooks	
Checked	Notes FE B Date 13 July 73	
Date	Indexed G. D. BAILEY MAY 10 1976	

J.N. 0054.09

ARCADIA PARK

9th TEE SPRINKLERS

FE Brooks
AL Goble
RA Moore
RT Krohn.

Note: Any Additions or Changes on This Sheet Must be Made or Circled in Red Ink With Date and Name of Person Making Change.

Do not extend this side of this line.

PLEASE RETURN TO
COUNTY OF LOS ANGELES
DEPARTMENT OF COUNTY ENGINEER
403 LOS ANGELES COUNTY ENGINEERING BLDG.

76F309S CE#310 3-69

F. B. 2925 PG. 232

PLEASE RETURN TO
COUNTY OF LOS ANGELES
DEPARTMENT OF COUNTY ENGINEER
403 LOS ANGELES COUNTY ENGINEERING BLDG.

Do not extend this side of this line.

Note: Any Additions or Changes on This Sheet Must be Made or Circled in Red Ink With Date and Name of Person Making Change.

Notes Ck'd by	Survey of Arcadia Park	F. B. 2925 PG. 233
Map No.	JN 8773.53 Tape Std °F	
Office Work	Surveyed by FE Brooks	
Checked	Notes FEB Date 14 Aug 73	15 Apr 74
Date	Indexed G. D. BAILEY MAY 10 1976	

JN 8773.53

ARCADIA PARK

FENCE AND MOWING STRIP

IN THE

SOFF BALL DIAMOND AREA

Brooks
Goble
Smith
McCoy
Krohn
Creason

Note: Any Additions or Changes on This Sheet Must be Made or Circled in Red Ink With Date and Name of Person Making Change.

Do not extend this side of this line.

PLEASE RETURN TO
COUNTY OF LOS ANGELES
DEPARTMENT OF COUNTY ENGINEER
403 LOS ANGELES COUNTY ENGINEERING BLDG.

76F309S CE#310 3-69

F. B. 2925 PG. 234

161 10
80 35

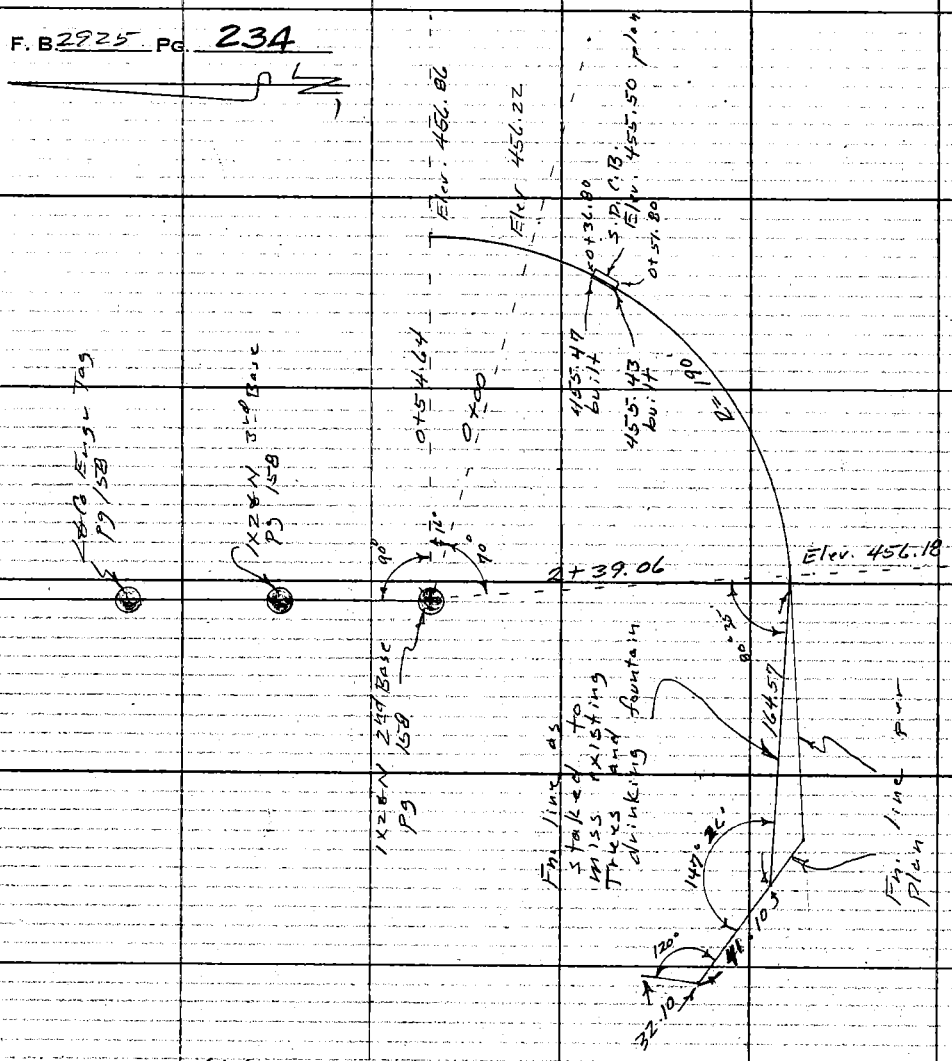

Note
The arc pluses are staking line pluses based on a staking Radius of 195.67 feet.
0+00 To 0+54.64 and 0+00 To 2+39.06

PLEASE RETURN TO
COUNTY OF LOS ANGELES
DEPARTMENT OF COUNTY ENGINEER
403 LOS ANGELES COUNTY ENGINEERING BLDG.

Do not extend this side of this line.

Note: Any Additions or Changes on This Sheet Must be Made or Circled in Red Ink With Date and Name of Person Making Change.

Profile No.	Notes Red	Plotted	Job No. 8773.44	Division No. 11	F. B. 2925	PG. 235
	Date	Date	Survey of Arcadia Park			
X-Sec. No.	Notes Chk'd.	Checked	Survey by FE Brooks	Notes FEB	Date 23 Aug 73	
	Date	Date	Map No.	Indexed L. D. BAILEY	Date MAY 10 1978	

SN 8773.44

ARCADIA PARK

GRADES ON F.L. of

CROSS GUTTER AT SERVICE

ENTRANCE DRIVE.

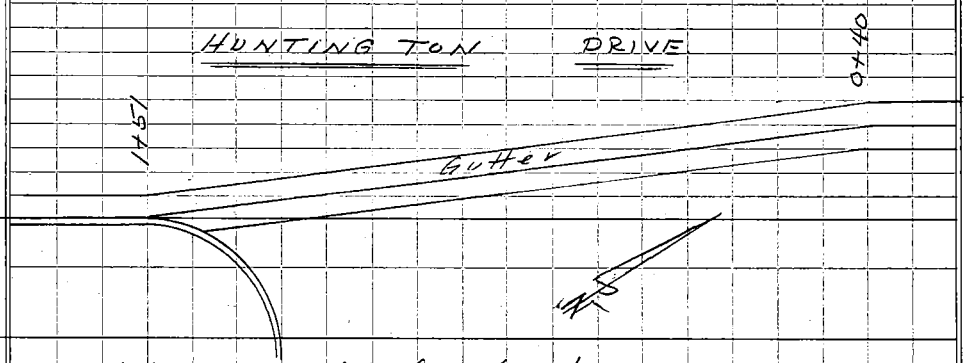

ELEV.

F. S.

Staked 5' Lt. of Flow line
Grades on Flow line

H. I.

Brooks
Goble
Smith
McCoy
Krohn

B. S.

STATION

NOTE: ANY ADDITIONS OR CHANGES ON THIS SHEET MUST BE MADE OR CIRCLED IN RED INK, WITH DATE AND NAME OF PERSON MAKING CHANGE.

Do not extend notes this side of this line.

PLEASE RETURN TO
LOS ANGELES COUNTY ENGINEER
403 Los Angeles County Engineering Bldg.

76-L-298 CE 307 8-70

PLEASE RETURN TO
LOS ANGELES COUNTY ENGINEER
403 LOS ANGELES COUNTY ENGINEERING BLDG.

NOTE: ANY ADDITIONS OR CHANGES ON THIS SHEET MUST BE MADE OR CIRCLED IN RED INK, WITH DATE AND NAME OF PERSON MAKING CHANGE.

Do not extend notes this side of this line.

STATION	B. S.	H. I.	F. S.	ELEV.	
BM slab.				456.89	BM slab Elev. 456.89 F.B. 2925 - 115
					LOPK spk in conc slab (cart path) Tee 9
					2'x2' in from the S.E. Cor.
					Grade Cut/Fill
0+40				457.95	458.21 "F" 0.26
+60				457.67	458.03 "F" 0.36
+80				457.13	457.85 "F" 0.72
1+00				457.26	457.73 "F" 0.47
+20				457.34	457.61 "F" 0.27
+40				458.12	457.49 "C" 0.63
+51				458.05	457.42 "C" 0.63
BM slab.				456.89	BM slab Elev. 456.89 F.B. 2925-115

F. B. 2925 Pg. 236
Job No. 8173.44 Division No. 11 Notes Red Plotted Profile
Survey of ARCADIA PARK Date Date No.
Survey by FEB Notes FEB - RD Smith Notes Chk'd. Checked X-Sec.
Indexed G. D. BAILEY Date MAY 10 1976 Date Date No.

Notes Ck'd by	Survey of ARCADIA PARK	F. B. 2925 PG. 237
Map No.	JN 8777.44 Tape Std °F	
Office Work	Surveyed by F.E. Brooks	
Checked	Notes F.E.B. Date 31 Aug 77	
Date	Indexed G. D. BAILEY MAY 10 1978	

J.N. 8773.44

ARCADIA PARK

STAKING OF BALL DIAMOND
and GRADES
ON PLAYING FIELD.

Note
The superintendent on the project requested that all stakes in this area be set at 4 inches (0.33 ft.) below Finish grade. He did not want off set stakes. The stakes and Nails marking the concrete work were set per plan. They were then driven to grade. It is questionable if the Nails stayed in the proper relation ship.

Brooks
Smith
McCoy
Krohn.

Note: Any Additions or Changes on This Sheet Must be Made or Circled in Red Ink With Date and Name of Person Making Change.

Do not extend this side of this line.

PLEASE RETURN TO
COUNTY OF LOS ANGELES
DEPARTMENT OF COUNTY ENGINEER
403-LOS ANGELES COUNTY ENGINEERING BLDG.

76F309S CEM310 3-69

F. B. 2925 PG. 238

BM TREE ELEV. 457.69
F.B. 2925 - 133 N. side of
Fairway #9 300'± E. of Tee #9
Lg Bt Spk in 30" DKE.



PLEASE RETURN TO
COUNTY OF LOS ANGELES
DEPARTMENT OF COUNTY ENGINEER
403 LOS ANGELES COUNTY ENGINEERING BLDG.

Do not extend this side of this line.

Note: Any Additions or Changes on This Sheet Must be Made or Circled in Red Ink With Date and Name of Person Making Change.

Notes Ck'd by	Survey of ARCADIA PARK	F. B. 2925 PG. 239
Map No.	JN 8773.41 Tape Std °F	
Office Work	Surveyed by FEBrooks	
Checked	Notes FEB Date 31 Aug 73	
Date	Indexed G. D. BAILEY MAY 10 1976	

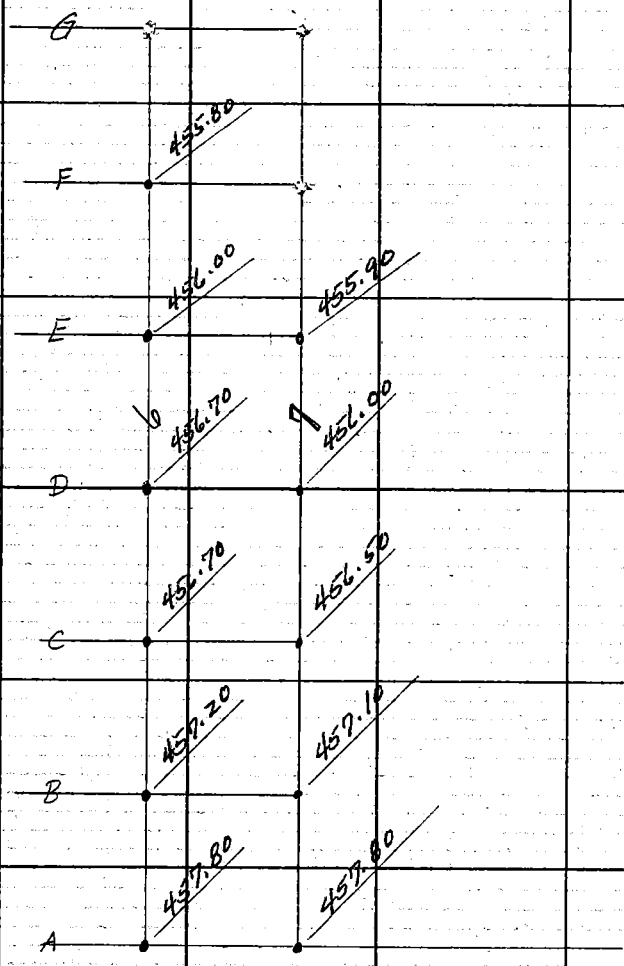

CONT RT PG 208

Note: Any Additions or Changes on This Sheet Must be Made or Circled in Red Ink With Date and Name of Person Making Change.

Do not extend this side of this line.

PLEASE RETURN TO
COUNTY OF LOS ANGELES
DEPARTMENT OF COUNTY ENGINEER
403 LOS ANGELES COUNTY ENGINEERING BLDG.

76F309S CE#310 3-69

Notes Ck'd by	Survey of ARCADIA PARK
Map No.	JN 8773.44 Tape Std °F
Office Work	Surveyed by FE Brooks
Checked	Notes FE 13 Date 13-14 Sept 73
Date	Indexed G. D. BAILEY MAY 10 1976

F. B. 2925 PG. 241

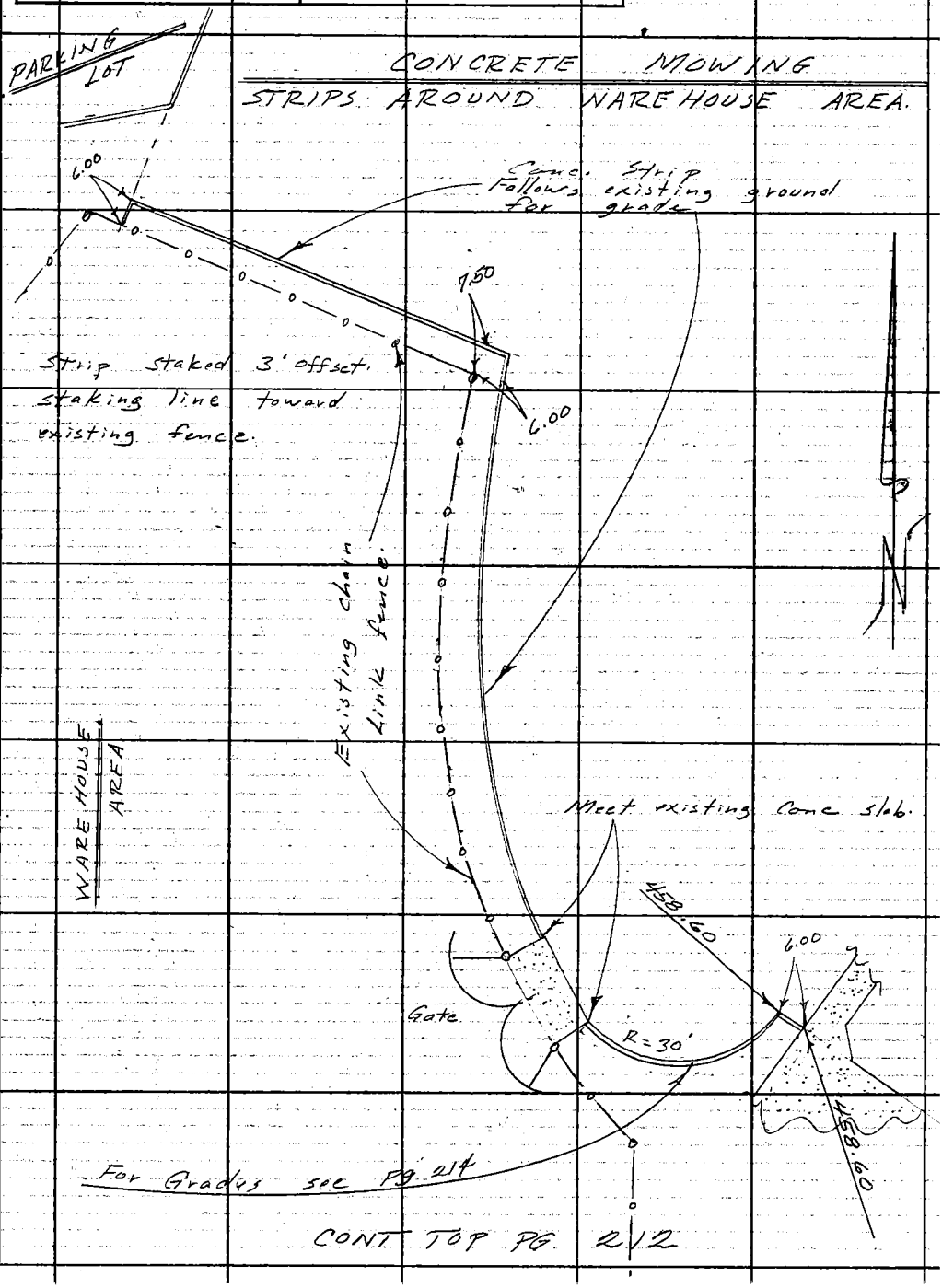

Note: Any Additions or Changes on This Sheet Must be Made or Circled in Red Ink With Date and Name of Person Making Change.

Do not extend this side of this line.

PLEASE RETURN TO
COUNTY OF LOS ANGELES
DEPARTMENT OF COUNTY ENGINEER
403 LOS ANGELES COUNTY ENGINEERING BLDG.

76F309S CE#310 3-69

F. B. 2925 PG. 242

CONT BOT PG 211

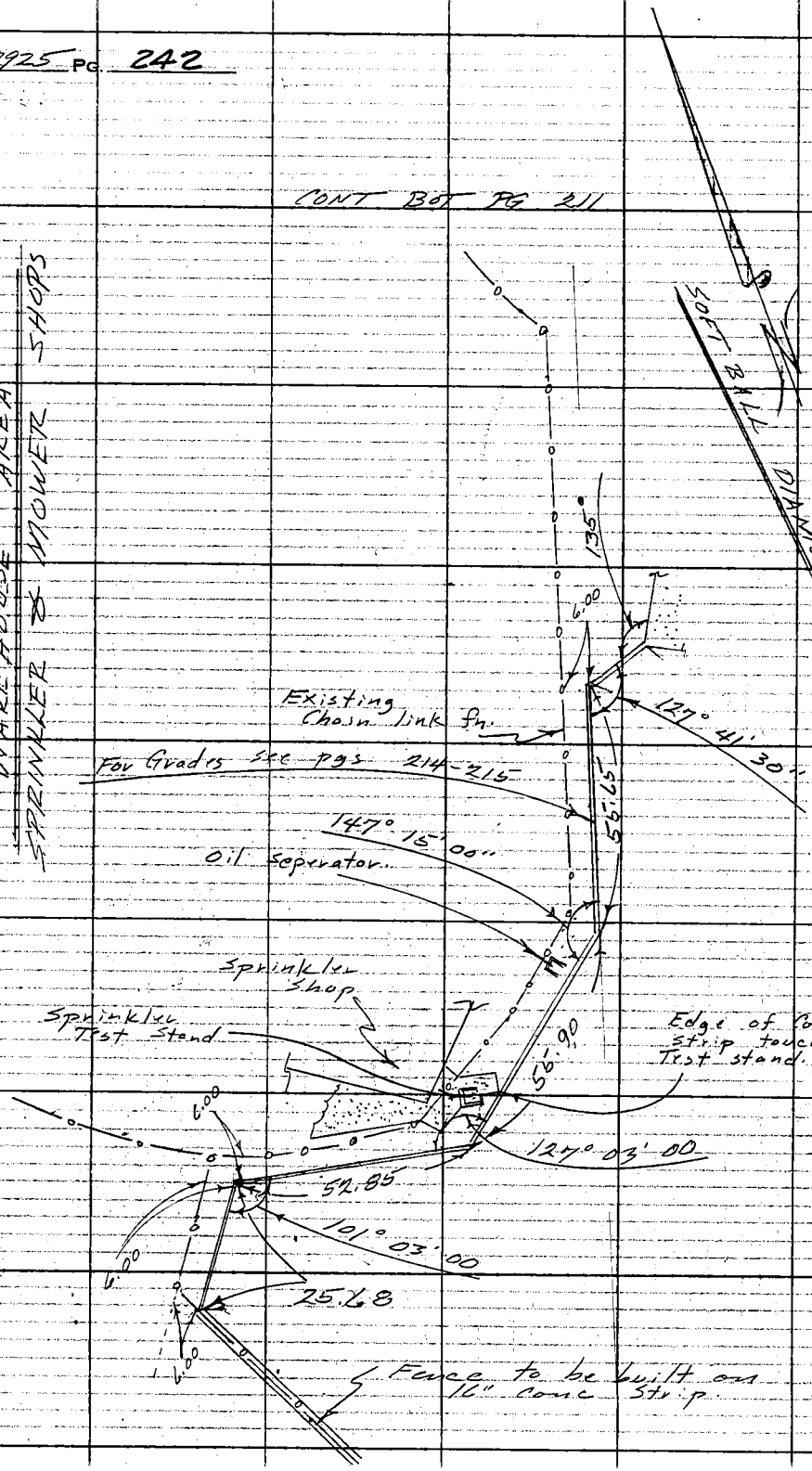

PLEASE RETURN TO
COUNTY OF LOS ANGELES
DEPARTMENT OF COUNTY ENGINEER
403 LOS ANGELES COUNTY ENGINEERING BLDG.

Do not extend this side of this line.

Note: Any Additions or Changes on This Sheet Must be Made or Circled in Red Ink With Date and Name of Person Making Change.

Profile No.	Notes Red	Plotted	Job No. 8773.44	Division No. 11	F. B. 2925	PG. 243
	Date	Date	Survey of ARCADIA PARK			
X-Sec. No.	Notes Chk'd.	Checked	Survey by FE Brooks	Notes FEB	Date 14 Sept '73	
	Date	Date	Map No.	Indexed D. BAILEY	Date MAY 1 0 1978	

S.N. 8773.44

ARCADIA PARK

GRADES ON

CONC. MOWING STRIPS

AROUND WAREHOUSE AREA

Brooks
Goble
Moore
Krohn.

STATION	B. S.	H. I.	F. S.	ELEV.

NOTE: ANY ADDITIONS OR CHANGES ON THIS SHEET MUST BE MADE OR CIRCLED IN RED INK, WITH DATE AND NAME OF PERSON MAKING CHANGE.

Do not extend notes this side of this line.

PLEASE RETURN TO
LOS ANGELES COUNTY ENGINEER
403 LOS ANGELES COUNTY ENGINEERING BLDG.

76-L-298 CE 307 8-70

PLEASE RETURN TO
LOS ANGELES COUNTY ENGINEER
403 LOS ANGELES COUNTY ENGINEERING BLDG.

NOTE: ANY ADDITIONS OR CHANGES ON THIS SHEET MUST BE MADE OR CIRCLED IN RED INK, WITH DATE AND NAME OF PERSON MAKING CHANGE.

Do not extend notes this side of this line.

STATION	B. S.	H. I.	F. S.	ELEV.			
BM1 slab.				456 89	BM1 slab Elev. 456.89 FB 2925-115		
					L&PK spk in conc. slab (Cart Path) Tee 9		
					2'x2' from the S.E. Cor.		
					Grade	cut Fill	
B.C.	existing slab.			458 00	457.97	C 0.03	1x2 N&T 3' off
1/4 pt				458 43	458.13	C 0.30	
1/2 pt				458 77	458.28	C 0.49	
3/4 pt.				459 08	458.44	C 0.64	
E.C.				458 92	458.60	C 0.32	
T.P.				457 86			
0+00				456 06	457.58	F 1.52	1x2 N&T 6' off
+28.00				456 27	457.01	F 0.74	5' off
+55.65 back				456 52	456.44	C 0.08	8' off
+55.65 ahead				456 72	456.44	C 0.28	7' off
+83.00				456 21	455.88	C 0.33	7' off
+98.85 Cor. sprinkler test stand				—	455.55	grade	
1+11.55 back				456 12	455.44	C 0.68	chis + 7' off
1+11.55 ahead				454 84	455.44	F 0.60	1x2 N&T 7' off
+38.00				455 95	455.22	C 0.73	5' off
+64.30 back				455 63	455.00	C 0.63	6' off

F. B. 2925 PG. 244
Job No. 8773.44 Division No. 11 Notes Red Plotted Profile
Survey of ARCADIA PARK Date Date No.
Survey by FEB Notes FEB Notes Chk'd Checked X-Sec.
Indexed G. D. BAILEY Date MAY 10 1976 Date Date No.

76-L-298 CE 307 8-70

PLEASE RETURN TO
LOS ANGELES COUNTY ENGINEER
403 LOS ANGELES COUNTY ENGINEERING BLDG.

NOTE: ANY ADDITIONS OR CHANGES ON THIS SHEET MUST BE MADE OR CIRCLED IN RED INK, WITH DATE AND NAME OF PERSON MAKING CHANGE.

Do not extend notes this side of this line.

STATION	B. S.	H. I.	F. S.	ELEV.				
					Grade	cut fill		
1+64.30	ahead			455 31	455.00	C 0.31	1X2 N&T	7' off
1+89.98	end of ch.			454 60	454.90	F 0.30	W. spk&T	6' off
BM slab				456 89	BM slab	Elev. 456.89	F.B. 2925 - 115	

Profile Notes Red ____ Plotted ____ Job No. 8483.44 Division No. 11 F.B. 2925 Pg. 245
No. ____ Date ____ Date ____ Survey of ARCADIA PARK
X-Sec. Notes Chk'd. ____ Checked ____ Survey by FEB Notes FEB Date 14 Sept 73
No. ____ Date ____ Date ____ Map No. ____ Index G. D. BAILEY Date MAY 1 0 1978

Profile No. ____ Notes Red ____ Plotted ____ Job No. 8773.53 Division No. ____ F. B. 2925 Pg. 247

Date ____ Date ____ Survey of Arcadia Park

X-Sec. No. ____ Notes Chk'd. ____ Checked ____ Survey by FEB Notes FEB RDS Date 14 Aug 73

Date ____ Date ____ Map No. ____ Indexed G. D. BAILEY Date MAY 10 1978

NOTE: ANY ADDITIONS OR CHANGES ON THIS SHEET MUST BE MADE OR CIRCLED IN RED INK, WITH DATE AND NAME OF PERSON MAKING CHANGE.

PLEASE RETURN TO
LOS ANGELES COUNTY ENGINEER
403 LOS ANGELES COUNTY ENGINEERING BLDG.

Do not extend notes this side of this line.

STATION	B. S.	H. I.	F. S.	ELEV.

SN 8773.53

ARCADIA PARK

Grades for

Mowing Strip on Fn. line

of Soft ball diamond

Brooks
Goble
Smith
McCoy
Krohn

76-L-298 CE 307 8-70

PLEASE RETURN TO
LOS ANGELES COUNTY ENGINEER
403 LOS ANGELES COUNTY ENGINEERING BLDG.

NOTE: ANY ADDITIONS OR CHANGES ON THIS SHEET MUST BE MADE OR CIRCLED IN RED INK, WITH DATE AND NAME OF PERSON MAKING CHANGE.

Do not extend notes this side of this line.

STATION	B. S.	H. I.	F. S.	ELEV.			
BM Tree				457 69	BM Tree Elev. 457 69		FB 2925-133
					N. side of Fairway #9 300'±		E. of Tee #9 30" uke
					Tree, Lg Bt. Spk (N. side)		6" above ground
					Grade	cut/Fill	Stk N & T
0+54.64	BC			456 ~~50~~ 75	456.86	F ~~0.36~~ 0.11	
+50				456 84	456.81	C 0.03	
+25				456 74	456.51	C 0.23	
0+00	P.O.C.			456 65	456.22	C 0.43	
+25				456 28	455.71	C 0.57	
+36.80		no stake			455.47		exist. cb. (C.B)
+50				455 33			
+51.80		no stake			455.43		exist. cb. (C.B)
+75				455 42	455.53	F 0.11	Stk N & T
1+00				455 39	455.63	F 0.24	
+25				455 06	455.73	F 0.67	
+50				455 00	455.83	F 0.83	
+75				455 10	455.93	F 0.83	
2+00				455 09	456.03	F 0.94	
+25				455 78	456.13	F 0.35	
+39.06	E.C	back		455 85	456.18	F 0.33	
TP +39.06	EC	ahead		455 82	456.18	F 0.36	

F. B. 2925 PG. 248
Job No. 8773.53 Division No. Notes Red Plotted Profile
Survey of Arcadia Park Date Date No.
Survey by FEB Notes FEB - RD Smith Notes Chk'd. Checked X-Sec.
Indexed G. D. BAILEY Date MAY 10 1978 Date Date No.

76-L-298 CE 307 8-70

PLEASE RETURN TO
LOS ANGELES COUNTY ENGINEER
403 LOS ANGELES COUNTY ENGINEERING BLDG.

NOTE: ANY ADDITIONS OR CHANGES ON THIS SHEET MUST BE MADE OR CIRCLED IN RED INK, WITH DATE AND NAME OF PERSON MAKING CHANGE.

Do not extend notes this side of this line.

STATION	B. S.	H. I.	F. S.	ELEV.		BM slab 456.89
2+50				456 04		W. spk ⌀T
+75				456 90		SHK N ⌀T
3+00				458 38		
+25				459 74		
+50				459 81		
+75				458 68		
4+00				456 46		
+03.63	back			456 03		
+03.63	ahead			455 81		
+25				454 93		W spk ⌀T
+52.73	back			454 47		
+52.73	ahead			454 44		
4+80.68	fence			455 80		
BM slab				456 89	BM slab Elev 456.89 FB 2925 -	
				Over		

Profile Notes Red ____ Plotted ____ Job No. 8773.53 Division No. ____ F. B. 2925 Pg. 249
No. ____ Date ____ Date ____ Survey of Arcadia Park
X-Sec. Notes Chk'd. ____ Checked ____ Survey by FEB Notes FFB Date 14 Aug 77
No. ____ Date ____ Date ____ Map No. ____ Indexed G. D. BAILEY Date MAY 10 1976

PLEASE RETURN TO
LOS ANGELES COUNTY ENGINEER
403 LOS ANGELES COUNTY ENGINEERING BLDG.

NOTE: ANY ADDITIONS OR CHANGES ON THIS SHEET MUST BE MADE OR CIRCLED IN RED INK, WITH DATE AND NAME OF PERSON MAKING CHANGE.

Do not extend notes this side of this line.

F. B. 2925 PG. 250 | Job No. | Division No. | Notes Red | Plotted | Profile
Date | Date | No.
Notes | Notes Chk'd. | Checked | X-Sec.
Date | Date | Date | No.
Survey of
Survey by
Indexed G. D. BAILEY Date MAY 1 0 1978

STATION	B. S.	H. I.	F. S.	ELEV.		
Continuation of mowing strip N. from 0+54.64						
					Grade	Cut/Fill
0+75				45703	457.09	F 0.06
1+00				45728	457.37	F 0.09
+25				45736	457.65	F 0.29
1+50.6				45800	457.95	C 0.05

NOTES RED _____ JOB NO. 8773.44 SURVEY OF Arcadia Park | F. B. 2925 PG. 251

DATE _____ SURVEY BY FE Brooks

NOTES CHKD. _____ NOTES BY FEB DATE 25 Jan 74

DATE _____ INDEXED G. D. BAILEY DATE MAY 10 1978

B.M.	1ST RUN	DIFF.	2ND RUN	3RD RUN	ADJ. ELEV.	DESCRIPTION
						S.N. 8773.44
						ARCADIA PARK
						Comparision of BMs
						Brooks Smith McCoy Krahn

Do not extend notes this side of this line

NOTE: ANY ADDITIONS OR CHANGES ON THIS SHEET MUST BE MADE OR CIRCLED IN RED INK, WITH DATE AND NAME OF PERSON MAKING CHANGE.

PLEASE RETURN TO
LOS ANGELES COUNTY ENGINEER
900 LOS ANGELES COUNTY ENGINEERING BLDG.

765420 S & E-353 9-55

PLEASE RETURN TO
LOS ANGELES COUNTY ENGINEER
700 LOS ANGELES COUNTY ENGINEERING BLDG.

NOTE: ANY ADDITIONS OR CHANGES ON THIS SHEET MUST BE MADE OR CIRCLED IN RED INK, WITH DATE AND NAME OF PERSON MAKING CHANGE.

Do not extend notes this side of this line

JOB NO. BM3446 SURVEY OF Arcadia Park
SURVEY BY FEB
NOTES BY FEB DATE 25 Jan 74
INDEXED G.D. BAILEY DATE MAY 10 1974
NOTES RED. DATE
NOTES CHKD. DATE
F.B. 2925 PG. 252

B.M.	1ST RUN	DIFF.	2ND RUN	3RD RUN	ADJ. ELEV.	DESCRIPTION
BM 20	462.500					BM 20 Elev. 462.50 FB 588 - 20
+	4.705					Bowling Green & between Courts
π	467.205					C.S. Mon.
-	5.752					
TP 1	461.453					
+	4.338					
π	465.791					
-	4.523					
TP 2	461.268					
+	4.837					
π	466.105					
-	3.642					
BM Tennis Ct.	462.463					BM Tennis Ct. Elev. 462.466 FB 588 - 28
+	3.590					LBT in cb. S.E. Cor. Tennis Cts.
π	466.053					
-	5.455					
TP 3	460.598					
+	4.987					
π	465.585					
-	4.135					
BM Lite	461.450					BM Lite Elev. 461.46 FB 2925 - 137
+	4.215					W. Side Tennis Cts. 34' ± N. of S.W. Cor.
π	465.665					L&PK spk. in conc. base of Flood Lite Pole.
-	5.373					
BM 14	460.292					BM 14 Elev. 460.350 FB 588 - 18
+	5.920					Westside of Tennis Courts
π	466.212					C.S. Mon. in a well in conc walk
-	1.060					
TP 4	465.152					

76S420 S & E-353 9-55

PLEASE RETURN TO
LOS ANGELES COUNTY ENGINEER
900 LOS ANGELES COUNTY ENGINEERING BLDG.

NOTE: ANY ADDITIONS OR CHANGES ON THIS SHEET MUST BE MADE OR CIRCLED IN RED INK, WITH DATE AND NAME OF PERSON MAKING CHANGE.

Do not extend notes this side of this line

B.M.	1ST RUN	DIFF.	2ND RUN	3RD RUN	ADJ. ELEV.	DESCRIPTION
TP 4	465.152					
+	6.208					
π	471.360					
−	3.730					
TP 5	467.630					
+	5.539					
π	473.169					
−	3.401					
BM 18	469.768					BM 18 Elev. 469.804 FB. 538-19
+	3.430					Inter. of Walks S. of Comfort Station
π	473.198					C.S. Mon.
−	4.104					
TP 6	469.094					
+	4.130					
π	473.224					
−	4.657					
TP 7	468.567					
+	2.595					
π	471.162					
−	5.130					
BM Rocket	466.032					BM Rocket Elev. 466.04 FB 2925-134
+	2.290					N. of Swimming and Wading Pools
π	468.322					in Play area L&PK spk in cb.
−	4.270					of circular walk 15'± S. of Rocket
TP 8	464.052					slide.
+	3.189					
π	467.241					
−	4.740					
BM 20	462.501					BM 20 Elev. 462.50

NOTES RED. JOB NO. 8973.46 SURVEY OF Arcadia Park
DATE SURVEY BY FE Brooks
NOTES CHKD. NOTES BY FED DATE 25 Jan 74
DATE INDEXED G.D. BAILEY DATE MAY 10 1978

F.B. 2925 PG. 253

F. B. 2925 PG. 254

JOB NO. 8793.46 SURVEY OF Arcadia Park NOTES RED. _____
SURVEY BY FE Brooks DATE _____
NOTES BY FEB DATE 25 Jan 84 NOTES CHKD. _____
INDEXED B. O. BAILEY DATE MAY 10 1978 DATE _____

765420 S & E-353 9-55

PLEASE RETURN TO
LOS ANGELES COUNTY ENGINEER
700 LOS ANGELES COUNTY ENGINEERING BLDG.

Do not extend notes this side of this line

NOTE: ANY ADDITIONS OR CHANGES ON THIS SHEET MUST BE MADE OR CIRCLED IN RED INK, WITH DATE AND NAME OF PERSON MAKING CHANGE.

B.M.	1ST RUN	DIFF.	2ND RUN	3RD RUN	ADJ. ELEV.	DESCRIPTION
BM 20	462.500					BM 20 Elev. 462.500
+	4.690					
X	467.190					
-	[illegible]					
TP	463.651					
+	4.317					
X	468.252					
-	2.220					
Rocket	466.032					BM Rocket Elev. 466.04