Notes Ck'd by	Survey of	F.B. 2936 Pg.
Map No.	JN Tape Std °F	
Office Work	Surveyed by	
Checked	Notes Date	
Date	Indexed	

Page	Job	Description
		WATERWORKS DISTRICT #29 - 5294.21
5-8	Loc.Imp	Pavement striping on Pacific Coast Hwy. from Sta. 233+82.07 to Sta. 294+49.74.
9-33	Loc.Imp	X-Sec. on Pacific Coast Hwy. (south side) from Sta. 233+82.07 to Sta. 260+01.11.
35-61	Loc.Imp	X-Sec. on Pacific Coast Hwy. (south side) from Sta. 260+01.11 to Sta. 294+49.74.
75-8[illegible]	Loc.Imp	Loc. of imp. on Topanga Cyn. Blvd. from Fernwood Pacific Drive to Old Topanga Cyn. Rd.
87-96	Topog.	Profile & X-Sec. on west side Topanga Cyn. Blvd. from Fernwood Pacific Dr. to Old Topanga Cyn. Rd.
97-100	Loc.Imp	At Brdige "B" on Topanga Cyn. Blvd., 0.5 mi. No. of Fernwood.
101-102	X-Sec.	X-Sec. at Bridge "B" on Topanga Cyn. Blvd., 0.5 mi. north of Fernwood.
105-125	Loc.Imp	Profile on the west side of Topanga Cyn. Blvd. between the Topanga Bridg A & a sq. hd. spk. 3172 ft. S'ly.

Microfilmed April '85.

(cont'd on next page)

LOS ANGELES COUNTY ENGINEER
403 LOS ANGELES COUNTY ENGINEERING BLDG.
76P3095 CE #310 5-66

F.B. 2936 Pg.

Page	Job	Description
127-132	C.L.	C.L. survey of Old Topanga Cyn. Rd. from inter. of Topanga Cyn. Blvd. W'ly to PI #4 Sta. 10+84.24.
133-137	Loc.Imp	On Old Topanga Cyn. Rd. from Topanga Cyn. Blvd. So. to Parcel "C".
139-140	Loc.Imp	Bridge Details & Elevs. on Old Topanga Cyn. Rd.
141-149	X-Sec.	X-Sections on Old Topanga Cyn. Rd. from Topanga Cyn. Blvd. So. to Parcel "C".
151-162	Loc.Imp	Loc. Imp. & X-Sec. on Pacific Coast Hwy (south half) for proposed re-alignment from Pipeline Sta. 444+50 to Sta. 467+00.
163-168	Bdry.	Survey of land parcels B, C, & partial sec. 7 T1S R 16W.
171-176	C.L.	Retracement of Old Topanga Cyn. Rd. from P.I. #6 to P.I. #10 in Sec. 12 T1S R17W.

PLEASE RETURN TO
LOS ANGELES COUNTY ENGINEER
403 LOS ANGELES COUNTY ENGINEERING BLDG.

Do not extend this side of this line.

Note:- Any Additions or Changes on this Sheet Must be Made or Circled in Red Ink With Date and Name of Person Making Change.

Notes Ck'd by	Survey of Water Dist. #29	F. B. 2934 Pg. 5
Map No.	JN 5294.21 Tape Std °F	
Office Work	Surveyed by F. E. Brooks	
Checked	Notes F. E. Brooks Date 18 Sept 61	
Date	Indexed H. E. OTT SEP 27 '61	

J. N. 5294.21

WATER DISTRICT # 29

Pavement Stripping and marks

From Sta. 233+82.07
To Sta 294+49.74

Sta. 233+82.07 To Sta. 260+01.11
Location of Improvements pg. 9 to pg. 24
Cross Sections pg. 25 to pg. 33

Sta 260+01.11 To Sta. 294+49.74
Location of Improvements pg. 30 to pg. 50
Cross Sections pg. 51 to pg. 61

Pacific Coast

F.E. Brooks
J.M. Maldonado
E. Martinez
A.R. Workmon
G.R. Esquer

Note: Any Additions or Changes on this Sheet Must be Made or Circled in Red Ink With Date and Name of Person Making Change.

Do not extend this side of this line.

PLEASE RETURN TO
LOS ANGELES COUNTY ENGINEER
700 LOS ANGELES COUNTY ENGINEERING BLDG.

76F3095 S&E #247 11-58

F. B. 2936 Pg. 6

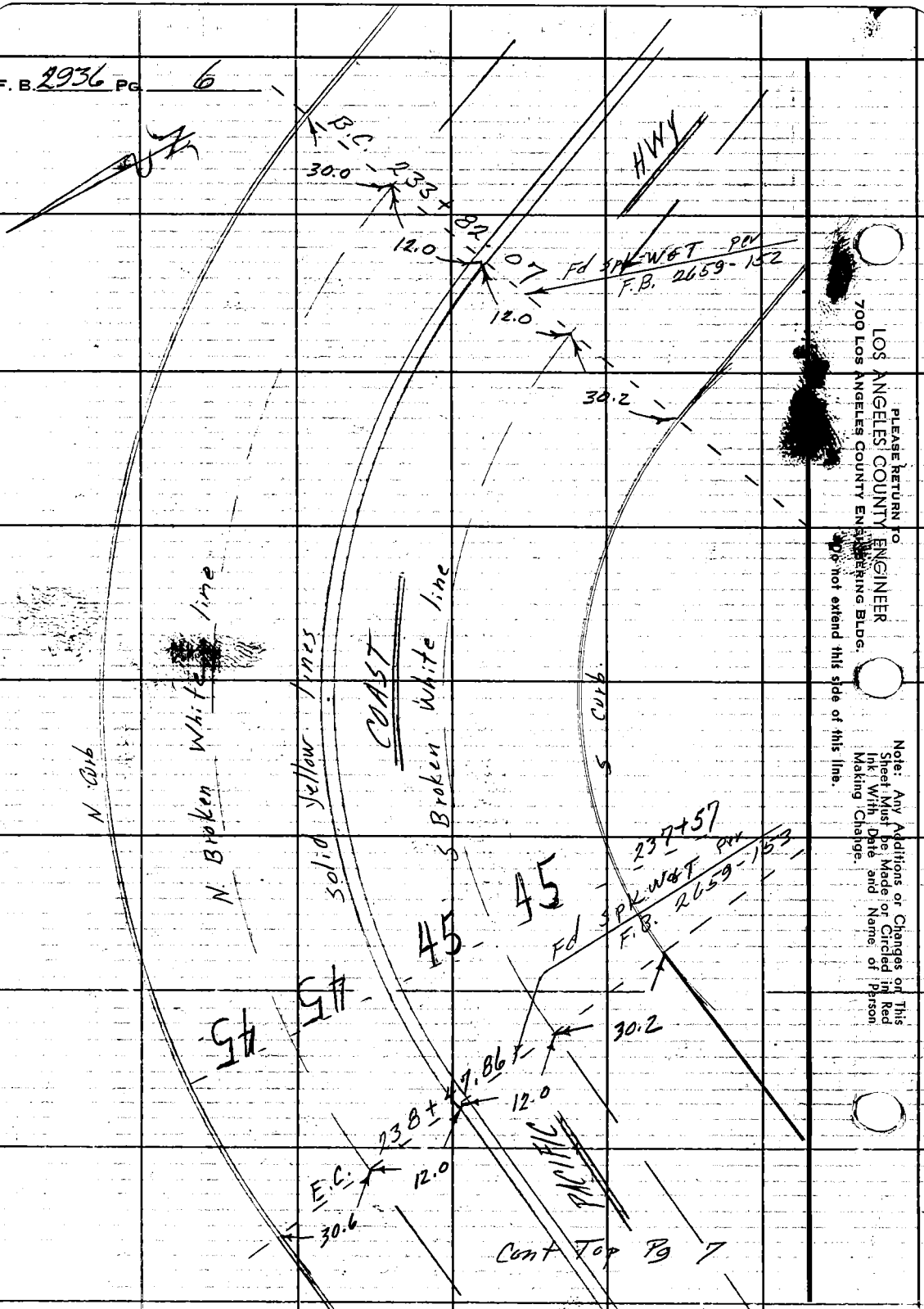

PLEASE RETURN TO
LOS ANGELES COUNTY ENGINEER
700 Los Angeles County Engineering Bldg.

Do not extend this side of this line.

Note: Any Additions or Changes on This Sheet Must be Made or Circled in Red Ink With Date and Name of Person Making Change.

Notes Ck'd by	Survey of Water Dist #29	F. B. 2936 Pg. 7
Map No.	JN 5294 21 Tape Std °F	
Office Work	Surveyed by F. E. Brooks	
Checked	Notes F. E. Brooks Date 18 Sept 61	
Date	Indexed H. E. OTT	

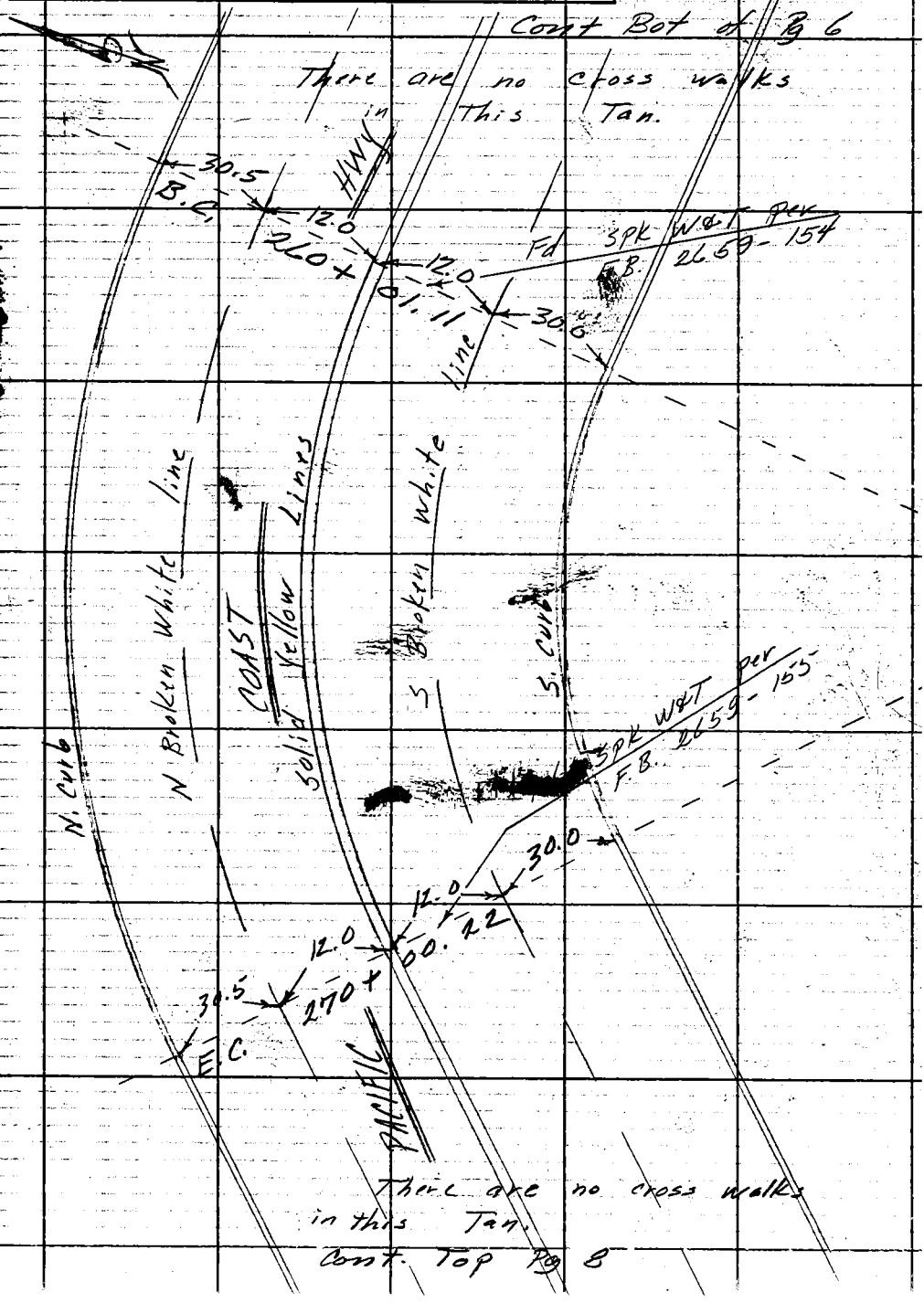

Note: Any Additions or Changes on This Sheet Must be Made or Circled in Red Ink With Date and Name of Person Making Change.

Do not extend this side of this line.

PLEASE RETURN TO
LOS ANGELES COUNTY ENGINEER
700 LOS ANGELES COUNTY ENGINEERING BLDG.

76F309S S&E #247 11-58

PLEASE RETURN TO
LOS ANGELES COUNTY ENGINEER
700 LOS ANGELES COUNTY ENGINEERING BLDG.

Note: Any Additions or Changes on This Sheet Must be Made or Circled in Red Ink With Date and Name of Person Making Change.

Do not extend this side of this line.

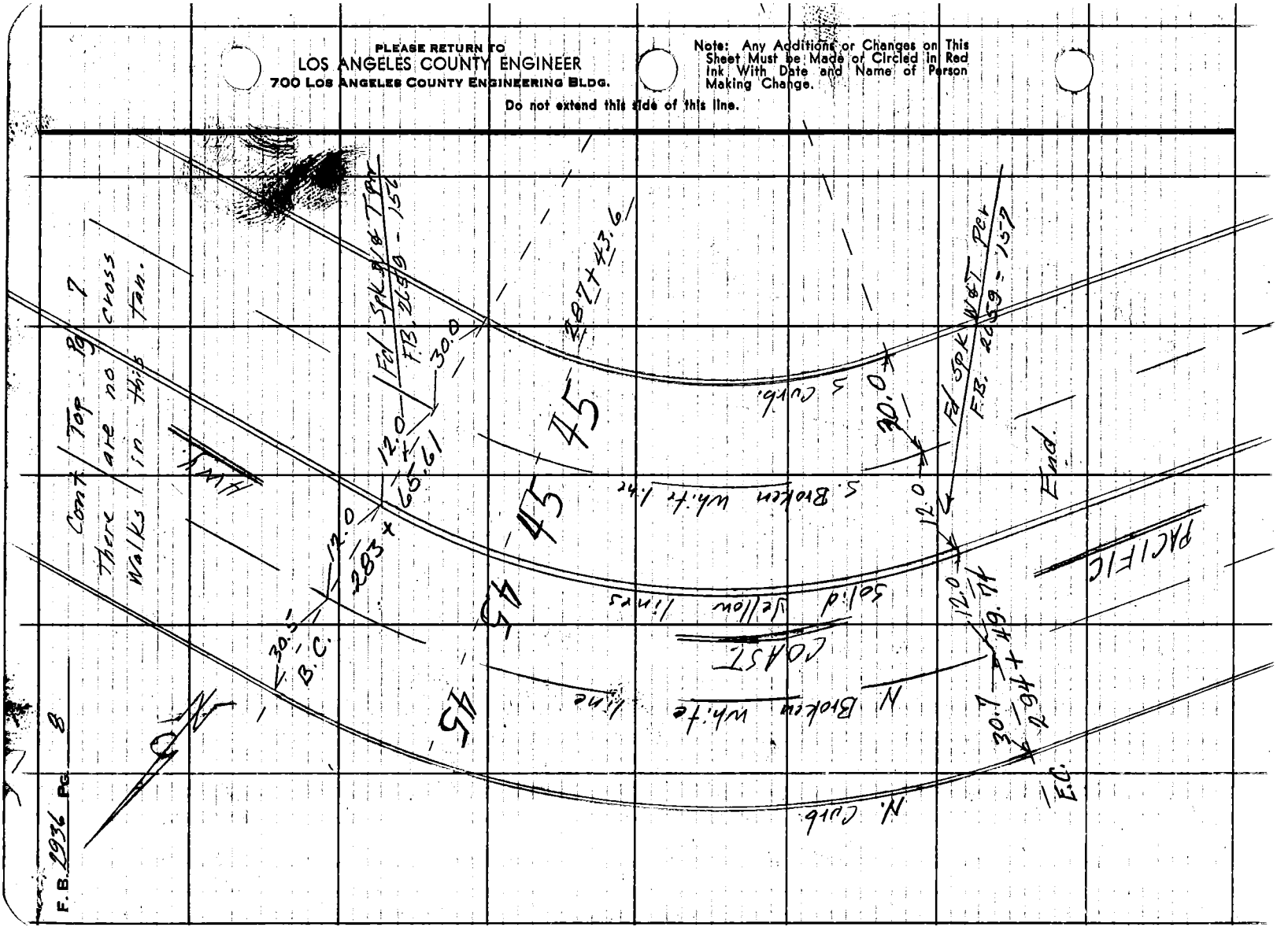

F.B. 1936 Pg. 8

Notes Ck'd by	Survey of Water Dist # 29
Map No.	JN 5294.21 Tape Std °F
Office Work	Surveyed by F. E. Brooks
Checked	Notes J. M. Maldonado Date 18 Sept 61
Date	Indexed H. E. OTT SEP 27 61

F. B. 2936 Pg. 9

J.N. 5294.21

WATER DISTRICT # 29

Location of Improvements

From Sta. 233+82.07

To Sta. 260+01.11

See Pgs 6 to 8 for pavement Striping

Pacific Coast Hwy
(S. side)

F. E. Brooks
J. M. Maldonado
E. Martinez
A. R. Workman

Note: Any Additions or Changes on This Sheet Must Be Made or Circled In Red Ink With Date and Name of Person Making Change.

Do not extend notes this side of this line.

RETURN TO
LOS ANGELES COUNTY ENGINEER
700 Los Angeles County Engineering Bldg.

763098 CE #247—7-58

Cont. Top Pg 195 F.B. 2906

F. B. 2936 Pg. 18

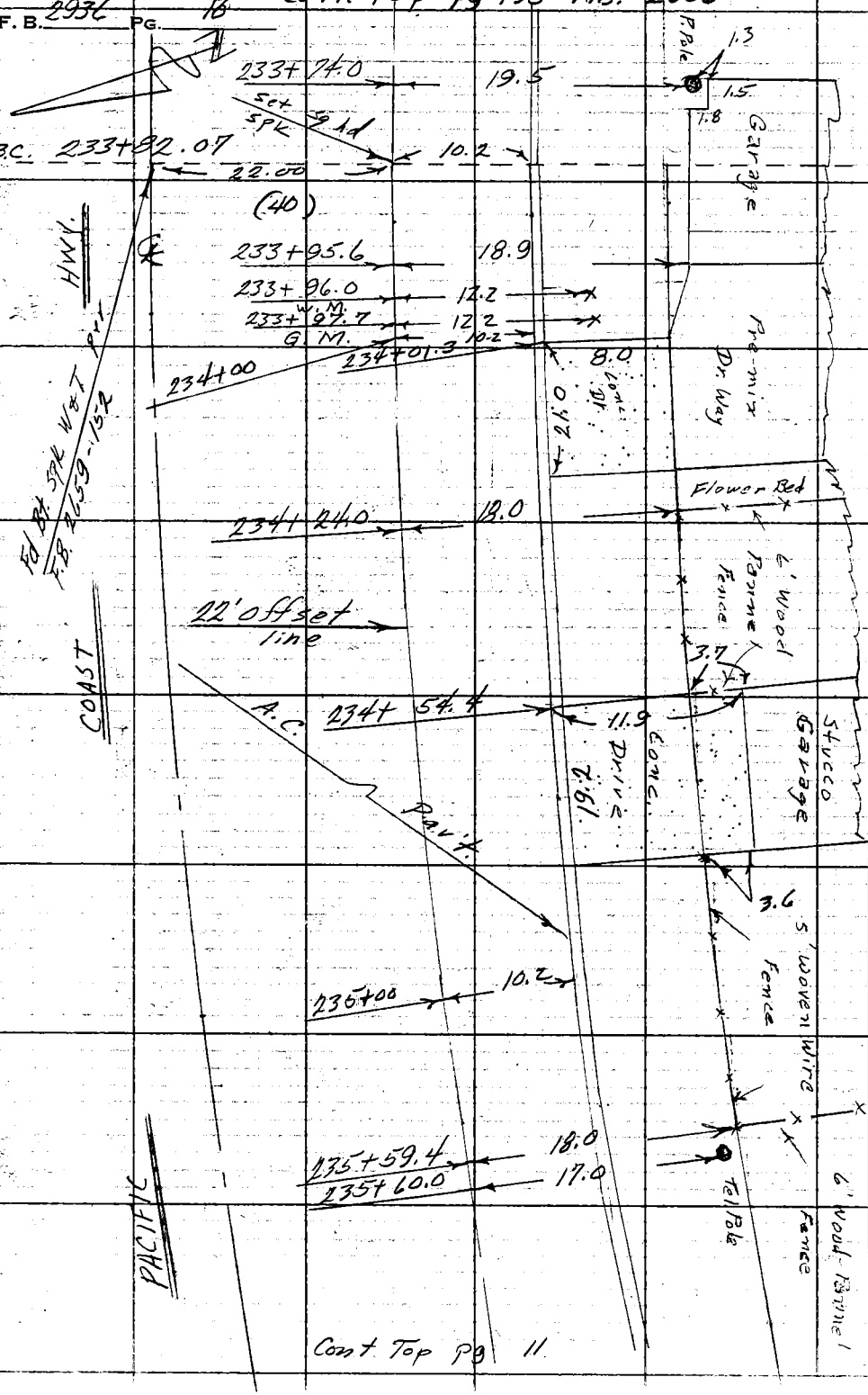

Cont Top Pg 11

RETURN TO
LOS ANGELES COUNTY ENGINEER
900 LOS ANGELES COUNTY ENGINEERING BLDG.

Note: Any Additions or Changes on This Sheet Must be Made or Circled In Red Ink With Date and Name of Person Making Change.

Do not extend notes this side of this line.

Notes Ck'd by	Survey of Water Dist #29
Map No.	JN 5294.21 Tape Std °F
Office Work	Surveyed by F. E. Brooks
Checked	Notes J. M. Maldonado Date 19 Sept 61
Date	Indexed H. E. Ott

F. B. 2936 PG. 11

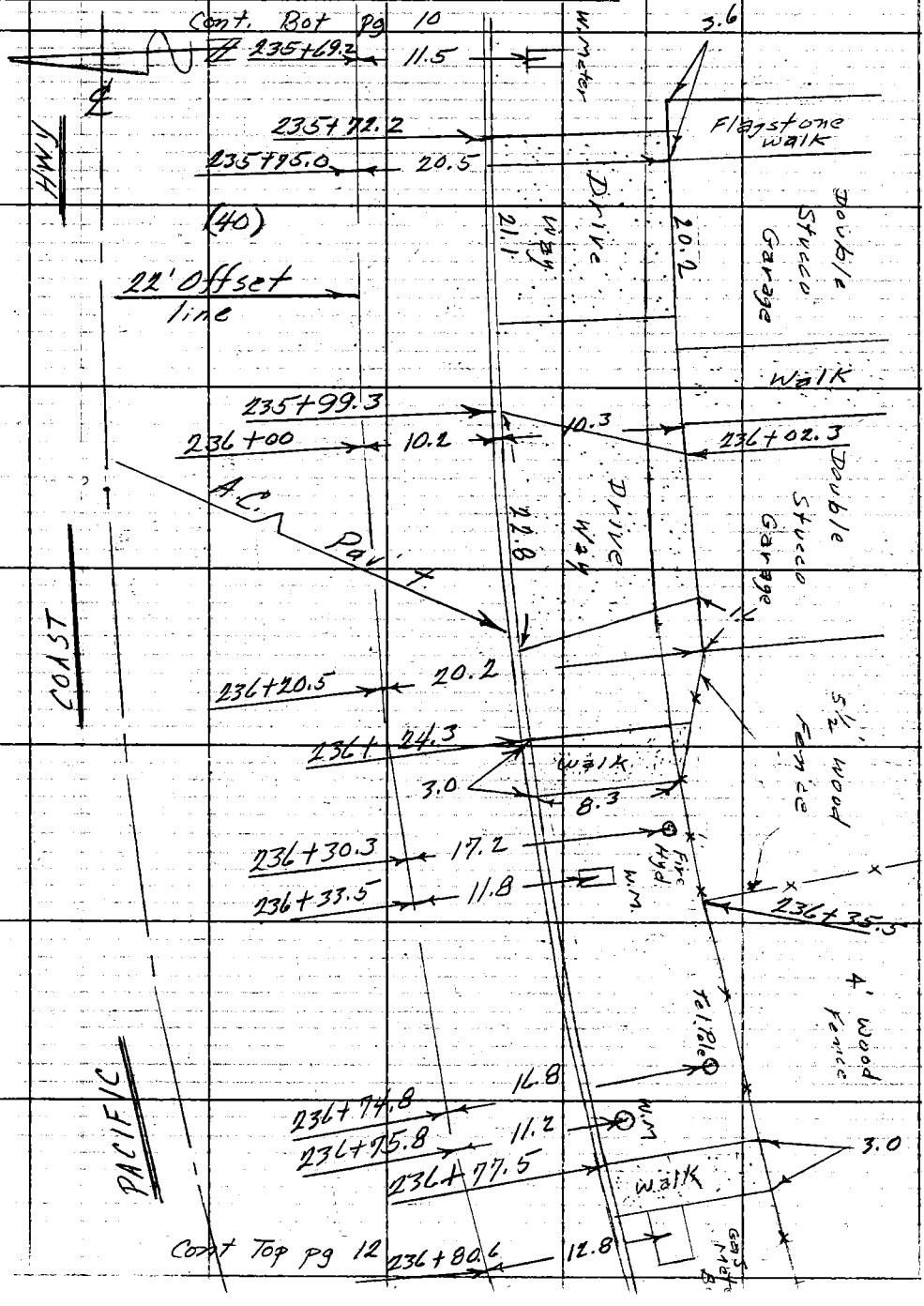

Note: Any Additions or Changes on This Sheet Must be Made or Circled in Red Ink With Date and Name of Person Making Change.

Do not extend notes this side of this line.

RETURN TO
LOS ANGELES COUNTY ENGINEER
100 LOS ANGELES COUNTY ENGINEERING BLDG.

763098 CE #247—7-53

F. B. 2936 PG. 12

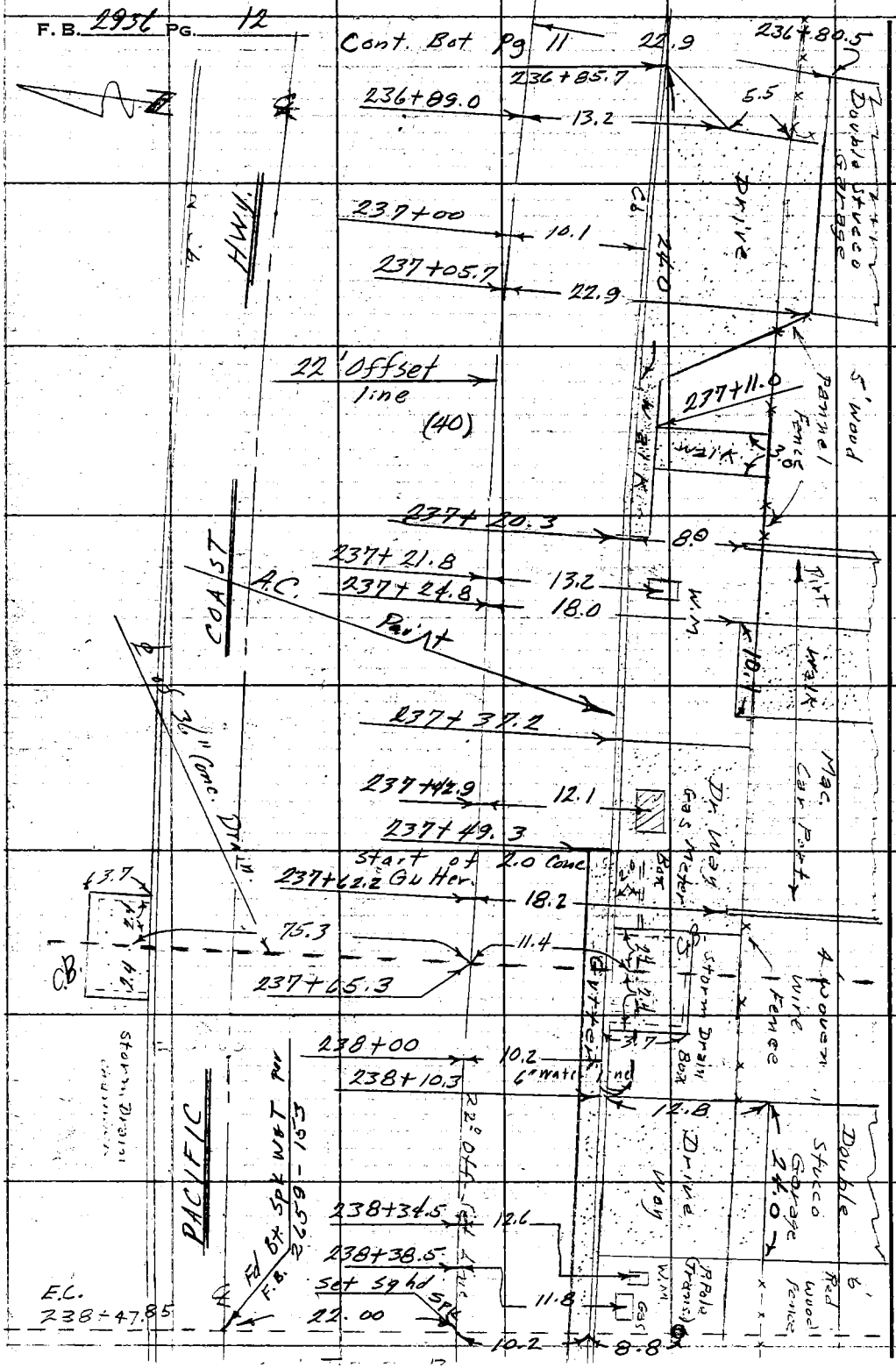

RETURN TO
LOS ANGELES COUNTY ENGINEER
700 LOS ANGELES COUNTY ENGINEERING BLDG.

Note: Any Additions or Changes on This Sheet Must be Made or Circled in Red Ink With Date and Name of Person Making Change.

Do not extend notes this side of this line.

Notes Ck'd by	Survey of Water Dist #29
Map No.	JN C294.21 Tape Std °F
Office Work	Surveyed by F. E. Brooks
Checked	Notes J. M. Maldonado Date 20 Sept 61
Date	Indexed H. F. Ott

F. B. 2936 PG. 13

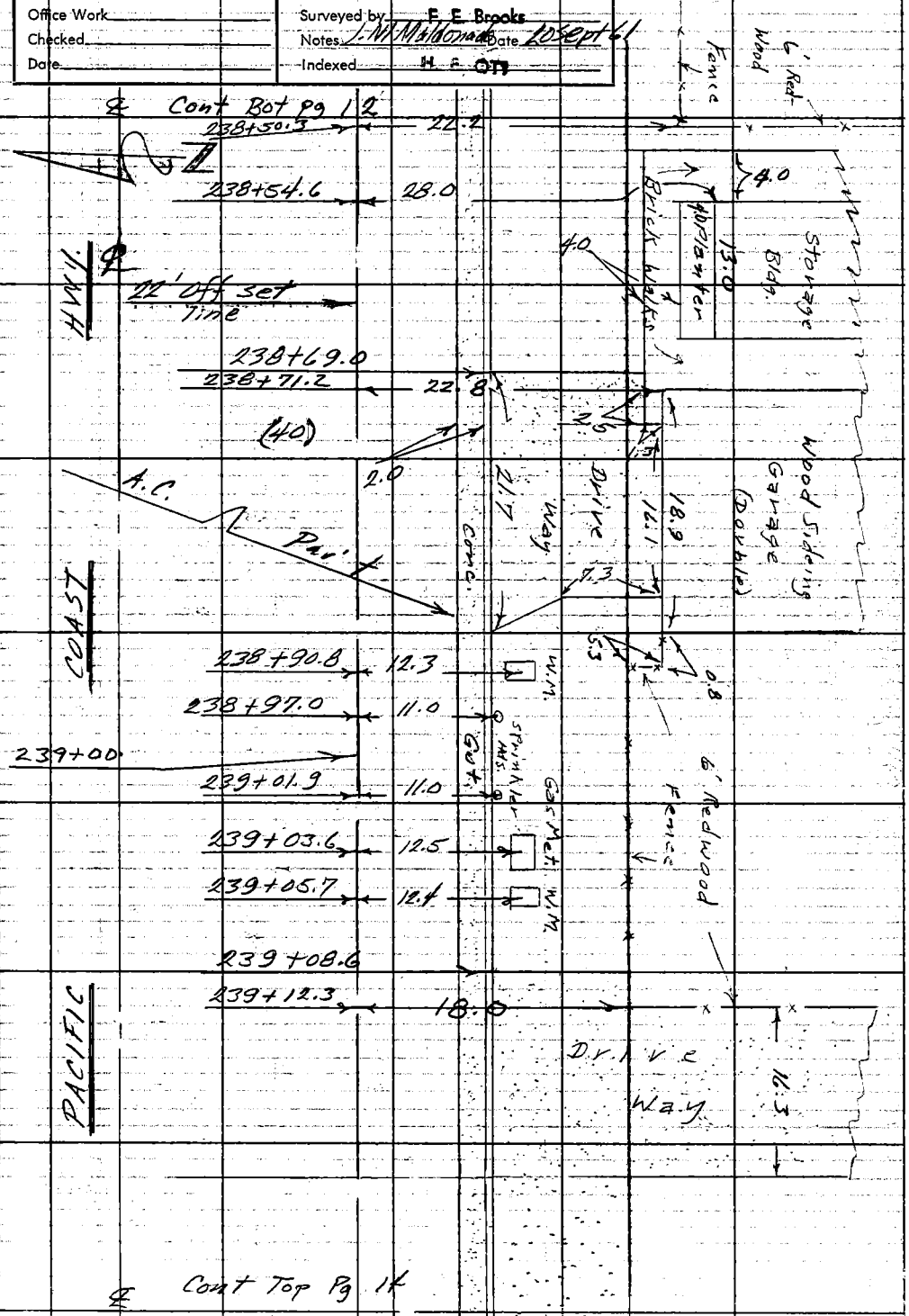

Note: Any Additions or Changes on This Sheet Must be Made or Circled in Red Ink With Date and Name of Person Making Change.

Do not extend notes this side of this line.

RETURN TO
LOS ANGELES COUNTY ENGINEER
700 LOS ANGELES COUNTY ENGINEERING BLDG.

76309S CE #247—7-53

RETURN TO
LOS ANGELES COUNTY ENGINEER
700 LOS ANGELES COUNTY ENGINEERING BLDG.

Note: Any Additions or Changes on This Sheet Must be Made or Circled in Red Ink With Date and Name of Person Making Change.

Do not extend notes this side of this line.

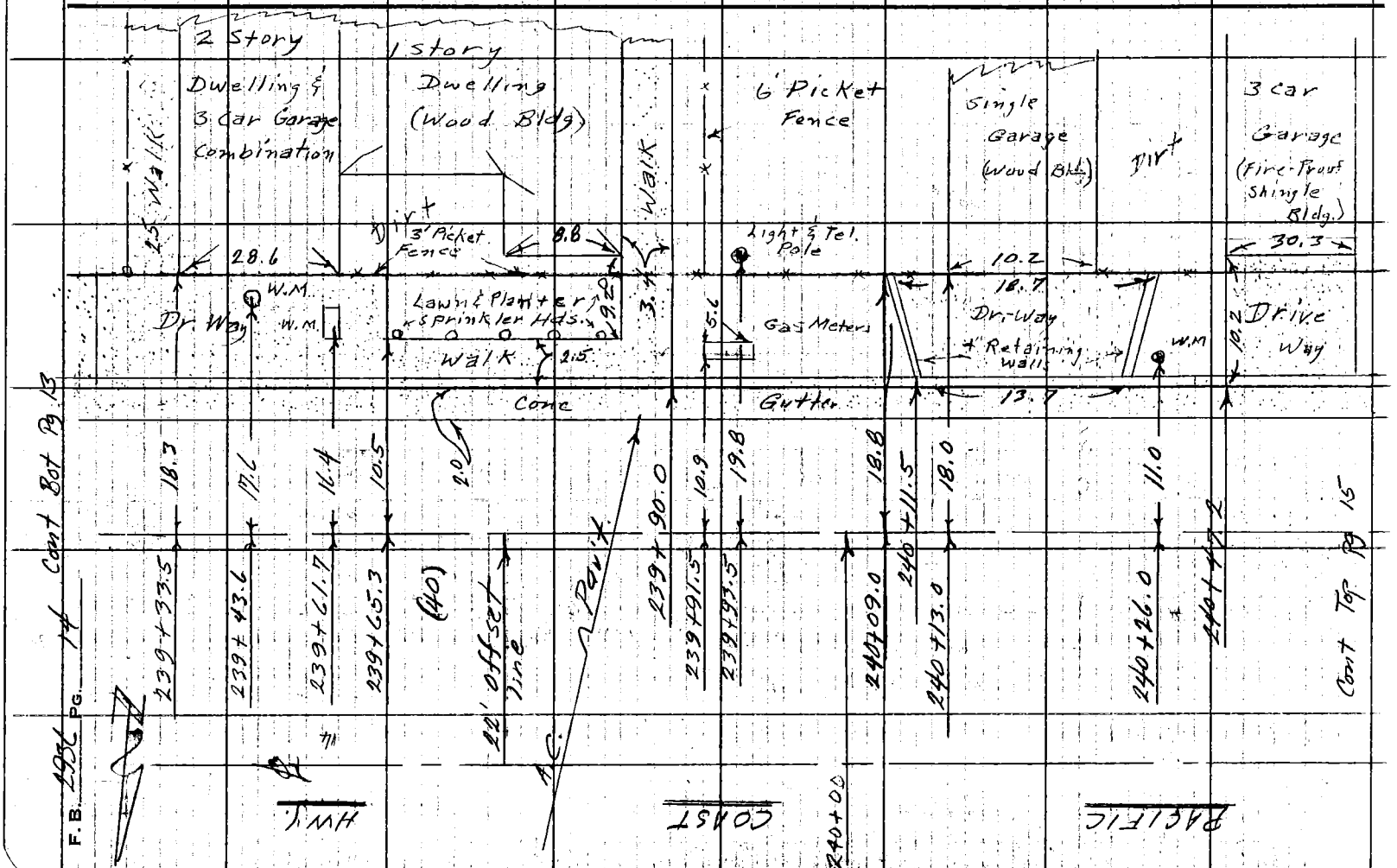

Notes Ck'd by	Survey of Water Dist #29	F.B. 2936 Pg. 15
Map No.	JN 294.2 Tape Std °F	
Office Work	Surveyed by F. E. Brooks	
Checked	Notes J. M. Maldonado Date 20 Sept 61	
Date	Indexed H. E. OTT	

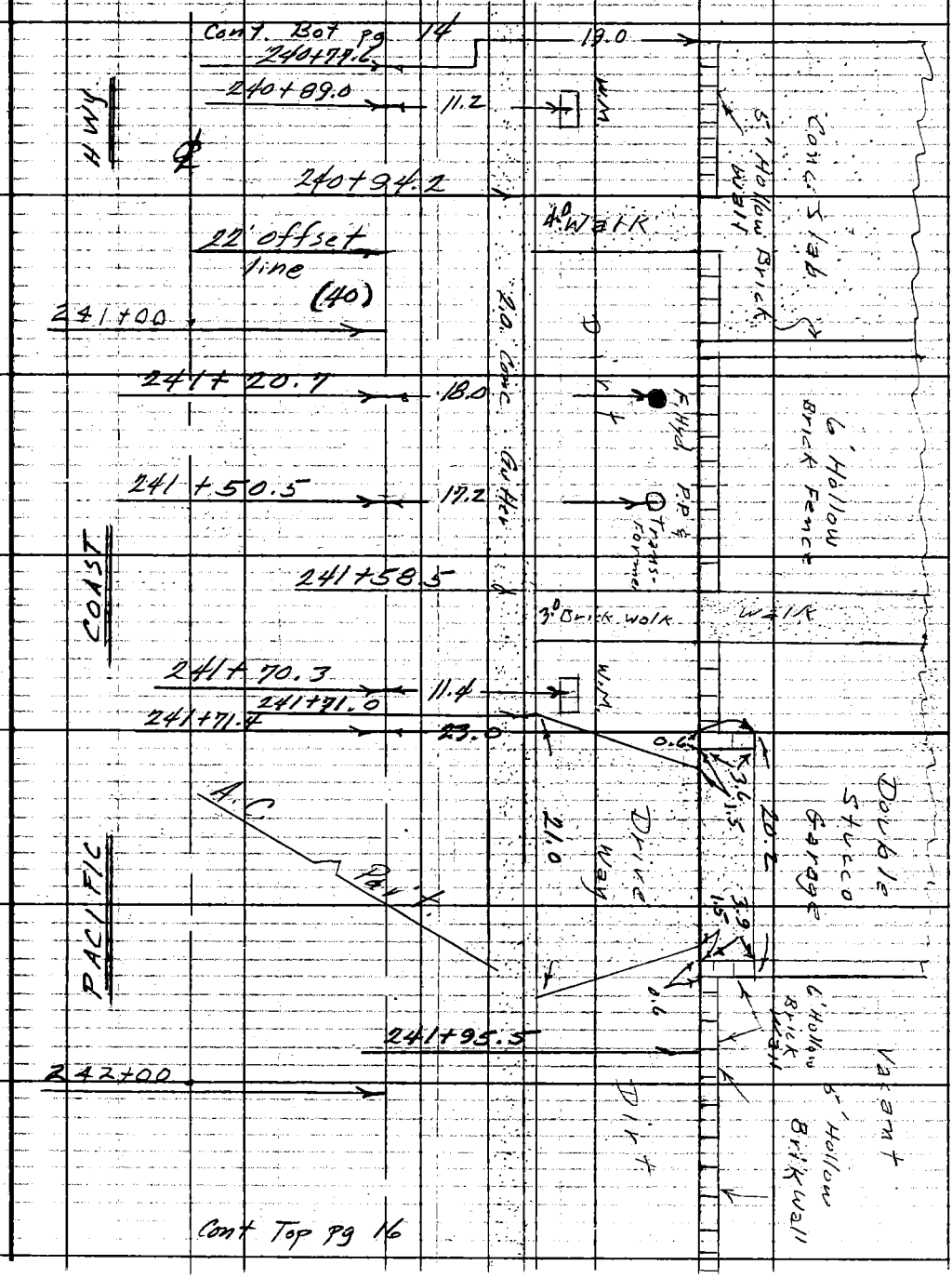

Note: Any Additions or Changes on This Sheet Must be Made or Circled in Red Ink With Date and Name of Person Making Change.

Do not extend notes this side of this line.

RETURN TO
LOS ANGELES COUNTY ENGINEER
100 LOS ANGELES COUNTY ENGINEERING BLDG.

763095 CE #247 7-53

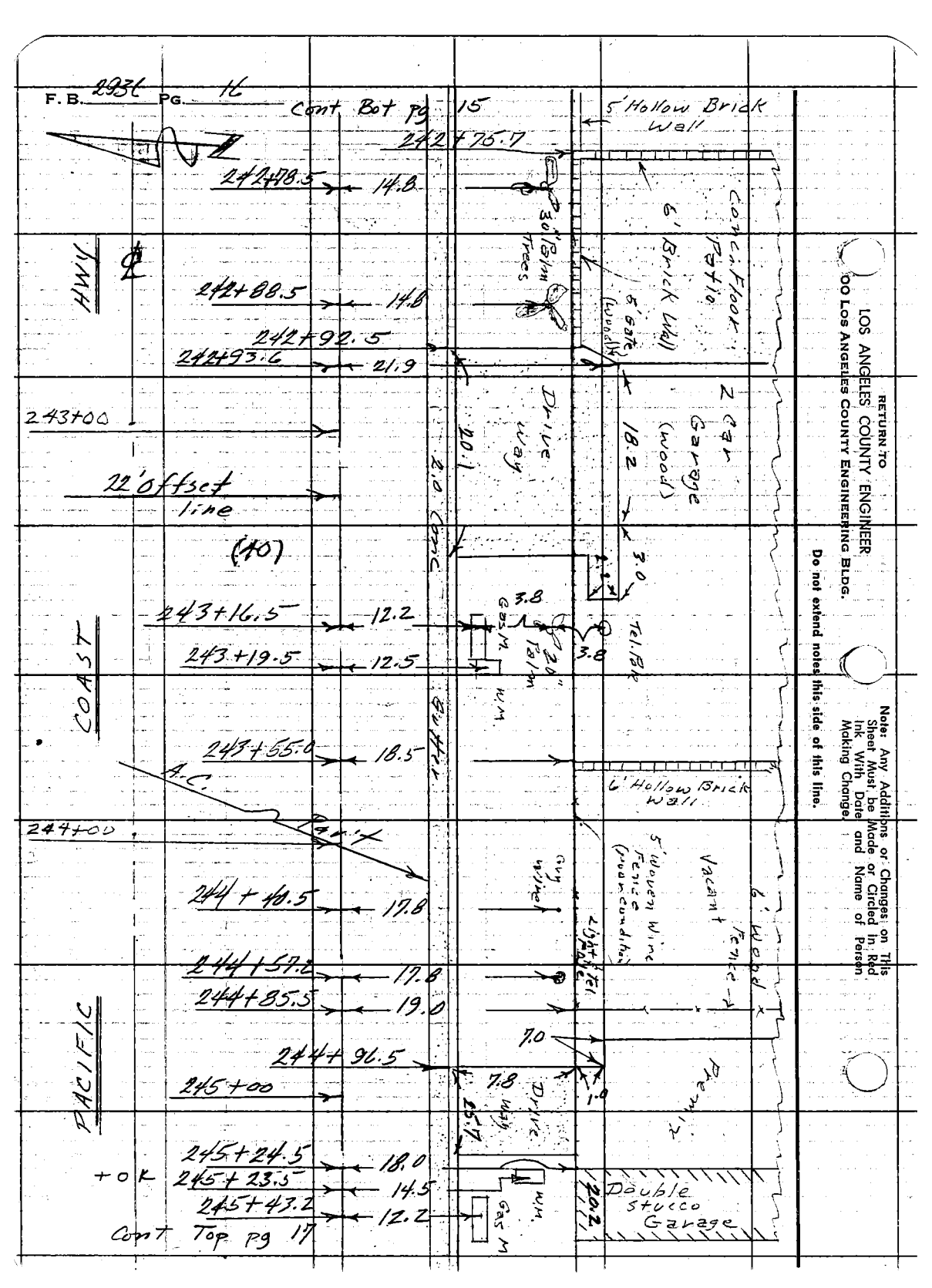

RETURN TO
LOS ANGELES COUNTY ENGINEER
900 LOS ANGELES COUNTY ENGINEERING BLDG.

Do not extend notes this side of this line.

Note: Any Additions or Changes on This Sheet Must be Made or Circled in Red Ink With Date and Name of Person Making Change.

Notes Ck'd by	Survey of Water Dist # 29	F. B. 2936 PG. 17
Map No.	JN 5294.21 Tape Std °F	
Office Work	Surveyed by F. E. Brooks	
Checked	Notes E. Martinez Date 19 Sept	
Date	Indexed H. E. OTT	

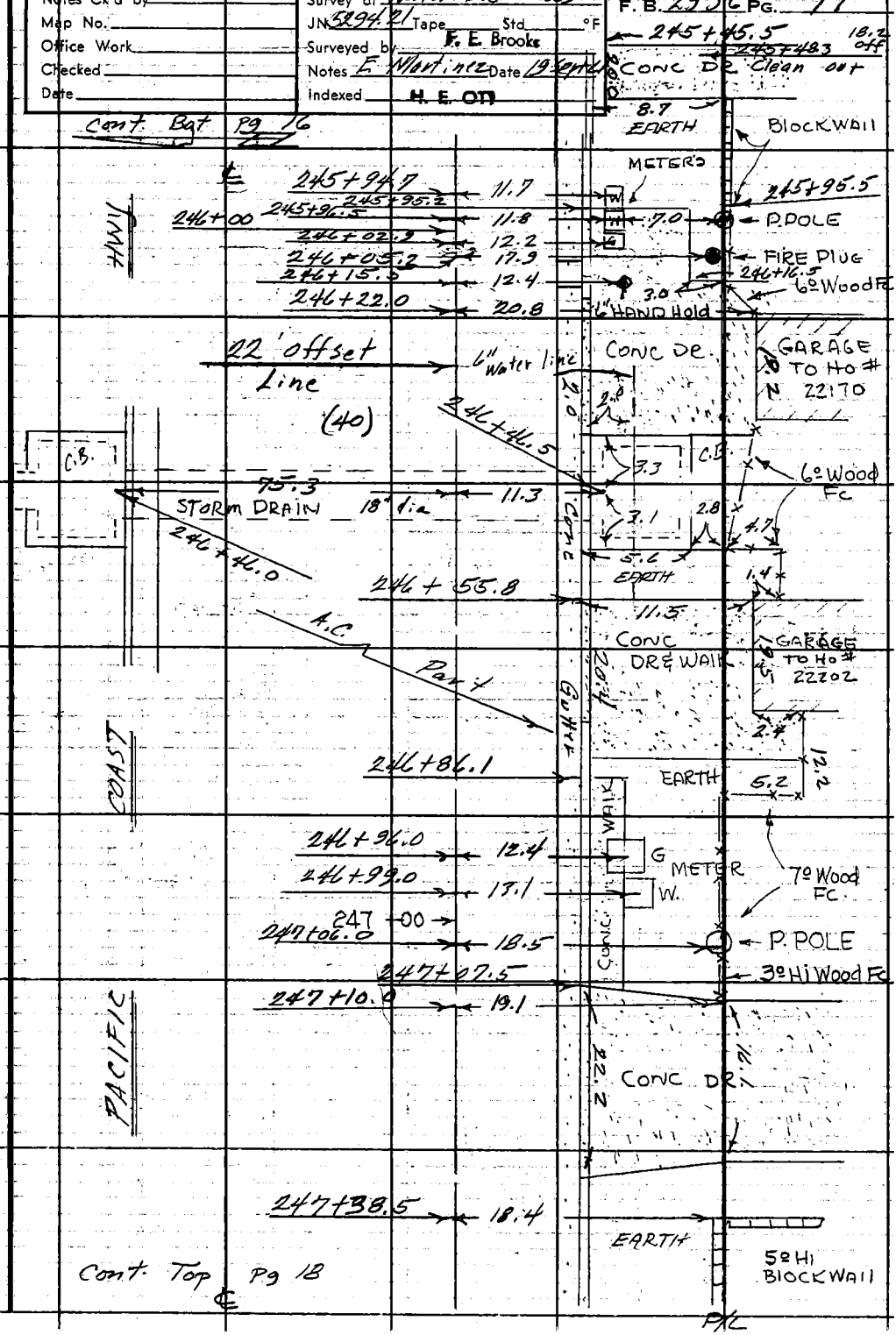

Note: Any Additions or Changes on This Sheet Must be Made or Circled in Red Ink With Date and Name of Person Making Change.

Do not extend this side of this line.

PLEASE RETURN TO
LOS ANGELES COUNTY ENGINEER
700 LOS ANGELES COUNTY ENGINEERING BLDG.

76F309S S&E #247 11-58

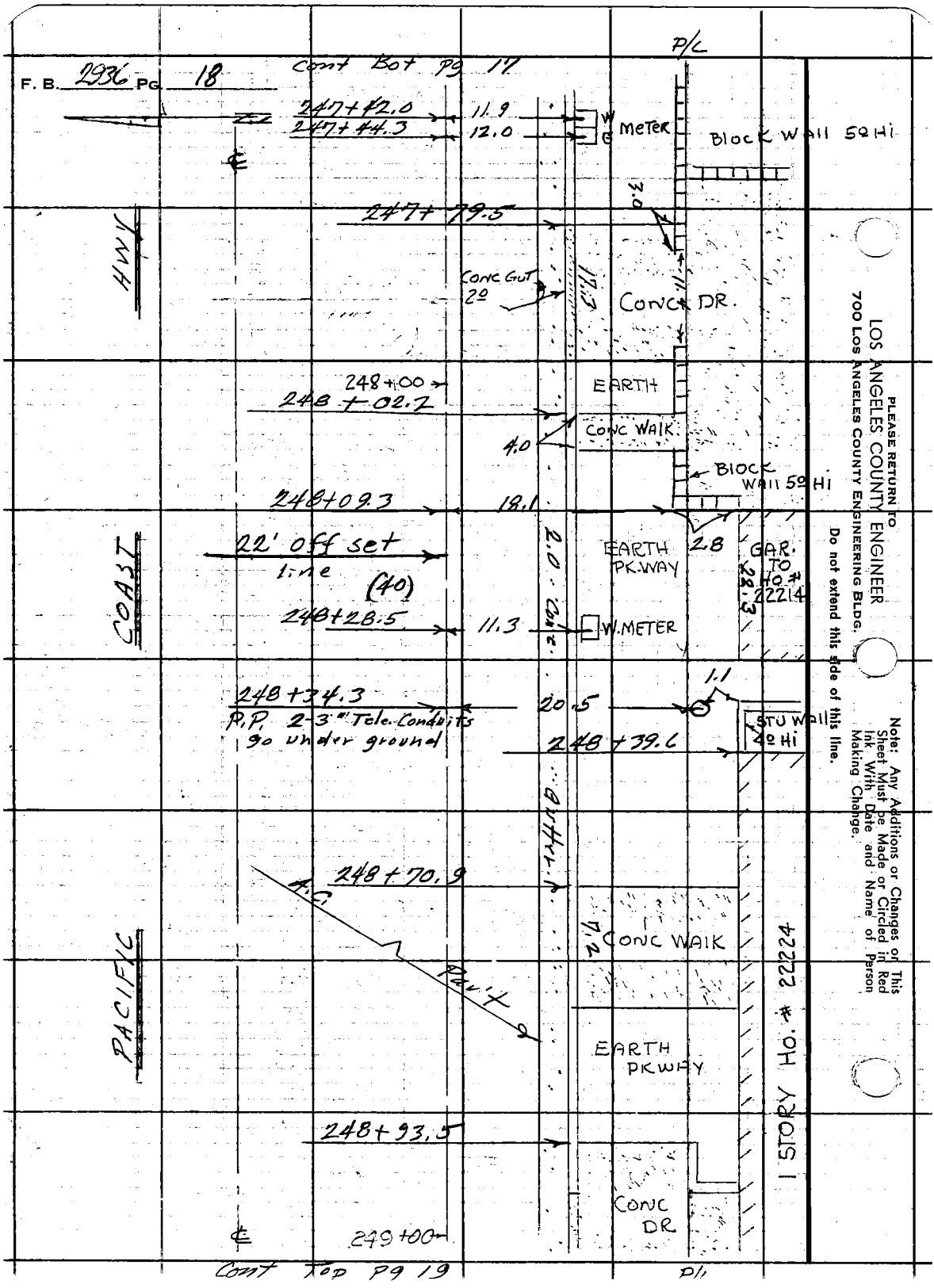

PLEASE RETURN TO
LOS ANGELES COUNTY ENGINEER
700 LOS ANGELES COUNTY ENGINEERING BLDG.

Do not extend this side of this line.

Note: Any Additions or Changes on This Sheet Must be Made or Circled in Red Ink With Date and Name of Person Making Change.

Notes Ck'd by	Survey of Water Dist #29	F. B. 2936 PG. 19
Map No.	JN 5294.21 Tape Std °F	
Office Work	Surveyed by F. E. Brooks	
Checked	Notes E Martinez Date 19 Sept 61	
Date	Indexed H. E. OTT	

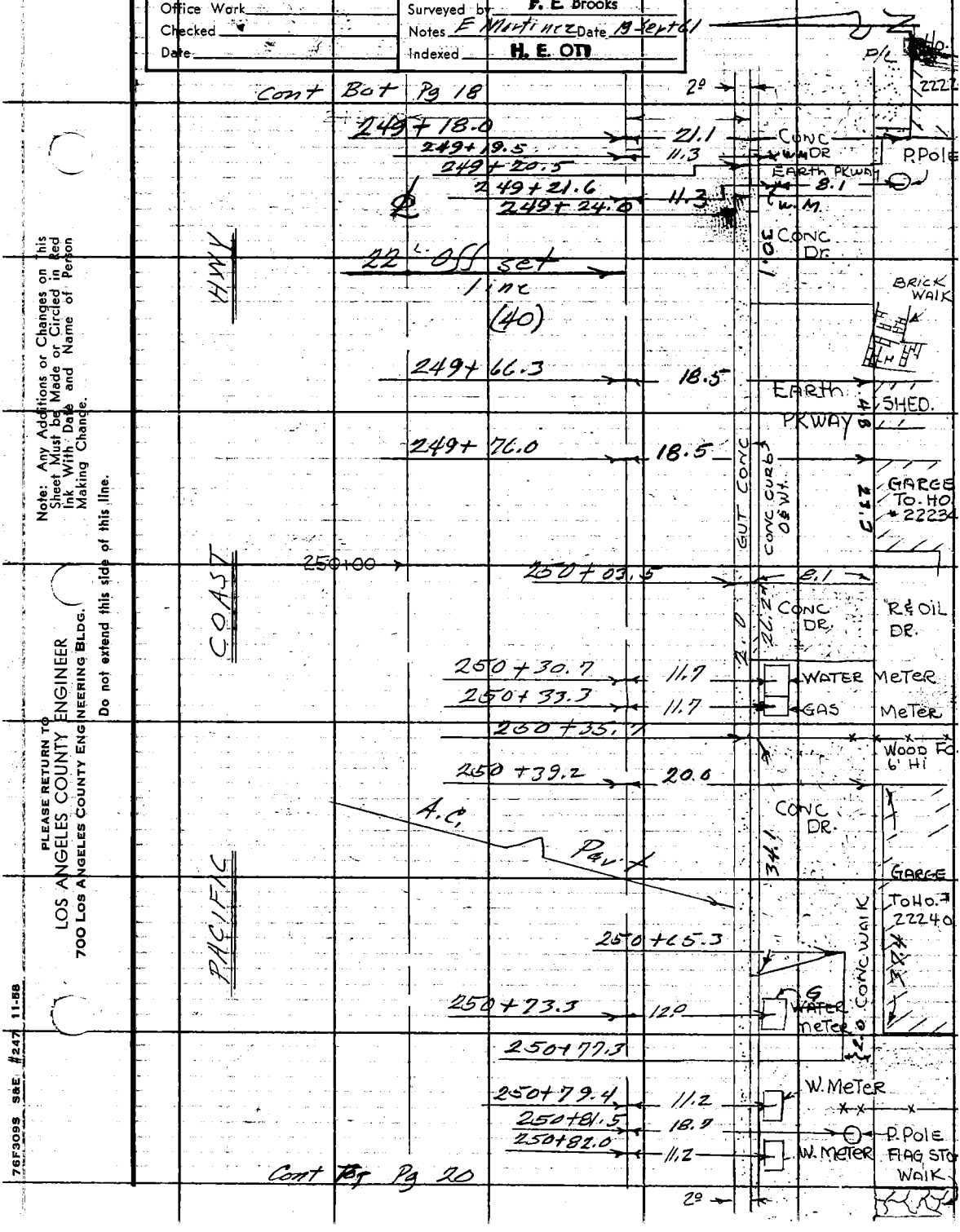

Note: Any Additions or Changes on this Sheet Must be Made or Circled in Red Ink With Date and Name of Person Making Change.

Do not extend this side of this line.

PLEASE RETURN TO
LOS ANGELES COUNTY ENGINEER
700 LOS ANGELES COUNTY ENGINEERING BLDG.

76F309S S&E #247 11-58

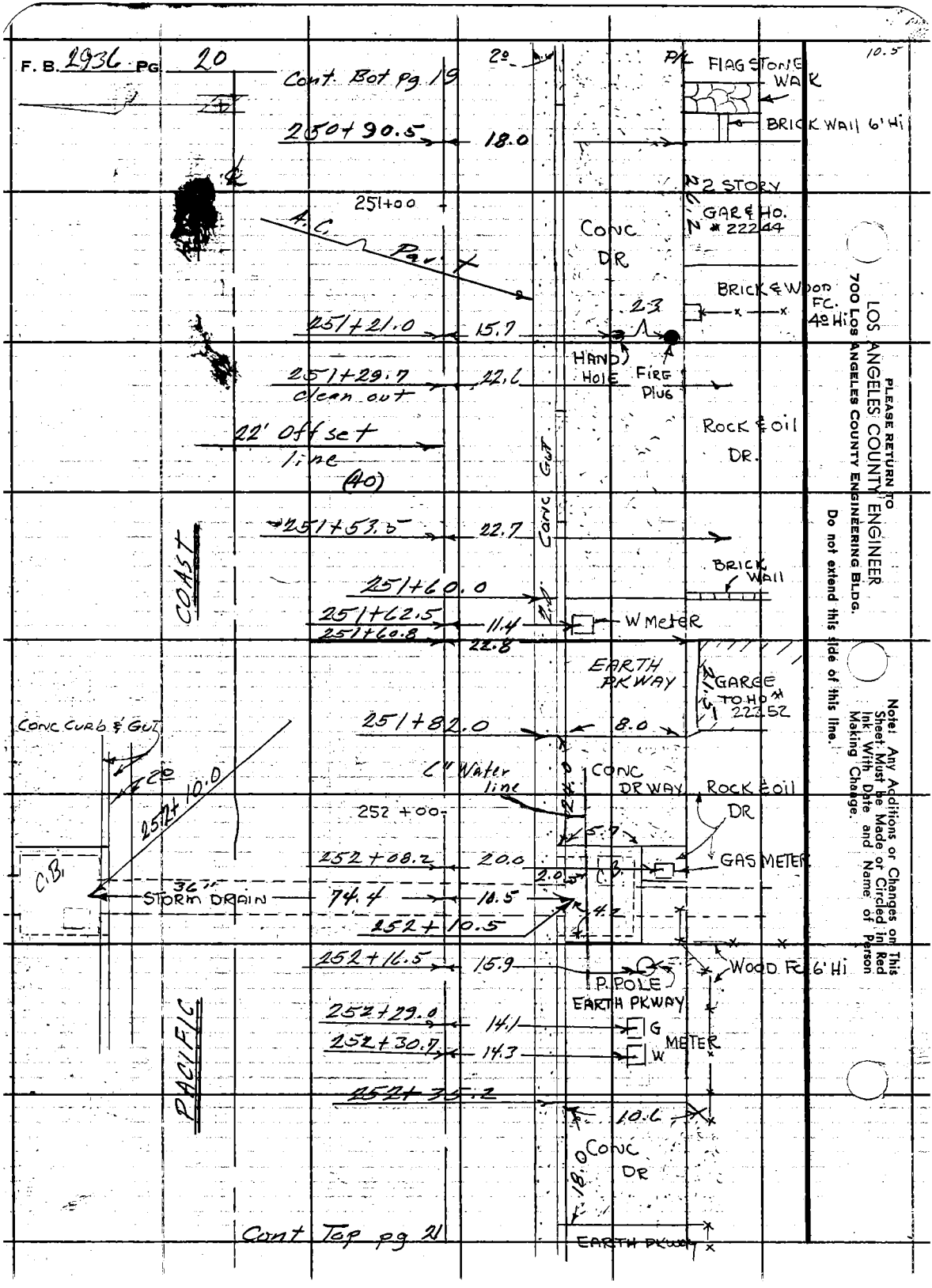
F. B. 2936 PG 20
Cont. Bot pg 19
250+90.5
18.0
FLAGSTONE WALK
BRICK WALL 6' Hi
2 STORY
GAR & HO. # 22244
251+00
A.C. Pavt
CONC DR
BRICK & WOOD FC. 4º Hi
251+21.0
15.7
HAND HOLE
FIRE PLUG
251+29.7
clean out
22.6
22' Offset line (40)
ROCK & OIL DR.
CONC GUT
COAST
251+53.5
22.7
BRICK WALL
251+60.0
251+62.5
11.4
W METER
251+60.8
22.8
EARTH PKWAY
GARGE TO HO # 22352
CONC CURB & GUT
251+82.0
8.0
6" Water line
CONC DRWAY
ROCK & OIL DR
252+10.0
252+00
5.7
252+08.2
20.0
GAS METER
C.B.
36" STORM DRAIN
74.4
10.5
252+10.5
252+16.5
15.9
WOOD FC 6' Hi
P. POLE
EARTH PKWAY
PACIFIC
252+29.0
14.1
G
252+30.7
14.3
W
METER
252+35.2
10.6
CONC DR
18.0
Cont Top pg 21
EARTH PKWAY
PLEASE RETURN TO
LOS ANGELES COUNTY ENGINEER
700 LOS ANGELES COUNTY ENGINEERING BLDG.
Do not extend this side of this line.
Note: Any Additions or Changes on This Sheet Must be Made or Circled in Red Ink With Date and Name of Person Making Change.

Notes Ck'd by
Map No.
Office Work
Checked
Date

Survey of Water Dist #29
JN 5294.21 Tape Std °F
Surveyed by F. E. Brooks
Notes E. Martinez Date 20 Sept. 41
Indexed H. E. OTT

F. B. 2936 Pg. 21

Cont Bot pg. 20

2%

EARTH PKWAY

Wood Fc. 6" Hi

253+00

P. POLE

253+15.0 16.9
253+16.0 18.2
253+17.7

22' Offset line (40)

22.4

CONC DR.

253+43.0 11.9 GAS METER
253+45.8 12.5 W. METER
253+47.5 18.5

Wood Fc. 6" Hi

EARTH PKWAY

A.C. Pav't

254 +00

WIRE Fc. 5" Hi

CONC CURB & GUT

254+50.2 N.9

P. POLE 2.0

254+61.2 8.0 1.0

CONC DR.

Cont Top Pg 22

COAST

PACIFIC

PLEASE RETURN TO
LOS ANGELES COUNTY ENGINEER
700 Los Angeles County Engineering Bldg.

Note: Any Additions or Changes on this Sheet Must be Made or Circled in Red ink With Date and Name of Person Making Change.

Do not extend this side of this line.

76F309S S&E #247 11-58

F. B. 1936 PG. 22

Cont Bot Pg 21

HWY

COAST

PACIFIC

254+81.2 — CONC DR — 8.0 — 1.0

254.91.5 — 14.4 — W. METER

254+94.5 — 13.1 — GAS METER

255+00 — EARTH

255+10.6 — 8.0 — CONC WALK — 2.0 — BRICK WALL

255+29.3

255+32.8 — 20.7

22' offset Line

CONC DR — 2 STORY GAR & HO # 22328

255+70.5 — 17.5 — W. METER

255+76.7

255+79.5 — 17.5 — (EARTH) P. POLE — BRICK WALL

2-3" elec conduits go underground 255+79.7 — 8.0

255+84.0 — 13.5 — G METER

CONC DR — ROCK & OIL DR

256+00

256+00.8 — 13.1 — G METER — HAND HOLE

+ OK

256+08.5 — 15.5 — FIRE PLUG (EARTH) — 2.7

A.C. Pav't

CONC DR — ROCK & OIL DR

256+30.2

256+34.0 — 21.5 — EARTH PKWAY — WOOD F.C. 2 Hi

256+43.7

2 STORY HO & GAR. # 22338

CONC DR

Cont Top Pg 22

PLEASE RETURN TO LOS ANGELES COUNTY ENGINEER
700 Los Angeles County Engineering Bldg.

Do not extend this side of this line.

Note: Any Additions or Changes on This Sheet Must be Made or Circled in Red Ink With Date and Name of Person Making Change.

Notes Ck'd by	Survey of *Water Dist #29*
Map No.	JN *5294.21* Tape ___ Std ___ °F
Office Work	Surveyed by F. E. Brooks
Checked	Notes *E. Martinez* Date *21 Sept 61*
Date	Indexed H. E. OTT

F. B. *2936* PG. *23*

Note: Any Additions or Changes on This Sheet Must be Made or Circled in Red Ink With Date and Name of Person Making Change.

Do not extend this side of this line.

PLEASE RETURN TO
LOS ANGELES COUNTY ENGINEER
700 LOS ANGELES COUNTY ENGINEERING BLDG.

76F309S S&E #247 11-58

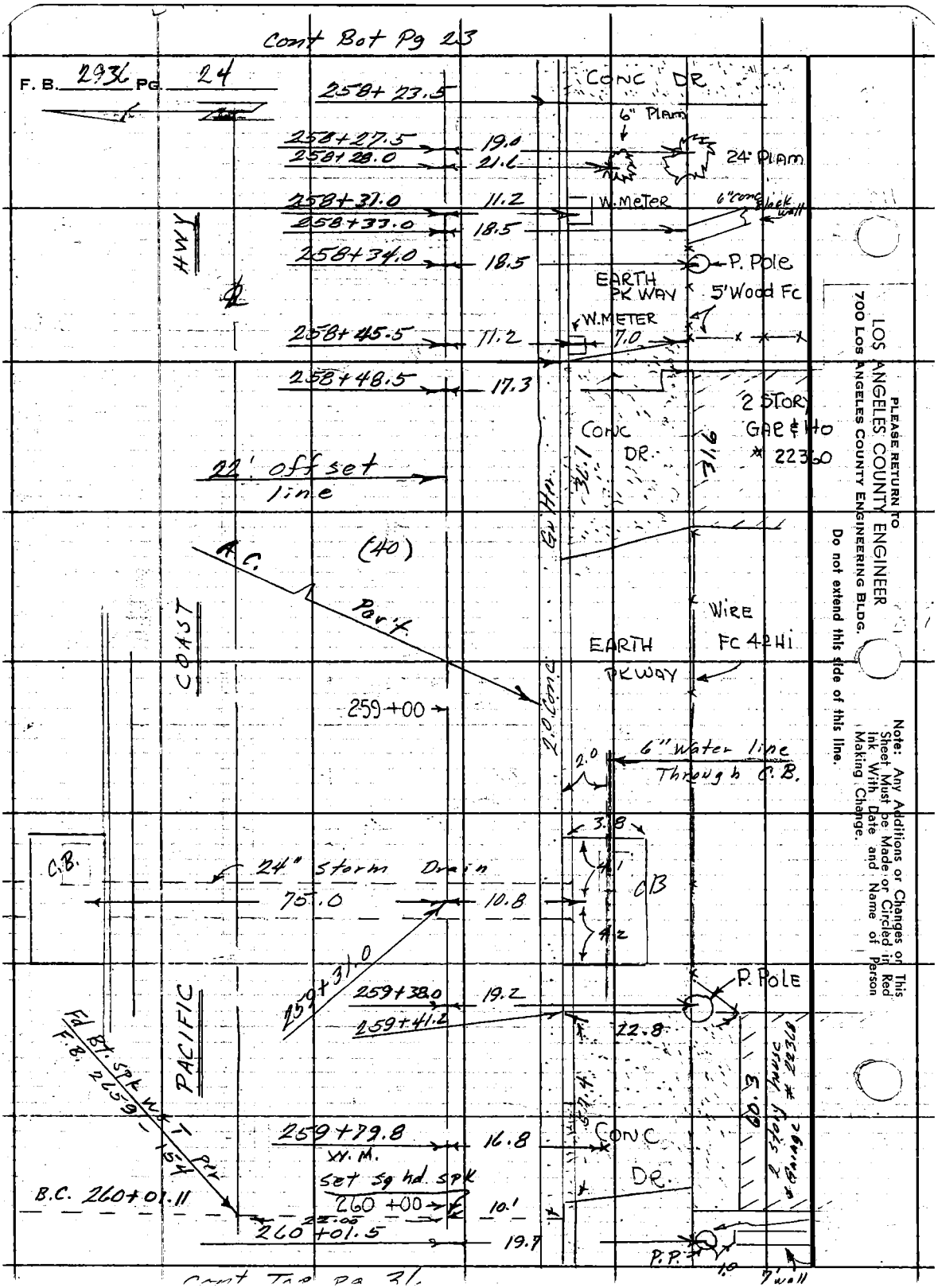

LOS ANGELES COUNTY ENGINEER
700 Los Angeles County Engineering Bldg.
PLEASE RETURN TO

Do not extend this side of this line.

Note: Any Additions or Changes on This Sheet Must be Made or Circled in Red Ink With Date and Name of Person Making Change.

Profile No.	Notes Red	Plotted	Job No. 5294.21	Division No. 11	F.B. 2936 PG. 25
	Date	Date	Survey of Water Dist # 29		
X-Sec. No.	Notes Chkd.	Checked	Survey by F. E. Brooks	Notes F. E. Brooks Date 21 Sept 61	
	Date	Date	Map No.	Indexed E. E. ON Date SEP 2 7 61	

J.N. 5294.21

WATER DISTRICT # 29

Cross Sections of South Side of Pacific Coast Hwy.

From Sta. 233+82.07

To Sta. 260+01.11

F.E. Brooks

J.M. Maldonado

E. Martinez

A.R. Workman

STATION	B.S.	H.I.	F.S.	ELEV.

NOTE: ANY ADDITIONS OR CHANGES ON THIS SHEET MUST BE MADE OR CIRCLED IN RED INK, WITH DATE AND NAME OF PERSON MAKING CHANGE.

Do not extend notes this side of this line.

PLEASE RETURN TO
LOS ANGELES COUNTY ENGINEER
700 Los Angeles County Engineering Bldg.

76L-298 CE 307 11-58

76L-298 CE 307 11-58

PLEASE RETURN TO
LOS ANGELES COUNTY ENGINEER
700 LOS ANGELES COUNTY ENGINEERING BLDG.

NOTE: ANY ADDITIONS OR CHANGES ON THIS SHEET MUST BE MADE OR CIRCLED IN RED INK, WITH DATE AND NAME OF PERSON MAKING CHANGE.

Do not extend notes this side of this line.

STATION	B.S.	H.I.	F.S.	ELEV	Left or So. ⊼=22 offset Right or 1
BM 48-75				15 08	BM 48-75 Elev. 15.078 F.B. 1369-64 Pacific Coast Hwy at Coal Canyon Copper bolt in N. curb at Center of
T.P.				17 59	Conc Bridge #53-33
T.P.				17 13	
T.P.				16 47	
233+82.07	B.C.			16 2	⊼
				16 6	22' R ℄
				16 0	10.2 Gutter in
				16 32	" Top cb.
234+00				16 2	⊼
				16 6	22' R ℄
				15 9	10.2 Gutter in
				16 33	" Top cb.
235+00				16 18	⊼
				16 7	22' R ℄
				15 9	10.2 Gutter in
				16 31	" Top cb.
236+00				16 2	⊼
				16 7	22' R ℄

F.B. 2936 PG. 26
Job No. 5294.21 Division No. 11 Notes Red ____ Plotted ____ Profile ____
Survey of Water Dist #21 Date ____ Date ____ No. ____
Survey by F. E. Brooks Notes F. E. Brooks Notes Chkd. ____ Checked ____ X-Sec. ____
Indexed H. E. Ott Date ____ Date ____ Date ____ No. ____

76L-298 CE 307 11-58

PLEASE RETURN TO
LOS ANGELES COUNTY ENGINEER
700 LOS ANGELES COUNTY ENGINEERING BLDG.

NOTE: ANY ADDITIONS OR CHANGES ON THIS SHEET MUST BE MADE OR CIRCLED IN RED INK, WITH DATE AND NAME OF PERSON MAKING CHANGE.

Do not extend notes this side of this line.

STATION	B.S.	H.I.	F.S.	ELEV.	Left or So.	⊼ = 22' offset	Right or No
238+47.85	E.C			1572	10.2 L. Gutter in		
				1634	" " Top cb.		
239+00	⊙			1611		⊼	
				167			22 R ℄
				1575	8.2 L Gutter out		
				1565	10.2 " " in		
				1629	" " Top cb.		
240+00				159		⊼	
				164			22 R ℄
				1556	8.2 L Gutter out		
				1545	10.2 " " in		
				1610	" " Top cb.		
241+00				157		⊼	
				162			22 R ℄
				1534	8.2 L Gutter out		
				1524	10.2 " " in		
				1588	" " Top cb		
242+00				155		⊼	
				160			22 R ℄
				1508	8.2 L Gutter out		
				1500	10.2 " " in		

Profile Notes Red ____ Plotted ____ Job No. 5294.21 Division No. 11 F.B. 2936 PG. 27
No. ____ Date ____ Date ____ Survey of Water Dist # 21
X-Sec. Notes Chkd. ____ Checked ____ Survey by F. E. Brooks Notes F. E. Brooks Date 21 Sept 61
No. ____ Date ____ Date ____ Map No. ____ Indexed H. E. OTT Date ____

76L-298 CE 307 11-58

PLEASE RETURN TO
LOS ANGELES COUNTY ENGINEER
700 LOS ANGELES COUNTY ENGINEERING BLDG.

NOTE: ANY ADDITIONS OR CHANGES ON THIS SHEET MUST BE MADE OR CIRCLED IN RED INK, WITH DATE AND NAME OF PERSON MAKING CHANGE.

Do not extend notes this side of this line.

STATION	B.S.	H.I.	F.S.	ELEV	Left or So.	⊼ = 22' offset Right or
236+00				159	10.2 Gutter in	
				1623	" Top cb	
237+00				162		⊼
				168		22 R ℄
				157	10.1 L Gutter in	
				1633	" " Top cb.	
237+49				161		⊼
				168		22 R ℄
				1573	8.1 L Gutter out	start conc Gutter
				1570	10.1 " " in	
				1628	" "	
237+65.3				1175		75.3 R Invert 36" Conc Dr
				1023	11.4 L Invert 36" Conc	Drain
238+00				162		⊼
				168		22 R ℄
				1578	8.2 L Gutter out	
				1572	10.2 " " in	
				1632	" " Top cb	
238+47.85 E.C.				161		⊼
				167		22 R ℄
				1580	8.2 L Gutter out	

F.B. 2936 PG. 28
Job No. 3294.21 Division No. 11 Notes Red Plotted Profile
Survey of Water Dist # 29 Date No.
Survey by F. E. Brooks Notes F. E. Brooks Notes Chkd. Checked X-Sec.
Indexed R. E. OR Date Date No.

76L-298 CE 307 11-58

PLEASE RETURN TO
LOS ANGELES COUNTY ENGINEER
700 LOS ANGELES COUNTY ENGINEERING BLDG.

NOTE: ANY ADDITIONS OR CHANGES ON THIS SHEET MUST BE MADE OR CIRCLED IN RED INK, WITH DATE AND NAME OF PERSON MAKING CHANGE.

Do not extend notes this side of this line.

STATION	B.S.	H.I.	F.S.	ELEV.	Left or So.	π = 22' offset	Right or No
242+00				1564	10.2 L Top cb.		
243+00	⊙			1542		π	
				159			22 R ℄
				1501	8.2 L Gutter out		
				1500	10.2 L " in		
				1561	" " Top cb.		
244+00				153		π	
				159			22 R ℄
				1482	8.2 L Gutter out		
				1480	10.2 " " in		
				1540	" " Top cb.		
245+00				151		π	
				156			22 R ℄
				1475	8.2 L Gutter out		
				1462	10.2 " " in		
				1525	" " Top cb.		
246+00				149		π	
				155			22 R ℄
				1449	8.2 L Gutter out		
				1439	10.2 " " in		
				1503	" " Top cb.		

Profile Notes Red ____ Plotted ____ Job No. 5294.21 Division No. 11 F.B. 2936 PG. 29
No. ____ Date ____ Date ____ Survey of Water Dist #29
X-Sec. Notes Chkd. ____ Checked ____ Survey by F. E. Brooks Notes F. E. Brooks Date 21 Sept 61
No. ____ Date ____ Date ____ Map No. ____ Indexed H. E. OTT Date ____

76L-298 CE 307 11-68

PLEASE RETURN TO
LOS ANGELES COUNTY ENGINEER
700 LOS ANGELES COUNTY ENGINEERING BLDG.

NOTE: ANY ADDITIONS OR CHANGES ON THIS SHEET MUST BE MADE OR CIRCLED IN RED INK, WITH DATE AND NAME OF PERSON MAKING CHANGE.

Do not extend notes this side of this line.

STATION	B.S.	H.I.	F.S.	ELEV	Left or So.	⊼ = 22' Offset Right or
246+46.0				11 74		75.3 R. Invert 18" Conc
246+46.5		4.47		10 54	11.3 L Invert 18" Conc Drain	
247+00	⊙			14 87		⊼
				15 4		22 R ℄
				14 38	8.2 L Gutter out	
				14 30	10.2 " " in	
				14 93	" " Top cb	
248+00				14 7		⊼
				15 2		22 R ℄
				14 30	8.2 L Gutter out	
				14 24	10.2 L " in	
				14 89	" " Top cb.	
249+00				14 6		⊼
				15 2		22 R ℄
				14 22	8.2 L Gutter out	
				14 16	10.2 " " in	
				14 81	" " Top cb.	
250+00				14 6		⊼
				15 1		22 R ℄
				14 13	8.2 L Gutter out	
				14 05	10.2 " " in	

F.B. 2936 PG. 30
Job No. 6294.21 Division No. 11 Notes Red Plotted Profile
Survey of Water Dist. # 29 Date Date No.
Survey by F. E. Brooks Notes F. E. Brooks Notes Chkd. Checked X-Sec.
Indexed H. E. OTT Date Date Date No.

76L-298 S & E #307—1-56

PLEASE RETURN TO
LOS ANGELES COUNTY ENGINEER
700 LOS ANGELES COUNTY ENGINEERING BLDG.

NOTE: ANY ADDITIONS OR CHANGES ON THIS SHEET MUST BE MADE OR CIRCLED IN RED INK, WITH DATE AND NAME OF PERSON MAKING CHANGE.

Do not extend notes this side of this line.

STATION	B. S.	H. I.	F. S.	ELEV.	Left or So.	π = 22' Offset	Right or No.
250+00				14 69	10.2 L Top cb		
251+00	⊙			14 48		π	
				15 0			22 R ℄
				14 01	8.2 L Gutter out		
				13 94	10.2 " " in		
				14 58	" " Top cb.		
252+00				14 3		π	
				14 9			22 R ℄
				13 87	8.2 L Gutter out		
				13 80	10.2 " " in		
				14 42	" " Top cb.		
252+10.0				9 88			74.4 R Invert 36" Cone Drain
252+10.5				8 91	10.5 L Invert 36" Cone Drain		
253+00	⊙			14 05		π	
				14 6			22 R ℄
				13 57	8.2 L Gutter out		
				13 50	10.2 L " in		
				14 16	" " Top cb		
254+00				13 8		π	
				14 4			22 R ℄
				13 35	8.2 L Gutter out		

Profile No. ____ Notes Red ____ Date ____ Plotted ____ Date ____ Job No. 5294.21 Division No. 11 F. B. 2936 Pg. 31

X-Sec. No. ____ Notes Chkd ____ Date ____ Checked ____ Date ____ Survey of Water Dist # 29

Survey by F. E. Brooks Notes F. E. Brooks Date 21 Sept 61

Map No. ____ Date ____ Indexed ____ Date ____

H. E. OTT

76L-298 S & E #307—1-56

PLEASE RETURN TO
LOS ANGELES COUNTY ENGINEER
700 LOS ANGELES COUNTY ENGINEERING BLDG.

NOTE: ANY ADDITIONS OR CHANGES ON THIS SHEET MUST BE MADE OR CIRCLED IN RED INK, WITH DATE AND NAME OF PERSON MAKING CHANGE.

Do not extend notes this side of this line.

F. B. 2936 Pg. 32 Job No 5294.21 Division No 11 Notes Red Plotted Profile
Survey of Water Dist # 29 Date Date No. X-Sec.
Survey by F. E. Brooks Notes F. E. Brooks Notes Chkd. Checked
Indexed H. E. Ott Date Date Date No.

STATION	B. S.	H. I.	F. S.	ELEV.	Left or So.	℄ = 22' offset	Right or N
254+00				1326	10.2 L Gu Her in		
				1390	"		
255+00				136		℄	
				142		22 R ℄	
				1322	8.2 L Gu Her out		
				1312	" " " in		
				1378	10.2 " Top cb		
256+00				135		℄	
				141		22 R ℄	
				1306	8.2 L Gu Her out		
				1300	" " " in		
				1364	10.2 " Top cb.		
257+00 ⊙				1335		℄	
				139		22 R ℄	
				1292	8.2 L Gu Her out		
				1285	10.2 L " in		
				1351	" " Top cb.		
258+00				132		℄	
				138		22 R ℄	
				1272	8.2 L Gu Her out		
				1267	10.2 " " in		

76L-298 CE 307 11-58

PLEASE RETURN TO
LOS ANGELES COUNTY ENGINEER
700 LOS ANGELES COUNTY ENGINEERING BLDG.

NOTE: ANY ADDITIONS OR CHANGES ON THIS SHEET MUST BE MADE OR CIRCLED IN RED INK, WITH DATE AND NAME OF PERSON MAKING CHANGE.

Do not extend notes this side of this line.

STATION	B.S.	H.I.	F.S.	ELEV.	Left or So. ⊼ = 22' offset Right or No
258+00				1332	10.2 L Top Cb
259+00				132	⊼
				137	22 R ℄
				1263	8.2 L Gutter out
				1253	10.2 " " in
				1322	" " Top cb
259+31.00				941	75.0 R Invert 24" Conc Drain
				814	10.8 L Invert 24" Conc Drain
260+01.11	E.C.			134	⊼
				138	22. R ℄
				1292	8.1 L Gutter out
				1286	10.1 " " in
				1352	" " Top cb
BM 48-76				1349	BM 48-76 Elev. 13.478 F.B. 1369-65 U.S.C. & G.S. Disc. S 576 in Com. walk 4' N. of N.W. Cor. house # 22416 Pacific Coast Hwy. 40'S of Sta 988+63 0.80 mi W of Coal Canyon

Profile Notes Red ____ Plotted ____ Job No. 5294.21 Division No. 11 F.B. 2936 PG. 33
No. ____ Date ____ Date ____ Survey of Water Dist #29
X-Sec. Notes Chkd. ____ Checked ____ Survey by F. E. Brooks Notes F. E. Brooks Date 22 Sept 61
No. ____ Date ____ Date ____ Map No. ____ Indexed H. E. OTT Date ____

F. B. 2936 Pg. 34

Job No. Division No. Notes Red Plotted Profile

Survey of Date Date No.

Survey by Notes Notes Chkd. Checked X-Sec.

Indexed Date Date Date No.

STATION	B. S.	H. I.	F. S.	ELEV

76L-289 CE 307 11-58

PLEASE RETURN TO

LOS ANGELES COUNTY ENGINEER

700 Los Angeles County Engineering Bldg.

Do not extend notes this side of this line.

NOTE: ANY ADDITIONS OR CHANGES ON THIS SHEET MUST BE MADE OR CIRCLED IN RED INK, WITH DATE AND NAME OF PERSON MAKING CHANGE.

Notes Ck'd by	Survey of Water Dist #29
Map No.	JN 6294.21 Tape Std °F
Office Work	Surveyed by F. E. Brooks
Checked	Notes E. Martinez Date 22 Sept 61
Date	Indexed H. E. OD SPEC 2 7 '61

F. B. 2936 PG. 35

J.N. 5294.21

WATER DISTRICT # 29

Location of Improvements

From Sta. 200+01.11

To Sta. 294+79.74

See pgs 6 to 8 for pavement striping

F.E. Brooks
J.M. Maldonado
E. Martinez
A.R. Workman

Note: Any Additions or Changes on This Sheet Must be Made or Circled in Red Ink With Date and Name of Person Making Change.

Do not extend this side of this line.

PLEASE RETURN TO
LOS ANGELES COUNTY ENGINEER
700 LOS ANGELES COUNTY ENGINEERING BLDG.

76F309S S&E #247 11-59

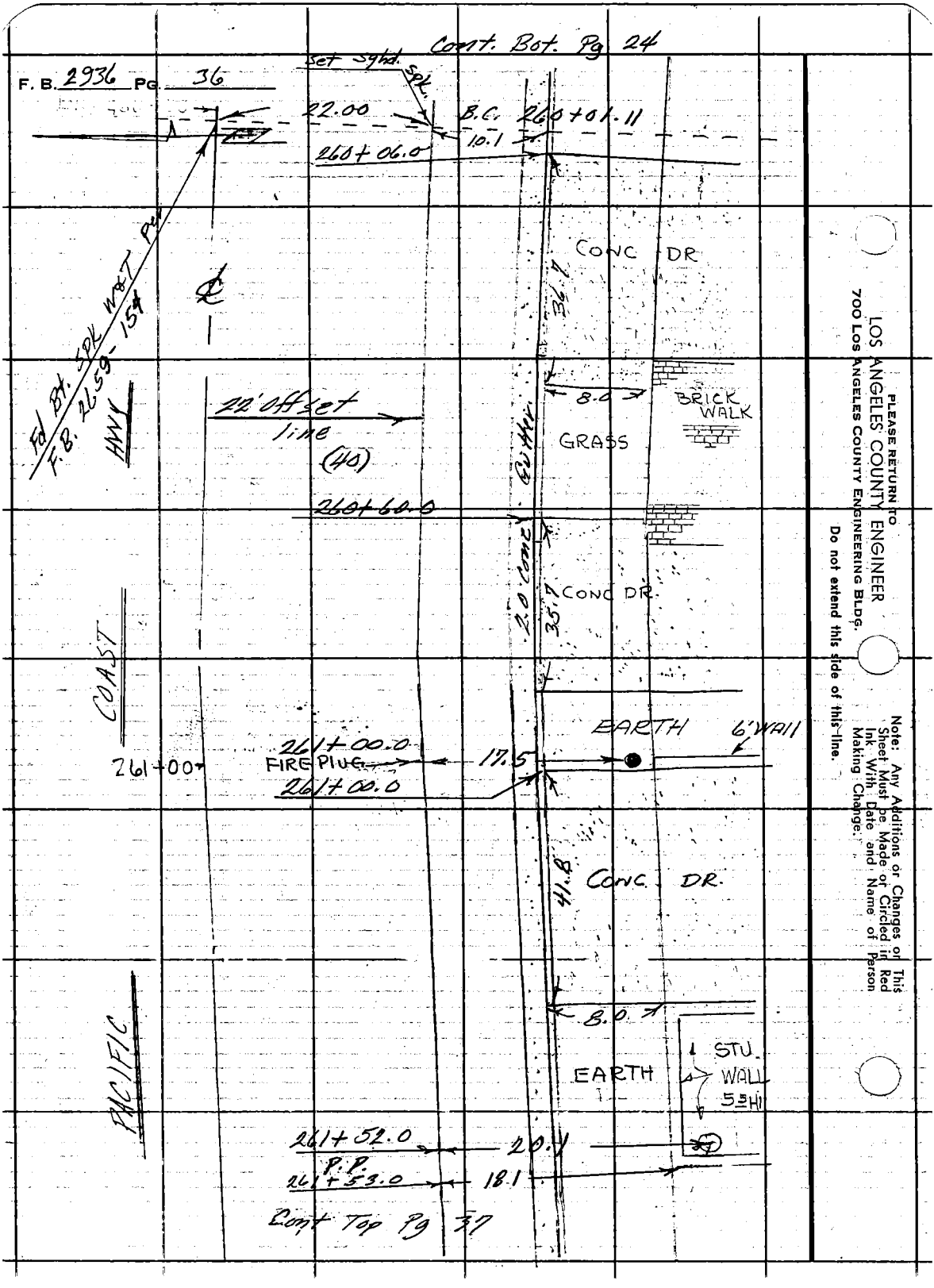
Cont. Bot. Pg 24
F. B. 2936 Pg. 36
Set Sghd. Spk.
22.00
B.C. 260+01.11
10.1
260+06.0
Fd Bt. Spk W&T Per
F.B. 2659-154
HWY
CONC DR
36.7
22' Offset line
(40)
8.0
BRICK WALK
GRASS
Gutter
260+60.0
2.0 Conc
35.7
CONC DR
COAST
EARTH
6' WALL
261+00.0
FIRE PLUG
17.5
261+00
261+00.0
41.8
CONC. DR.
8.0
PACIFIC
EARTH
STU. WALL 5.5 HI
261+52.0
20.1
P.P.
261+53.0
18.1
Cont Top Pg 37
PLEASE RETURN TO
LOS ANGELES COUNTY ENGINEER
700 LOS ANGELES COUNTY ENGINEERING BLDG.
Do not extend this side of this line.
Note: Any Additions or Changes on This Sheet Must be Made or Circled in Red Ink With Date and Name of Person Making Change.

Notes Ck'd by	Survey of Water Dist #29
Map No.	JN 5294.21 Tape Std °F
Office Work	Surveyed by F. E. Brooks
Checked	Notes E Martinez Date 22Sept61
Date	Indexed H. E. OTT

F. B. 2936 Pg. 37

Cont. Bot. Pg 36

261+39.0

HWY

CONC DR

ROCK & OIL DR.

7.5

22' offset line (40)

6' WALL

22.0

261+94.0

262+00 — 10.2

GARAGE TO HO # 22420

3.2

COAST

WIRE FC 4°-H

Wood FC 6°-H

263+00

P. POLE 263+01.3

8.0

263+12.2

CONC DR

ROCK & OIL DR.

PACIFIC

Cont Top Pg 38

Note: Any Additions or Changes on this Sheet Must be Made or Circled in Red Ink With Date and Name of Person Making Change.

Do not extend this side of this line.

PLEASE RETURN TO
LOS ANGELES COUNTY ENGINEER
700 Los Angeles County Engineering Bldg.

76F3095 S&E #247 11-58

F. B. 2936 Pg. 38

Cont Bot Pg 37

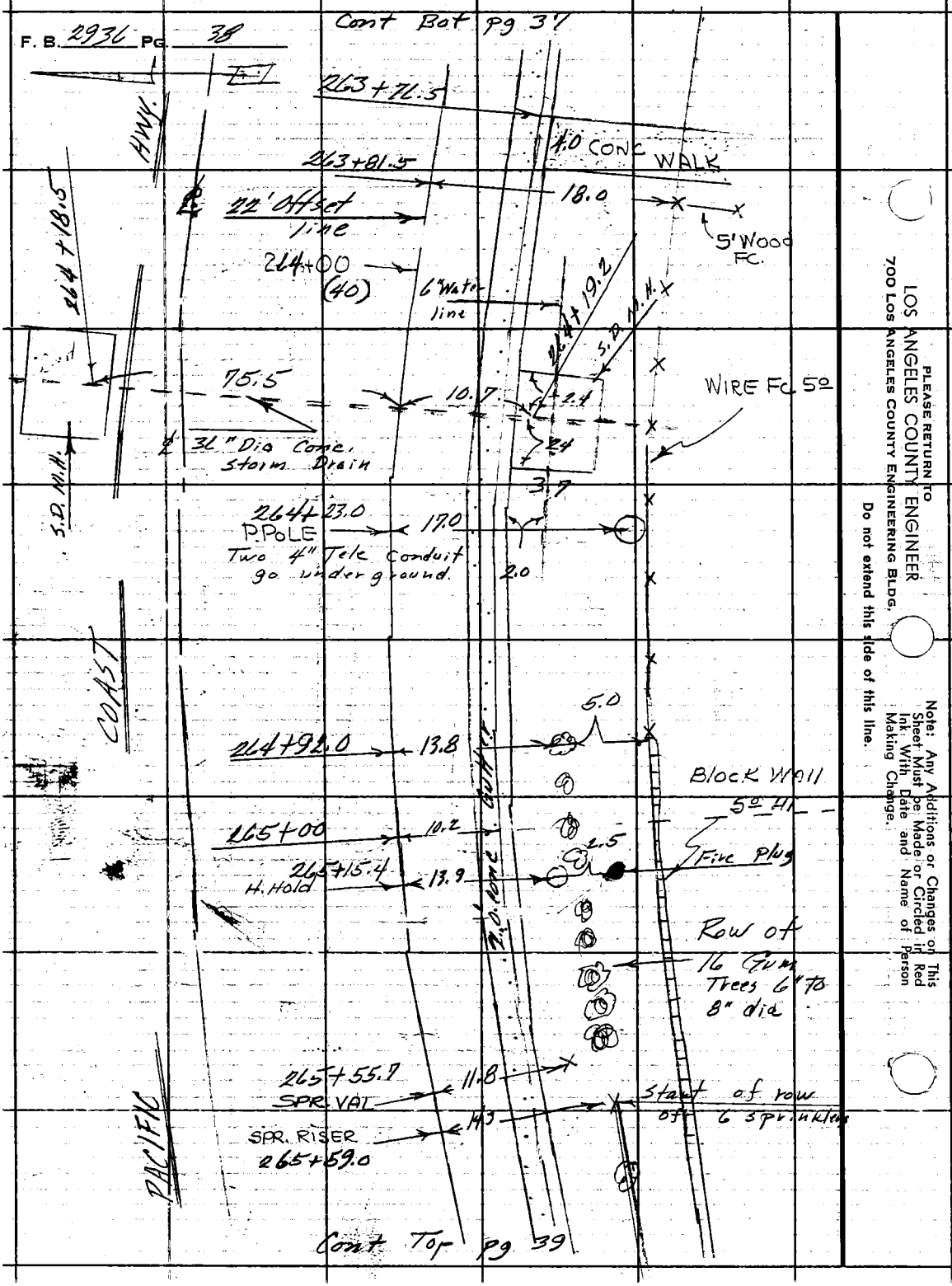

Cont Top Pg 39

PLEASE RETURN TO
LOS ANGELES COUNTY ENGINEER
700 Los Angeles County Engineering Bldg.

Do not extend this side of this line.

Note: Any Additions or Changes on This Sheet Must be Made or Circled in Red Ink With Date and Name of Person Making Change.

Notes Ck'd by	Survey of Water Dist #29	F. B. 2936 PG. 39
Map No.	JN 5294.21 Tape Std °F	
Office Work	Surveyed by F. E. Brooks	
Checked	Notes E. Martinez Date 22 Sept 61	
Date	Indexed H. E. OH	

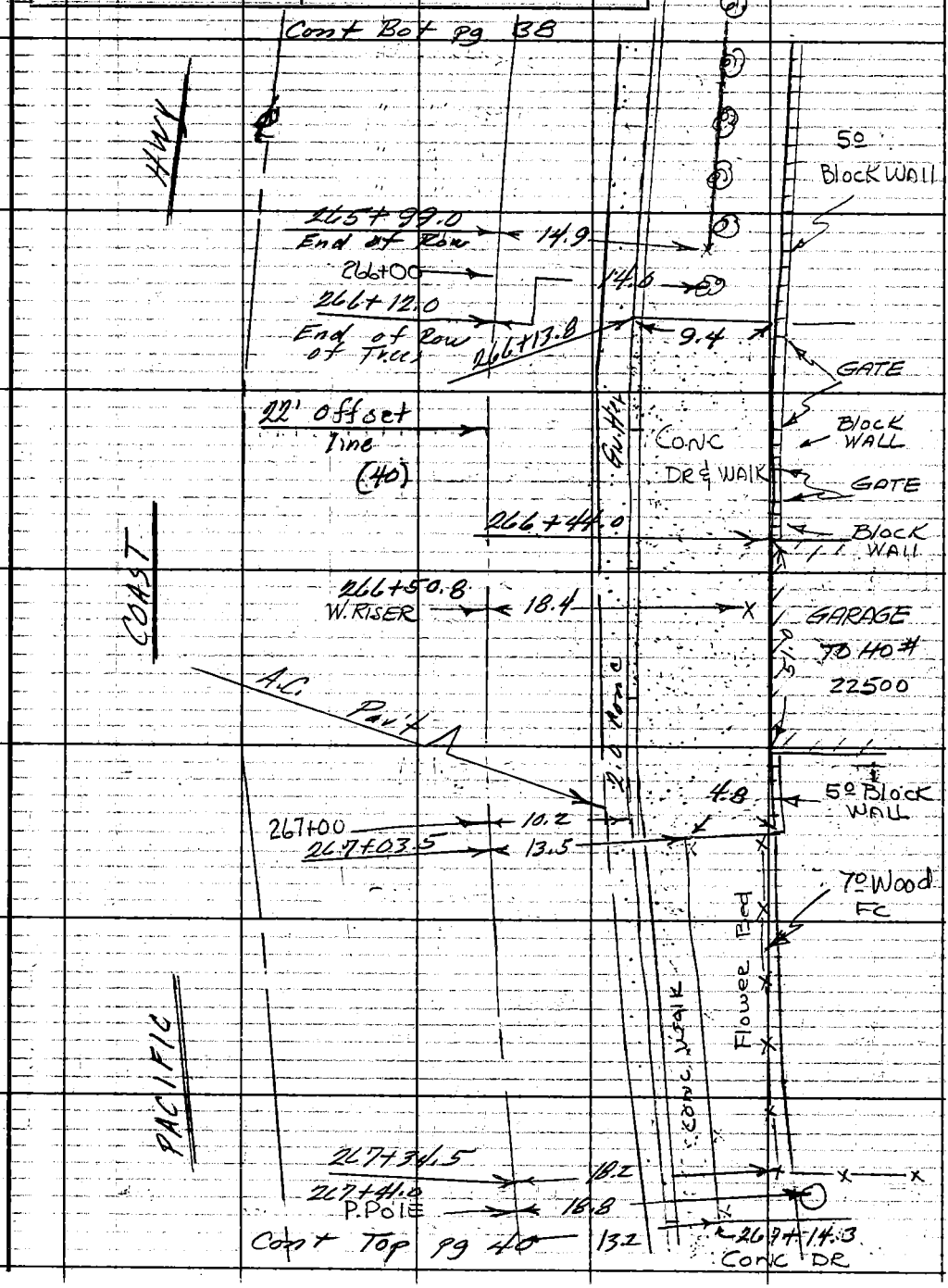

Note: Any Additions or Changes on This Sheet Must be Made or Circled in Red Ink With Date and Name of Person Making Change.

Do not extend notes this side of this line.

RETURN TO
LOS ANGELES COUNTY ENGINEER
700 Los Angeles County Engineering Bldg.

763098 CE #247 7-53

F.B. 2936 PG. 40

Cont Bot Pg 39

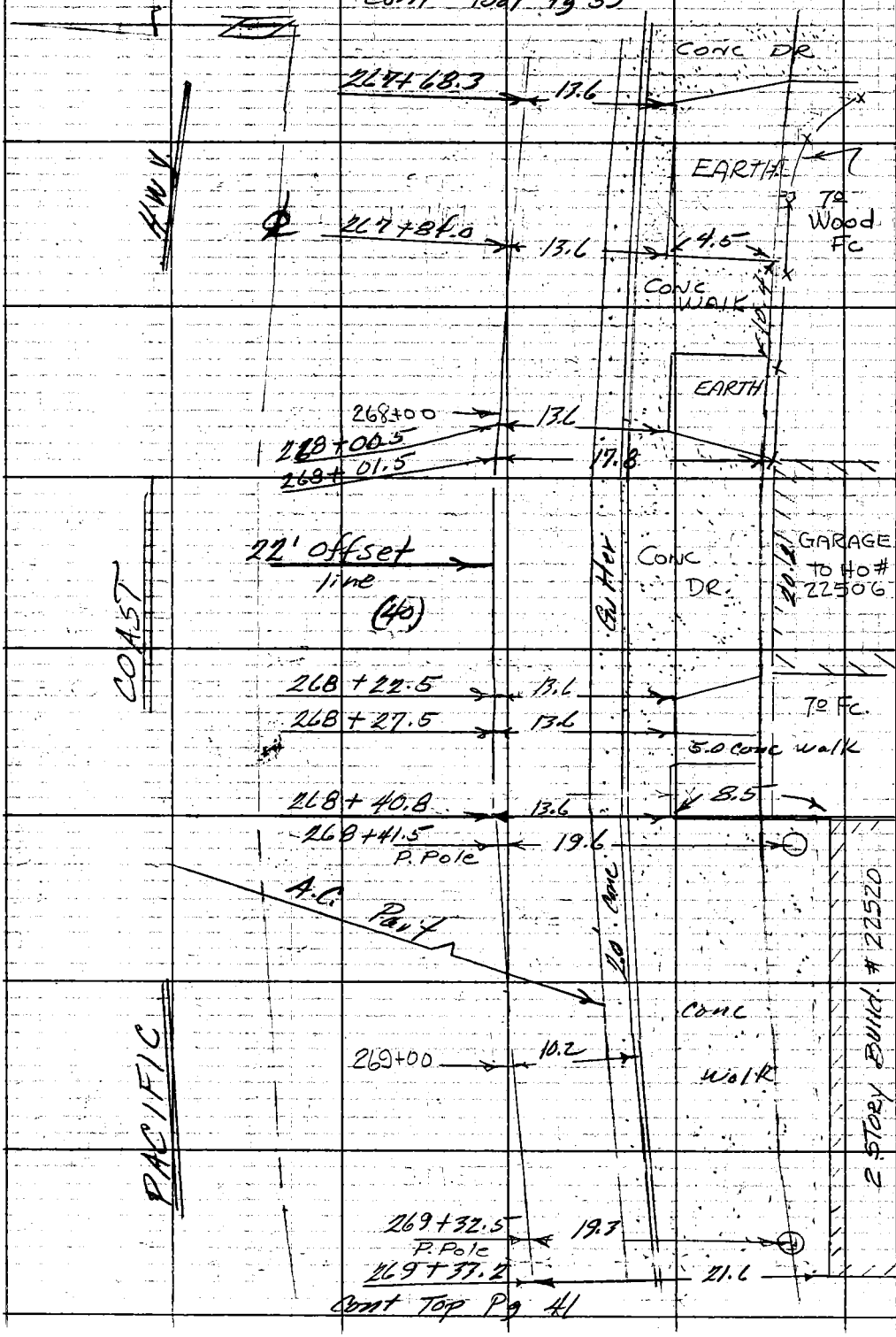

Cont Top Pg 41

RETURN TO
LOS ANGELES COUNTY ENGINEER
700 LOS ANGELES COUNTY ENGINEERING BLDG.

Do not extend notes this side of this line.

Note: Any Additions or Changes on This Sheet Must be Made or Circled In Red Ink With Date and Name of Person Making Change.

Notes Ck'd by	Survey of Water Dist #29
Map No.	JN 5294.21 Tape Std °F
Office Work	Surveyed by F. E. Brooks
Checked	Notes E Martinez Date 22 Sept 61
Date	Indexed H. E. OTT

F. B. 2936 PG. 41

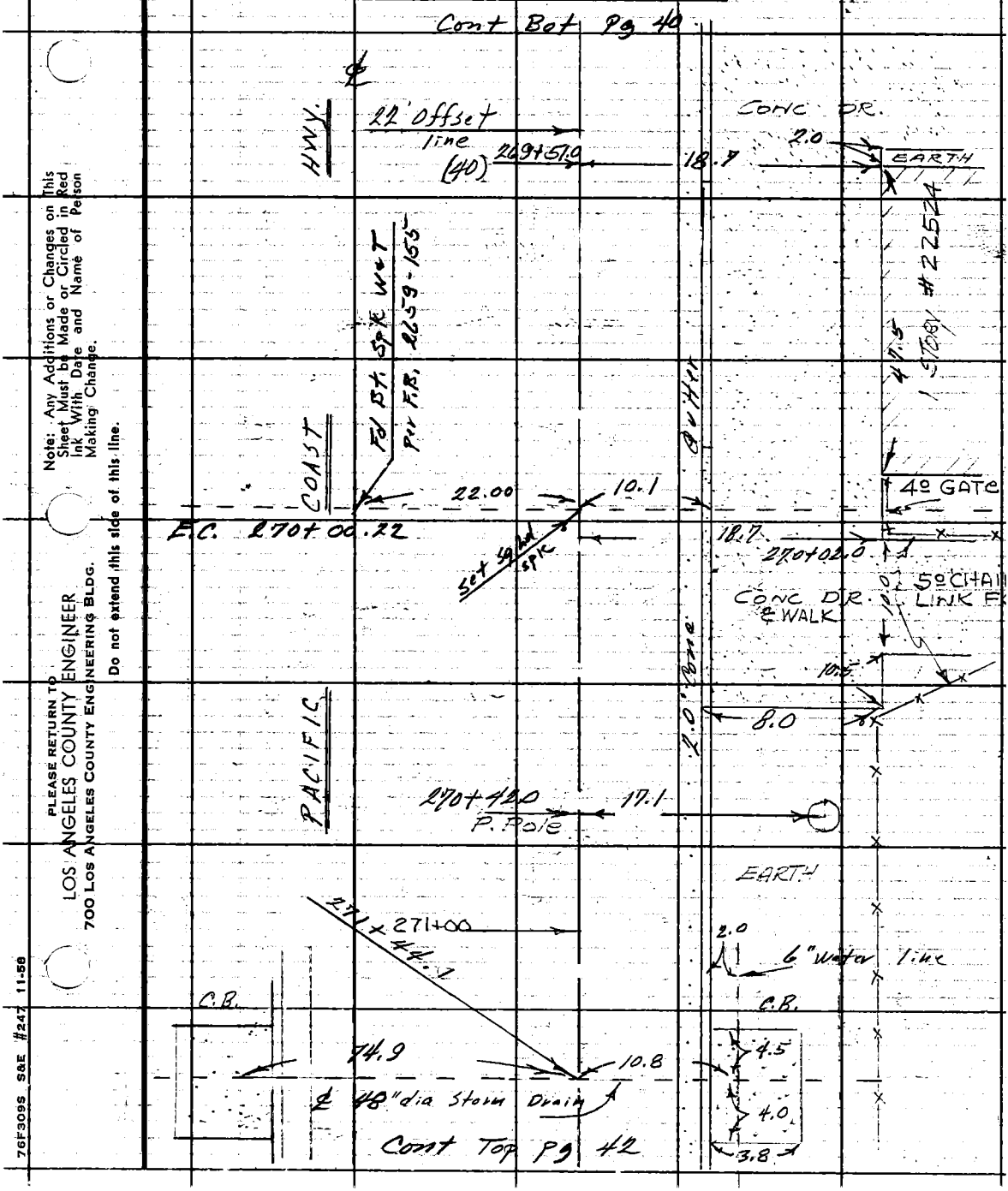

Note: Any Additions or Changes on This Sheet Must be Made or Circled in Red Ink With Date and Name of Person Making Change.

PLEASE RETURN TO
LOS ANGELES COUNTY ENGINEER
700 LOS ANGELES COUNTY ENGINEERING BLDG.

Do not extend this side of this line.

76F309S S&E #247 11-58

F. B. 2936 PG. 42

Cont Bot pg 41

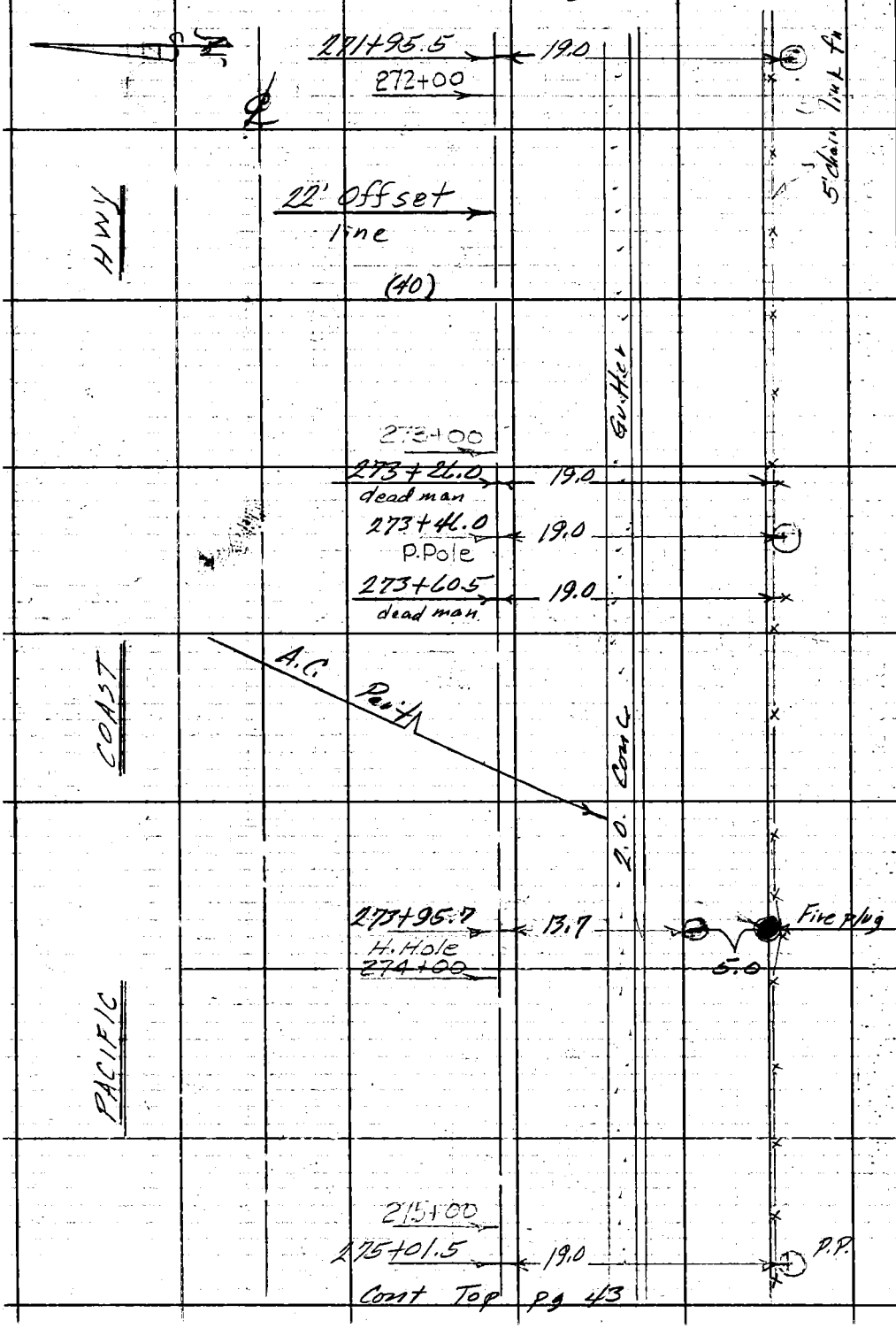

Cont Top pg 43

PLEASE RETURN TO
LOS ANGELES COUNTY ENGINEER
700 LOS ANGELES COUNTY ENGINEERING BLDG.

Do not extend this side of this line.

Note: Any Additions or Changes on This Sheet Must be Made or Circled in Red Ink With Date and Name of Person Making Change.

Notes Ck'd by	Survey of Water Dist. #29
Map No.	JN 5294.21 Tape Std °F
Office Work	Surveyed by F. E. Brooks
Checked	Notes E. Martinez Date 22 Sept
Date	Indexed H. E. OTT

F. B. 2936 PG. 43

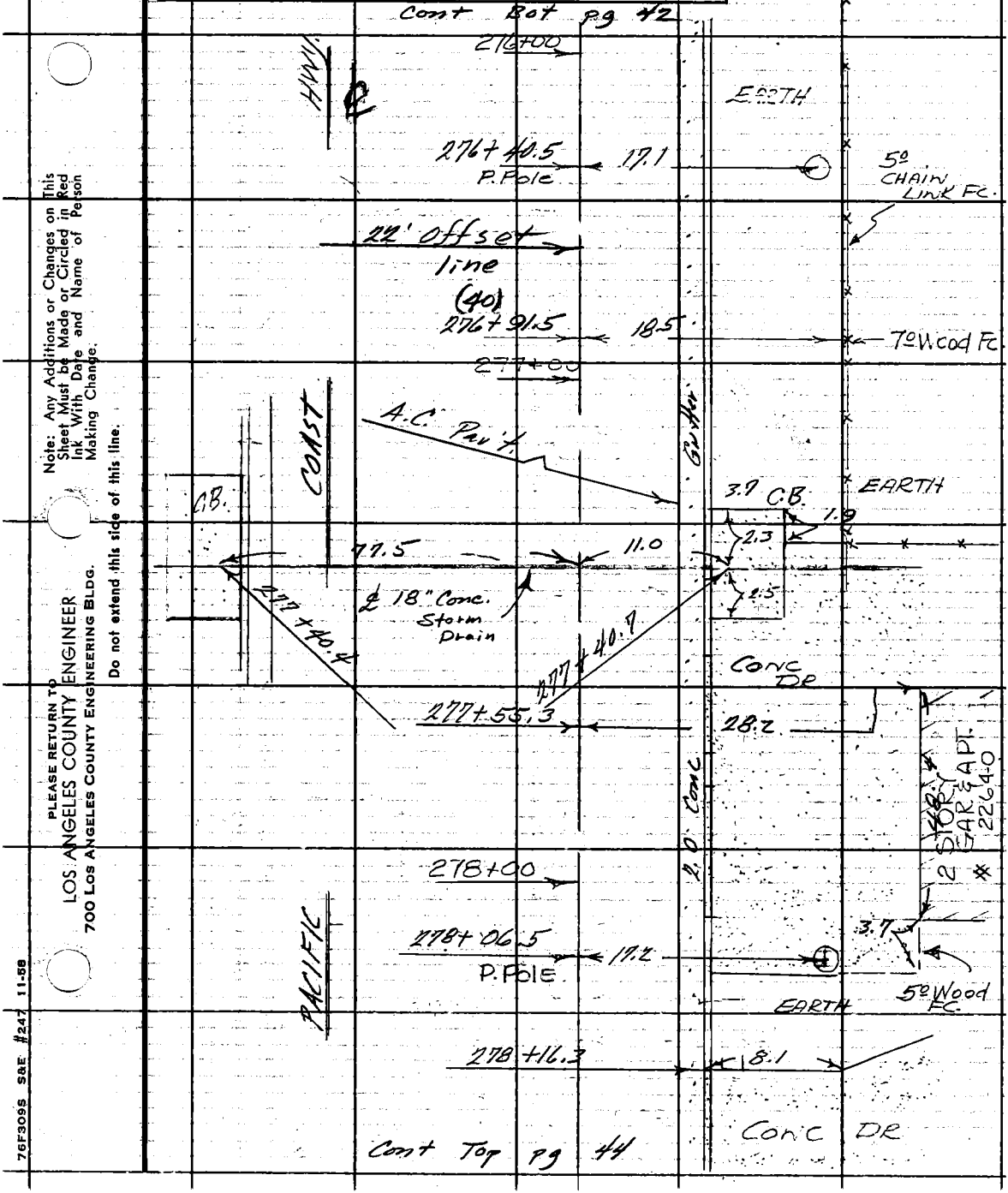

Note: Any Additions or Changes on This Sheet Must be Made or Circled in Red Ink With Date and Name of Person Making Change.

Do not extend this side of this line.

PLEASE RETURN TO
LOS ANGELES COUNTY ENGINEER
700 LOS ANGELES COUNTY ENGINEERING BLDG.

76F309S S&E #247 11-58

F. B. 2936 Pg. 44

Cont Bot Pg 43

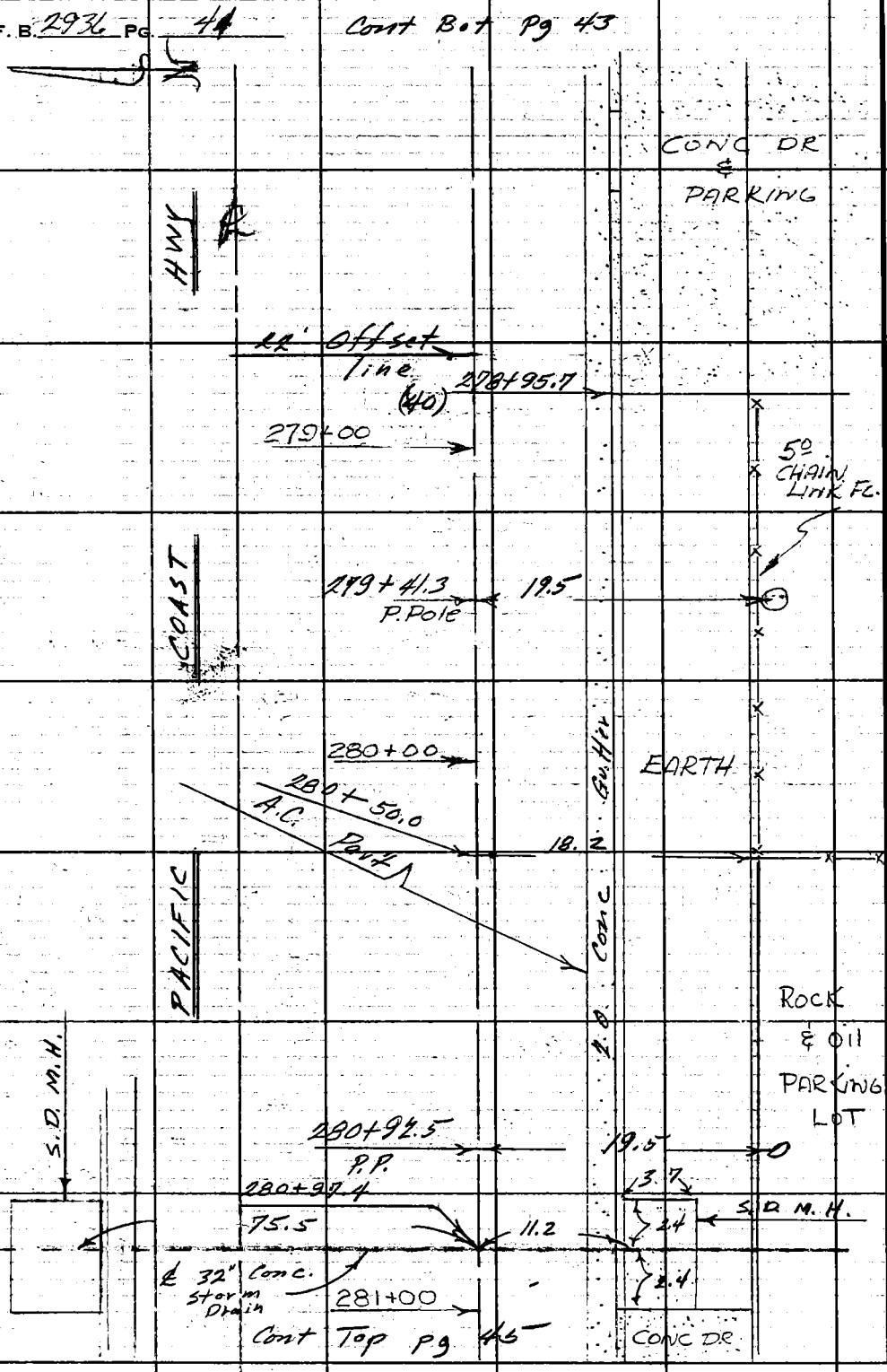

PLEASE RETURN TO
LOS ANGELES COUNTY ENGINEER
700 Los Angeles County Engineering Bldg.

Do not extend this side of this line.

Note: Any Additions or Changes on This Sheet Must be Made or Circled in Red Ink With Date and Name of Person Making Change.

Notes Ck'd by	Survey of Water Dist #29	F. B. 2936 PG. 45
Map No.	JN 5294.21 Tape Std °F	
Office Work	Surveyed by F. E. Brooks	
Checked	Notes E. Martinez Date 22 Sept 61	
Date	Indexed H. E. OTT	

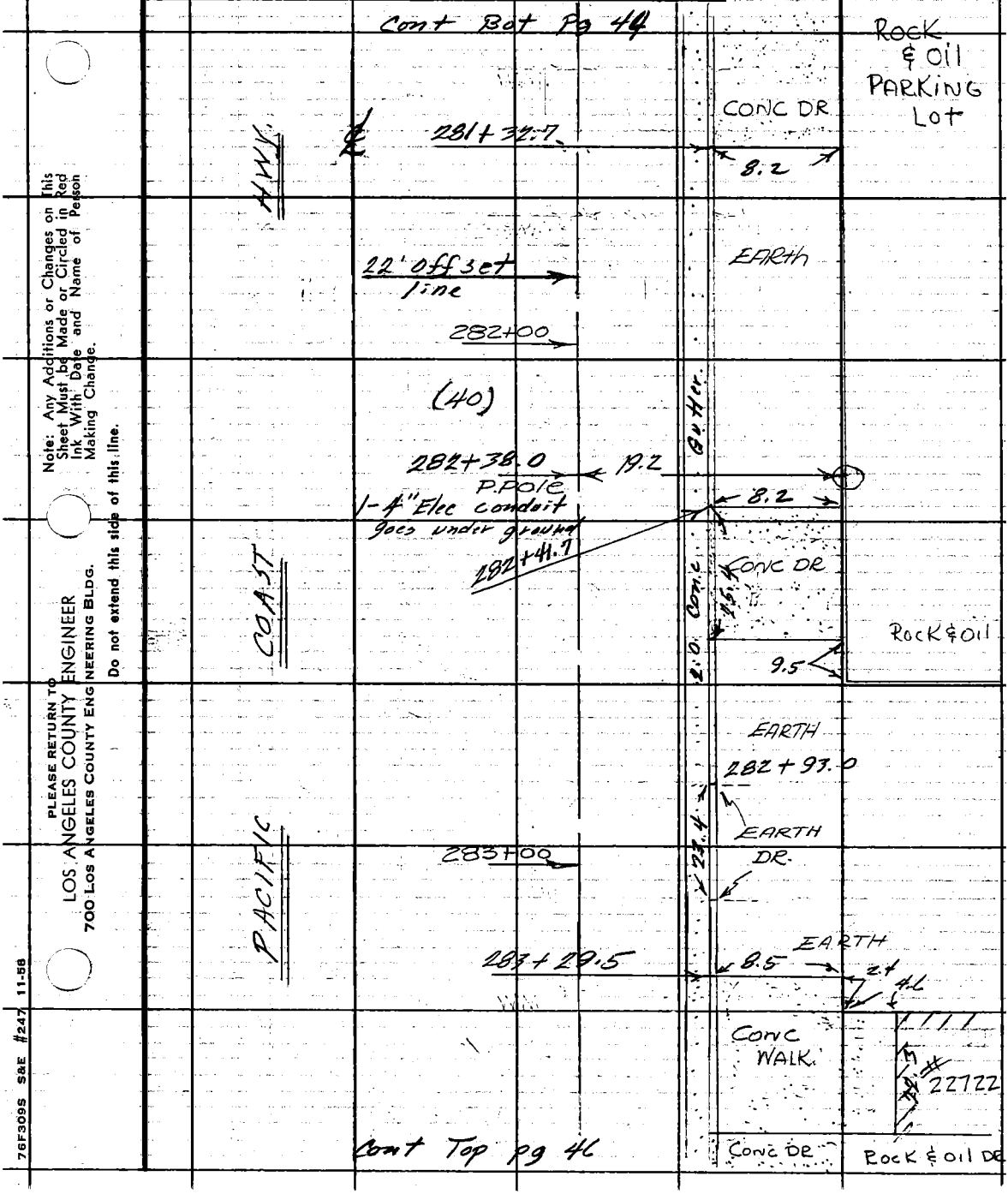

Note: Any Additions or Changes on This Sheet Must be Made or Circled in Red Ink With Date and Name of Person Making Change.

Do not extend this side of this line.

PLEASE RETURN TO
LOS ANGELES COUNTY ENGINEER
700 LOS ANGELES COUNTY ENGINEERING BLDG.

76F309S S&E #247 11-58

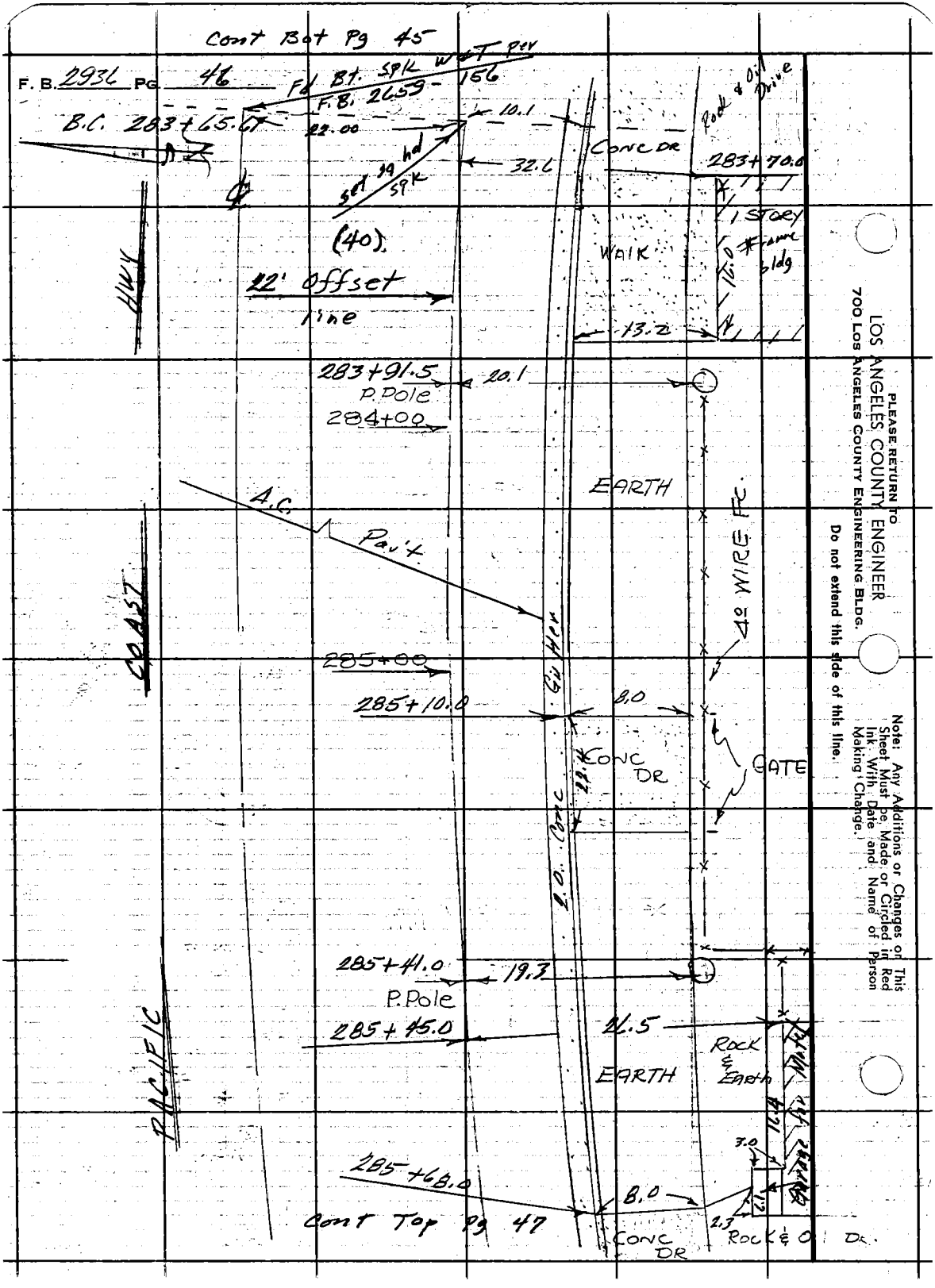

PLEASE RETURN TO
LOS ANGELES COUNTY ENGINEER
700 LOS ANGELES COUNTY ENGINEERING BLDG.

Do not extend this side of this line.

Note: Any Additions or Changes on This Sheet Must be Made or Circled in Red Ink With Date and Name of Person Making Change.

Notes Ck'd by	Survey of Water Dist #29
Map No.	JN 5294.21 Tape Std °F
Office Work	Surveyed by F. E. Brooks
Checked	Notes E. Martinez Date 22 Sept 61.
Date	Indexed H. E. OTT

F. B. 2936 PG. 47

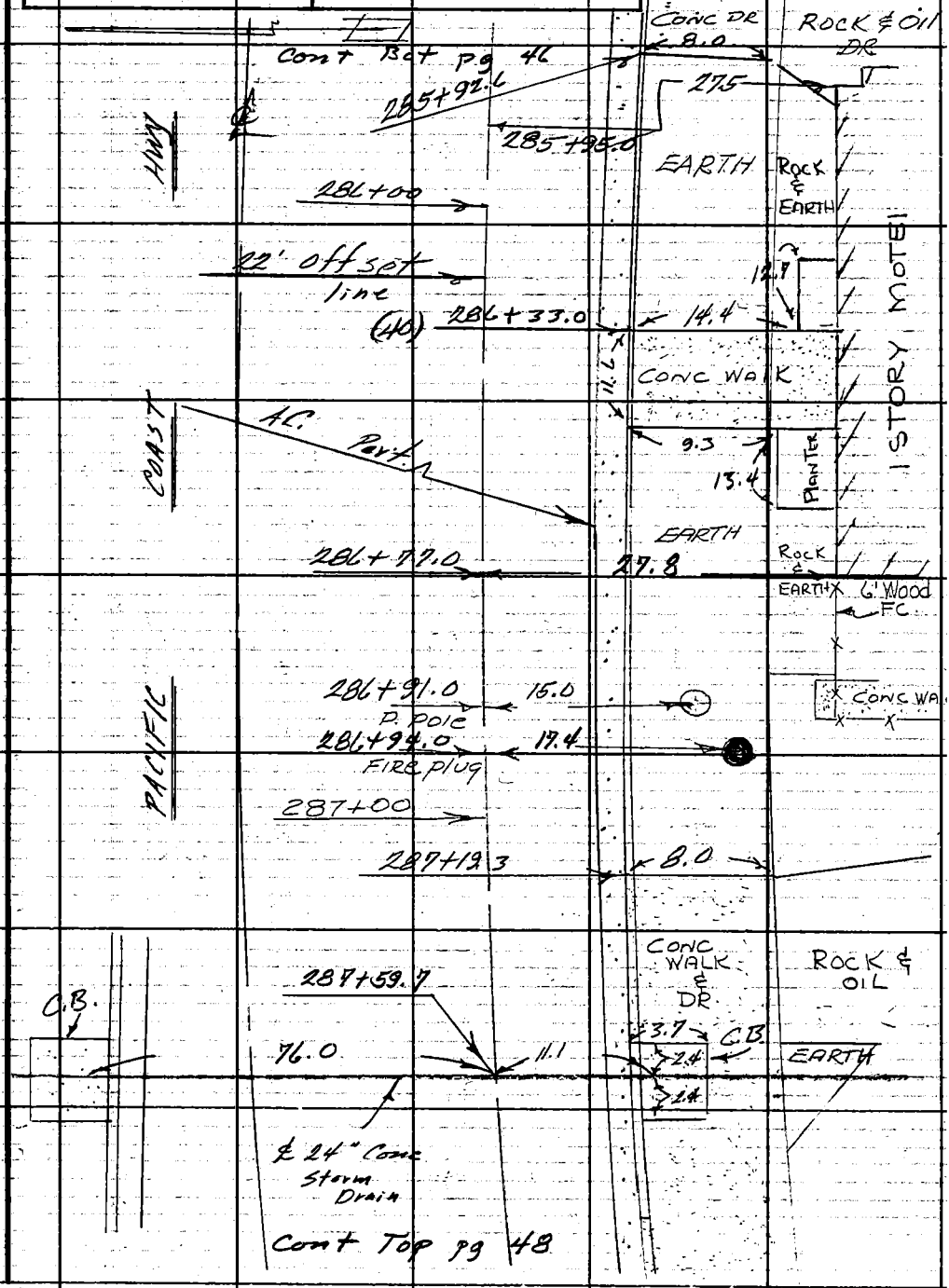

Note: Any Additions or Changes on This Sheet Must be Made or Circled in Red Ink With Date and Name of Person Making Change.

PLEASE RETURN TO
LOS ANGELES COUNTY ENGINEER
700 LOS ANGELES COUNTY ENGINEERING BLDG.
Do not extend this side of this line.

76F309S S&E #247 11-58

F. B. 2936 Pg. 48

Cont Bot Pg 47

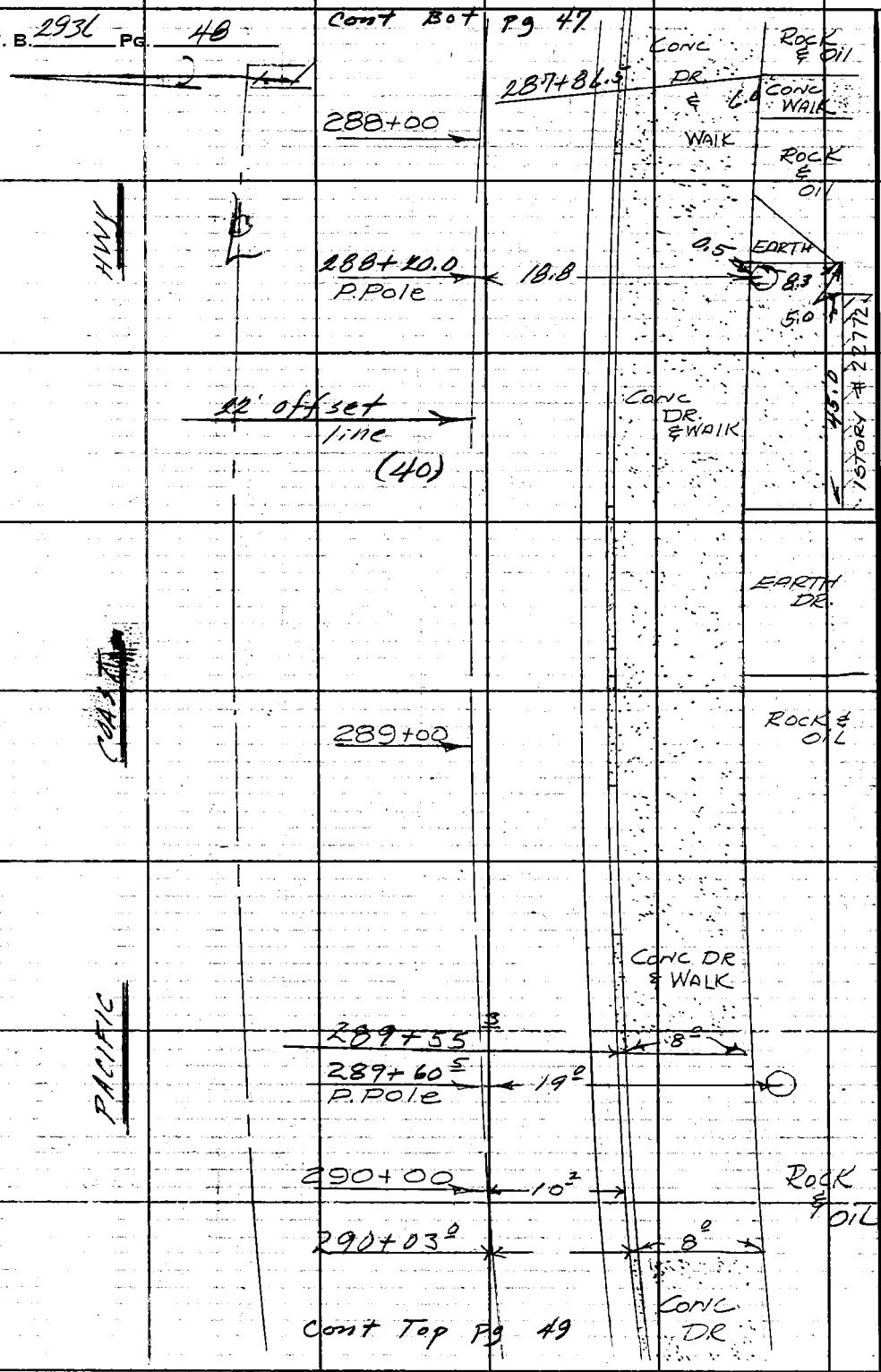

Cont Top Pg 49

PLEASE RETURN TO
LOS ANGELES COUNTY ENGINEER
700 Los Angeles County Engineering Bldg.

Do not extend this side of this line.

Note: Any Additions or Changes on This Sheet Must be Made or Circled in Red Ink With Date and Name of Person Making Change.

Notes Ck'd by	Survey of Water Dist #29
Map No.	JN 5194.2 Tape Std °F
Office Work	Surveyed by F. E. Brooks
Checked	Notes E. Martinez Date
Date	Indexed H. E. On

F.B. 2936 Pg. 49

Cont Bot pg 48

CONC DR & WALK

ROCK & OIL

22° Offset line

1 STORY CONC WALK # 22814

3° GATE

(40)

290+55.7 19°

290+60.2 17.5

STONE WALL 4° HI

CONC DR

ROCK & OIL DR

290+76.7 8°

5° Wood Fc.

291+00

EARTH

291+32.6 P. POLE 18°

291+72.3 8°

CONC DR

ROCK & OIL

292+00 10.2

6° Wood Fc.

292+35.0

ROCK & OIL

CONC DR

Cont Top pg 50

6° Wood Fc.

COAST

PACIFIC

Note: Any Additions or Changes on This Sheet Must Be Made or Circled in Red Ink With Date and Name of Person Making Change.

Do not extend notes this side of this line.

RETURN TO LOS ANGELES COUNTY ENGINEER 100 Los Angeles County Engineering Bldg.

763095 CE #247—7-58

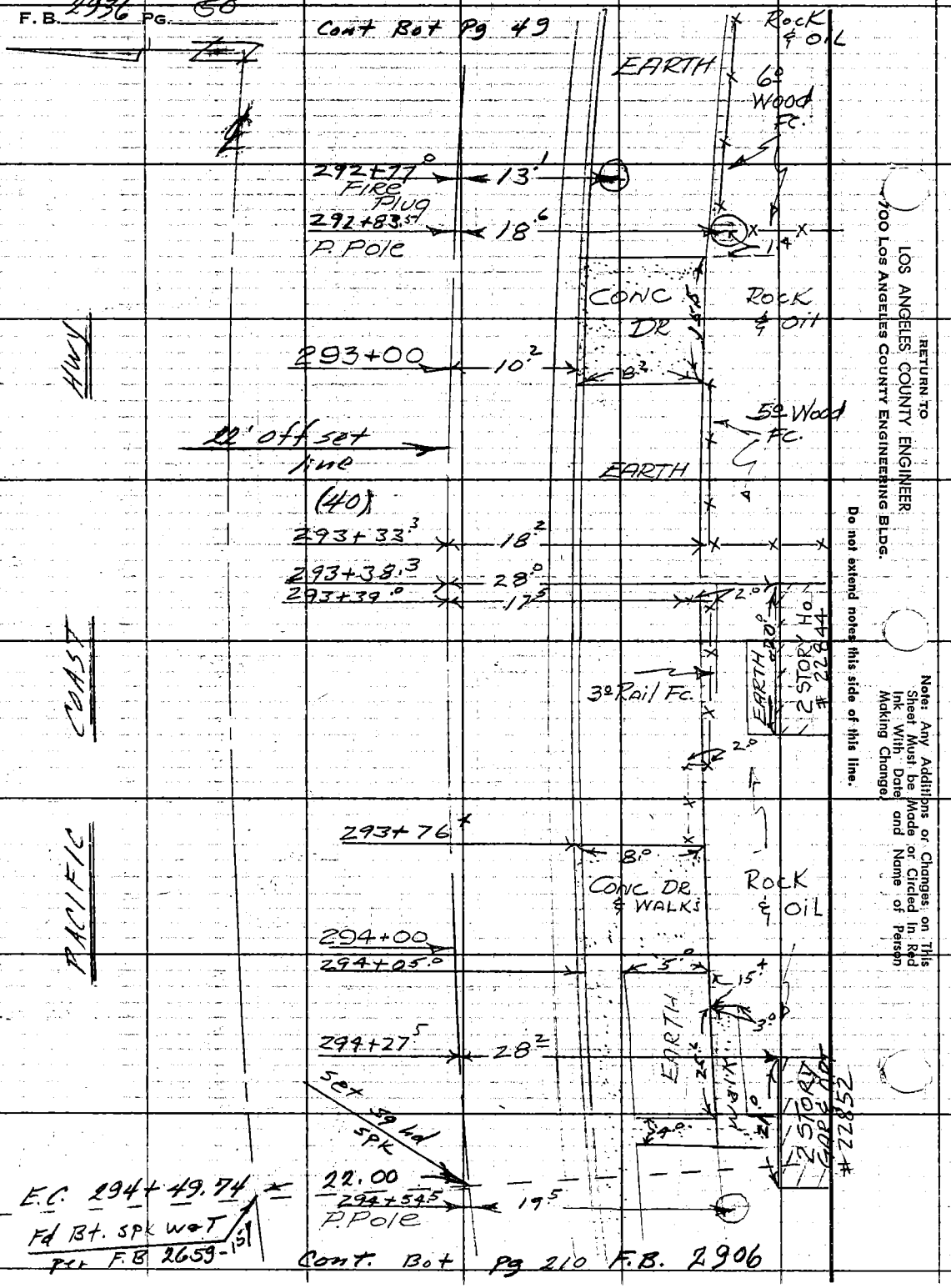
F.B. 2936 PG. 50
Cont Bot Pg 49
Rock & Oil
EARTH
6° Wood Fc.
292+77.0
13.1
Fire Plug
292+83.5
18.6
P. Pole
1.4
CONC DR
Rock & Oil
HWY
293+00
10.2
8.2
5° Wood Fc.
22' off set line
EARTH
(40)
293+33.3
18.2
293+38.3
28.0
293+39.0
17.5
2.0
COAST
EARTH
20.0
2 STORY Ho # 22844
3° Rail Fc.
2.0
PACIFIC
293+76.4
8.0
CONC DR & WALKS
Rock & Oil
294+00
294+05.0
5.0
15.4
3.0
EARTH
294+27.5
28.2
Set 59 hd spk
WALK
2 STORY GAR & OP # 22852
4.0
22.00
294+54.5
19.5
P. Pole
E.C. 294+49.74
Fd Bt. spk W&T
per F.B 2659-157
Cont. Bot Pg 210 F.B. 2906
RETURN TO
LOS ANGELES COUNTY ENGINEER
700 LOS ANGELES COUNTY ENGINEERING BLDG.
Do not extend notes this side of this line.
Note: Any Additions or Changes on This Sheet Must be Made or Circled In Red Ink With Date and Name of Person Making Change.

Profile	Notes Red	Plotted	Job No. 5294.21	Division No. 11	F.B. 2936	Pg. 51
No.	Date	Date	Survey of Water District # 29			
X-Sec.	Notes Chkd.	Checked	Survey by F. E. Brooks	Notes EM	Date 25 SEP 61	
No.	Date	Date	Map No.	Indexed H. F. OTT	Date SEP 2 7 '61	

J.N. 5294.21

WATER DISTRICT # 29

CROSS SECTIONS OF South

SIDE OF PACIFIC COAST HWY.

FROM STA. 260+01.11

TO STA 294+49.11

ELEV.

F.S.

F.E. BROOKS

H.I.

J.M. MALDONADO
E. MARTINEZ
AND
A.R. WORKMAN

B.S.

G.R. ESQUER

STATION

NOTE: ANY ADDITIONS OR CHANGES ON THIS SHEET MUST BE MADE OR CIRCLED IN RED INK, WITH DATE AND NAME OF PERSON MAKING CHANGE.

PLEASE RETURN TO
LOS ANGELES COUNTY ENGINEER
700 LOS ANGELES COUNTY ENGINEERING BLDG.

Do not extend notes this side of this line.

76L-298 CE 307 11-58

76L-298 CE 307 11-58

PLEASE RETURN TO
LOS ANGELES COUNTY ENGINEER
700 LOS ANGELES COUNTY ENGINEERING BLDG.

NOTE: ANY ADDITIONS OR CHANGES ON THIS SHEET MUST BE MADE OR CIRCLED IN RED INK, WITH DATE AND NAME OF PERSON MAKING CHANGE

Do not extend notes this side of this line.

F.B. 2936 Pg. 52 | Job No. 5294.21 | Division No. 11 | Notes Red | Plotted | Profile
Survey of Water District #29 | Date | Date | No.
Survey by F.E. Brooks - E. Martinez | Notes Chkd. | Checked | X-Sec.
Indexed D.E. Ott | Date | Date | No.

STATION	B.S.	H.I.	F.S.	ELEV	Left or So	℄=	22' offset	Right or N
BM 48-76				13.48	BM. 48-76 Elev. 13.478 F.B. 1369-65			
					U.S.C. & G.S. Disc S 576 IN Conc			
					WALK 4' N of N.W. Cor House #22416			
					Pacific Coast Hwy. 40' S of Sta 988+6			
					0.80 mi W of Coal Canyon			
260+01.11				13.4		℄		
				13.8			22' R ℄	
				12.91	8.1 L Gutter out			
				12.85	10.1 " " in			
				13.51	" " Top cb			
261+00				14.0		℄		
				14.5			22' R ℄	
				13.55	8.1 L GUTTER OUT			
				13.44	10.1 " " in			
				14.10	" " Top Cb.			
262+00				14.7		℄		
				15.2			22' R ℄	
				14.25	8.1 L GUTTER OUT			
				14.15	10.1 " " in			
				14.78	" " Top Cb.			

76L-298 S & E #307—1-56

PLEASE RETURN TO
LOS ANGELES COUNTY ENGINEER
700 Los Angeles County Engineering Bldg.

NOTE: ANY ADDITIONS OR CHANGES ON THIS SHEET MUST BE MADE OR CIRCLED IN RED INK, WITH DATE AND NAME OF PERSON MAKING CHANGE.

Do not extend notes this side of this line.

Profile Notes Red. Plotted Job No. 5294.21 Division No. 11 F. B. 2936 Pg. 53
No. Date Date. Survey of WATER DISTRICT # 29
X-Sec. Notes Chkd. Checked Survey by F.E. Brooks Notes F.E. Brooks Date SEPT 25, 61
No. Date Date Map No. Indexed H.E.OR Date

STATION	B. S.	H. I.	F. S.	ELEV.	Left or So. ↑ = 22' offset Right or No
263+00				154	↑
				159	22' R ℄
				1497	8.1 L. GUTTER OUT
				1483	10.1 " " in
				1546	" " Top Cb.
264+00				160	↑
				165	22' R ℄
				1555	8.1 L. GUTTER OUT
				1546	10.1 " " in
				1609	" " Top Cb.
264+18.5				1141	75.5 R INVERT 36" CONC DRAIN
264+19.2				1059	10.7 L INVERT 36" CONC DRAIN
265+00 ⊙				1605	↑
				166	22' R ℄
				1566	8.1 L GUTTER OUT
				1555	10.1 " " in
				1623	" " Top Cb.
266+00				159	↑
				143	22' R ℄
				1546	8.1 L GUTTER OUT
				1532	10.1 " " in

76L-298 S & E #307—1-56

PLEASE RETURN TO
LOS ANGELES COUNTY ENGINEER
700 LOS ANGELES COUNTY ENGINEERING BLDG.

NOTE: ANY ADDITIONS OR CHANGES ON THIS SHEET MUST BE MADE OR CIRCLED IN RED INK, WITH DATE AND NAME OF PERSON MAKING CHANGE.

Do not extend notes this side of this line.

STATION	B. S.	H. I.	F. S.	ELEV.	Left or So.	⊼ = 22' offset Right or N
266+00				1597	10.1 L Top Cb.	
267+00				156		⊼
				160		22' R ℄
				1512	8.1 L Gutter out	
				1503	10.1 " " in	
				1565	" " Top Cb	
268.+00				153		⊼
				158		22 R ℄
				1490	8.1 L Gutter out	
				1481	10.1 " " in	
				1544	" " Top Cb.	
269+00	⊙			1526		⊼
				158		22' R ℄
				1485	8.1 L Gutter out	
				1477	10.1 " " in	
				1538	" " Top Cb.	
EC 270+00.22				151		⊼
				156		22' R ℄
				1470	8.1 L Gutter out	
				1463	10.1 " " in	
				1527	" " Top Cb.	

F. B. 293 Pg. 54 Job No. 5294.21 Division No. 11 Notes Red. Plotted Profile
Survey of WATER DISTRICT #29 Date Date No.
Survey by F. E. Brooks Notes F. E. Brooks - F. Martinez Notes Chkd. Checked X-Sec.
Indexed F. E. OH Date Date Date No.

76L-298 CE 307 11-58

PLEASE RETURN TO
LOS ANGELES COUNTY ENGINEER
700 LOS ANGELES COUNTY ENGINEERING BLDG.

NOTE: ANY ADDITIONS OR CHANGES ON THIS SHEET MUST BE MADE OR CIRCLED IN RED INK, WITH DATE AND NAME OF PERSON MAKING CHANGE.

Do not extend notes this side of this line.

STATION	B.S.	H.I.	F.S.	ELEV.	Left or So	℄ = 22 offset Right or N
271+00				149		
				155		22' R ℄
				1449	8.1 L Gutter out	
				1435	10.1 " " in	
				1501	" " To Cb	
271+44.1				891		749 R. Invert 48" Conc Drain
				791	10.8 L Invert 48" Conc Drain	
272+00	⊙			1476		
				152		22' R ℄
				1426	8.1 L Gutter out	
				1418	10.1 " " in	
				1482	" " To Cb	
273+00				145		
				150		22' R ℄
				1407	8.1 L Gutter out	
				1396	10.1 " " in	
				1462	" " To Cb.	
274+00				143		
				148		22' R ℄
				1385	8.1 L Gutter out	
				1376	10.1 " " in	

Profile Notes Red ____ Plotted ____ Job No. 5294.21 Division No. 11 F.B. 2936 Pg. 55
No. ____ Date ____ Date ____ Survey of WATER DISTRICT #29
X-Sec. Notes Chkd. ____ Checked ____ Survey by F. E. Brooks Notes F. E. Brooks Date Sept 25, 61
No. ____ Date ____ Date ____ Map No. ____ Indexed H. F. Ott Date ____

76L-298 CE 307 11-58

PLEASE RETURN TO
LOS ANGELES COUNTY ENGINEER
700 LOS ANGELES COUNTY ENGINEERING BLDG.

NOTE: ANY ADDITIONS OR CHANGES ON THIS SHEET MUST BE MADE OR CIRCLED IN RED INK, WITH DATE AND NAME OF PERSON MAKING CHANGE.

Do not extend notes this side of this line.

F.B. 2936 Pg. 56 | Job No. 5294.21 | Division No. 11 | Notes Red | Plotted | Profile
Survey of WATER DISTRICT # 29 | Date | No. | X-Sec.
Survey by F. E. Brooks | Notes F. E. Brooks - E Martinez | Notes Chkd. | Checked | No.
Indexed H. E. Ott | Date | Date | Date

STATION	B. S.	H. I.	F. S.	ELEV	Left or So.	℄ = 22' offset Right or L
274+00				1441	10.1 L Top Cb	
275+00	⊙			1415		↑
				147		22' R ℄
				1374	8.1 L GUTTER OUT	
				1364	10.1 " " in	
				1430	" " Top Cb	
276+00				142		↑
				147		22' R ℄
				1381	8.1 L GUTTER OUT	
				1367	10.1 " " in	
				1430	" " Top Cb.	
277+00				142		↑
				147		22' R ℄
				1366	8.1 L GUTTER OUT	
				1358	10.1 " " in	
				1420	" " Top Cb.	
277+40.4				1180		77.5 R. INVERT 18" Con. Dei
277+40.7				1074	11.0 L INVERT 18 CONC DRAIN	
278+00	⊙			1419		↑
				147		22 R ℄
				1374	8.1 L GUTTER OUT	

76L-298 CE 307 11-58

PLEASE RETURN TO
LOS ANGELES COUNTY ENGINEER
700 Los Angeles County Engineering Bldg.

NOTE: ANY ADDITIONS OR CHANGES ON THIS SHEET MUST BE MADE OR CIRCLED IN RED INK, WITH DATE AND NAME OF PERSON MAKING CHANGE.

Do not extend notes this side of this line.

Profile Notes Red Plotted Job No. 5294.21 Division No. 11
No. Date Date Survey of WATER DISTRICT # 29
X-Sec. Notes Chkd. Checked Survey by F. E. Brooks Notes F. E. Brooks Date Sept 25, 61
No. Date Date Map No. Indexed H. E. Ott Date

F. B. 2936 Pg. 57

STATION	B. S.	H. I.	F. S.	ELEV.	Left or So.	T = 22' offset Right or No.
278+00				1363	10.1 L Gutter in	
				1429	" " Top Cb	
279+00				143		↑
				149		22' R ℄
				1384	8.1 L Gutter out	
				1378	10.1 L " in	
				1442	" " Top Cb	
280+00				145		↑
				150		22' R ℄
				1402	8.1 L Gutter out	
				1393	10.1 " " " in	
				1458	" " Top Cb.	
280+97.4				1075		75.2' R Invert 32" Conc Drain
				883	11.2 L Invert 32" Conc Drain	
281+00	⊙			1460		↑
				152		22' R ℄
				1415	8.1 L Gutter out	
				1402	10.1 " " in	
				1468	" " Top Cb.	
282+00				146		↑
				152		22' R ℄

76L-298 CE 307 11-58

PLEASE RETURN TO
LOS ANGELES COUNTY ENGINEER
700 LOS ANGELES COUNTY ENGINEERING BLDG.

NOTE: ANY ADDITIONS OR CHANGES ON THIS SHEET MUST BE MADE OR CIRCLED IN RED INK, WITH DATE AND NAME OF PERSON MAKING CHANGE.

Do not extend notes this side of this line.

F.B. 2936 Pg. 58 | Job No. 5294.21 | Division No. 11 | Notes Red | Plotted | Profile
Survey of WATER DISTRICT #29 | Date | No. | X-Sec.
Survey by F. E. Brooks Notes F. E. Brooks - E. Martinez Notes Chkd. | Checked | No.
Indexed D. E. Ott Date | Date | Date

STATION	B. S.	H. I.	F. S.	ELEV	Left or So.	22' offset Right or N
282+00				1419	8.1 L Gutter out	
				1410	10.1 " " in	
				1475	" " Top Cb.	
283+00				145		℄
				150		22 R ℄
				1403	8.1 L Gutter out	
				1394	10.1 " " in	
				1462	10.1 " Top Cb.	
283+65.61	B.C.			144		℄
				149		22 R ℄
				1403	8.1 L Gutter out	
				1393	10.1 " " in	
				1458	" " Top cb.	
284+00	⊙			1437		℄
				149		22R ℄
				1398	8.1 L Gutter out	
				1390	10.1 " " in	
				1454	" " Top cb	
				142		℄
295+00				148		22 R ℄
				1382	8.1 L Gutter out	
				1374	10.1 " " in	
				1438	" " Top Cb.	
286+00				141		℄
				146		22R ℄
				1364	8.1 L Gutter out	

76L-298 CE 307 11-58

PLEASE RETURN TO
LOS ANGELES COUNTY ENGINEER
700 LOS ANGELES COUNTY ENGINEERING BLDG.

NOTE: ANY ADDITIONS OR CHANGES ON THIS SHEET MUST BE MADE OR CIRCLED IN RED INK, WITH DATE AND NAME OF PERSON MAKING CHANGE.

Do not extend notes this side of this line.

Profile Notes Red ____ Plotted ____ Job No. 5294.21 Division No. 11 F.B. 2936 Pg. 59
No. ____ Date ____ Date ____ Survey of Water District # 29
X-Sec. Notes Chkd. ____ Checked ____ Survey by F. E. Brooks Notes F. E. Brooks Date Sept 25. 61
No. ____ Date ____ Date ____ Map No. ____ Indexed H. E. ON Date ____

STATION	B.S.	H.I.	F.S.	ELEV.	Left OR So	℄ - 22' offset	Right OR No.
286+00				1357	10.1 L GUTTER in		
				1423	" " Top Cb.		
287+00	⊙			1396		↑	
				145		22' R ℄	
				1357	8.1 L GUTTER OUT		
				1346	10.1 " " in		
				1410	" " Top Cb.		
287+59.7				11.07		76' R Invert 24" Conc DRAIN	
				10.00	11.1 L INVERT 24" CONC DRAIN		
288+00				1400		↑	
				146		22' R ℄	
				1364	8.1 L Gutter out		
				1353	10.1 " " in		
				1417	" " Top Cb.		
289+00				142		↑	
				148		22' R ℄	
				1379	8.1 L GUTTER OUT		
				1370	10.1 " " in		
				1437	" " Top Cb.		
290+00	⊙			1447		↑	
				150		22 R ℄	

76L-298 CE 307 11-58

PLEASE RETURN TO
LOS ANGELES COUNTY ENGINEER
700 LOS ANGELES COUNTY ENGINEERING BLDG.

NOTE: ANY ADDITIONS OR CHANGES ON THIS SHEET MUST BE MADE OR CIRCLED IN RED INK, WITH DATE AND NAME OF PERSON MAKING CHANGE.

Do not extend notes this side of this line.

F.B. 2936 Pg. 60 | Job No. 5294.21 | Division No. 11 | Notes Red | Plotted | Profile
Survey of WATER DISTRICT #29 | Date | Date | No. | X-Sec.
Survey by F. E. Brooks | Notes F. E. Brooks - E. Martinez | Notes Chkd. | Checked | No.
Indexed F. E. Ott | Date | Date | Date

STATION	B.S.	H.I.	F.S.	ELEV	Left OR So. T = 22	offset	Right OR No
290+00				1400	8.1 L GUTTER OUT		
				1391	10.1 " " in		
				1455	" " Top Cb.		
291+00				148		↑	
				153		22' R ℄	
				1426	8.1 L GUTTER OUT		
				1420	10.1 " " in		
				1484	" " Top CB.		
292+00				151		↑	
				156		22' R ℄	
				1461	8.1 L GUTTER OUT		
				1448	10.1 " " in		
				1412	" " Top Cb.		
293+00	0			1548		↑	
				160		22' R ℄	
				1502	8.1 L Gutter OUT		
				1489	10.1 " " in		
				1556	" " Top Cb.		
294+00				161		↑	
				166		22' R ℄	
				1561	8.1 L Gutter OUT		

76L-298 CE 307 11-58

PLEASE RETURN TO
LOS ANGELES COUNTY ENGINEER
700 LOS ANGELES COUNTY ENGINEERING BLDG.

NOTE: ANY ADDITIONS OR CHANGES ON THIS SHEET MUST BE MADE OR CIRCLED IN RED INK, WITH DATE AND NAME OF PERSON MAKING CHANGE.

Do not extend notes this side of this line.

STATION	B.S.	H.I.	F.S.	ELEV.	Left or So. ⊼ = 22' offset Right or No.
294+00				15.52	10.1 L Gutter In
				16.19	" " Top Cb.
E.C. 294+49.74				16.4	⊼
				16.9	22 R ℄
				15.95	8.1 L Gutter Out
				15.85	10.1 " " In
				16.48	" " Top Cb.
T.P.				17.22	
T.P.				17.70	
T.P.				18.24	" "
BM 48-78				17.61	BM 48-78 Elev. 17.58 F.B. 1369-67 (US. 2994 R 576.) MALIBU ON South Side of Pacific Coast Hwy 46.4 F.S. of Curb at N.W. Cor of Gate at Entrance To Malibu Sport Fishing Pier Flush in Conc A STD. USC & GS Disc.

Profile No. ____ Notes Red ____ Plotted ____ Job No. 5294.21 Division No. 11 F.B. 2936 Pg. 61
X-Sec. No. ____ Date ____ Date ____ Survey of WATER DISTRICT #29
Notes Chkd. ____ Checked ____ Survey by F.E. Brook Notes FEB EM Date 25 Sept 61
Date ____ Date ____ Map No. ____ Indexed H. E. OTT Date ____

Notes Ck'd by	Survey of Water Dist. #29	F. B. 293	Pg. 75
Map No.	J.N. 5294.25 Tape Std °F		
Office Work	Surveyed by F. E. Brooks		
Checked	Notes E Martinez Date 28 Sept 61		
Date	Indexed L. E. Ott OCT 10 '61		

J.N. 5294.25

WATER DISTRICT No 29

Location of Improvements

On Topanga Canyon ~~Road~~ Blvd. W. side

From Fernwood Pacific Drive

To Old Topanga Canyon Rd.

F.E. Brooks
J.M. Maldonado
A.R. Barsloki
E Martinez
A.R. Workman
G.R. Esquer

Note: Any Additions or Changes on This Sheet Must Be Made or Circled In Red Ink With Date and Name of Person Making Change

Do not extend notes this side of this line.

RETURN TO
LOS ANGELES COUNTY ENGINEER
900 Los Angeles County Engineering Bldg.

763095 CE #247—7-59

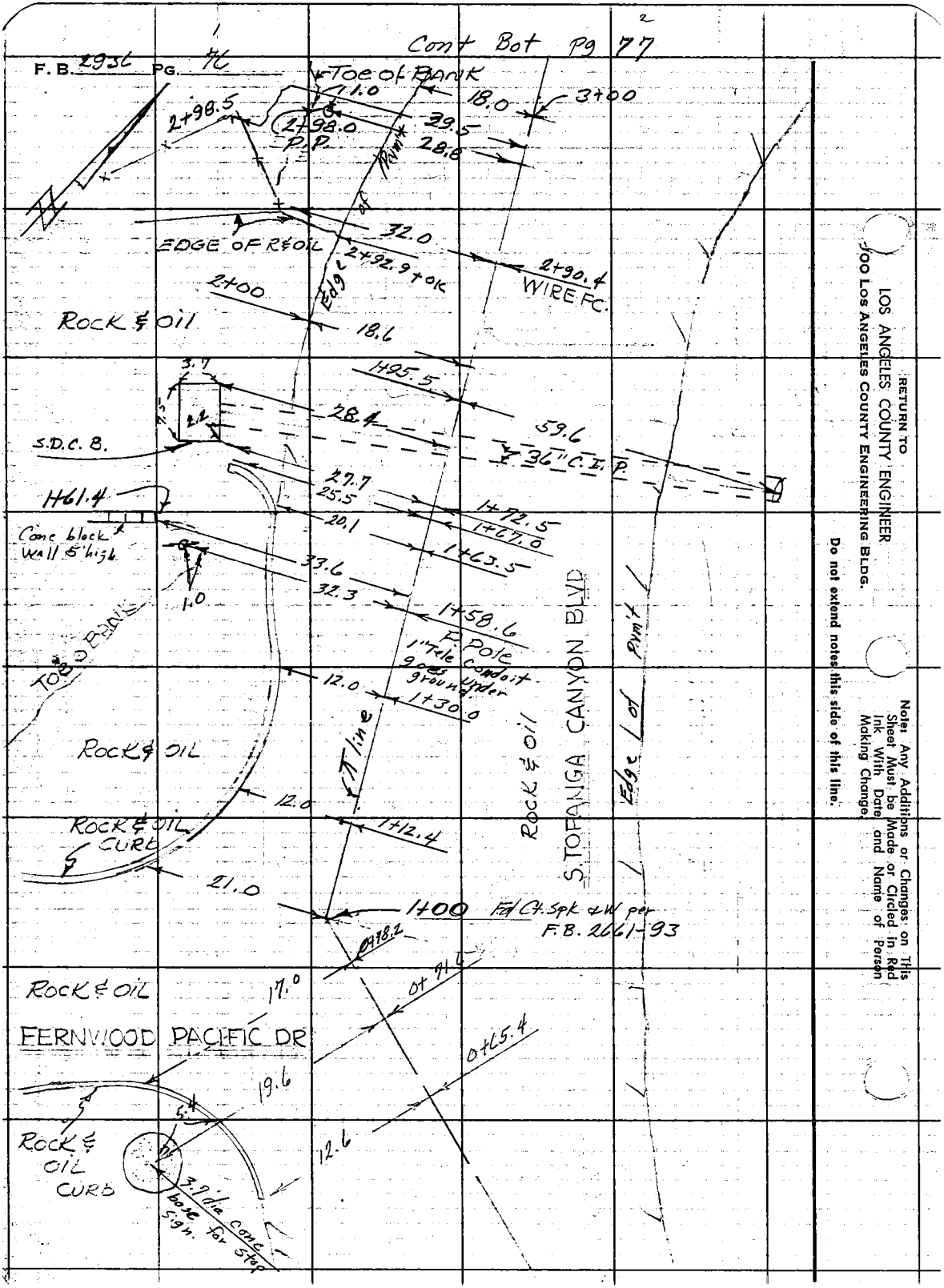

RETURN TO
LOS ANGELES COUNTY ENGINEER
900 LOS ANGELES COUNTY ENGINEERING BLDG.

Do not extend notes this side of this line.

Note: Any Additions or Changes on This Sheet Must be Made or Circled in Red Ink With Date and Name of Person Making Change.

Notes Ck'd by	Survey of Water Dist #29
Map No.	JN 5294.25 Tape Std °F.
Office Work	Surveyed by F. E. Brooks
Checked	Notes E Martinez Date 28 Sept 61
Date	Indexed H. E. OT

F. B. 2936 PG. 77

Note: Any Additions or Changes on This Sheet Must Be Made or Circled in Red Ink With Date and Name of Person Making Change.

Do not extend notes this side of this line.

RETURN TO
LOS ANGELES COUNTY ENGINEER
900 LOS ANGELES COUNTY ENGINEERING BLDG.

765098 CE #247—7-53

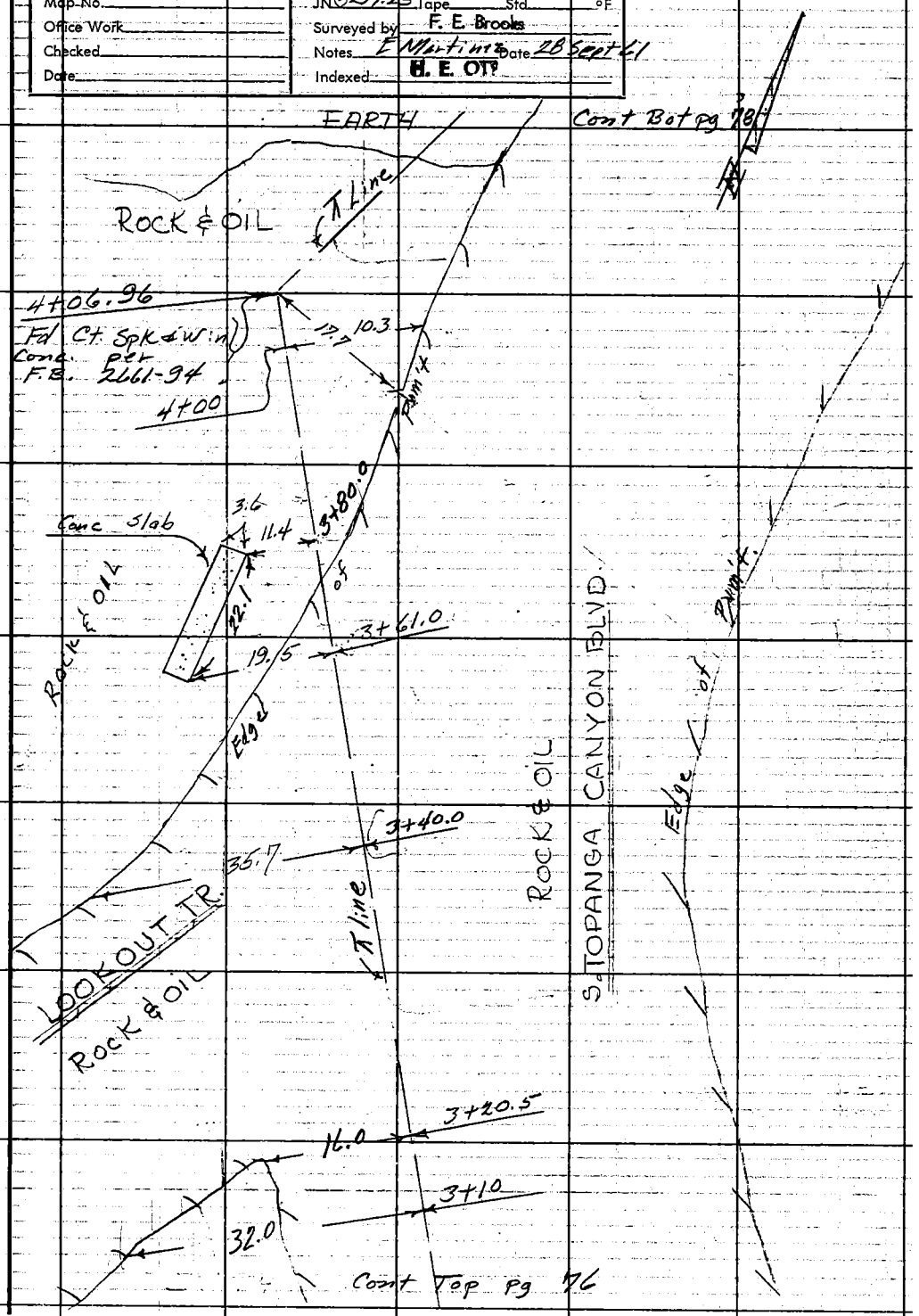

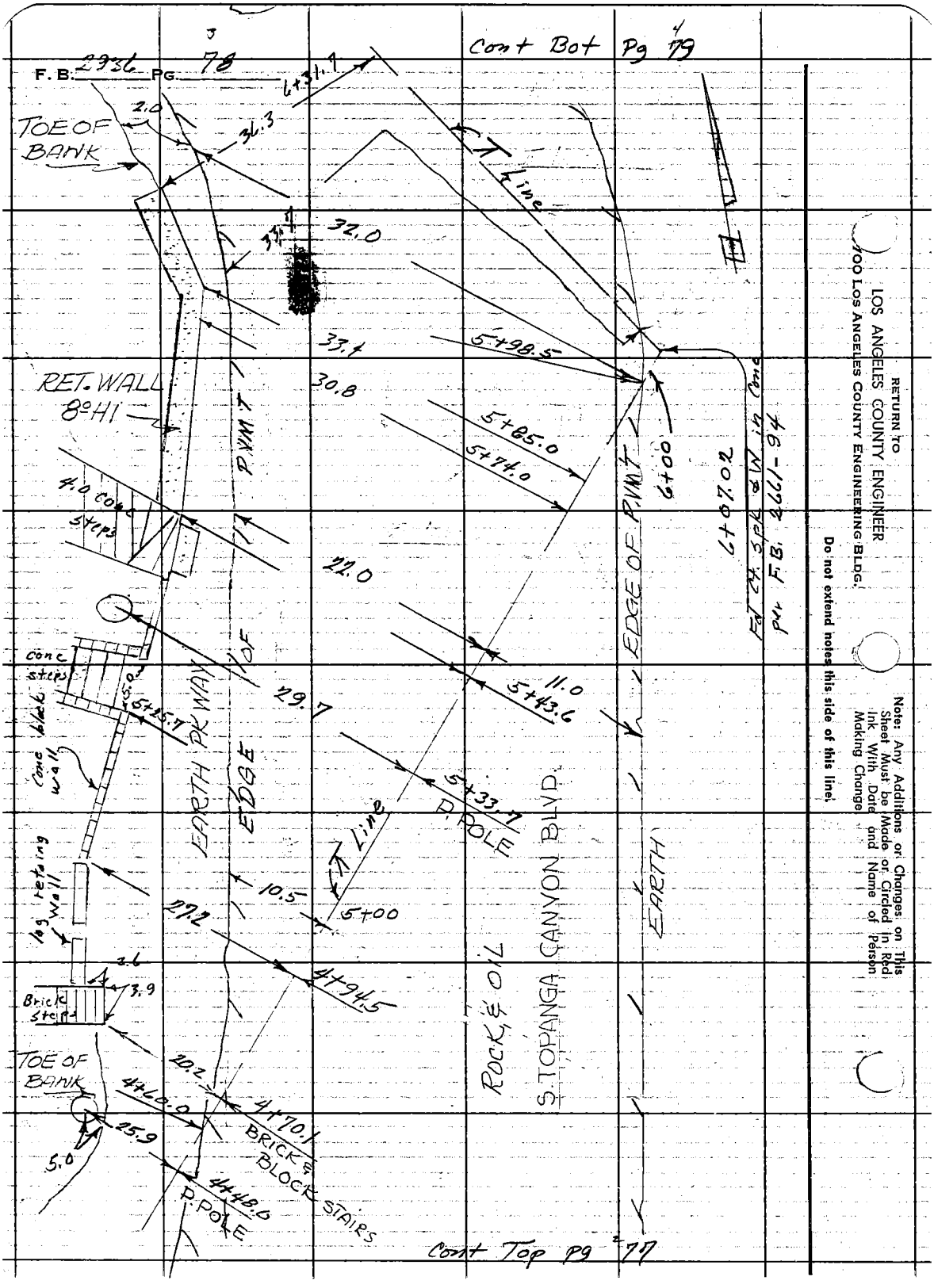

RETURN TO
LOS ANGELES COUNTY ENGINEER
700 LOS ANGELES COUNTY ENGINEERING BLDG.

Note: Any Additions or Changes on This Sheet Must be Made or Circled in Red Ink With Date and Name of Person Making Change.

Do not extend notes this side of this line.

Notes Ck'd by	Survey of Water Dist # 29
Map No.	JN 5294.25 Tape Std °F
Office Work	Surveyed by F. E. Brooks
Checked	Notes E. Martinez Date 28 Sept 61
Date	Indexed H. E. OTT

F. B. 2936 PG. 79

Cont Bot pg 80

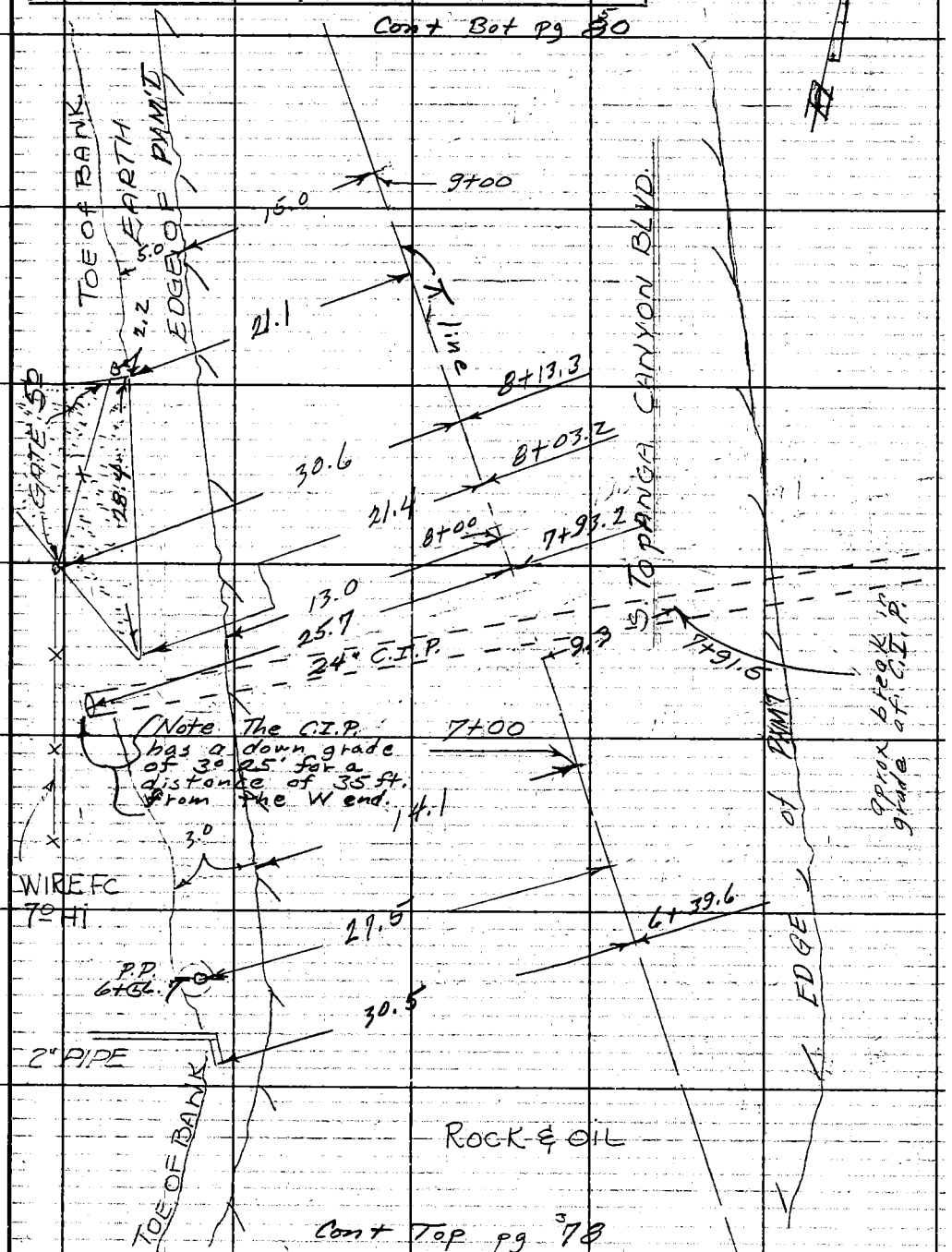

Cont Top pg 78

Note: Any Additions or Changes on This Sheet Must be Made or Circled in Red Ink With Date and Name of Person Making Change.

Do not extend notes this side of this line.

RETURN TO
LOS ANGELES COUNTY ENGINEER
700 LOS ANGELES COUNTY ENGINEERING BLDG.

76309S CE #247 7-53



RETURN TO
LOS ANGELES COUNTY ENGINEER
700 LOS ANGELES COUNTY ENGINEERING BLDG.
Do not extend notes this side of this line.
Note: Any Additions or Changes on This Sheet Must be Made or Circled in Red Ink With Date and Name of Person Making Change.

Notes Ck'd by	Survey of Water Dist # 29	F. B. 2936 PG. 81
Map No.	JN 5294.25 Tape Std °F	
Office Work	Surveyed by F. E. Brooks	
Checked	Notes E Martinez Date 29 Sept 61	
Date	Indexed H. E. OTT	

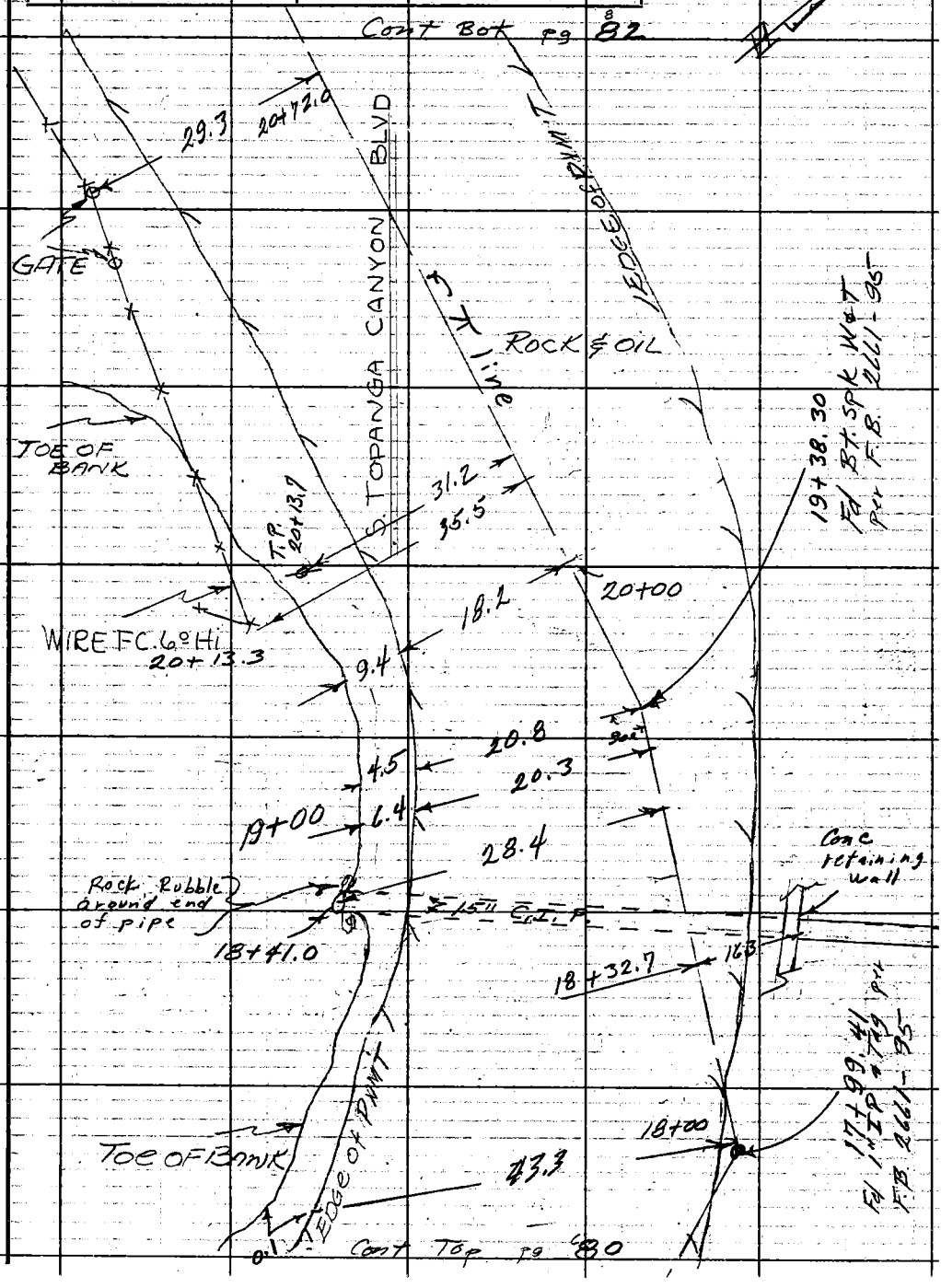

Note: Any Additions or Changes on This Sheet Must be Made or Circled in Red Ink With Date and Name of Person Making Change.

Do not extend notes this side of this line.

RETURN TO
LOS ANGELES COUNTY ENGINEER
100 LOS ANGELES COUNTY ENGINEERING BLDG.

763095 CE #247—7-53

Cont Bot Pg 83

F. B. 2936 Pg. 82

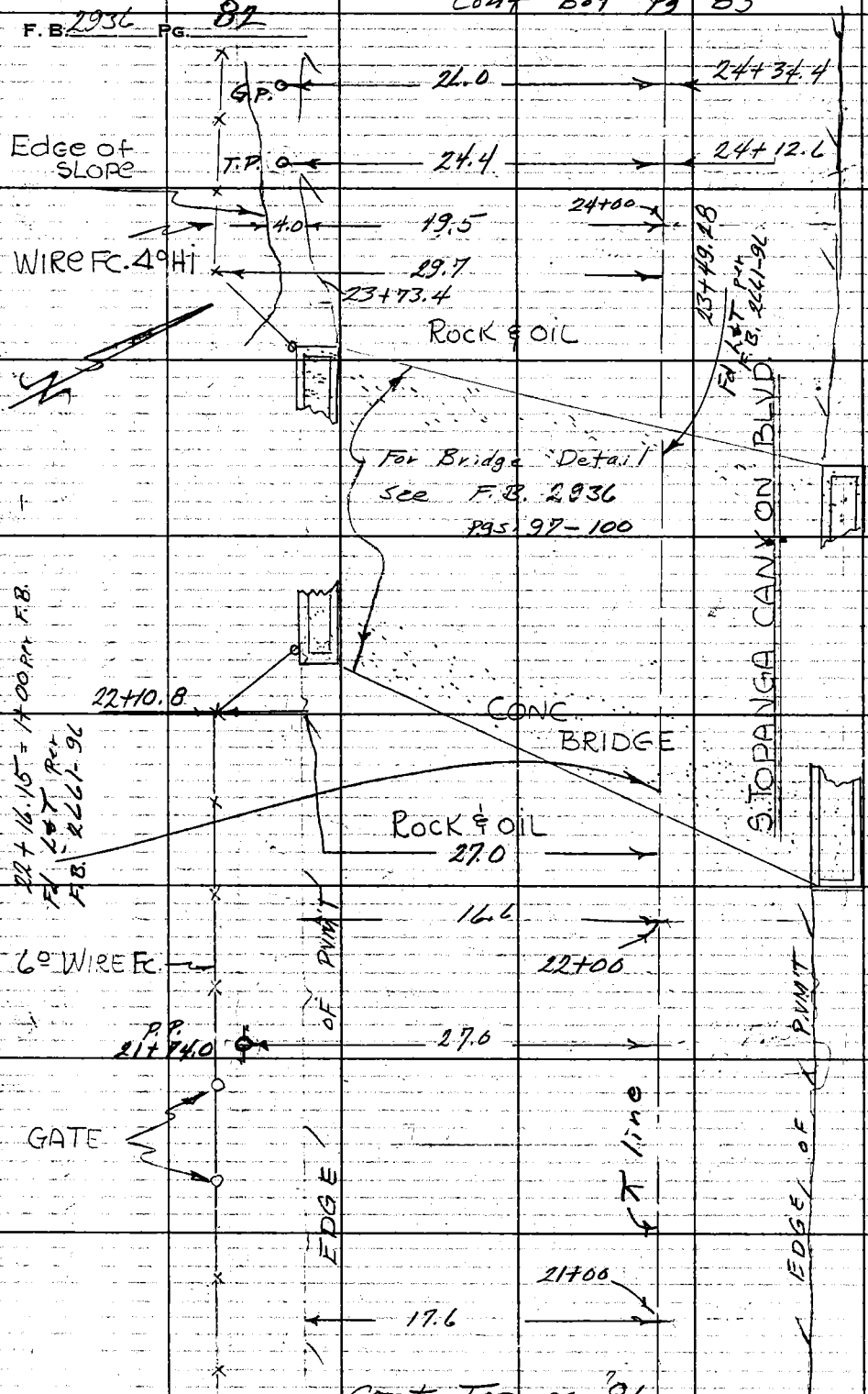

Cont Top Pg 81

RETURN TO
LOS ANGELES COUNTY ENGINEER
900 LOS ANGELES COUNTY ENGINEERING BLDG.
Do not extend notes this side of this line.
Note: Any Additions or Changes on This Sheet Must be Made or Circled in Red Ink With Date and Name of Person Making Change

Notes Ck'd by	Survey of Water Dist #29
Map No.	JN 5294.25 Tape Std °F
Office Work	Surveyed by F. E. Brooks
Checked	Notes E Martinez Date 29 Sept 41
Date	Indexed R. E. On

F. B. 293L PG. 83

Cont Bot pg 84

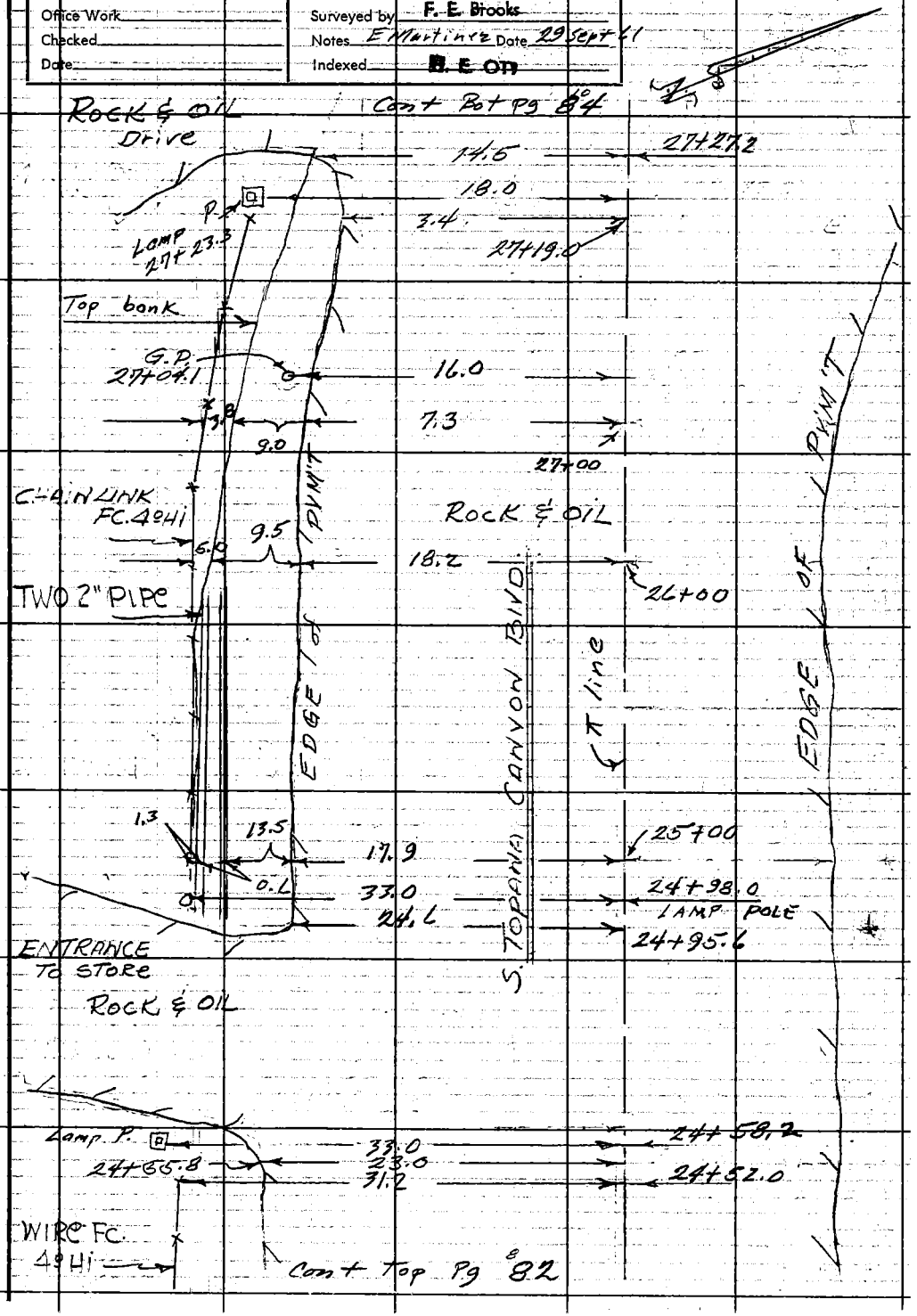

Note: Any Additions or Changes on This Sheet Must be Made or Circled in Red Ink With Date and Name of Person Making Change.

Do not extend notes this side of this line.

RETURN TO
LOS ANGELES COUNTY ENGINEER
700 Los Angeles County Engineering Bldg.

763098 CE #247—7-53

F. B. 2936 PG. 84

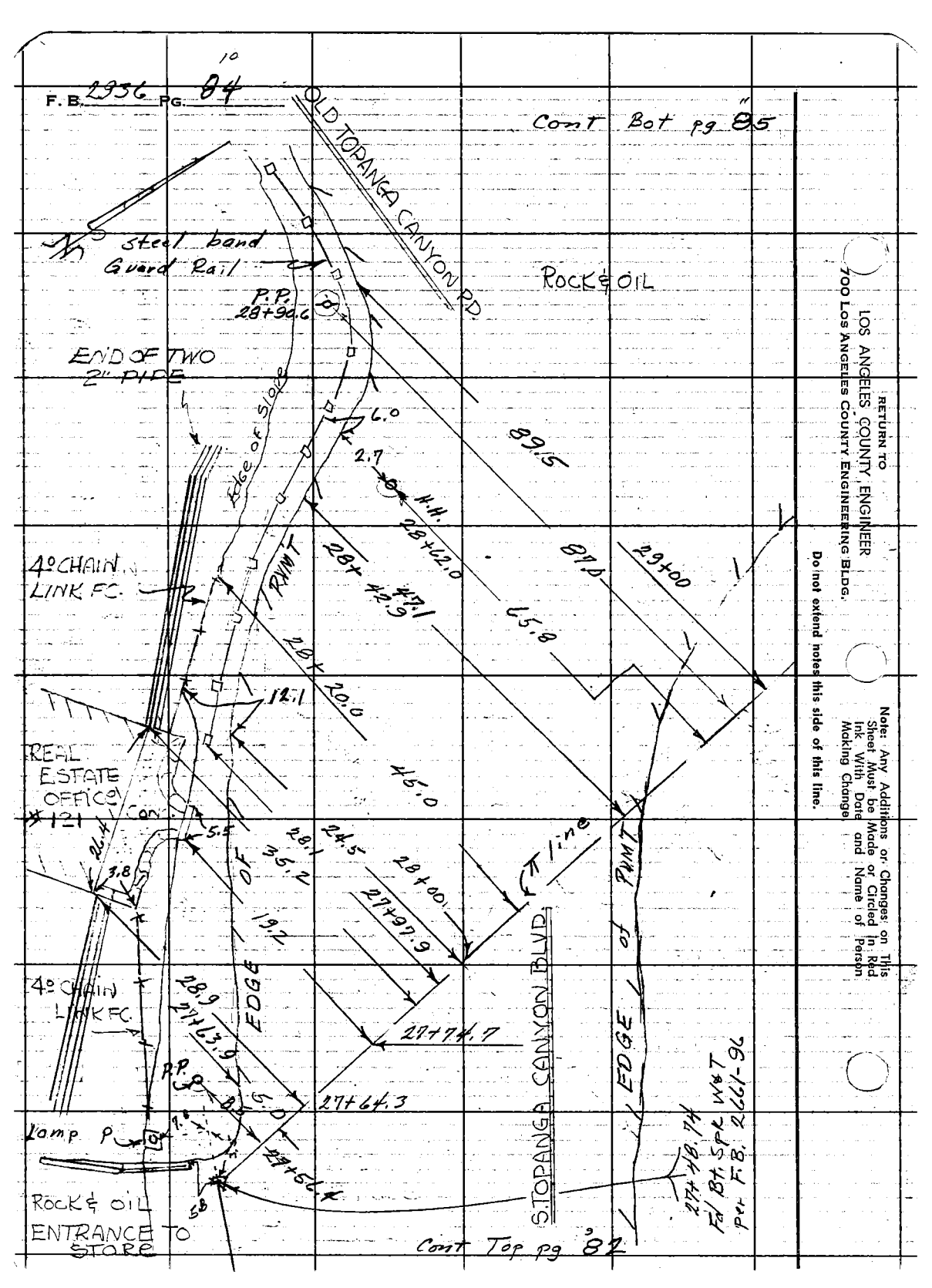

RETURN TO
LOS ANGELES COUNTY ENGINEER
700 LOS ANGELES COUNTY ENGINEERING BLDG.

Do not extend notes this side of this line.

Note: Any Additions or Changes on This Sheet Must be Made or Circled in Red Ink With Date and Name of Person Making Change

Notes Ck'd by	Survey of Water Dist # 29	F. B. 2936 Pg. 85
Map No.	JN 6294.25 Tape Std °F	
Office Work	Surveyed by F. E. Brooks	
Checked	Notes E Martinez Date 20 Oct 61	
Date	Indexed H. E. Ott	

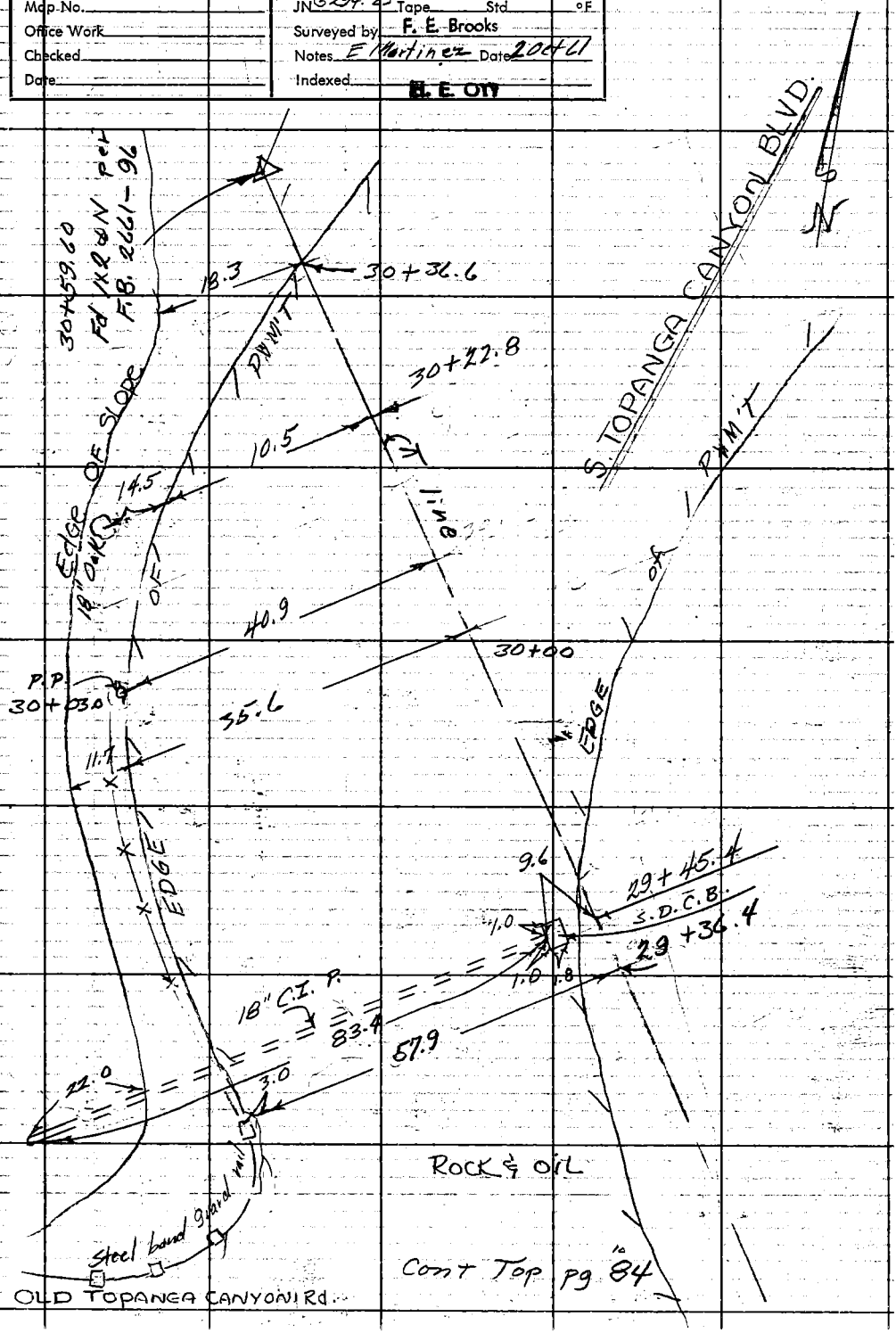

Note: Any Additions or Changes on This Sheet Must be Made or Circled in Red Ink With Date and Name of Person Making Change.

Do not extend notes this side of this line.

RETURN TO
LOS ANGELES COUNTY ENGINEER
100 LOS ANGELES COUNTY ENGINEERING BLDG.

763093 CE #247—7-53

Profile No. | Notes Red Date | Plotted Date | Job No. 5294.25 | Division No. 11 | F. B. 2936 Pg. 87
X-Sec. No. | Notes Chkd. Date | Checked Date | Survey of Water Dist. #29 | Survey by F. E. Brooks | Notes F. E. Brooks | Date 2 Oct 1961 | Map No. | Indexed H. E. OTT | Date 10-31-61

J. N. 5294.25

WATER DISTRICT No. 29.

PROFILE of

Crown of pavement
West edge of pavement
Five ft. W. of W. edge of pavement
or the toe or top of bank

on Topanga Canyon Rd
from Fernwood Pacific Dr.
To Old Topanga Canyon Rd.

F. E. Brooks
A. R. Borilotti
F. Martinez
A. R. Workman
G. R. Esquer

STATION | B. S. | H. I. | F. S. | ELEV.

Do not extend notes this side of this line.

NOTE: ANY ADDITIONS OR CHANGES ON THIS SHEET MUST BE MADE OR CIRCLED IN RED INK, WITH DATE AND NAME OF PERSON MAKING CHANGE.

PLEASE RETURN TO
LOS ANGELES COUNTY ENGINEER
700 Los Angeles County Engineering Bldg.

76L-298 S & E #307—1-56

76L-298 S & E #307—1-56

PLEASE RETURN TO
LOS ANGELES COUNTY ENGINEER
700 LOS ANGELES COUNTY ENGINEERING BLDG.

NOTE: ANY ADDITIONS OR CHANGES ON THIS SHEET MUST BE MADE OR CIRCLED IN RED INK, WITH DATE AND NAME OF PERSON MAKING CHANGE.

Do not extend notes this side of this line.

STATION	B. S.	H. I.	F. S.	ELEV.	Left or W. ⊼ line Right or E.
BM56-7				734 89	BM56-7 (U.S.G.S. RS 20A 1925) 1960 Prel. Elev 734.889 F.B. 2832-13 Topanga Canyon and Fernwood Pacific Roads S.W. Cor. on top of a 3.5 ft. dia Conc base for stop sign. @ U.S.G.S. brass tablet mk'd RS 20A 1925
1+00	(Beg. F.B. 2936 Pg 76)			73288	7' R. Crown
				73293	⊼
				73321	5' L pvm't
1+76.2				72721	28' L Invert of 36" C.I.P. drain
1+95.5				71390	59.6 R Invert of 36" C.I.P. drain
2+00	O.P.			732995	12' L Crown
				73302	18.6' L Edge of pvm't and parking lot
				7332	23.6' L parking lot
3+00				73325	12' L Crown
				73330	18' " Edge of pvm't.
				7335	23' " ground

F. B. 2936 PG. 88 Job No. 5294.25 Division No. 11 Notes Red Plotted Profile
Survey of Water Dist #29 Date Date No.
Survey by F. E. Brooks Notes F. E. Brooks Notes Chkd. Checked X-Sec.
Indexed J. E. Ott Date Date Date No.

76L-298 S & E #307—1-56

PLEASE RETURN TO
LOS ANGELES COUNTY ENGINEER
700 LOS ANGELES COUNTY ENGINEERING BLDG.

NOTE: ANY ADDITIONS OR CHANGES ON THIS SHEET MUST BE MADE OR CIRCLED IN RED INK, WITH DATE AND NAME OF PERSON MAKING CHANGE.

Do not extend notes this side of this line.

Profile Notes Red ____ Plotted ____ Job No 5294.25 Division No. 11
No. ____ Date ____ Date ____ Survey of Water Dist # 29
X-Sec. Notes Chkd. ____ Checked ____ Survey by F. E. Brooks Notes F. E. Brooks Date Dec. 1961
No. ____ Date ____ Date ____ Map No. ____ Index B. E. ON Date ____

F. B. 2936 Pg. 89

STATION	B. S.	H. I.	F. S.	ELEV.	Left of W	℄ line	Right of E.
4+00				733.06			16' R Crown Break
				733.22			10.3' R Edge of Pvmt
				733.2			5.3' " ground
				732.87		℄ Line Crown	
5+00				732.74	10.5' L Edge of Pvmt.		
				733.0	15.5' " ground		
T.P.				734.05			
6+00				735.01	0.6' L Crown edge of pvmt		
				732.51	32' " Edge of Pvmt		
				732.5	34' " Ground toe of slope		
7+00				735.14			17' R Crown
				732.95	14' L edge of pvmt		
				732.4	18' L Ground toe of slope		
7+91.5				734.45			9.3' R. Pvmt over 24" C.I.P. drain
7+93.2				730.94	25.7' L. Invert of 24" C.I.P. drain		

76L-298 S & E #307—1-56

PLEASE RETURN TO
LOS ANGELES COUNTY ENGINEER
700 Los Angeles County Engineering Bldg.

NOTE: ANY ADDITIONS OR CHANGES ON THIS SHEET MUST BE MADE OR CIRCLED IN RED INK, WITH DATE AND NAME OF PERSON MAKING CHANGE.

Do not extend notes this side of this line.

F. B. 12936 Pg. 90 Job No. 5294.25 Division No. 11 Notes Red. Plotted Profile
Survey of N/A Dist # 29 Date Date No. X-Sec.
Survey by F. E. Brooks Notes Clkd. F. E. Brooks Checked
Indexed H. E. Ott Date Date Date No.

STATION	B. S.	H. I.	F. S.	ELEV.	Left or W	℄ line	Right or E
T.P.				734.175			
				734.53		18' R Crown	
8+00				733.38	13.0' L Edge of Pvmt		
				733.5	18.0' " Ground		
9+00				734.90		13.5' R Crown	
				734.15	15.0' L Edge of Pvmt		
				734.1	18.0' " Ground Toe of Slope		
Const. BM				734.985	Const. BM ⌀ Topanga Canyon Rd. E. side at house #300. In retaining wall on S. side of garage 5.5 ft. W. of garage a Bt. spk in L.		
[illegible]+80				735.39		6' R Crown	
				734.70	15' L Edge of Pvmt		
				734.5	20' L ground		
11+00				736.15		6' R Crown	
				735.48	14' L Edge of Pvmt		

76L-298 S & E #307—1-56

PLEASE RETURN TO
LOS ANGELES COUNTY ENGINEER
700 LOS ANGELES COUNTY ENGINEERING BLDG.

NOTE: ANY ADDITIONS OR CHANGES ON THIS SHEET MUST BE MADE OR CIRCLED IN RED INK, WITH DATE AND NAME OF PERSON MAKING CHANGE.

Do not extend notes this side of this line.

STATION	B. S.	H. I.	F. S.	ELEV.	Left or W.	℄ line	Right or E.
11+00				735 1	19' L ground		
11+86.2				733 65	19.3' L Invert of 18" C.I.P. drain		
11+87.0				731 19			42.5' R Invert of 18" C.I.P. drain
12+00				737 37			10.0' R Crown
				736 65	14.0' L Edge of pvm't		
				736 1	19.0' " ground		
T.P.				738 355			
13+00				738 41			6.0' R Crown
				737 83	15.0' L Edge of pvm't		
				737 4	20.0' " ground		
14+00				739 79			6.0' R Crown
				739 15	14.7' L Edge of pvm't		
				738 6	19.7' " ground		
15+00				741 29			11.0' R Crown
				740 35	13.7' L Edge of pvm't		
				740 1	18.7' L Ground		

Profile Notes Red ____ Plotted ____ Job No. 5294.25 Division No. 11 F. B. 2936 PG. 91
No. ____ Date ____ Date ____ Survey of Water Dist #29
X-Sec. Notes Chkd. ____ Checked ____ Survey by F. E. Brooks Notes F. E. Brooks Date 20 Oct. 1961
No. ____ Date ____ Date ____ Map No. ____ Indexed H. E. OTT Date ____

76L-298 S & E #307—1-56

PLEASE RETURN TO
LOS ANGELES COUNTY ENGINEER
700 LOS ANGELES COUNTY ENGINEERING BLDG.

NOTE: ANY ADDITIONS OR CHANGES ON THIS SHEET MUST BE MADE OR CIRCLED IN RED INK, WITH DATE AND NAME OF PERSON MAKING CHANGE.

Do not extend notes this side of this line.

Profile Notes Red _____ Plotted _____ Job No. 5294.25 Division No. 11
No. X-Sec. Notes Chkd _____ Date _____ Checked _____ Date _____ Survey of Water Dist #29
No. _____ Date _____ Survey by E. F. Brooks Notes E. F. Brooks Date 20 Oct 1961
Date _____ Map No. _____ Indexed R. E. OTT Date _____

F. B. 2936, PG. 93

STATION	B. S.	H. I.	F. S.	ELEV.	Left or W.	℄ line	Right or E.
20+00				742 25	18.2' L Edge of Pvmt.		
				742 0	23.2' " Ground		
T.P.				743 19			
21+00				742 28		4.0' R Crown	
				741 49	17.6' L Edge of pvm't		
				741 0	22.6' L Ground		
22+00				741 43		℄ line - Crown	
				741 19	16.6' L Edge of pvmt		
				740 8	21.6' L Ground		
			For	details	of bridge see F.B. 2936 pgs 102		
24+00				742 34	4.0' L Crown		
				741 89	19.5' L Edge of pvmt		
				742 3	23.5' L Top of bank		
T.P.				742 25			

76L-298 S & E #307—1-56

PLEASE RETURN TO
LOS ANGELES COUNTY ENGINEER
700 LOS ANGELES COUNTY ENGINEERING BLDG.

NOTE: ANY ADDITIONS OR CHANGES ON THIS SHEET MUST BE MADE OR CIRCLED IN RED INK, WITH DATE AND NAME OF PERSON MAKING CHANGE.

Do not extend notes this side of this line.

STATION	B. S.	H. I.	F. S.	ELEV.	Left or W. ⊼ line Right or E.
25+00				74481	13.0'L Crown
				74465	17.9'L Edge of Pvmt
				7443	22.9' " ground
26+00				74761	15.0'L Crown
				74750	18.2' " Edge of pvmt
				7473	23.2' " ground
T.P.				747755	
27+00				74997	⊼ line
				75000	7.3'L Edge pvmt crown of road
				7495	12.3' " ground
28+00				75047	⊼ line
				75188	24.5'L Edge of pvmt crown of road
				7519	29.5'
29+00				75247	37.0'L pav't
				75313	52.5'L break in pvmt
				75234	89.5'L edge of pvmt

F. B. 2936 PG. 94 Job No. 5294.25 Division No. 11 Notes Red Plotted Profile
Survey of Water Dist # 29 Date Date No.
Survey by F. E. Brooks Notes F. E. Brooks Notes Chkd Checked X-Sec.
Indexed N. E. CITY Date Date Date No.

76L-298 S & E #307—1-56

PLEASE RETURN TO
LOS ANGELES COUNTY ENGINEER
700 LOS ANGELES COUNTY ENGINEERING BLDG.

NOTE: ANY ADDITIONS OR CHANGES ON THIS SHEET MUST BE MADE OR CIRCLED IN RED INK, WITH DATE AND NAME OF PERSON MAKING CHANGE.

Do not extend notes this side of this line.

STATION	B. S.	H. I.	F. S.	ELEV.	Left or W.	℄ line	Right or E.
29+00				752.1	94.5' Ground		
Const. B.M.				751.565	Const. B.M. # Topanga Canyon Rd and Old Topanga Canyon Rd S.W. cor. Bt. Spk in L in the S.E. headwall of bridge #B423 5.3 S. of guard rail.		
29+45.4				749.36	9.6' L Invert 18" C.I.P. drain		
				745.72	93.0' L " " " " "		
30+00				755.32	7' L Pvmt		
				756.36	35.6' L Edge pav't Crown of Road		
				756.4	40.6' " Ground		
30+36.6				757.20		℄ line edge of pvmt & Crown of road	
T.P.				754.53			
T.P.				749.055			
T.P.				744.085			

Profile Notes Red _____ Plotted _____ Job No. 5294.25 Division No. 11 F. B. 2936 Pg. 95
No. _____ Date _____ Date _____ Survey of Water Dist. #29
X-Sec. Notes Chkd. _____ Checked _____ Survey by F. E. Brooks Notes F. E. Brooks Date 20 Oct 1961
No. _____ Date _____ Map No. _____ Indexed E. E. Ott Date _____

76L-298 S & E #307—1-56

PLEASE RETURN TO
LOS ANGELES COUNTY ENGINEER
700 LOS ANGELES COUNTY ENGINEERING BLDG.

NOTE: ANY ADDITIONS OR CHANGES ON THIS SHEET MUST BE MADE OR CIRCLED IN RED INK, WITH DATE AND NAME OF PERSON MAKING CHANGE.

Do not extend notes this side of this line.

F. B. 2330 PG. 96
Survey of Water Dist #29 Job No. 5294.25 Division No. 11 Notes Red Plotted Profile
Survey by F. E. Brooks Notes F. E. Brooks Date Date No. X-Sec.
Indexed H. E. Ott Date Notes Chkd Checked No.
Date Date

STATION	B. S.	H. I.	F. S.	ELEV.	
BM 56-8				740.205	BM 56-8 (U.S.G.S. A-50) 1920 Prel Elev. 740.214 F.B. 2832-14 Topanga Canyon Rd. at Topanga, 4.0 miles N'ly from Pacific Coast Hwy. 100 yds So. of Topanga Post Office and in Top of the West end of the South abutment of the old Topanga bridge #2 — a std U.S.G.S. brass disc mk'd A-50 1925.

Notes Ck'd by	Survey of W/Tr. Works Dist #29
Map No.	JN 5294.25 Tape Std °F.
Office Work	Surveyed by Mankey Jr.
Checked	Notes E.T.M.Jr. Date 9-28-61
Date	Indexed E. E. OTT OCT 25 61

F. B. 2936 PG. 97

JN 5294.25

WATER WORKS DISTRICT #29

TOPANGA CANYON BLVD.

LOCATING IMPROVEMENTS

of

BRIDGE "B"

0.5 Miles No. of FERNWOOD.

Mankey Jr.
McCall
Swann
Manley

Note: Any Additions or Changes on This Sheet Must Be Made or Circled in Red Ink With Date and Name of Person Making Change.

Do not extend notes this side of this line.

RETURN TO
LOS ANGELES COUNTY ENGINEER
700 LOS ANGELES COUNTY ENGINEERING BLDG.

763098 CE #247—7-53

F. B. 2936 PG. 98

RETURN TO
LOS ANGELES COUNTY ENGINEER
700 Los Angeles County Engineering Bldg.

Note: Any Additions or Changes on This Sheet Must be Made or Circled in Red Ink With Date and Name of Person Making Change.

Do not extend notes this side of this line.

SEE PG 100 FOR DETAILS OF BRIDGE

Conc. check dam

1+77

47.2'

Hand Rail

BLVD

1+57.0

48.2'

Conc Wall

Fd 1+40.5

2" Wtr. Ln. Strapped to Underside of Bridge

CONC BRIDGE

CANYON

1+38.1

23.5'

B Top wing wall at abutment

Old Bridge Abutment

Old wing wall

22.9'

1+29.5 Point for old wing wall

TOPANGA

18.5'

Conc Walk

Top of Berm

12'

12.5'

15.0'

14+06.6 Cor. Bridge Walk

Woven Wire Fn.

38.5'

17+00

Fd. L&T 20' W of the East End of Bridge per F.B. 2661-9 & assumed sta 1+00

0+97.9 edge conc.

A.C. PAV

Notes Ck'd by	Survey of Wtr, Works Dist. #29	F. B. 2936 PG. 99
Map No.	JN 5294.25 Tape Std °F	
Office Work	Surveyed by Mankey Jr.	
Checked	Notes ETM Jr. Date 9-28-61	
Date	Indexed H. E. OH	

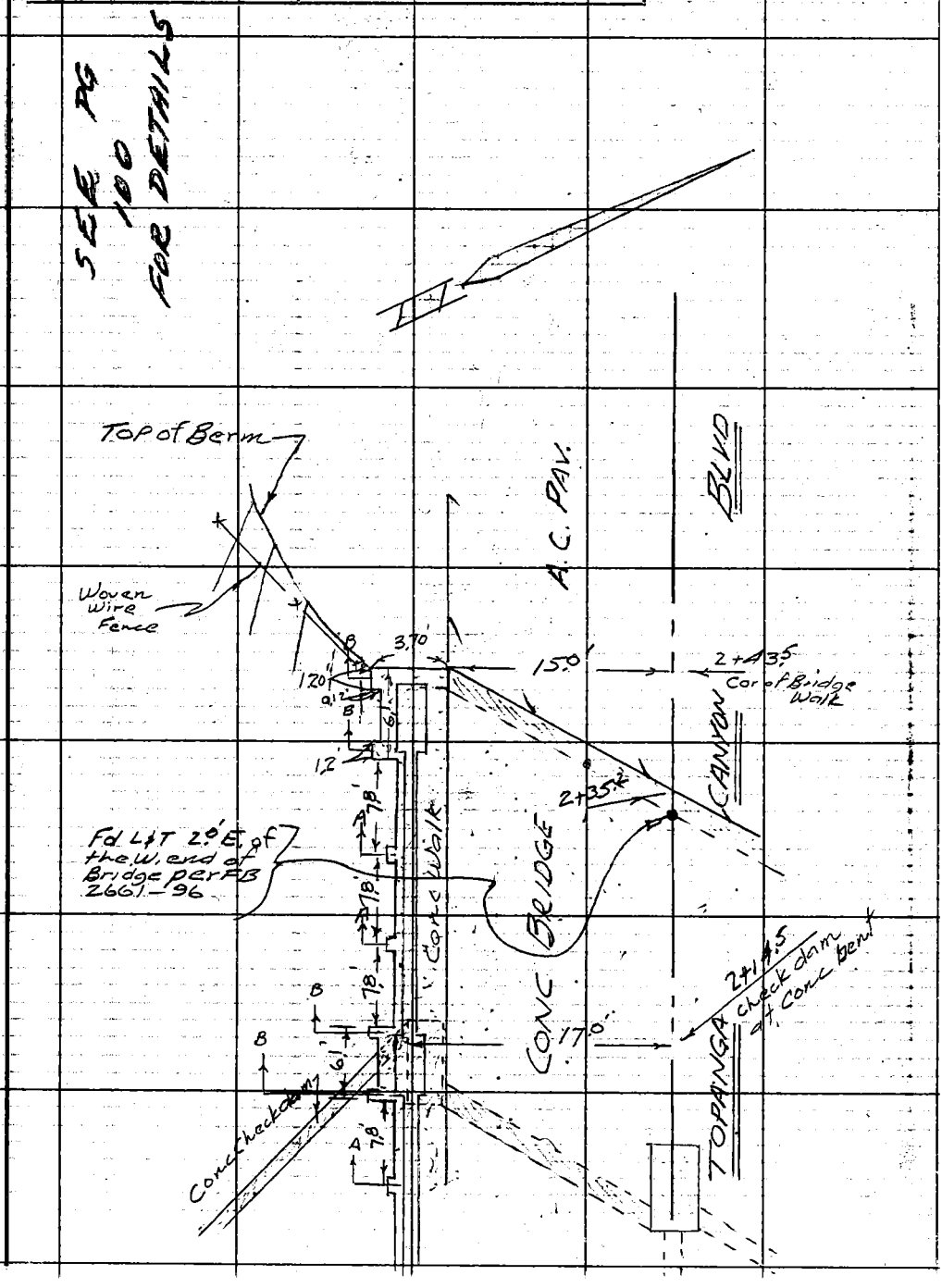

Note: Any Additions or Changes on This Sheet Must be Made or Circled in Red Ink With Date and Name of Person Making Change.

Do not extend notes this side of this line.

RETURN TO
LOS ANGELES COUNTY ENGINEER
700 LOS ANGELES COUNTY ENGINEERING BLDG.

76309S CE #247—7-53

RETURN TO
LOS ANGELES COUNTY ENGINEER
700 LOS ANGELES COUNTY ENGINEERING BLDG.

Note: Any Additions or Changes on This Sheet Must be Made or Circled in Red Ink With Date and Name of Person Making Change.

Do not extend notes this side of this line.

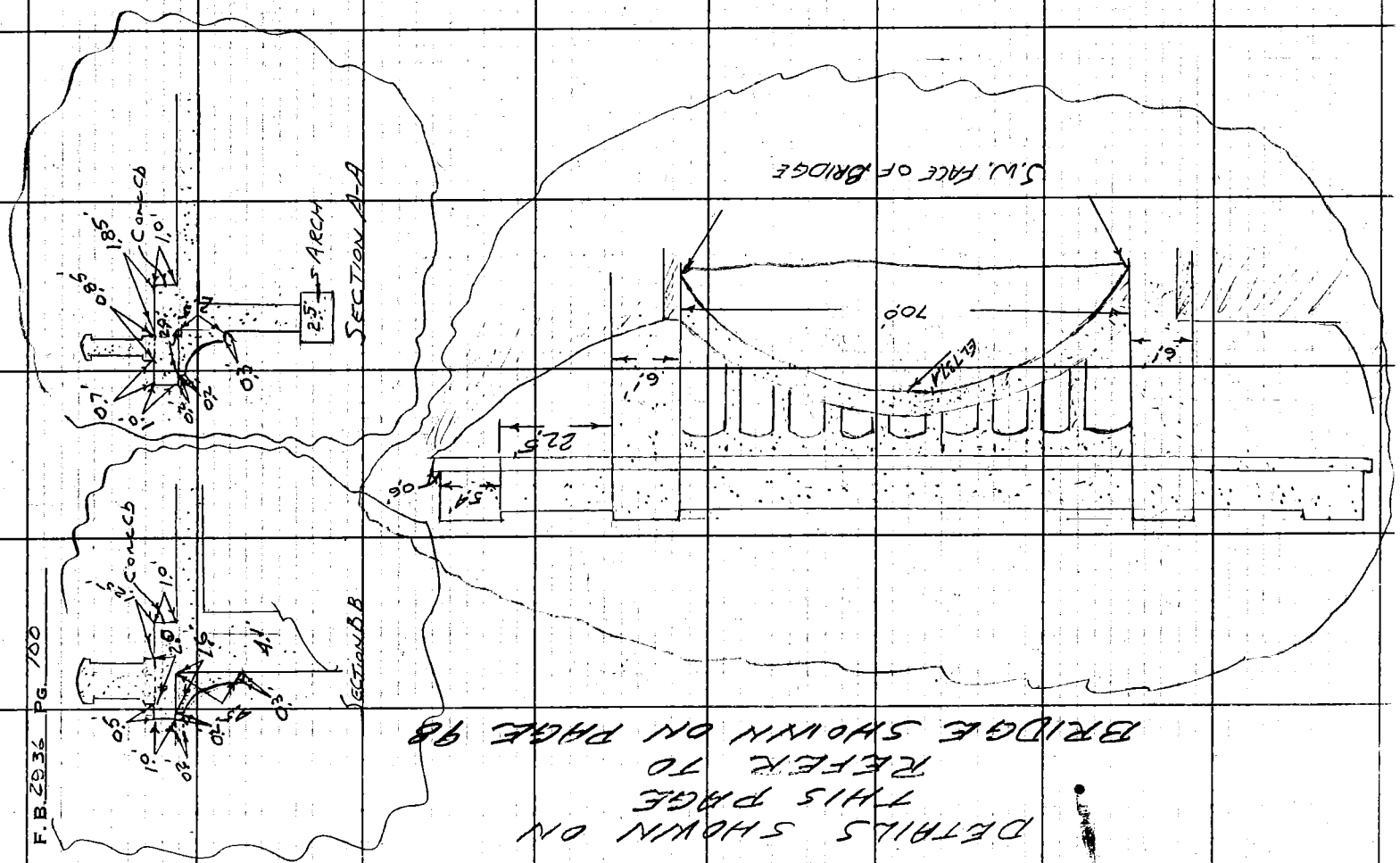

F.B. 2936 PG. 100

DETAILS SHOWN ON THIS PAGE REFER TO BRIDGE SHOWN ON PAGE 98

Profile No. | Notes Red. | Plotted | Job No. 5294.25 | Division No. | F. B. 2936 Pg. 101
X-Sec. No. | Notes Chkd. | Checked | Survey of Water Wks. Dist. #29
Date | Date | Survey by Manley Jr. Notes E.T.M.Jr. Date 9-28-61
Map No. | Indexed H. E. Ott Date NOV 3 '61

JN 5294.25

WATER WORKS DISTRICT #29

TOPANGA CANYON BLVD

X-SECTIONS

at

BRIDGE "B"

0.5 Miles No. of FERNWOOD

Manley Jr.
Swann
Manley
Schulthess

STATION	B. S.	H. I.	F. S.	ELEV.

NOTE: ANY ADDITIONS OR CHANGES ON THIS SHEET MUST BE MADE OR CIRCLED IN RED INK, WITH DATE AND NAME OF PERSON MAKING CHANGE.

Do not extend notes this side of this line.

PLEASE RETURN TO
LOS ANGELES COUNTY SURVEYOR
726 Los Angeles County Engineering Bldg.

76L298 S & E #307 9-54

76L298 S & E #307 9-54

PLEASE RETURN TO
LOS ANGELES COUNTY SURVEYOR
726 LOS ANGELES COUNTY ENGINEERING BLDG.

NOTE: ANY ADDITIONS OR CHANGES ON THIS SHEET MUST BE MADE OR CIRCLED IN RED INK, WITH DATE AND NAME OF PERSON MAKING CHANGE.

Do not extend notes this side of this line.

STATION	B. S.	H. I.	F. S.	ELEV.	
					B.M. 56-8 EL=740.214 F.B. 2832-14 (U.S.G.S. A-50)
B.M. 56-8	5.79	746.00		740.21	Topanga Cyn Rd. at Topanga, 4.0 miles N'ly from Pacific Coast Hwy., 100 yds. So. of Topanga Post office + in to of the W. end of the So. abutment of the old Topan bridge #2, Fd & Std. U.S.G.S. brass disc Mkd. "A-50 1925" 49 ft. SW'ly from ℄ of Road + 98.0 ft. W'ly from P.P.# 340067E set flush in conc.
					LT & S.W. ℄ = ℄ Topanga Cn Blvd Rt & N.E
0+97.9			4.72'	741.28	℄ E. edge Conc Bridge
1+06.6			4.79'	741.21	15' Gut
"			3.78'	742.22	15' Cb
"			4.9'	741.1'	20' dirt
1+19.4			6.5'	739.5'	20' dirt Top of Break
1+29.5			9.11'	736.89	22.0' on Wing Wall
1+38.1			5.77'	740.23	23.6' Top abutment
1+39			17.8'	728.2'	20' Slope at Conc Wall
1+40.5			17.75	728.25	20' Top Conc Wall
1+41			22.1'	723.9'	20' Conc Wall & Creek Bed
1+75			25.1'	720.9'	20' Creek Bed
2+10			23.9'	722.1'	20' Creek Bed at Check Dam
2+10.5			19.27'	726.73	20' Top of Check Dam
2+25			18.1'	727.9'	20' Bot of Break
2+43			4.70	741.30	15' Gut
2+43			3.70'	742.30'	15' Cb
2+46'			4.3'	741.7	20' Top of Break
BM 56-8			5.79	740.21	BM 56-8 EL 740.214' FB 2832-14 (See Above)

F. B. 2936 PG. 102

Job No. 5294.25 Division No. ____ Notes Red. ____ Plotted ____ Profile ____

Survey of Water Wks. Dist #29 Date ____ Date ____ No. ____

Survey by Mankey Jr. Notes ETM Jr. Notes Chkd. ____ Checked ____ X-Sec. ____

Indexed [illegible] Date NOV 2 '61 Date ____ Date ____ No. ____

3T4D16

Notes Ck'd by	Survey of Water Dist #29
Map No.	JN 5294.25 Tape Std °F
Office Work	Surveyed by F. E. Brooks
Checked	Notes F. E. Brooks Date 4 Oct 61
Date	Indexed H. E. OTT OCT 1 6 '61

F. B. 2936 PG. 105

J.N. 5294.25

WATER DISTRICT No 29

Location of Improvements

On Toponga Canyon Rd. W. side
From Sq. hd. spk. & T. 3172 ft. Sly of
Toponga Bridge A
To Nly to S. end of Toponga Bridge A

F.E. Brooks
A.R. Barilotti
E. Martinez
A.R. Workman
G.R. Esquer

Note: Any Additions or Changes on This Sheet Must be Made or Circled in Red Ink With Date and Name of Person Making Change.

Do not extend notes this side of this line.

RETURN TO
LOS ANGELES COUNTY ENGINEER
1100 LOS ANGELES COUNTY ENGINEERING BLDG.

76309S CE #247—7-59

F. B. 2936 PG. 106

Cont Bk Pg 107

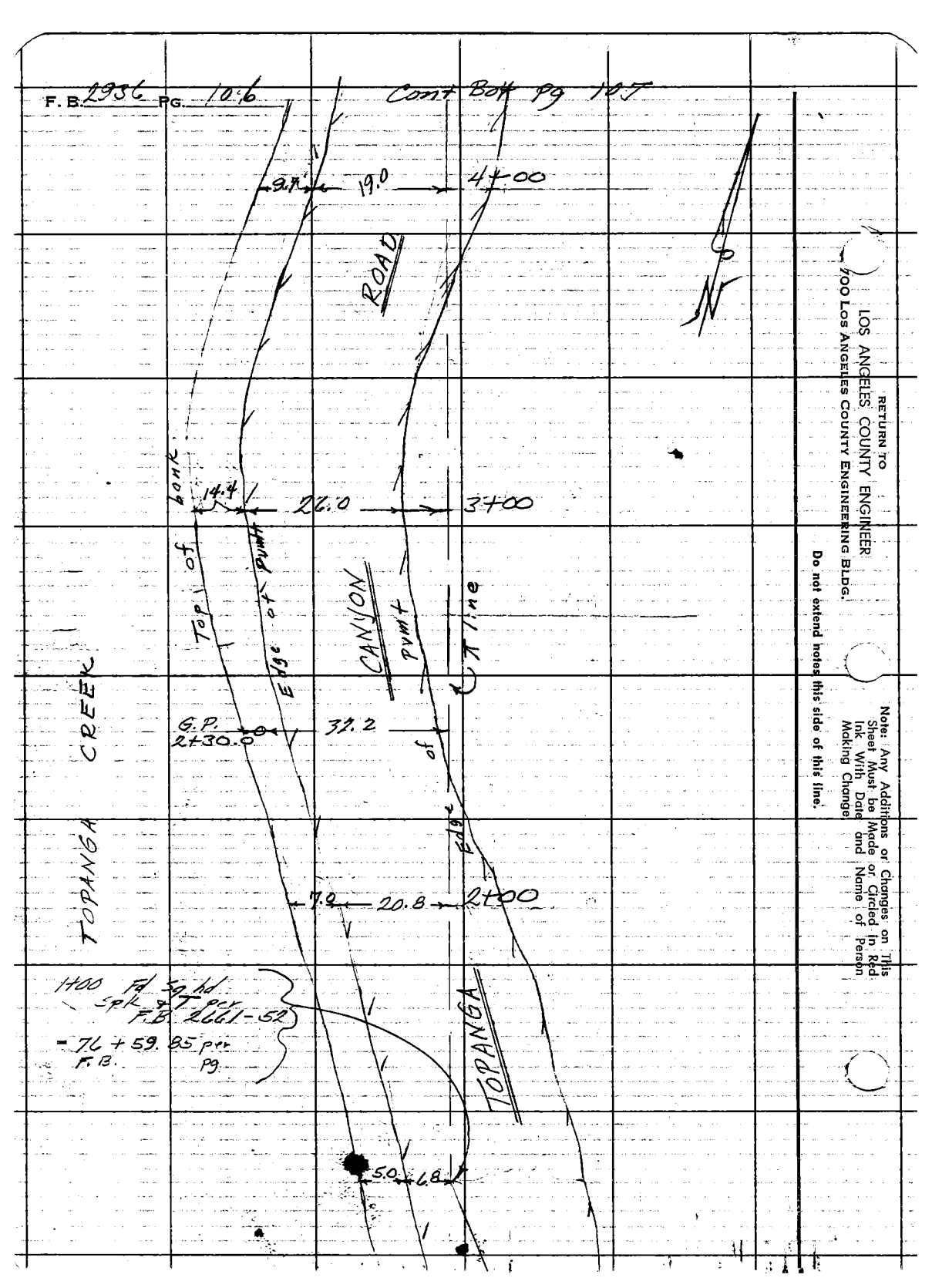

RETURN TO
LOS ANGELES COUNTY ENGINEER
900 LOS ANGELES COUNTY ENGINEERING BLDG.

Do not extend notes this side of this line.

Note: Any Additions or Changes on This Sheet Must be Made or Circled in Red Ink With Date and Name of Person Making Change.

Notes Ck'd by	Survey of Water Dist #29
Map No.	JN 5294.2 Tape Std °F
Office Work	Surveyed by F. E. Brooks
Checked	Notes F. E. Brooks Date 4 Oct 61
Date	Indexed H. E. OTT

F. B. 2936 PG. 107

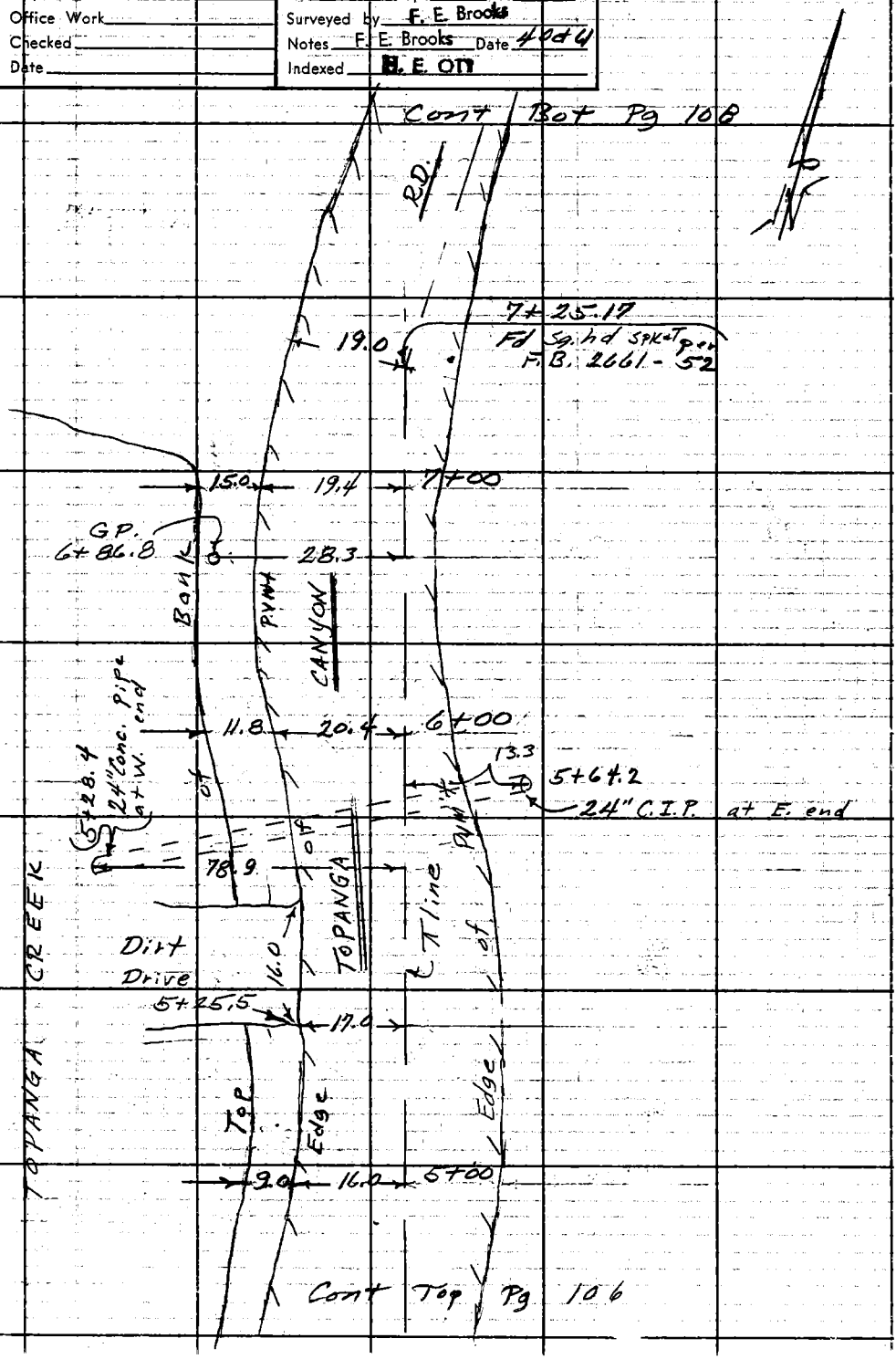

Note: Any Additions or Changes on This Sheet Must be Made or Circled in Red Ink With Date and Name of Person Making Change.

Do not extend this side of this line.

PLEASE RETURN TO
LOS ANGELES COUNTY ENGINEER
700 LOS ANGELES COUNTY ENGINEERING BLDG.

76E309S SAF #247 11-58

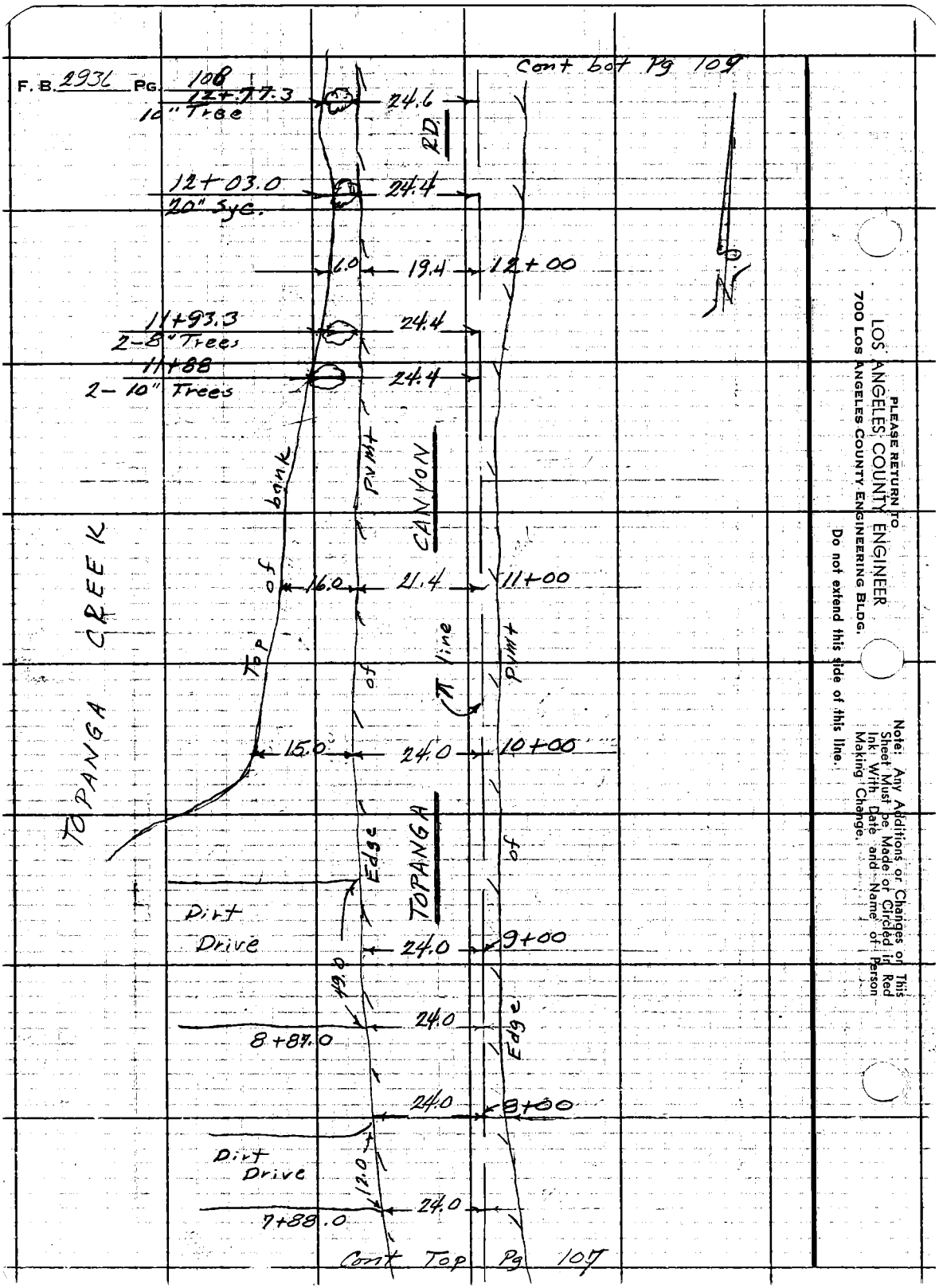

PLEASE RETURN TO
LOS ANGELES COUNTY ENGINEER
700 Los Angeles County Engineering Bldg.
Do not extend this side of this line.

Note: Any Additions or Changes on This Sheet Must be Made or Circled in Red Ink With Date and Name of Person Making Change.

Notes Ck'd by	Survey of Water Dist #29	F.B. 2936 PG. 109
Map No.	JN 5294.25 Tape Std °F	
Office Work	Surveyed by F. E. Brooks	
Checked	Notes F. E. Brooks Date 4 Oct 61	
Date	Indexed H. E. OTT	

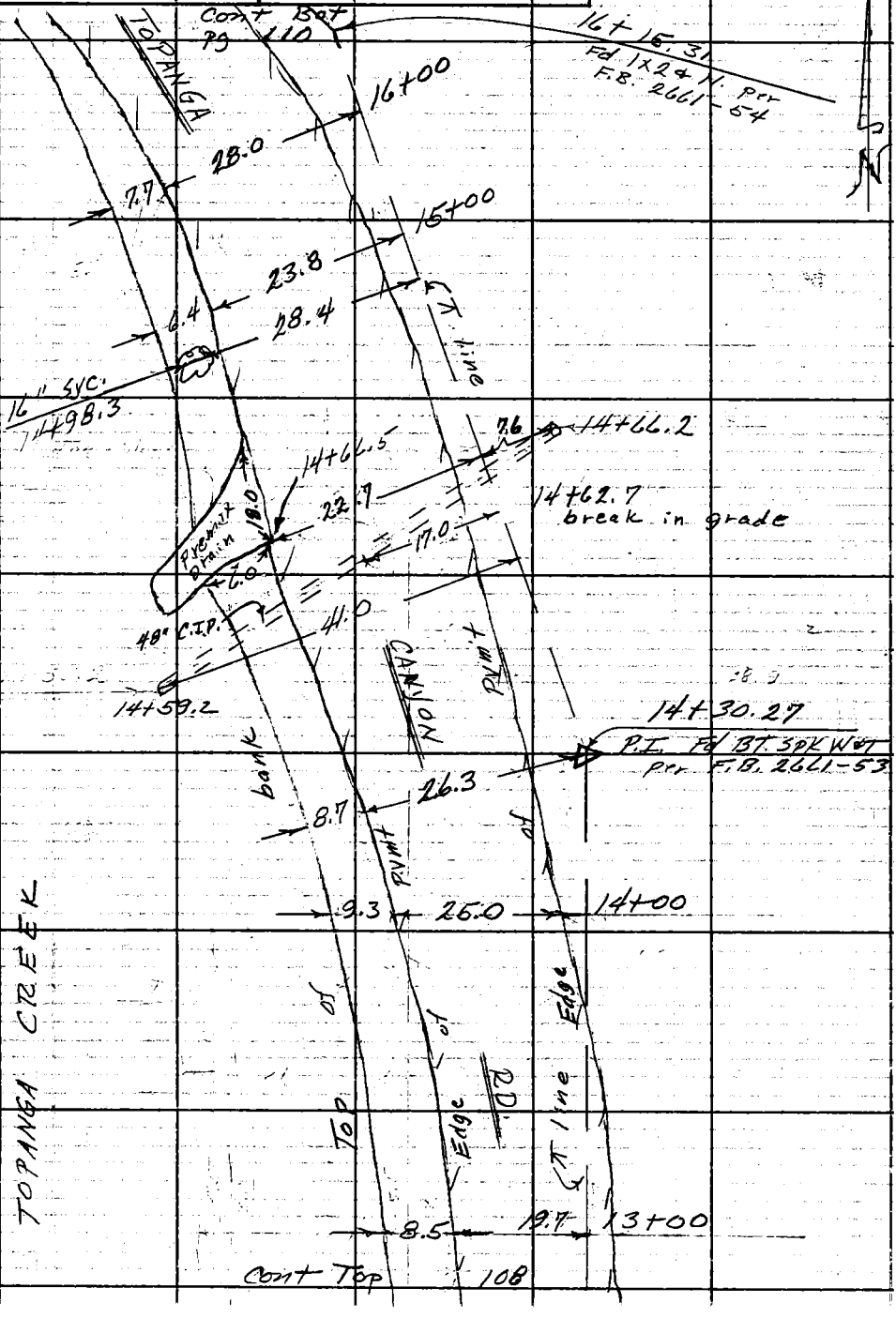

Note: Any Additions or Changes on This Sheet Must be Made or Circled in Red Ink With Date and Name of Person Making Change.

Do not extend this side of this line.

PLEASE RETURN TO
LOS ANGELES COUNTY ENGINEER
700 LOS ANGELES COUNTY ENGINEERING BLDG.

76E3008 S&E #247 11-58

F. B. 2936 Pg. 110

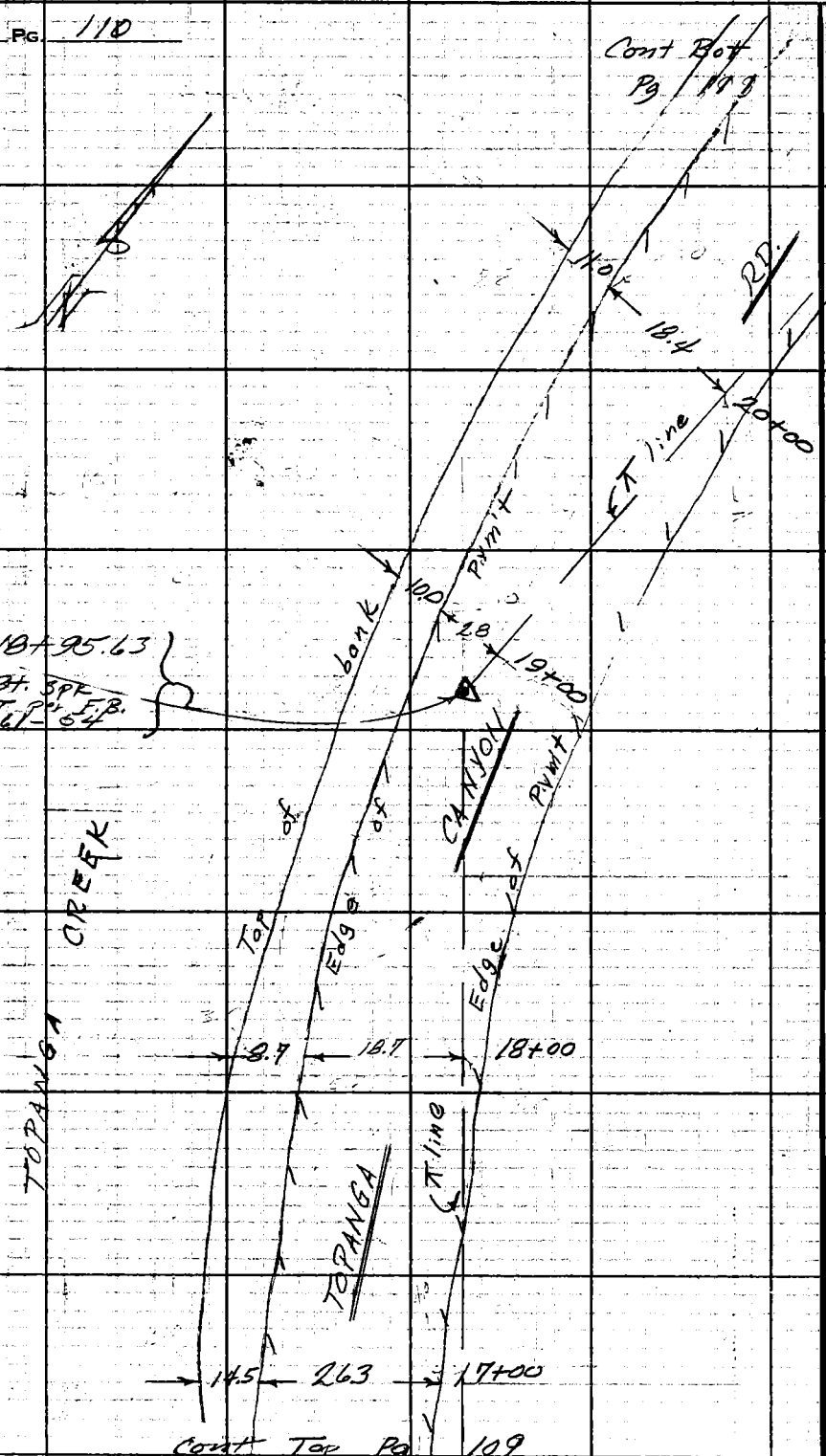

PLEASE RETURN TO
LOS ANGELES COUNTY ENGINEER
700 Los Angeles County Engineering Bldg.

Do not extend this side of this line.

Note: Any Additions or Changes on This Sheet Must be Made or Circled in Red Ink With Date and Name of Person Making Change.

Notes Ck'd by	Survey of Water Dist #29
Map No.	JN 5294.25 Tape Std °F
Office-Work	Surveyed by F. E. Brooks
Checked	Notes F. E. Brooks Date 4 Oct 61
Date	Indexed H. E. OTT

F. B. ~~2661~~ 2936 PG. 111

4.5 dia

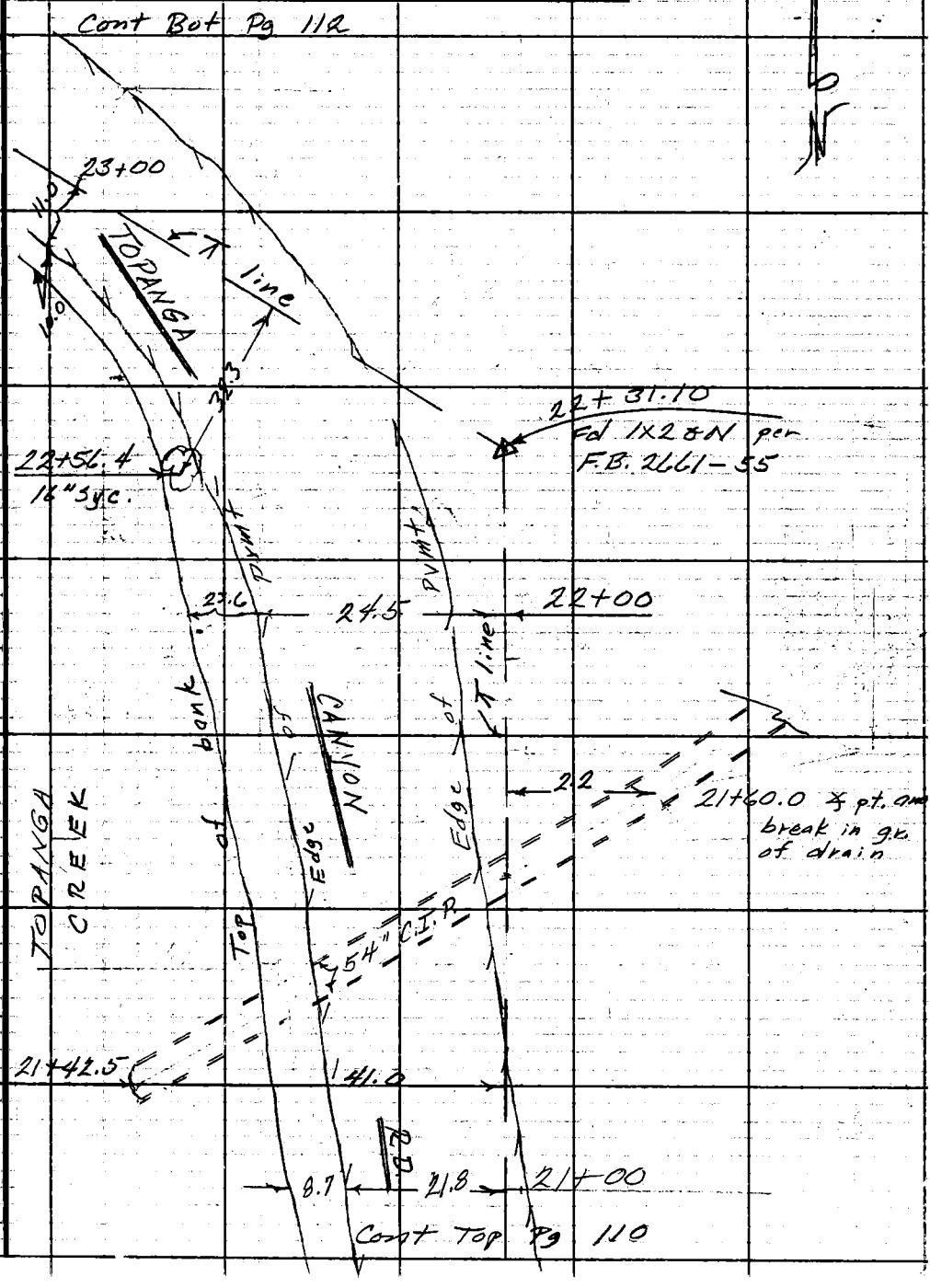

Note: Any Additions or Changes on This Sheet Must be Made or Circled in Red Ink With Date and Name of Person Making Change.

Do not extend this side of this line.

PLEASE RETURN TO
LOS ANGELES COUNTY ENGINEER
700 LOS ANGELES COUNTY ENGINEERING BLDG.

76F3098 S&E #247 11-58

PLEASE RETURN TO
LOS ANGELES COUNTY ENGINEER
700 LOS ANGELES COUNTY ENGINEERING BLDG.

Note: Any Additions or Changes or This Sheet Must be Made or Circled in Red Ink With Date and Name of Person Making Change.

Do not extend this side of this line.

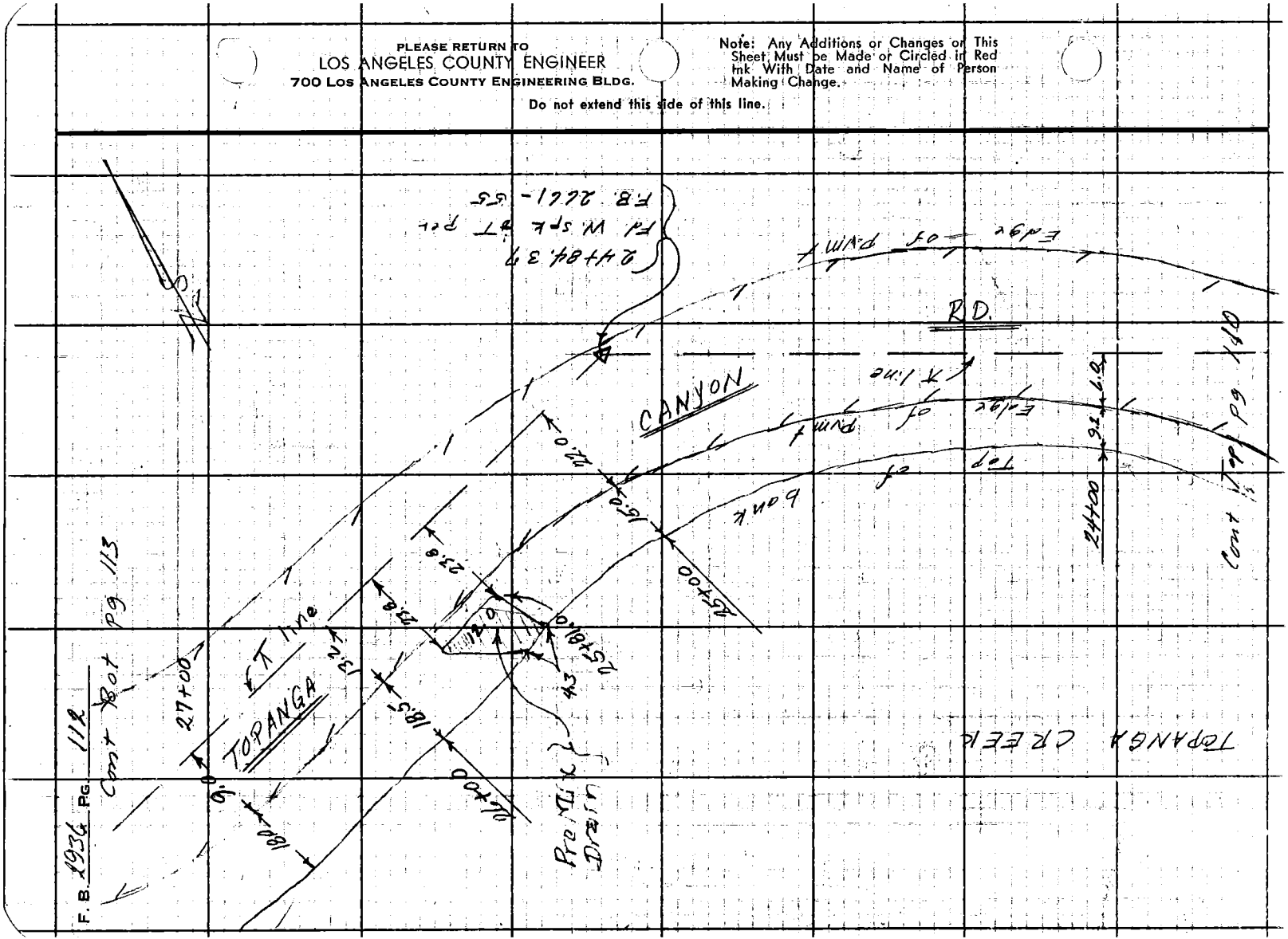

Notes Ck'd by	Survey of Water Dist #29
Map No.	JN 5294.25 Tape Std °F
Office Work	Surveyed by F. E. Brooks
Checked	Notes F. E. Brooks Date 4 Oct 61
Date	Indexed H. E. OH

F. B. 2936 PG. 113

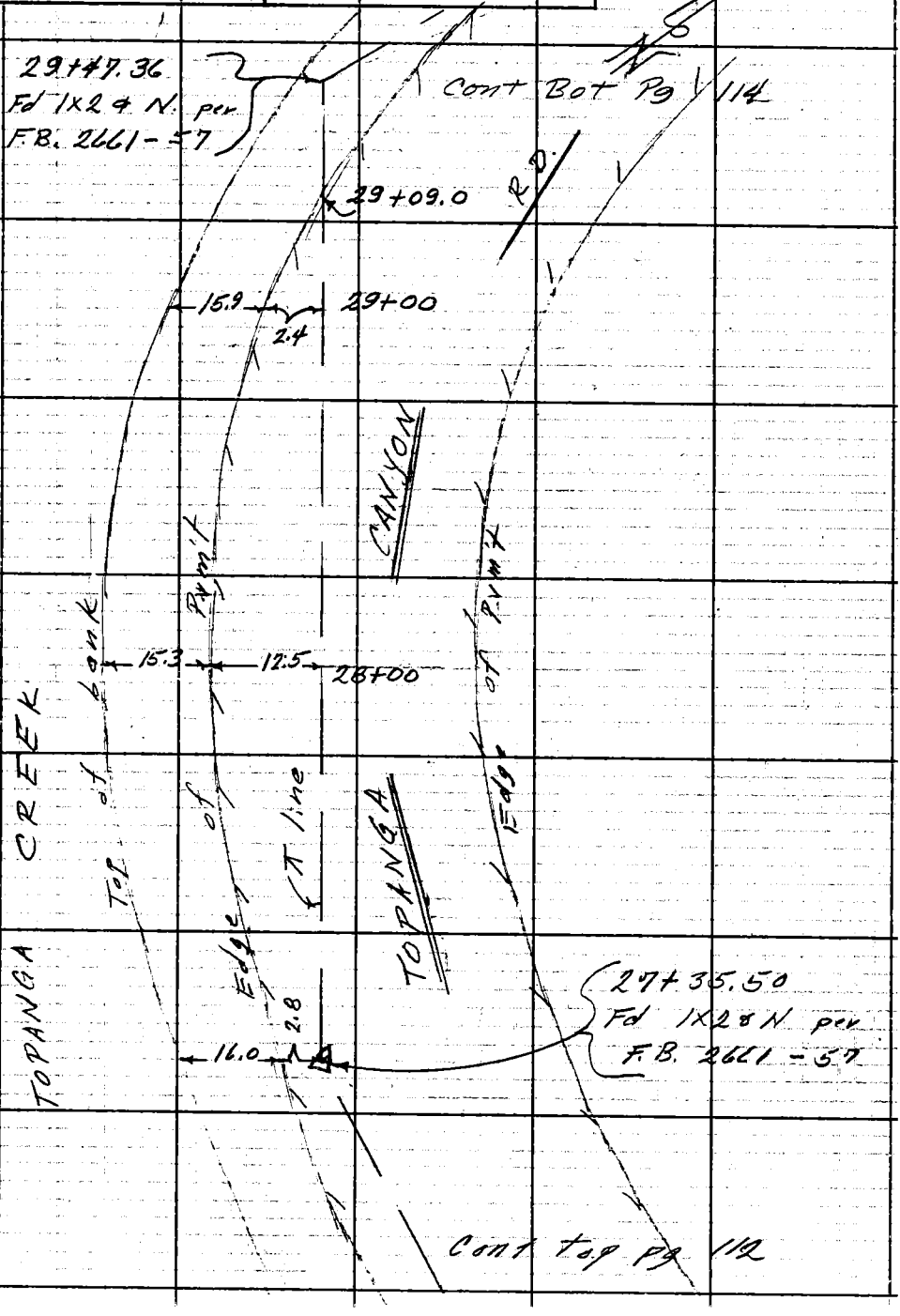

Note: Any Additions or Changes on This Sheet Must be Made or Circled in Red Ink With Date and Name of Person Making Change.

PLEASE RETURN TO
LOS ANGELES COUNTY ENGINEER
700 LOS ANGELES COUNTY ENGINEERING BLDG.

Do not extend this side of this line.

76F309S S&E #247 1-1-58

F. B. 2936 Pg. 114

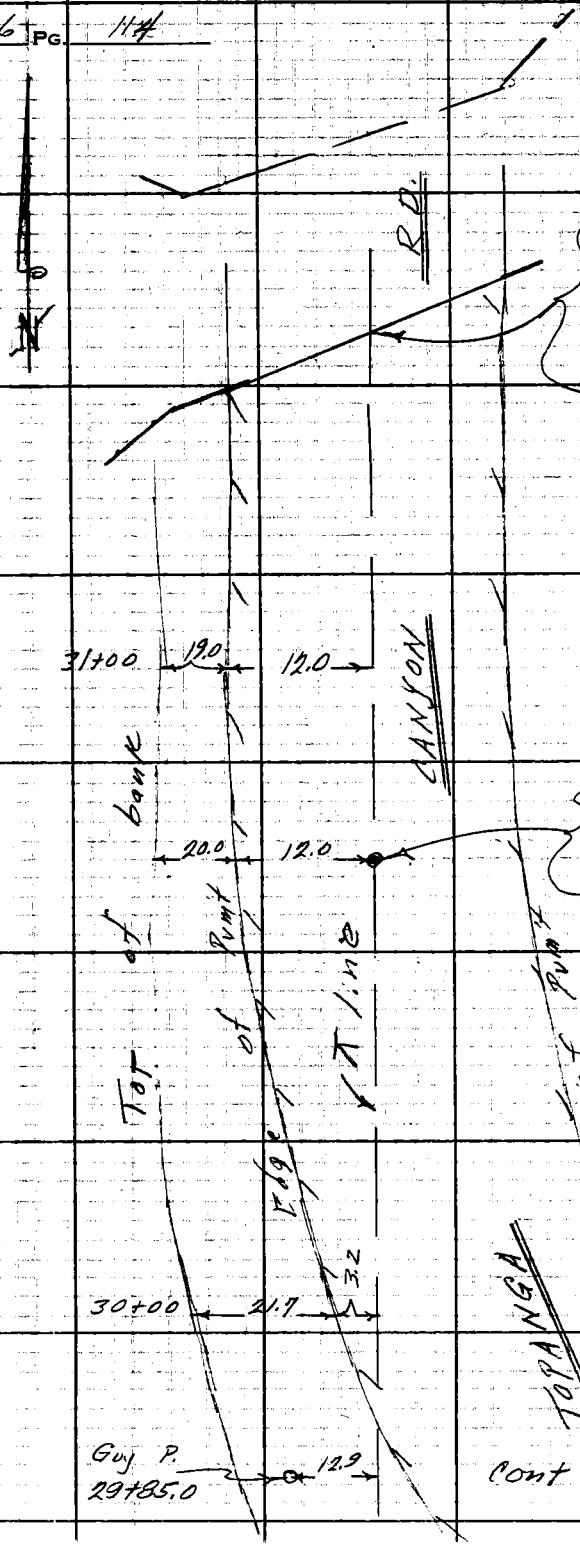

LOS ANGELES COUNTY ENGINEER
700 Los Angeles County Engineering Bldg.

PLEASE RETURN TO

Do not extend this side of this line.

Note: Any Additions or Changes on This Sheet Must be Made or Circled in Red Ink With Date and Name of Person Making Change.

Profile No. ____ X-Sec. No. ____ | Notes Red ____ Date ____ Notes Chkd ____ Date ____ | Plotted ____ Date ____ Checked ____ Date ____ | Job No. 5294.25 Division No. 11 Survey of Water Dist # 29 Survey by F. E. Brooks Map No. ____ | F. B. 2936 Pg. 115 Notes F. E. Brooks Date 5 Oct 1961 Indexed H. E. OTT Date OCT 1 6 '61

J.N 5294.25

WATER DISTRICT No 29

PROFILE of

Crown of pavement

West edge of pavement

Five ft. W. of W edge of pavement

or the toe or top of bank

From 5/8 hd spk at 3172 ft. S/y of

Toponga Bridge A

To N'ly to S. end of Toponga Bridge A.

STATION	B. S.	H. I.	F. S.	ELEV.

F.E. Brooks
A.R. Bariloff
E. Martinez
A.R. Workman
G.R. Esguer

NOTE: ANY ADDITIONS OR CHANGES, ON THIS SHEET MUST BE MADE OR CIRCLED IN RED INK, WITH DATE AND NAME OF PERSON MAKING CHANGE.

Do not extend notes this side of this line.

PLEASE RETURN TO
LOS ANGELES COUNTY ENGINEER
700 Los Angeles County Engineering Bldg.

76L-295 S & E #307—1-56

PLEASE RETURN TO
LOS ANGELES COUNTY ENGINEER
700 LOS ANGELES COUNTY ENGINEERING BLDG.

NOTE: ANY ADDITIONS OR CHANGES ON THIS SHEET MUST BE MADE OR CIRCLED IN RED INK, WITH DATE AND NAME OF PERSON MAKING CHANGE.

Do not extend notes this side of this line.

STATION	B. S.	H. I.	F. S.	ELEV.	Topanga Canyon Road.
BM 56-3				221 522	BM 56-3 (F.C. B.M. 17-F-3 1946) 1960 Prelim. Elev 221.522 FB. 2832-9 Topanga Canyon Rd. 1.6 mi N'ly from
T.P.				217 85	Pacific Coast Hwy. 78.2' N'ly of State Hwy marker A-1.575 mi. Fd a Std F.C. brass cap in conc., chisled in side of cliff. 2.5' above E. side of pvmt.
					Left or W. ⊼line Right or E.
1+00	(Beg. F.B. 2936 Pg. 106) F.B.			2143	⊼
				2144	6.8' L edge of pvmt.
				2144	8.8' " ground
				2152	13.0' " ground
2+00				2162	9.5' L crown
				2160	20.8' " edge of pvmt
				2158	25.0' " ground
				2170	27.0' " "
3+00				2170	14.5' L Crown

F. B. 2936 Pg. 116 Job No. 5294.25 Division No. 11 Notes Red Plotted Profile
Survey of Water Dist #29 Date Date No.
Survey by F. E. Brooks Notes F. E. Brooks Notes Chkd Checked X-Sec.
Indexed d. E. OR Date Date No.

76L-298 S & E #307—1-56

PLEASE RETURN TO
LOS ANGELES COUNTY ENGINEER
700 LOS ANGELES COUNTY ENGINEERING BLDG.

NOTE: ANY ADDITIONS OR CHANGES, ON THIS SHEET MUST BE MADE OR CIRCLED IN RED INK, WITH DATE AND NAME OF PERSON MAKING CHANGE.

Do not extend notes this side of this line.

STATION	B. S.	H. I.	F. S.	ELEV.	Topanga Canyon Rd
					Left or W. Tline Right or E.
3+00				2170	26.0' L edge of pav't
				2170	31.0' " ground
4+00				2179	6.0' L crown
				2179	19.0' L edge of pvmt
				2178	22.0' L ground
				2192	24.0' L "
T.P.				21788	
5+00				2188	6.4' L crown
				2187	16.0' L edge of pvmt
				2187	18.7 " ground
				2196	21.0 " ground
5+28.4				20938	78.9' L Invert of 24" Conc. pipe
5+64.2				21616	13.3' R Invert of 24" C.I.P.
6+00				2194	11.0' L crown
				2192	20.4 " edge of pvmt.

Profile Notes Red ____ Plotted ____ Job No. 5294.25 Division No. 11 F. B. 2936 Pg. 717
No. ____ Date ____ Date ____ Survey of Water Dist #29
X-Sec. Notes Chkd. ____ Checked ____ Survey by F. E. Brooks Notes F. E. Brooks Date 5 Oct 1961
No. ____ Date ____ Date ____ Map No. ____ Indexed H. E. Ott Date ____

PLEASE RETURN TO
LOS ANGELES COUNTY ENGINEER
700 Los Angeles County Engineering Bldg.

NOTE: ANY ADDITIONS OR CHANGES ON THIS SHEET MUST BE MADE OR CIRCLED IN RED INK, WITH DATE AND NAME OF PERSON MAKING CHANGE.

Do not extend notes this side of this line.

F. B. 2936 Pg. 118 | Job No. 5294.25 Division No. 11 Notes Red. Plotted Profile
Survey of Water Dist # 29 Date Date No. X-Sec.
Survey by F. E. Brooks Notes F. E. Brooks Notes Ckkd. Checked No.
Indexed Date Date Date

STATION	B. S.	H. I.	F. S.	ELEV.	Topanga Canyon Rd. Left or W Tline Right or E.
6+00				2194	25.4' L ground
T.P.				2252	
7+00				2202	12.0' L Crown
				2202	19.4' L edge of pvmt.
				2202	24.4' " ground
8+00				2217	T crown
				2213	24.0' L edge of pvmt
				2214	29.0' L ground
9+00				2237	5.0' L Crown
				2233	24.0' L edge of pvmt
				2233	29.0' L ground
10+00				2255	10.0' L Crown
				2253	24.0' L edge of pvmt
				2251	29.0' L ground

76L-298 S & E #307—1-56

PLEASE RETURN TO
LOS ANGELES COUNTY ENGINEER
700 LOS ANGELES COUNTY ENGINEERING BLDG.

NOTE: ANY ADDITIONS OR CHANGES, ON THIS SHEET MUST BE MADE OR CIRCLED IN RED INK, WITH DATE AND NAME OF PERSON MAKING CHANGE.

Do not extend notes this side of this line.

Profile Notes Red. Plotted Job No. 5294.25 Division No. 11
No. Date Date Survey of Water Dist #29
X-Sec. Notes Chkd. Checked Survey by F. E. Brooks Noted F. E. Brooks Date 6 Oct 1961
No. Date Date Map No. Indexed H. E. Ott Date

F. B. 2936 PG. 119

STATION	B. S.	H. I.	F. S.	ELEV.	Topanga Canyon Rd. Left or W. of line Right or E.
T.P.				22421	
11+00				2272	9.0' L crown
				2271	21.4 L edge of pvmt.
				2269	26.4' L ground
12+00				2294	8.3' L crown
				2293	19.4' L edge of pvmt
				2292	20.4' L ground
				2300	22.0' L "
T.P.				230615	
13+00				2323	8.5' L crown
				2322	19.7' L edge of pvmt.
				2320	22.2' L ground
				2331	24.7' L "
14+00				2362	13.0' L crown
				2358	25.0' L edge of pvmt.

PLEASE RETURN TO
LOS ANGELES COUNTY ENGINEER
700 LOS ANGELES COUNTY ENGINEERING BLDG.

NOTE: ANY ADDITIONS OR CHANGES ON THIS SHEET MUST BE MADE OR CIRCLED IN RED INK, WITH DATE AND NAME OF PERSON MAKING CHANGE.

Do not extend notes this side of this line.

STATION	B. S.	H. I.	F. S.	ELEV.	Topanga Canyon Rd
					Left or W. ⊼line Right or E
14+00				235 5	28.0 L ground
				236 8	31.0 L "
Const. BM				239 725	Const. BM. No. Topanga Canyon Rd E. side at Hwy Sta. Marker A-1.75 mi. a bt. spk set in top of conc headwall
14+59.2				228 78	41.0' L Invert of 48" C.I.P.
14+62.7				231 5	17.0' L " " " " hand leveled at 2.7' above Invert at 14+59.2 41.0' offset.
				238 5	17.0' L pvmt. over pipe
T.P.				239 725	
15+00				240 2	12.5' L. crown
				239 8	23.8' L edge of pvmt
				239 5	2[illegible] L ground
				240 8	28.8 L "

F. B. 2936 Pg. 120
Job No. 5294.25 Division No. 11 Notes Red Plotted Profile
Survey of Water Dist #29 Date Date No.
Survey by F. E. Brooks Notes F. E. Brooks Notes Chkd Checked X-Sec.
Indexed B. E. Oil Date Date Date No.

76L-298 S & E #307—1-56

PLEASE RETURN TO
LOS ANGELES COUNTY ENGINEER
700 LOS ANGELES COUNTY ENGINEERING BLDG.

NOTE: ANY ADDITIONS OR CHANGES ON THIS SHEET MUST BE MADE OR CIRCLED IN RED INK, WITH DATE AND NAME OF PERSON MAKING CHANGE.

Do not extend notes this side of this line.

STATION	B. S.	H. I.	F. S.	ELEV.	Topanga Canyon Rd.
					Left or W ⊼ line Right or E
16+00				2437	11.5' L crown
				2432	28.0' L edge of pvmt
				2432	29.0' L ground
				2442	31.0' L "
17+00				2470	8.5' L crown
				2471	26.3' L edge of pvmt.
				2470	27.3' L ground
				2484	29.3 " ground
T.P.				24751	
18+00				2505	12.9 L crown
				2506	18.7' L edge of pvmt
				2506	22.7 L ground
				2517	24.7 L ground
19+00				2523	⊼ crown
				2524	2.8' L edge of pvmt
				2524	6.8 L ground

Profile Notes Red ____ Plotted ____ Job No. 5294.25 Division No. 11 F. B. 2936 Pg. 121
No. ____ Date ____ Date ____ Survey of Water Dist #29
X-Sec. Notes Chkd ____ Checked ____ Survey by F. E. Brooks Notes F. E. Brooks Date 5 Oct 1961
No. ____ Date ____ Date ____ Map No. ____ Indexed H. E. OTT Date ____

PLEASE RETURN TO
LOS ANGELES COUNTY ENGINEER
700 LOS ANGELES COUNTY ENGINEERING BLDG.

NOTE: ANY ADDITIONS OR CHANGES ON THIS SHEET MUST BE MADE OR CIRCLED IN RED INK, WITH DATE AND NAME OF PERSON MAKING CHANGE.

Do not extend notes this side of this line.

F. B. 2936 PG. 122 Job No 5294.25 Division No. 11 Notes Red Plotted Profile
Survey of Water Dist #29 Date Date No. X-Sec.
Survey by F. E. Brooks Notes F. E. Brooks Notes Ckkd Checked
Indexed H. E. Ott Date Date Date No.

STATION	B. S.	H. I.	F. S.	ELEV.	Topanga Canyon Rd.
					Left or W. Line Right or E.
19+00				2536	8.3' L ground
20+00				2540	15.9 L Crown
				2540	18.4 L edge of pvmt.
				2544	21.9 L ground
				2551	25.0 L ground
T.P.				2541.25	
21+00				2557	3.5' L Crown
				2554	21.8' L edge of pvmt
				2555	25.3' L ground
				2573	28.6' L ground
21+42.5				2497	4.6 L Invert of 54" C.I.P.
21+60.0				2537	2.2 R ground
				2494	" " Invert of 54" C.I.P. measured at 2.73' below the ground shot

76L-298 S & E #307—1-56

PLEASE RETURN TO
LOS ANGELES COUNTY ENGINEER
700 LOS ANGELES COUNTY ENGINEERING BLDG.

NOTE: ANY ADDITIONS OR CHANGES ON THIS SHEET MUST BE MADE OR CIRCLED IN RED INK, WITH DATE AND NAME OF PERSON MAKING CHANGE.

Do not extend notes this side of this line.

STATION	B. S.	H. I.	F. S.	ELEV.	Topanga Canyon Rd. Left or W. T line Right or E.
22+00				2581	3.0' L crown
				2574	24.5' L edge of pvmt
				2570	29.5' L ground
23+00				2599	14' R crown
				2587	11.0' L edge of Pvmt
				2584	13.0' L ground
				2600	16.0' L ground
T.P.				25986	
24+00				2618	14.0' R Crown
				2608	6.0' L edge of pvmt.
				2606	9.5' L ground
				2618	12.5' L ground
25+00				2641	T crown
				2634	22.0' L edge of pvmt
				2631	27.0' L ground

Profile Notes Red ____ Plotted ____ Job No. 5294.25 Division No. 11 F. B. 2936 PG. 123
No. ____ Date ____ Date ____ Survey of Water Dist #29
X-Sec. Notes Chkd. ____ Checked ____ Survey by F. E. Brooks Notes F. E. Brooks Date 5 Oct 1961
No. ____ Date ____ Date ____ Map No. ____ Indexed H. E. OD Date ____

76L-298 S & E #307—1-56

PLEASE RETURN TO
LOS ANGELES COUNTY ENGINEER
700 LOS ANGELES COUNTY ENGINEERING BLDG.

NOTE: ANY ADDITIONS OR CHANGES ON THIS SHEET MUST BE MADE OR CIRCLED IN RED INK, WITH DATE AND NAME OF PERSON MAKING CHANGE.

Do not extend notes this side of this line.

F. B. 2936 Pg. 124 | Job No. 6294.25 Division No. 11 Notes Red. Plotted. Profile
Survey of Water Dist #29 Date. No. X-Sec.
Survey by F. E. Brooks Notes F. E. Brooks Notes Chkd. Checked. No.
Indexed B. E. On Date. Date. Date.

Topanga Canyon Rd

STATION	B. S.	H. I.	F. S.	ELEV.	Left or W	T line	Right or W.
26+00				2665			50' R. crown
				2662	13.2' L	edge of pvmt.	
				2662	18.2' L	ground	
T.P.				26.565			
27+00				2695	20' L	crown	
				2695	9.0' L	edge of pvmt	
				2697	14.0' L	ground	
28+00				2721		T pvmt shot	
				2726	12.5' L	edge of pvmt	crown
				2728	17.5' L	ground	
T.P.				27.345			
29+00				2765		T pvmt shot	
				2761	2.4' L	edge of pvmt.	crown
				2770	7.4' L	ground	

76L-298 S & E #307—1-56

PLEASE RETURN TO
LOS ANGELES COUNTY ENGINEER
700 LOS ANGELES COUNTY ENGINEERING BLDG.

NOTE: ANY ADDITIONS OR CHANGES ON THIS SHEET MUST BE MADE OR CIRCLED IN RED INK, WITH DATE AND NAME OF PERSON MAKING CHANGE.

Do not extend notes this side of this line.

STATION	B. S.	H. I.	F. S.	ELEV.	Topanga Canyon Rd
					Left or W. ⊼ line Right or E.
30+00				2804	⊼ line
				2806	3.2'L edge of pvmt crown
				2810	8.2'L ground
T.P.				28073	
31+00				2845	⊼ line
				2851	12.0'L Edge of pvmt crown
				2856	17.0'L ground
T.P.				28859	
BM 56-4					BM 56-4 (F.C. 117-F 54)
				29667	1960 Prel. Elev 296.674 F.B. 2832-10 Topanga Canyon Rd. 2.0 mi N'ly from Pacific Coast Hwy on N'Wly cor. of bridge #53-143. A std. F.C.B.M. brass cap set in conc.

Profile Notes Red ____ Plotted ____ Job No. 5294.25 Division No. 11 F. B. 2936 Pg. 125
No. ____ Date ____ Date ____ Survey of Water Dist #29
X-Sec. Notes Chkd ____ Checked ____ Survey by F. E. Brooks Notes F. E. Brooks Date 5 Oct 1961
No. ____ Date ____ Date ____ Map No. ____ Indexed ____ Date ____
H. E. Ott

F. B. 2936 Pg. 126 Job No. Division No. Notes Red Plotted Profile

Survey of Date Date No.

Survey by Notes Notes Chkd Checked X-Sec.

Indexed Date Date Date No.

STATION	B. S.	H. I.	F. S.	ELEV.

PLEASE RETURN TO
LOS ANGELES COUNTY ENGINEER
700 Los Angeles County Engineering Bldg.

Do not extend notes this side of this line.

NOTE: ANY ADDITIONS OR CHANGES ON THIS SHEET MUST BE MADE OR CIRCLED IN RED INK, WITH DATE AND NAME OF PERSON MAKING CHANGE.

Notes Ck'd by	Survey of WATER WRK. DIST. #29
Map No.	JN 5294.25 Tape 125 Std 84 °F.
Office Work	Surveyed by A.N. HELLSTROM
Checked	Notes A.N.H. Date 3-20-62
Date	Indexed H. E. OTT MAR 2 8 '62

F.B. 2936 Pg. 127

J.N. # 5294.25

WATER WORKS DIST. # 29

A SURVEY OF OLD TOPANGA CANYON RD. BEGINNING AT THE INTERSECTION WITH TOPANGA CNYN. BLVD. AND GOING NORTH-WESTERLY ON ℄ OF OLD TOPANGA CNYN. RD. TO A POINT ON THE SOUTHERLY PROJECTION OF THE N.W. PARCEL LINE OF PARCEL "C", LOT # 4 (℄ OLD TOPANGA RD. TO P.I. # 4 (ORIG. P.I.)

INDEX

OLD TOPANGA CNYN. RD ℄	Pages 128 - 132
LOCATION OF IMPRVMNTS	" 133 - 138
X-SECTIONS	" 141 - 149
BRIDGE DETAILS	" 139 - 140

SEE F.B. 2936 Pgs. 171 TO FOR RETRACEMENT SURVEY OF ℄ OLD TOPANGA CNYN. RD.

SEE F.B. 1117 FOR ORIG. ℄ SURVEY OF OLD TOPANGA CNYN. RD

A.N. HELLSTROM
D.L. BURKHOLDER
L.W. JONES
R.J. RODRIGUEZ
G.R. ALWIN.

Note: Any Additions or Changes on This Sheet Must be Made or Circled in Red Ink With Date and Name of Person Making Change.

Do not extend notes this side of this line.

RETURN TO
LOS ANGELES COUNTY ENGINEER
900 LOS ANGELES COUNTY ENGINEERING BLDG.

763095 CE #247—7-59

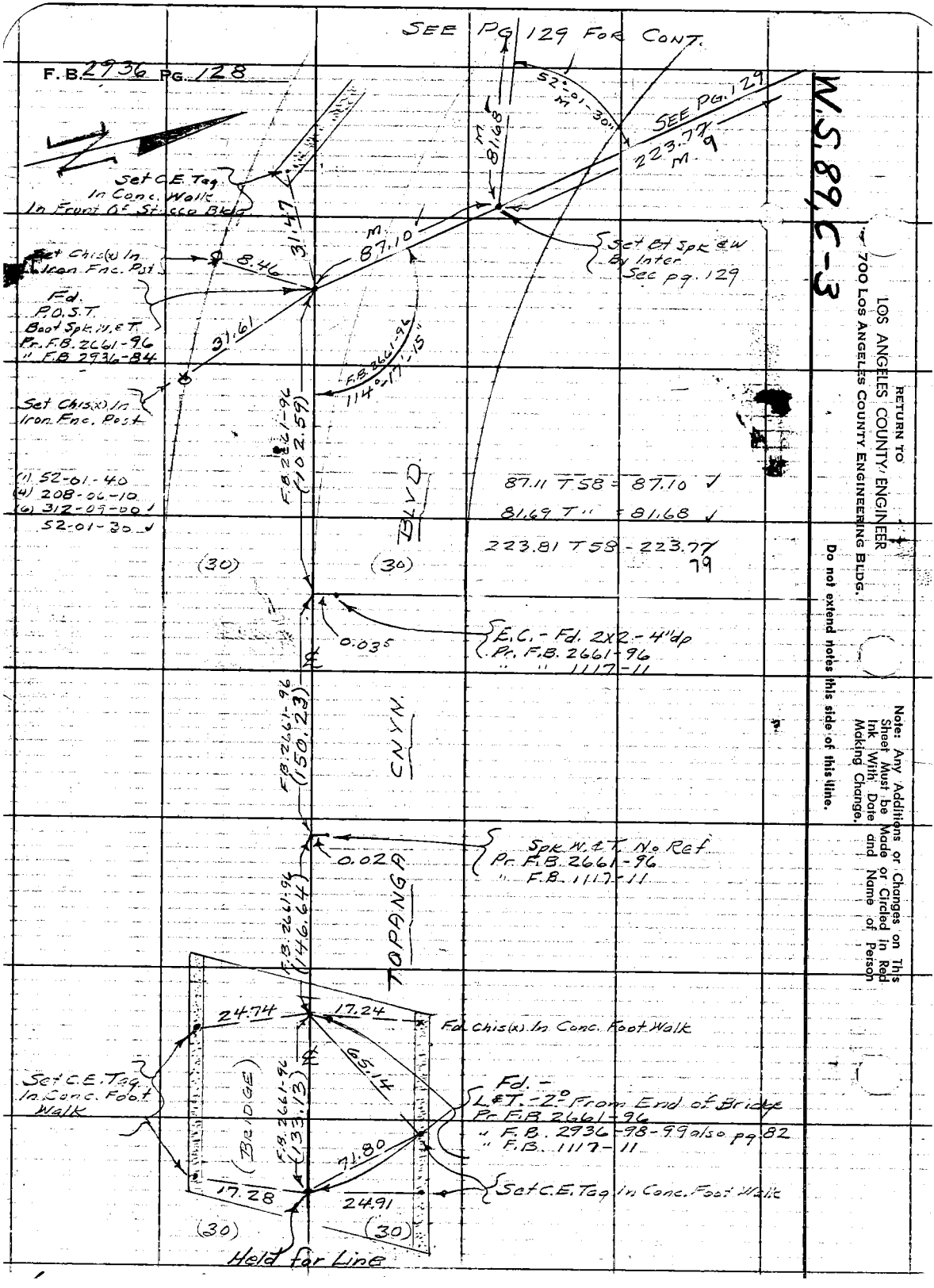

F.B. 2936 PG. 128
SEE PG 129 FOR CONT.
52°-01-30" M
SEE PG. 129
223.77 M 9
M 81.68
Set C.E. Tag In Conc. Walk In Front Of Stucco Bldg
31.47
M 87.10
Set Bt Spk & W By Inter See pg. 129
Set Chis(x) In Iron Fnc. Post
8.46
Fd. P.O.S.T. Boot Spk. W.&T. Pr. F.B. 2661-96 " F.B. 2936-84
31.61
F.B. 2661-96 114°-17'-15"
Set Chis(x) In Iron Fnc. Post
F.B. 2661-96 (102.59)
(1) 52-01-40
(4) 208-06-10
(6) 312-09-00
52-01-30
87.11 T58 = 87.10
81.69 T " = 81.68
223.81 T58 - 223.77 79
BLVD
(30)
(30)
0.035
E.C. - Fd. 2X2 - 4" dp Pr. F.B. 2661-96 " " 1117-11
F.B. 2661-96 (150.23)
CNYN.
0.02
Spk W.&T. No Ref. Pr. F.B. 2661-96 " F.B. 1117-11
F.B. 2661-96 (146.64)
TOPANGA
24.74
17.24
Fd. Chis(x) In Conc. Foot Walk
65.14
Set C.E. Tag In Conc. Foot Walk
(BRIDGE)
F.B. 2661-96 (133.13)
Fd. - L&T. - 2° From End of Bridge Pr. F.B. 2661-96 " F.B. 2936-98-99 also pg. 82 " F.B. 1117-11
71.80
17.28
24.91
Set C.E. Tag In Conc. Foot Walk
(30)
(30)
Held for Line
W.S. 89, C-3
RETURN TO LOS ANGELES COUNTY ENGINEER 700 LOS ANGELES COUNTY ENGINEERING BLDG.
Do not extend notes this side of this line.
Note: Any Additions or Changes on This Sheet Must be Made or Circled in Red Ink With Date and Name of Person Making Change.

W.S. 89, C-3

Notes Ck'd by	Survey of WATER WRKS. DIST. # 29
Map No.	JN 5294.25 Tape 125 Std. 84 °F
Office Work	Surveyed by A.N. Hellstrom
Checked	Notes A.N.H. Date 3-20-62
Date	Indexed H. E. OTT

F. B. 2936 PG. 129

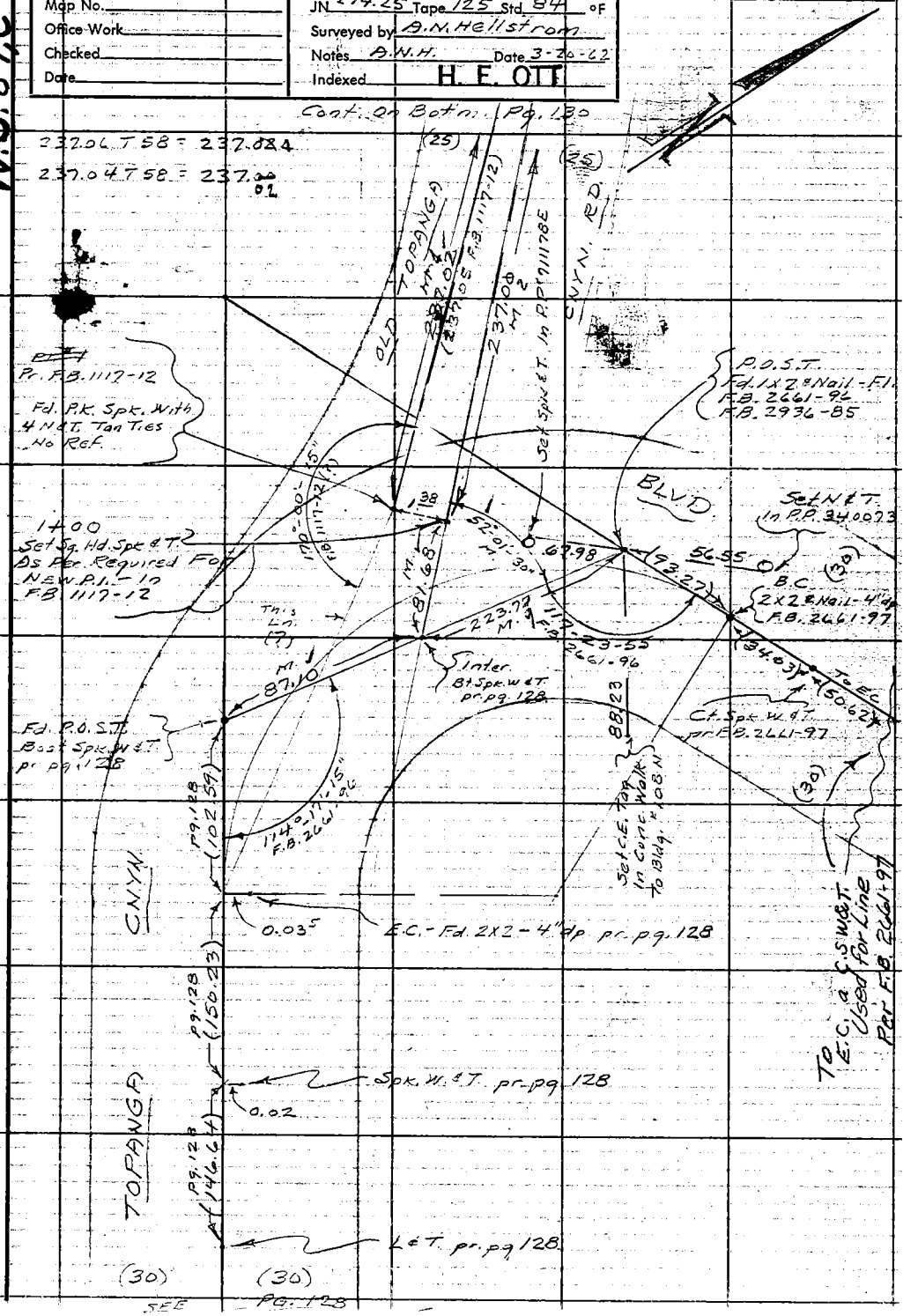

Note: Any Additions or Changes on This Sheet Must be Made or Circled in Red Ink With Date and Name of Person Making Change.

Do not extend notes this side of this line.

RETURN TO
LOS ANGELES COUNTY ENGINEER
100 LOS ANGELES COUNTY ENGINEERING BLDG.

763098 CE #247—7-58

F. B. 2936 PG. 130

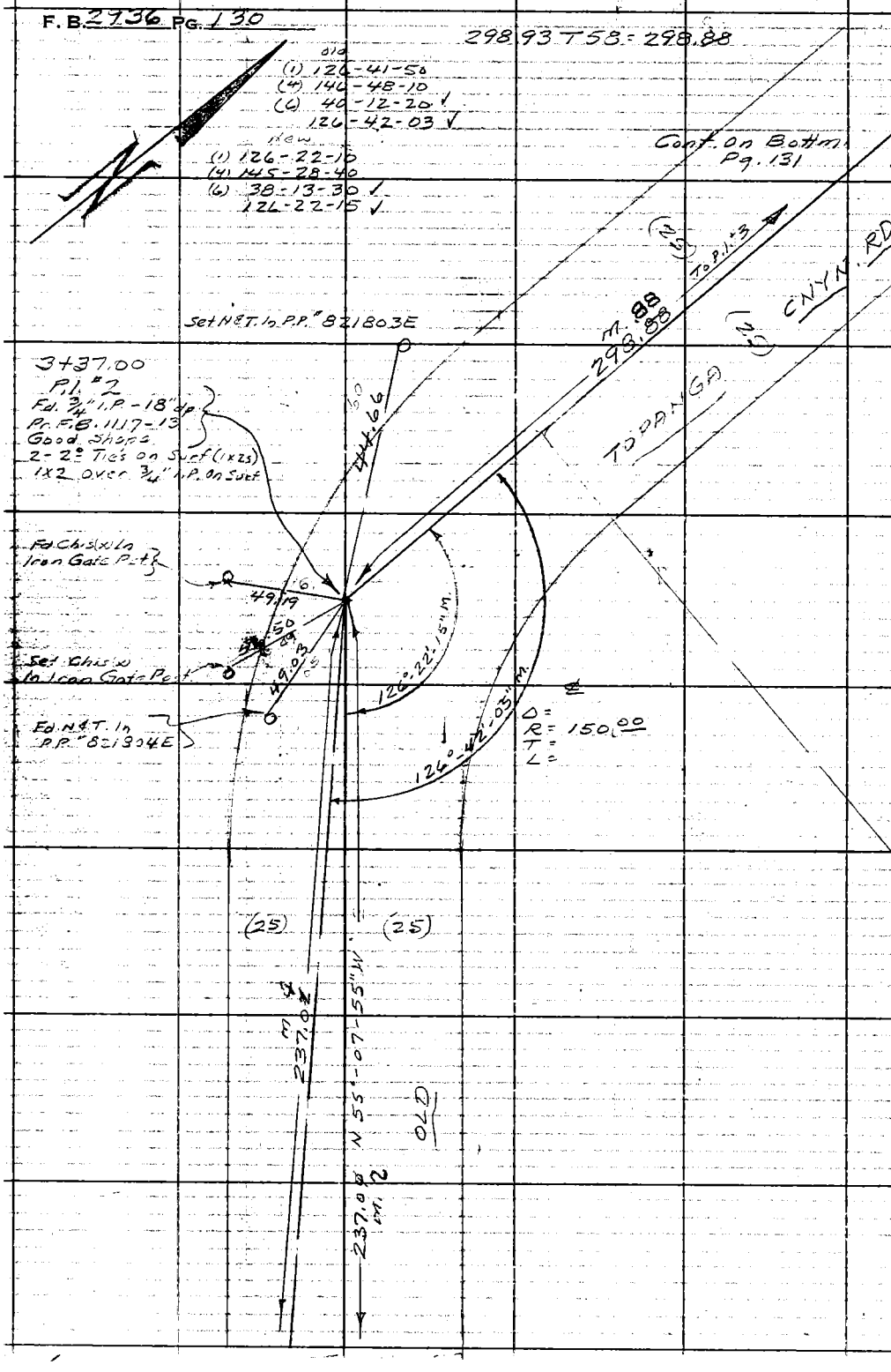

W.S. 89, C-3

RETURN TO
LOS ANGELES COUNTY ENGINEER
700 LOS ANGELES COUNTY ENGINEERING BLDG.

Do not extend notes this side of this line.

Note: Any Additions or Changes on This Sheet Must be Made or Circled in Red Ink With Date and Name of Person Making Change.

W.S. 89, C-3

Notes Ck'd by	Survey of W.W. DIST. #29
Map No.	JN 5294.25 Tape 125 Std 84 °F
Office Work	Surveyed by A.N. Hellstrom
Checked	Notes A.N.H. Date 3-20-62
Date	Indexed H. E. OTT

F.B. 2936 PG. 131

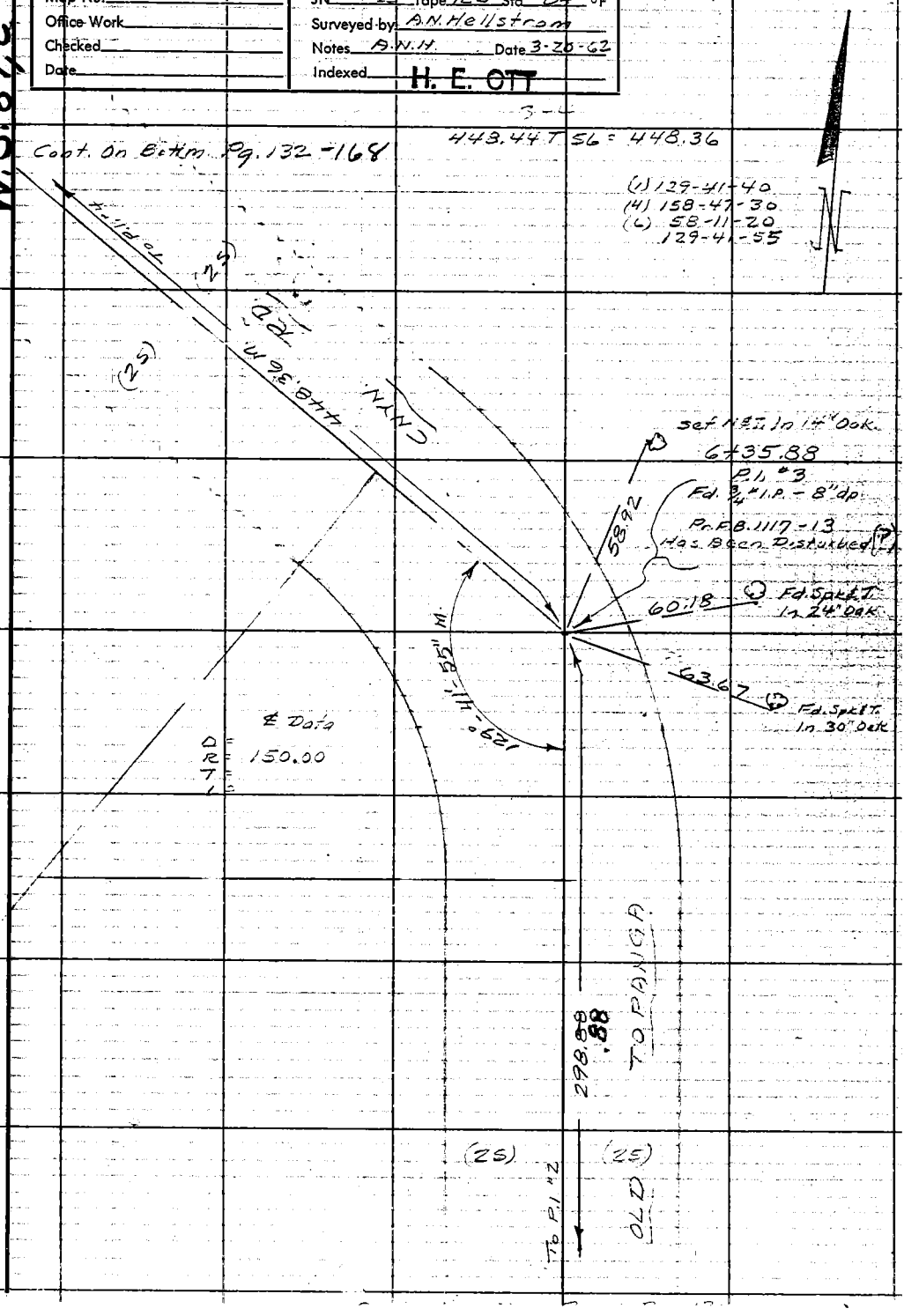

Note: Any Additions or Changes on This Sheet Must be Made or Circled in Red Ink With Date and Name of Person Making Change.

Do not extend notes this side of this line.

RETURN TO
LOS ANGELES COUNTY ENGINEER
/00 LOS ANGELES COUNTY ENGINEERING BLDG.

763095 CE #247—7-53

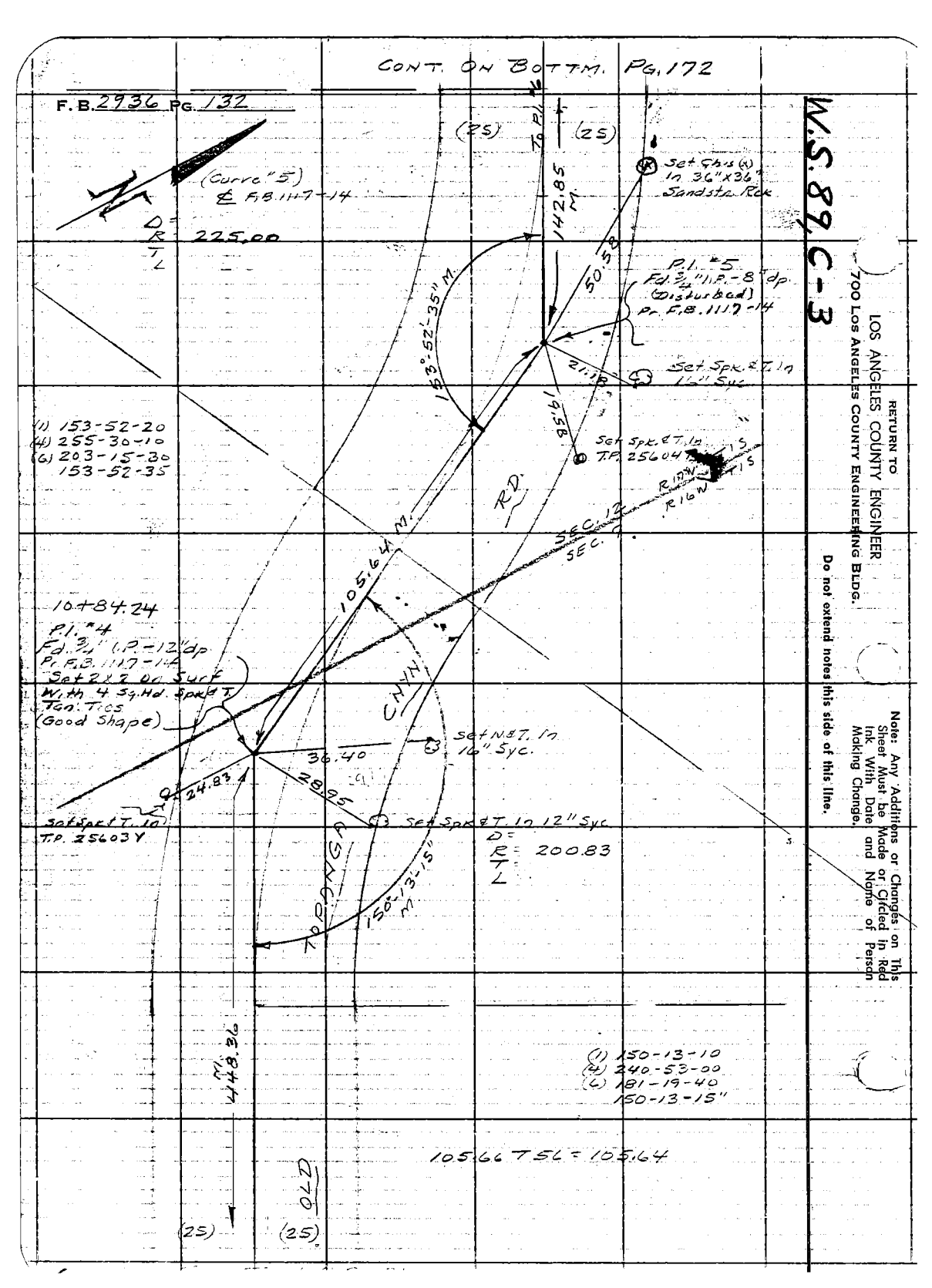
CONT. ON BOTTM. PG. 172
F.B. 2936 PG. 132
(Curve "5")
℄ F.B. 1117-14
D = 225.00
R
T
L
(25)
(25)
To P.I. #6
142.85 M.
Set Chis (x) In 36"x36" Sandstn. Rck
50.58
P.I. #5
Fd. 3/4" I.P. - 8" dp (Disturbed)
Pr. F.B. 1117-14
153°-52'-35" M.
21.18
Set Spk. & T. In 16" Syc.
19.58
Set Spk. & T. In T.P. 25604 T
R17W
R16W
T1S
T1S
RD.
SEC. 12
SEC. 7
(1) 153-52-20
(4) 255-30-10
(6) 203-15-30
153-52-35
105.64 M.
10+84.24
P.I. #4
Fd. 3/4" I.P. - 12" dp
Pr. F.B. 1117-14
Set 2x2 On Surf
With 4 Sq. Hd. Spk. & T.
Tan. Ties
(Good Shape)
CNYN
Set N.B.T. In 16" Syc.
36.40
24.83
28.95
Set Spk. & T. In T.P. 25603 Y
Set Spk. & T. In 12" Syc.
D = 200.83
R
T
L
TOPANGA
150°-13'-15" M.
448.36 M.
(1) 150-13-10
(4) 240-53-00
(6) 181-19-40
150-13-15"
105.66 T 56 = 105.64
OLD
(25)
(25)
W.S. 89, C-3
RETURN TO
LOS ANGELES COUNTY ENGINEER
700 LOS ANGELES COUNTY ENGINEERING BLDG.
Do not extend notes this side of this line.
Note: Any Additions or Changes on This Sheet Must be Made or Circled in Red Ink With Date and Name of Person Making Change.

Notes Ck'd by	Survey of Water Works Dist #29
Map No.	JN 529425 Tape Std °F
Office Work	Surveyed by Hellstrom
Checked	Notes SJB Date 3-22-62
Date	Indexed H. E. OTT MAR 2 8 62

F. B. 2936 PG. 133

J.N. 529425

WATER WORKS DIST #29

Location of Improvments on old Topanga Cñy Rd.

From Topanga Cñy Blvd. So.

To Parcel "C"

For x-sections See pg# 142-150

Hellstrom
Burkholder
Jones
Rodriguez
Alwin

Note: Any Additions or Changes on This Sheet Must be Made or Circled in Red Ink. With Date and Name of Person Making Change.

Do not extend notes this side of this line.

RETURN TO
LOS ANGELES COUNTY ENGINEER
900 Los Angeles County Engineering Bldg.

76309S CE #247—7-59

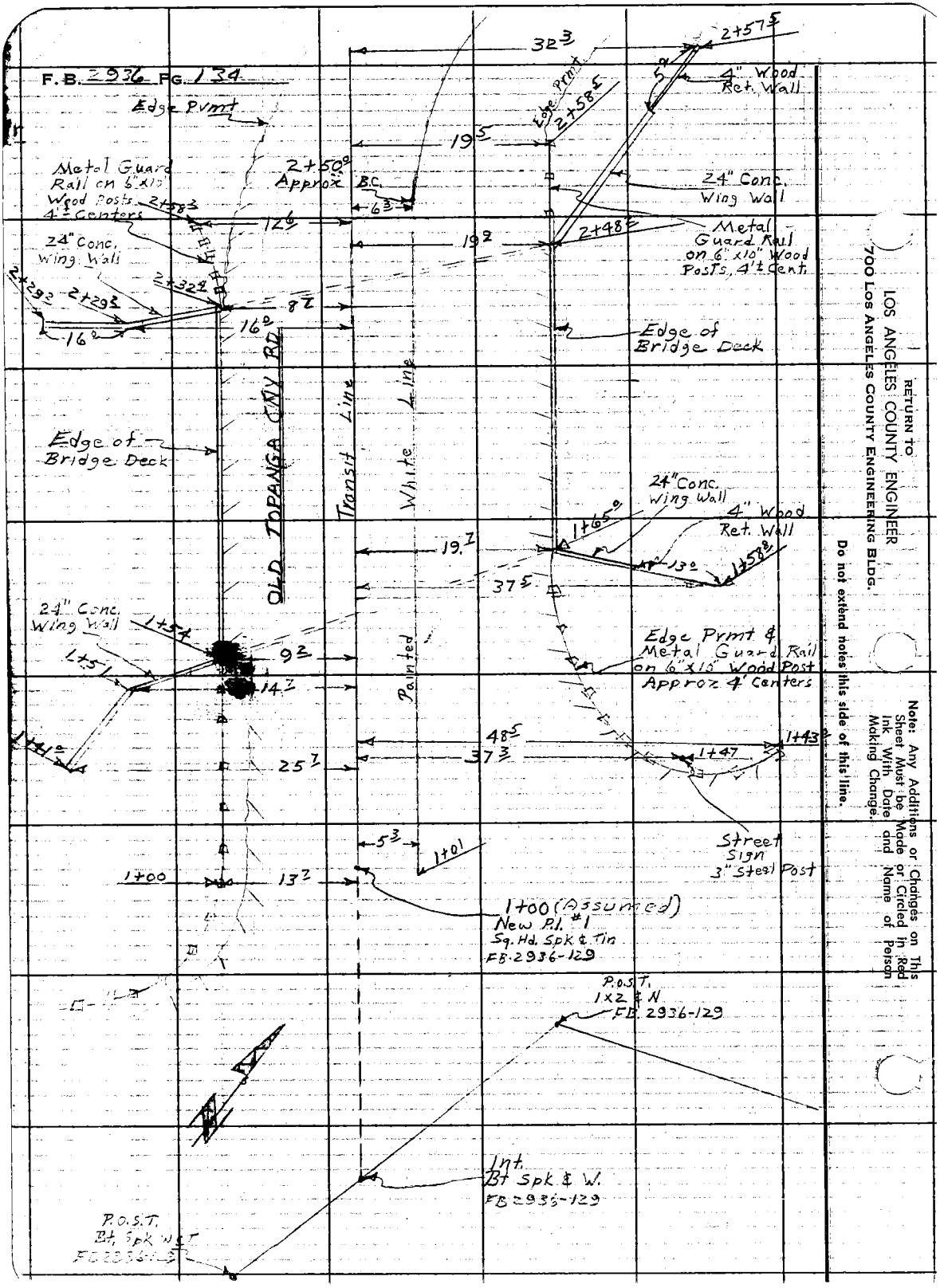

RETURN TO
LOS ANGELES COUNTY ENGINEER
700 LOS ANGELES COUNTY ENGINEERING BLDG.

Do not extend notes this side of this line.

Note: Any Additions or Changes on This Sheet Must be Made or Circled in Red Ink With Date and Name of Person Making Change.

Notes Ck'd by
Map No.
Office Work
Checked
Date

Survey of Water Works Dist. #29
JN 5294.25 Tape Std °F
Surveyed by Hellstrom
Notes Ck'd T. B. Date 3-22-62
Indexed H. E. OTT

F. B. 2936 Pg. 135

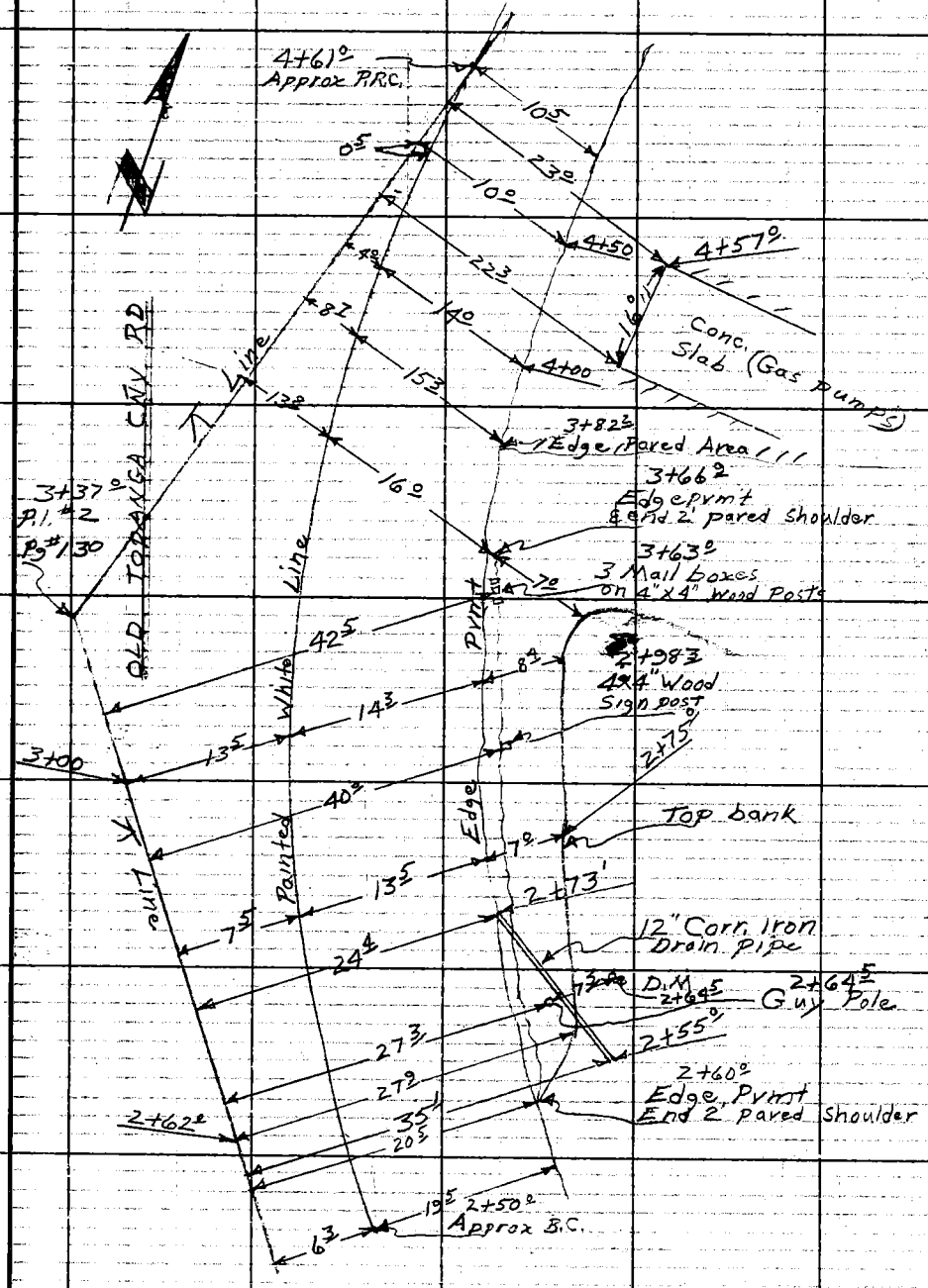

Note: Any Additions or Changes on This Sheet Must be Made or Circled in Red Ink, With Date and Name of Person Making Change.

Do not extend notes this side of this line.

RETURN TO
LOS ANGELES COUNTY ENGINEER
900 LOS ANGELES COUNTY ENGINEERING BLDG.

765095 CE #247—7-63

F.B. 2936 Pg. 136

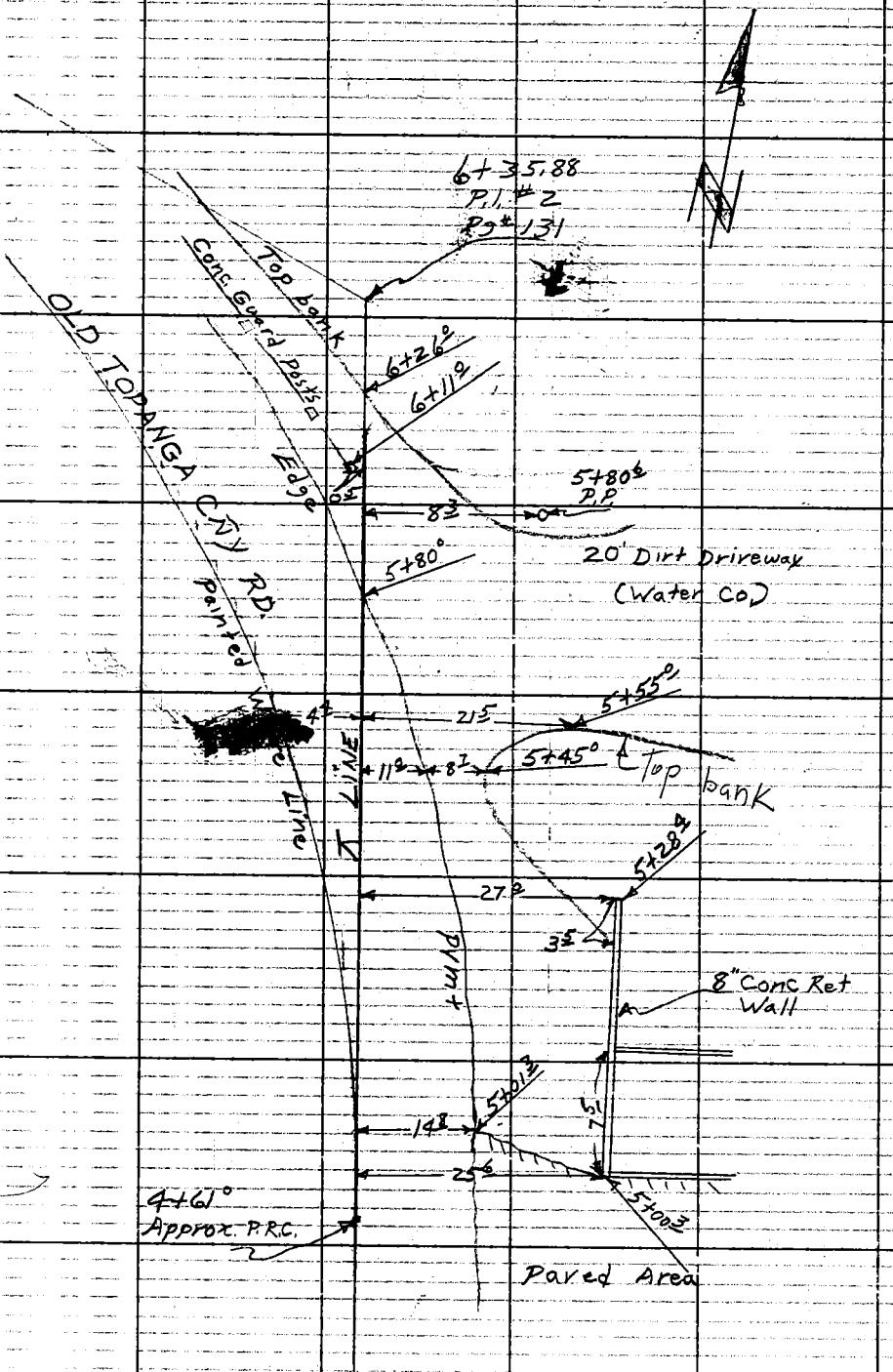

RETURN TO
LOS ANGELES COUNTY ENGINEER
700 LOS ANGELES COUNTY ENGINEERING BLDG.

Do not extend notes this side of this line.

Note: Any Additions or Changes on This Sheet Must be Made or Circled in Red Ink With Date and Name of Person Making Change.

Notes Ck'd by	Survey of Water Works Dist #29
Map No.	JN 5294.25 Tape Std oF
Office Work	Surveyed by Hellstrom
Checked	Notes DSB Date 3-22-62
Date	Indexed H. E. OTT

F. B. 2936 PG. 137

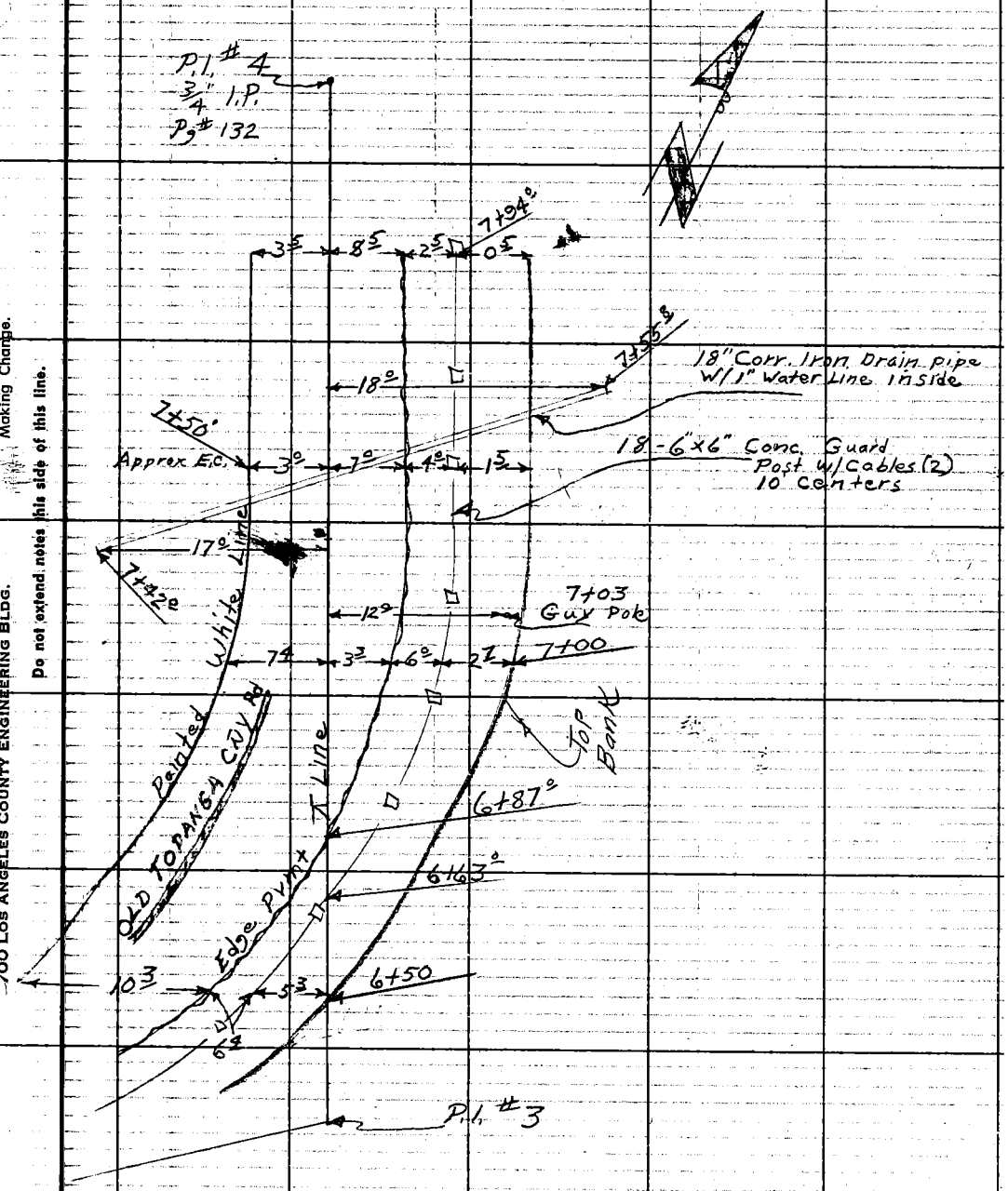

Note: Any Additions or Changes on This Sheet Must be Made or Circled in Red Ink With Date and Name of Person Making Change.

Do not extend notes this side of this line.

RETURN TO
LOS ANGELES COUNTY ENGINEER
900 LOS ANGELES COUNTY ENGINEERING BLDG.

763096 CE #247—7-55

Notes Ck'd by
Map No.
Office Work
Checked
Date

Survey of W.W. DIST. # 29
JN 5294.25 Tape Std °F
Surveyed by A.N. Hellstrom
Notes A.N.H. Date 3-21-62
Indexed H. E. OTT
MAR 2 8 '62

F. B. 2936 Pg. 139

J.N. 5294.25

WATER WORKS DIST. # 29

(ON OLD TOPANGA CNYN. RD.)

A FEW BRIDGE DETAILS & ELEVS. pg. 140

Note: Any Additions or Changes on This Sheet Must be Made or Circled in Red Ink, With Date and Name of Person Making Change.

Do not extend notes this side of this line.

RETURN TO
LOS ANGELES COUNTY ENGINEER
900 Los Angeles County Engineering Bldg.

763098 CE #247—7158

Hellstrom
Burkholder
Jones
Rodriguez
Alwyn

F. B. 2936 Pg. 140

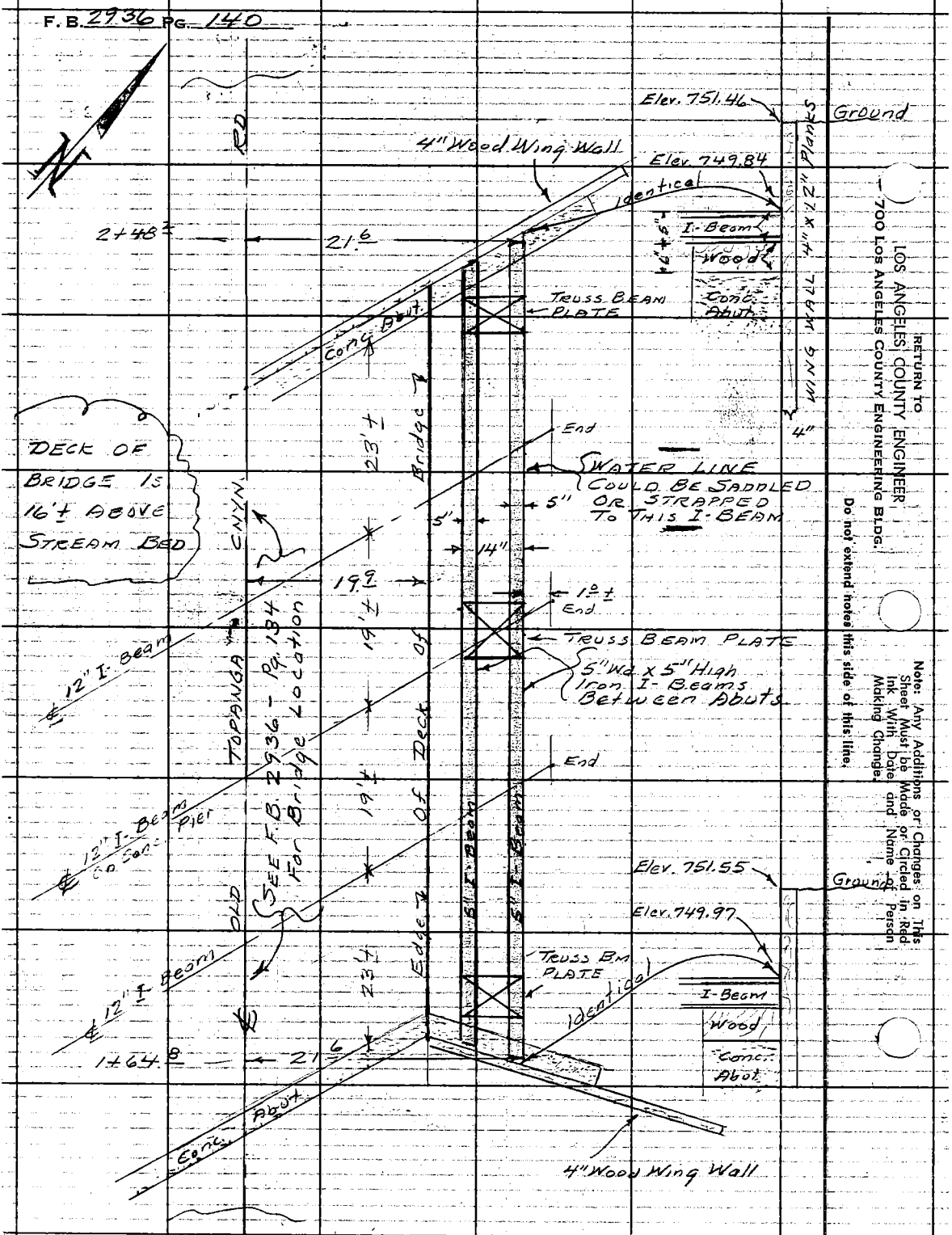

RETURN TO
LOS ANGELES COUNTY ENGINEER
700 LOS ANGELES COUNTY ENGINEERING BLDG.

Do not extend notes this side of this line.

Note: Any Additions or Changes on This Sheet Must be Made or Circled in Red Ink With Date and Name of Person Making Change.

Profile No. | Notes Red | Plotted | Job No. 5294.25 | Division No. 11 | F.B. 2936 | Pg. 141
Date | Date | Survey of Water Works Dist #29
X-Sec. No. | Notes Chkd. | Checked | Survey by Hellstrom | Notes DS 02 | Date 3-22-62
Date | Date | Map No. | Indexed H. E. OTT | Date MAR 28 '62

J.N. 529425

WATER WORKS DIST #29

OLD TOPANGA CANYON RD.
X-Sections From 1+00 to 8+00

For Locations See Pg# 134-138

Hellstrom
Burkholder
Jones
Rodriguez
Alwin

STATION	B.S.	H.I.	F.S.	ELEV.

NOTE: ANY ADDITIONS OR CHANGES ON THIS SHEET MUST BE MADE OR CIRCLED IN RED INK, WITH DATE AND NAME OF PERSON MAKING CHANGE.

Do not extend notes this side of this line.

PLEASE RETURN TO
LOS ANGELES COUNTY ENGINEER
700 Los Angeles County Engineering Bldg.

76L-298 CE 307 11-58

76L-298 CE 307 11-58

PLEASE RETURN TO
LOS ANGELES COUNTY ENGINEER
700 LOS ANGELES COUNTY ENGINEERING BLDG.

NOTE: ANY ADDITIONS OR CHANGES ON THIS SHEET MUST BE MADE OR CIRCLED IN RED INK, WITH DATE AND NAME OF PERSON MAKING CHANGE

Do not extend notes this side of this line.

STATION	B.S.	H.I.	F.S.	ELEV	
BM, 56-8				740 21	BM 56-8 El. = 740.214 FB. 2832-14, (U.S.G.S. - A-50) Topanga Cyn Rd at Topanga, 4.0 miles N'ly from Pacific Coa Hwy - 100 yds So. of Topanga Post office & in Top of the West end of the So. Abutment of the Old Topanga bridge #2, Fd Std. U.S.G bross disc. Mkd. "A-50 1925" 49.0 ft. S'wly From ℄ of Rd. & 98.0 f W'ly from P.P. # 340067E Set flush in Conc.
T.P.				744 11	
T.P.				749 58	
T.B.M.				751 57	TBM. Int. Old Topanga Cny. Rd. & S. Topanga Cny Blvd. So. end old bridge, Bt spk & Ld. in West Abutmen (Pg 95)
1+00				752 95	P.I. #1 Pvmt. ℄
5³ Rt				752 94	Pvmt. (White Line)
20° Rt.				753 19	"
10° L				752 71	Edge Pvmt.
1+43				752 45	Pvmt ℄
38⁵ Rt				753 65	Edge Pvmt.
1+50				752 23	℄ Pvmt.
4° Rt				752 32	Pvmt. (White Line)
24⁵ Rt.				752 47	Edge Pvmt.
7⁵ Lt.				751 94	" "

F.B. 2936 PG. 142
Job No. 5294.25 Division No. 11 Notes Red Plotted Profile
Survey of Water Works Dist #29 Date 3-22-62 Date No.
Survey by Hellstrom Notes DSR Notes Chkd. Checked X-Sec.
Indexed H. E. OTT Date Date No.

76L-298 CE 307 11-58

PLEASE RETURN TO
LOS ANGELES COUNTY ENGINEER
700 Los Angeles County Engineering Bldg.

NOTE: ANY ADDITIONS OR CHANGES ON THIS SHEET MUST BE MADE OR CIRCLED IN RED INK, WITH DATE AND NAME OF PERSON MAKING CHANGE.

Do not extend notes this side of this line.

STATION	B. S.	H. I.	F. S.	ELEV.		
1+54				752.05	℄ Pvmt.	
9² Lt.				751 85	Edge & End Bridge	
1+58				751 96	℄ Pvmt.	
5³ Rt.				752 00	Pvmt. (White Line)	
19⁸ Rt.				751 83	Edge Pvmt.	
33² Rt				750 2	Top bank	
37⁵ Rt				750 95	Top 4" Wood Wing Wall	
1+65				751. 79	℄ Pvmt.	
5³ Rt.				751. 85	Pvmt. (White Line)	
19² Rt.				751 53	Edge & End Bridge	
2+00				751 56	℄ Pvmt.	
5³ Rt				751 55	Pvmt. (White Line)	
19² Rt.				751 58	Edge Bridge	
9² Lt.				751 57	Edge Bridge	
2+32.4				751 54	℄ Pvmt.	
8² Lt.				751 45	End & Edge Bridge	

Profile Notes Red ____ Plotted ____ Job No. 5294.25 Division No. 11 F. B. 2936 Pg. 143
No. ____ Date ____ Date ____ Survey of Water Works Dist #29
X-Sec. Notes Chkd. ____ Checked ____ Survey by Hallstrom Notes ℄ Date 3-22-62
No. ____ Date ____ Date ____ Map No. ____ Indexed H. E. OTT Date ____

76L-298 CE 307 11-58

PLEASE RETURN TO
LOS ANGELES COUNTY ENGINEER
700 LOS ANGELES COUNTY ENGINEERING BLDG.

NOTE: ANY ADDITIONS OR CHANGES ON THIS SHEET MUST BE MADE OR CIRCLED IN RED INK, WITH DATE AND NAME OF PERSON MAKING CHANGE

Do not extend notes this side of this line.

F.B. 2936 Pg. 144 | Job No. 5294.25 | Division No. 11 | Notes Red | Plotted | Profile
Survey of Water Works Dist # 29 | Date 3-22-62 | Date | No. | X-Sec.
Survey by Hellstrom | Notes Chkd. | Checked
Indexed H.E. OTT | Date | Date | No.

STATION	B.S.	H.I.	F.S.	ELEV	
2+48 2				751 62	℄ Pvmt
5 3 Rt				751 60	Pvmt (White Line)
19 9 Rt.				751 37	Edge ℄ End Bridge
2+57 5				751 73	℄ Pvmt.
6 5 Rt.				751 60	Pvmt. (White Line)
19 2 Rt.				751 11	Edge Pvmt.
23 6 Rt.				751 2	Top bank
32 3 Rt				746 31	Top 4" Wood Ret. Wall
T.P.				753 09	
2+55 0				751 69	℄ Pvmt.
35 1 Rt				747 71	F.L. 12" Corr. Iron drain
2+65 0				751 86	℄ Pvmt.
7 0 Rt				751 66	Pvmt (White Line)
19 0 Rt.				751 14	Gut.
22 5 Rt				751 87	Edge Pavmt Top berm
26 0 Rt.				752 17	Top bank
2+73 0				751 97	℄ Pvmt.
8 0 Rt.				751 76	Pvmt. (White Line)

76L-298 CE 307 11-58

PLEASE RETURN TO
LOS ANGELES COUNTY ENGINEER
700 LOS ANGELES COUNTY ENGINEERING BLDG.

NOTE: ANY ADDITIONS OR CHANGES ON THIS SHEET MUST BE MADE OR CIRCLED IN RED INK, WITH DATE AND NAME OF PERSON MAKING CHANGE.

Do not extend notes this side of this line.

Profile Notes Red. Plotted. Job No. 52942.5 Division No. 11 F.B. 2936 Pg. 145
No. Date Date Survey of Water Works Dist #29
X-Sec. Notes Chkd Checked Survey by Hellstrom Notes SS R Date 3-22-62
No. Date Date Map No. Indexed H. E. OTT Date

STATION	B.S.	H.I.	F.S.	ELEV.		
2+75						
21 Rt.				751.03	Gut.	
24 Rt.				750.49	F.L. 12" Corr. iron drain	pipe
27 Rt.				752.36	Top bank & Edge Prmt.	
3+00				752.54	& Prmt.	
13 Rt				752.11	Prmt. (White Line)	
27 Rt				751.31	Gut	
36 Rt				752.10	Top bank	
3+67				753.30	Prmt.	
13 Rt.				752.88	Prmt. (White Line)	
29 Rt.				752.01	Gut.	
Rt.				752.69	Top bank & end Paved berm.	
3+82				753.30	& Prmt.	
8 Rt.				753.05	Prmt. (White Line)	
24 Rt.				752.27	Edge prmt.	
25 Rt.				752.73	Top Berm	
38 Rt.				752.4	Top bank	

76L-298 CE 307 11-58

PLEASE RETURN TO
LOS ANGELES COUNTY ENGINEER
700 LOS ANGELES COUNTY ENGINEERING BLDG.

NOTE: ANY ADDITIONS OR CHANGES ON THIS SHEET MUST BE MADE OR CIRCLED IN RED INK, WITH DATE AND NAME OF PERSON MAKING CHANGE

Do not extend notes this side of this line.

STATION	B.S.	H.I.	F.S.	ELEV		
4+00				753 25	℄ Prmt.	
4° Rt				753 13	Prmt. (White Line)	
18° Rt.				752 55	Gut. & Edge Prmt.	
38° Rt.				752 44	Prmt.	
4+41				753 11	℄ prmt. (White Line)	
11° Rt.				753 15	Edge Prmt.	
22³ Rt.				752 69	Cor. Conc. Slab.	
4+57				753 19	℄ Prmt. (White Line)	
11° Rt				753 47	Edge Prmt	
23° Rt				752 70	Cor. Conc. Slab	
5+00				753 67	℄ Prmt. (White Line)	
14⁵ Rt.				754 23	Edge Prmt.	
25⁶ Rt.				753 8	Dirt	
25⁶ Rt.				754 77	Top Wall.	
5+25				753 98	℄ Prmt.	
12 Rt.				754 58	Edge Prmt.	
27° Rt.				753 3	Top bank.	

F.B. 2936 PG. 146 Job No. 5294.25 Division No. 11 Notes Red Plotted Profile
Survey of Water Works Dist #29 Date 3-22-62 Date No.
Survey by Hellstrom Notes D.S.B. Notes Chkd. Checked X-Sec.
Indexed H. E. OTT Date Date Date No.

76L-298 CE 907 11-58

PLEASE RETURN TO
LOS ANGELES COUNTY ENGINEER
700 LOS ANGELES COUNTY ENGINEERING BLDG.

NOTE: ANY ADDITIONS OR CHANGES ON THIS SHEET MUST BE MADE OR CIRCLED IN RED INK, WITH DATE AND NAME OF PERSON MAKING CHANGE.

Do not extend notes this side of this line.

Profile Notes Red ____ Plotted ____ Job No. 5294.25 Division No. 11 F.B. 2936 Pg. 147
No. ____ Date ____ Date ____ Survey of Water Works Dist #29
X-Sec. Notes Chkd. ____ Checked ____ Survey by Hellstrom Notes ☒R Date 3-23-62
No. ____ Date ____ Date ____ Map No. ____ Index H. E. OTT Date ____

STATION	B.S.	H.I.	F.S.	ELEV.		
5+25						
15 Lt.				753 86	Prmt. (White Line)	
5+284				753 93	Prmt.	
27° Rt.				754 97	Top Wall	
5+55				754 30	Prmt. & (White Line)	
10° R				754 45	Edge Prmt.	
21 Rt.				752 1	Top bank	
4 Lt.				754 01	Prmt.	
5+75				754 43	& Prmt.	
6 Rt.				754 65	Edge Prmt & Gut.	
8 Rt				755 0	Top berm	
10 Rt.				754 5	Top bank	
7 Lt.				754 07	Prmt. (White Line)	
6+26				753 5	Top bank	
7° Lt.				754 7	Top berm	
13° Lt.				754 17	Edge Prmt.	
29° Lt.				753 67	Prmt. (White Line)	

76L-288 CE 807 11-58

PLEASE RETURN TO
LOS ANGELES COUNTY ENGINEER
700 LOS ANGELES COUNTY ENGINEERING BLDG.

NOTE: ANY ADDITIONS OR CHANGES ON THIS SHEET MUST BE MADE OR CIRCLED IN RED INK, WITH DATE AND NAME OF PERSON MAKING CHANGE

F.B. 2036 Pg. 148 Job No. 529425 Division No. 11 Notes Red Plotted Profile
Survey of Water Works Dist #29 Date 3-23-62 Date No. X-Sec.
Survey by Hellstrom Notes Dec 63 Notes Chkd. Checked
Indexed H.E. OH Date Date No.

Do not extend notes this side of this line.

STATION	B. S.	H. I.	F S.	ELEV		
6+50				753 2	Top bank	
53 Lt.				754 5	Top berm	
112 Lt.				754 05	Edge Pvmt.	
22° Lt.				753 61	Pvmt. (White Line)	
7+00				753 54	℄ Pvmt.	
3 3 Rt				753 70	Edge Pvmt.	
12° Rt.				753 7	Top bank	
79 Lt				753 10	Pvmt. (White Line)	
7+42°				753 08	℄ Pvmt.	
8° Rt				754 83	Edge Pvmt.	
12° Rt.				754 0	Top bank	
3 3 Lt.				75287	Pvmt (White Line)	
15° Lt.				751 91	Edge Pvmt.	
17° Lt				749 41	F.L. 18" Corr. Iron drain	
7+55 8				753 00	℄ Pvmt.	
18° Rt.				747 68	F.L. 18" Corr Iron drain pipe.	

76L-298 CE 307 11-58

PLEASE RETURN TO
LOS ANGELES COUNTY ENGINEER
700 LOS ANGELES COUNTY ENGINEERING BLDG.

NOTE: ANY ADDITIONS OR CHANGES ON THIS SHEET MUST BE MADE OR CIRCLED IN RED INK, WITH DATE AND NAME OF PERSON MAKING CHANGE.

Do not extend notes this side of this line.

STATION	B. S.	H. I.	F. S.	ELEV.		
8+00				753.18	Prmt.	
8[5] Rt.				753.20	Edge Prmt.	
11[5] Rt.				754.0	Top bank	
3[5] Lt.				753.11	Prmt. (white Line)	
T.P.				756.72		
T.P.				751.63		
T.B.M.				751.58	Int. old Topanga Canyon Rd & So. Topanga Canyon Blvd. T.B.M., So. End old bridge, Et. Spk in Ld. Top West Abutment.	
T.P.				747.77		
T.P.				742.26		
BM; 56-8				740.22	BM. 56-8 Elev. 740.21 (same as Pg. H 142)	

Profile Notes Red Plotted Job No. 5294.25 Division No. 11 F.B. 2936 Pg. 149
No. Date Date Survey of Water Works Dist #29
X-Sec. Notes Chkd Checked Survey by Hallstrom Notes by D.S.R. Date 3-23-62
No. Date Date Map No. Indexed H. E. OTT Date

Notes Ck'd by	Survey of Wtr. Works Dist #29
Map No.	JN 5294.16 Tape Std °F
Office Work	Surveyed by Mankay + Co.
Checked	Notes ET MJC Date 11-7-61
Date	Indexed H. E. OTT NOV 10 61

F.B. 2936 PG. 151

JN 5294.16

WATER WORKS DISTRICT #29

LOCATING IMPROVEMENTS

on

PACIFIC COAST H'W'Y. (SOUTH HALF)

For

PROPOSED REALIGNMENT

from

PIPELINE STA 444+50 to STA. 467+00 SH 29-2-40, 41, 42

Mankay Jr.
McCall
Swann
Manley

Notes: Any Additions or Changes on This Sheet Must be Made or Circled In Red Ink With Date and Name of Person Making Change.

Do not extend notes this side of this line.

RETURN TO
LOS ANGELES COUNTY ENGINEER
700 LOS ANGELES COUNTY ENGINEERING BLDG.

76F309S CE #247—3-57

F.B. 2936 PG. 157

TO BOT PG 153



RETURN TO
LOS ANGELES COUNTY ENGINEER
700 Los Angeles County Engineering Bldg.

Do not extend notes this side of this line.

Note: Any Additions or Changes on This Sheet Must be Made or Circled in Red Ink With Date and Name of Person Making Change.

Notes Ck'd by	Survey of Wtr. Works Dist #20
Map No.	JN 5294.16 Tape Std °F
Office Work	Surveyed by Mankey Jr.
Checked	Notes ETM & D. Date 11-8-61
Date	Indexed H. E. Ott

F. B. 293 Pg. 153

To Bot Pg 154

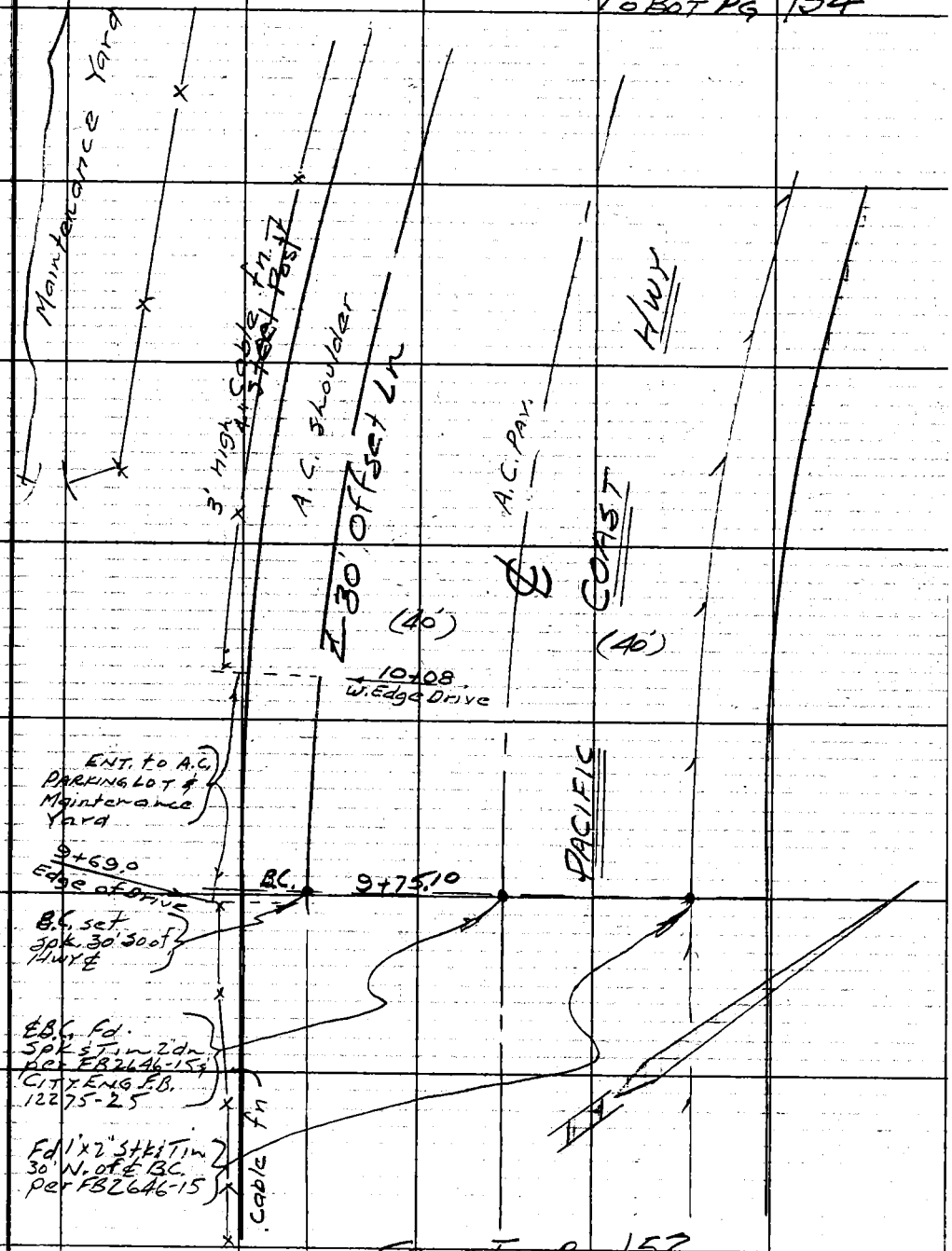

From Top Pg 152

Note: Any Additions or Changes on This Sheet Must be Made or Circled in Red Ink With Date and Name of Person Making Change.

Do not extend notes this side of this line.

RETURN TO
LOS ANGELES COUNTY ENGINEER
700 LOS ANGELES COUNTY ENGINEERING BLDG.

763095 CE #247—7-58

F.B. 2936 PG. 154 TO BOT PG 155

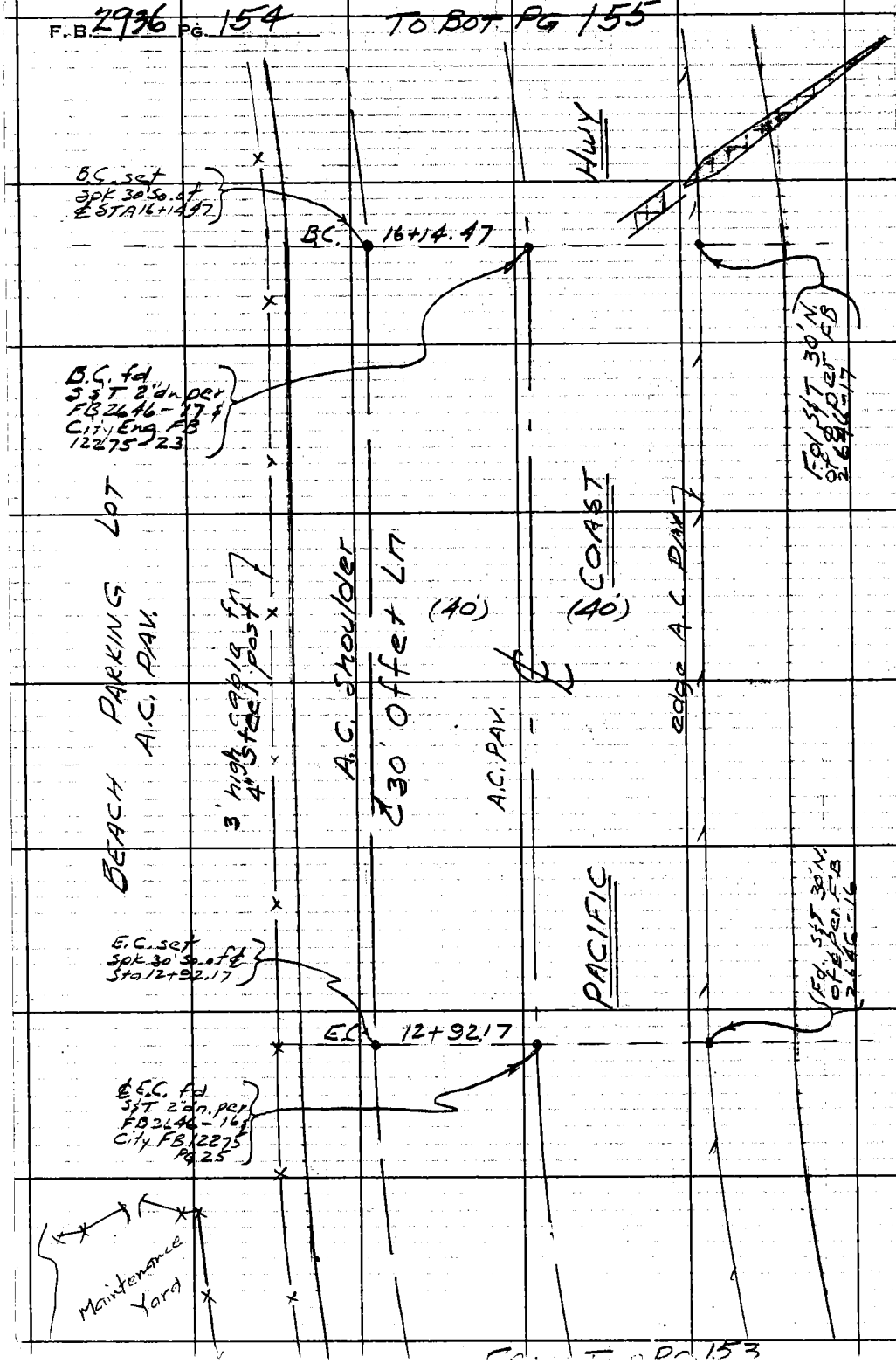

RETURN TO
LOS ANGELES COUNTY ENGINEER
700 LOS ANGELES COUNTY ENGINEERING BLDG.

Do not extend notes this side of this line.

Note: Any Additions or Changes on This Sheet Must be Made or Circled in Red Ink With Date and Name of Person Making Change.

FROM TOP PG 153

Notes Ck'd by	Survey of Wtr. Works Dist #29	F.B. 2936 Pg. 155
Map No.	JN 5294.16 Tape Std °F	
Office Work	Surveyed by Mankey Jr.	
Checked	Notes ETM Jr. Date 11-8-61	
Date	Indexed H. E. OTT	

To Bot Pg 156

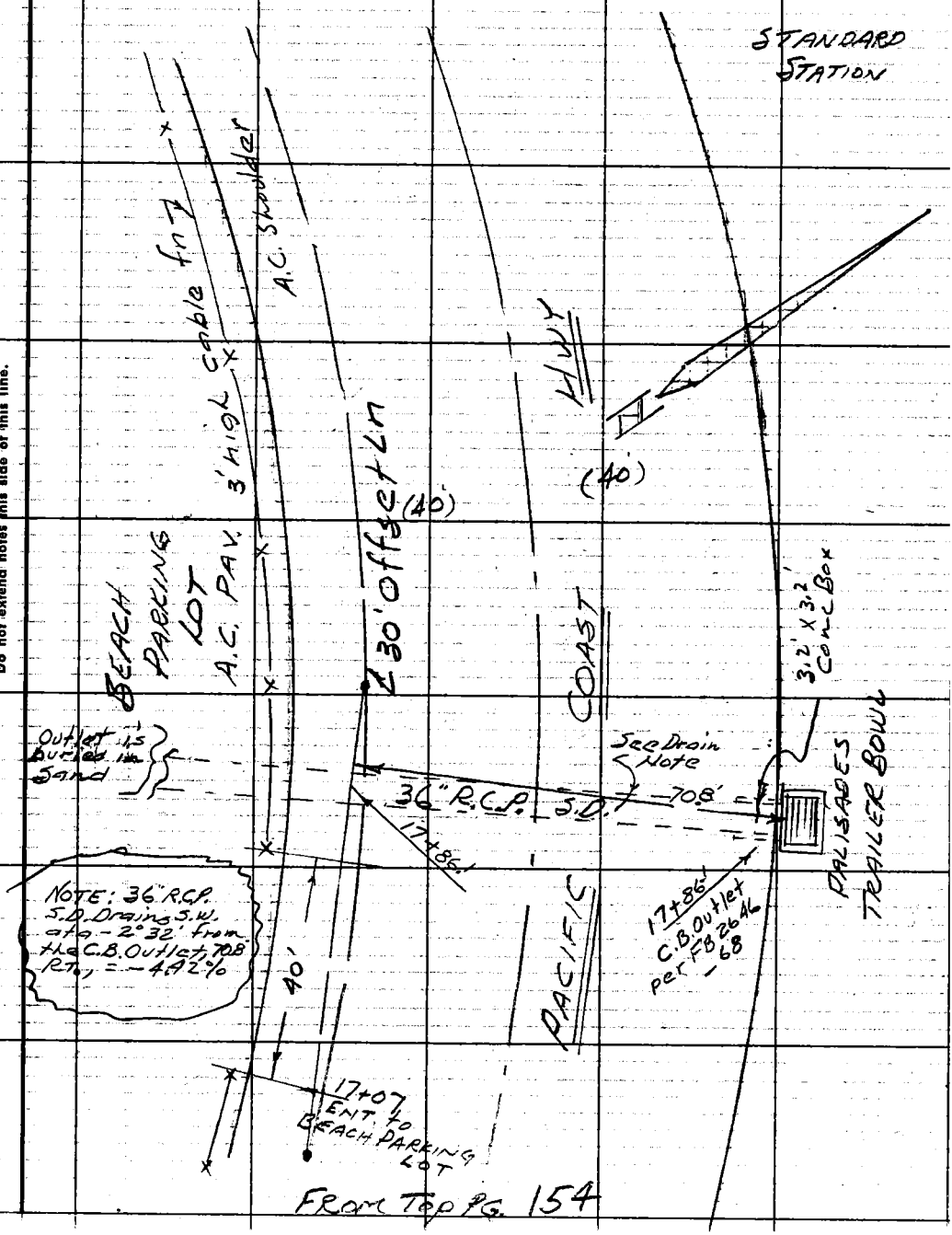

From Top Pg. 154

Note: Any Additions or Changes on This Sheet Must be Made or Circled in Red Ink With Date and Name of Person Making Change.

Do not extend notes this side of this line.

RETURN TO
LOS ANGELES COUNTY ENGINEER
700 LOS ANGELES COUNTY ENGINEERING BLDG.

763098 CE #247—7-53

F.B. 2996 PG. 156

RETURN TO
LOS ANGELES COUNTY ENGINEER
700 LOS ANGELES COUNTY ENGINEERING BLDG.

Note: Any Additions or Changes on This Sheet Must be Made or Circled in Red Ink With Date and Name of Person Making Change.

Do not extend notes this side of this line.

FROM TOP PG. 155

Profile No. ____ X-Sec. No. ____ | Notes Red. ____ Date ____ | Notes Chkd. ____ Date ____ | Plotted ____ Date ____ | Checked ____ Date ____

Job No. 5294.16 Division No. ____ | Survey of Water Wks. Dist. # 29 | Survey by Monkey Jr. Notes McCall Date 11-8-61 | Map No. ____ Indexed H. E. ON Date NOV 10 61

F. B. 293 PG. 159

J.N. 5294.16

WATER WORKS DISTRICT #29

X-SECTIONS

on

PACIFIC COAST HWY (So. Side)

for

PROPOSED REALIGNMENT

from

PIPELINE STA. 444+50 To STA. 467+00

STATION	B. S.	H. I.	F. S.	ELEV.

Monkey Jr.
McCall
Swahn
Manley

NOTE: ANY ADDITIONS OR CHANGES ON THIS SHEET MUST BE MADE OR CIRCLED IN RED INK, WITH DATE AND NAME OF PERSON MAKING CHANGE.

Do not extend notes this side of this line.

PLEASE RETURN TO
LOS ANGELES COUNTY ENGINEER
700 LOS ANGELES COUNTY ENGINEERING BLDG.

76L-298 S & E #307—1-66

76L-298 S & E #307—1-56

PLEASE RETURN TO
LOS ANGELES COUNTY ENGINEER
700 LOS ANGELES COUNTY ENGINEERING BLDG.

NOTE: ANY ADDITIONS OR CHANGES ON THIS SHEET MUST BE MADE OR CIRCLED IN RED INK, WITH DATE AND NAME OF PERSON MAKING CHANGE.

Do not extend notes this side of this line.

Profile No. ____ X-Sec. No. ____

Plotted ____ Date ____ Notes Red ____ Date ____ Notes Chkd ____ Date ____ Checked ____ Date ____

B.B. 2936 PG. 158 Job No. 5254.1(6) Division No. 2

Survey of Lester Wks Dist #2 Misc'l

Survey by Mon. Key Jr. Notes ____

Indexed ____ E.O.M.

STATION	B. S.	H. I.	F. S.	ELEV.	So. Half Pacific Coast Hwy.
					B.M. 48-44 EL = 18.250 F.B. 1369-41 (U.S. 2984 G-576 1939)
B.M. 48-44				18.25	U.S.C. & G.S. Disc. G-576-1939. About 1.98 mi N.W. of Channel Rd. 1 ft N. Wall Ped. sub, 4 W. of E. end and 40 N.E. of ctr. Line Pacific Coast Hwy.
					Lt. + So. — Ct = 30' off Hwy ℄ — Rt. + No.
1+00				19.3	30' Hwy ℄
"				19.2	6' edge Trav. Hwy
"				19.2	
"				19.1	cut
"				19.1	10' So. P/L
2+00				19.5	30' Hwy ℄
"				19.2	6' edge Trav. Hwy
"				19.0	
"				18.8	4.8' edge A.C.
"				18.7	10' So. P/L
3+00				19.6	30' Hwy ℄
"				19.4	3' edge Trav. Hwy
"				19.1	
"				18.9	7' cut
"				18.9	10' So. P/L
4+00				19.8	30' Hwy ℄
"				19.3	
"				19.0	10' So. P/L

76L-298 S & E #307—1-56

PLEASE RETURN TO
LOS ANGELES COUNTY ENGINEER
700 LOS ANGELES COUNTY ENGINEERING BLDG.

NOTE: ANY ADDITIONS OR CHANGES ON THIS SHEET MUST BE MADE OR CIRCLED IN RED INK, WITH DATE AND NAME OF PERSON MAKING CHANGE.

Do not extend notes this side of this line.

STATION	B. S.	H. I.	F. S.	ELEV.	So Half Pacific Coast Hwy.		
T.P.				21.82	LT + So.	T = 30' off Hwy ℄	RT + No
5+00				20.0			30' Hwy ℄
"				19.3		T	
"				19.0	8' gut.		
"				19.2	10' So. P/L		
6+00				20.4			30' Hwy ℄
"				19.8		T	
"				19.5	8' gut.		
"				19.7	10' So. P/L		
7+00				21.0			30' Hwy ℄
"				20.5		T	
"				20.2	8' gut		
"				20.4	10' So. P/L		
T.P.				24.28			
8+00				21.7			30' Hwy ℄
"				21.2		T	
"				21.0	10' So. P/L		
9+00				22.3			30' Hwy ℄
"				21.7		T	
"				21.3	10' So. P/L		

Profile Notes Red ____ Plotted ____ Job No. 5294-16 Division No. ____ F. B. 2936 PG. 159
No. ____ Date ____ Date ____ Survey of Water Wks Dist. # 29
X-Sec. Notes Chkd. ____ Checked ____ Survey by Mankey Jr. Notes McCall Date 11-8-61
No. ____ Date ____ Date ____ Map No. ____ Indexed H. E. Ott Date ____

PLEASE RETURN TO
LOS ANGELES COUNTY ENGINEER
700 LOS ANGELES COUNTY ENGINEERING BLDG.

NOTE: ANY ADDITIONS OR CHANGES ON THIS SHEET MUST BE MADE OR CIRCLED IN RED INK, WITH DATE AND NAME OF PERSON MAKING CHANGE.

Do not extend notes this side of this line.

STATION	B. S.	H. I.	F. S.	ELEV.	So Half Pacific Coast Hwy LT + So	⊼ = 30' off Hwy ℄	RT + No
B.C. 9+75.10		(Pg#)		—			
10+00				22.6			30' Hwy ℄
"				22.5			7' Top brk.
"				22.2		⊼	
"				21.7	10' So. P/L (in drive)		
11+00				22.1			30' Hwy ℄
"				22.1			7' Top brk
"				22.0		⊼	
"				21.4	10' So P/L		
T.P.				—			
12+00				21.3			30' Hwy ℄
"				21.2		⊼	
"				20.7	10' So. P/L		
E.C. 12+92.17		(Pg#)		—			
13+00				20.5			30' Hwy ℄
"				20.4		⊼	
"				19.9	10' So. P/L		
14+00				19.7			30' Hwy ℄
"				19.1		⊼	
"				18.7	10' So. P/L		

F. B. 2936 Pg. 160
Job No. 5294.16 Division No. Notes Red Plotted Profile
Survey of Water Wks. Dist. # 29 Date Date No.
Survey by Mackey Jr Notes McCall Notes Chkd. Checked X-Sec.
Indexed H. E. Ott Date Date No.

76L-298 S & E #307—1-56

PLEASE RETURN TO
LOS ANGELES COUNTY ENGINEER
700 LOS ANGELES COUNTY ENGINEERING BLDG.

NOTE: ANY ADDITIONS OR CHANGES ON THIS SHEET MUST BE MADE OR CIRCLED IN RED INK, WITH DATE AND NAME OF PERSON MAKING CHANGE.

Do not extend notes this side of this line.

STATION	B. S.	H. I.	F. S.	ELEV.	So Half of Pacific Coast Hwy.		
T.P.				21.83	LT + So	T = 30' off Hwy ℄	RT + No
15+00				18.9			30' Hwy ℄
"				18.3		T	
"				17.8	8' gut		
"				18.0	10' So. P/L		
16+00				18.0			30' Hwy ℄
"				17.6		T	
"				17.2	8' gut		
"				17.4	10' So. P/L		
C.16+14.47		(Pg #)		—			
17+00				17.4			30' Hwy ℄
"				17.0		T	
"				16.8	8' gut		
"				17.0	10' So. P/L		
7+86.1		(Pg #)	flow line =	11.45			70.8 { 36" R.C.P. drain Top C.B. 16.45 − 5.00 fl. line 11.45
7+86.1		(Pg #)	flow line =	8.32 (calc.)		T	
18+00				17.2			30' Hwy ℄
"				16.8		T	
"				16.5	7' gut		
"				16.6	10' So. P/L		
T.P.				19.78			

Profile Notes Red ____ Plotted ____ Job No. 5294-16 Division No. ____ F. B. 2936 Pg. 161
No. ____ Date ____ Date ____ Survey of Water Wks Dist #29
X-Sec. Notes Chkd. ____ Checked ____ Survey by Martin Jr. Notes McCall Date 11-8-61
No. ____ Date ____ Date ____ Map No. ____ Indexed H. E. Orr Date ____

PLEASE RETURN TO
LOS ANGELES COUNTY ENGINEER
700 LOS ANGELES COUNTY ENGINEERING BLDG.

NOTE: ANY ADDITIONS OR CHANGES ON THIS SHEET MUST BE MADE OR CIRCLED IN RED INK, WITH DATE AND NAME OF PERSON MAKING CHANGE.

Do not extend notes this side of this line.

STATION	B. S.	H. I.	F. S.	ELEV.	So Half Pacific Coast Hwy	
					LT & So	⊼ = 30' off Hwy ℄ RT & No
19+00				17.5		30' Hwy ℄
"				16.9		⊼
"				16.6	10' So P/L	
20+00				17.8		30' Hwy ℄
"				17.0		⊼
"				16.5	10' So P/L	
21+00				17.9		30' Hwy ℄
"				17.2		⊼
"				16.8	7' gr T	
"				16.6	10' So P/L	
E.C. 21+03.86		(Pg #)		—		
22+00				18.1		30' Hwy ℄
"				17.4		⊼
"				16.8	10' So P/L	
T.P.				—		
T.B.M.				16.32	T.B.M. EL = 16.31 F.B. 264C-75. Pacific Coast Hwy, N. Side, spk in W. Side Catch Basin at ent. to Pallisades Trailer Bowl.	

F. B. 2936 Pg. 162
Job No. 5294.16 Division No. Notes Red Plotted Profile
Survey of Water Wks. Dist. # 29 Date Date No.
Survey by Mankey Jr. Notes McCall Notes Chkd. Checked X-Sec.
Indexed B. E. Ott Date Date Date No.

Notes Ck'd by	Survey of WATER WRK. DIST. 29
Map No.	JN 5294.25 Tape 125 Std 84 OF
Office Work	Surveyed by A.N. Hellstrom
Checked	Notes D.L.B. Date 4-26-62
Date	Indexed H. E. OTT

F. B. 2936 PG. 163

J.N.# 5294.25

COUNTY WATER WORKS DIST.# 29

SURVEY

OF

LAND PARCELS - "B" - "C" & "D"

BEING

PART OF LOT 4 PARTIAL SECTION 7 T1S-R16W (S.B.B.& M.)

BETWEEN

L.A. COUNTY WATER WORKS - DIST. 29

&

TOPANGA PARK MUTUAL WATER CO.

	PAGES
PARCEL "B"	164-165-166
PARCEL "C"	168
PARCEL "D"	170

NOTE: ℄ P.I.'S OF OLD TOPANGA RD. HAVE BEEN DISTURBED SINCE ORIGINAL SURVEY IN F.B. 1117 + A RETRACEMNT. ℄ SURVEY IS BEING MADE. ADJUSTMNTS. WILL BE NECESSARY HOWEVER THEY WILL BE SMALL. THESE PARCEL SURVEYS HAVE BEEN MADE FROM THE RETRACED ℄ SURVEY; BEFORE ADJUSTMNTS. PROPERTY CORNERS WILL NOT CHANGE OVER 0.20 Ft.

A.N. Hellstrom
D.L. Burkholder
L.W. Jones
G.P. Alwin

Note: Any Additions or Changes on This Sheet Must be Made or Circled in Red Ink With Date and Name of Person Making Change.

Do not extend notes this side of this line.

RETURN TO LOS ANGELES COUNTY ENGINEER 700 Los Angeles County Engineering Bldg.

763095 CE #247—7-58

RETURN TO
LOS ANGELES COUNTY ENGINEER
700 LOS ANGELES COUNTY ENGINEERING BLDG.

Note: Any Additions or Changes on This Sheet Must be Made or Circled in Red Ink With Date and Name of Person Making Change.

Do not extend notes this side of this line.

M089 C-3

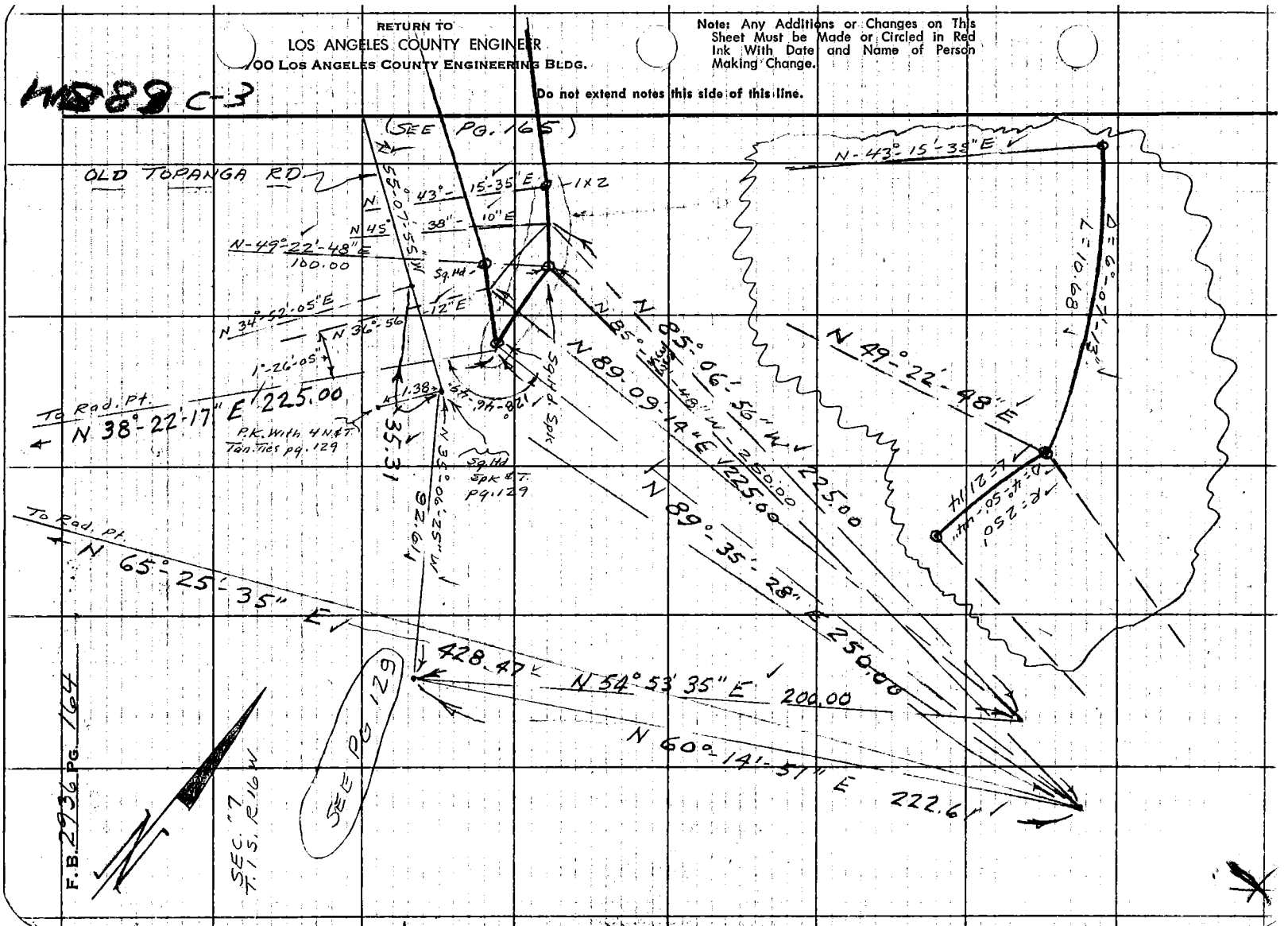

Notes Ck'd by	Survey of WATER WRK. DIST. 29
Map No.	JN 5294.25 Tape 125 Std 84 °F
Office Work	Surveyed by A.N. Hellstrom
Checked	Notes D.L.B. Date 4-26-62
Date	Indexed H. E. OTT MAY 9 '62

F. B. 2936 PG. 165

W.S. 89 C-3

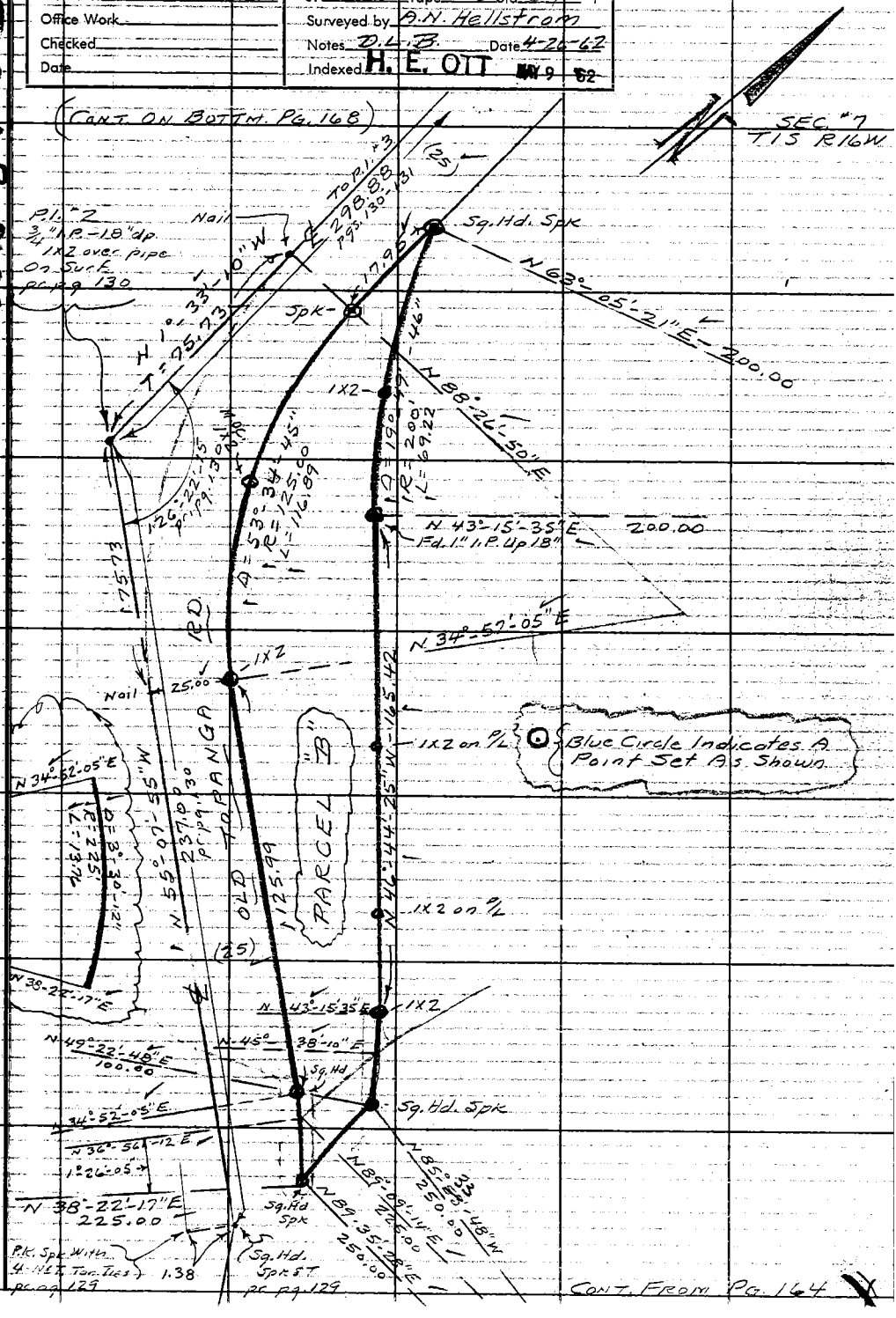

Note: Any Additions or Changes on This Sheet Must be Made or Circled in Red Ink With Date and Name of Person Making Change.

Do not extend notes this side of this line.

RETURN TO
LOS ANGELES COUNTY ENGINEER
700 LOS ANGELES COUNTY ENGINEERING BLDG.

76309S CE #247 7-58

F.B. 2936 PG. 166

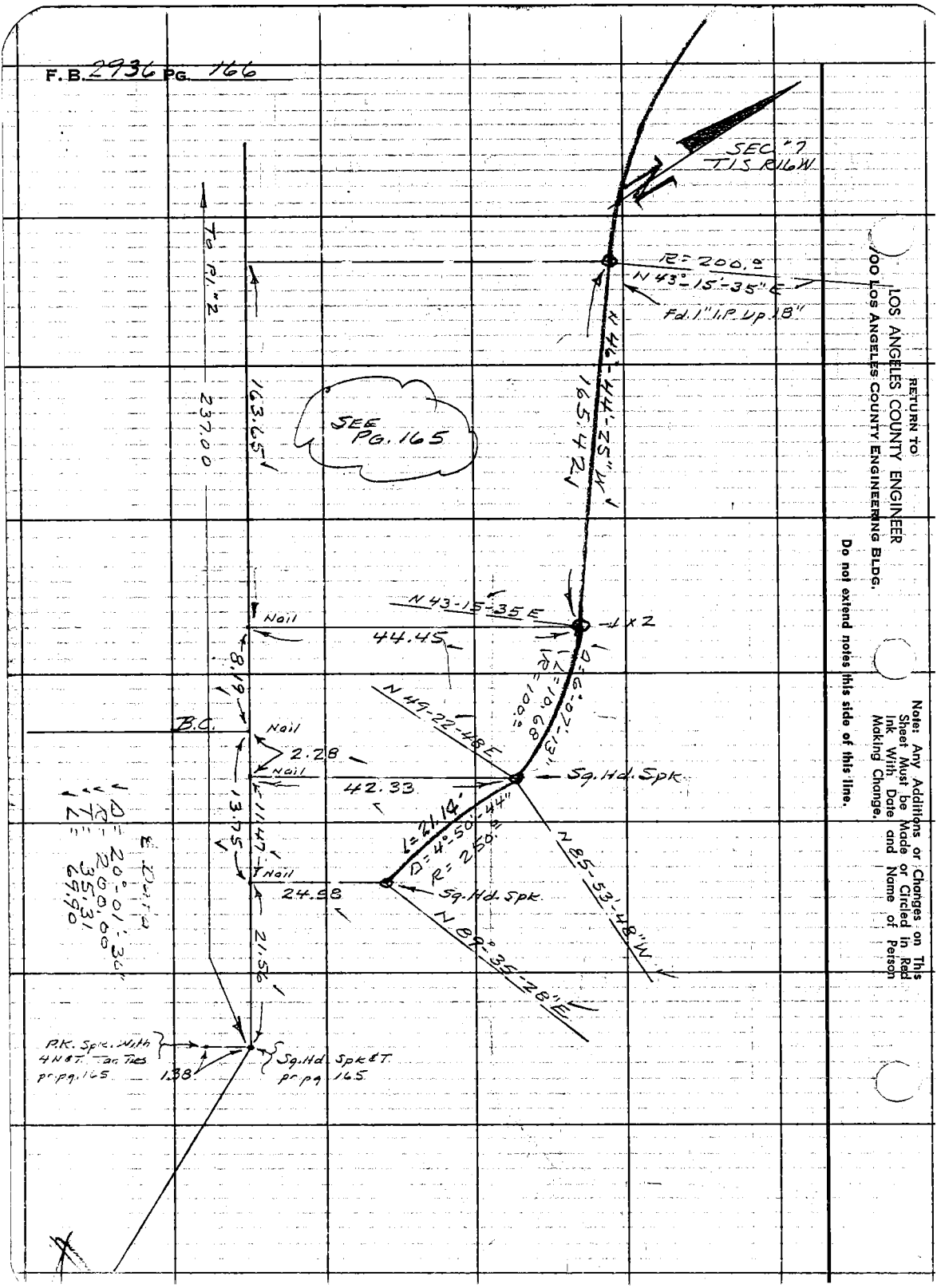

RETURN TO
LOS ANGELES COUNTY ENGINEER
700 LOS ANGELES COUNTY ENGINEERING BLDG.

Do not extend notes this side of this line.

Note: Any Additions or Changes on This Sheet Must be Made in Red Ink With Date and Name of Person Making Change.

Notes Ck'd by
Map No.
Office Work
Checked
Date

Survey of WATER WRKS. DIST. 29
JN 529425 Tape 125 Std. 84 °F
Surveyed by A.N. Hellstrom
Notes D.L.B. Date 4-30-62
Indexed H. E. OTT MAY 9 '62

F. B. 2936 PG. 167

J.N. 529425

COUNTY WATER WORKS DIST. #29

SURVEY
OF
LAND PARCEL #C
BEING
PART OF LOT #4 PARTIAL SEC. 7 T1S R16W

Note: Any Additions or Changes on This Sheet Must be Made or Circled in Red Ink With Date and Name of Person Making Change.

Do not extend notes this side of this line.

RETURN TO
LOS ANGELES COUNTY ENGINEER
900 LOS ANGELES COUNTY ENGINEERING BLDG.

763098 CE #247—7-58

A.N. Hellstrom
D.L. Burkholder
L.W. Jones
R.J. Rodriguez
G.P. Alwin

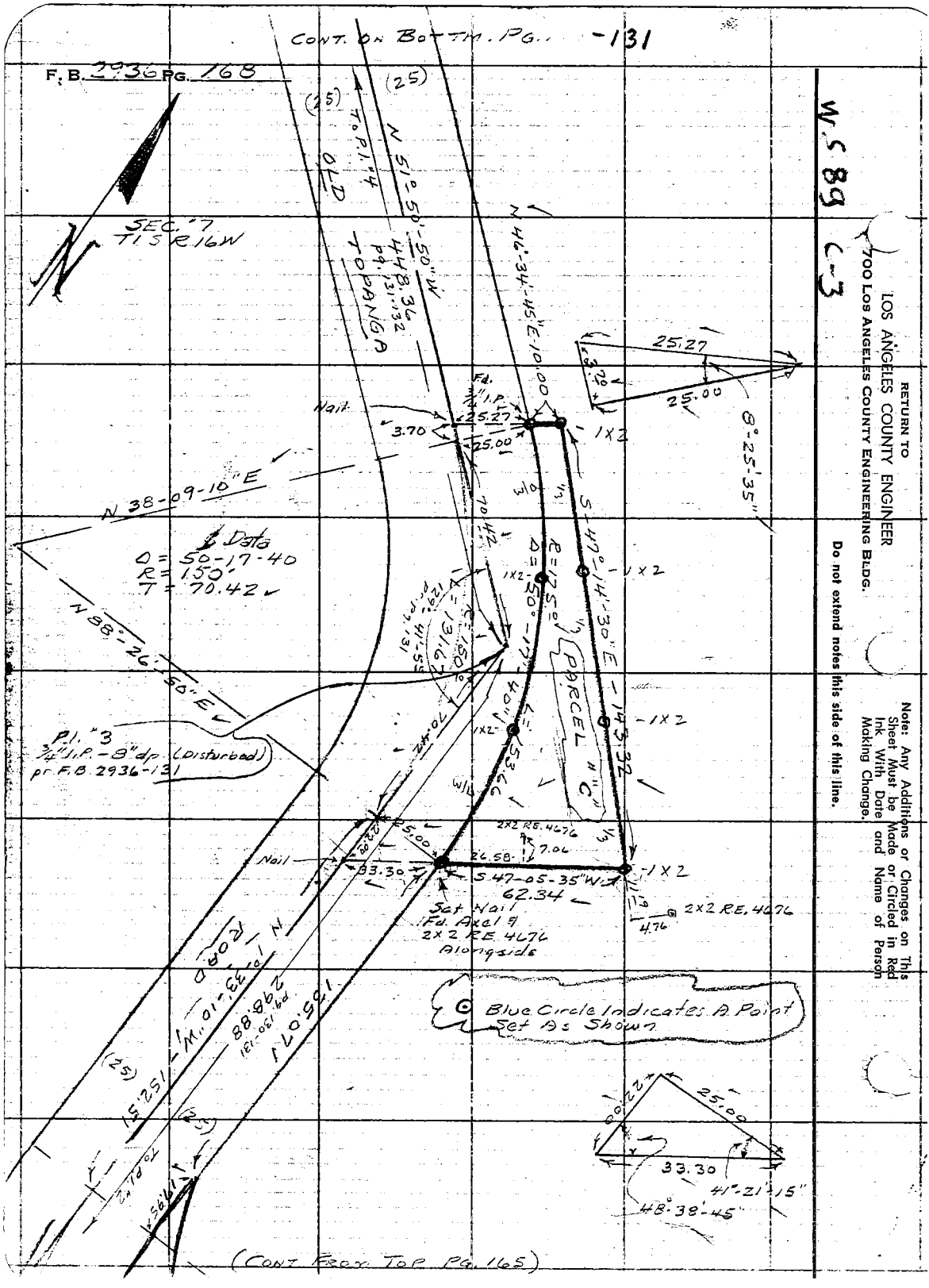
CONT. ON BOTTM. PG. -131
F.B. 2936 PG. 168
SEC. 7
T1S R16W
N 51°-50'-50" W
448.36
pg. 131-132
TO PANGA
OLD
N 46°-34'-45" E 10.00
25.27
25.00
8°-25'-35"
Nail
3.70
1X2
N 38-09-10" E
Data
Δ = 50-17-40
R = 150'
T = 70.42
N 88°-26'-50" E
S 47°-14'-30" E
143.32
PARCEL "C"
P.I. "3
3/4" I.P. - 8" dp. (Disturbed)
pr F.B. 2936-131
2X2 RE. 4676
7.06
26.58
33.30
S 47-05-35" W
62.34
Set Nail
Fd. Axel &
2X2 RE. 4676
Alongside
2X2 RE. 4676
4.76
N 10°-33'-10" W
ROAD
298.88
pg. 130-131
135.07
Blue Circle Indicates A Point
Set As Shown
22.00
25.00
33.30
41°-21'-15"
48°-38'-45"
(CONT FROM TOP PG. 165)
W.S 89 C-3
RETURN TO
LOS ANGELES COUNTY ENGINEER
700 LOS ANGELES COUNTY ENGINEERING BLDG.
Do not extend notes this side of this line.
Note: Any Additions or Changes on This Sheet Must be Made or Circled in Red Ink With Date and Name of Person Making Change.

Notes Ck'd by	Survey of ℄ OLD TOPANGA CNYN. RD.	F.B. 2936 Pg. 171
Map No.	JN 0303.00 Tape 156 Std 84 °F	
Office Work	Surveyed by A.N. Hellstrom	
Checked	Notes D.L.B. Date 4-25-62	
Date	Indexed H. E. OTT. 8-7-62	

J.N. #0303.00

℄ SURVEY

RETRACEMENT

OF

OLD TOPANGA CNYN. RD.

(In Conjunction With Water Wrks. Dist. #29)

J.N. 5294.25

STARTING AT INTERS. OF TOPANGA CNYN. BLVD. & OLD TOPANGA CNYN. RD.

SEE F.B. 2936-127-132 FOR BEGINNING OF THIS ℄ SURVEY

SEE F.B. 1117 - Pgs 11 To 16 FOR ORIGINAL SURVEY FOR ℄ OF OLD TOPANGA CNYN. RD.

A.N. HELLSTROM
D.L. BURKHOLDER
L.W. JONES
G.P. ALWIN

X

Note: Any Additions or Changes on This Sheet Must be Made or Circled in Red Ink With Date and Name of Person Making Change.

Do not extend notes this side of this line.

RETURN TO
LOS ANGELES COUNTY ENGINEER
900 Los Angeles County Engineering Bldg.

763098 CE #247—7-55

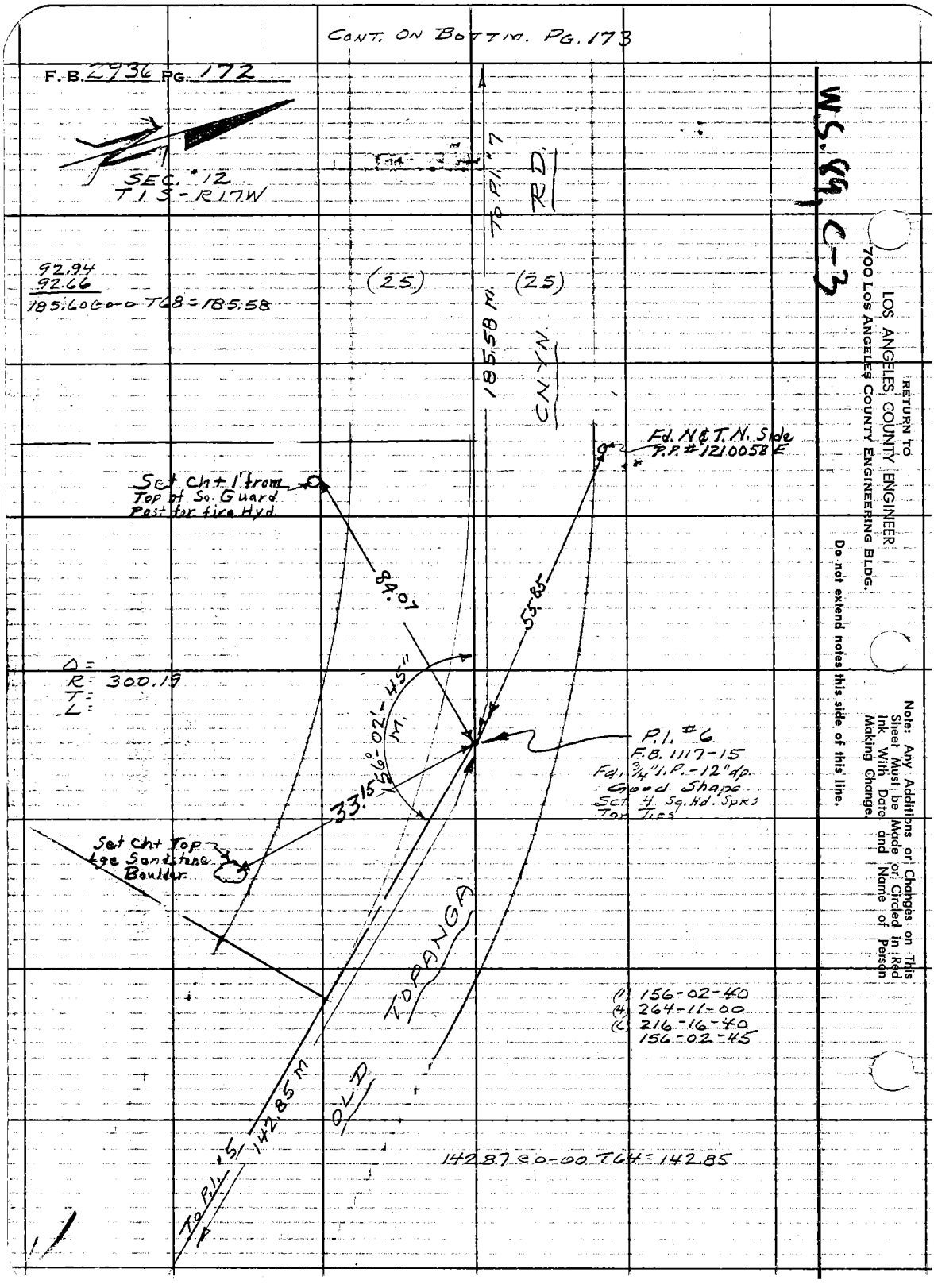
CONT. ON BOTTM. PG. 173
F.B. 2936 PG. 172
SEC. #12
T1S-R17W
92.94
92.66
185.60 @ 0-0 T68 = 185.58
(25)
(25)
185.58 M.
To P.I. #7
RD.
CNYN.
Fd. N & T.N. Side
P.P. #1210058 E
Set Cht 1' from
Top of So. Guard
Post for fire Hyd.
84.07
55.85
Δ =
R = 300.19
T =
L =
156°-02'-45" M.
P.I. #6
F.B. 1117-15
Fd. 3/4" I.P. - 12" dp.
Good Shape
Set 4 Sq. Hd. Spks
Top Ties
33.15
Set Cht Top
Lge Sandstone
Boulder
TOPANGA
OLD
142.85 M
To P.I. #5
142.87 @ 0-00 T64 = 142.85
(1) 156-02-40
(4) 264-11-00
(6) 216-16-40
156-02-45
W.S. 89, C-3
RETURN TO
LOS ANGELES COUNTY ENGINEER
700 LOS ANGELES COUNTY ENGINEERING BLDG.
Do not extend notes this side of this line.
Note: Any Additions or Changes on This Sheet Must be Made or Circled in Red Ink With Date and Name of Person Making Change.

Notes Ck'd by	Survey of OLD TOPANGA CNYN. RD.
Map No.	JN 0303.00 Tape 156 Std 84 °F
Office Work	Surveyed by A.N. Hellstrom
Checked	Notes D.L.B. Date 4-25-62
Date	Indexed H. E. OTT

F.B. 2936 PG. 173

CONT. ON BOTT. M. PG. 174

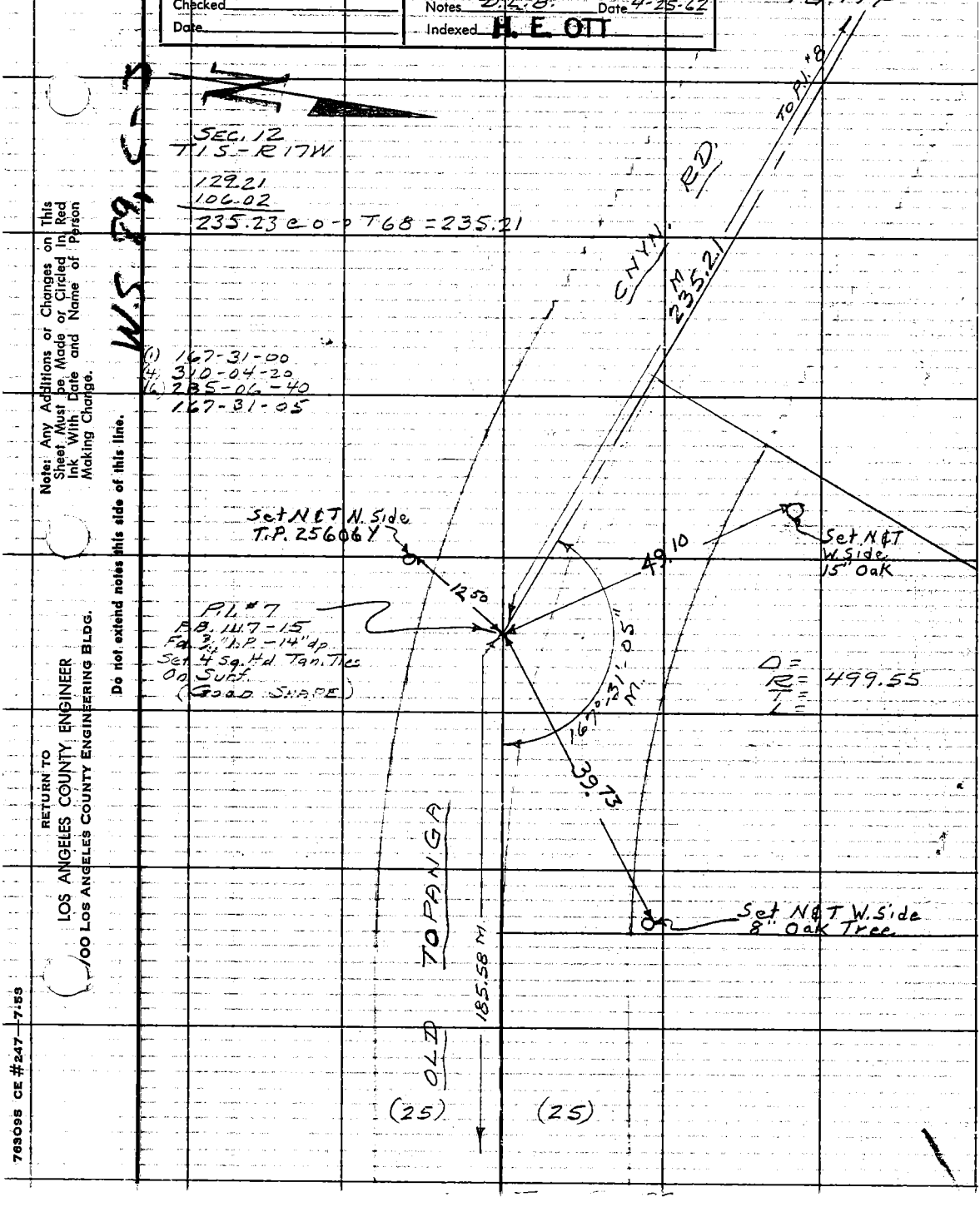

Note: Any Additions or Changes on This Sheet Must be Made or Circled in Red Ink With Date and Name of Person Making Change.

Do not extend notes this side of this line.

RETURN TO
LOS ANGELES COUNTY ENGINEER
1100 LOS ANGELES COUNTY ENGINEERING BLDG.

763095 CE #247—7-53

F.B. 2936 PG. 174

CONT. ON BOTTM. PG. 175

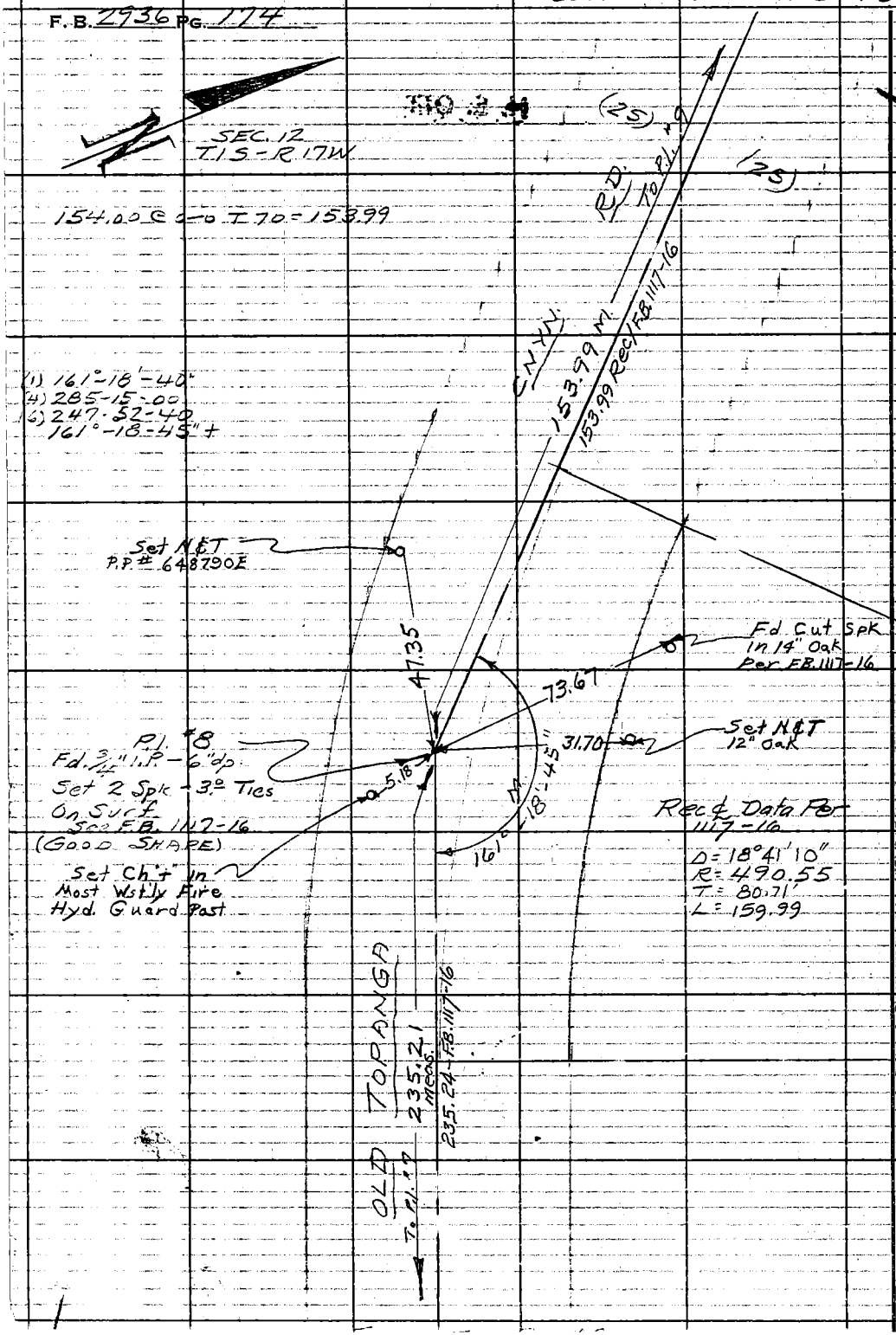

RETURN TO
LOS ANGELES COUNTY ENGINEER
700 LOS ANGELES COUNTY ENGINEERING BLDG.

Do not extend notes this side of this line.

Note: Any Additions or Changes on This Sheet Must be Made or Circled in Red Ink With Date and Name of Person Making Change.

Notes Ck'd by	Survey of OLD TOPANGA CNYN RD	F. B. 2936 PG. 175
Map No.	JN 0303.00 Tape 156 Std 84 °F	
Office Work	Surveyed by A.N. Hellstrom	
Checked	Notes D.L.B. Date 4-25-62	
Date	Indexed H. E. OTT	

SEC. 12
T1S-R17W

CONT. ON BOTTM. PG. 176

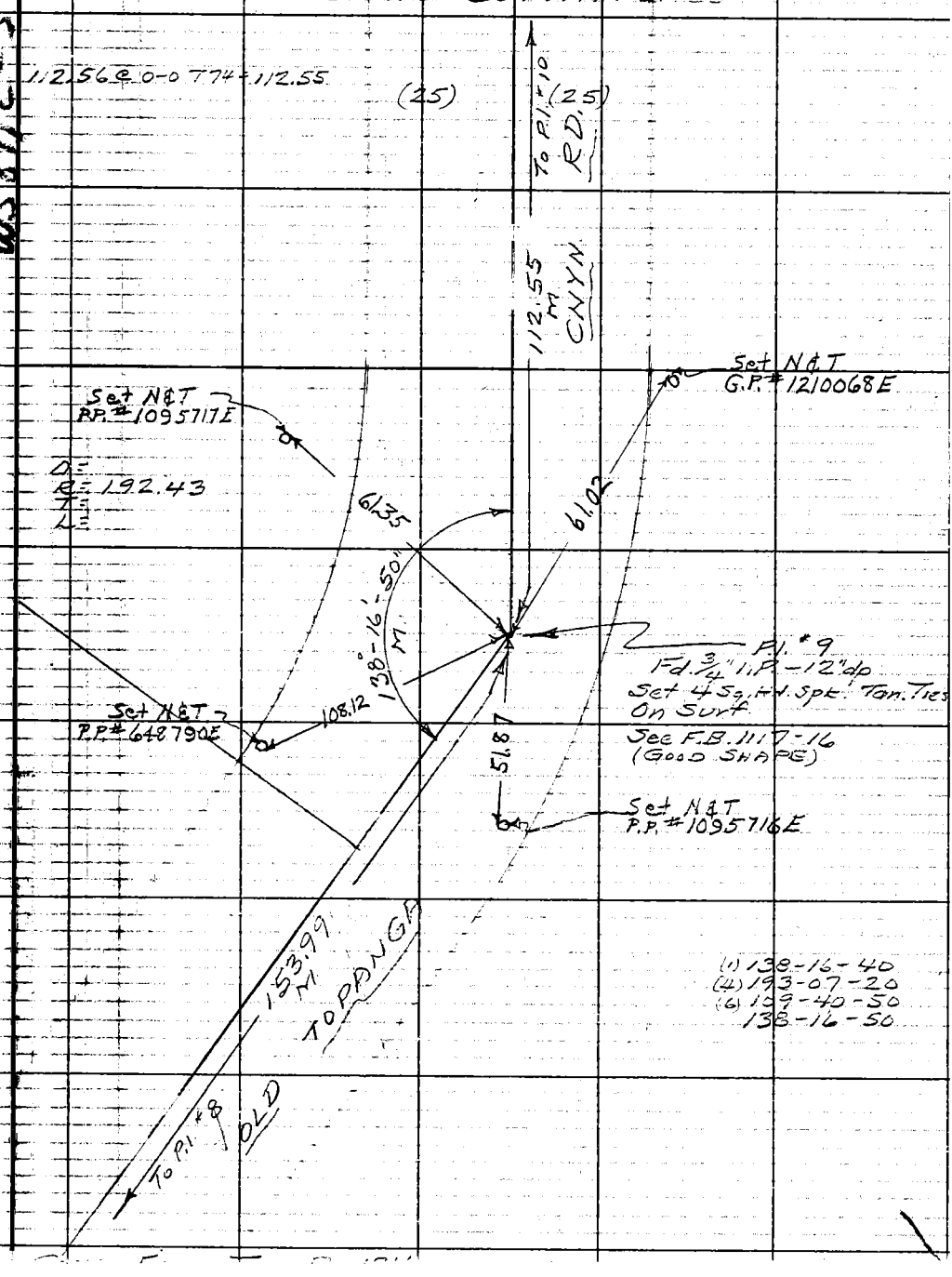

Note: Any Additions or Changes on This Sheet Must be Made or Circled in Red Ink With Date and Name of Person Making Change.

Do not extend notes this side of this line.

RETURN TO
LOS ANGELES COUNTY ENGINEER
100 LOS ANGELES COUNTY ENGINEERING BLDG.

763098 CE #247 7-53

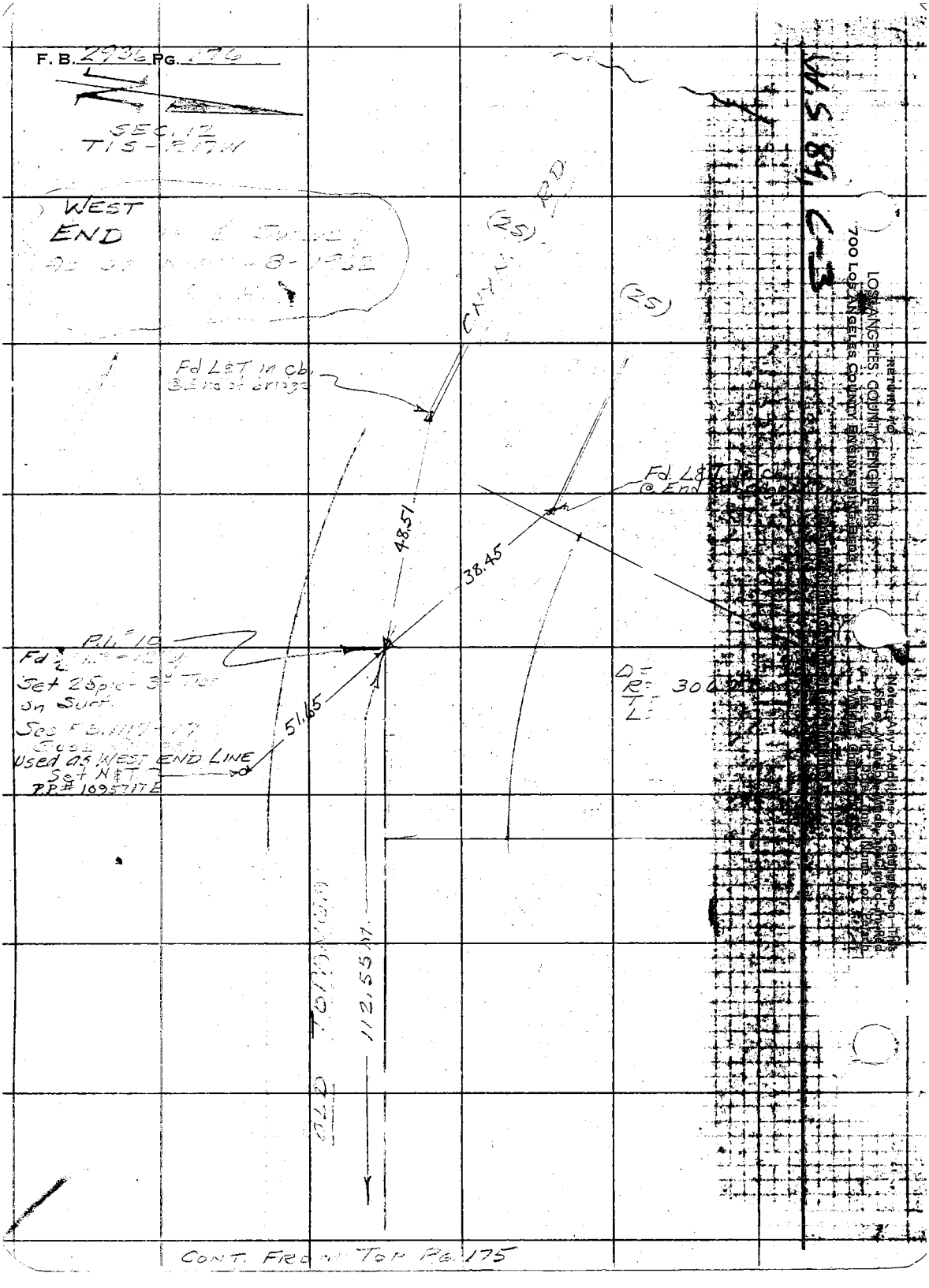
F. B. 2936 PG. 176
SEC. 12
T1S - R17W
WEST END
(25)
(25)
Fd L&T in Cb.
@ End of bridge
Fd. L&T in Cb.
@ End
48.51
38.45
51.65
P.I. #10
Set 2 Spic - 3" Ties
on Surf.
Used as WEST END LINE
Set N&T
P.P.# 1095717E
112.55 M.
OLD TOPANGA
RETURN TO
LOS ANGELES COUNTY ENGINEER
700 LOS ANGELES COUNTY ENGINEERING BLDG.
Note: Any Additions or Changes on this Sheet Must be Made in Circled Pencil. Do Not Write Over and Name of Person Making Changes.
CONT. FROM TOP PG. 175