Notes Ck'd by	Survey of	F.B. 2954 Pg.
Map No.	JN Tape Std °F	
Office Work	Surveyed by	
Checked	Notes Date	
Date	Indexed	

Page	Job	Description
		HOLLYWOOD BOWL J.N. 7086.03
5-12	Const.	Hollywood Bowl construction.
13-25	Align.	Milner Rd. extension from Las Palmas Ave. to Highland Ave.
27-28	Loc.Imp	Loc. of improvements along property line bet. Highland Ave. & Las Palmas Ave.
29-33	Bdry.	Reloc. of bdry corners- 0021.97.'
35-36	Index	
37-46	Loc.Imp	Loc. surveys for sewer manholes & storm drain structures.
47-54	Elev.	Invert elev. of the above.
55-61	Stak.	Staking for 8" sewer on Fairfield Ave., S'ly from Odin St.
63-71	Stak.	Staking for 18" storm drain-Line"B" from existing drain E. of Highland Ave., S. of Odin St. to catch basin on Fairfield Ave.
73-80	Stak.	Staking for S.S. Lns #1 & #2 from exist. ln. on Alta Loma Terrace, S'ly to exist sewer ln. near Watsonia Terrace.
81-88	Stak.	Staking & profile for 18" S. drain ln. "A" from exist. 21" drain near E. prop ln. of Highland Ave., E'ly to P/L near Watsonia Terrace.

Microfilmed April '85

(cont'd on next page)

Notes: Any Additions or Changes on this Sheet Must be Made or Circled in Red Ink With Date and Name of Person Making Change

Do not extend this side of this line.

PLEASE RETURN TO
LOS ANGELES COUNTY ENGINEER
403 Los Angeles County Engineering Bldg.

76PSDS CE #210 5-66

F.B. 2954 PG.

Page	Job	Description
89-108	Bdry.	Bdry. survey, Tr. 3737, Lot 32 & Tr. 4705, Lots 7, 8, 9, 10.
109-116	Ties	Survey to tie san. sewers & storm drain ln. to property ln. & survey points as shown on C.S.B. 2589.
117-126	Bdry.	Prop. ln. survey Lot 32, Tract #3737, Lots 7, 8, 9, & 10 Tract #4705.
127-129	Ties	Tie of ext. 21" storm drain to prop. ln. on Highland Ave.
131-136	Bdry.	Bdry. survey Milner Rd. & Las Palmas Ave.
137-142	Cont.	Flagging line west of prop. line of museum.
151-161	Bdry.	Rev. bdry to SW of the Odin St. parking lot.
163-166	Cont.	Survey for construction of gate & chain link fence across Farifield Ave. S'ly of Odin St.
		HOLLYWOOD BOWL 8923.38
167-170		Levels on South side of Odin St. Parking lot.

PLEASE RETURN TO
LOS ANGELES COUNTY ENGINEER
403 LOS ANGELES COUNTY ENGINEERING BLDG.

Do not extend this side of this line.

Note: Any Additions or Changes on this Sheet Must be Made or Circled in Red Ink, With Date and Name of Person Making Change

Notes Ck'd by W. J. BRENNER	Survey of Hollywood Bowl	F. B. 2954 Pg. 5
Map No.	JN 8923.08 Tape Std °F	
Office Work	Surveyed by G. S. Curtis	
Checked	Notes Curtis Date 4-3-62	
Date	Indexed [illegible]	

J.N. 8923.08

Hollywood Bowl.

Location of

Concession Bldg & Comfort Station

(See pages 8 & 9)

Curtis
Newman
Yasui
Dover

Note: Any Additions or Changes on This Sheet Must be Made or Circled in Red Ink With Date and Name of Person Making Change.

Do not extend notes this side of this line.

RETURN TO
LOS ANGELES COUNTY ENGINEER
00 LOS ANGELES COUNTY ENGINEERING BLDG.

763098 CE #247 7-53

F.B. 2954 PG. 6

RETURN TO
LOS ANGELES COUNTY ENGINEER
700 LOS ANGELES COUNTY ENGINEERING BLDG.

Note: Any Additions or Changes on This Sheet Must be Made or Circled in Red Ink With Date and Name of Person Making Change.

Do not extend notes this side of this line.

Notes Ck'd by W. J. BRENNER	Survey of Hollywood Bowl
Map No.	JN 8923.08 Tape Std. °F
Office Work	Surveyed by G.S. Curtis
Checked	Notes Curtis Date 4-3-62
Date	Indexed H. E. Ott

F. B. 2954 PG. 7

J.N. 8923.08
HOLLYWOOD BOWL
Concession Bldg.
and
Comfort Station

Curtis
Newman
Yasui
Dover

(See page 6)

Note: Any Additions or Changes on This Sheet Must Be Made or Circled in Red Ink With Date and Name of Person Making Change.

Do not extend notes this side of this line.

RETURN TO
LOS ANGELES COUNTY ENGINEER
700 LOS ANGELES COUNTY ENGINEERING BLDG.

76309S CE #247 7-53

RETURN TO
LOS ANGELES COUNTY ENGINEER
900 LOS ANGELES COUNTY ENGINEERING BLDG.

Note: Any Additions or Changes on This Sheet Must be Made or Circled in Red Ink With Date and Name of Person Making Change.

Do not extend notes this side of this line.

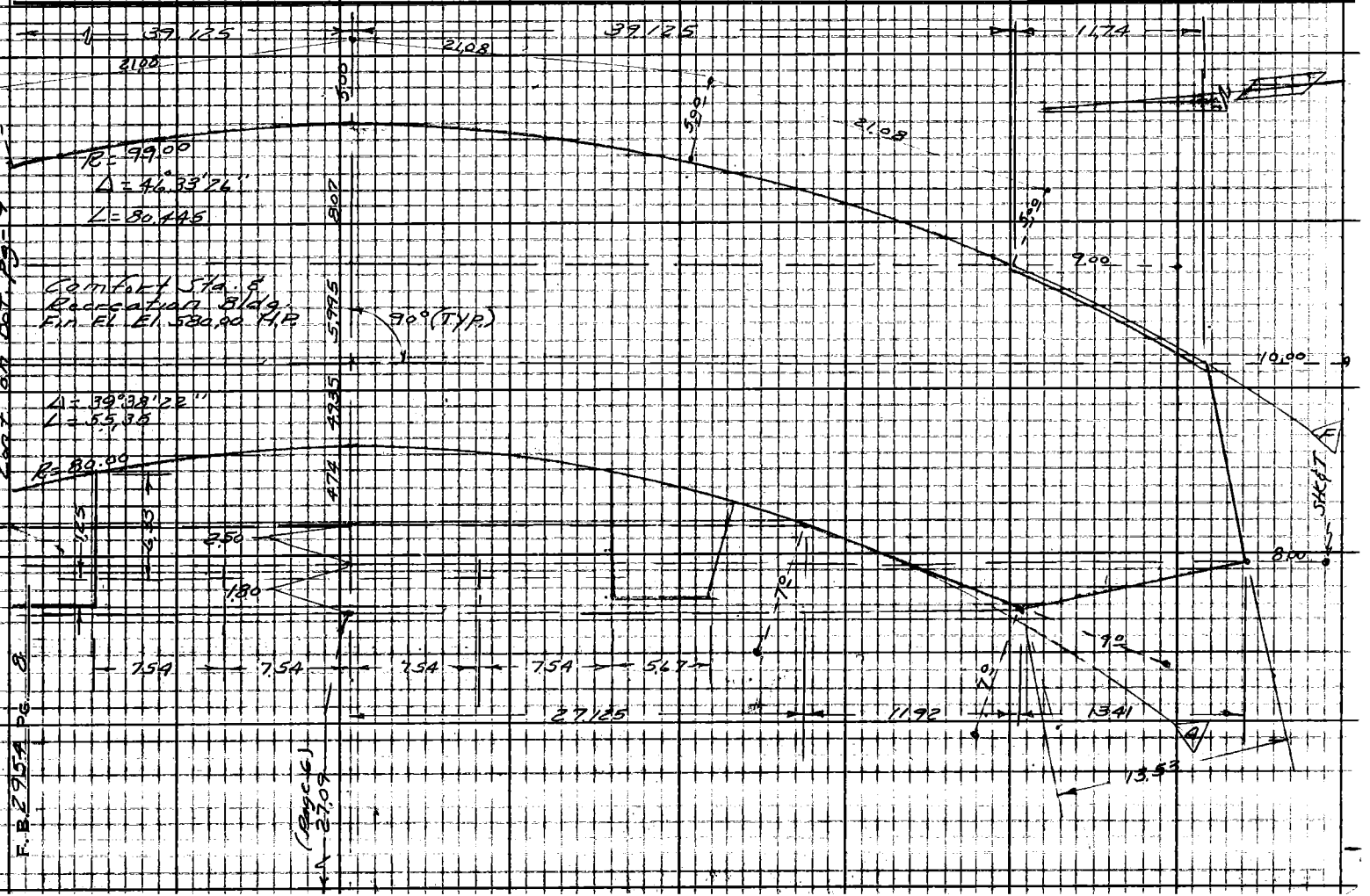

Notes Ck'd by	Survey of Hollywood Bowl	F. B. 2954 Pg. 9
Map No.	JN 8923.08 Tape Std °F	
Office Work	Surveyed by G. S. Curtis	
Checked	Notes Curtis Date 4-5-62	
Date	Indexed B. E. Ott	

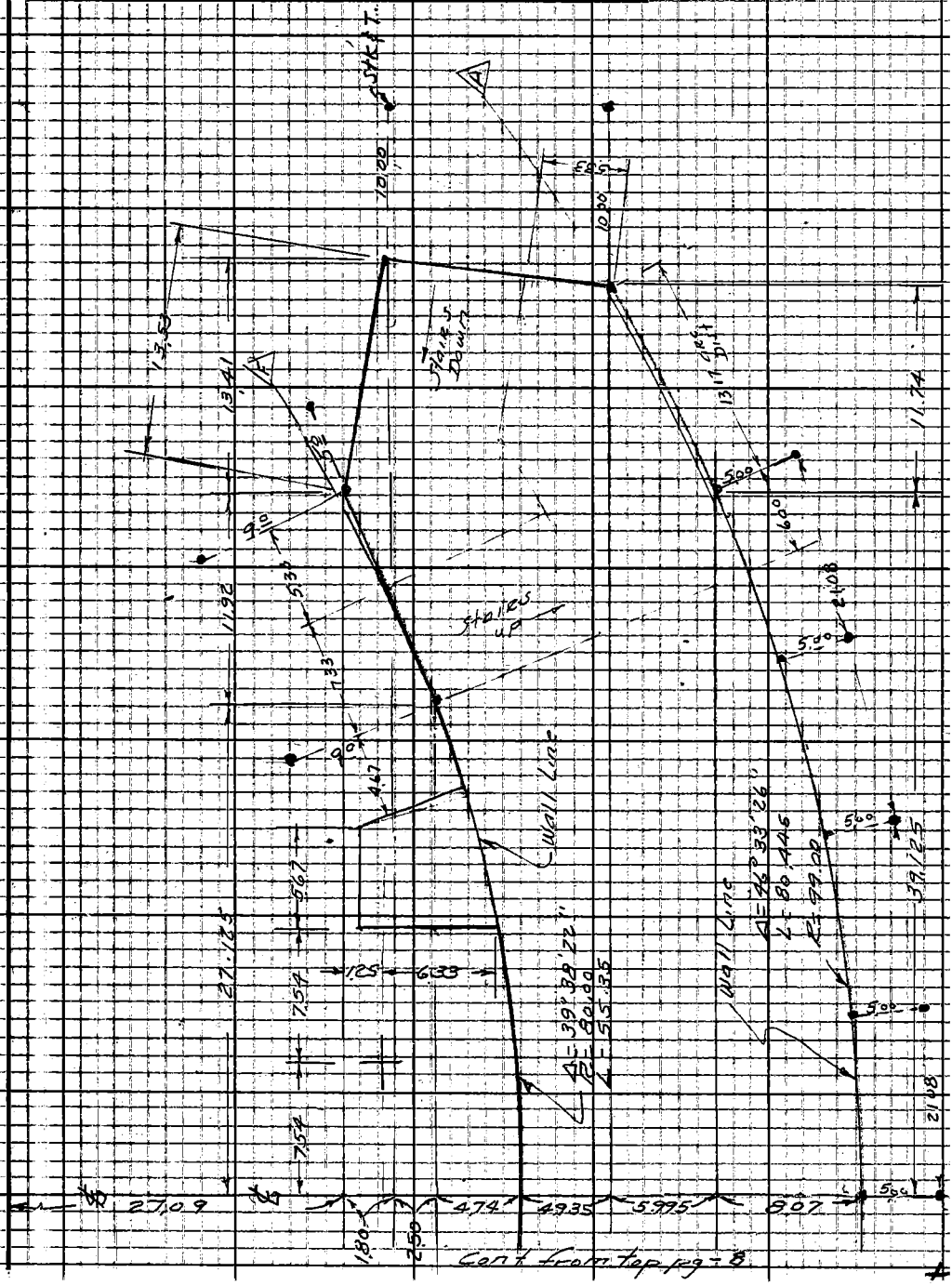

Cont from top pg - 8

Note: Any Additions or Changes on This Sheet Must be Made or Circled in Red Ink With Date and Name of Person Making Change.

Do not extend notes this side of this line.

RETURN TO
LOS ANGELES COUNTY ENGINEER
1100 LOS ANGELES COUNTY ENGINEERING BLDG.

763095 CE #247 7-53

Profile	Notes Red	Plotted	Job No. 8923.08	Division No. 11	F.B. 2954	PG. 11
No.	Date	Date	Survey of Hollywood Bowl			
X-Sec.	Notes Chkd.	Checked	Survey by A.S. Curtis	Notes Newman	Date 4-3-62	
No.	Date	Date	Map No.	Indexed H. E. OTT	Date	

J.N. 8923.08

HOLLYWOOD BOWL

CONCESSION BLDG. & COMFORT STA.

Benches for consturction

April 3, 1962

A.S. Curtis
W.E. Newman
C. Yasui
R. Martinez

ELEV.

F.S.

H.I.

B.S.

STATION

NOTE: ANY ADDITIONS OR CHANGES ON THIS SHEET MUST BE MADE OR CIRCLED IN RED INK, WITH DATE AND NAME OF PERSON MAKING CHANGE.

PLEASE RETURN TO
LOS ANGELES COUNTY ENGINEER
403 LOS ANGELES COUNTY ENGINEERING BLDG.

Do not extend notes this side of this line.

76-L298 CE 307 3-61

76-L298 CE 307 3-61

PLEASE RETURN TO
LOS ANGELES COUNTY ENGINEER
403 LOS ANGELES COUNTY ENGINEERING BLDG.

NOTE: ANY ADDITIONS OR CHANGES ON THIS SHEET MUST BE MADE OR CIRCLED IN RED INK, WITH DATE AND NAME OF PERSON MAKING CHANGE

Do not extend notes this side of this line.

STATION	B.S.	H.I.	F.S.	ELEV.		
		Self reading Rod.				
B.M.# E-12				621.003	B.M.# E-12 Elev. 621.003 Walk around Bowl (S. Side) 37' ± to Ent. Row @ the U. (E. end #4) Bt. spk. in Lite std.	F.B. 2259-243
T.P.				613 73		
T.P.				604 59		
T.P.				595 40		
T.B.M.# C-3				591 67	T.B.M.# C-3 Elev. Bt. Spk. W & T. First Landing West of concession Bldg So. Side of Premis walk.	F.B. 2259-21
T.B.M.#				588 91	T.B.M. Elev. Bt. Spk. in S.E. Cor. Lite std. 30' ± W. of So. end concession Bldg. & comfort sta.	F.B.
T.B.M.#				585 00	T.B.M. Elev. 1½" I.P. up 0.8', 30' ± W. of concession Bldg. & comfort sta., near ℄ axis of Bldg.	F.B.
T.P.				589 40		
B.M.# B-7				597 29	B.M.# B-7 Elev. 597.300 Promenade #8 (S. side) @ East end and @ bottom of conc. of most easterly aisle "L"	F.B. 2259-242

F.B. 2958 PG. 12 Job No. 8923.08 Division No. 11 Notes Red Plotted Profile
Survey of Hollywood Bowl Date Date No.
Survey by A. S. Curtis Notes Newman Notes Chkd. Checked X-Sec.
Indexed [illegible] Date Date No.

Notes Ck'd By W. J. BRENNER	Survey of HOLLYWOOD MUSEUM	F.B. 2954 Pg. 13
Map No. CSB 2589	JN 0021.97 Tape 0171 Std 68 °F	
Office Work G. D. BAILEY	Surveyed by W. A. RICHARDS	
Checked W. J. BRENNER	Notes W.A.R. Date 9-62	
Date FEB 5 1963	Indexed E. J. GALLI 23 '62	

J. N. 0021.97

L. A. COUNTY HOLLYWOOD MUSEUM

MILNER ROAD EXTENSION

FROM

LAS PALMAS AVE.

TO

HIGHLAND AVE.

RICHARDS
OCHSNER
TURRILL
SIEMANN
CROWDER

Note: Any Additions or Changes on This Sheet Must be Made or Circled in Red Ink With Date and Name of Person Making Change.

Do not extend notes this side of this line.

RETURN TO
LOS ANGELES COUNTY ENGINEER
700 LOS ANGELES COUNTY ENGINEERING BLDG.

76F309S CE #247 3-57

RETURN TO
LOS ANGELES COUNTY ENGINEER
700 LOS ANGELES COUNTY ENGINEERING BLDG.

Note: Any Additions or Changes on This Sheet Must be Made or Circled in Red Ink With Date and Name of Person Making Change.

Do not extend notes this side of this line.

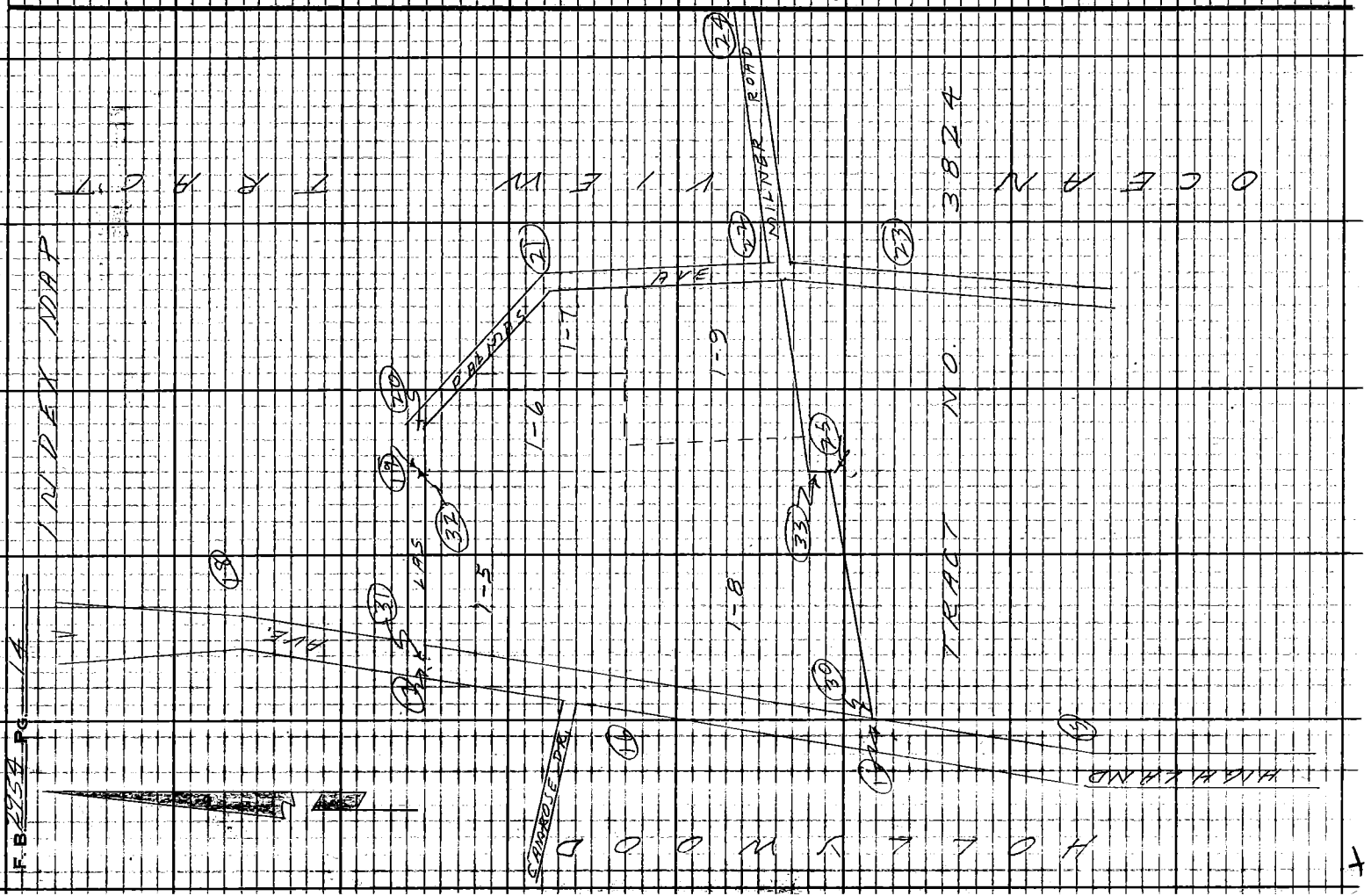

Notes Ck'd by W. J. BRENNER	Survey of HOLLYWOOD MUSEUM
Map No. CSB 2589	JN 002197 Tape 0171 Std 68 °F
Office Work G. D. BAILEY	Surveyed by W. A. RICHARDS
Checked W. J. BRENNER	Notes W. A. R. Date 9-28-62
Date FEB 5 1963	Indexed E. J. GALLI

F.B. 2954 PG. 15

W.S. 40, B-6

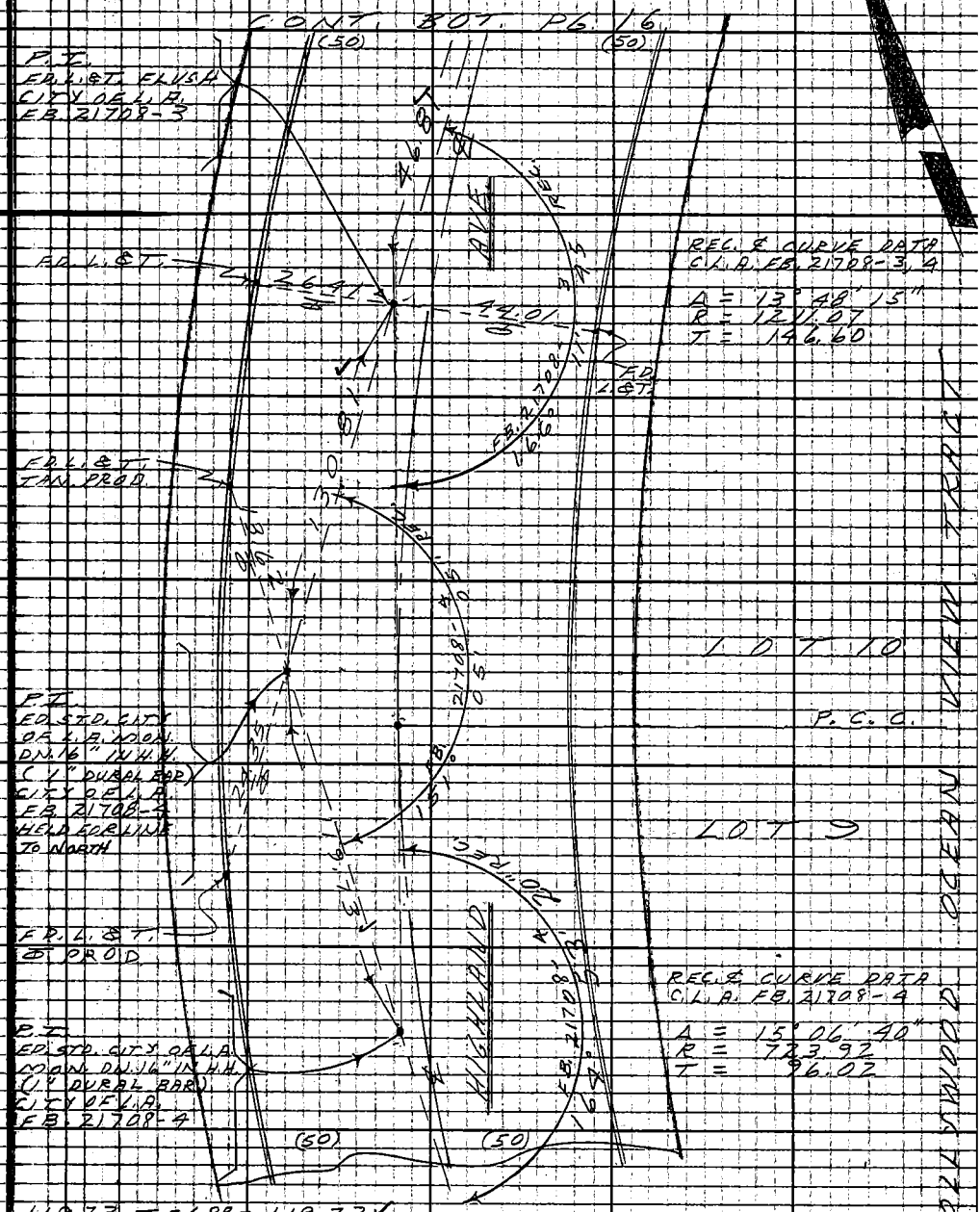

119.73 T = 68° = 119.73 ✓
130.81 T = 68° = 130.81 ✓
46.81 T = 68° = 46.81

HOLLYWOOD OCEAN VIEW TRACT

Note: Any Additions or Changes on This Sheet Must be Made or Circled in Red Ink With Date and Name of Person Making Change.

Do not extend notes-this-side-of-this line.

RETURN TO
LOS ANGELES COUNTY ENGINEER
700 LOS ANGELES COUNTY ENGINEERING BLDG.

76F309S CE #247—3-57

CONT. BOT. PG. 17

1.	177°	36'	50"
4.	350°	27'	20"
6.	[illegible]	41'	00"
=	177	36	50"
1.	72°	56'	20"
4.	291°	45'	00"
6.	77°	37'	30"
=	72	56	15"
1.	70°	33'	00"
4.	282°	12'	20"
6.	63°	18'	30"
=	70	33'	05"

R. B.C.

61.59
98.41
160.00 R. & SET

R CURVE DATA FOR 30' ½

REC. Δ = 13° 48' 15" (HELD)
CALC. R = 1181.33
" L = 284.615
REC. T = 143.00 (HELD)
PER HOLLYWOOD-OCEAN VIEW TRACT

R CURVE DATA D: 2523-59
CALC. Δ = 04° 46' 23"
" R = 1181.33
REC. L = 98.41
CALC. Lc = 98.38

S.W. COR. D:2523-59 SET S.&T. FLUSH REC. DIST. (160.00) FR. N.W. COR. LOT 10 - HOLLYWOOD-OCEAN VIEW TRACT

see Pg. 30

SEE PG. 17

CONT. TOP PG. 15

RETURN TO
LOS ANGELES COUNTY ENGINEER
700 Los Angeles County Engineering Bldg.

Do not extend notes this side of this line.

Note: Any Additions or Changes on This Sheet Must be Made or Circled In Red Ink With Date and Name of Person Making Change.

Notes Ck'd by W. J. BRENNER	Survey of HOLLYWOOD MUSEUM
Map No. CSB 2589	JN 0021.97 Tape 01.71 Std 68 °F
Office Work G. D. BAILEY	Surveyed by W. A. RICHARDS
Checked W. J. BRENNER	Notes W.A.R. Date 10-1-62
Date FEB 15 1963	Indexed C. J. GALLI

F.B. 2954 PG. 17



W.S. 40, B-6

Note: Any Additions or Changes on This Sheet Must be Made or Circled in Red Ink With Date and Name of Person Making Change.

Do not extend notes this side of this line.

RETURN TO
LOS ANGELES COUNTY ENGINEER
700 LOS ANGELES COUNTY ENGINEERING BLDG.

76F309S CE #247—3-57

F. B 2954 PG. 18

W.S. 40 8-6

RETURN TO
LOS ANGELES COUNTY ENGINEER
700 LOS ANGELES COUNTY ENGINEERING BLDG.

Note: Any Additions or Changes on This Sheet Must be Made or Circled in Red Ink With Date and Name of Person Making Change.

Do not extend notes this side of this line.

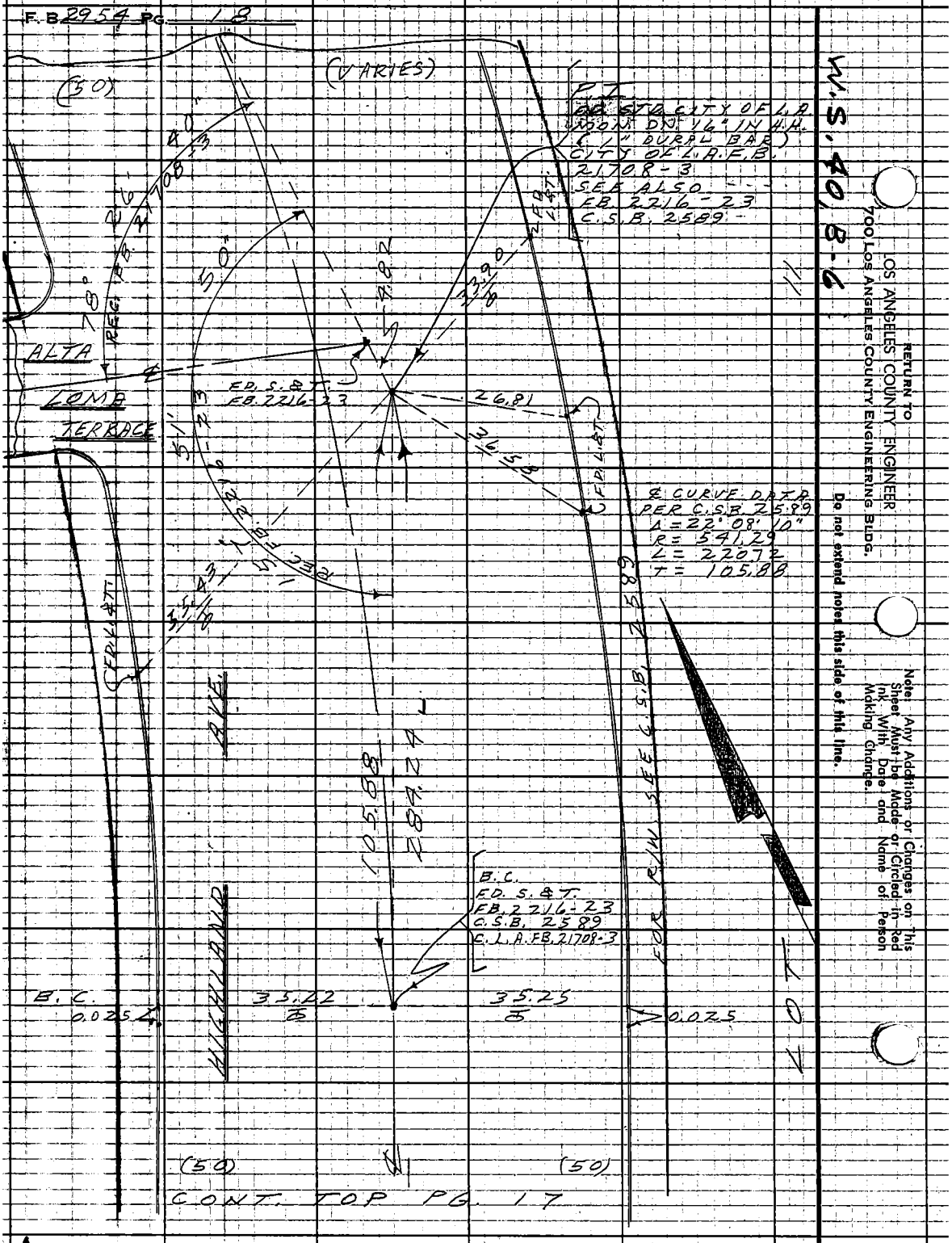

Notes Ck'd by W. J. BRENNER	Survey of HOLLYWOOD MUSEUM	F.B. 2954 Pg. 19
Map No. CSB 2589	JN 0021.97 Tape 0171 Std 68 of	
Office Work G. D. BAILEY	Surveyed by W. A. RICHARDS	
Checked W. J. BRENNER	Notes W.A.R. Date 10-62	
Date JAN 15 1963	Indexed B. J. GALLI	

CONT. LT. PG. 20

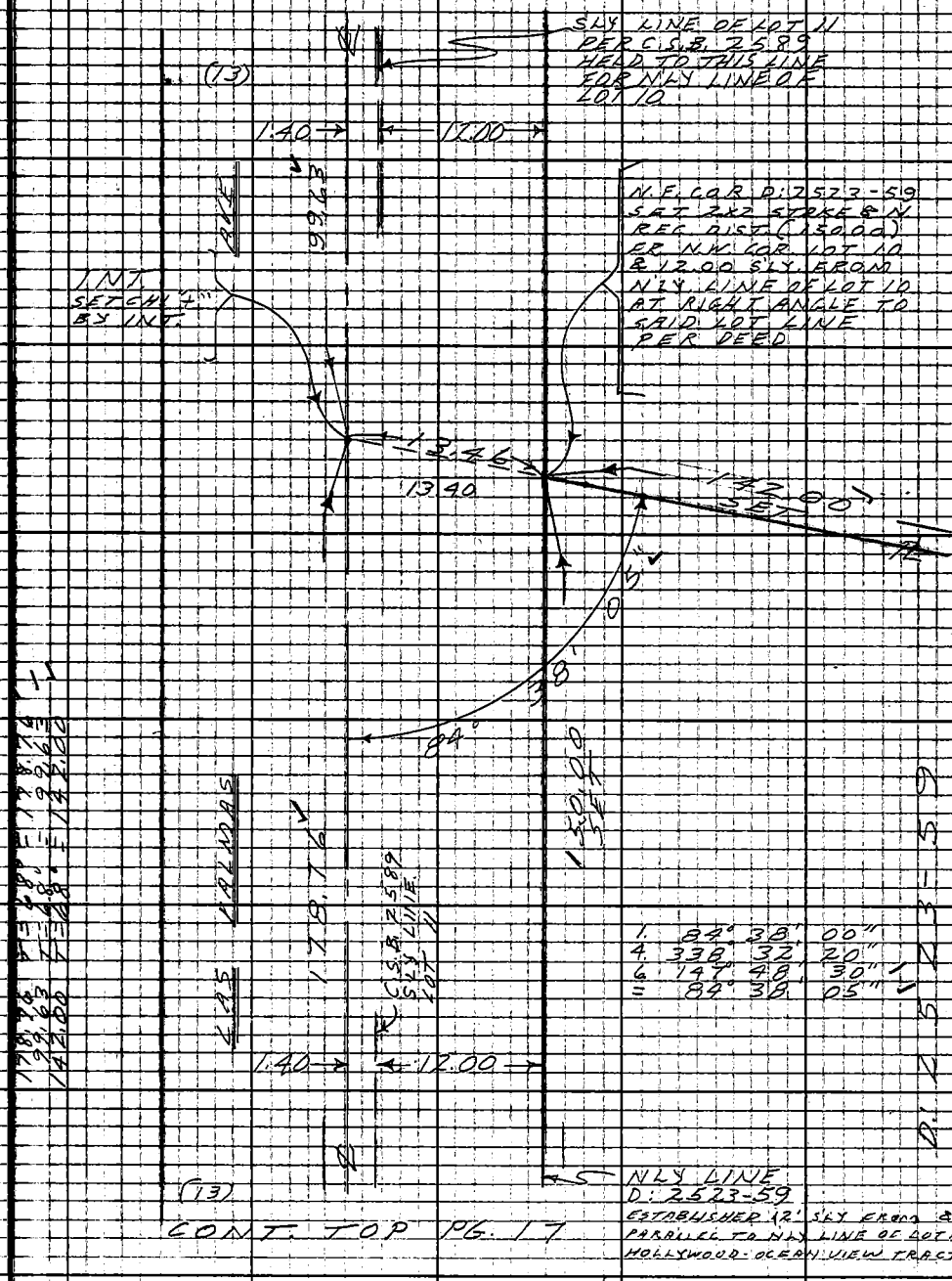

1. 84° 38' 00"
4. 338° 32' 20"
6. 147° 48' 30"
= 84° 38' 05"

CONT. TOP PG. 17

Note: Any Additions or Changes on This Sheet Must be Made or Circled in Red Ink With Date and Name of Person Making Change.

Do not extend notes this side of this line.

RETURN TO
LOS ANGELES COUNTY ENGINEER
700 LOS ANGELES COUNTY ENGINEERING BLDG.

76F309S CE #247 12-57

F.B. 2954 PG. 20

99.63 T=68° = 99.63
74.53 T=68° = 74.53 ✓



1. 109° 05' 20"
4. 76° 21' 00" ✓
6. 294° 31' 30" ✓
= 109° 05' 15" ✓

CONT. TOP PG. 21

W.S. 40, B-6

RETURN TO
LOS ANGELES COUNTY ENGINEER
700 LOS ANGELES COUNTY ENGINEERING BLDG.

Do not extend notes this side of this line.

Note: Any Additions or Changes on This Sheet Must be Made or Circled in Red Ink With Date and Name of Person Making Change.

Notes Ck'd by W. J. BRENNER	Survey of HOLLYWOOD MUSEUM
Map No. CSB 2589	JN 002197 Tape 0171 Std 68 °F
Office Work G. D. BAILEY	Surveyed by W. A. RICHARDS
Checked W. J. BRENNER	Notes W. A. R. Date 10-62
Date [illegible] 31 1963	Indexed C. J. GALLI

F. B 2954 PG. 21

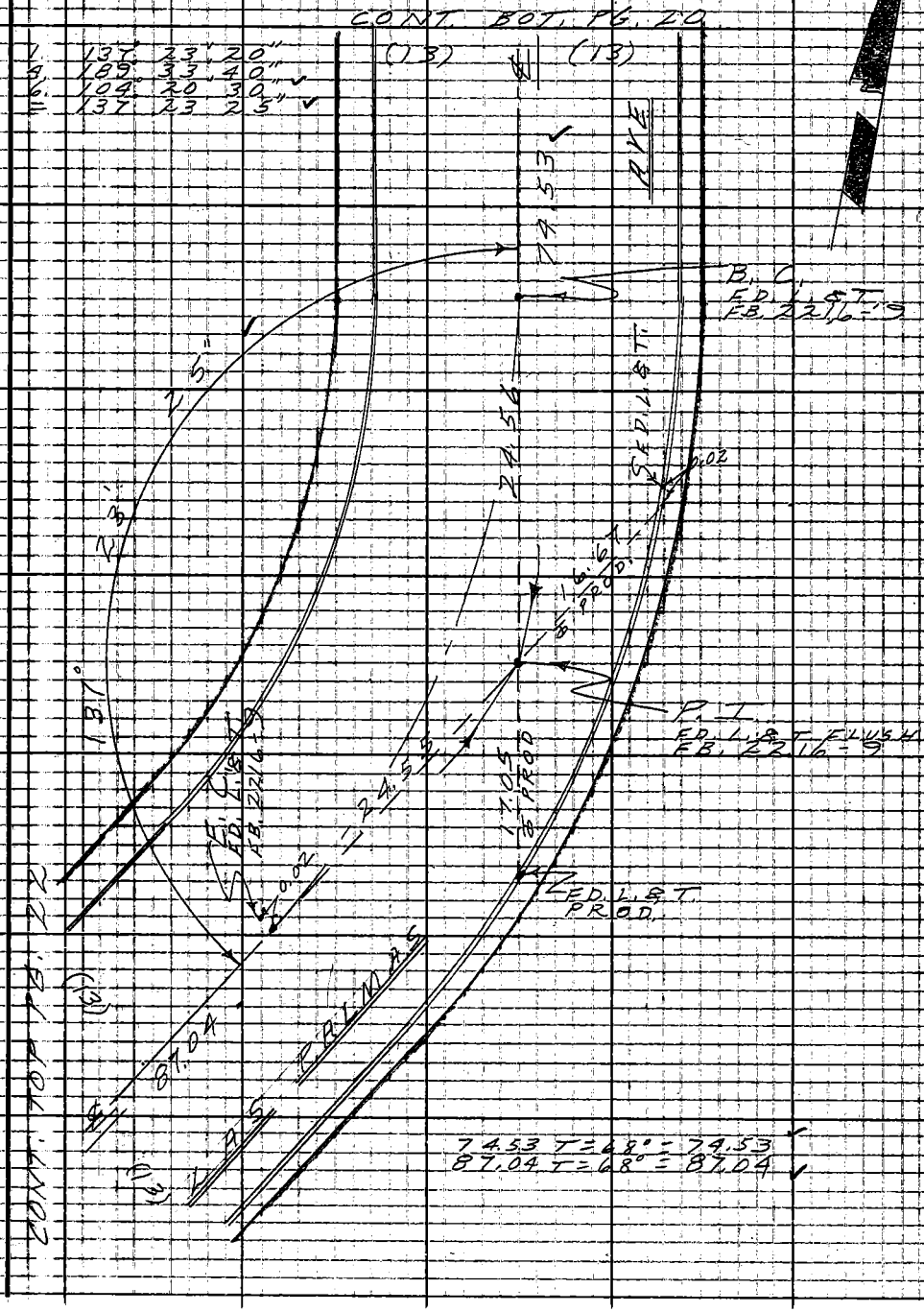

Note: Any Additions or Changes on This Sheet Must be Made or Circled in Red Ink With Date and Name of Person Making Change.

W. S. 40, B-6

Do not extend notes this side of this line.

RETURN TO
LOS ANGELES COUNTY ENGINEER
200 LOS ANGELES COUNTY ENGINEERING BLDG.

763095 CE #247—7-53

F. B. 2954 Pg. 22

1. 113° 04' 10"
4. 92° 16' 40"
6. 318° 25' 00"
= 113 04 10

1. 66° 55' 50"
4. 267° 43' 20"
6. 41° 35' 00"
= 66 55 30

1. 106° 40' 30"
4. 66° 42' 00"
6. 280° 03' 00"
= 106 40 30

1.06.74 T=68° = 106.74
87.04 T=68 = 87.04
74.36 T=68° = 74.36

LOT 17

REC. ℄ DATA PER TR. # 3824
Δ = 73° 17' 15"
R = 33.17

CONT. TOP PG. 23

TRACT NO. 3824

W.S. 40, B-6

RETURN TO
LOS ANGELES COUNTY ENGINEER
700 LOS ANGELES COUNTY ENGINEERING BLDG.
Do not extend notes this side of this line
Note: Any Additions or Changes on This Sheet Must be Made or Circled in Red Ink With Date and Name of Person Making Change.

Notes Ck'd by W. J. BRENNER	Survey of M.P.&T.V. MUSEUM
Map No. CSB 2589	JN 0021.01 Tape 07.71 Std 68 °F
Office Work G. D. BAILEY	Surveyed by W. A. RICHARDS
Checked W. J. BRENNER	Notes W. A. R. Date 10-62
Date [redacted]	Indexed C. J. GAUTI

F.B. 2954 PG. 23

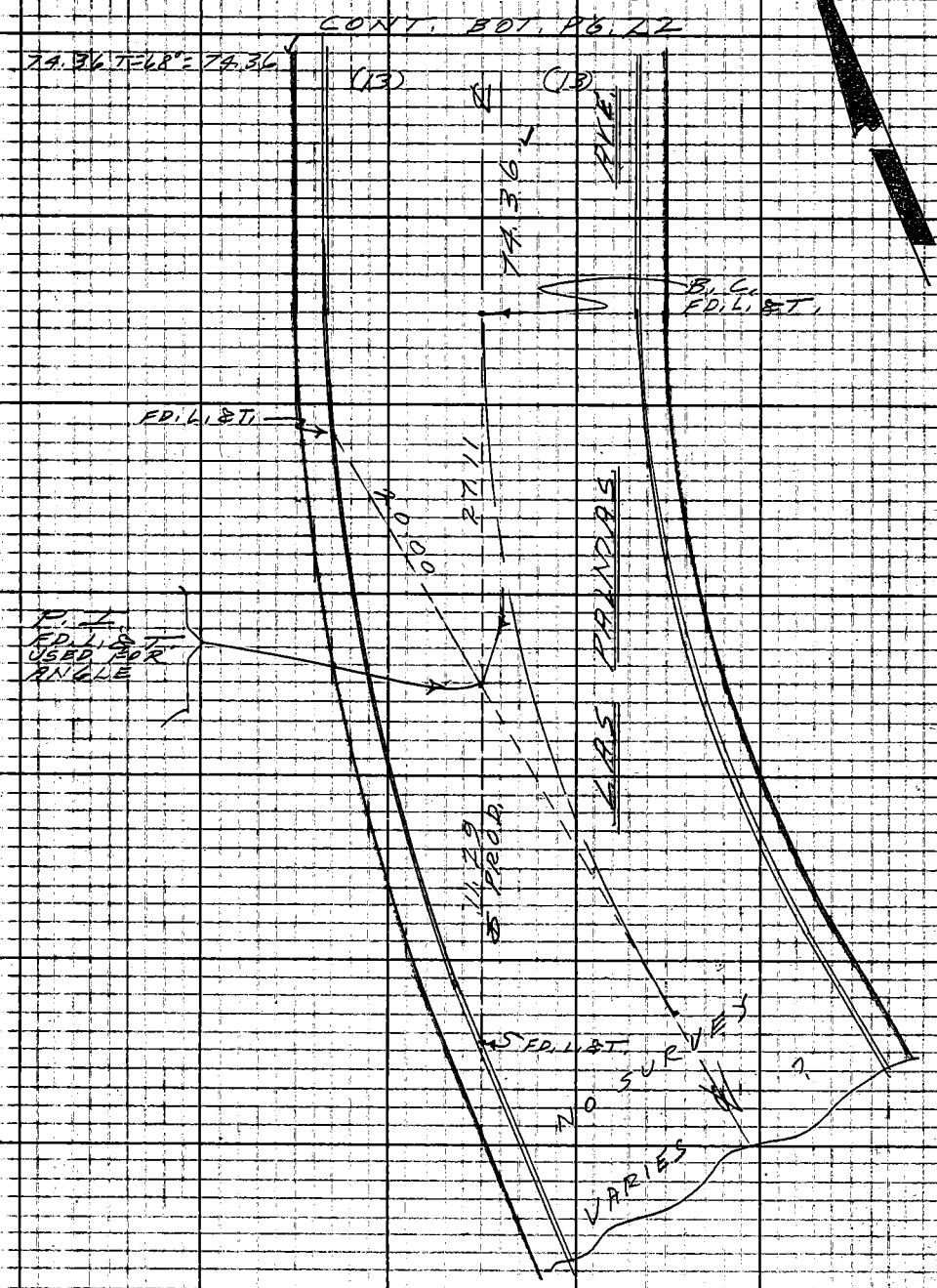

Note: Any Additions or Changes on This Sheet Must be Made or Circled in Red Ink With Date and Name of Person Making Change.

Do not extend notes this side of this line.

RETURN TO
LOS ANGELES COUNTY ENGINEER
100 LOS ANGELES COUNTY ENGINEERING BLDG.

763099 CE #247—7-59

RETURN TO
LOS ANGELES COUNTY ENGINEER
700 Los Angeles County Engineering Bldg.

Note: Any Additions or Changes on This Sheet Must be Made or Circled in Red Ink With Date and Name of Person Making Change.

Do not extend notes this side of this line.

W.S. 40, B-6

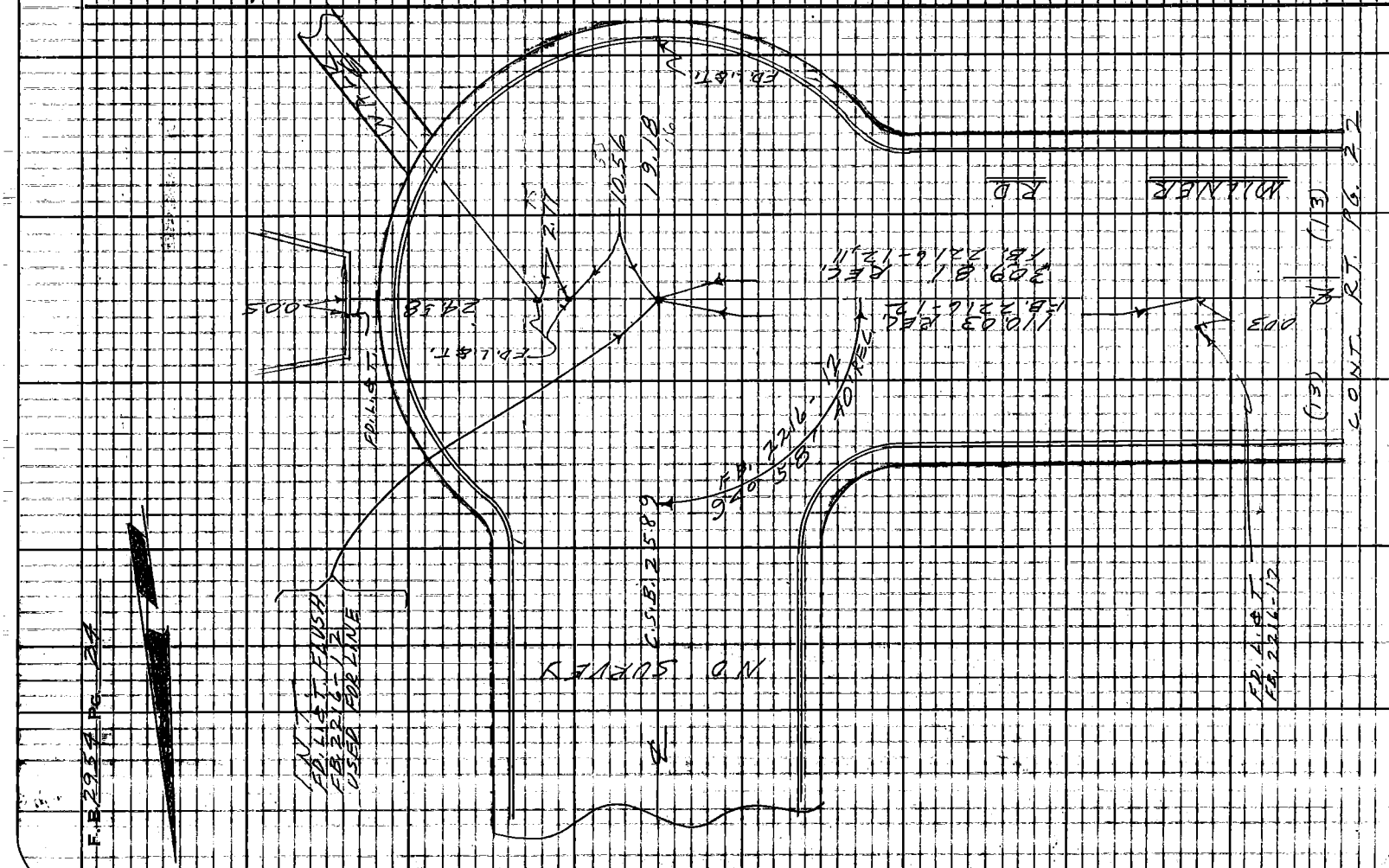

Notes Ck'd by: W. J. BRENNER	Survey of: M.P. & T.V. MUSEUM		F.B. 2954 Pg. 25
Map No. CSB 2589	JN 002197 Tape 0171 Std 68 °F		
Office Work: G. D. BAILEY	Surveyed by: W. A. RICHARDS		
Checked: W. J. BRENNER	Notes: W.A.R.	Date: 10-62	
Date: FEB 5 1963	Indexed: G. J. GALLI		

1 100° 05' 30"
4 40° 22' 00"
6 240° 33' 00" ✓
= 100° 05' 30" ✓

1 85° 05' 20"
4 340° 21' 00"
6 150° 31' 30" ✓
= 85° 05' 15" ✓

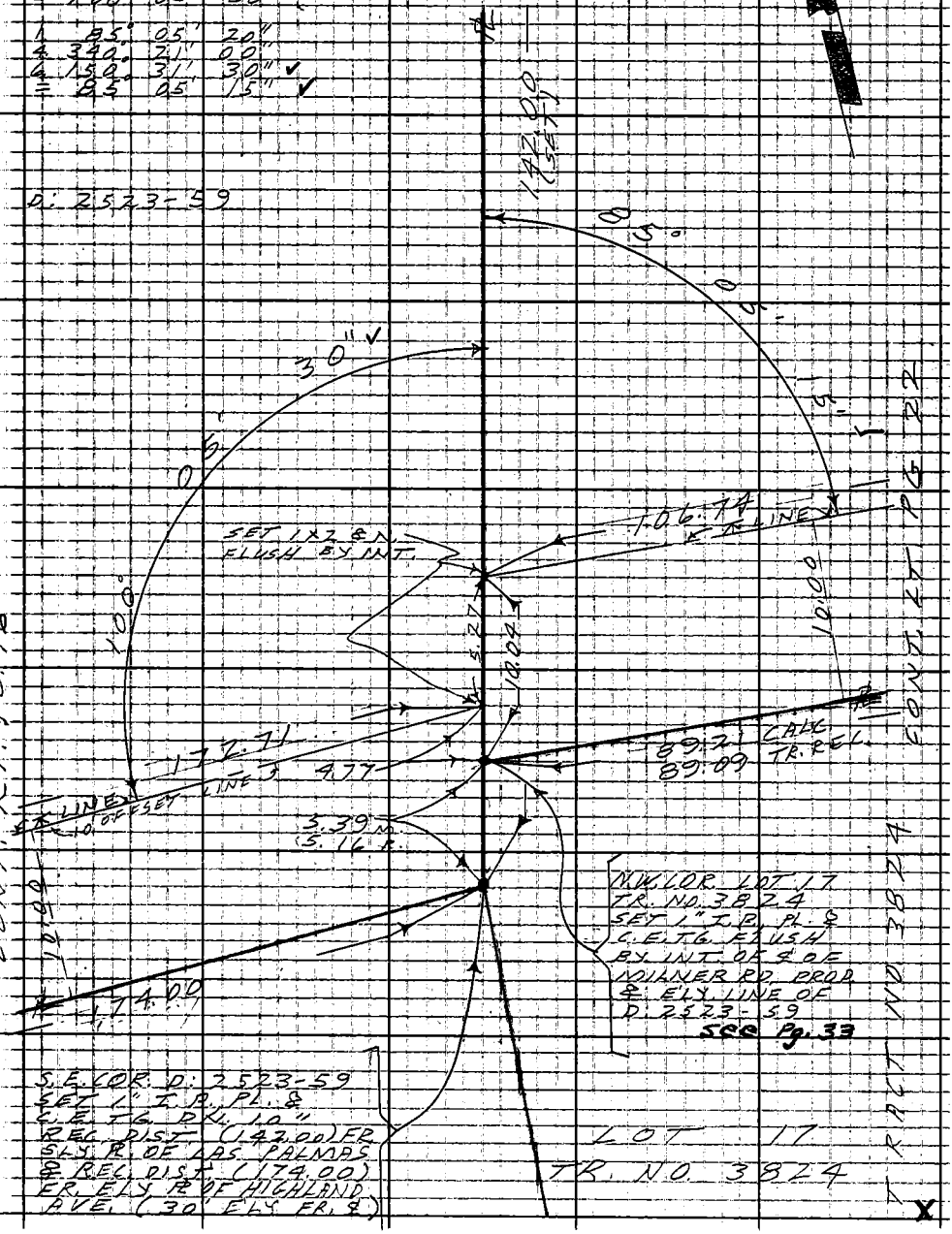

Note: Any Additions or Changes on This Sheet Must be Made or Circled in Red Ink With Date and Name of Person Making Change.

Do not extend notes this side of this line.

RETURN TO
LOS ANGELES COUNTY ENGINEER
100 LOS ANGELES COUNTY ENGINEERING BLDG.

763098 CE #247 7-53

RETURN TO
LOS ANGELES COUNTY ENGINEER
700 LOS ANGELES COUNTY ENGINEERING BLDG.

Note: Any Additions or Changes on This Sheet Must be Made or Circled in Red Ink With Date and Name of Person Making Change.

Do not extend notes this side of this line.

F.B. 2459 PG. 26

Notes Ck'd by: W. J. BRENNER	Survey of: N. P. & T. V. MUSEUM	F. B. 2954	PG. 27
Map No. CSB 7589	JN 002197 Tape 0171 Std 68 °F		
Office Work G. D. BAILEY	Surveyed by W. A. RICHARDS		
Checked W. J. BRENNER	Notes W. A. R. Date 10-62		
Date FEB 5 1963	Indexed C. J. GAITI OCT 23 '62		

J.N. 002197

L.A. COUNTY HOLLYWOOD M.P. & T.V. MUSEUM

"MILNER RD. EXTENSION"

LOCATION OF IMPROVEMENTS
ALONG
PROPERTY LINE
BETWEEN
HIGHLAND AVE. & LAS PALMAS AVE.

PROPERTY LINE SURVEY - PGS. 13-26, INC.

RICHARDS
OCHSNER
TURRILL
SIEMANN
CROWDER

Note: Any Additions or Changes on this Sheet Must be Made or Circled in Red Ink With Date and Name of Person Making Change.

Do not extend this side of this line.

PLEASE RETURN TO
LOS ANGELES COUNTY ENGINEER
403 LOS ANGELES COUNTY ENGINEERING BLDG.

76F3095 ICE # 310 R-61

F. B. 2954 PG. 28



PLEASE RETURN TO
LOS ANGELES COUNTY ENGINEER
403 LOS ANGELES COUNTY ENGINEERING BLDG.
Do not extend this side of this line.

Note: Any Additions or Changes on This Sheet Must be Made or Circled in Red Ink With Date and Name of Person Making Change.

Notes Ck'd by W. J. BRENNER	Survey of M.P. & T.V. MUSEUM	F. B. 2954 PG. 29
Map No. CSB 2589	JN 0021.91 Tape 0171 Std 68 °F	
Officer Work G. D. BAILEY	Surveyed by W. A. RICHARDS	
Checked W. J. BRENNER	Notes W. A. R. Date 12-11-60	
Date FEB 5 1963	Indexed B. J. GALLI DEC 1 9 '62	

J. N. 0021.91

L. A. COUNTY HOLLYWOOD MOTION PICTURE & T.V. MUSEUM

&

MILNER ROAD EXTENSION

FROM

LAS PALMAS AVE.

TO

HIGHLAND AVE.

RELOCATION OF BOUNDARY CORNERS USING SLY PROP. LINE OF LAS PALMAS AS 13.00' SOUTH OF ℄ PER C.S.B. 2589.

PRELIMINARY BOUNDARY SURVEY REF. FB. 2954:13-26

INDEX MAP FB. 2954-14

SURVEY LETTER	3146	RICHARDS
	3062	OCHSNER
		TURRILL
		SIEMANN

Note: Any Additions or Changes on this Sheet Must be Made or Circled in Red Ink With Date and Name of Person Making Change.
Do not extend this side of this line.
PLEASE RETURN TO
LOS ANGELES COUNTY ENGINEER
403 LOS ANGELES COUNTY ENGINEERING BLDG.
76E309S ICE # 310 1-61

PLEASE RETURN TO
LOS ANGELES COUNTY ENGINEER
403 LOS ANGELES COUNTY ENGINEERING BLDG.

Note: Any Additions or Changes on This Sheet Must be Made or Circled in Red Ink With Date and Name of Person Making Change.

Do not extend this side of this line.

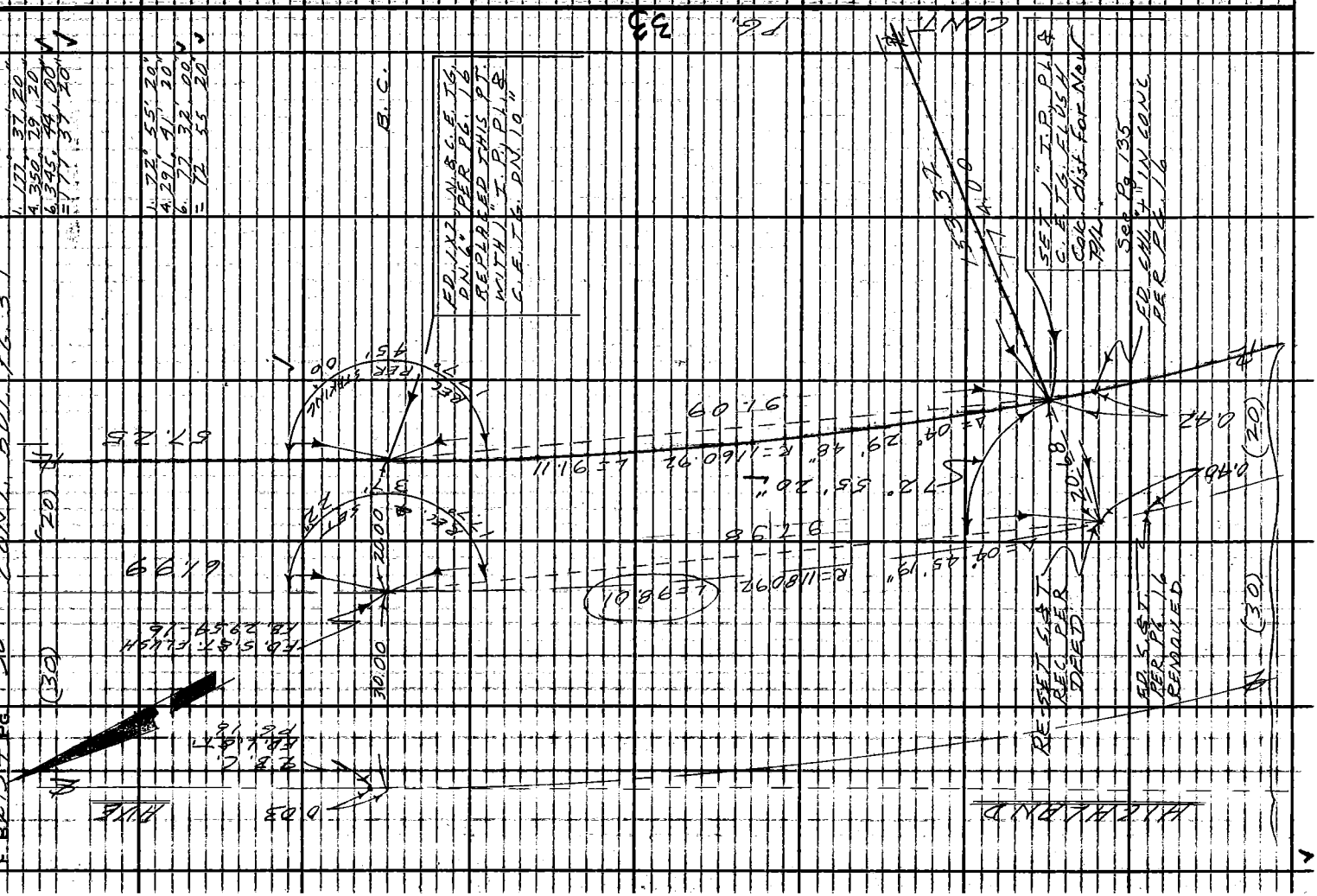

Notes Ck'd by W. J. BRENNER	Survey of M. P. & T. V. MUSEUM
Map No. CSB 2589	JN 002197 Tape 0171 Std 68 °F
Office Work G. D. BAILEY	Surveyed by W. A. RICHARDS
Checked W. J. BRENNER	Notes W. A. R. Date 12-11-62
Date FEB 5 1963	Indexed C. J. GALLI

F. B. 2954 PG. 31



W.S. 49 B-6

Note: Any Additions or Changes on This Sheet Must be Made or Circled in Red Ink With Date and Name of Person Making Change.

Do not extend notes this side of this line.

RETURN TO
LOS ANGELES COUNTY ENGINEER
100 LOS ANGELES COUNTY ENGINEERING BLDG.

763095 CE #247 7-53

RETURN TO
LOS ANGELES COUNTY ENGINEER
700 LOS ANGELES COUNTY ENGINEERING BLDG.

Note: Any Additions or Changes on This Sheet Must be Made or Circled in Red Ink With Date and Name of Person Making Change.

Do not extend notes this side of this line.

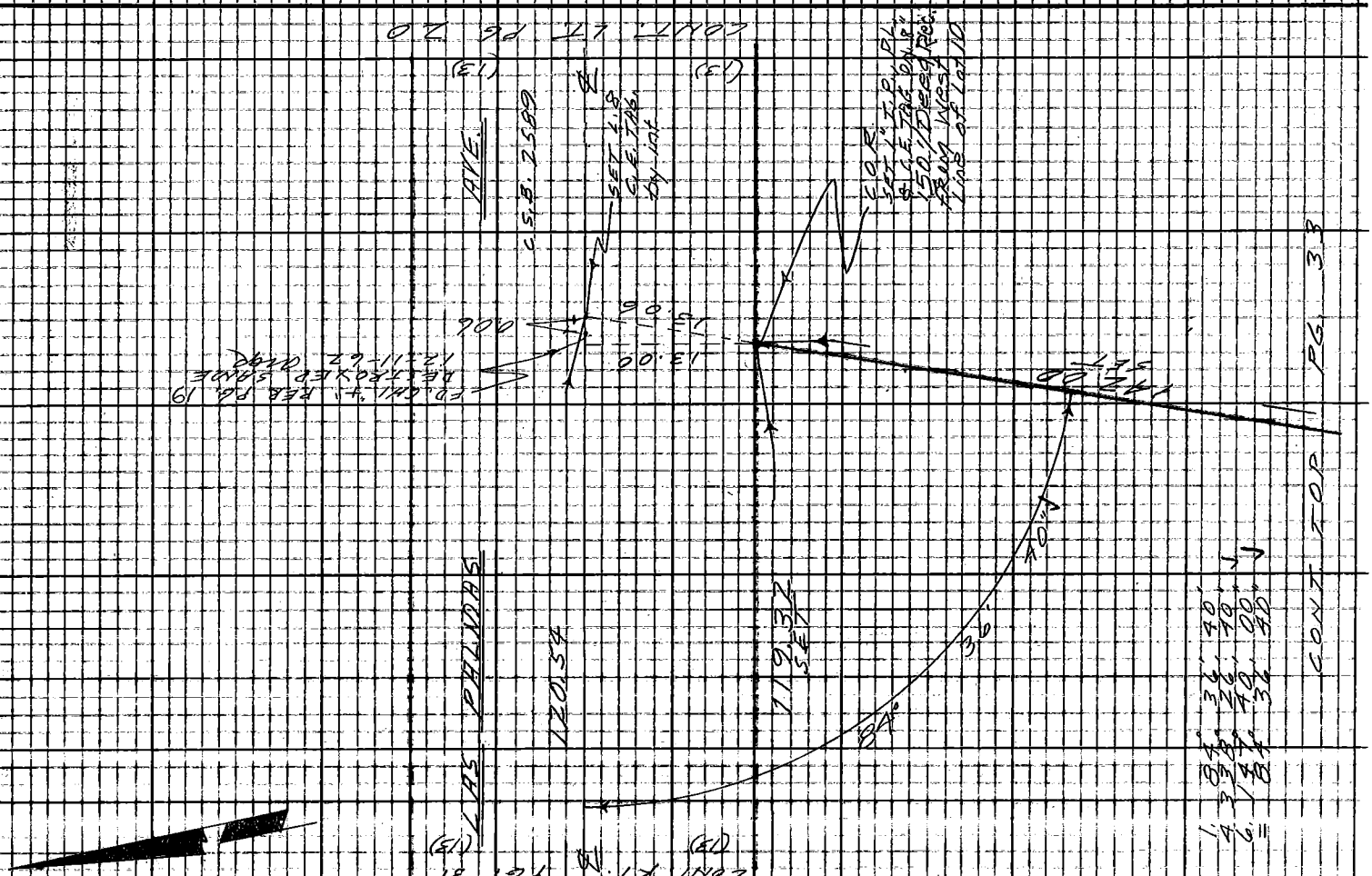

Notes Ck'd by W. J. BRENNER	Survey of M.P.&T.V. MUSEUM	F.B. 2954 PG. 33
Map No. CSB 2589	JN 002197 Tape 0171 Std 68 °F	
Office Work G. D. BAILEY	Surveyed by W. A. RICHARDS	
Checked W. J. BRENNER	Notes W. A. R. Date 12-11-62	
Date	Indexed G. J. GALLI	

CONT. BOT. PG. 32

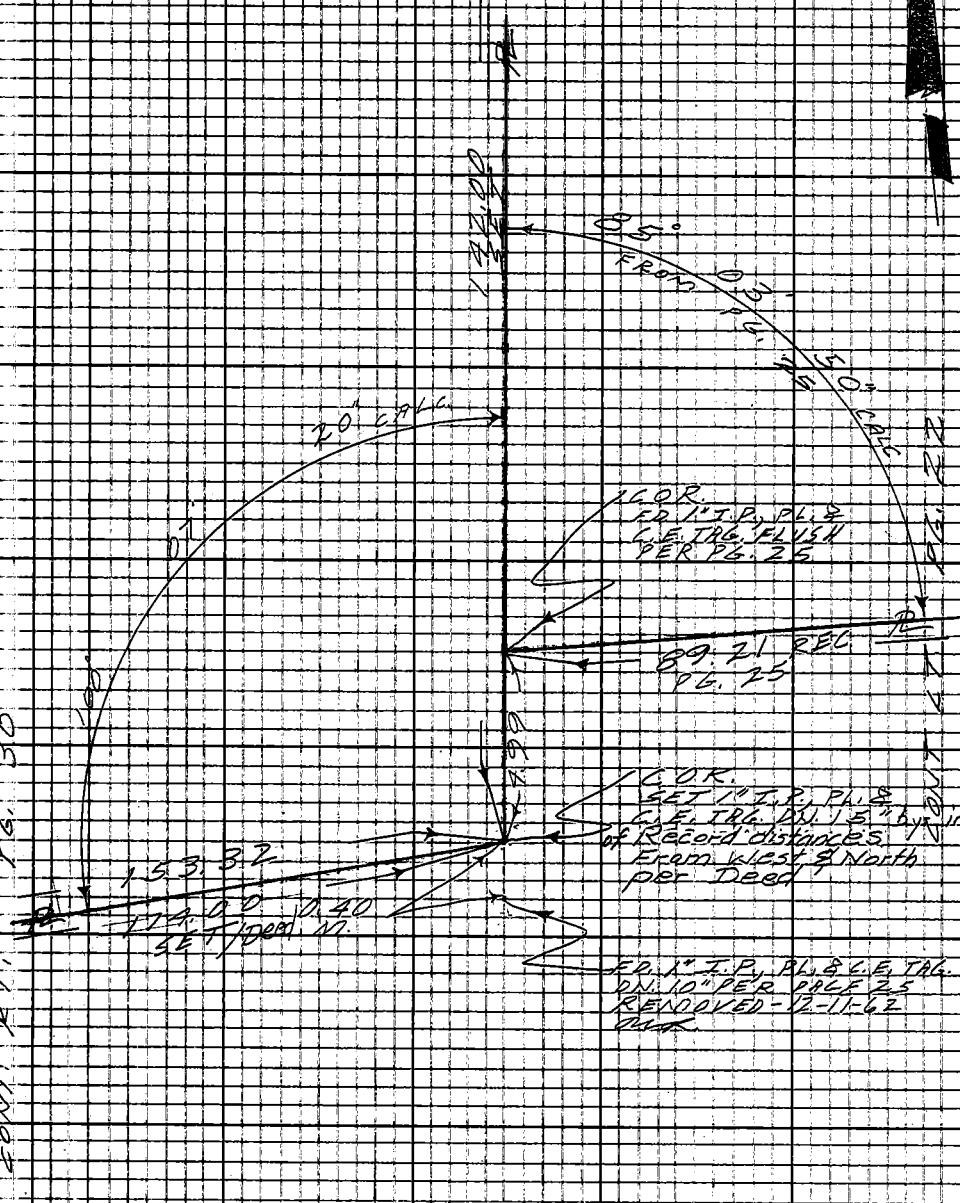

Note: Any Additions or Changes on This Sheet Must be Made or Circled in Red Ink With Date and Name of Person Making Change.

Do not extend notes this side of this line.

RETURN TO
LOS ANGELES COUNTY ENGINEER
100 LOS ANGELES COUNTY ENGINEERING BLDG.

763099 CE #247 7-53

Notes Ck'd by	Survey of HOLLYWOOD MUSEUM
Map No.	J.N. 708.03 Tape — Std — oF
Office Work	Surveyed by K.A. RICHARDS
Checked	Notes W. D.R. Date 2-27-63
Date	Indexed R. J. CALL! MAR 1 63

F. B. 2934 Pg. 35

J. N. 708.03

L. A. COUNTY HOLLYWOOD M.P. & T.V. MUSEUM

LOCATION SURVEYS

FOR

SEWER MANHOLES

AND

STORM DRAIN STRUCTURES

FOR STRUCTURE INVERTS SEE PGS 47 -

SURVEY INDEX NO. 3316

RICHARDS
OCHINER
SIEMANN
TORRILL

Note: Any Additions or Changes on This Sheet Must be Made or Circled in Red Ink With Date and Name of Person Making Change.

Do not extend notes this side of this line.

RETURN TO
LOS ANGELES COUNTY ENGINEER
900 LOS ANGELES COUNTY ENGINEERING BLDG.

765095 CE #247 7-63

F.B 2954 PG. 36

AREA INDEX MAP
(NO SCALE)

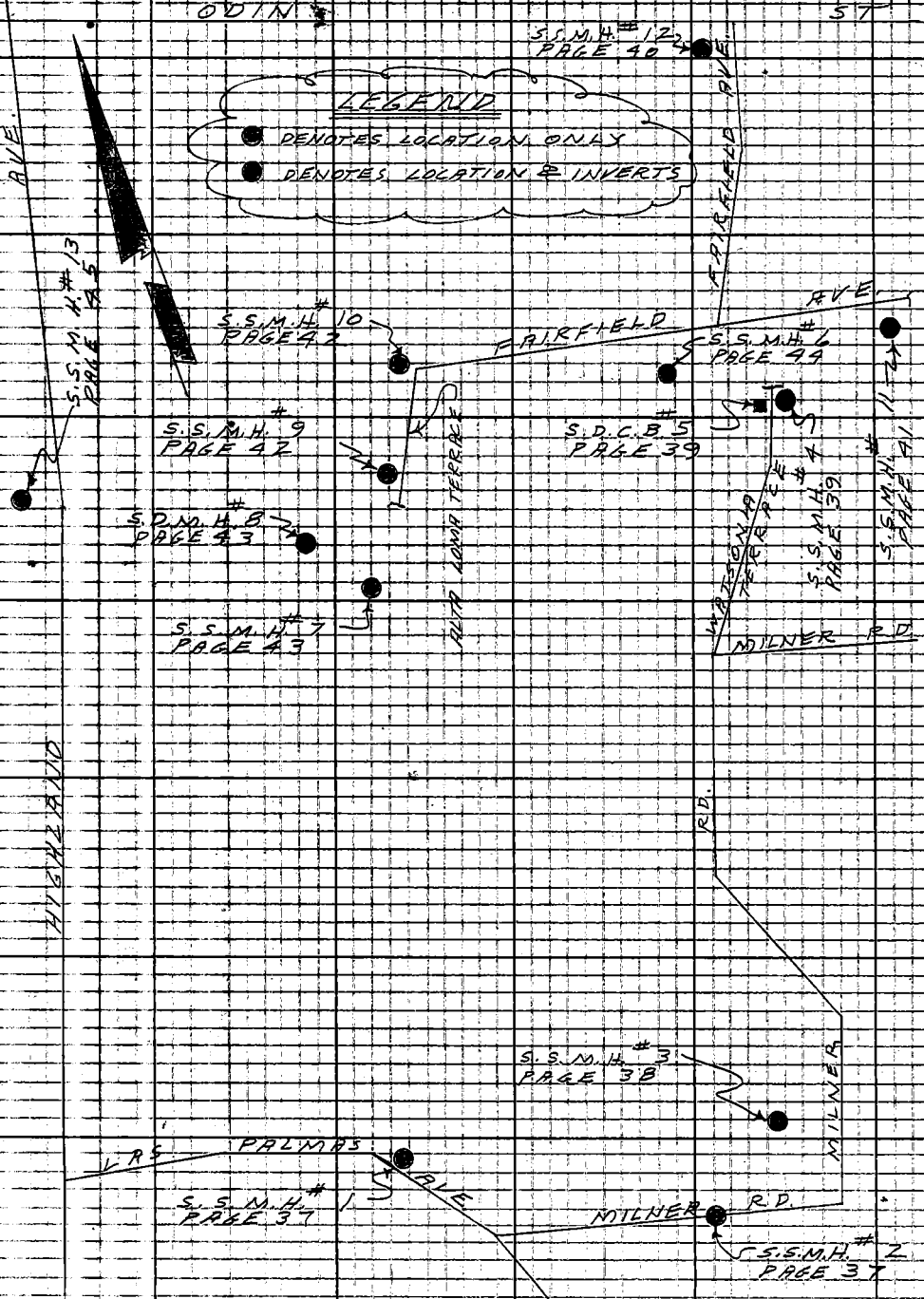

RETURN TO
LOS ANGELES COUNTY ENGINEER
700 LOS ANGELES COUNTY ENGINEERING BLDG.

Do not extend notes this side of this line.

Note: Any Additions or Changes on This Sheet Must be Made or Circled in Red Ink With Date and Name of Person Making Change.

Notes Ck'd by	Survey of HOLLYWOOD MUSEUM	F. B. 2954 Pg. 37
Map No.	JN 708603 Tape 0133 Std 68 °F	
Office Work	Surveyed by W. A. RICHARDS	
Checked	Notes W. A. R. Date 2-27-63	
Date	Indexed E. J. GALLI MAR 1 62	



Note: Any Additions or Changes on This Sheet Must be Made or Circled in Red Ink With Date and Name of Person Making Change.

Do not extend notes this side of this line.

RETURN TO
LOS ANGELES COUNTY ENGINEER
100 LOS ANGELES COUNTY ENGINEERING BLDG.

763095 CE #247 7-53

RETURN TO
LOS ANGELES COUNTY ENGINEER
700 LOS ANGELES COUNTY ENGINEERING BLDG.

Note: Any Additions or Changes on This Sheet Must be Made or Circled in Red Ink With Date and Name of Person Making Change.

Do not extend notes this side of this line.

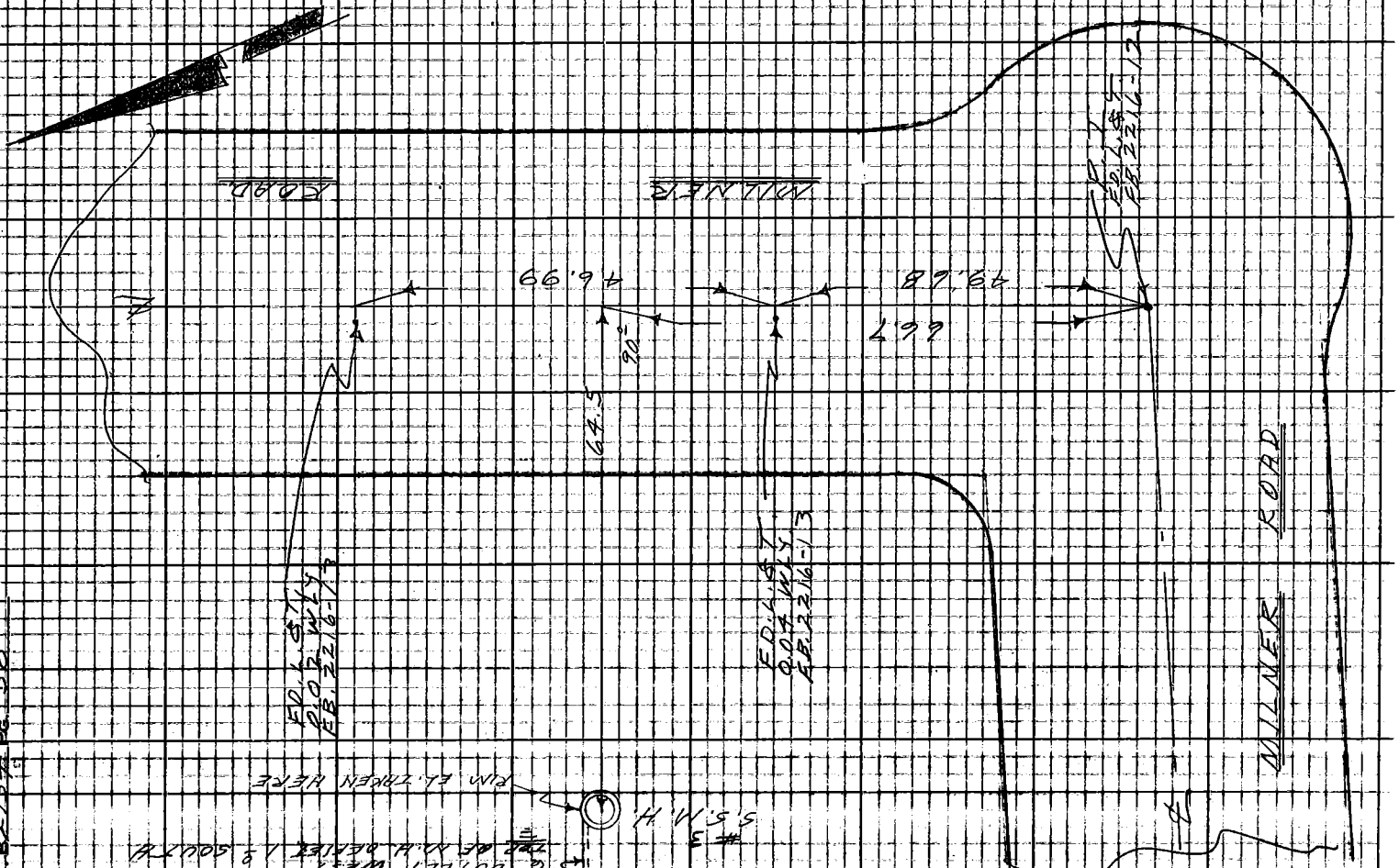

Notes Ck'd by	Survey of HOLLYWOOD MUSEUM
Map No.	JN 7086.03 Tape 0133 Std 68 °F
Office Work	Surveyed by W. A. RICHARDS
Checked	Notes W. A. R. Date 2-21-63
Date	Indexed R. J. GALLI

F. B. 2954 PG. 39



Note: Any Additions or Changes on This Sheet Must be Made or Circled in Red Ink With Date and Name of Person Making Change.

Do not extend notes this side of this line.

RETURN TO
LOS ANGELES COUNTY ENGINEER
100 LOS ANGELES COUNTY ENGINEERING BLDG.

763095 CE #247 7-53

F.B. 2954 Pg. 40

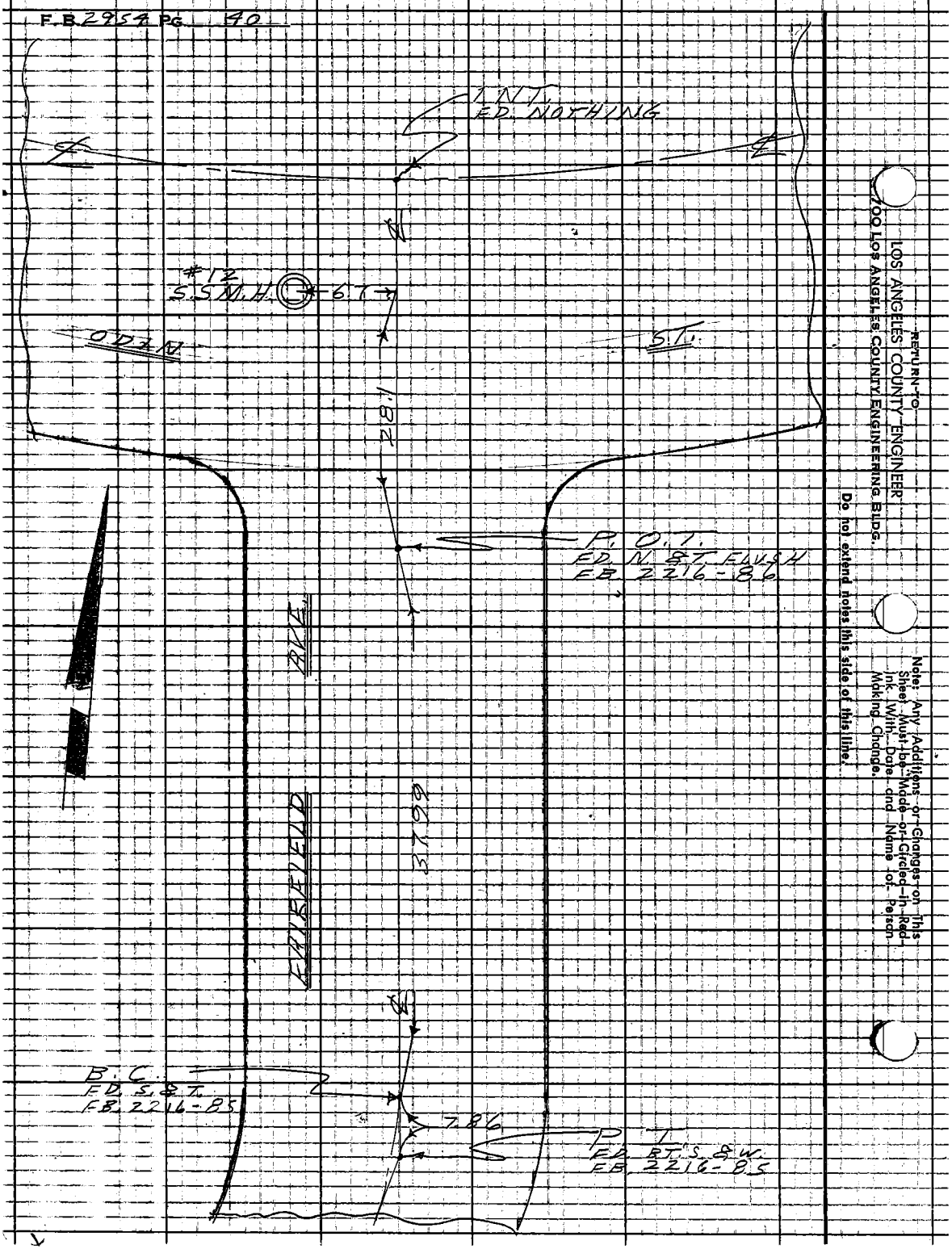

RETURN TO
LOS ANGELES COUNTY ENGINEER
700 Los Angeles County Engineering Bldg.

Do not extend notes this side of this line.

Note: Any Additions or Changes on This Sheet Must be Made or Circled in Red Ink With Date and Name of Person Making Change.

Notes Ck'd by	Survey of HOLLYWOOD MUSEUM
Map No.	JN 1086.03 Tape 0133 Std 66 °F
Office Work	Surveyed by W. A. R. PICHARDS
Checked	Notes W. A. R. Date 2-21-63
Date	Indexed R. J. CALL

F. B. 2937 Pg. 41

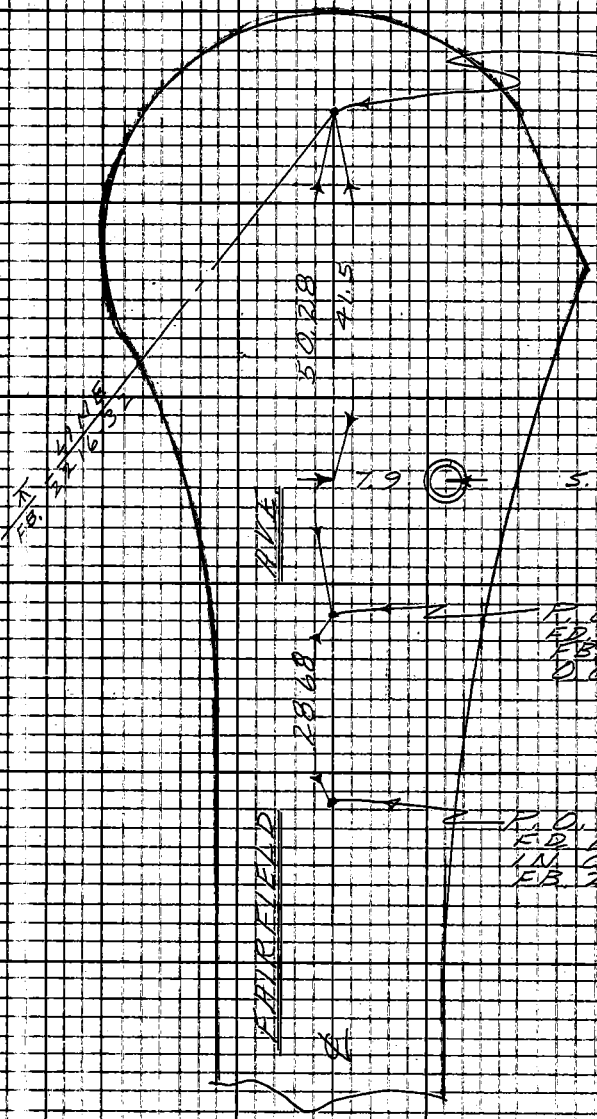

Note: Any Additions or Changes on This Sheet Must be Made or Circled in Red Ink With Date and Name of Person Making Change.

Do not extend notes this side of this line.

RETURN TO
LOS ANGELES COUNTY ENGINEER
900 LOS ANGELES COUNTY ENGINEERING BLDG.

763095 CE #247 — 7-55

F.B 2954 Pg. 22

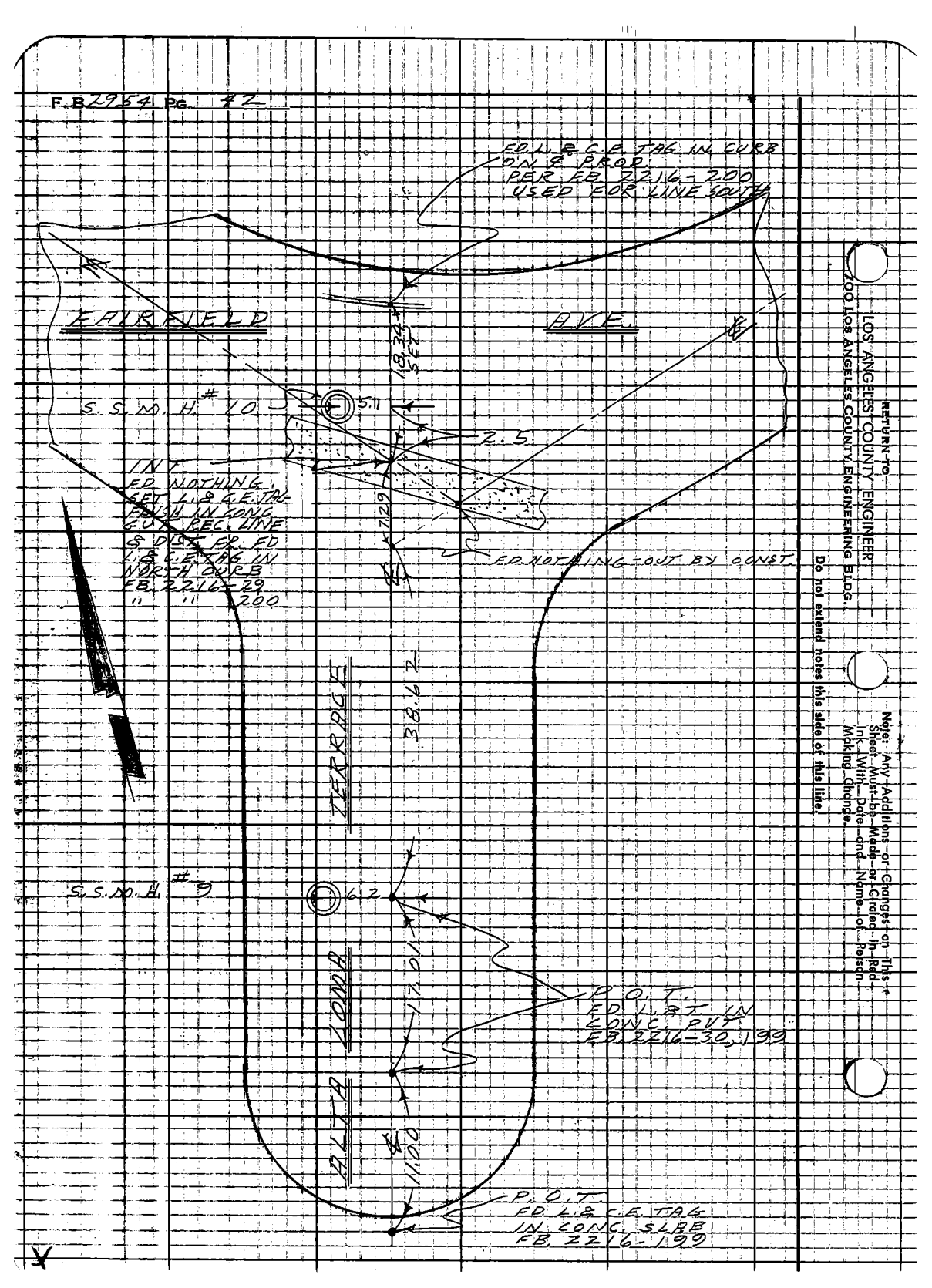

RETURN TO
LOS ANGELES COUNTY ENGINEER
200 LOS ANGELES COUNTY ENGINEERING BLDG.

Do not extend notes this side of this line.

Note: Any Additions or Changes on This Sheet Must Be Made or Circled in Red Ink With Date and Name of Person Making Change.

Notes Ck'd by	Survey of HOLLYWOOD MUSEUM
Map No.	JN 708603 Tape — Std — of
Office Work	Surveyed by W. A. RICHARDS
Checked	Notes W. A. R. Date 2-28-63
Date	Indexed E. J. GALLI

F.B. 2954 PG. 43



Note: Any Additions or Changes on This Sheet Must be Made or Circled in Red Ink With Date and Name of Person Making Change.

Do not extend notes this side of this line.

RETURN TO
LOS ANGELES COUNTY ENGINEER
700 LOS ANGELES COUNTY ENGINEERING BLDG.

76F3098 CE #247—3-57

F. B. 2954 PG. 44



RETURN TO
LOS ANGELES COUNTY ENGINEER
700 LOS ANGELES COUNTY ENGINEERING BLDG.

Do not extend note this side of this line.

Note: Any Additions or Changes on This Sheet Must Be Made or Circled in Red Ink With Date and Name of Person Making Change.

Notes Ck'd by	Survey of HOLLYWOOD MUSEUM
Map No.	JN 708603 Tape — Std — of
Office Work	Surveyed by W. A. RICHARDS
Checked	Notes W. A. R. Date 2-28-63
Date	Indexed R. J. GALLI

F.B. 2954 PG. 45

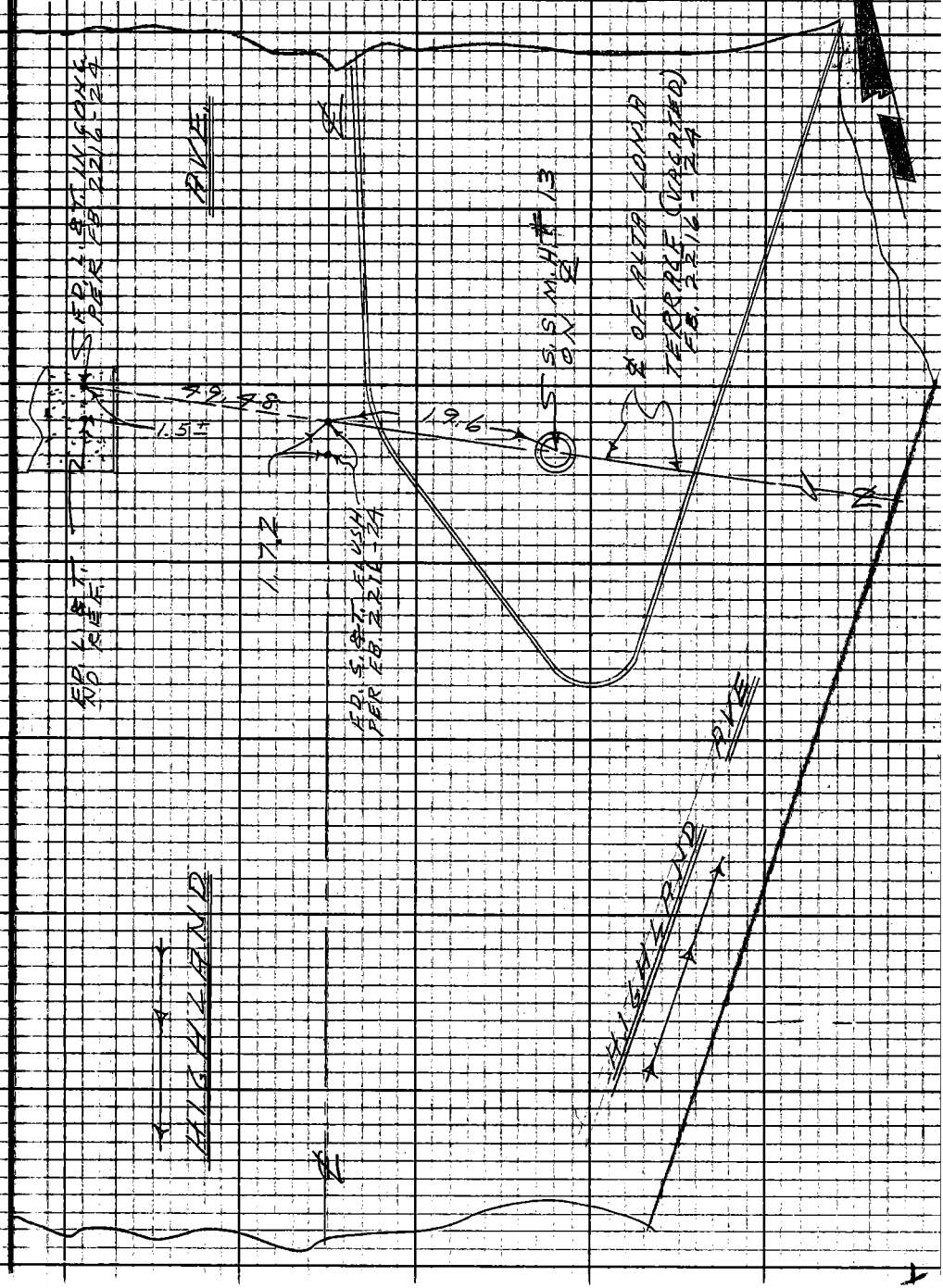

Note: Any Additions or Changes on This Sheet Must be Made or Circled in Red Ink With Date and Name of Person Making Change.

Do not extend notes this side of this line.

RETURN TO
LOS ANGELES COUNTY ENGINEER
700 LOS ANGELES COUNTY ENGINEERING BLDG.

76FS095 CE #247—3-57

RETURN TO
LOS ANGELES COUNTY ENGINEER
700 LOS ANGELES COUNTY ENGINEERING BLDG.

Note: Any Additions or Changes on This Sheet Must be Made or Circled in Red Ink With Date and Name of Person Making Change.

Do not extend notes this side of this line.

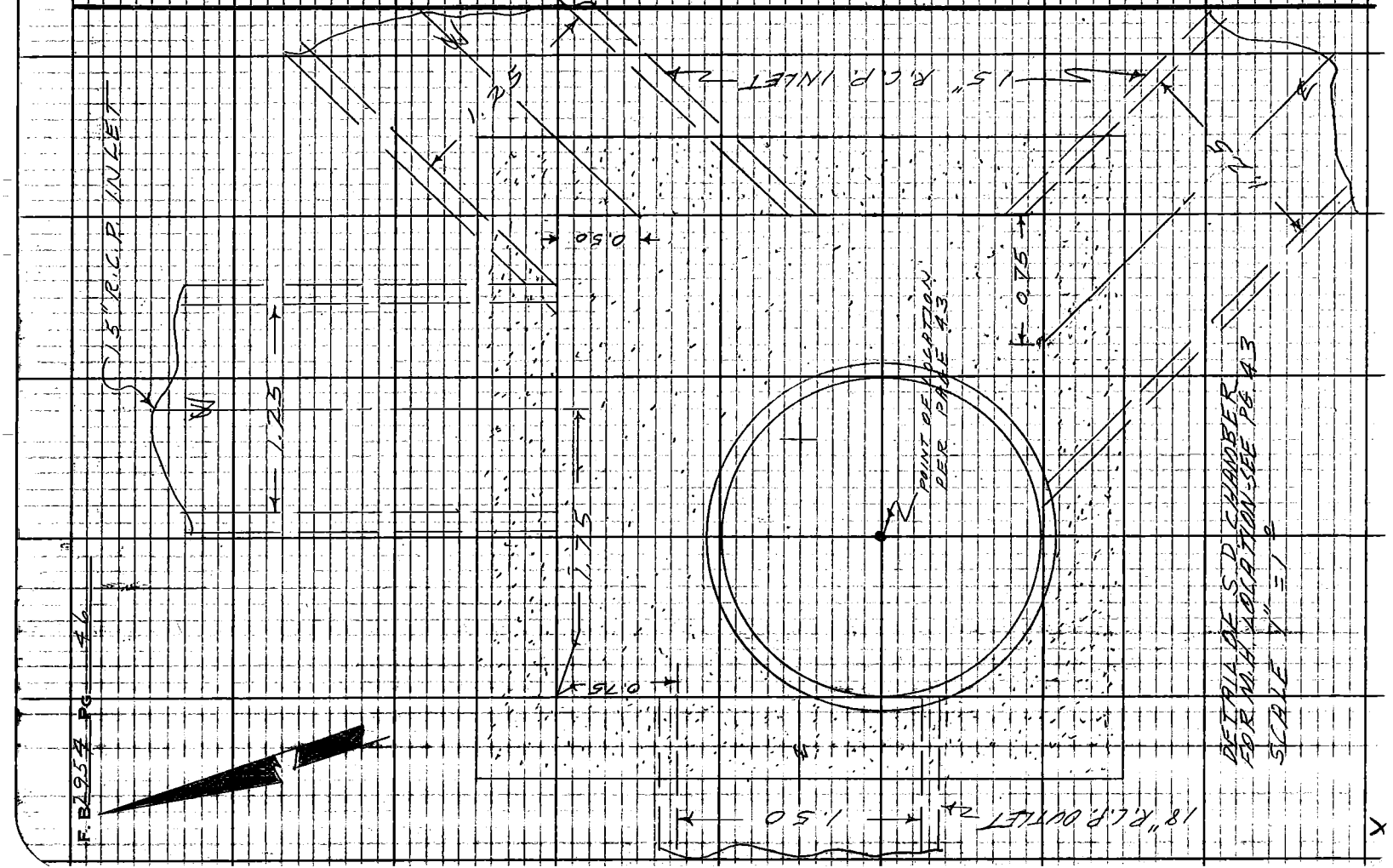

Profile No. | Notes Red Date | Plotted Date | Job No. 7086.03 | Division No. 11 | F.B. 2954 PG. 47

X-Sec. No. | Notes Chkd. Date | Checked Date | Survey of HOLLYWOOD MUSEUM | Survey by RICHARDS | Notes W.A.R. Date 2-28-63 | Map No. | Indexed J. GALLI Date MAR 1 63

J.N 7086.03

HOLLYWOOD M.P. & T.V. MUSEUM

INVERT ELEVATIONS

OF

SEWER MANHOLES

AND

STORM DRAIN STRUCTURES

FOR LOCATION SEE FB 2954: 35-46

SURVEY INDEX NO. 3316

RICHARDS
OCHSNER
TURRILL
SIENMANN

STATION	B.S.	H.I.	F.S.	ELEV.

NOTE: ANY ADDITIONS OR CHANGES ON THIS SHEET MUST BE MADE OR CIRCLED IN RED INK, WITH DATE AND NAME OF PERSON MAKING CHANGE.

Do not extend notes this side of this line.

PLEASE RETURN TO
LOS ANGELES COUNTY ENGINEER
700 Los Angeles County Engineering Bldg

76L-298 CE 307 11-58

76L-298 CE 307 11-58

PLEASE RETURN TO
LOS ANGELES COUNTY ENGINEER
700 LOS ANGELES COUNTY ENGINEERING BLDG.

NOTE: ANY ADDITIONS OR CHANGES ON THIS SHEET MUST BE MADE OR CIRCLED IN RED INK, WITH DATE AND NAME OF PERSON MAKING CHANGE.

Do not extend notes this side of this line.

F.B. 2954 Pg. 48 | Job No. 708603 | Division No. // | Notes Red | Plotted | Profile
Survey of HOLLYWOOD MUSEUM | Date | Date | No. | X-Sec.
Survey by RICHARDS | Notes W.R.E. & J.O. | Notes Chkd. | Checked | No.
Indexed B.J. GALL | Date | Date | Date

STATION	B. S.	H. I.	F. S.	ELEV.	LAS PALMAS AVE. & MILNER RD.
					UNADJUSTED !
B.M. H.B. #5				446.432	B.M. H.B. #5 EL. = 446.432 F.B. 2216-36
	6.080	452.512			LAS PALMAS AVE, W. SIDE, @ FIRST CURVE
					E. OF HIGHLAND AVE, BT. SPK. IN CTR
					OF CURVE.
S.S.M.H. #1	-PG.	37	5.15	447.36	N. RIM AV. = 447.37
			5.13	447.38	S. "
INVERTS NOT REQUESTED					
T.P.	11.3		1.100	451.412	
	11.387	462.799			
T.P.			0.841	461.958	
	11.623	473.581			
T.P.			0.480	473.101	
	6.388	479.489			
(SET) T.B.M			5.747	473.742	T.B.M. ELEV. = F.B. 2954-48
	11.539	485.274			SPK IN N. EB MILNER RD.
					160'± E. OF LAS PALMAS AVE.

76L-298 CE 307 11-58

PLEASE RETURN TO
LOS ANGELES COUNTY ENGINEER
700 LOS ANGELES COUNTY ENGINEERING BLDG

NOTE: ANY ADDITIONS OR CHANGES ON THIS SHEET MUST BE MADE OR CIRCLED IN RED INK, WITH DATE AND NAME OF PERSON MAKING CHANGE.

Do not extend notes this side of this line.

Profile Notes Red____ Plotted____ Job No. >086.03 Division No. 11 F.B. 2954 Pg. 49
No.____ Date____ Date____ Survey of HOLLYWOOD MT SEM
X-Sec. Notes Chkd.____ Checked____ Survey by RICHARDS Notes J.E. Date 2-22-63
No.____ Date____ Date____ Map No.____ Indexed R.J. GAU Date

STATION	B.S.	H.I.	F.S.	ELEV.	MILNER ROAD E. & N.
		485.274			
S.M.H. #2			10.30	474.97	W. RIM — AV. = 475.10
LOCATION PG. 37			10.03	475.24	E. RIM
INVERTS NOT REQUESTED					
T. P.			0.182	485.092	
(SET)	8.007	493.099			
T.B.M.			6.391	486.708	T.B.M. ELEV. = F.B. 2954-49
	10.848	497.556			L.T. IN CB. S SIDE @ ANGLE PT. OF MILNER RD. ON PROD OF LINE NORTH.
S.M.H. #3			12.86	484.70	N. RIM — NOTE: 3/4" H.B. IN THIS STRUCTURE
					WEST 12.86 ROD 14.41 MEAS 0.50 DIA. 24.77 F.S.
LOCATION PG. 38					
12" OUTLET WEST →			24.77	472.79	
T.P.			0.407	497.149	
	11.605	508.754			

76L-298 CE 307 11-58

PLEASE RETURN TO
LOS ANGELES COUNTY ENGINEER
700 LOS ANGELES COUNTY ENGINEERING BLDG.

NOTE: ANY ADDITIONS OR CHANGES ON THIS SHEET MUST BE MADE OR CIRCLED IN RED INK, WITH DATE AND NAME OF PERSON MAKING CHANGE.

Do not extend notes this side of this line.

STATION	B.S.	H.I.	F.S.	ELEV.	MILNER RD. & WATSONIA TERRACE
(SET)		508.754			
T.B.M.			0.549	508.205	T.B.M. F.B. 2954-50
	10.989	519.194			L+T. ℄ of MILNER RD @ B.C.
(SET)					OPPOSITE S. WALL HO# 6747
T.B.M.			0.327	518.867	T.B.M. F.B. 2954-50
	0.454	519.321			L+T. W. Cb. @ INT MILNER RD. + WATSONIA TERR
					ON ℄ PROD of MILNER RD. E. 4'± N. FIRE HYD.
T.P.			11.903	507.418	
	0.263	508.681			
T.P.			11.992	496.689	
	0.540	496.229			
S.S.M.H. #4	—LOC. PG. 39		9.21	487.02	N. RIM AV. = 487.09
			9.07	487.16	S. RIM
INVERT 8" INLET SOUTH			19.29	476.94	8" INLET SOUTH: 9.14 ROD, 9.48 MEAS., 0.67 DIA., 19.29 F.S. — 8" OUTLET N.W.: 9.14 ROD, 10.30 MEAS., 0.67 DIA., 20.11 F.S.
INVERT 8" OUTLET N.W.			20.11	476.12	
S.D.C.B. #5	LOC. PG. 39		9.90	486.33	TOP of GRATE ℄ of C.B.
INVERT 15" OUTLET WEST			16.48	479.75	15" R.C.P. OUTLET WEST: 9.90 ROD, 5.33 MEAS., 1.25 DIA., 16.48 F.S.

F.B. 2954 PG. 50 Job No. 70FC.03 Division No. 11 Notes Red Plotted Profile
Survey of HOLLYWOOD MUSEUM Date Date No.
Survey by BICHARDS Notes 10 Notes Chkd. Checked X-Sec.
Indexed E. J. GALLI Date Date No.

76L-298 CE 307 11-58

PLEASE RETURN TO
LOS ANGELES COUNTY ENGINEER
700 LOS ANGELES COUNTY ENGINEERING BLDG

NOTE: ANY ADDITIONS OR CHANGES ON THIS SHEET MUST BE MADE OR CIRCLED IN RED INK, WITH DATE AND NAME OF PERSON MAKING CHANGE.

Do not extend notes this side of this line.

STATION	B.S.	H.I.	F.S.	ELEV.	NLY FROM N. END WATSONIA TERRACE
		496.229			
T.P.			9.261	486.968	LT. @ END of WATSONIA TERR ON ℄ PROD.
	5.147	492.115			
T.P.			7.833	484.282	
	10.956	495.238			
T.P.			0.067	495.171	
	11.583	506.754			
T.P.			0.357	506.397	
	9.072	515.469			
S.M.H. #6	LOC. PG. 44		3.47	512.00	N. RIM } AV. = 511.94
			3.59	511.88	S "
					6" INLET EAST / 6" OUTLET WEST
INVERT 6" INLET EAST			11.27	504.20	3.53 ROD / 7.24 MEAS. / 0.50 DIA. / 11.27 F.S. — 3.53 ROD / 7.98 MEAS. / 0.50 DIA. / 12.01 F.S.
INVERT 6" OUTLET WEST			12.01	503.46	
(SET) T.B.M.			5.761	509.708	T.B.M. ELEV. F.B. 2954-51
	2.892	512.600			C.E. MON. N.E. COR. PARKING LOT 1' N. + 1' E.
T.P.			11.500	501.100	OF FENCE COR.
	0.447	501.547			
T.P.			11.727	489.820	
	0.061	489.881			

Profile No. ____ Notes Red. ____ Date ____ Plotted ____ Date ____ Job No. 7086.03 Division No. 11 F.B. 2954 PG. 58

X-Sec. No. ____ Notes Chkd. ____ Date ____ Checked ____ Date ____ Survey of HOLLYWOOD MUSEUM Survey by RICHARDS Notes J.O. Date 2-28-63

Map No. ____ Indexed E. J. GALLI Date ____

76L-298 CE 307 11-58

PLEASE RETURN TO
LOS ANGELES COUNTY ENGINEER
700 LOS ANGELES COUNTY ENGINEERING BLDG.

NOTE: ANY ADDITIONS OR CHANGES ON THIS SHEET MUST BE MADE OR CIRCLED IN RED INK, WITH DATE AND NAME OF PERSON MAKING CHANGE.

Do not extend notes this side of this line.

F.B. 2954 PG. 52
Job No. 2961.03 Division No. 11 Notes Red ____ Plotted ____ Profile
Survey of Hall of Records Date ____ No. ____
Survey by Higgins & Ingles Notes Chkd. ____ Checked ____ X-Sec.
Indexed ____ Date ____ Date ____ No.

STATION	B.S.	H.I.	F.S.	ELEV.
		489.881		
T.P.			11.613	478.268
	0.382	478.650		
T.P.			11.944	466.706
	1.151	467.857		
S.S.M.H. #7	LOC. PG. 43		3.88	463.98
INVERTS NOT REQUESTED			3.79	464.07
S.D.M.H. #8	LOC. PG. 43		7.08	460.78
15" INLET NORTH			11.03	456.83
15" INLET N.E.			11.12	456.74
15" INLET S.E.			10.97	456.89
18" OUTLET WEST			11.52	456.34

↑ LINE FB. 2954 - 43

S.S.M.H. #7 — LOC. PG. 43
N. RIM — F.S. 3.88 — ELEV. 463.98
S. RIM — F.S. 3.79 — ELEV. 464.07
INV. = 464.07

S.D.M.H. #8 — LOC. PG. 43
CTR. M.H. COVER — F.S. 7.08 — ELEV. 460.78

15" INLET NORTH
7.08 ROD
2.70 MEAS.
1.25 DIA.
11.03 F.S.

15" INLET N.E.
7.08 ROD.
2.79 MEAS.
1.25 DIA.
11.12 F.S.

15" INLET S.E.
7.08 ROD
2.84 MEAS.
1.25 DIA.
10.97 F.S.

18" OUTLET WEST
7.08 ROD
2.94 MEAS.
1.50 DIA.
11.52 F.S.

76L-296 CE 307 11-58

PLEASE RETURN TO
LOS ANGELES COUNTY ENGINEER
700 LOS ANGELES COUNTY ENGINEERING BLDG

NOTE: ANY ADDITIONS OR CHANGES ON THIS SHEET MUST BE MADE OR CIRCLED IN RED INK, WITH DATE AND NAME OF PERSON MAKING CHANGE.

Do not extend notes this side of this line.

Profile Notes Red ____ Plotted ____ Job No. 7062.03 Division No. 11 F.B. 2954 Pg. 53
No. ____ Date ____ Date ____ Survey of HOLLYWOOD MUSEUM
X-Sec. Notes Chkd. ____ Checked ____ Survey by BULLHEAD Notes ✓ Date 2-28-63
No. ____ Date ____ Date ____ Map No. ____ Indexed R. J. GALL Date ____

STATION	B. S.	H. I.	F. S.	ELEV.	ALTA LOMA TERRACE
		462.57			
S.S.M.H. #9	LOC. PG. 42		5.39	462.47' W. RIM	A.V. = 462.49
			5.35	462.51' E. RIM	
INVERTS	NOT REQUESTED				
S.S.M.H. #10	LOC. PG. 42		3.86	464.00' W. RIM	A.V. = 463.97
			3.92	463.94' E. RIM	
INVERTS	NOT REQUESTED				

76L-298 CE 307 11-58

PLEASE RETURN TO
LOS ANGELES COUNTY ENGINEER
700 LOS ANGELES COUNTY ENGINEERING BLDG.

NOTE: ANY ADDITIONS OR CHANGES ON THIS SHEET MUST BE MADE OR CIRCLED IN RED INK, WITH DATE AND NAME OF PERSON MAKING CHANGE.

Do not extend notes this side of this line.

F.B. 2954 Pg. 54 Job No. 2086.03 Division No. 11 Profile
Survey of HALLWOOD MUSEUM Notes Red Plotted
Survey by A. GHANDI Notes J.O. Date No. X-Sec.
Indexed E. J. GRILL Date Notes Chkd. Checked
Date Date No.

STATION	B.S.	H.I.	F.S.	ELEV.	FAIRFIELD AVE.	
(SET)		467.85'				
T.B.M.			3.649	464.208	T.B.M. ELEV. =	F.B 2954-54
	11.461	475.669			C.E. TAG & INT FAIRFIELD AVE. & ALTA LOMA	
T.P.			0.212	475.457		
	11.681	487.138				
T.P.			0.217	486.921		
	11.572	498.493				
T.P.			0.731	497.762		
	7.808	505.570				
S.S.M.H #11	LOC. P.G. 41		6.48	499.09	W.I.M.	AV. = 499.19
			6.28	499.29	E. "	
					6" INLET EAST	6" OUTLET WEST
INVERT 6" INLET EAST			11.14	494.43	6.38 ROD 4.26 MEAS. 0.50 DIA. 11.14 F.S.	6.38 ROD 4.55 MEAS. 0.50 DIA. 11.43 F.S.
INVERT 6" OUTLET WEST			11.43	494.14		
(E.P.) BM.			3.171	502.393	BM. EAST END FAIRFIELD AVE L.T. ANG. PT. ELEV. = 502.42 - PER TOPOG. MAP - SHEET # 3 LOCATION: F.B. 2216: 32, 20 3	

Notes C'k'd by
Map No.
Office Work
Checked
Date

Survey of HOLLYWOOD MUSEUM
JN 7086.03 Tape Std °F
Surveyed by L-V. SMITH
Notes L-V. S. Date 5-21-63
Indexed E. J. GALLI JUL 15 63

F. B. 7954 PG. 58

HOLLYWOOD MUSEUM

J.N. 7086.03

STAKING FOR 8" SANITARY SEWER ON FAIRFIELD AVE. SLY FROM ODIN ST. EXISTING M.H. ON ODIN = 1+00

MAY 20, 1963

PARTY
L.V. SMITH
J. R. EWTON
M. E. WACKER
C. F. DUERBECK

Note: Any Additions or Changes on This Sheet Must be Made or Circled in Red Ink With Date and Name of Person Making Change.

Do not extend this side of this line.

PLEASE RETURN TO
LOS ANGELES COUNTY ENGINEER
403 Los Angeles County Engineering Bldg.

CE #310 3-61

PLEASE RETURN TO
LOS ANGELES COUNTY ENGINEER
403 LOS ANGELES COUNTY ENGINEERING BLDG.

Note: Any Additions or Changes on This Sheet Must be Made or Circled in Red Ink With Date and Name of Person Making Change.

Do not extend this side of this line.

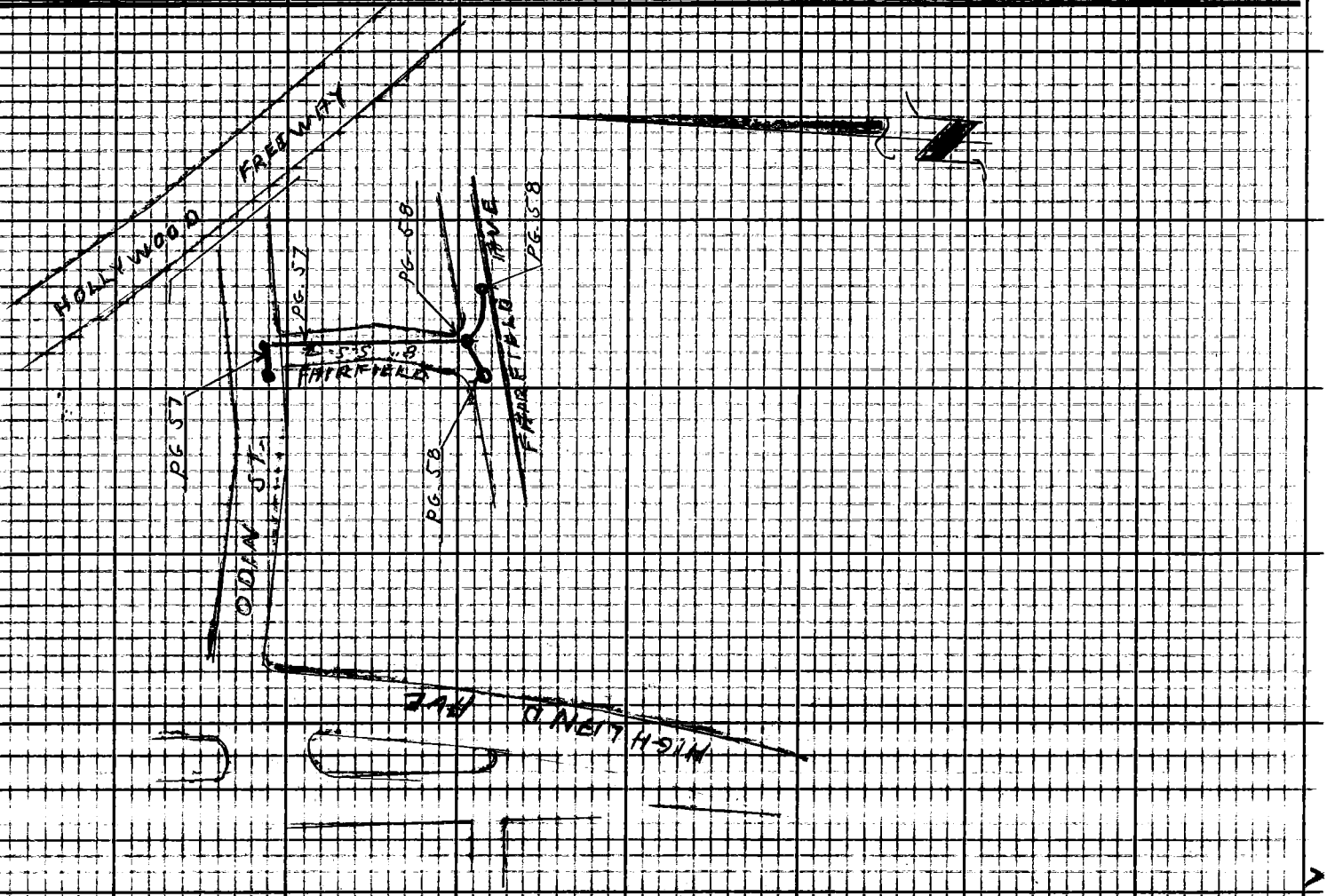

Notes Ck'd by	Survey of HOLLYWOOD MUSEUM
Map No.	JN 7086-03 Tape Std °F
Office Work	Surveyed by L.V. SMITH
Checked	Notes L.V.S. Date 5-21-63
Date	Indexed J. GALLI

F.B. 2954 PG. 57



Note: Any Additions or Changes on This Sheet Must Be Made or Circled in Red Ink With Date and Name of Person Making Change.

Do not extend this side of this line.

PLEASE RETURN TO
LOS ANGELES COUNTY ENGINEER
403 LOS ANGELES COUNTY ENGINEERING BLDG.

76F309S CE # 310 3-61

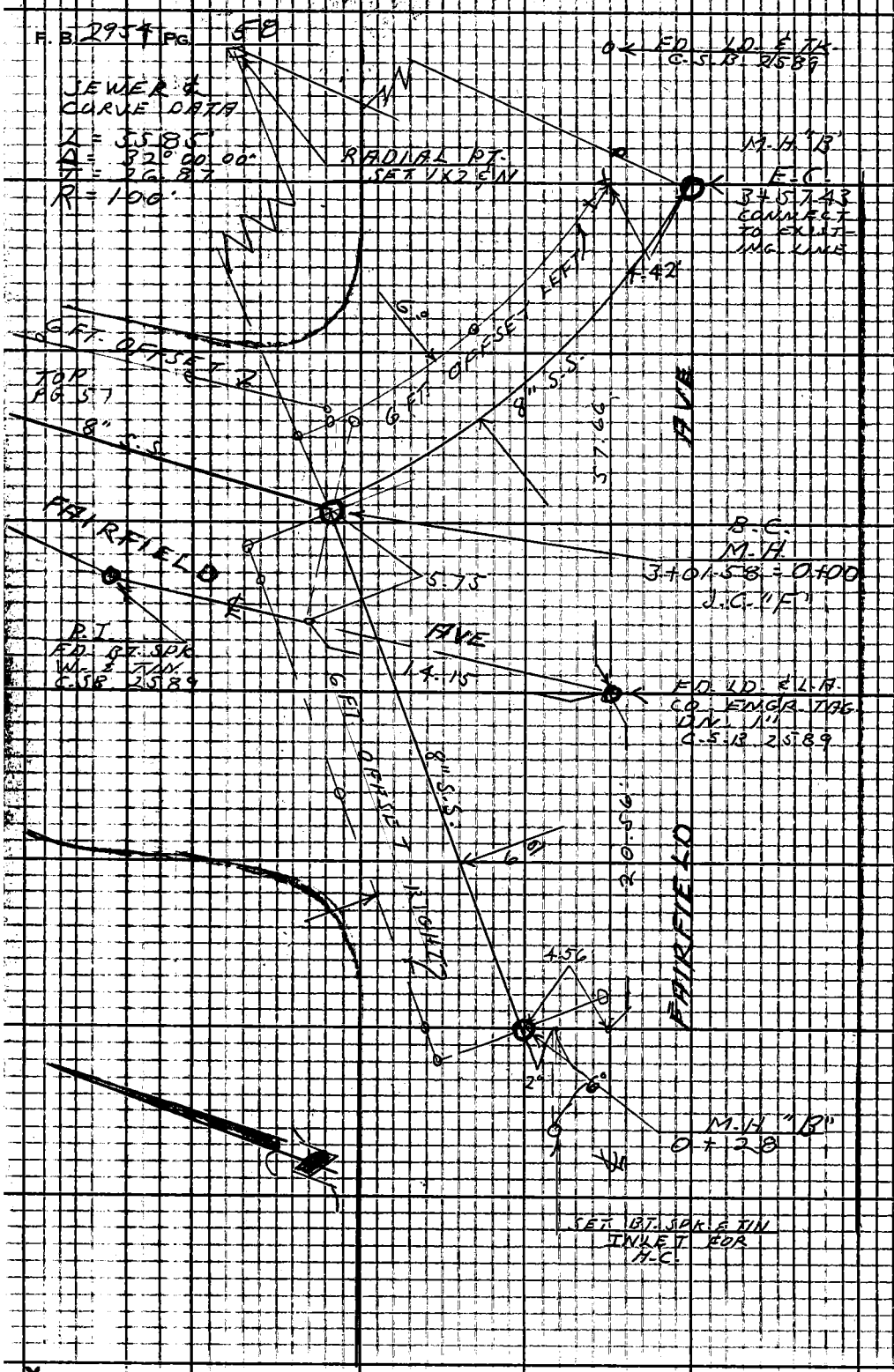

PLEASE RETURN TO
LOS ANGELES COUNTY ENGINEER
403 LOS ANGELES COUNTY ENGINEERING BLDG.

Do not extend this side of this line.

Note: Any Additions or Changes on This Sheet Must be Made or Circled in Red Ink With Date and Name of Person Making Change.

Profile No. ____ X-Sec. No. ____

Notes Red ____ Date ____ Notes Chkd ____ Date ____

Plotted ____ Date ____ Checked ____ Date ____

Job No. 7086.03 Division No. 11

Survey of HOLLYWOOD MUSEUM S.S.

Survey by L.V. SMITH Notes L.V.S Date 5-20-63

Map No. ____ Indexed R. J. GAIN Date JUL 15 63

F.B. 2954 Pg. 59

NOTE: ANY ADDITIONS OR CHANGES ON THIS SHEET MUST BE MADE OR CIRCLED IN RED INK, WITH DATE AND NAME OF PERSON MAKING CHANGE.

Do not extend notes this side of this line.

PLEASE RETURN TO
LOS ANGELES COUNTY ENGINEER
403 Los Angeles County Engineering Bldg.

HOLLYWOOD MUSEUM

J.N. 7086.03

8" SANITARY SEWER ON FAIRFIELD AVE. SLY. FROM ODIN STREET - EXISTING M.H. = 1+00. LINE #3 SHEET NO 3.

MAY 20, 1963

STATION	B.S.	H.I.	F.S.	ELEV.

PARTY
L.V. SMITH
J.R. FULTON
M.E. WACKER
C.A. QUERBECK

76-L206 CE 307 3-61

76-L298 CE 307 3-61

PLEASE RETURN TO
LOS ANGELES COUNTY ENGINEER
403 LOS ANGELES COUNTY ENGINEERING BLDG.

NOTE: ANY ADDITIONS OR CHANGES ON THIS SHEET MUST BE MADE OR CIRCLED IN RED INK, WITH DATE AND NAME OF PERSON MAKING CHANGE

Do not extend notes this side of this line.

F.B. 2954 Pg. 3 60 | Profile | Plotted | Notes Red | Date | No. | X-Sec. | Plotted | Date | Division No. 11 | Job No 7086-03 | Survey of Kenneth Hahn Museum S.S. | Survey by L.V.S. | Notes C. V. SMITH | Date | Indexed C. EGLI | Date | Notes Checked W. H. FITCH | Date | No.

STATION	B. S.	H. I.	F. S.	ELEV.	% GRADE	CUT		
B.M. H.B.#2	5.94	47.493		46.899				B.M. H.B."2 ELEV. = 468.986 F.B. 2216-35 HIGHLAND AVE. & ODIN ST. S.E. COR. WIRE SPK. IN CURB 4'S. OF S. END C.R.
B.M. H.B.#1	0.79	473.98	1.74	473.19				B.M. H.B."1 ELEV. = 473.172 F.B. 2216-35 HIGHLAND AVE. & ODIN ST. N.E. COR. WIRE SPK. IN CURB 1.5' N. OF N. END C.R.
T.P.	7.27	473.00	8.25	465.73				
1+02			5.83	467.17		460.20	C-6.97	"X" IN CONC.
1+07			5.70	467.30		461.78	C-5.52	
1+12			5.54	467.46		463.36	C-4.10	
1+16			5.02	467.98		463.66	C-4.32	
1+25			4.93	468.07		464.27	C-3.80	
1+50			3.79	469.21		465.97	C-3.24	N & TIN
1+75			2.77	470.23		467.67	C-2.56	" " "
T.P.	11.62	482.28	2.34	470.66				
2+00			9.75	472.53	0.81	469.37	C-3.16	" " "
2+25			6.88	475.40	0.06	471.07	C-4.33	
2+50			3.94	478.34	0.6	472.77	C-5.57	SPK & TIN
2+75			0.33	481.95		474.48	C-7.47	"X" ON WALK
T.P.	11.98	493.86	0.40	481.88				
2+99.58			7.75	486.11		476.16	C-9.95	N. & TIN, OUTLET

LEFT
FT.

76-L298 CE 307 3-61

PLEASE RETURN TO
LOS ANGELES COUNTY ENGINEER
403 LOS ANGELES COUNTY ENGINEERING BLDG.

NOTE: ANY ADDITIONS OR CHANGES ON THIS SHEET MUST BE MADE OR CIRCLED IN RED INK, WITH DATE AND NAME OF PERSON MAKING CHANGE.

Do not extend notes this side of this line.

STATION	B.S.	H.I.	F.S.	ELEV.					
		493 86			%	GRADE	CUT		
3+03.58			8 49	484 37	0.206	476.34	C-8.03	6 FT. L.	N & TIN INLET
+29.50			4 49	489 37		481.68	C-7.69		"X" IN CONC.
+55.43			1 20	492 66		487.02	C-5.64		"X" IN CONC. (OUTLET)
+59.43			0 61	493 25		487.70	C 5.55		BT. SPK. & TIN (INLET)
									EX. 6" SEWER
+01.58: 0+00									
+02			9 18	484 68	0.20	476.43	C-8.25	6 FT. R.	N & TIN
+ 14			10 05	483 81		476.67	C-7.14		N & TIN
+ 26			10 97	482 89		476.91	C-5.98		"X" ON CURB - OUTLET
" INLET			11 86	482 00		477.01	C-4.99		BT. SPK. & TIN. 6" H.C.
TO SOUTH									TO SOUTH - 6 FT. L.
T.P.	0 32	482 19	11 99	481 87					
T.P.	5 34	475 99	11 54	470 65					
			2 79	473 20					B.M. H-B #1 ELEV. = 473.172 F.B. 2216-35
									HIGHLAND AVE. & ODIN ST. N.E. COR.
									WIRE SPK IN CURB 1.5 N OF N END C.R.

Profile No. ____ Notes Red. ____ Plotted ____ Job No. 7086-03 Division No. 11 F.B. 2954 Pg. 61
X-Sec. No. ____ Date ____ Date ____ Survey of HOLLYWOOD MUSEUM
Notes Red. ____ Checked ____ Survey by L.V. SMITH Notes L.V.S. Date 5-20-63
Date ____ Date ____ Map No. ____ Indexed J. GALLI Date ____

Notes Ck'd by:
Map No.:
Office Work:
Checked:
Date:

Survey of HOLLYWOOD MUSEUM F.B. 2954 PG. 63
JN 7086.03 Tape Std °F
Surveyed by L.V. SMITH
Notes L.V.S. Date 5-63
Indexed J. GALLI JUL 15 '63

HOLLYWOOD MUSEUM

J.N. 7086.03

STAKING FOR 18" STORM DRAIN LINE "B" FROM EXISTING DRAIN ON PARKING LOT EAST OF HIGHLAND AVE & SOUTH OF ODIN ST. TO C.B ON FAIRFIELD AVE

MAY 17, 1963

PARTY
L.V. SMITH
J.R. FULTON
M.E. WACKER
C.A. LUERBECK

Note: Any Additions or Changes on This Sheet Must be Made or Circled in Red Ink With Date and Name of Person Making Change.

Do not extend this side of this line.

PLEASE RETURN TO
LOS ANGELES COUNTY ENGINEER
403 Los Angeles County Engineering Bldg.

76F309S1 DE # 310 3-61

F. B. 2954 PG. 64

INDEX

PLEASE RETURN TO
LOS ANGELES COUNTY ENGINEER
403 LOS ANGELES COUNTY ENGINEERING BLDG.

Note: Any Additions or Changes on This Sheet Must be Made or Circled in Red Ink With Date and Name of Person Making Change.

Do not extend this side of this line.

Notes Ck'd by:
Map No.
Office Work
Checked
Date

Survey of HOLLYWOOD MUSEUM
JN 708603 Tape Std °F
Surveyed by L-V-SMITH
Notes L-V-S- Date 5-63
Indexed R. J. GALLI

F.B. 2954 PG. 65

LEFT
PG. 66

EXISTING
18" R.C.P.

114.16'

6" CURB

CB
PER CONSTRUCTION
PLAN
SET "X" ON TOP
OF C.B.

31.00'

6" CURB

FD. STD. CO.
ENGR. BRASS CAP
MON. IN CONC.
F.B. 2216 - 207

FD. STD. CO.
ENGR. BRASS CAP
MON. IN CONC.
F.B. 2216 - 207

Note: Any Additions or Changes on This Sheet Must be Made or Circled in Red Ink With Date and Name of Person Making Change.
Do not extend this side of this line.

PLEASE RETURN TO
LOS ANGELES COUNTY ENGINEER
403 LOS ANGELES COUNTY ENGINEERING BLDG.

7 OF 309: DE # 310 2-61

CURVE
Δ = 48°15'
R = 22.50'
L = 18.95'
T = 10.08'

P.I.
SET NAIL & TIN ON
E. LINE 3 FT. OFF
EDGE OF CURB TO
EAST & HELD TO
RECORD ANGLE PER
ALAN. - LINE TO SOUTH
CROSSES EXISTING
CURB 1 FT. NLY. OF
B.C. OF EXISTING
CURB RETURN

2) 209° 18' 00"
4) 58 36 00
104° 39' 00"

CURVE
Δ = 75°21'
R = 22.50'
T = 17.37'
L = 29.59'



PLEASE RETURN TO
LOS ANGELES COUNTY ENGINEER
403 Los Angeles County Engineering Bldg.
Do not extend this side of this line.

Note: Any Additions or Changes on This Sheet Must be Made or Circled in Ink with Date and Name of Person Making Change.

Notes C'k'd by
Map No.
Office Work
Checked
Date

Survey of HOLLYWOOD MUSEUM
JN 7086.03 Tape Std °F
Surveyed by L.V. SMITH
Notes L.V.S. Date 5-63
Indexed G. J. GALLI

F. B. 2954 PG. 67

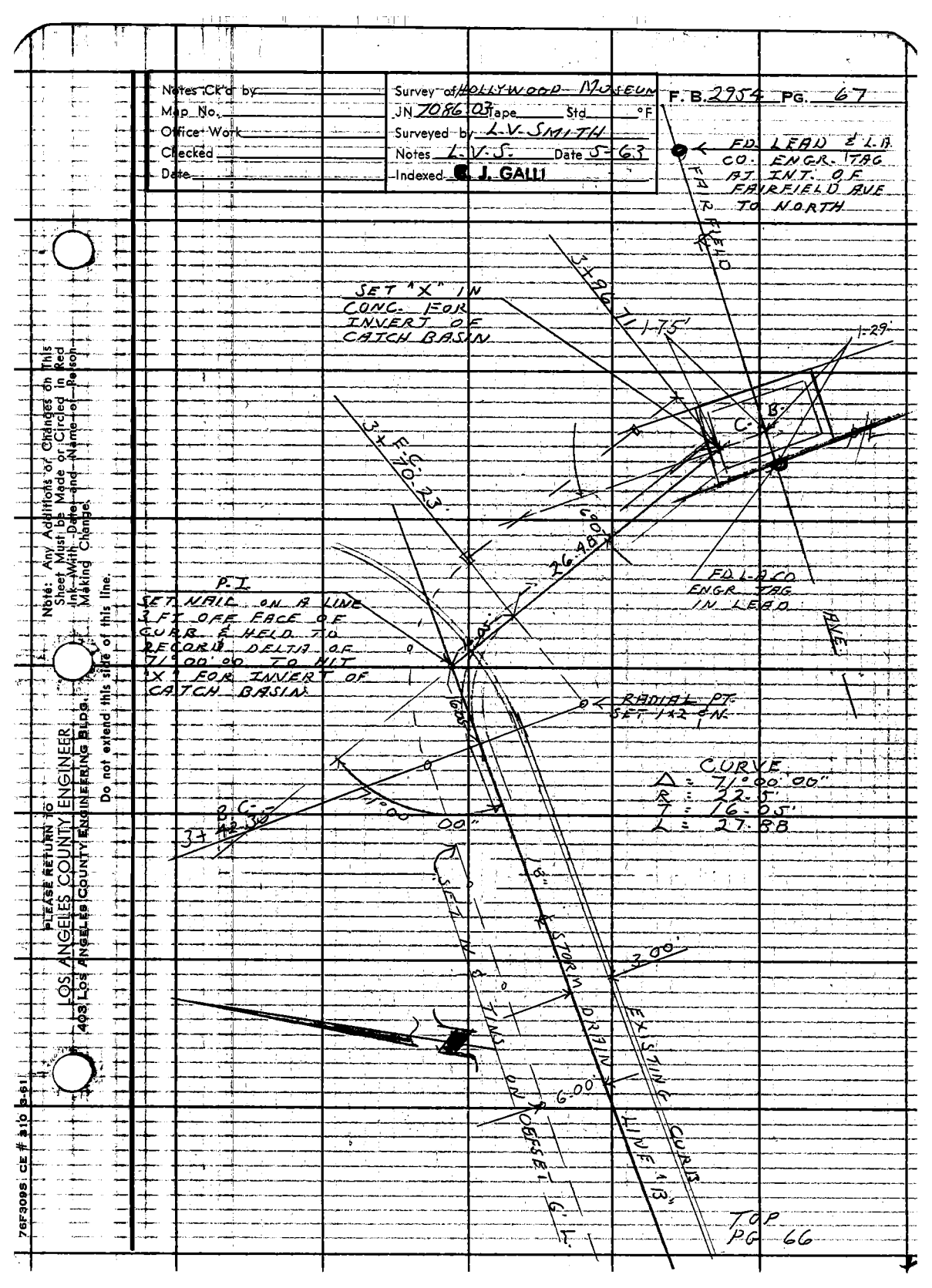

Note: Any Additions or Changes on This Sheet Must be Made or Circled in Red Ink With Date and Name of Person Making Change.

Do not extend this side of this line.

PLEASE RETURN TO
LOS ANGELES COUNTY ENGINEER
403 Los Angeles County Engineering Bldg.

76F3095 CE # 210 3-61

Profile No.	Notes Red	Plotted	Job No. 7086.03	Division No. 11	F.B. 2954	Pg. 69
	Date	Date	Survey of HOLLYWOOD MUSEUM S.S.			
X-Sec. No.	Notes Chkd.	Checked	Survey by L.V. SMITH	Notes L.V.S.	Date 5-20-63	
	Date	Date	Map No.	Indexed E. J. GALLI	Date JUL 15 '63	

HOLLYWOOD MUSEUM

J.N. 7086.03

PROFILE ON 6' OFFSET LEFT
FOR 18" STORM DRAIN LINE "B"

MAY 17, 1963

PARTY
L.V. SMITH
J.R. FULTON
M.E. WACKER
C.A. DUERBECK

STATION	B.S.	H.I.	F.S.	ELEV.

NOTE: ANY ADDITIONS OR CHANGES ON THIS SHEET MUST BE MADE OR CIRCLED IN RED INK, WITH DATE AND NAME OF PERSON MAKING CHANGE.

PLEASE RETURN TO
LOS ANGELES COUNTY ENGINEER
403 LOS ANGELES COUNTY ENGINEERING BLDG.

Do not extend notes this side of this line.

76-L298 CE 307 3-61

76-L298 CE 307 3-61

PLEASE RETURN TO
LOS ANGELES COUNTY ENGINEER
403 LOS ANGELES COUNTY ENGINEERING BLDG.

NOTE: ANY ADDITIONS OR CHANGES ON THIS SHEET MUST BE MADE OR CIRCLED IN RED INK, WITH DATE AND NAME OF PERSON MAKING CHANGE

Do not extend notes this side of this line.

STATION	B.S.	H.I.	F.S.	ELEV.					
					%	GRADE	CUT		
B.M. H.B. #2	279	471 78		468.99	B.M. H.B. #2	ELEV.			268.986 F.B. 2216.3
					HIGHLAND AVE & ODIN ST. S.E. COR.				
					WIRE SPK. IN CURB 4'S OF S. END C.R.				
T.P.	295	466 02	871	463 07					
1+00			590	460 12		455.92	C-4.20		B.C
1+14.79			573	460 29		456.15	C-4.14		MID POINT CURVE
1+29.59			544	460 58		456.38	C-4.20		E.C.
1+50.00			477	461 25		456.70	C-4.55		
1+75.00			396	462 06		457.10	C-4.96		
2+00.59			321	462 81		457.49	C-5.32		B.C.
2+10.06			280	463 22		457.64	C-5.58		MID-POINT
2+19.54			254	463 48		457.79	C-5.69		E.C.
2+25.00			244	463 58		457.88	C-5.70		
2+50.00			200	464 02		458.28	C-5.74		
2+75.00			133	464 69		458.67	C-6.02		
3+00.00			067	465 35		459.07	C-6.28		
3+25.00	550	471 25	027	465 75		459.46	C-6.29		
3+42.35			522	466 03		459.73	C-6.30		B.C.
3+52.94			511	466 14		459.92	C-6.22		GRADE BREAK
3+56.29			510	466 15		460.51	C-5.64	1X2	N & TIN MID POINT
3+70.23			145	469 80		462.96	C-6.84	"	" " E.C.

NAIL & TIN OFFSET 6 FT LEFT

.0158

F.B. 2954 Pg. 70

Job No. 7086.03 Division No. 11 Notes Red Plotted Profile

Survey of HOLLYWOOD MUSEUM S.D. Date Date No.

Survey by L.V. SMITH Notes L.V.S. Notes Circled W. H. FITCH Checked X-Sec.

Indexed [illegible] Date Date No.

76L-298 S & E #307—1-56

PLEASE RETURN TO
LOS ANGELES COUNTY ENGINEER
700 LOS ANGELES COUNTY ENGINEERING BLDG.

NOTE: ANY ADDITIONS OR CHANGES ON THIS SHEET MUST BE MADE OR CIRCLED IN RED INK, WITH DATE AND NAME OF PERSON MAKING CHANGE.

Do not extend notes this side of this line.

STATION	B. S.	H. I.	F. S.	ELEV.	
		471 25			
T.P.	8 36	475 83	3 78	467 47	0 GRADE CUT
T.P.	10 87	486 25	0 45	475 38	
T.P.	0 31	483 91	2 65	483 60	
3+90			3 63	480 28	472.92 C-7.36 1x2 & NAIL 6' LEFT
3+96.71			3 53	480 38	476.30 C-4.08 "X" IN CONC. " "
T.P.	0 34	472 78	11 47	472 44	
T.P.	11 59	470 65	9 72	463 06	
M. H.B. #2			1 66	468 99	B.M. H.B. #2 ELEV. = 268.986 F.B. 2216-35
					HIGHLAND AVE & ODIN ST. S.E. COR
					WIRE SPK IN CURB 4' S. OF S. END C.R.

Profile Notes Red Plotted Job No. 7086-03 Division No. 11 F. B. 2954 Pg. 71
No. Date Date Survey of HOLLYWOOD MUSEUM S.D.
X-Sec. Notes Chk. W. H. FITCH Checked Survey by L.V. SMITH Notes L.V.S. Date MAY 17-63
No. Date Date Map No. Indexed E. J. GALLI Date

Notes C'k'd by
Map No.
Office Work
Checked
Date

Survey of HOLLYWOOD MUSEUM
JN 7086.03 Tape Std °F
Surveyed by L-V-SMITH
Notes L-V-S. Date 5-23-63
Indexed E. J. GAIN JUL 15 '63

F. B. 2954 PG. 73

HOLLYWOOD MUSEUM

J.N. 7086.03

STAKING FOR SANITARY SEWER LINE #1 & #2 FROM EXISTING LINE ON ALTA LOMA TERRACE (PARKING LOT) S.LY. & ELY TO EXISTING SEWER LINE NEAR WATSONIA TERRACE

MAY 23, 1963

PARTY
L. V. SMITH
J. R. FULTON
M. E. WACKER
C. A. DUERBECK

Note: Any Additions or Changes on This Sheet Must be Made or Circled in Red Ink With Date and Name of Person Making Change.

Do not extend this side of this line.

PLEASE RETURN TO
LOS ANGELES COUNTY ENGINEER
403 Los Angeles County Engineering Bldg.

76F3095 GE #310 (3-61)

PLEASE RETURN TO
LOS ANGELES COUNTY ENGINEER
403 LOS ANGELES COUNTY ENGINEERING BLDG.

Note: Any Additions or Changes on This Sheet Must be Made or Circled in Red Ink With Date and Name of Person Making Change.

Do not extend this side of this line.

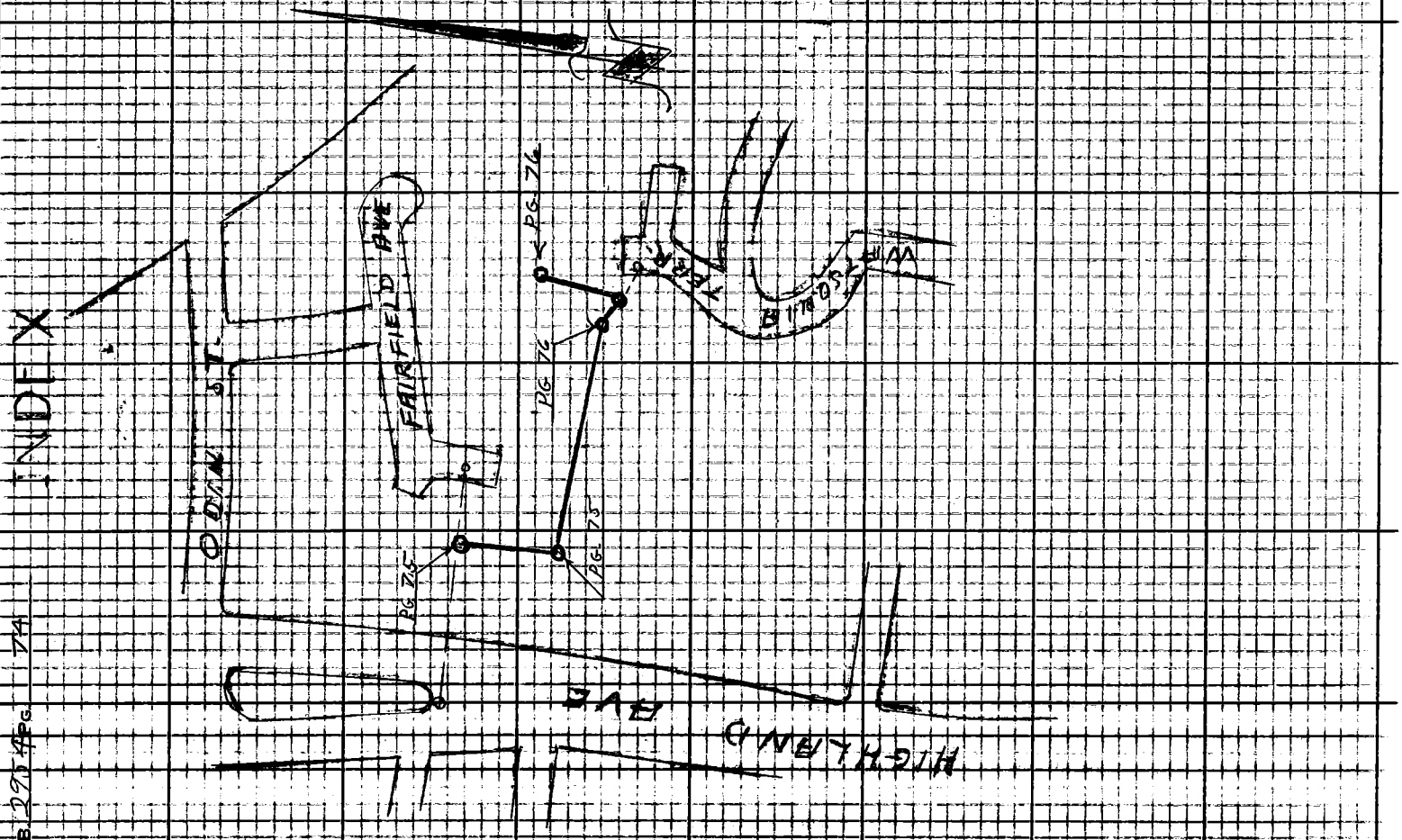

F.B. 295 Pg. 74

Notes Ck'd by _____
Map No. _____
Office Work _____
Checked _____
Date _____

Survey of HOLLYWOOD MUSEUM
JN 708603 Tape _____ Std _____ °F
Surveyed by L.V. SMITH
Notes L.V.S. Date 5-23-63
Indexed E. J. GALLI

F. B. 2954 Pg. 75

Note: Any Additions or Changes on This Sheet Must be Made or Circled in Red Ink With Date and Name of Person Making Change.

Do not extend this side of this line.

PLEASE RETURN TO
LOS ANGELES COUNTY ENGINEER
403 Los Angeles County Engineering Bldg.

76F309S QE # 310 3-61

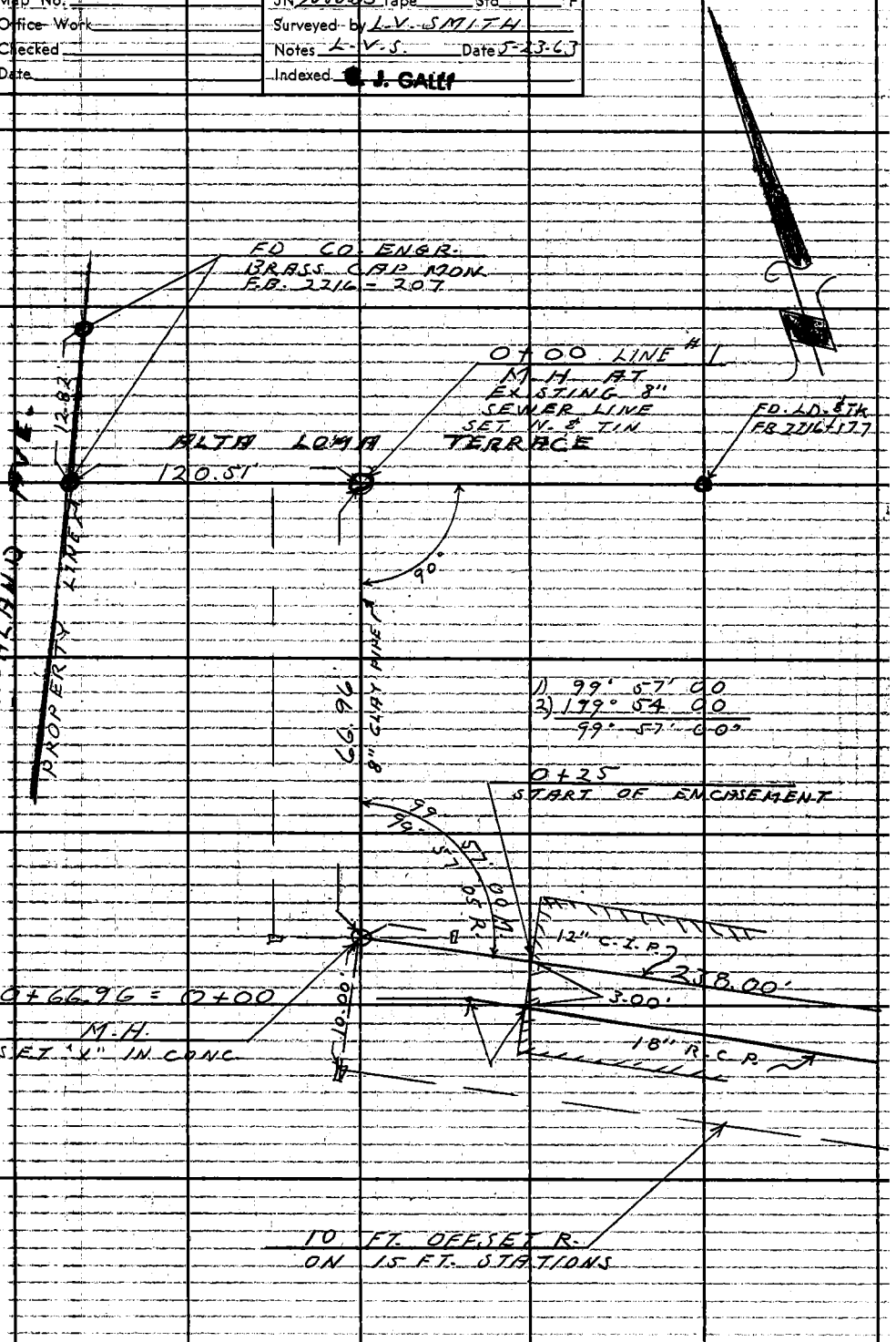

F. B. 2954 PG. 76

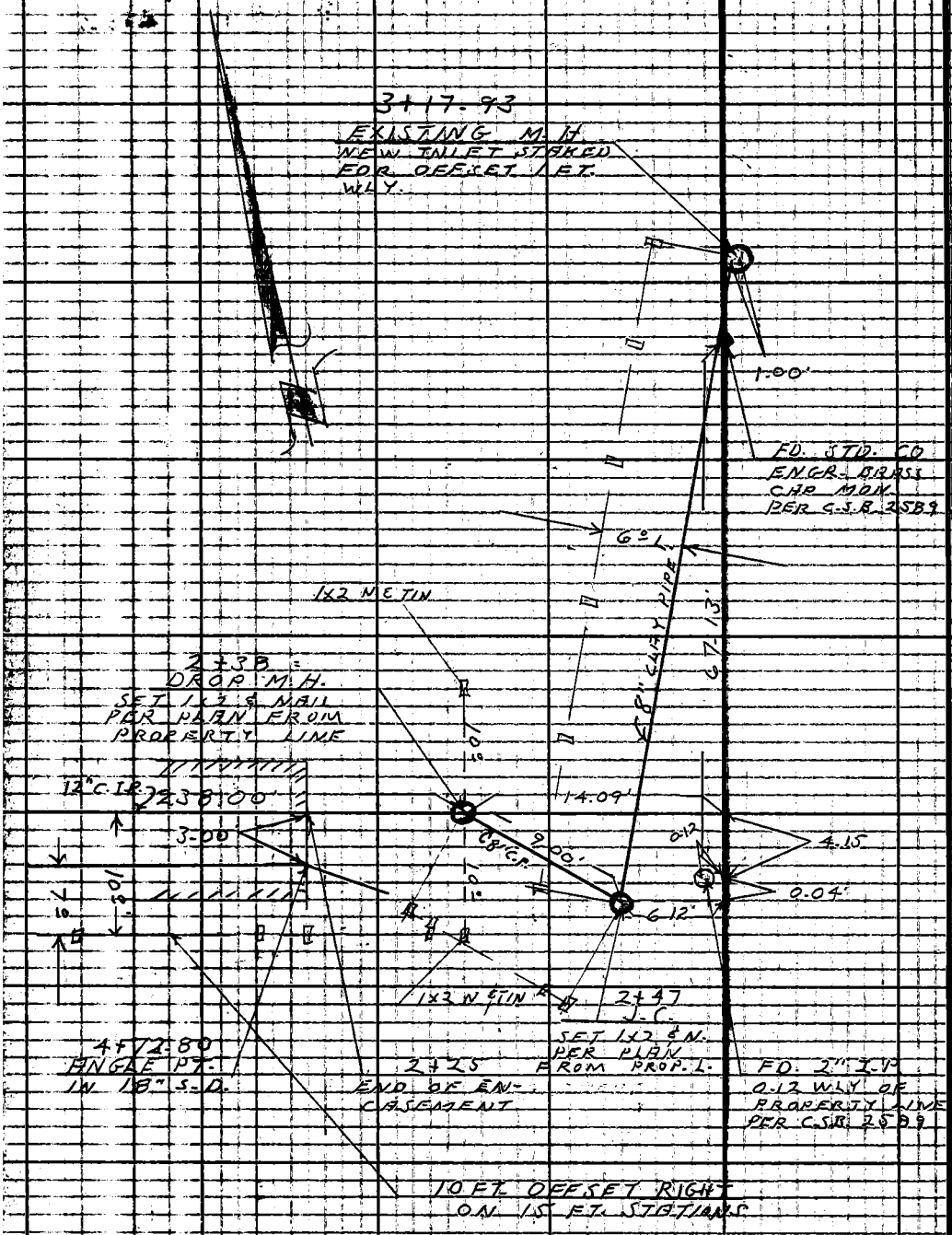

PLEASE RETURN TO
LOS ANGELES COUNTY ENGINEER
403 LOS ANGELES COUNTY ENGINEERING BLDG.

Do not extend this side of this line.

Note: Any Additions or Changes on This Sheet Must Be Made or Circled in Red Ink With Date and Name of Person Making Change.

Profile No.	Notes Red Date	Plotted Date	Job No. 7086.03 Division No. 11	F.B. 2954 PG. 77
X-Sec. No.	Notes Chkd. Date	Checked Date	Survey of HOLLYWOOD MUSEUM Survey by L.V. SMITH Notes Date 5-23-63 Map No. Indexed J. GALLI Date JUL 5 '63	

NOTE: ANY ADDITIONS OR CHANGES ON THIS SHEET MUST BE MADE OR CIRCLED IN RED INK, WITH DATE AND NAME OF PERSON MAKING CHANGE.

Do not extend notes this side of this line.

PLEASE RETURN TO
LOS ANGELES COUNTY ENGINEER
403 LOS ANGELES COUNTY ENGINEERING BLDG.

HOLLYWOOD MUSEUM

J.N. 7086.03

PROFILE FOR SANITARY SEWER LINE #1 & #2 FROM EXISTING LINE ON ALTA LOMA TERRACE (PARKING LOT) SLY. & ELY. TO EXISTING M.H. NEAR CO. PROP. LINE. 0+00 TO 0+66.96 STAKED 6' LEFT. FROM 0+69.96 = 0+00 LINE #2 OFFSET STAKED 10 FT RIGHT TO 2+47. FROM 2+47 TO 3+17.93 OFFSET STAKED 6 FT. LEFT.

MAY 23, 1963

STATION	B.S.	H.I.	F.S.	ELEV.

PARTY
L.V. SMITH
J.R. FULTON
M.E. WACKER
C.A. DUERBECK

76-L298 CE 307 3-61

76-L298 CE 307 3-61

PLEASE RETURN TO
LOS ANGELES COUNTY ENGINEER
403 LOS ANGELES COUNTY ENGINEERING BLDG.

NOTE: ANY ADDITIONS OR CHANGES ON THIS SHEET MUST BE MADE OR CIRCLED IN RED INK, WITH DATE AND NAME OF PERSON MAKING CHANGE

Do not extend notes this side of this line.

F.B. 2984 Pg. 24 Profile
Job No. 70K603 Division No. 11 Notes Red Plotted
Survey of HOLLYWOOD MUSEUM Date Date No. X-Sec.
Survey by L.E. GRAY Notes W.H. FITCH Checked
Indexed C.E. Date Date No.

STATION	B.S.	H.I.	F.S.	ELEV.	%	GRADE	CUT		SANITARY SEWER
B.M. H.B. #2	221	471 20		468 99		B.M. H.B. #2 ELEV. = 468.986 F.B. 2216-35 HIGHLAND AVE. & ODIN ST. S.E. COR. WIRE SPK. IN CURB 4'S. OF S. END C.R.		
T.P.	137	464 43	814	463 00					
0+02			356	460 87	-10.32	446.35	C-14.52	N & TIN	6' LEFT
0+25			421	460 22		448.72	C-11.50	"	" "
0+45			479	459 64		450.78	C- 8.86	"	" "
0+64.96			510	459 33		452.85	C- 6.48		" "
0+66.96								M.H.	
0+02			534	459 09		453.25	C-5.84	'X' IN CONC	10' R
0+25			572	458 71		453.48	C-5.23	N & TIN	" "
0+40			574	458 69		453.63	C-5.06		
0+55			518	459 25		453.78	C-5.47	1x2 & TIN	" "
0+70	917	469 21	439	460 04		453.93	C-6.11	"	" " " "
0+85			850	460 71	-10	454.08	C-6.63	"	" " " "
1+00			807	461 14		454.23	C-6.91	"	" " " "
1+15			896	460 25		454.38	C-5.87	"	" " " "
1+30			993	459 28		454.53	C-4.75	"	" " " "
1+45			1003	459 18		454.68	C-4.50	"	" " " "
1+60			914	460 07		454.83	C-5.24	"	" " " "
1+75	1077	474 70	528	463 93		454.98	C-8.95	"	" " " "
1+90	1132	483 43	259	472 11		455.13	C-16.98	"	" " " "

76-L298 CE 307 3-61

PLEASE RETURN TO
LOS ANGELES COUNTY ENGINEER
403 LOS ANGELES COUNTY ENGINEERING BLDG.

NOTE: ANY ADDITIONS OR CHANGES ON THIS SHEET MUST BE MADE OR CIRCLED IN RED INK, WITH DATE AND NAME OF PERSON MAKING CHANGE.

Do not extend notes this side of this line.

STATION	B.S.	H.I.	F.S.	ELEV.	%	GRADE	CUT		
		483.43			0.0100				
2+05			9.48	47395		455.28	C-18.67		1x2 N & TIN 10' R
2+20			8.46	47497		455.43	C-19.54		" " " "
2+25			7.87	47556		455.48	C-20.08	END CASE.	" " " "
2+36			6.24	47719		455.59	C-21.60		" " " "
2+38			6.05	47738				DROP M-H	
2+40			6.32	47711	0.0200	470.05	C-7.06		" " " "
+45			6.26	47717		470.11	C-7.06		
+47								M-H J.C.	
+49			4.35	47908		470.61	C-8.47		" " 6 FT. L.
T.P.	11.61	493.80	1.24	48219	0.4908				
+75			2.63	49117		483.37	C-7.80		" " " "
T.P.	11.45	504.84	0.41	49339					
+00	8.75	512.70	0.89	50395		495.64	C-8.31		" " " "
+15 93			2.45	51025		503.46	C-6.79		" " " "
+17 93								M-H-EXISTING	
T.P.	0.83	502.03	11.50	50120					
T.P.	0.18	490.56	11.65	49038					
T.P.	0.35	479.23	11.68	47888					
T.P.	0.81	468.06	11.98	46725					

Profile No. ____ Notes Red ____ Plotted ____ Job No. 2086.03 Division No. 71 F.B. 2954 PG. 79
X-Sec. No. ____ Date ____ Date ____ Survey of HOLLYWOOD MUSEUM
Notes Red HJ FITCH Checked ____ Survey by L.V. SMITH Notes L.V.S. Date ____
No. ____ Date ____ Date ____ Map No. ____ Indexed [illegible] Date ____

F.B. 2954 Pg. 80

Job No. _____ Division No. _____ Notes Red _____ Plotted _____ Profile

Survey of _____ Date _____ Date _____ No. _____

Survey by _____ Notes _____ Notes Chkd W. H. FITCH Checked _____ X-Sec.

Indexed C. J. GAIN Date _____ Date _____ Date _____ No. _____

76-L298 CE 307 3-61

PLEASE RETURN TO

LOS ANGELES COUNTY ENGINEER

403 LOS ANGELES COUNTY ENGINEERING BLDG.

NOTE: ANY ADDITIONS OR CHANGES ON THIS SHEET MUST BE MADE OR CIRCLED IN RED INK, WITH DATE AND NAME OF PERSON MAKING CHANGE

Do not extend notes this side of this line.

STATION	B.S.	H.I.	F.S.	ELEV.
T.P.		468 06		
B.M. H.B. #2	726	470 29	5 03	463 03
			1 29	469 00

BM. H-B. #2 ELEV. = 468.986 F.B. 2216-35

HIGHLAND AVE. & 00 IN ST. S.E. COR.

WIRE SPK. IN CURB 4' S. OF S. END C.

X

Notes Cl'd by	Survey of Hollywood Museum
Map No.	JN 7086.03 Tape Std °F
Office Work	Surveyed by L.V. SMITH
Checked	Notes L.V.S. Date 5-63
Date	Indexed J. GALLI JUL 15 '63

F.B. 2954 PG. 81

HOLLYWOOD MUSEUM

J.N. 7086.03

STAKING FOR 18" STORM DRAIN LINE "A" FROM EXISTING 27" DRAIN NEAR E. PROP LINE OF HIGHLAND AVE E'LY TO P/L NEAR WATSONIA TERR.

MAY 23, 1963

PARTY

L.V. SMITH
J.R. FULTON
M.E. WACKER
C.A. DIERBECK

Note: Any Additions or Changes on This Sheet Must be Made in Circled in Red Ink With Date and Name of Person Making Change.

Do not extend this side of this line.

PLEASE RETURN TO
LOS ANGELES COUNTY ENGINEER
403 Los Angeles County Engineering Bldg.

76F3095 GE #310 3-61

PLEASE RETURN TO
LOS ANGELES COUNTY ENGINEER
403 LOS ANGELES COUNTY ENGINEERING BLDG.

Note: Any Additions or Changes on This Sheet Must be Made or Circled in Red Ink With Date and Name of Person Making Change.

Do not extend this side of this line.

INDEX

F.B. 2934 Pg. 182

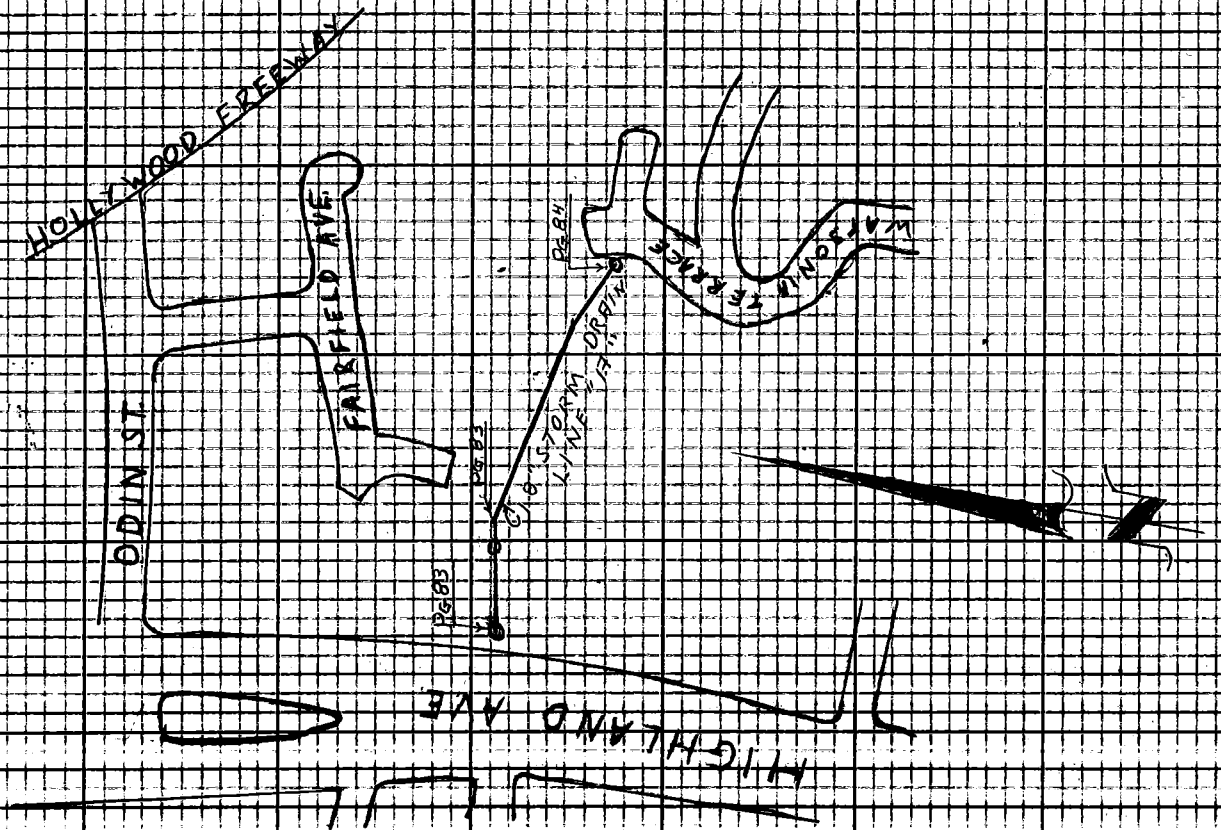

Notes C'k'd by
Map No.
Office Work
Checked
Date

Survey of HOLLYWOOD MUSEUM
JN 7086.03 Tape Std °F
Surveyed by L.V.S. SMITH
Notes L.V.S. Date 6-63
Indexed E. J. GALLI

F.B. 2954 PG. 83

BOT PG 84

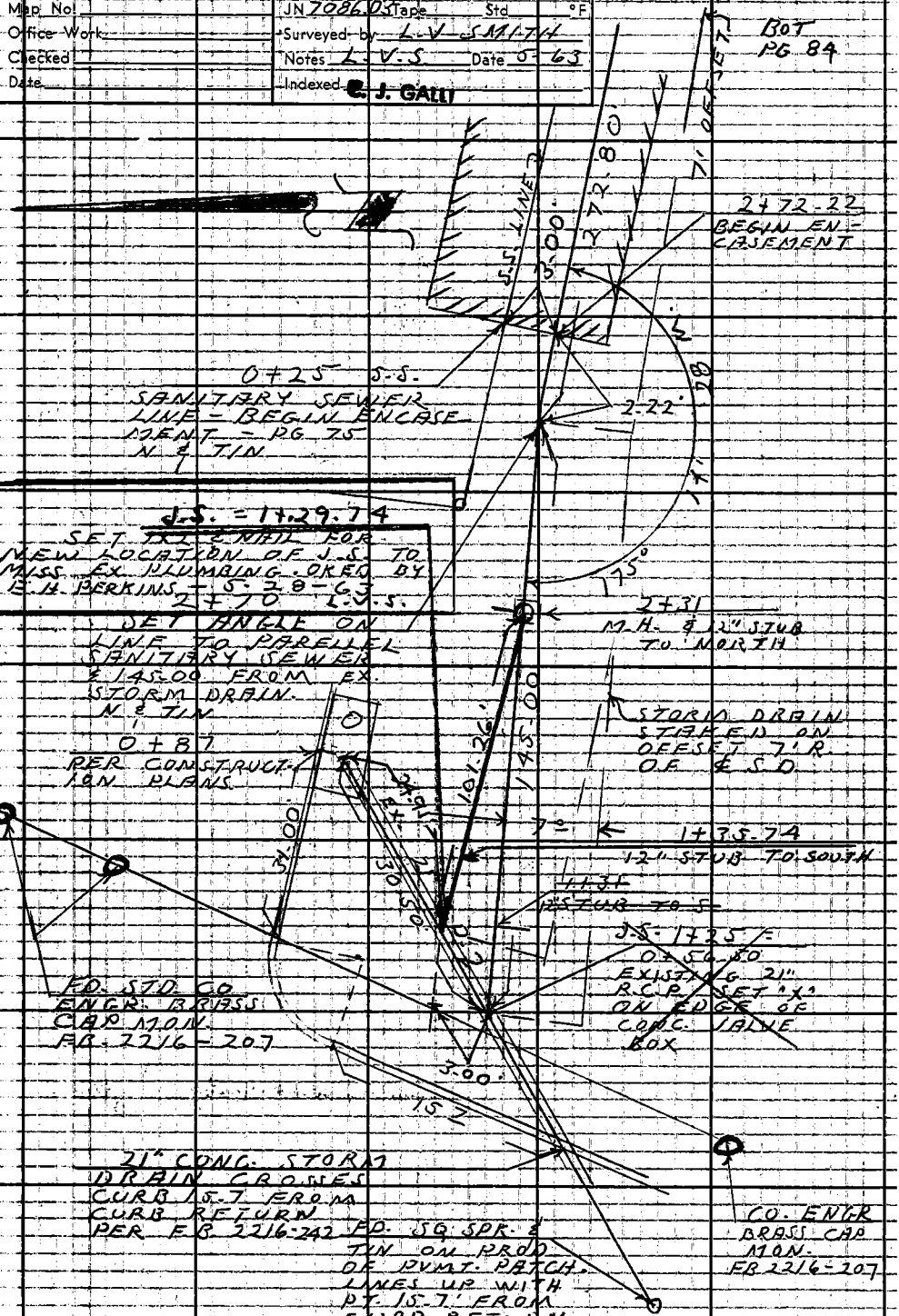

Note: Any Additions or Changes on This Sheet Must be Made or Circled in Red Ink With Date and Name of Person Making Change.

Do not extend this line.

PLEASE RETURN TO
LOS ANGELES COUNTY ENGINEER
403 Los Angeles County Engineering Bldg.

76F3095 DE # 810 3-81

F. B. 2954 PG. 84

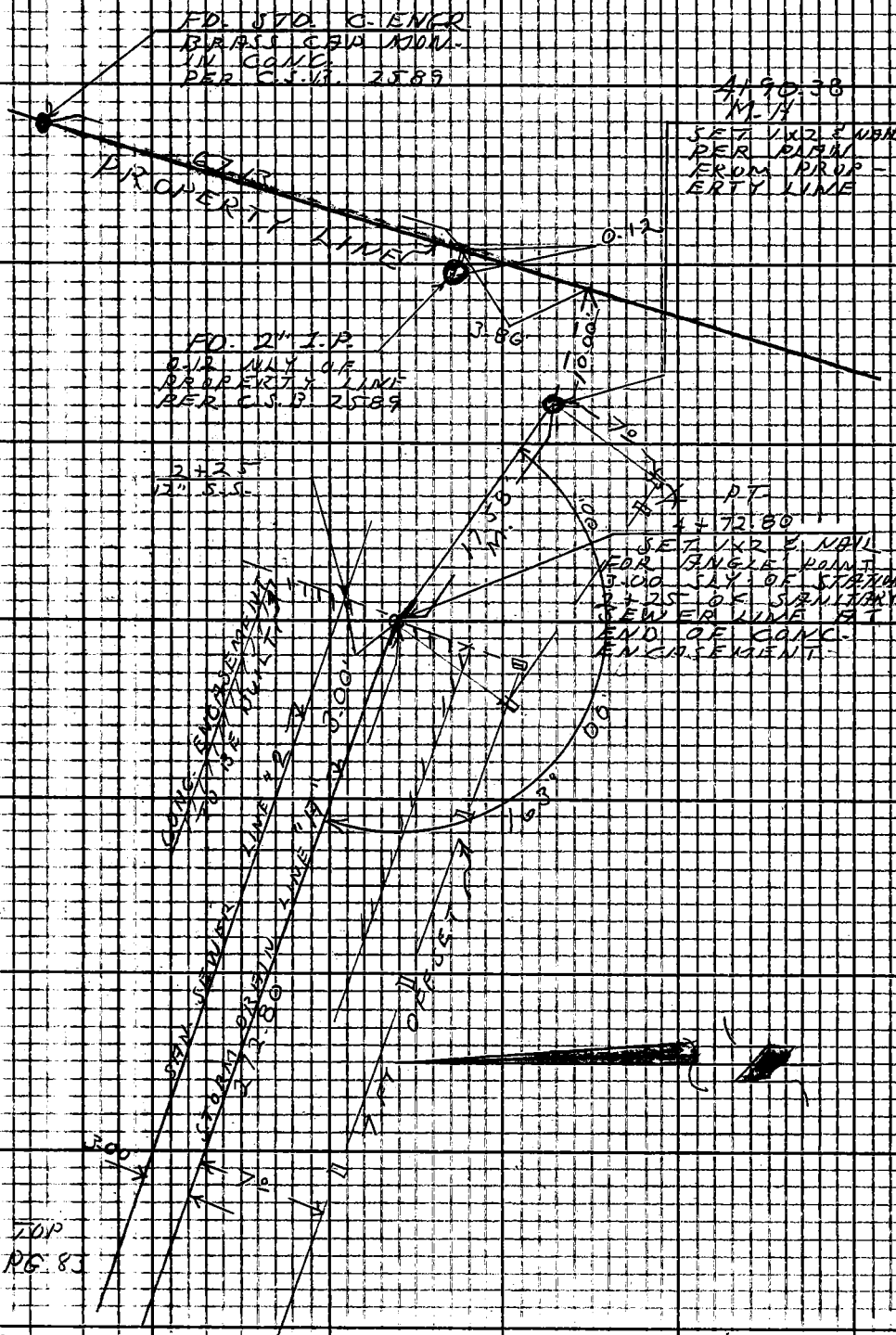

PLEASE RETURN TO
LOS ANGELES COUNTY ENGINEER
403 LOS ANGELES COUNTY ENGINEERING BLDG.
Do not extend this side of this line.

Note: Any Additions or Changes on This Sheet Must be Made or Circled in Red Ink With Date and Name of Person Making Change.

Profile No. ____ X-Sec. No. ____

Notes Red Date ____ Notes Chkd. Date ____

Plotted Date ____ Checked Date ____

Job No. 7086.03 Division No. 11

Survey of HOLLYWOOD MUSEUM

Survey by L.V.SMITH Notes Date 5-23-63

Map No. ____ Indexed G. J. GALLI Date JUL 15 '63

F.B. 2954 PG. 85

HOLLYWOOD MUSEUM

J.N. 7086.03

PROFILE ON 18" STORM DRAIN LINE "A" STAKED. 7 FT. RIGHT OF ℄ STORM DRAIN

MAY 22, 1963

STATION	B.S.	H.I.	F.S.	ELEV.

PARTY
L.V.SMITH
J.R. FULTON
M.E. WACKER
C.A. DUERBECK

NOTE: ANY ADDITIONS OR CHANGES ON THIS SHEET MUST BE MADE OR CIRCLED IN RED INK, WITH DATE AND NAME OF PERSON MAKING CHANGE.

Do not extend notes this side of this line.

PLEASE RETURN TO
LOS ANGELES COUNTY ENGINEER
403 Los Angeles County Engineering Bldg.

76-L298 CE 307 3-61

76-L298 CE 307 3-61

PLEASE RETURN TO
LOS ANGELES COUNTY ENGINEER
403 LOS ANGELES COUNTY ENGINEERING BLDG.

NOTE: ANY ADDITIONS OR CHANGES ON THIS SHEET MUST BE MADE OR CIRCLED IN RED INK, WITH DATE AND NAME OF PERSON MAKING CHANGE.

Do not extend notes this side of this line.

STATION	B.S.	H.I.	F.S.	ELEV.	% GRADE	CUT	STORM DRAIN
B.M. H.B. #2	2 21	471 20		468 99	B.M. H.B. #2	ELEV. = 468.986	F.B. 2216-35
T.P.	1 37	464 43	8 14	463 06	HIGHLAND AVE. & ODIN ST. S.E. COR. WIRE SPK IN CURB		4' S. OF S. END C.R.
1+25 7'R			4 92	459 51			1X2 & TIN 7' RIGHT
1+27 7'R	NOTE		4 88	459 55	452.61	C-6 94	1X2 & TIN 7' R.
1+31	SEE PG. 88		4 93	459 50			1X2 & TIN 7' R STUB TO
1+50	FOR PROFILE		5 02	459 41	452.74	C-6 67	1X2 & TIN 7' R.
1+75	ON LINE		5 36	459 07	452.89	C-6 18	1X2 & TIN 7' R.
1+95	CHANGE		5 43	459 00	453.01	C-5 99	1X2 & TIN 7' R.
2+20	L.V.S.	5-28-63	5 50	458 93	453.16	C-5 77	1X2 & TIN 7' R.
2+29			5 50	458 93	453.22	C-5 71	1X2 & TIN 7' R.
2+31			5 20	459 23	453.60	C-5 63	1X2 & TIN 7' L. STUB TO No. 12"
2+33			5 48	458 95	453.24	C-5 71	
2+50			5 36	459 07	453.34	C-5 73	7' R.
2+70			5 72	458 71	453.47	C-5 24	N & TIN 4 PT. 7' R.
2+72 22			5 72	458 71	453.48	C-5 23	N & TIN 7' R.
2+87 22			5 74	458 69	453.57	C-5 12	N & TIN 7' R.
3+02 22			5 18	459 25	453.66	C-5 59	1X2 & TIN 7' R.
3+17 22	9 17	469 21	4 39	460 04	453.75	C-6 29	1X2 & TIN 7' R.
3+32 22			8 50	460 71	453.84	C-6 87	1X2 & TIN 7' R.
3+47 22			8 07	461 14	453.93	C-7 21	1X2 & TIN 7' R
3+62 22			8 96	460 25	454.02	C-6 23	" " "

F.B. 2954 PG. 86
Job No. 7086 03 Division No. 11 Notes Red Plotted Profile
Survey of HOLLYWOOD MUSEUM Date Date No.
Survey by L.V. SMITH Notes L.V.S. Notes Checked W. H. FITCH X-Sec.
Indexed C. J. GAIN Date Date Date No.

76-L298 CE 307 3-61

PLEASE RETURN TO
LOS ANGELES COUNTY ENGINEER
403 LOS ANGELES COUNTY ENGINEERING BLDG.

NOTE: ANY ADDITIONS OR CHANGES ON THIS SHEET MUST BE MADE OR CIRCLED IN RED INK, WITH DATE AND NAME OF PERSON MAKING CHANGE.

Do not extend notes this side of this line.

STATION	B.S.	H.I.	F.S.	ELEV.	%	GRADE	CUT	STORM DRAIN
		469 21						
3 + 77 22			9 93	459 28		454.11	C-5 17	1x2 & TIN 7' R.
3 + 92 22			10 03	459 18		454.20	C-4 98	1x2 & TIN 7' R.
4 + 07 22			9 14	460 07		454.29	C-5 78	1x2 & TIN 7' R.
4 + 22 22	10 77	474 70	5 28	463 93		454.38	C-9 55	1x2 & TIN 7' R.
4 + 37 22	11 32	483 43	2 59	472 11		454.47	C-17 64	" " "
4 + 52 22			9 48	473 95		454.57	C-19 38	" " "
4 + 67 22			8 46	474 97		454.66	C-20 31	" " "
4 + 72 80			7 87	475 56		454.70	C-20 86	" " " LINE BACK
4 + 72 80			8 15	475 28		454.70	C-20 58	" " " " AHEAD
+ 88 38			6 51	476 92		454.80	C-22 12	" " "
T.P.	11 61	493 80	1 24	482 19				
T.P.	11 45	504 84	0 41	493 39				
T.P.	8 75	512 70	0 89	503 95				
T.P.	0 83	502 03	11 50	501 20				
T.P.	0 18	490 56	11 65	490 38				
T.P.	0 35	479 23	11 68	478 88				
T.P.	0 81	468 06	11 98	467 25				
T.P.	7 26	470 29	5 03	463 03		BM. H.B. #2 ELEV. = 468 986. F.B. 2216-35		
M H.B. #2			1 29	469 00		HIGHLAND AVE & ONN ST. S.E. COR.		
+						WIRE SPK. IN CURB 4'S OF S. END C.R.		

Profile No. ___ Notes Red ___ Plotted ___ Job No. 70 86 03 Division No. 11 F.B. 2954 Pg. 87
X-Sec. No. ___ Date ___ Date ___ Survey of HOLLYWOOD MUSEUM
Notes Checked H. FITCH Survey by L.V. SMITH Notes ___ Date ___
Date ___ Date ___ Map No. ___ Indexed ___ Date ___

76-L298 CE 307 3-61

PLEASE RETURN TO
LOS ANGELES COUNTY ENGINEER
403 LOS ANGELES COUNTY ENGINEERING BLDG.

NOTE: ANY ADDITIONS OR CHANGES ON THIS SHEET MUST BE MADE OR CIRCLED IN RED INK, WITH DATE AND NAME OF PERSON MAKING CHANGE

Do not extend notes this side of this line.

STATION	B.S.	H.I.	F.S.	ELEV.	PROFILE ON LINE CHANGE 18" S.D. LINE
B.M.H.B. #2	174	470 73		468 986	B.M.H.B. #2 ELEV. = 468.986 F.B. 2216-35 HIGHLAND AVE & ODIN ST. S.E. COR. WIRE SPK. IN CURB 4' S. OF S. END C.R.
T.P.	155	464 62	766	463 07	% GRADE CUT
1+29.74					J.S. 1x2 & TIN 7'R
1+34.74			504	459 58	452.61 C-6.97 = "R" " " "
1+50			524	459 38	452.71 C-6.67 " " "
1+75			547	459 15	452.87 C 6.28 " " "
1+95			560	459 02	453.00 C-6.02 " " "
2+20			564	458 98	453.16 C-5.82 " " "
2+29			573	458 89	453.22 C-5.67 " " "
2+31			539	459 23	453.60 C-5.63 12" STUB N. " " 7 R
T.P.	834	471 41	155	463 07	
B.M.H.B. #2			242	468 99	

F.B. 2954 Pg. Job No. 708603 Division No. 11 Notes Red Plotted Profile
Survey of Harry Wood Museum Date Date No. X-Sec.
Survey by L.V.S. Notes L.V.S. Notes Checked W. H. FITCH Checked
Indexed C. L. GRAY Date Date No.

Notes Ck'd by	Survey of L.A.Co.-Hollywd. Museum
Map No.	JN 0021.97 Tape 144 Std 84 °F
Office Work	Surveyed by Crowe
Checked	Notes Crowe Date 2 May 63
Date	Indexed [illegible] JUN 2 4 [illegible]

F. B. 2954 PG. 89

LOS ANGELES COUNTY - HOLLYWOOD
MUSEUM
BOUNDARY SURVEY

TRACT 3737 LOT 32
TRACT 4705 LOTS 7, 8, 9, and 10

0021.97
May 1963

Reference	Party
F.B. 2216	Crowe
F.B. 2954	Newman
C.S.B. 2589	Spriggs
	Calsey

Note: Any Additions or Changes on This Sheet Must be Made or Circled in Red Ink With Date and Name of Person Making Change.

Do not extend this side of this line.

PLEASE RETURN TO
LOS ANGELES COUNTY ENGINEER
403 LOS ANGELES COUNTY ENGINEERING BLDG.

76F3095 CE # 310 3-61

F. B. 2954 Pg. 90

INDEX

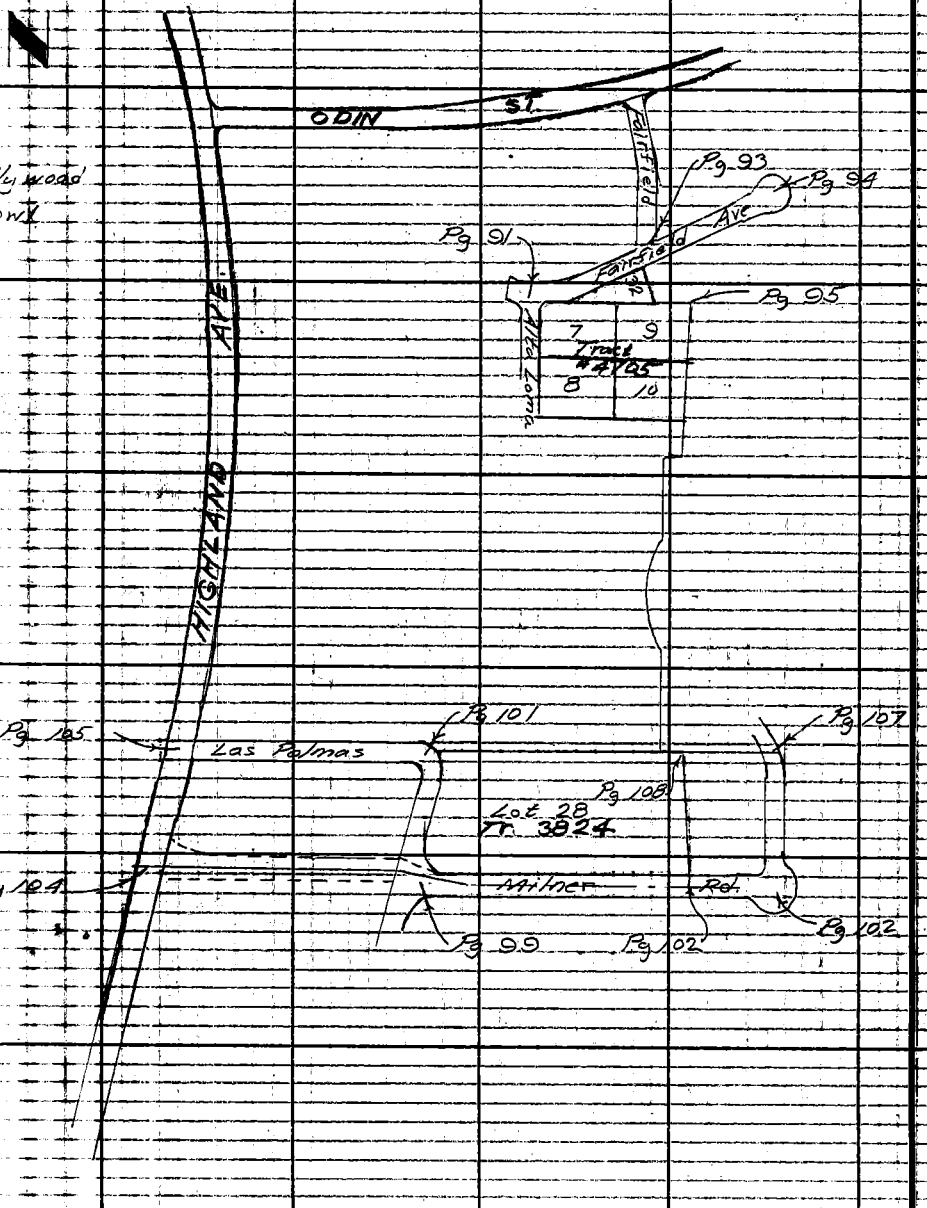

PLEASE RETURN TO
LOS ANGELES COUNTY ENGINEER
403 LOS ANGELES COUNTY ENGINEERING BLDG.

Do not extend this side of This line.

Note: Any Additions or Changes on This Sheet Must be Made or Circled in Red Ink With Date and Name of Person Making Change.

Notes Ck'd by	Survey of A.A.Co.-Hollyd Museum
Map No.	JN 0021.97 Tape 144 Std. 84 °F
Office Work	Surveyed by Crowe
Checked	Notes Crowe Date 2 May 63
Date	Indexed E. J. GALLI

F.B. 2954 PG. 91
Lot 36 Tr. 3737

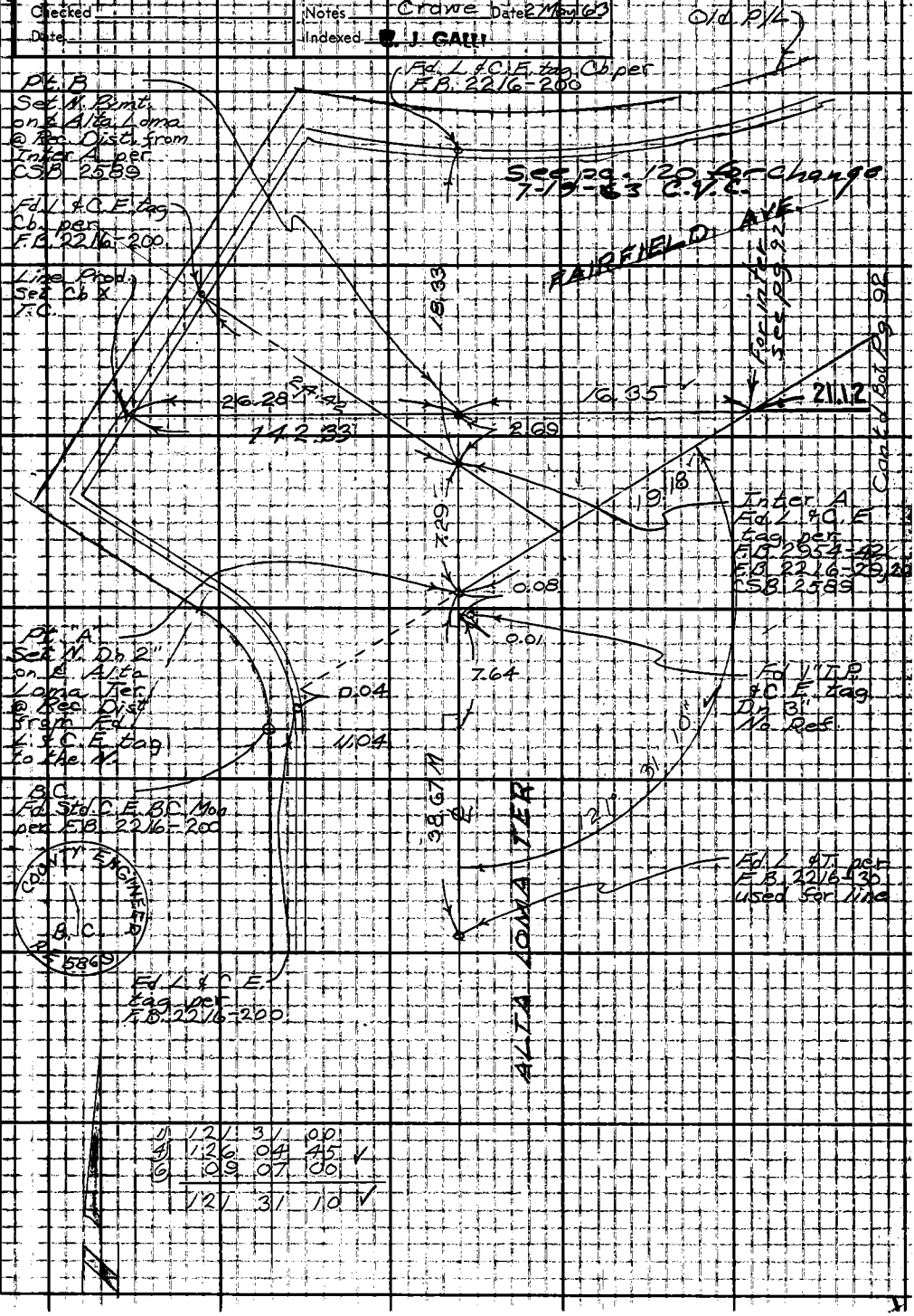

1	121	31	00
4	126	04	45 ✓
6	09	07	00
	121	31	10 ✓

Note: Any Additions or Changes on This Sheet Must be Made or Circled in Red Ink With Date and Name of Person Making Change.

Do not extend this side of this line.

PLEASE RETURN TO
LOS ANGELES COUNTY ENGINEER
403 LOS ANGELES COUNTY ENGINEERING BLDG.

76F309S C.E. #310 6-62

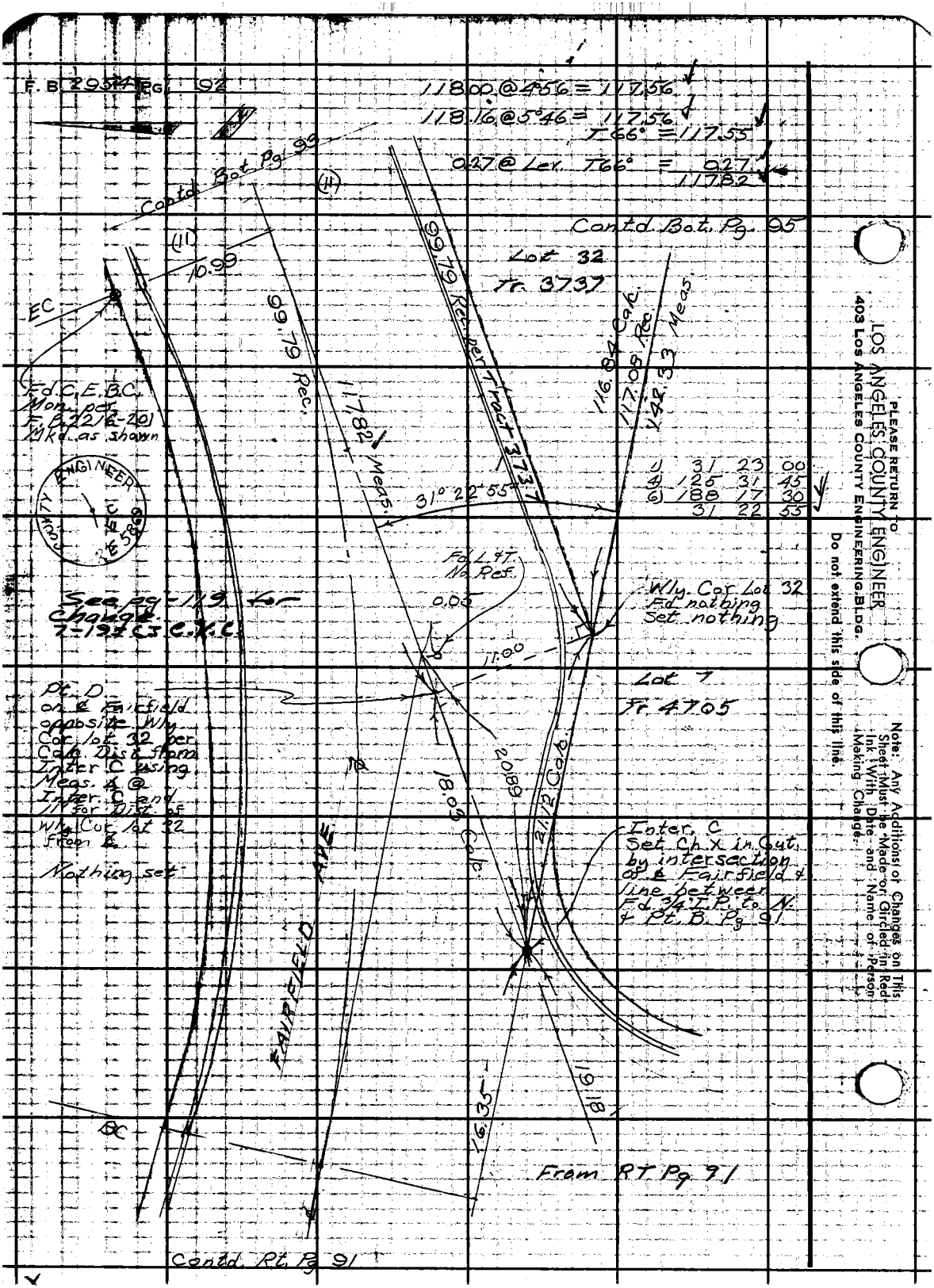
F. B. 2954 Pg. 92
118.00 @ 4°56 = 117.56
118.16 @ 5°46 = 117.56
T 66° = 117.55
0.27 @ Lev. T66° = 0.27
117.82
Contd. Bot. Pg. 99
(11)
(11)
10.99
EC
Contd. Bot. Pg. 95
Lot 32
Tr. 3737
99.79 Rec. per Tract 3737
99.79 Rec.
117.82 Meas.
116.84 Calc.
117.08 Rec.
142.33 Meas.
Fd. C.E.B.C. Mon. per F.B. 2216-201 Mkd. as shown
COUNTY ENGINEER
RE 5869
1) 31 23 00
4) 125 31 45
6) 188 17 30
31 22 55
31° 22' 55"
Fd. L&T. No Ref.
0.05
11.00
See pg. 119 for change 7-19-73 C.K.C.
Wly. Cor. Lot 32 Fd. nothing Set nothing
Lot 7
Tr. 4705
Pt. D on ℄ Fairfield opposite Wly. Cor. lot 32 per Calc. Dist. from Inter. C using Meas. ∡ @ Inter. C and 11' for Dist. of Wly. Cor. lot 32 from ℄
Nothing set
20.89
18.03 Calc.
21.12 Calc.
Inter. C Set Ch. X in Cut by intersection of ℄ Fairfield & line between Fd. 3/4" I.P. to N. & Pt. B. Pg. 91
FAIRFIELD AVE
16.35
19.18
BC
From RT Pg. 91
Contd. Rt. Pg. 91
PLEASE RETURN TO
LOS ANGELES COUNTY ENGINEER
403 LOS ANGELES COUNTY ENGINEERING BLDG.
Do not extend this side of this line.
Note: Any Additions or Changes on This Sheet Must be Made or Circled in Red Ink With Date and Name of Person Making Change.

Notes Ck'd by	Survey of A.A.Co.-Hollywd. Museum
Map No.	JN 0021.97 Tape 144 Std 84 °F
Office Work	Surveyed by Crowe
Checked	Notes Crowe Date 3 May 63
Date	Indexed E. J. GAIL

F.B. 2954 PG. 93

Contd Bot. Pg 94

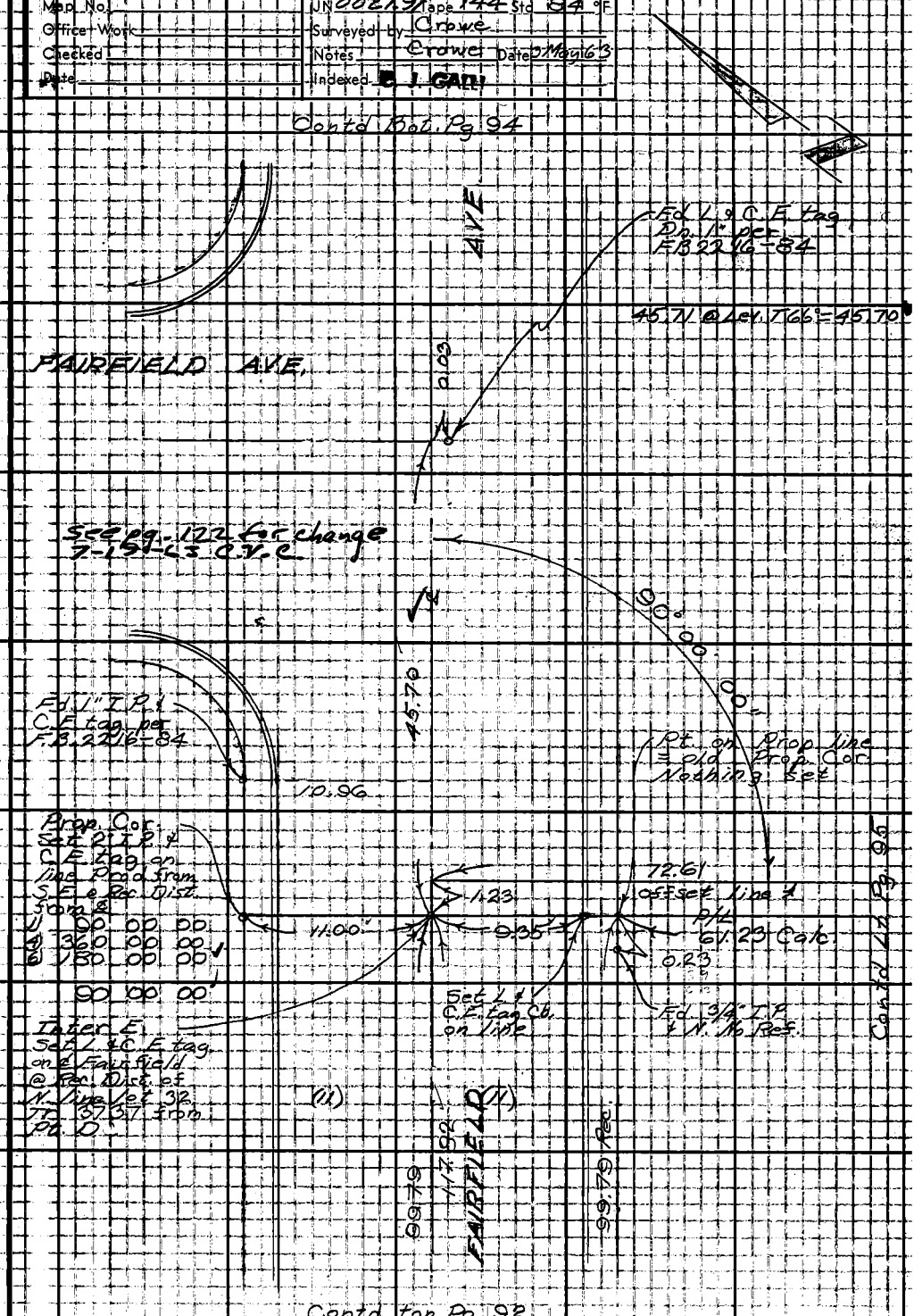

Contd top Pg. 92

Contd Lt Pg. 95

Note: Any Additions or Changes on This Sheet Must be Made or Circled in Red Ink With Date and Name of Person Making Change.
Do not extend this side of this line.
PLEASE RETURN TO
LOS ANGELES COUNTY ENGINEER
403 Los Angeles County Engineering Bldg.
76F309S CE #310 6-62

F. B. 2954 PG. 94

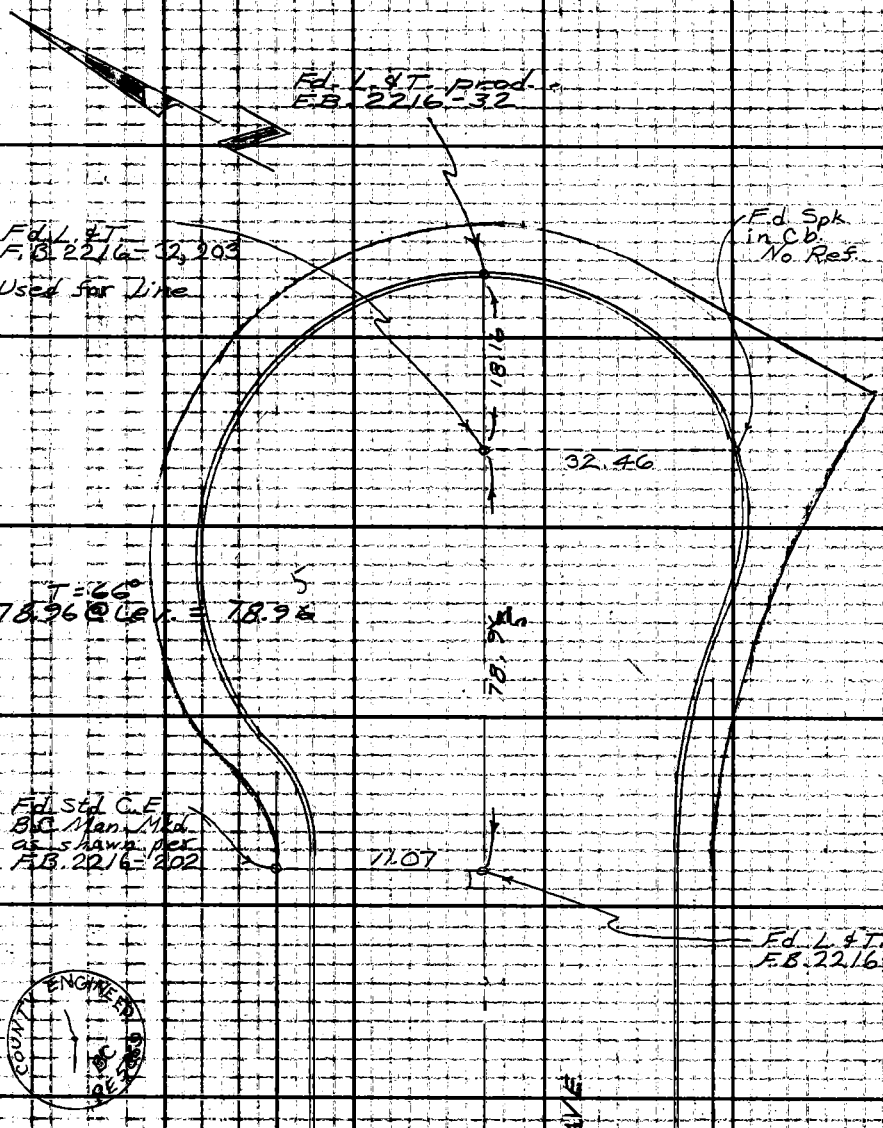

PLEASE RETURN TO
LOS ANGELES COUNTY ENGINEER
403 LOS ANGELES COUNTY ENGINEERING BLDG.

Do not extend this side of this line.

Note: Any Additions or Changes on This Sheet Must Be Made or Circled in Red Ink With Date and Name of Person Making Change.

Contd. top Pg. 93

Notes Ckd by	Survey of L.A. Co. Hollywd Museum	F.B. 2954 PG. 95
Map No.	JN 0021.97 Tape 144 Std 84 °F	
Office Work	Surveyed by Crowe	
Checked	Notes Crowe Date 2 May 63	
Date	Indexed E. J. GALLI	

Fd 3/4" I.P.
plug & tag Mkd.
L.S. 2482 per
F.B. 2216-178
CSB 2589

Replaced with
2" I.P. & C.E. tag
up 2"

71.14 @ 20°50 = 66.49 ✓
71.38 @ 21°20 = 66.49 ✓
T 68° = 66.48 ✓
6.13 @ Lev. T 68° = 6.13 ✓
72.61 ✓

25.99 @ 19°27 = 24.51 ✓
T 68° = 24.51 ✓
1.44 @ Lev. T 68° = 1.44 ✓
25.95 ✓

Set 1x2 & N.
by intersection of
offset line & line between
Fd 3/4" I.P. to E. & Pt.
"B" to the W. Pg 91

Prop. Cor.
Set 2" I.P.
& C.E. tag
up 3" @ Calc. Dist.
from Inter. to the east

Offset line

72.61 ✓

61.28

58°28'
58°29'10"
58°37'00" M

Contd Rt. Pg 93

38.26 ✓

64.21 ✓

See pg 124 for change
7-15-63 C.V.C.

65.63 @ 11°54 = 64.22 ✓
65.77 @ 12°29 = 64.22 ✓
T 72° = 64.21 ✓

Set 1x2 & N
on line

147.16 @ 14°40 = 142.36 ✓
147.57 @ 15°18 = 142.34 ✓
T 72° = 142.33 ✓
206.54 ✓

116.84
(117.08)

Lot 32 Tract 3737

Lot 9 Tract 4705

38.27 @ Lev. 64° = 38.26 ✓

142.33 M

1)	58	37	00
4)	234	28	00
6)	351	42	00
	58	37	00

Contd top Pg 92

Note: Any Additions or Changes on this Sheet Must be Made or Circled in Red Ink With Date and Name of Person Making Change.

Do not extend this side of this line

PLEASE RETURN TO
LOS ANGELES COUNTY ENGINEER
403 LOS ANGELES COUNTY ENGINEERING BLDG.

76F309S C.E. #3 10-6-62

Notes Ck'd by W. J. BRENNER	Survey of L.A. Co.-Hollywd. Museum
Map No.	JN 0021.97 Tape 144 Std 84 °F
Office Work	Surveyed by Crowe
Checked	Notes Crowe Date
Date	Indexed C. J. GALLI

F.B. 2954 PG. 97

BOUNDARY SURVEY
L.A. COUNTY - HOLLYWOOD MUSEUM

Alignment of proposed Milner Ave. and boundary of Tract 3824 Lot 28

J.N. 0021.97

May 1963

References

C.S.B. - 2589

F.B. 2954

Party

Crowe
Newman
Spriggs
Palsey

Note: Any Additions or Changes on This Sheet Must be Made or Circled in Red Ink With Date and Name of Person Making Change.

Do not extend this side of this line.

PLEASE RETURN TO
LOS ANGELES COUNTY ENGINEER
403 LOS ANGELES COUNTY ENGINEERING BLDG.

76F3095 C.E. #310 6-62

F. B. 2954 PG. 98

INDEX

(See Pg. 90)

PLEASE RETURN TO
LOS ANGELES COUNTY ENGINEER
403 Los Angeles County Engineering Bldg.

Do not extend this side of this line.

Note: Any Additions or Changes on This Sheet Must Be Made or Circled in Red Ink With Date and Name of Person Making Change.

Notes Ck'd W. J. BRENNER	Survey of L.A. Co. Holly Museum
Map No.	JN 0021.97 Tape 141 Std 84 °F
Office Work	Surveyed by Crowe
Checked	Notes Crowe Date 24 May 63
Date	Indexed C. J. GARR

F.B. 2954 PG. 99

1)	66	55	45
4)	267	43	30
6)	41	35	30
	66	55	55

1)	113	04	00
4)	92	17	00
6)	318	25	30
	113	04	15

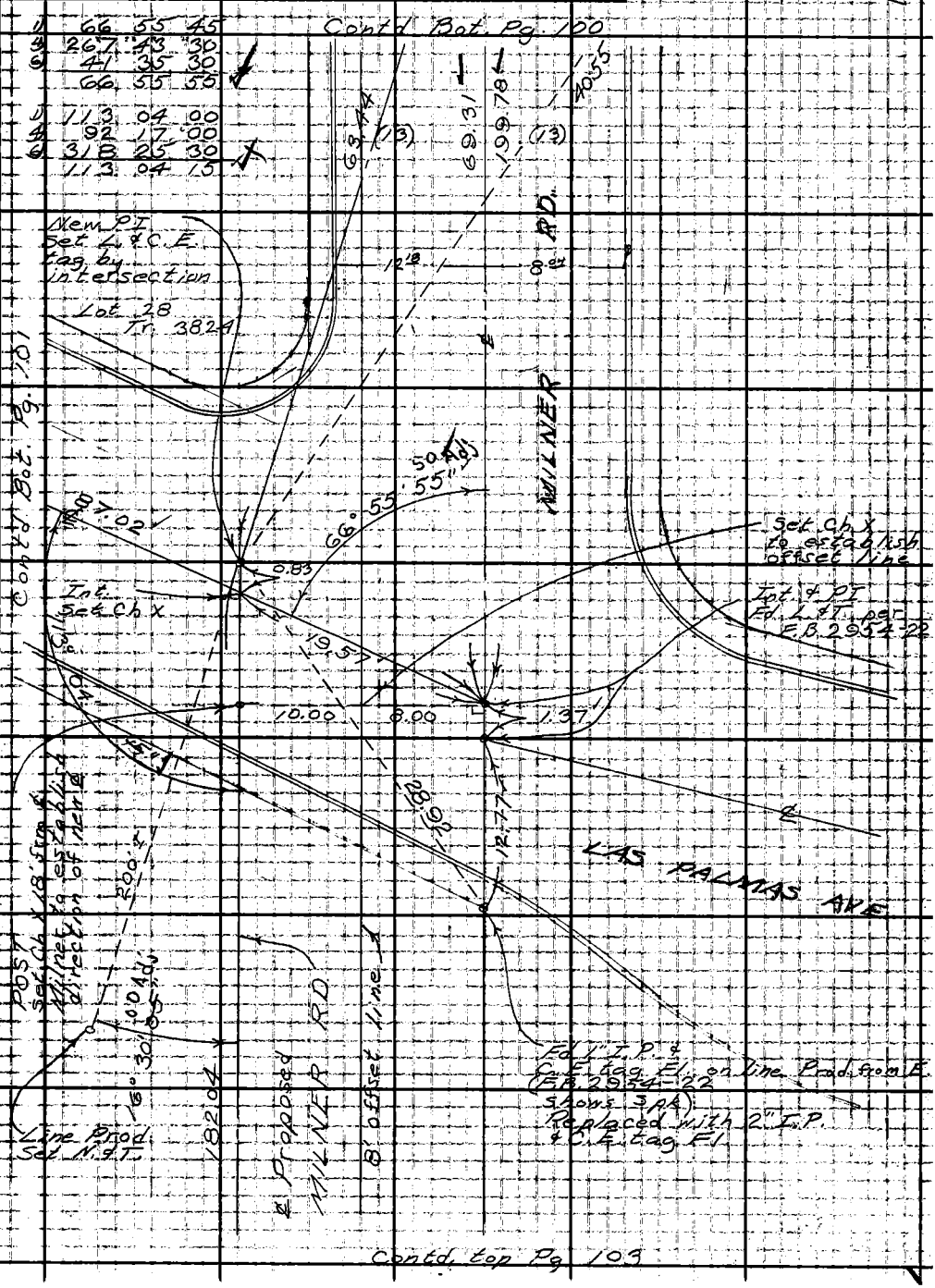

Contd. top Pg. 103

W.S. 40, 8-6

Note: Any Additions or Changes on This Sheet Must be Made or Circled in Red Ink With Date and Name of Person Making Change.

Do not extend this side of this line.

PLEASE RETURN TO
LOS ANGELES COUNTY ENGINEER
403 Los Angeles County Engineering Bldg.

76F309S C.E. #310 6-62

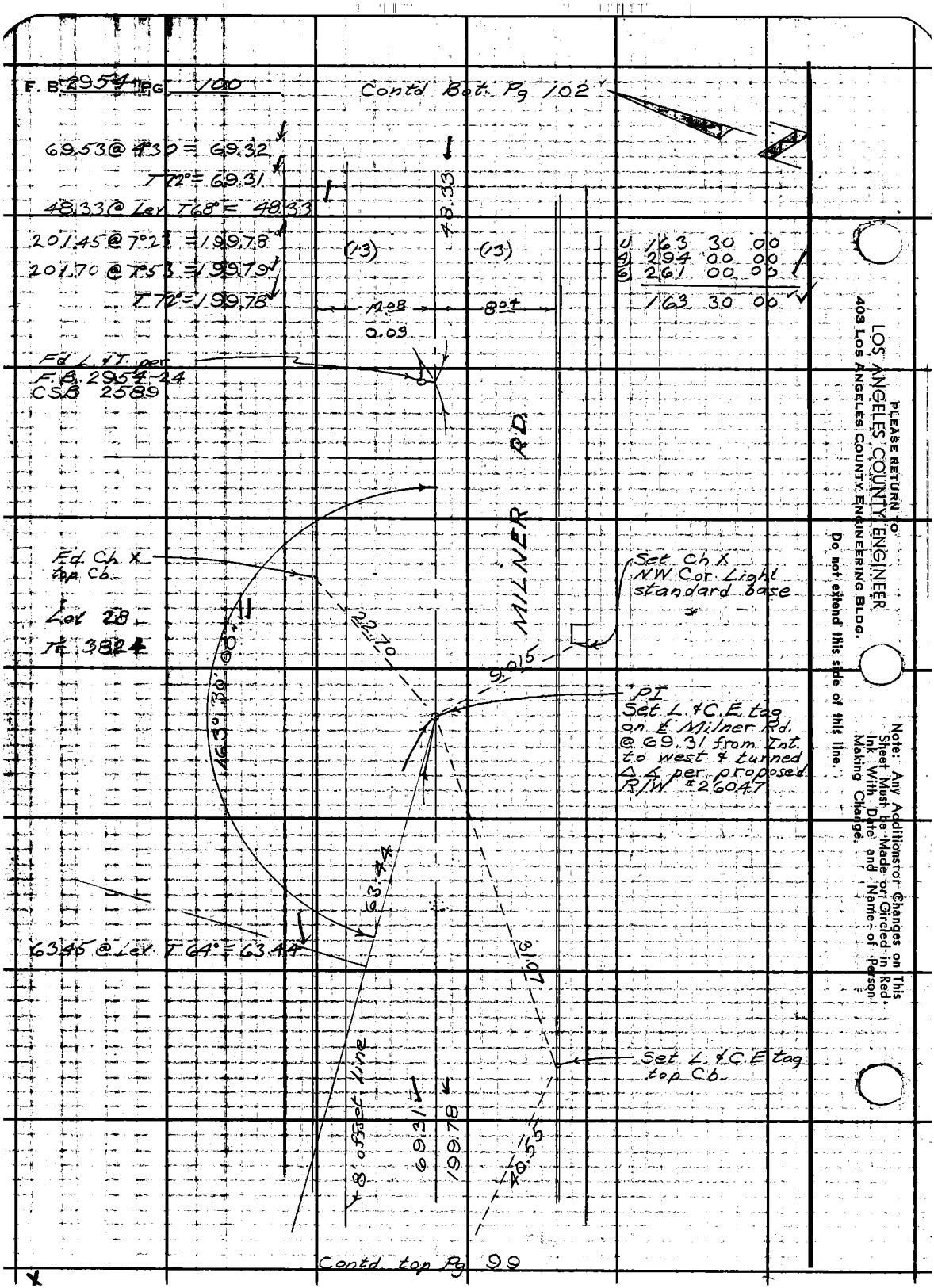
F. B. 2954 PG 100
Contd Bot. Pg 102
69.53 @ 4°30 = 69.32
T 72° = 69.31
48.33 @ Lev T 68° = 48.33
201.45 @ 7°23 = 199.78
201.70 @ 7°53 = 199.79
T 72° = 199.78
48.33
(13)
(13)
1 163 30 00
4 294 00 00
6 261 00 00
163 30 00
12.08
8.04
0.03
Fd L. & T. per
F.B. 2954-24
CSB 2589
MILNER RD.
Fd. Ch. X
top Cb.
Lev 28
Tr. 3824
Set Ch X
NW Cor. Light
standard base
22.70
9.015
163° 30' 00"
PI
Set L. & C.E. tag
on ℄ Milner Rd.
@ 69.31 from Int.
to west & turned
Δ ∠ per proposed
R/W #26047
63.44
63.45 @ Lev T 64° = 63.44
31.07
Set L. & C.E. tag
top Cb.
8' offset line
69.31
199.78
40.55
Contd. top Pg 99
PLEASE RETURN TO
LOS ANGELES COUNTY ENGINEER
403 LOS ANGELES COUNTY ENGINEERING BLDG.
Do not extend this side of this line.
Note: Any Additions or Changes on This Sheet Must Be Made or Circled in Red Ink With Date and Name of Person Making Change.

Notes Ck'd by W. J. BRENNER	Survey of L.A. Co.-Holly Museum
Map No.	JN 002197 Tape 141 Std 84 °F
Office Work	Surveyed by Crowe
Checked	Notes Crowe Date 23 May 63
Date	Indexed W. J. GALLI

F.B. 2954 PG. 101

1)	79	34	30
4)	318	17	00
6)	117	25	30
	79	34	15

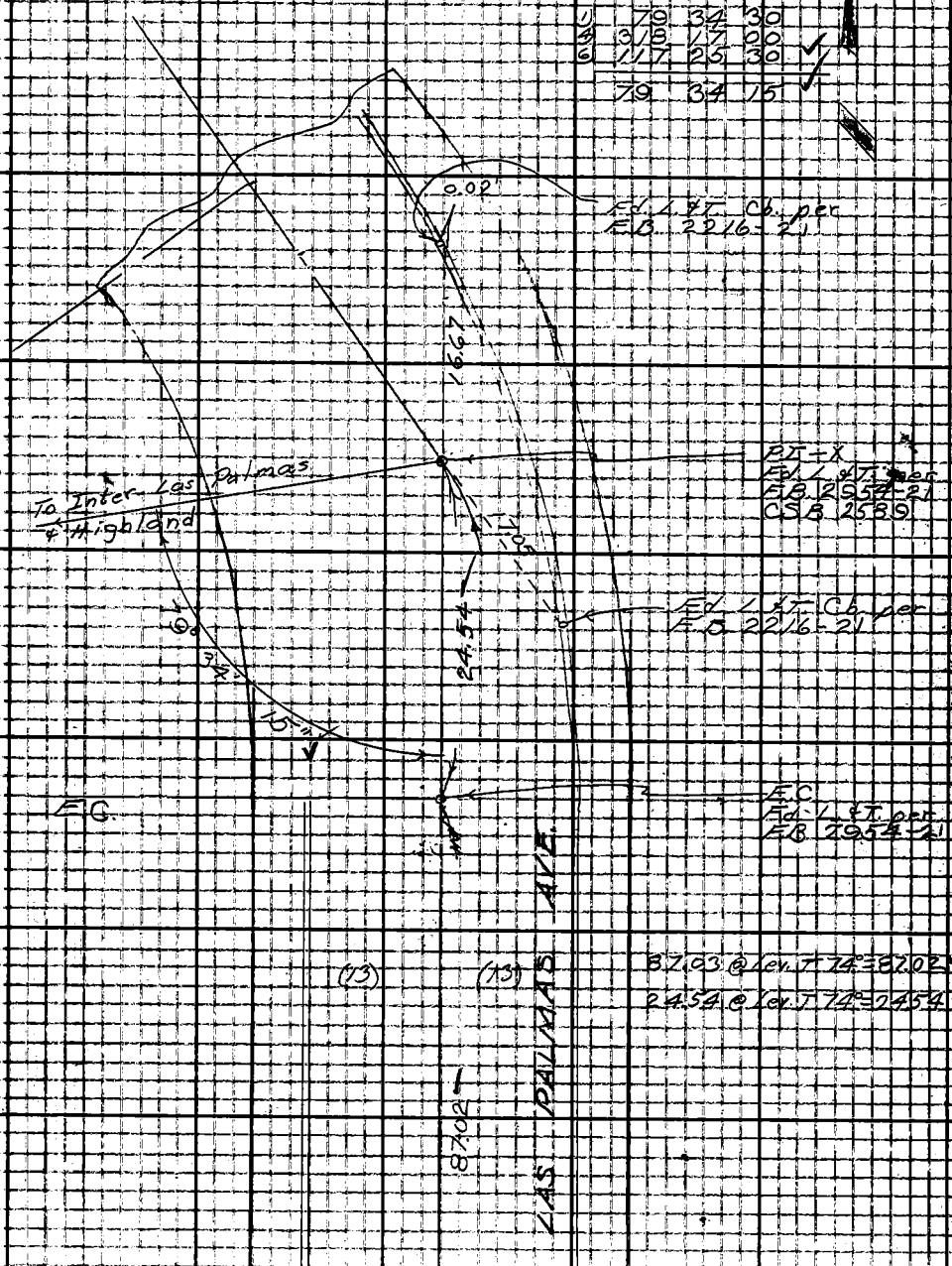

Contd. Lt. Pg. 99

Note: Any Additions or Changes on This Sheet Must be Made or Circled in Red Ink With Date and Name of Person Making Change.

Do not extend this side of this line. W.S. 40, B-6

PLEASE RETURN TO
LOS ANGELES COUNTY ENGINEER
403 LOS ANGELES COUNTY ENGINEERING BLDG.

76F309S CIE #310 6-62

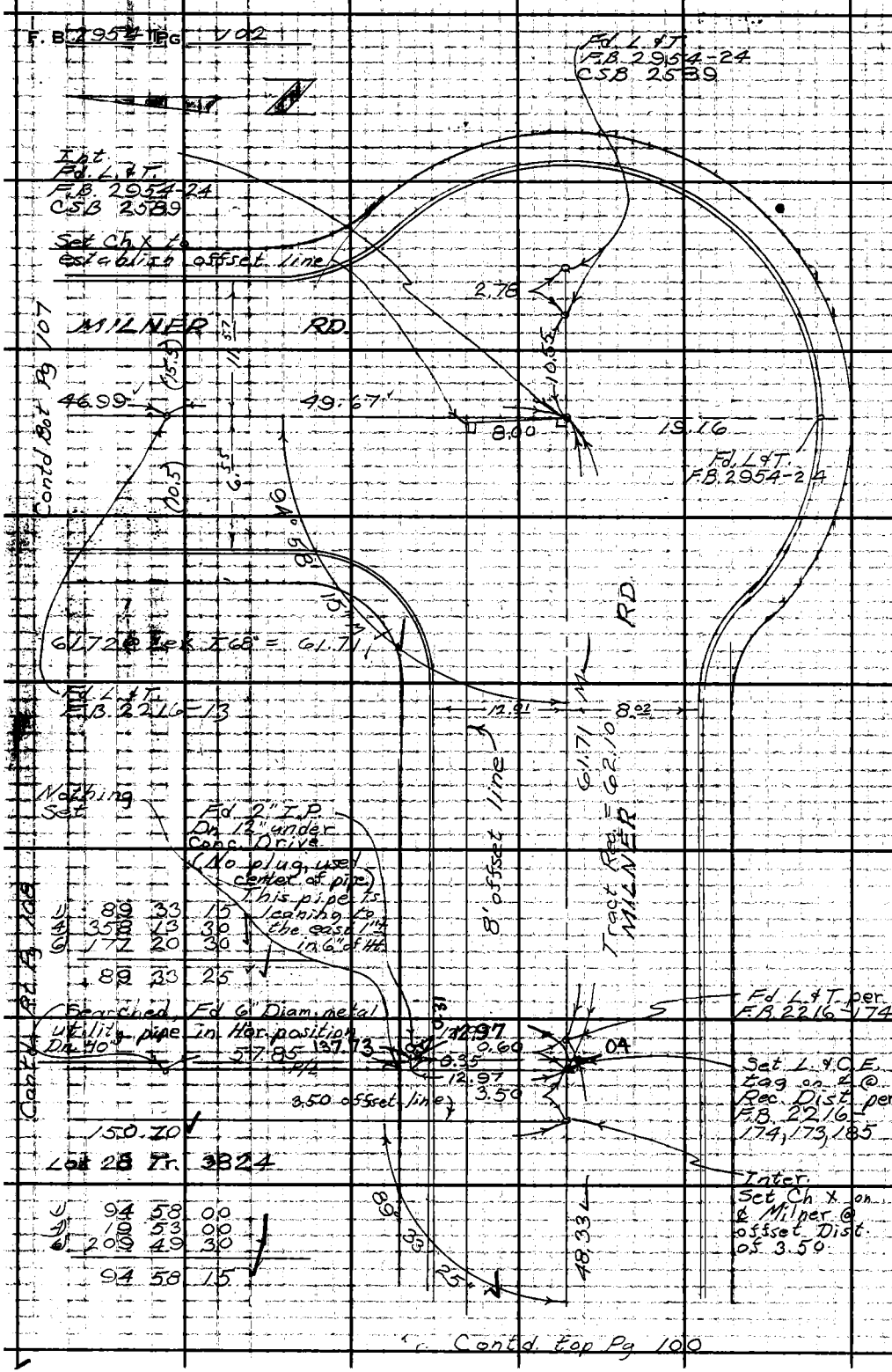

W.S. 40, B-6

PLEASE RETURN TO
LOS ANGELES COUNTY ENGINEER
403 LOS ANGELES COUNTY ENGINEERING BLDG.
Do not extend this side of this line.

Note: Any Additions or Changes on This Sheet Must Be Made or Circled in Red Ink With Date and Name of Person Making Change.

Notes Ck'd by W. J. BRENNER	Survey of L.A. Co-Hollywd. Museum
Map No.	JN 0021.97 Tape 144 Std 84 °F
Office Work	Surveyed by Crowe
Checked	Notes Crowe Date 22 May 63
Date	Indexed C. I. GALLI

F.B. 2954 Pg. 103

Contd. Bot. Pg. 99

182.06 @ Lev. T 70° = 182.04

182.04

8 Ft. offset line

(See Pg. 135)

Prop. Cor. Fd. 1" I.P. with C.E. tag per F.B. 2954-25 CSB-2589

Replaced with 2" I.P. Conc. & C.E. tag Dn. 24"

Replaced with L & C.E. tag 12 May 64

Prop. Cor. Fd. 1" I.P. & C.E. tag Dn. 24"

Replaced with 2" I.P. Pg. 135

7.99

℄ Proposed MILNER RD

4.99 Rec. per F.B. 2954-33

90.92 @ Lev. T 70° = 90.91

POT Set 1x2 & N 10' offset from Line Prod to establish direction of ℄

10.00

Set 1x2 & N on line Prod from east

90.91

Contd. top Pg. 104

PLEASE RETURN TO
LOS ANGELES COUNTY ENGINEER
403 LOS ANGELES COUNTY ENGINEERING BLDG.
Do not extend this side of this line.
Note: Any Additions or Changes on This Sheet Must be Made or Circled in Red Ink With Date and Name of Person Making Change.
76F309S CE #310 6-62

F. B. 2954 PG. 104 Contd. Bot. Pg. 103

37.83 @ Lev. T 70° = 37.83

33.14 @ Lev. T 70° = 33.14

66.66 @ Lev. T 70° = 66.65

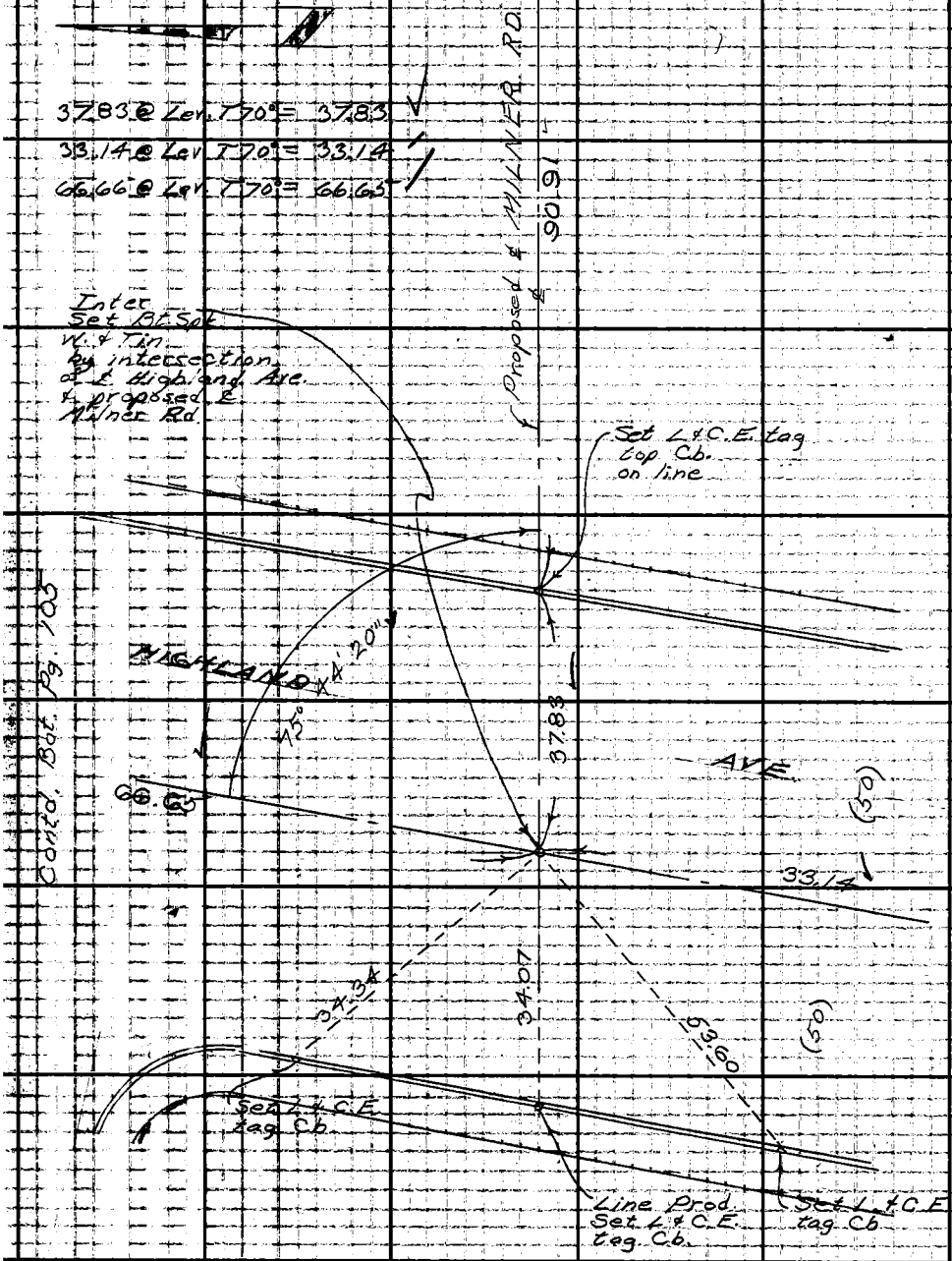

1	75	44	30
4	302	57	30
6	94	26	00
	75	44	20

PLEASE RETURN TO
LOS ANGELES COUNTY ENGINEER
403 LOS ANGELES COUNTY ENGINEERING BLDG.
Do not extend this side of this line.
Note: Any Additions or Changes on This Sheet Must be Made or Circled in Red Ink With Date and Name of Person Making Change.

Notes Ck'd by W. J. BRENNER	Survey of L.A.Co.-Hollywd. Museum
Map No.	JN 0021.97 Tape 144 Std 84 °F
Office Work	Surveyed by Crowe
Checked	Notes Crowe Date 23 May 63
Date	Indexed J. GALLI

F.B. 2954 PG. 105

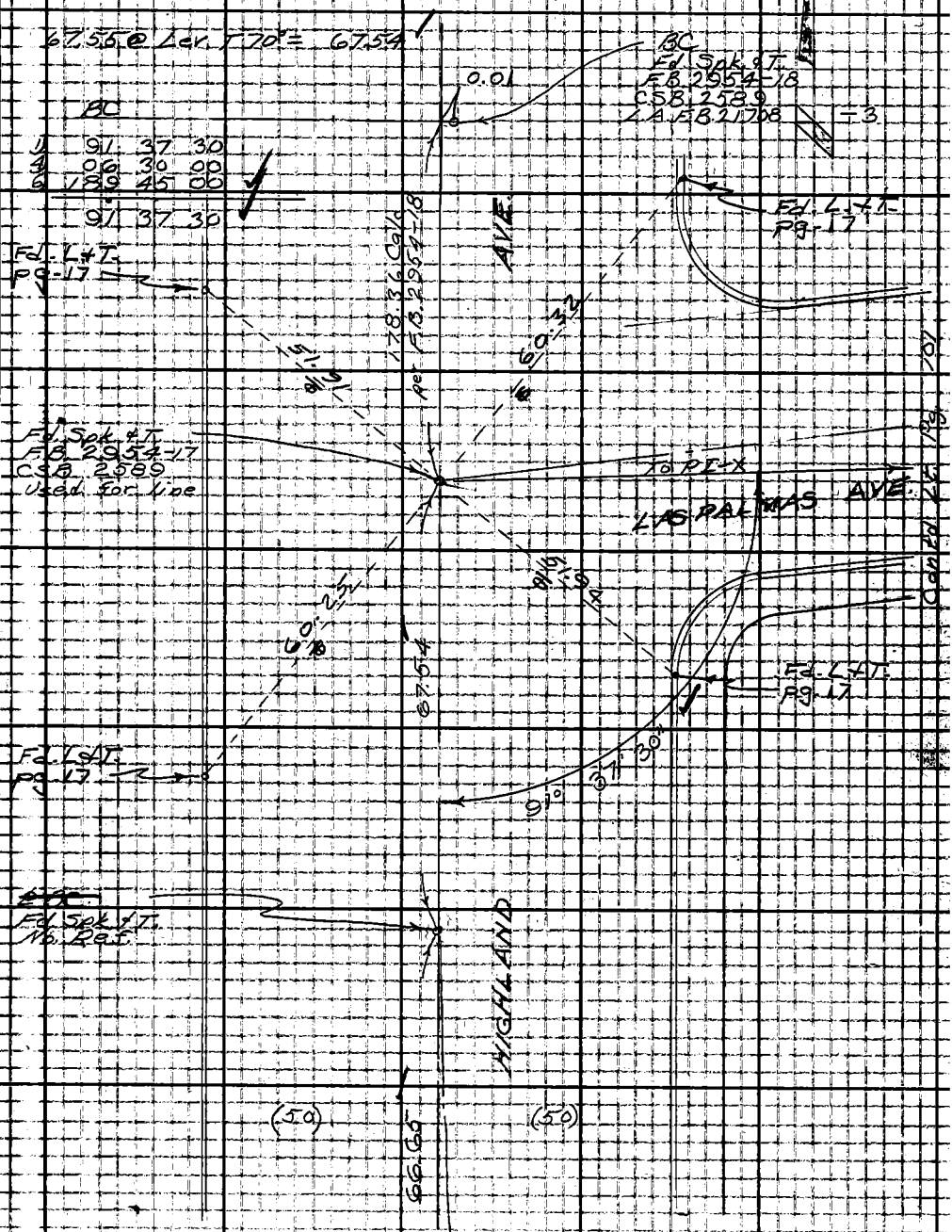

Contd. Lt. Pg. 104

Note: Any Additions or Changes on This Sheet Must be Made or Circled in Red Ink With Date and Name of Person Making Change.

Do not extend this side of this line.

W.S. 40, B-6

PLEASE RETURN TO
LOS ANGELES COUNTY ENGINEER
403 LOS ANGELES COUNTY ENGINEERING BLDG.

76F309S C.E. #310 6-62



PLEASE RETURN TO
LOS ANGELES COUNTY ENGINEER
403 LOS ANGELES COUNTY ENGINEERING BLDG.

Do not extend this side of this line.

Note: Any Additions or Changes on This Sheet Must be Made or Circled in Red Ink With Date and Name of Person Making Change.

Notes Ck'd by W. J. BRENNER	Survey of 4 Ac.-Hollywood Museum
Map No.	JN 002197 Tape 144 Std 84 °F
Office Work	Surveyed by Crowe
Checked	Notes Crowe Date 27 May 61
Date	Indexed C. J. GALLI

F. B. 2954 PG. 107

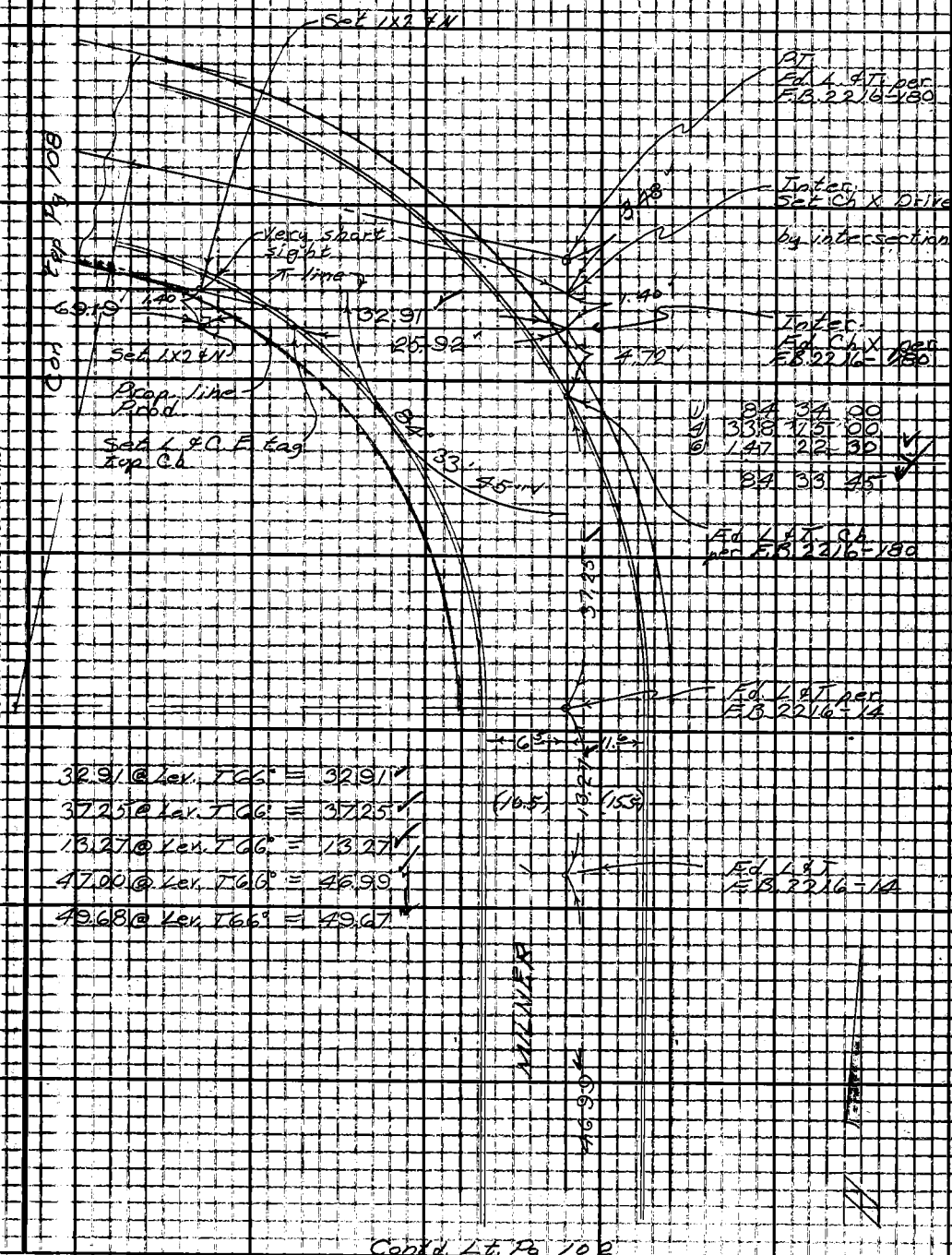

1)	84	34	00
4)	338	15	00
6)	147	22	30
	84	33	45

32.91 @ Lev. T66° = 32.91
37.25 @ Lev. T66° = 37.25
13.27 @ Lev. T66° = 13.27
47.00 @ Lev. T66° = 46.99
49.68 @ Lev. T66° = 49.67

Note: Any Additions or Changes on This Sheet Must be Made or Circled in Red Ink With Date and Name of Person Making Change

Do not extend this side of this line.

PLEASE RETURN TO
LOS ANGELES COUNTY ENGINEER
403 LOS ANGELES COUNTY ENGINEERING BLDG.

76F309S CE #310 6-62

Cont'd Lt. Pg 102

F.B. 2954 Pg. 108

Contd. Lt. Pg. 107

Lot 3
Tract 5574

70.28 @ 10°03 = 69.20
T 66° = 69.19

Short sight

69.19

Conc. Ret. wall

90°

90° 01' 00"

00"

Prop. Cor.
Set 2" I.P. Conc.
& C.E. tag Fl.
@ Rec. Dist. from
S. Fly. Cor. lot 11
per tract map
Tr. # 5574

Lot 3

137.73

Fd. Ch. x Conc. walk
per F.B. 2216-173, 185

4.08

3.50

3.50 offset line

150.70

Inter.
Set Ch. x Conc. walk
by intersection

21.33

1.40

25.41

1.40

Contd. Lt. Pg. 102

Fd. Ch. x Conc. walk
F.B. 2216-173, 185

0.06

Lot 28
Tract 3824

Lot Cor.
Fd. L. & T. Cor. Conc. walk per
F.B. 2216-185
Used for line

150.88 @ 3°05 = 150.66
150.92 @ 3°21 = 150.66
T 70° = 150.65
0.05 @ Lev. T 70° 0.05
150.70

Line per F.B. 2216-173, 185

Lot 11 Hollywood
Ocean View Tract

1)	90	01	00
4)	360	04	00
6)	180	06	00
	90	01	00

PLEASE RETURN TO
LOS ANGELES COUNTY ENGINEER
408 LOS ANGELES COUNTY ENGINEERING BLDG.

Do not extend this side of this line.

Note: Any Additions or Changes on This Sheet Must be Made or Circled in Red Ink With Date and Name of Person Making Change.

Notes Ck'd by
Map No.
Office Work
Checked
Date

Survey of HOLLYWOOD MUSEUM F.B. 2954 PG. 109
JN 7086.03 Tape Std °F
Surveyed by L.V. SMITH
Notes L.V.S. Date 6-63
Indexed G. J. GATTI 7-15-63

HOLLYWOOD MUSEUM

J.N. 7086.03

SURVEY TO TIE SANITARY SEWER & STORM DRAIN LINE TO PROPERTY LINE & SURVEY POINTS AS SHOWN ON C.S.B. "2509

JUNE 1963

PARTY
L.V. SMITH
J.R. FULTON
C.P. DUERBECK
M.E. WACKER

PLEASE RETURN TO:
LOS ANGELES COUNTY ENGINEER
403 Los Angeles County Engineering Bldg.

Note: Any Additions or Changes on This Sheet Must be Made or Circled in Red Ink—With Date and Name of Person Making Change.

Do not extend this side of this line.

75F309S: CE # 310 9.61

F. B. 2954 PG. 110

INDEX

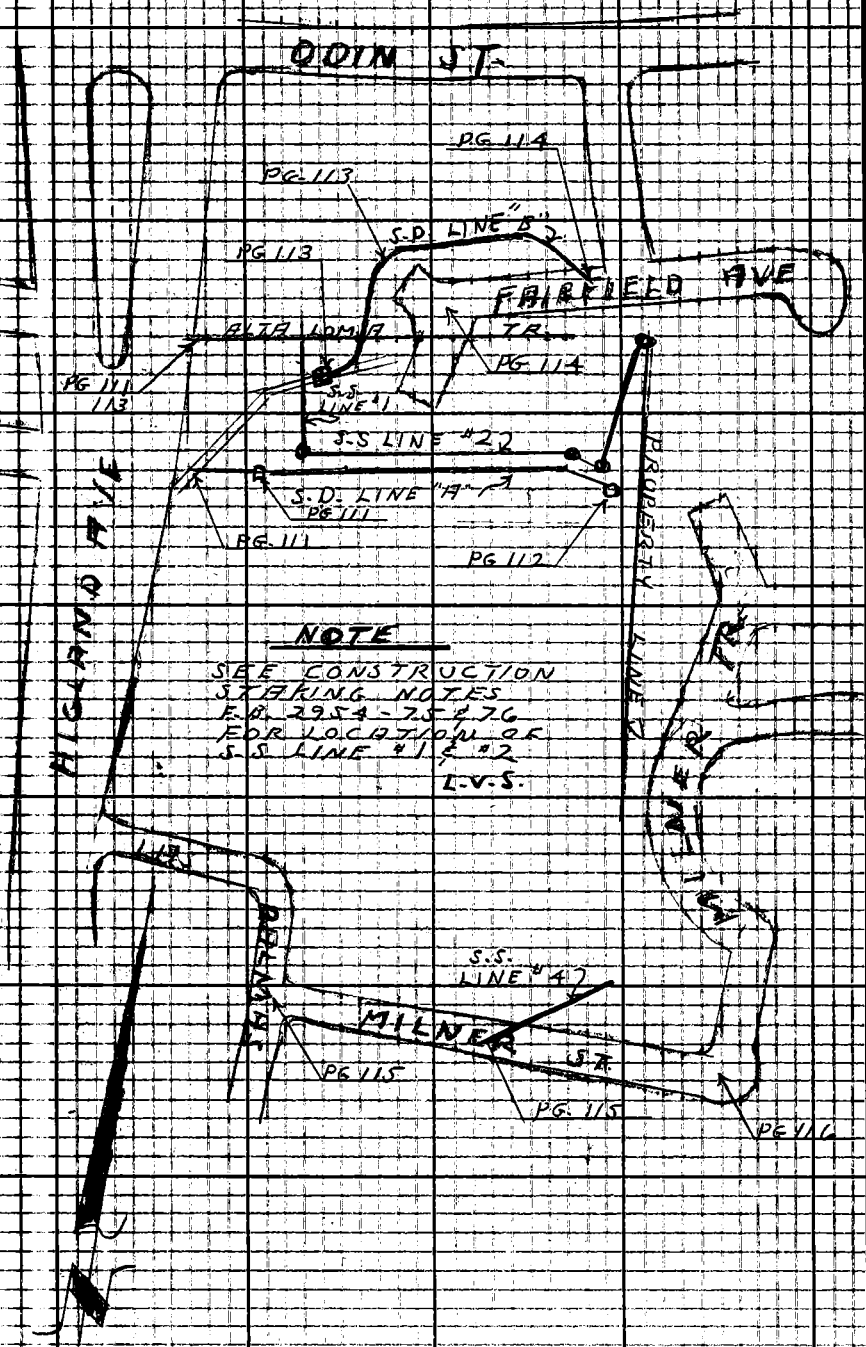

PLEASE RETURN TO
LOS ANGELES COUNTY ENGINEER
403 Los Angeles County Engineering Bldg.
Do not extend this side of this line.

Note: Any Additions or Changes on This Sheet Must Be Made or Circled in Red Ink With Date and Name of Person Making Change.

Notes Ck'd by	Survey of HOLLYWOOD MUSEUM
Map No.	JN 7086.03 Tape Std °F
Office Work	Surveyed by L.V. SMITH
Checked	Notes L.V.S. Date 6-63
Date	Indexed C. J. GALLI

F.B. 2954 PG. 111

BOT. PG. 112

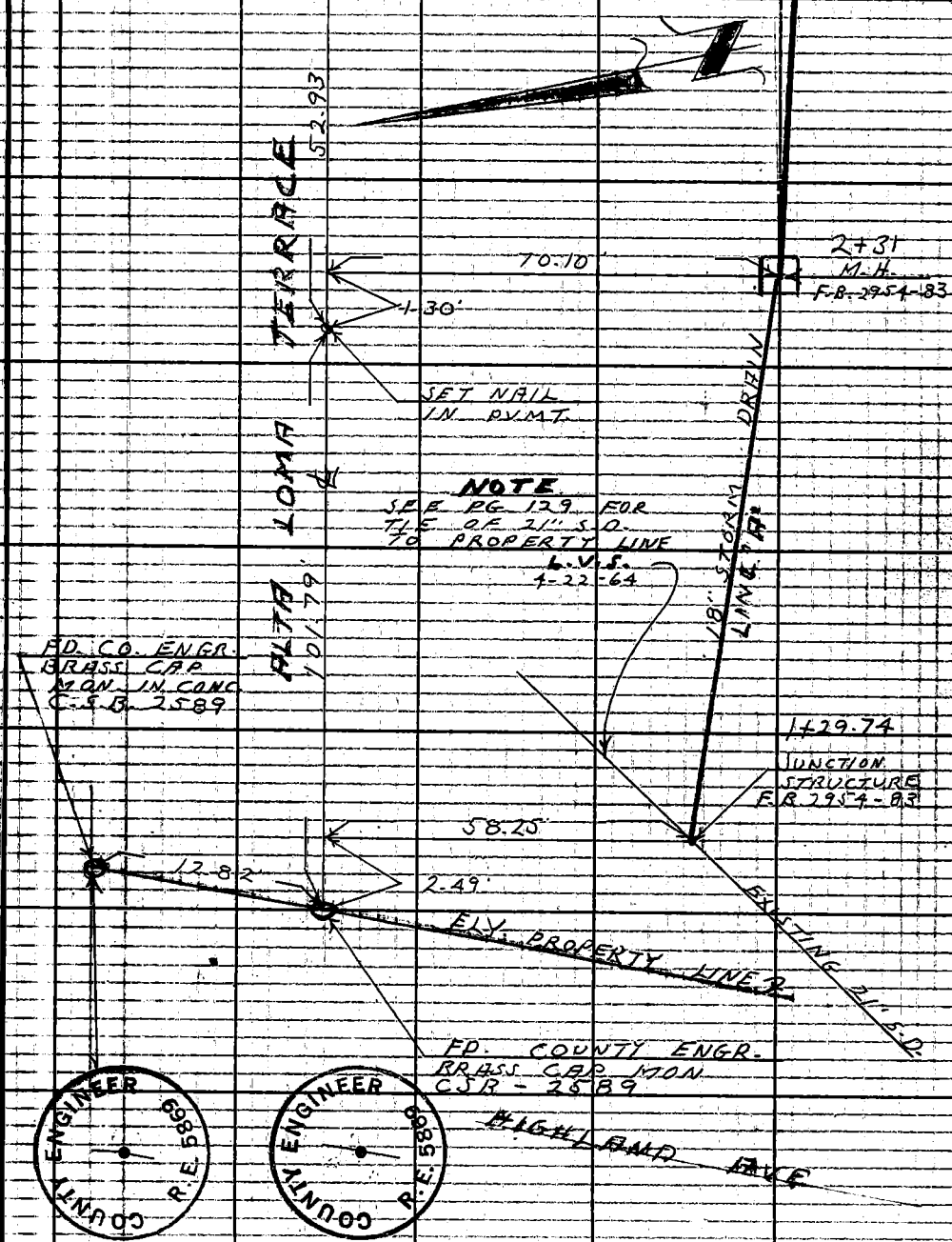

Note: Any Additions or Changes on This Sheet Must be Made or Circled in Red Ink With Date and Name of Person Making Change.

Do not extend this side of this line.

PLEASE RETURN TO
LOS ANGELES COUNTY ENGINEER
403 LOS ANGELES COUNTY ENGINEERING BLDG.

76F309S CE # 310 3-61

F.B. 2954 PG. 112

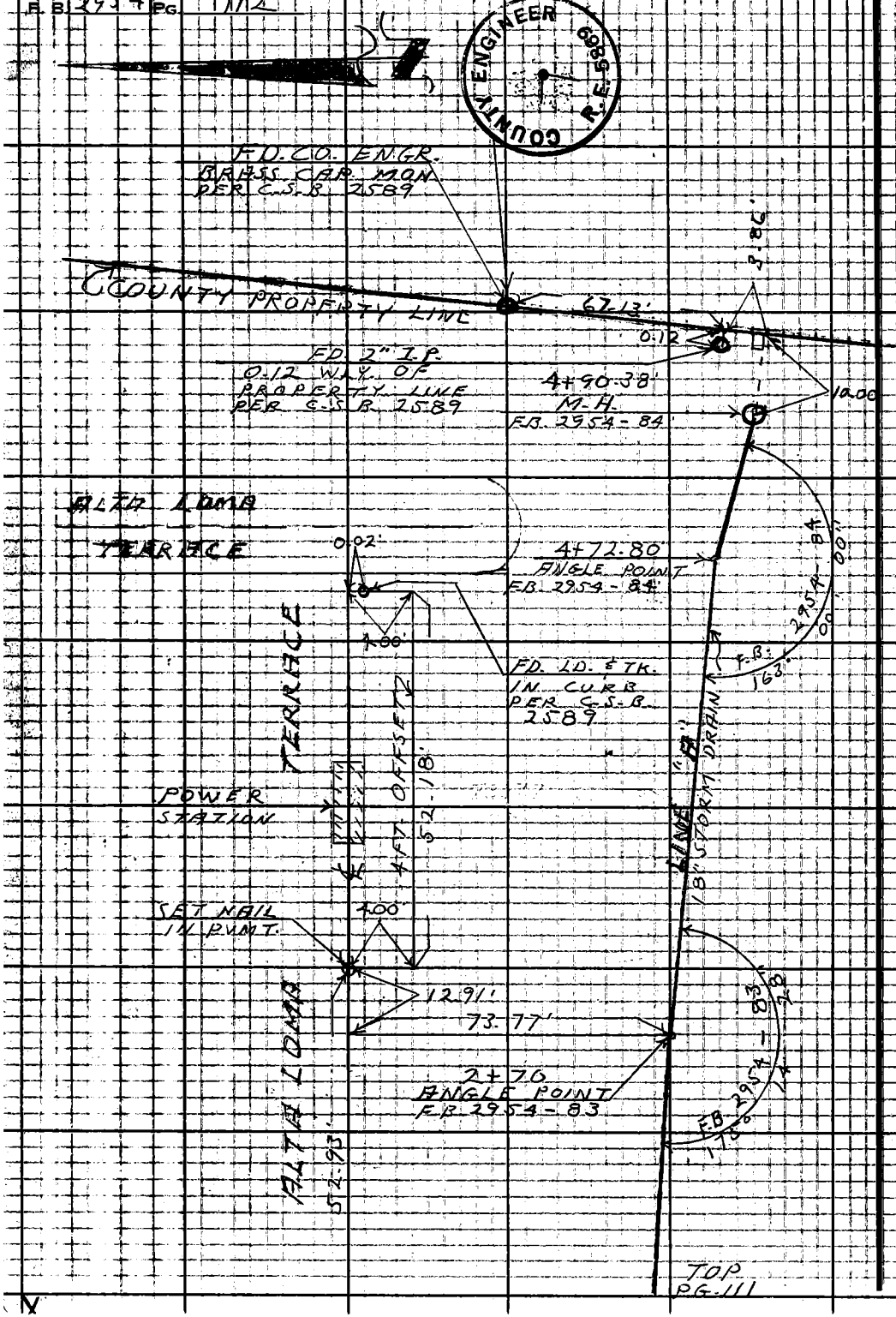

PLEASE RETURN TO
LOS ANGELES COUNTY ENGINEER
403 LOS ANGELES COUNTY ENGINEERING BLDG.

Do not extend this side of this line.

Note: Any Additions or Changes on This Sheet Must be Made or Circled in Red Ink With Date and Name of Person Making Change.

Notes Ck'd by	Survey of HOLLYWOOD MUSEUM
Map No.	JN 7086-03 Tape Std °F
Office Work	Surveyed by L.V. SMITH
Checked	Notes L.V.S. Date 6-63
Date	Indexed E. J. GALLI

F. B. 2954 PG. 113

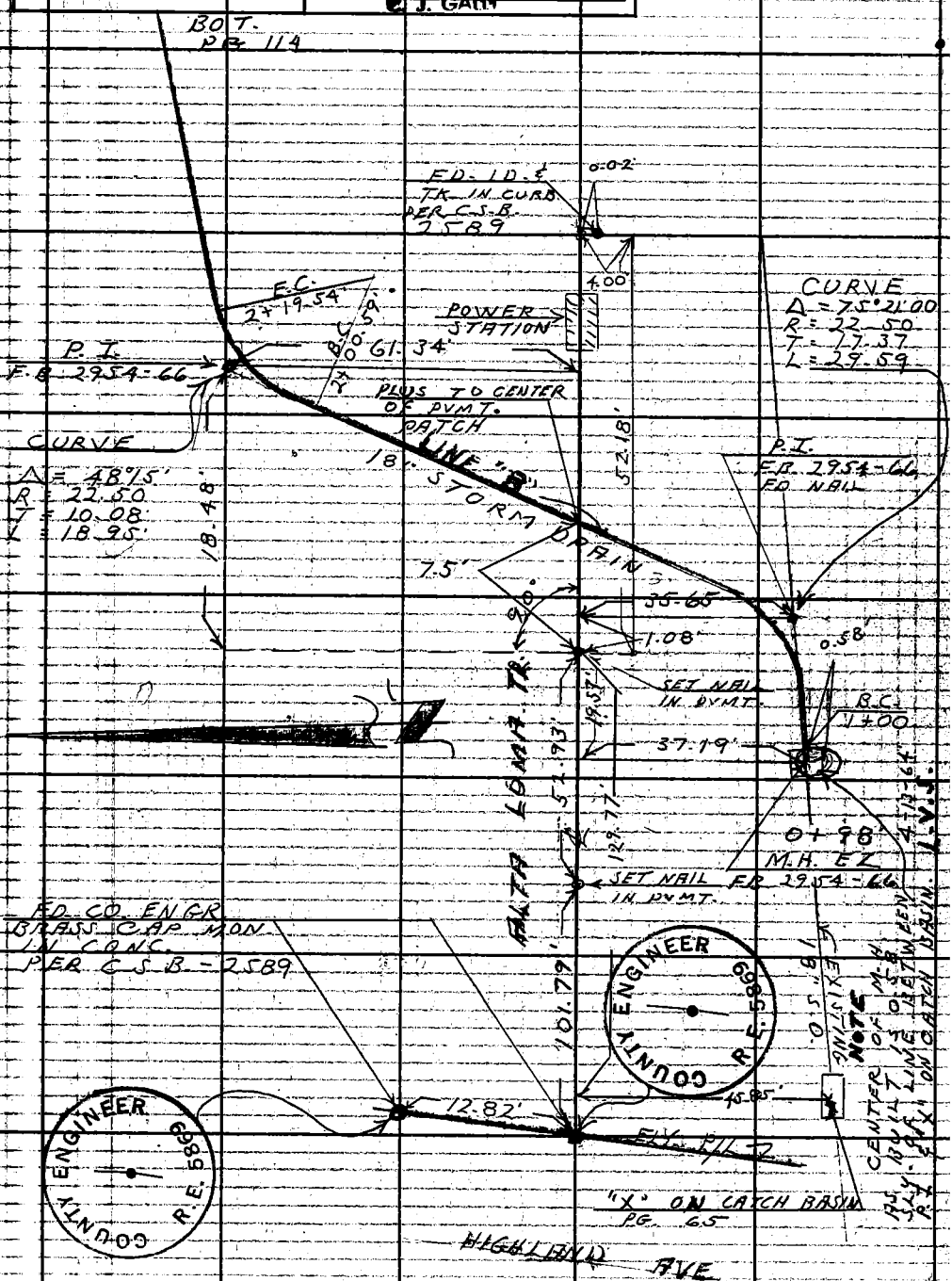

Note: Any Additions or Changes on This Sheet Must be Made or Circled in Red Ink With Date and Name of Person Making Change.

Do not extend this side of this line.

PLEASE RETURN TO
LOS ANGELES COUNTY ENGINEER
403 LOS ANGELES COUNTY ENGINEERING BLDG.

76F3098 GE # 310 3-61

F. B. 2957 PG. 114

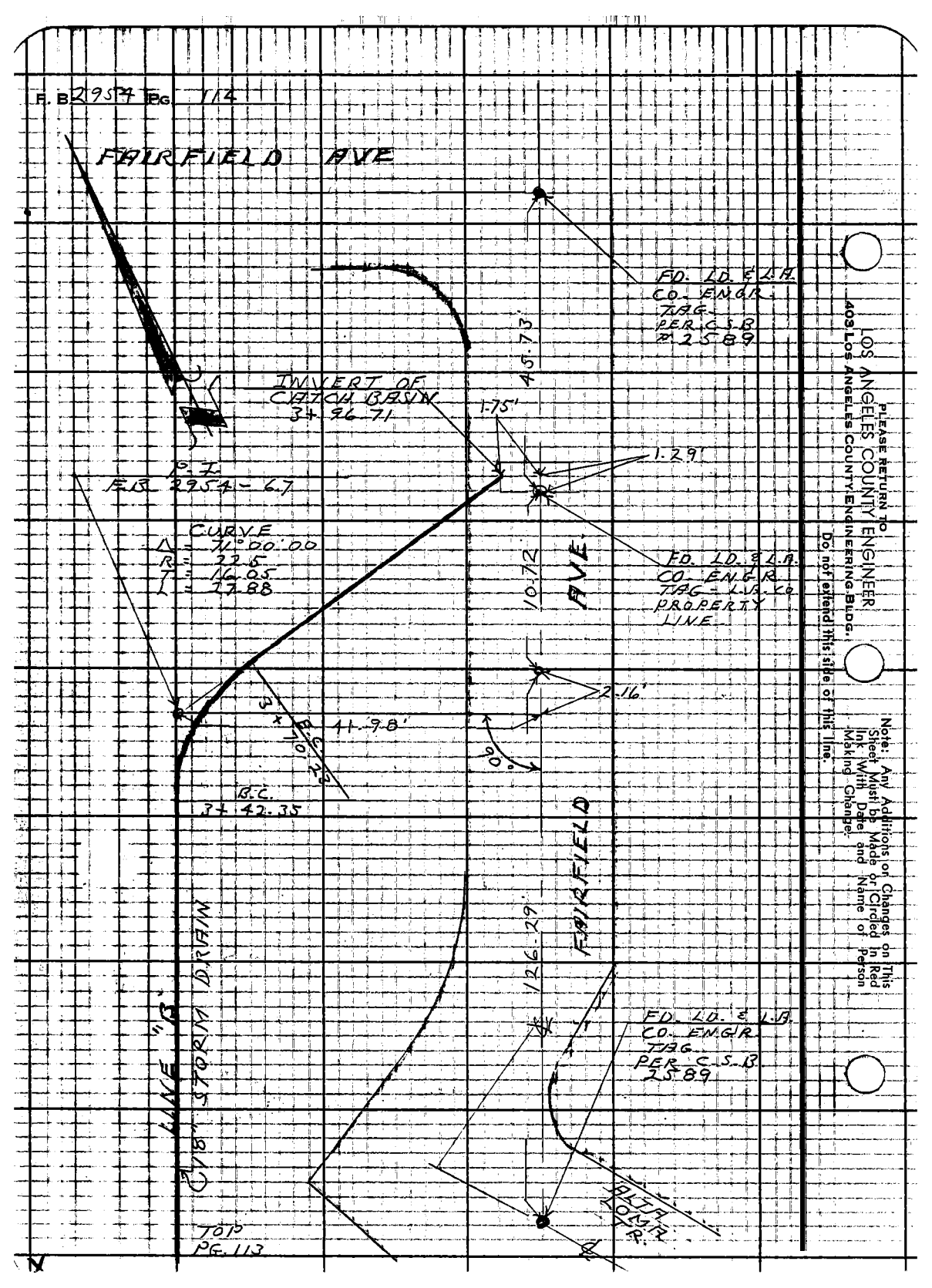

PLEASE RETURN TO
LOS ANGELES COUNTY ENGINEER
403 Los Angeles County Engineering Bldg.
Do not extend this side of this line.

Note: Any Additions or Changes on This Sheet Must be Made or Circled in Red Ink With Date and Name of Person Making Change.

Notes Ck'd by	Survey of HOLLYWOOD MUSEUM
Map No.	JN 7086.03 Tape Std °F
Office Work	Surveyed by L.V. SMITH
Checked	Notes L.V.S. Date 6-63
Date	Indexed C. J. GALLI

F.B. 2954 PG. 115

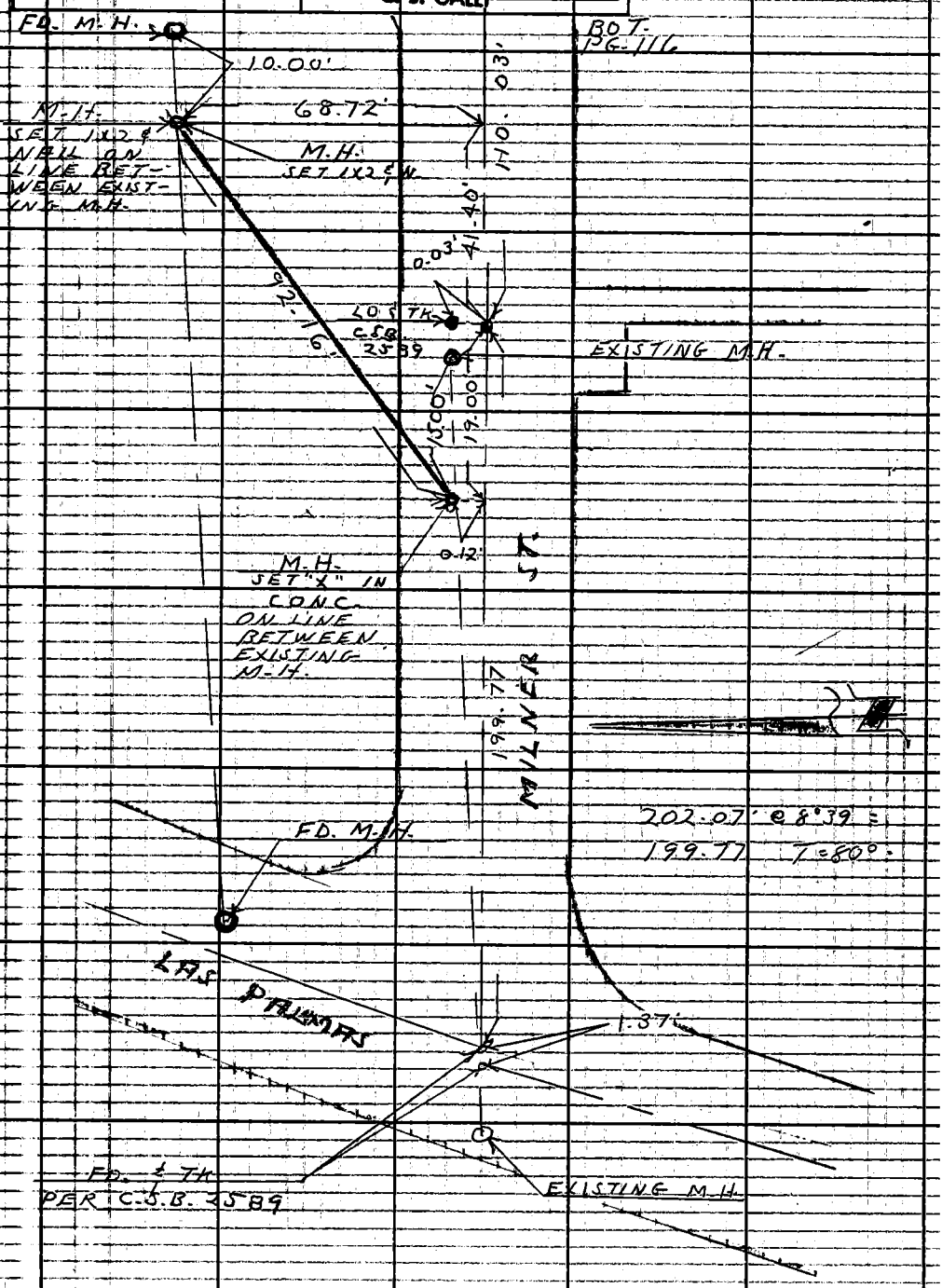

Note: Any Additions or Changes on This Sheet Must Be Made or Circled in Red Ink With Date and Name of Person Making Change.

Do not extend this side of this line.

PLEASE RETURN TO
LOS ANGELES COUNTY ENGINEER
403 LOS ANGELES COUNTY ENGINEERING BLDG.

76F3095 CE # 310 3-61

F. B. 2954 Pg. 110



403.39' @ 4°34' = 110.03'
T = 80° = 110.03'

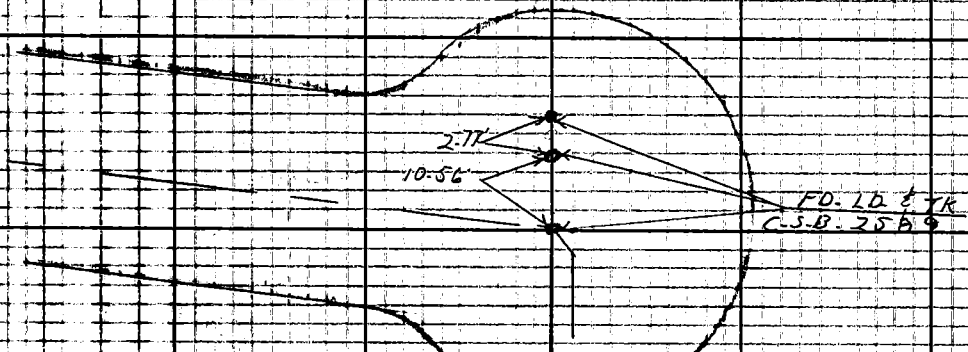

MILNER ST.

110.03

TOP
PG-115

PLEASE RETURN TO
LOS ANGELES COUNTY ENGINEER
403 Los Angeles County Engineering Bldg.

Do not extend this side of this line.

Note: Any Additions or Changes on This Sheet Must be Made or Circled in Red Ink With Date and Name of Person Making Change.

Notes Ck'd by	Survey of L.A. Co. Hollywood Museum
Map No.	JN 0021.97 Tape 144 Std. 84 °F
Office Work	Surveyed by Crowe
Checked	Notes Crowe Date July 63
Date	Indexed C. J. GALLI AUG 21 '63

F.B. 2954 PG. 117

L.A. CO. - HOLLYWOOD MUSEUM
BOUNDARY SURVEY

Tract 3737 Lot 32
Tract 4705 Lots 7, 8, 9, and 10

JN 0021.97
July 1963

Reference
F.B. 2216
C.S.B. 2589

Party
Crowe
Newman
Spriggs
Falsey
Alvarez

Note: Any Additions or Changes on This Sheet Must be Made or Circled in Red Ink With Date and Name of Person Making Change.

Do not extend this side of this line.

PLEASE RETURN TO
LOS ANGELES COUNTY ENGINEER
403 LOS ANGELES COUNTY ENGINEERING BLDG.

76F309S CE #310 6-62

F. B. 2053 Pg. 118

INDEX

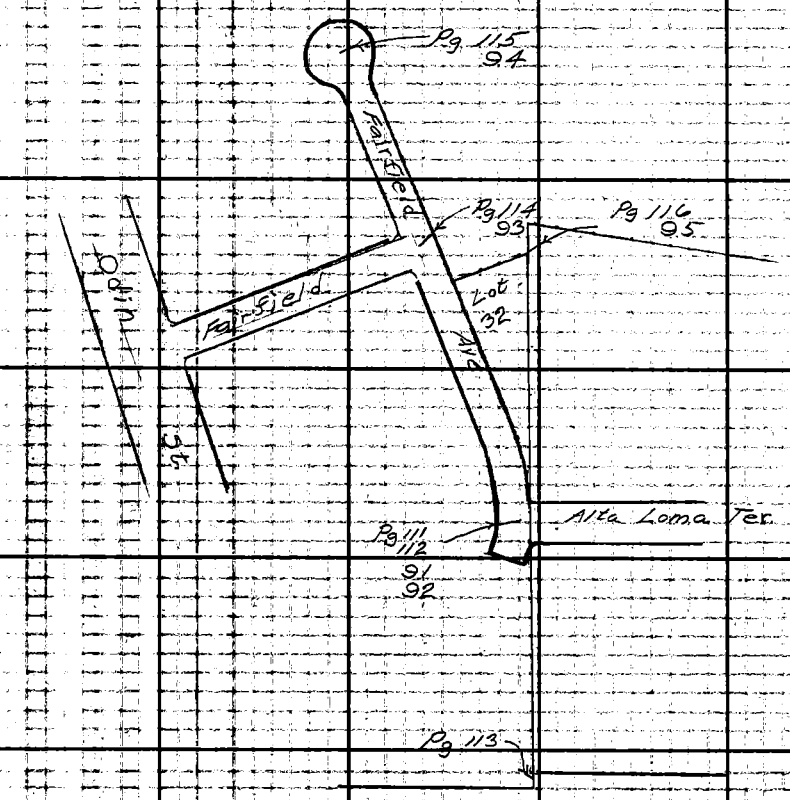

PLEASE RETURN TO
LOS ANGELES COUNTY ENGINEER
403 Los Angeles County Engineering Bldg.

Do not extend this side of this line.

Note: Any Additions or Changes on This Sheet Must Be Made or Circled in Red Ink With Date and Name of Person Making Change.

Notes Ckd by W. J. BRENNER
Map No.
Office Work
Checked
Date

Survey of L.A.Co.-Hollywood Museum
JN 0021.97 Tape 144 Std 84 °F
Surveyed by Crowe
Notes Crowe Date 19 July 63
Indexed G. J. GALLI

F. B. 2954 Pg. 119

Cont'd Bot. Pg 122

Cont'd Bot. Pg 124

W.S. 40, B-6

Note: Any Additions or Changes on This Sheet Must be Made or Circled in Red Ink With Date and Name of Person Making Change.

Do not extend this side of this line.

PLEASE RETURN TO
LOS ANGELES COUNTY ENGINEER
403 LOS ANGELES COUNTY ENGINEERING BLDG.

76F3098 CE # 310 3-61

3 31 27 00
4 125 47 30
6 188 40 45 ✓
31 26 48 ✓

39 12

Lot # 32
Tr. # 3737

99.79 Rec per tract 3737

11.06
0.02
Fd L&T

FAIRFIELD AVE

16.48

POT Set 1X2 & brass N. F.I. on line

Fd C.E. B.C. Mon. Mkd as shown per F.B. 22/6-201

COUNTY ENGINEER R.E. 5869

31° 30'
31° 26'

40 Rec per 48" M

C.S.B. 2589

177.85
141.83

0.01
Fd L&T

11.01

Pt. 1 on ℄ Fairfield opposite W'ly Cor. lot 32 Rec. Calc. from Inter. K using Meas. 4 @ Inter. K and 1400' for Dist. of W'ly Cor. lot 32 from ℄

Nothing set

117.78

20.5P Calc.

27.08 Calc.

Inter #K Set Ch. X in Gut. by intersection of adjusted ℄ Fairfield & line between Fd 3/4" I.P. to N. & B.C. Mon. to So. Pg 113

Set Conc. N

Fd Ch. X F.B. 2954-92

10.59

Note: See also Pg 92

10.73

146.33 @ 14°14 = 141.84
146.38 @ 14°18 = 141.87

T 78° = 141.83

Cont'd Rt. Pg. 120

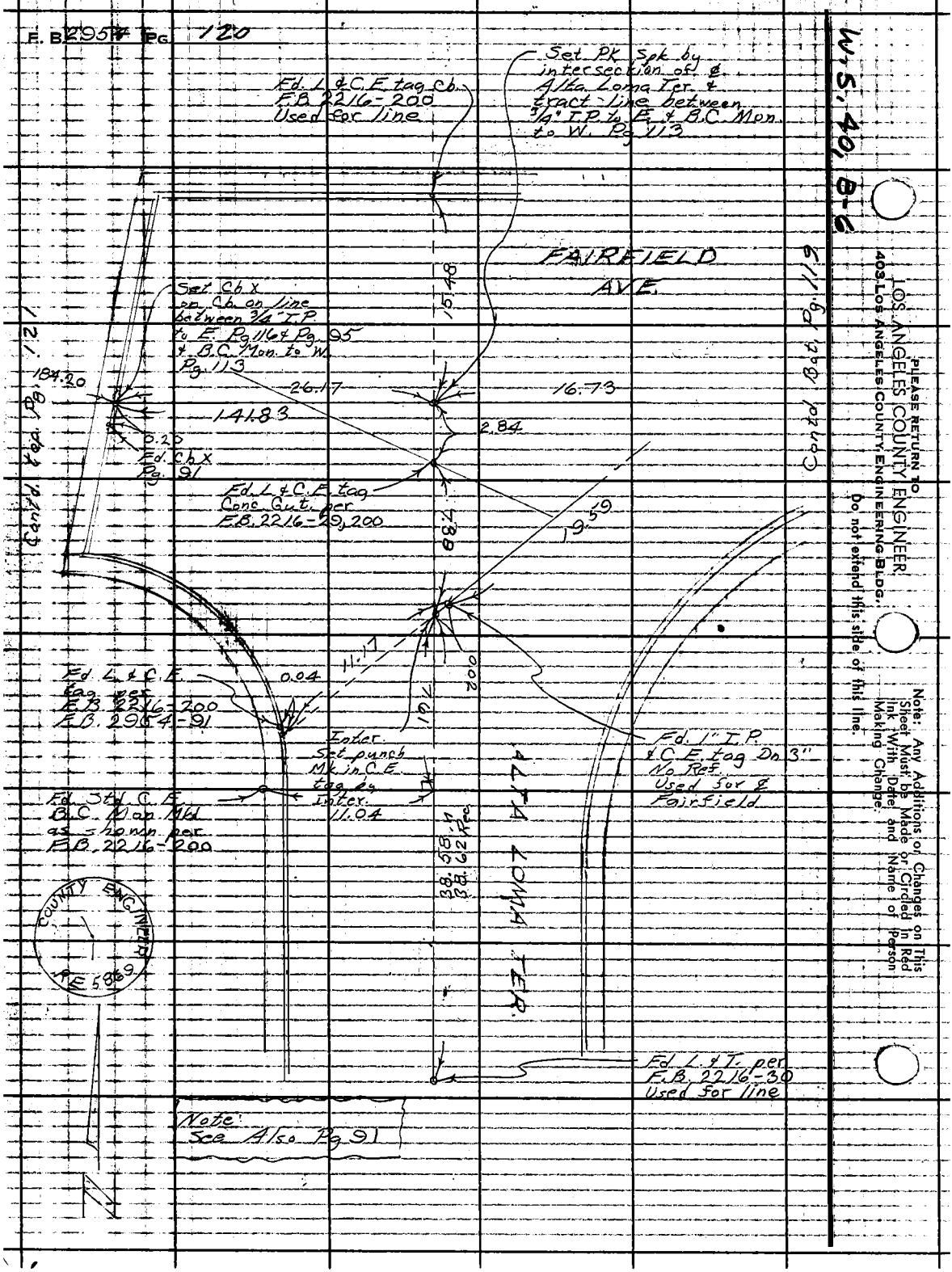
F. B. 2954 Pg. 120
W.S. 40, B-6
Set PK Spk by intersection of ℄ Alta Loma Ter. & tract line between 3/4" I.P. to E. & B.C. Mon. to W. Pg. 113
Fd. L & C.E. tag Cb. F.B. 2216-200 Used for line
FAIRFIELD AVE.
Set Cb X on Cb. on line between 3/4" I.P. to E. Pg. 116 & Pg. 95 & B.C. Mon. to W. Pg. 113
15.48
184.20
26.17
16.73
141.83
2.84
0.20
Fd. Cb X Pg. 91
Fd. L & C.E. tag Conc. Gut. per F.B. 2216-29, 200
19.59
Contd. top Pg. 121
Contd. Bot. Pg. 119
11.17
0.04
0.02
Fd. L & C.E. tag per F.B. 2216-200 F.B. 2954-91
Inter. Set punch Mk in C.E. tag by Inter. 11.04
Fd. 1" I.P. & C.E. tag Dn 3" No Ref. Used for ℄ Fairfield
Fd. Std. C.E. B.C. Mon. Mkd as shown per F.B. 2216-200
38.58 n
38.62 Rec
ALTA LOMA TER.
COUNTY ENGINEER RE 5869
Fd. L & T. per F.B. 2216-30 Used for line
Note: See Also Pg. 91
PLEASE RETURN TO
LOS ANGELES COUNTY ENGINEER
403 LOS ANGELES COUNTY ENGINEERING BLDG.
Do not extend this side of this line.
Note: Any Additions or Changes on This Sheet Must be Made or Circled in Red Ink With Date and Name of Person Making Change.

Notes Ck'd by W. J. BRENNER
Map No.
Office Work
Checked
Date

Survey of L.A.Co.-Hollywood Museum
JN 0021.97 Tape 0176 Std 68 °F
Surveyed by Crowe
Notes Crowe Date 9 July 63
Indexed E. J. GALLI

F. B. 2954 Pg. 121

Contd. Lt. Pg. 120

Lot 37

184.180 Lev. T 84° = 184.20

184.20

Lot #5

Lot #3

Tract # 44705

Lot 3 Tr. 3174

COUNTY ENGINEER R.E. 5866

Ed. Std C.E.
B.C. Mon. Mkd.
as shown per
F.B. 2216-208
Used for tract line

Lot #1

P/L

1.00

Ed. L & C.E. tag
sidewalk per
F.B. 2216-208

Note: Any Additions or Changes on This Sheet Must be Made or Circled in Red Ink With Date and Name of Person Making Change.

Do not extend this side of this line.

PLEASE RETURN TO
LOS ANGELES COUNTY ENGINEER
403 Los Angeles County Engineering Bldg.

76F3095 CE # 310 3-81

F. B. 2954 PG. 122 Contd. Bot. Pg. 123.



45.31 @ Lev. T 78° = 45.31

118.82 @ T° 35 = 117.78

T 80° = 117.78

Contd. top Pg. 119

W.S. 40, 8-6

PLEASE RETURN TO
LOS ANGELES COUNTY ENGINEER
403 LOS ANGELES COUNTY ENGINEERING BLDG.
Do not extend this side of this line.

Note: Any Additions or Changes on This Sheet Must be Made or Circled in Red Ink With Date and Name of Person Making Change.

Notes Ck'd by W. J. BRENNER	Survey of LACo-Hollywood Museum
Map No.	JN 0021.97 Tape 144 Std 84 °F
Office Work	Surveyed by Crowe
Checked	Notes Crowe Date 22 July 63
Date	Indexed C. J. GALLI

F. B. 2954 PG. 123

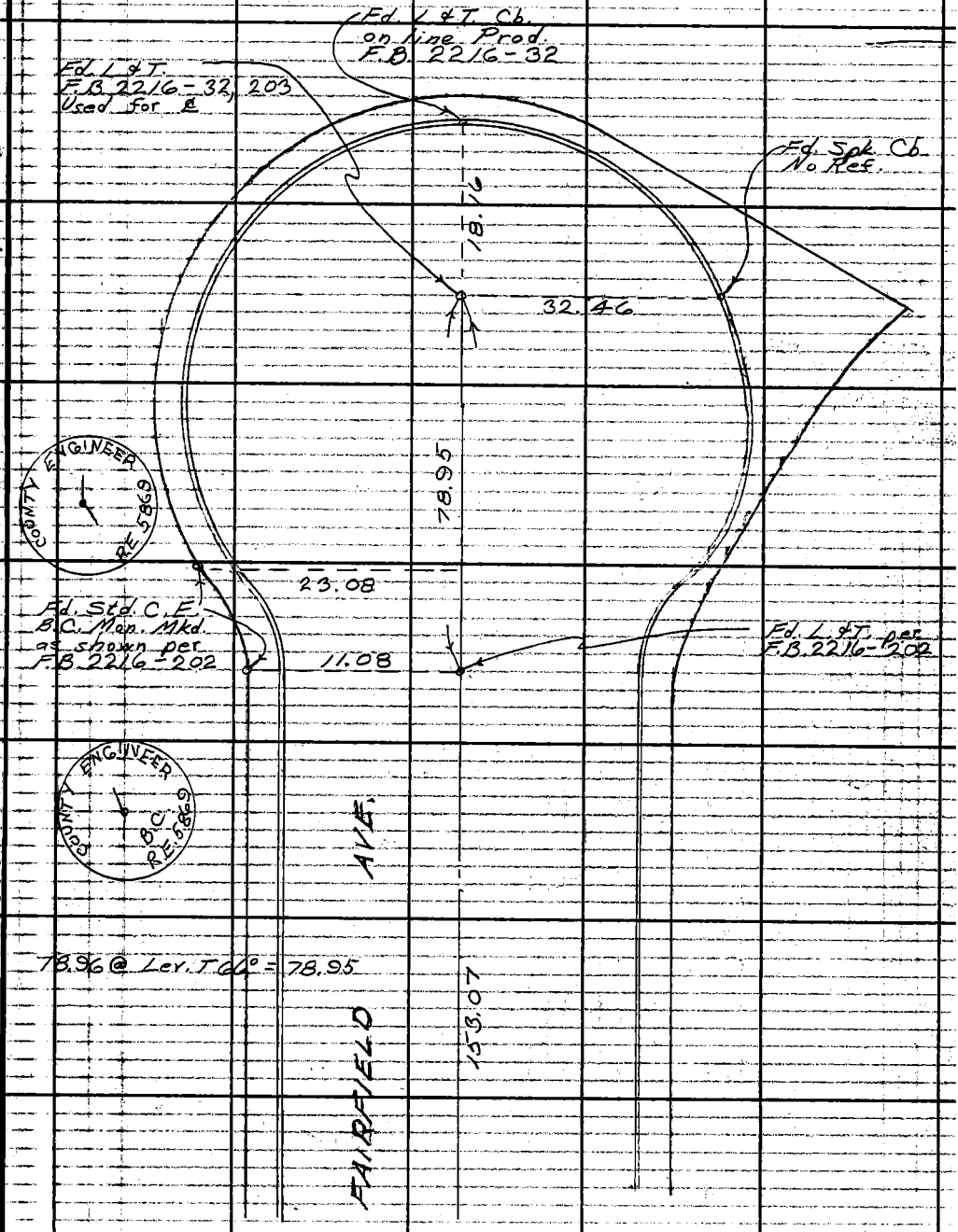

Note: Any Additions or Changes on This Sheet Must be Made or Circled in Red Ink With Date and Name of Person Making Change.

Do not extend this side of this line.

W.S. 40, B-6

PLEASE RETURN TO
LOS ANGELES COUNTY ENGINEER
403 LOS ANGELES COUNTY ENGINEERING BLDG.

76F309S CE # 310 3-61

Contd top Pg. 122

F. B. 295 Pg. 124



70.58 @ 22° 00 = 65.44

70.72 @ 22° 16 = 65.45
184° = 65.45

6.62 @ Lck. 184° = 6.62
72.07

269.1 @ 18° 44 = 25.48

26.78 @ 17° 52 = 25.49
T86° = 25.48

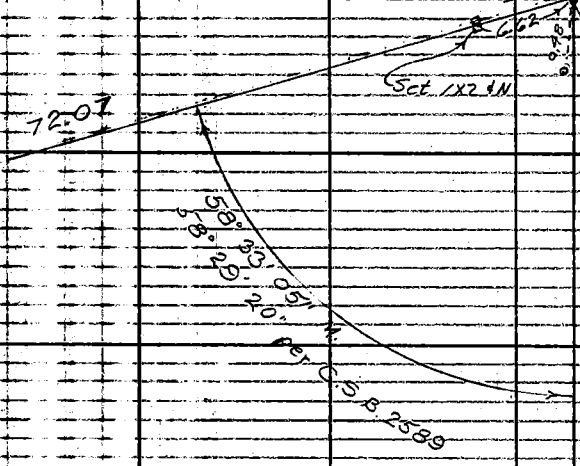

39.12 @ Lck. T86° = 39.12

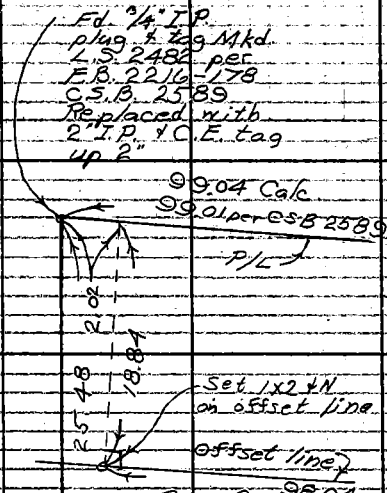

Δ	58	39	00
④	234	12	00
⑥	351	18	30
	58	33	05

Lot 32
T.C. 3737

Lot 9
T.R. 4705

Contd. top Pg. 119

LOS ANGELES COUNTY ENGINEER
403 Los Angeles County Engineering Bldg.
PLEASE RETURN TO
Do not extend this side of this line.
Note: Any Additions or Changes on This Sheet Must be Made or Circled in Red Ink With Date and Name of Person Making Change.

Notes Ck'd by W. J. BRENNER	Survey of L.A. Co. - Hollywood Museum
Map No.	JN 0021.97 Tape 144 Std 84 °F
Office Work	Surveyed by Crowe
Checked	Notes Crowe Date 15 Aug. 63
Date	Indexed C. J. GALLI

F. B. 2954 PG. 123

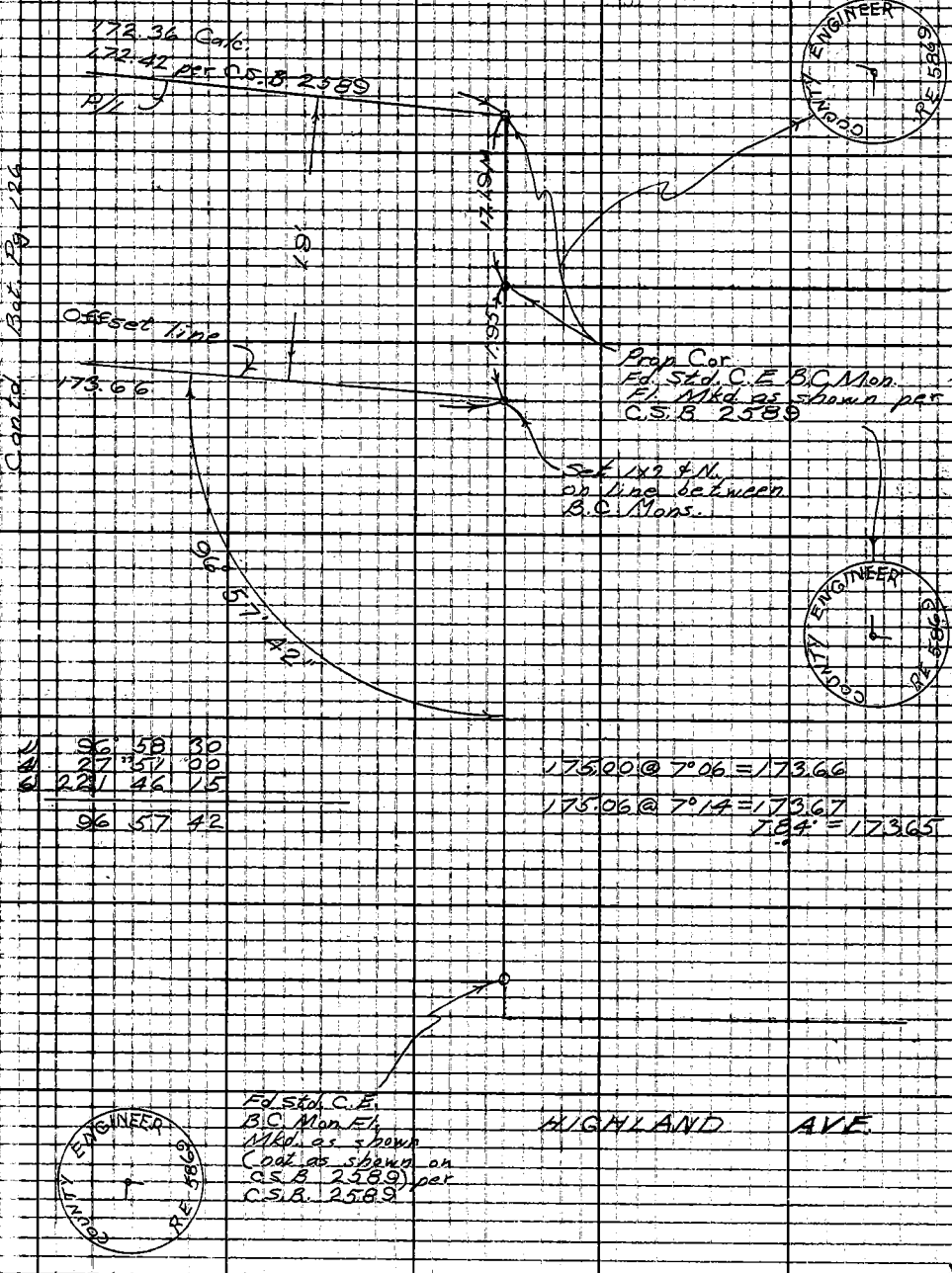

1)	96°	58	30
4)	27	51	00
6)	221	46	15
	96	57	42

175.00 @ 7°06 = 173.66

175.06 @ 7°14 = 173.67

T.84° = 173.65

Note: Any Additions or Changes on This Sheet Must be Made or Circled in Red Ink With Date and Name of Person Making Change.

Do not extend notes this side of this line.

RETURN TO
LOS ANGELES COUNTY ENGINEER
700 LOS ANGELES COUNTY ENGINEERING BLDG.

76309S CE #247 7-58

F.B. 2954 PG. 126

Contd. Rt. Pg. 124



Contd. Lt. Pg. 125

RETURN TO
LOS ANGELES COUNTY ENGINEER
1100 LOS ANGELES COUNTY ENGINEERING BLDG.
Do not extend notes this side of this line.
Note: Any Additions or Changes on This Sheet Must be Made or Circled in Red Ink With Date and Name of Person Making Change.

Notes Ck'd by W. J. BRENNER	Survey of HOLLYWOOD MUSEUM	F.B. 2954 PG. 127
Map No.	JN 7086.01 Tape 199 Std 86 °F	
Office Work	Surveyed by L. V. SMITH	
Checked	Notes L. V. S. Date 6-03	
Date	Indexed C. J. GALLI APR 2 3 64	4-64

HOLLYWOOD MUSEUM

J.N. 7086.03

TIE OF EXISTING 21" STORM DRAIN TO PROPERTY LINE ON HIGHLAND AVE.

APRIL 1964

PARTY
L. V. SMITH
J. P. McCALL
J. T. FALSEY
R. M. TERRAZONE
E. N. HURLEY

Note: Any Additions or Changes on This Sheet Must be Made or Circled in Red Ink With Date and Name of Person Making Change.

Do not extend this side of this line.

PLEASE RETURN TO
LOS ANGELES COUNTY ENGINEER
403 LOS ANGELES COUNTY ENGINEERING BLDG.

76F3095 CE #310 6-62

PLEASE RETURN TO
LOS ANGELES COUNTY ENGINEER
403 LOS ANGELES COUNTY ENGINEERING BLDG.

Do not extend this side of this line.

Note: Any Additions or Changes on This Sheet Must be Made or Circled in Red Ink With Date and Name of Person Making Change.

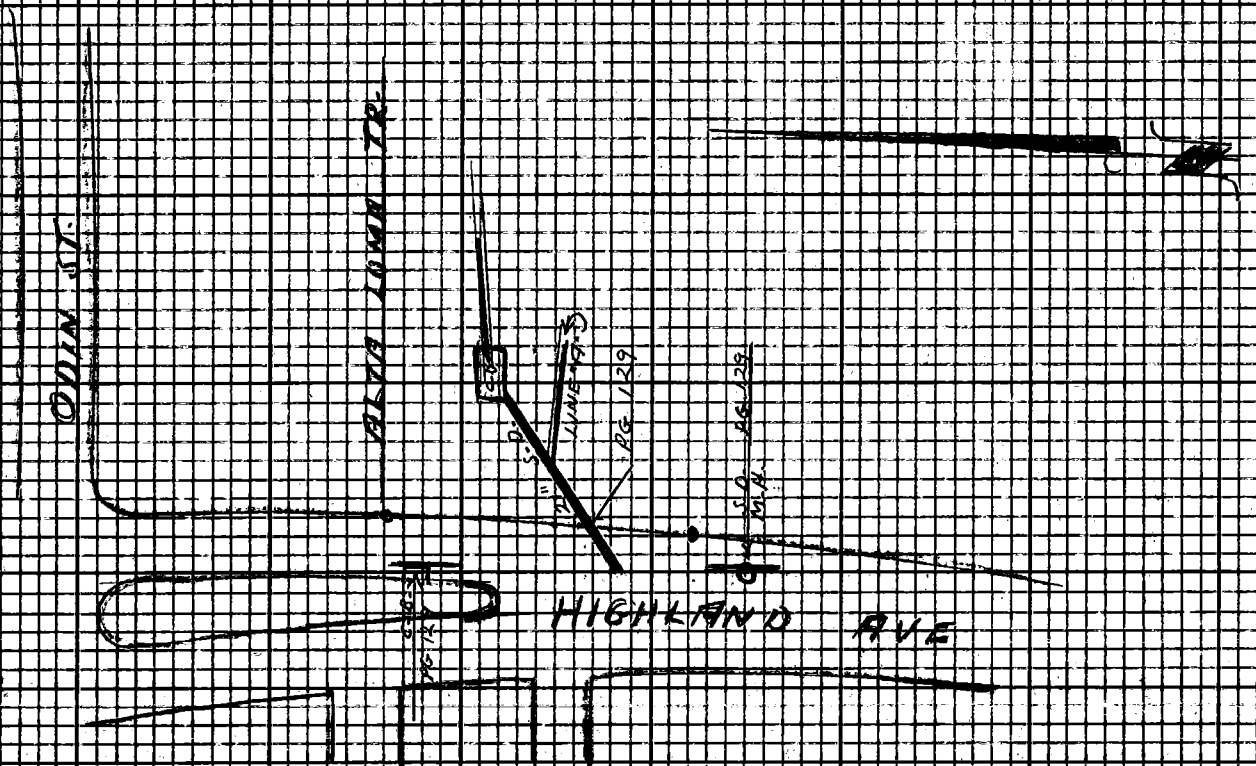

F.B. 2934 PG 128

Notes Cl'd by W. J. BRENNER
Map No.
Office Work
Checked
Date

Survey of HOLLYWOOD MUSEUM
JN 70 860 / Tape 192 Std 6 41 °E
Surveyed by L. V. SMITH
Notes L. V. S. Date 4-23-64
Indexed W. J. GALT

F. B. 2954 PG. 111

Note: Any Additions or Changes on This Sheet Must be Made or Circled in Red Ink With Date and Name of Person Making Change.

PLEASE RETURN TO LOS ANGELES COUNTY ENGINEER 403 Los Angeles County Engineering Bldg.

Do not extend this line.

FD. "X" ON TOP OF CATCH BASIN PER F.B. 2954-65 ON E OF STORM DRAIN TO EAST F.B. 2954-113

FD. STD. CO. ENGR. BRASS CAP MON. IN CONC. F.B. 2954 PG. 111 - 113

FD. STD. CO. ENGR. BRASS CAP MON. IN CONC. F.B. 2954-65 111 - 113

FD. NAIL PG 111

TEE

12.82'

2.00'

24.96'

TEE

1.72'

DROP CATCH BASIN OFFSET W'LY OF FLOW LINE OF LARGE STORM DRAIN PLUS 5' OFFSET TAKEN TO APPROX FLOW LINE OF STORM DR.

50.3'

64.11'

66.10'

S 31° 47' E

N 31° 47' W

PG 111 - 113 LINE

SET MARK ON TOP OF CATCH BASIN ON E OF STORM DRAIN TO MEET

CURB OF TRAFFIC ISLAND

47.4'

PVMT. PATCH

112.2'

45.63'

3.33

3.00

10.0'

3.00

6" CURB FACE

HIGHLAND AVE.

116.4'

FD. SQ. SPK. & TIN ON E OF PAVEMENT PATCH AS SHOWN ON F.B. 2954-83

STORM DRAIN M.H. OFFSET APPROX. 1 FT. W'LY OF FLOW LINE OF LARGE STORM DRAIN PLUS 5' OFFSET TAKEN TO FLOW LINE

15.0'

12 29.74 JUNCTION STRUCTURE SET MARK PER TIES F.B. 2954 - 111

1) 123° 13' 45" OD
4) 132 55 OD
123° 13' 45"

FD STD. CO. ENGR. BRASS CAP 1.0 W. IN CONC. F.B. 2216-307 F.B. 2954-65

NOTE THERE IS NO CATCH BASIN AT THE CORN. ON THE 21" STORM DRAIN AND NO M.H. AT JUNCTION OF LARGE STORM DRAIN & 21" STORM DRAIN ON HIGHLAND AVE. DIRECTION OF 21" S.I.O. WHERE IT LEAVES ICB ON PARKING LOT LINES UP WITH PVMT. PATCH & FD SQ. HEAD & TIN 10 FT. W'LY OF PVMT. PATCH

76F305 ICE #2 6/62

Notes Ck'd by W. J. BRENNER	Survey of L.A. Co.-Holly Museum	F.B. 2954 PG. 131
Map No.	JN 0021.97 Tape 145 Std 84 °F	
Officer Work	Surveyed by Crowe	
Checked	Notes CVC Date May 64	
Date	Indexed C. J. GALLI MAY 21 64	

L.A. COUNTY - HOLLYWOOD MUSEUM
MILNER RD.
℄ and P/L

J.N. 0021.97

May 1964

Reference
F.B. 2954

Party
Crowe
Newman
Spriggs
Peterson

Note: Any Additions or Changes on This Sheet Must be Made or Circled in Red Ink With Date and Name of Person Making Change.

Do not extend this side of this line

PLEASE RETURN TO
LOS ANGELES COUNTY ENGINEER
403 LOS ANGELES COUNTY ENGINEERING BLDG.

76F309S C.E. #310 6-62

F. B. 2954 Pg. 132

Contd Bot. Pg. 134

W.S. 40, B-6

LOS ANGELES COUNTY ENGINEER
403 LOS ANGELES COUNTY ENGINEERING BLDG.

PLEASE RETURN TO

Note: Any Additions or Changes on This Sheet Must Be Made or Circled in Red Ink With Date and Name of Person Making Change.

Do not extend this side of this line.

Fd. Ch. X Co.

Fd. Ch X N.W. Cor. Lt. Std. base

Nota: For Chaining see Pg. 133

PI Set Bt. Spk. W. & T. Fl. on ℄ Prod from Wly L. & tag Highland @ Rec. Dist. from Inter C. Pg. 99

50' per Pg. 99

℄ Proj. Set L. & C.E. tag Ch.

PI Fd. L. & C.E. tag per F.B. 2954-100

RD.

Cont'd Bot. Pg. 133

Fd. L. & C.E. tag Top Cb.

Inter. A Fd. L. & T. Dn. 1/2" per F.B. 2954-22.99 Used for line. Set Bt. Spk. on face Set L. & C.E. tag Cb.

Set L. & C.E. tag Cb.

Inter. C Set small Bt. Spk. W. & T. on line from Inter. A to PI ℄ @ Rec. Dist. per F.B. 2954-99

Inter. B Set Bt. Spk. W. & T. on ℄ Prop. Milner Rd. @ Rec. Dist. from Inter. A per F.B. 2954-22.99

LAS OLINAS AVE.

Prop. Cor. Set L. & C.E. tag Rmk. against asphalt Cb. on ℄ Milner Rd. Prod. @ Rec. Dist. from Inter. B per F.B. 2954-22.99

MILNER

Contd. top Pg. 135

Notes Ck'd by W. J. BRENNER	Survey of L.A. Co. - Holly Museum
Map No.	JN 0021.97 Tape 145 Std 84 °F
Office Work	Surveyed by Crowe
Checked	Notes circ Date 12 May 64
Date	Indexed [redacted] J. GALEI

F.B. 2954 PG. 133

Note: Any Additions or Changes on This Sheet Must be Made or Circled in Red Ink With Date and Name of Person Making Change.

PLEASE RETURN TO
LOS ANGELES COUNTY ENGINEER
403 LOS ANGELES COUNTY ENGINEERING BLDG.

Do not extend this side of this line.

W.S. 40, B-6

Contd Lt. Pg. 132

76F309S CE #310 6-62

PLEASE RETURN TO
LOS ANGELES COUNTY ENGINEER
403 LOS ANGELES COUNTY ENGINEERING BLDG.

Note: Any Additions or Changes on This Sheet Must Be Made or Circled in Red Ink With Date and Name of Person Making Change.

Do not extend this side of this line.

W.S. 40, B-6

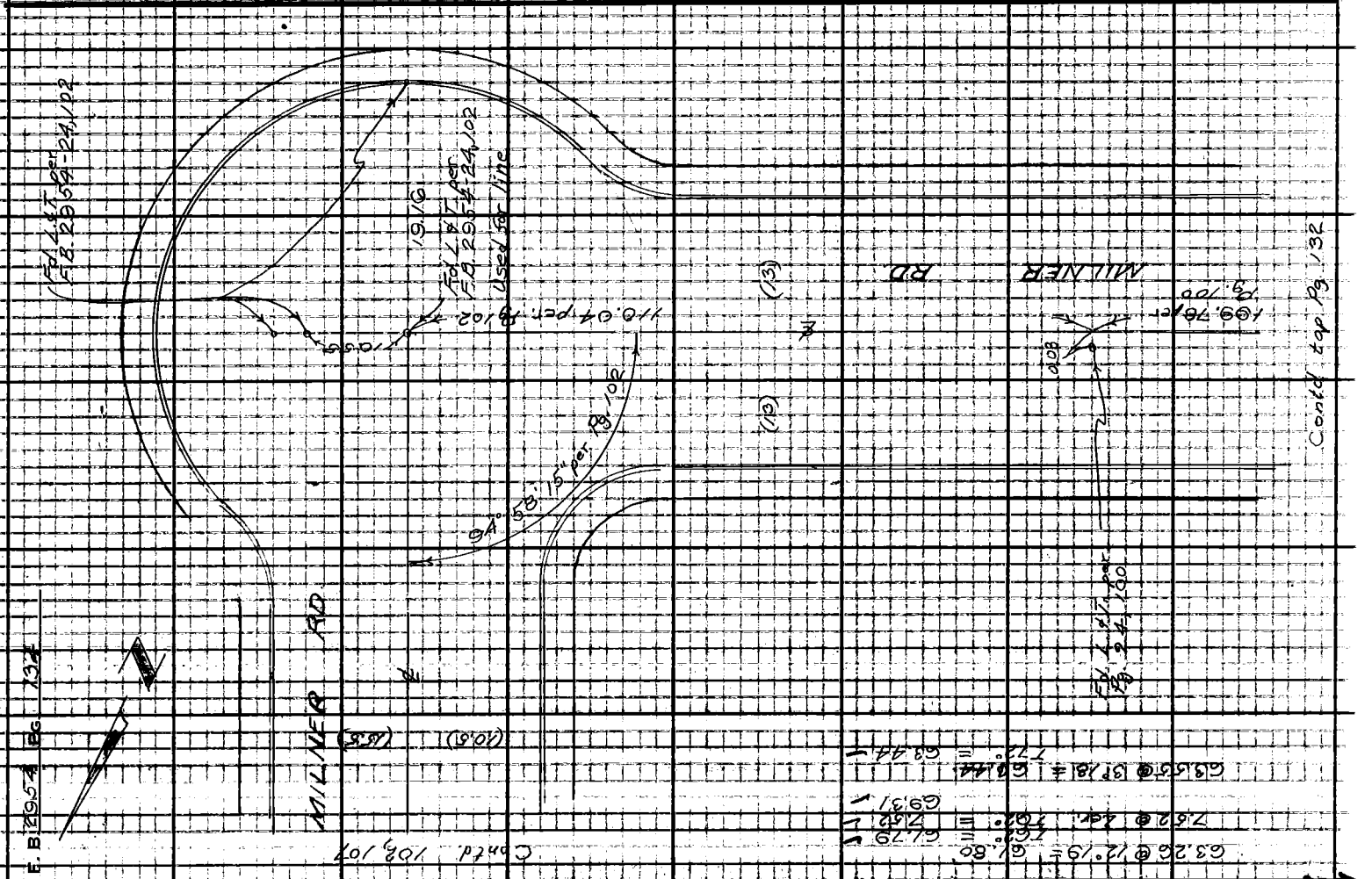

Notes Cmd by W. J. BRENNER | Survey of Co. Hdq. Museum
Map No. | J.N. 0021/197 Tape 145 Sta 84 °F
Office Work | Surveyed by Crowe
Checked | Notes CYC Date 13 May 64
Date | Indexed C. J. GALLI

F.B. 2954 PG. 135

Contd. Bot. Pg. 132

New Conc. Blk Ret wall

(18) (18)

MILLNER RD.

111.02

S 62°21' E = 111.02
0.43 @ 2 Ctr
S 62°21' E = 110.59

S 62°21' E = 110.59
Calc. = 49.84
28.00 @ 2 Ctr
S 62°21' E = 81.59

S 62°21' E = 81.59
Calc. = 48.52
33.14 @ 2 Ctr
S 62°21' E = 48.45

S 62°21' E = 48.45
Calc. = 48.66
33.14 @ 2 Ctr
S 62°21' E = 15.31

S 62°21' E = 15.31
89.22 @ 2 Ctr
S 27°39' W = 153.25

S 27°39' W = 153.25
53.26 @ 2 Ctr
S 62°21' E = 99.99

S 62°21' E = 99.99
Calc. = 49.84
28.00 @ 2 Ctr
S 62°21' E = 121.83

S 62°21' E = 121.83
Calc. = 48.52
33.14 @ 2 Ctr
S 62°21' E = 162.45

S 62°21' E = 162.45
Calc. = 48.66
33.14 @ 2 Ctr
S 62°21' E = 203.25

S 62°21' E = 203.25
89.22 @ 2 Ctr
S 27°39' W = 89.21

S 27°39' W = 89.21
53.26 @ 2 Ctr
S 62°21' E = 111.02

Set N. on ℄ @ Calc. Dist. from Intersec. C

18.00
0.43
22.97

Prop. Cor. Set L&C E tag top Conc. Blk wall Assumed Elev. = 10.00

89.21

0.3

4.90

Wood frame Shed

Fd. very old 1½ I.P. no tag This pipe was in soft new fill and could have been put back after the recent Const. of the new block wall. Did not find I.P.& C.E. tag Pg. 103

Fd. 1" I.P. & C.E. tag under rock post per Pg. 30

Found Std. 2" I.P. Set pencil Mk. Cor. rock post

S 3.26 W

S 3.32 Rad.

Set 2" I.P. & C.E. tag Rad. Elev. = 0.84 1.90

Witness Cors. Set L&C E tag Conc. walk

Fd. Spk. & T. Pg. 105

Fd. Spk. & T. Pg. 104

Contd. Pg. 133

Contd. Top Pg. 130

Fd. Spk. & T. Pg. 105

Witness Cor. Set Spk. & T.

120.00 per Pg. 104

Semi-tangent

Taken Fd. Spk. & T. Witness per F.B. 2954-104

Fd. Spk. & T. F.B. 2954-104

Fd. I.P. & C.E. tag

E. Prop. Fd. L & C.E. tag Co. per Pg. 104

34.07

Set CAX 18' off ℄ Prod. of Millner Rd. Line Prod. from the east bld. this Pt.

18.00

Contd. Pg. 134

Note: Any Additions or Changes on This Sheet Must be Made or Circled in Red Ink With Date and Name of Person Making Change!

Do not extend this side of this line.

PLEASE RETURN TO LOS ANGELES COUNTY ENGINEER 1403 LOS ANGELES COUNTY ENGINEERING BLDG.

765309S (CE) #3106-42



PLEASE RETURN TO
LOS ANGELES COUNTY ENGINEER
403 LOS ANGELES COUNTY ENGINEERING BLDG.
Do not extend this side of this line.
Note: Any Additions or Changes on This Sheet Must Be Made or Circled in Red Ink With Date and Name of Person Making Change.

Notes Ck'd by W. J. BRENNER	Survey of Hollywood Museum
Map No.	JN 0021.97 Tape 178 Std 84 °F
Office Work	Surveyed by L.V. Smith
Checked	Notes L.V.S. Date 5-65
Date	Indexed C. J. GALLI JUL 1 '65

F.B. 2954 PG. 137

HOLLYWOOD MUSEUM SITE

J.N. 0021.97

FLAGGING OF 50 FT. OFFSET LINE WEST OF THE EASTERLY PROPERTY LINE OF HOLLYWOOD MUSEUM SITE, BETWEEN FAIRFIELD AVE., AND MILNER ROAD.

MAY 1965

REF.
F.B. 2216
F.B. 2954

PARTY
L.V. SMITH
J.M. MALDONADO
M.E. WACKER
E.M. GOSHORN

Note: Any Additions or Changes on This Sheet Must be Made or Circled in Red Ink With Date and Name of Person Making Change.

Do not extend this side of this line.

PLEASE RETURN TO
LOS ANGELES COUNTY ENGINEER
403 LOS ANGELES COUNTY ENGINEERING BLDG.

76F3095 CE #810 6-62

F. B. 2954 PG. 138

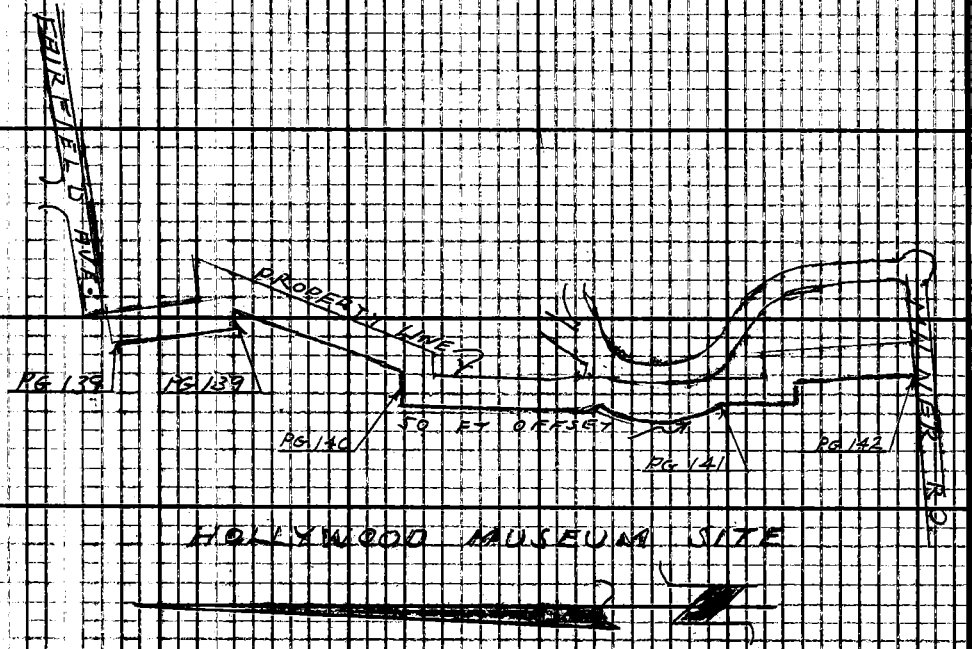

PLEASE RETURN TO
LOS ANGELES COUNTY ENGINEER
403 LOS ANGELES COUNTY ENGINEERING BLDG.

Do not extend this side of this line.

Note: Any Additions or Changes on This Sheet Must Be Made or Circled in Red Ink With Date and Name of Person Making Change.

Notes Ckd by W. J. BRENNER
Map No.
Office Work
Checked
Date

Survey of HOLLYWOOD MUSEUM SITE F.B. 2954 PG. 139
UNDER 97 Tape 170 Std. 84 °F
Surveyed by L-V-SMITH
Notes L-V-S. Date 5-65
Indexed C. J. GALLI

Note: Any Additions or Changes on This Sheet Must be Made or Circled in Red Ink With Date and Name of Person Making Change.

Do not extend this side of this line.

PLEASE RETURN TO:
LOS ANGELES COUNTY ENGINEER
403 Los Angeles County Engineering Bldg.
Los Angeles, Calif.

76F 3095 C.E. #311 0 8-62

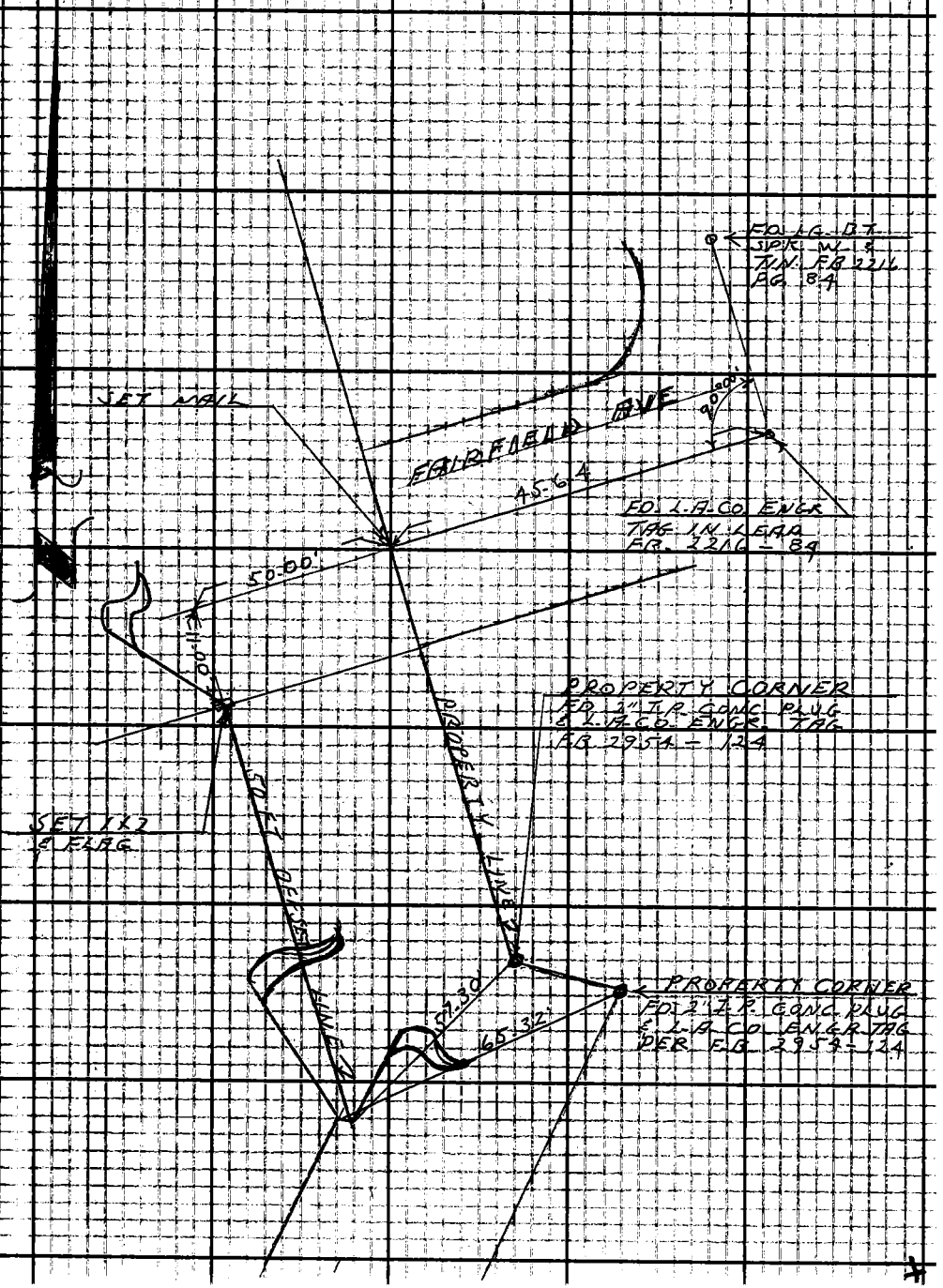

F. B. 2954 PG. 140

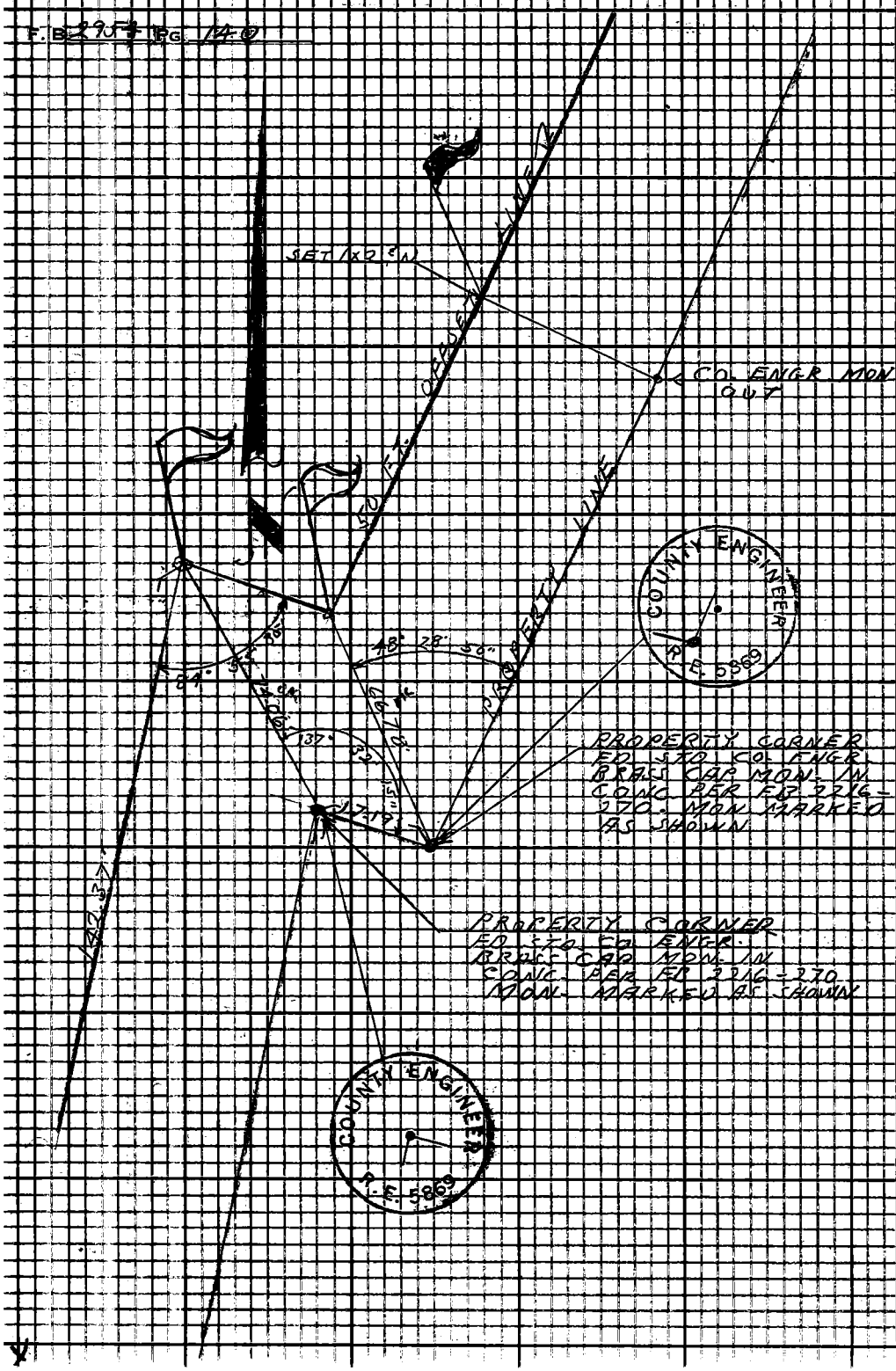

PLEASE RETURN TO
LOS ANGELES COUNTY ENGINEER
403 LOS ANGELES COUNTY ENGINEERING BLDG.

Do not extend this side of this line.

Note: Any Additions or Changes on This Sheet Must Be Made or Circled in Red Ink With Date and Name of Person Making Change.

Notes Ck'd by W. P. BRENNER	Survey of HOLLYWOOD MUSEUM SITE
Map No.	JN0021-97 Tape 174 Std 84 °F
Office Work	Surveyed by L. V. SMITH
Checked	Notes L. V. S. Date 5-65
Date	Indexed C. J. GALLI

F. B. 2954 PG. 141

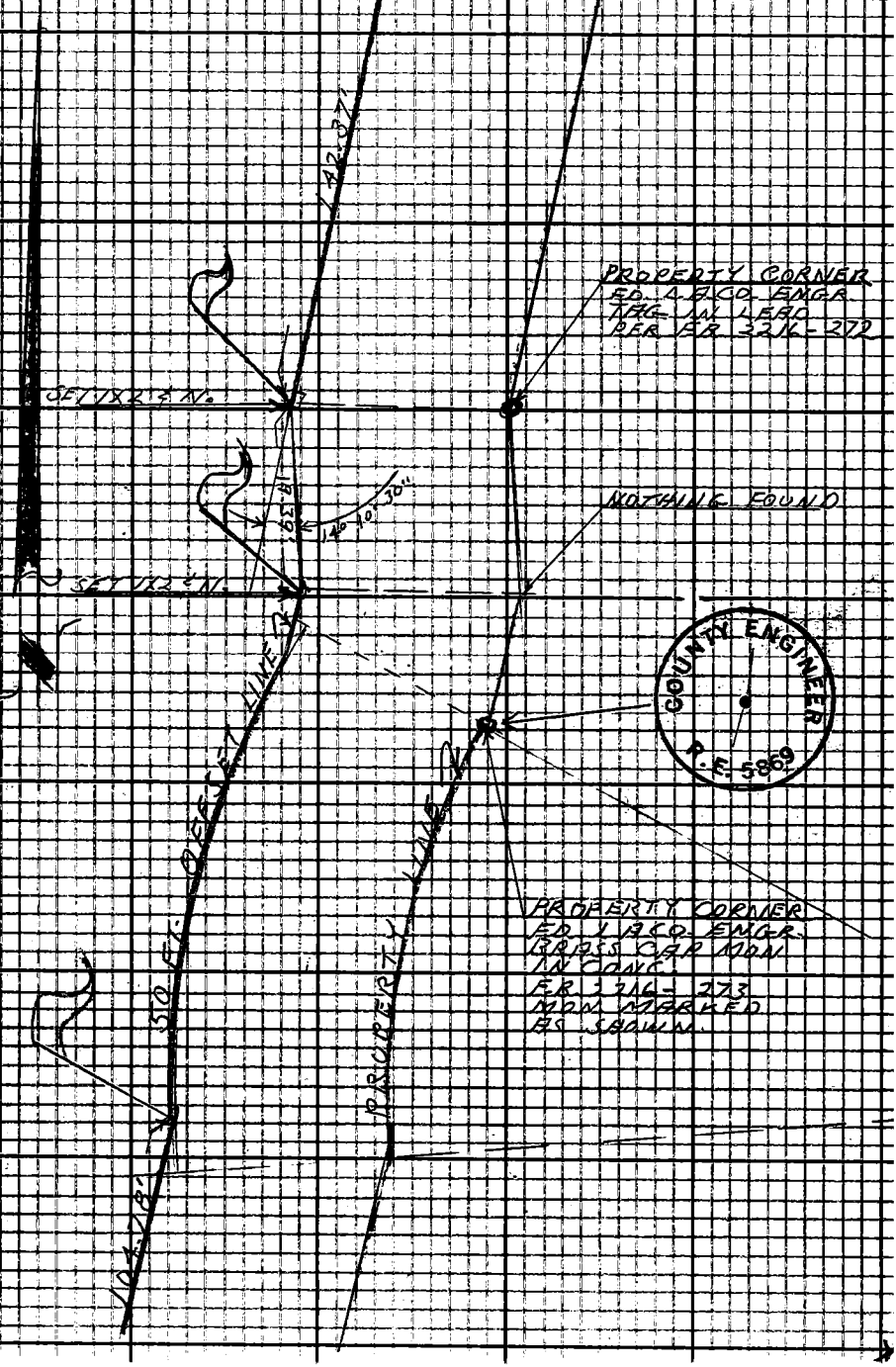

Note: Any Additions or Changes on This Sheet Must be Made or Circled in Red Ink With Date and Name of Person Making Change.

Do not extend this side of this line.

PLEASE RETURN TO
LOS ANGELES COUNTY ENGINEER
403 LOS ANGELES COUNTY ENGINEERING BLDG.

76F 3095 CE #3 0 6-62

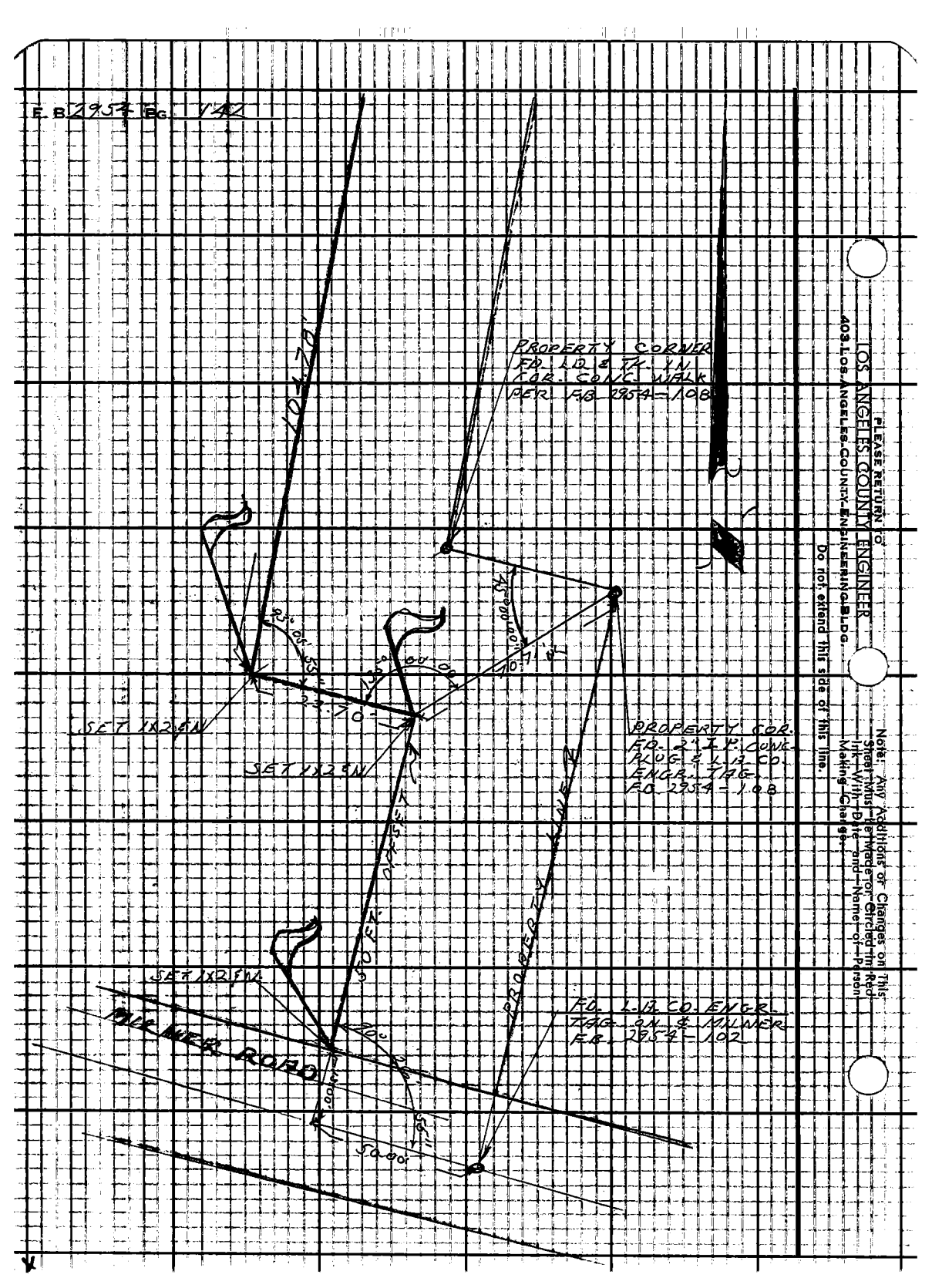
F.B. 2954 PG. 142
PROPERTY CORNER
FD. LD & TK. IN
COR. CONC. WALK
PER F.B. 2954-108
104.70'
SET 1X2 & N
SET 1X2 & N
PROPERTY COR.
FD. 2" I.P. CONC.
PLUG & L.A. CO.
ENGR. TAG.
F.B. 2954-108
50 FT. OFFSET
PROPERTY LINE
SET 1X2 & N
MILNER ROAD
FD. L.A. CO. ENGR.
TAG ON & MILNER
F.B. 2954-102
50.00'
PLEASE RETURN TO
LOS ANGELES COUNTY ENGINEER
403 LOS ANGELES COUNTY ENGINEERING BLDG.
Do not extend this side of this line.
Note: Any Additions or Changes on This Sheet Must Be Made or Circled in Red Ink With Date and Name of Person Making Change.

Notes Ck'd by	Survey of Hollywood Bowl
Map No.	JN 0021.07 Tape 174 Std 84 °F
Office Work	Surveyed by R.C. Bowers
Checked	Notes RCB Date 11/65
Date	Indexed C. J. GALLI NOV 15 '65

F.B. 2954 PG. 151

HOLLYWOOD BOWL

A revision of the boundry of the Hollywood Bowl to the S.W. of the Odin St. parking lot

J.N. 0021.07

Nov. 1965

Ref.
F.B. 867
C.S.B 1491-1
Staking Sheet
TM 3874

Party
Bowers
McCall
Barnett
Huckaby
Peterson

Note: Any Additions or Changes on This Sheet Must Be Made or Circled in Red Ink With Date and Name of Person Making Change.

Do not extend this side of this line.

PLEASE RETURN TO
LOS ANGELES COUNTY ENGINEER
403 LOS ANGELES COUNTY ENGINEERING BLDG.

76F309S CE #310 6-62

F. B. 294 PG. 152

INDEX

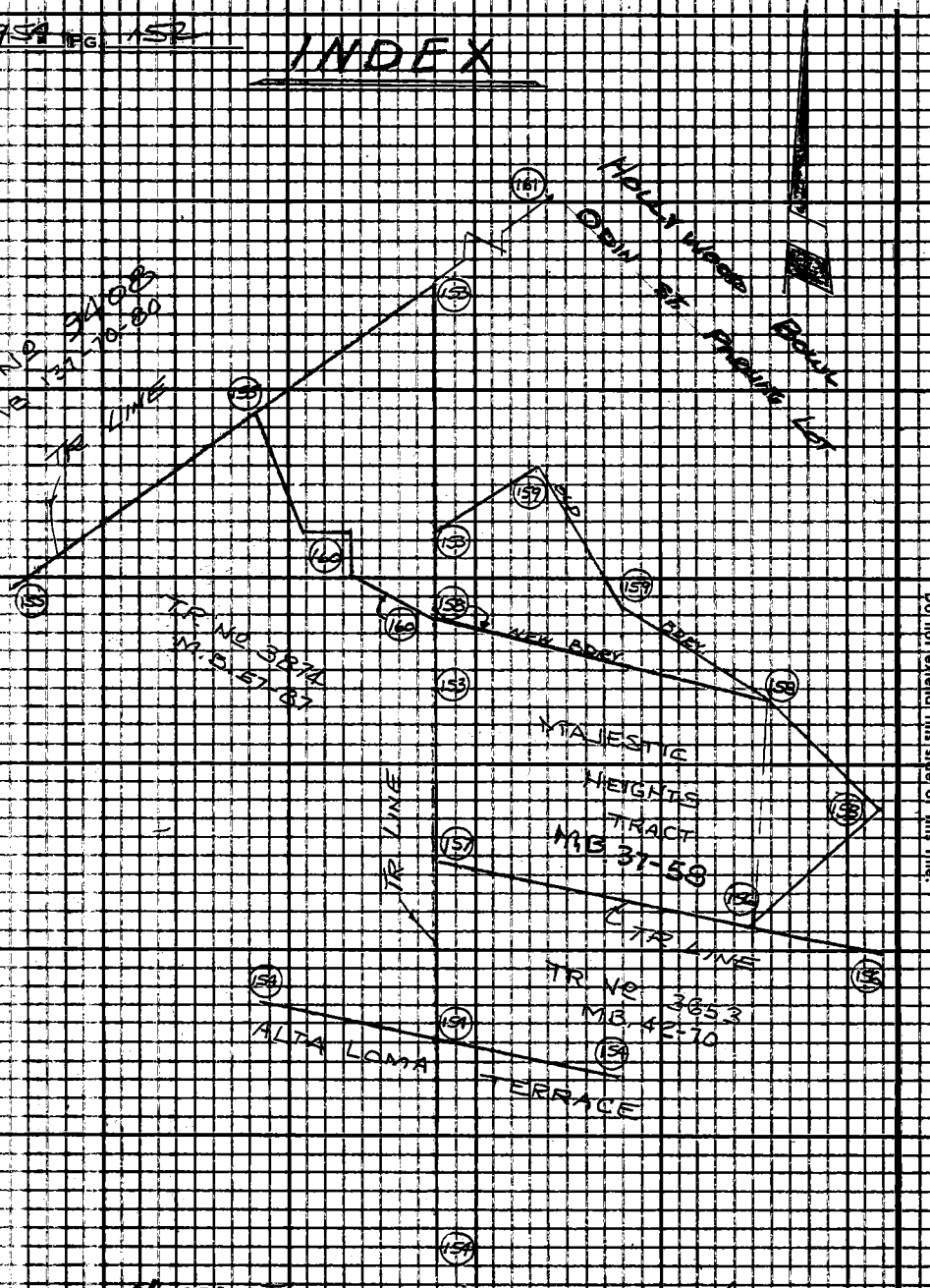

NOTE: This survey is in a area that appears to be sliding slightly To the North and East. Because of this horses, curbs trees and shrubs, many shot sights and offsets were used.

PLEASE RETURN TO
LOS ANGELES COUNTY ENGINEER
403 LOS ANGELES COUNTY ENGINEERING BLDG.

Do not extend this side of this line.

Note: Any Additions or Changes on This Sheet Must be Made or Ordered in Ink With Date and Name of Person Making Change.

Notes Ck'd by	Survey of Hollywood Bowl
Map No.	JN 0027.07 Tape 174 Std 84 °F
Office Work	Surveyed by R.C. Bounds
Checked	Notes RCB Date 1/13/65
Date	Indexed C. J. GALLI

F.B. 2954 PG. 153

Note: Any Additions or Changes on This Sheet Must be Made or Circled in Red Ink With Date and Name of Person Making Change.

PLEASE RETURN TO LOS ANGELES COUNTY ENGINEER
403 Los Angeles County Engineering Bldg.

Do not extend this side of this line.

76F3095 C.E. #310 6-62

Cont. from Bot. Pg. 153

F.B. 2954 PG. 154

① 104° 04' 20"
④ 56° 17' 20"
⑥ 264° 26' 00"
104° 04' 20"

Fd. L&T on walk per EB 867-157 Held to this pt. for line

T = 72°
Lev = 36.92

319.02 Calc.

Fd. cross per EB 867-157

Fd. L&T per EB 867-157 Held to this pt. for line on Alta Loma Terr.

2' offset line 78.06

T = 72°
Lev = 62.08

104° 04' 20" N.

ALTA LOMA TERRACE

36.92

Nothing set

0.21

0.13

1.72

2.06

Set cross on walk by Int.

62.08

0.34

0.04

① 75° 55' 40"
④ 303° 42' 40"
⑥ 95° 34' 00"
75° 55' 40"

2.00

40°

55°

75°

Set cross on walk by Int.

Fd. L&T per EB. 867-157 This pt. could have moved, as conc. walk is buckled.

T = 74°

37.88 @ Lev = 37.88

33.64 @ 22°53' = 30.99 30.98
33.23 @ 21°12' = 30.98

3.31 @ Lev = 3.31

72.17

72.17 2' offset line

TRACT LINE

NOTE: It is understood that this is not the best method of producing line on an offset, but was used due the extreme shortsights, and many walls, fences, bushes and shrubs along line

TRACT No 3874

TRACT No 3653

PROP. COR.
Fd. 2" I.P. Loose wd. plug & Loose nail. flush
EB. 867-157
C.S.B. 1491-1

2.08

End of line

PLEASE RETURN TO
LOS ANGELES COUNTY ENGINEER
403 LOS ANGELES COUNTY ENGINEERING BLDG.

Do not extend this side of this line.

Note: Any Additions or Changes on This Sheet Must be Made or Circled in Red Ink With Date and Name of Person Making Change.

Notes Ck'd by	Survey of Hollywood Bowl
Map No.	JN 0021.07 Tape 174 Std 84 °F
Office Work	Surveyed by R.C. Bowers
Checked	Notes RCB Date 11/4/65
Date	Indexed G. J. GALLI

F.B. 2954 PG. 155

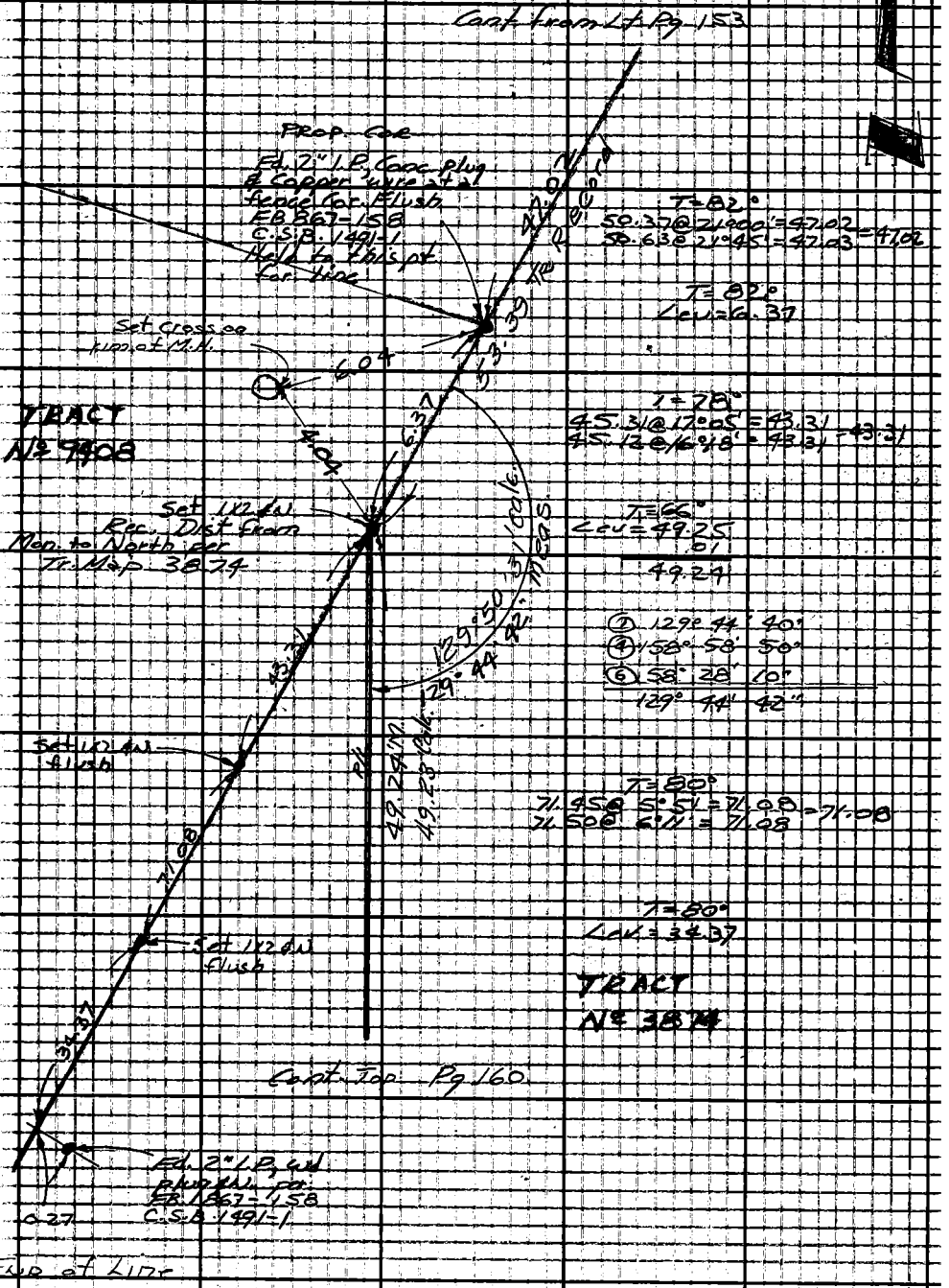

Note: Any Additions or Changes on This Sheet Must be Made or Circled in Red Ink With Date and Name of Person Making Change.

Do not extend this side of this line.

PLEASE RETURN TO
LOS ANGELES COUNTY ENGINEER
403 LOS ANGELES COUNTY ENGINEERING BLDG.

76F3095 CE #310 6-62

Cont Top Pg. 157

PLEASE RETURN TO LOS ANGELES COUNTY ENGINEER 403 LOS ANGELES COUNTY ENGINEERING BLDG.
Do not extend this side of this line
Note: Any Additions or Changes on This Sheet Must be Made or Circled in Red Ink With Date and Name of Person Making Change.

Notes Ck'd by	Survey of Hollywood Bowl
Map No.	JN0071.07 Tape 174 Std 84 °F
Office Work	Surveyed by R.C. Bowers
Checked	Notes RCB Date 11/5/65
Date	Indexed C. J. GALLI

F.B. 2954 PG. 157

Cont from Bot. Pg. 156

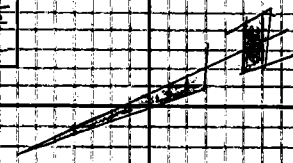

MAJESTIC HEIGHTS TRACT

T = 84°

52.45 @ 23°29' = 48.11
52.67 @ 24°00' = 48.12 = 48.11

TRACT LINE

2.50 offset 48.11

Set 1x2 & N flush

2.50

Set 1x2 & N flush

③ 104° 05' 10"
④ 56° 20' 40"
⑤ 264° 31' 90"
104° 05' 10"

TRACT No 3653

31.91

Fd. 1x2 & N. per Pg. 153

Int. Set 1x2 & N., flush by Int.

104° 05' 10"

78.06 per Pg. 153

9.49

2' offset

TRACT LINE see Pg. 153

39.96

2.00

Cont Bot Pg. 158

Searched for 1" LP per FB 867-157, 161. nothing Fd.

T = 70°

34.89 @ 23°52' = 31.91
34.66 @ 22°58' = 31.91 = 31.91

TRACT No 9408

T = 70°
Lev = 9.49

T = 70°
Lev = 39.96

Note: Any Additions or Changes on This Sheet Must be Made or Circled in Red Ink With Date and Name of Person Making Change.

PLEASE RETURN TO
LOS ANGELES COUNTY ENGINEER
403 LOS ANGELES COUNTY ENGINEERING BLDG.
Do not extend this side of this line.

76F3095 CE #310 6-62

F.B. 2954 PG. 158

PLEASE RETURN TO
LOS ANGELES COUNTY ENGINEER
403 LOS ANGELES COUNTY ENGINEERING BLDG.

Do not extend this side of this line.

Note: Any Additions or Changes on This Sheet Must be Made or Circled in Red Ink With Date Made and Name of Person Making Change.

Notes Ck'd by	Survey of Hollywood Bowl
Map No.	UN 0021.07 Tape 174 Std 84 °F
Office Work	Surveyed by R.C. Bowers
Checked	Notes R.C.B. Date 11/8/65
Date	Indexed C. J. GALLI

F.B. 2954 PG. 159

Cont. CTR. LT. Pg. 158

① 166° 35' 20"
④ 306° 21' 00"
⑥ 279° 31' 30"
166° 35' 15"

Fd. C.S. Br. Cap Mon, up 10" per FB 867-161
CSB 1491-1
Marked as shown

T=68°
59.07 @ 23°46' = 54.06
59.30 @ 24°17' = 54.05 = 54.05 bl
54.04

T=68°
20.50 @ 32°26' =
20.23 @ 31°14' = 17.30

Set 1X2 & N, flush
Rec. angle and Calc.
Dist. from N.W. pav.
FB 867-161
CSB 1491-1

Fd. C.S. Br. Cap Mon
flush per FB 867-161
CSB 1491-1
Marked as shown

T=60°
48.74 @ 16°08' =
48.56 @ 15°22' = = 46.82
.01
46.81

① 86° 43' 00"
④ 346° 52' 10"
⑥ 160° 18' 30"
86° 43' 05"

T=74°
39.58 @ 31°32' =
39.25 @ 30°44' = = 33.74

Set 1X2 & N, fl.
Rec. angle & Calc.
Dist. from S.W.
FB 867-161
CSB 1491-1

Cont. from Top Rt. Pg. 153

Note: Any Additions or Changes on This Sheet Must Be Made or Girded in Red Ink With Date and Name of Person Making Change.
Do not extend this side of this line.
PLEASE RETURN TO
LOS ANGELES COUNTY ENGINEER
403 LOS ANGELES COUNTY ENGINEERING BLDG.
76F3095 CE #310 6-62

8

F.B. 2954 PG. 160

① 66° 10' 30"	① 82° 57' 00"
④ 264° 42' 00"	④ 331° 48' 00"
⑥ 37° 03' 10"	⑥ 137° 42' 10"
66° 10' 32"	82° 57' 02"

Cont. Bot. Pg. 155



T=66°

43.63 @ 23°30' = 40.01 = 40.01
43.75 @ 23°52' = 40.01 .01
40.00

① 108° 04' 00"	① 56° 04' 00"
④ 72° 16' 10"	④ 224° 15' 40"
⑥ 288° 24' 00"	⑥ 336° 24' 00"
108° 04' 00"	56° 04' 00"

PLEASE RETURN TO
LOS ANGELES COUNTY ENGINEER
403 LOS ANGELES COUNTY ENGINEERING BLDG.

Do not extend this side of this line.

Note: Any Additions or Changes on This Sheet Must be Made or Circled in Red Ink With Date and Name of Person Making Change.

Notes Ck'd by	Survey of Hollywood Blvd
Map No.	JN 0021.07 Tape 174 Std 84 °F
Office Work	Surveyed by RC Bowers
Checked	Notes RCB Date 11/9/65
Date	Indexed C. J. GALLI

F. B. 2954 PG. 161

T = 62°

186.50 @ 24° 17' = 170.00
186.76 @ 24° 28' = 169.99 = 169.99
105.50 @ Lev = 105.50
275.49
.04
275.45

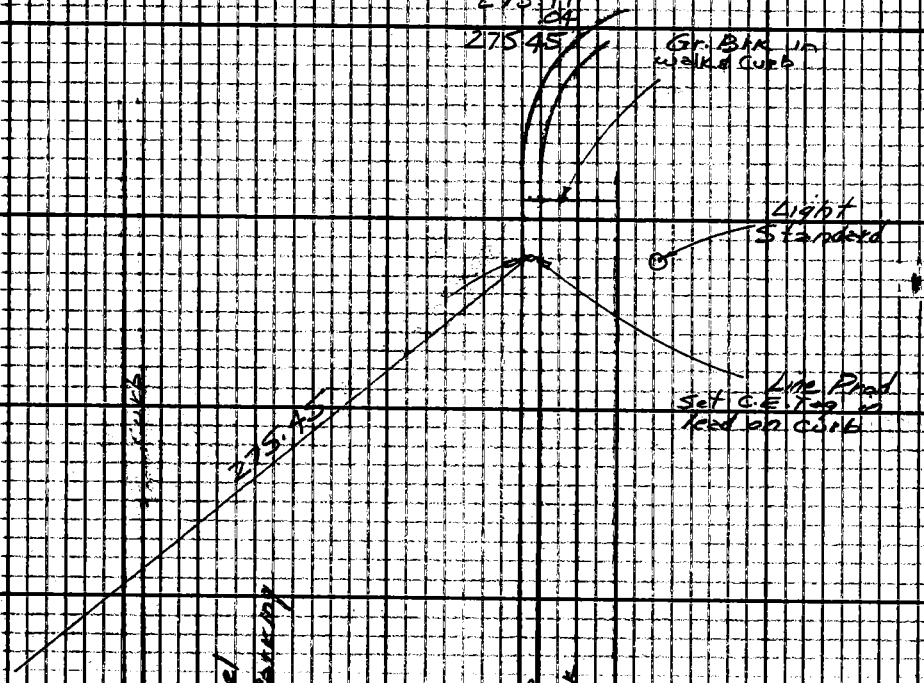

Note: Any Additions or Changes on This Sheet Must Be Made or Circled in Red Ink With Date and Name of Person Making Change.

Do not extend this side of this line.

PLEASE RETURN TO
LOS ANGELES COUNTY ENGINEER
403 LOS ANGELES COUNTY ENGINEERING BLDG.

76F309S C.E. #310 6-62

Notes Ck'd by	Survey of Hollywood Museum
Map No.	J.N. 002197 Tape 0241 Std. 6.8 °F
Office Work	Surveyed by Markey Jr.
Checked	Notes E.T.M. Jr. Date 4-19-68
Date	Indexed C. J. GALLI JUN 2 '68

F.B. 2954 Pg. 165

JN 002197

HOLLYWOOD MUSEUM SITE

PROPERTY LINE

ACROSS FAIRFIELD AVE.

1-BLOCK So. of ODIN ST.

FOR CHAIN LINK FN.

Markey
Caro
Cherry
Clifford

Note Any Additions or Changes on This Sheet Must be Made or Circled in Red Ink With Date and Name of Person Making Change.

PLEASE RETURN TO
LOS ANGELES COUNTY ENGINEER
408 LOS ANGELES COUNTY ENGINEERING BLDG.
Do not extend this side of this line.

76F309S CE#310 1-65

PLEASE RETURN TO
LOS ANGELES COUNTY ENGINEER
403 LOS ANGELES COUNTY ENGINEERING BLDG

Note: Any Additions or Changes on This Sheet Must be Made or Circled in Red Ink With Date and Name of Person Making Change.

Do not extend this side of this line.

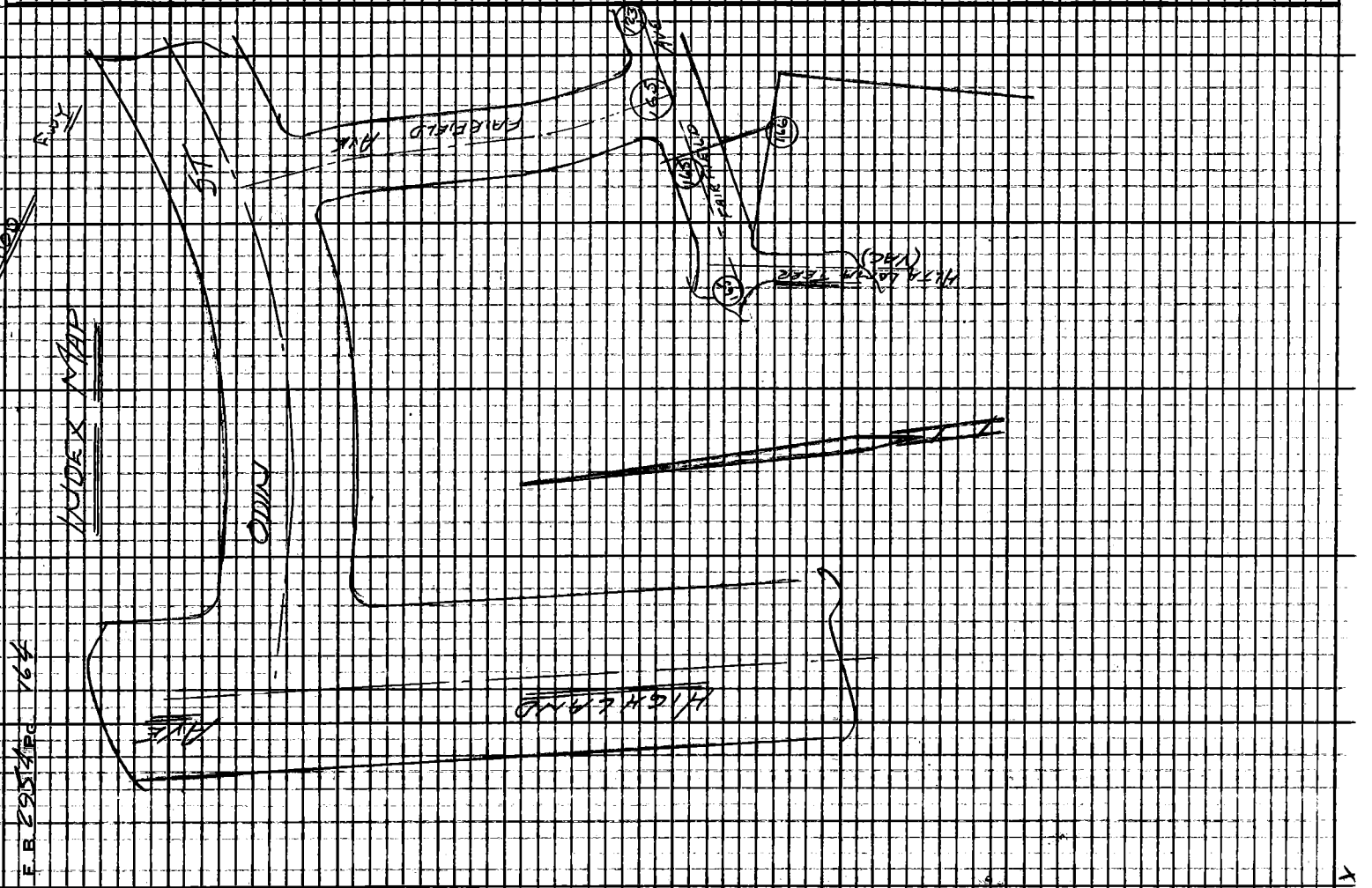

Notes Ckd by AMEY	Survey of Hollywood Museum
Map No.	J.N. 0021.9.2 Tape 0241 Std. 68°F
Office Work	Surveyed by Mankey Jr.
Checked	Notes ETM Jr. Date 4-19-66
Date	Indexed C. I. GALLI

F.B. 2954 PG. 165

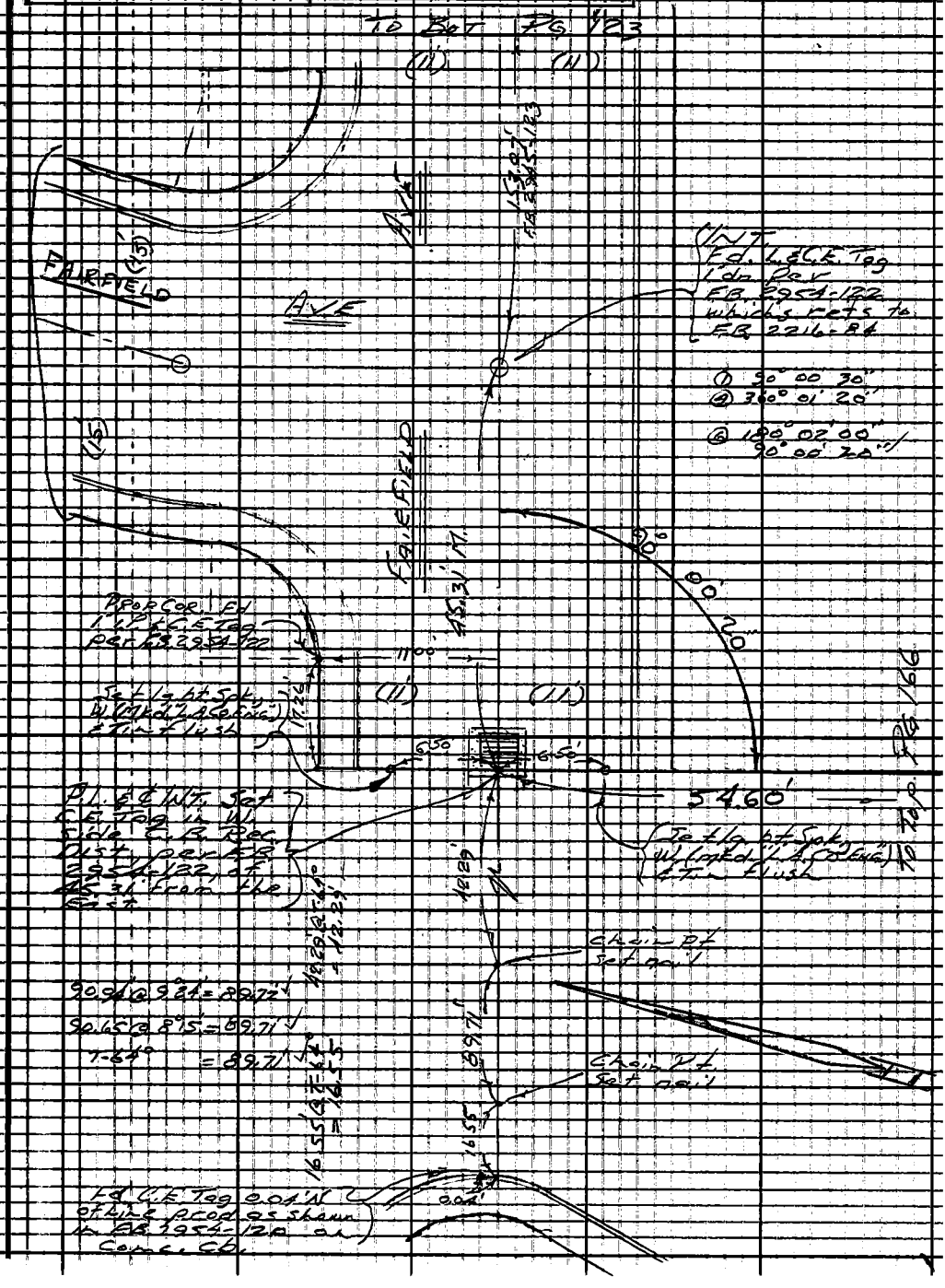

Note: Any Additions or Changes on This Sheet Must be Made or Circled in Red Ink With Date and Name of Person Making Change.

Do not extend this side of this line.

PLEASE RETURN TO
LOS ANGELES COUNTY ENGINEER
403 LOS ANGELES COUNTY ENGINEERING BLDG.

76F309S CE#310 1-65

PLEASE RETURN TO
LOS ANGELES COUNTY ENGINEER
403 LOS ANGELES COUNTY ENGINEERING BLDG

Note: Any Additions or Changes on This Sheet Must be Made or Circled in Red Ink With Date and Name of Person Making Change.

Do not extend this side of this line.

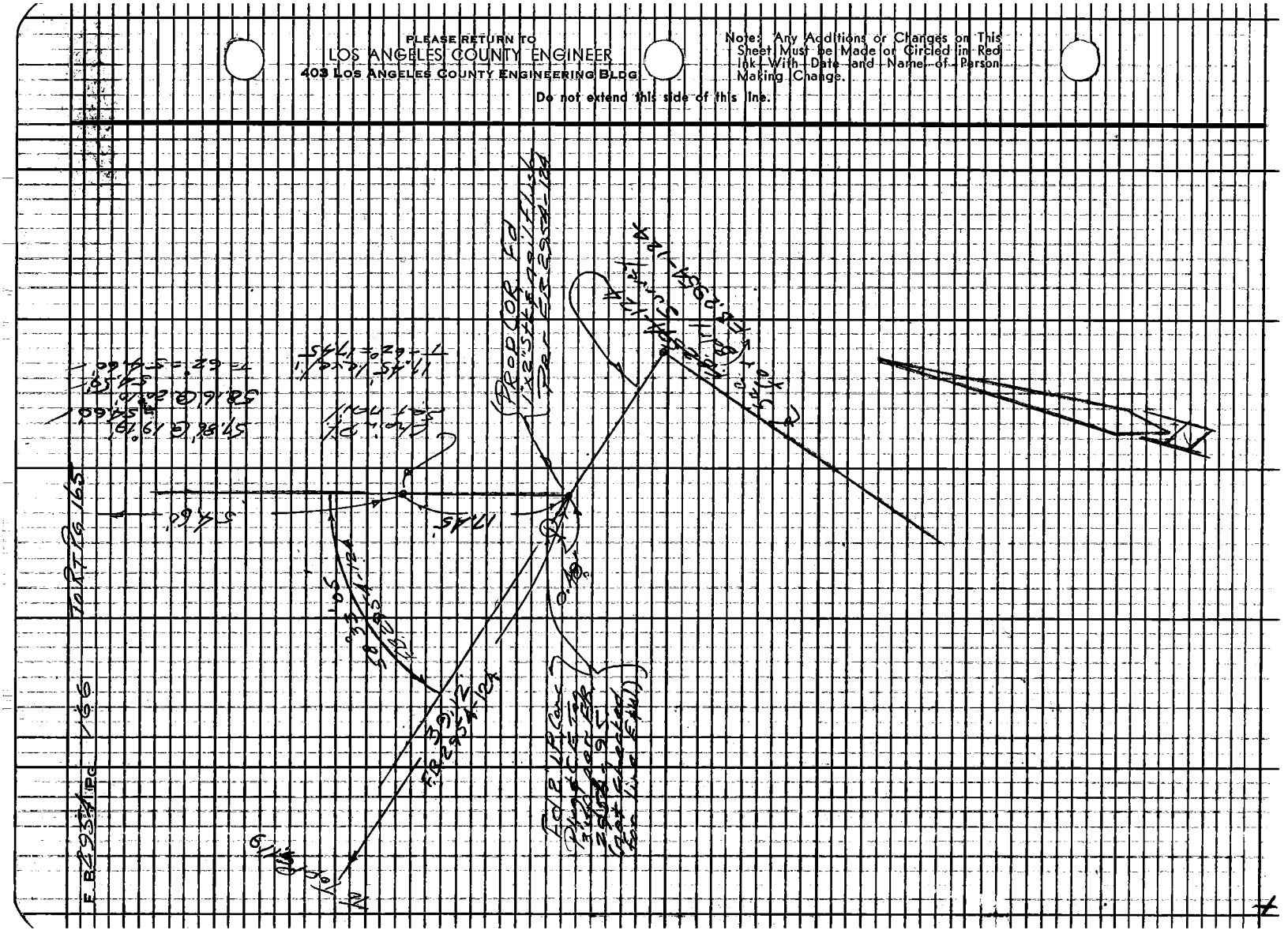

Profile No. | Notes Red | Plotted | Job No. 8923.38 | Division No. 11 | F. B. 2954 Pg. 167
X-Sec. No. | Date | Date | Survey of HOLLYWOOD BOWL
Notes Chk'd | Checked | Survey by L.V. SMITH | Notes L-V-S | Date 6-22-72
Date | Date | Map No. | Indexed C. J. GALLI | Date JUN 28 '72

HOLLYWOOD BOWL

J.N. 8923.38

LEVELS FOR "HUX" PTS. & INVERT ELEVATIONS OF M.H.'S ON HILLSIDE ON SLY. SIDE OF ODIN ST. PARKING LOT

JUNE 1972

PARTY
L.V. SMITH
M.E. WACKER
V.L. HUCKABY
A.E. LUND III

STATION	B.S.	H.I.	F.S.	ELEV.

NOTE: ANY ADDITIONS OR CHANGES ON THIS SHEET MUST BE MADE OR CIRCLED IN RED INK, WITH DATE AND NAME OF PERSON MAKING CHANGE.

Do not extend notes this side of this line.

PLEASE RETURN TO
LOS ANGELES COUNTY ENGINEER
403 Los Angeles County Engineering Bldg.

2259

76-L-298 CE 307 5-66

76-L-298 CE 307 5-66

PLEASE RETURN TO
LOS ANGELES COUNTY ENGINEER
403 LOS ANGELES COUNTY ENGINEERING BLDG.

NOTE: ANY ADDITIONS OR CHANGES ON THIS SHEET MUST BE MADE OR CIRCLED IN RED INK, WITH DATE AND NAME OF PERSON MAKING CHANGE.

Do not extend notes this side of this line.

STATION	B. S.	H. I.	F. S.	ELEV.	
B.M. "H"	11 890	542 430		530 54	B.M. "H" ELEV. 530.54 ✓
					FD. LD. & TK. IN CURB F.B. 2216-156
T.P.	11 78	550 99	3 22	539 21 ✓	
T.P.	11 86	562 30	0 55	550 44 ✓	
	10 02	571 85	0 47	561 83 ✓	
AUX PT. #1	10 90	581 89	0 86	570 99 ✓	1 X 2 ON LINE WITH BACK OF
					HOUSE LINE PROD 26.5' WLY.
T.P.	9 31	590 44	0 76	581 13 ✓	FROM HOUSE # 6869 ALTA LOMA
T.P.	9 05	598 95	0 54	589 90 ✓	TER.
T.P.	11 16	609 59	0 52	598 43 ✓	
T.P.	6 77	615 72	0 64	608 95 ✓	
T.P.	6 64	621 19	1 17	614 55 ✓	
T.P.	7 50	628 06	0 63	620 56 ✓	
T.B.M. "A"	4 84	629 72	3 18	624 88 ✓	FD PUNCH MARK & "X" ON ELY. RIM
					OF M.H. NEAR ENTRANCE TO
					HOUSE #2206 BROADVIEW TER.
AUX. PT. #3			4 56	625 16 ✓	"X" IN CONC. WALK - BROADVIEW TER
T.P.	8 09	633 60	4 21	625 51 ✓	
T.B.M. "B"	4 17	633 54	4 23	629.37 ✓	SET PUNCH MARK & "X" ON SLY.
					RIM OF M.H. AT ANGLE PT.
					OF FENCE 5'± FROM 2" I.P.
					F.B. 869-158

F. B. 2954 Pg. 168
Job No. 8923.38 Division No. Notes Red Plotted Profile
Surveyed Bowl Date Date No. 1
Surveyed L.V. SMITH Notes Chk'd. D.S. Checked X-Sec.
Indexed C. J. GALLI Date 6-30-72 Date No.

76-L-298 CE 307 5-66

PLEASE RETURN TO
LOS ANGELES COUNTY ENGINEER
403 LOS ANGELES COUNTY ENGINEERING BLDG.

NOTE: ANY ADDITIONS OR CHANGES ON THIS SHEET MUST BE MADE OR CIRCLED IN RED INK, WITH DATE AND NAME OF PERSON MAKING CHANGE.

Do not extend notes this side of this line.

STATION	B. S.	H. I.	F. S.	ELEV.	
		633 54			
T.P.	3 95	629 06	8 43	625 11	✓
T.P.	1 50	618 91	11 65	617 41	✓
T.P.	1 59	613 87	6 63	612 28	✓
T.P.	0 23	606 93	7 17	606 70	✓
T.P.	0 29	596 87	10 35	596 58	✓
T.P.	0 49	587 58	9 78	587 09	✓
T.P.	2 44	578 74	11 28	576 30	✓
T.P.	0 53	567 56	11 71	567 03	✓
T.P.	1 04	558 03	10 57	556 99	✓
T.P.	2 12	549 60	10 55	547 48	✓
T.P.	4 05	543 27	10 38	539 22	✓
T.P.	4 11	535 59	11 79	531 48	
B.M. "H"			5 04	530 55	B.M. "H" ELEV. = 530-54
					FD. LD. & TK. IN CURB F.B. 2216-156
T.B.M. "B"	2 77	632 14		629 37	FD. PUNCH MARK & "X" ON SLY RIM OF M.H. AT ANGLE PT. OF FENCE 5'± FROM 2" I.P. & WIRE - F.B. 869-158
T.P.	11 30	640 90	2 54	629 60	ELEV = 629.37

Profile No. ___ Notes Red ___ Plotted ___ Job No. 8923-38 Division No. 11 F.B. 2954 Pg. 16
X-Sec. No. ___ Date ___ Date ___ Survey of HOLLYWOOD BOWL
Notes Chk'd. D.J. Checked ___ Survey by L.V. SMITH Notes L.V.S. Date 6-23-72
Date 6-20-72 Date ___ Map No. ___ Indexed C. J. GALLI Date JUN 28 72

76-L-298 CE 307 5-66

PLEASE RETURN TO
LOS ANGELES COUNTY ENGINEER
403 LOS ANGELES COUNTY ENGINEERING BLDG.

NOTE: ANY ADDITIONS OR CHANGES ON THIS SHEET MUST BE MADE OR CIRCLED IN RED INK, WITH DATE AND NAME OF PERSON MAKING CHANGE.

Do not extend notes this side of this line.

STATION	B. S.	H. I.	F. S.	ELEV.	
		640 90			
T.P.	10 91	651 59	0[illegible]	640 68	
T.P.	11 56	662 53	0 62	650 97	
T.P.	5 42	667 35	0 60	661 93	
			7 66	659 69	INVERT - OUTLET M.H. 5'± S.WLY OF
			7 05	660 30	" - INLET " 2" I.P. AT X
T.P.	10 50	676 60	1 25	666 10	PT. OF BDRY
T.P.	5 99	680 93	1 66	674 94	FB 869-158
			12 56	668 37	INVERT - OUTLET FLUSH TYPE
					M.H. NEAR HB 15 - FB 581-253
T.P.	11 15	689 97	2 11	678 82	SET PUNCH MARK & X ON ELY RIM
					OF M.H. NEAR H.B. 15 - FB. 581-253
T.P.	9 53	698 96	0 54	689 43	
T.P.	10 83	709 28	0 51	698 45	
T.P.	11 83	720 44	0 67	708 61	
T.P.	8 56	728 60	0 40	720 04	
H.B.-18			2 77	725 83	FD. C.S. MON. H.B. 18 F.B. 581-253

B. 2754 PG. 170 Job No. 8923.38 Division No. Notes Red Plotted Profile
rvey of HOLLYWOOD BOWL Date Date No.
rvey by L.V.S. Notes L.V. SMITH Notes Chk'd D.S. Checked X-Sec.
dexed C. J. GALLI Date Date 8-30-72 Date No.