Notes Ck'd by	Survey of	F.B. 2956 Pg.
Map No.	JN Tape Std °F	
Office Work	Surveyed by	
Checked	Notes Date	
Date	Indexed	

Page	Job	Description
		BISCAILUZ CENTER J.N. 8457.09
5-7	Loc.	Women's Detention Center-locations of reservoir sites.
9-10	T.B.M.	Temporary bench marks at Women's Detention Center.
11-12	Loc.Imp	Location of 8" transite water line from New Male Dorm, F. to Tanksite in fire combat area 8460.09.
13-14	Loc.Imp	Location of 4" C.L. drain from Tank No. 1 to exist 18" C.M.P. drain-8457.09.
15-16	Grades	Grades for the above area.
17-18	Loc.Imp	Location of 6" supply lines (water) 12" steel water line to Women's Detention area.
21-30	C.L. & Sec.Ln.	Women's Detention Access Rd. (Sybil Brand) C.L. & sec. line survey for legal.
31-37	Loc.Imp	Loc. & grades for interceptor drains
39-44	Loc.Imp	Loc. & grades for F.L. elev's.
45-46	Bdry.	Maintenance easement N. end of Access Road.
47-61	Loc.Imp	Loc. of fire mains.

Microfilmed April '85.

(cont'd on next page)

76P3098 CE 5810 5-66
LOS ANGELES COUNTY ENGINEER
403 Los Angeles County Engineer Bldg.

F.B. 2956 Pg

Page	Job	Description
		CENTRAL SHOPS COMMUNICATIONS DEPT. J.N. 0092.02
65-66	Index	
67-95	Bdry.	Prop. comm. shop site study. City Terrace bdry survey.
97-132	Bdry.	Monument bdry.
133-138	Bdry.	Bdry. along access road.
		EASTERN AVE. SERVICE COMPLEX 0300.17
139-140	Index	
141-150	Bdry.	Boundary sur. around Tank Site of Calif. Water Service Co. on W. side of Eastern Ave. near Van Pelt Ave.
151-172	Const. stak.	Construction staking-vic. Service Rd. & Eastern Ave.

PLEASE RETURN TO
LOS ANGELES COUNTY ENGINEER
403 LOS ANGELES COUNTY ENGINEERING BLDG.

Do not extend this side of this line.

Note: Any Additions or Changes on this Sheet Must be Made or Circled in Red Ink With Date and Name of Person Making Change

Notes Ck'd by	Survey of Biscailuz Ctr. Sites
Map No.	JN 8457.09 Tape Std °F
Office Work	Surveyed by Mankey Jr.
Checked	Notes E.T.M. Jr. Date 3-5-62
Date	Indexed C. J. GALLI SEP 24 62

F. B 2956 Pg. 5

JN 8457.09

BISCAILUZ CENTER.

WOMENS DETENTION FACILITY

RESERVOIR SITES

LOCATIONS

Mankey Jr.
McCall
Swann
Manley

Note: Any Additions or Changes on This Sheet Must be Made or Circled in Red Ink With Date and Name of Person Making Change.

Do not extend notes this side of this line.

RETURN TO
LOS ANGELES COUNTY ENGINEER
700 LOS ANGELES COUNTY ENGINEERING BLDG.

76F3095 CE #247—3-57

F.B. 2956 PG 6

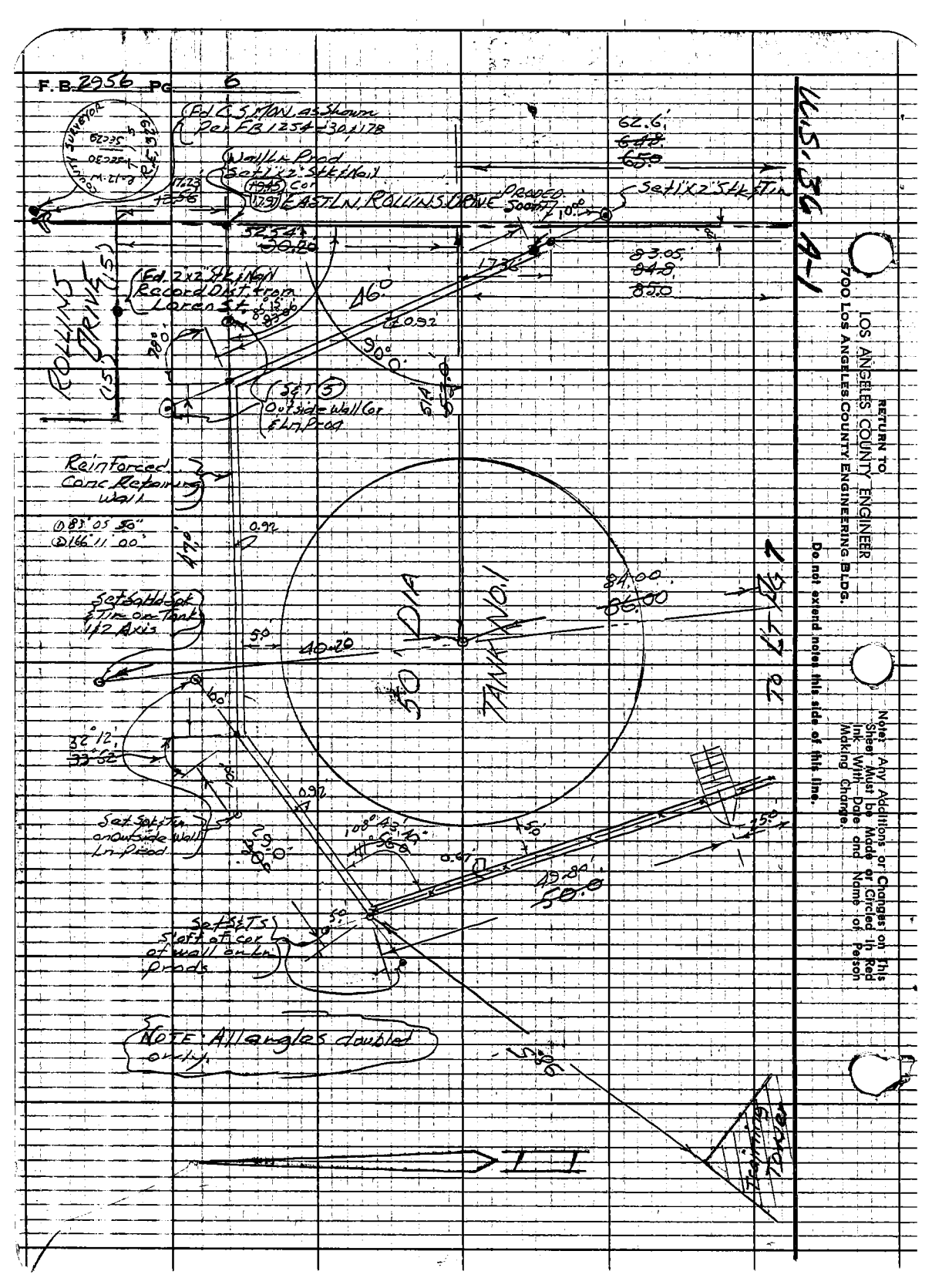

RETURN TO
LOS ANGELES COUNTY ENGINEER
700 Los Angeles County Engineering Bldg.

Do not extend notes this side of this line.

Notes: Any Additions or Changes on This Sheet Must be Made or Circled in Red Ink With Date and Name of Person Making Change.

Notes Ck'd by	Survey of Biscailuz Center Reservoir Sites
Map No.	JN 845709 Tape Std °F
Office Work	Surveyed by Mankey Jr.
Checked	Notes ETM Jr. Date 3-6-62
Date	Indexed C. J. GALLI

F. B. 2956 Pg. 7

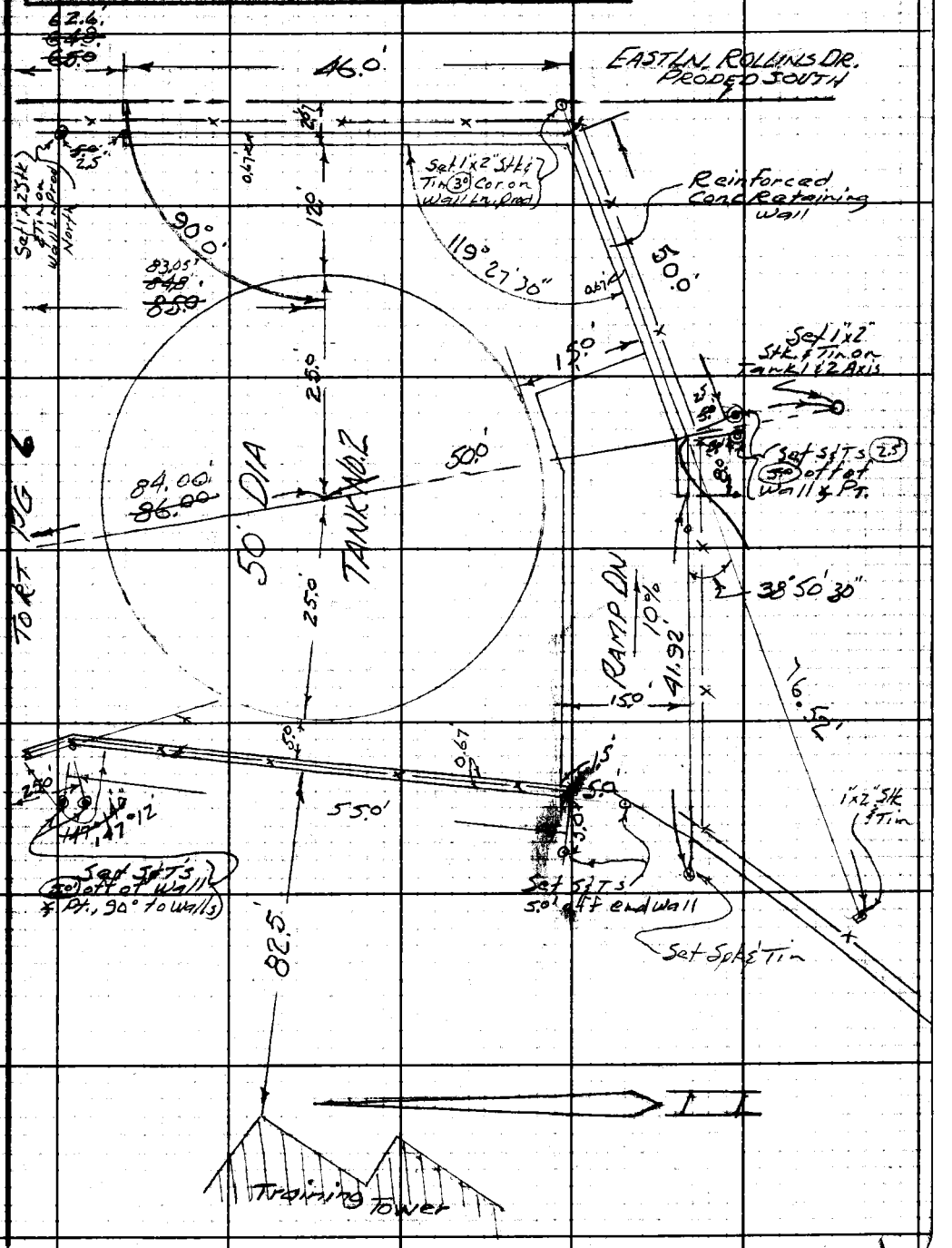

Note: Any Additions or Changes on This Sheet Must be Made or Circled in Red Ink With Date and Name of Person Making Change.

Do not extend notes this side of this line.

RETURN TO
LOS ANGELES COUNTY ENGINEER
700 LOS ANGELES COUNTY ENGINEERING BLDG.

76F3095 CE #247—3-57

RETURN TO
LOS ANGELES COUNTY ENGINEER
700 LOS ANGELES COUNTY ENGINEERING BLDG.

Note: Any Additions or Changes on This Sheet Must be Made or Circled in Red Ink With Date and Name of Person Making Change.

Do not extend notes this side of this line.

F.B. 2252 Pg. 1

F. B. 2956 Pg. 9

Profile No. | Notes Red. | Date | Plotted | Date | Job No. 8457.09 Division No. | Survey of Womens Detention Reservoir Site at Biscailuz Ctr.

X-Sec. No. | Notes Chkd. | Date | Checked | Date | Survey by Mankey Notes ETM Jr. Date 3-7-62 | Map No. | Indexed C. J. GALLI Date SEP 2 4 '62

JN 8457.09

BISCAILUZ CENTER

WOMENS DETENTION FACILITY

RESERVOIR SITES

T. B. M.'s

Mankey Jr.
McCall
Swann
Manley

STATION	B. S.	H. I.	F. S.	ELEV.

NOTE: ANY ADDITIONS OR CHANGES ON THIS SHEET MUST BE MADE OR CIRCLED IN RED INK, WITH DATE AND NAME OF PERSON MAKING CHANGE.

Do not extend notes this side of this line.

PLEASE RETURN TO
LOS ANGELES COUNTY ENGINEER
700 Los Angeles County Engineering Bldg.

76298 S & E #307—7-55

76298 S & E #307—7-55

PLEASE RETURN TO
LOS ANGELES COUNTY ENGINEER
700 LOS ANGELES COUNTY ENGINEERING BLDG.

NOTE: ANY ADDITIONS OR CHANGES ON THIS SHEET MUST BE MADE OR CIRCLED IN RED INK, WITH DATE AND NAME OF PERSON MAKING CHANGE.

Do not extend notes this side of this line.

STATION	B. S.	H. I.	F. S.	ELEV.	
T.B.M. (Fd)				608.01	T.B.M. F-2 F.B. 1668-126. L+N So end of N. C.B. 150' E. of Training Ctr. EL=608.01 (F.B. 1254-219)
TBM (set)				611.00	TBM. EL. 611.00' 3/4" I.P. 5'± N.W. of N.W. Cor Conc Ret. Wall for Tank Site & 97' N.E. Training Tower
TBM (set)				610.00	TBM. EL. 610.00' 3/4" 10'± S.W. of S.W. Ramp Cor. to Reservoir Site in A.C. Berm
Training Tower Floor				610.03	Fire Combat Training Tower First Floor Floor inside East Entrance
TBM. (Fd)				608.01	EL 608.01' TBM F-2 FB 1668-126 (See Above)

F. B. 2956 Pg. 101 Job No. 845709 Division No. Notes Red. Plotted Profile
Survey of Disaster Center Reservoir Site Date Date No. X-Sec.
Survey by [illegible] Notes Mankey Jr. Notes Chkd. Checked
Indexed C. J. GALLI Date Date Date No.

Notes Ck'd by	Survey of Biscailuz Ctr.	F. B. 2956 Pg. 19
Map No.	JN 8460.09 Tape Std °F	
Office Work	Surveyed by Mankey Jr.	
Checked	Notes E.T.M. Jr. Date A-5-62	
Date	Indexed C. J. GALLI SEP 6 1962	

JN 8460.09

BISCAILUZ CENTER

ADULT MALE DORMS

PHASE II

LOCATION of

8" TRANSITE W/TR. LINE

from

NEW DORM "F"

to

TANK SITE in FIRE COMBAT AREA

Mankey Jr.
McGill
Swann
Manley

Note: Any Additions or Changes on This Sheet Must be Made or Circled in Red Ink With Date and Name of Person Making Change.

Do not extend notes this side of this line.

RETURN TO
LOS ANGELES COUNTY ENGINEER
700 LOS ANGELES COUNTY ENGINEERING BLDG.

76F309S CE #247—3-57

RETURN TO
LOS ANGELES COUNTY ENGINEER
700 LOS ANGELES COUNTY ENGINEERING BLDG.

Note: Any Additions or Changes on This Sheet Must be Made or Circled In Red Ink With Date and Name of Person Making Change.

Do not extend notes this side of this line.

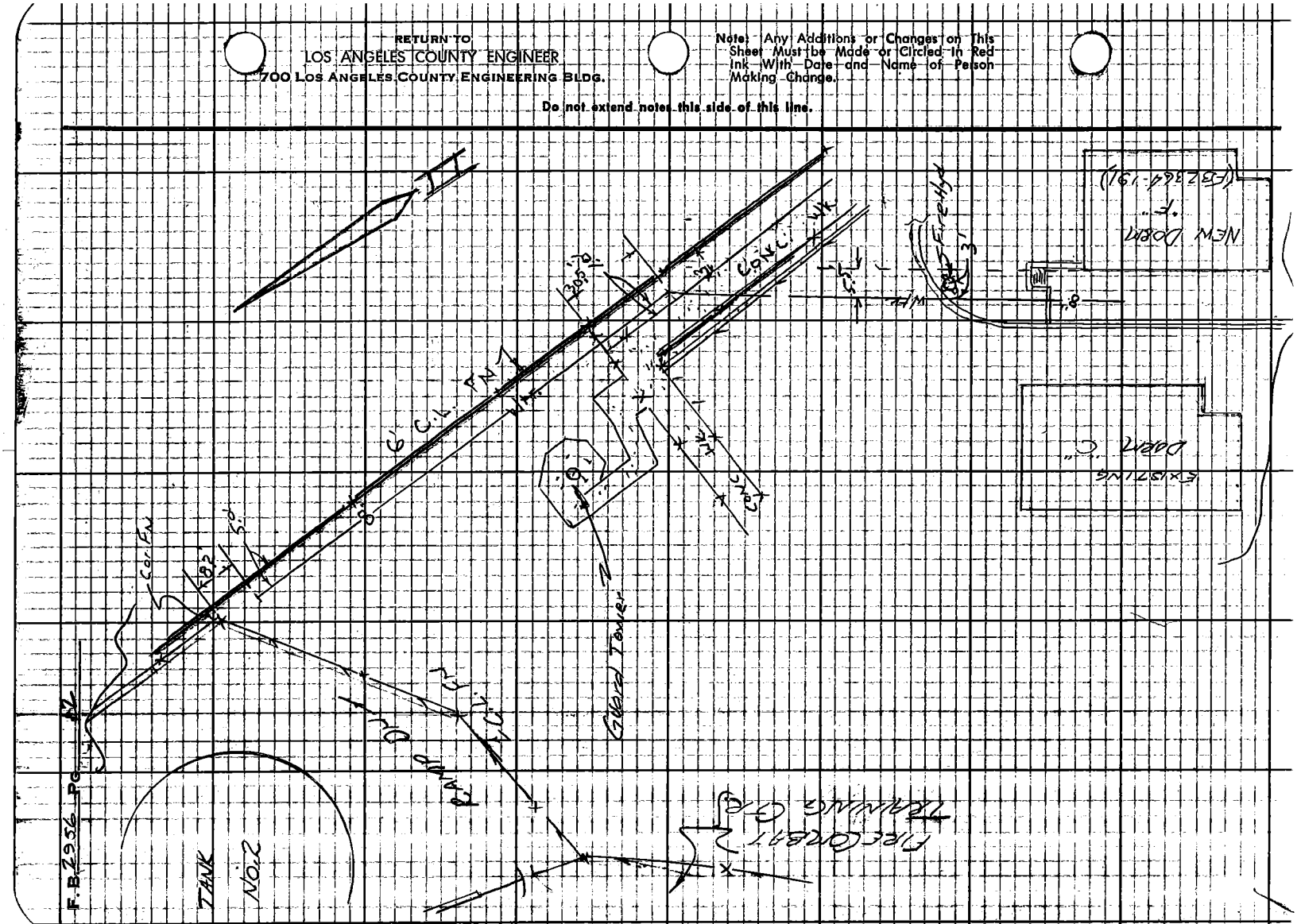

Notes Ck'd by	Survey of Biscailuz Ctr.
Map No.	JN 8457.09 Tape Std °F
Office Work	Surveyed by Mankay Jr.
Checked	Notes EFM Jr. Date 4-19-62
Date	Indexed C. J. GALLI SEP 2 4 '62

F. B 2506 Pg. 13

JN 8457.09

BISCAILUZ CENTER

WOMEN'S DETENTION FACILITY

RESERVOIR SITE

LOCATION of 4" C.I. DRAIN

from

TANK NO 1 to EXIST 18" C.M.P. DRAIN

See Pg 16 for Grades

Mankay Jr.
McCall
Manley
Swann

Note: Any Additions or Changes on This Sheet Must be Made of Cricket in Red Ink With Date and Name of Person Making Change.

Do not extend notes this side of this line.

RETURN TO
LOS ANGELES COUNTY ENGINEER
700 Los Angeles County Engineering Bldg.

787808 CE #247—8-57

F.B. 2956 Pg. 14

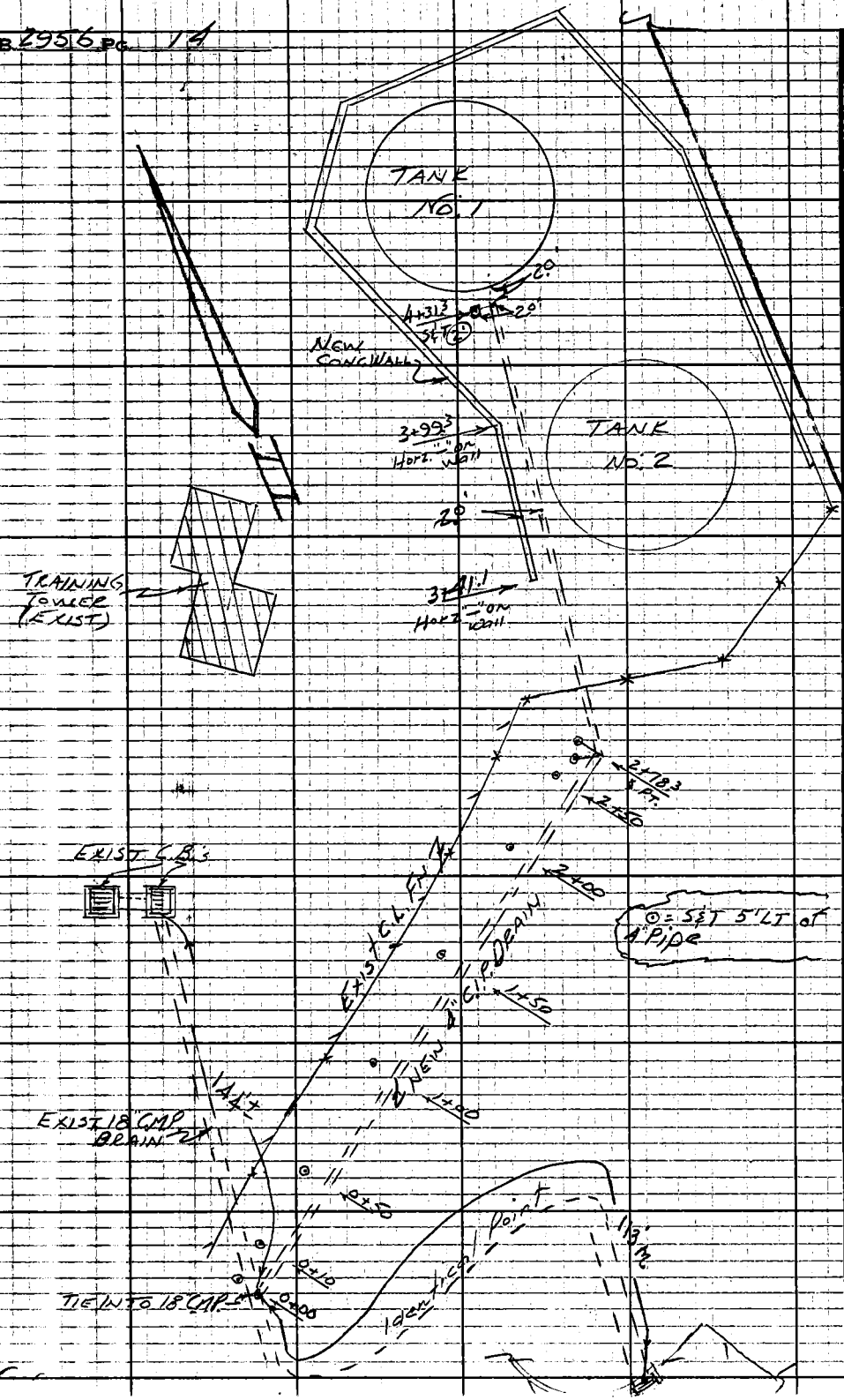

RETURN TO
LOS ANGELES COUNTY ENGINEER
700 Los Angeles County Engineering Bldg.

Note: Any Additions or Changes on This Sheet Must be Made in Red Ink With Date and Name of Person Making Change.

Do not extend notes this side of this line.

Profile	Notes Red.	Plotted	Job No. 8457.09	Division No.	F. B. 2956 Pg. 15
No.	Date	Date	Survey of [illegible]		
X-Sec.	Notes Chkd.	Checked	Survey by Mankey Jr.	Notes ETM Jr.	Date April 19, 62
No.	Date	Date	Map No.	Indexed C. J. GALLI	Date 2 4 62

JN 8457.09

BISCAILUZ CENTER

WOMEN'S DETENTION FACILITY

RESERVOIR SITE

GRADES for 4" C.I. DRAIN

from

TANK #1 to EXIST 18" C.M.P.

See PG 14 for location

Mankey Jr.
McCall
Swann
Manley

STATION	B. S.	H. I.	F. S.	ELEV.

NOTE: ANY ADDITIONS OR CHANGES ON THIS SHEET MUST BE MADE OR CIRCLED IN RED INK, WITH DATE AND NAME OF PERSON MAKING CHANGE.

PLEASE RETURN TO
LOS ANGELES COUNTY ENGINEER
700 LOS ANGELES COUNTY ENGINEERING BLDG.

Do not extend notes this side of this line.

76298 S & E #307—7-55

76298 S & E #307—7-55

PLEASE RETURN TO
LOS ANGELES COUNTY ENGINEER
700 LOS ANGELES COUNTY ENGINEERING BLDG.

NOTE: ANY ADDITIONS OR CHANGES ON THIS SHEET MUST BE MADE OR CIRCLED IN RED INK, WITH DATE AND NAME OF PERSON MAKING CHANGE.

Do not extend notes this side of this line.

STATION	B. S.	H. I.	F. S.	ELEV.	4" C.I. DRAIN LN.			
					TBM EL 610.00'			
TBM (Fd.)				610.00	3/4" I.P. 10'± S.W. of S.W. Ramp Con. to Reservoir Sit			
					%	GRADE	Cut	
0+00	P.O.C.			598.60'		Join Exist	—	1"x2" Stk & Tin 5.0' LT
+10				598.79'	4.33%	594.58'	C 4.21'	
+50				602.20'		596.31	C-5.89	
1+00				603.08'		598.47	C-4.61'	
+50				606.62'	—	600.65'	C 5.97'	
2+00				607.54'		601.15	C 6.39	
+50				606.32'	1.0%	601.65'	C-4.67	
2+78.3	∡PT			604.62'		601.93	C-2.69	Ln Back
3+41.1				608.56'		602.56	C-6.00'	Horz "—" on Wall
3+99.3				605.14'		603.14	C-2.00'	" " " "
4+31.3	4" C.I.	2.0' from Tank #1		604.73	—	603.46'	C-1.27'	1"x2" Stk & Tin 29' LT
3.20								

F. B. 2956 Pg. 16 Job No. 845209 Division No. Notes Red. Plotted Profile
Survey of Biscailuz Ctr. Date Date No. X-Sec.
Survey by ETM Jr. Notes Mankey Jr. Notes Chkd. Checked
Indexed C. J. GALLI Date Date No.

Notes Ck'd by	Survey of BISCAILUZ CTR
Map No.	JN 845709 Tape Std °F
Office Work	Surveyed by Mankey Jr
Checked	Notes STM-JC Date Apr 19 '67
Date	Indexed C. J. GALLI

F. B. 2956 Pg. 17

JN 845709

BISCAILUZ CENTER

WOMEN'S DETENTION FACILITY

RESERVOIR SITE

LOCATION OF

6" SUPPLY LINE (WATER)

&

12" STEEL WATER LN TO WOMEN'S DETENTION AREA

Note: Any Additions or Changes on This Sheet Must be Made or Circled in Red Ink With Date and Name of Person Making Change.

Do not extend notes this side of this line.

RETURN TO
LOS ANGELES COUNTY ENGINEER
700 LOS ANGELES COUNTY ENGINEERING BLDG.

Mankey Jr.
McCall
Manley
Swann

76F3098 CE #247—3-57

F.B. 2956 Pg 18

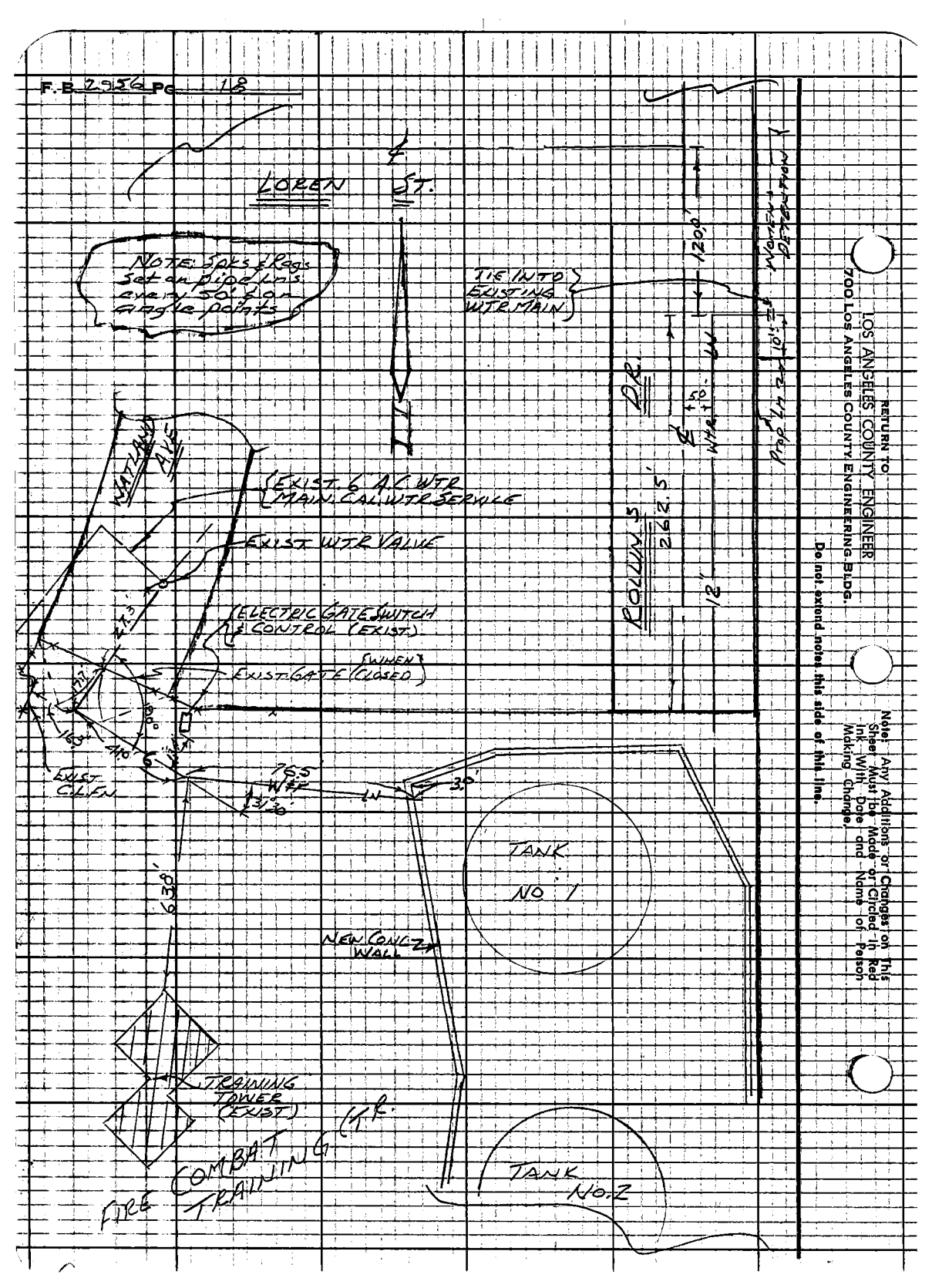

RETURN TO
LOS ANGELES COUNTY ENGINEER
700 Los Angeles County Engineering Bldg.

Do not extend notes this side of this line.

Note: Any Additions or Changes on This Sheet Must Be Made or Circled in Red Ink With Date and Name of Person Making Change.

Notes Ck'd by CUMMINGS	Survey of Womens Det (Access Rd.)
Map No. L.S.B. - 2676	JN0084.05 Tape/39 Std 84 °F
Office Work T. R. BURNS	Surveyed by Burkholder
Checked W. D. WAGNER	Notes B.L.B. Date 2-26-63
Date Mar., 1963	Indexed C. J. GALLI

F. B. 2956 Pg. 21

JN 0084.05

WOMENS DETENTION

&

ACCESS ROAD

Burkholder
LeGault
Crowder
Alwin

Note: Any Additions or Changes on This Sheet Must be Made or Circled in Red Ink. With Date and Name of Person Making Change.

Do not extend notes this side of this line.

RETURN TO
LOS ANGELES COUNTY ENGINEER
700 Los Angeles County Engineering Bldg.

76F2008 CE #247—8-57

F.B. 2956 PG. 22

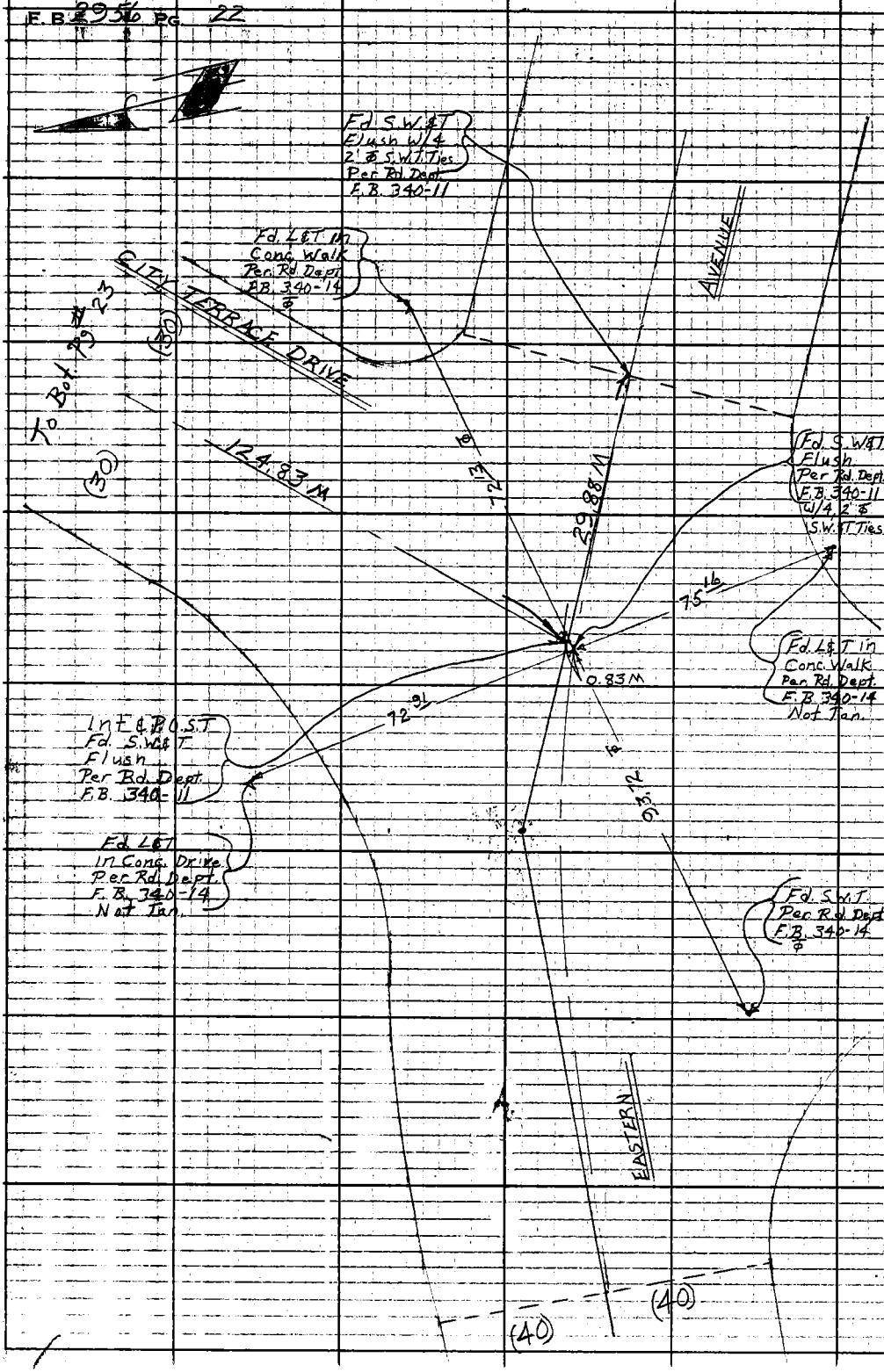

U.S. 36 A-1

RETURN TO
LOS ANGELES COUNTY ENGINEER
700 LOS ANGELES COUNTY ENGINEERING BLDG.

Do not extend notes this side of this line.

Note: Any Additions or Changes on This Sheet Must be Made or Circled in Red Ink With Date and Name of Person Making Change.

Notes Ck'd by CUMBER	Survey of Womens Det. Access Rd.
Map No. C.S.B-2670	JN008405 Tape 139 Std 84 °F
Office Work T. H. BURNS	Surveyed by Burkholder
Checked W. D. WAGNER	Notes D.L.B. Date 2-26-63
Date Mar., 1963	Indexed B. J. GALLI

F.B. 2956 Pg. 25

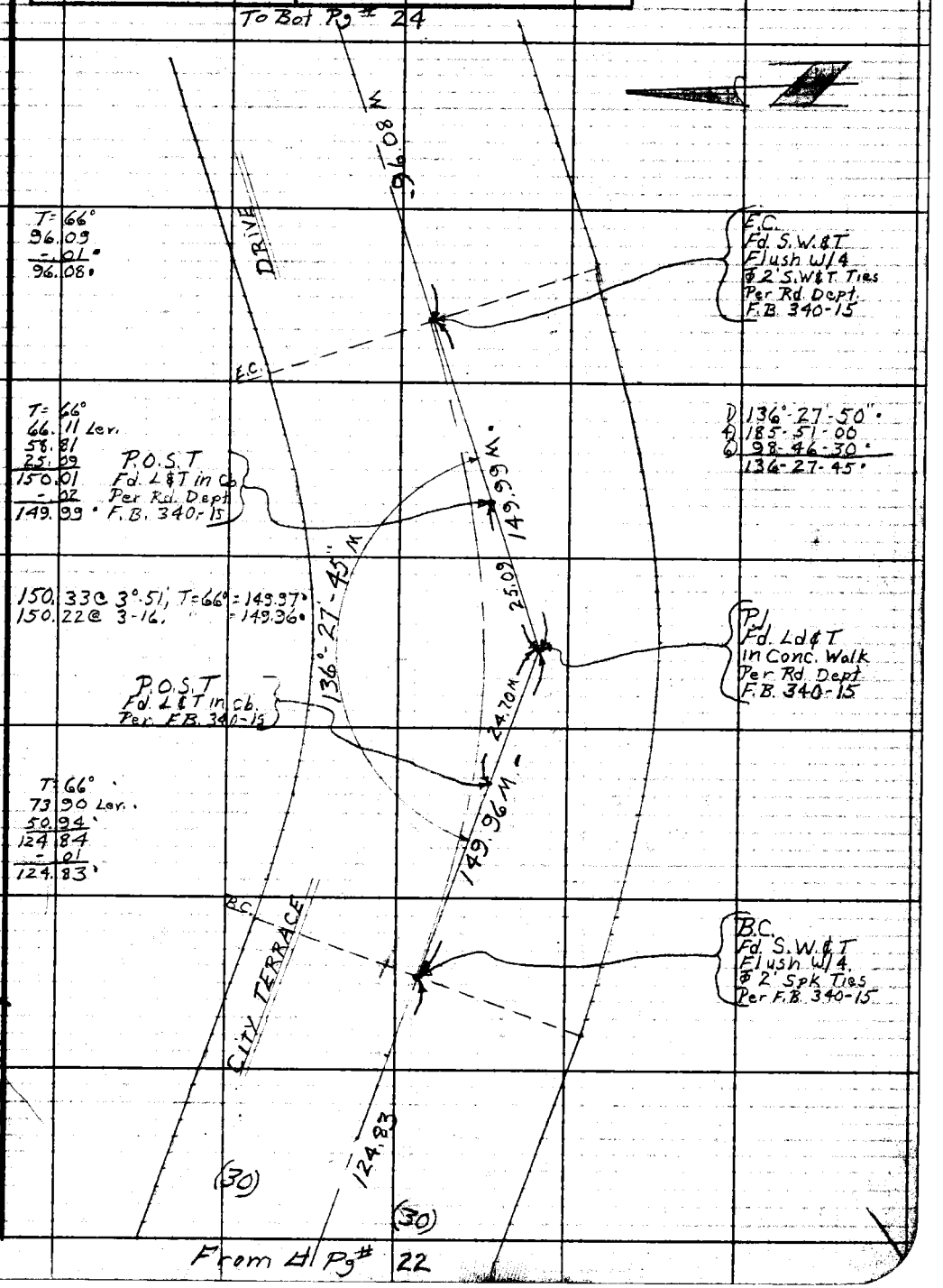

Note: Any Additions or Changes on This Sheet Must be Made or Circled in Red Ink With Date and Name of Person Making Change.

Do not extend notes this side of this line.

RETURN TO
LOS ANGELES COUNTY ENGINEER
700 LOS ANGELES COUNTY ENGINEERING BLDG.

U.S. 36 A-1

76F3095 CE #247—3-57

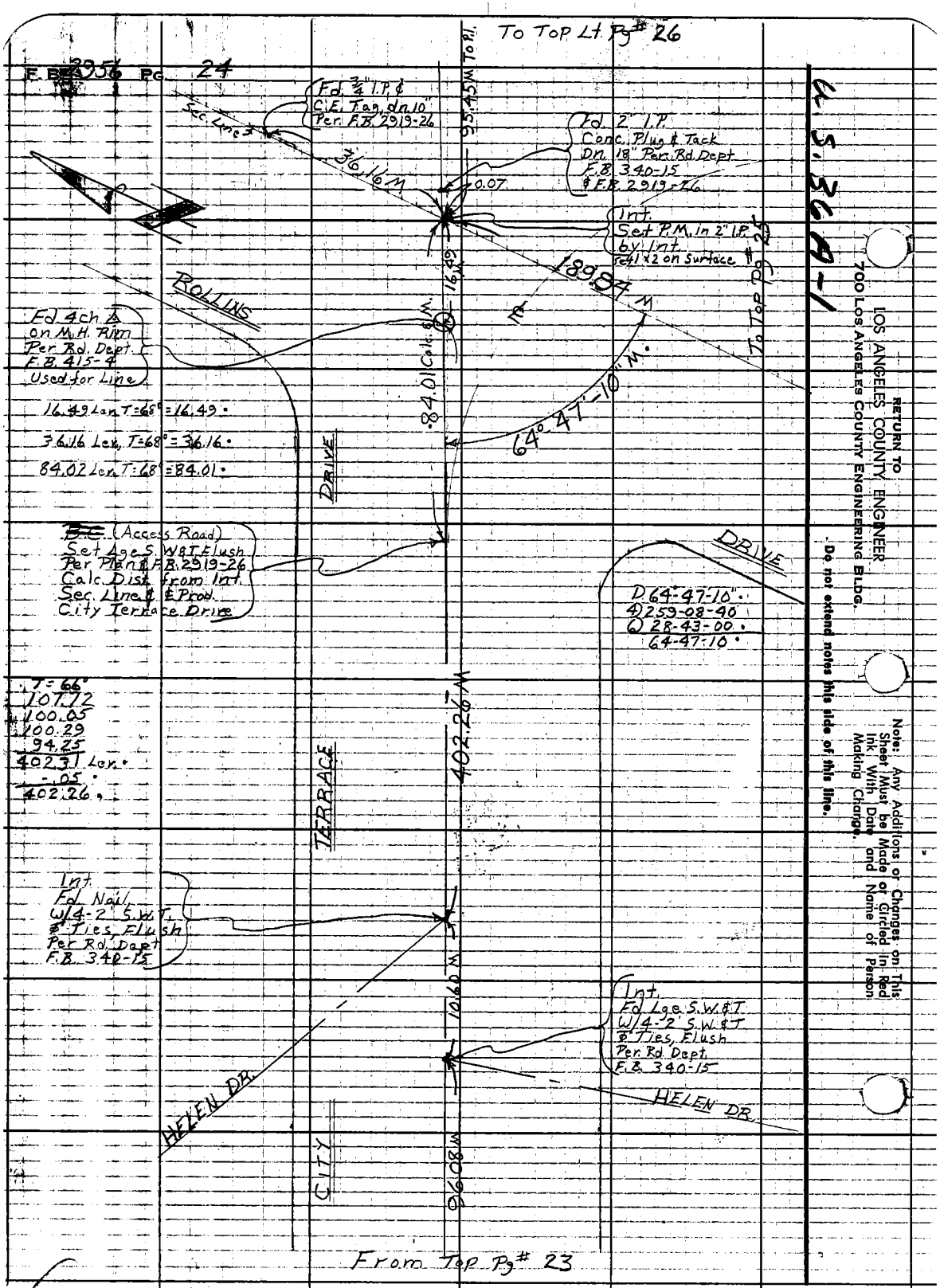
To Top Lt. Pg# 26
F.B. 3956 Pg. 24
Fd. 3/4" I.P. & C.E. Tag, dn. 10" Per. F.B. 2919-26
Sec. Line
36.16 M
95.45 M To P.I.
Fd. 2" I.P. Conc. Plug & Tack Dn. 18" Per. Rd. Dept. F.B. 340-15 & F.B. 2919-26
0.07
Int. Set P.M. in 2" I.P. by Int. Set 1 x 2 on Surface
189.84 M
To Top Pg# 25
ROLLINS
Fd. 4 ch. △ on M.H. Rim Per. Rd. Dept. F.B. 415-4 Used for Line
16.49 Lev. T=68° = 16.49
36.16 Lev. T=68° = 36.16
84.02 Lev. T=68° = 84.01
16.49 M
84.01 Calc. 6 M.
64° 47'-10" M.
DRIVE
(Access Road) Set Lge. S.W.&T. Flush Per Plan & F.B. 2919-26 Calc. Dist. from Int. Sec. Line & ℄ Prod. City Terrace Drive
DRIVE
D 64°-47'-10"
4) 259-08-40
6) 28-43-00
64-47-10
T=66°
107.72
100.05
100.29
94.25
402.31 Lev.
-.05
402.26
402.26 M
TERRACE
Int. Fd. Nail, W/4-2' S.W.T. & Ties, Flush Per Rd. Dept. F.B. 340-15
10.60 M
Int. Fd. Lge. S.W.&T. W/4-2' S.W.&T. & Ties, Flush Per Rd. Dept. F.B. 340-15
HELEN DR.
HELEN DR.
CITY
96.08 M
From Top Pg# 23
U.S. 36 A-1
RETURN TO
LOS ANGELES COUNTY ENGINEER
700 LOS ANGELES COUNTY ENGINEERING BLDG.
Do not extend notes this side of this line.
Note: Any Additions or Changes on This Sheet Must be Made or Circled in Red Ink With Date and Name of Person Making Change.

Notes Ck'd by CUMBEY	Survey of Women's Dept. (Access Rd.)
Map No. C.S.B-2670	JN 0084.05 Tape 139 Std 84 °F
Office Work S. H. BURNS	Surveyed by Burkholder
Checked W. D. WAGNER	Notes D.L.B. Date 2-27-63
Date Mar., 1963	Indexed E. J. GALLI

F.B. 2956 Pg. 35

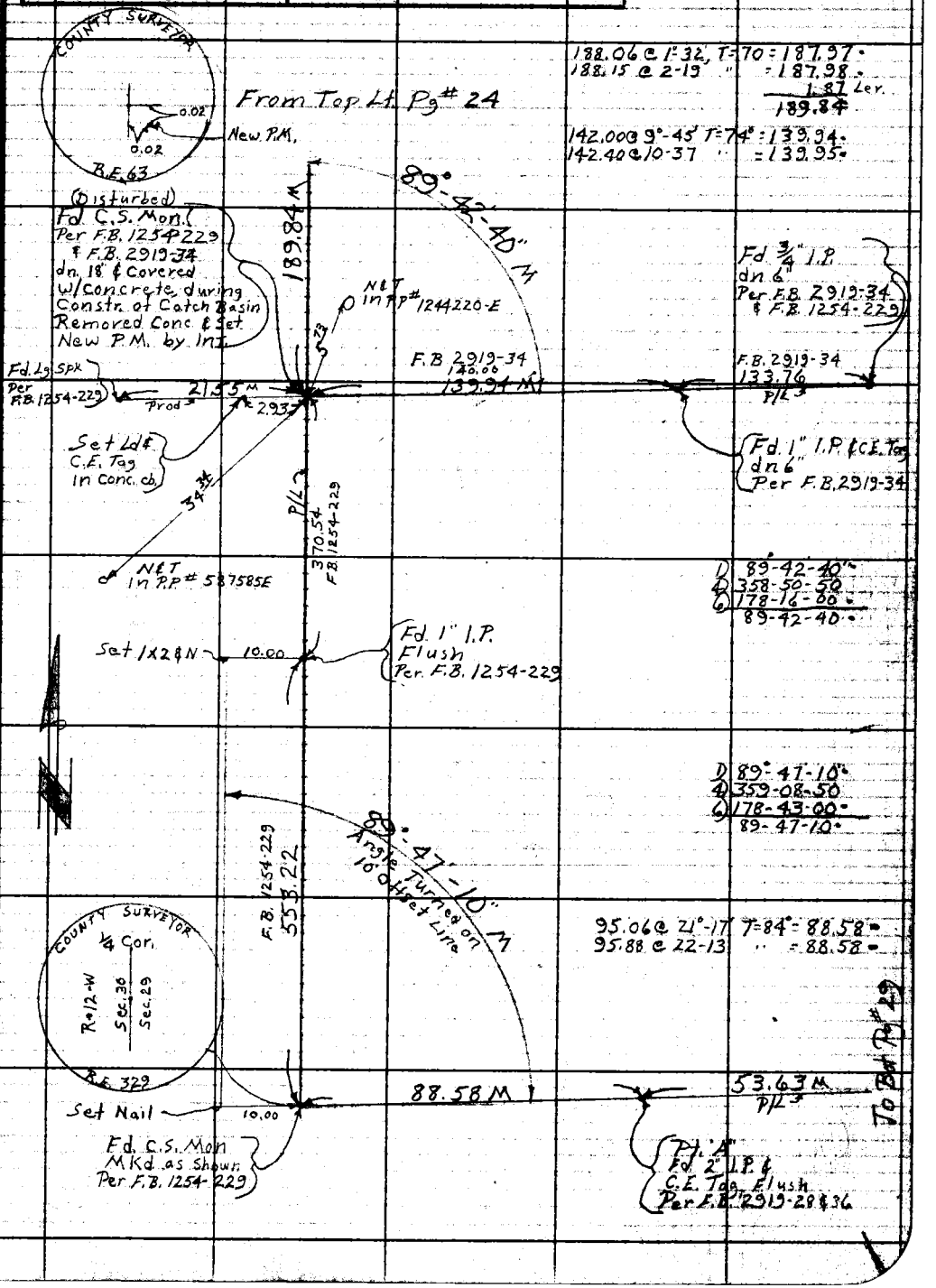

Note: Any Additions or Changes on This Sheet Must be Made or Circled in Red Ink With Date and Name of Person Making Change.

Do not extend notes this side of this line.

RETURN TO
LOS ANGELES COUNTY ENGINEER
700 LOS ANGELES COUNTY ENGINEERING BLDG.

C.S. 36 A-1

76F3095 CE #247—3-57

F. B. 2919 Pg. 26

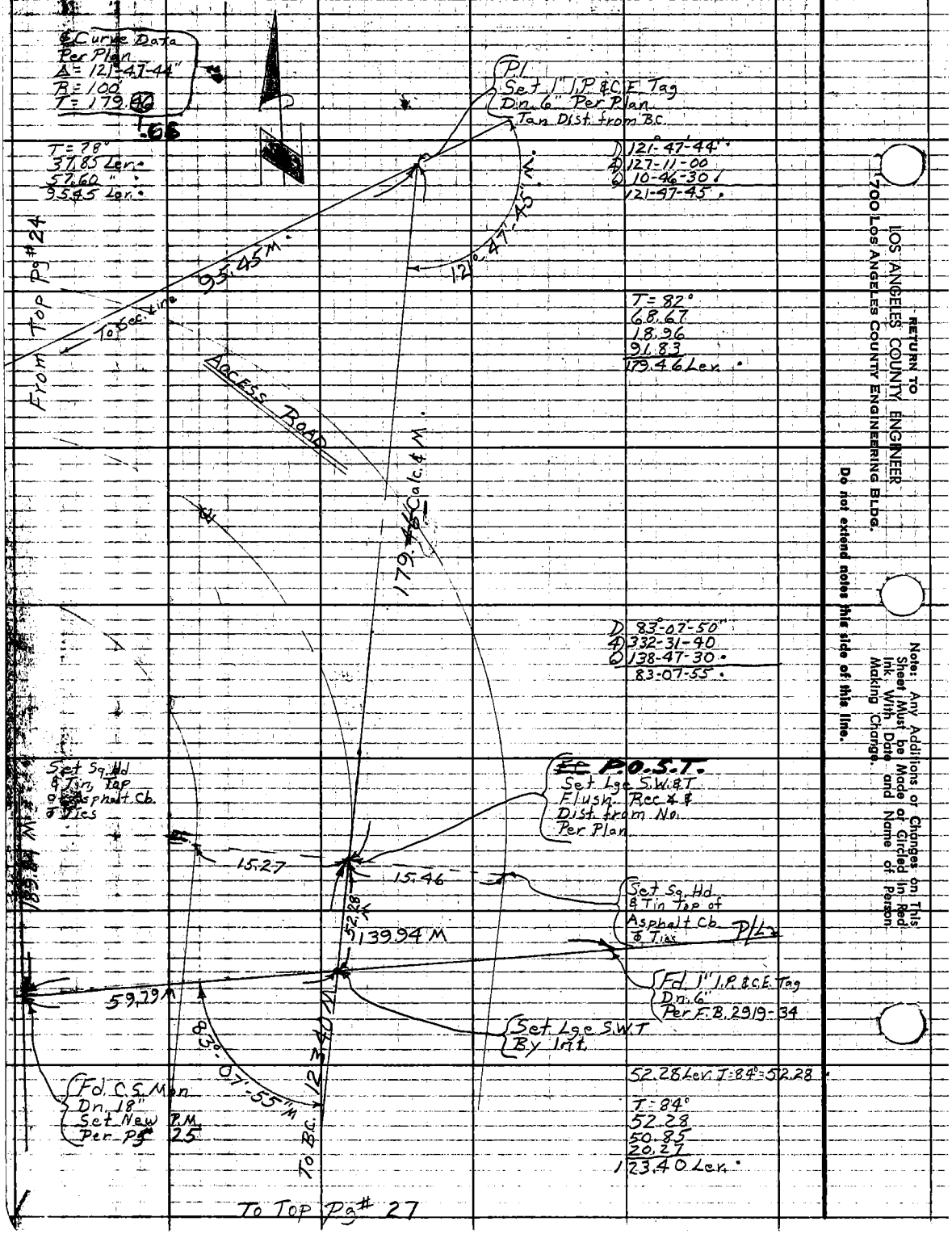

RETURN TO
LOS ANGELES COUNTY ENGINEER
1700 LOS ANGELES COUNTY ENGINEERING BLDG.

Note: Any Additions or Changes on This Sheet Must be Made or Circled in Red Ink With Date and Name of Person Making Change.

Do not extend notes this side of this line.

Notes Ck'd by CUMBCY	Survey of Womens Det (Access Rd.)
Map No. C.S. B-2670	JN 0084.05 Tape 139 Std 84 °F
Office Work Z. H. BURNS	Surveyed by Burkholder
Checked W. D. WAGNER	Notes D.L.B. Date 2-28-63
Date Mar., 1963	Indexed C. J. GALLI

F.B. 2956 Pg. 27

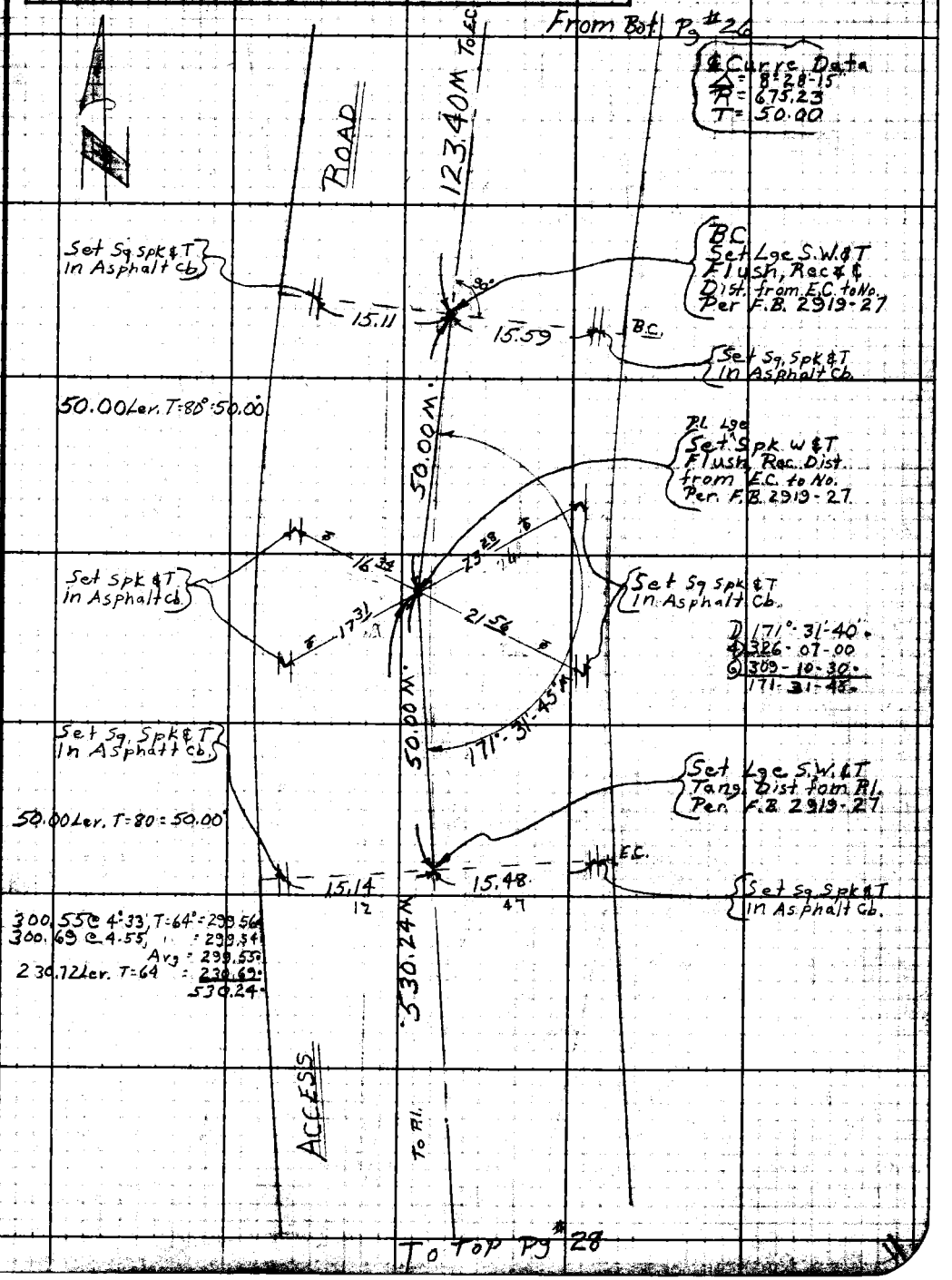

Note: Any Additions or Changes on This Sheet Must Be Made or Circled In Red Ink With Date and Name of Person Making Change.

Do not extend notes this side of this line.

RETURN TO
LOS ANGELES COUNTY ENGINEER
100 LOS ANGELES COUNTY ENGINEERING BLDG.

763098 CE #247—7-53

F.B. 2936 Pg. 28

From Bot. Pg #27

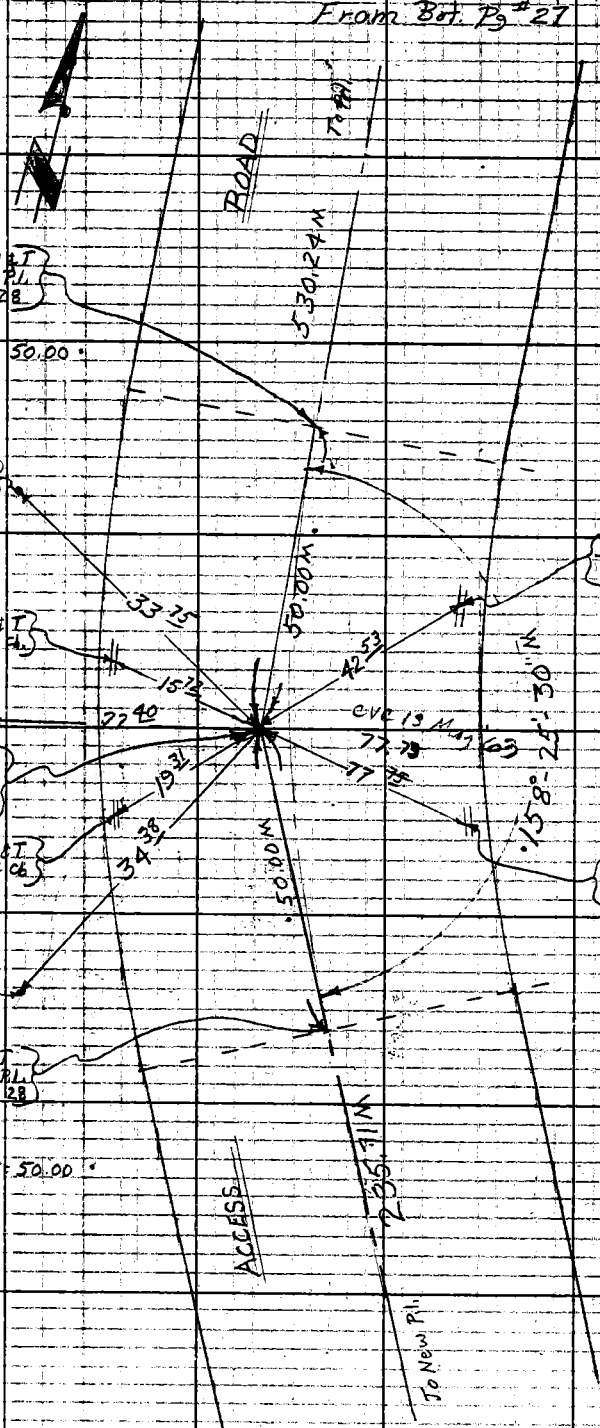

RETURN TO
LOS ANGELES COUNTY ENGINEER
7200 Los Angeles County Engineering Bldg.

Do not extend notes this side of this line.

Note: Any Additions or Changes on This Sheet Must be Made or Circled in Red Ink With Date and Name of Person Making Change.

Notes Ck'd by CUMBEE
Map No. C.B.-2670
Office Work T. H. BURNS
Checked W. D. WAGNER
Date Mar., 1963

Survey of Womens Det. (Access Rd)
J.N. 0084.05 Tape 139 Std 84 °F
Surveyed by Buckholder
Notes D.L.B. Date 3-1-63
Indexed E. L. GALLI

F. B. 2956 Pg. 29

Note: Any Additions or Changes on This Sheet Must be Made as Circled in Red Ink With Date and Name of Person Making Change.

Do not extend notes this side of this line.

RETURN TO
LOS ANGELES COUNTY ENGINEER
900 LOS ANGELES COUNTY ENGINEERING BLDG.

783098 CE #247—7-55

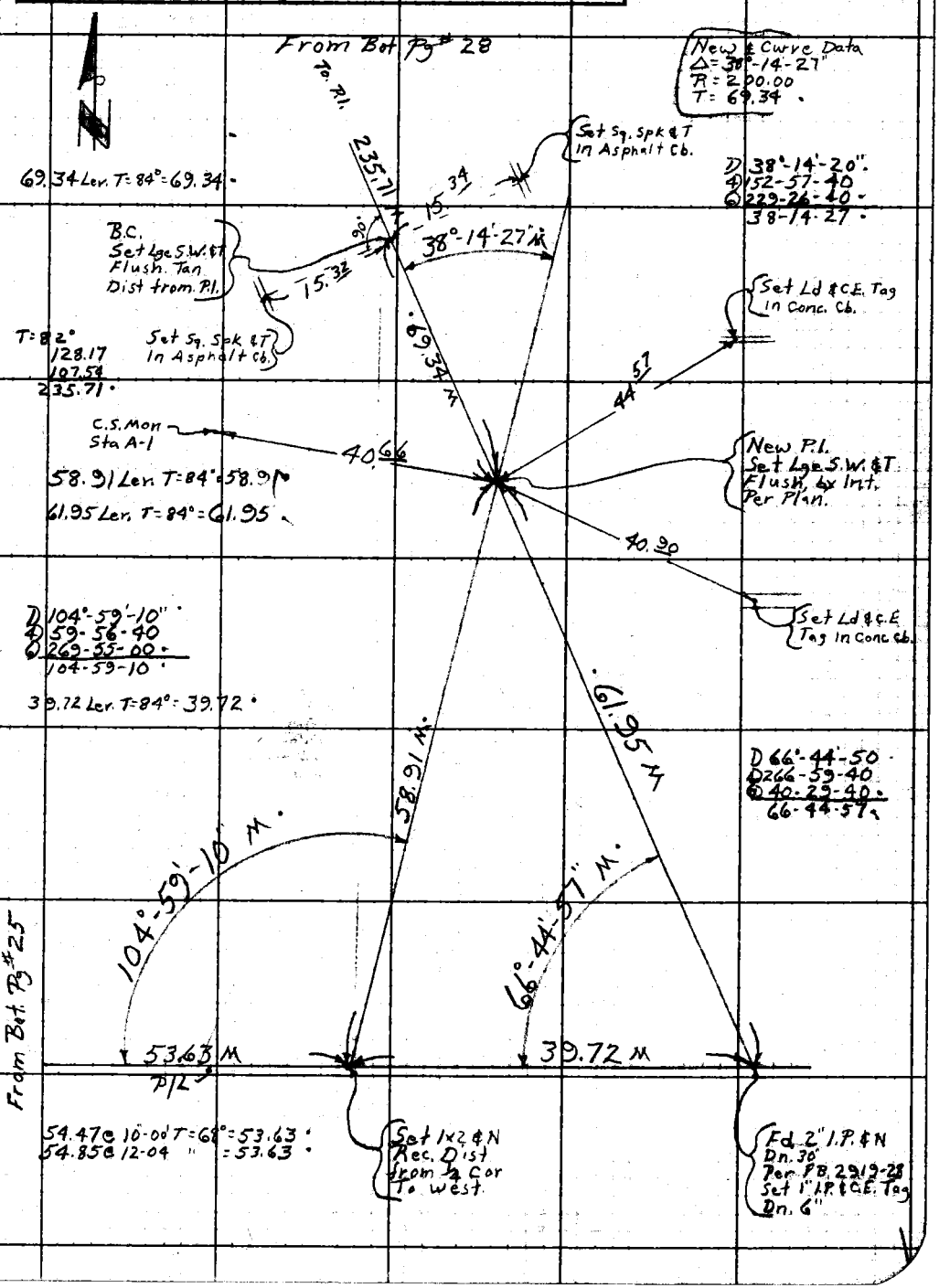

Notes Ck'd by	Survey of Women's Det.
Map No.	JN 845710 Tape 0213 Std 68 °F
Office Work	Surveyed by Burkholder
Checked	Notes D.L.B. Date 5-4-63
Date	Indexed E. J. GALLI AUG 5 63

F. B. 2956 Pg. 31

J.N 845710

WOMENS DETENTION

Location of Interceptor Drains

See pgs 36 & 37 for Grades

Burkholder
LeGault
Crowder
Alwin

Note: Any Additions or Changes on This Sheet Must be Made or Circled in Red Ink With Date and Name of Person Making Change.

Do not extend this side of this line.

PLEASE RETURN TO
LOS ANGELES COUNTY ENGINEER
403 LOS ANGELES COUNTY ENGINEERING BLDG.

79F3085 CE #310 6-62

F. B. 2956 PG. 32

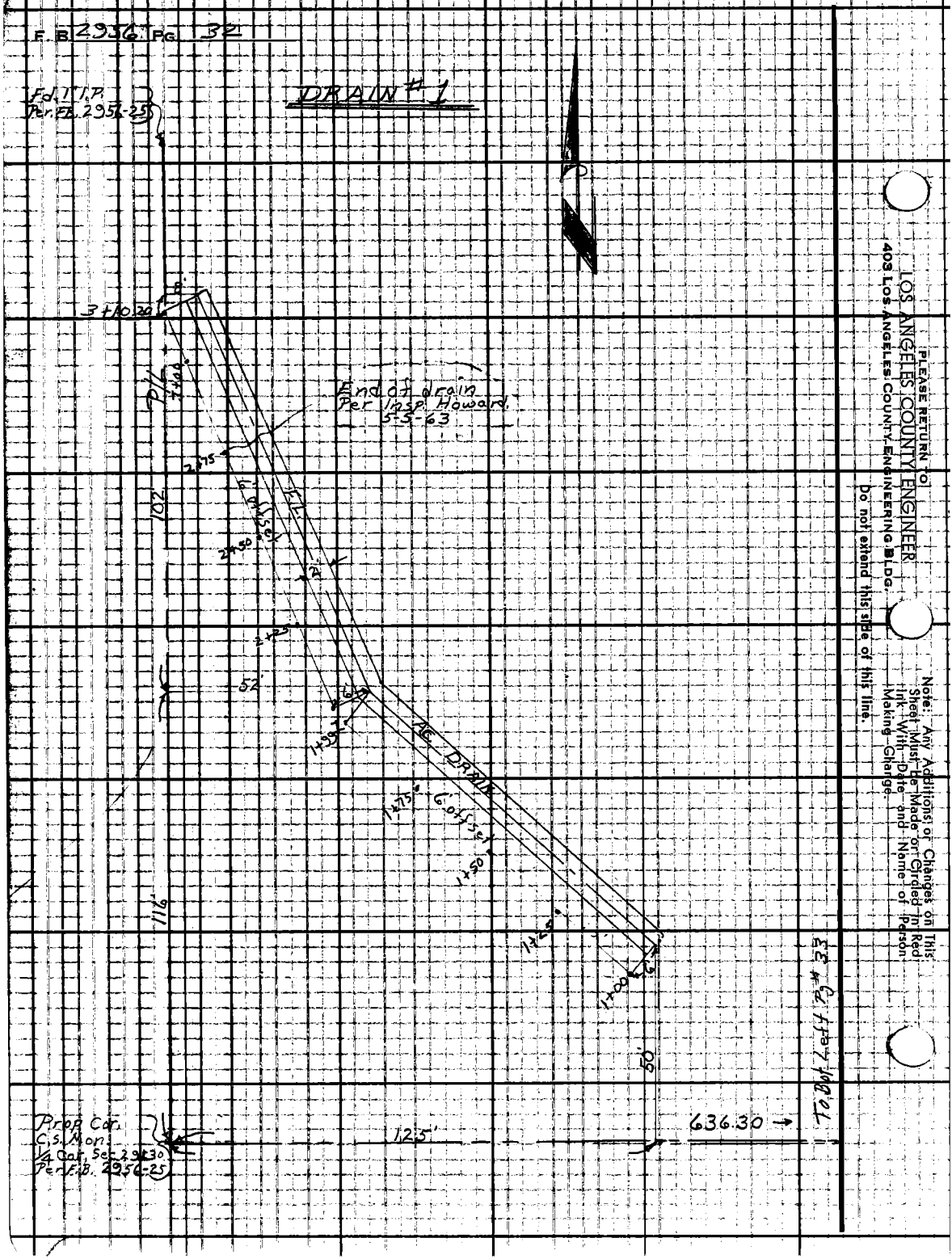

PLEASE RETURN TO
LOS ANGELES COUNTY ENGINEER
403 LOS ANGELES COUNTY ENGINEERING BLDG.
Do not extend this side of this line.

Note: Any Additions or Changes on This Sheet Must Be Made or Circled in Red Ink With Date and Name of Person Making Change.

Notes Ck'd by	Survey of Women's Det.
Map No.	JN 8457.10 Tape 0210 Std 68 °F
Office Work	Surveyed by Burkholder
Checked	Notes D.L.B. Date 5-5-63
Date	Indexed C. J. GALLI

F. B. 2956 PG. 33

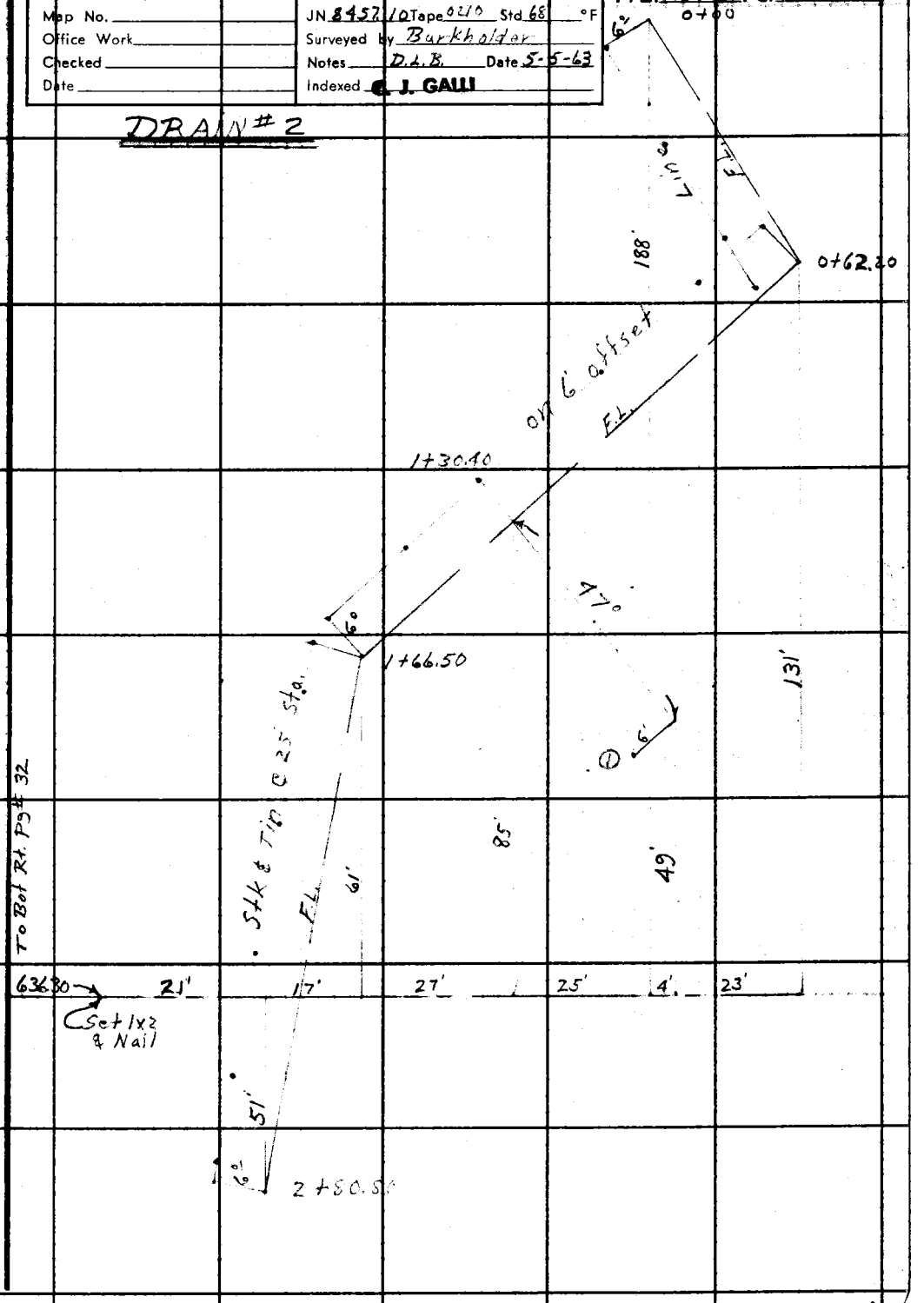

Note: Any Additions or Changes on This Sheet Must be Made or Circled in Red Ink With Date and Name of Person Making Change.

Do not extend this side of this line.

PLEASE RETURN TO
LOS ANGELES COUNTY ENGINEER
403 LOS ANGELES COUNTY ENGINEERING BLDG.

76F309S CF #310 6-62

Profile No. | Notes Red | Plotted | Job No. 8457.10 | Division No. 11 | F.B. 2956 | Pg. 35

X-Sec. No. | Notes Chkd. | Checked | Survey of Womens Det | Survey by Burkholder | Notes D.I.B. | Date 5-5-63

Date | Date | Map No. | Indexed C. J. GALLI | Date AUG 5 '63

J.N 8457.10

WOMENS DETENTION

Grade for Interceptor Drains

See pg# 32 & 33 for Location

Burkholder
LeGault
Crowder
Alwin

STATION	B.S.	H.I.	F.S.	ELEV.

NOTE: ANY ADDITIONS OR CHANGES ON THIS SHEET MUST BE MADE OR CIRCLED IN RED INK, WITH DATE AND NAME OF PERSON MAKING CHANGE.

Do not extend notes this side of this line.

PLEASE RETURN TO
LOS ANGELES COUNTY ENGINEER
403 Los Angeles County Engineering Bldg.

76-L298 CE 307 3-61

76-L298 CE 307 3-61

PLEASE RETURN TO
LOS ANGELES COUNTY ENGINEER
403 LOS ANGELES COUNTY ENGINEERING BLDG.

NOTE: ANY ADDITIONS OR CHANGES ON THIS SHEET MUST BE MADE OR CIRCLED IN RED INK, WITH DATE AND NAME OF PERSON MAKING CHANGE

Do not extend notes this side of this line.

STATION	B. S.	H. I.	F. S.	ELEV.			
T.B.M.				559 65	T.B.M. No. Side Gate House, El. = 559.65, F.B. 2893-115 So. Side Entrance Gate, Bt spk in Ld.		
		Grades for Drain #1			Finish Grade Flow Line	Cut or Fill	
1+00 End Ditch				561 72	559.50	C-2.22	Stk & Tin 6' Lt. & Westerly.
+25				571 26	569.80	C-1.46	
+50				579 88	577.40	C-2.48	
+75				586 92	584.50	C-2.42	
1+99 7 ∡ Pt. Ditch				592 56	589.90	C-2.66	
2+25				593 81	591.50	C-2.31	
+50				594 40	591.70	C-2.70	
+75 End Ditch				593 55	591.90	C-1.65	
~~3+00~~				~~593 01~~			
~~3+10 2 Began Ditch.~~				~~593 17~~	~~591.45~~		

F.B. 2956 Pg. 36 Job No. 845710 Division No. 11 Notes Red Plotted Profile
Survey of Womens Det. Date 5-5-63 Date No. X-Sec.
Survey by Barkhuller Notes D.L.B. Notes Chkd. Checked
Indexed E. B. GAUL Date Date No.

76-L298 CE 307 3-61

PLEASE RETURN TO
LOS ANGELES COUNTY ENGINEER
403 LOS ANGELES COUNTY ENGINEERING BLDG.

NOTE: ANY ADDITIONS OR CHANGES ON THIS SHEET MUST BE MADE OR CIRCLED IN RED INK, WITH DATE AND NAME OF PERSON MAKING CHANGE.

Do not extend notes this side of this line.

Profile No. ____ Notes Red ____ Plotted ____ Job No. 8457.10 Division No. 11 F.B. 2956 Pg. 37
Date ____ Date ____ Survey of Womens Det
X-Sec. No. ____ Notes Chkd. ____ Checked ____ Survey by Burkholder Notes D.L.B. Date 5-5-63
Date ____ Date ____ Map No. ____ Indexed E. J. GALLI Date ____

STATION	B.S.	H.I.	F.S.	ELEV.			
				Grades for Drain #2			
T.B.M.					Finish Grade Flow Line	Cut or Fill	
0+00	Began Ditch			531 78	524.00	C-7.78	Stk & Tin 6' Rt. & Westerly
+25				528 04	523.49	C-4.55	
50				525 76	522.98	C-2.78	
0+62.20	∡Pt. (Back)			523. 74	522.73	C-1.01	
- +75				526 92	522.44	C-4.48	
1+00				529 12	521.90	C-7.22	
1+25							
1+30.40	Int.			527 25	521.30	C-5.95	
1+50				526 65	521.80	C-4.85	
1+66.50	∡Pt. (Back)			527 98	522.20	C-5.78	
1+75				527 24	522.35	C-4.89	
2+00				528 72	522.76	C-5.96	
+25				529 74	523.17	C-6.57	
+50				530 59	523.59	C-7.00	
+75				531 35	524.00	C-7.35	
2+80.80	End ditch				524.12		
— ①	End Conc. Drain			496 3	Exist 496.3	Gr.	

Notes Ck'd by
Map No.
Office Work
Checked
Date

Survey of WOMENS DC†
JN 845710 Tape Std °F
Surveyed by LC BAULT
Notes D L Date JULY
Indexed C. J. GALLI
AUG 5 '63

F. B. 2956 PG. 39

J.N. 845710

LOCATION OF F.L. ELEV'S

SEE PG # 41 FOR GRADES

PARTY
LC BAULT
BANKSON
MC COY.

Note: Any Additions or Changes on This Sheet Must Be Made or Circled in Red Ink With Date and Name of Person Making Change.

Do not extend this side of this line.

PLEASE RETURN TO
LOS ANGELES COUNTY ENGINEER
403 LOS ANGELES COUNTY ENGINEERING BLDG.

76F3093 C.E. #310 8-62

PLEASE RETURN TO
LOS ANGELES COUNTY ENGINEER
403 LOS ANGELES COUNTY ENGINEERING BLDG.

Note: Any Additions or Changes on This Sheet Must be Made or Circled in Red Ink With Date and Name of Person Making Change.

Do not extend this side of this line.

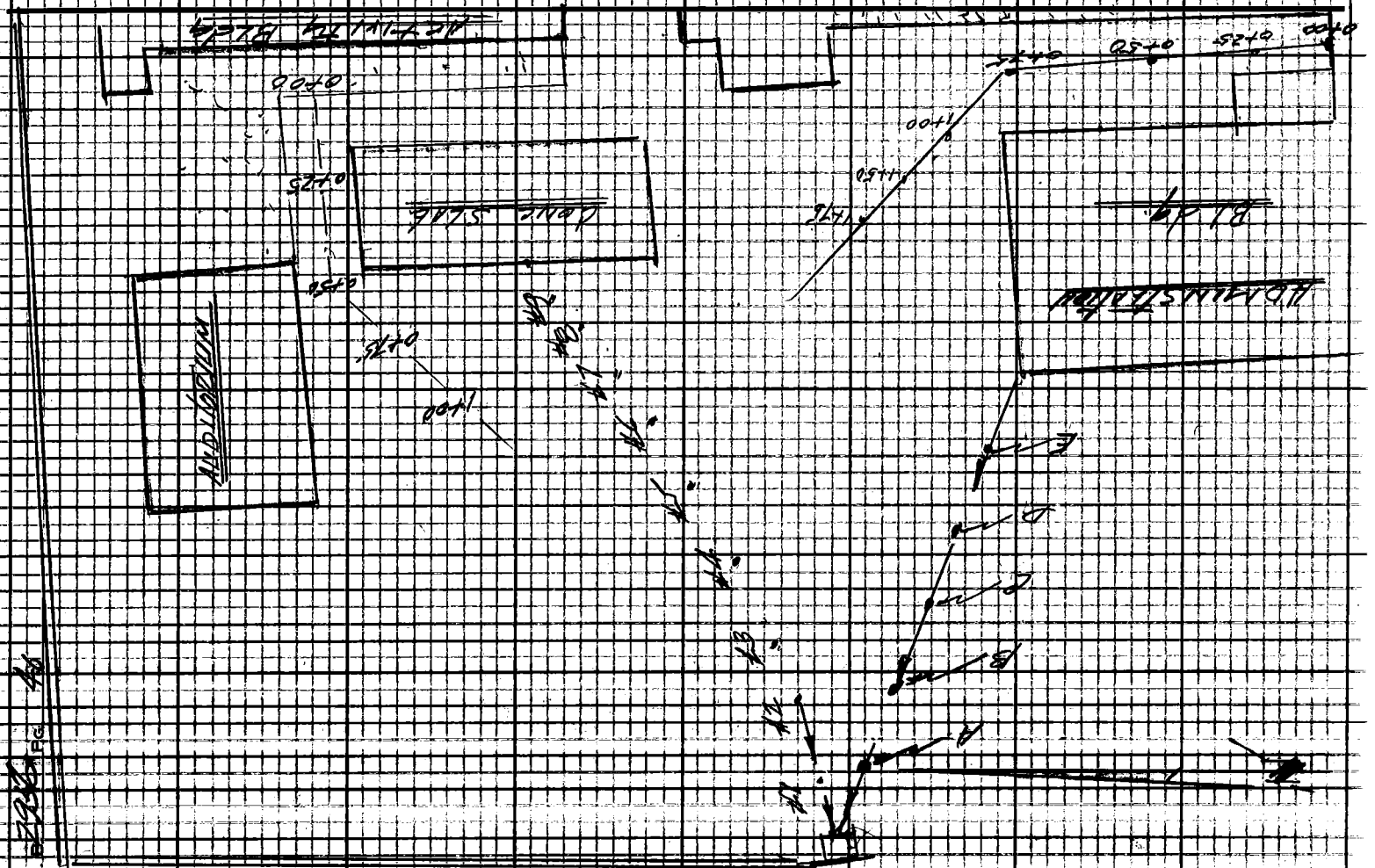

Profile No. | Notes Red. | Date | Plotted | Date | Job No. 8457.10 | Division No. | F. B. 2956 Pg. 41

X-Sec. No. | Notes Chkd. | Date | Checked | Date | Survey of WOMENS JAIL | Survey by F. GAULT | Notes P.L. | Date July-22-65 | Map No. | Indexed E. J. GALLI | Date AUG 5 '65

NOTE: ANY ADDITIONS OR CHANGES ON THIS SHEET MUST BE MADE OR CIRCLED IN RED INK, WITH DATE AND NAME OF PERSON MAKING CHANGE.

PLEASE RETURN TO
LOS ANGELES COUNTY ENGINEER
700 Los Angeles County Engineering Bldg.

Do not extend notes this side of this line.

STATION	B. S.	H. I.	F. S.	ELEV.	
					JH 845710 WOMENS DETENTION Grades For F.L. See Pg 40 FOR LOCATION.
					PALTY LE GAULT BAUMSON Mc Coy.

76298 S & E #307—7-55

76298 S & E #307—7-55

PLEASE RETURN TO
LOS ANGELES COUNTY ENGINEER
700 LOS ANGELES COUNTY ENGINEERING BLDG.

NOTE: ANY ADDITIONS OR CHANGES ON THIS SHEET MUST BE MADE OR CIRCLED IN RED INK, WITH DATE AND NAME OF PERSON MAKING CHANGE.

Do not extend notes this side of this line.

STATION	B. S.	H. I.	F. S.	ELEV.			
TBM				55965	TBM N. Side Gate House So Side Entrance Gate Bt Spk in Ld in Cb Elev = 55965		
T.P. (top drain to ADMINSTRATION Bldg)				55592	Flow line Cut Grade		
top Drain				55410	55410	Grade	
A				5550	555.0	"	
B				5558	555.8	"	
C				5552	555.2	"	
D				5567	556.7	"	
E				5573	557.3	"	
Cor Bldg				55805	558.0	"	N.E. Cor Administration Bldg
		top Drain to		Cone Slab			
top Drain				55410	55410	Grade	
#1				5548	554.8	"	
#2				5556	555.6	"	
#3				5562	556.2	"	
#4				5563	556.3	"	
#5				5556	555.6	"	
#6				5562	556.2		
#7				5564	556.4		

F. B. 2956 Pg. #2 Job No. 845710 Division No. Notes Red. Plotted Profile
Survey of Wheeler's Dept Date Date No.
Survey by [illegible] Notes D.L Notes Chkd. Checked X-Sec.
Indexed J. GALLI Date Date Date No.

76-L298 CE 307 3-61

PLEASE RETURN TO
LOS ANGELES COUNTY ENGINEER
403 LOS ANGELES COUNTY ENGINEERING BLDG.

NOTE: ANY ADDITIONS OR CHANGES ON THIS SHEET MUST BE MADE OR CIRCLED IN RED INK, WITH DATE AND NAME OF PERSON MAKING CHANGE.

Do not extend notes this side of this line.

STATION	B.S.	H.I.	F.S.	ELEV.	Flowline Grade	Cut or Fill	
#8				556.6	556.6	Grade	
#9				556.8	556.8	"	
top cone				557.10	557.10	"	(top Cone Slab by Auditorium Bldg.)
(From East Side Administration Bldg to open area)							
0+00				561.50	561.50		
0+25				560.9	560.7	C-0.2	
"				560.9			Cone on East
0+50				560.2	560.0	C-0.2	
"				560.2			" " "
0+75				559.5	559.2	C-0.3	
"				559.2			" " "
1+00				559.1	559.1	Grade	
1+25				559.0	559.0	"	
1+50				558.7	558.7	"	
1+75				558.4	558.4	"	
T.P.			55592				Set Spk.

Profile Notes Red ____ Plotted ____ Job No. 845710 Division No. ____ F.B. 2956 Pg. 43
No. ____ Date ____ Date ____ Survey of Womens Jct.
X-Sec. Notes Chkd. ____ Checked ____ Survey by LeGault Notes D.L. Date July-22-63
No. ____ Date ____ Date ____ Map No. ____ Indexed R. J. GALLI Date ____

76-L298 CE 307 3-61

PLEASE RETURN TO
LOS ANGELES COUNTY ENGINEER
403 LOS ANGELES COUNTY ENGINEERING BLDG.

NOTE: ANY ADDITIONS OR CHANGES ON THIS SHEET MUST BE MADE OR CIRCLED IN RED INK, WITH DATE AND NAME OF PERSON MAKING CHANGE

Do not extend notes this side of this line.

STATION	B. S.	H. I.	F. S.	ELEV.			
(From West side of Activity Bldg to open area)					F.L. Grade	Cut Fill	
0+00				557.71	—		West side by Activity Bldg
0+25				557.80	—		North side by Auditorium (on cone)
"				557.4	557.4		F.L
0+50				557.90	—		North side by Auditorium (on cone)
"				557.3	557.2	Cut 0.1	F.L
0+75				557.0	557.0	Grade	F.L
1+00				556.8	556.8	"	F.L
+BM			55965				+BM Elev = 55965 (FB 2993-115)

F. B. 2956 Pg. [illegible] Job No. 84570 Division No. Notes Red Plotted Profile
Survey of [illegible] Date No. X-Sec.
Survey by [illegible] Notes D.L. Notes Chkd. Checked
Indexed [illegible] Date Date No.

Notes Ck'd by W. J. BRENNER	Survey of WOMENS DET	F. B. 2956 PG. 45
Map No. 2670 to be added to after need	JN 8457.10 Tape 0210 Std 68 °F	
Office Work	Surveyed by Burkholder	
Checked	Notes D.L.B. Date 8-2-63 AUG 5 '63	
Date	Indexed C. J. GALLI	

J.N 8457.10

WOMENS DETENTION FACILITY

MAINTENANCE EASEMENT

NORTH END @ ACCESS ROAD

Burkholder
LeGault
Bankson
McCoy

Note: Any Additions or Changes on This Sheet Must be Made or Circled in Red Ink With Date and Name of Person Making Change.

PLEASE RETURN TO
LOS ANGELES COUNTY ENGINEER
403 LOS ANGELES COUNTY ENGINEERING BLDG.

Do not extend this side of this line.

76F309S CE #310 6-62

F.B. 2956 PG 46

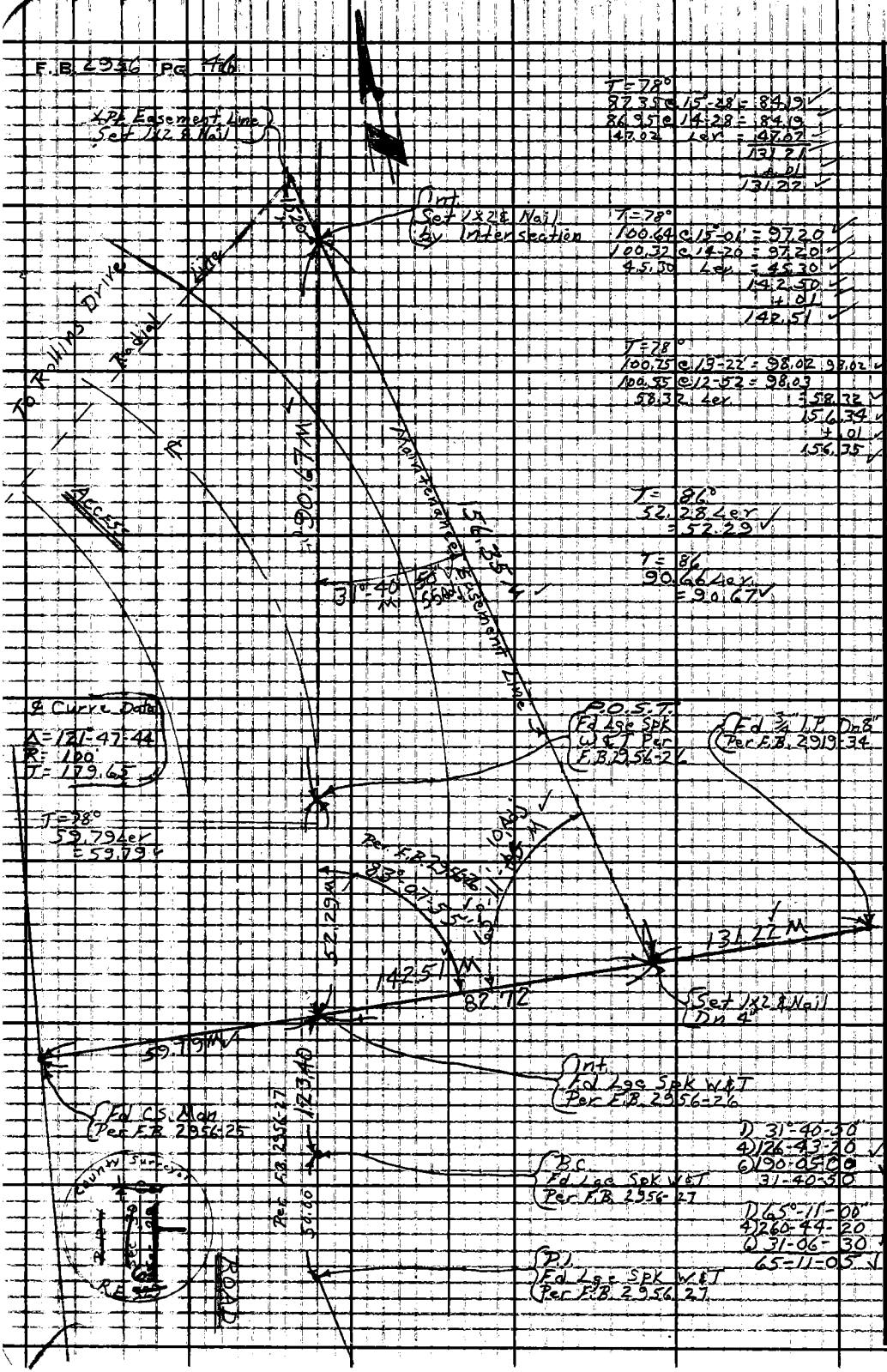

T = 78°
87.35 @ 15-28 = 84.19
86.95 @ 14-28 = 84.19
47.02 Lev = 47.07
131.21
+.01
131.22

T = 78°
100.64 @ 15-01 = 97.20
100.32 @ 14-20 = 97.20
45.30 Lev = 45.30
142.50
+.01
142.51

T = 78°
100.75 @ 13-22 = 98.02 98.02
100.55 @ 12-52 = 98.03
58.32 Lev = 58.32
156.34
+.01
156.35

T = 86°
52.28 Lev
= 52.29

T = 86
90.66 Lev
= 90.67

1) 31°-40-50
4) 126-43-20
6) 190-05-00
31-40-50

1) 65°-11-00
4) 260-44-20
6) 31-06-30
65-11-05

PLEASE RETURN TO
LOS ANGELES COUNTY ENGINEER
403 LOS ANGELES COUNTY ENGINEERING BLDG.

Do not extend this side of this line.

Note: Any Additions or Changes on This Sheet Must Be Made or Circled in Red Ink With Date and Name of Person Making Change.

Notes Ck'd by
Map No.
Office Work
Checked
Date

Survey of Biscailuz Ctr (Fire Mains) F. B. 2956 PG. 47
JN 8462.01 Tape Std 68 °F
Surveyed by Burkholder
Notes D.L.B. Date 2-14-64
Indexed J. GALLI

J.N. 8462.01

BISCAILUZ CENTER

SPEC # CIS 183

Location of Fire Mains

Burkholder
LeGault
Bankson
Alvarez

Note: Any Additions or Changes on This Sheet Must be Made or Circled in Red Ink With Date and Name of Person Making Change.

PLEASE RETURN TO
LOS ANGELES COUNTY ENGINEER
403 LOS ANGELES COUNTY ENGINEERING BLDG.

Do not extend this side of this line.

76F3093 CE #310 6-62

F. B. 2930 Pg. 48

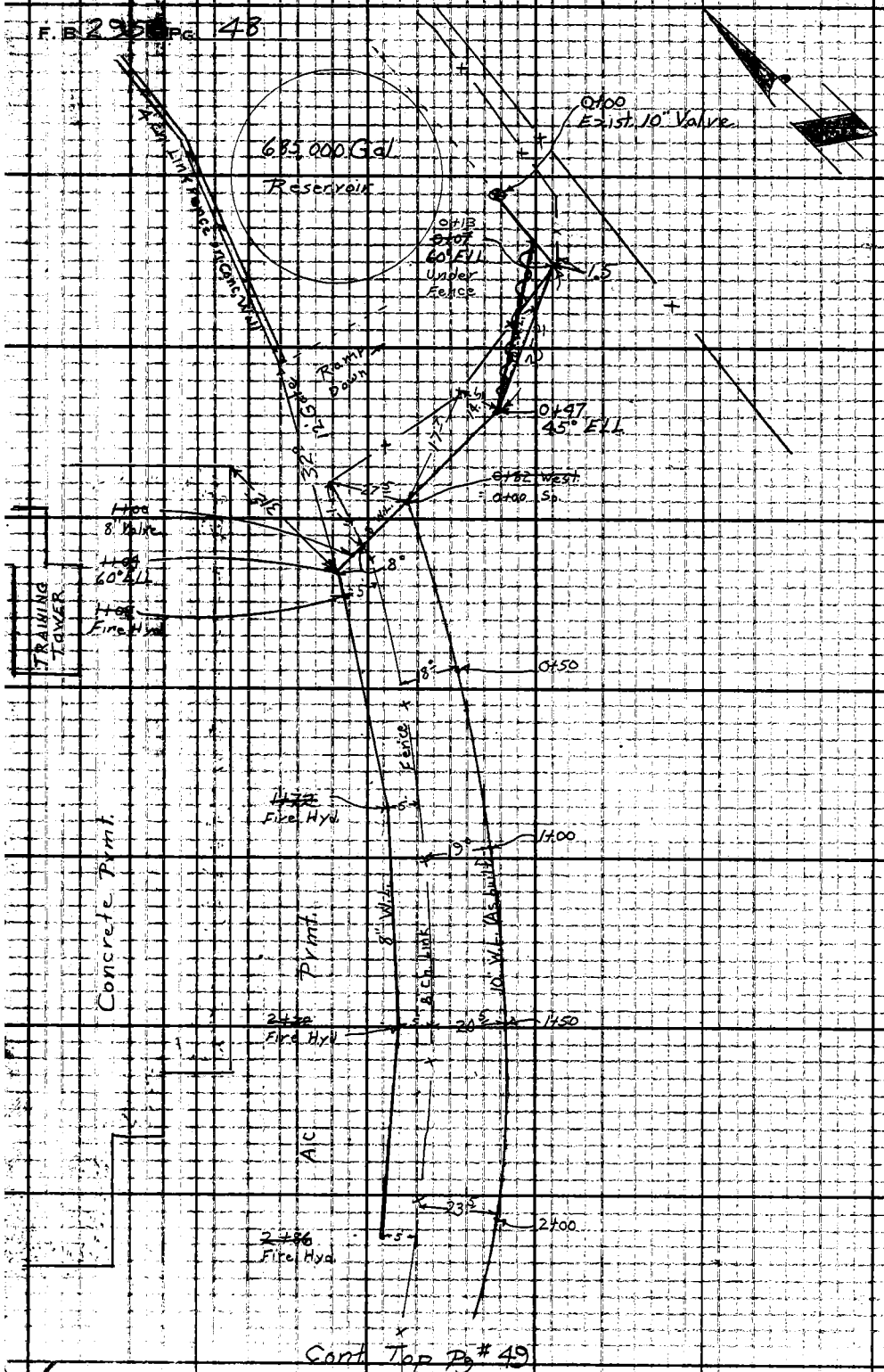

PLEASE RETURN TO
LOS ANGELES COUNTY ENGINEER
403 Los Angeles County Engineering Bldg.
Do not extend this side of this line.

Note: Any Additions or Changes on This Sheet Must be Made or Circled in Red Ink With Date and Name of Person Making Change.

Notes Ck'd by	Survey of Biscailuz Ctr. Fire Line
Map No.	JN 8462.01 Tape Std 68 °F
Office Work	Surveyed by Burkholder
Checked	Notes D.L.B. Date 2-14-64
Date	Indexed [illegible] J. Galli

F. B. 2956 PG. 49

To Bot. Pg # 48

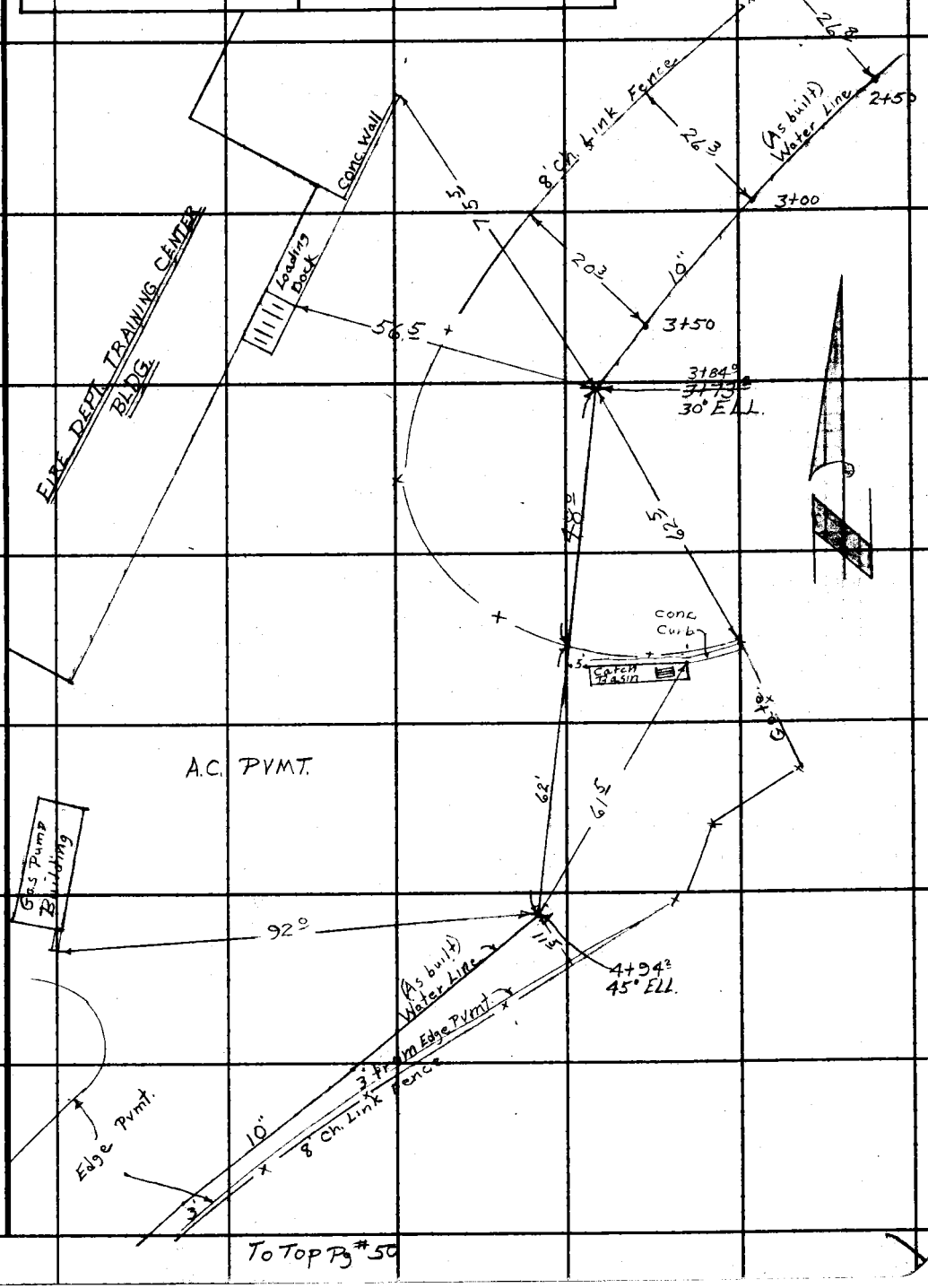

To Top Pg # 50

Note: Any Additions or Changes on this Sheet Must be Made or Circled in Red Ink With Date and Name of Person Making Change.

PLEASE RETURN TO
LOS ANGELES COUNTY ENGINEER
403 LOS ANGELES COUNTY ENGINEERING BLDG.

Do not extend this side of this line.

76F3095 CE #310 6-62

PLEASE RETURN TO
LOS ANGELES COUNTY ENGINEER
403 LOS ANGELES COUNTY ENGINEERING BLDG.

Do not extend this side of this line.

Note: Any Additions or Changes on This Sheet Must Be Made or Circled in Red Ink With Date and Name of Person Making Change.

Notes Ck'd by	Survey of Biscailuz Ctr. Fire Mains
Map No.	JN 8462.01 Tape Std °F
Office Work	Surveyed by Burkholder
Checked	Notes D.L.B. Date 2-17-64
Date	Indexed E. J. GALLI

F. B. 2956 PG. 51

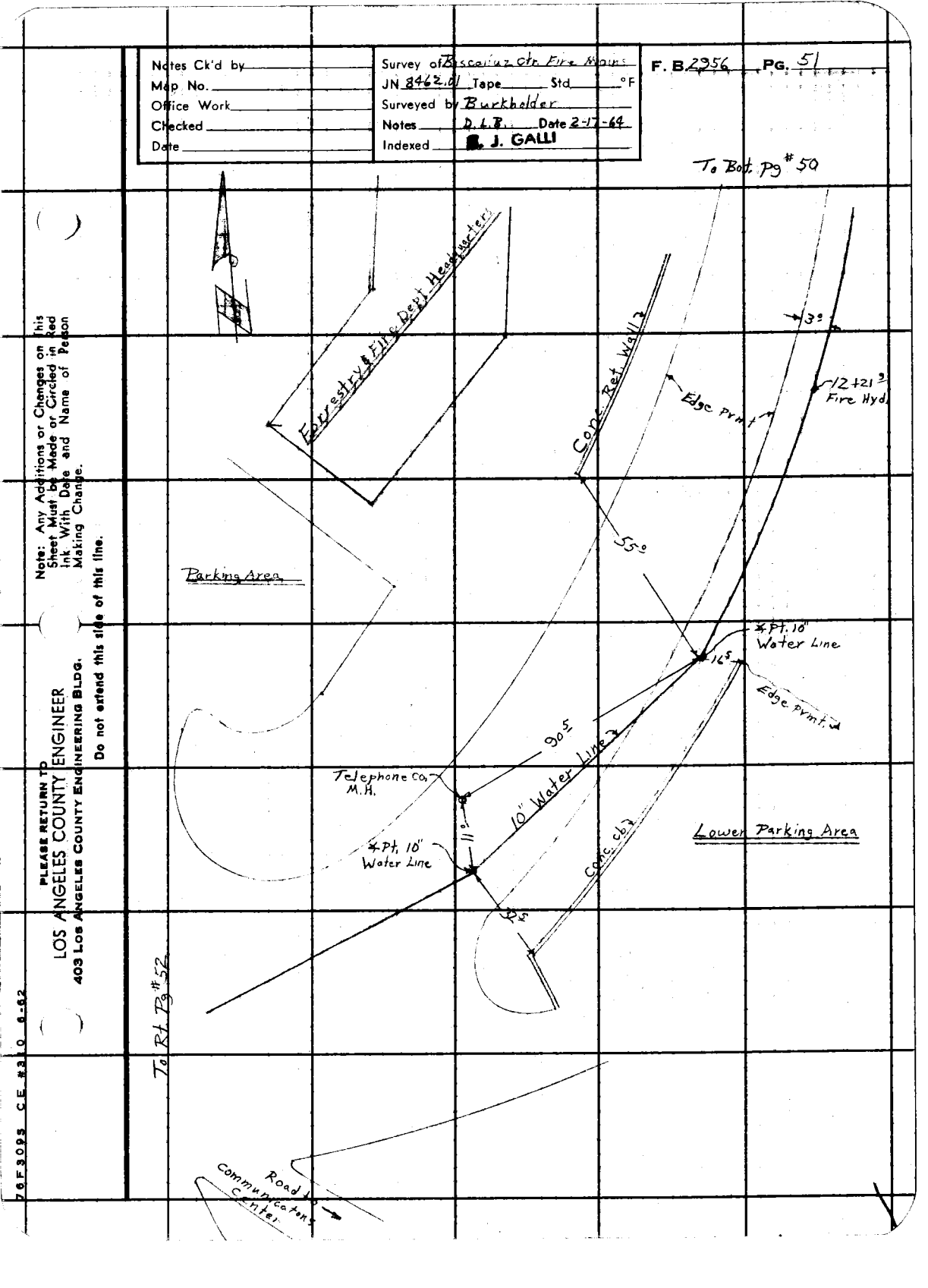

Note: Any Additions or Changes on This Sheet Must be Made or Circled in Red Ink With Date and Name of Person Making Change.

Do not extend this side of this line.

PLEASE RETURN TO
LOS ANGELES COUNTY ENGINEER
403 Los Angeles County Engineering Bldg.

76F3093 C.E. #310 6-62

F.B. 2956 PG. 52

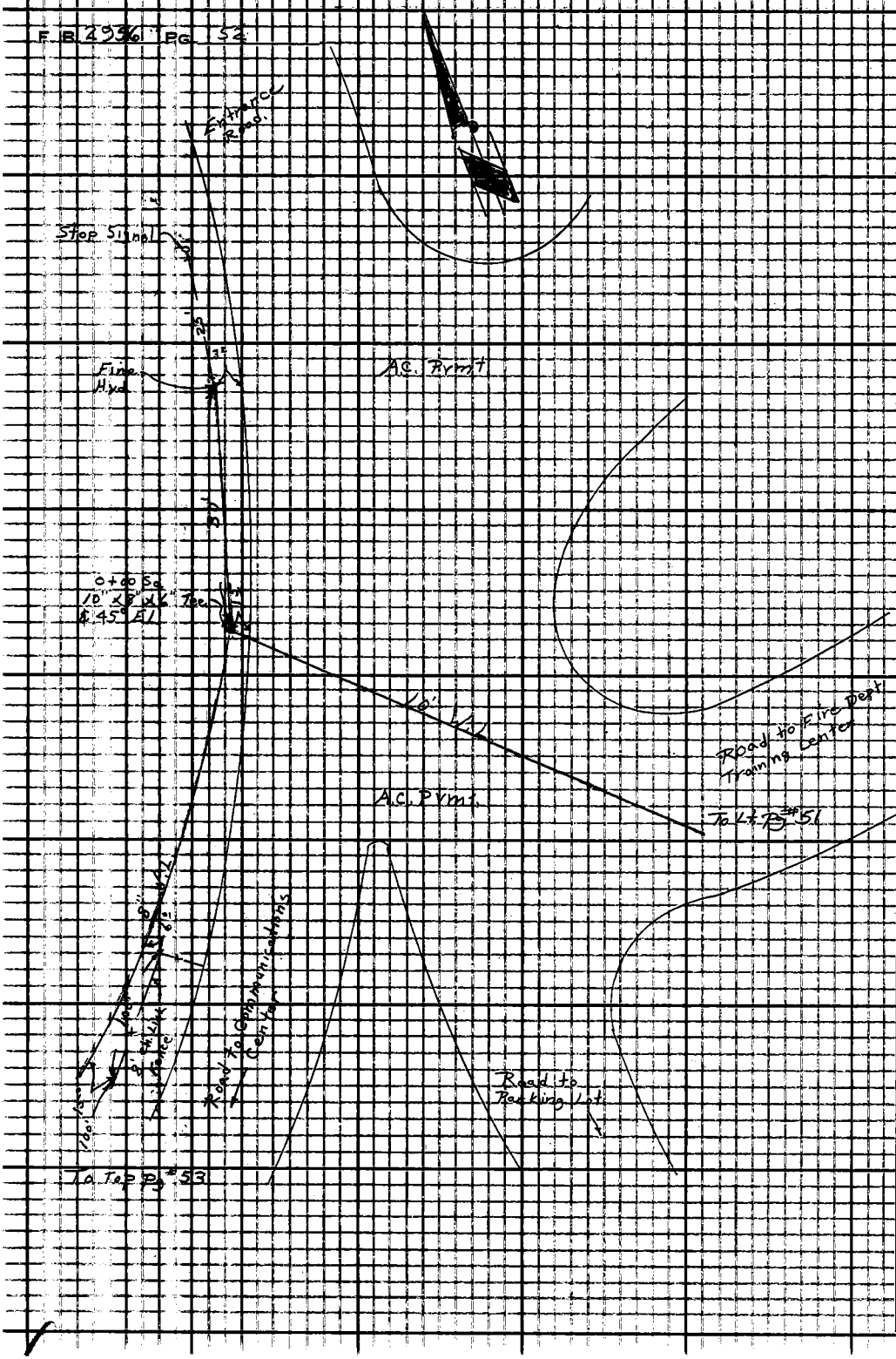

PLEASE RETURN TO
LOS ANGELES COUNTY ENGINEER
403 LOS ANGELES COUNTY ENGINEERING BLDG.

Note: Any Additions or Changes on This Sheet Must Be Made or Circled in Red Ink With Date and Name of Person Making Change.

Do not extend this side of this line.

Notes Ck'd by	Survey of Biscailuz ctr. (Fire Lines)
Map No.	JN 8462.01 Tape Std 68 °F
Office Work	Surveyed by Burkholder
Checked	Notes D.L.B. Date 2-18-64
Date	Indexed E. J. GALLI

F. B. 2956 PG. 53

To Bot Pg # 52

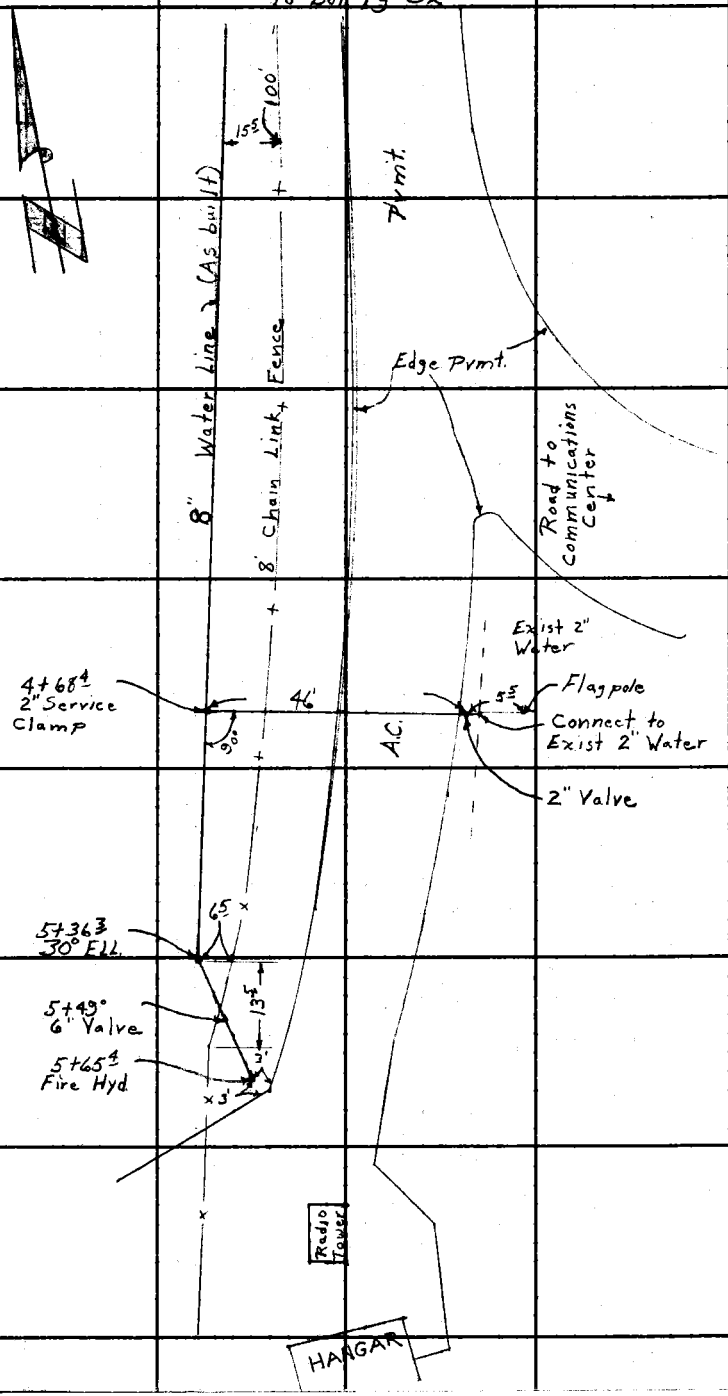

Note: Any Additions or Changes on this Sheet Must be Made or Circled in Red Ink With Date and Name of Person Making Change.

Do not extend this side of this line.

PLEASE RETURN TO
LOS ANGELES COUNTY ENGINEER
403 Los Angeles County Engineering Bldg.

76F3095 CE #310 4-62

F.B. 2936 Pg. 34

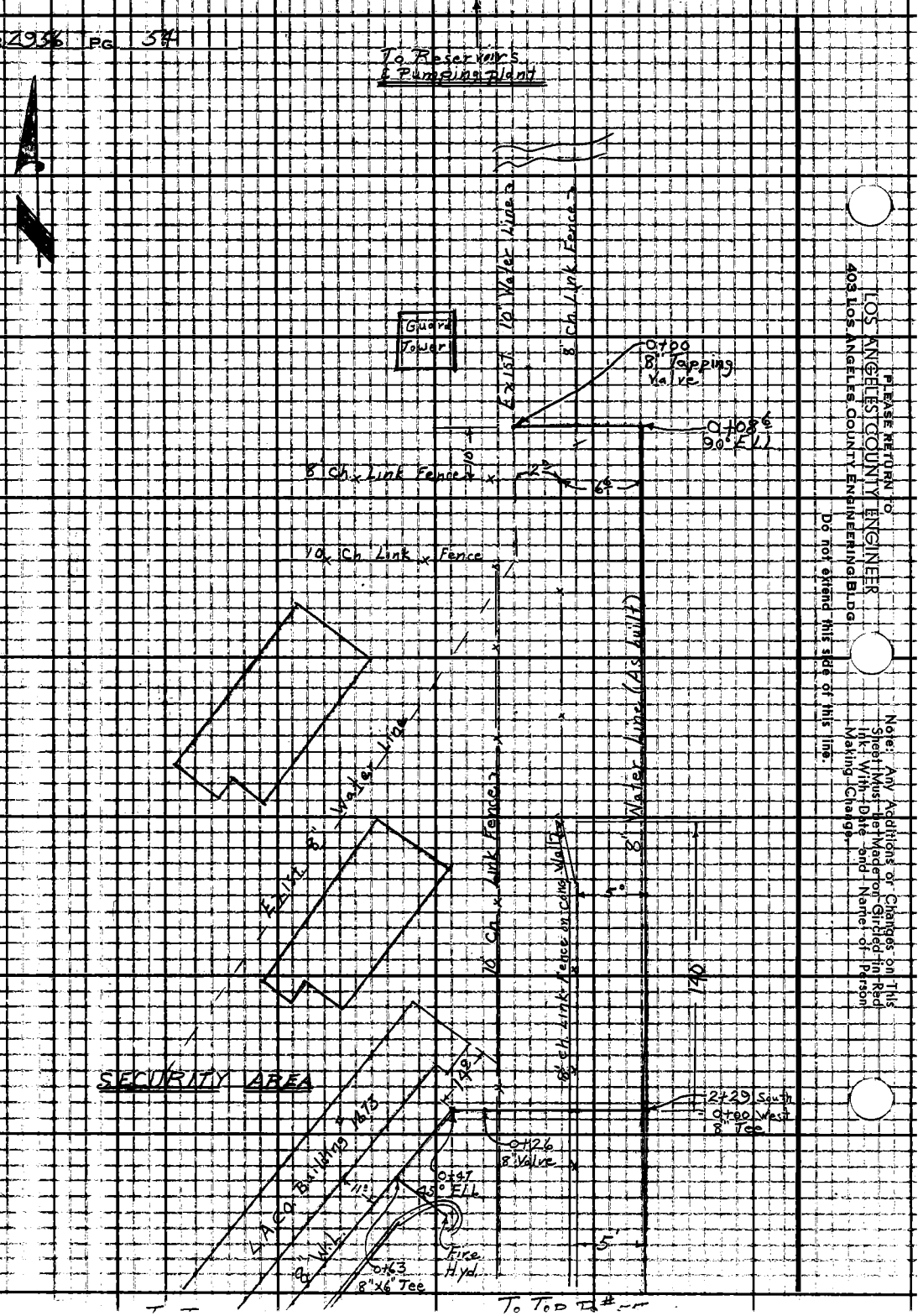

PLEASE RETURN TO
LOS ANGELES COUNTY ENGINEER
403 LOS ANGELES COUNTY ENGINEERING BLDG.

Do not extend this side of this line.

Note: Any Additions or Changes on This Sheet Must Be Made or Circled in Red Ink With Date and Name of Person Making Change.

Notes Ck'd by	Survey of Biscailuz ctr (Fire Lines)
Map No.	JN 8462.01 Tape Std 68 °F
Office Work	Surveyed by Burkholder
Checked	Notes D.L.B. Date 2-19-64
Date	Indexed C. J. GALLI

F. B. 2956 PG. 55

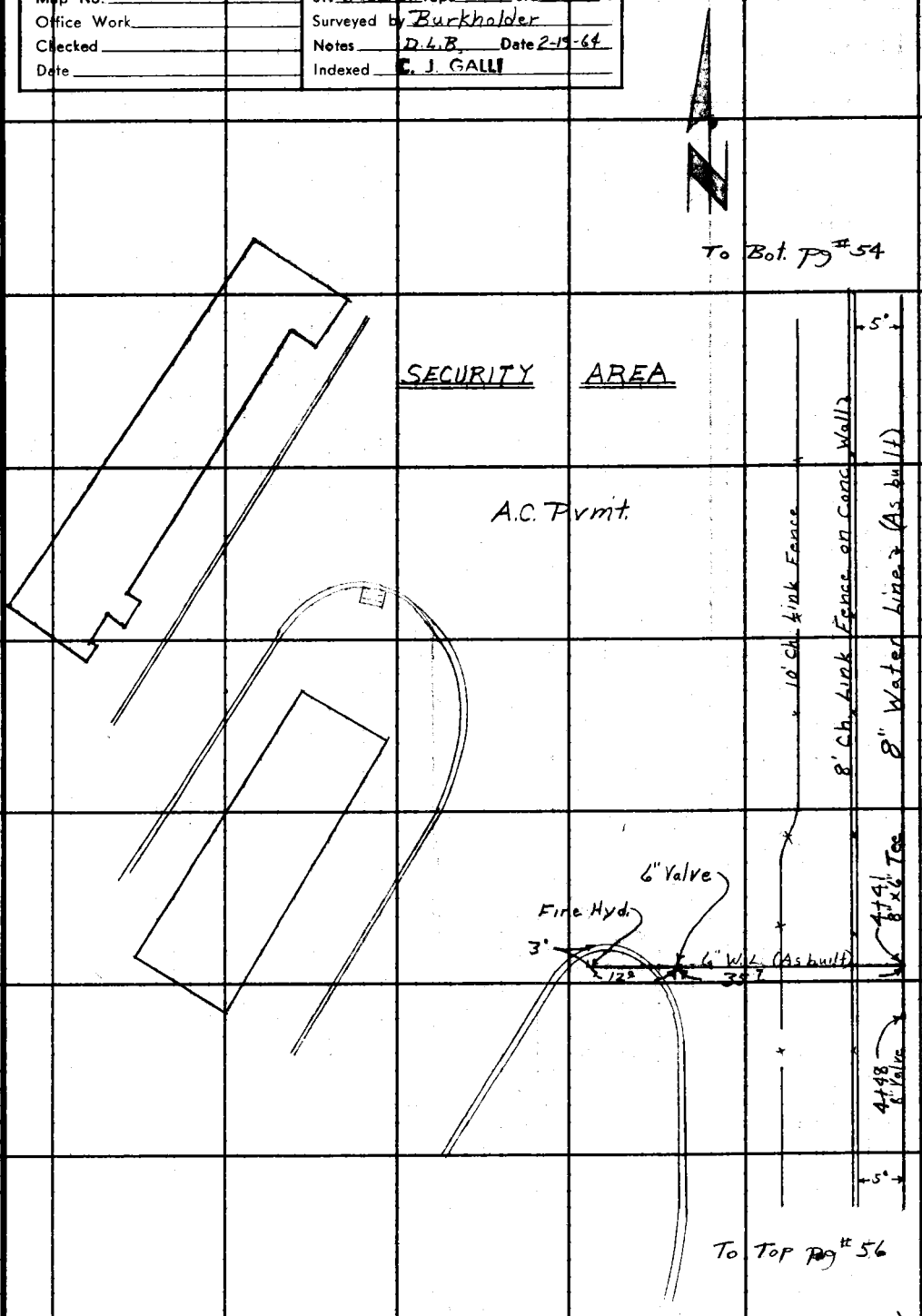

Note: Any Additions or Changes on this Sheet Must be Made or Circled in Red Ink With Date and Name of Person Making Change.

Do not extend this side of this line.

PLEASE RETURN TO
LOS ANGELES COUNTY ENGINEER
403 LOS ANGELES COUNTY ENGINEERING BLDG.

76F3095 CE #3 0 6-62

PLEASE RETURN TO
LOS ANGELES COUNTY ENGINEER
403 LOS ANGELES COUNTY ENGINEERING BLDG.

Note: Any Additions or Changes on This Sheet Must Be Made or Circled in Red Ink With Date and Name of Person Making Change.

Do not extend this side of this line.

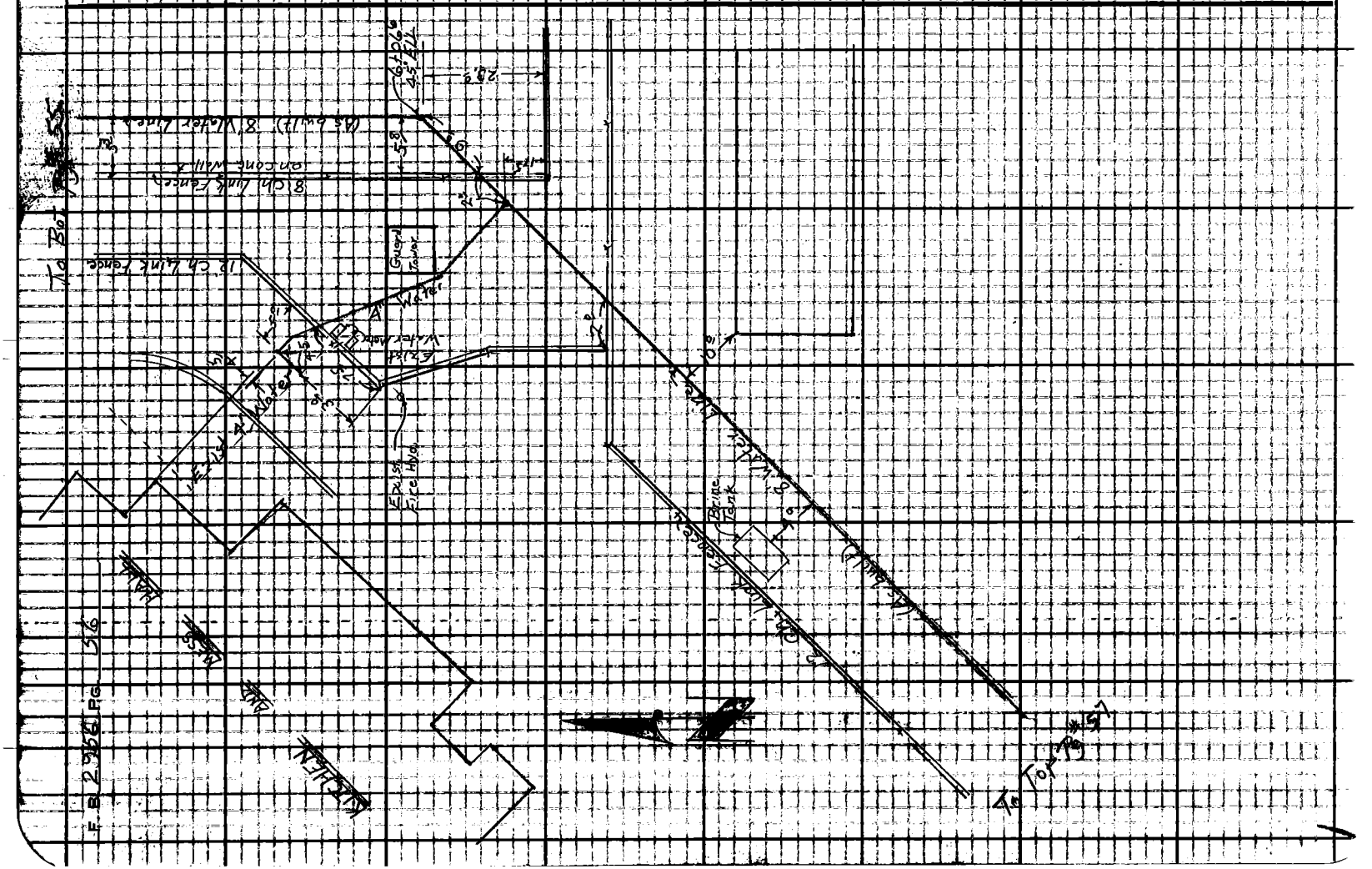

Notes Ck'd by	Survey of Biscailuz Ctr. (Fire Lines)	F. B. 2956, PG. 57
Map No.	JN 8462.01 Tape Std 68 °F	
Office Work	Surveyed by Burkholder	
Checked	Notes D.L.B. Date 2-19-64	
Date	Indexed C. J. GALLI	

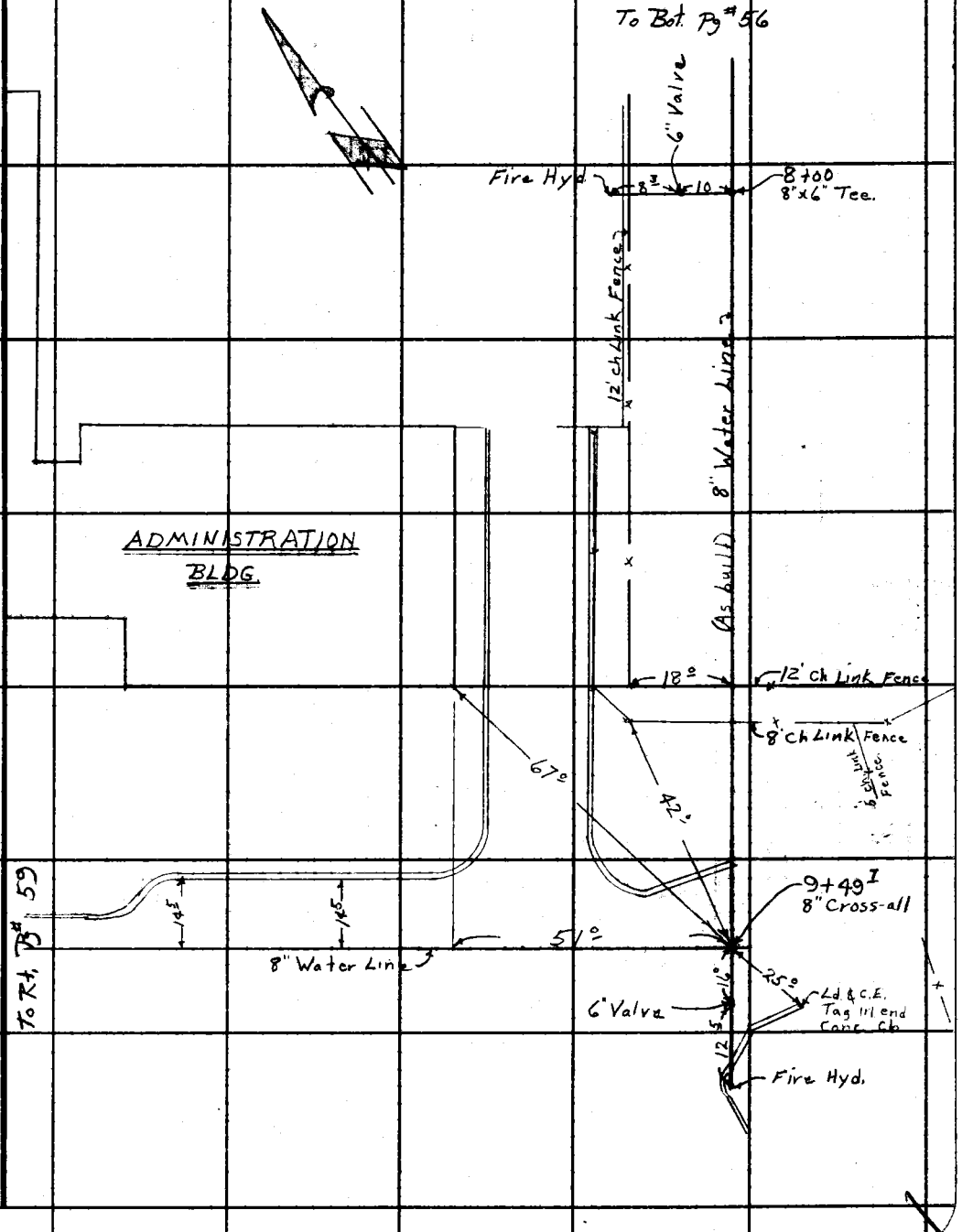

Note: Any Additions or Changes on This Sheet Must be Made or Circled in Red Ink With Date and Name of Person Making Change.

PLEASE RETURN TO
LOS ANGELES COUNTY ENGINEER
403 LOS ANGELES COUNTY ENGINEERING BLDG.

Do not extend this side of this line.

76F3095 CE #310 6-62

F.B. 29[illegible] Pg. 58
To Bot. Lt. Pg # 54
Exist 8" Water Line
11°
8" Water Line
L.A. Co. Building # 1672
Exist Fire Hyd.
11°
L.A. Co. Building # 3990
8" Water Line (As built)
8" Water Line
3+61°
11¼ Ell.
3+82
8"x4" TEE
3+78
8" Valve
Exist Fire Hyd.
0+07
8" Valve
3+90 = 0+00 West
8" Lateral
To Top Pg # 59
PLEASE RETURN TO
LOS ANGELES COUNTY ENGINEER
403 LOS ANGELES COUNTY ENGINEERING BLDG.
Do not extend this side of this line.
Note: Any Additions or Changes on This Sheet Must Be Made or Circled in Red Ink With Date and Name of Person Making Change.

Notes Ck'd by	Survey of Biscailuz Ctr. (Fire Lines)	F. B. 2956 PG. 59
Map No.	JN 8462.01 Tape Std 68 °F	
Office Work	Surveyed by Burkholder	
Checked	Notes D.L.B. Date 2-20-64	
Date	Indexed E. J. GALLI	

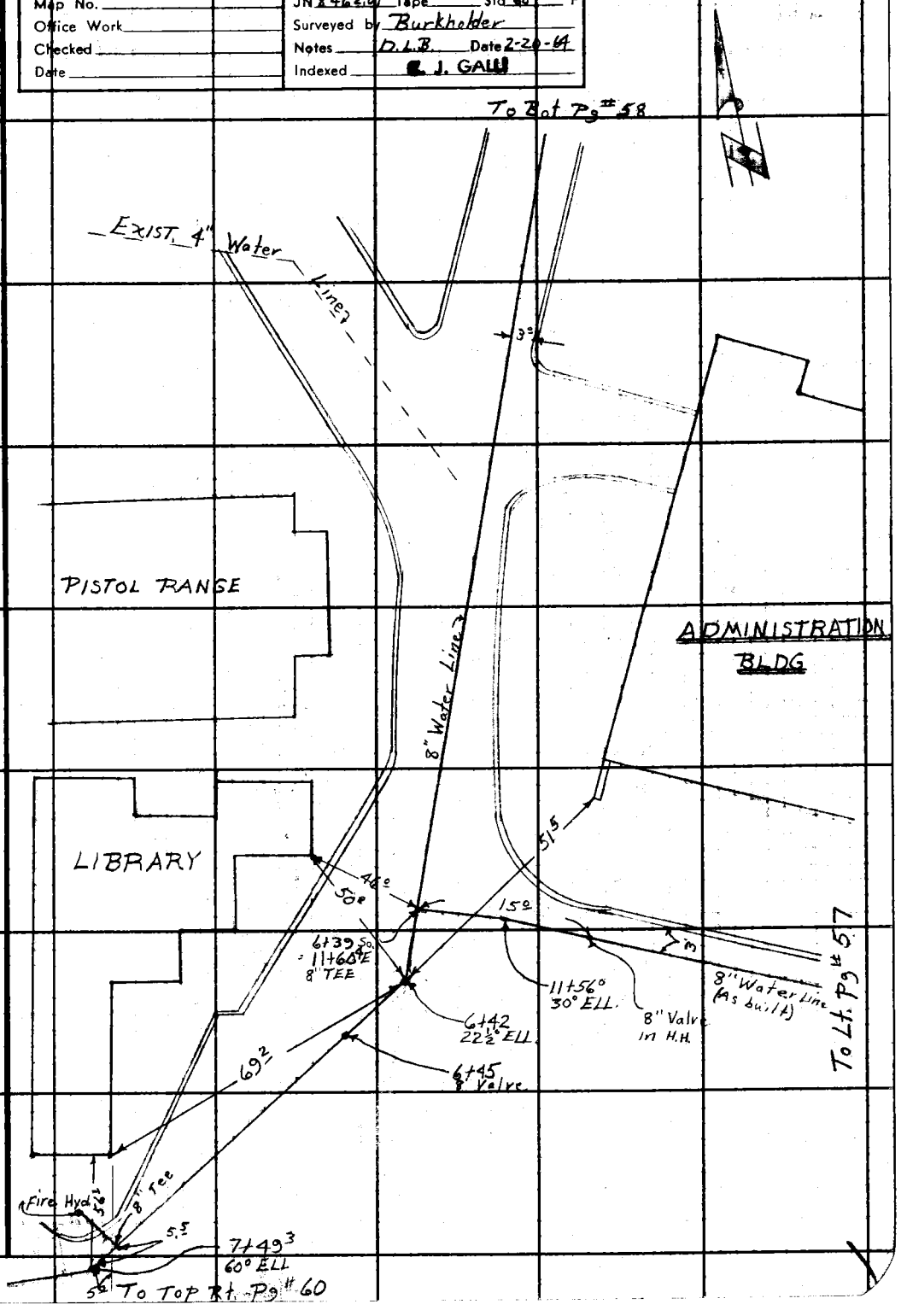

Note: Any Additions or Changes on this Sheet Must be Made or Circled in Red Ink With Date and Name of Person Making Change.

PLEASE RETURN TO
LOS ANGELES COUNTY ENGINEER
403 Los Angeles County Engineering Bldg.
Do not extend this side of this line.

76F3095 CE #310 6-62

F.B. 2956 PG 60

PLEASE RETURN TO
LOS ANGELES COUNTY ENGINEER
403 LOS ANGELES COUNTY ENGINEERING BLDG
Do not extend this side of this line.

Note: Any Additions or Changes on This Sheet Must be Made or Circled in Red Ink With Date and Name of Person Making Change.

Notes Ck'd by	Survey of Biscailuz Ctr. Fire Lines	F. B. 2956 PG. 61
Map No.	JN 8462.01 Tape Std 68 °F	
Office Work	Surveyed by Burkholder	
Checked	Notes D.L.B. Date 2-21-64	
Date	Indexed E. J. GALLI	

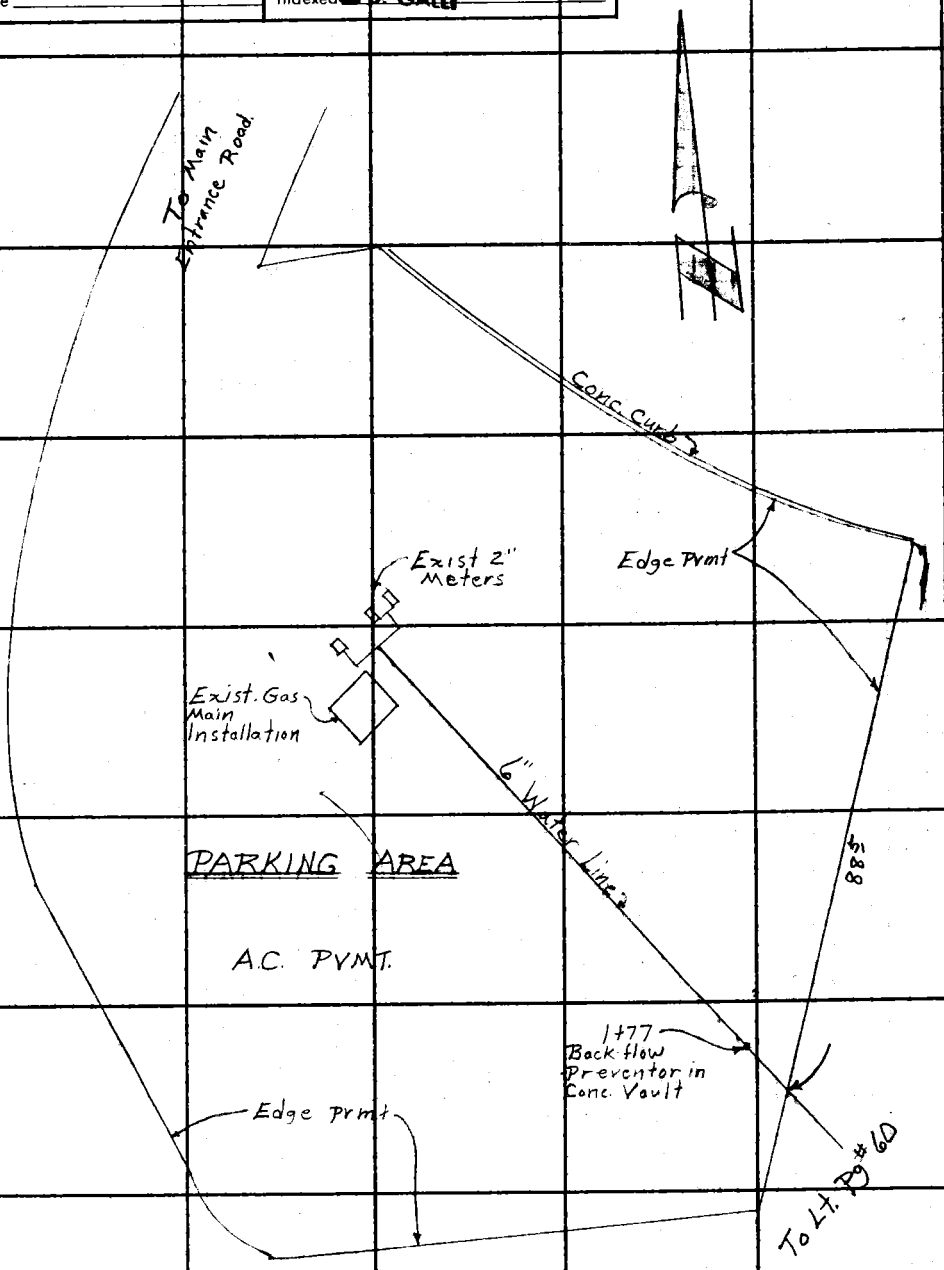

Note: Any Additions or Changes on this Sheet Must be Made or Circled in Red Ink With Date and Name of Person Making Change.

PLEASE RETURN TO
LOS ANGELES COUNTY ENGINEER
403 LOS ANGELES COUNTY ENGINEERING BLDG.

Do not extend this side of this line.

76F3095 CE #310 6-62

Notes Ck'd by M. OSHITA	Survey of Prop. Comm. Shop
Map No. B-2958	JN 0090.02 Tape 0205 Std 68 °F
Office Work G. D. BAILEY	Surveyed by D. Sappell
Checked M. OSHITA	Notes D.S. Date 6-24-64
Date OCT 20 '65	Indexed E. J. GALLE AUG 1 1966

F. B. 2956 Pg. 65

J.N. 0090.02

SITE STUDY FOR PROP. SHOP COMMUNICATIONS DEPT.

BDRY SURVEY

SEE INDEX PG 66

Note: Any Additions or Changes on This Sheet Must be Made or Circled in Red Ink With Date and Name of Person Making Change.

PLEASE RETURN TO
LOS ANGELES COUNTY ENGINEER
403 Los Angeles County Engineering Bldg.

Do not extend this side of this line.

76F3093 CE #31 D 8-62

Sappell
Fouiger
Lieber
Dupuis
Yamamoto

F.B. 2956 PG 66

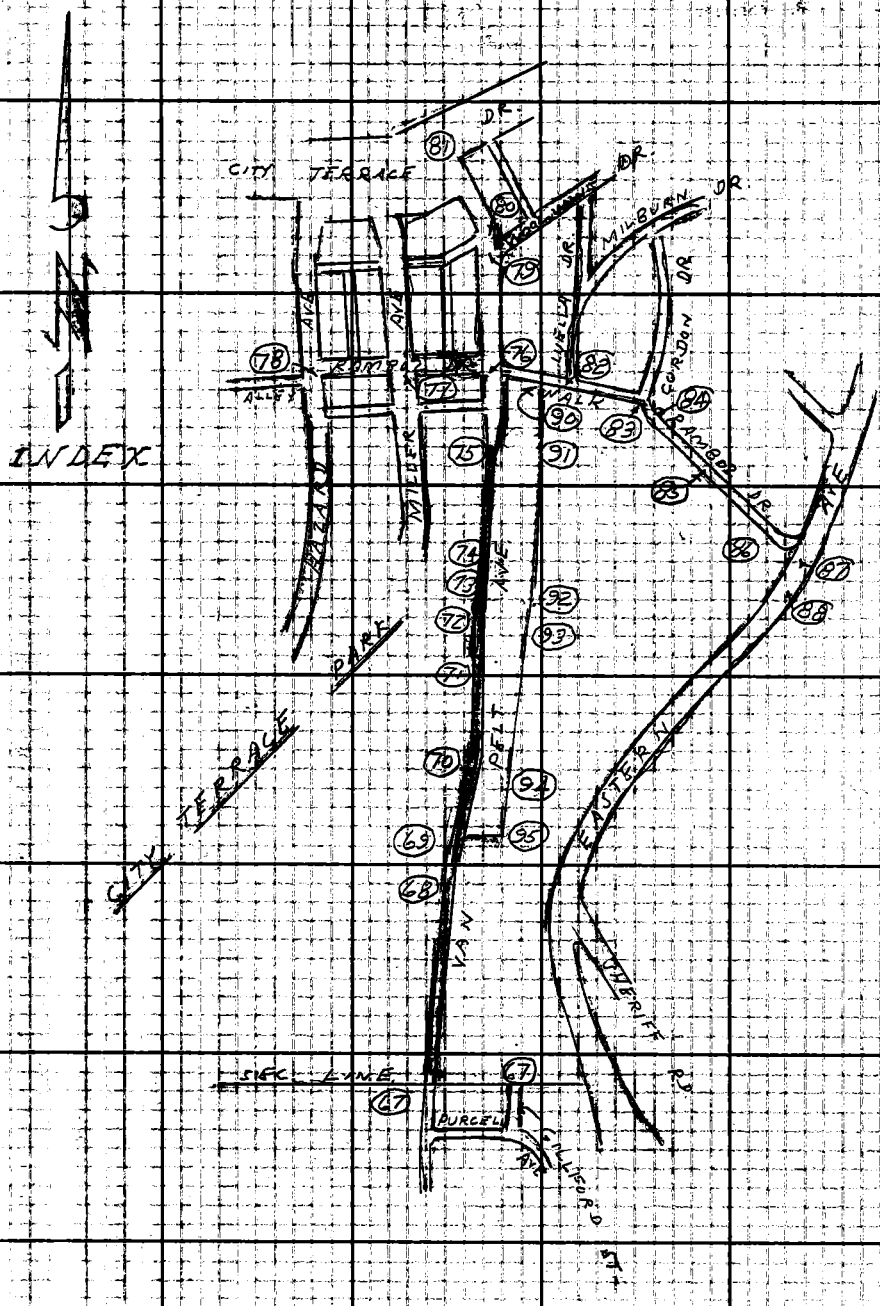

PLEASE RETURN TO
LOS ANGELES COUNTY ENGINEER
403 LOS ANGELES COUNTY ENGINEERING BLDG.

Do not extend this side of this line.

Note: Any Additions or Changes on This Sheet Must be Made or Circled in Red Ink With Date and Name of Person Making Change.

Notes Ck'd by M. OSHITA
Map No. 5-2955
Office Work G. D. BAILEY
Checked M. OSHITA
Date OCT 20 '65

Survey of Prop Comm Strip
JN 009402 Tape 0205 Std 68 °F
Surveyed by D Tappel
Notes D.S. Date 6-64
Indexed E. J. GALLI

F. B. 2956 Pg. 67

Note: Any Additions or Changes on This Sheet Must be Made or Circled in Red Ink With Date and Name of Person Making Change.

Do not extend this side of this line.

PLEASE RETURN TO
LOS ANGELES COUNTY ENGINEER
403 Los Angeles County Engineering Bldg.

W.S. 7 E-1

Fd L. A. Co Engr Tag F.B. 3156-26

GIFFORD

Set pencil mark at edge of spk.

0.03
14.97
18.01
0.09
14.87

Fd Bt spk & W. F. @ 90° to N. P.C. F.B. 3156-26

(30)

ST

Fd L&T. F.B. 3156-26

15.00 OFFSET LINE PER F.B. 3156 PG 27; 28

"WILD T-16"
D 83° 01.2'
D 332 04.5'
D 138 06.8'
Av. 83° 01 08"

F.B. 3156 PG 27, 28 (241.69)

SEC. LINE

Fd 3/4" I.P. no plug dn 12" and 0.09 So. of line F.B. 3156-26

Fd Nail dn 12" F.B. 3156-26

#6" 77" 40 AAW

01'

(15) 83°

Fd L&T. F.B. 3156-28

Set SQ Hd Spk & T. Fl. By Ints

TO BOTT PG 68

657.88

1.82
15.09
14.98
17.68
9.64
10.39
12.54

(15) VAN PELT

(1) 83-01-40
(2) 332-06-30
(3) 138-09-40
= 85-01-37
10-20-64 J.H.B.

AVE

P.O.T.

Fd L. A. Co Engr Tag F.B. 3156-28

Fd Bt. Spk W. & T. Fl. 77 90° to 3/4" I.P. F.B. 3156-28

F.B. 3156-28 (91.42)

P.O.T. - Fd 1X2 & N. Fl. F.B. 3156-29

Sec. Line prod from W. F.B. 3156-28

2.50 offset Line prod F.B. 3156-28

Fd Bt. spk W & T. Fl. with 2-3" sq. Hub spk & T. surf. flgs. over 3/4" I.P. dn 12" F.B. 3156-28 F.B. 1136-16 F.B. 463-127 & 129

RE-PLACED WITH C.E. MON. SEE PG. 101

G.P.M. 6-27-65

79F3005 CE #310 8-62

PLEASE RETURN TO
LOS ANGELES COUNTY ENGINEER
403 LOS ANGELES COUNTY ENGINEERING BLDG.

Note: Any Additions or Changes on This Sheet Must be Made or Circled in Red Ink With Date and Name of Person Making Change.

Do not extend this side of this line.

W.S.7 E-1

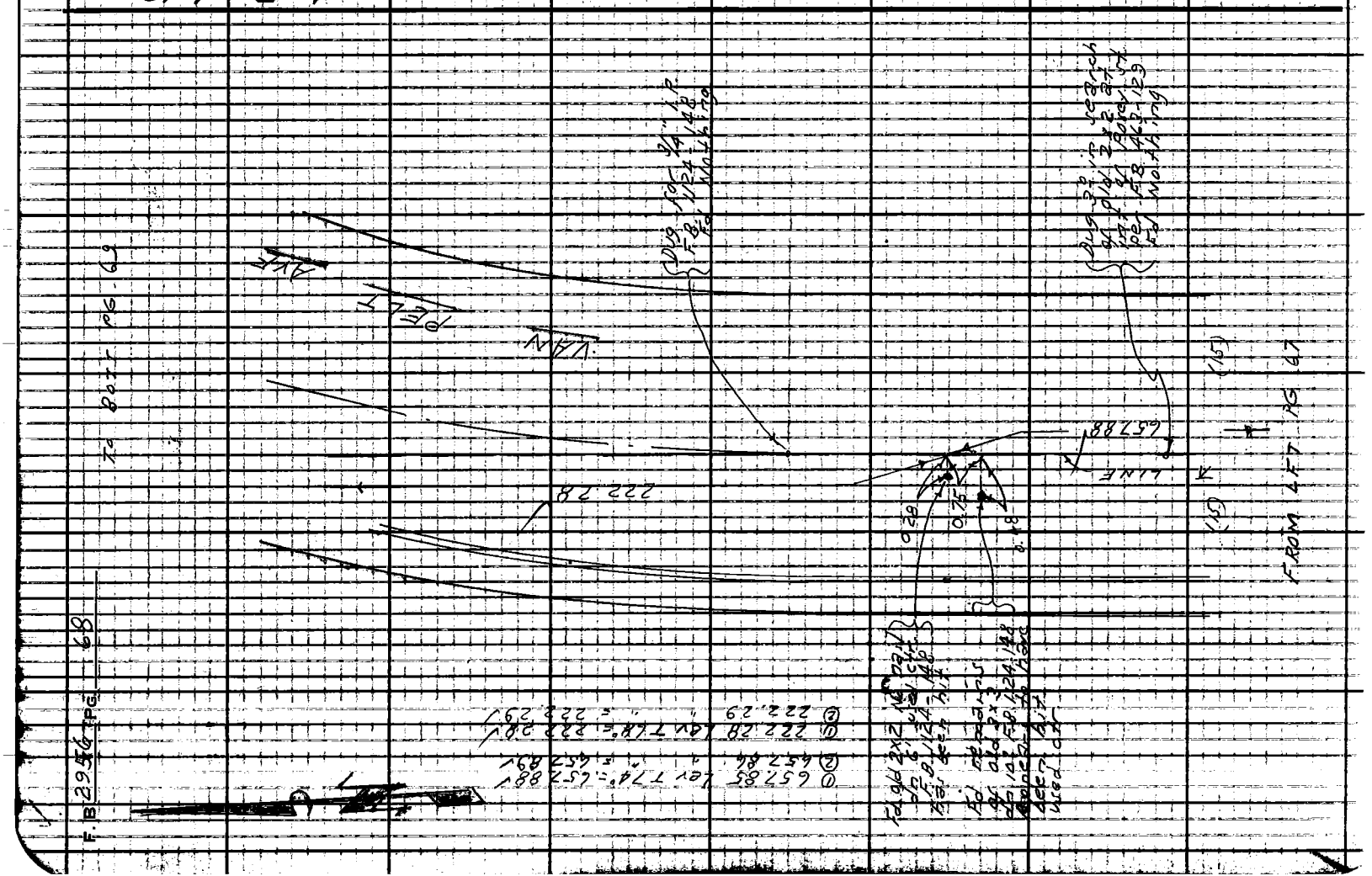

Notes Ck'd by M. OSHITA	Survey of Prop. Comm Shop	F. B. 2956 PG. 69
Map No. B-2958	JN 0090.02 Tape 0205 Std 68 °F	
Office Work G. D. BAILEY	Surveyed by D. Sappell	
Checked M. OSHITA	Notes D.S. Date 6- -64	
Date OCT 20 '65	Indexed E. J. GALLI	

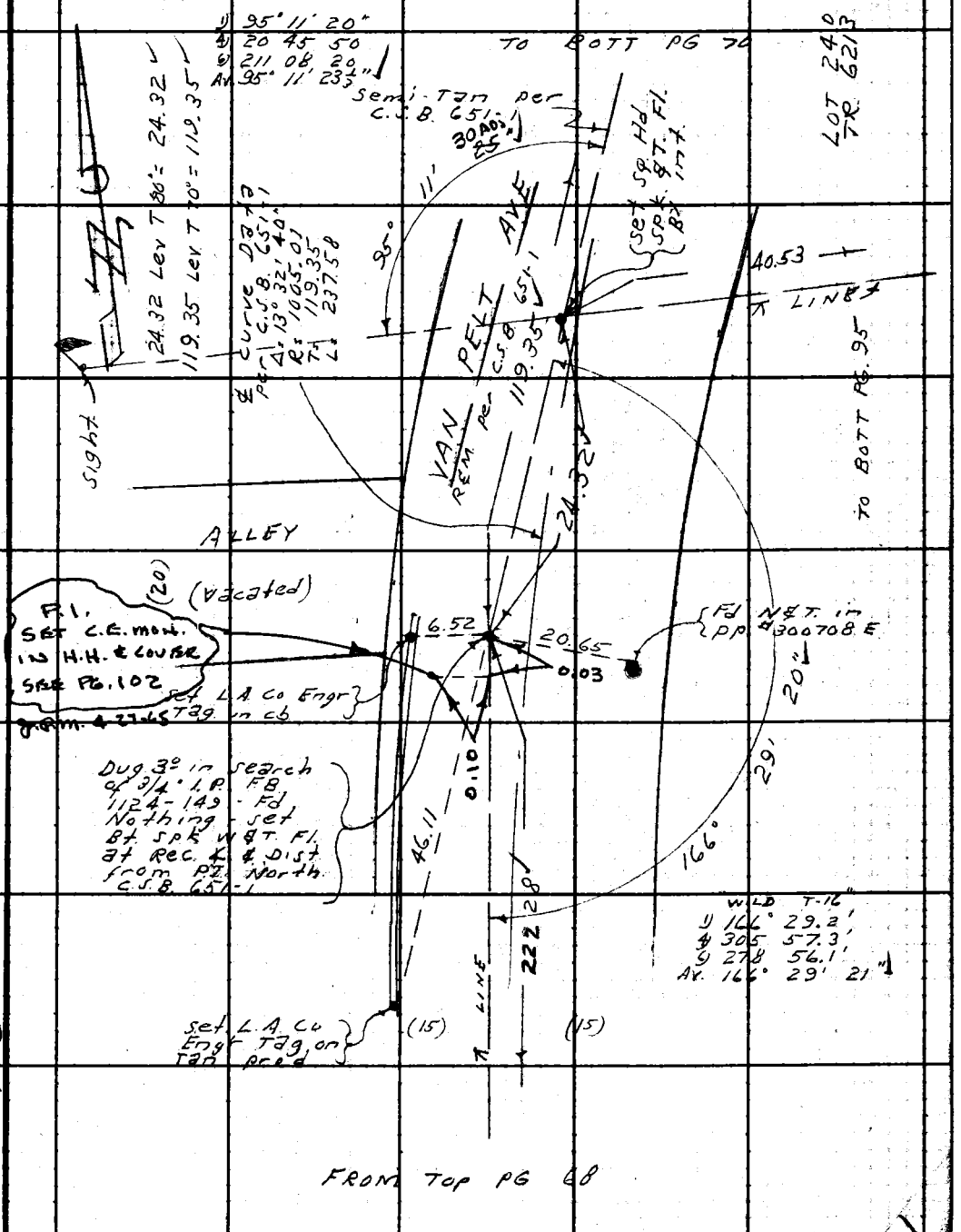

Note: Any Additions or Changes on This Sheet Must be Made or Circled in Red Ink With Date and Name of Person Making Change.

Do not extend this side of this line.

PLEASE RETURN TO
LOS ANGELES COUNTY ENGINEER
403 LOS ANGELES COUNTY ENGINEERING BLDG.

U.S. 7 E-1

76F309S CE #310 6-62

PLEASE RETURN TO
LOS ANGELES COUNTY ENGINEER
403 LOS ANGELES COUNTY ENGINEERING BLDG.

Note: Any Additions or Changes on This Sheet Must be Made or Circled in Red Ink With Date and Name of Person Making Change.

Do not extend this side of this line.

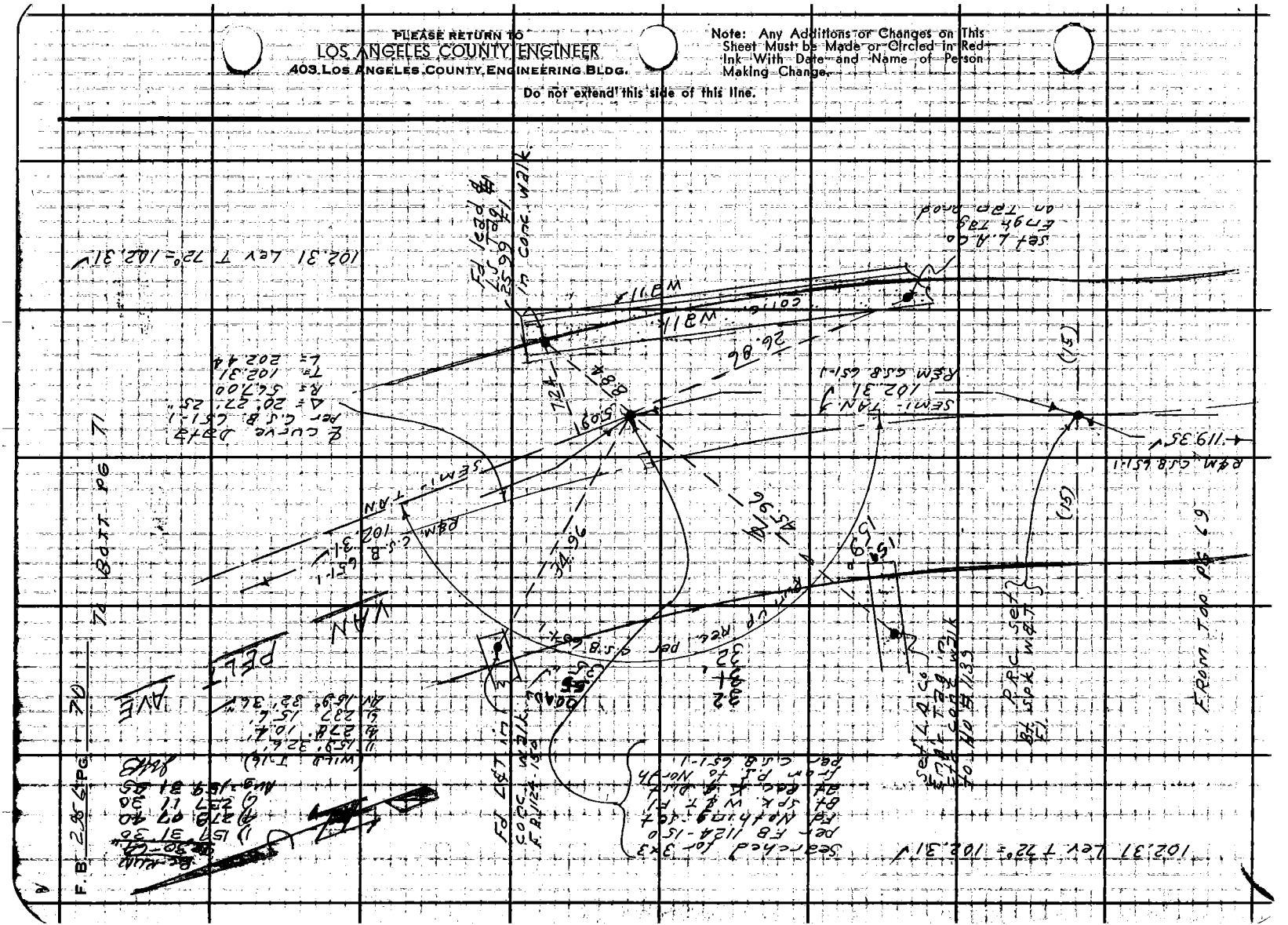

Notes Ck'd by M. OSHITA	Survey of Prop. Comm. Shop	F. B. 2956 Pg. 71
Map No. B-2958	JN 0090.02 Tape 0205 Std 68 °F	
Office Work G. D. BAILEY	Surveyed by D. Sappell	
Checked M. OSHITA	Notes D.S. Date 6-[illegible]-64	
Date OCT 20 '65	Indexed C. J. GALL[illegible]	

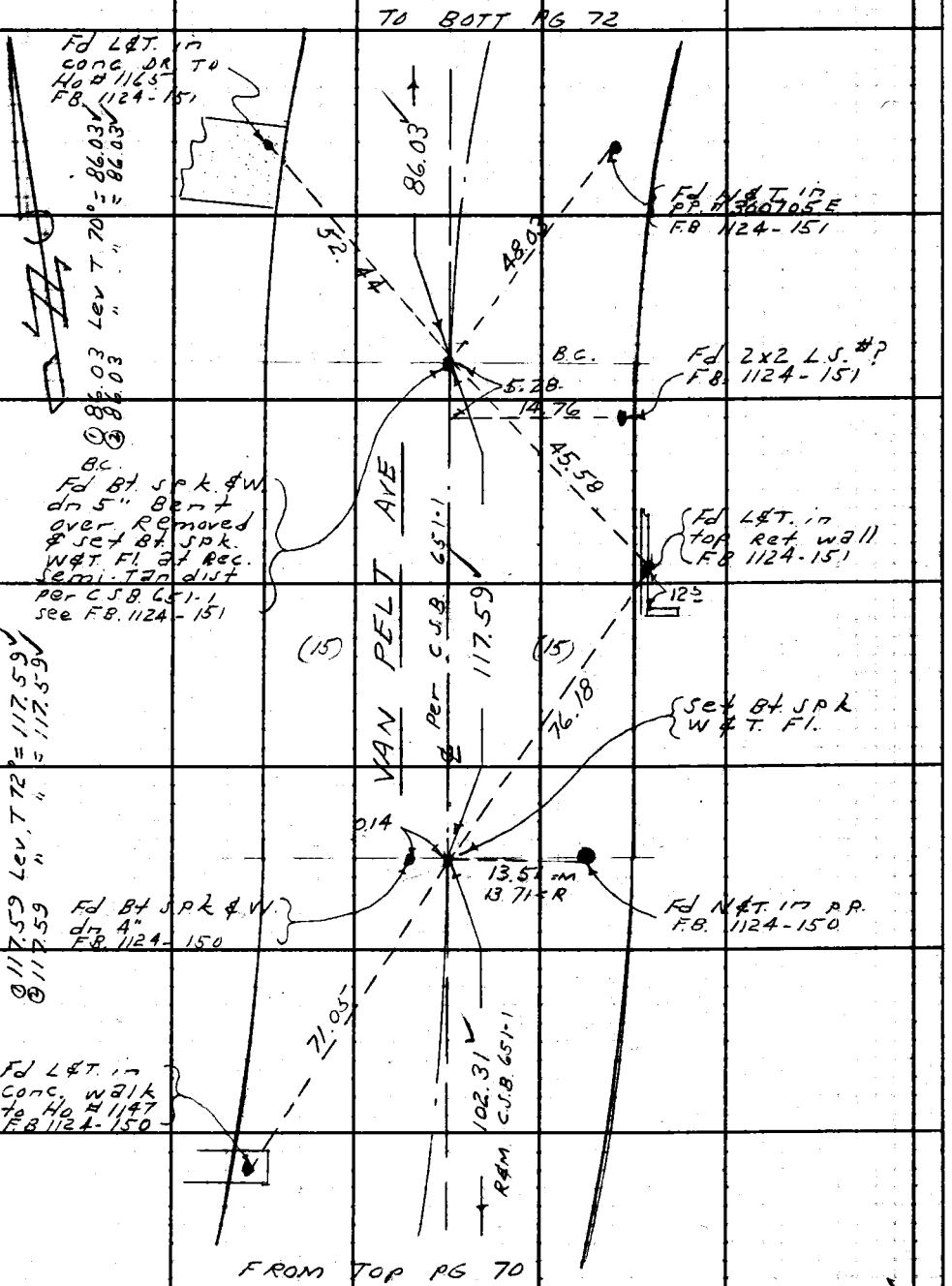

Note: Any Additions or Changes on This Sheet Must be Made or Circled in Red Ink With Date and Name of Person Making Change.

PLEASE RETURN TO
LOS ANGELES COUNTY ENGINEER
403 LOS ANGELES COUNTY ENGINEERING BLDG.

Do not extend this side of this line.

U.S. 7 E-1

76F3095 CE #360 6-62

PLEASE RETURN TO
LOS ANGELES COUNTY ENGINEER
403 LOS ANGELES COUNTY ENGINEERING BLDG.

Note: Any Additions or Changes on This Sheet Must be Made or Circled in Red Ink With Date and Name of Person Making Change.

Do not extend this side of this line.

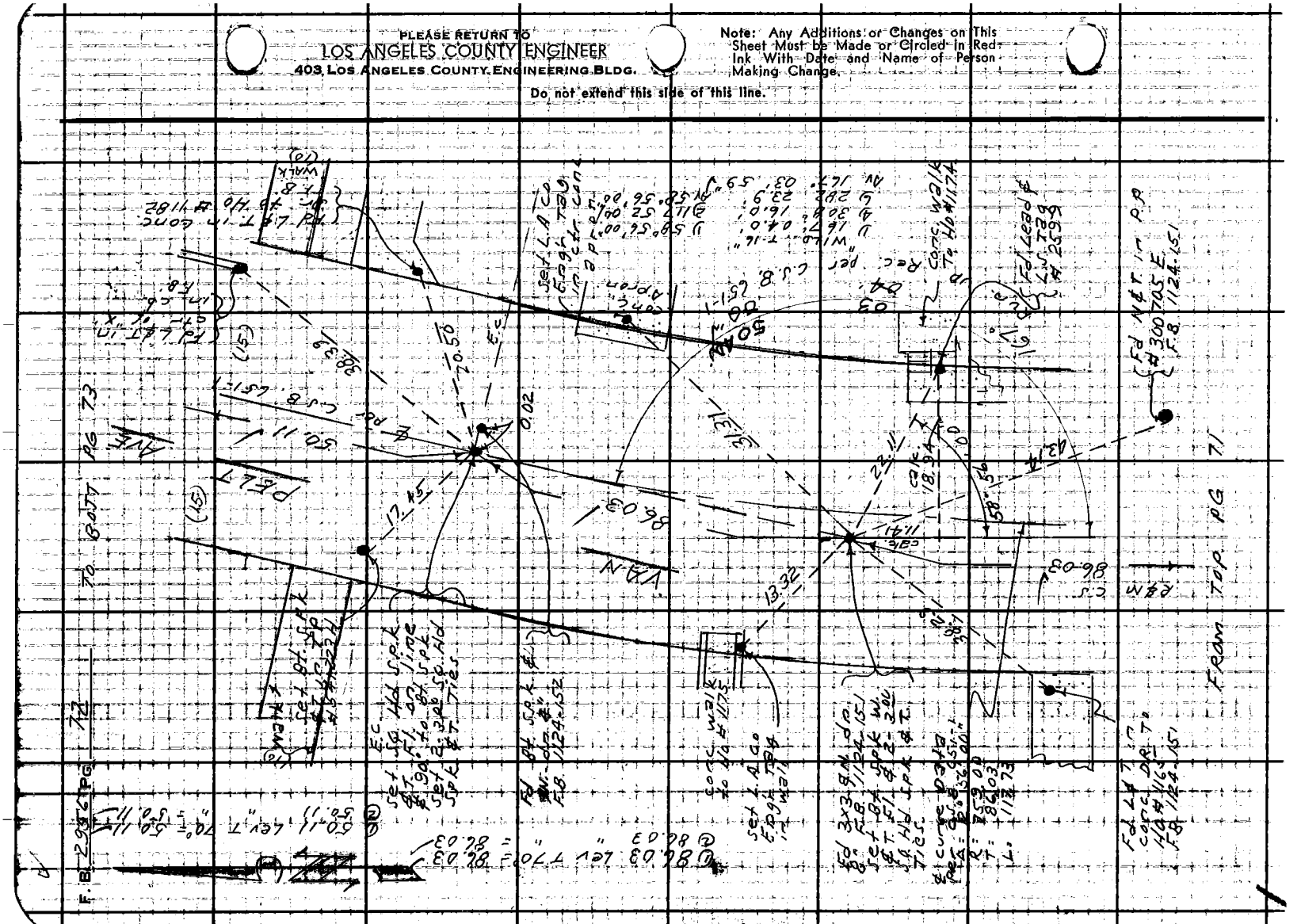
Set L.A. Co. Engr. Tag
Set 1.4 Co. Engr. Tag
Set 3x3 M.M. do
Set Ø4 Spk w/ Washer
Set Ø4 Spk
Set Ø4 Spk & Washer
Set Ø4 Spk & Washer
Set Ø4 Spk & Washer

Notes Ck'd by M. OSHITA	Survey of Prop. Comm. Shop	F. B. 2956 PG. 73
Map No. B-2958	JN 0090 02 Tape 0205 Std 68 °F	
Office Work G. D. BAILEY	Surveyed by D. Sappell	
Checked M. OSHITA	Notes D.S. Date 6-64	
Date OCT 20 '6	Indexed C. J. GALLI	

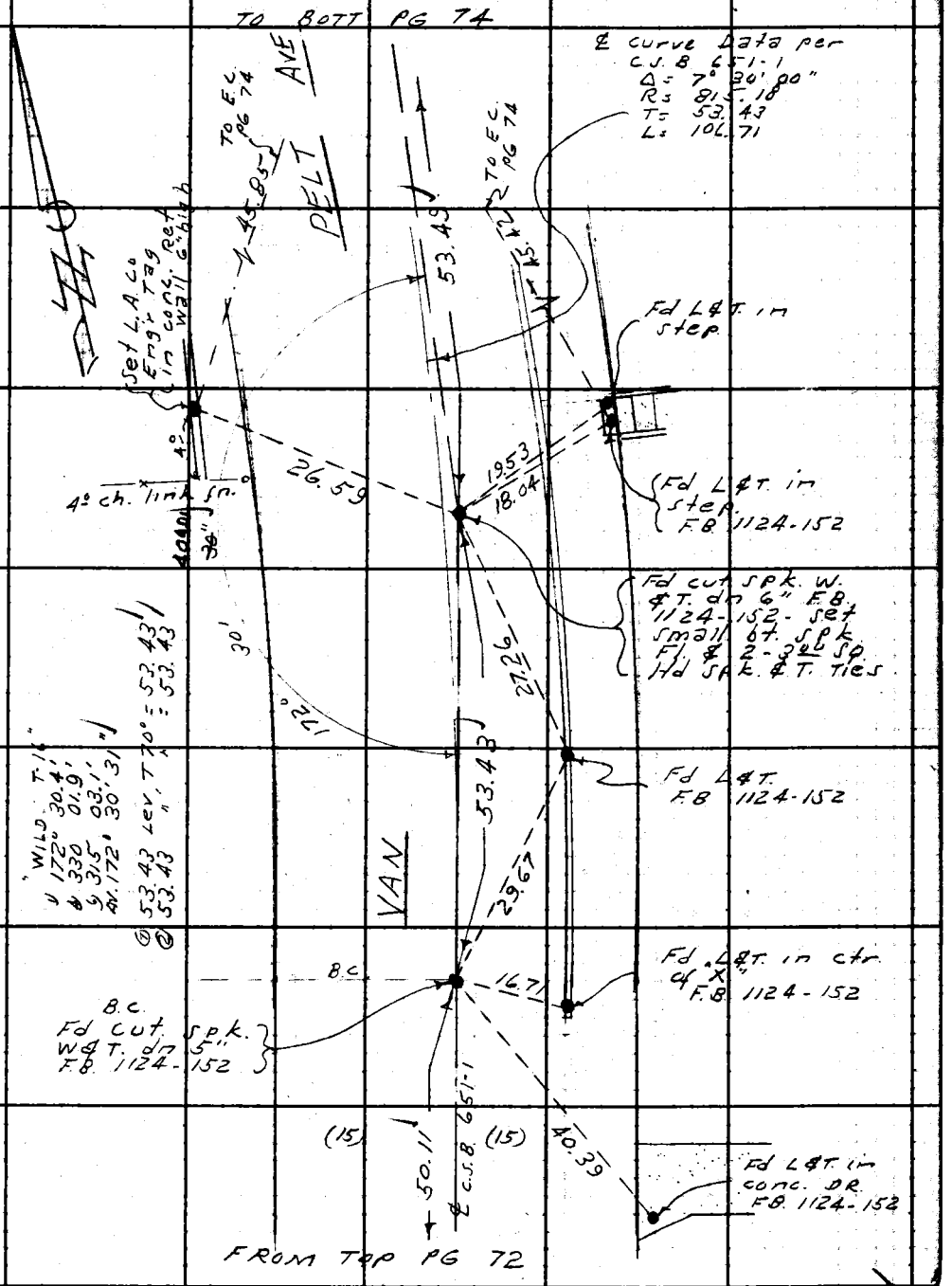

Note: Any Additions or Changes on This Sheet Must be Made or Circled in Red Ink With Date and Name of Person Making Change.

PLEASE RETURN TO
LOS ANGELES COUNTY ENGINEER
403 LOS ANGELES COUNTY ENGINEERING BLDG.

Do not extend this side of this line.

76F309S CE #310 6-62

PLEASE RETURN TO
LOS ANGELES COUNTY ENGINEER
403 LOS ANGELES COUNTY ENGINEERING BLDG.

Note: Any Additions or Changes on This Sheet Must be Made or Circled in Red Ink With Date and Name of Person Making Change.

Do not extend this side of this line.

W.S.7 E-1



Notes Ck'd by M. OSHITA	Survey of Prop Comm Shop
Map No. B-2958	JN 0090.02 Tape 0205 Std 68 °F
Office Work G. D. BAILEY	Surveyed by D. Sappell
Checked M. OSHITA	Notes D.S. Date 6-64
Date OCT 20 '65	Indexed E. J. GALLI

F. B. 2956 PG. 75

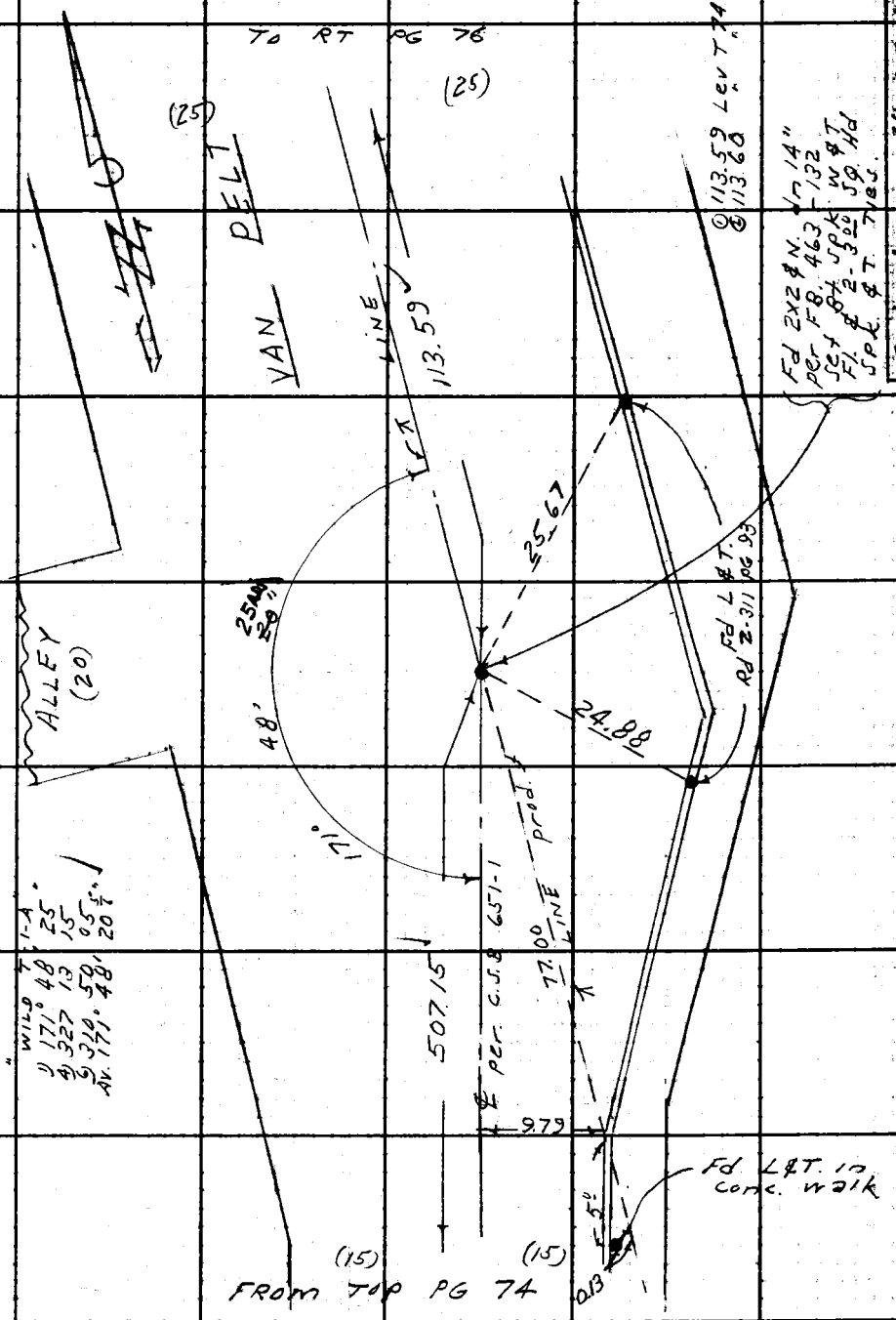

Replaced same with C.E. Map. in well Nov. 21, 1966. See F.B. 3158-196.

Note: Any Additions or Changes on This Sheet Must be Made or Circled in Red Ink With Date and Name of Person Making Change.

PLEASE RETURN TO
LOS ANGELES COUNTY ENGINEER
403 LOS ANGELES COUNTY ENGINEERING BLDG.
Do not extend this side of this line.

76F309S CE #310 6-62

PLEASE RETURN TO
LOS ANGELES COUNTY ENGINEER
403 LOS ANGELES COUNTY ENGINEERING BLDG.

Note: Any Additions or Changes on This Sheet Must be Made or Circled in Red Ink With Date and Name of Person Making Change.

Do not extend this side of this line.

W 5, 36 A-1

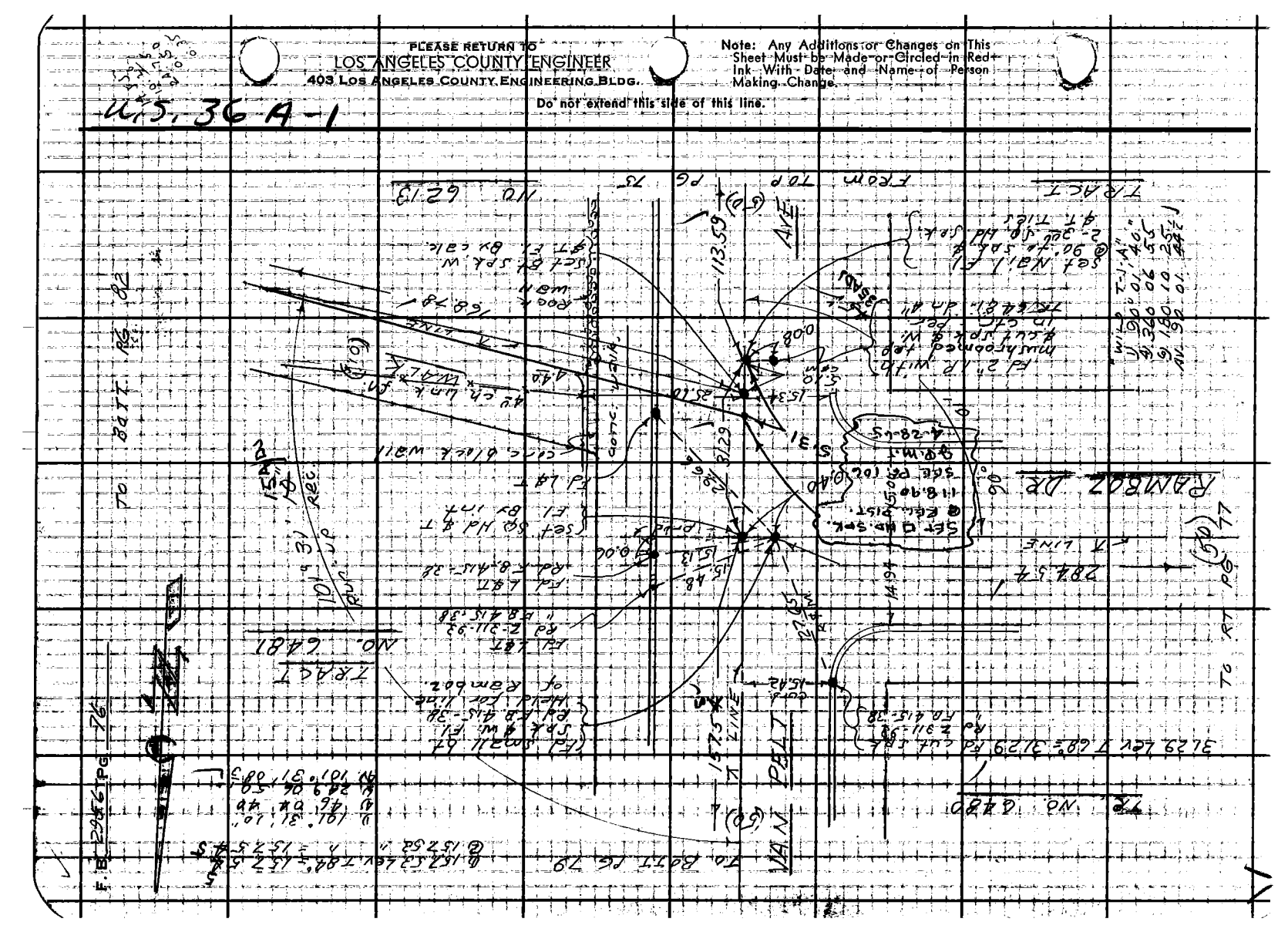

Notes Ck'd by M. OSHITA	Survey of Prop Comm. Shop	F. B. 2956 PG. 77
Map No. B-2958	JN 0090.02 Tape 0205 Std 68 °F	
Office Work G. D. BAILEY	Surveyed by D. Sappell	
Checked M. OSHITA	Notes D.S. Date 6- -64	
Date OCT 20 '65	Indexed C. J. GALLI	

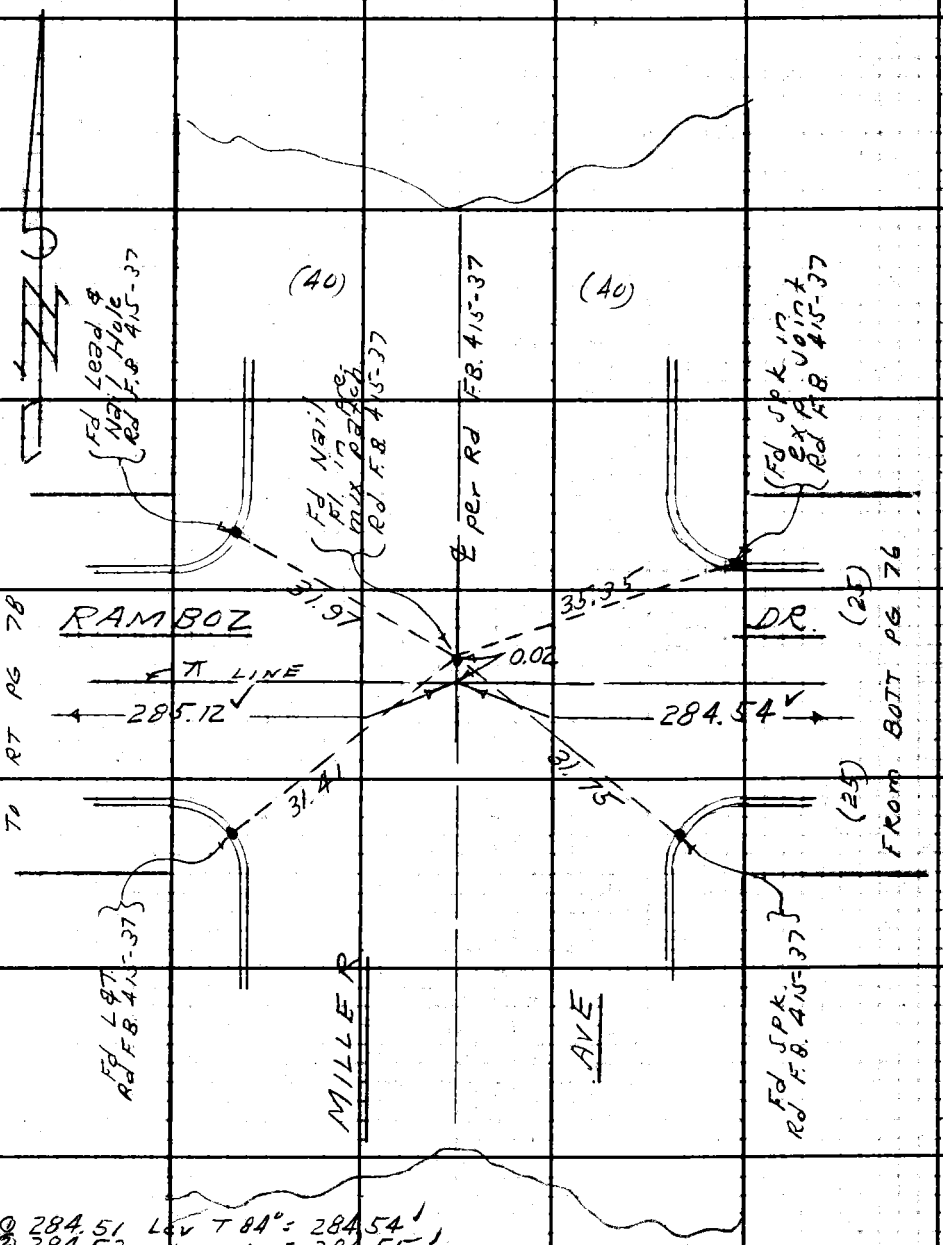

① 284.51 Lev T 84° = 284.54
② 284.52 " " = 284.55
① 285.10 " " = 285.13
② 285.09 " " = 285.12

Note: Any Additions or Changes on This Sheet Must be Made or Circled in Red Ink With Date and Name of Person Making Change.

PLEASE RETURN TO
LOS ANGELES COUNTY ENGINEER
403 Los Angeles County Engineering Bldg.
Do not extend this side of this line.

76F309S CE #310 6-62

F.B. 2956 PG. 78



PLEASE RETURN TO
LOS ANGELES COUNTY ENGINEER
403 LOS ANGELES COUNTY ENGINEERING BLDG.

Do not extend this side of this line.

Note: Any Additions or Changes on This Sheet Must be Made or Circled in Red Ink With Date and Name of Person Making Change.

Notes Ck'd by M. OSHITA	Survey of Prom Comm. Shop
Map No. B-2958	JN 0090.02 Tape 0205 Std 68 °F
Office Work G. D. BAILEY	Surveyed by D. Sappell
Checked M. OSHITA	Notes D.S. Date
Date OCT 20 '65	Indexed C. J. GALLI

F. B. 2956 PG. 79

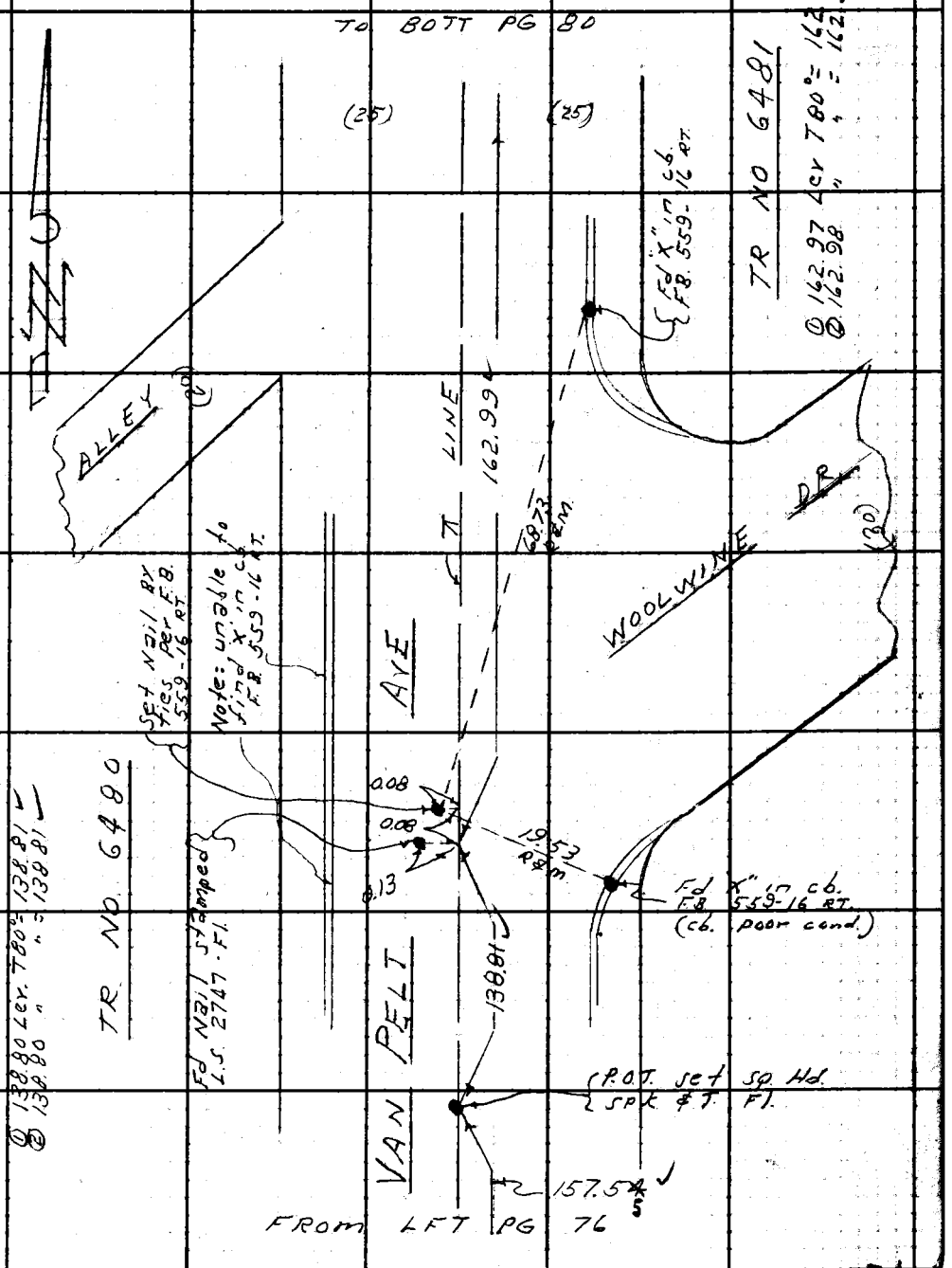

Note: Any Additions or Changes on This Sheet Must be Made or Circled in Red Ink With Date and Name of Person Making Change.

PLEASE RETURN TO
LOS ANGELES COUNTY ENGINEER
403 LOS ANGELES COUNTY ENGINEERING BLDG.

Do not extend this side of this line.

U.S. 36 A-1

76F3095 CE #310 6-62

PLEASE RETURN TO
LOS ANGELES COUNTY ENGINEER
403 LOS ANGELES COUNTY ENGINEERING BLDG.

Note: Any Additions or Changes on This Sheet Must be Made or Circled in Red Ink With Date and Name of Person Making Change.

Do not extend this side of this line.

W.S. 36 A-1

Notes Ck'd by M. OSHITA	Survey of Prop. Comm. Shop
Map No. B-2958	JN 0090.02 Tape 0205 Std 68 °F
Office Work G. D. BAILEY	Surveyed by D. Sappell
Checked M. OSHITA	Notes D.S. Date
Date OCT 20 '65	Indexed E. J. GALLI

F. B. 2956 PG. 81

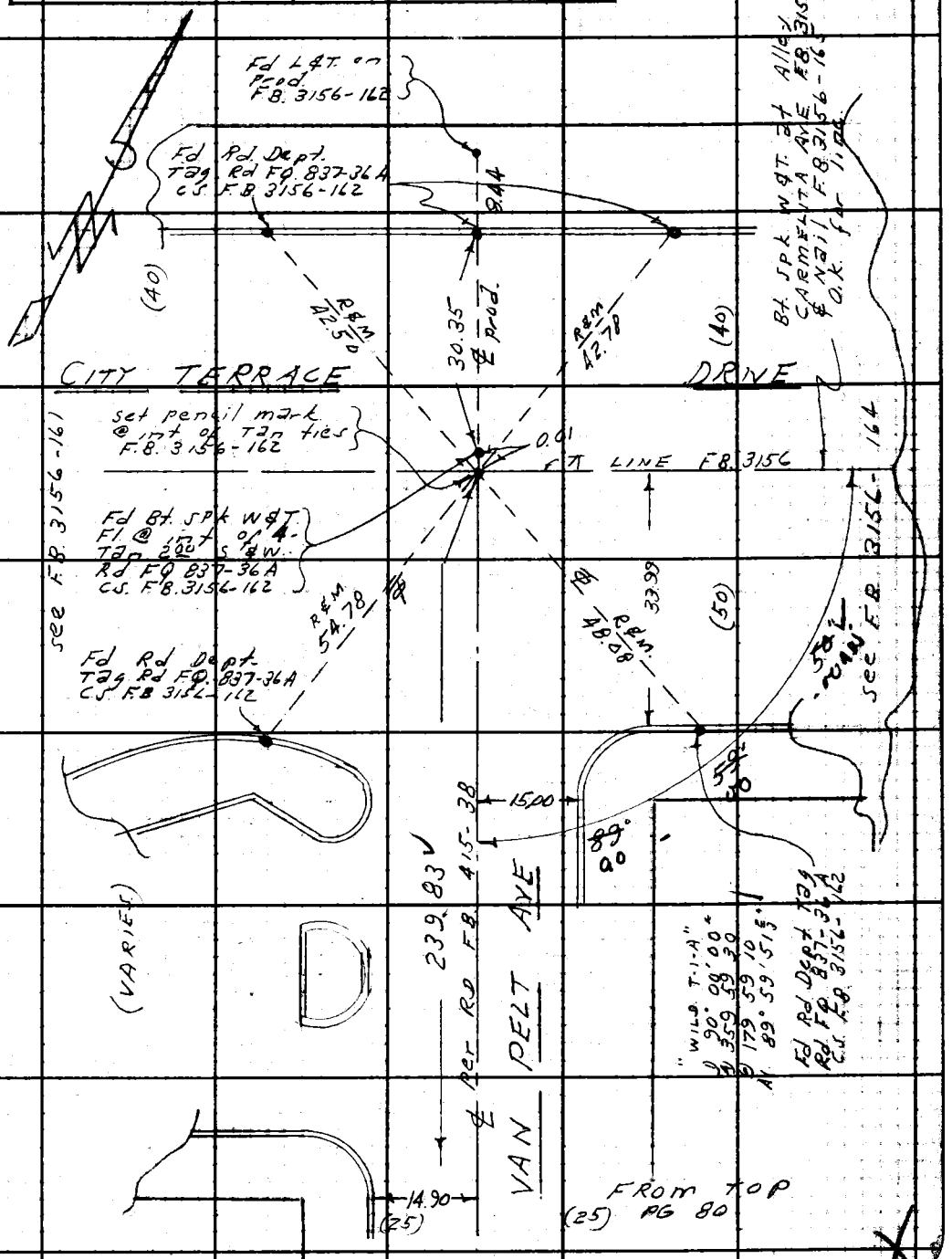

Note: Any Additions or Changes on This Sheet Must be Made or Circled in Red Ink With Date and Name of Person Making Change.

PLEASE RETURN TO
LOS ANGELES COUNTY ENGINEER
403 LOS ANGELES COUNTY ENGINEERING BLDG.

Do not extend this side of this line.

U.S. 7 E-1

76F3009 CE #310 6-62

PLEASE RETURN TO
LOS ANGELES COUNTY ENGINEER
403 LOS ANGELES COUNTY ENGINEERING BLDG.

Note: Any Additions or Changes on This Sheet Must be Made or Circled in Red Ink With Date and Name of Person Making Change.

Do not extend this side of this line.

Cor. 5, 36 A-1

Notes Ck'd by M. OSHITA	Survey of Prop. Commo Shop	F. B. 2956	PG. 83
Map No. B-2958	JN 0090.02 Tape 0205 Std 68 °F		
Office Work G. D. BAILEY	Surveyed by D. Sappell		
Checked M. OSHITA	Notes D.S. Date 7-64		
Date OCT 20 '65	Indexed G. J. GALLI		

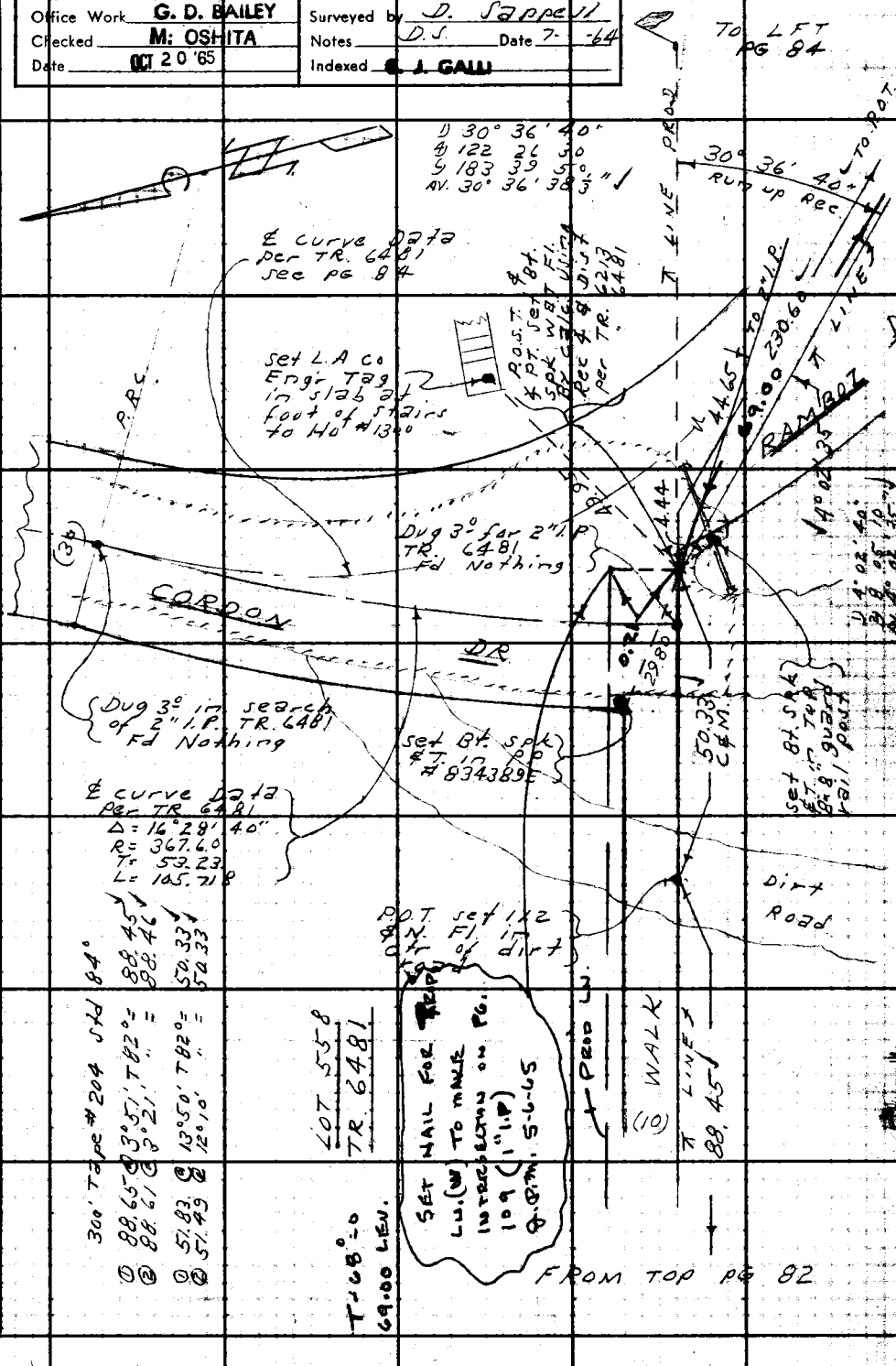

Note: Any Additions or Changes on This Sheet Must be Made or Circled in Red Ink With Date and Name of Person Making Change.

Do not extend this side of this line.

PLEASE RETURN TO
LOS ANGELES COUNTY ENGINEER
403 LOS ANGELES COUNTY ENGINEERING BLDG.

76F8032 C.E. #310 6-62

F.B. 2956 PG. 84

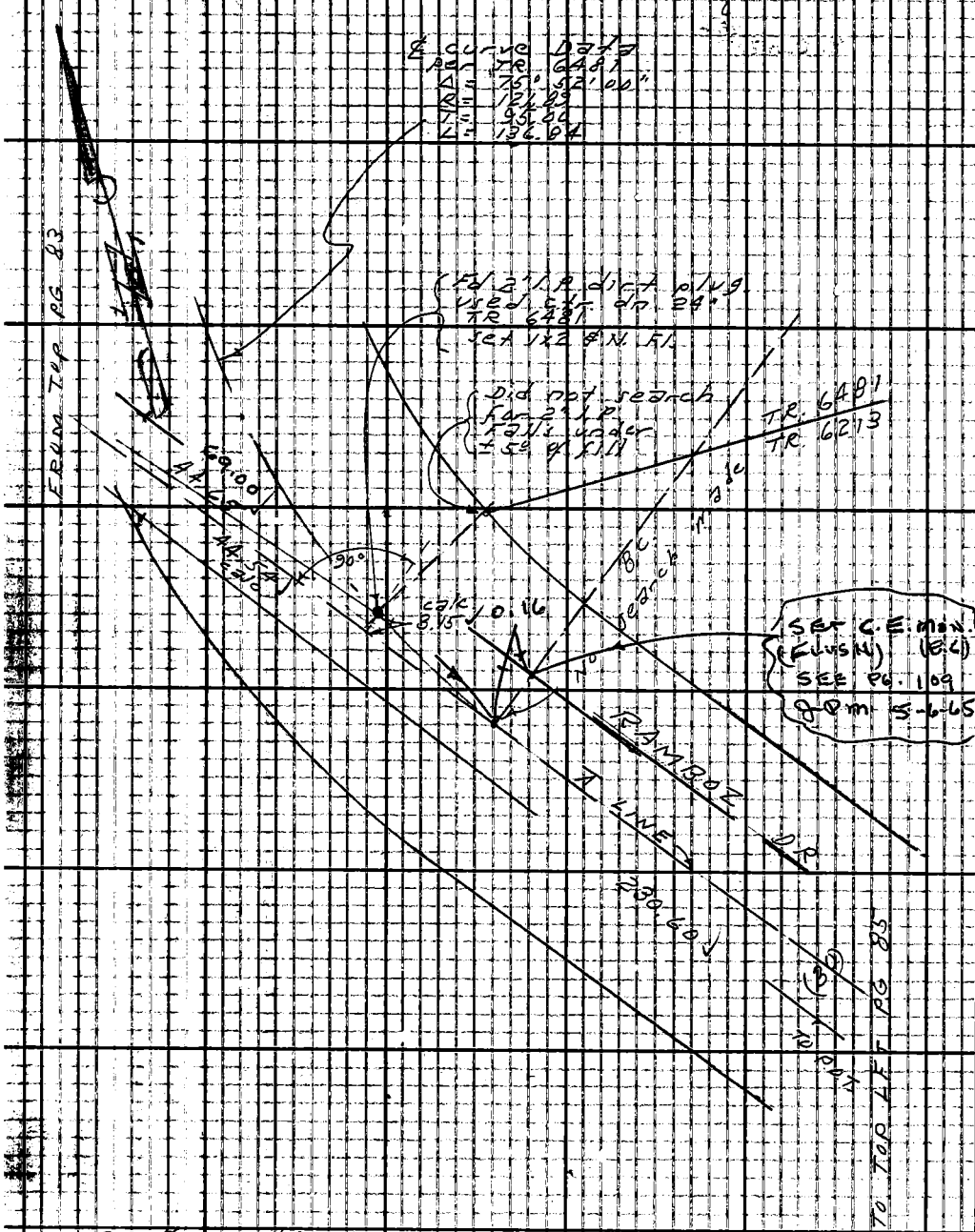

300' ⌀ 204 std 84°

① 234.06 @ 9°50' T 78° = 230.61
② 234.13 @ 9°57' " = 230.60

① 46.05 @ 14°11' T 82° = 44.65
② 45.79 @ 12°48' " = 44.65

W.S. 36 A-1

PLEASE RETURN TO
LOS ANGELES COUNTY ENGINEER
403 LOS ANGELES COUNTY ENGINEERING BLDG.

Do not extend this side of this line.

Note: Any Additions or Changes on This Sheet Must be Made or Circled in Red Ink With Date and Name of Person Making Change.

Notes Ck'd by M. OSHITA	Survey of Prop Comm. Chop	F.B. 2956	PG. 85
Map No. B-2958	JN 0090.02 Tape 0205 Std 68 °F		
Office Work G. D. BAILEY	Surveyed by D. Sappell		
Checked M. OSHITA	Notes D.S. Date 7-64		
Date OCT 20 '65	Indexed C. J. GALLI		

300' #204 Std 84°
① 48.16 @ 13°17' T 84° = 46.87 ✓
② 48.28 @ 13°50' " = 46.88 ✓

① 53.24 @ 13°29' T 84° = 51.77 ✓
② 53.03 @ 12°37' " = 51.78

① 55.38 @ 12°07' T 82° = 54.15 ✓
② 55.23 @ 11°20' " = 54.15 ✓

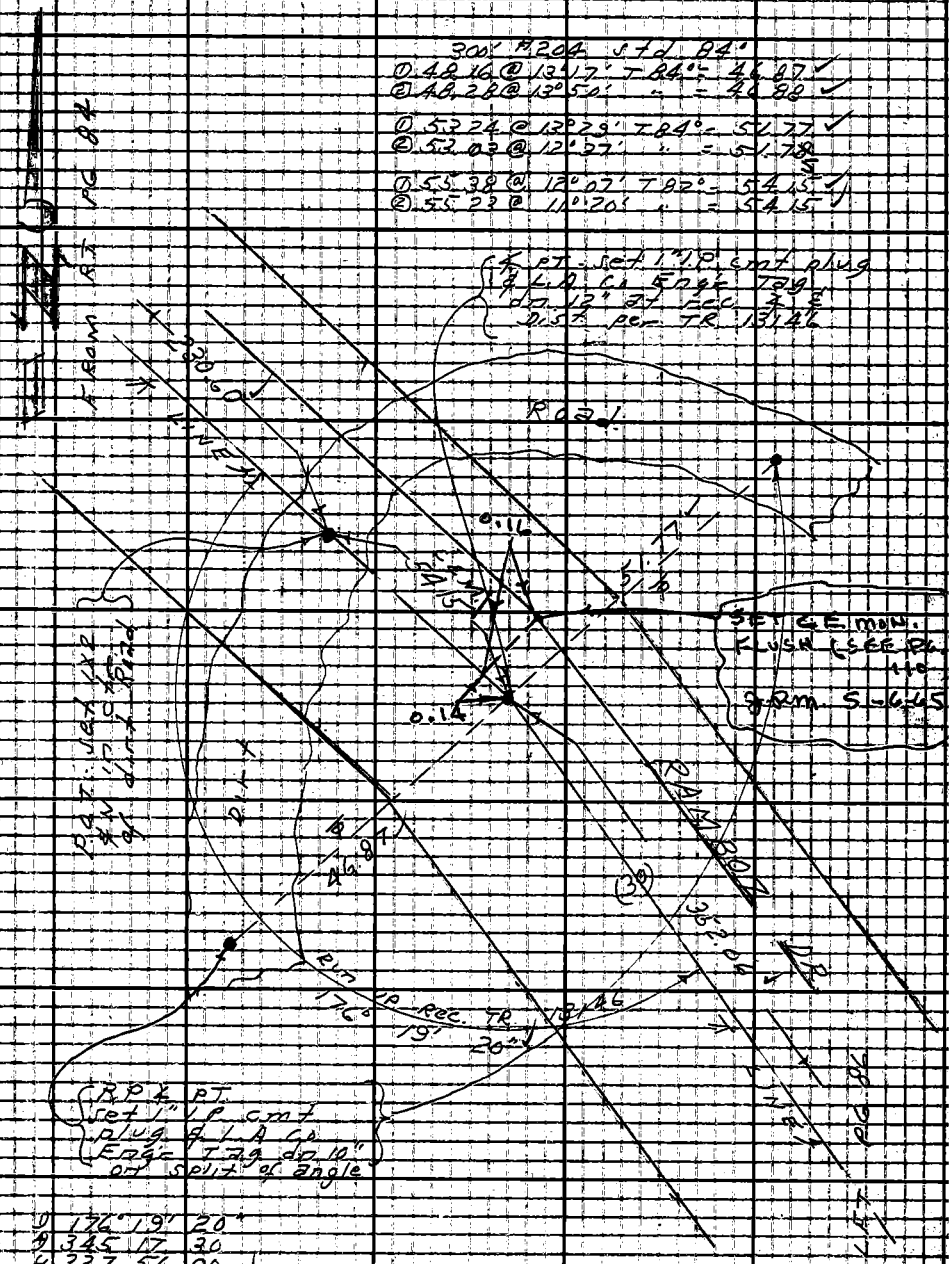

D 176° 19' 20"
A 345 17 30
G 337 56 00
AV 176° 19' 20"

Note: Any Additions or Changes on This Sheet Must be Made on Circled-in-Red Ink With Date and Name of Person Making Change.

Do not extend this side of this line

PLEASE RETURN TO
LOS ANGELES COUNTY ENGINEER
403 LOS ANGELES COUNTY ENGINEERING BLDG.

76F309S CE #310 6-62

F.B. 2956 PG. 86

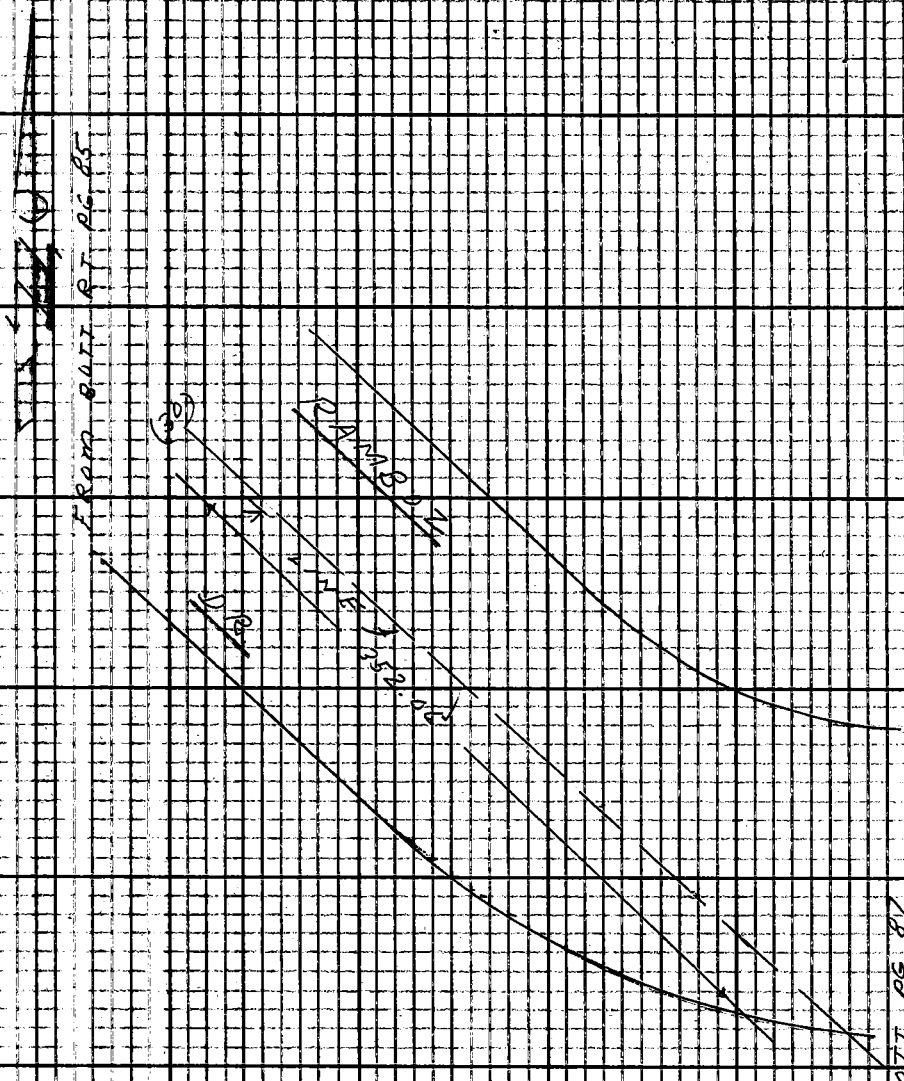

300' # 204 std. 84°

① 195.74 @ 9°13' T 84° = 193.21
② 195.68 @ 9°07' " = 193.21

① 160.21 @ 7°28' T 80° = 158.85
② 160.31 @ 7°44' " = 158.85

193.21
158.85
352.06

PLEASE RETURN TO
LOS ANGELES COUNTY ENGINEER
403 LOS ANGELES COUNTY ENGINEERING BLDG.
Do not extend this side of this line.
Note:—Any Additions or Changes on This Sheet Must be Made or Circled in Red Ink With Date and Name of Person Making Change.

Notes Ck'd by **M. OSHITA**
Map No. B-2958
Office Work **G. D. BAILEY**
Checked **M. OSHITA**
Date **OCT 20 '65**

Survey of Prop Camino Chgs
UN 0030 02 Tape 0205 Std 68 °F
Surveyed by D. Sappell
Notes D.S. Date 7-64
Indexed **C. J. GALLI**

F.B. 2956 Pg. 87

PLEASE RETURN TO
LOS ANGELES COUNTY ENGINEER
403 LOS ANGELES COUNTY ENGINEERING BLDG.

Note: Any Additions or Changes on This Sheet Must be Made or Circled in Red Ink With Date and Name of Person Making Change.

Do not extend this side of this line

76F 309S CE #310 6-62

30" # 20A SK 84°
① 92.48 ④ 4°27' T 84° = 92.15 ✓
② 92.55 ⑥ 5°16' " = 92.16 ✓

1	61°57'50"	1	61°58'50"?
4	247 51 20	4	247 55 50
6	11 47 20	6	11 53 40
Av.	61° 57' 53⅓	Av.	61° 58' 56⅔

F.B 2956 PG 86

FROM RT PG 87

4, 5, 36 A-1

PLEASE RETURN TO
LOS ANGELES COUNTY ENGINEER
403 LOS ANGELES COUNTY ENGINEERING BLDG.

Do not extend this side of this line.

Note: Any Additions or Changes on This Sheet Must be Made or Circled in Red Ink With Date and Name of Person Making Change.

Notes Ck'd by M. OSHITA	Survey of Prop. Comma Shop	F.B. 2956	PG. 89
Map No. B-2958	JN 0090.02 Tape 0205 Std 66 °F		
Office Work G.D. BAILEY	Surveyed by D. Sappell		
Checked M. OSHITA	Notes D.S. Date 7-64		
Date	Indexed J. GALL		



Note: Any Additions or Changes on This Sheet Must be Made or Circled in Red Ink With Date and Name of Person Making Change.

Do not extend this side of this line.

PLEASE RETURN TO
LOS ANGELES COUNTY ENGINEER
403 Los Angeles County Engineering Bldg.

76F3095 CE #310 6-62

G.S. 36 A-1

F.B. 2956 PG 90

PLEASE RETURN TO
LOS ANGELES COUNTY ENGINEER
403 LOS ANGELES COUNTY ENGINEERING BLDG.

Note: Any Additions or Changes on This Sheet Must be Made or Circled in Red Ink With Date and Name of Person Making Change.

Do not extend this side of this line.

Notes Ckd by	M. OSHITA	Survey of	Prop Como Shop
Map No.	B-2958	JN 0090.02 Tape 0209 Std 68 °F	
Office Work	G. D. BAILEY	Surveyed by	Sappell
Checked	M. OSHITA	Notes	Foulger Date 7-20-64
Date	OCT 20 '65	Indexed	R. J. GALI

F. B. 2956 PG. 91

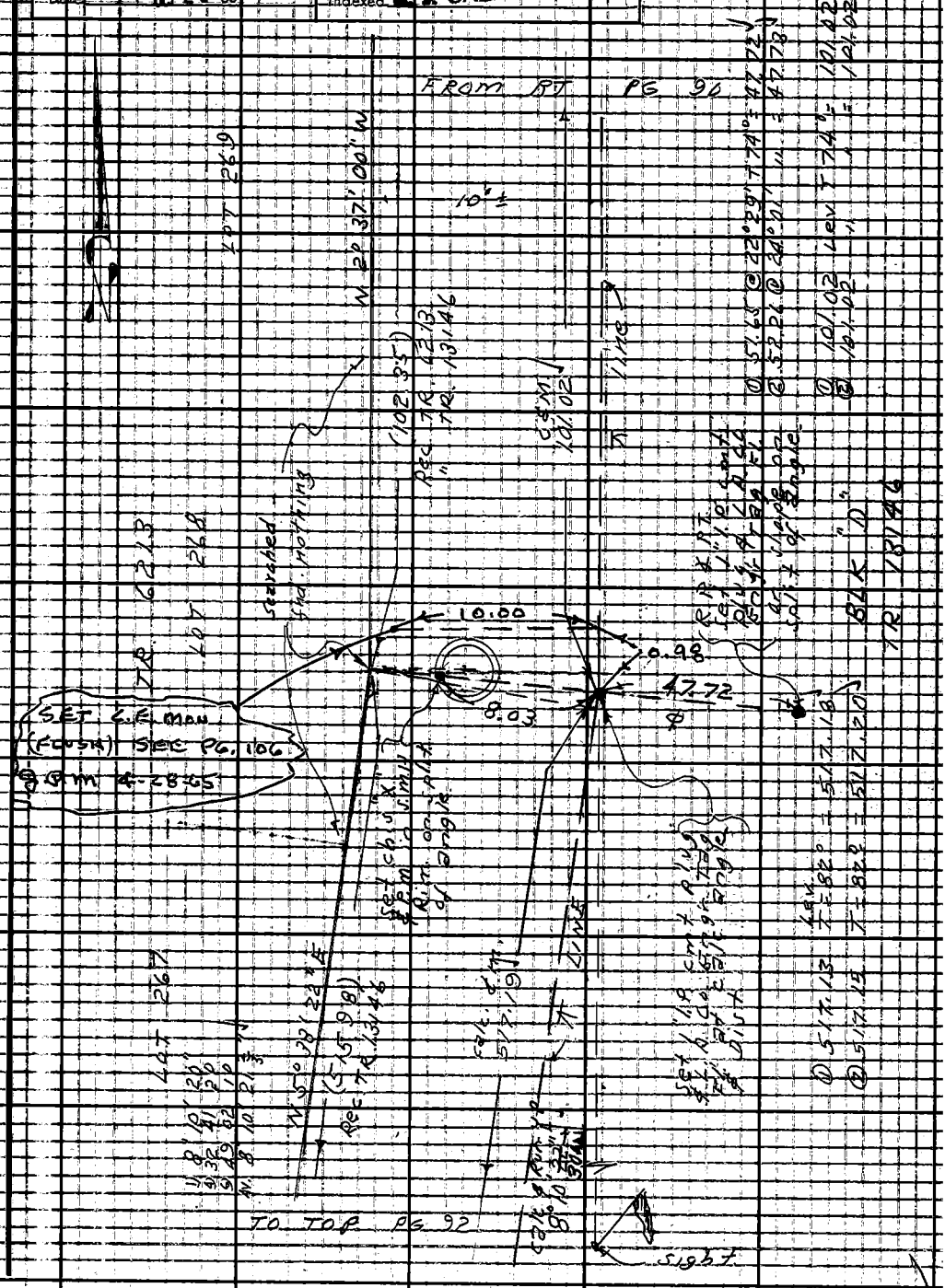

Note: Any Additions or Changes on This Sheet Must be Made or Circled in Red Ink With Date and Name of Person Making Change.

Do not extend this side of this line.

PLEASE RETURN TO
LOS ANGELES COUNTY ENGINEER
403 Los Angeles County Engineering Bldg.

76F309S CE #310 6-62

F. B 2956 PG 92

FROM BUTT PG 91

PLEASE RETURN TO
LOS ANGELES COUNTY ENGINEER
403 LOS ANGELES COUNTY ENGINEERING BLDG.

Do not extend this side of this line.

Note: Any Additions or Changes on This Sheet Must be Made or Circled in Red Ink With Date and Name of Person Making Change.

Notes Ck'd by M. OSHITA	Survey of Prop. Comm. Chg.	F.B. 2956	PG. 93
Map No. B-2958	J.N. 603002 Tape 024 Std. 68 °F		
Office Work G. D. BAILEY	Surveyed by D. Sandell		
Checked M. OSHITA	Notes Coulter Date 7- -64		
Date OCT 20 65	Indexed [illegible] J. GAMM		

PLEASE RETURN TO
LOS ANGELES COUNTY ENGINEER
403 LOS ANGELES COUNTY ENGINEERING BLDG.

Note: Any Additions on Changes on This Sheet Must be Made in Red Ink With Date and Name of Person Making Change.

Do not extend this side of this line.

76F309S CE #310 6-62

PLEASE RETURN TO
LOS ANGELES COUNTY ENGINEER
403 LOS ANGELES COUNTY ENGINEERING BLDG.

Note: Any Additions or Changes on This Sheet Must be Made or Circled in Red Ink With Date and Name of Person Making Change.

Do not extend this side of this line.



Notes Ck'd by: M. OSHITA		Survey of: Prop. Commo. Shop	F.B. 2956 PG. 95
Map No. B-2958		J.N. 0090.02 Tape 0205 Std 68 °F	
Office Work: G. D. BAILEY		Surveyed by: D. Sappell	
Checked: M. OSHITA		Notes: D. S. Date 7-1-64	
Date: OCT 20 '65		Indexed: R. J. GALLI	



Note: Any Additions or Changes on This Sheet Must be Made or Circled in Red Ink With Date and Name of Person Making Change.

Do not extend this side of this line.

PLEASE RETURN TO
LOS ANGELES COUNTY ENGINEER
403 LOS ANGELES COUNTY ENGINEERING BLDG.

76F3095 CE # 310 3-61

PLEASE RETURN TO
LOS ANGELES COUNTY ENGINEER
403 LOS ANGELES COUNTY ENGINEERING BLDG.

Note: Any Additions or Changes on This Sheet Must be Made or Circled in Red Ink With Date and Name of Person Making Change.

Do not extend this side of this line.

F. B. 2956 Pg. 96

Notes Ck'd by M. OSHITA	Survey of PROP. COMM. SHOPS	F.B. 2954 PG. 97
Map No. B-2958	JN 0090.02 Tape 204 Std 68 °F	
Office Work C. D. BAILEY	Surveyed by J. P. MENNE	
Checked M. OSHITA	Notes J. P. MENNE Date: 4-6-65	
Date 07 20 '65	Indexed C. I. GAINI JUN 2 '65	

PROPOSED

COMMUNICATIONS DEPT. SHOP SITE

J.N. 0090.02

APRIL & MAY, 1965

SEE NOTE ON PG. 100

J.P. MENNE
J.P. MCCALL
R.J. RODRIGUEZ
R. MOORE
W. DIETZ

Note: Any Additions or Changes on this Sheet Must be Made or Circled in Red Ink With Date and Name of Person Making Change.

Do not extend this side of this line

PLEASE RETURN TO
LOS ANGELES COUNTY ENGINEER
403 Los Angeles County Engineering Bldg.

16F3005 CE #310 6-63

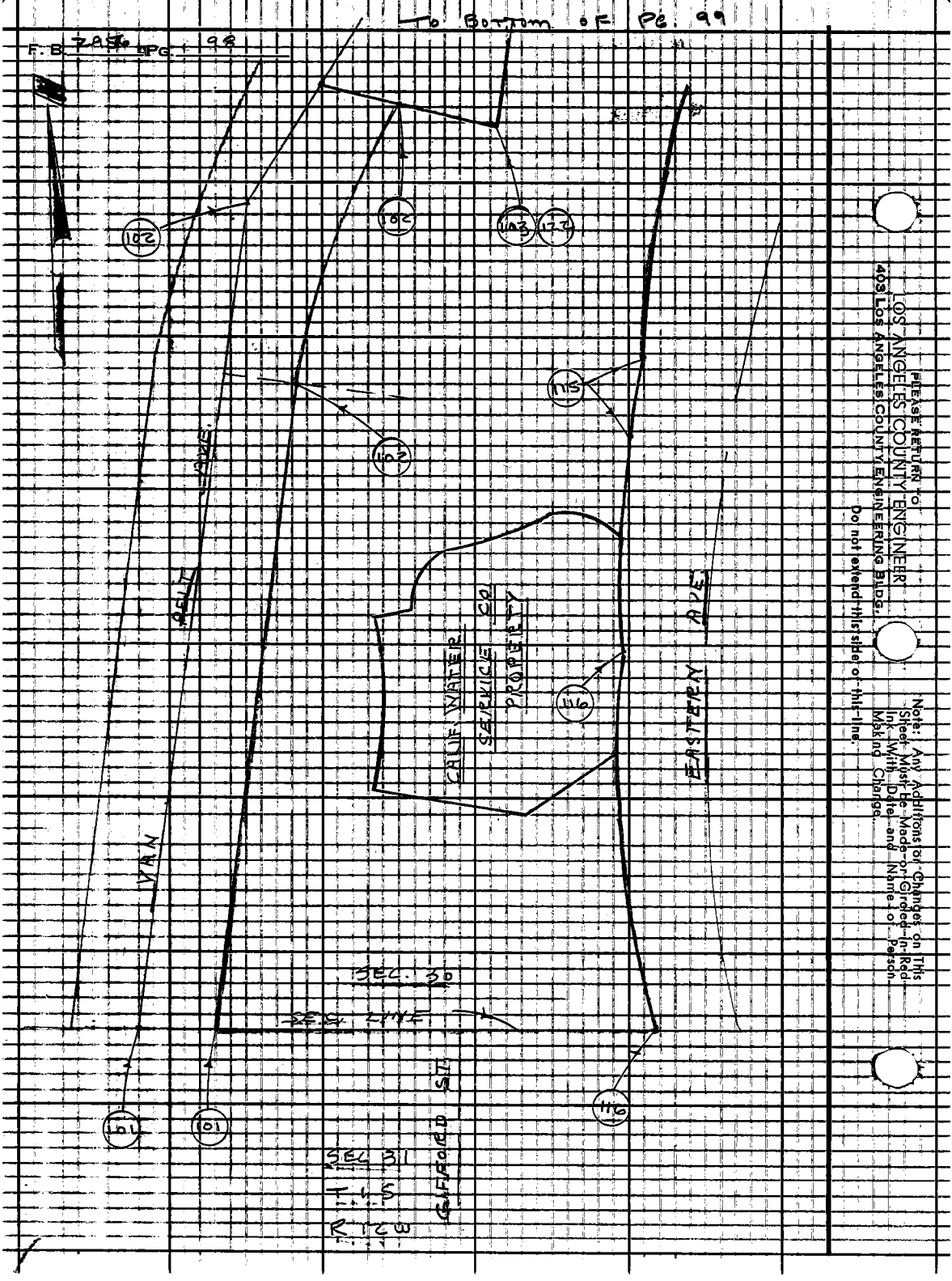

To Bottom of Pg. 99
F.B. 2956 Pg. 98
102
102
103
122
115
102
116
101
101
116
VAN
BELT
AVE.
CALIF. WATER
SERVICE CO
PROPERTY
EASTERN AVE.
SEC. 30
SEC. LINE
GIFFORD ST.
SEC 31
T.1.S
R.1.CW
PLEASE RETURN TO
LOS ANGELES COUNTY ENGINEER
403 LOS ANGELES COUNTY ENGINEERING BLDG.
Do not extend this side of this line.
Note: Any Additions or Changes on This Sheet Must Be Made or Circled in Red Ink With Date and Name of Person Making Change.

Notes Ch'd by: M. OSHITA	Survey of: PROP. COMM. SHOPS	F.B. 2956	PG. 99
Map No. B-2958	JN 0090.02 Tape 2041 Std 68 °F		
Office Work: G.D. BAILEY	Surveyed by: J.R. MENNE		
Checked: M. OSHITA	Notes: J.R. MENNE Date: 4-25		
Date: OCT 20 '65	Indexed: C. J. GALLI		

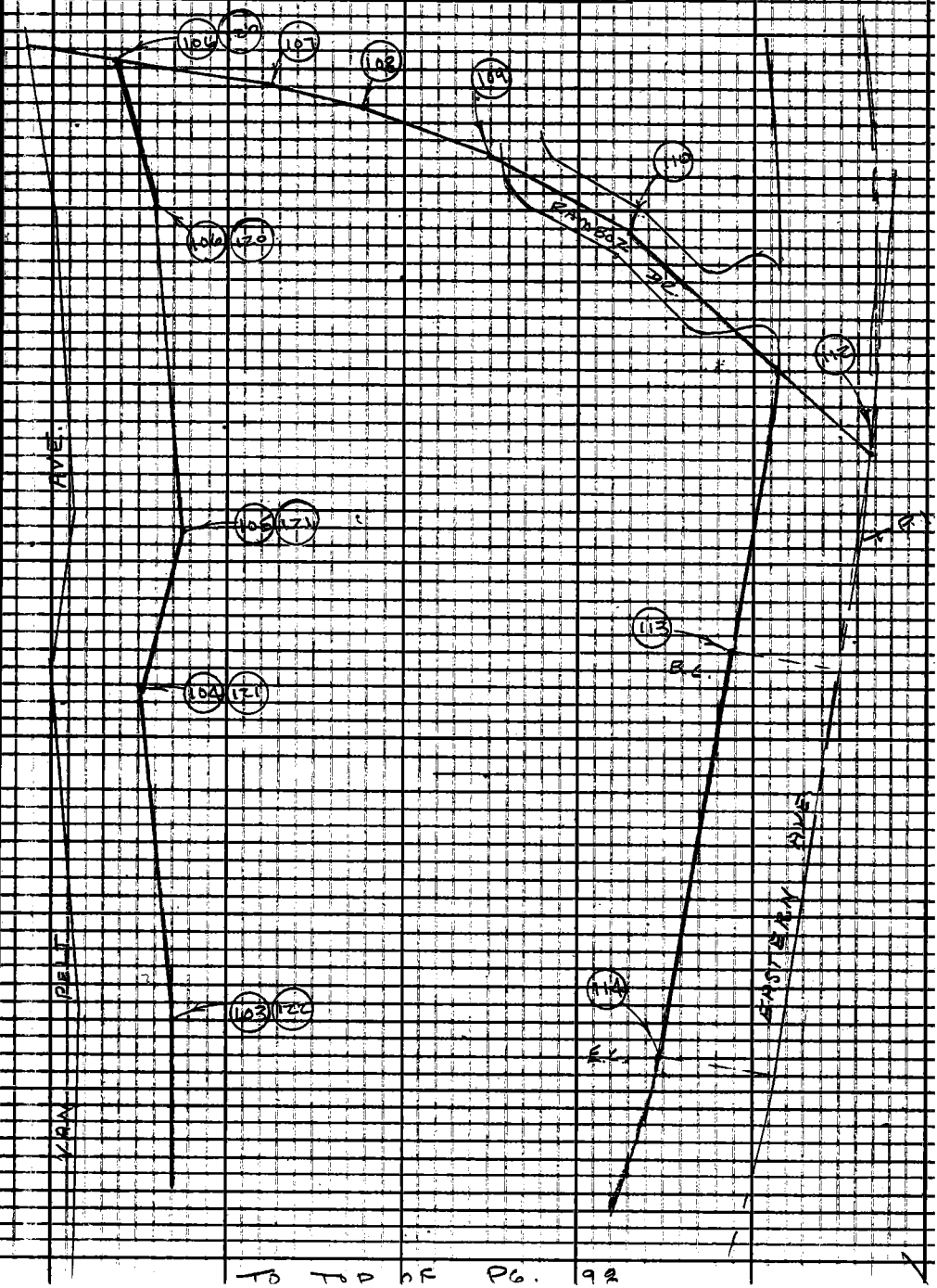

Note: Any Additions or Changes on This Sheet Must be Made or Circled in Red Ink With Date and Name of Person Making Change.

Do not extend this side of this line

PLEASE RETURN TO
LOS ANGELES COUNTY ENGINEER
403 LOS ANGELES COUNTY ENGINEER NG BLDG.

76F3095 CE #310 6-63

TO TOP OF PG. 98

F.B. 2956 PG. 100

NOTE

All monuments were set by using calculation map provided by office calculating section. A complete survey was made by measuring angles & distances over the above monuments.

It was found that the property line between the South East corner of Lot 240, Tract 6213 and the North East corner of Lot 270 Tract 6213 does not follow the calculated bearing and distance on calculation map.

In order to show a relationship on this line between Record Calculating map and existing survey, a line was run from the North east corner of Lot 270 Southerly, record angle and distance to the Southeast corner of Lot 240. SEE PG. 119

It appears the error of closure on the calculation map falls between the above described points, causing this line to deflect from the proper bearing and ~~district~~ DISTANCE on said map.

J. P. Menne
5-18-65

PLEASE RETURN TO
LOS ANGELES COUNTY ENGINEER
403 LOS ANGELES COUNTY ENGINEERING BLDG.
Do not extend this side of this line.
Note: Any Additions or Changes on This Sheet Must Be Made or Circled in Red Ink With Date and Name of Person Making Change.

Notes Ch'd by	M. OSHITA	Survey of	PRO. SHOP COMM. SITE
Map No.	B-2958	JN 0090.02 Tape 204 Std 68 °F	
Office Work	G. D. BAILEY	Surveyed by	J. P. MENNE
Checked	M. OSHITA	Notes	J. P. M. Date 4-27-65
Date	20 '65	Indexed	C. J. GALLI

F.B. 295C PG. 101

TO BOTTOM OF PG 102

83°-02'-20 (1)
332-09-00 (4)
138-13-20 (6)
83°-02-13 (A)

T-68°=0
LEVEL
120.69
775.87
15.11
40.30
17.65
17.68
40.00
16.86

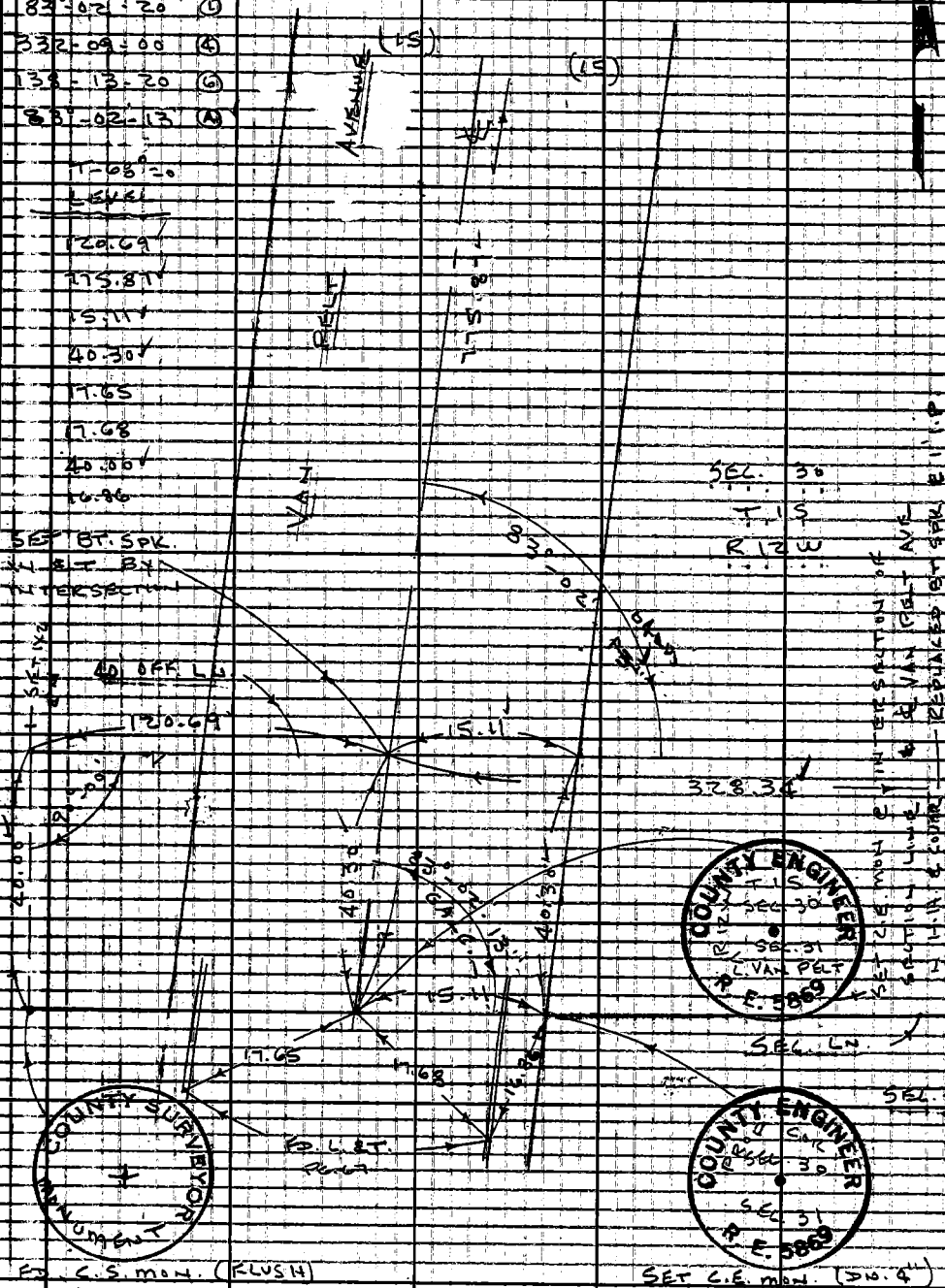

FD. C.S. MON. (FLUSH)
F.B. 463-131

SET C.E. MON. (DIA. 4")

Note: Any Additions or Changes on This Sheet Must Be Made or Circled in Red Ink With Date and Name of Person Making Change.

Do not extend this side of this line.

PLEASE RETURN TO
LOS ANGELES COUNTY ENGINEER
403 LOS ANGELES COUNTY ENGINEERING BLDG.

76F3095 OE #310 6-63

TO P.I. PER PG. 72

CT 26-A

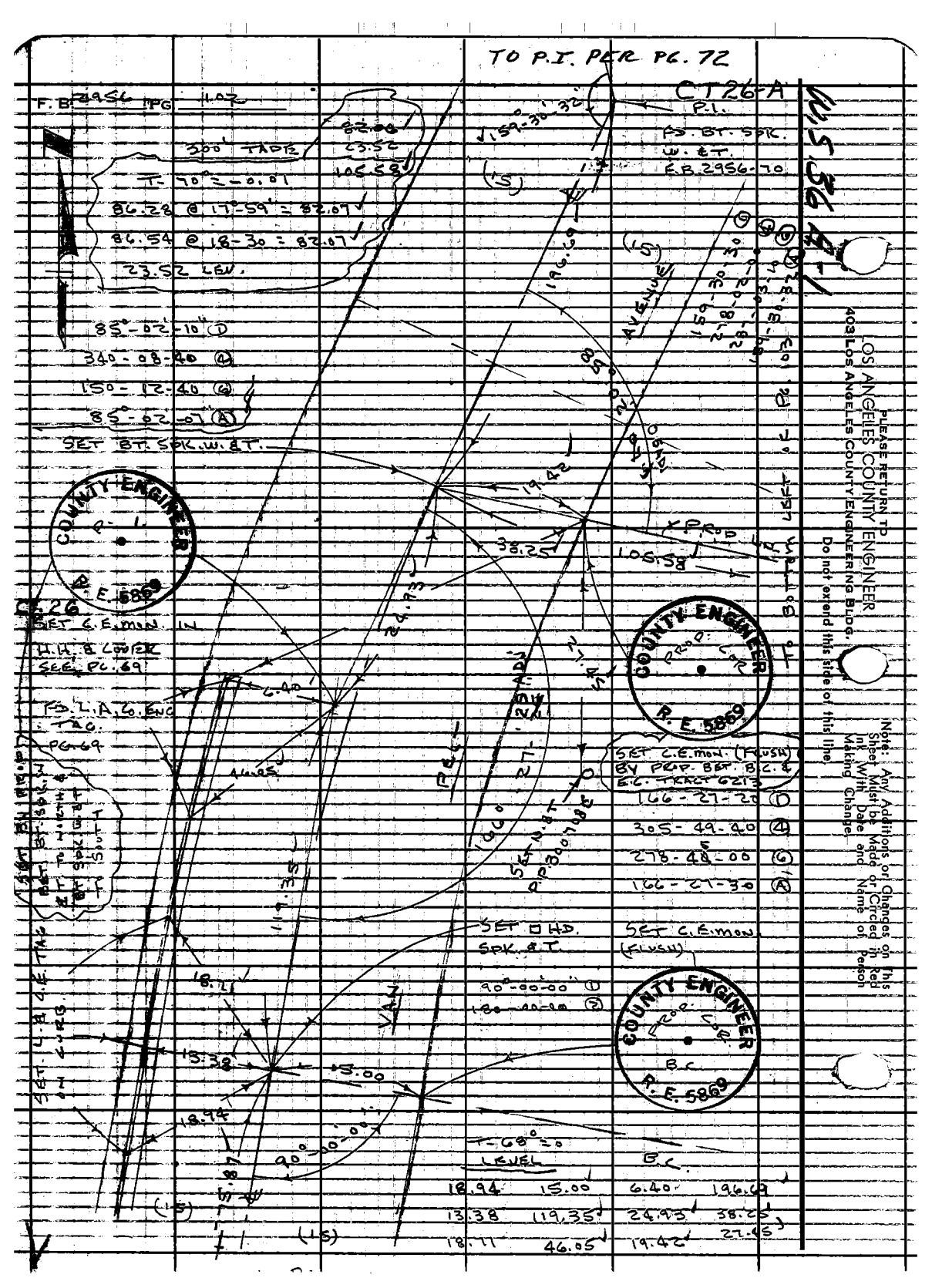

PLEASE RETURN TO
LOS ANGELES COUNTY ENGINEER
403 LOS ANGELES COUNTY ENGINEERING BLDG.
Do not extend this side of this line.

Note: Any Additions or Changes on this Sheet Must be Made or Circled in Red Ink With Date and Name of Person Making Change

Notes Ch'd by M. OSHITA	Survey of PRO SHOP COMM SITE		F.B. 2956 PG. 103
Map No. B-2958	JN 0090.02 Tape 204 Std 68 °F		
Office Work G.D. BAILEY	Surveyed by J.P. MENNE		
Checked M. OSHITA	Notes N.P.M.	Date 4-27-65	
Date 10 20 65	Indexed G. J. GALLI		

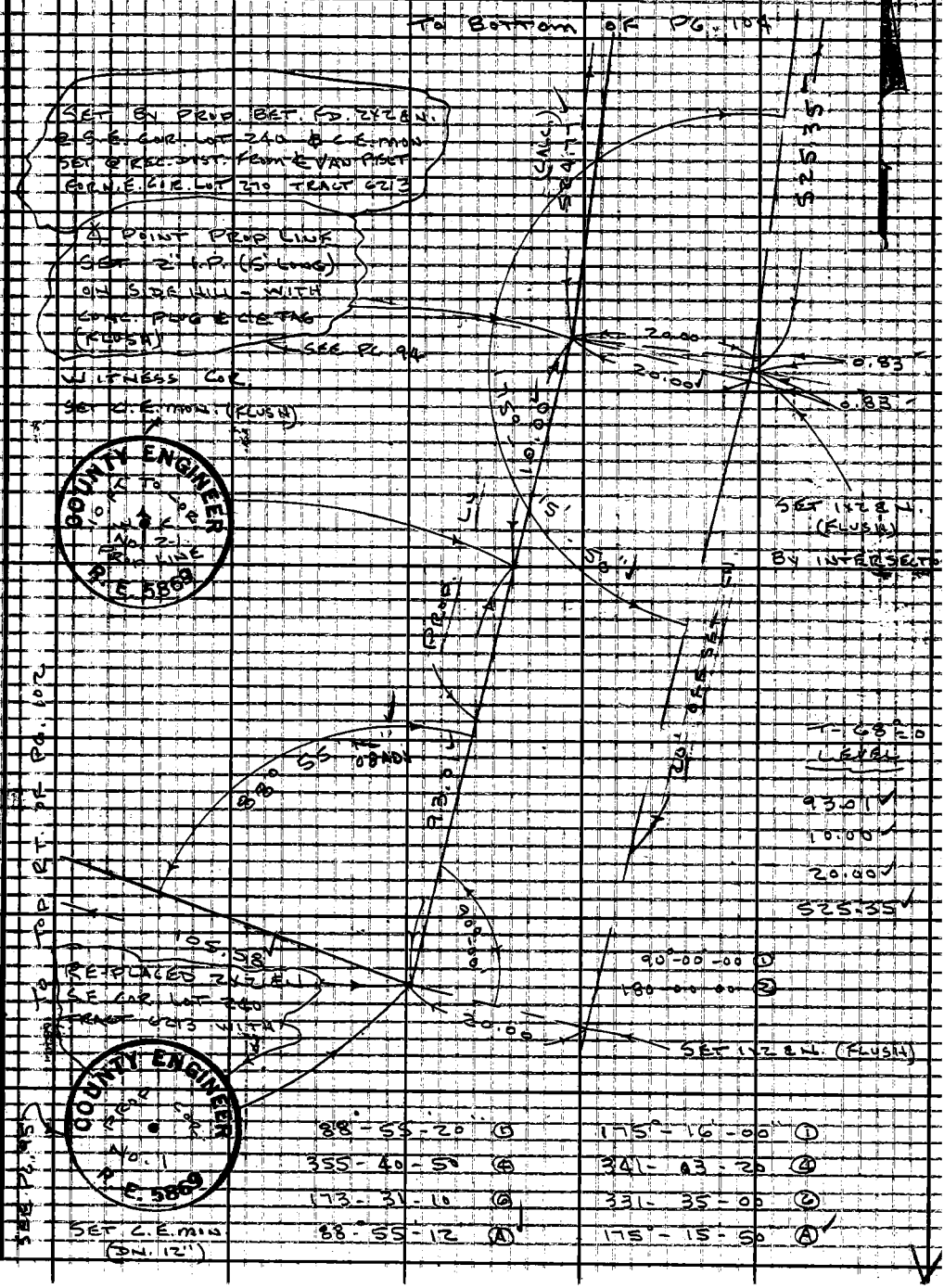

Note: Any Additions or Changes on This Sheet Must be Made or Circled in Red Ink With Date and Name of Person Making Change.

PLEASE RETURN TO
LOS ANGELES COUNTY ENGINEER
403 LOS ANGELES COUNTY ENGINEERING BLDG.
Do not extend this side of this line.

76F3096 OE #310 6.63

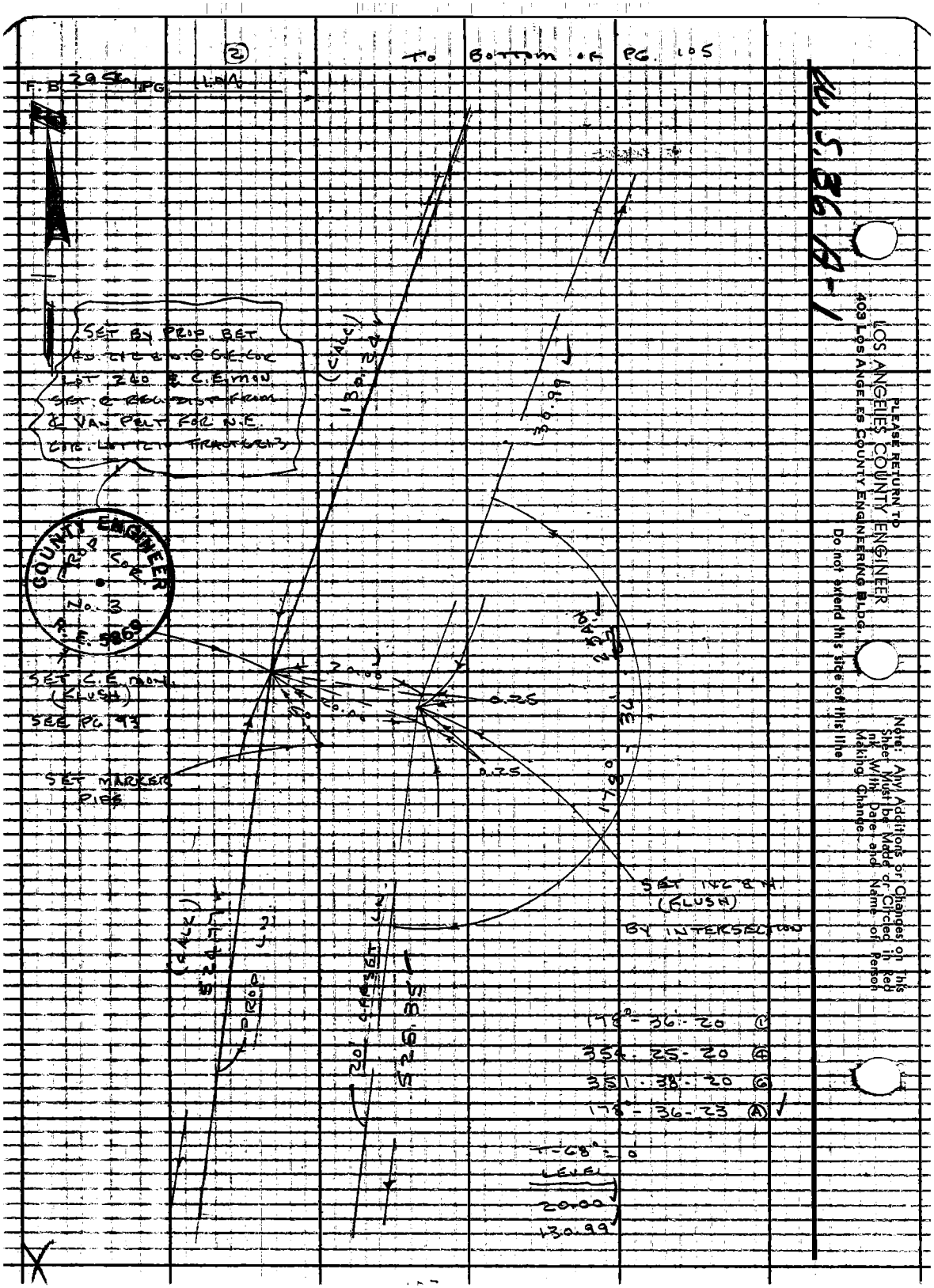

(2)
TO BOTTOM OF PG. 105
F.B. 2956 PG 104
SET BY PROP. BET.
LOT 240 & C.E. MON
SET @ REC. DIST FROM
& VAN PELT FOR N.E.
COR. LOT 12 TRACT 6213
COUNTY ENGINEER
PROP COR
No. 3
R.E. 5869
SET C.E. MON.
(FLUSH)
SEE PG. 93
SET MARKER
PIPE
(CALC)
130.24
30.99
20.00
20.00
0.25
0.25
178°-36
SET 1x2 & N.
(FLUSH)
BY INTERSECTION
(CALC)
PROP
20' OFFSET
178°-36-20 (1)
354-25-20 (4)
351-38-20 (6)
178°-36-23 (A)
T-68° = 0
LEVEL
20.00
130.99
PLEASE RETURN TO
LOS ANGELES COUNTY ENGINEER
403 LOS ANGELES COUNTY ENGINEERING BLDG.
Do not extend this side of this line
Note: Any Additions or Changes on This Sheet Must be Made or Circled in Red Ink With Date and Name of Person Making Change

Notes Ck'd by M. OSHITA	Survey of PRO. SHOP COMM. SITE
Map No. B-2958	J.N. 0090.02 Tape 204 Std. 68 °F
Office Work G. D. BAILEY	Surveyed by U.P. MENNE
Checked M. OSHITA	Notes J.P.M. Date 4-28-65
Date OCT 20 '65	Indexed C. J. GALLI

F.B. 2956 PG. 105

TO BOTTOM OF PG. 106

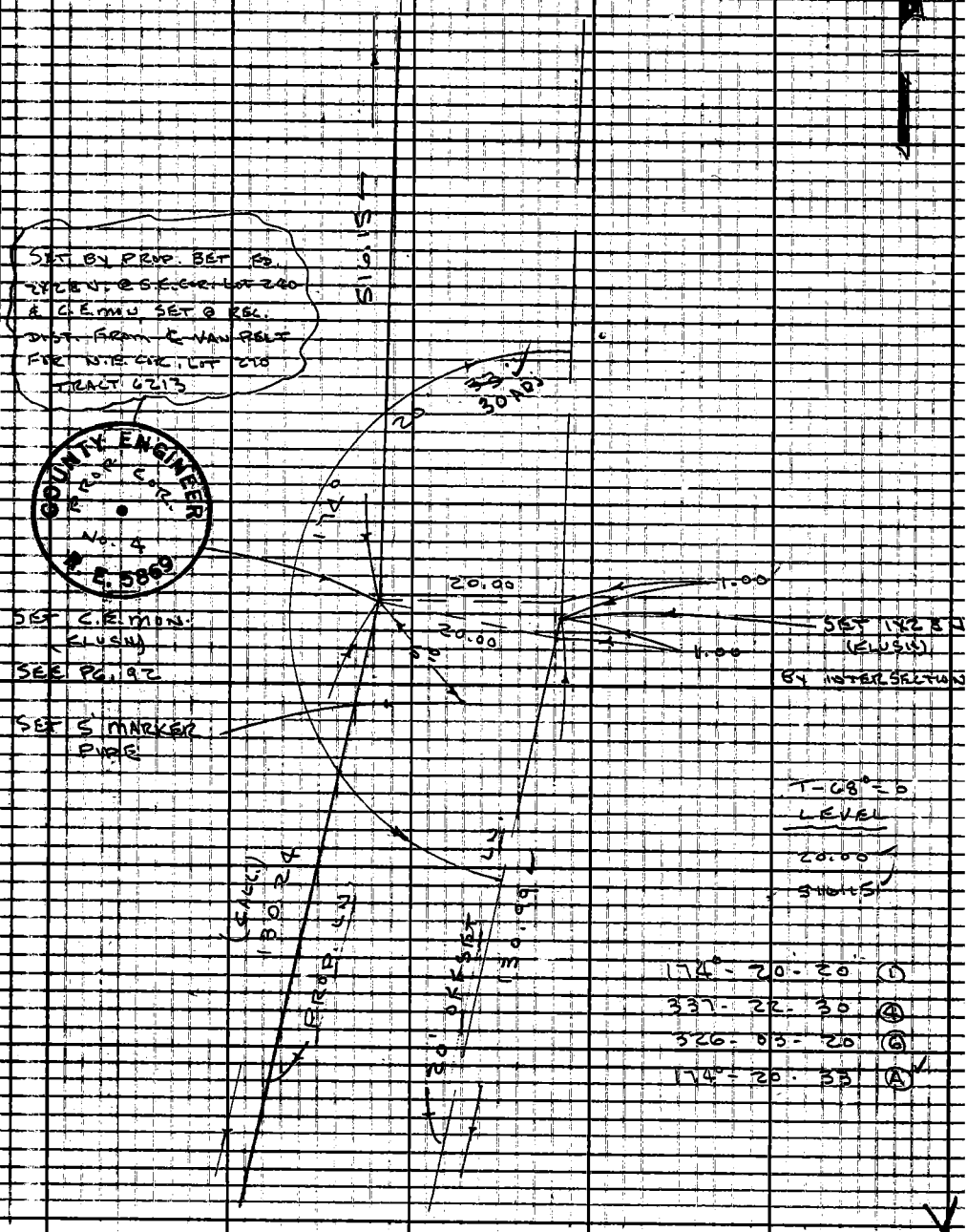

Note: Any Additions or Changes on this Sheet Must be Made or Circled in Red Ink With Date and Name of Person Making Change.

Do not extend this side of this line.

PLEASE RETURN TO
LOS ANGELES COUNTY ENGINEER
403 LOS ANGELES COUNTY ENGINEERING BLDG.

U.S. 36 A-1

76F309S CE #310 6-63

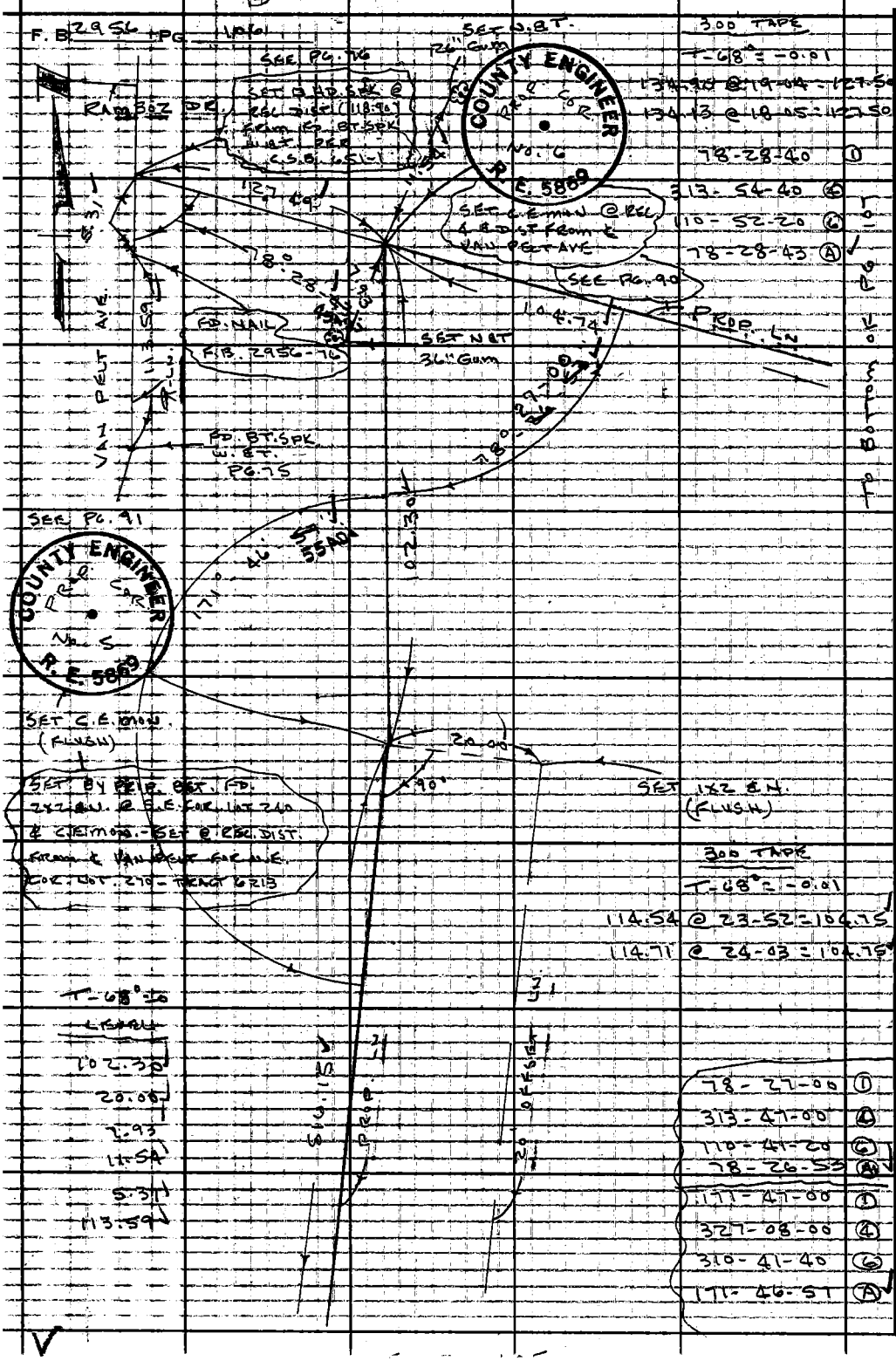

300 TAPE

T-68° = -0.01

134.90 @ 19-04 = 127.50

134.13 @ 18-05 = 127.50

78-28-40 (1)

313-54-40 (4)

110-52-20 (6)

78-28-43 (A)

300 TAPE

T-68° = -0.01

114.54 @ 23-52 = 104.75

114.71 @ 24-03 = 104.75

78-27-00 (1)

313-47-00 (4)

110-41-20 (6)

78-26-53 (A)

171-47-00 (1)

327-08-00 (4)

310-41-40 (6)

171-46-57 (A)

To Bottom of Pg. 101

PLEASE RETURN TO:
LOS ANGELES COUNTY ENGINEER
403 LOS ANGELES COUNTY ENGINEERING BLDG.
Do not extend this side of this line.

Note: Any Additions or Changes on This Sheet Must be Made or Circled in Red Ink With Date, and Name of Person Making Change.

Notes Ck'd by M. OSHITA	Survey of PRO. SHOP COMM/SITE	F.B. 2956 PG. 107
Map No. B-2958	JN0090.02 Tape 204 Std 68 °F	
Office Work G. D. BAILEY	Surveyed by J.P. MENNE	
Checked M. OSHITA	Notes J.P.M. Date 5-5-65	
Date OCT 20 '65	Indexed C. J. GAILL	

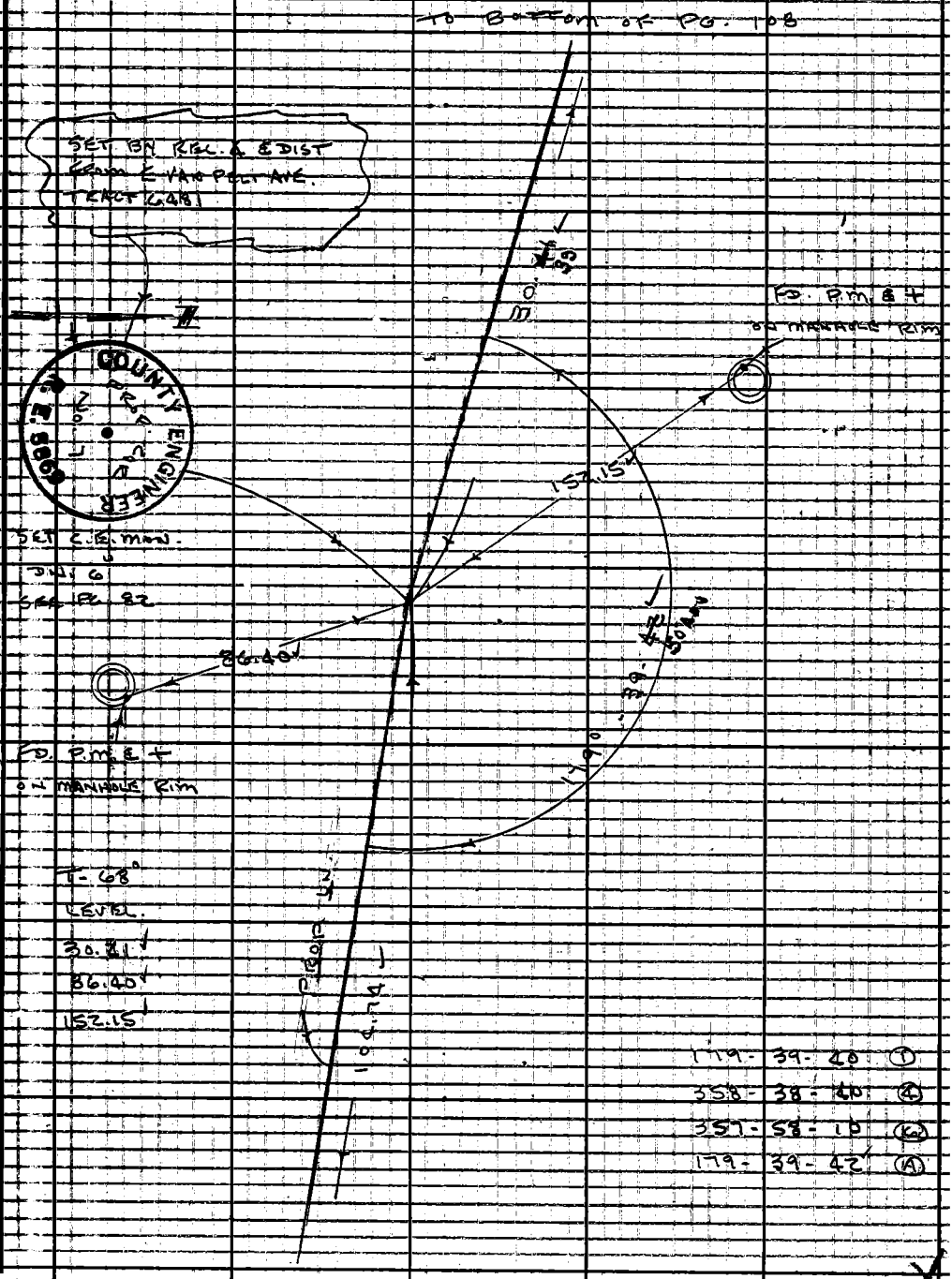

Note: Any Additions or Changes on this Sheet Must be Made or Circled in Red Ink With Date and Name of Person Making Change.

Do not extend this side of this line

PLEASE RETURN TO
LOS ANGELES COUNTY ENGINEER
403 LOS ANGELES COUNTY ENGINEERING BLDG.

76F3095 CE #310 6-63

To Bottom of Pg. 109

F.B. 2956 Pg. 108

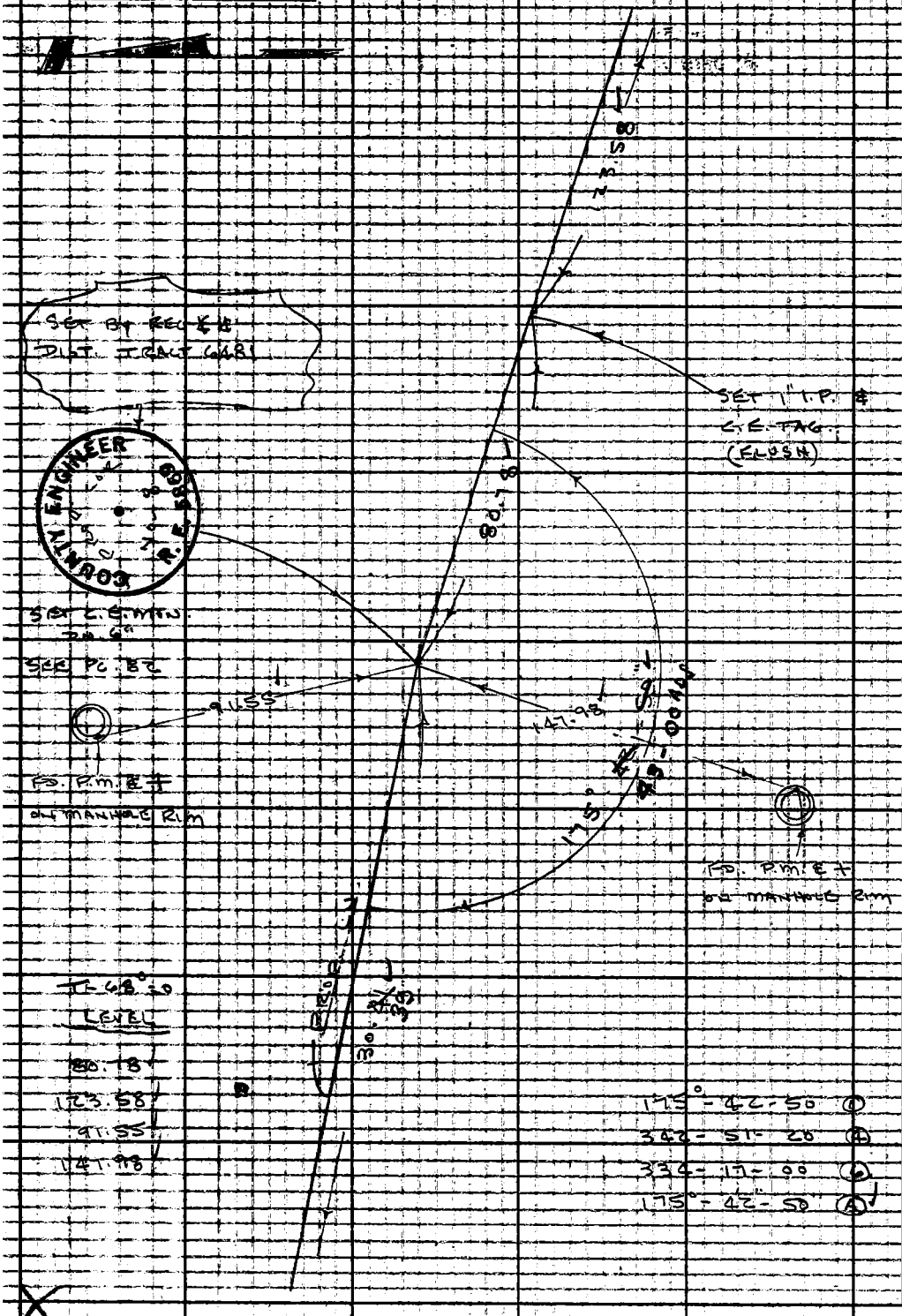

R.S. 36 A-1

PLEASE RETURN TO
LOS ANGELES COUNTY ENGINEER
403 LOS ANGELES COUNTY ENGINEERING BLDG.
Do not extend this side of this line.

Note: Any Additions or Changes on This Sheet Must be Made or Circled in Red Ink With Date and Name of Person Making Change.

Notes Ck'd by M. OSHITA	Survey of Pro. Shop Comm. Site	F.B. 2956	PG. 109
Map No. B-2958	JN0090.02 Tape 204 Std 68 °F		
Office Work G. D. BAILEY	Surveyed by J.P. MENNE		
Checked M. OSHITA	Notes J.P.M. Date 5-6-65		
Date OCT 20 '65	Indexed C. J. GALLI		

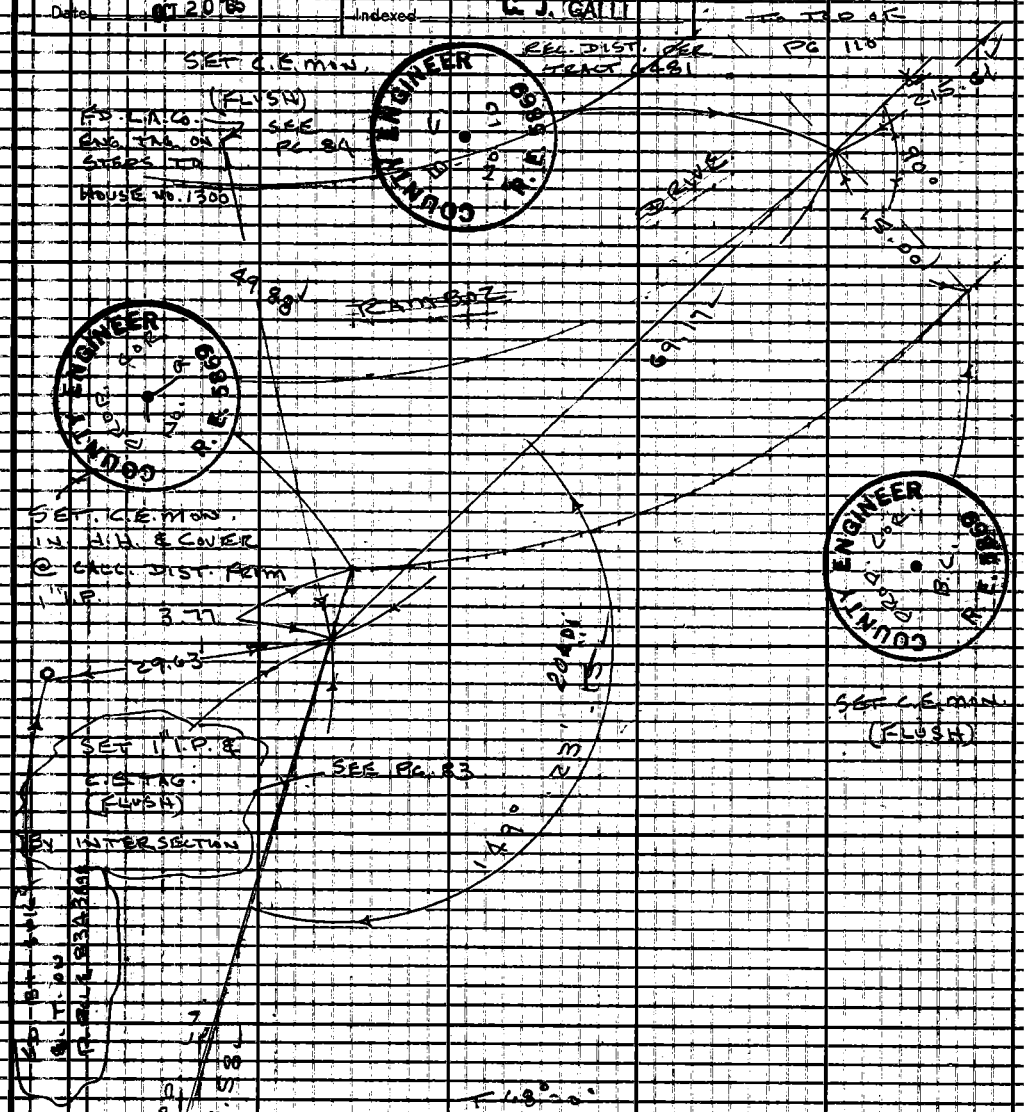

T 68°-0° LEVEL
49.88
29.63

T 68°-0°
71.14 @ 13°-30 = 69.17
70.98 @ 12-57 = 69.17
15.00 LEV

90°-00-00 (1)
180-00-00 (2)
149°-23-20 (1)
237-33-00 (4)
176-19-30 (6)
149-23-15 (A)

Note: Any Additions or Changes on This Sheet Must be Made or Circled in Red Ink With Date and Name of Person Making Change.

Do not extend this side of this line.

PLEASE RETURN TO
LOS ANGELES COUNTY ENGINEER
403 LOS ANGELES COUNTY ENGINEERING BLDG.

76F309S CE #310 6-63

F.B. 2956 PG. 110

T=82° 20   300 TAPE

175.12 @ 9°-05 = 172.92
LEVEL = 42.69
215.61

TO TOP OF PG. 109

COUNTY ENGINEER R.E. 5869
PROP. C/L

SET C.E. MON (FLUSH)

COUNTY ENGINEER No. 11 R.E. 5869

SET C.E. MON (FLUSH)
SEE PG. 85 @ REC. & DIST. PER TRACT 6481

PLEASE RETURN TO
LOS ANGELES COUNTY ENGINEER
403 LOS ANGELES COUNTY ENGINEERING BLDG.
Do not extend this side of this line.
Note: Any Additions or Changes on This Sheet Must Be Made or Circled in Red Ink With Date and Name of Person Making Change.

90°-00-00 ①
180-00-00 ②

176°-19'-20" ①
345-17-50 ④
337-56-30 ⑥
176°-19'-25" Ⓐ ✓

300 TAPE T=82° 20
174.71 @ 9°-14' = 172.45
99.69 @ 9°-32 = 98.31
270.76

Notes Ck'd by M. OSHITA	Survey of PRO. SHOP COMM. SITE
Map No. B-2958	JN0090.02 Tape 204 Std 68 °F
Office Work G. D. BAILEY	Surveyed by J. P. MENNE
Checked M. OSHITA	Notes J. P. M. Date 5-7-65
Date OCT 20 '65	Indexed C. J. GALLI

F. B. 2956 PG. 111

TO BOTTOM OF PG. 110

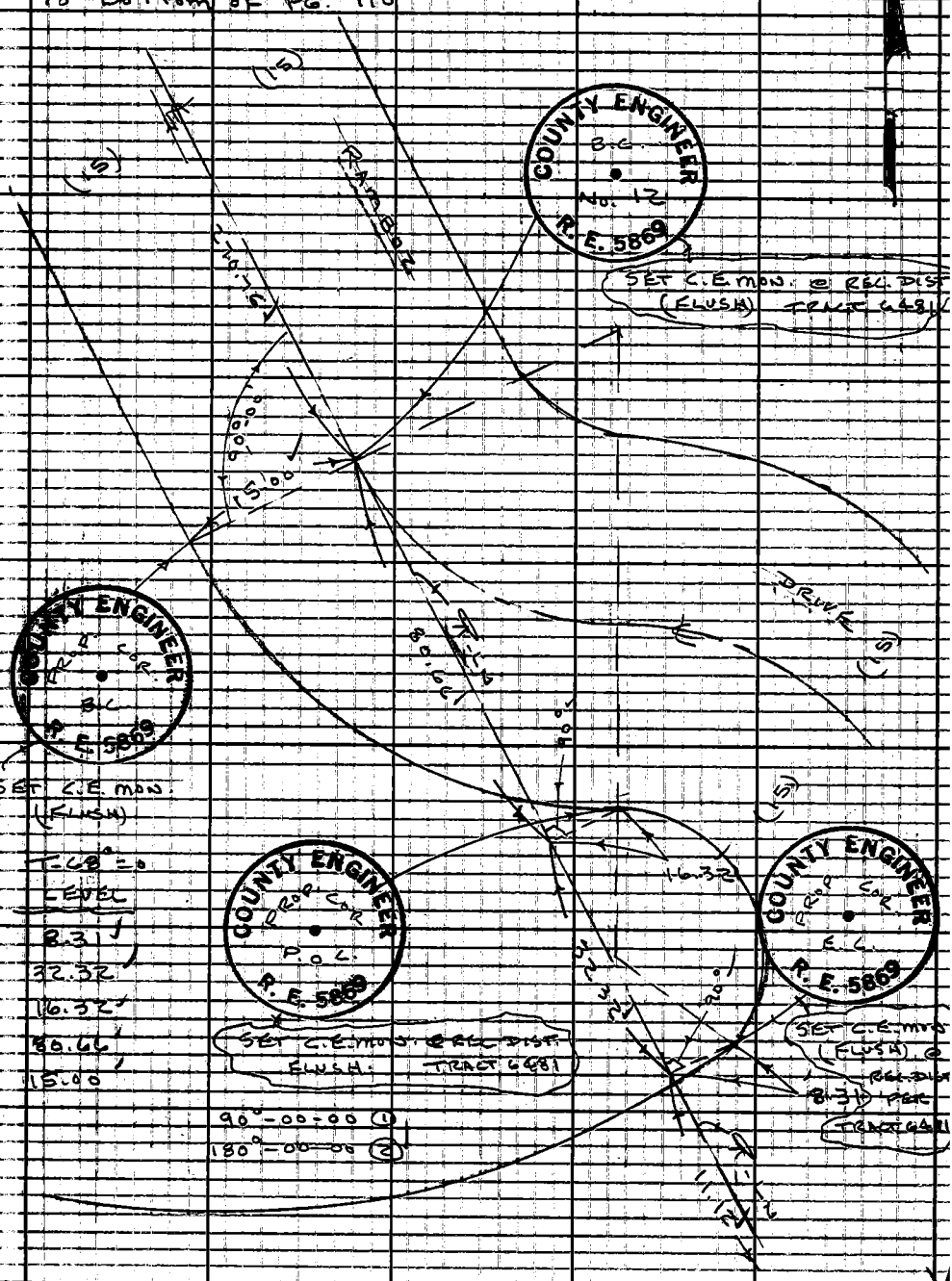

Note: Any Additions or Changes on this Sheet Must be Made or Circled in Red Ink With Date and Name of Person Making Change

Do not extend this side of this line

PLEASE RETURN TO
LOS ANGELES COUNTY ENGINEER
403 LOS ANGELES COUNTY ENGINEERING BLDG.

76F309S CE #310 6-63

F.B. 2956 PG. 112

FD. L.A. Co. RD. DEPT.
MON. IN H.H. & COVER
F.B. 3156-106
2956-88

To Bottom of PG 111

T-68°-20
LEVEL
44.60
18.06
49.91
11.12

61-59-70 ①
247-56-50 ④
11-55-20 ⑥
61-59-13 Ⓐ

155-18-00 ①
241-11-50 ④
211-48-00 ⑥
155-18-00 Ⓐ

FD. L.A. Co. RD DEPT.
MON. IN H.H. & COVER
F.B. 3156-101
F.B. 2956-85
88

PLEASE RETURN TO
LOS ANGELES COUNTY ENGINEER
403 LOS ANGELES COUNTY ENGINEERING BLDG.

Do not extend this side of this line.

Note: Any Additions or Changes on This Sheet Must be Made or Circled in Red Ink With Date and Name of Person Making Change.

46536-4

Notes Ck'd by M. OSHITA	Survey of PRO. COMM. SHOP SITE	F.B. 2956	PG. 113
Map No. B-2958	JN 0090.02 Tape 204 Std 68 °F		
Office Work C.D. BAILEY	Surveyed by J.P. MENNE		
Checked M. OSHITA	Notes J.P.M. Date 5-1-65		
Date OCT 20 '65	Indexed G. J. GALLI		

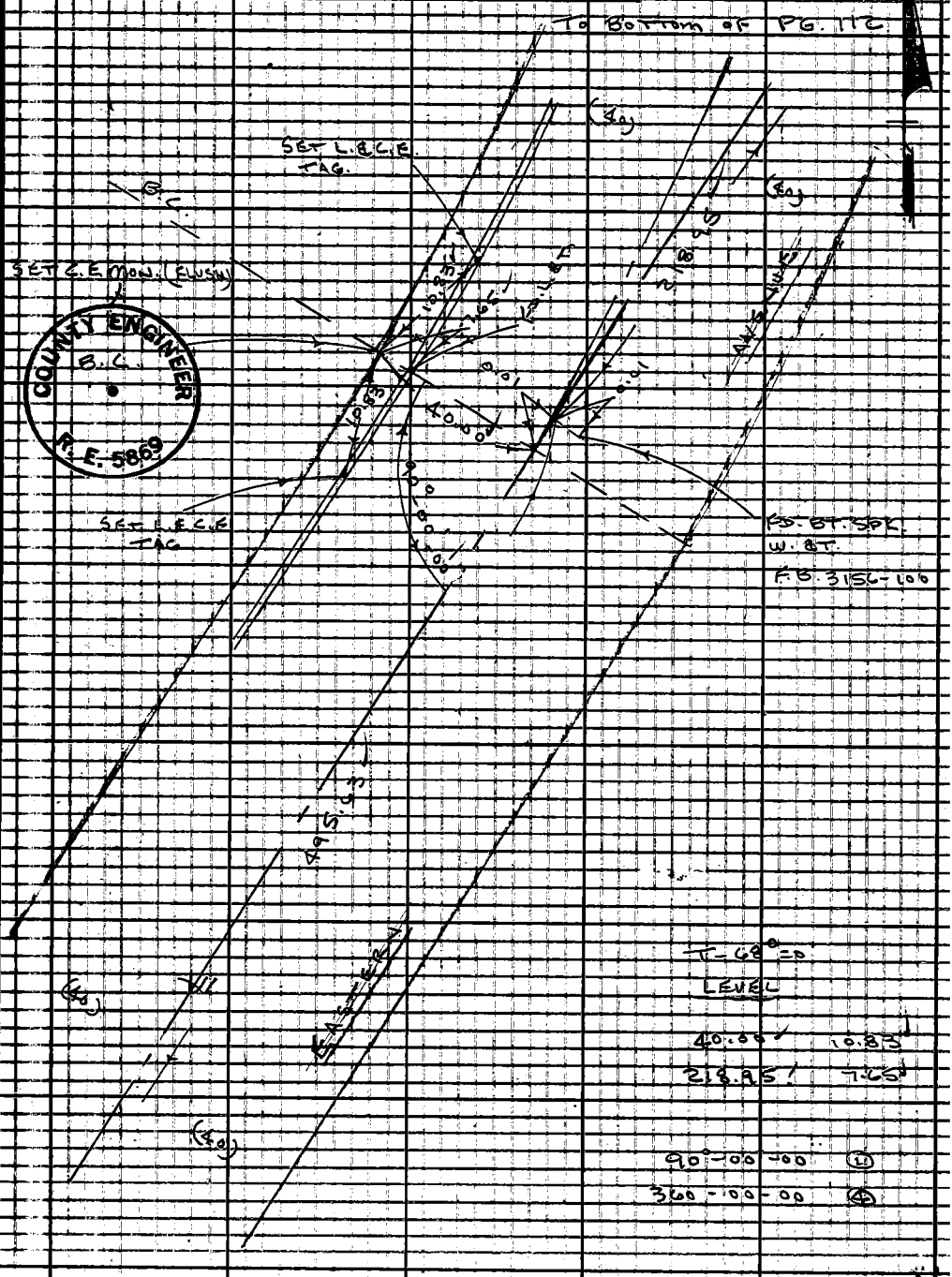

Note: Any Additions or Changes on This Sheet Must be Made or Circled in Red Ink With Date and Name of Person Making Change

Do not extend this side of this line

PLEASE RETURN TO
LOS ANGELES COUNTY ENGINEER
403 LOS ANGELES COUNTY ENGINEERING BLDG.

76F309S CE #310 6-63

W.S. 36 B-1

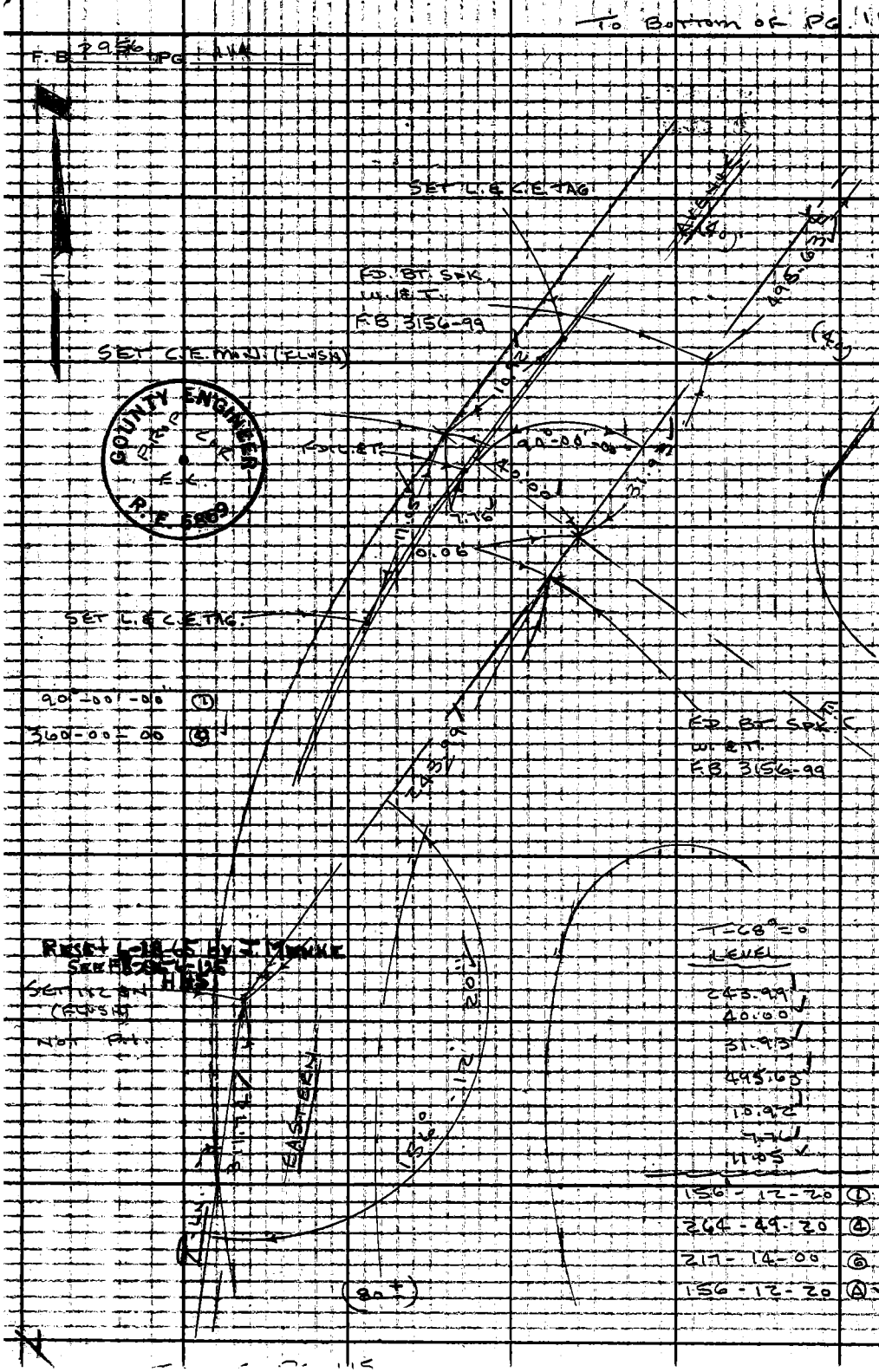

W.S. 36 A-1

PLEASE RETURN TO
LOS ANGELES COUNTY ENGINEER
403 LOS ANGELES COUNTY ENGINEERING BLDG.
Do not extend this side of this line.

Note: Any Additions or Changes on This Sheet Must be Made or Circled in Red Ink With Date and Name of Person Making Change.

Notes Ck'd by M. OSHITA	Survey of PRO. COMM. SHOP SITE
Map No. B-2958	JN 0090.02 Tape 204 Std 68 °F
Office Work G. D. BAILEY	Surveyed by J. P. MENNE
Checked M. OSHITA	Notes J.P.M. Date 5-17-65
Date OCT 20 '65	Indexed C. J. GALLI

F.B. 2956 PG. 115

TO BOTTOM OF PG. 114

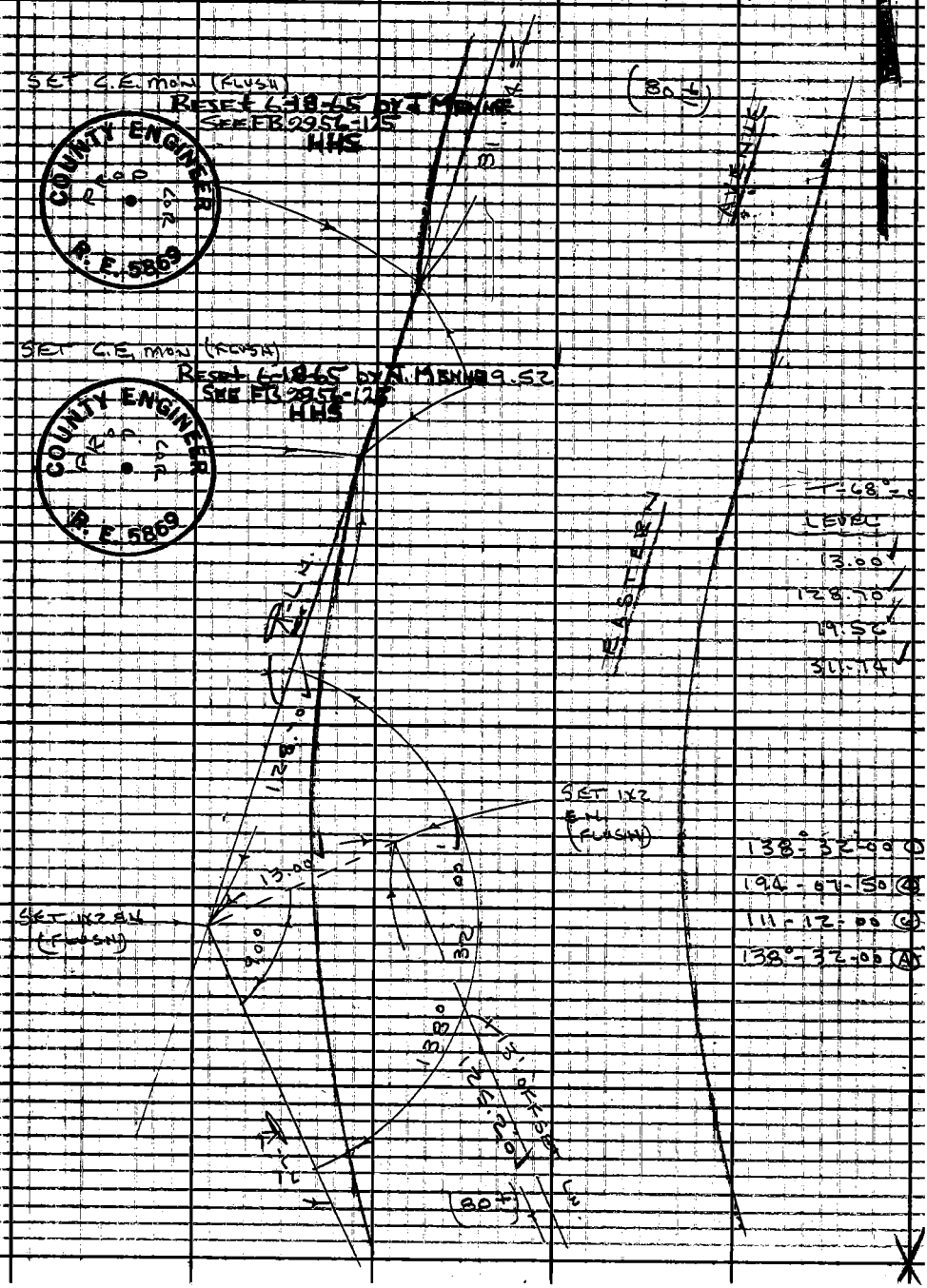

Note: Any Additions or Changes on this Sheet Must be Made or Circled in Red Ink With Date and Name of Person Making Change

Do not extend this side of this line

PLEASE RETURN TO
LOS ANGELES COUNTY ENGINEER
403 LOS ANGELES COUNTY ENGINEERING BLDG.

W.S. 36 A-1

76F309S CE #310 6-63

TO BOTTOM OF PG 115

F.B. 2956 PG 116

90°-00-00 (1)
180°-00-00 (2)

SET C.E. MON. (FLUSH)

COUNTY ENGINEER R.E. 5869

T-68°-0
LEVEL

40.00 40.37
21.73 12.80
9.05 343.64
13.00 32.73
12.98 125.20

SEC. 30

110-52-20 (1)
83-29-50 (4)
305-14-30 (6)
110-52-25 (A)

40' OFFSET LN.

SET C.E. MON. (FLUSH)

COUNTY ENGINEER R.E. 5869

SECTION LN

SEC. 31
T 1 S
R 12 W

4.536 A-1

PLEASE RETURN TO
LOS ANGELES COUNTY ENGINEER
403 LOS ANGELES COUNTY ENGINEERING BLDG.
Do not extend this side of this line.

Note: Any Additions or Changes on This Sheet Must Be Made or Circled in Red Ink With Date and Name of Person Making Change.

Notes Ck'd by M. OSHITA	Survey of Pro. Comm. Shop Site	F.B. 2956	PG. 117
Map No. B-2958	JN 0090.02 Tape 204 Std 68 °F		
Office Work G. D. BAILEY	Surveyed by J. P. MELLIE		
Checked M. OSHITA	Notes J.P.M. Date 5-17-65		
Date 10-20-65	Indexed G. J. GALE		

TO BOTTOM LEFT OF PG. 116

T-78° = +0.01

165.70 @ 22°-41 = 152.88

166.06 @ 22°-58 = 152.90

T-68° = 0

LEVEL

61.60

328.34

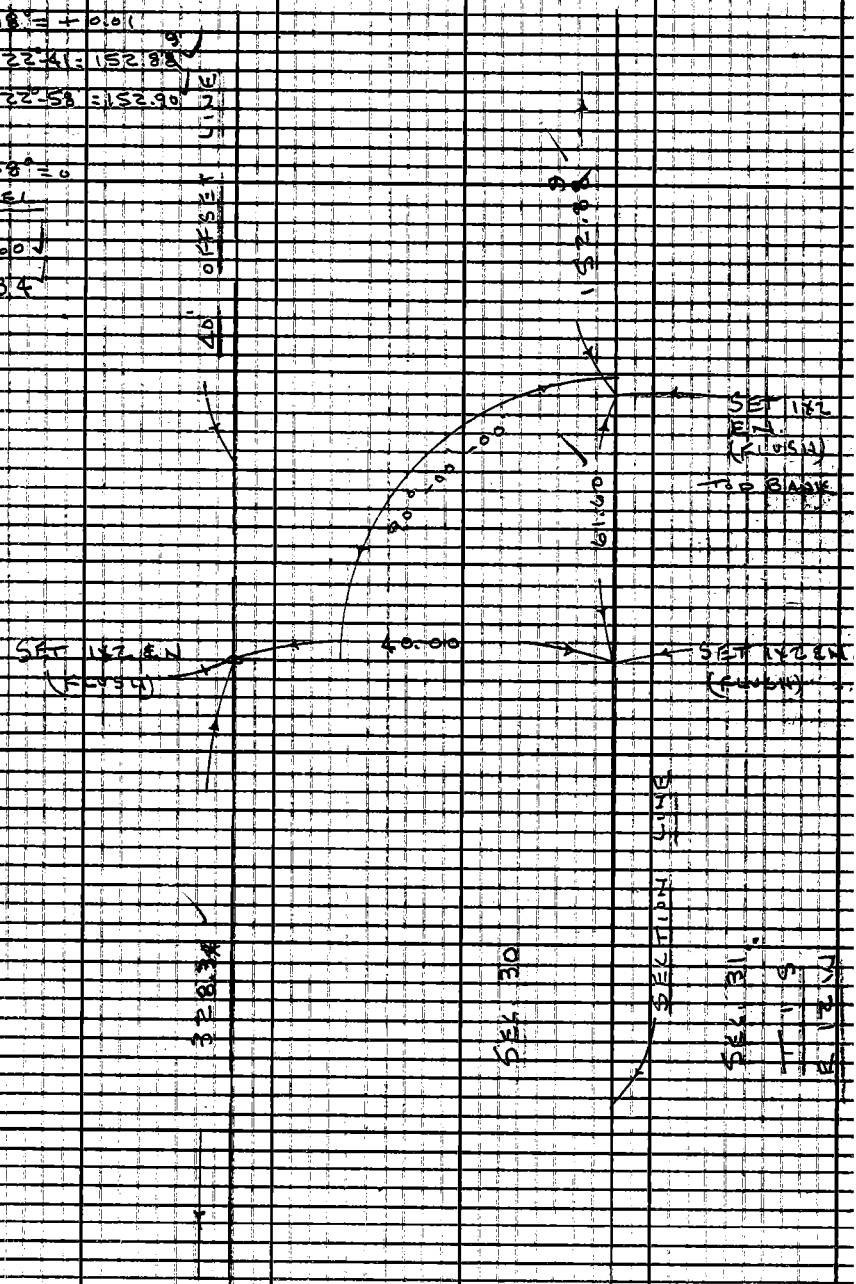

Note: Any Additions or Changes on this Sheet Must be Made or Circled in Red Ink With Date and Name of Person Making Change

PLEASE RETURN TO
LOS ANGELES COUNTY ENGINEER
403 LOS ANGELES COUNTY ENGINEERING BLDG.

Do not extend this side of this line

W.S. 36 A-1

76F3005 CE #310 6-63

F.B. 2956 PG. 118

PLEASE RETURN TO
LOS ANGELES COUNTY ENGINEER
403 LOS ANGELES COUNTY ENGINEERING BLDG.

Do not extend this side of this line.

Note: Any Additions or Changes on This Sheet Must be Made or Circled in Red Ink With Date and Name of Person Making Change.

Notes Ck'd by		Survey of PRO. SHOP COMM. SITE	F.B. 2956 PG. 1119
Map No.	B-2958	JN 0090.02 Tape K04 Std 68 °F	
Office Work	G.D. BAILEY	Surveyed by J.P. MENNE	
Checked		Notes J.P.M. Date 5-18-65	
Date		Indexed C. J. GALLI	

RE-SURVEY

OF

LINE

BETWEEN

N.E. COR. ± OF LOT 270

AND

S.E. COR. ± OF LOT 240

TRACT 6213

J.P. MENNE

J.P. MC LALL

R.J. RODRIGUEZ

R.A. MOORE

W. DIETZ

Note: Any Additions or Changes on This Sheet Must be Made or Circled in Red Ink With Date and Name of Person Making Change.

PLEASE RETURN TO
LOS ANGELES COUNTY ENGINEER
403 LOS ANGELES COUNTY ENGINEERING BLDG.

Do not extend this side of this line.

76F309S CE #310 6-63

M.S. 36A-1

F. B. 2954 PG. 120

78-28-50 ①
313-55-20 ④
110-53-00 ⑥
78-28-50 Ⓐ

171-49-50 ①
327-19-00 ④
310-58-40 ⑥
171-49-47 Ⓐ

T-68°-20
LEVEL
20.41 26.05
99.11
518.47

R.S. 3647-1

PLEASE RETURN TO
LOS ANGELES COUNTY ENGINEER
403 LOS ANGELES COUNTY ENGINEERING BLDG.
Do not extend this side of this line.

Note: Any Additions or Changes on This Sheet Must be Made or Circled in Red Ink With Date and Name of Person Making Change.

Notes Ch'd by	Survey of PRO. SHOP COMM. SITE
Map No. B-2958	JN 0090.02 Tape 204 Std 66 °F
Office Work G.D. BAILEY	Surveyed by J.P. MENNE
Checked	Notes J.P.M. Date 5-18-65
Date	Indexed C. J. GALLI

F.B. 2956 PG. 124

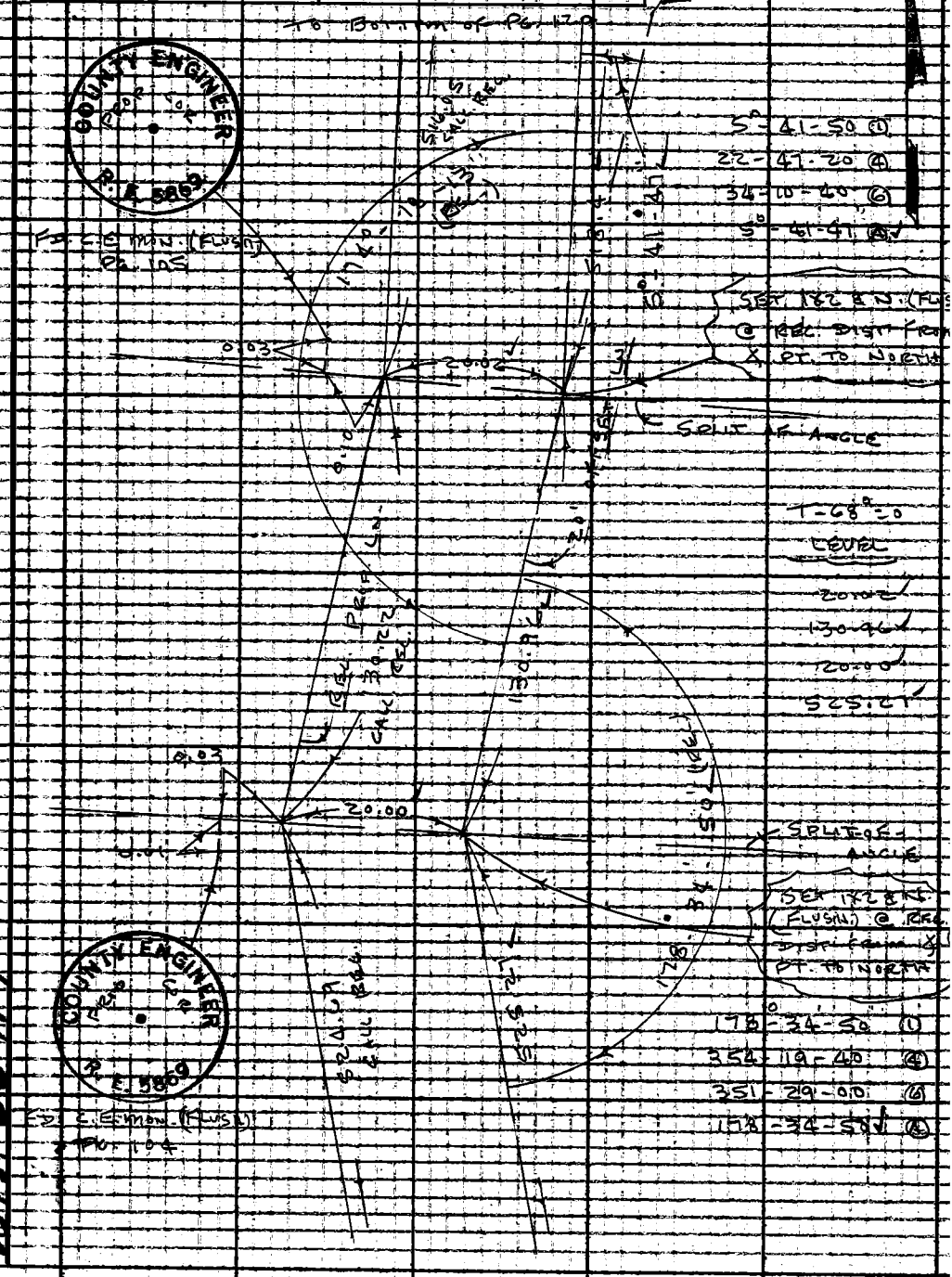

Note: Any Additions or Changes on This Sheet Must be Made or Circled in Red Ink With Date and Name of Person Making Change.

Do not extend this side of this line.

PLEASE RETURN TO
LOS ANGELES COUNTY ENGINEER
403 LOS ANGELES COUNTY ENGINEERING BLDG.

76F309S OE #310 6-63

TO BOTTOM OF PG. 121

F.B. 7956 PG. 177

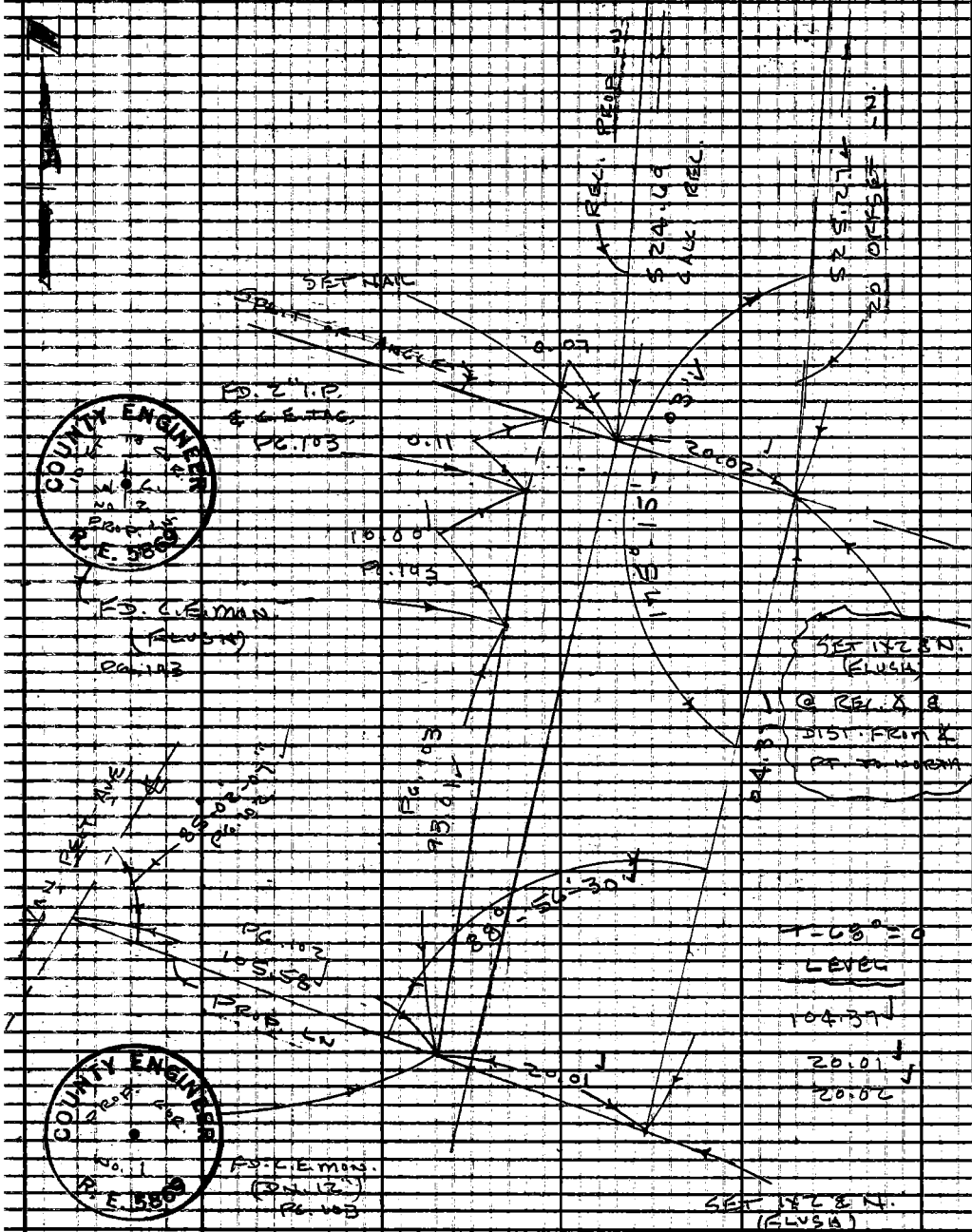

175-15-00	①	88-56-30	①
341-00-00	④	355-46-20	④
331-30-20	⑥	173-39-00	⑥
175-15-03	Ⓐ	88-56-30	Ⓐ

BY INTERSECTION OF REC. LN. FROM NORTH & MONS. TO THE WEST ON PG. 102 & 103

W.S. 36 A-1

PLEASE RETURN TO
LOS ANGELES COUNTY ENGINEER
403 LOS ANGELES COUNTY ENGINEERING BLDG.
Do not extend this side of this line.

Note: Any Additions or Changes on This Sheet Must be Made or Circled in Red Ink With Date and Name of Person Making Change.

Notes Ch'd by M. OSHITA	Survey of Proposed Comm. Shop Site		F.B. 2956 PG. 123
Map No. B-2958	UN0090.02 Tape Std °F		
Office Work G. D. BAILEY	Surveyed by H. Spriggs		
Checked M. OSHITA	Notes HHS	Date 12-24-65	
Date 10 20 65	Indexed L. J. GALLI	10-1-65	

Proposed Communications Shop Site

Boundary Survey

Portions of Tract No. 6213 which reverted to acreage as Block 'D' of Tract No. 13146 - Also described as Water Tank site of California Water Service Co. on west side No. Eastern Ave. - opposite Biscailuz Center

Note:

All monuments were set by distance and angles from staking sheet provided by Survey Division calculating section.

Pages 123-131 Incl.

Springs:
R. I. Rodriguez
R. A. Moore
M. Sandoval

Note: Any Additions or Changes on This Sheet Must be Made or Circled in Red Ink With Date and Name of Person Making Change.

Do not extend this side of this line.

PLEASE RETURN TO
LOS ANGELES COUNTY ENGINEER
403 LOS ANGELES COUNTY ENGINEERING BLDG.

76F3098 OE #310 6-63

F.B. 1956 PG. 124

INDEX MAP

PROP. COR. MON. TIES FB 2956-131

PLEASE RETURN TO
LOS ANGELES COUNTY ENGINEER
403 LOS ANGELES COUNTY ENGINEERING BLDG.
Do not extend this side of this line.

Note: Any Additions or Changes on This Sheet Must be Made or Circled in Red Ink With Date and Name of Person Making Change.

Notes Ch'k'd by M. OSHITA	Survey of Proposed Comm Shop Site
Map No. B-2958	JN 00901.02 Tape U120 Std 68 °F
Office Work G. D. BAILEY	Surveyed by MENNE
Checked M. OSHITA	Notes HHS Date 6-24-65
Date OCT 20 '65	Indexed C. J. GILL

F. B. 2956 Pg. 125

LOS ANGELES COUNTY ENGINEER
PLEASE RETURN TO
403 Los Angeles County Engineering Bldg.

Note: Any Additions or Changes on This Sheet Must be Made or Circled in Red Ink With Date and Name of Person Making Change.

Do not extend this side of this line.

76F309S CE #310 6-63

Cont Bot Pg 125

Level #0120 Tape St. 68°

0.77	T 68=.00		0.77
124.57	"	"	124.57
3.37	"	"	3.37
102.00	"	"	102.00
35.95	"	"	35.95

TR 6213
M.B. 133, 25-29

Cont Top Pg 127

PLEASE RETURN TO:
LOS ANGELES COUNTY ENGINEER
405 LOS ANGELES COUNTY ENGINEERING BLDG.
Do not extend this side of this line.
Note: Any Additions or Changes on This Sheet Must be Made or Circled in Red Ink With Date and Name of Person Making Change.

Notes Clad by M. OSHITA		Survey of Proposed Comm Shop Site	F. B. 2956 PG. 1127
Map No. B 2958		JN 009 0 02 Tape 189 Std 84 °F	
Office Work G. D. BAILEY		Surveyed by H. H. Sprigges	
Checked M. OSHITA		Notes H.H.S. Date 6-24-65	
Date 6-20-65		Indexed C. J. GALLI	

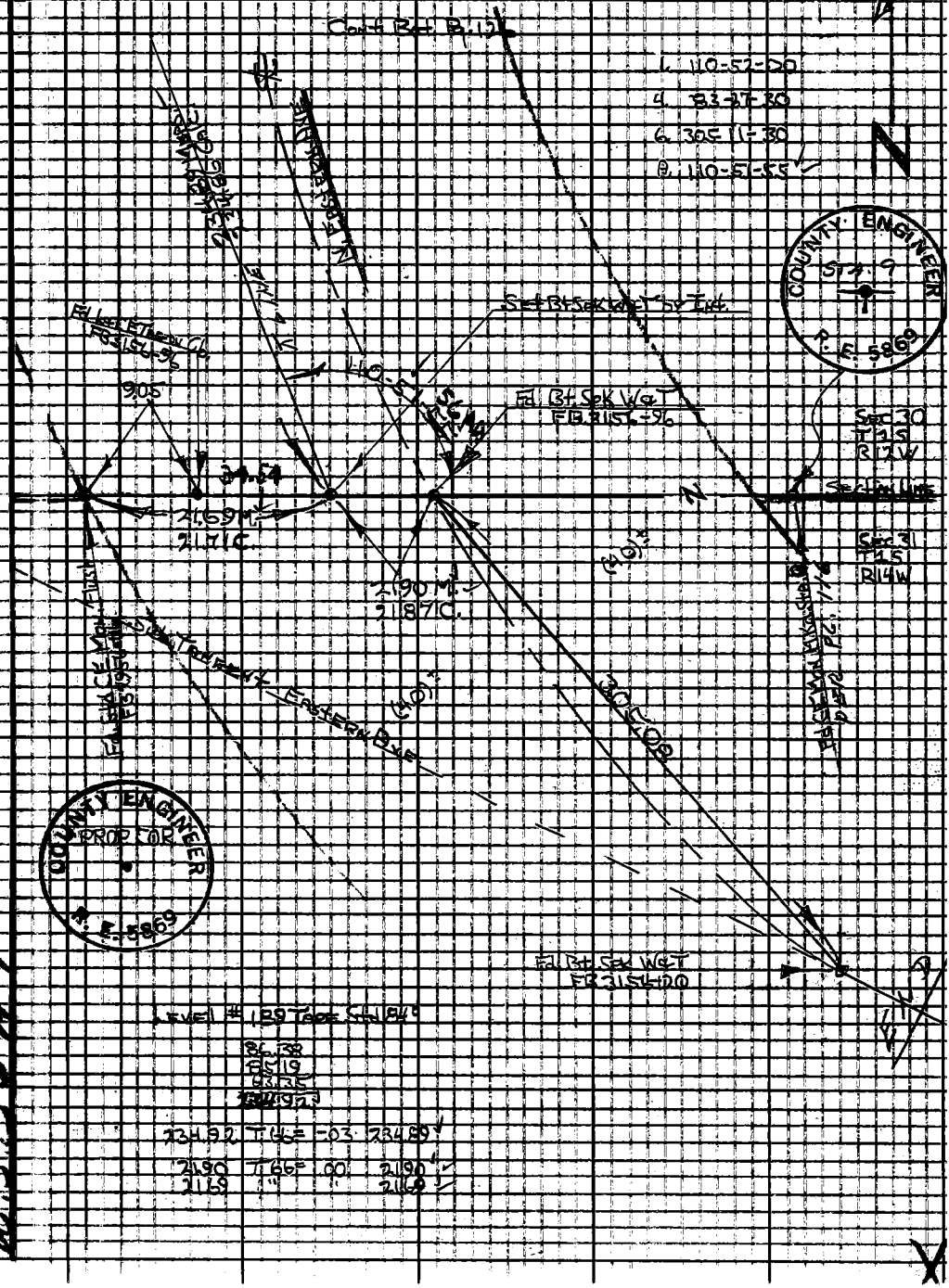

Note: Any Additions or Changes on This Sheet Must be Made or Circled in Red Ink With Date and Name of Person Making Change.

PLEASE RETURN TO
LOS ANGELES COUNTY ENGINEER
403 LOS ANGELES COUNTY ENGINEERING BLDG.

Do not extend this side of this line.

76F3098 CE #310 6-63

F.B 2956 PG 125

STAKING SKETCH EASTERLY SIDE

SEE FB 2956-126 For ℄ LINE
" " " 129 " Westerly side

PLEASE RETURN TO
LOS ANGELES COUNTY ENGINEER
403 Los Angeles County Engineering Bldg.
Do not extend this side of this line.

Note: Any Additions or Changes on This Sheet Must be Made or Circled in Red Ink With Date and Name of Person Making Change.

Notes Ck'd by M. OSHITA	Survey of Proposed Comm. Shop Site	F. B. 2956	PG. 129
Map No. B-2958	JN0090.02 Tape 189 Std 84 °F	+27" SW Cor.	
Office Work G. D. BAILEY	Surveyed by H.H. Sprigg	-16" NW Cor.	
Checked M. OSHITA	Notes HHS Date 6-25-65		
Date OCT 20 '65	Indexed C. J. GALLI		

STAKING SKETCH WESTERLY SIDE

SEE FB 2956-126 FOR ⊼ LINE

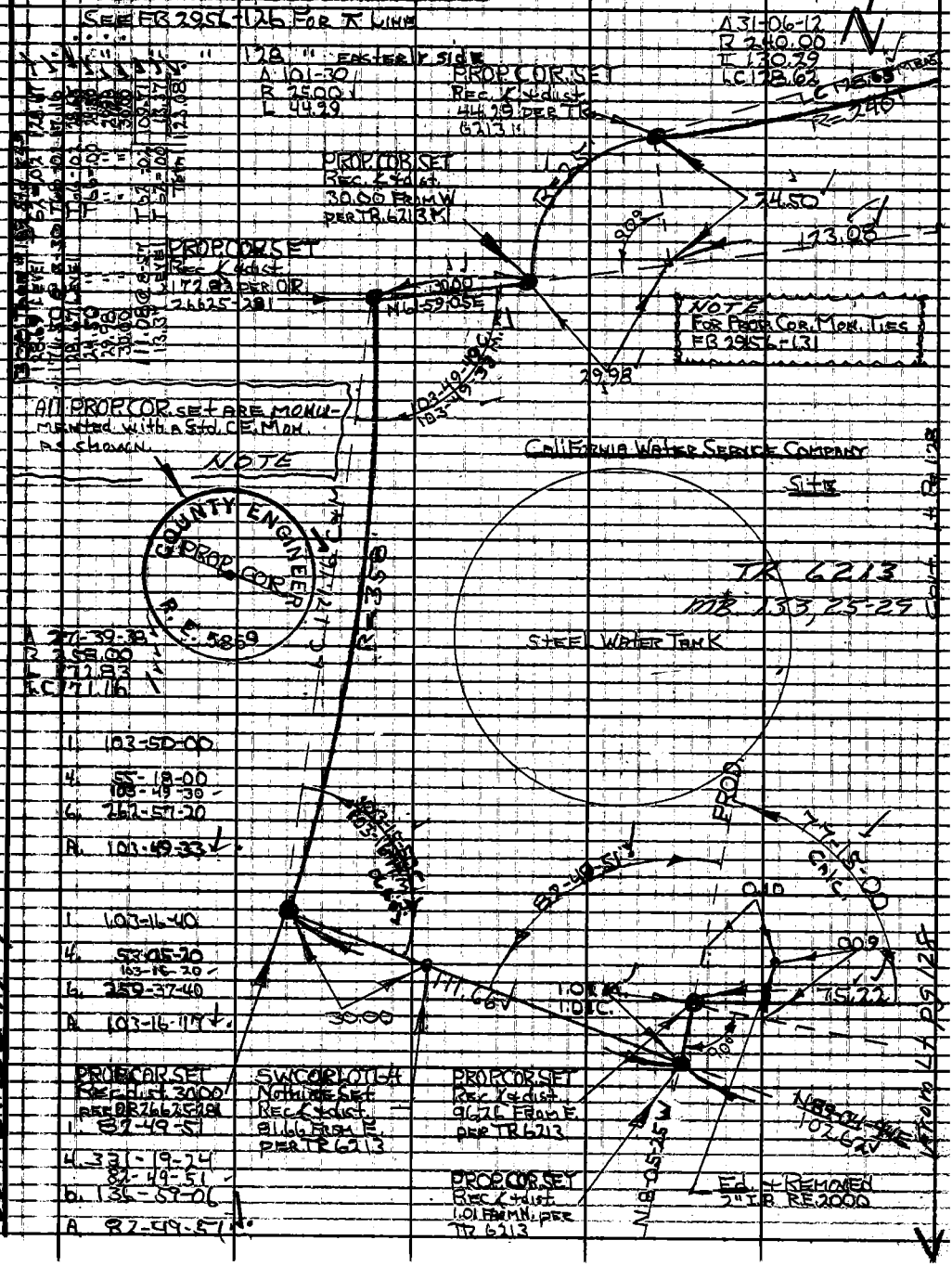

Note: Any Additions or Changes on This Sheet Must be Made or Circled in Red Ink With Date and Name of Person Making Change.

PLEASE RETURN TO
LOS ANGELES COUNTY ENGINEER
403 LOS ANGELES COUNTY ENGINEERING BLDG.

Do not extend this side of this line.

W.S. 136 A-1

76F309S CE #310 6-63

F.B. 2956 PG. 130

SKETCH SHOWING LOCATION OF ENTRY TO CALIFORNIA WATER SERVICE CO. SITE

SEE FB 2956 - 125, 126 FOR N. LINE CONTROL

PLEASE RETURN TO
LOS ANGELES COUNTY ENGINEER
403 LOS ANGELES COUNTY ENGINEERING BLDG.

Do not extend this side of this line.

Note: Any Additions or Changes on This Sheet Must be Made on Circled Ink With Date and Name of Person Making Change.

Notes Ck'd by	M. OSHITA	Survey of	Proposed Comm. Shop Site
Map No.	18-2958	JN 0090.02	Tape 189 Std 84 °F
Office Work	G. D. BAILEY	Surveyed by	H.H. Springs
Checked	M. OSHITA	Notes	H.H.S. Date 6-25-65
Date	20 65	Indexed	G. H. GALLI

F.B. 2956 PG. 131

TIES - BOUNDARY MONUMENTS - PGS. 128, 129

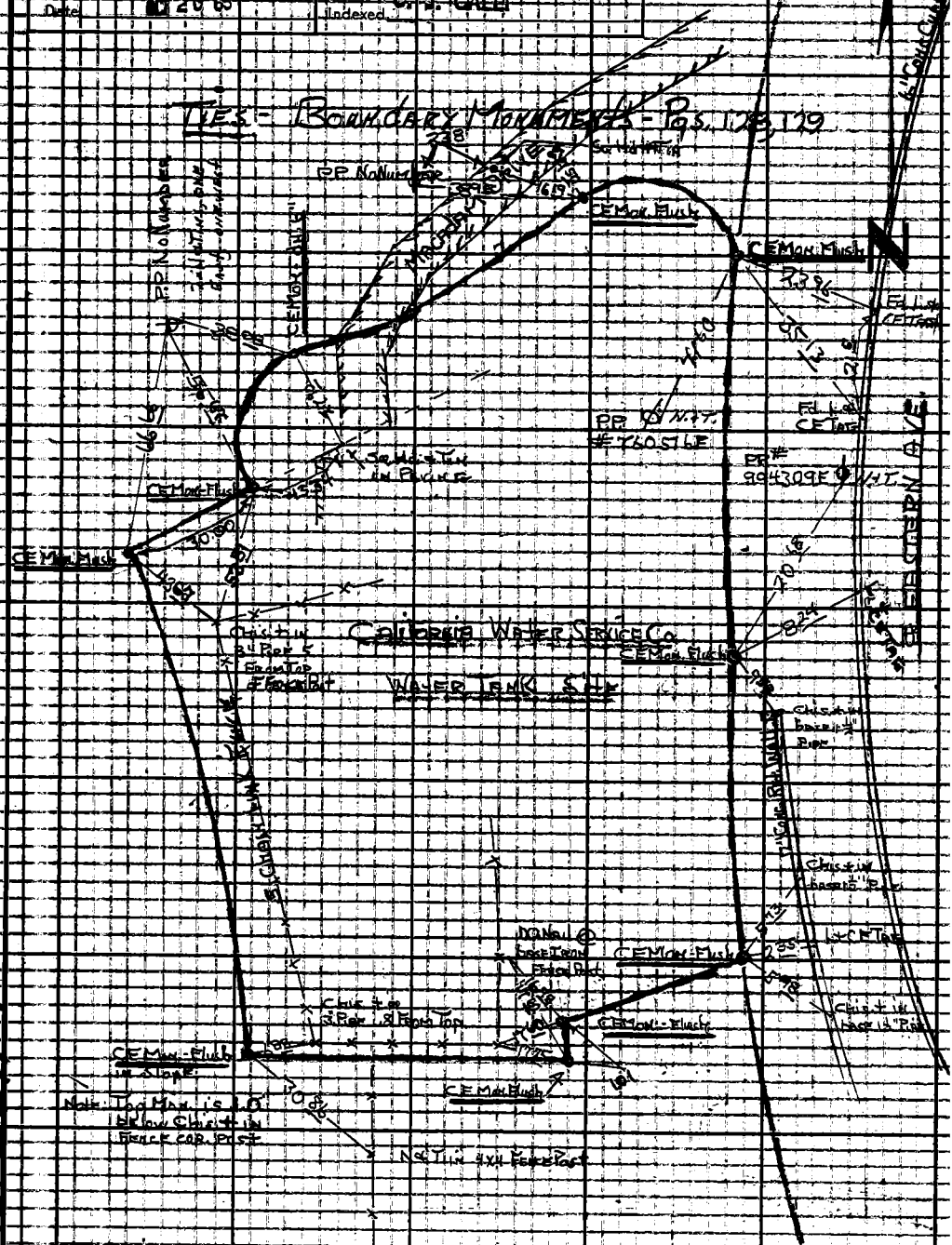

Note: Any Additions or Changes on This Sheet Must be Made or Circled in Red Ink With Date and Name of Person Making Change.

Do not extend this side of this line.

PLEASE RETURN TO
LOS ANGELES COUNTY ENGINEER
403 LOS ANGELES COUNTY ENGINEERING BLDG.

76F309S CE #310 6-63

PLEASE RETURN TO
LOS ANGELES COUNTY ENGINEER
409 LOS ANGELES COUNTY ENGINEERING BLDG.

Note: Any Additions or Changes on This Sheet Must be Made or Circled in Red Ink With Date and Name of Person Making Change.

Do not extend this side of this line.

F. B. 2294 PG. 132

Notes Ck'd by S. SHINODA	Survey of Biscailuz Center
Map No.	JN 0052.08 Tape NO Std 84 °F
Office Work	Surveyed by C.V. Crowe
Checked	Notes CVC Date 15 Jan 66
Date JAN 21 '66	Indexed C. J. GALLI

F.B. 2956 PG. 133

BISCAILUZ CENTER
BOUNDARY ALONG ACCESS ROAD

J.N. 0052.08

15 Jan 1966

References	Party
E.B. 2700	Crowe
E.B. 2956	Walsh
CSB 2958	N. Smith
E.B. 3156	
Title search map	

Note: Any Additions or Changes on This Sheet Must be Made or Circled in Red Ink With Date and Name of Person Making Change.
Do not extend this side of this line.
PLEASE RETURN TO
LOS ANGELES COUNTY ENGINEER
408 LOS ANGELES COUNTY ENGINEERING BLDG.
75F309S CE#310 1-65

PLEASE RETURN TO
LOS ANGELES COUNTY ENGINEER
403 LOS ANGELES COUNTY ENGINEERING BLDG.

Note: Any Additions or Changes on This Sheet Must be Made or Circled in Red Ink With Date and Name of Person Making Change.

Do not extend this side of this line.

W.5.c 36 A-1

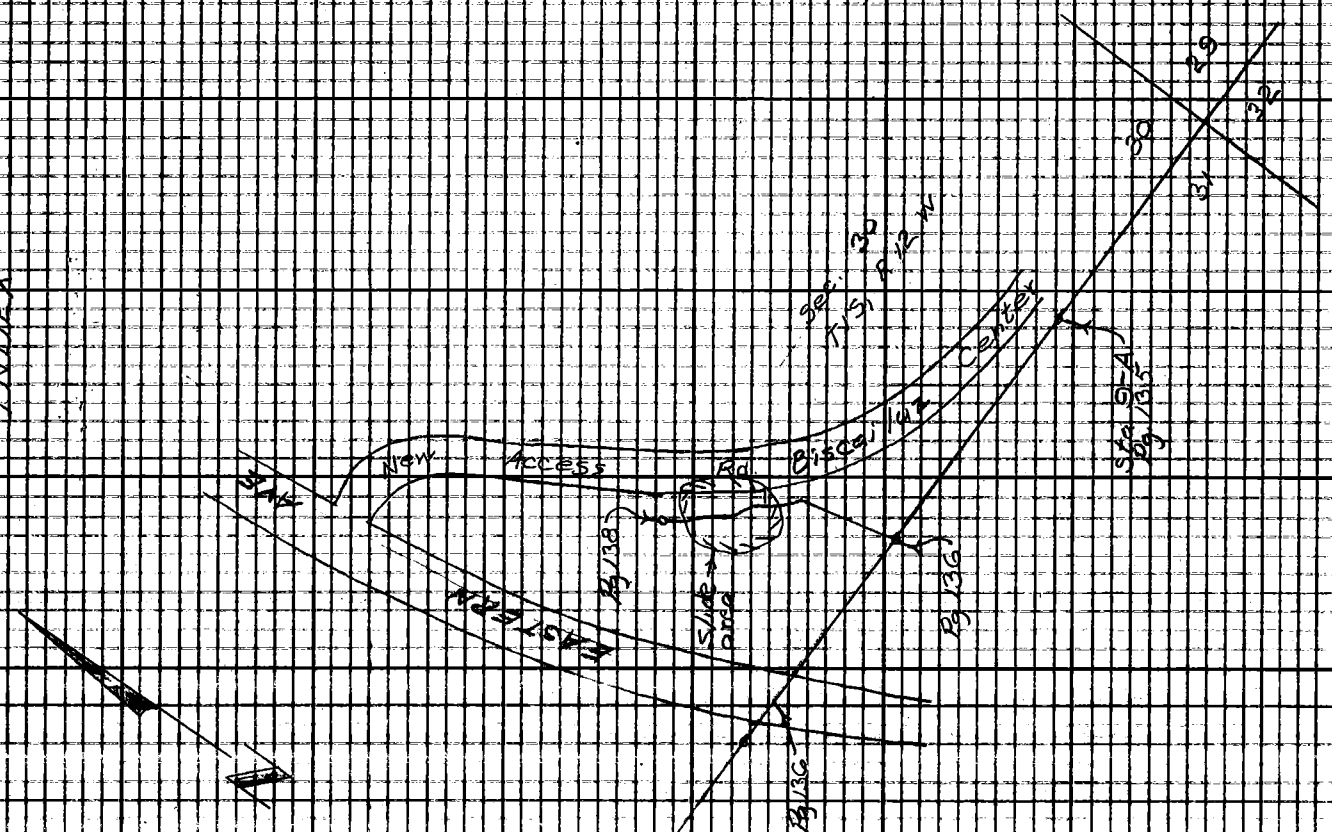

Notes Ck'd by S. SHINODA	Survey of Biscailuz Center
Map No.	JN 0052.08 Tape No. Std. 84 °F
Office Work	Surveyed by C.V. Crowe
Checked	Notes CVC Date 15 Jan 66
Date JAN 21 '66	Indexed C. J. GALLI

F.B. 2956 Pg. 135

Contd. Bot. Pg. 136

1) 29 11 30
4) 116 45 30
6) 175 08 00
29 11 20

Contd. Bot. Pg. 138

Wiggle Pt. Set 1X2 & N. on line between 9-A Pg. 135 & Prop. Cor. Pg. 136

Wiggle Pt. Set 1X2 & N. on line between 9-A &

Set nail Pvmt

Sec. 31

Sec. line

Sec. 30

266.85

85.30

0.8'

29° 11' 20"

275.31

111.10

closing line

103.38

FASTERN WAY

NEW ACCESS RD.

Contd. F.B. 2700-100 CSB 2958

Sta. 9-A
Fd. Std. C.F.
B.C. Mon. Fl.
Mkd. as shown per
F.B. 2956-116
F.B. 3156-22
F.B. 2700-94, 100
C.S.B. 2958
Used for line

85.31 @ Lev. = 85.31
T 58° = 85.30

2.09 @ Lev. = 2.09
T 60° = 2.09

274.10 @ 14°58 = 264.80
T 60° = 264.76
266.85

103.39 @ Lev. = 103.39
T 74° = 103.38

275.75 @ 3°09 = 275.33
T 74° = 275.31

111.11 @ Lev. = 111.11
T 74° = 111.10

COUNTY ENGINEER STA. 9A RE 5869

Contd. F.B. 2700-100
CSB 2958

Note: Any Additions or Changes on This Sheet Must be Made or Circled in Red Ink With Date and Name of Person Making Change.

Do not extend this side of this line.

PLEASE RETURN TO
LOS ANGELES COUNTY ENGINEER
403 LOS ANGELES COUNTY ENGINEERING BLDG.

W.S. 36A-1

76F309S CE#310 1-65

F.B. 2956 Pg. 136

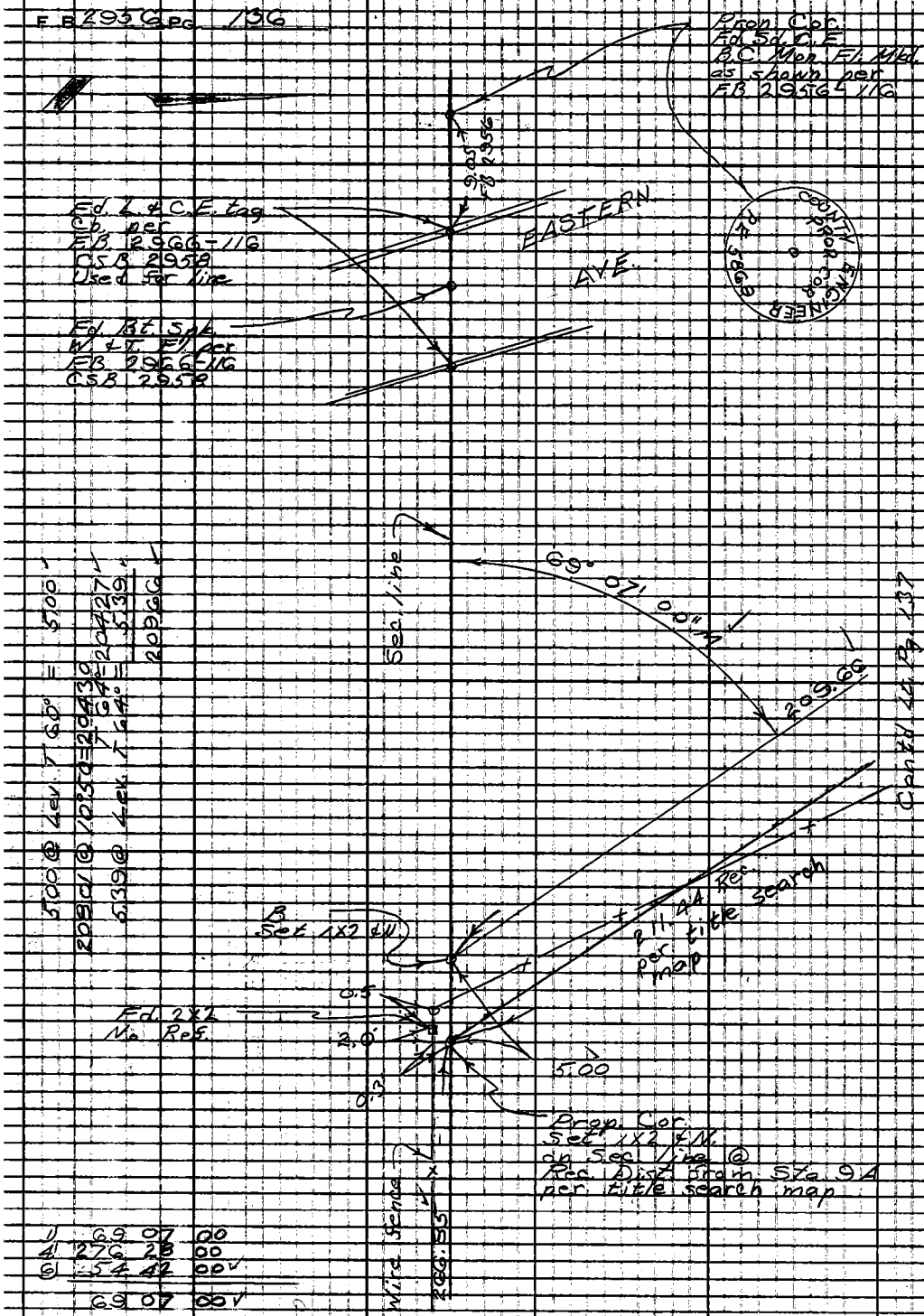

1) 69 07 00
4) 276 28 00
6) 54 42 00
69 07 00

Contd. top Pg. 135

W.S.36 A-1

PLEASE RETURN TO
LOS ANGELES COUNTY ENGINEER
403 LOS ANGELES COUNTY ENGINEERING BLDG.
Do not extend this side of this line.

Note: Any Additions or Changes on This Sheet Must be Made or Circled in Red Ink With Date and Name of Person Making Change.

Notes Ckd by S. SHINODA	Survey of Bizcailuz Center
Map No.	JN 005208 Tape 110 Std 84 °F
Office Work	Surveyed by C.V. Crowe
Checked JAN 21 '66	Notes C.V.C. Date 15 Jan 66
Date	Indexed C. J. GALLI

F.B. 2956 PG. 137

18.36 @ Lev. T64° = 18.36 ✓

30.37 @ Lev. T64° = 30.37 ✓

16.52 @ Lev. T64° = 16.52 ✓

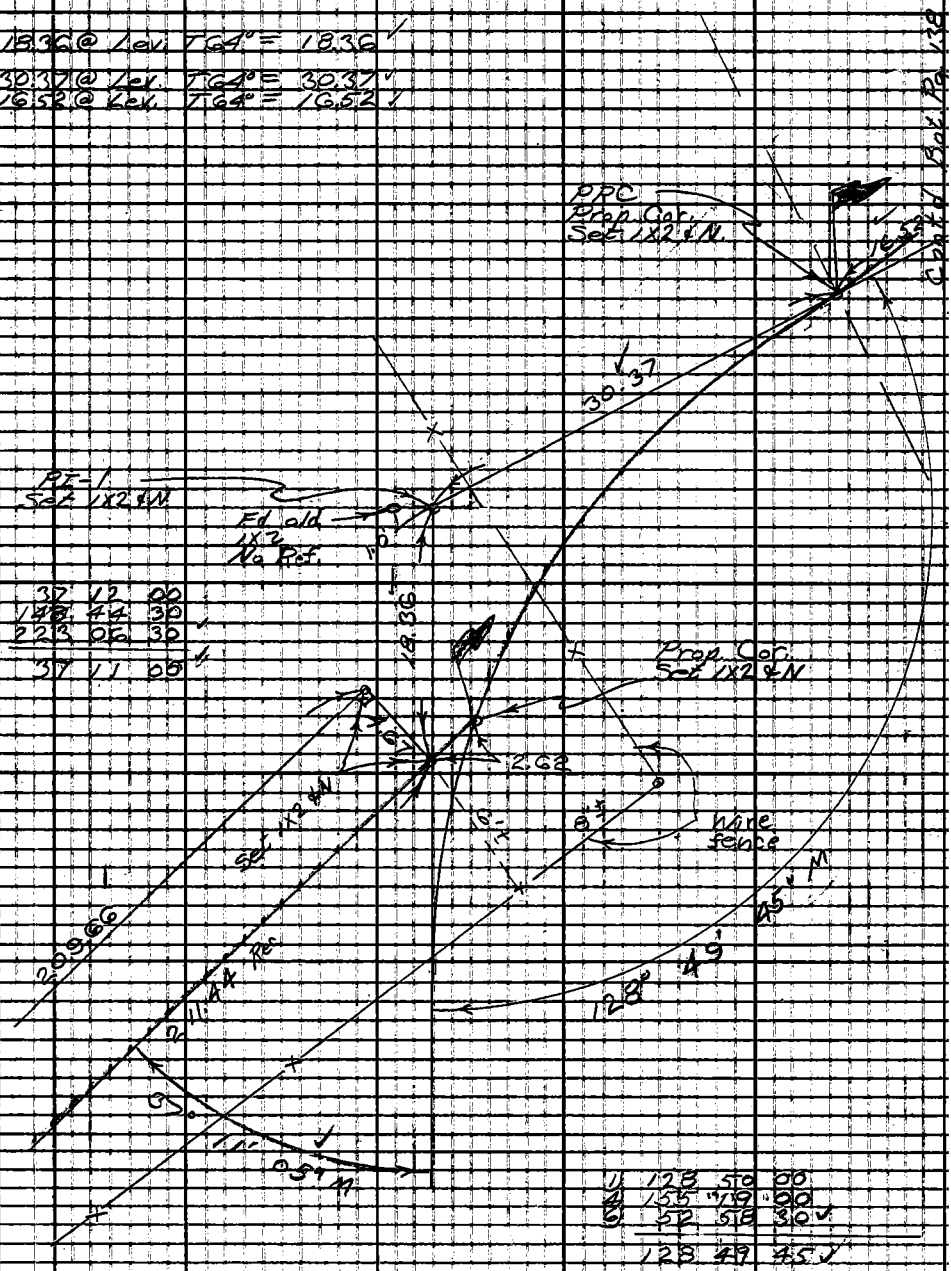

1)	37	12	00
4)	148	44	30 ✓
6)	223	06	30
	37	11	05 ✓

1)	128	50	00
4)	155	19	00
6)	52	58	30 ✓
	128	49	45 ✓

Note: Any Additions or Changes on This Sheet Must be Made or Circled in Red Ink With Date and Name of Person Making Change.

Do not extend this side of this line.

PLEASE RETURN TO
LOS ANGELES COUNTY ENGINEER
403 LOS ANGELES COUNTY ENGINEERING BLDG.

N.S. 36 A-1

75F309S CE#310 1-65

PLEASE RETURN TO
LOS ANGELES COUNTY ENGINEER
403 LOS ANGELES COUNTY ENGINEERING BLDG.

Note: Any Additions or Changes on This Sheet Must be Made of Circled in Red Ink With Date and Name of Person Making Change.

Do not extend this side of this line.

W.S. 36 A-1

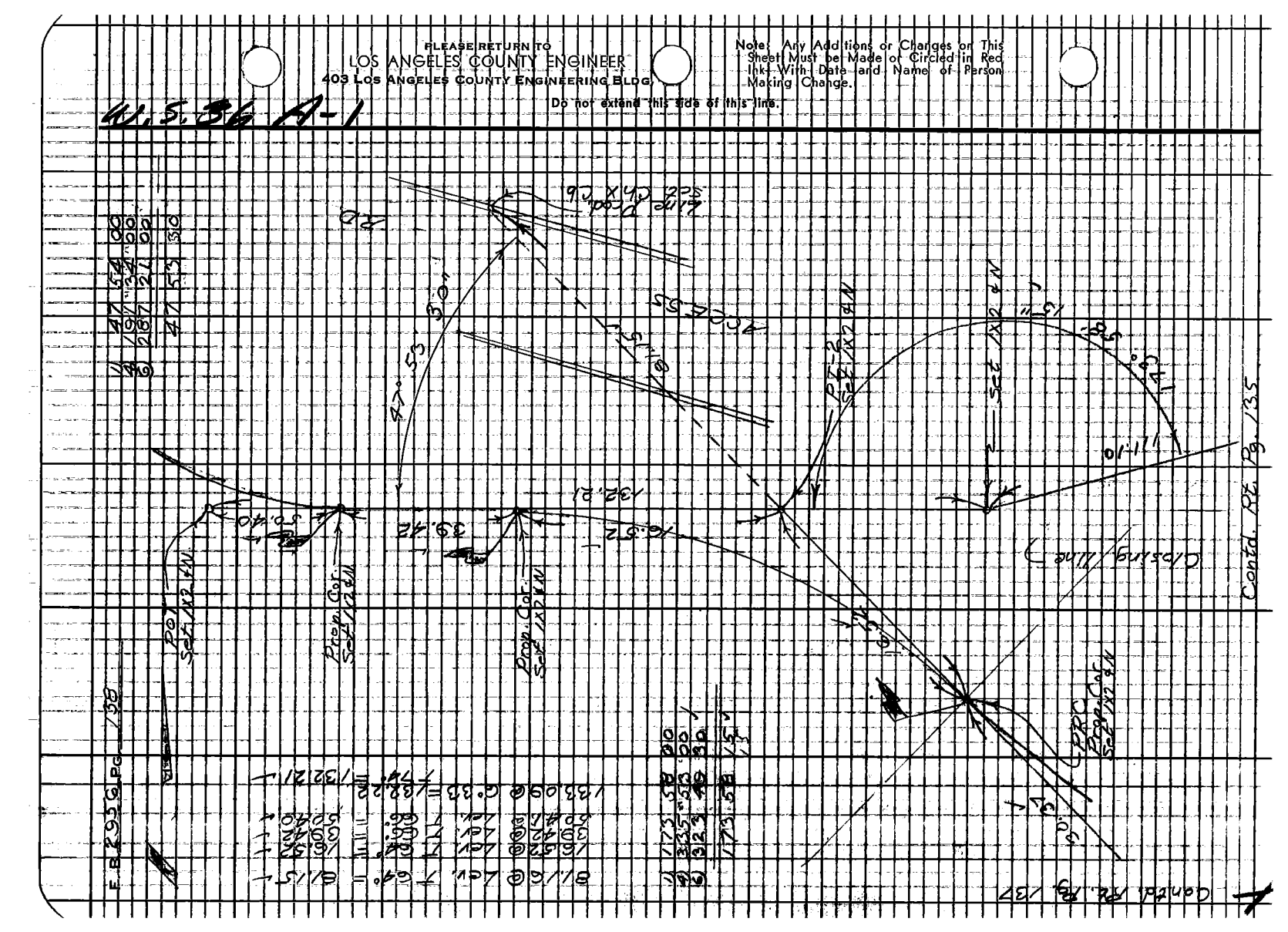

Notes Ck'd by C. D. BAILEY	Survey of Eastern Ave Service Complex
Map No.	JN 0300.17 Tape Std °F
Office Work	Surveyed by FE Brooks
Checked	Notes N Smith - FEB Date April 69
Date	Indexed C. J. GALLI MY 13 '69

F.B. 2956 Pg. 139

J. N. 0300.17

EASTERN AVE SERVICE COMPLEX

BOUNDARY SURVEY AROUND

TANK SITE of

CALIF WATER SERVICE CO.

FE Brooks
N. Smith
R Moore
R Siemen.
R. Pulsifer

Note: Any Additions or Changes on this Sheet Must be Made or Circled in Red Ink With Date and Name of Person Making Change

Do not extend this side of this line.

PLEASE RETURN TO
LOS ANGELES COUNTY ENGINEER
403 LOS ANGELES COUNTY ENGINEERING BLDG.

76P3098 CE #310 5-66

PLEASE RETURN TO
LOS ANGELES COUNTY ENGINEER
403 Los Angeles County Engineering Bldg.

Note: Any Additions or Changes on this Sheet Must be Made or Circled in Red Ink With Date and Name of Person Making Change

Do not extend this side of this line.

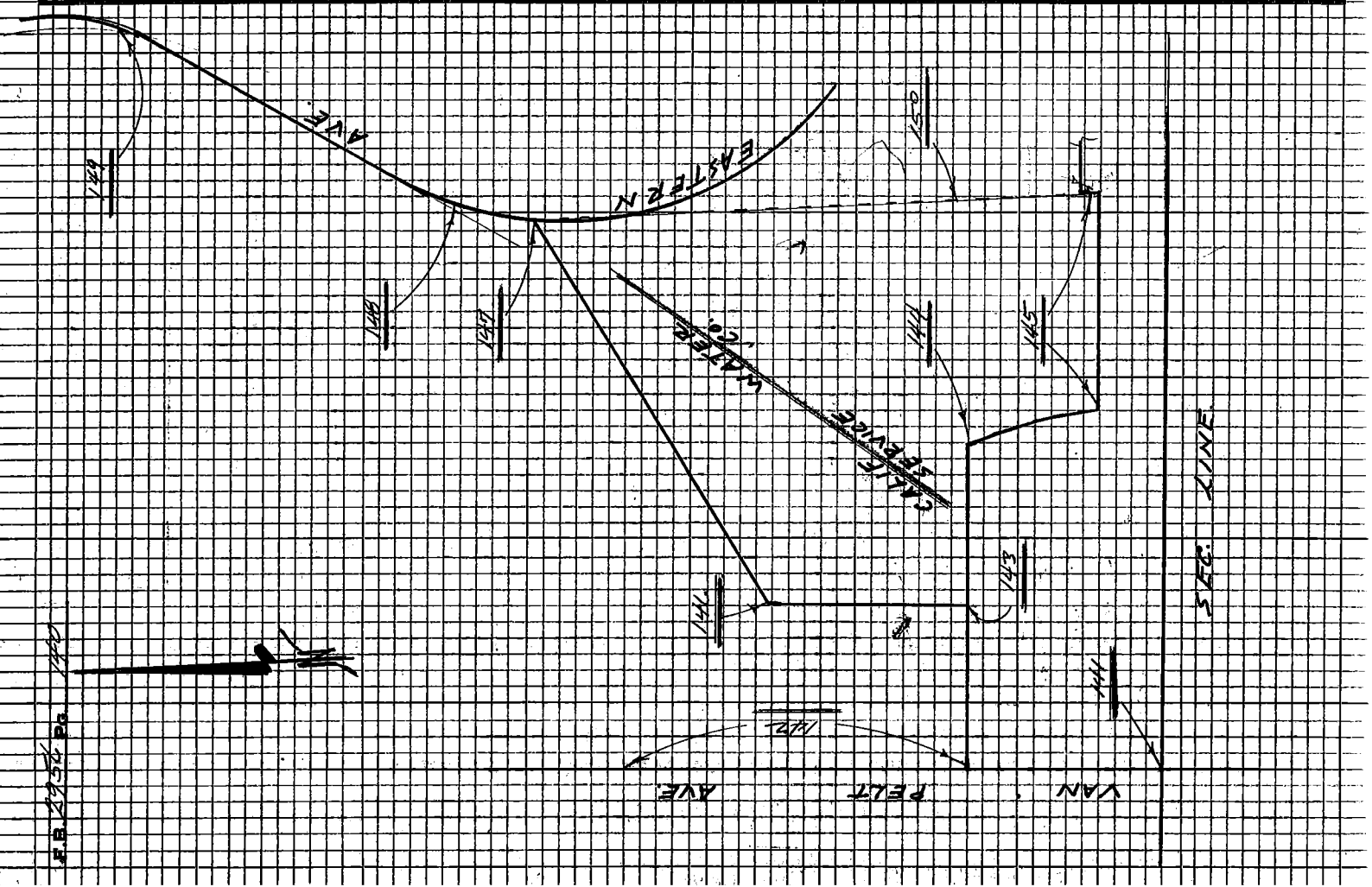

Notes Ck'd by G. D. BAILEY	Survey of Eastern Ave Service Complex
Map No.	JN 0300.17 Tape 215 Std 84 °F
Office Work	Surveyed by FE Brooks
Checked	Notes N. Smith FEB Date 15 Apr 69
Date	Indexed C. L. GALLI NOV 13 '69

F.B. 2956 Pg. 141

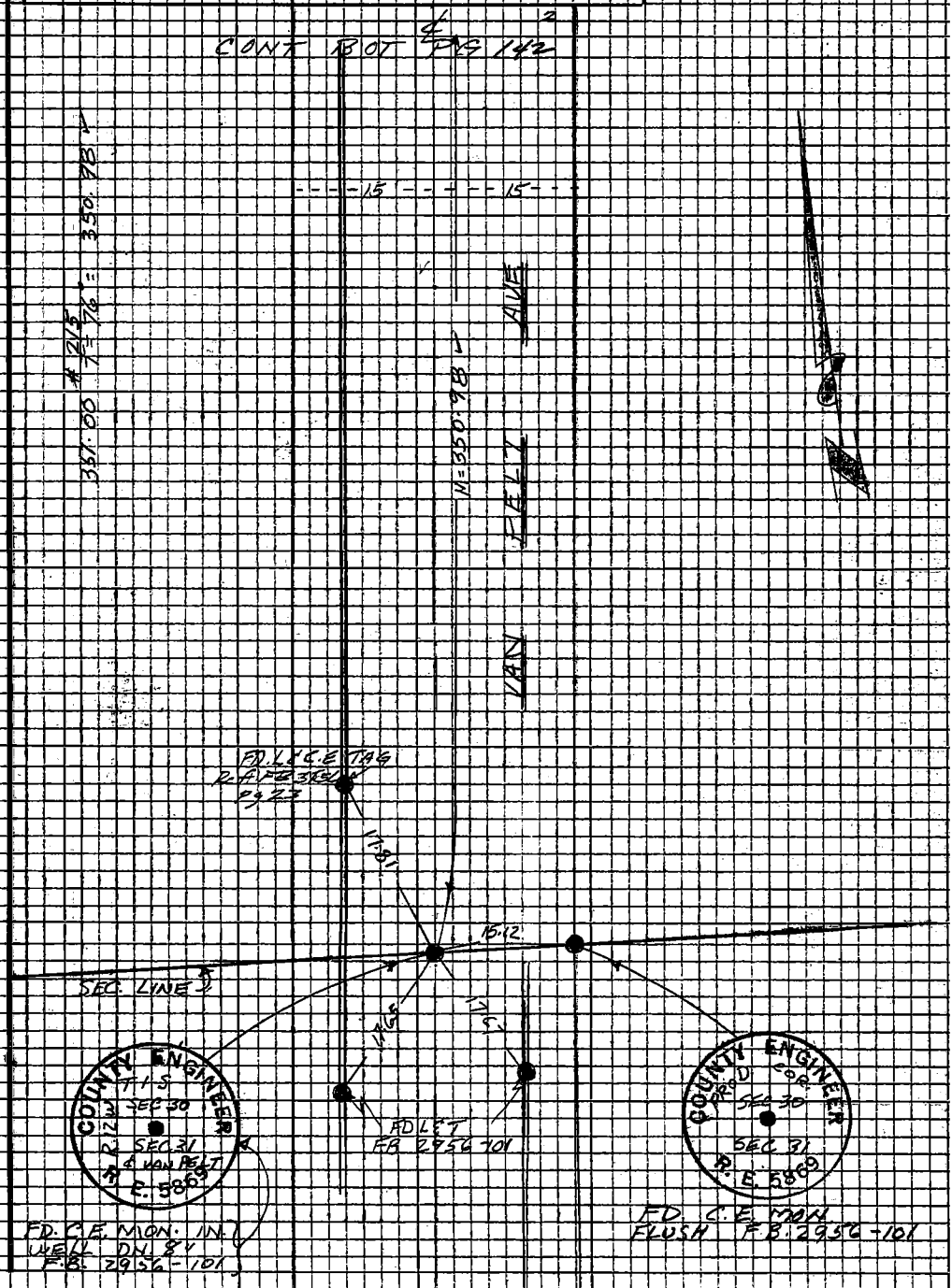

Note: Any Additions or Changes on this Sheet Must be Made or Circled in Red Ink With Date and Name of Person Making Change

Do not extend this side of this line.

PLEASE RETURN TO
LOS ANGELES COUNTY ENGINEER
403 LOS ANGELES COUNTY ENGINEERING BLDG.

76P309S CE #310 5-66

F.B. 2956 PG. 142

PLEASE RETURN TO
LOS ANGELES COUNTY ENGINEER
408 LOS ANGELES COUNTY ENGINEERING BLDG.

Do not extend this side of this line.

Note: Any Additions or Changes on this Sheet Must be Made or Circled in Red Ink With Date and Name of Person Making Change

3

Notes Ck'd by G. D. BAILEY	Survey of Eastmon Ave Service Complex	F.B. 2956 Pg. 143
Map No.	JN 0300.17 Tape 215 Std 84 °F	
Office Work	Surveyed by EEB books	
Checked	Notes EEB Date 16 Apr 1949	
Date	Indexed G.D. BAILEY MAY 13 '80	

CONT BOT PG 144

1) 94-01-30
4) 16-06-00
94-01-30
6) 204-09-00
94-01-30

CONT RT PG 142

PLEASE RETURN TO
LOS ANGELES COUNTY ENGINEER
403 LOS ANGELES COUNTY ENGINEERING BLDG.

Note: Any Additions or Changes on this Sheet Must be Made or Circled in Red Ink With Date and Name of Person Making Change

Do not extend this side of this line.

76P3055 CE #310 5-66

PLEASE RETURN TO
LOS ANGELES COUNTY ENGINEER
403 LOS ANGELES COUNTY ENGINEERING BLDG.

Note: Any Additions or Changes on this Sheet Must be Made or Circled in Red Ink With Date and Name of Person Making Change

Do not extend this side of this line.

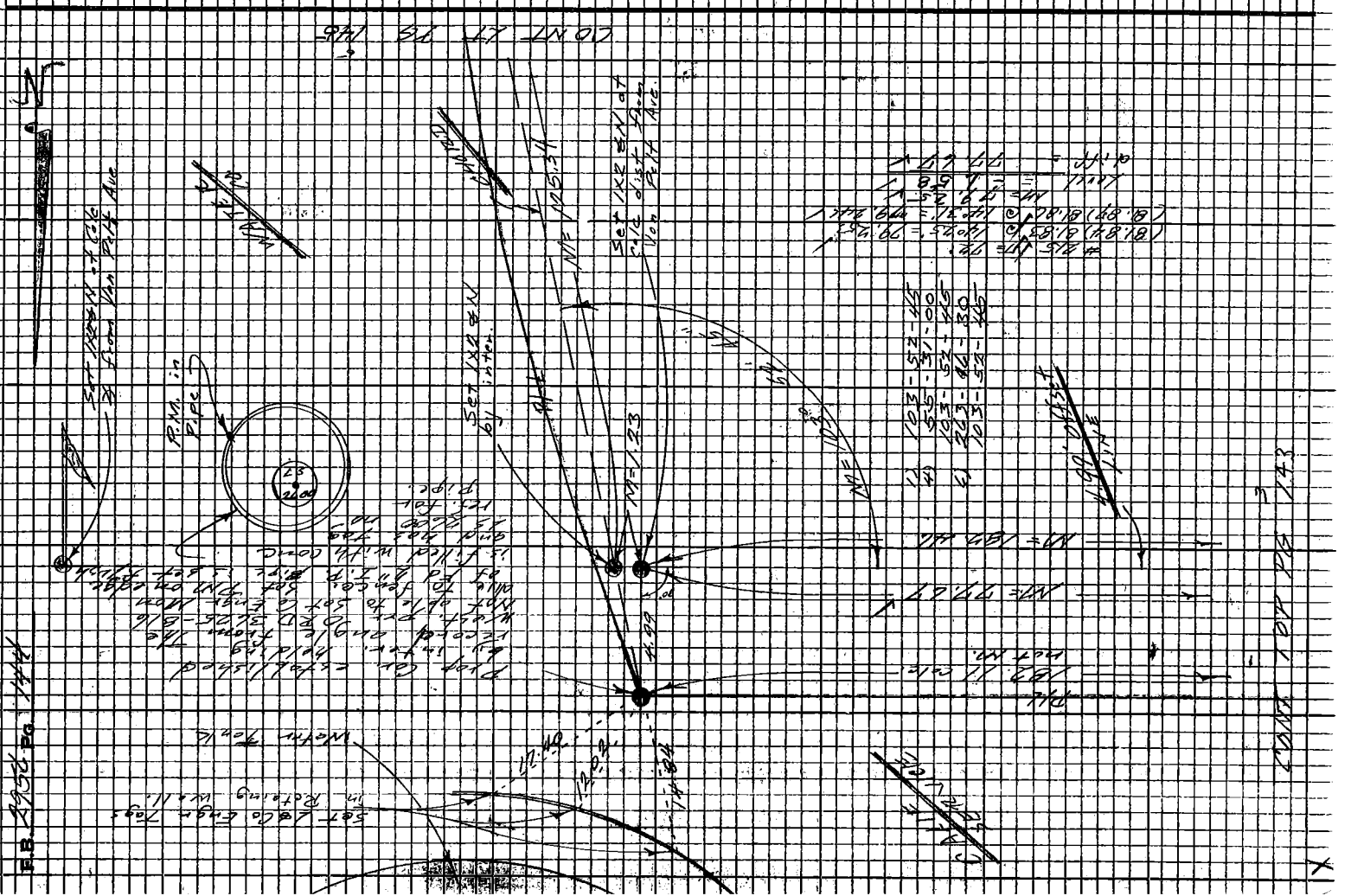

5

Notes Ck'd by G. D. BAILEY	Survey of Eastern Ave Service Complex	F.B. 2956	Pg. 145
Map No.	JN 0300.117 Tape 215 Std 84 °F		
Office Work	Surveyed by FE Brooks		
Checked	Notes FEB Date 17 Apr 1969		
Date	Indexed B. G. GALLI NOV 13 '69		



Note: Any Additions or Changes on this Sheet Must be Made or Circled in Red Ink With Date and Name of Person Making Change

Do not extend this side of this line.

PLEASE RETURN TO
LOS ANGELES COUNTY ENGINEER
403 LOS ANGELES COUNTY ENGINEERING BLDG.

7623096 CE #310 5-66

PLEASE RETURN TO
LOS ANGELES COUNTY ENGINEER
403 LOS ANGELES COUNTY ENGINEERING BLDG.

Note: Any Additions or Changes on this Sheet Must be Made or Circled in Red Ink With Date and Name of Person Making Change

Do not extend this side of this line.

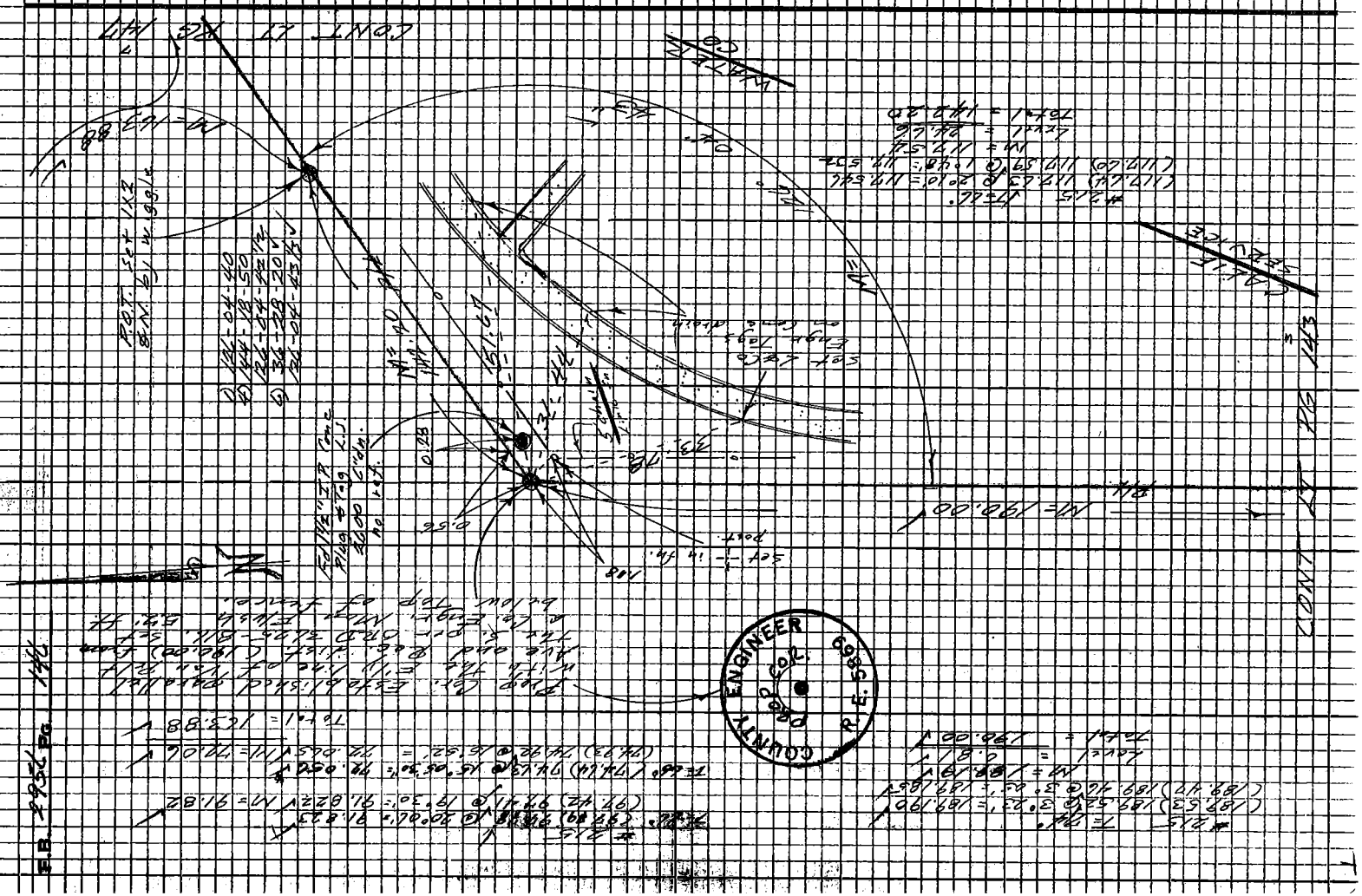

Notes Ck'd by G. D. BAILEY	Survey of Eastern Ave Service Complex		F.B. 2956 Pg. 147
Map No.	JN 0300.17	Tape 215	Std 84 °F
Office Work	Surveyed by F E Brooks		
Checked	Notes FEB	Date 22 April 69	
Date	Indexed D. L. GALLI	MAY 13 '69	

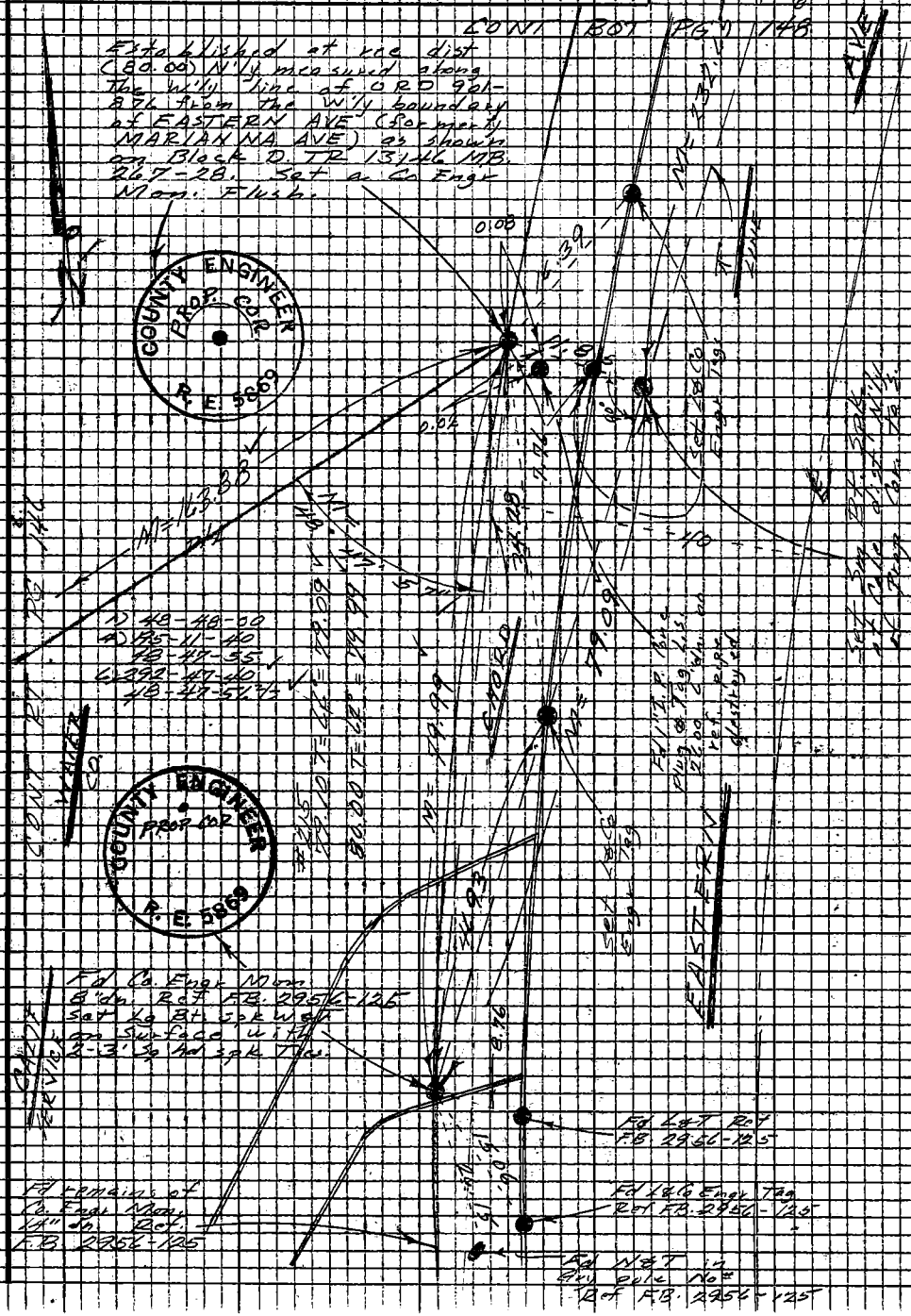

Note: Any Additions or Changes on this Sheet Must be Made or Circled in Red Ink With Date and Name of Person Making Change

Do not extend this side of this line.

PLEASE RETURN TO
LOS ANGELES COUNTY ENGINEER
403 LOS ANGELES COUNTY ENGINEERING BLDG.

7623098 CE #310 8-66

PLEASE RETURN TO
LOS ANGELES COUNTY ENGINEER
403 LOS ANGELES COUNTY ENGINEERING BLDG.

Note: Any Additions or Changes on this Sheet Must be Made or Circled in Red Ink With Date and Name of Person Making Change.

Do not extend this side of this line.

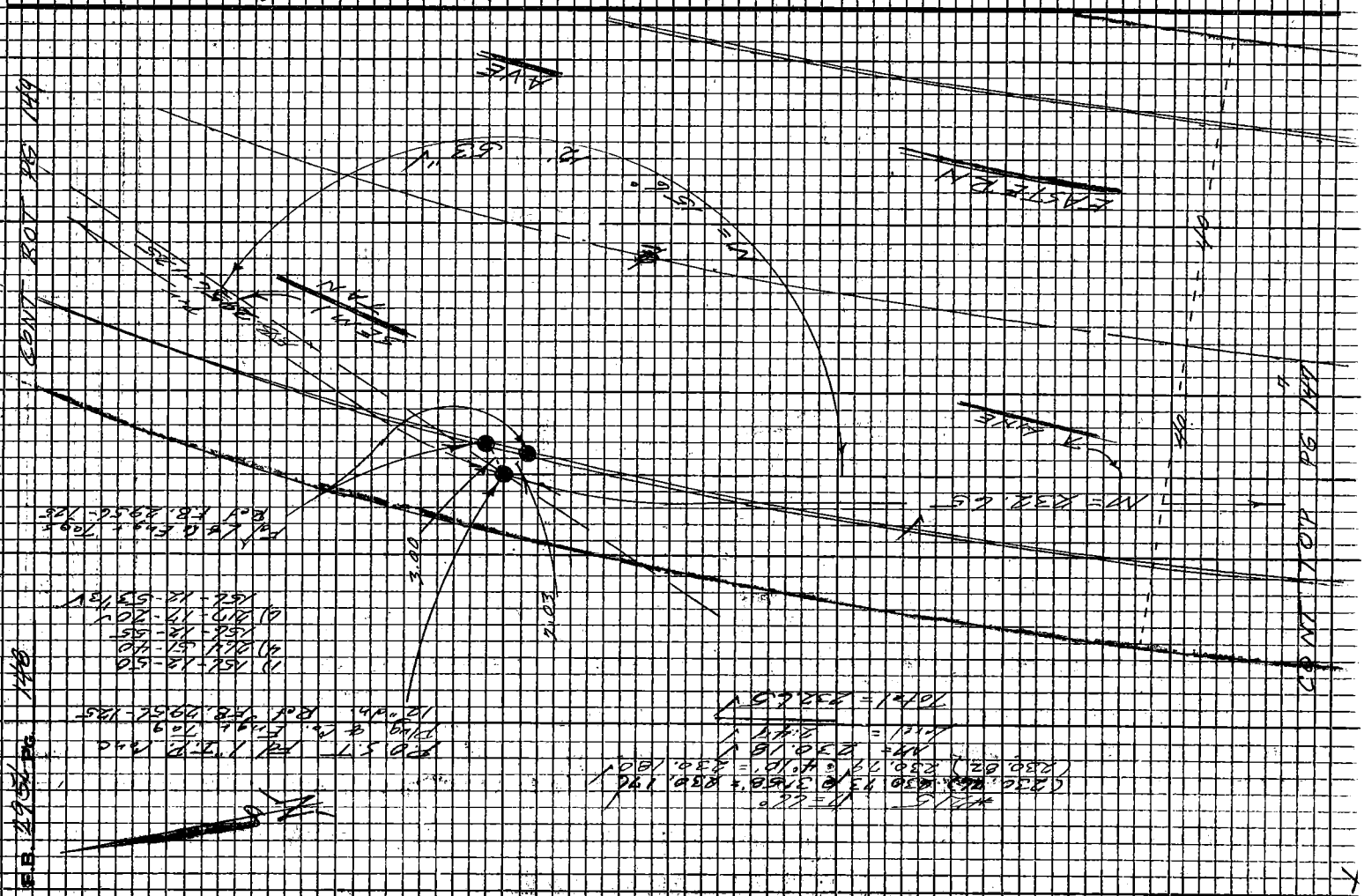

9

Notes Ck'd by G. D. BAILEY	Survey of Eastern Ave Service Co
Map No.	JN 0300-17 Tape 215 Std 84 °F
Office Work	Surveyed by F E Brooks
Checked	Notes F.E.B. Date 22 April 69
Date	Indexed G. D. BAILEY MAY 13 '69

F.B. 2956 PG 149

Note: Any Additions or Changes on this Sheet Must be Made or Circled in Red Ink With Date and Name of Person Making Change.

Do not extend this side of this line.

PLEASE RETURN TO
LOS ANGELES COUNTY ENGINEER
403 LOS ANGELES COUNTY ENGINEERING BLDG.

76E309B CE #310 9/67

PLEASE RETURN TO
LOS ANGELES COUNTY ENGINEER
403 LOS ANGELES COUNTY ENGINEERING BLDG.

Note: Any Additions or Changes on this Sheet Must be Made or Circled in Red Ink With Date and Name of Person Making Change.

Do not extend this side of this line.

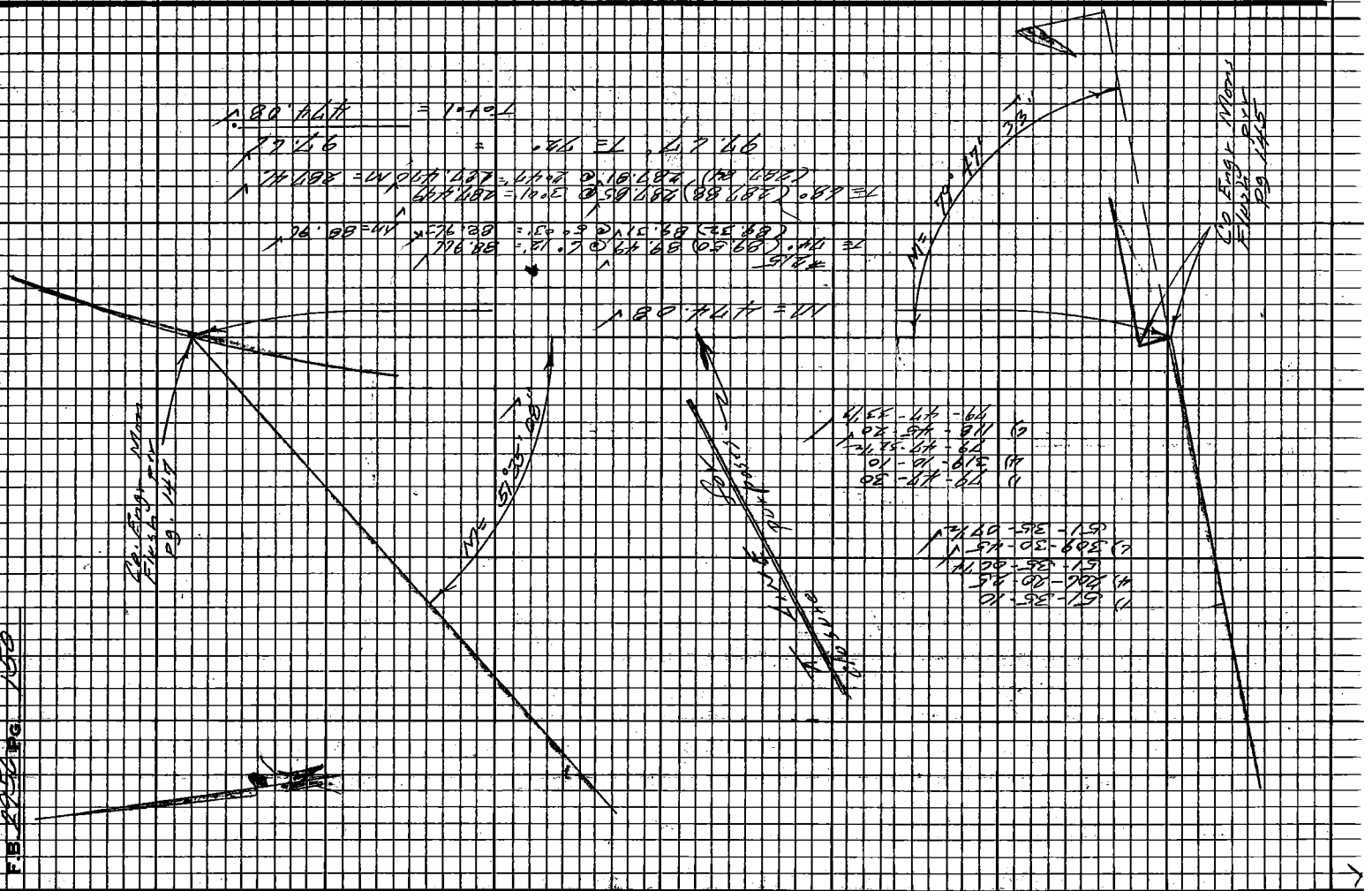

Notes Ck'd by	Survey of BISCAILUZ CENTER	F.B. 2956 Pg. 151
Map No.	JN 7413.04 Tape Std °F	
Office Work	Surveyed by M. SOTRO	
Checked	Notes M. S. Date 1-5-70	
Date	Indexed	

7413.04

EASTERN AVENUE SERVICE COMPLEX

TELEPHONE AND ELECTRIC
MANHOLES
STAKED FOR CONSTRUCTION

REF: SPECS. NO. 2913, SHT. E-1, E-2 & E-4

SOTRO
SMITH, N.
COOK
MOYA

Note: Any Additions or Changes on this Sheet Must be Made or Circled in Red Ink With Date and Name of Person Making Change

Do not extend this side of this line.

PLEASE RETURN TO
LOS ANGELES COUNTY ENGINEER
403 LOS ANGELES COUNTY ENGINEERING BLDG.

76P3093 CE #310 5-66

PLEASE RETURN TO
LOS ANGELES COUNTY ENGINEER
403 LOS ANGELES COUNTY ENGINEERING BLDG.

Note: Any Additions or Changes on this Sheet Must be Made or Circled in Red Ink With Date and Name of Person Making Change

Do not extend this side of this line.

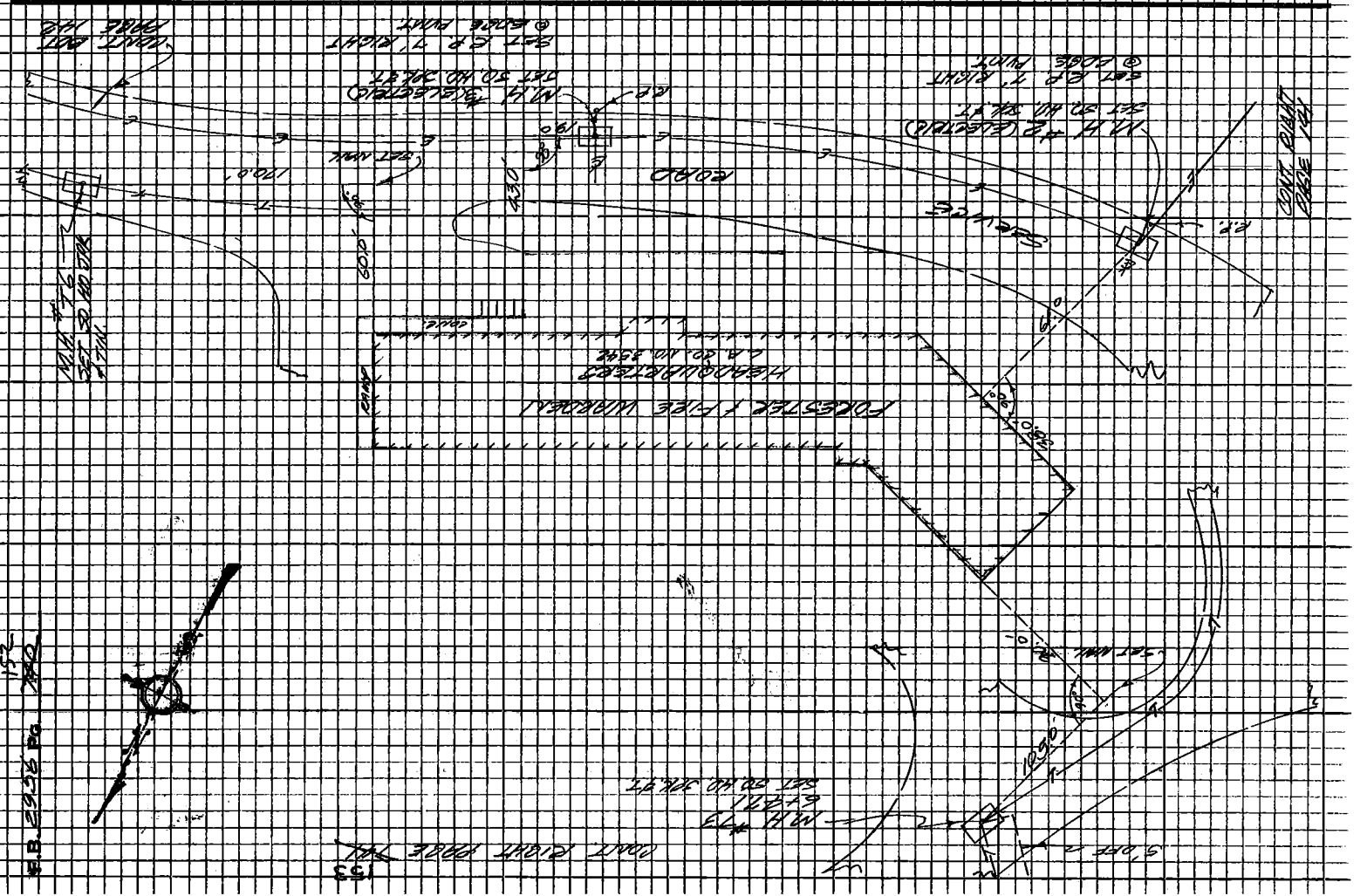

Notes Ck'd by
Map No.
Office Work
Checked
Date

Survey of: Accident Survey
JN 7A3.04 Tape Std °F
Surveyed by: M. SOTO
Notes: M.S. Date: 12-20-54
Indexed: C.T. GALLAGHER 3 70

F.B. 2956 Pg. 144

153

Note: Any Additions or Changes on this Sheet Must be Made or Checked in Red Ink With Date and Name of Person Making Change

Do not extend this line.

PLEASE RETURN TO
LOS ANGELES COUNTY ENGINEER
403 LOS ANGELES COUNTY ENGINEERING BLDG.

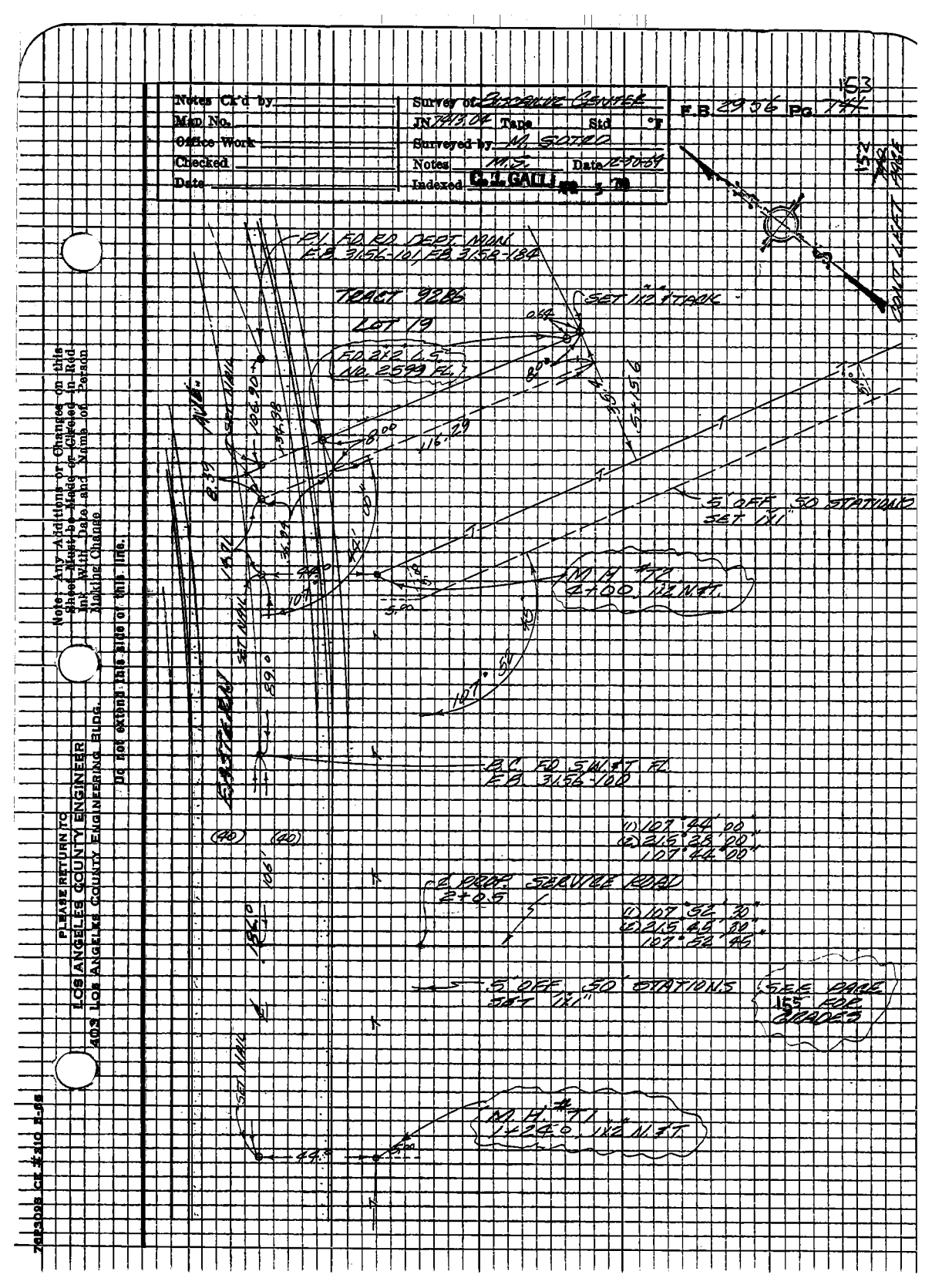
FD. RD. DEPT. MON.
FB 3156-101, FB 3152-184
TRACT 9886
LOT 19
SET 1½" STAKE
FD. 2½" I.P.
No. 2599 Rt.
S. 15° E.
S. 15° E.
S. 15° E

PLEASE RETURN TO
LOS ANGELES COUNTY ENGINEER
403 LOS ANGELES COUNTY ENGINEERING BLDG.

Note: Any Additions or Changes on this Sheet Must be Made or Circled in Red Ink With Date and Name of Person Making Change

Do not extend this side of this line.

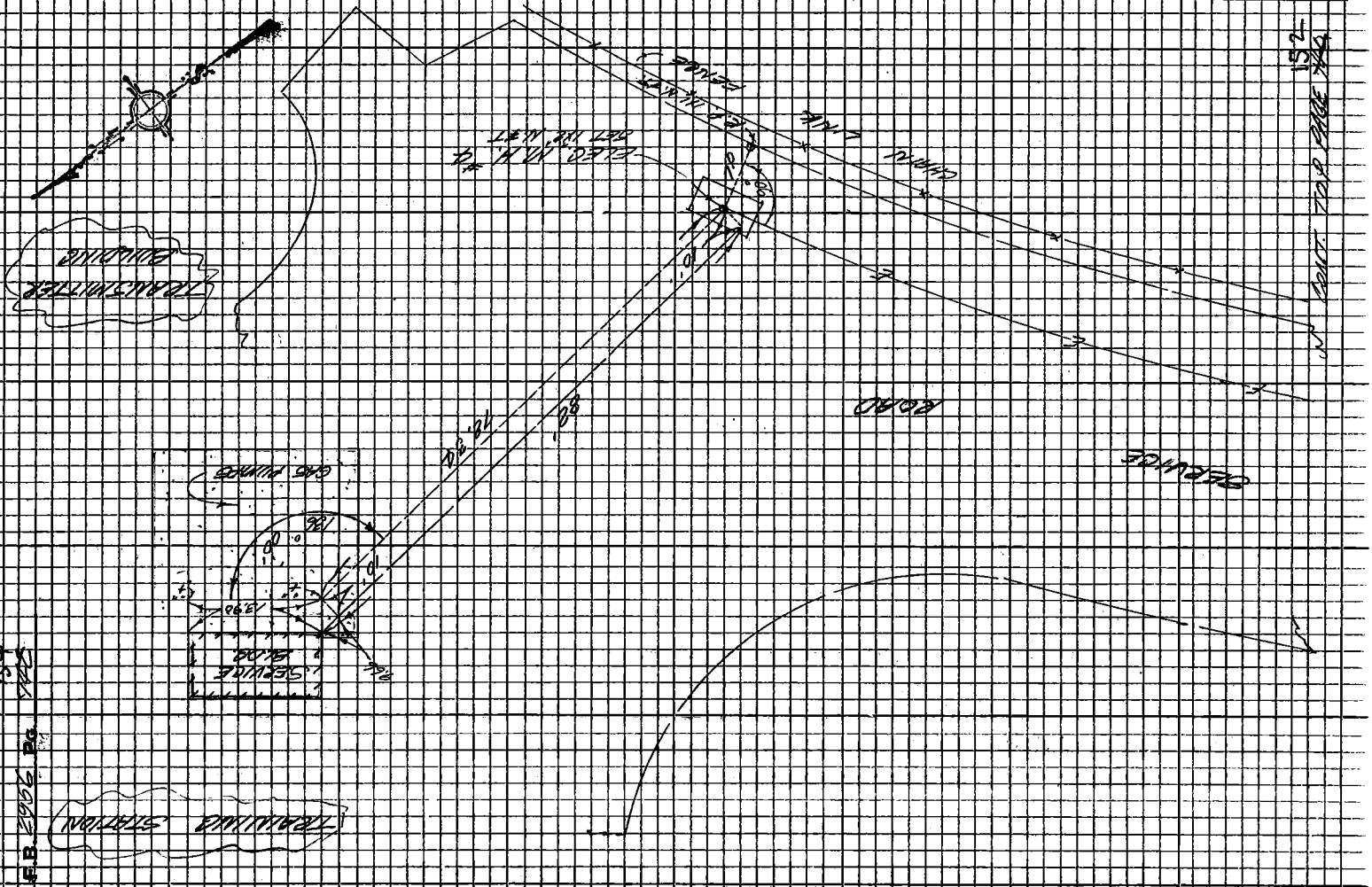

F.B. 2966 PG. 154

F.B. 2956 Pg. 155

Profile No. ____ X-Sec. No. ____ | Notes Red ____ Date ____ Notes Chkd ____ Date ____ | Plotted ____ Date ____ Checked ____ Date ____ | Job No. 7A13.04 Division No. ____ Survey of EASTERN AVE SERVICE COMPLEX Survey by M. SOTRO Notes N.S Date 1-12-70 Map No. ____ Indexed C.J. GALLI Date MR 3 70

J.N. 7A13.04

EASTERN AVE SERVICE COMPLEX

ELECTRICAL SERVICE RELOCATION & EXPANSION

GRADES FOR LOWERING TELEPHONE CABLES BENEATH PROPOSED ENTRANCE.

SEE PG 141 FOR HORIZONTAL STAKING

REF. SPEC NO. 2913

FB 2956 - 41

M. SOTRO
N. SMITH
G. COOK

GRADES ON 5' OFFSET LOST - REMARKED ON CONC. CURB. 4-6-70 M.S.

STATION	B.S.	H.I.	F.S.	ELEV.

NOTE: ANY ADDITIONS OR CHANGES ON THIS SHEET MUST BE MADE OR CIRCLED IN RED INK, WITH DATE AND NAME OF PERSON MAKING CHANGE.

Do not extend notes this side of this line.

PLEASE RETURN TO
LOS ANGELES COUNTY ENGINEER
403 LOS ANGELES COUNTY ENGINEERING BLDG.

76-1-298 CE 307 2-63

76-L-298 CE 307 2-63

PLEASE RETURN TO
LOS ANGELES COUNTY ENGINEER
403 LOS ANGELES COUNTY ENGINEERING BLDG.

NOTE: ANY ADDITIONS OR CHANGES ON THIS SHEET MUST BE MADE OR CIRCLED IN RED INK, WITH DATE AND NAME OF PERSON MAKING CHANGE

Do not extend notes this side of this line.

STATION	B.S.	H.I.	F.S.	ELEV.	GRADE	CUT/FILL	
T.B.M.				100.00	ASSUMED ELEV. 100.00 TOP BT SP W. ST BC STA 17+04.19 ℄ EASTERN AVE F.B. 3156-100 SEE F.B. 2956 FOR TIE TO DATUM M.A. 1-20-70		
2+45				97.22		C-4.00	TOP CURB
" "				102.38	93.22	~~C-9.16~~	TOP 1x2 5.0 OFFSET TELEPHONE ℄
2+05				95.33		C-4.00	TOP CURB ℄ PROPOSED RD.
" "				100.14	91.33	~~C-8.81~~	TOP 1x2 5.0 OFFSET TELEPHONE ℄
2+00				95.10		C-4.00	TOP CURB
" "				99.75	91.10	~~C-8.65~~	TOP 1x2 5.0 OFFSET TE. ℄
1+65				93.63		C-4.00	TOP CURB
" "				97.93	89.63	~~C-8.30~~	TOP 1x2 5.0 OFFSET TELEPHONE ℄
T.B.M.				100.00	AS	ABOVE	

F.B. 2956 Pg. ~~[illegible]~~ 156 Job No. 7413.04 Division No. Notes Red Plotted Profile
Survey of EASTERN AVE SERVICE COMPLEX Date Date No.
Survey by M. SOTTO Notes N.S. Notes Chkd. Checked X-Sec.
Indexed C.L. BALLI Date Date No.

Notes Ck'd by	Survey of BISCAILUZ CENTER
Map No.	JN 7413.04 Tape Std °F
Office Work	Surveyed by M. SOTRO
Checked	Notes M.S. Date 1-5-70
Date	Indexed C.L. GALLI [illegible] 5 70

F.B. 2956 Pg. ~~145~~ 157

7413.04

EASTERN AVENUE SERVICE COMPLEX

CONSTRUCTION STAKING FOR GRADING EDISON AND GAS COMPANY PADS

REF: 2913, SHT. 1

SOTRO
SMITH, N.
COOK
MOYA

Note: Any Additions or Changes on this Sheet Must be Made or Circled in Red Ink With Date and Name of Person Making Change

Do not extend this side of this line.

PLEASE RETURN TO
LOS ANGELES COUNTY ENGINEER
403 LOS ANGELES COUNTY ENGINEERING BLDG.

76P3098 CE #310 5-66

F.B. 2956 PG. 158 ~~146~~

PLEASE RETURN TO
LOS ANGELES COUNTY ENGINEER
403 LOS ANGELES COUNTY ENGINEERING BLDG.

Do not extend this side of this line.

Note: Any Additions or Changes on this Sheet Must be Made or Circled in Red Ink With Date and Name of Person Making Change

Profile No. ____ X-Sec. No. ____

Notes Red ____ Date ____
Notes Chkd. ____ Date ____

Plotted ____ Date ____
Checked ____ Date ____

Job No. 7413.04 Division No. ____
Survey of EASTERN AVE. SERVICE COMPLEX
Survey by M. SOTRO Notes N.S. Date 1-5-70
Map No. ____ Indexed G. L. GALLI Date APR 3 '70

F.B. 2956 Pg. 159 147

J. N. 7413.04

EASTERN AVE. SERVICE COMPLEX

ELECTRICAL SERVICE RELOCATION & EXPANSION

REF. SPECS. NO. 2913

F.B. 1490 - 125 126

SEE PG 146 FOR HORIZONTAL STAKING

GRADING FOR GAS CO. PAD & EDISON CO. PAD.

SOTRO M.
SMITH A.
COOK G.
1007A E.

STATION	B.S.	H.I.	F.S.	ELEV.

NOTE: ANY ADDITIONS OR CHANGES ON THIS SHEET MUST BE MADE OR CIRCLED IN RED INK, WITH DATE AND NAME OF PERSON MAKING CHANGE.

Do not extend notes this side of this line.

PLEASE RETURN TO
LOS ANGELES COUNTY ENGINEER
403 Los Angeles County Engineering Bldg.

76-L-298 CE 807 2-63

76-L-298 CE 307 2-63

PLEASE RETURN TO
LOS ANGELES COUNTY ENGINEER
403 LOS ANGELES COUNTY ENGINEERING BLDG.

NOTE: ANY ADDITIONS OR CHANGES ON THIS SHEET MUST BE MADE OR CIRCLED IN RED INK, WITH DATE AND NAME OF PERSON MAKING CHANGE

Do not extend notes this side of this line.

STATION	B.S.	H.I.	F.S.	ELEV.	GRADE	CUT FILL		
B.M. R-2				493.293	SCHOOL HUT STORAGE BLDG. L.A. CO BLDG. # 2004 LET.			
					TOP CONC. STEPS CHIS B.M. # R2 IN CONC. FB 1490-1			
					(493.293)			
FLOOR ELEV.		LENKER ROD USED		493.77	CONC FLOOR STORAGE BLDG # 2004			
T.P				494.68				
1+22.5				494.62	482.75	C-11.9	LF 15.8	N.E. COR. GAS PAD
1+22.5				489.96	482.50	C-7.5	LF 30.8	S.E. COR " "
1+28.5				494.68	482.75	C-12.0	LF 15.8	N.W. COR. " "
1+28.5				489.43	482.50	C-6.9	LF 30.8	S.W. COR " "
1+38.5				496.08	479.50	C-16.6	RT 4.2	N.E. COR EDISON CO. PAD
1+38.5				485.06	479.00	C-6.1	LF 35.8	S.E. " " " "
1+51.5				494.60	479.06	C-15.5	LF 10.8	INSIDE COR. EDISON CO. PAD
1+51.5				483.09	478.75	C-4.4	LF 35.8	S.W. COR. " " "
1+59.5				488.23	478.50	C-9.7	LF 25.8	℄ M.H. #1
1+63.5				495.33	479.00	C-16.3	RT 4.2	N.W. COR. EDISON CO. PAD
1+63.5				494.40	478.81	C-15.6	LF 10.8	S.W. " " " "
T.P				490.68				
T.P				485.05				
T.P				480.94	S.W. COR CONC CATCH BASIN			
T.P				473.42				

F.B. 2956 Pg. 160 ~~148~~

Job No. 7413.04 Division No. ____ Notes Red ____ Plotted ____ Profile ____

Survey of EASTERN AVE SERVICE COMPLEX Date ____ Date ____ No. ____

Survey by M. SOTRO Notes N. SMITH Notes Chkd. ____ Checked ____ X-Sec. ____

Indexed C.J. GALLI Date ____ Date ____ No. ____

76-L-298 CE 307 2-63

PLEASE RETURN TO
LOS ANGELES COUNTY ENGINEER
403 LOS ANGELES COUNTY ENGINEERING BLDG.

NOTE: ANY ADDITIONS OR CHANGES ON THIS SHEET MUST BE MADE OR CIRCLED IN RED INK, WITH DATE AND NAME OF PERSON MAKING CHANGE.

Do not extend notes this side of this line.

STATION	B. S.	H. I.	F. S.	ELEV.	GRADE	CUT FILL	SLOPE STAKE	
3 M R #1				471.08	BRASS CAP (BUTTON TYPE) N.E. END OF 12"			
					CONC. RETAINING WALL S.E. SIDE VISUAL AID			
					BLDG. LA CO. BLDG # 2640 FB 1490-125			
PROFILE & GRADE EARTH DRAIN								
TP				495.33	N.W. COR. EDISON CO. PAD.			
0+00 (1)				494.95	477.0	C-17.9	C-12.8 / 19.2	F/L EARTH DRAIN
0+25 (2)				488.98	476.5	C-12.5	C-8.6 / 12.9	" " "
TP				487.05				
0+50 (3)				480.96	476.0	C-5.0	C-5.0 / 7.5	F/L EARTH DRAIN
0+75 (4)				478.55	475.5	C-3.0	C-4.5 / 6.7	" " "
0+89 (5)				476.09	JOIN			" " " END.
T.P.				480.94	S.W. COR. CONC. CATCH BASIN PER PG.			
PROFILE & GRADE OF TERRACE DRAIN & CUT SLOPE								
T.P.				496.08	N.E. COR. EDISON CO. PAD			
0+96.0 (6)				499.81	498.5	C-1.3		16.0 RT.
1+19.5 (7)				489.6	482.6	C-7.0	C-9.0 / 13.5	30.8 LT.
1+22.5 (8)				495.30	482.8	C-12.5	C-11.0 / 16.5	ON TRANSIT LINE BOTT CUT SLOPE
1+22.5 (9)							C-21.3 / 31.9	F/L TERRACE DR.
(10)				497.75	482.7	C-15.0	C-23.8 / 35.8	10.2 RT.
1+64.5 (11)				495.5	477.3	C-18.2	C-27.9 / [illegible]	10.2 RT F/L END TERR. DR.

LEAKER ROD USED

SLOPE 1½-1

Profile Notes Red Plotted Job No. 743.04 Division No.
No. Date Date Survey of EASTERN AVE. SERVICE COMPLEX
X-Sec. Notes Chkd Checked Survey by M. SOTRO Notes N.S. Date 1-5-70
No. Date Date Map No. Indexed C.L. GALLI Date APR 3 70

F.B. 2956 PG. 16/144

F.B. 2956 PG. 162 / 152

Job No. 74.13.04 Division No. ______ Notes Red ______ Plotted ______ Profile

Survey of EASTERN AVE SERVICE COMPLEX Date ______ Date ______ No. ______

Survey by SO BCO Notes N-S Notes Chkd. ______ Checked ______ X-Sec.

Indexed G. L. CALLI Date ______ Date ______ Date ______ No. ______

STATION	B.S.	H.I.	F.S.	ELEV	GRADE	CUT	FILL	SLOPE
1/P				494.68				

N.W. Cor Gas Pad LP 15.8

Do not extend notes this side of this line.

PLEASE RETURN TO
LOS ANGELES COUNTY ENGINEER
403 LOS ANGELES COUNTY ENGINEERING BLDG.

NOTE: ANY ADDITIONS OR CHANGES ON THIS SHEET MUST BE MADE OR CIRCLED IN RED INK WITH DATE AND NAME OF PERSON MAKING CHANGE

76-L-298 CE 307 2-69

Profile No. ____ Notes Red ____ Date ____ Plotted ____ Date ____ Job No. 7413-04 Division No. ____

X-Sec. No. ____ Notes Chk'd. ____ Date ____ Checked ____ Date ____ Survey of EASTERN AVE SERVICE COMPLEX Survey by M. SOTRO Notes N.S. Date 1-29-70 Map No. ____ Indexed C. J. GALLI Date APR 3 '70

F. B. 2956 PG. ~~75~~ 163

J. N. 7413.04

EASTERN AVE SERVICE COMPLEX

ELECTRICAL SERVICE RELOCATION & EXPANSION

ELEVATIONS TOP 4" GAS LINE & WATER LINE

GRADE STAKES 3.0 RIGHT OFFSET FOR

TERRACE DRAIN & DIVERTER TERRACE DRAIN

REF. SPEC NO. 3913 SHEET #1

F.B. 1490 - 125 126

SEE RG. T46 158 FOR HORIZONTAL STAKING

SOTRO M.
SMITH N.B.
COOK G.

STATION	B. S.	H. I.	F. S.	ELEV.

NOTE: ANY ADDITIONS OR CHANGES ON THIS SHEET MUST BE MADE OR CIRCLED IN RED INK, WITH DATE AND NAME OF PERSON MAKING CHANGE.

Do not extend notes this side of this line.

PLEASE RETURN TO
LOS ANGELES COUNTY ENGINEER
403 Los Angeles County Engineering Bldg.

76-L.298 CE 307 5-66

76-L-298 CE 307 5-66

PLEASE RETURN TO
LOS ANGELES COUNTY ENGINEER
403 LOS ANGELES COUNTY ENGINEERING BLDG.

NOTE: ANY ADDITIONS OR CHANGES ON THIS SHEET MUST BE MADE OR CIRCLED IN RED INK, WITH DATE AND NAME OF PERSON MAKING CHANGE.

Do not extend notes this side of this line.

STATION	B. S.	H. I.	F. S.	ELEV.	
T.P.				480.94	S.W. COR. CATCH BASIN PER FB 2956 -
1+40.4				480.8	41.2 LEFT TOP 3" WATER PIPE
1+40.4				480.05	38.7 LEFT TOP 4" GAS PIPE
1+53.5				479.44	38.0 LEFT " " " "
1+59.2				479.4	63.0 LEFT TOP WATER HAND HOLE COVER
1+59.2				477.6	63.0 LEFT TOP 2" VALVE IN HAND HOLE
1+93.5				481.8	51.1 LEFT GROUND SHOT
1+93.5				478.17	51.1 LEFT TOP 4" GAS PIPE
T.P.				489.57	1x2
GRADE STAKES 3.0 OFF NORTH EDGE TERRACE DRAIN					
					GRADE CUT/FILL
0+00 BC				493.5	494.00 F 0.5 ✓ = 1+00, 11.7' RIGHT PAGE 146 TRANSIT LINE
T.P.				497.55	
E.C. 0+10.0				499.60	499.85 F 0.25 ✓
B.C. 0+25.7				506.75	505.65 C 1.10 ✓

ROD USED

LENKER

F.B. 2956 PG. 164 ~~152~~

Job No. 7413.04 Division No. Notes Red Plotted Profile

Survey of EASTERN AVE SERVICE COMPLEX Date Date No. X-Sec.

Survey by H. SOTRO Notes N. SMITH Notes Chk'd. Checked

Indexed C. J. GALLI Date Date No.

76-L-298 CE 307 5-66

PLEASE RETURN TO
LOS ANGELES COUNTY ENGINEER
403 LOS ANGELES COUNTY ENGINEERING BLDG.

NOTE: ANY ADDITIONS OR CHANGES ON THIS SHEET MUST BE MADE OR CIRCLED IN RED INK, WITH DATE AND NAME OF PERSON MAKING CHANGE.

Do not extend notes this side of this line.

STATION	B. S.	H. I.	F. S.	ELEV.	GRADE	CUT/FILL
T.P				505.65		
½ P.O.C.						
0+41.7				509.62	506.45	C-3.17 ✓
E.C. 0+57.7				510.27	506.97	C-3.30 ✓
0+78.9				510.68	507.92	C-2.76 ✓
1+00.1		USED		512.83	508.76	C-4.07 ✓
T.P				507.36		
END 1+26.1				513.67	509.85	C-3.82 ✓
T.P		ROD		502.13	SP.	
T.P				493.50		
M R-2		LENKER		493.29	STORAGE BLDG. L.A.CO. BLDG. 2004 LCT TOP CONC. STEPS. CHIS B.M.# R-2 IN CONC. F.B. 1490-126 ELEV. 493.293	

Profile Notes Red ____ Plotted ____ Job No. 74 Division No. ____
No. ____ Date ____ Date ____ Survey of [illegible] Service Complex
X-Sec. Notes Chk'd ____ Checked ____ Survey by M. Sotro Notes M.S. Date 1-29-70
No. ____ Date ____ Date ____ Map No. ____ Indexed C. T. GALLI Date [illegible]

F.B. 2956 PG. 165

F. B. 2956 PG. 166 ~~154~~ Job No. Division No. Notes Red Plotted Profile

Survey of Date Date No.

Survey by Notes Notes Chk'd. Checked X-Sec.

Indexed Date Date Date No.

STATION	B. S.	H. I.	F. S.	ELEV.

Do not extend notes this side of this line.

PLEASE RETURN TO
LOS ANGELES COUNTY ENGINEER
403 LOS ANGELES COUNTY ENGINEERING BLDG.

NOTE: ANY ADDITIONS OR CHANGES ON THIS SHEET MUST BE MADE OR CIRCLED IN RED INK, WITH DATE AND NAME OF PERSON MAKING CHANGE.

76-L-298 CE 307 5-66

Profile No. ____ X-Sec. No. ____ | Notes Red ____ Date ____ Notes Chk'd ____ Date ____ | Plotted ____ Date ____ Checked ____ Date ____ | Job No. 7413.04 Division No. ____ Survey of EASTERN AVE. SERVICE COMPLEX Survey by M. SOTRO Notes N.S. Date 2-17-70 Map No. ____ Indexed G. L. GALLI Date [redacted]

F. B. 2956 PG. 167 155

7413.04

EASTERN AVE. SERVICE COMPLEX

RE STAKE GRADING FOR GAS Co. PAD & EDISON Co. PAD.

REF. SPECS No 2913

F.B. 1490 - 125 126

SEE PG. 146 (158) FOR HORIZONTAL STAKING

SOTRO M.
SMITH N.
CARR G.

STATION	B. S.	H. I.	F. S.	ELEV.

NOTE: ANY ADDITIONS OR CHANGES ON THIS SHEET MUST BE MADE OR CIRCLED IN RED INK, WITH DATE AND NAME OF PERSON MAKING CHANGE.

PLEASE RETURN TO
LOS ANGELES COUNTY ENGINEER
403 LOS ANGELES COUNTY ENGINEERING BLDG.

Do not extend notes this side of this line.

76-L-298 CE 307 5-66

76-L-298 CE 307 5-66

PLEASE RETURN TO
LOS ANGELES COUNTY ENGINEER
403 LOS ANGELES COUNTY ENGINEERING BLDG.

NOTE: ANY ADDITIONS OR CHANGES ON THIS SHEET MUST BE MADE OR CIRCLED IN RED INK, WITH DATE AND NAME OF PERSON MAKING CHANGE.

Do not extend notes this side of this line.

STATION	B. S.	H. I.	F. S.	ELEV.	GRADE	CUT/FILL		
BM R-2				493.293	SCHOOL HUT STORAGE BLDG. L.A. CO. BLDG #2004 LCT TOP CONC STEPS. CHIS. B.M. #R-2 IN CONC. F.B. 1490-26 ELEV = 493.293			
T.P.				487.28				
1+22.5				484.39	482.75	C-1.64	15.8 LF. N.E. COR GAS PAD	3.0 N
"				485.88	482.75	C-3.13	" " " " " "	3.0 E
1+22.5				483.01	482.50	C-0.51	30.8 LF. S.E. COR GAS PAD	3.0 S
"				484.91	482.50	C-2.41	" " " " " "	3.0 E
1+28.5				483.12	482.75	C-0.37	15.8 LF. N.W. COR GAS PAD	3.0
"				483.15	482.75	C-0.40	" " " " " "	3.0
1+28.5				482.64	482.50	C-0.14	30.8 LF. S.W. COR. GAS PAD	3.0
"				482.77	482.50	C-0.27	" " " " " "	3.0
1+38.5				483.68	479.50	C-4.18	4.2 RT. N.E. COR. EDISON PAD.	3.0
"				484.71	479.50	C 5.21	" " " " "	3.0
1+38.5				482.22	479.00	C-3.22	35.8 LF. S.E. COR EDISON PAD	3.0
"				482.74	479.00	C 3.74	" " " " " "	3.0 E
1+51.5				478.92	479.06	F-0.14	10.8 LF. INSIDE COR EDISON PAD.	
1+51.5				480.03	478.75	C-1.28	35.8 LF. S.W. COR EDISON PAD	3.0 S
"				479.65	478.75	C-0.90	" " " " " "	3.0
1+59.5				479.00	478.50	C-0.50	25.8 LF ℄ M.H. #1	15.0 N
"				479.64	478.50	C-1.14	" " " "	10.0 S

LENKER ROD USED

F. B. 2956 PG. 168 ~~756~~
Job No. 7413.04 Division No. Notes Red Plotted Profile
Survey of EASTERN AVE SERVICE COMPLEX Date Date No.
Survey by M. SOTRO Notes N. SMITH Notes Chk'd. Checked X-Sec.
Indexed C.L. GALLE Date Date No.

76-L-298 CE 307 5-66

PLEASE RETURN TO
LOS ANGELES COUNTY ENGINEER
403 LOS ANGELES COUNTY ENGINEERING BLDG.

NOTE: ANY ADDITIONS OR CHANGES ON THIS SHEET MUST BE MADE OR CIRCLED IN RED INK, WITH DATE AND NAME OF PERSON MAKING CHANGE.

Do not extend notes this side of this line.

STATION	B. S.	H. I.	F. S.	ELEV.	GRADE	CUT / FILL							
1+63.5				481.16	479.00	C-2.16	4.2 RT	N.W.	COR	EDISON	PAD	3.0 N
"				479.73	479.00	C-0.73	" "	"	"	"	"	3.0 W
1+63.5				478.83	478.81	C-0.02	10.8 LF	S.W.	COR.	EDISON	PAD	3.0 S
"				478.79	478.81	F-0.02	" "	"	"	"	"	3.0 W
T.P.				480.94	S.W.	COR.	CON.	CATCH	BASIN	FB 2956-148		

Profile Notes Red ____ Plotted ____ Job No. 7413.04 Division No. ____ F.B. 2956 PG. 169 ~~157~~

No. ____ Date ____ Date ____ Survey of EASTERN AVE. SERVICE COMPLEX

X-Sec. Notes Chk'd. ____ Checked ____ Survey by M. SOTRO Notes N.S. Date 2-17-70

No. ____ Date ____ Date ____ Map No. ____ Indexed [illegible] Date [illegible]

F. B. 2956 Pg. 170 158

Job No. Division No. Notes Red Plotted Profile

Survey of Date Date No.

Survey by Notes Notes Chk'd. Checked X-Sec.

Indexed Date Date Date No.

STATION	B. S.	H. I.	F. S.	ELEV.

PLEASE RETURN TO
LOS ANGELES COUNTY ENGINEER
403 LOS ANGELES COUNTY ENGINEERING BLDG.

Do not extend notes this side of this line.

NOTE: ANY ADDITIONS OR CHANGES ON THIS SHEET MUST BE MADE OR CIRCLED IN RED INK, WITH DATE AND NAME OF PERSON MAKING CHANGE.

Profile Notes Red Plotted Job No. 7413.04 Division No.
No. Date Date Survey of EASTERN AVE. SERVICE COMPLEX
X-Sec. Notes Chk'd. Checked Survey by M. SOTRO Notes N.S. Date 1-30-70
No. Date Date Map No. Indexed D.J. GALLI Date MR 3 70

F. B. 2956 PG. 171 754

J. N. 7413.04

EASTERN AVE SERVICE COMPLEX

ELEVATION'S ON TOP OF PRE CAST TELEPHONE MAN HOLES NO'S T-1 T-2

SEE PAGE 153 FOR HORIZONTAL CONTROL

M. SOTRO
N. SMITH
G. COOK

STATION	B. S.	H. I.	F. S.	ELEV.

NOTE: ANY ADDITIONS OR CHANGES ON THIS SHEET MUST BE MADE OR CIRCLED IN RED INK, WITH DATE AND NAME OF PERSON MAKING CHANGE.

PLEASE RETURN TO
LOS ANGELES COUNTY ENGINEER
403 Los Angeles County Engineering Bldg.

Do not extend notes this side of this line.

76-L-298 CE 307 5-66

76-L-298 CE 307 5-66

PLEASE RETURN TO
LOS ANGELES COUNTY ENGINEER
403 Los Angeles County Engineering Bldg.

NOTE: ANY ADDITIONS OR CHANGES ON THIS SHEET MUST BE MADE OR CIRCLED IN RED INK, WITH DATE AND NAME OF PERSON MAKING CHANGE.

Do not extend notes this side of this line.

F. B. 2954 Pg. 136 Job No. 7434 Division No. Notes Red Plotted Profile
Survey of Alarm Service Complex Date Date No. X-Sec.
Survey by M. Sec. Notes M. Smith Notes Chk'd. Checked
Indexed D. Hall Date Date Date No.

STATION	B. S.	H. I.	F. S.	ELEV.	
T.B.M #3	0.37	486.17		485.802	EASTERN AVE. & MAPLE ST. IN THE CURB AT THE S.E. CORNER, 1.5 FEET S. OF THE SOUTH END OF THE CURB RETURN. A BOLT SPIKE IN CURB. EB 2863-25 ALSO KNOWN 61-319 ELEV. = 485.802
T.P.	0.58	475.66	11.09	475.08	
T.P.	1.45	465.97	11.14	464.52	
T.P.	1.33	455.83	11.47	454.50	
T.P.	5.69	450.75	10.77	445.06	TOP TELEPHONE MANHOLE #T-2 (PRECAST) (WITHOUT RIM)
T.P.	1.92	450.72	1.95	448.80	
T.P.	0.65	440.53	10.84	439.88	TOP I.P. GRADE STAKE 2445
T.P.	8.34	440.41	8.46	432.07	TOP TELEPHONE MANHOLE #T-1 (PRECAST) (WITHOUT RIM) EB 2956-141
T.P.	11.93	449.44	2.90	437.51	TOP SWCT B.C. EASTERN AVE EB 3156-100
T.P.	11.17	460.20	0.41	449.03	
T.P.	10.60	470.27	0.53	459.67	
T.P.	9.74	479.74	0.27	470.00	
T.P.	9.05	488.11	0.68	479.06	
T.B.M #3			2.31	486.80	PER ABOVE