Notes Ck'd by	Survey of	F.B. 2957 Pg.
Map No.	JN Tape Std °F	
Office Work	Surveyed by	
Checked	Notes Date	
Date	Indexed	

Page	Job	Description
		HELEN KELLER PARK J.N. 9982.02
5-8	Index	Grid system sketch for rough grading
9-16	Grades	Fin. grades.
17-18	Stak.	Staking sketch for rec. bldg.
21-24	Grades	Grade stakes for parking lot (sub-grades) & finish floor elev. of recreation bldg.
27-29	Stak.	Grade stakes for play area.
31-32	Stak.	Grade stakes for leach line.
33-34	Stak.	Staking sketch showing 21" R.C.P. drain to existing catch basin at 127th St.
35-36	Stak.	Grade stakes for the above.
37-40	Stak.	Grade stakes for parking lot, see pg. 42.
41-42	Stak.	Staking sketch for parking lot.
43-50	Stak.	Staking sketch & grade stakes for basketball court.
51-55	Stak.	Grade stakes for parking lot @ S.E. Cor.
		Microfilmed June '85
57-60	Grades	Sidewalk grades along Vermont Ave. west side.

(cont'd on next page)

Note: Any Additions or Changes on this Sheet Must be Made or Circled in Red Ink With Date and Name of Person Making Change.
Do not extend this side of this line.
PLEASE RETURN TO
LOS ANGELES COUNTY ENGINEER
403 LOS ANGELES COUNTY ENGINEERING BLDG.
76P3098 CE #310 5-66

F.B. 2957 Pg.

Page	Job	Description
61-62	Loc.Imp	Ball field light standard locations

PLEASE RETURN TO
LOS ANGELES COUNTY ENGINEER
403 LOS ANGELES COUNTY ENGINEERING BLDG.

Do not extend this side of this line.

Note: Any Additions or Changes on this Sheet Must be Made or Circled in Red Ink With Date and Name of Person Making Change

Notes Ck'd by:	Survey of GARDENA VALLEY PARK F.B. 2957 PG. 5
Map No.	JN 9982.02 Tape Std °F
Office Work	Surveyed by D.K. Hellstrom
Checked	Notes D.L.B. Date 4-9-62
Date	Indexed J. GALLI FEB 6 '63

J.N 9982.02

GARDENA VALLEY PARK

INDEX MAP

Page

6

Note: Any Additions or Changes on This Sheet Must be Made or Circled in Red Ink With Date and Name of Person Making Change.

Do not extend notes this side of this line.

RETURN TO
LOS ANGELES COUNTY ENGINEER
Los Angeles County Engineering Bldg.
900

76809S CE #247—7-63

F.B. 2757 PG. 6

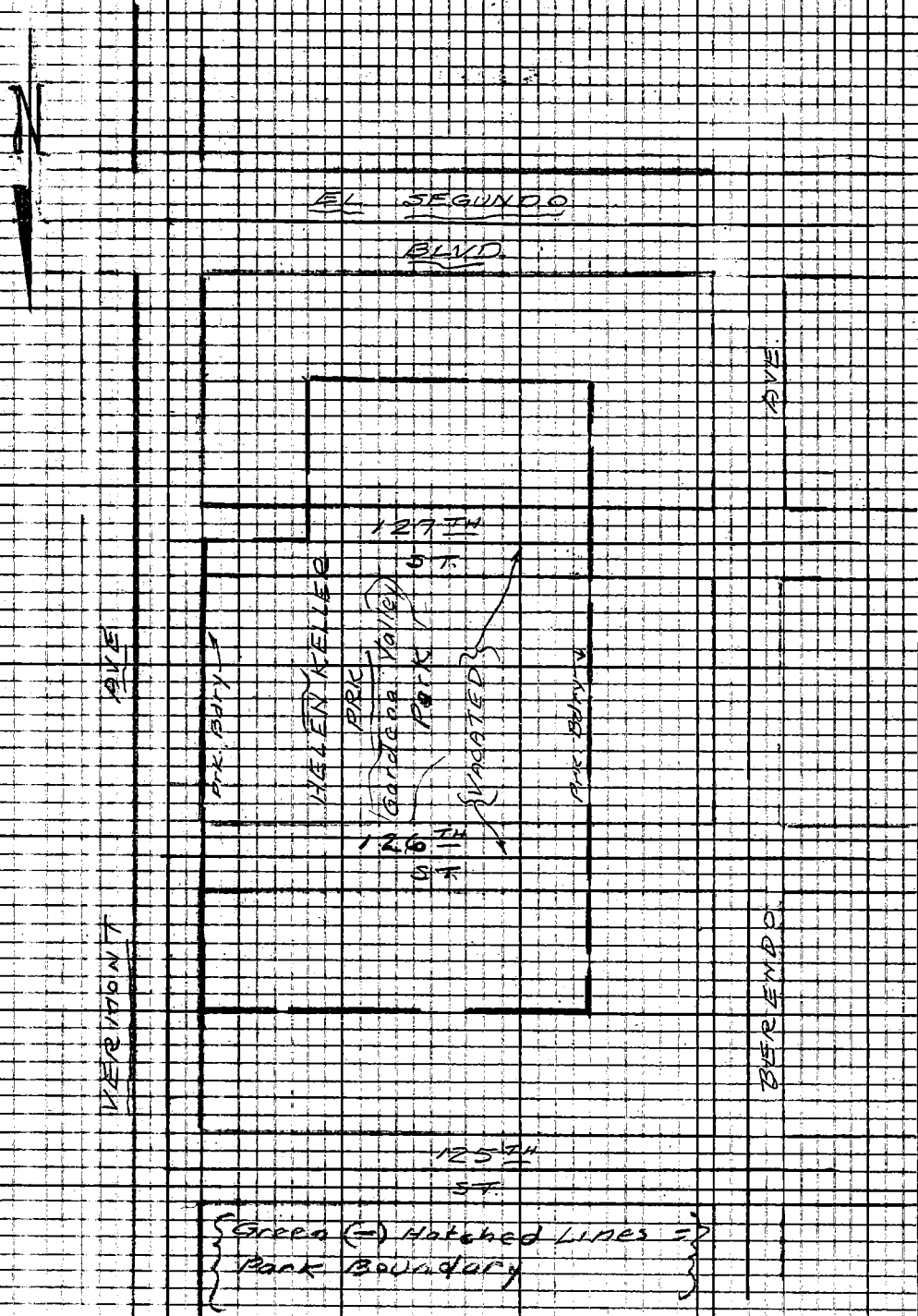

RETURN TO
LOS ANGELES COUNTY ENGINEER
700 LOS ANGELES COUNTY ENGINEERING BLDG.

Do not extend notes this side of this line.

Note: Any Additions or Changes on This Sheet Must be Made or Circled in Red Ink With Date and Name of Person Making Change.

Notes Ck'd by	Survey of GARDENA VALLEY PARK	F.B. 2957 PG. 1
Map No.	JN 998202 Tape — Std — °F	
Office Work	Surveyed by W.A. RICHARDS	
Checked	Notes W.A.R. Date 4-10-62	
Date	Indexed E. J. GALLI FEB 6 '63	

J.N. 998202

GARDENA VALLEY PARK

ALSO KNOWN AS

"HELEN KELLER PARK"

GENERAL DEVELOPMENT

GRID SYSTEM SKETCH
FOR
ROUGH GRADING

SET 1X2 STAKES AT 60° INTERVALS
SEE F.B. 2957: 11- FOR GRADES

RICHARDS
OCASNER
TURRILL
CROWDER

Note: Any Additions or Changes on This Sheet Must be Made or Circled in Red Ink With Date and Name of Person Making Change.

Do not extend notes this side of this line.

RETURN TO
LOS ANGELES COUNTY ENGINEER
700 LOS ANGELES COUNTY ENGINEERING BLDG.

763098 CE #247—7-53

F.B. 2957 PG. 8

GRID LAYOUT SKETCH
TYPICAL INTERVAL = 20'
● = GRADE POINT SET
— = PARK BOUNDARY LINE



RETURN TO
LOS ANGELES COUNTY ENGINEER
700 Los Angeles County Engineering Bldg.

Notes—Any Additions or Changes on This Sheet Must be Made or Circled in Red Ink With Date and Name of Person Making Change.

Do not extend notes this side of this line

Profile No.	Notes Red	Plotted	Job No. 998202	Division No. 11	F.B. 2957 PG 9
	Date	Date	Survey of HELEN KELLER PRK		
X-Sec. No.	Notes Chkd.	Checked	Survey by W.A.R.	Notes W.A.R.	Date 4-10-62
	Date	Date	Map No.	Indexed C. J. GALLI	Date FEB 6 '63

J.N. 9988.02

HELEN KELLER PARK

GRADING GRID

STATION	B.S.	H.I.	F.S.	ELEV.

NOTE: ANY ADDITIONS OR CHANGES ON THIS SHEET MUST BE MADE OR CIRCLED IN RED INK, WITH DATE AND NAME OF PERSON MAKING CHANGE.

Do not extend notes this side of this line.

PLEASE RETURN TO
LOS ANGELES COUNTY ENGINEER
700 LOS ANGELES COUNTY ENGINEERING BLDG.

76L-298 CE 307 11-58

76L-298 CE 307 11-58

PLEASE RETURN TO
LOS ANGELES COUNTY ENGINEER
700 LOS ANGELES COUNTY ENGINEERING BLDG.

NOTE: ANY ADDITIONS OR CHANGES ON THIS SHEET MUST BE MADE OR CIRCLED IN RED INK, WITH DATE AND NAME OF PERSON MAKING CHANGE

Do not extend notes this side of this line.

STATION	B.S.	H.I.	F.S.	ELEV		
B.M. #5				166.12	B.M. #5 - Elev. = 166.120 - F.B. 2618-29 Top C.E. Mon. 5' So. of N.W. Cor. Prk.	
					Fin Grade	C/F
"A" - LINE					EXST.	
60 A-1				166.8	"	—
A-4				165.5	"	—
A-7				161.5	"	—
A-10				158.7	"	—
A-13				156.5	"	—
A-16				154.3	"	—
A-19				152.0	"	—
A-22				150.7	"	—
A-25				149.1	"	—
A-28				145.2	"	—
60 A-31				143.1	"	—
A-34				142.3	"	—
A-35				143.1	"	—

F.B. 2957 PG. 10 Job No. 9982.02 Division No. 11 Notes Red Plotted Profile
Survey of HELEN KELLER PARK Date Date No. X-Sec.
Survey by Notes W.A.R. Notes Chkd. Checked
Indexed [illegible] Date Date Date No.

76-L 298 CE 307 3-61

PLEASE RETURN TO
LOS ANGELES COUNTY ENGINEER
403 LOS ANGELES COUNTY ENGINEERING BLDG.

NOTE: ANY ADDITIONS OR CHANGES ON THIS SHEET MUST BE MADE OR CIRCLED IN RED INK, WITH DATE AND NAME OF PERSON MAKING CHANGE.

Do not extend notes this side of this line.

Profile No. _____ Notes Red _____ Plotted _____ Job No. 9952.62 Division No. 11
X-Sec. No. _____ Date _____ Date _____ Survey of HELEN KELLER PARK
Notes Chkd. _____ Checked _____ Survey by _____ Notes MAR. Date 4-10-62
Date _____ Date _____ Map No. _____ Indexed _____

F.B. 2757 PG. 12

STATION	B. S.	H. I.	F. S.	ELEV.	FIN. GRADE	C/F		
D-1				164.2	EXIST	—		
D-4				163.1	161.2	C-1.9		
D-7				161.5	159.5	C-2.0		
D-10				158.9	158.0	C-0.9		
D-13				156.8	156.9	G.R.		
D-16				155.1	155.8	F 0.7		
D-19				152.5	153.3	F 0.8		
D-22				151.2	152.6	F-1.4		
D-25				144.6	151.1	F-6.5		
D-28				143.1	151.0	F-7.9	149.6	F-1.4
D-31				152.2	149.0	C-3.2		
D-34				151.5	151.3	C-0.2		
D-35				151.9	EXIST.	—		
D-F.L.					148.6		150.4	C-1.8
F-1				158.2	EXIST			
F-4				159.6	158.5	C-1.1		
F-7				160.1	159.5	C-0.6		
F-10				159.1	158.9	C-0.2		
F-13				157.3	157.3	G.R.		

76-L298 CE 307 3-61

PLEASE RETURN TO
LOS ANGELES COUNTY ENGINEER
403 LOS ANGELES COUNTY ENGINEERING BLDG.

NOTE: ANY ADDITIONS OR CHANGES ON THIS SHEET MUST BE MADE OR CIRCLED IN RED INK, WITH DATE AND NAME OF PERSON MAKING CHANGE

Do not extend notes this side of this line.

STATION	B.S.	H.I.	F.S.	ELEV.				
					FIN GRADE	C/F.	ELEV.	C/F
G-16				155.2	155.6	F0.4		
G-19				153.2	153.6	F0.4		
G-22				149.8	153.0	F3.2		
G-25				147.8	152.5	F-4.7	148.3	F-4.2
G-28				153.0	152.3	C-0.7	151.7	F-0.6
G-31				152.5	150.0	C-2.5	151.0	C-1.0
G-34				152.4	152.3	GR.	151.8	F-0.5
G-35				152.4	EXST.	—		
G-32					149.8		151.3	C-1.5
K-1				154.2	EXST.			
K-4				155.4	158.0	F-2.6		
K-7				158.9	159.5	F0.6		
K-10				159.3	159.3	GR.		
K-13				157.9	157.5	C0.4		
K-16				155.7	156.0	F0.3		
K-19				153.5	154.7	F-1.2		
K-22				NOT SET	154.0			
K-25				153.6	153.5	GR.	152.4	[illegible]
K-28				153.9	153.2	C-0.7	152.7	F-0.5
K-31				153.5	151.3	C-2.2	151.8	C-0.5

F.B. 2957 Pg. 12 Job No. 9982.02 Division No. 11 Notes Red Plotted Profile
Survey of HELEN KELLER PARK Date Date No. X-Sec.
Survey by Notes W.A.R. Notes Chkd. Checked
Indexed C.J. BRILL Date Date No.

76-L298 CE 307 3-61

PLEASE RETURN TO
LOS ANGELES COUNTY ENGINEER
403 LOS ANGELES COUNTY ENGINEERING BLDG.

NOTE: ANY ADDITIONS OR CHANGES ON THIS SHEET MUST BE MADE OR CIRCLED IN RED INK, WITH DATE AND NAME OF PERSON MAKING CHANGE.

Do not extend notes this side of this line.

STATION	B. S.	H. I.	F. S.	ELEV.	FINGRADE	C/F	ELEV.	C/F
K-34				153.6	152.7	C-0.9	152.2	F-0.5
K-35				152.0	EXST.	—		
K-32					151.2		151.5	C-0.3
N-1				158.0	EXST.			
N-4				157.4	158.2	F-0.8		
N-7				158.3	159.0	F-0.7		
N-10	T.P.	158.53		158.5	159.1	F-0.6		
N-13				157.5	157.6	G.R.		
N-16				156.0	156.0	G.R.		
N-19				154.5	155.4	F-0.9		
N-22				NOT SET	154.8			
N-25				155.9	154.3	C-1.6	153.5	F-0.8
N-28				153.6	153.8	F-0.2	153.4	F-0.4
N-31				153.9	152.5	C-1.4	153.9	C-1.4
N-34				153.3	153.2	G.R.	152.7	F-0.5
N-35				152.8	EXST.	—		
N-32				[illegible]	152.7		152.3	F-4

Profile No. ____ Notes Red ____ Plotted ____ Job No. 998202 Division No. 11 F.B. 2957 Pg. 13
Date ____ Date ____ Survey of HELEN KELLER PARK
X-Sec. No. ____ Notes Chkd. ____ Checked ____ Survey by ____ Notes WAR Date 4-10-62
Date ____ Date ____ Map No. ____ Indexed E. J. OAHU Date ____

76-L298 CE 307 3-61

PLEASE RETURN TO
LOS ANGELES COUNTY ENGINEER
403 LOS ANGELES COUNTY ENGINEERING BLDG.

NOTE: ANY ADDITIONS OR CHANGES ON THIS SHEET MUST BE MADE OR CIRCLED IN RED INK, WITH DATE AND NAME OF PERSON MAKING CHANGE

Do not extend notes this side of this line.

F.B. 2937 Pg. 14 — Job No. 9952.02 — Division No. 11 — Notes Red — Plotted — Profile
Survey of HELLER PARK — Date — No. — Date — No. X-Sec.
Survey by E. J. GALL — Notes — Notes Chkd. — Checked
Indexed — Date — Date — Date

STATION	B. S.	H. I.	F. S.	ELEV.	FINGRADE	C/F	ELEV	C/F
B-1				164.1	EXST.			
B-4				159.2	159.2	GR.		
B-5				158.3	159.7	F-1.4		
B-6				157.9	160.6	F-2.7		
B-7				158.4	159.7	F-1.3		
B-9				158.6	161.1	F-2.5		
B-10				158.3	158.5	F-0.2		
B-13				156.9	157.6	F-0.7		
B-16				156.2	156.6	F-0.4		
B-19					156.0			
B-22				156.1	155.4	C-0.7	154.2	F-1.2
B-25				156.9	155.0	C-1.9	154.5	F-0.5
B-28				154.3	154.5	F-0.2	154.1	F-0.4
B-31				153.7	154.0	F-0.3	153.2	F-0.8
B-34				153.7	153.7	GR.	153.4	F-0.3
B-35				153.3	EXST.	—		
S+10-7				158.7	162.7	F-4.0		

76-L298 CE 307 3-61

PLEASE RETURN TO
LOS ANGELES COUNTY ENGINEER
403 LOS ANGELES COUNTY ENGINEERING BLDG.

NOTE: ANY ADDITIONS OR CHANGES ON THIS SHEET MUST BE MADE OR CIRCLED IN RED INK, WITH DATE AND NAME OF PERSON MAKING CHANGE.

Do not extend notes this side of this line.

STATION	B. S.	H. I.	F. S.	ELEV.				
					FINGRADE	C/F		
V-1				164.2	EXST.	—		
V-4				160.5	161.2	F-0.7		
V-5A				159.3	159.7	F-0.4		
V-7				159.2	159.8	F-0.6		
V-10				158.6	158.7	GR.		
V-13				157.8	157.8	GR.		
V-16				156.8	157.0	F0.2		
V-19				154.7	156.4	F1.7		
V-22				156.3	156.0	C-0.3		
V-25				156.8	156.0	C-0.8		
V-26				155.6	EXST.			
X-1				165.5	EXST.	—		
X-4				162.1	162.5	F-0.4		
X-7				160.3	160.8	F0.5		
X-10				159.0	159.5	F-0.5		
X-13				158.5	158.4	GR.		
X-16				157.6	157.5	GR.		
X-19		156.91		156.9	156.8	GR.		

Profile Notes Red ____ Plotted ____ Job No. 9482.02 Division No. 11 F.B. 2957 PG. 15
No. ____ Date ____ Date ____ Survey of HELEN KELLER PARK.
X-Sec. Notes Chkd. ____ Checked ____ Survey by ____ Notes W.A.R. Date 4-10-62
No. ____ Date ____ Date ____ Map No. ____ Indexed J. GAILL Date ____

76-L298 CE 307 3-61

PLEASE RETURN TO
LOS ANGELES COUNTY ENGINEER
403 LOS ANGELES COUNTY ENGINEERING BLDG.

NOTE: ANY ADDITIONS OR CHANGES ON THIS SHEET MUST BE MADE OR CIRCLED IN RED INK, WITH DATE AND NAME OF PERSON MAKING CHANGE

Do not extend notes this side of this line.

STATION	B. S.	H. I.	F. S.	ELEV.			
X-22				155.8	156.5	F-0.7	
X-25				155.9	156.4	F-0.5	
X-26				156.1	EXST.		
Z-1				165.3	EXST		
Z-4				162.9	"		
Z-7				161.1	"		
Z-10				159.8	"		
Z-13				158.5	"		
Z-16				157.3	"		
Z-19				156.7	"		
Z-22				156.2	"		
Z-25				156.1	"		
Z-26				156.2	"		
T. P.				156.23			
BM #1				155.41			BM #1 ELEV 155.417 F.B. 2618-2. PARK BNDY MON. ON ℄ 122TH ST. 30' W ℄ VERMONT AVE.

F. B. 2957 PG. 16 Job No. 9982.02 Division No. 11 Notes Red Plotted Profile
Survey of HELEN KELLER PARK Date Date No. X-Sec.
Survey by Notes W.A.R. Notes Chkd. Checked
Indexed C. J. GALL Date Date Date No.

Notes Ck'd by	Survey of GARDENA VALLEY PARK
Map No.	JN 9982.02 Tape 0171 Std 68 °F
Office Work	Surveyed by W. A. RICHARDS
Checked	Notes W. A. R. Date 4-24-62
Date	Indexed R. J. GALLI 6-62

F. B. 2951 PG. 17

J. N. 9982.02

GARDENA VALLEY PARK

ALSO KNOWN AS

HELEN KELLER PARK

"GENERAL DEVELOPEMENT"

STAKING SKETCH
FOR
RECREATION BLDG.

RICHARDS
OLASNER
TURRILL
CROWDER
SIEMANN

Note: Any Additions or Changes on This Sheet Must be Made or Circled in Red Ink With Date and Name of Person Making Change.

Do not extend notes this side of this line.

RETURN TO
LOS ANGELES COUNTY ENGINEER
700 LOS ANGELES COUNTY ENGINEERING BLDG.

763095 CE #247—7-53

F.B. 2937 PG. 18

NO SCALE

• = 1x2 @ N

• = 1x2, N. & T. 5.00 OFFSET

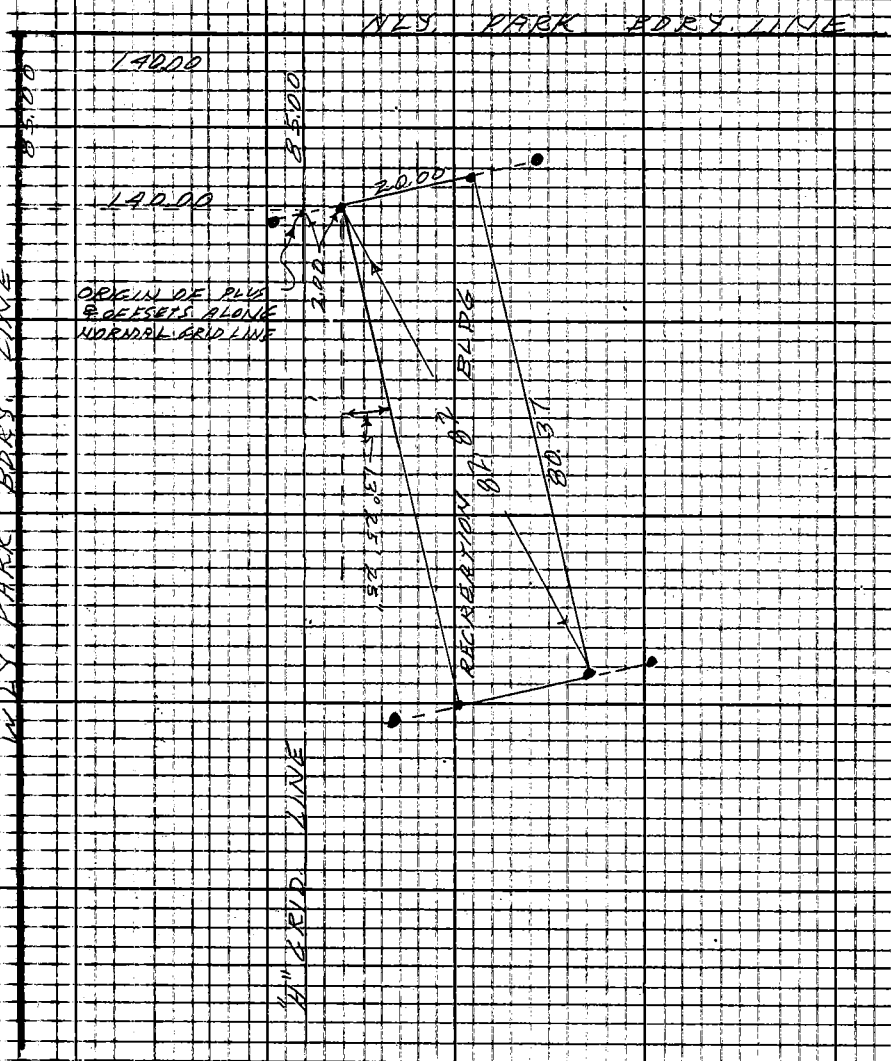

RETURN TO
LOS ANGELES COUNTY ENGINEER
700 LOS ANGELES COUNTY ENGINEERING BLDG.

Do not extend notes this side of this line.

Note: Any Additions or Changes on This Sheet Must be Made or Circled in Red Ink With Date and Name of Person Making Change.

Profile No. _____ Notes Red _____ Date _____ Plotted _____ Date _____ Job No. 998202 Division No. 11 F.B. 2957 Pg. 21

X-Sec. No. _____ Notes Chkd. _____ Date _____ Checked _____ Date _____ Survey of GARDENA VALLEY PARK

Survey by RICHARDS Notes N.A.R. Date 4-24-62

Map No. _____ Indexed C.J. Date JUN 5 '62

J.N. 998202

GARDENA VALLEY PARK

KNOWN AS

"HELEN KELLER PARK"

GRADE STAKES

FOR

PARKING LOT -(SUBGRADES)

AND

FINISH FLOOR ELEVATION

OF

RECREATION BLDG.

FINISH FLOOR ELEVATION = 160.00

RICHARDS
OCHSNER
TURRILL
CROUDER
SIEMAN

STATION	B.S.	H.I.	F.S.	ELEV.

NOTE: ANY ADDITIONS OR CHANGES ON THIS SHEET MUST BE MADE OR CIRCLED IN RED INK, WITH DATE AND NAME OF PERSON MAKING CHANGE.

Do not extend notes this side of this line.

PLEASE RETURN TO
LOS ANGELES COUNTY ENGINEER
403 Los Angeles County Engineering Bldg.

76-L298 CE 307 3-61

76-L298 CE 307 3-61

PLEASE RETURN TO
LOS ANGELES COUNTY ENGINEER
403 LOS ANGELES COUNTY ENGINEERING BLDG.

NOTE: ANY ADDITIONS OR CHANGES ON THIS SHEET MUST BE MADE OR CIRCLED IN RED INK, WITH DATE AND NAME OF PERSON MAKING CHANGE

Do not extend notes this side of this line.

STATION	B.S.	H.I.	F.S.	ELEV.			
B.M. NO. 5				166.12	B.M. NO. 5 EL.=166.120		FB. 2618; 23 & 29
					C.E. MON. 5.00 S. OF N.W. PARK COR. - DN. 6		
					GRADE	C/F.	
RECREATION BLDG. GRADES							
N.E. BLDG. COR.				156.00	160.00	F-4.00	
N.W. " "				158.27	160.00	F-1.73	
S.W. " "				159.37	160.00	F-0.63	
S.E. " "				159.41	160.00	F-0.59	
PARKING LOT AREA							
A-5A	5' W. OF N.W. COR.			163.87	161.42	C-2.45	
C-5A	℄ F.L. GUT			162.95	159.82	C-3.13	
E-5 A	5' E. OF N.E. COR.			161.70	160.42	C-1.28	
A-6 A				162.40	160.82	C-1.58	
C-6 A	℄ F.L. GUT			162.17	159.51	C-2.66	
E-6 A				161.39	159.37	C-2.02	

F.B. 2957 Pg. 22 Job No. 998202 Division No. 11 Notes Red Plotted Profile
Survey of GARDENA VALLEY PARK Date Date No.
Survey by RICHARDS Notes W.D.R. & J.O. Notes Chkd. Checked X-Sec.
Indexed [illegible] Date Date No.

76-L298 CE 307 3-61

PLEASE RETURN TO
LOS ANGELES COUNTY ENGINEER
403 LOS ANGELES COUNTY ENGINEERING BLDG.

NOTE: ANY ADDITIONS OR CHANGES ON THIS SHEET MUST BE MADE OR CIRCLED IN RED INK, WITH DATE AND NAME OF PERSON MAKING CHANGE.

Do not extend notes this side of this line.

STATION	B. S.	H. I.	F. S.	ELEV.	GRADE	C/F
A-8A	5° OFFSET			160.23	159.67	C-1.06
-8A	℄ FL. GUT			160.54	158.47	C-2.07
-8A	5° OFFSET			160.17	158.52	C-1.65
-10A				158.80	158.47	C-0.33
-10A				159.05	157.43	C-1.62
-10A				158.97	157.65	C 1.32
-12A				158.56	157.29	C-1.27
-12A				157.98	156.49	C-1.49
-12A	⊙			157.97	156.85	C-1.12
A-14A				155.18	155.81	F-0.63
-14A				154.90	155.65	F-0.75
-14A				156.70	156.07	C-0.63
-15½A	-5° W. OF S.W. COR.			155.02	154.52	C-0.50
-15½A	F.L.			156.21	154.92	C-1.29
-15½A	5° E. OF S.E. COR.			155.46	155.42	C-0.04

Profile Notes Red ____ Plotted ____ Job No. 998202 Division No. 11 F.B. 2957 PG. 23
No. ____ Date ____ Date ____ Survey of GARDEND VALLEY PARK
X-Sec. Notes Chkd. ____ Checked ____ Survey by RICHARDS Notes W.A.R. Date 4-24-62
No. ____ Date ____ Date ____ Map No. ____ Indexed C.J. BAUMBERG

F.B. 2957 PG. 24 998202

Job No. _____ Division No. 11 Notes Red _____ Plotted _____ Profile

Survey of GARDENA VALLEY PARK Date _____ Date _____ No. _____

Survey by RICHARDS Notes W.A.R. & J.O. Notes Chkd. _____ Checked _____ X-Sec.

Indexed [illegible] Date _____ Date _____ Date _____ No. _____

76-L298 CE 307 3-61

PLEASE RETURN TO

LOS ANGELES COUNTY ENGINEER

403 LOS ANGELES COUNTY ENGINEERING BLDG.

NOTE: ANY ADDITIONS OR CHANGES ON THIS SHEET MUST BE MADE OR CIRCLED IN RED INK, WITH DATE AND NAME OF PERSON MAKING CHANGE

Do not extend notes this side of this line.

STATION	B.S.	H.I.	F.S.	ELEV.		
T.P.				160.09		
B.M. NO. 5				166.12	B.M. #5 AL= 166.12 F.B. 2915-23529	
					L.S. MON. 5' S of N.W. PARK COV. DWG.	

Profile	Notes Red	Plotted	Job No. 9982.02	Division No. 11	F.B. 2957	PG. 27
No.	Date	Date	Survey of HELEN KELLER PARK			
X-Sec.	Notes Chkd.	Checked	Survey by RICHARDS	Notes W.A.R.	Date 4-27-62	
No.	Date	Date	Map No.	Indexed E. L. GAUL	Date FEB 6 '63	

J.N. 9982.02

HELEN KELLER PARK

GRADE STAKES
FOR
PLAY AREAS

GRADES REFER TO SUB-GRADES
= TOP OF CURB - 1.16

FOR LAYOUT SKETCH SEE FB. 2957 PG. 18

RICHARDS
OCHSNER
TURRILL
CROWDER
SIEMANN

STATION	B.S.	H.I.	F.S.	ELEV.

NOTE: ANY ADDITIONS OR CHANGES ON THIS SHEET MUST BE MADE OR CIRCLED IN RED INK, WITH DATE AND NAME OF PERSON MAKING CHANGE.

Do not extend notes this side of this line.

PLEASE RETURN TO
LOS ANGELES COUNTY ENGINEER
403 LOS ANGELES COUNTY ENGINEERING BLDG.

76-L298 CE 307 3-61

76-L298 CE 307 3-61

PLEASE RETURN TO
LOS ANGELES COUNTY ENGINEER
403 LOS ANGELES COUNTY ENGINEERING BLDG.

NOTE: ANY ADDITIONS OR CHANGES ON THIS SHEET MUST BE MADE OR CIRCLED IN RED INK, WITH DATE AND NAME OF PERSON MAKING CHANGE

Do not extend notes this side of this line.

F.B. 2937 Pg. 28 Job No. 998202 Division No. 11 Notes Red Date Notes Chkd. Date Profile
Survey of ALLEN KELLER PARK No. X-Sec.
Survey by EDWARDS Notes W.A.R. & T.O Checked Date No.
Indexed C.J. Date

STATION	B. S.	H. I.	F. S.	ELEV.			
B.M.NO. 5				166.12	B.M.NO.5 EL.=166.120 C.E.NON. S. 'S. OF N.W. PARK COR.		FB. 2618-30
T.P.				159.64			
					GRADE	C/F.	
#1				157.68	157.84	F0.2	
#2				157.94	158.14	F0.2	
#3				158.55	158.14	C-0.4	
#4				158.05	157.84	C-0.3	
#5				158.37	158.04	C-0.4	
#6				158.95	157.84	C-1.2	
#7				159.41	158.34	C-1.1	
#8				159.38	158.24	C-1.2	
#9				158.75	157.84	C-1.0	
#10				158.16	158.22	G.B.	
#11				158.05	157.64	C-0.5	
#12				157.95	157.72	C-0.3	
#13				157.79	157.64	C-0.2	
#14				158.44	157.64	C-0.8	
#15				157.30	156.84	C-0.5	
#16				157.74	156.34	C-1.4	

76-L298 CE 307 3-61

PLEASE RETURN TO
LOS ANGELES COUNTY ENGINEER
403 LOS ANGELES COUNTY ENGINEERING BLDG.

NOTE: ANY ADDITIONS OR CHANGES ON THIS SHEET MUST BE MADE OR CIRCLED IN RED INK, WITH DATE AND NAME OF PERSON MAKING CHANGE.

Do not extend notes this side of this line.

STATION	B. S.	H. I.	F. S.	ELEV.	GRADE	C/F		
#17				156.65	156.24	C-0.5		
#18				156.42	155.84	C-0.6		
#19				156.84	155.84	C-1.0		
#20				155.69	154.84	C-0.9		
#21				155.95	154.84	C-1.2		
T. P.				161.37				
B.M. #5				166.11				
B.M. #6				164.49				
22		5' off		158.70	157.92	C-0.8		
23				157.35	156.72	C-0.7		
24				156.23	156.12	C-0.1		
25				156.30	156.92	F-0.6		
26				156.45	156.82	F-0.3		
27				157.80	157.92	F-0.1		
28				158.82	163.00	F 4.2	TOP	OF HILLOCK

Profile Notes Red ____ Plotted ____ Job No. 998202 Division No. 11 F.B. 2957 Pg. 29
No. ____ Date ____ Date ____ Survey of HELEN KELLER PARK
X-Sec. Notes Chkd. ____ Checked ____ Survey by RICHARDS Notes W.A.R. Date 4-27-62
No. ____ Date ____ Date ____ Map No. ____ Indexed R. J. GALLI Date ____

Profile No. | Notes Red Date | Plotted Date | Job No. 998202 | Division No. 11 | F.B. 2957 PG. 31

X-Sec. No. | Notes Chkd. Date | Checked Date | Survey of HELEN KELLER PARK | Survey by RICHARDS Notes W.A.R. Date 5-16-62 | Map No. | Indexed C. J. GALLI Date

FEB 6 '63

J.N. 9982.02

HELEN KELLER PARK

"GENERAL DEVELOPEMENT"

GRADE STAKES

FOR

LEACH LINE

PER

ARCHITECT'S DRAWINGS

SHEET A-1

REF PTS. 5° RT. & LT. OF P.I. @ ANGLE POINTS ONLY PER CONTRACTOR REQUEST

RICHARDS
OSMER
TURRILL
CROWDER
SIEMANN

STATION	B.S.	H.I.	F.S.	ELEV.

NOTE: ANY ADDITIONS OR CHANGES ON THIS SHEET MUST BE MADE OR CIRCLED IN RED INK, WITH DATE AND NAME OF PERSON MAKING CHANGE.

Do not extend notes this side of this line.

PLEASE RETURN TO
LOS ANGELES COUNTY ENGINEER
403 LOS ANGELES COUNTY ENGINEERING BLDG.

76-L 286 CE 307 3-61

76-L298 CE 307 3-61

PLEASE RETURN TO
LOS ANGELES COUNTY ENGINEER
403 LOS ANGELES COUNTY ENGINEERING BLDG.

NOTE: ANY ADDITIONS OR CHANGES ON THIS SHEET MUST BE MADE OR CIRCLED IN RED INK, WITH DATE AND NAME OF PERSON MAKING CHANGE.

Do not extend notes this side of this line.

STATION	B.S.	H.I.	F.S.	ELEV.	%	GRADE	C/F.	
B.M. #5				166.12				B.M. #5 EL. = 166.12 FB. C.E. MON. 5° SLS OF N.W. COR.
1+00.00	℄ X-GUT. #1			152.0	1.28%	151.5	C 0.5	4" V.C.P.
1+94 ±	℄ PT. # 2			154.8		152.7	C 2.1	
2+88 ±	℄ PT. # 3			155.4	1.34%	154.0	C 1.4	BEGIN PER. 4" PIPE.
3+58 ±	℄ PT. # 4			154.7		154.9	F 0.2	
5+23 ±	(INT. BRANCH LINE)				1.00%	156.6		(NOT SET)
5+68 ±	END OF LINE #5			158.1		157.0	C 1.1	
BRANCH LINE								
1+00.00	(NOT SET)					156.6		
1+69.0	END. # 6			157.7		157.0	C 0.7	
B.M. #5				166.12				B.M. #5 EL. = 166.12

F.B. 2957 PG. 32 Job No. 998202 Division No. 11 Notes Red Plotted Profile
Survey of HELEN KELLER PARK Date Date No.
Survey by RICHARDS Notes W.A.R. Notes Chkd. Checked X-Sec.
Indexed C. J. GAUL Date Date No.

Notes Ck'd by	Survey of HELEN KELLER PARK	F.B. 2957 PG. 33
Map No.	JN 998202 Tape — Std — °F	
Office Work	Surveyed by W.A. RICHARDS	
Checked	Notes W.A.R. Date 5-16-62	
Date	Indexed R. J. GALLI FEB 6 '63	

J.N. 998202

HELEN KELLER PARK

"GENERAL DEVELOPEMENT"

STAKING SKETCH

SHOWING

21" R.C.P DRAIN TO EXISTING CATCH BASIN

AT

127TH ST

RICHARDS
TURRILL
CROWDER
SIEMANN

Note: Any Additions or Changes on This Sheet Must be Made or Circled in Red Ink With Date and Name of Person Making Change.

Do not extend this side of this line.

PLEASE RETURN TO
LOS ANGELES COUNTY ENGINEER
403 LOS ANGELES COUNTY ENGINEERING BLDG.

76F309S CE # 310 3-61

F. B. 2957 PG. 34 [redacted]

VACATED

PLEASE RETURN TO
LOS ANGELES COUNTY ENGINEER
403 Los Angeles County Engineering Bldg.
Do not extend this side of this line.

Note: Any Additions or Changes on This Sheet Must be Made or Circled in Red Ink With Date and Name of Person Making Change.

Profile No. | Notes Red Date | Plotted Date | Job No. 9987.02 | Division No. 11 | F.B. 2957 PG. 35

X-Sec. No. | Notes Chkd. Date | Checked Date | Survey of HELEN KELLER PARK

Survey by RICHARDS Notes W.A.R. Date 5-16-62

Map No. | Indexed C. J. CAIN Date [illegible] 6-83

J.M. 9987.02

HELEN KELLER PARK

GRADE STAKES FOR 21" R.C.P. AT 14TH ST.

REF. PTS. 3 & RT. & PIPE

RICHARDS
TURRILL
CROWDER
SIENMANN

STATION	B. S.	H. I.	F. S.	ELEV.

NOTE: ANY ADDITIONS OR CHANGES ON THIS SHEET MUST BE MADE OR CIRCLED IN RED INK, WITH DATE AND NAME OF PERSON MAKING CHANGE.

Do not extend notes this side of this line.

PLEASE RETURN TO
LOS ANGELES COUNTY ENGINEER
403 Los Angeles County Engineering Bldg.

76-L288 CE 307 3-61

76-L298 CE 307 3-61

PLEASE RETURN TO
LOS ANGELES COUNTY ENGINEER
403 LOS ANGELES COUNTY ENGINEERING BLDG.

NOTE: ANY ADDITIONS OR CHANGES ON THIS SHEET MUST BE MADE OR CIRCLED IN RED INK, WITH DATE AND NAME OF PERSON MAKING CHANGE.

Do not extend notes this side of this line.

STATION	B.S.	H.I.	F.S.	ELEV.				
					GRADE	CUT		
B.M. NO. 4							B.M. NO. 4	EL. = 143.~~56~~ 23
							C.E. MON.	@ S.W. PARK COR.
TOP OF EXIST		C.B.		144.15	144.0	—		
1+00	JOIN	EXIST.	PIPE	141.62	141.5	JOIN	INVERT.	EXIST 21" INLET
1+07.8	∡	PT.		145.31	141.7	C-3.6	LINE	BACK
1+07.8	∡	PT.		145.85	141.7	C-3.2	"	AHEAD.
1+17.0	∡	PT.		146.05	142.0	C-4.1	"	BACK
1+17.0	∡	PT.		145.96	142.0	C-4.0	"	AHEAD.
1+43.5	EDGE	WALK.		148.78	146.35	C-2.43		
1+45.7	END	OF PIPE		149.07	146.72	C-2.35		
B.M. # 4							B.M. # 4	EL. = 143.~~56~~ 23
							C.E. MON.	@ S.W. PARK COR

F.B. 295 Pg. 11 Job No. 9982.02 Division No. 11 Notes Red Plotted Profile
Survey of [illegible] KELLER PARK Date Date No.
Survey by [illegible] Notes W.A.R. & R.T. Notes Chkd. Checked X-Sec.
Indexed [illegible] Date Date No.

9982.02

Profile No.	Notes Red	Plotted	Job No.	Division No. 11	F.B. 2957	Pg. 37
	Date	Date	Survey of HELEN KELLER PARK			
X-Sec. No.	Notes Chkd.	Checked	Survey by RICHARDS	Notes W.A.R.	Date 10-11-62	
	Date	Date	Map No.	Indexed C. J. GALLI	Date FEB 6 '63	

J.N. 9982.02

HELEN KELLER PARK

GRADE STAKES

FOR

PARKING LOT

GRADES REFER TO FIN. PVT. OR CONC. AS NOTED

STAKING SKETCH PG. 42

RICHARDS
OCHSNER
TURRILL
SIEMANN

STATION	B.S.	H.I.	F.S.	ELEV.

NOTE: ANY ADDITIONS OR CHANGES ON THIS SHEET MUST BE MADE OR CIRCLED IN RED INK, WITH DATE AND NAME OF PERSON MAKING CHANGE.

Do not extend notes this side of this line.

PLEASE RETURN TO
LOS ANGELES COUNTY ENGINEER
700 Los Angeles County Engineering Bldg

761-298 CE 307 11-58

76L-298 CE 307 11-58

PLEASE RETURN TO
LOS ANGELES COUNTY ENGINEER
700 LOS ANGELES COUNTY ENGINEERING BLDG.

NOTE: ANY ADDITIONS OR CHANGES ON THIS SHEET MUST BE MADE OR CIRCLED IN RED INK, WITH DATE AND NAME OF PERSON MAKING CHANGE.

Do not extend notes this side of this line.

F. B. 2957 Pg. 38 Job No. 9982.02 Division No. 11 Notes Red Plotted Profile
Survey of WELLEN KELLER PARK Date Date No. X-Sec.
Survey by RICHARDS Notes W.A.R. & S.O. Notes Chkd. Checked
Indexed E. J. GALL Date Date No.

STATION	B. S.	H. I.	F. S.	ELEV.				
B.M.#5				166.12	B.M.#5 EL.=166.120 FR 2618-29 TOP C.E.MON. 5'S. OF N.W. PARK COR.			
T.P.				158.51				
					GRADE	C/F.		
1				161.00	161.00	GR.	TOP PVT.	
2				159.95	159.95	"	"	"
3				159.25	159.25	"	"	"
4				159.10	159.10	"	"	"
5				158.57	158.57	"	"	"
6				158.33	158.23		"	" TOP WALK JOIN
7				157.82	157.82	GR.	"	"
8				157.43	157.43	"	"	"
9				157.04	157.04	"	"	"
10				156.65	156.65	"	"	"
11		6.23		156.26	156.26	"	"	"
12				156.00	156.00	"	"	"
13				155.80	155.80	"	"	"
14				155.80	155.80	"	"	"
15				155.30	155.30		"	"
16				155.36	—	—	JOIN CONC. GUT.	
17				155.11	155.10		"	"

76L-298 CE 307 11-58

PLEASE RETURN TO
LOS ANGELES COUNTY ENGINEER
700 LOS ANGELES COUNTY ENGINEERING BLDG

NOTE: ANY ADDITIONS OR CHANGES ON THIS SHEET MUST BE MADE OR CIRCLED IN RED INK. WITH DATE AND NAME OF PERSON MAKING CHANGE.

Do not extend notes this side of this line.

STATION	B.S.	H.I.	F.S.	ELEV.				
					GRADE	C/F		
18				155.63	155.63	GR.	TOP	PVT.
19				156.39	156.39	"	"	"
20				157.14	157.14	"	"	"
21				157.87	157.87	"	"	"
22				158.60	158.60	"	"	"
23				157.80	157.80	"	"	"
24				158.00	158.00	"	"	"
25				158.35	158.35	"	"	"
26				158.70	158.70	"	"	"
27				158.51	~~159.05~~	—	JOIN	CONC. GUT.
28				158.66	~~159.15~~	—	"	" "
29				159.00	159.00	GR.	TOP	PVT.
30				159.12	159.12	"	"	"
31				159.23	159.23	"	"	"
32				160.00	160.00	"	"	"
33				160.25	160.25	"	"	"
34				160.87	160.87	"	"	"
35				161.40	161.40	"	"	"
36				162.00	162.00	"	"	"
37				161.47	161.47	"	"	"

Profile No. ____ Notes Red ____ Plotted ____ Job No. 9982.02 Division No. 11 F.B. 2957 Pg. 39
Date ____ Date ____ Survey of HELEN KELLER PARK
X-Sec. No. ____ Notes Chkd. ____ Checked ____ Survey by RICHARDS Notes W.A.R. Date 10-11-62
Date ____ Date ____ Map No. ____ Indexed C. J. GALLI Date ____

76L-298 CE 307 11-58

PLEASE RETURN TO
LOS ANGELES COUNTY ENGINEER
700 LOS ANGELES COUNTY ENGINEERING BLDG.

NOTE: ANY ADDITIONS OR CHANGES ON THIS SHEET MUST BE MADE OR CIRCLED IN RED INK, WITH DATE AND NAME OF PERSON MAKING CHANGE.

Do not extend notes this side of this line.

F.B. 2957 Pg. 46 Job No. 9982.02 Division No. 11 Notes Red Plotted Profile
Survey of WHITNEY, KELLER PARK Date Date No.
Survey by RICHARDS Notes M.H.R. & T.O Notes Chkd. Checked X-Sec.
Indexed C.J. GALL Date Date Date No.

STATION	B.S.	H.I.	F.S.	ELEV.				
					GRADE	G/A		
38				161.60	161.60	GR.	TOP	P.V.T.
39				161.01	161.00	—	FLOW	LINE CONC. @ UT.
40				161.10	161.10	GR.	TOP	P.V.T.
41				161.00	161.00	"	"	"
42				160.73	160.61		FLOW	LINE CONC. @ UT.
43				160.22	160.09		"	" "
44				159.72	159.57		"	" "
45				159.20	159.05		"	" "
46				158.68	158.53		"	" "
47				158.15	158.01		"	" "
48				157.58	157.49		"	" "
49				157.18	157.07		"	" "
30				156.75	156.65		"	" "
51				156.36	156.23		"	" "
52				155.98	155.81		"	" "
53				155.46	155.60		"	" "
54				159.40			TOP & B.	W. SIDE
55				159.10			" "	S. "
B.M. #5					B.M. #5	EL.= 160.12	F.B.	

Notes Ck'd by
Map No.
Officer Work
Checked
Date

Survey of HELEN KELLER PARK
JN 99202 Tape 77 Std 68 °F
Surveyed by W. A. RICHARDS
Notes I.N. A. R. Date 10-16-62
Indexed E. J. GALLI FEB 6 63

F. B. 2957 PG. 41

J.N. 99202

HELEN KELLER PARK

"GENERAL DEVELOPMENT"

STAKING SKETCH

SHOWING

PARKING LOT

FOR GRADES SEE PG'S 37-40

Note: Any Additions or Changes on this Sheet Must be Made or Circled in Red Ink With Date and Name of Person Making Change

Do not extend this side of this line.

PLEASE RETURN TO
LOS ANGELES COUNTY ENGINEER
403 LOS ANGELES COUNTY ENGINEERING BLDG.

76E3085 LCE # 310 8-61

Notes Ck'd by	Survey of H. K. PARK	F. B. 2957 PG. 43
Map No.	J.N. 998202 Tape — Std — °F.	
Office Work	Surveyed by W. A. RICHARDS	
Checked	Notes W. H. R. Date 10-16-62	
Date	Indexed E. J. GALLI FEB 6-63	

J.N. 998202

HELEN KELLER PARK

GENERAL DEVELOPEMENT

STAKING SKETCH

SHOWING

BASKETBALL COURT

FOR GRADES SEE PG.S 45-

RICHARDS

OCHSNER

TURRILL

SIEMANN

Note: Any Additions or Changes on This Sheet Must be Made or Circled in Red Ink With Date and Name of Person Making Change.

PLEASE RETURN TO
LOS ANGELES COUNTY ENGINEER
403 LOS ANGELES COUNTY ENGINEERING BLDG.

Do not extend this side of this line.

76F3095 CE # 310 3/61

Profile No. | Notes Red Date | Plotted Date | Job No. 9982,02 | Division No. 11 | F.B. 295 | Pg. 45

X-Sec. No. | Notes Chkd. Date | Checked Date | Survey of HELEN KELLER PARK | Survey by RICHARDS | Notes WAR | Date 10-16-62 | Map No. | Indexed C. J. GAITT | Date FEB 6 '63

J.N. 9982,02

HELEN KELLER PARK.

GRADE STAKES

FOR

BASKETBALL COURT.

STAKING SKETCH PG. 44

RICHARDS
OCHSNER
TORRILL
SIEMANN

STATION	B.S.	H.I.	F.S.	ELEV.

NOTE: ANY ADDITIONS OR CHANGES ON THIS SHEET MUST BE MADE OR CIRCLED IN RED INK. WITH DATE AND NAME OF PERSON MAKING CHANGE.

Do not extend notes this side of this line.

PLEASE RETURN TO
LOS ANGELES COUNTY ENGINEER
700 Los Angeles County Engineering Bldg

76L-298 CE 307 11-58

76L-298 CE 307 11-58

PLEASE RETURN TO
LOS ANGELES COUNTY ENGINEER
700 LOS ANGELES COUNTY ENGINEERING BLDG.

NOTE: ANY ADDITIONS OR CHANGES ON THIS SHEET MUST BE MADE OR CIRCLED IN RED INK, WITH DATE AND NAME OF PERSON MAKING CHANGE.

Do not extend notes this side of this line.

STATION	B.S.	H.I.	F.S.	ELEV.	
B.M. # 6				164.49	B.M. #6 EL.=164.493 FB. 2618-17,30
					STD. C.E.MON. @ N.E. PARK COR.
T.P.				158.49	
					GRADE SET 1X2 TO FIN GRADE
1				158.40	158.40
2				158.46	158.46
3				158.53	158.53
4				158.60	158.60
5				158.36	158.36
6				158.12	158.12
7				157.88	157.88
8				157.63	157.63
9				157.40	157.40
10				157.22	157.22
11				157.04	157.04
12				156.80	156.80
13				157.20	157.20
14				157.50	157.50
15				157.50	157.50
16				157.88	157.88

F.B. 2957 Pg. 96 Job No. 998202 Division No. 11 Notes Red ____ Plotted ____ Profile ____
Survey of W.K. PARK. Date ____ Date ____ No. ____
Survey by BILWARDS Notes W.A.R. & J.O. Notes Chkd. ____ Checked ____ X-Sec. ____
Indexed E. L. GAIL Date ____ Date ____ No. ____

76L-298 CE 307 11-58

PLEASE RETURN TO
LOS ANGELES COUNTY ENGINEER
700 LOS ANGELES COUNTY ENGINEERING BLDG

NOTE: ANY ADDITIONS OR CHANGES ON THIS SHEET MUST BE MADE OR CIRCLED IN RED INK, WITH DATE AND NAME OF PERSON MAKING CHANGE.

Do not extend notes this side of this line.

STATION	B.S.	H.I.	F.S.	ELEV.		
					GRADE	
17				158.26	158.26	1 X 2 TO FIN GRADE
18				158.60	158.60	" " " "
19				157.60	157.60	" " " SUB GRADE
20				157.31	157.31	
21				157.03	157.03	
22				156.74	156.74	
23				156.91	156.91	
24				157.17	157.17	
25				157.43	157.43	
26				157.69	157.69	
T.P.				158.49		
B.M. #6				164.49		BM. #6 ELEV. = 164.493 F.B. 2618 - 17,30

Profile No. ____ Notes Red ____ Plotted ____ Job No. 9982.02 Division No. 11 F.B. 2957 PG. 47
X-Sec. No. ____ Date ____ Date ____ Survey of H. K. PARK
Notes Chkd. ____ Checked ____ Survey by RICHARDS Notes W.A.R. Date 10-16-62
Date ____ Date ____ Map No. ____ Indexed C. J. GALLI Date ____

Profile No. ____ Notes Red ____ Date ____ Plotted ____ Date ____ Job No. 998202 Division No. 11 Survey of H. K. PARK

X-Sec. No. ____ Notes Chkd. ____ Date ____ Checked ____ Date ____ Survey by RICHARDS Notes W.A.R. Date 10-16-62 Map No. ____ Indexed C. J. GALLI Date FEB 6 63

F.B. 2957 Pg. 49

J.N. 998202

HELEN KELLER PARK

"GENERAL DEVELOPEMENT"

SIDEWALK GRADES

ON

WEST SIDE OF VERMONT AVE.

SET GRADE & LINE POINTS 3.00 W'LY OF

W. EDGE OF WALK

GRADE ELEVATIONS BASED UPON RD. DEPT. DATUM

PER RD. DEPT. PLANS - "VERMONT AVE."

RICHARDS
OCHSNER
TURRILL
SIEMANN

ELEV.

F.S.

H.I.

B.S.

STATION

NOTE: ANY ADDITIONS OR CHANGES ON THIS SHEET MUST BE MADE OR CIRCLED IN RED INK, WITH DATE AND NAME OF PERSON MAKING CHANGE.

PLEASE RETURN TO
LOS ANGELES COUNTY ENGINEER
700 LOS ANGELES COUNTY ENGINEERING BLDG

Do not extend notes this side of this line.

76L-298 CE 307 11-58

76L-298 CE 307 11-58

PLEASE RETURN TO
LOS ANGELES COUNTY ENGINEER
700 LOS ANGELES COUNTY ENGINEERING BLDG.

NOTE: ANY ADDITIONS OR CHANGES ON THIS SHEET MUST BE MADE OR CIRCLED IN RED INK, WITH DATE AND NAME OF PERSON MAKING CHANGE.

Do not extend notes this side of this line.

F.B. 2927 Pg. 50 — Job No. 998202 — Division No. 11 — Notes Red — Plotted — Profile
Survey of W. K. 2nd St. — Date — No. — X-Sec.
Survey by PW, APDS Notes W. A. R. & J. O. — Notes Chkd. — Checked
Indexed — Date — Date — No.

STATION	B. S.	H. I.	F. S.	ELEV.		% GRADE	C/F
B.M.S.S. 3004				163.78	B.M.S.S. 3004 EL. = 163.780 (WATTS 5.5) VERMONT AVE. & W. 125TH ST. N.E. COR. SPK. IN E. CB. OF VERMONT AVE, 4' N. OF N. END C		
B.M. # 6				164.43	B.M. #6 EL. 164.493 FB. 2618: 17, 30 STD. C.E. MON. @ N.E. PARK COR.		
160+05.40 ± ℄				165.55		165.73	F-0.18.
+50				163.42		164.55	F-0.93.
161+00				161.67		163.22	F-1.55.
+50				160.35		162.04	F-1.69.
162+00				159.40		160.86	F-1.46.
+50				158.37		159.68	F-1.31.
163+00				157.56		158.50	F-0.94.
+50 ⊙				156.78		157.50	F-0.72.
164+00 ⊙				156.30		156.90	F-0.60.
+50				155.99		156.62	F-0.63.
165+00				156.50		156.48	C-0.02.
165+15.40 ±				156.52		156.44	C-0.08.
T.P.				157.98			
B.M.S.S. 3004				163.78	B.M.S.S. 3004 ELEV. = 163.780		

Profile No. | Notes Red | Plotted | Job No. 9982.02 | Division No. 11 | F.B. 2957 | Pg. 51

X-Sec. No. | Notes Chkd. | Checked | Survey of H. K. PARK

Date | Date | Survey by RICHARDS | Notes W.A.R. | Date 11-9-62

Date | Date | Map No. | Indexed C. J. GALLI | Date FEB 6 '63

J. N. 9982.02

HELEN KELLER PARK

GRADE CHECK

FOR

PARKING LOT

@

S. E. COR.

NOTE: 0+00 (GOING NORTH) = S. E. LOT COR.

RICHARDS
OCHSNER
TURRILL
ALVAREZ

STATION	B.S.	H.I.	F.S.	ELEV.

NOTE: ANY ADDITIONS OR CHANGES ON THIS SHEET MUST BE MADE OR CIRCLED IN RED INK, WITH DATE AND NAME OF PERSON MAKING CHANGE.

Do not extend notes this side of this line.

PLEASE RETURN TO
LOS ANGELES COUNTY ENGINEER
700 Los Angeles County Engineering Bldg

76L-298 CE 307 11-58

76L-298 CE 307 11-58

PLEASE RETURN TO
LOS ANGELES COUNTY ENGINEER
700 LOS ANGELES COUNTY ENGINEERING BLDG.

NOTE: ANY ADDITIONS OR CHANGES ON THIS SHEET MUST BE MADE OR CIRCLED IN RED INK, WITH DATE AND NAME OF PERSON MAKING CHANGE.

36.5
38.0
39.5
55.0

Do not extend notes this side of this line.

STATION	B.S.	H.I.	F.S.	ELEV.			
B.M. # 6				166.12	B.M. #6 EL = 166.120 FB. 2618-29 STD. C.E. MON. @ N.W. PARK COR.		
T.B.M.				159.42	GRADE	CHL. "+" COR. CONC. CB.	
0+00				156.03	156.0	EDGE	EXIST. PVT.
"				155.96		10'	PVT.
"				155.83		20'	"
"				155.71		30'	"
"				155.66		36.5'	EDGE CONC. CUT
"				155.52		38.0	℄ " "
"						39.5	— " "
"				155.48		50'	PVT.
"				155.32		60'	"
"				155.17		71'	EDGE PVT.
0+20				156.32		EDGE	EXIST. PVT.
"				156.28		10'	
"				156.25		20'	
"				156.23		30'	
"				156.25		36.5	EDGE CONC. CUT

F.B. 2957 PG. 52 Job No. 998202 Division No. 11 Notes Red Plotted Profile
Survey of HELEN KELLER PARK Date Date No.
Survey by RICHARDS Notes W.A.R. & J.O. Notes Chkd. Checked X-Sec.
Indexed C.J. GRILL Date Date No.

76L-298 CE 307 11-58

PLEASE RETURN TO
LOS ANGELES COUNTY ENGINEER
700 Los Angeles County Engineering Bldg

NOTE: ANY ADDITIONS OR CHANGES ON THIS SHEET MUST BE MADE OR CIRCLED IN RED INK, WITH DATE AND NAME OF PERSON MAKING CHANGE.

Do not extend notes this side of this line.

Profile No. ____ Notes Red. ____ Date ____ Plotted ____ Date ____ Job No. 99820-2 Division No. 11
X-Sec. No. ____ Notes Chkd. ____ Date ____ Checked ____ Date ____ Survey of W. K. PARK
Survey by RICHARDS Notes W.P.C. Date 7-9-62
Map No. ____ Indexed C. J. GAU Date ____

F.B. 2957 Pg. 53

STATION	B.S.	H.I.	F.S.	ELEV.	
					GRADE
0+20				156.14	38' ℄ CONC. CUT.
"				156.23	39.5 EDGE " "
"				156.07	50' PUT.
"				155.94	60' "
"				155.85	71' EDGE PUT.
0+40				156.76	EDGE PUT.
"				156.68	10'
"				156.66	20'
"				156.65	30'
"				156.63	36.5' EDGE CONC. CUT.
"				156.47	38.0 ℄ " "
"				156.63	39.5 EDGE " "
"				156.59	50' PUT.
"				156.63	60' PUT.
"				156.61	71' EDGE PUT.
0+60				157.17	EDGE PUT.
				157.11	10' PUT.
				157.06	20' "

76L-298 CE 307 11-58

PLEASE RETURN TO
LOS ANGELES COUNTY ENGINEER
700 Los Angeles County Engineering Bldg.

NOTE: ANY ADDITIONS OR CHANGES ON THIS SHEET MUST BE MADE OR CIRCLED IN RED INK, WITH DATE AND NAME OF PERSON MAKING CHANGE.

Do not extend notes this side of this line.

F.B. 2957 Pg. 59 | Job No. 9982.02 | Division No. 11 | Notes Red | Plotted | Profile
Survey of H.K. EARX | Date | Date | No.
Survey by RICHARDS Notes W.A.R. & F.O. | Notes Chkd. | Checked | X-Sec.
Indexed C.J. GALLI Date | Date | Date | No.

STATION	B. S.	H. I.	F. S.	ELEV.			
					GRADE		
0+60				157.02	30'	PVT.	
"				156.98	36.5	EDGE	CONC. CUT.
"				156.88	38.0	℄	" "
"				157.04	39.5	EDGE	" "
"				157.07	50'	PVT.	
"				157.20	60'	"	
"				157.37	71'	EDGE	PVT.
0+80				157.59		EDGE	PVT.
				157.53	10'	PVT.	
				157.48	20'	"	
				157.46	30'	"	
				157.43	36.5	EDGE	CONC. CUT.
				157.31	38.0	℄	" "
				157.27	39.5	EDGE	" "
				157.53	50'	PVT.	
				157.75	60'	"	
				158.12	71'	EDGE	PVT.
1+00				158.03		EDGE	PVT.

76L-298 CE 307 11-58

PLEASE RETURN TO
LOS ANGELES COUNTY ENGINEER
700 LOS ANGELES COUNTY ENGINEERING BLDG

NOTE: ANY ADDITIONS OR CHANGES ON THIS SHEET MUST BE MADE OR CIRCLED IN RED INK, WITH DATE AND NAME OF PERSON MAKING CHANGE.

Do not extend notes this side of this line.

STATION	B.S.	H.I.	F.S.	ELEV.			
					GRADE		
1+00				157.93	10'	PUT	
				157.90	20'	"	
				157.92	30'	"	
				157.94	36.5	EDGE	CONC GUT.
				157.77	38.0	℄	" "
				157.91	39.5	EDGE	" "
				158.00	50'	PUT	
				158.03	55'	"	
T.P.				159.42			
B.M.#6					B.M.#6 EL. = 166.120 FB.2618-29		
					STD. C.E. MON. @ N.W. COR.		

Profile Notes Red ____ Plotted ____ Job No. 998202 Division No. 11 F.B. 2957 Pg. 55
No. ____ Date ____ Date ____ Survey of H.K. PARK
X-Sec. Notes Chkd. ____ Checked ____ Survey by RICHARDS Notes M.A.R. Date 11-9-62
No. ____ Date ____ Date ____ Map No. ____ Indexed G. J. GALLI Date ____

Profile No. | Notes Red Date | Plotted Date | Job No. 9982.02 Division No. 11 | F.B. 2957 Pg. 57
X-Sec. No. | Notes Chkd. Date | Checked Date | Survey of HELEN KELLER PARK
Survey by RICHARDS Notes W.D.R. Date 11-30-62
Map No. Indexed R. J. GAU Date NOV 30

J.N. 9982.02

HELEN KELLER PARK

SIDEWALK GRADES
ON
VERMONT AVE., WEST SIDE

NOTE: BACK OF WALK ELEVATION IS 0.20 HIGHER THAN TOP OF CURB ELEVATIONS

GRADES REFER TO BACK EDGE OF WALK

BACK EDGE OF WALK TO BE 0.50 EAST OF WEST R/ OF VERMONT AVE. (WEST BARREL)

REF. PTS. 3.00 WEST OF WEST EDGE OF WALK

ELEV. PLANS & GRADES PER L.A. CO. ROAD DEPT. HIGHWAY DIV. - JOB NAME "VERMONT AVE LIMITS - 116TH ST TO 138TH ST. J.N. M.J.B. 4354

F.S.

H.I. RICHARDS
OCHSNER
TURRILL
SIEMANN

B.S.

STATION

NOTE: ANY ADDITIONS OR CHANGES ON THIS SHEET MUST BE MADE OR CIRCLED IN RED INK, WITH DATE AND NAME OF PERSON MAKING CHANGE.

Do not extend notes this side of this line.

PLEASE RETURN TO
LOS ANGELES COUNTY ENGINEER
403 Los Angeles County Engineering Bldg.

76-L298 CE 307 3-61

76-L298 CE 307 3-61

PLEASE RETURN TO
LOS ANGELES COUNTY ENGINEER
403 LOS ANGELES COUNTY ENGINEERING BLDG.

NOTE: ANY ADDITIONS OR CHANGES ON THIS SHEET MUST BE MADE OR CIRCLED IN RED INK, WITH DATE AND NAME OF PERSON MAKING CHANGE

Do not extend notes this side of this line.

STATION	B.S.	H.I.	F.S.	ELEV.					
B.M.S.Y.3004				163.78	B.M.S.Y.3004 EL.=163.780 - WATTS 1955 VERMONT AVE. & W. 125TH ST., N.E. COR. SPK IN CURB, 4' N. OF N. END C.R.				
B.M.NO.6				164.43	B.M.NO.6 EL.=164.493 FB. 2618-17 & 30 STD. C.E. MON. @ N.E. PARK COR.				
					%	GRADE	C/F.		
160+05.65				165.56	-2.653 %	165.72 ~~.52~~	F 0.16 ~~0.04~~	✓	BEG. WK. @ N.E. COR
+25				164.56		165.21 ~~.01~~	F-0.65 ~~0.46~~	✓	
+50				163.53		164.55 ~~.35~~	F-1.02 ~~0.82~~	✓	
+75				162.63		163.88 ~~.68~~	F-1.25 ~~1.05~~	✓	
161+00				161.65		163.22 ~~.02~~	F-1.57 ~~1.37~~	✓	
+25				161.15		162.63 ~~.13~~	F-1.48 ~~1.28~~	✓	
+50				160.59		162.04 ~~161.84~~	F-1.45 ~~1.25~~	✓	
+75				160.10		161.45 ~~.25~~	F-1.35 ~~1.15~~	✓	
162+00				159.45	-2.360 %	160.86 ~~.66~~	F-1.41 ~~1.21~~	✓	
+25				159.02		160.27 ~~.07~~	F-1.25 ~~1.05~~	✓	
+50				158.48		159.68 ~~.48~~	F-1.20 ~~1.00~~	✓	
+75				158.02		159.19 ~~158.89~~	F-1.07 ~~0.87~~	✓	
163+00				157.66	-2.00 %	158.50 ~~.30~~	F-0.84 ~~0.64~~	✓	
+25				157.19		158.00 ~~157.80~~	F-0.81 ~~0.61~~	✓	
+29	8"	C.F.		—		157.92 ~~.72~~	—		

REF. PTS. 3.00 W. OF W. EDGE WK.

Job No. 9982.02 Division No. 11 Notes Red Plotted Profile
Survey of HELEN KELLER PARK Date Date No.
Survey by RICHARD Notes W.A.R. & J.O. Notes Chkd. Checked X-Sec.
Indexed [redacted] Date Date No.

F.B. 2957 Pg. 58

76-L298 CE 307 3-61

PLEASE RETURN TO
LOS ANGELES COUNTY ENGINEER
403 LOS ANGELES COUNTY ENGINEERING BLDG.

NOTE: ANY ADDITIONS OR CHANGES ON THIS SHEET MUST BE MADE OR CIRCLED IN RED INK, WITH DATE AND NAME OF PERSON MAKING CHANGE.

Do not extend notes this side of this line.

STATION	B.S.	H.I.	F.S.	ELEV.	%	GRADE	C/F		
63+35	9" C.F.			—		157.80	—		
+40	℄ C.B.			—		—	—		
+45	9" C.F.			—		157.60	—		
+50	8" C.F.			156.90		157.50	F-0.60		
+75				156.65		157.20	F-0.55		
64+00				156.45		156.90	F-0.45		
+25				156.21		156.76	F-0.55		
+50				156.18		156.62	F-0.44		
+75				156.21		156.55	F-0.34		
65+00				156.47		156.48	GRADE		
65+15.65	END OF WK.			156.51	0.290	156.43	C 0.08		S.E. PARK COR.
+25				—		156.40	—		
+50				—		156.33	—		

REF. PTS. 3.00 W. OF W. EDGE OF WK.

Profile No. ____ Notes Red ____ Plotted ____ Job No. 998202 Division No. 11 F.B. 2957 Pg. 57
X-Sec. No. ____ Date ____ Date ____ Survey of HELEN KELLER PARK
Notes Chkd ____ Checked ____ Survey by RICHARDS Notes W.A.R. Date 11-30-62
Date ____ Date ____ Map No. ____ Indexed [redacted] J. GALLI Date ____

76-L298 CE 307 3-61

PLEASE RETURN TO
LOS ANGELES COUNTY ENGINEER
403 LOS ANGELES COUNTY ENGINEERING BLDG.

NOTE: ANY ADDITIONS OR CHANGES ON THIS SHEET MUST BE MADE OR CIRCLED IN RED INK, WITH DATE AND NAME OF PERSON MAKING CHANGE

Do not extend notes this side of this line.

STATION	B.S.	H.I.	F.S.	ELEV.		
B.M. NO. 1				155.38	B.M. NO. 1 EL. = 155.417 FB. 2618-15, 28 STD. C.E. MON. @ S.E. PARK COR.	
T.P.				162.55		
B.M. S.Y. 3004				163.78	B.M. S.Y. 3004 EL. = 163.780 WATTS 1955 VERMONT AVE. & W. 125TH ST., N.E. COR. SPK IN CURB, 4' N. OF N. END C.R.	

F.B. 2957 Pg. 4 Job No. 9982.02 Division No. 11 Notes Red Plotted Profile
Survey of HELEN KELLER PARK Date Date No.
Survey by RICHARDS Notes W.A.R. & J.O. Notes Chkd. Checked X-Sec.
Indexed [redacted] Date Date Date No.

Notes Ck'd by
Map No.
Office Work
Checked
Date

Survey of Helen Keller Park F. B. 2257 Pg. 61
JN 998206 Tape Std °F
Surveyed by Mankey Jr.
Notes EFM Jr. Date 1-6-84
Indexed E. J. GALLI JAN 6 '84

JN 998206

HELEN KELLER PARK

BALLFIELD LIGHT STANDARD

LOCATIONS

Mankey Jr.
King
Jones

Note: Any Additions or Changes on this Sheet Must be Made or Circled in Red Ink With Date and Name of Person Making Change!

Do not extend this side of this line.

PLEASE RETURN TO
LOS ANGELES COUNTY ENGINEER
403 LOS ANGELES COUNTY ENGINEERING BLDG.

78F3085 CE # 310 3.81

F. B. 2957 PG. 62

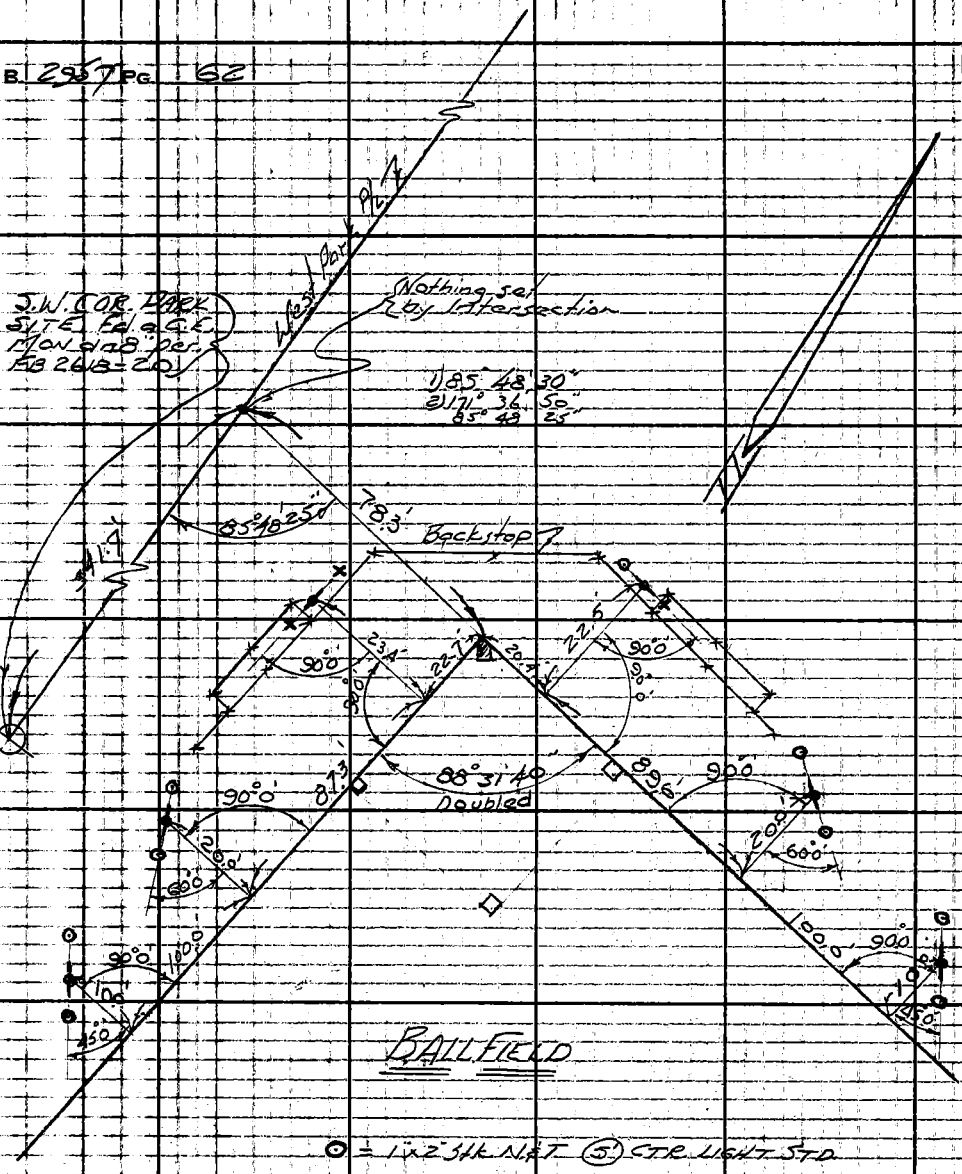

PLEASE RETURN TO
LOS ANGELES COUNTY ENGINEER
403 LOS ANGELES COUNTY ENGINEERING BLDG.

Do not extend this side of this line.

Note: Any Additions or Changes on This Sheet Must be Made or Circled in Red Ink With Date and Name of Person Making Change.