Notes Ck'd by	Survey of	F.B. 2964 Pg.
Map No.	JN Tape Std °F	
Office Work	Surveyed by	
Checked	Notes Date	
Date	Indexed	

Page	Job	Description
		L.A. CO. MEN'S DETENTION CENTER 8536.02
5	Index	
11-12	Loc.Imp	Loc. survey of valve pit built by L.A. City Dept. of Water & Power at N.E. Cor. of Vignes St. & Bauchet St.
15-16	Stak.	Const. stakes for catch basin #14 & 12" storm drain to exist. 30" S.D.
17-18	Grades	Sewer grades on 6" H.L.
19-35	Loc.Imp	Loc. & levels for 15" V.C.P. sewer line from Sta. 2+70.79 to Sta. 8+14.34.
37-38	Grades	Sewer grades for 4" lateral to guard tower.
39-42	Grades	W. line grades for 10" water-west side.
43-53	Grades	Grade stakes for storm drains at N'ly & W'ly bldg. areas.
55-61	Loc.Imp	Loc. & levels for 10" water ln. on N. side of main bldg.
63-65	Grades	Grade stakes for storm drains.

microfilmed. June '85

(cont'd on next page)

Note: Any Additions or Changes on this Sheet Must be Made or Circled in Red Ink With Date and Name of Person Making Change

Do not extend this side of this line.

PLEASE RETURN TO
LOS ANGELES COUNTY ENGINEER
403 LOS ANGELES COUNTY ENGINEERING BLDG.

76P3098 CE #310 5-66

2964

F.B. Pg.

Page	Job	Description
67-69	Grades	Grade stakes for 10" C.W. line.
71-74	Loc,Imp	18" sewer on Vignes St. from Macy St. to Bauchet St.
75-82	Loc.Imp	Loc., elev. & staking sketch for catch basins at N.E. cor. of entrance rd.
83-87	Loc.Imp	Loc. of walks, curbs, drives, etc.
89-93	Stak.	Const. stakes conc. light islands-S. parking lot.
95-124	Grades	Grades for parking lot.
125-129	Grades	Sewer grades on Vignes St. from Macy St. to Bauchet St.
131-139	X-Sec.	Of N.E. cor. of prop. former pre-mix conc. plant.
141-146	Stak.	Const. stakes for conc. ret. wall curbs & walks around bldg.
147-152	X-Sec.	Of Post Demolition elev. of area shown on Page 131.
153-169	Grades	On N. parking Lot (7" subgrade).
171-177	Grades	Curb Loc. & grades S. of bldg.
179-181	Grades	Top of wall grades-E. side of bldg
183-184	Grades	Curb grades-S. curb of N. parking lot.
185-186	Stak.	N.E. wall const. stakes.

(cont'd on next page)

PLEASE RETURN TO
LOS ANGELES COUNTY ENGINEER
403 LOS ANGELES COUNTY ENGINEERING BLDG.

Do not extend this side of this line.

Note: Any Additions or Changes on this Sheet Must be Made or Circled in Red Ink With Date and Name of Person Making Change

Notes Ck'd by	Survey of
Map No.	JN Tape Std °F
Office Work	Surveyed by
Checked	Notes Date
Date	Indexed

F.B. 2964 Pg.

Page	Job	Description
189-210	Grades	Sub-grade-N. parking area & E. service area.
211-212	Grades	Rough grades E. of bldg.
213-216	Grades	Const. stakes & grades on S. curb of N. parking lot (island).
		LOS ANGELES COUNTY CENTRAL JAIL
		J.N. 0021.85
217-224		Test Load Ob's on Staff Parking Structure - Column Line 5-G, L-M - No. Load.
225-228		Test Load Ob's on Staff Parking Structure - Column Line 5-G,1-M - Partial Load.
229-234		Test Load Ob's on Staff Parking Structure - Column Line 5-G,1-M - Full Load.

Note: Any Additions or Changes on this Sheet Must be Made or Circled in Red Ink With Date and Name of Person Making Change

Do not extend this side of this line.

PLEASE RETURN TO
LOS ANGELES COUNTY ENGINEER
403 Los Angeles County Engineering Bldg.

7623OSS CE #310 R-66

Notes Ck'd by	Survey of L.A. CO. MEN'S DET. CTR.
Map No.	JN 853602 Tape 0171 Std 68 °F
Office Work	Surveyed by W. A. RICHARDS
Checked	Notes Date
Date	Indexed R. J. GALLI JAN 21 63

F. B. 2964 PG. 5

J. N. 853602

L.A. CO. MEN'S DETENTION CENTER

GENERAL INDEX

Note: Any Additions or Changes on This Sheet Must be Made or Circled in Red Ink With Date and Name of Person Making Change.

RETURN TO
LOS ANGELES COUNTY ENGINEER
700 LOS ANGELES COUNTY ENGINEERING BLDG.

Do not extend notes this side of this line.

76309S CE #247 7-53

Notes Ck'd by	Survey of L.A. CO. MENS DET. CTR
Map No.	JN 853602 Tape 0171 Std 68 °F
Office Work	Surveyed by W. A. RICHARDS
Checked	Notes W. A. R. Date 4-30-62
Date	Indexed [redacted] J. GALLI NOV 26 '62

F. B. 2964 PG. 11

J.N. 853602

L.A. CO. MEN'S DETENTION CENTER

LOCATION SURVEY

OF

VALVE PIT

BUILT BY

L.A. CITY DEPT. OF WATER & POWER

AT

N.E. COR. OF VIGNES ST. & BAUCHET ST.

RICHARDS
TURRILL
SIEMANN

Note: Any Additions or Changes on This Sheet Must be Made or Circled in Red Ink With Date and Name of Person Making Change.

Do not extend notes this side of this line.

RETURN TO
LOS ANGELES COUNTY ENGINEER
700 LOS ANGELES COUNTY ENGINEERING BLDG.

76309S CE #247—7-53

F.B. 2764 PG. 12

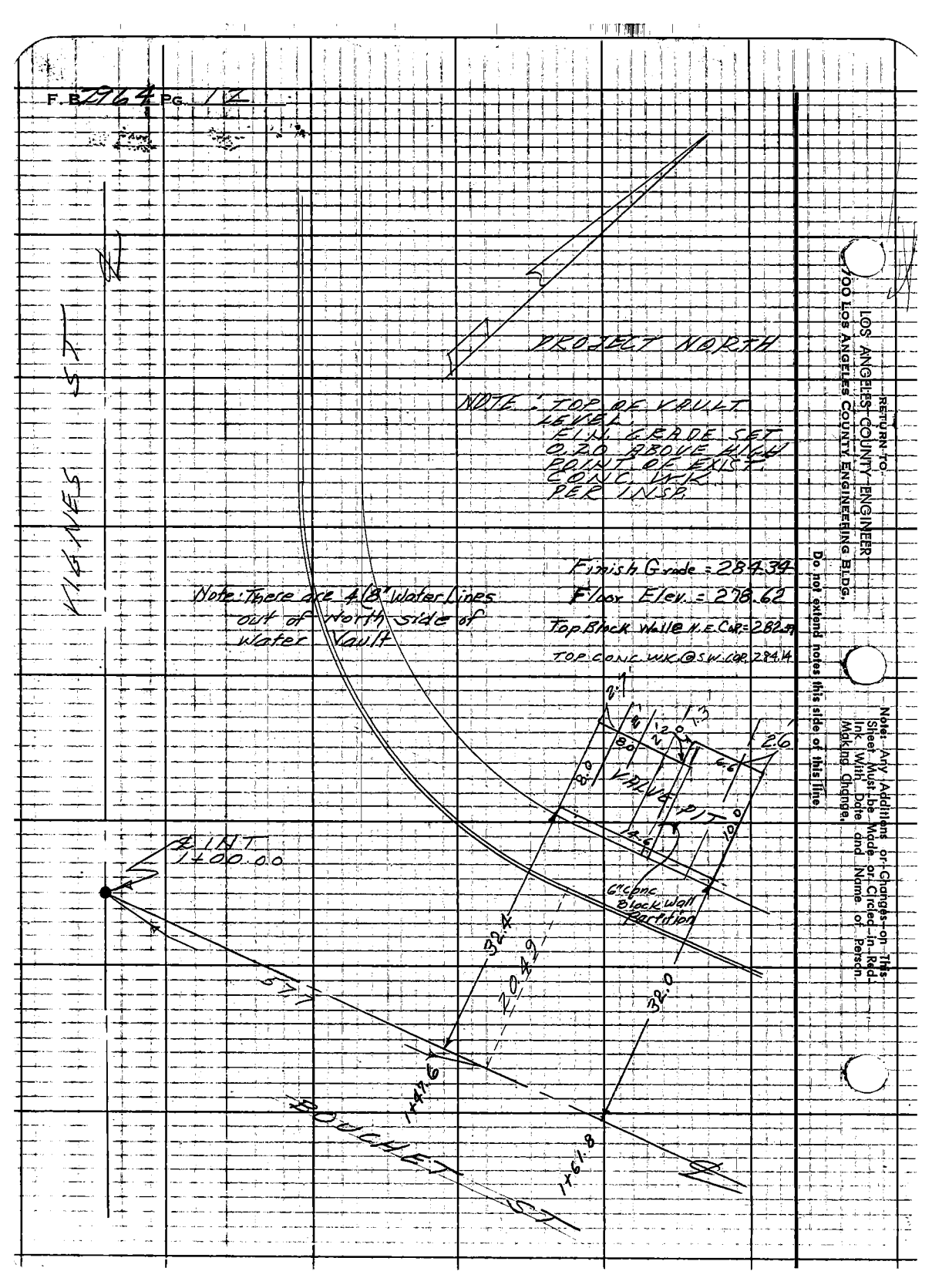

RETURN TO
LOS ANGELES COUNTY ENGINEER
700 LOS ANGELES COUNTY ENGINEERING BLDG.

Note: Any Additions or Changes on This Sheet Must be Made or Circled in Red Ink With Date and Name of Person Making Change.

Do not extend notes this side of this line.

Profile	Notes Red	Plotted	Job No. 853602	Division No. 11	F.B. 2964	Pg.
No.	Date	Date	Survey of L. A. CO. MEN'S DET. CTR.			
X-Sec.	Notes Chkd.	Checked	Survey by RICHARDS	Notes W.A.R.	Date 5-2-62	
No.	Date	Date	Map No.	Indexed R. J. GALLI	Date [illegible] 1 '63	

J. N. 853602

L. A. CO. MEN'S DETENTION CENTER

"GENERAL DEVELOPEMENT"

CONSTRUCTION STAKES

FOR

CATCH BASIN #14

AND

12" R.C.P. STORM DRAIN

TO

EXIST. 30" S.D.

REF. PTS. 6º RT. ℄ S.D.

" " 3º OFFSET C.B. COR'S AS SHOWN

STATION	B.S.	H.I.	F.S.	ELEV.

RICHARDS
OCHSNER
TURRILL
CROWDER
SIEMANN

NOTE: ANY ADDITIONS OR CHANGES ON THIS SHEET MUST BE MADE OR CIRCLED IN RED INK, WITH DATE AND NAME OF PERSON MAKING CHANGE.

PLEASE RETURN TO
LOS ANGELES COUNTY ENGINEER
403 LOS ANGELES COUNTY ENGINEERING BLDG.

Do not extend notes this side of this line.

76-L298 CE 307 3-61

76-L298 CE 307 3-61

PLEASE RETURN TO
LOS ANGELES COUNTY ENGINEER
403 LOS ANGELES COUNTY ENGINEERING BLDG.

NOTE: ANY ADDITIONS OR CHANGES ON THIS SHEET MUST BE MADE OR CIRCLED IN RED INK, WITH DATE AND NAME OF PERSON MAKING CHANGE

Do not extend notes this side of this line.

STATION	B. S.	H. I.	F. S.	ELEV.				
T.B.M. A1				282.88	T.B.M. A EL. = 282.875 FB 2604-22			
					%	GRADE	CUT	
#1				288.24		287.00	C-1.24	
2				288.21		287.00	C-1.21	C.B. #14
3				288.58		287.00	C-1.58	STD. D.C. 11
4				288.59		287.00	C-1.59	
1+00	JOIN	EXIST 30" R.C.P.		288.85	—	281.30±	C-7.55	
+14				—		—	—	
1+28				288.60	—	284.00	C-4.60	INVERT EL. @ C.B.
T.B.M. A1								T.B.M. A. ABOVE

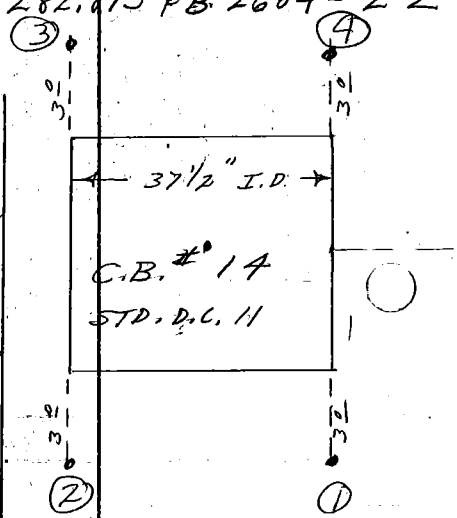

F.B. 2964 PG. 16
Job No. 853602 Division No. 11 Notes Red Plotted Profile
Survey of A.D. CO. WEN'S DET. CTR Date Date No.
Survey by RICHARDS Notes W.D.R. Notes Chkd. Checked X-Sec.
Indexed Date Date No.

Profile No. | Notes Red Date | Plotted Date | Job No. 853607 | Division No. 11 | F.B. 2964 PG. 17

X-Sec. No. | Notes Chkd Date | Checked Date | Survey of L.A.CO. MEN'S DET. CTR | Survey by RICHARDS | Notes W.P.R. | Date 3-1-62 | Map No. | Indexed C. J. GALLI | Date APR 1 63

J.N. 8536.02 M-1

L.A. CO. MEN'S DETENTION CENTER

SEWER GRADES
ON
6" H.L.

REF. PTS. 12° LT. & S.S.

NOTE: THIS LINE STAKED BY CONTRACTOR & THIS SURVEY IS A CHECK FOR STATIONING & GRADE.

GRADE SHEETS GIVEN 3-1-62 WPR.

RICHARDS
OCHSNER
TURRILL
CROWDER
SIEMANN

STATION	B.S.	H.I.	F.S.	ELEV.

NOTE: ANY ADDITIONS OR CHANGES ON THIS SHEET MUST BE MADE OR CIRCLED IN RED INK, WITH DATE AND NAME OF PERSON MAKING CHANGE.

Do not extend notes this side of this line.

PLEASE RETURN TO
LOS ANGELES COUNTY ENGINEER
403 Los Angeles County Engineering Bldg.

76-L.298 CE 307 3-61

76-L298 CE 307 3-61

PLEASE RETURN TO
LOS ANGELES COUNTY ENGINEER
403 Los Angeles County Engineering Bldg.

NOTE: ANY ADDITIONS OR CHANGES ON THIS SHEET MUST BE MADE OR CIRCLED IN RED INK, WITH DATE AND NAME OF PERSON MAKING CHANGE

Do not extend notes this side of this line.

Profile No. ____ X-Sec. No. ____
Plotted ____ Date ____
Checked ____ Date ____
Notes Red ____ Date ____
Notes Chkd. ____ Date ____
Division No. ____
Job No. ____ Date ____
Notes ____
Survey of ____
Survey by ____
Indexed ____

F.B. 2964 Pg. 18

STATION	B.S.	H.I.	F.S.	ELEV.	%	GRADE	CUT	
T.B.M. 2-J				286.83				T.B.M. 2-J EL. = 286.825 FB. 2604-4 DAUCHET ST. W. SIDE, 500 ± N.E OF VIGNES ST. BT. SPK. IN P.P. # 127236 N.
1+00.00	℄ M. H.			—		—	—	
1+02.00	NOT SET.			—		273.20	—	
1+10				290.92		273.28	17.64	REF. PTS. 12° LT. ℄ S.
+23				291.29		273.41	17.88	
+48				291.14		273.66	17.48	
+73				290.79		273.91	16.88	
+88	C.O. 7"		—	—				(EQUIPMENT OVER PT
+98				290.99		274.17	16.82	
2+20.00	JOIN 6" PIPE @ BLDG.			291.72		274.40	17.32	NOTE: THIS ELEV. PER PLAN — PIPE NOT EXPOSED AT TIME OF SURVEY
T.B.M. 2-J				286.83				T.B.M. 2-J ABOVE

Notes Ck'd by	Survey of L.A. Co. Mens. Det. Ctr.
Map No.	JN 8536.02 Tape Std. of
Office Work	Surveyed by C.V. Crowe
Checked	Notes C.V. Crowe Date May 14 62
Date	Indexed C. J. GALLI [illegible]

E.B. 2964 PG. 19

L.A. CO. MENS DETENTION CENTER

JN. 8536.02

May 14, 1962

Horizontal location of 15" V.C.P. sewer line from 2+70.79 to 8+19.34

Reference

Sanitary Sewer Sheet # SAN-2
Dated Dec. 1961 & March 14, 1962

Party
Crowe
Carrasco
Spriggs
Adams

Note: Any Additions or Changes on This Sheet Must be Made or Circled in Red Ink With Date and Name of Person Making Change.

Do not extend notes this side of this line.

RETURN TO
LOS ANGELES COUNTY ENGINEER
1100 LOS ANGELES COUNTY ENGINEERING BLDG.

763095 CE #247—7-53

F.B. 2764 PG. 120

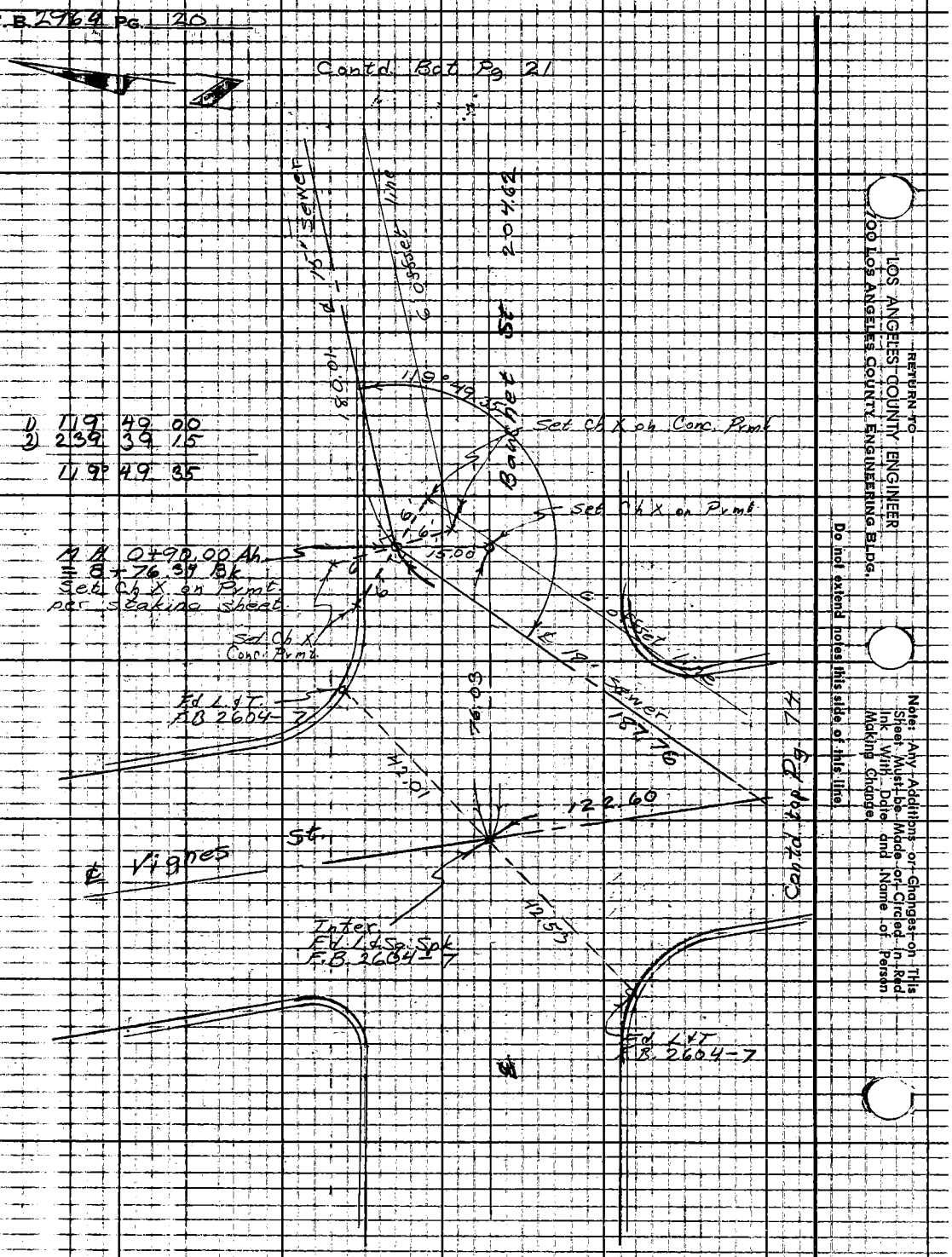

RETURN TO
LOS ANGELES COUNTY ENGINEER
700 LOS ANGELES COUNTY ENGINEERING BLDG.

Do not extend notes this side of this line

Notes: Any Additions or Changes on This Sheet Must be Made or Circled in Red Ink With Date and Name of Person Making Change

Notes Ck'd by	Survey of L.A. Co Mens Det Ctr
Map No.	JN 8536.02 Tape Std °F
Office Work	Surveyed by C.V. Crowe
Checked	Notes C.V.C. Date May 14, 62
Date	Indexed [redacted] J. GALLI

F.B. 2964 PG. 21

Contd. Bot Pg. 22

1) 176 55 30
2) 353 51 00
176 55 30

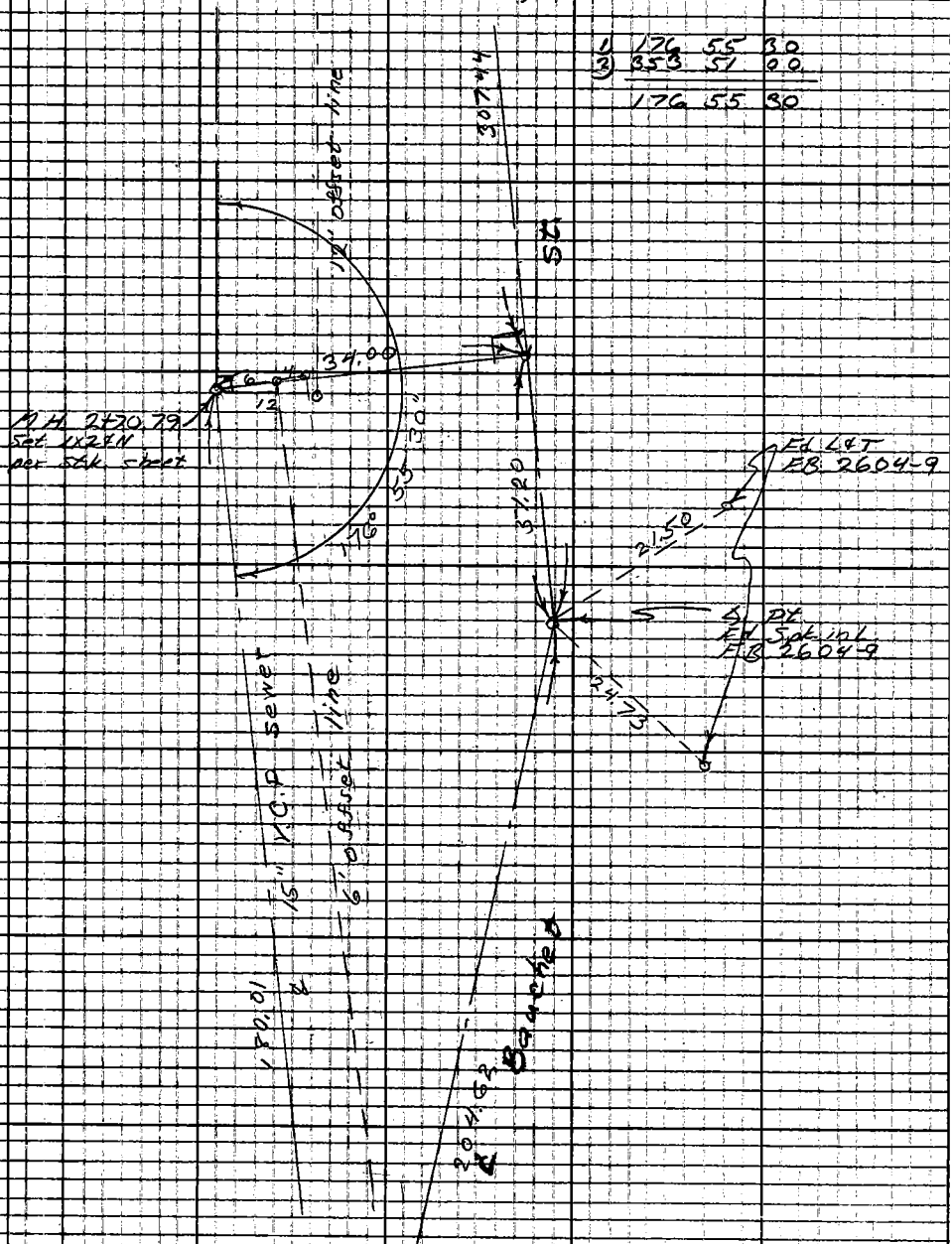

Contd. top Pg 20

Note: Any Additions or Changes on This Sheet Must be Made or Circled in Red Ink With Date and Name of Person Making Charge.

Do not extend notes this side of this line.

RETURN TO
LOS ANGELES COUNTY ENGINEER
700 LOS ANGELES COUNTY ENGINEERING BLDG.

763095 CE #247 7-53

F.B. 2964 PG. 28

Contd Bk Pg 28

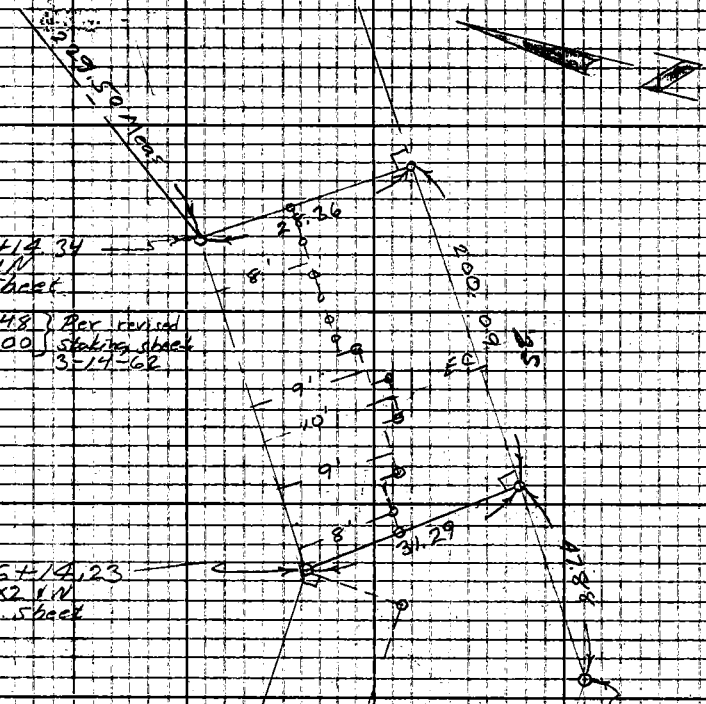

Cont'd top of Pg 27

RETURN TO
LOS ANGELES COUNTY ENGINEER
900 Los Angeles County Engineering Bldg.

Do not extend notes this side of this line

Note: Any Additions or Changes on This Sheet Must be Made or Circled in Red Ink With Date and Name of Person Making Change

Profile No. ____ X-Sec. No. ____

Notes Red ____ Date ____
Notes Chkd ____ Date ____

Plotted ____ Date ____
Checked ____ Date ____

Job No. 8536.02 Division No. ____
Survey of L.A.Co. Mens. Detention Center
Survey by C.V. Crowe Notes C.V.C. Date May 14, 62
Map No. ____ Indexed J. GALLI Date MAR 21 '63

F. B. 2964 PG. 23

NOTE: ANY ADDITIONS OR CHANGES ON THIS SHEET MUST BE MADE OR CIRCLED IN RED INK, WITH DATE AND NAME OF PERSON MAKING CHANGE.

PLEASE RETURN TO
LOS ANGELES COUNTY ENGINEER
700 Los Angeles County Engineering Bldg.

Do not extend notes this side of this line.

L.A. CO. MENS DETENTION CENTER

J.N. 8536.02

May 14, 1962

Leveles for 15" V.C.P. sewer from M.H. @ 2+70.79 to M.H. @ 8+14.34 = 1+00

Grade Sheets made in Field

STATION	B. S.	H. I.	F. S.	ELEV.
			Reference Sanitary Sewer Sheet "SAN 2 Dated Dec. 1961 & March 14, 62 F.B. 2604	

Party
Crowe
Carrasco
Spriggs
Adams

76L-298 S & E #307—1-56

76L-298 S & E #307—1-56

PLEASE RETURN TO
LOS ANGELES COUNTY ENGINEER
700 LOS ANGELES COUNTY ENGINEERING BLDG.

NOTE: ANY ADDITIONS OR CHANGES ON THIS SHEET MUST BE MADE OR CIRCLED IN RED INK, WITH DATE AND NAME OF PERSON MAKING CHANGE.

Do not extend notes this side of this line.

STATION	B. S.	H. I.	F. S.	ELEV.				
TBM#2-J				286 82	TBM#2-J Elev 286.825 F.B. 2604-42 PP# 127236 M Bauchet St. W side 500'± N. of Vignes St. Fd. Bt. Spk W. side PP.			
					Grade	Cut	Fill	
8'R M.H. 6+14.23 AH				287 40	271.74	15.66		1x2 N&T
8'R 6+16.23				287 39	271.78	15.61		"
6+25 9'R				286 32	271.97	14.35		"
6+50 10R				286 12	272.51	13.61		"
6+75 10R				285 58	273.05	12.53		"
7+00 9R				285 67	273.59	12.08		Ch X on top brick wa
7+25 8R				285 67	274.13	11.54		"
7+50 8R				285 72	274.67	11.05		"
7+75 8R				285 78	275.21	10.57		1x2 & N&T
8+00 8R				285 82	275.75	10.07		"
8+12.34 8R				285 79	276.03	9.76		"
8+14.34 8R				285 87				"
TBM#3-J				288 10	TBM#3-J Elev. 288.095 F.B. 2604-42 Fd. Bt. Spk PP# 127238 M Bouchet St W. side 800'± N. of Vignes St.			

2.16%

F. B. 2964 PG. 94 Job No. 8536.02 Division No. Notes Red Plotted Profile
Survey of K.H. Co. Mens Det. Center Date Date No.
Survey by C.V.C. Notes C.V.C. Notes Chkd Checked X-Sec.
Indexed R. S. GAUL Date Date Date No.

76L-298 S & E #307—1-56

PLEASE RETURN TO
LOS ANGELES COUNTY ENGINEER
700 LOS ANGELES COUNTY ENGINEERING BLDG.

NOTE: ANY ADDITIONS OR CHANGES ON THIS SHEET MUST BE MADE OR CIRCLED IN RED INK, WITH DATE AND NAME OF PERSON MAKING CHANGE.

Do not extend notes this side of this line.

Profile Notes Red. Plotted Job No. 53602 Division No.
No. Sec. Date Date Survey of L.A. Co. Mens Det. Center
Notes Chkd. Checked Survey by A.V. (Trans Notes A.V.C.) Date May 25 1962
No. Date Date Map No. Indexed E. J. GAU Date

F. B. 29764 Pg. 25

STATION	B. S.	H. I.	F. S.	ELEV.		
TBM				288.00	TBM Elev. 288.00 F.B. 2604-23 Fr. BL Spk in BP = 267.92 N. WE Cor. Pilgnes & Brachet St. 20'± N 40'± E of Cntr. Rt.	
					Grade Cut Fill	
T.P. 2+68.79	12R ⊙			287.10		1X2 Nail
2+70.79 AH	12R			287.11	271.06 16.05	"
2+70.79 BK	"			287.11	271.06 16.05	"
2+72.79	"			287.12	271.06 16.06	"
3+06	"			287.34	271.12 16.22	"
3+25	"			287.29	271.17 16.12	"
3+50	"			287.38	271.22 16.16	"
3+75	"			287.23	271.27 15.96	"
4+00	"			287.53	271.32 16.21	Spk LT
4+25	"			287.83	271.37 16.46	"
4+50	"			287.95	271.42 16.53	Ch X in Conc.
4+75	"			287.96	271.47 16.49	"
5+00	"			287.94	271.52 16.42	"
5+25	"			287.68	271.57 16.11	1X2 Nail
T.P. 5+50	" ⊙			287.33	271.62 15.71	"
5+75	"			286.70	271.67 15.03	"
6+00	10'R			287.05	271.71 15.34	"

76L-298 S & E #307—1-56

PLEASE RETURN TO
LOS ANGELES COUNTY ENGINEER
700 LOS ANGELES COUNTY ENGINEERING BLDG.

NOTE: ANY ADDITIONS OR CHANGES ON THIS SHEET MUST BE MADE OR CIRCLED IN RED INK, WITH DATE AND NAME OF PERSON MAKING CHANGE.

Do not extend notes this side of this line.

STATION	B. S.	H. I.	F. S.	ELEV.	Grade	Cut	Fill	
6+12 23	8'R			287 30	271.73	1557		1x2 NLT.
M.H. 6+14 23 Bk	8'R			287 53	271.74	1579		"
TBM# 2-J				286 81	TBM# 2-J Elev. 286.82 F.B. 2604-42			
					Fd. Bt. Spk in PP# 127236, Banchet St,			
					W. side, 500' I N. of Vignes St.			

F. B. 2964 Pg. 26

Job No. 8536.02 Division No. Notes Red. Plotted Profile

Survey of L. A. Co. Mens Det. Ctr. Date Date No.

Survey by C.V. Crowe Notes C.V. Crowe Notes Chkd. Checked X-Sec.

Indexed C. B. GALLI Date Date Date No.

Notes Ck'd by	Survey of L.A. Co. Mens Det. Ctr.	F. B. 2964 Pg. 27
Map No.	JN 8536.02 Tape Std. of	
Office Work	Surveyed by C.V. Crowe	
Checked	Notes C.V.C. Date May 17, 62	
Date	Indexed [redacted] J. GALLI JUN 21 '63	

L.A. CO. MENS DETENTION CENTER

C.P. #8536.02

May 17, 1962

Location of 15" & 12" V.C.P. Sewer from M.H. 8+14.34 (Sheet SAN-2) = M.H. 1+00 (Sheet M2-1) to M.H.

Reference

Sheet # M2-1	9-12-60
Sheet # SAN-2	Dec. 61
Sheet # 3-5	March, 62

Party
Crowe
Carrasco
Spriggs
Adams

Note: Any Additions or Changes on This Sheet Must be Made or Circled in Red Ink With Date and Name of Person Making Change.

Do not extend notes this side of this line.

RETURN TO
LOS ANGELES COUNTY ENGINEER
1100 LOS ANGELES COUNTY ENGINEERING BLDG.

763098 CE #247—7-53

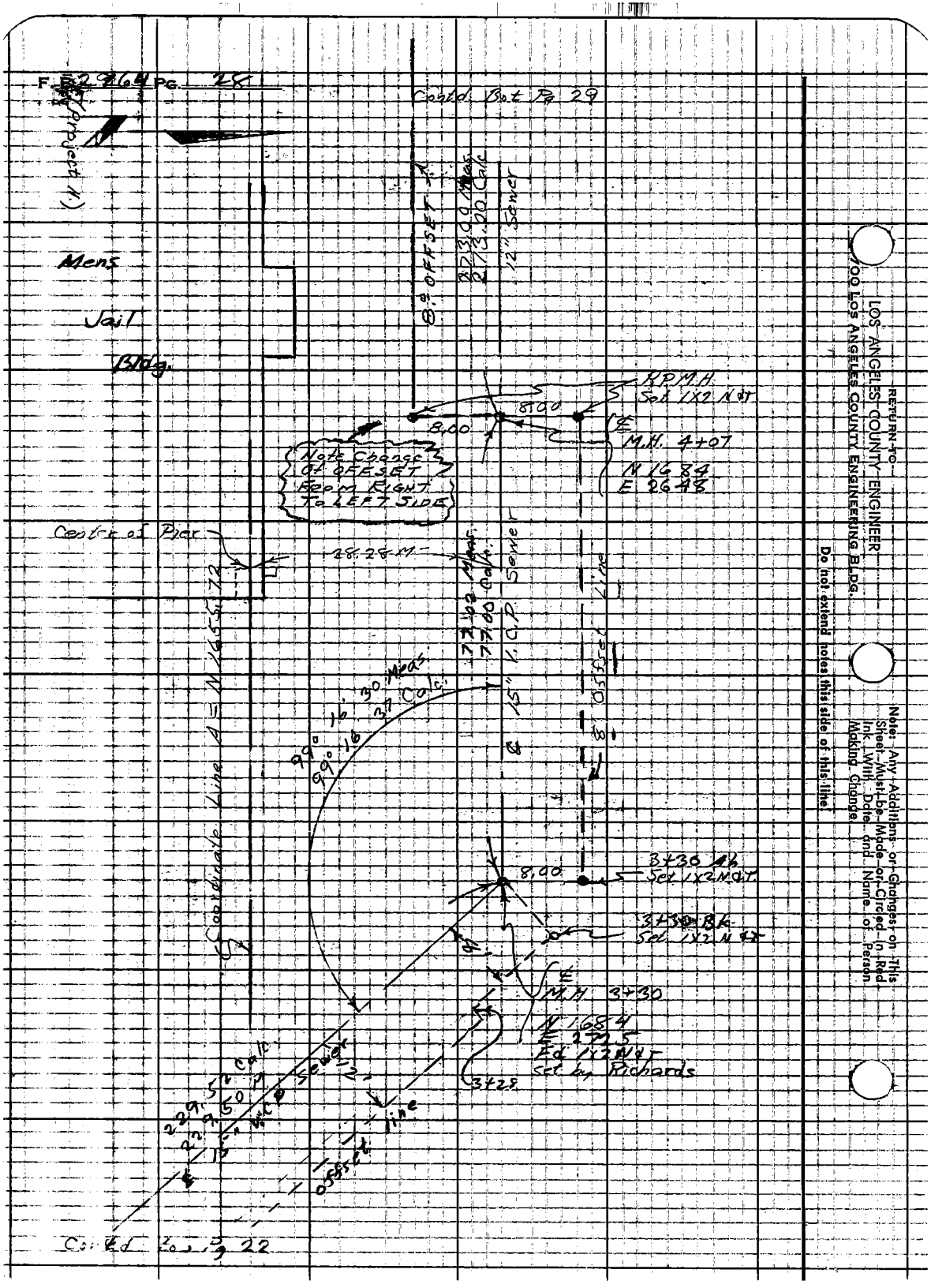
F. B. 2964 PG. 28
(Project N.)
Contd. Bot Pg 29
Mens
Jail
Bldg.
8' OFFSET
273.00 Meas
273.00 Calc
12" Sewer
RPMH
Set 1X2 N&T
8.00
8.00
℄
M.H. 4+07
N 1684
E 2648
Note Change
Of OFFSET
From RIGHT
To LEFT SIDE
Center of Pier
28.28 M
77.02 Meas
77.00 Calc
℄ 15" V.C.P. Sewer
8' Offset Line
Coordinate Line A = N 1655.72
99° 16' 30 Meas
99° 16' 37 Calc
8.00
3+30 Ah
Set 1X2 N&T
3+30 Bk
Set 1X2 N&T
℄
M.H. 3+30
N 1684
E 2725
Ed 1X2 N&T
Set by Richards
3+28
229.52 Calc
229.50 M
℄ 15" V.C.P. Sewer
offset line
Contd. Bot Pg 22
RETURN TO
LOS ANGELES COUNTY ENGINEER
100 LOS ANGELES COUNTY ENGINEERING BLDG.
Do not extend notes this side of this line
Note: Any Additions or Changes on This Sheet Must be Made or Circled in Red Ink With Date and Name of Person Making Change

Notes Ck'd by	Survey of L.A. Co. Mens Det. Cpr
Map No.	JN 8536.02 Tape Std. of
Office Work	Surveyed by C.V. Crow
Checked	Notes C.V.C. Date 5-17-67
Date	Indexed C.J. Gall

F.B. 2964 PG.

(Project N)

14°-18'-00"
28-36-00
14-18-00
165-42-00

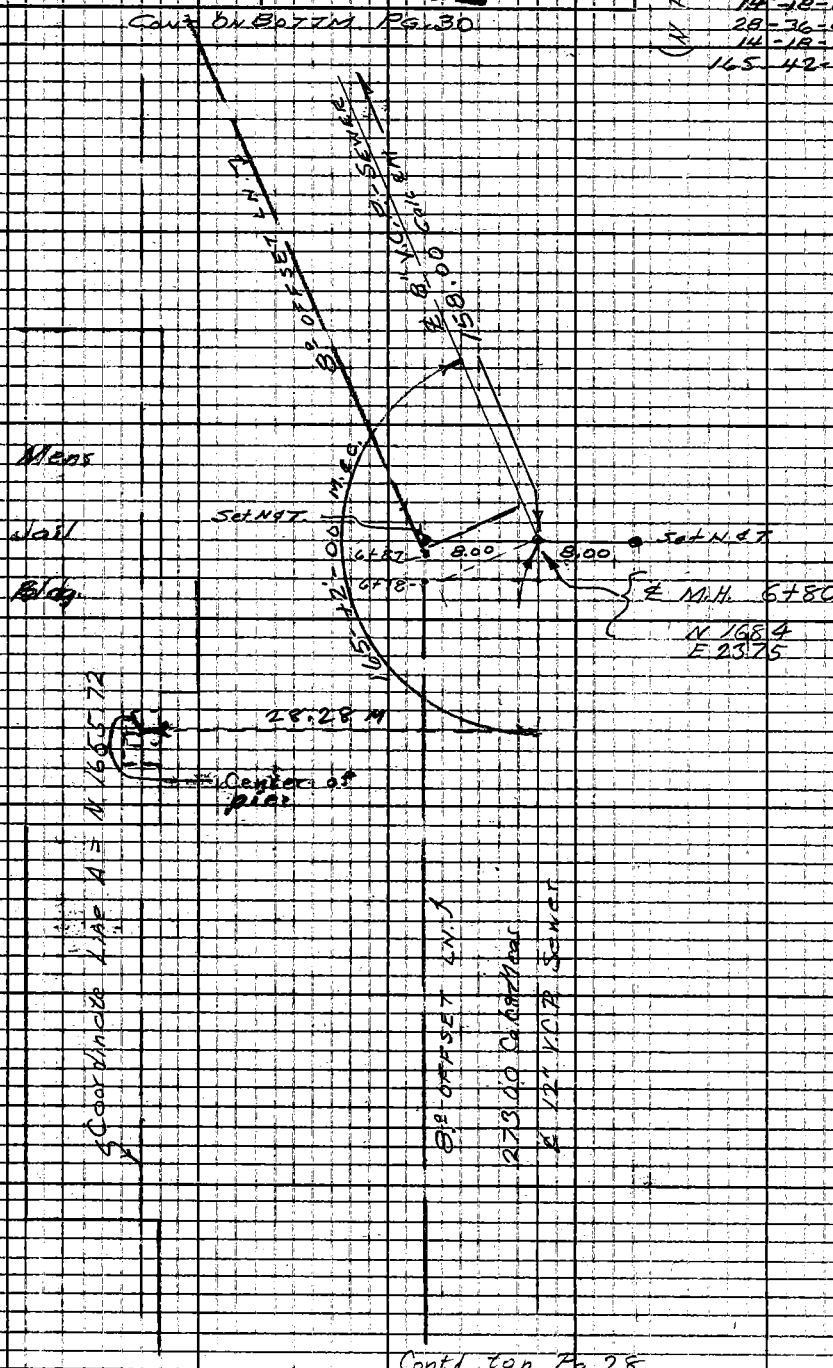

Contd. top Pg 28

Note: Any Additions or Changes on This Sheet Must be Made or Circled in Red Ink With Date and Name of Person Making Change.

Do not extend notes this side of this line.

RETURN TO
LOS ANGELES COUNTY ENGINEER
00 LOS ANGELES COUNTY ENGINEERING BLDG.

763098 CE #247 7-59

F.B. 2964 PG. 30

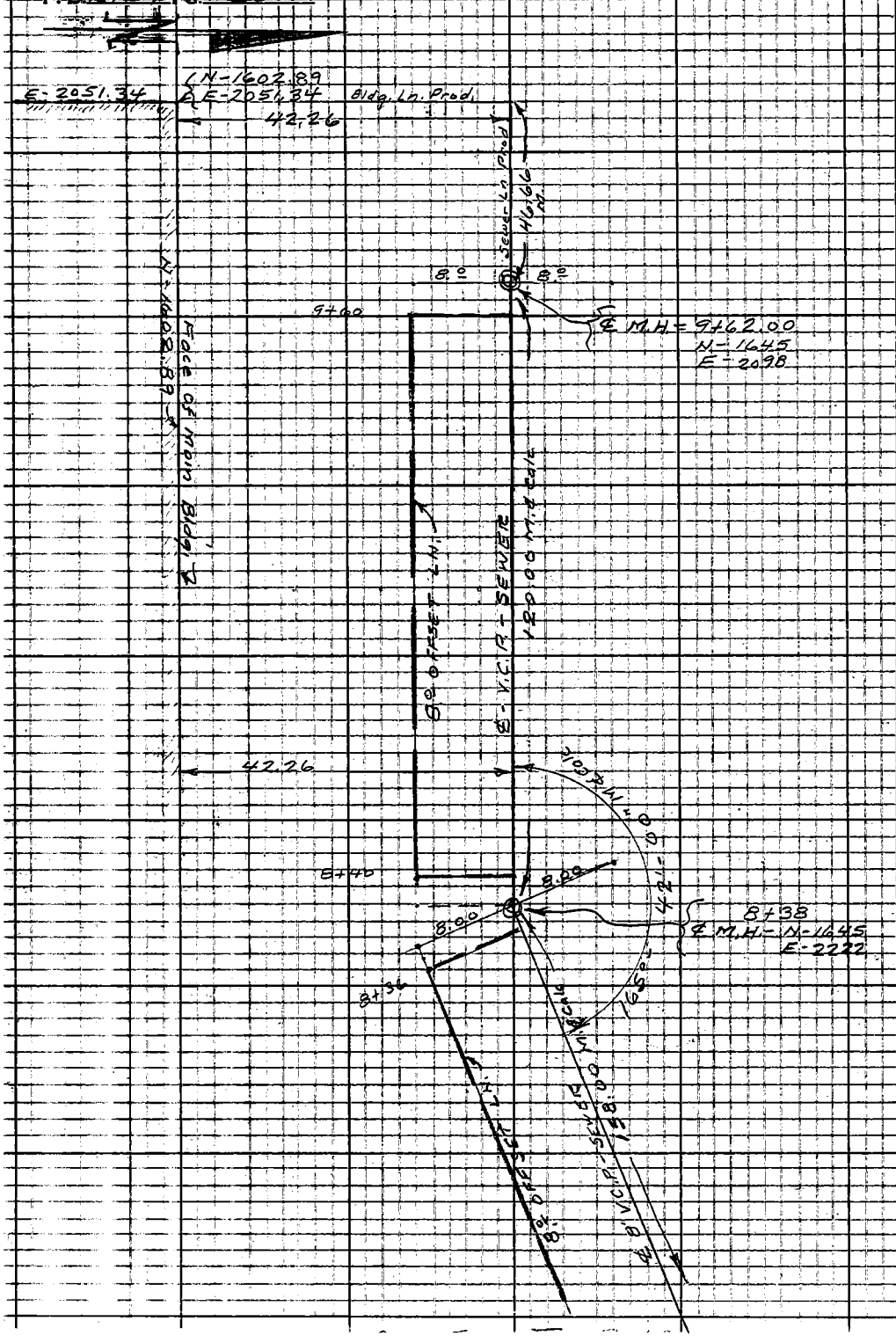

RETURN TO
LOS ANGELES COUNTY ENGINEER
1200 LOS ANGELES COUNTY ENGINEERING BLDG.

Do not extend notes this side of this line.

Note: Any Additions or Changes on This Sheet Must be Made or Circled in Red Ink With Date and Name of Person Making Change.

F.B. 2964 Pg.

Profile No. ____ X-Sec. No. ____ | Notes Red ____ Date ____ Notes Chkd. ____ Date ____ | Plotted ____ Date ____ Checked ____ Date ____ | Job No. 8536.02 Division No. ____ | Survey of L.A. Co. Mens Det. Center | Survey by C.V. Crowe Notes CVC Date May 17, 62 | Map No. ____ Indexed ____ Date ____

L.A. CO. MENS DETENTION CENTER

C.P. # 8536.02

May 17, 1962

Levels for 15" V.C.P. & 12" V.C.P. sewer from M.H. 1+00 Sheet M2-1 = 8+14.34 Sheet SAN-2 to M.H. — 9

Grade sheets made in field

STATION	B.S.	H.I.	F.S.	ELEV.
			Reference	
			Sheet # M2-1 9-12-66	
			Sheet SAN-2 Dec. 61	
			Sheet # 3-S March-62	

Parks
Crowe
Carrasco
Spriggs
Adams

NOTE: ANY ADDITIONS OR CHANGES ON THIS SHEET MUST BE MADE OR CIRCLED IN RED INK, WITH DATE AND NAME OF PERSON MAKING CHANGE.

Do not extend notes this side of this line.

PLEASE RETURN TO
LOS ANGELES COUNTY ENGINEER
403 LOS ANGELES COUNTY ENGINEERING BLDG.

76-L 286 CE 307 3-61

76-L298 CE 307 3-61

PLEASE RETURN TO
LOS ANGELES COUNTY ENGINEER
403 LOS ANGELES COUNTY ENGINEERING BLDG.

NOTE: ANY ADDITIONS OR CHANGES ON THIS SHEET MUST BE MADE OR CIRCLED IN RED INK, WITH DATE AND NAME OF PERSON MAKING CHANGE

Do not extend notes this side of this line.

STATION	B.S.	H.I.	F.S.	ELEV.				
TBM #2-J				286.82	TBM #2-J Elev. 286.82 F.B. 2604-42, Fd. Bt. Spk. in PP# 127236, Bauchet St., W. side 500'± N. of Vignes St.			
						Invert Grade	Cut	Fill
M.H. 1+00.48								
1+02.48 12R						276.17		
1+03 12R				285.97		276.18	9.79	
1+25 12R				282.74		276.40	6.34	
1+50 12R				288.46		276.65	11.81	
1+75 12R				288.04		276.90	11.14	
2+00 12R				288.37	1.002 %	277.16	11.21	
2+25 12R				288.37		277.41	10.96	
2+50 12R				288.08		277.65	10.43	
2+75 12R				288.28		277.90	10.38	
3+00 12R				288.48		278.15	10.33	
3+25 12R				287.91		278.40	9.51	
3+28 8R				287.84		278.43	9.41	
MH 3+30 Bk 8R				287.63				
TBM #4-J				288.17	TBM #4-J Elev. 288.175 F.B. 2604-42 Fd. Bt. Spk. PP# 127241 M, Bauchet St, So. side, 100'± W of Cor.			

F.B. 2964 Pg. 84

Job No. 8536.02 Division No. Notes Red Plotted Profile

Survey of A.R.C. Home Det. Center Date Date No.

Survey by [illegible] Notes C.V. Crowe Notes Chkd. Checked X-Sec.

Indexed [illegible] Date Date No.

76L-298 S & E #307—1-56

PLEASE RETURN TO
LOS ANGELES COUNTY ENGINEER
700 LOS ANGELES COUNTY ENGINEERING BLDG.

NOTE: ANY ADDITIONS OR CHANGES ON THIS SHEET MUST BE MADE OR CIRCLED IN RED INK, WITH DATE AND NAME OF PERSON MAKING CHANGE.

Do not extend notes this side of this line.

STATION	B. S.	H. I.	F. S.	ELEV.				
TBM# 4-J				288.17	TBM# 4-J Elev. 288.175 F.B. 2604-42			
					Fd Bt Spk in PP# 127241M, Bauchet St.,			
					so. side, 100'± W. of Cor.			
					Grade	Cut	Fill	
MH. 3+30 Ah	8'R							
3+32	8'R			287.19	278.53	8.66		1x2 & N
3+50	8'R			287.45	278.71	8.74		"
3+75	8R			288.04	278.96	9.08		"
4+00	8R			287.69	279.21	8.48		"
4+05	8R			287.77	279.26	8.51		"
MH 4+07	8R			287.81				"
TBM				289.99	TBM Elev. 289.99 No Ref.			
					Fd Bt Spk. in PP# 127242M, Bauchet St.			
					S. side, 200'± W. of Cor.			
				Elev.	% Grade	Cut		
4+09				288.75	279.51	9.24		Set 1x2 N&T 8' Left
4+25				288.62	279.67	8.95		" " "
+50				289.10	279.92	9.18		" " "

1+00%

Profile Notes Red Plotted Job No. 85 2602 Division No.
No. Date Date Survey of L.A.Co. Mens Detention Center
X-Sec. Notes Chkd Checked Survey by C.V.Crone Notes C.V.C. Date May 17, 1962
No. Date Date Map No. Indexed S. J. Galli Date

F. B. 2964 PG. 85

76L-298 S & E #307—1-56

PLEASE RETURN TO
LOS ANGELES COUNTY ENGINEER
700 LOS ANGELES COUNTY ENGINEERING BLDG.

NOTE: ANY ADDITIONS OR CHANGES ON THIS SHEET MUST BE MADE OR CIRCLED IN RED INK, WITH DATE AND NAME OF PERSON MAKING CHANGE.

Do not extend notes this side of this line.

F. B. 2764 PG. 34 | Job No. 8536.02 Division No. 11 | Profile No. | X-Sec. No.

Survey of L.A. Co. Arbs DET. CNTR | Notes Red. | Plotted Date | Checked Date

Survey by Hall & Foreman | Notes Chkd. | Date

Indexed C. I. Gault | Notes Chkd. | Date

STATION	B. S.	H. I.	F. S.	ELEV.		% Grade	Cut		
				Elev.					
4+75				289	78	280.17	9.61		Set 1X2 N&T 8' Left
5+00				290	47	280.42	10.05		
5+06.00	Lateral to Guardhouse			290	78	280.48	10.30		
5+25				291	65	280.67	10.98		
5+44.00	Lateral to	Main Bldg.		291	79	280.86	10.93		
5+50				292	04	280.92	11.12		
+75				292	07	281.17	10.90		
6+00 ⊙				291	96	281.42	10.54		
+25				292	12	281.67	10.45		
+50				292	01	281.92	10.09		
6+75				292	63	282.17	10.46		
6+78.00				292	62	282.20	10.42		
6+80.00	M.H. @ ℄ Pl.								
6+82.00				292	65	282.53	10.12		
T.B.M 6-J				293	90	TBM 6-J	Elev 283.90 FB 2604:42		Pine Hyd. Set Ch X in bolt head Date St. 30' S. of Bauchet St.
7+01.⊙ ℄				292	87	282.72	10.15		Set 1X2 $ Tin 8' Left
+25	⊙			292	70	282.96	9.74		
+50				290	65	283.21	7.44		
7+75				292	46	283.46	9.00		

76L-298 S & E #307—1-56

PLEASE RETURN TO
LOS ANGELES COUNTY ENGINEER
700 LOS ANGELES COUNTY ENGINEERING BLDG.

NOTE: ANY ADDITIONS OR CHANGES ON THIS SHEET MUST BE MADE OR CIRCLED IN RED INK, WITH DATE AND NAME OF PERSON MAKING CHANGE.

Do not extend notes this side of this line.

Profile Notes Red ____ Plotted ____ Job No. 836, P.W. Division No. 11
No. ____ Date ____ Date ____ Survey of L.A.CO. MENS DET. CNTR
X Sec. Notes Chkd. ____ Checked ____ Survey by Hellstrom Notes D.W.B. Date 5-27-62
No. ____ Date ____ Date ____ Map No. ____ Indexed ____ Chief ____

F. B. 2964 PG. 35

STATION	B. S.	H. I.	F. S.	ELEV.			GRADE	CUT	
						%			
8+00				292	09	100%	283.71	8.38	Set 1x2 & Tin 8' Left
+25				290	98		283.96	7.02	" " "
8+36.00				290	96		284.07	6.89	" " "
8+38.00		℄ M.H. C & PT.							
8+40				291	02		284.17	6.85	" " "
8+50				291	30		284.27	7.03	" " "
+75				291	35		284.52	6.83	" " "
+96 P		6" Lateral	To Main Bldg	290	78		284.73	6.05	" " "
9+00				290	73	100%	284.77	5.96	" " "
9+16		4" Lat. To	EVAP. COOL.	290	52		284.93	5.59	" " "
+25				290	62		285.02	5.60	" " "
+50				290	07		285.27	4.80	Set Spk & T 8' Left
9+60.00				290	01		285.37	4.64	Set 1x2 & T 8' Left
9+62.00		℄ M.H.							
T.B.M. 6-J				293	90		T.B.M. 6-J A.B. 2604-42 Elev. = 293.90 Fire Hyd. Set Cnx 1 Nozl Head (Date St 30' So. of Bauchet St.)		

Profile No. _____ Notes Red _____ Date _____ Plotted _____ Date _____ 8536.02 Job No. _____ Division No. 11 Survey of L. A. CO. MEN'S DET. CTR. Survey by RICHARDS Notes W.A.R. Date 5-28-62

X-Sec. No. _____ Notes Chkd. _____ Date _____ Checked _____ Date _____ Map No. _____ Indexed J. GALLI Date JUN 21 '63

F.B. 2964 PG. 37

J.N. 8536.02

L. A. COUNTY MENS DETENTION CENTER

SEWER GRADES
FOR
4" LATERAL
TO
GUARD TOWER

REF. PTS. 8° RT. ℄ S.S.

RICHARDS
OCHSNER
TURRILL
CROWDER
SIEMANN

STATION	B.S.	H.I.	F.S.	ELEV.

NOTE: ANY ADDITIONS OR CHANGES ON THIS SHEET MUST BE MADE OR CIRCLED IN RED INK, WITH DATE AND NAME OF PERSON MAKING CHANGE.

PLEASE RETURN TO
LOS ANGELES COUNTY ENGINEER
403 Los Angeles County Engineering Bldg.

Do not extend notes this side of this line.

76-1-298 CE 307 3-61

76-L298 CE 307 3-61

PLEASE RETURN TO
LOS ANGELES COUNTY ENGINEER
403 LOS ANGELES COUNTY ENGINEERING BLDG.

NOTE: ANY ADDITIONS OR CHANGES ON THIS SHEET MUST BE MADE OR CIRCLED IN RED INK, WITH DATE AND NAME OF PERSON MAKING CHANGE

Do not extend notes this side of this line.

STATION	B.S.	H.I.	F.S.	ELEV.				
					%	GRADE	CUT	
T.B.M.				290.00				T.B.M. EL. = 290.00 BT. SPK. IN P.R.# 127242M.
5+05.5 ON MAIN LINE EQUALS 1+00 NLS ON BRANCH LINE TO GUARD TOWER								
1+00.00	BEGIN			290.52	18.2%	280.48	10.04	
+25				290.03		285.03	5.00	
1+51.0	END OF LINE			288.95		289.75	F-0.80	
				290.00				

F.B. 2964 PG. 38
Job No. 853602
Division No. 11
Notes Red
Plotted
Profile
Survey of L.A. CO. MEN'S DET. CTR.
Date
Date
No.
Survey by RICHARDS
Notes W.A.R. & J.O.
Notes Chkd.
Checked
X-Sec.
Indexed
Date
Date
No.

Profile No. ____ X-Sec. No. ____ | Notes Red ____ Date ____ Notes Chkd. ____ Date ____ | Plotted ____ Date ____ Checked ____ Date ____ | Job No. 853607 Division No. 11 Survey of L.A. CO. MEN'S DET. CTR. Survey by RICHARDS Noted W.A.R. Date 4-28-62 Map No. ____ Indexed ____ Date ____ | F.B. 2964 Pg. 39

J.N. 8536.02

L.A. COUNTY MEN'S DETENTION CENTER

WATER LINE GRADES

FOR

10" WATER WEST SIDE

REF. PTS. 8' LT OR EAST

RICHARDS
OCHSNER
TURRILL
CROWDER
SIEMANN

STATION	B.S.	H.I.	F.S.	ELEV.

NOTE: ANY ADDITIONS OR CHANGES ON THIS SHEET MUST BE MADE OR CIRCLED IN RED INK, WITH DATE AND NAME OF PERSON MAKING CHANGE.

PLEASE RETURN TO
LOS ANGELES COUNTY ENGINEER
403 LOS ANGELES COUNTY ENGINEERING BLDG.

Do not extend notes this side of this line.

76-1.298 CE 307 3-61

76-L298 CE 307 3-61

PLEASE RETURN TO
LOS ANGELES COUNTY ENGINEER
403 LOS ANGELES COUNTY ENGINEERING BLDG.

NOTE: ANY ADDITIONS OR CHANGES ON THIS SHEET MUST BE MADE OR CIRCLED IN RED INK, WITH DATE AND NAME OF PERSON MAKING CHANGE

Do not extend notes this side of this line.

STATION	B.S.	H.I.	F.S.	ELEV.			
T.B.M.				288.00	T.B.M. ELEV. = 288.00 SPK. W. SIDE P.P. #267197 M.		
T.P.				287.72	GRADE	CUT	
#13				293.14	287.5	5.6	REF. PTS. 8' LT. of EAST
#14				290.71	286.4	4.3	
#15				290.27	286.1	4.2	
#16				289.56	285.8	3.8	
#17				288.91	285.5	3.4	
#18				288.50	285.1	3.4	
#19				288.20	284.9	3.3	
#20				287.72	284.5	3.2	
#21				287.66	284.2	3.5	
#22				287.42	283.8	3.6	
#23				287.28	283.5	3.8	
#24				287.15	283.7	3.5	
#25 90°	LINE BK.			287.07	284.0	3.1	
#26 90°	LINE AHD	0		287.13	284.0	3.1	
#27				287.01	283.5	3.5	
#28				286.81	283.0	3.8	
#29				285.50	282.7	2.8	

F.B. 2964 PG. 40 Job No. 9534.02 Division No. 11 Notes Red Plotted Profile
Survey of LA Co. MENS DET. CTR. Date Date No.
Survey by RICHARD Notes J.D. Notes Chkd. Checked X-Sec.
Indexed [illegible] GAU Date Date No.

76L-298 S & E #307—1-56

PLEASE RETURN TO
LOS ANGELES COUNTY ENGINEER
700 LOS ANGELES COUNTY ENGINEERING BLDG.

NOTE: ANY ADDITIONS OR CHANGES ON THIS SHEET MUST BE MADE OR CIRCLED IN RED INK, WITH DATE AND NAME OF PERSON MAKING CHANGE.

Do not extend notes this side of this line.

STATION	B. S.	H. I.	F. S.	ELEV.	GRADE	CUT	
# 30				286.37	282.3	4.1'	REF. PTS. 8' LT. OF EAST
# 31				287.89	282.1	5.8'	
# 32				287.66	281.8	5.9'	
# 33				287.42	281.7	5.7'	
# 34				287.10	282.1	5.0'	
# 35	90° LINE BACK.			286.98	281.8	4.2'	
# 36	90° LINE AHD.			286.94	281.8	4.2'	
# 37				286.98	281.8	4.2'	
T.B.M.				288.00			T.B.M. ELEV. = 288.00 SPK. N. SIDE PP. # 267152M

Profile No. ___ Notes Red ___ Date ___ Plotted ___ Date ___ Job No. 8536.02 Division No. 11 F. B. 2964 Ps. 41

X-Sec. No. ___ Notes Chkd. ___ Date ___ Checked ___ Date ___ Survey of L.A. Co. MENS DET. CTR. Survey by RICHARDS Notes J.A. Date 5-29-62

Map No. ___ Indexed J. J. Cauli Date ___

Profile	Notes Red	Plotted	Job No. 853602	Division No. 11	F.-B. 2964	Pg. 43
No.	Date	Date	Survey of L. A. CO. MEN'S JAIL			
X-Sec.	Notes Chkd.	Checked	Survey by RICHARDS	Notes W.A.R.	Date 6-4-62	
No.	Date	Date	Map No.	Indexed R. J. GALLI	Date JUN 21 63	

J. N. 853602

L. A. COUNTY MEN'S DETENTION CENTER

GRADE STAKES
FOR
STORM DRAINS
AT
N'LY. & W'LY. BLDG. AREAS

ARCHITECTS DRAWINGS SHEETS C4-2, 3

NOTE: M.H. @ N. W'LY. BLDG. AREA
MOVED TO NEW LOCATION PER
H. WOLCOYS - INSPECTOR.
FOR LOCATION, SEE PG.

REF. PTS. 6° RT. ℄ S.D.

RICHARDS
OCHSNER
TURRILL
SIENIANN

ELEV.

F. S.

H. I.

B. S.

STATION

NOTE: ANY ADDITIONS OR CHANGES ON THIS SHEET MUST BE MADE OR CIRCLED IN RED INK, WITH DATE AND NAME OF PERSON MAKING CHANGE.

Do not extend notes this side of this line.

PLEASE RETURN TO
LOS ANGELES COUNTY ENGINEER
700 LOS ANGELES COUNTY ENGINEERING BLDG.

76L-298 S & E #307—1-56

76L-298 S & E #307—1-56

PLEASE RETURN TO
LOS ANGELES COUNTY ENGINEER
700 LOS ANGELES COUNTY ENGINEERING BLDG.

NOTE: ANY ADDITIONS OR CHANGES ON THIS SHEET MUST BE MADE OR CIRCLED IN RED INK, WITH DATE AND NAME OF PERSON MAKING CHANGE.

Do not extend notes this side of this line.

STATION	B. S.	H. I.	F. S.	ELEV.			
B.M.				290.00			P.P.# 1272H2M.
S.D.M.H.@	N. 1788.00 E. 2417.50 = 0+00 WLY.				% GRADE OUT		
0+00.00	℄ S.D.M.H.°			290.65	—	283.19	7.46.
0+02.00	NOT SET			—		283.21	—
+25				291.11		283.44	7.67.
+50				291.29		283.69	7.60.
+75				291.44		283.94	7.50.
+89	"Y" LATERAL			—	1.00%	—	—
1+00				291.70		284.19	7.51.
+25				292.47		284.44	8.03.
+50				291.65		284.69	6.96.
+75				290.97		284.94	6.03.
2+00				291.55		285.19	6.36.
+09.2	℄ C.B.			291.51		285.28	6.23.
+25				290.79		285.44	5.35.
2+31.40	℄ M.H.-LINE BACK			291.06	—	285.50	5.56.
2+31.40	" " " AHEAD			291.09	—	285.60	5.49.

F. B. 2964 Pg. 44 | Job No. 8536.02 | Division No. 11 | Notes Red. | Plotted | Profile
Survey of L.A. CO. MEN'S JAIL | Date | Date | No.
Survey by RICHARDS | Notes W.A.R. & J.O. | Notes Chkd. | Checked | X-Sec.
Indexed | Date | Date | No.

76L-298 S & E #307—1-56

PLEASE RETURN TO
LOS ANGELES COUNTY ENGINEER
700 LOS ANGELES COUNTY ENGINEERING BLDG.

NOTE: ANY ADDITIONS OR CHANGES ON THIS SHEET MUST BE MADE OR CIRCLED IN RED INK, WITH DATE AND NAME OF PERSON MAKING CHANGE.

Do not extend notes this side of this line.

STATION	B. S.	H. I.	F. S.	ELEV.	%	GRADE	CUT		
2+50				290.96		285.79	5.17		
+75				291.47		286.04	5.43		
+00	NOT SET			—		—	—		
+05.0	℄ PT - LINE BACK			291.47	1.00 %	286.34	5.13		
+05.0	" " AHEAD			291.51		286.34	5.17		
+25				291.12		286.54	4.58		
+ 50				290.97		286.79	4.18		
+ 75				290.79		287.04	3.75		
+97	END OF LINE @ C.B.			290.63	—	287.26	3.37		
T.B.M.				292.85				292.86	P.P.# 299478M.

Profile Notes Red Plotted Job No. 0+71.2 0+21.2 Division No.
No. Date Date Survey of
X-Sec. Notes Chkd Checked Survey by Notes Date
No. Date Date Map No. Indexed [illegible] Date

F. B. 2964 Ps. 45

Notes C'k'd by		Survey of MENS DETENTION CTR.	F. B. 2964 PG. 47
Map No.		J.N. 85362 Tape Std. °F.	
Office Work		Surveyed by R.C. BOWERS	
Checked		Notes R.C.B. Date 6/62	
Date		Indexed J. GALLI JUN 21 '63	

L.A. COUNTY

MENS DETENTION CENTER

ELEV. of GRADE STAKES

for

STORM DRAINS

AT

NORTH SIDE of BLDG

REF.

2964-44

PARTY

BOWERS

LEGUALT

CROWDER

OHASHI

Note: Any Additions or Changes on This Sheet Must be Made or Circled in Red Ink With Date and Name of Person Making Change.

Do not extend this side of this line.

PLEASE RETURN TO

LOS ANGELES COUNTY ENGINEER

403 LOS ANGELES COUNTY ENGINEERING BLDG.

76F309S CE # 310 3-61

F. B. 2941 Pg. 118

INDEX MAP

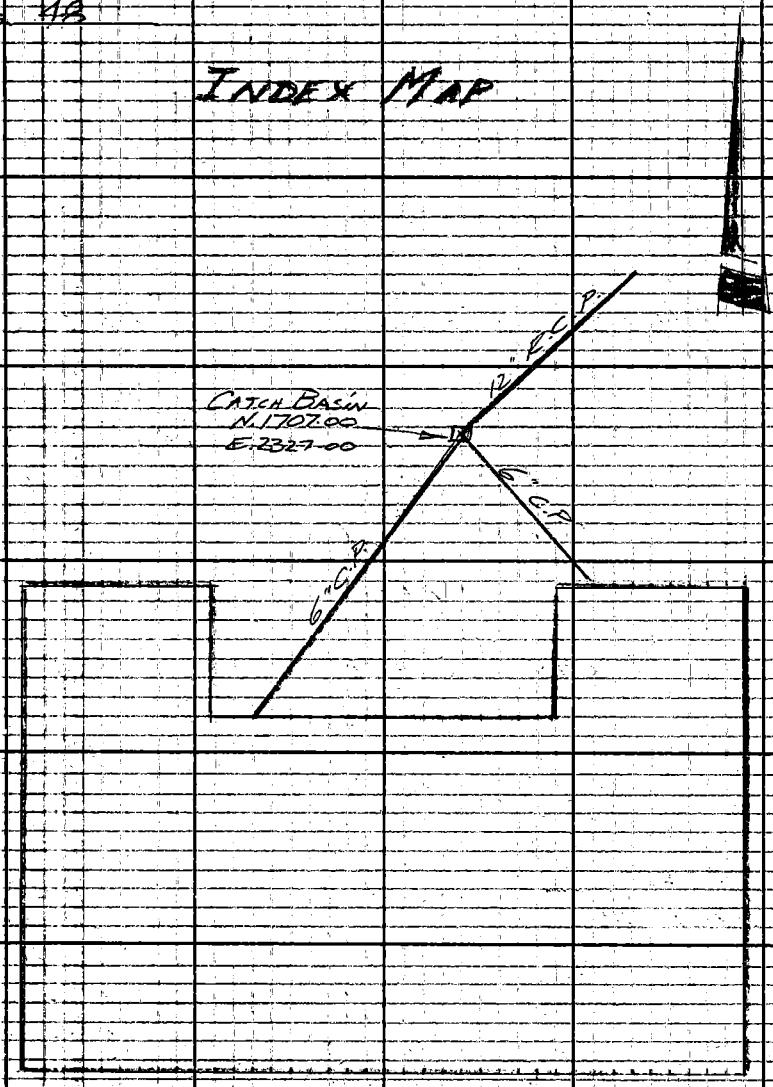

PLEASE RETURN TO
LOS ANGELES COUNTY ENGINEER
403 Los Angeles County Engineering Bldg.
Do not extend this side of this line.

Note: Any Additions or Changes on This Sheet Must Be Made or Circled in Red-Ink With Date and Name of Person Making Change.

Notes Ck'd by	Survey of MENS DETENTION CTR	F. B. 2964 PG. 49
Map No.	J.N. 8536.02 Tape 168 Std 84 °F	
Office Work	Surveyed by R. C. Bowers	
Checked	Notes R.C.B. Date 6/62	
Date	Indexed C. J. GALLI	

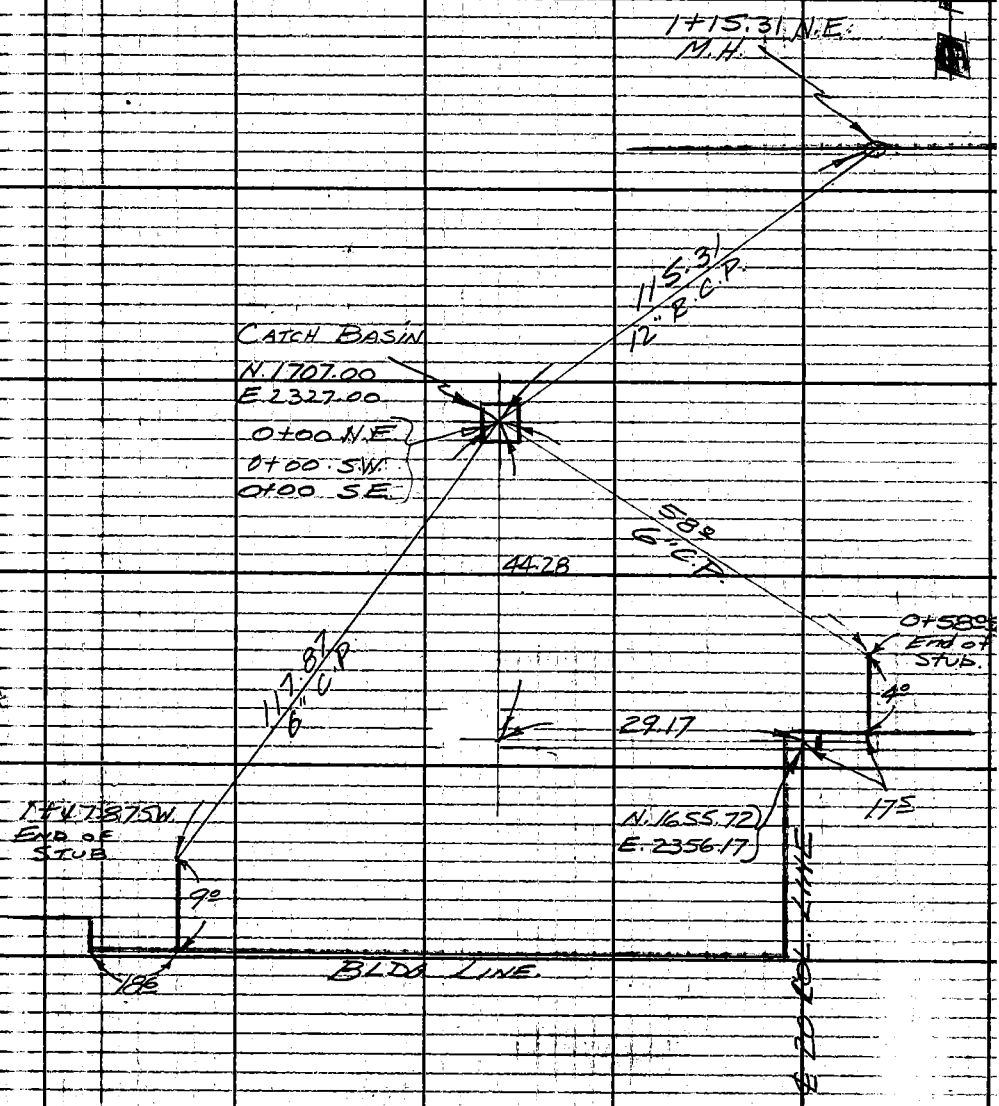

Note: Any Additions or Changes on This Sheet Must be Made or Circled in Red Ink With Date and Name of Person Making Change.

Do not extend this side of this line.

PLEASE RETURN TO
LOS ANGELES COUNTY ENGINEER
403 LOS ANGELES COUNTY ENGINEERING BLDG.

76F3095 CE # 310 3-61

Profile	Notes Red	Plotted	Job No. 8536.02	Division No. 11	F.B. 2964	Pg. 54
No.	Date	Date	Survey of L.A. Co Mens Jail			
X-Sec.	Notes Chkd.	Checked	Survey by Bowers	Notes D.L	Date 6/[illegible]/62	
No.	Date	Date	Map No.	Indexed [illegible] J. GAIU	Date [illegible] 21 63	

J.N. 8536.02

L.A. CO. MEN'S DETENTION CENTER

ELV. ON GRADE STAKES

FOR

STORM DRAINS

AT

NLY OF BLDG. AREAS

From 0+00 Catch Basin to 1+17.87 INVCLT

" 0+00 " " to 0+58.0 "

" 0+00 " " to 1+15.31 M.H.

Note See FB.2964-49

PARTY

BOWERS

LeGAULT

CLOWDER

OHASHI

ELEV.

F.S.

H.I.

B.S.

STATION

NOTE: ANY ADDITIONS OR CHANGES ON THIS SHEET MUST BE MADE OR CIRCLED IN RED INK, WITH DATE AND NAME OF PERSON MAKING CHANGE.

PLEASE RETURN TO
LOS ANGELES COUNTY ENGINEER
403 LOS ANGELES COUNTY ENGINEERING BLDG.

Do not extend notes this side of this line.

76-L298 CE 307 3-61

76-L298 CE 307 3-61

PLEASE RETURN TO
LOS ANGELES COUNTY ENGINEER
403 LOS ANGELES COUNTY ENGINEERING BLDG.

NOTE: ANY ADDITIONS OR CHANGES ON THIS SHEET MUST BE MADE OR CIRCLED IN RED INK, WITH DATE AND NAME OF PERSON MAKING CHANGE

Do not extend notes this side of this line.

STATION	B. S.	H. I.	F. S.	ELEV.				
BM				29000	EL = 290.00			PP# 1272.42 M
					Grade	Cut		
0+00 S.W.				29180	% 285.32	C-6.48	6" R of DRAIN	
0+25				29250	285.57	C-6.93	" " "	
+50				29091	285.82	C-5.09	" "	
+75				29065	286.07	C-4.58	" " "	
1+00				29071	286.32	C-4.39	" " "	
1+17.87				29050	286.49	C-4.01	" " "	
"				28854			top of INVERT	
0+00 S.E.				29247	285.32	C-7.15	6" R. of DRAIN	
+25				29279	285.57	C-7.22	" " "	
+58				29087	285.82	C-5.05	" " "	
+58.00				28892			top of INVERT	
BM				29000			PP# 1272.42 M	
					ELEV = 290.00			

1.00 %

F.B. 2964 Pg. 52 Job No. 8536.02 Division No. " Notes Red Plotted Profile
Survey of L.A. Co Mens Jail Date Date No.
Survey by Bowers Notes Le Gault Notes Chkd. Checked X-Sec.
Indexed C. J. GALLIN Date Date Date No.

76-L298 CE 307 3-61

PLEASE RETURN TO
LOS ANGELES COUNTY ENGINEER
403 LOS ANGELES COUNTY ENGINEERING BLDG.

NOTE: ANY ADDITIONS OR CHANGES ON THIS SHEET MUST BE MADE OR CIRCLED IN RED INK, WITH DATE AND NAME OF PERSON MAKING CHANGE.

Do not extend notes this side of this line.

STATION	B.S.	H.I.	F.S.	ELEV.		
BM				290.00		
					Elev = 290.00	PP# 1272.42 M
					% Grade Cut	
0+00				291.60	285.15 C-6.45	
+25				292.42	284.72 C-7.70	
+50				292.11	284.28 C-7.83	
+75				291.10	283.85 C-7.25	
1+00	Note	Can Not	Set	—	← Can Not Set	
+15.31				290.72	283.15 C-7.57	
BM				290.00		PP# 1272.42 M
					Elev = 290.00	

-1.73458

Profile Notes Red ____ Plotted ____ Job No. 8536 02 Division No. 11 F.B. 2964 Pg. 53
No. ____ Date ____ Date ____ Survey of L. A. Co. Men's Jail
X-Sec. Notes Chkd. ____ Checked ____ Survey by Bowers Notes L.D.L. Date 6/7/62
No. ____ Date ____ Date ____ Map No. ____ Indexed C. J. Gaus Date ____

F. B. 2964 Pg. 54 Job No. 8536 02 Division No. 11 Notes Red Plotted Profile

Survey of L.A. Co Mears Jail Date Date No. X-Sec.

Survey by Notes Notes Chkd. Checked

Indexed C. J. GALLI Date Date Date No.

STATION	B. S.	H. I.	F. S.	ELEV.

76-L298 CE 307 3-61

PLEASE RETURN TO
LOS ANGELES COUNTY ENGINEER
403 Los Angeles County Engineering Bldg.

Do not extend notes this side of this line.

NOTE: ANY ADDITIONS OR CHANGES ON THIS SHEET MUST BE MADE OR CIRCLED IN RED INK, WITH DATE AND NAME OF PERSON MAKING CHANGE

Notes Ck'd by	Survey of L.A. Co. Mens Det Ctr F.B. 2964 PG. 55
Map No.	JN 8536.02 Tape 161 Std of
Office Work	Surveyed by C.V. Crowe
Checked	Notes CVC Date June 8 '62
Date	Indexed E. J. GALLY JUN 21 '63

L.A. CO. MENS DETENTION CENTER

C.P. 8536.02

Horizontal location of 10" water line on north side of main building.

Reference
Sheet #172-1

Party
Crowe
Carrasco
Spriggs
Adams

Note: Any Additions or Changes on This Sheet Must be Made or Circled in Red Ink With Date and Name of Person Making Change.

Do not extend notes this side of this line.

RETURN TO
LOS ANGELES COUNTY ENGINEER
00 LOS ANGELES COUNTY ENGINEERING BLDG

763095 CE #247 7-59

F. B. 2069 Pg. 56

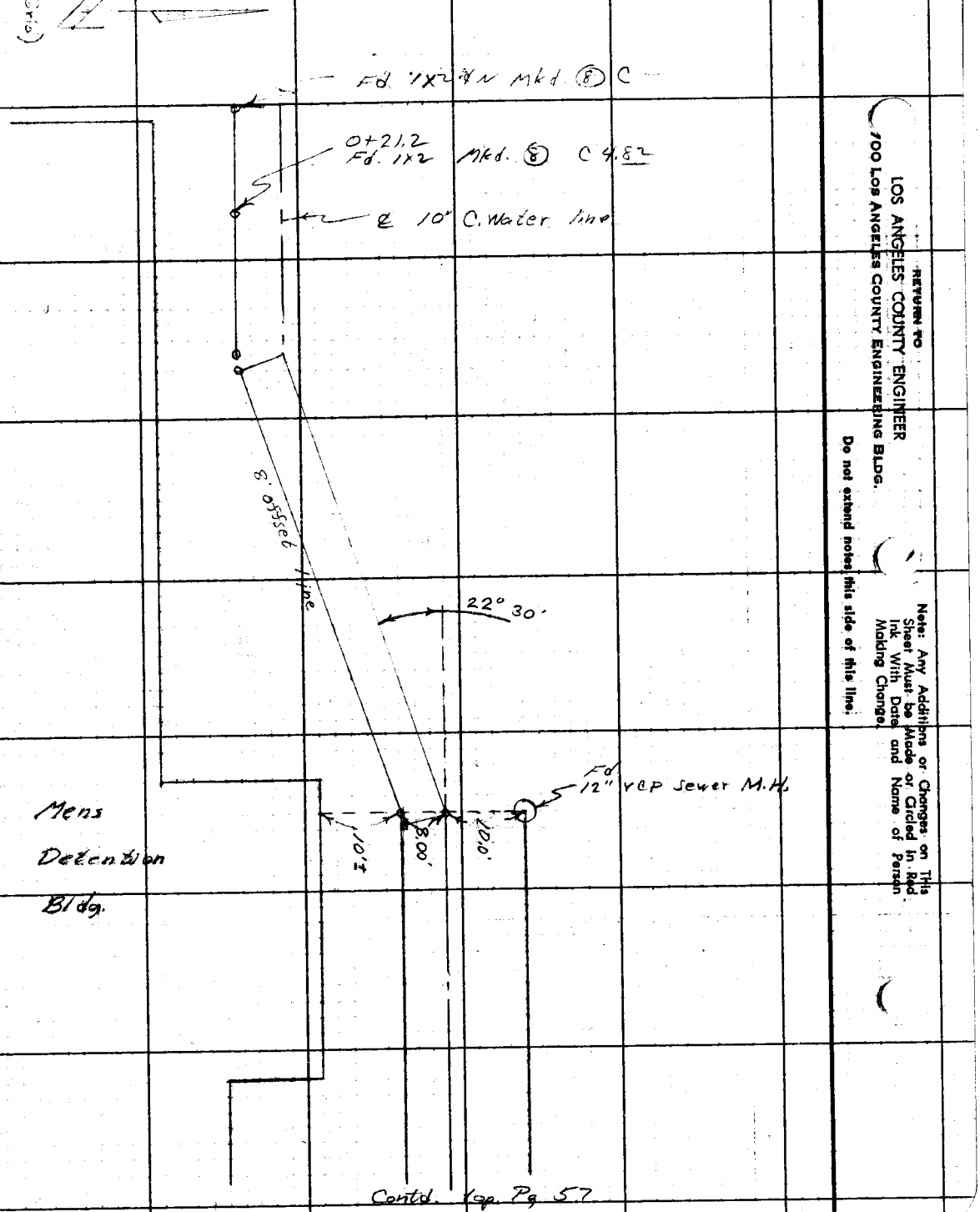

RETURN TO
LOS ANGELES COUNTY ENGINEER
700 LOS ANGELES COUNTY ENGINEERING BLDG.

Note: Any Additions or Changes on This Sheet Must be Made or Circled in Red Ink With Date and Name of Person Making Change.

Do not extend notes this side of this line.

Notes Ck'd by	Survey of LA Co. Mans. Det. Ctr.	E B 2964 PG. 57
Map No.	JN 8536.02 Tape 161 Std. °F	
Office Work	Surveyed by C. V. Crowe	
Checked	Notes CVC Date June 62	
Date	Indexed C. J. GALLI	

(Grid)

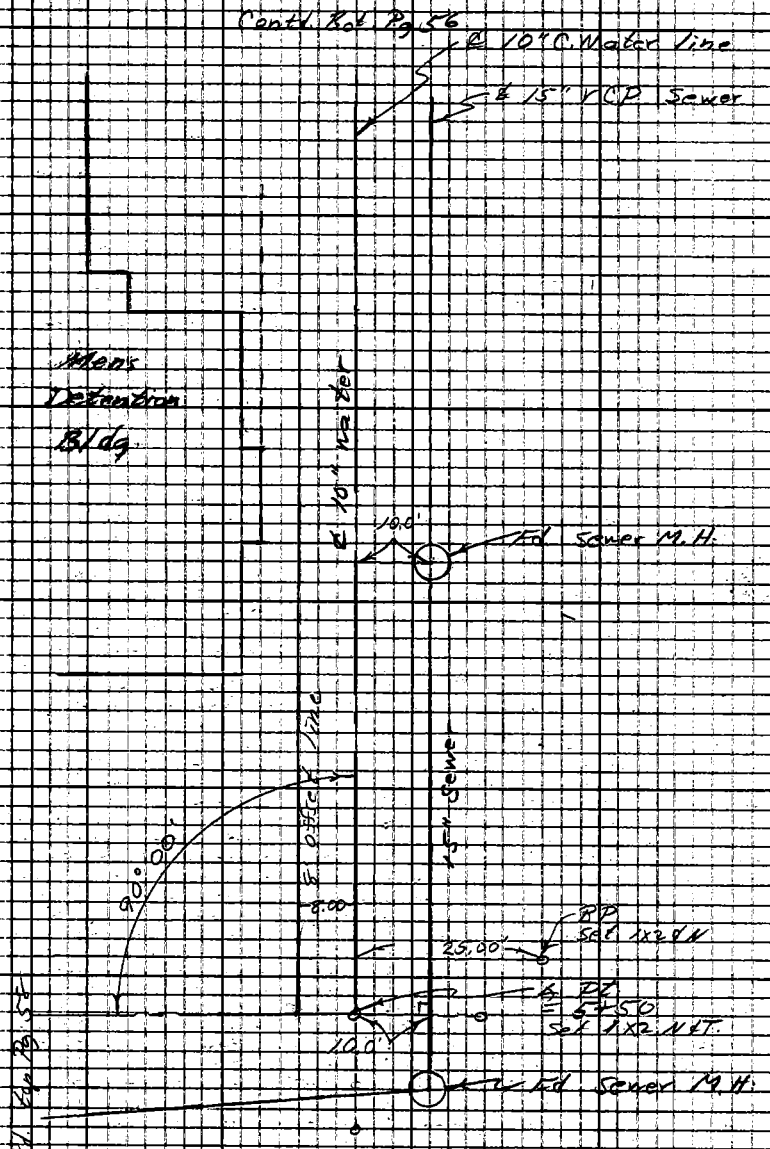

Note: Any Additions or Changes on This Sheet Must be Made or Circled in Red Ink With Date and Name of Person Making Change.

Do not extend notes this side of this line.

RETURN TO LOS ANGELES COUNTY ENGINEER
00 LOS ANGELES COUNTY ENGINEERING BLDG.

76309S CE #247 7-53

F. B. 2964 Pg. 58 Contd. left Pg 57

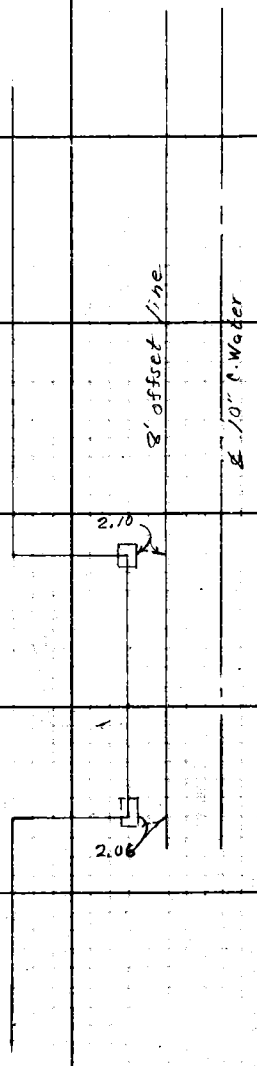

RETURN TO
LOS ANGELES COUNTY ENGINEER
100 LOS ANGELES COUNTY ENGINEERING BLDG.

Note: Any Additions or Changes on This Sheet Must be Made or Circled in Red Ink With Date and Name of Person Making Change.

Do not extend notes this side of this line.

Profile	Notes Red	Plotted	Job No. 8536.02	Division No.	F.B. 2964 PG. 59
No.	Date	Date	Survey of L.A. Co. Mens Det. Ctr.		
X-Sec.	Notes Chkd.	Checked	Survey by C.V. Crowe	Notes CVC	Date June 8, 62
No.	Date	Date	Map No.	Indexed [redacted] J. GALLI	Date [redacted] 2 1 '63

L.A. CO. MENS DETENTION CENTER
C.P. #8536.02

Levels for 10" water line on north side of main building.

Grade Sheets made in field

Note Grade = 4' or more below finish Pvmt Elev. per sheet. M2-1?

ELEV.	
F.S.	
H.I.	Darty Crowe Carrasco Spriggs Adams
B.S.	
STATION	

NOTE: ANY ADDITIONS OR CHANGES ON THIS SHEET MUST BE MADE OR CIRCLED IN RED INK, WITH DATE AND NAME OF PERSON MAKING CHANGE.

PLEASE RETURN TO
LOS ANGELES COUNTY ENGINEER
403 LOS ANGELES COUNTY ENGINEERING BLDG.

Do not extend notes this side of this line.

76-L298 CE 307 3-61

76-L298 CE 307 3-61

PLEASE RETURN TO
LOS ANGELES COUNTY ENGINEER
403 LOS ANGELES COUNTY ENGINEERING BLDG.

NOTE: ANY ADDITIONS OR CHANGES ON THIS SHEET MUST BE MADE OR CIRCLED IN RED INK, WITH DATE AND NAME OF PERSON MAKING CHANGE.

Do not extend notes this side of this line.

STATION	B.S.	H.I.	F.S.	ELEV.				
					Grade	Cut	Fill	
5+50 8' L Bk				287.88	284.00	3.88		1x2 N&T
5+50 8' L Ah				287.99	284.00	3.99		" "
3+81				291.62	Grade Top Pvmt. 292.13		to Fin T.R. 0.51	" " Fire hyd. "T"
4+03				290.41	287.95	2.46		" " 1½" "T"
TBM 4-J				288.17	TBM 4-J	Elev. 288.175		F.B. 2604-42
					Fd. Bt. Spk in PP# 127241 M; Bauchet St., So. side 100' ± W. of Cor.			

Profile No. ____ Notes Red ____ Plotted ____ Job No. ____ Division No. ____
X-Sec. No. ____ Date ____ Date ____ Survey of ____
Notes Chkd. ____ Checked ____ Survey by ____ Notes ____ Date ____
Date ____ Date ____ Map No. ____ Indexed C. J. GAUL Date ____

F.B. 2964 PG. 61

F. B. 2964 Pg. 62 Job No. Division No. Notes Red Plotted Profile

Survey of Date Date No.

Survey by Notes Notes Chkd. Checked X-Sec.

Indexed C. J. GALLI Date Date Date No.

STATION	B.S.	H.I.	F.S.	ELEV.	

76-L298 CE 307 3-61

PLEASE RETURN TO

LOS ANGELES COUNTY ENGINEER

403 Los Angeles County Engineering Bldg.

NOTE: ANY ADDITIONS OR CHANGES ON THIS SHEET MUST BE MADE OR CIRCLED IN RED INK, WITH DATE AND NAME OF PERSON MAKING CHANGE

Do not extend notes this side of this line.

8536.02

F.B. 2964 Pg. 63

Profile No. ____ Notes Red ____ Date ____ Plotted ____ Date ____ Job No. ____ Division No. 11

X-Sec. No. ____ Notes Chkd. ____ Date ____ Checked ____ Date ____ Survey of L.A. CO. MEN'S DET. CTR.

Survey by RICHARDS Notes W.A.R. Date 6-13-62 Map No. ____ Indexed ____ Date ____

J.N. 8536.02

L.A. COUNTY MEN'S DETENTION CENTER

GRADE STAKES
FOR
STORM DRAINS

FROM

℄ EXISTING S.D.M.H. SHEET C9-2 = 1+00.00

TO

℄ S.D.M.H. Ⓐ N-1788.00 E-2417.50 =

REF. PTS. 6' RT. ℄ PIPE

RICHARDS
OCHSNER
TURRILL
SIEMANN

STATION	B.S.	H.I.	F.S.	ELEV.

NOTE: ANY ADDITIONS OR CHANGES ON THIS SHEET MUST BE MADE OR CIRCLED IN RED INK, WITH DATE AND NAME OF PERSON MAKING CHANGE.

Do not extend notes this side of this line.

PLEASE RETURN TO
LOS ANGELES COUNTY ENGINEER
403 Los Angeles County Engineering Bldg.

76-L298 CE 307 8-61

76-L298 CE 307 3-61

PLEASE RETURN TO
LOS ANGELES COUNTY ENGINEER
403 LOS ANGELES COUNTY ENGINEERING BLDG.

NOTE: ANY ADDITIONS OR CHANGES ON THIS SHEET MUST BE MADE OR CIRCLED IN RED INK, WITH DATE AND NAME OF PERSON MAKING CHANGE

Do not extend notes this side of this line.

STATION	B.S.	H.I.	F.S.	ELEV.				
T.B.M.				290.00	T.B.M.		SPK in	P.P.# 127242 M
								285.70 RIM
								10.29 MEAS
								275.41 M.H.F.L.
	24" R.C.P.				%	GRADE	CUT	
1+00.00	℄ EXIST. S.D.M.H.			285.84		275.45	10.39	
1+02.00				285.87		278.60	7.27	
~~+25~~	+ ~~23~~ +25			286.00		278.81	7.19	
+28	"Y" LATERAL			286.02		278.86	7.16	
+50	21" R.C.P.			286.20	1.00%	279.08	7.12	
+75				286.49		279.33	7.16	
2+00				286.80		279.58	7.22	
+~~25~~ 23				287.03		279.83	7.20	
+50				286.98		280.08	6.90	
+75				287.78		280.33	7.45	
2+82.5	END OF 21" R.C.P.			287.79		280.45	7.34	
2+84.1	℄ C.B. - LINE BACK			287.80		280.45	7.35	
2+84.1	℄ C.B. - LINE AHEAD			287.85		280.45	7.40	
2+85.6	BEG. OF 18" R.C.P.			288.22		280.95	7.27	

PTS. 6" RT. ℄ PIPE

N - 1788.00
E - 2643.00

F.B. 2969 Pg. 69 Job No. 853602 Division No. 11 Notes Red Plotted Profile
Survey of L.A. CO. NEWS DET. CTR. Date Date No. X-Sec.
Survey by RICHARDS Notes W.O.P. & J.O. Notes Chkd. Checked
Indexed P.J. GARI Date Date Date No.

Profile No.____ X-Sec. No.____ Notes Red____ Date____ Notes Chkd.____ Date____ Plotted____ Date____ Checked____ Date____ Job No. 853602 Division No. 11 Survey of L.A. CO. MEN'S DET. CTR. Survey by RICHARDS Notes W.A.R. Date 6-13-62 Map No.____ Indexed C. J. GA[illegible] Date____ F.B. 2964 PG. 65

76-L298 CE 307 3-61

PLEASE RETURN TO
LOS ANGELES COUNTY ENGINEER
403 LOS ANGELES COUNTY ENGINEERING BLDG.

NOTE: ANY ADDITIONS OR CHANGES ON THIS SHEET MUST BE MADE OR CIRCLED IN RED INK, WITH DATE AND NAME OF PERSON MAKING CHANGE.

Do not extend notes this side of this line.

STATION	B. S.	H. I.	F. S.	ELEV.	%	GRADE	CUT		
+00				288.20	1.00% ↓	281.09	7.11	REF. PTS. 6' RT. ℄ PIPE	
+25				288.08		281.34	6.74		
+29.6	"Y"	LATERAL		288.01		281.39	6.62		
+50				288.19		281.59	6.60		
+75				288.38		281.84	6.54		
+82.6	"Y"	LATERAL		288.43		281.92	6.51		
+00				288.50		282.09	6.41		
+25	"Y"	LATERAL		288.84		282.34	6.50		
+50				289.47		282.59	6.88		
+75				290.13		282.84	7.29		
5+00				290.53		283.09	7.44		
+08.5	℄ S.D.M.H.			290.65		283.19	7.46		
T.B.M.				290.00				T.B.M.	SPK P.P. #1272412M

F.B. 2964 PG. 66 Job No. 853602 Division No. 1 Notes Red ____ Plotted ____ Profile

Survey of L. A. CO. [illegible] Date ____ Date ____ No. ____

Survey by RICHARDS Notes W. A. R. & J. O. Notes Chkd. ____ Checked ____ X-Sec.

Indexed C. I. GALLI Date ____ Date ____ Date ____ No. ____

76-L298 CE 307 3-61

PLEASE RETURN TO

LOS ANGELES COUNTY ENGINEER

403 LOS ANGELES COUNTY ENGINEERING BLDG.

Do not extend notes this side of this line.

NOTE: ANY ADDITIONS OR CHANGES ON THIS SHEET MUST BE MADE OR CIRCLED IN RED INK, WITH DATE AND NAME OF PERSON MAKING CHANGE

STATION	B.S.	H.I.	F.S.	ELEV.		
					% GRADE CUT	

Profile No. ____ X-Sec. No. ____

Notes Red ____ Date ____ Notes Chkd. ____ Date ____

Plotted ____ Date ____ Checked ____ Date ____

853602

Job No. ____ Division No. 11

Survey of L.A. CO. MENS DET. CTR.

Survey by RICHARDS Notes W.R.R. Date 6-14-62

Map No. ____ Indexed E. J. GALLI Date JUN 21 '63

F.B. 2964 PG. 67

J.N. 8536.02

L.A. COUNTY MEN'S DETENTION CENTER

GRADE STAKES
FOR
10" C.W. LINE

FROM
5+42.0 ANGLE PT. (45°)
TO
ANGLE PT.

REF. PTS. 8° RT. & PIPE
GRADES REFER TO 4° BELOW FINISH GRADE

RICHARDS
OCHSNER
TURRILL
SIEMANN

STATION	B.S.	H.I.	F.S.	ELEV.

NOTE: ANY ADDITIONS OR CHANGES ON THIS SHEET MUST BE MADE OR CIRCLED IN RED INK, WITH DATE AND NAME OF PERSON MAKING CHANGE.

Do not extend notes this side of this line.

PLEASE RETURN TO
LOS ANGELES COUNTY ENGINEER
403 Los Angeles County Engineering Bldg.

76-L298 CE 307 3-61

76-L298 CE 307 3-61

PLEASE RETURN TO
LOS ANGELES COUNTY ENGINEER
403 LOS ANGELES COUNTY ENGINEERING BLDG.

NOTE: ANY ADDITIONS OR CHANGES ON THIS SHEET MUST BE MADE OR CIRCLED IN RED INK, WITH DATE AND NAME OF PERSON MAKING CHANGE

Do not extend notes this side of this line.

STATION	B.S.	H.I.	F.S.	ELEV.	GRADE	CUT	
T.B.M.				290.00			SPK IN P.P. 1272.42 M
5+42.0	45.0	∢ PT.	BACK	288.84	284.6	4.2	
"	"	"	AHEAD	288.88	284.6	4.3	
5+68.8	"	"	BACK	288.98	285.4	3.6	
"	"	"	AHEAD	288.79	285.4	3.4	
6+00				289.50	287.6	1.9	
+50				289.62	287.5	2.1	
7+06				289.40	286.8	2.6	
+50 ①				288.49	286.0	2.5	
7+82.0	22½°	∢ PT.	BACK	287.60	285.7	1.9	
"	"	"	AHEAD	287.63	285.7	1.9	
8+00				287.32	285.8	1.5	
+50				287.46	285.5	2.0	
9+00				287.89	285.5	2.4	
9+50	22½°	∢ PT.	BACK.	288.09	284.5	3.6	
"	"	"	AHEAD	288.10	284.5	3.6	
10+00				288.04	283.9	4.1	

F.B. 2964 Pg. 68 Job No. 8536.02 Division No. 11 Notes Red ___ Plotted ___ Profile ___
Survey of L.A. Co. Men's Det. Ctr. Date ___ Date ___ No. ___
Survey by R.K. Hard Notes W.P.R. & I.O. Notes Chkd. ___ Checked ___ X-Sec. ___
Indexed C. J. GALLI Date ___ Date ___ No. ___

76-L 298 CE 307 3-61

PLEASE RETURN TO
LOS ANGELES COUNTY ENGINEER
403 LOS ANGELES COUNTY ENGINEERING BLDG.

NOTE: ANY ADDITIONS OR CHANGES ON THIS SHEET MUST BE MADE OR CIRCLED IN RED INK, WITH DATE AND NAME OF PERSON MAKING CHANGE.

Do not extend notes this side of this line.

Profile Notes Red Plotted Job No. Division No.
No. Date Date Survey of
X-Sec. Notes Chkd. Checked Survey by Notes Date
No. Date Date Map No. Indexed C. J. GALL Date

F.B. 2964 PG. 69

STATION	B. S.	H. I.	F. S.	ELEV.	GRADE	CUT	
0+50				287.94	283.3	4.6	
1+00				287.67	282.3	5.4	
+50				287.80	282.4	5.4	
2+00				287.82	282.1	5.7	
+50				287.72	281.5	6.2	
+88		4 PT. BACK.		287.52	281.4	6.1	
T.B.M.				286.82			T.B.M. ELEV. = 286.825 SPIKE IN POLE

F.B. 2964 Pg. 70

Job No. Division No. Notes Red Plotted Profile

Survey of Date Date No.

Survey by Notes Notes Chkd. Checked X-Sec.

Indexed C. J. GALLI Date Date Date No.

STATION	B.S.	H.I.	F.S.	ELEV.	

Do not extend notes this side of this line.

PLEASE RETURN TO
LOS ANGELES COUNTY ENGINEER
403 Los Angeles County Engineering Bldg.

NOTE: ANY ADDITIONS OR CHANGES ON THIS SHEET MUST BE MADE OR CIRCLED IN RED INK. WITH DATE AND NAME OF PERSON MAKING CHANGE

76-L298 CE 307 3-61

Notes Ck'd by	Survey of L.A. Co. Mens Central Jail	F.B. 2964 Pg. 71
Map No.	JN 8536.06 Tape 0161 Std 88 of	
Office Work	Surveyed by C.V. Crowe	
Checked	Notes: Crowe Date Aug 62	
Date	Indexed C. J. GALLI JUN 21 '63	

L.A. COUNTY MENS CENTRAL
JAIL FACILITY

18" SEWER ON VIGNES ST FROM
MACY ST. TO BAUCHET ST.

C.P.# 8536.06

Aug. 1962

Reference	Party
L.A. City Plan & Profile Sheet No. D-17207	C.V. Crowe
L.A. County Sanitary Sewer Sheet # SAN-3	A. Carrasco
dated Dec. 1961	J. Adams
F.B. 1332	E. Martinez
F.B. 2604	

Note: Any Additions or Changes on This Sheet Must be Made or Circled in Red Ink With Date and Name of Person Making Change.

Do not extend notes this side of this line.

RETURN TO
LOS ANGELES COUNTY ENGINEER
100 LOS ANGELES COUNTY ENGINEERING BLDG.

763095 CE #247 7-53

F.B. 2964 Pg. 72

Contd. Bol. Pg 73

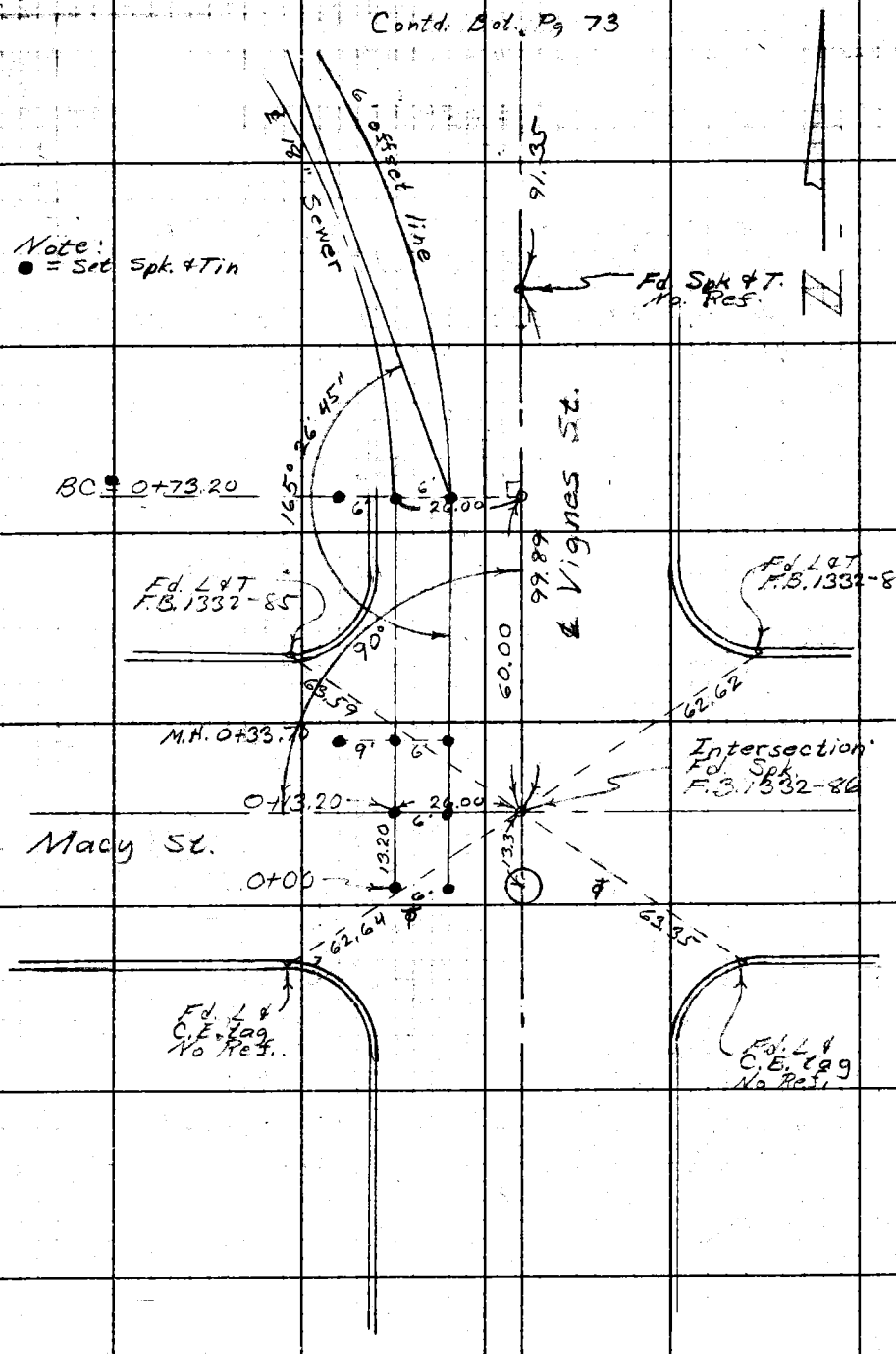

RETURN TO
LOS ANGELES COUNTY ENGINEER
700 Los Angeles County Engineering Bldg.

Do not extend notes this side of this line.

Note: Any Additions or Changes on This Sheet Must be Made or Circled in Red Ink With Date and Name of Person Making Change.

Notes Ck'd by	Survey of L.A. Co. Mens. Control
Map No.	JN 8536.06 Tape 0161 Std 68 °F
Office Work	Surveyed by C.V. Crowe
Checked	Notes CVC Date July 62
Date	Indexed J. GALLI

F.B. 2964 Pg. 73

Contd Bot Pg 74

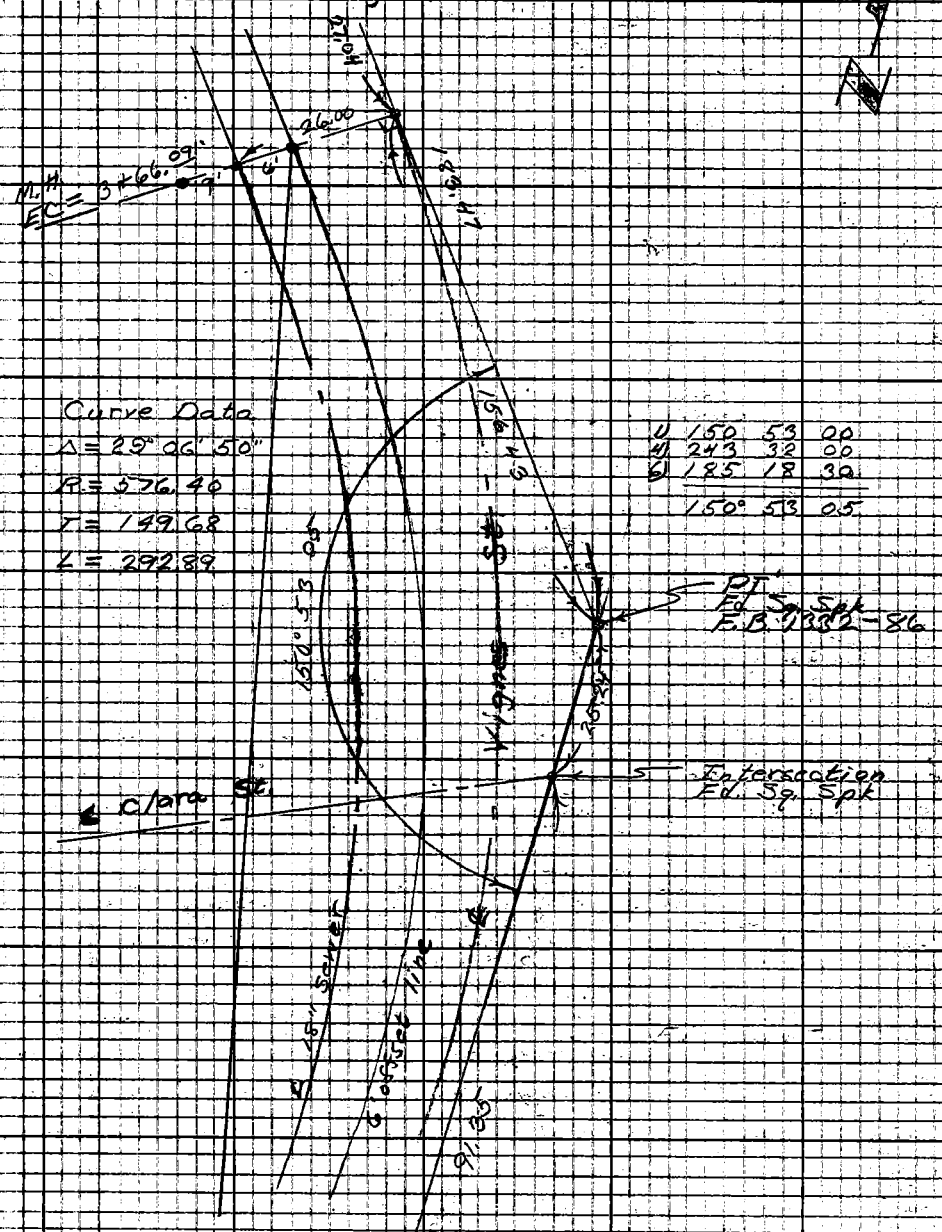

Curve Data
Δ = 29° 06' 50"
R = 576.40
T = 149.68
L = 292.89

1)	150	53	00
4)	243	32	00
6)	185	18	30
	150°	53	05

Note: Any Additions or Changes on This Sheet Must be Made or Circled in Red Ink With Date and Name of Person Making Change.

Do not extend notes this side of this line.

RETURN TO
LOS ANGELES COUNTY ENGINEER
1100 LOS ANGELES COUNTY ENGINEERING BLDG.

76309S CE #247 7-59

Contd top Pg 72

F.B. 8964 Pg. 72

Contd. RE. Pg 20

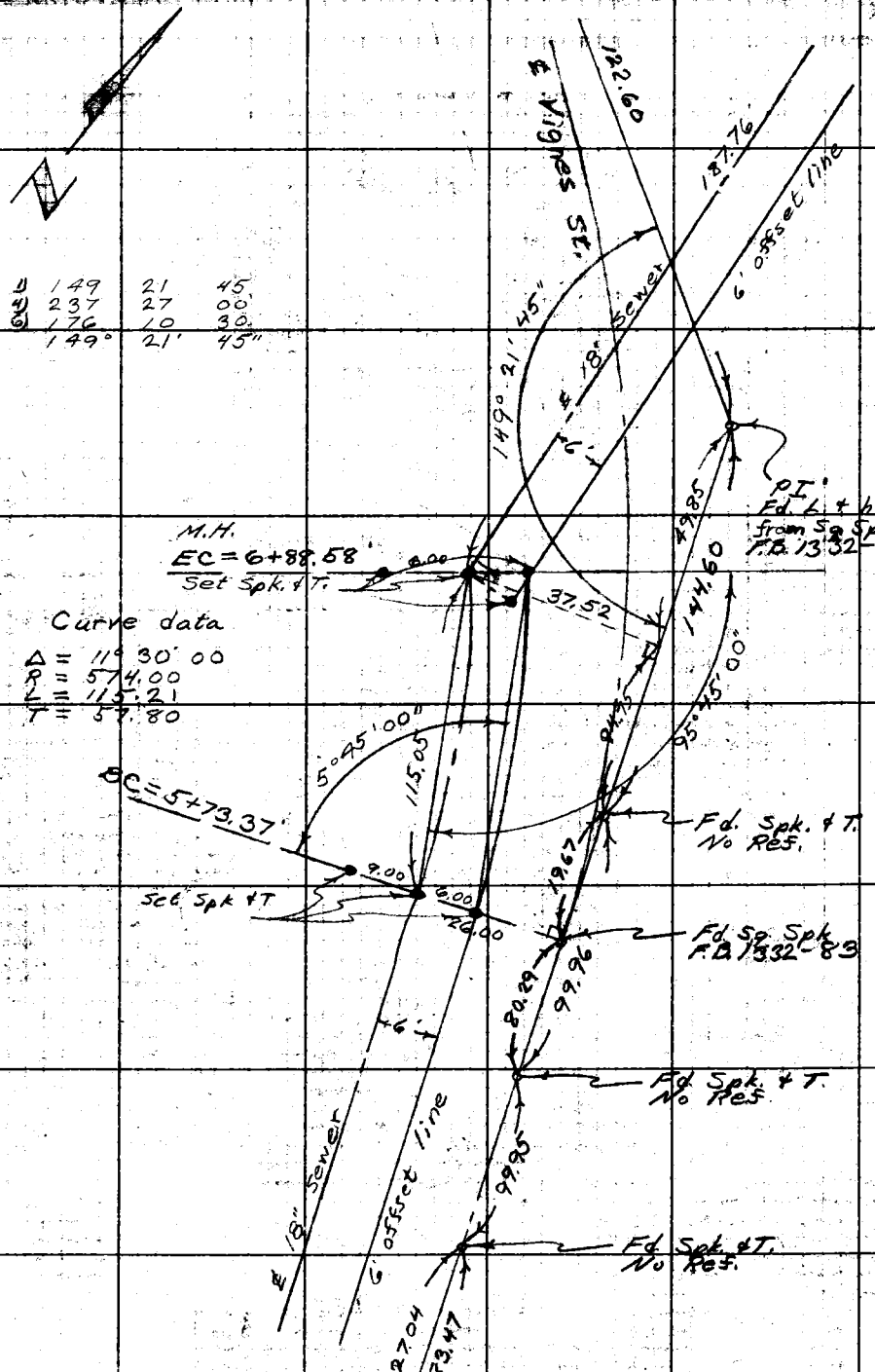

Contd. top Pg 73

RETURN TO
LOS ANGELES COUNTY ENGINEER
900 LOS ANGELES COUNTY ENGINEERING BLDG.

Note: Any Additions or Changes on This Sheet Must be Made or Circled in Red Ink With Date and Name of Person Making Change.

Do not extend notes this side of this line.

Notes Ck'd by
Map No.
Office Work
Checked
Date

Survey of LA Co. Mens Jail
JN 8536.02 Tape Std °F
Surveyed by A.S. Curtis
Notes Curtis Date 7-12-62
Indexed C. J. GALLI JUN 21 '63

F. B. 2964 PG. 75

Note: Any Additions or Changes on This Sheet Must be Made or Circled in Red Ink With Date and Name of Person Making Change.

Do not extend this side of this line.

J.N. 8536.02
L.A. Co. Mens. Detention Ctr.
Location of
S.D. Catch Basins

(See page 77 for Grades.)

Curtis
Newman
Gasthorn

PLEASE RETURN TO
LOS ANGELES COUNTY ENGINEER
403 Los Angeles County Engineering Bldg.

76F309S DE # 310 3-61

F. B 2964 PG 76

PLEASE RETURN TO
LOS ANGELES COUNTY ENGINEER
403 Los Angeles County Engineering Bldg.

Do not extend this side of this line.

Note: Any Additions or Changes on This Sheet Must be Made or Circled in Red Ink With Date and Name of Person Making Change.

Profile No. | Notes Red Date | Plotted Date | Job No. 853602 Division No. 11 | F.B. 2964 PG. 77
X-Sec. No. | Notes Chkd. Date | Checked Date | Survey of L.A. Co. Mens Det. Ctr.
Survey by A.S. Curtis Notes Newman Date 9-12-62
Map No. Indexed G. J. GALLI Date 11-21-62

J.N. 8536.02

LOS ANGELES COUNTY
MENS DETENTION CENTER.

Elev. for Cath Basins
North side Bldg.

FOR LOCATION OF POINTS SEE PAGE 76

9-12-62

Curtis
Newman
Goshorn

STATION	B.S.	H.I.	F.S.	ELEV.

NOTE: ANY ADDITIONS OR CHANGES ON THIS SHEET MUST BE MADE OR CIRCLED IN RED INK, WITH DATE AND NAME OF PERSON MAKING CHANGE.

Do not extend notes this side of this line.

PLEASE RETURN TO
LOS ANGELES COUNTY ENGINEER
403 LOS ANGELES COUNTY ENGINEERING BLDG.

76-L298 CE 307 3-61

76-L298 CE 307 3-61

PLEASE RETURN TO
LOS ANGELES COUNTY ENGINEER
403 LOS ANGELES COUNTY ENGINEERING BLDG.

NOTE: ANY ADDITIONS OR CHANGES ON THIS SHEET MUST BE MADE OR CIRCLED IN RED INK. WITH DATE AND NAME OF PERSON MAKING CHANGE

Do not extend notes this side of this line.

STATION	B.S.	H.I.	F.S.	ELEV.			
(fd)							
T.B.M.# 4J				288.18	T.B.M.#4J Elev. 288.175 R Pole # 127241M - Bauchet St., South side 100'± West of Corner.		F.B. 2604-42 Fd. Boat spike.
C.B.# A					Elev. Top. Curb.	Cut or Fill	
1 W				287.64	290.90	F3.26	Spk & T
2				287.66	290.88	F3.22	✓
3				287.71	290.80	F3.09	✓
C.B.# B					Elev. Top Grate		
1 N				287.78 7.78	290.00	F2.22	Chis "X"
2 S				288.26 288.95	290.00	F1.74	Chis "X"
C.B.# C					Elev. Top Grate		
1 N				287.92	289.00	F1.08	SPK & T
2 S				287.08	289.00	F1.92	STK & T.
T.P.				290.04	T.P. End & Top Conc. Wall (Bt. spk)		
T.B.M.# 4J				288.17	TBM. #4J.		

F.B. 2964 PG. 78
Job No. 8 [illegible] Division No. 11 Notes Red ___ Date ___ Plotted ___ Date ___ Profile ___ No. ___
Survey of L.A. Co. Mens Dep. Jr. Notes Chkd. ___ Date ___ Checked ___ Date ___ X-Sec. ___ No. ___
Survey by A.S. Curtis Notes Newman Date ___ Date ___
Indexed [illegible] Date ___

Notes Ck'd by	Survey of MEN'S JAIL	F.B. 2964 PG. 79
Map No.	JN 8536.02 Tape — Std —	
Office Work	Surveyed by W. A. RICHARDS	
Checked	Notes W. A. R. Date 9-27-62	
Date	Indexed G. J. GALE JUN 21 '63	

J. N. 8536.02

L. A. COUNTY MEN'S DETENTION CENTER

STAKING SKETCH
FOR
CATCH BASIN
AT
N. E. COR. OF ENTRANCE RD

FOR GRADES SEE FB. 2964-B1, B2

STAKING PLAN NO. 3-S (W. A. E.)

RICHARDS
OCHSNER
TURRILL
SIEMANN

Note: Any Additions or Changes on This Sheet Must be Made or Circled in Red Ink With Date and Name of Person Making Change.

Do not extend notes this side of this line.

RETURN TO
LOS ANGELES COUNTY ENGINEER
700 LOS ANGELES COUNTY ENGINEERING BLDG.

76F309S CE #247—3-57

RETURN TO
LOS ANGELES COUNTY ENGINEER
700 LOS ANGELES COUNTY ENGINEERING BLDG.

Note: Any Additions or Changes on This Sheet Must be Made or Circled in Red Ink With Date and Name of Person Making Change.

Do not extend notes this side of this line.

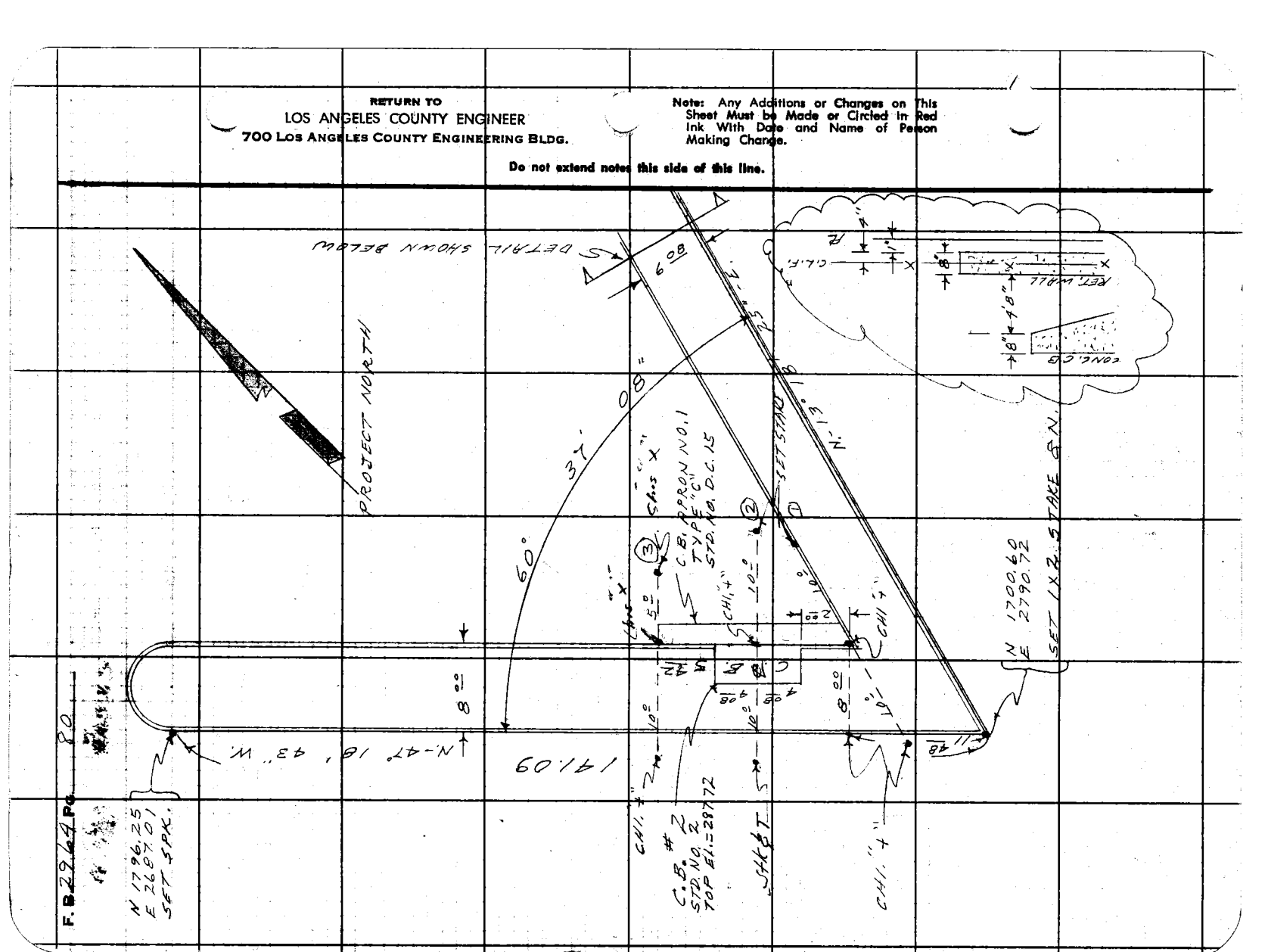

Profile No. | Notes Red Date | Plotted Date | Job No. 8536.02 | Division No. 11 | F.B. 2964 Pg. 81
X-Sec. No. | Notes Chkd. Date | Checked Date | Survey of MEN'S JAIL | Survey by RICHARDS | Notes W.H.R. | Date 9-27-62 | Map No. | Indexed C. J. [redacted] Date JUL 21 '63

T.N. 8536.02

L. A. COUNTY MEN'S DETENTION CENTER

GRADE STAKES

FOR

CATCH BASIN

AT

N. E. COR. OF ENTRANCE RD.

FOR LOCATION SKETCH SEE PG. 80

RICHARDS
OCHSNER
TURRILL
CROWDER

STATION	B.S.	H.I.	F.S.	ELEV.

NOTE: ANY ADDITIONS OR CHANGES ON THIS SHEET MUST BE MADE OR CIRCLED IN RED INK, WITH DATE AND NAME OF PERSON MAKING CHANGE.

Do not extend notes this side of this line.

PLEASE RETURN TO
LOS ANGELES COUNTY ENGINEER
700 Los Angeles County Engineering Bldg

761-298 CE 307 11-58

76L-298 CE 307 11-58

PLEASE RETURN TO
LOS ANGELES COUNTY ENGINEER
700 LOS ANGELES COUNTY ENGINEERING BLDG.

NOTE: ANY ADDITIONS OR CHANGES ON THIS SHEET MUST BE MADE OR CIRCLED IN RED INK, WITH DATE AND NAME OF PERSON MAKING CHANGE.

Do not extend notes this side of this line.

STATION	B. S.	H. I.	F. S.	ELEV.				
T.B.M.				290.00	T.B.M. # ? SPK. IN P.P. # ?		EL. =	290.00 FB. 2964- ?
					GRADE	C/F.		
①				286.96 ~~286.80~~	287.82	F 0.86 F- ~~1.02~~		STK & Tin TOP OF CURB
②			ok	287.01	287.72	F- 0.71		STK & Tin " " C.B.
③ ⊙				286.80 ~~286.96~~	287.66	F 0.96 F- ~~0.70~~		Chis "X" " " CURB
T.B.M.				290.04			T.B.M. ELEV. 290.04 FB. 2964- ? BT. SPK IN S. END HD. WL.	

F.B. 2964 Pg. 82 Job No. 8536.02 Division No. 11 Notes Red Plotted Profile
Survey of MEN'S JAIL Date Date No. X-Sec.
Survey by RICHARDS Notes W.A.R. & J.O. Notes Chkd. Checked Date No.
Indexed G. J. GARD Date Date

Notes Ck'd by	Survey of La. Co. Mens Detention Center
Map No.	JN 8536.02 Tape Std. °F
Office Work	Surveyed by G.S. Curtis
Checked	Notes Curtis Date 10-18-62
Date	Indexed C. I. GALLI JUN 21 '63

F. B. 2964 PG. 83

J.N. 8536.02

La. Co. Mens Detention Center

Location of Walks;

Curbs; Drives & Etc.

Curtis
Carrasco
Yasui
Goshorn

(See F.B. 2604
page 220 thru 221)

Note: Any Additions or Changes on This Sheet Must be Made or Circled in Red Ink With Date and Name of Person Making Change.

Do not extend this side of this line.

PLEASE RETURN TO
LOS ANGELES COUNTY ENGINEER
403 LOS ANGELES COUNTY ENGINEERING BLDG.

76F3095 CE # 310 3-61

PLEASE RETURN TO
LOS ANGELES COUNTY ENGINEER
403 LOS ANGELES COUNTY ENGINEERING BLDG.

Note: Any Additions or Changes on This Sheet Must be Made or Circled in Red Ink With Date and Name of Person Making Change.

Do not extend this side of this line.

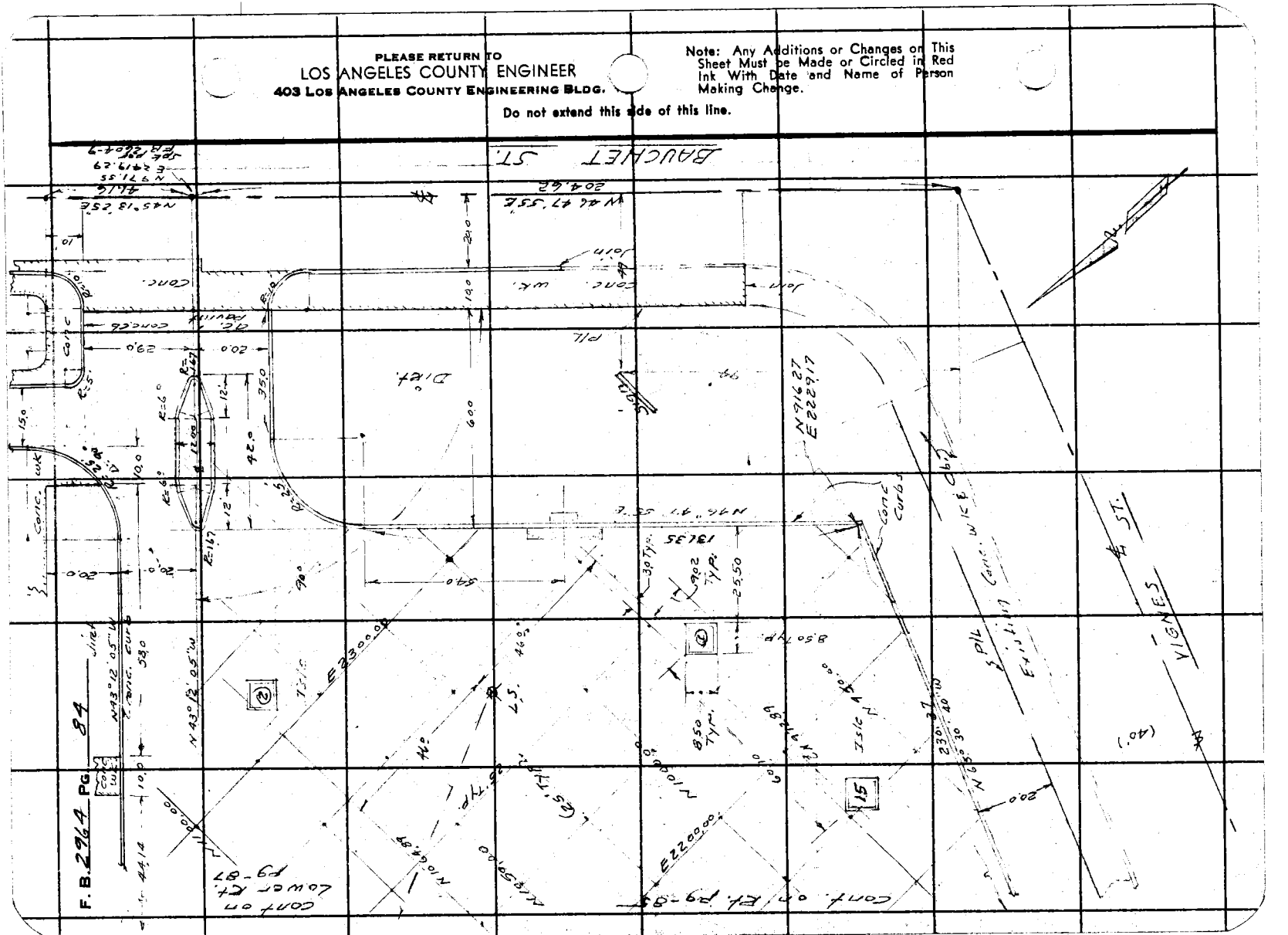

Notes Ck'd by	Survey of La. Co. Mens Detention Ctr.
Map No.	J.N. 8536.02 Tape Std °F
Office Work	Surveyed by Curtis
Checked	Notes Curtis Date 10-18-62
Date	Indexed C. J. GALLI

F.B. 2964 PG. 85

cont on BOT. pg-87

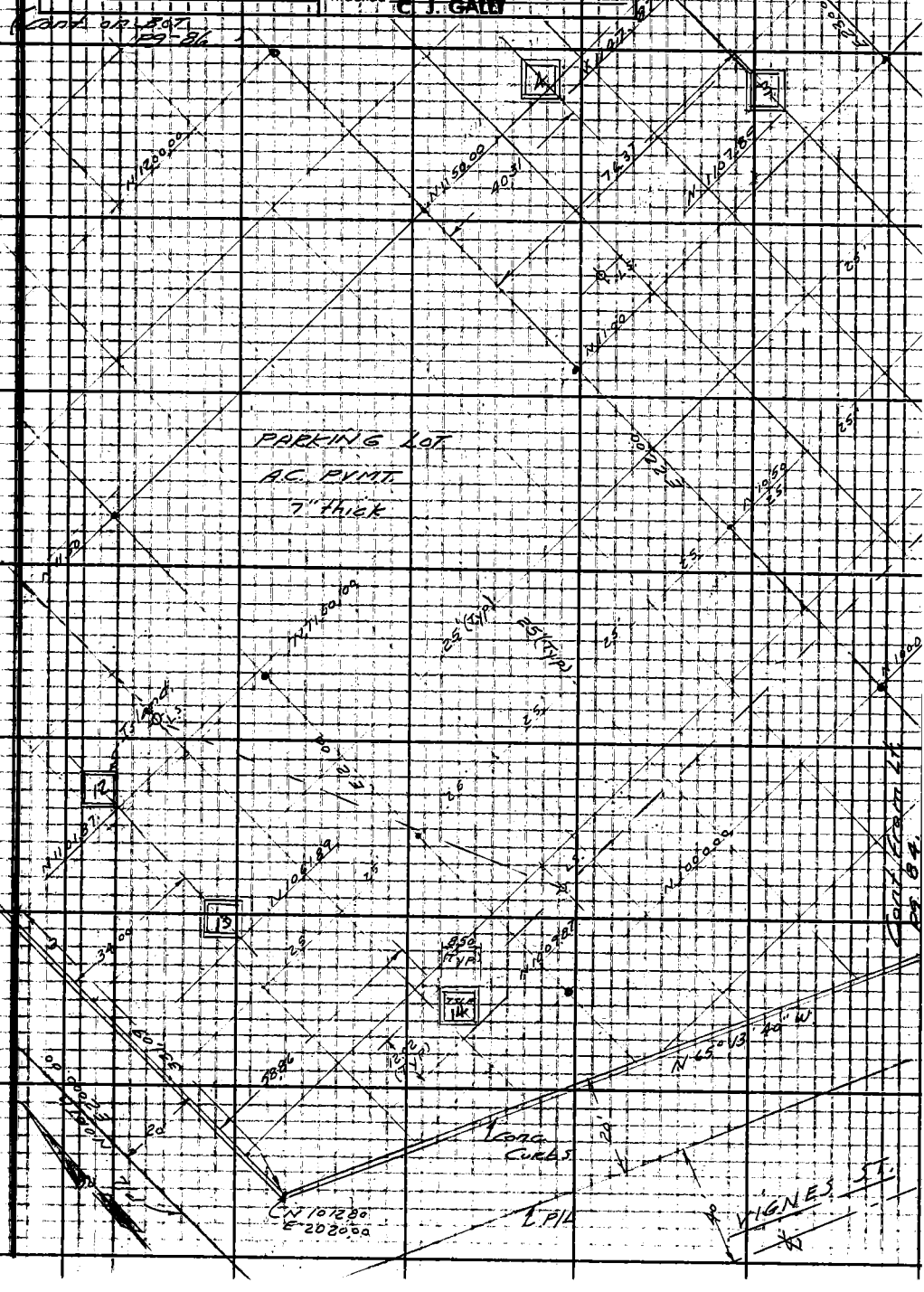

Note: Any Additions or Changes on this Sheet Must be Made or Circled in Red Ink With Date and Name of Person Making Change.

Do not extend this side of this line.

PLEASE RETURN TO
LOS ANGELES COUNTY ENGINEER
403 LOS ANGELES COUNTY ENGINEERING BLDG.

76F3095 CE # 310 3-61

PLEASE RETURN TO
LOS ANGELES COUNTY ENGINEER
403 LOS ANGELES COUNTY ENGINEERING BLDG.

Note: Any Additions or Changes on This Sheet Must be Made or Circled in Red Ink With Date and Name of Person Making Change.

Do not extend this side of this line.

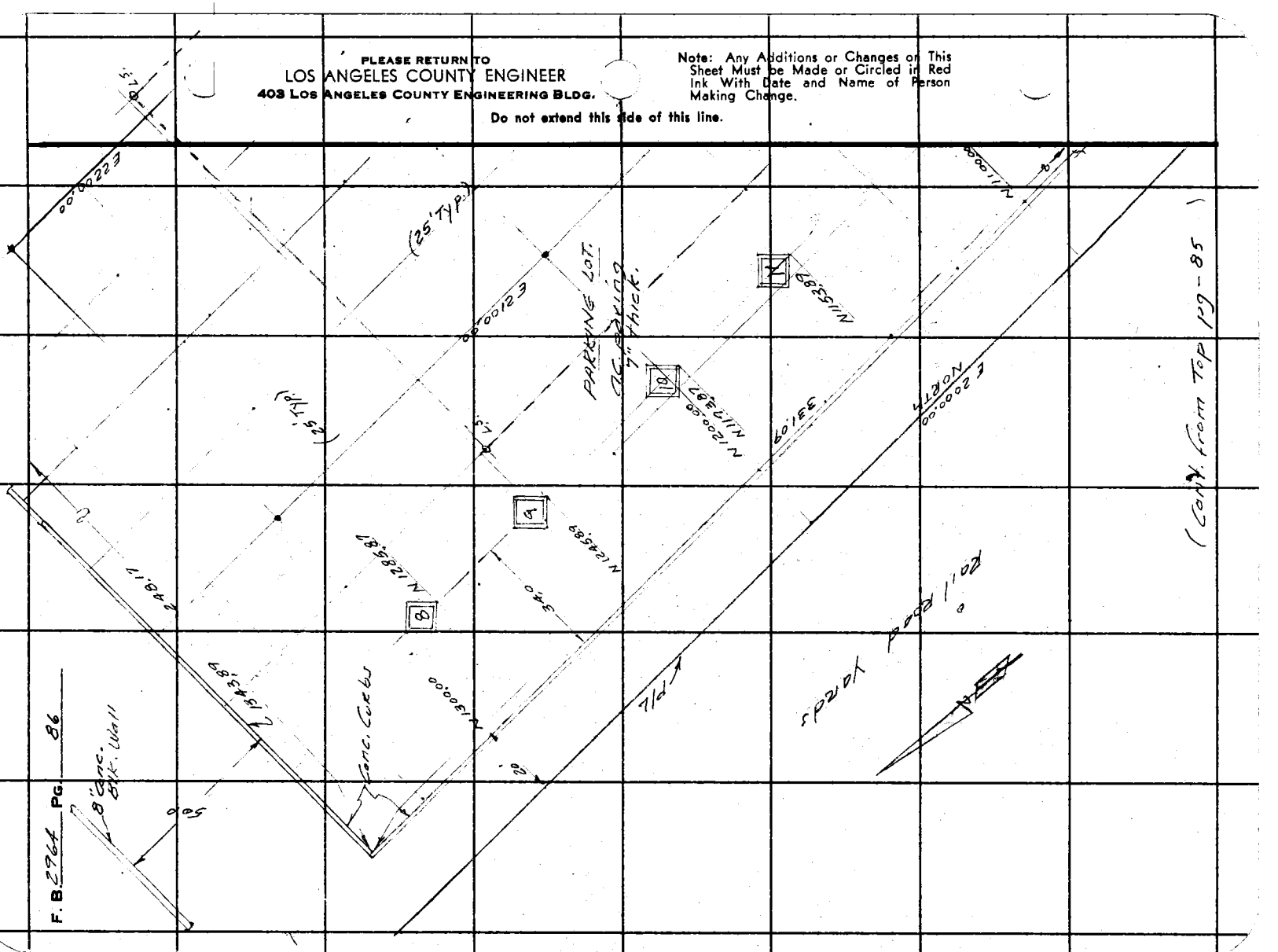

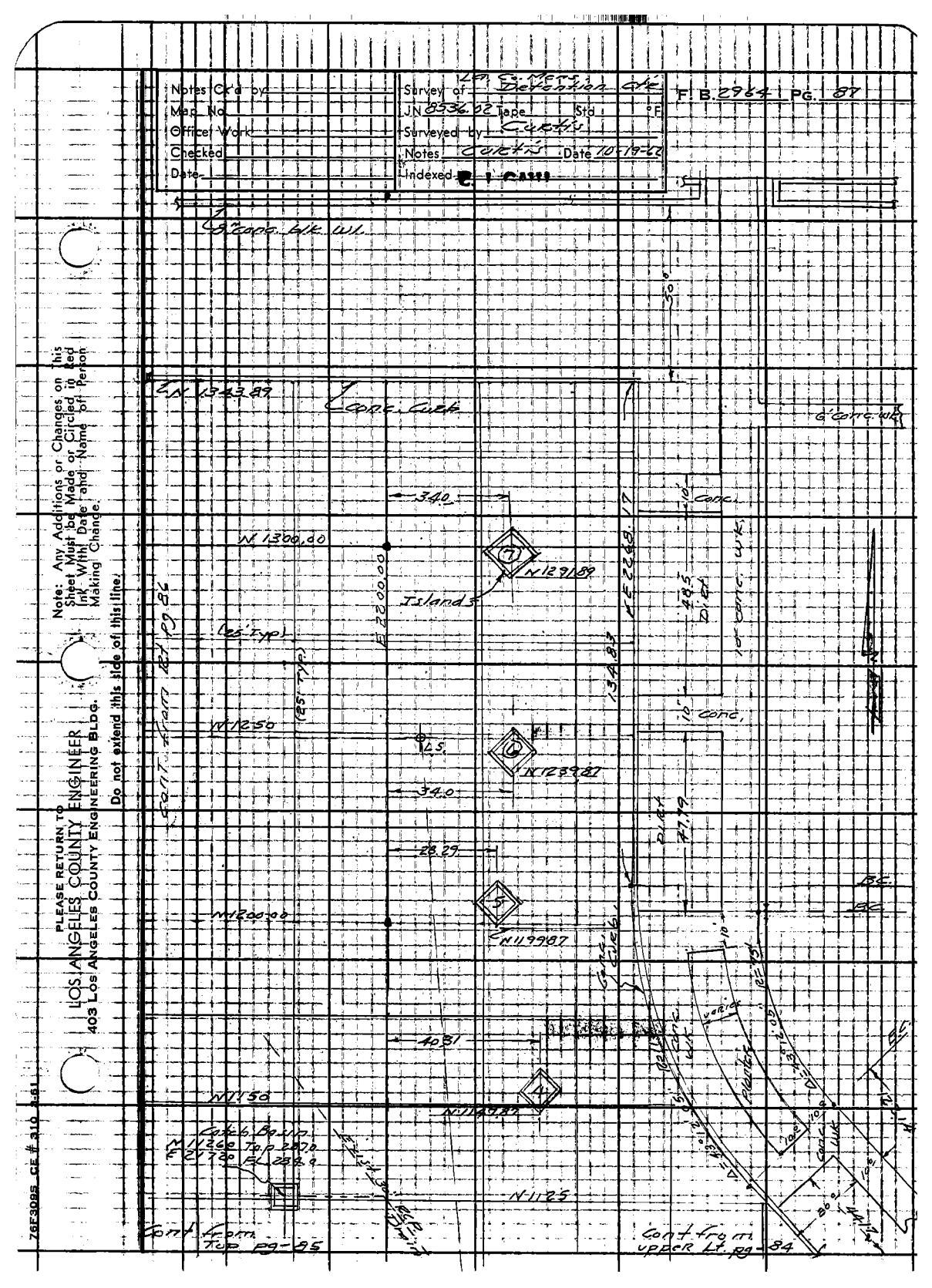
Notes Ck'd by
Map No.
Office Work
Checked
Date
Survey of Detention Dam
JN 8336.02 Tape Sta
Surveyed by Curtis
Notes Curtis Date 10-19-62
Indexed
F.B. 2964 PG. 87
Note: Any Additions or Changes on this Sheet Must be Made or Circled in Red Ink With Date and Name of Person Making Change.
Do not extend this line.
PLEASE RETURN TO
LOS ANGELES COUNTY ENGINEER
403 Los Angeles County Engineering Bldg.
76F3095 CE # 310 3-81
Cont. Chain Link Fence
Cont. Wire Mesh Fence
Cont. Barbed Wire Fence
Cont. Block Wall
Cont. Concrete Wall
Cont. Concrete Ditch
Cont. Earth Levee
Cont. Earth Berm
Cont. Earth Ditch
Cont. Earth Road
Cont. Asphalt Road
Cont. Concrete Road
Cont. Asphalt Curb
Cont. Concrete Curb
Cont. Asphalt Gutter
Cont. Concrete Gutter
Cont. Asphalt Dike
Cont. Concrete Dike
Cont. Asphalt Berm
Cont. Concrete Berm
Cont. Asphalt Levee
Cont. Concrete Levee
Cont. Asphalt Ditch
Cont. Concrete Ditch
Cont. Asphalt Swale
Cont. Concrete Swale
Cont. Asphalt Channel
Cont. Concrete Channel
Cont. Asphalt Flume
Cont. Concrete Flume
Cont. Asphalt Culvert
Cont. Concrete Culvert
Cont. Asphalt Bridge
Cont. Concrete Bridge
Cont. Asphalt Tunnel
Cont. Concrete Tunnel
Cont. Asphalt Pipe
Cont. Concrete Pipe
Cont. Asphalt Conduit
Cont. Concrete Conduit
Cont. Asphalt Duct
Cont. Concrete Duct
Cont. Asphalt Line
Cont. Concrete Line
Cont. Asphalt Wire
Cont. Concrete Wire
Cont. Asphalt Cable
Cont. Concrete Cable
Cont. Asphalt Pole
Cont. Concrete Pole
Cont. Asphalt Tower
Cont. Concrete Tower
Cont. Asphalt Antenna
Cont. Concrete Antenna
Cont. Asphalt Transmitter
Cont. Concrete Transmitter
Cont. Asphalt Receiver
Cont. Concrete Receiver
Cont. Asphalt Transceiver
Cont. Concrete Transceiver
Cont. Asphalt Repeater
Cont. Concrete Repeater
Cont. Asphalt Amplifier
Cont. Concrete Amplifier
Cont. Asphalt Oscillator
Cont. Concrete Oscillator
Cont. Asphalt Modulator
Cont. Concrete Modulator
Cont. Asphalt Demodulator
Cont. Concrete Demodulator
Cont. Asphalt Detector
Cont. Concrete Detector
Cont. Asphalt Rectifier
Cont. Concrete Rectifier
Cont. Asphalt Transformer
Cont. Concrete Transformer
Cont. Asphalt Inductor
Cont. Concrete Inductor
Cont. Asphalt Capacitor
Cont. Concrete Capacitor
Cont. Asphalt Resistor
Cont. Concrete Resistor
Cont. Asphalt Diode
Cont. Concrete Diode
Cont. Asphalt Transistor
Cont. Concrete Transistor
Cont. Asphalt Integrated Circuit
Cont. Concrete Integrated Circuit
Cont. Asphalt Microprocessor
Cont. Concrete Microprocessor
Cont. Asphalt Memory
Cont. Concrete Memory
Cont. Asphalt Storage
Cont. Concrete Storage
Cont. Asphalt Input
Cont. Concrete Input
Cont. Asphalt Output
Cont. Concrete Output
Cont. Asphalt Interface
Cont. Concrete Interface
Cont. Asphalt Protocol
Cont. Concrete Protocol
Cont. Asphalt Software
Cont. Concrete Software
Cont. Asphalt Hardware
Cont. Concrete Hardware
Cont. Asphalt Firmware
Cont. Concrete Firmware
Cont. Asphalt Middleware
Cont. Concrete Middleware
Cont. Asphalt Operating System
Cont. Concrete Operating System
Cont. Asphalt Application
Cont. Concrete Application
Cont. Asphalt Program
Cont. Concrete Program
Cont. Asphalt Code
Cont. Concrete Code
Cont. Asphalt Data
Cont. Concrete Data
Cont. Asphalt Information
Cont. Concrete Information
Cont. Asphalt Knowledge
Cont. Concrete Knowledge
Cont. Asphalt Wisdom
Cont. Concrete Wisdom
Cont. Asphalt Truth
Cont. Concrete Truth
Cont. Asphalt Beauty
Cont. Concrete Beauty
Cont. Asphalt Goodness
Cont. Concrete Goodness
Cont. Asphalt Love
Cont. Concrete Love
Cont. Asphalt Peace
Cont. Concrete Peace
Cont. Asphalt Joy
Cont. Concrete Joy
Cont. Asphalt Happiness
Cont. Concrete Happiness
Cont. Asphalt Contentment
Cont. Concrete Contentment
Cont. Asphalt Satisfaction
Cont. Concrete Satisfaction
Cont. Asphalt Fulfillment
Cont. Concrete Fulfillment
Cont. Asphalt Completion
Cont. Concrete Completion
Cont. Asphalt Finish
Cont. Concrete Finish
Cont. Asphalt End
Cont. Concrete End
Cont. Asphalt Beginning
Cont. Concrete Beginning
Cont. Asphalt Start
Cont. Concrete Start
Cont. Asphalt Middle
Cont. Concrete Middle
Cont. Asphalt Center
Cont. Concrete Center
Cont. Asphalt Edge
Cont. Concrete Edge
Cont. Asphalt Corner
Cont. Concrete Corner
Cont. Asphalt Point
Cont. Concrete Point
Cont. Asphalt Line
Cont. Concrete Line
Cont. Asphalt Plane
Cont. Concrete Plane
Cont. Asphalt Surface
Cont. Concrete Surface
Cont. Asphalt Volume
Cont. Concrete Volume
Cont. Asphalt Space
Cont. Concrete Space
Cont. Asphalt Time
Cont. Concrete Time
Cont. Asphalt Eternity
Cont. Concrete Eternity
Cont. Asphalt God
Cont. Concrete God
Cont. Asphalt Jesus
Cont. Concrete Jesus
Cont. Asphalt Christ
Cont. Concrete Christ
Cont. Asphalt Savior
Cont. Concrete Savior
Cont. Asphalt Lord
Cont. Concrete Lord
Cont. Asphalt King
Cont. Concrete King
Cont. Asphalt Ruler
Cont. Concrete Ruler
Cont. Asphalt Creator
Cont. Concrete Creator
Cont. Asphalt Sustainer
Cont. Concrete Sustainer
Cont. Asphalt Redeemer
Cont. Concrete Redeemer
Cont. Asphalt Friend
Cont. Concrete Friend
Cont. Asphalt Brother
Cont. Concrete Brother
Cont. Asphalt Sister
Cont. Concrete Sister
Cont. Asphalt Father
Cont. Concrete Father
Cont. Asphalt Mother
Cont. Concrete Mother
Cont. Asphalt Son
Cont. Concrete Son
Cont. Asphalt Daughter
Cont. Concrete Daughter
Cont. Asphalt Family
Cont. Concrete Family
Cont. Asphalt Church
Cont. Concrete Church
Cont. Asphalt Body
Cont. Concrete Body
Cont. Asphalt Bride
Cont. Concrete Bride
Cont. Asphalt Wife
Cont. Concrete Wife
Cont. Asphalt Husband
Cont. Concrete Husband
Cont. Asphalt Marriage
Cont. Concrete Marriage
Cont. Asphalt Wedding
Cont. Concrete Wedding
Cont. Asphalt Feast
Cont. Concrete Feast
Cont. Asphalt Supper
Cont. Concrete Supper
Cont. Asphalt Lamb
Cont. Concrete Lamb
Cont. Asphalt Table
Cont. Concrete Table
Cont. Asphalt Chair
Cont. Concrete Chair
Cont. Asphalt Seat
Cont. Concrete Seat
Cont. Asphalt Rest
Cont. Concrete Rest
Cont. Asphalt Sleep
Cont. Concrete Sleep
Cont. Asphalt Dream
Cont. Concrete Dream
Cont. Asphalt Vision
Cont. Concrete Vision
Cont. Asphalt Revelation
Cont. Concrete Revelation
Cont. Asphalt Prophecy
Cont. Concrete Prophecy
Cont. Asphalt Word
Cont. Concrete Word
Cont. Asphalt Scripture
Cont. Concrete Scripture
Cont. Asphalt Bible
Cont. Concrete Bible
Cont. Asphalt Testament
Cont. Concrete Testament
Cont. Asphalt Old
Cont. Concrete Old
Cont. Asphalt New
Cont. Concrete New
Cont. Asphalt Covenant
Cont. Concrete Covenant
Cont. Asphalt Promise
Cont. Concrete Promise
Cont. Asphalt Hope
Cont. Concrete Hope
Cont. Asphalt Faith
Cont. Concrete Faith
Cont. Asphalt Trust
Cont. Concrete Trust
Cont. Asphalt Obedience
Cont. Concrete Obedience
Cont. Asphalt Worship
Cont. Concrete Worship
Cont. Asphalt Praise
Cont. Concrete Praise
Cont. Asphalt Glory
Cont. Concrete Glory
Cont. Asphalt Honor
Cont. Concrete Honor
Cont. Asphalt Power
Cont. Concrete Power
Cont. Asphalt Might
Cont. Concrete Might
Cont. Asphalt Dominion
Cont. Concrete Dominion
Cont. Asphalt Kingdom
Cont. Concrete Kingdom
Cont. Asphalt Reign
Cont. Concrete Reign
Cont. Asphalt Forever
Cont. Concrete Forever
Cont. Asphalt Amen
Cont. Concrete Amen
Cont. Asphalt Hallelujah
Cont. Concrete Hallelujah
Cont. Asphalt Glory to God
Cont. Concrete Glory to God
Cont. Asphalt Praise the Lord
Cont. Concrete Praise the Lord
Cont. Asphalt Worship the Lamb
Cont. Concrete Worship the Lamb
Cont. Asphalt Serve the King
Cont. Concrete Serve the King
Cont. Asphalt Follow the Shepherd
Cont. Concrete Follow the Shepherd
Cont. Asphalt Trust in the Lord
Cont. Concrete Trust in the Lord
Cont. Asphalt Obey the Word
Cont. Concrete Obey the Word
Cont. Asphalt Love the Brethren
Cont. Concrete Love the Brethren
Cont. Asphalt Pray for All Men
Cont. Concrete Pray for All Men
Cont. Asphalt Give Thanks
Cont. Concrete Give Thanks
Cont. Asphalt Rejoice Always
Cont. Concrete Rejoice Always
Cont. Asphalt Pray Without Ceasing
Cont. Concrete Pray Without Ceasing
Cont. Asphalt In Everything Give Thanks
Cont. Concrete In Everything Give Thanks
Cont. Asphalt For This is the Will of God
Cont. Concrete For This is the Will of God
Cont. Asphalt In Christ Jesus
Cont. Concrete In Christ Jesus
Cont. Asphalt Quench Not the Spirit
Cont. Concrete Quench Not the Spirit
Cont. Asphalt Despise Not Prophesyings
Cont. Concrete Despise Not Prophesyings
Cont. Asphalt Prove All Things
Cont. Concrete Prove All Things
Cont. Asphalt Hold Fast That Which is Good
Cont. Concrete Hold Fast That Which is Good
Cont. Asphalt Abstain From All Appearance of Evil
Cont. Concrete Abstain From All Appearance of Evil
Cont. Asphalt And the Very God of Peace Sanctify You Wholly
Cont. Concrete And the Very God of Peace Sanctify You Wholly
Cont. Asphalt And I Pray God Your Whole Spirit and Soul and Body be Preserved Blameless
Cont. Concrete And I Pray God Your Whole Spirit and Soul and Body be Preserved Blameless
Cont. Asphalt Unto the Coming of Our Lord Jesus Christ
Cont. Concrete Unto the Coming of Our Lord Jesus Christ
Cont. Asphalt Faithful is He That Calleth You
Cont. Concrete Faithful is He That Calleth You
Cont. Asphalt Who Also Will Do It
Cont. Concrete Who Also Will Do It
Cont. Asphalt Brethren Pray for Us
Cont. Concrete Brethren Pray for Us
Cont. Asphalt Greet All the Brethren
Cont. Concrete Greet All the Brethren
Cont. Asphalt With a Holy Kiss
Cont. Concrete With a Holy Kiss
Cont. Asphalt I Charge You by the Lord
Cont. Concrete I Charge You by the Lord
Cont. Asphalt That This Epistle be Read
Cont. Concrete That This Epistle be Read
Cont. Asphalt Unto All the Holy Brethren
Cont. Concrete Unto All the Holy Brethren
Cont. Asphalt The Grace of Our Lord Jesus Christ
Cont. Concrete The Grace of Our Lord Jesus Christ
Cont. Asphalt Be With You
Cont. Concrete Be With You
Cont. Asphalt Amen
Cont. Concrete Amen
Cont. Asphalt Written to the Thessalonians
Cont. Concrete Written to the Thessalonians
Cont. Asphalt From Paul
Cont. Concrete From Paul
Cont. Asphalt And Silvanus
Cont. Concrete And Silvanus
Cont. Asphalt And Timotheus
Cont. Concrete And Timotheus
Cont. Asphalt Unto the Church of the Thessalonians
Cont. Concrete Unto the Church of the Thessalonians
Cont. Asphalt Which is in God the Father
Cont. Concrete Which is in God the Father
Cont. Asphalt And the Lord Jesus Christ
Cont. Concrete And the Lord Jesus Christ
Cont. Asphalt Grace Unto You
Cont. Concrete Grace Unto You
Cont. Asphalt And Peace
Cont. Concrete And Peace
Cont. Asphalt From God Our Father
Cont. Concrete From God Our Father
Cont. Asphalt And the Lord Jesus Christ
Cont. Concrete And the Lord Jesus Christ
Cont. Asphalt We Give Thanks to God
Cont. Concrete We Give Thanks to God
Cont. Asphalt Always for You All
Cont. Concrete Always for You All
Cont. Asphalt Making Mention of You
Cont. Concrete Making Mention of You
Cont. Asphalt In Our Prayers
Cont. Concrete In Our Prayers
Cont. Asphalt Without Ceasing
Cont. Concrete Without Ceasing
Cont. Asphalt Remembering Your Work of Faith
Cont. Concrete Remembering Your Work of Faith
Cont. Asphalt And Labour of Love
Cont. Concrete And Labour of Love
Cont. Asphalt And Patience of Hope
Cont. Concrete And Patience of Hope
Cont. Asphalt In the Sight of God and Our Father
Cont. Concrete In the Sight of God and Our Father
Cont. Asphalt Knowing Brethren Beloved
Cont. Concrete Knowing Brethren Beloved
Cont. Asphalt Your Election of God
Cont. Concrete Your Election of God
Cont. Asphalt For Our Gospel Came Not Unto You
Cont. Concrete For Our Gospel Came Not Unto You
Cont. Asphalt In Word Only
Cont. Concrete In Word Only
Cont. Asphalt But Also in Power
Cont. Concrete But Also in Power
Cont. Asphalt And in the Holy Ghost
Cont. Concrete And in the Holy Ghost
Cont. Asphalt And in Much Assurance
Cont. Concrete And in Much Assurance
Cont. Asphalt As Ye Know What Manner of Men We Were
Cont. Concrete As Ye Know What Manner of Men We Were
Cont. Asphalt For Your Sake
Cont. Concrete For Your Sake
Cont. Asphalt And Ye Became Followers of Us
Cont. Concrete And Ye Became Followers of Us
Cont. Asphalt And of the Lord
Cont. Concrete And of the Lord
Cont. Asphalt Having Received the Word
Cont. Concrete Having Received the Word
Cont. Asphalt In Much Affliction
Cont. Concrete In Much Affliction
Cont. Asphalt With Joy of the Holy Ghost
Cont. Concrete With Joy of the Holy Ghost
Cont. Asphalt So That Ye Were Ensamples
Cont. Concrete So That Ye Were Ensamples
Cont. Asphalt To All That Believe
Cont. Concrete To All That Believe
Cont. Asphalt In Macedonia and Achaia
Cont. Concrete In Macedonia and Achaia
Cont. Asphalt For From You Sounded Out the Word of the Lord
Cont. Concrete For From You Sounded Out the Word of the Lord
Cont. Asphalt Not Only in Macedonia and Achaia
Cont. Concrete Not Only in Macedonia and Achaia
Cont. Asphalt But Also in Every Place
Cont. Concrete But Also in Every Place
Cont. Asphalt Your Faith to God-ward is Spread Abroad
Cont. Concrete Your Faith to God-ward is Spread Abroad
Cont. Asphalt So That We Need Not to Speak Any Thing
Cont. Concrete So That We Need Not to Speak Any Thing
Cont. Asphalt For They Themselves Shew of Us
Cont. Concrete For They Themselves Shew of Us
Cont. Asphalt What Manner of Entering In We Had Unto You
Cont. Concrete What Manner of Entering In We Had Unto You
Cont. Asphalt And How Ye Turned to God from Idols
Cont. Concrete And How Ye Turned to God from Idols
Cont. Asphalt To Serve the Living and True God
Cont. Concrete To Serve the Living and True God
Cont. Asphalt And to Wait for His Son from Heaven
Cont. Concrete And to Wait for His Son from Heaven
Cont. Asphalt Whom He Raised from the Dead
Cont. Concrete Whom He Raised from the Dead
Cont. Asphalt Even Jesus
Cont. Concrete Even Jesus
Cont. Asphalt Which Delivered Us from the Wrath to Come
Cont. Concrete Which Delivered Us from the Wrath to Come
Cont. Asphalt For Yourselves Brethren Know Our Entrance In Unto You
Cont. Concrete For Yourselves Brethren Know Our Entrance In Unto You
Cont. Asphalt That It Was Not in Vain
Cont. Concrete That It Was Not in Vain
Cont. Asphalt But After That We Had Suffered Before
Cont. Concrete But After That We Had Suffered Before
Cont. Asphalt And Were Shamefully Entreated
Cont. Concrete And Were Shamefully Entreated
Cont. Asphalt As Ye Know
Cont. Concrete As Ye Know
Cont. Asphalt At Philippi
Cont. Concrete At Philippi
Cont. Asphalt We Were Bold in Our God
Cont. Concrete We Were Bold in Our God
Cont. Asphalt To Speak Unto You the Gospel of God
Cont. Concrete To Speak Unto You the Gospel of God
Cont. Asphalt With Much Contention
Cont. Concrete With Much Contention
Cont. Asphalt For Our Exhortation Was Not of Deceit
Cont. Concrete For Our Exhortation Was Not of Deceit
Cont. Asphalt Nor of Uncleanness
Cont. Concrete Nor of Uncleanness
Cont. Asphalt Nor in Guile
Cont. Concrete Nor in Guile
Cont. Asphalt But As We Were Allowed of God
Cont. Concrete But As We Were Allowed of God
Cont. Asphalt To Be Put in Trust with the Gospel
Cont. Concrete To Be Put in Trust with the Gospel
Cont. Asphalt Even So We Speak
Cont. Concrete Even So We Speak
Cont. Asphalt Not As Pleasing Men
Cont. Concrete Not As Pleasing Men
Cont. Asphalt But God Which Trieth Our Hearts
Cont. Concrete But God Which Trieth Our Hearts
Cont. Asphalt For Neither at Any Time Used We Flattering Words
Cont. Concrete For Neither at Any Time Used We Flattering Words
Cont. Asphalt As Ye Know
Cont. Concrete As Ye Know
Cont. Asphalt Nor a Cloke of Covetousness
Cont. Concrete Nor a Cloke of Covetousness
Cont. Asphalt God is Witness
Cont. Concrete God is Witness
Cont. Asphalt Nor of Men Sought We Glory
Cont. Concrete Nor of Men Sought We Glory
Cont. Asphalt Neither of You
Cont. Concrete Neither of You
Cont. Asphalt Nor Yet of Others
Cont. Concrete Nor Yet of Others
Cont. Asphalt When We Might Have Been Burdensome
Cont. Concrete When We Might Have Been Burdensome
Cont. Asphalt As the Apostles of Christ
Cont. Concrete As the Apostles of Christ
Cont. Asphalt But We Were Gentle Among You
Cont. Concrete But We Were Gentle Among You
Cont. Asphalt Even As a Nurse Cherisheth Her Children
Cont. Concrete Even As a Nurse Cherisheth Her Children
Cont. Asphalt So Being Affectionately Desirous of You
Cont. Concrete So Being Affectionately Desirous of You
Cont. Asphalt We Were Willing to Have Imparted Unto You
Cont. Concrete We Were Willing to Have Imparted Unto You
Cont. Asphalt Not the Gospel of God Only
Cont. Concrete Not the Gospel of God Only
Cont. Asphalt But Also Our Own Souls
Cont. Concrete But Also Our Own Souls
Cont. Asphalt Because Ye Were Dear Unto Us
Cont. Concrete Because Ye Were Dear Unto Us
Cont. Asphalt For Ye Remember Brethren
Cont. Concrete For Ye Remember Brethren
Cont. Asphalt Our Labour and Travail
Cont. Concrete Our Labour and Travail
Cont. Asphalt For Labouring Night and Day
Cont. Concrete For Labouring Night and Day
Cont. Asphalt Because We Would Not Be Chargeable Unto Any of You
Cont. Concrete Because We Would Not Be Chargeable Unto Any of You
Cont. Asphalt We Preached Unto You the Gospel of God
Cont. Concrete We Preached Unto You the Gospel of God
Cont. Asphalt Ye Are Witnesses
Cont. Concrete Ye Are Witnesses
Cont. Asphalt And God Also
Cont. Concrete And God Also
Cont. Asphalt How Holily
Cont. Concrete How Holily
Cont. Asphalt And Justly
Cont. Concrete And Justly
Cont. Asphalt And Unblameably We Behaved Ourselves
Cont. Concrete And Unblameably We Behaved Ourselves
Cont. Asphalt Among You That Believe
Cont. Concrete Among You That Believe
Cont. Asphalt As Ye Know
Cont. Concrete As Ye Know
Cont. Asphalt How We Exhorted and Comforted and Charged Every One of You
Cont. Concrete How We Exhorted and Comforted and Charged Every One of You
Cont. Asphalt As a Father Doth His Children
Cont. Concrete As a Father Doth His Children
Cont. Asphalt That Ye Would Walk Worthy of God
Cont. Concrete That Ye Would Walk Worthy of God
Cont. Asphalt Who Hath Called You Unto His Kingdom and Glory
Cont. Concrete Who Hath Called You Unto His Kingdom and Glory
Cont. Asphalt For This Cause Also Thank We God Without Ceasing
Cont. Concrete For This Cause Also Thank We God Without Ceasing
Cont. Asphalt Because When Ye Received the Word of God
Cont. Concrete Because When Ye Received the Word of God
Cont. Asphalt Which Ye Heard of Us
Cont. Concrete Which Ye Heard of Us
Cont. Asphalt Ye Received It Not As the Word of Men
Cont. Concrete Ye Received It Not As the Word of Men
Cont. Asphalt But As It Is in Truth
Cont. Concrete But As It Is in Truth
Cont. Asphalt The Word of God
Cont. Concrete The Word of God
Cont. Asphalt Which Effectually Worketh Also in You That Believe
Cont. Concrete Which Effectually Worketh Also in You That Believe
Cont. Asphalt For Ye Brethren Became Followers of the Churches of God
Cont. Concrete For Ye Brethren Became Followers of the Churches of God
Cont. Asphalt Which in Judea Are in Christ Jesus
Cont. Concrete Which in Judea Are in Christ Jesus
Cont. Asphalt For Ye Also Have Suffered Like Things
Cont. Concrete For Ye Also Have Suffered Like Things
Cont. Asphalt Of Your Own Countrymen
Cont. Concrete Of Your Own Countrymen
Cont. Asphalt Even As They Have of the Jews
Cont. Concrete Even As They Have of the Jews
Cont. Asphalt Who Both Killed the Lord Jesus
Cont. Concrete Who Both Killed the Lord Jesus
Cont. Asphalt And Their Own Prophets
Cont. Concrete And Their Own Prophets
Cont. Asphalt And Have Persecuted Us
Cont. Concrete And Have Persecuted Us
Cont. Asphalt And They Please Not God
Cont. Concrete And They Please Not God
Cont. Asphalt And Are Contrary to All Men
Cont. Concrete And Are Contrary to All Men
Cont. Asphalt Forbidding Us to Speak to the Gentiles
Cont. Concrete Forbidding Us to Speak to the Gentiles
Cont. Asphalt That They Might Be Saved
Cont. Concrete That They Might Be Saved
Cont. Asphalt To Fill Up Their Sins Always
Cont. Concrete To Fill Up Their Sins Always
Cont. Asphalt For the Wrath is Come Upon Them to the Uttermost
Cont. Concrete For the Wrath is Come Upon Them to the Uttermost
Cont. Asphalt But We Brethren Being Taken From You
Cont. Concrete But We Brethren Being Taken From You
Cont. Asphalt For a Short Time
Cont. Concrete For a Short Time
Cont. Asphalt In Presence Not in Heart
Cont. Concrete In Presence Not in Heart
Cont. Asphalt Endeavoured the More Abundantly to See Your Face
Cont. Concrete Endeavoured the More Abundantly to See Your Face
Cont. Asphalt With Great Desire
Cont. Concrete With Great Desire
Cont. Asphalt Wherefore We Would Have Come Unto You
Cont. Concrete Wherefore We Would Have Come Unto You
Cont. Asphalt Even I Paul
Cont. Concrete Even I Paul
Cont. Asphalt Once and Again
Cont. Concrete Once and Again
Cont. Asphalt But Satan Hindered Us
Cont. Concrete But Satan Hindered Us
Cont. Asphalt For What is Our Hope
Cont. Concrete For What is Our Hope
Cont. Asphalt Or Joy
Cont. Concrete Or Joy
Cont. Asphalt Or Crown of Rejoicing
Cont. Concrete Or Crown of Rejoicing
Cont. Asphalt Are Not Even Ye
Cont. Concrete Are Not Even Ye
Cont. Asphalt In the Presence of Our Lord Jesus Christ
Cont. Concrete In the Presence of Our Lord Jesus Christ
Cont. Asphalt At His Coming
Cont. Concrete At His Coming
Cont. Asphalt For Ye Are Our Glory and Joy
Cont. Concrete For Ye Are Our Glory and Joy
Cont. Asphalt Wherefore When We Could No Longer Forbear
Cont. Concrete Wherefore When We Could No Longer Forbear
Cont. Asphalt We Thought It Good
Cont. Concrete We Thought It Good
Cont. Asphalt To Be Left at Athens Alone
Cont. Concrete To Be Left at Athens Alone
Cont. Asphalt And Sent Timotheus
Cont. Concrete And Sent Timotheus
Cont. Asphalt Our Brother
Cont. Concrete Our Brother
Cont. Asphalt And Minister of God
Cont. Concrete And Minister of God
Cont. Asphalt And Our Fellow-labourer in the Gospel of Christ
Cont. Concrete And Our Fellow-labourer in the Gospel of Christ
Cont. Asphalt To Establish You
Cont. Concrete To Establish You
Cont. Asphalt And to Comfort You Concerning Your Faith
Cont. Concrete And to Comfort You Concerning Your Faith
Cont. Asphalt That No Man Should Be Moved
Cont. Concrete That No Man Should Be Moved
Cont. Asphalt By These Afflictions
Cont. Concrete By These Afflictions
Cont. Asphalt For Yourselves Know
Cont. Concrete For Yourselves Know
Cont. Asphalt That We Are Appointed Thereunto
Cont. Concrete That We Are Appointed Thereunto
Cont. Asphalt For Verily When We Were With You
Cont. Concrete For Verily When We Were With You
Cont. Asphalt We Told You Before
Cont. Concrete We Told You Before
Cont. Asphalt That We Should Suffer Tribulation
Cont. Concrete That We Should Suffer Tribulation
Cont. Asphalt Even As It Came to Pass
Cont. Concrete Even As It Came to Pass
Cont. Asphalt And Ye Know
Cont. Concrete And Ye Know
Cont. Asphalt For This Cause
Cont. Concrete For This Cause
Cont. Asphalt When I Could No Longer Forbear
Cont. Concrete When I Could No Longer Forbear
Cont. Asphalt I Sent to Know Your Faith
Cont. Concrete I Sent to Know Your Faith
Cont. Asphalt Lest by Some Means
Cont. Concrete Lest by Some Means
Cont. Asphalt The Tempter Have Tempted You
Cont. Concrete The Tempter Have Tempted You
Cont. Asphalt And Our Labour Be in Vain
Cont. Concrete And Our Labour Be in Vain
Cont. Asphalt But Now When Timotheus Came From You Unto Us
Cont. Concrete But Now When Timotheus Came From You Unto Us
Cont. Asphalt And Brought Us Good Tidings
Cont. Concrete And Brought Us Good Tidings
Cont. Asphalt Of Your Faith and Charity
Cont. Concrete Of Your Faith and Charity
Cont. Asphalt And That Ye Have Good Remembrance of Us Always
Cont. Concrete And That Ye Have Good Remembrance of Us Always
Cont. Asphalt Desiring Greatly to See Us
Cont. Concrete Desiring Greatly to See Us
Cont. Asphalt As We Also to See You
Cont. Concrete As We Also to See You
Cont. Asphalt Therefore Brethren
Cont. Concrete Therefore Brethren
Cont. Asphalt We Were Comforted Over You
Cont. Concrete We Were Comforted Over You
Cont. Asphalt In All Our Affliction and Distress
Cont. Concrete In All Our Affliction and Distress
Cont. Asphalt By Your Faith
Cont. Concrete By Your Faith
Cont. Asphalt For Now We Live
Cont. Concrete For Now We Live
Cont. Asphalt If Ye Stand Fast in the Lord
Cont. Concrete If Ye Stand Fast in the Lord
Cont. Asphalt For What Thanks Can We Render to God Again
Cont. Concrete For What Thanks Can We Render to God Again
Cont. Asphalt For All the Joy Wherewith We Joy
Cont. Concrete For All the Joy Wherewith We Joy
Cont. Asphalt For Your Sakes Before Our God
Cont. Concrete For Your Sakes Before Our God
Cont. Asphalt Night and Day
Cont. Concrete Night and Day
Cont. Asphalt Praying Exceedingly
Cont. Concrete Praying Exceedingly
Cont. Asphalt That We Might See Your Face
Cont. Concrete That We Might See Your Face
Cont. Asphalt And Might Perfect That Which is Lacking
Cont. Concrete And Might Perfect That Which is Lacking
Cont. Asphalt In Your Faith
Cont. Concrete In Your Faith
Cont. Asphalt Now God Himself and Our Father
Cont. Concrete Now God Himself and Our Father
Cont. Asphalt And Our Lord Jesus Christ
Cont. Concrete And Our Lord Jesus Christ
Cont. Asphalt Direct Our Way Unto You
Cont. Concrete Direct Our Way Unto You
Cont. Asphalt And the Lord Make You to Increase
Cont. Concrete And the Lord Make You to Increase
Cont. Asphalt And Abound in Love One Toward Another
Cont. Concrete And Abound in Love One Toward Another
Cont. Asphalt And Toward All Men
Cont. Concrete And Toward All Men
Cont. Asphalt Even As We Do Toward You
Cont. Concrete Even As We Do Toward You
Cont. Asphalt To the End He May Stablish Your Hearts
Cont. Concrete To the End He May Stablish Your Hearts
Cont. Asphalt Unblameable in Holiness
Cont. Concrete Unblameable in Holiness
Cont. Asphalt Before God Even Our Father
Cont. Concrete Before God Even Our Father
Cont. Asphalt At the Coming of Our Lord Jesus Christ
Cont. Concrete At the Coming of Our Lord Jesus Christ
Cont. Asphalt With All His Saints
Cont. Concrete With All His Saints
Cont. Asphalt Furthermore Then We Beseech You Brethren
Cont. Concrete Furthermore Then We Beseech You Brethren
Cont. Asphalt And Exhort You by the Lord Jesus
Cont. Concrete And Exhort You by the Lord Jesus
Cont. Asphalt That As Ye Have Received of Us How Ye Ought to Walk
Cont. Concrete That As Ye Have Received of Us How Ye Ought to Walk
Cont. Asphalt And to Please God
Cont. Concrete And to Please God
Cont. Asphalt So Ye Would Abound More and More
Cont. Concrete So Ye Would Abound More and More
Cont. Asphalt For Ye Know What Commandments We Gave You
Cont. Concrete For Ye Know What Commandments We Gave You
Cont. Asphalt By the Lord Jesus
Cont. Concrete By the Lord Jesus
Cont. Asphalt For This is the Will of God
Cont. Concrete For This is the Will of God
Cont. Asphalt Even Your Sanctification
Cont. Concrete Even Your Sanctification
Cont. Asphalt That Ye Should Abstain From Fornication
Cont. Concrete That Ye Should Abstain From Fornication
Cont. Asphalt That Every One of You Should Know How to Possess His Vessel
Cont. Concrete That Every One of You Should Know How to Possess His Vessel
Cont. Asphalt In Sanctification and Honour
Cont. Concrete In Sanctification and Honour
Cont. Asphalt Not in the Lust of Concupiscence
Cont. Concrete Not in the Lust of Concupiscence
Cont. Asphalt Even As the Gentiles Which Know Not God
Cont. Concrete Even As the Gentiles Which Know Not God
Cont. Asphalt That No Man Go Beyond and Defraud His Brother
Cont. Concrete That No Man Go Beyond and Defraud His Brother
Cont. Asphalt In Any Matter
Cont. Concrete In Any Matter
Cont. Asphalt Because That the Lord is the Avenger of All Such
Cont. Concrete Because That the Lord is the Avenger of All Such
Cont. Asphalt As We Also Have Forewarned You and Testified
Cont. Concrete As We Also Have Forewarned You and Testified
Cont. Asphalt For God Hath Not Called Us Unto Uncleanness
Cont. Concrete For God Hath Not Called Us Unto Uncleanness
Cont. Asphalt But Unto Holiness
Cont. Concrete But Unto Holiness
Cont. Asphalt He Therefore That Despiseth
Cont. Concrete He Therefore That Despiseth
Cont. Asphalt Despiseth Not Man
Cont. Concrete Despiseth Not Man
Cont. Asphalt But God
Cont. Concrete But God
Cont. Asphalt Who Hath Also Given Unto Us His Holy Spirit
Cont. Concrete Who Hath Also Given Unto Us His Holy Spirit
Cont. Asphalt But As Touching Brotherly Love
Cont. Concrete But As Touching Brotherly Love
Cont. Asphalt Ye Need Not That I Write Unto You
Cont. Concrete Ye Need Not That I Write Unto You
Cont. Asphalt For Ye Yourselves are Taught of God
Cont. Concrete For Ye Yourselves are Taught of God
Cont. Asphalt To Love One Another
Cont. Concrete To Love One Another
Cont. Asphalt And Indeed Ye Do It
Cont. Concrete And Indeed Ye Do It
Cont. Asphalt Toward All the Brethren
Cont. Concrete Toward All the Brethren
Cont. Asphalt Which are in All Macedonia
Cont. Concrete Which are in All Macedonia
Cont. Asphalt But We Beseech You Brethren
Cont. Concrete But We Beseech You Brethren
Cont. Asphalt That Ye Increase More and More
Cont. Concrete That Ye Increase More and More
Cont. Asphalt And That Ye Study to Be Quiet
Cont. Concrete And That Ye Study to Be Quiet
Cont. Asphalt And to Do Your Own Business
Cont. Concrete And to Do Your Own Business
Cont. Asphalt And to Work With Your Own Hands
Cont. Concrete And to Work With Your Own Hands
Cont. Asphalt As We Commanded You
Cont. Concrete As We Commanded You
Cont. Asphalt That Ye May Walk Honestly Toward Them That Are Without
Cont. Concrete That Ye May Walk Honestly Toward Them That Are Without
Cont. Asphalt And That Ye May Have Lack of Nothing
Cont. Concrete And That Ye May Have Lack of Nothing
Cont. Asphalt But We Would Not Have You Ignorant
Cont. Concrete But We Would Not Have You Ignorant
Cont. Asphalt Brethren Concerning Them Which are Asleep
Cont. Concrete Brethren Concerning Them Which are Asleep
Cont. Asphalt That Ye Sorrow Not
Cont. Concrete That Ye Sorrow Not
Cont. Asphalt Even As Others Which Have No Hope
Cont. Concrete Even As Others Which Have No Hope
Cont. Asphalt For If We Believe That Jesus Died
Cont. Concrete For If We Believe That Jesus Died
Cont. Asphalt And Rose Again
Cont. Concrete And Rose Again
Cont. Asphalt Even So Them Also Which Sleep in Jesus
Cont. Concrete Even So Them Also Which Sleep in Jesus
Cont. Asphalt Will God Bring With Him
Cont. Concrete Will God Bring With Him
Cont. Asphalt For This We Say Unto You
Cont. Concrete For This We Say Unto You
Cont. Asphalt By the Word of the Lord
Cont. Concrete By the Word of the Lord
Cont. Asphalt That We Which Are Alive
Cont. Concrete That We Which Are Alive
Cont. Asphalt And Remain Unto the Coming of the Lord
Cont. Concrete And Remain Unto the Coming of the Lord
Cont. Asphalt Shall Not Prevent Them Which are Asleep
Cont. Concrete Shall Not Prevent Them Which are Asleep
Cont. Asphalt For the Lord Himself Shall Descend From Heaven
Cont. Concrete For the Lord Himself Shall Descend From Heaven
Cont. Asphalt With a Shout
Cont. Concrete With a Shout
Cont. Asphalt With the Voice of the Archangel
Cont. Concrete With the Voice of the Archangel
Cont. Asphalt And With the Trump of God
Cont. Concrete And With the Trump of God
Cont. Asphalt And the Dead in Christ Shall Rise First
Cont. Concrete And the Dead in Christ Shall Rise First
Cont. Asphalt Then We Which Are Alive
Cont. Concrete Then We Which Are Alive
Cont. Asphalt And Remain Shall Be Caught Up Together With Them
Cont. Concrete And Remain Shall Be Caught Up Together With Them
Cont. Asphalt In the Clouds
Cont. Concrete In the Clouds
Cont. Asphalt To Meet the Lord in the Air
Cont. Concrete To Meet the Lord in

PLEASE RETURN TO
LOS ANGELES COUNTY ENGINEER
403 LOS ANGELES COUNTY ENGINEERING BLDG.

Do not extend this side of this line.

Note: Any Additions or Changes on This Sheet Must be Made or Circled in Red Ink With Date and Name of Person Making Change.

F. B. 2964 PG 88

Profile No. ____ X-Sec. No. ____ | Notes Red ____ Date ____ Notes Chkd ____ Date ____ | Plotted ____ Date ____ Checked ____ Date ____ | Job No. 8536.02 Division No. 11 | Survey of L.A. Co Mens Detention Facilities | Survey by ALurtus Notes A.C. Date 10-22-62 | Map No. ____ Indexed ____ Date ____

F.B. 2964 PG. 1 89

L.A. County Mens Detention Center

Work Order No 8536.02

Construction stakes for

Conc. Light Is Lands

South Parking Lot

Per Plan No. (sheet) 2-C

Curtis
Carrasco
Chester
Goshorn
AL.

STATION | B.S. | H.I. | F.S. | ELEV.

Do not extend notes this side of this line.

PLEASE RETURN TO
LOS ANGELES COUNTY ENGINEER
403 LOS ANGELES COUNTY ENGINEERING BLDG.

NOTE: ANY ADDITIONS OR CHANGES ON THIS SHEET MUST BE MADE OR CIRCLED IN RED INK, WITH DATE AND NAME OF PERSON MAKING CHANGE.

76-L298 CE 307 3-61

76-L298 CE 307 3-61

PLEASE RETURN TO
LOS ANGELES COUNTY ENGINEER
403 LOS ANGELES COUNTY ENGINEERING BLDG.

NOTE: ANY ADDITIONS OR CHANGES ON THIS SHEET MUST BE MADE OR CIRCLED IN RED INK, WITH DATE AND NAME OF PERSON MAKING CHANGE

Do not extend notes this side of this line.

STATION	B.S.	H.I.	F.S.	ELEV.			
T.B.M# A			282.88	281.164	T.B.M. #A Elev. 282.875 F.B. 2604-22 Fd Bt. Sek in Lead in Conc. Sl. Wk at So. End 4' Hi Conc Retaining Wall N.E. Cor. Virgines St & Bauchet St. So. End Curb		
					Grade	Cut or Fill	Set 1X2-3' off. or 5' off
Island #1							
South		Set Finish Stakes		284.92	285.87		
East					285.82		
North			Grade		287.87		
West					285.94		
Island #2		South		285.11	286.34	F. 1.23	
		E.		285.11	286.39	F. 1.28	
		N.		285.34	286.47	F. 1.13	
		W		285.38	286.42	F. 1.04	
Island #3		South		286.27	287.35	F. 1.08	
		E.		286.38	287.43	F 1.05	
		N.		286.43	287.50	F 1.07	
		W		286.43	287.42	F-0.99	
Island #4		South		286.84	288.03	F-1.19	
		E.		287.08	288.17	F-1.09	
		N.		287.25	288.27	F-1.02	
		W		287.09	288.11	F-1.02	

F.B. 2964 Pg. 2 90 Job No. 8536.02 Division No. 11 Notes Red ____ Plotted ____ Profile ____
Survey of L.A. Co. Mens Detention Center Date ____ Date ____ No. ____ X-Sec. ____
Survey by A. Curtis Notes A. Larrasco Notes Chkd. ____ Checked ____ No. ____
Indexed E. L. GALLI Date ____ Date ____ Date ____

76-L298 CE 307 3-61

PLEASE RETURN TO
LOS ANGELES COUNTY ENGINEER
403 LOS ANGELES COUNTY ENGINEERING BLDG.

NOTE: ANY ADDITIONS OR CHANGES ON THIS SHEET MUST BE MADE OR CIRCLED IN RED INK, WITH DATE AND NAME OF PERSON MAKING CHANGE.

Do not extend notes this side of this line.

STATION	B.S.	H.I.	F.S.	ELEV.	Grade	Cut or Fill	Set 1x2 dTin 3' offset
Island #5		South		287.86	288.82	F-0.96	
		E		288.09	288.94	F-0.85	
		N		287.78	289.00	F-1.22	Chisel X
		W		287.99	288.88	F-0.89	" " 1x2
Island #6		South		289.43	289.43	Grd	
		E.		9.54	289.54	—	
		N.		9.60	289.60	—	
		W		9.48	289.48	—	
Island #7		South		289.25	290.18	F-0.93	
		E.		289.28	290.27	F-0.99	
		N.		289.46	290.36	F-0.90	
		W.		289.26	290.27	F-1.01	
Island #8		South		289.01	290.14	F-1.13	
		E.		289.05	290.16	F-1.11	
		N.		289.24	290.27	F-1.03	
		W		289.25	290.23	F-0.98	
Island #9		South		288.64	289.73	F-1.09	
		E.		288.67	289.74	F-1.07	
		N.		288.70	289.85	F-1.15	
		W.		288.63	289.83	F-1.20	

Profile No. ____ Notes Red ____ Plotted ____ Job No. 8536.02 Division No. 11 F.B. 2964 Pg. 91
X-Sec. No. ____ Date ____ Date ____ Survey of L.A. Co. Mem Detention Center
Notes Chkd. ____ Checked ____ Survey by Alturas Notes A.C. Date 10-22-62
Date ____ Date ____ Map No. ____ Indexed ____ Date ____

76-L298 CE 307 3-61

PLEASE RETURN TO
LOS ANGELES COUNTY ENGINEER
403 LOS ANGELES COUNTY ENGINEERING BLDG.

NOTE: ANY ADDITIONS OR CHANGES ON THIS SHEET MUST BE MADE OR CIRCLED IN RED INK, WITH DATE AND NAME OF PERSON MAKING CHANGE

Do not extend notes this side of this line.

STATION	B.S.	H.I.	F.S.	ELEV.	Grade	Cut or Fill	Set Sd Tin 3' off set
Island #10		South		287.96	289.18	F-1.22	
		E.		288.03	289.20	F 1.17	
		N.		288.20	289.31	F-1.11	
		W.		288.28	289.30	F-1.02	
Island #11		South		287.36	288.76	F-1.40	
		E.		287.41	288.78	F-1.37	
		N.		287.56	288.89	F-1.33	
		W		287.75	288.87	F-1.12	
Island #12		South		287.19	288.20	F-1.01	
		E.		287.32	288.21	F-0.89	
		N.		287.22	288.32	F-1.10	
		W		287.15	288.31	F-1.16	
Island #13		South		286.61	287.76	F-1.15	
		E.		286.57	287.78	F-1.21	
		N.		286.85	287.89	F-1.04	
		W		286.85	287.88	F-1.03	
Island #14		South		286.30	287.43	F-1.13	
		E.		286.32	287.35	F-1.03	
		N.		286.49	287.42	F-0.93	
		W		286.51	287.46	F-0.95	
T.P. Top ½" Conduit pipe Conc. Lite 3/4				286.88			

F.B. 2964 Pg. 92 Job No. 8536.02 Division No. 11 Notes Red Plotted Profile
Survey of L.A. Co. Men Detention Center Date Date No. X-Sec.
Survey by A. Curtus Notes A. Carrasco Notes Chkd. Checked
Indexed Date Date No.

76-L298 CE 307 3-61

PLEASE RETURN TO
LOS ANGELES COUNTY ENGINEER
403 LOS ANGELES COUNTY ENGINEERING BLDG.

NOTE: ANY ADDITIONS OR CHANGES ON THIS SHEET MUST BE MADE OR CIRCLED IN RED INK, WITH DATE AND NAME OF PERSON MAKING CHANGE.

Do not extend notes this side of this line.

STATION	B.S.	H.I.	F.S.	ELEV.	Grade	Cut or Fill	Set 1x2 3' off set
sLand #15		South		285.03	286.40	F-1.37	
		E.		285.04	286.35	F-1.31	
		N.		285.15	286.40	F-1.25	
		W		285.29	286.45	F-1.16	
T.B.M. # B	Large Bt. in ground (Most Sothly Lite Std)			Conc. Lite island	285.48		
T.B.M. # C	"	"	"	"	286.81		
T.B.M #	Large Bt. SPK P. Pole S.W. Cor. Jail Prop. By R.R.			289.00			
"	"	"	" "	"	288.00 Elev.		

Profile Notes Red ____ Plotted ____ Job No. 853602 Division No. 11 F.B. 8964 Pg. 93
No. ____ Date ____ Date ____ Survey of L.A. Co. Mens Detention Center
X-Sec. Notes Chkd ____ Checked ____ Survey by A. Curtis Notes A.C. Date 10-22-62
No. ____ Date ____ Date ____ Map No. ____ Indexed [illegible] Date ____

F. B. 2964 Pg. 54 Job No. 853103 Division No. 14 Notes Red Plotted Profile

Survey of L.A.Co. Mens Detention Center Date Date No.

Survey by A. Curtis Notes A. Carvas CO Notes Chkd. Checked X-Sec.

Indexed Date Date Date No.

STATION	B.S.	H.I.	F.S.	ELEV.

76-L296 CE 307 3-61

PLEASE RETURN TO

LOS ANGELES COUNTY ENGINEER

403 LOS ANGELES COUNTY ENGINEERING BLDG.

NOTE: ANY ADDITIONS OR CHANGES ON THIS SHEET MUST BE MADE OR CIRCLED IN RED INK. WITH DATE AND NAME OF PERSON MAKING CHANGE

Do not extend notes this side of this line.

Profile	Notes Red	Plotted	Job No. 8536.02	Division No. 11	F.B. 2964	Pg. 95
No.	Date	Date	Survey of Mens Detention Facility			
X-Sec.	Notes Chkd.	Checked	Survey by Curtis	Notes Curtis	Date 10-24-62	
No.	Date	Date	Map No.	Indexed [redacted] J. GAGLI	Date [redacted]	

J.N. 8536.02

MENS DETENTION

CENTER

Grades for

Parking Lot.

(See pages 83 thru 88 for Location)

Curtis
Carrasco
Yasui
Goshorn
Beck.

STATION	B.S.	H.I.	F.S.	ELEV.

NOTE: ANY ADDITIONS OR CHANGES ON THIS SHEET MUST BE MADE OR CIRCLED IN RED INK, WITH DATE AND NAME OF PERSON MAKING CHANGE.

PLEASE RETURN TO
LOS ANGELES COUNTY ENGINEER
403 LOS ANGELES COUNTY ENGINEERING BLDG.

Do not extend notes this side of this line.

76-L298 CE 307 3-61

76-L298 CE 307 3-61

PLEASE RETURN TO
LOS ANGELES COUNTY ENGINEER
403 LOS ANGELES COUNTY ENGINEERING BLDG.

NOTE: ANY ADDITIONS OR CHANGES ON THIS SHEET MUST BE MADE OR CIRCLED IN RED INK, WITH DATE AND NAME OF PERSON MAKING CHANGE

Do not extend notes this side of this line.

STATION	B.S.	H.I.	F.S.	ELEV.					
(Fd) T.B.M. #A				282.88	T.B.M. #A & Bauchet ST. - Bt. Spk. in Conc. Walk. @ So. end 4' high Conc Ret Wall. El. 282.875 F.B. 2604-22 Vignes ST.				
T.B.M. #B.				285.48	T.B.M. #B. Base of most sothly Lite Std. in South Parking Lot. El. 285.48 Pg. 93 Bt. Spk in Conc.				
		"4" Rock - 3" A.C."							
		"South Parking Lot."							
		Rock Grade			Fin. Grade	C or F	Elev.	Sub Grade	C. or F.
A-9		285.27	/		285.52		284.94	284.94	Grd
B-7		285.69	/		285.94		285.36	285.36	✓
B-8		285.49	/		285.74		285.16	285.16	✓
B-9		285.29	✓		285.54		284.96	284.96	—
B-10		285.05	✓		285.30		284.72	284.72	—
C-5		286.21			286.46		285.88	285.88	✓
C-6		285.95	✓		286.20		285.62	285.62	—
C-7		285.71	/		285.96		285.38	285.38	—
C-8		285.51	/		285.76		285.18	285.18	✓
C-9		285.30	/		285.55		284.97	284.97	—
C-10		285.06	/		285.31		284.73	284.73	—
C-11		284.84	/		285.09 F.L.		284.51	284.51	—

F.B. 2964 Pg. 96 2

Job No. 8536.02 Division No. 11 Notes Red Date Plotted Date No. Profile

Survey of Mens Detention Ctr. Notes Chkd. Date Checked Date No. X-Sec.

Survey by Curtis Notes Curtis Date

Indexed E. J. CA[illegible]

76-L298 CE 307 3-61

PLEASE RETURN TO
LOS ANGELES COUNTY ENGINEER
403 Los Angeles County Engineering Bldg.

NOTE: ANY ADDITIONS OR CHANGES ON THIS SHEET MUST BE MADE OR CIRCLED IN RED INK, WITH DATE AND NAME OF PERSON MAKING CHANGE.

Do not extend notes this side of this line.

Profile Notes Red. Plotted. Job No. 8536.02 Division No. 11 F.B. 2964 Pg. 97
No. X.Sec. Date Date Survey of Mesa Detention Site.
Notes Chkd. Checked Survey by Curtis Notes Curtis Date 10-24-62
No. Date Date Map No. Indexed Date

STATION	B.S.	H.I.	F.S.	ELEV.	South Parking Lot.					
		Book Grade			Fin. Grade	C or F	Elev.	Std. Grade	C or F	
D-3		286.69	✓		286.94		286.34	286.36	Grd.	
D-4		286.85	✓		286.70		286.12	286.12	✓	
D-5		286.21	✓		286.46		285.88	285.88	✓	
D-6		285.97	✓		286.22		285.64	285.64	✓	
D-7.		285.75	✓		286.00		285.42	285.42	✓	
(D+8)-7 FL.		285.75	✓		286.00		✓	285.42		
D-8 FL.		285.53	✓		285.78		285.20	285.20	✓	
D-9		285.38	✓		285.63		285.05	285.05	✓	
(D-8)-9 FL.	D = N 100,000.00	285.31	✓		285.56		284.98	284.98	✓	
D-10	E 22,000.00	285.23	✓		285.48		284.90	284.90	✓	
(D-16')-10 FL.		285.07	✓		285.32		284.74	284.74	✓	
(D+10+14.5') FL.		285.13	✓		285.38		284.80	284.80	✓	
D-11		285.13	✓		285.38		284.80	284.80	✓	
D-12		285.03	Grd		285.28		284.70	284.70	✓	
E-1 @ Curb					287.86					
E-2		286.95	✓		287.20		286.62	286.62	✓	
E-3		286.67	✓		286.92		286.34	286.34	✓	
E-4		286.43	✓		286.68		286.10	286.10	✓	
(E+8')-4 FL.		286.43	✓		286.68		✓	286.10	✓	

76-L298 CE 307 3-61

PLEASE RETURN TO
LOS ANGELES COUNTY ENGINEER
403 LOS ANGELES COUNTY ENGINEERING BLDG.

NOTE: ANY ADDITIONS OR CHANGES ON THIS SHEET MUST BE MADE OR CIRCLED IN RED INK. WITH DATE AND NAME OF PERSON MAKING CHANGE

Do not extend notes this side of this line.

STATION	B.S.	H.I.	F.S.	ELEV.	"South Parking Lot."				
		Rock Grade			Fin. Grade	C or F	Elev.	Sub. Grade	C or F
F-1 @ Curb					287.59		✓	287.01	Grd.
F-2 F.L.		286.92	✓		287.17		✓	286.59	✓
F-3		286.72	✓		286.97		✓	286.39	✓
(F-9')-3 F.L.		286.65	✓		286.90		✓	286.32	✓
F-4		286.55	✓		286.80		✓	286.22	✓
F-5		286.41	✓		286.66		✓	286.08	✓
F-6		286.23	✓		286.48		285.90	285.90	✓
F-7		286.10			286.35		285.77	285.77	✓
F-8	F=N 1050.00	285.95			286.20		285.62	285.62	✓
F-9 F.L.	8=E 2200.00	285.80			286.05		285.47	285.47	✓
F-10		285.71			285.96		285.38	285.38	✓
F-11		285.64			285.89		285.31	285.31	✓
F-12		285.57			285.82		285.24	285.24	✓
F-13		285.48			285.73		285.15	285.15	✓
F-14		285.41			285.66		285.08	285.08	Grd.
G-1 @ Curb		287.45			287.69			287.11	
G-2		287.19	✓		287.44			286.86	Grd
G-3		286.98	✓		287.23			286.65	✓
G-4		286.75	✓		287.00			286.42	
G-5		286.58	✓		286.83			286.25	

F.B. 2964 Pg. 98 Job No. 8536.02 Division No. 11 Notes Red ___ Plotted ___ Profile ___
Survey of Mens Detention Ctr. Date ___ Date ___ No. ___ X-Sec. ___
Survey by Curtis Notes Curtis Notes Chkd. ___ Checked ___ No. ___
Indexed J. GALLI Date ___ Date ___ Date ___

76-L298 CE 307 3-61

PLEASE RETURN TO
LOS ANGELES COUNTY ENGINEER
403 LOS ANGELES COUNTY ENGINEERING BLDG.

NOTE: ANY ADDITIONS OR CHANGES ON THIS SHEET MUST BE MADE OR CIRCLED IN RED INK, WITH DATE AND NAME OF PERSON MAKING CHANGE.

Do not extend notes this side of this line.

Profile No. ___ Notes Red ___ Date ___ Plotted ___ Date ___ Job No. 8536.02 Division No. 11 Survey of Mens Detention Ctr Survey by Curtis Notes Curtis Date 10-24-62 Map No. ___ Indexed R. J. GALLI Date ___

F.B. 2964 PG. 99

STATION	B.S.	H.I.	F.S.	ELEV.	"South Parking Lot"				
		Rock Grade			Fin. Grade	Cut or Fill	Elev.	Sub. Grade	Cut or Fill
G-6		286.46 ✓			286.71		✓	286.13	✓
G-7		286.30 ✓			286.55		✓	285.97	✓
G-8		286.15 ✓			286.40		✓	285.82	✓
G-(8+10') EL		286.10 ✓			286.35		✓	285.77	✓
G-9		286.10 ✓			286.35		✓	285.77	✓
G-10		286.06 ✓			286.31		✓	285.73	✓
G-11		285.99 ✓			286.24		✓	285.66	✓
G-12		285.90 ✓			286.15		✓	285.57	✓
G-13		285.75			286.00		✓	285.42	✓
H-1 @ curb		287.72			287.97				
H-2	H = N1100.00	287.46	✓		287.71		✓	287.13	✓
H-3	8 = E2200.00	287.25	✓		287.50		✓	286.92	✓
H-4		287.05	✓		287.30		✓	286.72	✓
H-5		286.85	✓		287.10		✓	286.52	✓
H-6		286.67 ✓			286.92		✓	286.34	✓
H-7		286.51 ✓			286.76		✓	286.18	✓
H-(7+16') FL		286.42 ✓			286.67		✓	286.09	✓
H-8		286.43 ✓			286.68		✓	286.10	✓
H-9		286.44 ✓			286.69		✓	286.11	✓

76-L298 CE 307 3-61

PLEASE RETURN TO
LOS ANGELES COUNTY ENGINEER
403 LOS ANGELES COUNTY ENGINEERING BLDG.

NOTE: ANY ADDITIONS OR CHANGES ON THIS SHEET MUST BE MADE OR CIRCLED IN RED INK, WITH DATE AND NAME OF PERSON MAKING CHANGE

Do not extend notes this side of this line.

STATION	B.S.	H.I.	F.S.	ELEV.	"South Parking Lot."				
		Rock Grade			Fin. Grade	Cut or Fill	Elev.	Sub Grade	Cut or Fill
H-10		286.44			286.69		286.11	✓286.11	Grd
H-11		286.44			286.69		286.11	✓286.11	✓
H-12		286.42			286.67		286.09	✓286.09	✓
J-1 @ Curb					288.26				
J-2		287.75	✓		288.00		287.42	✓287.42	
J-3		287.53	✓		287.78		287.20	287.20	✓
J-4		287.32	✓		287.57		286.99	286.99	✓
J-5		287.11	✓		287.36		286.78	286.78	✓
J-6		286.91	✓		287.16		286.58	286.58	✓
J-7 Catch Basin					287.00		286.42	286.42	✓
J-8		286.77			287.02		286.44	286.44	✓
J-9		286.81			287.06		286.48	286.48	✓
J-10		286.85			287.10		286.42	286.42	✓
J-11		286.91			287.16		286.48	286.48	✓
T.B.M.# C				286.81	TBM# C.				
K-1 @ Curb					288.54				Grd
K-2		288.00	✓		288.25		287.67	287.67	✓
K-3		287.80	✓		288.05		287.47	287.47	✓
K-4		287.59	✓		287.84		287.26	287.26	Grd

F.B. 2964 Pg. 100 Job No. 8536.02 Division No. 10 Notes Red ____ Plotted ____ Profile ____
Survey of Mens Detention Ctr. Date ____ Date ____ No. ____
Survey by Curtis Notes Curtis Notes Chkd. ____ Checked ____ X-Sec. ____
Indexed E. J. GAUL Date ____ Date ____ Date ____ No. ____

76-L298 CE 307 3-61

PLEASE RETURN TO
LOS ANGELES COUNTY ENGINEER
403 LOS ANGELES COUNTY ENGINEERING BLDG.

NOTE: ANY ADDITIONS OR CHANGES ON THIS SHEET MUST BE MADE OR CIRCLED IN RED INK, WITH DATE AND NAME OF PERSON MAKING CHANGE.

Do not extend notes this side of this line.

Profile Notes Red. Plotted
No. X-Sec. Date Date Job No. 8536-02 Division No. 11
Notes Chkd. Checked Survey of Mead Dakenton Center
No. Date Date Survey by Curtis Notes Curtis Date 10-24-62
Date Map No. Indexed P. J. Gall Date

F.B. 2964 PG. 101

STATION	B.S.	H.I.	F.S.	ELEV.	"South Parking Lot"				
		Rock Grade			Fin. Grade	Cut or Fill	Elev.	Sub. Grade	Cut or Fill
K-5		287.32	✓		287.57		286.99	286.99	Grd
K-6 ± FL		287.18	✓		287.43		286.85	286.85	✓
K-7		287.14			287.39		286.81	286.81	✓
K-(7+8') FL		287.13			287.38		286.80	286.80	✓
K-8	N 11°50'00" E 2209.00	287.16			287.41		286.83	286.83	✓
K-9	K = 8	287.27			287.52		286.94	286.94	✓
K-10		287.39			287.64		287.06	287.06	✓
K-11		287.52			287.77		287.19	287.19	Grd.
L-1 @ Curb					288.82				
L-2		288.26	✓		288.51		287.93	287.93	Grd
L-3		288.06			288.31		287.73	287.73	✓
L-4		287.86			288.11		287.53	287.53	✓
L-5		287.65			287.90		287.32	287.32	✓
L-(5+12') FL.		287.56			287.81		287.23	287.23	✓
L-6		287.55	✓		287.80		287.22	287.22	✓
L-7		287.55			287.80		287.22	287.22	✓
L-(7+19') FL.		287.55			287.80		287.22	287.22	✓
L-8		287.57			287.82		287.24	287.22	✓
L-9		287.69			287.94		287.34	287.36	✓
L-10		287.84			288.09		287.51	287.51	✓

76-L298 CE 307 3-61

PLEASE RETURN TO
LOS ANGELES COUNTY ENGINEER
403 LOS ANGELES COUNTY ENGINEERING BLDG.

NOTE: ANY ADDITIONS OR CHANGES ON THIS SHEET MUST BE MADE OR CIRCLED IN RED INK. WITH DATE AND NAME OF PERSON MAKING CHANGE

Do not extend notes this side of this line.

STATION	B.S.	H.I.	F.S.	ELEV.	"South Parking Lot"					
		Rock Grade			Fin. Grade	Cut or Fill	Elev.	Sub Grade	Cut or Fill	
@ M-1 Curb					289.00					
M-2										
M-3		288.33			288.58		288.00	288.00	Grd	
M-4		288.12			288.37		287.79	287.79	✓	
M-(4+19') F.L.		287.97			288.22		287.64	287.64	✓	
M-5		287.96			288.21		287.63	287.63	Grd	
M-6		287.96			288.21		✓	✓	✓	
M-7		287.96			288.21		✓	✓	✓	
M-8		287.96			288.21		✓	✓	✓	
M-(8+6') F.L.		287.96			288.21		287.63	287.63	✓	
M-9										
M-10		288.19			288.44			287.86	287.86	Grd
@ N-1 Curb					289.28					
N-2		288.80			289.05			288.47	288.47	Grd
N-3		288.60			288.85			288.27	288.27	✓
N-4 F.L.		288.39			288.64			288.06	288.06	✓
N-5		288.41			288.66			288.08	288.08	✓
N-6		288.41			288.66			✓	✓	✓
N-7		288.41			288.66			✓	✓	✓
N-8		288.41			288.66			288.08	288.08	✓

M = N 1200.00
8 = E 2200.00

F.B. 2964 Pg. 102 Job No. 8536.02 Division No. 11 Notes Red ____ Plotted ____ Profile ____
Survey of Mens Detention Ctr. Date ____ Date ____ No. ____
Survey by Curtis Notes Curtis Notes Chkd. ____ Checked ____ X-Sec. ____
Indexed ____ Date ____ Date ____ No. ____

76-L298 CE 307 3-61

PLEASE RETURN TO
LOS ANGELES COUNTY ENGINEER
403 LOS ANGELES COUNTY ENGINEERING BLDG.

NOTE: ANY ADDITIONS OR CHANGES ON THIS SHEET MUST BE MADE OR CIRCLED IN RED INK, WITH DATE AND NAME OF PERSON MAKING CHANGE.

Do not extend notes this side of this line.

"South Parking Lot."

STATION	B.S.	H.I.	F.S.	ELEV.	Fin. Grade	Cut or Fill	Elev.	Sub. Grade	Cut or Fill
		Rock Grade							
N-(8+16') F.L.		288.37			288.62		288.04	288.04	Grd.
N-9		288.42			288.67		288.09	288.09	✓
N-10 @ cb.		288.55	✓		288.80		288.22	288.22	✓
N-(10+)		288.65			288.90				
P-1 @ Curb		-			289.53				
P-2									
P-3		288.87			289.12				
P-(3+11) F.L.		288.78			289.03		288.45	288.45	Grd
P-4		288.79			289.04		288.46	288.46	Grd
P-5		288.79			289.04		✓	✓	✓
P-6		288.79			289.04		✓	✓	✓
P-7		288.79			289.04		✓	✓	✓
P-8		288.79			289.04		✓	✓	✓
P-9 F.L.		288.79			289.04		✓	288.46	✓
P-10 @ curb		288.89	✓		289.14		288.56	288.56	Grd
P-(10+)		288.97			289.22				
R-1 @ Curb		-			289.79				
R-2		289.31			289.56		288.98	288.98	Grd
R-3		289.17			289.42		288.84	288.84	—
R-4		289.17			289.42		✓	✓	—

Profile No. ____ Notes Red ____ Plotted ____ Job No. 8536.02 Division No. 11 F.B. 2964 Pg. 103

X-Sec. No. ____ Date ____ Date ____ Survey of Mons Detention Ctr.

Notes Chkd ____ Checked ____ Survey by Curtis Notes Curtis Date 10-24-62

Date ____ Date ____ Map No. ____ Indexed ____ Date ____

76-L298 CE 307 3-61

PLEASE RETURN TO
LOS ANGELES COUNTY ENGINEER
403 LOS ANGELES COUNTY ENGINEERING BLDG.

NOTE: ANY ADDITIONS OR CHANGES ON THIS SHEET MUST BE MADE OR CIRCLED IN RED INK, WITH DATE AND NAME OF PERSON MAKING CHANGE

Do not extend notes this side of this line.

STATION	B. S.	H. I.	F. S.	ELEV.					
		Rock Grade			Fin. Grade.	Cut or F	Elev.	Sub Grade	Cut or Fill.
R-5		289.17			289.42		288.84	288.84	Grd.
R-6		289.17			289.42		✓	✓	✓
R-7		289.17			289.42		✓	✓	✓
R-8		289.17			289.42		✓	✓	✓
R-9		289.17			289.42		✓	✓	
R-(9+13) FL.		289.17			289.42		✓	288.84	✓
R-10 @ Curb		289.23	✓		289.48		288.90	288.90	✓
R-(10 +)		289.31			289.56				
S-1 @ Curb					290.05				
S-2		289.65			289.90		289.32	289.32	Grd.
S-3		289.55			289.80		289.22	289.22	✓
S-4		289.55			✓		✓	✓	✓
S-5		289.55			✓		✓	✓	✓
S-6		289.55			✓		✓	✓	✓
S-7		289.55			✓		✓	✓	✓
S-8		289.55			✓		✓	✓	✓
S-9		289.55			289.80		✓	289.22	✓
S-10 FL.		289.55	✓		289.80		✓	289.22	✓

F.B. 2964 Pg. 104 Job No. 8536.02 Division No. 11 Notes Red ____ Plotted ____ Profile ____
Survey of Mens Detention Ctr. Date ____ Date ____ No. ____
Survey by Curtis Notes Curtis Notes Chkd. ____ Checked ____ X-Sec. ____
Indexed ____ Date ____ Date ____ No. ____

76-L298 CE 307 3-61

PLEASE RETURN TO
LOS ANGELES COUNTY ENGINEER
403 LOS ANGELES COUNTY ENGINEERING BLDG.

NOTE: ANY ADDITIONS OR CHANGES ON THIS SHEET MUST BE MADE OR CIRCLED IN RED INK, WITH DATE AND NAME OF PERSON MAKING CHANGE.

Do not extend notes this side of this line.

STATION	B.S.	H.I.	F.S.	ELEV.					
		Rock Grade			Fin Grade	Cut or Fill	Elev.	Sub. Grade	Cut or Fill
@ T-1 Curb									
T-(1+14) F.L.		289.94			290.19		289.61	289.61	Grd
T-2		289.95			290.20		289.62	289.62	"
T-3		289.95			"		"	"	"
T-4		289.95			"		"	"	"
T-5		289.95			"		"	"	"
T-6		289.95			"		"	"	"
T-7		289.95			"		"	"	"
T-8		289.95			"		"	"	"
T-9		289.95			"		"	"	"
T-10		289.95			"		"	"	"
T-(10+10') F.L.		289.94			290.19		289.61	289.61	Grd

Profile No. ____ Notes Red ____ Plotted ____ Job No. 8536.02 Division No. 11 F.B. 2964 PG. 105

X-Sec. No. ____ Date ____ Date ____ Survey of Mens Detention Ctr.

Notes Chkd. ____ Checked ____ Survey by Curtis Notes ASC Date 10-23-62

Date ____ Date ____ Map No. ____ Indexed ____ Date ____

F. B. 2964 Pg. 106 | Job No. 8536.02 Division No. 11 | Notes Red | Plotted | Profile

Survey of Mons Detention Ctr. | Date | Date | No.

Survey by Curtis Notes Curtis | Notes Chkd. | Checked | X-Sec.

Indexed J. GALLI Date | Date | Date | No.

STATION	B. S.	H. I.	F. S.	ELEV.

76-L298 CE 307 3-61

PLEASE RETURN TO

LOS ANGELES COUNTY ENGINEER

403 Los Angeles County Engineering Bldg.

Do not extend notes this side of this line.

NOTE: ANY ADDITIONS OR CHANGES ON THIS SHEET MUST BE MADE OR CIRCLED IN RED INK, WITH DATE AND NAME OF PERSON MAKING CHANGE

76-L298 CE 307 3-61

PLEASE RETURN TO
LOS ANGELES COUNTY ENGINEER
403 LOS ANGELES COUNTY ENGINEERING BLDG.

NOTE: ANY ADDITIONS OR CHANGES ON THIS SHEET MUST BE MADE OR CIRCLED IN RED INK, WITH DATE AND NAME OF PERSON MAKING CHANGE.

Do not extend notes this side of this line.

STATION	B. S.	H. I.	F. S.	ELEV.	Paving (North Side Bldg.)
(d) TBM #4-J				288.18	El. 288.175 - Bauchet St - So. Side - ± 100' West of Cor. - Bt. spk in PP #127241 M per F.B. 2604-42
(Set) TBM				290.04	± 70' N & ± 115' E of N.E. Cor. Bldg. Bt spk. in Top of So. end Conc. Wall
(Set) TBM				290.00	± 130' No. & ± 25' E. of N.E. Cor. Bldg. Bt. spk - So. Side Tel. Pole #484745H
(Set) TBM				291.34	± 130' N of No. face Bldg & ± 20' E. of N & S & Axis of Bldg. - Bt. spk in S.E. Cor. Conc. Slab for M.H. N 1786.00 Coordinates = E 2419.00
(Set) TBM				290.70	± 60' W of N & S & Axis, & ± 52 No. of No. Side Bldg. Bt spike in N.E. Cor. Catch Basin.
(Set) TBM				289.00	± 135' N & ± 20' W. of N.E. Cor. Bldg. Bt. spk in N.E. Cor. Catch Basin
T.P.				295.31	T.P. Floor Elev. loading Dock = 295.33
T.P.				293.94	T.P. Stk & nail @ N 1850 E 2163
(Set) T.P.				295.00	T.P. Chi's Line W. Side Conc Blk Wall
(Set) TBM				290.64	± 50' No. & ± 75' E. of N W Cor. Bldg. Bt. spk in N.W. Cor. Catch Basin
(d) T.P.				286.87	T.P.
TBM #3-J				288.08	El. 288.095 FB 2604-42 Bauchet St. W. Side. Bt spk in PP #127238 M " W. Side (West Side of Wall)"

	Fin Grade	C or F	Elev.	Sub Grade	C or F
Cor. A-2 Bldg	291.65	Gr.			
@ A-3 Bldg	291.71	Gr.			
A4 ✓	291.71	Gr.			
A-5 ✓	291.71	Gr.			

Profile Notes Red ____ Plotted ____ Job No. 8536.02 Division No. ____ F.B. 2964 PG. 107
No. ____ Date ____ Date ____ Survey of Mens Detention Ctr
X-Sec. Notes Chkd. ____ Checked ____ Survey by Curtis Notes Curtis Date 10-26-62
No. ____ Date ____ Date ____ Map No. ____ Indexed E. J. GALLI Date ____

76-L298 CE 307 3-61

PLEASE RETURN TO
LOS ANGELES COUNTY ENGINEER
403 LOS ANGELES COUNTY ENGINEERING BLDG.

NOTE: ANY ADDITIONS OR CHANGES ON THIS SHEET MUST BE MADE OR CIRCLED IN RED INK, WITH DATE AND NAME OF PERSON MAKING CHANGE

Do not extend notes this side of this line. (West Side Wall)

STATION	B.S.	H.I.	F.S.	ELEV.	Paving @ North Side Bldg. Fin Grade	C or F	Elev.	Sub Grade	C or F
A-6 @ Bldg				291.71	291.71	Gr.			
A-7 Inside Bldg Cor				291.76	291.76	Gr.			
(A+9) FL				291.50	291.50			290.67	
B-2					291.66		290.83	290.83	Gr.
B-3 FL					291.24		290.41	290.41	Gr.
B-4					291.23		290.40	290.40	Gr.
B-5					291.23		290.40	290.40	Gr.
B-6					291.23		290.40	290.40	Gr.
(B+9.5)-6 FL					291.09		290.26	290.26	Gr.
B-(6+10) FL.					291.23		290.40	290.40	Gr.
B-7					291.50		290.67	290.67	Gr.
C-2					291.94			291.11	
C-3					291.56		290.73	290.73	Gr.
C-4					291.11		290.28	290.28	Gr.
C-(4+16) FL.					290.81		289.98	289.98	Gr.
C-5					290.84		290.01	290.01	Gr.
Top C.B.				290.73	290.75			289.92	
C-(5+5.5) FL.					290.82		289.99	289.99	Gr.
C-6					291.18		290.35	290.35	Gr.
C-7					291.62			290.79	

"C" Line = N 16 50
"4" Line = E 21 00

F.B. 2964 Pg. 108
Job No. 8536.02 Division No. 11 Notes Red ____ Plotted ____ Profile ____
Survey of Mens Detention Ctr Date ____ Date ____ No. ____ X-Sec. ____
Survey by Curtis Notes Curtis Notes Chkd. ____ Checked ____ No. ____
Indexed C. J. GALLI Date ____ Date ____ Date ____

76-L298 CE 307 3-61

PLEASE RETURN TO
LOS ANGELES COUNTY ENGINEER
403 LOS ANGELES COUNTY ENGINEERING BLDG.

NOTE: ANY ADDITIONS OR CHANGES ON THIS SHEET MUST BE MADE OR CIRCLED IN RED INK, WITH DATE AND NAME OF PERSON MAKING CHANGE.

Do not extend notes this side of this line.

STATION	B. S.	H. I.	F. S.	ELEV.	Paving - No. of Bldg - West side of Wall					
					Fin. Grade	C. of F.	Elev.	Sub. Grade	C. of F.	
D-(3-8)					292.00		—	291.17		
D-3					291.85		291.02	291.02	Gr.	
D-4					291.43		290.60	290.60	Gr.	
D-(4+19.5) F.L.					291.15		290.32	290.32	Gr.	
D-5					291.11		290.28	290.28	Gr.	
D-(5+19) F.L.					291.18		290.35	290.35	Gr.	
D-6					291.20			290.37		
D-7					291.74			290.91		
E-3					292.15		—	291.32		
E-4					291.72		290.89	290.89	Gr.	
E-(4+13) F.L.					291.47		290.64	290.64	Gr.	
E-5					291.55		290.72	290.72	Gr.	
E-6					291.68		290.85	290.85	Gr.	
E-(6+19.5) F.L.					291.77		290.94	290.94		
E-7					291.89		291.06	291.06		
E" @ Wall					292.04			291.21		
F(4-13)					292.22			291.39		
F-4					292.00		291.17	291.17		
F-(4+7) F.L.					291.89		291.06	291.06	Gr.	
F-5					292.00		291.17	291.17	Gr.	

Profile Notes Red ____ Plotted ____ Job No. 8536.02 Division No. 11 F.B. 2964 Pg. 109
No. ____ Date ____ Date ____ Survey of Mens Detention Ctr.
X-Sec. Notes Chkd. ____ Checked ____ Survey by Curtis Notes Curtis Date 10-29-62
No. ____ Date ____ Date ____ Map No. ____ Indexed I GALD Date ____

76-L298 CE 307 3-61

PLEASE RETURN TO
LOS ANGELES COUNTY ENGINEER
403 LOS ANGELES COUNTY ENGINEERING BLDG.

NOTE: ANY ADDITIONS OR CHANGES ON THIS SHEET MUST BE MADE OR CIRCLED IN RED INK, WITH DATE AND NAME OF PERSON MAKING CHANGE

Do not extend notes this side of this line.

STATION	B.S.	H.I.	F.S.	ELEV.	(Paving @ No. Side Bldg) West side Wall				
					Fin Grade	Cor F	Elev.	Sub Grade	Cor F
F-6					292.14		291.31	291.31	Gr.
F-7					292.28		291.45	291.45	Gr.
"F" @ Wall					292.32				
G-4 Ridge					292.30				
G-5					292.22		291.39	291.39	
G-6					292.15		291.32	291.32	Gr.
(G-15)-6	Ridge				292.31				
G-7					292.07			291.24	
G-(8-3) F.L.					292.00				
H-(5-8)					292.33				
H-5				2	292.25		291.42	291.42	Gr.
H-6					292.00		291.17	291.17	Gr.
H-(6+4') F.L.					291.89		291.06	291.06	Gr.
H-7					291.83		291.00	291.00	Gr.
H-(8+3) F.L.					291.74				
"H" @ Wall					292.00				
J-(6-15')					292.35				
J-6					292.17			291.34	
J-7					291.91		291.08	291.08	Gr.
(J-3')-8 F.L.					291.55		*290.72	290.72	Gr.

F.B. 2964 Pg. 110 Job No. 8536.02 Division No. 11 Notes Red ____ Plotted ____ Profile ____
Survey of Mens Detention Ctr. Date ____ Date ____ No. ____ X-Sec. ____
Survey by Curtis Notes Curtis Notes Chkd. ____ Checked ____ No. ____
Indexed C. J. GALLY Date ____ Date ____ Date ____

76-L298 CE 307 3-61

PLEASE RETURN TO
LOS ANGELES COUNTY ENGINEER
403 LOS ANGELES COUNTY ENGINEERING BLDG.

NOTE: ANY ADDITIONS OR CHANGES ON THIS SHEET MUST BE MADE OR CIRCLED IN RED INK, WITH DATE AND NAME OF PERSON MAKING CHANGE.

Do not extend notes this side of this line.

Profile No. _____ Notes Red. _____ Plotted _____ Job No. 353602 Division No. 11
X-Sec. No. _____ Date _____ Date _____ Survey of Mens Detention Date 10-27-62
Notes Chkd. _____ Checked _____ Survey by Curtis Notes Curtis Date 10-27-62
Date _____ Date _____ Map No. _____ Indexed R. J. Gates Date _____

STATION	B. S.	H. I.	F. S.	ELEV.	Perimeter No. Side Bldg - @ West Side Wall					
					Finish Grade	Ref. Pt.	Elev.	Subgr. Grade	Ref. Pt.	
J-8					291.58			290.75		
Top C.B.					291.50					
J-9					291.78		290.95	290.95	cad	
J" @ Wall					292.00					
K-(6+6')					292.35					
K-7					292.18		291.35	291.35	Gr.	
K-8					291.90	(TP)	291.07	291.07	Gr.	
K-(8+19') FL					291.68		290.85	290.85	Gr.	
K-9					291.75		290.92	290.92	cad	
K-15)-9 FL					291.66		290.83	290.83	Gr.	
K-10 FL					291.95		291.12	291.12	Gr.	
K" @ Wall					292.14					
L-(7+4)					292.35					
L-8					292.18		291.34	291.34	Gr.	
L-9					291.94		291.11	291.11	Gr.	
L-(9+4') FL.					291.88		291.05	291.05	Gr.	
L-10					292.08		291.25	291.25	Gr.	
L-11					292.50		291.47	291.47	cad	
L" @ Wall					292.50					

76-L298 CE 307 3-61

PLEASE RETURN TO
LOS ANGELES COUNTY ENGINEER
403 LOS ANGELES COUNTY ENGINEERING BLDG.

NOTE: ANY ADDITIONS OR CHANGES ON THIS SHEET MUST BE MADE OR CIRCLED IN RED INK. WITH DATE AND NAME OF PERSON MAKING CHANGE

Do not extend notes this side of this line.

STATION	B.S.	H.I.	F.S.	ELEV.	"Paving" - No. Side Bldg @ West Side Wall				
					Fin. Grade	C or F	Elev.	Sub Grade	C or F
M-(8+6')					292.35				
M-9					292.20		291.37	291.37	C0.0
M-(9+15') FL.					292.09		291.26	291.26	
M-10					292.20		291.37	291.37	C0.0
M-11					292.42		291.59	291.59	C0.0
M-12					292.64			291.81	C1.0
(M-23')-12 Wall					292.52				
M-(12+6') Ridge					292.70				
M-(12+8)-(So. to Wall) Ridge					292.62				
M-13					292.50			291.67	C1.5
(M-11)-13 Wall					292.47			291.64	
M-14					292.25			291.42	
(M-4)-14 Wall					292.24				
M-15 Wall					292.00				
(M+3)-16 Wall					291.78				
(M+2)-17 Wall					291.53				
M-18 @ Wall					291.30				
M-19					291.10				
✓ Wall					291.07				
M-20					290.96				

F.B. 2964 Pg. 112 Job No. 8536.02 Division No. 11 Notes Red ____ Plotted ____ Profile ____
Survey of Mens Detention Ctr Date ____ Date ____ No. ____
Survey by Curtis Notes Curtis Notes Chkd. ____ Checked ____ X-Sec. ____
Indexed ____ Date ____ Date ____ No. ____

76-L298 CE 307 3-61

PLEASE RETURN TO
LOS ANGELES COUNTY ENGINEER
403 LOS ANGELES COUNTY ENGINEERING BLDG.

NOTE: ANY ADDITIONS OR CHANGES ON THIS SHEET MUST BE MADE OR CIRCLED IN RED INK, WITH DATE AND NAME OF PERSON MAKING CHANGE.

Do not extend notes this side of this line.

Paving - No Side Bldg & N & W of Exist Wall

STATION	B. S.	H. I.	F. S.	ELEV.	Fin. Grade	C or E	Elev.	Sub. Grade	C or E
(M-11')-20	Wall				290.84				
M-21					290.72				
(M-18')-21	Wall				290.62				
M-22					290.53				
N-(10-13')					292.38				
N-10 FL					292.29			291.46	C 29
N-11					292.54			291.71	C 20
N-12')-12	wl.				292.72				
N-7')-13	wl.				292.53				
N-14	wl.				292.38				
N-15					292.10				
N-16					291.87				
(N+6)-16	wl				291.90				
N-17					291.65				
(N+5')-16	wl				291.68				
N-18					291.44				
N-19	wl.				291.23				
N-20					291.05				
N-21					290.83				
N-22					290.69				

"12" Line = E 2300
"5" Line = N 1650

Profile No. ____ Notes Red ____ Plotted ____ Job No. 8536.02 Division No. 11 F.B. 2964 PG. 113
X-Sec. No. ____ Date ____ Date ____ Survey of Mens Detention Ctr.
Notes Chkd. ____ Checked ____ Survey by Curtis Notes Curtis Date 10-29-62
Date ____ Date ____ Map No. ____ Indexed J. Gaines Date ____

76-L298 CE 307 3-61

PLEASE RETURN TO
LOS ANGELES COUNTY ENGINEER
403 LOS ANGELES COUNTY ENGINEERING BLDG.

NOTE: ANY ADDITIONS OR CHANGES ON THIS SHEET MUST BE MADE OR CIRCLED IN RED INK, WITH DATE AND NAME OF PERSON MAKING CHANGE

Do not extend notes this side of this line.

STATION	B.S.	H.I.	F.S.	ELEV.	Paving - No. Side Bldg & (E & S of Wall)				
TBM.				291.34	TBM. El. 291.34 pr pg-107 - Bt spk. in Conc. Slab for MH.				
					Fin. Grade	C or F	Elev.	Sub Grade	C or F
A-(7+5') Wall (East side)			✓		293.00				
A-8					293.00				
A-9					293.00				
A (10-6.5) Ridge			✓		292.50				
(A+11)-10 Ridge					292.12				
A-(11-10') Dock			✓		291.83				
A-11 Dock			✓		291.83				
A-12 ✓			✓		291.83				
A-13 ✓			✓		291.83				
A-14 ✓			✓		291.83				
A-(14+16') - Dock @ Steps ✓					291.83				
B-(8-5') wall			✓		292.50				
B-8					292.41		291.58	291.58	✓
B-9 F.L.					292.06		291.23	291.23	✓
B-10					291.90		291.07	291.07	✓
(B+6.5)-10 F.L.					291.71				
B-(10+9.5') Ridge					291.78		290.95	290.95	
B+(10+17)					291.58		290.75	290.75	
B-11					291.58		290.75	290.75	

F.B. 2964 Pg. 114 Job No. 8536.02 Division No. 11 Notes Red Date Plotted Date Profile No. X-Sec. No.
Survey of Mens Detention Ctr. Date Notes Chkd. Date Checked Date
Survey by Curtis Notes Date
Indexed E. J. GAU Date

76-L298 CE 307 3-61

PLEASE RETURN TO
LOS ANGELES COUNTY ENGINEER
403 Los Angeles County Engineering Bldg.

NOTE: ANY ADDITIONS OR CHANGES ON THIS SHEET MUST BE MADE OR CIRCLED IN RED INK, WITH DATE AND NAME OF PERSON MAKING CHANGE.

Do not extend notes this side of this line.

Profile Notes Red ____ Plotted ____ Job No. 8536.02 Division No. 11
No. ____ Date ____ Date ____ Survey of Mesa Division Line
X-Sec. Notes Chkd. ____ Checked ____ Survey by Curtis Notes ____ Date 10-29-62
No. ____ Date ____ Date ____ Map No. ____ Indexed C. J. Date ____

F.B. 2764 Pg. 115

STATION	B. S.	H. I.	F. S.	ELEV.	"Paving" No. Side Bldg. ℄-E ℄S of Wall					
					Fin. Grade	E or F	Elev.	Sub Grade	E or F	
B+9)-11					291.48		290.75	290.75		
B-12					291.55		290.72	290.72		
B-13					291.55		290.72	290.72		
B-14					291.55					
B-(14+16') EL					291.55					
C-(7+5') E. side wall					292.70	Grd				
C-8					292.41		291.58	291.58	Grd	
C-9					292.09		291.26	291.26	✓	
C-10					291.72		290.89	290.89	✓	
C-11					291.37		290.54	290.54	✓	
C-(11+4') EL					291.30			290.47	✓	
C-12					291.30	47	290.47	290.47	✓	
C-13					291.30		290.47	290.47	✓	
C-14					291.30		"	290.47	✓	
C-(14+4.5) EL					291.33					
C+9')-14 EL					291.23					
C-(14+21') Lower					291.60					
C-(14+21') Upper					292.94					
C-16					293.16					
C-17					292.64					

N 0°00'22" E 1955.16'

76-L298 CE 307 3-61

PLEASE RETURN TO
LOS ANGELES COUNTY ENGINEER
403 LOS ANGELES COUNTY ENGINEERING BLDG.

NOTE: ANY ADDITIONS OR CHANGES ON THIS SHEET MUST BE MADE OR CIRCLED IN RED INK, WITH DATE AND NAME OF PERSON MAKING CHANGE.

Do not extend notes this side of this line.

STATION	B.S.	H.I.	F.S.	ELEV.	Paving - No. Side Bldg & So. & East of Wall				
					Fin. Grade	C or F	Elev.	Sub. Grade	C or F
C-18					292.64				
C-19					292.64				
C-20					292.64				
C-21					292.64				
C-(21+21')					292.64				
D-(7+6.5') East side wall				292.70	292.70	Grd.			
D-8					292.43		291.60	291.60	Grd.
D-9					292.09		291.26	291.26	Grd.
D-10					291.72		290.89	290.89	Grd
D-11					291.35		290.52	290.52	Grd
D-12 FL.					291.03		290.20	290.20	Grd
D-13					291.03		290.20	290.20	Grd
D-(13+17.5) FL.					291.06		290.23	290.23	Grd
D-14					291.18		290.35	290.35	Grd
D-(14+21') Lower					291.60				
D-(14+21') Upper					292.82		291.99	291.99	Grd
D-15					292.82				
D-16					292.46		291.63	291.63	✓
D-(16+7') F.L.					292.40		291.57	291.57	—
D-17					292.40		291.57	291.57	—
D-18					292.31		291.48	291.48	—

F.B. 2964 Pg. 116 Job No. 8536.02 Division No. 11 Notes Red Date Plotted Date No. Profile
Survey of Men Detention Ctr. Notes Chkd. Date Checked Date No. X-Sec.
Survey by Curtis Notes Date
Indexed W. J. GALL

76-L298 CE 307 3-61

PLEASE RETURN TO
LOS ANGELES COUNTY ENGINEER
403 LOS ANGELES COUNTY ENGINEERING BLDG.

NOTE: ANY ADDITIONS OR CHANGES ON THIS SHEET MUST BE MADE OR CIRCLED IN RED INK, WITH DATE AND NAME OF PERSON MAKING CHANGE.

Do not extend notes this side of this line.

STATION	B.S.	H.I.	F.S.	ELEV.	"Paving" - No. Side Bldg. - East & So. of Wall				
					Fin. Grade	C or F	Elev.	Sub. Grade	C or F
D-19					292.~~40~~ 31			291.48	Grd
D-20					292.~~40~~ 31			✓	✓
D-21					292.~~40~~ 31			291.48	Grd
D-(21+21')					292.~~40~~ 31				
E-(7+10')			(E. Side Wall)	292.60	292.60	Grd.			
E-8					292.45		291.62	291.62	Grd.
E-9					292.09		291.26	291.26	Grd
E-10					291.72		290.89	290.89	Grd
E-11					291.35		290.52	290.52	Grd.
E-12					291.00		290.17	290.17	✓
E-(12+21') FL.					290.78		289.95	289.95	✓
E-(13+6') FL.					290.78		289.95	289.95	✓
E-14					291.20		290.37	290.37	Grd
E-(14+21') lower					291.60				
E-(14+21') upper					292.68				
E-15					292.65			291.82	Grd
E-16					292.37			291.54	✓
E-17 FL.					292.13			291.30	✓
E-18					292.13			291.30	✓
E-19					292.13			291.30	✓

"12" Line = E 2300
"E" Line = N 1700

Profile No. ___ Notes Red ___ Plotted ___ Job No. 8536.02 Division No. 11 F.B. 2964 Pg. 117
X-Sec. No. ___ Date ___ Date ___ Survey of Mann's Detention Ctr.
Notes Chkd. ___ Checked ___ Survey by Curtis Notes ___ Date 10-29-62
Date ___ Date ___ Map No. ___ Indexed E. J. GAIN Date ___

76-L298 CE 307 3-61

PLEASE RETURN TO
LOS ANGELES COUNTY ENGINEER
403 Los Angeles County Engineering Bldg.

NOTE: ANY ADDITIONS OR CHANGES ON THIS SHEET MUST BE MADE OR CIRCLED IN RED INK. WITH DATE AND NAME OF PERSON MAKING CHANGE

Do not extend notes this side of this line.

F.B. 2964 Pg. 118 | Job No. 8536.02 Division No. 11 Notes Red ____ Plotted ____ Profile ____
Survey of Mears Detention Site Date ____ No. ____ X-Sec. ____
Survey by Curtis Notes ____ Notes Chkd. ____ Checked ____ No. ____
Indexed C.J.G. Date ____ Date ____ Date ____

Paving - No. Side Bldg - ℄ East ℄ So. of Wall.

STATION	B.S.	H.I.	F.S.	ELEV.	Fin. Grade	C or F	Elev.	Sub. Grade	C or F
E-20					292.13			291.80	Grd
E-21					292.13			291.80	Grd.
E-(21+21')					292.13				
F-(7+18) East Side wall					292.50	Grd			
F-8					292.45			291.62	Grd
F-9					292.09			291.26	Grd.
F-10					291.72			290.89	✓
F-11					291.39		290.56	290.56	Grd
F-12					291.09		290.26	290.26	Grd
F-(12+18') F.L.					290.88		290.05	290.05	Grd
F-13					290.85		290.02	290.02	Grd
F-(13+6.5) F.L.					290.83				
F-14					291.20			290.37	Grd
F-(14+21') lower					291.60				
F-(14+21') upper					292.57			291.69	Grd
F-15					292.52			291.64	
F-16					292.28			291.45	
F-17					292.05			291.22	—
F-(17+19) F.L.					291.87			291.04	Grd
F-18					291.87			291.04	Grd

76-L298 CE 307 3-61

PLEASE RETURN TO
LOS ANGELES COUNTY ENGINEER
403 LOS ANGELES COUNTY ENGINEERING BLDG.

NOTE: ANY ADDITIONS OR CHANGES ON THIS SHEET MUST BE MADE OR CIRCLED IN RED INK, WITH DATE AND NAME OF PERSON MAKING CHANGE.

Do not extend notes this side of this line.

STATION	B. S.	H. I.	F. S.	ELEV.	"Paving"-No. Side Bldg-& East & South of Wall, Fin Grade	C or F	Elev	Sub. Grade	C or F
F-19					291.87			291.04	Grd
F-20					291.87			✓	✓
F-21					291.87			291.04	✓
F-(21+21')					291.87				
G-(8+3')	East Side wall				292.34	Grd			
G-9					292.15			291.32	
G-10		10" Sub Grd			291.75				
G-11					291.75				
G-12					291.21			290.38	Grd
G-(12+6.5)	FL				291.13			290.30	✓
G-13					291.07			290.24	✓
G-(13+13')	FL				291.00			290.17	✓
G-14					291.21			290.38	✓
G-(14+21')	Lower Grade				291.60			290.77	
G-(14+21')	Upper Grade				292.47				
G-15					292.44			291.51	Grd
G-16					292.20			291.37	✓
G-17					291.97			291.14	✓
G-18					291.73			290.90	✓
G-(18+12.5')	F.L.				291.61			290.78	✓

"G" Line = N 1750
"12" Line = E 2300

Profile No. ____ Notes Red ____ Plotted ____ Job No. 8536.02 Division No. 11 F.B. 2964 Pg. 119
X-Sec. No. ____ Date ____ Date ____ Survey of Mens Detention Ctr
Notes Chkd. ____ Checked ____ Survey by Curtis Notes ____ Date 10-29-62
Date ____ Date ____ Map No. ____ Indexed E. J. Grass Date ____

76-L298 CE 307 3-61

PLEASE RETURN TO
LOS ANGELES COUNTY ENGINEER
403 LOS ANGELES COUNTY ENGINEERING BLDG.

NOTE: ANY ADDITIONS OR CHANGES ON THIS SHEET MUST BE MADE OR CIRCLED IN RED INK, WITH DATE AND NAME OF PERSON MAKING CHANGE

Do not extend notes this side of this line.

STATION	B.S.	H.I.	F.S.	ELEV.	"Paving" - No. of Bldg & "East & So. of Wall." Fin. Grade	C or F	Elev.	Sub. Grade	C or F
G-19					291.62			290.79	Grd
G-20					291.62			290.79	✓
G-21					291.62			290.79	✓
G-(21+10')					291.62			290.79	✓
H-(8+17)	East Side wal				292.07	Grd.			
H-9					291.97				
H-10		10" Sub Grd			291.75				
H-11					291.60		290.77	290.77	Grd
H-(11+20')	F.L.				291.39		290.56	290.56	Grd
H-12					291.39		290.56	290.56	✓
H-13					291.29		290.46	290.46	Grd.
H-(13+21')	F.L.				291.22		290.39	290.39	Grd
H-14					291.28		290.45	290.45	Grd.
H-(14+21')	Lower Grade				291.60			290.77	
H-(14+21')	upper Grade				292.38			291.55	
H-16					292.11			291.28	Grd
H-17					291.88			291.05	Grd.
H-18					291.65			290.82	Grd.
H-19					291.41			290.58	✓

"H" Line = N 1775
"16" Line = E 2400

F.B. 2964 Pg. 120 Job No. 8536.02 Division No. 11 Notes Red Plotted Profile
Survey of Mens Detention Ctr. Date Date No. X-Sec.
Survey by Curtis Notes Notes Chkd. Checked
Indexed C. I. GANT Date Date Date No.

76-L298 CE 307 3-61

PLEASE RETURN TO
LOS ANGELES COUNTY ENGINEER
403 LOS ANGELES COUNTY ENGINEERING BLDG.

NOTE: ANY ADDITIONS OR CHANGES ON THIS SHEET MUST BE MADE OR CIRCLED IN RED INK, WITH DATE AND NAME OF PERSON MAKING CHANGE

Do not extend notes this side of this line.

STATION	B.S.	H.I.	F.S.	ELEV.	"Paving" No. of Bldg. & East & No. of Wall				
					Fin. Grade	C or F	Elev.	Sub. Grade	C or F
J-20	F.L.				291.10			290.27	
J-21					291.12			290.29	
J-(21+10)					291.16			290.33	
K-(10+10')	East Side Wall				292.00	Grd			
K-11					291.93			291.10	Grd
K-12	10" sub Grd				291.85		291.02	291.02	✓
K-13					291.74		290.91	290.91	✓
K-14					291.65		290.82	290.82	Grd
K-(14+10.5)	F.L.				291.63				
K-15					291.78			290.95	Grd
K-(15+19')	Ridge				292.00			291.17	
K-16					291.97			291.14	
K-17					291.70			290.87	
K-18					291.47			290.64	✓
K-19					291.23			290.40	✓
K-20					291.00			290.17	Grd
K-21					290.73			289.90	✓
K-22					290.45			289.62	✓

"J Line" = N 1800
"12 Line" = E 2300

F.B. 2964 Pg. 122
Job No. 8536.02 Division No. 11 Notes Red Plotted Profile
Survey of Mens Detention Ctr. Date Date No. X-Sec.
Survey by Curtis Notes Notes Chkd. Checked
Indexed P. J. GALLI Date Date No.

76-L298 CE 307 3-61

PLEASE RETURN TO
LOS ANGELES COUNTY ENGINEER
403 LOS ANGELES COUNTY ENGINEERING BLDG.

NOTE: ANY ADDITIONS OR CHANGES ON THIS SHEET MUST BE MADE OR CIRCLED IN RED INK, WITH DATE AND NAME OF PERSON MAKING CHANGE.

Do not extend notes this side of this line.

STATION	B.S.	H.I.	F.S.	ELEV.	"Paving" No. Side Bldg. & East & So. of Wall. Fin. Grade	C or F	Elev.	Sub. Grade	C or F
L-12 (East Side Wall)					292.10				
L-13					291.95			291.12	
L-14		10" Sub Grd			291.88		291.05	291.05	Grd
L-(14+18') FL.		↓			291.84			291.01	
L-15					291.89			291.06	Grd
L-(15+9.5) Ridge					292.00			291.17	✓
L- 16					291.85			291.02	Grd
L- 17					291.62			290.79	✓
L-18					291.40			290.57	✓
L-19					291.13			290.30	✓
L-20					290.90			290.07	✓
L-21					290.64			289.81	✓
L-22					290.36			289.53	
13 Line - (So. Side wall)					292.10				
14 ✓ - ✓ - ✓					292.06				
15 ✓ - ✓ - ✓					292.00				
16 ✓ - (So. Side Wall)					291.78				

Profile No. ____ Notes Red ____ Plotted ____ Job No. 853602 Division No. 11 F.B. 2964 Pg. 123
X-Sec. No. ____ Date ____ Date ____ Survey of Mens Detention Ctr.
Notes Chkd. ____ Checked ____ Survey by Curtis Notes ____ Date 11-29-62
Date ____ Date ____ Map No. ____ Indexed C. J. GALLI Date ____

76-L298 CE 307 3-61

PLEASE RETURN TO
LOS ANGELES COUNTY ENGINEER
403 Los Angeles County Engineering Bldg.

NOTE: ANY ADDITIONS OR CHANGES ON THIS SHEET MUST BE MADE OR CIRCLED IN RED INK, WITH DATE AND NAME OF PERSON MAKING CHANGE

Do not extend notes this side of this line.

F.B. 2964 Pg. 124 | Job No. 8536.02 Division No. 11 Notes Red ____ Plotted ____ Profile ____
Survey of Mens Detention Fac. Date ____ No. ____ X-Sec. ____
Survey by County Notes Date ____ Checked ____ Date ____ No. ____
Indexed ____ Date ____ Notes Chkd. ____ Date ____

STATION	B. S.	H. I.	F. S.	ELEV.	"Paving" – No. Side Bldg. – ℄ East ℄ So. of Wall				
					Fin. Grade	℄ or F	Elev.	Sub. Grade	℄ or F
"17 Line @ So. Side Wall,					291.53				
18 " – " – " –					291.30				
19 " – " – " –					291.05				
20 " – " – " –					290.85				
21 " – " – " –					290.80				
22 Line – So. Side Wall.					290.75				

(10" Sub Grade)

Profile	Notes Red	Plotted	Job No. 8536.06	Division No.	F.B. 2964	Pg. 125
No.	Date	Date	Survey of L.A.Co. Mens Central Jail Fac.			
X-Sec.	Notes Chkd.	Checked	Survey by C.V.Crowe	Notes CVC	Date Aug. 2 1962	
No.	Date	Date	Map No.	Indexed	Date	

L.A. COUNTY MENS CENTRAL JAIL FACILITY

SEWER GRADES ON VIGNES ST. MACY ST to BAUCHET ST.

C.P. #8536.06

Levels for 18" V.C.P. sewer from intersection of Macy St. & Vignes St. to Vignes St. & Bauchet St.

Spikes & Tins set 6' Rt.

Grade Sheets made in field

August 1962

ELEV.

F.S.

Reference

Party

Crowe

Carrasco

Adams

Martinez

H.I.

B.S.

STATION

NOTE: ANY ADDITIONS OR CHANGES ON THIS SHEET MUST BE MADE OR CIRCLED IN RED INK, WITH DATE AND NAME OF PERSON MAKING CHANGE.

PLEASE RETURN TO LOS ANGELES COUNTY ENGINEER 403 LOS ANGELES COUNTY ENGINEERING BLDG.

Do not extend notes this side of this line.

76-L298 CE 307 3-61

76-L298 CE 307 3-61

PLEASE RETURN TO
LOS ANGELES COUNTY ENGINEER
403 LOS ANGELES COUNTY ENGINEERING BLDG.

NOTE: ANY ADDITIONS OR CHANGES ON THIS SHEET MUST BE MADE OR CIRCLED IN RED INK, WITH DATE AND NAME OF PERSON MAKING CHANGE

Do not extend notes this side of this line.

STATION	B.S.	H.I.	F.S.	ELEV.				
T.B.M.				288.00	T.B.M. Elev. 288.00			F.B. 2604-23
					Fd. Bt. Spk. VE side			PP#267197M
					N.E. Cor Vignes St. and			Bauchet St., 20'±N.
					& 10'± E. of Cb. Rt.			
TP				282.93	Cor. steel door			
TP				282.22	Cor. steel door			[illegible]
TP				281.52	Cor. steel door			
						Invert Grade	Cut	
J.C. 0+00 6'R				281.44				Spk. & Tin
+02 6'R				281.[illegible]	28.48%	260.23	21.22	"
+25 6'R				281.[illegible]		266.78	14.66	"
+31.70 6'R				281.29		268.69	12.60	"
M +33.72								
+35.20 6'R				281.17		269.18	11.99	"
+50 6'R				280.[illegible]		269.20	11.71	"
B.C. 0+73.20 6'R				280.86		269.24	11.62	"
1+00 6'R				280.99		269.28	11.71	"
1+25 6'R				281.08	0.15%	269.32	11.76	"
+50 6'R				281.19		269.36	11.83	"
1+75 6'R				281.35		269.40	11.95	"
2+00 6'R				281.32		269.44	11.88	"

F.B. 2964 Pg. 126 Job No. 8536.06 Division No. Notes Red Plotted Profile
Survey of L.A. Co. Mens Central Jail Fac. Date Date No. X-Sec.
Survey by Crowe Notes Crowe Notes Chkd. Checked
Indexed C + GAMES Date Date No.

76-L298 CE 307 3-61

PLEASE RETURN TO
LOS ANGELES COUNTY ENGINEER
403 Los Angeles County Engineering Bldg.

NOTE: ANY ADDITIONS OR CHANGES ON THIS SHEET MUST BE MADE OR CIRCLED IN RED INK, WITH DATE AND NAME OF PERSON MAKING CHANGE.

Do not extend notes this side of this line.

Profile Notes Red ____ Plotted ____ Job No. 85306 Division No. ____
No. ____ Date ____ Date ____ Survey of L.A.Co. Mens Central Jail Fac.
X-Sec. Notes Chkd. ____ Checked ____ Survey by C.V.C. crowe Notes C.V.C. Date Aug 3, 62
No. ____ Date ____ Date ____ Map No. ____ Indexed ____ Cont. Note:

F.B. 2964 Pg. 137

STATION	B. S.	H. I.	F. S.	ELEV.		Under Grade	Cut	
2+25	6'R	TP		281.29		269.48	11.81	Spk & Tin
2+50	6'R			281.34		269.52	11.82	"
2+75	6'R			281.42		269.56	11.86	"
3+00	6'R			281.49		269.60	11.89	"
3+25	6R			281.56		269.64	11.92	"
3+50	6R			281.63		269.68	11.95	"
3+66.09	6R	MH = 3+66.09		281.74		269.71 269.71	12.03	"
168.	09 6R			281.74		269.71	12.03	"
3+75	6R			281.76		269.72	12.04	"
4+00	6R			281.79		269.76	12.03	"
4+25	6R			281.89		269.80	12.09	"
4+50	6R			281.91		269.84	12.07	"
4+75	6R			282.01		269.88	12.13	"
5+00	6R	TP		282.04	1%	269.92	12.12	"
5+25	6R			282.17	1%	269.96	12.21	"
5+50	6R			282.20	0.	270.00	12.20	"
5+73.37	3C 6R			282.32		270.04	12.28	"
6+00	6R			282.43		270.08	12.35	"
6+25	6R		+3	282.48		270.12	12.36	"
6+50	6R			282.58		270.16	12.42	"

76-L298 CE 307 3-61

PLEASE RETURN TO
LOS ANGELES COUNTY ENGINEER
403 LOS ANGELES COUNTY ENGINEERING BLDG.

NOTE: ANY ADDITIONS OR CHANGES ON THIS SHEET MUST BE MADE OR CIRCLED IN RED INK, WITH DATE AND NAME OF PERSON MAKING CHANGE

Do not extend notes this side of this line.

STATION	B.S.	H.I.	F.S.	ELEV.		Invert Grade	Cut	
6+75 GR			[illegible]	282.68		270.20	12.48	Spk. & Tin
6+86.58 GR				282.72		270.23	12.49	"
MH 6+88.58						270.23		
6+90.58 GR				282.15		270.23	12.52	"
7+00 GR				282.99		270.25	12.74	"
7+25 GR				283.50		270.29	13.21	"
7+50 GR				283.72	0.16%	270.33	13.39	"
7+75 GR	TP			283.69		270.37	13.32	"
8+00 GR			[illegible]	28[illegible]6		270.41	13.75	Ch + on Conc. walk
8+25 GR				28[illegible]4		270.45	13.29	Ch + on Con Pmt.
[illegible] GR				283.67		270.49	13.18	"
[illegible] GR				283.48		270.53	12.95	"
MH 8+90 = 8+76.34 Bk								
8+92.[illegible] GR				283.47		270.70	12.71	"
1+00 GR				283.56		270.71	12.85	"
1+25 GR				284.16		270.74	13.42	"
1+50 GR				284.51		270.76	13.75	"
1+75 GR				284.71	0.10%	270.79	13.92	"
2+00 GR				285.05		270.81	14.24	Spk. & Tin
TP				287.44				Top fire hyd.

F.B. 27[illegible] Pg. 128 Job No. 8536.06 Division No. Notes Red Plotted Profile
Survey of [illegible] Date Date No. X-Sec.
Survey by Crowe Notes [illegible] Checked
Indexed C. I. GATTI Date Date No.

76-L298 CE 307 3-61

PLEASE RETURN TO
LOS ANGELES COUNTY ENGINEER
403 LOS ANGELES COUNTY ENGINEERING BLDG.

NOTE: ANY ADDITIONS OR CHANGES ON THIS SHEET MUST BE MADE OR CIRCLED IN RED INK, WITH DATE AND NAME OF PERSON MAKING CHANGE.

Do not extend notes this side of this line.

STATION	B.S.	H.I.	F.S.	ELEV.		Invert Grade	Cut	
2+25				285 72	0.10%	270.84	14.88	2X2 N&T
2+50 9.5P				287 99		270.86	17.13	Ch X on 6" iron pipe
2+50 6P			+5	286 12		270.86	15.26	2X2 N&T
2+68.79 6P				286 76		Meas. 270.88	15.88	Ch X top Conc. wall
2+68.79 10P				287 12		" 270.88	16.24	2X2 N&T.
2+69±				285 49				West edge Top of M.H. rim =285.49
2+70.79 MH								Dist M.H. rim to top inside pipe =-13.36
								Elev. top inside pipe =272.13
								Inside Diam pipe =- 1.25
							Meas.	Invert Bot. pipe =270.88
								Plan Invert =271.06
TBM #1-J				286 80		TBM #1-J Elev. 286.815 F.B. 2604-42		
						Fd. Bt. Spk. PP# 127234M, Bauchet St, W side		
						200'± N. of Vignes St.		
TBM				288 00		TBM Elev. 288.00 F.B. 2604-23		
						Fd. Bt. Spk. N.E side PP# 267197M N.E. Cor.		
						Vignes St. & Bauchet St., 20'±N & 10'± E.		
						of Ch. Rt.		

Profile No. ____ Notes Red. ____ Plotted ____ Job No. 8536.06 Division No. 83 F.B. 2964 Pg. 129
X-Sec. No. ____ Date ____ Date ____ Survey of Mens Jail
Notes Chkd. ____ Checked ____ Survey by Crowe Notes ____ Date ____
Date ____ Date ____ Map No. ____ Indexed E. J. Crill Date ____

Profile	Notes Red	Plotted	Job No. 8536.02	Division No. 11	F.B. 2964 PG. 131
No.	Date	Date	Survey of L.A.Co. Men Detention Center		
X-Sec.	Notes Chkd.	Checked	Survey by Curtis	Notes H.C.	Date 12-17-62
No.	Date	Date	Map No.	Indexed E. J. GALLI	Date JUN 21 '63

JN 8536.02

L.A.Co. Mens Detention Center

X-Section of N.E. Cor. Prop.

Former Pre-Mix Conc. Plant

(Livingston Rock & Sand Prop.)

Grades To Top Conc.

7" To Sub Grade

Curtis
Carrasco
Yasui
Goshorn

STATION	B.S.	H.I.	F.S.	ELEV.

NOTE: ANY ADDITIONS OR CHANGES ON THIS SHEET MUST BE MADE, OR CIRCLED IN RED INK, WITH DATE AND NAME OF PERSON MAKING CHANGE.

PLEASE RETURN TO
LOS ANGELES COUNTY ENGINEER
403 LOS ANGELES COUNTY ENGINEERING BLDG.

Do not extend notes this side of this line.

76-1298 CE 307 3-61

76-L298 CE 307 3-61

PLEASE RETURN TO
LOS ANGELES COUNTY ENGINEER
403 LOS ANGELES COUNTY ENGINEERING BLDG.

NOTE: ANY ADDITIONS OR CHANGES ON THIS SHEET MUST BE MADE OR CIRCLED IN RED INK, WITH DATE AND NAME OF PERSON MAKING CHANGE

Do not extend notes this side of this line.

STATION	B. S.	H. I.	F. S.	ELEV.				
[illegible]				[illegible]	Chisel ☐ Top of Wall			
T.P.								
N 1726 E 2782					Finish Grade	C. or F.	Sub-Gr.	Cut or Fill
" " . End Wall				286.82				
N 1750 E 2750				287.47	287.94			
N 1750 E 2775				287.37	287.85			
N 1750 E 2787 . Edge Wall				287.50				
[illegible] E 2729 . End of Wall				287.72				
N 1775 E 2738 . Edge Wall				287.77				
N 1775 E 2750				287.63	288.50			
N 1775 E 2775				[illegible]	288.38			
N 1775 E 2791 . Edge Wall				287.56				
N 1800 E 2738 . " "				287.95				
N 1800 E 2750				[illegible]	289.02			
N 1800 E 2775				288.02	288.92			
1800 E [illegible] . Edge Wall				287.16	288.92			
N 1825 E 2743 . " "				288.02				
N 1825 E 2750				287.94	289.29			
N " E 2775				288.07	289.25			
N 1825 E 2800 . Edge Wall				288.35	289.24			
N 1850 E 2748 . " "				288.04	289.58			

F. B. 2964 PG. 132

Job No. [illegible] Division No. 11 Notes Red ____ Plotted ____ Profile ____

Survey of Lt. Co. Men Detention Center Date ____ Date ____ No. ____

Survey by Curtis Notes [illegible] Notes Chkd. ____ Checked ____ X-Sec. ____

Indexed P. I. CAT Date ____ Date ____ Date ____ No. ____

76-L298 CE 307 3-61

PLEASE RETURN TO
LOS ANGELES COUNTY ENGINEER
403 LOS ANGELES COUNTY ENGINEERING BLDG.

NOTE: ANY ADDITIONS OR CHANGES ON THIS SHEET MUST BE MADE OR CIRCLED IN RED INK, WITH DATE AND NAME OF PERSON MAKING CHANGE.

Do not extend notes this side of this line.

STATION	B.S.	H.I.	F.S.	ELEV.	Finish Grade	C or F.	Sub-Gr	C or F.
1850 E 2775				288.04	289.50			
" E 2800				288.71	289.52			
" E 2805, Edge Wall				288.70				
1875 E 2753	" "			288.24	289.82			
" " 2775				288.26	289.77			
" " 2800				287.34	289.80			
" " 2810, Edge Wall				289.32	289.81			
1893 " 2757	" & Cor. Wall			288.39				
1888 E 2786	End "			289.73				
1897 " 2778	Cor. Slab			292.30				
1900 " 2758	Edge Wall			292.29	290.08			
" " 2762	Cor. Slab			292.29	290.07			
T.P. EL 292.51	TOP Bolt Cor. Slab							
" " 2788				290.24	290.06 ✓			
" " 2800				290.02	290.07			
" " 2815	Edge Wall			289.76	290.08			
1924 " 2767	Cor. Slab			292.30				
1921 " 2782	" "			292.32				
1925 " 2761	Edge Wall			292.13	290.35			
" " 2775				291.88	290.32			
1925 E 2800				290.85	290.34			
" " 2819	Edge Wall			290.27	290.34			

Profile No. ____ Notes Red ____ Plotted ____ Job No. 053602 Division No. 11 F.B. 2964 PG. 133
X-Sec. No. ____ Date ____ Date ____ Survey of L.A.C. Men Detention Center
Notes Chkd. ____ Checked ____ Survey by Curtis Notes A.C. Date 12-17-62
Date ____ Date ____ Map No. ____ Indexed by J. Gaul Date ____

76-L298 CE 307 3-61

PLEASE RETURN TO
LOS ANGELES COUNTY ENGINEER
403 LOS ANGELES COUNTY ENGINEERING BLDG.

NOTE: ANY ADDITIONS OR CHANGES ON THIS SHEET MUST BE MADE OR CIRCLED IN RED INK, WITH DATE AND NAME OF PERSON MAKING CHANGE

Do not extend notes this side of this line.

STATION	B.S.	H.I.	F.S.	ELEV.	Grade	Cor F.	Sub-Cor	Cor F.
N 1940 E 2765		[illegible] Wall		292.25				
" 1941.5 " 2823.5		℄ E. Wall		290.67				
" 1950 " 2725				[illegible]	290.70			
" " " 2750				[illegible]	290.63			
" " " 2775				[illegible]	290.60			
" " " 2800				[illegible].82	290.62			
" " " 2825		Edge [illegible]		[illegible]	290.64			
" 1957 " 2675		Edge [illegible]		[illegible]				
" 1961 " 2650		" "		[illegible]				
" 1967 " 2630		[illegible]		[illegible]				
" 1975 " 2631.5		[illegible]		[illegible]	291.20			
" " "				[illegible]	291.15			
" " " 2675				[illegible]	291.09			
" " " 2700				[illegible]	291.63			
" " " 2725				[illegible]	290.97			
" " " 2750				[illegible]	290.90			
" " " 2775				[illegible]	290.88			
" " " 2800				[illegible]	290.90			
" " " 2825				[illegible]	290.92			
" " " 2836		[illegible]		[illegible]				
" 2000 " 2835		" "		[illegible]	291.45			

F.B. 2964 Pg. 134

Job No. 8536.02 Division No. 11 Notes Red ____ Plotted ____ Profile ____

Survey of La. Co. Mens Detention Ctr Date ____ Date ____ No. ____

Survey by Curtis Notes Carrasco Notes Chkd. ____ Checked ____ X-Sec. ____

Indexed C. J. GALLI Date ____ Date ____ Date ____ No. ____

76-L298 CE 307 3-61

PLEASE RETURN TO
LOS ANGELES COUNTY ENGINEER
403 LOS ANGELES COUNTY ENGINEERING BLDG.

NOTE: ANY ADDITIONS OR CHANGES ON THIS SHEET MUST BE MADE OR CIRCLED IN RED INK, WITH DATE AND NAME OF PERSON MAKING CHANGE.

Do not extend notes this side of this line.

STATION	B.S.	H.I.	F.S.	ELEV.	Finish Grades	Cut	Sub-Gr	C.	Cut
2000 E	2650			293.95	291.43				
" "	2675			293.61	291.36				
" "	2700			293.20	291.36				
" "	2725			292.87	291.24				
" "	2750			292.79	291.17				
" "	2775			292.84	291.10				
" "	2800			292.84	291.18				
" "	2825			292.34	291.20				
T.P. " "	2846	Edge Wall Top Bolt		292.44 293.93	291.22				
2025 "	2641	"		294.04	291.71				
2025 "	2650			294.04	291.69				
" "	2675			293.69	291.63				
" "	2700			293.38	291.57				
" "	2725			293.26	291.50				
" "	2750			292.91	291.44				
" "	2775			292.80	291.43				
" "	2800			292.76	291.46				
" "	2825			292.59	291.47				
" "	2850			292.49	292.15				
2626 "	2857	Edge Wall		292.63					
2050 "	2647	"	"	294.10	291.97				

Profile No. ____ Notes Red ____ Plotted ____ Job No. 8536.02 Division No. 11 F.B. 2964 Pg. 135
Date ____ Date ____ Survey of L.A. Co. Mens Detention ctr
X-Sec. No. ____ Notes Chkd. ____ Checked ____ Survey by Curtis Notes Carrasco Date 12-17-63
Date ____ Date ____ Map No. ____ Indexed C. J. Gaill Date ____

76-L298 CE 307 3-61

PLEASE RETURN TO
LOS ANGELES COUNTY ENGINEER
403 LOS ANGELES COUNTY ENGINEERING BLDG.

NOTE: ANY ADDITIONS OR CHANGES ON THIS SHEET MUST BE MADE OR CIRCLED IN RED INK, WITH DATE AND NAME OF PERSON MAKING CHANGE

Do not extend notes this side of this line.

F.B. 2964 Pg. 136 Job No. 8536.02 Division No. 11 Notes Red Plotted Profile
Survey of L.A. Co. Mens Detention Site Date Date No. X-Sec.
Survey by Curtis Notes Cabrasco, Notes Chkd. Checked
Indexed C. I. GADD Date Date

STATION	B.S.	H.I.	F.S.	ELEV.	Finish Grade	Cut or Fill	Sub-Gr	C. or F.
N2050 E	2675			213.97	291.90			
" " "	2700			213.62	291.83			
" " "	2725			213.21	291.77			
" " "	2750			213.64	291.70			
" " "	2775			213.20	291.71			
" " "	2800			213.14	291.73			
" " "	2825			213.41	291.75			
" " "	2850			213.23	291.77			
" " "	2863	Edge Wall		212.77	291.78			
" 2075 "	2652	"		214.33	292.22			
" " "	2677			214.16	292.16			
" " "	2702			213.94	292.10			
" " "	2727			213.56	292.03			
" " "	2752			213.31	291.97			
" " "	2777			213.41	291.98			
" " "	2802			213.82	292.00			
" " "	2825			214.08	292.03			
" " "	2850			214.13	292.05			
" " "	2868	Edge Wall		214.09	292.06			
" 2100 E	2656	"	"	214.16	292.48			
" " "	2675			214.09	292.43			

76-L298 CE 307 3-61

PLEASE RETURN TO
LOS ANGELES COUNTY ENGINEER
403 LOS ANGELES COUNTY ENGINEERING BLDG.

NOTE: ANY ADDITIONS OR CHANGES ON THIS SHEET MUST BE MADE OR CIRCLED IN RED INK, WITH DATE AND NAME OF PERSON MAKING CHANGE.

Do not extend notes this side of this line.

Profile Notes Red ____ Plotted ____ Job No. 8536.02 Division No. 11 F.B. 2964 Pg. 137
X-Sec. No. ____ Date ____ Date ____ Survey of L.A. Co. Mens Detention Ctr.
Notes Chkd ____ Checked ____ Survey by Curtis Notes Areas Date 11-17-62
Date ____ Date ____ Map No. ____ Indexed ____ Date ____

STATION	B.S.	H.I.	F.S.	ELEV.	Finish Grade	Corr.	Sub-Gr.	Corr.
2100 E	2700			293.83	292.36			
" "	2725			293.57	292.30			
" "	2750			293.36	292.23			
" "	2775			293.90	292.25			
" "	2800			292.75	292.27			
" "	2812	Top Wall		294.87	292.28			
" "	2825			294.92	292.30			
" "	2850			294.81	292.32			
" "	2873	Edge Wall		294.45	292.34			
2125 "	2662	" "		294.16	292.91			
" "	2675			293.97	292.85			
" "	2700			293.64	292.72			
" "	2725			293.36	292.61			
" "	2750			293.47	292.50			
" "	2775			293.92	292.55			
" "	2800			294.09	292.58			
" "	2825			295.08	292.59			
" "	2850			294.79	292.61			
" "	2875			294.35	292.62			
" "	2877	Edge Wall		294.35	292.62			
2147E	2666	" "		293.70	293.38			
2150 E	2675			293.70	293.33			

76-L298 CE 307 3-61

PLEASE RETURN TO
LOS ANGELES COUNTY ENGINEER
403 LOS ANGELES COUNTY ENGINEERING BLDG.

NOTE: ANY ADDITIONS OR CHANGES ON THIS SHEET MUST BE MADE OR CIRCLED IN RED INK, WITH DATE AND NAME OF PERSON MAKING CHANGE

Do not extend notes this side of this line.

STATION	B.S.	H.I.	F.S.	ELEV.	Grade	Cor F.	Sub-Gr	Cor F.
1/2150 E	[illegible]			293.21	293.22			
" " "	[illegible]			[illegible]	293.10			
" " "	[illegible]			293.38	293.00			
" " "	[illegible]			293.87	292.97			
" " "	[illegible]			[illegible]	292.95			
" " "	[illegible]			[illegible]	292.95			
" " "	[illegible]			294.15	292.94			
" " "	[illegible]			[illegible]	292.93			
" " "	2883	Edge Wall		294.52	292.93			
" 2161 "	2692	Cor. Con		[illegible].03				
" 2179 "	2727.5	℄ of Wall		293.05				
" 2192 E	2674	" " "						
" 2175 "	2725			293.05	293.58			
" " "	2750			293.12	293.48			
" " "	2775			[illegible]	293.41			
" " "	2800			293.85	293.37			
" " "	2825			294.16	293.32			
" " "	2850			294.12	293.28			
" " "	2875			294.37	293.25			
" " "	2887	Edge Wall		294.38	293.25			
" 2210 "	2733	"	"	[illegible].10	294.03			

F.B. 2964 Pg. 138 Job No. 8536.02 Division No. 11 Notes Red Plotted Profile
Survey of LA Co. Mens Detention Clk. Date Date No. X-Sec.
Survey by Curtis Notes Carrasco Notes Chkd. Checked
Indexed C I GA[illegible] Date Date Date No.

76-L298 CE 307 3-61

PLEASE RETURN TO
LOS ANGELES COUNTY ENGINEER
403 LOS ANGELES COUNTY ENGINEERING BLDG.

NOTE: ANY ADDITIONS OR CHANGES ON THIS SHEET MUST BE MADE OR CIRCLED IN RED INK, WITH DATE AND NAME OF PERSON MAKING CHANGE.

Do not extend notes this side of this line.

Profile No. ____ Notes Red ____ Plotted ____ Job No. ____ Division No. 11
X-Sec. No. ____ Date ____ Date ____ Survey of L.A.Co. M.P.M. Detention Center
Notes Chkd ____ Checked ____ Survey by Curtis Notes A.S. Date 9-17-62
Date ____ Date ____ Map No. ____ Indexed E. J. GAU Date

F.B. 2964 Pg. 139

STATION	B.S.	H.I.	F.S.	ELEV.	Finish Grade	Cor F.	Sub-Gr.	C. or F.
2200 E	2758			293.18	293.95			
" "	2775			293.33	293.85			
" "	2800			293.45	293.73			
" "	2825			294.60	293.69			
" "	2850			294.50	293.63			
" "	2875			294.58	293.57			
" "	2893	Edge Wall		294.48	293.55			
2218	2737	& conc		292.85				
2225 E	2759	Edge Conc.		293.28	294.38			
" "	2775			293.51	294.26			
" "	2800			293.66	294.21			
" "	2825			294.00	294.04			
" "	2850			294.34	293.97			
" "	2875			294.66	293.91			
" "	2896	Edge Wall		294.78				
2228 "	2775	" Conc.		293.56	294.36			
2236 "	2800	"	"	294.19	294.31			
2238 "	2825	"	"	294.29	294.21			
2240 "	2850	"	"	294.39	294.12			
2237 "	2875	"	"	294.72				
2234 "	2899	Cor. Wall		294.92				
T.P	T.P	Bolt		293.94				

F.B. 2[illegible] Pg. 140 Job No. 8536.02 Division No. 11 Notes Red _____ Plotted _____ Profile

Survey of _____ Date _____ Date _____ No. _____

Survey by _____ Notes _____ Notes Chkd. _____ Checked _____ X-Sec.

Indexed C. J. GALE Date _____ Date _____ Date _____ No. _____

76-L298 CE 307 3-61

PLEASE RETURN TO

LOS ANGELES COUNTY ENGINEER

403 Los Angeles County Engineering Bldg.

NOTE: ANY ADDITIONS OR CHANGES ON THIS SHEET MUST BE MADE OR CIRCLED IN RED INK, WITH DATE AND NAME OF PERSON MAKING CHANGE

Do not extend notes this side of this line.

STATION	B.S.	H.I.	F.S.	ELEV.	Grade	Cov. F.	Sub-Gr	Cov. F.

Notes Ck'd by	Survey of Men's Detention Ctr.
Map No.	J.N. 8536.02 Tape Std. °F
Office Work	Surveyed by Mankey Jr.
Checked	Notes E.T.M. Jr. Date 1-2-63
Date	Indexed C. J. GALLI

F.B. 2964 PG. 141

JUN 21 '63

JN 8536.02

MEN'S DETENTION CENTER

CONSTRUCTION STKS

for

CONC. RETAINING WALL

NORTH WESTERLY of BLDG.

Mankey Jr.
McCall
Manley

Note: Any Additions or Changes on This Sheet Must be Made or Circled in Red Ink With Date and Name of Person Making Change.

Do not extend this side of this line.

PLEASE RETURN TO
LOS ANGELES COUNTY ENGINEER
403 LOS ANGELES COUNTY ENGINEERING BLDG.

76F309S CE # 310 3-61

F. B. 2964 PG. 142

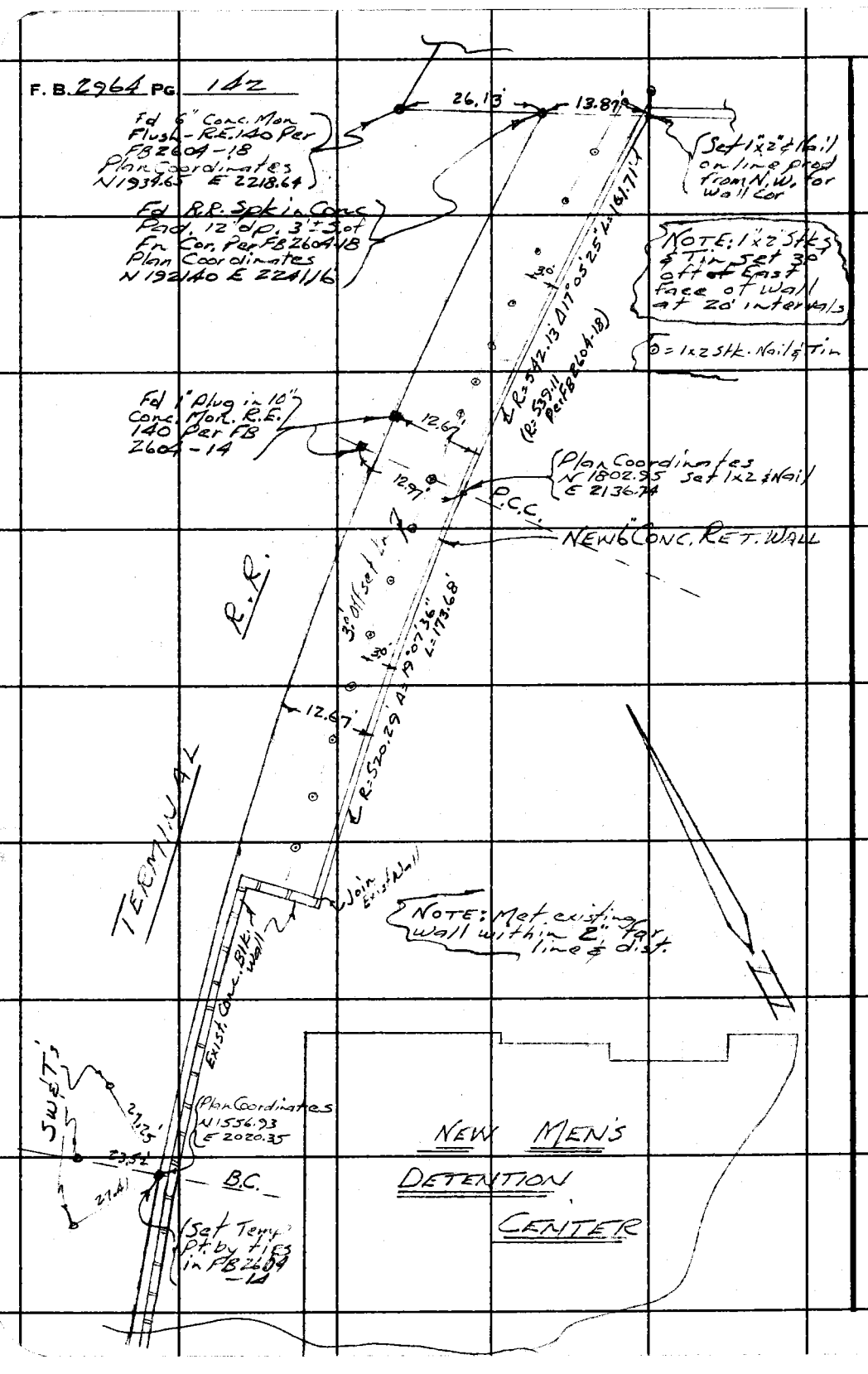

PLEASE RETURN TO
LOS ANGELES COUNTY ENGINEER
403 LOS ANGELES COUNTY ENGINEERING BLDG.

Do not extend this side of this line.

Note: Any Additions or Changes on This Sheet Must be Made or Circled in Red Ink With Date and Name of Person Making Change.

Notes Ck'd by	Survey of MEN'S DETENTION CTR.	F. B. 2964 PG. 143
Map No.	JN 8536.02 Tape Std °F	
Office Work	Surveyed by Mankey Jr.	
Checked	Notes ETM Jr. Date 1-4-63	
Date	Indexed C. J. GALLI JUN 21 '63	

JN 8536.02

MEN'S DETENTION CENTER

CONSTRUCTION STAKES
for
CURBS & WALKS at N.E. COR. of BLDG.

See PG. 146 for Grades

Mankey Jr.
McCall
Manley

Note: Any Additions or Changes on This Sheet Must be Made or Circled in Red Ink With Date and Name of Person Making Change.

PLEASE RETURN TO
LOS ANGELES COUNTY ENGINEER
403 LOS ANGELES COUNTY ENGINEERING BLDG.

Do not extend this side of this line.

76F309S CE # 310 3-61

F. B. 2964 PG. 144

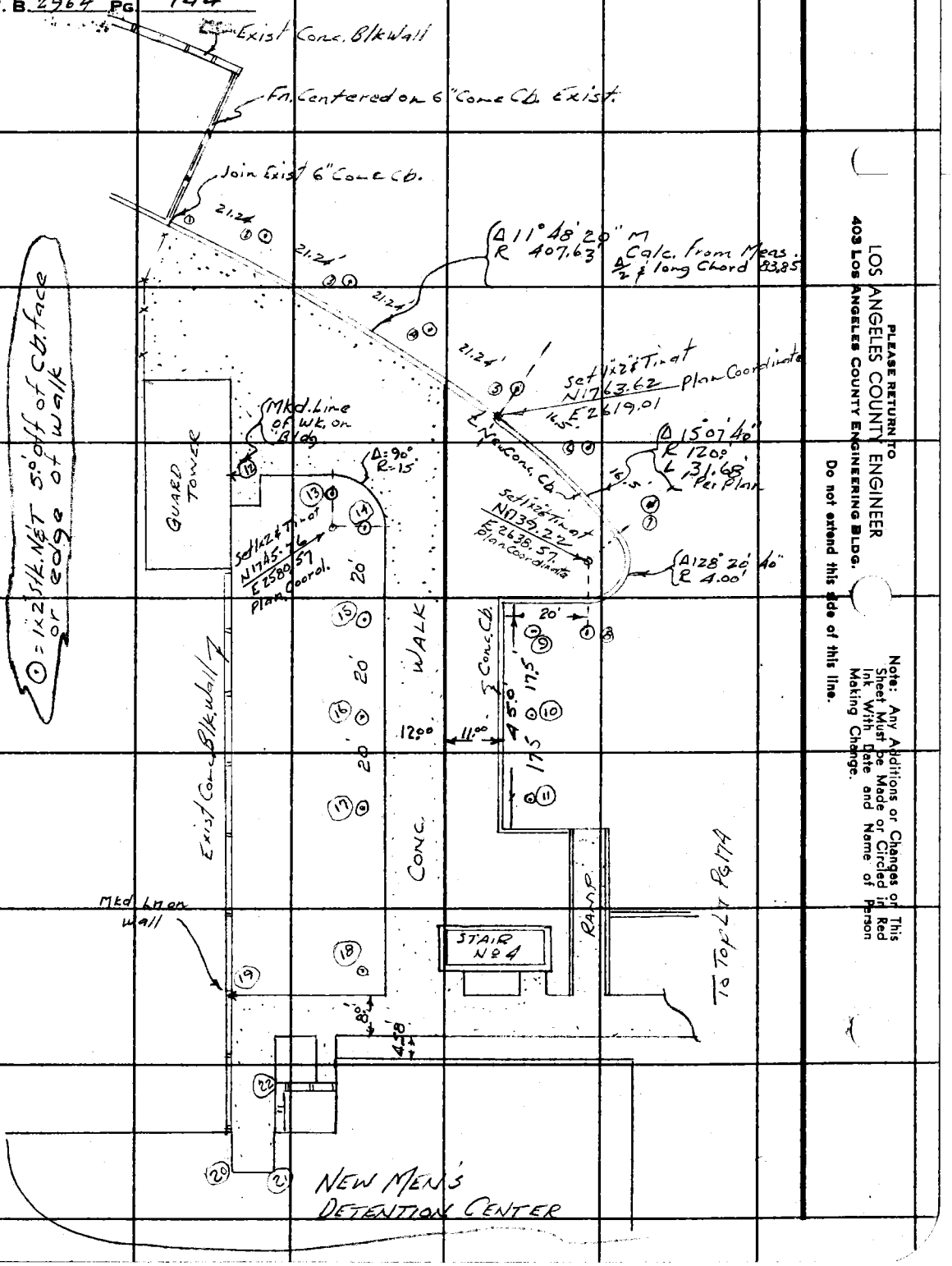

PLEASE RETURN TO
LOS ANGELES COUNTY ENGINEER
403 Los Angeles County Engineering Bldg.

Do not extend this side of this line.

Note: Any Additions or Changes of This Sheet Must Be Made or Circled in Red Ink With Date and Name of Person Making Change.

F.B. 2964 PG. 145

Profile No.	Notes Red	Plotted	Job No. 8536.02	Division No.
	Date	Date	Survey of MEN'S DETENTION CTR	
X-Sec. No.	Notes Chkd.	Checked	Survey by Mankey Jr.	Notes ETM Date 1-4-63
	Date	Date	Map No.	Indexed C. J. GALLI Date JAN 21 '63

JN 8536.02

MEN'S DETENTION CENTER

CURB & WALK GRADES

of

N.E. COR. of BLDG.

See PG 144 for location

Mankey Jr.
McCall
Manley

STATION	B.S.	H.I.	F.S.	ELEV.

NOTE: ANY ADDITIONS OR CHANGES ON THIS SHEET MUST BE MADE OR CIRCLED IN RED INK, WITH DATE AND NAME OF PERSON MAKING CHANGE.

PLEASE RETURN TO
LOS ANGELES COUNTY ENGINEER
403 LOS ANGELES COUNTY ENGINEERING BLDG.

Do not extend notes this side of this line.

76-L298 CE 307 3-61

76-L298 CE 307 3-61

PLEASE RETURN TO
LOS ANGELES COUNTY ENGINEER
403 LOS ANGELES COUNTY ENGINEERING BLDG.

NOTE: ANY ADDITIONS OR CHANGES ON THIS SHEET MUST BE MADE OR CIRCLED IN RED INK, WITH DATE AND NAME OF PERSON MAKING CHANGE

Do not extend notes this side of this line.

STATION	B.S.	H.I.	F.S.	ELEV.				
	ELEV	Gr.	Cut or F.			ELEV.	GR.	Out or Fill
1	291.11	291.08		Exist Cb.				
2	289.90	290.84	F 0.94	S&T (5')	21	293.72	293.71	— Exist
3	289.13	290.55	F 1.42		22	293.34	293.34	— Mkd. Wall
4	289.54	290.28	F 0.74					
5	288.96	290.00	F 1.04					
6	289.03	290.19	F 1.16					
7	288.70	290.33	F 1.63					
8	288.93	290.50	F 1.57					
9	289.16	290.75	F 1.59					
10	289.39	290.75	F 1.36					
11	289.69	290.75	F 1.06					
12	291.50	291.50	—	Mkd. Wall				
13	290.35	291.12	F 0.77					
14	290.19	291.15	F 0.96					
15	290.53	291.69	F 1.16					
16	291.08	292.11	F 1.03	..				
17	291.77	292.62	F 0.85	..				
18	293.09	293.51	F 0.42					
19	293.31	293.31	—	Mkd. Wall				
20	293.70	293.71	—	Exist				

F.B. 2964 PG. 146

Job No. 8560 Division No. Notes Red Plotted Profile

Survey of Men's Dormitory Site Date Date No. X-Sec.

Survey by E.T.M. Notes Notes Chkd. Checked No.

Indexed L. GALLI Date Date Date

Profile No. | Notes Red | Date | Plotted | Date | Job No. 8536.02 | Division No. | F.B. 2964 PG. 147

X-Sec. No. | Notes Chkd. | Date | Checked | Date | Survey of MEN'S DETENTION CENTER | Survey by EFM Jr. | Notes EFM Jr. | Date 1-8-63 | Map No. | Indexed | Date JAN 21 '63

JN 8536.02

MEN'S DETENTION CENTER

X-SECTIONS of N.E. COR. PROP.

FORMER PRE-MIX CONC. PLANT

(LIVINGSTON ROCK & SAND PROP.)

POST DEMOLITION ELEVATIONS

(See Pgs. 131 - 140 for Pre-Demolition Elevs. & FINISHED PAV. GRADES)

Manley Jr.
McCall
Manley
Giedeman

NOTE: ANY ADDITIONS OR CHANGES ON THIS SHEET MUST BE MADE OR CIRCLED IN RED INK, WITH DATE AND NAME OF PERSON MAKING CHANGE.

PLEASE RETURN TO
LOS ANGELES COUNTY ENGINEER
403 Los Angeles County Engineering Bldg.

Do not extend notes this side of this line.

STATION	B.S.	H.I.	F.S.	ELEV.

76-L295 CE 307 3-61

76-L298 CE 307 3-61

PLEASE RETURN TO
LOS ANGELES COUNTY ENGINEER
403 LOS ANGELES COUNTY ENGINEERING BLDG.

NOTE: ANY ADDITIONS OR CHANGES ON THIS SHEET MUST BE MADE OR CIRCLED IN RED INK, WITH DATE AND NAME OF PERSON MAKING CHANGE

Do not extend notes this side of this line.

STATION	B.S.	H.I.	F.S.	ELEV.	X-SECTIONS of N. COR. PROP.		
TBM (Fd)				290.04	Chisel □ Top of Wall		
		ELEV.			STA.		ELEV.
N1726 E 2782					N1850 E 2800		287.5'
1750 2750					1850 2805		287.1'
1750 2775					1875 2753		288.3'
1750 2787'					" 2775		288.3'
1757 2729'					" 2800		288.0'
1775 2733'					" 2810		287.9'
1775 2750					1893 2757		288.6'
1775 2775					1888 2786		288.8'
N 1775 E 2791'					N1897 E 2778		289.2'
1800 2738		287.9'			1900 2758		288.9'
" 2750		287.9'			" 2762		289.5'
" 2775		287.9'			" 2788		289.7'
" 2796.		286.5'			" 2800		289.5'
					" 2810		289.2'
1825 2743		288.0'			" 2815		287.3
" 2750		287.9'			1924 2767		291.4'
" 2775		288.4'			1921 2782		290.8
" 2800'		287.6'			1925 2761		289.3' Wall is gone
1850 2748'		288.0'			1925 2775		291.2'
N 1850 E 2775'		288.0'			N1925 E 2800		290.5'

No Sub Structures Removed

F.B. 2964 Pg. 148

Job No. 8536.02 Division No. ____ Notes Red ____ Plotted ____ Profile ____

Survey of L.A. Co. Mens Detention Ctr Date ____ Date ____ No. ____ X-Sec. ____

Survey by ETM Jr. Notes Mankey Jr Notes Chkd. ____ Checked ____ No. ____

Indexed C. J. GAIN Date ____ Date ____ Date ____

76-L298 CE 307 3-61

PLEASE RETURN TO
LOS ANGELES COUNTY ENGINEER
403 LOS ANGELES COUNTY ENGINEERING BLDG.

NOTE: ANY ADDITIONS OR CHANGES ON THIS SHEET MUST BE MADE OR CIRCLED IN RED INK, WITH DATE AND NAME OF PERSON MAKING CHANGE.

Do not extend notes this side of this line.

Profile Notes Red. Plotted Job No. 5536 Division No.
No. X-Sec. Date Date Survey of L.A.CO. MENS DETENTION CTR
No. Notes Ckd. Checked Survey by Hawksley Notes ETTL Date 1-8-62
Date Date Map No. Indexed Ink Cal. Date

F.B. 2964 Pg. 149

STATION	B.S.	H.I.	F.S.	ELEV.	X-SECTIONS of N. COR. PROP		
		ELEV			STA		ELEV
N1925 E2819		290.0'			N1975 E2836		291.2
1940 2765		291.2'			2000 2635		292.0
1941.5 2823.5		290.1			" 2650		291.9'
1950 2725		290.2'			" 2675		293.0'
" 2750		291.6			" 2700		292.8'
" 2775		291.5			" 2725		292.2'
" 2800		291.5			" 2750		292.0'
" 2875		290.3'			" 2775		290.5
1967 2675		290.8'			" 2800		291.3
1961 E2650		290.6'			N " E 2825		291.2'
1967 2630		290.8			" 2846		290.4'
1975 2631.5		291.0'			2025 2641		291.9
1975 2650		292.2'			" 2650		292.2"
1975 2675		292.6'			2025 2675		293.0
" 2700		292.8'			2025 2700		293.0
" 2725		292.5'			" 2725		292.6'
" 2750		292.2'			" 2750		292.4'
" 2775		291.6'			" 2775		290.6'
" 2800		291.7'			" 2800		291.3'
1975 E2825		291.4'			W2025 E2825		291.7

76-L298 CE 307 3-61

PLEASE RETURN TO
LOS ANGELES COUNTY ENGINEER
403 LOS ANGELES COUNTY ENGINEERING BLDG.

NOTE: ANY ADDITIONS OR CHANGES ON THIS SHEET MUST BE MADE OR CIRCLED IN RED INK. WITH DATE AND NAME OF PERSON MAKING CHANGE

Do not extend notes this side of this line.

STATION	B. S.	H. I.	F. S.	ELEV.	X-SECTIONS of N. COR. PROR	
		ELEV			STA	ELEV
N2025 E2850		291.1			N2075 E2850	292.8
2026 2857		291.5'			2075 2868	292.4'
2050 2647		292.7'			2100 2656	293.5'
" 2675		292.2'			" 2675	292.8
" 2700		293.0'			" 2700	292.6
" 2725		292.5			" 2725	292.9
" 2750		292.7'			" 2750	292.6
" 2775		292.0			" 2775	292.4'
" 2800		291.6'			" 2800	291.5'
N " E2825		292.0			N " E2812	292.0'
" 2850		291.7'			" 2825	293.1
" 2863		292.3'			" 2850	293.0'
2075 2652		292.7'			" 2873	292.6
" 2675		292.6'			2125 2662	295.8'
" 2700		293.1'			2125 2675	293.8'
" 2725		293.0'			" 2700	292.8'
" 2750		292.4'			" 2725	292.4'
" 2775		292.0'			" 2750	292.4'
" 2800		292.0'			" 2775	292.4'
N2075 E2825		293.1			N2125 E2800	292.1

F. B. 2964 PG. 150

Job No. ____ Division No. ____ Notes Red ____ Plotted ____ Profile ____
Survey of ____ Date ____ Date ____ No. ____ X-Sec. ____
Survey by ____ Notes ____ Notes Chkd. ____ Checked ____
Indexed ____ Date ____ Date ____ Date ____ No. ____

76-L298 CE 307 3-61

PLEASE RETURN TO
LOS ANGELES COUNTY ENGINEER
403 LOS ANGELES COUNTY ENGINEERING BLDG.

NOTE: ANY ADDITIONS OR CHANGES ON THIS SHEET MUST BE MADE OR CIRCLED IN RED INK, WITH DATE AND NAME OF PERSON MAKING CHANGE.

Do not extend notes this side of this line.

Profile Notes Red Plotted Job No. Division No.
No. X-Sec. Date Date Survey of
No. Notes Clkd Date Checked Survey by Notes Date
Date Date Map No. Indexed Date

F. B. Pg. 15

STATION	B. S.	H. I.	F. S.	ELEV.	X-SECTIONS of N. COR PROP.	
		ELEV			STA	ELEV
N2125 E2825		292.4'			N2175 E2775	292.7'
" 2850		292.5'			" 2800	291.7'
" 2875		293.0'			" 2825	291.7'
" 2877		—			" 2850	293.4
2147 2666		293.9'			" 2875	293.1'
2150 2675		294.6'			" 2887	293.2
" 2700		293.0'			2200 2733	293.6
" 2725		292.2			N2200 E2750	292.8
" 2750		291.9'			" 2775	292.6
" 2775		292.3'			" 2800	292.5'
" E2800		292.1			" 2825	292.3'
" 2825		292.1			" 2850	293.6'
" 2850		292.9'			" 2875	292.7'
" 2875		292.6'			" 2893	292.5
" 2883		293.2'			2218 2737	294.1'
2161 2692		293.5'			2225 2759	293.2'
2179 2725		293.2'			2225 2775	292.8'
2192 2674		293.0'			" 2800	293.1'
175 2725		293.1'			" 2825	292.7'
12175 E2750		292.4'			N " E2850	293.5'

76-L298 CE 307 3-61

PLEASE RETURN TO
LOS ANGELES COUNTY ENGINEER
403 LOS ANGELES COUNTY ENGINEERING BLDG.

NOTE: ANY ADDITIONS OR CHANGES ON THIS SHEET MUST BE MADE OR CIRCLED IN RED INK, WITH DATE AND NAME OF PERSON MAKING CHANGE

Do not extend notes this side of this line.

F.B. 2944 Pg. 152 Job No. Division No. Notes Red Plotted Profile
Survey of Date No. X-Sec.
Survey by Notes Chkd. Checked
Indexed Notes Date Date Date

STATION	B. S.	H. I.	F. S.	ELEV.	X-SECTION of N Cor. Prof
		ELEV			
N 2225 E 2895		292.8'			
" 2896		292.5'			
2228 2795		293.2			5' ± So. of No Fn.
2236 2800		293.7'			" " " "
2238 2895		294.0'			" " " "
2240 2850		293.6'			" " " "
2237 2895		293.1			" " " "
2234 2899		292.8			5' " " " " & E. Fn.

Notes C'k'd by
Map No.
Office Work
Checked
Date

Survey of MEN'S DET. CTR.
J.N. 8536.02 Tape Std °F.
Surveyed by Manley Jr.
Notes McCall Date 1-10-63
Indexed [redacted]

F.B. 2944 PG. 45

J.N. 8536.02

MEN'S DETENTION CENTER

CONC. STAKE

NOT REMOVED

N.E. COR. PROP.

Manley Jr.
McCall
Manley
Guidemark

Note: Any Additions or Changes on This Sheet Must be Made or Circled in Red Ink With Date and Name of Person Making Change.

Do not extend this side of this line.

PLEASE RETURN TO
LOS ANGELES COUNTY ENGINEER
403 Los Angeles County Engineering Bldg.

76F3088 CE # 310 3-61

Profile No. | Notes Red | Plotted | Job No. 8536.02 Division No. | F. B. 2964 Pg. 153
X-Sec. No. | Date | Date | Survey of LA. CO. MEN'S DETENTION CTR.
Notes Chkd | Checked | Survey by Mankey Notes EFM Jr Date Jan 8, 63
Date | Date | Map No. | Indexed C. J. GAIII Date

IN 8536.02

MEN'S DETENTION CENTER

NORTH PARKING LOT

GRADES (7" SUBGRADE)

Mankey Jr.
McGill
Mankey
Glademon

NOTE: ANY ADDITIONS OR CHANGES ON THIS SHEET MUST BE MADE OR CIRCLED IN RED INK, WITH DATE AND NAME OF PERSON MAKING CHANGE.

PLEASE RETURN TO
LOS ANGELES COUNTY SURVEYOR
726 Los Angeles County Engineering Bldg.

Do not extend notes this side of this line.

STATION	B. S.	H. I.	F. S.	ELEV.

761.298 S & E #307 9-54

F. B. 2964 PG. 152B

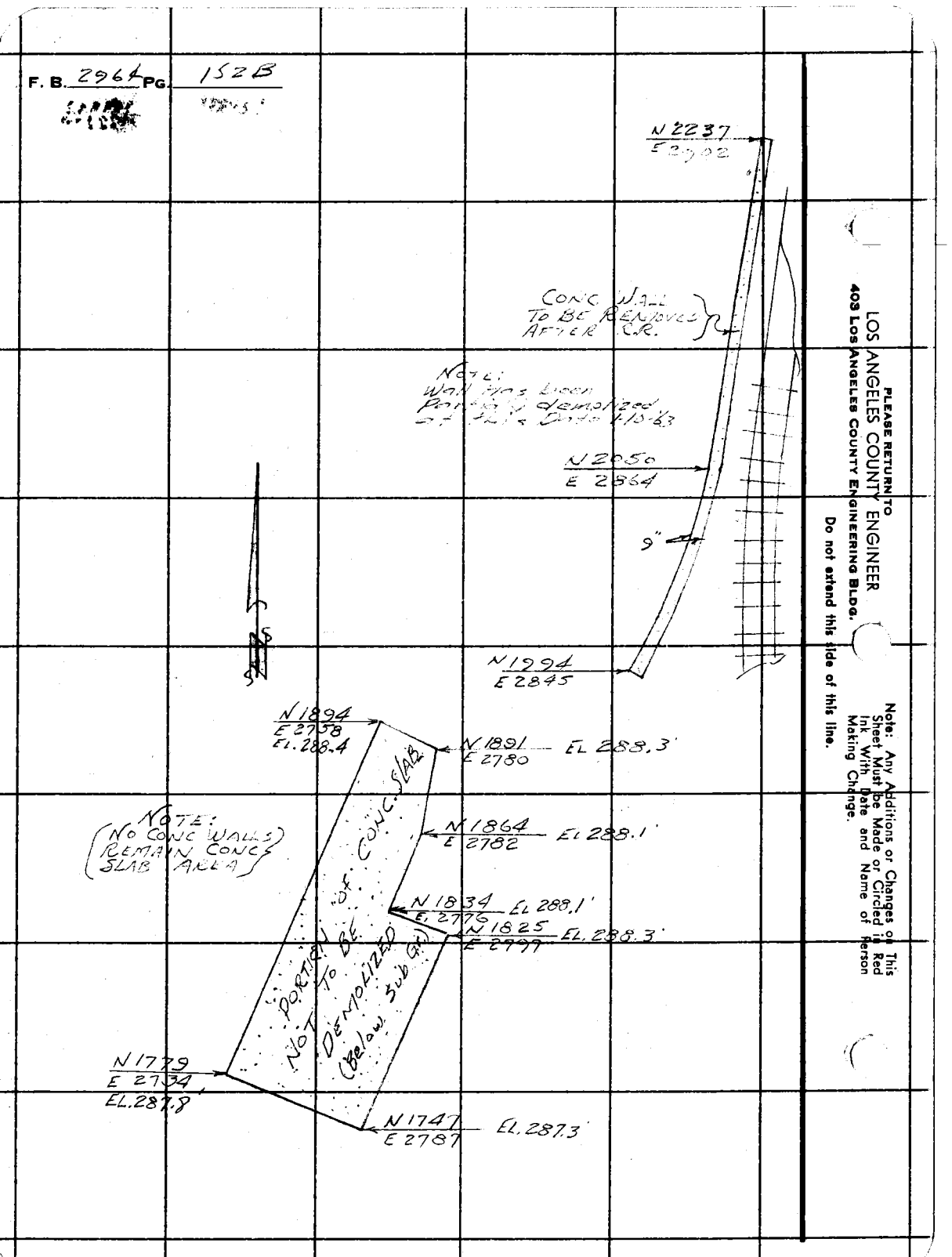

PLEASE RETURN TO
LOS ANGELES COUNTY ENGINEER
403 Los Angeles County Engineering Bldg.

Do not extend this side of this line.

Note: Any Additions or Changes on This Sheet Must be Made or Circled in Red Ink With Date and Name of Person Making Change.

76L298 S & E #307 9-54

PLEASE RETURN TO
LOS ANGELES COUNTY SURVEYOR
726 LOS ANGELES COUNTY ENGINEERING BLDG.

NOTE: ANY ADDITIONS OR CHANGES ON THIS SHEET MUST BE MADE OR CIRCLED IN RED INK, WITH DATE AND NAME OF PERSON MAKING CHANGE.

Do not extend notes this side of this line.

STATION	B. S.	H. I.	F. S.	ELEV.	NORTH PARKING LOT (7" SUB) GRADE	Cut or Fill	SUB GR.	Cut or Fill to SUB GR.
K-28					289.~~41~~ 57		288.99'	Gr.
29					289.~~35~~ 46		288.88	Gr.
30					289.~~29~~ 37		288.79	Gr.
31					289.25'		288.67	Gr.
31(+4.5')	flow line				289.23'		288.65	Gr.
32					289.24'		288.66	Gr.
32(+12.5')	at curb				289.28'	Gr.		
-25	at Island Curb				289.91'			
26				289.0	289.~~83~~ 90		289.~~26~~ 32	~~F 0.3'~~ Gr.
27					289.~~76~~ 83		289.25	Gr.
28				288.4'	289.~~69~~ 76		~~289.12~~ 289.18	~~F 0.7'~~ Gr.
29					289.~~63~~ 69		289.11'	Gr.
30				288.0	289.58'		289.00	~~F 1.0~~ Gr.
31					289.50'		288.92'	Gr.
31 (+2')	flow line				289.50'			
32				287.5	289.52'		288.94	~~F 1.5~~ Gr.
32(+17.5')	at curb				289.53'	Gr.		
M-23	at curb				290.42'		289.84	
25					290.17'		289.59	Gr.
M 26					290.11'		289.53	Gr.

Profile No. X-Sec. No. Date Notes Red Date Plotted Date Notes Chkd Date Checked Job No. 85160 Division No. Survey of MEN'S DETENTION CTR Survey by Monkey Notes Date Map No. Indexed Date

F. B. 2964 Pg. 155

76L298 S & E #807 9-54

PLEASE RETURN TO
LOS ANGELES COUNTY SURVEYOR
726 Los Angeles County Engineering Bldg.

NOTE: ANY ADDITIONS OR CHANGES ON THIS SHEET MUST BE MADE OR CIRCLED IN RED INK, WITH DATE AND NAME OF PERSON MAKING CHANGE.

Do not extend notes this side of this line.

F. B. 2964 Pg. 154 | Job No. 85160-2 Division No. | Profile | Plotted | No. | Notes Red. | X-Sec. | Date | Survey of Alameda & Long Beach Fwy | Notes | Chkd. | Checked | Survey by L. A. Co. | Notes | Date | Indexed E. J. Cox | Date

NORTH PARKING LOT (7" SUB)

TBM EL 289.00 FB 2964-107 135'± N & 20'± W of N.E. Bldg Cor. Bt. Sq. Cut in N.E. Cor. CATCH Basin Cut of F.I.

STATION	B. S.	H. I.	F. S.	ELEV.	GRADE	F.I.	SUB GR.	Fill SubGr.	
TBM (FB)				289.00					
E(118') - 31(+12') CATCH BASIN				286.94	286.12'	9.38 Bldg			
G - 30		at curb		285.9'	8.18 287.94'	Gr.			
- 31					287.89'		287.31	Gr.	
- 31(+12')		flow line			287.78'		287.20'	Gr.	
- 31(+22')		at Curb		286.9	287.85'	Gr.			
H - 29					~~287.61~~				
30					288.75 ~~.70~~		288.17	Gr.	
31				287.6	288.41 ~~.78~~		287.83	F 0.17'	Conc S/66
31(+9.5')		flow line			288.33		287.75		Not set
H - 32(+2.5')		at curb			288.41'	Gr.			
J - 28					~~289.13~~				
29					289.25 ~~.08~~		288.67	Gr.	
30				287.8	289.12' ~~.02~~		288.54	Gr.	
31					288.92		288.34	Gr.	
31(+6.5')		flow line			288.90		288.32		Not set
32				286.9	288.94		288.36	Gr.	
J - 32(+7.5')		at curb		2	288.96'	Gr.			
K - 26(+11')					289.50'				
K - 27					289.47		288.89		

76L298 S & E #307 9-54

PLEASE RETURN TO
LOS ANGELES COUNTY SURVEYOR
726 LOS ANGELES COUNTY ENGINEERING BLDG.

NOTE: ANY ADDITIONS OR CHANGES ON THIS SHEET MUST BE MADE OR CIRCLED IN RED INK, WITH DATE AND NAME OF PERSON MAKING CHANGE.

Do not extend notes this side of this line.

NORTH PARKING LOT (7" SUB)

STATION	B. S.	H. I.	F. S.	ELEV.	GRADE	Cut or Fill	SUB Gr.	Cut or Fill to SUB GR.
N-32				289.6	290.07'	C	289.50	~~C.O.~~ Gr.
N-33 (+2')	at Curb				290.09'	Gr.		
P-11					293.08'		292.50	Grade
-12	N1925 E.2300				292.87'		292.29	Grade
13	"				292.66'		292.08	"
14	"				292.45'		291.87	"
15	"				292.24'		291.66	"
16	"	2400			292.02'		291.44	"
17	"				291.81'		291.23	"
18	"				291.60'		291.02	"
19	"				291.39'		290.81	"
20	"	2500		—	291.18'		290.60	"
21	"				290.98'		290.40	"
21(+11')	flowline				290.90'		290.32	"
22	"				290.87'		290.29	"
23	"				290.79'		290.21	"
24	"	2600			290.74'		290.16	Gr.
25	"				290.67'		290.09	Gr.
26	"				290.60'		290.02	Gr.
P-27	"				290.55'		289.97	Gr.

Profile No. ____ Notes Red. ____ Plotted ____ Job No. 85602 Division No. ____ F. B. 2964 Pg. 157
Date ____ Date ____ Survey of MEN'S DETENTION CTR
X-Sec. No. ____ Notes Chkd. ____ Checked ____ Survey by ____ Notes ____ Date ____
Date ____ Date ____ Map No. ____ Indexed C. J. GAIN Date ____

76L298 S & E #307 9-54

PLEASE RETURN TO
LOS ANGELES COUNTY SURVEYOR
726 LOS ANGELES COUNTY ENGINEERING BLDG.

NOTE: ANY ADDITIONS OR CHANGES ON THIS SHEET MUST BE MADE OR CIRCLED IN RED INK, WITH DATE AND NAME OF PERSON MAKING CHANGE.

Do not extend notes this side of this line.

STATION	B. S.	H. I.	F. S.	ELEV.	NORTH PARKING LOT (7' SUB) GRADE	CUT OR FILL	SUB GR.	CUT OR FILL TO SUB GR.
M-27					290.04		289.46	Gr.
-28					289.98		289.40	Gr.
29					289.90'		289.32	Gr.
30					289.84'		289.26	Gr.
31	& flow line				289.77'		289.19	Gr.
32					289.80'		289.22	Gr.
M- 32(+22.5') at Curb					289.83'			
N- 20	at Island Curb			290.47	291.05'	F0.58'	290.48	
21					290.83'		290.26	
22				289.92	290.69'		290.12	F0.2 -
22(+10')	flow line			289.99	290.57'		289.99	Gr.
24				289.3	290.47		289.90'	F0.6 - Gr.
25					290.42'		289.84	Gr.
26				288.9	290.35'		289.78'	F0.9 - Gr.
27					290.29'		289.71	
28				288.7	290.23'		289.66	F1.0 - Gr.
29					290.17'		289.59	Gr.
30				288.6	290.10'		289.53	Gr. F0.9 -
30(+22')	flow line				290.04'		289.46	
N- 31					290.05'		289.47	Gr.

F. B. 2964 Pg. 156 Job No. 85 36.02 Division No. MENS DETENTION STR Notes Red. Plotted No. X-Sec.
Survey of Date Checked
Survey by Notes Chkd. Date No.
Indexed C. J. GAUL Date

76L298 S & E #307 9-54

PLEASE RETURN TO
LOS ANGELES COUNTY SURVEYOR
726 LOS ANGELES COUNTY ENGINEERING BLDG.

NOTE: ANY ADDITIONS OR CHANGES ON THIS SHEET MUST BE MADE OR CIRCLED IN RED INK, WITH DATE AND NAME OF PERSON MAKING CHANGE.

Do not extend notes this side of this line.

STATION	B. S.	H. I.	F. S.	ELEV.	NORTH PARKING LOT (7" SUB.) GRADE	C or F	SUB GR.	C or F to SUB
R - 22	N1950 E2550			290.4	291.13		290.56	~~F 0.2~~ - Gr.
23	"			290.49'	291.07'		290.49	Gr.
24	"	2600		289.3	291.00'		290.43	~~F 1.1'~~ - Gr.
25	"				290.95		290.37	Gr.
26	"			289.7'	290.89'		290.31	~~F 0.6~~ - Gr.
27	"				290.82'		290.24	Gr.
28	"	2700		289.3'	290.76'		289.19	C 0.1' -
29	"				290.70'		290.12	Gr.
30	"			291.6	290.63'		290.05	~~C 1.5'~~ Gr. -
30(+16.5')	flowline				290.59'		290.01	Gr.
31	"				290.60'		290.02	Gr.
32	"	2800		291.5	290.62'		290.04	~~C 1.5~~ Gr. -
33	"				290.64		290.06	Gr.
R - 33(+12')	at Curb				290.66'	Gr.		
S - 11(+20)	at W. Curb				293.20'	Gr.	2[illegible]	
-12	N1975 E2300				293.14		292.56	—
13	"				292.93		292.35	Gr.
14	"				292.72		292.14	Gr.
15	"				292.50'		291.92	Gr.
S - 16	"	2400			292.30'		291.72	Gr.

Profile No. ____ Notes Bed ____ Plotted ____ Job No. 8536.02 Division No. ____ F. B. 2964 Pg. 159
X-Sec. No. ____ Date ____ Date ____ Survey of MEN'S DETENTION CTR
Notes Chkd ____ Checked ____ Survey by Monkey Notes ____ Date ____
Date ____ Date ____ Map No. ____ Indexed ____ Date ____

76L298 S & E #307 9-54

PLEASE RETURN TO
LOS ANGELES COUNTY SURVEYOR
726 Los Angeles County Engineering Bldg.

NOTE: ANY ADDITIONS OR CHANGES ON THIS SHEET MUST BE MADE OR CIRCLED IN RED INK, WITH DATE AND NAME OF PERSON MAKING CHANGE.

Do not extend notes this side of this line.

F. B. 2964 Pg. 158 | Job No. 53602 | Division No. | Notes Red. | Plotted | No. | Profile
Survey of Mentone Manor Unit No. 2 | Date | Date | X-Sec.
Survey by | Notes | Notes Chkd. | Checked | No.
Indexed | Date | Date | Date

NORTH PARKING LOT (7" SUB.)

STATION	B. S.	H. I.	F. S.	ELEV.	GRADE	C. or F.	SUB GR.	C. or F. to SUB
P-28					290.49'		289.91	Gr.
29					290.42'		289.84	Gr.
30					290.36'		289.78	Gr.
30(+19') flowline					290.32'		289.74	Gr.
31					290.32'		289.74	
32					290.34'		289.76	Gr.
33					290.35'		289.77	
P- 33(+7') ef curb					290.37'	Gr.		
R- 11	N1950	E2275			293.22'		292.64	Gr.
12	"	2300			293.00'		292.42	Gr.
13	"	"			292.80'		292.22	Gr.
14	"	"			292.59'		292.02	Gr.
15	"	"			292.37'		291.80	Gr.
16	"	2400		291.4'	292.16'		291.59	~~E0.2'~~ Gr.
17	"	"			291.94'		291.36	Gr.
18	"	"		291.2	291.74'		291.17	Gr.
19	"	"			291.53'		290.95	Gr.
20	"	2500		291.1	291.33'		290.76	~~E0.3~~ Gr.
20(+12') flow line					291.23'		290.65	Gr.
R- 21	"	"			291.19'		290.61	Gr.

76L298 S & E #307 9-54

PLEASE RETURN TO
LOS ANGELES COUNTY SURVEYOR
726 LOS ANGELES COUNTY ENGINEERING BLDG.

NOTE: ANY ADDITIONS OR CHANGES ON THIS SHEET MUST BE MADE OR CIRCLED IN RED INK, WITH DATE AND NAME OF PERSON MAKING CHANGE.

Do not extend notes this side of this line.

STATION	B. S.	H. I.	F. S.	ELEV.	NORTH PARKING LOT (7" SUB) GRADE	Cut or Fill	Sub. Grade	C or F. to Sub
T - 13 (+12) at W. Curb					292.97	Gr.	292.39	
14	N2000 E2350				292.86		292.28	Gr.
15	"				292.65		292.07	Gr.
16	"	2400			292.44		291.86	Gr.
17	"				292.23		291.65	Gr.
18	"			292.1	292.02		291.45	~~C0.6~~ Gr.
18 (+13) flowline					291.92		291.34	Gr.
19	"				291.88		291.30	Gr.
20	"	2500		291.6	291.81		291.24	~~C0.4~~ Gr.
21	"				291.74		291.16	Gr.
22	"			291.5	291.68		291.11	~~C0.4~~ Gr.
23	"				291.62		291.04	Gr.
24 (T.P.)	"	2600		289.64	291.55		290.98	~~F1.4~~ Gr.
25	"				291.49		290.91	Gr.
26	"			291.9	291.43		290.86	~~C1.0~~ Gr.
27	"				291.36		290.78	Gr.
28	"	2700		292.8	291.30		290.73	~~C2.1~~ Gr.
29	"				291.24		290.66	
30	"			292.0	291.17		290.59	~~C1.4~~ Gr.
T - 30 (+11) flowline					291.14		290.56	Gr.

Profile No. ____ Notes Red. ____ Plotted ____ Job No. 8 5260 Division No. ____ F. B. 2964 Pg. 161
X-Sec. No. ____ Date ____ Date ____ Survey of MEN'S DETENTION CTR
Notes Chkd. ____ Checked ____ Survey by Manley Vo. Notes ETM Date 1-8-63
No. ____ Date ____ Date ____ Map No. ____ Indexed ____

76L298 S & E #307 9-54

PLEASE RETURN TO
LOS ANGELES COUNTY SURVEYOR
726 LOS ANGELES COUNTY ENGINEERING BLDG.

NOTE: ANY ADDITIONS OR CHANGES ON THIS SHEET MUST BE MADE OR CIRCLED IN RED INK, WITH DATE AND NAME OF PERSON MAKING CHANGE.

Do not extend notes this side of this line.

STATION	B. S.	H. I.	F. S.	ELEV.	NORTH PARKING LOT (7" SUB) GRADE	Cut of Fill	Sub GR.	C. of F. to Sub
S-17	N1975 E 2425				292.08'		291.50	Gr.
18	"				291.88'		291.30	Gr.
19	"				291.67'		291.09	Gr.
19(+13') flowline					291.56'		290.98	Gr.
20	"	2500			291.54'		290.96	Gr.
21	"				291.46'		290.88	Gr.
22	"				291.40'		290.82	Gr.
23	"				291.33'		290.75	Gr.
24	"	2600			291.28'		290.70	Gr.
25	"				291.21'		290.63	Gr.
26	"				291.15'		290.57	Gr.
27	"				291.09'		290.51	Gr.
28	"	2700			291.03'		290.45	Gr.
29	"				290.97'		290.39	Gr.
30	"				290.90'		290.32	Gr.
30(+14') flowline					290.86'		290.28	Gr.
31	"				290.88'		290.30	Gr.
32	"	2800			290.90'		290.32	Gr.
33	"				290.92'		290.34	Gr.
S-33(+14') at E curb					290.94'			

F. B. 2964 Pg. 160 Job No. 85360 Division No. Notes Red. Plotted No. Profile
Survey of MENS DETENTION GLR Date Date X-Sec.
Survey by Notes Notes Chkd. Checked No.
Indexed C. J. GAIN Date Date

76L298 S & E #307 9-54

PLEASE RETURN TO
LOS ANGELES COUNTY SURVEYOR
726 LOS ANGELES COUNTY ENGINEERING BLDG.

NOTE: ANY ADDITIONS OR CHANGES ON THIS SHEET MUST BE MADE OR CIRCLED IN RED INK, WITH DATE AND NAME OF PERSON MAKING CHANGE.

Do not extend notes this side of this line.

STATION	B. S.	H. I.	F. S.	ELEV.	NORTH PARKING LOT (7" SUB) GRADE	CUT or FILL	SUB GR	
U - 30	N 20 25 E 2750				291.44		290.86	Gr.
30 (+9.5')	flowline				291.40		290.82	Gr.
31	"				291.43		290.85	Gr.
32	"	2800			291.46		290.88	Gr.
33	"				291.47		290.89	Gr.
U - 34 (+25')	at E. Curb				291.50	Gr.		
V 16 (+18')	" W. "				292.56	Gr.	291.98	
17	N 20 50 E 2425				292.56		291.98	
18	"			292.5	292.48		291.91	~~C 0.6~~ Gr.
19	"				292.42		291.85	Gr.
20	"	2500		294.2	292.35		291.78	~~C 2.4~~ Gr.
21	"				292.29		291.71	Gr.
22	"			293.4	292.22		291.65	~~C 1.7~~ Gr.
23	"				292.15		291.57	Gr.
24	"	2600		293.9	292.09		291.52	~~C 2.4~~ Gr.
25	"				292.03		291.45	Gr.
26	"			292.7	291.96		291.38	Gr.
27	"				291.90		291.32	Gr.
28	"	2700		293.0	291.83		291.26	~~C 1.7~~ Gr.
V - 29	"				291.77		291.19	Gr.

Profile No. ____ Notes Red ____ Plotted ____ Job No. 8536.02 Division No. ____ F. B. 2964 Pg. 163
X-Sec. No. ____ Date ____ Date ____ Survey of MEN'S DETENTION CTR
Notes Chkd ____ Checked ____ Survey by ____ Notes ____ Date ____
No. ____ Date ____ Date ____ Map No. ____ Indexed ____ Date ____

F.B. 2964 Pg. 162 Job No. 8558-2 Division No. GTA

Survey of MEANS DEVELOPMENT Notes Red. Notes Chkd. Notes

Survey by P. I. GAY Date Date Date

Indexed Date Date Date

76L298 S & E #307 9-54

PLEASE RETURN TO

LOS ANGELES COUNTY SURVEYOR

726 Los Angeles County Engineering Bldg.

NOTE: ANY ADDITIONS OR CHANGES ON THIS SHEET MUST BE MADE OR CIRCLED IN RED INK, WITH DATE AND NAME OF PERSON MAKING CHANGE.

Do not extend notes this side of this line.

NORTH PARKING LOT (7" SUB.)

STATION	B. S.	H. I.	F. S.	ELEV.	GRADE	CUT or FILL	SUB GR.	
					291.16		290.58	Gr.
T - 31								Gr
- 32	N 2000 E 2800			291.3	291.58		290.60	~~Gr.~~
- 33	"				291.20		290.62	GR.
T - 33 (+22') at E. Curb				290.65	291.22'	Gr.		Gr.
U - 15 (+2') " U. "					292.76	Gr.		
16	N 2025 E 2400				292.57		292.00	Gr.
17	"				292.36		291.78	Gr.
17 (+11') f. Curb line					292.24		291.66	Gr.
18	"				292.22'		291.64	Gr.
19	"				292.15'		291.57	Gr.
20	"	2500			292.08'		291.50	Gr.
21	"				292.02'		291.44	Gr.
22	"				291.95		291.37	Gr.
23	"				291.88'		291.30	Gr.
24	"	2600			291.82'		291.24	Gr.
25	"				291.75		291.17	Gr.
26	"				291.69'		291.11	Gr.
27	"				291.63		291.05	Gr.
28	"	2700			291.57		290.99	Gr.
U - 29	"				291.50'		290.92	Gr.

76L298 S & E #307 9-54

PLEASE RETURN TO
LOS ANGELES COUNTY SURVEYOR
726 LOS ANGELES COUNTY ENGINEERING BLDG.

NOTE: ANY ADDITIONS OR CHANGES ON THIS SHEET MUST BE MADE OR CIRCLED IN RED INK, WITH DATE AND NAME OF PERSON MAKING CHANGE.

Do not extend notes this side of this line.

STATION	B. S.	H. I.	F. S.	ELEV.	NORTH PARKING LOT (7" SUB) GRADE	CUT OR FILL	SUB GR.	
W - 30(+3')	Flowline				291.95		291.37	
31					291.98'		291.40	Gr.
32					292.00'		291.42	Gr.
33					292.03'		291.45	Gr.
34					292.05'		291.47	Gr.
W - 34(+12')	at E. Curb				292.06'	Gr.		
X - 20	" W "				293.20' 57	Gr.	292.63	Gr.
21					293.08' 57		292.51	Gr.
22				297.9	292.96' 57		292.39	~~C 5.5~~ Gr.
23					292.84'		292.26	Gr.
24				297.9	292.73' 57		292.16	~~C 5.7~~ Gr.
25					292.61'		292.03	Gr.
26				297.7	292.50' 57		291.93	~~C 5.8~~ Gr.
27					292.43		291.85	Gr.
28				292.6	292.36' 57		291.79	~~C 0.8'~~ Gr.
29					292.30'		291.72	Gr.
30	Flowline			292.6	292.23' 57		291.65	~~C 1.0'~~ Gr.
31					292.25'		291.67	Gr.
32				291.5	292.27'		291.70	~~F 0.2~~ Gr.
X - 33					292.30'		291.72	Gr.

Profile No. ___ Notes Red. ___ Plotted ___ Job No. 85536.02 Division No. ___ F. B. 2964 Pg. 165
X-Sec. No. ___ Date ___ Date ___ Survey of MEN'S DETENTION CTR.
Notes Chkd. ___ Checked ___ Survey by ___ Notes ___ Date ___
No. ___ Date ___ Date ___ Map No. ___ Indexed ___ C. J. ___ Date ___

76L298 S & E #307 9-54

PLEASE RETURN TO
LOS ANGELES COUNTY SURVEYOR
726 LOS ANGELES COUNTY ENGINEERING BLDG.

NOTE: ANY ADDITIONS OR CHANGES ON THIS SHEET MUST BE MADE OR CIRCLED IN RED INK, WITH DATE AND NAME OF PERSON MAKING CHANGE.

Do not extend notes this side of this line.

STATION	B. S.	H. I.	F. S.	ELEV.	NORTH PARKING LOT (7" SUB) GRADE	CUT OR FILL	SUB GR.	
V-30	N2050 E2750			292.7	291.70		291.12	Gr.
-30(+6') flowline					291.67'		291.09	Gr.
-31	"				291.71'		291.13	Gr.
-32	"	2800		291.6	291.73'		291.16	~~CO.1'~~ Gr.
-33	"				291.75'		291.17	Gr.
-34	"	2850		291.7	291.77'		291.20	CO-5'
V-34(+7') at E. Curb					291.78'	Gr.	?	
W-18(+10') " W. "					292.94'	Gr.	292.36	
-19	N2075				292.84'		292.27	Gr.
20					292.73'		292.16	Gr.
21					292.60'		292.03	Gr.
22					292.55'		291.93	Gr.
23					292.43'		291.85	Gr.
24					292.36'		291.78	Gr.
25					292.30'		291.72	Gr.
26					292.23'		291.65	Gr.
27					292.16		291.58	Gr.
28					292.10'		291.52	Gr.
29					292.03'		291.45	Gr.
W-30					291.97'		291.39	

F. B. 2964 Pg. 164 Job No. 85362 Division No. Notes Red. Plotted No. Profile
Survey of MEN'S DETENTION GR. Date Date X-Sec.
Survey by Notes Notes Chkd. Checked
Indexed C. J. [redacted] Date Date No.

76L298 S & E #307 9-74

PLEASE RETURN TO
LOS ANGELES COUNTY SURVEYOR
726 LOS ANGELES COUNTY ENGINEERING BLDG.

NOTE: ANY ADDITIONS OR CHANGES ON THIS SHEET MUST BE MADE OR CIRCLED IN RED INK, WITH DATE AND NAME OF PERSON MAKING CHANGE.

Do not extend notes this side of this line.

STATION	B. S.	H. I.	F. S.	ELEV.	NORTH PARKING LOT (7" SUB) GRADE	Cut or Fill	SUB GR	
Z-25					293.57		293.00	Gr.
26				298.6	293.45 57		292.88	~~Co.4'~~ Gr.
27					293.33		292.75	Gr.
28				293.0	293.22 57		292.65	~~Co.3'~~ Gr.
29					293.10		292.52	Gr.
29(+20') flow line					293.00		292.42	Gr.
30				291.9	293.00		292.42	Fo.5'
31					292.97		292.39	Gr.
32				292.1	292.95 57		292.37	~~Fo.3'~~ Gr.
33					292.95		292.37	Gr.
34				292.9	292.94 57		292.36	~~Co.5'~~ Gr.
Z-35(+2') at E. Curb					292.93			
Z1-24(+24') " W. "					294.06 57	Gr.	293.48	
-26					293.93 57		293.35	Gr.
27					293.81 57		293.23	Gr.
28					293.70		293.12	Gr.
29					293.58		293.00	Gr.
29(+17.5') flow line					293.50		292.92	
30					293.48		292.90	Gr.
Z1 31					293.41		292.83	Gr.

Profile Notes Red Plotted Job No. 8536.02 Division No.
No. Date Date Survey of MENS DETENTION GR.
X-Sec. Notes Chkd. Checked Survey by Notes Date
No. Date Date Map No. Indexed Date
E. J. GATE

F. B. 2964 Pg. 167

761 298 S & E #307 9-54

PLEASE RETURN TO
LOS ANGELES COUNTY SURVEYOR
726 LOS ANGELES COUNTY ENGINEERING BLDG.

NOTE: ANY ADDITIONS OR CHANGES ON THIS SHEET MUST BE MADE OR CIRCLED IN RED INK, WITH DATE AND NAME OF PERSON MAKING CHANGE.

Do not extend notes this side of this line.

STATION	B. S.	H. I.	F. S.	ELEV.	NORTH PARKING LOT (7" SUB) GRADE	Cut or Fill	SUB GR.	
X - 34				293.0	292.32'		291.74	Gr.
X - 34(+17') at E. Curb					292.34'			
Y - 21(+17) " W. "					293.48'	Gr.	292.90	
22					293.45'		292.88	Gr.
23					293.32'		292.75	Gr.
24					293.21'		292.64	Gr.
25					293.09'		292.51	Gr.
26					292.96'		292.38	Gr.
27					292.85'		292.27	Gr.
28					292.72'		292.14	Gr.
29					292.61'		292.03	Gr.
29(+22.5') flowline					292.50'		291.92'	
30					292.50'		291.92	Gr.
31					292.55'		291.97'	Gr.
32					292.58'		292.00'	Gr.
33					292.59'		292.01	Gr.
34					292.61'		292.03	Gr.
Y - 34(+22') at E. Curb					292.62'	Gr.		
Z - 23(+8') " W. "					293.76'		293.18	
Z - 24				297.0	293.69'		293.12	Gr. ~~C3.9~~

F. B. 2964 Pg. 166
Job No. 8536.02 Division No. Notes Red. Plotted Profile
Survey of MENS DETENTION Date Date No.
Survey by Notes Notes Chkd. Checked X-Sec.
Indexed C. J. GARD Date Date Date No.

76L298 S & E #307 9-54

PLEASE RETURN TO
LOS ANGELES COUNTY SURVEYOR
726 LOS ANGELES COUNTY ENGINEERING BLDG.

NOTE: ANY ADDITIONS OR CHANGES ON THIS SHEET MUST BE MADE OR CIRCLED IN RED INK, WITH DATE AND NAME OF PERSON MAKING CHANGE.

Do not extend notes this side of this line.

STATION	B. S.	H. I.	F. S.	ELEV.	NORTH PARKING LOT (7" SUB		
					GRADE	CUTOR FILL	SUB GR
Z_3 - 34					293.97		293.39
Z_3 - 34 (+18.5') at E. Curb					293.91		293.33

Profile: Notes Red. Plotted Job No. 85360 Division No. F. B. 2964 Pg. 169
No. Date Date Survey of MEN'S DETENTION GR
X-Sec. Notes Chkd. Checked Survey by Notes Date
No. Date Date Map No. Indexed C. J. [illegible] Date

76L298 S & E #307 9-54

PLEASE RETURN TO

LOS ANGELES COUNTY SURVEYOR

726 Los Angeles County Engineering Bldg.

NOTE: ANY ADDITIONS OR CHANGES ON THIS SHEET MUST BE MADE OR CIRCLED IN RED INK, WITH DATE AND NAME OF PERSON MAKING CHANGE.

Do not extend notes this side of this line.

Profile No. X-Sec.

Plotted Date Checked Date

Notes Red Date Notes Check Date

Division No. Job. No. 8516 Notes Date

F. B. 2904 Pg. 168 Survey of Survey by Indexed

STATION	B. S.	H. I.	F. S.	ELEV.	NORTH PARKING LOT (7" SUB) GRADE	CUT OR FILL	SUB GR.	
					293.37		292.79	Gr.
Z1 - 32					293.32		292.74	Gr.
33					293.28		292.70	Gr.
~~34~~					293.25		292.67	
35					293.21	Gr.		
Z1 - 35(+7.5) at E. Curb					294.32	Grade	293.74	Gr.
Z2 - 26(+23') " W. "					294.19		293.61	~~Gr.~~ Gr. ~~F 0.4~~
- 28				293.2	294.07		293.49	Gr.
29					294.00		293.42	Gr.
29(+15') ℄ Ave line					293.95		293.37	~~F 0.6~~ Gr.
30				292.8	293.85		293.27	Gr.
31					293.75		293.17	~~F 0.7~~ Gr.
32				292.5	293.69		293.11	Gr.
33					293.63		293.06	~~F 0.6~~ Gr.
~~34~~				293.6	293.57		292.99	
35					293.55			
Z2 - 35(+7.5) of E. Curb					294.41		293.83	
Z3 - 30 " W "					294.31		293.73	
- 31					294.21		293.63	
- 32					294.09		293.51	
Z3 - 33								

Notes Ck'd by
Map No.
Office Work
Checked
Date

Survey of L.A. Co. MEN'S Jail
JN 8536.02 Tape Std °F
Surveyed by Mankey Jr.
Notes EFM-Jr. Date 1-15-63
Indexed

F. B. 2964 PG. 171

JN 8536.02

L.A. CO. MEN'S DETENTION GR.

CURB LOCATION

SOUTH OF BUILDING

See Pg For Grades

Mankey Jr.
McCall
Manley
Gledeman
Beck

Note: Any Additions or Changes on This Sheet Must be Made or Circled in Red Ink With Date and Name of Person Making Change.

Do not extend this side of this line.

PLEASE RETURN TO
LOS ANGELES COUNTY ENGINEER
403 Los Angeles County Engineering Bldg.

76F309S CE # 310 3-61

F. B. Pg. 170

Job No. Division No. Notes Red. Plotted Profile

Survey of Date Date No.

Survey by Notes Notes Chkd. Checked X-Sec.

Indexed C. J. GALE Date Date Date No.

76L298 S & E #307 9-54

PLEASE RETURN TO

LOS ANGELES COUNTY SURVEYOR

726 Los Angeles County Engineering Bldg.

NOTE: ANY ADDITIONS OR CHANGES ON THIS SHEET MUST BE MADE OR CIRCLED IN RED INK, WITH DATE AND NAME OF PERSON MAKING CHANGE.

Do not extend notes this side of this line.

STATION	B. S.	H. I.	F. S.	ELEV.	

Notes Ck'd by	Survey of Men's Jail	F. B. 2964 PG. 173
Map No.	JN 8536.02 Tape Std °F	
Office Work	Surveyed by Mankey Jr.	
Checked	Notes ETM Jr. Date 1-15-63	
Date	Indexed [illegible]	

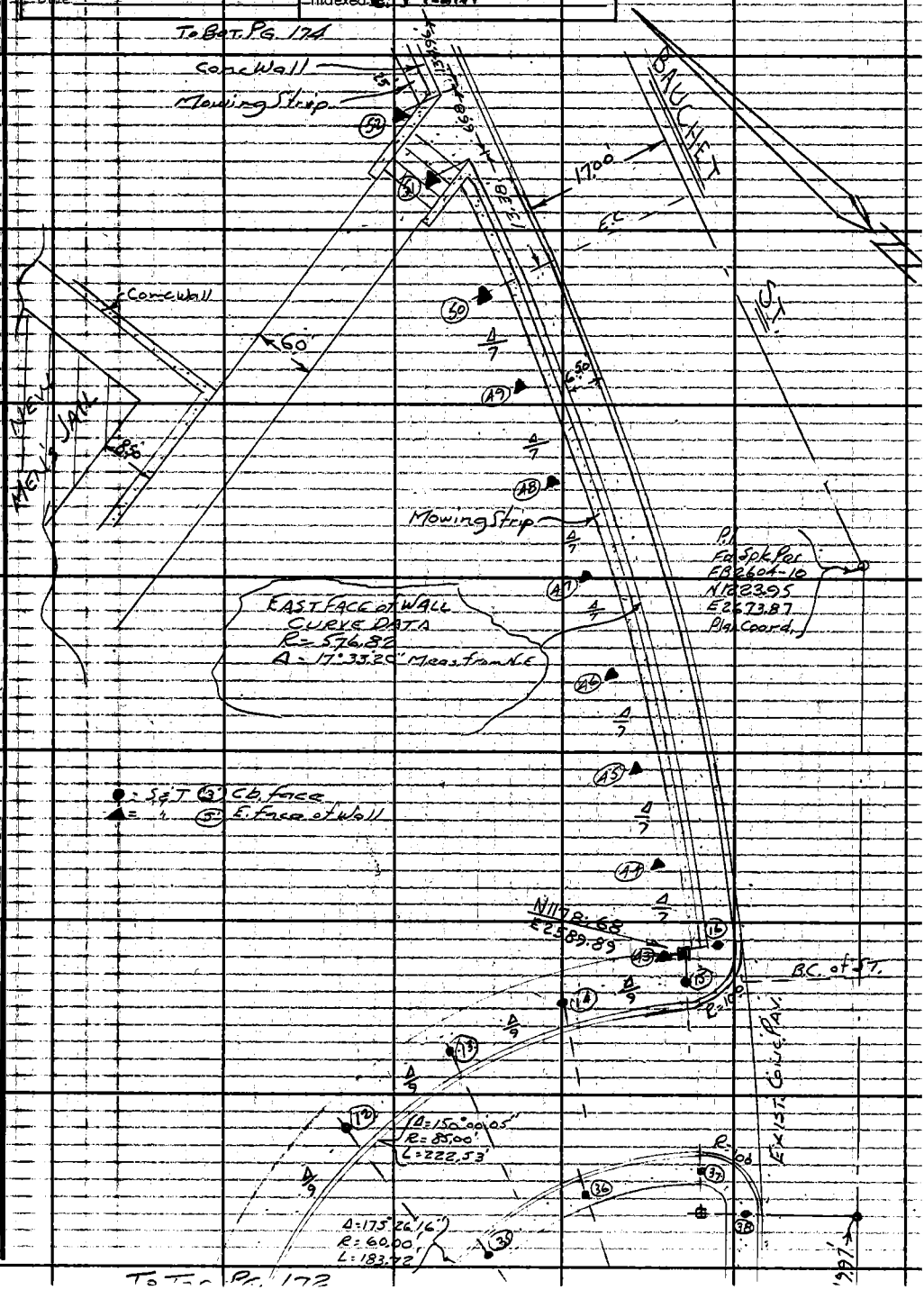

Note: Any Additions or Changes on This Sheet Must be Made or Circled in Red Ink With Date and Name of Person Making Change.

Do not extend this side of this line.

PLEASE RETURN TO
LOS ANGELES COUNTY ENGINEER
403 LOS ANGELES COUNTY ENGINEERING BLDG.

76F309S CE # 310 3-61

To Bk Pg 173

F. B. 2964 PG. 172

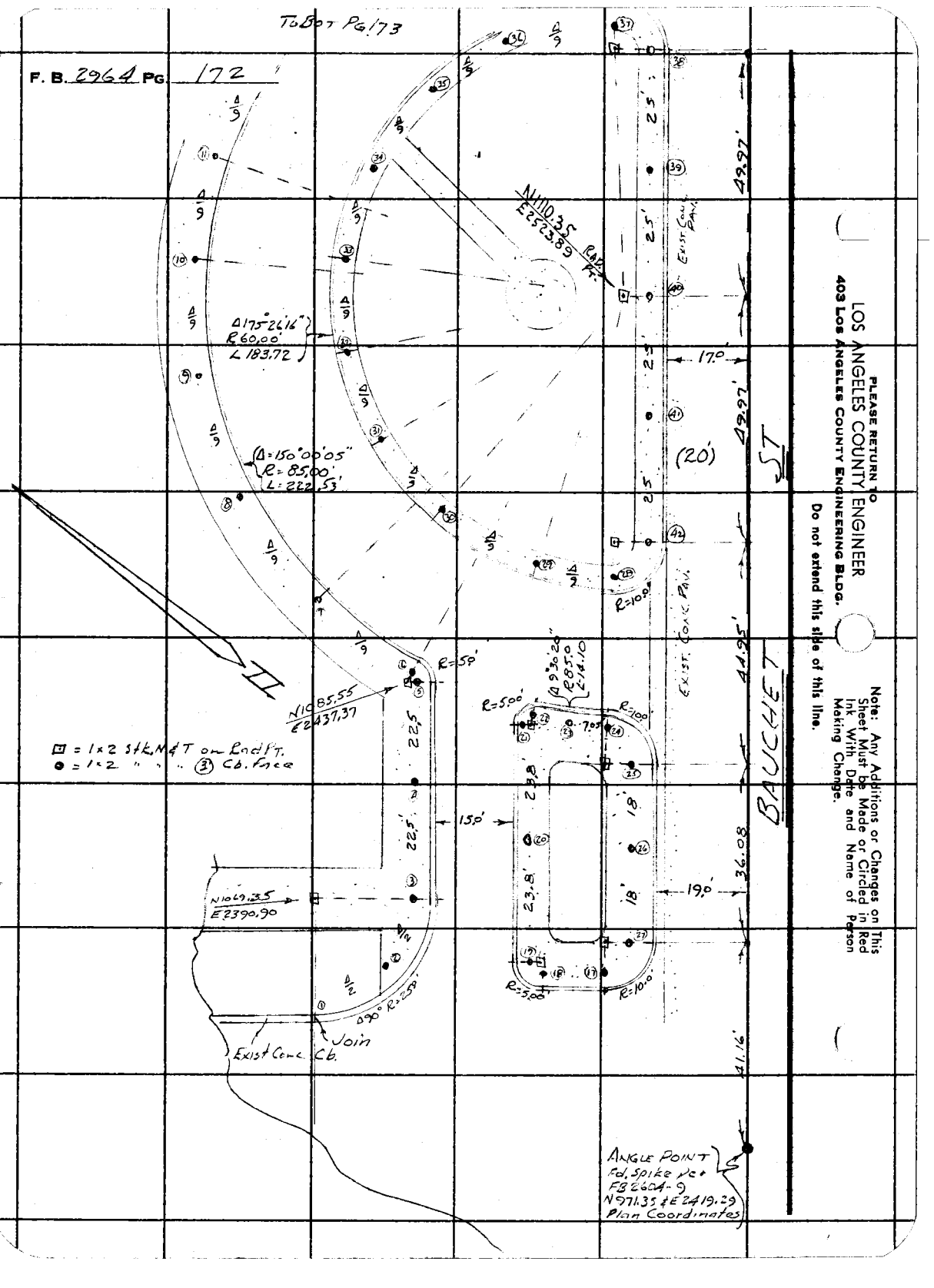

PLEASE RETURN TO
LOS ANGELES COUNTY ENGINEER
403 Los Angeles County Engineering Bldg.

Do not extend this slide of this line.

Note: Any Additions or Changes on This Sheet Must be Made or Circled in Red Ink With Date and Name of Person Making Change.

Profile Plotted Job No. 85360Z Division No. F. B. 2964 Pg. 175

No. Date Date Survey of MEN'S DETENTION CTR

X-Sec. Notes Chkd. Checked Survey by Mackey Jr. Notes EJMJr. Date Jan. 15, 1963

No. Date Date Map No. Indexed E. J. GALLI Date 2-21-63

JN 85536.0Z

MEN'S DETENTION CENTER

CURB GRADES SOUTH OF BLDG.

See Pg 172 For location

Mackey
Mcall
Manley
Giddens
Beck

NOTE: ANY ADDITIONS OR CHANGES ON THIS SHEET MUST BE MADE OR CIRCLED IN RED INK, WITH DATE AND NAME OF PERSON MAKING CHANGE.

Do not extend notes this side of this line.

STATION	B. S.	H. I.	F. S.	ELEV.

PLEASE RETURN TO

LOS ANGELES COUNTY SURVEYOR

726 Los Angeles County Engineering Bldg.

761298 S & E #307 9-54

F. B. 2964 PG 174

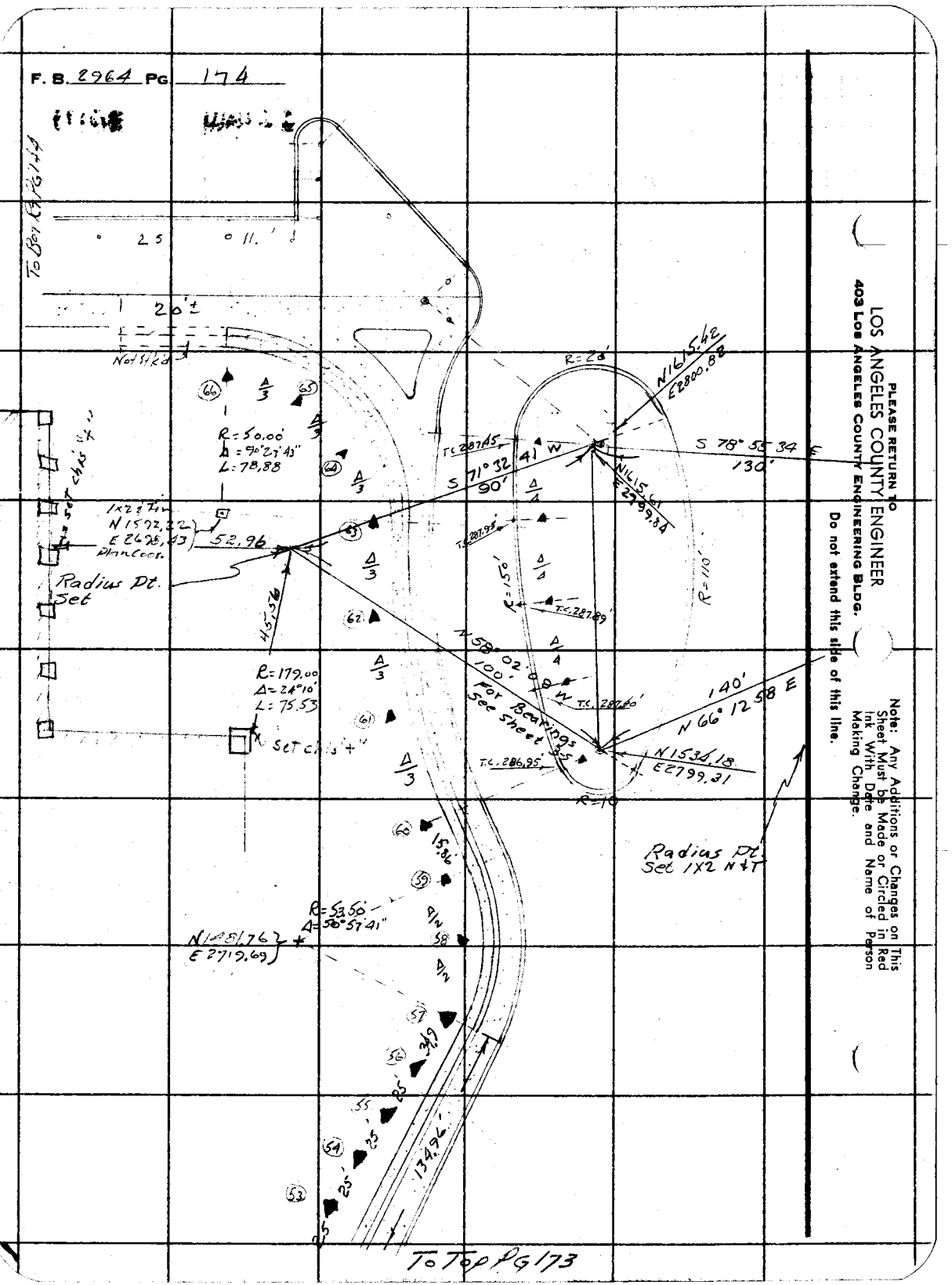

PLEASE RETURN TO
LOS ANGELES COUNTY ENGINEER
403 Los Angeles County Engineering Bldg.

Do not extend this side of this line.

Note: Any Additions or Changes on This Sheet Must be Made or Circled in Red Ink With Date and Name of Person Making Change.

76L298 S & E #307 9-54

PLEASE RETURN TO
LOS ANGELES COUNTY SURVEYOR
726 LOS ANGELES COUNTY ENGINEERING BLDG.

NOTE: ANY ADDITIONS OR CHANGES ON THIS SHEET MUST BE MADE OR CIRCLED IN RED INK, WITH DATE AND NAME OF PERSON MAKING CHANGE.

Do not extend notes this side of this line.

STATION	B. S.	H. I.	F. S.	ELEV.	CURB GRADES So. of Bldg. (Islands etc) T.C. GRADES	Cut or Fill to TC	
22				284.68	285.85'	F 1.17	
23				284.84'	285.77'	F 0.93	
24				285.03'	285.70'	F 0.67	
25				284.91			edge exist Conc Pav
26				284.84			" " " "
27				284.78			" " " "
28				284.94	285.80'	F 0.86	
29				284.95	286.05'	F 1.10	
30				285.06	286.28	F 1.22	
31				285.~~22~~	286.55'	F 1.33	
32				285.~~56~~ 68	286.80'	F 1.~~24~~ 20	
33				285.83	286.97	F 1.14'	
34				286.54	286.94'	F 0.40'	
35				286.10	286.75'	F 0.65'	
36				285.65	286.36'	F 0.71'	
37				285.22'	285.93'	F 0.71'	
38				285.21'			edge exist Conc Pav
39				285.17'			" " " "
40				285.12'			" " " "
41				285.07'			" " " "
42				285.04'			" " " "

Profile No. ____ Notes Red ____ Plotted ____ Job No. 8536.02 Division No. ____ F. B. 2964 Pg. 177
Date ____ Date ____ Survey of Men's Detention Ctr
X-Sec. No. ____ Notes Chkd. ____ Checked ____ Survey by Mankey Jr. Notes Eth Jr. Date Jan 15 '63
Date ____ Date ____ Map No. ____ Indexed ____ Date ____

76L298 S & E #307 9-54

PLEASE RETURN TO

LOS ANGELES COUNTY SURVEYOR

726 Los Angeles County Engineering Bldg.

NOTE: ANY ADDITIONS OR CHANGES ON THIS SHEET MUST BE MADE OR CIRCLED IN RED INK, WITH DATE AND NAME OF PERSON MAKING CHANGE.

Do not extend notes this side of this line.

Profile No. Plotted X-Sec. No.

F. B. 2964 Pg. 176 Job No. 8536-2 Division No. Notes Red Date

Survey of Mens Detention Camp Date Notes Chkd. Checked No.

Survey by Mayeaux Notes Estimate Date Date

Indexed C. Hawk Date

STATION	B. S.	H. I.	F. S.	ELEV.	CURB GRADES	So. of Bldg (Islands, Fts.)	
TBM (Ed.)				291.51	Top of Curb Grades	+cut or -fill to Top Cb.	
1				286.10	286.10'	Grade	Exist. Curb
2				284.47	286.00'	F 1.53'	
3				284.78	286.00'	F 1.22'	
4				284.98	286.00'	F 1.02'	
5				284.74	286.00'	F 1.26'	
6				284.72	286.10'	F 1.38'	
7				285.26	286.50'	F 1.24'	
8				286.01'	286.90'	F 0.89'	
9				286.24	287.26'	F 1.02'	
10				286.58	287.37'	F 0.79'	
11				286.72'	287.50'	F 0.78'	
12				287.56	287.41'	C 0.15'	
13				286.63	287.19'	F 0.56'	
14				286.25	286.75'	F 0.50'	
15				285.54	286.00'	F 0.46'	
16				285.29			Edge exist Conc. Pav
17				284.75	285.50'	F 0.75'	
18				284.70 (196)	285.70'	F +0.64 0.66'	
19				284.78 (83)	285.80'	F +0.97 0.92'	
20				284.50	286.00	F 1.50'	
21				284.65	285.90'	F 1.25'	

Profile	Notes Bed	Plotted	Job No. 8536.02 Division No.	F. B. 2964 Pg. 179
No.	Date	Date	Survey of L.A. CO. MEN'S DETENTION CTR.	
X-Sec.	Notes Chkd.	Checked	Survey by Mankey Jr. Notes ETM Jr.	Date
No.	Date	Date	Map No. Indexed C. J. CALL	Date JUN 21 '63

JN 8536.02

L.A. CO. MENS DETENTION CTR.

TOP OF WALL GRADES

on

EAST side of BLDG.

(See PGS 173 & 174 for location)

Mankey Jr.
McCall
Manley
Beck

STATION	B. S.	H. I.	F. S.	ELEV.

NOTE: ANY ADDITIONS OR CHANGES ON THIS SHEET MUST BE MADE OR CIRCLED IN RED INK, WITH DATE AND NAME OF PERSON MAKING CHANGE.

PLEASE RETURN TO
LOS ANGELES COUNTY SURVEYOR
726 LOS ANGELES COUNTY ENGINEERING BLDG.

Do not extend notes this side of this line.

76L298 S & E #307 9-54

76L295 S & E #307 9-54

PLEASE RETURN TO

LOS ANGELES COUNTY SURVEYOR

726 Los Angeles County Engineering Bldg.

NOTE: ANY ADDITIONS OR CHANGES ON THIS SHEET MUST BE MADE OR CIRCLED IN RED INK, WITH DATE AND NAME OF PERSON MAKING CHANGE.

Do not extend notes this side of this line.

STATION	B. S.	H. I.	F. S.	ELEV.		

F. B. Pg. 178 Job No. Division No. Notes Red. Plotted

Survey of Notes Date Date No.

Survey by Notes Chkd. Checked X-Sec.

Indexed Advance Data Notes Chkd. Date No.

Profile

76L298 S & E #307 9-54

PLEASE RETURN TO
LOS ANGELES COUNTY SURVEYOR
726 LOS ANGELES COUNTY ENGINEERING BLDG.

NOTE: ANY ADDITIONS OR CHANGES ON THIS SHEET MUST BE MADE OR CIRCLED IN RED INK, WITH DATE AND NAME OF PERSON MAKING CHANGE.

Do not extend notes this side of this line.

STATION	B. S.	H. I.	F. S.	ELEV.	EAST WALL (cont.) T.W. GR	Fill to TW	
62				289.03	290.69'	F1.66	S&T (5) Wall
63				289.38	291.12'	F1.74	
64				289.57 ~~289.14~~	291.54	F1.97 ~~F2.40~~	
65				289.96 ~~289.26~~	292.00	2.04 ~~F2.74~~	
66				290.66 ~~289.69~~	292.45'	F1.79 ~~F2.76~~	

Profile No. Notes Red Date Plotted Date Job No. Division No. Survey of MENK JAIL
X-Sec. No. Notes Chkd Date Checked Date Survey by Notes Date
Date Map No. Indexed C. J. [illegible] Date

F. B. 2964 Pg. 181

76L298 S & E #307 9-54

PLEASE RETURN TO
LOS ANGELES COUNTY SURVEYOR
726 LOS ANGELES COUNTY ENGINEERING BLDG.

NOTE: ANY ADDITIONS OR CHANGES ON THIS SHEET MUST BE MADE OR CIRCLED IN RED INK, WITH DATE AND NAME OF PERSON MAKING CHANGE.

Do not extend notes this side of this line.

STATION	B. S.	H. I.	F. S.	ELEV.	EAST Wall T.W. GRADE	Fill to T.W.	
B.M.				290.25			
43				285.70	285.97	F0.27	S&T (5)
44				285.37	286.58	F1.21	
45				285.70	287.21	F1.51	
46				285.96	287.80	F1.84	
47				286.42	288.10	F1.68	
48				286.20	288.16	F1.96	
49				286.76	288.22	F1.46	
50	EC			287.16	288.30	F1.14	
51	Wall 4			287.24	288.34	F1.10	
52	"	"		287.27	288.34	F1.07	
53				287.42	288.40	F0.98	
54				287.43	288.42	F0.99	
55				287.91	288.44	F0.53	
56				287.90	288.48	F0.58	
57	B.C.			287.73	288.62	F0.89	Chis "X"
58				285.89	288.81	F2.92	S&T
59	E.C.			287.60	289.05	F1.45	
60				288.87	289.32	F0.45	
61				288.88	290.23	F1.35	

F. B. 2964 Pg. 18
Job No. 85362 Division No. Notes Red. Plotted No. Profile
Survey of Date Date X-Sec.
Survey by Notes Notes Chkd. Checked
Indexed C. J. CAHN Date Date No.

Profile	Notes Bed	Plotted	Job No. 8536.02	Division No.	F. B. 2964	Pg. 183
No.	Date	Date	Survey of L.A. Co. MEN'S DETENTION			
X-Sec.	Notes Chkd	Checked	Survey by Mankey Jr.	Notes ETM J.	Date	
No.	Date	Date	Map No.	Indexed [illegible]	Date [illegible]	

JN 8536.02

MEN'S DETENTION GR.

CURB GRADES

SO. CURB of N. PARKING LOT

See PG for location

Mankey Jr.
McCall
Manley
Beck

STATION	B. S.	H. I.	F. B.	ELEV.

NOTE: ANY ADDITIONS OR CHANGES ON THIS SHEET MUST BE MADE OR CIRCLED IN RED INK, WITH DATE AND NAME OF PERSON MAKING CHANGE.

PLEASE RETURN TO
LOS ANGELES COUNTY SURVEYOR
726 LOS ANGELES COUNTY ENGINEERING BLDG.

Do not extend notes this side of this line.

76L298 S & E #307 9-54

76L298 S & E #307 9-54

PLEASE RETURN TO

LOS ANGELES COUNTY SURVEYOR

726 Los Angeles County Engineering Bldg.

NOTE: ANY ADDITIONS OR CHANGES ON THIS SHEET MUST BE MADE OR CIRCLED IN RED INK, WITH DATE AND NAME OF PERSON MAKING CHANGE.

Do not extend notes this side of this line.

STATION	B. S.	H. I.	F. S.	ELEV.		

F. B. Pg. 182 Job No. Division No. Notes Red. Plotted No.

Survey of Date Notes Chkd. Date Checked Date X-Sec. No.

Survey by Notes Date

Indexed Date

Profile

Profile	Notes Red.	Plotted	Job No. 85360.2	Division No.	F. B. 2964 Pg. 185
No.	Date	Date	Survey of MEN'S JAIL		
X-Sec.	Notes Chkd.	Checked	Survey by Mankey Jr.	Notes ET Mr.	Date 1-23-'63
No.	Date	Date	Map No.	Indexed [redacted]	

JN 85360.2

L.A. CO. MEN'S DETENTION GR.

N.E. WALL

CONST. STKS.

Mankey Jr.
McCall
Manley
Beck

STATION	B. S.	H. I.	F. S.	ELEV.

NOTE: ANY ADDITIONS OR CHANGES ON THIS SHEET MUST BE MADE OR CIRCLED IN RED INK, WITH DATE AND NAME OF PERSON MAKING CHANGE.

PLEASE RETURN TO
LOS ANGELES COUNTY SURVEYOR
726 LOS ANGELES COUNTY ENGINEERING BLDG.

Do not extend notes this side of this line.

76L298 S & E #307 9-54

76L298 S & E #307 9-54

PLEASE RETURN TO

LOS ANGELES COUNTY SURVEYOR

726 Los Angeles County Engineering Bldg.

NOTE: ANY ADDITIONS OR CHANGES ON THIS SHEET MUST BE MADE OR CIRCLED IN RED INK, WITH DATE AND NAME OF PERSON MAKING CHANGE.

Do not extend notes this side of this line.

Profile No. Plotted

X-Sec. Date Checked

F. B. 2964 Pg. 184 Job No. 85160 Division No. Notes Red. Date Notes Chkd. Date No. Date

Survey of Manchester Ave. Notes Date

Survey Notes Date

Index

STATION	B. S.	H. I.	F. S.	~~ELEV.~~ 295.00' So curb of Isl. GRADE	So. CURB of N. PARKING LOT		
		ELEV			Cut or Fill + So. Curb	No curb of Isl. G.R.	CURB No. Curb
0		292.18		294.70	F0.72 -		
2		292.00				293.55 BC	F1.55 -
3		291.94		293.05'	F1.11 -	293.42'	F1.48 -
4		291.63'		293.12'	F1.49 -	293.29'	1.66 -
5		291.65'		293.25'	F1.60 -	293.20'	1.55 -
6		291.61'		293.11'	F1.50 -	293.10'	1.49 -
7		291.16'		292.92'	F1.76 -	292.91	1.75 -
8		291.08'		292.70	F1.62 -	292.73'	1.65 -
9		291.12'		292.46	F1.34 -	292.51'	1.39 -
10	P.C.C.	291.06'		292.24	F1.18 -	292.30'	1.24 -
11		291.03'		292.03'	F1.00 -	292.08'	1.05 -
12		290.70'		291.81'	F1.11' -	291.85'	1.15 -
13		290.39'		291.58'	F1.19 -	291.63'	1.24 -
14		290.00'		291.38	F1.38' -	291.36'	1.36 -
15		289.82'		291.16	F1.34 -	291.15	1.33 -
16		289.55'		290.95'	F1.40 -	290.87 C.B. to Exist	1.46 -
17		289.60		290.73'	F1.13 -	290.66'	1.47 -
18		289.19		290.54'	F1.35 -	290.35'	1.43 -
19		288.92'		290.30'	F1.38 -	290.14'	1.21 -
20		288.93		290.06'	F1.13 -		

76L298 S & E #307 9-54

PLEASE RETURN TO

LOS ANGELES COUNTY SURVEYOR

726 LOS ANGELES COUNTY ENGINEERING BLDG.

NOTE: ANY ADDITIONS OR CHANGES ON THIS SHEET MUST BE MADE OR CIRCLED IN RED INK, WITH DATE AND NAME OF PERSON MAKING CHANGE.

Do not extend notes this side of this line.

STATION	B. S.	H. I.	F. S.	ELEV.	N. E. WALL	
				289.86	Top wall Grade	Cut or Fill To Top wall
1				286.66	287.00	F. 0.34
2				286.37	287.50	F. 1.13
3				287.16	288.35	F. 1.19
4				286.98	288.91	F. 1.93
5				287.57	289.46	F. 1.89
6				286.79	290.03	F. 3.24
7				286.85	290.59	F. 3.74
8				287.20	291.16	F. 3.96
9				287.90	291.72	F. 3.82
10				288.31	292.18	F. 3.87

Profile

F. B. 2964 Pg. 186

Job No. ____ Division No. ____ Notes Red. ____ Plotted ____ No. ____

Date ____ Date ____ X-Sec.

Survey of ____ Notes ____ Notes Chkd. ____ Checked ____

Survey by ____ Date ____ Date ____ Date ____ No. ____

Indexed ____ W. J. Gaill

Profile No. | Notes Red Date | Plotted Date | Job No. 853603 Division No. | F. B. 2964 Pg. 89

X-Sec. No. | Notes Chkd Date | Checked Date | Survey of L. A. Co. Mens Detention Center | Survey by Crowe Notes Crowe Date 6 Feb-63 | Map No. | Indexed C. J. [illegible] Date JUN 21 '63

L. A. CO. MENS DETENTION CENTER

NORTH PARKING AREA and EAST SERVICE AREA SUB-GRADE

C. P. 853602

Feb. 1963

Sub-Grade in N. parking area = Fin Gr. - 7"

Sub-Grade in E. service area = Fin Gr. - 10"

Grids layed out on ground per Grading Sheet #3-G and #4-G

STATION	B. S.	H. I.	F. S.	ELEV.
	Reference Grading Plan Sheet #3G & #4G			

Party
Crowe
Newman
Spriggs
Falsey

NOTE: ANY ADDITIONS OR CHANGES ON THIS SHEET MUST BE MADE OR CIRCLED IN RED INK, WITH DATE AND NAME OF PERSON MAKING CHANGE.

Do not extend notes this side of this line.

PLEASE RETURN TO
LOS ANGELES COUNTY SURVEYOR
726 LOS ANGELES COUNTY ENGINEERING BLDG.

761298 S & E #307 9-54

F. B. 2964 Pg. 190 | Job No. 35360.03 | Division No. | Notes Red. | Plotted | Profile

Survey of L A Co. Mens Det. Ctr. | Date | Date | No. | X-Sec.

Survey by Crowe | Notes Crowe | Notes Chkd. | Checked

Indexed C. J. [redacted] | Date | Date | Date | No.

INDEX

761.298 S & E #307 9-54

PLEASE RETURN TO

LOS ANGELES COUNTY SURVEYOR

726 LOS ANGELES COUNTY ENGINEERING BLDG.

NOTE: ANY ADDITIONS OR CHANGES ON THIS SHEET MUST BE MADE OR CIRCLED IN RED INK. WITH DATE AND NAME OF PERSON MAKING CHANGE.

Do not extend notes this side of this line.

STATION	B. S.	H. I.	F. S.	ELEV.

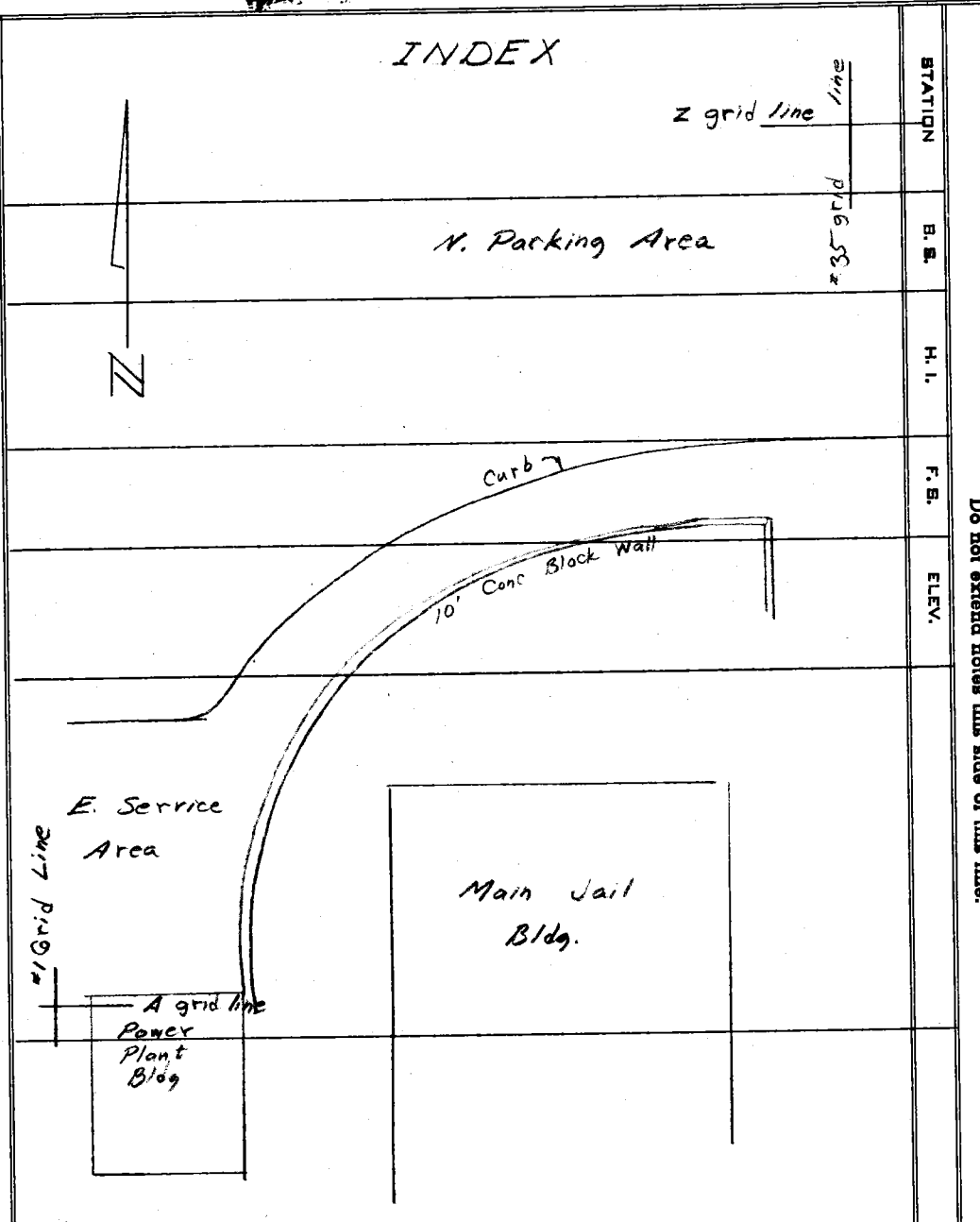

76-L298 CE 307 3-61

PLEASE RETURN TO
LOS ANGELES COUNTY ENGINEER
403 LOS ANGELES COUNTY ENGINEERING BLDG.

NOTE: ANY ADDITIONS OR CHANGES ON THIS SHEET MUST BE MADE OR CIRCLED IN RED INK, WITH DATE AND NAME OF PERSON MAKING CHANGE.

Do not extend notes this side of this line.

STATION	B. S.	H. I.	F. S.	ELEV.	Curb Line So. edge of N. parking area			
B.M. (Fd)					T.B.M. Elev. 289.00 FB-2964-107 135'± NE 20't W. of N.E. Bldg Cor. BT. 5 PK. in N.E. Cor. Catch Basin.			
					Fin. Gr.	C. of F.	Sub Gr.	C. or F.
Curb Line -26					289.64	set Blue Mk.		
-25					289.91	"		
-24					290.13	"		
-23					290.42	"		
-22					290.55	"		
-21					290.80	"		
-20					291.05	"		
-19					291.28	"		
-18					291.52	"		
-17					291.74	"		
-16					291.96	"		
-15					292.17	"		
-14					292.36	"		
-13					292.53	"		
P.R.C.					292.60	"		
B.C.					292.79	"		
-11					293.00			
E.C.					293.05	"		

Profile No. ____ Notes Red ____ Plotted ____ Job No. 8536.03 Division No. ____ F.B. 2964 Pg. 191
X-Sec. No. ____ Date ____ Date ____ Survey of L.A. Co. Mens Det. Ctr.
Notes Chkd. ____ Date ____ Checked ____ Survey by Crowe Notes Newman Date 5 Feb. 63
Map No. ____ Date ____ Indexed [redacted] Date ____

F.B. 2964 Pg. 92

Job No. 8536.02 Division No. Notes Red Plotted Profile
Survey of L.A.Co. Mens Det. Ctr. Date No. X-Sec.
Survey by Crane Notes Newman Notes Chkd. Checked No.
Indexed G. J. GAULT Date Date Date

76-L298 CE 307 3-61

PLEASE RETURN TO
LOS ANGELES COUNTY ENGINEER
403 LOS ANGELES COUNTY ENGINEERING BLDG.

NOTE: ANY ADDITIONS OR CHANGES ON THIS SHEET MUST BE MADE OR CIRCLED IN RED INK, WITH DATE AND NAME OF PERSON MAKING CHANGE

Do not extend notes this side of this line.

N. parking area

STATION	B.S.	H.I.	F.S.	ELEV.	Fin. Gr.	Cor F.	Sub Gr.	Cor F.
V-17					292.56		291.98	Sub 1 ft to Fin. Gr.
-18					292.48		291.90	"
-19					292.42		291.64	
-20					292.35		291.77	
-21					292.29		291.91	"
-22					292.22		291.84	"
-23					292.15		291.87	"
-24					292.09		291.31	"
-25					292.03		291.45	"
-26					291.96		291.38	"
-27					291.90		291.32	"
-28					291.83		291.25	"
-29					291.79		291.19	"
-30					291.70		291.12	"
-30+6' Rt.					291.67		291.09	"
-31					291.71		291.13	"
-32					291.73		291.15	"
33					291.95		291.17	"
-34					291.77		291.19	
T.P.				291.32				

76-L 298 CE 307 3-61

PLEASE RETURN TO
LOS ANGELES COUNTY ENGINEER
403 Los Angeles County Engineering Bldg.

NOTE: ANY ADDITIONS OR CHANGES ON THIS SHEET MUST BE MADE OR CIRCLED IN RED INK, WITH DATE AND NAME OF PERSON MAKING CHANGE.

Do not extend notes this side of this line.

Profile Notes Red ____ Plotted ____ Job No. 853.02 Division No. 11
No. ____ Date ____ Date ____ Survey of L.A.Co. Maint. Dist. Ctr.
X-Sec. ____ Notes Chkd. ____ Checked ____ Survey by Crowe Notes ____ Date 5 Feb. 63
No. ____ Date ____ Date ____ Map No. ____ Indexed C. I. Smith Date ____

F.B. 2964 Pg. 93

"W" Line N. parking area

STATION	B. S.	H. I.	F. S.	ELEV.	Fin. Grade	C or F	Sub Grade	C or F
W-19					292.84		292.26	
V+75-19					292.50		291.92	
W-20					292.73		292.15 ✓	Set red top 1x1
V+135-20					292.50		291.92 ✓	"
W-21					292.60		292.02 ✓	"
+195-21					292.50		291.92 ✓	"
W-22					292.50		291.92 ✓	"
W-23					292.43		291.85 ✓	"
W-24					292.36		291.78 ✓	"
W-25					292.30		291.72 ✓	"
W-26					292.23		291.65 ✓	"
W-27					292.16		291.58 ✓	"
W-28					292.10		291.52 ✓	"
W-29					292.03		291.45 ✓	"
W-30					291.97		291.39 ✓	"
W-30+3	Pl.				291.95		291.37 ✓	"
W-31					291.98		291.40 ✓	"
W-32					292.00		291.42 ✓	"

76-L298 CE 307 3-61

PLEASE RETURN TO
LOS ANGELES COUNTY ENGINEER
403 LOS ANGELES COUNTY ENGINEERING BLDG.

NOTE: ANY ADDITIONS OR CHANGES ON THIS SHEET MUST BE MADE OR CIRCLED IN RED INK. WITH DATE AND NAME OF PERSON MAKING CHANGE

292.85
TBM 288.94 vs 299.00

Do not extend notes this side of this line.

STATION	B.S.	H.I.	F.S.	ELEV.	"X" Line-N. parking area			
					Fin Grade	C or F	Sub Grade	C or F
W-33					292.03		291.45 ✓	Set 1X1 red top
W-34					292.05		291.47	
TBM				288.94	TBM	Elev. 289.00	F.B. 2964-107	
TP				291.35				
X-21					293.08		292.50	Gr.
X-22					292.96		292.38	Gr.
X-23					292.84		292.26	Gr.
W+7-23					292.50		291.92	Gr.
X-24					292.73		292.15	Gr.
X-25					292.61		292.03	Gr.
W+19.5-25					292.50		291.92	Gr.
X-26					292.50		291.92	Gr.
X-27					292.43		291.85	Gr.
X-28					292.36		291.78	Gr.
X-29					292.30		291.72	Gr.
X-30					292.23		291.65	Gr.
X-31					292.25		291.67	Gr.
X-32					292.27		291.69	Gr.
X-33					292.30		291.72	Gr.
X-34					292.32		291.74	C-1°

F.B. 2964 PG. 194

Job No. 853603 Division No. 11 Notes Red ____ Plotted ____ Profile ____
Survey of L.A.Co. Mens Det. Ctr. Date ____ Date ____ No. ____
Survey by Crowe Notes Crowe & Newman Notes Chkd. ____ Checked ____ X-Sec. ____
Indexed C. J. GAR[illegible] Date ____ Date ____ No. ____

76-L298 CE 307 3-61

PLEASE RETURN TO
LOS ANGELES COUNTY ENGINEER
403 LOS ANGELES COUNTY ENGINEERING BLDG.

NOTE: ANY ADDITIONS OR CHANGES ON THIS SHEET MUST BE MADE OR CIRCLED IN RED INK, WITH DATE AND NAME OF PERSON MAKING CHANGE.

Do not extend notes this side of this line.

Profile No. ____ Notes Red ____ Plotted ____ Job No. 8536.03 Division No. ____ F.B. 2964 PG. 195
X-Sec. No. ____ Date ____ Date ____ Survey of L.A. Co. Mens Det. Ctr.
Notes Chkd. ____ Checked ____ Survey by Crowe Notes ____ Date 6 Feb. 63
Date ____ Date ____ Map No. ____ Indexed ____ Date ____

STATION	B. S.	H. I.	F. S.	ELEV.	Y Line N. Parking Area			
					Fin. Grade	C or F	Sub Grade	C or F
Y @ W. wall					293.48			
Y-22							292.87	
Y-23							292.74	Gr.
Y-24							292.63	Gr.
Y-25							292.51	Gr
Y -26							292.38	Gr.
X +7-27							291.92	Gr.
Y-27							292.27	Gr.
X+13'-28 contour line Not set							291.92	
Y-28							292.14	Gr.
X+19'-29		"					291.92	
Y -29							292.03	Gr.
Y-29+22.5 F.L.							291.92	Gr.
Y-30							291.92	
X+22.5-31		"					291.92	
Y-31							291.97	Gr
X+20'-32		"					291.92	
Y -32							292.00	Gr.

76-L298 CE 307 3-61

PLEASE RETURN TO
LOS ANGELES COUNTY ENGINEER
403 LOS ANGELES COUNTY ENGINEERING BLDG.

NOTE: ANY ADDITIONS OR CHANGES ON THIS SHEET MUST BE MADE OR CIRCLED IN RED INK. WITH DATE AND NAME OF PERSON MAKING CHANGE

Do not extend notes this side of this line.

STATION	B.S.	H.I.	F.S.	ELEV.	Z Line N. Parking Area			
					Fin Grade	C or F	Sub = Fin Grade −0.58'	C or F
X+18.5 −33							291.92	
Y −33							292.01	Gr.
X+16.0 −34							291.92	
Y − 34							292.03	Gr.
Z − 24							293.11	
Z − 25							292.99	Gr.
Z − 26							292.87	Gr.
Z − 27							292.75	Gr.
Z − 28							292.64	Gr.
Z − 29							292.52	Gr.
Z − 29+20°	FL						292.42	Gr.
Z − 30							292.42	Gr.
Z − 31							292.39	Gr.
Z − 32							292.37	Gr.
Z − 33							292.37	Gr.
Z − 34							292.36	Gr.

F.B. 2964 PG. 196

Job No. 8536.02 Division No. Notes Red Plotted Profile

Survey of L.A. Co. Mens Det. Ctr. Date Date No. X-Sec.

Survey by Crowe Notes Notes Chkd. Checked

Indexed C. J. GAITT Date Date Date No.

76L298 S & E #307 9-54

PLEASE RETURN TO
LOS ANGELES COUNTY SURVEYOR
726 LOS ANGELES COUNTY ENGINEERING BLDG.

NOTE: ANY ADDITIONS OR CHANGES ON THIS SHEET MUST BE MADE OR CIRCLED IN RED INK, WITH DATE AND NAME OF PERSON MAKING CHANGE.

Do not extend notes this side of this line.

Z1 and Z2 Line – N. Parking Area

STATION	B. S.	H. I.	F. S.	ELEV.	Fin Grade	C or F	Sub Grade = Fin -0.58'	C or F
Z1-26							293.35	
Z1-27							293.23	Gr.
Z1-28							293.12	Gr.
Z1-29							293.00	Gr.
Z1-29+17.5' FL							292.92	Gr.
Z1-30							292.91	Gr.
Z1-31							292.83	Gr.
Z1-32							292.79	Gr.
Z1-33							292.74	Gr.
Z1-34							292.70	Gr.
Z1-35							292.67	Gr.
Z2-28							293.61	
Z2-29							293.49	Gr.
Z2-29+15.0' FL							293.42	Gr.
Z2-30							293.37	Gr.
Z2-31							293.27	Gr.
Z2-32							293.17	Gr.

Profile No. ___ Notes Red. ___ Plotted ___ Job No. 8536.03 Division No. ___ F. B. 2964 Pg. 97
No. ___ Date ___ Date ___ Survey of L.A.Co. Mens Det. Ctr.
Z Sec. No. ___ Notes Chkd. ___ Checked ___ Survey by Crowe Notes ___ Date 6 Feb 63
No. ___ Date ___ Date ___ Map No. ___ Indexed P. I. GALLI Date ___

76L298 S & E #307 9-54

PLEASE RETURN TO
LOS ANGELES COUNTY SURVEYOR
726 LOS ANGELES COUNTY ENGINEERING BLDG.

NOTE: ANY ADDITIONS OR CHANGES ON THIS SHEET MUST BE MADE OR CIRCLED IN RED INK, WITH DATE AND NAME OF PERSON MAKING CHANGE.

Do not extend notes this side of this line.

STATION	B. S.	H. I.	F. S.	ELEV.	Z_2 and Z_3 Line—N. Parking Area			
					Fin Grade	C or F	Sub Grade	C or F
Z_2-33							293.11	Gr.
Z_2-34							293.05	Gr.
Z_2-35							292.99	
Z_3-31							293.73	
Z_3-32							293.63	
Z_3-33							293.51	
Z_3-34							293.39	
TBM				288.99	TBM	Elev. 289.00		F.B. 2964-107

F. B. 2964 Pg. 198 Job No. 8536.02 Division No. Notes Red. Plotted No. Date Date X-Sec.
Survey of L.A. Co. Mens Det. Ctr. Notes Chkd. Checked No.
Survey by Crowe Notes Date Date
Indexed C. J. GALLI Date
Profile

76L298 S & E #307 9-54

PLEASE RETURN TO
LOS ANGELES COUNTY SURVEYOR
726 LOS ANGELES COUNTY ENGINEERING BLDG.

NOTE: ANY ADDITIONS OR CHANGES ON THIS SHEET MUST BE MADE OR CIRCLED IN RED INK, WITH DATE AND NAME OF PERSON MAKING CHANGE.

Do not extend notes this side of this line.

STATION	B. S.	H. I.	F. S.	ELEV.	E. Service Area			
TBM				295.00	TBM Elev. 295.00 Ref. None			
					N. 300'± and W. 100'± from NW Cor main Jail Bldg., on NW side 10' conc. block wall, Fd Ch line on wall up 4'± Mkd. 295.00			
					Fin Grade	C or F	Sub Grade = Fin − 10"	C or F
West Wall @ A					291.21	Fin. Gr. Mrk'd.		
" C (SW Cor Wall)					291.94	"		
D					292.08	"		
E					292.15	"		
F					292.22	"		
G					292.30	"		
G+12					292.32	"		
H					292.33	"		
H+12					292.35	"		
J					292.35	"		
J+18					292.35	"		
K					292.35	"		
K+10					292.35	"		
L					292.35	"		
L+20					292.35	"		

Profile Notes Red. Plotted Job No. [illegible] Division No. 14 F. B. 2964 Pg. 69
No. Date Date Survey of [illegible]
X Sec. Notes Chkd. Checked Survey by Crowe Notes Crowe Date [illegible]
No. Date Date Map No. Indexed P. J. GALLI Date

76L298 S & E #307 9-54

PLEASE RETURN TO

LOS ANGELES COUNTY SURVEYOR

726 LOS ANGELES COUNTY ENGINEERING BLDG.

NOTE: ANY ADDITIONS OR CHANGES ON THIS SHEET MUST BE MADE OR CIRCLED IN RED INK, WITH DATE AND NAME OF PERSON MAKING CHANGE.

Do not extend notes this side of this line.

STATION	B. S.	H. I.	F. S.	ELEV.	E. service area			
					Fin Grade	C or F	Sub Grade	C or F
West wall @	M				292.35	"		
	M+16				292.37			
	N				292.38	"		
	Cor.				292.40	"		
10+	18				292.50			
	11				292.54	"		
BC	11+13				292.62	"		
	12+4				292.75	"		
PCC					292.61			
	13+5				292.50			
	14				292.38			
	15				292.11			

F. B. 2964 Pg. 200

Profile

Job No. 8536.03 Division No. ____ Notes Red. ____ Plotted ____ No. ____

Survey of L. A. Co. Mens Det. Ctr. Date ____ Date ____ X-Sec.

Survey by Crowe Notes Crowe Notes Chkd. ____ Checked ____ No. ____

Indexed C. J. GALLI Date ____ Date ____ Date ____

76L298 S & E #307 9-54

291.45
291.71

PLEASE RETURN TO
LOS ANGELES COUNTY SURVEYOR
726 LOS ANGELES COUNTY ENGINEERING BLDG.

NOTE: ANY ADDITIONS OR CHANGES ON THIS SHEET MUST BE MADE OR CIRCLED IN RED INK, WITH DATE AND NAME OF PERSON MAKING CHANGE.

Do not extend notes this side of this line.

STATION	B. S.	H. I.	F. S.	ELEV.	A and B Line - E. service area			
					Fin' Grade	C or F	Sub Grade = Fin. -10"	C or F
A line @ NW Cor. Bldg.					291.65	Fin Gr. Mrk'd.		
A-3					291.71	"		
A+9-4						"	290.67	
A+9-5						"	290.67	
A-5+14 Bldg.					291.71	"		
2 inside Cors. of Bldg.					291.76	"		
B-2							290.83	set 1x2 Gr.
B-3 = FL							290.41	"
B-4							290.40	"
B-5							290.40	"
B-6							290.40	"
B+8-6 = FL							290.26	"
B-6+10 = FL							290.40	"
B-7							290.67	"
B- @ Wall					291.56	"		

Profile Notes Bed Plotted Job No. 8536.02 Division No.
No. Date Date Survey of L.A. Co. Mens. Det. Ctr.
X-Sec. Notes Chkd Checked Survey by Crowe Notes Crowe Date 6 Feb. 68
No. Date Date Map No. Indexed C. J. GAUL Date

F. B. 2964 Pg. 201

76L298 S & E #307 9-54

PLEASE RETURN TO
LOS ANGELES COUNTY SURVEYOR
726 LOS ANGELES COUNTY ENGINEERING BLDG.

NOTE: ANY ADDITIONS OR CHANGES ON THIS SHEET MUST BE MADE OR CIRCLED IN RED INK, WITH DATE AND NAME OF PERSON MAKING CHANGE.

Do not extend notes this side of this line.

STATION	B. S.	H. I.	F. S.	ELEV.	D and C Line - E service area			
					Fin Grade	C or F	Sub Grade = Fin -10"	C or F
C-2							291.22	set 1x2 Gr.
C-3							290.73	"
C-4							290.28	"
C-4+16 = FL							289.98	"
C-5	(Check C.B. Top = 290.75?)			290.74 ok.			290.01	"
C-5+5±							289.99	"
C-6							290.35	"
C-6+18±							290.64	"
C-7							290.79	"
C @ Wall					291.68	"		

F. B. 2964 Pg. 202 Job No. 8536.03 Division No. Notes Red. Plotted Profile
Survey of L.A. Co. Mens. Det. Ctr. Date Date No. X-Sec.
Survey by Crowe Notes Crowe Notes Chkd. Checked
Indexed Date Date Date No.

76L298 S & E #307 9-54

PLEASE RETURN TO
LOS ANGELES COUNTY SURVEYOR
726 LOS ANGELES COUNTY ENGINEERING BLDG.

NOTE: ANY ADDITIONS OR CHANGES ON THIS SHEET MUST BE MADE OR CIRCLED IN RED INK, WITH DATE AND NAME OF PERSON MAKING CHANGE.

0.67

Do not extend notes this side of this line.

STATION	B. S.	H. I.	F. S.	ELEV.	D and E Line - E. service area			
					Fin Grade	C or F	Sub Grade = Fin -10"	C or F
D-3							291.02	Set [illegible]
D-4							290.60	"
D-4+19.5 = FL							290.32	"
D-5							290.38	"
D-5+19' = FL							290.35	"
D @ Wall					291.83			
E-Wall+8'							291.17	"
E-4							290.89	"
E-4+13' = FL							290.64	"
E-5							290.7[illegible]	"
E-6							290.85	"
E-6+18.5 = FL							290.94	
E-7							291.06	"
D+21' @ Wall					292.00	"		

Profile No. ____ Notes Red ____ Plotted ____ Job No. 8536.02 Division No. ____ F. B. 2904 Page 203
Date ____ Date ____ Survey of L.A. Co. Mens Det. Ctr.
X-Sec. No. ____ Notes Chkd ____ Checked ____ Survey by Crowe Notes Crowe Date 6 Feb. 63
Date ____ Date ____ Map No. ____ Indexed C. J. CAHT Date ____

76L298 S & E #307 9-54

PLEASE RETURN TO

LOS ANGELES COUNTY SURVEYOR

726 LOS ANGELES COUNTY ENGINEERING BLDG.

NOTE: ANY ADDITIONS OR CHANGES ON THIS SHEET MUST BE MADE OR CIRCLED IN RED INK, WITH DATE AND NAME OF PERSON MAKING CHANGE.

Do not extend notes this side of this line.

STATION	S. S.	H. I.	F. S.	ELEV.	F		Line – E service area	
					Fin Grade	C or F	Sub = Fin Grade – 10"	C or F
F-4							291.17	Set 1 2 Gr.
F-4+7' = FL							291.06	"
F-5							291.17	"
F-6							291.31	"
F-7							291.35	"
F @ Wall					292.32	"		

F. B. 2964 Pg. 204 Job No. 8536.02 Division No. Notes Red. Plotted Profile

Survey of L.A. Co. Mens Det. Ctr. Date Date No.

Survey by Crowe Notes Crowe Notes Chkd. Checked X-Sec.

Indexed C. J. GAILLARD Date Date Date No.

76L298 S & E #307 9-54

PLEASE RETURN TO
LOS ANGELES COUNTY SURVEYOR
726 LOS ANGELES COUNTY ENGINEERING BLDG.

NOTE: ANY ADDITIONS OR CHANGES ON THIS SHEET MUST BE MADE OR CIRCLED IN RED INK, WITH DATE AND NAME OF PERSON MAKING CHANGE.

Do not extend notes this side of this line.

STATION	B. S.	H. I.	F. S.	ELEV.	G and H Line - E. service area			
					Fin Grade	C or F	Sub Grade = Fin -10"	C or F
G+10.5 -5	F.L.						291.28	"
G-5							291.39	"
G-6							291.32	"
Slab @ SW Cor		East slab		292.09				
" SE Cor				292.16				
" NW "				292.08				
" NE "				292.15				
Slab @ SW "		West slab		292.12				
" SE "				292.14				
" NW "				292.14				
" NE "				292.14				
H-5							291.42	"
H+4-6'							291.17	
H-6+5' = FL							291.06	"
H-7							291.00	"
H-8							290.91	
H @ Wall					292.00			
H+10 -7							290.91	

Profile No. Notes Red Date Plotted Date Job No. 8536.02 Division No. Survey of L.A. Co. Mem. Dev. Ctr.
X-Sec. No. Notes Chkd Date Checked Date Survey by Crowe Notes Crowe Date 6 Feb. 63
Date Map No. Indexed C. J. [illegible] Date

F. B. 2964 pg 205

76L298 S & E #307 9-54

PLEASE RETURN TO
LOS ANGELES COUNTY SURVEYOR
726 LOS ANGELES COUNTY ENGINEERING BLDG.

NOTE: ANY ADDITIONS OR CHANGES ON THIS SHEET MUST BE MADE OR CIRCLED IN RED INK, WITH DATE AND NAME OF PERSON MAKING CHANGE.

Do not extend notes this side of this line.

STATION	B. S.	H. I.	F. S.	ELEV.	J and K Line - E. service area			
					Fin Grade	C or F	Sub Grade	C or F
J-6							291.34	"
J-6+18'							291.17	
J-7							291.08	"
J-8 (Check C.B.)							290.75?	"
C.B.				291.51	291.50?			
J-9							290.95	"
J+10-9=FL							290.83	"
K-7							291.35	"
K-7+17'							291.17	"
K-8							291.07	"
K-8+19=FL							290.85	"
K-9							290.92	"
K-10 =FL							291.12	"
K @ Wall					292.10	"		

F. B. 2964 Pg. 206 Job No. 8536.02 Division No. ____ Notes Red. ____ Plotted ____ Profile ____
Survey of L.A. Co. Mens Det. Ctr. Date ____ No. ____
Survey by Crowe Notes Crowe Notes Chkd. ____ Checked ____ X-Sec. ____
Indexed C. J. GAIN Date ____ Date ____ No. ____

76-L298 CE 307 3-61

PLEASE RETURN TO
LOS ANGELES COUNTY ENGINEER
403 LOS ANGELES COUNTY ENGINEERING BLDG.

NOTE: ANY ADDITIONS OR CHANGES ON THIS SHEET MUST BE MADE OR CIRCLED IN RED INK, WITH DATE AND NAME OF PERSON MAKING CHANGE.

Do not extend notes this side of this line.

STATION	B.S.	H.I.	F.S.	ELEV.	L and M Lines – E. service area			
					Fin Grade	C or F	Sub Grade	C or F
L-8							291.34	"
L-8+20'							291.17	
L-9							291.11	"
L-9+4 = FL							291.05	"
L-9+11.5							291.17	
L-10							291.25	"
L-11							291.47	"
L- @ Wall					292.50			
M-9							291.37	"
M-9+15' = FL							291.26	"
M-10							291.37	"
M-11							291.59	"
M-11+9'							291.67	
M-12							291.81	"
M-13							291.67	
M-14							291.42	
M-15 @ Wall					292.00			

Profile No. ____ Notes Red ____ Plotted ____ Job No. 85360 3 Division No. ____ F.B. 2964 Pg. 207
X-Sec. No. ____ Date ____ Date ____ Survey of L.A.Co. Mens Det. Ctr.
Notes Chkd. ____ Checked ____ Survey by Crowe Notes ____ Date 6 Feb. 63
Date ____ Date ____ Map No. ____ Indexed ____ Date ____

76-L298 CE 307 3-61

PLEASE RETURN TO
LOS ANGELES COUNTY ENGINEER
403 LOS ANGELES COUNTY ENGINEERING BLDG.

NOTE: ANY ADDITIONS OR CHANGES ON THIS SHEET MUST BE MADE OR CIRCLED IN RED INK, WITH DATE AND NAME OF PERSON MAKING CHANGE

Do not extend notes this side of this line.

STATION	B. S.	H. I.	F. S.	ELEV.	N Line - E. Service Area			
					Fin Grade	C or F	Sub Grade = Fin -10"	C or F
N-10							291.46	"
N-15							291.27	
T.P.				293.18				

F.B. 2964 PG. 208

Job No. 8536.03 Division No. ____ Notes Red ____ Plotted ____ Profile ____

Survey of L.A.Co. Mens Det. Ctr. Date ____ Date ____ No. ____ X-Sec. ____

Survey by Crowe Notes ____ Notes Chkd. ____ Checked ____ No. ____

Indexed C. J. GALLI Date ____ Date ____ Date ____

76L298 S & E #907 9-54

PLEASE RETURN TO
LOS ANGELES COUNTY SURVEYOR
726 Los Angeles County Engineering Bldg.

NOTE: ANY ADDITIONS OR CHANGES ON THIS SHEET MUST BE MADE OR CIRCLED IN RED INK, WITH DATE AND NAME OF PERSON MAKING CHANGE.

Do not extend notes this side of this line.

Rd. on. N. side of Wall @ N. end Jail Bldg.

STATION	B. S.	H. I.	F. S.	ELEV.	Fin Grade	C or F	Sub Grade	C or F
(Note: T.P @ Cb. = 6" Dn. from T.P existing Cb. on N. edge Rd.)								
T.P.				293.18				
14 - T.P. @ Cb.					292.37			
14 - T.P. @ Wall (= Typ. Point @ wall on So. edge Rd. per plan sheet #4-6)					292.24			
15 - T.P. @ Cb.					292.16			
15 - T.P @ Wall					292.00			
16 - T.P. @ Cb.					291.89			
16 - T.P. @ wall					291.78			
17 - T.P. @ Cb					291.75			
17 - T.P. @ wall					291.53			
18 - T.P. @ Cb.					291.49			
18 - T.P. @ wall					291.30			
19 - T.P. @ Cb.					291.32			
19 - T.P. @ wall					291.07			
20 - T.P. @ Cb.					291.03			
20 - T.P @ Wall								
21 - T.P. @ Cb					290.81			
21 - T.P. @ wall					290.62			
22 - T.P. @ Cb.					290.52			
22 T.P. @ wall					290.62			
T.P.				290.83				

Subdiv. No. _____ Plotted _____ Job No. 5516 Division No. _____ F. B. 2964 Pg. 29
T. Sec. _____ Date _____ Survey of L.A. Co. Mens Det. Ctr.
Notes Checked _____ Date _____ Survey by Crowe Notes Crowe Date 6 Feb. 63
No. _____ Date _____ Map No. _____ Indexed E. J. GALL Date _____

76L298 S & E #307 9-54

PLEASE RETURN TO
LOS ANGELES COUNTY SURVEYOR
726 LOS ANGELES COUNTY ENGINEERING BLDG.

NOTE: ANY ADDITIONS OR CHANGES ON THIS SHEET MUST BE MADE OR CIRCLED IN RED INK, WITH DATE AND NAME OF PERSON MAKING CHANGE.

Do not extend notes this side of this line.

STATION	B. S.	H. I.	F. S.	ELEV.	Rd on N. side Wall @ N. end Jail Bldg.			
					Fin Grade	C or F	Sub Grade	C or F
23 T.P. @ Cb.					290.35			
23								
24 T.P. @ Cb.					290.13			
24								
25 T.P. @ Cb.					289.81			
25								
TBM				289.01	TBM	Elev. 289.00	F.B. 2964-107	
					133'±N & 20'± W. of N.E. Cor. Bldg.			
					Bt. Spk. in N.E. Cor. C.B.			

Note: Sub-grade stakes were set in center of Rd. by stretching string from T.P. on Cb. to T.P. @ wall and dropping 10" from string to set red top 1X1.

F. B. 2964 Pg. 210 Job No. 3536.03 Division No. Notes Red. Plotted No. Profile
Survey of L.A.Co. Mens Det. Ctr. Date Date X-Sec.
Survey by Crowe Notes Crowe Notes Chkd. Checked No.
Indexed C. I. GAILL Date Date Date

Profile No. ____ X-Sec. No. ____

Notes Red ____ Date ____ Plotted ____ Date ____ Job No. 8536.02 Division No. 11

Notes Chkd ____ Date ____ Checked ____ Date ____ Survey of Men's Jail

Survey by Mankey Notes M Date ____

Map No. ____ Indexed C. J. CAIN Date JUN 21 '63

F. B. 2964 Pg. 211

NOTE: ANY ADDITIONS OR CHANGES ON THIS SHEET MUST BE MADE OR CIRCLED IN RED INK, WITH DATE AND NAME OF PERSON MAKING CHANGE.

PLEASE RETURN TO
LOS ANGELES COUNTY SURVEYOR
726 LOS ANGELES COUNTY ENGINEERING BLDG.

Do not extend notes this side of this line.

STATION	B. S.	H. I.	F. S.	ELEV.	
					ROUGH GRADES EAST OF BLDG.
					Mankey Jr. McCall Mankey Guidaman

76L.298 S & E #307 9-54

76L298 S & E #307 9-54

PLEASE RETURN TO

LOS ANGELES COUNTY SURVEYOR

726 Los Angeles County Engineering Bldg.

NOTE: ANY ADDITIONS OR CHANGES ON THIS SHEET MUST BE MADE OR CIRCLED IN RED INK, WITH DATE AND NAME OF PERSON MAKING CHANGE.

Do not extend notes this side of this line.

F. B. 2964 Pg. 2/2 Job No. 8536-02 Division No. 11 Notes Red. Plotted No.

Survey of Mens Jail Date Checked X-Sec.

Survey by Mankey Notes Mankey Date Notes Chkd. No.

Indexed C. J. Cahill Date Date Profile

STATION	B. S.	H. I.	F. S.	ELEV.	FIN. GR	C or F	ROUGH GRADES E. OF BLDG.
#1	NE. Cor. Bldg.			293.6	293.6	Gr.	Set Horiz Line on bldg Wall
#2				289.40	291.30	F-1.90	Set STK.
#3				288.32	288.32	Gr	" "
#4				293.6	293.6	Gr.	Set Horiz Line " "
#5				290.2	291.9	F-1.7	Set STK.
#6				288.16	290.91	F-2.75	" "
#7				287.9	287.3	C-0.6	" "
#8				293.2	293.2	Gr.	Set Horiz Line " "
#9				291.6	291.6	Gr.	Set STK.
#10				288.08	290.01	F-1.93	" "
#11				285.2	287.0	F-1.8	" "
#12				290.8	290.8	Gr.	" "
#13				288.0	289.4	F-1.4	" "
#14				Not set	290.9	—	Set Horiz. Line on Bldg. Wall
#15				289.5	290.0	F-0.5	Set STK.
#16				287.14	289.6	F-2.5	" "
#17				290.6	290.6	Gr.	Set Horiz Line " "
#18				287.8	289.6	F-1.8	Set STK.
#19				290.1	290.1	Gr.	Set Horiz Line " "
#20				287.0	288.7	F-1.7	Set STK.

Notes Ck'd by
Map No.
Office-t Work
Checked
Date

Survey of Men's Jail
JN 8536.02 Tape Std °F
Surveyed by Manley Jr.
Notes McCall Date 2-27-63
Indexed P. J. GALLI JAN 21 '63

F. B. 2964 PG. 213

J.N. 8536.02

MENS DETENTION CTR
CONST STKS'
(ISLAND)
SO. CURB OF N. PARKING LOT

for Grades Pg. 216

Manley Jr.
McCall
Manley
Swarts

Note: Any Additions or Changes on This Sheet Must be Made or Circled in Red Ink With Date and Name of Person Making Change.

Do not extend this side of this line.

PLEASE RETURN TO
LOS ANGELES COUNTY ENGINEER
403 Los Angeles County Engineering Bldg.

76F309S GE # 310 3-61

PLEASE RETURN TO
LOS ANGELES COUNTY ENGINEER
403 LOS ANGELES COUNTY ENGINEERING BLDG.

Note: Any Additions or Changes on This Sheet Must be Made or Circled in Red Ink With Date and Name of Person Making Change.

Do not extend this side of this line.

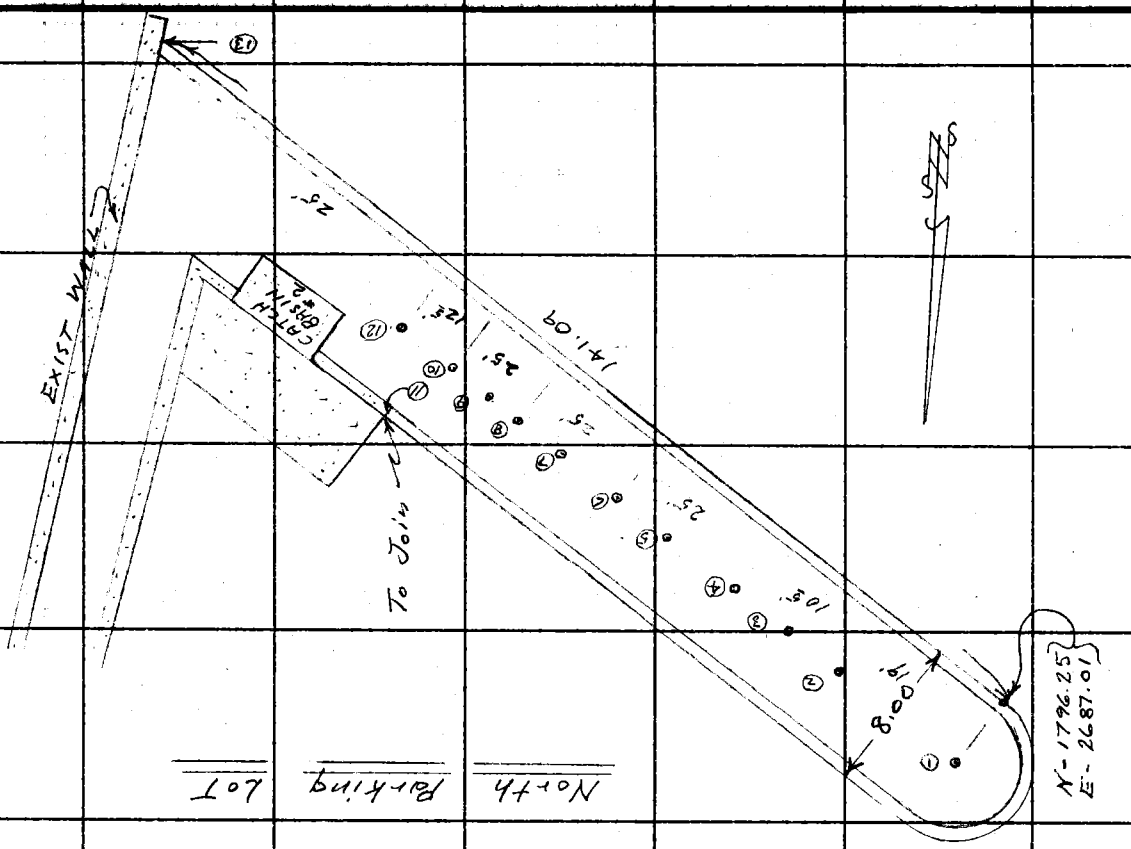

North Parking Lot

F.B. 2964 PG 214

F. B. 2964 Pg. 213

Profile No. — Notes Red — Plotted — Job No. 8536.02 — Division No.
Date — Date — Survey of Mens Jail
X-Sec. No. — Notes Chkd. — Checked — Survey by Monkey Jr. — Notes McCall — Date 2-27-63
Date — Date — Map No. — Indexed R. J. GALLI — Date JUN 21 '63

J.N. 8536.02

L.A. Co. MENS DETENTION CTR.

CURB GRADES

So. CURB OF N. PARKING LOT

(ISLAND)

Location Pg 214

Monkey Jr.
McCall
Manley
Swann

STATION | B.M. | W.I. | F.B. | ELEV.

NOTE: ANY ADDITIONS OR CHANGES ON THIS SHEET MUST BE MADE OR CIRCLED IN RED INK, WITH DATE AND NAME OF PERSON MAKING CHANGE.

Do not extend notes this side of this line.

PLEASE RETURN TO
LOS ANGELES COUNTY ENGINEER
700 Los Angeles County Engineering Bldg.

76298 S & E #307—7-55

76298 S & E #307—7-55

PLEASE RETURN TO
LOS ANGELES COUNTY ENGINEER
700 LOS ANGELES COUNTY ENGINEERING BLDG.

NOTE: ANY ADDITIONS OR CHANGES ON THIS SHEET MUST BE MADE OR CIRCLED IN RED INK, WITH DATE AND NAME OF PERSON MAKING CHANGE.

Do not extend notes this side of this line.

STATION	B. S.	H. I.	F. S.	~~ELEV.~~	SO CURB OF N.		PARKING LOT
B.M.				289.00			
				So curb of Island Gr.	C or F To S. curb	N. curb of Island Grade	C. or F. To N. Curb
1	N.W. Rad. PT.		288.74	289.90	F- 1.16	289.90	F- 1.16
2			288.62			289.82	F- 1.20
3			288.49	290.00	F- 1.51		
4			288.47			289.73	F- 1.26
5			288.23	289.84	F- 1.61		
6			287.85			289.33	F- 1.48
7			287.68	289.20	F- 1.52		
8			287.65			288.68	F- 1.03
9			287.32	288.58	F- 1.26		
10			287.00			288.00	F- 1.00
11	Join	Top EXIST curb	287.80			287.81 -	Gr.
12			286.78	287.95	F- 1.17		
13	Join	EXIST Wall	287.53	—			
B.M.				289.33			

F. B. 2964 Pg. 216 Job No. 8536.02 Division No. ____ Notes Red. ____ Plotted ____ Profile ____
Survey of Men's Jail Date ____ Date ____ No. ____
Survey by Manley Jr. Notes McCall Notes Chkd. ____ Checked ____ X-Sec. ____
Indexed C. J. GALLI Date ____ Date ____ Date ____ No. ____

Profile No. | Notes Red | Plotted | Job No. 0021.85 | Division No. 11 | F. B. 2964 Pg. 217

X-Sec. No. | Notes Chkd. DOSCH | Checked | Survey of L.A. CO. CENTRAL JAIL

Date 8-3-76 | Date | Map No. | Survey by M. SOTRO | Notes M.S. | Date 7-20-76

Indexed T. M. PALMER Date AUG 3 1976

NOTE: ANY ADDITIONS OR CHANGES ON THIS SHEET MUST BE MADE OR CIRCLED IN RED INK, WITH DATE AND NAME OF PERSON MAKING CHANGE.

PLEASE RETURN TO
LOS ANGELES COUNTY ENGINEER
403 Los Angeles County Engineering Bldg.

Do not extend notes this side of this line.

STATION | B. S. | H. I. | F. S. | ELEV.

J.N. 0021.85

LOS ANGELES COUNTY CENTRAL JAIL

TEST LOAD OBSERVATIONS ON STAFF PARKING STRUCTURE

COLUMN LINE 5-G, 1-M

NO LOAD

REF: FOR LAYOUT SEE PLAN SHEET R357 7-1-76

TBM ASSUMED DATUM

ZAISS LEVEL No. 53172



SOTRO
SMITH, N.
McCOY
OHASHI

70-L-298 CE 307 5-65

76-L-298 CE 307 5-66

PLEASE RETURN TO
LOS ANGELES COUNTY ENGINEER
403 LOS ANGELES COUNTY ENGINEERING BLDG.

NOTE: ANY ADDITIONS OR CHANGES ON THIS SHEET MUST BE MADE OR CIRCLED IN RED INK, WITH DATE AND NAME OF PERSON MAKING CHANGE.

Do not extend notes this side of this line.

STATION	B. S.	H. I.	F. S.	ELEV.	7-20-76 9:00 A.M. TEMP. 70° AIR.
	COLUMN LINE 5-G ROOF LOWER LEVEL				
T.B.M.	= 100.000	= H.I. @ RAMP WALL			#1
WEST			2255	102 255 ✓	UNLOADED (SANDBAGS ONLY)
℄	FIRST RUN		2361	102 361 ✓	" " "
EAST			2522	102 522 ✓	" " "
	H.I. = 99.900			0 100 ✓	DIFF.
WEST			2355	0 100 ✓	" " "
℄	SECOND RUN		2462	0 101 ✓	" " "
EAST			2622	0 100 ✓	" " "
					7-20-76 9:35 A.M. TEMP. 70°
	COLUMN LINE 5-G SECOND LOWER LEVEL				
T.B.M.	= 100.000	= H.I. @ RAMP WALL			#2
WEST			1861	101 861 ✓	UNLOADED (NO SANDBAGS)
℄	FIRST RUN		1870	101 870 ✓	" " "
EAST			1870	101 870 ✓	" " "
	H.I. = 99.900			0 100 ✓	DIFF.
WEST			1963	0 102 ✓	" " "
℄	SECOND RUN		1972	0 102 ✓	" " "
EAST			1973	0 103 ✓	" " "

F.B. 2964 Pg. 218
Job No. Division No. 11 Notes Red Plotted Profile
Survey of L.A. Co. CENTRAL VAIL Date Date No.
Survey by M. SOTO Notes M.S. Notes Chk'd M. DOSOKO Checked X-Sec.
Indexed T. M. PALMERI Date AUG 3 1976 Date 8-3-76 Date No.

76-L-298 CE 307 5-66

PLEASE RETURN TO
LOS ANGELES COUNTY ENGINEER
403 Los Angeles County Engineering Bldg.

NOTE: ANY ADDITIONS OR CHANGES ON THIS SHEET MUST BE MADE OR CIRCLED IN RED INK, WITH DATE AND NAME OF PERSON MAKING CHANGE.

Do not extend notes this side of this line.

Profile Notes Red _____ Plotted _____ Job No. 0021.05 Division No. 11
No. _____ Date _____ Date _____ Survey of L.A.C. CENTRAL JAIL
X-Sec. Notes Ch. No. 1 Date 8-3-76 Checked _____ Survey by M.S. PALMER Notes M.S. Date 7-20-76
No. _____ Date _____ Date _____ Map No. _____ Index No. _____ Checked M.L. PALMER Date AUG 3 1976

F. B. 2764 Pg. 30

STATION	B. S.	H. I.	F. S.	ELEV.	7-20-76 10:35 A.M. TEMP. 72°
		COLUMN LINE 5-E SECOND UPPER LEVEL			
T.B.M.	= 100.000 =	H.I. @ CAMP WALL #3			
WEST			1800	101 800 ✓	UNLOADED (SANDBAGS ONLY)
&		FIRST RUN	1819	101 819 ✓	" "
EAST			1838	101 838 ✓	" "
	H.I. = 99.900			0 100 ✓ DIFF.	
WEST			1902	0 102 ✓	" "
&		SECOND	1921	0 102 ✓	" "
EAST		RUN	1940	0 102 ✓	" "
				7-20-76 11:00 A.M. TEMP. 74°	
		COLUMN LINE 5-G ROOF GRADE UPPER LEVEL			
T.B.M.	= 100.000 =	H.I. @ CAMP WALL #4			
WEST			2588	102 588 ✓	UNLOADED (SANDBAGS ONLY)
&		FIRST RUN	2475	102 475 ✓	" "
EAST			2373	102 373 ✓	" "
	H.I. 99.900			0 100 ✓ DIFF.	
WEST			2692	0 104 ✓	" "
&		SECOND	2579	0 104 ✓	" "
EAST		RUN	2475	0 102 ✓	" "

76-L-298 CE 307 5-66

PLEASE RETURN TO
LOS ANGELES COUNTY ENGINEER
403 LOS ANGELES COUNTY ENGINEERING BLDG.

NOTE: ANY ADDITIONS OR CHANGES ON THIS SHEET MUST BE MADE OR CIRCLED IN RED INK, WITH DATE AND NAME OF PERSON MAKING CHANGE.

Do not extend notes this side of this line.

F. B. 2964 Pg. 220 Job No. [illegible] Division No. [illegible] Notes Red [illegible] Plotted [illegible] Profile
Survey of L.A.C. [illegible] Date [illegible] Date [illegible] No. X-Sec.
Survey by M. SUTRO Notes M.S. Notes Chk M. DOSOKY Checked [illegible] No.
Indexed L. M. PALMERI Date AUG 3 1976 Date 8-3-76 Date [illegible]

STATION	B. S.	H. I.	F. S.	ELEV.	7-20-76 11:30 A.M.	TEMP. 74°
	COLUMN LINE		1-M		ROOF LOWER LEVEL	
T.B.M.	= 100.000 = H.I.				@ COLUMN OUTER WALL #5	
WEST			2393	102393 ✓	UNLOADED (SANDBAGS ONLY)	
&	FIRST		2525	102525 ✓	"	"
EAST	RUN		2661	102661 ✓	"	"
	H.I. = 99.900			0100 ✓	DIFF.	
WEST			2496	0105 ✓	"	"
&	SECOND		2626	0101 ✓	"	"
EAST	RUN		2762	0101 ✓	"	"
					7-20-76 12:00 A.M.	TEMP. 74°
	COLUMN LINE		1-M		SECOND LOWER LEVEL	
T.B.M.	= 100.000 = H.I.				@ COLUMN OUTER WALL #6	
WEST			1848	101848 ✓	UNLOADED (SANDBAGS ONLY)	
&	FIRST		1848	101848 ✓	"	"
EAST	RUN		1850	101850 ✓	"	"
	H.I. = 99.900			0104 ✓	DIFF.	
WEST			1950	0102 ✓	"	"
&	SECOND		1950	0102 ✓	"	"
EAST	RUN		1952	0102 ✓	"	"

76-L-298 CE 307 5-66

PLEASE RETURN TO
LOS ANGELES COUNTY ENGINEER
403 LOS ANGELES COUNTY ENGINEERING BLDG.

NOTE: ANY ADDITIONS OR CHANGES ON THIS SHEET MUST BE MADE OR CIRCLED IN RED INK, WITH DATE AND NAME OF PERSON MAKING CHANGE.

Do not extend notes this side of this line.

Profile Notes Red ____ Plotted ____ Job No. 0021.85 Division No. 11
No. ____ Date ____ Date ____ Survey of L.A. Co. CENTRAL JAIL
X-Sec. Notes Ch'd M. DOSCH Checked ____ Survey by M. SOTTA Notes M.S. Date 7-20-76
No. ____ Date 8-3-76 Date ____ Map No. ____ Indexed L. L. PALMER Date AUG 3 1976

F. B. 2964 PG. 231

STATION	B. S.	H. I.	F. S.	ELEV.	
	COLUMN LINE 5-G				7-20-76 2:00 P.M. TEMP. 78° AIR ROOF LOWER LEVEL
T.B.M.	= 100.000	+ H.I. @			RAMP WALL #1
WEST		FIRST	2259	102 259	✓ UNLOADED (SANDBAGS ONLY)
&		RUN	2375	102 375	✓ " " "
EAST			2527	102 527	✓ " " "
		H.I. 99.900		0 100	✓ DIFF.
WEST			2361	0 102	✓ " "
&		SECOND	2479	0 104	✓ " "
EAST		RUN	2629	0 102	✓ " "
					7-20-76 2:15 P.M. TEMP. 76° AIR
	COLUMN LINE 5-G				SECOND LOWER LEVEL
T.B.M.	= 100.000	+ H.I. @			RAMP WALL #2
WEST		FIRST	1863	101 863	✓ UNLOADED (SANDBAGS ONLY)
&		RUN	1871	101 871	✓ " " "
EAST			1873	101 873	✓ " " "
	H.I. 99.900			0 100	✓ DIFF.
WEST		SECOND	1965	0 102	✓ " "
&		RUN	1975	0 104	✓ " "
EAST			1975	0 102	✓ " "

76-L-298 CE 307 5-66

PLEASE RETURN TO
LOS ANGELES COUNTY ENGINEER
403 LOS ANGELES COUNTY ENGINEERING BLDG.

NOTE: ANY ADDITIONS OR CHANGES ON THIS SHEET MUST BE MADE OR CIRCLED IN RED INK, WITH DATE AND NAME OF PERSON MAKING CHANGE.

Do not extend notes this side of this line.

STATION	B. S.	H. I.	F. S.	ELEV.	7-20-76 2:45 P.M.	TEMP. 76° AIR.
	COLUMN LINE 5-G				SECOND UPPER LEVEL	
T.B.M.	=100.000		= H.I.	@ RAMP WALL		#3
WEST	FIRST RUN		1 800	101 800 ✓	UNLOADED (SANDBAGS ONLY)	
℄			1 819	101 819 ✓	" "	"
EAST			1 838	101 838 ✓	" "	"
	H.I. = 99.900			0 100 ✓	"	
WEST	SECOND RUN		1 900	0 100 ✓	" "	"
℄			1 920	0 101 ✓	" "	"
EAST			1 939	0 101 ✓	" "	"
					7-20-76 3:15 P.M.	TEMP. 78° AIR
	COLUMN LINE 5-G				ROOF UPPER LEVEL	
T.B.M.	=100.000		= H.I.	@ RAMP WALL		#4
WEST	FIRST RUN		2 589	102 589 ✓	UNLOADED (SAND BAGS ONLY)	
℄			2 486	102 486 ✓	"	" "
EAST			2 372	102 372 ✓	"	" "
	H.I. 99.900			0 100 ✓		
WEST	SECOND RUN		2 690	0 101 ✓	"	" "
℄			2 588	0 102 ✓	"	" "
EAST			2 473	0 101 ✓	"	" "

F. B. 2964 Pg. 222
Job No. Division No. 11 Notes Red Plotted Profile
Survey of L.A. Co. CENTRAL JAIL Date Date No.
Survey by M. SATTLO Notes M. S. Notes Chk. M. DOSOKY Checked X-Sec.
Indexed L. M. PALMERI Date AUG 3 1976 Date 8-3-76 Date No.

76-L-298 CE 307 5-66

PLEASE RETURN TO
LOS ANGELES COUNTY ENGINEER
403 LOS ANGELES COUNTY ENGINEERING BLDG.

NOTE: ANY ADDITIONS OR CHANGES ON THIS SHEET MUST BE MADE OR CIRCLED IN RED INK, WITH DATE AND NAME OF PERSON MAKING CHANGE.

Do not extend notes this side of this line.

STATION	B. S.	H. I.	F. S.	ELEV.	7-20-76 3:30 P.M. TEMP. 78° AIR
	COLUMN LINE 1-M ROOF LOWER LEVEL				
T.B.M.	= 100.000	= H.I. @ COLUMN OUTER WALL #5			
WEST			2393	102 393	✓ UNLOADED (SANDBAGS ONLY) 2" WATER
℄	FIRST RUN		2518	102 518	✓ " " " "
EAST			2661	102 661	✓ " " " "
		H.I. =	99.900	0 100	✓
WEST			2495	0 102	✓ " " " "
℄	SECOND RUN		2618	0 100	✓ " " " "
EAST			2762	0 101	✓ " " " "
					7-20-76 3:45 P.M. TEMP. 75° AIR
	COLUMN LINE 1-M SECOND LOWER LEVEL				
T.B.M.	= 100.000	= H.I. @ COLUMN OUTER WALL #6			
WEST			1849	101 849	✓ UNLOADED (SANDBAGS ONLY)
℄	FIRST RUN		1851	101 851	✓ " " "
EAST			1852	101 852	✓ " " "
	H.I. = 99.900			0 100	✓
WEST			1949	0 100	✓ " " "
℄	SECOND RUN		1952	0 101	✓ " " "
EAST			1952	0 100	✓ " " "

Profile Notes Red ____ Plotted ____ Job No. 0021.85 Division No. 11 F.B. 2964 Pg. 223
No. ____ Date ____ Date ____ Survey of L.A. Co. CENTRAL JAIL
X-Sec. Notes Chk'd M. DOSOKY Checked ____ Survey by M. SOTEO Notes M.S. Date 7-20-76
No. ____ Date 8-3-76 Date ____ Map No. ____ Indexed ____ Date AUG 3 1976

F. B. 2964 Pg. 224 Job No. Division No. Notes Red Plotted Profile

Survey of Date Date No.

Survey by Notes Notes Chk'd. Checked X-Sec.

Indexed Date Date Date No.

STATION	B. S.	H. I.	F. S.	ELEV.	

Do not extend notes this side of this line.

PLEASE RETURN TO
LOS ANGELES COUNTY ENGINEER
403 Los Angeles County Engineering Bldg.

NOTE: ANY ADDITIONS OR CHANGES ON THIS SHEET MUST BE MADE OR CIRCLED IN RED INK, WITH DATE AND NAME OF PERSON MAKING CHANGE.

76-L-298 CE 307 5-66

0021.85

F.B. 2964 PG. 225

Profile No. | Notes Red | Plotted | Job No. | Division No. 11
Date | Date | Survey of L.A. Co. CENTRAL JAIL
X-Sec. No. | Notes Ch. M. DOSOKY | Checked | Survey by M. SOTRO Notes M.S. Date 7-21-76
Date 8-3-76 | Date | Map No. | Indexed M. PALMER Date AUG 3 1976

NOTE: ANY ADDITIONS OR CHANGES ON THIS SHEET MUST BE MADE OR CIRCLED IN RED INK, WITH DATE AND NAME OF PERSON MAKING CHANGE.

PLEASE RETURN TO
LOS ANGELES COUNTY ENGINEER
403 Los Angeles County Engineering Bldg.

Do not extend notes this side of this line.

STATION	B.S.	H.I.	F.S.	ELEV.	
					LOS ANGELES COUNTY CENTRAL JAIL
					TEST LOAD OBSERVATIONS ON STEEL PARKING STRUCTURE
					COLUMN LINE 5-G, 1-M
					PARTIAL LOAD
					REF: FOR LAYOUT SEE PLAN SHT. R367 7-1-76
					T.B.M. ASSUMED DATUM
					ZEISS LEVEL No. 53172
					SOTRO SMITH, N. McCOY, OLIVA SHI.

76-L-298 CE 307 5-66

76-L-298 CE 307 5-66

PLEASE RETURN TO
LOS ANGELES COUNTY ENGINEER
403 Los Angeles County Engineering Bldg.

NOTE: ANY ADDITIONS OR CHANGES ON THIS SHEET MUST BE MADE OR CIRCLED IN RED INK, WITH DATE AND NAME OF PERSON MAKING CHANGE.

Do not extend notes this side of this line.

F. B. 2964 Pg. 226 | Job No. | Division No. | Notes Red | Plotted | Profile
Survey of | Notes | Date | Date | No.
Survey by M. PALMER | Date AUG 3 1976 | Notes Chk'd M. DOSCH | Checked | X-Sec.
Indexed | | Date 8-3-76 | Date | No.

STATION	B. S.	H. I.	F. S.	ELEV.	7-21-76 4:00 P.M.	TEMP. 77°
	COLUMN LINE		5-6		BOTTOM LOWER LEVEL	
T.B.M.	= 100.000	= H.I.			@ RAMP WALL	#1
WEST			OK		PARTIAL LOAD (6" WATER)	
℄	FIRST		2348	102.348	✓ "	" "
EAST	RUN		OK		"	" "
	H.I. 99.900			2.100	✓ DIFF.	
WEST						
℄	SECOND		2448	0.100	✓ "	" "
EAST	RUN					
					7-21-76 4:45 P.M.	TEMP. 76°
	COLUMN LINE		5-6		SECOND LOWER LEVEL	
T.B.M.	= 100.000	= H.I.			@ RAMP WALL	#2
WEST			OK		PARTIAL LOAD (5" WATER)	
℄	FIRST		1858	101.858	✓ "	" "
EAST	RUN		OK		"	" "
	H.I. 99.900			0.100	✓ DIFF.	
WEST						
℄	SECOND		1758	0.100	✓ "	" "
EAST	RUN					

76-L-298 CE 307 5-66

PLEASE RETURN TO
LOS ANGELES COUNTY ENGINEER
403 LOS ANGELES COUNTY ENGINEERING BLDG.

NOTE: ANY ADDITIONS OR CHANGES ON THIS SHEET MUST BE MADE OR CIRCLED IN RED INK, WITH DATE AND NAME OF PERSON MAKING CHANGE.

Do not extend notes this side of this line.

STATION	B. S.	H. I.	F. S.	ELEV.	7-21-76 4:30 P.M. TEMP. 76°
	COLUMN LINE 5-B SECOND UPPER LEVEL				
T.B.M.	= 100.000 = H.I. @ RAMP WALL #3				
WEST			OK		PARTIAL LOAD 5" WATER
℄	FIRST RUN		1803	101803 ✓	" " "
EAST			OK		" " "
	H.I. = 99.900			0100 ✓	
WEST ℄ EAST	SECOND RUN		1904	0101 ✓	
					7-21-76 4:15 P.M. TEMP. 78°
	COLUMN LINE 5-G ROOF UPPER LEVEL				
T.B.M.	= 100.000 = H.I. @ RAMP WALL #4				
WEST			OK		PARTIAL LOAD 7" WATER
℄	FIRST RUN		2449	102449 ✓	" " "
EAST			OK		" " "
	H.I. 99.900			0100 ✓	
WEST ℄ EAST	SECOND RUN		2548	0099 ✓	" " "

Profile No. ____ Date ____ Notes Red ____ Plotted ____ Job No. 0021.85 Division No. 11 F.B. 2964 Pg. 227
X-Sec. No. ____ Date ____ Notes Chk'd M. DOSOKY Checked ____ Survey of L.A. Co. CENTRAL VAIL
Date 8-3-76 Date ____ Survey by M. SOTRO Notes M.S. Date 7-21-76
Map No. ____ Indexed M. PALMERT Date AUG 3 1976

76-L-298 CE 307 5-66

PLEASE RETURN TO
LOS ANGELES COUNTY ENGINEER
403 LOS ANGELES COUNTY ENGINEERING BLDG.

NOTE: ANY ADDITIONS OR CHANGES ON THIS SHEET MUST BE MADE OR CIRCLED IN RED INK, WITH DATE AND NAME OF PERSON MAKING CHANGE.

Do not extend notes this side of this line.

STATION	B. S.	H. I.	F. S.	ELEV.	7-21-76 5:15 P.M. TEMP 78°
	COLUMN	LINE	1-M	ROOF LOWER LEVEL	
T.B.M	= 100.000	= H.I. @		COLUMN OUTER WALL #5	
WEST	FIRST		OK.	PARTIAL LOAD 6" WATER	
℄	RUN		2516	102516 ✓	" " "
EAST			OK.		" " "
	H.I. 99.900			0100 ✓	
WEST	SECOND				
℄	RUN		2615	0099 ✓	" " "
EAST					
					7-21-76 5:30 P.M. TEMP. 76°
	COLUMN	LINE	1-M	SECOND LOWER LEVEL	
T.B.M.	= 100.000	= H.I. @		COLUMN OUTER WALL #6	
WEST	FIRST		OK	PARTIAL LOAD 6" WATER	
℄	RUN		1831	101831 ✓	" " "
EAST			OK.		" " "
	H.I. 99.900			0100 ✓	
WEST	SECOND				
℄	RUN		1933	0102 ✓	" " "
EAST					

F. B. 2964 Pg. 228 Job No. Division No. 11 Notes Red Plotted Profile
Survey of L.A. Co. CENTRAL JAIL Date Date No.
Survey by M. SOTRO Notes M.E. Notes Chk'd M. DOSOKY Checked X-Sec.
Indexed L. M. PALMERI Date AUG 3 1976 Date 8-3-76 Date No.

0021.85

F. B. 2964 PG. 229

Profile No. | Notes Red | Plotted | Job No. | Division No. 11
Date | Date | Survey of L.A. Co. CENTRAL JAIL
X-Sec. No. | Notes Chk'd M. DOSO | Checked | Survey by M. SOTRO Notes M.S. Date 7-22-76
Date 8-3-76 | Date | Map No. | Indexed PALMER! Date AUG 3 1976

LOS ANGELES COUNTY CENTRAL JAIL

TEST LOAD OBSERVATIONS ON STAFF PARKING STRUCTURE

COLUMN LINE 5-G, 1-M

FULL LOAD

REF: FOR LAYOUT SEE PLAN SHEET R 367 7-1-76

T.B.M. ASSUMED DATUM

ZEISS LEVEL No. 53172

STATION	B. S.	H. I.	F. S.	ELEV.

SOTRO
SMITH N.
MCCOY
OHASHI

NOTE: ANY ADDITIONS OR CHANGES ON THIS SHEET MUST BE MADE OR CIRCLED IN RED INK, WITH DATE AND NAME OF PERSON MAKING CHANGE.

Do not extend notes this side of this line.

PLEASE RETURN TO
LOS ANGELES COUNTY ENGINEER
403 LOS ANGELES COUNTY ENGINEERING BLDG.

76-L-298 CE 307 5.66

76-L-298 CE 307 5-66

PLEASE RETURN TO
LOS ANGELES COUNTY ENGINEER
403 LOS ANGELES COUNTY ENGINEERING BLDG.

NOTE: ANY ADDITIONS OR CHANGES ON THIS SHEET MUST BE MADE OR CIRCLED IN RED INK, WITH DATE AND NAME OF PERSON MAKING CHANGE.

Do not extend notes this side of this line.

F. B. 2964 PG. 230 Job No. [illegible] Division No. [illegible] Profile
Survey of [illegible] Notes Red Plotted
Survey by [illegible] Notes [illegible] Date No. X-Sec.
Indexed by M. PALMERI Date AUG 3 1976 Notes Chkd M. DOSCH Date 8-3-76 Checked Date No.

STATION	B. S.	H. I.	F. S.	ELEV.	7-22-76 5:00 P.M.	TEMP. 74°
	COLUMN LINE		S-G		ROOF LOWER	LEVEL.
T.B.M.	= 100.000	= H.I.			@ RAMP WALL.	#1
WEST			ok.		FULL LOAD	
&	FIRST RUN		2.330	102.330	✓ "	"
EAST			ok.		"	"
		H.I. 99.930		0.100	✓ DIFF.	
WEST						
&	SECOND RUN		2.430	0.100	✓ "	"
EAST						
					7-22-76 5:15 P.M.	TEMP. 74°
	COLUMN LINE		S-G		SECOND LOWER	LEVEL
T.B.M.	= 100.000	= H.I.			@ RAMP WALL	#2
WEST			ok.			
&	FIRST RUN		1.842	101.842	✓ FULL LOAD	
EAST			ok.		"	"
		H.I. = 99.900		0.100	✓ DIFF.	
WEST						.062
&	SECOND RUN		1.943	0.101	✓ "	.045
EAST						.017

76-L-298 CE 307 5-66

PLEASE RETURN TO
LOS ANGELES COUNTY ENGINEER
403 LOS ANGELES COUNTY ENGINEERING BLDG.

NOTE: ANY ADDITIONS OR CHANGES ON THIS SHEET MUST BE MADE OR CIRCLED IN RED INK, WITH DATE AND NAME OF PERSON MAKING CHANGE.

Do not extend notes this side of this line.

Profile Notes Red ____ Plotted ____ Job No. 0021.85 Division No. 11
No. ____ Date ____ Date ____ Survey of L.A. CO. CENTRAL JAIL
X-Sec. Notes Ch. M. POSOK Checked ____ Survey by M. SOTO Notes 11-25 Date 7-22-76
No. ____ Date 8-3-76 Date ____ Map No. ____ Index L. PALMERI Date AUG 3 1976

F. B. 2964 PG. 231

STATION	B. S.	H. I.	F. S.	ELEV.	7-22-76 5:25 P.M. TEMP. 73°
	COLUMN LINE 5-G				SECOND UPPER LEVEL
T.B.M.	= 100.000	= H.I. @			RAMP WALL #3
WEST			ok.		FULL LOAD
&	FIRST .028		1791	101 791	✓ "
EAST	RUN		ok.		"
	H.I. = 99.920			0 100	✓ DIFF.
WEST					
&	SECOND		1892	0 101	✓ "
EAST	RUN				
					7-22-76 5:35 P.M. TEMP. 76°
	COLUMN LINE 5-G				ROOF UPPER LEVEL
T.B.M.	= 100.000	= H.I. @			RAMP WALL #4
WEST			OK.		FULL LOAD
&	FIRST RUN .03		2433	102 433	✓ " "
EAST			OK.		" "
	H.I. 99.900			0 100	✓ DIFF.
WEST					
&	SECOND		2534	0 101	✓ " "
EAST	RUN				

76-L-298 CE 307 5-66

PLEASE RETURN TO
LOS ANGELES COUNTY ENGINEER
403 LOS ANGELES COUNTY ENGINEERING BLDG.

NOTE: ANY ADDITIONS OR CHANGES ON THIS SHEET MUST BE MADE OR CIRCLED IN RED INK, WITH DATE AND NAME OF PERSON MAKING CHANGE.

Do not extend notes this side of this line.

STATION	B. S.	H. I.	F. S.	ELEV.	7-22-76 5:45 P.M. TEMP. 76°
	COLUMN LINE 1-M ROOF LOWER LEVEL				
T.B.M.	= 100.000		= H.I. @		COLUMN OUTER WALL #5
WEST			ok.		FULL LOAD
℄	FIRST RUN		2489	102 489 ✓	" "
EAST			ok.		" "
	H.I. 99.900			0100 ✓ DIFF.	
WEST ℄ EAST	SECOND RUN		2589	0100 ✓	" "
					7-22-76 5:55 P.M. TEMP. 76°
	COLUMN LINE 1-M SECOND LOWER LEVEL				
T.B.M.	= 100.000		= H.I. @		COLUMN OUTER WALL #6
WEST			ok.		FULL LOAD
℄	FIRST RUN		1822	101 822 ✓	" "
EAST			ok.		" "
	H.I. 99.900			0100 ✓ DIFF.	
WEST ℄ EAST	SECOND RUN		1922	0100 ✓	" "

F. B. 2964 PG. 232 Job No. Division No. 11 Notes Red Plotted Profile
Survey of L.A. Co. CENTRAL VAIL Date Date No.
Survey by M. SOTRO Notes M. S. Notes Ch. M. DOSOKY Checked X-Sec.
Indexed L. M. PALMERI Date AUG 3 1978 Date 8-3-76 Date No.

76-L-298 CE 307 5-66

PLEASE RETURN TO
LOS ANGELES COUNTY ENGINEER
403 LOS ANGELES COUNTY ENGINEERING BLDG.

NOTE: ANY ADDITIONS OR CHANGES ON THIS SHEET MUST BE MADE OR CIRCLED IN RED INK, WITH DATE AND NAME OF PERSON MAKING CHANGE.

Do not extend notes this side of this line.

Profile Notes Red ____ Plotted ____ Job No. 0021.85 Division No. 11
No. ____ Date ____ Date ____ Survey of L.A. CO. CENTRAL YARD
X-Sec. Notes Chk'd M. DOSON Checked ____ Survey by M. SITES Notes M.S. Date 7-22-76
No. ____ Date 8-3-76 Date ____ Map No. ____ Index L. PALMER Date AUG 3 1976

F.B. 2964 PG. 233

STATION	B. S.	H. I.	F. S.	ELEV.	7-20-76 A.M.	7-20-76 P.M.	7-21-76 P.M.	7-22-76 P.M.
					COLUMN LINE 5-G	ROOF LOWER LEVEL		
#1 ℄					102.361	102.375	102.348	102.330
						-102.330		
						0.045 ✓		
					COLUMN LINE 5-G	SECOND LOWER LEVEL		
#2 ℄					101.870	101.871	101.858	101.842
						-101.842		
						0.029 ✓		
					COLUMN LINE 5-G	SECOND UPPER LEVEL		
#3 ℄					101.819	101.819	101.803	101.791
						-101.791		
						0.028 ✓		
					COLUMN LINE 5-G	ROOF UPPER LEVEL		
#4 ℄					102.475	102.486	102.449	102.433
						-102.433 ✓		
						0.053		
					COLUMN LINE 1-M	ROOF LOWER LEVEL		
#5 ℄					102.525	102.518	102.516	102.489
					-102.489			
					036 ✓			

76-L-298 CE 307 5-66

PLEASE RETURN TO
LOS ANGELES COUNTY ENGINEER
403 LOS ANGELES COUNTY ENGINEERING BLDG.

NOTE: ANY ADDITIONS OR CHANGES ON THIS SHEET MUST BE MADE OR CIRCLED IN RED INK, WITH DATE AND NAME OF PERSON MAKING CHANGE.

Do not extend notes this side of this line.

STATION	B. S.	H. I.	F. S.	ELEV.	7-20-76 A.M.	7-20-76 P.M.	7-21-76 P.M.	7-22-76 P.M.
	COLUMN LINE 1-M SECOND LOWER LEVEL							
#6 ℄					101.848	101.851	101.831	101.822
						-101.822		
						0.029 ✓		

F. B. 2964 Pg. 234 Job No. 0027.85 Division No. 11 Notes Red ____ Plotted ____ Profile ____
Survey of L.A. Co. CENTRAL VAIL Date ____ Date ____ No. ____
Survey by M. SOTRO Notes M.S. Notes Chk'd M. DOSOKY Checked ____ X-Sec. ____
Indexed M. PALMERI Date AUG 3 1976 Date 8-3-76 Date ____ No. ____

F. B. Pg.

Job No. Division No. Notes Red Plotted Profile

Survey of Date Date No.

Survey by Notes Notes Chkd. Checked

Indexed Date Date Date No.

STATION	B. S.	H. I.	F. S.	ELEV.

76-L298 CE 307 3-61

PLEASE RETURN TO

LOS ANGELES COUNTY ENGINEER

403 Los Angeles County Engineering Bldg.

Do not pencil notes this side of this line.

NOTE: ANY ADDITIONS OR CHANGES ON THIS SHEET MUST BE MADE OR CIRCLED IN RED INK WITH DATE AND NAME OF PERSON MAKING CHANGE