Notes Ck'd by	Survey of	F.B. 2965 Pg
Map No.	JN Tape Std °F	
Office Work	Surveyed by	
Checked	Notes Date	
Date	Indexed	

Page	Job	Description
		LA MIRADA GOLF COURSE- 8867.11
5	Index	
9-14	Grades	Staking sketch & grade stakes for serv. entrance.
15-20	Loc.Imp	Staking sketch for curbs & walks W'ly of clubhouse.
21-22	Loc.Imp	Staking sketch of C.M.U. panels at southerly line along parking lot.
		LA MIRADA COUNTY PARK 0018.18
23-24	Index	
25-56	Bdry.	Park boundary Monuments.
		LA MIRADA GOLD COURSE 0055.00
57-58	Index	
59-76	Bdry.	Boundary survey bounded by Foster Road, Santa Gertrudes Avenue, Alicante Road & Adelfa Drive
		LA MIRADA COUNTY PARK 8867.23
77-80	Horiz. Cont.	Horiz. Control survey for construction Phase III
81-88	B.M.	Bench levels around Boundary.
89-94	Elev.	Gen. Development, Phase III "as built" locations & elevations.

OVER

Microfilmed April '85

PLEASE RETURN TO
LOS ANGELES COUNTY ENGINEER
403 LOS ANGELES COUNTY ENGINEERING BLDG.
Do not extend this side of this line.
76P3093 CE #310 5-66

Notes Ck'd by	Survey of	F.B. 2965 Pg.
Map No.	JN Tape Std °F	
Office Work	Surveyed by	
Checked	Notes Date	
Date	Indexed	

Page	Job	Description
		LA MIRADA GOLF COURSE- 8867.11
5	Index	
9-14	Grades	Staking sketch & grade stakes for serv. entrance.
15-20	Loc.Imp	Staking sketch for curbs & walks W'ly of clubhouse.
21-22	Loc.Imp	Staking sketch of C.M.U. panels at southerly line along parking lot.
		LA MIRADA COUNTY PARK 0018.18
23-24	Index	
25-56	Bdry.	Park boundary Monuments.
		LA MIRADA GOLD COURSE 0055.00
57-58	Index	
59-76	Bdry.	Boundary survey bounded by Foster Road, Santa Gertrudes Avenue, Alicante Road & Adelfa Drive
		LA MIRADA COUNTY PARK 8867.23
77-80	Horiz. Cont.	Horiz. Control survey for construction Phase III
81-88	B.M.	Bench levels around Boundary.
89-94	Elev.	Gen. Development, Phase III "as built" locations & elevations.

OVER

Microfilmed April '85

Note: Any Additions or Changes on this Sheet Must be Made or Checked in Red Ink With Date and Name of Person Making Change

Do not extend this side of this line.

PLEASE RETURN TO
LOS ANGELES COUNTY ENGINEER
403 LOS ANGELES COUNTY ENGINEERING BLDG.

76P3093 CE #310 R-56

Notes Ck'd by	Survey of LA MIRADA GOLF COURSE
Map No.	JN 8867.11 Tape 0171 Std 68 °F
Office Work	Surveyed by W. A. RICHARDS
Checked	Notes W. A. R. Date 5-62
Date	Indexed H. E. OTT MAY 17 '62

F.B. 2965 PG. 5

J.N. 8867.11

LA MIRADA GOLF COURSE GEN. DEV.

PHASE II

GENERAL INDEX

PAGES 5-8 INC.

PAGES FROM	PAGES TO	SURVEY OF
9	14	SERVICE RD. ENTRANCE CONST. TO CLUBHOUSE
15	20	CURBS & WALKS W'LY. OF CLUBHOUSE
20	21	C.M.U. PANELS FOR PARKING LOT

Note: Any Additions or Changes on This Sheet Must be Made or Circled in Red Ink With Date and Name of Person Making Change.

Do not extend notes this side of this line.

RETURN TO LOS ANGELES COUNTY ENGINEER
200 LOS ANGELES COUNTY ENGINEERING BLDG.

763096 GE #247 7-58

F. B. 2965 PG. 6 GENERAL INDEX, CON'T.

RETURN TO
LOS ANGELES COUNTY ENGINEER
700 LOS ANGELES COUNTY ENGINEERING BLDG.

Do not extend notes this side of this line

Note: Any Additions or Changes on This Sheet Must Be Made or Graded in Red Ink With Date and Name of Person Making Change

Notes Ck'd by	Survey of LA MIRADA GOLF COURSE	F.B. 2965	Pg. 9
Map No.	JN 886711 Tape 0171 Std 68 °F		
Office Work	Surveyed by W.A. RICHARDS		
Checked	Notes W.A.R. Date 5-7-62		
Date	Indexed H. E. OTT. MAY 17 '62		

J.N. 886711

LA MIRADA GOLF COURSE PHASE II

"GENERAL DEVELOPEMENT"

STAKING SKETCH
FOR
SERVICE ENTRANCE
PER
REVISED GRADING & DRAINAGE PLANS 1-R

SEE FB 2965 PGs 11-14 INC. FOR GRADES

RICHARDS
OLHSNER
TURRILL
CROWDER
SIEMANN

Note: Any Additions or Changes on This Sheet Must be Made or Circled in Red Ink With Date and Name of Person Making Change.

Do not extend notes this side of this line.

RETURN TO
LOS ANGELES COUNTY ENGINEER
900 LOS ANGELES COUNTY ENGINEERING BLDG.

785098 CE #247 7-53

F. B. 2965 PG. 10

NOTE: SET 1 x 2, N. & T. AT 2.00 OFFSET AT ALL NUMBERED POINTS

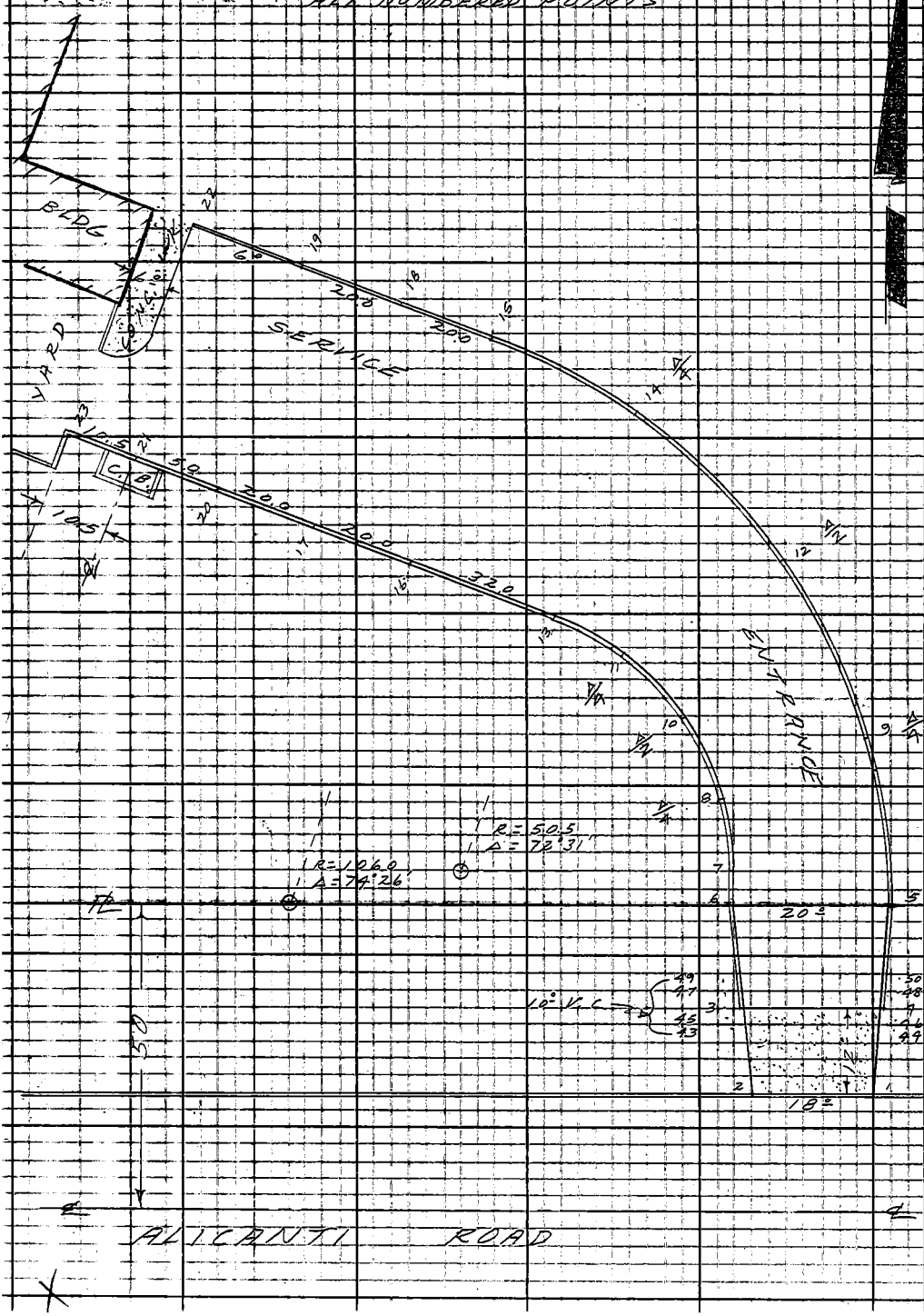

RETURN TO
LOS ANGELES COUNTY ENGINEER
100 LOS ANGELES COUNTY ENGINEERING BLDG.

Do not extend notes this side of this line.

Note: Any Additions or Changes on This Sheet Must be Made or Circled in Red Ink With Date and Name of Person Making Change.

Profile No.	Notes Red / Date	Plotted / Date	Job No. 886711	Division No. 11	F.B. 2965	PG. 11
X-Sec. No.	Notes Chkd. / Date	Checked / Date	Survey of LA NIRADA GOLF COURSE			
			Survey by RICHARDS	Notes W.A.R.	Date 5-1-62	
			Map No.	Indexed H. E. OTT	Date MAY 17 '62	

J. N. 886711

LA NIRADA GOLF COURSE PHASE II

"GENERAL DEVELOPEMENT"

GRADE STAKES
FOR
SERVICE ENTRANCE

PER REVISED GRADING & DRAINAGE PLANS
SHEET 1-R DATED APRIL 1, 1962

REF. PTS. SET 2.00 OFFSET FROM CURB FACE
STAKING SKETCH SEE FB. 2965-10

STATION	B.S.	H.I.	F.S.	ELEV.
			RICHARDS OCHSNER TURRIVL CROWDER SIENTAHN	

NOTE: ANY ADDITIONS OR CHANGES ON THIS SHEET MUST BE MADE OR CIRCLED IN RED INK, WITH DATE AND NAME OF PERSON MAKING CHANGE.

Do not extend notes this side of this line.

PLEASE RETURN TO
LOS ANGELES COUNTY ENGINEER
403 LOS ANGELES COUNTY ENGINEERING BLDG.

76-L298 CE 307 3-61

76-L298 CE 307 3-61

PLEASE RETURN TO
LOS ANGELES COUNTY ENGINEER
403 LOS ANGELES COUNTY ENGINEERING BLDG.

NOTE: ANY ADDITIONS OR CHANGES ON THIS SHEET MUST BE MADE OR CIRCLED IN RED INK, WITH DATE AND NAME OF PERSON MAKING CHANGE

Do not extend notes this side of this line.

STATION	B.S.	H.I.	F.S.	ELEV.					
					GRADE	C/F.			
T.B.M				208.00			T.B.M EL. = 208.00 FB. 2378-170 FB. 2917-89		
							ALICANTI RD., N. SIDE, 1ST P.P. W. OF		
							LA MESA PR. BT. SPK. N. SIDE P.P. # 126572		
								ELEV.	C/F.
1				207.91	GR	JOIN	T.P. Cb.		
2				207.27	GR.	"	" "		
3				207.21	208.25	F-1.04	T.C.		
4				207.90	208.25	F-0.35	T.C.		
5				207.77	206.80	C-0.97			
6				207.05	206.80	C-0.25			
7				206.62	205.90	C-0.72			
8				205.21	204.10	C-1.11			
9				203.66	203.60	C-0.06			
10				204.12	202.25	C-1.87			
11				203.29	200.40	C-2.89			
12				202.21	200.85	C-1.36			
13				203.07	199.20	C-3.87		200.22	C-1.02
14				200.35	198.85	C-1.50		199.11	C-0.26
15				197.05	197.10	F-0.05			
16				202.51	197.25	C-5.26		198.21	C-0.96

F.B. 2965 Pg. 12 Job No. 886711 Division No. 11 Notes Red Plotted Profile
Survey of LA MIRADA GOLF COURSE Date Date No.
Survey by [illegible] Notes W.A.R. & J.O. Notes Chkd. Checked X-Sec.
Indexed H.E. Date Date No.

76-L298 CE 307 3-61

PLEASE RETURN TO
LOS ANGELES COUNTY ENGINEER
403 LOS ANGELES COUNTY ENGINEERING BLDG.

NOTE: ANY ADDITIONS OR CHANGES ON THIS SHEET MUST BE MADE OR CIRCLED IN RED INK, WITH DATE AND NAME OF PERSON MAKING CHANGE.

Do not extend notes this side of this line.

STATION	B. S.	H. I.	F. S.	ELEV.	GRADE	C/F		ELEV.	C/F
17				201.44	196.31	C-5.13		197.19	C-0.88
18				195.80	196.39	F-0.59			
19				194.99	195.97	F-0.98			
20				200.27	195.66	C-4.61		198.04	C-2.38
21				197.86	195.00	C-2.86	TOP C.B.	194.00	F-1.00
22				194.75	195.80	F-1.05			
23				OUT	195.60				
T.P.				202.52					
T.B.M				208.00					
24					201.0				
25					201.0				
26					201.0				
27					201.0				
28					200.0				
29					200.0				
30					200.0				
31					199.0				
32					199.0				

Profile Notes Red ____ Plotted ____ Job No. 886711 Division No. 11 F.B. 2965 Pg. 13
No. ____ Date ____ Date ____ Survey of LA MIRADA GOLF COURSE
X-Sec. Notes Chkd. ____ Checked ____ Survey by RICHARDS Notes W.A.R. Date 5-2-62
No. ____ Date ____ Date ____ Map No. ____ Indexed H. E. OTT Date ____

76-L298 CE 307 3-61

PLEASE RETURN TO
LOS ANGELES COUNTY ENGINEER
403 LOS ANGELES COUNTY ENGINEERING BLDG.

NOTE: ANY ADDITIONS OR CHANGES ON THIS SHEET MUST BE MADE OR CIRCLED IN RED INK, WITH DATE AND NAME OF PERSON MAKING CHANGE

Do not extend notes this side of this line.

STATION	B. S.	H. I.	F. S.	ELEV.			
					GRADE	C/F.	
33					199.0		
34					198.0		
35					198.0		
36					198.0		
37					197.0		
38					197.0		
39					197.0		
40					196.0		
41					196.0		
42					196.0		
43				207.28	208.08	F-0.80	TOP CONC. APRON
44				207.83	208.08	F-0.25	" " "
45				207.33	208.23	F-0.90	" " "
46				207.85	208.23	F-0.38	" " "
47				207.38	208.65	F-1.27	TOP CB.
48				207.82	208.65	F-0.83	" "
49				207.40	208.40	F-1.00	" "
50				208.01	208.40	F-0.39	" "
T.B.M.							T.B.M. IN P.P.
				208.00			EL = 208.00 FB. 2917-89

F.B. 2965 Pg. 14 Job No. 8867.11 Division No. 11 Notes Red Plotted Profile
Survey of LA MIRADA GOLF COURSE Date Date No.
Survey by RICHARDS Notes W.A.R. & J.O. Notes Chkd. Checked X-Sec.
Indexed H.E. OTT Date Date Date No.

Notes Ck'd by	Survey of LA MIRADA GOLF COURSE
Map No.	JN 8867.11 Tape 0111 Std 68 °F
Office Work	Surveyed by W. A. RICHARDS
Checked	Notes W. A. R. Date 5-62
Date	Indexed H. E. OTT MAY 17 '62

F.B. 2965 PG. 15

J.N. 8867.11

LA MIRADA GOLF COURSE GEN. DEVELOPEMENT

PHASE II

STAKING SKETCH
FOR
CURBS & WALKS
WLY OF CLUBHOUSE
PER
REVISED GRADING & DRAINAGE PLANS 1-R, 4-1-62

SEE F.B. 2965 PGS 17-20 FOR GRADES

RICHARDS
OCHSNER
TURRILL
CROWPER
SIEMANN

Note: Any Additions or Changes on This Sheet Must be Made or Circled in Red Ink With Date and Name of Person Making Change.

Do not extend notes this side of this line.

RETURN TO
LOS ANGELES COUNTY ENGINEER
700 LOS ANGELES COUNTY ENGINEERING BLDG.

76309S CE #247—7-53

F.B. 2965 PG. 16

NOTE: SET 1X2, N. & T. AT 2.00 OFFSET AT ALL NUMBERED POINTS EXCEPT RADIUS POINTS & ALONG CONC. WK.

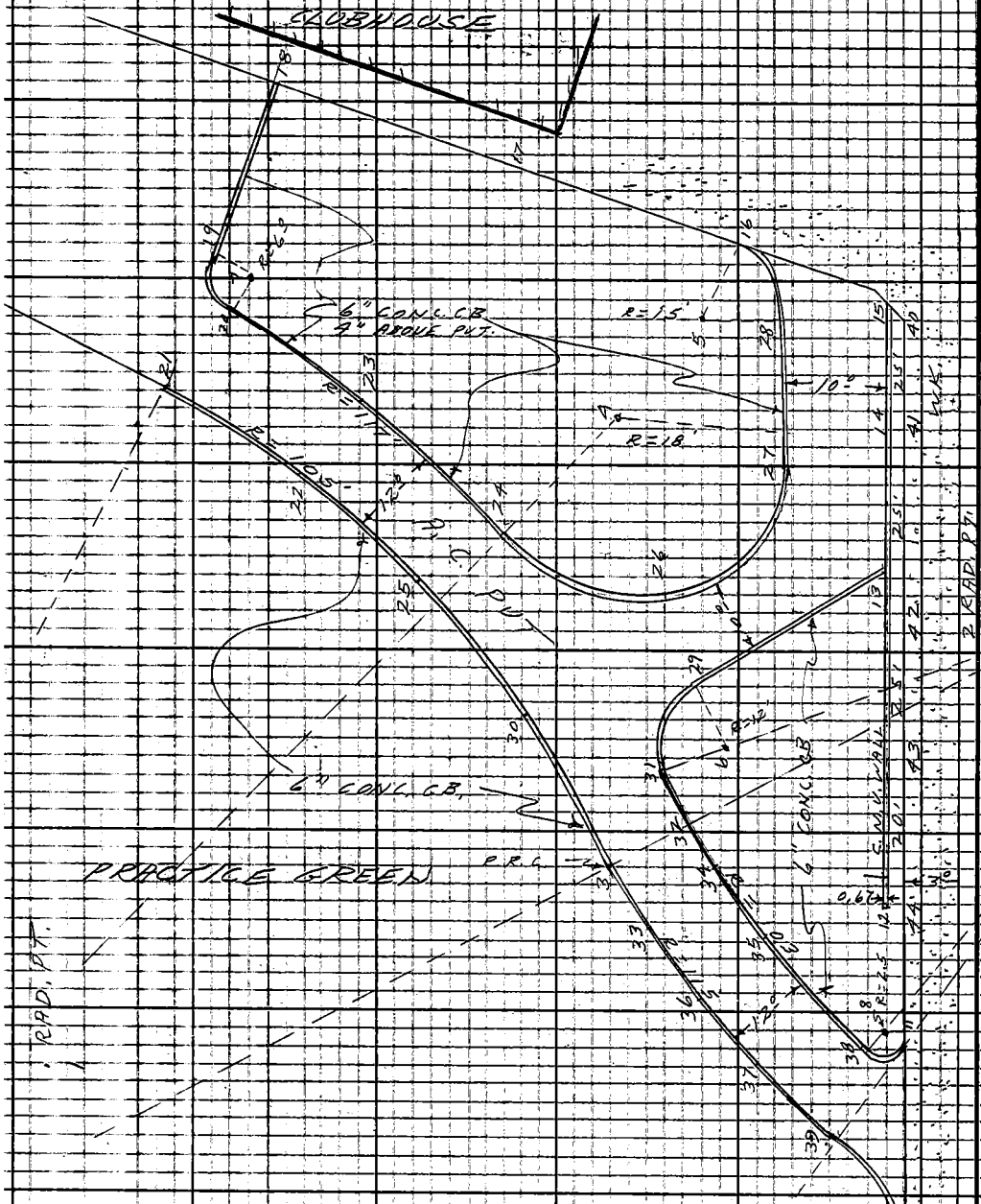

COORDINATE CONTROL STATIONS

RAD. PT. #1 N-4,077,420
E-4,287,744.5

RAD. PT. #2 N-4,077,207
E-4,287,801

RETURN TO
LOS ANGELES COUNTY ENGINEER
100 LOS ANGELES COUNTY ENGINEERING BLDG.

Do not extend notes this side of this line.

Note: Any Additions or Changes on This Sheet Must be Made or Circled in Red Ink With Date and Name of Person Making Change.

Profile No.	Notes Red	Plotted	Job No. 8867.11	Division No. 11	F.B. 2965	Pg. 17
	Date	Date	Survey of LA NIRADA GOLF COURSE			
X-Sec. No.	Notes Chkd.	Checked	Survey by RICHARDS	Notes W.A.R.	Date 5-4-62	
	Date	Date	Map No.	Indexed H. E. OTT	Date MAY 17 '62	

J. N. 8867.11.

LA NIRADA GOLF COURSE

"GENERAL DEVELOPEMENT"

GRADE STAKES
FOR
CONC. CURBS & PAVED WALKS
AT
W'LY. AREA OF CLUBHOUSE

SEE FB. 2965 - 16 FOR SKETCH

RICHARDS
OCHSNER
TURRILL
CROUDER
SIEMANN

STATION	B.S.	H.I.	F.S.	ELEV.

NOTE: ANY ADDITIONS OR CHANGES ON THIS SHEET MUST BE MADE OR CIRCLED IN RED INK, WITH DATE AND NAME OF PERSON MAKING CHANGE.

Do not extend notes this side of this line.

PLEASE RETURN TO
LOS ANGELES COUNTY ENGINEER
403 LOS ANGELES COUNTY ENGINEERING BLDG.

76-1-298 CE 307 3-61

76-L298 CE 307 3-61

PLEASE RETURN TO
LOS ANGELES COUNTY ENGINEER
403 LOS ANGELES COUNTY ENGINEERING BLDG.

NOTE: ANY ADDITIONS OR CHANGES ON THIS SHEET MUST BE MADE OR CIRCLED IN RED INK, WITH DATE AND NAME OF PERSON MAKING CHANGE

Do not extend notes this side of this line.

STATION	B.S.	H.I.	F.S.	ELEV.				
								" 2378 - 170
T.B.M.				200.00	T.B.M. EL. = 200.00			FB. 2917 - 1172
					ALICANTI RD., N. SIDE, @ LA. FONDA			
					BT. SPK. IN P.P. # 356 932 E			
					GRADE	C/F.		
1				—	—	—	RAD.	PT.
2				—	—	—	"	"
3				189.54	191.13	F-1.59	P.R.	C.
4				191.50	193.2	F-1.7	RAD.	PT. (GD.)
5				194.42	196.0	F-1.6	"	" "
6				192.20	192.0	C 0.2	"	" "
7				—	—	—	"	" "
8				—	—	—	"	" "
9				—	—	—	"	" "
10				194.51	—	—	JOIN CONC. WK.	
11				194.87	—	—	"	" "
12				—	197.33	—	TOP WALL	
13				195.67	192.38	C-3.34	T. C.	
14	NOT	SET		—	193.00	—	T. P.	
15				—	—	—	T. P. (JOIN)	
16				195.50	—	—	"	"

F.B. 2965 Pg. 18 Job No. 886711 Division No. 11 Notes Red Plotted Profile
Survey of LA MIRADA GOLF COURSE Date Date No.
Survey by [illegible] Notes W.H.R. & J.O. Notes Chkd. Checked X-Sec.
Indexed [illegible] Date Date Date No.

76-L298 CE 307 3-61

PLEASE RETURN TO
LOS ANGELES COUNTY ENGINEER
403 LOS ANGELES COUNTY ENGINEERING BLDG.

NOTE: ANY ADDITIONS OR CHANGES ON THIS SHEET MUST BE MADE OR CIRCLED IN RED INK, WITH DATE AND NAME OF PERSON MAKING CHANGE.

Do not extend notes this side of this line.

STATION	B. S.	H. I.	F. S.	ELEV.	GRADE	CUT		2.48
17	NOT SET			—	194.0	—	GR.	
18				185.50	185.16	C-0.34	TOP ~~SHOT~~ HDWL.	
19				184.62	184.17	C-0.45	T.C.	
20				186.36	184.23	C-2.13	"	
21				184.35	184.13	C 0.22	"	
22				186.48	185.93	C-0.55	"	
23				186.74	185.93	C-0.81	"	
24				188.38	188.33	C-0.05	"	
25				187.96	187.89	C-0.07	"	
26				190.56	190.58	F-0.02	"	
27				192.47	192.83	F-0.36	"	
28				194.65	194.93	F-0.28	"	
29				191.21	190.58	C-0.63	"	
30				188.93	189.77	F-0.84	"	
31				190.67	190.53	C-0.14	"	
32				190.94	191.13	F-0.19	"	
33				190.37	192.13	F-1.76	"	
34				191.97	192.13	F-0.16	"	
35				193.36	193.13	C-0.23	"	
36				192.09	193.13	F-1.04	"	

Profile No. ____ Notes Red ____ Plotted ____ Job No. 886711 Division No. 11 F. B. 2965 Pg. 19
X-Sec. No. ____ Date ____ Notes Chkd. ____ Date ____ Checked ____ Date ____ Survey of LA MIRADA GOLF COURSE
Survey by PCHIGRES Notes MDR Date 5-17-62
Map No. ____ Indexed H. E. Date

76-L298 CE 307 3-61

PLEASE RETURN TO
LOS ANGELES COUNTY ENGINEER
403 LOS ANGELES COUNTY ENGINEERING BLDG.

NOTE: ANY ADDITIONS OR CHANGES ON THIS SHEET MUST BE MADE OR CIRCLED IN RED INK, WITH DATE AND NAME OF PERSON MAKING CHANGE

Do not extend notes this side of this line.

STATION	B. S.	H. I.	F. S.	ELEV.				
					GRADE	C/F.		
37				193.79	194.13	F-0.34	. T. C.	
38				194.55	194.43	F-0.12	, "	
39				194.09	195.13	F-1.04	, "	
40				196.00	197.33	F-1.33	. T. W.	✓
41				195.78	197.33	F-1.55	, "	
42				195.49	197.33	F-1.84	. "	
43				195.25	197.33	F-2.08	. "	
44				195.05	197.33	F-2.28	. "	
T.B.M.				200.00	T.B.M. EL. = 200.00			F.B. 2328-170 " 2917-172
					ALICANTI RD., N. SIDE, @ LA FONDA			
					SPK. IN P.P. # 356932 E			

F.B. 2965 Pg. 20 Job No. 886711 Division No. 11 Notes Red Plotted Profile
Survey of LA MIRADA GOLF COURSE Date Date No.
Survey by [illegible] Notes W.A.R. & J.O. Notes Chkd. Checked X-Sec.
Indexed H.E. OFF Date Date No.

Notes Ck'd by	Survey of LA MIRADA GOLF COURSE
Map No.	JN 8867 11 Tape 0171 Std 62 °F
Office Work	Surveyed by W. A. RICHARDS
Checked	Notes W. A. R. Date 5-9-62
Date	Indexed H. E. OTT MAY 17 '62

F. B. 2965 PG. 21

J. N. 8867 11

LA MIRADA GOLF COURSE GEN. DEV.

PHASE II

STAKING SKETCH

OF

C. N. U. PANELS

AT

S'LY. LINE ALONG PARKING LOT

NOTE: THIS IMPROVEMENT STAKED PER
REVISED STAKING PLANS SPEC. # 2279
PREPARED BY LUMA - LANDSCAPE ARCH.
ADOPTED BY RUGGLES - SURVEY
STAKING PLANS NOT DATED

LIGHT STANDARDS ADJUSTED TO CONFORM
WITH REVISED STAKING PLANS

RICHARDS
DEHNER
TURRILL
CROWDER
SIENDANN

Note: Any Additions or Changes on This Sheet Must be Made or Circled in Red Ink With Date and Name of Person Making Change.

Do not extend notes this side of this line.

RETURN TO
LOS ANGELES COUNTY ENGINEER
700 LOS ANGELES COUNTY ENGINEERING BLDG.

76309S CE #247 7-53

F.B. 2965 PG. 22

[redacted]

• = DENOTES REF. POINTS SET FOR THESE STATIONS

REF. PTS. 2' N'LY OF FACE OF WALL

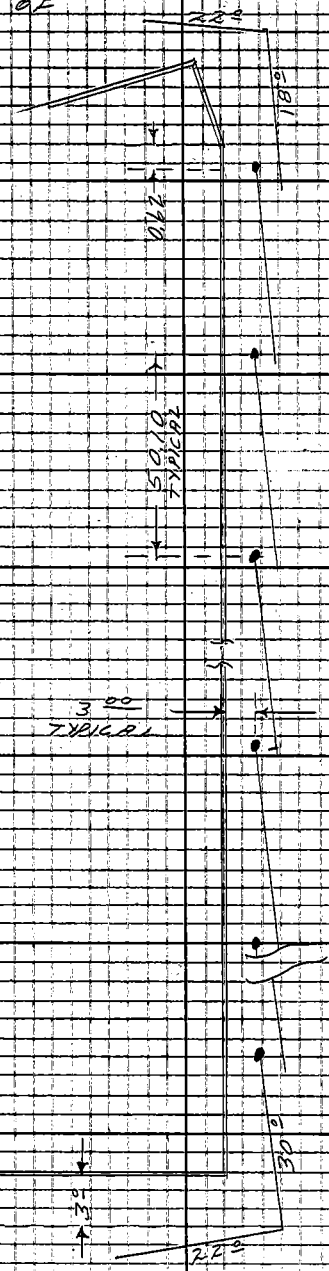

OCEAN AVE.

RETURN TO
LOS ANGELES COUNTY ENGINEER
700 LOS ANGELES COUNTY ENGINEERING BLDG.

Do not extend notes this side of this line.

Notes—Any Additions or Changes on This Sheet Must be Made or Circled in Red Ink With Date and Name of Person Making Change.

Notes Ck'd by		Survey of LA MIRADA PARK	F.B. 2965 Pg. 23
Map No.		JN 0018.18 Tape 0223 Std 68°F	
Office Work		Surveyed by K. MYERS	
Checked		Notes K.M. Date 12-68	
Date		Indexed C. J. GALLI FEB 14 '69	

LA MIRADA PARK AND LIBRARY SITE

J.N. 0018.18

DEC 1968 ~ JAN 1969

BOUNDARY SURVEY

REF:

F.B. 2096
" 2201
" 2378
" 2917
" 3126
" 3138
R.D.F.B. 728
C.S.B. 819
" " " 2544
D: 165
" 1009
" 2817
" 3227
" 4038
E: 188
TR No. 24034

PARTY:

K. MYERS
D. LE GAULT
B. NUNEZ
G. MERINO

Note: Any Additions or Changes on this Sheet Must be Made or Circled in Red Ink With Date and Name of Person Making Change

Do not extend this side of this line.

PLEASE RETURN TO
LOS ANGELES COUNTY ENGINEER
403 LOS ANGELES COUNTY ENGINEERING BLDG.

76P3098 CE #310 5-66

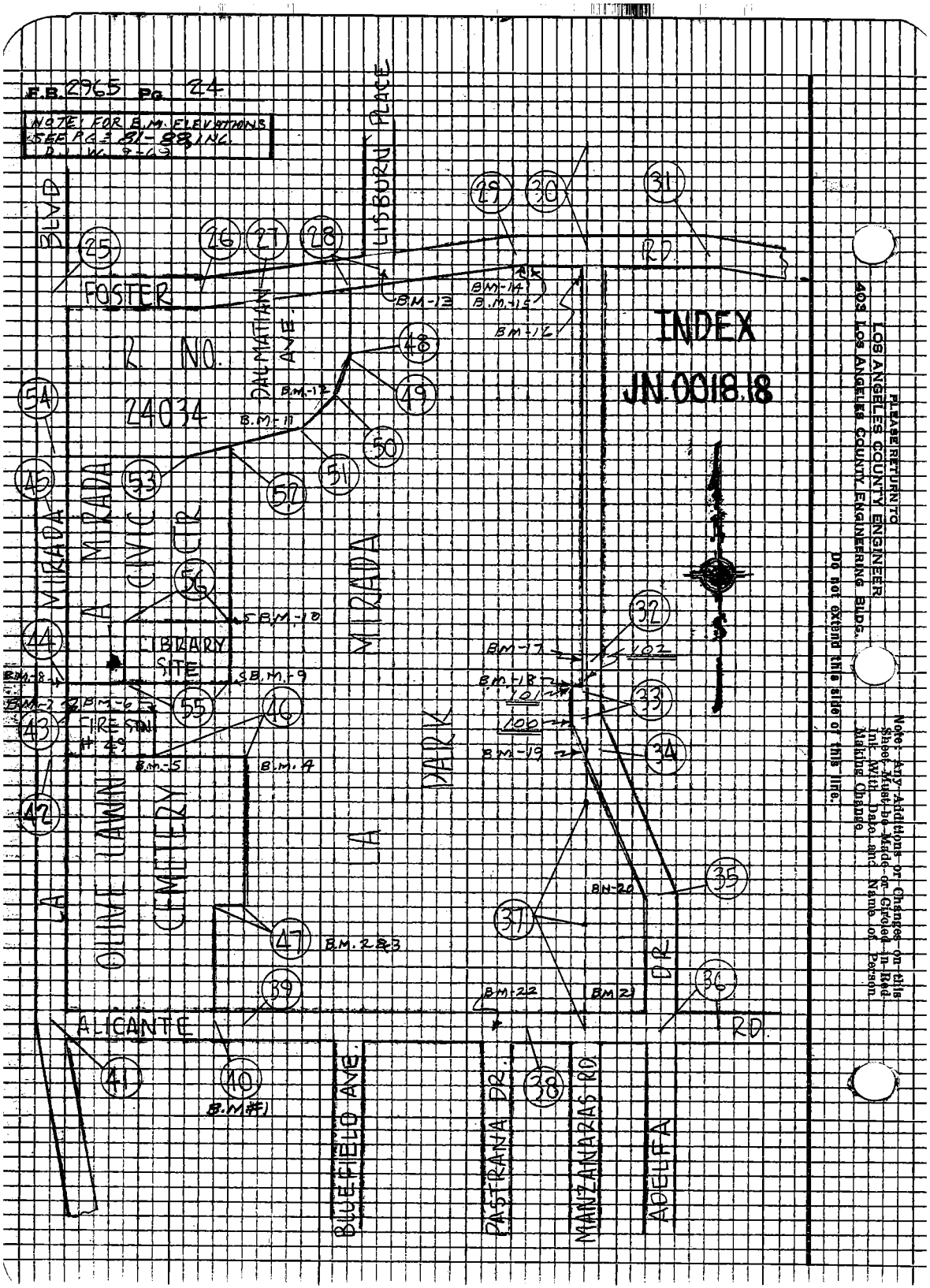

PLEASE RETURN TO
LOS ANGELES COUNTY ENGINEER
403 LOS ANGELES COUNTY ENGINEERING BLDG.

Note: Any Additions or Changes on this Sheet Must be Made or Circled in Red Ink With Date and Name of Person Making Change.

Do not extend this side of this line.

Notes Ck'd by	Survey of LA MIRADA PARK	F. B. 2965 PG. 25
Map No.	IN 0018-18 Tape 0223 Std. 68 °F	
Office Work	Surveyed by K. MYERS	
Checked	Notes K.M. Date 12-10-68	
Date	Indexed C. J. GALLI	

W.S. 34, C-4

Note: Any Additions or Changes on This Sheet Must be Made or Circled in Red Ink With Date and Name of Person Making Change.

Do not extend this side of this line.

PLEASE RETURN TO
LOS ANGELES COUNTY ENGINEER
403 LOS ANGELES COUNTY ENGINEERING BLDG.

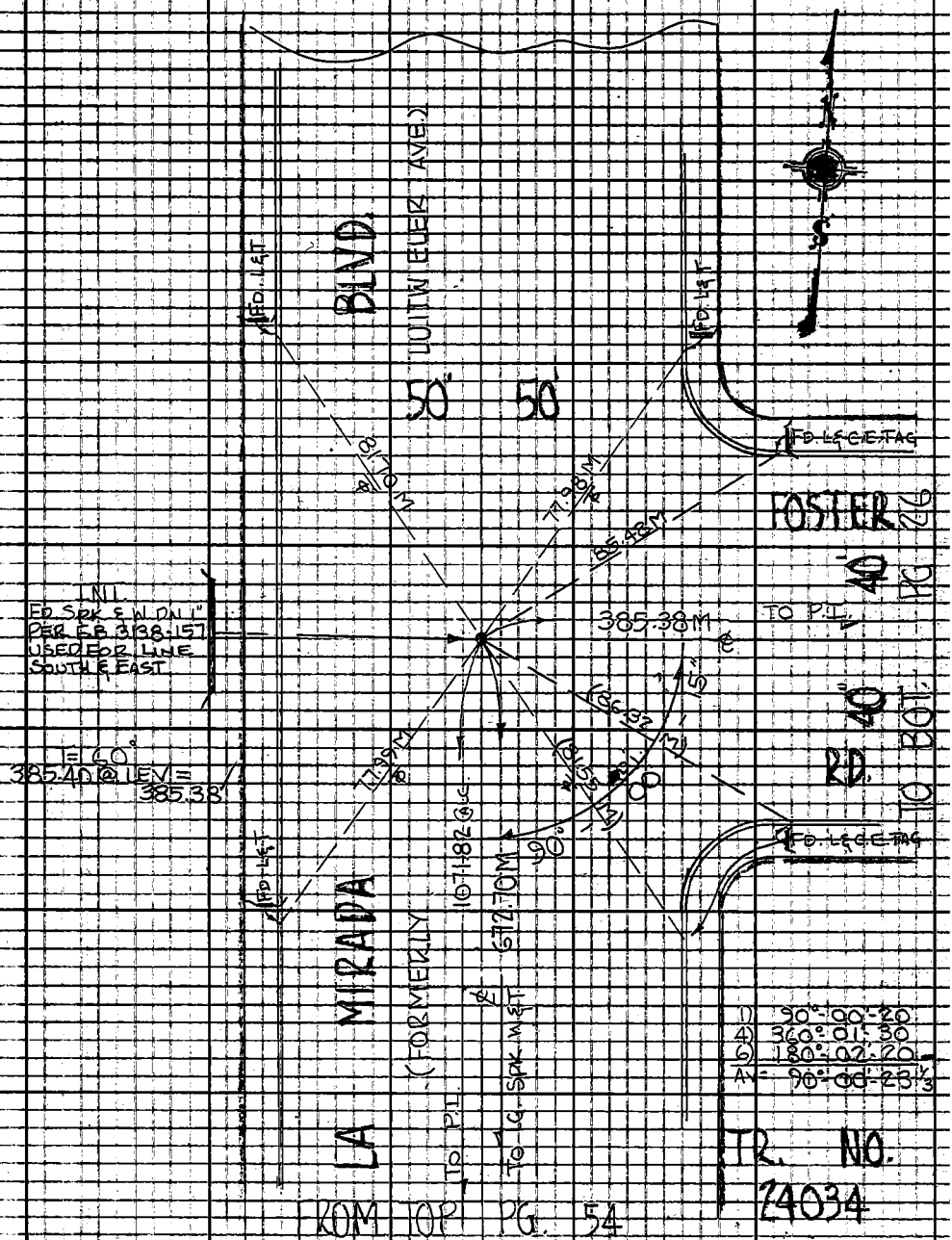

76F309S CE#310 1-65

F.B. 2965 PG. 26

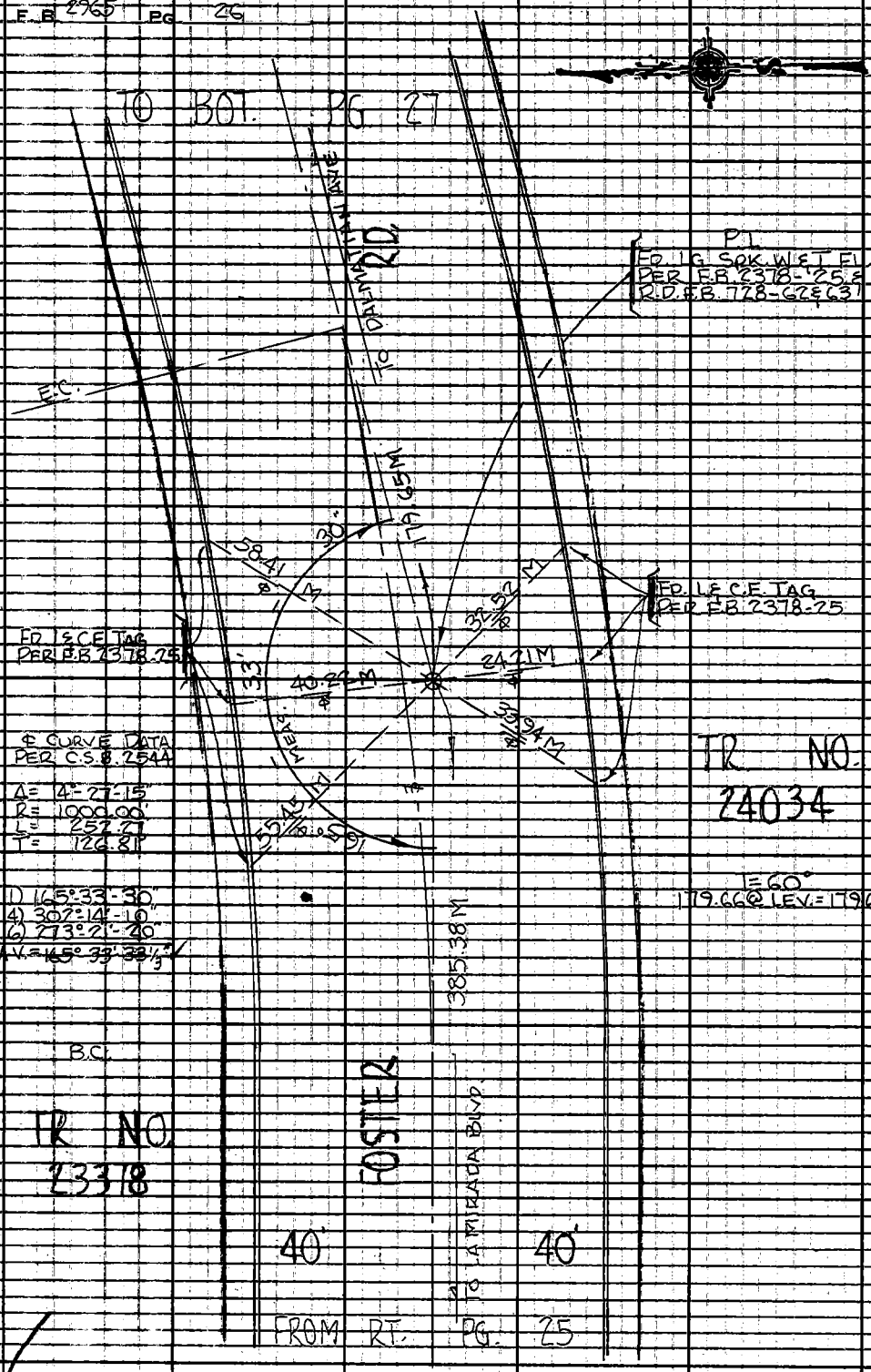

W.S. 34, C-4.

PLEASE RETURN TO
LOS ANGELES COUNTY ENGINEER
403 LOS ANGELES COUNTY ENGINEERING BLDG.

Do not extend this side of this line.

Note: Any Additions or Changes on This Sheet Must be Made or Circled in Red Ink With Date and Name of Person Making Change.

Notes Ck'd by	Survey of LA MIRADA PARK
Map No.	JN 0018.18 Tape 0223 Std. 68 °F
Office Work	Surveyed by K. MYERS
Checked	Notes K.M. Date 2-10-68
Date	Indexed C. J. GALLI

F. B. 2965 PG. 27

MS 34-C-4

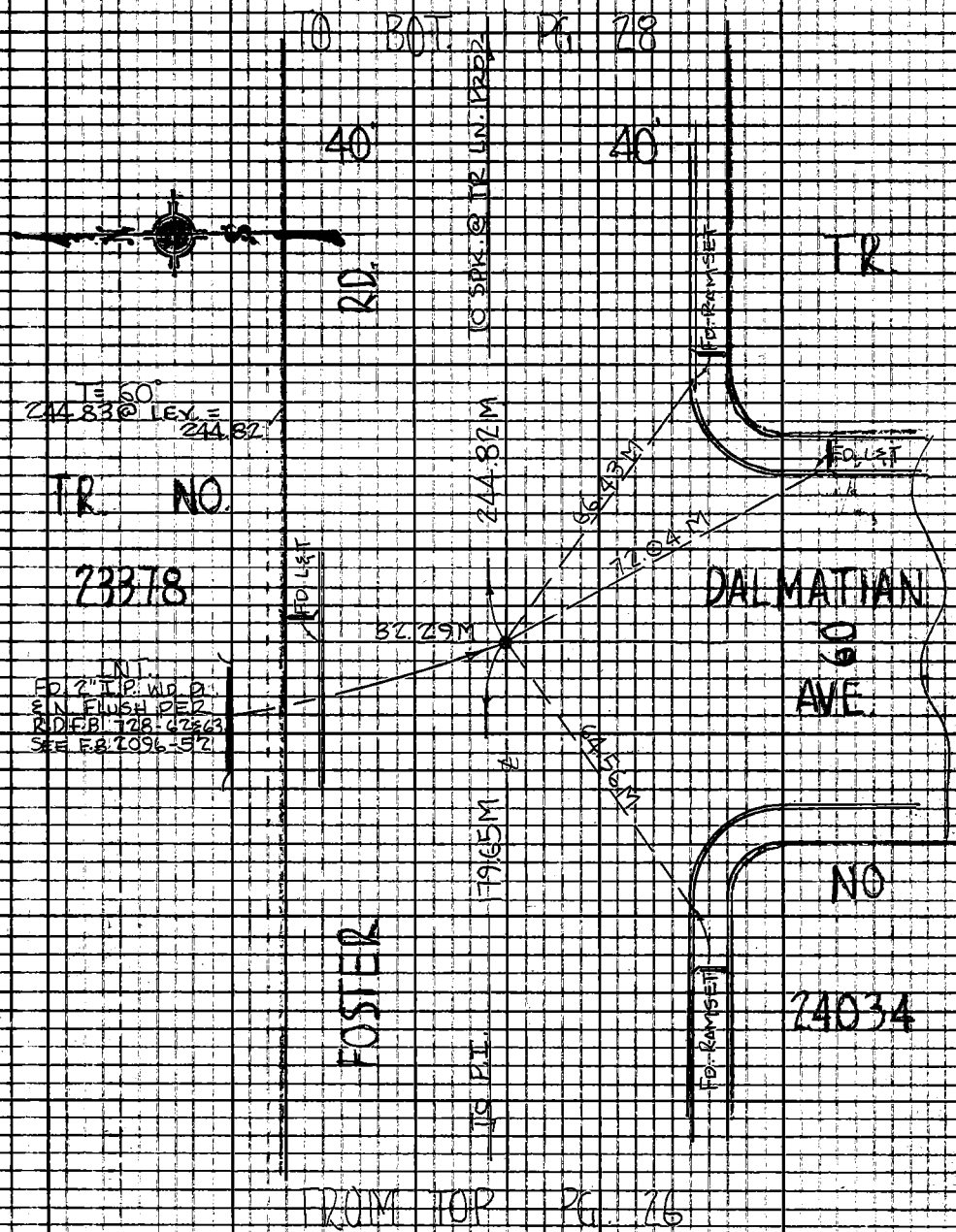

Note: Any Additions or Changes on This Sheet Must be Made or Circled in Red Ink With Date and Name of Person Making Change.

Do not extend this side of this line.

PLEASE RETURN TO
LOS ANGELES COUNTY ENGINEER
403 LOS ANGELES COUNTY ENGINEERING BLDG.

76F309S CE#310 1-65

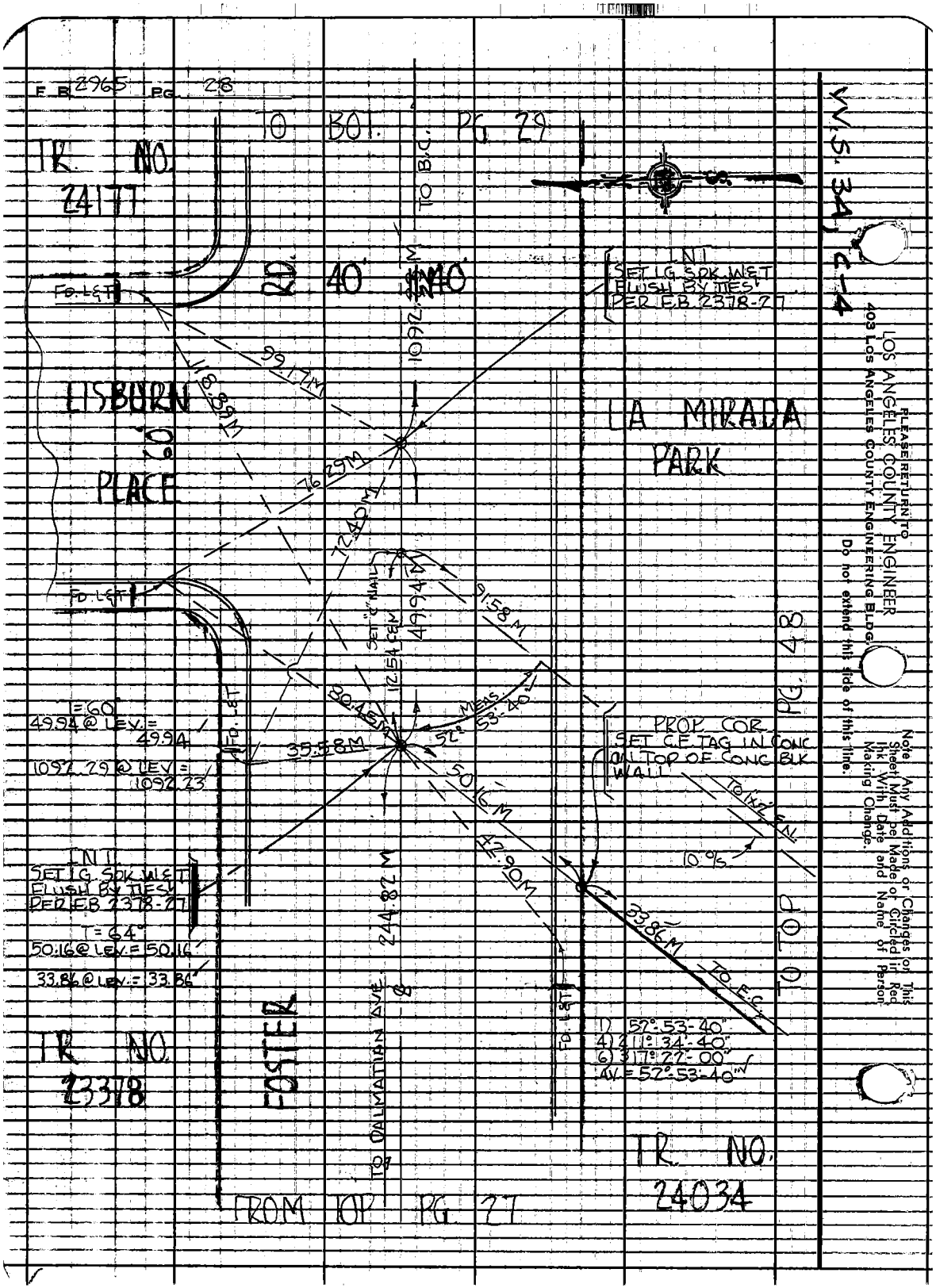
F.B. 2965 PG. 28
TO BOT. PG. 29
TR. NO. 24177
TO B.C.
RD. 40' 40'
FD. L&T
LISBURN PLACE
LA MIRADA PARK
INT. SET LG. SPK. W&T FLUSH BY TIES PER F.B. 2378-27
99.17M
118.89M
1092.29M
76.29M
72.40M
49.94M
91.58M
SET "C" NAIL
12.54 C&M
80.45M
MEAS. 52° 53' 40"
35.58M
50.16M
42.90M
33.86M
244.82M
PROP. COR. SET C.F. TAG IN CONC. ON TOP OF CONC. BLK. WALL
TO 1x2 EN.
10 %
TO E.C.
TO TOP PG. 48
T=60°
49.94 @ LEV. = 49.94
1092.29 @ LEV. = 1092.23
INT. SET LG. SPK. W&T FLUSH BY TIES PER F.B. 2378-27
T=64°
50.16 @ LEV. = 50.16
33.86 @ LEV. = 33.86
FOSTER
TO DALMATIAN AVE.
1) 52°-53'-40"
4) 211°-34'-40"
6) 317°-22'-00"
AV. = 52°-53'-40"
TR. NO. 23378
TR. NO. 24034
FROM TOP PG. 27
V.V.S. 34, C-4
PLEASE RETURN TO
LOS ANGELES COUNTY ENGINEER
403 LOS ANGELES COUNTY ENGINEERING BLDG.
Do not extend this side of this line.
Note: Any Additions or Changes on This Sheet Must be Made or Circled in Red Ink With Date and Name of Person Making Change.

Notes Ck'd by	Survey of LA MIRADA PARK	F. B. 2965 PG. 29
Map No.	J.N. 0018.18 Tape 0223 Std. 68 °F	
Office Work	Surveyed by K. MYERS	
Checked	Notes K.M. Date 12-10-68	
Date	Indexed C. J. GALLI	

W.S. 34, C-3

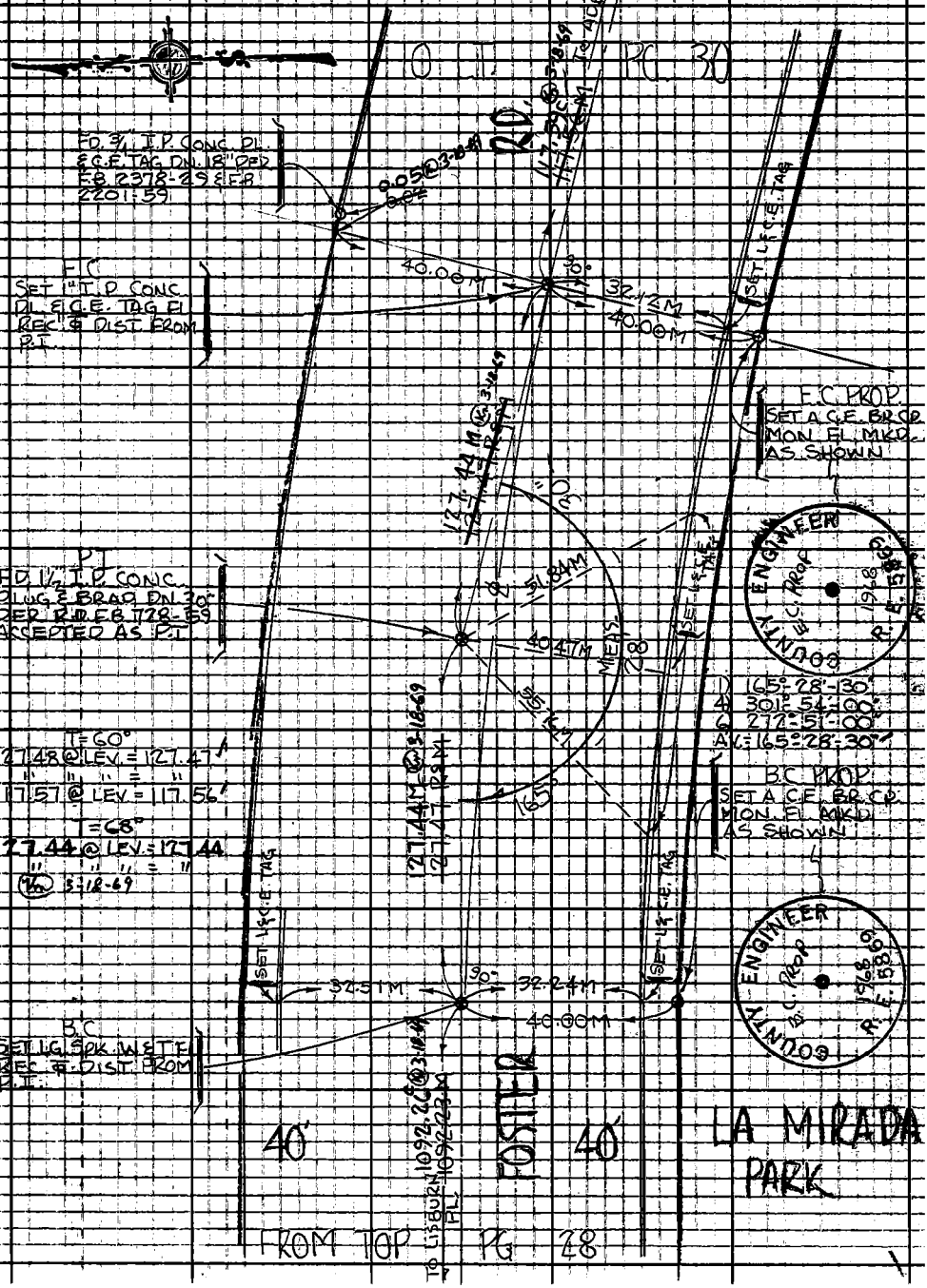

Note: Any Additions or Changes on this Sheet Must be Made or Circled in Red Ink With Date and Name of Person Making Change.

Do not extend this side of this line.

PLEASE RETURN TO
LOS ANGELES COUNTY ENGINEER
403 LOS ANGELES COUNTY ENGINEERING BLDG.

76F309S CE#310 1-65

F.B. 2965 PG. 30

#0268
28.00 T=76° = 28.00
40.00 T=76° = 40.00
FEB. 7 Aug 74

FD. 3/4 I.P. CONC. PL.
& T. DN. 1½ FT. PER
F.B. 2201-22 &
F.B. 2378-24

0.03

SET 1X2 & N. FL.
0.03 E. OF FD. 3/4" I.P.
PER F.B. 2378-24
USED FOR LINE SOUTH

T=62° ~ 300 TAPE @ 84°
181.37 @ 4°-20' T=0.03=180.77
181.23 @ 4°-00', T=0.03=180.76

FD. 1½ CONC. PL.
& BRD PER
R.D.F.B. 0728-58
DN. 18"

180.76M

FD. 2X2 & N. DN. 12"
PER R.D.F.B. 728-58

SET 1X2 & N.
FL.

43.80M

47.20M

109.96M

FOSTER RD. 40

SET PENCIL MARK
BY INT.

630.02M

TO P.I.

TO P.I.

117.59 @ 3-18-69
117.56M

39.00M

SET 1X2 & N.

FROM TOP PG. 29

TO BOT PG. 31

40

14.94M

18.46M

400.00M

400.05M

SET L&S CE TAG

FD. L&T

SET L&S CE TAG

FD. L&T

Δ 90°-00'-00"
Δ 00°-00'-00"
Δ 180°-00'-00"
AV.= 90°-00'-00"

PROP. COKS.
SET C.E. BR. CAP MONS.
EL. MKD. AS SHOWN.

39.00
FEB 7 AUG 74

9.49M

70.00M

33.26M

T=62°
59.00 @ LEV.= 59.00
39.00 @ LEV.= 39.00
40.00 @ LEV.= 40.00
20.00 @ LEV.= 20.00
1400.05 @ LEV.= 1400.00

Set a Lb. Engr. Mon.
Bi'ch in a well by
Intersection
7 Aug 74 FEB.

COUNTY ENGINEER
PROP. COR.
1968
R.E. 5869

COUNTY ENGINEER
PROP. COR.
1974
R.E. 7018

Removed
7 Aug 74 FEB

ADELFA DR. 70

T.O.E.

40

RESET DN. 6"
BY L.J.
7/3/74

TO TOP PG. 32

LOS ANGELES COUNTY ENGINEER
403 Los Angeles County Engineering Bldg.

PLEASE RETURN TO

Do not extend this side of this line.

Note: Any Additions or Changes on This Sheet Must be Made or Circled in Red Ink With Date and Name of Person Making Change.

WS 4-3

Notes Ck'd by	Survey of LA MIRADA PARK	F. B. 2965 PG. 31
Map No.	J.N. 0018.18 Tape 0223 Std. 68 °F	
Office Work	Surveyed by K. MYERS	
Checked	Notes K.M. Date 12-10-68	
Date	Indexed C. J. GALLI	

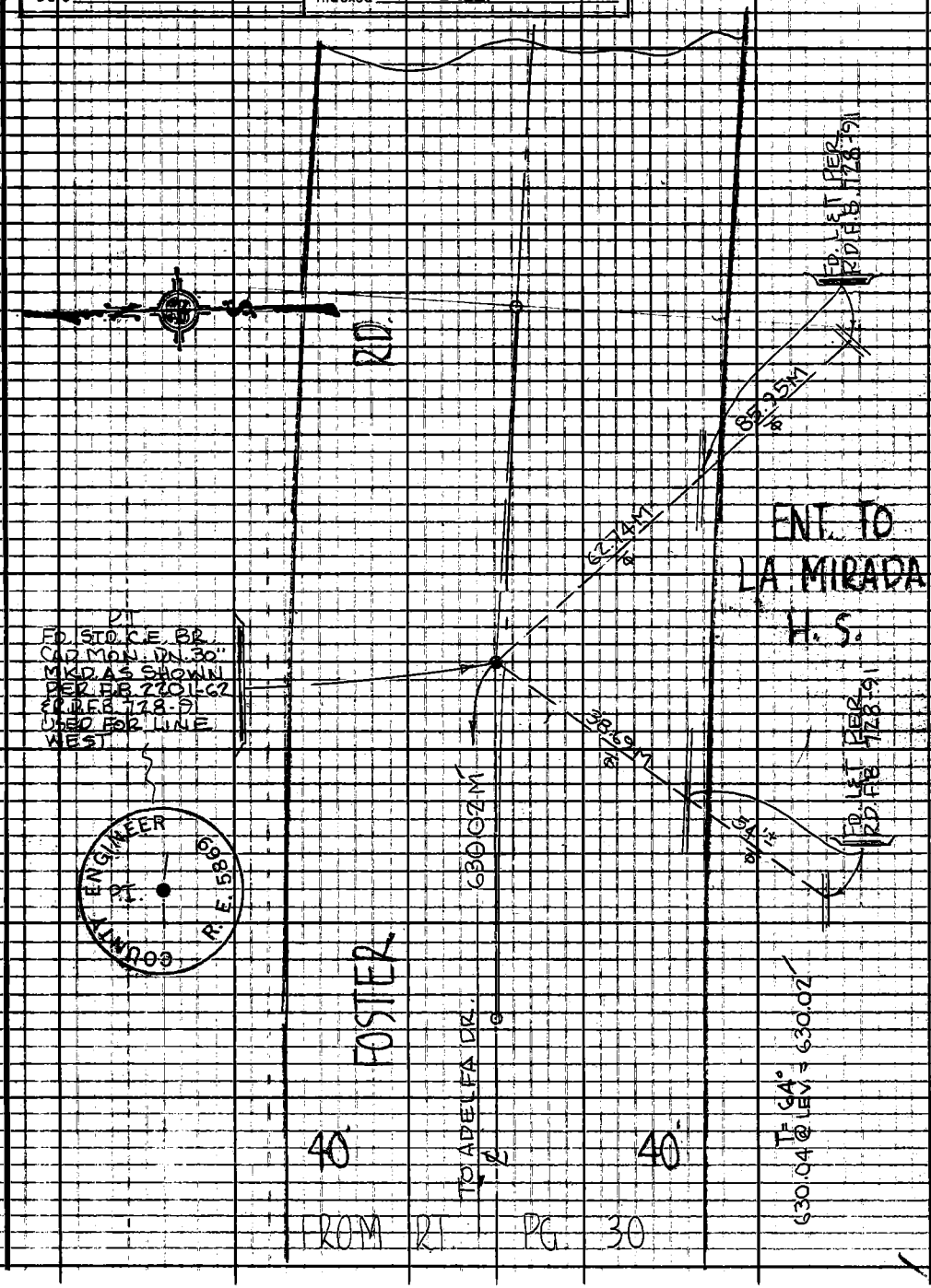

Note: Any Additions or Changes on This Sheet Must be Made or Circled in Red Ink With Date and Name of Person Making Change.

Do not extend this side of this line.

PLEASE RETURN TO
LOS ANGELES COUNTY ENGINEER
403 LOS ANGELES COUNTY ENGINEERING BLDG.

76F309S CE#310 1-65

F.B. 2965 PG 32

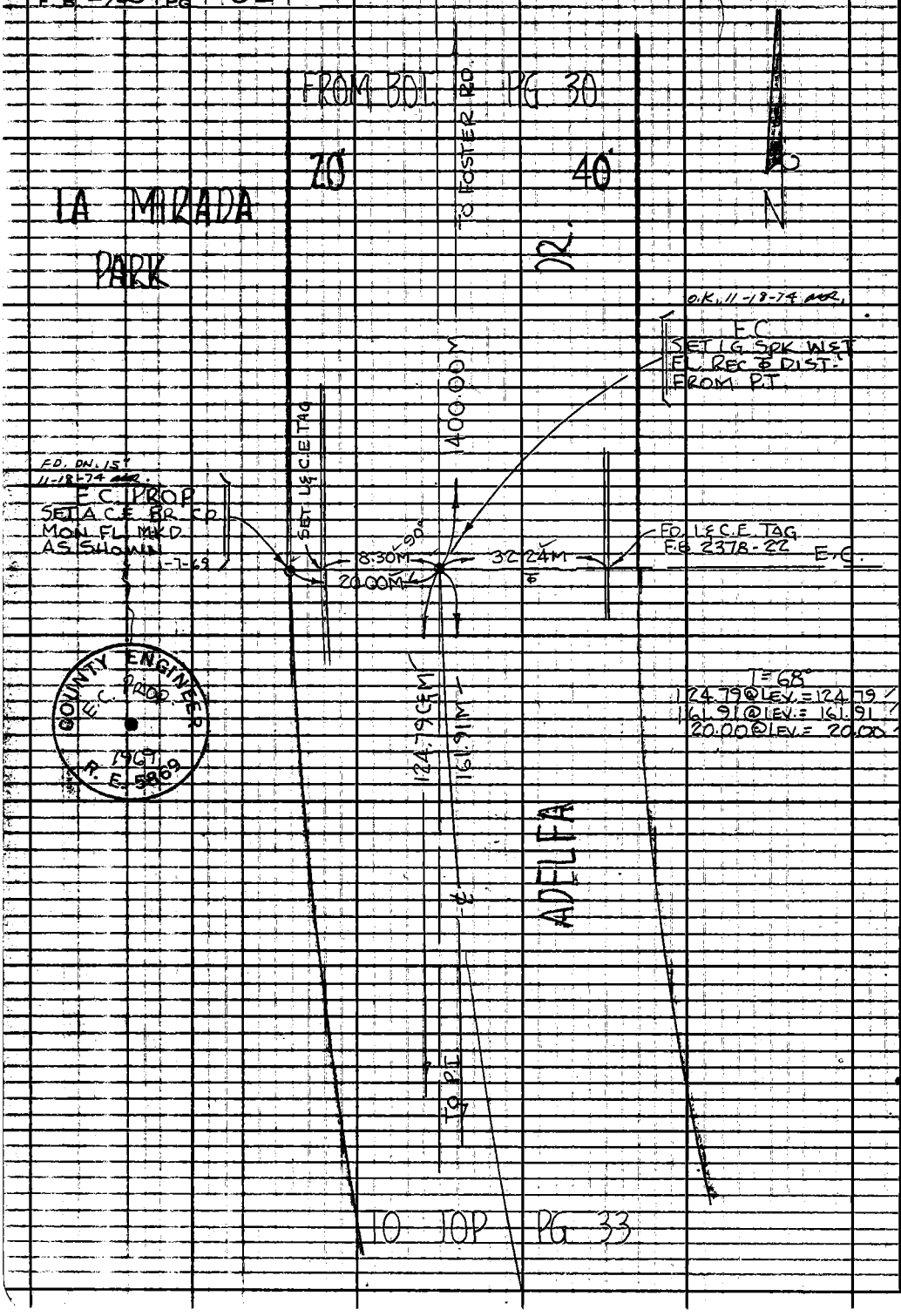

WS 34 C-4

PLEASE RETURN TO
LOS ANGELES COUNTY ENGINEER
403 LOS ANGELES COUNTY ENGINEERING BLDG.

Do not extend this side of this line.

Note: Any Additions or Changes on This Sheet Must be Made or Circled in Red Ink With Date and Name of Person Making Change.

Notes Ck'd by
Map No.
Office Work
Checked
Date

Survey of LA MIRADA PARK
JN 0018.18 Tape 0223 Std 68°F
Surveyed by K. MYERS
Notes K.M. Date 7-11-68
Indexed C. J. GALLI

F.B. 2960 Pg. 33



Note: Any Additions or Changes on this Sheet Must be Made or Circled in Red Ink With Date and Name of Person Making Change

PLEASE RETURN TO
LOS ANGELES COUNTY ENGINEER
409 LOS ANGELES COUNTY ENGINEERING BLDG.

Do not extend this side of this line.

762305 CE #310 8-68

F.B. 2965 PG. 34

FROM BOT. PG. 33

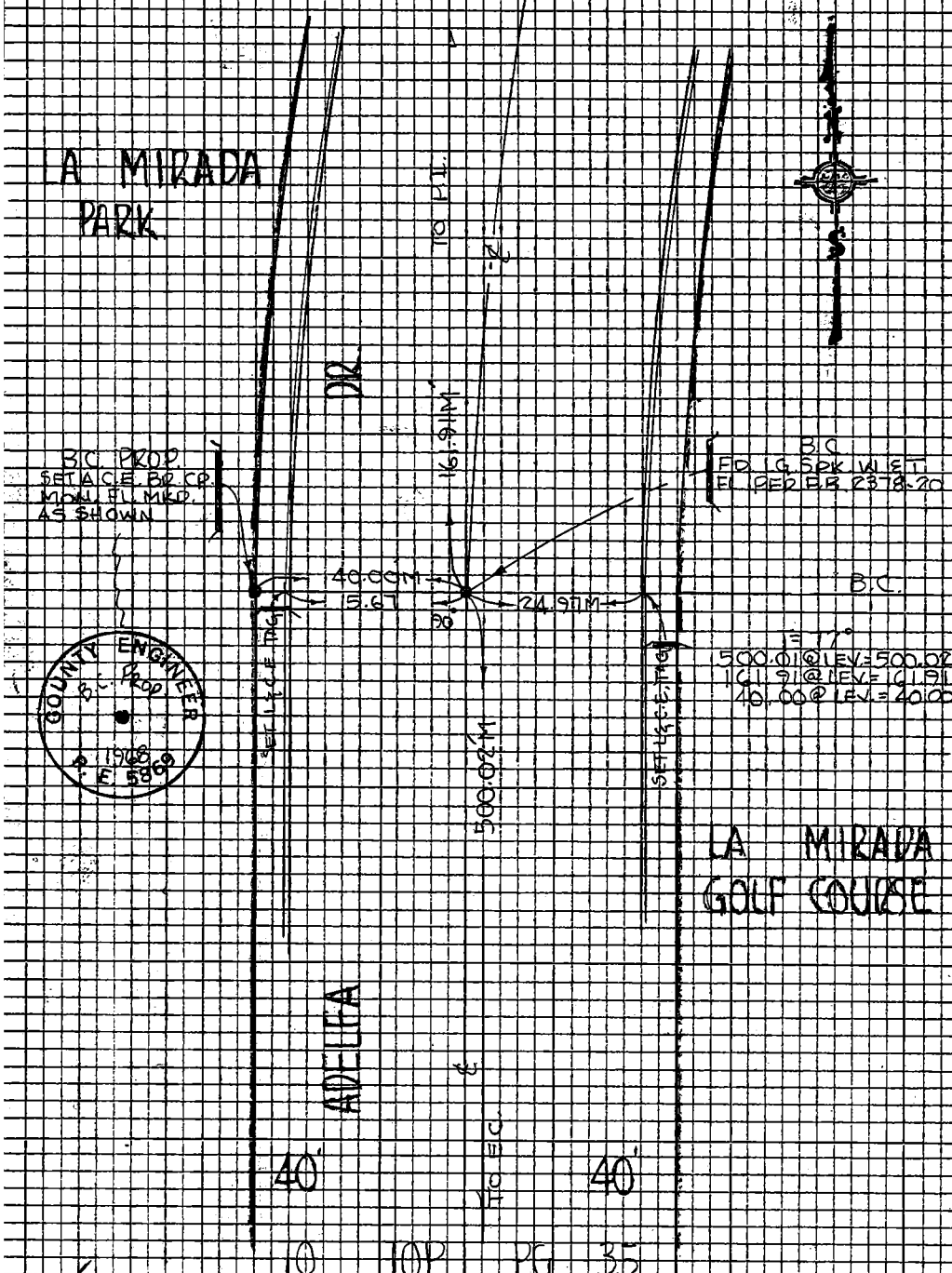

TO TOP PG. 35

WS 34, C-4

PLEASE RETURN TO
LOS ANGELES COUNTY ENGINEER
403 LOS ANGELES COUNTY ENGINEERING BLDG.

Do not extend this side of this line.

Note: Any Additions or Changes on this Sheet Must be Made or Circled in Red Ink With Date and Name of Person Making Change.

Notes Ck'd by	Survey of LA MIRADA PARK	F.B. 2965 Pg. 35
Map No.	JN0018.18 Tape 0223 Std 68 °F	
Office Work	Surveyed by K. MYERS	
Checked	Notes K.M. Date 2-12-68	
Date	Indexed C. J. GALLI	

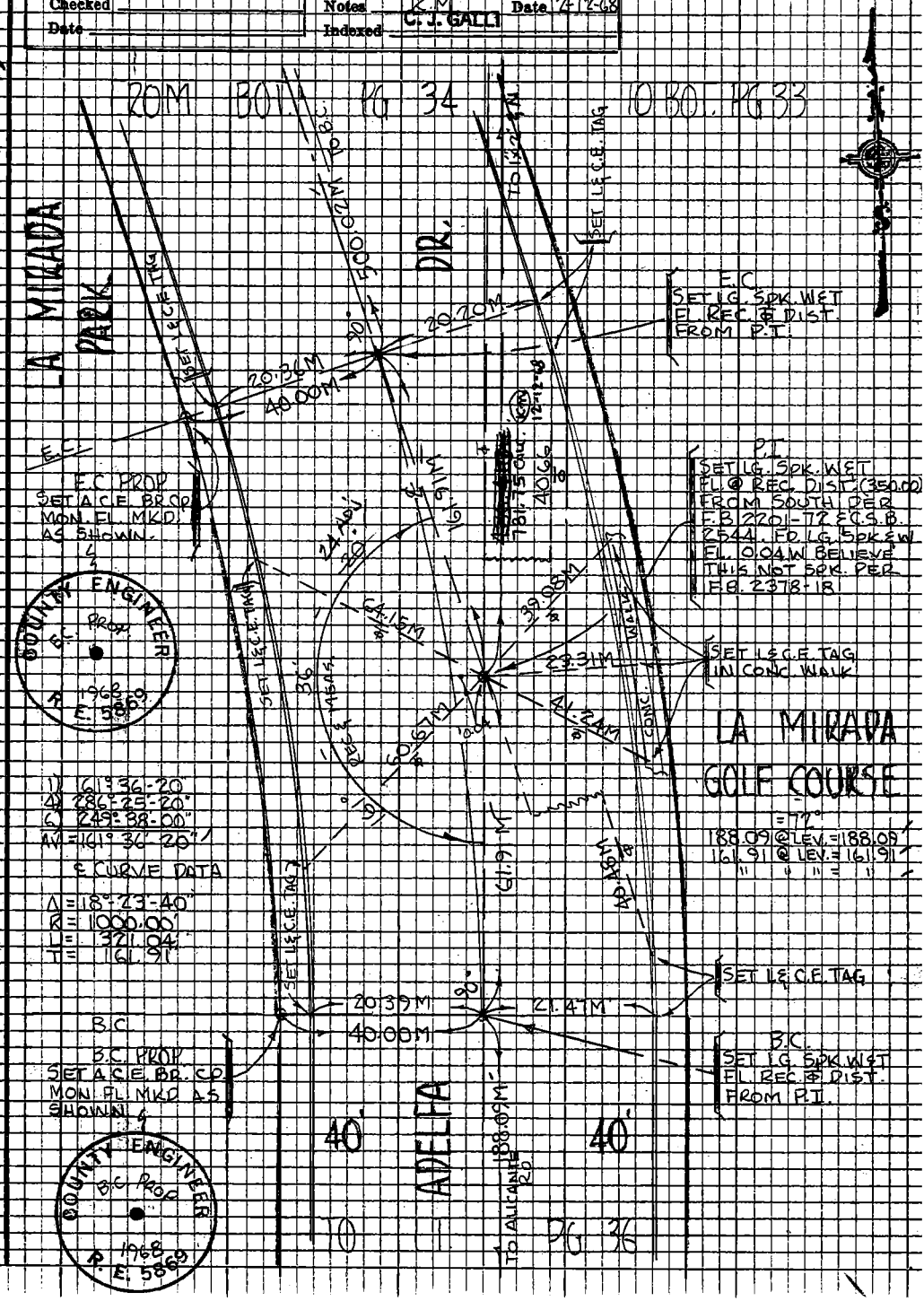

Note: Any Additions or Changes on this Sheet Must be Made or Circled in Red Ink With Date and Name of Person Making Change

Do not extend this side of this line.

PLEASE RETURN TO
LOS ANGELES COUNTY ENGINEER
403 LOS ANGELES COUNTY ENGINEERING BLDG.

76P3099 CE #310 5-66

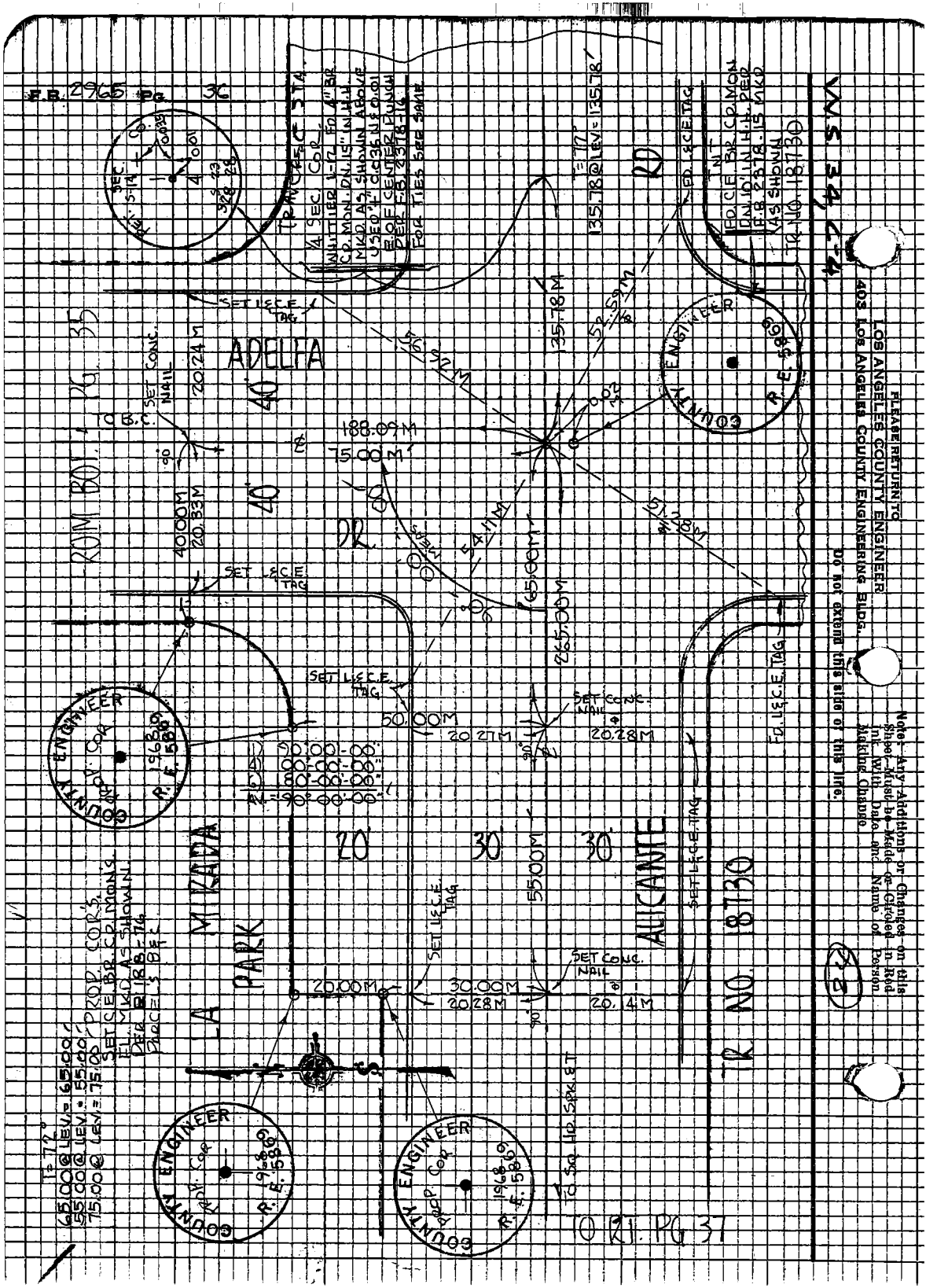
F.B. 2965 Pg. 36
ROM BOT. PG. 35
ADELFA
DR.
LA MIRADA
PARK
ALICANTE
RD
TR NO. 18730
TO RT. PG 37
TO B.C.
SET CONC. NAIL
SET L.&C.E. TAG
FD. L.&C.E. TAG
COUNTY ENGINEER
PROP. COR.
R.E. 5869
1/4 SEC. COR.
WHITTIER L-12 FD. 4" BR. CP. MON. DN. 15" IN H.H. MKD. AS SHOWN ABOVE USED "+" C.C.35 N & 0.01 E OF CENTER PUNCH PER F.B. 2378-16 FOR TIES SEE SAME
TRAVERSE STA.
FD. C.E. BR. CP. MON. DN. 10" IN H.H. PER F.B. 2378-15 MKD AS SHOWN
TR NO. 18730
T=72°
135.78 @ LEV = 135.78'
188.09 M
75.00 M
40.00 M
20.33 M
20.24 M
56.92 M
135.78 M
52.59 M
54.11 M
51.28 M
65.00 M
265.00 M
50.00 M
20.27 M
20.28 M
55.00 M
20.00 M
30.00 M
20.28 M
20.14 M
90°00'00"
00°00'00"
00°00'00"
90°00'00"
20'
30'
30'
40'
40'
65.00 @ LEV = 65.00'
55.00 @ LEV = 55.00'
75.00 @ LEV = 75.00'
PROP. COR'S. SET C.E. BR. CP. MONS. FL. MKD. AS SHOWN PER R 188-76 PARCELS B&C
TO SQ. HD. SPK. ET
VWS 34, C-4
PLEASE RETURN TO
LOS ANGELES COUNTY ENGINEER
403 LOS ANGELES COUNTY ENGINEERING BLDG.
Do not extend this side of this line.
Note: Any Additions or Changes on this Sheet Must be Made or Circled in Red Ink With Date and Name of Person Making Change

Notes Ck'd by		Survey of LA MIRADA PARK	F.B. 2965 Pg. 31
Map No.		JN 0018-18 Tape 0223 Std 68 °F	
Office Work		Surveyed by K. MYERS	
Checked		Notes K.M. Date 12-13-68	
Date		Indexed C. J. GALLI	

WG 34, C-4

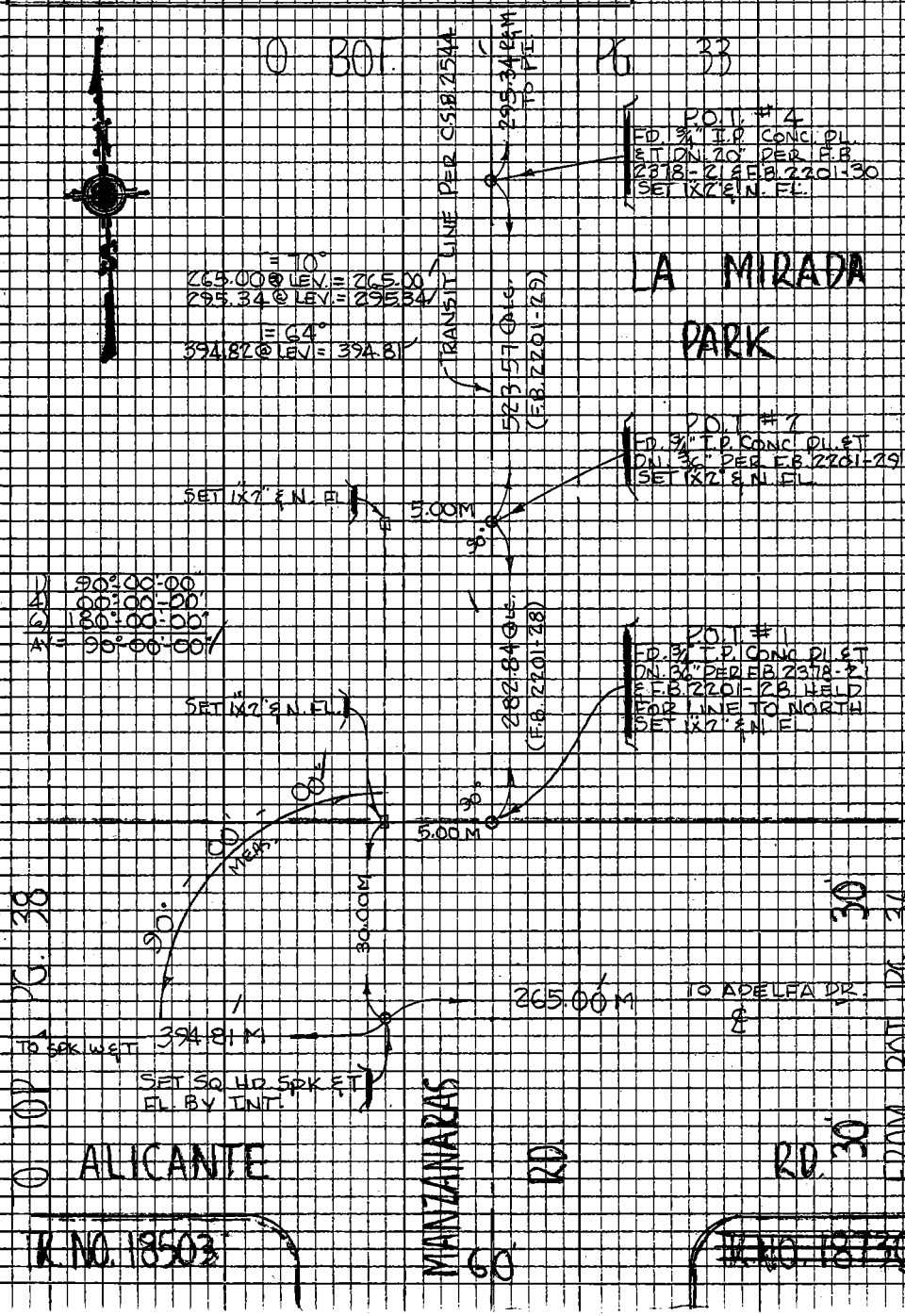

Note: Any Additions or Changes on this Sheet Must be Made or Circled in Red Ink With Date and Name of Person Making Change

Do not extend this side of this line.

PLEASE RETURN TO
LOS ANGELES COUNTY ENGINEER
403 LOS ANGELES COUNTY ENGINEERING BLDG.

76P309S CE #310 5-66

F.B. 2965 Pg. 38

FLEASE RETURN TO
LOS ANGELES COUNTY ENGINEER
403 LOS ANGELES COUNTY ENGINEERING BLDG.

Do not except this side of this line.

Note: Any Additions or Changes on this Sheet Must be Made or Checked in Red Inc. With Date and Name of Person Making Changes

Notes Ck'd by	Survey of LA MIRADA PARK
Map No.	JN 0018.8 Tape 0223 Std 68°F
Office Work	Surveyed by K. MYERS
Checked	Notes K.M. Date 7-13-68
Date	Indexed C.J. GALLI

F.B. 2965 Pg. 39

Note: Any Additions or Changes on this Sheet Must be Made or Circled in Red Ink With Date and Name of Person Making Change

Do not extend this side of this line.

PLEASE RETURN TO
LOS ANGELES COUNTY ENGINEER
403 Los Angeles County Engineering Bldg.

78P209 CK #310 8-68

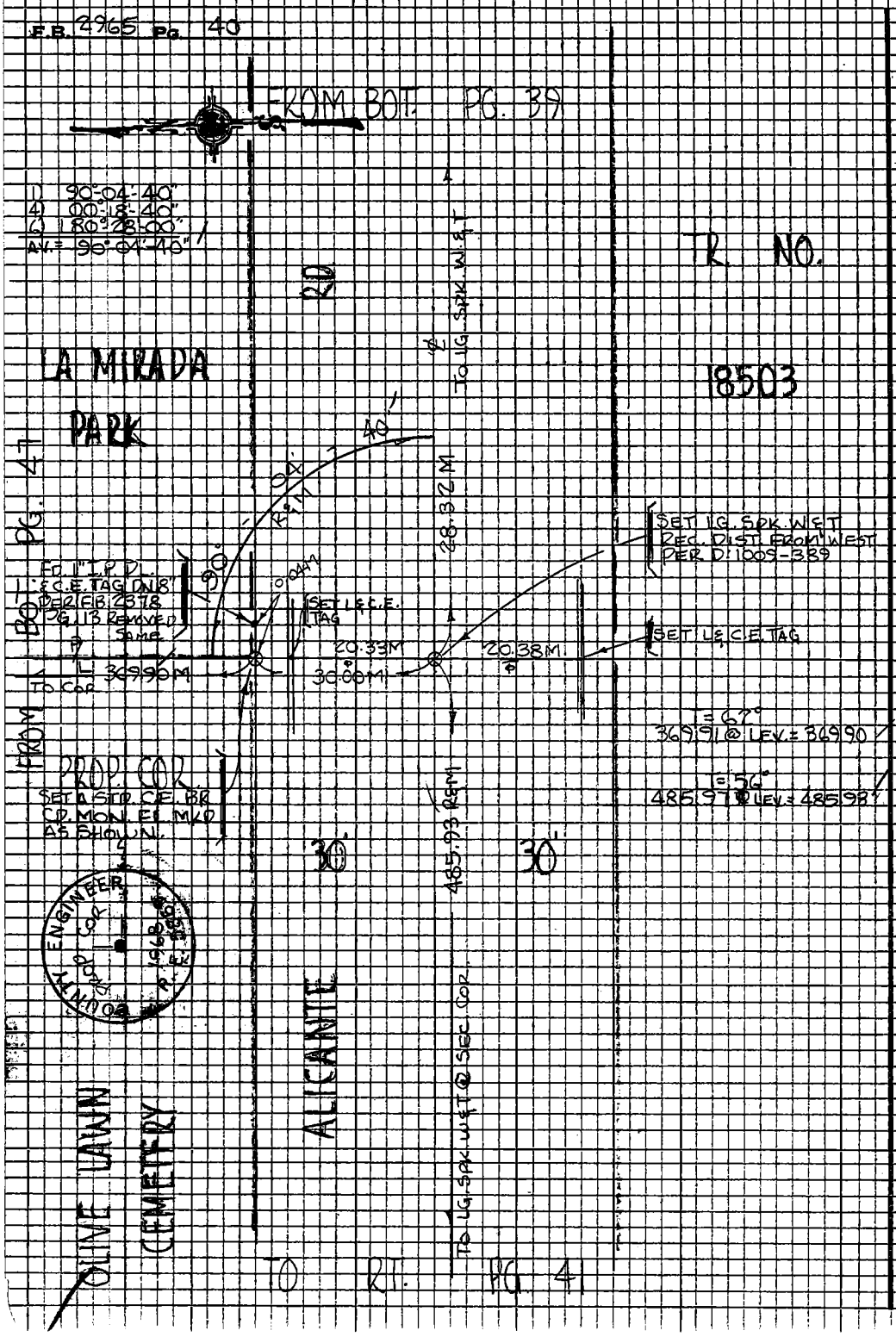

W3 34, C-4

PLEASE RETURN TO
LOS ANGELES COUNTY ENGINEER
403 LOS ANGELES COUNTY ENGINEERING BLDG.

Do not extend this side of this line.

Note: Any Additions or Changes on this Sheet Must be Made or Circled in Red Ink With Date and Name of Person Making Change

Notes Ck'd by		Survey of LA MIRADA PARK	F.B. 2965 Pg. 41
Map No.		JN 0018.18 Tape 0223 Std 68 °F	
Office Work		Surveyed by K. MYERS	
Checked		Notes K.M. Date 12-16-68	
Date		Indexed C. J. GALLI	

W.3.34, C-4

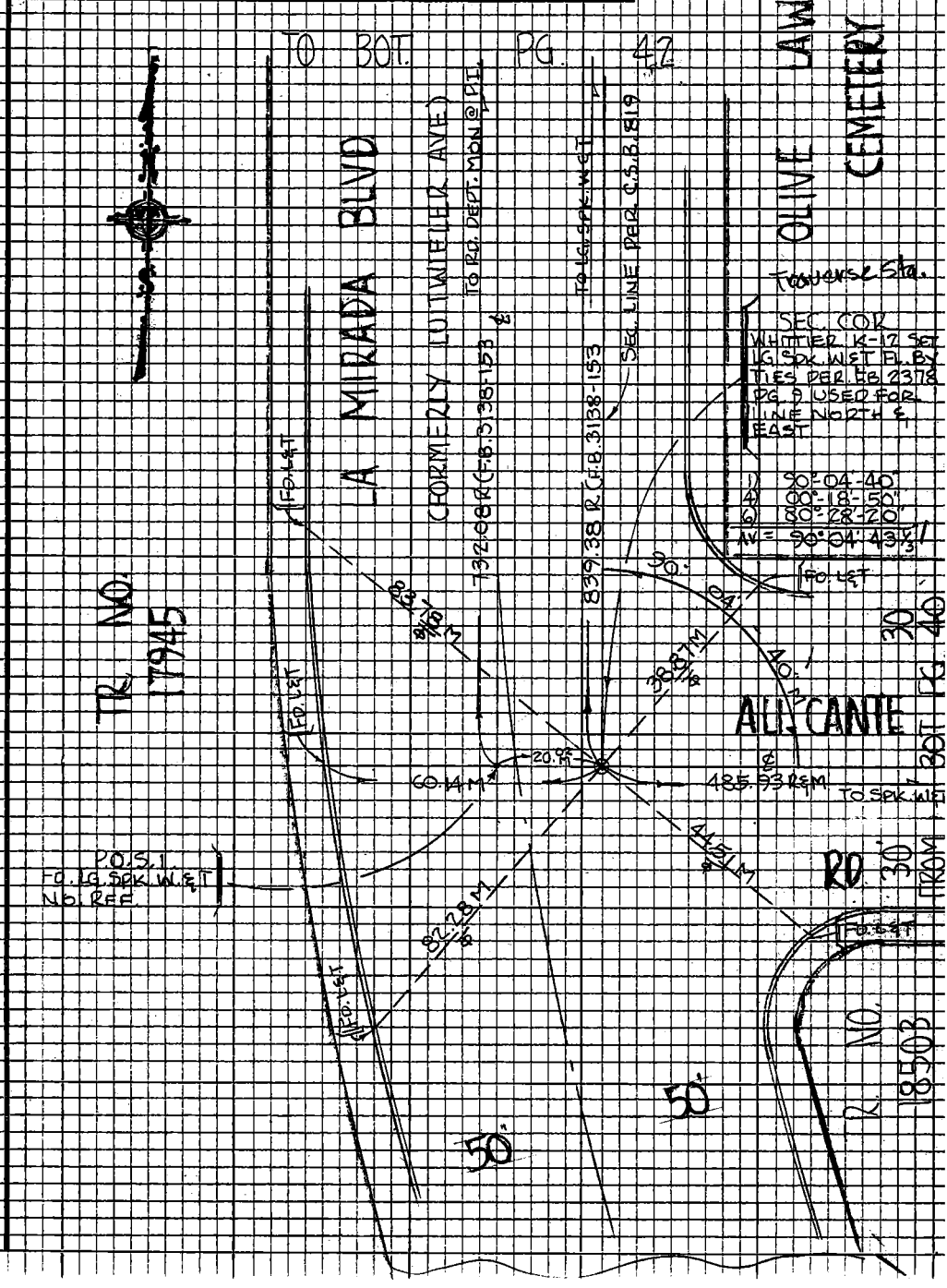

Notes: Any Additions or Changes on this Sheet Must be Made or Circled in Red Ink With Date and Name of Person Making Change

Do not extend this side of this line.

PLEASE RETURN TO
LOS ANGELES COUNTY ENGINEER
403 LOS ANGELES COUNTY ENGINEERING BLDG.

76P3098 CE #310 8-66

TO BOT PG. 43

F.B. 2965 Pg. 42

Notes Ck'd by	Survey of LA MIRADA PARK
Map No.	JN 0018.18 Tape 0223 Std 68 °F
Office Work	Surveyed by K. MYERS
Checked	Notes K.M. Date 12-16-68
Date	Indexed C. J. GALLI

F.B. 2965 PG. 43

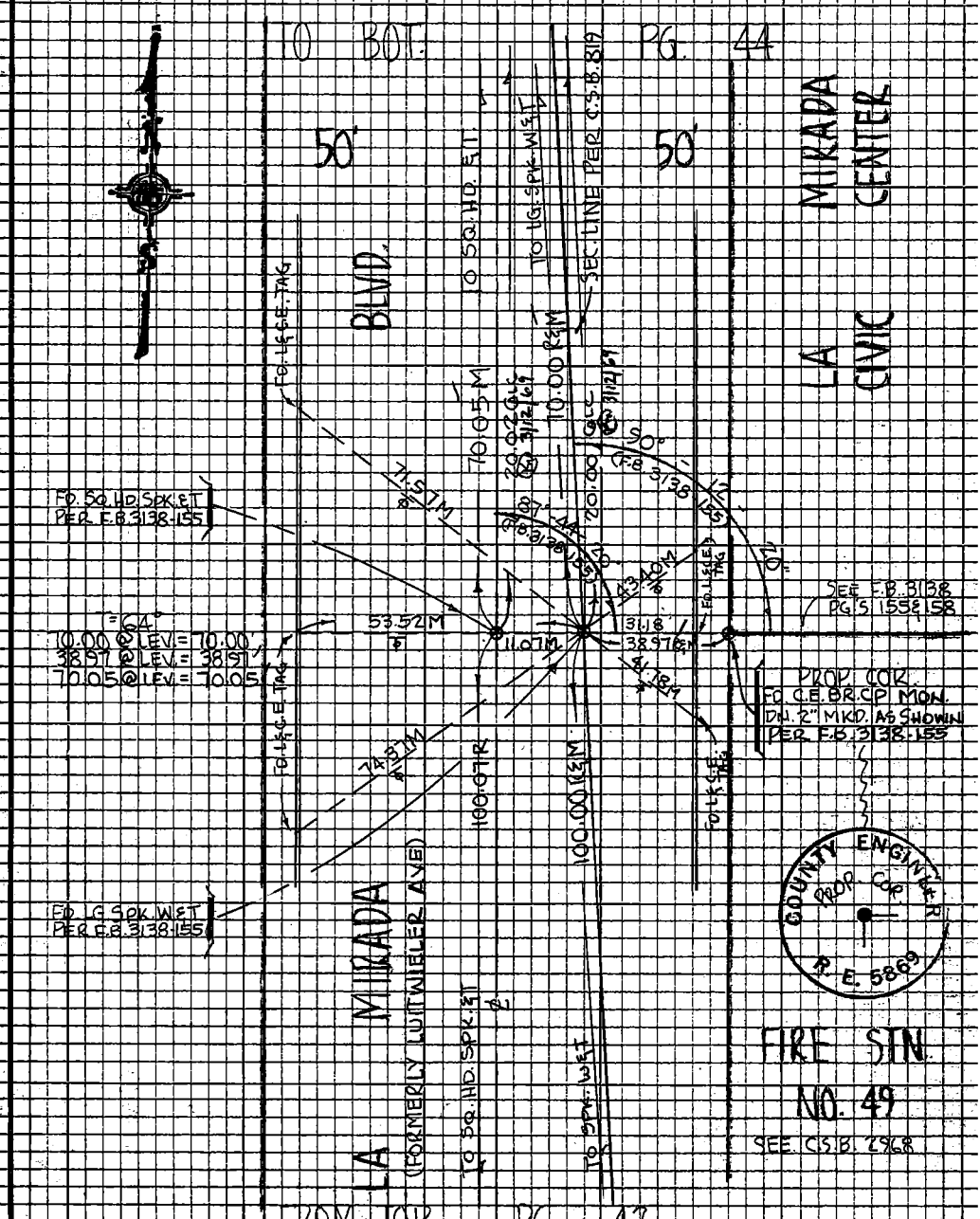

Note: Any Additions or Changes on this Sheet Must be Made or Circled in Red Ink With Date and Name of Person Making Change

Do not extend this side of this line.

PLEASE RETURN TO
LOS ANGELES COUNTY ENGINEER
403 LOS ANGELES COUNTY ENGINEERING BLDG.

76P2095 CE #310 5-66

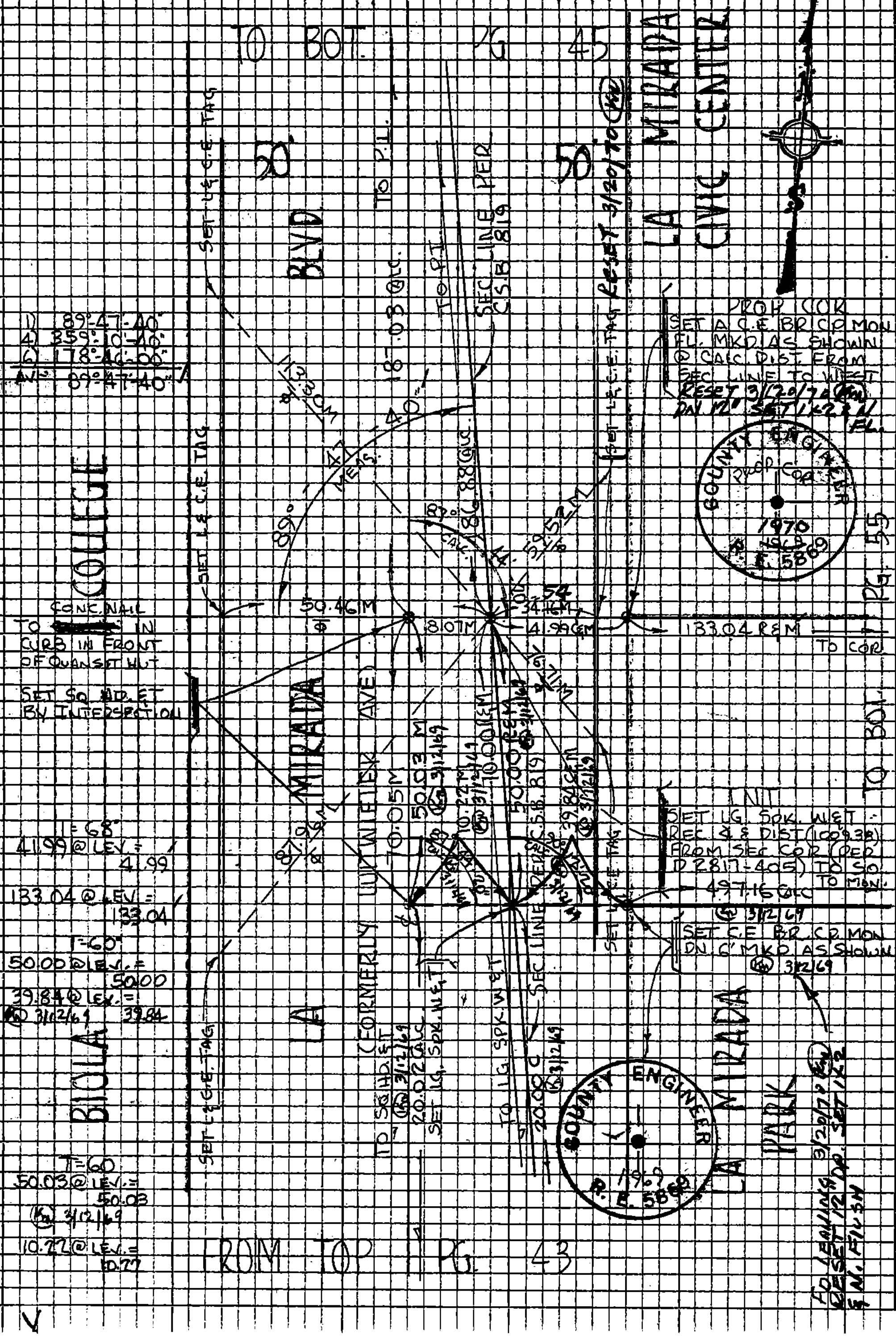

PLEASE RETURN TO
LOS ANGELES COUNTY ENGINEER
403 LOS ANGELES COUNTY ENGINEERING BLDG.

Do not extend this side or this line.

Note: Any Additions or Changes on this Sheet Must be Made or Circled in Red Ink With Date and Name of Person Making Change.

Notes Ck'd by		Survey of LA MIRADA PARK	F.B. 2965 PG 45
Map No.		JN 0018.8 Tape 0223 Std 68 °F	
Office Work		Surveyed by K. MYERS	
Checked		Notes K.M. Date 2-17-68	
Date		Indexed C. J. GALLI	

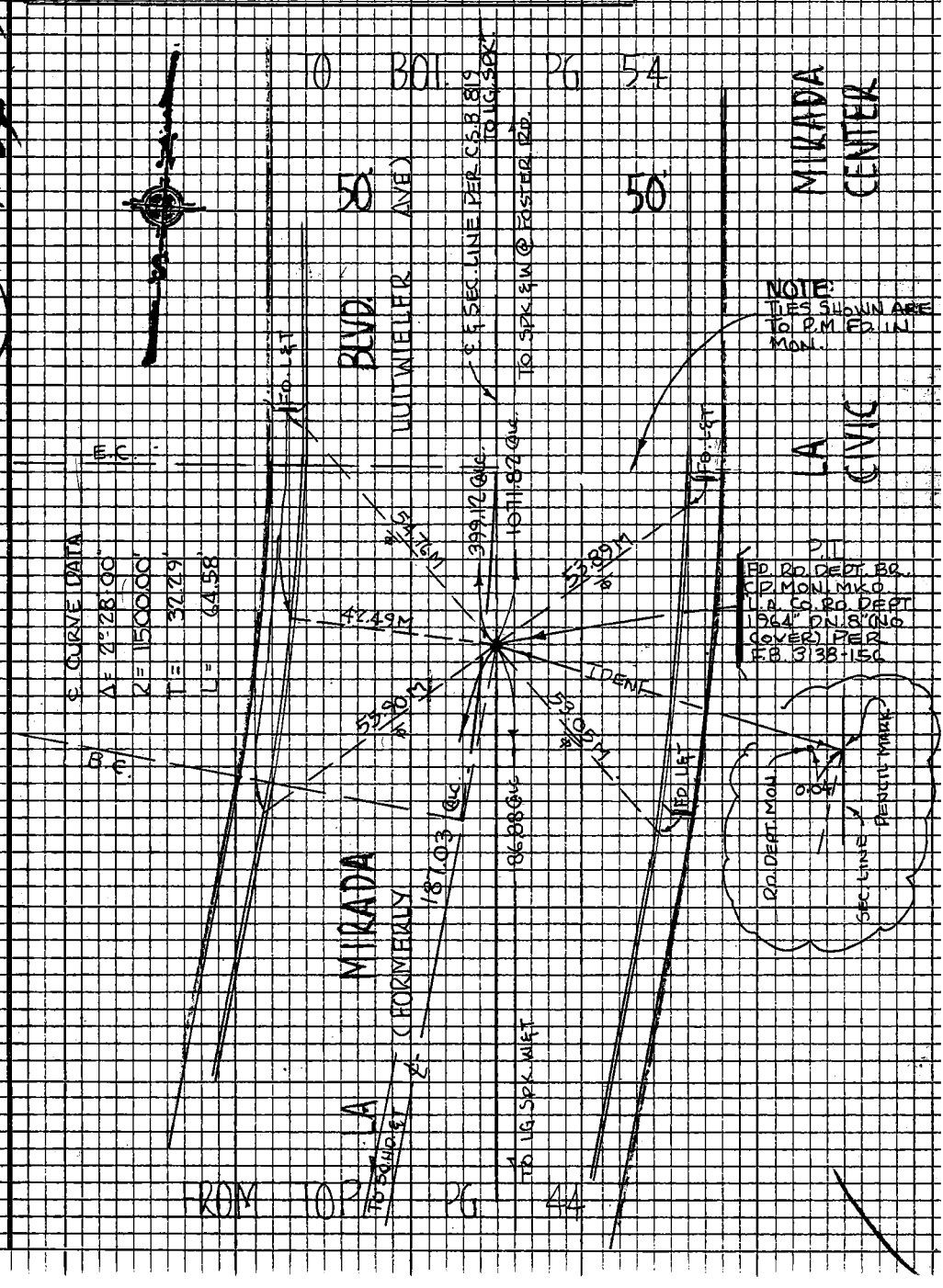

Note: Any Additions or Changes on this Sheet Must be Made or Circled in Red Ink With Date and Name of Person Making Change

Do not extend this side of this line.

PLEASE RETURN TO
LOS ANGELES COUNTY ENGINEER
403 LOS ANGELES COUNTY ENGINEERING BLDG.

76P209S CK #310 5-66

F.B. 2965 Pg. 46

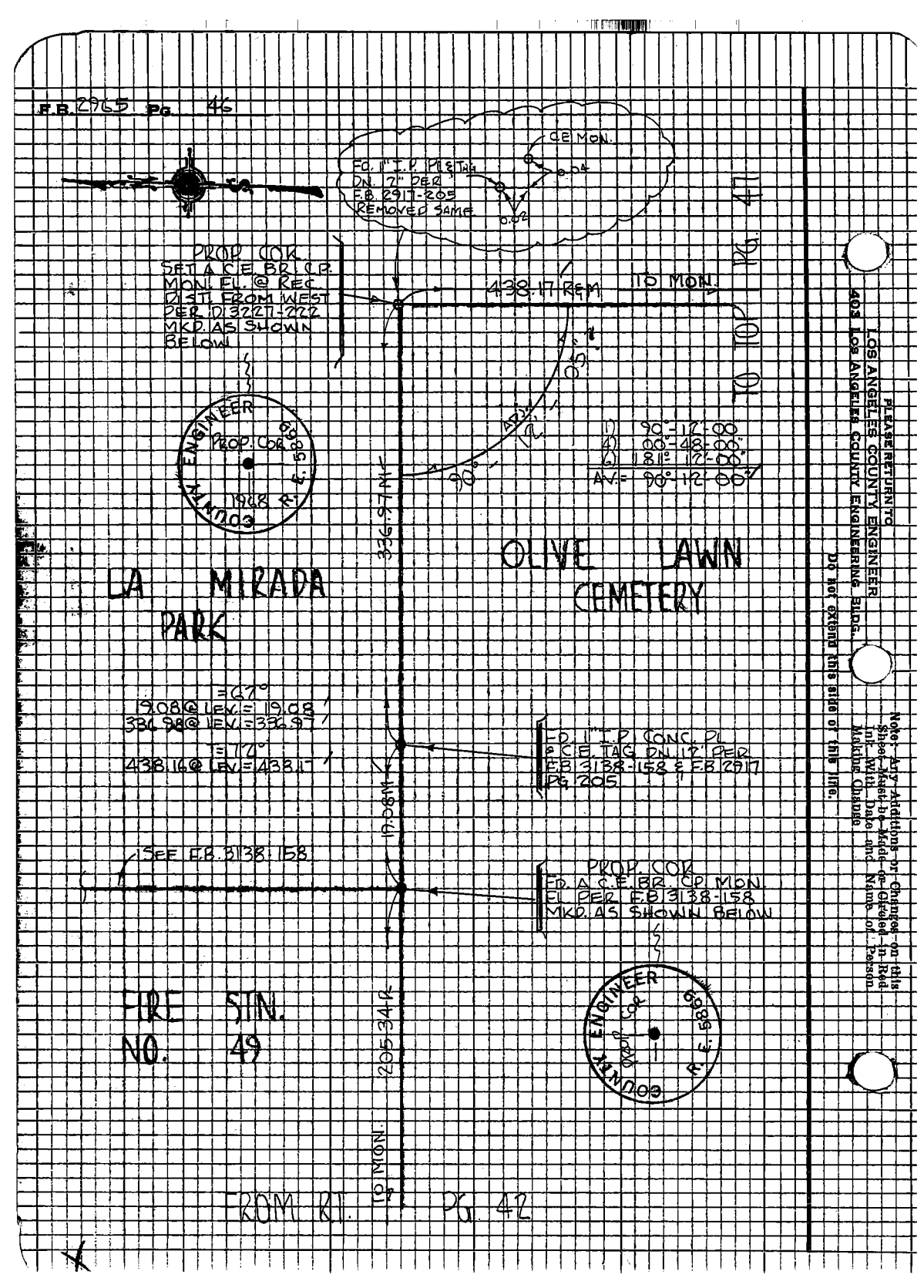

PLEASE RETURN TO
LOS ANGELES COUNTY ENGINEER
403 LOS ANGELES COUNTY ENGINEERING BLDG.

Do not extend this side of this line.

Note: Any Additions or Changes on this Sheet Must be Made or Checked in Red Ink With Date and Name of Person Making Change.

Notes Ck'd by	Survey of LA MIRADA PARK
Map No.	JN 0018.18 Tape 0223 Std 68°F
Office Work	Surveyed by K. MYERS
Checked	Notes KM Date 7-11-68
Date	Indexed C.J. GALLI

F.B. 2965 Pg. 47

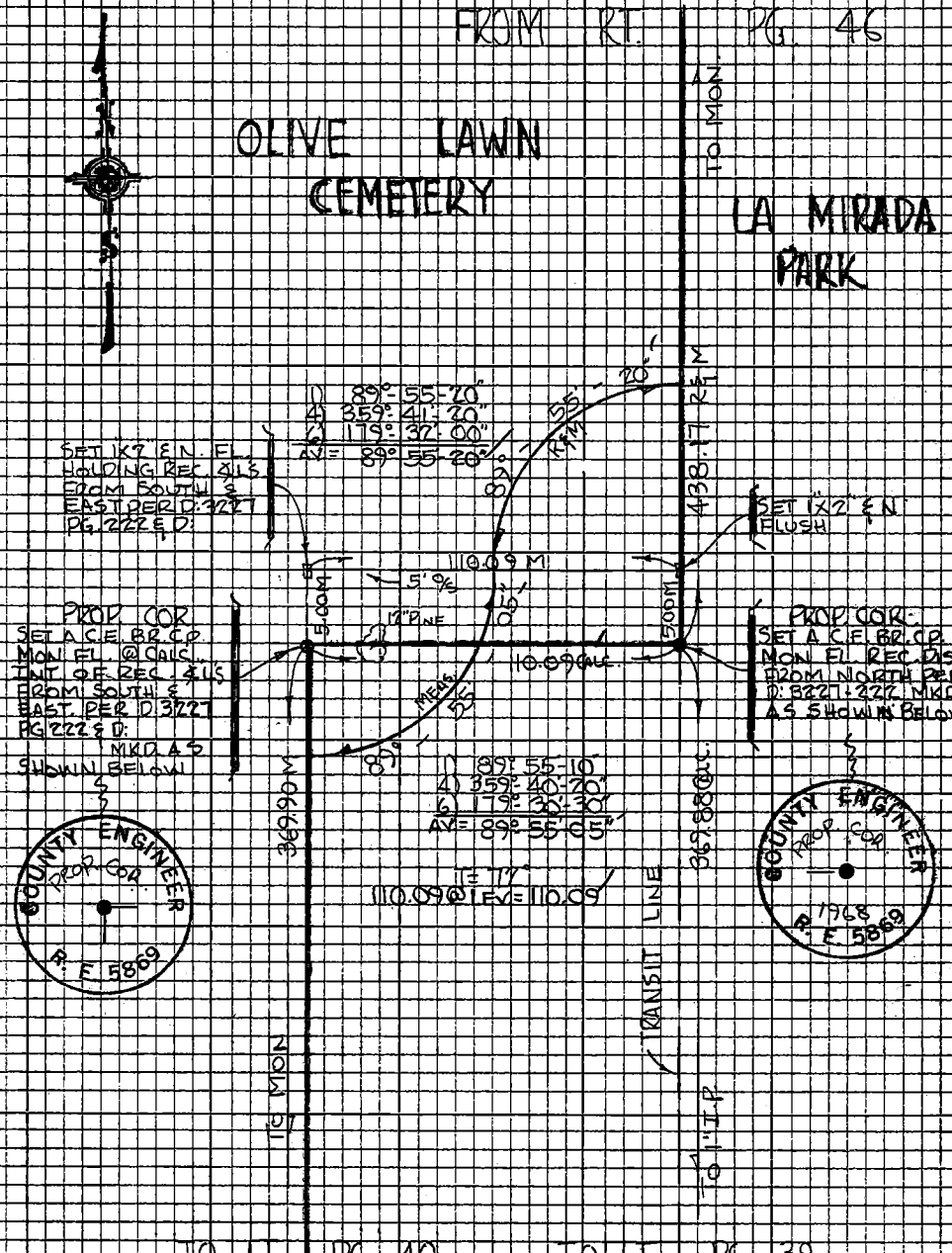

Note: Any Additions or Changes on this Sheet Must be Made or Circled in Red Ink With Date and Name of Person Making Change

Do not extend this side of this line.

PLEASE RETURN TO
LOS ANGELES COUNTY ENGINEER
405 LOS ANGELES COUNTY ENGINEERING BLDG.

76P205 CK #210 8-68

F.B. 2965 Pg. 48

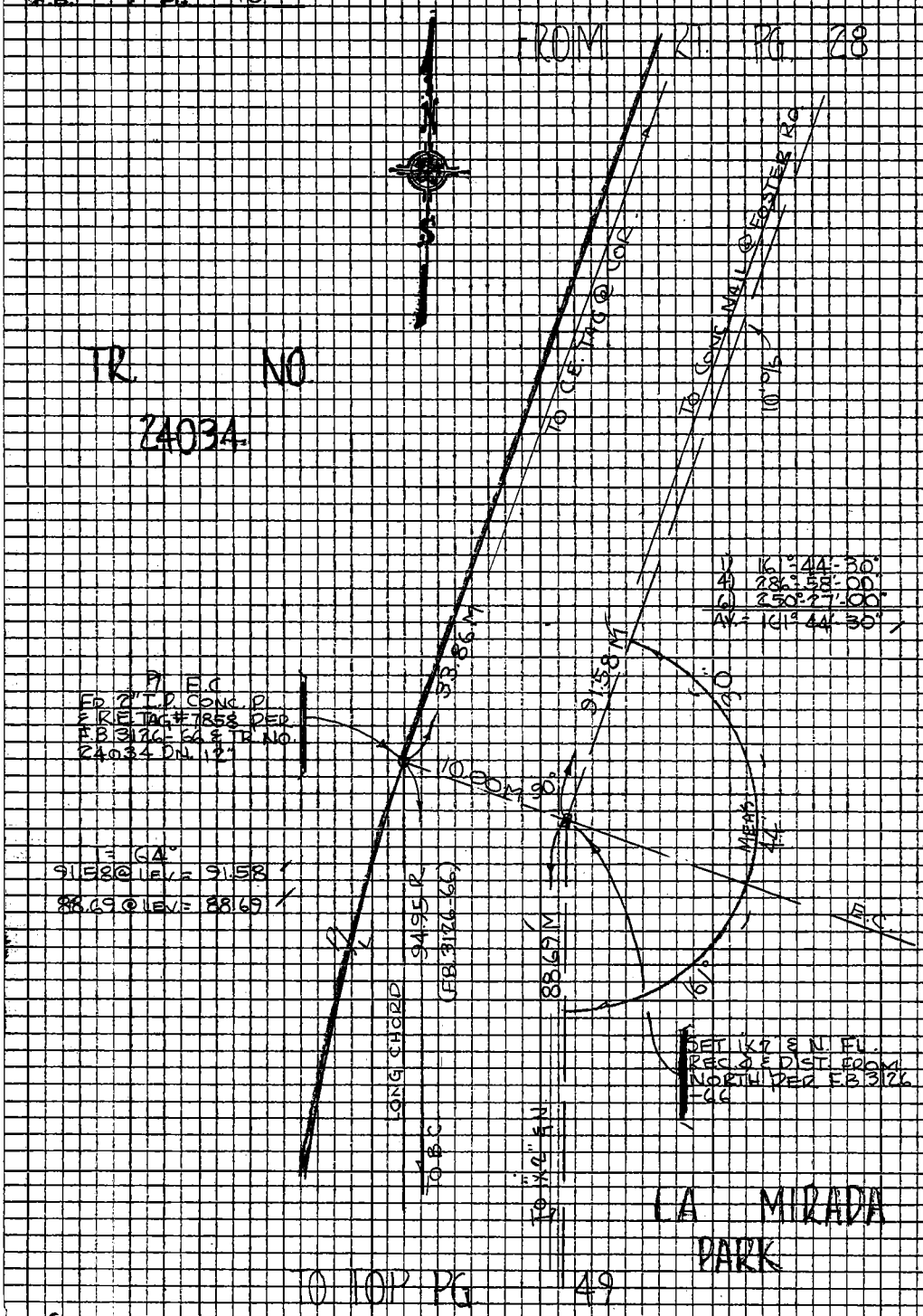

PLEASE RETURN TO
LOS ANGELES COUNTY ENGINEER
403 LOS ANGELES COUNTY ENGINEERING BLDG.

Do not extend this side of this line.

Note: Any Additions or Changes on this Sheet Must be Made or Circled in Red Ink With Date and Name of Person Making Change

Notes Ck'd by		Survey of LA MIRADA PARK	F.B. 2965 Pg. 49
Map No.		JN 0018.18 Tape 0223 Std 68 °F	
Office Work		Surveyed by K. MYERS	
Checked		Notes K.M. Date 12-23-68	
Date		Indexed C. J. GALLI	

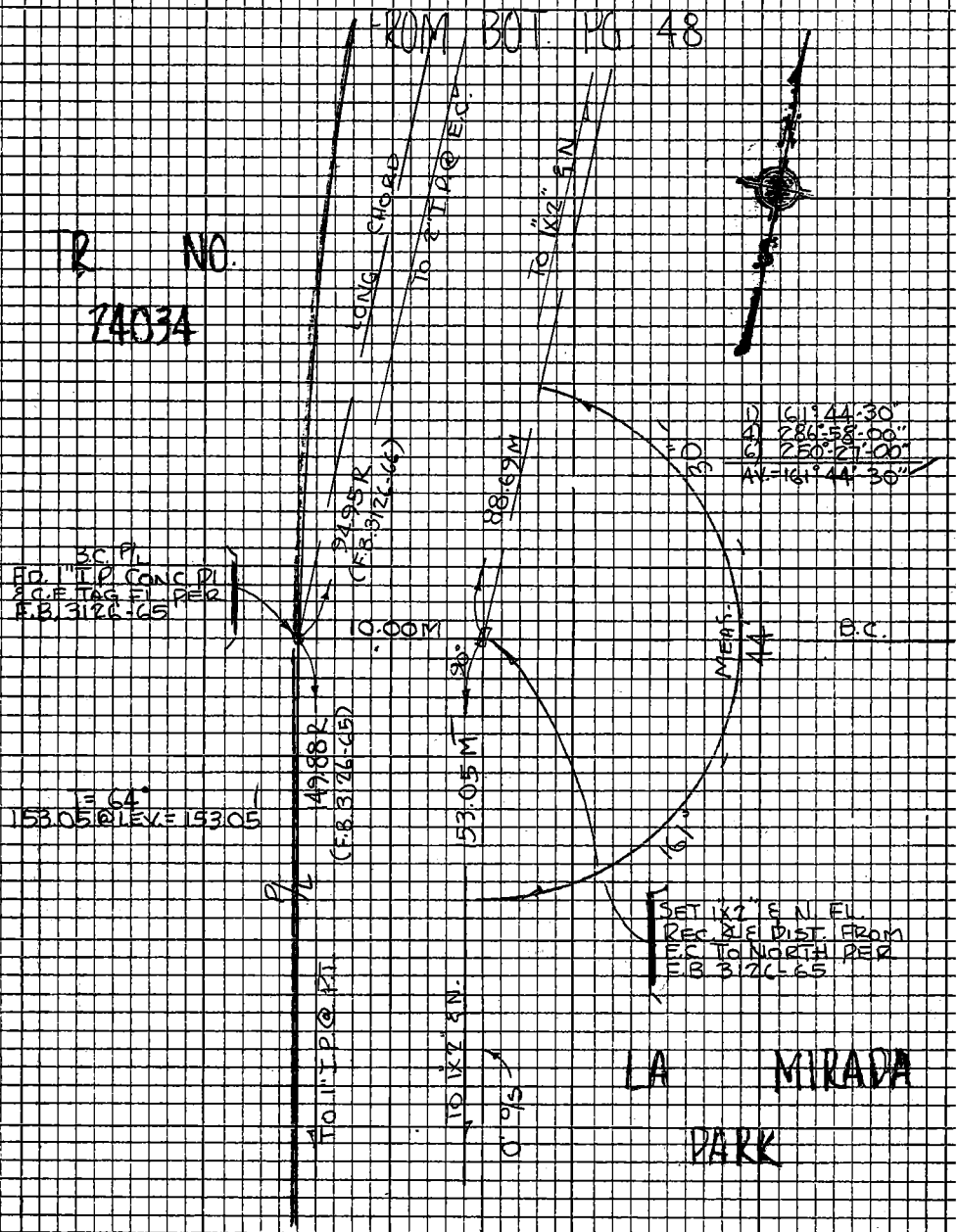

Note: Any Additions or Changes on this Sheet Must be Made or Circled in Red Ink With Date and Name of Person Making Change

Do not extend this side of this line.

PLEASE RETURN TO
LOS ANGELES COUNTY ENGINEER
403 LOS ANGELES COUNTY ENGINEERING BLDG.

7P2099 CE #310 5-66

F.B. 2965 Pg. 50

FROM BOT PG 49

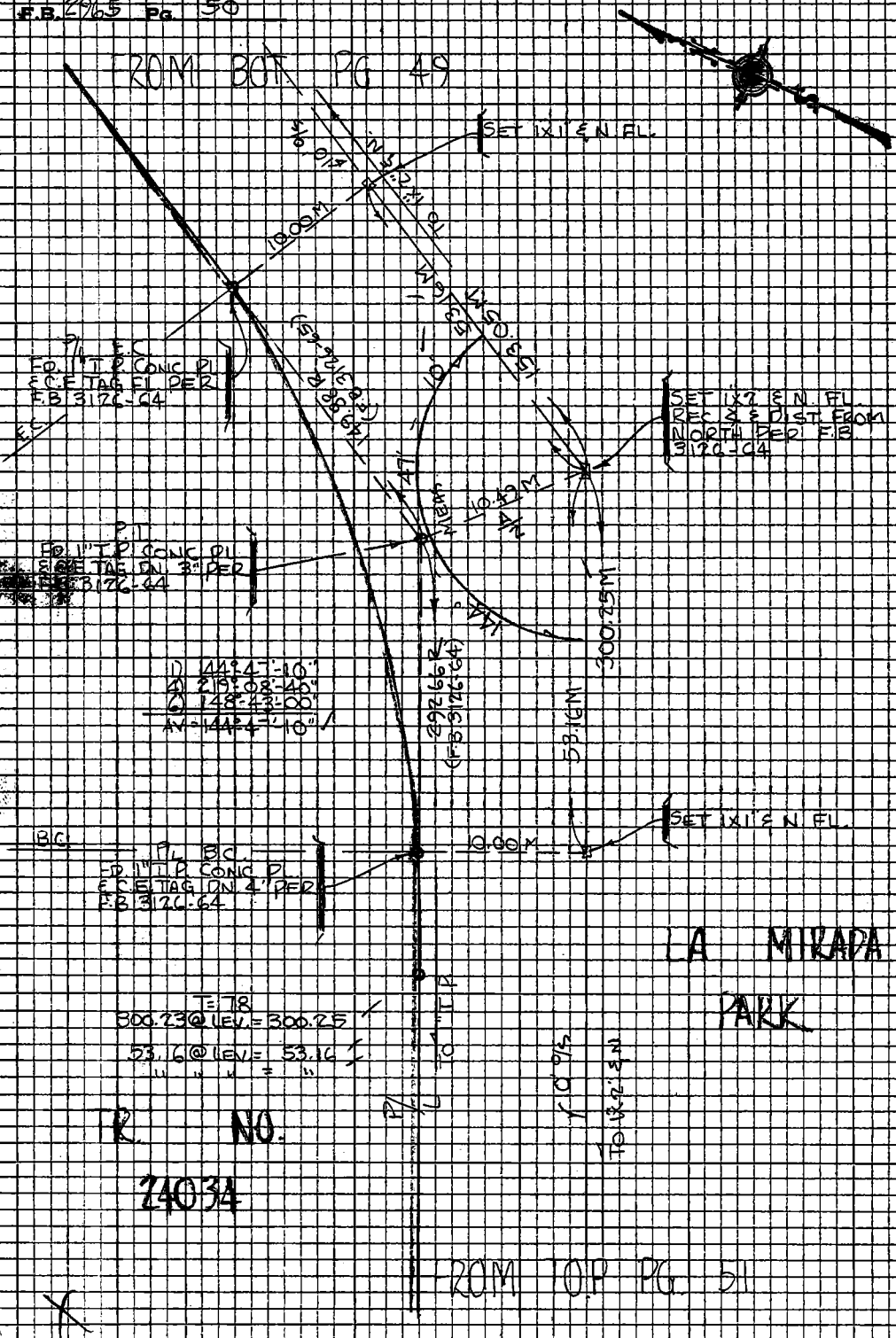

PLEASE RETURN TO
LOS ANGELES COUNTY ENGINEER
403 LOS ANGELES COUNTY ENGINEERING BLDG.

Do not extend this side of this line.

Note: Any Additions or Changes on this Sheet Must be Made or Checked in Red Ink With Date and Name of Person Making Change

Notes Ck'd by		Survey of LA MIRADA PARK	F.B. 2965 Pg. 51
Map No.		JN 001818 Tape 0223 Std CS °F	
Office Work		Surveyed by K. MYERS	
Checked		Notes K.M. Date 1-3-69	
Date		Indexed C. J. GALLI	

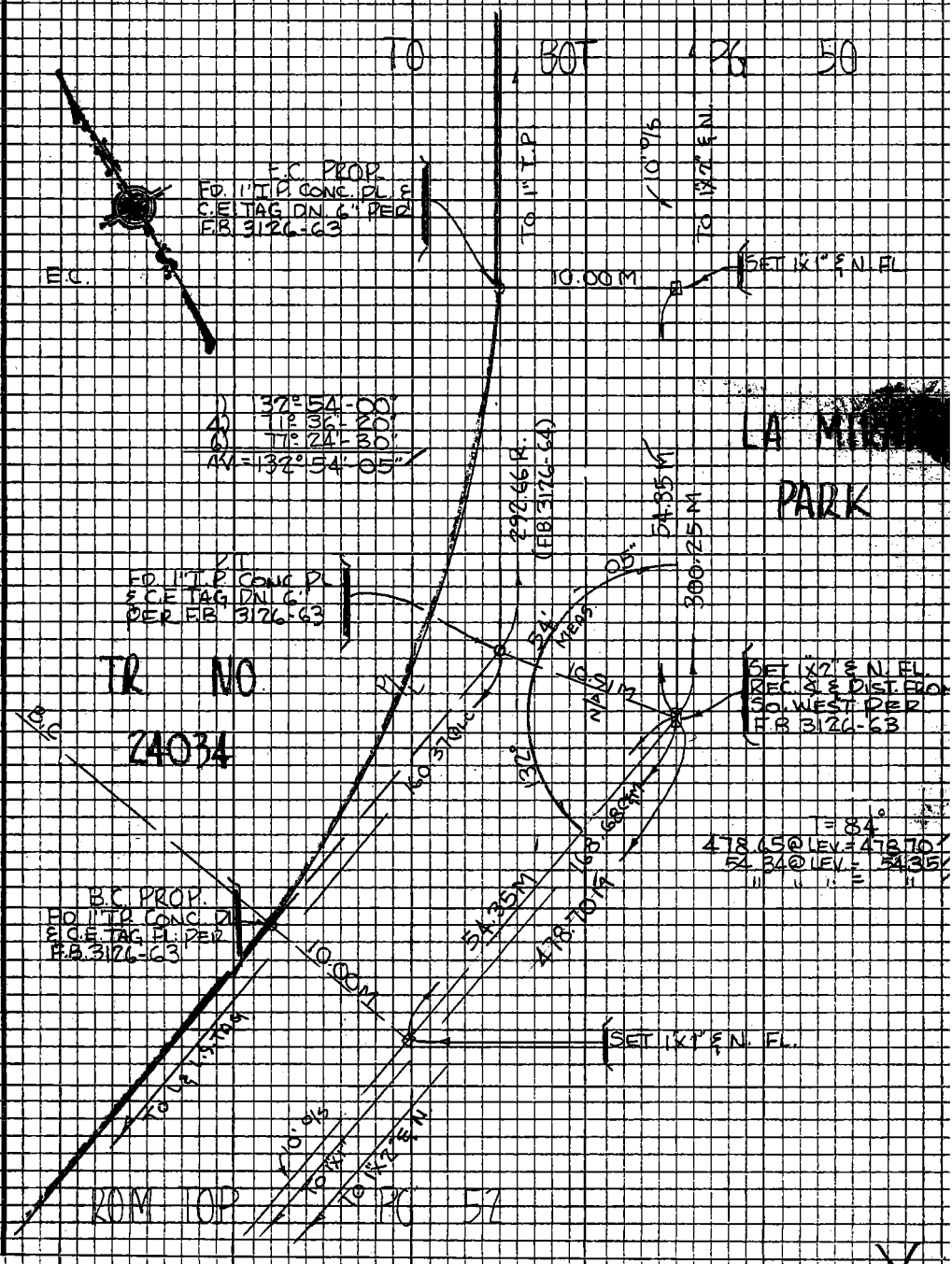

Notes: Any Additions or Changes on this Sheet Must be Made or Circled in Red Ink With Date and Name of Person Making Change

Do not extend this side of this line.

PLEASE RETURN TO
LOS ANGELES COUNTY ENGINEER
409 LOS ANGELES COUNTY ENGINEERING BLDG.

762098 CE #310 5-66

F.B. 2965 PG. 52

TO BOT. PG. 5

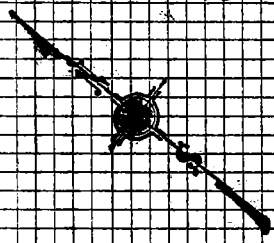

TR. NO. 24034

LA MIRADA PARK

TO 1" I.P.

TO 1"x2" E.N.

TO 1x2

160.37 @ c.c.

68.68 C&M

478.70 M

PROP. COR. FO L&LS TAG NO. 2870 PER ON TOP CONC. BLK. WL.

SET 1x2" E.N. BY INTERSECTION

10.75 M

486.60 M TO C.E. MON.

T = 68°

168.68 @ LEV. = 168.68

1) 100.43 @ 08°30' = 99.33

2) 100.27 @ 07°49' = 99.34

1) 100.47 @ 05°11' = 100.05

2) 100.69 @ 06°28' = 100.05

99.33
100.05
287.22 (LEV)
486.60

312.17 @ c.c.

310.02 @ c.c.

ADJ. MEAS. 68°-27'-10"

0°0'S

1) 68°-27'-00"
4) 273°-48'-00"
6) 50°-47'-00"
AV = 68°-27'-00"

FROM LT. PG. 56

TO 1x2

LA MIRADA CIVIC CENTER

TO 1" I.P.

TO 1"x2" E.N.

FROM TOP PG. 53

PLEASE RETURN TO
LOS ANGELES COUNTY ENGINEER
403 LOS ANGELES COUNTY ENGINEERING BLDG.

Note: Any Additions or Changes on this Sheet Must be Made or Circled in Red Ink With Date and Name of Person Making Change.

Do not extend this side of this line.

Notes Ck'd by		Survey of	LA MIRADA PARK
Map No.		JN 0018.18 Tape 0223 Std 68°F	
Office Work		Surveyed by	K. MYERS
Checked		Notes	K.M. Date 1-6-69
Date		Indexed	C. J. GALLI

F.B. 2965 Pg. 53

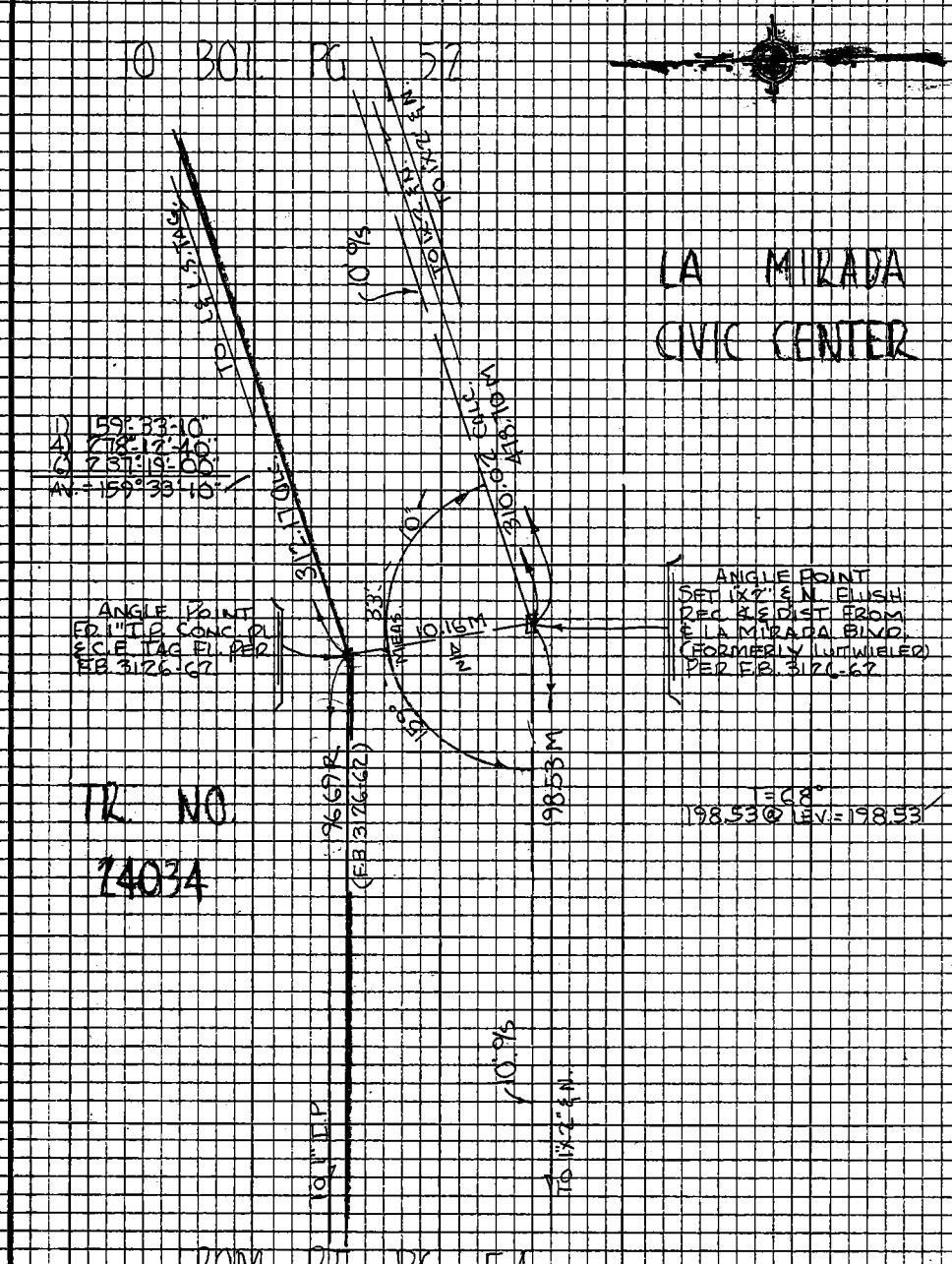

Note: Any Additions or Changes on this Sheet Must be Made or Circled in Red Ink With Date and Name of Person Making Change

Do not extend this side of this line.

PLEASE RETURN TO
LOS ANGELES COUNTY ENGINEER
403 LOS ANGELES COUNTY ENGINEERING BLDG.

76P309S CK #310 5-66

F.B. 2965 PG. 54

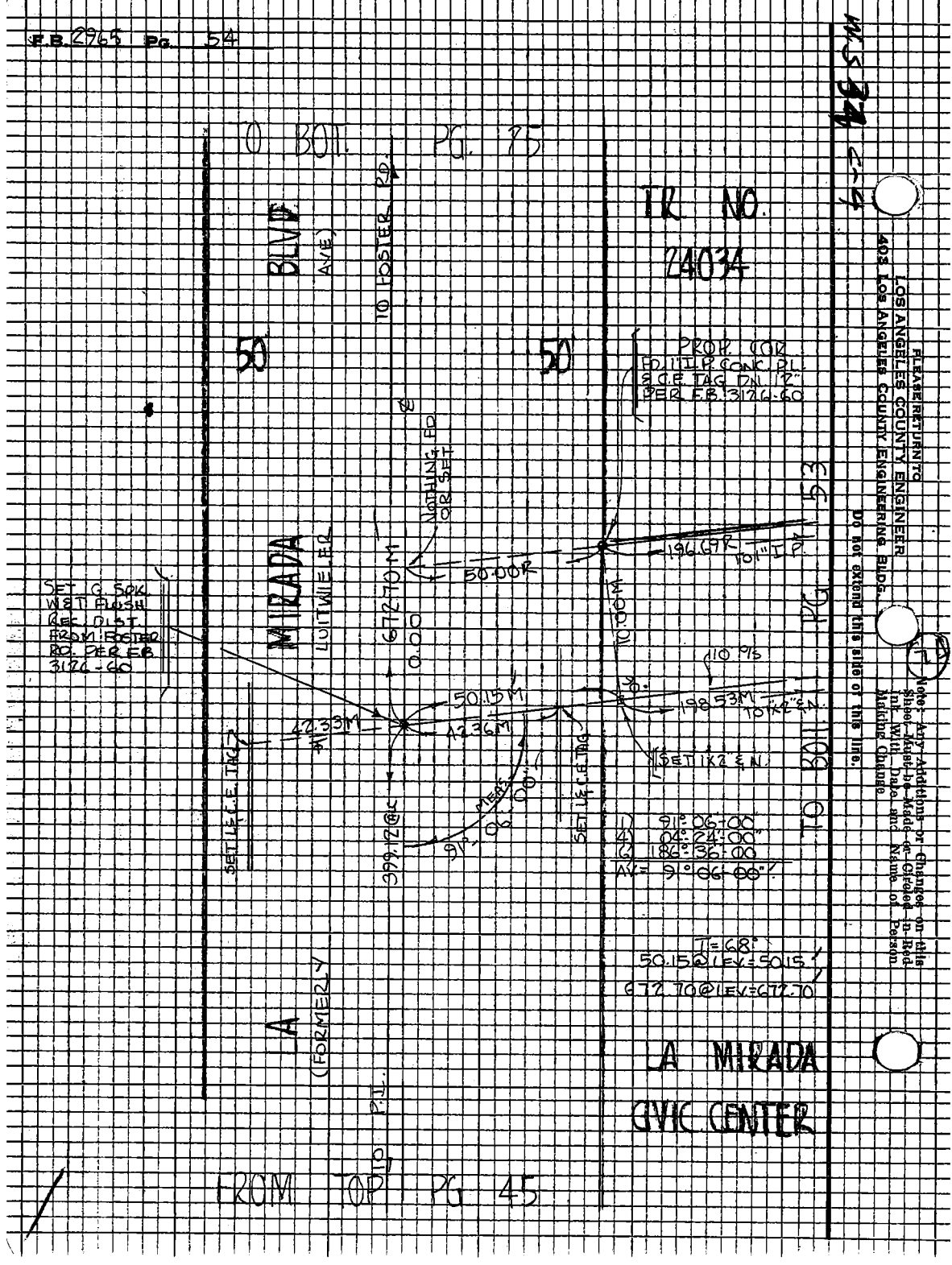

FLEASE RETURN TO
LOS ANGELES COUNTY ENGINEER
403 LOS ANGELES COUNTY ENGINEERING BLDG.

Do not extend this side of this line.

Note: Any Additions or Changes on this Sheet Must be Made or Circled in Red Ink With Date and Name of Person Making Change

Notes Ck'd by		Survey of LA MIRADA PARK	F.B. 2965 Pg. 55
Map No.		JN 0018.18 Tape 0223 Std 68 °F	
Office Work		Surveyed by K. MYERS	
Checked		Notes K.M. Date 2-10-69	
Date		Indexed C. J. GALLI	

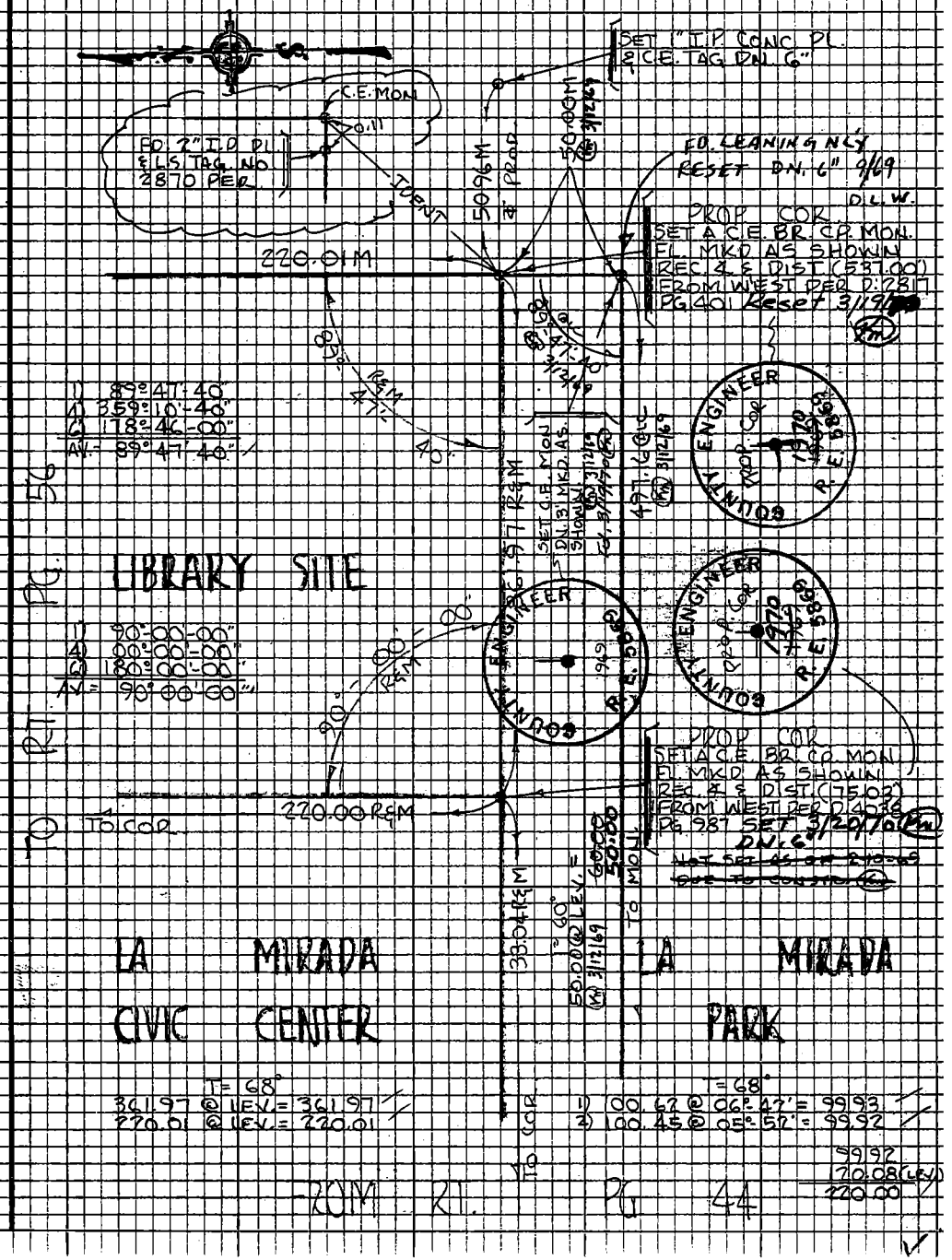

Note: Any Additions or Changes on this Sheet Must be Made or Circled in Red Ink With Date and Name of Person Making Change

Do not extend this side of this line.

PLEASE RETURN TO
LOS ANGELES COUNTY ENGINEER
403 LOS ANGELES COUNTY ENGINEERING BLDG.

76P3098 CE #310 5-66

F.B. 2965 PG. 56

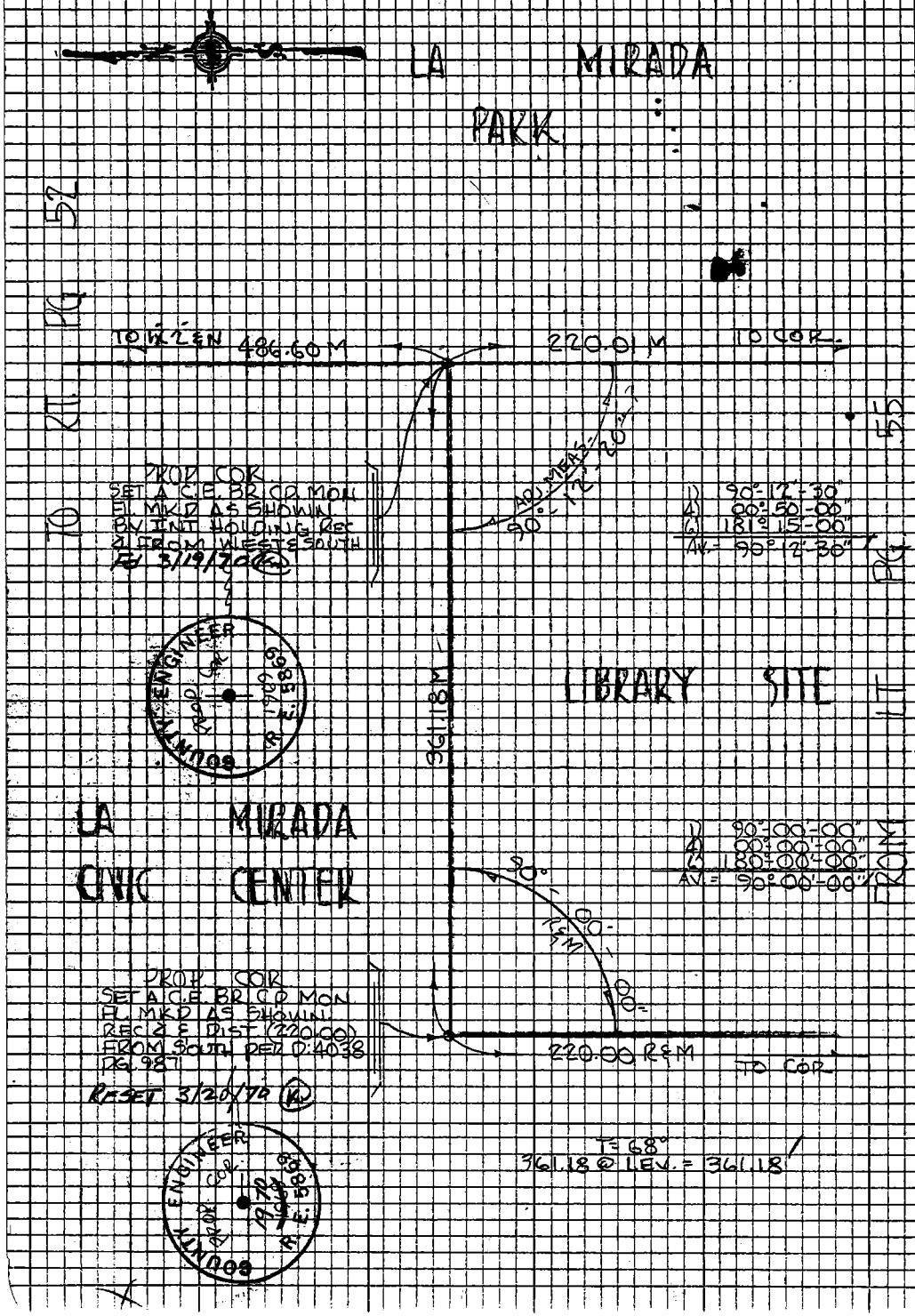

PLEASE RETURN TO
LOS ANGELES COUNTY ENGINEER
403 LOS ANGELES COUNTY ENGINEERING BLDG.

Note: Any Additions or Changes on this Sheet Must be Made or Circled in Red Ink With Date and Name of Person Making Change.

Do not extend this side of this line.

Notes Ck'd by R. HILARIO		Survey of LA MIRADA GOLF COURSE	F.B. 2965 Pg. 57
Map No. B2643-1		JN 0055.00 Tape 0223 Std 68°F	
Office Work J. ALFRED		Surveyed by K. MYERS	
Checked C. TOY		Notes K.M. Date 3-69	
Date JAN 5 1979		Indexed C.J. GALLI	

LA MIRADA
GOLF COURSE
J.N. 0055.00
MARCH 1969

BOUNDARY SURVEY

REF
F.B. 3111
F.B. 2201
F.B. 2378
F.B. 2965
E: 188
D: 55693
D: 307
D: 1926
C.F. 2487

PARTY:
K. MYERS
D. LE GAULT
B. NUNEZ
G. MERINO

Note: Any Additions or Changes on this Sheet Must be Made or Circled in Red Ink With Date and Name of Person Making Change

Do not extend this side of this line.

PLEASE RETURN TO
LOS ANGELES COUNTY ENGINEER
403 LOS ANGELES COUNTY ENGINEERING BLDG.

76P3098 CE #310 5-68

F.B. 2965 Pg. 58

INDEX

J.N. 0055.00

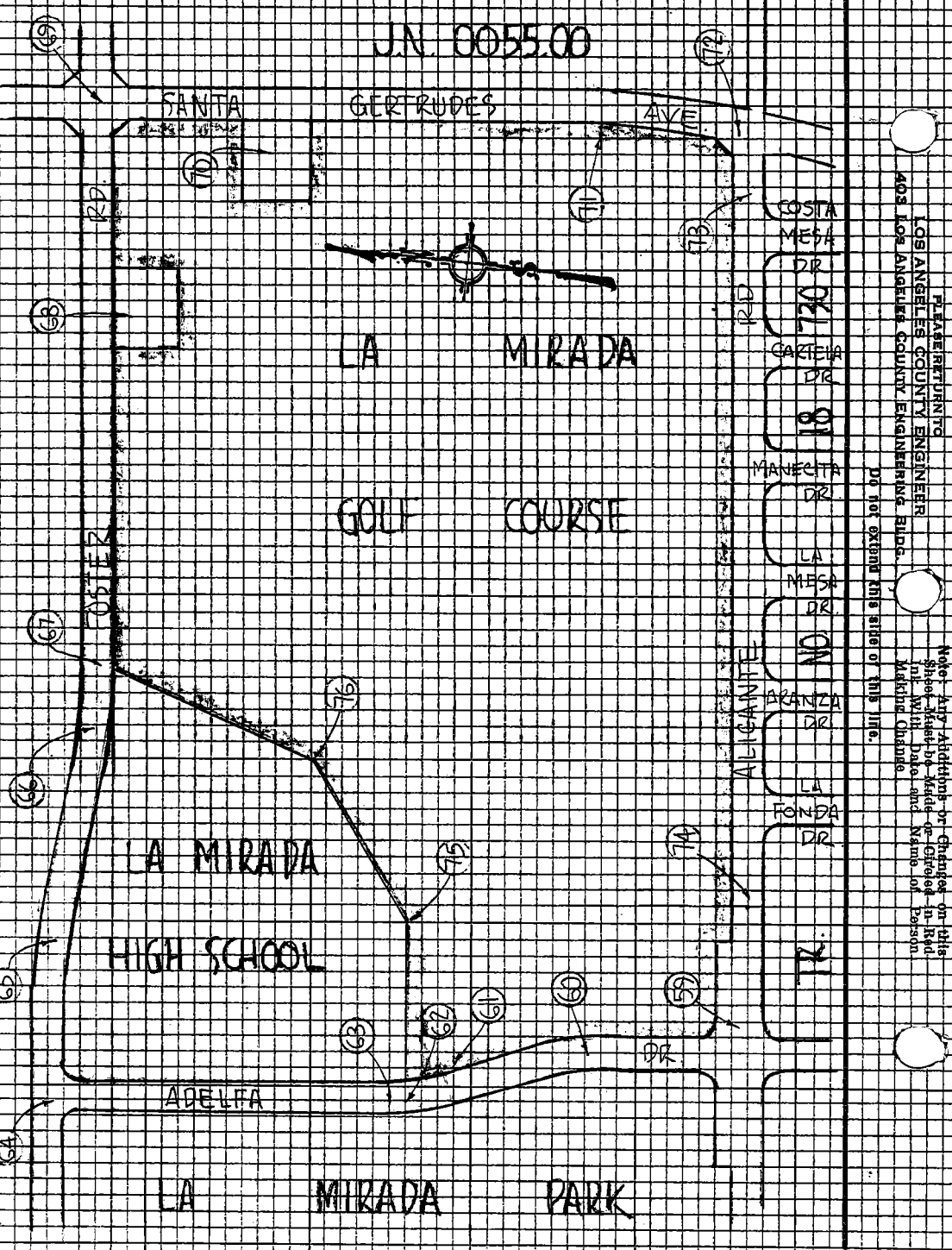

PLEASE RETURN TO
LOS ANGELES COUNTY ENGINEER
403 LOS ANGELES COUNTY ENGINEERING BLDG.

Do not extend this side of this line.

Note: Any Additions or Changes on this Sheet Must be Made or Circled in Red Ink With Date and Name of Person Making Change

76-3095 CK #410 8-46

PLEASE RETURN TO
LOS ANGELES COUNTY ENGINEER
403 LOS ANGELES COUNTY ENGINEERING BLDG.

Do not extend this side of this line.

Note: Any Additions or Changes on this Sheet Must be Made or Circled in Red Ink With Date and Name of Person Making Change

WS 343 ft

Notes C.E. & D.R. HILARIO
Map No. B2 26 H5-1
Office Work C.J. ALFARO
Checked C. TOY
Date JAN 5 1978

Survey of LA MIRADA GOLF CRSE.
IN 005500 Date 0223 SM. 68 ft
Surveyed by K.M. K.MYERS
Notes
Indexed C.J. GALL Date 3-5-69

F.B. 2965 Pg. 59

TO MOZ 4 C 02

TO BOT. 4 PG. 60

LA MIRADA
FOR MONUMENTATION SEE PARK SECTION SEE F.B. 2962-32
PARK

40'

10 BC

FD. CONC. NAIL

40'

40.00M

20.33M

20.24M

PROP. COR.
1969
R.E. 5869
COUNTY ENGINEER

LA MIRADA
GOLF CRSE

PROP. CORS.
SET C.E. BR. CP. MONS
EL. MKD AS SHOWN
PER E.B. 88-76
PARCELS BEC

FD. 1½ C.E. TAG

ADELITA

SET 1½ C.E. TAG

70'

50.00M

20.00M

30.00M

20.30M

20.26M

20.24M

90°

188.09M

(F.B. 2965-33)

45.00M

90°

90°

(F.B. 2965-33)

ALICANTE

RD.

30'

30'

30'

65.00M

55.00M

15.78M

TO BOT. 14 PG. 14

SET CONC. NAIL

SET CONC NAIL

SET 1½ C.E. TAG

TE 60°

65.00	@ LEV. =	65.00
55.00	@ LEV. =	55.00
75.00	@ LEV. =	75.00
15.78	@ LEV. =	15.78
50.00	@ LEV. =	50.00
30.00	@ LEV. =	30.00
40.00	@ LEV. =	40.00
20.00	@ LEV. =	20.00

0.02M

SET 1½ C.E. TAG

FD. C.E. MON. DN. 10' IN H.H. PER F.B. 2378-15 & F.B. 2965-36 MKD AS SHOWN FOR TIES SEE SAME

SET 1½ C.E. TAG

TR NO. 8730

F.B. 2965 PG. 60

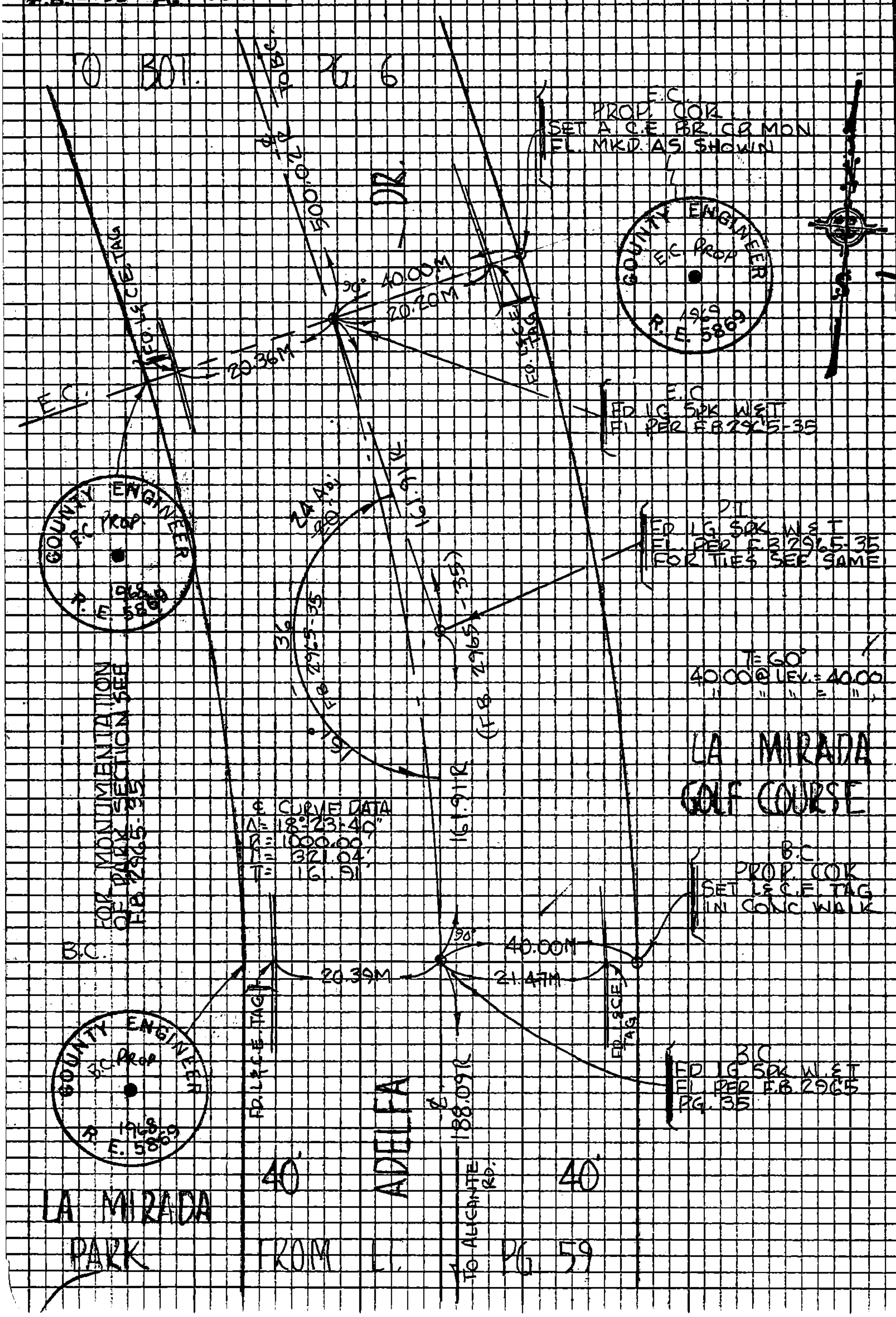

PLEASE RETURN TO
LOS ANGELES COUNTY ENGINEER
403 LOS ANGELES COUNTY ENGINEERING BLDG.

Do not extend this side of this line.

Note: Any Additions or Changes on this Sheet Must be Made or Circled in Red Ink With Date and Name of Person Making Change.

Notes Ck'd by R. HILARIO	Survey of LA MIRADA GOLF CRSE
Map No. B 2643-1	JN 0055.00 Tape 0223 Std 68 °F
Office Work J. ALFRED	Surveyed by K. MYERS
Checked C. TOI	Notes K.M. Date 3-3-69
Date JAN 5 1978	Indexed C. J. GALLI

F.B. 2965 PG. 6

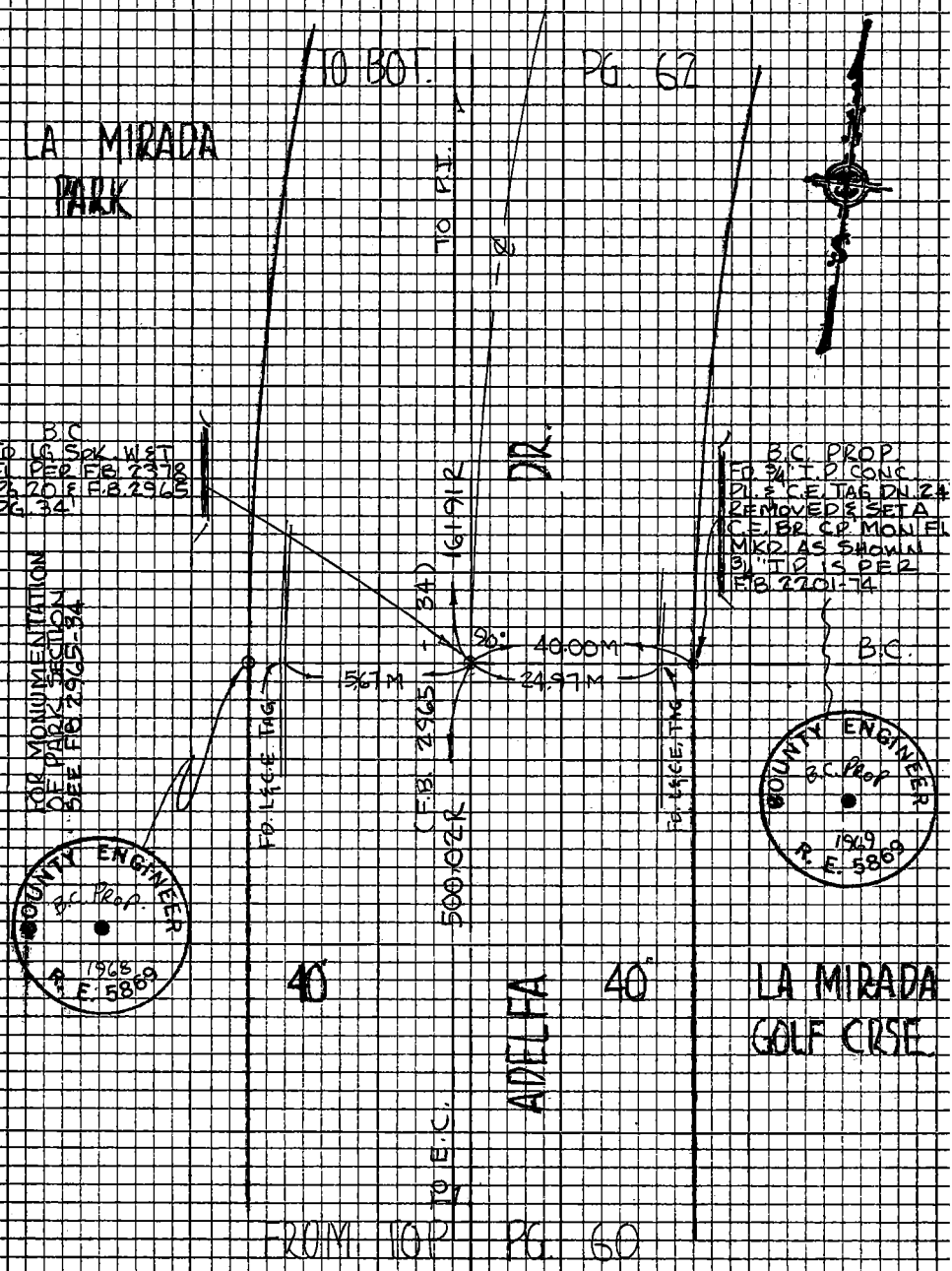

WS 34 C-4

Note: Any Additions or Changes on this Sheet Must be Made or Circled in Red Ink With Date and Name of Person Making Change

Do not extend this side of this line.

PLEASE RETURN TO
LOS ANGELES COUNTY ENGINEER
403 LOS ANGELES COUNTY ENGINEERING BLDG.

76P309S CE #310 5-66

F.B. 2965 Pg. 62

PLEASE RETURN TO
LOS ANGELES COUNTY ENGINEER
403 LOS ANGELES COUNTY ENGINEERING BLDG.
DO NOT exceed this size of this line.

Note: Any Additions or Changes on this Sheet Must be Made on Original in Red Ink With Date and Name of Person Making Change

Notes Ck'd by R. HILARIO	Survey of LA MIRADA GOLF CRSE	F.B. 2965	PG. 63
Map No. B2643-1	JN 0055.00 Tape 0223 Std 68 °F		
Office Work J. ALFRED	Surveyed by K. MYERS		
Checked C. TOY	Notes K.M. Date 3-4-69		
Date JAN 5 1978	Indexed C. J. GALLI		

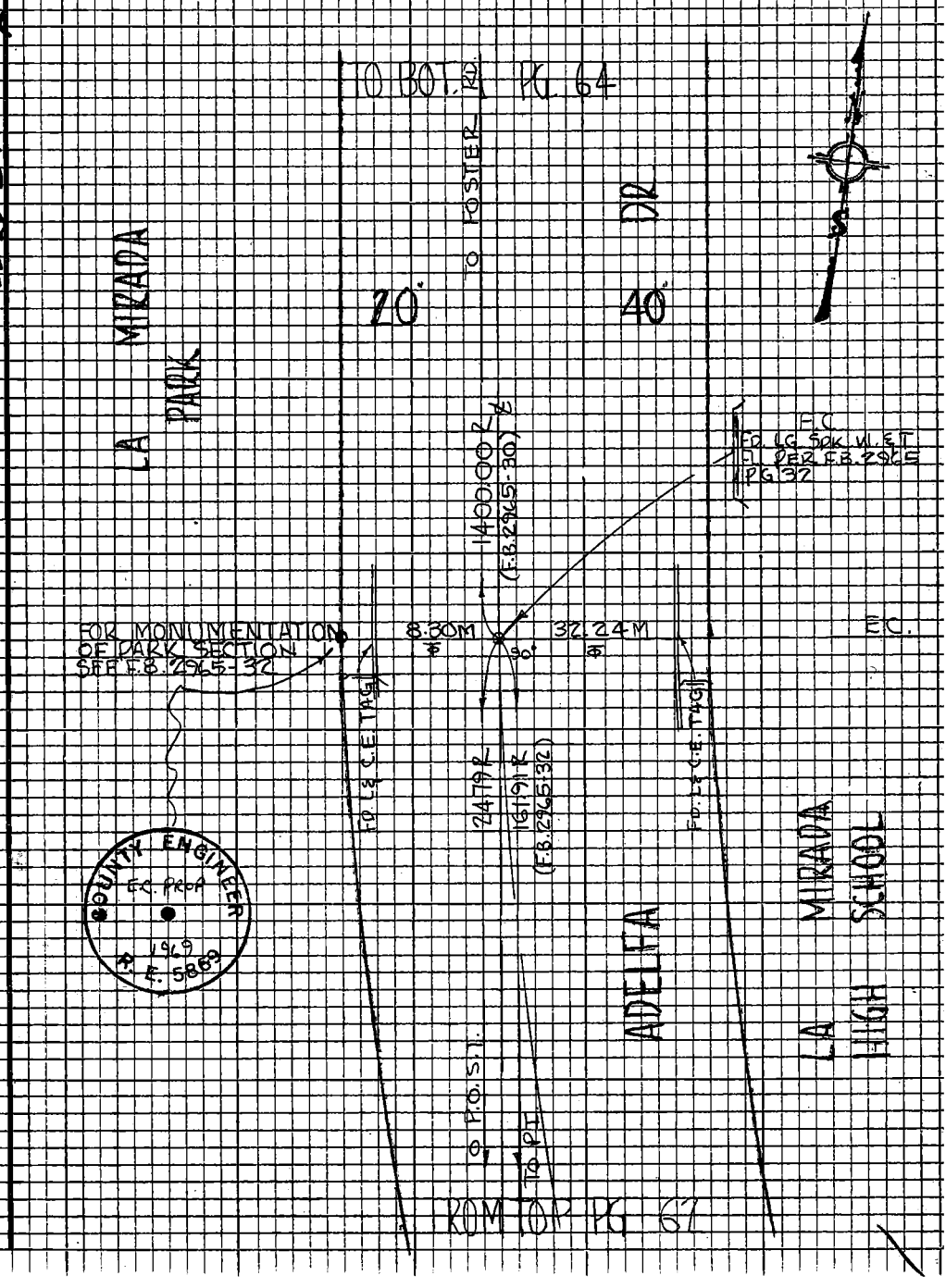

Note: Any Additions or Changes on this Sheet Must be Made or Circled in Red Ink With Date and Name of Person Making Change

Do not extend this side of this line.

PLEASE RETURN TO
LOS ANGELES COUNTY ENGINEER
403 LOS ANGELES COUNTY ENGINEERING BLDG.

76P3098 CK #310 5-66

F.B. 2965 Pg. 64

PLEASE RETURN TO
LOS ANGELES COUNTY ENGINEER
403 LOS ANGELES COUNTY ENGINEERING BLDG.
DO not extend this side of this line.

Note: Any Additions or Changes on this Sheet Must be Made or Circled in Red Int. With Date and Name of Person Making Change

Notes Ck'd by R. HILARIO	Survey of LA MIRADA GOLF CRSE
Map No. 82643-1	JN 005500 Tape 0223 Std 68 °F
Office Work J. ALFRED	Surveyed by K. MYERS
Checked C. TOY	Notes K.M. Date 3-5-69
Date JAN 5 1978	Indexed C. J. GALLI

F.B. 2965 Pg. 65

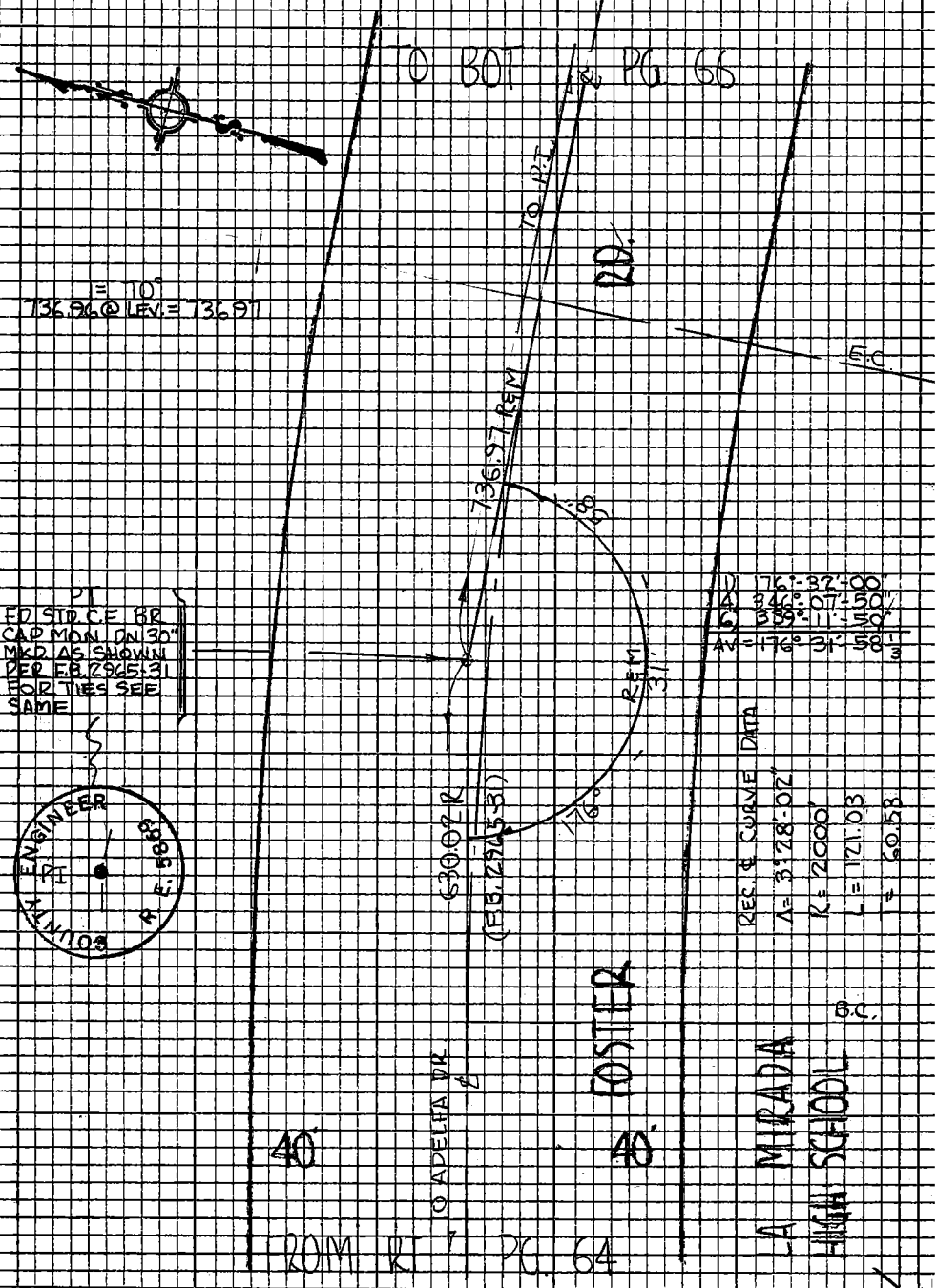

Note: Any Additions or Changes on this Sheet Must be Made or Circled in Red Ink With Date and Name of Person Making Change

Do not extend this side of this line.

PLEASE RETURN TO
LOS ANGELES COUNTY ENGINEER
403 LOS ANGELES COUNTY ENGINEERING BLDG.

76P3098 CK #310 5-66

F.B. 2965 Pg. 66

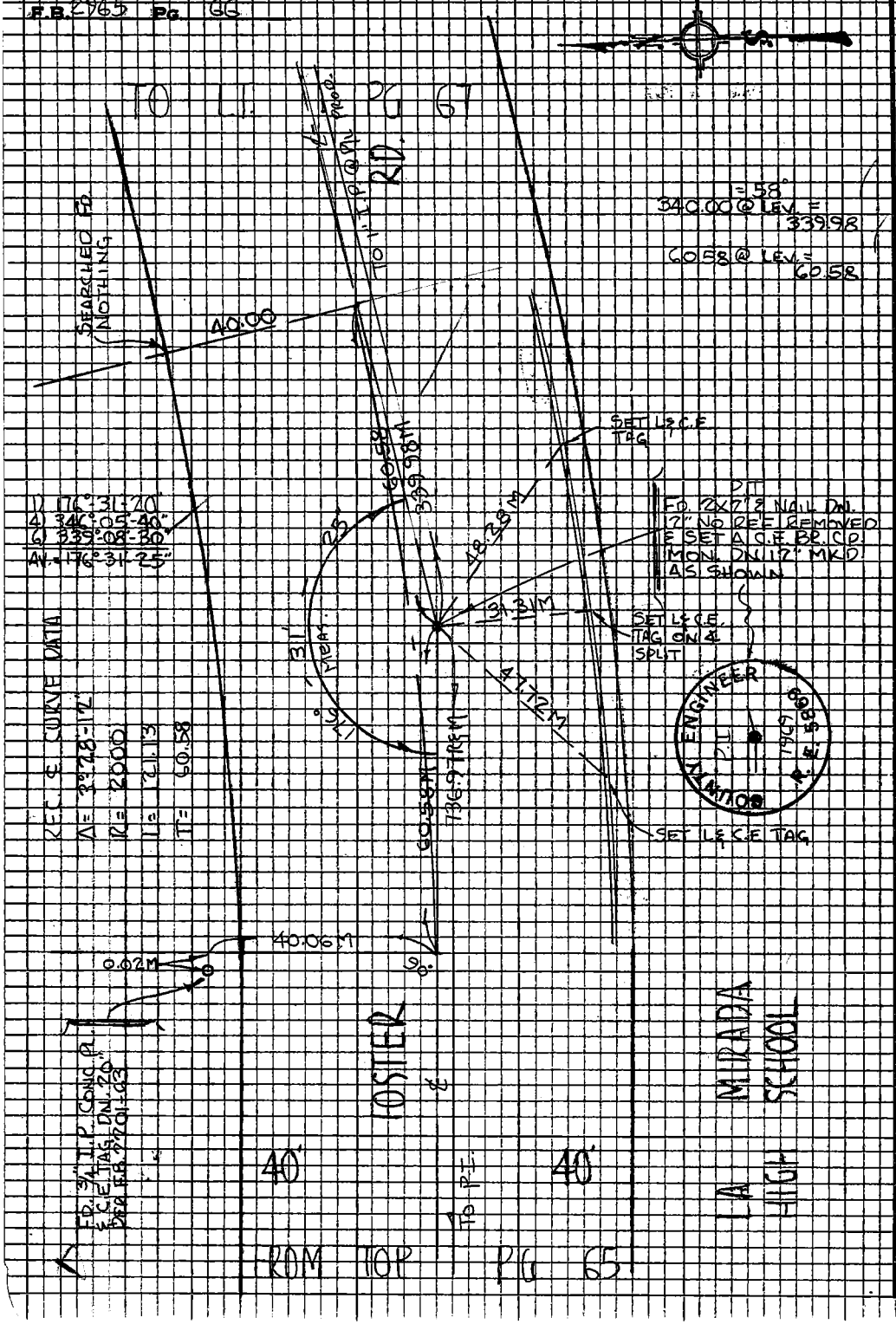

PLEASE RETURN TO
LOS ANGELES COUNTY ENGINEER
403 LOS ANGELES COUNTY ENGINEERING BLDG.

Do not extend this side of this line.

Note: Any Additions or Changes on this Sheet Must be Made or Circled in Red Ink With Date and Name of Person Making Change

Notes Ck'd by R. HILARIO	Survey of LA MIRADA GOLF CRSE	F.B. 2965	Pg. 67
Map No. B-2643-1	JN 0055.00 Tape 0223 Std 68°F		
Office Work J. ALFRED	Surveyed by K. MYERS		
Checked C. TOY	Notes K.M. Date 3-14-69		
Date JAN 5 1978	Indexed C. J. GALLI		

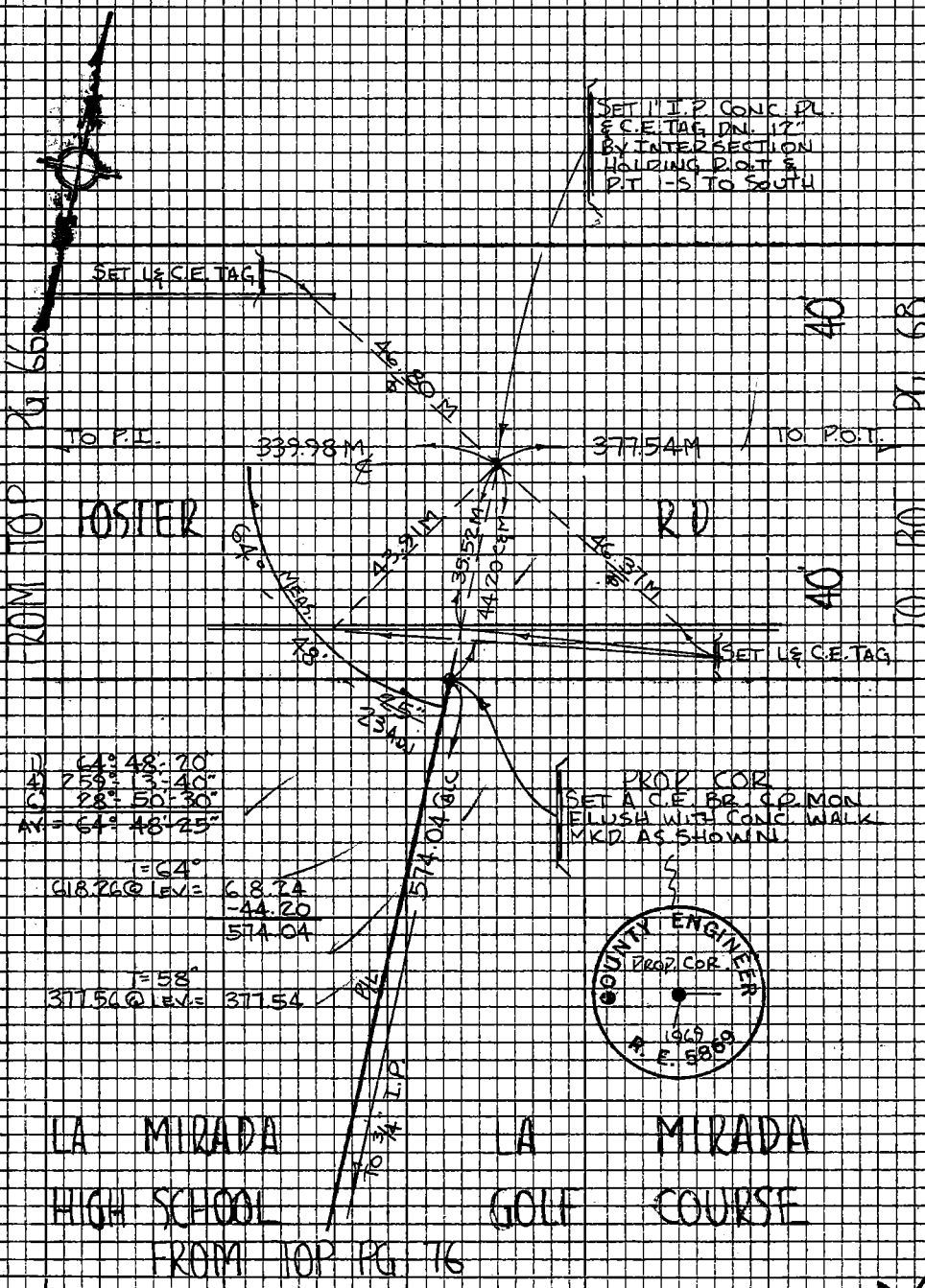

Note: Any Additions or Changes on this Sheet Must be Made or Circled in Red Ink With Date and Name of Person Making Change

Do not extend this side of this line.

PLEASE RETURN TO
LOS ANGELES COUNTY ENGINEER
403 LOS ANGELES COUNTY ENGINEERING BLDG.

76P3098 CE #310 5-66

F.B. 2765 Pg. 68

TO LH PG 69

40

236.75 @ LEV.: 236.23 T=58°

236.23M TO CONC NAIL

SET A 1" I.P. CONC. PL. & C.E. TAG ON 1/2" PER D307-355 & 356 SET 1X2 & IN FEL

40

SET L & C.E. TAG

PROP. COR. SET A C.E. MON. ON 17" MKD. AS SHOWN PER D307-355 & 356

COUNTY ENGINEER MANTON PROP. COR. R.E. 5868 1949

COUNTY ENGINEER MANTON PROP. COR. R.E. 5868 1949

T=58°
40.00 @ LEV.= 40.00
60.00 @ LEV.= 60.00
60.00 MER

40.00M
32.17M

90°-06'-30"
6'-30"

1) 89°-53'-30"
2) 359°-34'-00"
3) 179°-27'-00"
AV.= 89°-53'-30"

1) 90°-06'-30"
2) 00°-27'-00"
3) 180°-39'-00"
AV.= 90°-06'-30"

100.00 RCPM

PROP. COR. SET A C.E. MON. ON 17" MKD. AS SHOWN PER D307-355 & 356

100.0 @ LEV.=100.00 T=58

SET A 1" I.P. CONC. PL. & C.E. TAG ON 1/2" PER D307-355 & 356 SET 1X2 & IN FEL

100.00 RCPM

SET L & C.E. TAG

COUNTY ENGINEER MANTON PROP. COR. R.E. 5868 1949

40.00M
32.17M

60.00 RCPM

T=58°
40.00 @ LEV.= 40.00
60.00 @ LEV.= 60.00

1) 90°-06'-30"
2) 00°-27'-00"
3) 180°-39'-00"
AV.= 90°-06'-30"

PROP. COR. SET A C.E. MON. ON 17" MKD. AS SHOWN PER D307-355 & 356

FOSTER

LA MIRADA GOLF COURSE

577.72 @ LEV.=577.72 T=58°

577.72M

90°-06'-30"
6'-30"

POI
SOK & T FLUSH IN FRONT OF HSE. # 15633

COUNTY ENGINEER MANTON PROP. COR. R.E. 5868 1949

TO "T.P." 377.54M

FROM RT PG 67

FLEASE RETURN TO
LOS ANGELES COUNTY ENGINEER
403 LOS ANGELES COUNTY ENGINEERING BLDG.

DO NOT EXTEND THIS SIDE OF THIS LINE.

Note: Any Additions or Changes on this Sheet Must be Made or Checked in Red Ink. With Date and Name of Person Making Change.

Notes Ck'd by R HILARIO	Survey of LA MIRADA GOLF CRSE
Map No. 82645-1	JN 0055.00 Tape 0223 Std 68°F
Office Work J. ALFRED	Surveyed by K MYERS
Checked C. TOY	Notes K.M. Date 5-17-69
Date JAN 5 1979	Indexed C J GALLI

F.B. 2965 PG 69

WS 34 D-3

Note: Any Additions or Changes on this Sheet Must be Made or Circled in Red Ink With Date and Name of Person Making Change

Do not extend this side of this line.

PLEASE RETURN TO
LOS ANGELES COUNTY ENGINEER
403 LOS ANGELES COUNTY ENGINEERING BLDG.

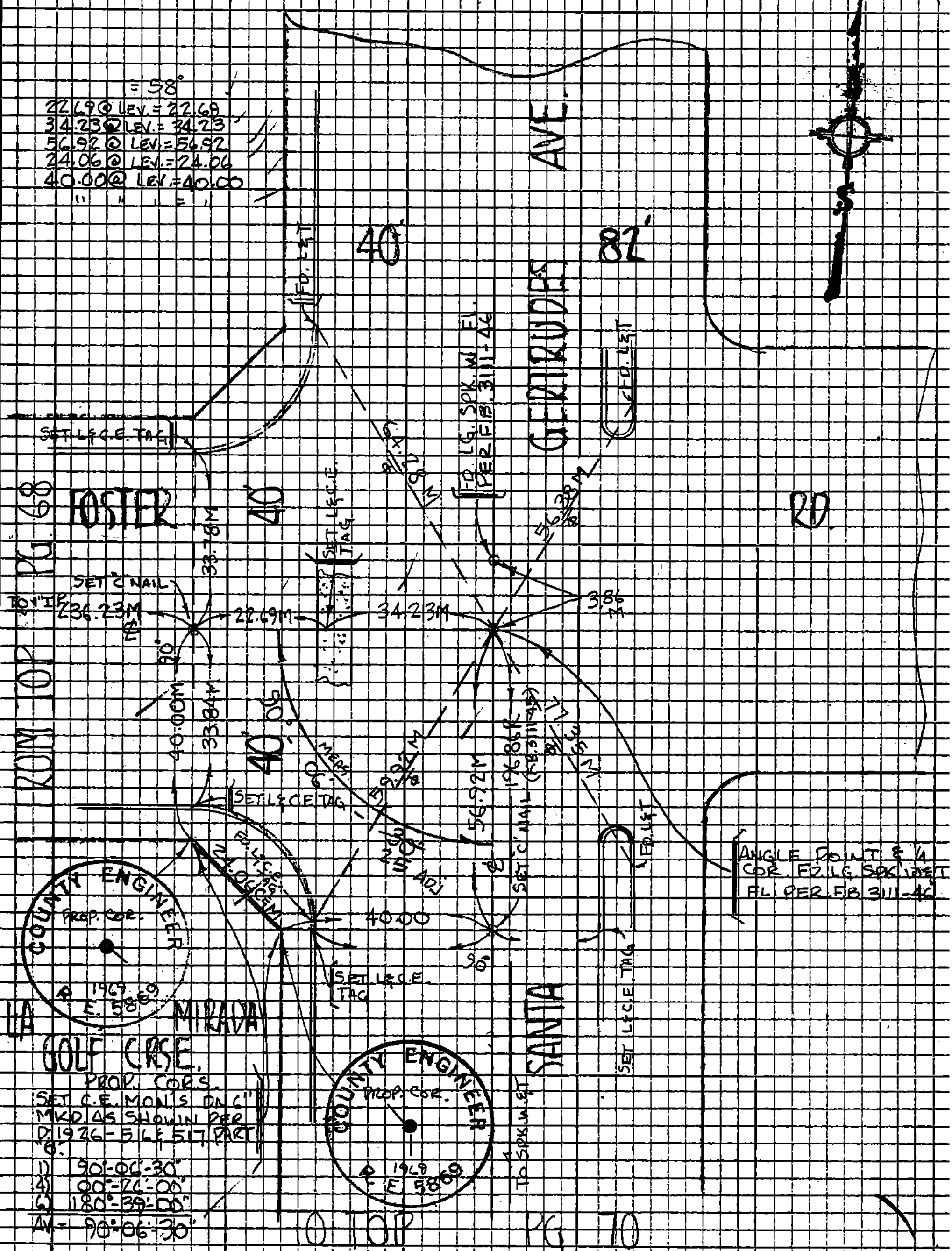

76P3098 CE #310 5-66


F.B. 2965 Pg. 70
FROM BOT PG 69
COUNTY ENGINEER
PROP. COR.
1969
R. E. 5869
SET 1X2' & N. FL. REC. ¼ & DIST. FRM. EAST PER F.B. 3111-45
PROP. COR. SET A.C.E. BR. CP. MON. DN. 12" PER F.B. 3111-45 MKD. AS SHOWN
FD. SQ. HD. SPK. & T. FL. PER F.B. 3111-45
TO FOSTER RD
FD. LG. SPK. IN. & T. FL. PER F.B. 3111-45 FOR TIES SEE SAME
196.86 R (F.B. 3111-45)
195.00 R&M
150 O/S LN.
40.00
40.00
80° - 53' - 30"
MEAS.
90° - 06' - 30"
1) 90°-06'-30"
4) 00°-26'-00"
6) 180°-39'-00"
AV. = 90°-06'-30"
FD. CHIS. 'X' PER F.B. 3111-45 RESET WITH L & C.E. TAGS
11.69 R&M
1) 89°-53'-30"
4) 359°-34'-00"
6) 179°-2'-00"
AV. = 89°-53'-30"
PROP. COR. SET A.C.E. BR. CP. MON. DN. 12" MKD. AS SHOWN
WITNESS COR. SET L & C.E. TAG IN CONC. WALK 1' OF ELY OF COR.
FD. G. SPK. W. & T. FL. PER F.B. 3111-45 FOR TIES SEE SAME
11.69 R (F.B. 3111-45)
FD. SQ. HD. SPK. & T. FL. PER F.B. 3111-45
REST ROOM
14.96
2.09
10.00 R&M
10.00 O/S LN.
195.00 R (F.B. 3111-45
39.00M
39.00M
10.00
10.00M
FD. 1X2' & N. DN. 3' PER F.B. 3111-45
PROP. COR. FD. "T.P." CONC. PL. & C.E. TAG DN. 12" UNDER CONC. SET L & C.E. TAG OVER SAME
LA MIRADA GOLF COURSE
SANTA GERTRUDES AVE.
℄ SEC. LN.
868.03 @ E.C.
TO SPK. W. & T. @ E.C.
40'
40'
95.01 @ LEV. = 195.00
40.00 @ LEV. = 40.00
11.70 @ LEV. = 11.69
= 60°
IN 534 D-4
PLEASE RETURN TO
LOS ANGELES COUNTY ENGINEER
403 LOS ANGELES COUNTY ENGINEERING BLDG.
Do not extend this side of this line.
Note: Any Additions or Changes on this Sheet Must be Made or Circled in Red Ink With Date and Name of Person Making Change.
0 TOP PG 71

Notes Ck'd by R. HILARIO	Survey of LA MIRADA GOLF CRSE.	F.B. 2965	PG. 11
Map No. 02643-1	JN 0055.00 Tape 0223 Std 68 °F		
Office Work J. ALFRED	Surveyed by K. MYERS		
Checked C. TOY	Notes K.M. C. J. GALLI Date 3-17-69		
Date JAN 5 1978	Indexed		

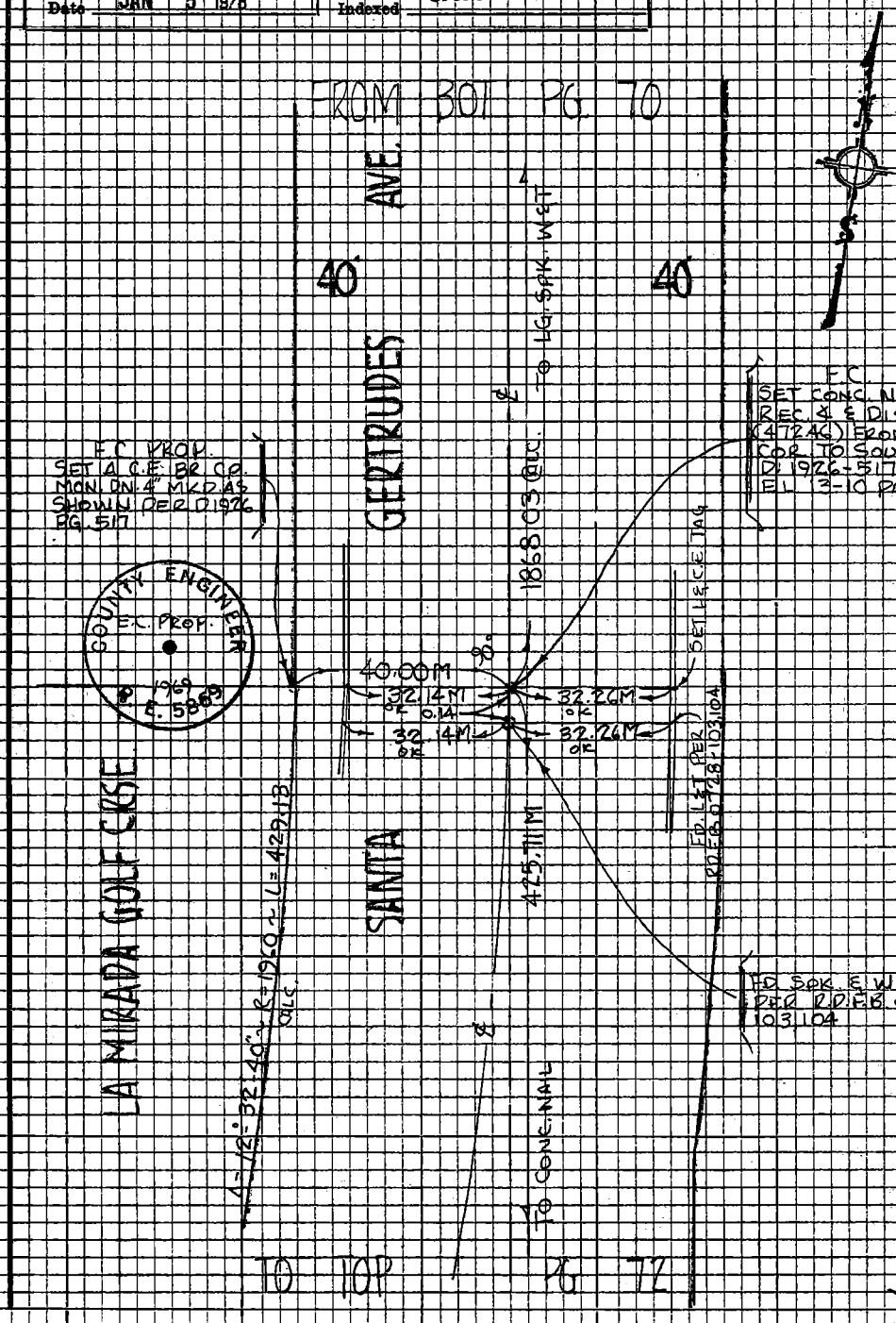

Note: Any Additions or Changes on this Sheet Must be Made or Circled in Red Ink With Date and Name of Person Making Change

Do not extend this side of this line.

PLEASE RETURN TO
LOS ANGELES COUNTY ENGINEER
403 LOS ANGELES COUNTY ENGINEERING BLDG.

76P3095 CE #310 5-66

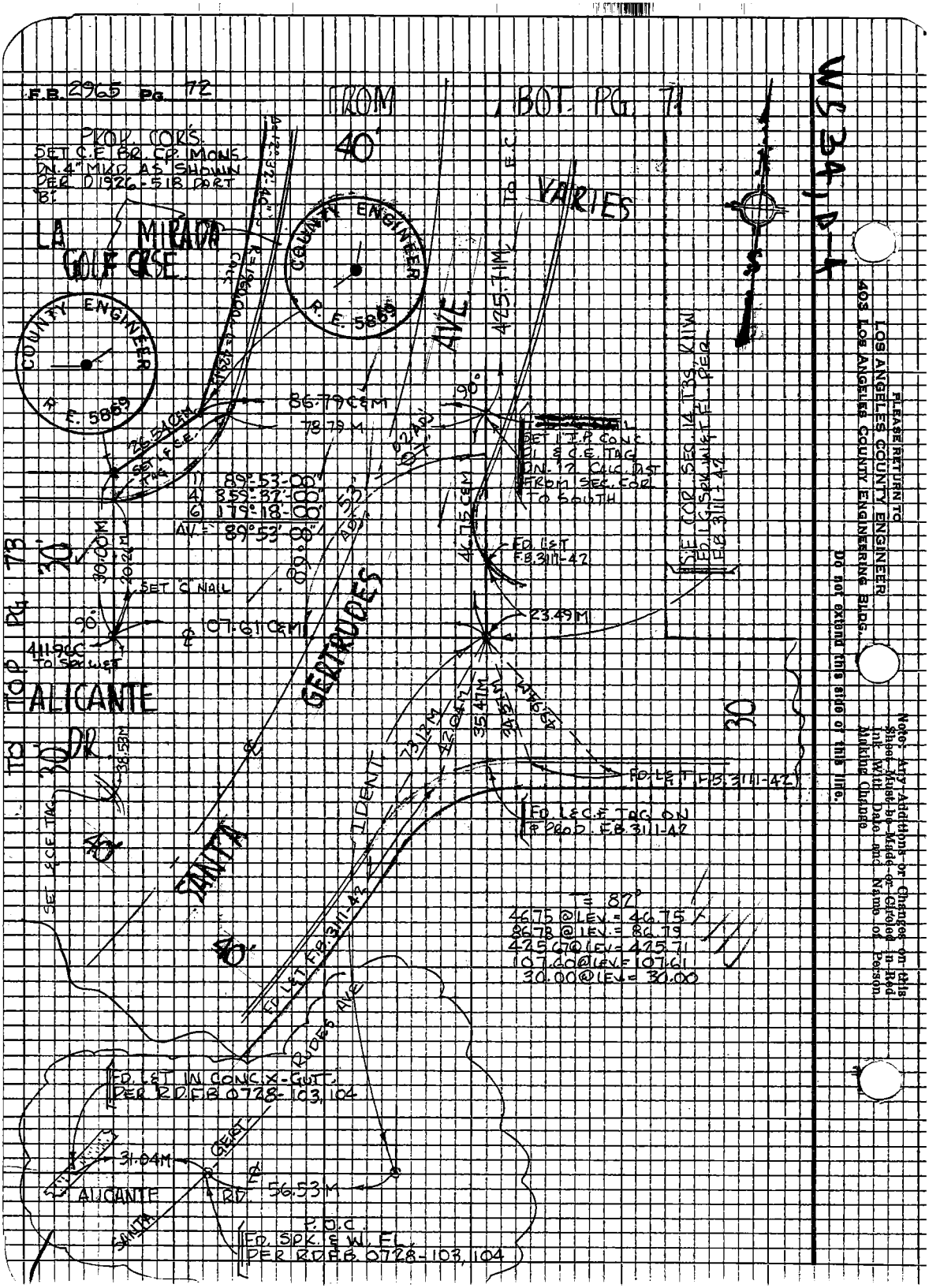
F.B. 2965 Pg. 72
FROM BOT. PG. 71
PROP. COR'S.
SET C.E. BR. CP. MONS.
DN. 4" MKD. AS SHOWN
PER D1926-518 PART
"B"
LA MIRADA
GOLF CRSE.
COUNTY ENGINEER
R. E. 5869
COUNTY ENGINEER
R. E. 5869
COUNTY ENGINEER
R. E. 5869
40'
VARIES
AVE
425.71M
86.79 C&M
78.79 M
26.54 C&M
SET C.E. TAG
1) 89°-53'-00"
4) 359°-32'-00"
6) 179°-18'-00"
AV. = 89°53'-00"
90°
SET 1" I.P. CONC.
PI & C.E. TAG
DN. 12 CALC. DIST.
FROM SEC. COR.
TO SOUTH
SE COR. SEC. 14 T3S, R11W
FD. L.G. SPK. W&T F.L. PER
F.B. 3111-42
46.75 C&M
FD. L&T
F.B. 3111-42
23.49M
30.00M
20.26M
SET "C" NAIL
90°
107.61 C&M
411.96C
TO SPK. W&T
TO TOP PG. 73
30'
ALICANTE
DR.
38.53M
GERTRUDES
IDENT.
73.12M
42.04M
35.47M
24.57M
49.94M
30
FD. L&T F.B. 3111-42
FD. L&C.E. TAG ON
℄ PROD. F.B. 3111-42
SET C.E. TAG
40'
SANTA
FD. L&T F.B. 3111-42
T = 82°
46.75 @ LEV. = 46.75
86.78 @ LEV. = 86.79
425.67 @ LEV. = 425.71
107.60 @ LEV. = 107.61
30.00 @ LEV. = 30.00
FD. L&T IN CONC. X-GUTT.
PER R.D. F.B. 0728-103, 104
GERT.
31.04M
ALICANTE
RD.
56.53M
SANTA
P.O.C.
FD. SPK. & W. FL.
PER R.D. F.B. 0728-103, 104
WS 34, D-4
PLEASE RETURN TO
LOS ANGELES COUNTY ENGINEER
403 LOS ANGELES COUNTY ENGINEERING BLDG.
Do not extend this side of this line.
Note: Any Additions or Changes on this Sheet Must be Made or Circled in Red Ink With Date and Name of Person Making Change.

Notes Ck'd by R. HILARIO	Survey of LA MIRADA GOLF CRSE
Map No. 32643-1	JN 0055.00 Tape 0223 Std 68 °F
Office Work J. Alfred	Surveyed by K. MYERS
Checked C. TOY	Notes K.M. Date 3-18-69
Date JAN 5 1978	Indexed C. J. GALLI

F.B. 2965 PG. 73

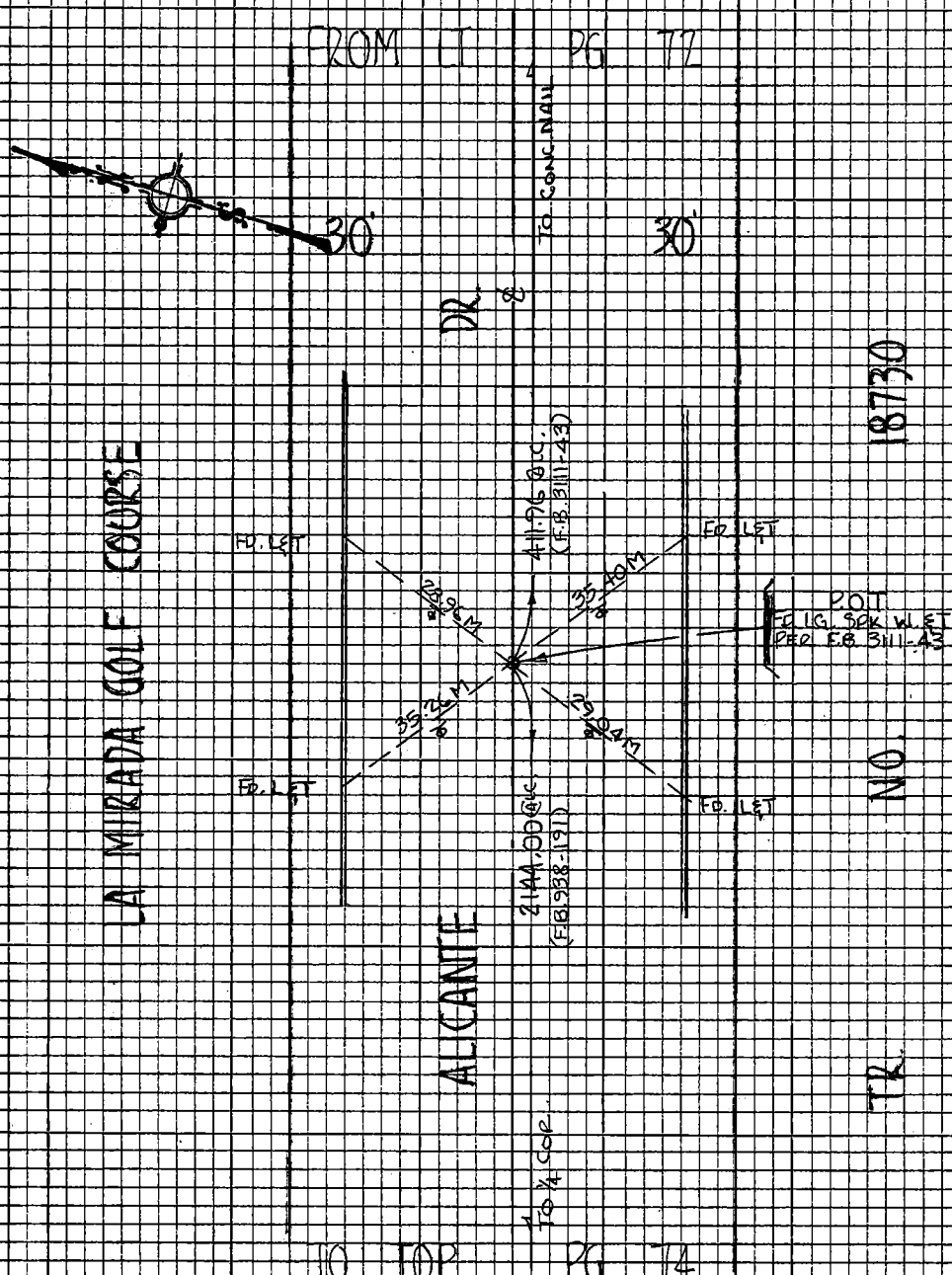

Note: Any Additions or Changes on this Sheet Must be Made or Circled in Red Ink With Date and Name of Person Making Change

Do not extend this side of this line.

PLEASE RETURN TO
LOS ANGELES COUNTY ENGINEER
403 LOS ANGELES COUNTY ENGINEERING BLDG.

76P309S CE #310 8-66

F.B. 2965 Pg. 74

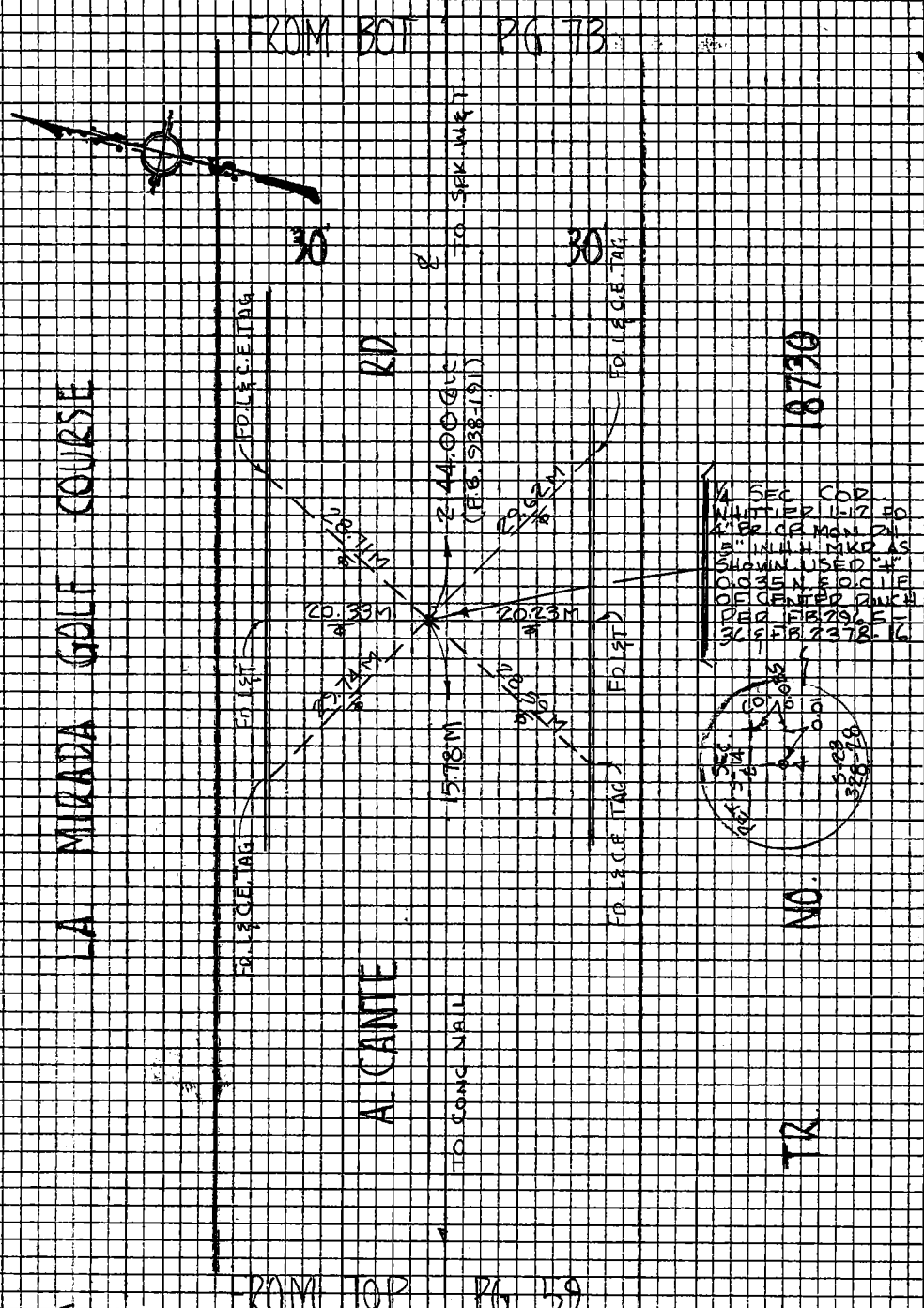

PLEASE RETURN TO
LOS ANGELES COUNTY ENGINEER
403 LOS ANGELES COUNTY ENGINEERING BLDG.

Do not extend this side of this line.

Note: Any Additions or Changes on this Sheet Must be Made or Circled in Red Ink With Date and Name of Person Making Change

Notes Crd by R. HILARIO		Survey of LA MIRADA GOLF COSE	F.B. 2965 Pg. 15
Map No. B-2643-1		JN 55.00 Tape 0723 Std. 68 °F	
Office Work J. C. ALFRED		Surveyed by K. MYERS	
Checked		Notes K.M.	Date 3-10-67
Date JAN 5 1968		Indexed C.T. GALLI	

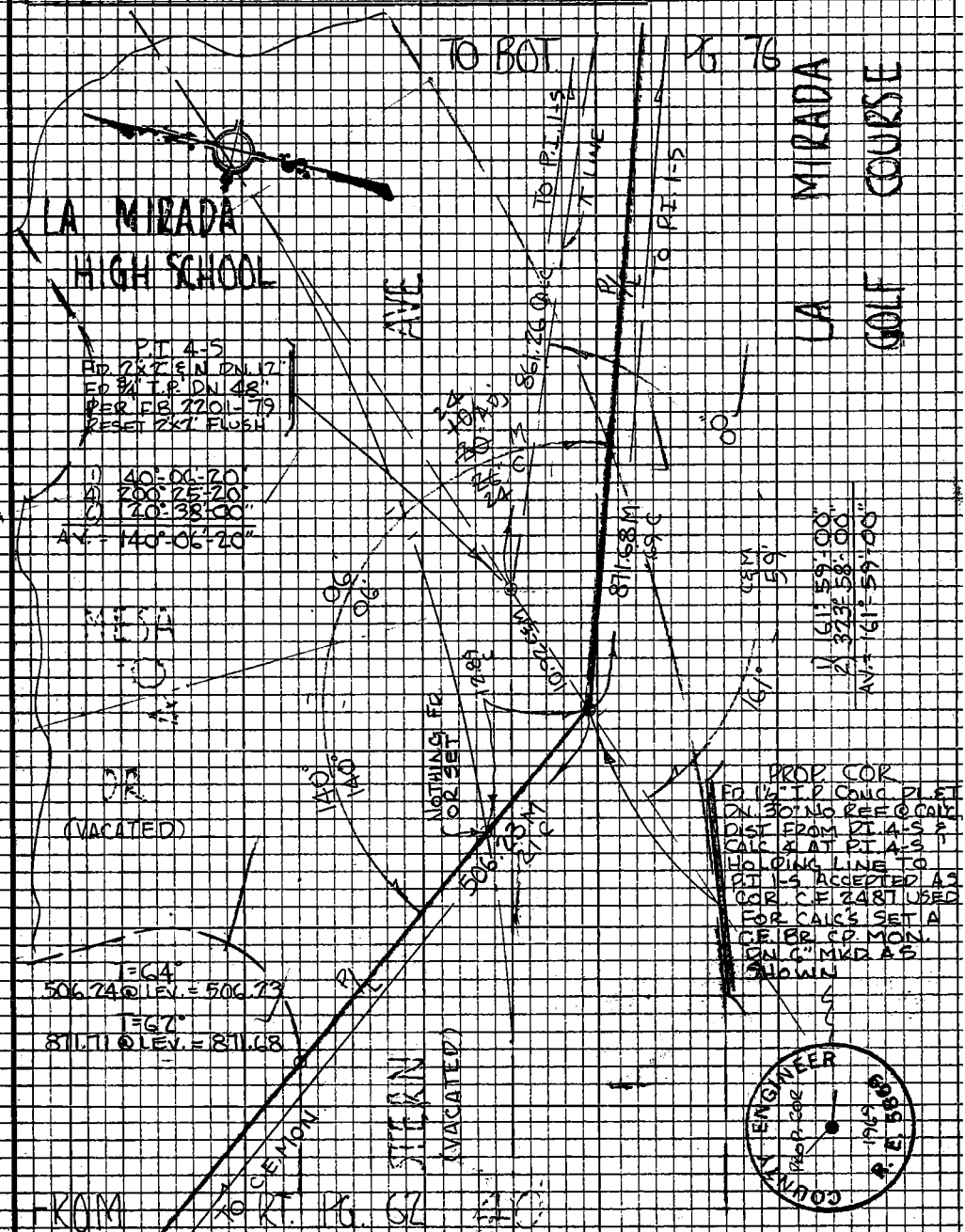

Note: Any Additions or Changes on this Sheet Must be Made or Circled in Red Ink With Date and Name of Person Making Change.

Do not extend this side of this line.

PLEASE RETURN TO
LOS ANGELES COUNTY ENGINEER
403 LOS ANGELES COUNTY ENGINEERING BLDG.

76P305S CE #310 5-68

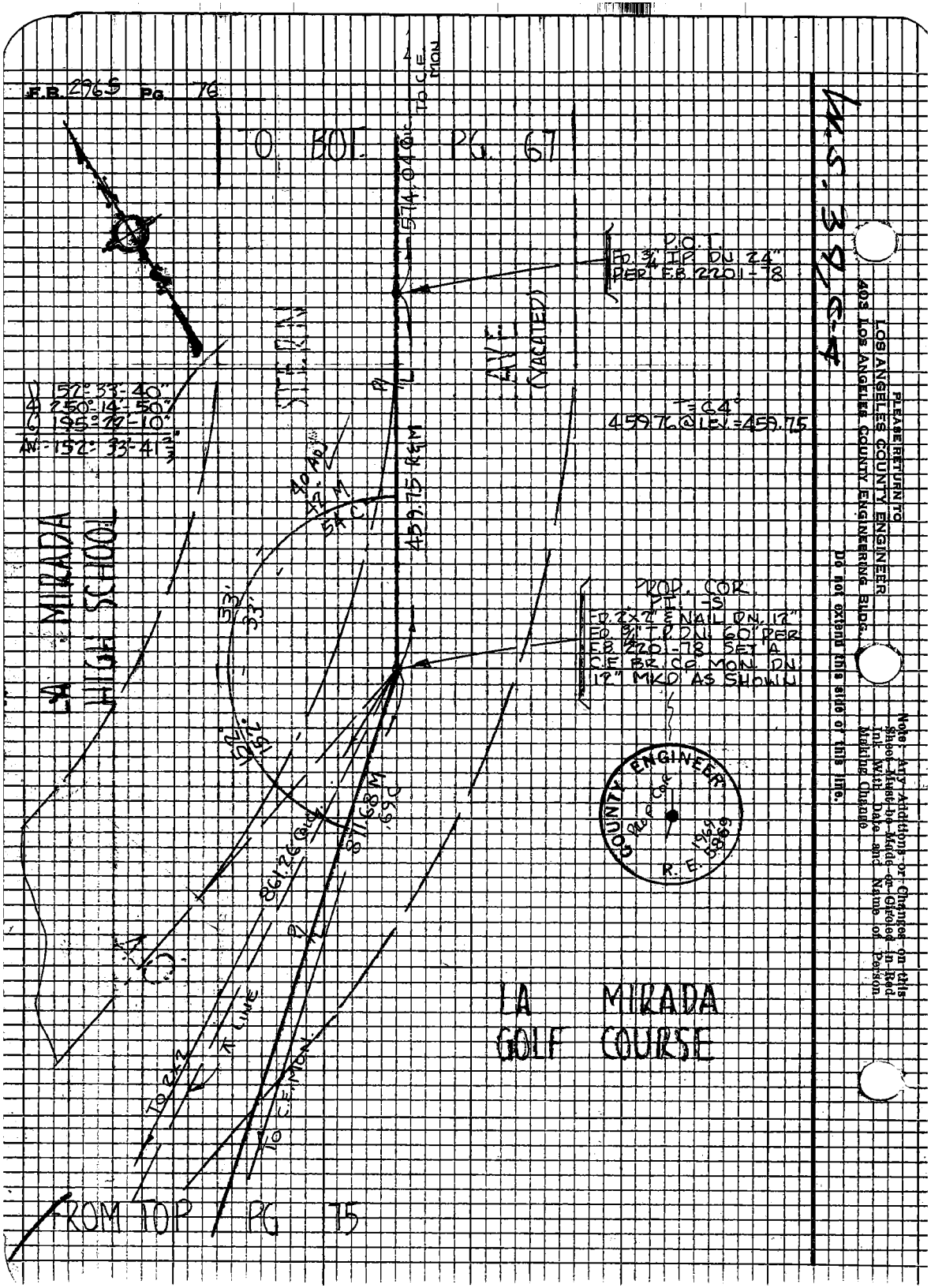
F.B. 2965 PG. 76
TO BOT. PG. 67
TO C.E. MON.
574.04 Q.C.
P.O.T.
FD. 3/4" I.P. DN. 24"
PER F.B. 2201-78
STERN
AVE.
(VACATED)
1 152° 33' 40"
4 250° 14' 50"
6 195° 22' 10"
AN. 152° 33' 41 2/3"
T=64°
459.76 @ LEV. = 459.75
459.75 R&M
40 AD
42 M
54 C
LA MIRADA
HIGH SCHOOL
33'
33'
PROP. COR.
PT. -S
FD. 2"x2" & NAIL DN. 12"
FD. 3/4" I.P. DN. 60" PER
F.B. 2201-78 SET A
C.E. BR. CP. MON. DN.
12" MKD AS SHOWN
152°
152°
861.26 Q.C.
811.68 M
.69 C
COUNTY ENGINEER
PROP. COR.
1969
R.E. 5869
LA MIRADA
GOLF COURSE
TO 2x2
π LINE
TO C.E. MON.
FROM TOP PG 75
PLEASE RETURN TO
LOS ANGELES COUNTY ENGINEER
403 LOS ANGELES COUNTY ENGINEERING BLDG.
Do not extend this side of this line.
Note: Any Additions or Changes on this Sheet Must be Made or Circled in Red Ink With Date and Name of Person Making Change

Notes Ck'd by	Survey of LA MIRADA PARK
Map No.	JN 88.67.23 Tape — Std — °F
Office Work	Surveyed by D.L.W.
Checked	Notes D.L.W. Date 9-69
Date	Indexed C.J. GALLI SEP 2 4 '69

F.B. 2965 PG. 77

J.N. 88.67.23

LA MIRADA COUNTY PARK

GENERAL DEVELOPMENT
PHASE III - PARK SECTION

CONTROL SURVEYS FOR CONST.

SURVEY FILE NO. 5374, & 5374-A
BOUNDARY CONTROL PER SURVEY DIV. F.M. 85-83

WILKS
TURRILL
GOODWIN
CLIFFORD

Note: Any Additions or Changes on this Sheet Must be Made or Circled in Red Ink With Date and Name of Person Making Change.

Do not extend this side of this line.

PLEASE RETURN TO
LOS ANGELES COUNTY ENGINEER
403 LOS ANGELES COUNTY ENGINEERING BLDG.

76F3098 CE#310 9-67

F.B. 2963 PG 78

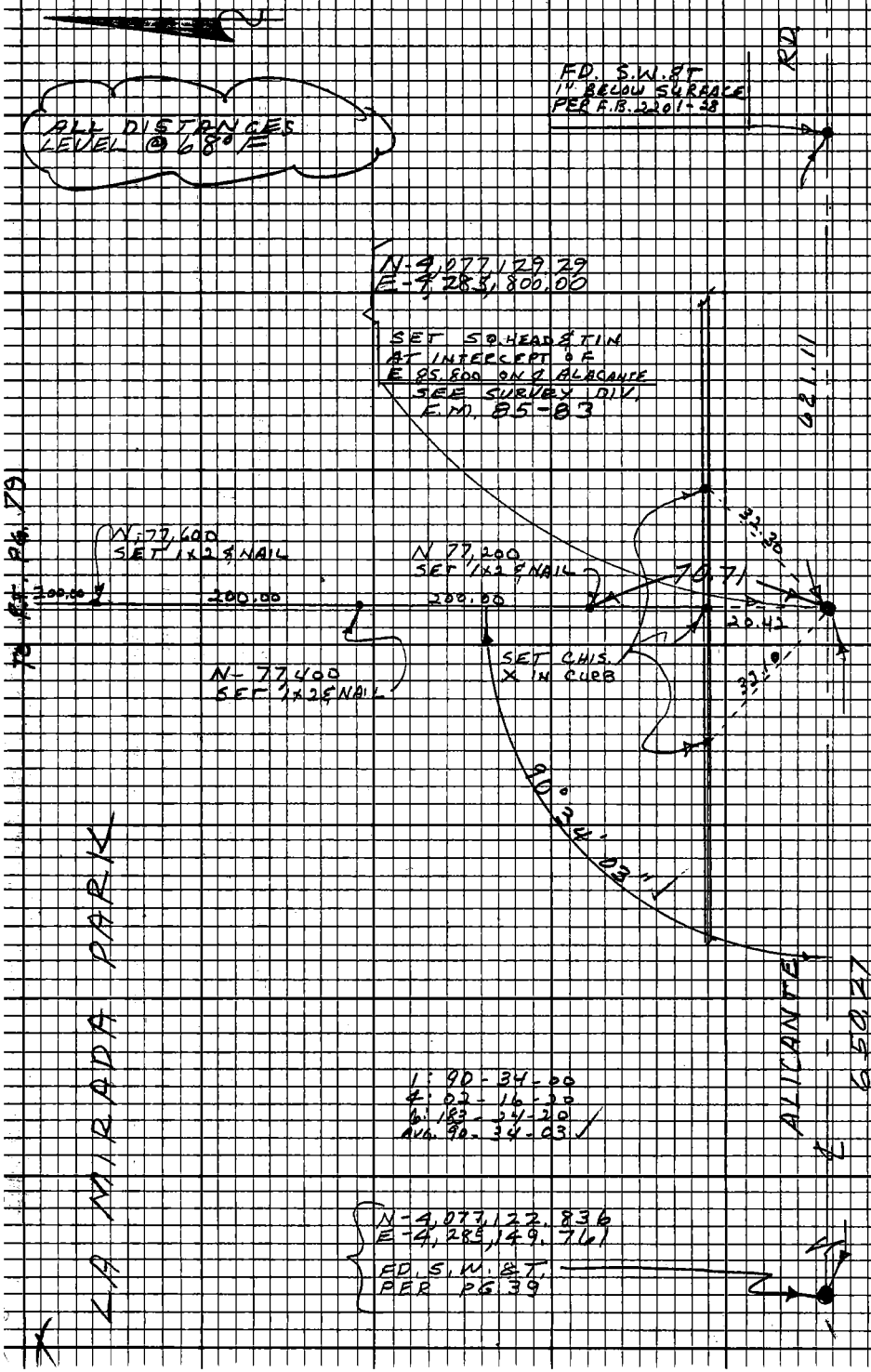

PLEASE RETURN TO
LOS ANGELES COUNTY ENGINEER
403 LOS ANGELES COUNTY ENGINEERING BLDG.

Do not extend this side of this line.

Note: Any Additions or Changes on this Sheet Must be Made or Circled in Red Ink With Date and Name of Person Making Change.

Notes Ck'd by	Survey of LA MIRADA PARK
Map No.	JN 8867.23 Tape Std °F
Office Work	Surveyed by WILKS
Checked	Notes DON Date 9/19
Date	Indexed C. J. GALLI SEP 2 4 '69

F.B 2965 PG 79



PG. 80

N 79,200 N 79,000 N 78,800 N 78,600 N 78,400 N 78,200 N 78,000 N 77,800

200.00 200.00 200.00 200.00 200.00 200.00 200.00 200.00 200.00

TO RT.

SET 1X2 & N. FLUSH AT ALL POINTS SHOWN

Note: Any Additions or Changes on this Sheet Must be Made or Circled in Red Ink With Date and Name of Person Making Change.

Do not extend this side of this line.

PLEASE RETURN TO
LOS ANGELES COUNTY ENGINEER
403 LOS ANGELES COUNTY ENGINEERING BLDG.

76F3098 CE#310 9-67

F.B. 2965 PG. 80

ALL DISTANCES LEVEL @ 68° F.

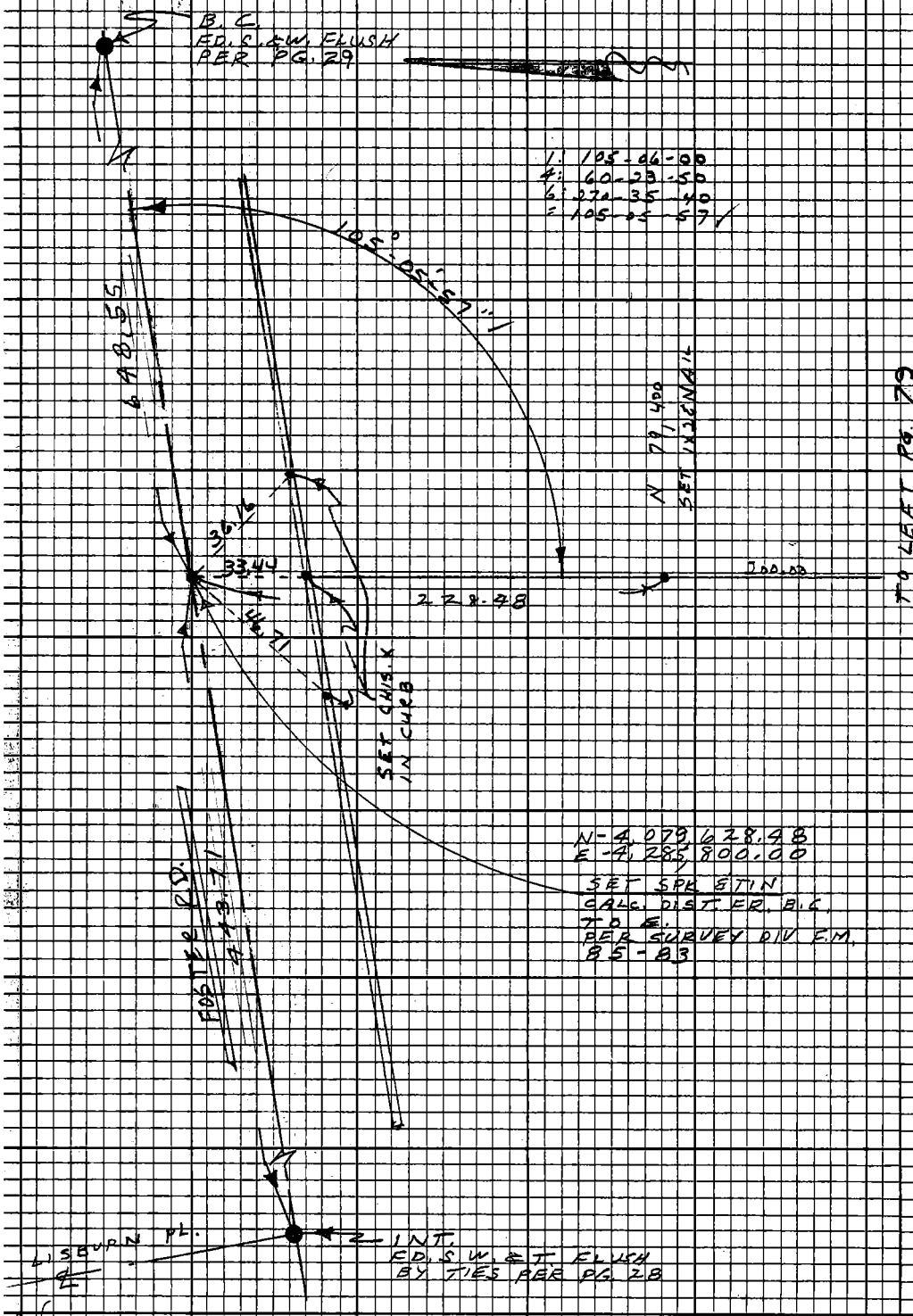

PLEASE RETURN TO
LOS ANGELES COUNTY ENGINEER
403 LOS ANGELES COUNTY ENGINEERING BLDG.

Do not extend this side of this line.

Note: Any Additions or Changes on this Sheet Must be Made or Circled in Red Ink With Date and Name of Person Making Change.

Profile No.	Notes Red	Plotted	Job No. 8867.23	Division No. 11	F. B. 2965 PG. 81
	Date	Date	Survey of LA MIRADA COUNTY PARK		
X-Sec. No.	Notes Checked M. J. AMBERS	Checked	Survey by WILKS	Notes DON	Date 9/69
	Date SEP 26 '69	Date	Map No.	Indexed M. J. GALLI	Date SEP 2 4 '69

LA MIRADA COUNTY PARK

J.N. 8867.23

BENCH LEVELS

AROUND BOUNDARY

FOR INDEX SEE PG. 24

WILKS
TURRILL
GOODWIN
CLIFFORD

STATION	B. S.	H. I.	F. S.	ELEV.

NOTE: ANY ADDITIONS OR CHANGES ON THIS SHEET MUST BE MADE OR CIRCLED IN RED INK, WITH DATE AND NAME OF PERSON MAKING CHANGE.

Do not extend notes this side of this line.

PLEASE RETURN TO
LOS ANGELES COUNTY ENGINEER
403 LOS ANGELES COUNTY ENGINEERING BLDG.

76-L-298 CE 307 5-66

76-L-298 CE 307 5-66

PLEASE RETURN TO
LOS ANGELES COUNTY ENGINEER
403 LOS ANGELES COUNTY ENGINEERING BLDG.

NOTE: ANY ADDITIONS OR CHANGES ON THIS SHEET MUST BE MADE OR CIRCLED IN RED INK, WITH DATE AND NAME OF PERSON MAKING CHANGE.

Do not extend notes this side of this line.

STATION	B. S.	H. I.	F. S.	ELEV.	
B.M. #6	4 35	149 41		145 06	B.M. # 6 EL. = 145.059 PER F.B. 2201, ~~106~~ 105 — 145.001 ALICANTE RD. & LA MIRADA BLVD. S.E. COR. SPK. & LEAD IN CURB 4.5' N E OF E END C.R.
A-8			3 71	145 70	A-8 EL. = 145.70 PER FB. 2965-82 ON ℄ ALACANTE, A SPK & TIN 286.88' E, OF SEC. COR. AT LA MIRADA BLVD.

F. B. 2965 PG. 82 | Job No. 8867.23 | Division No. 11 | Notes Red | Plotted | Profile
Survey of L.M.C.P. | Date | Date | No.
Survey by WILKS | Notes DON | Notes Chk'd. H.J. AMBERS | Checked | X-Sec.
Indexed C.J. GALLI | Date | Date SEP 26 '79 | Date | No.

76-L-298 CE 307 5-66

PLEASE RETURN TO
LOS ANGELES COUNTY ENGINEER
403 LOS ANGELES COUNTY ENGINEERING BLDG.

NOTE: ANY ADDITIONS OR CHANGES ON THIS SHEET MUST BE MADE OR CIRCLED IN RED INK, WITH DATE AND NAME OF PERSON MAKING CHANGE.

Do not extend notes this side of this line.

STATION	B. S.	H. I.	F. S.	ELEV.	
A-8	5 29	150 99		145 70	A-8 S&T EL = 145.70 ON ALICANTE 286.88' E, OF SEC. COR AT LA MIRADA BLVD
L.M.P-1	4 67	152 14	3 52	147 47	L.M.P-1 C.S. BRASS CAP MON S.W. COR PARK
T.P	6 55	154 52	4 17	147 97	SEE PG. 40 FOR DESC.
L.M.P-2	5 88	158 89	1 51	153 01	L.M.P.-2 C.S BRASS CAP MON PROP. COR SEE PG 47 FOR DESC
M.P.-3	8 57	158 66	8 80	150 09	L.M.P-3 C.S. BRASS CAP. MON PROP. COR SEE PG. 47 FOR DESC.
T.P.	10 86	166 23	3 29	155 37	
L.M.P.-4	9 30	170 45	5 08	161 15	L.MP-4 C.S BRASS CAP MON. PROP. COR. SEE PG. 46 FOR DESC.
L.M.P.-5	5 77	165 67	10 55	159 90	L.M.P.-5 C.S. BRASS CAP. MON S.E COR FIRE ST. #49 SEE PG. 46 FOR DESC.
L.M.P.-6	1 54	155 43	11 78	153 89	L.M.P-6 C.S BRASS CAP MON. N.E. COR FIRE ST. #49 SEE F.B. 3138:158 FOR DESC.

Profile Notes Red Plotted Job No. 8867.23 Division No. 11 F.B. 2965 PG. 83
No. Date Date Survey of LA MIRADA COUNTY PARK
X-Sec. Notes Checked Survey by WILKS Notes DON Date 9/69
No. Date SEP 26 '69 Date Map No. Indexed C. T. GALLY Date SEP 24 '69

76-L-298 CE 307 5-66

PLEASE RETURN TO
LOS ANGELES COUNTY ENGINEER
403 LOS ANGELES COUNTY ENGINEERING BLDG.

NOTE: ANY ADDITIONS OR CHANGES ON THIS SHEET MUST BE MADE OR CIRCLED IN RED INK, WITH DATE AND NAME OF PERSON MAKING CHANGE.

Do not extend notes this side of this line.

STATION	B. S.	H. I.	F. S.	ELEV.	
		155 43			
L.M.P. - 7	4 27	150 00	9 70	145 73	L.M.P. - 7 C.S. BRASS CAP MON N.W. COR FIRE ST. # 49 SEE PG. 43 FOR DESC.
L.M.P. - 8	7 35	152 44	4 91	145 09	L.M.P. - 8 C.S. BRASS CAP MON. 20' N OF L.M.P. - 7 SEE PG. 44 FOR DESC.
T.P.	9 12	161 01	0 55	151 89	
T.P.	7 19	166 47	1 73	159 28	
L.M.P. - 9	7 54	171 61	2 40	164 07	L.M.P. - 9 C.S. BRASS CAP MON. S.E. COR OF 50' SLY RED LINE EXTENSION? OF LIBRARY SITE SEE PG. 55 FOR DESC.
L.M.P. - 10	3 92	172 18	3 35	168 26	L.M.P. - 10 C.S. BRASS CAP MON N.E. COR LIBRARY SITE SEE PG. 56 FOR DESC.
T.P.	0 68	162 31	10 55	161 63	
T.P.	0 30	151 45	11 16	151 15	
T.P.	0 62	141 67	10 40	141 05	
T.P.	6 09	140 09	7 67	134 00	

F. B. 2965 PG. 84 Job No. 886723 Division No. 11 Notes Red Plotted Profile
Survey of L.M.C.P. Date Date No.
Survey by WILKS Notes DON Notes Chk'd. H. J. AMBERS Checked X-Sec.
Indexed C. J. GALLI Date Date SEP 26 '69 Date No.

76-L-298 CE 307 5-66

PLEASE RETURN TO
LOS ANGELES COUNTY ENGINEER
403 LOS ANGELES COUNTY ENGINEERING BLDG.

NOTE: ANY ADDITIONS OR CHANGES ON THIS SHEET MUST BE MADE OR CIRCLED IN RED INK, WITH DATE AND NAME OF PERSON MAKING CHANGE.

Do not extend notes this side of this line.

STATION	B. S.	H. I.	F. S.	ELEV.	
		140 09			
L.M.P.-11	11 38	146 75	4 72	135 37	L.M.P.-11 1" I.P. P.I. OF PROP LINE DN. 6" SEE PG. 51 FOR DESC.
T.P.	6 61	149 53	3 83	142 92	
L.M.P.-12	9 24	156 28	2 49	147 04	L.M.P.-12 1" I.P. FLUSH P.I. OF PROP LINE SEE PG 50 FOR DESC.
M.P.-13	5 44	158 27	3 45	152 83	L.M.P.-13 S.W. & T INT PROP. LINE PROD & FOSTER RD. SEE PG. 28 FOR DESC.
T.P.	6 64	160 23	4 68	153 59	
T.P.	9 36	165 79	3 80	156 43	
T.P.	9 65	175 05	0 39	165 40	
M.P.-14	8 44	180 59	2 90	172 15	L.M.P.-14 C.S. BRASS CAP DN. 6" B.C. PROP LINE SEE PG. 29 FOR DESC.
M.P.-15	8 13	184 30	4 42	176 17	L.M.P.-15 C.S. BRASS CAP FLUSH E.C. PROP LINE SEE PG. 29 FOR DESC.

Profile No. ____ Notes Red ____ Plotted ____ Job No. 8867.23 Division No. 11
X-Sec. No. ____ Date ____ Date ____ Date ____ Survey of LA MIRADA COUNTY PARK
Notes Checked AMBERS Checked ____ Survey by WILKS Notes DON Date 9/69
Date SEP 26 Date ____ Map No. ____ Indexed C.J. GALLI Date SEP 24

F.B. 2965 PG. 85

76-L-298 CE 307 5-66

PLEASE RETURN TO
LOS ANGELES COUNTY ENGINEER
403 LOS ANGELES COUNTY ENGINEERING BLDG.

NOTE: ANY ADDITIONS OR CHANGES ON THIS SHEET MUST BE MADE OR CIRCLED IN RED INK, WITH DATE AND NAME OF PERSON MAKING CHANGE.

Do not extend notes this side of this line.

STATION	B. S.	H. I.	F. S.	ELEV.	
		184 30			
L.M.P.-16	6 51	184 27	6 54	177 76	L.M.P.-16 C.S. BRASS CAP MON P/L ON ADELF, SEE PG 30 FOR DESC.
T.P	10 56	194 38	0 45	183 82	
T.P.	7 40	200 96	0 82	193 56	
T.P.	1 93	196 97	5 92	195 04	
T.P.	0 62	186 20	11 39	185 58	
L.M.P.-17	1 07	178 57	8 70	177 50	L.M.P.-17 C.S. BRASS CAP MON E.C. MON. ON ADELFA P/L SEE PG 32 FOR DESC.
L.M.P.-18	0 95	174 92	4 60	173 97	L.M.P.-18 C.S. BRASS CAP MON. MOST WLY MON WHERE ST. WIDENS ON ADELFA P/L SEE PG. 33 FOR DE
L.M.P. 19	1 20	165 67	10 45	164 47	L.M.P.-19 C.S. BRASS CAP MON B.C. P/L ADELFA SEE PG. 34 FOR DESC.
T.P.	9 99	168 52	7 14	158 53	
L.M.P.-20	11 62	174 13	6 01	162 51	L.M.P.-20 C.S. BRASS CAP MON E.C. P/L ADELFA SEE PG. 35 FOR DESC.

F.B. 2965 PG. 86
Job No. 8867.23 Division No. 11 Notes Red Plotted Profile
Survey of L.M.C.P. Date Date No.
Survey by Wilks Notes Don Notes Ch'd. AMBERS Checked X-Sec.
Indexed C.J. GALLI Date Date SEP 26 '69 Date No.

76-L-298 CE 307 5-66

PLEASE RETURN TO
LOS ANGELES COUNTY ENGINEER
403 LOS ANGELES COUNTY ENGINEERING BLDG.

NOTE: ANY ADDITIONS OR CHANGES ON THIS SHEET MUST BE MADE OR CIRCLED IN RED INK, WITH DATE AND NAME OF PERSON MAKING CHANGE.

Do not extend notes this side of this line.

STATION	B. S.	H. I.	F. S.	ELEV.	
		174 13			
T.P.	8 65	182 22	0 56	173 57	
M.P.-21	1 75	180 29	3 68	178 54	L.M.P.-21 C.S. BRASS CAP MON. R/L ON ADOBE
			~~6 37~~		SEE PG. 36 FOR DESC.
T.P.	9 27	183 19	6 37	173 92	
T.P.	5 54	186 57	2 16	181 03	
M.P.-22	0 41	181 15	5 83	180 74	L.M.P.-22 S&T @ APPAREN INT ALICANTE
					& PASTRANA DR.
T.P.	1 32	171 66	10 81	170 34	
T.P.	0 47	160 82	11 31	160 35	
T.P.	0 96	150 76	11 02	149 80	
T.P.	4 70	144 21	11 25	139 51	
A-7	8 51	147 82	4 90	139 31	A-7 EL. = 139.25 SPK & T
T.P.	8 56	155 44	0 94	146 88	
T.P.	2 85	151 43	6 86	148 58	
T.P.	5 21	150 44	6 20	145 23	
T.P.	4 35	149 43	5 36	145 08	

Profile: Notes Red ____ Plotted ____ Job No. 8867.23 Division No. 11
No. ____ Date ____ Date ____ Survey of LA MIRADA COUNTY PARK
X-Sec. Notes Ch'k'd. H.I. AMBERS Checked ____ Survey by WILKS Notes DON Date 9/69
No. ____ Date SEP 26 '69 Date ____ Map No. ____ Indexed C.J. GALLI Date SEP 24 '69

F. B. 2965 PG. 87

F. B. 2965 PG. 88 | Job No. 8867.23 | Division No. 11 | Notes Red | Plotted | Profile

Survey of L.M.C.P. | Date | Date | No.

Survey by WICKS | Notes DON | Notes Chk'd H.J. AMBERS | Checked | X-Sec.

Indexed C. LGALI | Date | Date SEP 26 '69 | Date | No.

STATION	B. S.	H. I.	F. S.	ELEV.
T.P.		149.43		
	6.06			
		150.22		
			5.27	
				144.16
A-8				
			4.44	
				145.78
A-8 EL = 145.70 PER PG. 87				

Do not extend notes this side of this line.

PLEASE RETURN TO
LOS ANGELES COUNTY ENGINEER
403 LOS ANGELES COUNTY ENGINEERING BLDG.

NOTE: ANY ADDITIONS OR CHANGES ON THIS SHEET MUST BE MADE OR CIRCLED IN RED INK, WITH DATE AND NAME OF PERSON MAKING CHANGE.

76-L-298 CE 307 5-66

Profile No.	Notes Red	Plotted	Job No. 886723	Division No. 11	F.B. 2965	Pg. 89
	Date	Date	Survey of LA MIRADA PARK PHASE III			
X-Sec. No.	Notes Chk'd.	Checked	Survey by RICHARDS	Notes W.A.R.	Date 10-24-69	
	Date	Date	Map No.	Indexed C. J. GALLI	Date OCT 28 '69	

Y.N. 886723

LA MIRADA PARK

GENERAL DEVELOPMENT, PHASE III

AS BUILT LOCATIONS AND ELEVATIONS

SURVEY FILE NO. 5374-B

FOR CONSTRUCTION USE ONLY

STATION	B.S.	H.I.	F.S.	ELEV.
			RICHARDS WILKS BANKSON LIEBER	

FOR CONSTRUCTION USE ONLY

NOTE: ANY ADDITIONS OR CHANGES ON THIS SHEET MUST BE MADE OR CIRCLED IN RED INK WITH DATE AND NAME OF PERSON MAKING CHANGE.

Do not extend notes this side of this line.

PLEASE RETURN TO
LOS ANGELES COUNTY ENGINEER
403 LOS ANGELES COUNTY ENGINEERING BLDG.

76-L-298 CE 307 5-66

76-L-298 CE 307 5-66

PLEASE RETURN TO
LOS ANGELES COUNTY ENGINEER
403 LOS ANGELES COUNTY ENGINEERING BLDG.

NOTE: ANY ADDITIONS OR CHANGES ON THIS SHEET MUST BE MADE OR CIRCLED IN RED INK, WITH DATE AND NAME OF PERSON MAKING CHANGE.

Do not extend notes this side of this line.

STATION	B. S.	H. I.	F. S.	ELEV.	CONTRACT DRAWINGS, PAGE 1
BM LMP-12	11.96	159.00		147.04	B.M. L.M.P.-12 ELEV. = 147.04 PER PG. 85 1" I.P. AT P.I. OF WLY PL OF PARK HOR. LOC. PER PG. 50
#3 (T.P.)	9.17	161.61	6.56	152.44	
#2 (T.P.)	7.53	167.66	1.48	160.13	
#1			1.2	166.5	
T.P.	0.06	157.28	10.44	157.22	
B.M. LMP-12			10.24	147.04	

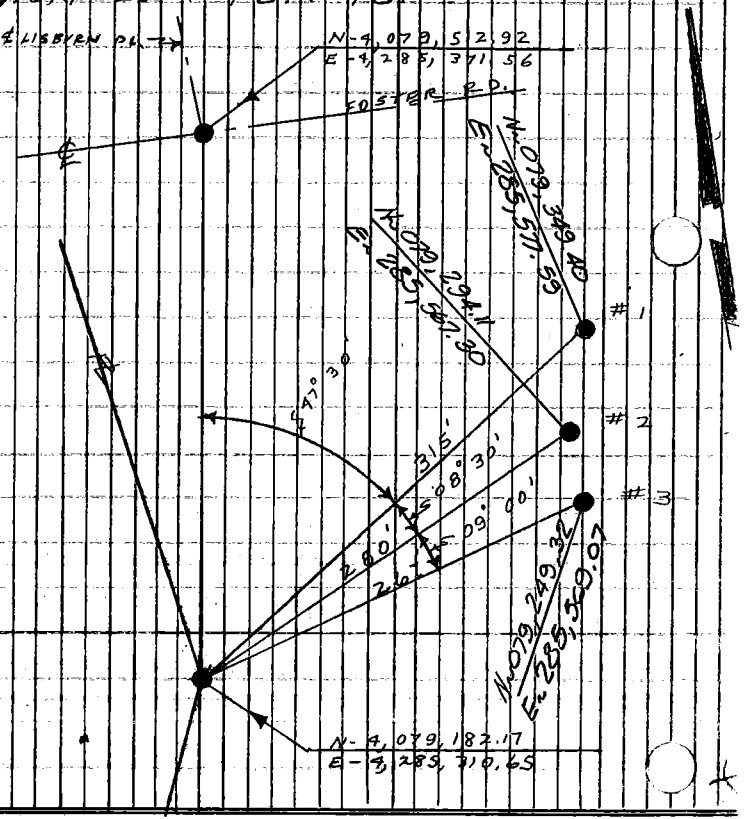

FOR CONSTRUCTION USE ONLY

F.B. 2965 PG. 90 | Job No. 8867.23 | Division No. " | Notes Red | Plotted | Profile
Survey of LA MIRADA PARK | Date | Date | No.
Survey by RICHARDS | Notes W.A.R. | Notes Chk'd. | Checked | X-Sec.
Indexed C.J. GALLI | Date | Date | No.

76-L-298 CE 307 5-66

PLEASE RETURN TO
LOS ANGELES COUNTY ENGINEER
403 LOS ANGELES COUNTY ENGINEERING BLDG.

NOTE: ANY ADDITIONS OR CHANGES ON THIS SHEET MUST BE MADE OR CIRCLED IN RED INK, WITH DATE AND NAME OF PERSON MAKING CHANGE.

Do not extend notes this side of this line.

STATION	B. S.	H. I.	F. S.	ELEV.
M. LMP. - 4	11 49	172 64		161.15
#2			6 5	166 1
T.P.	11 38	181 91	2 11	170 53
# 4			11 7	170 2
# 3			2 6	179 3
# 1			3 8	178 1
# 5			7 1	174 8
T.P.	5 29	186 00	1 20	180 71
# 6			1 4	184 6
# 7	5 65	182 09	9 56	176 44
T.P.			10 53	171 56

CONTD ON NEXT PG.

CONTRACT DRAWINGS (5)

BM. LMP. #4 ELEV = 161.15 FB. 2965 - 83
C.E. BRASS CAP MON. @ PROP. COR. - LOC. PER PG. 46

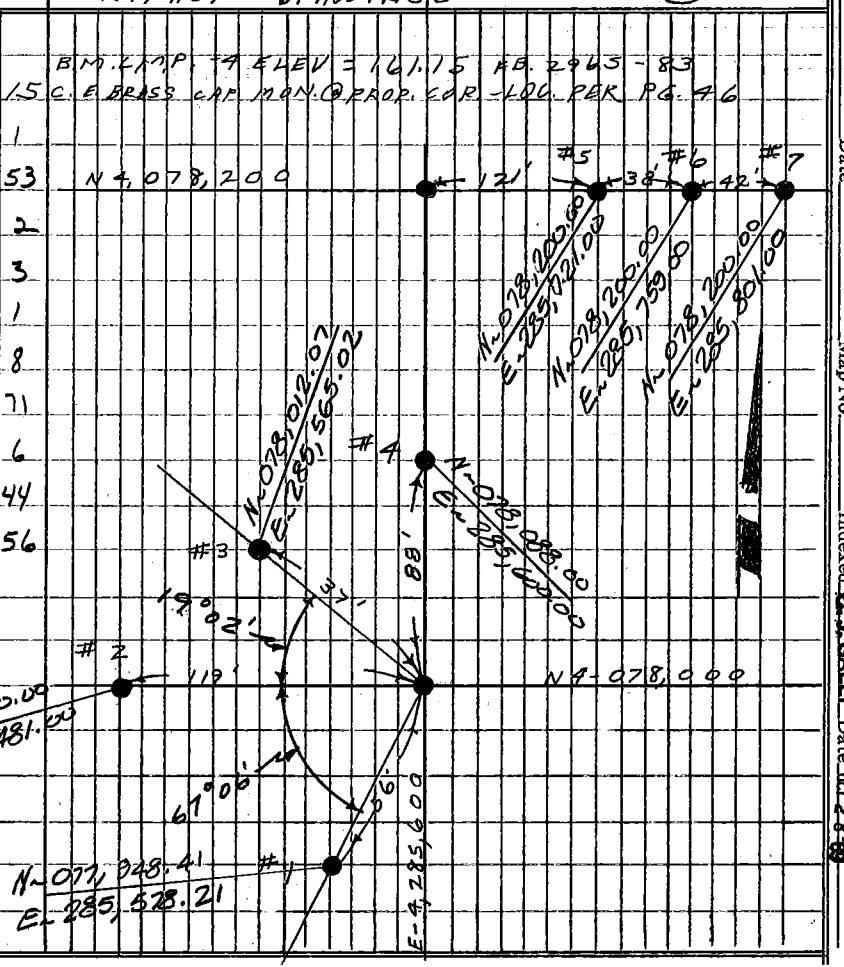

FOR CONSTRUCTION USE ONLY

Profile Notes Red ____ Plotted ____ Job No. 8867.23 Division No. 11 F.B. 2965 PG. 91
No. ____ Date ____ Date ____ Survey of LA RIVERADA PARK
X-Sec. Notes Chk'd. ____ Checked ____ Survey by RICHARDS Notes W.A.R. Date 10-24-69
No. ____ Date ____ Date ____ Map No. ____ Indexed E. J. GALLI Date OCT 28 '69

76-L-298 CE 307 5-66

PLEASE RETURN TO
LOS ANGELES COUNTY ENGINEER
403 LOS ANGELES COUNTY ENGINEERING BLDG.

NOTE: ANY ADDITIONS OR CHANGES ON THIS SHEET MUST BE MADE OR CIRCLED IN RED INK, WITH DATE AND NAME OF PERSON MAKING CHANGE.

Do not extend notes this side of this line.

STATION	B. S.	H. I.	F. S.	ELEV.	CONTRACT DRAWINGS	PG. 7
CON'T.						
T.P.	0 09	171 65		171 56	FROM PREVIOUS PG.	
#1			4 0	167 6		
#2			4 3	167 3		
#3			12 7	158 9		
T.P.			11 23	160 42		

FOR CONSTRUCTION USE ONLY

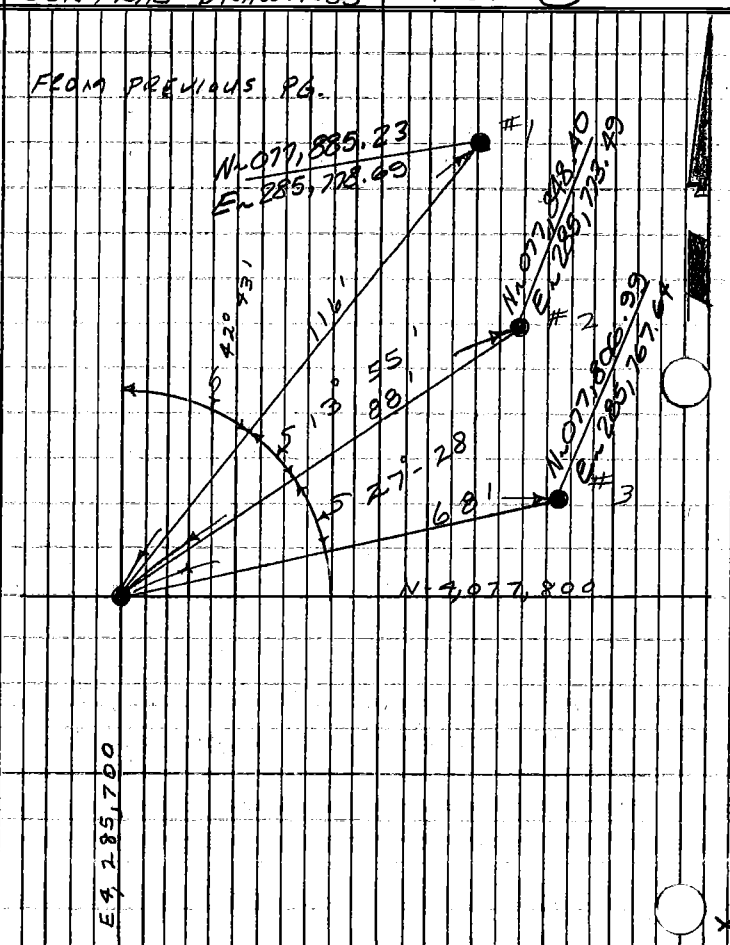

F.B. 2965 PG. 92 Job No. 8867.23 Division No. 11 Notes Red Plotted Profile
Survey of LA MIRADA PARK Date Date No.
Survey by RICHARDS Notes W.A.R. Notes Chk'd. Checked X-Sec.
Indexed C.J. GALLI Date Date No.

76-L-299 CE 307 5-66

PLEASE RETURN TO
LOS ANGELES COUNTY ENGINEER
403 LOS ANGELES COUNTY ENGINEERING BLDG.

NOTE: ANY ADDITIONS OR CHANGES ON THIS SHEET MUST BE MADE OR CIRCLED IN RED INK, WITH DATE AND NAME OF PERSON MAKING CHANGE.

Do not extend notes this side of this line.

STATION	B. S.	H. I.	F. S.	ELEV.
P. CONT.	4 64	165 06		160 42
#1			4 6	160 5
#2			2 9	162 2
T.P.	0 07	153 96	11 17	153 89
#3			3 2	149 8
T.P.	4 04	146 68	11 32	142 64
#4			8 3	138 4
#5			2 4	144 3
#6			4 6	142 1
#7	10 87	155 83	1 72	144 96
T.P.			0 21	155 62

CONTD. NEXT PG.

CONTRACT DRAWINGS PG. 7

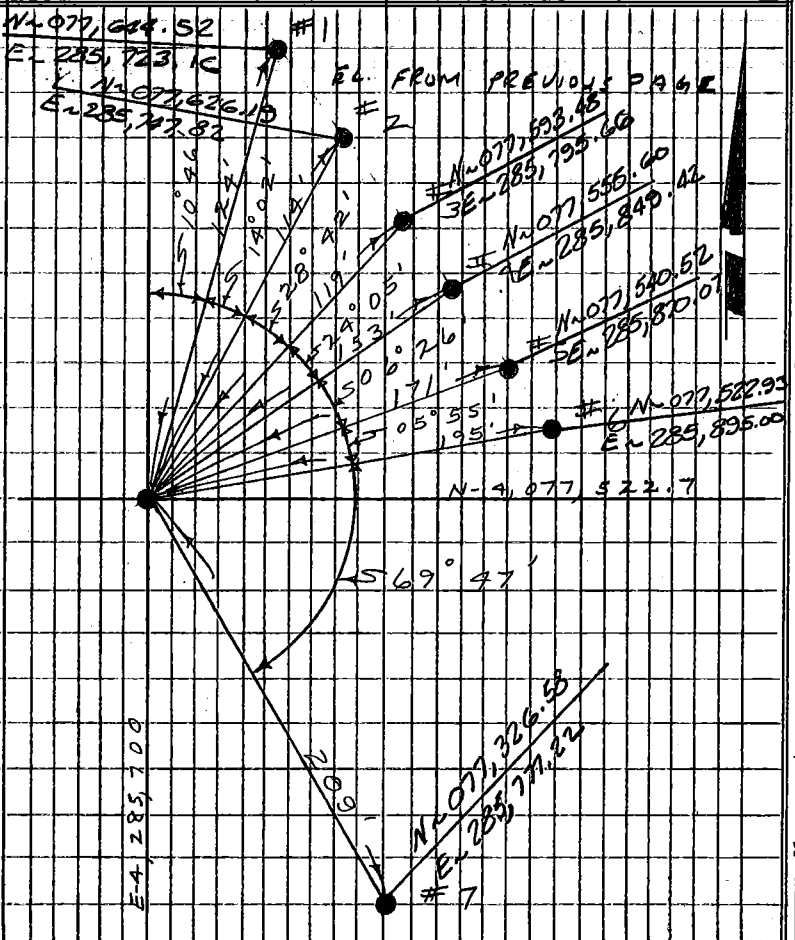

FOR CONSTRUCTION USE ONLY

Profile No. ____ Notes Red ____ Plotted ____ Job No. 8867.23 Division No. 11 F.B. 2965 Pg. 93
X-Sec. No. ____ Date ____ Date ____ Survey of LA MIRADA PARK
Notes Chk'd. ____ Checked ____ Survey by RICHARDS Notes W.A.R. Date 10-24-69
Date ____ Date ____ Map No. ____ Indexed C. J. GALLI Date OCT 28 '69

76-L-298 CE 307 5-66

PLEASE RETURN TO
LOS ANGELES COUNTY ENGINEER
403 LOS ANGELES COUNTY ENGINEERING BLDG.

NOTE: ANY ADDITIONS OR CHANGES ON THIS SHEET MUST BE MADE OR CIRCLED IN RED INK, WITH DATE AND NAME OF PERSON MAKING CHANGE.

Do not extend notes this side of this line.

CONTRACT DRAWINGS PG. 7

STATION	B. S.	H. I.	F. S.	ELEV.	
T.P. CONT.	12 00	167 62		155 62	ELEV. FROM PREVIOUS PG
#1			6 9	160 7	
T.P.	8 39	173 69	2 32	165 30	
#2			3 4	170 3	
T.P.	0 41	163 00	11 10	162 59	
T.P.	8 38	159 93	11 45	151 55	
L.M.P. #3			9 82	150 11	B.M. L.M.P. #3 ELEV. = 150.09
					C.S. BRASS CAP MON. @ PROP. COR. PER PAGE 47

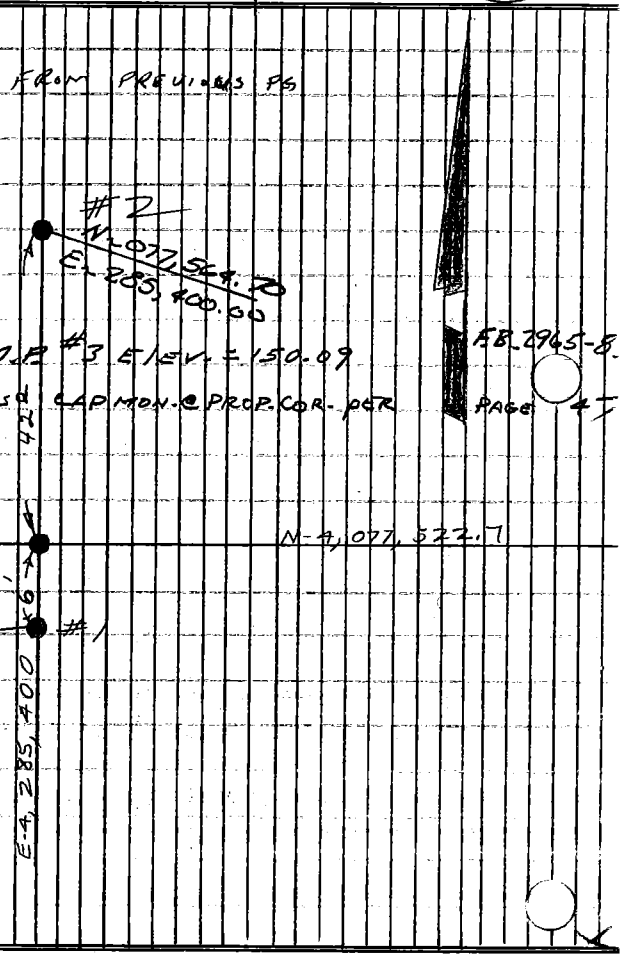

FOR CONSTRUCTION USE ONLY

F.B. 2965 PG. 99 Job No. 8867.23 Division No. " Notes Red Plotted Profile
Survey of LA MIRADA PARK Date Date No.
Survey by RICHARDS Notes W.A.R. Notes Chk'd. Checked X-Sec.
Indexed C.J. GALLI Date Date No.

F. B. 2965 PG. 95

Profile No. | Notes Red | Date | Plotted | Date | Job No. 0814.85 | Division No. 11 | Survey of La Mirada Community Library

X-Sec. No. | Notes Chk'd. | Date APR 6 '70 | Checked | Date | Survey by K. Myers | Notes K.M. | Date March 19, 1970 | Map No. | Indexed C. J. GALLI | Date APR 6 '70

La Mirada Community Library

J.N. 0814.85

March 1970

levels For B.M. L.M.L #1 For Library Const.

ELEV.

Ref.

F. S.

F.B. 2965 — K. Myers

F.B. 3138 — D. Legault

M. Bustrum

H. I.

B. S.

STATION

NOTE: ANY ADDITIONS OR CHANGES ON THIS SHEET MUST BE MADE OR CIRCLED IN RED INK, WITH DATE AND NAME OF PERSON MAKING CHANGE.

Do not extend notes this side of this line.

PLEASE RETURN TO
LOS ANGELES COUNTY ENGINEER
403 LOS ANGELES COUNTY ENGINEERING BLDG.

76-L-298 CE 307 5-66

76-L-298 CE 307 5-66

PLEASE RETURN TO
LOS ANGELES COUNTY ENGINEER
403 LOS ANGELES COUNTY ENGINEERING BLDG.

NOTE: ANY ADDITIONS OR CHANGES ON THIS SHEET MUST BE MADE OR CIRCLED IN RED INK, WITH DATE AND NAME OF PERSON MAKING CHANGE.

Do not extend notes this side of this line.

STATION	B. S.	H. I.	F. S.	ELEV.	
(Fd.) T.B.M. #1	4 40	150 05		145 65	T.B.M. #1 Elev. = 145.65 F.B. 3138-161 La Mirada Blvd. (Luitwieler Ave) West Side 2.5' No of L & C.E. Tag on Prod. of No. P/L of Fire Sta. Site #49 Fd. Ld. & B.M. Nail in Conc. C.b.
(Fd.) L.M.P. #7			4 31	145 74	L.M.P. #7 Elev. = 145.73 F.B. 2965-84 (F.B. 31[illegible] PG. 17[illegible])
	5 67	151 41			C.E. Brass Cap Mon. N.W. Cor. Fire Sta. #4[illegible]
T.P.			2 33	149 08	See F.B. 2965-43 For Description
	6 05	155 13			
T.P.			0 05	155 08	
	5 34	160 42			
(Set) L.M.L. #1			1 89	158 53	L.M.L. #1 El. = 158.53 F.B. 2965-96
	1 83	160 36			So. Side La Mirada City Hall, 90'± S'ly
T.P.			6 10	154 26	of So. Face of Bldg. & 39'± E'ly of West
	0 84	155 10			Face of Bldg. @ Cor. of Conc. Planter
T.P.			6 02	149 08	1° No. & 1° East of S.E. Cor. A Spk. in
	2 44	151 52			Lead
(Fd) T.B.M. #1			5 86	145 66	T.B.M. #1 Elev. = 145.65 F.B. 3138-161 For Description See Above

F. B. 2965 PG. 96

Job No. 0814 85 Division No. 11 Notes Red Plotted Profile

Survey of La Mirada Community Library Date Date No.

Survey by K. Myers Notes K.M. Notes Chk. A. E. DART Checked X-Sec.

Indexed C. J. GALLI Date Date APR 6 '70 Date APR 6 '70 No.

Profile No.	Notes Red	Plotted	Job No. 0814 85	Division No. 11	F. B. 2965 Pg. 97
	Date	Date	Survey of La Mirada Community Library		
X-Sec. No.	Notes Chk'd.	Checked	Survey by K. Myers	Notes K.M.	Date 3/23/70
	Date APR 6 70	Date	Map No.	Indexed C. J. GALLI	Date APR 6 70

La Mirada Community Library

J.N. 081485

March 1970

Levels To Establish Elev's on The S.W. Cor. & The N.W. Cor. of Library Site. For Elev's on The S.E. & N.E. Cor's See F.B. 2965-84

ELEV.

F. S.

Ref: F.B. 2965
F.B. 3138

K. Myers
D. LeGault
M. Bustrum

H. I.

B. S.

STATION

NOTE: ANY ADDITIONS OR CHANGES ON THIS SHEET MUST BE MADE OR CIRCLED IN RED INK, WITH DATE AND NAME OF PERSON MAKING CHANGE.

Do not extend notes this side of this line.

PLEASE RETURN TO
LOS ANGELES COUNTY ENGINEER
403 LOS ANGELES COUNTY ENGINEERING BLDG.

76-L-298 CE 307 5-66

76-L-298 CE 307 5-66

PLEASE RETURN TO
LOS ANGELES COUNTY ENGINEER
403 LOS ANGELES COUNTY ENGINEERING BLDG.

NOTE: ANY ADDITIONS OR CHANGES ON THIS SHEET MUST BE MADE OR CIRCLED IN RED INK, WITH DATE AND NAME OF PERSON MAKING CHANGE.

Do not extend notes this side of this line.

STATION	B. S.	H. I.	F. S.	ELEV.	
T.B.M. (Fd.) #1	5 85	151 50		145 65	T.B.M. #1 Elev. = 145.65 F.B. 3138-161 La Mirada Blvd. (Luitwieler Ave) West Side, 2.5' No. of L. & C.E. Tag on Prod. of N. P/L of Fire Sta. Site #49 Fd. Ld. & B.M. Nail in Conc. Curb
(Set) L.M.L. #2			2 81	148 69	L.M.L. #2 Elev. = F.B. 2965-98
	6 09	154 78			C.E. Brass Cap Mon. On 6" S.W. Cor. Library Site For Location See F.B. 2965-55
(Set) L.M.L. #3			0 69	154 09	L.M.L. #3 Elev. = F.B. 2965-98
	0 56	154 65			C.E. Brass Cap Mon. Flush. N.W. Cor.
T.P.			6 10	148 55	Library Site For Location See F.B. 2965-56
	2 58	151 13			
T.B.M. (Fd.) #1			5 47	145 66	T.B.M. #1 Elev. = 145.65 F.B. 3138-161 For Description See Above

F. B. 2965 PG. 98

Job No. 0814 85 Division No. 11 Notes Red Plotted Profile

Survey of La Mirada Community Lib. Date Date No.

Survey by K. Myers Notes K.M. Notes Chk'd. A. E. DART Checked X-Sec.

Indexed C. J. GAITT Date Date APR 6 '70 Date No.

Notes Ck'd by	Survey of LA MIRADA COUNTY PARK
Map No.	JN 0018.18 Tape — Std 68 °F
Office Work	Surveyed by W. A. RICHARDS
Checked	Notes W. A. R. Date 11-18-74
Date	Indexed L. M. PALMERI NOV 7 '75

F.B. 2965 PG. 99

J.N. 0018.18

LA MIRADA COUNTY PARK

PROPERTY CORNER MONUMENTS

A RE-SURVEY OF THE BOUNDARY AS SHOWN IN F.B. 2965-33, 62

INDEX MAP - F.B. 2965-24

RICHARDS
NUNEZ
TURRILL
BUSTRUM

Note: Any Additions or Changes on this Sheet Must be Made or Circled in Red Ink With Date and Name of Person Making Change.

Do not extend this side of this line.

PLEASE RETURN TO
COUNTY OF LOS ANGELES
DEPARTMENT OF COUNTY ENGINEER
403 LOS ANGELES COUNTY ENGINEERING BLDG

76F309S CE#310 3-69

F. B. 2965 PG. 100

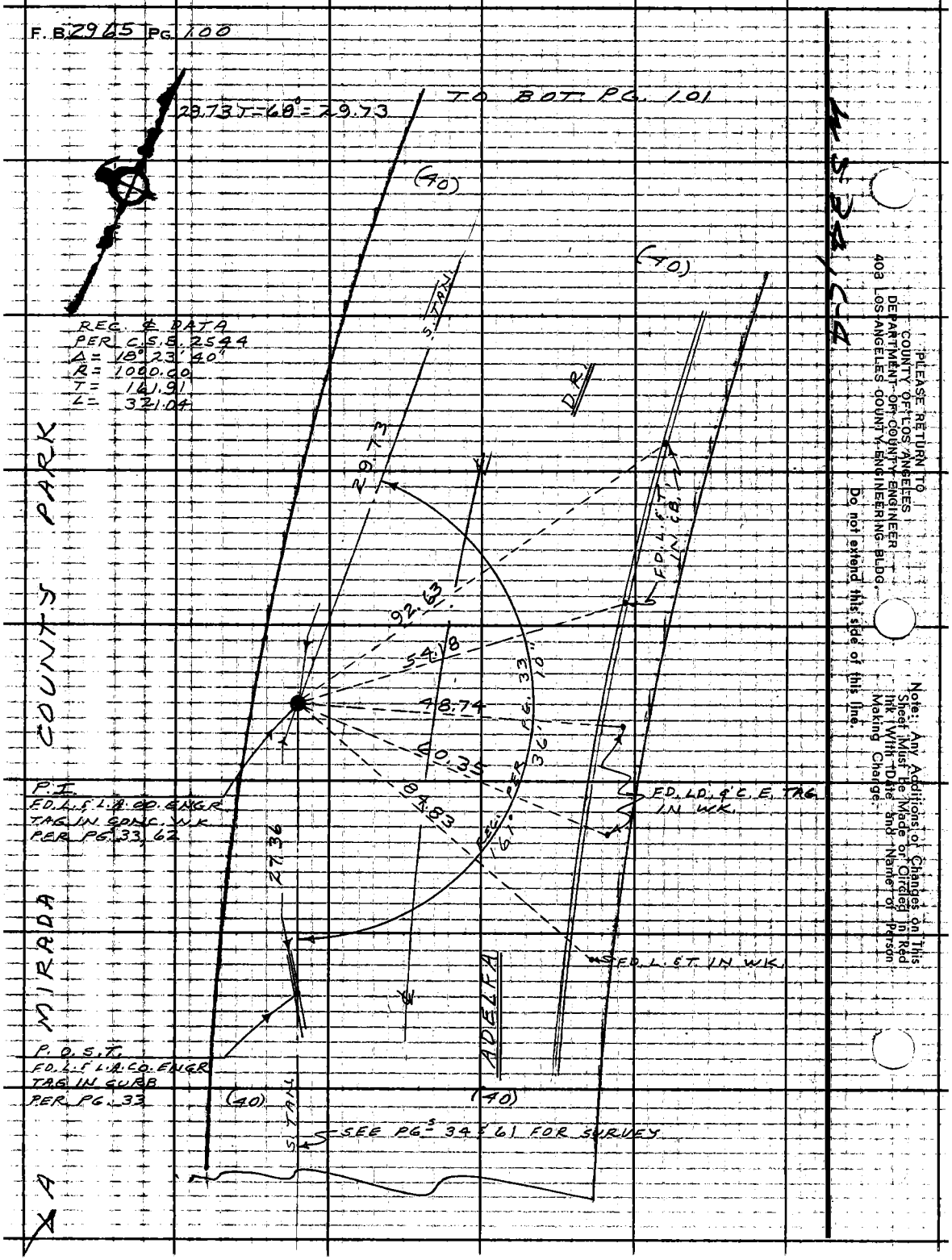

PLEASE RETURN TO
COUNTY OF LOS ANGELES
DEPARTMENT OF COUNTY ENGINEER
403 LOS ANGELES COUNTY ENGINEERING BLDG.

Do not extend this side of this line.

Note: Any Additions or Changes on This Sheet Must Be Made or Circled in Red Ink With Date and Name of Person Making Change.

Notes Ck'd by	LA MIRADA COUNTY PARK
Map No.	Survey of
Office Work	JN 0018.18 Tape — Std 68 °F
Checked	Surveyed by W. A. RICHARDS
Date	Notes W. A. R. Date 11-18-74
	Indexed T. M. PALMERI

F.B. 2965 PG 101

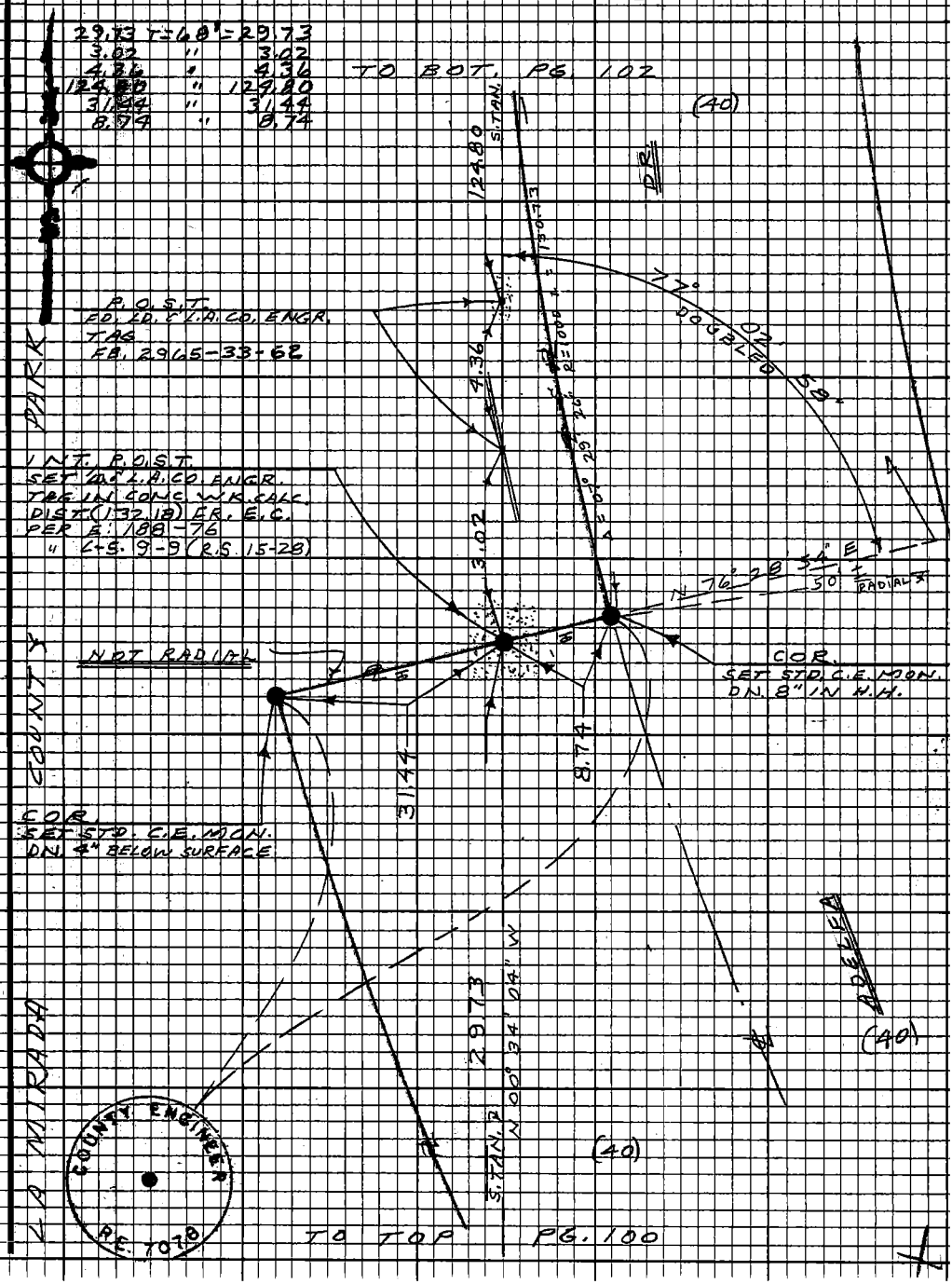

Note: Any Additions or Changes on this Sheet Must be Made or Circled in Red Ink With Date and Name of Person Making Change.

Do not extend this side of this line.

PLEASE RETURN TO
LOS ANGELES COUNTY ENGINEER
403 Los Angeles County Engineering Bldg.

76F3098 CE#310 9-67



PLEASE RETURN TO
LOS ANGELES COUNTY ENGINEER
403 LOS ANGELES COUNTY ENGINEERING BLDG.
Do not extend this side of this line.
Note: Any Additions or Changes on this Sheet Must be Made or Circled in Red Ink With Date and Name of Person Making Change.