Notes Ck'd by	Survey of
Map No.	JN Tape Std °F
Office Work	Surveyed by
Checked	Notes Date
Date	Indexed

F.B. 2966 Pg.

Page	Job	Description
		DOWNEY RD. - J.N. 0095.60
5-6	Index	
7-50	C.L.	Survey from 3rd St. S'ly to Olympic Blvd.
		ARTESIA BLVD. (WALNUT ST) 0096.73
65-96	C.L.	Survey Broadway to Avalon Blvd.
97-122	C.L.	Survey of Prop. Walnut St. between Avalon Blvd. & Alameda St.

Notes: Any Additions or Changes on this Sheet Must be Made or Circled in Red Ink With Date and Name of Person Making Change

Do not extend this side of this line.

PLEASE RETURN TO
LOS ANGELES COUNTY ENGINEER
3 LOS ANGELES COUNTY ENGINEERING BLDG.

76P3095 CE #310 5-68

Microfilmed April '85

Notes Ck'd by H. Austin	Survey of DOWNEY ROAD	F.B. 2966 Pg. 5
Map No. B-2866	JN 0095.60 Tape 0171 Std 60 °F	
Office Work R. Downs	Surveyed by L.L. BROWN	
Checked H. Austin	Notes L.L. BROWN Date 5-15-62	
Date Jan, 1964	Indexed E. J. GAIN JUL 18 63	

DOWNEY ROAD

JN 0095.60

CENTERLINE SURVEY

FROM STATION 1+00 AT DOWNEY RD. AND OLYMPIC BLVD. TO STATION 53+55.04 AT DOWNEY RD. AND 3RD ST.

PARTY

BROWN, L.L.
HARRINGTON, P.
FALSEY, J.
SANDOVAL, M.
NEVAREZ, M.

Note: Any Additions or Changes on this Sheet Must be Made or Circled in Red Ink With Date and Name of Person Making Change.

Do not extend this side of this line.

PLEASE RETURN TO
LOS ANGELES COUNTY ENGINEER
403 Los Angeles County Engineering Bldg.

76F309S CE # 310 3-61

F. B. 2966 Pg. 6

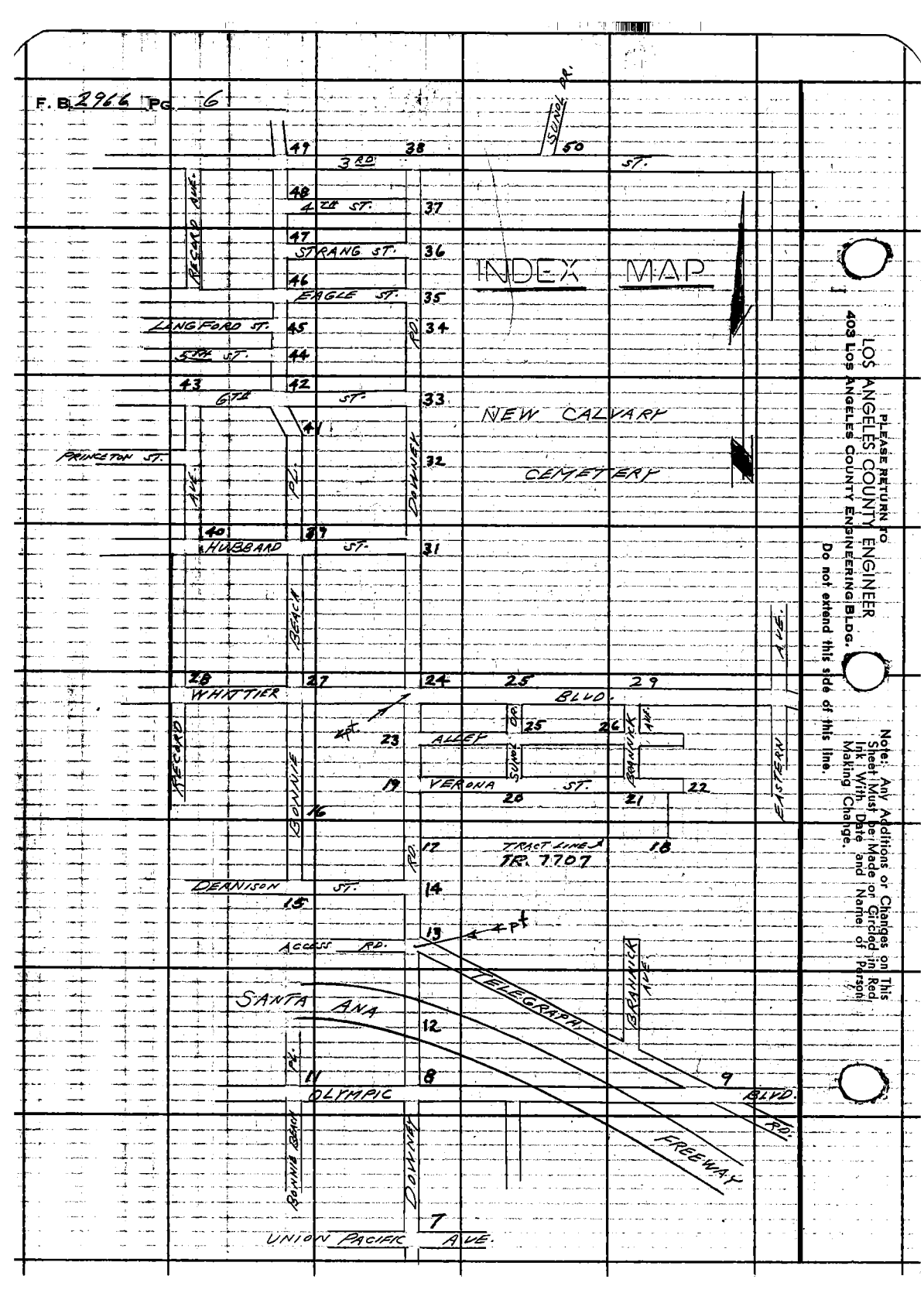

PLEASE RETURN TO
LOS ANGELES COUNTY ENGINEER
403 Los Angeles County Engineering Bldg.

Do not extend this side of this line.

Note: Any Additions or Changes on This Sheet Must be Made or Circled in Red, Ink, With Date and Name of Person Making Change.

Notes Ck'd by H. Austin	Survey of DOWNEY ROAD	F.B. 2966 PG. 7
Map No. B-2866	JN 0095.60 Tape 0171 Std 68 °F	
Office Work R. Downs	Surveyed by L.L. BROWN	
Checked H. E. AUSTIN	Notes L.L. BROWN Date 5-15-62	
Date Jan 1964	Indexed R. J. GALLI JUL 1 '63	

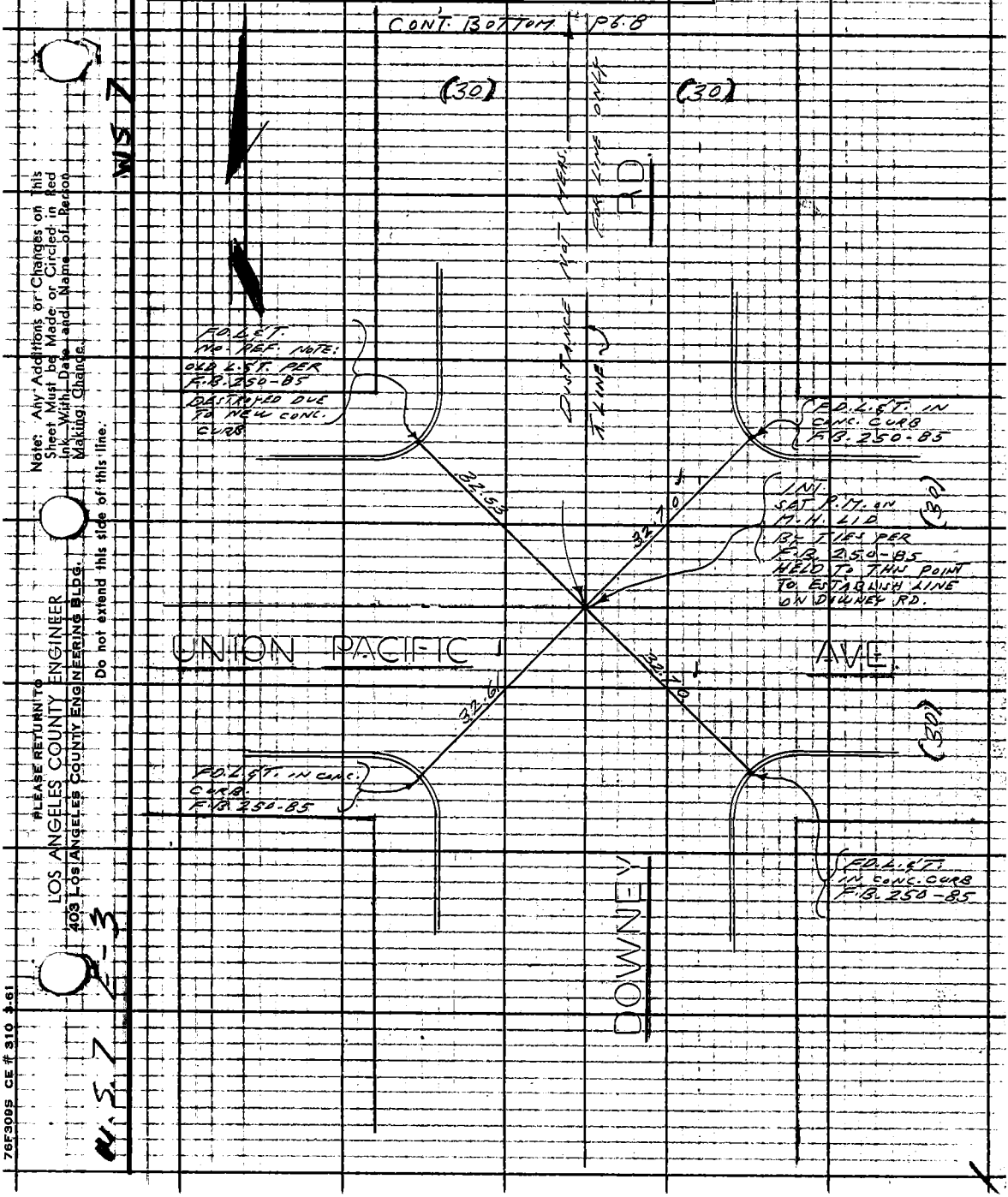

Note: Any Additions or Changes on This Sheet Must be Made or Circled in Red Ink With Date and Name of Person Making Change.

Do not extend this side of this line.

PLEASE RETURN TO
LOS ANGELES COUNTY ENGINEER
403 LOS ANGELES COUNTY ENGINEERING BLDG.

76F309S CE # 310 3-61

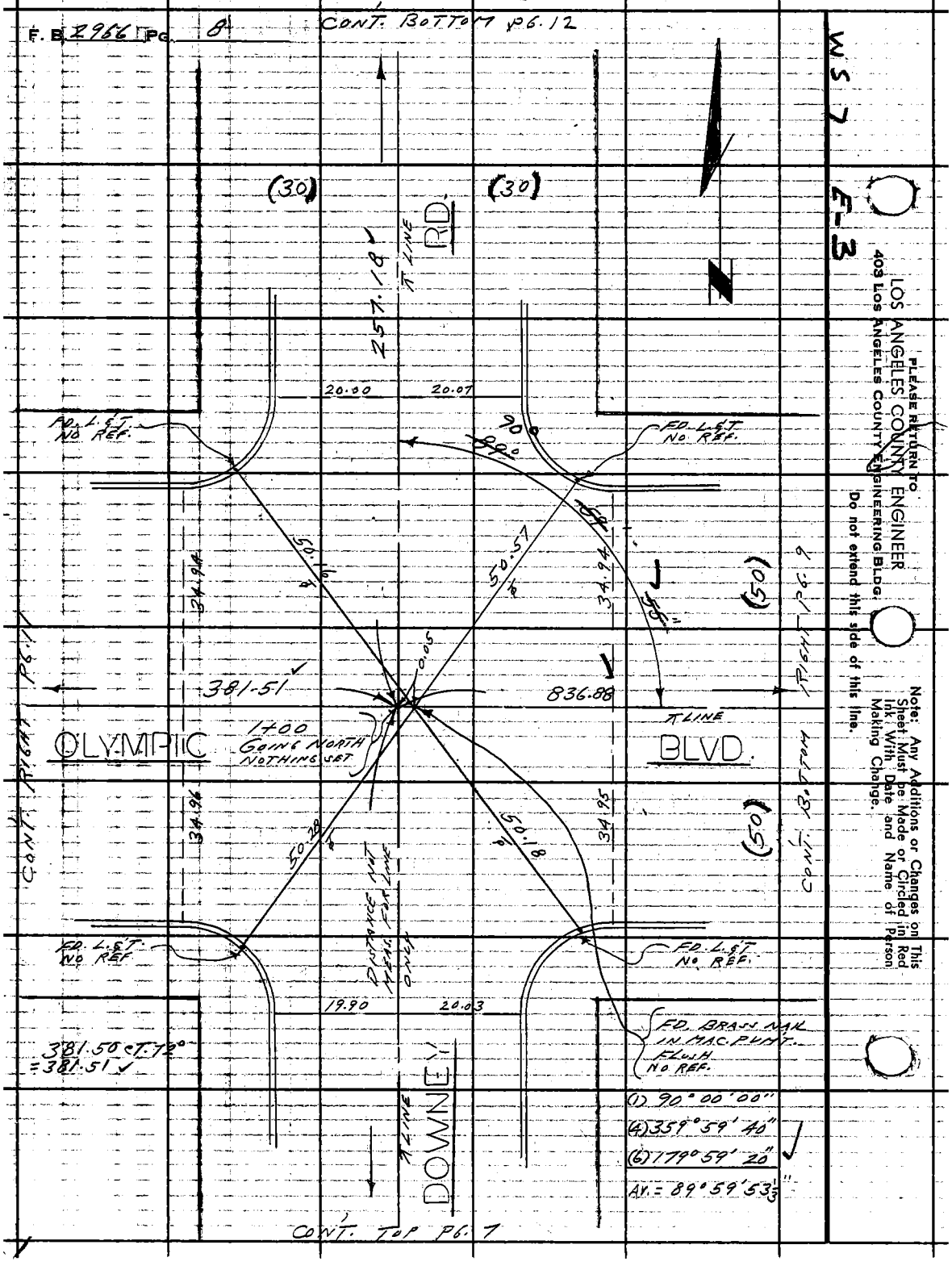

PLEASE RETURN TO
LOS ANGELES COUNTY ENGINEER
403 LOS ANGELES COUNTY ENGINEERING BLDG.
Do not extend this side of this line.

Note: Any Additions or Changes on This Sheet Must be Made or Circled in Red Ink With Date and Name of Person Making Change.

Notes Ck'd by H. Austin
Map No. B-2866
Office Work R. Downs
Checked B. E. AUSTIN
Date Jan 1964

Survey of DOWNEY ROAD
JN 0095.60 Tape 0771 Std 68 °F
Surveyed by L.L. BROWN
Notes L.L. BROWN Date 5-16-62
Indexed C. J. GALLI

F. B 2966 PG. 9

FTB

WS 7

Note: Any Additions or Changes on This Sheet Must be Made or Circled in Red Ink With Date and Name of Person Making Change.

PLEASE RETURN TO
LOS ANGELES COUNTY ENGINEER
403 LOS ANGELES COUNTY ENGINEERING BLDG.

Do not extend this side of this line.

76F309S CE # 310 3-61

(1) 28° 36' 00"
(2) 114° 24' 50"
(3) 171° 37' 00"
Δ = 28° 36' 10"

Notes Ck'd by H. Austin	Survey of Downey Road		F.B. 2966 PG. 11
Map No. B-2866	JN 0095.60 Tape 0171 Std 68 °F		
Office Work R. Downs	Surveyed by L. L. Brown		
Checked H. E. AUSTIN	Notes L. L. Brown Date 5-16-62		
Date Jan. 1964	Indexed C. J. GALLI		

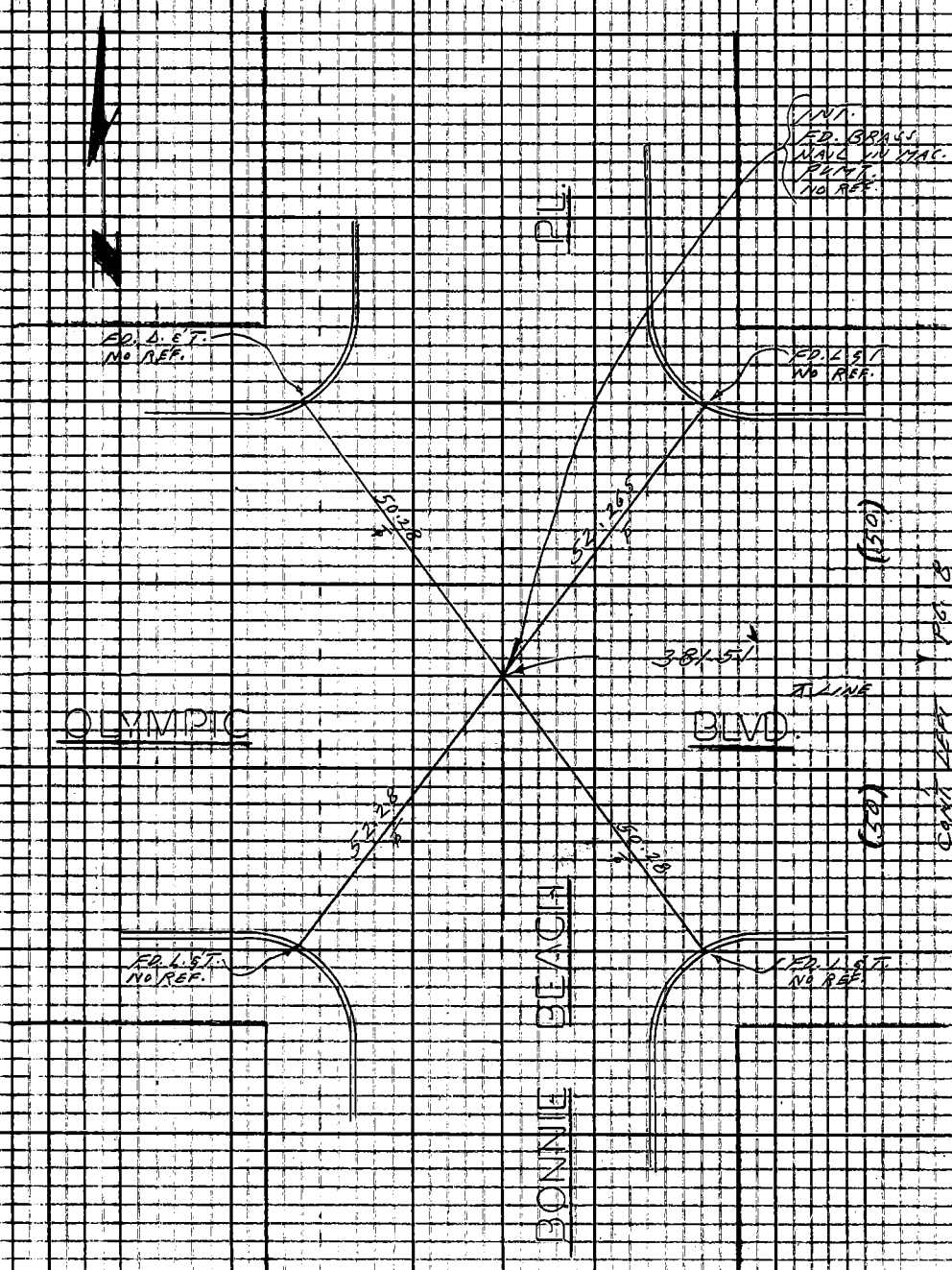

Note: Any Additions or Changes on This Sheet Must be Made or Circled in Red Ink With Date and Name of Person Making Change

Do not extend this side of this line.

PLEASE RETURN TO
LOS ANGELES COUNTY ENGINEER
403 LOS ANGELES COUNTY ENGINEERING BLDG.

76F3098 CE # 310 3-61

W.S. 7 E-3

W.S. 7 E-3

PLEASE RETURN TO
LOS ANGELES COUNTY ENGINEER
403 LOS ANGELES COUNTY ENGINEERING BLDG.

Note: Any Additions or Changes on This Sheet Must be Made or Circled in Red Ink With Date and Name of Person Making Change.

Do not extend this side of this line.

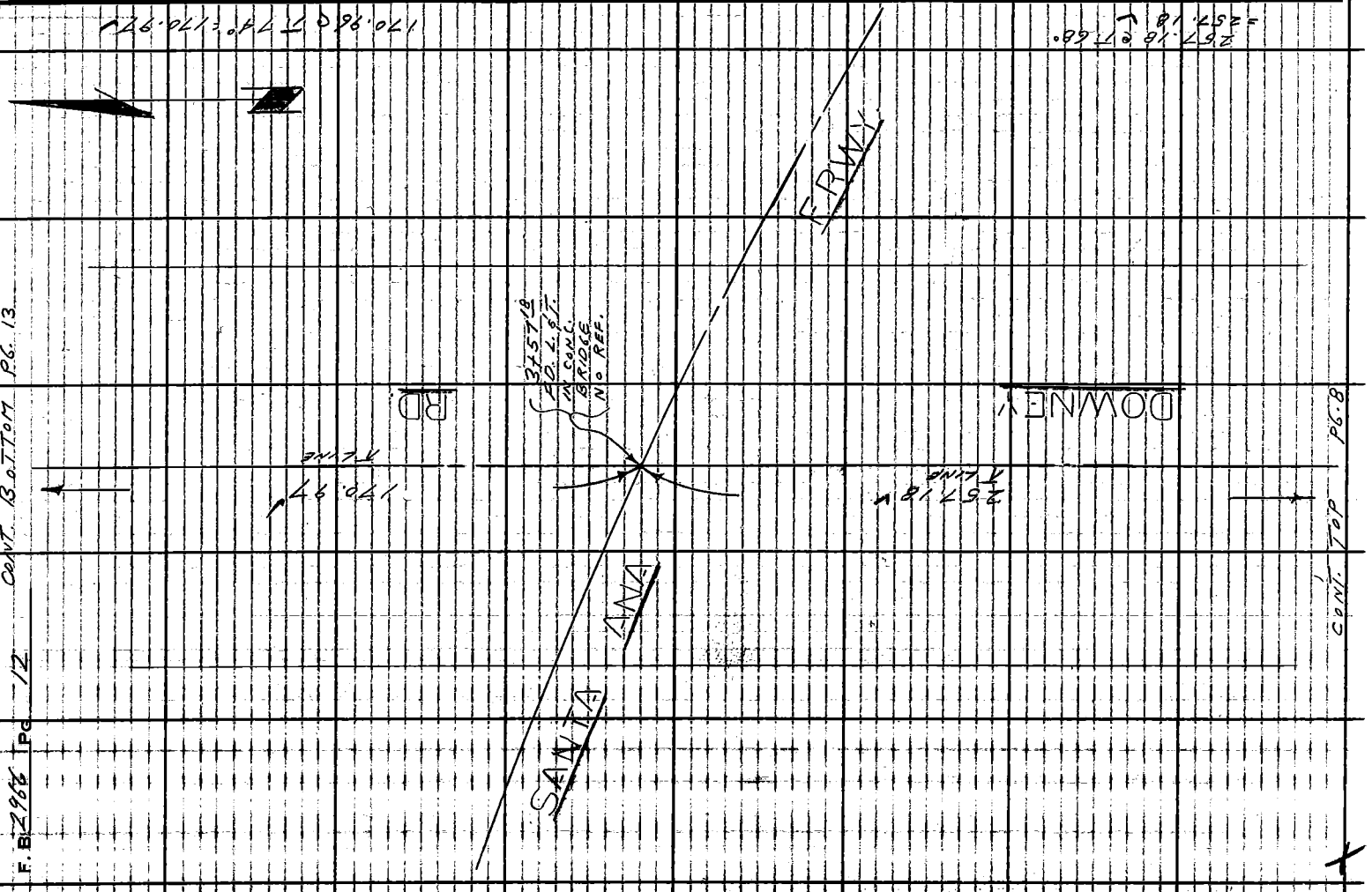

Notes Ck'd by H Austin	Survey of Downey Road	F. B. 2966	Pg. 13
Map No. B-2866	JN 0095.60 Tape 0171 Std 68 °F		
Office Work R. Downs	Surveyed by L. L. Brown		
Checked H. E. AUSTIN	Notes L. L. Brown Date 5-16-62		
Date Jan 1964	Indexed C. J. GALLI		

WS 2 E-3

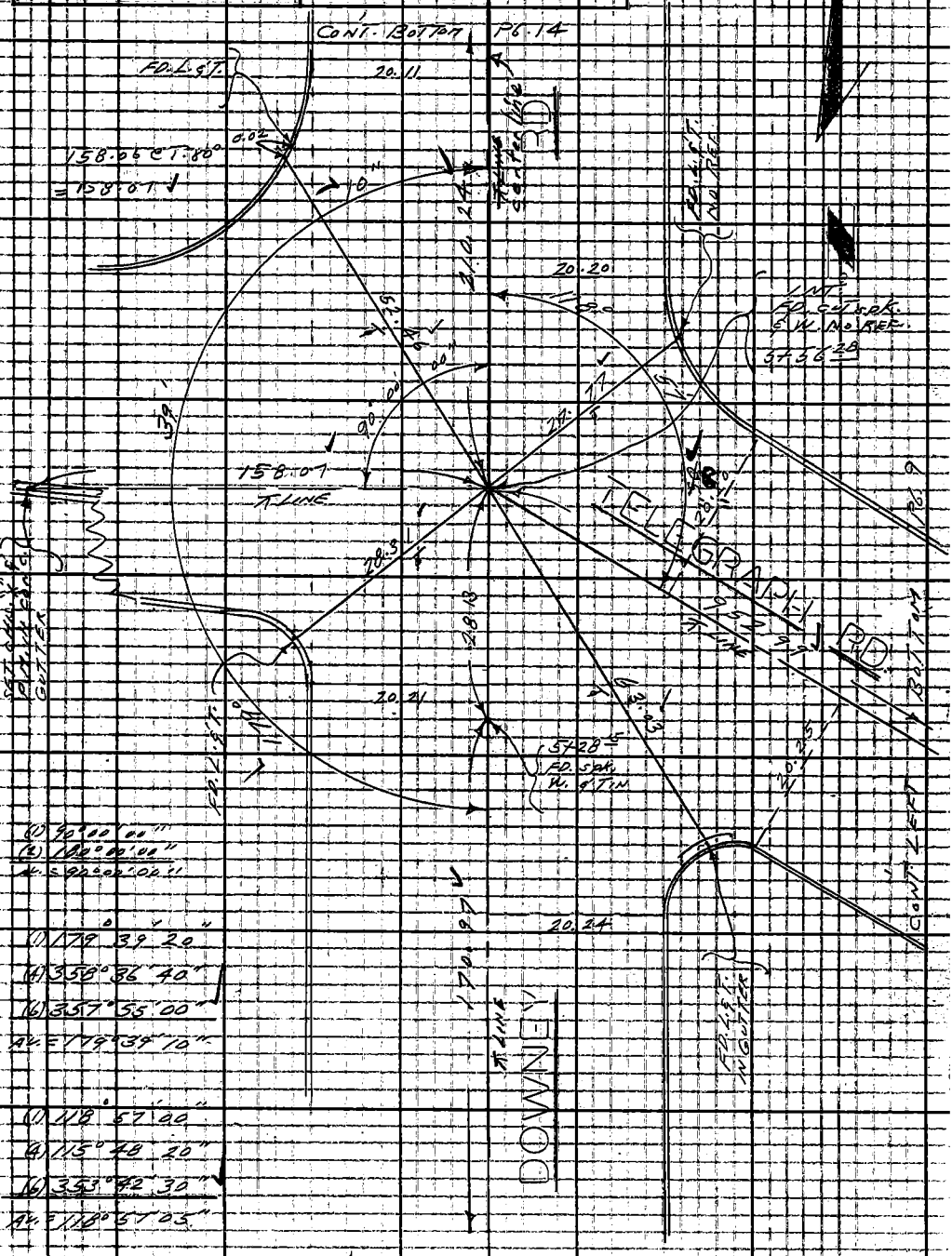

(1) 90°00'00"
(2) 180°00'00"
AV. = 90°00'00"

(1) 179°39'20"
(4) 358°36'40"
(6) 357°55'00"
AV. = 179°39'10"

(1) 118°57'00"
(4) 115°48'20"
(6) 353°42'30"
AV. = 118°57'05"

CONT. TOP PG. 12

Note: Any Additions or Changes on This Sheet Must be Made or Circled in Red Ink With Date and Name of Person Making Change.

Do not extend this side of this line.

PLEASE RETURN TO
LOS ANGELES COUNTY ENGINEER
403 Los Angeles County Engineering Bldg.

F. B. 2966 PG. 14

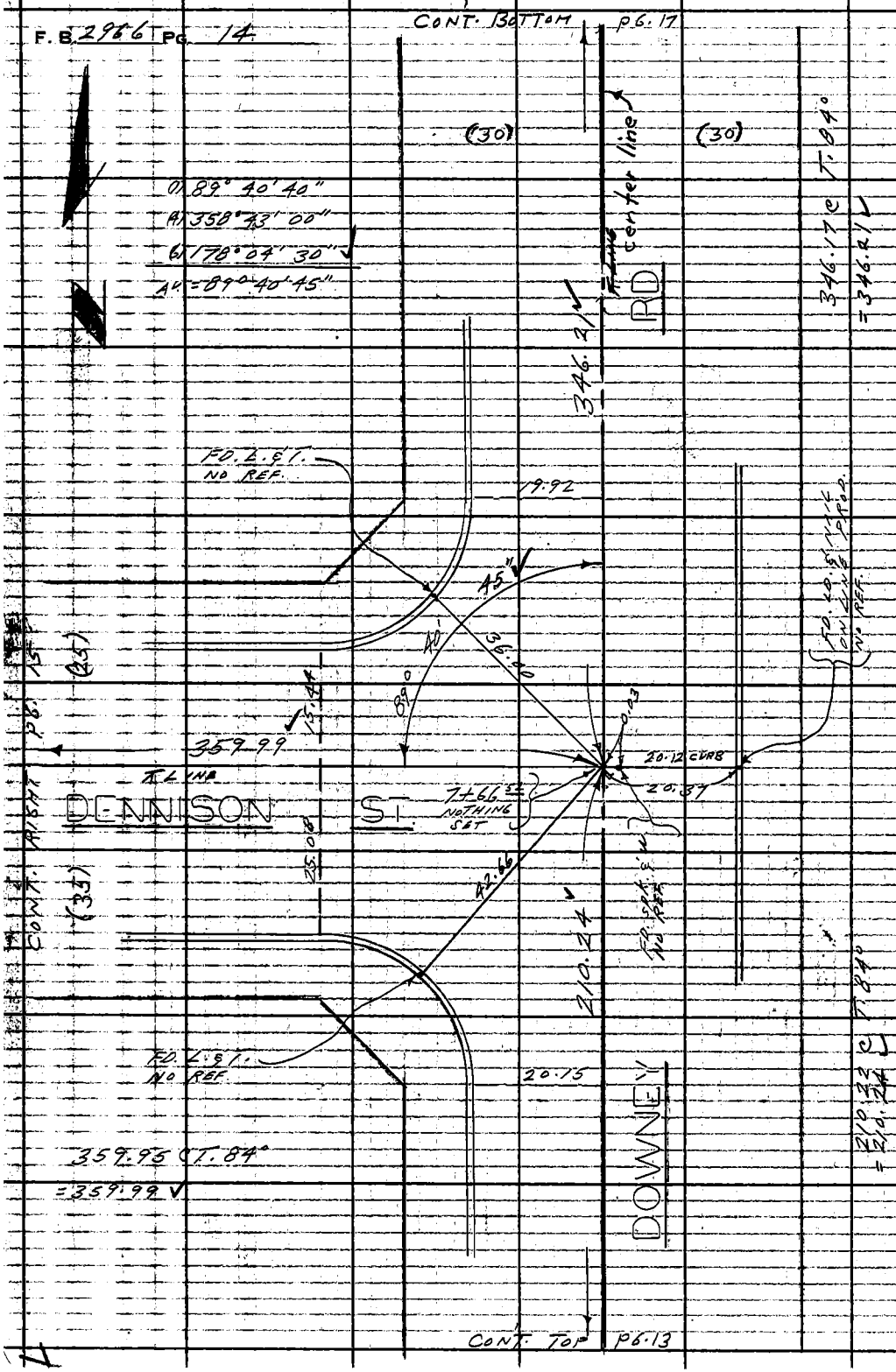

U.S. 7 E-2

PLEASE RETURN TO
LOS ANGELES COUNTY ENGINEER
403 LOS ANGELES COUNTY ENGINEERING BLDG.
Do not extend this side of this line.

Note: Any Additions or Changes on This Sheet Must be Made or Circled in Red Ink With Date and Name of Person Making Change.

Notes Ck'd by H. Austin	Survey of Downey Road	F.B. 2966 Pg. 15
Map No. B-2866	JN 0095.60 Tape 0171 Std 68 °F	
Office Work R. Downs	Surveyed by L.L. Brown	
Checked H. E. AUSTIN	Notes L.L. Brown Date 5-17-62	
Date Jan 1964	Indexed C. J. GALLI	

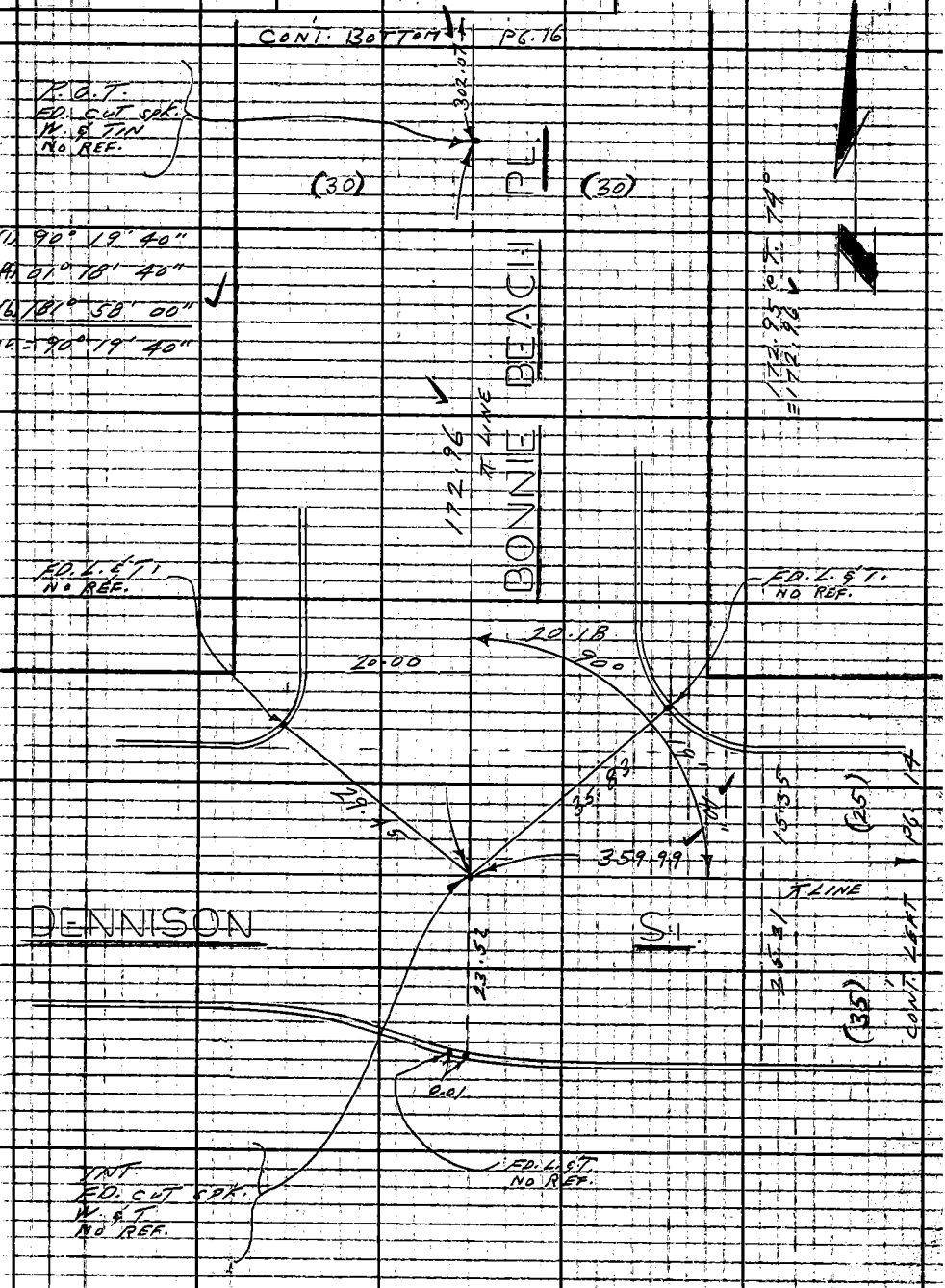

Note: Any Additions or Changes on this Sheet Must be Made or Circled in Red Ink With Date and Name of Person Making Change.

Do not extend this side of this line.

PLEASE RETURN TO
LOS ANGELES COUNTY ENGINEER
403 LOS ANGELES COUNTY ENGINEERING BLDG.

76F3095 CE # 310 3-61

PLEASE RETURN TO
LOS ANGELES COUNTY ENGINEER
403 LOS ANGELES COUNTY ENGINEERING BLDG.

Note: Any Additions or Changes on This Sheet Must be Made or Circled in Red Ink With Date and Name of Person Making Change.

Do not extend this side of this line.

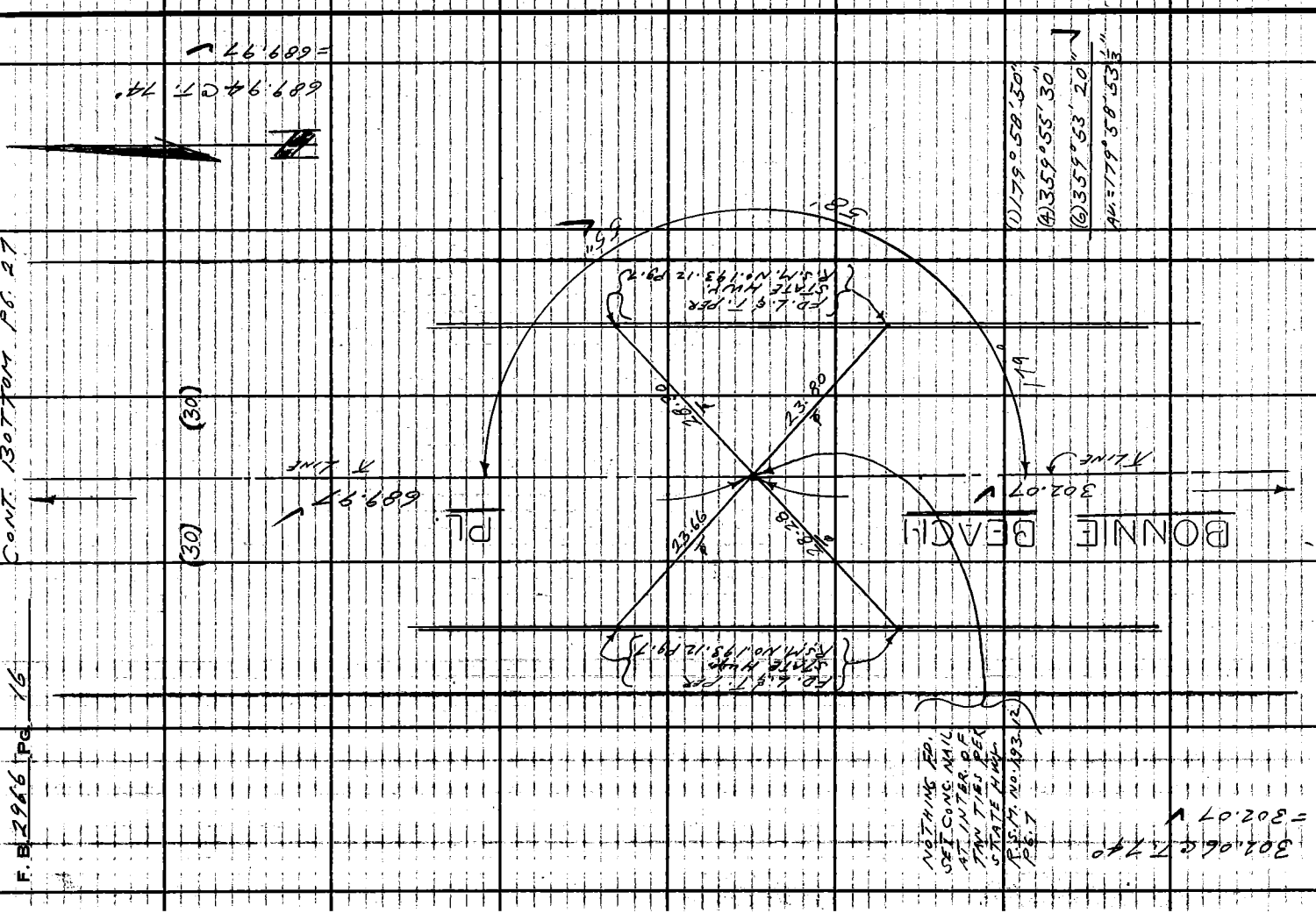

Notes Ck'd by H. Austin	Survey of Downey Road	F.B. 2966	PG. 17
Map No. B-2866	JN 0095.60 Tape 0171 Std. 68 °F		
Office Work R. Downs	Surveyed by L. L. Brown		
Checked H. E. AUSTIN	Notes L. L. Brown Date 5-17-62		
Date Jan 1964	Indexed C. J. GALLI		



Note: Any Additions or Changes on This Sheet Must be Made or Circled in Red Ink With Date and Name of Person Making Change.

Do not extend this side of this line.

PLEASE RETURN TO
LOS ANGELES COUNTY ENGINEER
403 LOS ANGELES COUNTY ENGINEERING BLDG.

76F3098 CE # 310 3-61

F. B. 2966 PG. 18

(1)
(4)
(6)
AV. =



PLEASE RETURN TO
LOS ANGELES COUNTY ENGINEER
403 LOS ANGELES COUNTY ENGINEERING BLDG.
Do not extend this side of this line.

Note: Any Additions or Changes on This Sheet Must be Made or Circled in Red Ink With Date and Name of Person Making Change.

Notes Ck'd by H. Austin	Survey of DOWNEY ROAD	F. B. 2966	PG. 19
Map No. B-2866	JN 0095.60 Tape 0171 Std 68 °F		
Office Work R. Downs	Surveyed by L. L. Brown		
Checked B. E. AUSTIN	Notes L. L. Brown Date 5-16-62		
Date Jan 1964	Indexed C. J. GALLI		

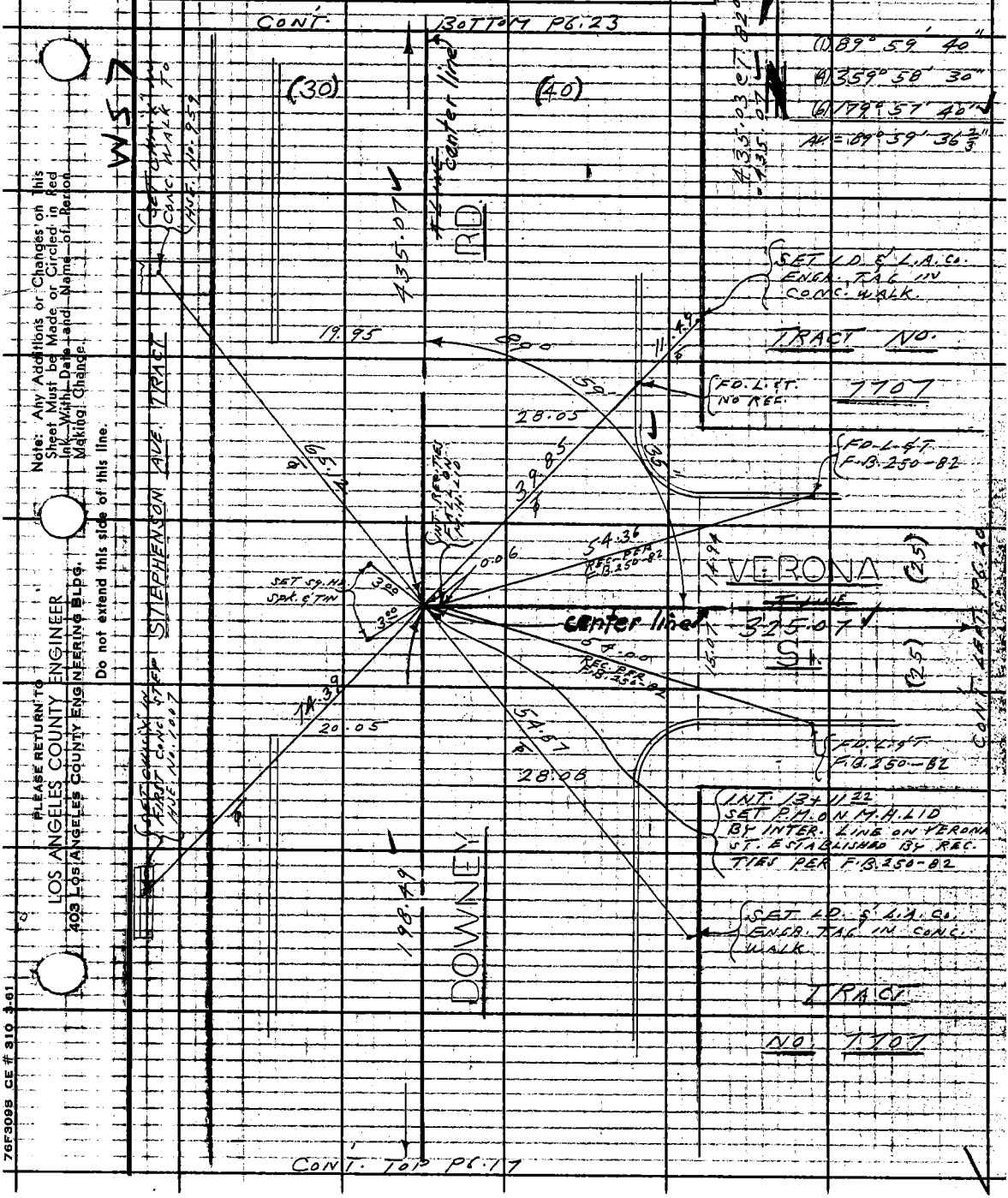

Note: Any Additions or Changes on this Sheet Must be Made or Circled in Red Ink With Date and Name of Person Making Change.

Do not extend this side of this line.

PLEASE RETURN TO
LOS ANGELES COUNTY ENGINEER
403 LOS ANGELES COUNTY ENGINEERING BLDG.

76F3098 CE # 310 3-61

F. B. 2966 PG. 20

CONT. BOTTOM PG. 25

TRACT NO. 7707

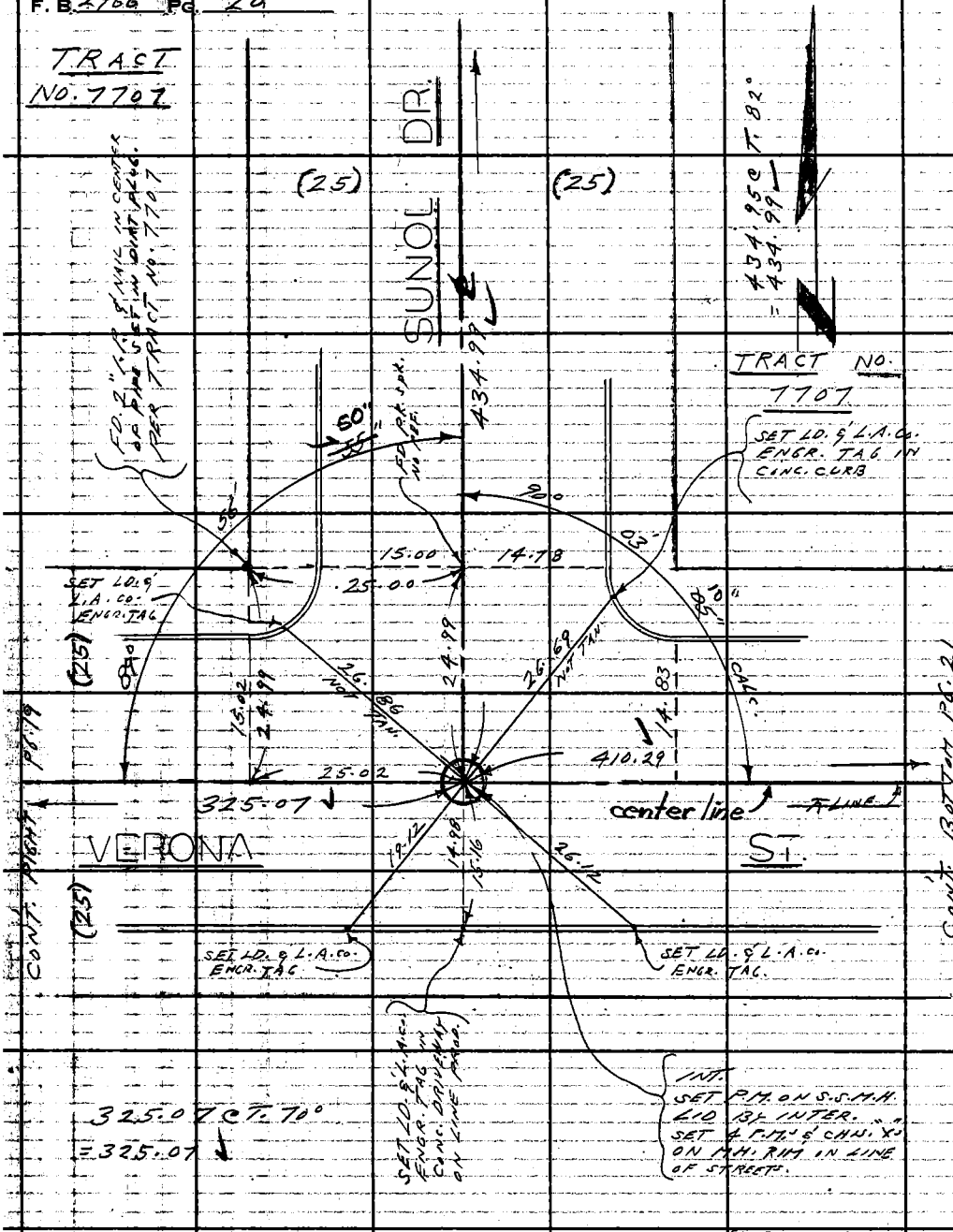

TRACT NO. 7707

(1) 89° 56' 50"
(4) 359° 47' 30"
(6) 179° 41' 20"
AV. = 89° 56' 53 1/3"

U.S. 7 E-2

PLEASE RETURN TO
LOS ANGELES COUNTY ENGINEER
403 LOS ANGELES COUNTY ENGINEERING BLDG.

Do not extend this side of this line.

Note: Any Additions or Changes on This Sheet Must be Made or Circled in Red Ink With Date and Name of Person Making Change.

Note: Any Additions or Changes on This Sheet Must be Made or Circled in Red Ink With Date and Name of Person Making Change

PLEASE RETURN TO LOS ANGELES COUNTY ENGINEER
403 LOS ANGELES COUNTY ENGINEERING BLDG.

Do not extend this side of this line

Notes Ck'd by H. Austin	Survey of Downey Road
Map No. B-2861a	J.N. 0095.60 Tape 0171 Std 68 °F
Office Work R. Downs	Surveyed by L.L. Brown
Checked H. E. AUSTIN	Notes L.L. Brown Date 5-18-62
Date Jan 1964	Indexed E. J. GALLI

F. B. 2966 Pg. 21

W.S. 7E2

76F3095 CE 7 310 3-61

PLEASE RETURN TO
LOS ANGELES COUNTY ENGINEER
403 Los Angeles County Engineering Bldg.

Note: Any Additions or Changes on This Sheet Must be Made or Circled in Red Ink With Date and Name of Person Making Change.

Do not extend this side of this line.

W. S. 7 G-2

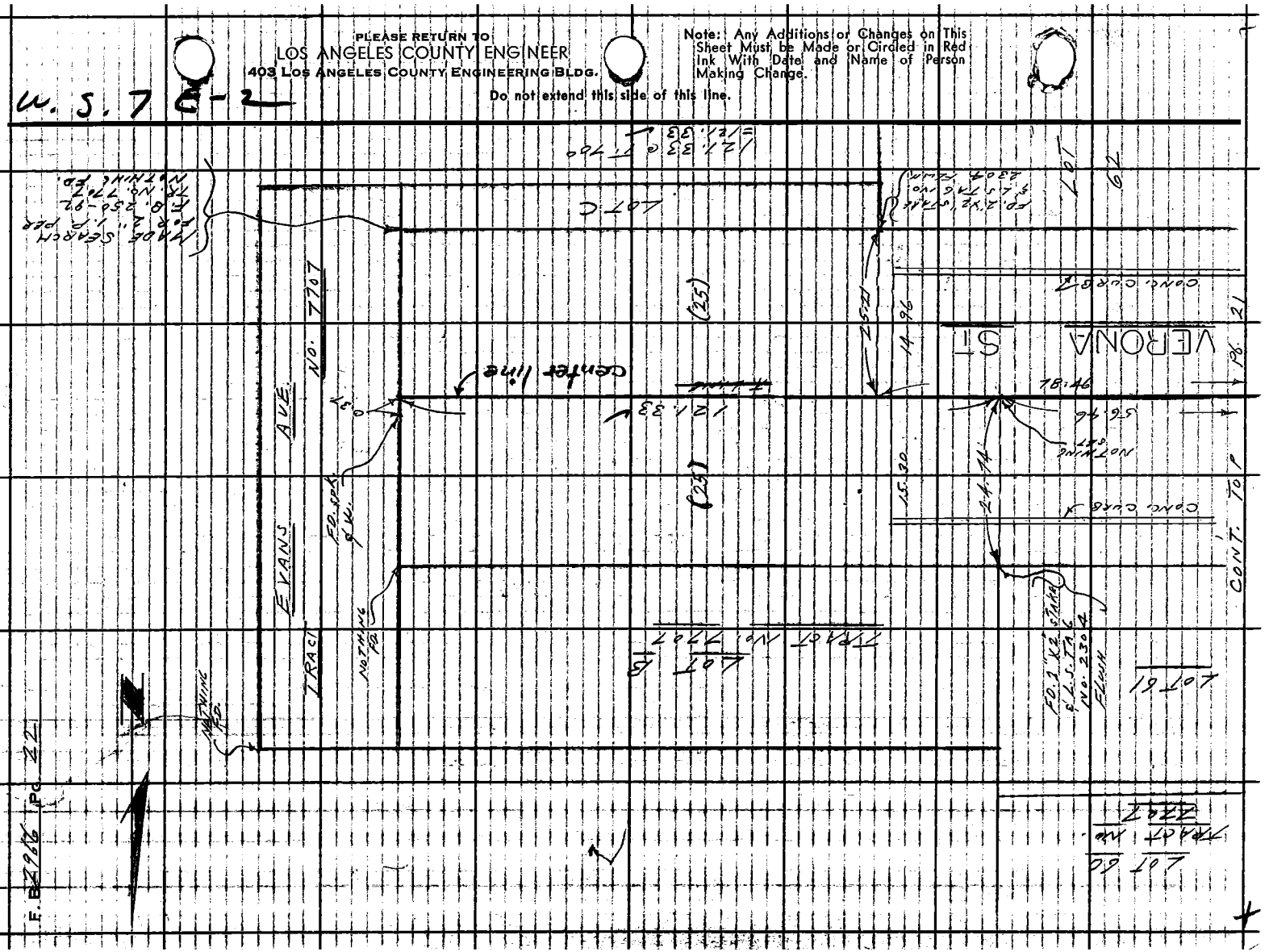

Notes Ckd by H Austin	Survey of DOWNEY ROAD	F. B. 2966 PG. 23
Map No. B-2866	JN 0095.60 Tape 0171 Std 68 °F	
Office Work R. Downs	Surveyed by L.L. BROWN	
Checked H. F. AUSTIN	Notes L.L. BROWN Date 5-21-62	
Date Jan 1964	Indexed C. J. GALLI	

E-2

W57

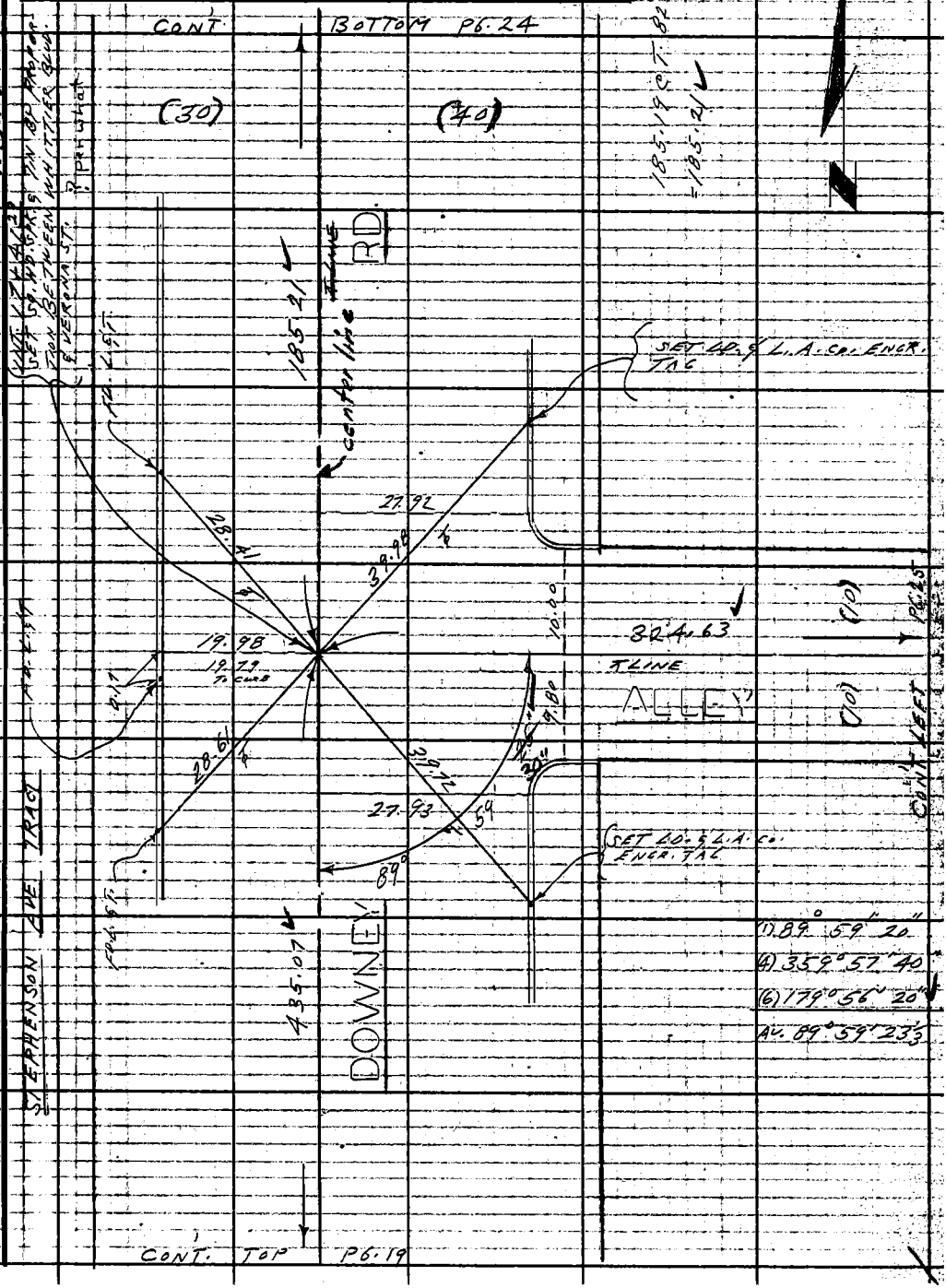

Note: Any Additions or Changes on This Sheet Must be Made or Circled in Red Ink With Date and Name of Person Making Change.

Do not extend this side of this line.

PLEASE RETURN TO
LOS ANGELES COUNTY ENGINEER
403 LOS ANGELES COUNTY ENGINEERING BLDG.

76F309S CE # 310 3-61

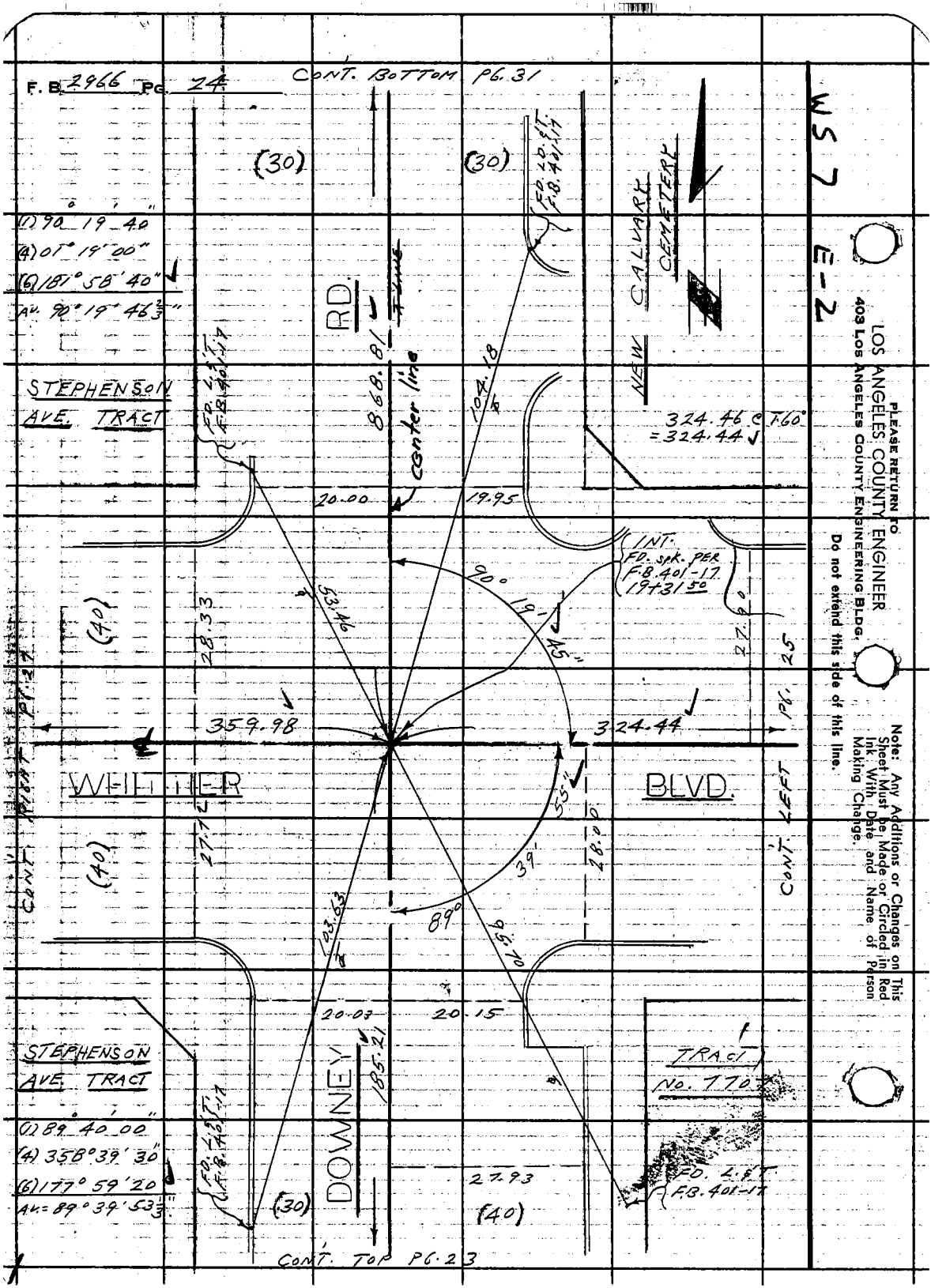

PLEASE RETURN TO
LOS ANGELES COUNTY ENGINEER
403 LOS ANGELES COUNTY ENGINEERING BLDG.
Do not extend this side of this line.

Note: Any Additions or Changes on This Sheet Must be Made or Circled in Red Ink With Date and Name of Person Making Change.

Notes Ck'd by H. Austin	Survey of DOWNEY RD.	F.B. 2966 PG. 25
Map No. B-2866	JN 0095.60 Tape 0171 Std 68 °F	(1) 89° 36' 10"
Office Work R. Downs	Surveyed by L.L. BROWN	(4) 358° 24' 50"
Checked H. E. AUSTIN	Notes L.L. BROWN Date 5-22-62	(6) 177° 37' 20"
Date Jan 1964	Indexed C. J. GALLI	A4 = 89° 36' 136"

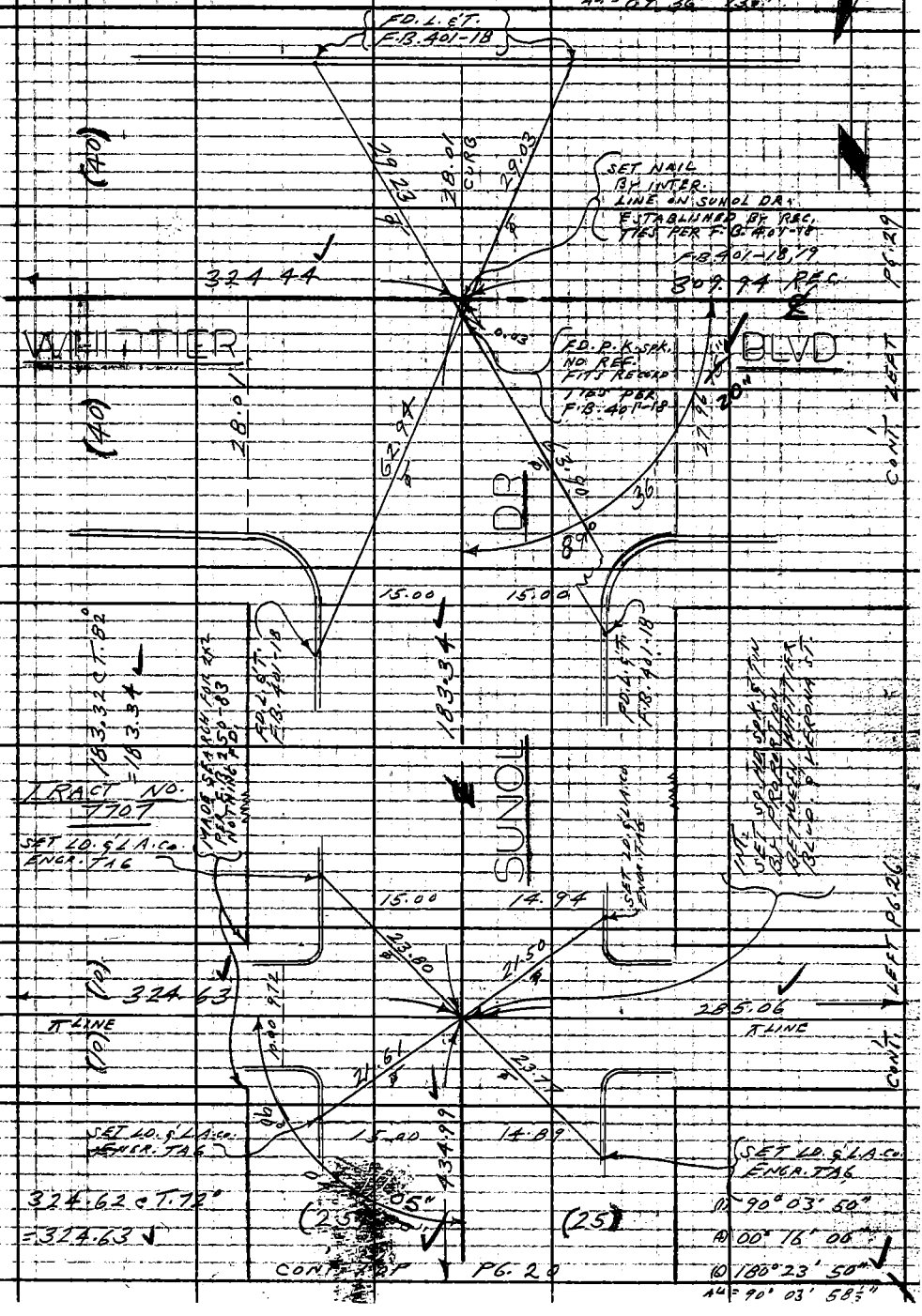

Note: Any Additions or Changes on This Sheet Must be Made or Circled in Red Ink With Date and Name of Person Making Change.

Do not extend this side of this line.

PLEASE RETURN TO
LOS ANGELES COUNTY ENGINEER
403 LOS ANGELES COUNTY ENGINEERING BLDG.

76F309S CE # 310 3-61

F. B. 2966 PG. 26

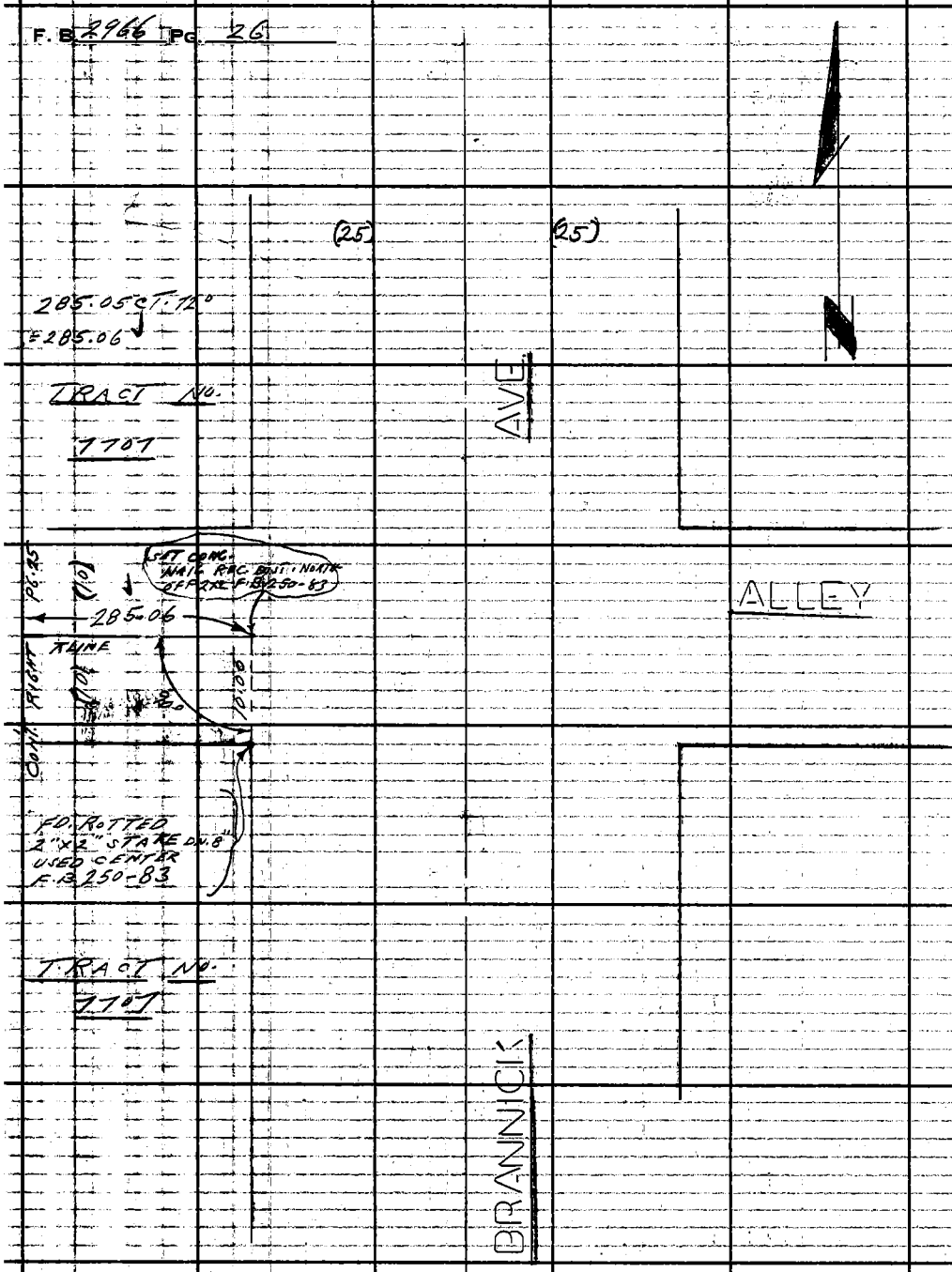

PLEASE RETURN TO
LOS ANGELES COUNTY ENGINEER
403 LOS ANGELES COUNTY ENGINEERING BLDG.
Do not extend this side of this line.

Note: Any Additions or Changes on This Sheet Must be Made or Circled in Red Ink With Date and Name of Person Making Change.

Notes Ck'd by H. Austin	Survey of DOWNEY ROAD	F. B. 2966 PG. 27
Map No. B-2866	JN 0095.60 Tape 0171 Std 68 °F	
Office Work R. Downs	Surveyed by L. L. BROWN	
Checked H. E. AUSTIN	Notes L. L. BROWN Date 5-22-62	
Date Jan 1964	Indexed C. J. GALLI	

E-2

W 5 7



Note: Any Additions or Changes on this Sheet Must be Made or Circled in Red Ink With Date and Name of Person Making Change.

Do not extend this side of this line.

PLEASE RETURN TO
LOS ANGELES COUNTY ENGINEER
403 LOS ANGELES COUNTY ENGINEERING BLDG.

76F3095 CE # 310 3-61

PLEASE RETURN TO
LOS ANGELES COUNTY ENGINEER
403 LOS ANGELES COUNTY ENGINEERING BLDG.

Note: Any Additions or Changes on This Sheet Must be Made or Circled in Red Ink With Date and Name of Person Making Change.

Do not extend this side of this line.

W 57 E-2

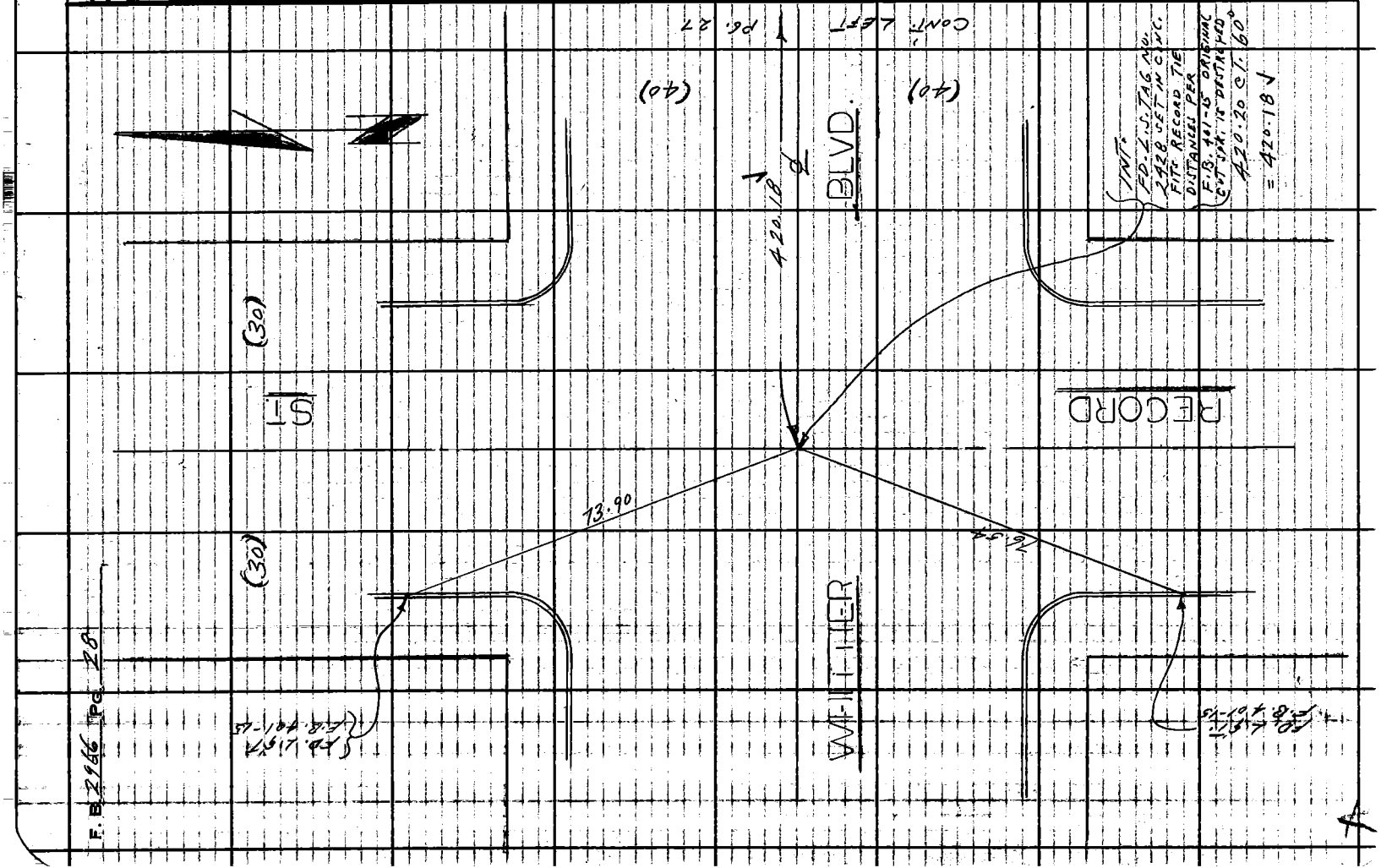

Notes Ck'd by H. Austin	Survey of DOWNEY ROAD	F. B. 2966	PG. 29
Map No. B-2866	JN 0095-60 Tape 0171 Std 68 °F		
Office Work R. Downs	Surveyed by L. L. BROWN		
Checked H. E. AUSTIN	Notes L. L. BROWN Date 5-23-62		
Date Jan 1964	Indexed C. J. GALLI		

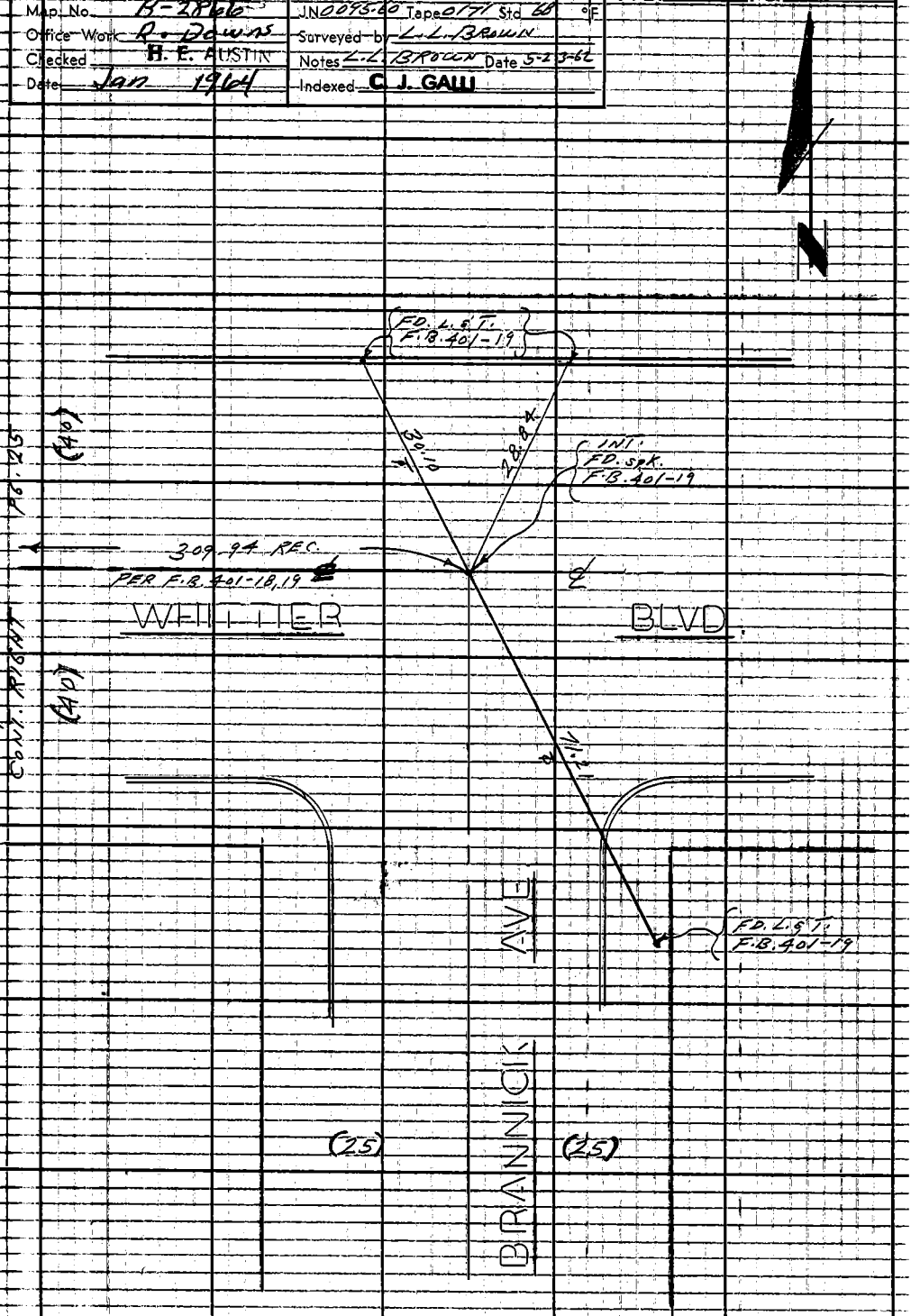

Note: Any Additions or Changes on This Sheet Must be Made or Circled in Red Ink With Date and Name of Person Making Change.

Do not extend this side of this line.

PLEASE RETURN TO
LOS ANGELES COUNTY ENGINEER
403 LOS ANGELES COUNTY ENGINEERING BLDG.

76F3095 CE # 310 3-61

Notes Ck'd by H. Austin
Map No. B-2866
Office Work R. Downs
Checked B. E. AUSTIN
Date Jan 1964

Survey of DOWNEY ROAD
J.N. 0095.60 Tape 0171 Std. 68 °F
Surveyed by L. L. BROWN
Notes L. L. BROWN Date 5-24-62
Indexed C. J. GALLI

F.B. 2966 PG. 31

WS 7-2

Note: Any Additions or Changes on This Sheet Must be Made or Circled in Red Ink With Date and Name of Person Making Change.

Do not extend this side of this line.

PLEASE RETURN TO
LOS ANGELES COUNTY ENGINEER
403 Los Angeles County Engineering Bldg.

CONT. FROM PG. 32

CONT. - BOTTOM PG. 32

HILLVALE TRACT

INT. 28+00 31
FD. NAIL & TIN DN. 2" PER F.B. 401-17 RD. DEPT. Z-255-116 REPLACED WITH 1" I.P. CEN. PLUG & L.A. CO. ENGR. TAG DN. 2"

SET L.A.CO. ENGR. TAG ON TOP OF CURB WALL

NEW SIGNAL

SET L.A.CO. ENGR. TAG ON TOP OF CURB WALL

FD. N. & TIN IN ASPH. CONC. WALK 1.0' W. OF CURB WALL PROJECTED. RD. DEPT. Z-255-116

55.37

E.D.

55°

45°

38

89°

center line

45°

33.38

30.38

45°

45.11

SET L.A.CO. ENGR. TAG IN CONC. WALK 1.0' W. OF CURB WALL PROJECTED

FD. N. & TIN IN ASPH. CONC. WALK 1.0' W. OF CURB WALL PROJECTED. RD. DEPT. Z-255-116

(80)

360.17

℄ LINE

HUBBARD ST.

(80)

CONT. FROM PG. 34

STEPHENSON AVE. TRACT

(1) 89° 38' 40"
(4) 358° 35' 10"
(6) 177° 52' 30"
Δ: 89° 38' 45"

NOTA: USED 300' TAPE

No. V59 TO. 84°
1. 299.93 C 3°16' T. 68° = 299.43
2. 300.00 C 3°28' T. 68° = 299.42
Av.: 299.43

26.06 C LEVEL T. 68° = 26.06
34.68 C LEVEL T. 68° = 34.68
TOTAL = 360.17

868.93 @ LEVEL T. 64°

= 868.81

868.81

DOWNEY

(30)

(30)

CONT. TOP PG. 24

76F3095 CE # 310 3-61

F. B. 2966 PG. 32

CONT. BOTTOM PG. 33



CONT. TOP PG. 31

PLEASE RETURN TO
LOS ANGELES COUNTY ENGINEER
403 LOS ANGELES COUNTY ENGINEERING BLDG.
Do not extend this side of this line.

Note: Any Additions or Changes on This Sheet Must be Made or Circled in Red Ink With Date and Name of Person Making Change.

Notes Ck'd by H. Austin	Survey of DOWNEY ROAD	F.B. 2966	PG. 33
Map No. R-28166	JN 0095.60 Tape 0171 Std 68 °F		
Office Work R. Downs	Surveyed by L.L. BROWN		
Checked H. E. AUSTIN	Notes L.L. BROWN Date 5-24-62		
Date Jan. 1964	Indexed C. J. GALLI		

E-2

WS 7

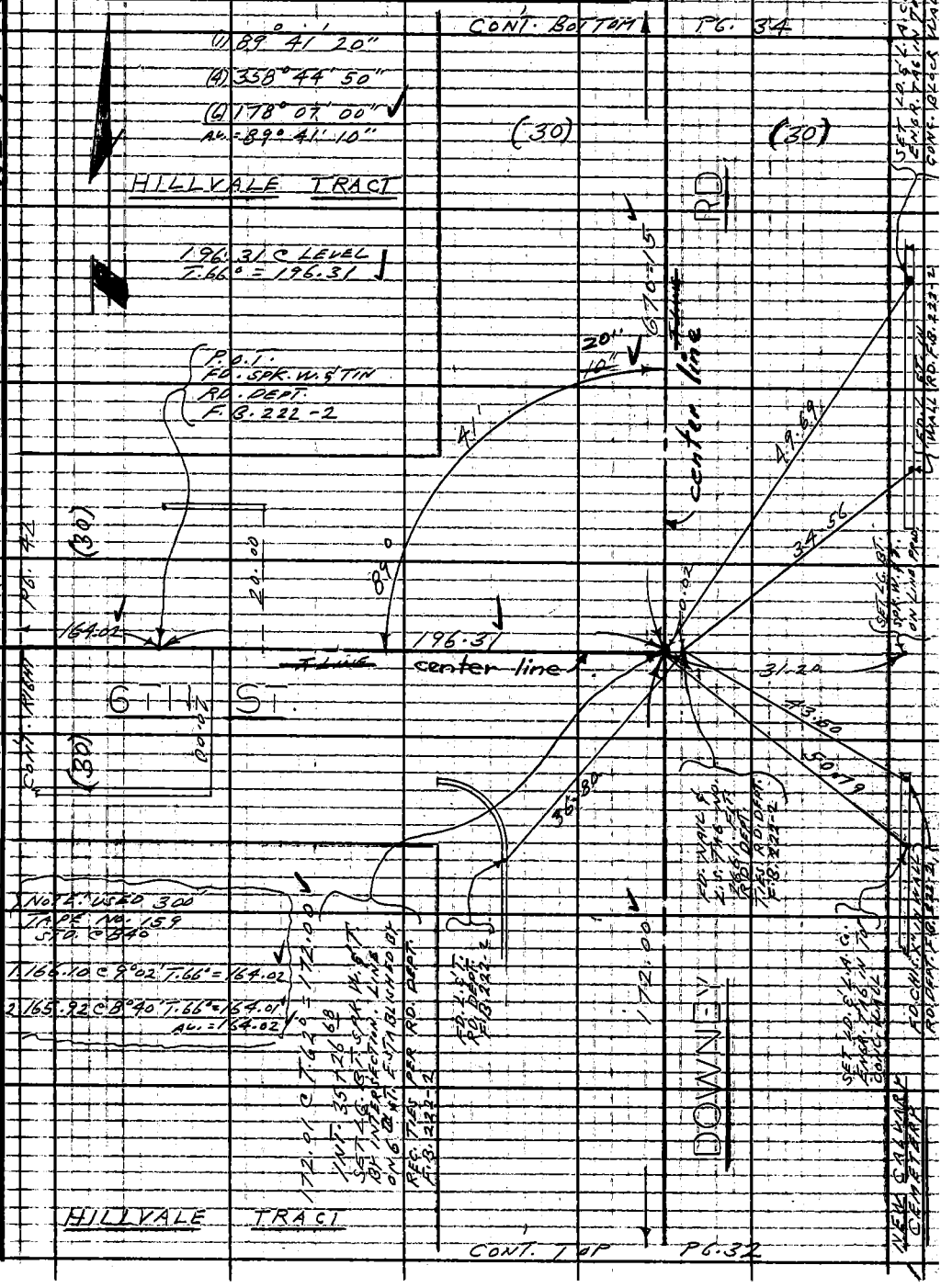

Note: Any Additions or Changes on this Sheet Must be Made or Circled in Red Ink With Date and Name of Person Making Change.

Do not extend this side of this line.

PLEASE RETURN TO
LOS ANGELES COUNTY ENGINEER
403 LOS ANGELES COUNTY ENGINEERING BLDG.

76F309S CE # 310 3-61

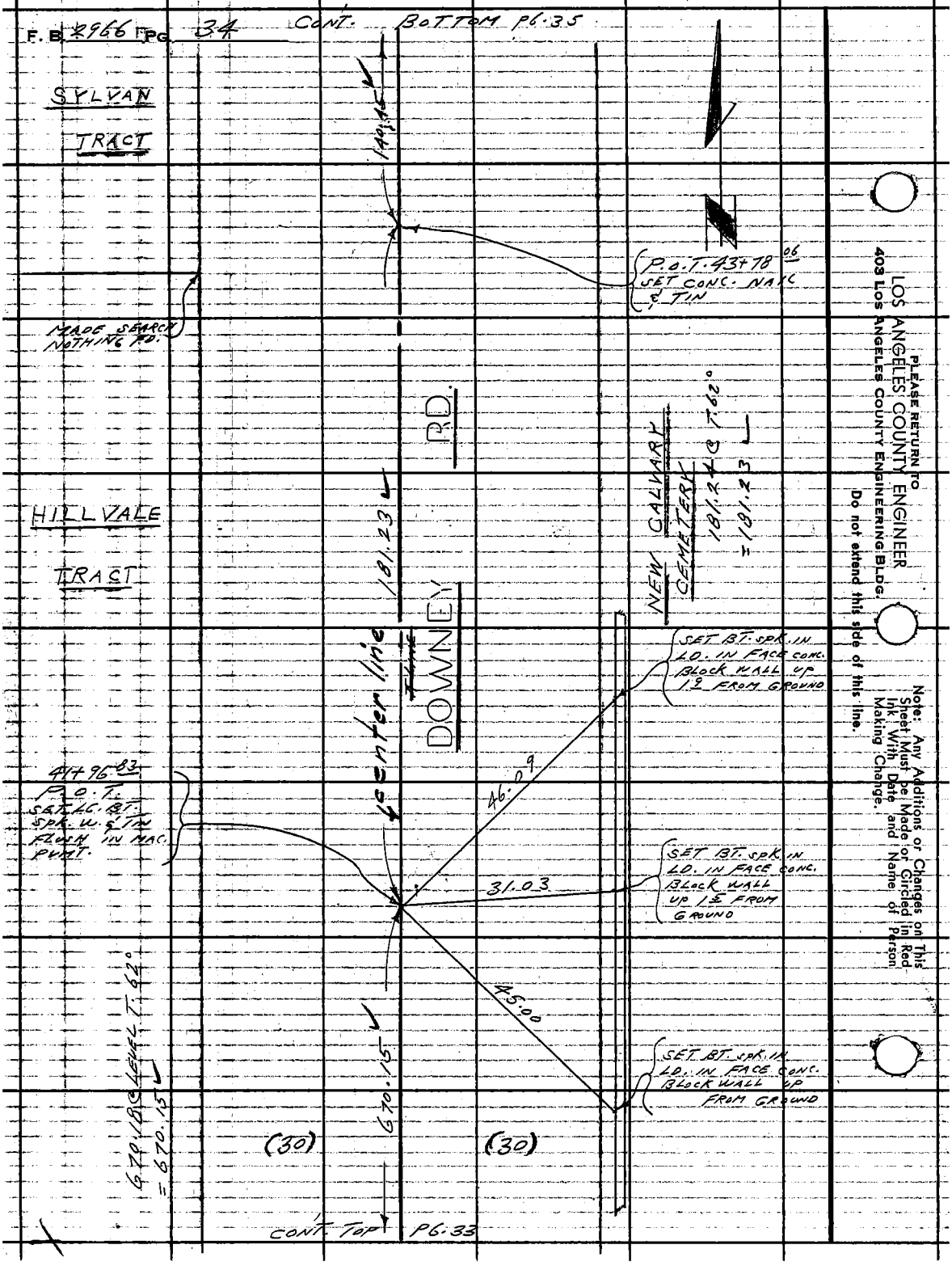
F.B. 2966 PG. 34
CONT. BOTTOM PG. 35
SYLVAN TRACT
140.45
P.O.T. 43+78.06
SET CONC. NAIL & TIN
MADE SEARCH NOTHING FD.
RD.
NEW CALVARY CEMETERY
181.24 @ T.62°
= 181.23
HILLVALE TRACT
181.23
DOWNEY
center line
SET BT. SPK. IN LD. IN FACE CONC. BLOCK WALL UP 1.9 FROM GROUND
41+96.83
P.O.T.
SET LC. BT. SPK. W. & TIN FLUSH IN MAC. PVMT.
46.09
31.03
SET BT. SPK. IN LD. IN FACE CONC. BLOCK WALL UP 1.5 FROM GROUND
45.00
SET BT. SPK. IN LD. IN FACE CONC. BLOCK WALL UP FROM GROUND
670.18 @ LEVEL T.62°
= 670.15
670.15
(30)
(30)
CONT. TOP PG. 33
PLEASE RETURN TO
LOS ANGELES COUNTY ENGINEER
403 LOS ANGELES COUNTY ENGINEERING BLDG.
Do not extend this side of this line.
Note: Any Additions or Changes on This Sheet Must be Made or Circled in Red Ink With Date and Name of Person Making Change.

Notes Ck'd by H. Austin	Survey of DOWNEY ROAD	F. B. 2966	PG. 35
Map No. B-2866	JN 0095.60 Tape 0171 Std 68 °F		
Office Work R. Downs	Surveyed by L. L. BROWN		
Checked H. E. AUSTIN	Notes L. L. BROWN Date 5-24-62		
Date Jan 1964	Indexed C. J. GALLI		

WS 7 E-2



Note: Any Additions or Changes on This Sheet Must be Made or Circled in Red Ink With Date and Name of Person Making Change.

Do not extend this side of this line.

PLEASE RETURN TO
LOS ANGELES COUNTY ENGINEER
403 LOS ANGELES COUNTY ENGINEERING BLDG.

76F309S CE # 310 3-61

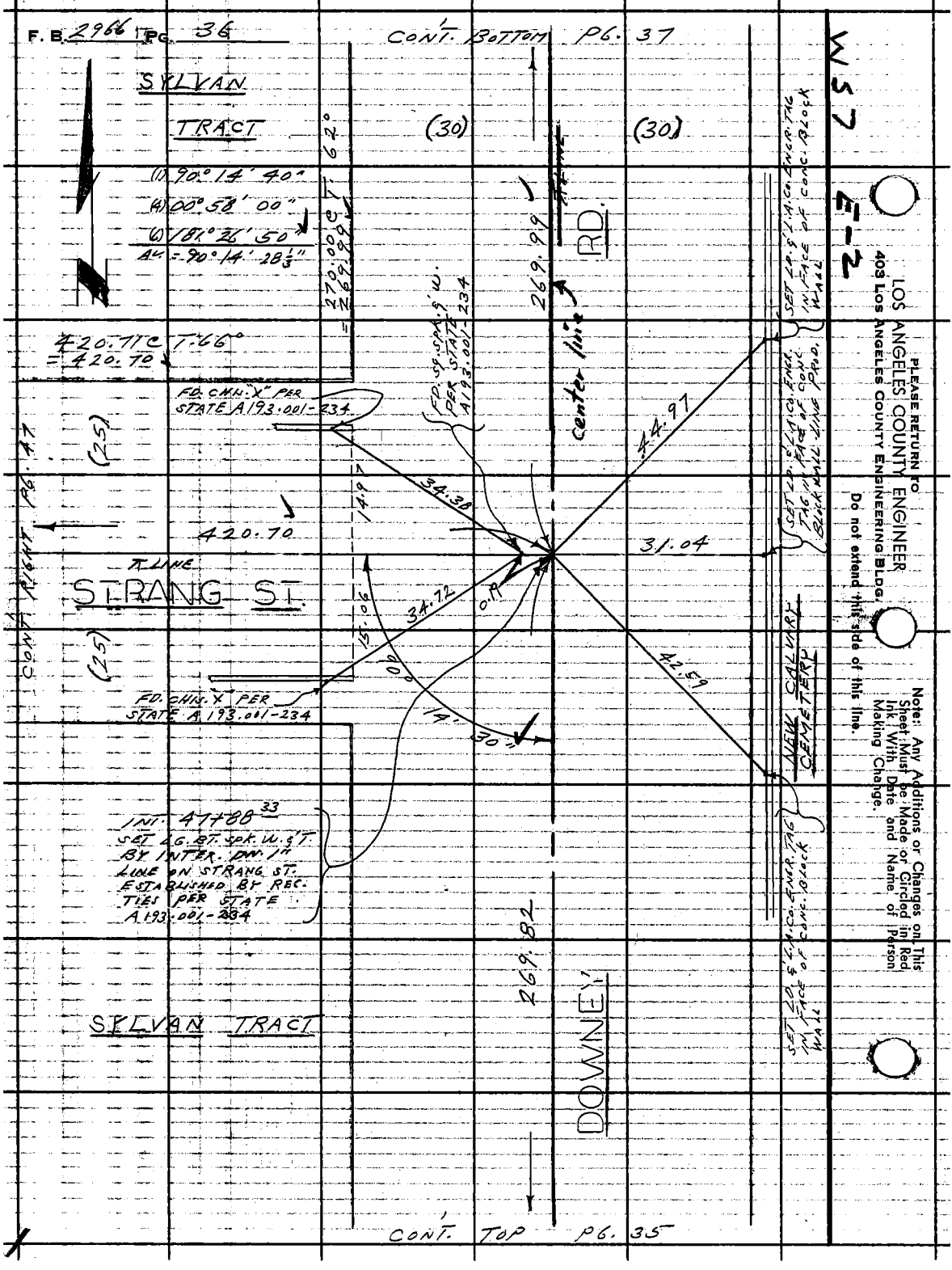
F. B. 2966 PG. 36
CONT. BOTTOM PG. 37
SYLVAN TRACT
(30)
(30)
(1) 90° 14' 40"
(4) 00° 58' 00"
(6) 181° 26' 50"
AV. = 90° 14' 28 1/3"
270.00 C T. 62°
= 269.99
269.99
RD.
Center line
420.71 C T. 66°
= 420.70
FD. CHIS. "X" PER STATE A193.001-234
FD. SQ. SPK. & W. PER STATE A193.001-234
(25)
CONT. RIGHT PG. 47
420.70
34.38
14.97
44.97
31.04
T. LINE
STRANG ST.
34.72
0.19
15.06
90°
14' 30"
42.59
(25)
FD. CHIS. "X" PER STATE A193.001-234
INT. 47+88 33
SET LG. BT. SPK. W. & T. BY INTER. DW. 1" LINE ON STRANG ST. ESTABLISHED BY REC. TIES PER STATE A193.001-234
269.82
DOWNEY
SYLVAN TRACT
SET LD. & L.A. CO. ENGR. TAG IN FACE OF CONC. BLOCK WALL
SET LD. & L.A. CO. ENGR. TAG IN FACE OF CONC. BLOCK WALL LINE PROD.
NEW CALVARY CEMETERY
CONT. TOP PG. 35
WS 7
E-2
PLEASE RETURN TO
LOS ANGELES COUNTY ENGINEER
403 LOS ANGELES COUNTY ENGINEERING BLDG.
Do not extend this side of this line.
Note: Any Additions or Changes on This Sheet Must be Made or Circled in Red Ink With Date and Name of Person Making Change.

Notes Ck'd by H. Austin	Survey of DOWNEY ROAD	F. B. 2966	PG. 37
Map No. B-2866	JN 0095.60 Tape 0171 Std 68 °F		
Office Work R. Downs	Surveyed by L. L. BROWN		
Checked H. E. AUSTIN	Notes L. L. BROWN Date 5-25-62		
Date Jan 1964	Indexed C. J. GALLI		

E-2

W57

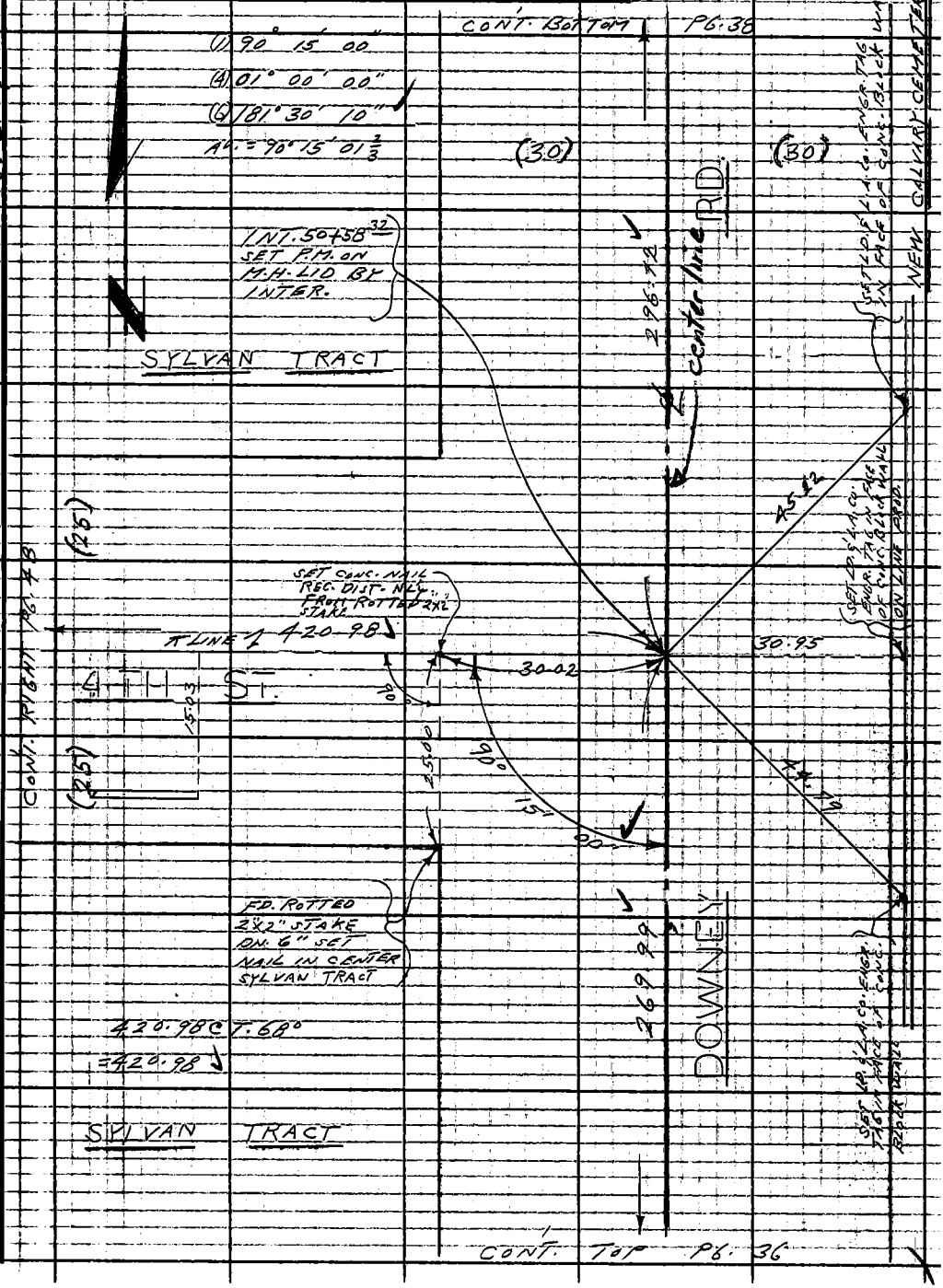

Note: Any Additions or Changes on this Sheet Must be Made or Circled in Red Ink With Date and Name of Person Making Change.

Do not extend this side of this line.

PLEASE RETURN TO
LOS ANGELES COUNTY ENGINEER
403 LOS ANGELES COUNTY ENGINEERING BLDG.

76F3095 CE # 310 3-61

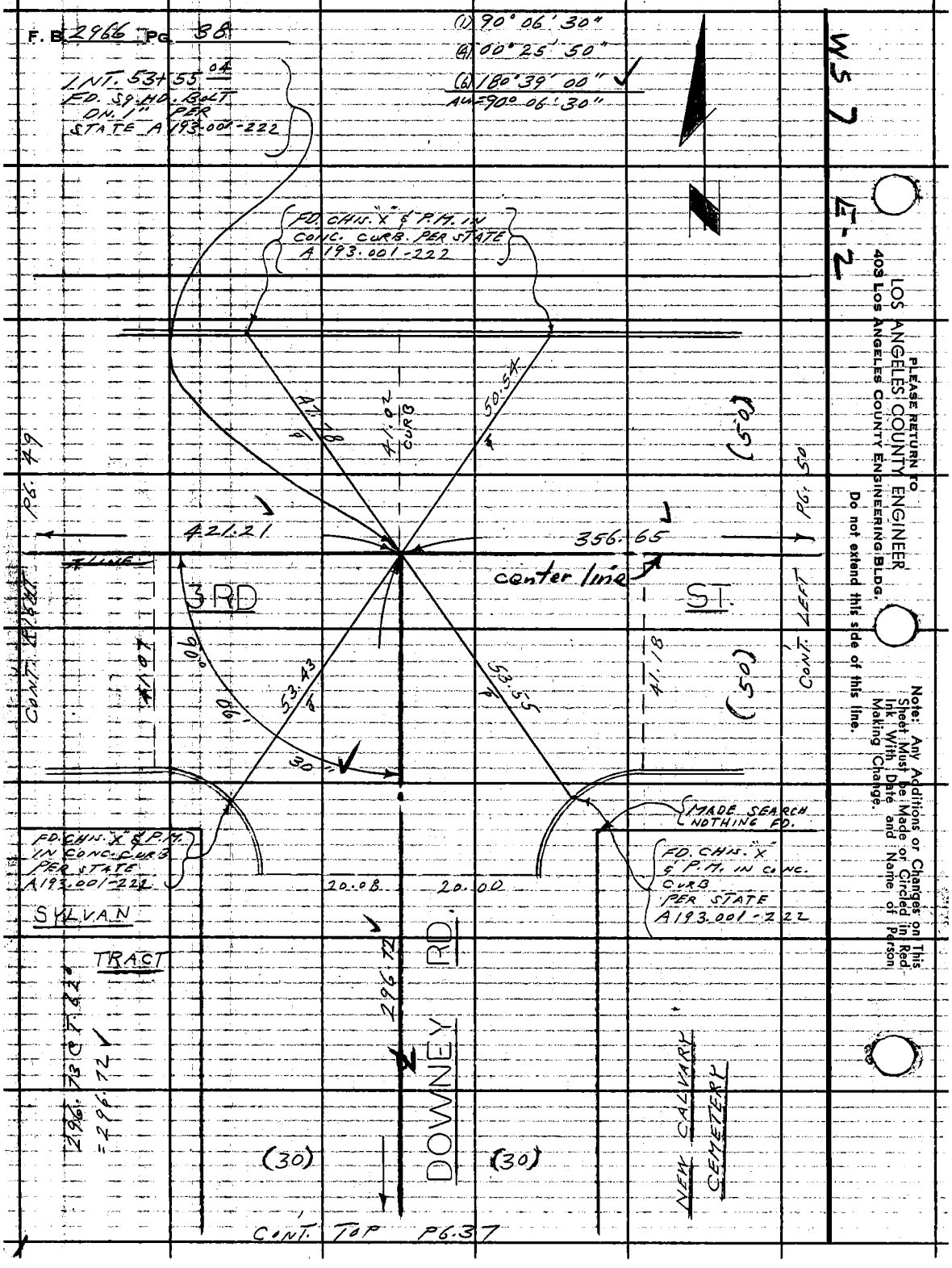
F. B. 2966 PG. 38
INT. 53+55.04
FD. SQ. HD. BOLT
DN. 1" PER
STATE A 193.001-222
(1) 90° 06' 30"
(4) 00° 25' 50"
(6) 180° 39' 00"
AV = 90° 06' 30"
FD. CHIS. "X" & P.M. IN
CONC. CURB. PER STATE
A 193.001-222
47.78
41.02
CURB
50.54
(50)
PG. 49
421.21
356.65
PG. 50
LINE
center line
3RD
ST.
CONT. RIGHT
CONT. LEFT
41.07
90°
06'
30"
53.43
53.55
41.18
(50)
MADE SEARCH
NOTHING FD.
FD. CHIS. "X" & P.M.
IN CONC. CURB
PER STATE
A193.001-222
FD. CHIS. "X"
& P.M. IN CONC.
CURB
PER STATE
A193.001-222
20.08
20.00
SYLVAN
TRACT
296.72
DOWNEY RD.
296.73 CT. 62°
= 296.72
(30)
(30)
NEW CALVARY
CEMETERY
CONT. TOP PG. 37
WS 7
E-2
PLEASE RETURN TO
LOS ANGELES COUNTY ENGINEER
403 LOS ANGELES COUNTY ENGINEERING BLDG.
Do not extend this side of this line.
Note: Any Additions or Changes on This Sheet Must be Made or Circled in Red Ink With Date and Name of Person Making Change.

Notes Ck'd by H Austin	Survey of DOWNEY ROAD	F.B. 2966 PG. 39
Map No. B-2866	JN 0095.60 Tape 0171 Std 68 °F	
Office Work R. Downs	Surveyed by L. L. BROWN	
Checked H. E. AUSTIN	Notes L. L. BROWN Date 5-25-62	
Date Jan 1964	Indexed C. J. GALLI	

E-2

WS 7

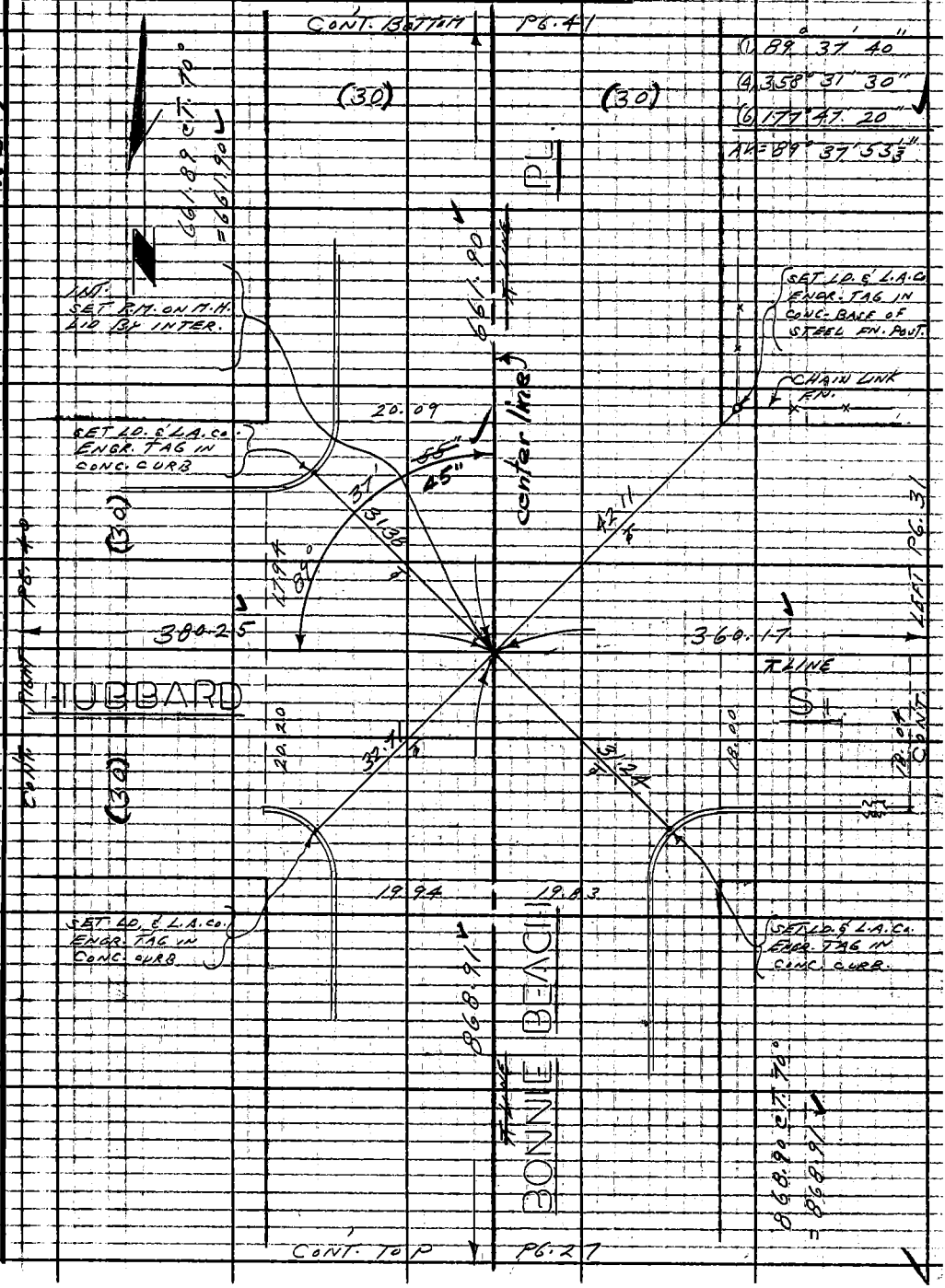

Note: Any Additions or Changes on This Sheet Must be Made or Circled in Red Ink With Date and Name of Person Making Change.

Do not extend this side of this line.

PLEASE RETURN TO
LOS ANGELES COUNTY ENGINEER
403 LOS ANGELES COUNTY ENGINEERING BLDG.

76F3095 CE # 310 3-61

PLEASE RETURN TO
LOS ANGELES COUNTY ENGINEER
403 LOS ANGELES COUNTY ENGINEERING BLDG.

Note: Any Additions or Changes on This Sheet Must be Made or Circled in Red Ink With Date and Name of Person Making Change.

Do not extend this side of this line.

W. S. 7E-2

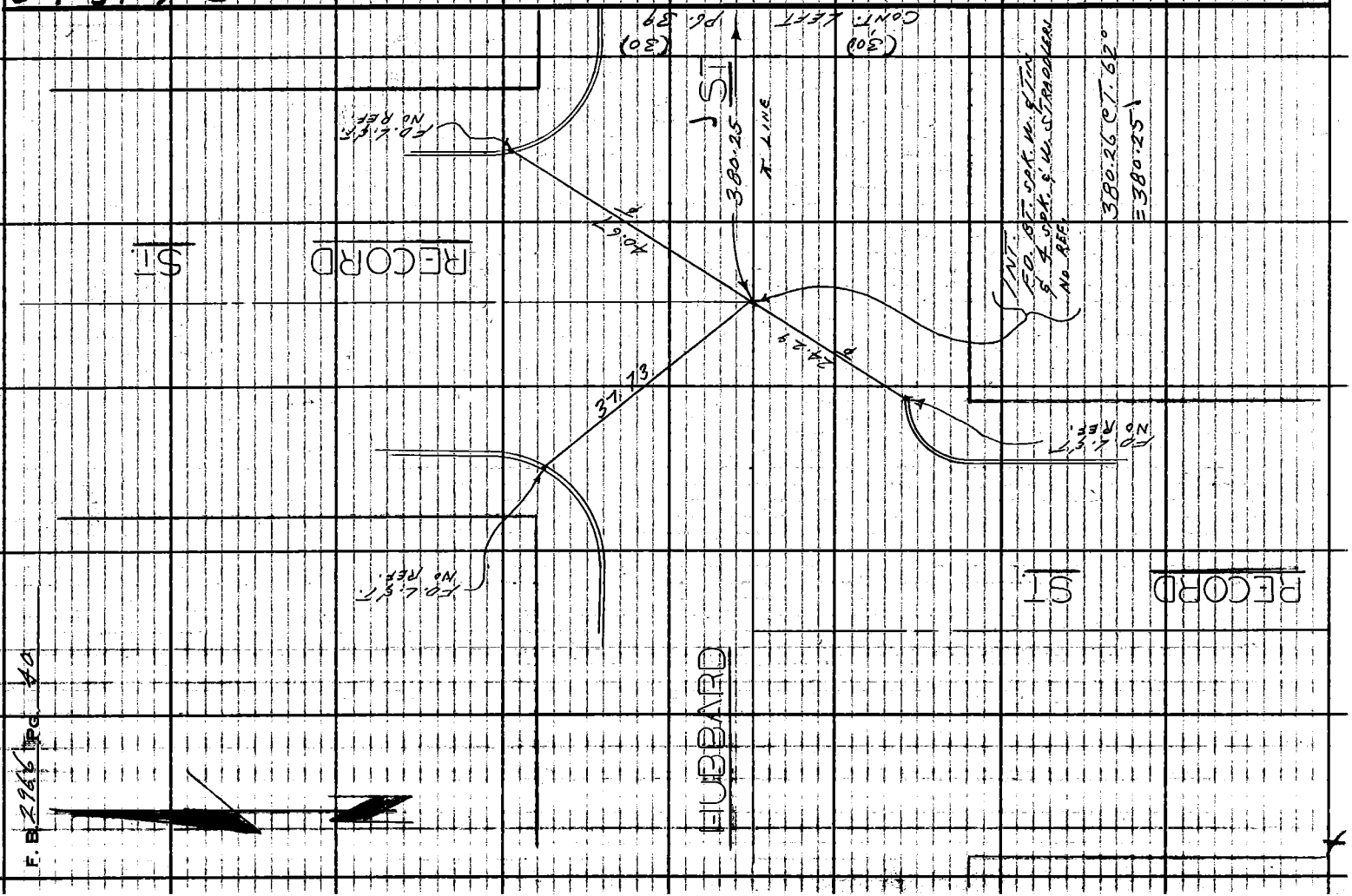

Notes Ck'd by H. Austin	Survey of DOWNEY ROAD	F. B. 2966 PG. 41
Map No. B-2866	JN 0095.60 Tape 0171 Std 68 °F	
Office Work R. Downs	Surveyed by L. L. BROWN	
Checked H. E. AUSTIN	Notes L. L. BROWN Date 5-28-62	
Date Jan 1964	Indexed C. J. GALLI	

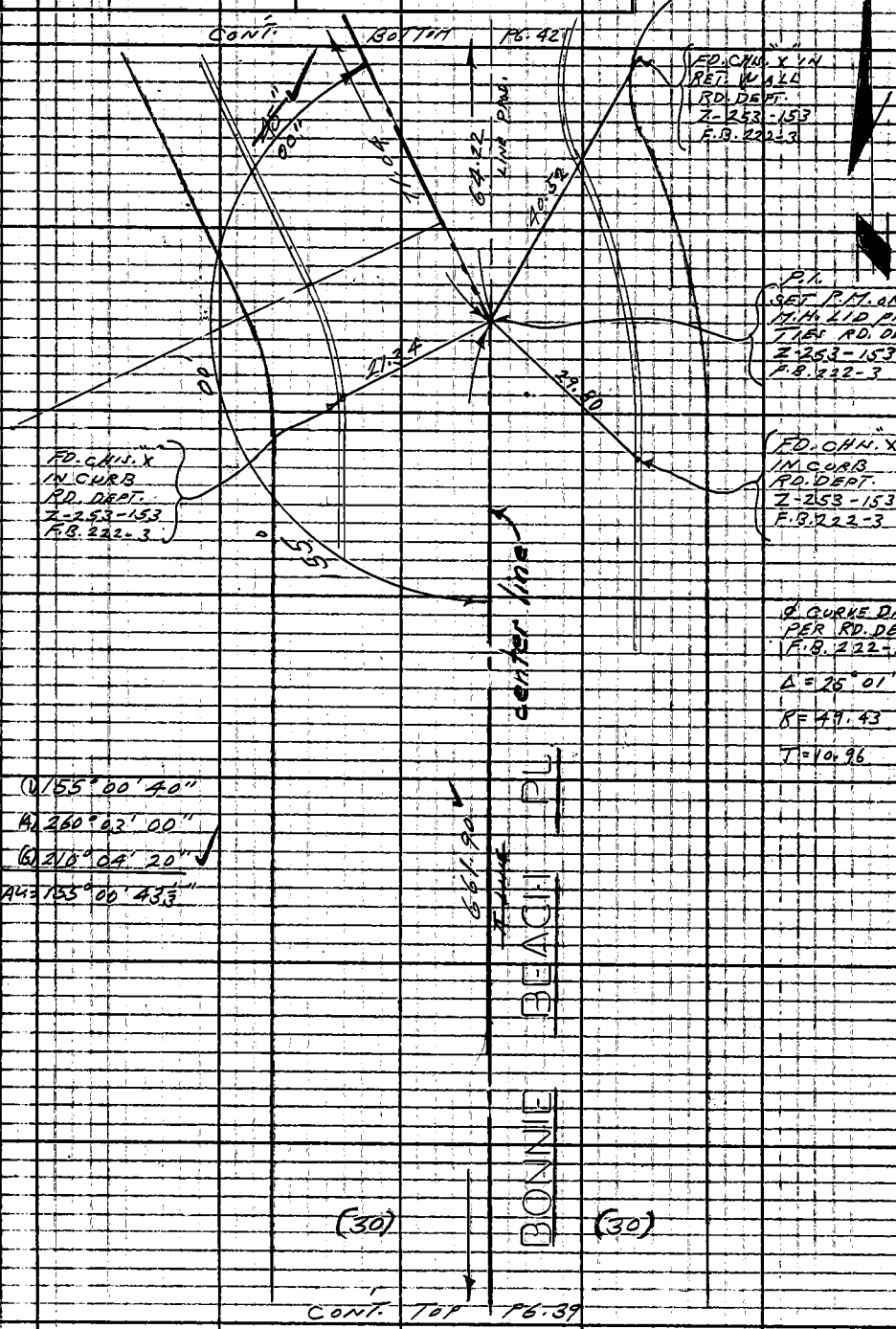

Note: Any Additions or Changes on This Sheet Must be Made or Circled in Red Ink With Date and Name of Person Making Change.

Do not extend this side of this line.

PLEASE RETURN TO
LOS ANGELES COUNTY ENGINEER
403 LOS ANGELES COUNTY ENGINEERING BLDG.

76F3095 CE # 310 3-61

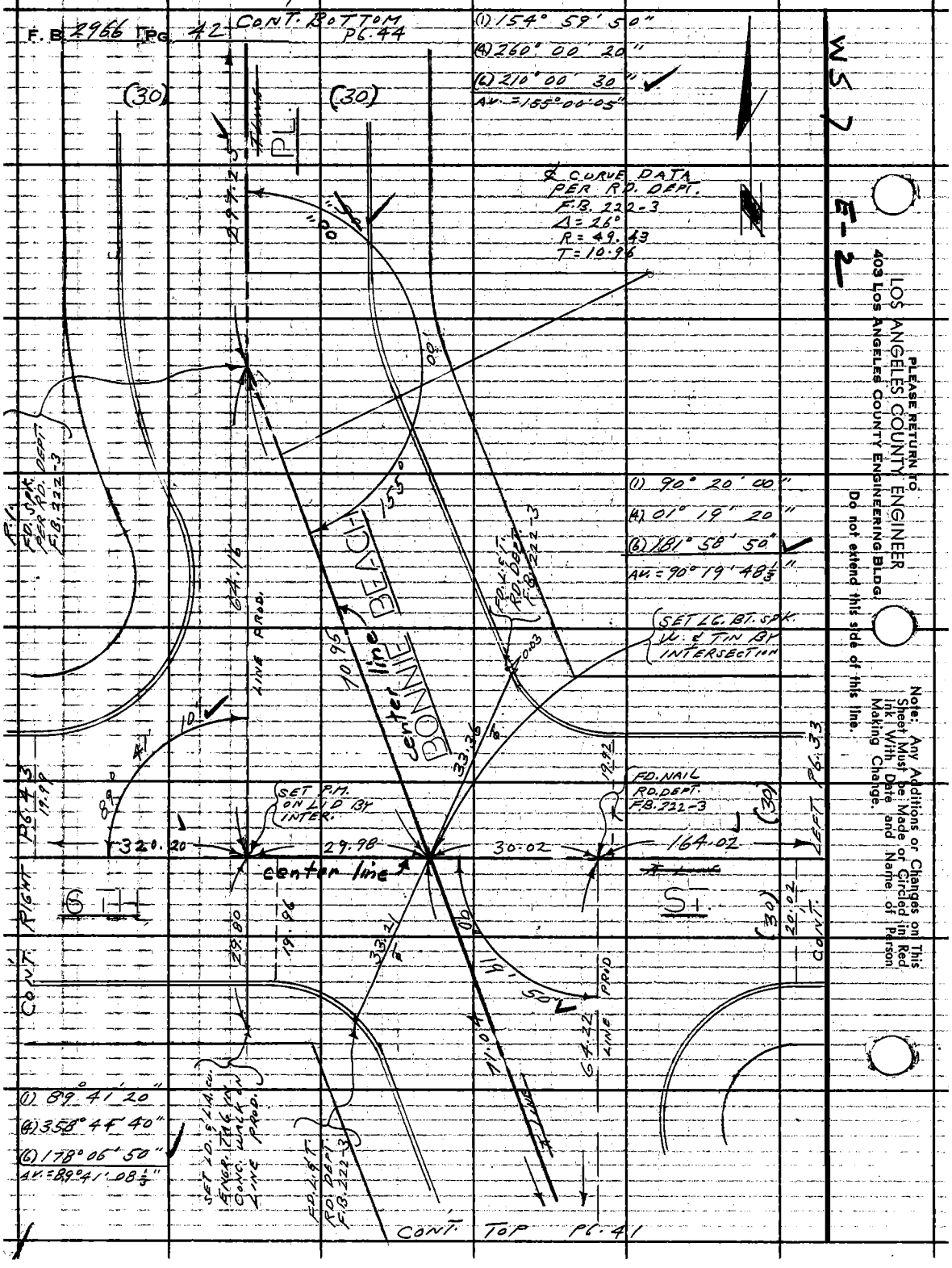
F.B. 2966 PG. 42
CONT. BOTTOM PG. 44
(1) 154° 59' 50"
(4) 260° 00' 20"
(6) 210° 00' 30"
AV. = 155° 00' 05"
(30)
(30)
PL
℄ CURVE DATA PER RD. DEPT. F.B. 222-3
Δ = 26°
R = 49.43
T = 10.96
(1) 90° 20' 00"
(4) 01° 19' 20"
(6) 181° 58' 50"
AV. = 90° 19' 48⅓"
SET LG. BT. SPK. W. & TIN BY INTERSECTION
BONNIE BEACH
center line
LINE PROD.
FD. SPK. PER RD. DEPT. F.B. 222-3
FD. L.&T. RD. DEPT. F.B. 222-3
SET P.M. ON LID BY INTER.
FD. NAIL RD. DEPT. F.B. 222-3
320.20
29.98
30.02
164.02
center line
6TH
ST.
CONT. RIGHT PG. 43
CONT. LEFT PG. 33
(30)
(30)
(1) 89° 41' 20"
(4) 358° 44' 40"
(6) 178° 06' 50"
AV. = 89° 41' 08⅓"
SET LD. & L.A. CO. ENGR. TAG IN CONC. WALK ON LINE PROD.
FD. L.&T. RD. DEPT. F.B. 222-3
CONT. TOP PG. 41
WS 7
E-2
PLEASE RETURN TO
LOS ANGELES COUNTY ENGINEER
403 LOS ANGELES COUNTY ENGINEERING BLDG.
Do not extend this side of this line.
Note: Any Additions or Changes on This Sheet Must be Made or Circled in Red Ink With Date and Name of Person Making Change.

Notes Ck'd by H. Austin	Survey of Downey Road	F. B. 2966 Pg. 43
Map No. B-2866	JN 0095.60 Tape 0171 Std 68 °F	
Office Work R. Downs	Surveyed by L. L. Brown	
Checked H. E. Austin	Notes L. L. Brown Date 5-28-62	
Date Jan 1964	Indexed C. J. Galli	

WS 7 E-2

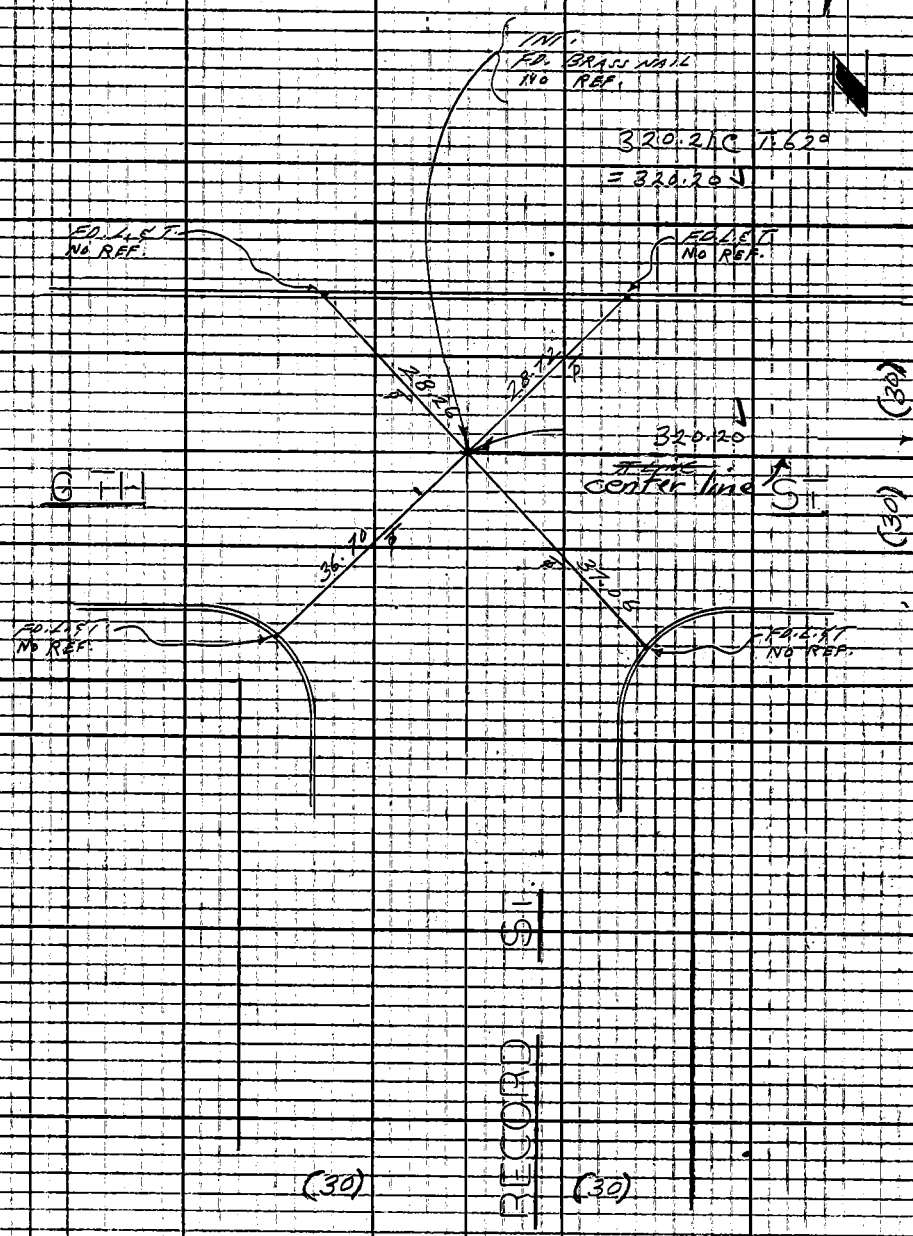

Note: Any Additions or Changes on this Sheet Must be Made or Circled in Red Ink With Date and Name of Person Making Change.

Do not extend this side of this line.

PLEASE RETURN TO
LOS ANGELES COUNTY ENGINEER
403 Los Angeles County Engineering Bldg.

76F3095 CE # 310 3-61

F.B. 2966 PG. 44

CONT. BOTTOM PG. 45

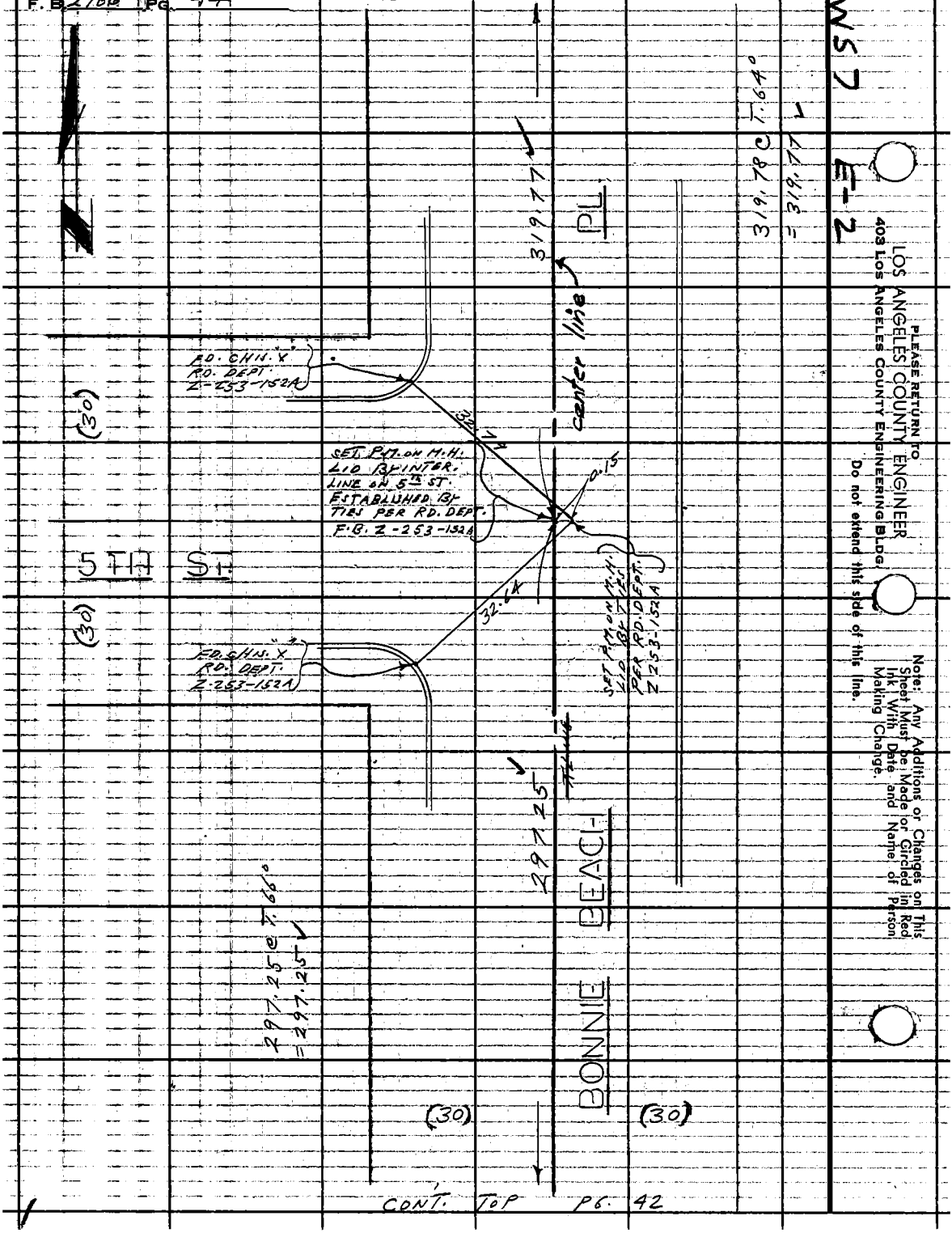

PLEASE RETURN TO
LOS ANGELES COUNTY ENGINEER
403 LOS ANGELES COUNTY ENGINEERING BLDG.
Do not extend this side of this line.

Note: Any Additions or Changes on This Sheet Must be Made or Circled in Red Ink With Date and Name of Person Making Change.

CONT. TOP PG. 42

Notes Ck'd by H. Austin	Survey of DOWNEY ROAD	F. B. 2966 PG. 45
Map No. B-2866	JN 0095.60 Tape 0171 Std 68 °F	
Office Work R. Downs	Surveyed by L. L. BROWN	
Checked H. E. AUSTIN	Notes L. L. BROWN Date 5-29-62	
Date Jan 1964	Indexed C. J. GALLI	

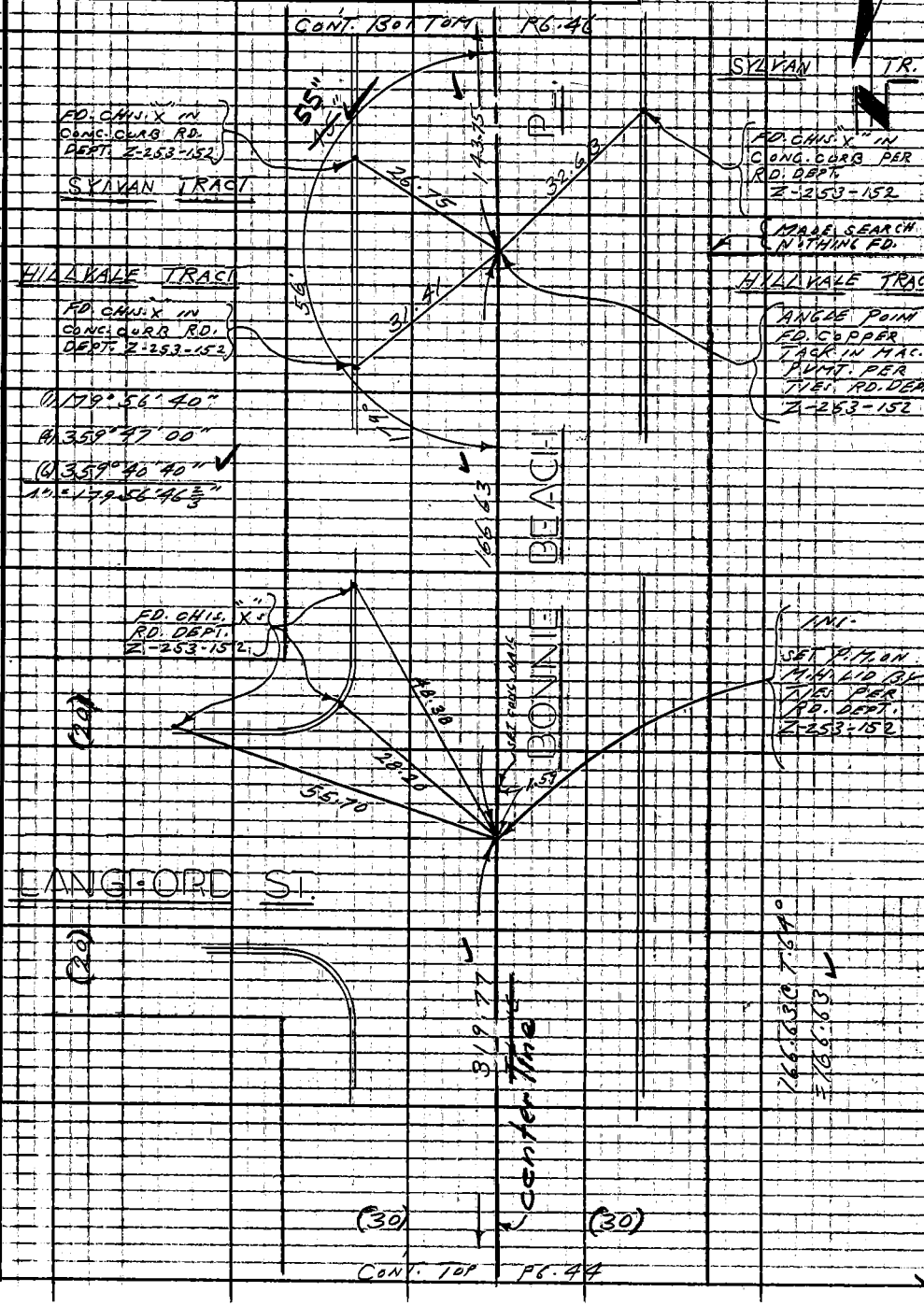

Note: Any Additions or Changes on This Sheet Must be Made or Circled in Red Ink With Date and Name of Person Making Change.

Do not extend this side of this line.

PLEASE RETURN TO
LOS ANGELES COUNTY ENGINEER
403 LOS ANGELES COUNTY ENGINEERING BLDG.

U.S. 76-2

76F3095 CE # 310 3-61

F. B. 2966 PG. 46

WS 7 E-2

PLEASE RETURN TO
LOS ANGELES COUNTY ENGINEER
403 Los Angeles County Engineering Bldg.
Do not extend this side of this line.

Note: Any Additions or Changes on This Sheet Must be Made on Circled in Red Ink With Date and Name of Person Making Change.

Notes Ck'd by H. Austin	Survey of DOWNEY ROAD	F.B. 2966	Pg. 47
Map No. B-2866	JN 0095.60 Tape 0171 Std 68 °F		
Office Work R. Downs	Surveyed by L. L. BROWN		
Checked H. E. AUSTIN	Notes L. L. BROWN Date 5-29-62		
Date Jan 1964	Indexed C. J. GALLI		

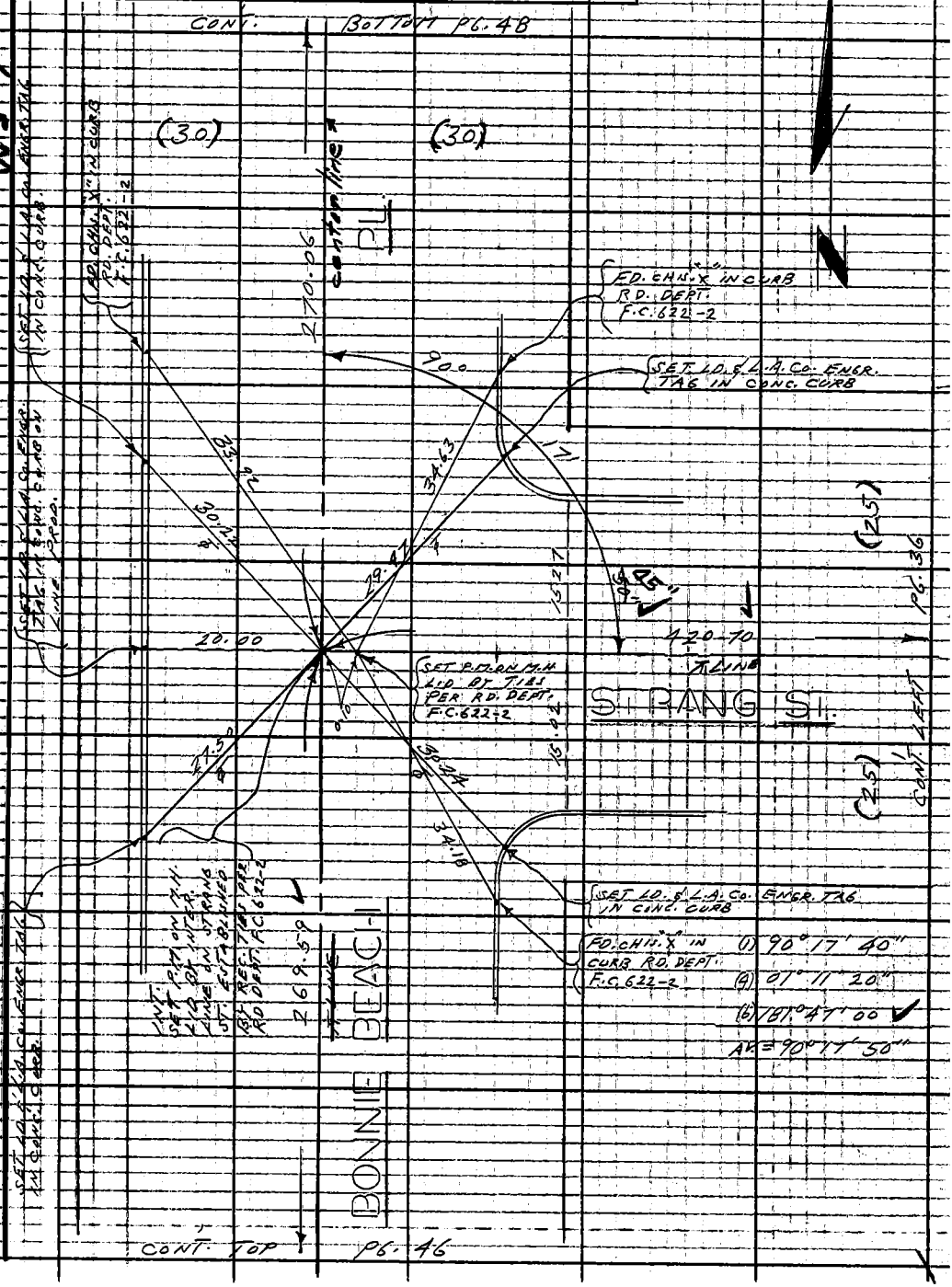

Note: Any Additions or Changes on this Sheet Must be Made or Circled in Red Ink With Date and Name of Person Making Change.

Do not extend this side of this line.

PLEASE RETURN TO
LOS ANGELES COUNTY ENGINEER
403 LOS ANGELES COUNTY ENGINEERING BLDG.

76F3095 CE # 310 3-61

F.B. 2966 Pg. 48

CONT. BOTTOM P6. 49

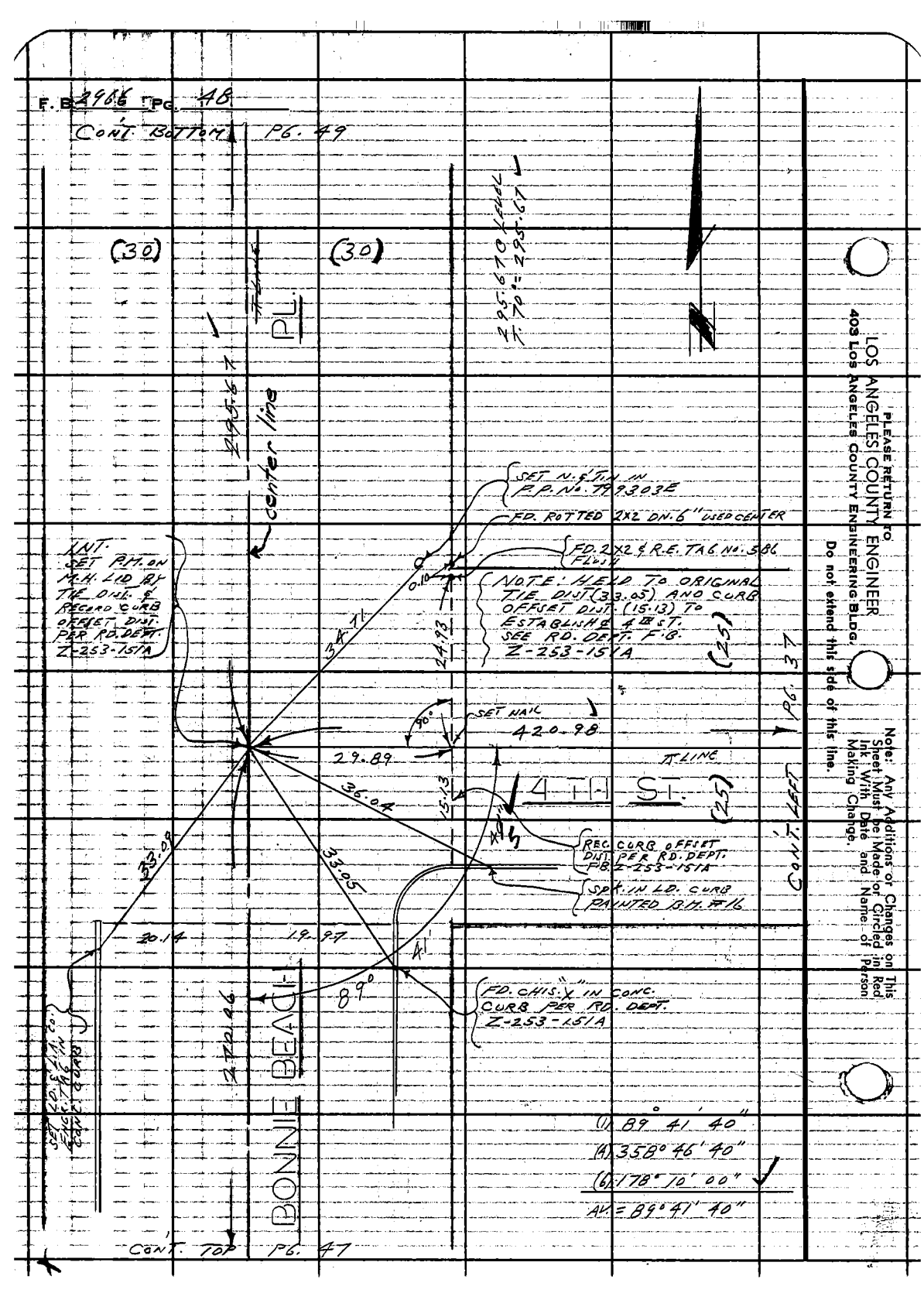

(1) 89° 41' 40"
(A) 358° 46' 40"
(6) 178° 10' 00"
AV. = 89° 41' 40"

LOS ANGELES COUNTY ENGINEER
403 Los Angeles County Engineering Bldg.

PLEASE RETURN TO

Do not extend this side of this line.

Note: Any Additions or Changes on This Sheet Must Be Made or Circled in Red Ink With Date and Name of Person Making Change.

Notes Ck'd by H. Austin	Survey of DOWNEY ROAD	F. B. 2966 PG. 49
Map No. B-2866	JN 0095.60 Tape 0171 Std 68 °F	
Office Work R. Downs	Surveyed by L. L. BROWN	
Checked R. E. AUSTIN	Notes L. L. BROWN Date 5-31-62	
Date Jan 1964	Indexed C. J. GALLI	

WS 7 E-2

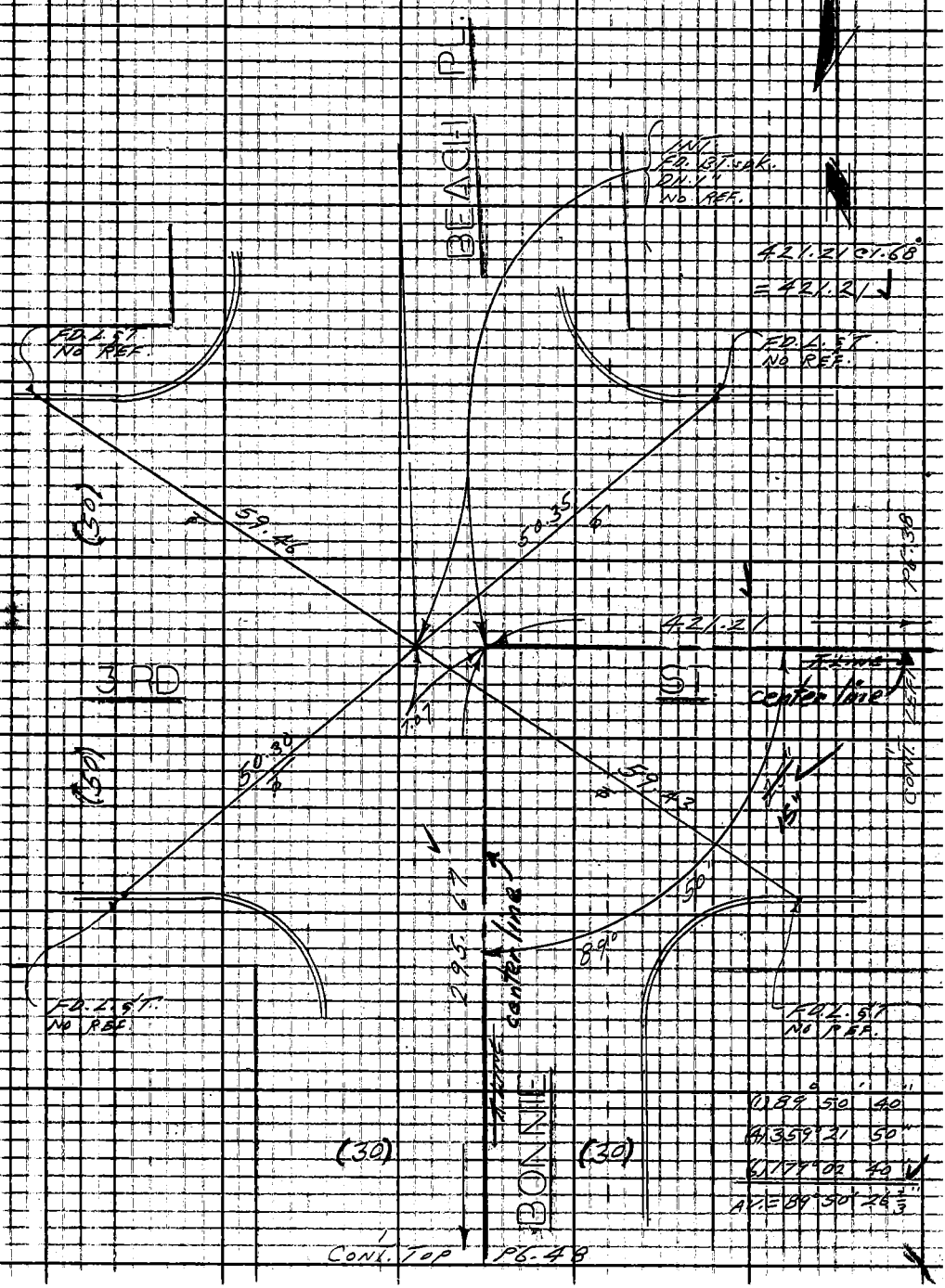

Note: Any Additions or Changes on This Sheet Must be Made or Circled in Red Ink With Date and Name of Person Making Change

Do not extend this side of this line

PLEASE RETURN TO
LOS ANGELES COUNTY ENGINEER
403 LOS ANGELES COUNTY ENGINEERING BLDG.

76F309S CE # 310 3-61

F. B 2986 PG 50

356.65 @ 1.68°
= 356.65

WS 7
E-2

PLEASE RETURN TO
LOS ANGELES COUNTY ENGINEER
403 LOS ANGELES COUNTY ENGINEERING BLDG.
Do not extend this side of this line.

Note: Any Additions or Changes on This Sheet Must be Made or Circled in Red Ink With Date and Name of Person Making Change.

Notes Ck'd by
Map No.
Office Work
Checked
Date

Survey of
J.N. Tape Std °F
Surveyed by
Notes Date
Indexed

F. B. P.G.

SAVE 51-56

FOR ℄

Note: Any Additions or Changes on this Sheet Must be Made or Circled in Red Ink With Date and Name of Person Making Change.

Do not extend this side of this line.

PLEASE RETURN TO
LOS ANGELES COUNTY ENGINEER
403 LOS ANGELES COUNTY ENGINEERING BLDG.

76F309 CE # 810 3-61

Notes Ck'd by D. SAPPELL
Map No. B-2943
Office Work R. S. DOWNS
Checked D. SAPPELL
Date

Survey of Artesia Blvd
JN 0096.73 Tape 0213 Std 68 °F
Surveyed by Mankey Jr
Notes E T M Jr Date May 7, 65
Indexed C. J. GALLI JUN 2 4 65

F. B. 2966 PG. 65

JN 0096.73

ARTESIA BLVD. (WALNUT ST.)

CENTERLINE
From
BROADWAY TO AVALON BLVD.

Mankey Jr
Mankey
Almanzan
Love

Note: Any Additions or Changes on This Sheet Must be Made or Circled in Red Ink With Date and Name of Person Making Change.

Do not extend this side of this line.

PLEASE RETURN TO
LOS ANGELES COUNTY ENGINEER
403 LOS ANGELES COUNTY ENGINEERING BLDG.

76F309S GE #310 6-62

PLEASE RETURN TO
LOS ANGELES COUNTY ENGINEER
403 LOS ANGELES COUNTY ENGINEERING BLDG.

Note: Any Additions or Changes on This Sheet Must Be Made or Circled in Red Ink With Date and Name of Person Making Change.

Do not extend this side of this line.

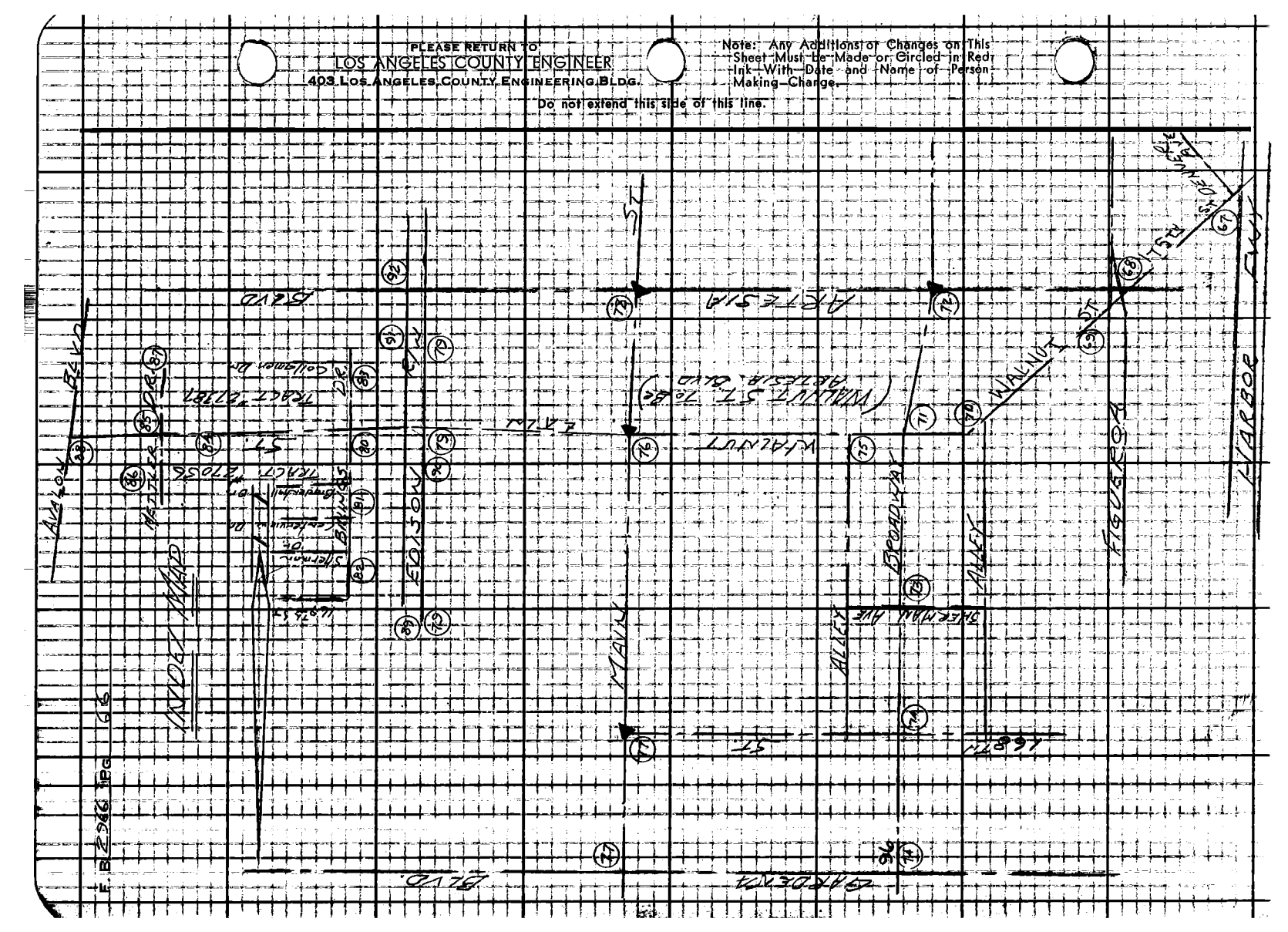

Notes Ck'd by D. SAPPELL	Survey of Artesia Blvd (Walnut St)	F. B. 2966	PG. 67
Map No. B-2943	JN 0096.73 Tape Std °F		
Office Work R. S. DOWNS	Surveyed by Mankey Jr.		
Checked D. SAPPELL	Notes E T M Jr. Date 5-65		
Date 8-65	Indexed C. J. GALLI		

To BOT PG 68

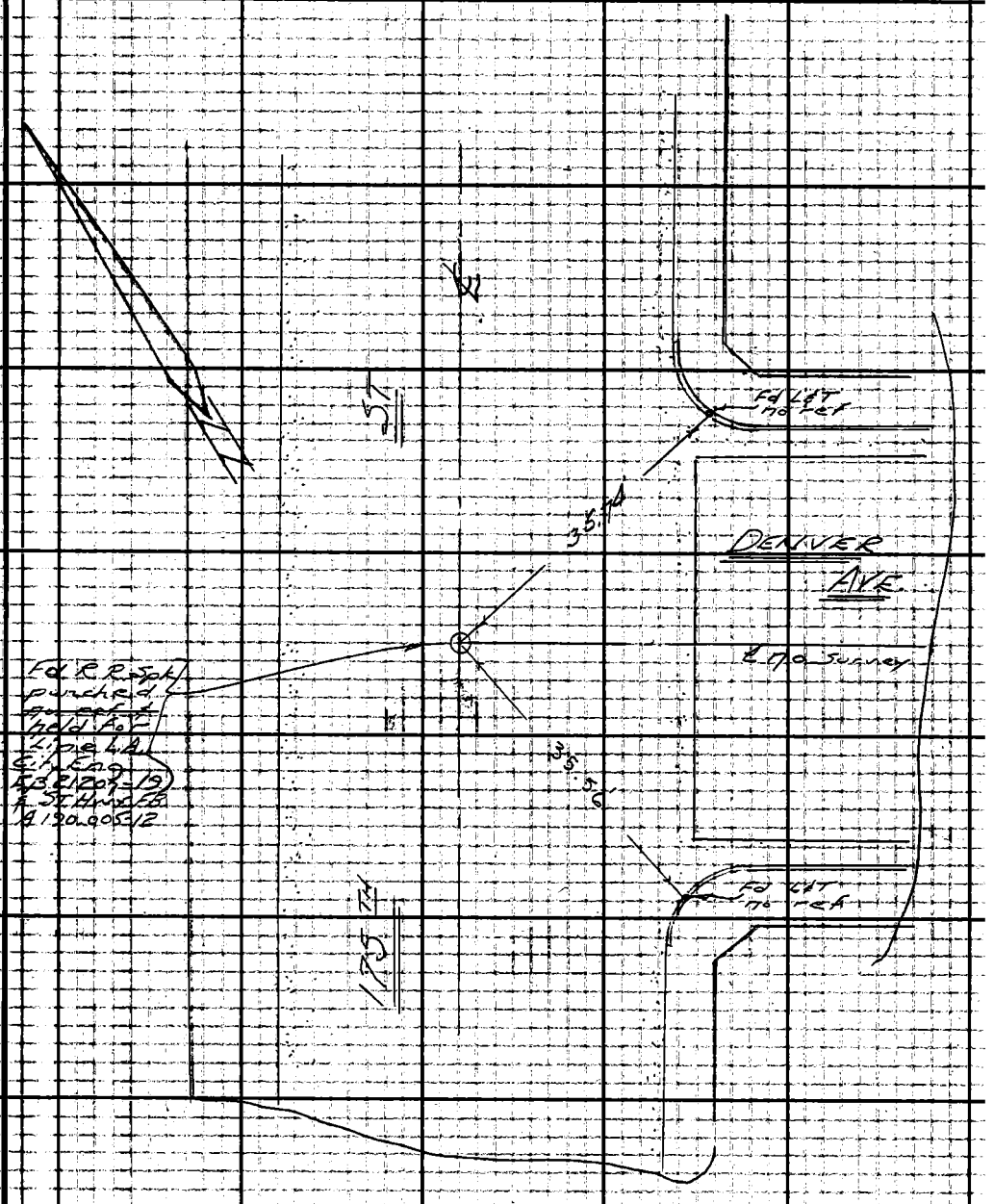

Note: Any Additions or Changes on This Sheet Must be Made or Circled in Red Ink With Date and Name of Person Making Change.

Do not extend this side of this line.

PLEASE RETURN TO
LOS ANGELES COUNTY ENGINEER
403 LOS ANGELES COUNTY ENGINEERING BLDG.

76F3095 CE #310 6-62

PLEASE RETURN TO
LOS ANGELES COUNTY ENGINEER
403 LOS ANGELES COUNTY ENGINEERING BLDG.

Note: Any Additions or Changes on This Sheet Must Be Made or Circled in Red Ink With Date and Name of Person Making Change.

Do not extend this side of this line.

W.S. 26-B-4

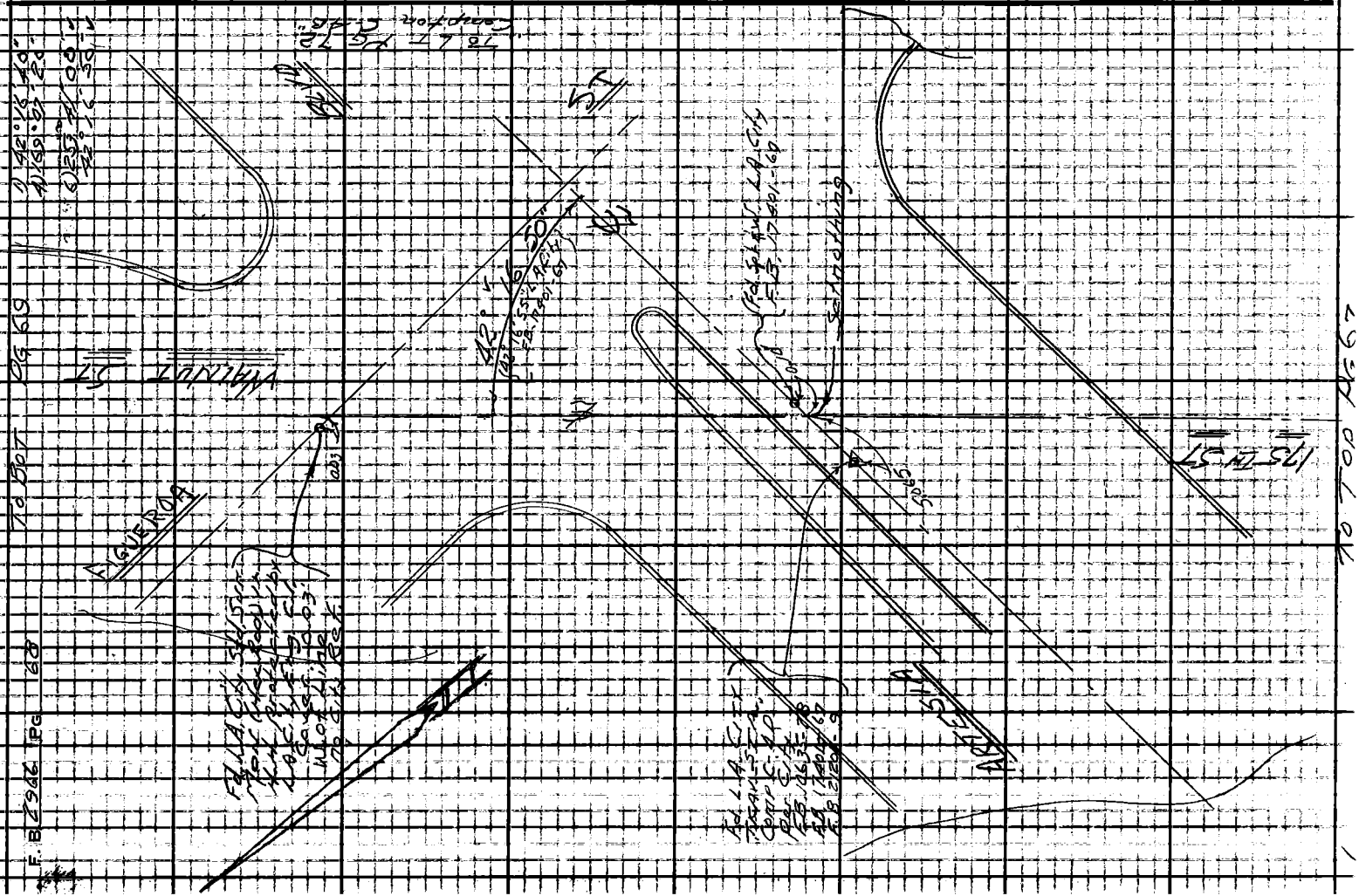

Notes Ck'd by D. SAPPELL	Survey of Artesia Blvd (Walnut	F.B. 2966 PG. 69	
Map No. B-2943	JN 0096.73 Tape 0213 Std 68 °F		
Office Work R. S. DOWNS	Surveyed by Markey Jr.		
Checked D. SAPPELL	Notes ETM Jr. Date 5-65		
Date 8-65	Indexed C. J. GALLI		

TO BOT PG 70

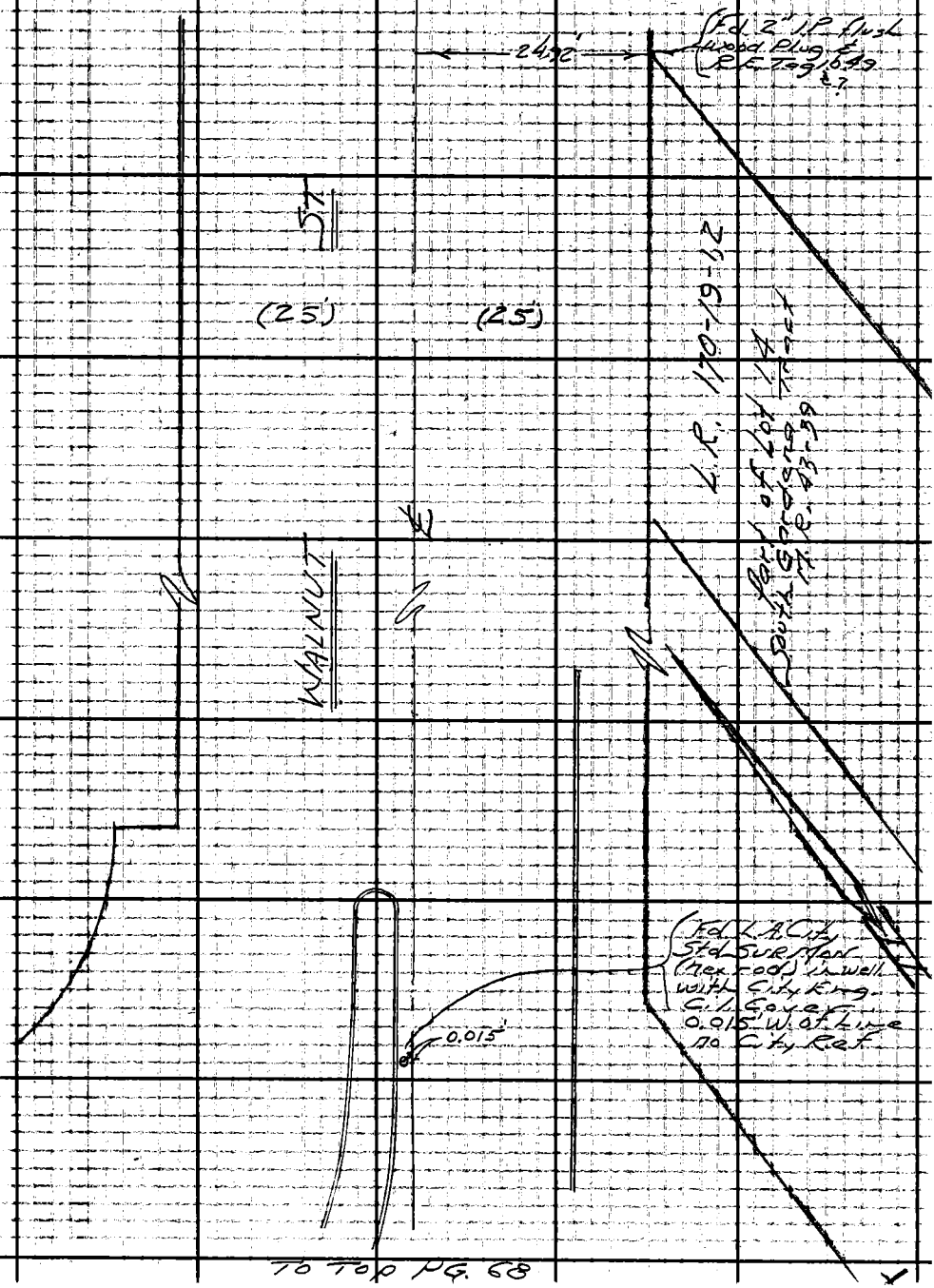

TO TOP PG. 68

Note: Any Additions or Changes on This Sheet Must be Made or Circled in Red Ink With Date and Name of Person Making Change.

Do not extend this side of this line.

PLEASE RETURN TO
LOS ANGELES COUNTY ENGINEER
403 LOS ANGELES COUNTY ENGINEERING BLDG.

76F309S C.E. #310 6-62

F. B. 2966 PG 70

W.S. 26, B-4

PLEASE RETURN TO
LOS ANGELES COUNTY ENGINEER
403 LOS ANGELES COUNTY ENGINEERING BLDG.
Do not extend this side of this line.

Note: Any Additions or Changes on This Sheet Must be Made or Circled in Red Ink With Date and Name of Person Making Change.

Notes Ck'd by D. SAPPELL	Survey of Artesia Blvd	F. B. 2966 Pg. 71
Map No. B-2943	JN 0096.73 Tape 0213 Std 68 °F	
Office Work R. S. DOWNS	Surveyed by Manker & Jr.	
Checked D. SAPPELL	Notes E.T.M. Jr. Date 5-65	
Date 8-65	Indexed C. I. GALLI	

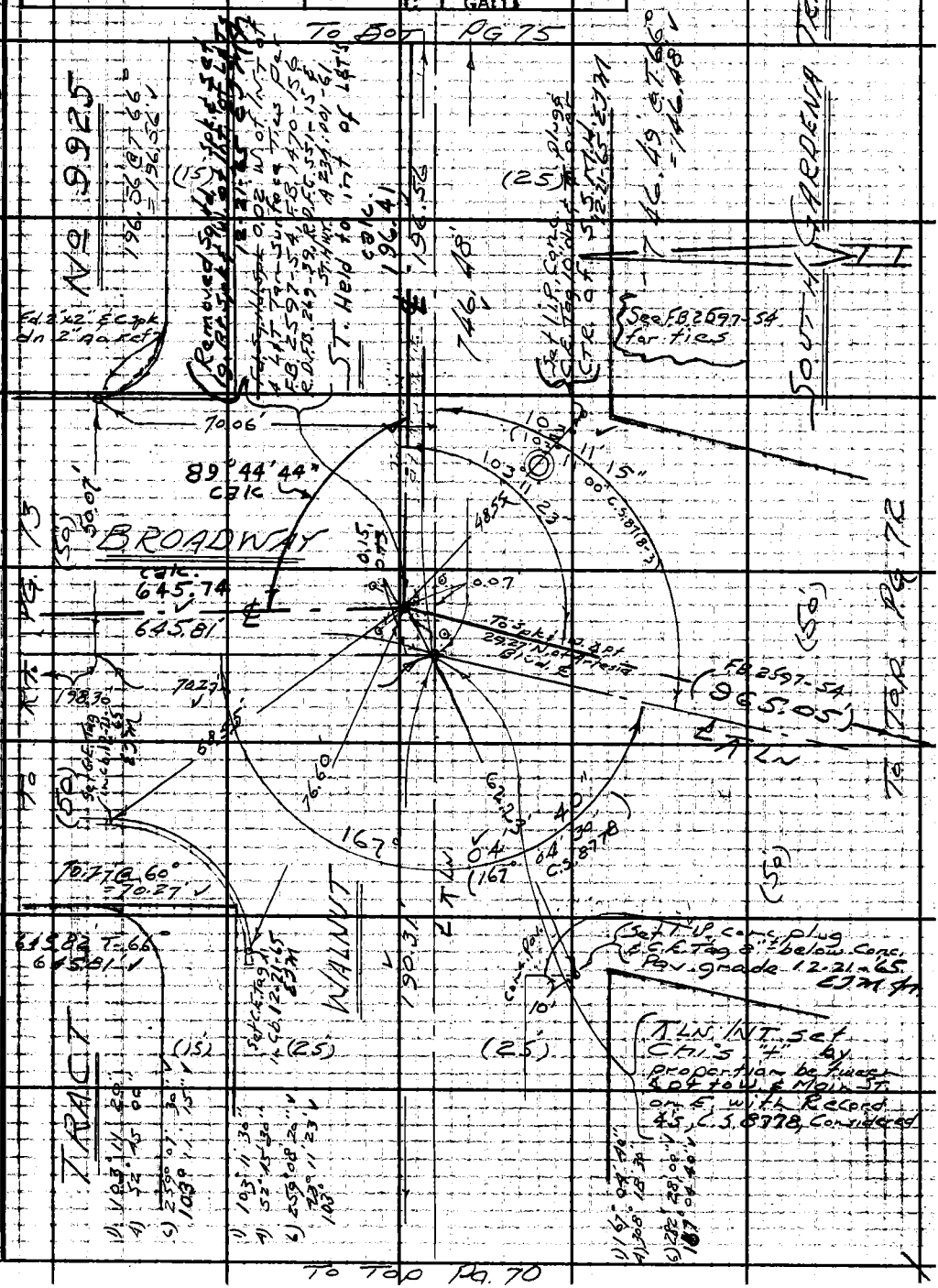

Note: Any Additions or Changes on this Sheet Must be Made or Circled in Red Ink With Date and Name of Person Making Change.

Do not extend this side of this line.

PLEASE RETURN TO
LOS ANGELES COUNTY ENGINEER
403 LOS ANGELES COUNTY ENGINEERING BLDG.

76F309S C.E. #310 6-62

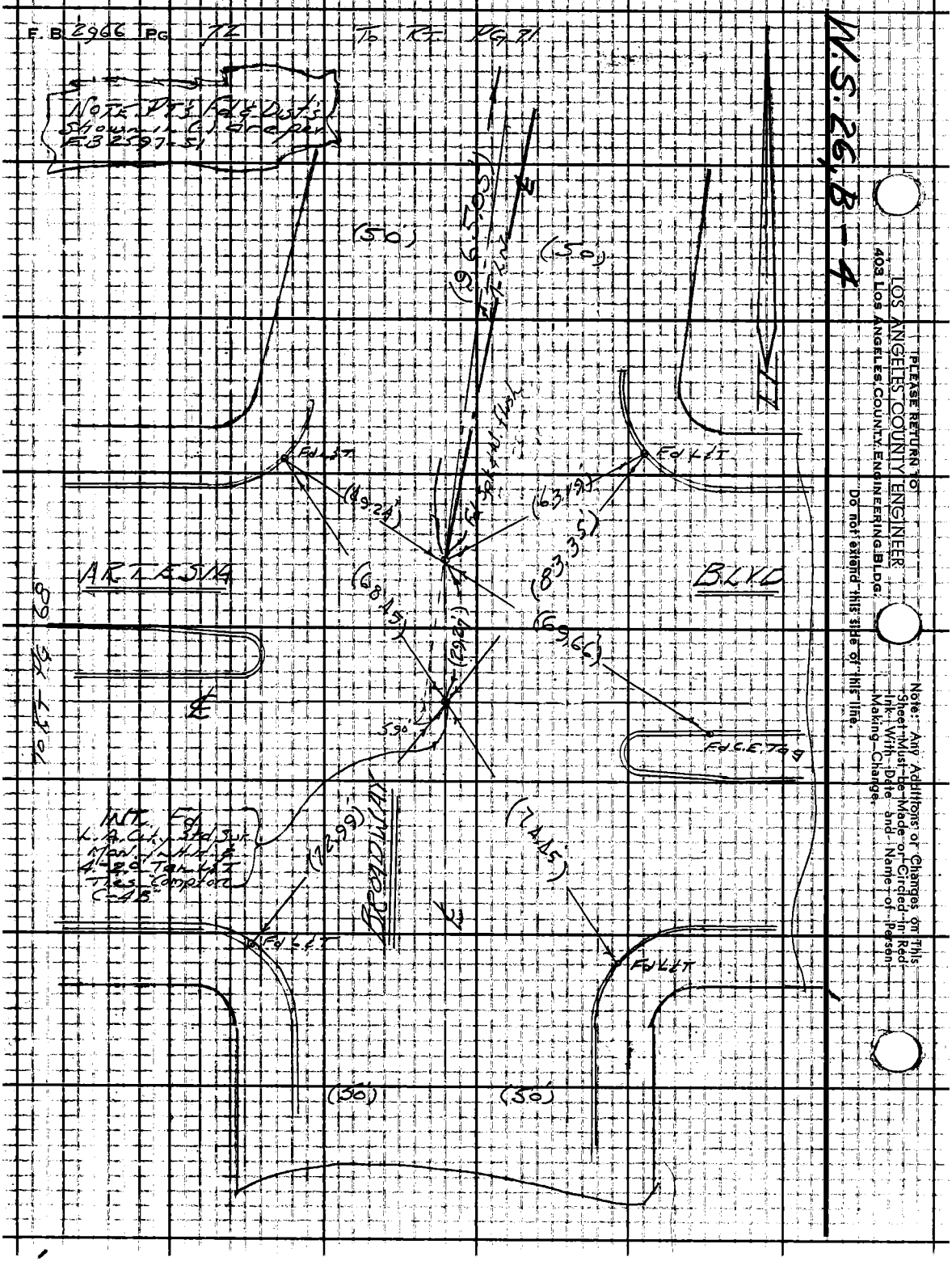
F.B. 2966 PG 72
To RT PG 71
NOTE PT'S Fd & Dist's Shown in ( ) are per F.B. 2597-51
(50')
(50')
(96.50')
Fd L&T
Fd L&T
(49.24')
(63.19')
(83.35')
(68.15')
(69.66')
(29.29')
ARTESIA
BLVD
To RT PG 68
590'
Fd C.E. Tag
INT. Fd L.A. City Std Sur. Mon. in H.H. & 4-2.0 Tan L&T Ties Compton C-4B
(72.99')
(74.15')
BROADWAY
Fd L&T
Fd L&T
(50')
(50')
N.S. 26, B-4
PLEASE RETURN TO
LOS ANGELES COUNTY ENGINEER
403 LOS ANGELES COUNTY ENGINEERING BLDG.
Do not extend this side of this line.
Note: Any Additions or Changes on This Sheet Must be Made or Circled in Red Ink With Date and Name of Person Making Change.

Notes Ck'd by D. SAPPELL	Survey of Artesia Blvd	F.B. 2966 PG. 13
Map No. B-2993	J.N. 0096.73 Tape 0213 Std 68 °F.	
Office Work R. S. DOWNS	Surveyed by Mackey Jr	
Checked D. SAPPELL	Notes Crm Jr Date 5-65	
Date 8-65	Indexed C. J. GALLI	

W.S. 26 B-4

Note: Any Additions or Changes on This Sheet Must be Made or Circled in Red Ink With Date and Name of Person Making Change.

Do not extend this side of this line.

PLEASE RETURN TO
LOS ANGELES COUNTY ENGINEER
403 LOS ANGELES COUNTY ENGINEERING BLDG.

76F309S (CE #310) 6-62

PLEASE RETURN TO
LOS ANGELES COUNTY ENGINEER
403 LOS ANGELES COUNTY ENGINEERING BLDG.

Note: Any Additions or Changes on This Sheet Must be Made or Circled in Red Ink With Date and Name of Person Making Change.

Do not extend this side of this line.

W.S. 26 B-4

Notes Ck'd by D. SAPPELL	Survey of ARTESIA BLVD	F.B. 2966 PG. 75
Map No. B-2943	JN 009673 Tape 0213 Std 68 °F	
Office Work R. S. DOWNS	Surveyed by Markey Jr.	
Checked D. SAPPELL	Notes ETM Jr. Date 5-'65	
Date 8-65	Indexed C. J. GALLI	

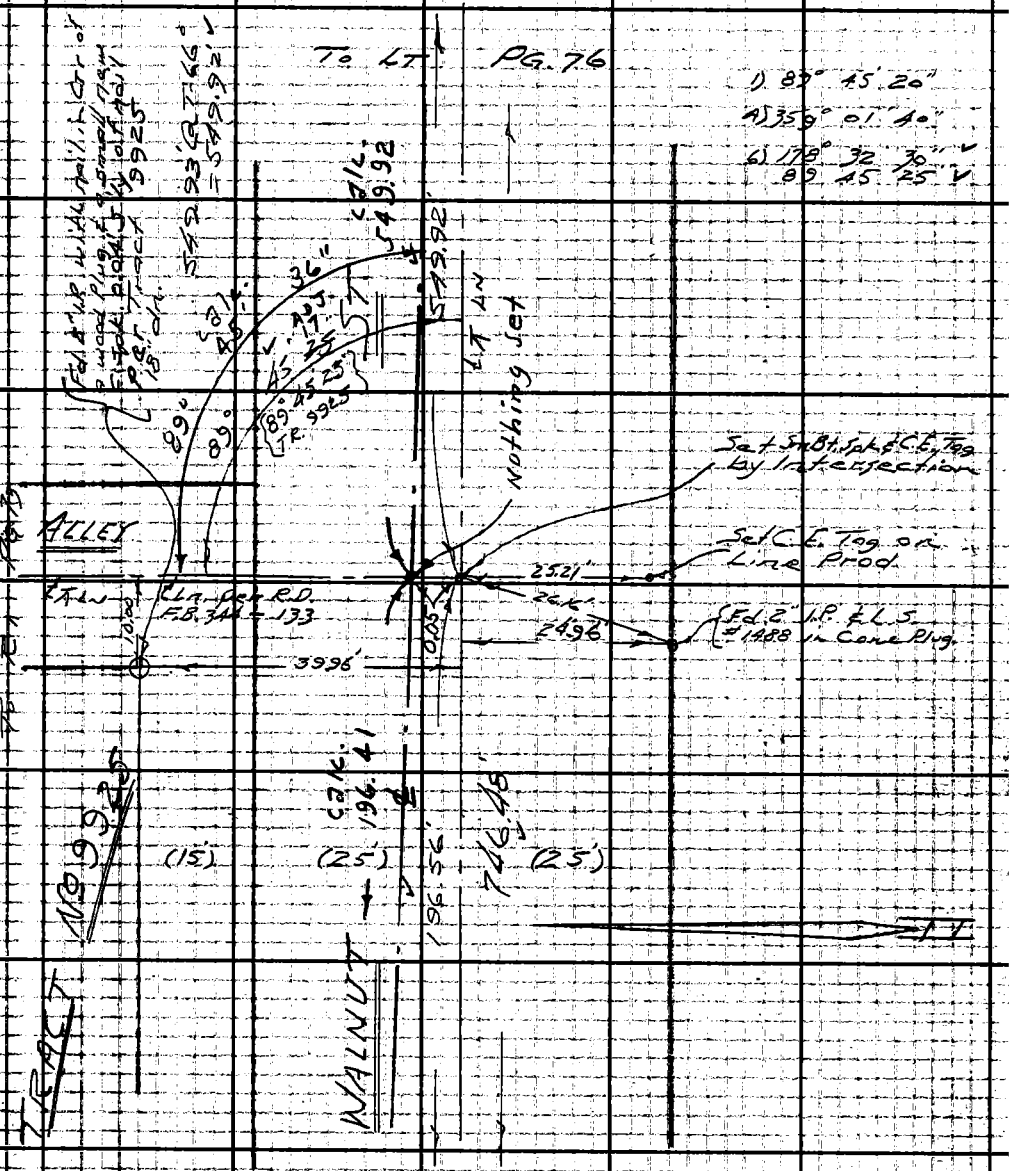

Note: Any Additions or Changes on This Sheet Must be Made or Circled in Red Ink With Date and Name of Person Making Change.

Do not extend this side of this line.

PLEASE RETURN TO
LOS ANGELES COUNTY ENGINEER
403 LOS ANGELES COUNTY ENGINEERING BLDG.

76F309S C.E. #310 6-62

F. B. 2966 PG 76

PLEASE RETURN TO
LOS ANGELES COUNTY ENGINEER
403 LOS ANGELES COUNTY ENGINEERING BLDG.

Do not extend this side of this line.

Note: Any Additions or Changes on This Sheet Must be Made or Circled in Red Ink With Date and Name of Person Making Change.

Notes Ck'd by D. SAPPELL	Survey of ARTESIA BLVD	F.B. 2966 PG. 77
Map No. B-2943	JN 0096.73 Tape 0213 Std 68 °F	
Office Work R. S. DOWNS	Surveyed by Mankey Jr.	
Checked D. SAPPELL	Notes ETM Jr Date 5-65	
Date 8-65	Indexed C. J. GALLI	

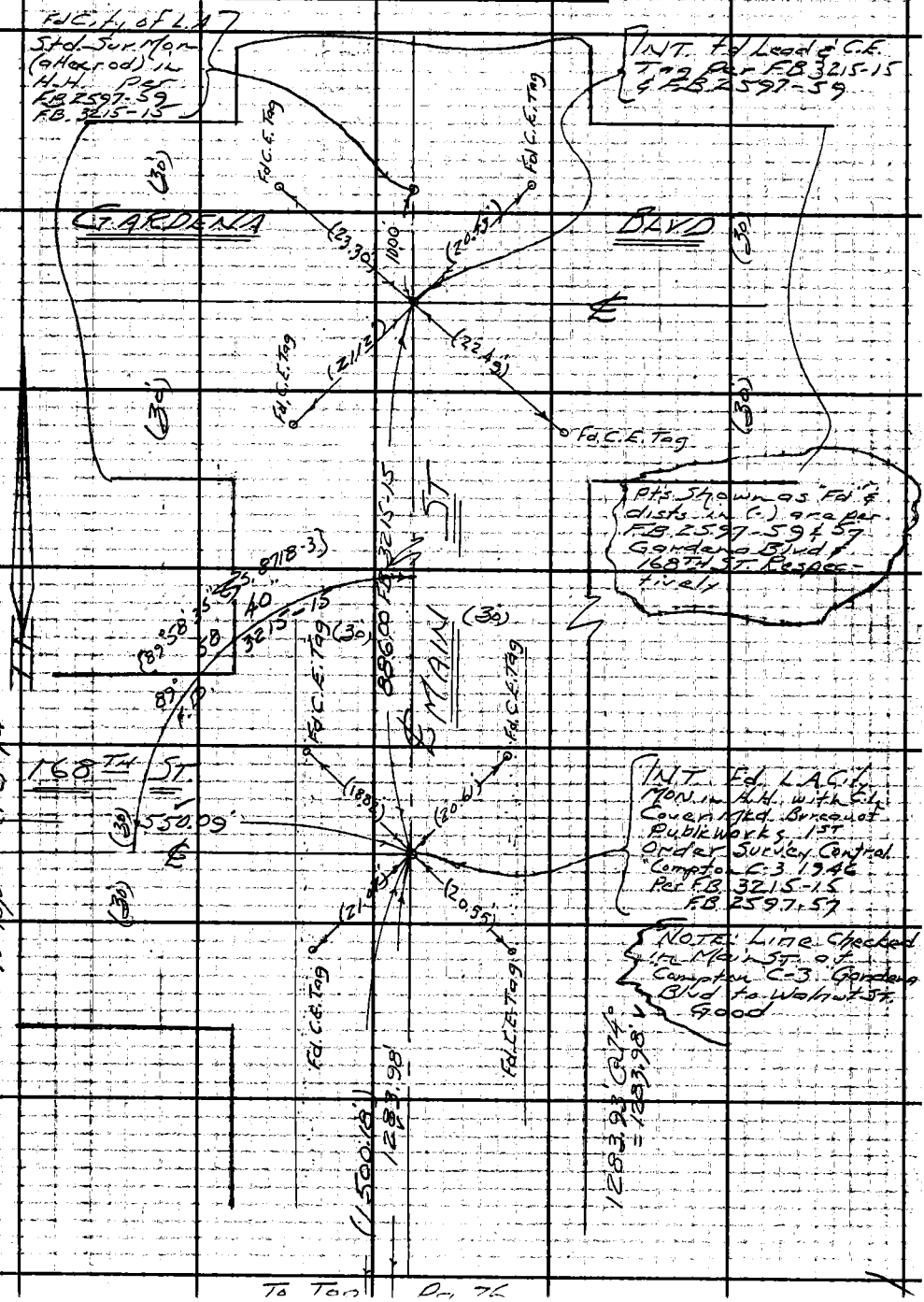

Note: Any Additions or Changes on This Sheet Must be Made or Circled in Red Ink With Date and Name of Person Making Change.

Do not extend this side of this line.

PLEASE RETURN TO
LOS ANGELES COUNTY ENGINEER
403 LOS ANGELES COUNTY ENGINEERING BLDG.

76F309S CE #310 6-62

PLEASE RETURN TO
LOS ANGELES COUNTY ENGINEER
403 LOS ANGELES COUNTY ENGINEERING BLDG.

Note: Any Additions or Changes on This Sheet Must Be Made or Circled in Red Ink With Date and Name of Person Making Change.

Do not extend this side of this line.

W.S. 26, B-4

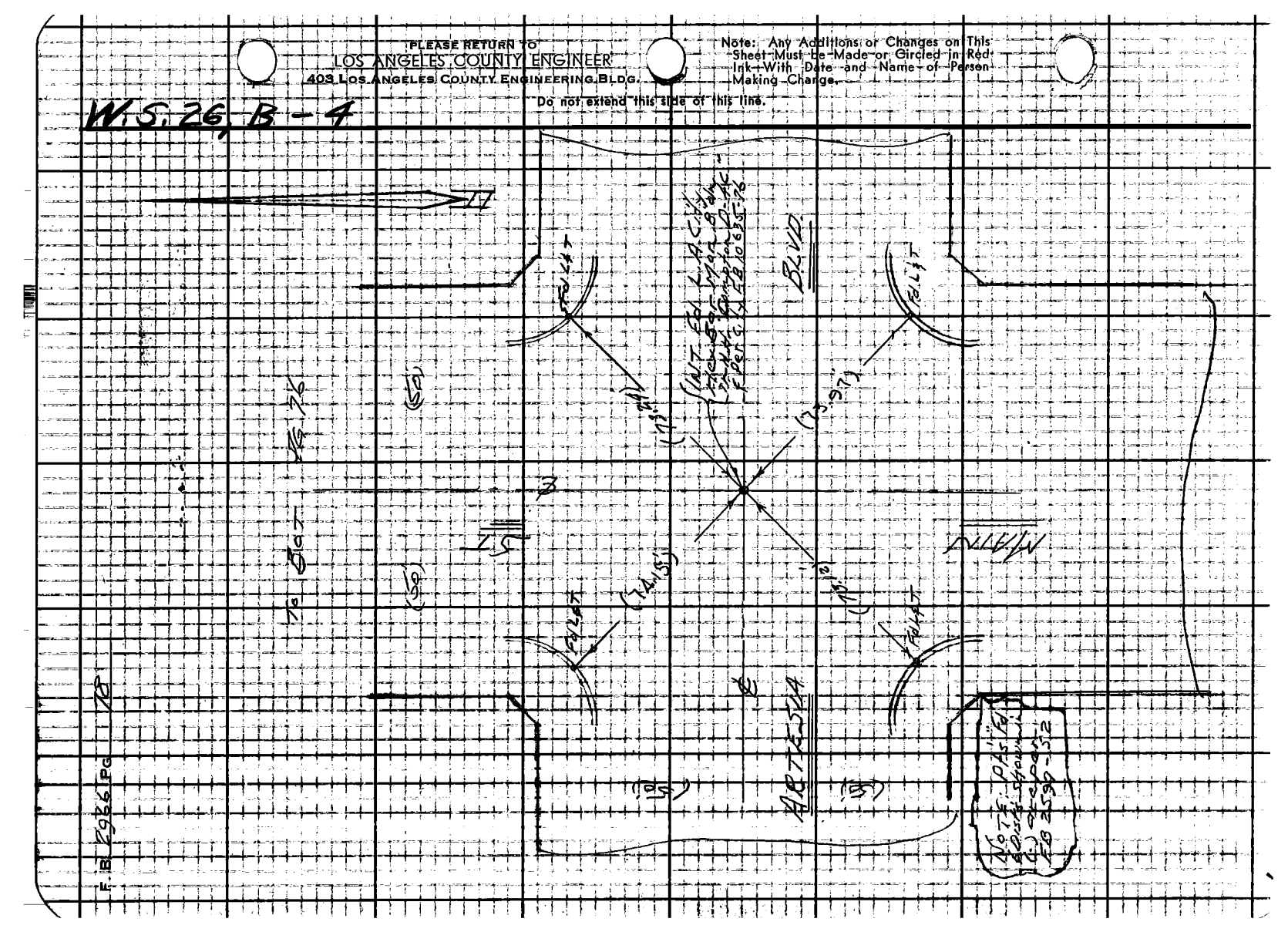

F.B. 2956 PG 18

Notes Ck'd by D. SAPPELL	Survey of Artesia Blvd	F. B. 2966 PG. 79
Map No. B-2943	JN 0096.73 Tape 0213 Std 68 °F	
Office Work R. S. DOWNS	Surveyed by Mankey Jr.	
Checked D. SAPPELL	Notes ETM Jr. Date 6-8-65	
Date 8-65	Indexed C. J. GALLI	

W.S. 26, B-4

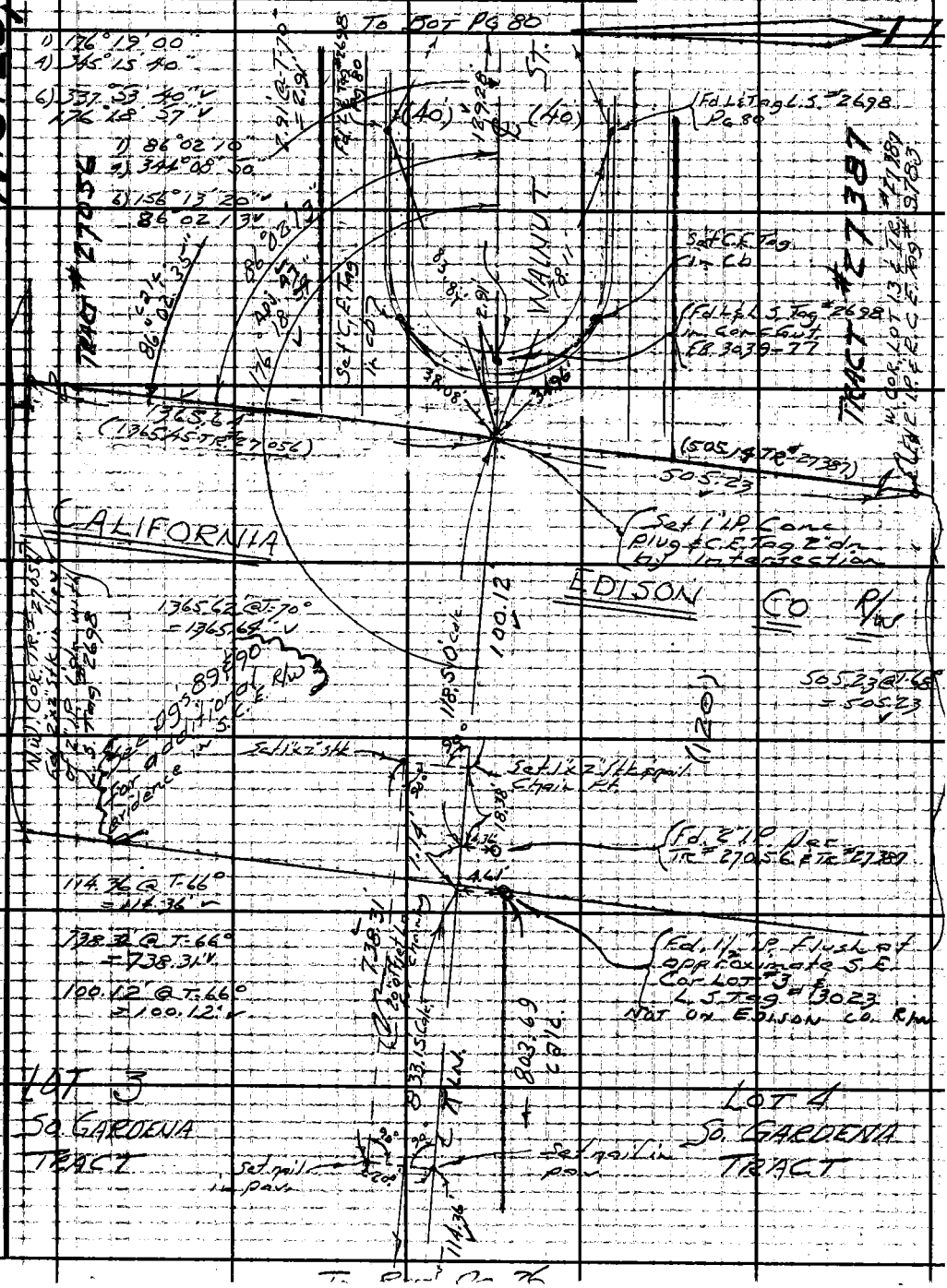

Note: Any Additions or Changes on this Sheet Must be Made or Circled in Red Ink With Date and Name of Person Making Change.

Do not extend this side of this line.

PLEASE RETURN TO LOS ANGELES COUNTY ENGINEER 403 LOS ANGELES COUNTY ENGINEERING BLDG.

76F3095 CE #310 6-62

F. B. 2966 Pg 80

PLEASE RETURN TO
LOS ANGELES COUNTY ENGINEER
403 LOS ANGELES COUNTY ENGINEERING BLDG.
Do not extend this side of this line.

Note: Any Additions or Changes on This Sheet Must be Made or Circled in Red Ink With Date and Name of Person Making Change.

Notes Ck'd by D. SAPPELL	Survey of ARTESIA BLVD	F.B. 2966 PG. 81
Map No. B-2943	JN 0096.73 Tape 0213 Std 68 °F	
Office Work R. S. DOWNS	Surveyed by Mankey Jr.	
Checked D. SAPPELL	Notes ETM Jr. Date 6-9-65	
Date 8-65	Indexed C. J. GALLI	

W.S. 26, C-4

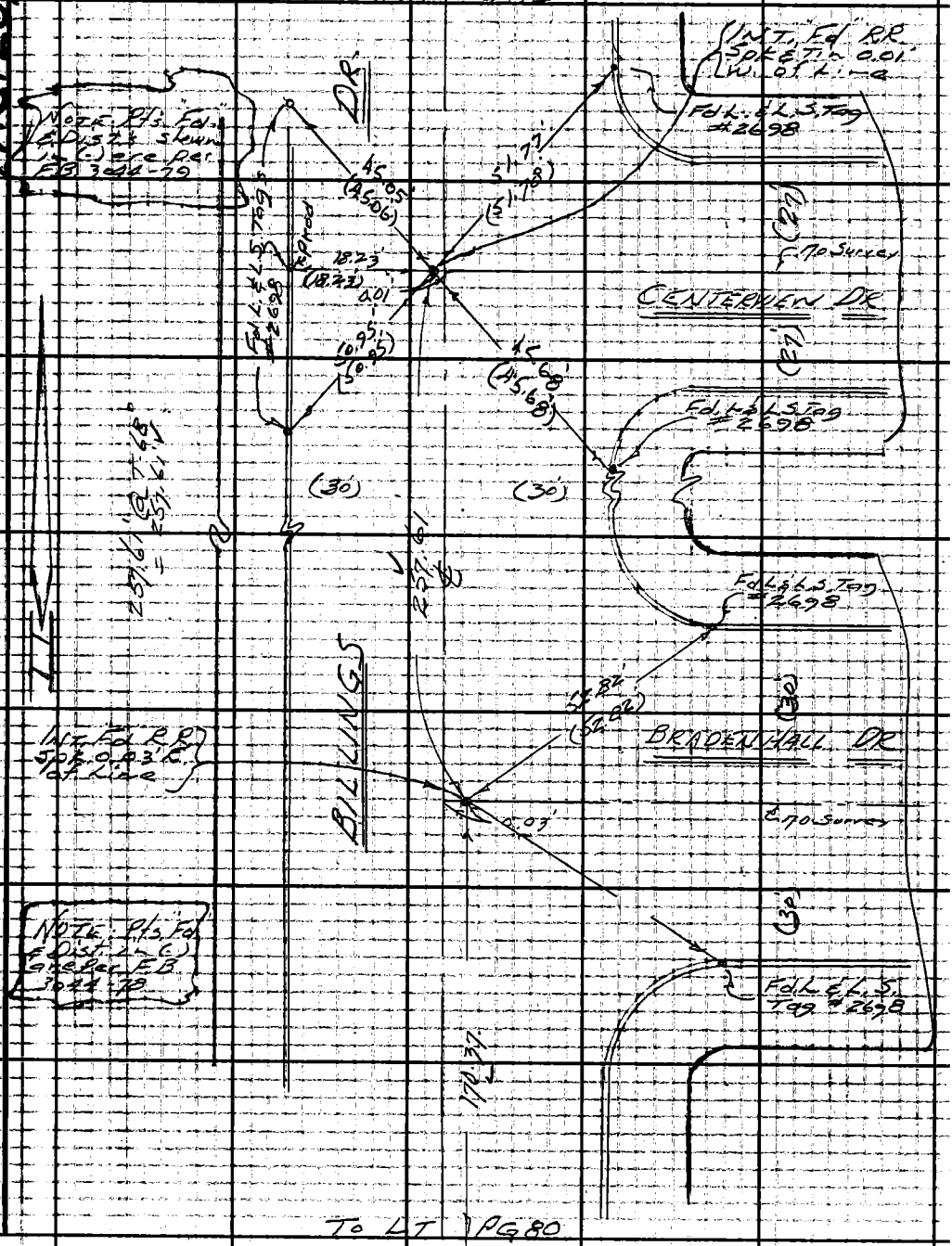

Note: Any Additions or Changes on This Sheet Must be Made or Circled in Red Ink With Date and Name of Person Making Change.

Do not extend this side of this line.

PLEASE RETURN TO:
LOS ANGELES COUNTY ENGINEER
403 LOS ANGELES COUNTY ENGINEERING BLDG.

76F309S CE #310 6-62

F. B. 2966 PG 82

PLEASE RETURN TO
LOS ANGELES COUNTY ENGINEER
403 LOS ANGELES COUNTY ENGINEERING BLDG.
Do not extend this side of this line.

Note: Any Additions or Changes on This Sheet Must be Made or Circled in Red Ink With Date and Name of Person Making Change.

Notes Ck'd by D. SAPPELL	Survey of Artesia Blvd.	F. B. 2966	PG. 89
Map No. B-2943	JN 0096.73 Tape 0213 Std 68 °F		
Office Work R. S. DOWNS	Surveyed by Monkey Jr.		
Checked D. SAPPELL	Notes ETM Jr. Date 6-9-65		
Date 8.65	Indexed G. J. GALLI		

W.S. 26, C-4

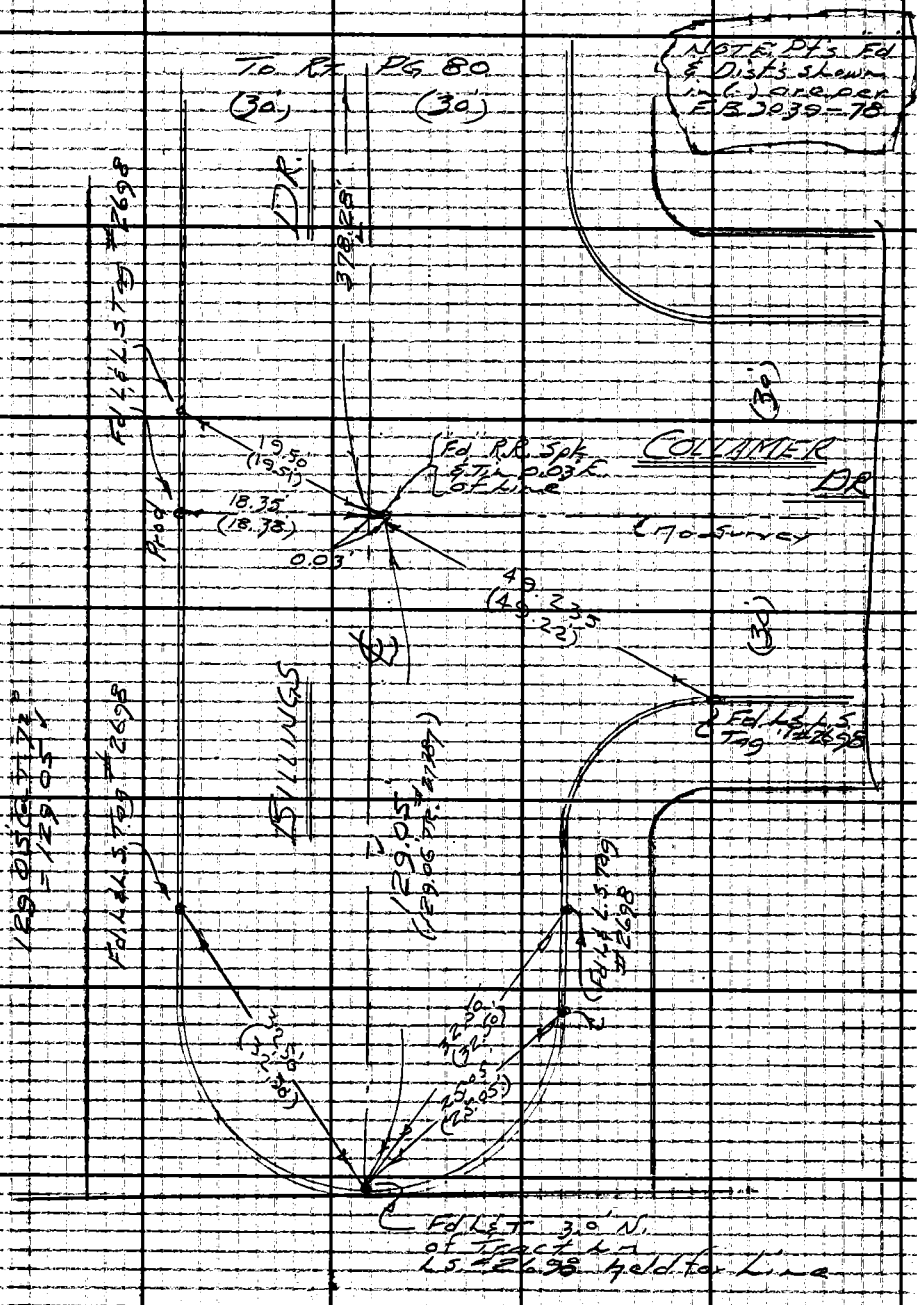

Note: Any Additions or Changes on This Sheet Must be Made or Circled in Red Ink With Date and Name of Person Making Change.

Do not extend this side of this line.

PLEASE RETURN TO
LOS ANGELES COUNTY ENGINEER
403 LOS ANGELES COUNTY ENGINEERING BLDG.

76 F 3095 C.E. #310 6-62

PLEASE RETURN TO
LOS ANGELES COUNTY ENGINEER
403 LOS ANGELES COUNTY ENGINEERING BLDG.

Note: Any Additions or Changes on This Sheet Must be Made or Circled in Red Ink With Date and Name of Person Making Change.

Do not extend this side of this line.

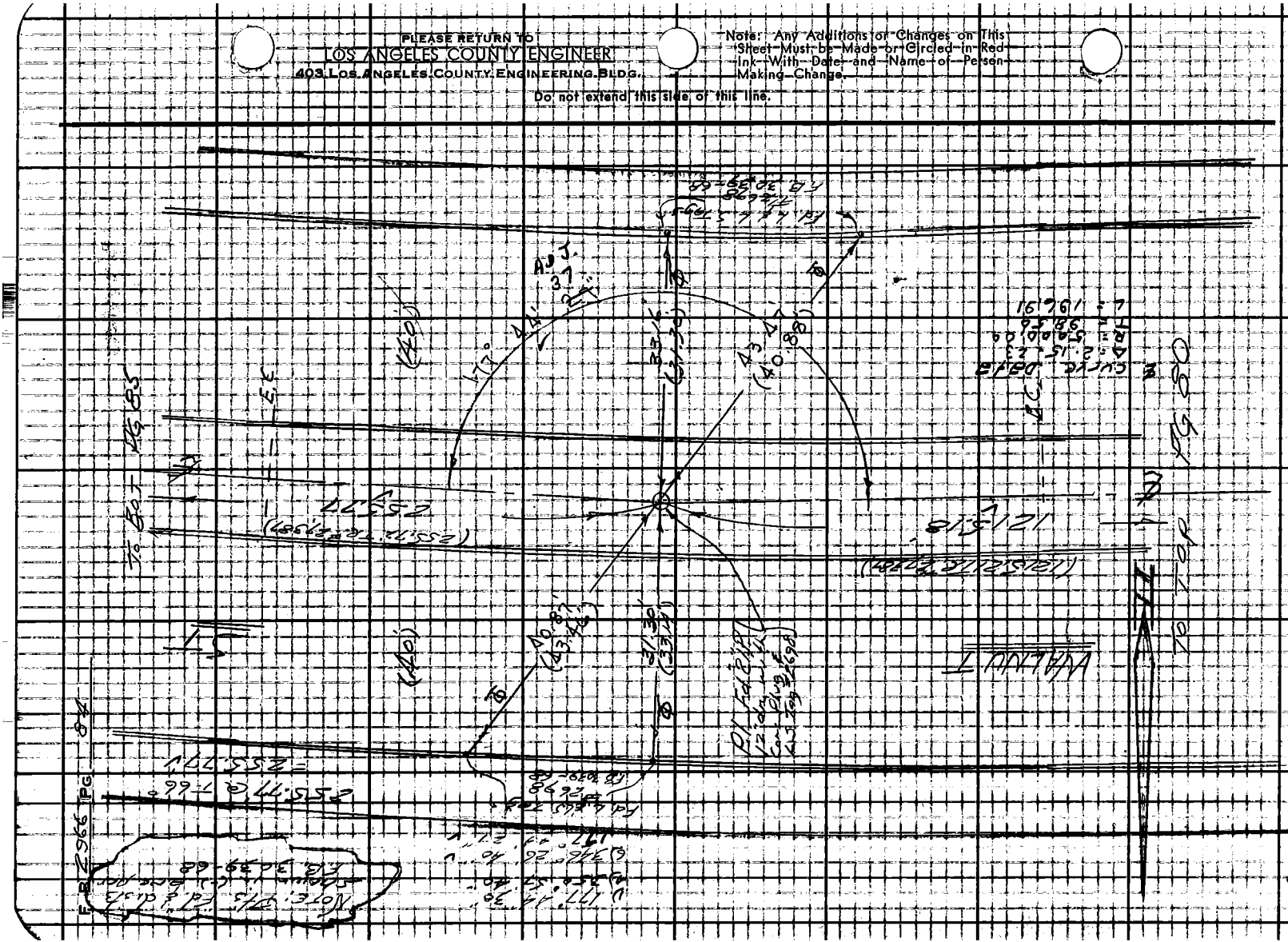

Notes Ck'd by D. SAPPELL	Survey of ARTESIA BLVD	F.B. 2966	PG. 85
Map No. B-2943	JN 009693 Tape 0213 Std 68 °F		
Office Work R. S. DOWNS	Surveyed by Mankey Jr		
Checked D. SAPPELL	Notes Mankey Date 6-10-65		
Date 8-65	Indexed C. J. GALLI		

W.S. 26, C-4

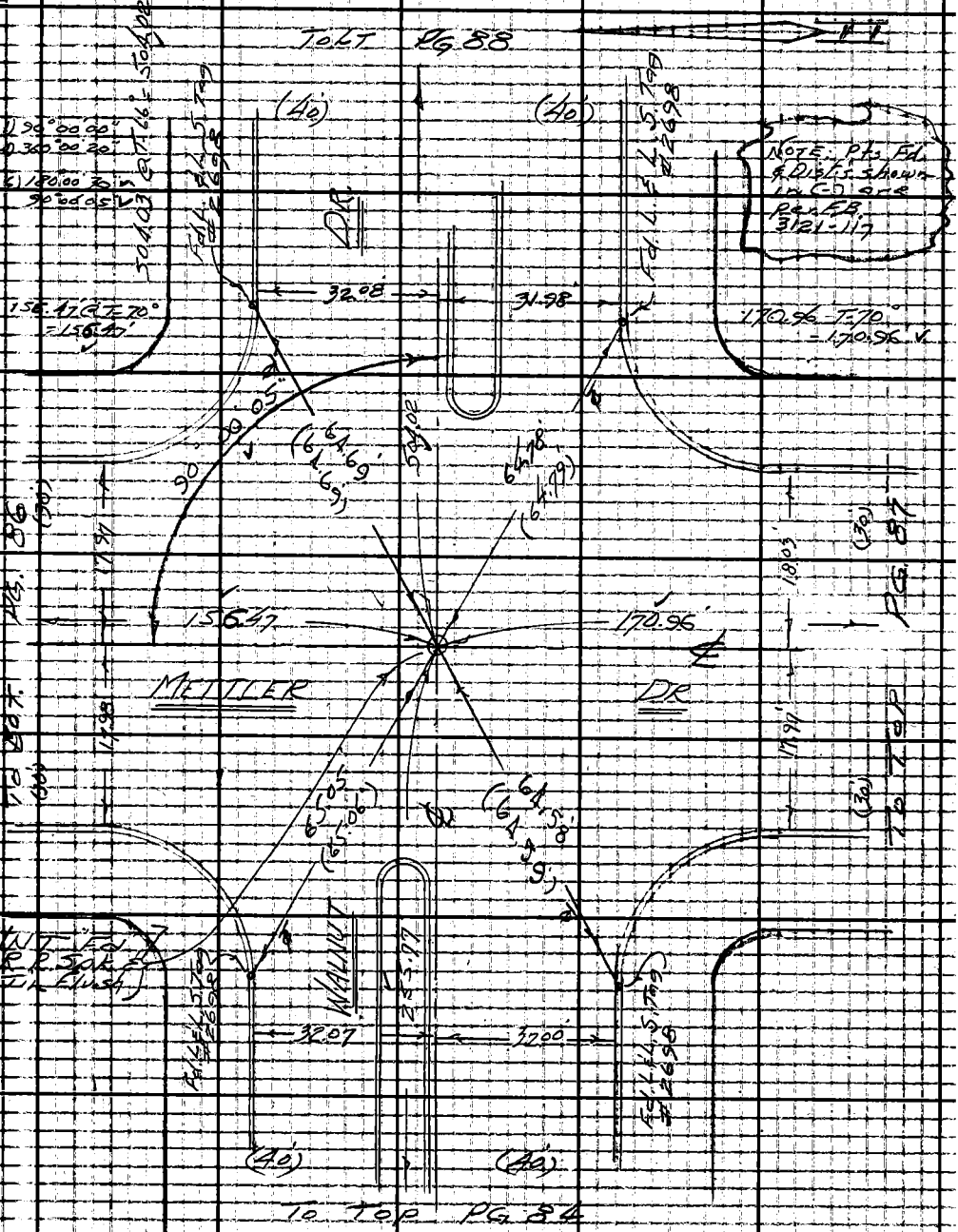

Note: Any Additions or Changes on This Sheet Must be Made or Circled in Red Ink With Date and Name of Person Making Change.

Do not extend this side of this line.

PLEASE RETURN TO
LOS ANGELES COUNTY ENGINEER
403 LOS ANGELES COUNTY ENGINEERING BLDG.

76F309S CE #310 6-62

F.B. 2966 PG. 86

PLEASE RETURN TO
LOS ANGELES COUNTY ENGINEER
403 LOS ANGELES COUNTY ENGINEERING BLDG.
Do not extend this side of this line.
Note: Any Additions or Changes on This Sheet Must be Made or Circled in Red Ink With Date and Name of Person Making Change.

Notes Ck'd by D. SAPPELL	Survey of ARTESIA BLVD	F.B. 2966 PG. 87
Map No. B-2948	JN 0096.73 Tape 0213 Std 68 °F	
Office Work R. S. DOWNS	Surveyed by Mankey Jr.	
Checked D. SAPPELL	Notes ETM Jr. Date 6-10-65	
Date 8-65	Indexed C. J. GALLI	

W.S. 26, C-4

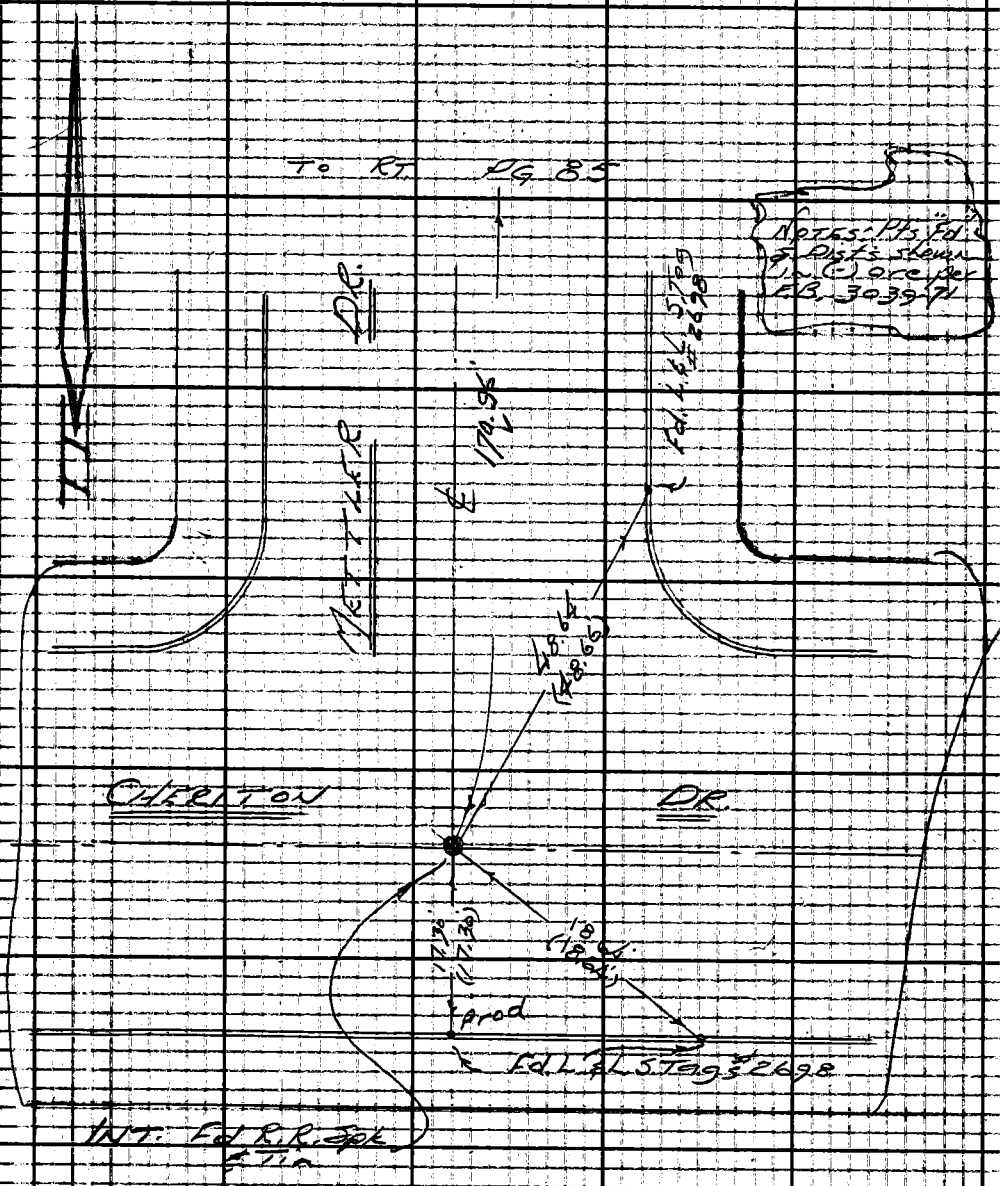

Note: Any Additions or Changes on This Sheet Must be Made or Circled in Red Ink With Date and Name of Person Making Change.

Do not extend this side of this line.

PLEASE RETURN TO
LOS ANGELES COUNTY ENGINEER
403 LOS ANGELES COUNTY ENGINEERING BLDG.

76F3095 C/E #310 6-62

F. B 2966 PG 88

PLEASE RETURN TO:
LOS ANGELES COUNTY ENGINEER
403 LOS ANGELES COUNTY ENGINEERING BLDG.

Do not extend this side of this line.

Note: Any Additions or Changes on This Sheet Must be Made or Circled in Red Ink With Date and Name of Person Making Change.

W.S. B.E. B-4

Notes Ck'd by D. SAPPELL	Survey of Artesia Blvd
Map No. B-2943	JN 009673 Tape 0213 Std 68 °F
Office Work R. S. DOWNS	Surveyed by Mankey Jr.
Checked D. SAPPELL	Notes ETM Jr. Date 8-11-65
Date 8-65	Indexed C. J. GALLI

F. B. 2966 PG. 89

Note: Any Additions or Changes on This Sheet Must be Made or Circled in Red Ink With Date and Name of Person Making Change.

Do not extend this side of this line.

PLEASE RETURN TO LOS ANGELES COUNTY ENGINEER 403 LOS ANGELES COUNTY ENGINEERING BLDG.

76F309S CIE #310 6-62

PLEASE RETURN TO
LOS ANGELES COUNTY ENGINEER
403 LOS ANGELES COUNTY ENGINEERING BLDG.

Do not extend this side of this line.

Note: Any Additions or Changes on This Sheet Must be Made or Circled in Red Ink With Date and Name of Person Making Change.

W.S. 26, B-4

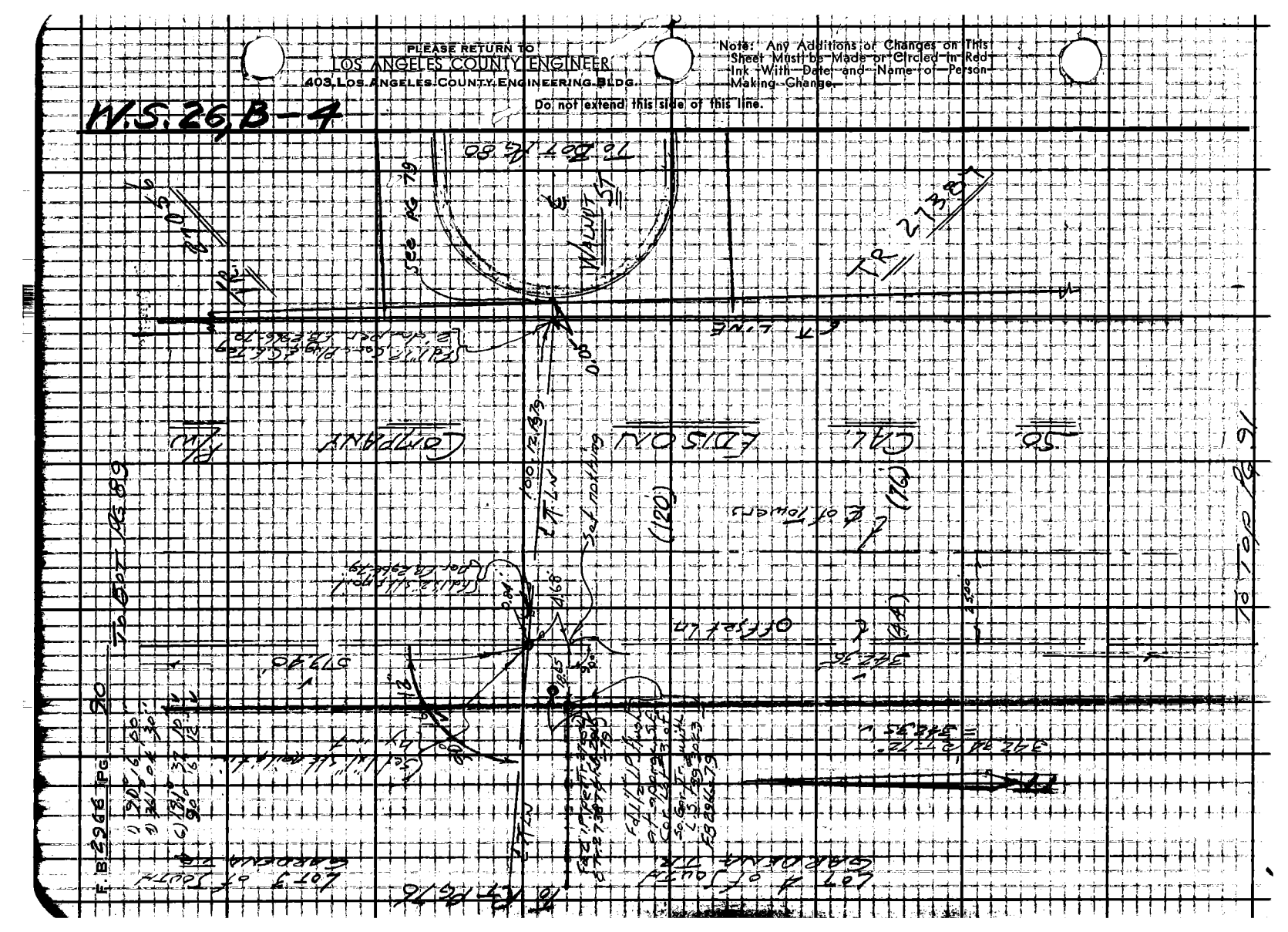

Notes Ck'd by D. SAPPELL	Survey of ARTESIA BLVD	F. B. 2966 PG. 91
Map No. B-2943	JN 0096.73 Tape 0213 Std 68 °F	
Office Work R. S. DOWNS	Surveyed by Monkey Jr.	
Checked D. SAPPELL	Notes ETM Jr. Date 6-14-65	
Date 8-65	Indexed C. J. GALLI	

To BOT. PG. 90

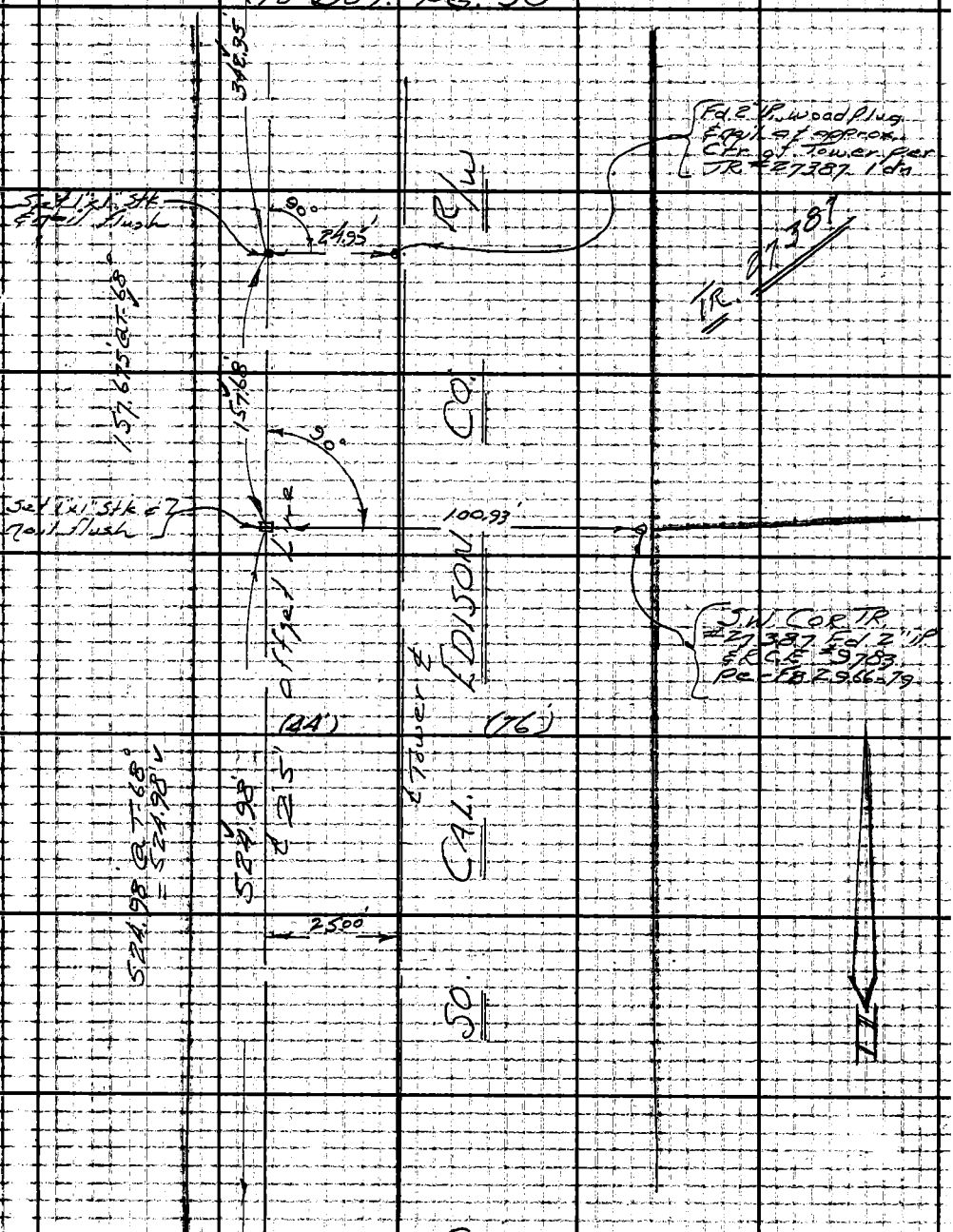

To TOP PG. 92

Note: Any Additions or Changes on This Sheet Must be Made or Circled in Red Ink With Date and Name of Person Making Change.

Do not extend this side of this line.

PLEASE RETURN TO
LOS ANGELES COUNTY ENGINEER
403 LOS ANGELES COUNTY ENGINEERING BLDG.

76F3095 CE #310 6-62

F.B 2966 PG 92

To BOT PG 91
W.S. 26-B-4
PLEASE RETURN TO
LOS ANGELES COUNTY ENGINEER
403 LOS ANGELES COUNTY ENGINEERING BLDG.
Do not extend this side of this line.
Note: Any Additions or Changes on This Sheet Must be Made or Circled in Red Ink With Date and Name of Person Making Change.
ARTESIA
BLVD
EDISON
SO. CAL.
CO.
R/W
18.97
339.01
217.18
24.96
101.00
73.34
90°
86°44'02"
Set nothing

Notes Ck'd by D. SAPPELL	Survey of Artesia Blvd	F.B. 2966 PG. 93
Map No.	JN 009673 Tape Std °F	
Office Work	Surveyed by Mankey Jr	
Checked	Notes ETM Jr Date 6-25-65	
Date	Indexed C. J. GALLI JAN 2 4 1965	

JN 009673

ARTESIA BLVD

LOCATING CAFE

S.W. COR. MAIN ST. & WALNUT ST

&

J. GARNER & CO. BLDGS

IN

LOT #4 OF SO. GARDENA TR.

Mankey Jr.
Smiley
Mankey
Love

Note: Any Additions or Changes on this Sheet Must be Made or Circled in Red Ink With Date and Name of Person Making Change.

Do not extend this side of this line.

PLEASE RETURN TO
LOS ANGELES COUNTY ENGINEER
403 LOS ANGELES COUNTY ENGINEERING BLDG.

76F309S CE #310 6-62

F. B. 2966 PG 94

W.S. 26, B-4

PLEASE RETURN TO
LOS ANGELES COUNTY ENGINEER
403 LOS ANGELES COUNTY ENGINEERING BLDG.

Do not extend this side of this line.

Note: Any Additions or Changes on This Sheet Must be Made or Circled in Red Ink With Date and Name of Person Making Change.

Notes Ck'd by D. SAPPELL	Survey of ARTESIA BLVD	F.B. 2966	PG. 95
Map No. B-2943	JN 009673 Tape 0213 Std 68 °F		
Office Work R. S. DOWNS	Surveyed by Mankey Jr.		
Checked D. SAPPELL	Notes [illegible] Jr. Date 6-21-65		
Date 8- -65	Indexed C. L. GALLI		

009673

ARTESIA BLVD.

TIES FOR

BROADWAY & GARDENA BLVD.

INTERSECTION

Mankey Jr.
Smiley
Manley
Love

Note: Any Additions or Changes on This Sheet Must be Made or Circled in Red Ink With Date and Name of Person Making Change.

Do not extend this side of this line.

PLEASE RETURN TO
LOS ANGELES COUNTY ENGINEER
403 LOS ANGELES COUNTY ENGINEERING BLDG.

76F3095 CE #310 6-62

PLEASE RETURN TO
LOS ANGELES COUNTY ENGINEER
403 LOS ANGELES COUNTY ENGINEERING BLDG.

Note: Any Additions or Changes on This Sheet Must be Made or Circled in Red Ink With Date and Name of Person Making Change.

Do not extend this side of this line.

W.S. 26 B-4

F. B 2966 PG 96

Notes Ck'd by: W. EDMONDSON
Map No. B-3049
Office Work: H. HOLMAN
Checked: W. EDMONDSON
Date: FEB 9 '68

Survey of: Walnut St.
JN 00973 Tape 0235 Std 68 °F
Surveyed by: English
Notes: Foulger Date 7-67
Indexed: H.E. Ck. JUL 25 '67

F. B. 2966 PG. 97

Note: Any Additions or Changes on This Sheet Must be Made or Circled in Red Ink With Date and Name of Person Making Change

Do not extend this side of this line.

PLEASE RETURN TO
LOS ANGELES COUNTY ENGINEER
403 LOS ANGELES COUNTY ENGINEERING BLDG.

WALNUT ST.

J.N. 00973

CENTER - LINE

July 5, 1967
Surv. Party
English
Foulger
DuPuis
Tollison

76f-309s CE#3101-65

F. B. 2966 PG. 98

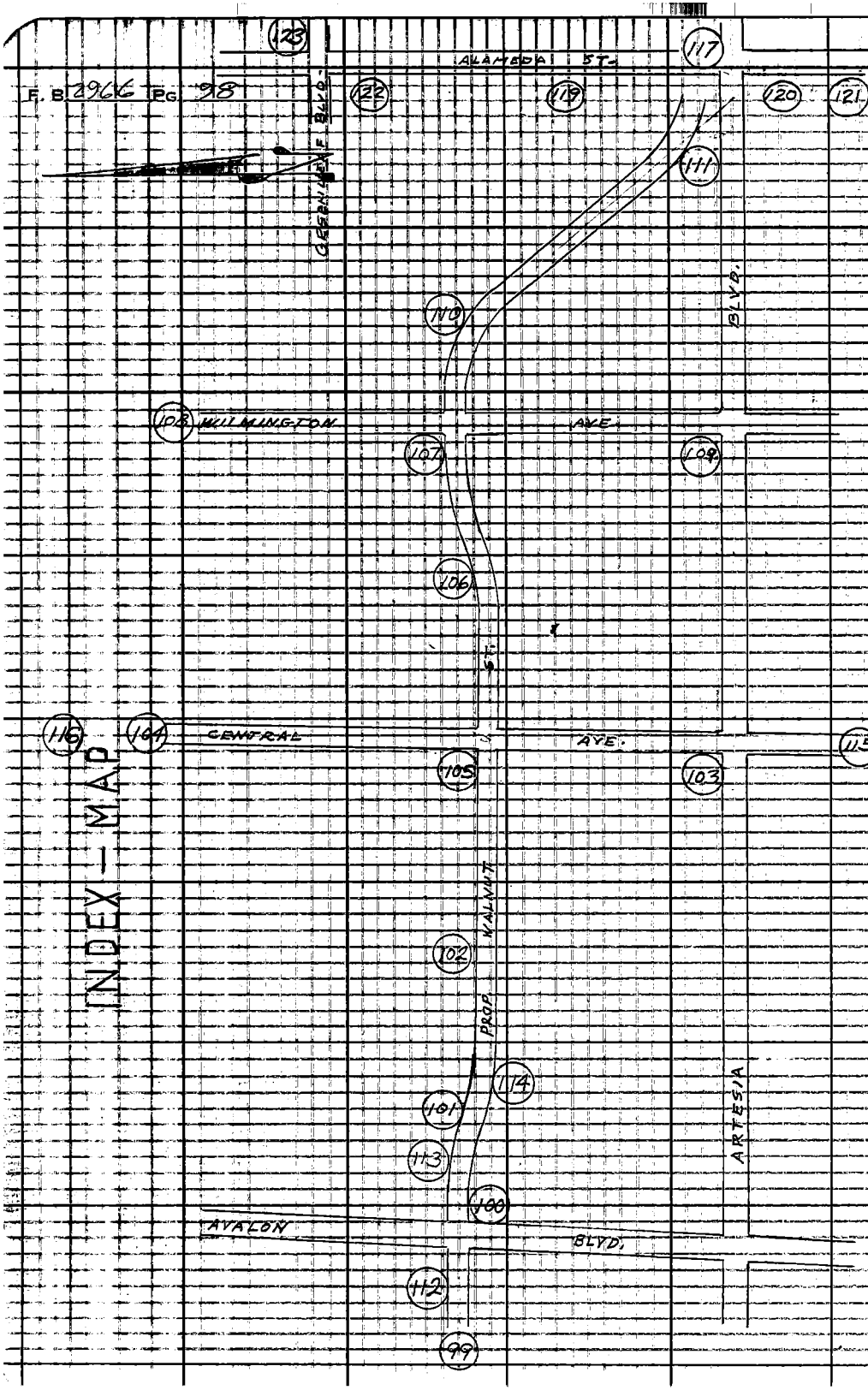

PLEASE RETURN TO
LOS ANGELES COUNTY ENGINEER
403 LOS ANGELES COUNTY ENGINEERING BLDG.
Do not extend this side of this line.

Note: Any Additions or Changes on This Sheet Must be Made or Circled in Red Ink With Date and Name of Person Making Change.

Notes Ck'd by W. EDMONDSON	Survey of Walnut St.		F.B. 2966 Pg. 99
Map No. B-3047	IN 0096.73 Tape 0235 Std 68 °F		
Office Work H. HOLMA	Surveyed by English		
Checked W. EDMONDSON	Notes Ed.	Date 1-67	
Date FEB. 9 '68	Indexed H. E. OTT	28 '67	

Con't Pg. 112

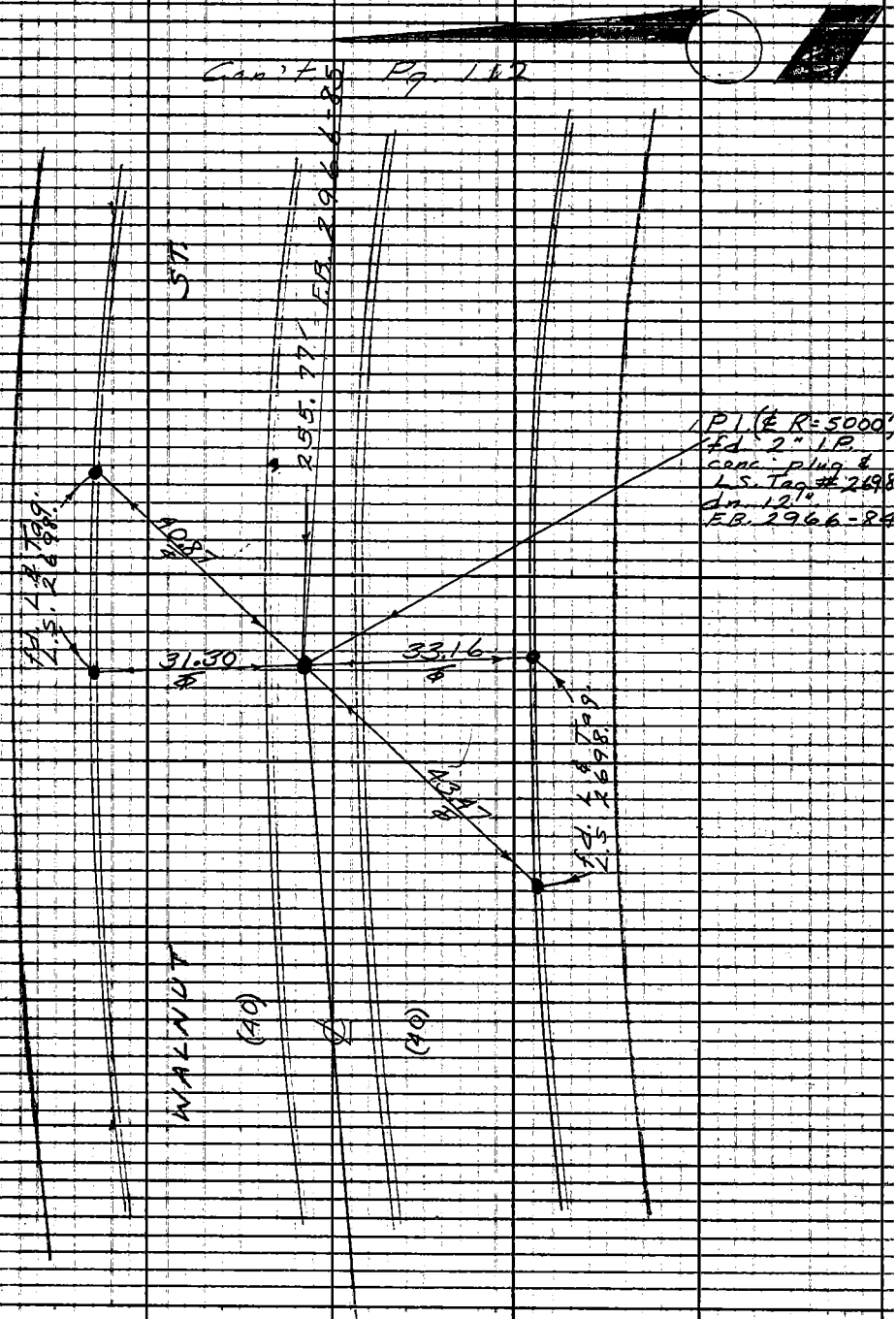

Note: Any Additions or Changes on this Sheet Must be Made or Circled in Red Ink With Date and Name of Person Making Change.

Do not extend this side of this line.

PLEASE RETURN TO
LOS ANGELES COUNTY ENGINEER
403 LOS ANGELES COUNTY ENGINEERING BLDG.

76F309S CE#810 1-65

F. B 2966 Pg 100

W.S. 26, C-4

PLEASE RETURN TO
LOS ANGELES COUNTY ENGINEER
403 LOS ANGELES COUNTY ENGINEERING BLDG

Do not extend this side of this line.

Note: Any Additions or Changes on This Sheet Must Be Made on Circled in Red Ink With Date and Name of Person Making Change.

W.S. 26, C-4

Notes Ck'd by W. EDMONDSON	Survey of Walnut St.	F.B. 2966	PG. 101
Map No. B-3047	JN 009673 Tape 0235 Std 68 °F		
Office Work H. HOLMAN	Surveyed by English		
Checked W. EDMONDSON	Notes Ed. Date 7-67		
Date FEB. 9 '68	Indexed H. F. OTT 28 '67		

Con't Pg. 102



Note: Any Additions or Changes on this Sheet Must be Made or Circled in Red Ink With Date and Name of Person Making Change.

Do not extend this side of this line.

PLEASE RETURN TO
LOS ANGELES COUNTY ENGINEER
403 LOS ANGELES COUNTY ENGINEERING BLDG.

76F309S CE#310 1-65

F.B. 2966 Pg. 102

Cont. Pg. 105

41+93.14'
fd 2" I.P.
conc. plug & N.
dn. 12"
R.S. 82-32

℄ Map # 11-107
℄ Proposed 80'
Walnut St.
N'ly line Parcel
"A" O.R.D. 2804-7
R.S. 82-32

31+93.13'
fd. 2" I.P. Conc. plug
& nail - dn. 10"
R.S. 82-32

21+93.13'
fd. 2" I.P.
conc. plug & N.
dn. 10"
R.S. 82-32

P.O.T.
15+93.54'
Set 1 x 2 & N.
Flush

599.55 T-78° Lev. = 599.59'
999.91 T-83° " = 1000.00'
999.91 T-84° " = 1000.01'
1000.00 T-84° " = 1000.10'

PLEASE RETURN TO
LOS ANGELES COUNTY ENGINEER
403 LOS ANGELES COUNTY ENGINEERING BLDG.
Do not extend this side of this line.

Note: Any Additions or Changes on This Sheet Must be Made or Circled in Red Ink With Date and Name of Person Making Change.

Notes Ck'd by W. EDMONDSON		Survey of Walnut St.	F.B. 2966 Pg. 103
Map No. B-3047		JN 0096.73 Tape 0235 Std 68 °F	
Office Work H. HOLMAN		Surveyed by English	
Checked W. EDMONDSON		Notes Ed. Date 7-67	
Date FEB 9 '68		Indexed H. E. OTT JUL 28 '67	

W.S. 26, C-4

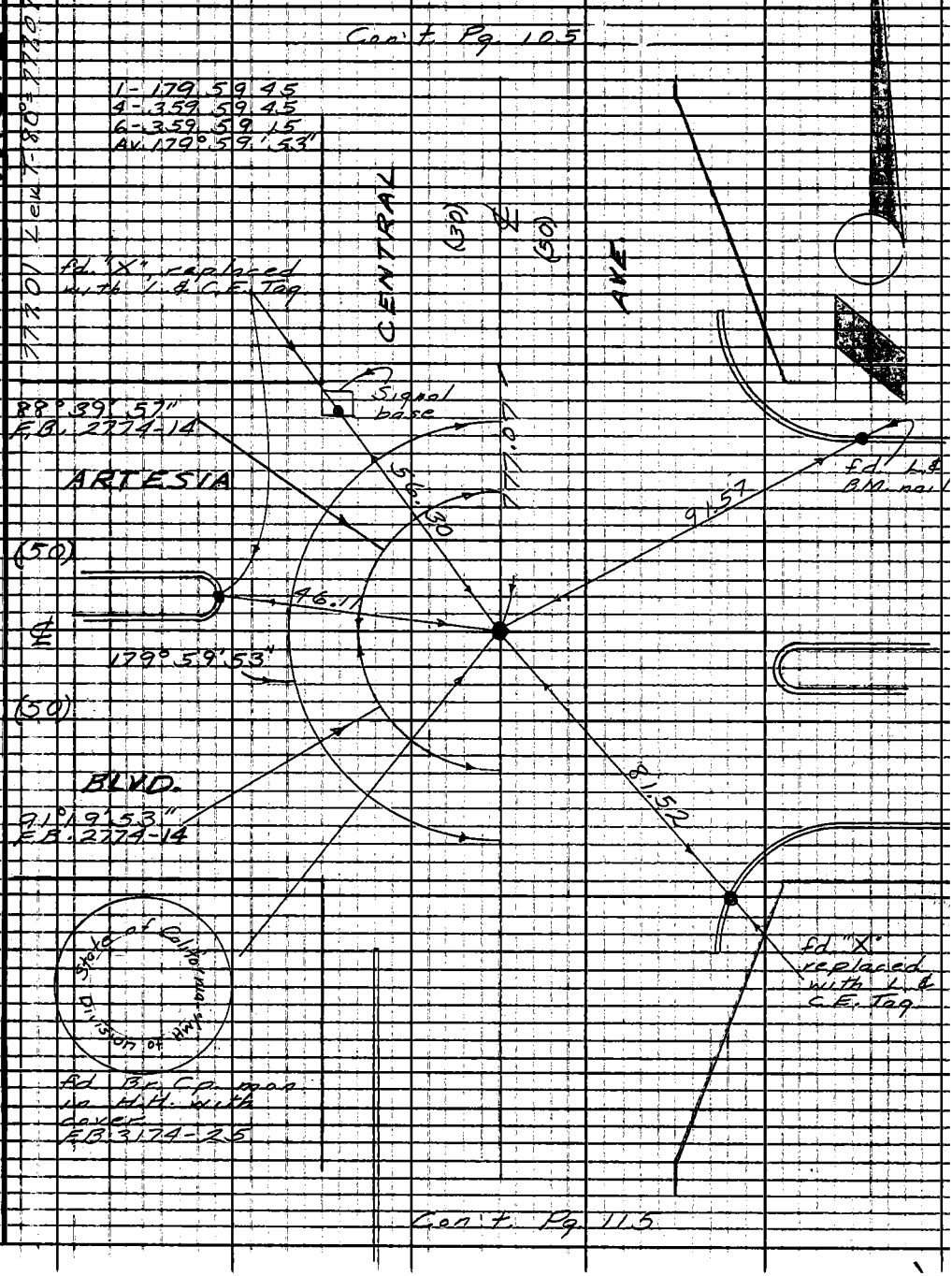

Note: Any Additions or Changes on This Sheet Must be Made or Circled in Red Ink With Date and Name of Person Making Change.

Do not extend this side of this line.

PLEASE RETURN TO
LOS ANGELES COUNTY ENGINEER
403 LOS ANGELES COUNTY ENGINEERING BLDG.

76F309S CE#310 1-65

F. B. 2966 Pg. 104

1767.46 Lev T-84° = 1767.64'

Cont Pg. 116

Cont Pg. 105

W.S. 266-4

PLEASE RETURN TO
LOS ANGELES COUNTY ENGINEER
403 LOS ANGELES COUNTY ENGINEERING BLDG
Do not extend this side of this line.
Note: Any Additions or Changes on This Sheet Must be Made or Circled in Red Ink With Date and Name of Person Making Change.

Notes Ck'd by W. EDMONDSON	Survey of Walnut St.		F.B. 2966 Pg. 105
Map No. B-3047	JN 0096.73 Tape 0235 Std 68 °F		
Office Work H. HOLMAN	Surveyed by English		
Checked W. EDMONDSON	Notes Ed.	Date 7-67	
Date FEB 9 '68	Indexed H. E. OTT		

W.S. 26, C-4



Note: Any Additions or Changes of this Sheet Must be Made or Circled in Red Ink With Date and Name of Person Making Change.

Do not extend this side of this line.

PLEASE RETURN TO
LOS ANGELES COUNTY ENGINEER
403 LOS ANGELES COUNTY ENGINEERING BLDG.

76F309S CE#310 1-65

F. B. 2966 Pg. 106

Con't Pg. 107

P.I. = 82+96.61'
Set 1" I.P. P & Tag
dn 24"
Set 1x2 & C.E. Tag
flush
Per Map # 11-107

1- 19 12 15
4- 76 48 45
6- 115 12 30
Av. 19° 12' 05"
11'57" Adj

Map # 11-107
℄ Proposed 80'
Walnut St.

P.I. = 71+68.17'
Set 1" I.P. P & Tag - dn 24"
Set 1x2 & C.E. Tag - flush
Per Map # 11-107

Prop. ℄ Curve Data
Δ = 11°57'
R = 1500.00'
L = 502.00'
T = 251.50'

"Farm Yard" Area
Densely covered
with fences, sheds
and trees.

67+19.79
Set Bt. S.W. & T.
flush @ west
side of dirt Rd.

S.E. Cor.
fd 2" I.P. P & Tag
R.C.E. 13167
dn 12"
Canyon Union Hi. Sch.
Propert Plat.

1- 162 00 45
4- 288 03 15
6- 252 04 45
Av. 162° 00' 45"
40" Adj

Prop. ℄ Curve Data
Δ = 11°50'20"
R = 1500.00'
L = 237.45'
T = 4?.59'

67+19.79
set S.& T.
flush @
W. edge of
dirt rd.

W.S. 26, D-4

PLEASE RETURN TO
LOS ANGELES COUNTY ENGINEER
403 LOS ANGELES COUNTY ENGINEERING BLDG.
Do not extend this side of this line.

Note: Any Additions or Changes on This Sheet Must Be Made or Circled in Red Ink With Date and Name of Person Making Change.

Notes Ck'd by	W. EDMONDSON	Survey of	Walnut St.
Map No.	B-3047	JN	0096.73 Tape 0235 Std 68 °F
Office Work	H. HOLMAN	Surveyed by	English
Checked	W. EDMONDSON	Notes	Ed. Date 7-67
Date	FEB 9 '68	Indexed	H. E. OH JUL 28 '67

F.B. 2966 PG. 107

W.S. 26, D-4



Note: Any Additions or Changes on This Sheet Must be Made or Circled in Red Ink With Date and Name of Person Making Change.

PLEASE RETURN TO
LOS ANGELES COUNTY ENGINEER
403 LOS ANGELES COUNTY ENGINEERING BLDG.

Do not extend this side of this line.

76F309S CE#310 1-65

F.B. 2966 PG. 108

WS 26 D-4

Cont. 107

PLEASE RETURN TO
LOS ANGELES COUNTY ENGINEER
403 LOS ANGELES COUNTY ENGINEERING BLDG.

Do not extend this side of this line.

Note: Any Additions or Changes on This Sheet Must be Made or Circled in Red Ink With Date and Name of Person Making Change.

Notes Ck'd by W. EDMONDSON	Survey of Walnut St.	F.B. 2966 Pg. 109
Map No. B-3047	J.N. 009673 Tape 0235 Std 68 °F	
Office Work H. HOLMAN	Surveyed by English	
Checked W. EDMONDSON	Notes Ed. Date 7-67	
Date FEB 9 '68	Indexed H. E. OTT JUL 28 '67	

W.S. 26, D-4

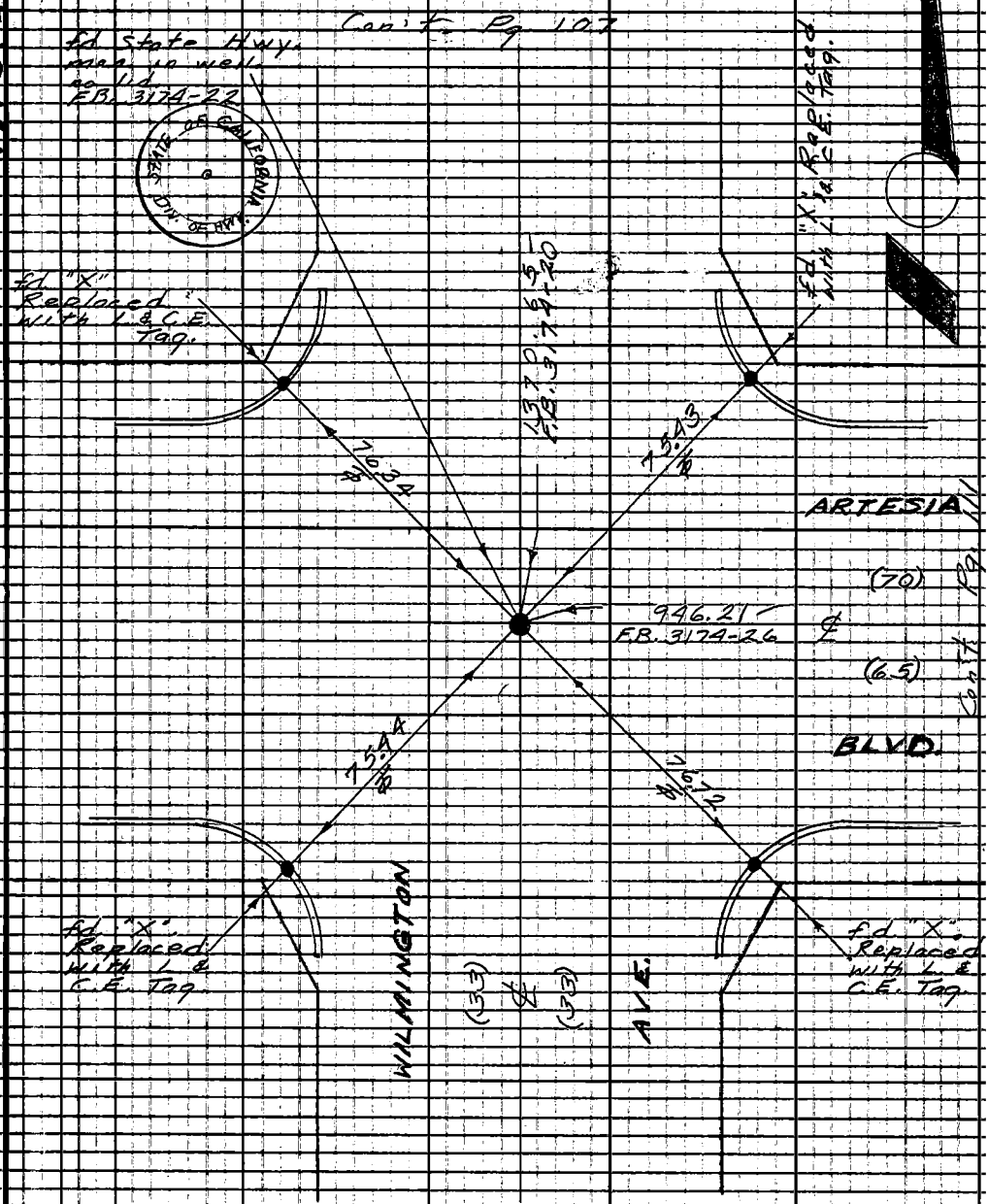

Note: Any Additions or Changes on this Sheet Must be Made or Circled in Red Ink With Date and Name of Person Making Change.

Do not extend this side of this line.

PLEASE RETURN TO
LOS ANGELES COUNTY ENGINEER
403 LOS ANGELES COUNTY ENGINEERING BLDG.

76F309S CE#310 1-65

F. B 2966 Pg. 110

Dense growth of 5' high corn across ℄ - not practical to measure through. Triangulated across corn field.

P.I. = 98+86.61'
Set 1" I.P. P&T.
dn. 21'
Set L.C.2.8 Tag
Flush.
Map # U-107.

W.S. 26, D-4

PLEASE RETURN TO
LOS ANGELES COUNTY ENGINEER
403 LOS ANGELES COUNTY ENGINEERING BLDG.
Do not extend this side of this line.

Note: Any Additions or Changes on This Sheet Must be Made in Circled in Red Ink With Date and Name of Person Making Change.

Notes Ck'd by W. EDMONDSON	Survey of Walnut St.	F.B. 2966	Pg. 111
Map No. B-3041	UN 009673 Tape 0235 Std 68 °F		
Office Work H. HOLMAN	Surveyed by English		
Checked W. EDMONDSON	Notes Ed. Date 7-67		
Date FEB 9 '68	Indexed H. E. O. JUL 23 '67		

W.S. 26 E-4

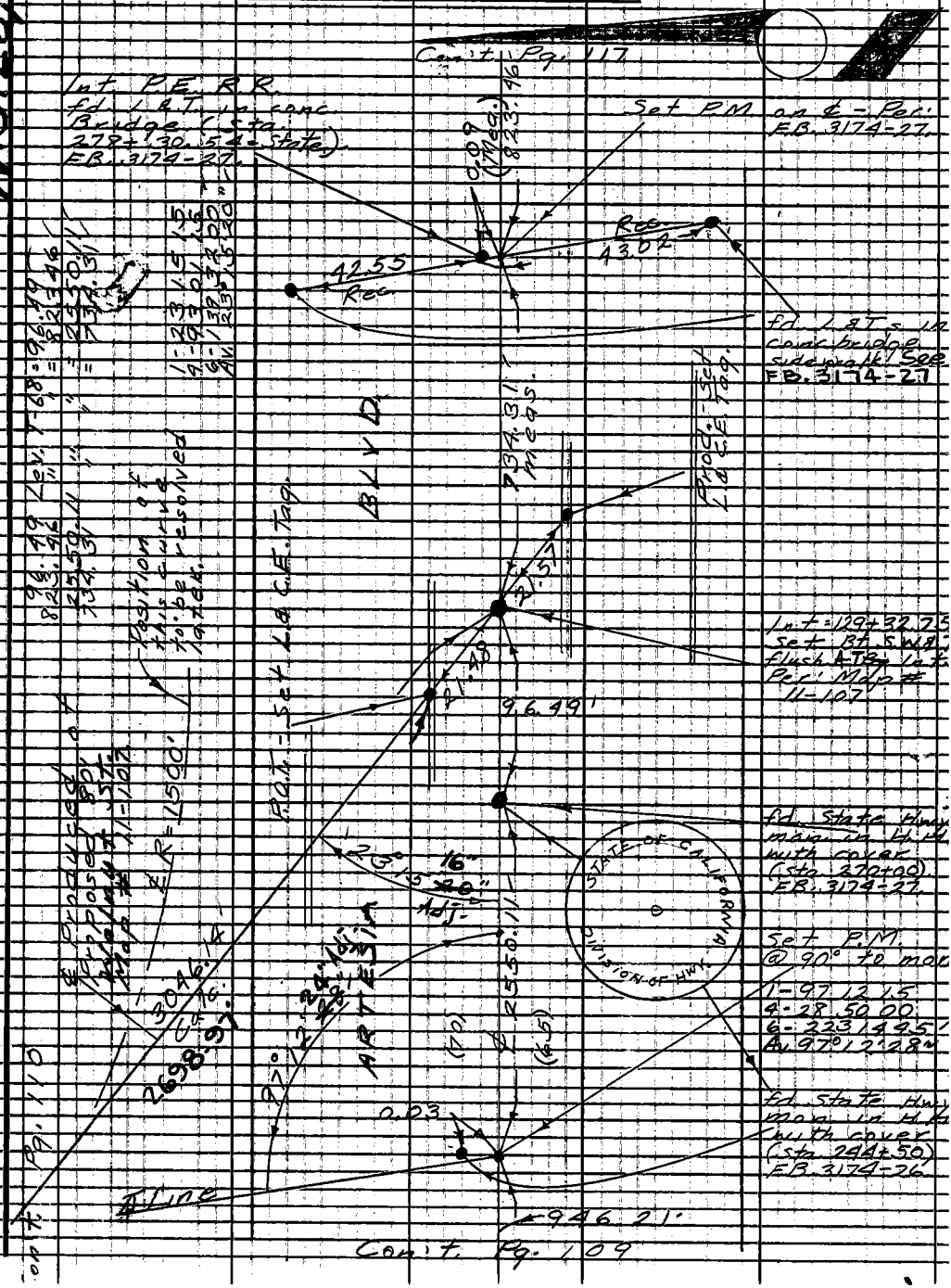

Note: Any Additions or Changes on This Sheet Must be Made or Circled in Red Ink With Date and Name of Person Making Change.

Do not extend this side of this line.

PLEASE RETURN TO
LOS ANGELES COUNTY ENGINEER
403 LOS ANGELES COUNTY ENGINEERING BLDG.

76F309S CE#310 1-65

PLEASE RETURN TO
LOS ANGELES COUNTY ENGINEER
403 LOS ANGELES COUNTY ENGINEERING BLDG.

Note: Any Additions or Changes on This Sheet Must Be Made or Circled in Red Ink With Date and Name of Person Making Change.

Do not extend this side of this line.

W. S. 28, C-4

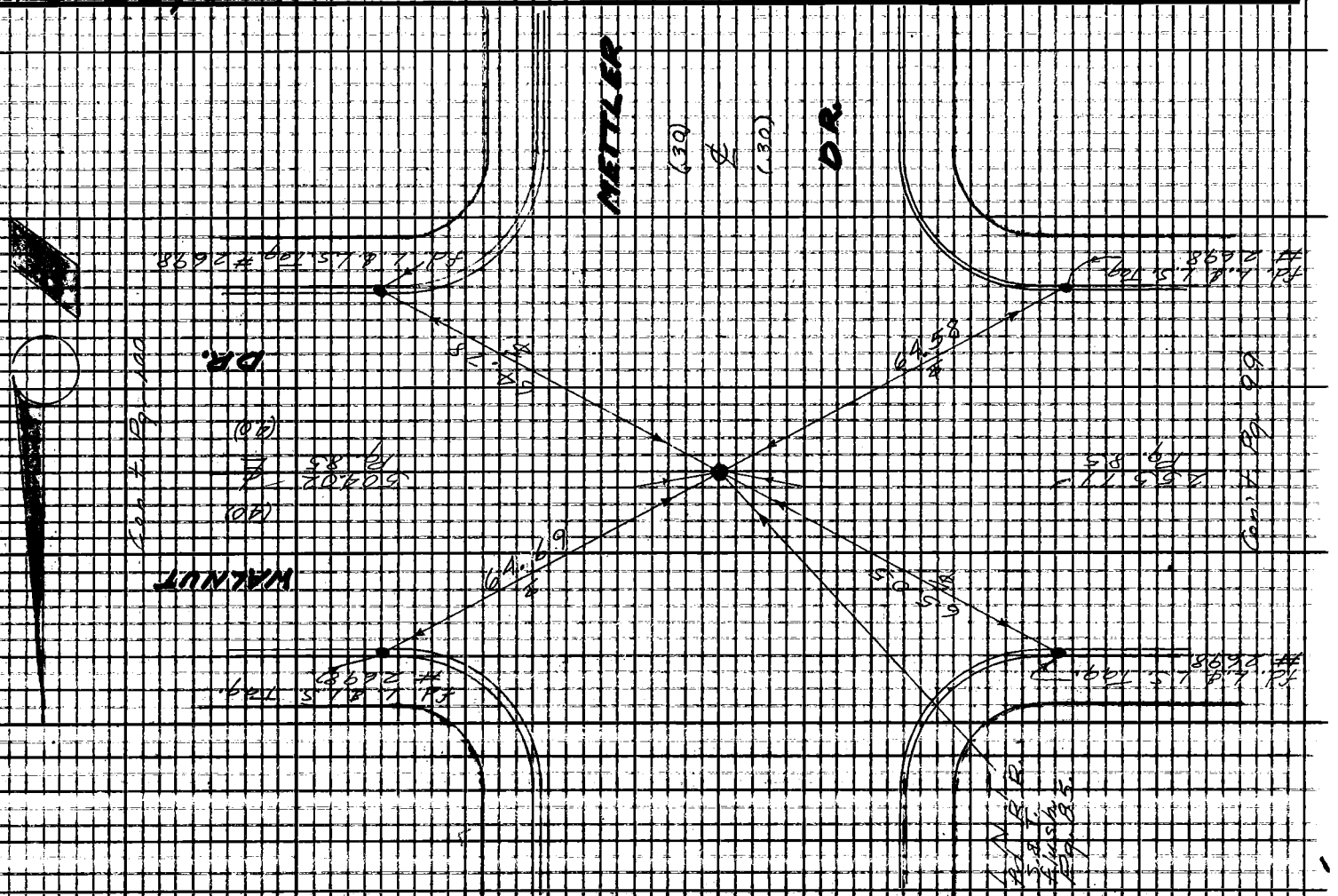

Notes Ck'd by W. EDMONDSON	Survey of Walnut St.		F.B. 2966 Pg. 113
Map No. B-3047	JN 009673 Tape 0235 Std 68 °F		
Office Work H. HOLMAN	Surveyed by English		
Checked W. EDMONDSON	Notes Ed.	Date 8-67	
Date FEB 9 '68	Indexed H. E. OTT	SEP 6 '67	

W.S. 25, C-4

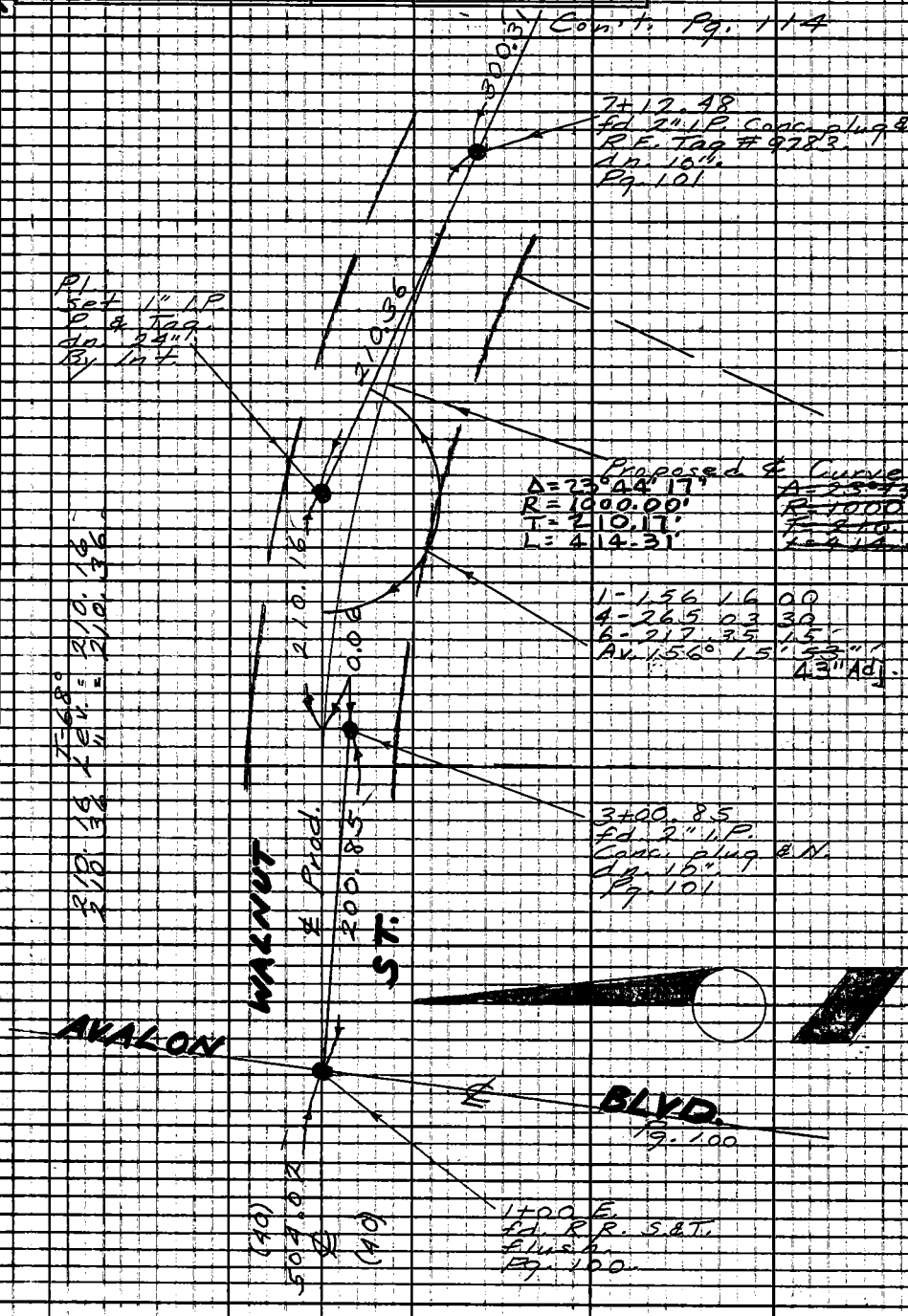

Note: Any Additions or Changes on this Sheet Must be Made or Circled in Red Ink With Date and Name of Person Making Change.

Do not extend this side of this line.

PLEASE RETURN TO
LOS ANGELES COUNTY ENGINEER
403 Los Angeles County Engineering Bldg.

76F309S CE#810 1-65

F. B 2966 PG 114 Con't Pg. 102



N.S. 26, C-4

PLEASE RETURN TO
LOS ANGELES COUNTY ENGINEER
403 LOS ANGELES COUNTY ENGINEERING BLDG

Do not extend this side of this line.

Note: Any Additions or Changes on This Sheet Must be Made or Circled in Red Ink With Date and Name of Person Making Change.

Notes Ck'd by W. EDMONDSON	Survey of Walnut St.	F.B. 2966	Pg. 115
Map No. B-3047	JN 0096.73 Tape 0235 Std 68 °F		
Office Work H. HOLMAN	Surveyed by English		
Checked W. EDMONDSON	Notes Ed' Date 8-67		
Date FEB 9 '68	Indexed H. E. OTT SEP 6		

W.S. 26, C-5

Con't Pg. 103



Note: Any Additions or Changes on This Sheet Must be Made or Circled in Red Ink With Date and Name of Person Making Change.

Do not extend this side of this line.

PLEASE RETURN TO
LOS ANGELES COUNTY ENGINEER
403 LOS ANGELES COUNTY ENGINEERING BLDG.

76F309S CE#310 1-65

F. B 2966 PG 176

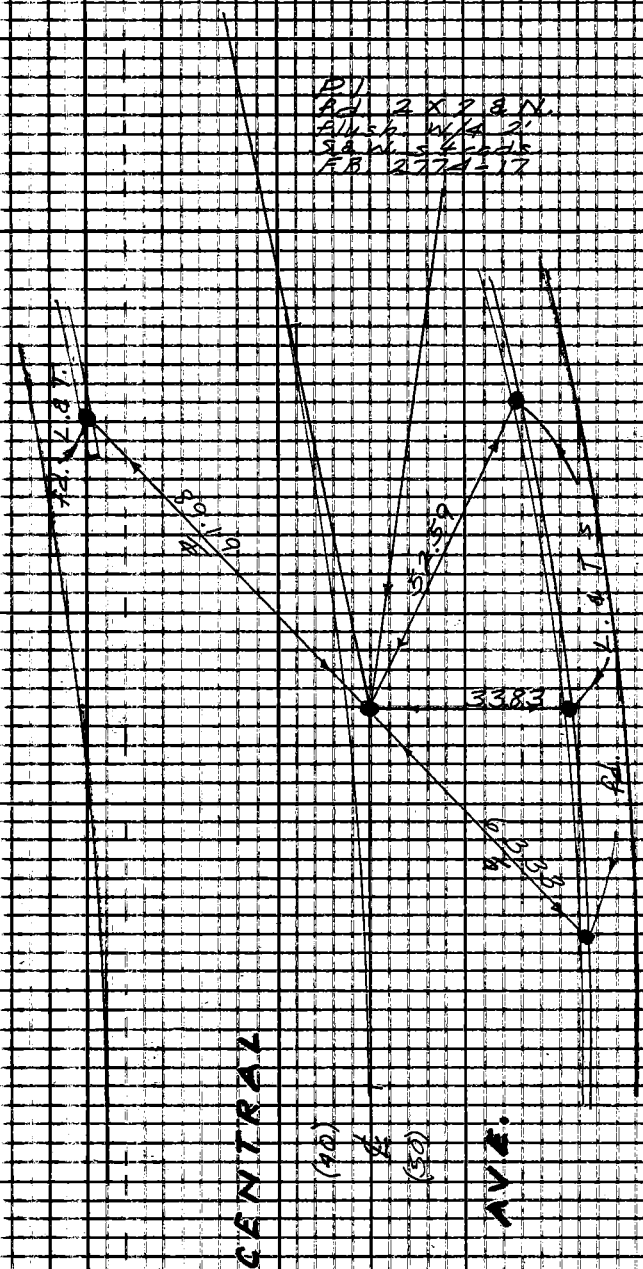

Con't Pg. 104

PLEASE RETURN TO
LOS ANGELES COUNTY ENGINEER
403 LOS ANGELES COUNTY ENGINEERING BLDG
Do not extend this side of this line.
Note: Any Additions or Changes on This Sheet Must Be Made or Circled in Red Ink With Date and Name of Person Making Change.

Notes Ck'd by W. EDMONDSON		Survey of Walnut St.	F.B. 2966 Pg. 117
Map No. B-3047		JN 0096.73 Tape 0235 Std 68 °F	
Office Work H. HOLMAN		Surveyed by English	
Checked W. EDMONDSON		Notes Ed. Date 10-67	
Date FEB 9 '68		Indexed C. J. GALLI OCT 9 '67	

W.S. 26, E-4

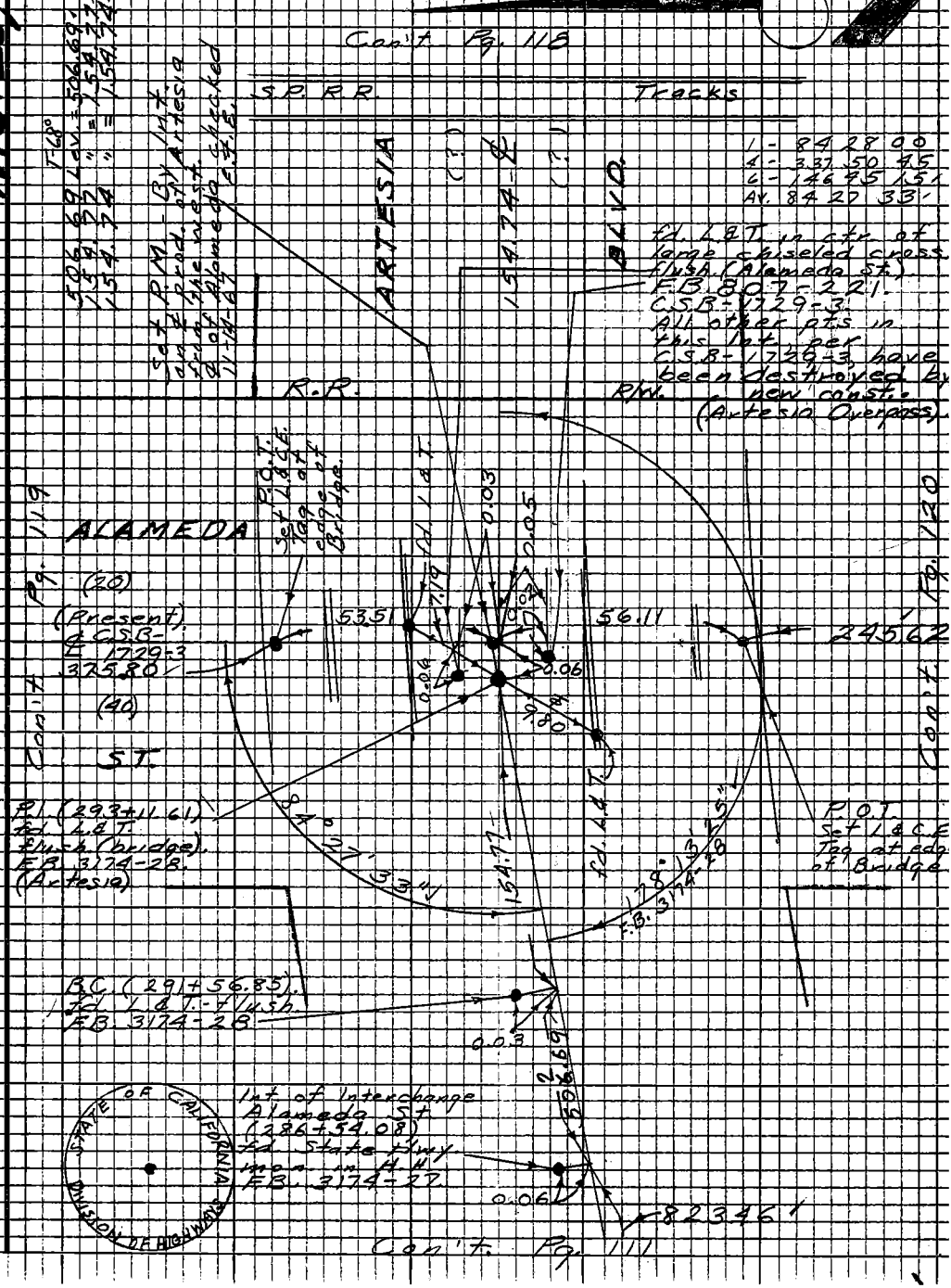

Note: Any Additions or Changes on this Sheet Must be Made or Circled in Red Ink With Date and Name of Person Making Change

PLEASE RETURN TO
LOS ANGELES COUNTY ENGINEER
403 LOS ANGELES COUNTY ENGINEERING BLDG.

Do not extend this side of this line.

76P3098 CE #310 8-66

F.B. 2966 Pg. 118



PLEASE RETURN TO
LOS ANGELES COUNTY ENGINEER
403 LOS ANGELES COUNTY ENGINEERING BLDG.
Do not extend this side of this line.
Note: Any Additions or Changes on this Sheet Must be Made or Circled in Red Ink With Date and Name of Person Making Change

Con't. Pg. 117

Notes Ck'd by W. EDMONDSON		Survey of Walnut St.	F.B. 2966 Pg. 119
Map No. B-3047		JN 009613 Tape 0235 Std 68 °F	
Office Work H. HOLMAN		Surveyed by English	
Checked W. EDMONDSON		Notes Ed. Date 10-67	
Date FEB 9 '68		Indexed C. J. GALLI OCT 9 '67	

W.S. 26, E-4

Con't. Pg. 122

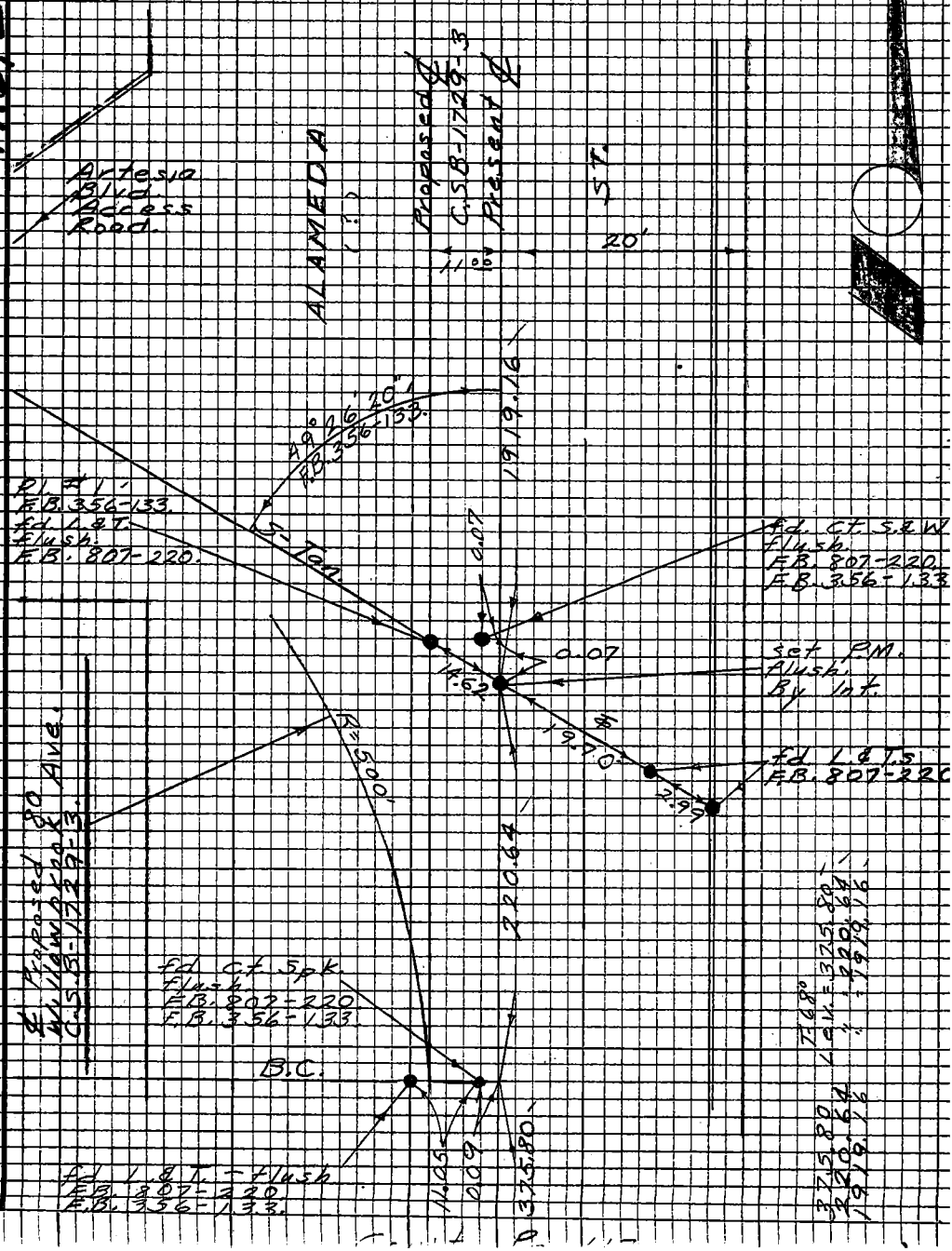

Note: Any Additions or Changes on this Sheet Must be Made or Circled in Red Ink With Date and Name of Person Making Change

Do not extend this side of this line.

PLEASE RETURN TO
LOS ANGELES COUNTY ENGINEER
403 LOS ANGELES COUNTY ENGINEERING BLDG.

76P2098 CE #310 5-66

F.B. 2966 PG 120 Con't Pg 117

W.S. 26, E-4

PLEASE RETURN TO
LOS ANGELES COUNTY ENGINEER
405 LOS ANGELES COUNTY ENGINEERING BLDG.

Do not extend this side of this line.

Note: Any Additions or Changes on this Sheet Must be Made or Circled in Red Ink With Date and Name of Person Making Change.

Notes Ck'd by W. EDMONDSON	Survey of Walnut St.	F.B. 2966 Pg. 121
Map No. B-3047	JN 0096.73 Tape 0235 Std 68 °F	
Office Work H. HOLMAN	Surveyed by English	
Checked W. EDMONDSON	Notes Ed. Date 10-67	
Date FEB 9 '68	Indexed C. J. GALLI OCT 9 '67	

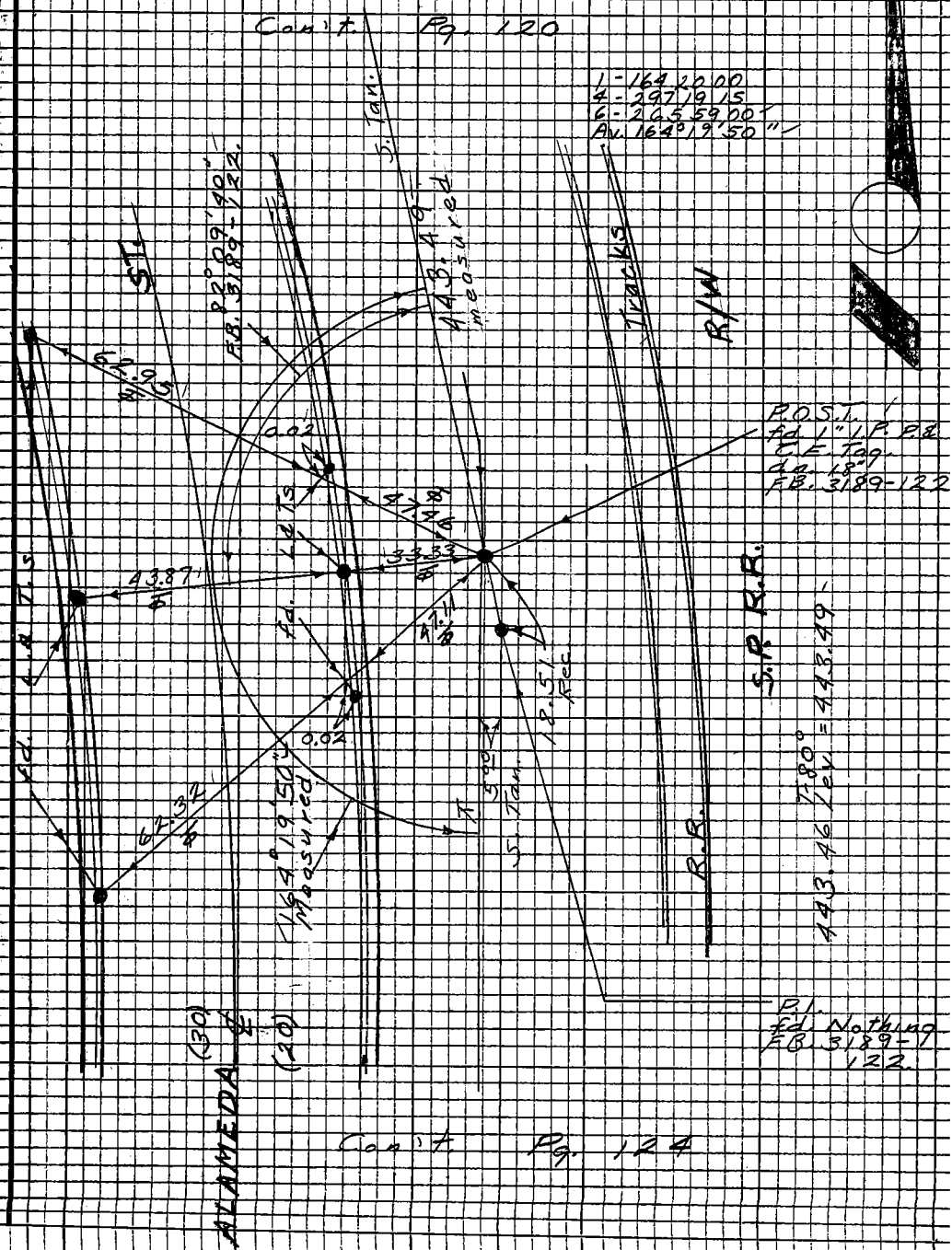

Note: Any Additions or Changes on this Sheet Must be Made or Circled in Red Ink With Date and Name of Person Making Change

Do not extend this side of this line.

PLEASE RETURN TO
LOS ANGELES COUNTY ENGINEER
403 LOS ANGELES COUNTY ENGINEERING BLDG.

76P3098 CE #310 5-66

F.B. 2966 Pg. 122

PLEASE RETURN TO
LOS ANGELES COUNTY ENGINEER
405 LOS ANGELES COUNTY ENGINEERING BLDG.

Do not extend this side of this line.

Note: Any Additions or Changes on this Sheet Must be Made or Circled in Red Ink With Date and Name of Person Making Change

Notes Ck'd by W. EDMONDSON	Survey of Walnut St.	F.B. 2966 Pg. 123	
Map No. B-3047	JN 0096.23 Tape 0221 Std 68 °F		
Office Work H. HOLMAN	Surveyed by English		
Checked W. EDMONDSON	Notes Ed. Date 11-67		
Date FEB 9 '68	Indexed E. J. GALLI NOV 24 '68		

W.S.26, E-4

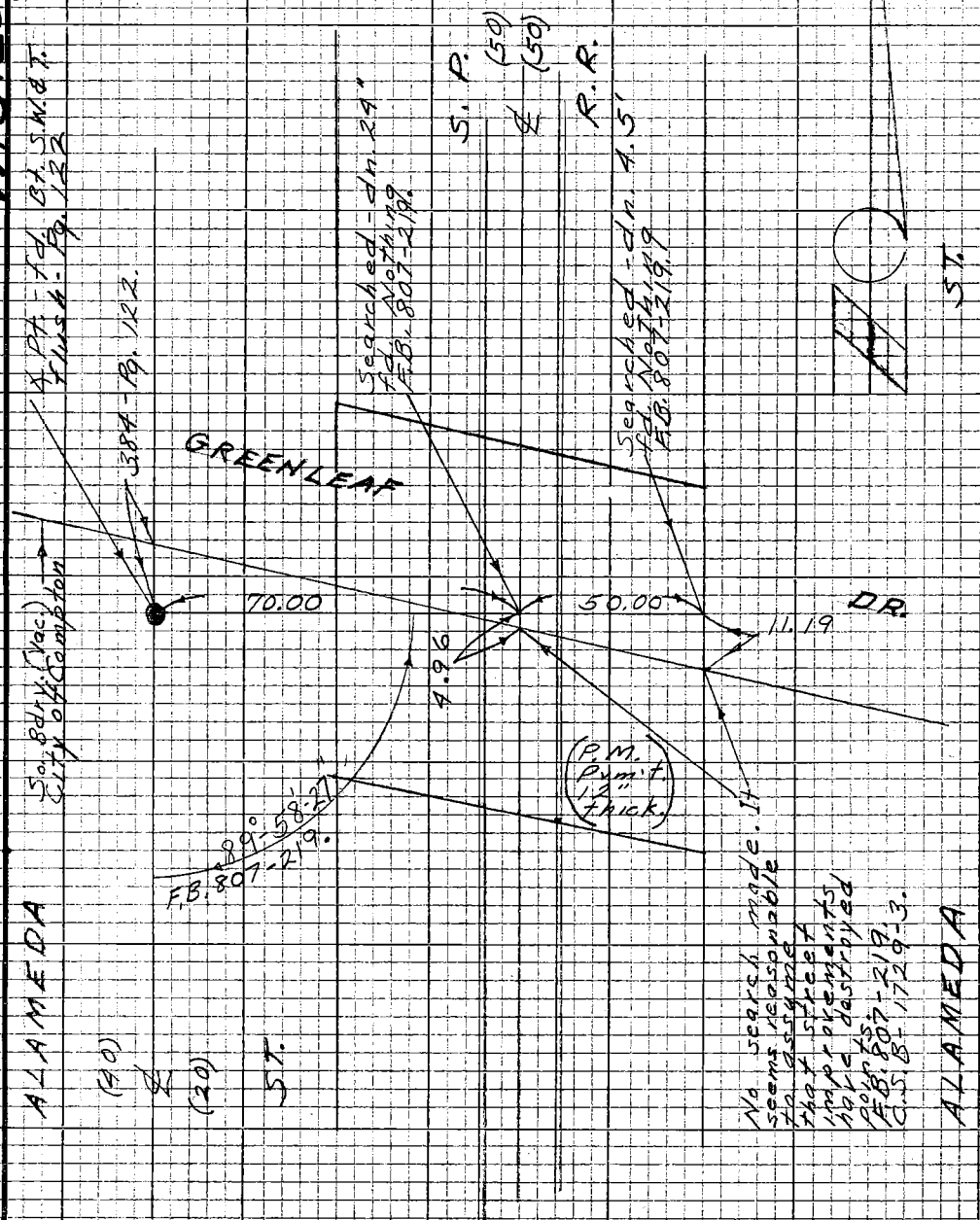

Note: Any Additions or Changes on this Sheet Must be Made or Circled in Red Ink With Date and Name of Person Making Change

Do not extend this side of this line.

PLEASE RETURN TO
LOS ANGELES COUNTY ENGINEER
403 LOS ANGELES COUNTY ENGINEERING BLDG.

76P3098 CE #310 5-66

F.B. 2966 Pg. 124

Con't. Pg. 121

WS 26 E-5

PLEASE RETURN TO
LOS ANGELES COUNTY ENGINEER
403 LOS ANGELES COUNTY ENGINEERING BLDG.

Do not extend this side of this line.

Note: Any Additions or Changes on this Sheet Must be Made on Circled in Red Ink With Date and Name of Person Making Change