Notes Ck'd by	Survey of	F.B. 2970 Pg.
Map No.	JN Tape Std °F	
Office Work	Surveyed by	
Checked	Notes Date	
Date	Indexed	

Page	Job	Description
		LOS VERDES GOLF COURSE--0055.06
5-6	Index	
7-13	Cont.	Survey of transit lines along drainage courses crossing golf course.
15-16	Index	
17-22	Bdry.	Survey from Via Rivera to W'ly bdry. of golf course.
23-24	Loc.Imp	San. sewer J.C. on Via Rivera 229' ± N. of C.L. of Rue De La Pierre.
25-38	X-Sec.	On S.S. R/W from existing J.C. on Via Rivera to Golf course bdry.
39-132	Const.	Notes 8892.02.
133-137	Elev.	Loc. & elev. of soil test borings 8892.11.
139-145	Topog.	Horiz. control for P.T. D-436-20 clubhouse area.
147-149	B.M.	Bench levels for the above.
151-158	Loc.Imp	Const. notes loc. of walks & ramps @ entrance.
159-170	Topog.	Topog. check of existing surface within park area.
		Microfilmed May '85
		PALOS VERDES PARK 8859.02
171-181	Loc.	Location of Parking Lot & X-Sec. AS BUILT INVESTIGATION

LOS ANGELES COUNTY ENGINEERING BLDG.
Do not extend this date or this line.
76P3095 CE #310 5-66

Notes Ck'd by
Map No.
Office Work
Checked
Date

Survey of Los Verdes Golf Course
JN 0055-06 Tape 181 Std 84 °F
Surveyed by D. Sappell
Notes D.S. Date 6-62
Indexed H. E. OTT JUN 25 '62

F. B. 2970 PG. 5

J.N. 0055-06

LOS VERDES GOLF COURSE

SURVEY OF TRANSIT LINES
ALONG DRAINAGE COURSES
CROSSING GOLF COURSE

SEE INDEX PG. 6

Course ① Begin 121.72 S.W. of P-17
" ② " at P-18
" ③ " North of P-19

Sappell
Landa
Nunez
Bustrum
Lieber

Note: Any Additions or Changes on this Sheet Must be Made or Circled in Red Ink With Date and Name of Person Making Change.
PLEASE RETURN TO
LOS ANGELES COUNTY ENGINEER
403 LOS ANGELES COUNTY ENGINEERING BLDG.
Do not extend this side of this line.
76F309S CE # 310 3-61

Notes Ck'd by	Survey of Los Verdes Club House	F. B. 2970 PG. 151
Map No.	JN 8892.06 Tape 0123 Std 68 °F	
Office Work	Surveyed by Burkholder	
Checked	Notes D.L.B. Date 6-15-64	
Date	Indexed G. J. GALLI OCT 26 '64	

J.N 8892.06

LOS VERDES CLUB HOUSE

Location of Walks & Ramps
@ Entrance to Clubhouse

See Pg # 154 for Grades

Burkholder
LeGoult
Bankson
Alvarez

Note: Any Additions or Changes on This Sheet Must be Made or Circled in Red Ink With Date and Name of Person Making Change.

PLEASE RETURN TO
LOS ANGELES COUNTY ENGINEER
403 LOS ANGELES COUNTY ENGINEERING BLDG.
Do not extend this side of this line

76F309S CE #310 6-62

76F309S CE #247—3-57

RETURN TO
LOS ANGELES COUNTY ENGINEER
700 LOS ANGELES COUNTY ENGINEERING BLDG.

Note: Any Additions or Changes on This Sheet Must be Made or Circled in Red Ink With Date and Name of Person Making Change.

Do not extend notes this side of this line.

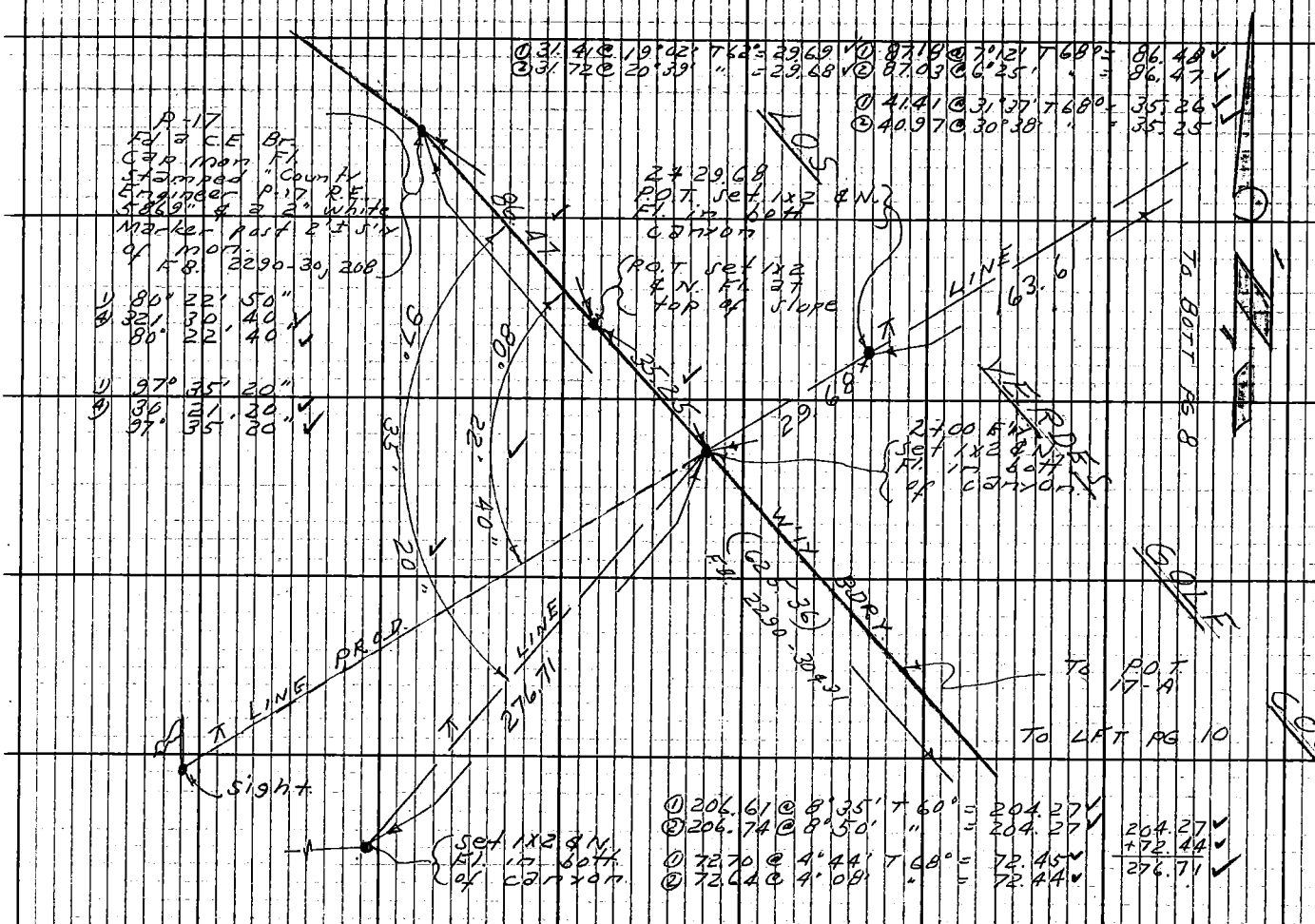

Notes Ck'd by
Map No.
Office Work
Checked
Date

Survey of Los Verdes Golf Course
JN 0055.06 Tape 181 Std 84 °F
Surveyed by D. Sappell
Notes D.S. Date 6-6-62
Indexed H. E. OTT JUL 2 5 '62

F.B. 2970 PG. 7

76.1-298 CE 307 2-63

PLEASE RETURN TO
LOS ANGELES COUNTY ENGINEER
403 LOS ANGELES COUNTY ENGINEERING BLDG.

NOTE: ANY ADDITIONS OR CHANGES ON THIS SHEET MUST BE MADE OR CIRCLED IN RED INK, WITH DATE AND NAME OF PERSON MAKING CHANGE.

Do not extend notes this side of this line.

STATION	B. S.	H. I.	F. S.	ELEV.		
CONT. B.M. P-6		740 59	3 48	737 11	B.M. P-6, C.E. Engr. Bross Cap Mon. Flush, Per F.B. 2290, Pgs. 191 & 196 El. = 737.06	

Profile Notes Red Plotted Job No. 0055.06 Division No. 11 F.B. 2970 Pg. 14
No. Date Date Survey of Los Verdes Golf Crse.
X-Sec. Notes Chkd. Checked Survey by Myers Notes Landa Date 2-64
No. Date Date Map No. Indexed C. J. GALLI Date

Notes Ck'd by	Survey of Los Verdes Golf Course
Map No.	JN 0055.06 Tape 181 Std 84 °F
Office Work	Surveyed by D. Sappell
Checked	Notes D.S. Date 6-7-62
Date	Indexed H. E. OTT

F.B. 2970 PG. 9

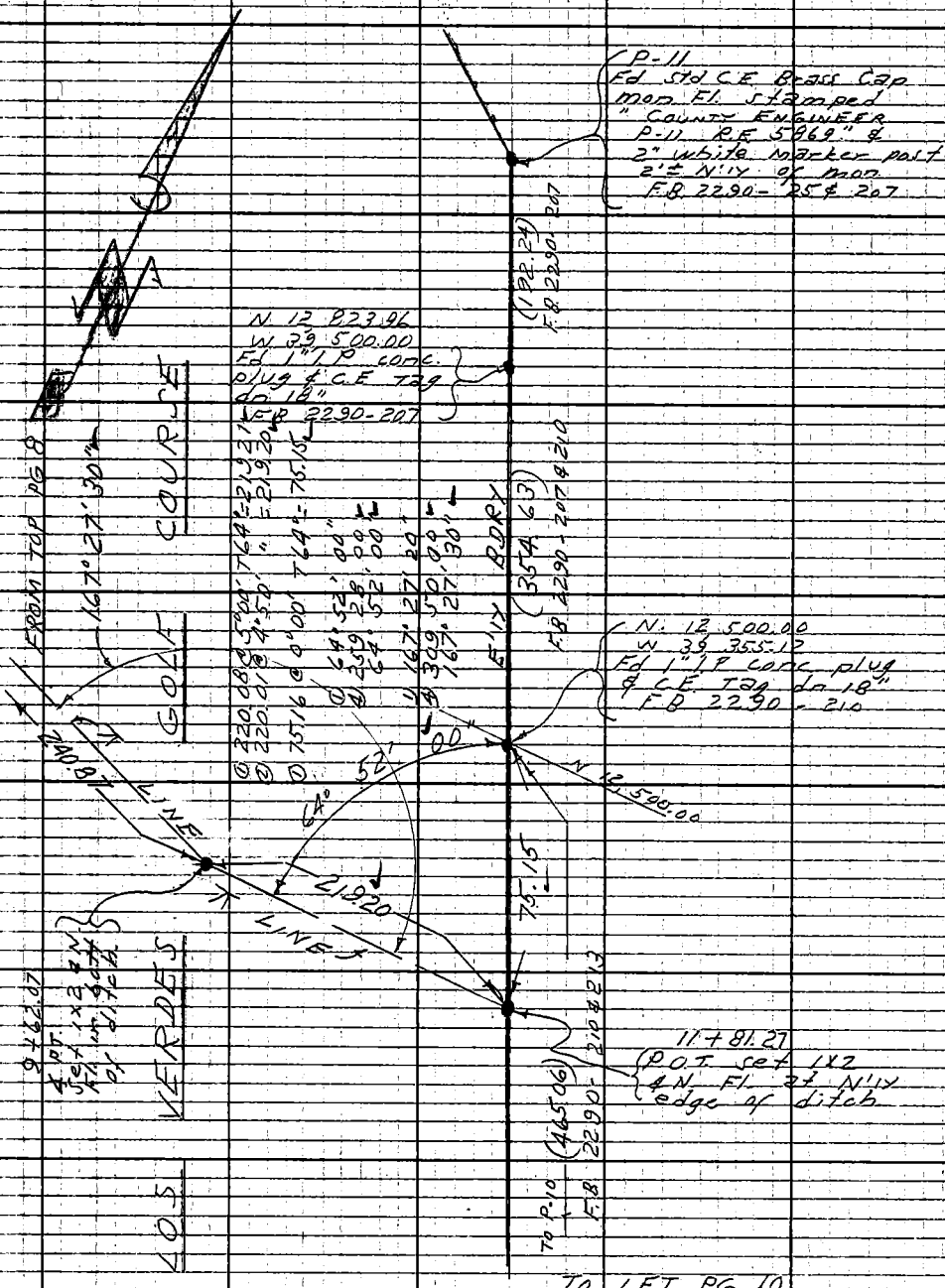

To LFT PG 10

Note: Any Additions or Changes on This Sheet Must be Made or Circled in Red Ink With Date and Name of Person Making Change.

Do not extend notes this side of this line.

RETURN TO
LOS ANGELES COUNTY ENGINEER
700 LOS ANGELES COUNTY ENGINEERING BLDG

76F809S CE #247—3-57

F. B. 2970 PG. 192 | 8892.17

Job No. _____ Division No. 11 Notes Red _____ Plotted _____ Profile

Survey of Los Verdes Golf Course Date _____ Date _____ No. _____

Survey by English Notes Ed. Notes Chk'd. _____ Checked _____ X-Sec.

Indexed _____ Date _____ Date _____ Date _____ No. _____

Notes Ck'd by	Survey of Los Verdes Golf Course
Map No.	JN 0055.06 Tape 181 Std 84 °F
Office Work	Surveyed by D. Sappe 11
Checked	Notes D.J. Date 6-11-62
Date	Indexed H. E. OTT

F.B. 2970 PG. 11

FROM RT PG 10



Note: Any Additions or Changes on this Sheet Must be Made or Circled in Red Ink With Date and Name of Person Making Change.

Do not extend this side of this line.

PLEASE RETURN TO
LOS ANGELES COUNTY ENGINEER
403 LOS ANGELES COUNTY ENGINEERING BLDG.

76F3095 CE # 310 3-61

76-L-298 CE 307 5-66

PLEASE RETURN TO
LOS ANGELES COUNTY ENGINEER
403 LOS ANGELES COUNTY ENGINEERING BLDG.

NOTE: ANY ADDITIONS OR CHANGES ON THIS SHEET MUST BE MADE OR CIRCLED IN RED INK, WITH DATE AND NAME OF PERSON MAKING CHANGE.

Do not extend notes this side of this line.

F. B. 2970 Pg. 190 | Job No. 8892.17 | Division No. 11 | Notes Red | Plotted | Profile No.
Survey of Los Verdes Golf Course | Date | Date | X-Sec. No.
Survey by English Notes Ed. | Notes Checked A.E. DART | Checked
Indexed C.J. GALLI | Date | Date DEC. 10 '69 | Date | No.

STATION	B. S.	H. I.	F. S.	ELEV.	
P.V. B.M. #18	11 90	609 90		598 00	P.V. B.M. #18 el = 597.999 F.B. 2290-137. Fd. C.S. bn. 1/2" non-dis. & stamped "P-20" per F.B. 2290-33.
T.P.	10 87	620 19	0 58	609 32	
P.V. B.M. #17	12 33	625 30	7 22	612 97	P.V. B.M. #17, el = 612.964 F.B. 2290-137. Fd. C.S. 42" ca. non dis. 1/2" & stamped "P-19" per F.B. 2290-32.
T.P.	12 11	636 87	0 54	624 76	
T.P.	11 74	648 38	0 23	636 64	1x2
T.P.	11 69	659 65	0 42	647 96	"
T.P.	11 46	670 35	0 76	658 89	"
T.P.	11 27	681 20	0 42	669 93	"
T.P.			0 51	680 69	"
1+00			3 12	678 08	F.L. - Outlet 24" C.M.P. - Pg. 186
1+00			2 7	678 5	top of dirt
T.P.	11 99	692 68	0 51	680 69	1x2
"	11 53	703 61	0 60	692 08	"
"	12 01	715 16	0 46	703 15	"
"	11 70	726 21	0 65	714 51	"
"	11 86	736 89	1 18	725 03	"
3+29.5			4 26	732 63	Bot. ob. - F.L., T-Line, Pg. 186
3+66.0			2 10	734 79	" " " " " "
TP	2 11	735 91	3 09	733 80	1x2
3+99			9 1	726 8	Gnd T-Line
4+01.02			5 [illegible]	[illegible]	[illegible] top of [illegible] Pg. 186

Notes Ck'd by	Survey of Los Verdes Golf Course
Map No.	UN 0055.06 Tape 181 Std 84 °F
Office Work	Surveyed by D. Sapoe 11
Checked	Notes D.S. Date 6-12-62
Date	Indexed H. E. OTT

F.B. 2970 PG. 13



Note: Any Additions or Changes on this Sheet Must be Made or Circled in Red Ink With Date and Name of Person Making Change.

Do not extend this side of this line.

PLEASE RETURN TO
LOS ANGELES COUNTY ENGINEER
403 LOS ANGELES COUNTY ENGINEERING BLDG.

76F3095 CE # 310 3-61

F. B. 2970 PG 188

PLEASE RETURN TO
COUNTY OF LOS ANGELES
DEPARTMENT OF COUNTY ENGINEER
403 LOS ANGELES COUNTY ENGINEERING BLDG.

Do not extend this side of this line.

Note: Any Additions or Changes on This Sheet Must be Made on Original in Red Ink With Date and Name of Person Making Change.

Notes Ck'd by Miller	Survey of L.V. GOLF COURSE	F. B. 2970 Pg. 15
Map No.	J.N. 8892.06 Tape 171 Std 84 °F	
Office Work	Surveyed by W.A. RICHARDS	
Checked	Notes W.A.R. Date 10-62	
Date	Indexed J. GALLI OCT 2 9 1962	

J.N. 8892.06

LOS VERDES GOLF COURSE

(OFFSITE SEWER)

SURVEY OF PROPOSED SAN. SEWER R/W.

SURVEY DIV. INDEX REQUEST NO. 317

RICHARDS
OCHSNER
TURRILL

Note: Any Additions or Changes on this Sheet Must be Made or Circled in Red Ink With Date and Name of Person Making Change.

Do not extend this side of this line.

PLEASE RETURN TO
LOS ANGELES COUNTY ENGINEER
403 LOS ANGELES COUNTY ENGINEERING BLDG.

76E-3095 CE # 310 3-61

Con't. Pg. 185

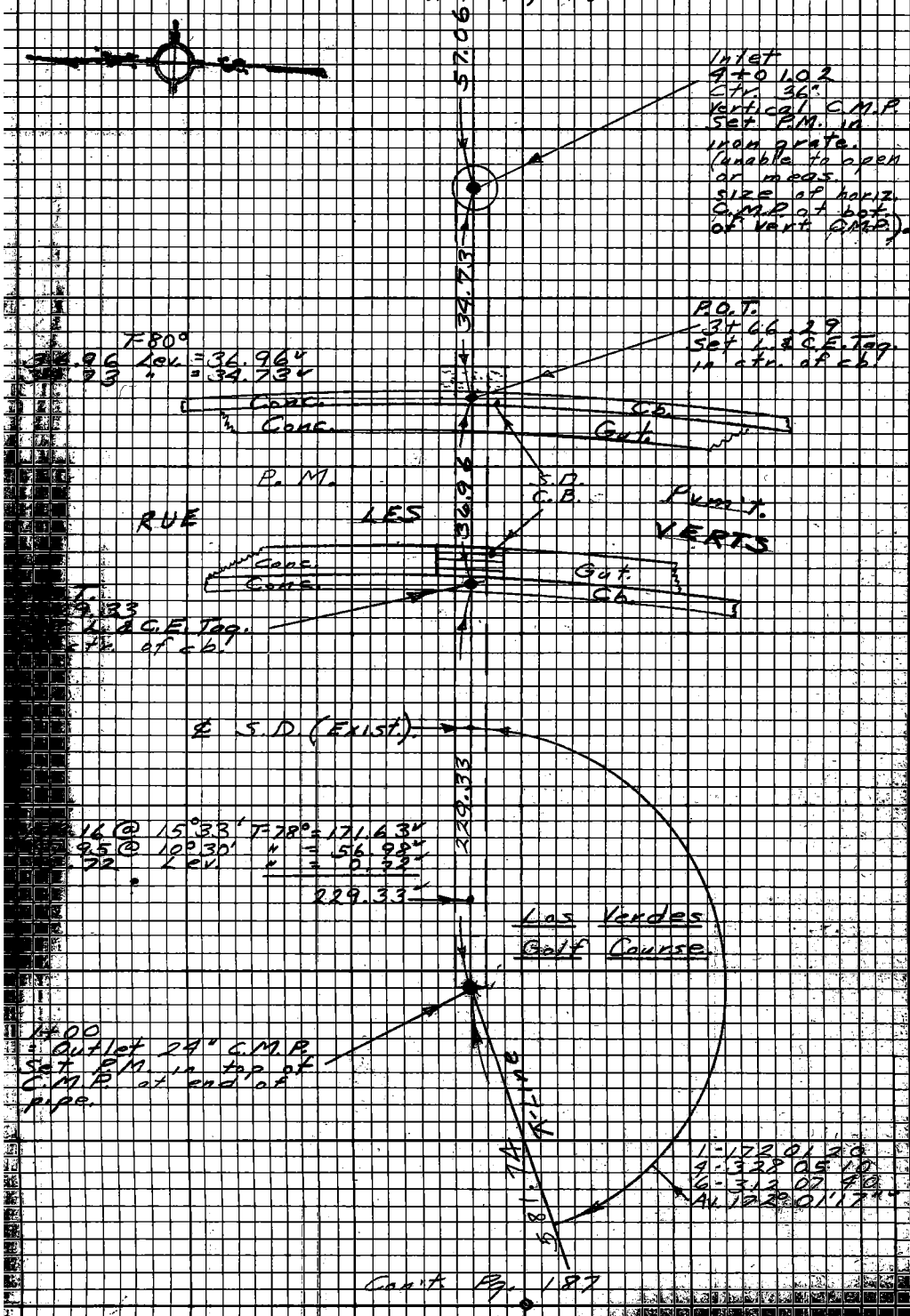

Con't. Pg. 187

PLEASE RETURN TO
LOS ANGELES COUNTY ENGINEER
403 LOS ANGELES COUNTY ENGINEERING BLDG.
Do not extend this side of this line.
Note: Any Additions or Changes on this Sheet Must be Made or Circled in Red Ink. With Date and Name of Person Making Change.

Notes Ck'd by Miller	Survey of LOS VERDES GOLF COURSE	F. B. 2970 PG. 17
Map No.	JN 8892.06 Tape 171 Std 84 °F	191.98 T = 64° = 191.98 ✓
Office Work	Surveyed by W. A. RICHARDS	166.48 " = 166.48 ✓
Checked	Notes W. A. R. Date 10-62	195.31 " = 195.30 ✓
Date	Indexed B. J. GALLI	281.98 T = 68° = 281.98 ✓

WS 27 A-4

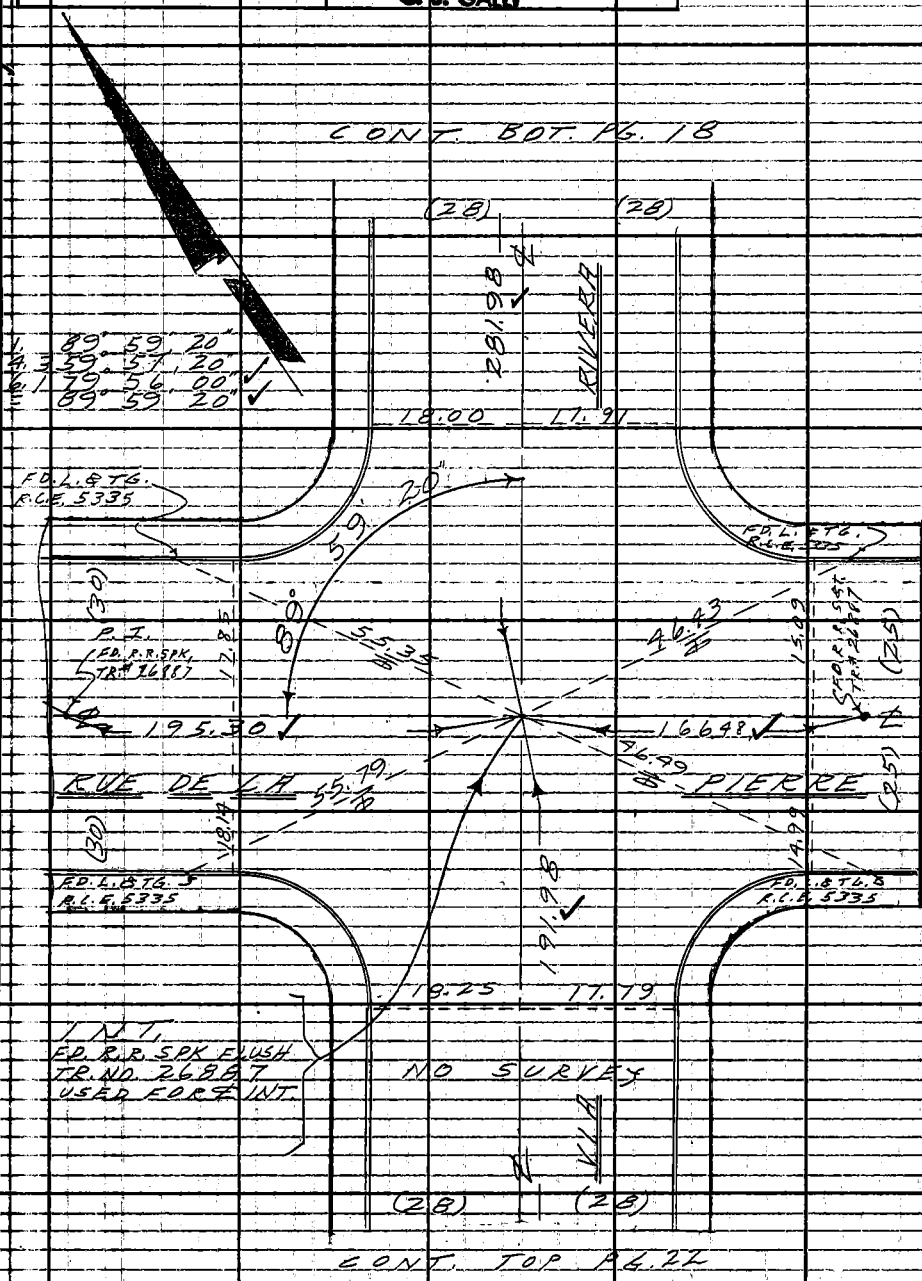

Note: Any Additions or Changes on This Sheet Must be Made or Circled in Red Ink With Date and Name of Person Making Change

Do not extend this side of this line.

PLEASE RETURN TO
LOS ANGELES COUNTY ENGINEER
403 LOS ANGELES COUNTY ENGINEERING BLDG.

76F3095 CE # 310 3-61

F. B. 2970 Pg. 182 | Job No. 8859.02 Division No. 11 Notes Red ____ Plotted ____ Profile

Survey of P. V. PARK Date ____ Date ____ No. ____

Survey by W. A. R. Notes D. L. W. Notes Chk'd. ____ Checked ____ X-Sec.

Indexed ____ Date ____ Date ____ Date ____ No. ____

STATION	B. S.	H. I.	F. S.	ELEV.

Do not extend notes this side of this line.

PLEASE RETURN TO
LOS ANGELES COUNTY ENGINEER
403 LOS ANGELES COUNTY ENGINEERING BLDG.

NOTE: ANY ADDITIONS OR CHANGES ON THIS SHEET MUST BE MADE OR CIRCLED IN RED INK, WITH DATE AND NAME OF PERSON MAKING CHANGE.

76-L-298 CE 307 5-66

Notes Ck'd by Miller	Survey of LOS VERDES GOLF COURSE	F. B 2970 PG. 19
Map No.	JN 8892.06 Tape 171 Std 84 °F	
Office Work	Surveyed by W. A. RICHARDS	
Checked	Notes W. A. R. Date 10-62	
Date	Indexed C. J. GALLI	

1. 142° 53' 30"
4. 211° 34' 00"
6. 137° 21' 00" ✓
= 142° 53' 30" ✓

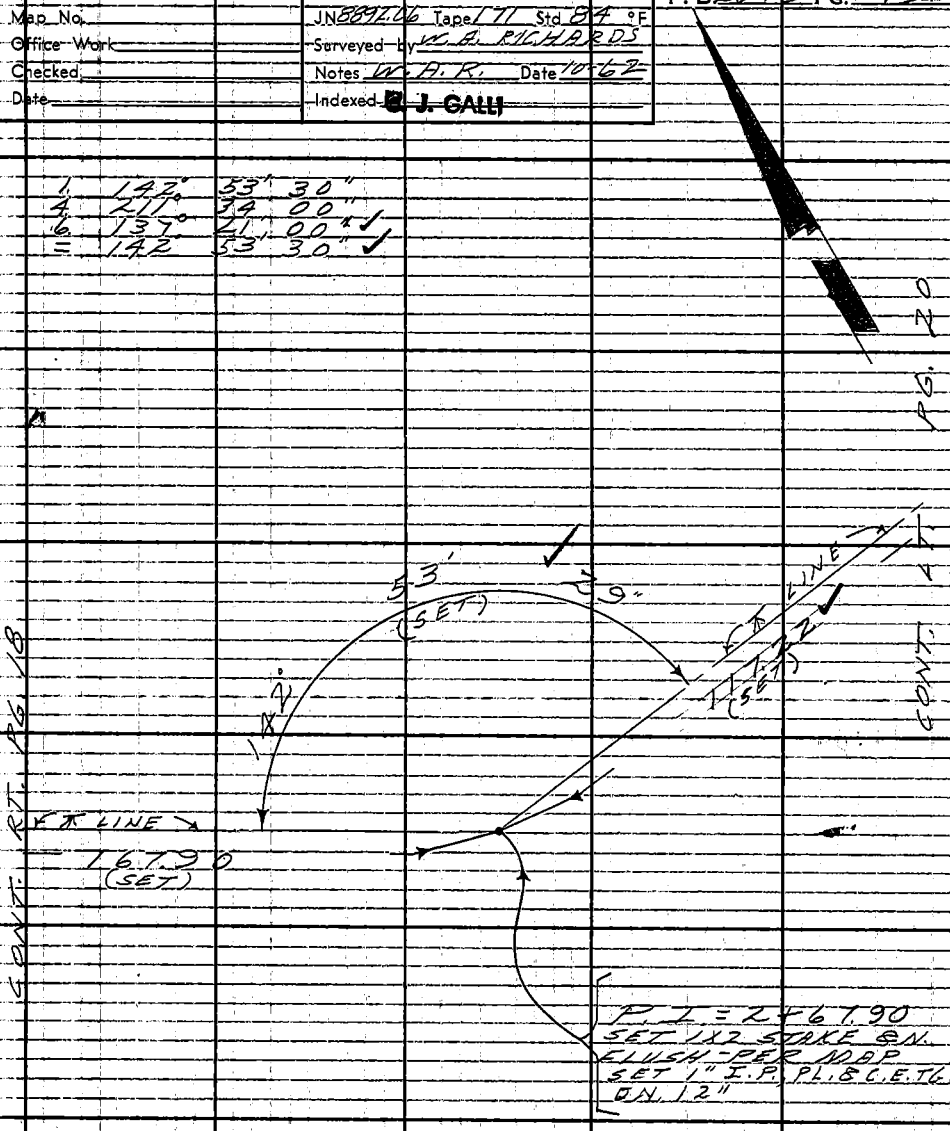

1. 118.24 @ 07° 30' = 117.23 ✓ T = 70° = 117.22 ✓
2. 118.46 @ 08° 15' = 117.23 ✓ T = 70° = 117.22 ✓

Note: Any Additions or Changes on This Sheet Must be Made or Circled in Red Ink With Date and Name of Person Making Change.

Do not extend this side of this line.

PLEASE RETURN TO
LOS ANGELES COUNTY ENGINEER
403 LOS ANGELES COUNTY ENGINEERING BLDG.

76F3085 CE # 310 8.61

Notes Ck'd by	Survey of Los Verdes Golf
Map No.	JN 8892.77 Tape 200 Std 84 °F
Office Work	Surveyed by English
Checked	Notes Ed. Date 12-1-69
Date	Indexed C. J. GALLI MC 5-69

F.B. 2970 PG 183

LOS VERDES GOLF
COURSE

J.N. 8892.17

Storm Drain Transit
Line Survey.

Dec. 1, 1969.
English
Shoemaker
Clifford
Tullier

Ref
F.B. 2290

403 LOS ANGELES COUNTY ENGINEERING BLDG.
Do not extend this sheet in this line.
76F3098 CEF 310 9/67

Notes Ck'd by Miller	Survey of LOS VERDES GOLF COURSE
Map No.	JN 889206 Tape 111 Std 84 °F
Office Work	Surveyed by W. A. RICHARDS
Checked	Notes W. A. R. Date 10-62
Date	Indexed [redacted] J. GALLI

F. B. 2970 PG. 21



Note: Any Additions or Changes on This Sheet Must be Made or Circled in Red Ink With Date and Name of Person Making Change.

Do not extend this side of this line.

PLEASE RETURN TO
LOS ANGELES COUNTY ENGINEER
403 LOS ANGELES COUNTY ENGINEERING BLDG.

76F3095 CE # 310 3-61

PLEASE RETURN TO
LOS ANGELES COUNTY ENGINEER
408 LOS ANGELES COUNTY ENGINEERING BLDG

Note: Any Additions or Changes on This Sheet Must be Made of Circled in Red Ink With Date and Name of Person Making Change.

Do not extend this side of this line.

W.S. 27, A-4

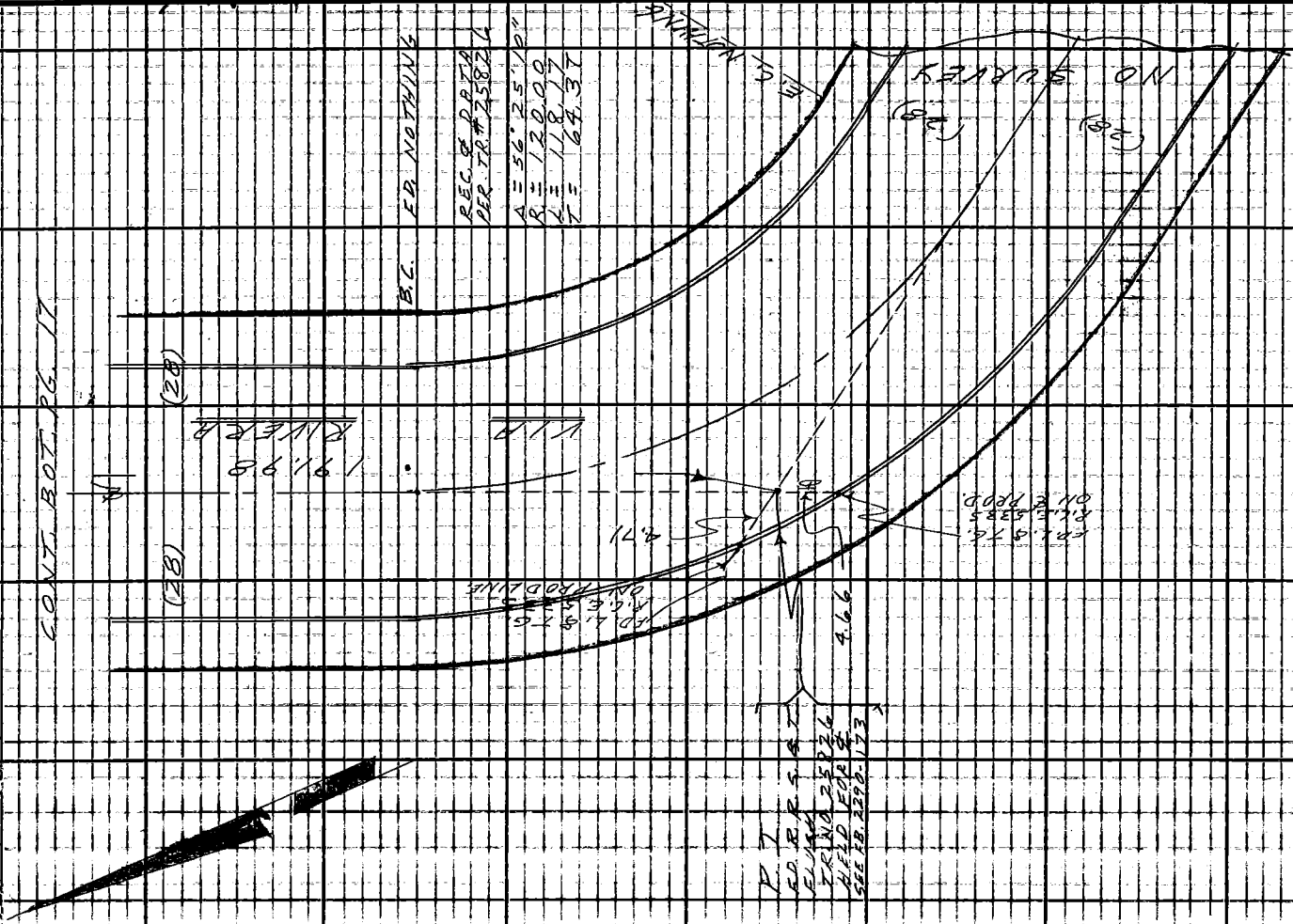

Notes Ck'd by		Survey of LOS VERDES GOLF COURSE	F. B. 2970 PG. 23
Map No.		JN889206 Tape 1171 Std 84 °F	
Office Work		Surveyed by W. A. RICHARDS	
Checked		Notes W. A. R. Date 10-67	
Date		Indexed R. J. GALLI OCT 29 '82	

J.N. 889206

LOS VERDES GOLF COURSE

(OFFSITE SEWER)

LOCATION SAN. SEWER J.C.

ON

VIA RIVERA

299'± NORTH OFF OF RUE DE LA PIERRE

SURVEY DIV. INDEX REQUEST NO. 3117 RICHARDS

OCHSNER

TURRILL

Note: Any Additions or Changes on This Sheet Must be Made or Circled in Red Ink With Date and Name of Person Making Change.

Do not extend this side of this line.

PLEASE RETURN TO
LOS ANGELES COUNTY ENGINEER
403 LOS ANGELES COUNTY ENGINEERING BLDG.

76F3098 CE # 310 3-61

F.B. 2970 PG. 24.

PLEASE RETURN TO
LOS ANGELES COUNTY ENGINEER
403 LOS ANGELES COUNTY ENGINEERING BLDG.

Do not extend this side of this line.

Note: Any Additions or Changes on This Sheet Must be Made or Circled in Red Ink With Date and Name of Person Making Change.

Profile	Notes Red	Plotted	Job No. 8892.06	Division No. 11	F.B. 2970	Pg. 25
No.	Date	Date	Survey of LOS VERDES GOLF COURSE			
X-Sec.	Notes Chkd. Miller	Checked	Survey by RICHARDS	Notes W.A.R.	Date 10-62	
No.	Date Oct. 1962	Date	Map No.	Indexed S. J. GALLI	Date [redacted] 2 9 '62	

J.N. 8892.06

LOS VERDES GOLF COURSE

CROSS-SECTIONS

ON

S.S. R/W

FROM EXISTING J.C. ON VIA RIVERA TO GOLF COURSE BDRY

PRELIMINARY SURVEYS REF. FB. 2970: 15-22

LOCATION OF EXISTING J.C. " " 24

ELEV.

RICHARDS
OCHSNER
TURRILL

F.S.

H.I.

B.S.

STATION

NOTE: ANY ADDITIONS OR CHANGES ON THIS SHEET MUST BE MADE OR CIRCLED IN RED INK, WITH DATE AND NAME OF PERSON MAKING CHANGE.

PLEASE RETURN TO
LOS ANGELES COUNTY ENGINEER
700 LOS ANGELES COUNTY ENGINEERING BLDG

Do not extend notes this side of this line.

76L-298 CE 307 11-58

76L-298 CE 307 11-58

PLEASE RETURN TO
LOS ANGELES COUNTY ENGINEER
700 LOS ANGELES COUNTY ENGINEERING BLDG.

NOTE: ANY ADDITIONS OR CHANGES ON THIS SHEET MUST BE MADE OR CIRCLED IN RED INK, WITH DATE AND NAME OF PERSON MAKING CHANGE.

Do not extend notes this side of this line.

F.B. 2970 PG. 26
Job No. 889206 Division No. 11
Survey of LOS VERDES GOLF COURSE
Survey by R. RICHARDS Notes W.R.R.
Indexed [redacted] Date

Profile No. X-Sec. No.
Plotted Date
Checked Date
Notes Red Date
Notes Chkd. Date

STATION	B.S.	H.I.	F.S.	ELEV.	
P.V.B.M. #19				553.873	P.V.B.M. #19 EL. = 553.873 F.B. 2290-13B
	5.270	559.143 ✓			C.E. MON. FLUSH IN CONC. PER F.B. 2290-34
T.P.			11.970	547.173 ✓	& STAMPED P-21 WITH MARKER POST.
	0.310	547.483 ✓			
T.P.			11.850	535.633 ✓	—
	0.540	536.173 ✓			
T.P.			11.690	524.483 ✓	—
	0.480	524.963 ✓			
T.P.			12.060	512.903 ✓	—
	0.810	513.713 ✓			
T.P.			12.250	501.463 ✓	—
	0.400	501.863 ✓			
T.P.			11.990	489.873 ✓	—
	0.460	490.333 ✓			
T.P.			12.140	478.193 ✓	—
	0.610	478.803 ✓			
T.P.			11.800	467.003 ✓	—
	0.500	467.503 ✓			
T.P.			11.960	455.543 ✓	—
	0.930	456.473 ✓			

76L-298 CE 307 11-58

PLEASE RETURN TO
LOS ANGELES COUNTY ENGINEER
700 LOS ANGELES COUNTY ENGINEERING BLDG

NOTE: ANY ADDITIONS OR CHANGES ON THIS SHEET MUST BE MADE OR CIRCLED IN RED INK, WITH DATE AND NAME OF PERSON MAKING CHANGE.

Do not extend notes this side of this line.

10.36

STATION	B.S.	H.I.	F.S.	ELEV.	
		456.473 ✓			
T.P.			12.000	444.473 ✓	—
(SET)	0.480	444.953 ✓			
T.B.M. #1			8.360	436.593 ✓	T.B.M. #1 EL. = FB. 2970-27
	1.070	437.663 ✓			CHI. X IN CTR. CONC. HDWL.
T.P.			11.980	425.683 ✓	—
	0.290	425.973 ✓			
T.P.			12.010	413.963 ✓	—
	0.610	414.573 ✓			
T.P.			10.920	403.653 ✓	—
(FD.)	0.180	403.833 ✓			
T.B.M. #2			7.830	396.003 ✓	T.B.M. #2 EL. = (396.08) ± WRITTEN ON CURB FB. 2970-27
	7.740	403.743 ✓			VIA RIVERA & RUE DE LA PIERRE, N.E. COR.
T.P.			0.490	403.253 ✓	CHI. □ IN CB., 9' E. OF E. END C.R.
(SET)	10.190	413.443 ✓			(BY ENGINERING SERVICE CO. EL. = 396.08)
T.B.M. #3			1.300	412.143 ✓	T.B.M. #3 EL. = FB. 2970-27
					VIA RIVERA, W. SIDE, 300'± N. ℄ RUE DE LA PIERRE
					CHI. "+" IN W. CB. ON ⊼ LINE PROP. FB. 2970-18
	9.45	421.593 ✓			

Profile Notes Red. Plotted Job No. 8892.06 Division No. 11 F.B. 2970 Pg. 27
No. X-Sec. Date Date Survey of LOS VERDES GOLF COURSE
Notes Chkd. Checked Survey by RICHARDS Notes M.P.P. Date 10-6-72
No. Date Oct 1962 Date Map No. Indexed C.J. Date

76L-298 CE 307 11-58

PLEASE RETURN TO
LOS ANGELES COUNTY ENGINEER
700 LOS ANGELES COUNTY ENGINEERING BLDG.

NOTE: ANY ADDITIONS OR CHANGES ON THIS SHEET MUST BE MADE OR CIRCLED IN RED INK, WITH DATE AND NAME OF PERSON MAKING CHANGE.

Do not extend notes this side of this line.

STATION	B.S.	H.I.	F.S.	ELEV.	EASTERLY ON S.S. R/W.
		421.59 ✓			
GOING EASTERLY ALONG ⊼ LINE FROM EXISTING S.S.J.C.					
1+00.00 = P.M. ON PROTECTIVE COVER OF J.C. PER FB. 2970-18					
					LT. & NORTH ⊼ RT. & SOUTH
1+00.00	℄ J.C. - NOTE: TOP OF M.H. DESTROYED BY CONSTRUCTION				NORTH: 10.36 - ROD. (ROCK) 6.15 - MEAS. 0.67 - DIA 17.18 / SOUTH: 10.36 - ROD. (ROCK) 6.30 - MEAS. 0.67 - DIA. 17.33
INVERT 8" INLET ON NORTH			17.18	404.41 ✓	
INVERT 8" OUTLET ON SOUTH			17.33	404.26 ✓	EAST: 10.36 - ROD. (ROCK.) 6.05 MEAS. 0.67 - DIA.
INVERT 8" STUB EAST.			17.08	404.51 ✓	17.08
1+08			9.4	412.2 ✓	⊼ & BOT. BK.
1+16			2.7	418.9 ✓	⊼ & TOP BK.
			3.2	418.4 ✓	4.24 GD.
			1.8	419.8 ✓	5.76 GD.
1+25			2.6	419.0 ✓	⊼

F.B. 2970 PG. 28 Job No. 889206 Division No. 11 Notes Red Plotted Date No. Profile
Survey of LOS VERDES GOLF COURSE Date Notes Chkd. Checked Date No. X-Sec.
Survey by RICHARDS Notes W.A.R. Date
Indexed J. GALLI Date

76L-298 CE 307 11-58

PLEASE RETURN TO
LOS ANGELES COUNTY ENGINEER
700 LOS ANGELES COUNTY ENGINEERING BLDG

NOTE: ANY ADDITIONS OR CHANGES ON THIS SHEET MUST BE MADE OR CIRCLED IN RED INK, WITH DATE AND NAME OF PERSON MAKING CHANGE.

Do not extend notes this side of this line.

STATION	B.S.	H.I.	F.S.	ELEV.	EASTERLY ON S.S. R/W LT. & NORTH	RT. & SOUTH
		421.59 ✓				
1+25			3.0	418.6 ✓		4.24 GD.
			2.2	419.4 ✓	5.76 GD.	
+50			3.0	418.6 ✓		
			3.5	418.1 ✓		4.24 GD.
			2.2	419.4 ✓	5.76 GD.	
+75			1.9	419.7 ✓		
			2.6	419.0 ✓		4.24 GD.
			1.1	420.5 ✓	5.76 GD.	
2+00			0.6	421.0 ✓		
			0.9	420.7 ✓		4.24 GD.
			0.1	421.5 ✓	5.76 GD.	
T.P.			0.63D	420.96 ✓	1'x2 @ STA. 2+00 – ℄	
	12.00	432.96 ✓				
+25			9.6	423.4 ✓		
			9.7	423.3 ✓		4.24 GD.

Profile No. ____ Notes Red ____ Date ____ Plotted ____ Date ____ Job No. 889206 Division No. 11 Survey of LOS VERDES GOLF COURSE

X-Sec. No. ____ Notes Chkd. ____ Date ____ Checked ____ Date ____ Survey by RICHARDS Notes W.D.R. Date 10-62

Map No. ____ Indexed ____ J. GALLI

F.B. 2970 Pg. 29

76L-298 CE 307 11-58

PLEASE RETURN TO
LOS ANGELES COUNTY ENGINEER
700 LOS ANGELES COUNTY ENGINEERING BLDG.

NOTE: ANY ADDITIONS OR CHANGES ON THIS SHEET MUST BE MADE OR CIRCLED IN RED INK, WITH DATE AND NAME OF PERSON MAKING CHANGE.

Do not extend notes this side of this line.

STATION	B.S.	H.I.	F.S.	ELEV.	EASTERLY ON S.S. R/W	
		432.96 ✓			LT. & NORTH	RT. & SOUTH
2+25			9.1	423.9 ✓	5.76 GD.	
+50			6.0	427.0 ✓		
			6.0	427.0 ✓		4.24 GD.
			6.0	427.0 ✓	5.76 GD.	
2+67.90	P.I.	-	2.9	430.1 ✓		@ 90° LINE BA
			2.9	430.1 ✓		4.24 GD
			2.8	430.2 ✓	5.76 GD.	
+75			1.6	431.4 ✓		
			1.2	431.8 ✓		4.24 GD.
			1.8	431.2 ✓	5.76 GD.	
T.P.			0.210	432.75 ✓	—	1 x 1
	11.740	444.49 ✓				
3+00			11.3	433.2 ✓		
			11.8	432.7 ✓		4.24 GD.
			11.8	432.7 ✓	5.76 GD.	

F.B. 2970 PG. 30 Job No. 889206 Division No. 11 Notes Red Plotted Profile
Survey of LOS VERDES GOLF COURSE Date Date No.
Survey by RICHARDS Notes W.A.R. Notes Chkd. Checked X-Sec.
Indexed C. J. GAM Date Date No.

76L-298 CE 307 11-58

PLEASE RETURN TO
LOS ANGELES COUNTY ENGINEER
700 LOS ANGELES COUNTY ENGINEERING BLDG

NOTE: ANY ADDITIONS OR CHANGES ON THIS SHEET MUST BE MADE OR CIRCLED IN RED INK, WITH DATE AND NAME OF PERSON MAKING CHANGE.

Do not extend notes this side of this line.

STATION	B.S.	H.I.	F.S.	ELEV.	EASTERLY ON S.S. R/W LT. & NORTH	RT. & SOUTH
		444.49 ✓				
3+25			8.6	435.9 ✓		
			8.0	436.5 ✓		4.24 GD.
			8.7	435.8 ✓	5.76 GD.	
+50			5.0	439.5 ✓		
			4.5	440.0 ✓		4.24 GD
			5.0	439.5 ✓	5.76 GD	
T.P.			0.720	443.77 ✓		
	11.070	454.84 ✓				
+75			9.7	445.1 ✓		
			9.7	445.1 ✓		4.24 GD.
			8.5	446.3 ✓	5.76 GD.	
3+85.12	P.I.		5.6	449.2 ✓		@ 90° TO BACK LINE
			6.4	448.4 ✓		
			4.7	450.1 ✓		
4+00	① 10.760	465.34 ✓	0.260	454.58 ✓		

Profile No. ____ Notes Red ____ Plotted ____ Job No. 889206 Division No. 11 F.B. 2970 Pg. 31
X-Sec. No. ____ Date ____ Date ____ Survey of L.V. GOLF COURSE
Notes Chkd Miller Checked ____ Survey by RICHARDS Notes W.A.R. Date 10-62
Date Oct 1962 Date ____ Map No. ____ Indexed R. J. GAUNDER Date ____

76L-298 CE 307 11-58

PLEASE RETURN TO
LOS ANGELES COUNTY ENGINEER
700 LOS ANGELES COUNTY ENGINEERING BLDG.

NOTE: ANY ADDITIONS OR CHANGES ON THIS SHEET MUST BE MADE OR CIRCLED IN RED INK, WITH DATE AND NAME OF PERSON MAKING CHANGE.

Do not extend notes this side of this line.

F.B. 2970 PG. 37 Job No. 889206 Division No. 11 Notes Red ____ Plotted ____ Profile ____
Survey of L. V. LAKE COURSE Date ____ Date ____ No. ____ X-Sec. ____
Survey by RICHARD Notes W.A.R. Notes Chkd. ____ Checked ____ No. ____
Indexed: [redacted] J. GALL Date ____ Date ____

STATION	B.S.	H.I.	F.S.	ELEV.	EASTERLY ON S.S. R/W
		465.34 ✓			LT. & NORTH ↑ RT. & SOUTH
4+00			11.5	453.8 ✓	5° GD
			9.9	455.4 ✓	5° GD
+25			4.9	460.4 ✓	↑
			6.5	458.8 ✓	5° GD
			3.8	461.5 ✓	5° GD
T.P.			0.970	464.37 ✓	
	10.780	475.15 ✓			
+50			9.2	466.0 ✓	↑
			10.8	464.4 ✓	5° GD
			8.3	466.9 ✓	5° GD
T.P.			0.270	474.88 ✓	
	12.07	486.95 ✓			
+75			11.6	475.4 ✓	↑
			15.0	472.0 ✓	5° GD
			8.2	478.8 ✓	5° GD

76L-298 CE 307 11-58

PLEASE RETURN TO
LOS ANGELES COUNTY ENGINEER
700 LOS ANGELES COUNTY ENGINEERING BLDG

NOTE: ANY ADDITIONS OR CHANGES ON THIS SHEET MUST BE MADE OR CIRCLED IN RED INK, WITH DATE AND NAME OF PERSON MAKING CHANGE.

Do not extend notes this side of this line.

STATION	B.S.	H.I.	F.S.	ELEV.	EASTERLY ON S.S.R/W. LT. & NORTH	RT. & SOUTH
		486.95				
5+00			6.4	480.6		
			9.2	477.8		5°
			4.0	483.0	5°	
T.P.			3.03	483.92		
	10.11	494.03				
+10			11.2	482.8		
			13.4	480.6		7° BOT. GULLEY
			11.5	482.5		13° G.D.
+25			8.2	485.8		
			10.9	483.1		2° BOT.
			7.7	486.3		4° G.D.
			7.0	487.0		7° "
			6.6	487.4	5°	
+50			3.0	491.0		
			5.2	488.8		2° BOT.
			2.6	491.4		5° G.D.

Profile Notes Red. Plotted
No. Date Date
X-Sec. Notes Chkd. Checked
No. Date Oct 1962 Date
Job No. 889206 Division No. 11
Survey of L. V. FOLF COURSE
Survey by RICHARDS Notes W.P.R. Date 10-62
Map No. Indexed G. J. GALL Date
F.B. 2970 PG. 33

76L-298 CE 307 11-58

PLEASE RETURN TO
LOS ANGELES COUNTY ENGINEER
700 LOS ANGELES COUNTY ENGINEERING BLDG.

NOTE: ANY ADDITIONS OR CHANGES ON THIS SHEET MUST BE MADE OR CIRCLED IN RED INK, WITH DATE AND NAME OF PERSON MAKING CHANGE.

Do not extend notes this side of this line.

STATION	B.S.	H.I.	F.S.	ELEV.	EASTERLY ON S.S. R/W
		494.03 ✓			LT. & NORTH ⊼ RT. & SOUTH
5+50			0.9	493.1 ✓	5° GD.
T.P.			2.24	491.79 ✓	—
	9.39	501.18 ✓			
5+75			5.6	495.6 ✓	⊼ & BOT.
			4.2	497.0 ✓	2° BK.
			3.4	497.8 ✓	5°
			2.8	498.4 ✓	3° BK.
			2.2	499.0 ✓	5°
T.P.			0.39	500.79 ✓	—
	11.60	512.39 ✓			
6+00			8.3	504.1 ✓	⊼
			6.5	505.9 ✓	5°
			10.3	502.1 ✓	5° BOT.
			7.0	505.4 ✓	8° TOP
			5.0	507.4 ✓	13° GD.

F.B. 2970 PG. 34 Job No. 889206 Division No. 11 Notes Red Plotted Profile
Survey of L.H. GOLF COURSE Date Date No.
Survey by R. KHAN Notes W.A.R. Notes Chkd. Checked X-Sec.
Indexed C. J. GAUL Date Date No.

76L-298 CE 307 11-58

PLEASE RETURN TO
LOS ANGELES COUNTY ENGINEER
700 LOS ANGELES COUNTY ENGINEERING BLDG

NOTE: ANY ADDITIONS OR CHANGES ON THIS SHEET MUST BE MADE OR CIRCLED IN RED INK. WITH DATE AND NAME OF PERSON MAKING CHANGE.

Do not extend notes this side of this line.

STATION	B.S.	H.I.	F.S.	ELEV.	EASTERLY ON S.S. R/W	
		512.39 ✓			LT. & NORTH ⊼	RT. & SOUTH
T.P.			0.86	511.53 ✓		
	11.63	523.16 ✓				
6+25			10.7	512.5 ✓		⊼
			8.4	514.8 ✓		5° GD.
			12.2	511.0 ✓	4° BK.	
			15.0	508.2 ✓	6° BOT.	
			12.0	511.2 ✓	9° BK.	
+50			2.2	521.0 ✓		⊼
			1.0	522.2 ✓		5° GD.
			3.0	520.2 ✓	1° BK.	
			4.5	518.7 ✓	4° BOT.	
			2.5	520.7 ✓	8° BK.	
T.P.			1.17	521.99 ✓		
	11.64	533.63 ✓				
6+10			9.5	524.1 ✓		⊼ & BK.
			8.1	525.5 ✓		5° GD.

Profile Notes Red ____ Plotted ____ Job No. 8892.06 Division No. 11 F.B. 2970 Pg. 35
No. ____ Date ____ Date ____ Survey of L.V. GOLF COURSE
X-Sec. Notes Chkd. Miller Checked ____ Survey by RICHARDS Notes W.A.R. Date 10-62
No. ____ Date Oct. 1962 Date ____ Map No. ____ Indexed B. J. GALLI Date ____

76L-298 CE 307 11-58

PLEASE RETURN TO
LOS ANGELES COUNTY ENGINEER
700 LOS ANGELES COUNTY ENGINEERING BLDG.

NOTE: ANY ADDITIONS OR CHANGES ON THIS SHEET MUST BE MADE OR CIRCLED IN RED INK, WITH DATE AND NAME OF PERSON MAKING CHANGE.

Do not extend notes this side of this line.

STATION	B.S.	H.I.	F.S.	ELEV.	EASTERLY ON S.S. R/W
		533.63 ✓			LT & NORTH ⊼ RT. & SOUTH
6+10			10.2	523.4 ✓	5° GD
			8.7	524.9 ✓	15° "
+75			4.8	528.8 ✓	⊼
			4.3	529.3 ✓	5°
			5.4	528.2 ✓	5°
7+00			2.0	531.6 ✓	⊼
			1.2	532.4 ✓	5°
			2.2	531.4 ✓	5°
T.P.			0.39	533.24 ✓	
	12.26	545.50 ✓			
7+25			11.4	534.1 ✓	⊼
			10.9	534.6 ✓	5°
			11.4	534.1 ✓	5°
+50			9.5	536.0 ✓	⊼
			9.2	536.3 ✓	5°

F.B. 2970 PG. 36 Job No. 8892.06 Division No. 11 Notes Red ___ Plotted ___ Profile ___
Survey of L.V. GOLF COURSE Date ___ Date ___ No. ___
Survey by RICHARDS Notes W.A.R. Notes Chkd. ___ Checked ___ X-Sec. ___
Indexed C. J. GAIDI Date ___ Date ___ Date ___ No. ___

76L-298 CE 307 11-58

PLEASE RETURN TO
LOS ANGELES COUNTY ENGINEER
700 LOS ANGELES COUNTY ENGINEERING BLDG

NOTE: ANY ADDITIONS OR CHANGES ON THIS SHEET MUST BE MADE OR CIRCLED IN RED INK, WITH DATE AND NAME OF PERSON MAKING CHANGE.

Do not extend notes this side of this line.

STATION	B.S.	H.I.	F.S.	ELEV.	EASTERLY ON S.S. R/W LT. ℄ NORTH	RT. ℄ SOUTH
		545.50 ✓				
7+50			9.7	535.8 ✓	5.0	
+75			7.0	538.5 ✓		
			7.4	538.1 ✓		5.0
			6.6	538.9 ✓	5.0	
8+00			5.2	540.3 ✓		
			5.1	540.4 ✓		5.0
			5.3	540.2 ✓	5.0	
+25			3.1	542.4 ✓		
			3.2	542.3 ✓		5.0
			3.0	542.5 ✓	5.0	
+50			0.5	545.0 ✓		
			0.7	544.8 ✓		5.0
			0.5	545.0 ✓	5.0	
T.P.			0.53	544.97 ✓		
	10.92	555.89 ✓				

Profile No. ____ Notes Red ____ Plotted ____ Job No. 889206 Division No. 11 F.B. 2970 Pg. 37
X-Sec. No. ____ Date ____ Date ____ Survey of L.V. GOLF COURSE
Notes Chkd. Miller Checked ____ Survey by R. RICHARDS Notes W.A.R. Date 10-23-62
Date Oct. 1962 Date ____ Map No. ____ Indexed C. J. GALLI Date ____

76L-298 CE 307 11-58

PLEASE RETURN TO
LOS ANGELES COUNTY ENGINEER
700 LOS ANGELES COUNTY ENGINEERING BLDG.

NOTE: ANY ADDITIONS OR CHANGES ON THIS SHEET MUST BE MADE OR CIRCLED IN RED INK, WITH DATE AND NAME OF PERSON MAKING CHANGE.

Do not extend notes this side of this line.

STATION	B.S.	H.I.	F.S.	ELEV.	SAN. SEWER R/W,
		555.89 ✓			LT. & NORTH ⊼ RT. & SOUTH
8+75			8.3	547.6 ✓	⊼
			8.7	547.2 ✓	5°
			8.0	547.9 ✓	5°
9+00			5.5	550.4 ✓	⊼
			5.6	550.3 ✓	5°
			5.3	550.6 ✓	5°
9+22.12			3.0	552.9 ✓	⊼ INT. OF ℄, G
			3.71	552.18 ✓	⊼ & TOP 1" I.P.
			3.2	552.7 ✓	5°
			2.7	553.2 ✓	5°
P.V.B.M. #19			1.90	553.99 ✓	P.V. B.M. #19 EL. = 553.87 FB. 2290-138 2290-34
					C.E. MON. FLUSH IN CONC. PER FB.
					& STAMPED "P-21" WITH 2' MARKER POST

F.B. 2970 Pg. 38 Job No. 889206 Division No. 11 Notes Red Plotted Profile
Survey of L.V. GOLF COURSE Date Date No.
Survey by RICHARD Notes W.A.R. Notes Chkd. Checked X-Sec.
Indexed J. GALLI Date Date Date No.

Profile No.	Notes Red	Plotted	Job No. 88920 2	Division No. 11	F.B. 2970 Pg. 39
	Date	Date	Survey of LOS VERDES GOLF COURSE		
X-Sec. No.	Notes Chkd.	Checked	Survey by RICHARDS	Notes W.A.R.	Date 1-7-62
	Date	Date	Map No.	Indexed C. J. GALL	Date MAR 2 5 '64

(5)

J.N. 8892.02

LOS VERDES GOLF COURSE

GRADE STAKES

FOR

SERVICE BUILDING

SET 1X2 3" OFFSET FROM TOP OF CUT AS SHOWN

RICHARDS
TURRILL
BUSTRUM
NUNEZ
SIEMANN

STATION	B.S.	H.I.	F.S.	ELEV.

NOTE: ANY ADDITIONS OR CHANGES ON THIS SHEET MUST BE MADE OR CIRCLED IN RED INK, WITH DATE AND NAME OF PERSON MAKING CHANGE.

Do not extend notes this side of this line.

PLEASE RETURN TO
LOS ANGELES COUNTY ENGINEER
403 LOS ANGELES COUNTY ENGINEERING BLDG.

76-L298 CE 307 3-61

76-L298 CE 307 3-61

PLEASE RETURN TO
LOS ANGELES COUNTY ENGINEER
403 LOS ANGELES COUNTY ENGINEERING BLDG.

NOTE: ANY ADDITIONS OR CHANGES ON THIS SHEET MUST BE MADE OR CIRCLED IN RED INK, WITH DATE AND NAME OF PERSON MAKING CHANGE

Do not extend notes this side of this line.

STATION	B. S.	H. I.	F. S.	ELEV.				
B.M. P-6				737.06	B.M.P.-6 EL. = 737.06 FB. 2290-196 N-10,449.78 / W 39,010.25 FB. 2290-191			
B.M.				731.80	B.M. EL. = 731.78 FB. 2290-196 N-10,400 / W 39,035.00 FB. 2290-191			
B.M.				729.76	B.M. EL. = 729.76 F.B. 2290-196			
					BOT. CUT. GRADE	CUT		
501				703.7	700.0	C-3.7		700' CONT.
502	T.P.			713.40	698.0	C-15.4	40' off	5' OFF TOP CUT
503	T.P.			720.28	720.0	C-0.3		720' CONT.
504				722.9	700.0	C-22.9		5' OFF TOP CUT
505	T.P.			723.67	700.0	C-23.7	38' off	" " "
506				722.2	700.0	C-22.2	"	" " "
507				721.4	700.0	C-21.4	40' off	" " "
508				720.3	700.0	C-20.3	"	" " "
509		T.P. 707.60		715.2	700.0	C-15.2	"	" " "
510				706.7	696.0	C-10.7	43' OFF	" " "
511				703.1	704.0	F-0.9		704' CONT.
512				698.0	700.0	F-2.0		700' CONT.

F.B. 2970 PG. 40
Job No. Division No. Notes Red Plotted Profile
Survey of Date Date No.
Survey by Notes Chkd. Checked X-Sec.
Indexed GAI Date Date No.

76-L298 CE 307 3-61

PLEASE RETURN TO
LOS ANGELES COUNTY ENGINEER
403 LOS ANGELES COUNTY ENGINEERING BLDG.

NOTE: ANY ADDITIONS OR CHANGES ON THIS SHEET MUST BE MADE OR CIRCLED IN RED INK, WITH DATE AND NAME OF PERSON MAKING CHANGE.

Do not extend notes this side of this line.

STATION	B.S.	H.I.	F.S.	ELEV.	GRADE	CUT	DIST. TO BOT. CUT		
513				689.4	690.0	F-0.6	—	690.0	CONT.
514				685.8	684.0	C-1.8		684.0	"
T.P.				708.20					
T.P.				714.61					
T.P.				722.90					
T.P.				729.76					
B.M. P-6				737.06	B.M. P-6 EL. = 737.06 F.B. 2290-196 N-10,449.78/W 39,010.25 F.B. 2290-191				

Profile No. ____ Notes Red. ____ Plotted ____ Job No. ____ Division No. ____
X-Sec. No. ____ Date ____ Date ____ Survey of ____
Notes Chkd. ____ Date ____ Checked ____ Survey by ____ Notes ____ Date ____
Map No. ____ Indexed C. J. GAILL Date ____

F.B. 2270 Pg. 71

F. B. 2970 Pg. 42

Job No. _____ Division No. _____ Notes Red _____ Plotted _____ Profile

Survey of _____ Date _____ Date _____ No. _____

Survey by _____ Notes _____ Notes Chkd. _____ Checked _____ X-Sec.

Indexed C. J. GALLI Date _____ Date _____ Date _____ No. _____

STATION	B.S.	H.I.	F.S.	ELEV.	

Do not extend notes this side of this line.

PLEASE RETURN TO
LOS ANGELES COUNTY ENGINEER
403 LOS ANGELES COUNTY ENGINEERING BLDG.

NOTE: ANY ADDITIONS OR CHANGES ON THIS SHEET MUST BE MADE OR CIRCLED IN RED INK, WITH DATE AND NAME OF PERSON MAKING CHANGE

76-L298 CE 307 3-61

Profile No.	Notes Red	Plotted	Job No. 889202	Division No. 11	F.B. 2970	Pg. 43
	Date	Date	Survey of LOS VERDES GOLF COURSE			
X-Sec. No.	Notes Chkd.	Checked	Survey by RICHARDS	Notes W.D.T.	Date 1-7-63	
	Date	Date	Map No.	Indexed E. J. GALL	Date	

(33)

J.N. 889202

LOS VERDES GOLF COURSE

GRADE STAKES
FOR
27" R.C.P. DRAIN

(2)

ENTRANCE ROAD STA. 22+62
STAKED AS PER PLANS
REF. PTS. 12' RT. & INP.

RICHARDS
NUNEZ
BUSTRUM

STATION	B.S.	H.I.	F.S.	ELEV.

NOTE: ANY ADDITIONS OR CHANGES ON THIS SHEET MUST BE MADE OR CIRCLED IN RED INK, WITH DATE AND NAME OF PERSON MAKING CHANGE.

Do not extend notes this side of this line.

PLEASE RETURN TO
LOS ANGELES COUNTY ENGINEER
403 LOS ANGELES COUNTY ENGINEERING BLDG.

76-L298 CE 307 3-61

76 CE 307 3-61

70.48 ℄

PLEASE RETURN TO
LOS ANGELES COUNTY ENGINEER
403 LOS ANGELES COUNTY ENGINEERING BLDG.

NOTE: ANY ADDITIONS OR CHANGES ON THIS SHEET MUST BE MADE OR CIRCLED IN RED INK, WITH DATE AND NAME OF PERSON MAKING CHANGE

S = .181

207

Do not extend notes this side of this line.

STATION	B.S.	H.I.	F.S.	ELEV.		
P.V.B.M. P-6	1.73	738.79		737.06	P.V.B.M. P-6 EL. = 737.06	FB. 2290-196
T.P.			11.27	727.52	N-10,449.78 / W 39,010.25	FB. 2290-1
	0.86	728.38				
T.P.			11.63	716.75		
	1.87	718.62				
T.P.			11.15	707.47		
	1.07	708.54				
T.P.			10.85	697.69		
	0.36	698.05				
T.P.			7.79	690.26	1 x 2 12' W. ℄ 1+00 S.D.	
	5.80	696.06				

F.B. 2970 PG. 44 Job No. 889202 Division No. 11 Notes Red Plotted Profile
Survey of LOS VERDES GOLF COURSE Date Date No. X-Sec.
Survey by RICHARDS Notes W.A.R. Notes Chkd. Checked
Indexed C. L. GAIR Date Date Date No.

76-L298 CE 307 3-61

PLEASE RETURN TO
LOS ANGELES COUNTY ENGINEER
403 LOS ANGELES COUNTY ENGINEERING BLDG.

NOTE: ANY ADDITIONS OR CHANGES ON THIS SHEET MUST BE MADE OR CIRCLED IN RED INK, WITH DATE AND NAME OF PERSON MAKING CHANGE.

Do not extend notes this side of this line.

STATION	B.S.	H.I.	F.S.	ELEV.	%	GRADE	C/F.	
		696.06						
1+00.00	BEGIN IMP.		11.07	684.99		690.00	C 0.99	REF. PTS. 12° RT. & S.D.
+25			6.10	689.96		688.35	C 1.61	
+50	10.88	706.20	0.74	695.32		692.70	C 2.62	
+75			5.23	700.97		697.05	C 3.92	
2+00	11.42	716.77	0.85	705.35		701.40	C 3.95	
+25			7.60	709.17		705.75	C 3.42	
+50	10.86	722.11	5.52	711.25		710.10	C 1.15	
+75	9.06	727.18	3.99	718.12		714.45	C 3.67	
3+00			4.92	722.26		718.80	C 3.46	
3+07.00	END IMP.		3.46	723.72		720.00	C 3.72	
3+07.00	℄ DITCH		6.2	721.0			Not	NAT. GROUND approx. 1 foot Loose Fill! OK Used
T.P.			1.39	725.79	1x2		12° W.	STA. 3+07 - END S.D.
	9.91	735.70						
T.P.			6.64	729.06	1x2		℄ ST.	@ STA. 22+30
	11.21	740.27						
T.P.			1.51	738.76				
	11.16	749.92						

Profile No. Notes Red Plotted
X-Sec. No. Date Date
Notes Chkd. Checked
Date Date
Survey of LOS ANGELES COUNTY COURTS
Survey by K. HAYNES Notes M.D.R. Date 1-5-6
Map No. Indexed C. J. GALLI Date
Job No. 889202, Division No. 11
F.B. 2970 Pg. 45

76-L298 CE 307 3-61

PLEASE RETURN TO
LOS ANGELES COUNTY ENGINEER
403 LOS ANGELES COUNTY ENGINEERING BLDG.

NOTE: ANY ADDITIONS OR CHANGES ON THIS SHEET MUST BE MADE OR CIRCLED IN RED INK, WITH DATE AND NAME OF PERSON MAKING CHANGE

Do not extend notes this side of this line.

STATION	B.S.	H.I.	F.S.	ELEV.		
CONT.		749.92				
T.P.			0.93	748.99	1x2 @ ST. ℄ STA. 21+60	
	10.81	759.80				
T.P.			0.85	758.95	TOP OF ROCK.	
	11.69	770.64				
T.P.			1.13	769.51	—	
	11.53	781.04				
T.P.			0.28	780.76		
	11.25	792.01				
T.P.			0.89	791.12		
	11.62	802.74				
T.P.			3.10	799.64		
	7.81	807.45				
P.V.B.M. # 8			3.70	803.75	P.V.B.M. # 8 EL. = 803.655 FB. 2290-13.	
					C.S. MON. FLUSH STAMPED "RADIAL PT."	
					PER FB. 2290-70	

F.B. 2970 PG. 46 Job No. 998202 Division No. 11 Notes Red Plotted Profile
Survey of LAS VERDES GOLF COURSE Date Date No. X-Sec.
Survey by RICHARDS Notes W.A.R. Notes Chkd. Checked
Indexed E. J. GALLI Date Date No.

Profile No.	Notes Red Date	Plotted Date	Job No. 88920	Division No. 11	F.B. 2970	Pg. 47
X-Sec. No.	Notes Chkd. Date	Checked Date	Survey of LOS VERDES GOLF COURSE			
			Survey by RICHARDS	Notes W.A.R.	Date 1-11-63	
			Map No.	Indexed C. J. GALLI	Date	

J.N. 8892.02

GRADE STAKES
FOR
COMFORT STA. "B"

GRADES REFER TO FIN. FLOOR. = 632.50

STATION	B.S.	H.I.	F.S.	ELEV.

NOTE: ANY ADDITIONS OR CHANGES ON THIS SHEET MUST BE MADE OR CIRCLED IN RED INK, WITH DATE AND NAME OF PERSON MAKING CHANGE.

PLEASE RETURN TO
LOS ANGELES COUNTY ENGINEER
403 LOS ANGELES COUNTY ENGINEERING BLDG.

Do not extend notes this side of this line.

76-L298 CE 307 3-61

76-L298 CE 307 3-61

PLEASE RETURN TO
LOS ANGELES COUNTY ENGINEER
403 LOS ANGELES COUNTY ENGINEERING BLDG.

NOTE: ANY ADDITIONS OR CHANGES ON THIS SHEET MUST BE MADE OR CIRCLED IN RED INK, WITH DATE AND NAME OF PERSON MAKING CHANGE

Do not extend notes this side of this line.

STATION	B. S.	H. I.	F. S.	ELEV.			
P.V.B.M. #31				620.98	P.V.B.M. #31 EL. = 620.98 FB. 2290-144		
T.P.				629.93			
					GRADE	C/F.	
#1				631.67	632.50	F-0.83.	
#2				635.32	632.50	C-2.82.	
#3				635.29	632.50	C-2.79.	
#4				631.46	632.50	F-1.04.	
T.P.				628.37			
P.V.B.M. #31				620.975	"ABOVE."		

F.B. 2970 PG. 48 Job No. 889202 Division No. 11 Notes Red Plotted Profile
Survey of LOS VERDES GOLF COURSE Date Date No. X-Sec.
Survey by RICHARDS Notes W.A.R. & J.O. Notes Chkd. Checked
Indexed R. J. GALLI Date Date Date No.

Notes Ckd by	Survey of Los Verdes Golf Course
Map No.	JN 8892.02 Tape Sta °F
Office Work	Surveyed by A.S. Curtis
Checked	Notes Curtis Date 3-14-63
Date	Indexed C. J. GALLI

F. B. 29-70 PG. 49

J.N. 8892.02
Los Verdes Golf Course
Showing Green &
Tee Sizes & Elev's
as Staked.

Curtis
Carrasco
Yasui
Goshorn

Note: Any Additions or Changes on This Sheet Must be Made or Circled in Red Ink With Date and Name of Person Making Change.

Do not extend this side of this line.

PLEASE RETURN TO
LOS ANGELES COUNTY ENGINEER
403 LOS ANGELES COUNTY ENGINEERING BLDG.

76F3095 CE #310 6-62

F. B. 298 PG. 50

Set Grades on Stk's & Tins - 10° off.



PLEASE RETURN TO:
LOS ANGELES COUNTY ENGINEER
403 LOS ANGELES COUNTY ENGINEERING BLDG.
Do not extend this side of this line.

Note: Any Additions or Changes on This Sheet Must be Made or Circled in Red Ink With Date and Name of Person Making Change.

Notes Ck'd by	Survey of Los Verdes Golf Course	F.B. 390710 PG. 56
Map No.	JN 8892.02 Tape Std °F	
Office Work	Surveyed by A.S. Curtis	Set Grades on on Stks & Tins 10° off.
Checked	Notes Curtis Date 4-17-63	
Date	Indexed C. I. GALLI	Finish Grade

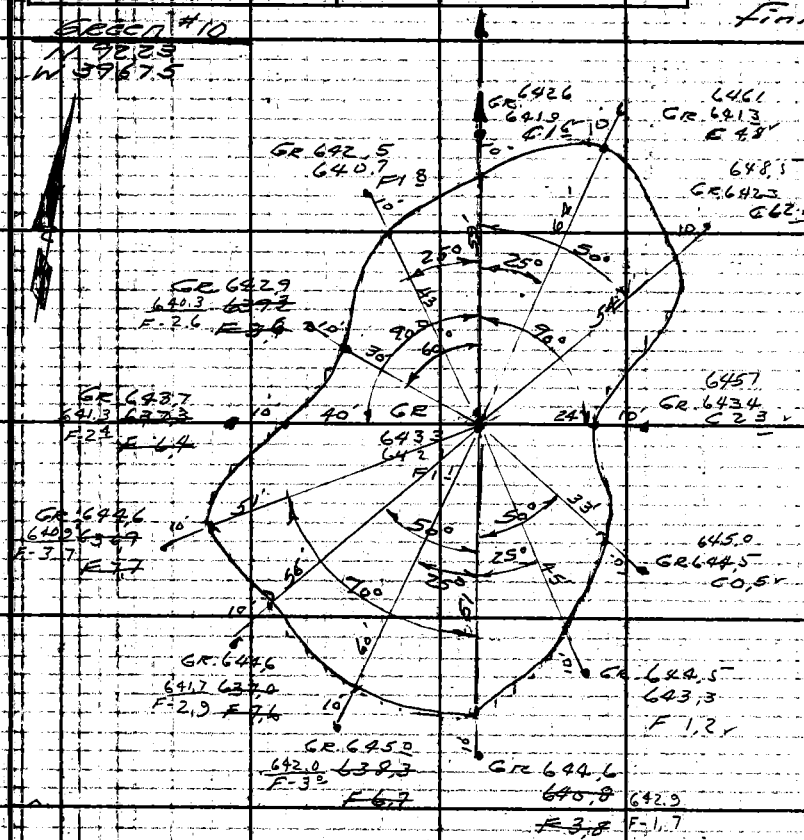

Note: Any Additions or Changes on This Sheet Must be Made or Circled in Red Ink With Date and Name of Person Making Change.

Do not extend this side of this line.

PLEASE RETURN TO
LOS ANGELES COUNTY ENGINEER
403 LOS ANGELES COUNTY ENGINEERING BLDG.

76F3095 CE # 310 3-61

F. B. 2978 PG. 156

PLEASE RETURN TO
LOS ANGELES COUNTY ENGINEER
403 Los Angeles County Engineering Bldg.
Do not extend this side of this line.

Note: Any Additions or Changes on This Sheet Must be Made or Circled in Red Ink With Date and Name of Person Making Change.

95

Notes Ck'd by	Survey of Los Verdes Golf Course
Map No.	JN 8892.02 Tape 0185 Std 68
Office Work	Surveyed by Burkholder
Checked	Notes D.L.R. Date 3-14-63
Date	Indexed J. GALLI

F.B. 2970 PG. 153

GREEN # 11 Sht #29

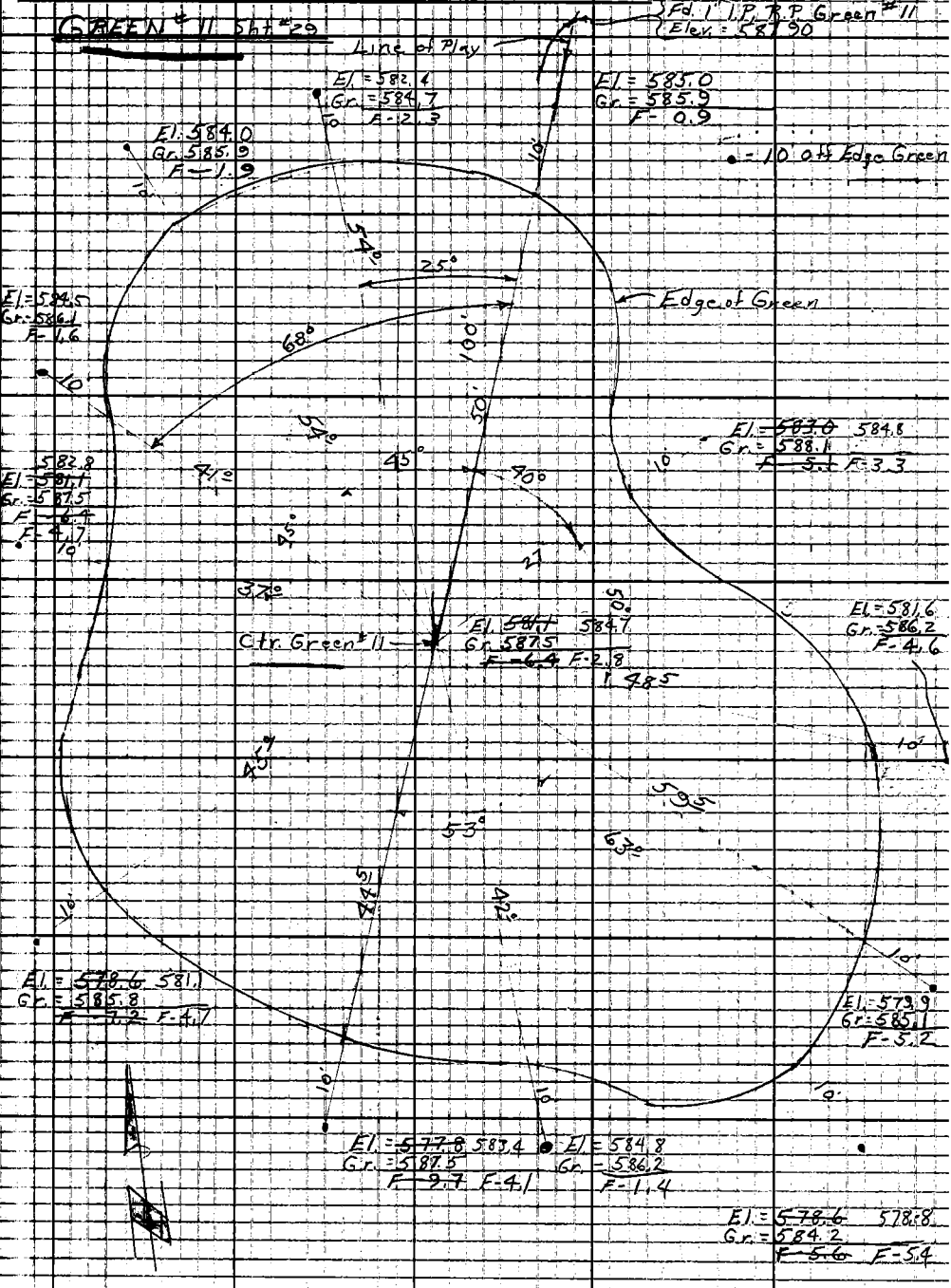

Note: Any Additions or Changes on This Sheet Must be Made or Circled in Red Ink With Date and Name of Person Making Change.

Do not extend notes this side of this line.

RETURN TO LOS ANGELES COUNTY ENGINEER 900 LOS ANGELES COUNTY ENGINEERING BLDG.

765095 CE #247 7-55

F.B. 2970 PG. 54

TEE # 12 Sht. # 7

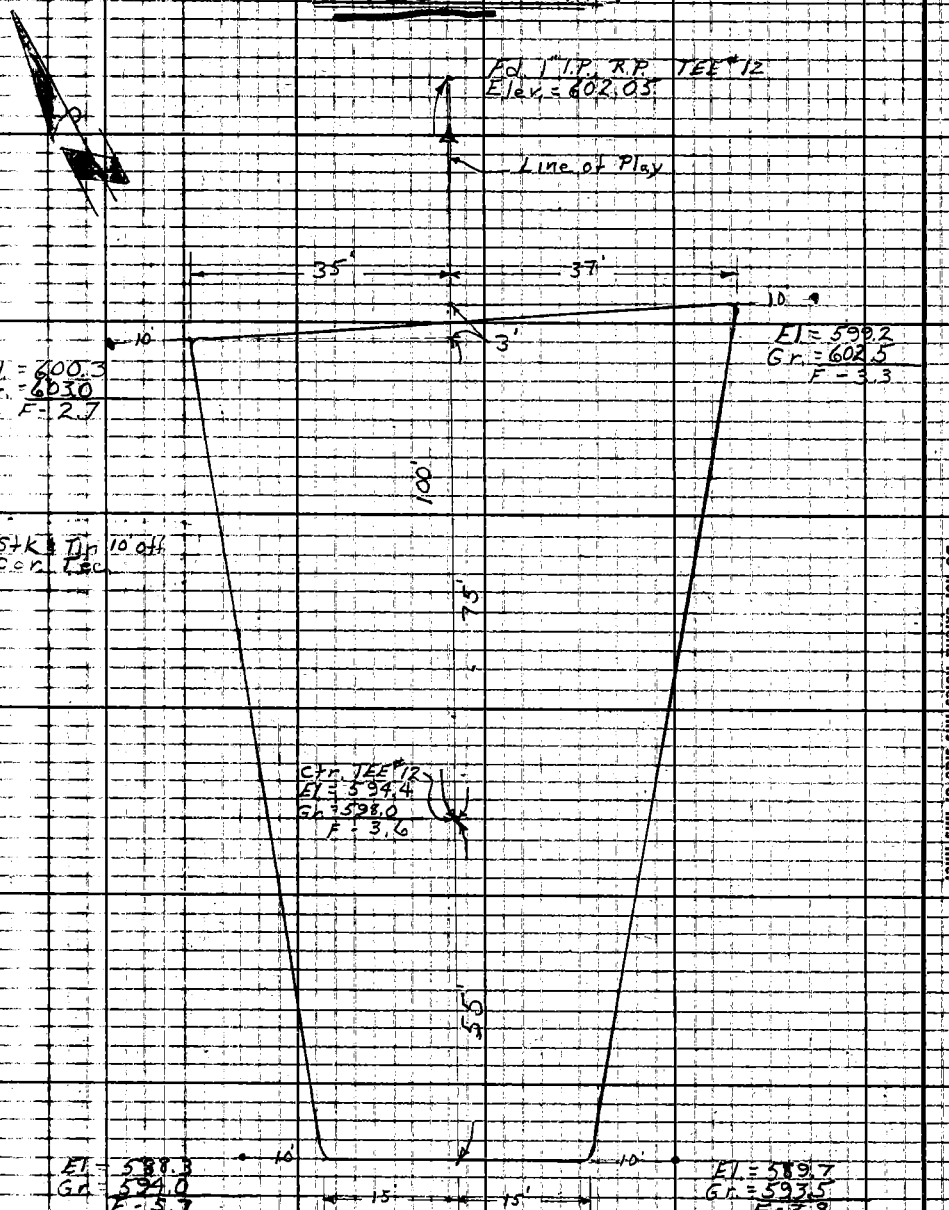

RETURN TO
LOS ANGELES COUNTY ENGINEER
1700 LOS ANGELES COUNTY ENGINEERING BLDG.
Do not extend notes this side of this line.
Note: Any Additions or Changes on This Sheet Must be Made or Circled in Red Ink With Date and Name of Person Making Change.

Notes Ck'd by	Survey of Los Verdes Golf Course
Map No.	J.N. 289262 Tape Std °F
Office Work	Surveyed by Curtis
Checked	Notes Curtis Date 4-18-63
Date	Indexed C. J. GALLI

F.B. 2970 PG. 155

End Sand Trap = E.S.T.
Mid " " = B.S.T.
Bot " " = M.S.T.

Top Mound = T.M.
End Mound = E.M.



Note: Any Additions or Changes on this Sheet Must be Made or Circled in Red Ink With Date and Name of Person Making Change.

Do not extend this side of this line.

PLEASE RETURN TO
LOS ANGELES COUNTY ENGINEER
403 LOS ANGELES COUNTY ENGINEERING BLDG.

76F3095 CE # 310 3-61

F.B. 2970 PG. 56



PLEASE RETURN TO
LOS ANGELES COUNTY ENGINEER
403 LOS ANGELES COUNTY ENGINEERING BLDG.
Do not extend this side of this line.

Note: Any Additions or Changes on This Sheet Must be Made or Circled in Red Ink With Date and Name of Person Making Change.

Notes Ck'd by	Survey of Los Verdes Golf Course	F.B. 2970 PG. 57
Map No.	JN 8892.02 Tape Std °F	
Office Work	Surveyed by A.S. Curtis	
Checked	Notes Curtis Date 5-1-63	
Date	Indexed C. I. GALLI	

Green #16
N 917.2
W 40243

Grades Set on Stks & Tins 10° off.

Finish Grade

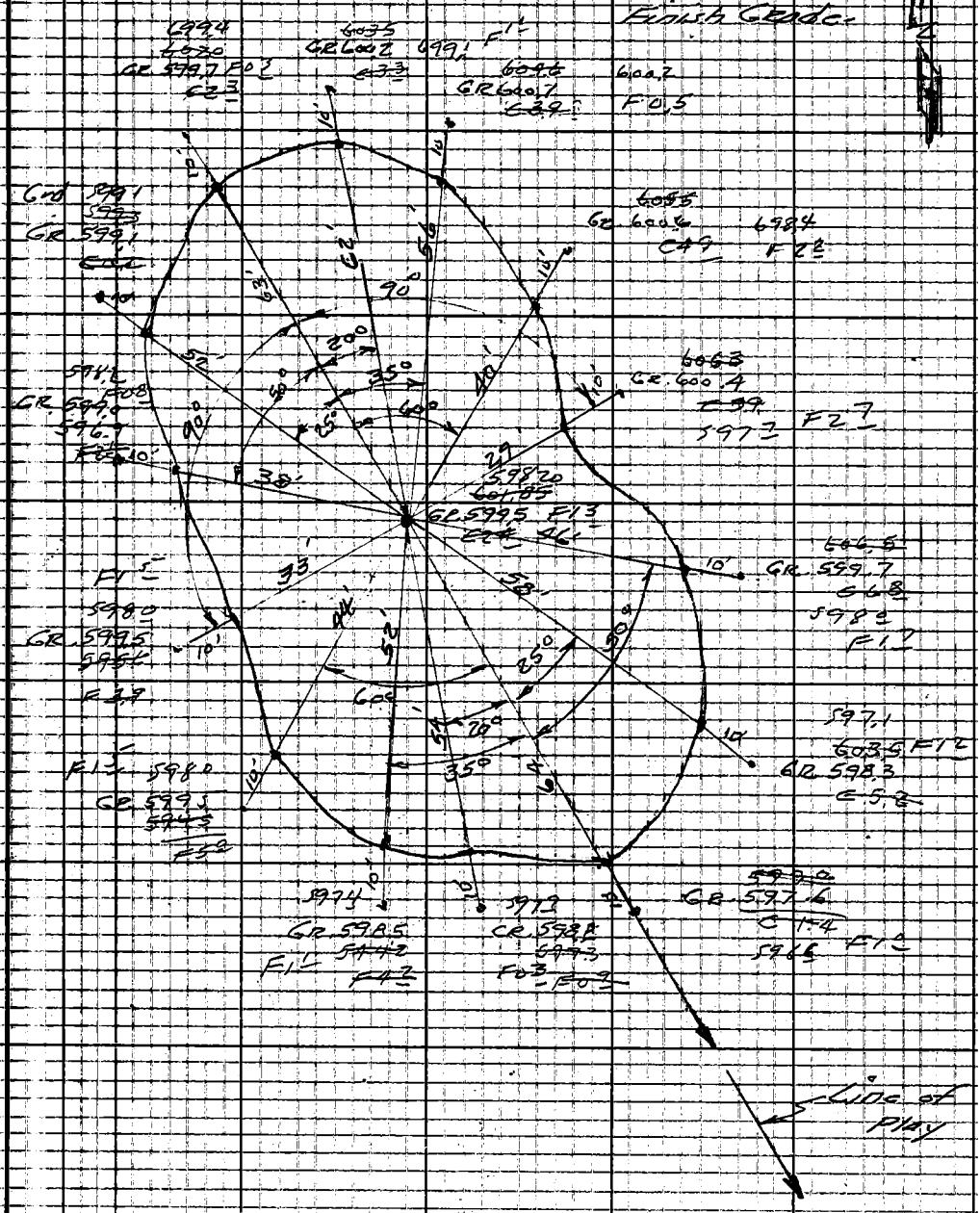

Note: Any Additions or Changes on This Sheet Must be Made or Circled in Red Ink With Date and Name of Person Making Change.

Do not extend notes this side of this line.

RETURN TO
LOS ANGELES COUNTY ENGINEER
900 LOS ANGELES COUNTY ENGINEERING BLDG.

763098 CE #247 7-58

F.B. 2920 PG. 38

RETURN TO
LOS ANGELES COUNTY ENGINEER
700 LOS ANGELES COUNTY ENGINEERING BLDG.

Note: Any Additions or Changes on This Sheet Must be Made or Circled in Red Ink With Date and Name of Person Making Change.

Do not extend notes this side of this line.

Notes Ck'd by
Map No.
Office Work
Checked
Date

Survey of Los Verdes Golf Course
JN 889202 Tape Sta °F
Surveyed by A.S. Curtis
Notes Curtis Date 3-14-63
Indexed C. J. GAU

F.B. 2870 PG. 159

Grade set on stks & tins 10' off

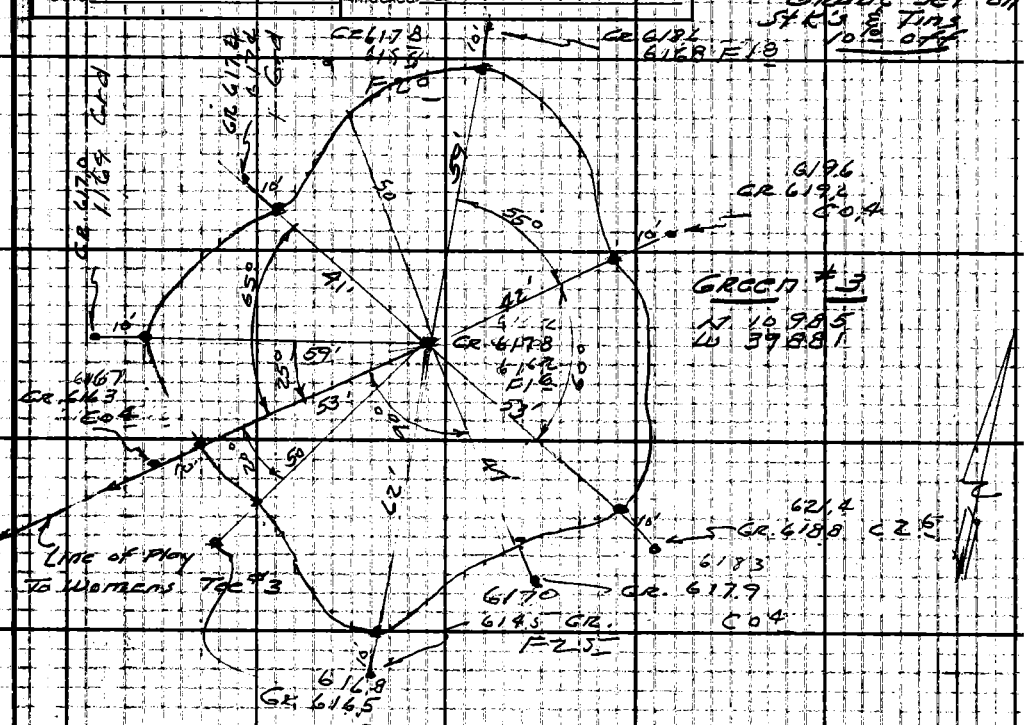

Note: Any Additions or Changes on This Sheet Must Be Made or Circled in Red Ink With Date and Name of Person Making Change.

Do not extend this side of this line.

PLEASE RETURN TO
LOS ANGELES COUNTY ENGINEER
403 LOS ANGELES COUNTY ENGINEERING BLDG.

76F3095 CE #310 6-62

F. B. 2970 PG. 60

TEE #3 Sht #4

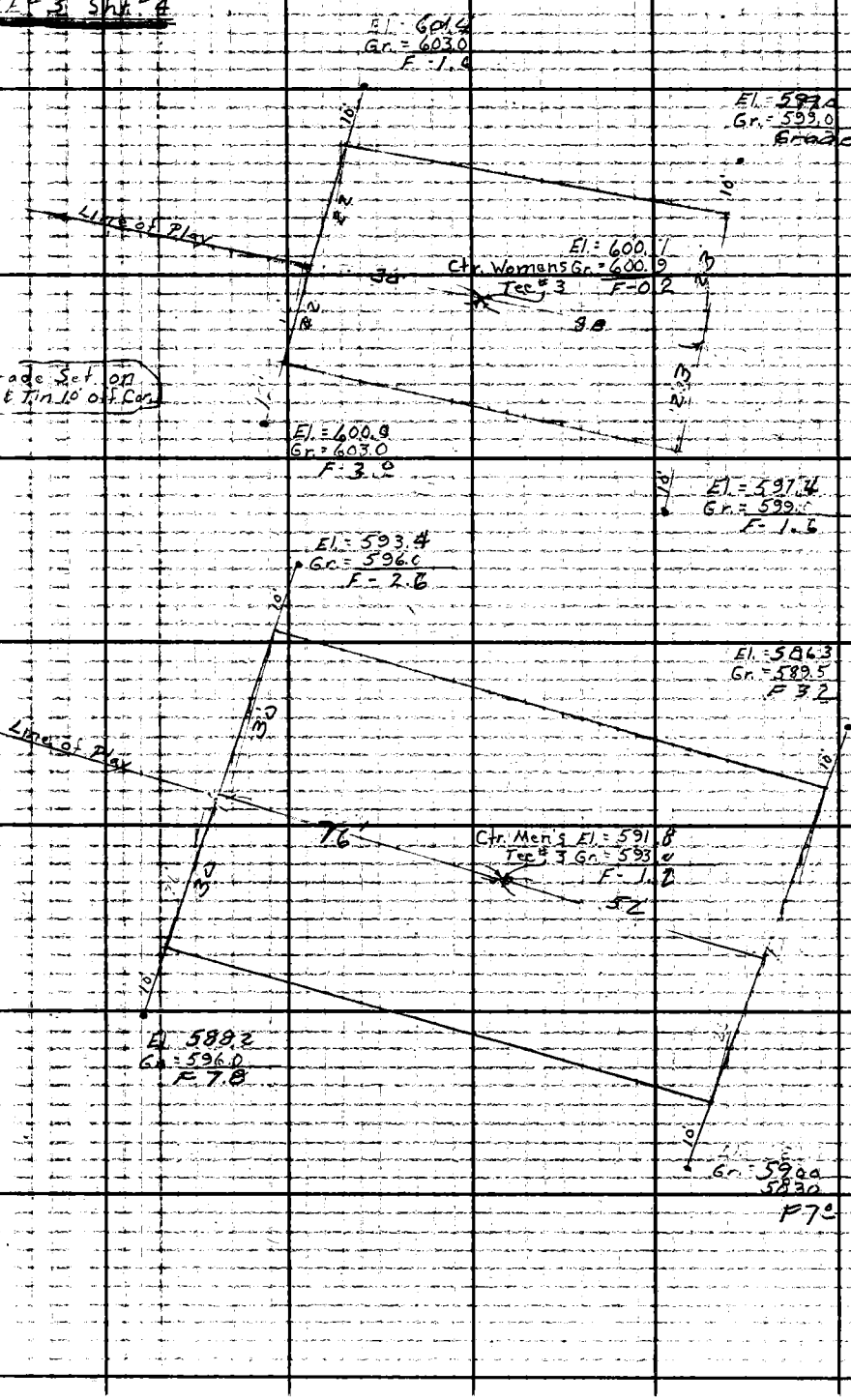

LOS ANGELES COUNTY ENGINEER
403 LOS ANGELES COUNTY ENGINEERING BLDG.
PLEASE RETURN TO
Do not extend this side of this line.
Notes: Any Additions or Changes on This Sheet Must Be Made or Circled in Red Ink With Date and Name of Person Making Change.

Notes Ck'd by	Survey of Los Verdes Golf Course
Map No.	JN 889202 Tape Std. °F
Office Work	Surveyed by A.S. Curtis
Checked	Notes Curtis Date 4-9-63
Date	Indexed C. J. GALLI

F. B. 2970 PG. 61

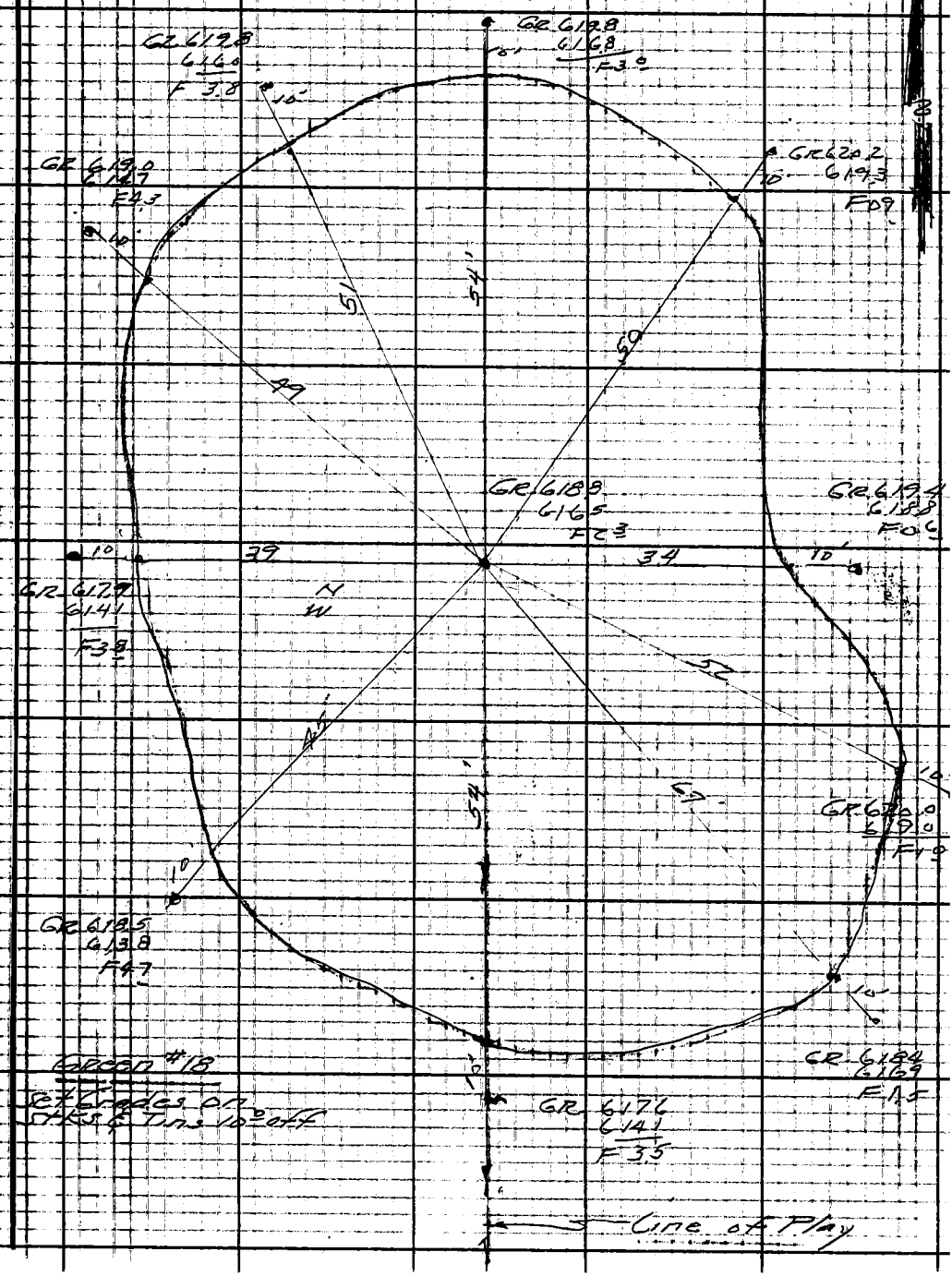

Note: Any Additions or Changes on This Sheet Must be Made or Circled in Red Ink With Date and Name of Person Making Change.

Do not extend this side of this line.

PLEASE RETURN TO
LOS ANGELES COUNTY ENGINEER
403 LOS ANGELES COUNTY ENGINEERING BLDG.

76F3095 CE # 310 3-61

F. B. 2970 PG. 262

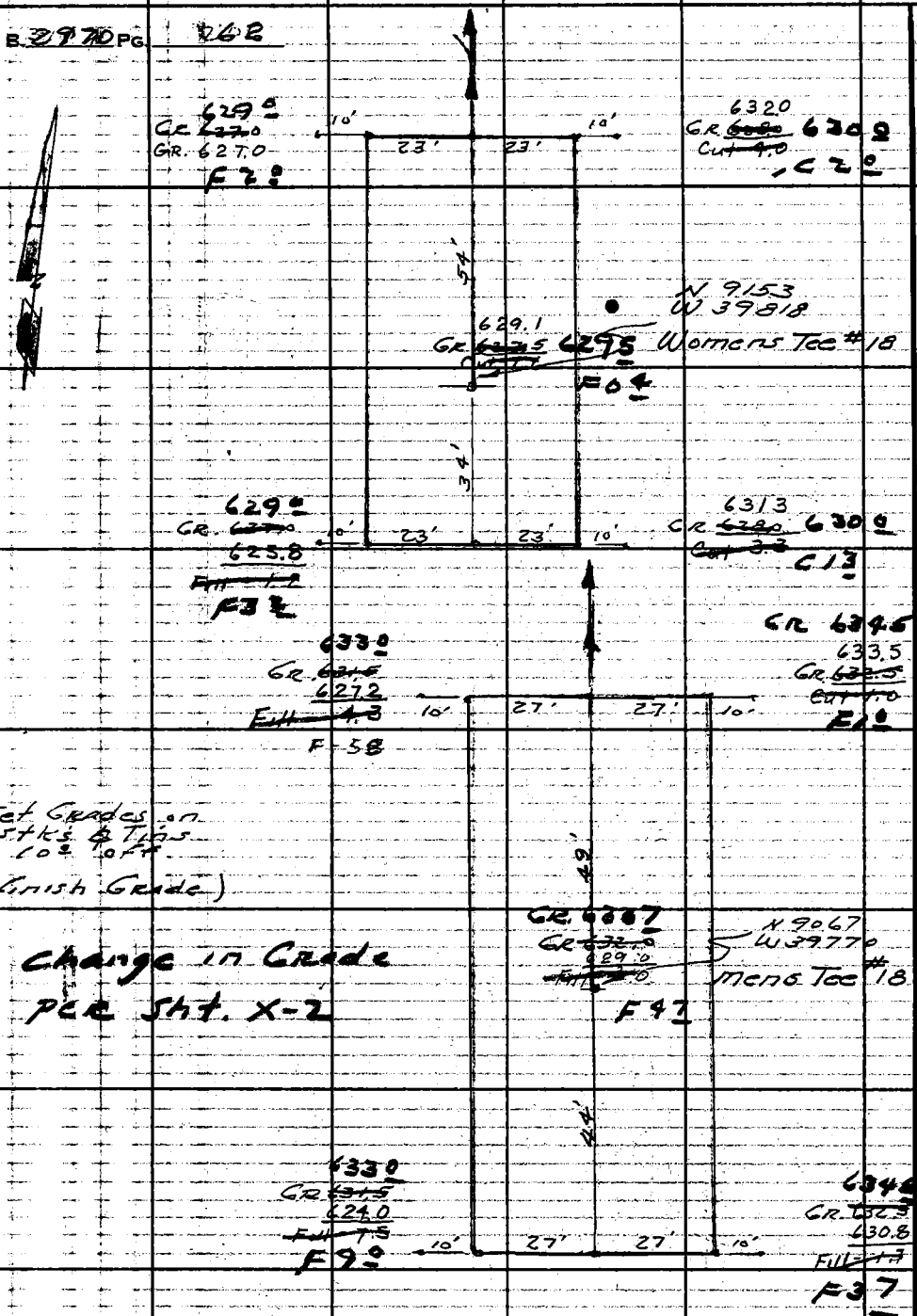

Set Grades on Stks & Tins 10' off (finish Grade)

Change in Grade per Sht. X-2

PLEASE RETURN TO
LOS ANGELES COUNTY ENGINEER
403 LOS ANGELES COUNTY ENGINEERING BLDG.

Do not extend this side of this line.

Note: Any Additions or Changes on This Sheet Must be Made or Circled in Red Ink With Date and Name of Person Making Change.

Notes Ck'd by	Los Verdes Golf Course
Map No.	Survey of
Office Work	J.N. 5892-02 Tape Std °F
Checked	Surveyed by Curtis
Date	Notes Curtis Date 4-12-63
	Indexed C. J. GALLI

F. B. 29470 PG. 163

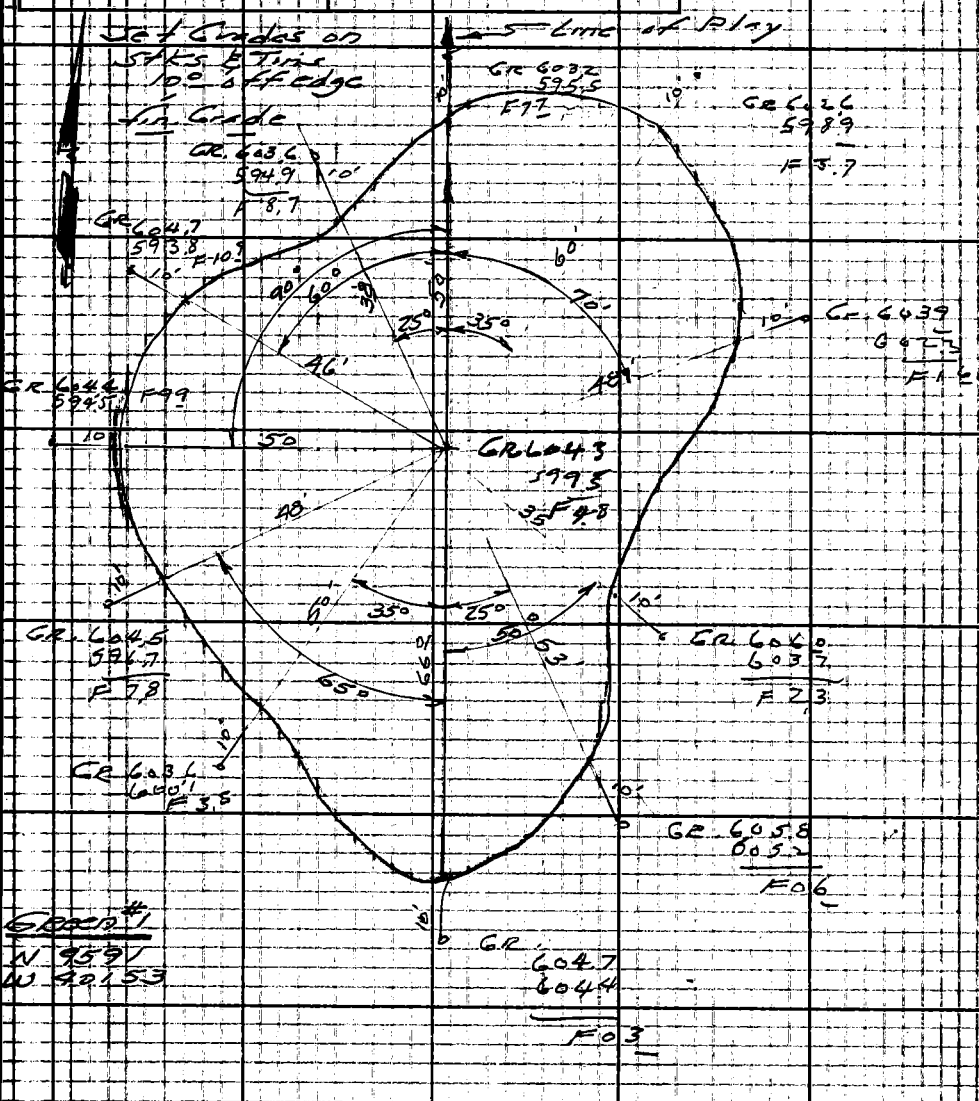

Note: Any Additions or Changes on This Sheet Must be Made or Circled in Red Ink With Date and Name of Person Making Change.

Do not extend this side of this line.

PLEASE RETURN TO
LOS ANGELES COUNTY ENGINEER
403 LOS ANGELES COUNTY ENGINEERING BLDG.

76F3095 CE # 310 3-61

F. B. 2970 PG. 64

Set Grade on Stks & Tins
10° off.
Finish Grade.



PLEASE RETURN TO
LOS ANGELES COUNTY ENGINEER
403 Los Angeles County Engineering Bldg.
Do not extend this side of this line.

Note: Any Additions or Changes on This Sheet Must be Made or Circled in Red Ink With Date and Name of Person Making Change.

Notes Ck'd by	Survey of Los Verdes Golf Course
Map No.	JN 8892.02 Tape Std OF
Office Work	Surveyed by Berkhalter
Checked	Notes D.L.B. Date 3-21-67
Date	Indexed C. J. CALLI

F.B. 2870 PG. 7651

Green # 2
Sht # 27

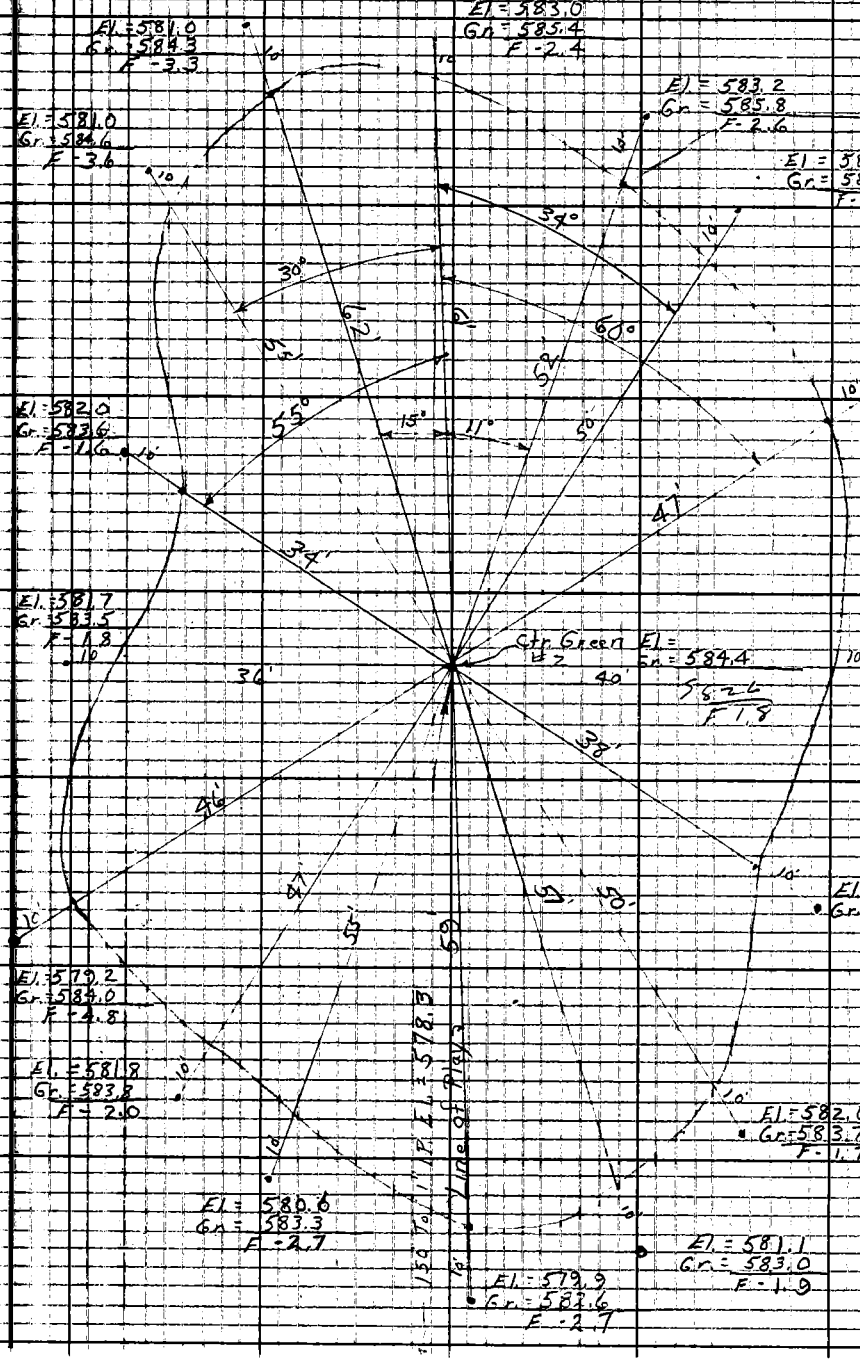

Notes: Any Additions or Changes on This Sheet Must be Made or Circled in Red Ink With Date and Name of Person Making Change.

Do not extend notes this side of this line.

RETURN TO
LOS ANGELES COUNTY ENGINEER
00 LOS ANGELES COUNTY ENGINEERING BLDG.

763095 CE #247 7-55

F.B. 2970 PG. 2666

TEE #2
Sht #6

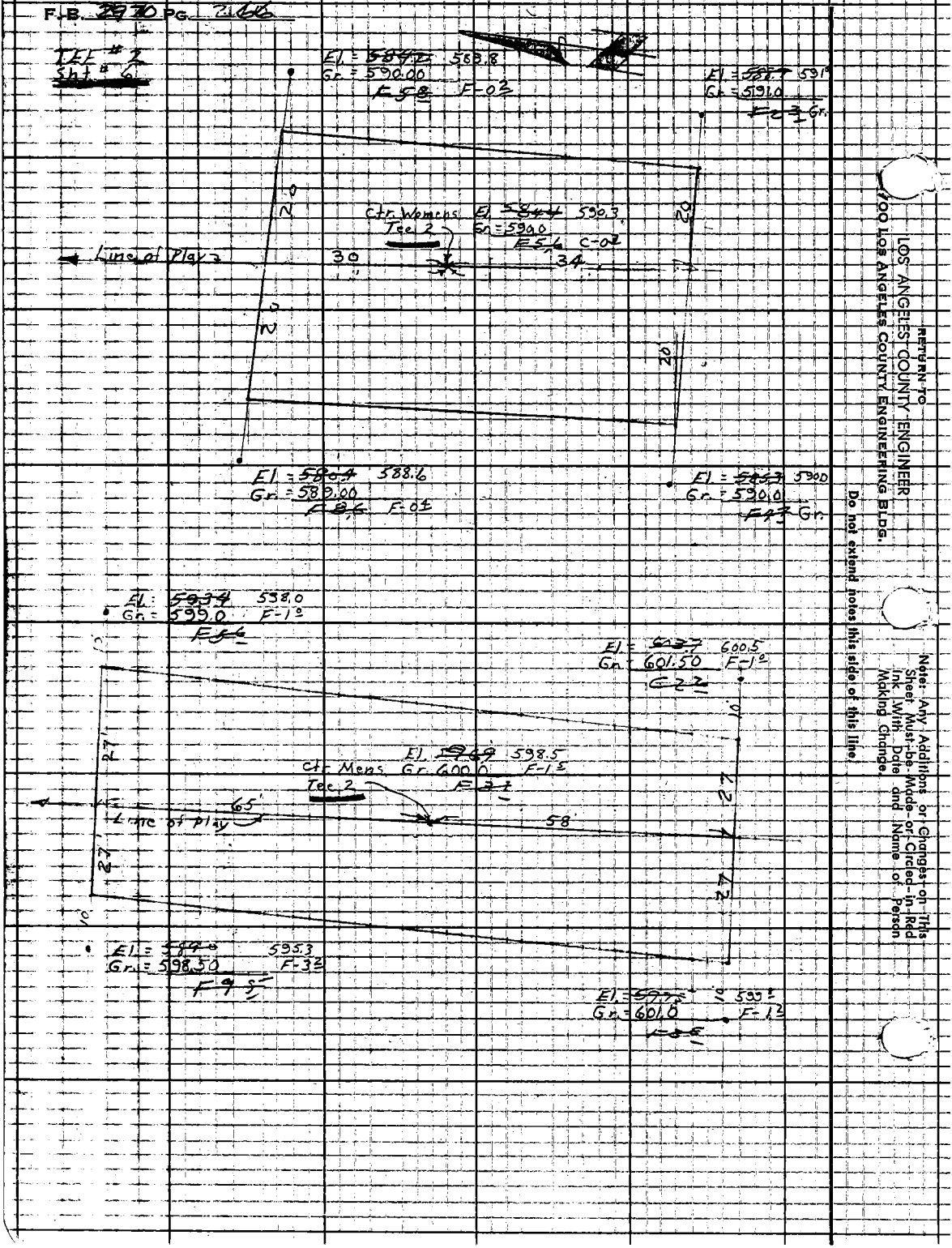

RETURN TO
LOS ANGELES COUNTY ENGINEER
1100 LOS ANGELES COUNTY ENGINEERING BLDG.

Do not extend notes this side of this line

Note: Any Additions or Changes on This Sheet Must be Made or Circled in Red Ink With Date and Name of Person Making Change.

76F309S CE #310 6-62

PLEASE RETURN TO
LOS ANGELES COUNTY ENGINEER
403 LOS ANGELES COUNTY ENGINEERING BLDG.

Note: Any Additions or Changes on This Sheet Must be Made or Circled in Red Ink With Date and Name of Person Making Change.

Do not extend this side of this line.

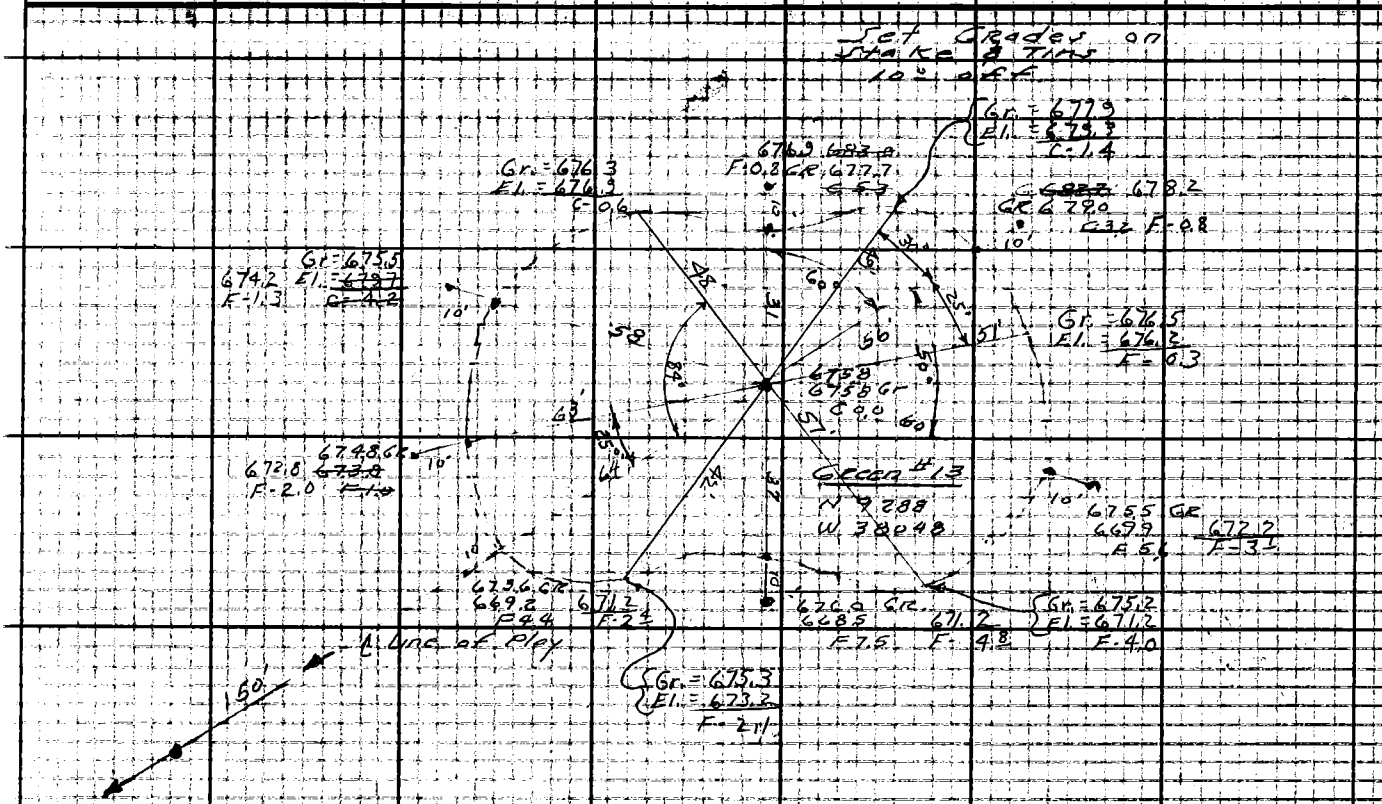

Notes Ch'd by
Map No.
Office Work
Checked
Date

Survey of Los Verdes Golf Course
JN 8896 Tape Std °F
Surveyed by A.S. Curtis
Notes Curtis Date 3-14-63
Indexed C. J. GALLI

F.B. 2970 PG. 67

F. B. 2970 PG. 68

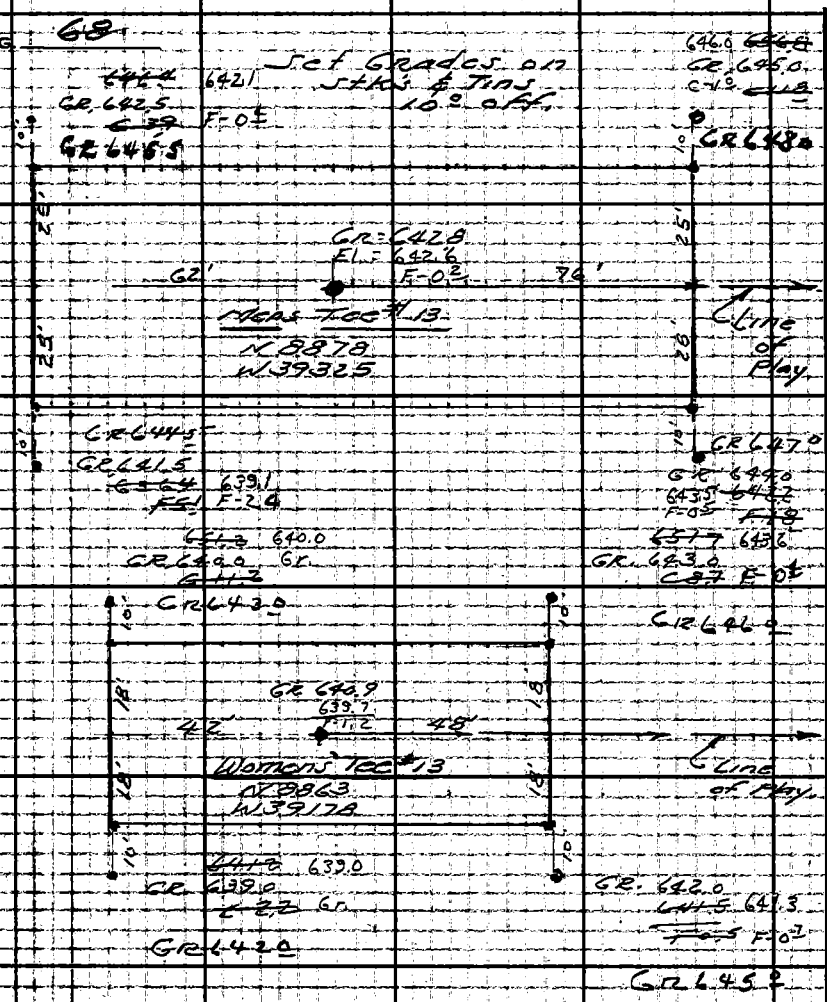

Raised 3° by Inspt R

PLEASE RETURN TO
LOS ANGELES COUNTY ENGINEER
403 LOS ANGELES COUNTY ENGINEERING BLDG.
Do not extend this side of this line.

Note: Any Additions or Changes on This Sheet Must be Made or Circled in Red Ink With Date and Name of Person Making Change.

Notes Ck'd by	Survey of Los Verdes Golf Course
Map No.	IN 8892.02 Tape 0185 Std 68 °F
Office Work	Surveyed by Blair Kholder
Checked	Notes D.L.B. Date 3-15-63
Date	Indexed C. J. GALLI

F.B. 2970 PG. 69

GREEN #12 Sht #29

N 8738
W 39212

• = Stk & Tin
10 off Edge Green

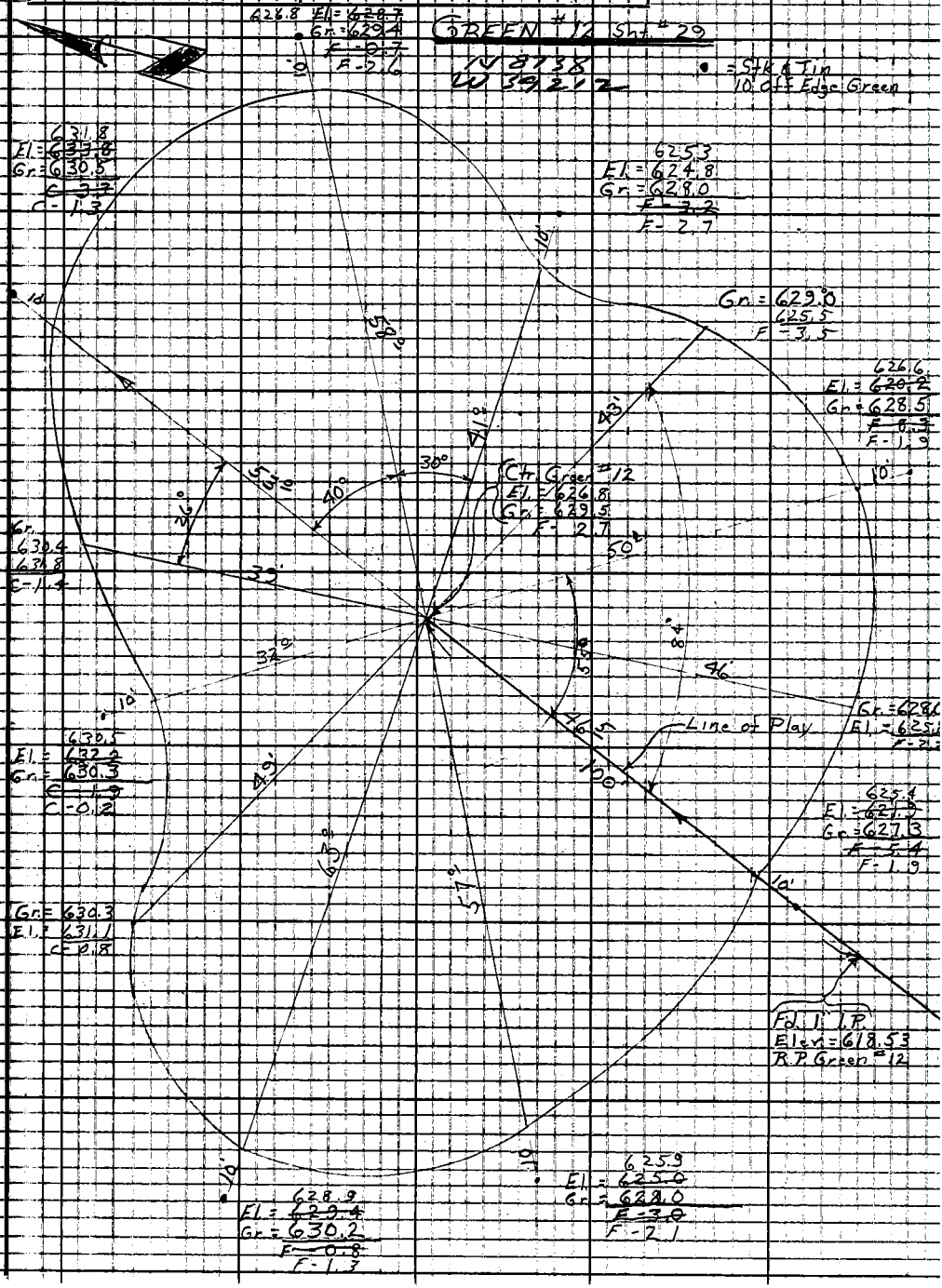

Note: Any Additions or Changes on This Sheet Must be Made or Circled in Red Ink With Date and Name of Person Making Change.

Do not extend notes this side of this line.

RETURN TO
LOS ANGELES COUNTY ENGINEER
1100 LOS ANGELES COUNTY ENGINEERING BLDG.

76309S CE #247 7-53

F.B. 29 70 PG. 70

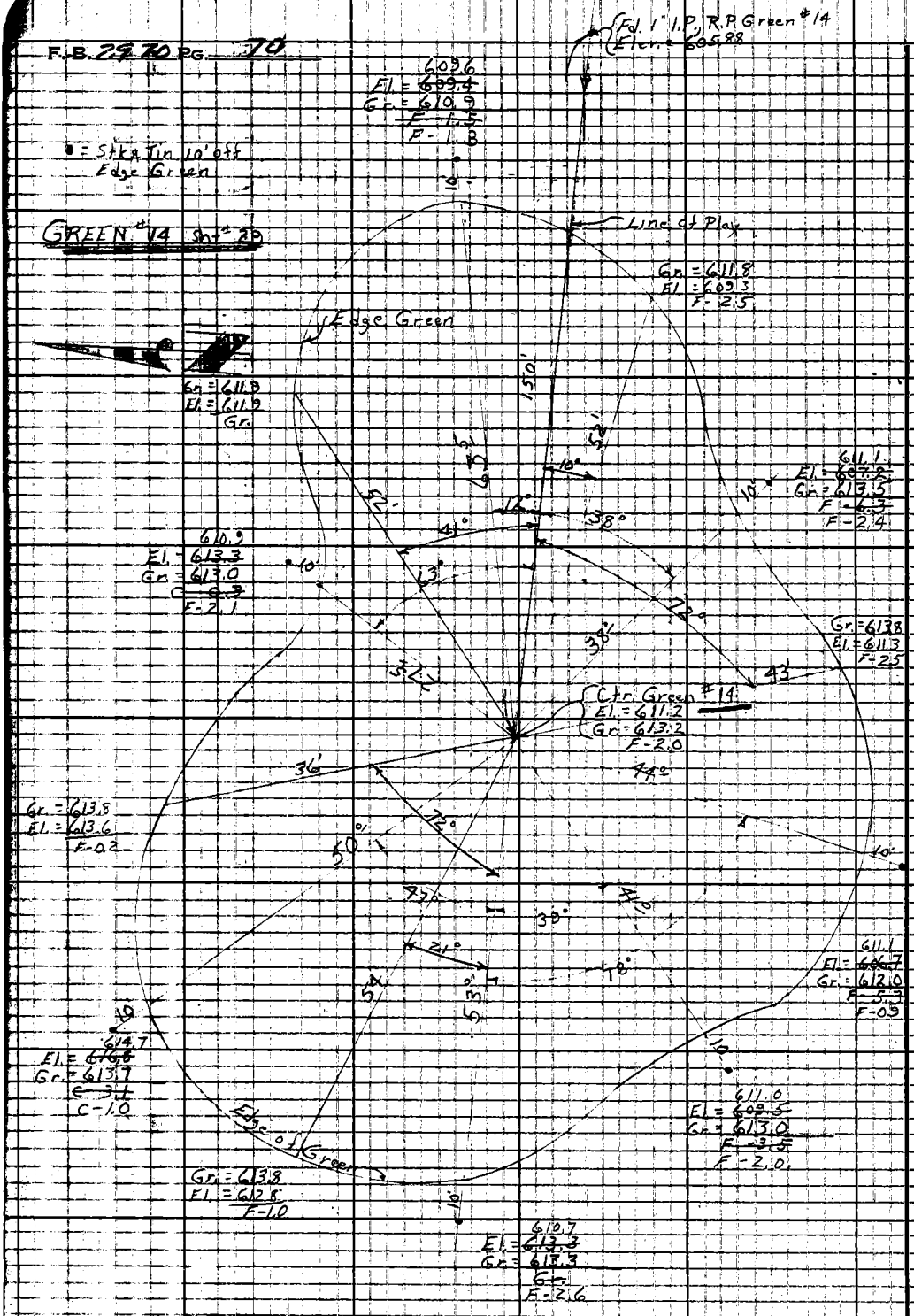

RETURN TO
LOS ANGELES COUNTY ENGINEER
100 LOS ANGELES COUNTY ENGINEERING BLDG.

Note: Any Additions or Changes on This Sheet Must be Made or Circled in Red Ink With Date and Name of Person Making Change.

Do not extend notes this side of this line.

Notes Ck'd by	Survey of Los Verdes Golf Course
Map No.	JN 8892.02 Tape Std °F
Office Work	Surveyed by A. S. Curtis
Checked	Notes Curtis Date 4-16-63
Date	Indexed C. J. GALLI

F. B. 3970 PG. 77

Tee #17

N 9308
W 40148

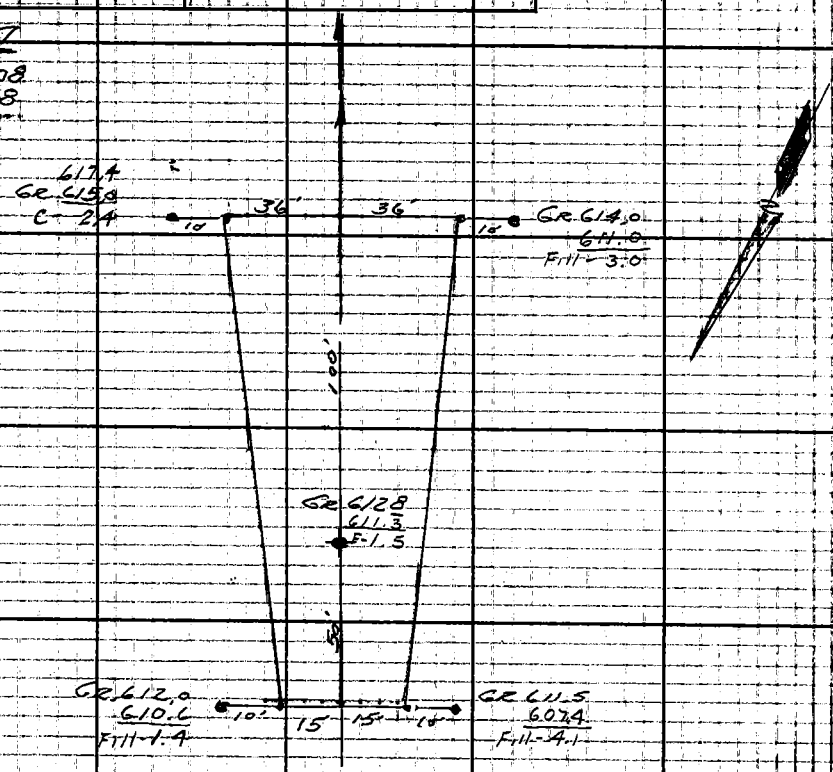

Note: Any Additions or Changes on This Sheet Must be Made or Circled in Red Ink With Date and Name of Person Making Change.

Do not extend this side of this line.

PLEASE RETURN TO
LOS ANGELES COUNTY ENGINEER
403 LOS ANGELES COUNTY ENGINEERING BLDG.

76F3098 CE # 310 3-61

F. B. 29070 PG. 72

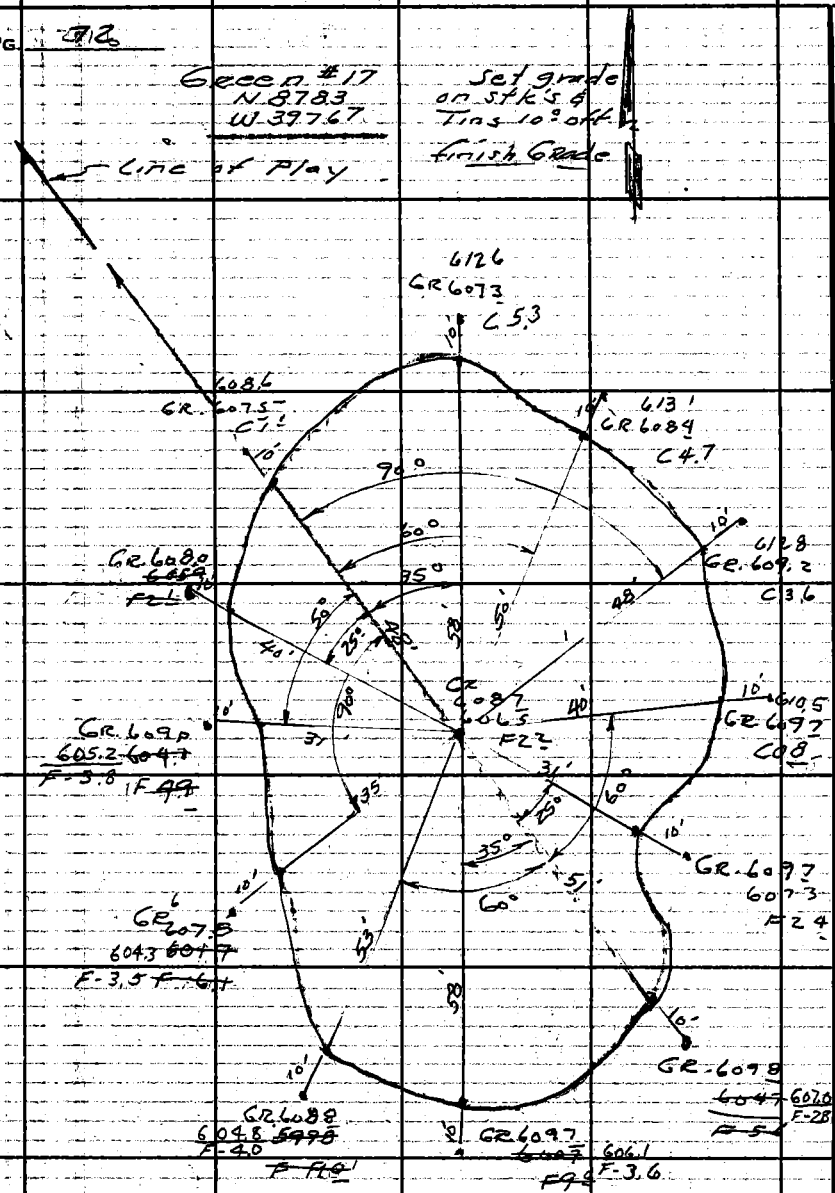

PLEASE RETURN TO
LOS ANGELES COUNTY ENGINEER
403 LOS ANGELES COUNTY ENGINEERING BLDG.

Do not extend this side of this line.

Note: Any Additions or Changes on This Sheet Must be Made or Circled in Red Ink With Date and Name of Person Making Change.

Notes Ck'd by
Map No.
Office Work
Checked
Date

Survey of Los Verdes Golf Course
JN 3892.02 Tape Std °F
Surveyed by C.S. Curtis
Notes Curtis Date 3-21-68
Indexed C. J. GALLI

F.B. 8970 PG. 173

Set Grades on Stakes & Tins 10.0 off.
"Elev's to Finish Grade"

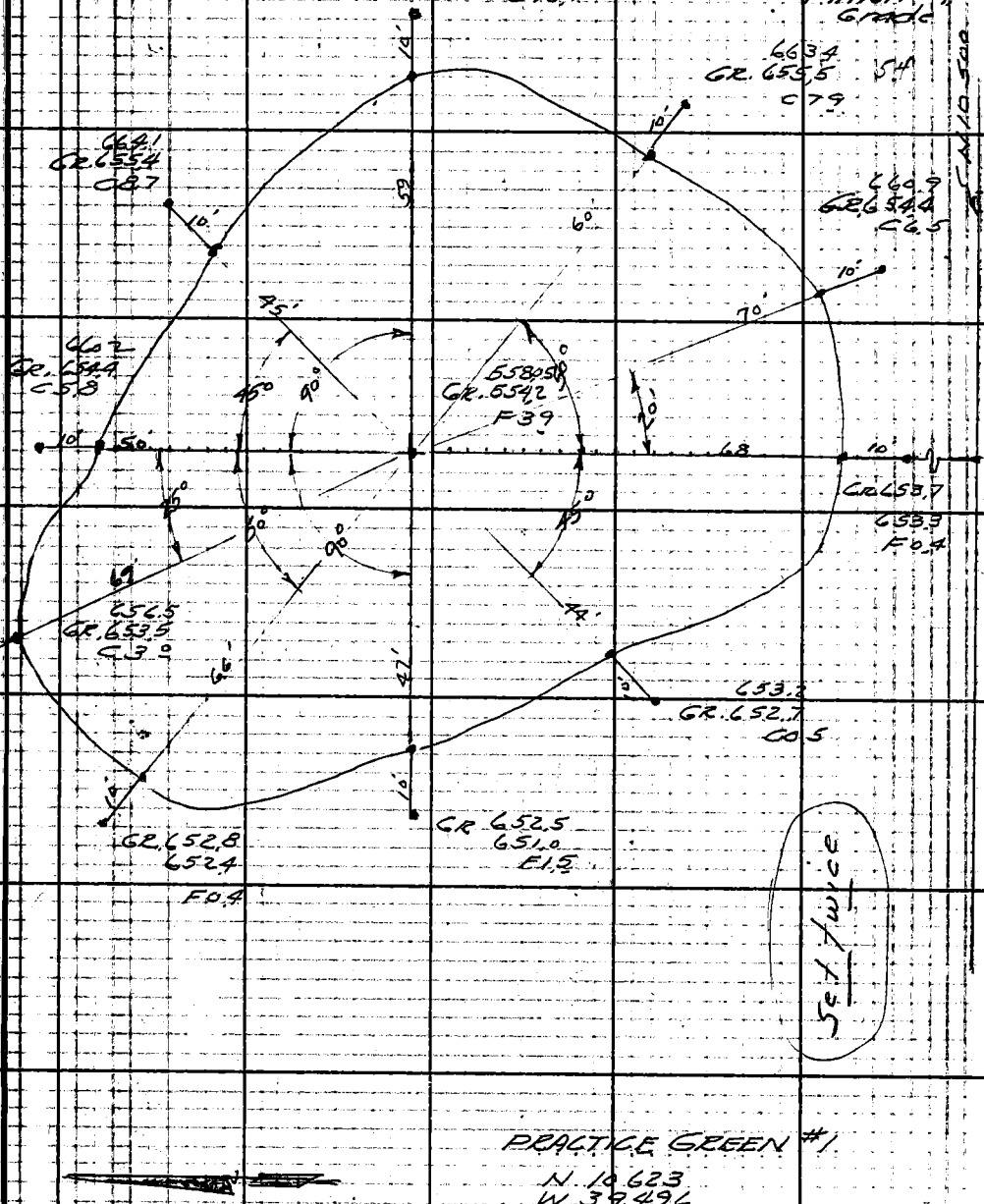

Set twice

PRACTICE GREEN #1
N. 10 623
W. 39 496

Note: Any Additions or Changes on This Sheet Must be Made or Circled in Red Ink With Date and Name of Person Making Change.

Do not extend this side of this line.

PLEASE RETURN TO
LOS ANGELES COUNTY ENGINEER
403 Los Angeles County Engineering Bldg.

76F3095 CE # 310 3-61

F. B. 2970 PG. 74

PRACTICE GREEN #2

N 10,559
W 39,441

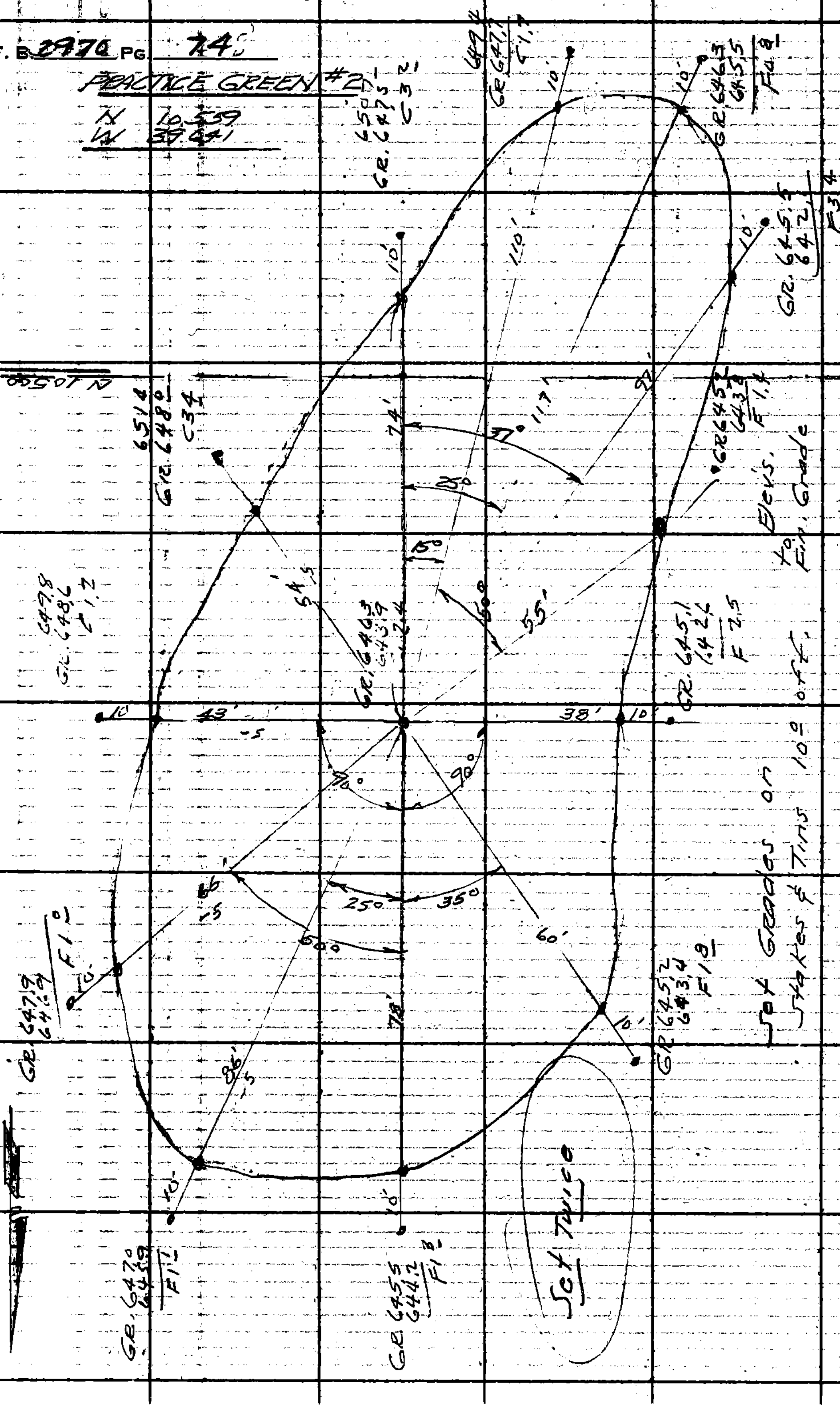

PLEASE RETURN TO
LOS ANGELES COUNTY ENGINEER
403 LOS ANGELES COUNTY ENGINEERING BLDG.
Do not extend this side of this line.

Note: Any Additions or Changes on This Sheet Must be Made or Circled in Red Ink With Date and Name of Person Making Change.

Notes Ck'd by	Survey of Los Verdes Golf Course
Map No.	J.N. 8892.02 Tape Std °F
Office Work	Surveyed by A.S. Curtis
Checked	Notes Curtis Date 4-1-63
Date	Indexed C. J. GALLI

F. B. 8970 PG. 175

Set Grades on Stks & Tins 10° off.
Set for finish Grade.

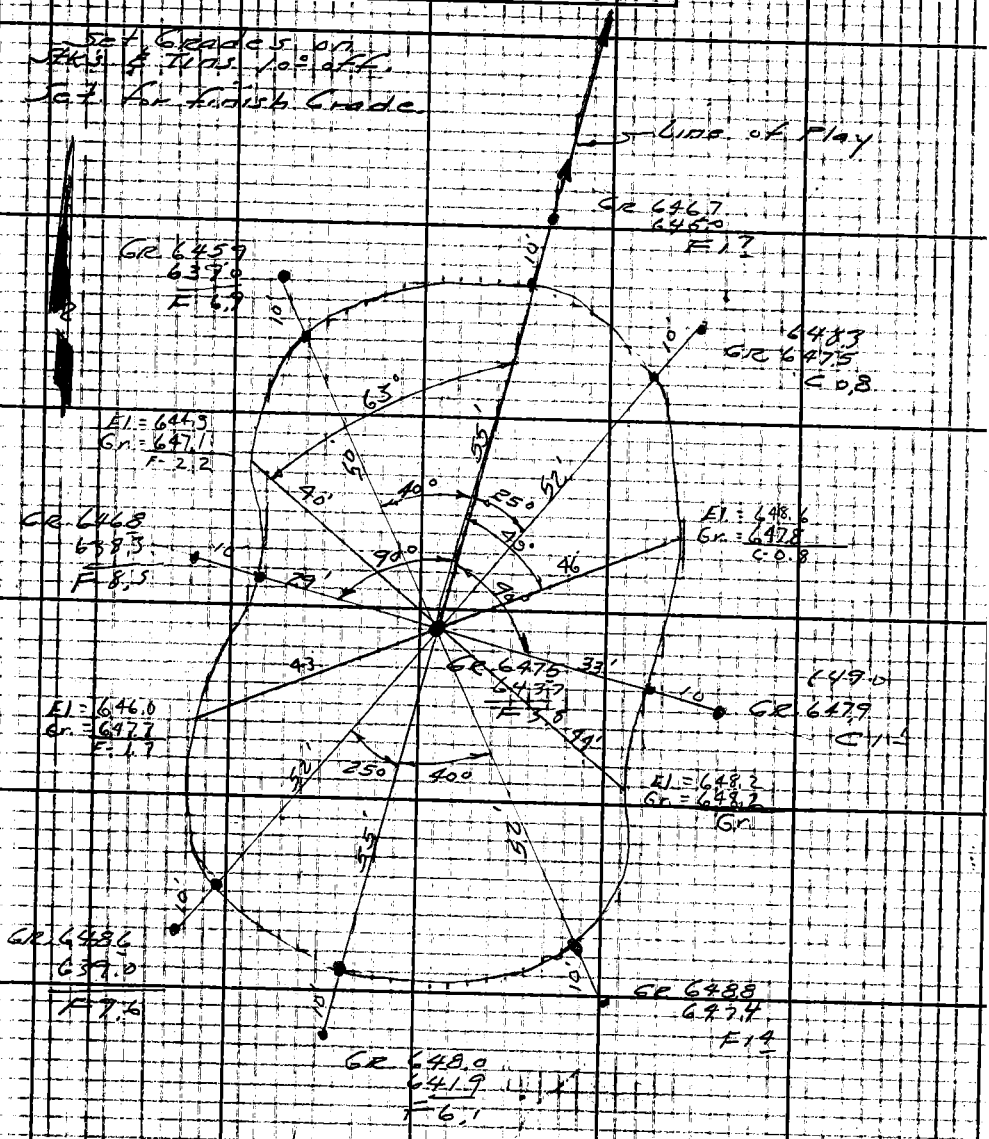

Green #9
N 10 934
W 39 644

Note: Any Additions or Changes on This Sheet Must be Made or Circled in Red Ink With Date and Name of Person Making Change.

Do not extend this side of this line.

PLEASE RETURN TO
LOS ANGELES COUNTY ENGINEER
403 LOS ANGELES COUNTY ENGINEERING BLDG.

76F309S CE # 310 3-61

F. B. 2972 PG 176

SAND TRAP IN FAIRWAY #8

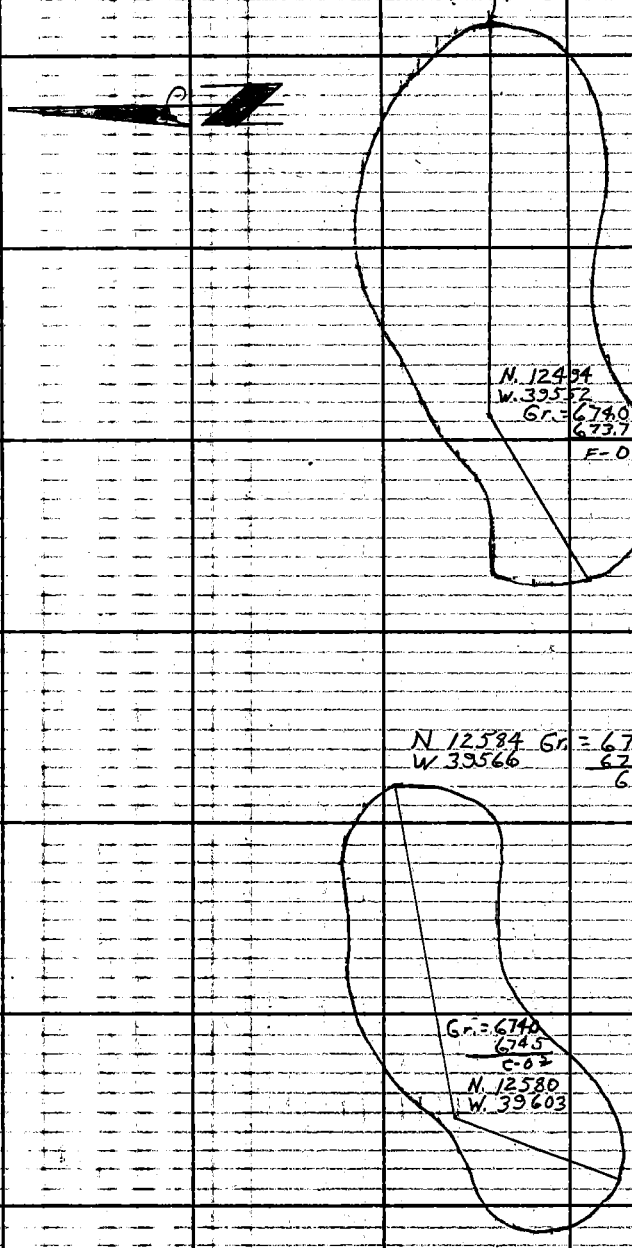

LOS ANGELES COUNTY ENGINEER
403 Los Angeles County Engineering Bldg.
PLEASE RETURN TO
Do not extend this side of this line.
Note: Any Additions or Changes on This Sheet Must be Made or Circled in Red Ink With Date and Name of Person Making Change.

Notes Ck'd by	Survey of Los Verdes Golf Course
Map No.	JN 8892.02 Tape 0210 Std 68° °F
Office Work	Surveyed by Burkholder
Checked	Notes D.L.B. Date 5-7-63
Date	Indexed C. J. GALLI

F.B. 2970 PG. 77

TEE #14

Flow Lines

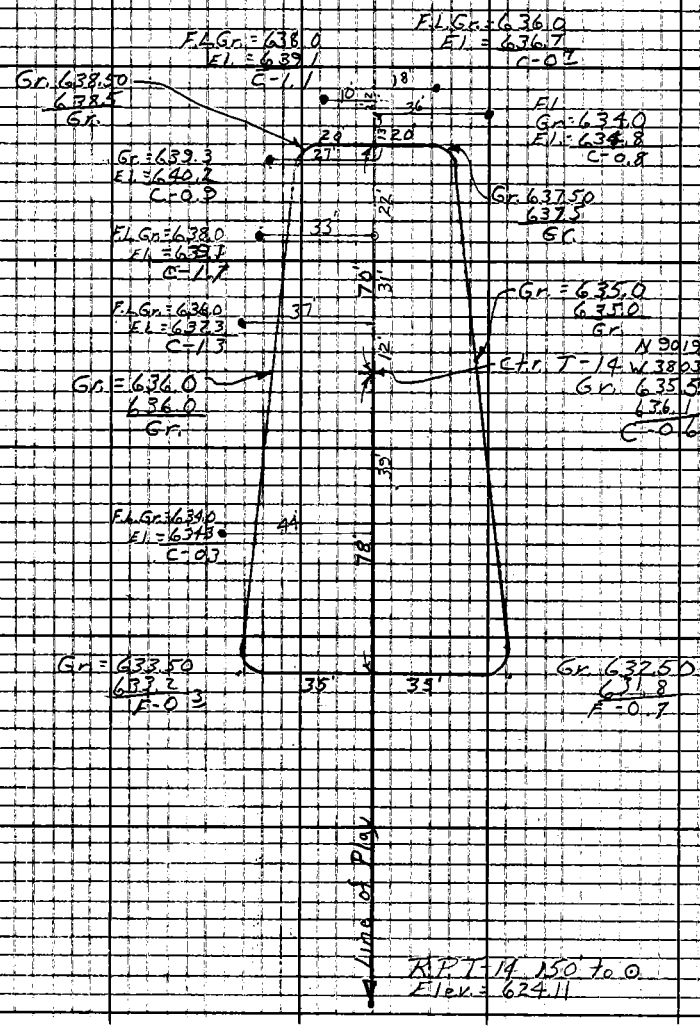

R.P. T-14 150' to ⊙
Elev. = 624.11

Note: Any Additions or Changes on This Sheet Must be Made or Circled in Red Ink With Date and Name of Person Making Change.

Do not extend notes this side of this line.

RETURN TO
LOS ANGELES COUNTY ENGINEER
700 LOS ANGELES COUNTY ENGINEERING BLDG

763099 CE #247 7-59

Notes Ck'd by	Survey of Los Verdes Golf Course	F.B. 2770 PG. 79
Map No.	JN 8892.02 Tape 139 Std 84 °F	T-11
Office Work	Surveyed by Burkholder	Mens & Womens
Checked	Notes D.L.B. Date 4-16-63	Sheet # 6 & 14
Date	Indexed C. J. GALLI	

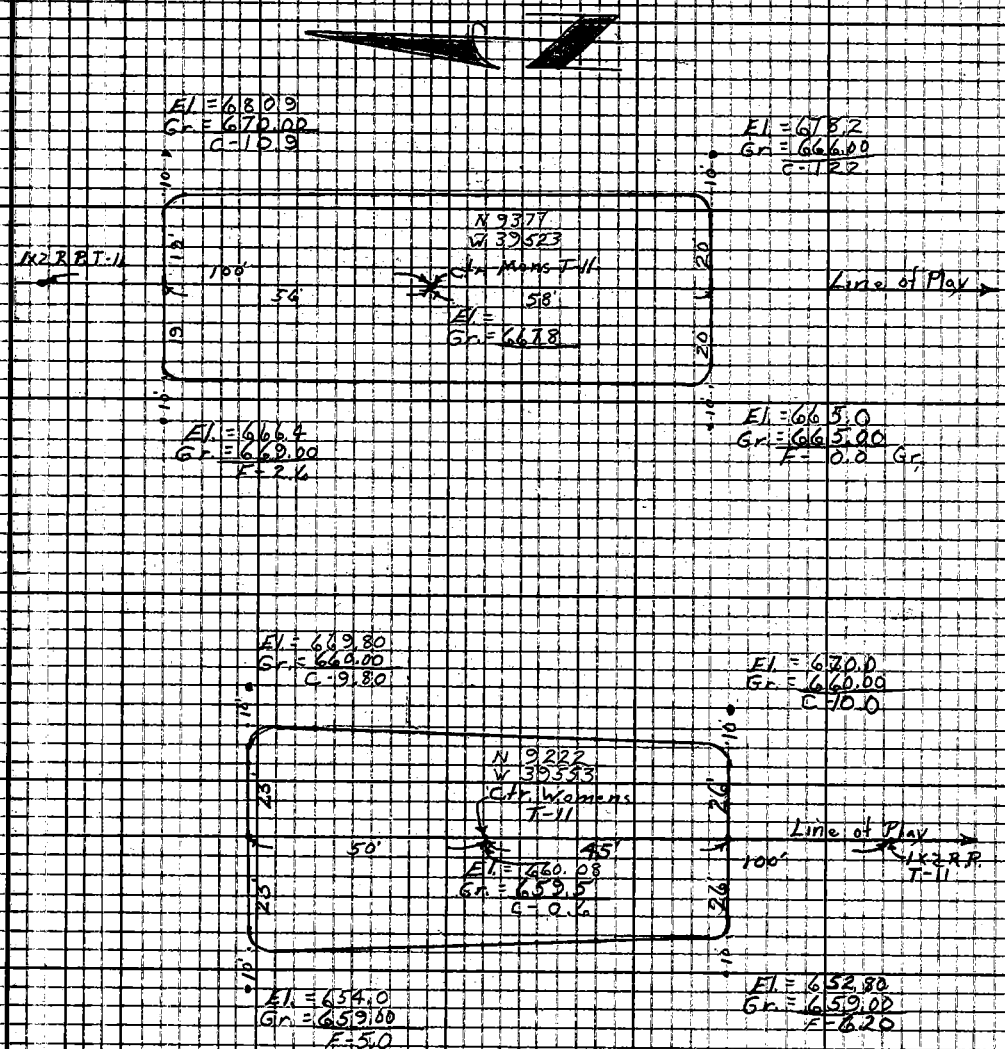

Note: Any Additions or Changes on This Sheet Must be Made or Circled in Red Ink With Date and Name of Person Making Change.

Do not extend notes this side of this line.

RETURN TO
LOS ANGELES COUNTY ENGINEER
400 LOS ANGELES COUNTY ENGINEERING BLDG.

76309S CE #247 7-53

F.B. 2470 PG. 280

T-7

Sheet #5

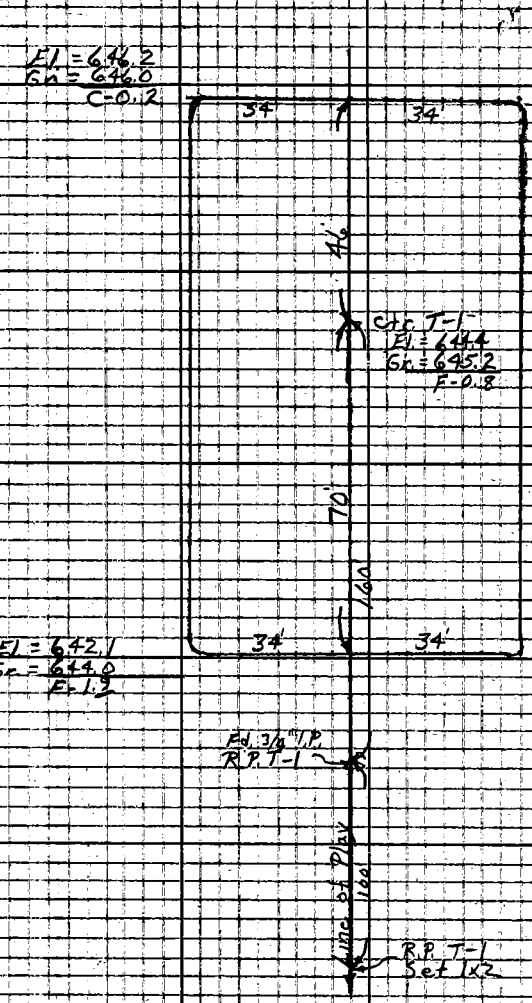

RETURN TO
LOS ANGELES COUNTY ENGINEER
700 LOS ANGELES COUNTY ENGINEERING BLDG.

Do not extend notes this side of this line.

Note: Any Additions or Changes on This Sheet Must be Made or Circled in Red Ink With Date and Name of Person Making Change.

Notes Ck'd by	Survey of Los Verdes Golf Course
Map No.	IN 8832.02 Tape 179 Std 84 of
Office Work	Surveyed by Burkhalter
Checked	Notes D.L.B. Date 4-18-63
Date	Indexed C. J. GALLI

F.B. 2770 PG. 81

Green #6 Sht. #28

Note: All angles turned from Line of Play in Clockwise Direction



Note: Any Additions or Changes on This Sheet Must be Made or Circled in Red Ink With Date and Name of Person Making Change.

Do not extend notes this side of this line.

RETURN TO
LOS ANGELES COUNTY ENGINEER
900 LOS ANGELES COUNTY ENGINEERING BLDG.

76305 CE #247 7-59

F.B. 2970 Pg. 182

GREEN # 1 Sht. # 28

Note: All angles turned from Line of Play in Clockwise Direction

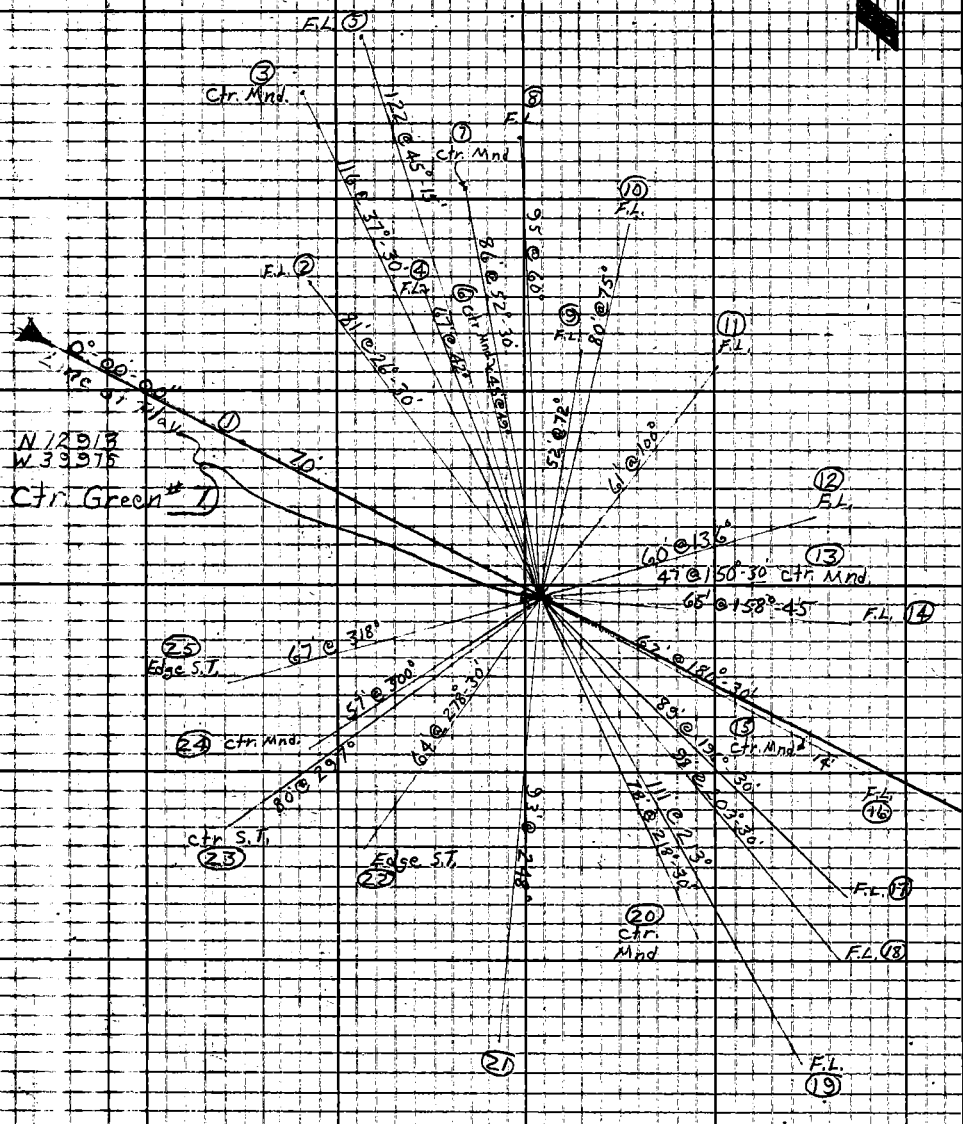

RETURN TO
LOS ANGELES COUNTY ENGINEER
700 LOS ANGELES COUNTY ENGINEERING BLDG.

Do not extend notes this side of this line.

Note: Any Additions or Changes on This Sheet Must Be Made or Circled In Red Ink With Date and Name of Person Making Change.

76-L298 CE 307 3-61

PLEASE RETURN TO
LOS ANGELES COUNTY ENGINEER
403 LOS ANGELES COUNTY ENGINEERING BLDG.

NOTE: ANY ADDITIONS OR CHANGES ON THIS SHEET MUST BE MADE OR CIRCLED IN RED INK, WITH DATE AND NAME OF PERSON MAKING CHANGE.

Do not extend notes this side of this line.

STATION	B.S.	H.I.	F.S.	ELEV.		
				Elevations & Grades @ Green #6 Sht. #28		
T.B.M.				620.8		
					Fin. Dirt Grade	Cut or Fill
1	F.L.			621.1	620.00	[illegible]1.1
2	Edge Sand Trap			6196	621.00	F-1.4
3	Ctr. S.T.			6191	620.00	F-0.9
4	Ctr. Mnd.			622.5	624.00	F-1.5
5	Edge S.T.			619.7	622.50	F-2.8
6	Ctr. Mnd.			6233	623.00	C-0.3
7	Edge Mnd.			6233	624.00	F-0.7
8	Ctr Mnd.			6252	626.00	F-0.8
9	Edge Mnd.			6254	624.00	C-1.4
10	F.L.			6259	623.00	F-2.9
11	F.L.			625.8	624.00	C-1.8
12	F.L.			626.4	625.00	C-1.4
13	F.L.			6273	625.50	C-1.8
14	F.L.			6245	623.5	C-1.0
15	F.L.			6279	626.00	C-1.9
16	Ctr. Mnd.			628.5	629.00	F-0.5
17	F.L.			6240	623.00	C-1.0

Profile No. ____ Notes Red ____ Plotted ____ Job No. 8892.02 Division No. 11 F.B. 2970 Pg. 83
X-Sec. No. ____ Date ____ Date ____ Survey of Los Verdes Golf Course
Notes Chkd. ____ Checked ____ Survey by Burkholder Notes DLB Date 4-18-63
Date ____ Date ____ Map No. ____ Indexed C. J. GALLI Date ____

76-L298 CE 307 3-61

PLEASE RETURN TO
LOS ANGELES COUNTY ENGINEER
403 LOS ANGELES COUNTY ENGINEERING BLDG.

NOTE: ANY ADDITIONS OR CHANGES ON THIS SHEET MUST BE MADE OR CIRCLED IN RED INK, WITH DATE AND NAME OF PERSON MAKING CHANGE

Do not extend notes this side of this line.

STATION	B.S.	H.I.	F.S.	ELEV.	Fin. Dirt Grade	Cut or Fill
18	F.L.			627.1	626.00	C-1.1
19	F.L.			627.5	626.00	C-1.5
20	F.L.			625.0	625.00	Grade
21	Ctr. Mnd.			627.8	628.00	F-0.2
22	F.L.			626.9	625.00	C-1.9
23	F.L.			624.2	623.00	C-1.2
24	Edge S.T.			625.3	626.30	F-1.0
25	" "			627.2	625.00	C-2.2
26	Ctr. S.T.			624.8	623.00	C-1.8
27	Edge S.T.			624.8	625.00	F-0.2
28	F.L.			622.0	621.00	C-1.0
P-14				622.54	Elev = 622.54	

F.B. 2970 Pg. 284 Job No. 8892.02 Division No. Notes Red Plotted Profile
Survey of Los Verdes Golf Course Date Date No. X-Sec.
Survey by Bolk Notes Notes Chkd. Checked
Indexed R.J. GABI Date Date Date No.

76-L298 CE 307 3-61

PLEASE RETURN TO
LOS ANGELES COUNTY ENGINEER
403 LOS ANGELES COUNTY ENGINEERING BLDG.

NOTE: ANY ADDITIONS OR CHANGES ON THIS SHEET MUST BE MADE OR CIRCLED IN RED INK, WITH DATE AND NAME OF PERSON MAKING CHANGE.

Do not extend notes this side of this line.

Elevations & Grades @ Green # 7

STATION	B.S.	H.I.	F.S.	ELEV.	Fin. Dirt. Grade	Cut or Fill	
T.B.M.	100' N. of t-5			6627			100' North of t-5
1				6668	666.0	C-0.8	
2	F.L.			6681	666.0	C-2.1	
3	ctr. Mnd.			6675	670.0	F-2.5	
4	F.L.			6699	669.0	C-0.9	
5	F.L.			6684	667.0	C-1.4	
6	ctr. Mnd.				670.0		
7	" "			670.8	671.0	F-0.2	
8	F.L.			6693	668.0	C-1.3	
9	F.L.			6710	669.0	C-2.0	
10	F.L.			6704	669.0	C-1.4	
11	F.L.			6722	670.0	C-2.2	
12	F.L.			6736	671.0	C-2.6	
13	ctr. Mnd.			6718	673.0	F-1.2	
14	F.L.			6732	671.0	C-2.2	
15	ctr. Mnd.			6711	672.0	F-0.9	
16	F.L.			6724	670.0	C-2.4	
17	F.L.			6707	669.0	C-1.7	
18	F.L.			6700	668.0	C-2.0	

Profile No. ____ Notes Red ____ Plotted ____ Job No. 8892.02 Division No. 11 F.B. 2970 PG. 7-85
X-Sec. No. ____ Date ____ Date ____ Survey of Los Verdes Golf Course
Notes Chkd. ____ Checked ____ Survey by Burk Notes ____ Date ____
No. ____ Date ____ Date ____ Map No. ____ Indexed C. J. GAIN Date ____

76-L298 CE 307 3-61

PLEASE RETURN TO
LOS ANGELES COUNTY ENGINEER
403 LOS ANGELES COUNTY ENGINEERING BLDG.

NOTE: ANY ADDITIONS OR CHANGES ON THIS SHEET MUST BE MADE OR CIRCLED IN RED INK, WITH DATE AND NAME OF PERSON MAKING CHANGE

Do not extend notes this side of this line.

STATION	B. S.	H. I.	F. S.	ELEV.	Fin. Dirt Grade	Cut or Fill
+BM				662.7		
19	F.L.			668.9	667.0	C-1.9
20	ctr. Mnd.			669.7	671.0	F-1.3
21				665.3	667.0	F-1.7
22	Edge S.T.			667.1	667.0	C-0.1
23	ctr. S.T.			662.2	663.0	F-0.8
24	ctr. Mnd.			667.4	669.0	F-1.6
25	Edge S.T.			665.6	667.8	F-2.2
+BM				662.7	100' N. of T-#5. Elev= 662.7	

F. B. 2970 Pg. 86 Job No. 8892.02 Division No. " Notes Red Plotted Profile
Survey of Los Verdes Golf Course Date Date No. X-Sec.
Survey by Notes Notes Chkd. Checked
Indexed C. J. GAIN Date Date Date No.

Notes Ck'd by	Survey of Los Verdes Golf Course
Map No.	JN 88520 Tape 139 Std 84 °F
Office Work	Surveyed by Buckholder
Checked	Notes D.L.R. Date 4-1-63
Date	Indexed C. J. GALLI

F.B. 2170 PG. 87

GREEN #5 Sht #27

Note: All angles turned from line of Play in a Clockwise direction

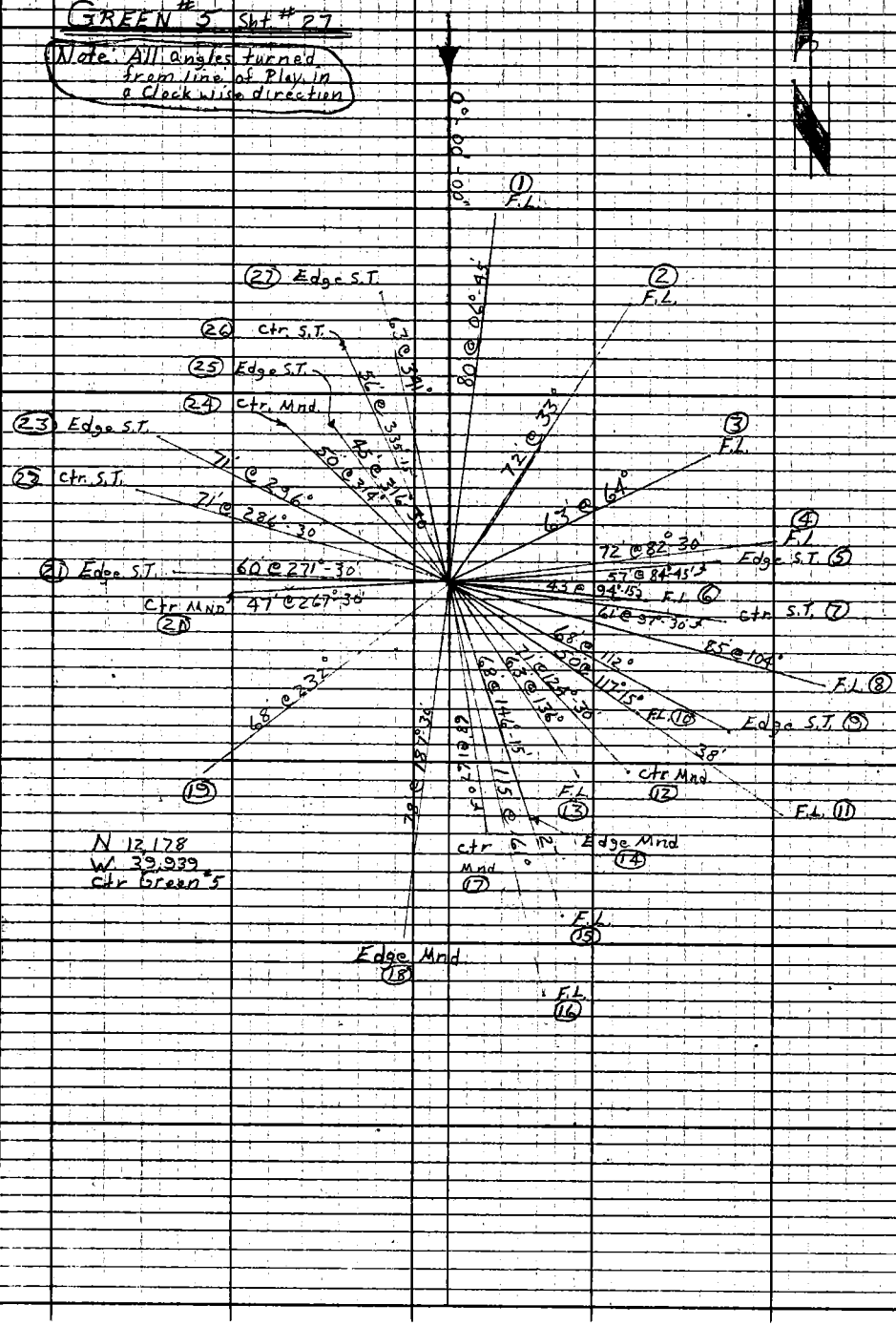

Notes: Any Additions or Changes on This Sheet must be Made or Circled in Red Ink With Date and Name of Person Making Change.

Do not extend notes this side of this line.

RETURN TO
LOS ANGELES COUNTY ENGINEER
700 LOS ANGELES COUNTY ENGINEERING BLDG.

76F3095 CE #247—3-57

F.B. 2770 PG. 88

GREEN # 4

Mounds, Sand Traps & F.L.

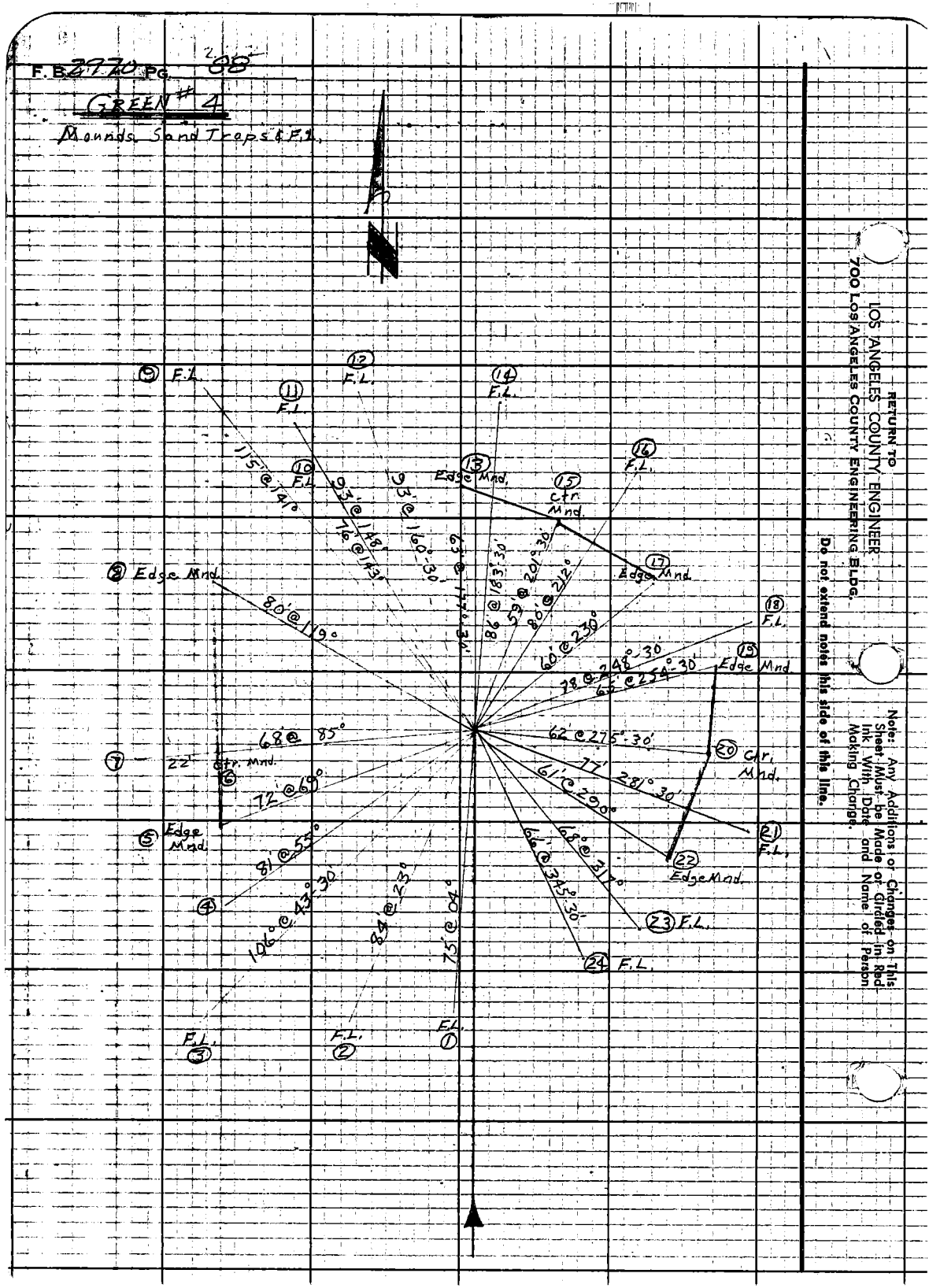

RETURN TO
LOS ANGELES COUNTY ENGINEER
700 LOS ANGELES COUNTY ENGINEERING BLDG.

Do not extend notes this side of this line.

Note: Any Additions or Changes on This Sheet Must be Made or Circled in Red Ink With Date and Name of Person Making Change.

76-L298 CE 307 3-61

PLEASE RETURN TO
LOS ANGELES COUNTY ENGINEER
403 LOS ANGELES COUNTY ENGINEERING BLDG.

NOTE: ANY ADDITIONS OR CHANGES ON THIS SHEET MUST BE MADE OR CIRCLED IN RED INK, WITH DATE AND NAME OF PERSON MAKING CHANGE.

Do not extend notes this side of this line.

Elevations & Grades @ Green # 5 sht. # 27

T.B.M. 649 7 R.P. 200 No. Green # 5

STATION	B.S.	H.I.	F.S.	ELEV.	Fin. Dirt Grade	cut or Fill
				Elev.		
1	F.L.			647.0	646.0	C-1.0
2	F.L.			647.9	647.0	C-0.9
3	F.L.			648.3	648.0	C-0.3
4	F.L.			650.5	649.0	C-1.5
5	Edge S.T.			647.6	649.3	F-1.7
6	F.L.			649.2	649.0	C-0.2
7	ctr. S.T.			647.4	648.0	F-0.6
8	F.L.			652.6	650.0	C-2.6
9	Edge S.T.			649.4	650.5	F-1.1
10	F.L.			650.3	650.0	C-0.3
11	F.L.			652.6	650.0	C-2.6
12	ctr. Mnd.			652.0	652.0	Grade
13	F.L.			651.0	651.0	Grade
14	Edge Mnd.			652.0	652.0	Grade
15	F.L.			651.3	649.0	C-2.3
16	F.L.			250.3	648.0	C-2.3
17	ctr. Mnd.			254.2	654.0	C-0.2
18	Edge Mnd.			651.6	652.0	F-0.4

Profile Notes Red ____ Plotted ____ Job No. 8892.02 Division No. 11 F.B. 2970 Pg. 89
No. ____ Date ____ Date ____ Survey of Los Verdes Golf Course
X-Sec. ____ Notes Chkd ____ Checked ____ Survey by Burkholder Notes Date 4-19-63
No. ____ Date ____ Date ____ Map No. ____ Indexed C. J. GALLI Date ____

76-L298 CE 307 3-61

PLEASE RETURN TO
LOS ANGELES COUNTY ENGINEER
403 LOS ANGELES COUNTY ENGINEERING BLDG.

NOTE: ANY ADDITIONS OR CHANGES ON THIS SHEET MUST BE MADE OR CIRCLED IN RED INK, WITH DATE AND NAME OF PERSON MAKING CHANGE

65-215

Do not extend notes this side of this line.

F.B. 2710 Pg. 290 | Job No. 8892.02 | Division No. 11 | Notes Red | Plotted | Profile
Survey of Los Verdes Golf Course | Date 4-19-63 | Date | No.
Survey by Rockholder | Notes D.L.B. | Notes Chkd | Checked | X-Sec.
Indexed C. J. GAIL | Date | Date | Date | No.

STATION	B. S.	H. I.	F. S.	ELEV.	Fin. Dirt. Grade	Cut or Fill
19				6488	648.0	C-0.8
20	ctr. Mnd.			6485	650.0	F-1.5
21	Edge S.T.			6467	649.2	F-2.5
22	ctr. S.T.			6456	646.0	F-0.4
23	Edge S.T.			6464	648.1	F-1.7
24	ctr. Mnd.			6458	649.0	F-3.2
25	Edge S.T.			6465	649.0	F-2.5
26	ctr. S.T.			6457	646.0	F-0.3
27	Edge S.T.			6465	647.3	F-0.8

76-L298 CE 307 3-61

PLEASE RETURN TO
LOS ANGELES COUNTY ENGINEER
403 LOS ANGELES COUNTY ENGINEERING BLDG.

NOTE: ANY ADDITIONS OR CHANGES ON THIS SHEET MUST BE MADE OR CIRCLED IN RED INK, WITH DATE AND NAME OF PERSON MAKING CHANGE.

Do not extend notes this side of this line.

STATION	B.S.	H.I.	F.S.	ELEV.			
				GRADES @ GREEN #4 (Sheet #27)			
T.B.M.				662 37	R.P. 100' So. Green #4		
					Finish Grade	Cut or Fill	
1	F.L.			661 2	660.0	C-1 2	
2	F.L.			659 6	659.0	C-0 6	
3	F.L.			657 9	657.0	C-0 9	
4				659 5	660.0	F-0 5	
5	Edge Mound.			661 4	664.0	F-2 6	
6	ctr. Mound			663 5	666.0	F-2 5	
7				661 3	662.0	F-0 7	
8	Edge Mound.			661 7	664.0	F-2 3	
9	F.L.			660 6	659.0	C-1 6	
10	F.L.			661 6	661.0	C-0 6	
11	F.L.			661 1	660.0	C-1 1	
12	F.L.			663 5	661.0	C-2 5	
13	Edge Mound.			665 0	665.0	Gr	
14	F.L.			665 3	662.0	C-3 3	
15	ctr. Mound.			666 4	666.0	C-0 4	
16	F.L.			668 0	663.0	C-5 0	
17	Edge Mound.			667 2	665.0	C-2 2	

Profile No. ___ Notes Red ___ Plotted ___ Job No. 8892.02 Division No. 11 F.B. 8970 PG. 97
Date ___ Date ___ Survey of Los Verdes Golf Course
X-Sec. No. ___ Notes Chkd. ___ Checked ___ Survey by Burkholder Notes DLB Date 5-9-63
Date ___ Date ___ Map No. ___ Indexed C. J. GALLI Date ___

76-L298 CE 307 3-61

PLEASE RETURN TO
LOS ANGELES COUNTY ENGINEER
403 LOS ANGELES COUNTY ENGINEERING BLDG.

NOTE: ANY ADDITIONS OR CHANGES ON THIS SHEET MUST BE MADE OR CIRCLED IN RED INK, WITH DATE AND NAME OF PERSON MAKING CHANGE

Do not extend notes this side of this line.

STATION	B. S.	H. I.	F. S.	ELEV.	Finish Grade	Cut Fill or
18	F.L.			668 1	663.0	C-5 1
19	Edge Mound.			667 2	665.0	C-2 2
20	Ctr. Mound.			666 3	666.0	C-0 3
21	F.L.			666 5	662.5	C-4 0
22	Edge Mound.			665 0	665.0	Gr.
23	F.L.			663 5	662.0	C-1 5
24	F.L.			661 5	661.0	C-0 5

F. B. 2930 PG. 292 Job No. 8892.02 Division No. 11 Notes Red Plotted Profile
Survey of Los Verdes Golf Course Date 5-5-63 Date No.
Survey by Burkholder Notes D.L.B. Notes Chkd. Checked X-Sec.
Indexed C. J. GAIN Date Date No.

Notes Ck'd by	Survey of Los Verdes Golf Course
Map No.	JN 889203 Tape 133 Std 84 of
Office Work	Surveyed by Berkholder
Checked	Notes D.L.B. Date 4-22-68
Date	Indexed C. J. GALLI

F. B. 0970 PG. 93

Green #3
(Note: All angles Turned Clockwise from Line of Play)

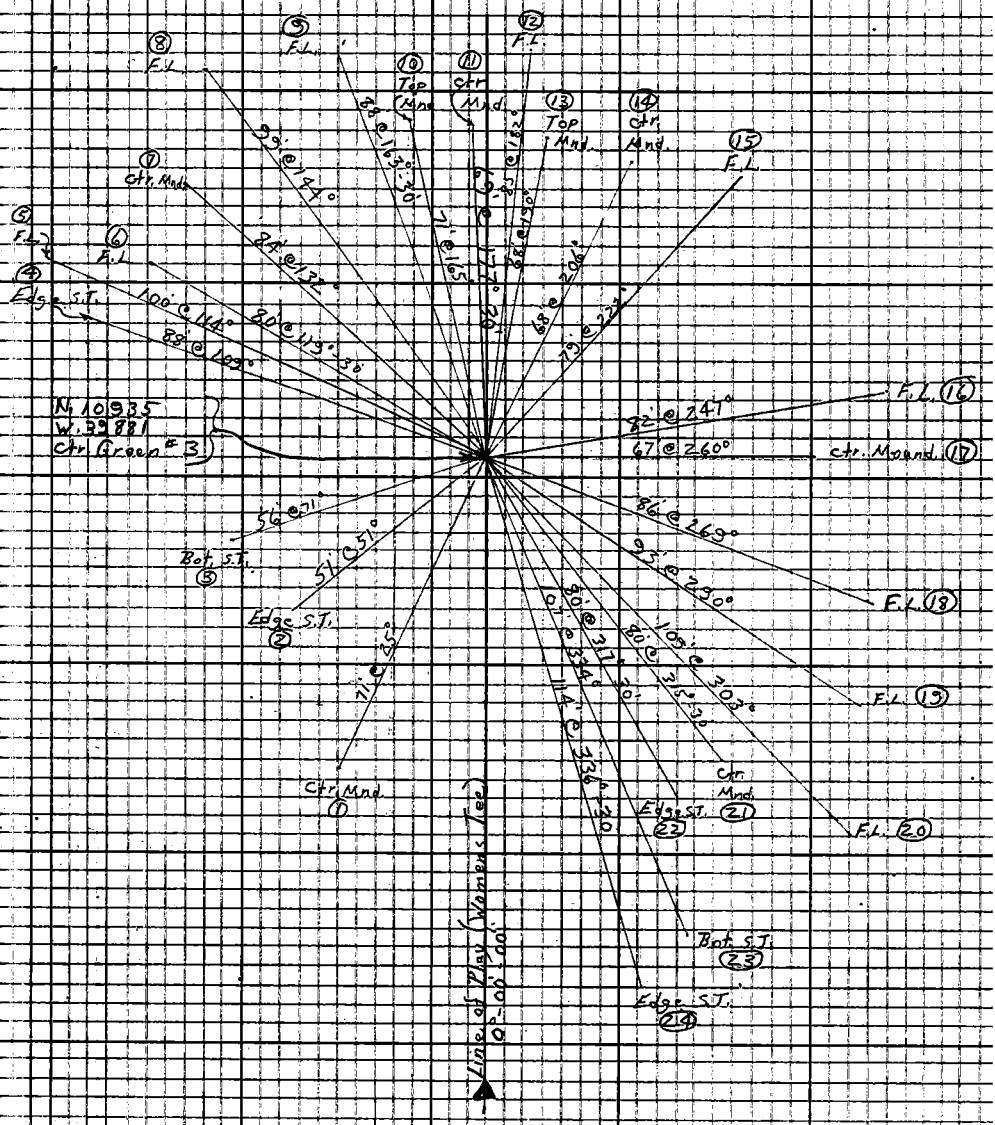

Note: Any Additions or Changes on This Sheet Must be Made or Circled in Red Ink, With Date and Name of Person Making Change.

Do not extend notes into side of this line.

RETURN TO
LOS ANGELES COUNTY ENGINEER
00 LOS ANGELES COUNTY ENGINEERING BLDG.

765095 CE #247 7-55

F.B. 79-70 PG. 94

GREEN #9

Note All Angles turned from Line of Play in a Clockwise direction.

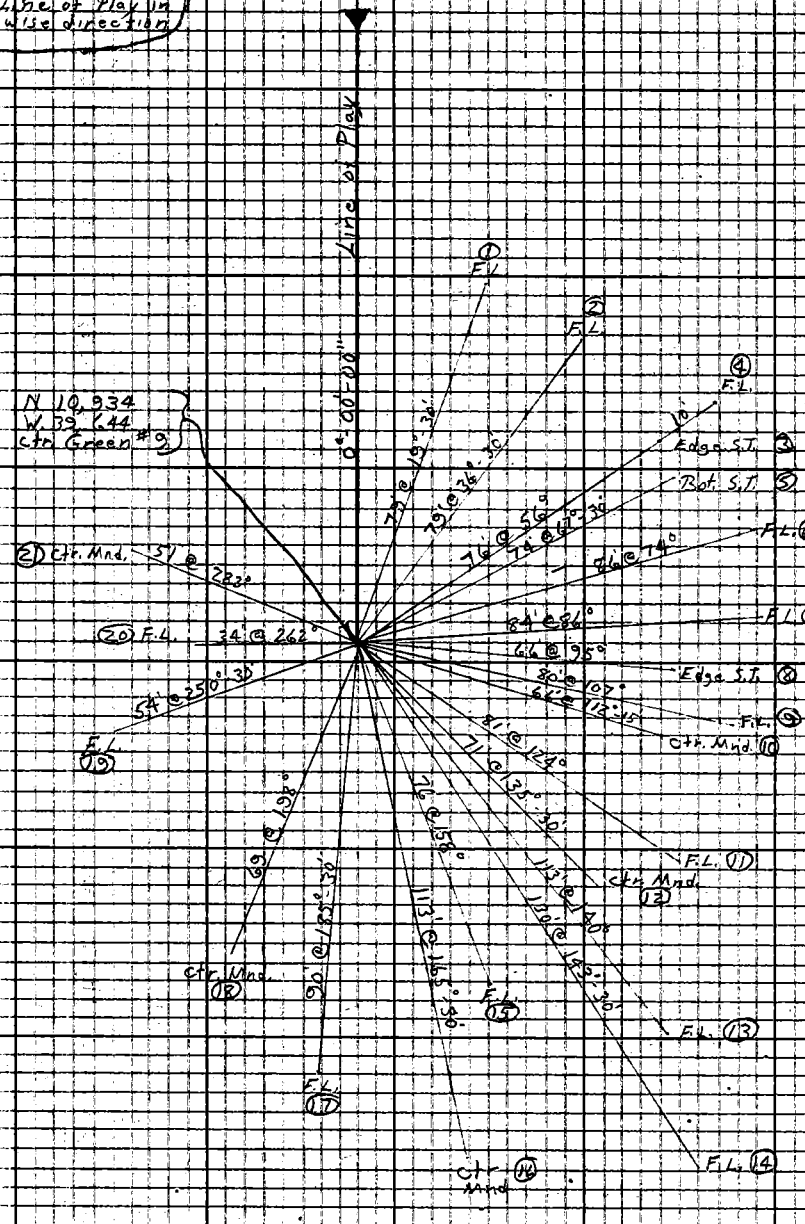

RETURN TO
LOS ANGELES COUNTY ENGINEER
700 LOS ANGELES COUNTY ENGINEERING BLDG.

Do not extend notes this side of this line.

Note: Any Additions or Changes on This Sheet Must be Made or Circled in Red Ink With Date and Name of Person Making Change.

76-L298 CE 307 3-61

PLEASE RETURN TO
LOS ANGELES COUNTY ENGINEER
403 LOS ANGELES COUNTY ENGINEERING BLDG.

NOTE: ANY ADDITIONS OR CHANGES ON THIS SHEET MUST BE MADE OR CIRCLED IN RED INK, WITH DATE AND NAME OF PERSON MAKING CHANGE.

Do not extend notes this side of this line.

℄ = 61633

STATION	B.S.	H.I.	F.S.	ELEV.	GRADES @ GREEN #3	
T.B.M				624.9	R.P. 150' to T #4 Elev = 624.9	
					Fin. Dirt Grade	Cut or Fill
①	ctr. Mound.			6181	618.0	C-0.1
②	Edge S.T.			6161	616.5	F-0.4
③	Bot. S.T.			6145	615.0	F-0.5
④	Edge S.T.			6171	619.0	F-1.9
⑤	F.L.			6177	617.0	C-0.7
⑥	F.L.			6190	618.0	C-1.0
⑦	ctr. Mnd.			6199	620.0	F-0.1
⑧	F.L.			6191	618.0	C-1.1
⑨	F.L.			6209	619.0	C-1.9
⑩	Top Mound.			6214	622.0	F-0.6
⑪	ctr. Mnd.			6219	622.0	F-0.1
⑫	F.L.			6226	620.0	C-2.6
⑬	Top Mnd.			6219	622.0	F-0.1
⑭	ctr. Mnd.			622.4	622.0	C-0.4
⑮	F.L.			622.8	620.0	C-2.8
⑯	F.L.			6209	619.0	C-1.9
⑰	ctr. Mnd.			6203	620.0	C-0.3
⑱	F.L.			6191	617.0	C-2.1

Profile Notes Red ____ Plotted ____ Job No. 8892.02 Division No. 11 F.B. 2770 PG. 95
No. ____ Date ____ Date ____ Survey of Los Verdes Golf Course
X-Sec. Notes Chkd. ____ Checked ____ Survey by Burkholder Notes D.L.B. Date 4-22-63
No. ____ Date ____ Date ____ Map No. ____ Indexed E. J. GALLY Date ____

76-L298 CE 307 3-61

PLEASE RETURN TO
LOS ANGELES COUNTY ENGINEER
403 LOS ANGELES COUNTY ENGINEERING BLDG.

NOTE: ANY ADDITIONS OR CHANGES ON THIS SHEET MUST BE MADE OR CIRCLED IN RED INK, WITH DATE AND NAME OF PERSON MAKING CHANGE.

Do not extend notes this side of this line.

STATION	B. S.	H. I.	F. S.	ELEV.	Fin. Dirt Grade	Cut Fill or	
+BM				624.9			+BM RP 150' to +#4
19	F.L.			618.0	615.0	C-3.0	
20	F.L.			615.9	614.0	C-1.9	
21	Ctr. Mnd.			618.3	618.0	C-0.3	
22	Edge S.T.			617.1	618.0	F-0.9	
23	Bot. S.T.			611.7	611.0	C-0.7	
24	Edge S.T.			612.50	612.0	C-0.5	+.P.
+BM				605.0	+.B.M. 150' to C.3 Elev = 605.00		

F.B. 2970 PG. 96 Job No. 889202 Division No. 11 Notes Red Plotted Profile
Survey of Los Verdes Golf Course Date 4-22-63 Date No. X-Sec.
Survey by Bukholter Notes D.L.B. Notes Chkd. Checked No.
Indexed Date Date Date

76-L298 CE 307 3-61

PLEASE RETURN TO
LOS ANGELES COUNTY ENGINEER
403 LOS ANGELES COUNTY ENGINEERING BLDG.

NOTE: ANY ADDITIONS OR CHANGES ON THIS SHEET MUST BE MADE OR CIRCLED IN RED INK, WITH DATE AND NAME OF PERSON MAKING CHANGE.

Do not extend notes this side of this line.

STATION	B.S.	H.I.	F.S.	ELEV.			
		GRADES @ GREEN #9					
T.B.M				650.70	R.P. Green #9, 150' No. of ctr. Green. Elev = 650.70		
					Fin. Dirt. Grade	Cut or Fill	
1							
2							
3	Edge S.T.			652.7	650.0	C-2.7	
4							
5	Bot. S.T.			652.9	649.0	C-3.9	
6							
7							
8	Edge S.T.			651.8	652.0	F-0.2	
9							
10	ctr. Mound.			650.9	652.0	F-1.1	
11							
12	ctr. Mound.			648.8	651.0	F-2.2	
13							
14							
15							
16	ctr. Mound.			648.9	652.0	F-3.1	
17							
18	ctr. Mound			646.8	651.0	F-4.2	647.40 + P.

Profile Notes Red ____ Plotted ____ Job No. 8892.02 Division No. 11 F.B. 2970 PG. 97
No. ____ Date ____ Date ____ Survey of Los Verdes Golf Course
X-Sec. Notes Chkd. ____ Checked ____ Survey by Burkholder Notes DLB Date 4-22-63
No. ____ Date ____ Date ____ Map No. ____ Indexed C. J. GALLI Date ____

76-L298 CE 307 3-61

PLEASE RETURN TO
LOS ANGELES COUNTY ENGINEER
403 LOS ANGELES COUNTY ENGINEERING BLDG.

NOTE: ANY ADDITIONS OR CHANGES ON THIS SHEET MUST BE MADE OR CIRCLED IN RED INK, WITH DATE AND NAME OF PERSON MAKING CHANGE

Do not extend notes this side of this line.

STATION	B. S.	H. I.	F. S.	ELEV.		
+BM				650 70	Fin. Dirt Grade	Cut or Fill
(19)						
(20)						
(21)	ctr. Mound.			6449	648.0	F-3'
+BM				650 70	100' N. of Ctr Green Elev=650 70	

F. B. 2970 PG. 98 Job No. 8892.02 Division No. 11 Notes Red Plotted Profile
Survey of Los Verdes Golf Course Date 4-22-63 Date No.
Survey by Burkholder Notes D.L.B. Notes Chkd. Checked X-Sec.
Indexed C. J. GAIN Date Date Date No.

Notes Ck'd by	Survey of Los Verdes Golf Course	F.B. 2970 PG. 29
Map No.	JN 88832.02 Tape 0210 Std 68° °F	
Office Work	Surveyed by: Berkholder	
Checked	Notes D.L.B. Date 5-9-63	
Date	Indexed C. J. GALLI	

Note: All angles turned from Line of Play in a Clockwise Direction

Grades @ Green # 8 Sheet # 28

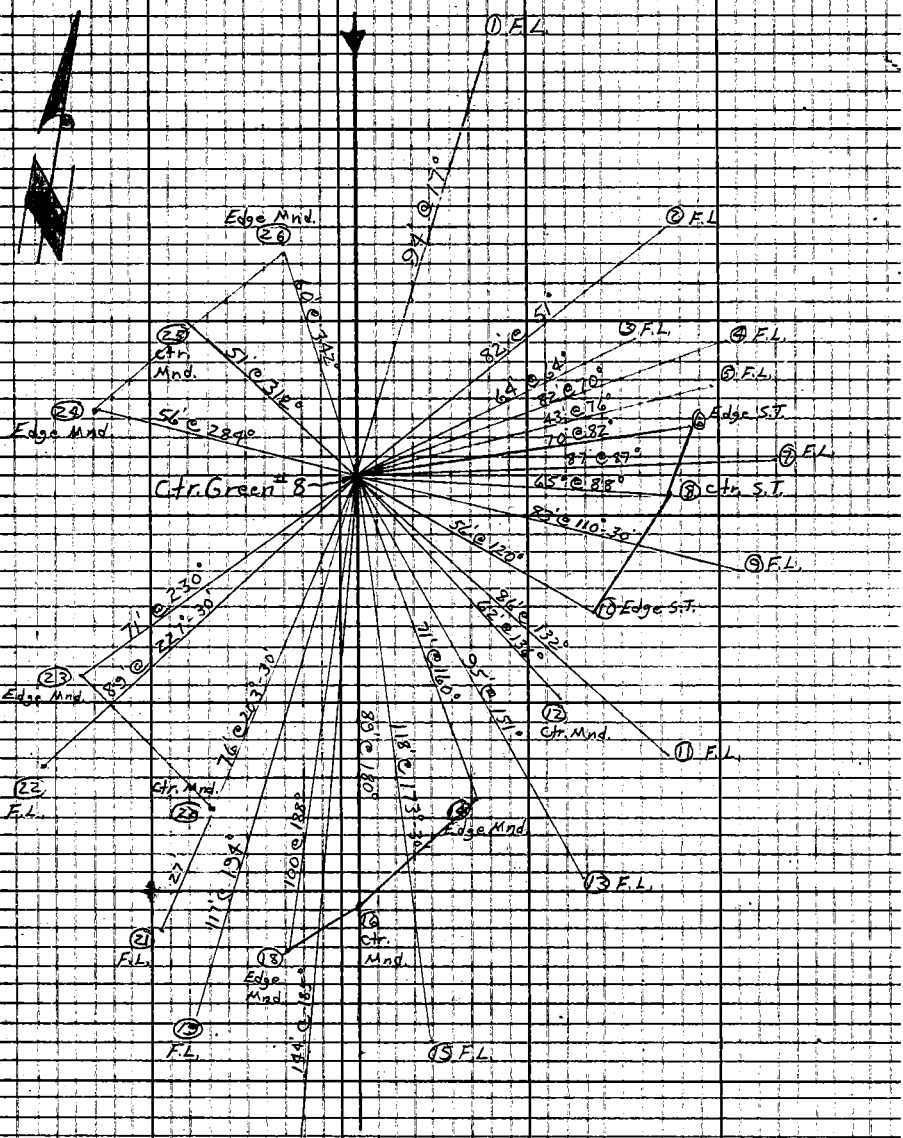

Note: Any Additions or Changes on This Sheet Must be Made or Circled in Red Ink With Date and Name of Person Making Change.

Do not extend notes this side of this line.

RETURN TO
LOS ANGELES COUNTY ENGINEER
100 LOS ANGELES COUNTY ENGINEERING BLDG.

763095 CE #247 7-59

F.B. 2970 PG. 100

Note: All angles turned from Line of Play In a Clockwise direction

GRADES @ GREEN #10

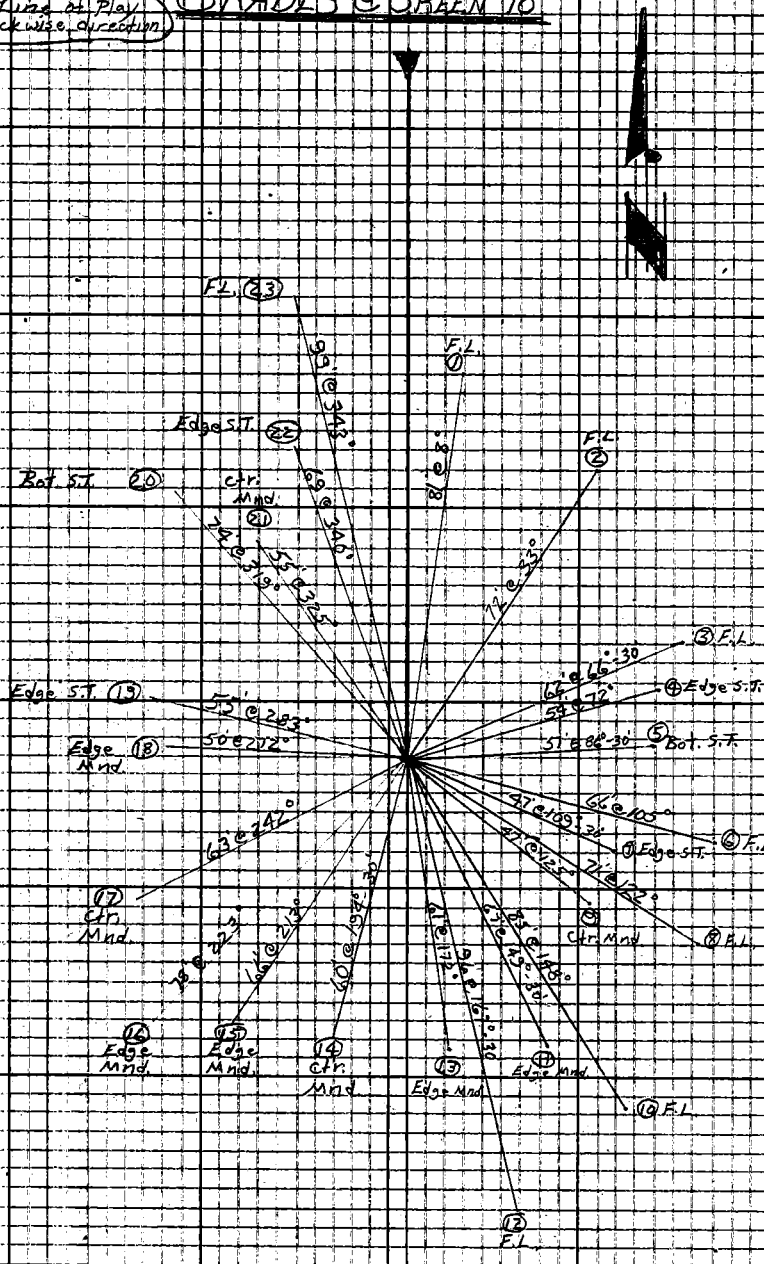

RETURN TO
LOS ANGELES COUNTY ENGINEER
700 LOS ANGELES COUNTY ENGINEERING BLDG.

Do not extend notes this side of this line.

Note: Any Additions or Changes on This Sheet Must be Made or Graded in Red Ink With Date and Name of Person Making Change.

Notes Ck'd by
Map No.
Office Work
Checked
Date

Survey of Los Verdes Golf Course
JN 8892.02 Tape ______ Std ______ °F
Surveyed by A.S. Curtis
Notes Curtis Date 3-19-63
Indexed C. J. GALLI

F. B. 2970 PG. 101

Set Grades on Stk's & Tins 10' off.

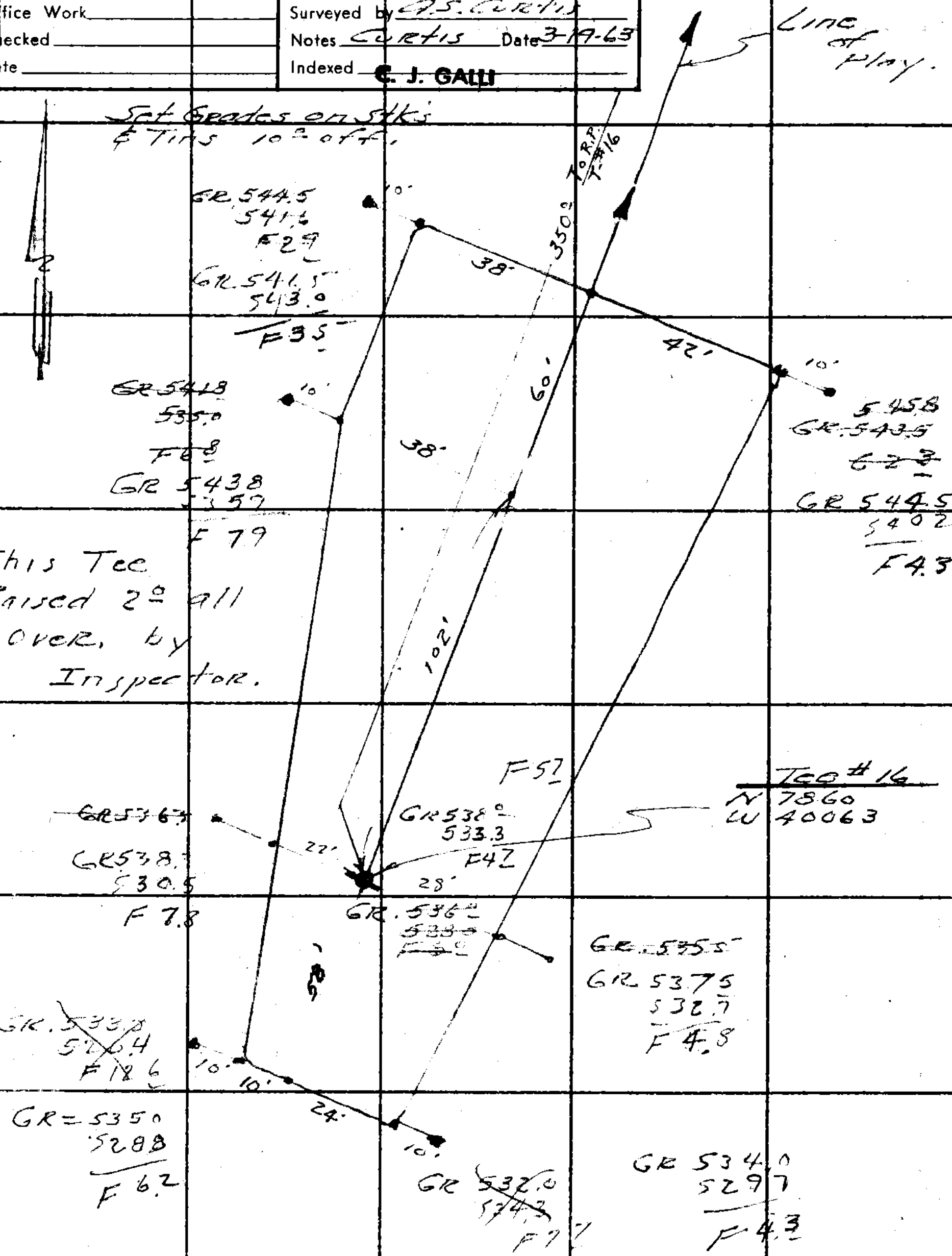

This Tee Raised 2' all over, by Inspector.

Note: Any Additions or Changes on This Sheet Must be Made or Circled in Red Ink With Date and Name of Person Making Change.

Do not extend this side of this line.

PLEASE RETURN TO
LOS ANGELES COUNTY ENGINEER
403 Los Angeles County Engineering Bldg.

76F309S CE # 310 3-61

F. B. 2970 PG. 102

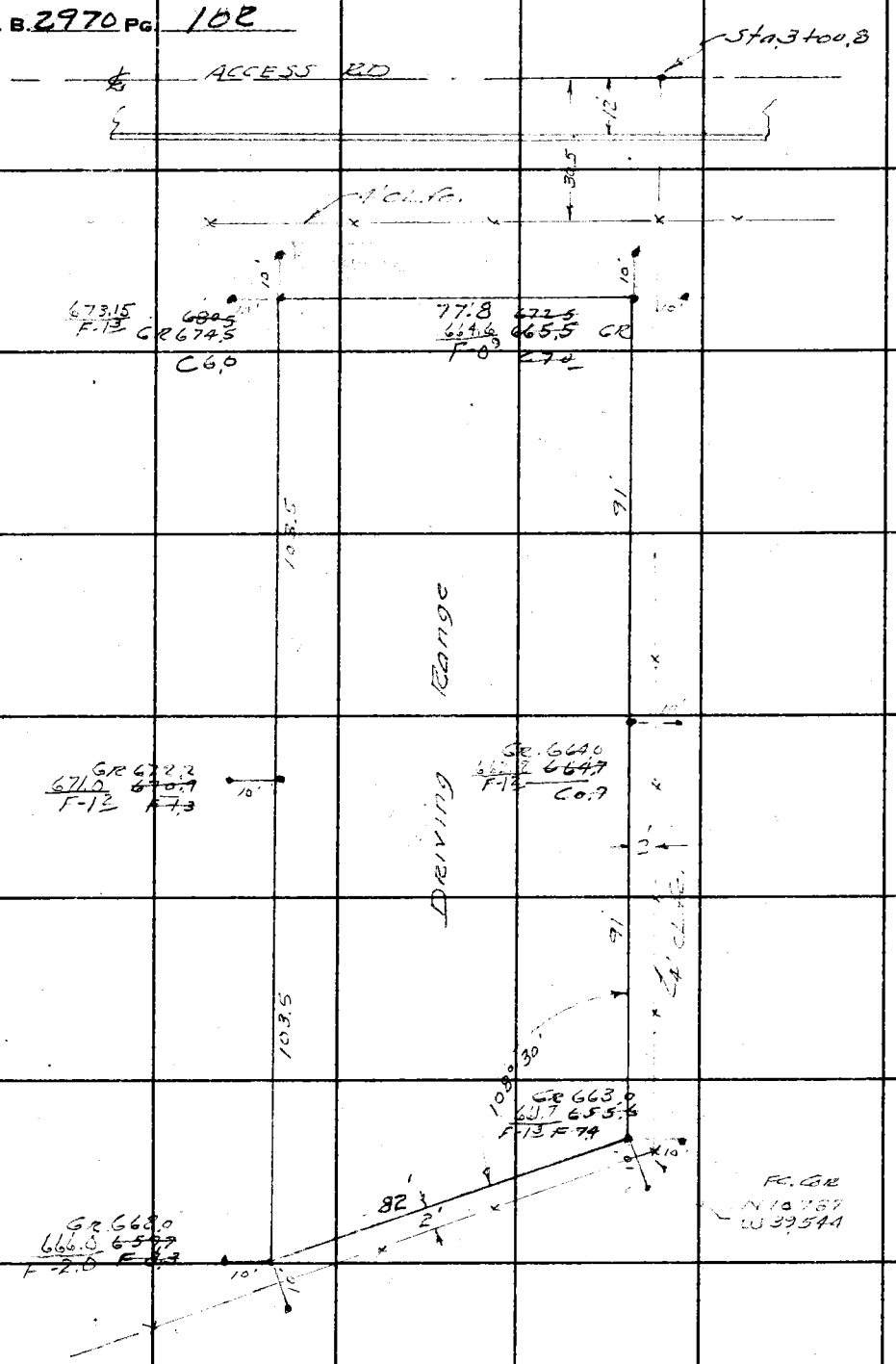

PLEASE RETURN TO
LOS ANGELES COUNTY ENGINEER
403 LOS ANGELES COUNTY ENGINEERING BLDG.

Do not extend this side of this line.

Note: Any Additions or Changes on This Sheet Must be Made or Circled in Red Ink With Date and Name of Person Making Change.

Notes Ck'd by	Survey of Los Verdes Golf Course
Map No.	JN 8892.02 Tape Std °F
Office Work	Surveyed by A.S. Curtis
Checked	Notes Curtis Date 3-15-63
Date	Indexed C. J. GALLI

F. B. 2970 Pg. 103

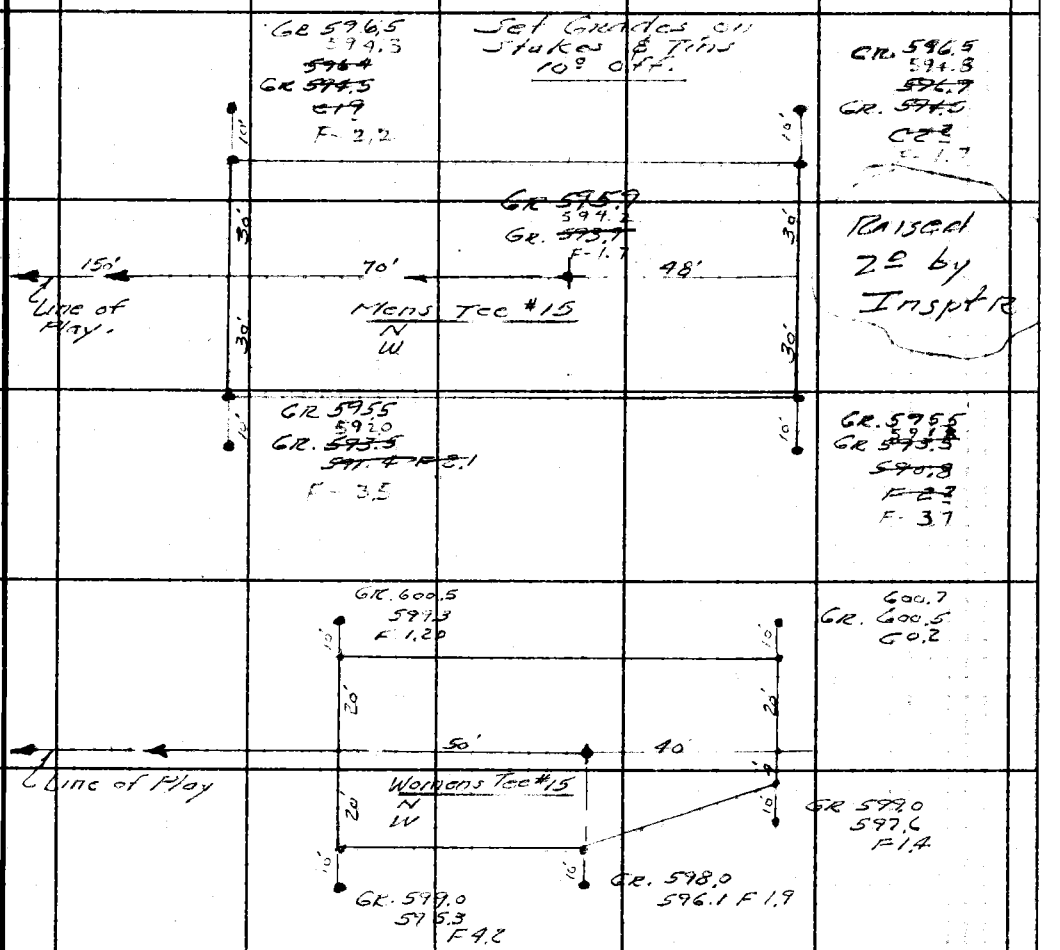

Note: Any Additions or Changes on This Sheet Must be Made or Circled in Red Ink With Date and Name of Person Making Change.

Do not extend this side of this line.

PLEASE RETURN TO
LOS ANGELES COUNTY ENGINEER
403 LOS ANGELES COUNTY ENGINEERING BLDG.

76F3028 CE # 310 2-61

F. B. 2970 PG. 104

Green #15

N 7705
W 39926

Set Grades on Stakes
& Tins 10' off.
Finish Grade

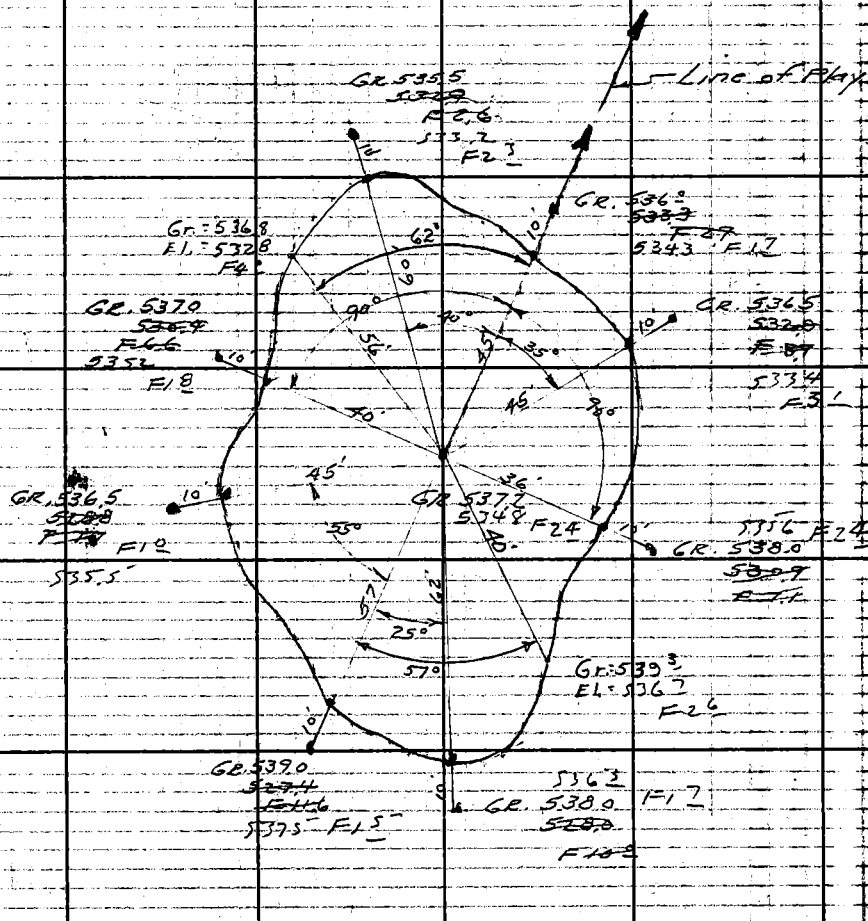

PLEASE RETURN TO
LOS ANGELES COUNTY ENGINEER
403 LOS ANGELES COUNTY ENGINEERING BLDG.

Do not extend this side of this line.

Note: Any Additions or Changes on This Sheet Must be Made or Circled in Red Ink With Date Taken and Name of Person Making Change.

76-L298 CE 307 3-61

PLEASE RETURN TO
LOS ANGELES COUNTY ENGINEER
403 LOS ANGELES COUNTY ENGINEERING BLDG.

NOTE: ANY ADDITIONS OR CHANGES ON THIS SHEET MUST BE MADE OR CIRCLED IN RED INK, WITH DATE AND NAME OF PERSON MAKING CHANGE.

Do not extend notes this side of this line.

STATION	B.S.	H.I.	F.S.	ELEV.			
			GRADES @ GREEN #8				for Location
T.B.M.				679 3	R.P. 135 No. Green #8		
					Cut 2 Grade	Cut 4	
①	F.L.			687 6	681.0	C-16	
②	F.L.			684 1	682.0	C-11	
③	F.L.			684 2	683.0	C-12	
④	F.L.			684 2	683.0	C-12	
⑤	F.L.			684 7	[illegible]	C-07	
⑥	Edge S.T.			683 7	684.3	F-06	
⑦	F.L.			685 6	679.0	C-16	
⑧	Bot. S.T.			684 3	683.0	C-13	
⑨	F.L.			686 7	685.0	C-12	
⑩	Edge S.T.			688 5	687.5	C-10	
⑪	F.L.			687 6	686.0	C-16	
⑫	Ctr. Mound			685 4	[illegible]	F-02	
⑬	F.L.			686 2	686.0	C-02	
⑭	Edge Mound			688 0	688.0	Gr.	
⑮	F.L.			686 0	685.0	C-10	
⑯	Ctr. Mnd.			688 5	689.0	F-04	
⑰	F.L.			684 5	683.0	C-15	
⑱	Edge Mnd.			686 8	688.0	F-12	

Profile Notes Red ____ Plotted ____ Job No. 8832 Division No. 11
No. X-Sec. ____ Date ____ Date ____ Survey of [illegible]
No. ____ Notes Chkd. ____ Checked ____ Survey by [illegible] Notes D.L.B. Date 5-9-63
Date ____ Date ____ Map No. ____ Indexed C. J. GALL Date ____

F.B. 2970 Pg. 165

76-L298 CE 307 3-61

PLEASE RETURN TO
LOS ANGELES COUNTY ENGINEER
403 LOS ANGELES COUNTY ENGINEERING BLDG.

NOTE: ANY ADDITIONS OR CHANGES ON THIS SHEET MUST BE MADE OR CIRCLED IN RED INK, WITH DATE AND NAME OF PERSON MAKING CHANGE

Do not extend notes this side of this line.

STATION	B. S.	H. I.	F. S.	ELEV.	Finish Grade	Cut or Fill
(19)	F.L.			685.6	685.0	C-0.6
(20)	ctr. Mnd.			686.6	688.0	F-1.4
(21)	F.L.			685.0	685.0	Gr.
(22)	F.L.			684.0	684.0	Gr.
(23)	Edge Mnd.			684.6	686.0	F-1.4
(24)	Edge Mnd.			684.0	684.0	Gr.
(25)	ctr. Mnd.			684.2	685.0	F-0.8
(26)	Edge Mnd.			682.9	684.0	F-1.1

F. B. 2970 PG. 106 | Job No. 8892.02 Division No. 11 Notes Red. Plotted Profile No.
Survey of Los Verdes Golf Course Date 5-9-63 Date X-Sec. No.
Survey by Burkhalter Notes D.L.B. Notes Chkd. Checked
Indexed C. J. GALLI Date Date Date No.

76-L298 CE 307 3-61

PLEASE RETURN TO
LOS ANGELES COUNTY ENGINEER
403 LOS ANGELES COUNTY ENGINEERING BLDG.

NOTE: ANY ADDITIONS OR CHANGES ON THIS SHEET MUST BE MADE OR CIRCLED IN RED INK, WITH DATE AND NAME OF PERSON MAKING CHANGE.

Do not extend notes this side of this line.

STATION	B.S.	H.I.	F.S.	ELEV.				
					GRADES @ GREEN # 10 See pg #			for Location
T.B.M.					Finish Grade	cut Fill or		
1	F.L.				639.0			
2	F.L.				641.0			
3	F.L.				642.0			
4	Edge	S.T.			643.0			
5	Bot.	S.T.			642.0			
6	F.L.				643.0			
7	Edge	S.T.			646.0			
8	F.L.				643.0			
9	Top	Mound.			647.0			
10	F.L.				642.0			
11	Edge	Mound.			644.0			
12	F.L.				641.0			
13	Edge	Mound.			644.0			
14	Top	Mound.			645.0			
15	Edge	Mound.			644.0			
16	Edge	Mound			644.0			
17	Top	Mound			646.0			
18	Edge	Mound.			644.0			

Profile No. ____ Notes Red ____ Plotted ____ Job No. 8892.02 Division No. 11 F.B. 2970 PG. 107
Date ____ Date ____ Survey of Los Verdes Golf Course.
X-Sec. No. ____ Notes Chkd. ____ Checked ____ Survey by D.L.B. Notes D.L.B. Date ____
Date ____ Date ____ Map No. ____ Indexed C. J. GALLI Date ____

F.B. 2970 PG. 108 Job No. 889202 Division No. 11 Notes Red _____ Plotted _____ Profile

Survey of Los Verdes Golf Course Date _____ Date _____ No. _____

Survey by D.L.R. Notes Burkholder Notes Chkd. _____ Checked _____ X-Sec.

Indexed E. J. GALLI Date _____ Date _____ Date _____ No. _____

76-L298 CE 307 3-61

PLEASE RETURN TO
LOS ANGELES COUNTY ENGINEER
403 LOS ANGELES COUNTY ENGINEERING BLDG.

NOTE: ANY ADDITIONS OR CHANGES ON THIS SHEET MUST BE MADE OR CIRCLED IN RED INK, WITH DATE AND NAME OF PERSON MAKING CHANGE

Do not extend notes this side of this line.

STATION	B.S.	H.I.	F.S.	ELEV.	Finish Grade	Cut or Fill
(19)	Edge S.T.				643.0	
(20)	Bot. S.T.				638.0	
(21)	Top Mound.				643.0	
(22)	Edge S.T.				641.8	
(23)	F.L.				638.0	

Notes Ck'd by	Survey of Los Verdes Golf Course	F.B. 2970 PG. 1.99
Map No.	JN 8892.02 Tape 0210 Std 68	of
Office Work	Surveyed by Barkholder	
Checked	Notes D.L.B. Date	
Date	Indexed C. J. GALLI	

GRADES @ GREEN #1

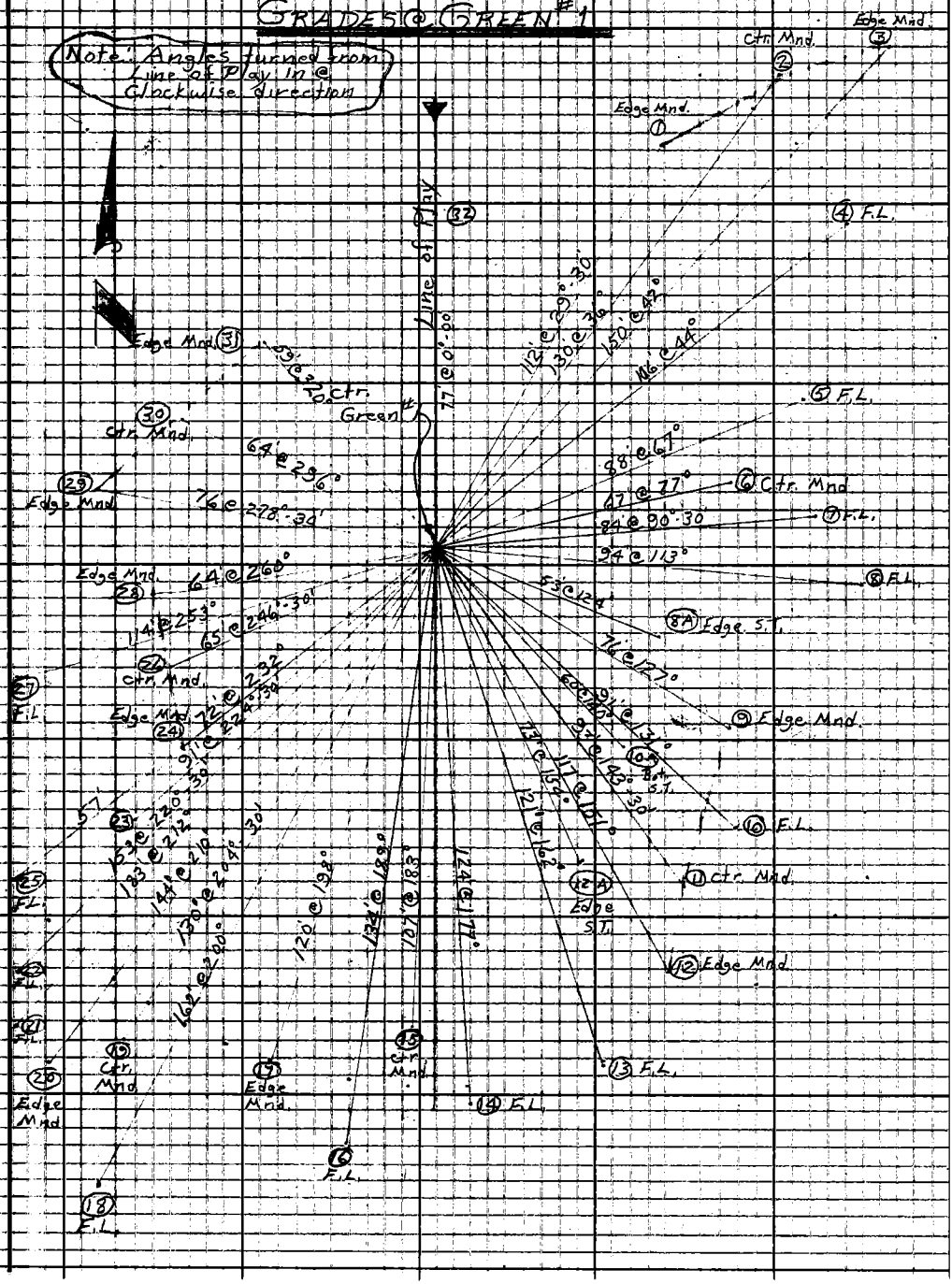

Note: Any Additions or Changes on This Sheet Must be Made or Circled in Red Ink With Date and Name of Person Making Change.

Do not extend notes this side of this line.

RETURN TO
LOS ANGELES COUNTY ENGINEER
200 LOS ANGELES COUNTY ENGINEERING BLDG.

763093 CE #247 7-53

F.B. 2970 PG. 110

GRADES @ Green #13

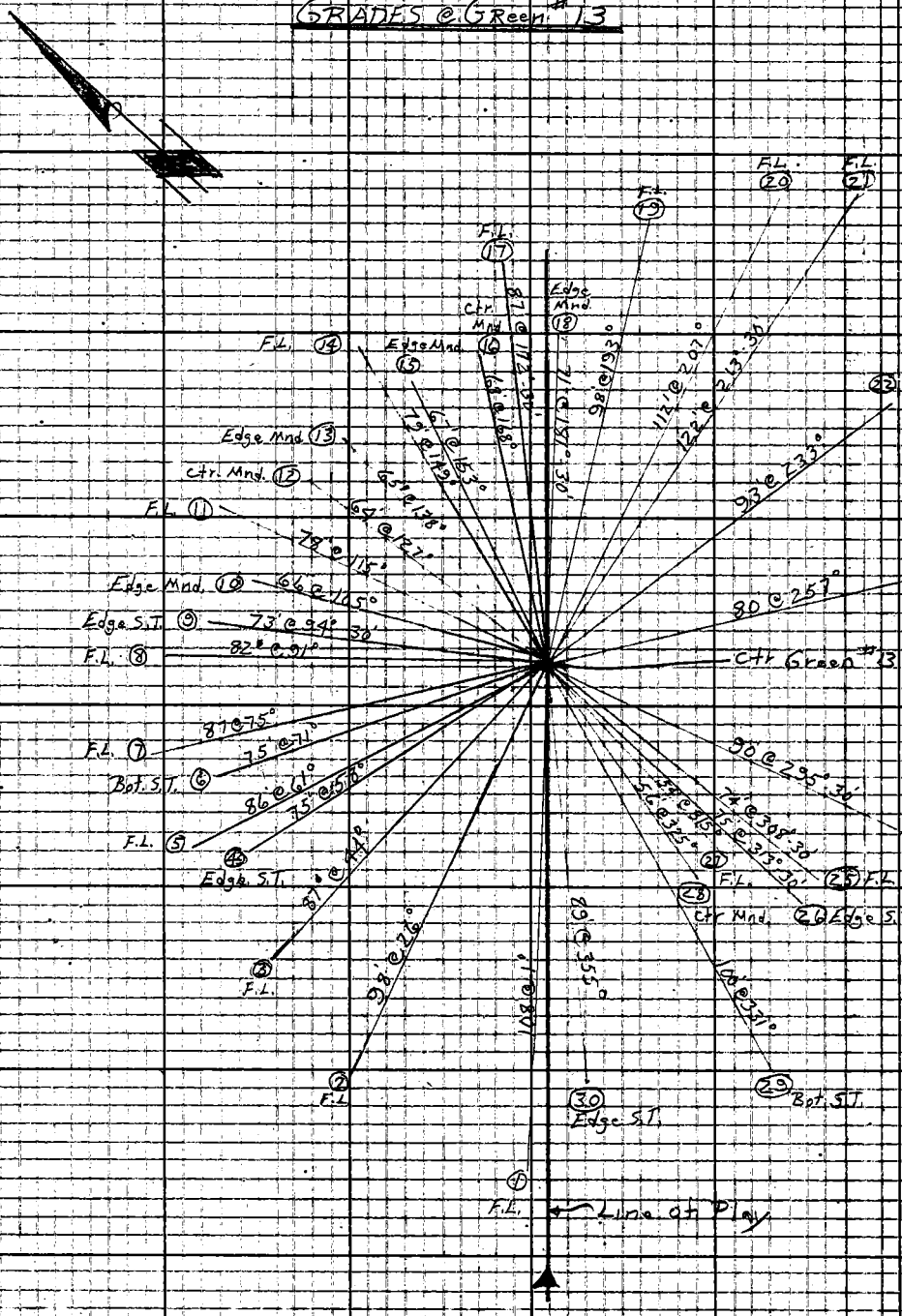

RETURN TO
LOS ANGELES COUNTY ENGINEER
700 Los Angeles County Engineering Bldg.

Do not extend notes to the other side of this line.

Note: Any Additions or Changes on This Sheet Must be Made or Circled in Red Ink. With Date and Name of Person Making Change.

76-L298 CE 307 3-61

PLEASE RETURN TO
LOS ANGELES COUNTY ENGINEER
403 LOS ANGELES COUNTY ENGINEERING BLDG.

NOTE: ANY ADDITIONS OR CHANGES ON THIS SHEET MUST BE MADE OR CIRCLED IN RED INK, WITH DATE AND NAME OF PERSON MAKING CHANGE.

Do not extend notes this side of this line.

GRADES @ GREEN #1 See pg# for Location

T.B.M.

STATION	B.S.	H.I.	F.S.	ELEV.	Finish Grade	Cut Fill or
1	Edge Mnd.			601 4	601.0	C-0 4
2	ctr. Mnd.			603 7	604.0	F-0 3
3	Edge Mnd.			602 2	602.0	C-0 2
4	F.L.			602 4	601.0	C-1 4
5	F.L.			603 6	603.0	C-0 6
6	ctr. Mnd.			603 5	607.0	F-3 5
7	F.L.			606 4	606.0	C-0 4
8	F.L.			609 0	609.0	Gr.
8A	Edge S.T.			604 8	608.0	F-3 2
9	Edge Mnd.			607.7	612.0	F-4 3
10	F.L.			608 9	611.0	F-2.1
10A	Bot. S.T.			605.5	607.0	F-1 5
11	Ctr. Mnd.			608.8	613.0	F-4 2
12	Edge Mnd.			611 0	612.0	F-1 0
12A	Edge S.T.			606.4	610.2	F-3.8
13	F.L.			610 3	610.0	C-0 3
14	F.L.			608 7	608.0	C-0 7
15	ctr. Mnd.			606 1	610.0	F-3 9
16	F.L.			606 5	606.0	C-0 5
17	Edge Mnd.			603 5	607.0	F-3 5
18	F.L.			605 8	604.0	C-1 8

Profile Notes Rod Plotted Job No. 8892.02 Division No. 11 F.B. 2970 Pg. 111
No. Date Date Survey of Los Verdes Golf Course
X-Sec. Notes Chkd Checked Survey by Burkhalter Notes D.L.B. Date
No. Date Date Map No. Indexed C. J. GALLI Date

76-L298 CE 307 3-61

PLEASE RETURN TO
LOS ANGELES COUNTY ENGINEER
403 LOS ANGELES COUNTY ENGINEERING BLDG.

NOTE: ANY ADDITIONS OR CHANGES ON THIS SHEET MUST BE MADE OR CIRCLED IN RED INK, WITH DATE AND NAME OF PERSON MAKING CHANGE

Do not extend notes this side of this line.

STATION	B. S.	H. I.	F. S.	ELEV.	Finish Grade	Cut or Fill
19	ctr. Mnd.			602 7	608.0	F-5 3
20	Edge Mnd.			602 2	606.0	F-3 8
21	F.L.			601 0	602.0	F-1 0
22	F.L.			600 0	600.0	Gr.
23	F.L.			600 3	602.0	F-1 7
24	Edge Mnd.			602 2	604.0	F-1 8
25	F.L.			599 0	599.0	GL.
26	ctr. Mnd.			602 8	605.0	F-2 2
27	F.L.			597 0	597.0	Gr.
28	Edge Mnd.			603 0	604.0	F-1 0
29	Edge Mnd.			599 9	604.0	F-4 1
30	ctr. Mnd.			603 1	606.0	F-2 9
31	Edge Mnd.			603 1	604.0	F-0 9
32				698 9	600.0	F-1 1

2970 412

Job No. 3892.02 Division No. 11 Notes Red Plotted Profile

Survey of Los Verdes Golf Course Date 5-15-63 Date No. X-Sec.

Survey by D.L.B. Notes Burkholder Notes Chkd. Checked

Indexed C. J. GALLI Date Date Date No.

76-L298 CE 307 3-61

PLEASE RETURN TO
LOS ANGELES COUNTY ENGINEER
403 LOS ANGELES COUNTY ENGINEERING BLDG.

NOTE: ANY ADDITIONS OR CHANGES ON THIS SHEET MUST BE MADE OR CIRCLED IN RED INK, WITH DATE AND NAME OF PERSON MAKING CHANGE.

Do not extend notes this side of this line.

STATION	B.S.	H.I.	F.S.	ELEV.		
				GRADES @ GREEN # 13	Sec Pg #	for Location
T.B.M				659 26		
					Finish GRADE	Cut Fill or
①	F.L.			666 4	668.0	F-1 6
②	F.L.			673 7	672.0	C-1 7
③	F.L.			676 0	675.0	C-1 0
④	Edge S.T.			676 6	678.0	F-1 4
⑤	F.L.			677 6	677.0	C-0 6
⑥	Bot. S.T.			678 1	677.0	C-1 1
⑦	F.L.			680 6	678.0	C-2 6
⑧	F.L.			683 1	679.0	C-4 1
⑨	Edge S.T.			681 5	680.4	C-1 1
⑩	Edge Mound.			681 5	682.0	F-0 5
⑪	F.L.			683 7	680.0	C-3 7
⑫	Top Mound.			681 2	683.0	F-1 8
⑬	Edge Mound.			680 6	682.0	F-1 4
⑭	F.L.			682 1	680.0	C-2 1
⑮	Edge Mound.			680 6	682.0	F-1 4
⑯	Ctr. Mound.			680 1	682.0	F-1 9
⑰	F.L.			679 5	678.0	C-1 5
⑱	Edge Mound.			680 3	682.0	F-1 7

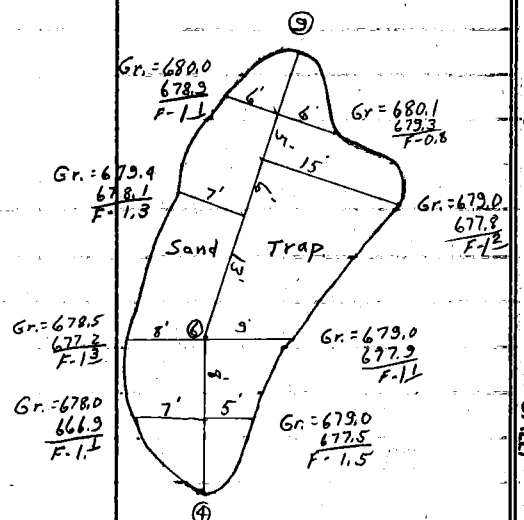

Profile No. ___ Notes Red ___ Plotted ___ Job No. 8892.02 Division No. 11 F.B. 2970 Pg. 113
Date ___ Date ___ Survey of Los Verdes Golf Course
X-Sec. No. ___ Notes Chkd. ___ Checked ___ Survey by D.L.B. Notes D.L.B. Date 5-15-63
Date ___ Date ___ Map No. ___ Indexed C. J. GALLI Date ___

76-L298 CE 307 3-61

PLEASE RETURN TO
LOS ANGELES COUNTY ENGINEER
403 LOS ANGELES COUNTY ENGINEERING BLDG.

NOTE: ANY ADDITIONS OR CHANGES ON THIS SHEET MUST BE MADE OR CIRCLED IN RED INK, WITH DATE AND NAME OF PERSON MAKING CHANGE

Do not extend notes this side of this line.

STATION	B. S.	H. I.	F. S.	ELEV.	Finish Grade	Out or Fill
19	F.L.			677 5	676.0	C-1 5
20	F.L.			672 2	674.0	F-1 8
21	F.L.			668 8	670.0	F-1 2
22				668 1	670.0	F-1 9
23				667 3	670.0	F-2 7
24				665 6	670.0	F-4 4
25	F.L.			670 6	673.0	F-2 4
26	Edge S.T.			670 5	674.0	F-3 5
27	F.L.			673 3	675.0	F-1 7
28	Ctr. Mnd.			673 0	675.5	F-2 5
29	Bot. S.T.			665 1	667.0	F-1 9
30	Edge S.T.			669 7	670.5	F-0 8

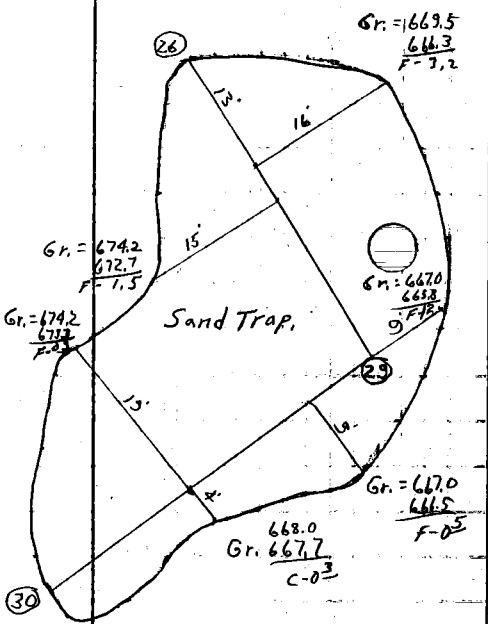

Profile
Plotted
Date
Checked
Date
Notes Red
Date 5-15-63
Notes Chkd.
Date
Job No. 8892.02 Division No. 11
Survey of Los Verdes Golf Course
Survey by D.L.B. Notes Burkholder
Indexed C. J. GALLI Date
No.
X-Sec.
No.
2970 L14

Notes Ck'd by:	Survey of: Los Verdes Golf
Map No.	IN 8892 02 Tape 0210 Std 68
Office Work:	Surveyed by: Burkholder
Checked:	Notes: D. L. R. Date: 5-63
Date:	Indexed: C. J. GALLI

F.B. 2970 PG. 115

NOTE: All angles turned Clockwise from line of Play.

GRADES @ GREEN #11

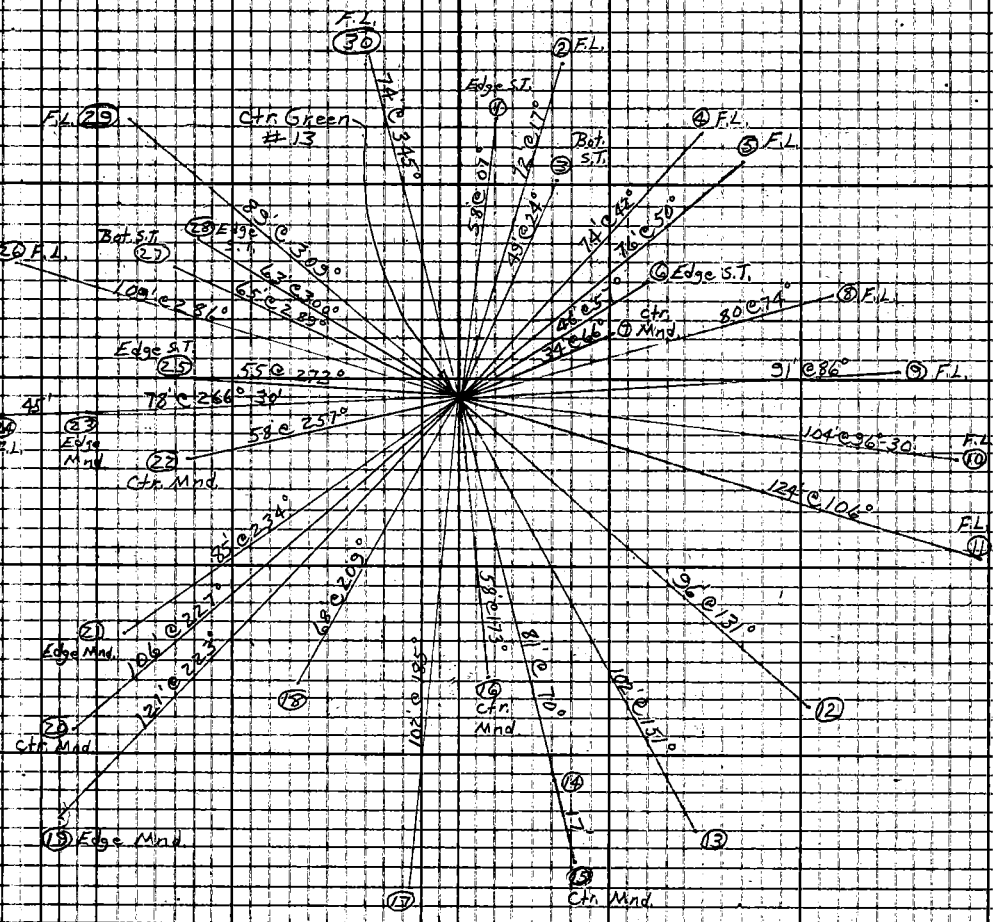

Note: Any Additions or Changes on This Sheet Must be Made or Circled in Red Ink With Date and Name of Person Making Change.

Do not overend notes this side of this line.

RETURN TO
LOS ANGELES COUNTY ENGINEER
100 LOS ANGELES COUNTY ENGINEERING BLDG

763095 CE #247 7-58

F.B. 2970 PG. 116

NOTE: All angles turned Clockwise from Line of Play

GRADES @ GREEN #12

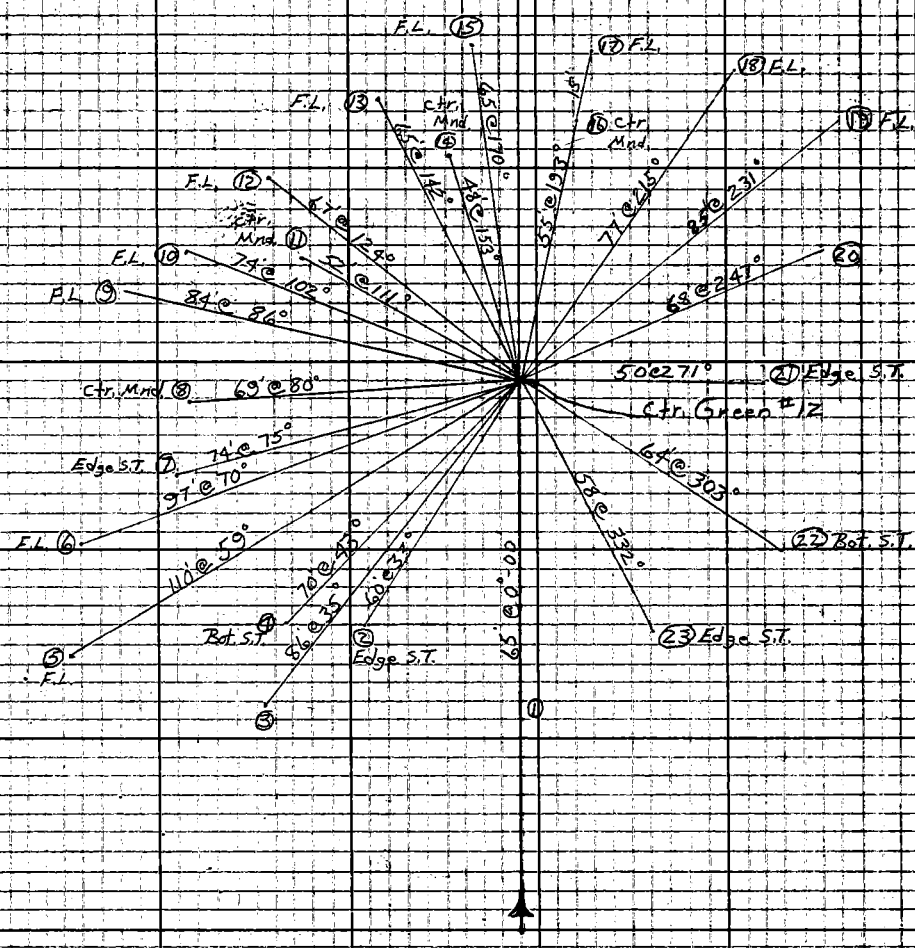

RETURN TO
LOS ANGELES COUNTY ENGINEER
700 LOS ANGELES COUNTY ENGINEERING BLDG.

Do not extend notes this side of this line.

Note: Any Additions or Changes on This Sheet Must be Made or Circled in Red Ink With Date and Name of Person Making Change.

76-L298 CE 307 3-61

PLEASE RETURN TO
LOS ANGELES COUNTY ENGINEER
403 LOS ANGELES COUNTY ENGINEERING BLDG.

NOTE: ANY ADDITIONS OR CHANGES ON THIS SHEET MUST BE MADE OR CIRCLED IN RED INK, WITH DATE AND NAME OF PERSON MAKING CHANGE.

Do not extend notes this side of this line.

STATION	B. S.	H. I.	F. S.	ELEV.		
				GRADES @ GREEN # 11 see pg # for Location		
					Finish Grade	cut Fill or
1	Edge S.T.				586.0	
2	F.L.				585.0	
3	Bot. S.T.				585.0	
4	F.L.				586.0	
5	F.L.				586.0	
6	Edge S.T.				587.3	
7	ctr. Mnd.				589.0	
8	F.L.				584.0	
9	F.L.				583.0	
10	F.L.				582.0	
11					580.0	
12					580.0	
13	Edge Mnd.				582.0	
14	Edge Mnd.				584.0	
15	ctr. Mnd.				584.0	
16	ctr. Mnd.				588.0	
17	Edge Mnd.				582.0	
18					584.0	

Profile No. ___ Notes Red ___ Date ___ Plotted ___ Date ___ Job No. 8892.02 Division No. 11 Survey of Los Verdes Golf Course

X-Sec. No. ___ Notes Chkd. ___ Date ___ Checked ___ Date ___ Survey by Burkholder Notes D.L.B. Date 5-63

Map No. ___ Indexed C. J. GALLI Date ___

F.B. 2970 Pg. 7-7-7

76-L298 CE 307 3-61

PLEASE RETURN TO
LOS ANGELES COUNTY ENGINEER
403 LOS ANGELES COUNTY ENGINEERING BLDG.

NOTE: ANY ADDITIONS OR CHANGES ON THIS SHEET MUST BE MADE OR CIRCLED IN RED INK, WITH DATE AND NAME OF PERSON MAKING CHANGE

Do not extend notes this side of this line.

STATION	B. S.	H. I.	F. S.	ELEV.	Finish Grade	Cut or Fill
19	Edge Mnd.				582.0	
20	Ctr. Mnd.				585.0	
21	Edge Mnd.				584.0	
22	Ctr. Mnd.				589.0	
23	Edge Mnd.				587.0	
24	F.L.				581.0	
25	Edge S.T.				587.0	
26	F.L.				582.0	
27	Bot. S.T.				584.0	
28	Edge S.T.				585.3	
29	F.L.				583.0	
30	F.L.				584.0	

F.B. 2970 PG. 148 Job No. 889203 Division No. 11 Notes Red Plotted Profile
Survey of Los Verdes Golf Course Date 5-63 Date No. X-Sec.
Survey by DLB Notes D.L.B. Notes Chkd. Checked
Indexed C. J. GALLI Date Date Date No.

76-L298 CE 307 3-61

PLEASE RETURN TO
LOS ANGELES COUNTY ENGINEER
403 LOS ANGELES COUNTY ENGINEERING BLDG.

NOTE: ANY ADDITIONS OR CHANGES ON THIS SHEET MUST BE MADE OR CIRCLED IN RED INK, WITH DATE AND NAME OF PERSON MAKING CHANGE.

Do not extend notes this side of this line.

STATION	B. S.	H. I.	F. S.	ELEV.			
				GRADES @ GREEN #12 See pg # for Location			
T.B.M.				618.53			100' to G #12
					Finish Grade	Cut Fill or	
1				6237	626.0	F-2.3	
2	Edge S.T.			6271	627.5	F-0.4	
3				6239	626.0	F-2.1	
4	Bot. S.T.			6267	626.0	C-0.7	
5				6279	626.0	C-1.9	
6	F.L.			6293	628.0	C-1.3	
7	Edge S.T.			6295	630.8	F-1.3	
8	ctr. Mnd.			6295	631.0	F-1.5	
9	F.L.			6284	629.0	F-0.6	
10	F.L.			6299	629.5	C-0.4	
11	ctr. Mnd.			6302	631.0	F-0.8	
12	F.L.			6312	630.0	C-1.2	
13	F.L.			6314	630.0	C-1.4	
14	ctr. Mnd.			6310	631.0	G	
15	F.L.			6315	629.5	C-2.0	
16	ctr. Mnd.			6285	630.5	F-2.0	
17	F.L.			6319	629.0	C-2.9	

Profile No. ____ Notes Red ____ Plotted ____ Job No. 889202 Division No. 11 F.B. 2970 Pg. 619
X-Sec. No. ____ Date ____ Date ____ Survey of Los Verdes Golf Course
Notes Chkd. ____ Checked ____ Survey by Burkholder Notes D.L.B. Date 5-
Date ____ Date ____ Map No. ____ Indexed C. J. GALLI Date ____

76-L298 CE 307 3-61

PLEASE RETURN TO
LOS ANGELES COUNTY ENGINEER
403 LOS ANGELES COUNTY ENGINEERING BLDG.

NOTE: ANY ADDITIONS OR CHANGES ON THIS SHEET MUST BE MADE OR CIRCLED IN RED INK, WITH DATE AND NAME OF PERSON MAKING CHANGE

Do not extend notes this side of this line.

STATION	B. S.	H. I.	F. S.	ELEV.	Finish Grade	Cut or Fill
TBM				618.53		
18	F.L.			629.7	628.0	C-1.7
19	F.L.			626.7	626.0	C-0.7
20				625.1	626.0	F-0.9
21	Edge S.T.			626.3	627.7	F-1.4
22	Bot. S.T.			625.6	623.0	C-2.6
23	Edge S.T.			625.3	627.5	F-2.2

Profile No. ____ X-Sec. No. ____

Plotted ____ Date ____ Checked ____ Date ____

Notes-Red ____ Date 5- Notes Chkd. ____ Date ____

Job No. 8832.02 Division No. 11

Survey of Los Verdes Golf Course

Survey by D.L.B. Notes D.L.B.

Indexed E. J. GALLI Date ____

2870 124

Notes Ck'd by	Survey of Los Verdes Golf Course	F.B. 2970 PG. 121
Map No.	JN 8892.02 Tape 0210 Std 168	OF
Office Work	Surveyed by Burkhalder	
Checked	Notes D.L.B. Date 5-15-63	
Date	Indexed C. J. GALLI	

GRADES @ GREEN #14

NOTE: All angles turned Clockwise from Line of Play

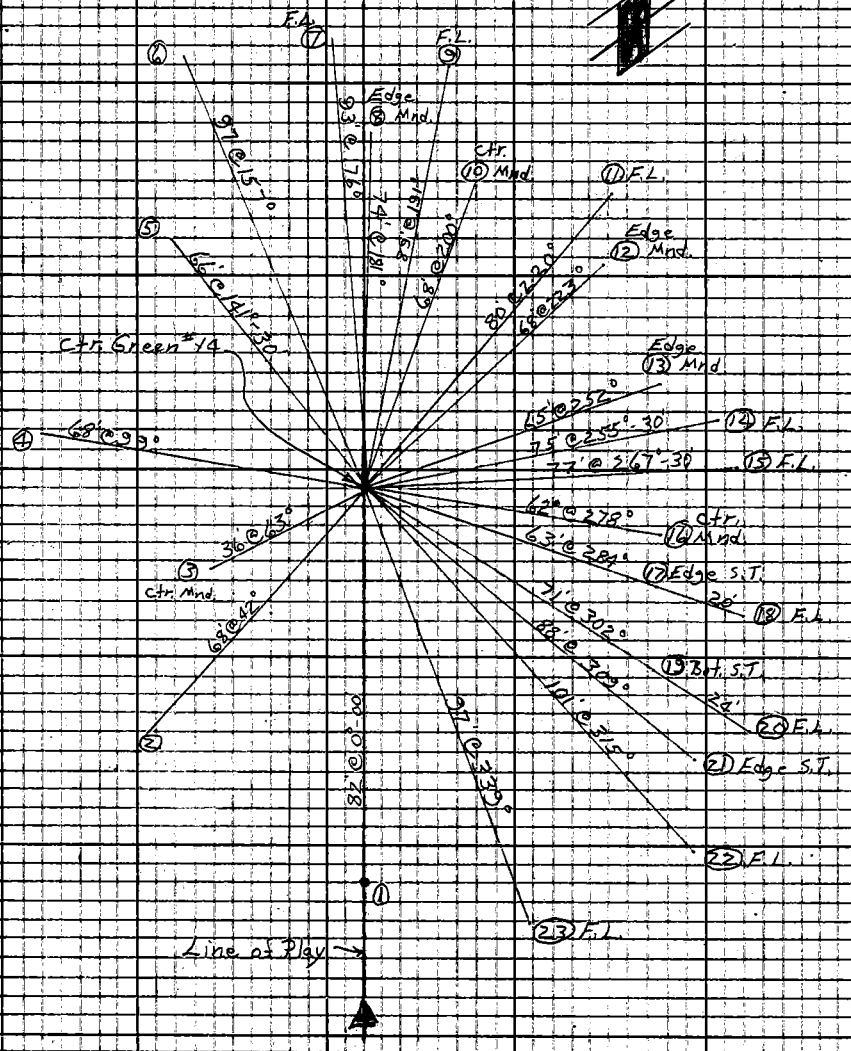

Note: Any Additions or Changes on This Sheet Must be Made or Circled in Red Ink With Date and Name of Person Making Change.

Do not extend notes this side of this line.

RETURN TO
LOS ANGELES COUNTY ENGINEER
1100 LOS ANGELES COUNTY ENGINEERING BLDG

763095 CE #247 7-55

F.B. 2110 PG. 122

NOTE: All angles turned Clockwise from line of Play

GRADES @ GREEN #15

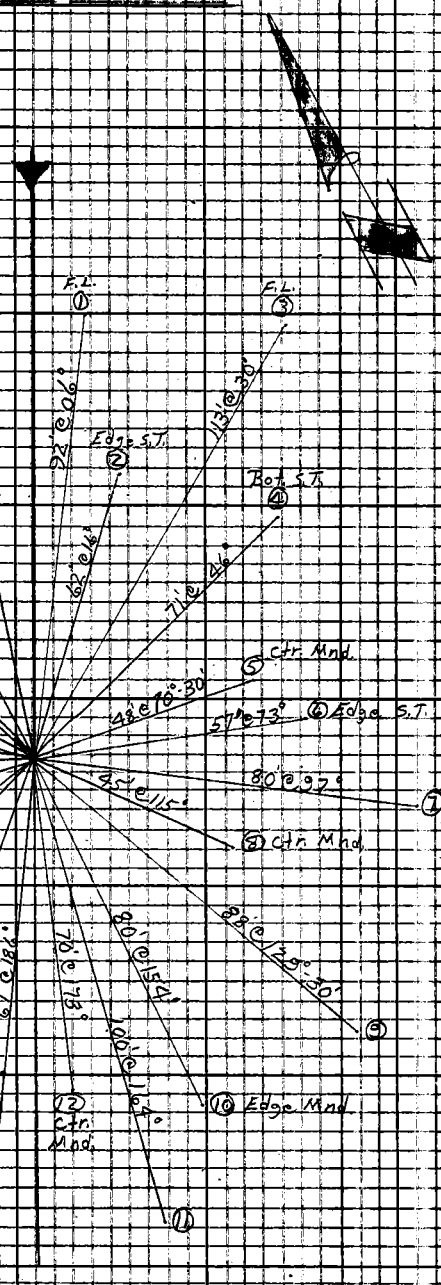

RETURN TO
LOS ANGELES COUNTY ENGINEER
700 LOS ANGELES COUNTY ENGINEERING BLDG.

Do not extend notes this side of this line

Note: Any Additions or Changes on This Sheet Must be Made or Circled in Red Ink With Date and Name of Person Making Change.

76-L298 CE 307 3-61

PLEASE RETURN TO
LOS ANGELES COUNTY ENGINEER
403 LOS ANGELES COUNTY ENGINEERING BLDG.

NOTE: ANY ADDITIONS OR CHANGES ON THIS SHEET MUST BE MADE OR CIRCLED IN RED INK, WITH DATE AND NAME OF PERSON MAKING CHANGE.

Do not extend notes this side of this line.

STATION	B.S.	H.I.	F.S.	ELEV.			
				GRADES @ GREEN # 14		See pg #	for Location
T.B.M				611 20	Ctr. TEE # 14		
					Finish Grade.	Cut or Fill	
1				609 6	610.0	F-0 4	
2				607 4	610.0	F-2 6	
3	ctr. Mnd.			611 7	614.0	F-2 3	
4				609 0	610.0	F-1 0	
5				610 4	610.0	C-0 4	
6				610 4	610.0	C-0 4	
7	F.L.			613 4	612.0	C-1 4	
8	Edge Mnd.			613 6	614.0	F-0 4	
9	F.L.			615 3	613.0	C-2 3	
10	ctr. Mnd.			615 3	616.0	F-0 7	
11	F.L.			617 7	614.0	C-3 7	
12	Edge Mnd.			616 8	615.0	C-1 8	
13	Edge Mnd.			617 4	616.0	C-1 4	
14	F.L.			618 4	615.0	C-3 4	
15	F.L.			618 2	615.0	C-3 2	
16	ctr. Mnd.			616 0	618.0	F-2 0	
17	Edge S.T.			615 6	617.0	F-1 4	
18	F.L.			617 1	614.0	C-3 1	

Profile Notes Red ____ Plotted ____ Job No. 889202 Division No. 11 F.B. 2970 Pg. 1213
No. ____ Date ____ Date ____ Survey of Los Verdes Golf Course
X-Sec. Notes Chkd. ____ Checked ____ Survey by D.L.B. Notes DLB Date 5-15-63
No. ____ Date ____ Date ____ Map No. ____ Indexed C. J. GAIN Date ____

76-L298 CE 307 3-61

PLEASE RETURN TO
LOS ANGELES COUNTY ENGINEER
403 LOS ANGELES COUNTY ENGINEERING BLDG.

NOTE: ANY ADDITIONS OR CHANGES ON THIS SHEET MUST BE MADE OR CIRCLED IN RED INK, WITH DATE AND NAME OF PERSON MAKING CHANGE

Do not extend notes this side of this line.

STATION	B. S.	H. I.	F. S.	ELEV.	Finish Grade	Cut or Fill
19	Bot. S.T.			614 4	612.0	C-2 4
20	F.L.			615 8	613.0	C-2 8
21	Edge S.T.			614 3	613.5	C-0 8
22	F.L.			614 1	612.0	C-2 0
23	F.L.			610 7	610.0	C-0 7

F.B. 2970 Pg. 124 Job No. 8892.02 Division No. 11 Notes Red Plotted Profile
Survey of Los Verdes Golf Course Date 5-15-63 Date No. X-Sec.
Survey by D.L.B. Notes Burkholder Notes Chkd. Checked
Indexed C. J. GAIN Date Date Date No.

76-L298 CE 307 3-61

PLEASE RETURN TO
LOS ANGELES COUNTY ENGINEER
403 LOS ANGELES COUNTY ENGINEERING BLDG.

NOTE: ANY ADDITIONS OR CHANGES ON THIS SHEET MUST BE MADE OR CIRCLED IN RED INK. WITH DATE AND NAME OF PERSON MAKING CHANGE.

Do not extend notes this side of this line.

GRADES @ GREEN # 15 See Pg # for Location

STATION	B.S.	H.I.	F.S.	ELEV.	Finish Grade	cut or Fill
T.B.M.						
1	F.L.				534.0	
2	Edge S.T.				536.0	
3	F.L.				534.0	
4	Bot. S.T.				534.0	
5	ctr. Mnd.				537.5	
6	Edge S.T.				537.0	
7					534.0	
8	ctr. Mound.				540.0	
9					534.0	
10	Edge Mound				537.0	
11					534.0	
12	ctr. Mound.				541.0	
13	Edge S.T.				538.0	
14					534.0	
15	Bot. S.T.				535.0	
16	Bot. S.T.				535.0	
17					530.0	
18	Edge S.T.				537.2	

Profile Notes Red ____ Plotted ____ Job No. 3892.02 Division No. 11
No. ____ X-Sec. ____ Date ____ Date ____ Survey of Los Verdes Golf Course
No. ____ Date ____ Notes Chkd. ____ Checked ____ Survey by Buckhelder Notes D.L.B. Date 5-63
Map No. ____ Indexed ____ C. J. GALLI Date ____

F.B. 2770 Pg. 125

76-L298 CE 307 3-61

PLEASE RETURN TO
LOS ANGELES COUNTY ENGINEER
403 LOS ANGELES COUNTY ENGINEERING BLDG.

NOTE: ANY ADDITIONS OR CHANGES ON THIS SHEET MUST BE MADE OR CIRCLED IN RED INK, WITH DATE AND NAME OF PERSON MAKING CHANGE

Do not extend notes this side of this line.

STATION	B. S.	H. I.	F. S.	ELEV.	Finish Grade	Cut or Fill
19					530.0	
20					526.0	
21	F.L.				528.0	
22	Edge Mnd.				536.0	
23	ctr. Mnd.				538.0	
24	F.L.				529.0	
25	F.L.				530.0	
26	F.L.				531.0	
27	F.L.				532.0	
28	F.L.				533.0	

Profile No. X-Sec. No.

Plotted Date Checked Date

Notes Red Date 5-63 Notes Chkd. Date

Job No. 8892.02 Division No. 11

Survey of Los Verdes Golf Course

Survey by D.L.R. Notes D.L.R.

Indexed C. J. GALLI Date

29.70 12.6

Notes Ck'd by	Survey of Los Verdes Golf Course
Map No.	JN 8292.02 Tape 139 Std 84 °F
Office Work	Surveyed by: Burkholder
Checked	Notes D.L.B. Date 4-23-63
Date	Indexed C. J. GALLI

F. B. 2970 Pg. 1 47

SANDTRAPS IN FAIRWAY 1&2

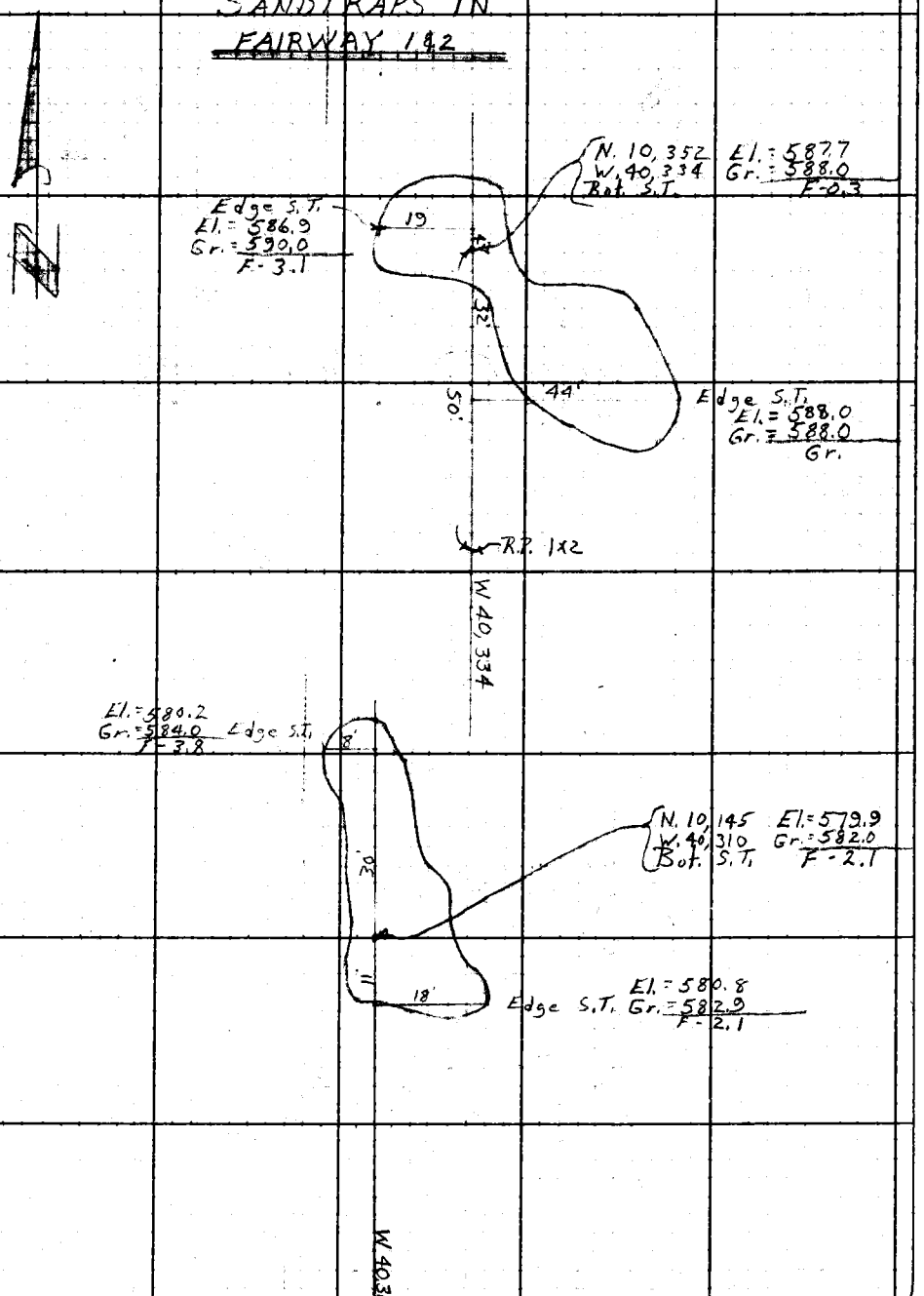

Note: Any Additions or Changes on This Sheet Must be Made or Circled in Red Ink With Date and Name of Person Making Change.

Do not extend notes this side of this line.

RETURN TO
LOS ANGELES COUNTY ENGINEER
100 LOS ANGELES COUNTY ENGINEERING BLDG.

763098 CE #247—7-53

F.B. 2970 PG. 128

SAND TRAPS WEST OF GREEN #18



RETURN TO
LOS ANGELES COUNTY ENGINEER
700 LOS ANGELES COUNTY ENGINEERING BLDG.

Do not extend notes this side of this line.

Note: Any Additions or Changes on This Sheet Must be Made or Circled in Red Ink with Date and Name of Person Making Change.

Notes Ck'd by	Survey of Los Verdes Golf Course
Map No.	JN 8892.07 Tape 0210 Std 66 °F
Office Work	Surveyed by Burkholder
Checked	Notes D.L.B. Date 5-8-63
Date	Indexed [redacted] J. GALLI

F. B. 2970 PG. 129

Sheet #6 SAND TRAP @ FAIRWAY #17

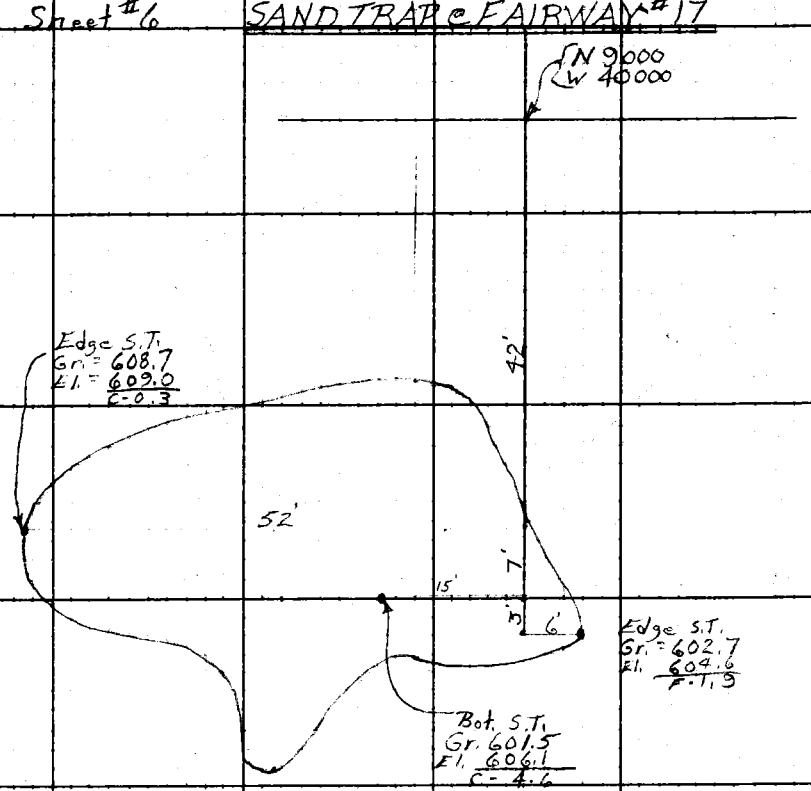

Note: Any Additions or Changes on This Sheet Must be Made at Circled in Red Ink With Date and Name of Person Making Change.

Do not extend notes this side of this line.

RETURN TO
LOS ANGELES COUNTY ENGINEER
00 LOS ANGELES COUNTY ENGINEERING BLDG.

763098 CE #247—7-53

F.B. 29170 PG. 23 of

SAND TRAP IN FAIRWAY # 11

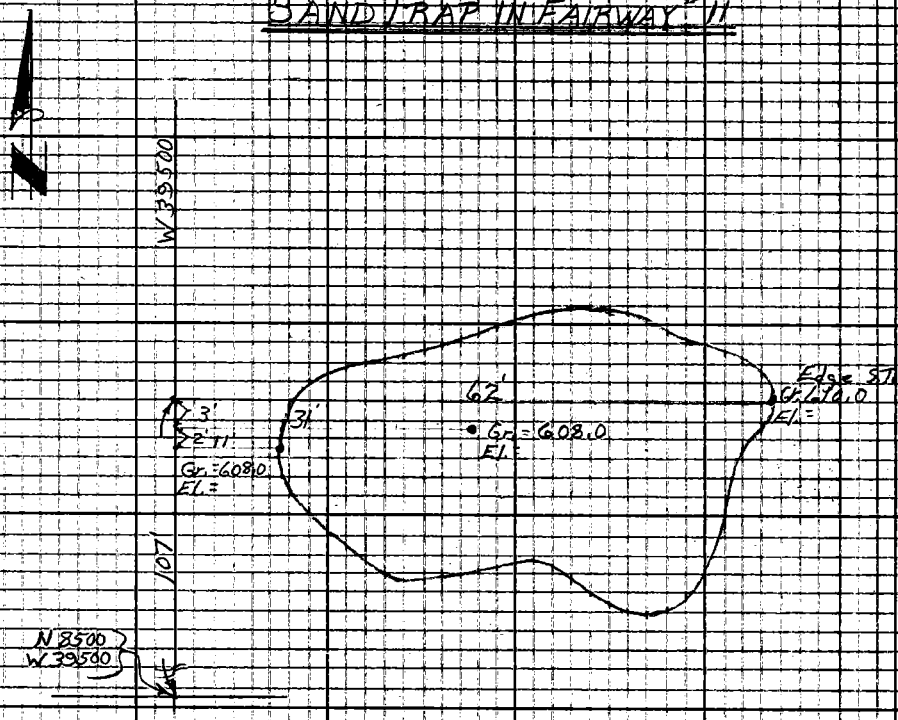

RETURN TO
LOS ANGELES COUNTY ENGINEER
700 LOS ANGELES COUNTY ENGINEERING BLDG.

Note: Any Additions or Changes on This Sheet Must be Made or Circled in Red Ink With Date and Name of Person Making Change.

Do not extend notes this side of this line.

Notes Ck'd by
Map No.
Office Work
Checked
Date

Survey of Palos Verdes Golf Course
JN 2892.02 Tape 0210 Std 68° °F
Surveyed by Burkholder
Notes D.J.B. Date 5-21-63
Indexed G. J. GALLI

F. B. 2970 PG. 191

SANDTRAPS IN FAIRWAY # 14

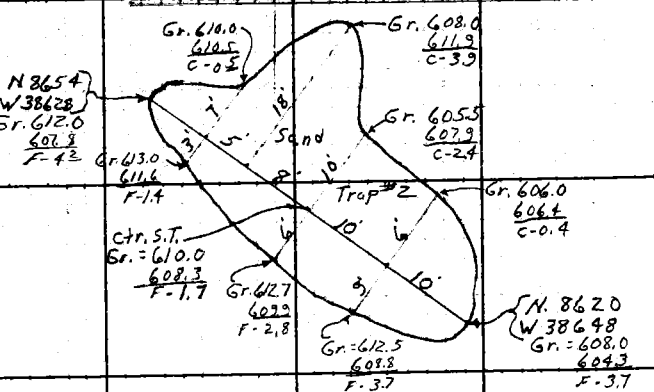

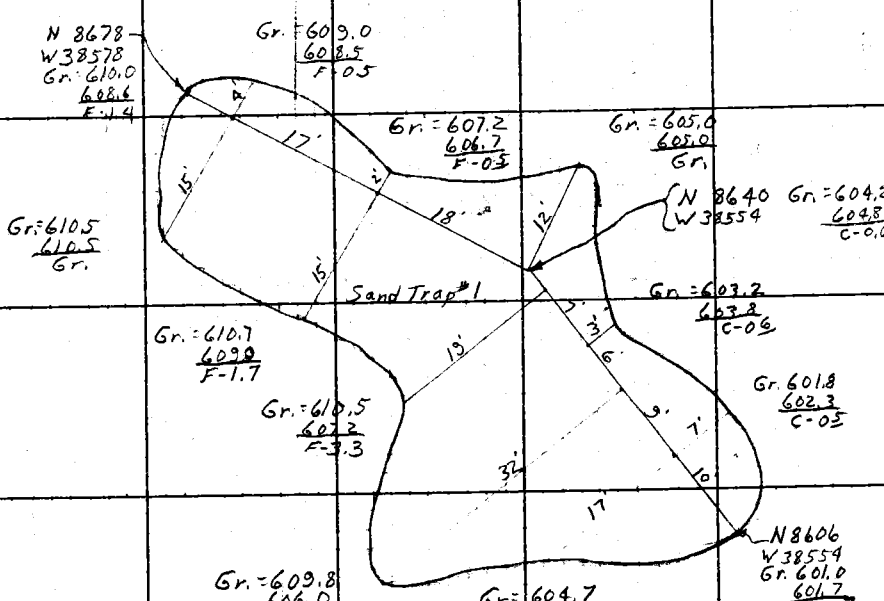

Notes: Any Additions or Changes on This Sheet Must be Made, or Circled in Red. Ink With Date and Name of Person Making Change.

Do not extend notes this side of this line.

RETURN TO
LOS ANGELES COUNTY ENGINEER
900 LOS ANGELES COUNTY ENGINEERING BLDG.

763095 CE #247—7-53

F.B. 2970 PG. 132

SANDTRAPS IN FAIRWAY #15

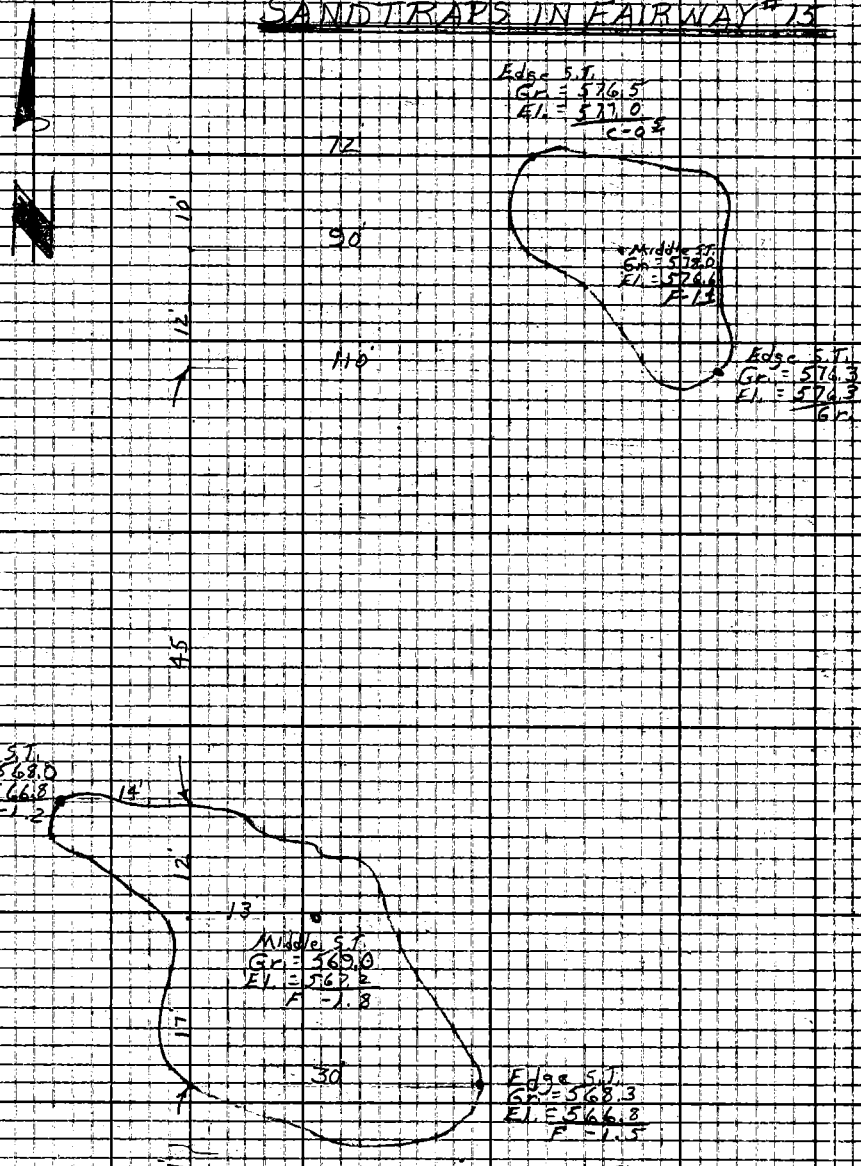

RETURN TO
LOS ANGELES COUNTY ENGINEER
700 LOS ANGELES COUNTY ENGINEERING BLDG.

Do not extend notes this side of this line.

Note: Any Additions or Changes on This Sheet Must be Made or Circled in Red Ink With Date and Name of Person Making Change.

Notes Ck'd by	Survey of Los Verdes Golf Course Park Section
Map No.	JN 8892.11 Tape 109 Std 84 °F
Office Work	Surveyed by Burkholder
Checked	Notes D.L.B. Date 12-10-63
Date	Indexed R. J. Gatti DEC 13 '63

F. B. 270 PG. 133

J.N. 8892.11

LOS VERDES GOLF COURSE
PARK SECTION

Location of Soil Test Borings

See pg 11 for Elev.

Burkholder
LeGault
Sanksen
Alvarez

Note: Any Additions or Changes on This Sheet Must be Made or Circled in Red Ink With Date and Name of Person Making Change.

Do not extend this side of this line.

PLEASE RETURN TO
LOS ANGELES COUNTY ENGINEER
403 LOS ANGELES COUNTY ENGINEERING BLDG.

76F3095 C.E. #310 6-62

F. B. 2970 PG. 134

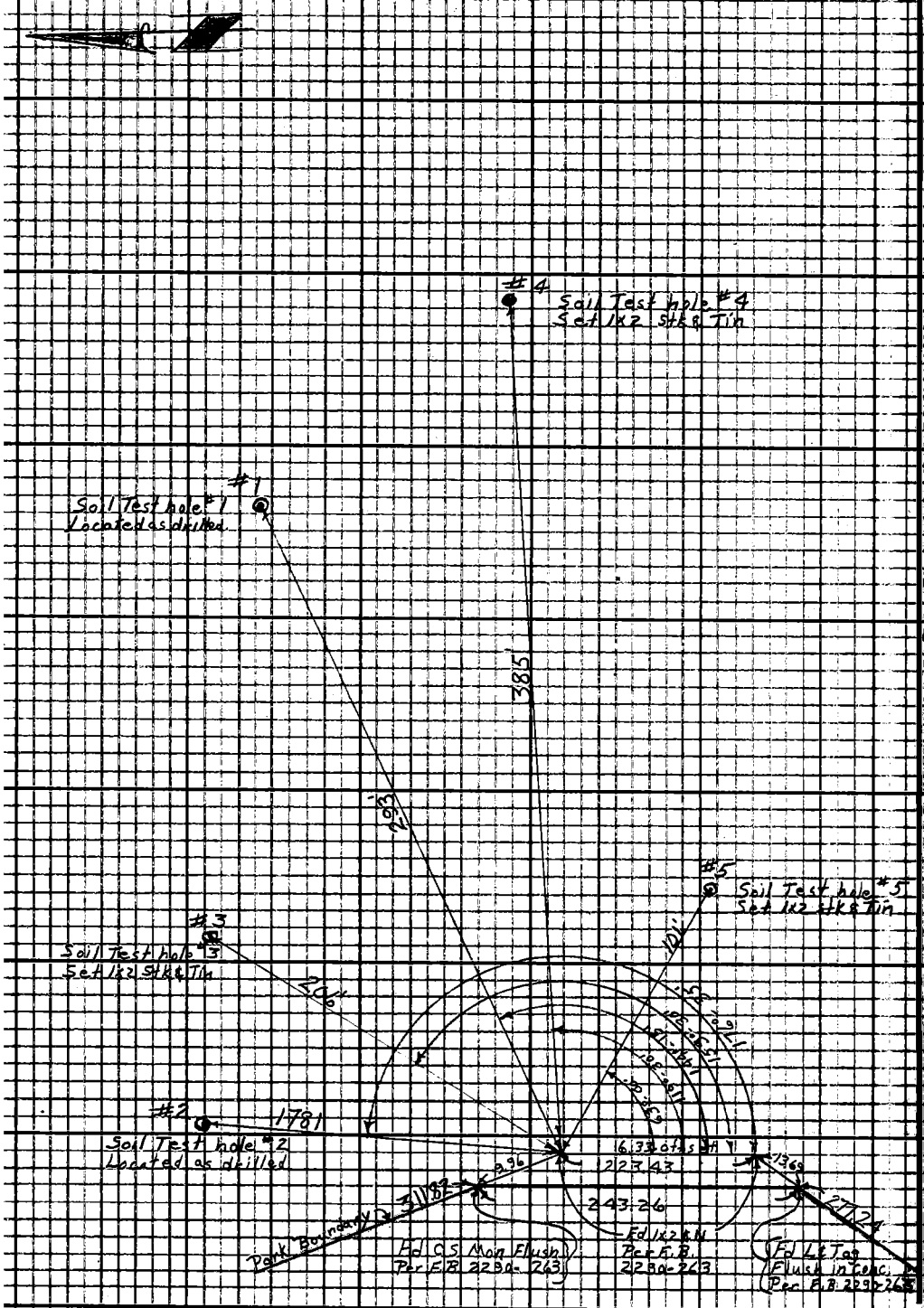

PLEASE RETURN TO
LOS ANGELES COUNTY ENGINEER
403 LOS ANGELES COUNTY ENGINEERING BLDG.

Do not extend this side of this line.

Note: Any Additions or Changes on This Sheet Must be Made or Circled in Red Ink With Date and Name of Person Making Change.

Profile No.	Notes Red	Plotted	Job No. 8892.11	Division No. 11	F.B. 2970	Pg. 135
	Date	Date	Survey of Los Verdes Golf Course (Park Section)			
X-Sec. No.	Notes Chkd.	Checked	Survey by Burkholder	Notes D.L.B.	Date 12-11-63	
	Date	Date	Map No.	Indexed R. J. GALLI	Date	

J.N. 8892.11

LOS VERDES GOLF COURSE

PARK SECTION

Elev. for Soil Test Boring

See pg# 135 for Location

Burkholder
LeGault
Bankson
Alvarez

STATION	B.S.	H.I.	F.S.	ELEV.

NOTE: ANY ADDITIONS OR CHANGES ON THIS SHEET MUST BE MADE OR CIRCLED IN RED INK, WITH DATE AND NAME OF PERSON MAKING CHANGE.

Do not extend notes this side of this line.

PLEASE RETURN TO
LOS ANGELES COUNTY ENGINEER
403 LOS ANGELES COUNTY ENGINEERING BLDG.

76-L298 CE 307 3-61

76-L298 CE 307 3-61

PLEASE RETURN TO
LOS ANGELES COUNTY ENGINEER
403 LOS ANGELES COUNTY ENGINEERING BLDG.

NOTE: ANY ADDITIONS OR CHANGES ON THIS SHEET MUST BE MADE OR CIRCLED IN RED INK, WITH DATE AND NAME OF PERSON MAKING CHANGE

Do not extend notes this side of this line.

STATION	B. S.	H. I.	F. S.	ELEV.		
P.V. B.M. #32				588. 26	P.V. B.M. #32	Elev = 588.263, F.B. 2290-15, C.S. Br. Cap Mon. Flush, Stamped P-30, Per F.B. 2290-41, w/a 2" Marker Pipe 3' high, 2'± sly of Mon.
T.P.				583. 80		
P.V. B.M. # 33				584. 41	P.V. B.M. # 33	Elev. = 584.458, F.B. 2290-145, C.S. Br. Cap Mon. Flush, Stamped P-31, Per F.B. 2290-42, w/2" Marker Pipe 3' high, 2'± sly of Mon.
T.P.				592. 09		
T.P.				600. 34		
P.V. B.M. #34				607. 24	P.V. B.M. # 34	El. = 606.970, F.B. 2290-146, C.S. Br. Cap Mon. Flush Stamped P-32, Per F.B. 2290-42 w/ 2" Marker Pipe 3' high, 2'± sly of Mon.
T.P.				616. 21		
T.P.				624. 90		
Soil Test Hole #5				631. 85	1x2 Nail & Tin, Per Pg #	
T.P.				638. 68		
Soil Test Hole #4				642 12	1x2 Nail & Tin, Per pg #	
T.P.				648 59		
T.P.				653 58		
Soil Test Hole #1				660 1	Elev. Top prmt @ Exist. Hole #1, Per Pg #	
T.P.				660 83		
Soil Test Hole #3				667 1	Ground Elev. @ Exist. Hole #3, Per pg #	
T.P.				669. 04		
Soil Test Hole #2				671. 2	Ground Elev. @ Exist. Hole #2 per Pg. #	
T.P.				665. 92		

Profile ____ No. ____ X-Sec. ____ No. ____

Plotted ____ Date ____ Checked ____ Date ____

Notes Red ____ Date 12-11-63 Notes Chkd. ____ Date ____

Job No. 8892 Division No. 11

Survey of Las Verdes Golf Course (Park Section)

Survey by D.L.R. Notes Burkholder

Indexed C. J. GALLI Date ____

76-L298 CE 307 3-61

PLEASE RETURN TO
LOS ANGELES COUNTY ENGINEER
403 LOS ANGELES COUNTY ENGINEERING BLDG.

NOTE: ANY ADDITIONS OR CHANGES ON THIS SHEET MUST BE MADE OR CIRCLED IN RED INK, WITH DATE AND NAME OF PERSON MAKING CHANGE.

Do not extend notes this side of this line.

STATION	B.S.	H.I.	F.S.	ELEV.		
T.P.				658.95		
T.P.				650.23		
T.P.				640.77		
T.P.				632.03		
T.P.				622.95		
T.P.				613.68		
T.P.				604.92		
T.P.				595.94		
T.P.				589.00		
P.V.B.M. #33				584.39	P.V.B.M. #33 Elev. = 584.458, F.B. 2290-145, C.S. Br. Cap Mon. Flush, Stamped P-31, Per F.B. 2290-42, w/2" Marker Pipe 3' high, 2' ± S/y of Mon.	

Profile Notes Red ____ Plotted ____ Job No. 8892-11 Division No. 11 F.B. 2970 Pg. 137

No. ____ X-Sec. ____ Date ____ Notes Chkd. ____ Date ____ Checked ____ Date ____ Map No. ____ Indexed C. J. GALL Date ____

Survey of Las Verdes Golf Course (Park Section)

Survey by Burkholder Notes D.L.B. Date 12-11-63

Notes Ck'd by	Survey of LOS VERDES GOLF COURSE	F.B. 2970 Pg. 139
Map No.	JN 0055.06 Tape 162 Std 84 °F	
Office Work	Surveyed by K. MYERS	
Checked	Notes K.M. Date 2-26-64	
Date	Indexed C. J. GALLI	

LOS VERDES GOLF COURSE

J.N. 0055.06

HORIZONTAL CONTROL FOR PLANE SHEET AROUND CLUB HOUSE AREA RUN WEST FROM COORD. POINT N19400.00 W39,035.00 ON N10,400 COORD. LINE TO COORD. POINT N10,400.00 W40,648.58

P.T. D-436-20

REF:

F.B. 2290
F.B. 3107

PARTY.

K. MYERS
E. LANDA
J. GOODWIN
B. NUNEZ

Note: Any Additions or Changes on This Sheet Must be Made or Circled in Red Ink With Date and Name of Person Making Change.

Do not extend this side of this line.

PLEASE RETURN TO
LOS ANGELES COUNTY ENGINEER
402 LOS ANGELES COUNTY ENGINEERING BLDG.

76F3095 CE #310 6-62

F.B. 2970 PG. 140

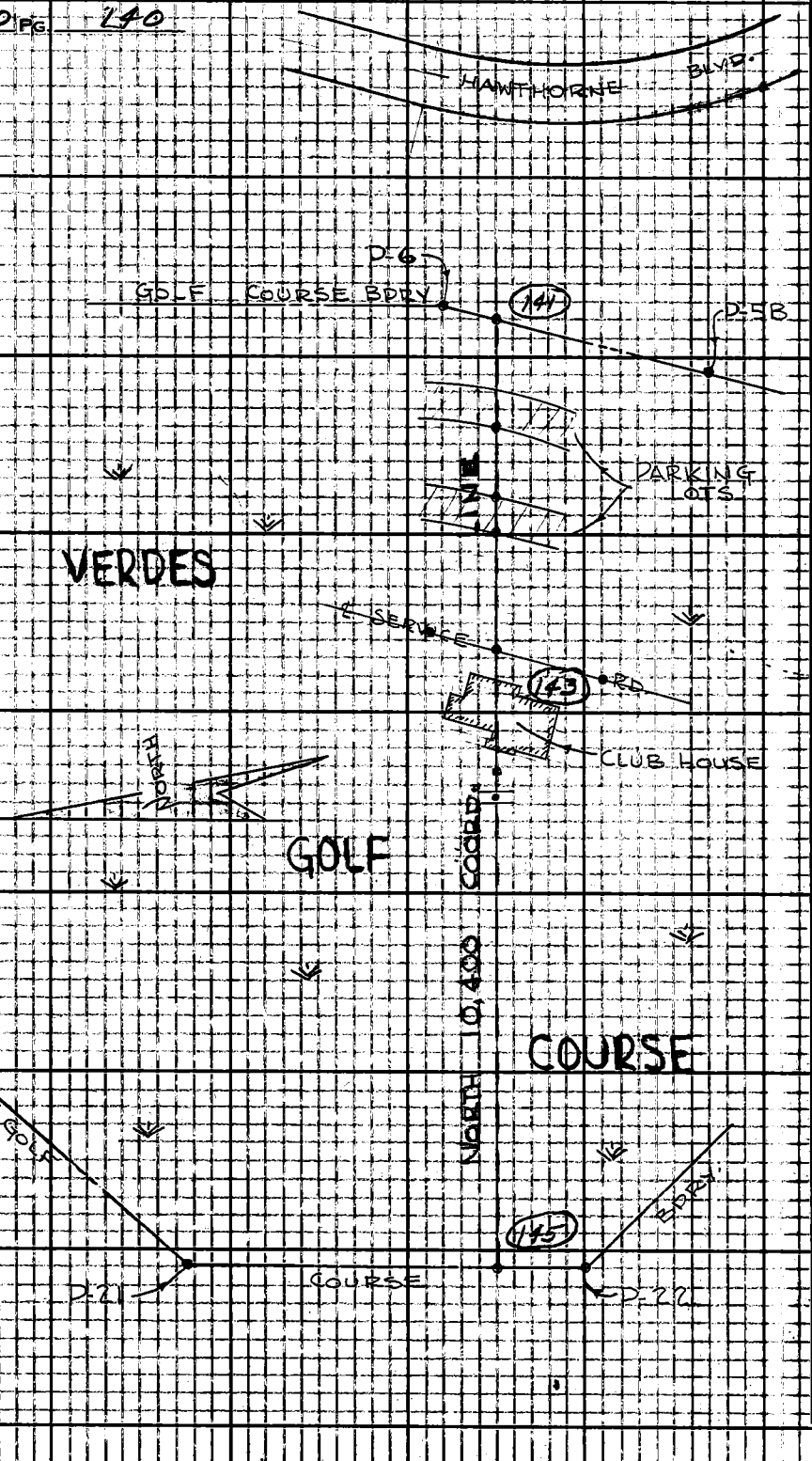

PLEASE RETURN TO
LOS ANGELES COUNTY ENGINEER
403 LOS ANGELES COUNTY ENGINEERING BLDG.

Do not extend this side of this line.

Note: Any Additions or Changes on This Sheet Must be Made or Circled in Red Ink With Date and Name of Person Making Change.

Notes Ck'd by		Survey of LOS VERDES GOLF COURSE	F.B. 2970 PG. 141
Map No.		JN 0055.06 Page 162 Sta. 184 °F	
Office Work		Surveyed by K. MYERS	
Checked		Notes K.M. Date 2-26-64	
Date		Indexed C. J. GALLI	

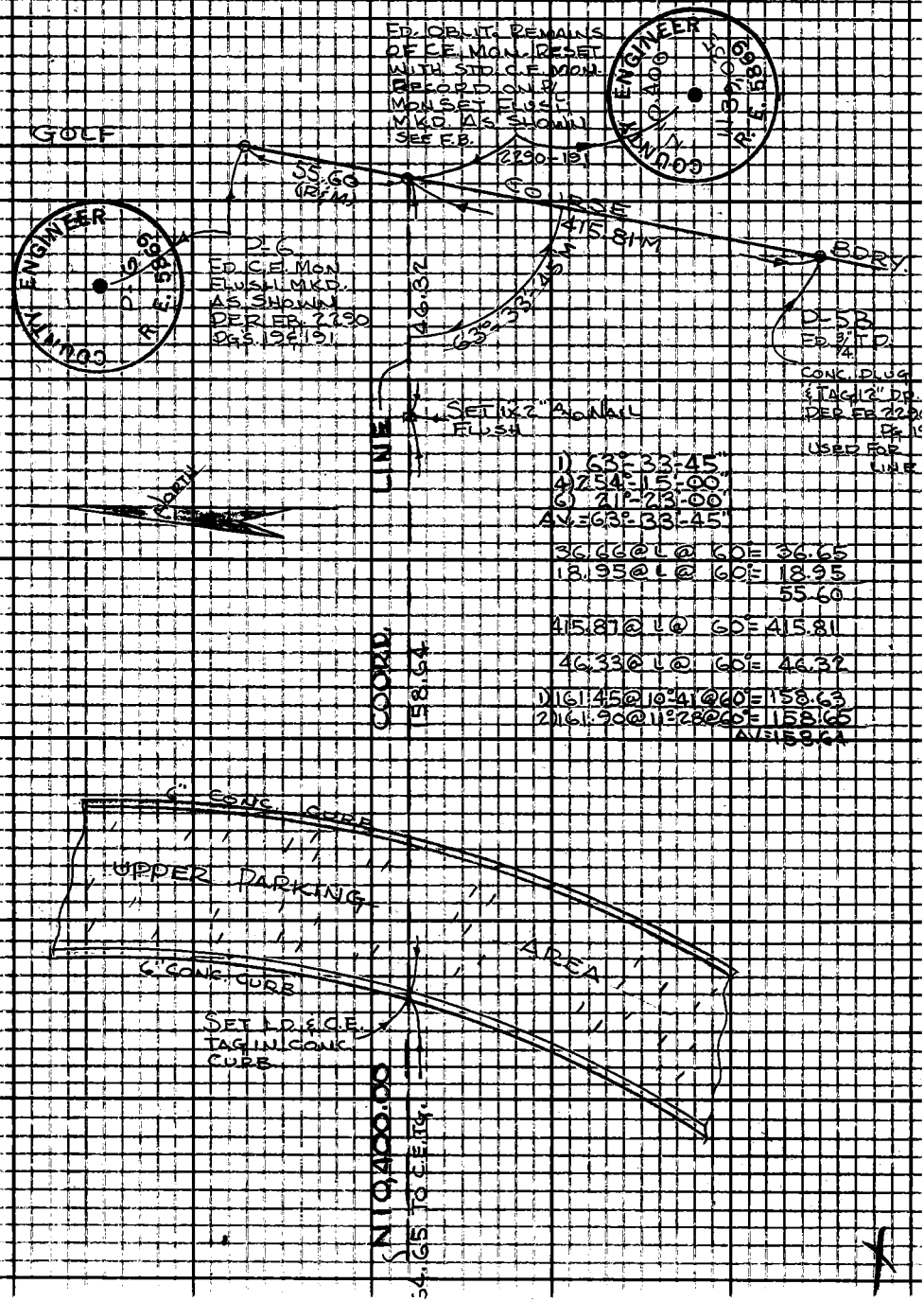

Note: Any Additions or Changes on This Sheet Must Be Made or Circled in Red Ink With Date and Name of Person Making Change

Do not extend this side of this line

PLEASE RETURN TO
LOS ANGELES COUNTY ENGINEER
4081 Los Angeles County Engineer No. Bldg.

76F3095 CE #3 0 6-62

F.B. 2970 PG. 142

FROM BOT. PAGE 141

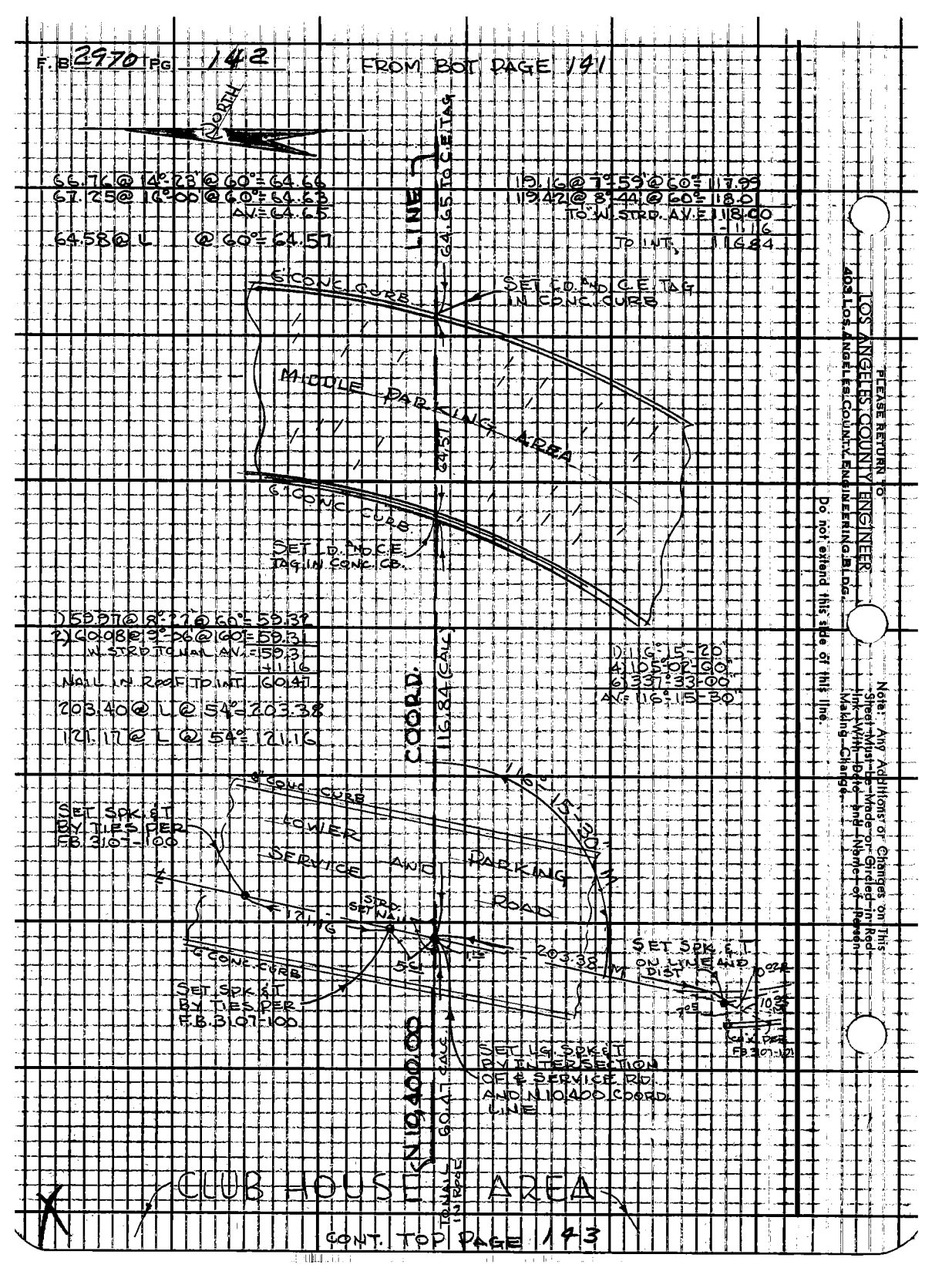

CONT. TOP PAGE 143

PLEASE RETURN TO
LOS ANGELES COUNTY ENGINEER
403 LOS ANGELES COUNTY ENGINEERING BLDG.
Do not extend this side of this line.
Note: Any Additions or Changes on This Sheet Must Be Made or Circled in Red Ink With Date and Name of Person Making Change.

Notes Ck'd by		Survey of	LOS VERDES GOLF COURSE
Map No.		JN 0055.04	Tape 162 Std 84 °F
Office Work		Surveyed by	K. MYERS
Checked		Notes	K.M. Date 2-26-64
Date		Indexed	[redacted] J. GALLI

F.B. 2970 PG. 143

FROM BOT. PG. 142

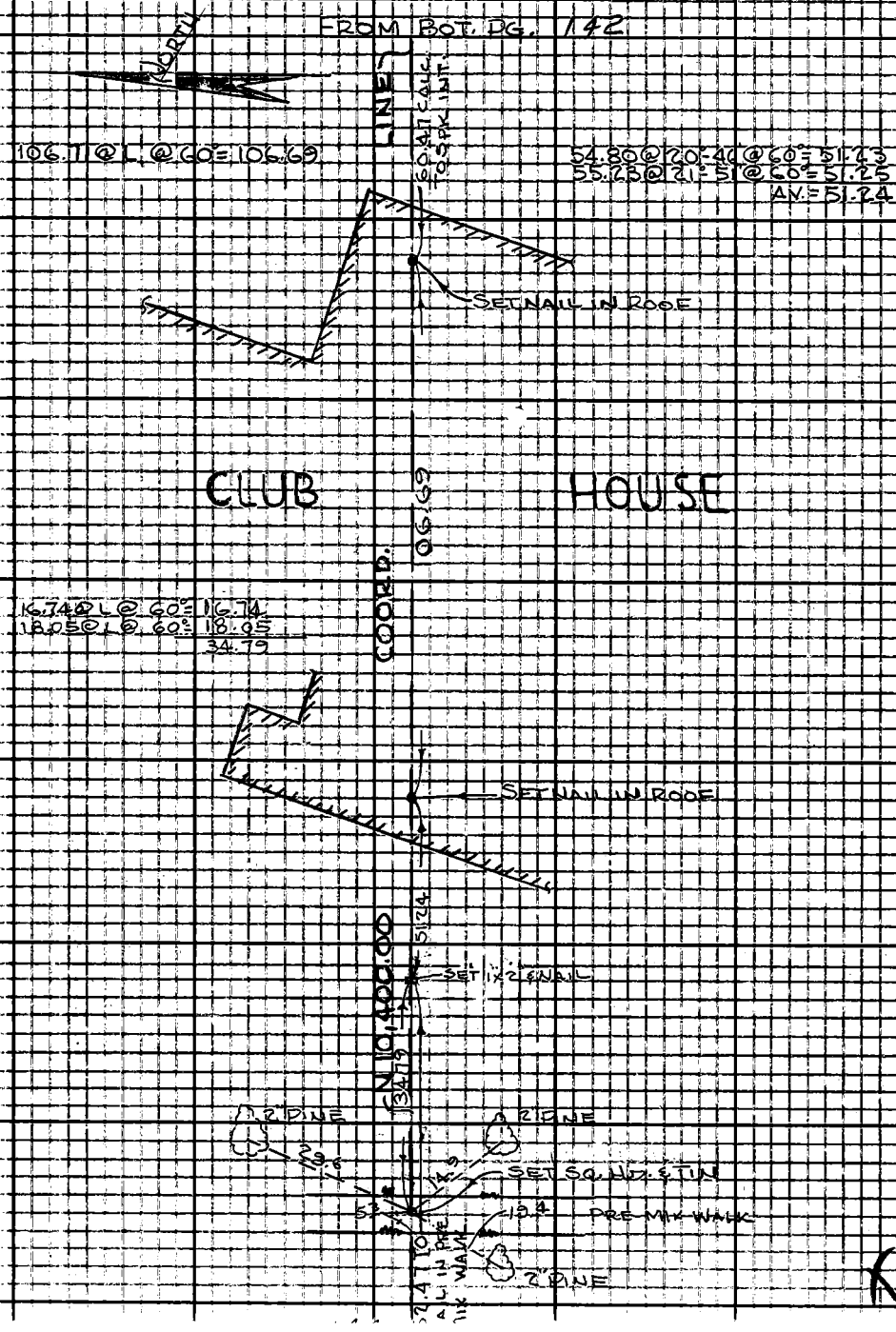

Note: Any Additions or Changes on This Sheet Must be Made or Giveled in Red Ink With Date and Name of Reason Making Change.

Do not extend this side of this line.

PLEASE RETURN TO
LOS ANGELES COUNTY ENGINEER
403 LOS ANGELES COUNTY ENGINEERING BLDG.

76F309S CE #310 6-62

FROM BOT. PG. 143

F.B. 2970 PG. 144

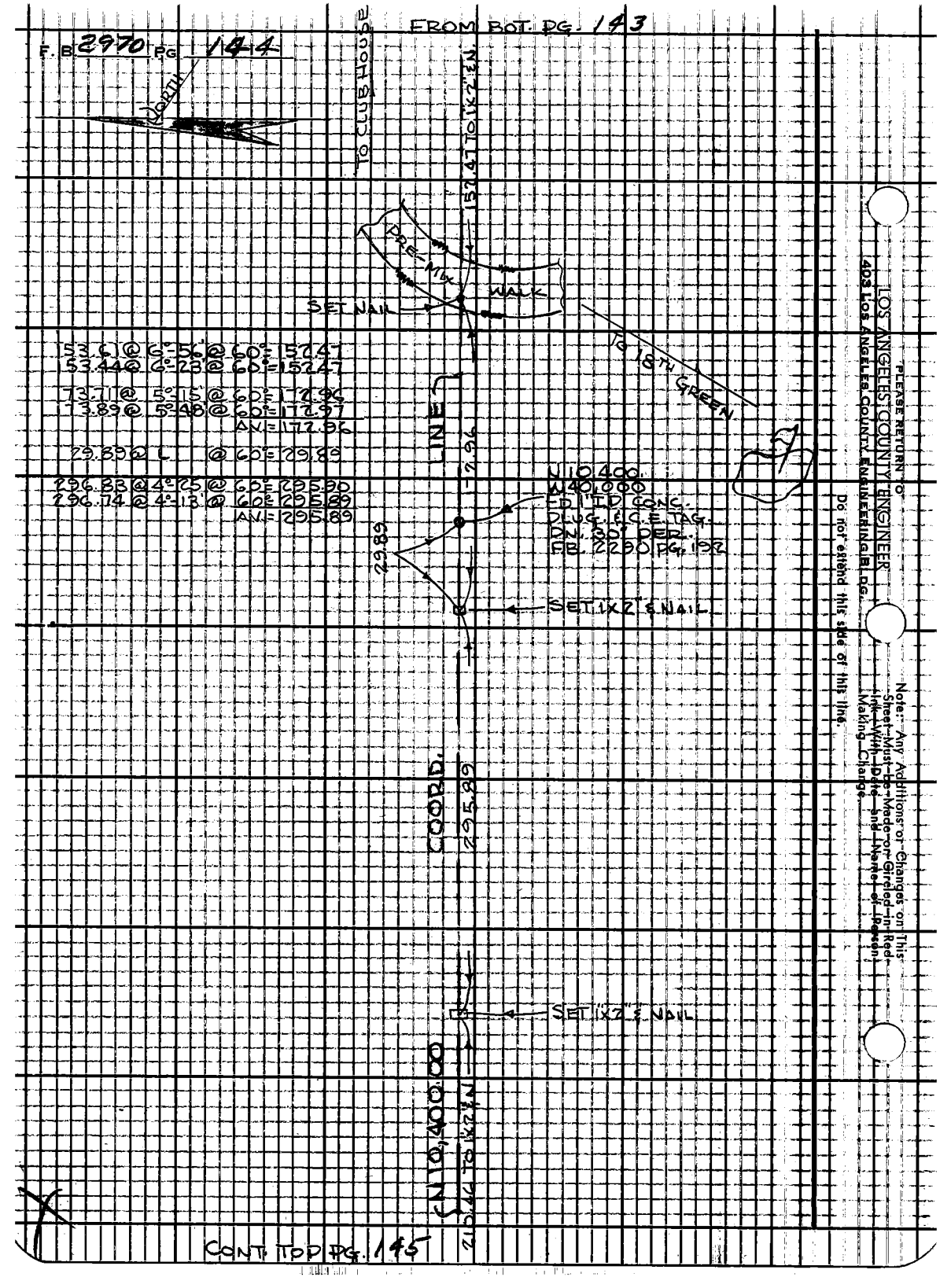

PLEASE RETURN TO
LOS ANGELES COUNTY ENGINEER
403 LOS ANGELES COUNTY ENGINEERING BLDG.

Do not extend this side of this line.

Note: Any Additions or Changes on This Sheet Must Be Made or Circled in Red Ink With Date and Name of Person Making Change.

CONT. TOP PG. 145

Notes Ck'd by	Survey of LOS VERDES GOLF COURSE	F.B. 2970 PG. 145
Map No.	JN0055.06 Tape 162 Std 84 °F	
Office Work	Surveyed by K. MYERS	
Checked	Notes K.M. Date 2-26-64	
Date	Indexed	

FROM BOT. PG. 144

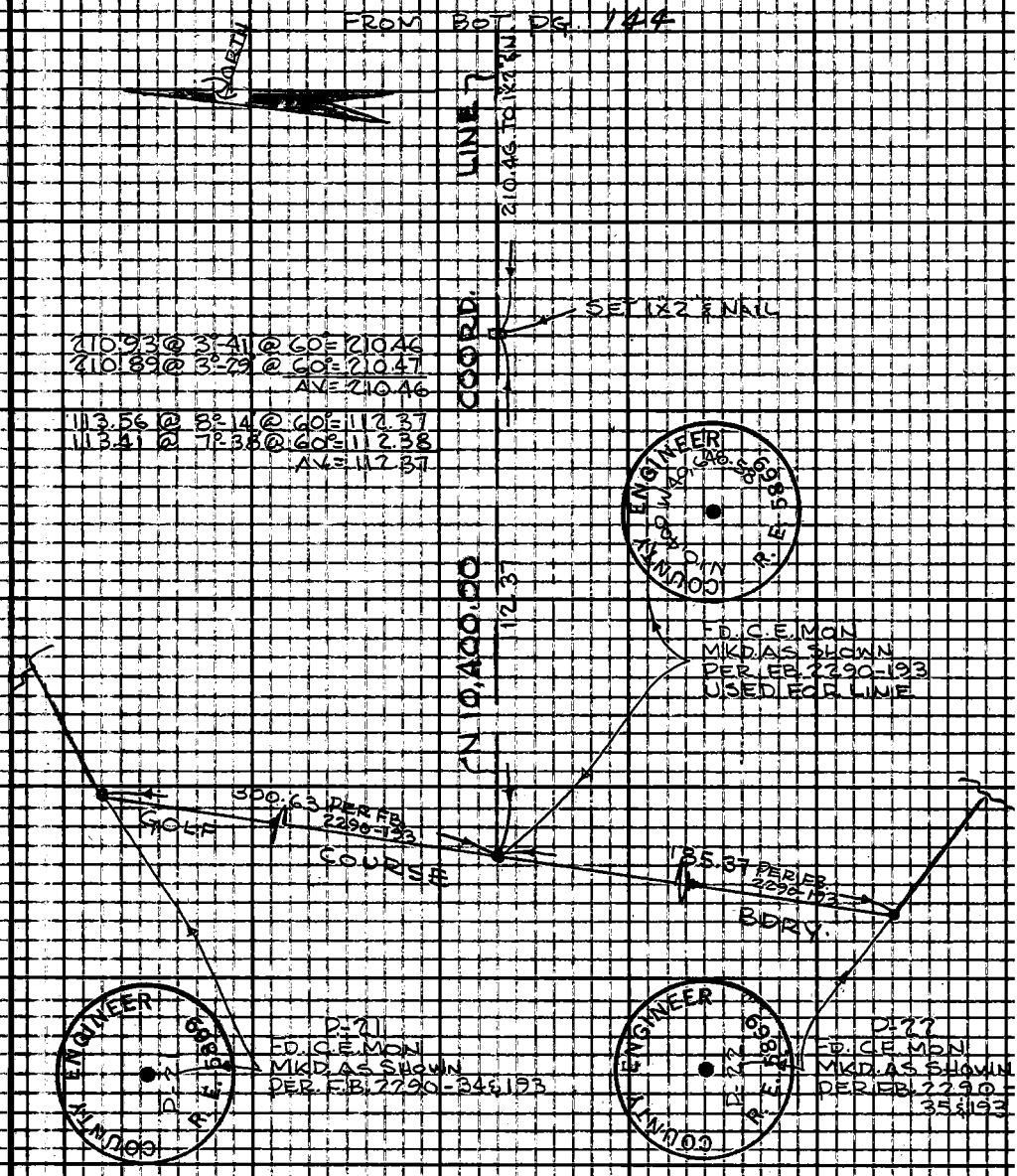

Note: Any Additions or Changes on This Sheet Must be Made or Circled in Red Ink With Date and Name of Person Making Change.

Do not extend this side of this line

PLEASE RETURN TO
LOS ANGELES COUNTY ENGINEER
4031 LOS ANGELES COUNTY ENGINEERING BLDG.

76F309S CE #3 0 6-62

Profile No.	Notes Red	Plotted	Job No. 0055.06	Division No. 11	F.B. 2970 PG. 147
	Date	Date	Survey of Los Verdes Golf Crse		
X-Sec. No.	Notes Chkd.	Checked	Survey by K. MYERS	Notes Landa	Date Feb. 1966
	Date	Date	Map No.	Indexed E. J. GALLI	Date MAR 2 6 '64

NOTE: ANY ADDITIONS OR CHANGES ON THIS SHEET MUST BE MADE OR CIRCLED IN RED INK, WITH DATE AND NAME OF PERSON MAKING CHANGE.

PLEASE RETURN TO
LOS ANGELES COUNTY ENGINEER
403 LOS ANGELES COUNTY ENGINEERING BLDG.

Do not extend notes this side of this line.

LOS VERDES GOLF COURSE

J.N. 0055.06

BENCH LEVELS

Vertical Control For Plane Table Sheet Around Club House Area. Run From P-6 To Club House Area And Return.

P.T. D-436-20

REF.
F.B. 2790
F.B. 3107

Party:
K. MYERS
E. Landa
B. Nunez
J. Goodwin

STATION	B.S.	H.I.	F.S.	ELEV.

78J-298 CE 307 2-63

76-L-298 CE 307 2-63

PLEASE RETURN TO
LOS ANGELES COUNTY ENGINEER
403 LOS ANGELES COUNTY ENGINEERING BLDG.

NOTE: ANY ADDITIONS OR CHANGES ON THIS SHEET MUST BE MADE OR CIRCLED IN RED INK, WITH DATE AND NAME OF PERSON MAKING CHANGE

Do not extend notes this side of this line.

STATION	B.S.	H.I.	F.S.	ELEV.	
(FND.) B.M. P-6	0 41	737 47		737 06	B.M. "P-6", FND C.E. Engr. Brass Cap mon flush. Per F.B. 2290 Pg. 196 & 191. El. = 737.06
T.P.	0 88	726 54	11 81	725 66	T.P. 1x2
T.P.	1 06	715 72	11 88	714 66	T.P. 1x2
T.P.	1 20	705 52	11 40	704 32	T.P. 1x2
T.P.	1 80	695 62	11 70	693 82	T.P. 1x2
T.P.	0 77	685 78	10 61	685 01	T.P. 1x2
T.P.	1 10	675 06	11 82	673 96	T.P. set Nail in batter Brd. L. of walk
"	3 16	666 66	11 56	663 50	" " " " " " "
(FND) T.B.M	5 97	663 73	8 90	657 76	T.B.M. Bt. spk. in conc. cb. Per F.B. 3107-221 El. = 657.62
(FND) T.B.M.	10 60	666 96	7 37	656 36	T.B.M. Bt. spk. in conc. cb. Per F.B. 3107-220 El. = 656.25
T.P.	11 67	676 62	2 01	664 95	T.P. Nail
T.P.	10 54	685 71	1 45	675 17	T.P. "
T.P.	8 52	693 36	0 87	684 84	T.P. 1x2
"	11 97	700 35	4 98	688 38	" "
"	10 87	710 95	0 27	700 08	" "
"	11 05	721 59	0 41	710 54	" "
"	10 40	731 62	0 37	721 22	" "
(FND) T.B.M. "5-B"	10 82	740 59	1 85	729 77	T.B.M. "5-B" Per F.B. 3107-40 El. = 729.70

F.B. 2770 Pg. 148 Job No. ____ Division No. 11 Notes Red ____ Plotted ____ Profile ____
Survey of Los Verdes Golf Case. Date ____ Date ____ No. ____
Survey by Myers Notes E. Landa Notes Chkd. ____ Checked ____ X-Sec. ____
Indexed C. J. GALLI Date ____ Date ____ No. ____

Profile	Notes Red	Plotted	Job No. 0055.06	Division No. 11	F.B. 2970	Pg. 149
No.	Date	Date	Survey of Los Verdes Golf Crse.			
X-Sec.	Notes Chkd.	Checked	Survey by Myers	Notes Londa	Date 2-64	
No.	Date	Date	Map No.	Indexed E. J. GALLI	Date	

NOTE: ANY ADDITIONS OR CHANGES ON THIS SHEET MUST BE MADE OR CIRCLED IN RED INK, WITH DATE AND NAME OF PERSON MAKING CHANGE.

PLEASE RETURN TO
LOS ANGELES COUNTY ENGINEER
403 LOS ANGELES COUNTY ENGINEERING BLDG.

Do not extend notes this side of this line.

STATION	B.S.	H.I.	F.S.	ELEV.	
CONT. B.M. P-6		740 59	3 48	737 11	B.M. P-6, LE. ENGR. Brass Cap Mon. Flush. Per FB 2290, Pgs. 191 & 196 El = 737.06

76-1-298 CE 307 2-63

Notes Ck'd by
Map No.
Office Work
Checked
Date

Survey of Los Verdes Club House
JN 8892.06 Tape 0123 Std 68 °F
Surveyed by Burkhalder
Notes D.L.B. Date 6-15-62
Indexed G. J. GALLI OCT 26 '68

F. B. 2970 PG. 151

JN 8892.06

LOS VERDES CLUB HOUSE

Location of Walks & Ramps
@ Entrance to Clubhouse

See Pg # 154 for Grades.

Burkhalder
LeGault
Bankson
Alvarez

Note: Any Additions or Changes on This Sheet Must be Made or Circled in Red Ink With Date and Name of Person Making Change

Do not extend this side of this line

PLEASE RETURN TO
LOS ANGELES COUNTY ENGINEER
403 LOS ANGELES COUNTY ENGINEERING BLDG.

76F309S CE #310 6-62

F.B. 2970 PG. 152

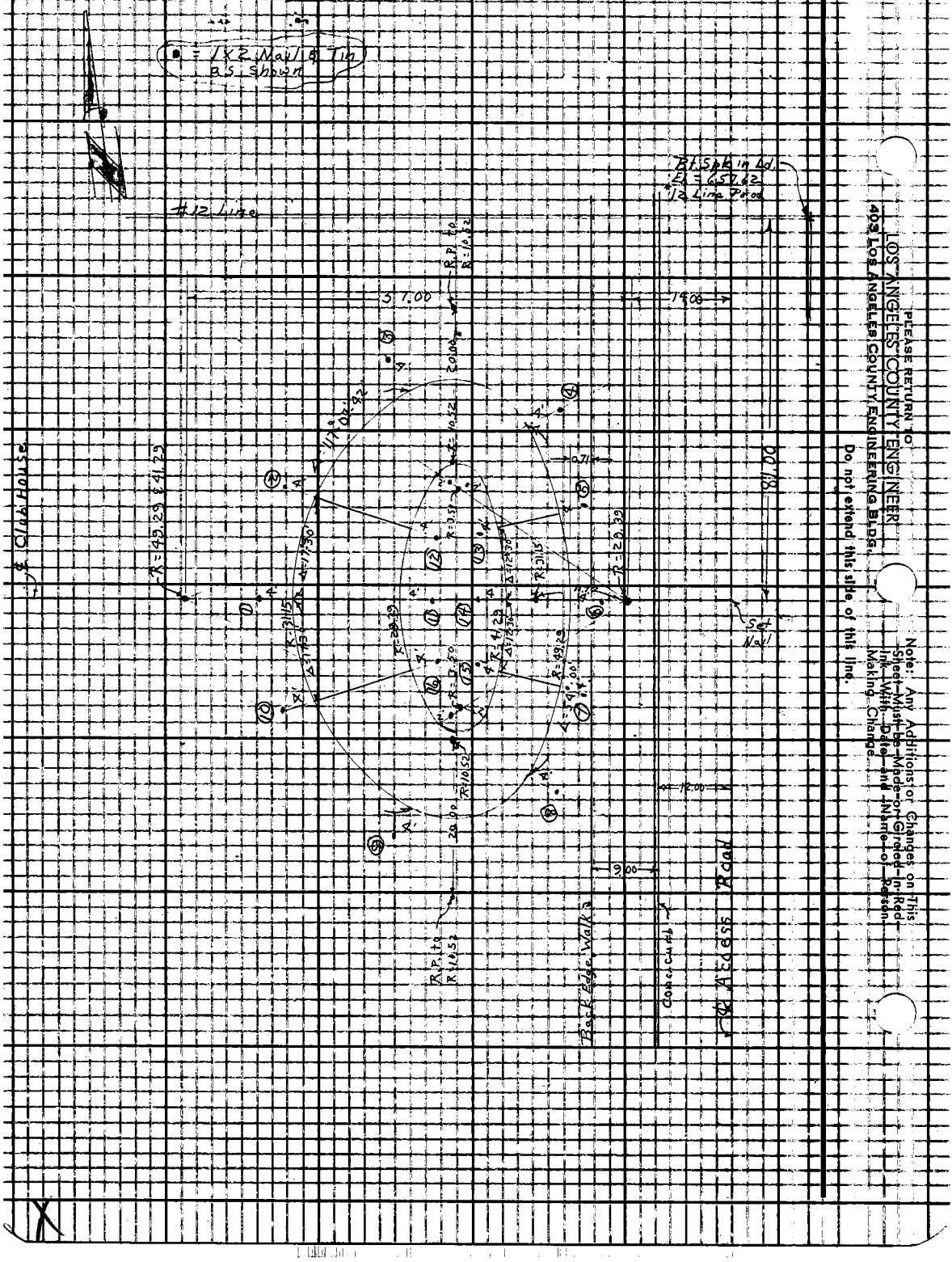

PLEASE RETURN TO
LOS ANGELES COUNTY ENGINEER
403 LOS ANGELES COUNTY ENGINEERING BLDG.

Do not extend this side of this line.

Note: Any Additions or Changes on This Sheet Must be Made or Circled in Red Ink With Date and Name of Person Making Change.

Profile No.	Notes Red	Plotted	Job No. 8892.06	Division No. 11	F.B. 2970	Pg. 153
	Date	Date	Survey of Los Verdes Club House			
X-Sec. No.	Notes Chkd.	Checked	Survey by Burkholder	Notes D.L.B.	Date 6-15-64	
	Date	Date	Map No.	Indexed C. J. GALLI	Date	

J.N. 8892.06

LOS VERDES CLUB HOUSE

Grades for Walks & Ramps

@ Club House Entrance

See Pg # 152 for Location

Burkholder
LeGault
Bonkson
Alvarez

STATION	B.S.	H.I.	F.S.	ELEV.

NOTE: ANY ADDITIONS OR CHANGES ON THIS SHEET MUST BE MADE OR CIRCLED IN RED INK, WITH DATE AND NAME OF PERSON MAKING CHANGE.

Do not extend notes this side of this line.

PLEASE RETURN TO
LOS ANGELES COUNTY ENGINEER
403 LOS ANGELES COUNTY ENGINEERING BLDG.

76-L298 CE 307 3-61

76-L298 CE 307 3-61

PLEASE RETURN TO
LOS ANGELES COUNTY ENGINEER
403 LOS ANGELES COUNTY ENGINEERING BLDG.

NOTE: ANY ADDITIONS OR CHANGES ON THIS SHEET MUST BE MADE OR CIRCLED IN RED INK, WITH DATE AND NAME OF PERSON MAKING CHANGE

Do not extend notes this side of this line.

STATION	B. S.	H. I.	F. S.	ELEV.				
T.B.M.				657.62	Bt. Spk in E. Curb Lower Park. Lot. (12 Line Prod.) F.B. 3107-221			
				Elev.	Finish Grade	Cut or Fill		
① Edge Walk @ ℄				652 08	652.70	F-0.62		
② " "				651.94	652.92	F-0.98		
③ " " @ P.C.C.				653 20	654.00	F-0.80		
④ " " @ P.C.C.				655 11	655.00	C-0.11		
⑤ " " @ Join Conc & A.C. Prmt.				655 73	655.80	F-0.07		
⑥ " " @ ℄				656.03	656.00	C-0.03		
⑦ " " @ Top step				655 73	655.80	F-0.07		
⑧ " " @ P.C.C.				655 15	654.42	C-0.73		
⑨ " " @ P.C.C.				652 69	654.32	F-1.63		
⑩ " " @ Bot. Step				652 04	652.92	F-0.88		
⑪ " " @ ℄				653 29	652.92	C-0.37		
⑫ Edge Walk				653 41	652.92	C-0.49		
⑬ " " @ P.C.C.				653 81	655.80	F-1.99		
⑭ " " @ ℄				654 04	656.00	F-1.96		
⑮ " " @ Top step				653 82	655.80	F-1.68		
⑯ " " @ Bot. Step.				653 54	652.92	C-0.62		

F.B. 2970 PG. 154 Job No. 8892.06 Division No. 11 Notes Red Plotted Profile
Survey of Los Verdes Club House Date Date No. X-Sec.
Survey by Burkholder Notes D.L.B. Notes Chkd. Checked
Indexed C. J. GALLI Date Date Date No.

Notes Ck'd by	Survey of Los Verdes Club House	F. B. 2970 PG. 1551
Map No.	J.N 8892.06 Tape 01233 Std 68 °F	
Office Work	Surveyed by Burkholder	
Checked	Notes D.L.R Date 6-15-64	
Date	Indexed G. J. GALLI	

J.N 8892.06

LOS VERDES CLUB HOUSE

Revision of A.C. Walk @ No. & So.
End Club HOUSE
Per Sheet #100-x

Burkholder
LeGault
Bankson
Alvarez

Note: Any Additions or Changes on This Sheet Must be Made or Circled in Red Ink With Date and Name of Person Making Change

PLEASE RETURN TO
LOS ANGELES COUNTY ENGINEER
403 LOS ANGELES COUNTY ENGINEERING BLDG.

Do not extend this side of this line

76F309S CE #310 6-62

F.B. 2970 Pg. 156

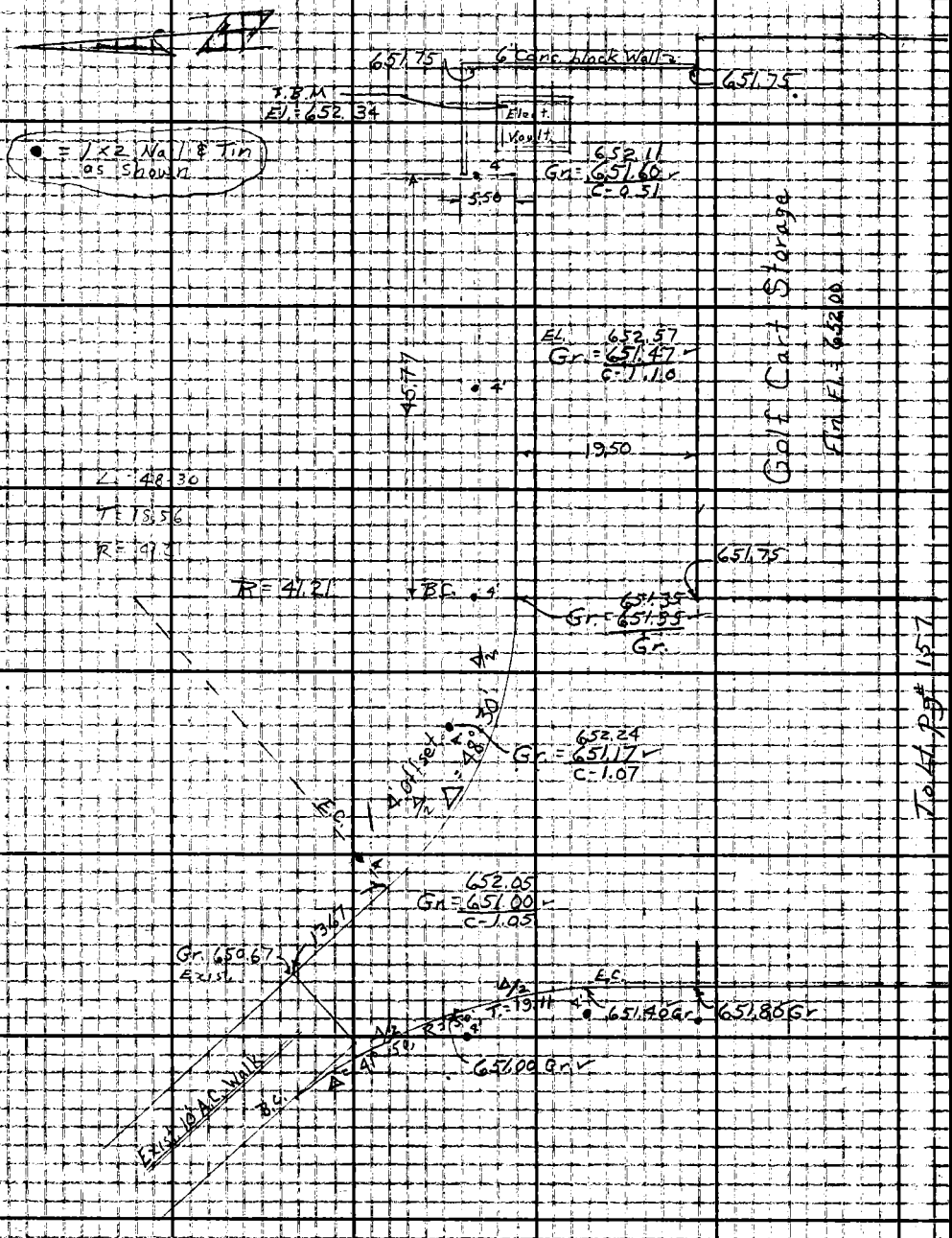

PLEASE RETURN TO
LOS ANGELES COUNTY ENGINEER
403 LOS ANGELES COUNTY ENGINEERING BLDG.

Do not extend this side of this line.

Note: Any Additions or Changes on This Sheet Must be Made or Circled in Red Ink With Date and Name of Person Making Change.

Notes Ck'd by
Map No.
Office Work
Checked
Date

Survey of Los Verdes Clubhouse
JN 3832.06 Tape 0123 Std 68 °F
Surveyed by Burkholder
Notes D.L.B. Date 6-12-64
Indexed C. J. GALLI

F.B. 2970 PG. 157

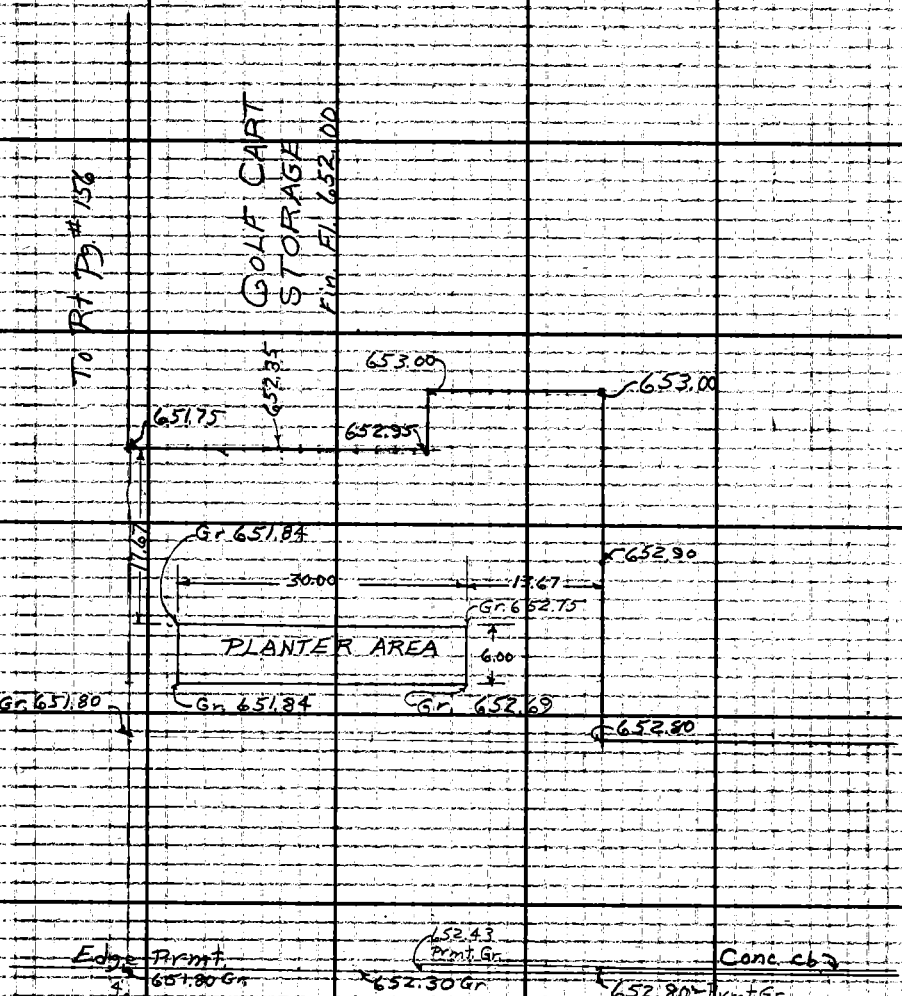

Note: Any Additions or Changes on This Sheet Must be Made or Circled in Red Ink With Date and Name of Person Making Change.

Do not extend this side of this line.

PLEASE RETURN TO
LOS ANGELES COUNTY ENGINEER
403 LOS ANGELES COUNTY ENGINEERING BLDG.

76F309S CE #310 6-62

F.B. 2970 PG. 158

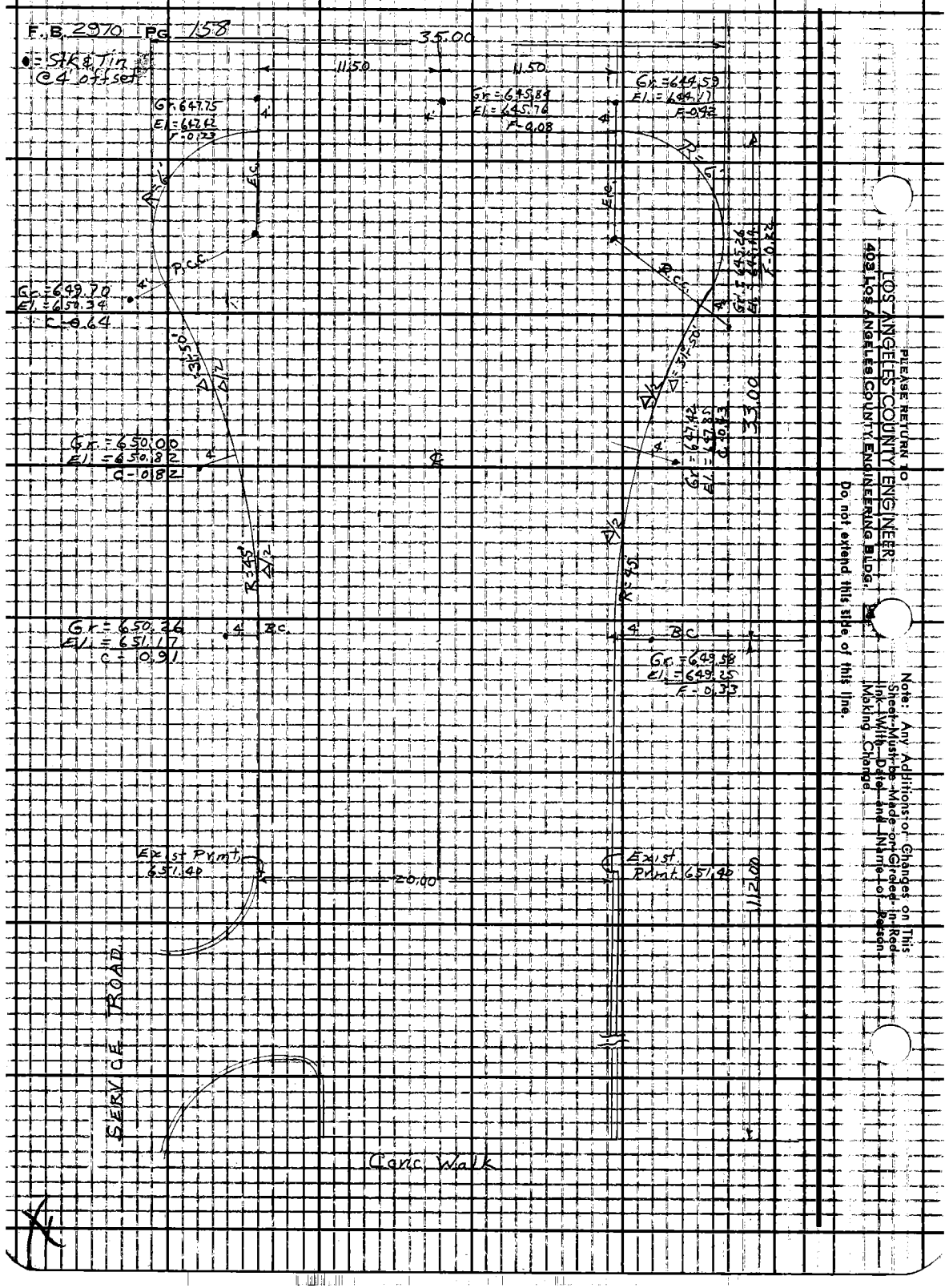

PLEASE RETURN TO
LOS ANGELES COUNTY ENGINEER
403 Los Angeles County Engineering Bldg.
Do not extend this side of this line.
Note: Any Additions or Changes on This Sheet Must be Made on Graded In Red Ink With Date and Name of Person Making Change.

Profile No.	Notes Red Date	Plotted Date	Job No. 8859.02	Division No. 11	F.B. 2970 PG. 159
X-Sec. No.	Notes Chkd. Date	Checked Date	Survey of Palos Verdes Co. Park		
			Survey by English	Notes Ed.	Date 1-6-68
			Map No.	Indexed	Date 1-14-69

PALOS VERDES
COUNTY PARK.

J.N. 8859.02

Existing Ground
Elevations.

50' Grid
System.

Edwin H. Ripperdan (Architect) Plans, Sht. A3 & A4

ELEV.	F.S.	H.I.	B.S.	STATION
REF: F.B. 2290				

Jan. 6, 1969
English
Faulger
Dupuis
Clifford

NOTE: ANY ADDITIONS OR CHANGES ON THIS SHEET MUST BE MADE OR CIRCLED IN RED INK, WITH DATE AND NAME OF PERSON MAKING CHANGE.

Do not extend notes this side of this line.

PLEASE RETURN TO
LOS ANGELES COUNTY ENGINEER
403 LOS ANGELES COUNTY ENGINEERING BLDG.

76-L-298 CE 307. 2-63

76-L-298 CE 307 2-63

PLEASE RETURN TO
LOS ANGELES COUNTY ENGINEER
403 LOS ANGELES COUNTY ENGINEERING BLDG.

NOTE: ANY ADDITIONS OR CHANGES ON THIS SHEET MUST BE MADE OR CIRCLED IN RED INK, WITH DATE AND NAME OF PERSON MAKING CHANGE

Do not extend notes this side of this line.

STATION	B. S.	H. I.	F. S.	ELEV.		
P.V.B.M. 34				606.97	P.V. B.M. #34, el. 606.970, F.B. 2290-269	
					Bdry. ∡ Pt. #P-32, C.S.B.-2835	
N. 8,800				606.4	W. 37,750	
				608.3	W. 37,800	
				608.8	" 37,850	
				608.5	" 37,900	
				609.8	" 37,950	
				610.4	" 38,000	
N. 8,850				615.9	W. 37,225	T.B.
				605.0	" 37,244	B.B.
T.P.				605.22	37,250	
				604.4	" 37,300	
				603.5	" 37,350	
				603.7	" 37,400	
				603.4	" 37,450	
				605.5	" 37,500	
				607.4	" 37,550	
T.P.				609.42	" 37,600	
				610.00	" 37,650	
				608.6	" 37,700	
T.P.				610.78	" 37,750	
				612.5	W. 37,800	

F.B. 2770 Pg. 160 | Job No. 8859-02 | Division No. 11 | Notes Red | Plotted | Profile
Survey of Palos Verdes Co. Park. | Date | Date | No. | X-Sec.
Survey by English | Notes Ed. A.S.C. | Notes Chkd. | Checked | No.
Indexed GALLI | Date | Date | Date

76-L-298 CE 307 2-63

PLEASE RETURN TO
LOS ANGELES COUNTY ENGINEER
403 LOS ANGELES COUNTY ENGINEERING BLDG.

NOTE: ANY ADDITIONS OR CHANGES ON THIS SHEET MUST BE MADE OR CIRCLED IN RED INK, WITH DATE AND NAME OF PERSON MAKING CHANGE.

Do not extend notes this side of this line.

STATION	B. S.	H. I.	F. S.	ELEV.		
N. 8,850				613.2	W. 37,850	
N. 8,900				622.8	W. 37,224	T. Bank
				611.1	" 37,232	B. Bank
				610.3	" ,300	
				609.2	" ,350	
				608.5	" ,400	
				608.5	" ,450	
				610.3	" ,500	
T.P.				612.05	" ,550	
				613.5	" ,600	
				614.4	" ,650	
				612.9	" ,700	
T.P.				615.58	" ,750	
				616.7	" ,800	
				617.5	" ,850	
				618.5	" 37,900	
N. 8,950				626.6	" 37,210	T. Bank
				617.6	" 37,224	B. Bank
				615.0	" 37,300	
				614.8	" 37,350	
				614.2	W. 37,400	

Profile Notes Red ____ Plotted ____ Job No. 8859-02 Division No. 11 F.B. 2970 Pg. 161
No. ____ Date ____ Date ____ Survey of Palos Verdes Co. Park
X-Sec. Notes Chkd. ____ Checked ____ Survey by English Notes Ed. Date 1-68
No. ____ Date ____ Date ____ Map No. ____ Indexed [illegible] Date ____

76-L-298 CE 307 2-63

PLEASE RETURN TO
LOS ANGELES COUNTY ENGINEER
403 LOS ANGELES COUNTY ENGINEERING BLDG.

NOTE: ANY ADDITIONS OR CHANGES ON THIS SHEET MUST BE MADE OR CIRCLED IN RED INK, WITH DATE AND NAME OF PERSON MAKING CHANGE

Do not extend notes this side of this line.

Profile No. ____ X-Sec. No. ____
Plotted ____ Date ____ Checked ____ Date ____
Notes Red ____ Date ____ Notes Chkd. ____ Date ____
Division No. 11
Job No. 8657.05
Survey of Palos Verdes Co. Park
Survey by English Notes Ed. 1956.
Indexed ____ Date ____

STATION	B. S.	H. I.	F. S.	ELEV.				
N. 8,950				613.6	W.	37,	450	
				615.1	"	37,	500	
T.P.				616.61	"	37,	550	
				617.6	"	37,	600	
				618.3	"	37,	650	
				618.2	"	37,	700	
T.P.				620.39	"	37,	750	
				621.6	"	37,	800	
				622.4	"	37,	850	
				623.3	"	37,	900	
N. 9,000				621.7	"	37,	214	T.B.
				624.4	"	37,	226	B.B.
				622.7	"	37,	300	
				620.8	"	37,	350	
				620.1	"	37,	400	
				619.5	"	37,	450	
				620.3	"	37,	500	
T.P.				621.69	"	37,	550	
				622.2	"	37,	600	
				622.2	"	37,	650	
				621.9	W.	37,	700	

76-L-298 CE 307 2-63

PLEASE RETURN TO
LOS ANGELES COUNTY ENGINEER
403 LOS ANGELES COUNTY ENGINEERING BLDG.

NOTE: ANY ADDITIONS OR CHANGES ON THIS SHEET MUST BE MADE OR CIRCLED IN RED INK, WITH DATE AND NAME OF PERSON MAKING CHANGE.

Do not extend notes this side of this line.

STATION	B. S.	H. I.	F. S.	ELEV.		
N. 9,000	T.P.			624.02	W. 37,750	
				625.0	" 37,800	
				626.6	" 37,850	
				628.8	" 37,900	
N. 9,050				637.3	" 37,224	T. Bank
				631.3	" 37,234	B. Bank
				629.2	" 37,300	
				627.4	" 37,350	
				626.2	" 37,400	
				625.6	" 37,450	
				626.0	" 37,500	
T.P.				626.85	" 37,550	
				627.4	" 37,600	
				627.0	" 37,650	
				627.6	" 37,700	
T.P.				629.28	" 37,750	
				630.5	" 37,800	
				632.0	" 37,850	
N. 9,100				642.8	" 37,243	T. Bank
T.P.				637.80	" 37,250	B. Bank
				635.0	W. 37,300	

Profile Notes Red ____ Plotted ____ Job No. 8859-02 Division No. 11 F.B. 2970 PG. 163
No. ____ Date ____ Date ____ Survey of Palos Verdes Co. Park
X-Sec. Notes Chkd. ____ Checked ____ Survey by English Notes Ed. Date 1-68
No. ____ Date ____ Date ____ Map No. ____ Indexed R.S.C. GALL Date ____

76-L-298 CE 307 2-63

PLEASE RETURN TO
LOS ANGELES COUNTY ENGINEER
403 LOS ANGELES COUNTY ENGINEERING BLDG.

NOTE: ANY ADDITIONS OR CHANGES ON THIS SHEET MUST BE MADE OR CIRCLED IN RED INK, WITH DATE AND NAME OF PERSON MAKING CHANGE

Do not extend notes this side of this line.

STATION	B. S.	H. I.	F. S.	ELEV.		
N. 9,100				633.7	W 37,350	
"				631.8	" 37,400	
"				631.9	" 37,450	
" T.P.				631.84	" -,500	
"				631.7	" -,550	
"				632.5	" -,600	
"				632.6	" -,650	
"				632.8	" -,700	
T.P.				634.84	" -,750	
"				636.1	" -,800	
"				637.6	" -,850	
					"	
N 9150				649.5	" 37,272	Top Bank
"				644.3	" 37,283	Bot Bank
"				642.3	" 37,300	
" T.P.				639.38	" 37,350	
"				637.7	" 37,400	
"				638.2	" ,450	
" T.P.				638.18	" ,500	
N 9150				638.4	W 37,550	

Profile
Plotted
Date
Checked
Date
Notes Red
Date
Notes Chkd.
Date
Division No. 11
Job No. 8857-04
Survey of Palos Verdes Co. Park
Survey by English Notes Ed. A.S.C.
Indexed G.J. GALLI
Date
No.
X-Sec.
No.
No.
F.B. 2110 PG. 164

76-L-298 CE 307 2-63

PLEASE RETURN TO
LOS ANGELES COUNTY ENGINEER
403 LOS ANGELES COUNTY ENGINEERING BLDG.

NOTE: ANY ADDITIONS OR CHANGES ON THIS SHEET MUST BE MADE OR CIRCLED IN RED INK, WITH DATE AND NAME OF PERSON MAKING CHANGE.

Do not extend notes this side of this line.

STATION	B. S.	H. I.	F. S.	ELEV.		
N 9150				638.9	W 37600	646.44
✓				638.8	" 37650	
✓				639.1	" 37700	
✓ T.P.				640.97	" 37750	
✓				642.9	" 37800	
✓				643.8	" 37850	
N 9167				642.6	✓ 37350	Toe Slope
N 9188				643.0	✓ 37400	Toe Slope
N 9192				644.0	✓ 37450	
N 9205				644.1	✓ 37500	
N 9207				645.4	✓ 37550	
N 9205				645.3	✓ 37600	Toe Slope
✓				645.2	✓ 37650	
✓				645.3	W 37700	

Profile Notes Red ____ Plotted ____ Job No. 8859.02 Division No. 11 F.B. 2970 PG. 165
No. ____ Date ____ Date ____ Survey of Palos Verdes Co. Park
X-Sec. Notes Chkd. ____ Checked ____ Survey by CURTIS Notes ASC. Date 1-6-69
No. ____ Date ____ Date ____ Map No. ____ Indexed ____ Date ____

76-L-298 CE 307 2-63

PLEASE RETURN TO
LOS ANGELES COUNTY ENGINEER
403 LOS ANGELES COUNTY ENGINEERING BLDG.

NOTE: ANY ADDITIONS OR CHANGES ON THIS SHEET MUST BE MADE OR CIRCLED IN RED INK, WITH DATE AND NAME OF PERSON MAKING CHANGE

Do not extend notes this side of this line.

STATION	B. S.	H. I.	F. S.	ELEV.		
N 9200 T.P.				647.68	W 37750	
✓				649.2	✓ 37800	
✓				651.0	W 37850	
N 9229				649.1	W 37650	Toe Slope
N 9234				649.5	W 37700	✓
N 9239				652.5	W 37750	Toe Slope
N 9245				655.3	W 37800	✓ ✓
N 9255				655.0	W 37850	✓ ✓
T.P.				647.68		
T.P.				638.68		
T.P.				629.28		
T.P.				620.39		
T.P.				610.78		
B.M. PV. 34				606.98	B.M. EL. 606.97	

Profile
Plotted
Date
No.
X-Sec.
Checked
Date
No.
Notes Red
Date
Notes Chkd.
Date
Division No. 11
Job No. 8859-02
Survey of Palos Verdes Co. Park
Survey by Curtis Notes A.S.C.
Indexed R.J. GALLI Date
F.B. 2110 PG. 166

76-L-298 CE 307 2-63

PLEASE RETURN TO
LOS ANGELES COUNTY ENGINEER
403 LOS ANGELES COUNTY ENGINEERING BLDG.

NOTE: ANY ADDITIONS OR CHANGES ON THIS SHEET MUST BE MADE OR CIRCLED IN RED INK, WITH DATE AND NAME OF PERSON MAKING CHANGE.

Do not extend notes this side of this line.

STATION	B. S.	H. I.	F. S.	ELEV.		
B.M. P-31-E.				700 4	P-31-E, el = 700.421, F.B. 2290-272	
					Park Bdry. & Pt., C.S. mon., F.B. 2290-263.	
N. 37,950				725 0	N. 9,530	T.B.
N. 37,950				717 0	N. 9,500	
				704 0	N. 9,450	
N. 37,900				719 0	N. 9,509	T.B.
				715 0	N. 9,500	Brk.
				699 9	N. 9,450	N. edge dirt Rd.
				689 3	N. 9,400	
				685 1	N. 9,379	T.B.
				677 8	N. 9,361	B.B.
				677 1	N. 9,310	T.B.
W. 37,850				676 0	N. 9,287	T.B.
				675 2	N. 9,354	B.B.
				686 0	N. 9,400	S. edge 10' Dirt Rd.
W. 37,800				684 5	N. 9,400	
				672 9	N. 9,353	B.B.
				672 1	N. 9,305	B.B.
				674 8	N. 9,299	T.B.
				674 8	N. 9,285	T.B.

Profile No. ___ Notes Red ___ Date ___ Plotted ___ Date ___ Job No. 8859.02 Division No. 11 F.B. 2970 PG. 167
X-Sec. No. ___ Notes Chkd. ___ Date ___ Checked ___ Date ___ Survey of Palos Verdes Co. Park
Survey by English Notes Ed. Date 1-69
Map No. ___ Date ___ Indexed ___ Date ___

76-L-298 CE 307 2-63

PLEASE RETURN TO
LOS ANGELES COUNTY ENGINEER
403 LOS ANGELES COUNTY ENGINEERING BLDG.

NOTE: ANY ADDITIONS OR CHANGES ON THIS SHEET MUST BE MADE OR CIRCLED IN RED INK, WITH DATE AND NAME OF PERSON MAKING CHANGE

Do not extend notes this side of this line.

STATION	B. S.	H. I.	F. S.	ELEV.		
W. 37,750				671 1	N. 9,270	T.B.
				668 2	N. 9,300	Brk.
				669 1	N. 9,342	B.B.
				678 0	N. 9,376	Brk.
				687 0	N. 9,424	B.B.
				703 6	N. 9,448	T.B.
W. 37,700				665 0	N. 9,274	T.B.
				667 5	N. 9,350	
				674 5	N. 9,400	
W. 37,650				661 1	N. 9,246	T.B.
				662 2	N. 9,300	
				663 1	N. 9,325	B.B.
				669 0	N. 9,349	Brk.
				675 0	N. 9,376	B.B.
W. 37,600				661 4	N. 9,240	T.B.
				660 3	N. 9,309	Brk.
				664 5	N. 9,325	
				673 8	N. 9,371	B.B.
W. 37,550				656 5	N. 9,225	T.B.
				658 8	N. 9,250	
				659 2	N. 9,300	

F.B. 2710 PG. 168 Job No. 8851-2 Division No. 11 Notes Red Plotted Profile
Survey of Palos Verdes Co. Park Date Date No. X-Sec.
Survey by English Notes Ed. Notes Chkd. Checked No.
Indexed R. J. GALLI Date Date Date

76-L-298 CE 307 2-63

PLEASE RETURN TO
LOS ANGELES COUNTY ENGINEER
403 LOS ANGELES COUNTY ENGINEERING BLDG.

NOTE: ANY ADDITIONS OR CHANGES ON THIS SHEET MUST BE MADE OR CIRCLED IN RED INK, WITH DATE AND NAME OF PERSON MAKING CHANGE.

Do not extend notes this side of this line.

STATION	B. S.	H. I.	F. S.	ELEV.		
W. 37,550				668 4	N. 9, 3.30	Brk
				669 5	N. 9, 3.39	
				674 5	N. 9, 3.51	Brk
				675 5	N. 9, 3.63	"
				683 5	N. 9, 3.78	T.B.
W. 37,500				655 0	N. 9, 2.22	T.B.
				657 3	N. 9, 2.50	Brk.
				658 6	N. 9, 2.84	"
				656 7	N. 9, 2.90	B.B.
				663 8	N. 9, 3.11	
W. 37,450				651 0	N. 9, 2.12	T.B.
				651 7	N. 9, 2.20	B.B.
				655 4	N. 9, 2.30	T.B.
				656 2	N. 9, 2.57	"
				652 9	N. 9, 2.68	B.B.
				660 0	N. 9, 2.90	
W. 37,400				653 9	N. 9, 2.06	T.B.
				653 4	N. 9, 2.45	"
				651 5	N. 9, 2.51	B.B.
				654 4	N. 9, 2.62	Brk
				658 3	N. 9, 2.73	"

Profile Notes Red ____ Plotted ____ Job No. 8859.02 Division No. 11 F.B. 2970 PG. 169
No. ____ Date ____ Date ____ Survey of Palos Verdes Co. Park
X-Sec. Notes Chkd. ____ Checked ____ Survey by English Notes Ed. Date 1-69
No. ____ Date ____ Date ____ Map No. ____ Indexed [redacted] GALL, Date ____

76-L-298 CE 307 2-63

PLEASE RETURN TO
LOS ANGELES COUNTY ENGINEER
403 LOS ANGELES COUNTY ENGINEERING BLDG.

NOTE: ANY ADDITIONS OR CHANGES ON THIS SHEET MUST BE MADE OR CIRCLED IN RED INK, WITH DATE AND NAME OF PERSON MAKING CHANGE

Do not extend notes this side of this line.

STATION	B. S.	H. I.	F. S.	ELEV.		
W. 37,400				667 3	N. 9, 301	T.B.
W. 37,350				661 1	N. 9, 255	"
				650 2	N. 9, 232	B.B.
				646 4	N. 9, 192	"
				649 1	N. 9, 184	T.B.
B.M. P-31-E				700 40	P-31-E, el = 700.421,	F.B. 2290-272

F.B. 2710 PG. 110 Job No. 883-[illegible] Division No. 11 Notes Red Plotted Profile
Survey of Palos Verdes Co. Park Date Date No. X-Sec.
Survey by English Notes Ed. Notes Chkd. Checked No.
Indexed [illegible] Date Date Date

Notes Ck'd by	Survey of P.V. PARK
Map No.	JN 8859-02 Tape Std °F
Office Work	Surveyed by W.A. RICHARDS
Checked	Notes W.A.R. Date 7-23-69
Date	Indexed [illegible]

F.B. 2910 Pg. 171

J.N. 8859.02

PALOS VERDES PARK

PARKING LOT "AS BUILT" INVESTIGATION

RICHARDS
WILKS
BANKSON
TULLIER

Note: Any Additions or Changes on this Sheet Must be Made or Circled in Red Ink With Date and Name of Person Making Change.

Do not extend this side of this line.

PLEASE RETURN TO
LOS ANGELES COUNTY ENGINEER
403 LOS ANGELES COUNTY ENGINEERING BLDG.

765C98 CE# 310 9-67

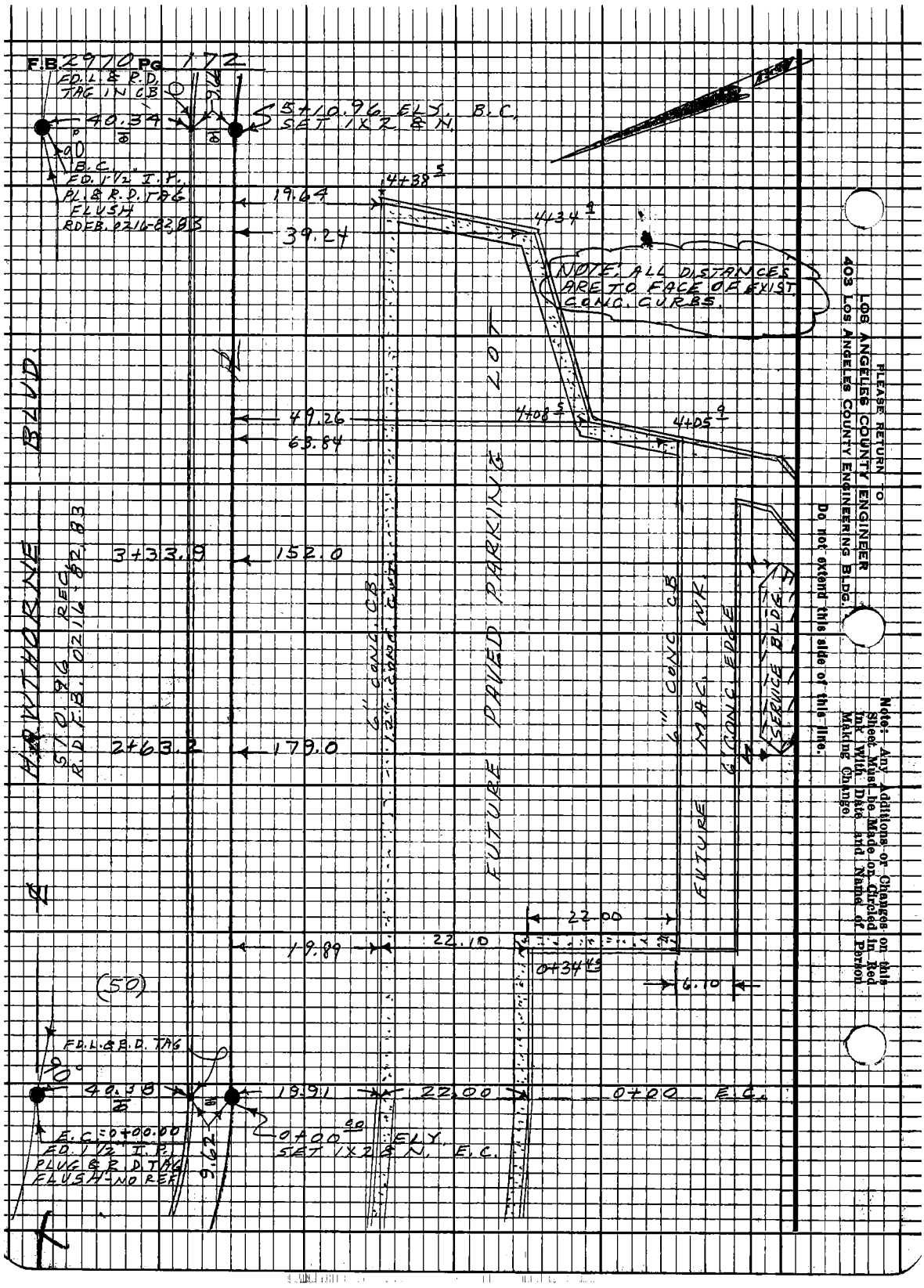
F.B. 2970 PG 172
FD. L. & R.D. TAG IN CB
40.34
5+10.96 ELY. B.C. SET 1X2 & N.
90
B.C.
FD. 1 1/2" I.P.
PL. & R.D. TAG FLUSH
RDFB. 0216-82,83
19.64
39.24
4+38.5
4+34.9
NOTE: ALL DISTANCES ARE TO FACE OF EXIST. CONC. CURBS.
HAWTHORNE BLVD.
49.26
63.84
4+08.5
4+05.9
3+33.9
152.0
2+63.2
179.0
6" CONC. CB
12" CONC. CUT
FUTURE PAVED PARKING LOT
6" CONC. CB
FUTURE MAC. WK.
6" CONC. EDGE
SERVICE BLDG.
22.00
19.89
22.10
0+34.45
6.10
(50)
FD. L. & R.D. TAG
90°
40.38
19.91
22.00
0+00 E.C.
E.C. = 0+00.00
FD. 1 1/2" I.P.
PLUG & R.D. TAG
FLUSH - NO REF.
9.62
0+00.00 ELY.
SET 1X2 & N. E.C.
PLEASE RETURN TO
LOS ANGELES COUNTY ENGINEER
403 LOS ANGELES COUNTY ENGINEERING BLDG.
Do not extend this side of this line.
Note: Any Additions or Changes on this Sheet Must be Made or Circled in Red Ink With Date and Name of Person Making Change.

Profile No.	Notes Red	Plotted	8859.02 Job No.	Division No. 11	F. B. 2970	Pg. 173
	Date	Date	Survey of PALOS VERDES PARK			
X-Sec. No.	Notes Chk'd.	Checked	Survey by RICHARDS	Notes W.A.R.	Date 7-23-69	
	Date	Date	Map No.	Indexed C.L. GALLI	Date JUL 28 '69	

J. N. 030100

PALOS VERDES PARK

PARKING LOT "AS BUILT" INVESTIGATION

CROSS-SECTIONS

FOR AS BUILT LOCATIONS AND CONTROL,

SEE PG. 172

RICHARDS
WILKS
BANKSON
TULLIER

STATION	B. S.	H. I.	F. S.	ELEV.

NOTE: ANY ADDITIONS OR CHANGES ON THIS SHEET MUST BE MADE OR CIRCLED IN RED INK, WITH DATE AND NAME OF PERSON MAKING CHANGE.

Do not extend notes this side of this line.

PLEASE RETURN TO
LOS ANGELES COUNTY ENGINEER
403 LOS ANGELES COUNTY ENGINEERING BLDG.

76-L-298 CE 307 5-66

76-L-298 CE 307 5-66

PLEASE RETURN TO
LOS ANGELES COUNTY ENGINEER
403 LOS ANGELES COUNTY ENGINEERING BLDG.

NOTE: ANY ADDITIONS OR CHANGES ON THIS SHEET MUST BE MADE OR CIRCLED IN RED INK, WITH DATE AND NAME OF PERSON MAKING CHANGE.

Do not extend notes this side of this line.

STATION	B. S.	H. I.	F. S.	ELEV.	L	R
B.M.					B.M P-31 F EL= 734.89 PER FB 2290,272	
P-31F					FD. C.E. B.C. MOM MARKED CO. ENGR. RE	
	4 12	739 01		734.89	5869 B.C. R/W HOR. LOCATION F.B 2290,264-5	
0+00 T.P	0 79	728 00	11 80	727.21		
"			1 39	726.61	9.6 L, T.C	
"			0 9	727.1		0.5 R, TOP SLOPE
0+00 T.P.	0 79	720 79	8 00	720 00	T.P	
"			3 32	717 47		19.8 R, T.C
"			3 77	717 02		19.8 R, B.C
"			3 63	717 16		42.0 R, B.C
"			3 20	717 59		42.0 R, T.C
"			3 6	717 2		68.0 R, TOP BREAK
"			9 9	710 9		79.0 R, BOTTOM BREAK FENCE LINE
T.P	10 08	719 60	11 27	709 52	*	
T.P.	10 68	729 98	0 30	719 30		
T.P.			3 26	726 72		

2970 174 Job No. 8859.02 Division No. 11 Notes Red Plotted Profile
Survey of PALOS VERDES PARK Date Date No.
Survey by RICHARDS Notes W.A.R. & D.W. Notes Chk'd. Checked X-Sec.
Indexed C.L. GALLI Date Date No.

76-L-298 CE 307 5-66

PLEASE RETURN TO
LOS ANGELES COUNTY ENGINEER
403 LOS ANGELES COUNTY ENGINEERING BLDG.

NOTE: ANY ADDITIONS OR CHANGES ON THIS SHEET MUST BE MADE OR CIRCLED IN RED INK, WITH DATE AND NAME OF PERSON MAKING CHANGE.

Do not extend notes this side of this line.

STATION	B. S.	H. I.	F. S.	ELEV.	L	R
T.P.	1 28	728 00*		726 72	SEE PG 174	
0+34.45			4 64	723 36	9.6 L, T.C	
"			4 4	723 6		1.0 R, TOP SLOPE
	0 34	716 34	12 00	716 00		
T.P.	8 45	720 79	4 00	712 34		
0+34.45			6 65	714 14		19.8 R, T.C
"			7 10	713 69		19.8 R, B.C
"			7 19	713 60		42.0 R, B.C
"			6 75	714 04		42.0 R, T.C
"			7 47	713 32		64.0 R, B.C
"			7 04	713 75		64.0 R, T.C
"			6 90	713 89		70.0 R, T.C
"			7 7	713 1		71.0 R, TOP BREAK
T.P.	0 46	709 98	11 27	709 52	SEE PG 174	
0+34.45			4 6	705 4		85.5 R FENCE LINE BOTTOM BREAK
T.P.	11 07	708 89	12 16	697 82		
T.P.	11 23	719 84	0 28	708 61		
T.P.			0 33	719 51		

Profile Notes Red ____ Plotted ____ Job No. 8859.02 Division No. 11 F.B. 2970 Pg. 175
No. ____ Date ____ Date ____ Survey of P.V. PARK
X-Sec. Notes Chk'd. ____ Checked ____ Survey by W.A.R. Notes D.L.W. Date 7-23-69
No. ____ Date ____ Date ____ Map No. ____ Indexed C.J. GALLI Date JUL 28 '69

76-L-298 CE 307 5-66

PLEASE RETURN TO
LOS ANGELES COUNTY ENGINEER
403 LOS ANGELES COUNTY ENGINEERING BLDG.

NOTE: ANY ADDITIONS OR CHANGES ON THIS SHEET MUST BE MADE OR CIRCLED IN RED INK, WITH DATE AND NAME OF PERSON MAKING CHANGE.

12
9
1.08

Do not extend notes this side of this line.

STATION	B. S.	H. I.	F. S.	ELEV.	L	R
T.P.	4 46	723 97		719 51		
1+00	11 49	728 00	7 46	716 51	T.P.	
" T.P	0 92	718 24	10 68	717 32		
"			0 97	717 27	9.6 L, T.C.	
"			1 10	717 1		1.0 R TOP BANK
T.P	5 87	713 85	10 26	707 98		
1+00			6 08	707 77		19.8 R, T.C.
1+00			6 48	707 37		19.8 R, B.C.
"			6 9	707 0		42.0 R ℄ PL
"			7 1[illegible]	706 8[illegible]	DIRT	[illegible]4.0 R, B.C.
"			6 33	707 52		64.0 R T.C
"			6 25	707 60		70.0 R T.C
"			6 6	707 3		71.0 R TOP BREAK
T.P.	0 30	712 64	1 51	712 34		
T.P.	0 24	700 84	12 04	700 60		
T.P.	0 84	698 66	3 02	697 82		
			4 23	694 43		105.5 R, CURB LINE BREAK
			9 4	689 3		117.0 R, BREAK
			11 5	687 2		125.5 R
T.P.			12 10	686 56*		

Profile
Plotted
Date
No.
X-Sec.
Checked
Date
No.
Notes Red
Date
Notes Chk'd.
Date
Division No. 11
Job No. 0037.02
Survey of P.V. PARK
Survey by W.A.R.
Notes D.L.W.
Indexed C.J. GALLI
Date

76-L-298 CE 307 5-66

PLEASE RETURN TO
LOS ANGELES COUNTY ENGINEER
403 LOS ANGELES COUNTY ENGINEERING BLDG.

NOTE: ANY ADDITIONS OR CHANGES ON THIS SHEET MUST BE MADE OR CIRCLED IN RED INK, WITH DATE AND NAME OF PERSON MAKING CHANGE.

92.5
17.5

Do not extend notes this side of this line.

STATION	B. S.	H. I.	F. S.	ELEV.	L	R
T.P.	12 13	698 69		686 56		
T.P.	11 40	709 68	0 41	698 28		
T.P.	8 90	718 24	0 34	709 34		
2+00			10 28	707 96	. 9.6 L, T.C.	
"			10 2	708 2	.	1.5 R, TOP SLOPE
T.P.	0 53	706 64	12 13	706 11	*	
	0 20	696 82	10 02	696 62	.	
T.P.	10 73	705 35	2 20	694 62	.	
2+00			6 58	698 77	.	19.7 R, T.C.
"			7 03	698 32	"	19.7 R, B.C.
"			7 4	698 0	.	42.0 R, ℄ P.L.
"			7 5	697 9	.	64.0 R, B.C.
"			6 71	698 64	.	64.0 R, T.C.
"			6 56	698 79	.	70.0 R, T.C.
"			6 8	698 6	.	71.0 R, TOP SLOPE
T.P.	0 11	702 19	3 27	702 08	* TOP BOLT SEE PG. 178	
	0 78	690 68	12 29	689 90		
T.P.	0 34	686 90	4 12	686 56		
00 T.P.	0 36	675 46	11 80	675 10	.	123.0 R BOTTOM BREAK
T.P.	11 30	682 16	4 60	670 86	.	148.0 R
T.P.	11 76	693 79	0 13	682 03		

Profile No. ____ Notes Red ____ Plotted ____ Job No. 8859.02 Division No. 11 F.B. 2970. PG. 177
X-Sec. No. ____ Date ____ Date ____ Survey of P.V. PARK
Notes Chk'd. ____ Checked ____ Survey by W.A.R. Notes D.L.W. Date 7-23-69
Date ____ Date ____ Map No. ____ Indexed R.J. GALLI Date JUL 28 '69

76-L-298 CE 307 5-66

PLEASE RETURN TO
LOS ANGELES COUNTY ENGINEER
403 LOS ANGELES COUNTY ENGINEERING BLDG.

NOTE: ANY ADDITIONS OR CHANGES ON THIS SHEET MUST BE MADE OR CIRCLED IN RED INK, WITH DATE AND NAME OF PERSON MAKING CHANGE.

Do not extend notes this side of this line.

STATION	B. S.	H. I.	F. S.	ELEV.	L	R
		693 79				
T. P.	11 40	704 99	0 20	693 59		
T. P.	0 51	704 62	0 88	704 11	SEE PG. 177	
3+00			5 33	699 29	9.6 L, T.C.	
"			5 8	698 8		℄ & TOP BK.
T. P.	0 40	694 82	10 20	694 42	*	
T. P.	0 43	685 23	10 02	684 80		
T. P.	11 85	695 07	2 01	683 22		
3+00			5 32	689 75		19.7 R, T.C.
"			5 78	689 29		19.7 R, B.C.
"			6 1	689.0		42.0 R, ℄ P.L.
"			6 4	688.7		63.8 R, B.C.
"			5 34	689.73		63.8 R, T.C.
"			5 34	689.73		70.0 R, T.C.
"			5 6	689.5		71.0 R, TOP SLOPE
T. P.	0 20	694 82	0 45	694 62		
	0 11	682 61	12 32	682 50		
3+00	0 30	670 61	12 30	670.31		110.0 R, CURB LINE BOTTOM BREAK
"			3 0	667.6		135.0 R
T. P.	11 86	676 88	5 59	665 02		
T. P.			0 21	676 67		

Job No. 8854.02 Division No. 11 Notes Red Plotted Profile
Survey of P. V. PARK Date Date No.
Survey by W. A. R. Notes D. I. W. Notes Chk'd. Checked X-Sec.
Indexed D. J. GALLI Date Date No.

76-L-298 CE 307 5-66

PLEASE RETURN TO
LOS ANGELES COUNTY ENGINEER
403 LOS ANGELES COUNTY ENGINEERING BLDG.

NOTE: ANY ADDITIONS OR CHANGES ON THIS SHEET MUST BE MADE OR CIRCLED IN RED INK, WITH DATE AND NAME OF PERSON MAKING CHANGE.

Do not extend notes this side of this line.

STATION	B. S.	H. I.	F. S.	ELEV.	L	R
T.P.	11 31	687 98		676 67		
T.P.	10 70	697 65	1 03	686 95		
T.P.	0 08	694 50	3 23	694 42	SEE PG 178	
4+00			4 49	690.01	.9 L L, T.C.	
"			4 2	690 3	.	
T.P	0 16	683 46	11 20	683 30	.	
"			2 63	680.83	.	19.6 R, T.C
"			3 08	680.38	.	19.6 R B.C
"			3 5	680.0	.	42.0 R ℄ P.C
"			2 75	680.71	.	63.8 R, T.C.
"			3 4	680.1	.	63.8 R, B.C.
3+98.5			2 48	680.98	.	69.9 R., T.C.
4+00			3 14	680.32	.	79.4 R., T.C & TOP SLOPE
T.P.	0 18	683 40	0 24	683 22	.	
	0 35	672 43	11 32	672 08	.	
T.P.	0 14	665 16	7 41	665 02	.*	
4+00			5 2	660.0	.	118.0 R, BOTTOM BREAK
"			6 5	658.7	.	143.0 R
T.P	11 77	676 79	0 14	665 02	. T.P.	
			0 19	676 60		

Profile Notes Red ____ Plotted ____ Job No. 8859.02 Division No. 11
No. ____ Date ____ Date ____ Survey of P.V. PARK
X-Sec. Notes Chk'd. ____ Checked ____ Survey by W.A.R. Notes P.L.W. Date 7-23-69
No. ____ Date ____ Date ____ Map No. ____ Indexed C.L.GALLI Date JUL 28 '69

F.B. 2970 PG 179

76-L-298 CE 307 5-66

PLEASE RETURN TO
LOS ANGELES COUNTY ENGINEER
403 LOS ANGELES COUNTY ENGINEERING BLDG.

NOTE: ANY ADDITIONS OR CHANGES ON THIS SHEET MUST BE MADE OR CIRCLED IN RED INK, WITH DATE AND NAME OF PERSON MAKING CHANGE.

Do not extend notes this side of this line.

STATION	B. S.	H. I.	F. S.	ELEV.	L	R
	12 13	688 73		676 60		
	5 90	694 50	0 13	688 60		
4+34.9			7 79	686 71	.4.6 L, T.C.	
"			7 6	686 9	.	0.5 R, TOP SLOPE
T.P	0 44	683 46	11 48	683 02	.*	
4+34.9			5 73	677 73	.	19.6 R, T.C.
"			6 16	677 30	.	19.6 R, B.C
"			5 27	678 19	.	39.2 R, B.C
"			4 81	678 65	.	39.2 R, T.C
T.P			0 44	683 02	TO NEXT PAGE	

2970 180 | 003 X 02
Job No. Division No. 11 Notes Red Plotted Profile
Survey of P.V. PARK Date Date No.
Survey by W.A.R. Notes D.L.W. Notes Chk'd. Checked X-Sec.
Indexed C.J. GALLI Date Date Date No.

76-L-298 CE 307 5-66

PLEASE RETURN TO
LOS ANGELES COUNTY ENGINEER
403 LOS ANGELES COUNTY ENGINEERING BLDG.

NOTE! ANY ADDITIONS OR CHANGES ON THIS SHEET MUST BE MADE OR CIRCLED IN RED INK, WITH DATE AND NAME OF PERSON MAKING CHANGE.

Do not extend notes this side of this line.

STATION	B. S.	H. I.	F. S.	ELEV.	L	R
T.P	0 44	683 46		683.02		
5+11.00			3 69	679.77	9.6 L, T.C	
"			4 0	679.5		2.0 R TOP SLOPE
"	0 42	673 77	10 11	673.35		21.5 R CURBING
T.P	8 49	673 51.	8 75	665 02	SEE PG. 179	
			7 15	666 36	FLOOR SHOT - FIN. FLOOR, SERVICE BLDG	
			2 94	670 57	∡ T.C.	
T.P	10 96	[illegible]4 17.	0 30	673 21		
	11 78	[illegible]5 65.	0 30	683 87		
	11 48	[illegible]7 03.	0 10	695 55		
	12 22	[illegible]9 10.	0 15	706 88		
	12 00	731 00	0 10	719 00		
	8 82	739 69	0 13	730 87		
B.M P-31F			4 81	734 88	BM P-31 F EL = 734.89 PER PG. 174	

Profile Notes Red ____ Plotted ____ Job No. 8857.02 Division No. 11 F.B. 2970 PG. 181
No. ____ Date ____ Date ____ Survey of P. V. PARK
X-Sec. Notes Chk'd ____ Checked ____ Survey by W.A.R. Notes D.L.W. Date 7-23-69
No. ____ Date ____ Date ____ Map No. ____ Indexed C.L. GALLI Date JUL 28 '69

Notes Ck'd by	Survey of Los Verdes Golf	F.B. 2970 PG. 183
Map No.	JN 8892.17 Tape 200 STD 89 °F	
Office Work	Surveyed by English	
Checked	Notes Ed. 1 Date 12-1-69	
Date	Indexed C.J. GALLI INC. 5-68	

LOS VERDES GOLF
COURSE

J.N. 8892.17

Storm Drain Transit
Line Survey.

Dec. 1, 1969.
English
Shoemaker
Clifford
Tullier

Ref.
FB. 2290

LOS ANGELES COUNTY ENGINEER
403 LOS ANGELES COUNTY ENGINEERING BLDG.
Do not extend this side of this line.
76F3098 CE#310 9-67

F.B. 2970 Pg. 184

INDEX MAP

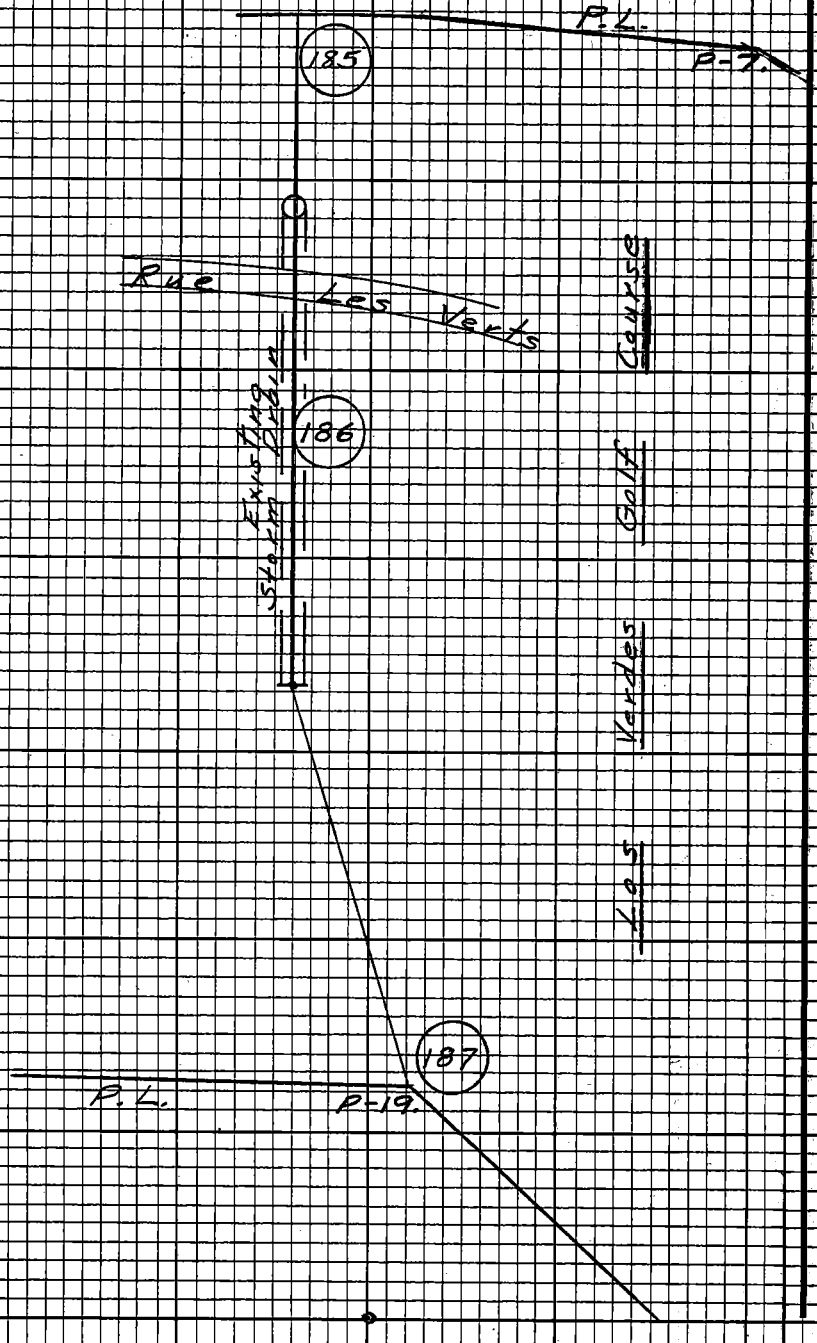

PLEASE RETURN TO
LOS ANGELES COUNTY ENGINEER
405 Los Angeles County Engineering Bldg.

Do not extend this side of this line.

Note: Any Additions or Changes on this Sheet Must be Made on Circled in Red Ink With Date and Name of Person Making Change.

Notes Ck'd by A. E. DART	Survey of Los Verdes Golf
Map No.	JN 8892.17 Tape 200 Std 84 °F
Office Work	Surveyed by English
Checked	Notes Ed. Date 12-69
Date	Indexed C. J. GALLI 12 5 '69

F.B. 2970 Pg. 185

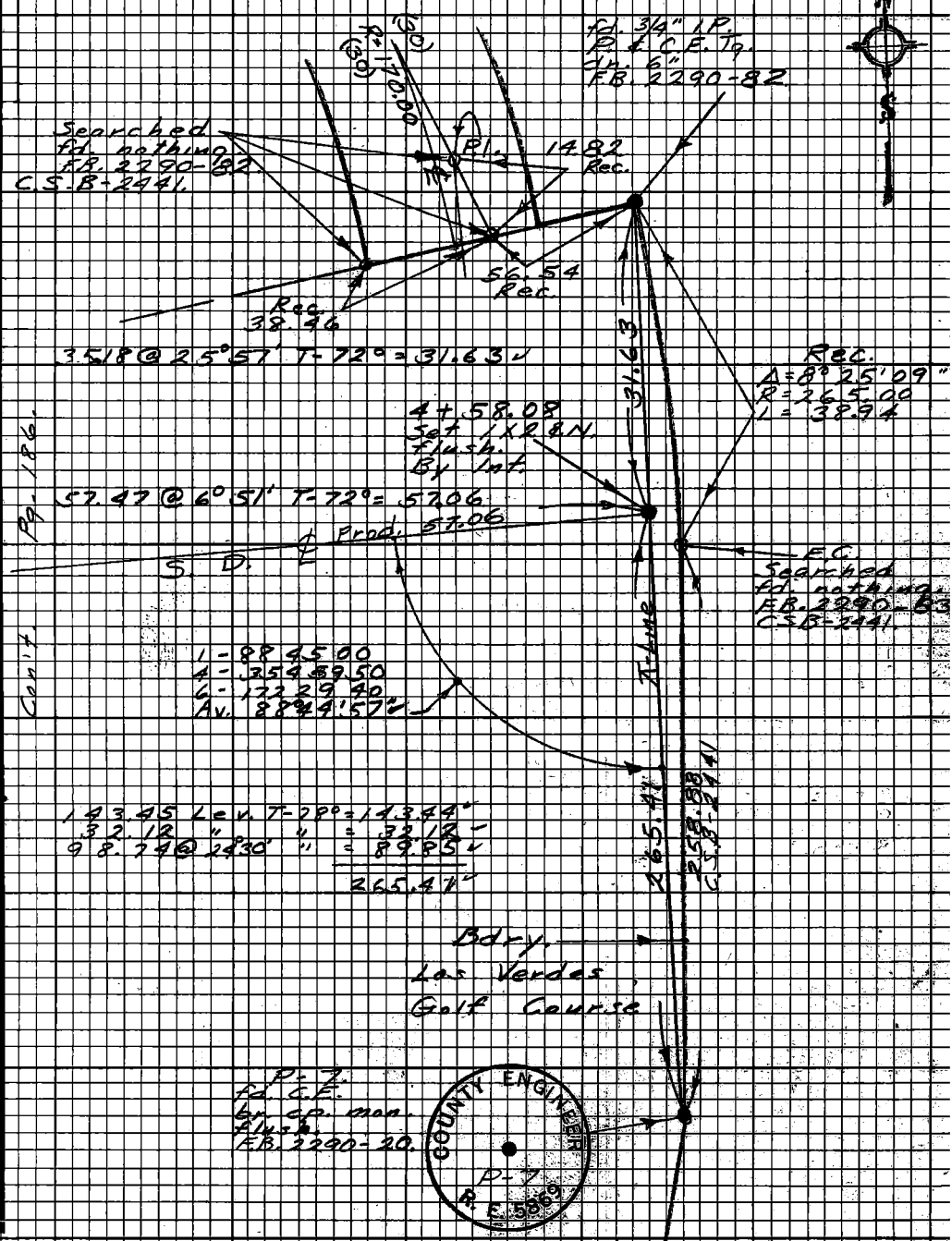

Do not extend this side of this line.
LOS ANGELES COUNTY ENGINEERING BLDG.
403 Los Angeles County Engineering Bldg.
Making Changes
Notes in Additions or Changes on this Map Must be Checked in Red

F.B. 2970 Pg 186

Con't. Pg. 185

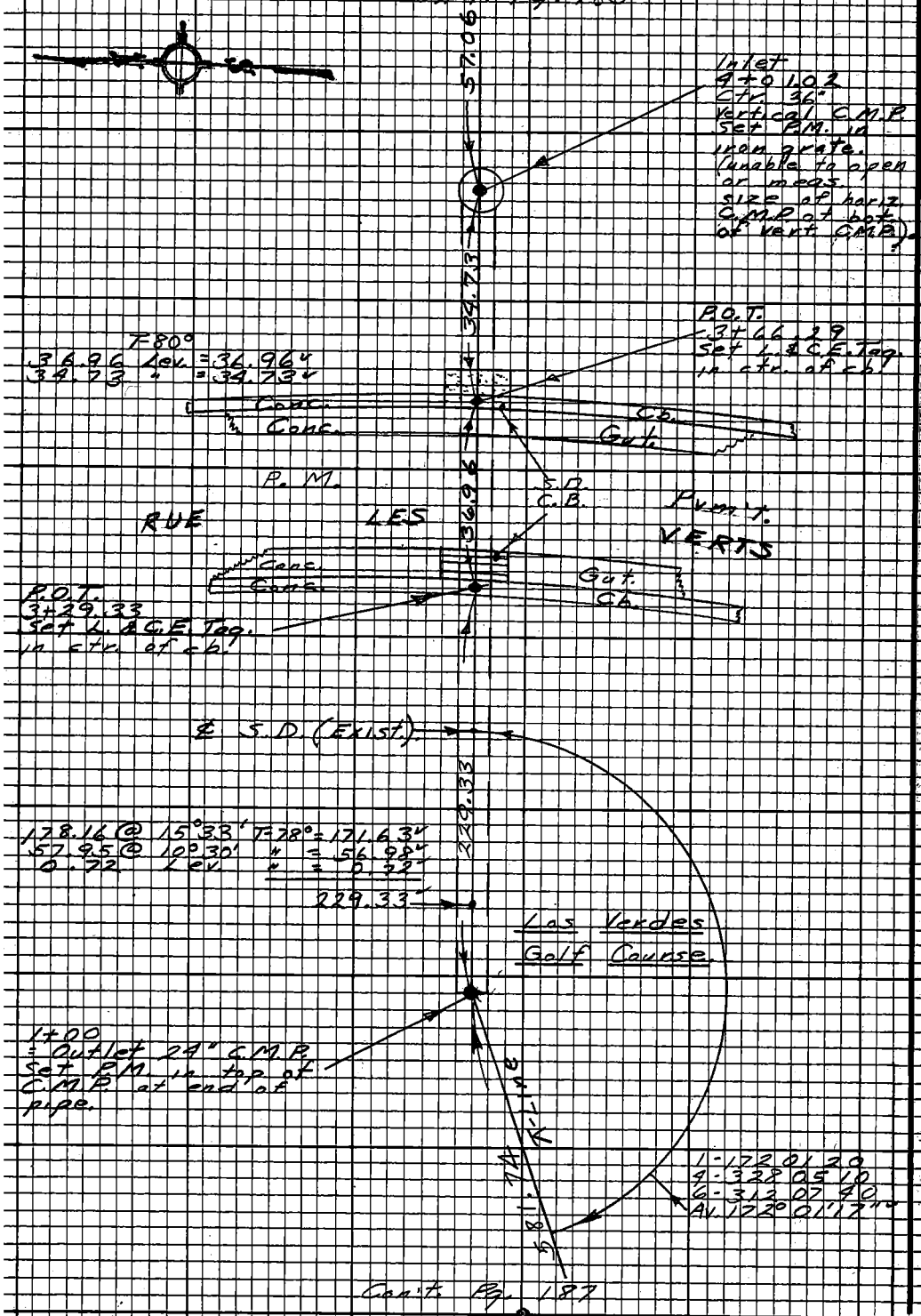

Con't. Pg. 187

PLEASE RETURN TO
LOS ANGELES COUNTY ENGINEER
403 LOS ANGELES COUNTY ENGINEERING BLDG.
Do not extend this side of this line.
Note: Any Additions or Changes on this Sheet Must be Made or Circled in Red Ink With Date and Name of Person Making Change.

Notes Ck'd by A. E. DART	Survey of Los Verdes Golf	F. B. 2970 Pg. 187
Map No.	JN 8892.17 Tape 200 Std 68 °F	
Office Work	Surveyed by English	
Checked	Notes Ed. Date 12-69	
Date	Indexed C. J. GALLI DEC 5 '69	

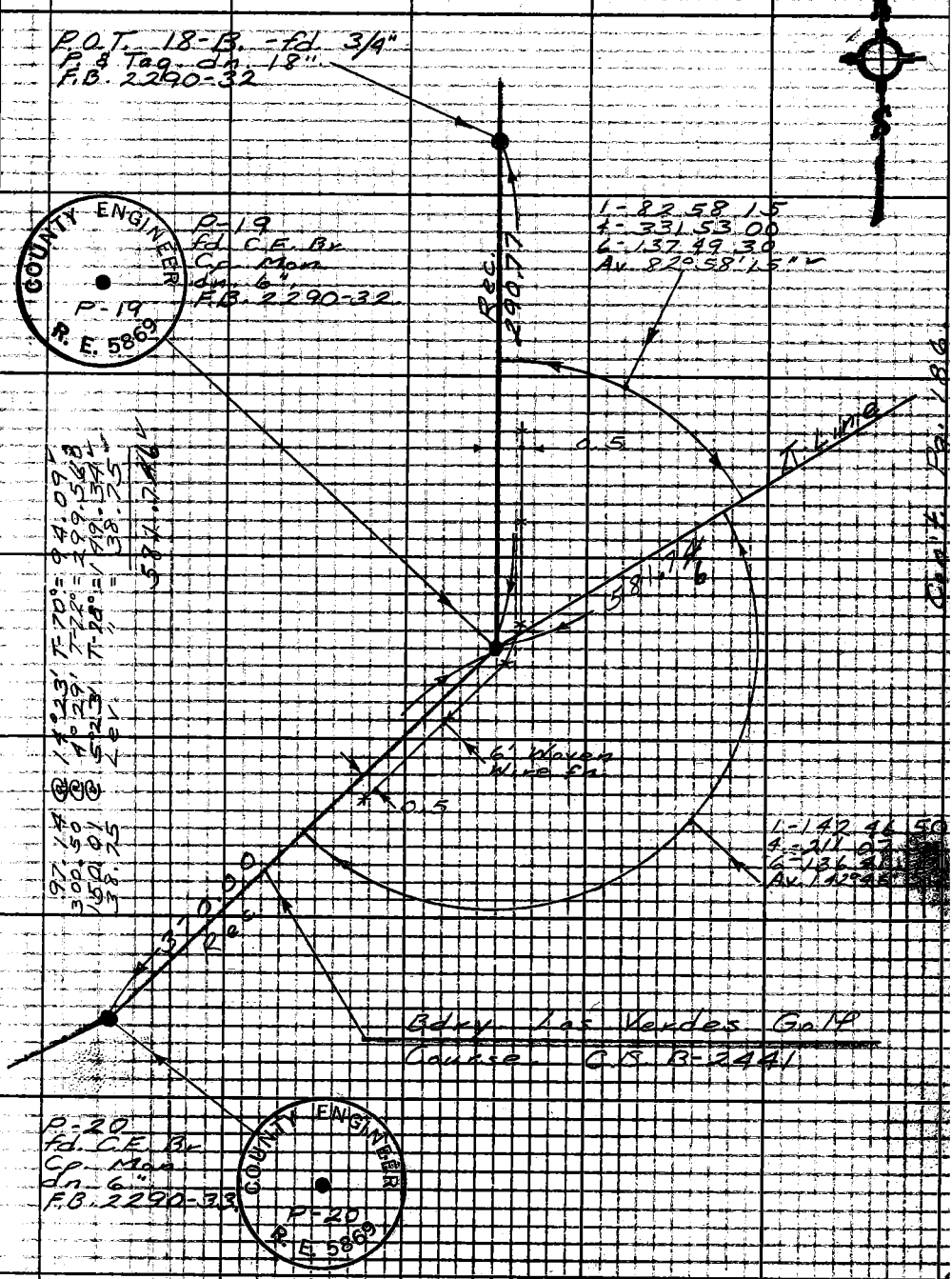

Cont. Pg. 186

COUNTY OF LOS ANGELES
DEPARTMENT OF COUNTY ENGINEER
403 LOS ANGELES COUNTY ENGINEERING BLDG.
Do not extend this side of this line.
Sheet Number Inset Number Checked
Ink With Date Land Name of Person
Making Change
76F309S CE#810 3-68

Profile No. ____ Notes Red ____ Date ____ Plotted ____ Date ____ Job No. 8892.17 Division No. 11 | F. B. 2970 | PG. 189

X-Sec. No. ____ Notes Chk'd. A. E. DART Date DEC 10 '69 Checked ____ Date ____ Survey of Los Verdes Golf Course Survey by English Notes Ed. Date 12-69 Map No. ____ Indexed C. J. GALLI Date DEC 5 '69

LOS VERDES
GOLF COURSE

J.N. 8892.17

Storm Drain
Pipe Elevs.

Dec. 1, 1969.
English
Shoemaker
Tullies
Clifford

ELEV.

F. S.

H. I.

B. S.

STATION

PLEASE RETURN TO
LOS ANGELES COUNTY ENGINEER
403 LOS ANGELES COUNTY ENGINEERING BLDG.

NOTE: ANY ADDITIONS OR CHANGES ON THIS FIELD MUST BE MADE OR CIRCLED IN RED INK, WITH DATE AND NAME OF PERSON MAKING CHANGE.

Do not extend notes this side of this line.

76-L-298 CE 307 5-66

76-L-298 CE 307 5-66

PLEASE RETURN TO
LOS ANGELES COUNTY ENGINEER
403 LOS ANGELES COUNTY ENGINEERING BLDG.

NOTE: ANY ADDITIONS OR CHANGES ON THIS SHEET MUST BE MADE OR CIRCLED IN RED INK, WITH DATE AND NAME OF PERSON MAKING CHANGE.

Do not extend notes this side of this line.

F. B. 2970 Pg. 190 | Job No. 8892.17 | Division No. 11 | Notes Red | Plotted | Profile No.
Survey of Los Verdes Golf Course | Date | Date | X-Sec. No.
Survey by English Notes Ed. | Notes Checked A.E. DART | Checked
Indexed C.J. GALLI | Date | Date DEC. 10 '69 | Date | No.

STATION	B. S.	H. I.	F. S.	ELEV.	
P.V. B.M. #18	11 90	609 90		598 00	P.V. B.M. #18 el = 597.999 F.B. 2290-137. Fd. C.S. bn. 1/2" non-dis. & stamped "P-20" per F.B. 2290-33.
T.P.	10 87	620 19	0 58	609 32	
P.V. B.M. #17	12 33	625 30	7 22	612 97	P.V. B.M. #17, el = 612.964 F.B. 2290-137. Fd. C.S. 42" ca. non dis. 1/2" & stamped "P-19" per F.B. 2290-32.
T.P.	12 11	636 87	0 54	624 76	
T.P.	11 74	648 38	0 23	636 64	1x2
T.P.	11 69	659 65	0 42	647 96	"
T.P.	11 46	670 35	0 76	658 89	"
T.P.	11 27	681 20	0 42	669 93	"
T.P.			0 51	680 69	"
1+00			3 12	678 08	F.L. - Outlet 24" C.M.P. - Pg. 186
1+00			2 7	678 5	top of dirt
T.P.	11 99	692 68	0 51	680 69	1x2
"	11 53	703 61	0 60	692 08	"
"	12 01	715 16	0 46	703 15	"
"	11 70	726 21	0 65	714 51	"
"	11 86	736 89	1 18	725 03	"
3+29.5			4 26	732 63	Bot. ob. - F.L., T-Line, Pg. 186
3+66.0			2 10	734 79	" " " " " "
TP	2 11	735 91	3 09	733 80	1x2
3+99			9 1	726 8	Gnd T-Line
4+01.02			5 [illegible]	[illegible]	[illegible] top of [illegible] Pg. 186

76-L-298 CE 307 5-66

LOS ANGELES COUNTY ENGINEER
403 LOS ANGELES COUNTY ENGINEERING BLDG.

NOTE: ANY ADDITIONS OR CHANGES ON THIS SHEET MUST BE MADE OR CIRCLED IN RED INK, WITH DATE AND NAME OF PERSON MAKING CHANGE.

Do not extend notes this side of this line.

STATION	B. S.	H. I.	F. S.	ELEV.	
4+01.02		735 91	16 16	719 75	F.L. of horizontal C.M.P. at bot. of 36" Vertical C.M.P., Pg. 186.
T.P.	6 03	739 86	2 08	733 83	1x2
"	3 91	735 12	8 65	731 21	"
"	11 38	742 36	4 14	730 98	"
"	7 80	749 92	0 24	742 12	"
" fd.	4 94	745 71	9 15	740 77	"
B.M. "P-6"			8 67	737 04	B.M. "P-6", el. = 737.06, F.B. 2970-148. fd. C.E. Br. Cp. mon. - flush. C.S.B-2441.

Profile No. ____ Notes Red ____ Date ____ Plotted ____ Date ____ Job No. 8892.17 Division No. 11 F.B. 2970 Pg. 191

X-Sec. No. ____ Notes Chk'd. A. E. DART Date DEC 10 '69 Checked ____ Date ____ Survey of Los Verdes Golf Course Survey by English Notes Ed. Date 12-69 Map No. ____ Indexed C. J. GALLI Date DEC 5 '69

F. B. 2970 PG. 192 | 8892.17

Job No. _____ Division No. 11 Notes Red _____ Plotted _____ Profile

Survey of Los Verdes Golf Course Date _____ Date _____ No. _____

Survey by English Notes Ed. Notes Chk'd. _____ Checked _____ X-Sec.

Indexed _____ Date _____ Date _____ Date _____ No. _____