Notes Ck'd by	Survey of	F.B. 2974 Pg.
Map No.	JN Tape Std °F	
Office Work	Surveyed by	
Checked	Notes Date	
Date	Indexed	

Page	Job	Description
		SAUGUS REHAB. CENTER 0084.21
5-32	B.M.	Bench levels.
49-54	Bdry.	Resurvey of a por. of the N'ly & W'l property line showing points of record found, & existing fence.

Note: Any Additions or Changes of Sheet Must be Made and Made in Ink With Date and Name of Person Making Change

Do not extend this side of this line.

PLEASE RETURN TO
LOS ANGELES COUNTY ENGINEER
403 LOS ANGELES COUNTY ENGINEERING BLDG.

P3098 CE #310 5-66

Microfilmed June '85

76S420 S & E-353 4-54

PLEASE RETURN TO
LOS ANGELES COUNTY SURVEYOR
725 LOS ANGELES COUNTY ENGINEERING BLDG.

NOTE: ANY ADDITIONS OR CHANGES ON THIS SHEET MUST BE MADE OR CIRCLED IN RED INK, WITH DATE AND NAME OF PERSON MAKING CHANGE.

Do not extend notes this side of this line

B.M.	1ST RUN	DIFF.	2ND RUN	3RD RUN	ADJ. ELEV.	DESCRIPTION
	BENCH LEVELS FROM BM 60-43 N.E'LY ALONG BOUQUET CYN. RD TO BM. SR-1 & RETURN.					
BM 60-43	1155.385				1155.385	BOUQUET CYN RD. 0.6 MI. N. FROM S.P.R.R. STA.
+	2.667		2.657	2.682		@ SAUGUS 20.5' W. OF THE W. RAIL 35.0' E OF ℄
⊼	58.042	-2.191	-2.187	-2.187		OF BOUQUET CYN. RD. 22' SE'LY FROM TEL POLE#
−	4.858		4.844	4.869		558911H & 72.0' SE'LY FROM PP# 558013E. A
TP	53.198					U.S.C.&G.S. BRASS DISK MARKED "X898, 1955" SET
+	4.592		4.574			IN CONC. IN TOP OF THE W. CONC. H'DWALL, 1.1'
⊼	57.790	+0.185	+0.183			N. OF THE S. END OF THE H'DWALL ABOUT 6.0'
−	4.407		4.391			LOWER THAN THE TRACK
TP	53.383					F.B. 2839-34
+	5.019		5.041			
⊼	58.402	+0.368	+0.366			
−	4.651		4.675			
TP	53.751					
+	5.348		5.322			
⊼	59.099	+3.197	+3.195			
−	2.151		2.127			
T.B.M.	56.948					SET SHIP SPK. S.W. SIDE GUY POLE# 1399121E
+	5.570		5.590			ON E. SIDE BOUQUET CYN RD
⊼	62.518	+2.562	+2.563			
−	3.008		3.027			
TP	1159.510					

NOTES RED
DATE
NOTES CHECKED W. L. BRENNER
DATE
JOB NO. 2-8421
SURVEY BY G. L. WRIGHT
NOTES BY C. L. WRIGHT
INDEXED C. J. GAULT
SURVEY OF SAUGUS FACILITY
DATE JULY '62
DATE APR 4

F.B. 2874 PG. 5

PLEASE RETURN TO
LOS ANGELES COUNTY SURVEYOR
725 LOS ANGELES COUNTY ENGINEERING BLDG.

NOTE: ANY ADDITIONS OR CHANGES ON THIS SHEET MUST BE MADE OR CIRCLED IN RED INK, WITH DATE AND NAME OF PERSON MAKING CHANGE.

Do not extend notes this side of this line

B.M.	1ST RUN	DIFF.	2ND RUN	3RD RUN	ADJ. ELEV.	DESCRIPTION
TP	1159.510					
+	6.421		6.410			
⊼	65.931	+ 2.661	+ 2.663			
−	3.760		3.747			
TP	62.171					
+	5.508		5.523			
⊼	67.678	+ 0.517	+ 0.514			
−	4.991		5.009			
T.B.M.	62.688					BOUQUET CYN RD. & SOLEDAD CYN RD. FD.
+	2.740		2.727			C.E. BRASS CAP MON (2" I.P. & BRASS CAP SET IN
⊼	65.428	− 9.012	− 9.013			CONC.) DN. 9" IN WELL & COVER - OLD ℄ INT.
−	11.752		11.740			
TP	53.676					
+	1.511		1.536			
⊼	55.187	− 6.272	− 6.271			
−	7.783		7.807			
TP	47.404					
+	6.593		6.576			
⊼	53.997	+ 2.979	+ 2.981			
−	3.614		3.595			
TP	50.383					
+	3.702		3.717			
⊼	54.085	− 0.641	− 0.641			
−	4.343		4.358			
TP	49.742					
+	4.850		4.839			
⊼	54.592	+ 1.578	+ 1.579			
−	3.272		3.260			
TP	51.320					

JOB NO. 008421 SURVEY OF SAUGUS FACILITY NOTES RED
SURVEY BY C.L. WRIGHT DATE 5-JULY '62 NOTES CHKD
NOTES BY C.L.W. DATE
INDEXED C. J. GALLI DATE

F. B. 29 PG. 6

769420 S & E-353 4-54

PLEASE RETURN TO
LOS ANGELES COUNTY SURVEYOR
725 LOS ANGELES COUNTY ENGINEERING BLDG.

NOTE: ANY ADDITIONS OR CHANGES ON THIS SHEET MUST BE MADE OR CIRCLED IN RED INK, WITH DATE AND NAME OF PERSON MAKING CHANGE.

Do not extend notes this side of this line

NOTES RED
DATE
NOTES CHKD.
DATE
INDEXED
DATE

JOB NO. 004421 SURVEY OF SAUGUS FACILITY
SURVEY BY C.L. WRIGHT
NOTES BY C.L.W.
DATE 6-JULY 1962
C. J. GATH
DATE

F. B. 2774 PG. 7

B.M.	1ST RUN	DIFF.	2ND RUN	3RD RUN	ADJ. ELEV.	DESCRIPTION
TP	1151.320					
+	9.102		9.116			
⊼	60.422	+ 6.601	+ 6.600			
−	2.501		2.516			
T.B.M.	1157.921					SET SHP SPK. S.E. SIDE P.P. #1008245E
+	10.984		11.008			MOST N'LY POLE - TRANSFORMER BANK +150'
⊼	68.905	+ 6.948	+ 6.948			N. OF SOLEDAD CYN. WASH, 75' W. OF
−	4.036		4.060			BOUQUET CYN. RD
TP	6.486					
+	5.402		5.383	5.355		
⊼	70.252	+ 1.343	+ 1.250	+ 1.251		
−	4.189		4.133	4.104		
TP	66.119					
+	5.464		5.487			
⊼	71.583	+ 1.341	+ 1.342			
−	4.123		4.145			
TP	67.460					
+	5.728		5.709			
⊼	73.188	+ 2.398	+ 2.398			
−	3.330		3.311			
TP	69.858					
+	6.003		6.024			
⊼	75.861	+ 2.855	+ 2.856			
−	3.148		3.165			
TP	72.713					
+	5.679		5.695			
⊼	78.392	+ 2.235	+ 2.236			
−	3.444		3.459			
TP	1174.948					

PLEASE RETURN TO
LOS ANGELES COUNTY SURVEYOR
725 LOS ANGELES COUNTY ENGINEERING BLDG.

NOTE: ANY ADDITIONS OR CHANGES ON THIS SHEET MUST BE MADE OR CIRCLED IN RED INK, WITH DATE AND NAME OF PERSON MAKING CHANGE.

Do not extend notes this side of this line

JOB NO. 28421 SURVEY OF SAUGUS FACILITY NOTES RED
SURVEY BY C.L. WRIGHT DATE
NOTES BY C.L.W. DATE July 62 NOTES CHKD.
INDEXED C. J. GALL DATE DATE

F. B. 2971 Pg. 8 & 1

B.M.	1ST RUN	DIFF.	2ND RUN	3RD RUN	ADJ. ELEV.	DESCRIPTION
TP	1174.948					
+	5.417		5.405			
π	80.365	+ 1.896	+ 1.896			
−	3.521		3.509			
TP	76.844					
+	5.730		5.749			
π	82.574	+ 1.703	+ 1.703			
−	4.027		4.046			
TP	78.547					
+	5.906		5.893			
π	84.453	+ 1.399	+ 1.398			
−	4.507		4.495			
TP	79.946					
+	5.073		5.059			
π	85.019	+ 0.117	+ 0.118			
−	4.956		4.941			
TP	80.063					
+	5.451		5.468			
π	85.514	+ 1.688	+ 1.687			
−	3.763		3.781			
TP	81.751					
+	6.824		6.810			
π	88.575	+ 5.534	+ 5.534			
−	1.290		1.276			
TP	87.285					
+	6.941		6.957			
π	94.226	+ 2.923	+ 2.923			
−	4.018		4.034			
TP	90.208					

76S420 S & E-353 4-54

PLEASE RETURN TO
LOS ANGELES COUNTY SURVEYOR
725 LOS ANGELES COUNTY ENGINEERING BLDG.

NOTE: ANY ADDITIONS OR CHANGES ON THIS SHEET MUST BE MADE OR CIRCLED IN RED INK, WITH DATE AND NAME OF PERSON MAKING CHANGE.

Do not extend notes this side of this line

B.M.	1ST RUN	DIFF.	2ND RUN	3RD RUN	ADJ. ELEV.	DESCRIPTION
TP	1190.208					
+	5.349		5.332			
T	95.557	+ 1.392	+ 1.393			
−	3.957		3.939			
TP	91.600					
+	5.193		5.180			
T	96.793	+ 1.349	+ 1.349			
−	3.844		3.831			
BM SR1	92.949					600' I S.W. OF INT. BOUQUET CYN. RD.
+	3.911		3.901			& SAN FRANCISQUITO CYN. RD. ON W. SIDE OF
T	96.860	− 1.349	− 1.348			BOUQUET CYN. RD. 3' S. OF SWITCH POLE #
−	5.260		5.249			748000E (S 18E) SET C.E. BUTTON MON.
TP	91.600					(2" I.P. & BRASS CAP SET IN CONC.) UP 6"
+	3.906		3.891			
T	95.506	− 1.393	− 1.392			
−	5.299		5.283			
TP	90.207					
+	3.881		3.898			
T	94.088	− 2.922	− 2.923			
−	6.803		6.821			
TP	87.285					
+	1.158		1.145			
T	88.443	− 5.534	− 5.534			
−	6.692		6.679			
TP	81.751					
+	3.776		3.793			
T	85.527	− 1.687	− 1.687			
−	5.463		5.480			
	80.064					

NOTES RED. JOB NO. 008421 SURVEY OF SAUGUS FACILITY
DATE SURVEY BY C.L. WRIGHT
NOTES CHECKED W. J. BRENNER NOTES BY C.L.W. DATE July 62
DATE INDEXED C. J. GAUL DATE

F. B2974 PG. 9

PLEASE RETURN TO
LOS ANGELES COUNTY SURVEYOR
725 LOS ANGELES COUNTY ENGINEERING BLDG.

NOTE: ANY ADDITIONS OR CHANGES ON THIS SHEET MUST BE MADE OR CIRCLED IN RED INK, WITH DATE AND NAME OF PERSON MAKING CHANGE.

Do not extend notes this side of this line

B.M.	1ST RUN	DIFF.	2ND RUN	3RD RUN	ADJ. ELEV.	DESCRIPTION
TP	1180.064					
+	4.965		4.947			
π	85.029	-0.118-	0.117			
—	5.083		5.064			
TP	79.946					
+	4.450		4471			
π	84.396	-1.398-	1.397			
—	5.848		5.868			
TP	78.548					
+	4.103		4.090			
π	82.651	-1.704-	1.703			
—	5.807		5793			
TP	76.844					
+	3.417		3.433			
π	80.261	-1.895-	1.894			
—	5.312		5.327			
TP	74.949					
+	3.323		3.307			
π	78.272	-2.235-	2.236			
—	5.558		5543			
TP	72.714					
+	2.936		2.951			
π	75.650	-2.857-	2.856			
—	5.793		5807			
TP	69.857					
+	3.188		3.173			
π	73.045	-2.398-	2.397			
—	5.586		5570			
TP	67.459					

JOB NO. 008421 SURVEY OF SAUGUS FACILITY NOTES RED
SURVEY BY C.L. WRIGHT DATE
NOTES BY C.L.W. DATE July 62 NOTES CHKD
INDEXED C. J. GALLI DATE DATE

F. B. 2024 PG. 1a

768420 S & E-353 4-54

PLEASE RETURN TO
LOS ANGELES COUNTY SURVEYOR
725 LOS ANGELES COUNTY ENGINEERING BLDG.

NOTE: ANY ADDITIONS OR CHANGES ON THIS SHEET MUST BE MADE OR CIRCLED IN RED INK, WITH DATE AND NAME OF PERSON MAKING CHANGE.

Do not extend notes this side of this line

B.M.	1ST RUN	DIFF.	2ND RUN	3RD RUN	ADJ. ELEV.	DESCRIPTION
TP	1167.459					
+	4.092		4.117			
Π	71.551	- 1.341	- 1.340			
−	5.433		5457			
TP	66.118					
+	3.993		3.978			
Π	70.111	- 1.251	- 1.250			
−	5.244		5228			
TP	64.867					
+	3.409		3430			
Π	68.276	- 6.948	- 6.947			
−	10.357		10.377			
T.B.M.	1157.919					FD. SHIP SPK S.E. SIDE P.P. #1008245E
+	2.485		2.470			MOST N'LY POLE - TRANSFORMER BANK 150'±
Π	60.404	- 6.603	- 6.603			N. OF SOLEDAD CYN. WASH 75' W. OF BOUQUET
−	9.088		9.073			CYN. RD. PG 7.
TP	51.316					
+	3.343		3.357			
Π	54.659	- 1.576	- 1.573			
−	4.919		4.930			
TP	49.740					
+	4.342		4.327			
Π	54.082	+ 0.638	+ 0.639			
−	3.704		3.688			
TP	50.378					
+	3.530		3.549			
Π	53.908	- 2.977	- 2.978			
−	6.507		6.527			
TP	47.401					

NOTES REQ. JOB NO. 008421 SURVEY OF SAUGUS FACILITY
DATE SURVEY BY CL. WRIGHT
NOTES CHKD. BRENNER NOTES BY CL. W. DATE July 62
DATE INDEXED E. I. GALLI DATE

F.B. 2974 PG. 11

PLEASE RETURN TO
LOS ANGELES COUNTY SURVEYOR
725 LOS ANGELES COUNTY ENGINEERING BLDG.

NOTE: ANY ADDITIONS OR CHANGES ON THIS SHEET MUST BE MADE OR CIRCLED IN RED INK, WITH DATE AND NAME OF PERSON MAKING CHANGE.

Do not extend notes this side of this line

JOB NO. 008421 SURVEY OF SAUGUS FACILITY NOTES RED
SURVEY BY C.L. WRIGHT DATE
NOTES BY C.L. W. DATE 6 July 62 NOTES CHKD
INDEXED C. I. GALL DATE

F. B. 2974 PG 1/2

B.M.	1ST RUN	DIFF.	2ND RUN	3RD RUN	ADJ. ELEV.	DESCRIPTION
TP	1147.401					
+	7.868 ✓		7.849			
π	55.269 ✓	+ 6.269	+ 6.270			
−	1.599		1.579			
TP	53.670 ✓					
+	10.283 ✓		10.299			
π	63.953 ✓	+ 9.572	+ 9.575			
−	0.711		0724			
T.B.M.	63.242 ✓					(TEL. POLE ALSO) FD. SHIP SPK W. SIDE TRANSFORMER POLE #6978244 W. SIDE BOUQUET CYN. RD. @ INT SOLEDAD CYN RD.
+	4.581		4.567			
π	67.823 ✓	− 1.078	− 1.077			
−	5.659		5.644			
TP	62.164 ✓					
+	3.813 ✓		3.830			
π	65.977 ✓	− 2.661	− 2.660			
−	6.474		6.490			
TP	59.503 ✓					
+	3.094 ✓		3.070			
π	62.597 ✓	− 2.567	− 2.564			
−	5.661		5.634			
T.B.M.	56.936 ✓					
+	2.173		2.193			
π	59.109 ✓	− 3.193	− 3.192			
−	5.366		5.385			
TP	53.743 ✓					
+	4.686 ✓		4670			
π	58.429 ✓	0.368	− 0.369			
−	5.054 ✓		5.039			
TP	53.375					

B.M.	1ST RUN	DIFF.	2ND RUN	3RD RUN	ADJ. ELEV.	DESCRIPTION
TP	1153.375					BOUQUET CYN. RD. 0.6 MI. N. FROM S.P.R.R.
+	4.491		4.506			STA. @ SAUGUS 2.0.5' W. OF W. RAIL 35.0' E. OF ℄
Δ	57.866	+ 0.182	+ 0.183			OF BOUQUET CYN. RD. 27' SE'LY FROM
−	4.673		4.689			TEL POLE # 5589114 & 12.0' S.E. 'LY
TP	53.193					FROM P.P. # 5580/3E. A U.S.C.&G.S. BRASS
+	4.757		4.742			DISK MARKED "X 898, 1955", SET IN
Δ	57.950	+ 2.187	+ 2.189			CONC. IN TOP OF THE W. CONC. H'DWALL,
−	2.570		2.553			1.1' N. OF THE S. END OF THE H'DWALL
BM 60	1155.380				1155.385	ABOUT 6.0' LOWER THAN THE TRACK.
						F.B. 2839-34

NOTES RED. JOB NO. 0084.21 SURVEY OF SAUGUS FACILITY

DATE SURVEY BY C.L. WRIGHT F.B. 2974 PG. 13

NOTES CHKD. BRENNER NOTES BY C.L. W. DATE 6-JULY '62

DATE INDEXED DATE

76S420 S & E-353 4-54

PLEASE RETURN TO
LOS ANGELES COUNTY SURVEYOR
725 LOS ANGELES COUNTY ENGINEERING BLDG.

NOTE: ANY ADDITIONS OR CHANGES ON THIS SHEET MUST BE MADE OR CIRCLED IN RED INK, WITH DATE AND NAME OF PERSON MAKING CHANGE.

Do not extend notes this side of this line

B.M.	1ST RUN	DIFF.	2ND RUN	3RD RUN	ADJ. ELEV.	DESCRIPTION
	BENCH LEVELS FROM BM SR1 N.E.'LY ALONG BOUQUET CYN. RD TO BM SR2 & RETURN					
BM SR1	1192.950					600'± S.W. OF INT. BOUQUET CYN RD & SAN FRANCISQUITO CYN. RD. ON W. SIDE OF BOUQUET CYN RD. 3' S. OF SWITCH POLE # 748000E (S18E) FD. C.E. BUTTON MON. 2" IP & BRASS CAP SET IN CONC. UP 6" PG. 9
+	4.214		4.203			
⊼	97.164	+ 0.568	+ 0.569			
−	3.646		3.634			
TP	93.518					
+	5.426		5.447			
⊼	98.944	+ 1.921	+ 1.922			
−	3.505		3.525			
TP	95.439					
+	5.540		5.528			
⊼	1200.979	+ 2.776	+ 2.775			
−	2.764		2.753			
TBM	1198.215					SET SHIP SPK. N. SIDE GUY POLE #1248707E S. SIDE OF BOUQUET CYN RD @ INT. SAN FRANCISQUITO RD.
+	4.309		4.326			
⊼	1202.524	+ 1.053	+ 1.054			
−	3.256		3.272			
TP	1199.268					
+	5.503		5.487			
⊼	1204.771	+ 2.237	+ 2.239			
−	3.266		3.248			
TP	1201.505					

NOTES RED. JOB NO. 008421 SURVEY OF SAUGUS FACILITY
DATE SURVEY BY C.L. WRIGHT
NOTES WITH BRENNER NOTES BY C.L. W. DATE 10-JULY '62
DATE INDEXED C. J. GALLI DATE

F.B. 29.34 PG. 15

PLEASE RETURN TO
LOS ANGELES COUNTY SURVEYOR
725 LOS ANGELES COUNTY ENGINEERING BLDG.

NOTE: ANY ADDITIONS OR CHANGES ON THIS SHEET MUST BE MADE OR CIRCLED IN RED INK, WITH DATE AND NAME OF PERSON MAKING CHANGE.

Do not extend notes this side of this line

JOB NO. 00842 SURVEY OF SAUGUS FACILITY NOTES RED
SURVEY BY C.L. WRIGHT DATE July 6.2 NOTES CHKD
NOTES BY C.L. WRIGHT DATE DATE
INDEXED R. J. GAIL DATE

F. B. 1994 Pgs. 1/8

B.M.	1ST RUN	DIFF.	2ND RUN	3RD RUN	ADJ. ELEV.	DESCRIPTION
T.P.	1201.505					
+	5.440		5.463			
π	1206.945	+ 2.477	+ 2.477			
−	2.963		2.986			
T.P.	1203.982					
+	5.230		5.213			
π	1209.212	+ 2.610	+ 2.610			
−	2.620		2.603			
T.P.	1206.592					
+	5.050		5.079			
π	1211.642	+ 2.522	+ 2.522			
−	2.528		2.557			
T.P.	1209.114					
+	5.100		5.083			
π	1214.214	+ 3.268	+ 3.268			
−	1.832		1.815			
T.B.M.	1212.382					FD. SHIP SPK. N. SIDE P.P. # 83039E
+	5.041		5.063			
π	1217.423	+ 2.223	+ 2.222			
−	2.818		2.841			
T.P.	1214.605					
+	5.854		5.833			
π	1220.459	+ 3.766	+ 3.766			
−	2.088		2.067			
T.P.	1218.371					
+	7.161		7.184			
π	1225.532	+ 5.138	+ 5.198			
−	2.023		2.046			
T.P.	1223.509					

76S420 S & E-353 4-54

PLEASE RETURN TO
LOS ANGELES COUNTY SURVEYOR
725 LOS ANGELES COUNTY ENGINEERING BLDG.

NOTE: ANY ADDITIONS OR CHANGES ON THIS SHEET MUST BE MADE OR CIRCLED IN RED INK, WITH DATE AND NAME OF PERSON MAKING CHANGE.

Do not extend notes this side of this line

B.M.	1ST RUN	DIFF.	2ND RUN	3RD RUN	ADJ. ELEV.	DESCRIPTION
TP	1223.509					
+	7.442		7.423			
T	30.951	+ 5.606	+ 5.606			
−	1.836		1.817			
TP	29.115					
+	5.303		5.320			
T	34.418	+ 1.313	+ 1.313			
−	3.990		4.007			
TBM.	30.428					W. END OF S. CONC. CURBING BRIDGE #B.831
+	4.675		4.689			BOUQUET CYN. WASH & BOUQUET CYN RD.
T	35.103	− 1.846	− 1.846			FD. BOAT SPK. IN LEAD
−	6.521		6.535			
TP	28.582					
+	4.251		4.269			
T	32.833	+ 0.213	+ 0.215			
−	4.038		4.054			
TP	28.795					
+	5.622		5.607			
T	34.417	+ 2.610	+ 2.611			
−	3.012		2.996			
TP	31.405					
+	5.232		5.248			
T	36.637	+ 2.588	+ 2.587			
−	2.644		2.661			
TP	33.993					
+	5.022		5.012			
T	39.015	+ 1.984	+ 1.985			
−	3.038		3.027			
TP	35.977					

NOTES RED. JOB NO. 008421 SURVEY OF SAUGUS FACILITY
DATE SURVEY BY C.L. WRIGHT
NOTES CHKD. W. J. BRENNER NOTES BY C.L.W. DATE July 62
DATE INDEXED C. J. GALLI DATE

F.B. 2974 PG. 17

PLEASE RETURN TO
LOS ANGELES COUNTY SURVEYOR
725 LOS ANGELES COUNTY ENGINEERING BLDG.

NOTE: ANY ADDITIONS OR CHANGES ON THIS SHEET MUST BE MADE OR CIRCLED IN RED INK, WITH DATE AND NAME OF PERSON MAKING CHANGE.

Do not extend notes this side of this line

JOB NO. 20842 SURVEY OF SAUGUS FACILITY NOTES RED
SURVEY BY C.L.W. DATE July 62 NOTES CHKD
NOTES BY C.L.W. DATE
INDEXED R.J.G. DATE

F.B. 2934 PG. 1 & 2

B.M.	1ST RUN	DIFF.	2ND RUN	3RD RUN	ADJ. ELEV.	DESCRIPTION
TP	1235.977					
+	5.797 ✓		5.782			
⊼	41.774	+2.142	+2.142			
−	3.655		3.640			
TP	38.119 ✓					
+	6.059 ✓		6.078			
⊼	44.173	+2.476	+2.477			
−	3.578 ✓		3.601			
TP	40.595					
+	10.661 ✓		10.637			
⊼	51.256	+8.670	+8.669			
−	1.991		1.968			
BM SR2	49.265 ✓		49.271			@ ENTRANCE TO SAUGUS REHABILITATION FACILITY - 75' N.E. ON R/W LINE ± OF BOUQUET CYN RD. - S.E. SIDE SET A CO. ENGR. BUTTON MON. - 2" I.P. & BRASS CAP IN CONC. UP 6"
+	1.875		1.899			
⊼	51.140 ✓	+8.668	+8.667			
−	10.543		10.566			
TP	40.597 ✓					
+	3.667 ✓		3.657			
⊼	44.264	+2.478	+2.478			
−	6.145		6.135			
TP	38.119 ✓					
+	3.483		3.463			
⊼	41.602 ✓	+2.142	+2.143			
−	5.625 ✓		5.606			
TP	35.977					
+	3.366 ✓		3.387			
⊼	39.343 ✓	+1.984	+1.984			
−	5.350		5.371			
TP	33.993 ✓					

76S420 S & E-353 4-54

PLEASE RETURN TO
LOS ANGELES COUNTY SURVEYOR
725 LOS ANGELES COUNTY ENGINEERING BLDG.

NOTE: ANY ADDITIONS OR CHANGES ON THIS SHEET MUST BE MADE OR CIRCLED IN RED INK, WITH DATE AND NAME OF PERSON MAKING CHANGE.

Do not extend notes this side of this line

NOTES RED. JOB NO 008421 SURVEY OF SAUGUS FACILITY
DATE SURVEY BY E.L.W. RIGHT
NOTES CHKD. BRENNER NOTES BY E.L.W. DATE 1/17/62
DATE INDEXED E.J. GALLI DATE

F.B. 2774 PG. 19

B.M.	1ST RUN	DIFF.	2ND RUN	3RD RUN	ADJ. ELEV.	DESCRIPTION
TP	233.993					
+	3.602		3.599	3.581		
⊼	37.595	- 2.586	- 2.590	- 2.586		
−	6.188		6.180	6.167		
TP	31.407					
+	3.748		3.767			
⊼	35.155	- 2.611	- 2.611			
−	6.359		6.378			
TP	28.796					
+	4.855		4.838			
⊼	33.651	- 0.213	- 0.212			
−	5.068		5.050			
TP	28.583					
+	6.523		6.547			
⊼	35.106	+ 1.847	+ 1.847			
−	4.676		4.700			
TP N.	30.430					W. END OF S. CONC. CURBING. BRIDGE #B.831
+	4.046		4.025			FD. BOAT SPK IN LEAD PG 17
⊼	34.476	- 1.315	- 1.314			
−	5.361		5.339			
TP	29.115					
+	2.100		2.114			
⊼	31.215	- 5.606	- 5.606			
−	7.706		7.720			
TP	23.509					
+	2.204		2.187			
⊼	25.713	- 5.139	- 5.137			
−	7.343		7.324			
TP	18.370					

PLEASE RETURN TO
LOS ANGELES COUNTY SURVEYOR
725 LOS ANGELES COUNTY ENGINEERING BLDG.

NOTE: ANY ADDITIONS OR CHANGES ON THIS SHEET MUST BE MADE OR CIRCLED IN RED INK, WITH DATE AND NAME OF PERSON MAKING CHANGE.

Do not extend notes this side of this line

B.M.	1ST RUN	DIFF.	2ND RUN	3RD RUN	ADJ. ELEV.	DESCRIPTION
TP	1218.370					
+	2.580		2.597			
π	20.950	-3.765-	3.765			
−	6.345		6.362			
TP	1214.605					
+	3.413		3.394			
π	1218.018	-2.224-	2.225			
−	5.637		5.619			
T.B.M.	1212.381					FD. SHIP SPK. N. SIDE PP# 83039E
+	2.687		2.704			
π	1215.068	-3.266-	3.266			
−	5.953		5.970			
TP	1209.115					
+	3.007		2.993			
π	1212.122	-2.523-	2.524			
−	5.530		5.517			
TP	1206.592					
+	3.170		3.187			
π	1209.762	-2.611-	2.611			
−	5.781		5.798			
TP	1203.981					
+	3.401		3.382			
π	1207.382	-2.475-	2.477			
−	5.876		5.859			
TP	1201.506					
+	3.234		3.255			
π	1204.740	-2.236-	2.237			
−	5.470		5.492			
TP	1199.270					

JOB NO. 0084.21 SURVEY OF SAUGUS FACILITY NOTES RED
SURVEY BY C.L. WRIGHT DATE
NOTES BY C.L. W. DATE July-62 NOTES CHKD
INDEXED C. J. GAULT DATE DATE

F.B. 2974 Pg. 29

765420 S & E-353 4-54

PLEASE RETURN TO
LOS ANGELES COUNTY SURVEYOR
725 LOS ANGELES COUNTY ENGINEERING BLDG.

NOTE: ANY ADDITIONS OR CHANGES ON THIS SHEET MUST BE MADE OR CIRCLED IN RED INK, WITH DATE AND NAME OF PERSON MAKING CHANGE.

Do not extend notes this side of this line

NOTES RED _____ JOB NO. 0084.21 SURVEY OF AUGUS FACILITY
DATE _____ SURVEY BY C.L. WRIGHT
NOTES CHKD. BRENNER NOTES BY C.L.W. DATE 10-JULY-1962
DATE _____ INDEXED _____ DATE _____ J. GALLI DATE _____

F.B. 2174 PG. 21

B.M.	1ST RUN	DIFF.	2ND RUN	3RD RUN	ADJ. ELEV.	DESCRIPTION
TP	1199.270 ✓					
+	3.306 ✓		3291			
I	1202.576	1.054	1.053			
—	4360		4344			
TBM	1198.216 ✓					SET SMP SPK IN N. SIDE OF GUY POLE
+	2651	✓	2664			S. SIDE BOUQUET CYN. RD. @ INT
I	1200.867	2.776	2.776			SAN FRANCISQUITO RD. (POLE # 1248707E) PG. 15
—	5427		5440			
TP	1195.440 ✓					
+	3.487 ✓		3.474			
I	98.927	1.921	1.921			
—	5408		5.395			
TP	93.519 ✓					
+	3.823 ✓		3.830			
I	97.342	0.561	0.568			
—	4.390 ✓		4.398			
BMSR1	1192.952		92.951			600'± S.W. OF INT. BOUQUET CYN. RD. & SAN FRANCISQUITO CYN. RD. ON W. SIDE OF BOUQUET CYN. RD. 3'± E. OF SWITCH POLE # 748000E-(S.CE) FD. C.E. BUTTON MON. 2" I.P. ¢ BRASS CAP SET IN CONC. UP 6" PGS. 15 & 9
	+002					

F. B. 2914 PG. 22

JOB NO 0084 21 SURVEY OF SAUGUS FACILITY NOTES RED
SURVEY BY C.L. WRIGHT DATE
NOTES BY C.L.W. DATE July 62 NOTES CHKD
INDEXED C. J. GALLI DATE DATE

B.M.	1ST RUN	DIFF.	2ND RUN	3RD RUN	ADJ. ELEV.	DESCRIPTION

PLEASE RETURN TO
LOS ANGELES COUNTY SURVEYOR
725 LOS ANGELES COUNTY ENGINEERING BLDG.

Do not extend notes this side of this line

NOTE: ANY ADDITIONS OR CHANGES ON THIS SHEET MUST BE MADE OR CIRCLED IN RED INK, WITH DATE AND NAME OF PERSON MAKING CHANGE.

768420 S & E-353 4-54

PLEASE RETURN TO
LOS ANGELES COUNTY SURVEYOR
725 LOS ANGELES COUNTY ENGINEERING BLDG.

NOTE: ANY ADDITIONS OR CHANGES ON THIS SHEET MUST BE MADE OR CIRCLED IN RED INK, WITH DATE AND NAME OF PERSON MAKING CHANGE.

Do not extend notes this side of this line

B.M.	1ST RUN	DIFF.	2ND RUN	3RD RUN	ADJ. ELEV.	DESCRIPTION
	BENCH LEVELS FROM BM SR2, S.E'LY THROUGH SAUGUS FACILITY TO BM SR3 & RETURN.					
BM SR2	1249.27					Fd. C.E. Button Mon @ main Entrance SAUGUS REHAB. FACILITY 75' NE on R/W Line ± - of BOUQUET CYN Rd S.E. Side up 6" Pg-18
+	4.590		4.600			
π	53.860	+ 1.087	+ 1.087			
−	3.503		3.513			
TBM	1250.357					SET BOAT SPK. IN LEAD IN SIDEWALK ADJ. TO S. END PLANTER BOX ON W. SIDE GATE HOUSE MAIN ENTRANCE TO SAUGUS REHAB FACILITY
+	5.392		5.412			
π	55.749	− 4.025	− 4.025			
−	9.417		9.437			
TP	46.332					
+	2.665		2.652			
π	48.997	+ 1.649	+ 1.650			
−	1.016		1.002			
TP	47.981					
+	7.219		7.241			
π	55.200	− 0.139	− 0.138			
−	7.358		7.379			
TP	47.842					
+	3.346		3.323			
π	51.188	− 6.606	− 6.607			
−	9.952		9.930			
TP	41.236					

NOTES RED. JOB NO. 0084.21 SURVEY OF SAUGUS FACILITY
DATE SURVEY BY C.L. WRIGHT
NOTES CHKD. W. J. BRENNER NOTES BY C.L.W. DATE 13-JULY-62
DATE INDEXED C. J. GALLI DATE

F.B. 2974 PG. 23

PLEASE RETURN TO
LOS ANGELES COUNTY SURVEYOR
725 LOS ANGELES COUNTY ENGINEERING BLDG.

NOTE: ANY ADDITIONS OR CHANGES ON THIS SHEET MUST BE MADE OR CIRCLED IN RED INK, WITH DATE AND NAME OF PERSON MAKING CHANGE.

Do not extend notes this side of this line

JOB NO. 008421 SURVEY OF SAUGUS FACILITY NOTES RED
SURVEY BY C.L. WRIGHT DATE
NOTES BY C.L. W. DATE July 62 NOTES CHKD
INDEXED C. J. GALLI DATE DATE

F.B. 29 PG. 24

B.M.	1ST RUN	DIFF.	2ND RUN	3RD RUN	ADJ. ELEV.	DESCRIPTION
TP	1241.236					
+	2.801		2.820			
π	44.037	-3.773	-3.774			
−	6.574		6.594			
TP	37.463					
+	3.601		3.577			
π	41.064	-0.447	-0.446			
−	4.048		4.023			
TP	37.016					
+	8.807		8.824			
π	45.823	+8.374	+8.375			
−	0.433		0.449			
TP	45.390					
+	10.757		10.742			
π	56.147	+10.219	+10.219			
−	0.538		0.523			
TP	55.609					
+	1.703		1.714			
π	57.312	-4.292	-4.294			
−	5.995		6.008			
TBM	1251.317					FD ⊕ CUT IN CONC. LANDING - E. ENTRANCE
+	5.849		5.828			TO SEWAGE DISPOSAL BLDG. LA. CITY F.B. 23393-32
π	57.166	+4.293	+4.293			
−	1.556		1.535			
TP	55.610					
+	11.197		11.210			
π	66.807	+10.941	+10.942			
−	0.256		0.268			
TP	66.551					

768420 S & E-353 4-54

PLEASE RETURN TO
LOS ANGELES COUNTY SURVEYOR
725 LOS ANGELES COUNTY ENGINEERING BLDG.

NOTE: ANY ADDITIONS OR CHANGES ON THIS SHEET MUST BE MADE OR CIRCLED IN RED INK, WITH DATE AND NAME OF PERSON MAKING CHANGE.

Do not extend notes this side of this line

NOTES RED. JOB NO. 0094.2 SURVEY OF SAUGUS FACILITY F. B. 2974 PG. 25
DATE SURVEY BY C.L. & WRIGHT
NOTES CHKD. BRENNER NOTES BY C.L. & L. DATE July 62
DATE INDEXED C.J. GALLI DATE DATE

B.M.	1ST RUN	DIFF.	2ND RUN	3RD RUN	ADJ. ELEV.	DESCRIPTION
T.P.	1266.551					
+	11.843		11.831			
⊼	78.394	+ 10.619	+ 10.619			
−	1.224		1.212			
TP	77.170					
+	9.742		9.757			
⊼	86.912	+ 8.823	+ 8.823			
−	0.919		0.934			
TP	85.993					
+	9.447		9.469			
⊼	95.440	+ 8.128	+ 8.126			
−	1.319		1.343			
TP	94.121					
+	9.913		9.901			
⊼	1304.034	+ 9.554	+ 9.555			
−	0.359		0.346			
TP	1303.675					
+	11.434		11.418			
⊼	1315.109	+ 10.641	+ 10.641			
−	0.793		0.777			
TP	1314.316					
+	11.242		11.223			
⊼	25.558	+ 10.793	+ 10.791			
−	0.449		0.432			
TP	25.109					
+	11.850		11.832			
⊼	36.959	+ 11.594	+ 11.595			
−	0.256		0.237			
TP	36.703					

PLEASE RETURN TO
LOS ANGELES COUNTY SURVEYOR
725 LOS ANGELES COUNTY ENGINEERING BLDG.

NOTE: ANY ADDITIONS OR CHANGES ON THIS SHEET MUST BE MADE OR CIRCLED IN RED INK, WITH DATE AND NAME OF PERSON MAKING CHANGE.

Do not extend notes this side of this line

B.M.	1ST RUN	DIFF.	2ND RUN	3RD RUN	ADJ. ELEV.	DESCRIPTION
TP	1336.703 ✓					
+	11.331		11.346			
⊼	48.034 ✓	+ 10.334	+ 10.335			
−	0.997		1.011			
TP	47.037 ✓					
+	10.858		10.839			
⊼	57.895 ✓	+ 8.684	+ 8.681			
−	2.174		2.158			
TBM	55.721 ✓					CUT □ S.E. COR. CONC. DROP IN BOX
+	10.457 ✓		10.470			N. SIDE DIRT RD. E'LY OF SEWAGE PLANT
⊼	66.178	+ 9.437	+ 9.437			
−	1.020		1.033			
TP	65.158 ✓					
+	10.410 ✓		10.396			
⊼	75.568	+ 9.273	+ 9.273			
−	1.137		1.123			
TP	74.431 ✓					
+	11.385 ✓		11.407			
⊼	85.816	+ 11.022	+ 11.023			
−	0.363		0.384			
TP	85.453 ✓					
+	11.136 ✓		11.123			
⊼	96.589	+ 8.888	+ 8.888			
−	2.248		2.235			
TP	94.341 ✓					
+	10.542 ✓		10.553			
⊼	1404.883	+ 5.857	+ 5.857			
−	4.685		4.696			
TP	1400.198 ✓					

JOB NO. 008421 SURVEY OF SALGUS FACILITY NOTES RED
SURVEY BY C.L. WRIGHT DATE
NOTES BY C.L. W. DATE July 62 NOTES CHKD
INDEXED C. L. GALLI DATE DATE

F. B. 2974 PG. 26

769420 S & E-353 4-54

PLEASE RETURN TO
LOS ANGELES COUNTY SURVEYOR
725 LOS ANGELES COUNTY ENGINEERING BLDG.

NOTE: ANY ADDITIONS OR CHANGES ON THIS SHEET MUST BE MADE OR CIRCLED IN RED NOTES RED. JOB NO. 0084.2 SURVEY OF SAUGUS FACILITY
DATE SURVEY BY C.L. WRIGHT
NOTES CHKD. BRENNER NOTES BY C.L.W. DATE July 62
DATE INDEXED R.J. GALL DATE

F.B. 2974 PG. 27

Do not extend notes this side of this line

B.M.	1ST RUN	DIFF.	2ND RUN	3RD RUN	ADJ. ELEV.	DESCRIPTION
TP	1400.198					
+	9.236 ✓		9.249			
T	1409.434	+ 7.774	+ 7.774			
−	1.462		1.475			
TP	1407.972 ✓					
+	10.752 ✓		10.737			
T	1418.724	+ 10.149	+ 10.150			
−	0.603 ✓		0.587			
TP	1418.121					
+	8.542		8.564			
T	26.663	+ 5.982	+ 5.982			
−	2.560		2.582			
TP	24.103 ✓					
+	7.216 ✓		7.203			
T	31.319	+ 3.301	3.303			
−	3.915 ✓		3.900			
TP	27.404					
+	6.779 ✓		6.791			
T	34.183	+ 2.936	+ 2.934			
−	3.843		3.857			
TP	30.340 ✓					
+	6.710 ✓		6.731			
T	37.050	+ 3.609	+ 3.608			
−	3.101		3.123			
TPM	1433.949 ✓					
+	4.375 ✓		4.363			
T	38.324	− 0.470	− 0.470			
−	4.845		4833			
BM SR 3	1433.479 ✓					

SET SHIP SPK. IN N. SIDE P.P. (NO NUMBER) IN PLANTING AREA N. OF INT PAVED PERIMETER RD. & DIRT RD. FROM SEWAGE PLANT SAUGUS REHAB. FACILITY.

FD. 1" HEX DURAL BAR SET IN CONC., WELL & COVER INT. MAIN ENTRANCE RD. & PERIMETER RD. SAUGUS REHAB. FACILITY. L.A. CITY E.B. 23393-35

SET C.E. BUTTON MON. 30' ± N.W. OF INT.

PLEASE RETURN TO
LOS ANGELES COUNTY SURVEYOR
725 LOS ANGELES COUNTY ENGINEERING BLDG.

NOTE: ANY ADDITIONS OR CHANGES ON THIS SHEET MUST BE MADE OR CIRCLED IN RED INK, WITH DATE AND NAME OF PERSON MAKING CHANGE.

JOB NO. 0084.21 SURVEY OF SAUGUS FACILITY NOTES RED
SURVEY BY C.L. WRIGHT DATE NOTES CHKD
NOTES BY C.L. WRIGHT DATE July 62 DATE
INDEXED C. J. GANI DATE

F. B. 2974 PG. 28

Do not extend notes this side of this line

B.M.	1ST RUN	DIFF.	2ND RUN	3RD RUN.	ADJ. ELEV.	DESCRIPTION
BM SR3	1433.479					SET C.L.E. BUTTON MON. 2" I.P. & BRASS CAP
+	3.306		3.292			SET IN CONC. UP 6" IN PLANTING AREA
⊼	36.785	-3.140	-3.139			30'± N.W. OF INT. MAIN ENTRANCE RD. &
-	6.446		6.431			PERIMETER RD, SAUGUS REHAB. FACILITY
TP	30.339					
+	3.497		3.514			
⊼	33.836	-2.935	-2.935			
-	6.432		6.449			
TP	27.404					
+	3.712		3.693			
⊼	31.116	-3.301	-3.299			
-	7.013		6.992			
TBM	24.103					FD. SHAP SPK. SET IN N. SIDE P.P. (NO NUMBER
+	2.509		2.524			IN PLANTING AREA N. OF INT. PAVED PERIMETER
⊼	26.612	-5.983	-5.983			RD. & DIRT RD. FROM SEWAGE PLANT, SAUGUS
-	8.492		8.507			REHAB. FACILITY
TP	18.120					
+	0.974		0.950			
⊼	19.094	-10.149	-10.149			
-	11.123		11.099			
TP	07.971					
+	0.859		0.874			
⊼	08.830	-7.773	-7.773			
-	8.632		8.647			
TP	1400.198					
+	4.594		4.578			
⊼	04.792	-5.857	-5.857			
-	10.451		10.435			
TP	1394.341					

769420 S & E-353 4-54

PLEASE RETURN TO
LOS ANGELES COUNTY SURVEYOR
725 LOS ANGELES COUNTY ENGINEERING BLDG.

NOTE: ANY ADDITIONS OR CHANGES ON THIS SHEET MUST BE MADE OR CIRCLED IN RED INK, WITH DATE AND NAME OF PERSON MAKING CHANGE.

Do not extend notes this side of this line

NOTES RED. JOB NO 0084.21 SURVEY OF SAUGUS FACILITY
DATE SURVEY BY C.L. WRIGHT
NOTES CHKD. BRENNER NOTES BY C.L. W. DATE July 62
DATE INDEXED DATE

F. B. 2974 PG. 29

B.M.	1ST RUN	DIFF.	2ND RUN	3RD RUN	ADJ. ELEV.	DESCRIPTION
TP	1394.341	✓				
+	1.508	✓	1.524			
⊼	95.849	-8.887	-8.886			
−	10.395		10.410			
TP	85.454	✓				
+	0.300	✓	0307			
⊼	85.754	-11.022	-11.023			
−	11.322		11.330			
TP	74.432	✓				
+	0.851	✓	0.834			
⊼	75.283	-9.272	-9.273			
−	10.123		10.107			
TP	65.160	✓				
+	1.000	✓	0984			
⊼	66.160	-9.437	-9.436			
−	10.437	✓	10.420			
T.B.M.	55 723					FD □ CUT TOP CONC. DROP IN BOX (S.E. COR) N. SIDE DIRT RD. E'LY OF SEWAGE PLANT.
+	1.763		1.786			
⊼	57.486	-8.682	-8.680			
−	10.445		10466			
TP	47.041	✓				
+	1.488		1.479			
⊼	48.529	-10.334	-10.334			
−	11.822		11.813			
TP	36.707	✓				
+	0.366	✓	0350			
⊼	37.073	-11.594	11.593			
−	11.960		11.943			
TP	25.113	✓				

PLEASE RETURN TO
LOS ANGELES COUNTY SURVEYOR
725 LOS ANGELES COUNTY ENGINEERING BLDG.

NOTE: ANY ADDITIONS OR CHANGES ON THIS SHEET MUST BE MADE OR CIRCLED IN RED INK, WITH DATE AND NAME OF PERSON MAKING CHANGE.

Do not extend notes this side of this line

F.B. 2974 PG. 30

JOB NO. 0084.21 SURVEY OF SAUGUS FACILITY NOTES RED.
SURVEY BY C.L. WRIGHT DATE
NOTES BY C.L. C. DATE July 6 2 NOTES CHKD.
INDEXED C. J. GAM DATE

B.M.	1ST RUN	DIFF.	2ND RUN	3RD RUN.	ADJ. ELEV.	DESCRIPTION
TP	132.5.113					
+	0.379		0.358			
⊼	25.492	-10.793	-10.791			
−	11.172		11.149			
TP	14.320					
+	0.583		0.610			
⊼	14.903	-10.642	-10.639			
−	11.225		11.249			
TP	03.678					
+	1.601		1.583			
⊼	25.279	-9.553	-9.554			
−	11.154		11.137			
TP	294.125					
+	2.535		2.550			
⊼	96.660	-8.126	-8.124			
−	10.661		10.674			
TP	85.999					
+	2.437		2.415			
⊼	88.436	-8.820	-8.820			
−	11.257		11.235			
TP	77.179					
+	0.663		0683			
⊼	77.842	-10.618	-10.618			
−	11.281		11.301			
TP	66.561					
+	0.499		0484			
⊼	67.060	-10.942	-10.942			
−	11.441		11.426			
TP	55.619					

768420 S & E-893 4-54

PLEASE RETURN TO
LOS ANGELES COUNTY SURVEYOR
725 LOS ANGELES COUNTY ENGINEERING BLDG.

NOTE: ANY ADDITIONS OR CHANGES ON THIS SHEET MUST BE MADE OR CIRCLED IN RED INK, WITH DATE AND NAME OF PERSON MAKING CHANGE.

Do not extend notes this side of this line

NOTES RED JOB NO. 008421 SURVEY OF SAUGUS FACILITY
DATE SURVEY BY C.L.W. WRIGHT
NOTES CHKD. BRENNER NOTES BY C.L.W. DATE July 62
DATE INDEXED C. J. GALL DATE

F. B. 2774 PG. 31

B.M.	1ST RUN	DIFF.	2ND RUN	3RD RUN	ADJ. ELEV.	DESCRIPTION
TP	255.619 ✓					
+	0.294		0.308			
π	55.913 ✓	10.219	- 10.219			
−	10.513 ✓		10.527			
TP	45.400 ✓					
+	0.387		0.373			
π	45.787 ✓	- 8.377	- 8.375			
−	8.764		8748			
TP	37.023 ✓					
+	3.893 ✓		3.876			
π	40.916 ✓	+0.447	+ 0449			
−	3.446		3.427			
TP	37.470 ✓					
+	6.600		6.613			
π	44.070 ✓	+ 3.773	+ 3.771			
−	2.827		2.842			
TP	41.243 ✓					
+	10.140 ✓		10120			
π	51.383 ✓	+ 6.610	+ 6.608			
−	3.530		3.512			
TP	47.853 ✓					
+	7.779		7.790			
π	55.632 ✓	+ 0.138	+ 0.138			
	7.641		7.652			
TP	47.991 ✓					
+	1.474 ✓		1.455			
π	49.465 ✓	- 1.648	- 1.648			
−	3.122		3.103			
TP	46.343 ✓					

PLEASE RETURN TO
LOS ANGELES COUNTY SURVEYOR
725 LOS ANGELES COUNTY ENGINEERING BLDG.

NOTE: ANY ADDITIONS OR CHANGES ON THIS SHEET MUST BE MADE OR CIRCLED IN RED INK, WITH DATE AND NAME OF PERSON MAKING CHANGE.

Do not extend notes this side of this line

B.M.	1ST RUN	DIFF.	2ND RUN	3RD RUN	ADJ. ELEV.	DESCRIPTION
TP	46.343					
+	9.461		9.477			
⊼	55.804	+4.024	+4.024			
−	5.437		5453			
TBM	50.367					
+	3.764		3.747			
⊼	54.131	1.086	1.085			
−	4.850		4.832			
BM SR2	49.281					Fd. C.E. Button mon. @ Entrance SAUGUS REHAB. 75'+- on R/W line +- of BOQUET CYN. Rd S.E. Side up 6" Pg-18

JOB NO. 0084-21 SURVEY OF SAUGUS FACILITY NOTES RED
SURVEY BY C.L. WRIGHT DATE
NOTES BY C.L.W. DATE 13 JULY '62 NOTES CHKD.
INDEXED J. GALLI DATE DATE

F. B. 2974 PG. 32

76L-298 S & E #307—1-56

PLEASE RETURN TO
LOS ANGELES COUNTY ENGINEER
700 LOS ANGELES COUNTY ENGINEERING BLDG.

NOTE: ANY ADDITIONS OR CHANGES ON THIS SHEET MUST BE MADE OR CIRCLED IN RED IN INK, WITH DATE AND NAME OF PERSON MAKING CHANGE.

Do not extend notes this side of this line.

Profile Notes Red. Plotted Job No. 2974 Division No. L
No. X-Sec. Date Date Survey of SAUGUS FACILITY
No. Notes, Child Checked Survey by C.W. Weig Notes C.W. Date 24-JULY'56
No. Date Date Map No. Indexed Date

F. B. 2974 PG. 33

STATION	B. S.	H. I.	F. S.	ELEV.	
	BENCH LEVELS FROM BM SR3 SELY THRU COMPOUND, SAUGUS FACILITY & RETURN.				
BM SR3				1433480	Fd. CE Button mon. 30'+- N.W. inter. Main Entrance Rd. up 6' in Planting area Pg. 27
	9140	1442620			
TP			0283	1442337	
	10339	1452676			
TP			3484	1449192	
	4055	1453247			
TBM			5229	1448018	SET BOAT SPK IN LEAD TOP CURB E. SIDE RAMP S. SIDE ADM. BLDG.
	3169	1451187			
TP			8406	1442781	
	1357	1444138			
TP			11175	1432963	
	3456	1436419			
TCM			3502	1432917	SET BOAT SPK IN LEAD & END 3RD. STEP E. ENTRANCE INMATE MESS HALL
	1546	1434463			
TP			8038	1426425	
	1420	1427845			
TP			6013	1421832	

PLEASE RETURN TO
LOS ANGELES COUNTY ENGINEER
700 LOS ANGELES COUNTY ENGINEERING BLDG.

NOTE: ANY ADDITIONS OR CHANGES ON THIS SHEET MUST BE MADE OR CIRCLED IN RED INK, WITH DATE AND NAME OF PERSON MAKING CHANGE.

Do not extend notes this side of this line.

STATION	B. S.	H. I.	F. S.	ELEV.	
TP				1421832	
	4836	1426668			
T.P.M.			4508	1422160	CUT □ N.E. COR. SLAB - N. SIDE FIELD HOUSE
	4228	1426388			
TP			4246	1422142	
	5182	1427324			
T.P.M.			5364	1421960	SET BOAT SPK IN LEAD TOP CONC. FOOTING IN WALKWAY
	6327	1428287			0.5' SOUTH OF WEST END OF CONC. BLOCK WALL
TP			1324	1426963	NORTHSIDE BKS. #20
	8978	1435941			
			1760	1434181	
	5220	1439401			
BM.SR3			5925	1433476	Fd C.E. Button mon 30'+ - N.W. of inter Pg-27 Main Entrance & Perimeter Rd up 6" in Planting

F. B. 2974 Pg. 34

Job No. 0084.2 Division No. Notes Red Plotted Profile
Survey of SAUGUS FACILITY Date Date No. X-Sec.
Survey by CL WRIGHT Notes CLW Notes Chkd Checked
Indexed Date Date No.

Notes Ck'd by	Survey of SAUGUS REHAB.
Map No.	JN 0084.21 Tape 115 Std 84 °F
Office Work	Surveyed by C. L. WRIGHT
Checked	Notes C. L. W Date
Date	Indexed

F.B. 2974 PG. 35

℄ - PAVED ROAD
TO CAPT. CASH HSE, (1962)
SAUGUS REHAB. FACILITY

Note: Any Additions or Changes on This Sheet Must be Made or Circled in Red Ink With Date and Name of Person Making Change.

PLEASE RETURN TO
LOS ANGELES COUNTY ENGINEER
403 LOS ANGELES COUNTY ENGINEERING BLDG.

Do not extend this side of this line

76F309S CE # 310 3-61

F.B. 2974 Pg. 36

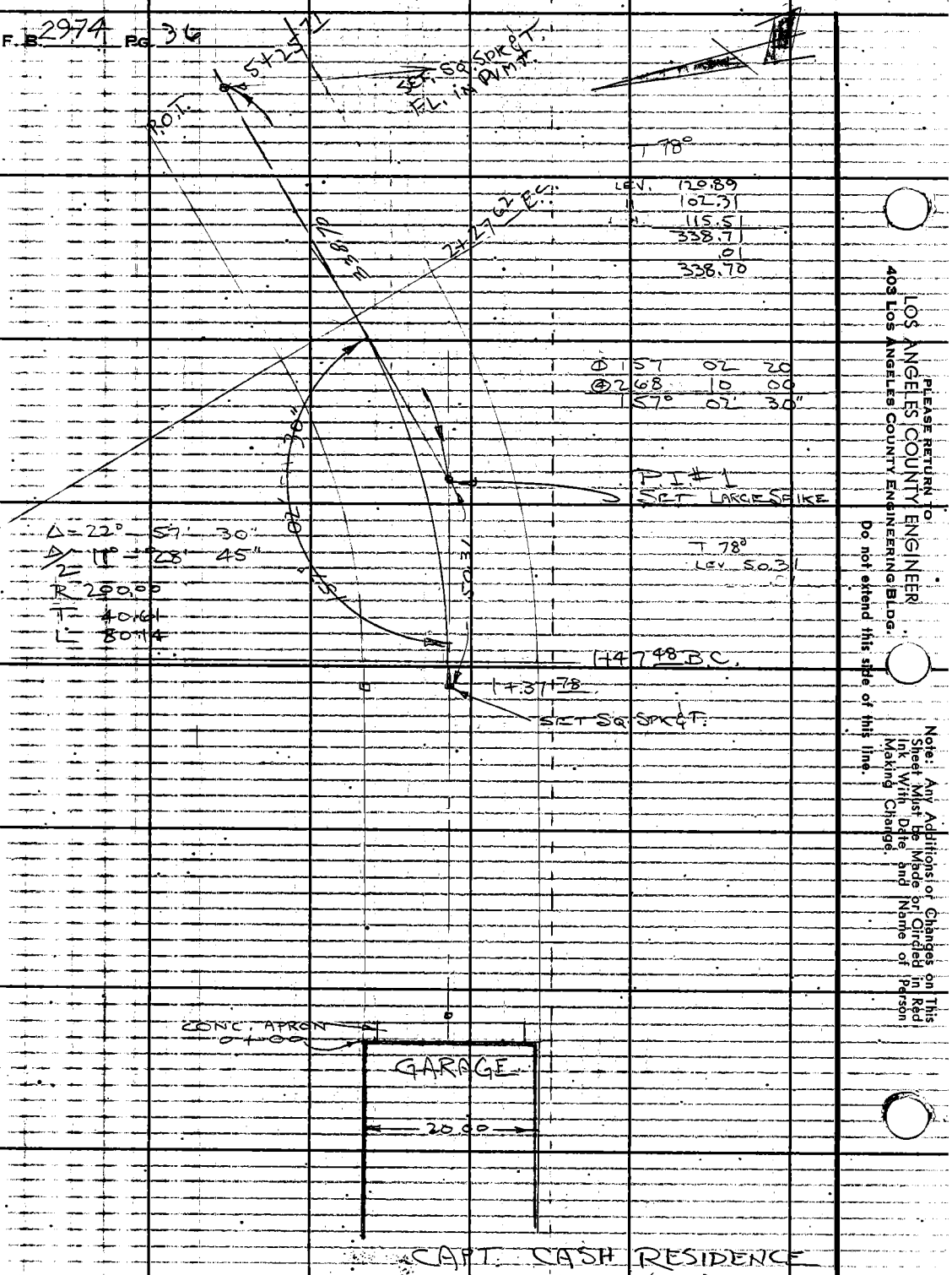

CAPT. CASH RESIDENCE
(1962)

PLEASE RETURN TO
LOS ANGELES COUNTY ENGINEER
403 Los Angeles County Engineering Bldg.

Do not extend this side of this line.

Note: Any Additions or Changes on This Sheet Must be Made or Circled in Red Ink With Date and Name of Person Making Change.

Notes C'k'd by
Map No.
Office Work
Checked
Date

Survey for SAUGUS REHAB. CTR.
J.N. 0084.21 Tape 175 Std 84 °F
Surveyed by C. A. WRIGHT
Notes C. A. W. Date SEPT '63
Indexed

F.B. 2971 PG. 37

DRAIN - SOUTH & WEST'LY
OF BKS. 18
SAUGUS REHAB. CTR.
J.N. 0084.21

Note: Any Additions or Changes on this Sheet Must be Made or Circled in Red Ink With Date and Name of Person Making Change.

PLEASE RETURN TO
LOS ANGELES COUNTY ENGINEER
700 LOS ANGELES COUNTY ENGINEERING BLDG.
Do not extend this side of this line.

76F3095 SAE #247 11-58

F.B. _____ Pg. 38

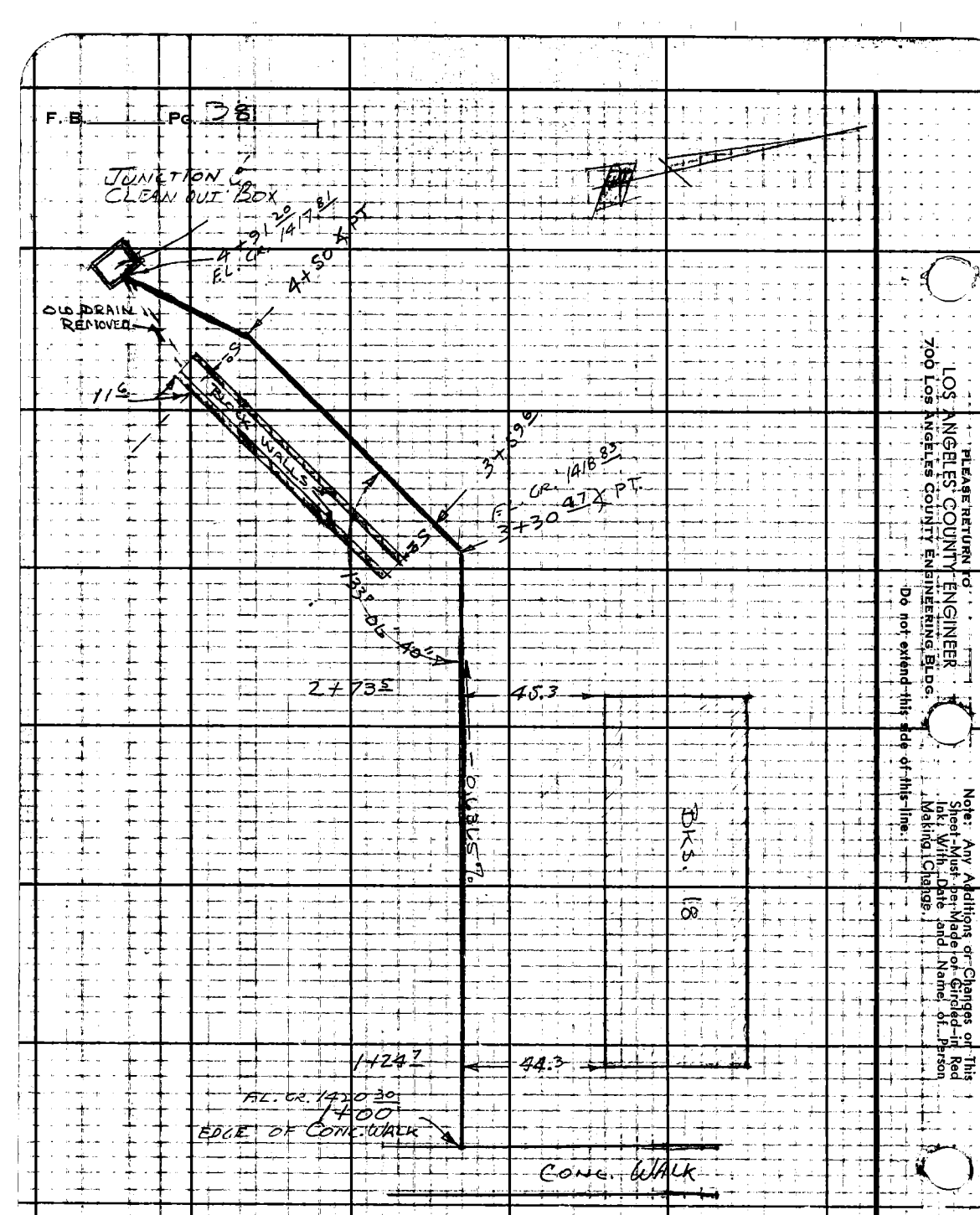

PLEASE RETURN TO
LOS ANGELES COUNTY ENGINEER
700 Los Angeles County Engineering Bldg.

Do not extend this side of this line.

Note: Any Additions or Changes on This Sheet Must be Made or Circled in Red Ink With Date and Name of Person Making Change.

76-L298 CE 307 3-61

PLEASE RETURN TO
LOS ANGELES COUNTY ENGINEER
403 LOS ANGELES COUNTY ENGINEERING BLDG.

NOTE: ANY ADDITIONS OR CHANGES ON THIS SHEET MUST BE MADE OR CIRCLED IN RED INK, WITH DATE AND NAME OF PERSON MAKING CHANGE.

Do not extend notes this side of this line.

Profile Notes Red ____ Plotted ____ Job No. ____ Division No. ____
No. ____ Date ____ Date ____ Survey of Saugus Rehab. Ctr.
X-Sec. ____ Notes Card ____ Checked ____ Survey by ____ Notes ____ Date ____
No. ____ Date ____ Map No. ____ Indexed ____ Date ____

F.B. 2974 Pg. 34

STATION	B. S.	H. I.	F. S.	ELEV.			
PROFILE – DRAIN S. W'LY OF BKS. 18 & 20 - SAUGUS REHAB.							
T.B.M.				14.22.16	FD CHISELED □ N.E. COR. SLAB - FIELD HOSE. PG 34		
	3.40	14.25.56			F.L. GRADE		
RAIN 0+16				14.21.12			
+00			14.24	14.21.32	14.20.30	C1.02	(WALK) ℄
" 6'L			3.81	21.75	20.30	C1.45	6'L
125 6'L			4.02	21.54	20.14	C1.40	
+50 6'L			4.31	21.25	19.98	C1.27	
+75 6'L			4.42	21.14	19.82	C1.32	
100 6'L			4.56	21.00	19.66	C1.34	
+25 6'L			4.62	20.94	19.50	C1.44	
+50 6'L			4.33	21.23	19.35	C1.88	
+75 6'L			4.36	21.20	19.19	C2.01	
+95 6'L			4.38	21.18	19.06	C2.12	
+13 9'R			5.00	20.56	18.94	C1.62	Low Pt. in walk
+85 6'L			5.17	20.39	18.87	C1.52	
1.20.47 5'R	OFF & PT.		4.69	20.92	18.83	C2.14	
10 5'R			5.01	20.55	18.71	C1.84	

76-L298 CE 307 3-61

PLEASE RETURN TO
LOS ANGELES COUNTY ENGINEER
403 Los Angeles County Engineering Bldg.

NOTE: ANY ADDITIONS OR CHANGES ON THIS SHEET MUST BE MADE OR CIRCLED IN RED INK, WITH DATE AND NAME OF PERSON MAKING CHANGE

Do not extend notes this side of this line.

Profile No. ____ X-Sec. No. ____
Plotted ____ Date ____ Checked ____ Date ____
Notes Red ____ Date ____ Notes Chkd. ____ Date ____
Division No. ____ Job No. ____ Notes ____ Date ____
Survey of ____
Survey by ____
Indexed ____

F.B. 2074 PG. 40

STATION	B. S.	H. I.	F. S.	ELEV.			
					F.L. GRADE		
		1425 56					
3+73 5'R			4.83	1420.73	5.10	1418.55	C2 18 L
4+00 5'R			4.99	2057	6.36	18.39	C2 18 L
4+25 5'R			5.17	2042	6.19	18.23	C2 19
4+50 ℄ P. 5'R			5.19	2037	6.30	18.07	C2 30 4 Pt.
4+75 5'R			5.02	19.64		17.91	C1 73
4+91.20 ℄			7.75	17.81		14.17.81	CIR. INLET
3+50				20.55			
	5.29	25.81					
3+25			5.49	20.39			CHECK
					5.10		
					1.49		
					6.59		
			6.99	18.83	6.11		
					18.83		
					5.11		
					24.04		
					6.11		
					17.93		
					6.23		

76-L298 CE 307 3-61

PLEASE RETURN TO
LOS ANGELES COUNTY ENGINEER
403 LOS ANGELES COUNTY ENGINEERING BLDG.

NOTE: ANY ADDITIONS OR CHANGES ON THIS SHEET MUST BE MADE OR CIRCLED IN RED INK, WITH DATE AND NAME OF PERSON MAKING CHANGE.

Do not extend notes this side of this line.

STATION	B.S.	H.I.	F.S.	ELEV.	BENCH LEVELS FROM T.B.M. - BRIDGE #B831 TO LOWER FARM CENTER & RETURN.
T.B.M.				1230 428	T.B.M. ELEV. = 1230.428. W. END OF SO. CONC. CURB. BRIDGE #B831, BOUQUET CYN. WASH & BOUQUET CYN. RD. - FD. A BT. SR IN LEAD. PG. 17 & 19.
	0534	1230 962			
T.P.			9 617	1221 345	1x1, S.T.K.
	2.290	1223 635			
T.P.			3 459	1220 176	" "
	4.969	1225 145			
T.P.			6 494	1218 651	" "
	2 448	1221 099			
T.P.			7 102	1213 997	" "
	3 125	1217 122			
T.B.M.			2 738	1214 384	T.B.M. ELEV. = _____ SET A CHISLED □ IN A CONC. PIER N.E. COR. TOOL SHED, AT LOWER FARM CENTER.
	2 826	1217 210			
T.P.			3 266	1213 944	1x1 S.T.K.
	7.061	1221 005			
T.P.			2.418	1218 587	" "
	6630	1225 217			
T.P.			5 075	1220 142	" "
	3.538	1223 680			
T.P.			2 373	12 21 307	" "
	9 771	12 31 078			
T.B.M.			0640	1230 438	T.B.M. ELEV. = 1230.428 W. END. OF SO. CONC. CURB. BRIDGE # B831, - BOUQUET CYN. RD. FD. A T. SR IN LEAD PG. 17 & 19

Profile Notes Red Plotted Job No. Division No.
No. X-Sec. Date JAN.-63 Date Survey of BENCH LEVELS - SAUGUS REHAB.
No. Notes Ckkd Checked Survey by J.G.R. Notes J.G.R. Date JAN.-63
Date Date Map No. Indexed Date

F.B. 2914 PG. 41

76-L298 CE 307 3-61

PLEASE RETURN TO
LOS ANGELES COUNTY ENGINEER
403 LOS ANGELES COUNTY ENGINEERING BLDG.

NOTE: ANY ADDITIONS OR CHANGES ON THIS SHEET MUST BE MADE OR CIRCLED IN RED INK, WITH DATE AND NAME OF PERSON MAKING CHANGE.

Do not extend notes this side of this line.

Profile Notes Red ____ Plotted ____ Job No. ____ Division No. ____
No. ____ Date ____ Date ____ Survey of SAUGUS RET. HOM CTR
X-Sec. Notes Chkd. ____ Checked ____ Survey by C.L.N. Notes CRH Date JAN '65
No. ____ Date ____ Date ____ Map No. ____ Indexed ____ Date ____

F.B. 29714 Pg. 45

STATION	B. S.	H. I.	F. S.	ELEV.	GRADE		
	BENCH LEVELS & PROFILE T.P.'S S. OF OLD PICO						
	RANCH — SEE PG 48 FOR CONTROL LINE						
T. B. M.				1251.32		Fd ⊕ cut in concrete landing - E. Entrance	
	5.64	1256.96				to sewage disposal bldg. L.A. City F.B. 23393-32	
T. P.			10.30	1246.66			
	1.94	1248.60				L R	
T. P.			10.44	1238.16			
	3.91	1242.07					
T. P.			4.93	1237.14			
	0.32	1237.46					
T. P.			10.18	1227.28		N. E. Cor	
	0.40	1227.68					
T. P.			6.37	1221.31			
	5.56	1226.87					
T. B. M.			2.39	1224.48		Set "□" cut in S. Headwall. Foot in from W. edge	
0+00			8.76	1218.11			
+50			6.62	1220.25	1220.77	Fill - 0.52	
1+00			1.49	1225.38	1225.77	Fill 0.39	
T. P.			2.39	1224.48			

F 1:1 9" CR 9"
F-5 1:1 18" CR

5' 1/4" SLOPE
5' CUT
NOTE:

76-L296 CE 307 3-61

PLEASE RETURN TO
LOS ANGELES COUNTY ENGINEER
403 LOS ANGELES COUNTY ENGINEERING BLDG.

NOTE: ANY ADDITIONS OR CHANGES ON THIS SHEET MUST BE MADE OR CIRCLED IN RED INK, WITH DATE AND NAME OF PERSON MAKING CHANGE

Do not extend notes this side of this line.

F.B. 2097 Pg. 44 — Profile — No. — X-Sec. — No.
Survey of DRAWS RENAN CTR. — Plotted — Date — Checked — Date
Survey by K. J. W. — Notes Red — Date — Notes Chkd. — Date
Indexed — Job No. — Division No. 3 — Notes CRY 4-65 — Date JAN 65

STATION	B.S.	H.I.	F.S.	ELEV.	GRADE			L	R
T.P.				1224.48					
	11.64	1236.12							
1+50			1.16	1234.96	1230.77		C-4.19		C 13 3/4
T.P.			1.44	1234.68					
	9.60	1244.28							
B.C. 1+83.52			4.36	1239.92	1234.12	BVC	C-5.80	G.R. 1 95	C 7 1/2 24
2+12.32			1.9	1246.2	1236.34		C-9.86		C 18 1/2 22
T.B.M.			6.95	1237.34	Set "□" cut in base of S.W. Cor.				
	7.68	1245.02			RESTRAINING FENCE.				
E.C. 2+41.11			1.14	1243.88	1237.22	EVC	C-6.66		C 25 1/2 28
2+50			3.09	1241.93	1237.29		C-4.64		
			6.94	1238.08				Top Header	
3+00			4.47	1240.55	1237.67		C-2.88		C 16 9/4 21
			6.75	1238.27				Top Header	
			5.27	1239.75				F.I. Elev. Small Arms Range	
3+50			2.35	1242.67	1238.05		C-4.62		C 8 1/2 V5.
			6.77	1238.25				Top Header.	
T.P.			1.30	1243.72					
	9.80	1253.52							C 20 3/4
B.C. 3+81.08			4.85	1248.67	1238.28		C-10.39		
4+00			5.33	1248.19	1238.43		C-9.76		C 17 1/2 21

76-L298 CE 307 3-61

PLEASE RETURN TO
LOS ANGELES COUNTY ENGINEER
403 LOS ANGELES COUNTY ENGINEERING BLDG.

NOTE: ANY ADDITIONS OR CHANGES ON THIS SHEET MUST BE MADE OR CIRCLED IN RED INK, WITH DATE AND NAME OF PERSON MAKING CHANGE.

Do not extend notes this side of this line.

Profile Notes Red Plotted Job No. Division No.
No. X-Sec. Date Date Survey of SAUGUS REHAB CTR
No. Notes Chkd. Checked Survey by C.L.W. Notes CKY Date JAN '65
Date Date Map No. Indexed Date

F.B. 2974 Pg 45

STATION	B. S.	H. I.	F. S.	ELEV.			OUT FROM ℄
		1253.52					
4+25			5.45	1248.07	1238.61	C: 9.47	9 C10 7/16 7
4+50			5.48	1248.04	1238.80 BVC	C- 9.24	9 C11 6/17 7
4+75			5.40	1248.12	1239.58	C- 8.54	10' C8 8/16 6
5+00 E.C.			5.15	1248.37	1241.50 EVC	C- 6.87	11' C6 2/15 0
5+04.31			5.05	1248.47			+2 C4 5/15 8
5+25			5.11	1248.41	1244.00	C- 4.41	12' C4 5/15 4
5+50			4.63	1248.89	1246.50	C- 2.39	13' C2 4/14 8
5+75			3.60	1249.92	1249.00	C- 0.92	14' C0 1/14 5
6+00	⊙		2.11	1251.41	1251.41	GRADE	
	9.26	1260.67					
T. P.			4.78	1255.89			
	4.00	1259.89					
T. P.			8.90	1250.99			
	5.27	1256.26					
T.B.M			4.94	1251.32			

76-L.298 CE 307 3-61

PLEASE RETURN TO
LOS ANGELES COUNTY ENGINEER
403 Los Angeles County Engineering Bldg.

NOTE: ANY ADDITIONS OR CHANGES ON THIS SHEET MUST BE MADE OR CIRCLED IN RED INK, WITH DATE AND NAME OF PERSON MAKING CHANGE.

Do not extend notes this side of this line.

STATION	B. S.	H. I.	F. S.	ELEV.			
T.B.M				1237.34			"D" Cut in base of S.W. cor. Reservoir Fence
	7.27	1244.61			GRADE		
2+41			6.26	38.35			
2+50			6.12	3849	3829	C-02	
37 00			6.16	3849	3867	F-02	
1 50			5.07	3954	3905	C-05	
B.C.3+81.08			4.75	3986	3928	C-06	
-1+00			5.02	3959	3943	C-02	
1 25			5.11	3950	3961	F-01	
1 50			4.35	4026	3980	C-05	
1 75			4.41	4020	4015	CIR.	
5+00			3.75	4086			
E.C.5+04.31			3.62	4099			
			4.86	3975			Floor Elevation

Profile Notes Red ____ Plotted ____ Job No. ____ Division No. ____ F.B. 2974 PG. 46-A
No. ____ Date ____ Date ____ Survey of ____
X-Sec. Notes Chkd. ____ Checked ____ Survey by ____ Notes ____ Date ____
No. ____ Date ____ Date ____ Map No. ____ Indexed ____ Date ____

76-L.298 CE 307 3-61

PLEASE RETURN TO
LOS ANGELES COUNTY ENGINEER
403 Los Angeles County Engineering Bldg.

NOTE: ANY ADDITIONS OR CHANGES ON THIS SHEET MUST BE MADE OR CIRCLED IN RED INK, WITH DATE AND NAME OF PERSON MAKING CHANGE.

Do not extend notes this side of this line.

STATION	B. S.	H. I.	F. S.	ELEV.	GRADE		
T.B.M.				1237.34			"D" Bolt in face of S.W. cor. Reservoir Fence
	7.27	1241.61					
24+11			6.26	38.35			
24+50			6.12	3849	3829	C-02	
31+00			6.12	3849	3867	F-02	
1+50			5.07	3954	3905	C-05	
BC 31+81.08			4.78	3986	3928	C-06	
2+00			5.02	3959	3942	C-02	
1+25			5.11	3950	3961	F-01	
1+50			4.88	4026	3980	C-05	
1+75			4.71	4020	4015	CK.	
5+00			3.78	4086			
EC 5+04.31			3.62	4099			
			4.82	3975			Floor Elevation

Profile Notes Red ____ Plotted ____ Job No. ____ Division No. ____
No. ____ Date ____ Date ____ Survey of ____
X-Sec. Notes Chkd. ____ Checked ____ Survey by ____ Notes ____ Date ____
No. ____ Date ____ Date ____ Map No. ____ Indexed ____ Date ____

F.B. 2971 PG. 46-A

76-L298 CE 307 3-61

PLEASE RETURN TO
LOS ANGELES COUNTY ENGINEER
403 LOS ANGELES COUNTY ENGINEERING BLDG.

NOTE: ANY ADDITIONS OR CHANGES ON THIS SHEET MUST BE MADE OR CIRCLED IN RED INK, WITH DATE AND NAME OF PERSON MAKING CHANGE

Do not extend notes this side of this line.

F.B. 2974 Pg. 46-B | Job No. | Division No. | Notes Red | Plotted | Profile
Survey of | Date | Date | No. | X-Sec.
Survey by | Notes | Notes Chkd. | Checked | No.
Indexed | Date | Date | Date

STATION	B.S.	H.I.	F.S.	ELEV.		
	Rd.	Gutter	SW	of	Old Pistol Range	
				123734		T.B.M.
	902	124636			3' cut to Gutter Grade	
			662	123974		Floor - Pistol Range B
4+75			378		4258	
+50			456		4180	
+25			475		4161	
4+00			493		4143	
3+81.08 BC			508		4128	
3+50			531		4105	
3+00			569		4067	
2+50			607		4029	
2+41.42 EC			614		4022	

Notes Ck'd by	Survey of SAUGUS REHAB.	F.B. 2974 PG. 47
Map No.	JN 0084.21 Tape 175 Std. 84 of	
Office Work	Surveyed by C. L. WRIGHT	
Checked	Notes C.L.W. Date JAN '65	
Date	Indexed	

SAUGUS REHAB. CENTER

CONTROL LINE FOR

ACCESS INTO AREA S.W.

OF OLD PISTOL RANGE

J.N. 0084.21

Note: Any Additions or Changes on This Sheet Must be Made or Circled in Red Ink With Date and Name of Person Making Change.

Do not extend notes this side of this line.

RETURN TO
LOS ANGELES COUNTY ENGINEER
700 LOS ANGELES COUNTY ENGINEERING BLDG.

76F309S CE #247 3-57

F.B. 2974 Pg. 48

CURVE
Δ 43 59 - 52
Δ/2 21 59 56
R 75.00
T 30.30
L 57.59
① 136 00 00
② 184 00 30
③ 96 00 50
136° 00' 08"

RETURN TO
LOS ANGELES COUNTY ENGINEER
700 Los Angeles County Engineering Bldg.

Do not extend notes this side of this line.

Note: Any Additions or Changes on This Sheet Must Be Made or Circled in Red Ink With Date and Name of Person Making Change.

Notes Ck'd by
Map No.
Office Work
Checked
Date

Survey of SAUGUS REHAB CTR
JN 0084.21 Tape 183 Std 84 °F
Surveyed by C.L. WRIGHT
Notes C.L.W. Date APRIL 66
Indexed C. J. GALLIHER MAY 10 '66

F.B. 2994 PG. 49

SAUGUS REHAB. CENTER

A PORTION OF THE NORTH'LY & WEST'LY PROPERTY LINE SHOWING POINTS OF RECORD AS FOUND.

T.N. 0084.21

REFS.
L.A. CITY ENGR F.B. 18603
TRACT 27994
L.A. C. ENGR F.B. 3160

PARTY:
C.L. WRIGHT
R.D. ANDERSON
B.A. BEAUX
H.B. MITCHELL
T.D. GALLIHER

Note: Any Additions or Changes on This Sheet Must Be Made or Circled In Red Ink With Date and Name of Person Making Change.

Do not extend notes this side of this line.

RETURN TO
LOS ANGELES COUNTY ENGINEER
700 LOS ANGELES COUNTY ENGINEERING BLDG.

76F309S CE #247 2-57

F.B 2974 Pg. 50

INDEX

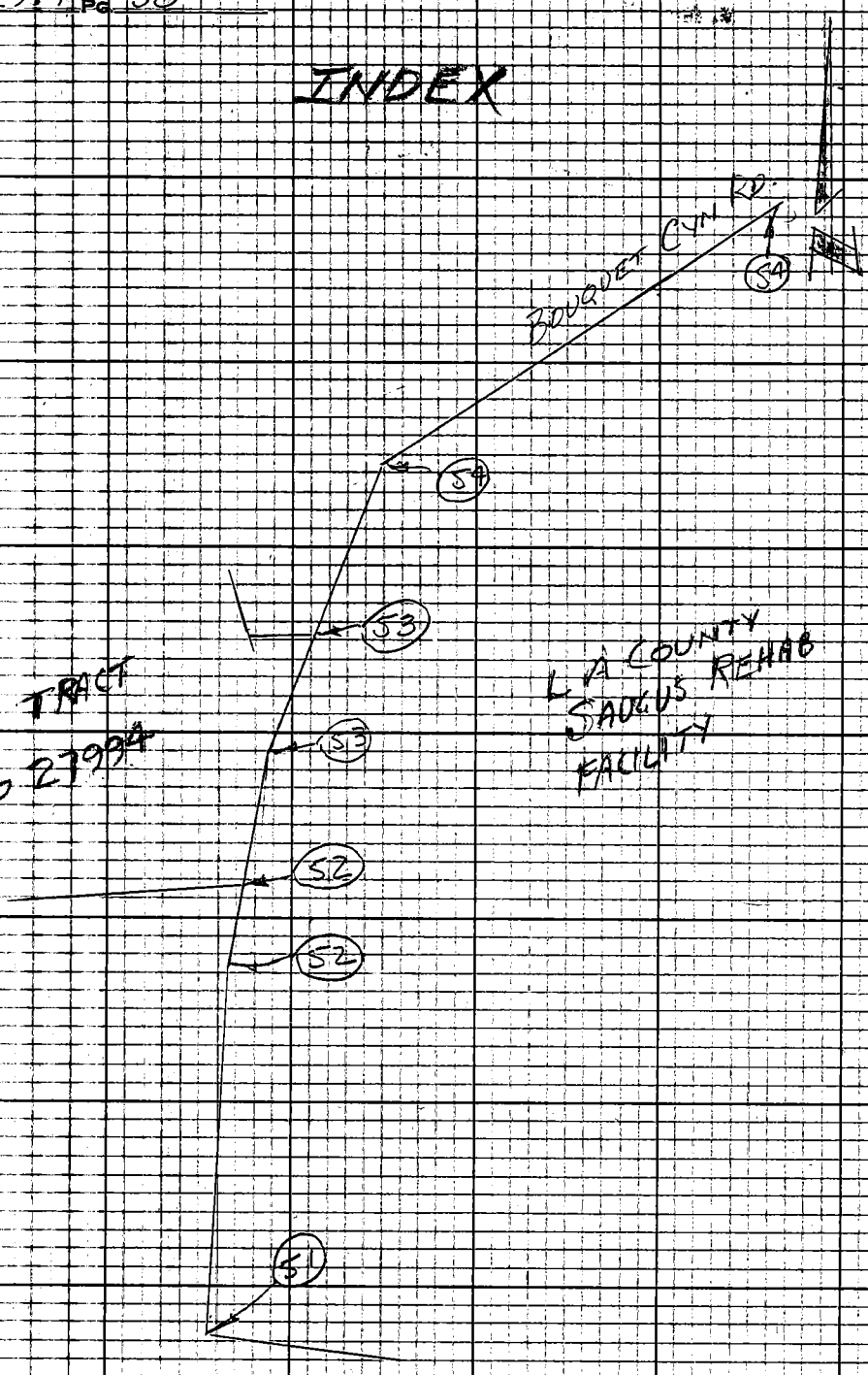

RETURN TO
LOS ANGELES COUNTY ENGINEER
700 Los Angeles County Engineering Bldg.
Do not extend notes this side of this line.

Note: Any Additions or Changes on This Sheet Must be Made or Circled in Red Ink With Date and Name of Person Making Change.

Notes Ck'd by M. ASHLEY	Survey of SAUGUS REHAB. CTR	F.B. 2974 PG. 51
Map No.	JN 0084.21 Tape 183 Std 84 °F	
Office Work	Surveyed by C.L. WRIGHT	
Checked	Notes C.L.W. Date APRIL '66	
Date	Indexed C. J. GALLI	

264-117, B-2

CONT. BOT. PG. 52

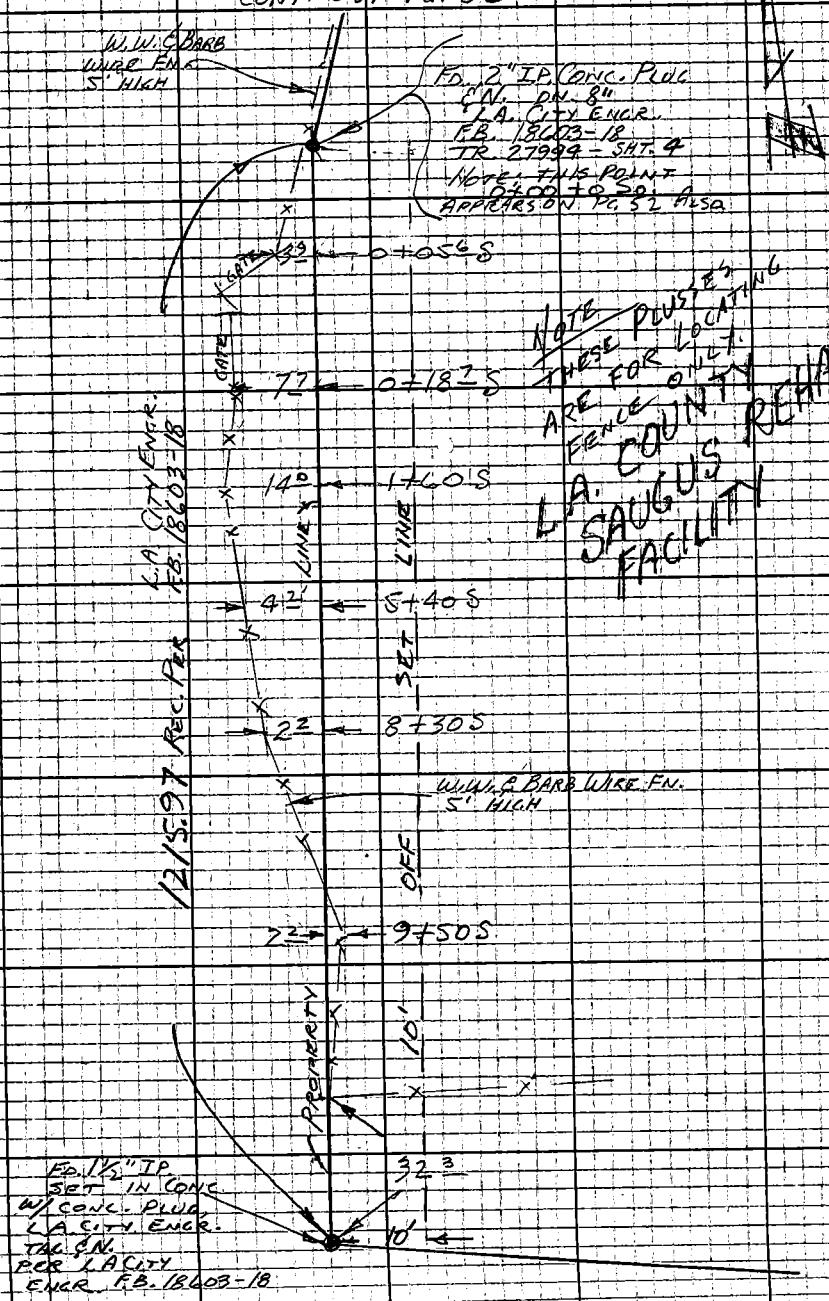

NOTE THESE PLUSSES ARE FOR LOCATING FENCE ONLY.

L.A. COUNTY SAUGUS REHAB. FACILITY

1215.97 REC. PER

Note: Any Additions or Changes on This Sheet Must be Made or Circled in Red Ink With Date and Name of Person Making Change.

Do not extend notes this side of this line.

RETURN TO LOS ANGELES COUNTY ENGINEER 700 LOS ANGELES COUNTY ENGINEERING BLDG.

76F309S CE #247 3-57

F.B. 2974 PG. 52

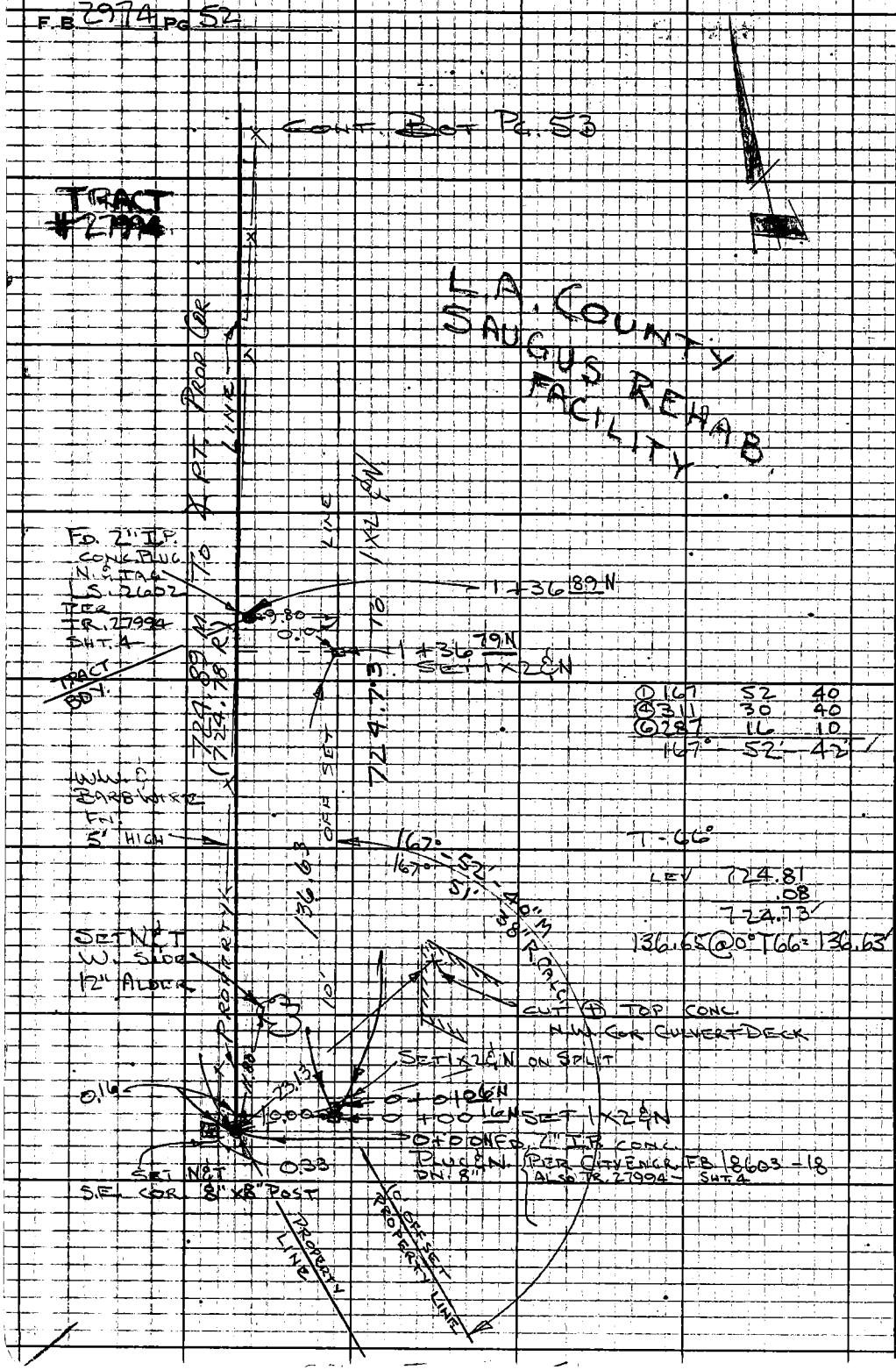

①	167	52	40
④	311	30	40
⑥	287	16	10
	167°	52'	42"

264-117, B-2

RETURN TO
LOS ANGELES COUNTY ENGINEER
700 LOS ANGELES COUNTY ENGINEERING BLDG.

Do not extend notes this side of this line.

Note: Any Additions or Changes on this Sheet Must be Made or Circled in Red Ink With Date and Name of Person Making Change.

Notes Ck'd by M. ASHLEY	Survey of SAUGUS REHAB. CTR.
Map No.	JN0084.21 Tape 183 Std 84 OF
Office Work	Surveyed by C. L. WRIGHT
Checked	Notes C.L.W. Date APRIL '66
Date	Indexed C. J. GALLI

F.B. 2974 PG. 53

CONT BOT. PG. 54

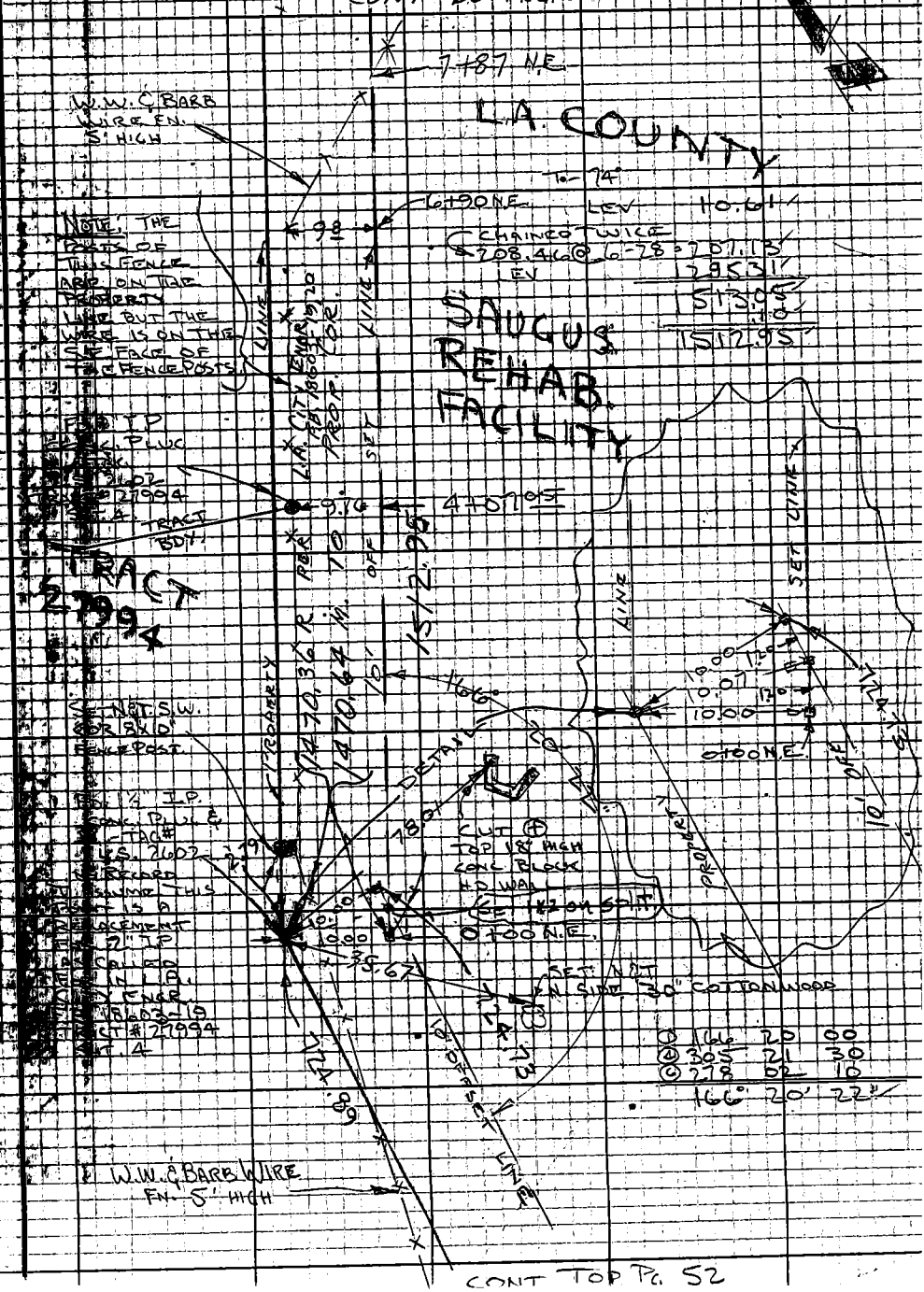

CONT TOP PG. 52

Note: Any Additions or Changes on This Sheet Must Be Made of Grieved in Red Ink With Date and Name of Person Making Change.
RETURN TO: LOS ANGELES COUNTY ENGINEER
Do not extend notes this side of this line.
76F3095 CE #247 3-57

F. B. 2974 PG. 54

CONT. TO PG. 53

RETURN TO
LOS ANGELES COUNTY ENGINEER
700 LOS ANGELES COUNTY ENGINEERING BLDG.

Do not extend notes this side of this line.

Note: Any Additions or Changes on This Sheet Must be Made or Circled in Red Ink With Date and Name of Person Making Change.