Notes Ck'd by	Survey of	F.B. 2980 Pg.
Map No.	JN Tape Std °F	
Office Work	Surveyed by	
Checked	Notes Date	
Date	Indexed	

Page	Job	Description
		W.W. DIST. #29-BIG ROCK DR. 0303.00
5-70	Cont.	Transit Ln. Big Rock Dr. from Coast Hwy to North end.
21-28	C.L.	Survey on Rockport Way & Inland Lane. 0303.00
71-80	C.L.	Survey on Little Rock Way. 0303.00.
101-120	Cont.	Seaboard Rd. & Rock Point Rd. P-line
121-130	Prof.	Along Seaboard Rd. & Rocky Pt. Rd.
131-138	Cont.	"P"-line West Big Rock Drive.
139-148	Topog.	West Big Rock Drive.
149-154	Prof.	West Big Rock Drive.
155-160	Cont.	P-Line West Rockcroft Dr. & S. McAnany Way.
161-168	Topog.	West Rockcroft Dr. & McAnany Way.
169-172	Prof.	West Rockcroft Dr. & S. McAnay Way.
173-180	Topog.	On Rockport Way from Big Rock Dr. to Inland Dr. 2215.14.
181-184	Topog.	On Inland Ln. from Big Rock Dr. to Rockport Way. 2215.14.

Microfilmed June '85

(cont'd on next page)

LOS ANGELES COUNTY ENGINEER
LOS ANGELES COUNTY ENGINEERING BLDG.
Do not extend this side of
76P3098 C.L. #810 5-66

F.B. 2980 Pg.

Page	Job	Description
185-191	Topog.	On Big Rock Dr. from Rockport Way to Inland Ln. 2215.14.
193-199	Prof.	Along transit line on Big Rock Dr. from Rockport Way to Inland Way 2215.14.
201-202	Prof.	Along transit line on Inland Way 2215.14.
209-215	Loc.Imp	In Cool Oak Way from Big Rock Dr. S. 670± to Cul-de-sac.
217-219	Prof.	On Cool Oak Way.
221-230	Topog.	On Big Rock Dr. from Pac. Coast Hwy. to Rockport Way.
231-257	Topog.	On Big Rock Dr. from Inland Lane to Cool Oak Way.
259-262	Loc.Imp	Sur. of "as built" pipeline across Lt. 9 Tr. 27463 between Pacific Coast Hwy. & Inland Lane.

PLEASE RETURN TO
LOS ANGELES COUNTY ENGINEER
403 Los Angeles County Engineering Bldg.
Do not extend this side of this line.
Note: Any Additions or Changes on this Sheet Must be Made or Circled in Red Ink With Date and Name of Person Making Change

Cowhard [illegible] @ 10

Notes Ck'd by	Survey of Big Rock Drive	F. B. 2980 PG. 5
Map No.	JN 0303.00 Tape 0185 Std 68 °F	
Office Work	Surveyed by Burkholder	
Checked	Notes D.L.R. Date 7-26-62	
Date	Indexed E. J. GALLI DEC 1 8 '62	

J.N 0303.00

WATER WORKS DIST #29

BIG ROCK DRIVE

7-26-62

Burkholder
Jones
Dover
Alwin

Street	Loc. Imp.	Profile
Big Rock Dr. (Pacific Coast Hwy to Rockport Way)	F.B. 2980-221	F.B. 3112-25
Big Rock Dr. (Rockport Way to Inland Lane)		
Big Rock Dr. (Inland Lane to Cooloak Way)	F.B. 2980-231	F.B. 3112-33
Pinnacle Way	F.B. 3112-5	F.B. 3112-
Little Rock Way (West)	F.B. 3112-13	F.B. 3112-
Little Rock Way (East)	F.B. 3112-21	F.B. 3112-

Note: Any Additions or Changes on This Sheet Must be Made or Circled in Red Ink With Date and Name of Person Making Change.

Do not extend this side of this line.

PLEASE RETURN TO
LOS ANGELES COUNTY ENGINEER
403 LOS ANGELES COUNTY ENGINEERING BLDG.

76F3099 CE # 310 3-61

F. B. 2980 Pg. 6

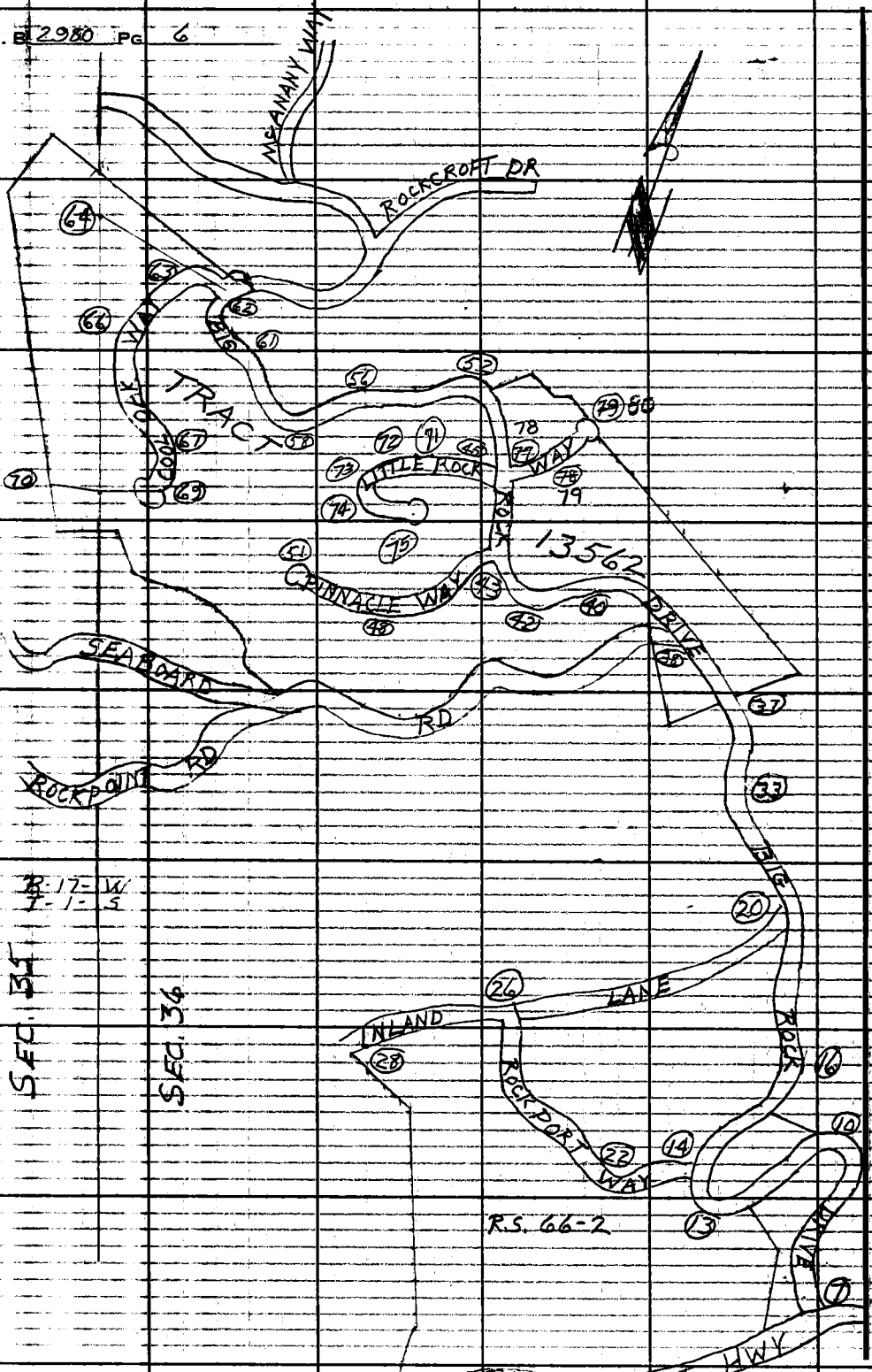

PLEASE RETURN TO
LOS ANGELES COUNTY ENGINEER
403 Los Angeles County Engineering Bldg.

Note: Any Additions or Changes on This Sheet Must be Made or Circled in Red Ink With Date and Name of Person Making Change.

Do not extend this side of this line.

Notes Ck'd by	Survey of Big Rock Drive	F. B. 2980 Pg. 7
Map No.	JN 0303.00 Tape 0185 Std 68 °F	
Office Work	Surveyed by Burkholder	
Checked	Notes D.L.B. Date 7-26-62	
Date	Indexed C. J. GALLI	

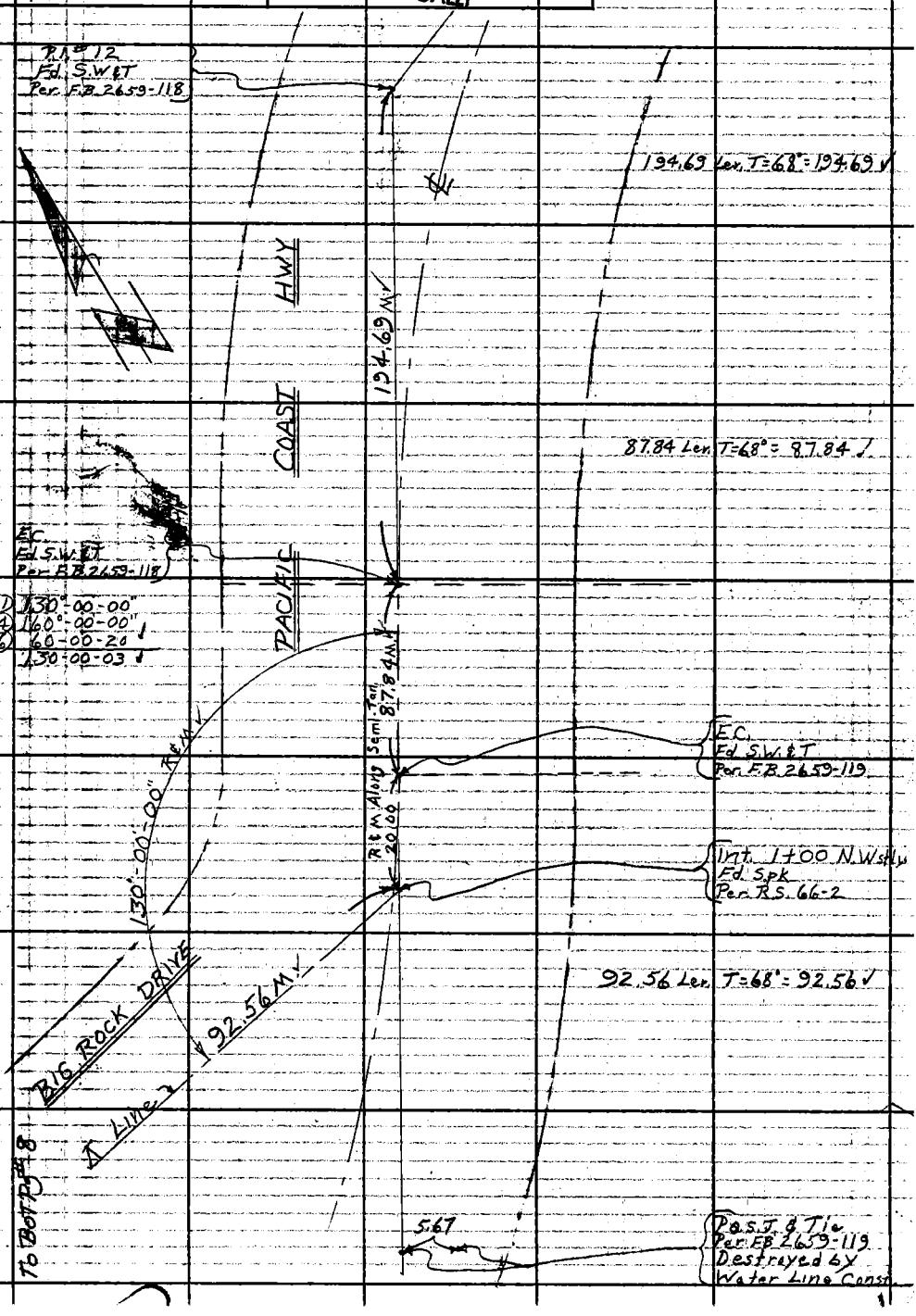

Note: Any Additions or Changes on This Sheet Must Be Made or Circled in Red Ink With Date and Name of Person Making Change.

Do not extend this side of this line.

PLEASE RETURN TO
LOS ANGELES COUNTY ENGINEER
403 LOS ANGELES COUNTY ENGINEERING BLDG.

76F3095 CE # 310 3-61

F. B. 2980 PG. 8

To Bot. Pg # 9

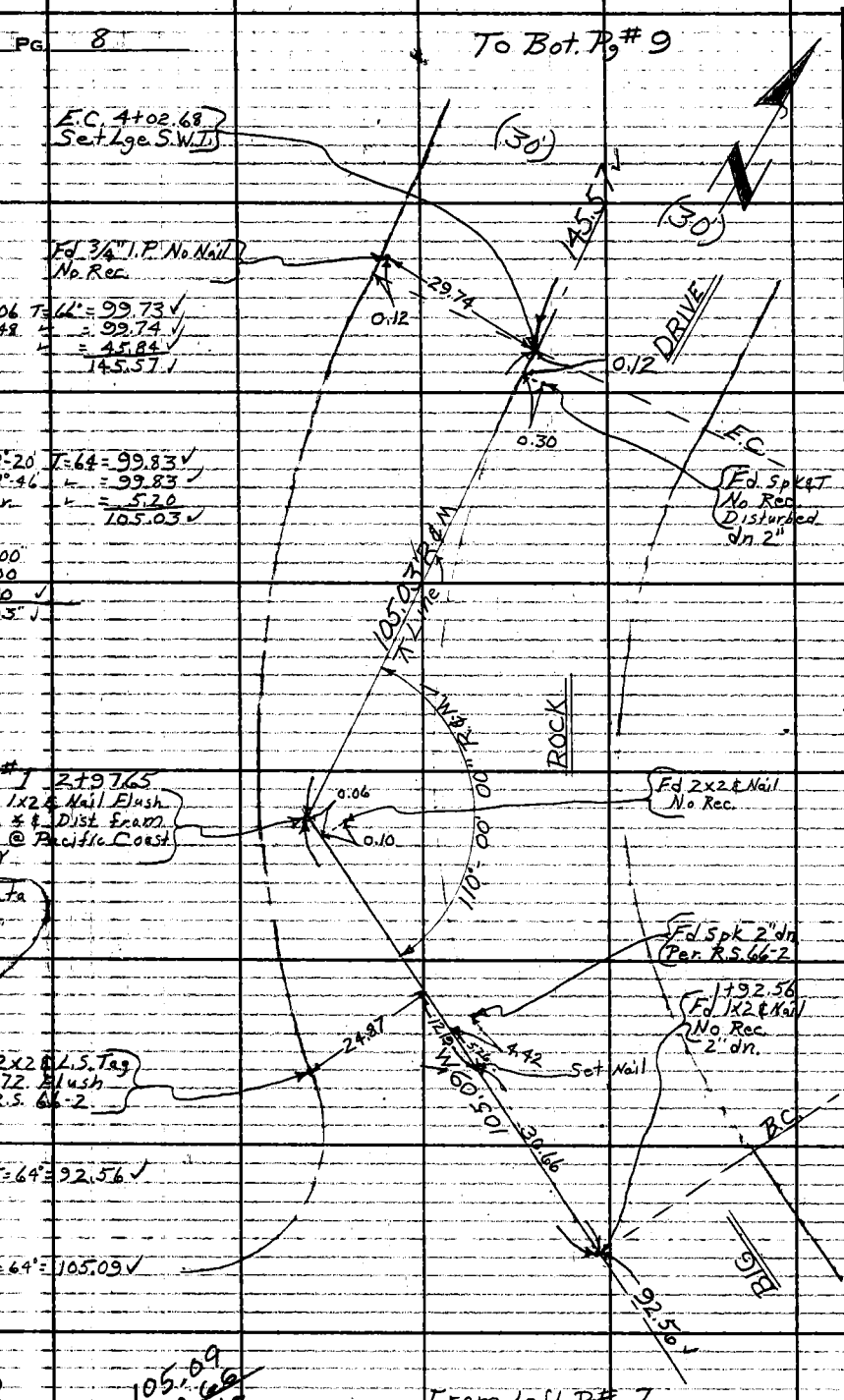

PLEASE RETURN TO
LOS ANGELES COUNTY ENGINEER
403, Los Angeles County Engineering Bldg.
Do not extend this side of this line.

Note: Any Additions or Changes on This Sheet Must be Made or Circled in Red Ink With Date and Name of Person Making Change.

Notes Ck'd by	Survey of Big Rock Drive
Map No.	JN 0303.00 Tape 0185 Std 68 °F
Office Work	Surveyed by Burkholder
Checked	Notes D.L.B. Date 7-26-62
Date	Indexed C. J. GALLI

F. B. 2980 PG. 9

To Bot Pg # 10

EC. 6789.91
Set Lge S.W&T

Ed 3/4" I.P.
No Nail
No Rec.

3.14

24.28

155.60 R&M

DRIVE

℄ Curve Data (Rec.)
RS 66-2
Δ = 16°07'30"
R = 500'
L = 140.72'
T = 70.83'

100.91 @ 3°46 T=70 = 100.73 ✓
100.99 @ 4°06 " = 100.73 ✓
54.87 Lex " = 54.87 ✓
155.60 ✓

E.C.

D 163°52'30
℄ 295°30'00
℄ 263°15'20
163°52'33 ✓

70.83 R&M

50.02 Lex T=66 = 50.02 ✓
20.81 " " = 20.81 ✓
70.83 ✓

6 19.08
P.I. # 2
Set Lge S.W&T.

0.18

0.46

30 R&M

ROCK

Ed Spk & T
Dn 2"
No Rec.

37.89 Lex T=66 = 37.89 ✓
32.94 " " = 32.94 ✓
70.83 ✓

163'

70.83 R&M

BIG

B.C. 5+98.25
Set Lge S.W&T

0.08

0.40

(30)

Ed Spk & T
Dn 2"
No Rec.

0.06

29.64

Ed 3/4" I.P. No Plug
UP 4" Used
℄ Pipe
No Rec.

145.57 R&M

(30)

From Top Pg # 8

Note: Any Additions or Changes on This Sheet Must Be Made or Circled in Red Ink With Date and Name of Person Making Change.

Do not extend this side of this line.

PLEASE RETURN TO
LOS ANGELES COUNTY ENGINEER
1403 Los Angeles County Engineering Bldg.

76F3098 CE # 310 13-61

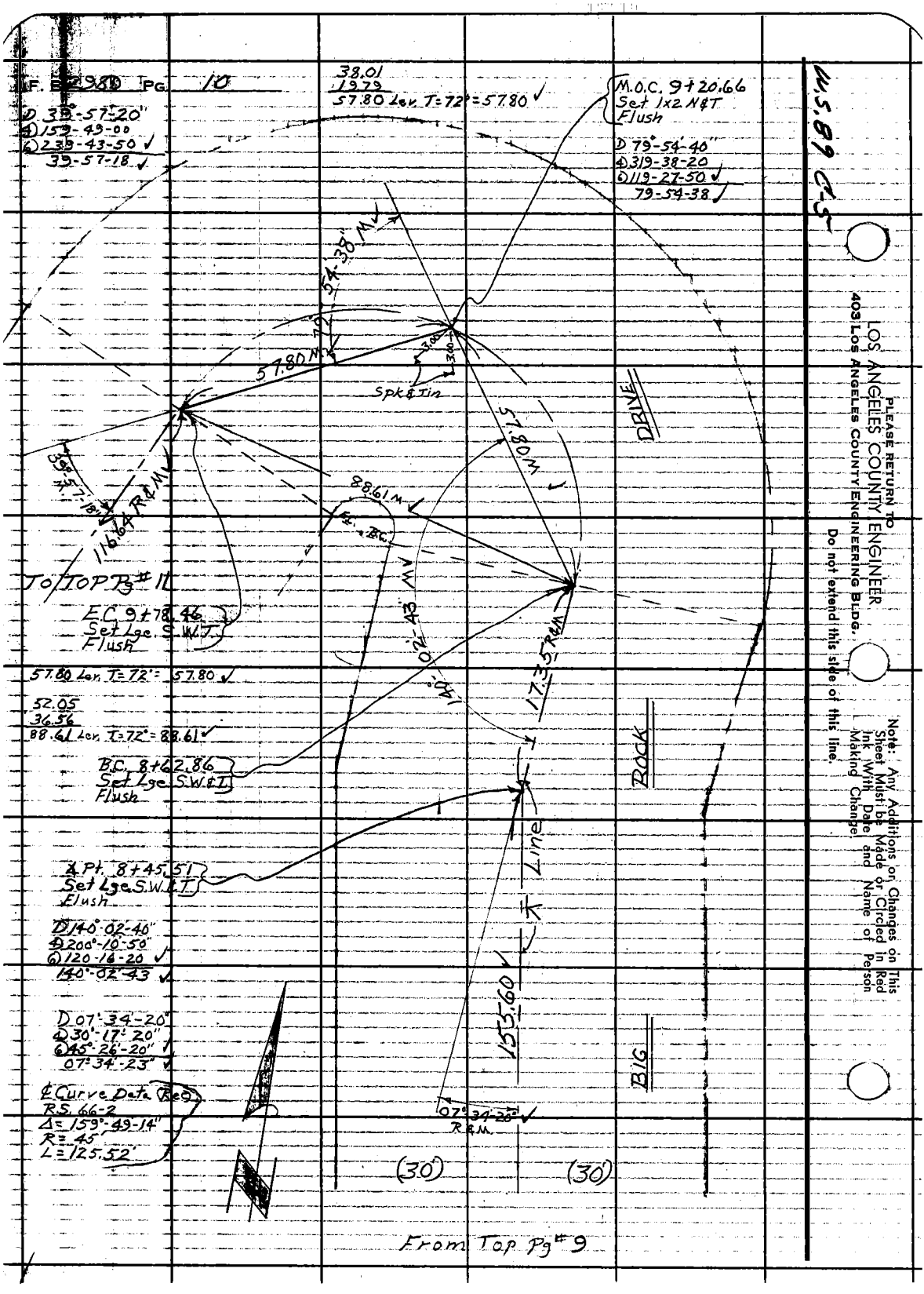

PLEASE RETURN TO
LOS ANGELES COUNTY ENGINEER
403 LOS ANGELES COUNTY ENGINEERING BLDG.
Do not extend this side of this line.

Note: Any Additions or Changes on This Sheet Must be Made or Circled in Red Ink With Date and Name of Person Making Change.

Notes Ck'd by	Survey of Big Rock Drive	F. B. 2980 PG. 11
Map No.	JN0303.00 Tape 0185 Std 68 °F	
Office Work	Surveyed by Burkholder	
Checked	Notes D.L.B. Date 7-30-62	
Date	Indexed C. J. GALLI	

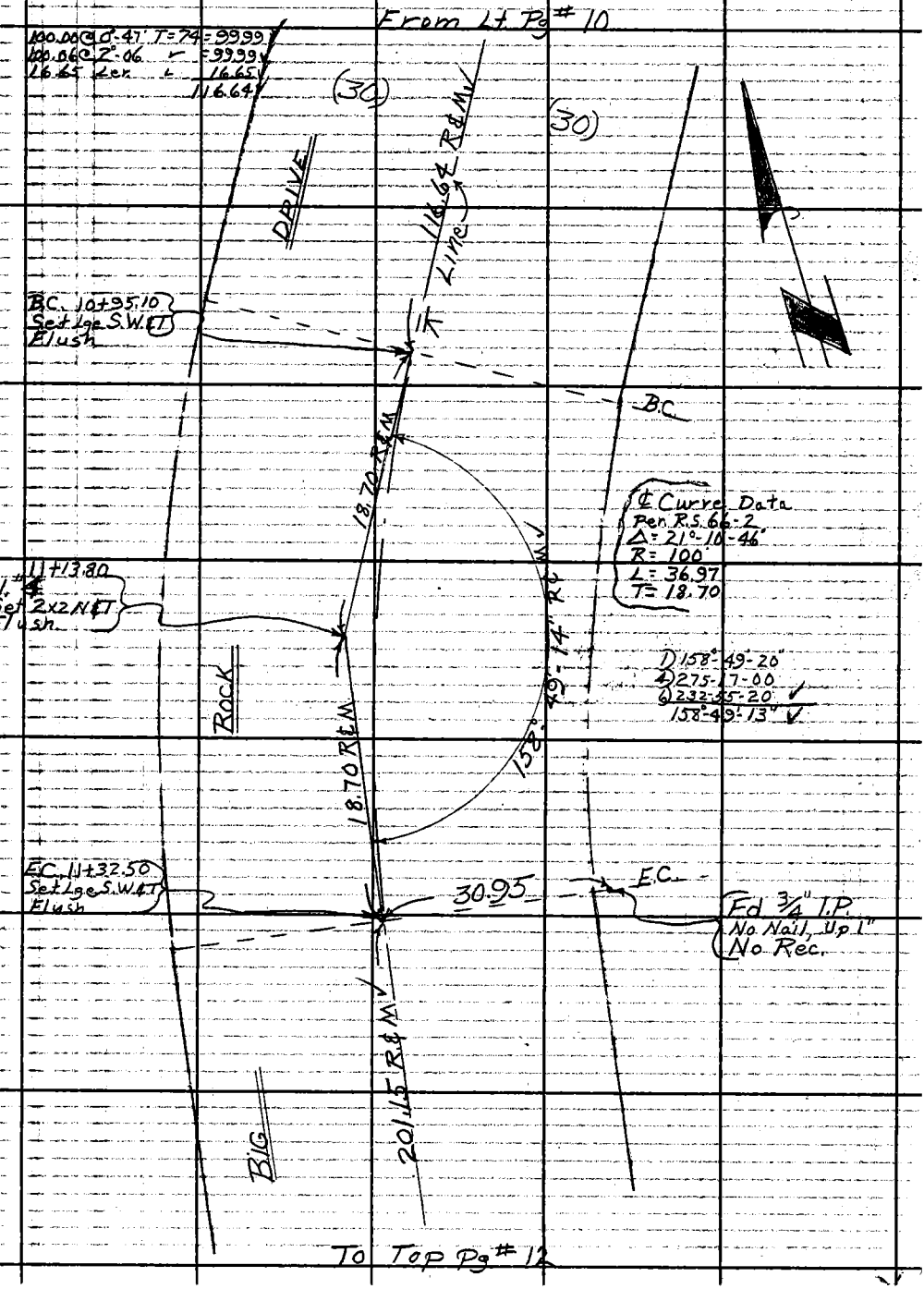

Note: Any Additions or Changes on This Sheet Must Be Made or Circled in Red Ink With Date and Name of Person Making Change.

Do not extend this side of this line.

PLEASE RETURN TO
LOS ANGELES COUNTY ENGINEER
403 LOS ANGELES COUNTY ENGINEERING BLDG.

F. B. 2980 PG 12

From Bot Pg # 11

100.57 @ 6-35, T=70° = 99.85
100.33 @ 5-36, T=70° = 99.85
100.27 @ 2-45, T=70° = 100.18
100.40 @ 3-55, T=70° = 100.17 ✓
1.13 Lev. " = 1.13
201.15 ✓

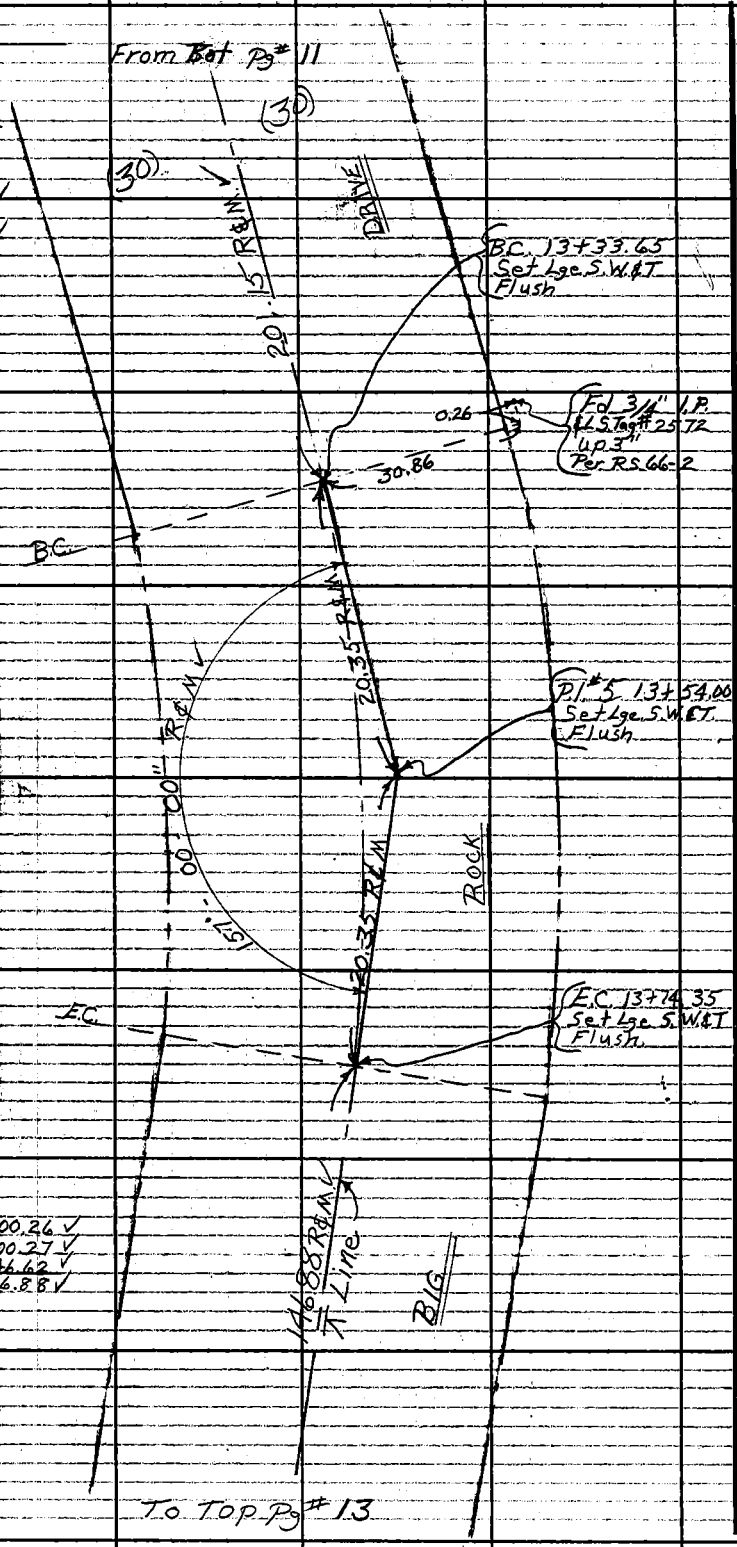

D 157°-00'-00"
Δ 268-00-00
Δ 222-00-00 ✓
157°-00-00" ✓

℄ Curve Data
Per R.S. 66-2
Δ = 23°-00'-00"
R = 100'
L = 40.14'
T = 20.35'

100.43 @ 3°-21', T=66° = 100.26 ✓
100.55 @ 4-18, " = 100.27 ✓
46.62 Lev. " = 46.62 ✓
146.88 ✓

To Top Pg # 13

PLEASE RETURN TO
LOS ANGELES COUNTY ENGINEER
403 LOS ANGELES COUNTY ENGINEERING BLDG.
Do not extend this side of this line.

Note: Any Additions or Changes on This Sheet Must be Made or Circled in Red Ink With Date and Name of Person Making Change.

Notes Ck'd by	Survey of Big Rock Drive
Map No.	JN 0303.00 Tape 0185 Std 68 °F
Office Work	Surveyed by Burkholder
Checked	Notes D.L.B Date 8-3-62
Date	Indexed C. J. GALLI

F. B. 2980 PG. 43

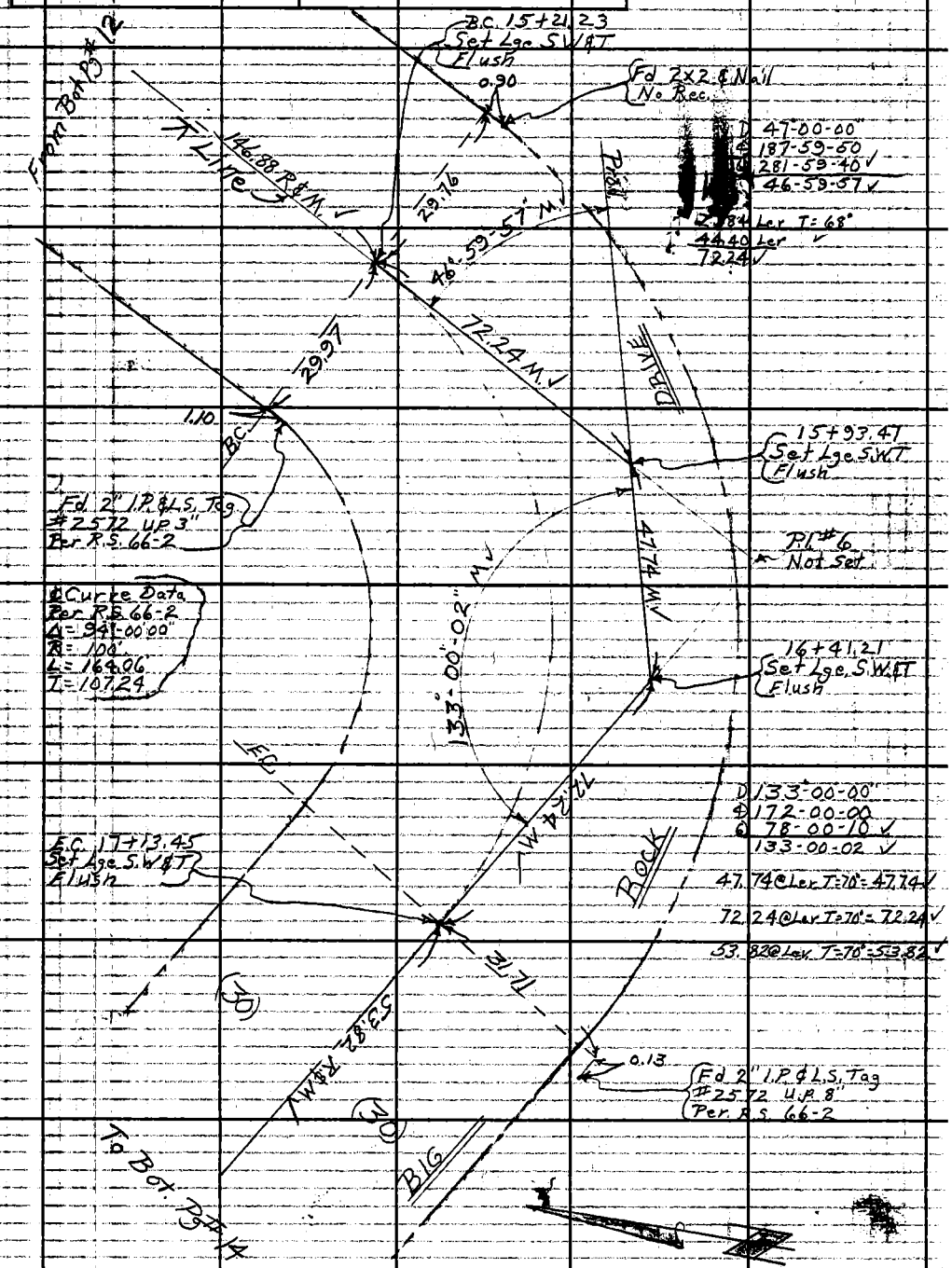

Note: Any Additions or Changes on This Sheet Must Be Made or Circled in Red Ink With Date and Name of Person Making Change.

Do not extend this side of this line.

PLEASE RETURN TO
LOS ANGELES COUNTY ENGINEER
1403 LOS ANGELES COUNTY ENGINEERING BLDG.

76F3095 CE # 3101 3-61

F. B. 2980 Pg. 14

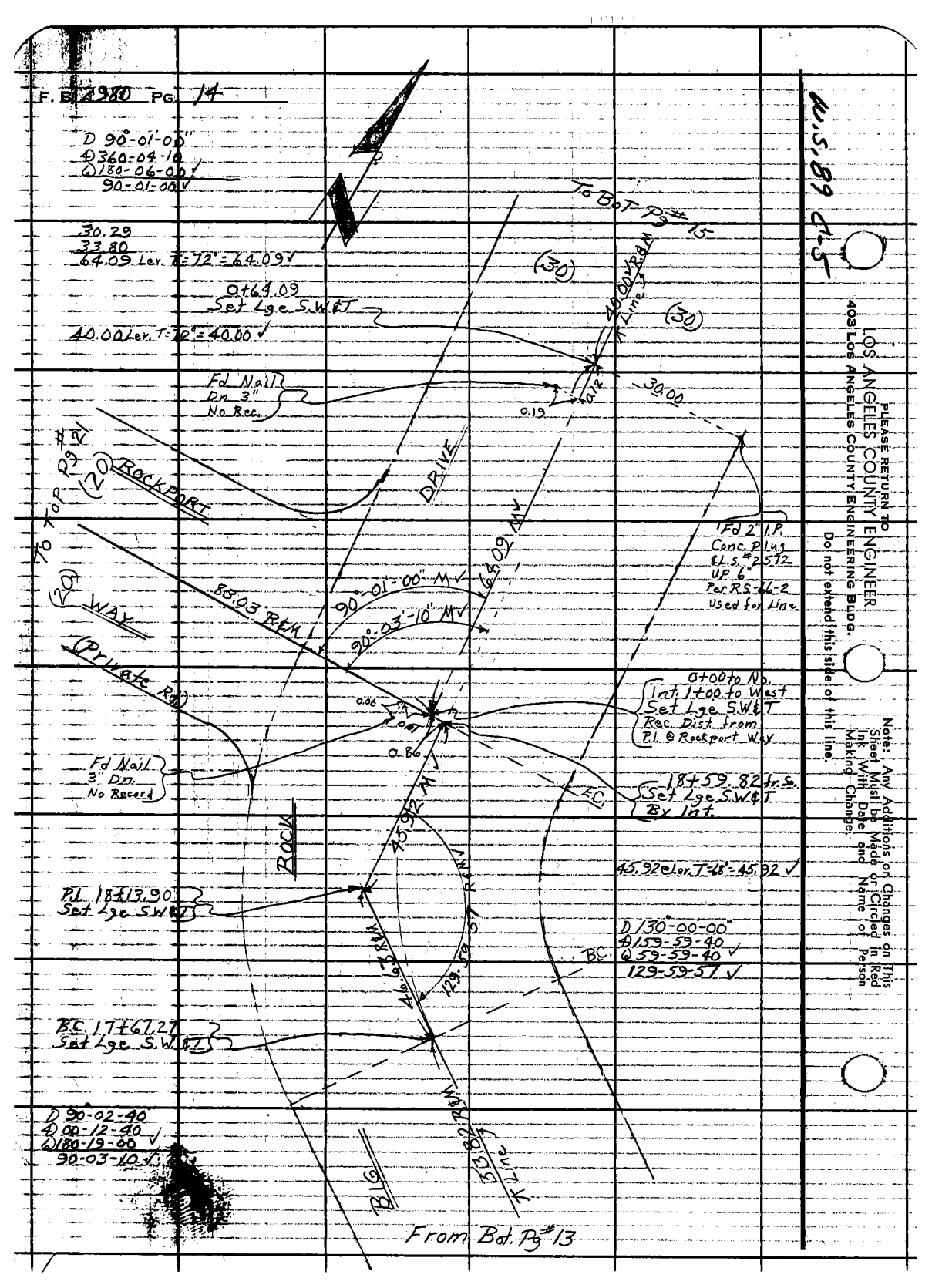

E.S. 89 4-5

LOS ANGELES COUNTY ENGINEER
409 Los Angeles County Engineering Bldg.

PLEASE RETURN TO

Do not extend this side of this line.

Note: Any Additions or Changes on This Sheet Must be Made or Circled in Ink With Date and Name of Person Making Change.

Notes Ck'd by	Survey of Big Rock Drive	F. B. 2980 PG. 15
Map No.	JN 9303.00 Tape 0185 Std 68° °F	
Office Work	Surveyed by Burkholder	
Checked	Notes D.L.B. Date 8-62	
Date	Indexed C. J. GALLI	

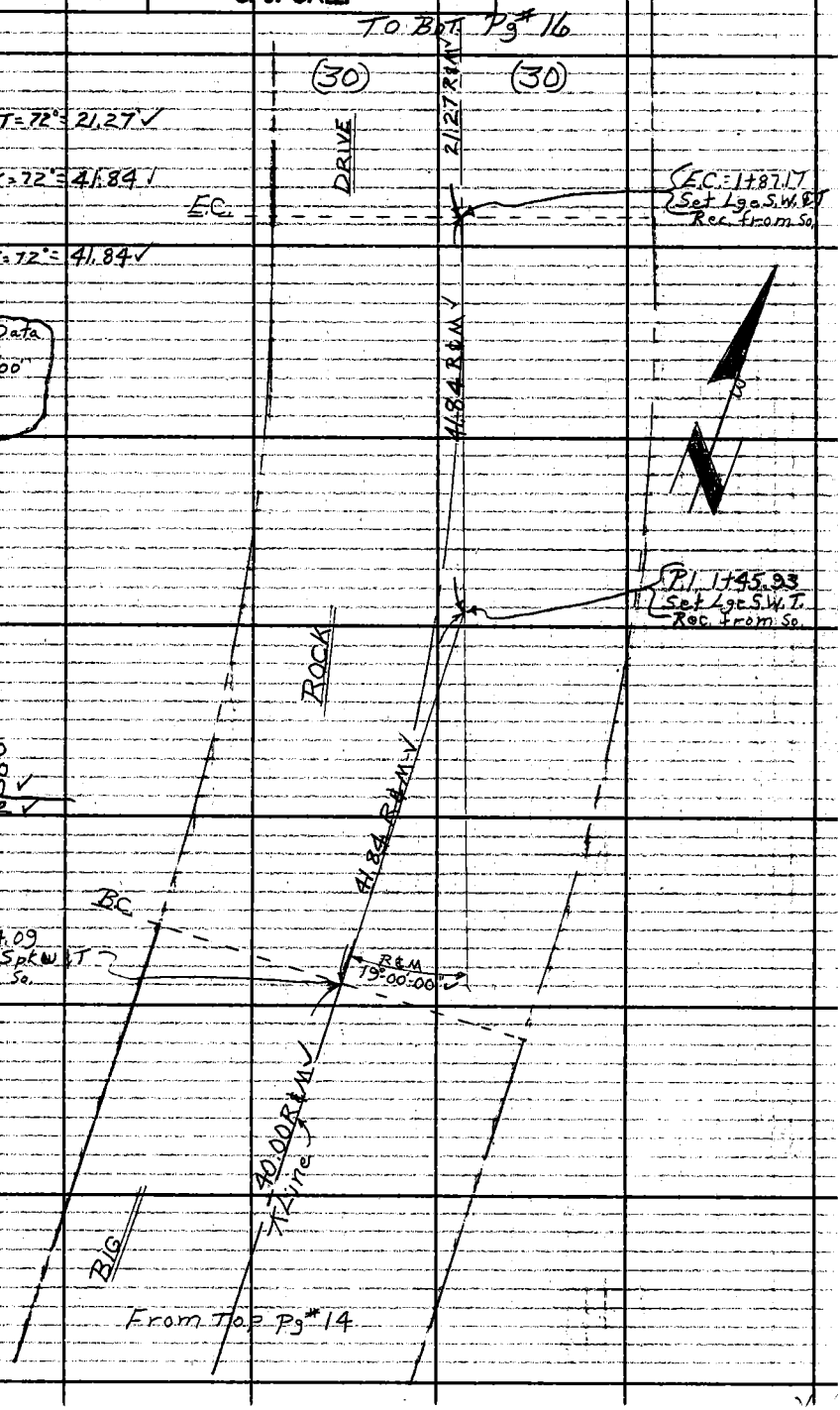

21.27 @ Lev. T=72° = 21.27 ✓

41.84 @ Lev. T=72° = 41.84 ✓

32.64
9.20
41.84 @ Lev. T=72° = 41.84 ✓

℄ Curve Data
Per R.S. 66-2
Δ = 19°-00-00"
R = 250'
L = 82.90
T = 41.84

1) 19-00-00
2) 76-00-00
3) 114-00-10 ✓
19-00-02 ✓

Note: Any Additions or Changes on This Sheet Must be Made or Circled in Red Ink With Date and Name of Person Making Change.

Do not extend this side of this line.

PLEASE RETURN TO
LOS ANGELES COUNTY ENGINEER
403 LOS ANGELES COUNTY ENGINEERING BLDG.

76F3095 CE # 310 3-61

F. B. 3980 Pg. 16

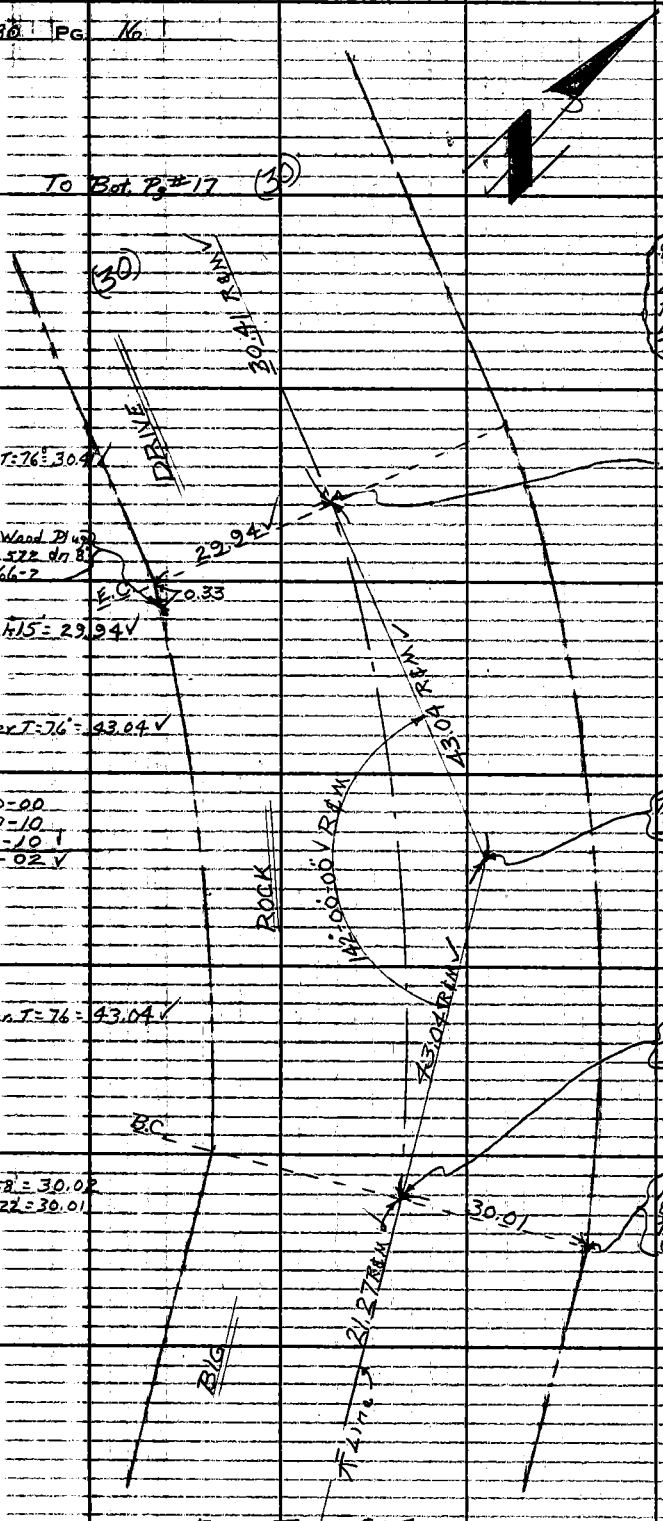

PLEASE RETURN TO
LOS ANGELES COUNTY ENGINEER
403 Los Angeles County Engineering Bldg.
Do not extend this side of this line.

Note: Any Additions or Changes on This Sheet Must be Made or Circled in Red Ink With Date and Name of Person Making Change.

Notes Ck'd by	Survey of Big Rock Drive	F. B. 2980 PG. 17
Map No.	JN 0303.00 Tape 0185 Std 68 °F	
Office Work	Surveyed by Burkholder	
Checked	Notes D.L.B Date 8-62	
Date	Indexed C. J. GALLI	

To Bot Pg #18

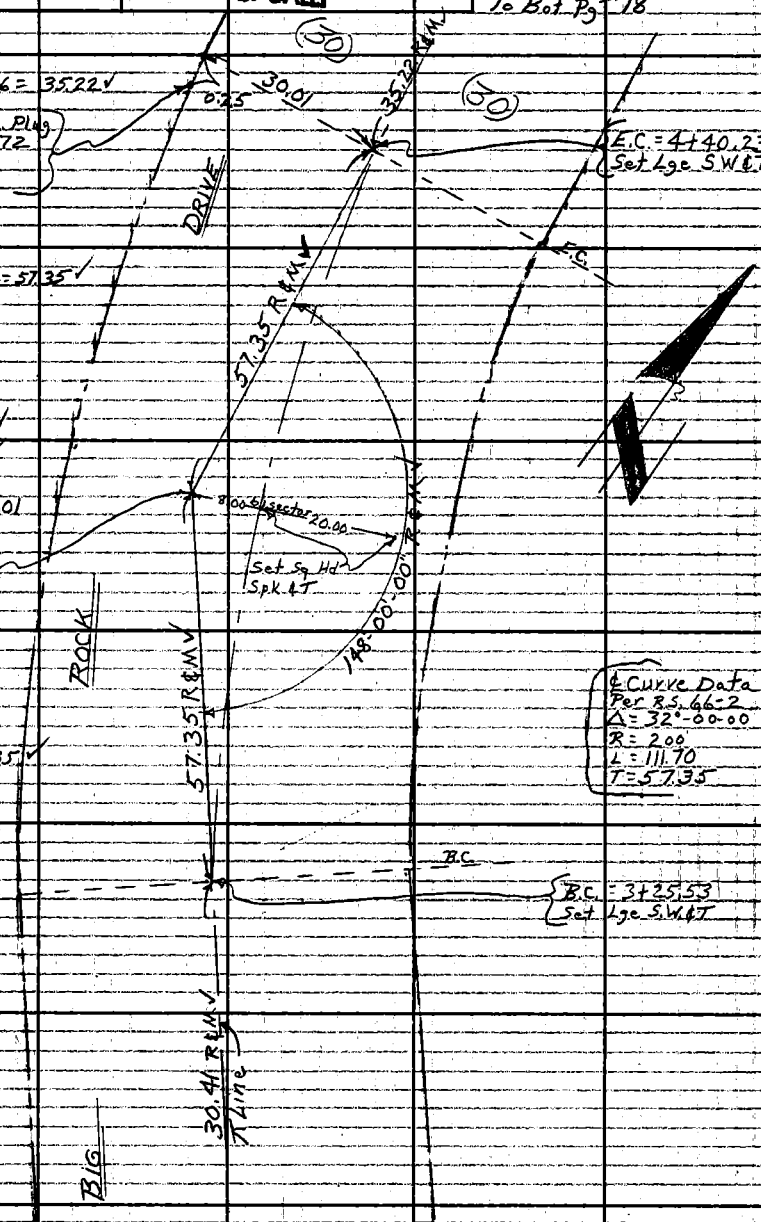

From Top Pg #16

Note: Any Additions or Changes on This Sheet Must Be Made or Circled in Red Ink With Date and Name of Person Making Change.

Do not extend this side of this line.

PLEASE RETURN TO
LOS ANGELES COUNTY ENGINEER
403 LOS ANGELES COUNTY ENGINEERING BLDG.

76F309S CE # 310 3-61

F. B. 2980 PG. 18

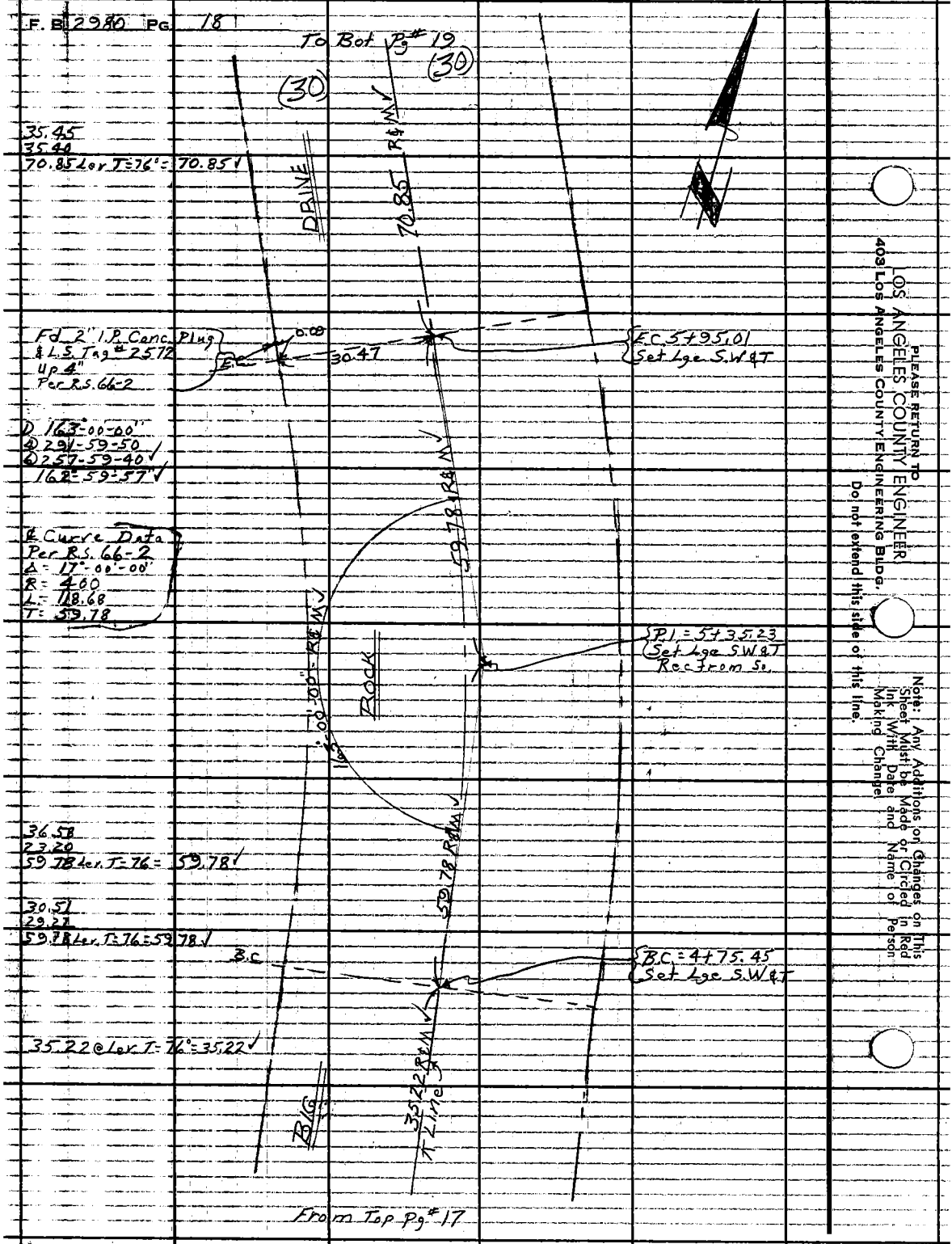

PLEASE RETURN TO
LOS ANGELES COUNTY ENGINEER
403 LOS ANGELES COUNTY ENGINEERING BLDG.
Do not extend this side of this line.

Note: Any Additions or Changes on This Sheet Must be Made or Circled in Red Ink With Date and Name of Person Making Change.

Notes Ck'd by	Survey of Big Rock Drive	F. B. 2980 PG. 19
Map No.	JN 0303.00 Tape 0185 Std 68 °F	5978
Office Work	Surveyed by Burkholder	4497
Checked	Notes D.L.B. Date 8-62	1480
Date	Indexed C. J. GALLI	

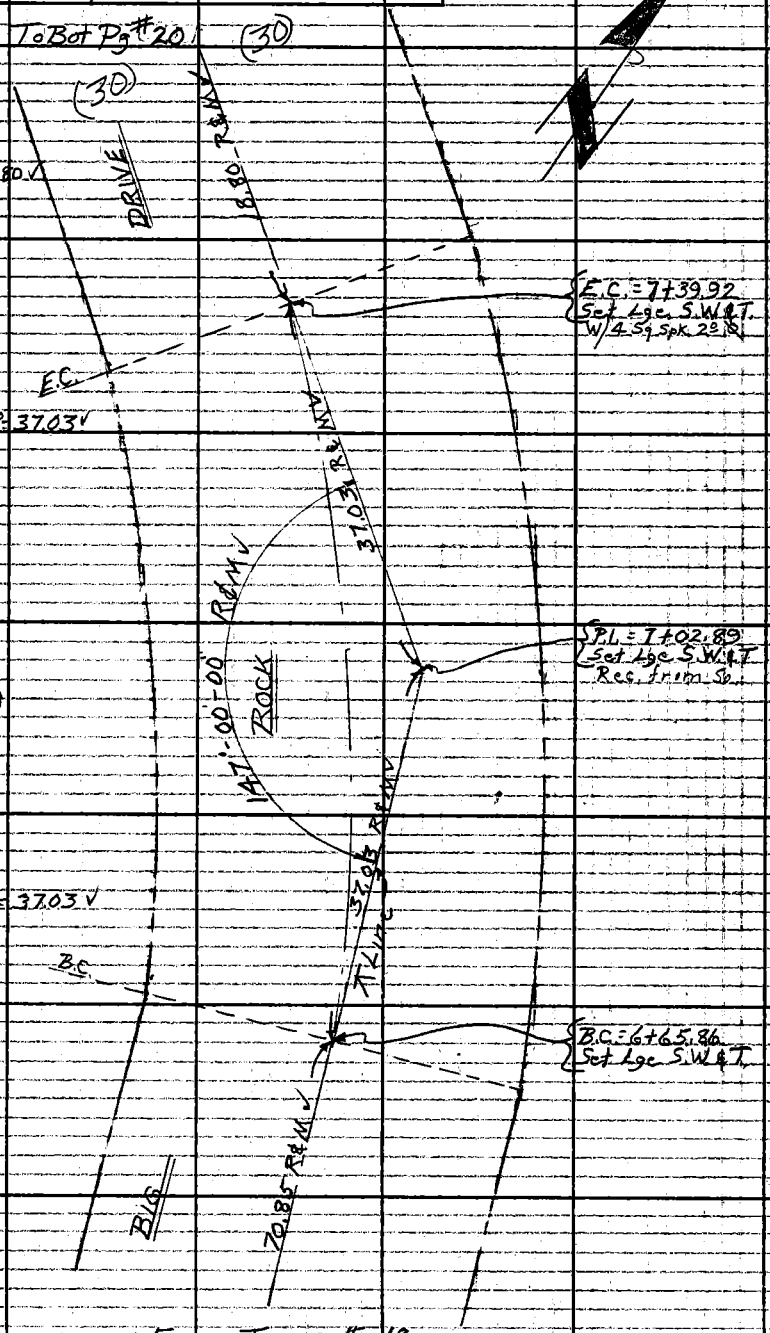

From Top pg # 18

Note: Any Additions or Changes on This Sheet Must Be Made or Circled in Red Ink With Date and Name of Person Making Change.

Do not extend this side of this line.

PLEASE RETURN TO
LOS ANGELES COUNTY ENGINEER
403 LOS ANGELES COUNTY ENGINEERING BLDG.

76F309S CE # 310 3-61

F. B. 2980 Pg. 20

To Pg #29

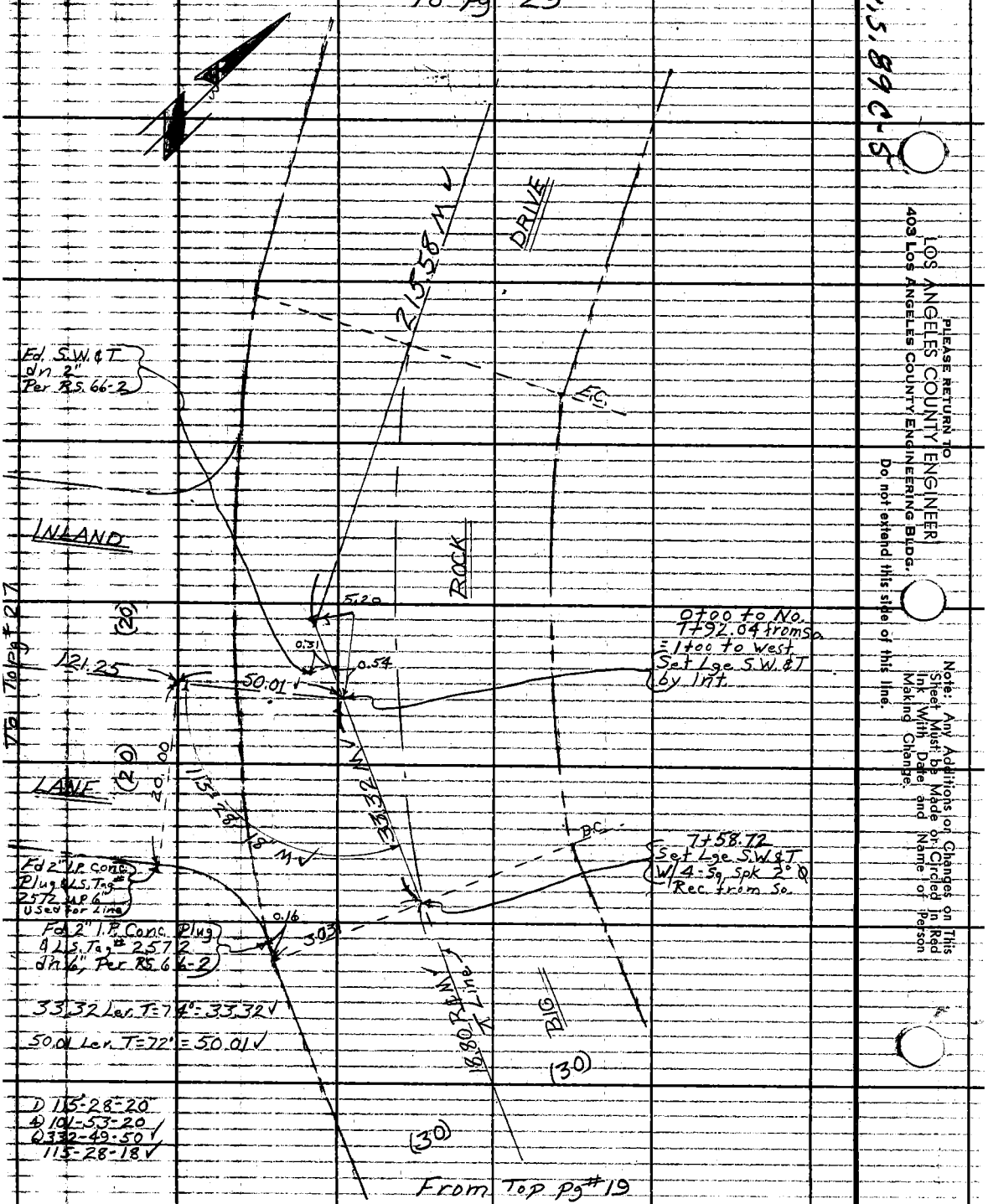

Please Return To
LOS ANGELES COUNTY ENGINEER
403 Los Angeles County Engineering Bldg.
Do not extend this side of this line.

Note: Any Additions or Changes on This Sheet Must be Made or Circled in Red Ink With Date and Name of Person Making Change.

4.5.89 CLS

Notes Ck'd by	Survey of Big Rock Drive	F. B. 2980 PG. 21
Map No.	JN 0303.00 Tape 0185 Std 68 °F	
Office Work	Surveyed by Burkholder	
Checked	Notes D.L.B Date 8-7-62	
Date	Indexed C. J. GALLI	

From Lt Pg #14

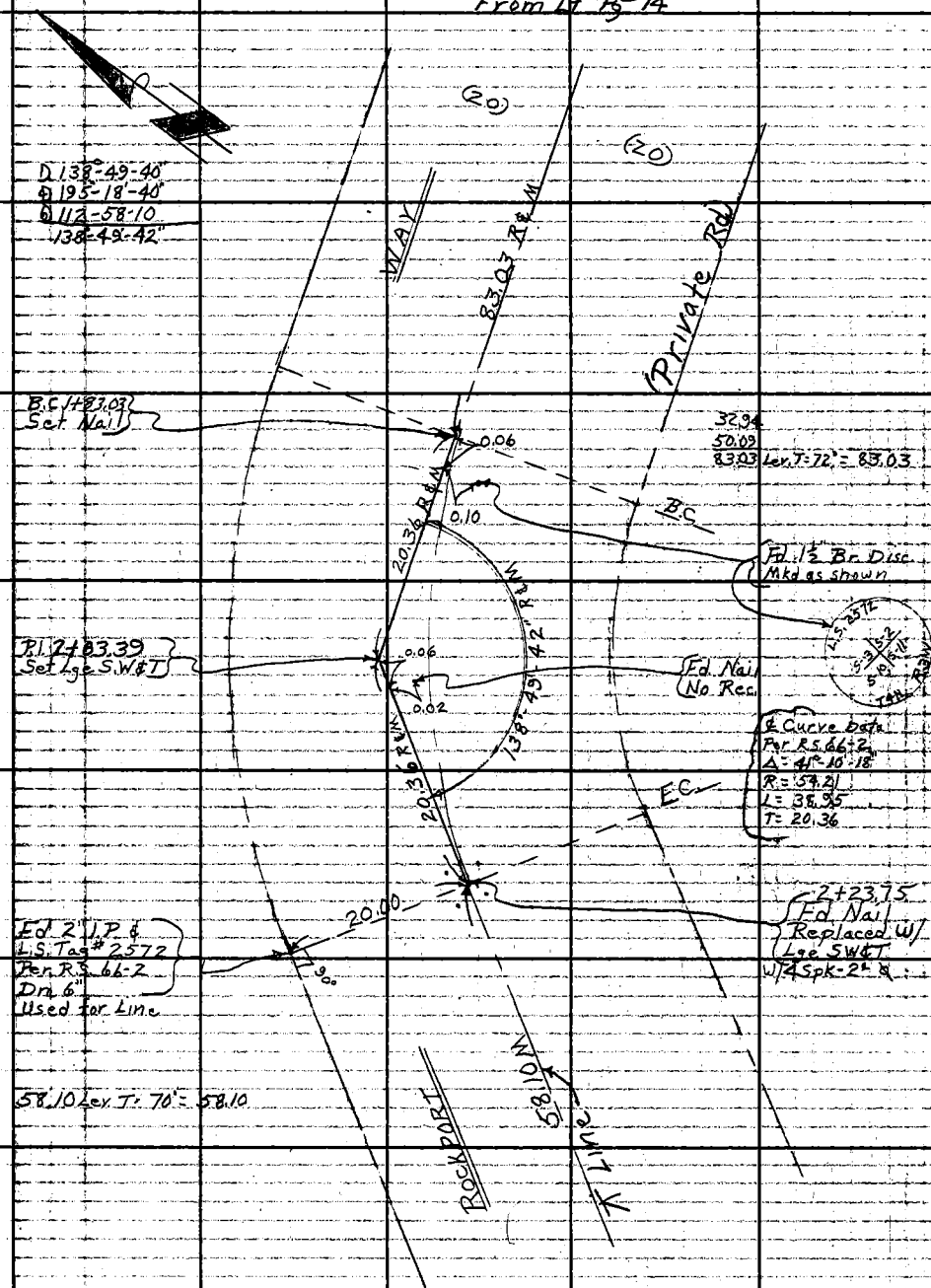

To Top Pg #22

Note: Any Additions or Changes on This Sheet Must Be Made or Circled in Red Ink With Date and Name of Person Making Change.

PLEASE RETURN TO
LOS ANGELES COUNTY ENGINEER
403 LOS ANGELES COUNTY ENGINEERING BLDG.

Do not extend this side of this line.

76F3095 CE # 310 3-61

F. B. 2980 Pg. 22

From Bot Pg #21

To Top Pg #23

PLEASE RETURN TO
LOS ANGELES COUNTY ENGINEER
403 LOS ANGELES COUNTY ENGINEERING BLDG.
Do not extend this side of this line.

Note: Any Additions or Changes on This Sheet Must be Made or Circled in Red Ink With Date and Name of Person Making Change.

Notes Ck'd by	Survey of Big Rock Drive
Map No.	JN 0303.00 Tape 0185 Std 68 °F
Office Work	Surveyed by Burkholder
Checked	Notes D.L.B. Date 8-8-62
Date	Indexed B. J. GAILL

F. B. 2980 PG. 23

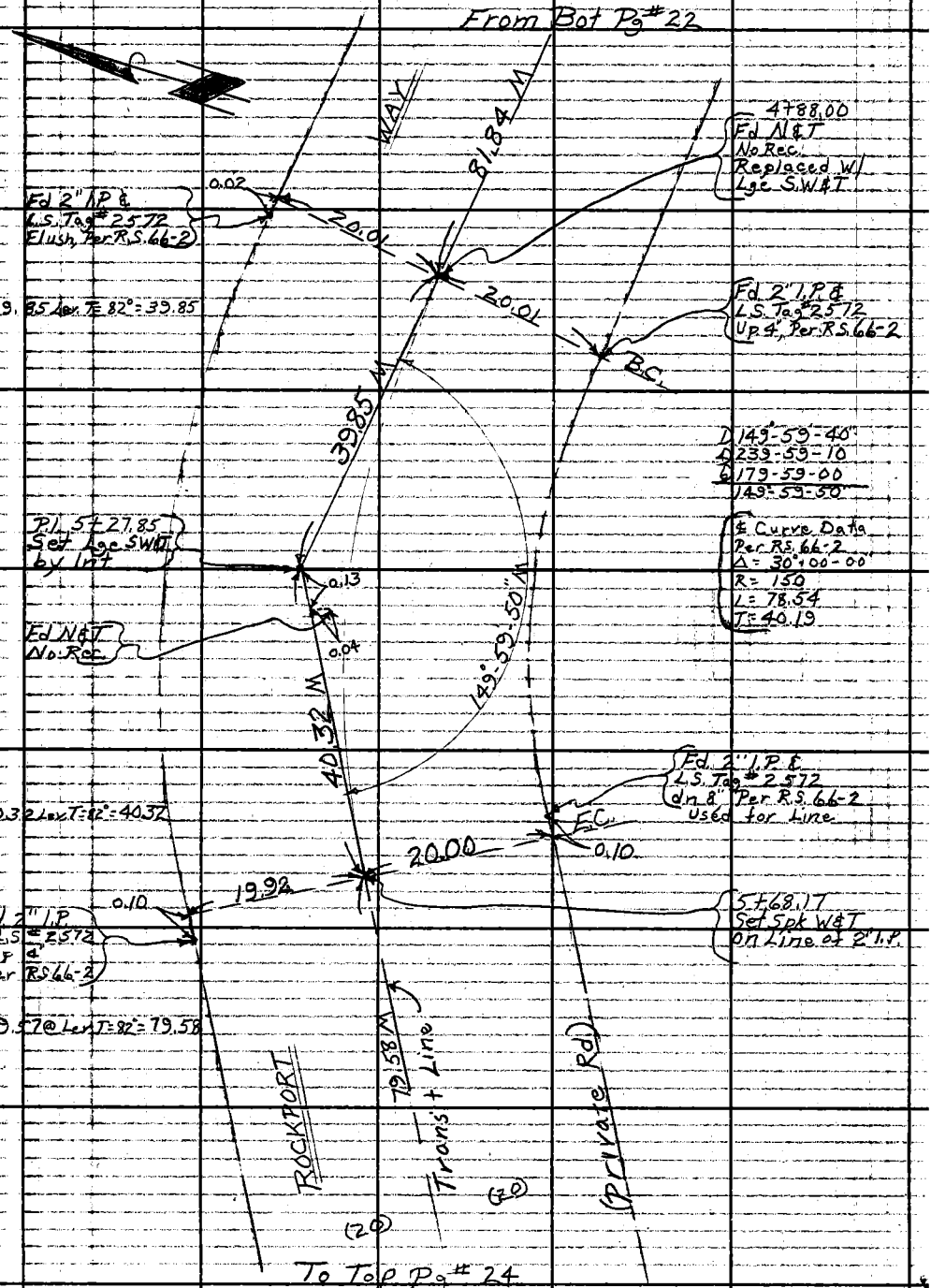

Note: Any Additions or Changes on This Sheet Must be Made or Circled in Red Ink With Date and Name of Person Making Change.

Do not extend this side of this line.

PLEASE RETURN TO
LOS ANGELES COUNTY ENGINEER
403 LOS ANGELES COUNTY ENGINEERING BLDG.

76F309S CE # 310 3-61

F. B. 7980 Pg. 24

From Bk. Pg# 23

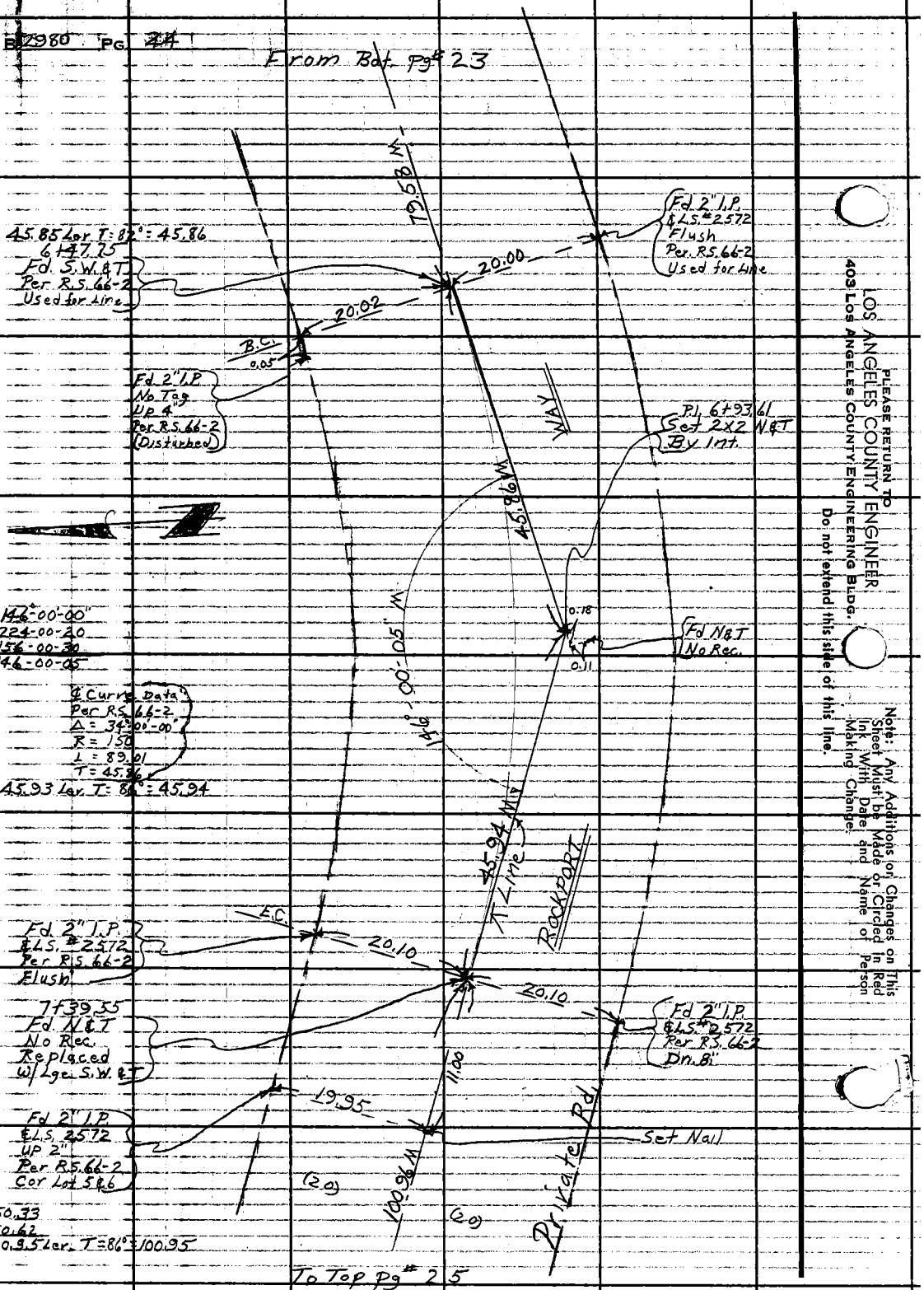

To Top Pg# 25

PLEASE RETURN TO
LOS ANGELES COUNTY ENGINEER
403 Los Angeles County Engineering Bldg.
Do not extend this side of this line.

Note: Any Additions or Changes on This Sheet Must be Made or Circled in Red Ink With Date and Name of Person Making Change.

Notes Ck'd by	Survey of Big Rock Drive	F. B. 2980 PG. 25
Map No.	JN 0303.40 Tape 0185 Std 68 °F	
Office Work	Surveyed by Burkholder	
Checked	Notes D.L.B. Date 8-9-62	
Date	Indexed C. J. GALLI	

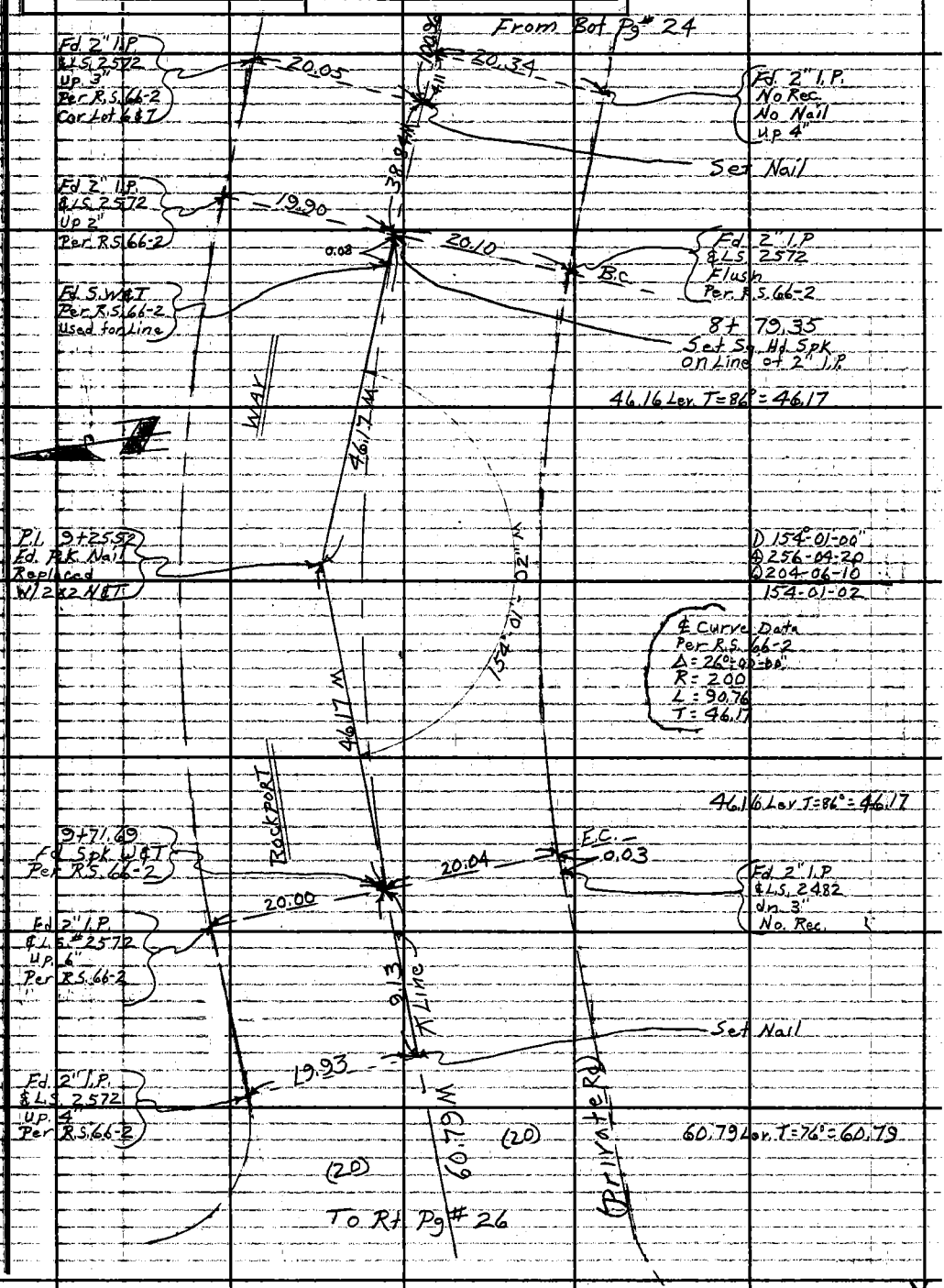

Note: Any Additions or Changes on This Sheet Must Be Made or Circled in Red Ink With Date and Name of Person Making Change.

Do not extend this side of this line.

PLEASE RETURN TO
LOS ANGELES COUNTY ENGINEER
403 LOS ANGELES COUNTY ENGINEERING BLDG.

76F309S CE # 310 3-61

F. B. 2980 PG. 26



34.96
13.20
48.16 Lev. T=86° = 48.17

50.97
13.83
64.80 Lev. T=86° = 64.81

D 90°-00'-00"
4) 360-00-00
6 180-00-00
90-00-00

D 136°-21'-00"
4) 185°-25-20
6) 98-08-20
136-21-23
10+62.62 from E.
4+98.71 from N.E.
Fd. S.W.&T. Per R.S. 66-2

D 179°-56'-00"
4) 359-44-50
6) 359-37-00
179-56-10

D 178°-20'-10"
4) 353-19-50
6) 350-00-20
178-20-03
7+62.43
Fd. 2" I.P. & N. Up 8" Per R.S. 66-2

100.29
100.16
63.25
263.70 Lev. T=80° = 263.72

100.41
96.41
196.82 Lev. T=84° = 196.84

D 43°-41'-00"
4) 174-44-40
6) 262-07-20
43°-41'-13"

N.S.89 C.5

PLEASE RETURN TO
LOS ANGELES COUNTY ENGINEER
403 LOS ANGELES COUNTY ENGINEERING BLDG.
Do not extend this side of this line.

Note: Any Additions or Changes on This Sheet Must be Made or Circled in Red Ink With Date and Name of Person Making Change.

Notes Ck'd by	Survey of Big Rock Dr.	F. B. 2980 Pg. 27
Map No.	JN 030300 Tape 0185 Std 68 °F	
Office Work	Surveyed by Burkholder	
Checked	Notes D.L.B. Date 8-62	
Date	Indexed C. J. GALLI	

10+32.48
9 25 52
106.96

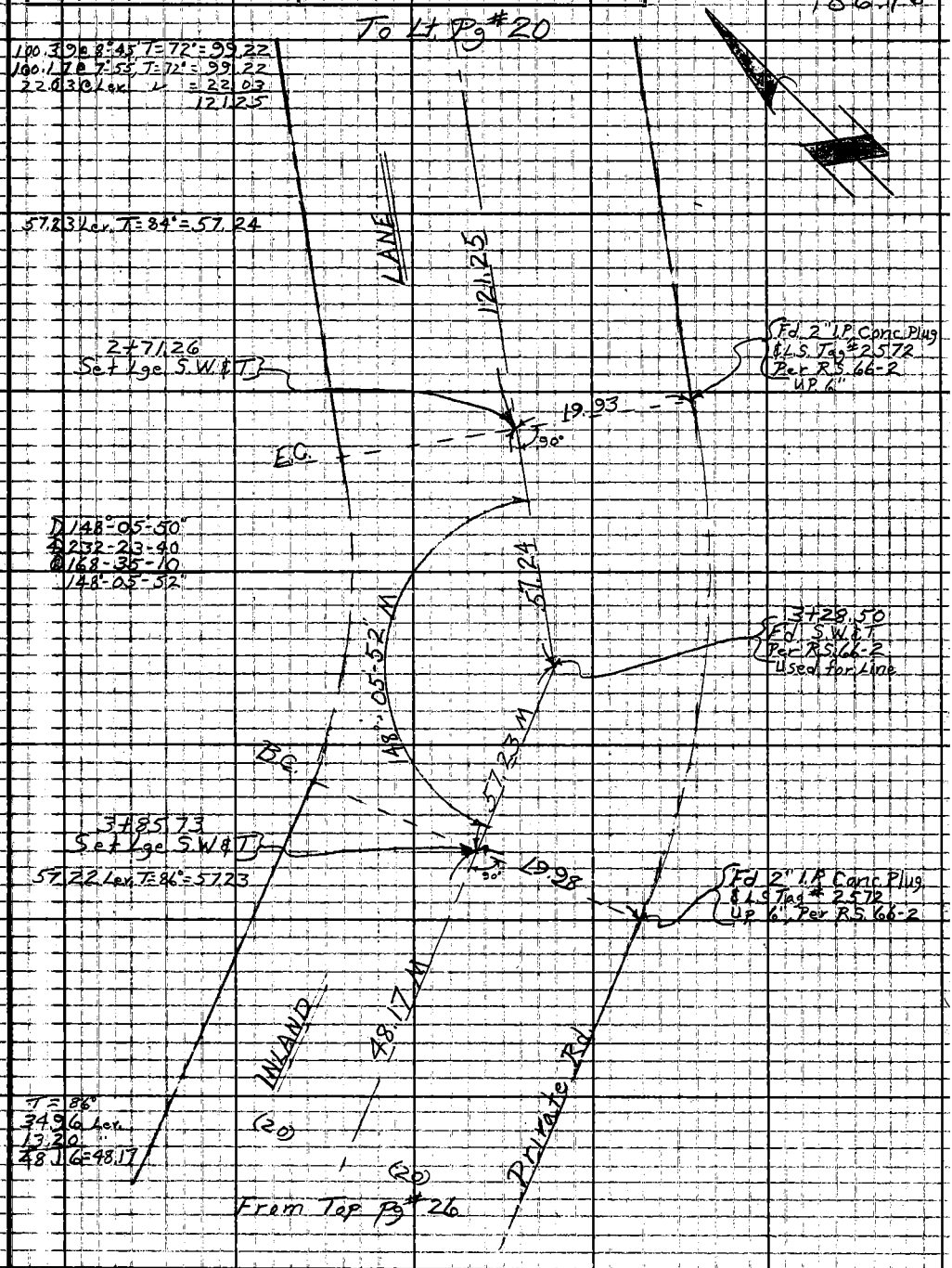

Note: Any Additions or Changes on This Sheet Must be Made or Circled in Red Ink With Date and Name of Person Making Change.

Do not extend notes this side of this line.

RETURN TO
LOS ANGELES COUNTY ENGINEER
100 LOS ANGELES COUNTY ENGINEERING BLDG.

763095 CE #247 7-58

F.B. 2980 Pg. 28

M.S. 89 C-5

RETURN TO
LOS ANGELES COUNTY ENGINEER
700 LOS ANGELES COUNTY ENGINEERING BLDG.

Do not extend notes this side of this line.

Note: Any Additions or Changes on This Sheet Must be Made or Circled in Red Ink With Date and Name of Person Making Change.

① 108°-33'-00"
④ 74-11-40
⑥ 291-17-40
108°-32'-57"

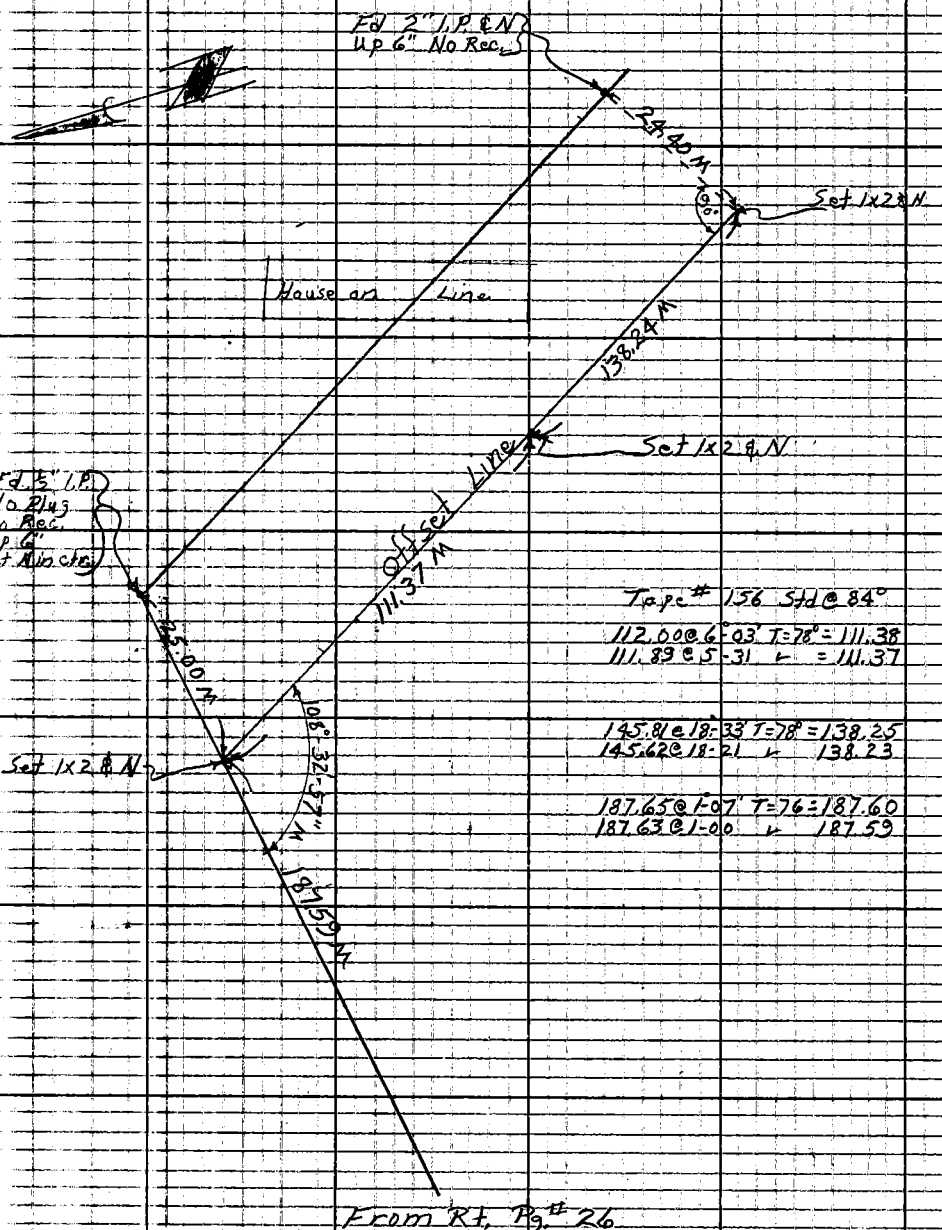

Tape # 156 Std @ 84°

112.00 @ 6°-03' T=78° = 111.38
111.89 @ 5-31 " = 111.37

145.81 @ 18-33 T=78° = 138.25
145.62 @ 18-21 " 138.23

187.65 @ 1-07 T=76 = 187.60
187.63 @ 1-00 " 187.59

Notes Ck'd by	Survey of Big Rock Drive	F.B. 2980 Pg. 29
Map No.	JN 0303.00 Tape 0185 Std 68 °F	
Office Work	Surveyed by Burkholder	
Checked	Notes D.L.B Date 11-28-62	
Date	Indexed C. J. GALLI	

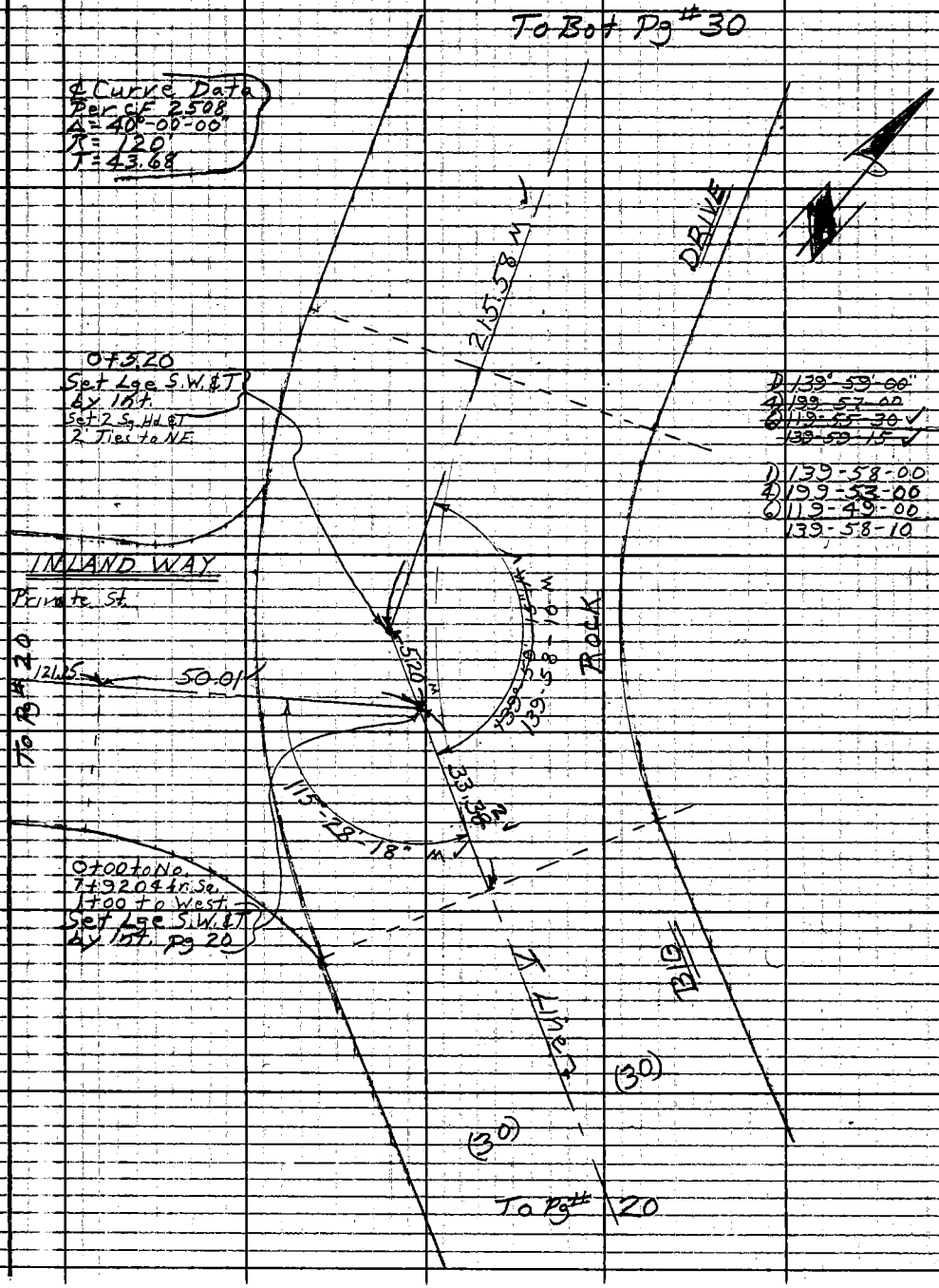

Note: Any Additions or Changes on This Sheet Must be Made or Circled in Red Ink With Date and Name of Person Making Change.

Do not extend notes this side of this line.

RETURN TO
LOS ANGELES COUNTY ENGINEER
00 LOS ANGELES COUNTY ENGINEERING BLDG.

W.S. 89 C-5

763095 CE #247 7-53

F.B. 2980 Pg. 30

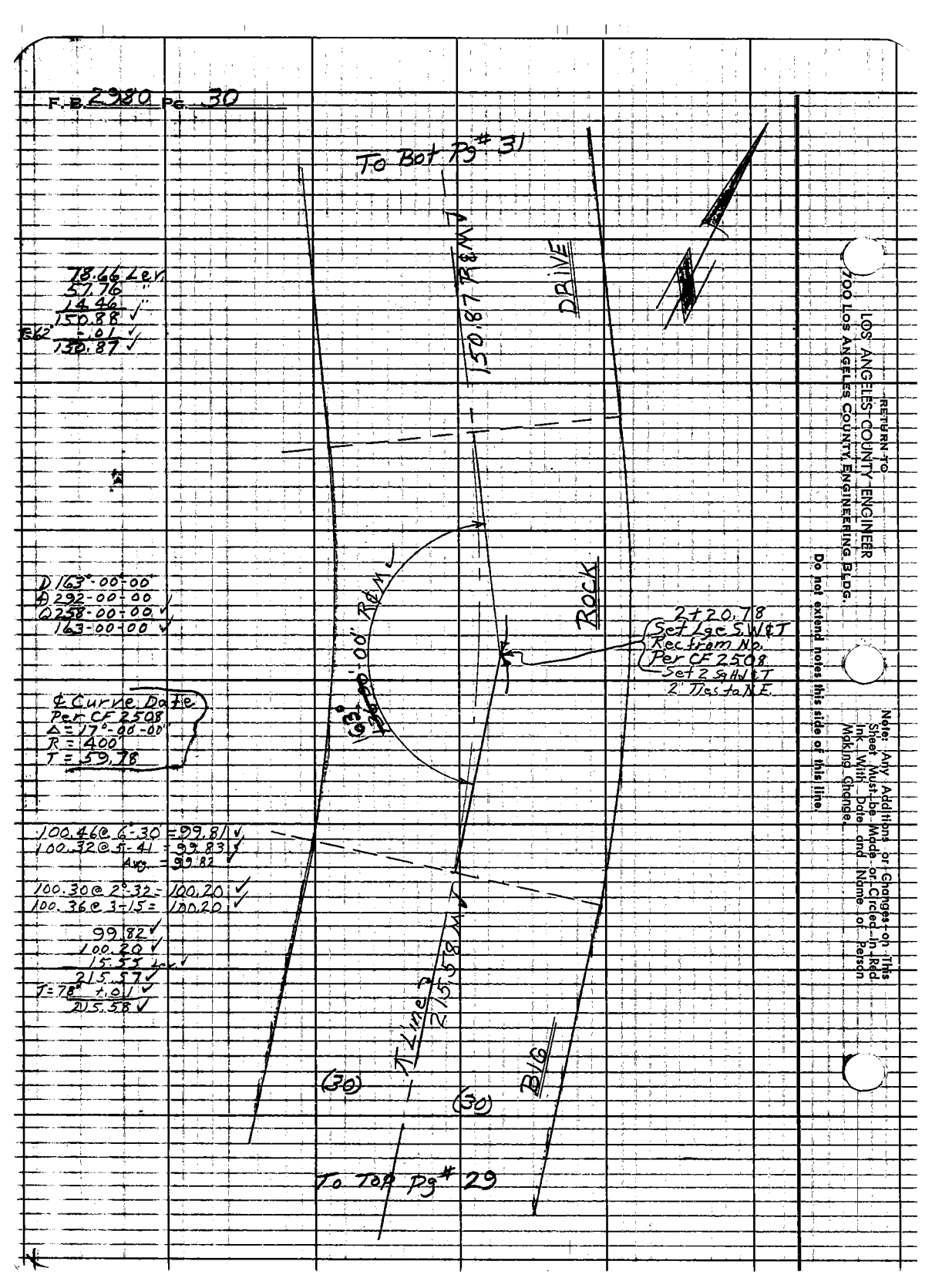

78.66 Lev
57.76
14.46
150.88 ✓
Ex2 -.01 ✓
150.87 ✓

D 163°-00-00
D 292-00-00 ✓
Q 258-00-00 ✓
163-00-00 ✓

℄ Curve Data
Per CF 2508
Δ = 17°-00-00"
R = 400
T = 59.78

100.46 @ 6-30 = 99.81 ✓
100.32 @ 5-41 = 99.83 ✓
Avg = 99.82 ✓

100.30 @ 2-32 = 100.20 ✓
100.36 @ 3-15 = 100.20 ✓

99.82 ✓
100.20 ✓
15.55 Lgc ✓
215.57 ✓
T = 78° +.0 ✓
215.58 ✓

RETURN TO
LOS ANGELES COUNTY ENGINEER
700 Los Angeles County Engineering Bldg.

Note: Any Additions or Changes on This Sheet Must Be Made or Circled in Red Ink With Date and Name of Person Making Change.

Do not extend notes this side of this line.

Notes Ck'd by		Survey of Big Rock Dr	F.B. 2980 Pg. 31
Map No.		JN 0303.00 Tape 0185 Std 68	of
Office Work		Surveyed by Burkholder	
Checked		Notes D.L.B. Date 11-28-62	
Date		Indexed C.J. GALLI	

Note: Any Additions or Changes on This Sheet Must be Made or Circled in Red Ink With Date and Name of Person Making Change.

Do not extend notes this side of this line.

RETURN TO
LOS ANGELES COUNTY ENGINEER
900 Los Angeles County Engineering Bldg.

76305 CE #247 7-58

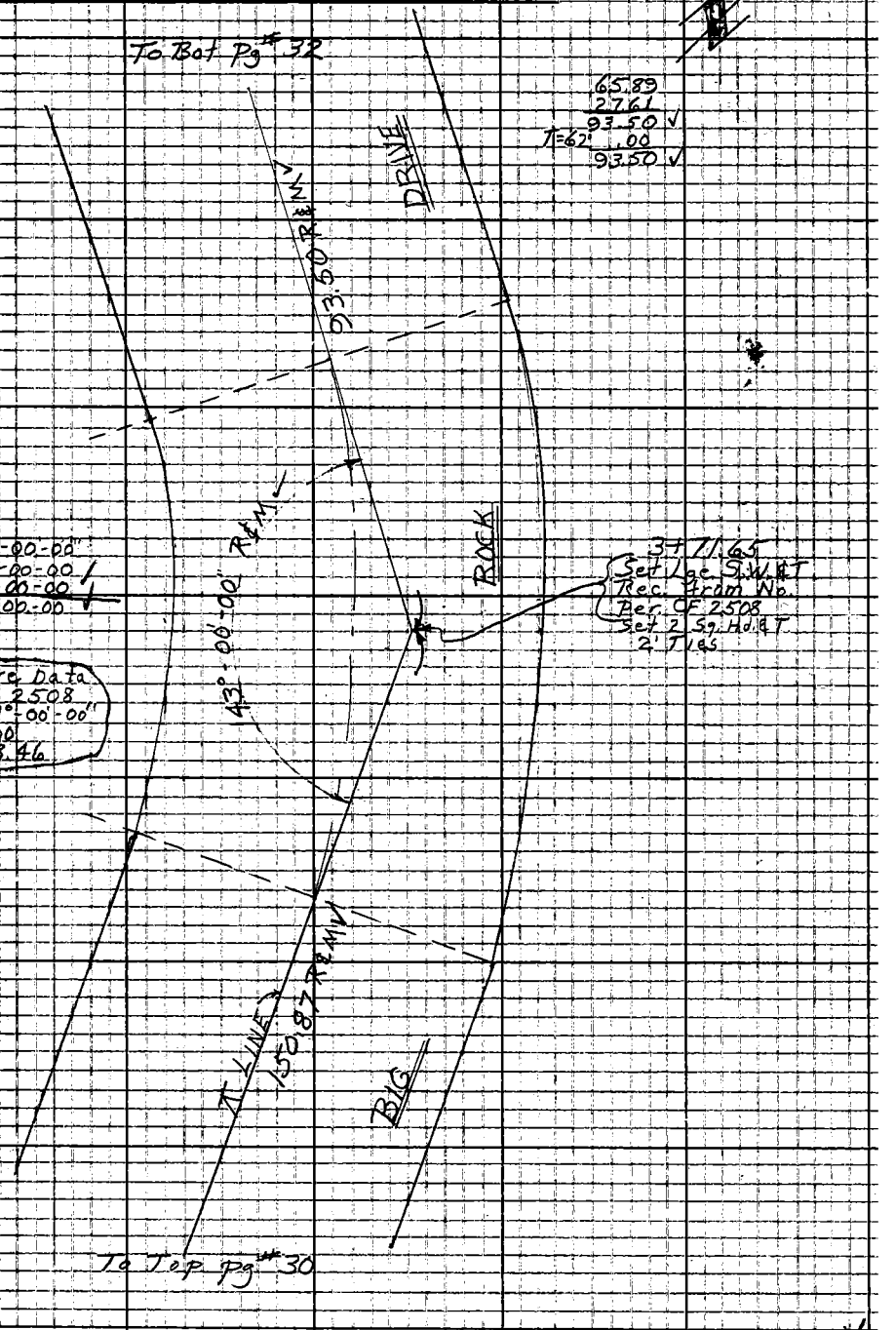

F.B. 2980 Pg. 32

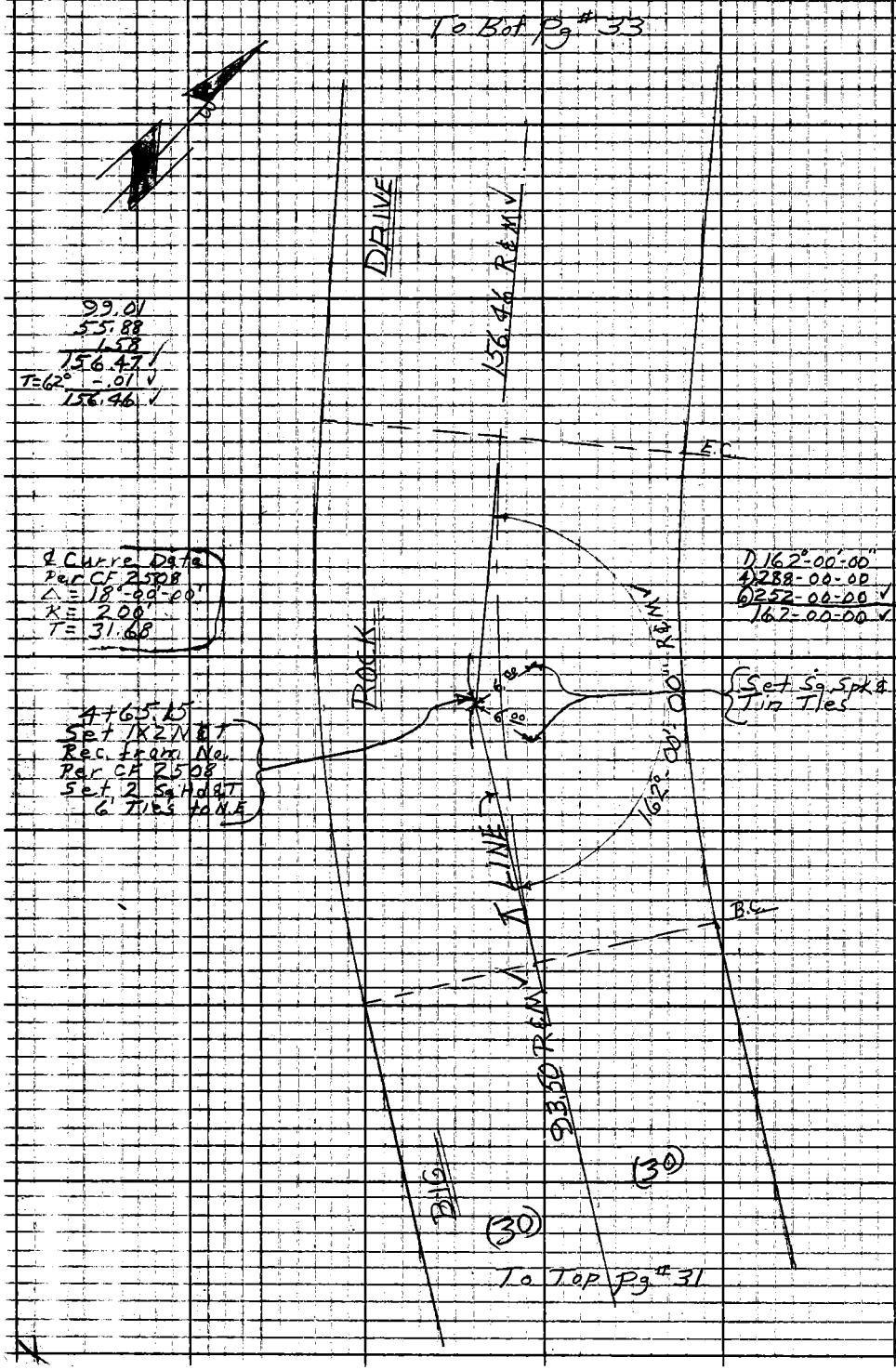

RETURN TO
LOS ANGELES COUNTY ENGINEER
700 LOS ANGELES COUNTY ENGINEERING BLDG.

Note: Any Additions or Changes on This Sheet Must be Made or Circled in Red Ink With Date and Name of Person Making Change.

Do not extend notes this side of this line.

Notes Ck'd by	Survey of Big Rock Dr.	F.B. 2980 Pg. 33
Map No.	IN 0303.00 Tape 0185 Std 68	
Office Work	Surveyed by Burkholder	
Checked	Notes D.L.B. Date 11-19-62	
Date	Indexed by J. GALL	

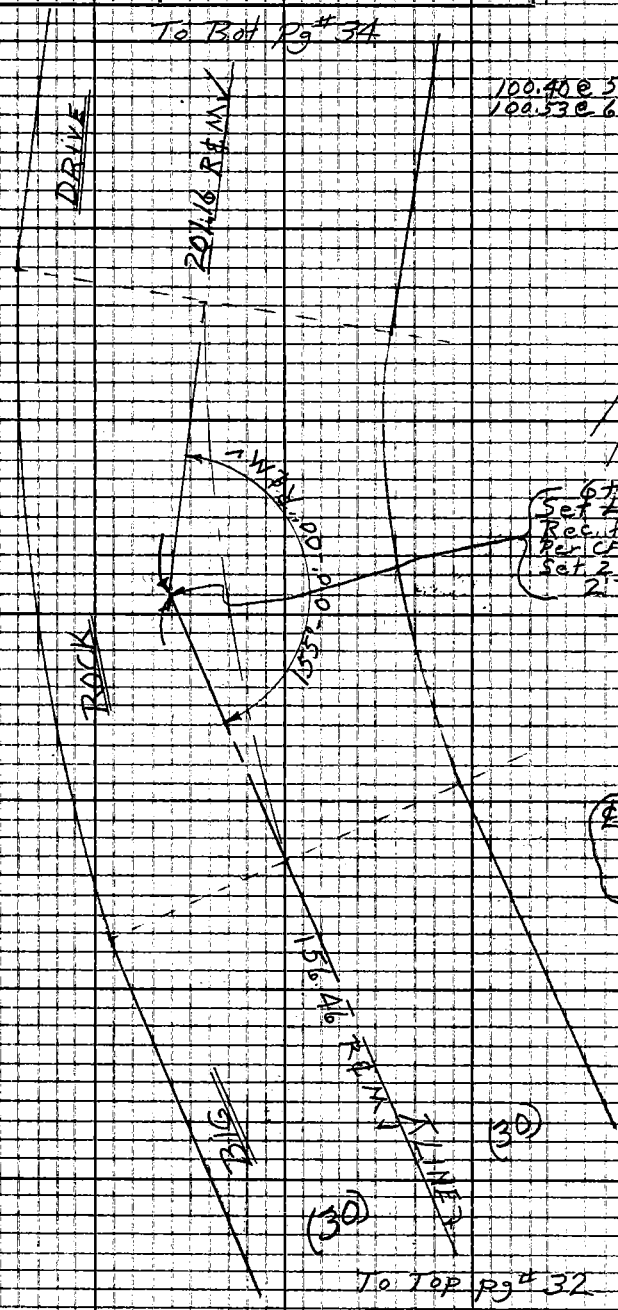

100.40 @ 5°-59' = 99.85 ✓
100.53 @ 6-13 = 99.84 ✓
94.31 Lev. ✓
6.99 " ✓
201.14 ✓
T = 82° +.02 ✓
201.16 ✓

6+21.61
Set Lge S.W.&T.
Rec. from No.
Per CF 2508
Set 2 Sq. H.&T.
2' Ties to N.E.

1) 155°-00-00"
4) 260-00-00
6) 210-00-00 ✓
155-00-00 ✓

℄ Curve Data
Per CF 2508
Δ = 25°-00'-00
R = 200'
T = 44.34

Note: Any Additions or Changes on This Sheet Must be Made or Circled in Red Ink With Date and Name of Person Making Change.

Do not extend notes this side of this line.

RETURN TO
LOS ANGELES COUNTY ENGINEER
00 LOS ANGELES COUNTY ENGINEERING BLDG.

W.S. 89 C-5

763095 CE #247 7-53

F.B. 2980 PG. 34

To Bot. Pg # 35

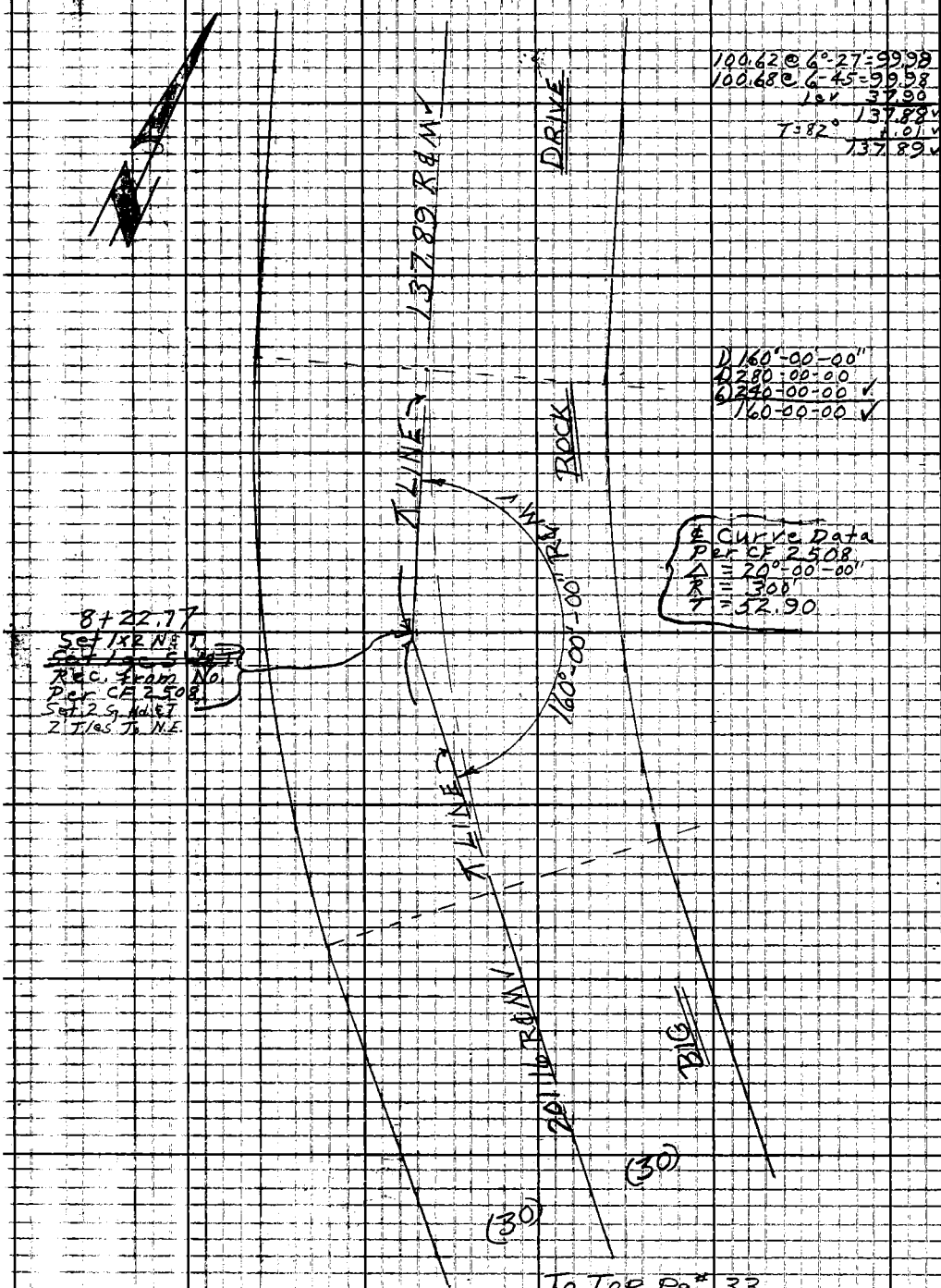

100.62 @ 6°-27'=99.98 ✓
100.68 @ 6-45=99.98 ✓
1 ev 37.90 ✓
137.88 ✓
T=82° +.01 ✓
137.89 ✓

1) 160'-00'-00"
4) 280-00-00
6) 240-00-00 ✓
160-00-00 ✓

℄ Curve Data
Per CF 2508
Δ = 20°-00'-00"
R = 300'
T = 52.90

8+22.77
Set 1x2 N & T
~~Set 1 Sq. S~~
Rec. from No.
Per CF 2508
Set 2 Sq. Hd & T
2 Ties To N.E.

To Top Pg # 33

RETURN TO
LOS ANGELES COUNTY ENGINEER
100 LOS ANGELES COUNTY ENGINEERING BLDG.
Do not extend notes this side of this line.
Note: Any Additions or Changes on This Sheet Must be Made or Circled in Red Ink With Date and Name of Person Making Change.

Notes Ck'd by	Survey of BIG ROCK DRIVE	F.B. 2980 PG. 35
Map No.	JN 0303.00 Tape 0185 Std 68 °F	
Office Work	Surveyed by D. L. BURKHOLDER	
Checked	Notes H.R.S. Date 11-19-62	
Date	Indexed C. L. GALLI	

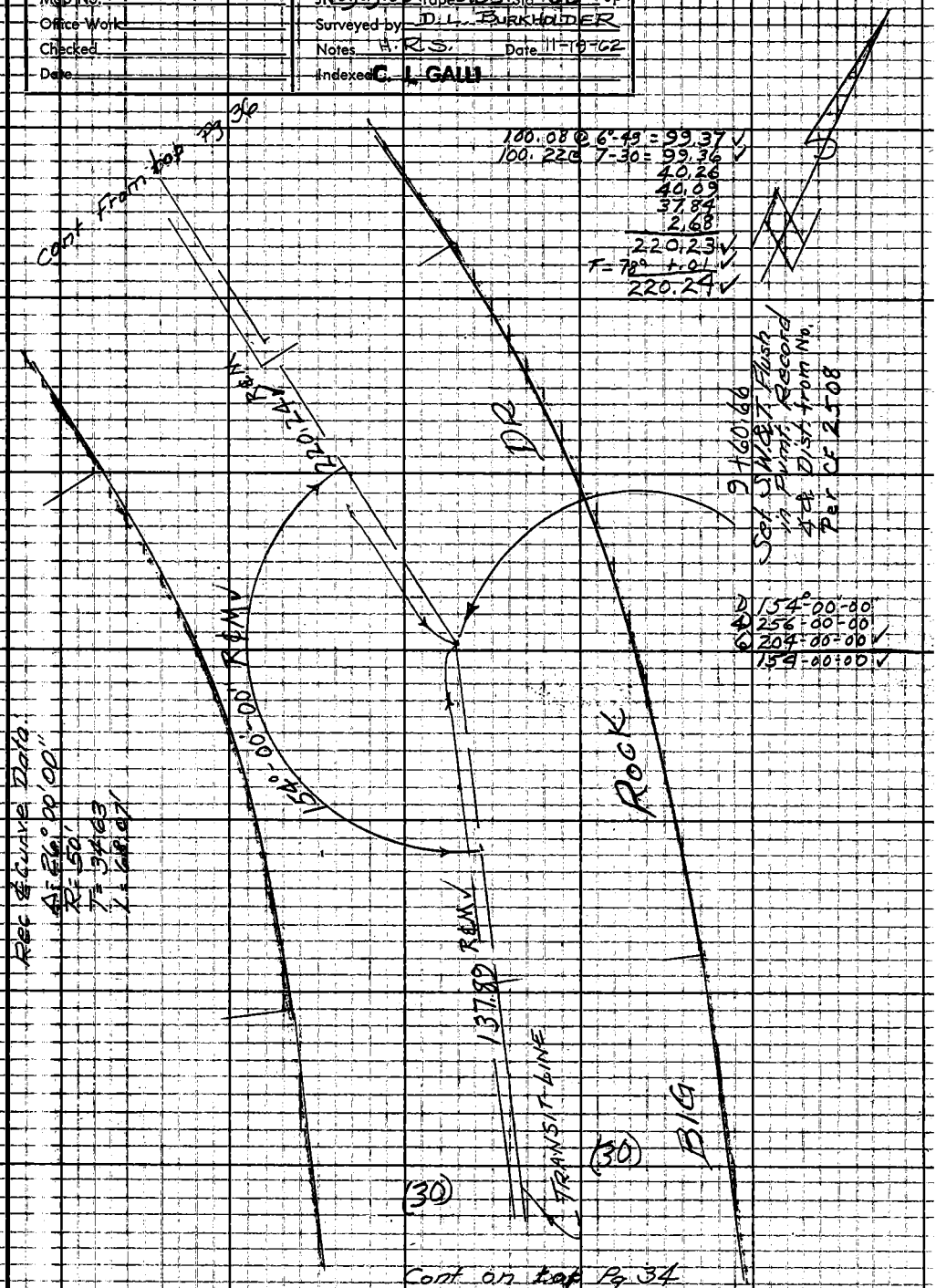

Note: Any Additions or Changes on This Sheet Must be Made or Circled in Red Ink With Date and Name of Person Making Change.

Do not extend notes this side of this line.

RETURN TO
LOS ANGELES COUNTY ENGINEER
100 LOS ANGELES COUNTY ENGINEERING BLDG.

763095 CE #247 7-59

F.B. 2080 Pg. 36

Cont on bot of Pg 35

Cont From Top Pg 37

RETURN TO
LOS ANGELES COUNTY ENGINEER
700 LOS ANGELES COUNTY ENGINEERING BLDG.

Do not extend notes this side of this line.

Note: Any Additions or Changes on This Sheet Must be Made or Circled in Red Ink With Date, and Name of Person Making Change.

Notes Ck'd by
Map No.
Office Work
Checked
Date

Survey of: Big Rock Drive
JN 030300 Tape 0785 Std '68 °F
Surveyed by: Buckholder
Notes D.L.B. Date 11-16-62
Indexed C. J. GALLI

F.B. 2980 Pg. 37

Tape # 158 SH @ 84°
297.80 @ 7.44 = 16 = 295.01
297.63 @ 7.29 " = 295.01
5.33
300.42

To Bot Pg # 36

(30)

D 166-42-55
D 306-51-40
D 280-17-30
166-42-55 ✓

Fd 2" I.P
L.S. 2572, 6" up
Per Tr. 13562-2

N 11°-17'-05" W
247.11 TIE
DRIVE

℄ Curve Data
Per Tr. 13562-2
℄ C.F. 2508
Δ = 13°-17'-05"
R = 300'
T = 34.94

147 28.61
Set Lge Spk W&T
Tan Dist from
Ed. EC Spk & T to West

Lot # 1

44.02 M
368.49 M ✓
166°-42'-55" R&M

Set Lge Spk W&T
by Int.

24.05 M
34.94 R&M
Set Nail
300.42 M ✓

Set Sq. Spk & T

31.15 M
68°-03'-00" R&M

Fd 2" I.P & L.S. 2572
Flush, Per 13562-2

28.21
EC
15.72
Fd Sq. Spk & T
20.36
1000' R

147 63.55
Fd Spk & T
Per 13562-2
Replaced W/Lge Spk W&T

147 63.55
Set 3/4" I.P
℄ C.E. Tag 1 Dg
10 ℄ Rec 90° to No
from Fd Spk & T

T
℄ ROCK
℄ LINE 2

D 68-03-00"
D 272-12-00
D 48-18-00 ✓
68-03-00 ✓

T = 74°
50.38
56.62
11.05
118.05 + 0.01 = 118.06 ✓

Fd. Nothing

324.84 M ✓
118.06 M ✓

(20)

(40)

BLG

T = 74°
48.94
13.11
62.05 ✓

62.05 M ✓

Lot # 2

Lot # 35

To Top Pg # 38

N 15°-59'-15" W

RETURN TO
LOS ANGELES COUNTY ENGINEER
00 LOS ANGELES COUNTY ENGINEERING BLDG.

Note: Any Additions or Changes on This Sheet Must Be Made or Circled in Red Ink With Date and Name of Person Making Change.

Do not extend notes this side of this line.

765095 CE #247—7-59

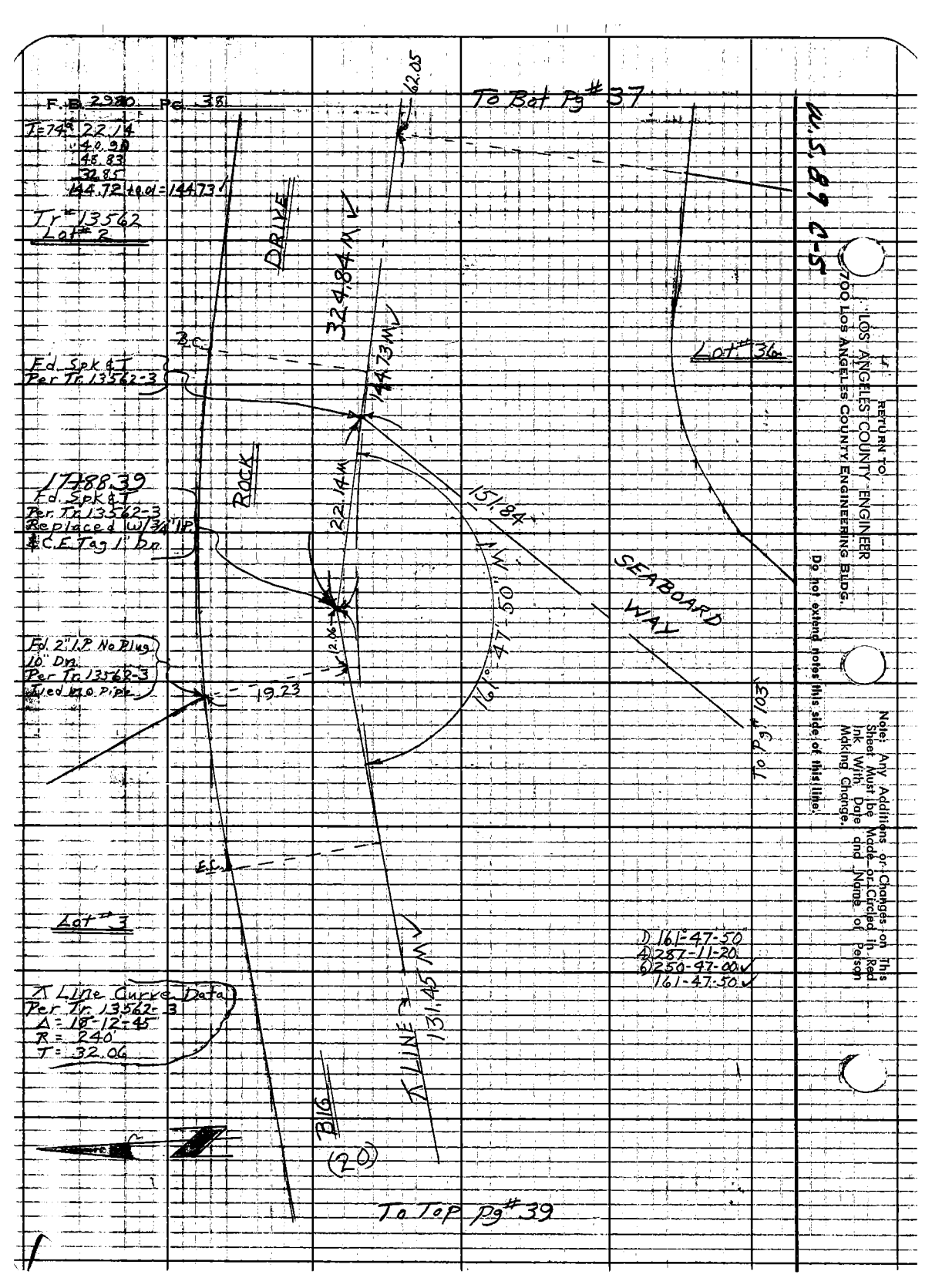
F.B. 2980 Pg. 38
T=74° 22.14
40.90
48.83
32.85
144.72 +0.01 = 144.73
Tr# 13562
Lot# 2
To Bot Pg# 37
62.05
DRIVE
324.84 M
144.73 M
B.C.
Fd. Spk & T
Per Tr. 13562-3
Lot# 36
ROCK
22.14 M
151.84
17+88.39
Fd. Spk & T
Per Tr. 13562-3
Replaced w/3/4" I.P.
& C.E. Tag 1" Dn.
SEABOARD WAY
161°-47'-50" M
12.06
Fd. 2" I.P. No Plug
10" Dn.
Per Tr. 13562-3
Tied to Pipe
19.23
To Pg# 103
E.C.
Lot# 3
1) 161°-47'-50"
4) 287-11-20
6) 250-47-00
161-47-50
Line Curve Data
Per Tr. 13562-3
Δ = 18-12-45
R = 240'
T = 32.06
131.45 M
LINE
BIG
(20)
To Top Pg# 39
W.S. 89 C-5
RETURN TO
LOS ANGELES COUNTY ENGINEER
700 LOS ANGELES COUNTY ENGINEERING BLDG.
Do not extend notes this side of this line.
Note: Any Additions or Changes on This Sheet Must be Made or Circled in Red Ink With Date and Name of Person Making Change.

Notes Ck'd by	Survey of Big Rock Drive	F. B 2980 Pg 39
Map No.	JN 0303.00 Tape 0185 Std 68 °F	
Office Work	Surveyed by Burkholder	
Checked	Notes D.L.R. Date 11-16-62	
Date	Indexed C. J. GALLI	

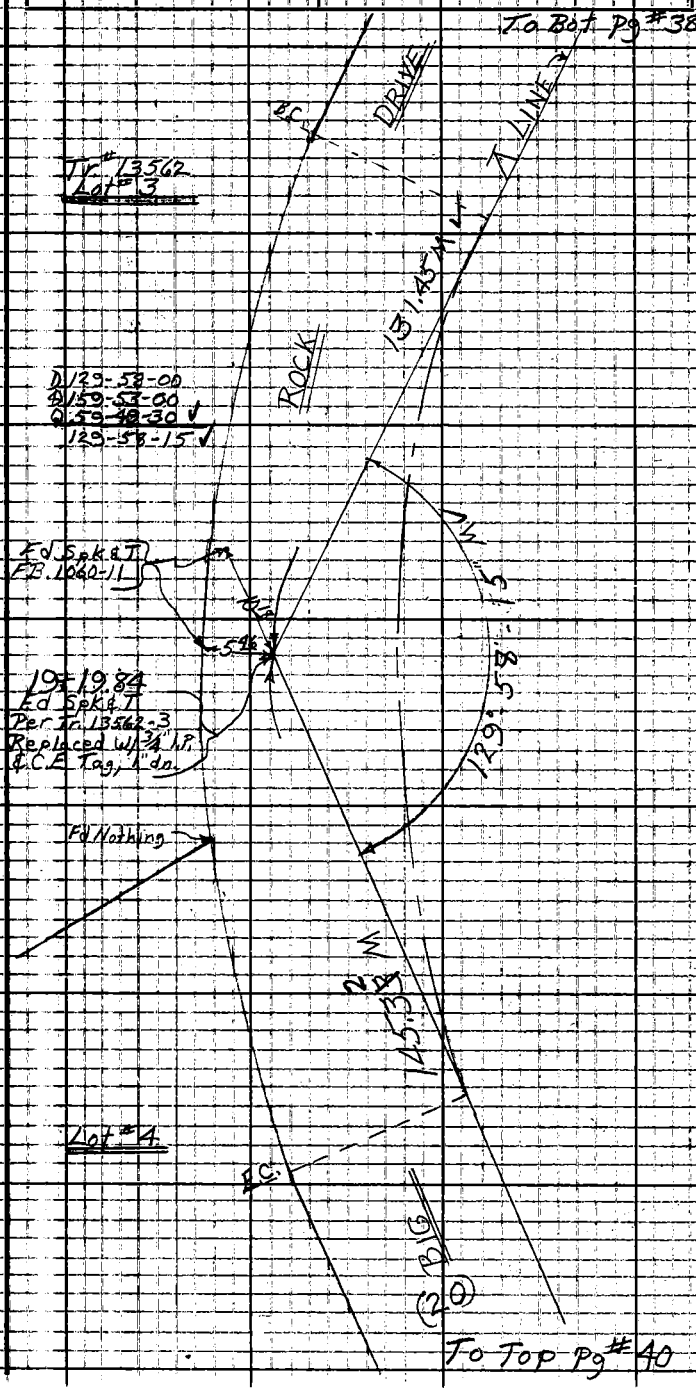

100.15 @ 9°-20' = 98.82 ✓
99.80 @ 8°-03' = 98.82 ✓
32.62 @ 0-00' = 32.62 ✓
131.44 ✓
T = 78°+0.01 ✓
131.45 ✓

Line Curve Data
Per Tr. #13562-3
Δ = 50°-00'-00"
R = 155'
T = 72.28

Note: Any Additions or Changes on This Sheet Must be Made or Circled in Red Ink With Date and Name of Person Making Change.

Do not extend notes this side of this line.

RETURN TO
LOS ANGELES COUNTY ENGINEER
00 LOS ANGELES COUNTY ENGINEERING BLDG.

763095 CE #247 7-58

F.B. 2980 PG. 40

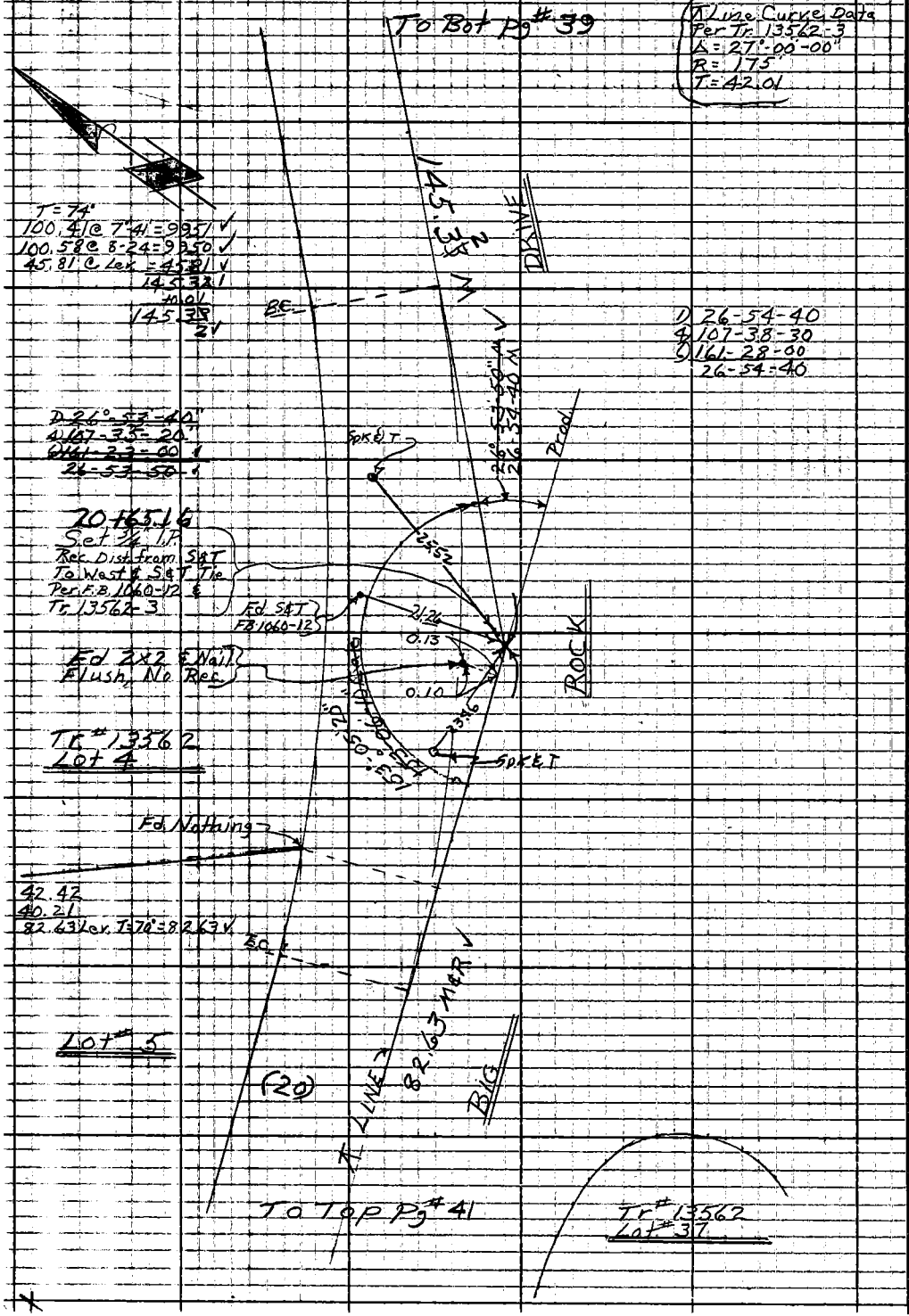

RETURN TO
LOS ANGELES COUNTY ENGINEER
700 LOS ANGELES COUNTY ENGINEERING BLDG.

Do not extend notes this side of this line.

Note: Any Additions or Changes on This Sheet Must be Made or Circled in Red Ink With Date and Name of Person Making Change.

Notes Ck'd by	Survey of Big Rock Dr.
Map No.	JN 0303.00 Tape 0185 Std 68 °F
Office Work	Surveyed by Burkholder
Checked	Notes D.L.B. Date 11-16-62
Date	Indexed C. J. GALLI

F.B. 2980 Pg. 41

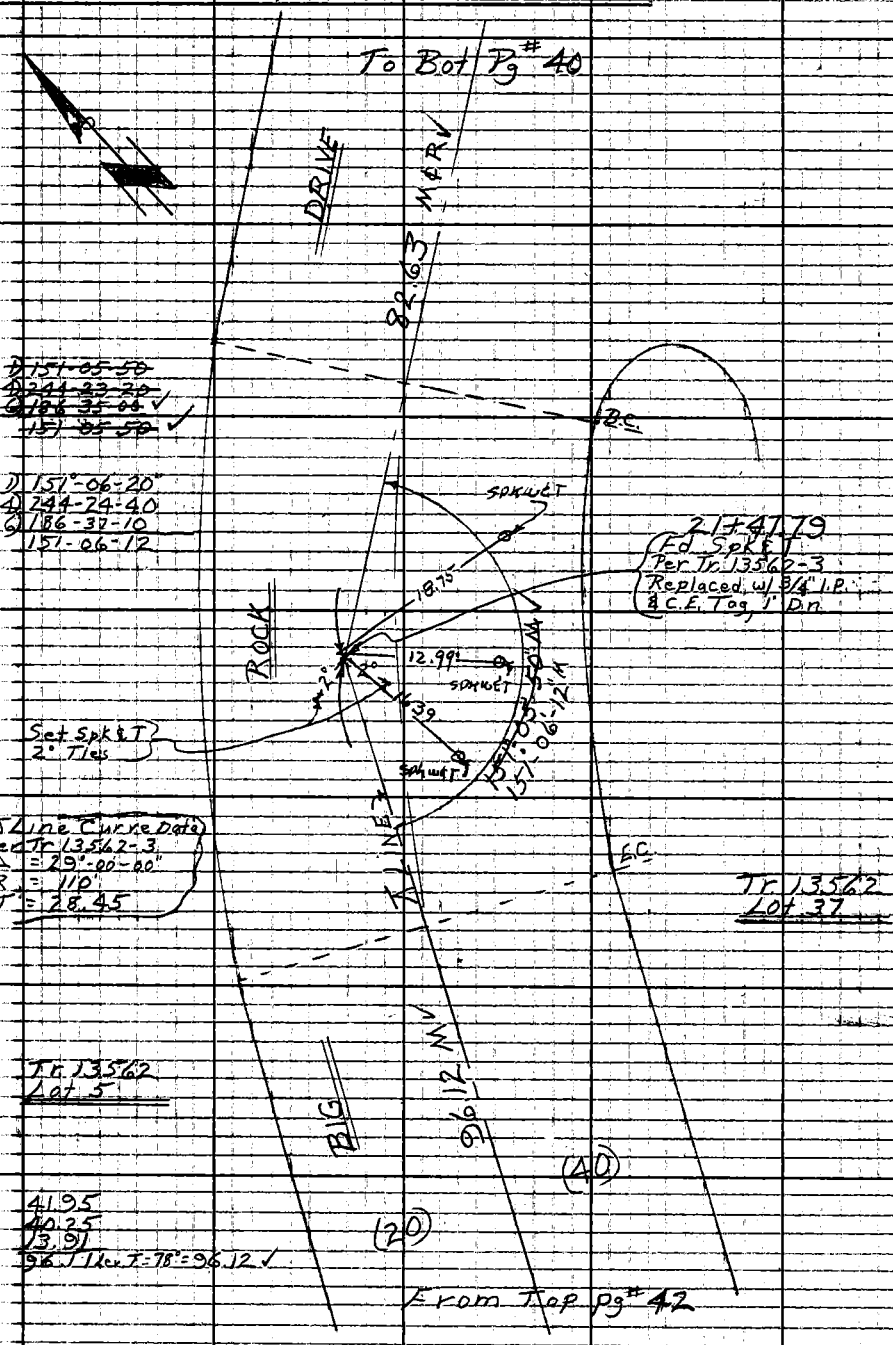

~~1) 151-05-50~~
~~4) 244-23-20~~
~~6) 186-35-06~~ ✓
~~151-05-50~~ ✓

1) 151°-06-20"
4) 244-24-40
6) 186-37-10
151-06-12

Note: Any Additions or Changes on This Sheet Must be Made or Circled in Red Ink With Date and Name of Person Making Change.

Do not extend notes this side of this line.

RETURN TO
LOS ANGELES COUNTY ENGINEER
00 LOS ANGELES COUNTY ENGINEERING BLDG.

763095 CE #247 7-53

F.B. 2980 Pg. 42

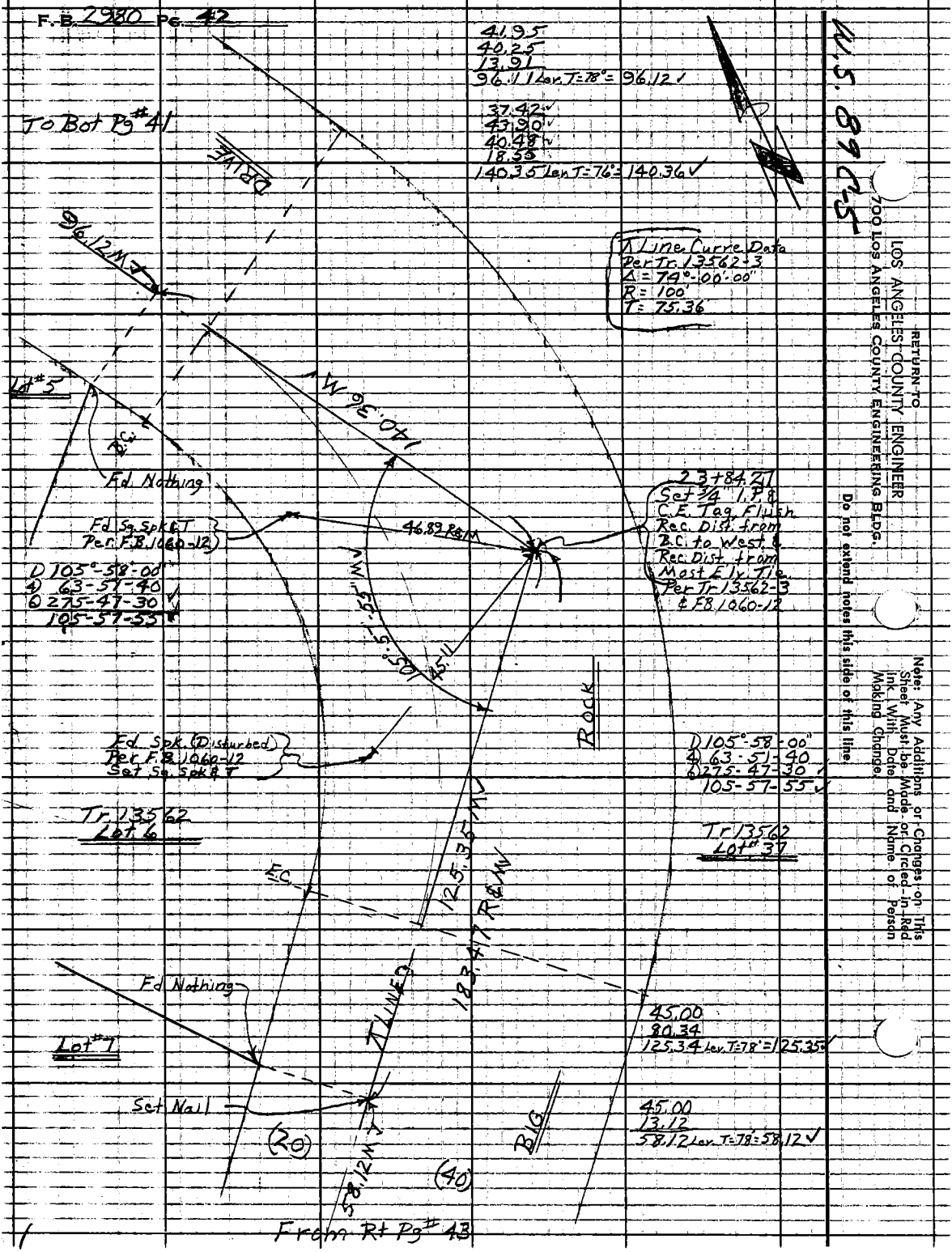

RETURN TO
LOS ANGELES COUNTY ENGINEER
700 LOS ANGELES COUNTY ENGINEERING BLDG.

Do not extend notes this side of this line

Note: Any Additions or Changes on This Sheet Must be Made or Circled in Red Ink With Date and Name of Person Making Change.

Notes Ck'd by	Survey of Big Rock Drive	F. B. 2980 Pg. 43
Map No.	JN 0303.00 Tape 0185 Std 68 °F	
Office Work	Surveyed by Burkhilder	
Checked	Notes D.L.B. Date 11-14-62	
Date	Indexed C. J. GALLI	

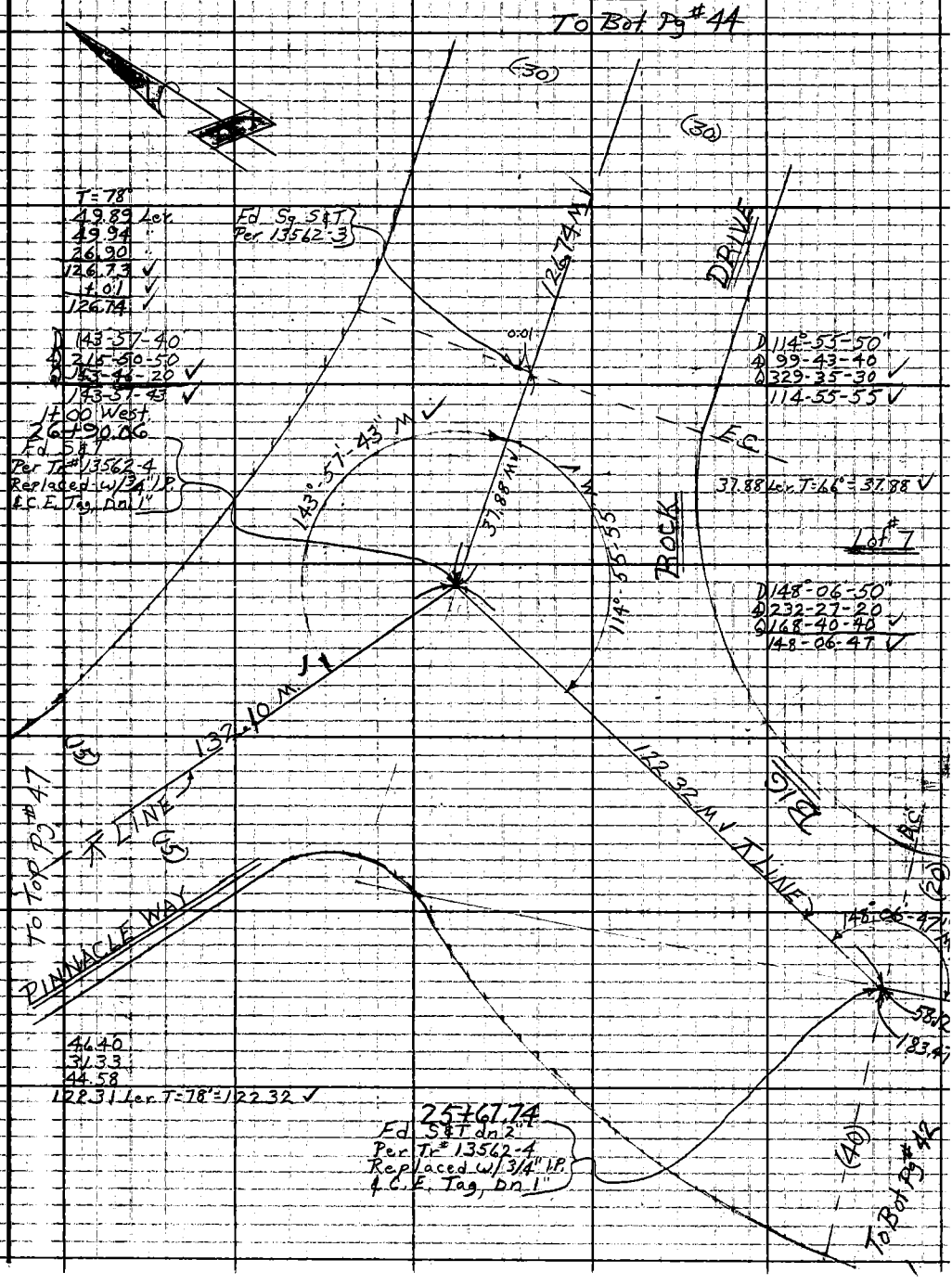

Note: Any Additions or Changes on This Sheet Must be Made or Circled in Red Ink With Date and Name of Person Making Change.

Do not extend notes this side of this line.

RETURN TO
LOS ANGELES COUNTY ENGINEER
100 Los Angeles County Engineering Bldg.

W.S. 89 C-5

763095 CE #247 7-53

F.B. 2980 PG. 44

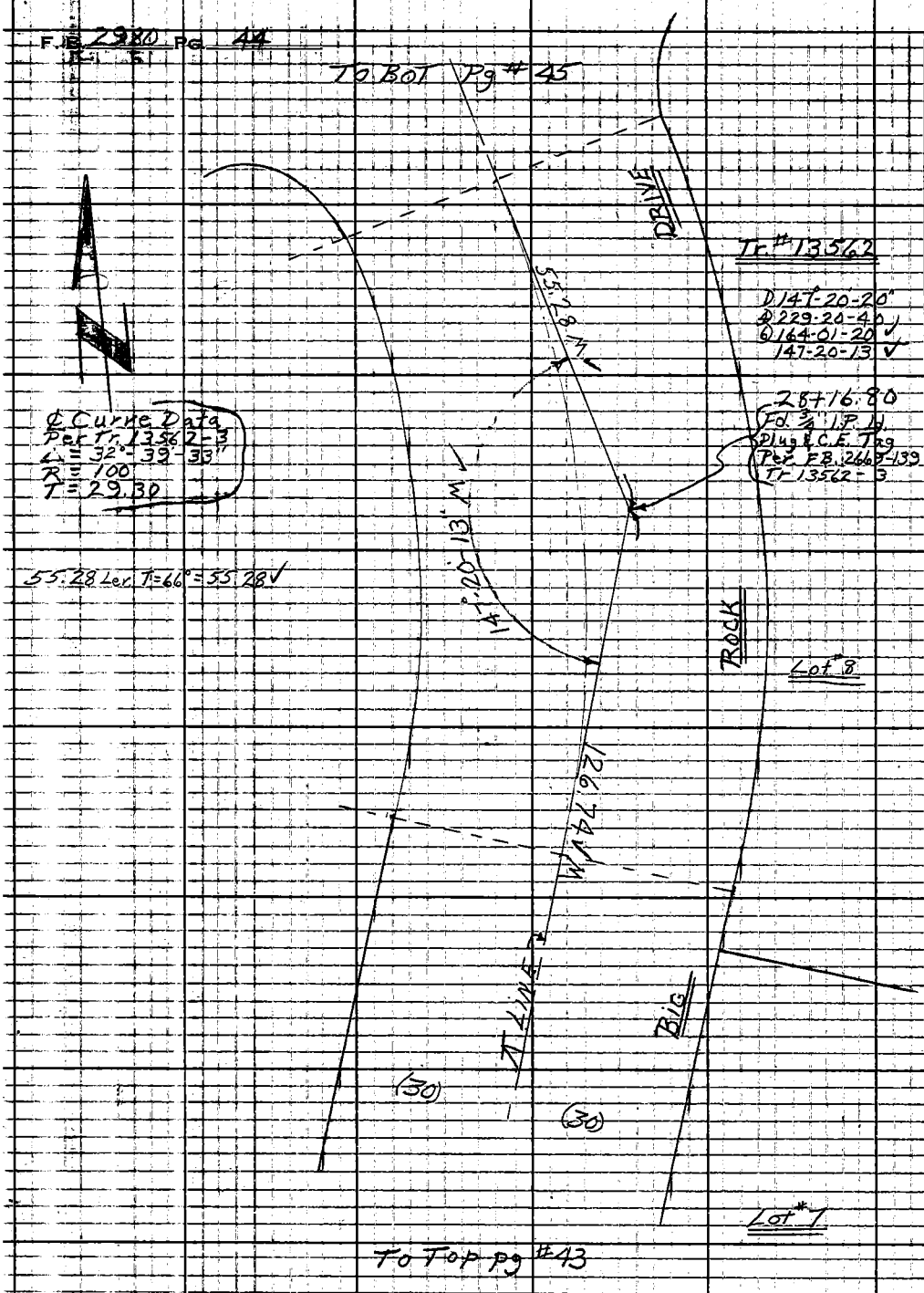

RETURN TO
LOS ANGELES COUNTY ENGINEER
700 LOS ANGELES COUNTY ENGINEERING BLDG.

Do not extend notes this side of this line.

Note: Any Additions or Changes on This Sheet Must be Made or Circled in Red Ink With Date and Name of Person Making Change.

Notes Ck'd by	Survey of Big Rock DR	F.B. 2980 Pg. 45
Map No.	JN 0303.00 Tape Std °F	
Office Work	Surveyed by Burkholder	
Checked	Notes D.L.B. Date 9-24-62	
Date	Indexed C. J. GALLI	

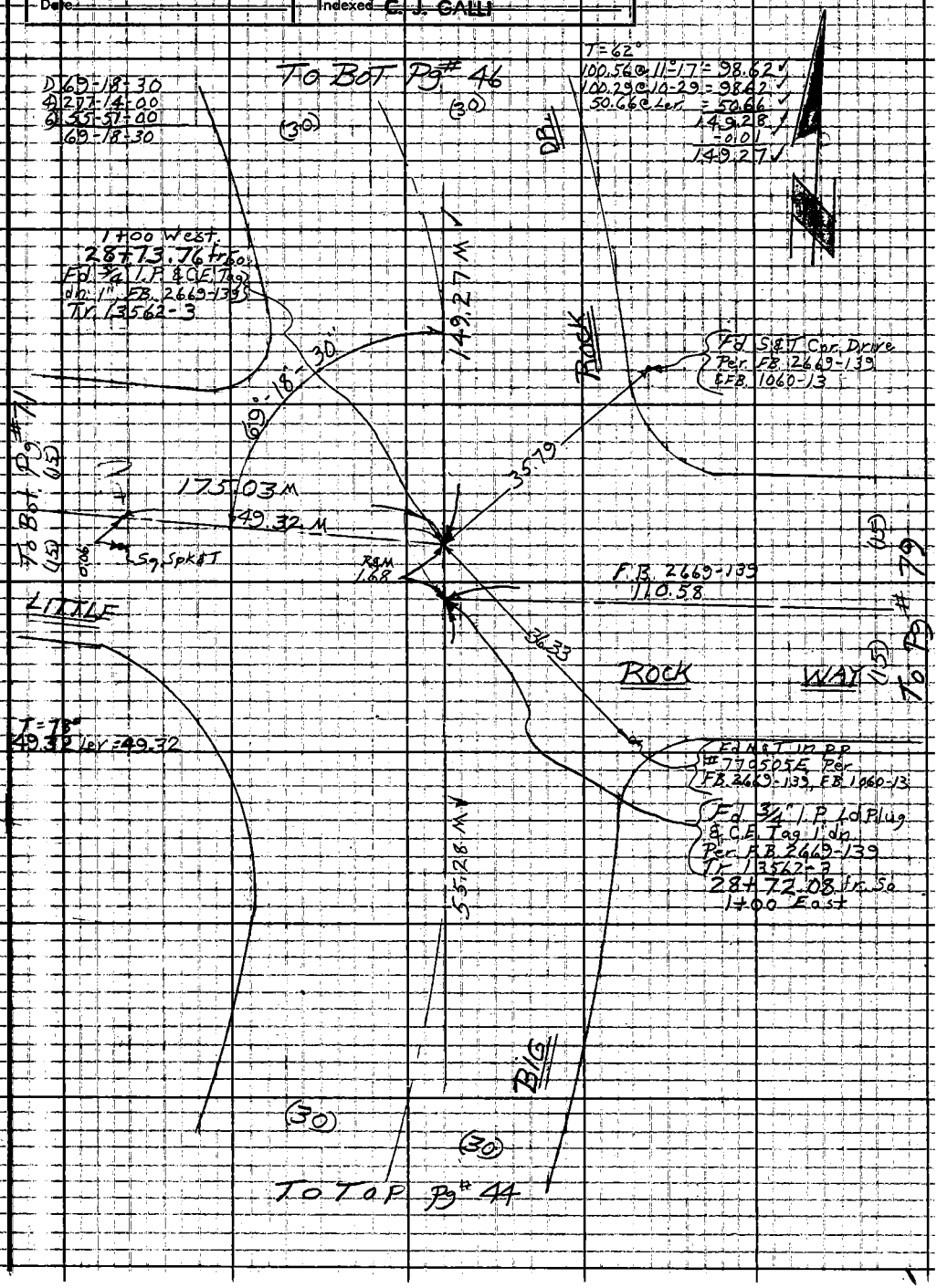

Note: Any Additions or Changes on This Sheet Must be Made or Circled in Red Ink With Date and Name of Person Making Change.

Do not extend notes this side of this line.

RETURN TO
LOS ANGELES COUNTY ENGINEER
100 LOS ANGELES COUNTY ENGINEERING BLDG.

W.S. 89 C-5

763098 CE #247 7-53

F.B. 2980 Pg. 46

To Top Pg# 52

44.60 @ 26°24' T=80 = 39.95 ✓
43.97 @ 24°40' " = 39.96 ✓

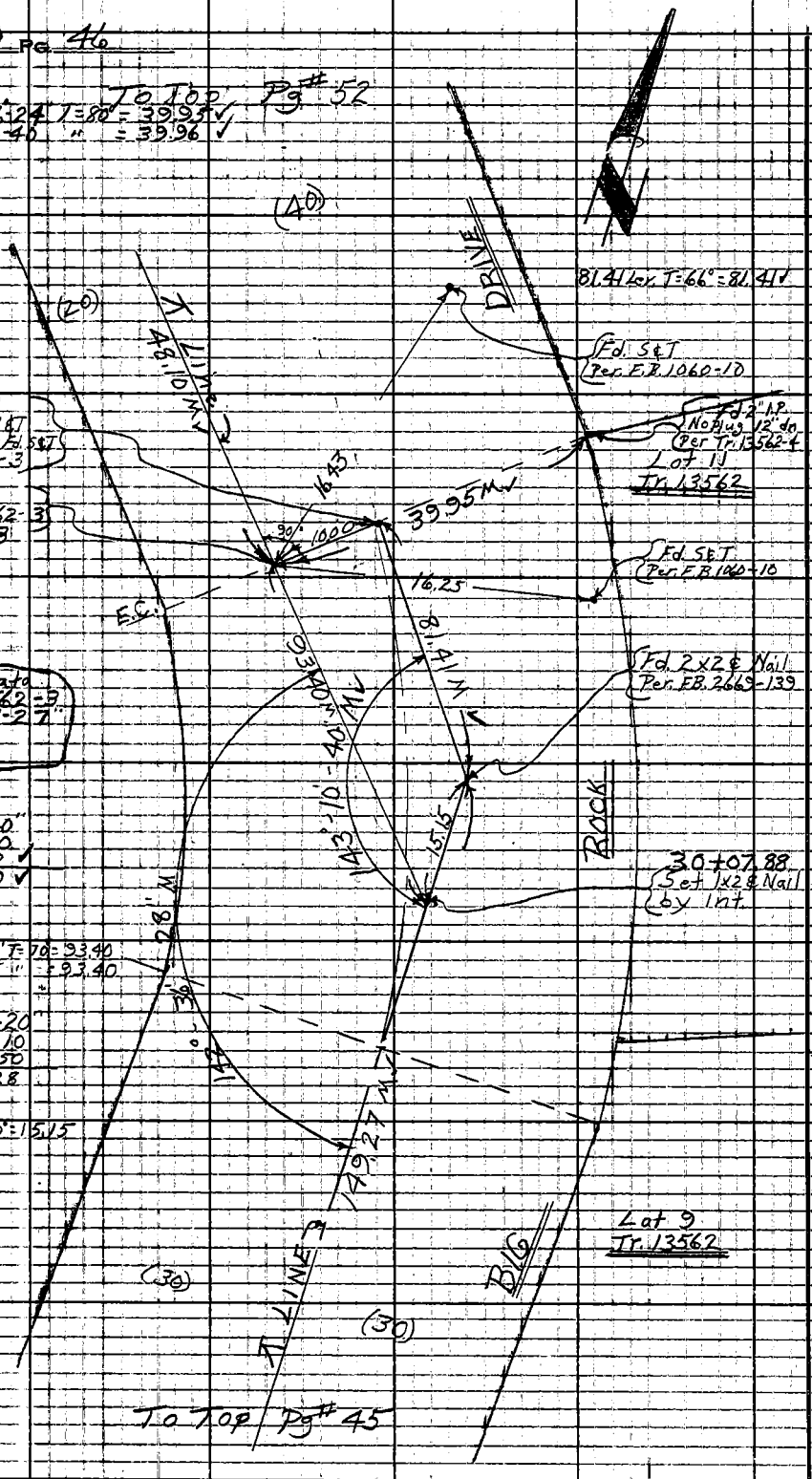

RETURN TO
LOS ANGELES COUNTY ENGINEER
7700 Los Angeles County Engineering Bldg.

Do not extend notes this side of this line.

Note: Any Additions or Changes on This Sheet Must be Made or Circled in Red Ink With Date and Name of Person Making Change.

Notes Ck'd by	Survey of BIGROCK DR
Map No.	JN 0303.00 Tape 0185 Std 68 °F
Office Work	Surveyed by Burkholder
Checked	Notes D.L.R. Date 9-17-62
Date	Indexed C. J. GALLI

F.B. 2980 PG. 47

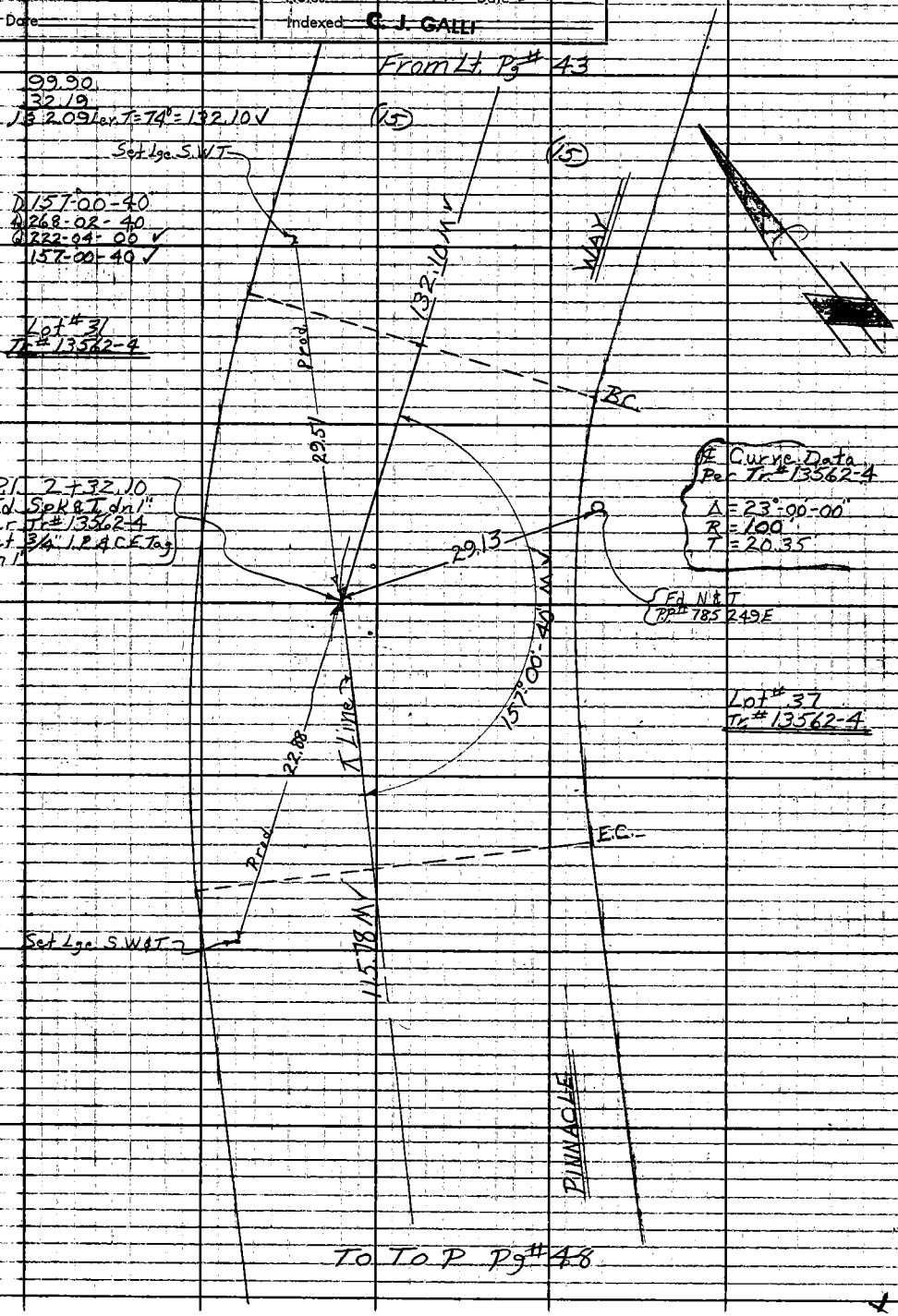

To To P Pg# 48

Note: Any Additions or Changes on This Sheet Must be Made or Circled in Red Ink With Date and Name of Person Making Change.

Do not extend notes this side of this line.

RETURN TO
LOS ANGELES COUNTY ENGINEER
00 LOS ANGELES COUNTY ENGINEERING BLDG.

763099 CE #247 7-55

F.B. 2980 Pg. 48

From Bot Pg # 47

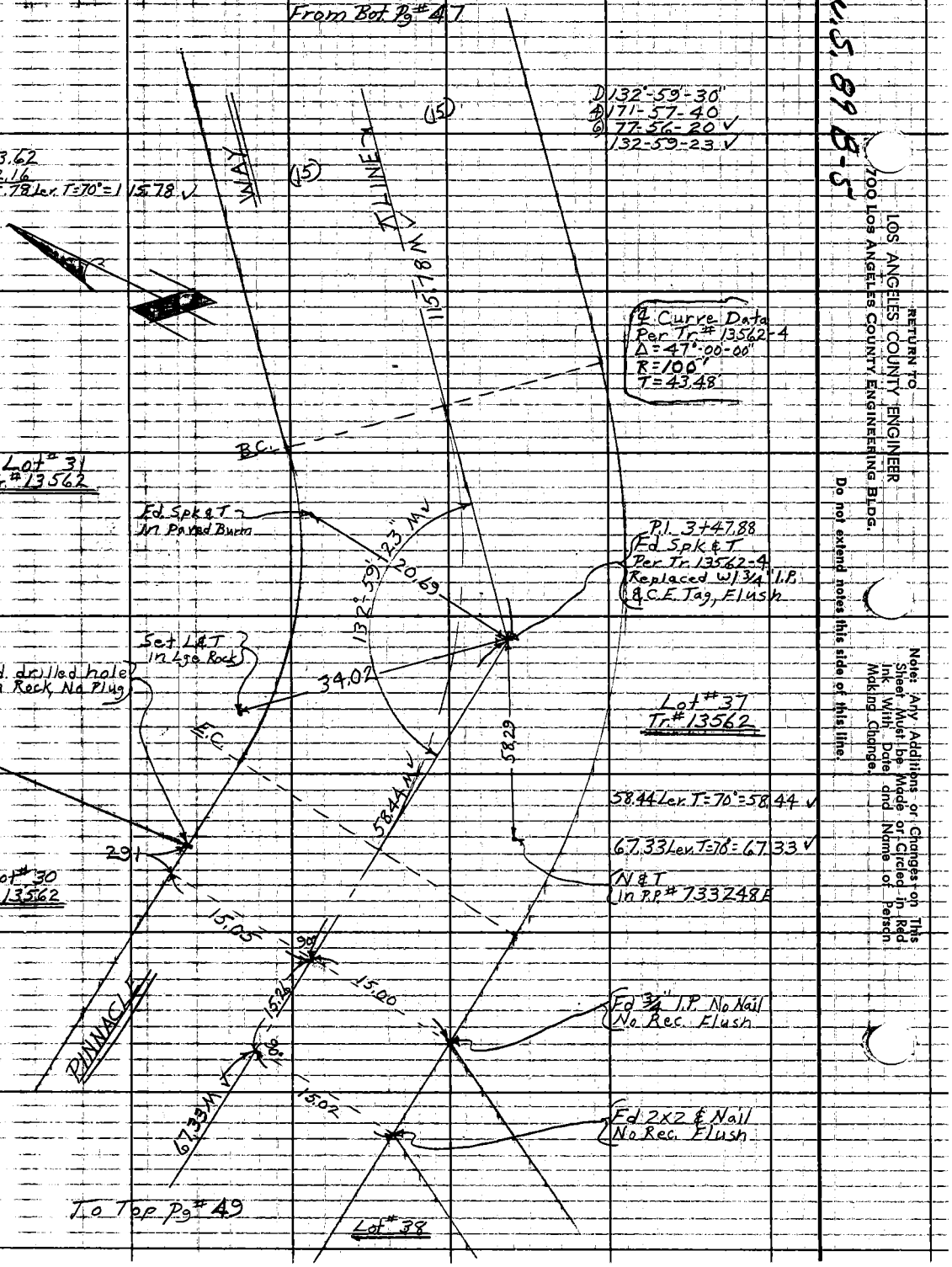

RETURN TO
LOS ANGELES COUNTY ENGINEER
700 LOS ANGELES COUNTY ENGINEERING BLDG.

Do not extend notes this side of this line

Note: Any Additions or Changes on This Sheet Must be Made or Circled in Red Ink With Date and Name of Person Making Change.

M.S. 89 B-5

Notes Ck'd by	Survey of Big Rock Dr.
Map No.	IN 0303.00 Tape 0185 Std 68 °F
Office Work	Surveyed by Burkholder
Checked	Notes D.L.B. Date 9-14-62
Date	Indexed C. J. GALLI

F.B. 2980 PG. 49

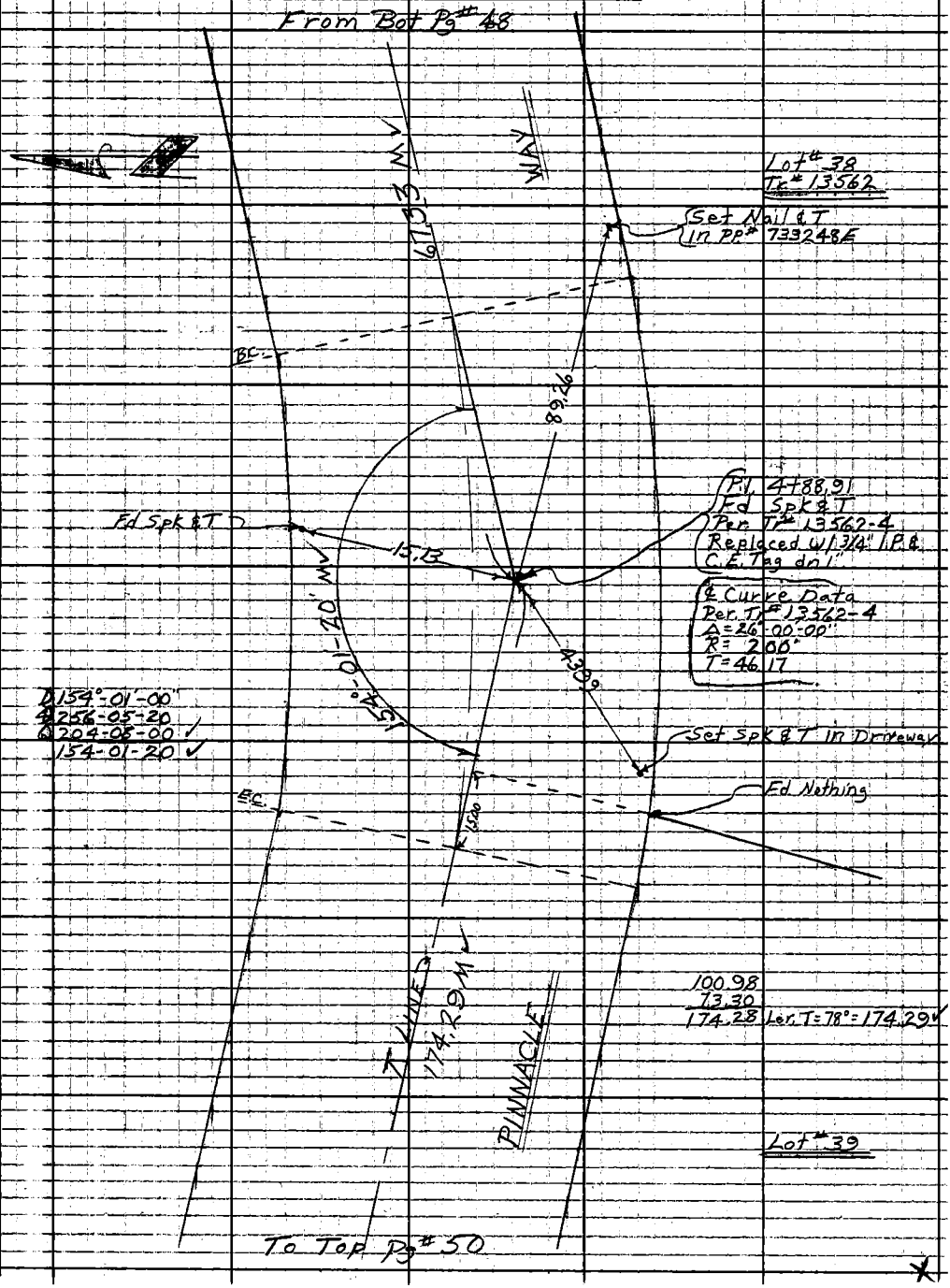

Note: Any Additions or Changes on This Sheet Must be Made or Circled in Red Ink With Date and Name of Person Making Change.

Do not extend notes this side of this line.

RETURN TO
LOS ANGELES COUNTY ENGINEER
00 LOS ANGELES COUNTY ENGINEERING BLDG.

763099 CE #247 7-53

F.B. 2980 Pg. 50

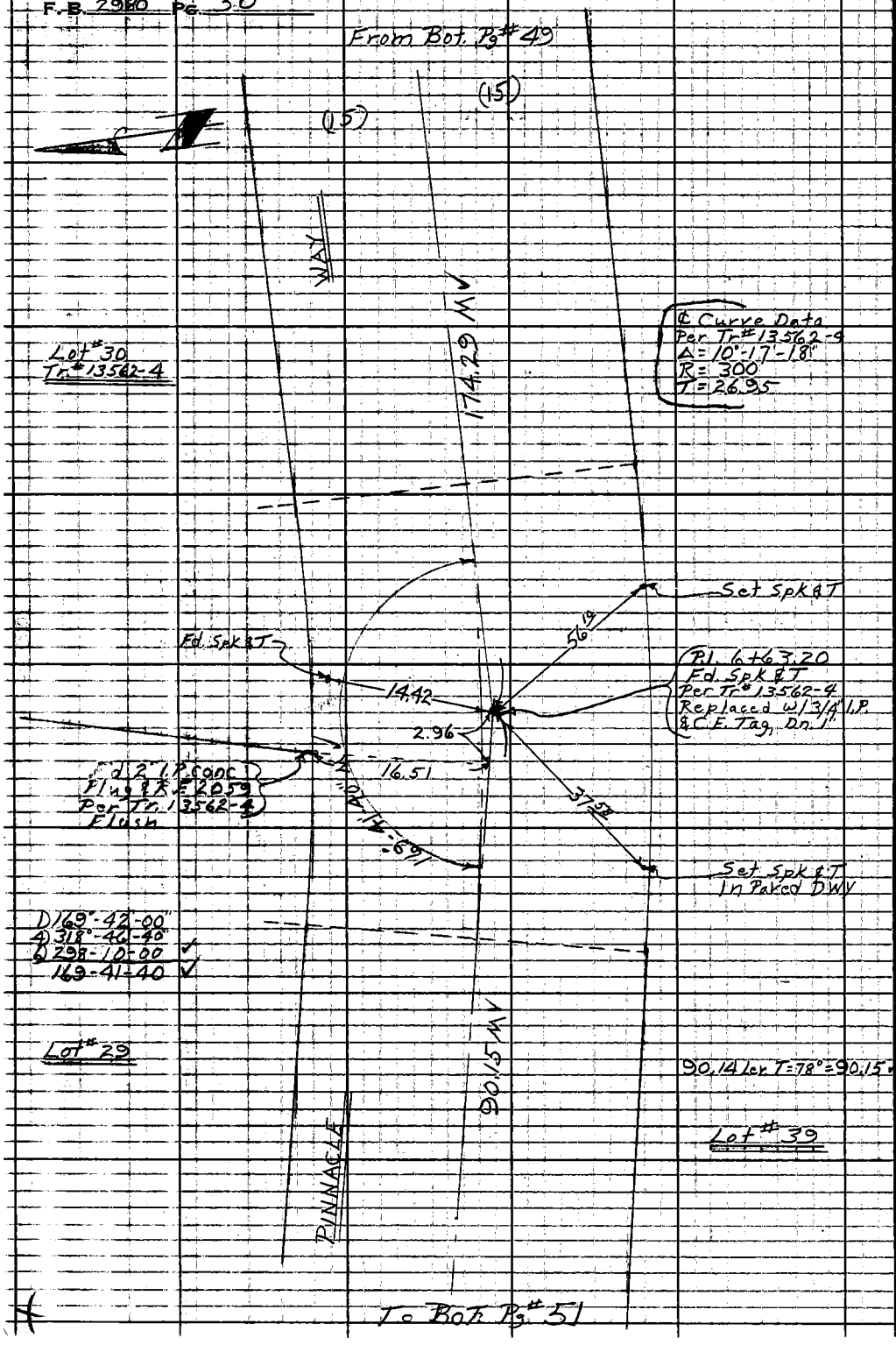

RETURN TO
LOS ANGELES COUNTY ENGINEER
700 LOS ANGELES COUNTY ENGINEERING BLDG.

Do not extend notes this side of this line.

Note: Any Additions or Changes on This Sheet Must be Made or Circled in Red Ink With Date and Name of Person Making Change.

Notes Ck'd by	Survey of BIG Rock Dr.	F. B. 2980 Pg. 51
Map No.	JN 0303.00 Tape 0185 Std 68 °F	
Office Work	Surveyed by Burkholder	
Checked	Notes D.L.B. Date 9-12-62	
Date	Indexed B. J. GAIN	

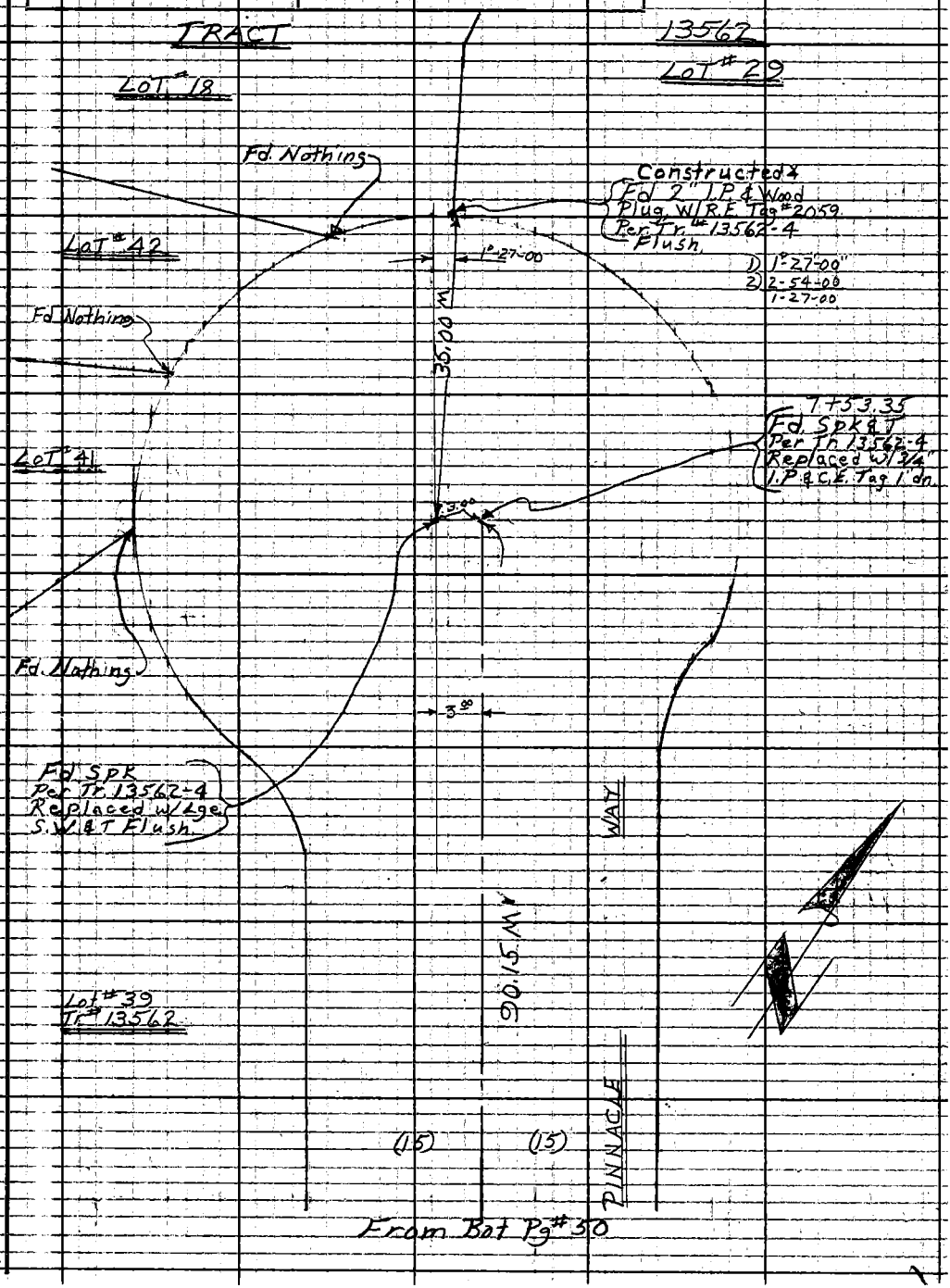

From Bot Pg # 50

Note: Any Additions or Changes on This Sheet Must be Made or Circled in Red Ink With Date and Name of Person Making Change.

Do not extend notes this side of this line.

RETURN TO
LOS ANGELES COUNTY ENGINEER
00 LOS ANGELES COUNTY ENGINEERING BLDG.

W.S. 89 B-5

76309S CE #247 7-59

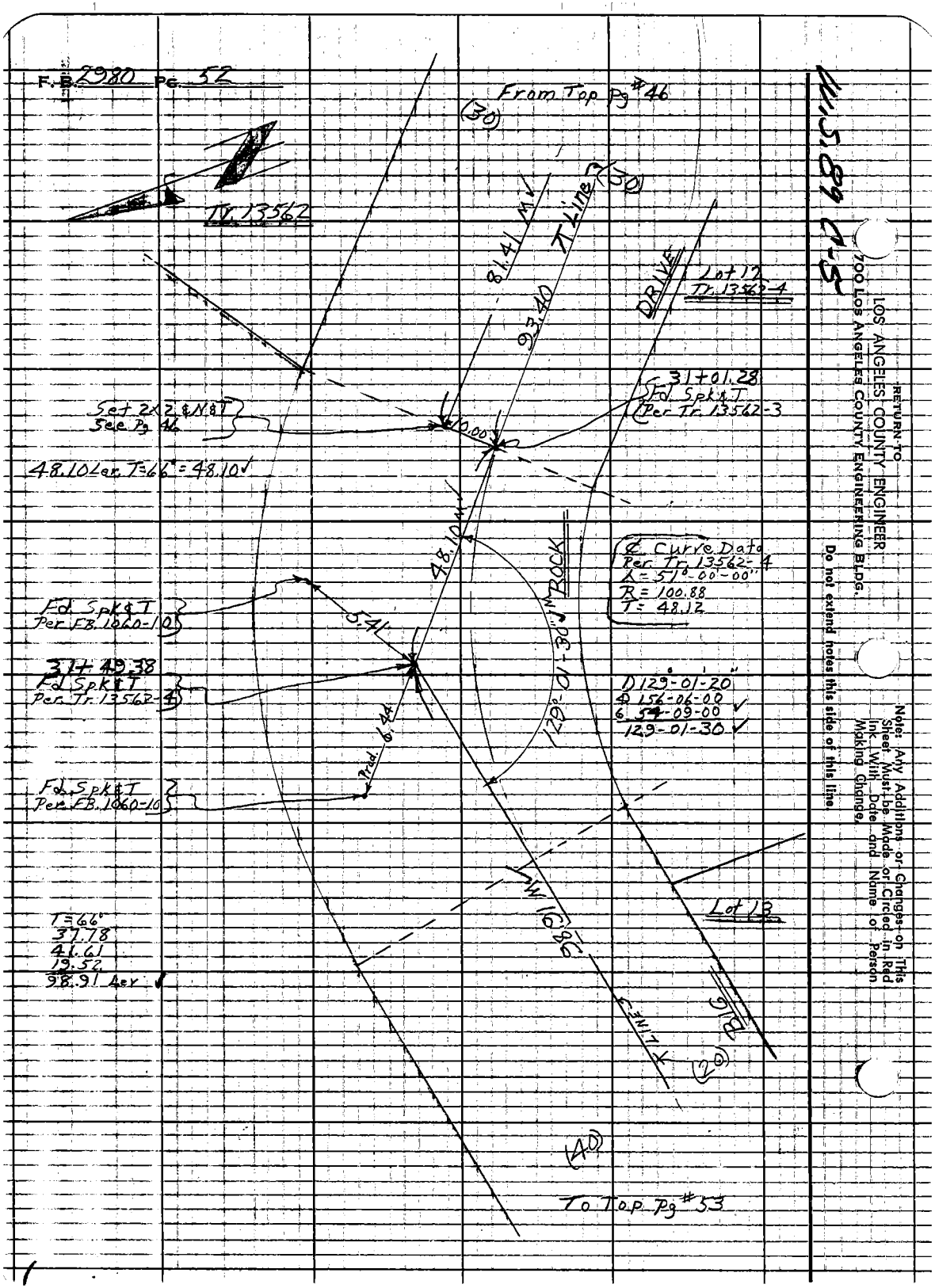
F.B. 2980 Pg. 52
From Top Pg #46
(30)
Tr. 13562
81.41 M
93.40 T Line
(30)
DRIVE
Lot 12
Tr. 13562-4
31+01.28
Fd. Spk & T
Per Tr. 13562-3
Set 2x2 & N&T
See Pg 46
10.00
48.10 Lev. T=66° = 48.10
48.10 M
℄ Curve Data
Per Tr. 13562-4
Δ = 51°-00'-00"
R = 100.88
T = 48.12
Fd. Spk & T
Per FB. 1060-10
5.41
129°-01'-30" ROCK
31+49.38
Fd. Spk & T
Per Tr. 13562-4
1) 129°-01'-20"
4) 156-06-00
6) 54-09-00
129-01-30
Prod. 6.44
Fd. Spk & T
Per FB. 1060-10
W 16.86
Lot 13
T=66°
37.78
41.61
19.52
98.91 Lev
T LINE
BIG
(20)
(40)
To Top Pg #53
W.S. 89 C-5
RETURN TO
LOS ANGELES COUNTY ENGINEER
700 LOS ANGELES COUNTY ENGINEERING BLDG.
Do not extend notes this side of this line.
Note: Any Additions or Changes on This Sheet Must be Made or Circled in Red Ink With Date and Name of Person Making Change.

Notes Ck'd by	Survey of Big Rock Drive
Map No.	JN0303.00 Tape 0185 Std 68 °F
Office Work	Surveyed by Burkholder
Checked	Notes D.L.B. Date 12-3-62
Date	Indexed C. J. GALLI

F.B. 2980 PG. 53

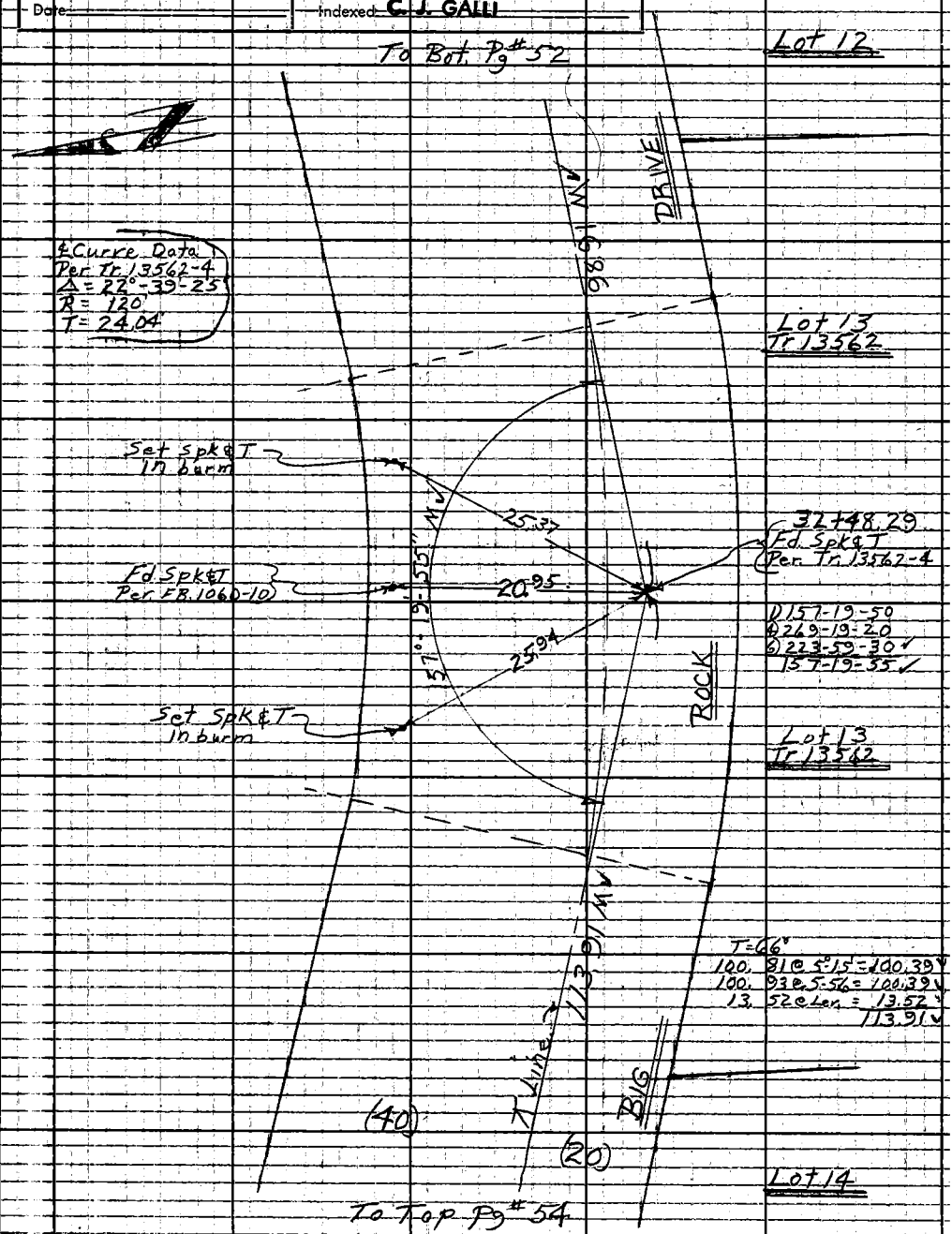

Note: Any Additions or Changes on This Sheet Must be Made or Circled in Red Ink With Date and Name of Person Making Change.

Do not extend notes this side of this line.

RETURN TO
LOS ANGELES COUNTY ENGINEER
100 LOS ANGELES COUNTY ENGINEERING BLDG

763095 CE #247 7-59

F.B. 2980 Pg. 54

To Bot. Pg # 53

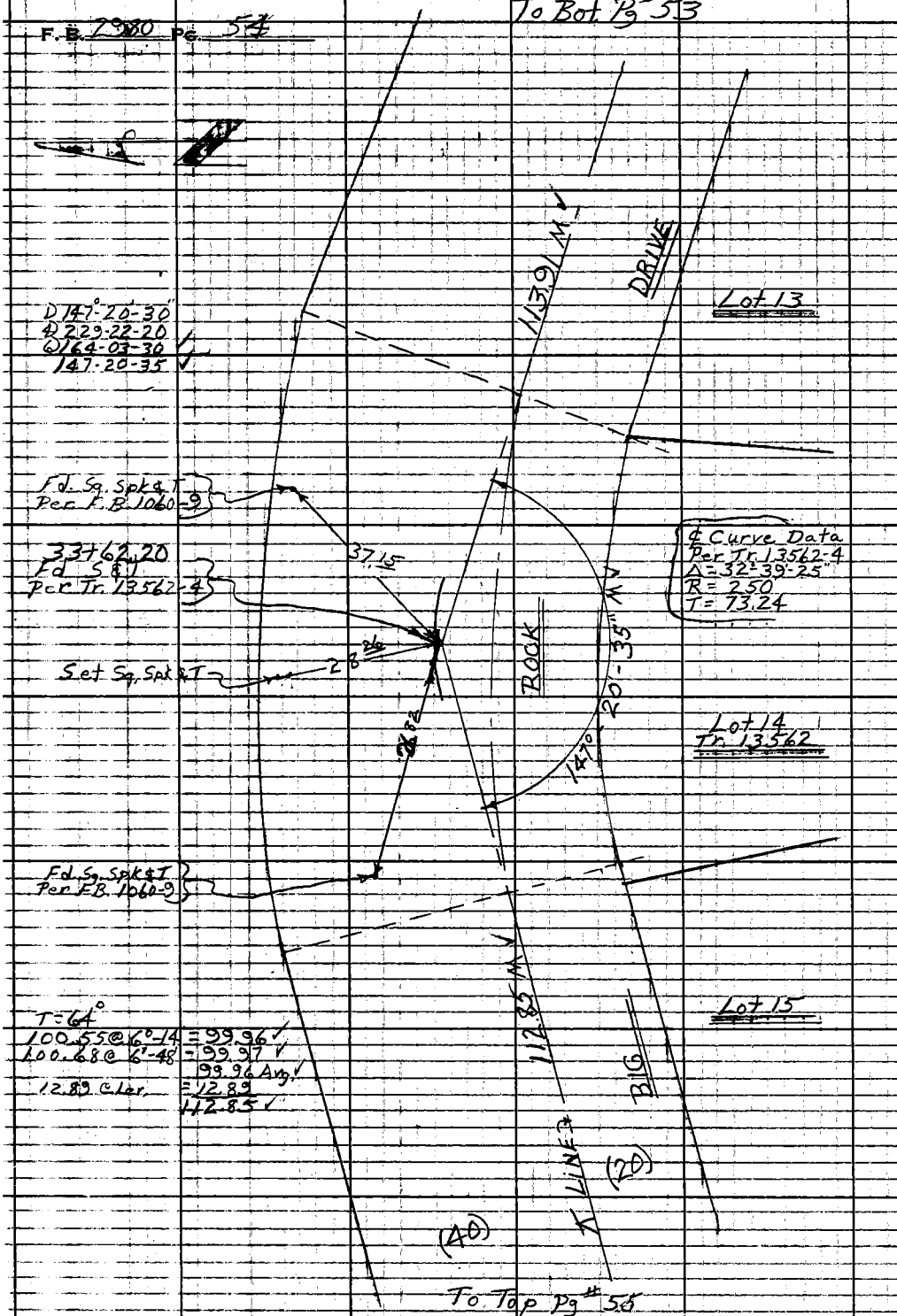

To Top Pg # 55

RETURN TO
LOS ANGELES COUNTY ENGINEER
700 LOS ANGELES COUNTY ENGINEERING BLDG.

Do not extend notes this side of this line.

Note: Any Additions or Changes on This Sheet Must be Made or Circled in Red Ink With Date and Name of Person Making Change.

Notes Ck'd by	Survey of Big Rock Drive.
Map No.	JN 0303.00 Tape 0185 Std 68 .oF
Office Work	Surveyed by Burkhalter
Checked	Notes D.L.B. Date 12-4-62
Date	Indexed C. J. GALLI

F.B. 2980 Pg. 56

To Bot Pg# 54

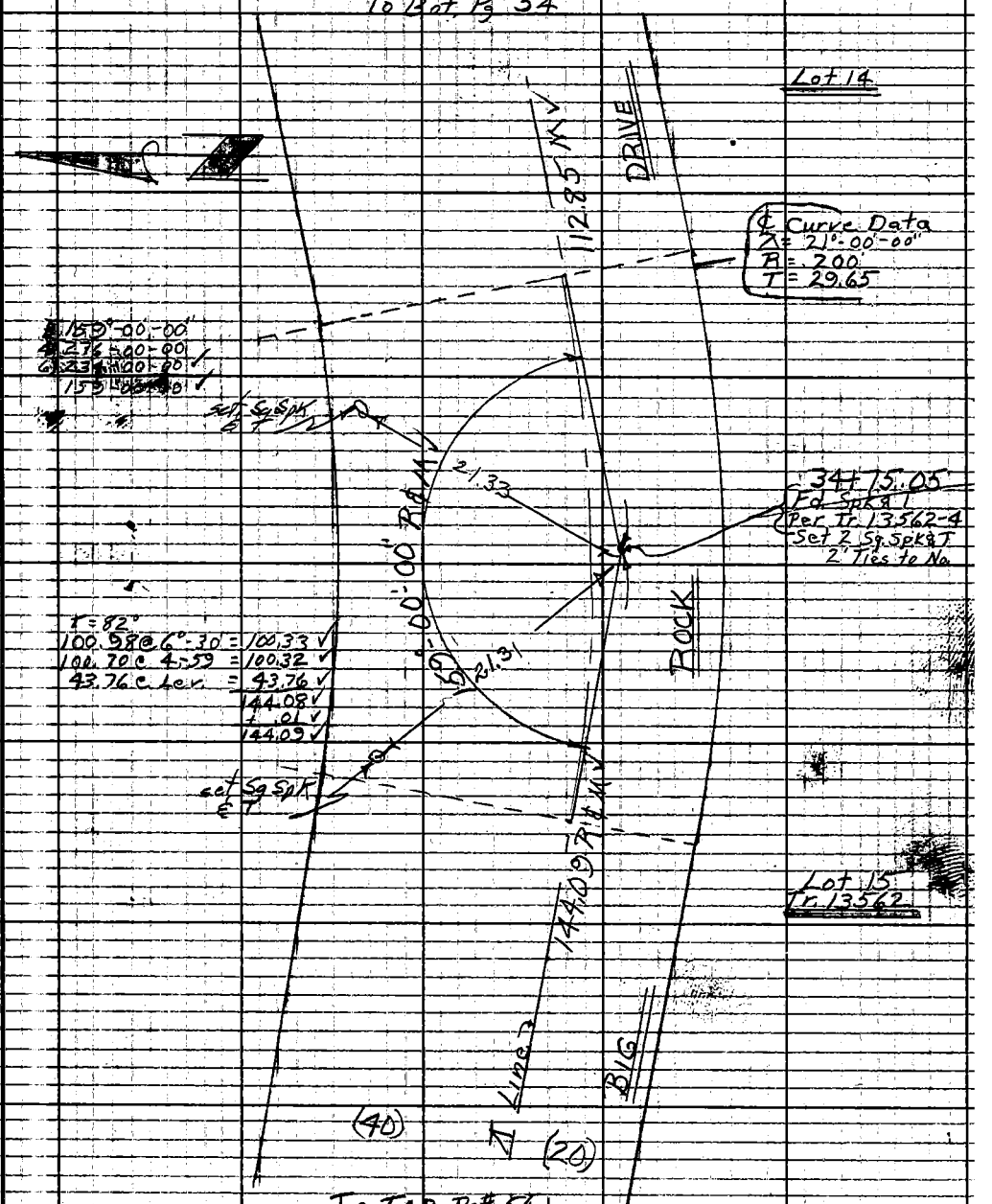

Note: Any Additions or Changes on This Sheet Must be Made or Circled in Red Ink, With Date and Name of Person Making Change.

Do not extend notes this side of this line.

RETURN TO
LOS ANGELES COUNTY ENGINEER
00 LOS ANGELES COUNTY ENGINEERING BLDG.

76308 CE #247 7-59

F.B. 2980 Pg. 55

To Bot Pg # 56

N.S. 89 B-5

RETURN TO
LOS ANGELES COUNTY ENGINEER
700 LOS ANGELES COUNTY ENGINEERING BLDG.

Do not extend notes this side of this line.

Note: Any Additions or Changes on This Sheet Must be Made or Circled in Red Ink With Date and Name of Person Making Change.

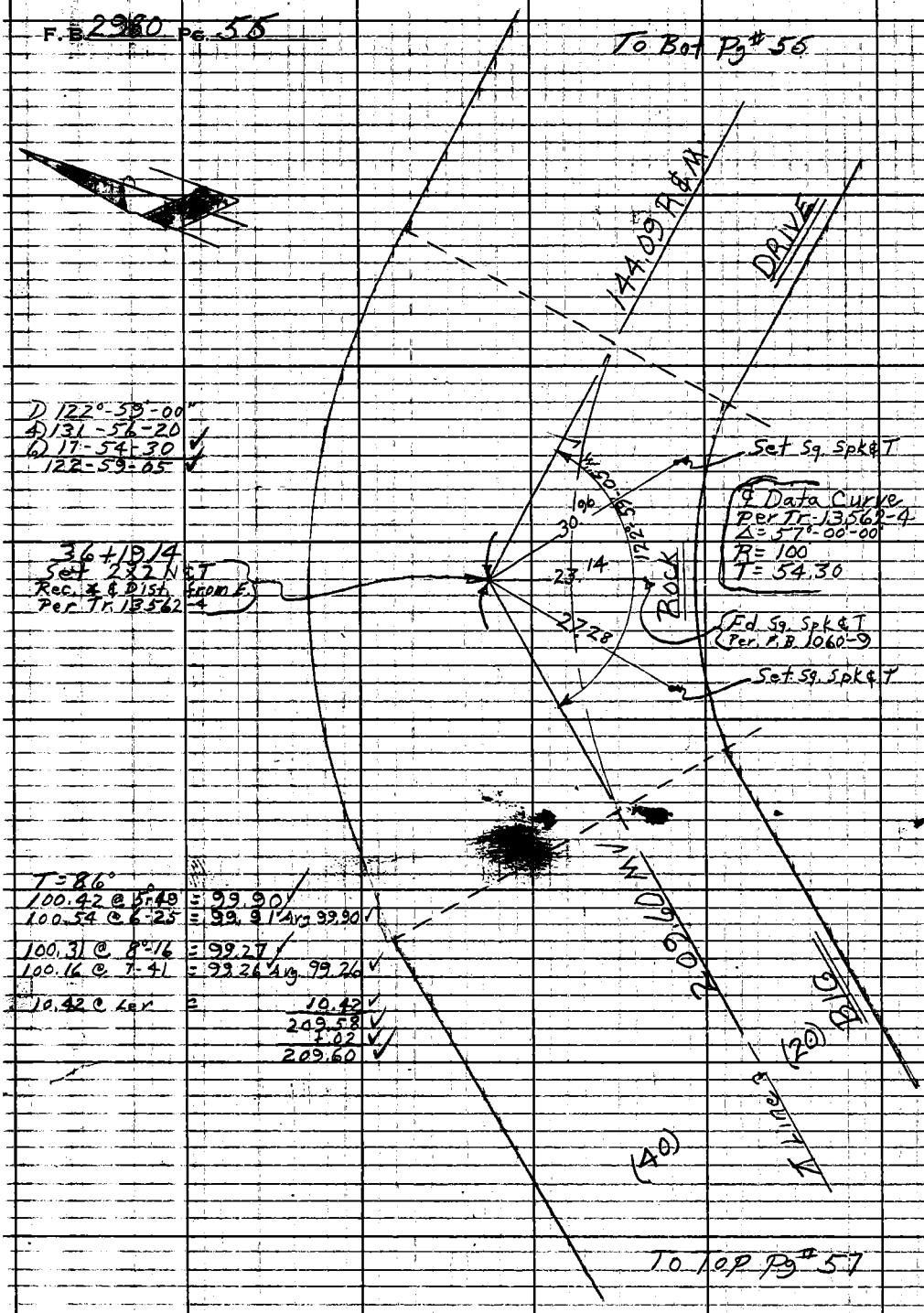

1) 122°-59'-00"
4) 131-56-20 ✓
6) 17-54-30 ✓
122-59-05 ✓

36+19.14
Set 2x2 N&T
Rec. ∡ & Dist. from E.
Per Tr. 13562-4

T = 86°
100.42 @ 5-49 = 99.90 ✓
100.54 @ 6-25 = 99.91 Avg 99.90 ✓
100.31 @ 8°-16 = 99.27 ✓
100.16 @ 7-41 = 99.26 Avg. 99.26 ✓
10.42 @ Lev = 10.42 ✓
209.58 ✓
+.02 ✓
209.60 ✓

To Top Pg # 57

Notes Ck'd by	Survey of BIG ROCK DRIVE	F. B. 2980 Pg. 51
Map No.	IN 0303.00 Tape 0185 Std 68 °F	
Office Work	Surveyed by Burkholder	
Checked	Notes D.L.B. Date 12-5-62	
Date	Indexed C. J. GALLI	

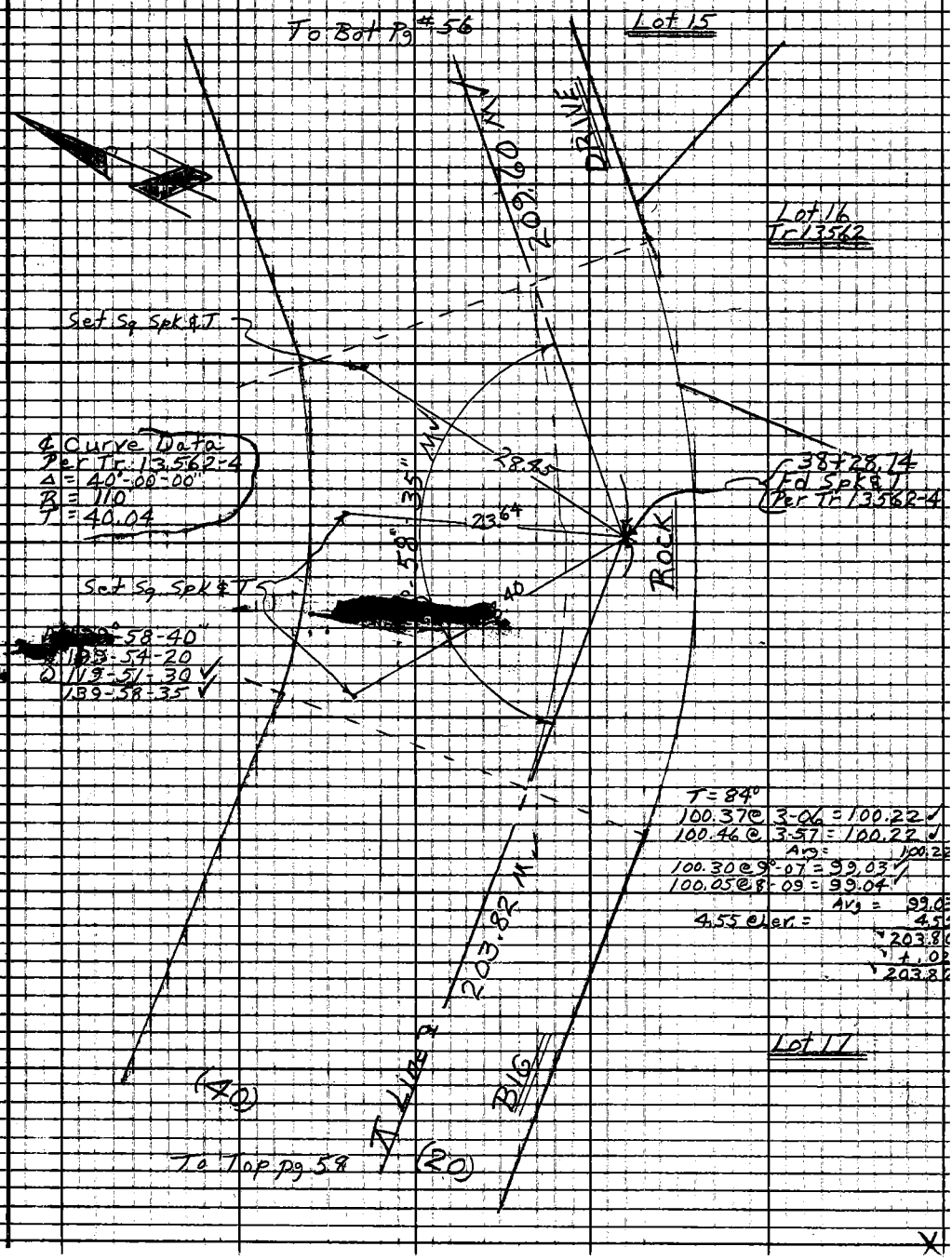

Note: Any Additions or Changes on This Sheet Must be Made or Circled in Red Ink With Date and Name of Person Making Change.

Do not extend notes this side of this line.

RETURN TO
LOS ANGELES COUNTY ENGINEER
900 LOS ANGELES COUNTY ENGINEERING BLDG

763C95 CE #247 7-59

F.B. 2980 Pg. 58

To Bot Pg 57

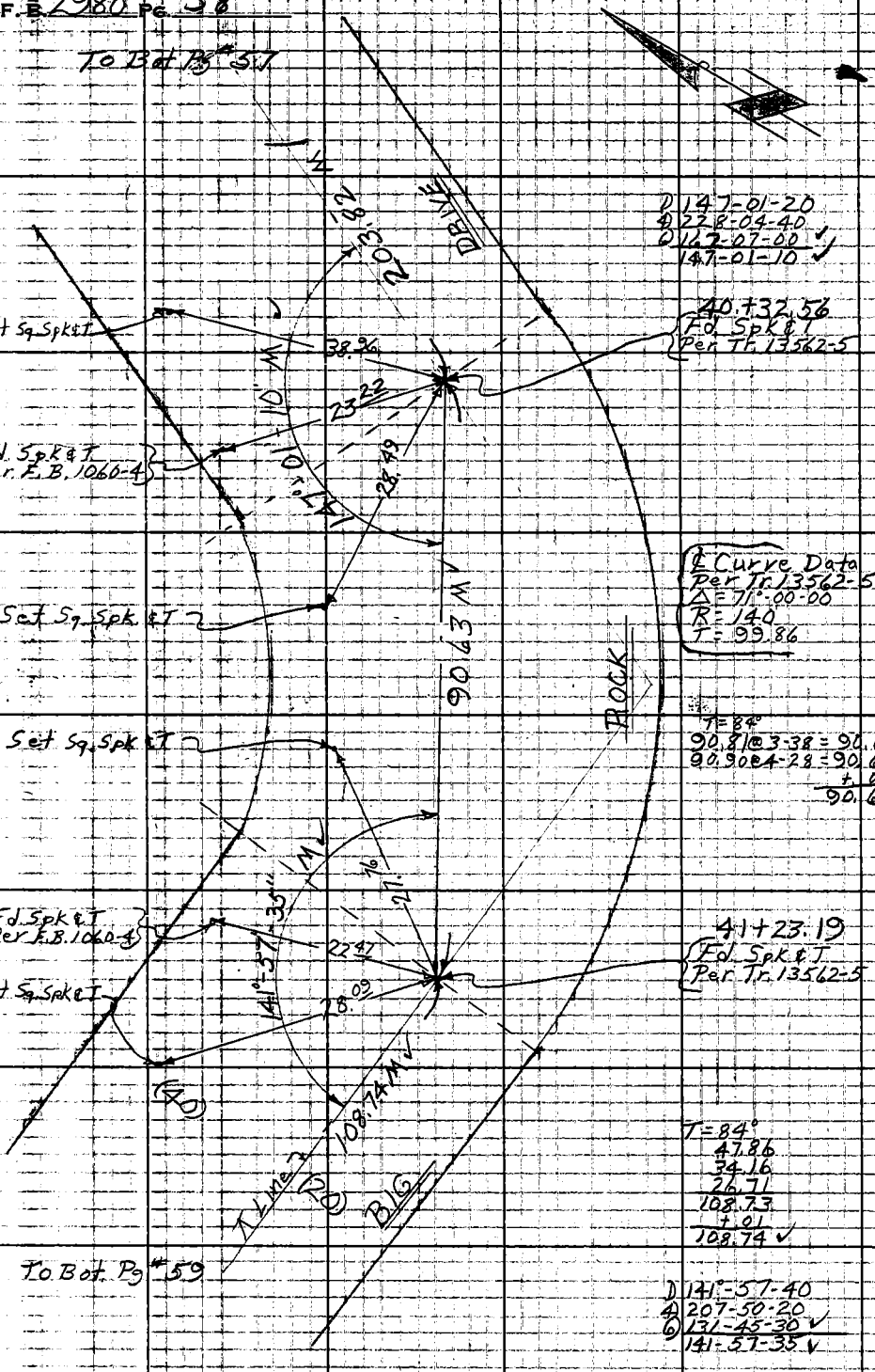

Δ 147-01-20
Δ 228-04-40
Δ 162-07-00 ✓
147-01-10 ✓

40+32.56
Fd. Spk & T
Per Tr. 13562-5

℄ Curve Data
Per Tr. 13562-5
Δ = 71-00-00
R = 140
T = 99.86

T = 84°
90.81 @ 3-38 = 90.63 ✓
90.90 @ 4-28 = 90.62 ✓
+ .01 ✓
90.63 ✓

41+23.19
Fd. Spk & T
Per Tr. 13562-5

T = 84°
47.86
34.16
26.71
108.73
+ .01
108.74 ✓

Δ 171°-57-40
Δ 207-50-20
Δ 131-45-30 ✓
141-57-35 ✓

To Bot. Pg 59

RETURN TO
LOS ANGELES COUNTY ENGINEER
900 Los Angeles County Engineering Bldg.

Do not extend notes this side of this line.

Note: Any Additions or Changes on This Sheet Must be Made or Circled in Red Ink With Date and Name of Person Making Change.

Notes Ck'd by	Survey of BIG ROCK DR
Map No.	JN 0303.00 Tape 0185 Std. 68 °F
Office Work	Surveyed by Burkholder
Checked	Notes D.L.B. Date 12-5-62
Date	Indexed C. J. GALLI

F.B. 2980 PG. 59

Note: Any Additions or Changes on This Sheet Must Be Made or Circled in Red Ink With Date and Name of Person Making Change

Do not extend notes this side of this line.

RETURN TO
LOS ANGELES COUNTY ENGINEER
00 LOS ANGELES COUNTY ENGINEERING BLDG.

769098 CE #247 7-58

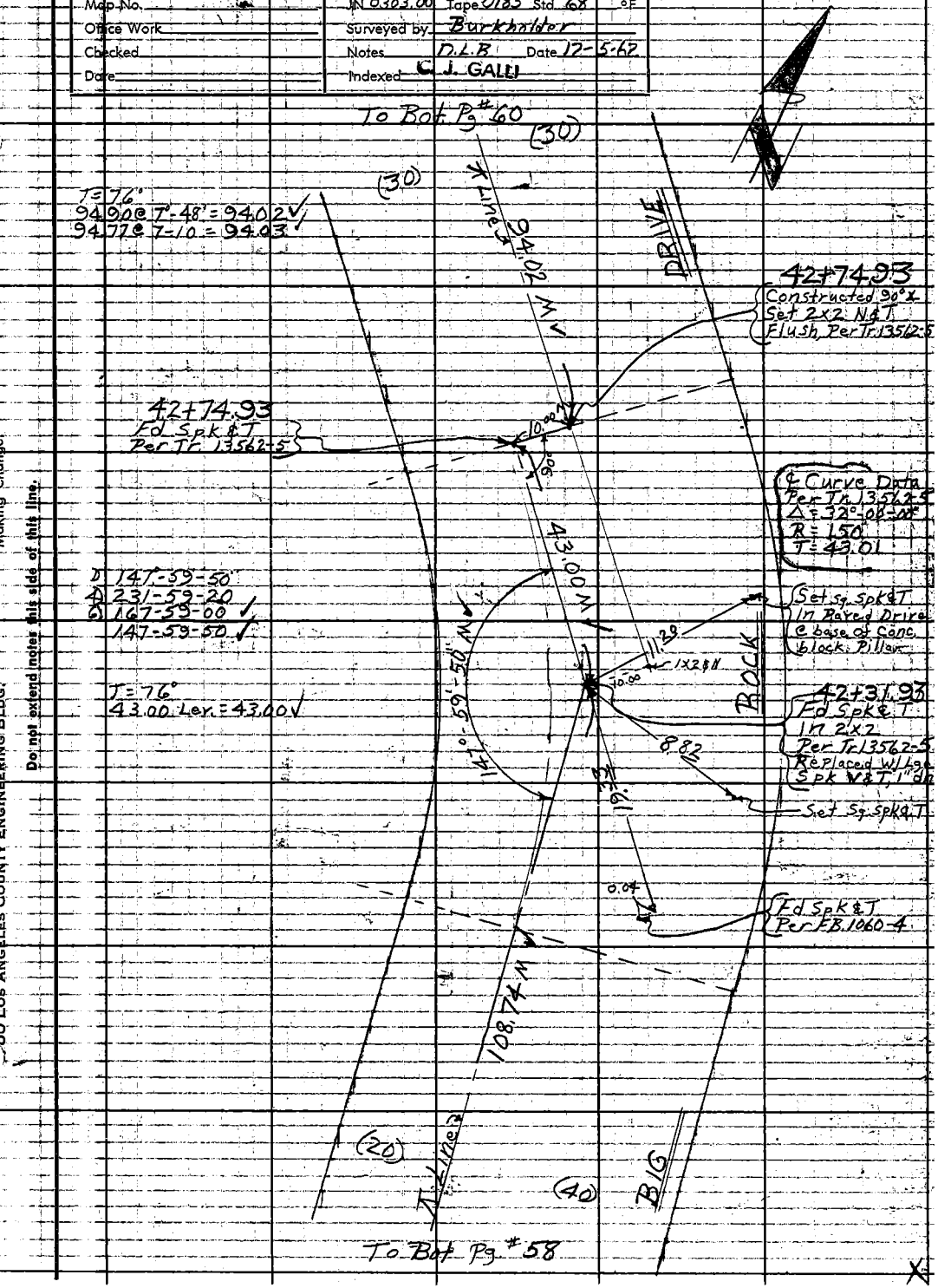

F.B. 2980 Pg. 60

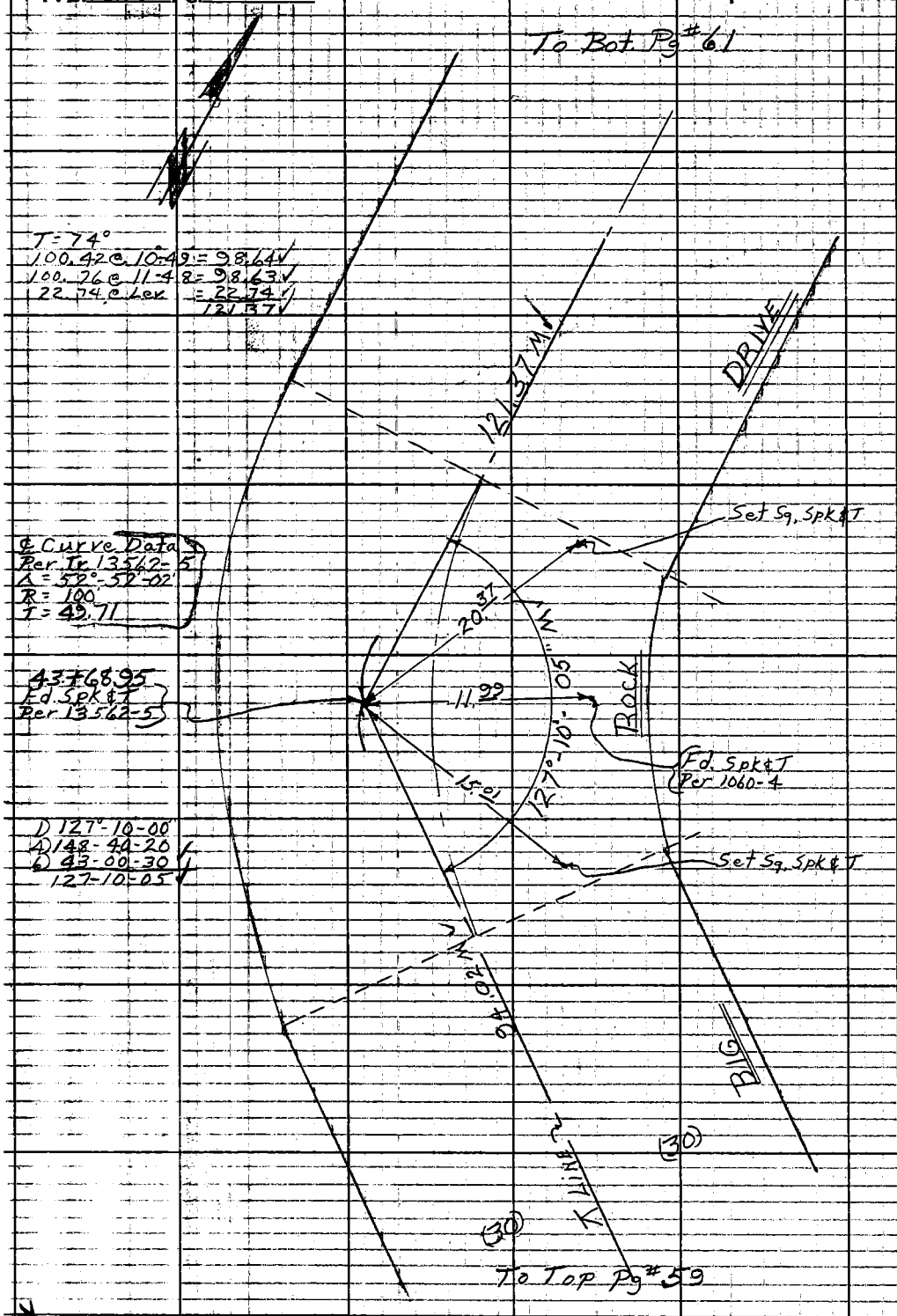

RETURN TO
LOS ANGELES COUNTY ENGINEER
700 LOS ANGELES COUNTY ENGINEERING BLDG.

• Do not extend notes this side of this line.

• Note: Any Additions or Changes on This Sheet Must be Made or Circled in Red Ink With Date and Name of Person Making Change.

Notes Ck'd by	Survey of BIG ROCK DRIVE
Map No.	JN 0303.00 Tape 0185 Std 68 °F
Office Work	Surveyed by Burkholder
Checked	Notes D.L.B. Date 12-6-62
Date	Indexed C. J. GALLI

F. B. 2980 Pg. 61

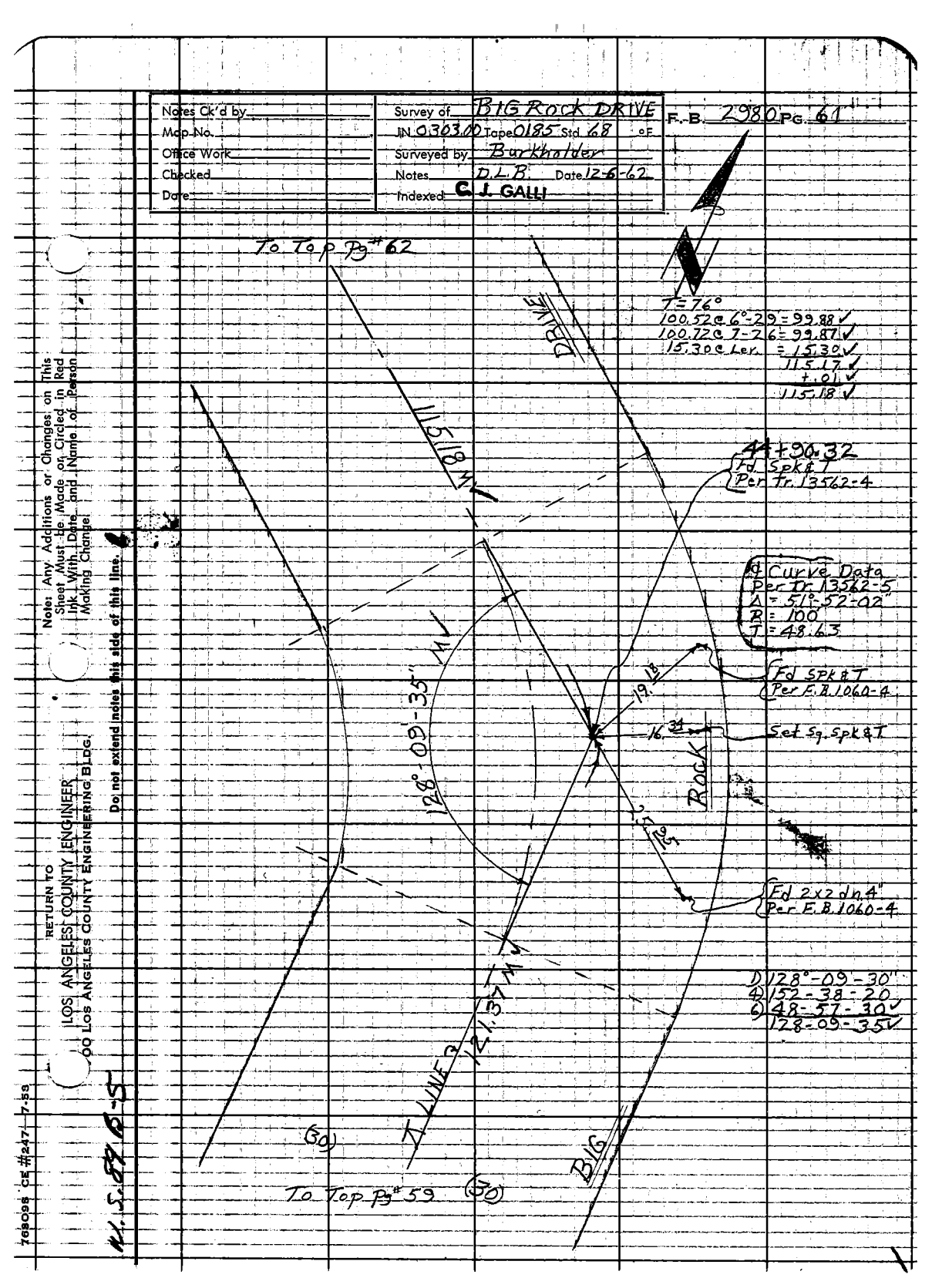

Note: Any Additions or Changes on This Sheet Must Be Made or Circled in Red Ink With Date and Name of Person Making Change!

Do not extend notes this side of this line.

RETURN TO
LOS ANGELES COUNTY ENGINEER
900 Los Angeles County Engineering Bldg.

768008 CE #247 7-58

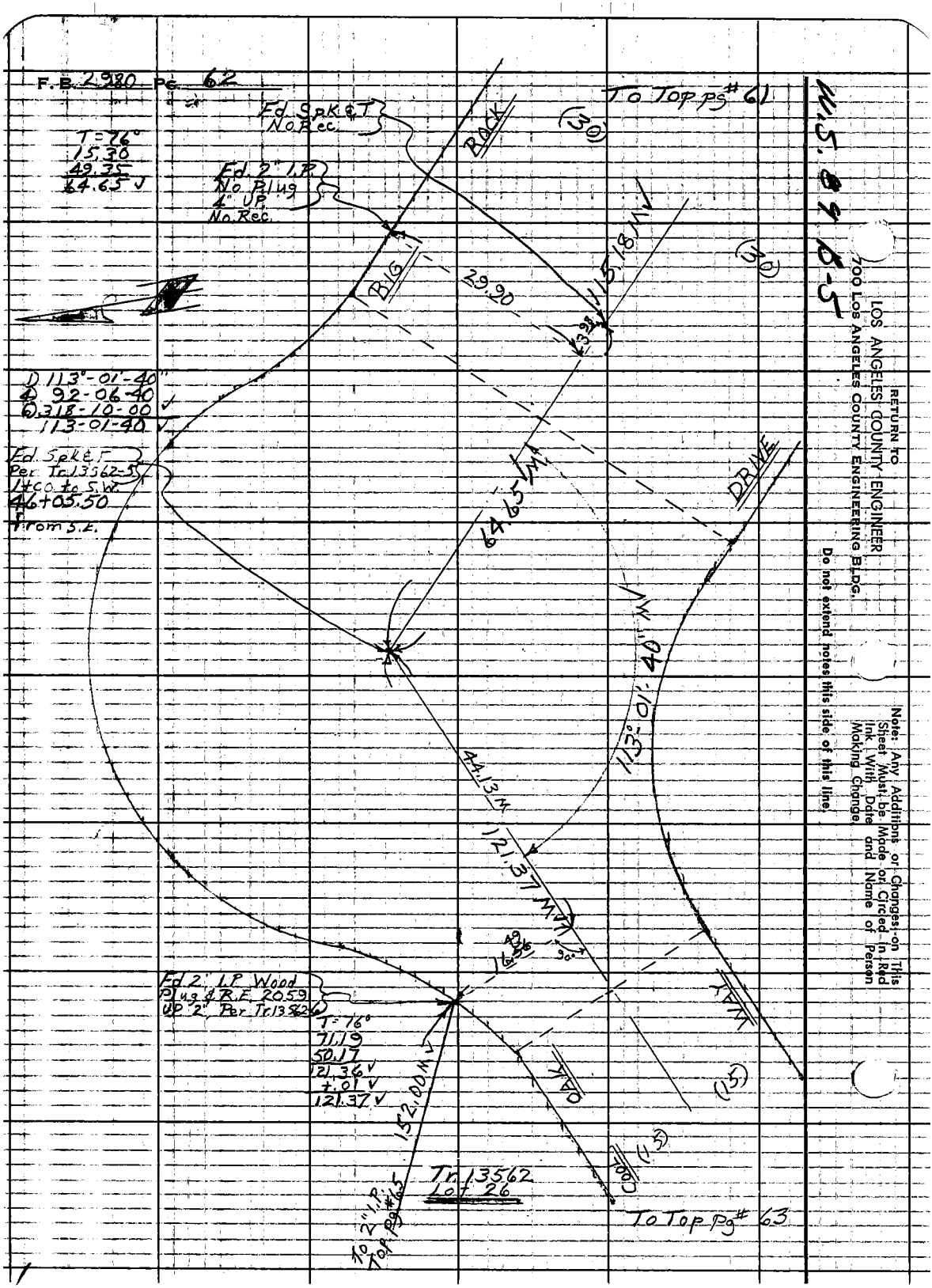
F.B. 2980 Pg. 62
To Top pg# 61
Fd. Spk & T No Rec.
T=76°
15.30
49.35
64.65 ✓
Fd. 2" I.P. No Plug 4" UP No Rec.
ROCK
BIG
29.90
115.18 M
(30)
(30)
1) 113°-01'-40"
4) 92-06-40
6) 318-10-00 ✓
113-01-40 ✓
Fd. Spk & T Per Tr. 13562-5 1+00 to S.W. 46+05.50 from S.E.
64.65 M
DRIVE
113°-01'-40" W
44.13 M
121.37 M
90°
Fd. 2" I.P. Wood Plug & R.E. 2059 UP 2" Per Tr. 13562-6
T=76°
71.19
50.17
121.36 ✓
+.01 ✓
121.37 ✓
152.00 M
OAK
WAY
(15)
(15)
Tr. 13562 Lot 26
To 2" I.P. Top Pg#65
To Top Pg# 63
W.S. 89 B-5
RETURN TO
LOS ANGELES COUNTY ENGINEER
700 LOS ANGELES COUNTY ENGINEERING BLDG.
Do not extend notes this side of this line.
Note: Any Additions or Changes on This Sheet Must be Made or Circled in Red Ink With Date and Name of Person Making Change.

Notes Ck'd by
Map No.
Office Work
Checked
Date

Survey of Big Rock Drive
JN 0303.00 Tape 0185 Std 68 °F
Surveyed by Burkholder
Notes D. L. B. Date 11-7-62
Indexed C. J. GALLI

F. B. 2980 Pg. 63

RETURN TO
LOS ANGELES COUNTY ENGINEER
CO LOS ANGELES COUNTY ENGINEERING BLDG.

Note: Any Additions or Changes on This Sheet Must be Made or Circled in Red Ink With Date and Name of Person Making Change

Do not extend notes this side of this line.

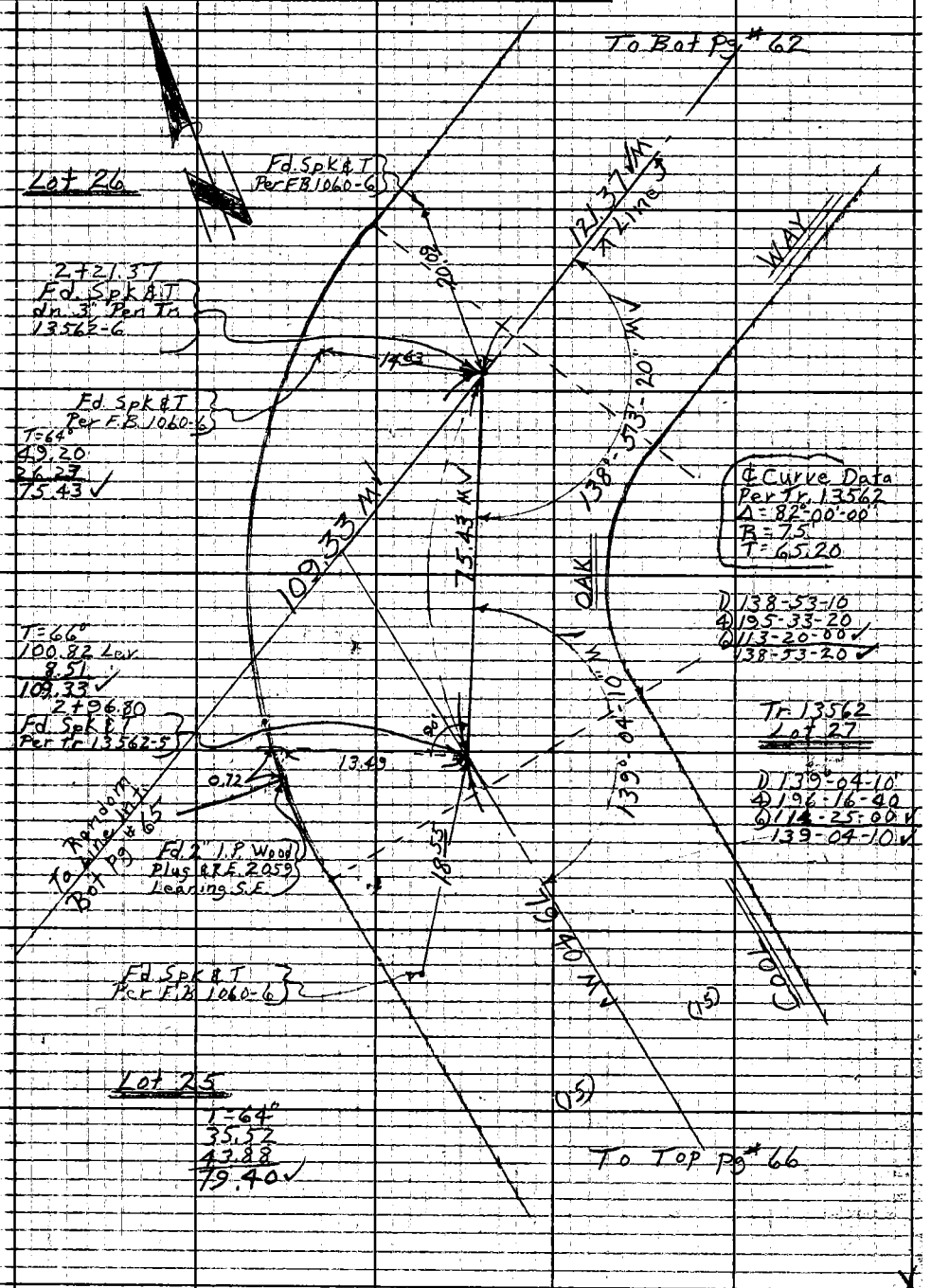

763098 CE #247—7-58

F.B. 2980 Pg. 64

Tape # 156 Std @ 84°

Per F.B. 2669-229
9135
To Sec. Cor.

Fd 1x2 Stk & Nail
Per F.B. 2669-229

Per F.B. 2669-229
13361

Random Line
F.B. 2669-229

Fd. 1x2 Stk & Nail
Per F.B. 2669-229

297.52 @ 21°-49' T=80° = 276.20 ✓
297.24 @ 21°-42' " = 276.20 ✓

Per F.B. 2669-229
276.24
276.20 M ✓

Fd. 1x2 Stk
Per F.B. 2669-230

212.42 @ 10°-58' T=66° = 208.52 ✓
212.78 @ 11°-28' " = 208.52 ✓

Per F.B. 2669-230
208.41
208.52 M ✓

To Top Pg # 65

RETURN TO
LOS ANGELES COUNTY ENGINEER
700 LOS ANGELES COUNTY ENGINEERING BLDG.

Do not extend notes this side of this line

Note: Any Additions or Changes on This Sheet Must be Made or Circled in Red Ink With Date and Name of Person Making Change.

Notes Ck'd by	Survey of Big Rock Drive	F.B. 2980 Pg. 65
Map No.	JN 0303.00 Tape 156 Std 84 °F	
Office Work	Surveyed by Burkholder	
Checked	Notes D.L.B. Date 11-10-62	
Date	Indexed B. J. GALLI	

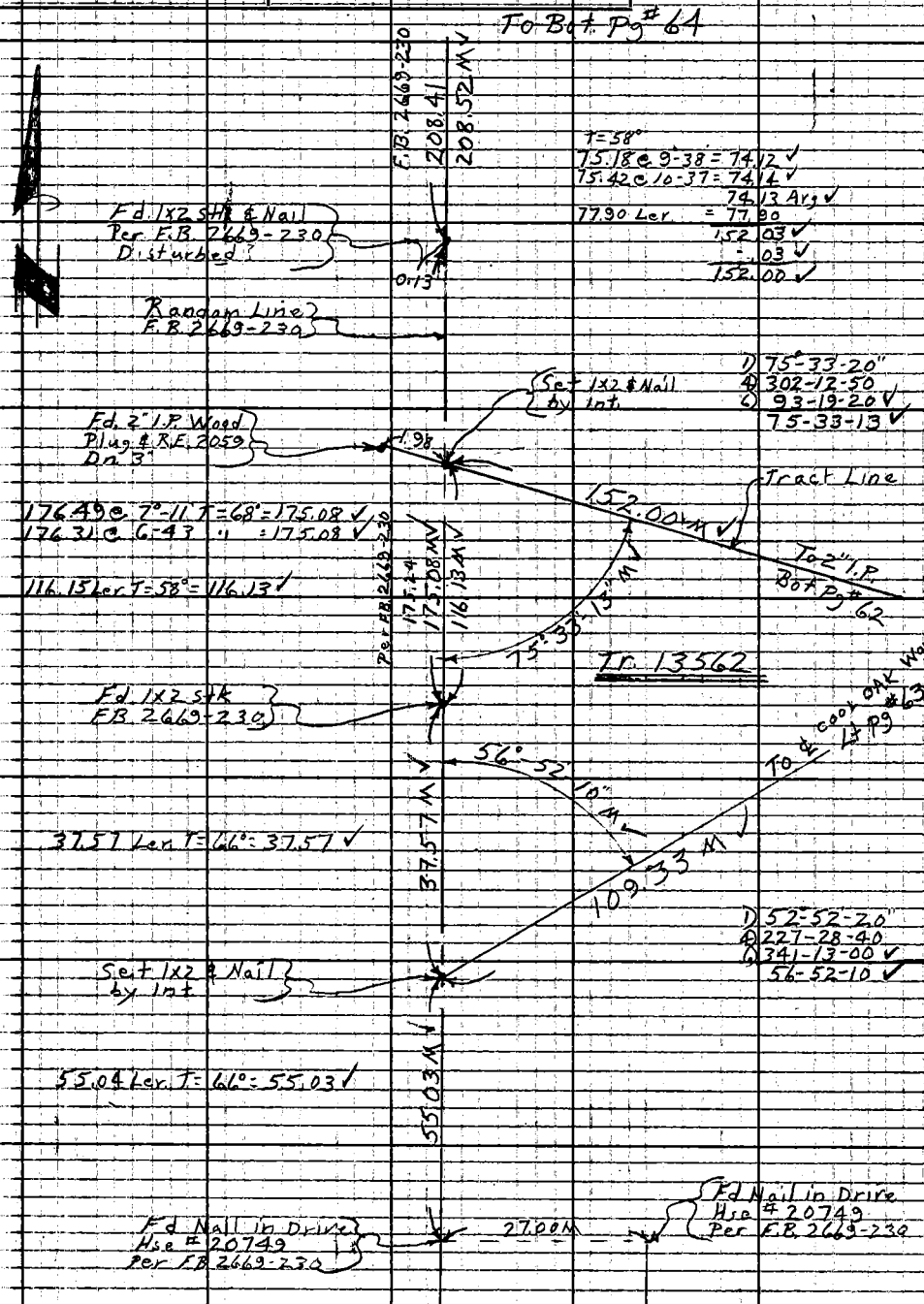

Note: Any Additions or Changes on This Sheet Must Be Made or Circled in Red Ink With Date and Name of Person Making Change.

Do not extend notes this side of this line.

RETURN TO
LOS ANGELES COUNTY ENGINEER
00 LOS ANGELES COUNTY ENGINEERING BLDG.

763095 CE #247 7-53

F.B. 2980 Pg. 66

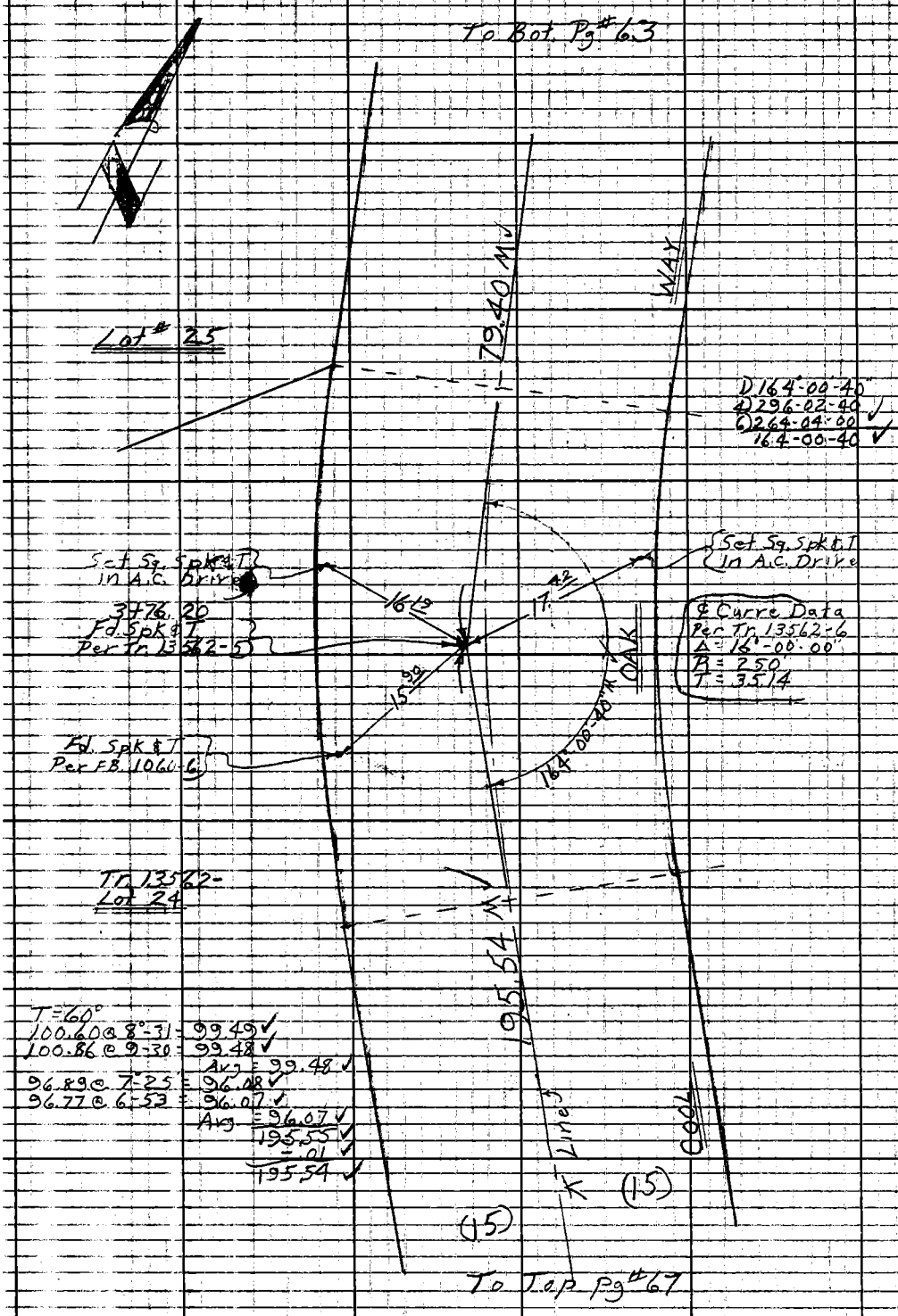

T = 60°
100.60 @ 8°-31 = 99.49 ✓
100.86 @ 9-30 = 99.48 ✓
Avg = 99.48 ✓
96.89 @ 7-25 = 96.08 ✓
96.77 @ 6-53 = 96.07 ✓
Avg = 96.07 ✓
195.55 ✓
-.01 ✓
195.54 ✓

W.S. 89 B-5

RETURN TO
LOS ANGELES COUNTY ENGINEER
700 LOS ANGELES COUNTY ENGINEERING BLDG.

Do not extend notes this side of this line.

Note: Any Additions or Changes on This Sheet Must be Made or Circled in Red Ink With Date and Name of Person Making Change.

Notes Ck'd by	Survey of BIG ROCK DR
Map No.	IN 0303.00 Tape 0185 Std 68 °F
Office Work	Surveyed by Burkholder
Checked	Notes D.L.B. Date 12-11-62
Date	Indexed C. J. GALLI

F.B. 2980 PG. 67

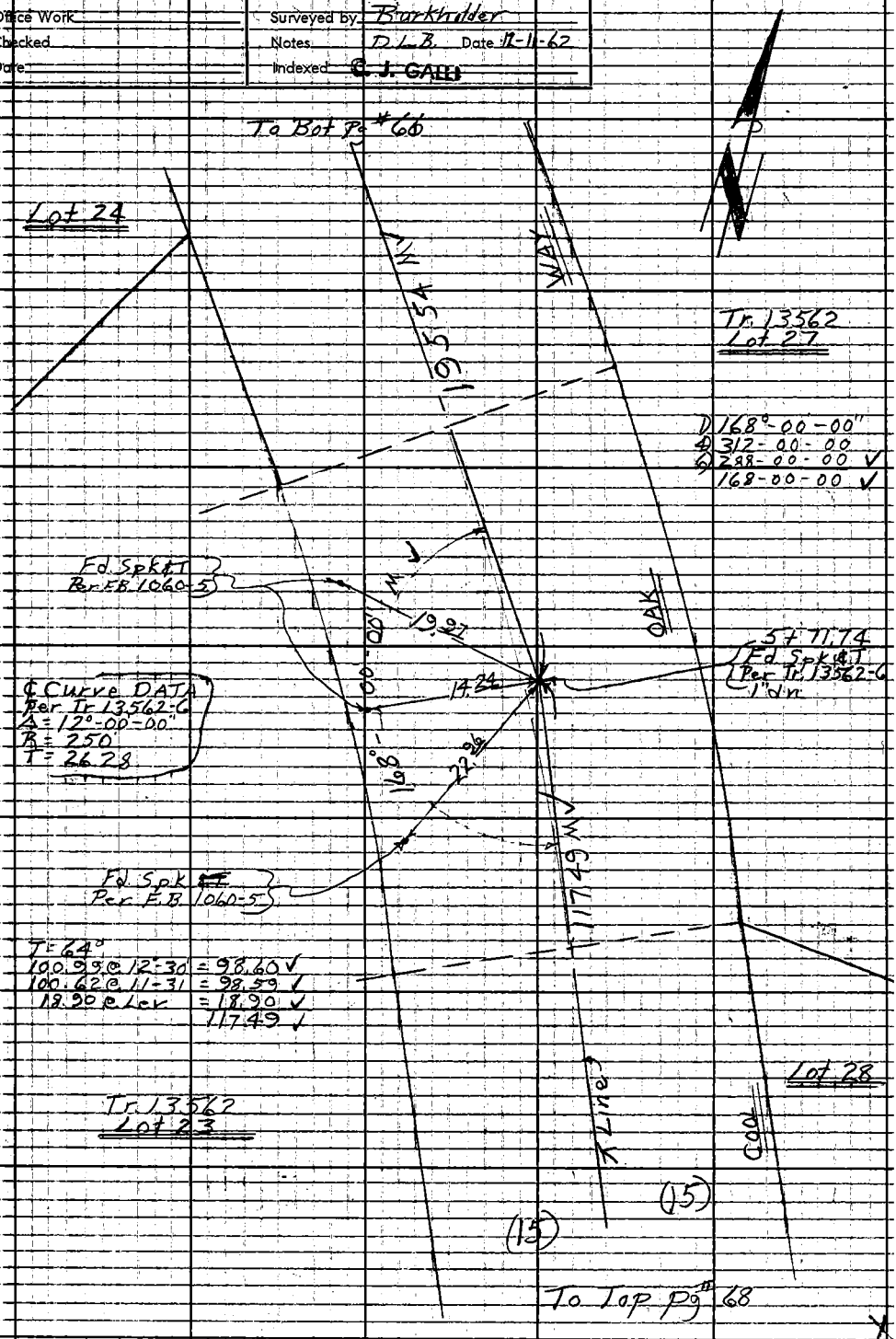

Note: Any Additions or Changes on This Sheet Must be Made or Circled in Red Ink With Date and Name of Person Making Change.

Do not extend notes this side of this line.

RETURN TO
LOS ANGELES COUNTY ENGINEER
900 LOS ANGELES COUNTY ENGINEERING BLDG.

763095 CE #247 7-58

F.B. 2980 Pg. 68

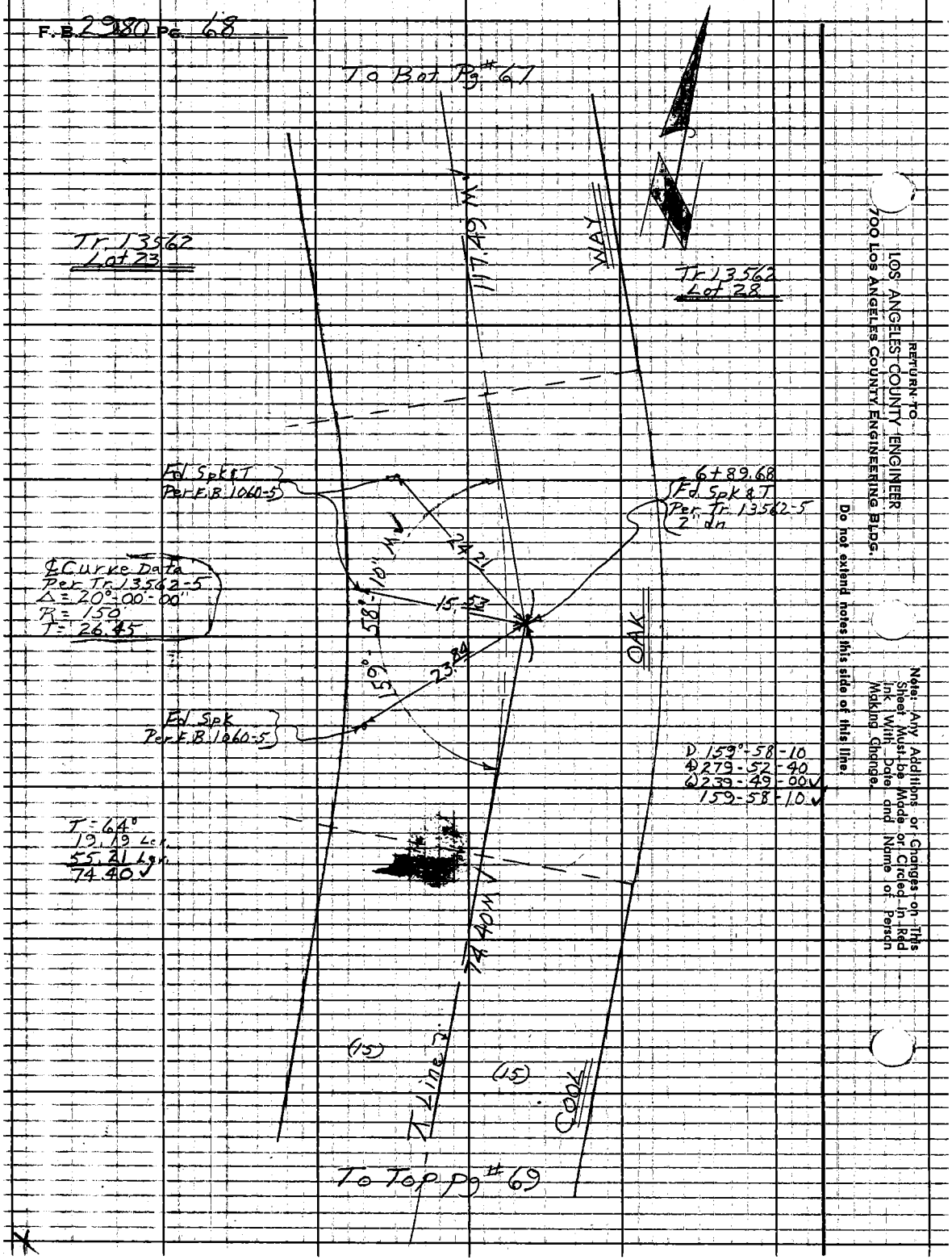

RETURN TO
LOS ANGELES COUNTY ENGINEER
700 LOS ANGELES COUNTY ENGINEERING BLDG.

Do not extend notes this side of this line

Note: Any Additions or Changes on This Sheet Must be Made or Circled in Red Ink With Date and Name of Person Making Change.

Notes Ck'd by	Survey of BIG ROCK DRIVE
Map No.	IN 030370 Tape 0185 Std 1.8 °F
Office Work	Surveyed by Borkholder
Checked	Notes D.L.B. Date 12-11-42
Date	Indexed C. J. CALLI

F.B. 2980 Pg. 69

Note: Any Additions or Changes on This Sheet Must Be Made or Circled in Red Ink With Date and Name of Person Making Change

Do not extend notes this side of this line.

RETURN TO
LOS ANGELES COUNTY ENGINEER
700 Los Angeles County Engineering Bldg.

W.S. 89 B-37

763095 CE #247—7-55

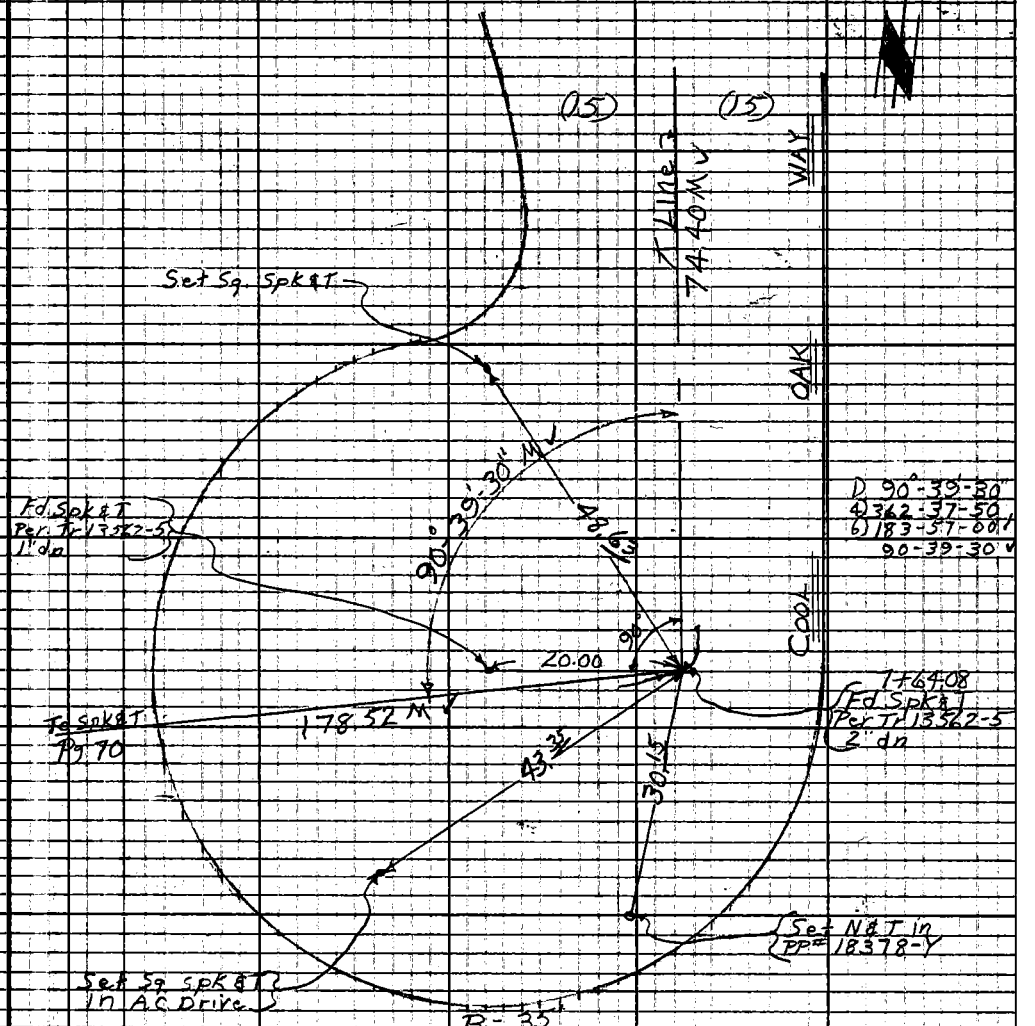

F.B. 2980 Pg. 70



RETURN TO
LOS ANGELES COUNTY ENGINEER
700 Los Angeles County Engineering Bldg.

Do not extend notes this side of this line.

Note: Any Additions or Changes on This Sheet Must Be Made or Circled in Red Ink With Date and Name of Person Making Change.

Notes Ck'd by	Survey of BIG ROCK DR	F. B. 2980 PG. 71
Map No.	JN 030306 Tape 0161 Std 68 °F	
Office Work	Surveyed by C. V. Crowe	
Checked	Notes Lc Gall Lt Date 12/62	
Date	Indexed C. J. GALLI JAN 2 3 63	

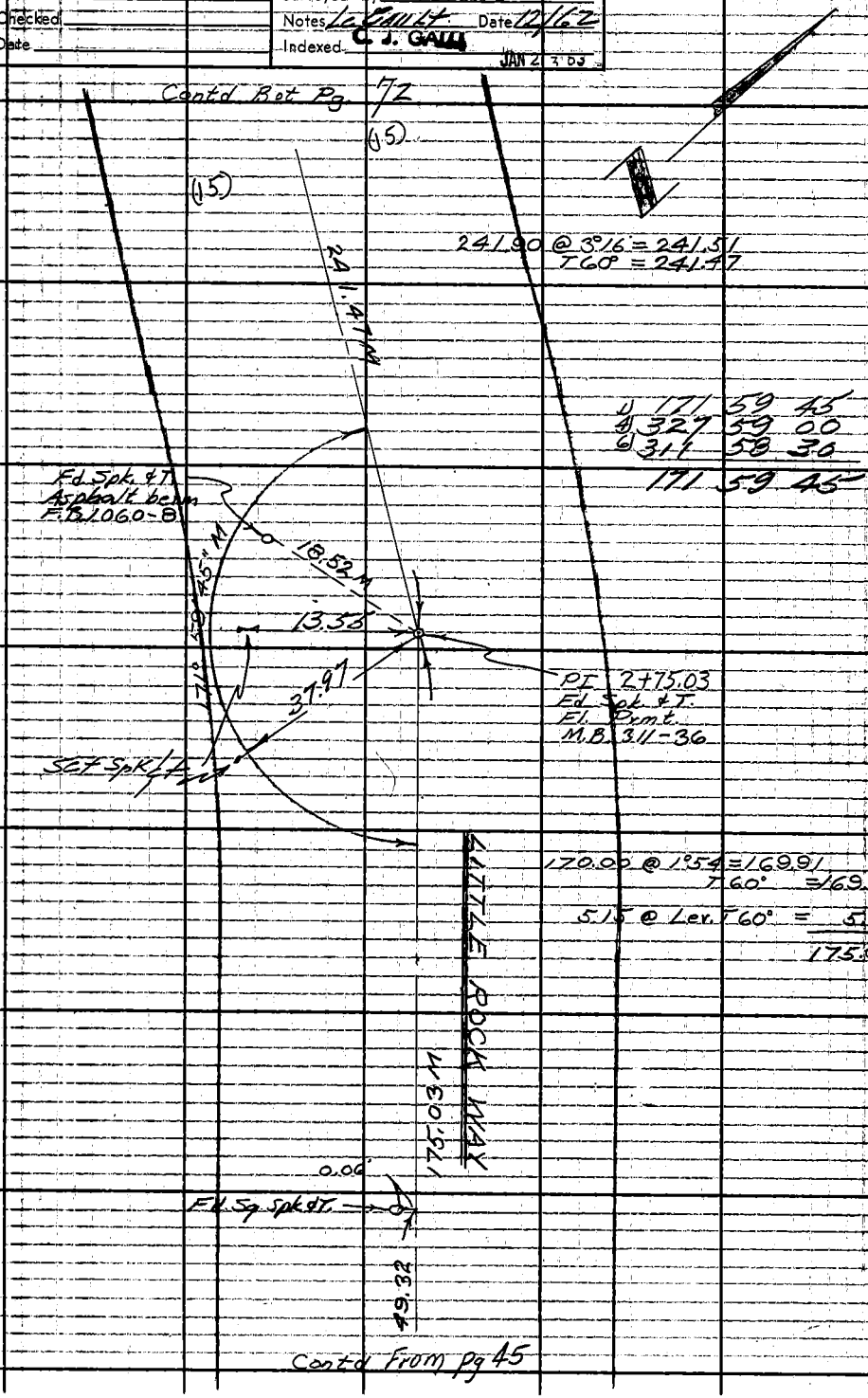

Note: Any Additions or Changes on This Sheet Must be Made or Circled in Red Ink With Date and Name of Person Making Change.

Do not extend this side of this line.

PLEASE RETURN TO
LOS ANGELES COUNTY ENGINEER
403 LOS ANGELES COUNTY ENGINEERING BLDG.

76F3095 CE # 310 B-61

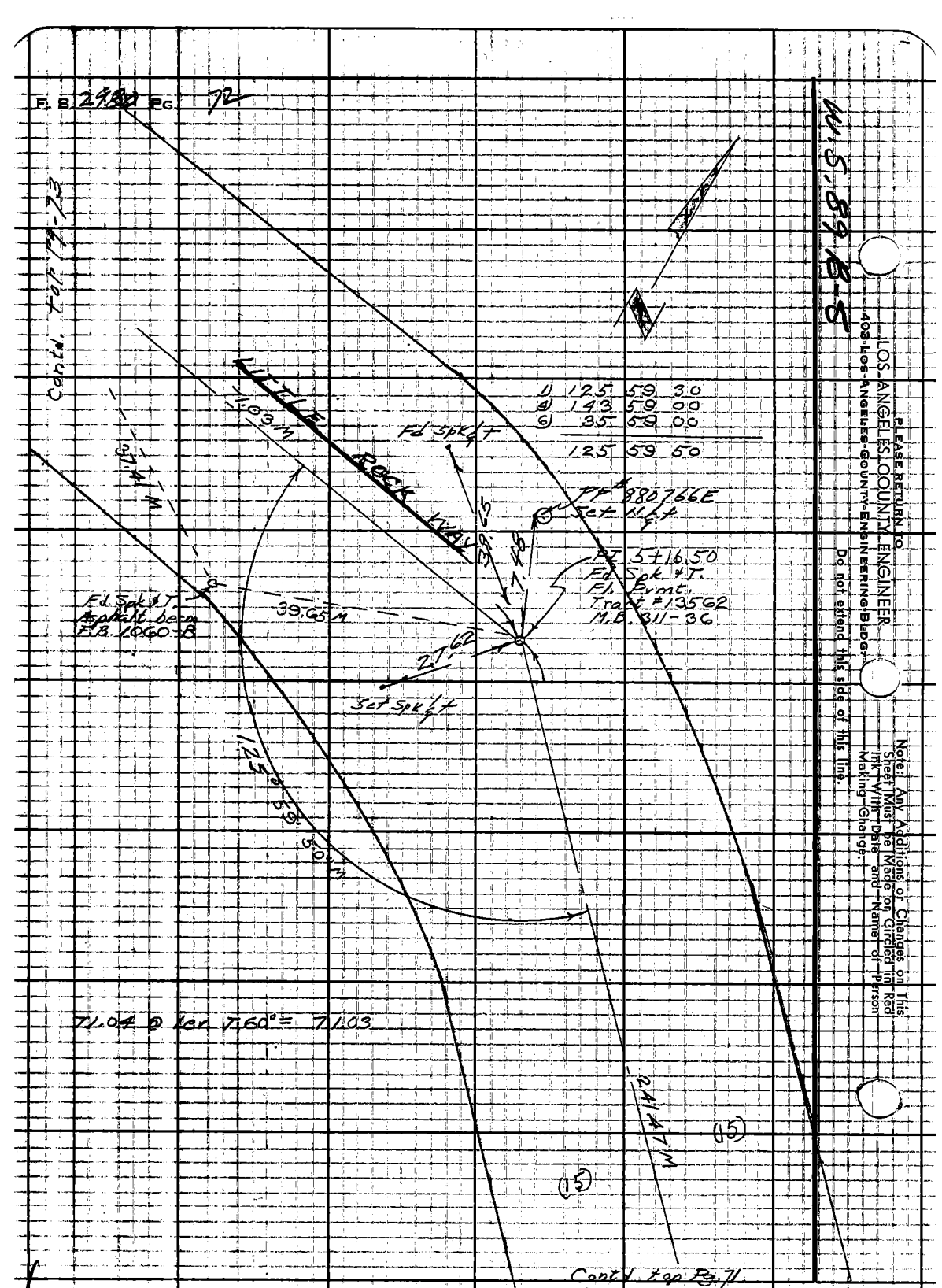
F. B. 2980 PG. 72
Contd. top Pg. 73
W.S. 89 B-5
PLEASE RETURN TO
LOS ANGELES COUNTY ENGINEER
403 LOS ANGELES COUNTY ENGINEERING BLDG.
Do not extend this side of this line.
Note: Any Additions or Changes on This Sheet Must be Made or Circled in Red Ink With Date and Name of Person Making Change.
1) 125 59 30
4) 143 59 00
6) 35 59 00
125 59 50
LITTLE ROCK WAY
Fd Spk & T
PF # 880766E
Set N & T
PI 5+16.50
Fd Spk & T.
Fl. Pvmt.
Tract #13562
M.B. 311-36
Fd Spk & T.
Asphalt berm
F.B. 1060-B
39.65 M
27.62
Set Spk & T
37.41 M
71.03 M
39.65
7.48
125° 59' 50" M
71.04 @ lev. T.60° = 71.03
241.47 M
(15)
(15)
Contd top Pg. 71

Notes Ck'd by	Survey of BIG ROCK DR	F. B. 2980 PG. 73
Map No.	JN 030300 Tape 0185 Std 68 °F	
Office Work	Surveyed by Lowe & LeGault	
Checked	Notes LeGault Date 12/62	
Date	Indexed C. J. GALLI	

1) 129 59 40
4) 159 58 40
6) 59 58 40
129 59 40



65.58 @ 70° = 65.58

Contd. Top Pg 74

Contd. Lt. Pg 72

Note: Any Additions or Changes on this Sheet Must be Made or Circled in Red Ink With Date and Name of Person Making Change.

Do not extend this side of this line.

PLEASE RETURN TO
LOS ANGELES COUNTY ENGINEER
403 LOS ANGELES COUNTY ENGINEERING BLDG.

F. B. 2980 PG. 74

Cont'd Bot Pg-73

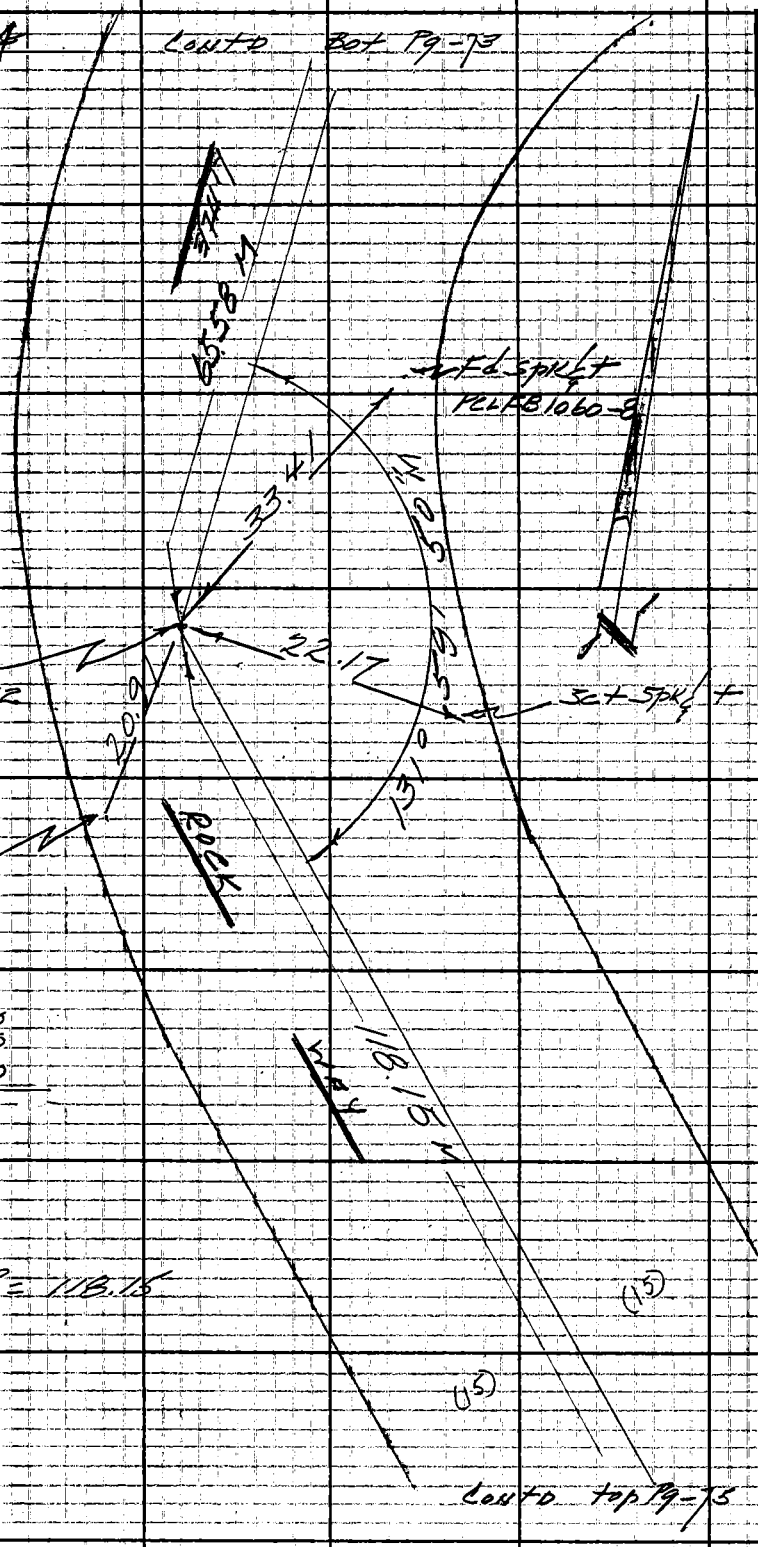

1) 131 59 50
4) 167 59 20
6) 71 59 00
131 59 50

118.15 @ 70° = 118.15

Cont'd top Pg-75

PLEASE RETURN TO
LOS ANGELES COUNTY ENGINEER
403 LOS ANGELES COUNTY ENGINEERING BLDG.
Do not extend this side of this line.
Note: Any Additions or Changes on This Sheet Must be Made or Circled in Red Ink With Date and Name of Person Making Change.

Notes Ck'd by	Survey of BIG ROCK DR	F.B. 2980 PG. 75
Map No.	JN 030300 Tape 1185 Std 68 °F	
Office Work	Surveyed by LC GAULT	
Checked	Notes LC GAULT Date 12/62	
Date	Indexed C. J. GALLI	

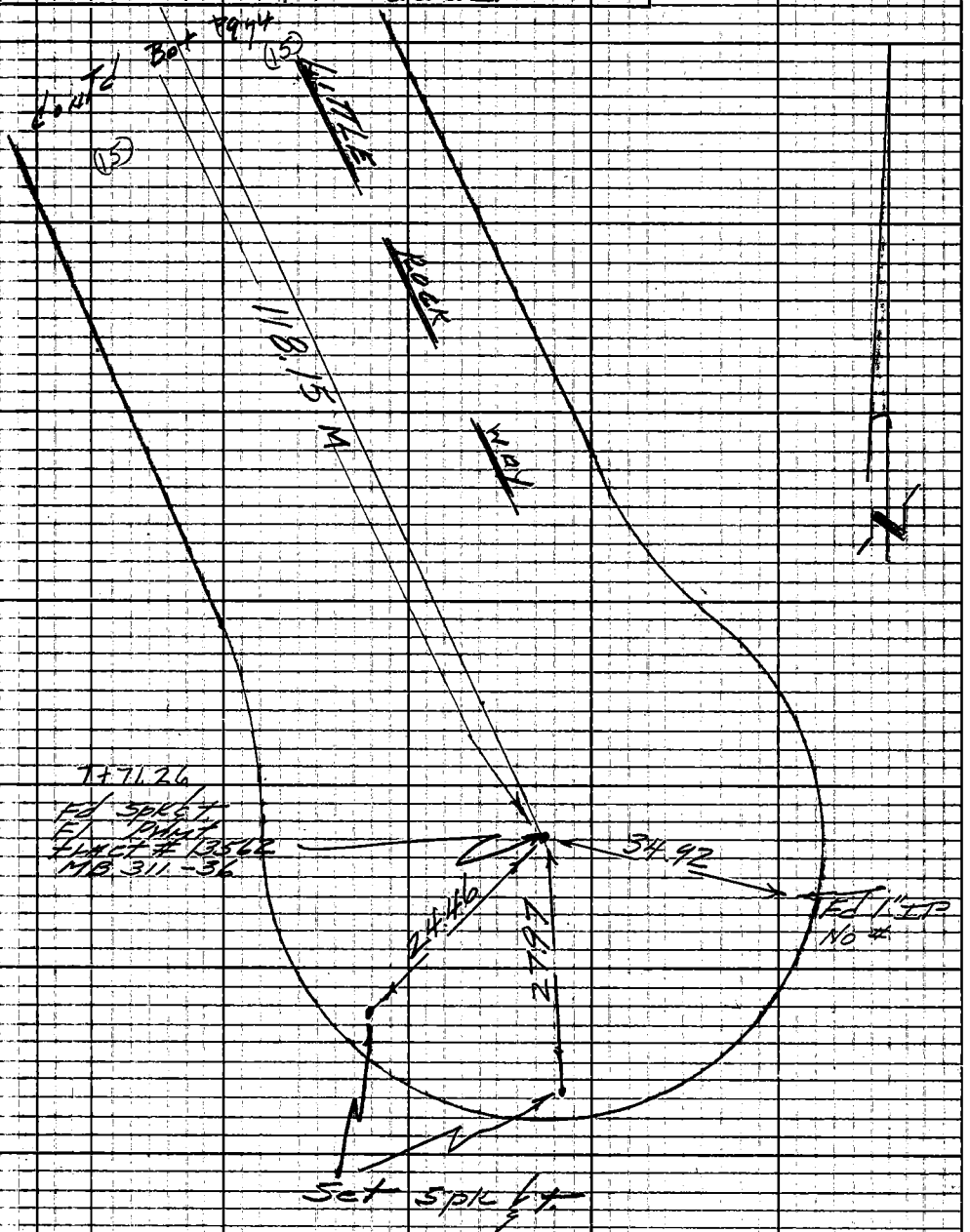

Note: Any Additions or Changes on This Sheet Must be Made or Circled in Red Ink With Date and Name of Person Making Change.

Do not extend notes this side of this line.

RETURN TO
LOS ANGELES COUNTY ENGINEER
700 LOS ANGELES COUNTY ENGINEERING BLDG.

W.S. 89 B-5

763095 CE #247—7-53

Notes Ck'd by	Survey of Little Rock Way (East)
Map No.	JN 03.03.00 Tape 139 Std 84 °F
Office Work	Surveyed by Burkholder
Checked	Notes D.L.R. Date 1-10-63
Date	Indexed C. J. GALLI JAN 23 63

F. B. 2980 PG. 77

J.N. 0303.00

WATER WORKS DIST. #29

℄ LITTLE ROCK WAY (EAST)

Burkholder
LeGault
Crowder
Alwin

Note: Any Additions or Changes on This Sheet Must be Made or Circled in Red Ink With Date and Name of Person Making Change.

Do not extend notes this side of this line.

RETURN TO
LOS ANGELES COUNTY ENGINEER
700 LOS ANGELES COUNTY ENGINEERING BLDG.

763098 CE #247 7-53

F.B. 2980 PG. 78

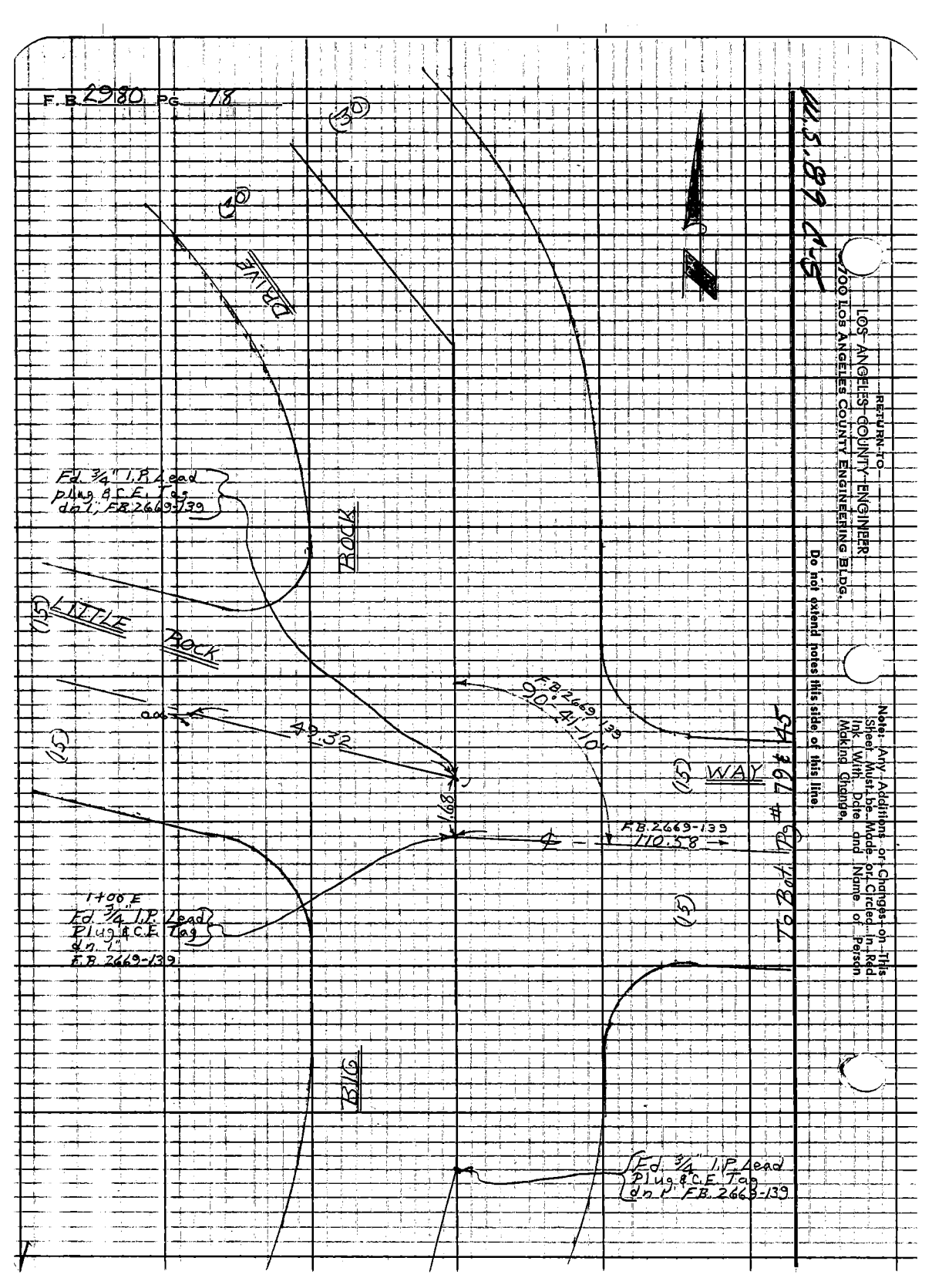

RETURN TO
LOS ANGELES COUNTY ENGINEER
7200 LOS ANGELES COUNTY ENGINEERING BLDG.

Do not extend notes this side of this line.

Note: Any Additions or Changes on This Sheet Must Be Made or Circled in Red Ink With Date and Name of Person Making Change.

Notes Ck'd by	Survey of Little Rock Way (East)
Map No.	JN 0303.00 Tape 139 Std 84 °F
Office Work	Surveyed by Burkholder
Checked	Notes D.L.B. Date 1-10-62
Date	Indexed C. J. GALLI

F.B. 2980 PG. 79

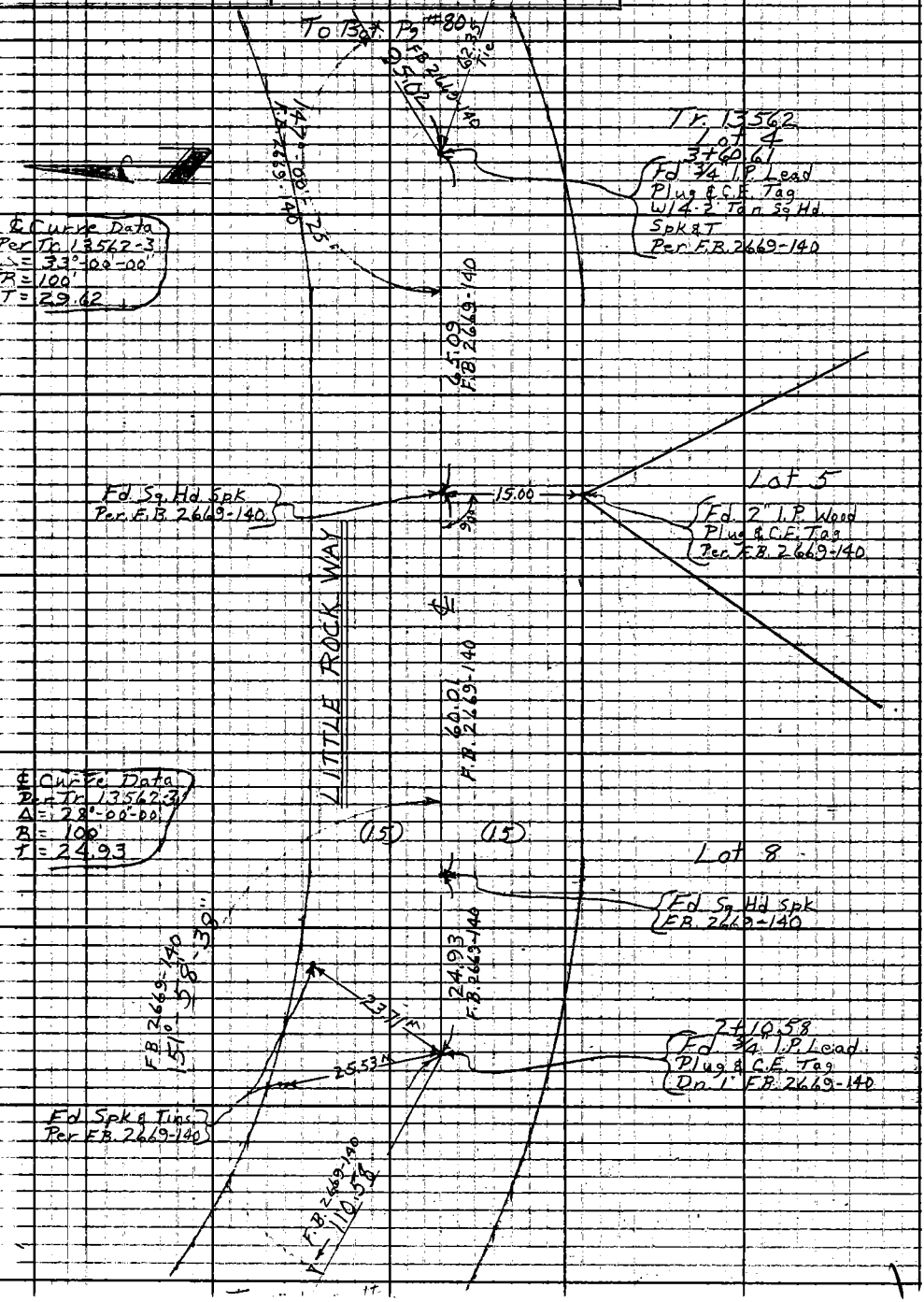

Note: Any Additions or Changes on This Sheet Must be Made or Circled in Red Ink With Date and Name of Person Making Change.

Do not extend notes this side of this line.

RETURN TO
LOS ANGELES COUNTY ENGINEER
700 LOS ANGELES COUNTY ENGINEERING BLDG

W.S. 89 C-5

763098 CE #247 7-53

F.B. 2980 PG. 80

W.S. 89 C-5

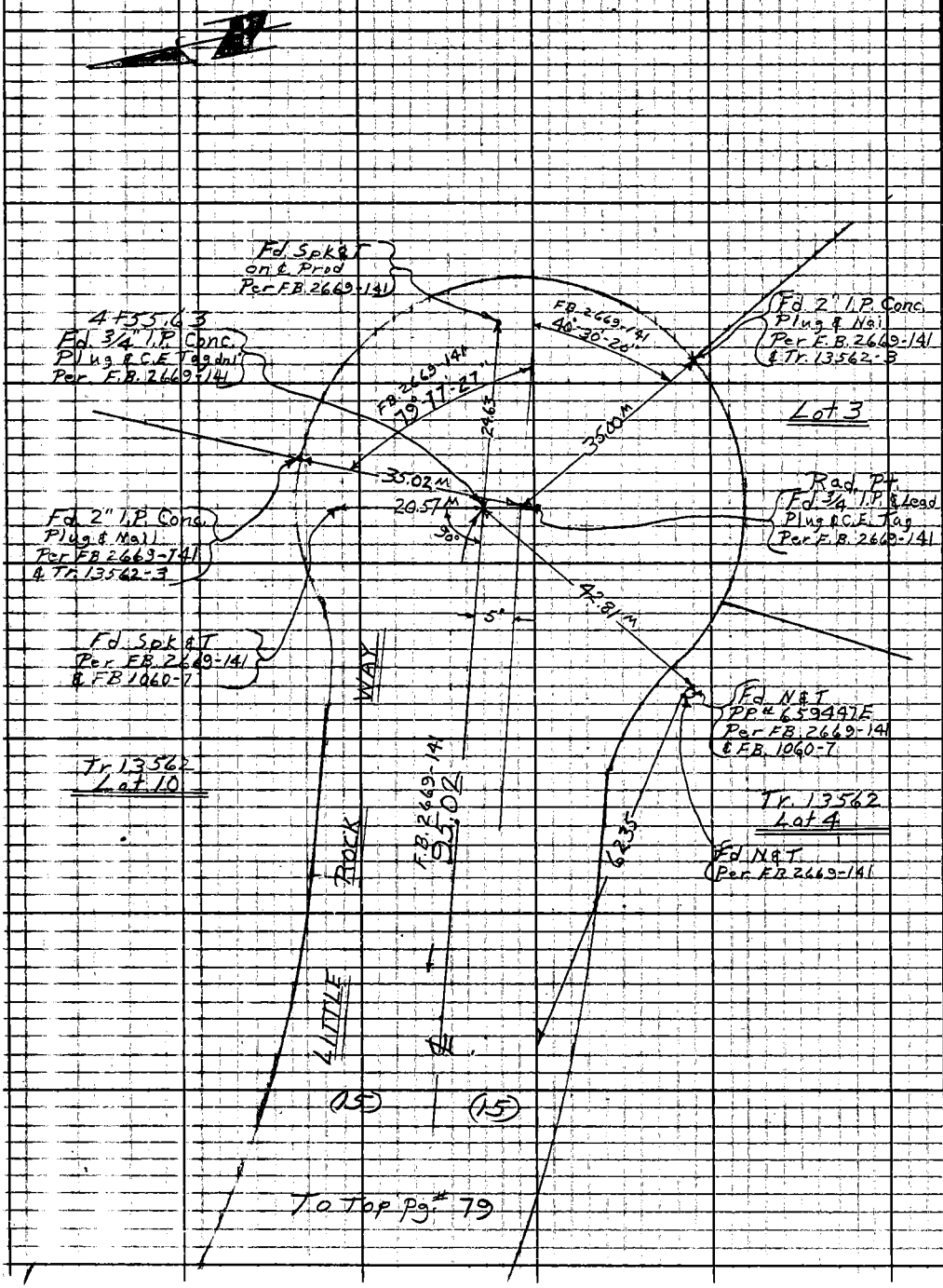

RETURN TO
LOS ANGELES COUNTY ENGINEER
700 LOS ANGELES COUNTY ENGINEERING BLDG.

Do not extend notes this side of this line.

Note: Any Additions or Changes on This Sheet Must be Made or Circled in Red Ink With Date and Name of Person Making Change.

Notes Ck'd by	Survey of SEABOARD RD	F. B. 2980 PG. 107
Map No.	JN 2215.14 Tape 197 Std 84 °F	
Office Work G. D. BAILEY	Surveyed by W. S. COWHERD	
Checked	Notes W.S.C. Date 11-30-62	
Date	Indexed [illegible] GALLI [illegible]	

LA COUNTY WATERWORKS DISTRICT #29 MALIBU
ZONE #111 "BIG ROCK" SHEET 86
CI 2215 E2W3

SEABOARD ROAD
&
ROCK POINT ROAD

P-LINE - PROFILE & LOCATION OF TRAVELED ROAD

JN 2215.14
DEC. 62

FB 2980

"NOTE"

P-LINE RUN INSTEAD OF RETRACING ℄ OF 40 R/W OF SEABOARD ROAD & ROCK POINT ROAD DUE TO THE FACT THAT THE TRAVELED ROAD IS ONLY 15' ± WIDE & TRAVERSES BACK & FORTH ACROSS ℄. IN MOST CASES ℄ FALLS OFF TRAVELED ROAD ON SIDE OF FILL OR IN SHRUBS & GARDENS OF PROPERTY OWNERS

REFERENCE	PARTY
TRACT #13562 SHEETS 3, 4, 5	W. S. COWHERD C. ADAMS R. STRADER G. MASUDA

Note: Any Additions or Changes on This Sheet Must be Made or Circled in Red Ink With Date and Name of Person Making Change.

Do not extend this side of this line.

PLEASE RETURN TO
LOS ANGELES COUNTY ENGINEER
700 LOS ANGELES COUNTY ENGINEERING BLDG.

76F309S S&E #247 11-58

X

PLEASE RETURN TO
LOS ANGELES COUNTY ENGINEER
700 LOS ANGELES COUNTY ENGINEERING BLDG.

Note: Any Additions or Changes on This Sheet Must be Made or Circled in Red Ink With Date and Name of Person Making Change.

Do not extend this side of this line.

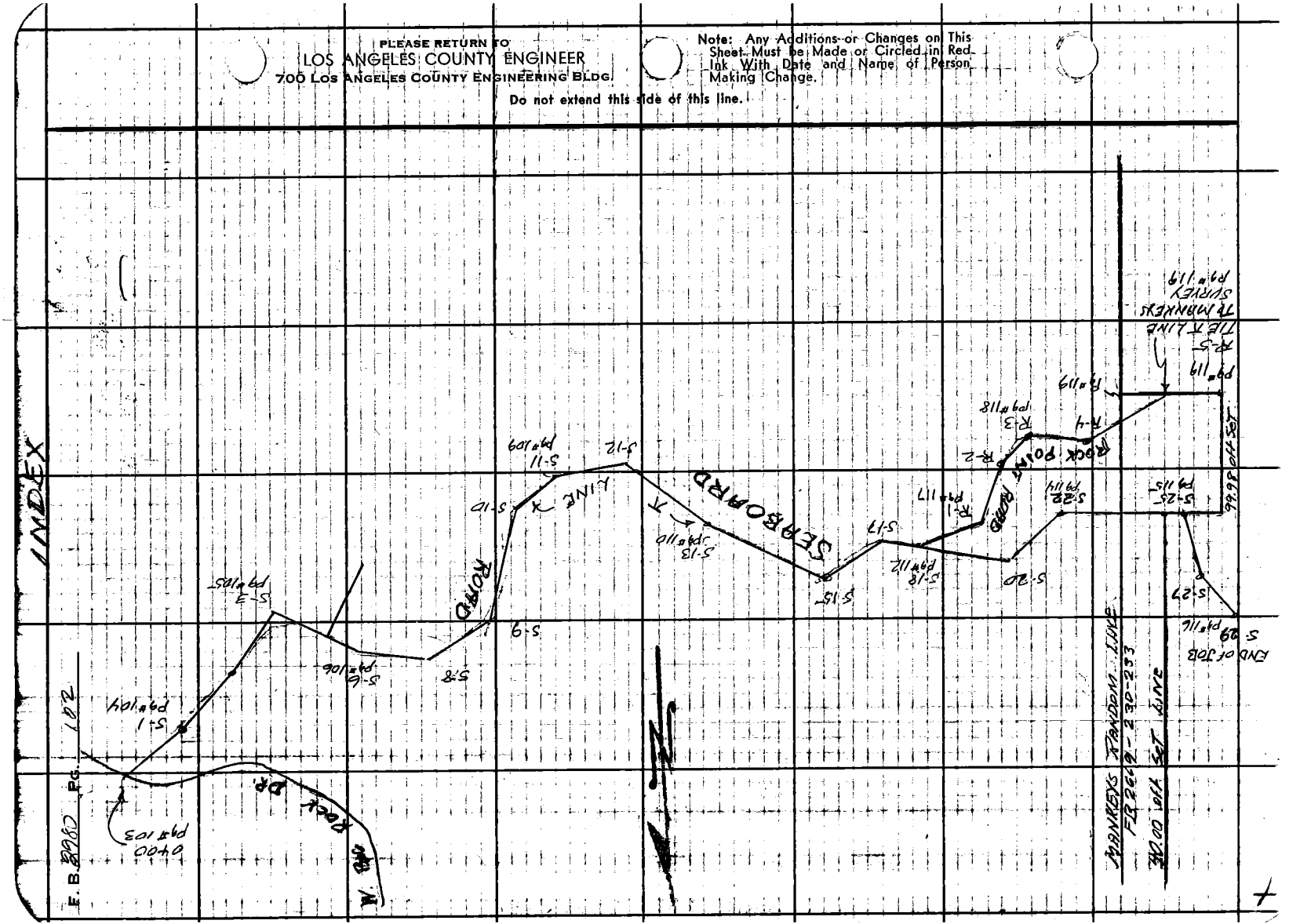

Notes Ck'd by
Map No.
Office Work G. D. BAILEY
Checked
Date

Survey of SEABOARD ROAD
J.N. 2215.14 Tape 191 Std 84 °F
Surveyed by W.S.CONNERD
Notes W.S.C Date 11-30-62
Indexed G. J. GALLI

F. B. 2980 Pg. 103

Note: Any Additions or Changes on this Sheet Must be Made or Circled in Red Ink With Date and Name of Person Making Change.

Do not extend this side of this line.

PLEASE RETURN TO
LOS ANGELES COUNTY ENGINEER
700 Los Angeles County Engineering Bldg.

W.S.89 645

76F309S S&E #247 11-58

F. B. 2989 PG. 104

RT Pg # 103

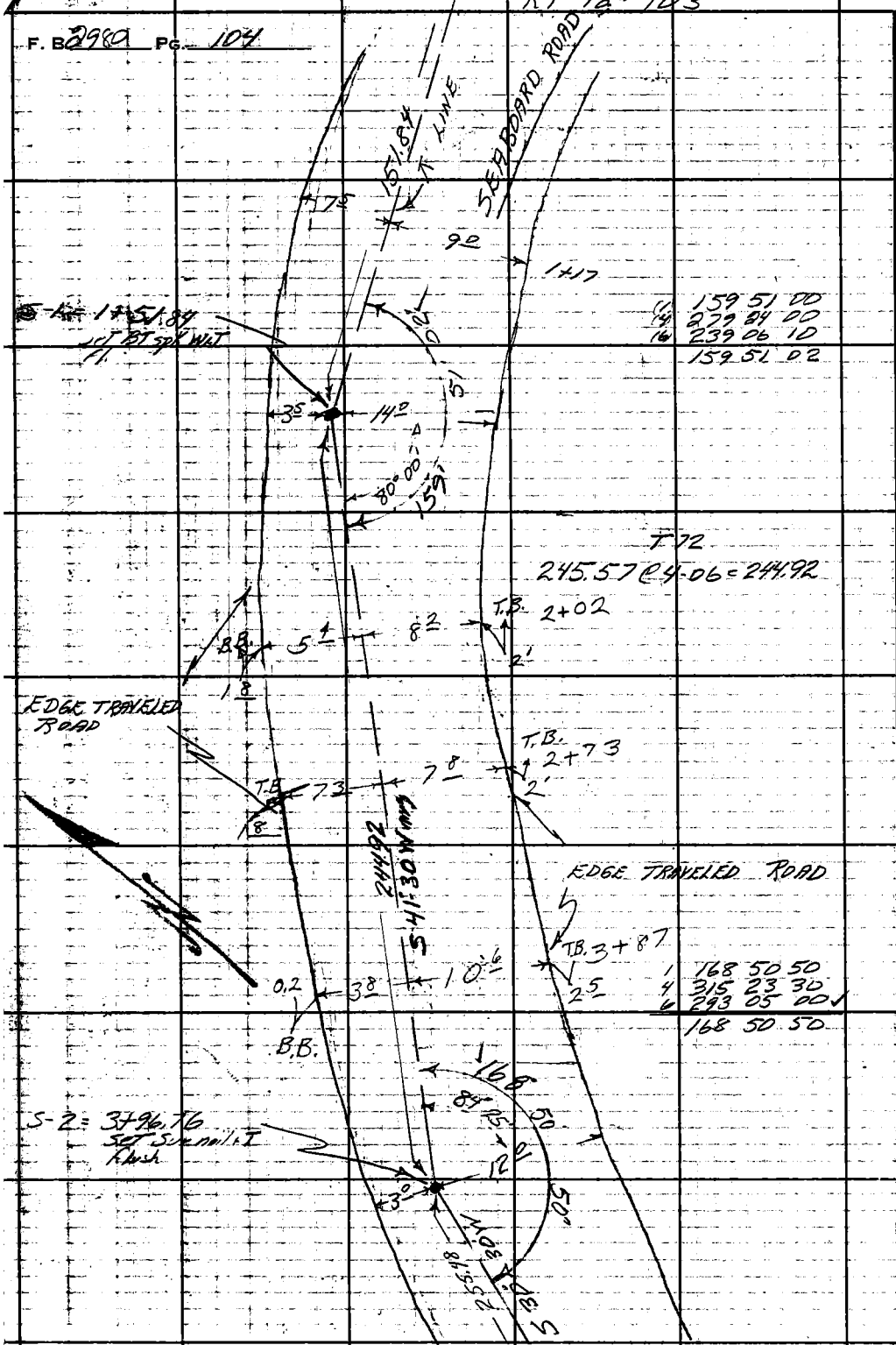

Top Pg # 105

PLEASE RETURN TO
LOS ANGELES COUNTY ENGINEER
700 LOS ANGELES COUNTY ENGINEERING BLDG.

Do not extend this side of this line.

Note: Any Additions or Changes on This Sheet Must be Made or Circled in Red Ink With Date and Name of Person Making Change.

Notes Ck'd. by
Map No.
Office Work G. D. BAILEY
Checked
Date

Survey of SEABOARD ROAD
JN 2215.14 Tape 191 Std 84 °F.
Surveyed by W. S. COMMERD
Notes W.S.C Date 11-30-67
Indexed C. J. GALM

F. B 2980 Pg. 105

BOT Pg #104

Note: Any Additions or Changes on This Sheet Must be Made or Circled in Red Ink With Date and Name of Person Making Change.

Do not extend this side of this line.

PLEASE RETURN TO
LOS ANGELES COUNTY ENGINEER
700 LOS ANGELES COUNTY ENGINEERING BLDG.

76F9095 S&E #247 11-58

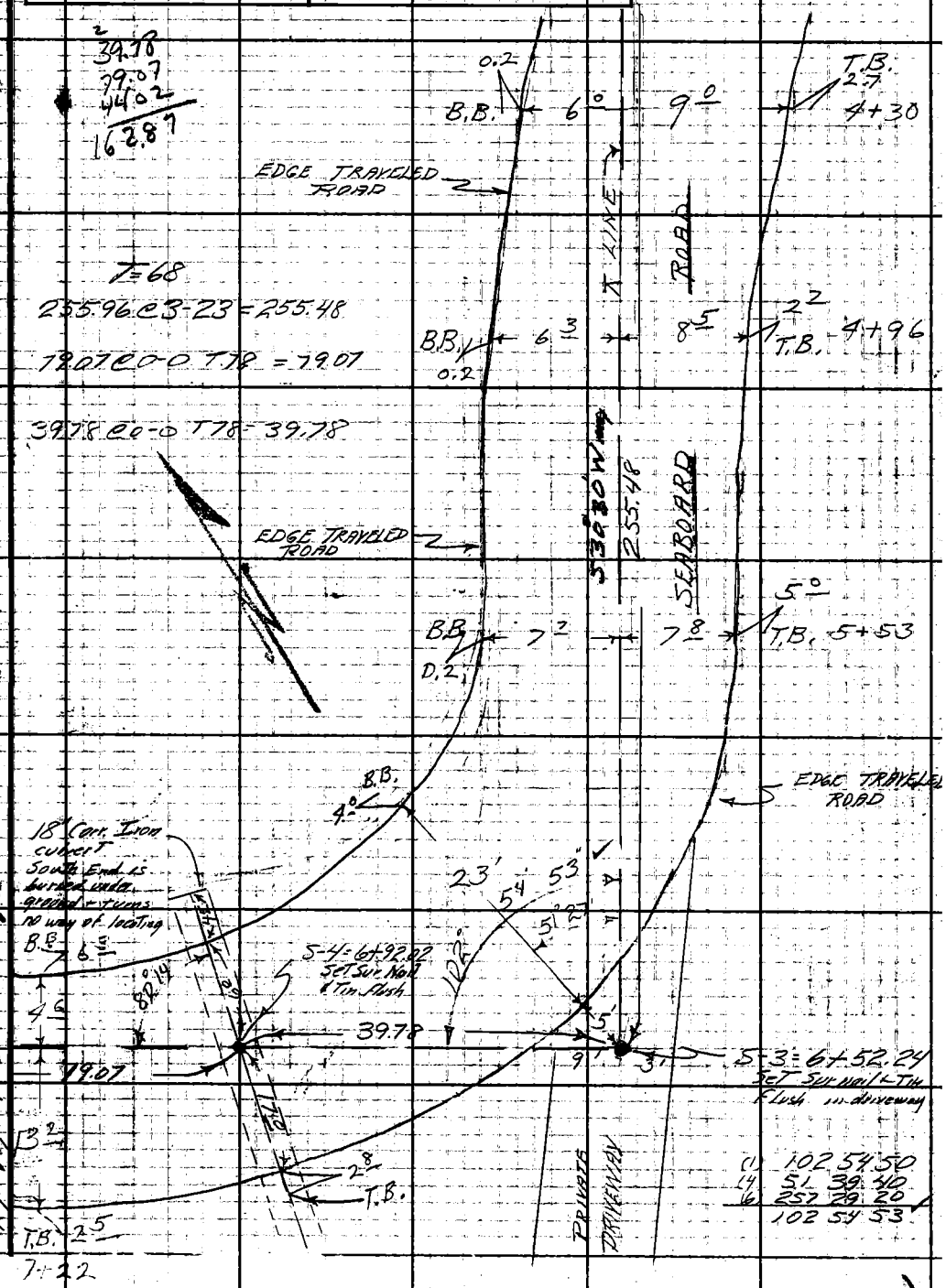

F. B. 2980 Pg. 106

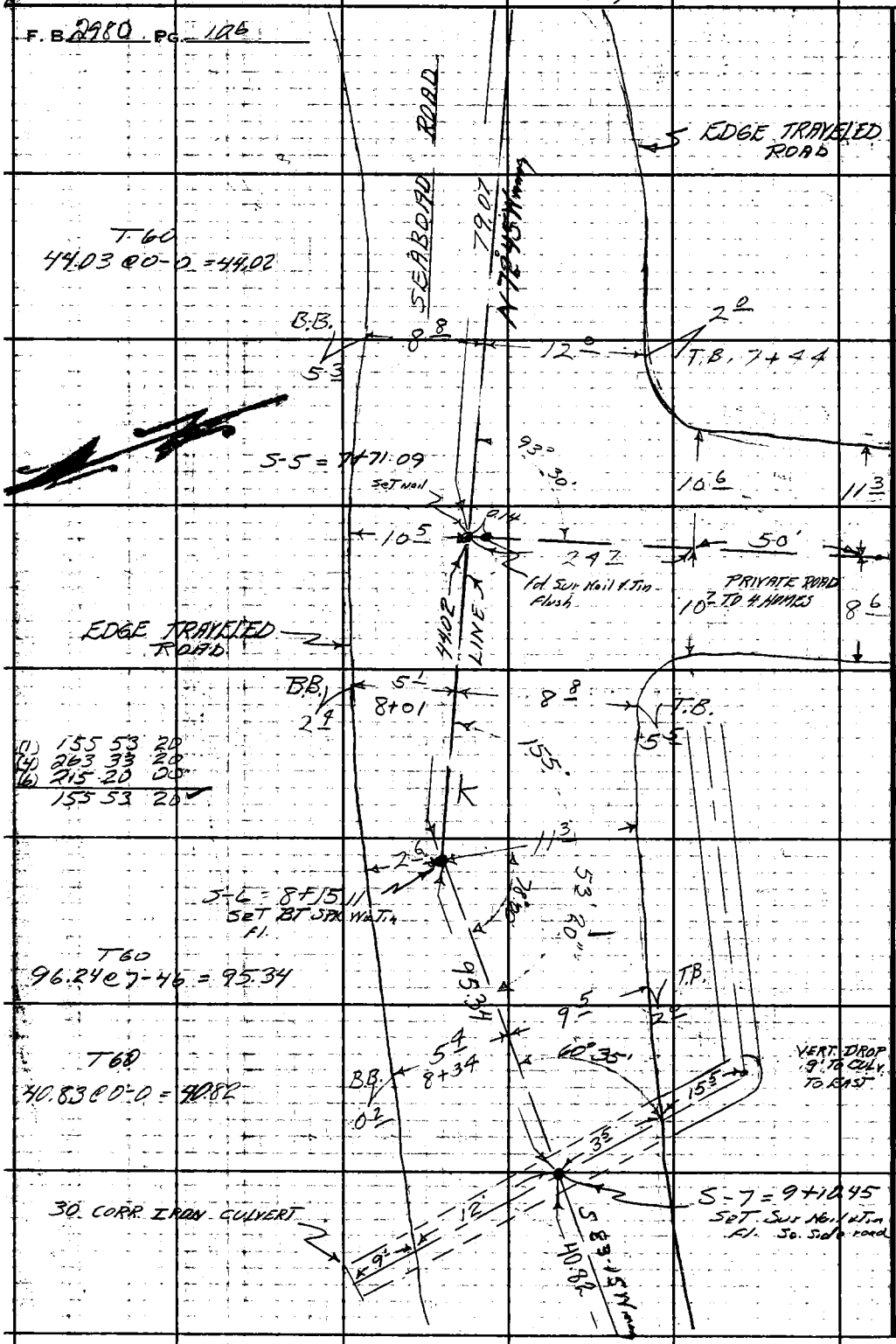

PLEASE RETURN TO
LOS ANGELES COUNTY ENGINEER
700 Los Angeles County Engineering Bldg.

Do not extend this side of this line.

Note: Any Additions or Changes on This Sheet Must be Made or Circled in Red Ink With Date and Name of Person Making Change.

Notes Ck'd by
Map No.
Office Work C. D. BAILEY
Checked
Date

Survey of SEABOARD ROAD
J.N. 2215.14 Tape 191 Std. 84 °F
Surveyed by W. S. CONNARD
Notes W. S. C. Date 12-3-62
Indexed C. J. GALLI

F. B. 2980 PG. 107

BOT R/S # 106

Note: Any Additions or Changes on this Sheet, Must be Made or Circled in Red Ink With Date and Name of Person Making Change.

PLEASE RETURN TO
LOS ANGELES COUNTY ENGINEER
700 LOS ANGELES COUNTY ENGINEERING BLDG.
Do not extend this side of this line.

76F3095 S&E #247 11-58

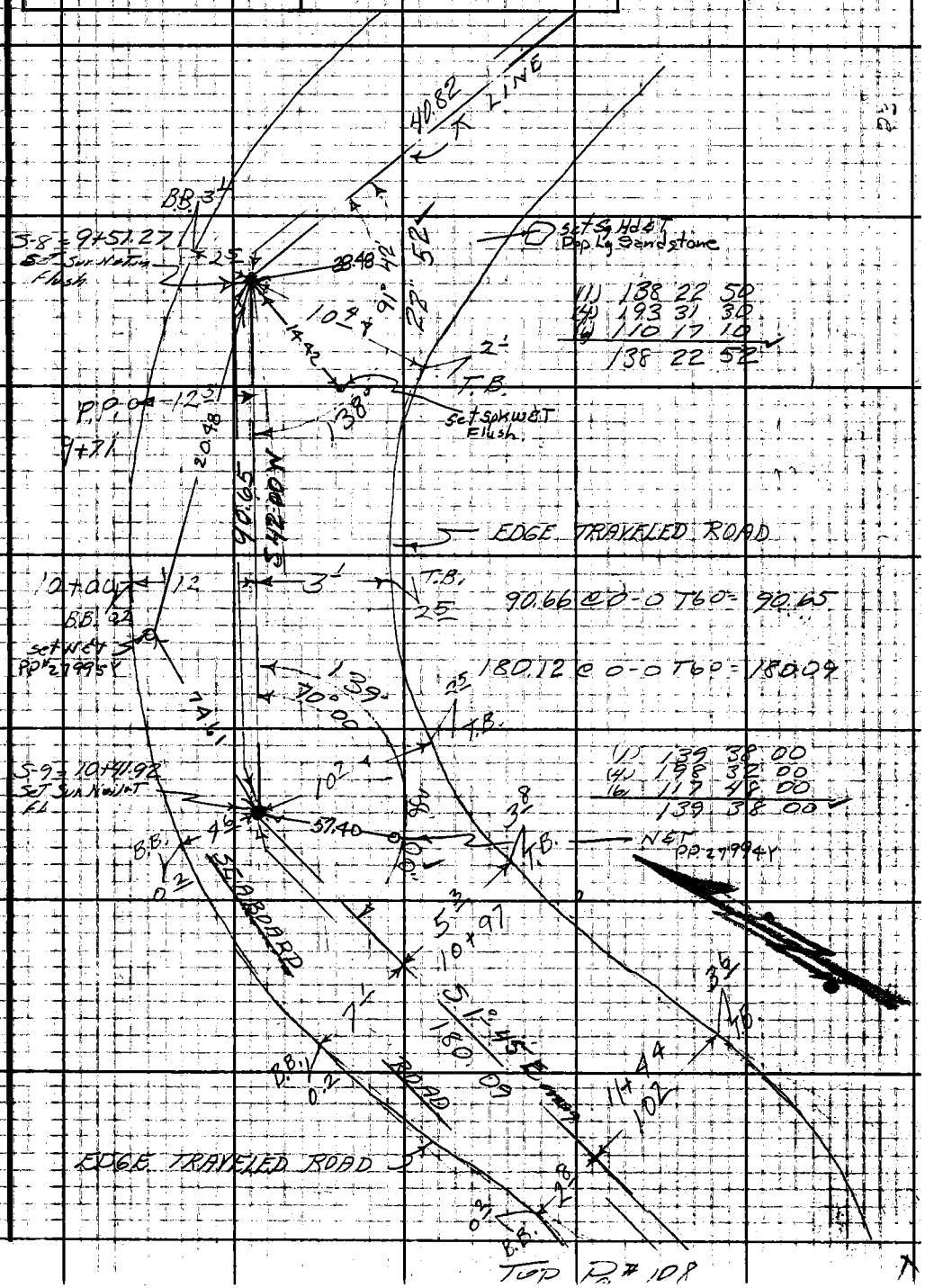

BOT Pg #108

F. B. 2980 Pg. 108

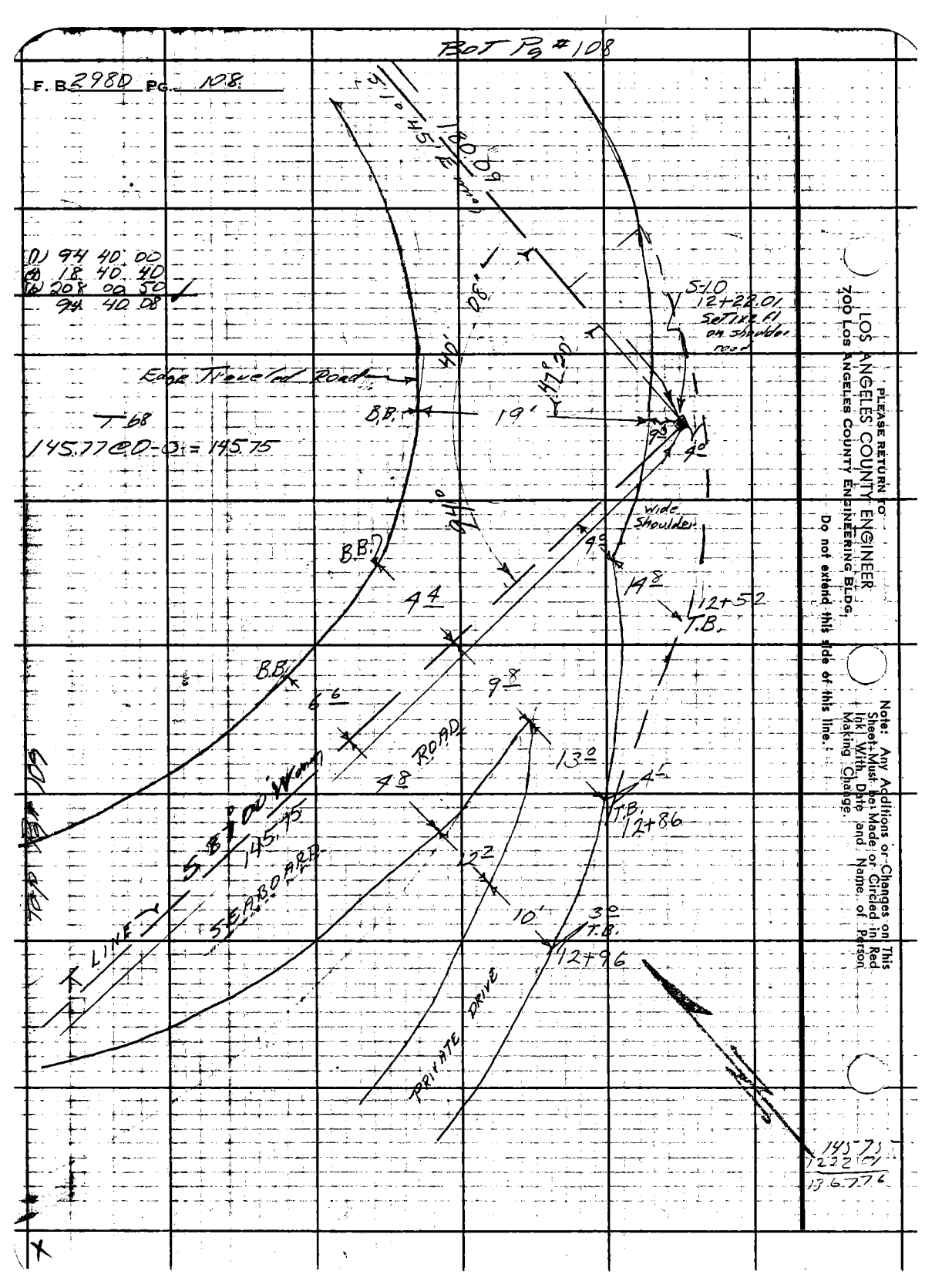

LOS ANGELES COUNTY ENGINEER
700 Los Angeles County Engineering Bldg.

PLEASE RETURN TO

Do not extend this side of this line.

Note: Any Additions or Changes on This Sheet Must be Made or Circled in Ink With Date and Name of Person Making Change.

Notes Ck'd by	Survey of SEABOARD ROAD	F. B. 2980 PG. 109
Map No.	JN 2215.14 Tape 191 Std 84 °F	LT Pg # 108
Office Work G. D. BAILEY	Surveyed by W. F. COWHERD	
Checked	Notes W.S.C Date 12-3-62	
Date	Indexed E. J. GALD	

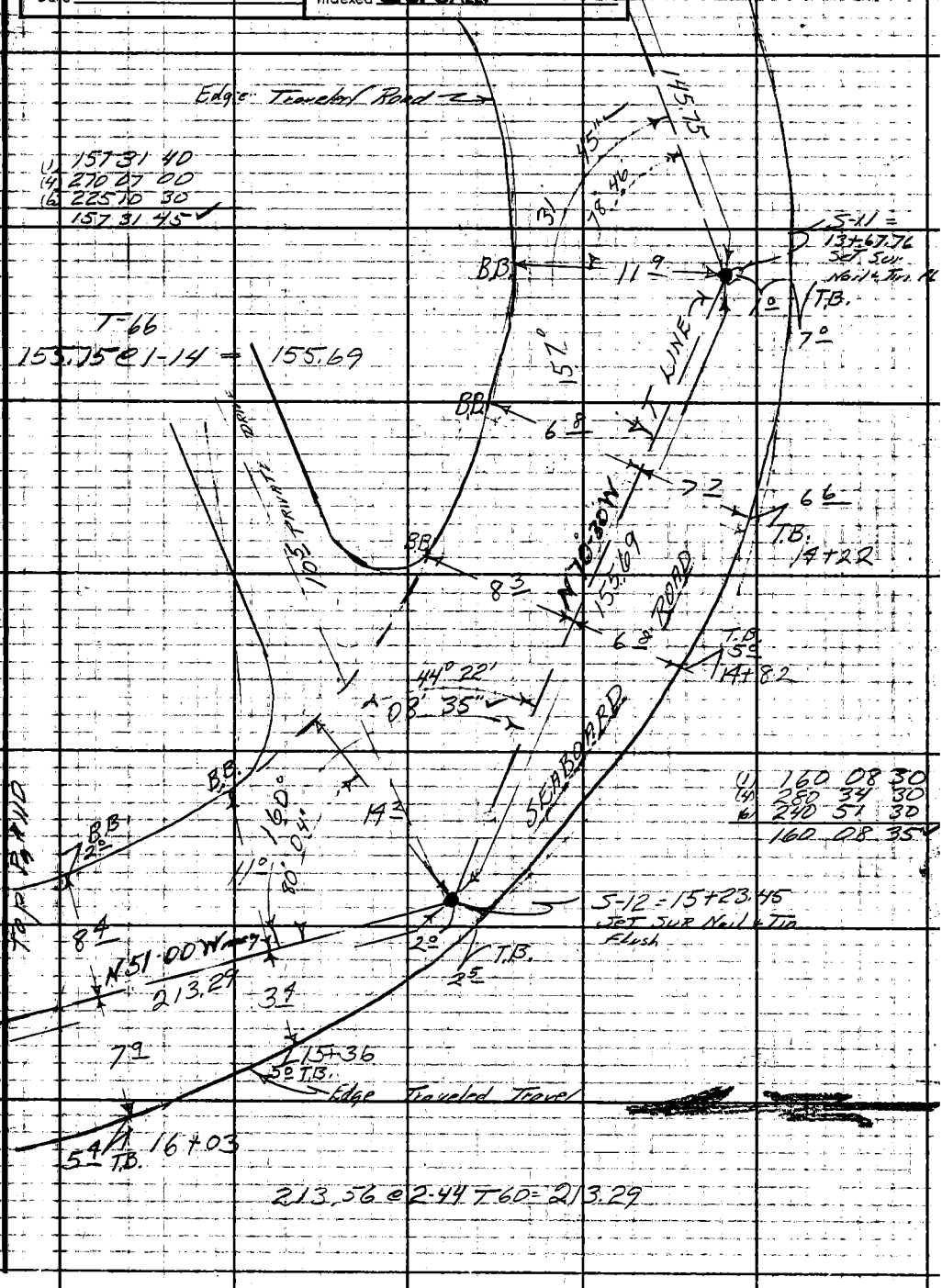

Note: Any Additions or Changes on this Sheet Must be Made or Circled in Red Ink With Date and Name of Person Making Change.

Do not extend this side of this line.

PLEASE RETURN TO
LOS ANGELES COUNTY ENGINEER
700 LOS ANGELES COUNTY ENGINEERING BLDG.

76F309S S&E #247 11-58

U.S. 89 C.5

BOT Pg #109

F. B. 2980 Pg. 110

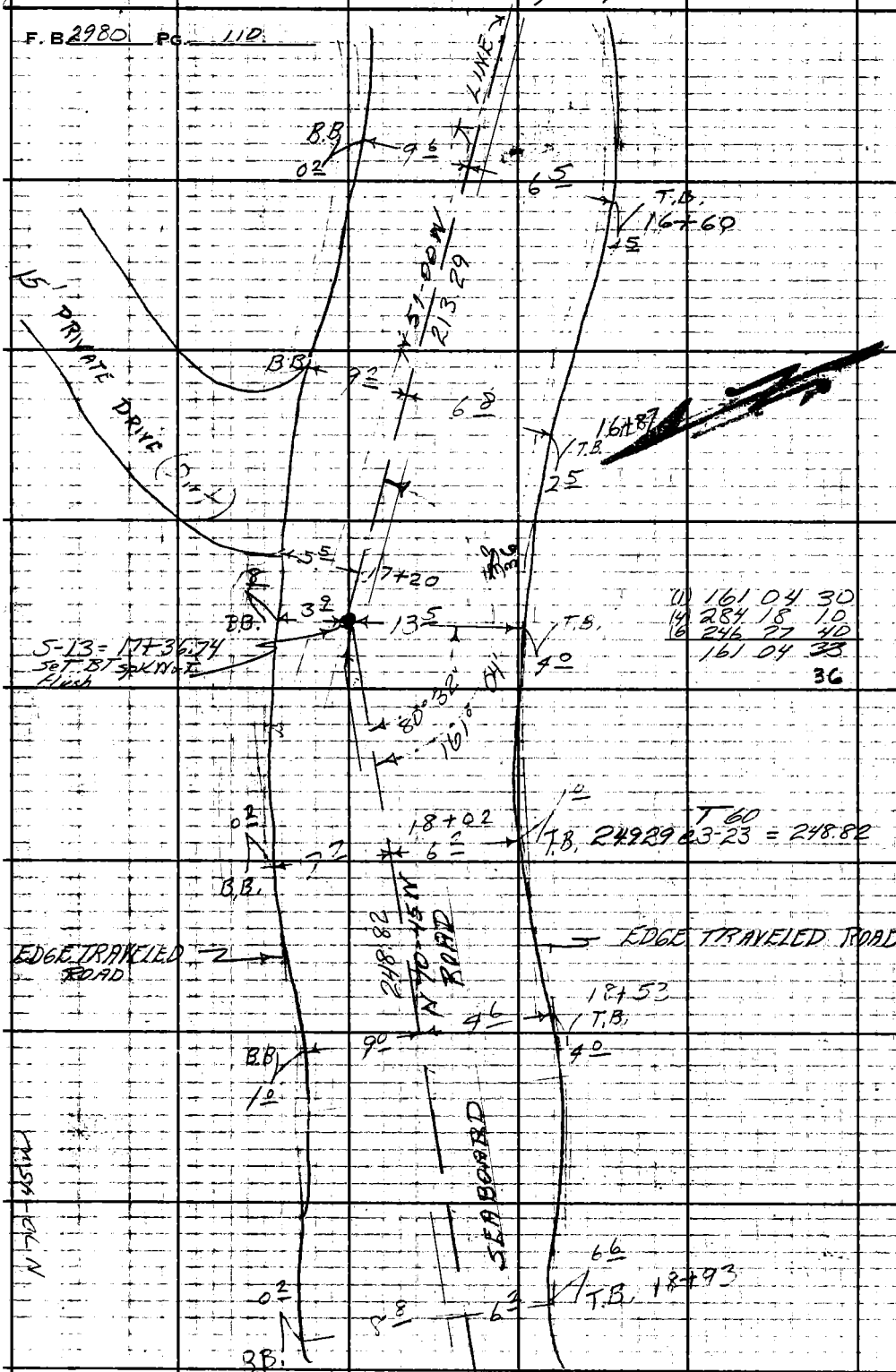

RT Pg #111

LOS ANGELES COUNTY ENGINEER
700 Los Angeles County Engineering Bldg.

PLEASE RETURN TO

Do not extend this side of this line.

Note: Any Additions or Changes on This Sheet Must be Made or Circled in Red Ink With Date and Name of Person Making Change.

Notes Ck'd by	Survey of SEABOARD ROAD	F. B. 2980 PG. 111
Map No.	JN 2215.14 Tape 191 Std 84 °F	
Office Work G. D. BAILEY	Surveyed by W. S. COWHERD	
Checked	Notes W.S.C Date 12-3-62	
Date	Indexed C. J. GALLI	

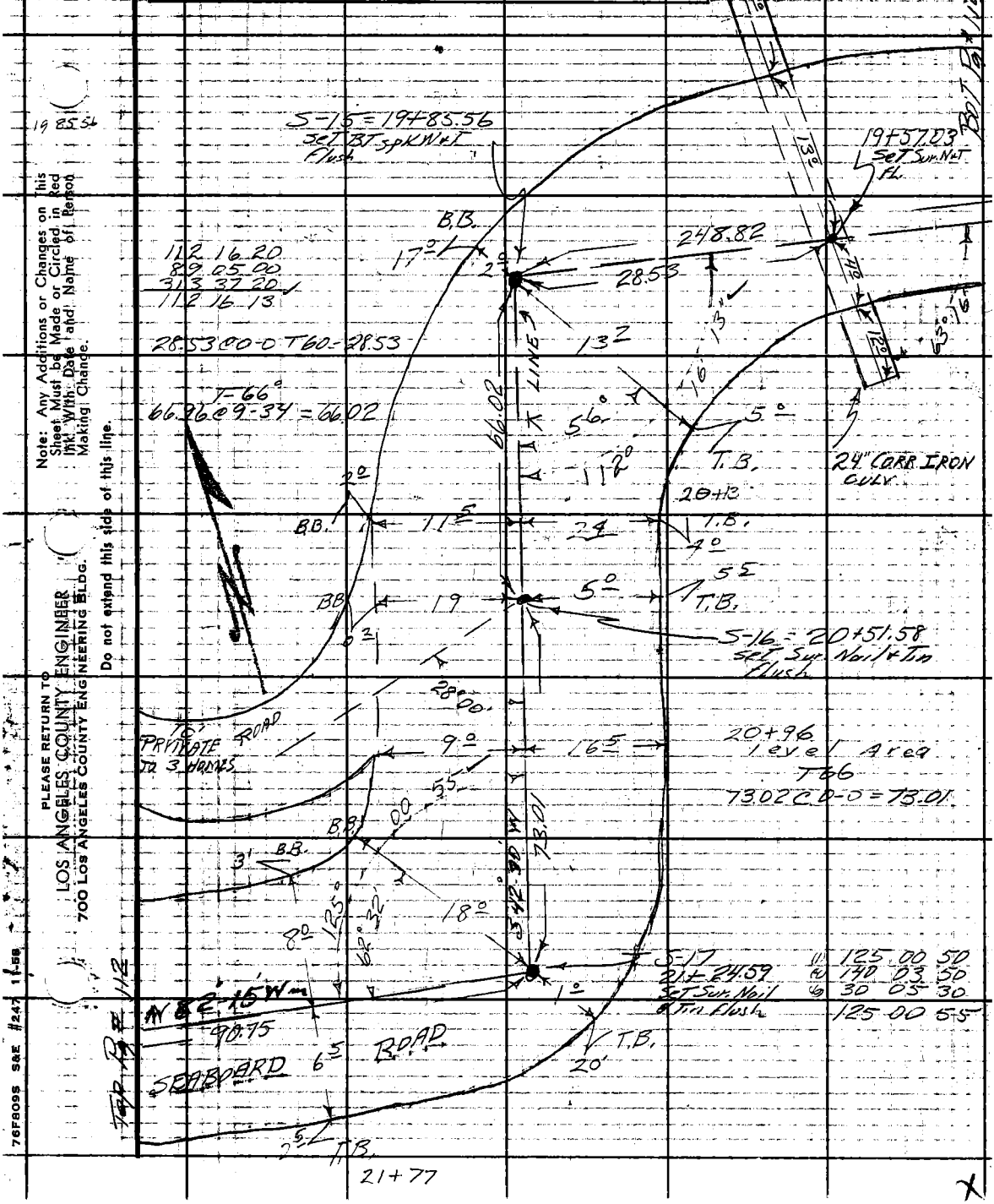

Note: Any Additions or Changes on This Sheet Must be Made or Circled in Red Ink With Date and Name of Person Making Change.

Do not extend this side of this line.

PLEASE RETURN TO LOS ANGELES COUNTY ENGINEER 700 Los Angeles County Engineering Bldg.

76F809S S&E #247 11-58

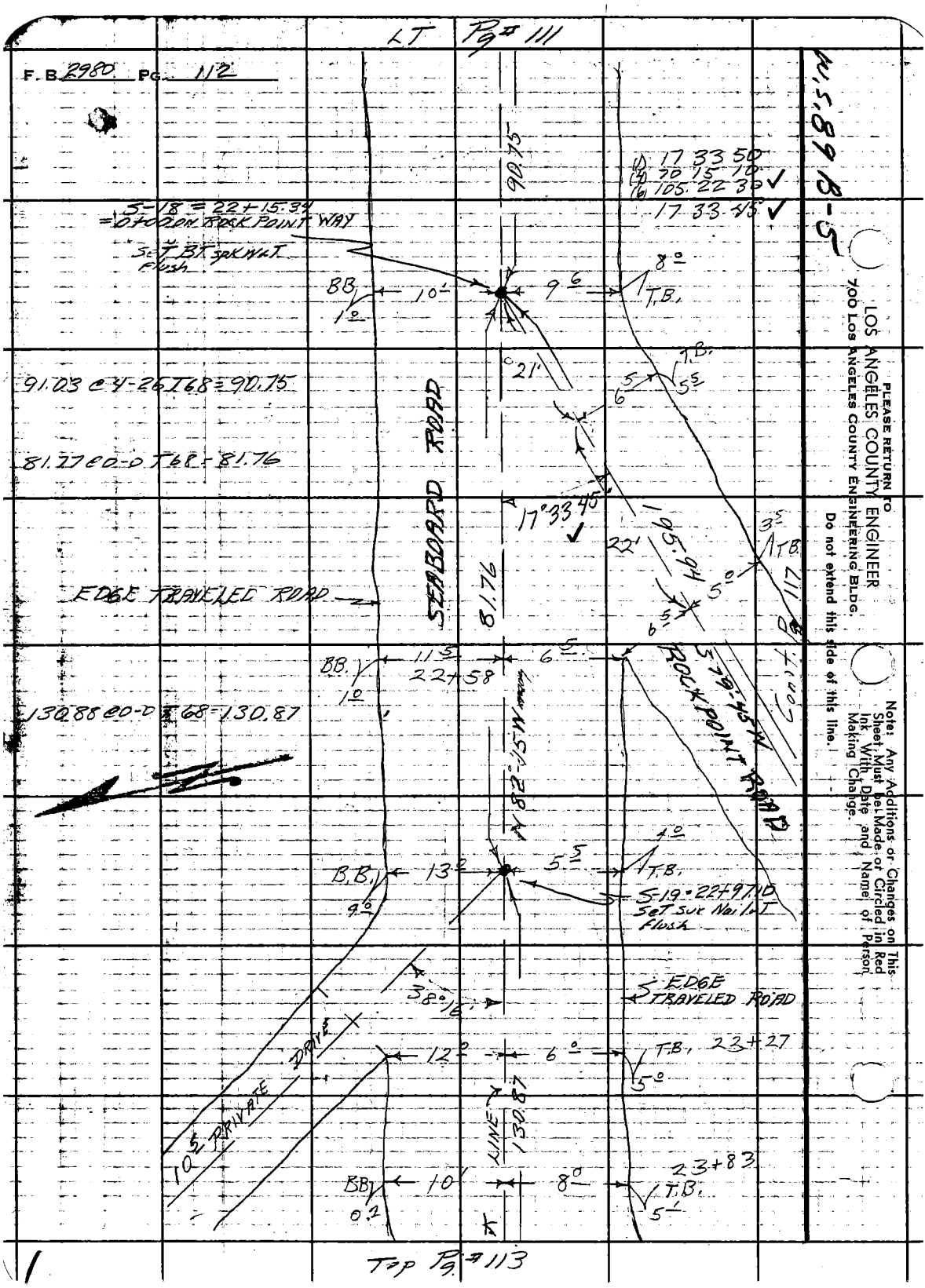
LT Pg# 111
F.B. 2980 PG. 112
N.S.89 B-5
(1) 17 33 50
(4) 70 15 10
(6) 105 22 30
17 33 45
S-18 = 22+15.34
= 0+00 ON ROCK POINT WAY
Set BT spk WLT Flush
90.75
BB
10'
9 6
8°
T.B.
1°
21'
91.03 @ 4-26 T68 = 90.75
6 5
T.B.
5 5
81.77 @ 0-0 T68 = 81.76
SEABOARD ROAD
17°33 45
22'
195.94
3 5
T.B.
5°
6 5
EDGE TRAVELED ROAD
81.76
BB.
11 5
22+58
6 5
1°
130.88 @ 0-0 T68 = 130.87
N 82°-15 W
S 79°-45 W
ROCK POINT ROAD
Cont. Pg 117
B.B.
13°
5 5
4°
T.B.
9°
S-19 = 22+97.10
Set Sur Nail LT Flush
38°16'
EDGE TRAVELED ROAD
12°
6°
T.B. 23+27
5°
10 5 PRIVATE DRIVE
LINE 130.87
BB
10'
8°
23+83
T.B.
0.2
5'
Top Pg. # 113
PLEASE RETURN TO
LOS ANGELES COUNTY ENGINEER
700 LOS ANGELES COUNTY ENGINEERING BLDG.
Do not extend this side of this line.
Note: Any Additions or Changes on This Sheet Must be Made or Circled in Red Ink With Date and Name of Person Making Change.

Notes Ck'd by
Map No.
Office Work G. D. BAILEY
Checked
Date

Survey of 300 BOARD ROAD
J.N. 2215.1 Tape 1.91 Std 82 °F
Surveyed by W. S. CONNERD
Notes W.S.C Date 12-4-62
Indexed C. J. GALLI

F. B. 2180 Pg. 113

Bot Pg #112

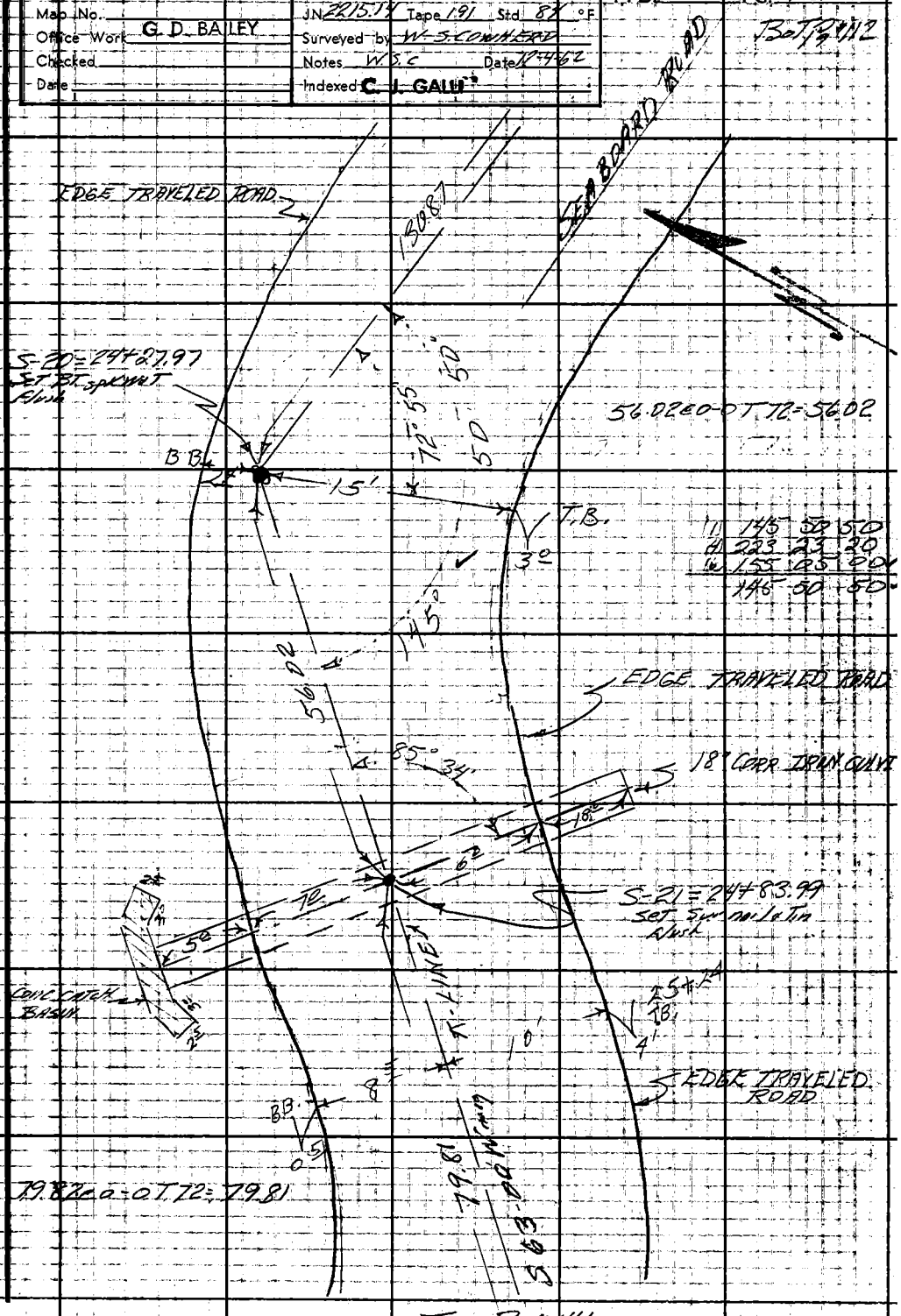

Note: Any Additions or Changes on this Sheet Must be Made or Circled in Red Ink With Date and Name of Person Making Change.

Do not extend this side of this line.

PLEASE RETURN TO
LOS ANGELES COUNTY ENGINEER
700 Los Angeles County Engineering Bldg.

76F3095 SAE #247 11-58

BOT Pg #113

F. B. 2980 PG. 114

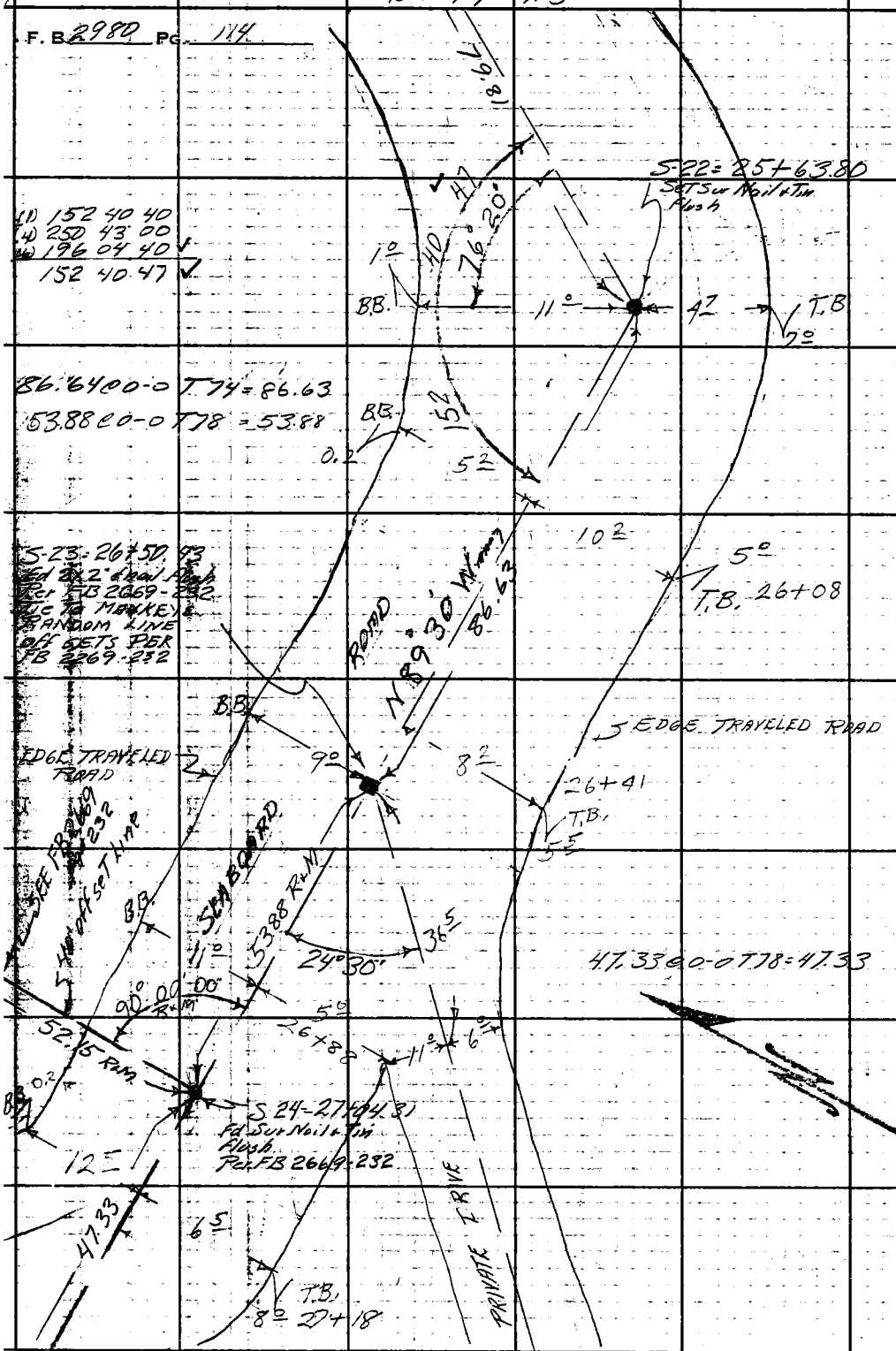

Top Pg #115

PLEASE RETURN TO
LOS ANGELES COUNTY ENGINEER
700 LOS ANGELES COUNTY ENGINEERING BLDG.

Do not extend this side of this line.

Note: Any Additions or Changes on This Sheet Must be Made or Circled in Red Ink With Date and Name of Person Making Change.

Notes Ck'd by	Survey of SEABOAD ROAD	F. B. 2980 PG. 115
Map No.	JN 2215.14 Tape 191 Std 84 °F	
Office Work G. D. BAILEY	Surveyed by W.S. COWHERD	
Checked	Notes W.S.C. Date 12-4-3?	
Date	Indexed C. J. GALLI	

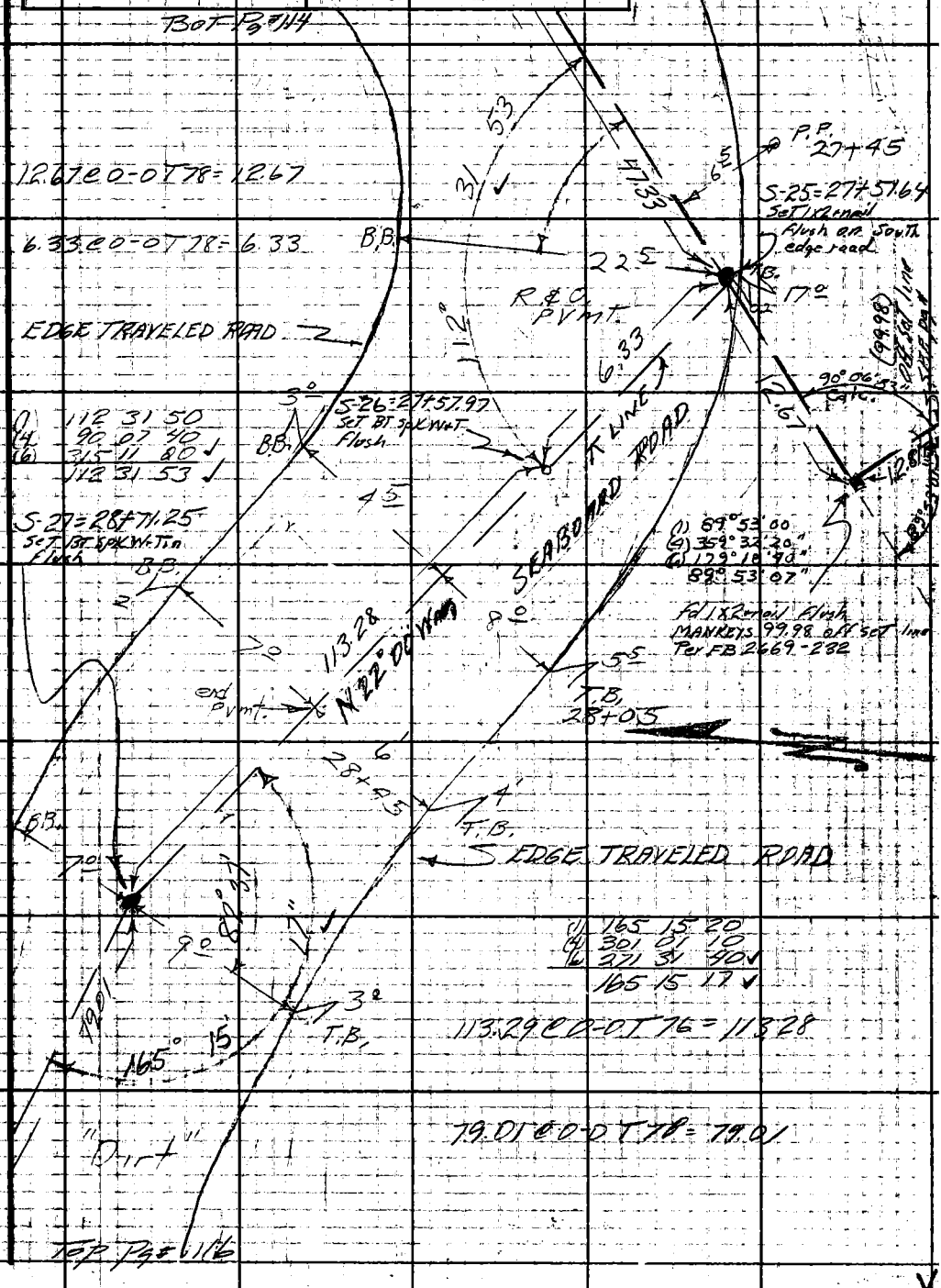

Note: Any Additions or Changes on This Sheet Must be Made or Circled in Red Ink With Date and Name of Person Making Change.

Do not extend this side of this line.

PLEASE RETURN TO
LOS ANGELES COUNTY ENGINEER
700 LOS ANGELES COUNTY ENGINEERING BLDG.

76F309S S&E #247 11-58

BOT Pg # 115

F. B. 2980 Pg. 114

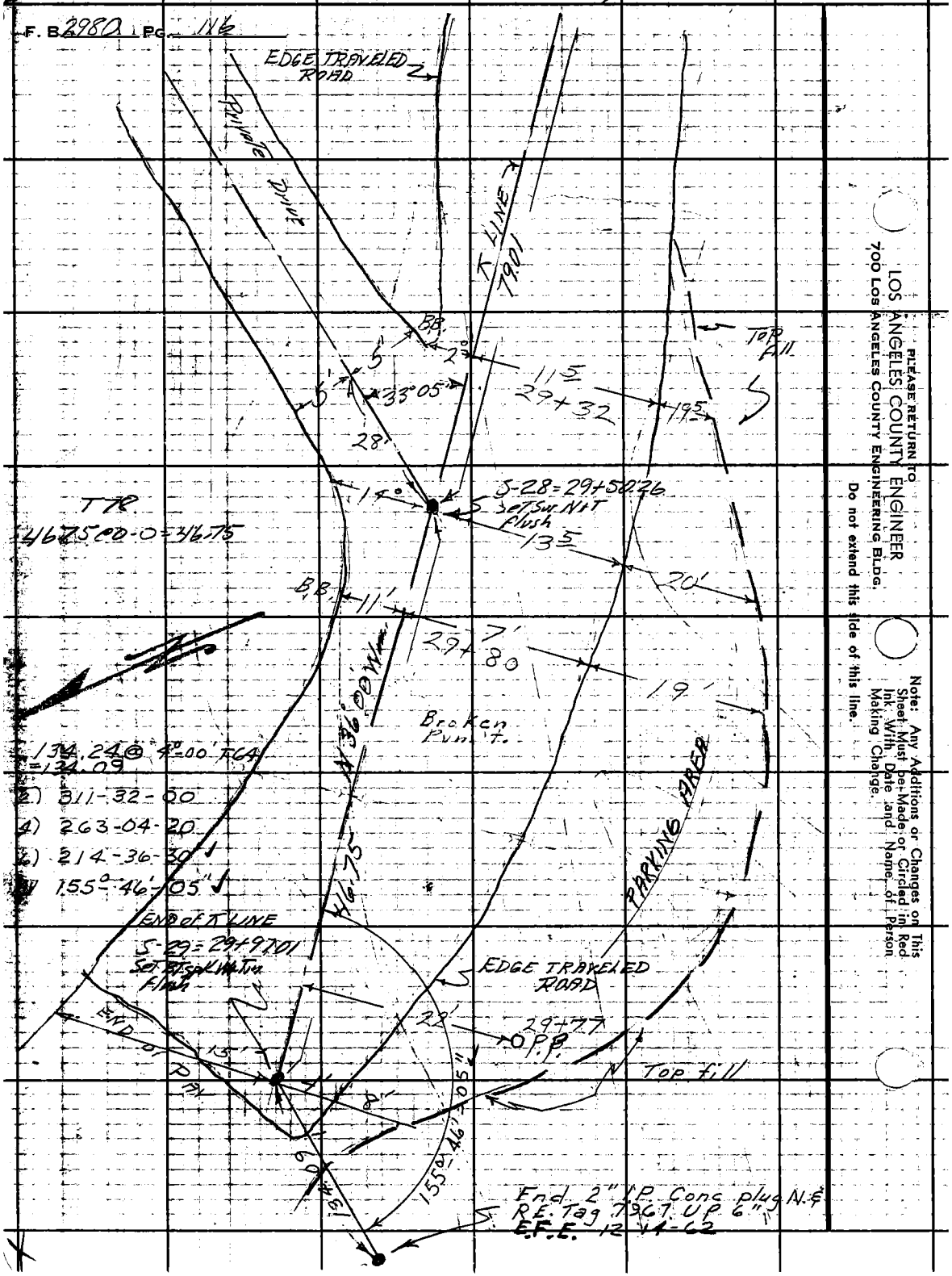

PLEASE RETURN TO
LOS ANGELES COUNTY ENGINEER
700 Los Angeles County Engineering Bldg.

Do not extend this side of this line.

Note: Any Additions or Changes on This Sheet Must be Made or Circled in Red Ink With Date and Name of Person Making Change.

Notes Ck'd by	Survey of ROCK POINT ROAD	F. B. 2980 PG. 117
Map No.	JN 2215.14 Tape 191 Std 89 °F	LOCATION OF IMPROVEMENTS DRAWN IN by E. DUPUIS
Office Work G. D. BAILEY	Surveyed by W. S. COWHERD	
Checked	Notes W.S.C Date 12-5-62	
Date	Indexed C. J. GALLI	

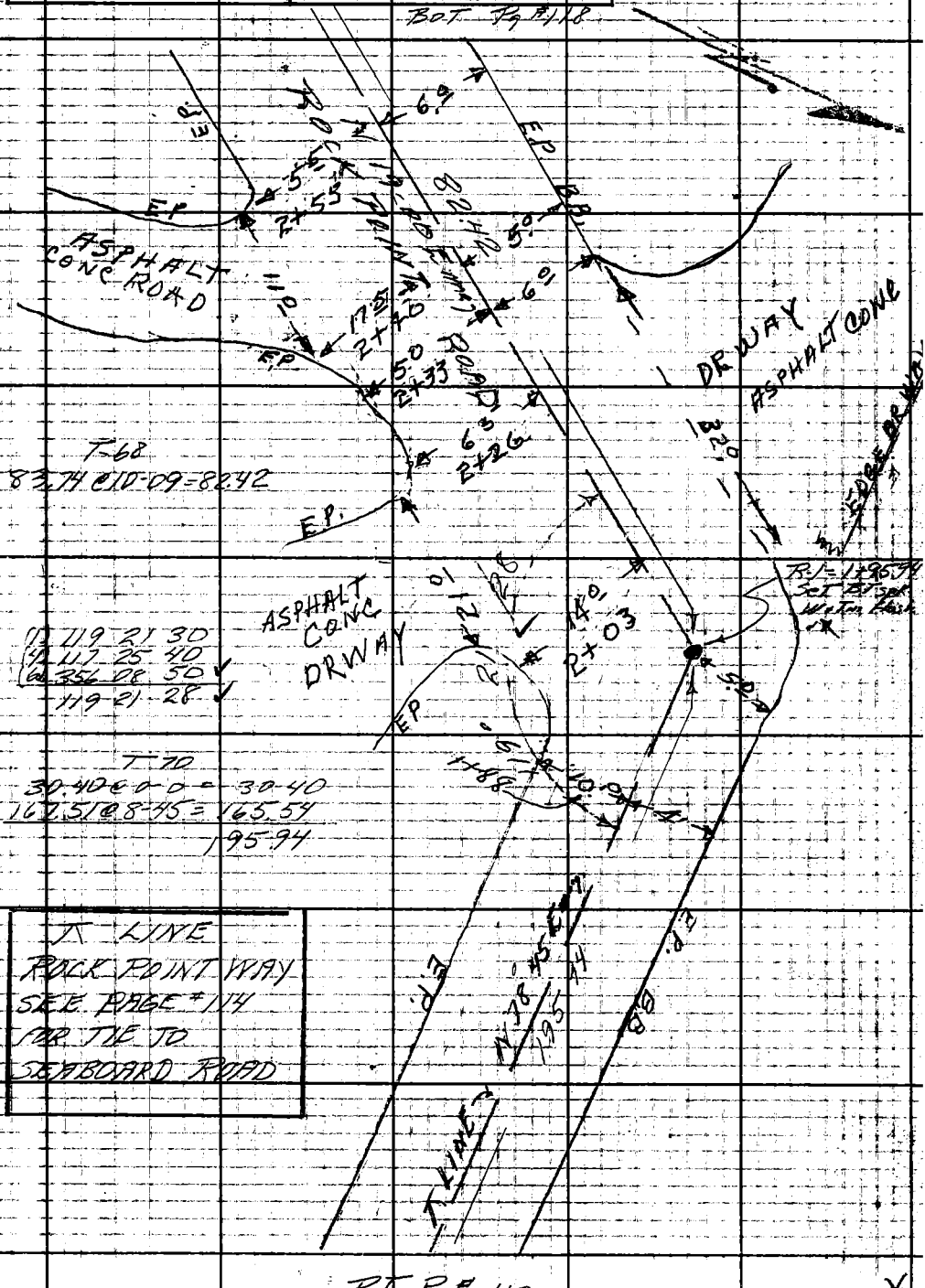

Note: Any Additions or Changes on This Sheet Must be Made or Circled in Red Ink With Date and Name of Person Making Change.

Do not extend this side of this line.

PLEASE RETURN TO
LOS ANGELES COUNTY ENGINEER
700 LOS ANGELES COUNTY ENGINEERING BLDG.

76F309S S&E #247 11-58

F. B. 2980 Pg. 118

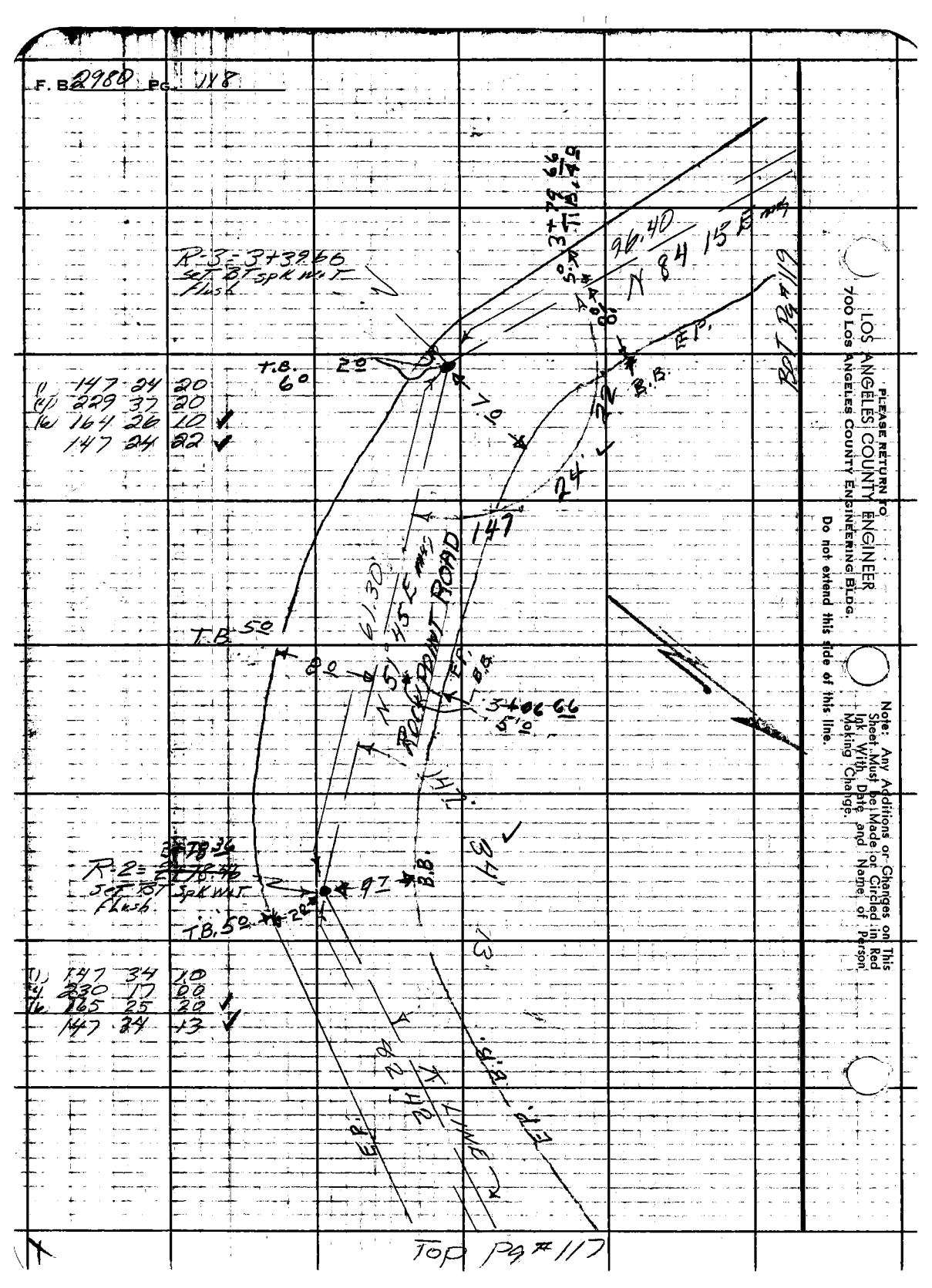

1	147	24	20
(4)	229	37	20
16	164	26	10 ✓
	147	24	22 ✓

1	147	34	10
4	230	17	00
16	165	25	20 ✓
	147	24	13 ✓

PLEASE RETURN TO
LOS ANGELES COUNTY ENGINEER
700 Los Angeles County Engineering Bldg.

Do not extend this side of this line.

Note: Any Additions or Changes on This Sheet Must be Made or Circled in Red Ink With Date and Name of Person Making Change.

Notes Ck'd by	Survey of ROCK POINT WAY
Map No.	JN 2215.14 Tape 191 Std 84 °F
Office Work G. D. BAILEY	Surveyed by W. S. CONNERD
Checked	Notes W.S.C. Date 12-5-62
Date	Indexed C. J. GALLI

F. B. 2980 Pg. 119

Note: Any Additions or Changes on This Sheet Must Be Made or Circled in Red Ink With Date and Name of Person Making Change.

Do not extend this side of this line.

PLEASE RETURN TO
LOS ANGELES COUNTY ENGINEER
403 LOS ANGELES COUNTY ENGINEERING BLDG.

76F3095 CE #310 3-61

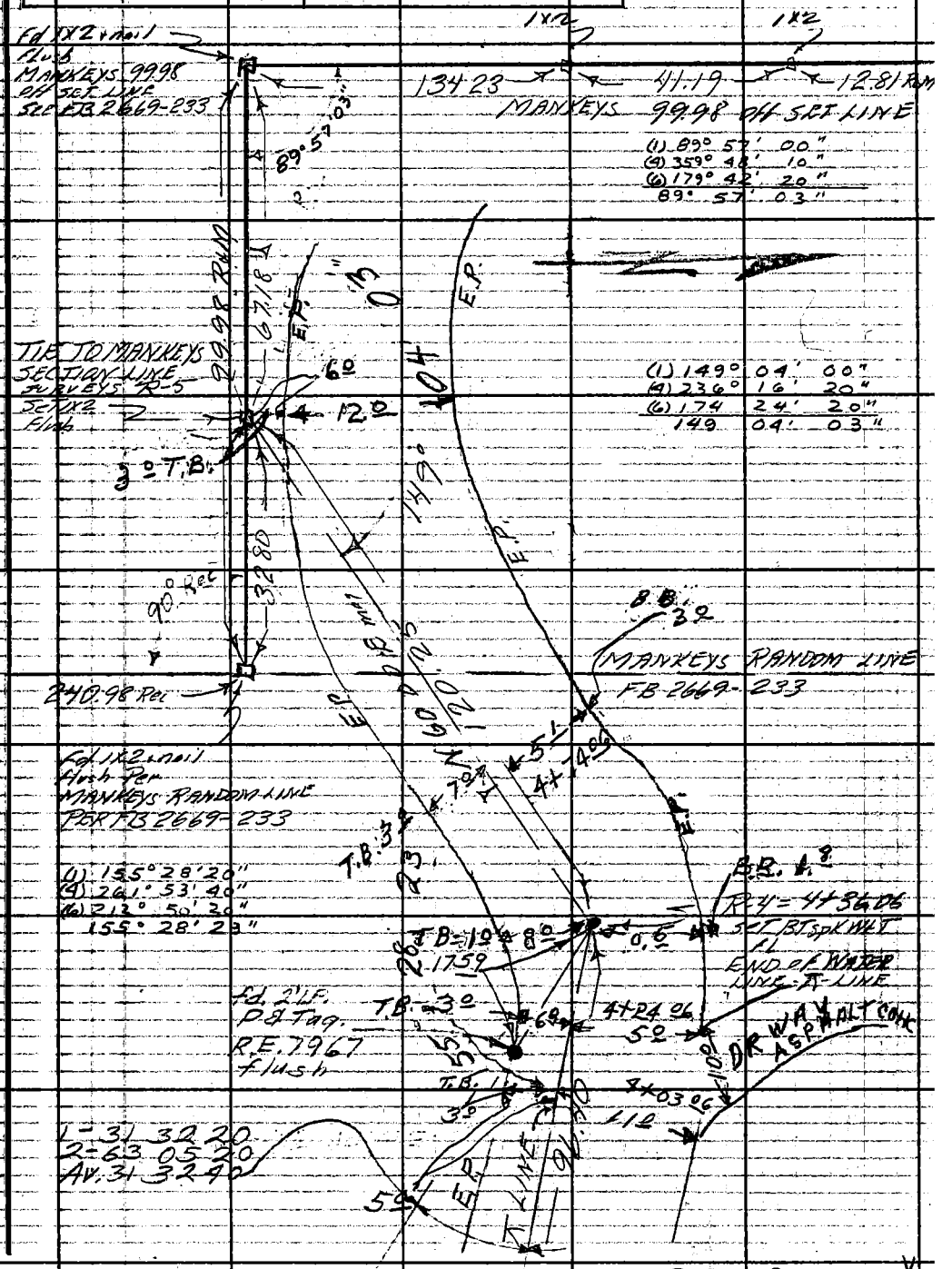

Profile No. | Notes Red. | Plotted | Job No. 2215.14 | Division No. 11 | F. B. 2980 Pg. 121
Date | Date | Survey of Water Works Dist. #29
X-Sec. No. | Notes Chkd. | Checked | Survey by English | Notes Ed. | Date 12-12-62
Date | Date | Map No. | Indexed C. J. CALLI Date DEC 18 62

WATERWORKS
DIST. # 29

J.N. 2215.14

PROFILE
SEABOARD RD.
&
ROCK POINT RD.

STATION | B. S. | H. I. | F. S. | ELEV.

Dec. 12, 1962
English
Shoemaker
Dupuis
Tollison
Robbins

NOTE: ANY ADDITIONS OR CHANGES ON THIS SHEET MUST BE MADE OR CIRCLED IN RED INK, WITH DATE AND NAME OF PERSON MAKING CHANGE.

Do not extend notes this side of this line.

PLEASE RETURN TO
LOS ANGELES COUNTY SURVEYOR
726 Los Angeles County Engineering Bldg.

761298 S & E #307 9-54

76L298 S & E #307 9-54

PLEASE RETURN TO
LOS ANGELES COUNTY SURVEYOR
726 LOS ANGELES COUNTY ENGINEERING BLDG.

NOTE: ANY ADDITIONS OR CHANGES ON THIS SHEET MUST BE MADE OR CIRCLED IN RED INK, WITH DATE AND NAME OF PERSON MAKING CHANGE.

Do not extend notes this side of this line.

STATION	B. S.	H. I.	F. S.	ELEV.	π line – Seaboard R
fd. B.M. W-15	11.48	391.18		379.70	B.M. W-15, el = 379.70, F.B. 2669-21 Big Rock Dr., S. side, 5.5 N. E'ly. of P.P. #18230Y & 20' E'ly. of ℄ Mac. Dr. to Ho. #20358 A. std. B.M. mon., Up 3".
T.P.	11.74	402.37	0.55	390.63	T.P.
T.P.	11.11	412.98	0.50	401.87	T.P.
0+00			2.63	410.35	Int. Big Rock Dr. & Seaboard Rd. Per pg 103
0+29			1.16	411.82	"P" Line Ctr. Rd.
1+50			8.83	404.15	6' L Ctr. Rd.
T.P.	1.38	403.29	11.07	401.91	T.P.
T.P.	1.38	392.80	11.87	391.42	T.P.
3+50			1.35	391.45	1.4 L. Ctr. Rd.
T.P.	1.22	382.25	11.77	381.03	T.P.
5+53			2.71	379.54	"P" Line Ctr. Rd.
6+92			6.21	376.04	5' L Ctr Rd.
7+31			6.05	376.20	
7+71.09			4.20	378.05	Int Seabord Rd & Private Rd. 7+71.09 = 0+00 to S. on "P" Line Private Rd. Per Pg 106

F. B. 2980 Pg. 122 Job No. 2215.14 Division No. 11 Notes Red. Plotted Profile
Survey of Water Works Dist. 29 Date Date No.
Survey by English Notes Ed. Notes Chkd. Checked X-Sec.
Indexed C. J. GAUL Date Date Date No.

76L298 S & E #307 9-54

PLEASE RETURN TO
LOS ANGELES COUNTY SURVEYOR
726 Los Angeles County Engineering Bldg.

NOTE: ANY ADDITIONS OR CHANGES ON THIS SHEET MUST BE MADE OR CIRCLED IN RED INK, WITH DATE AND NAME OF PERSON MAKING CHANGE.

Do not extend notes this side of this line.

Profile Notes Red. Plotted Job No. 22/5.14 Division No. 11 F. B. 2980 Pg. 123
No. Date Date Survey of Water Works Dist. 29
X-Sec. Notes Ckd. Checked Survey by English Notes F. C. Date 12-13-62
No. Date Date Map No. Indexed E. J. GAIL Date

STATION	B. S.	H. I.	F. S.	ELEV.	
					T line - Seaboard Rd.
0+08 S.		382.25	4.14	378.11	"P" Line Private Rd. Per Pg 106
0+24.7 S.			6.42	375.83	" " " " " "
T.P.	6.39	379.74	8.90	373.35	T.P.
0+74.7 S.			12.21	367.53	" " " " " "
T.P.	12.11	390.14	1.71	378.03	
3+15			8.46	381.68	5.7 L Ctr. Seaboard Rd.
	7.20	396.63	0.71	389.43	
0+01.2			10.29	386.34	16 6/L Top 30" Corr. Iron Culvert
0+12.0			6.47	390.16	"See Pg. 106 3.9 R Ctr Rd over Culvert
0+20.8			5.49	391.14	for Culvert 18 3/R Top 30" Corr. Iron"
0+25			5.25	391.38	Location" 2.5 R Ctr Rd.
0+51.3			3.23	393.40	5 L Ctr Rd
0+88			1.51	395.12	3.5 R Ctr Rd
T.P.	7.62	403.50	0.75	395.88	
0+42			7.21	396.29	4 L Ctr Rd
0+97			6.66	396.84	"P" Line Ctr Rd.
1+44			6.19	397.31	4 L Ctr Rd
1+64			5.74	397.76	6 L " "
1+92			5.70	397.80	"P" Line Ctr Rd
2+63			4.85	398.65	" " " "
3+11			3.85	399.65	2 L

76L298 S & E #307 9-54

PLEASE RETURN TO
LOS ANGELES COUNTY SURVEYOR
726 LOS ANGELES COUNTY ENGINEERING BLDG.

NOTE: ANY ADDITIONS OR CHANGES ON THIS SHEET MUST BE MADE OR CIRCLED IN RED INK, WITH DATE AND NAME OF PERSON MAKING CHANGE.

Do not extend notes this side of this line.

STATION	B. S.	H. I.	F. S.	ELEV.	⊼ line - Seaboard Rd.
		403.50			
T.P.	11.06	411.57	2.99	400.51	T.P.
13+68			10.32	401.25	4' R Ctr. Rd
14+22			8.36	403.21	"P" Line Ctr. Rd
T.B.M. #1	7.93	415.80	3.70	407.87	TBM #1 El Seaboard Rd
					S. Side & Drive to Ho. of B.A. Niemier
					Set Bt Spk & T. in S. side of Trans. P.
					#783242 E, 10' S'ly from S-12, Pg 109
15+23.4			—	—	Int S-12 "P" Line & "P" Line Priv
					Dr. 15+23.4 = 0+00 N.E'ly Per pg 109
0+17 N.E.			8.32	407.48	"P" Line Private Dr gutter, Ct.
0+45 N.E.			4.68	411.12	" " " " Ctr.
15+36			6.71	409.09	4' R Ctr Seaboard
16+03			3.53	412.27	"P" Line Ctr. Rd.
T.P.	10.98	426.61	0.17	415.63	T.P.
16+61			9.83	416.78	2 R Ctr. Rd.
16+87			7.70	418.91	"P" Line Ctr. Rd.
17+37			5.13	421.48	S'L Ctr. Rd.
18+02			1.98	424.63	"P" Line Ctr. Rd
T.P.	11.20	437.46	0.35	426.26	
18+53			9.91	427.55	2' R Ctr. Rd.

F. B. 2980 Pg 124 Job No. 2215.14 Division No. 11 Notes Red. Plotted Profile
Survey of Water Works Dist 29 Date No.
Survey by E. English Notes E. Shoemaker Notes Chkd. Checked X-Sec.
Indexed C. J. Gauss Date Date No.

76L298 S & E #307 9-54

PLEASE RETURN TO
LOS ANGELES COUNTY SURVEYOR
726 LOS ANGELES COUNTY ENGINEERING BLDG.

NOTE: ANY ADDITIONS OR CHANGES ON THIS SHEET MUST BE MADE OR CIRCLED IN RED INK, WITH DATE AND NAME OF PERSON MAKING CHANGE.

Do not extend notes this side of this line.

Profile Notes Red ____ Plotted ____ Job No. 2215.14 Division No. 11 F. B. 2980 Pg. 25
No. ____ Date ____ Date ____ Survey of Water Work Dist 29
X-Sec. Notes Chkd ____ Checked ____ Survey by English Notes E.S. Date 12-13-62
No. ____ Date ____ Date ____ Map No. ____ Indexed C. J. Gall Date ____

℄ line - Seaboard Rd.

STATION	B. S.	H. I.	F. S.	ELEV. ℄		
18+93		437.46	7.46	430.00		2' R Ctr. Rd.
19+39			3.49	433.97		4' R " "
TP	7.09	443.93	0.62	436.84	T.P.	
19+46.2			11.74	432.19	29° L.	End Top 24" C.I.P. Culvert.
19+58.7			8.00	435.93		3' R Ctr Rd over culvert
19+64.2			6.46	437.47		1 1/3 R End top 24" C.I.P. Culv.
20+03.2			3.59	440.34		"P" Line Ctr. Rd.
P	9.79	453.40	0.32	443.61		
20+51.58			7.43	445.97		Int. "P" Line Seaboard Rd. & "P" Line
						private Rd to N.W. Per pg 111
						20+51.58 = 0+00 N.W.ly
0+26 N.W.			6.18	447.22		"P" Line & Ctr. Private Rd.
0+51 NW			4.46	448.94		" " " " " "
0+75 N.W.			2.26	451.14		9' R Ctr Priv. Rd.
20+76			4.64	448.76		"P" Line Ctr. Seaboard Rd.
1+21.6			5.88	447.52		6.6 R Ctr. Rd.
T.P.	0.37	442.48	11.29	442.11		
1+77			1.91	440.57		"P" Line Ctr Seaboard Rd
2+15.34			5.30	437.18		Int. "P" Line Seaboard Rd & "P" Line
						Rockpoint Way W'ly. 22+15.34 = 0+00 W'ly
						" " " Per Pg 112

76L298 S & E #307 9-54

PLEASE RETURN TO
LOS ANGELES COUNTY SURVEYOR
726 LOS ANGELES COUNTY ENGINEERING BLDG.

NOTE: ANY ADDITIONS OR CHANGES ON THIS SHEET MUST BE MADE OR CIRCLED IN RED INK, WITH DATE AND NAME OF PERSON MAKING CHANGE.

Do not extend notes this side of this line,

STATION	B. S.	H. I.	F. S.	ELEV.	π line - Seaboard Rd.
		442.48			
T.B.M. 2	1.56	436.08	7.96	434.52	T.B.M. El Seaboard Dr S. Side. 25 S'E' from S-19 & 5' E'ly of ℄ Prod of Private Drive to Ho #20647, Bt Spk in N.W. Side Trans. P. #1199 372E
22+97.10			2.42	433.66	Int. "P" Line Seaboard Dr & "P" Li Priv. Drive. 22+97.10 = 0+00 P Line Private Drive to N.W. Per Pg 11
0+17 N.W			2.96	433.12	P Line ctr Dr.
0+43 N.W			+0.54	436.62	" " " "
23+83			4.56	431.52	"P" Line Ctr Seaboard Dr.
24+28.0			6.06	430.02	7' L Ctr. Rd
24+86			11.95	424.13	24' L Top End 18" Corr Iron Culvert
24+84.0			7.45	428.63	"P" Line & Ctr. Rd. over culvert
24+83			8.75	427.33	12' R Top 18" Corr. Iron Culver
25+64			7.62	428.46	25' R Ctr. Rd.
T.P.	11.06	440.76	6.38	429.70	
26+50.43			10.62	430.14	Int. "P" Line Seaboard Dr & "P" Line Private Drive 26+50.43 = 0+00 S.W'ly on ctr Drive. Per Pg 114

F. B. 2980 Pg. 126 Job No. 2215.14 Division No. 11 Notes Red. Plotted Date No. Profile
Survey of Water Works Dist. #29 Date No. X-Sec.
Survey by English Notes Shoemaker Notes Chkd. Checked Date No.
Indexed C. J. GAUL Date

76L298 S & E #307 9-54

PLEASE RETURN TO
LOS ANGELES COUNTY SURVEYOR
726 Los Angeles County Engineering Bldg.

NOTE: ANY ADDITIONS OR CHANGES ON THIS SHEET MUST BE MADE OR CIRCLED IN RED INK, WITH DATE AND NAME OF PERSON MAKING CHANGE.

Do not extend notes this side of this line.

Profile Notes Red. Plotted Job No. 2215.14 Division No. 11
No. Date Date Survey of Water Works Dist. 29
X-Sec. Notes Chkd. Checked Survey by E. English Notes E.J. Date 12-14-62
No. Date Date Map No. Indexed C. J. GALLO Date

F. B. 2980 Pg. 127

STATION	B. S.	H. I.	F. S.	ELEV.	T Line — Seaboard Rd.
0+37.5 SW'ly		440.76	8.15	432.61	P Line Ctr Dr.
2+63.5 SW'ly			11.03	429.73	" "
26+88			8.49	432.27	P Line Ctr Seaboard Rd
27+04			7.42	433.34	" " " "
27+37			5.25	435.51	7'R Ctr Rd
28+05			3.37	437.39	P Line Ctr Rd
28+71.25			3.81	436.95	3'L Ctr Rd
29+50			3.77	436.99	6'L " "
29+97			4.22	436.54	(End P Line) 5'R Ctr Rd
T.B.M. 3	0.36	437.85	3.27	437.49	T.B.M. 3 El Seaboard Rd.
					S Side & 63' W'ly from Dr. to Ho #20106
					& 10' S.E'ly from 5-25 Set Bt. Spk.
					& T. to E'ly Side P.P. # 12 10013-E
T.P.	8.00	436.59	9.26	428.59	T.P.
T.B.M. 2			2.05	434.54	T.B.M. 2 El 434.52 (Cont. on Pg 129) F.B. 2980-126
			Profile		Rockpoint Way - See: Pg. 112
T.B.M. 2	5.80	440.32		434.52	T.B.M. 2 El 334.52 F.B. 2980-126
+00			3.14	437.18	Int P Line Seaboard Rd. & P Line
					Rockpoint Way W'ly. 0+00 = 22+15.34
					Seaboard Way Rec. Pgs 112-125
30+30.5			4.76	435.56	P Line Ctr Rd

76L298 S & E #307 9-54

PLEASE RETURN TO
LOS ANGELES COUNTY SURVEYOR
726 LOS ANGELES COUNTY ENGINEERING BLDG.

NOTE: ANY ADDITIONS OR CHANGES ON THIS SHEET MUST BE MADE OR CIRCLED IN RED INK, WITH DATE AND NAME OF PERSON MAKING CHANGE.

Do not extend notes this side of this line.

STATION	B. S.	H. I.	F. S.	ELEV.	✓	⊼ line - Rockpoint Rd.
0+48 W'ly		440.32	6.62	433.70		P Line Ctr. Rd
0+66.5 W'ly			9.76	430.56	1' L	Ctr. Rd.
T.P.	0.81	429.83	11.30	429.02	T.P.	
T.P.	0.89	419.30	11.42	418.41	T.P.	
1+88			11.30	408.00	2.5 L	Ctr Rd
T.P.	1.21	408.25	12.26	407.04	T.P.	
2+17.5			2.58	405.67		P Line Ctr Rd
"			2.88	405.37		Per Pg 117 — 8' R F/L Drive
"			1.88	406.37		16' R Drive
"			2.30	405.95	7' L	Drive — Per Pg 117
"			1.20	407.05	18' L	"
2+33			4.33	403.92		P Line Ctr. Rd.
2+47			6.42	401.83		" " " "
"			6.22	402.03	8' L	Ctr Drive Top Brk
"			8.24	400.01	20' L	" "
TP	0.07	396.15	12.17	396.08	T.P.	
3+39.6			9.94	386.21		4' R Ctr. Rd.
T.P.	0.71	385.45	11.41	384.74		
4+10.6			9.64	375.81		P Line Ctr Rd.
4+10.6			10.02	375.43		Per Pg 119 — 8.5 R F/L Drive
4+21			9.95	375.50		" — 11.2 R Ctr Private Dr

F. B. 2980 Pg. 128 Job No. 2215.14 Division No. 11 Notes Red. Plotted Profile
Survey of Water Works Dist 29 Date Date No.
Survey by E. English Notes E Shoemaker Notes Chkd. Checked X-Sec.
Indexed C. J. GAULT Date Date No.

76L298 S & E #307 9-54

PLEASE RETURN TO
LOS ANGELES COUNTY SURVEYOR
726 LOS ANGELES COUNTY ENGINEERING BLDG.

NOTE: ANY ADDITIONS OR CHANGES ON THIS SHEET MUST BE MADE OR CIRCLED IN RED INK, WITH DATE AND NAME OF PERSON MAKING CHANGE.

Do not extend notes this side of this line.

STATION	B. S.	H. I.	F. S.	ELEV.	T line - Rockpoint Rd.
4+36'		385.45	8.23	377.22	Per Pg 119 16' R Private Dr.
T.P.	0.49	373.64	12.30	373.15	T.P.
+56.31			17.50	356.14	(End Profile) 13R Ctr Rd
T.P.	7.41	379.71	1.34	372.30	T.P.
TBM 4	10.73	387.26	3.18	376.53	TBM 4 El. Rockpoint Rd.
					N. edge of pvmt & S.E'ly end of Mac.
					Drive to Ho # 20706. Set Bt. Spk. W.
					& T. in pvmt at base of white rock
					(Rocks Vertical face is 16"x16")
T.P.	11.16	398.18	0.24	387.02	T.P.
T.P.	11.58	409.43	0.33	397.85	T.P.
T.P.	11.19	420.43	0.19	409.24	T.P.
T.P.	11.05	431.24	0.24	420.19	T.P.
	9.62	440.06	0.80	430.44	
TBM 2			5.59	434.47	TBM 2 El. 334.52 FB 2980-126
TBM 2	10.96	445.50		434.54	TBM 2 El. 334.52 F.B. 2980-126 (Cont. from pg 127)
T.P.	6.41	451.00	0.91	444.59	T.P.
T.P.	0.60	438.60	12.00	439.00	T.P.
T.P.	0.73	429.33	11.00	428.60	T.P.
	0.55	418.80	11.08	418.25	T.P.
TBM 1			10.91	407.89	TBM 1 El. 407.87 FB 2980-124

Profile Notes Red. Plotted Job No. 2215.14 Division No. 11 F.B. 2980 Pg. 129
No. Date Date Survey of Water Works Dist 29
X-Sec. Notes Chkd. Checked Survey by English Notes E.S. Date 12-14-62
No. Date Date Map No. Indexed C. J. GAULT Date

76L298 S & E #307 9-54

PLEASE RETURN TO
LOS ANGELES COUNTY SURVEYOR
726 LOS ANGELES COUNTY ENGINEERING BLDG.

NOTE: ANY ADDITIONS OR CHANGES ON THIS SHEET MUST BE MADE OR CIRCLED IN RED INK, WITH DATE AND NAME OF PERSON MAKING CHANGE.

Do not extend notes this side of this line.

STATION	B. S.	H. I.	F. S.	ELEV.		
					Continued	
T.B.M. 1	1.15	409.04		407.89	T.B.M. 1 El = 407.87	F.B. 2980-124
T.P.	3.66	403.53	9.17	399.87	T.P.	
T.P.	2.66	399.84	6.35	397.18	T.P.	
T.P.	0.27	388.63	11.48	388.36	T.P.	
T.P.	4.09	382.15	10.57	378.06	T.P.	
T.P.	11.37	392.36	1.16	380.99	T.P.	
T.P.	10.08	402.38	0.06	392.30	T.P.	
T.P.	10.50	412.59	0.29	402.09	T.P.	
T.P.	0.00	406.02	6.57	406.02	T.P.	
T.P.	0.78	395.83	10.97	395.05	T.P.	
T.P.	2.87	386.69	12.01	383.82	T.P.	
B.M. W-15			6.93	379.76	BM W-15 El. 379.70	F.B. 2669-213
					See Pg 122 for discription	

F. B. 2980 Pg. 130 Job No. 2215.14 Division No. 11 Notes Red. Plotted Profile
Survey of Water Works Dist 29 Date Date No. X-Sec.
Survey by E. English Notes E. Shoemaker Notes Chkd. Checked
Indexed C. J. GALLI Date Date No.

Notes Ckd by
Map No.
Office Work
Checked
Date

Survey of Water Works Dist 29
JN 2215.14 Tape 193 Std. 84 °F
Surveyed by R.C. Dale
Notes Red Date 12-7-62
Indexed C. J. GALLI DEC 18 62

F. B. 2980 PG. 131

WATER WORKS DIST.

NO 29

JN 2215.14

"P" LINE

WEST BIG ROCK DRIVE

DEC 7 1962

PARTY
R.C. Dale
C.H. Morrison
C.A. Pyle
B.R. Jackson

Note: Any Additions or Changes on this Sheet Must be Made or Circled in Red Ink With Date and Name of Person Making Change.

Do not extend this side of this line.

PLEASE RETURN TO
LOS ANGELES COUNTY ENGINEER
700 Los Angeles County Engineering Bldg.

76F309S SRE #24 11-58

F.B. 2980 Pg. 132

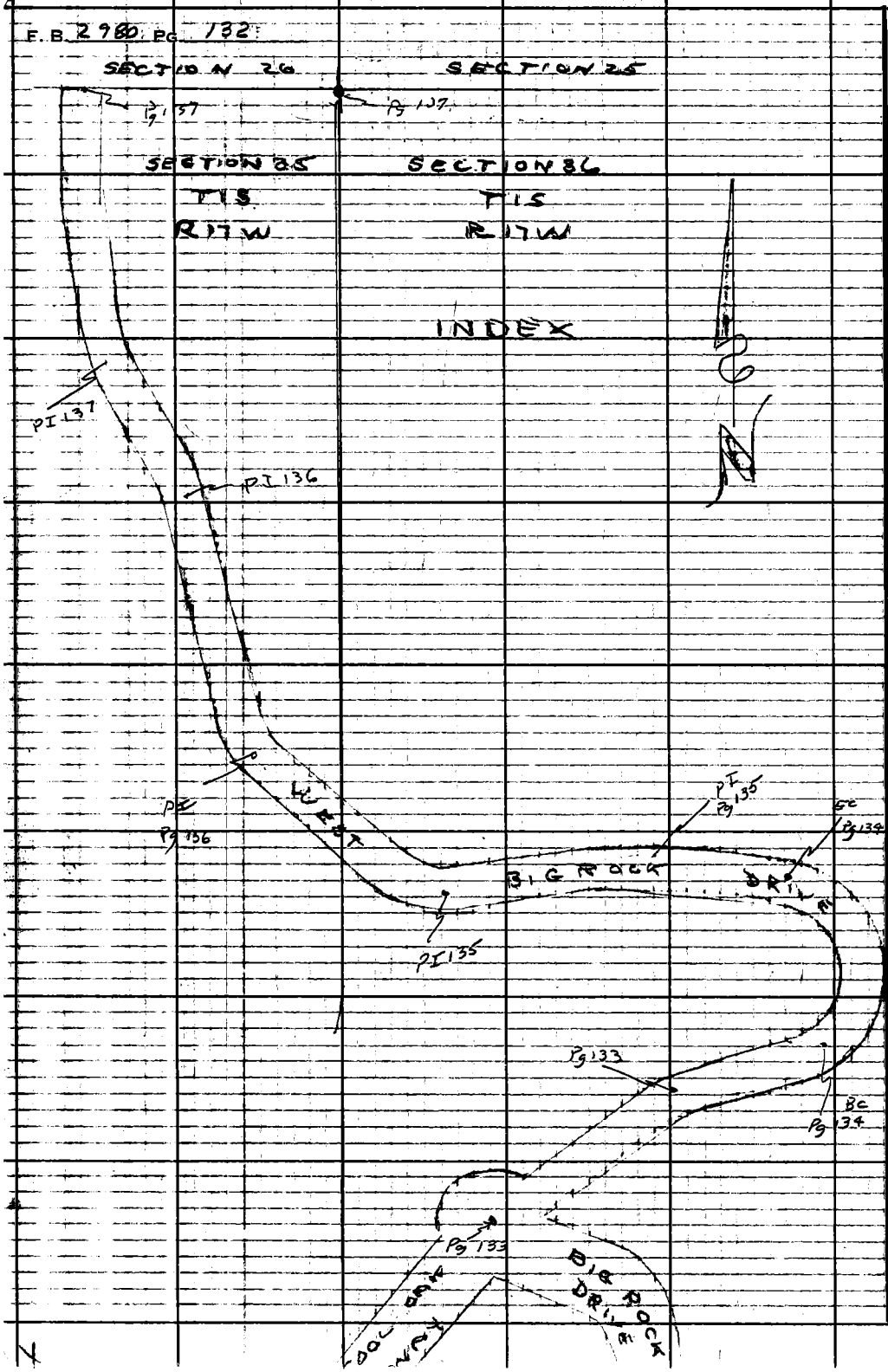

PLEASE RETURN TO
LOS ANGELES COUNTY ENGINEER
700 Los Angeles County Engineering Bldg.
Do not extend this side of this line.

Note: Any Additions or Changes on This Sheet Must be Made or Circled in Red Ink, With Date and Name of Person Making Change.

Notes Ck'd by	Survey of W. Big Rock Dr.
Map No.	JN 2215.14 Tape 183 Std 84 °F
Office Work	Surveyed by R. C. Dale
Checked	Notes R C D Date 11-6-62
Date	Indexed C. J. CALLI

F. B. 2980 Pg. 133

cont. Bot. Left Pg 134

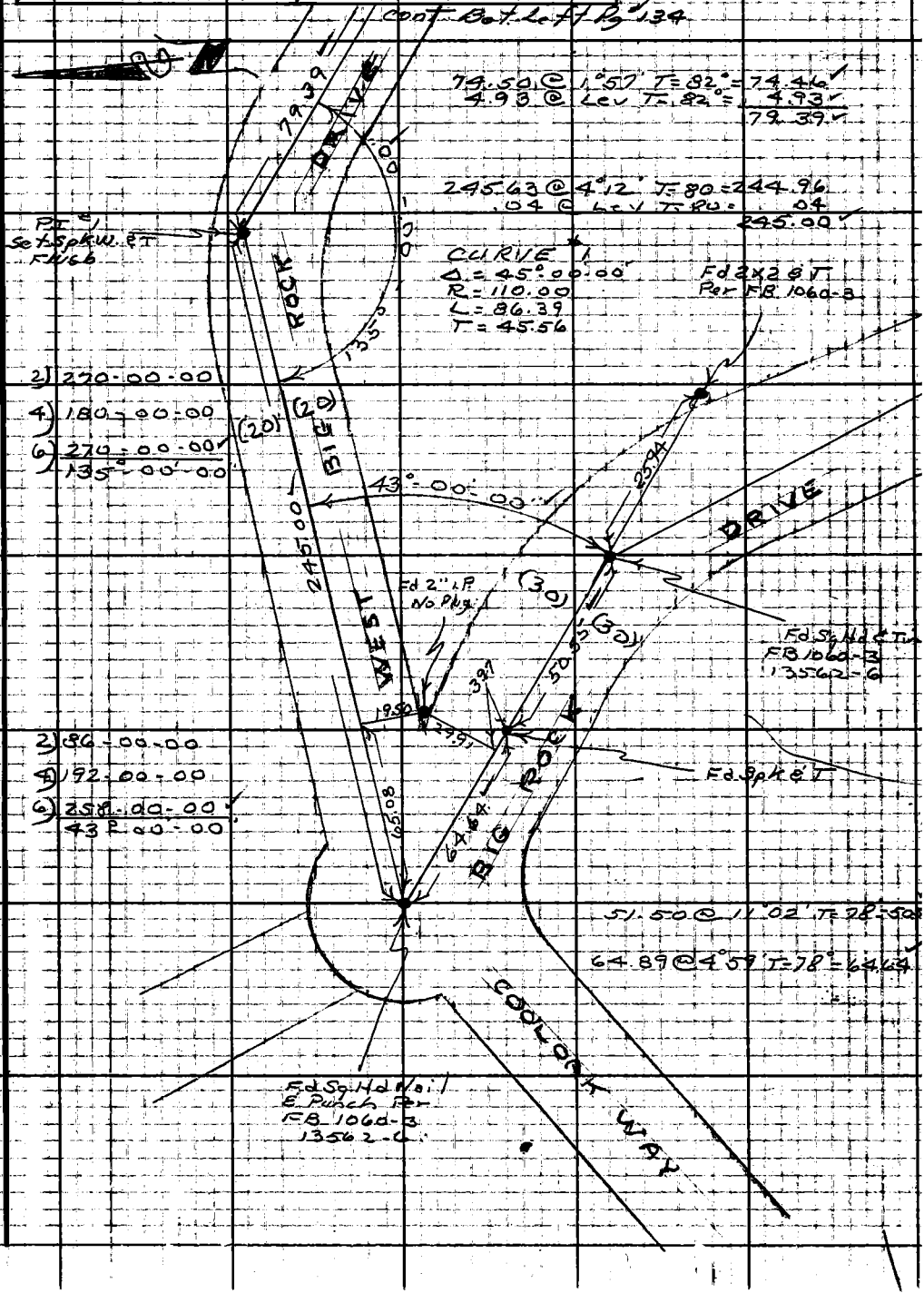

Note: Any Additions or Changes on This Sheet Must be Made or Circled in Red Ink With Date and Name of Person Making Change.

Do not extend this side of this line.

PLEASE RETURN TO
LOS ANGELES COUNTY ENGINEER
700 LOS ANGELES COUNTY ENGINEERING BLDG.

N.S. 84 B-5

76F309S S&E #247 11-58

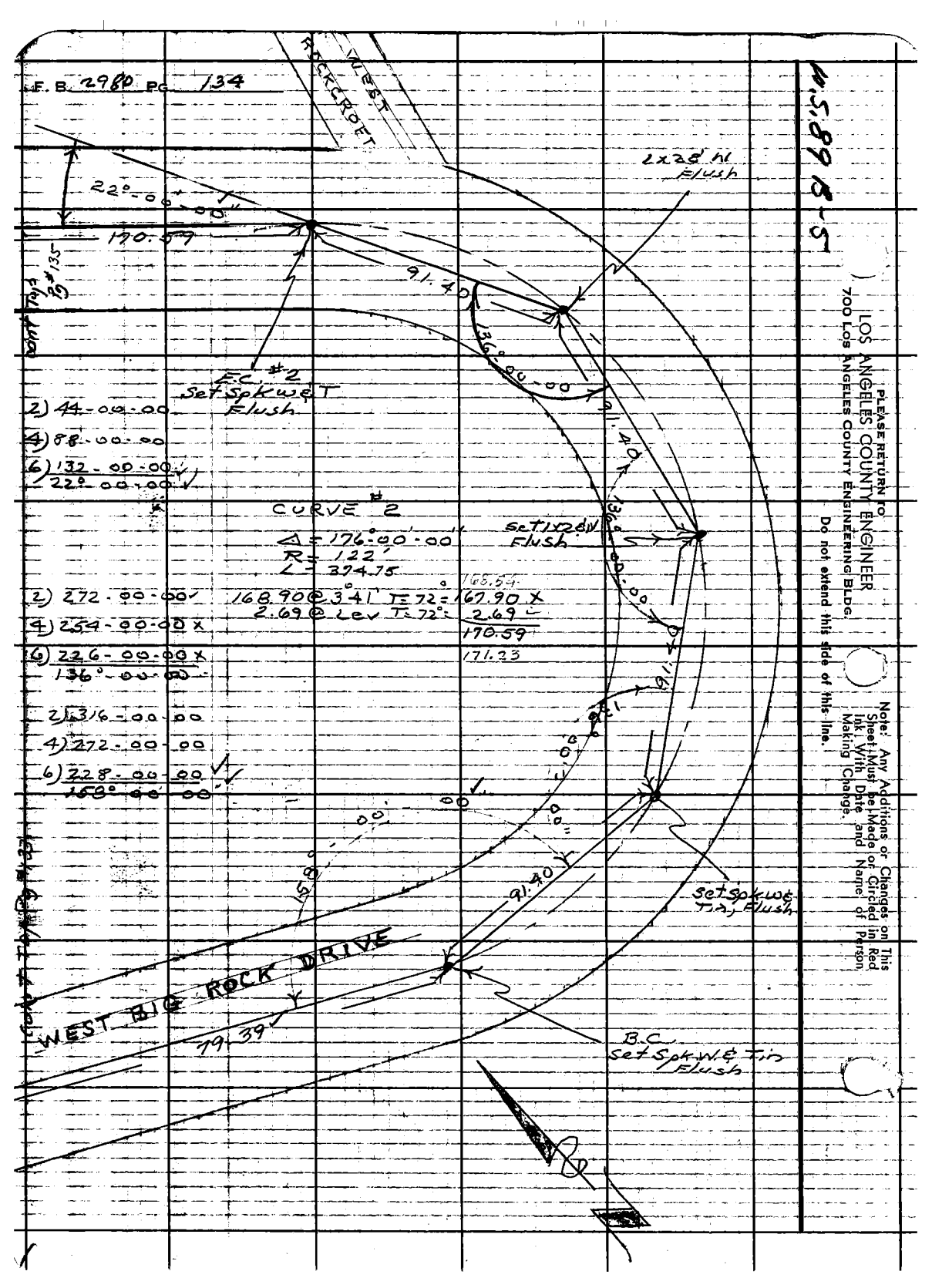
F.B. 2980 PG. 134
WEST ROCKCROFT
22°-00'-00"
170.59
91.40
136°-00'-00"
91.40
136°-00'-00"
91.40
158°-00'-00"
91.40
79.39
2x28' W Flush
E.C. #2 Set Spk W & T Flush
Set 1x28' W Flush
Set Spk W & Tin Flush
B.C. Set Spk W & Tin Flush
WEST BIG ROCK DRIVE
2) 44-00-00
4) 88-00-00
6) 132-00-00
22°-00-00
CURVE #2
Δ = 176°-00'-00"
R = 122'
L = 374.75
168.90 @ 3°41' T = 72° = 167.90 X
2.69 @ Lev T = 72° = 2.69
170.59
171.23
168.54
2) 272-00-00
4) 254-00-00 X
6) 226-00-00 X
136°-00-00
2) 316-00-00
4) 272-00-00
6) 228-00-00
158°-00-00
PLEASE RETURN TO
LOS ANGELES COUNTY ENGINEER
700 LOS ANGELES COUNTY ENGINEERING BLDG.
Do not extend this side of this line.
Note: Any Additions or Changes on This Sheet Must be Made or Circled in Red Ink With Date and Name of Person Making Change.

Notes Ckd by	Survey of West Big Rock Drive
Map No.	JN 2215.14 Tape 183 Std 84 °F
Office Work	Surveyed by R. C. Dale
Checked	Notes R.C.D. Date 12-7-62
Date	Indexed B. J. GALLI

F. B. 2980 PG. 135

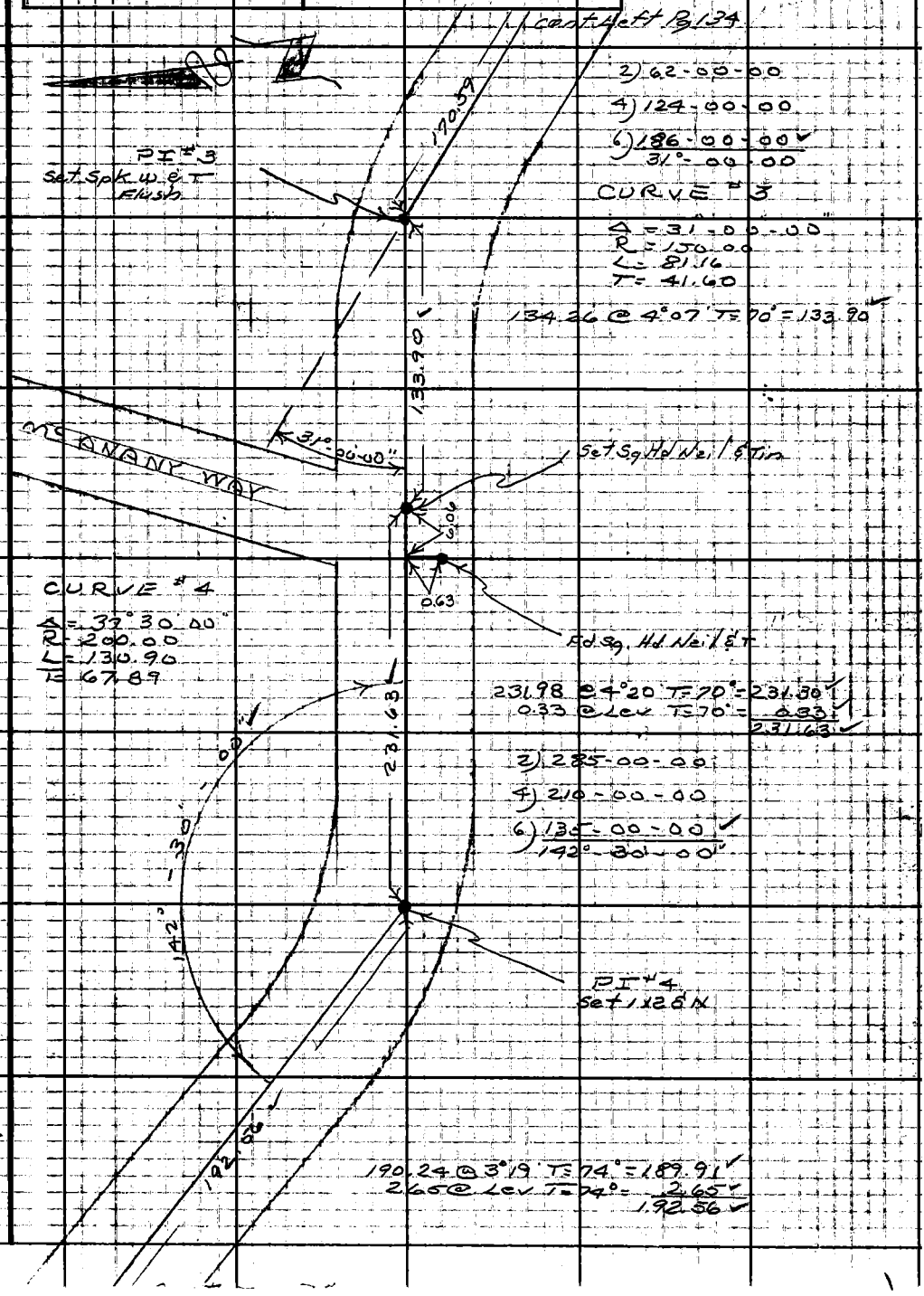

Note: Any Additions or Changes on This Sheet Must be Made or Circled in Red Ink With Date and Name of Person Making Change.

Do not extend this side of this line.

PLEASE RETURN TO
LOS ANGELES COUNTY ENGINEER
700 LOS ANGELES COUNTY ENGINEERING BLDG.

W.S. 89 B-5

76F3095 S&E #247 11-58

Notes Ck'd by	Survey of W. Big Rock Drive
Map No.	JN 2215.14 Tape 183 Std 84 °F
Office Work	Surveyed by R.C. Dale
Checked	Notes R.C.D. Date 12-7-62
Date	Indexed C.J. GALL

F.B. 2980 PG. 137

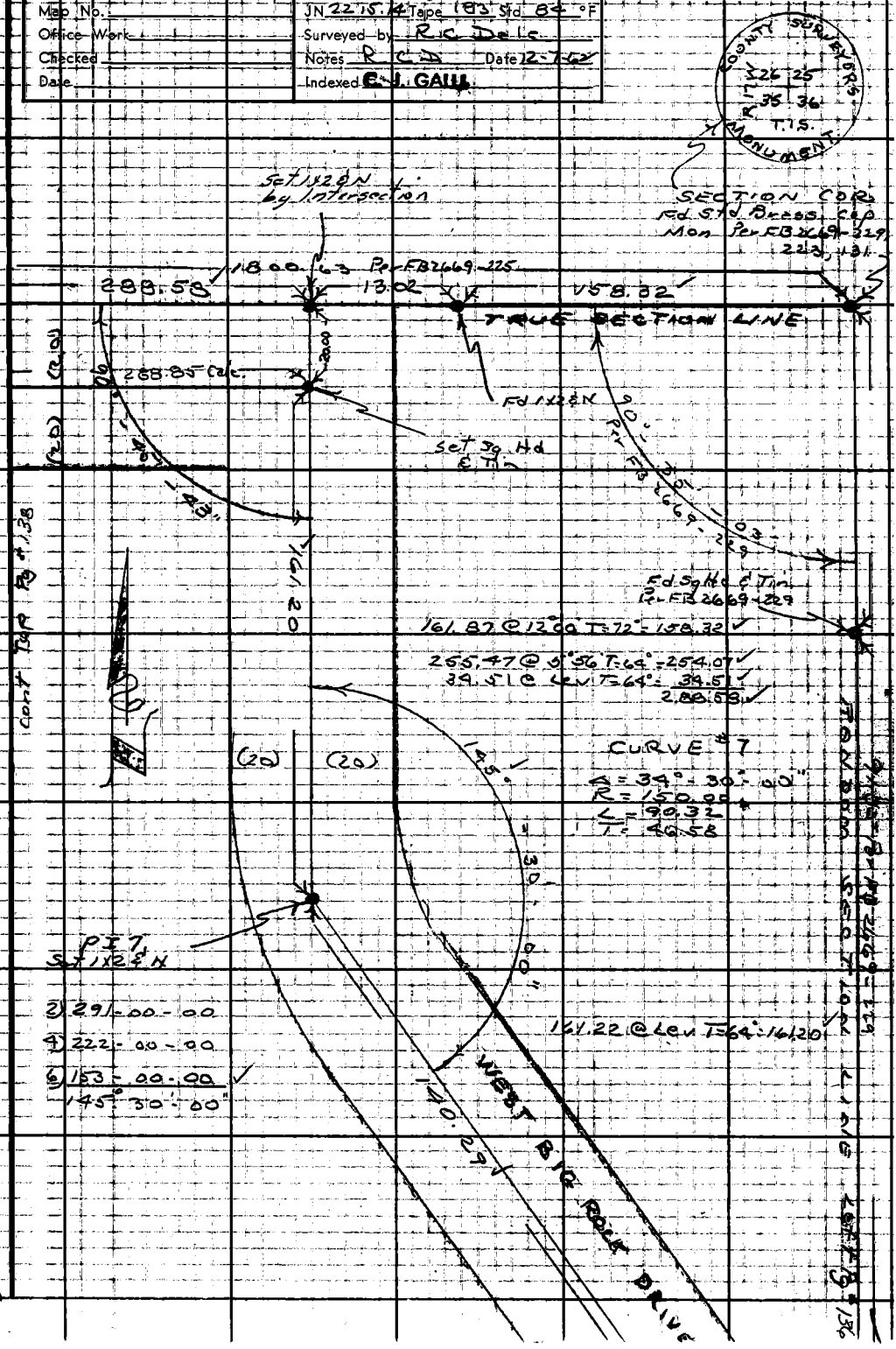

Note: Any Additions or Changes on This Sheet Must be Made or Circled in Red Ink With Date and Name of Person Making Change.

Do not extend this side of this line.

PLEASE RETURN TO
LOS ANGELES COUNTY ENGINEER
700 LOS ANGELES COUNTY ENGINEERING BLDG.

76F309S S&E #247 11-58

PLEASE RETURN TO
LOS ANGELES COUNTY ENGINEER
700 LOS ANGELES COUNTY ENGINEERING BLDG.

Note: Any Additions or Changes on This Sheet Must be Made or Circled in Red Ink With Date and Name of Person Making Change.

Do not extend this side of this line.

W.S. 8915-5

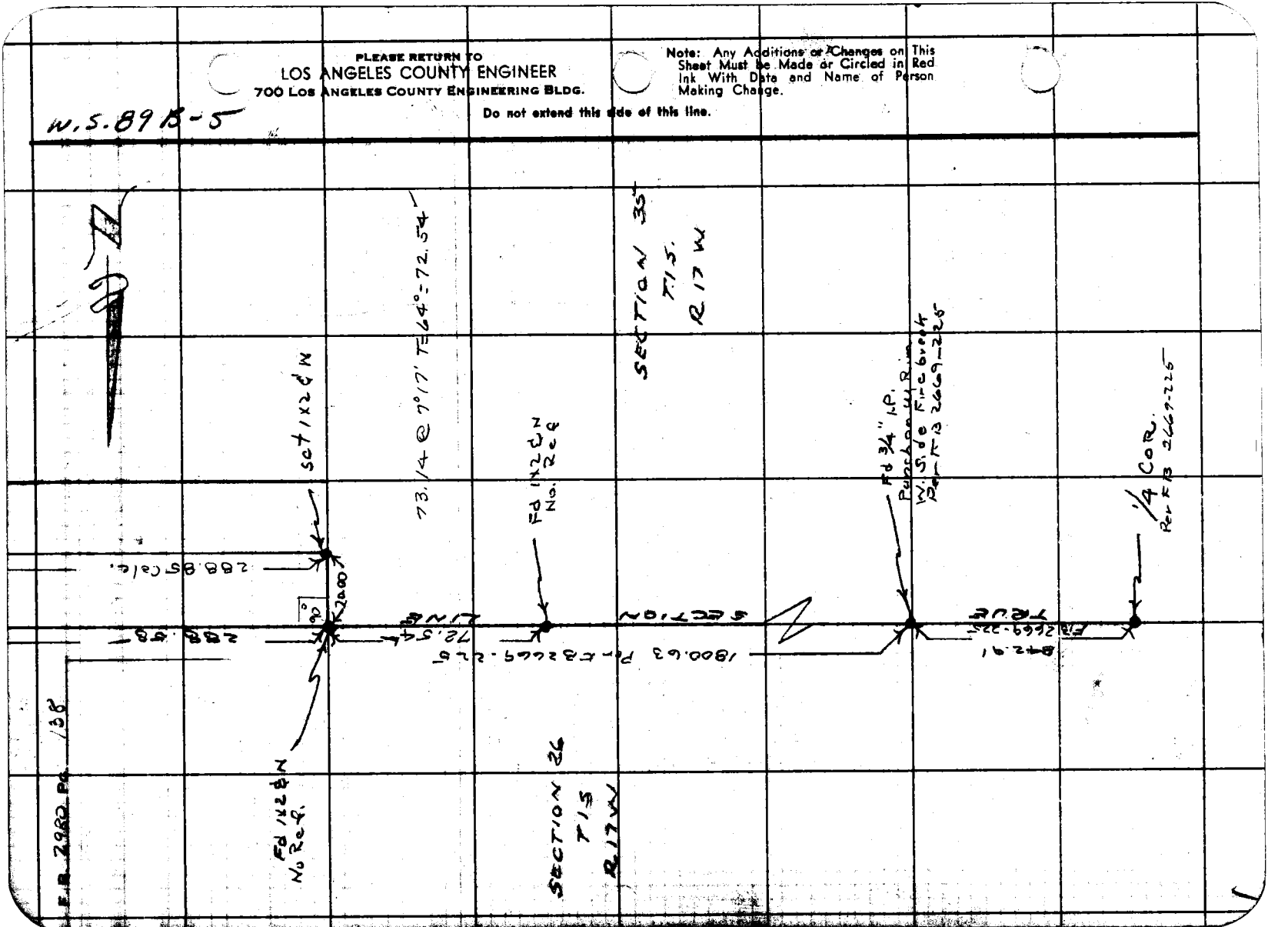

Notes Ckd by	Survey of Water Works D. # 29
Map No.	JN 2215.14 Tape 185 Std 84 °F
Office Work	Surveyed by R.C.D. & C.
Checked	Notes R.C.D. Date 12-10-62
Date	Indexed C. J. GALLI DEC 18 '62

F. B. 2980 PG. 139

WATER WORKS DIST.

No. 29

JN 2215.14

TOPOGRAPHY

W. BIG ROCK DRIVE

DEC. 10, 1962

PARTY

R.C.D. & C.

C.H. Morrison

C.A. Pyle

B.R. Jeffrison

Note: Any Additions or Changes on this Sheet Must be Made or Circled in Red Ink With Date and Name of Person Making Change.

Do not extend this side of this line.

PLEASE RETURN TO
LOS ANGELES COUNTY ENGINEER
700 LOS ANGELES COUNTY ENGINEERING BLDG.

76F3095 S&E #247 11-58

PLEASE RETURN TO
LOS ANGELES COUNTY ENGINEER
700 LOS ANGELES COUNTY ENGINEERING BLDG.

Note: Any Additions or Changes on This Sheet Must be Made or Circled in Red Ink With Date and Name of Person Making Change.

Do not extend this side of this line.

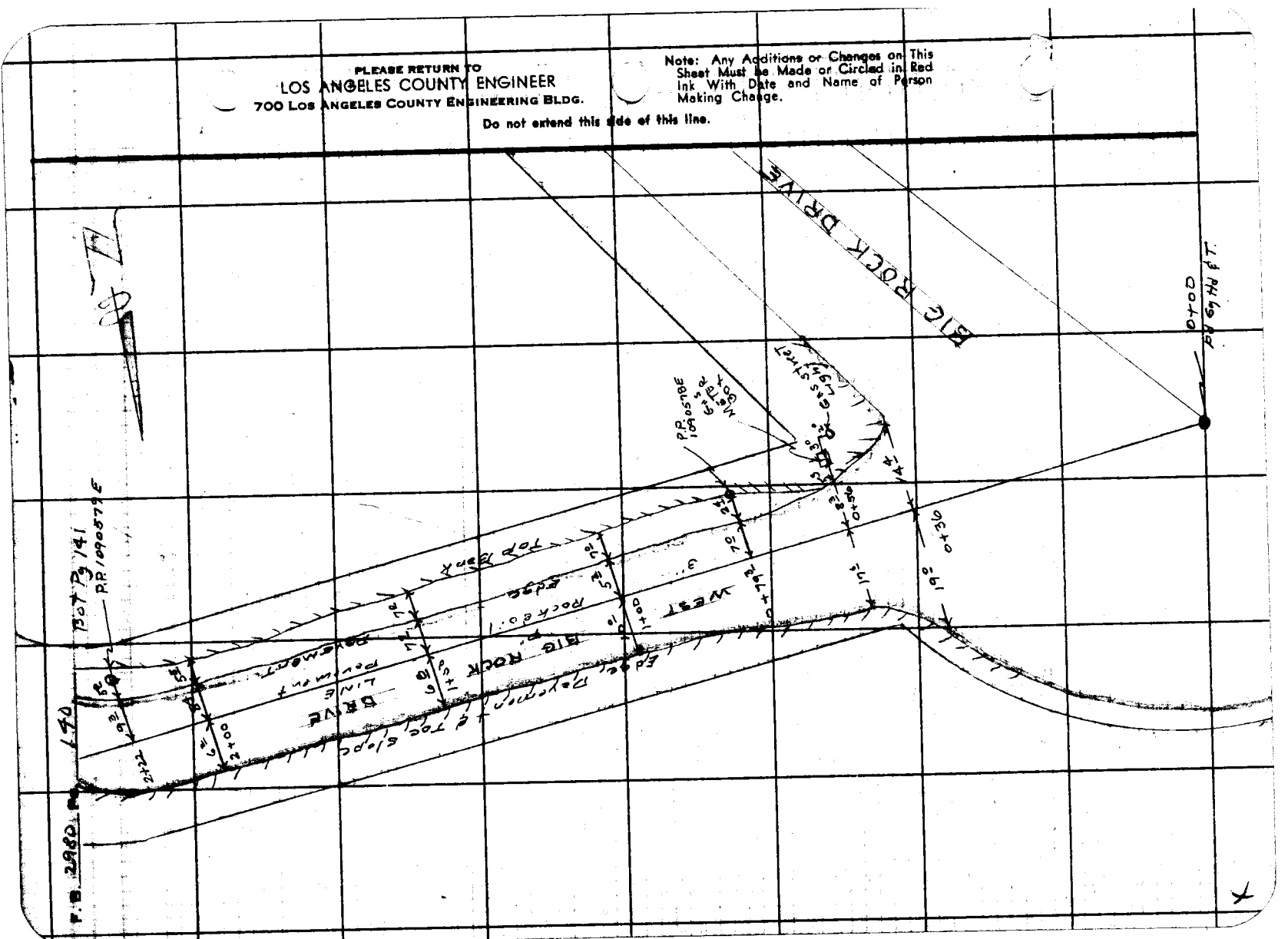

Notes Ck'd by	Survey of Water Works Dist 29
Map No.	JN 2215.14 Tape 183 Std 84 °F
Office Work	Surveyed by R. C. Dale
Checked	Notes R. C. D. Date 12-12-62
Date	Indexed C. J. GALLI

F. B. 2980 PG. 141
cont from pg 142

Note: Any Additions or Changes on This Sheet Must be Made or Circled in Red Ink With Date and Name of Person Making Change.

Do not extend this side of this line.

PLEASE RETURN TO
LOS ANGELES COUNTY ENGINEER
700 LOS ANGELES COUNTY ENGINEERING BLDG.

76F309S S&E #247 11-58

PLEASE RETURN TO
LOS ANGELES COUNTY ENGINEER
700 LOS ANGELES COUNTY ENGINEERING BLDG.

Note: Any Additions or Changes on This Sheet Must Be Made or Circled in Red Ink With Date and Name of Person Making Change.

Do not extend this side of this line.

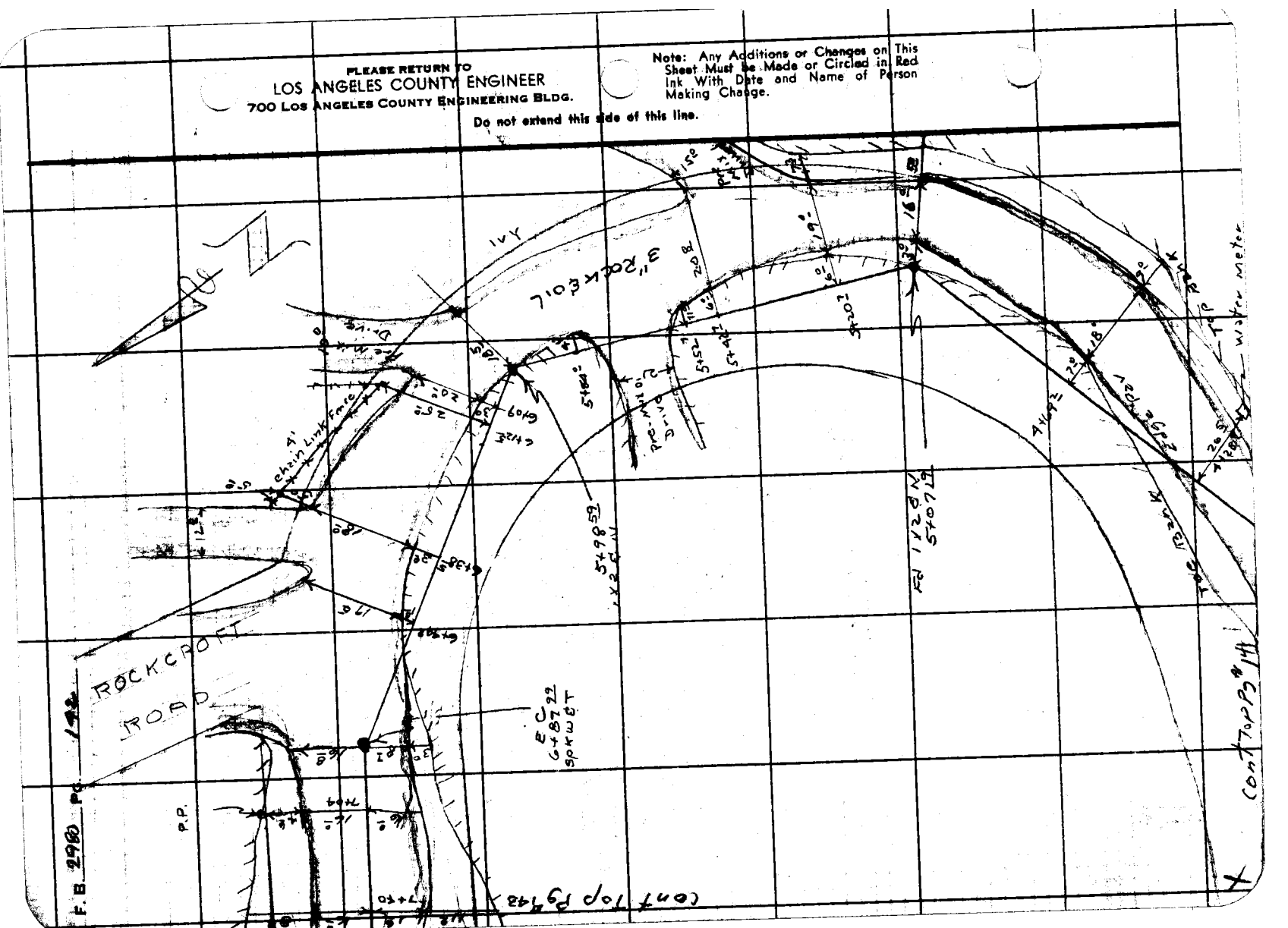

Notes Ck'd by	Survey of Water Works Dist 29
Map No.	JN 2215.14 Tape 18.3 Std 84 °F
Office Work	Surveyed by R.C. Dale
Checked	Notes R.C.D. Date 12-12-62
Date	Indexed E. J. GALLI

F.B. 2980 PG. 143
cont Left Pg #142

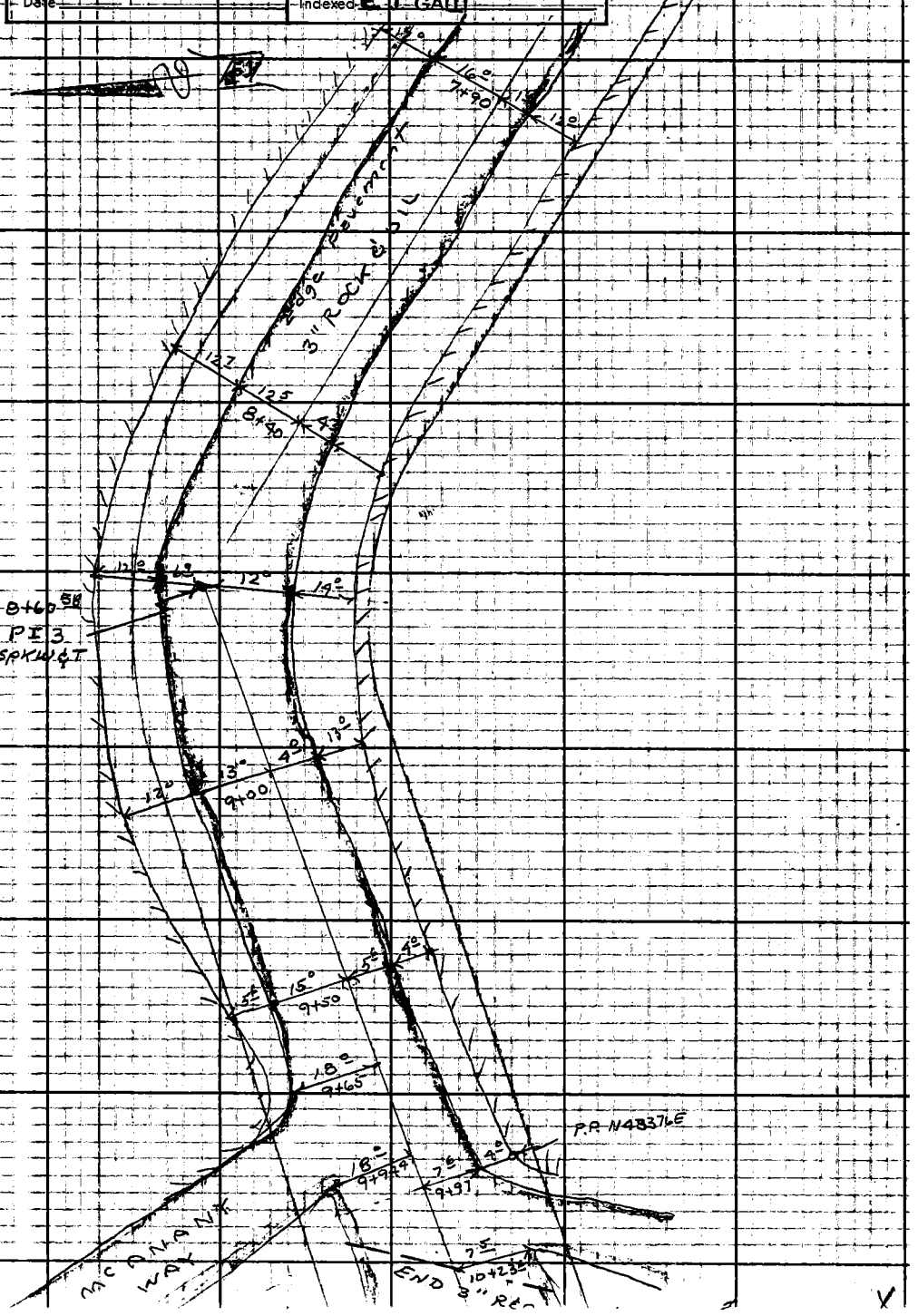

Note: Any Additions or Changes on this Sheet Must be Made or Circled in Red Ink With Date and Name of Person Making Change.

Do not extend this side of this line.

PLEASE RETURN TO
LOS ANGELES COUNTY ENGINEER
700 LOS ANGELES COUNTY ENGINEERING BLDG.

76F309S S&E #247 11-58

PLEASE RETURN TO
LOS ANGELES COUNTY ENGINEER
700 LOS ANGELES COUNTY ENGINEERING BLDG.

Note: Any Additions or Changes on This Sheet Must be Made or Circled in Red Ink With Date and Name of Person Making Change.

Do not extend this side of this line.

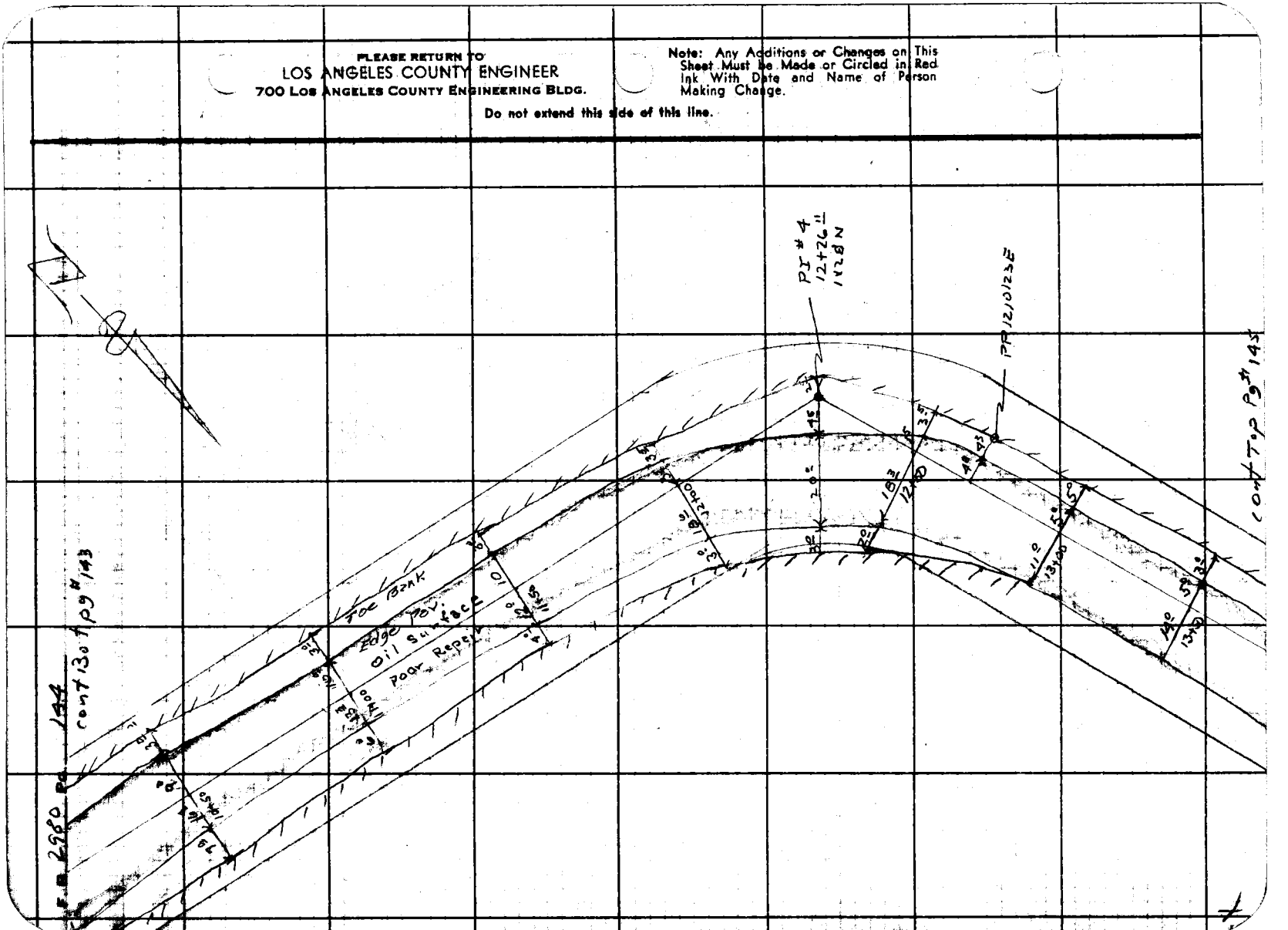

Notes Ckd by	Survey of Water Works Dist 29
Map No.	JN 2215.14 Tape 183 Std 57 °F
Office Work	Surveyed by R.C. De.K.
Checked	Notes R.C.D. Date 2-1-62
Date	Indexed J. GALLI

F. B. 2980 PG. 145
cont Bk. Pg. 144

Note: Any Additions or Changes on this Sheet Must be Made or Circled in Red Ink With Date and Name of Person Making Change.

Do not extend this side of this line.

PLEASE RETURN TO
LOS ANGELES COUNTY ENGINEER
700 Los Angeles County Engineering Bldg.

76F3095 SAE #247 11-58

F.B. 2980 Pg. 146

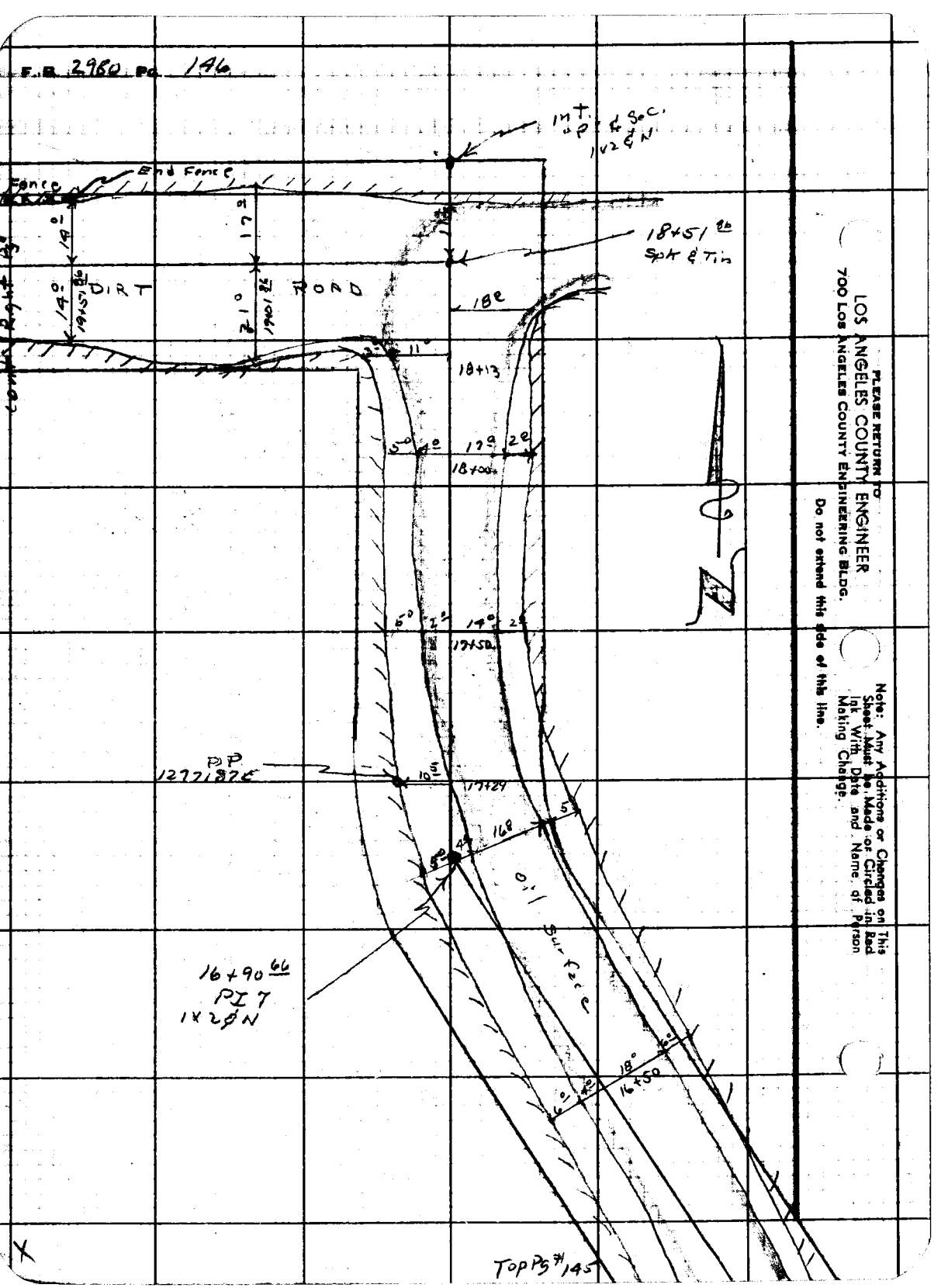

PLEASE RETURN TO
LOS ANGELES COUNTY ENGINEER
700 Los Angeles County Engineering Bldg.

Do not extend this side of this line.

Note: Any Additions or Changes on This Sheet Must be Made or Circled in Red Ink With Date and Name of Person Making Change.

Notes Ck'd by	Survey of Water Works Dist. 29
Map No.	JN 22 15:19 Tape 103 Std 84 °F
Office Work	Surveyed by R. C. Dale
Checked	Notes R.C.D. Date 12-12-62
Date	Indexed J. GALLI

F. B. 2980 PG. 14

Note: Any Additions or Changes on this Sheet Must Be Made or Circled in Red Ink With Date and Name of Person Making Change.

PLEASE RETURN TO
LOS ANGELES COUNTY ENGINEER
700 Los Angeles County Engineering Bldg.

Do not extend this side of this line

76F309S (S&E) #247 (1-58)

PLEASE RETURN TO
LOS ANGELES COUNTY ENGINEER
700 Los Angeles County Engineering Bldg.

Do not extend this side of this line.

Note: Any Additions or Changes on This Sheet Must Be Made or Circled in Red Ink With Date and Name of Person Making Change.

F.B. 2980 Pg. 128

Profile No.	Notes Red	Plotted	Job No. 221514	Division No.	F.B. 2980 PG. 149
	Date	Date	Survey of Water Works Dist 29		
X-Sec. No.	Notes Chkd Miller	Checked	Survey by RCD	Notes CHM	Date 12-12-62
	Date Dec. 1962	Date	Map No.	Indexed E. J. GALLI	Date DEC 1 8 62

WATER WORKS DIST.

Nº 29

PROFILE

W. BIG ROCK DRIVE

JN 2215.14

DEC 12 1962

ELEV.	
F.S.	
H.I.	PARTY RC Dale C.H. Morrison CA Pyle
B.S.	BR Jackson
STATION	

NOTE: ANY ADDITIONS OR CHANGES ON THIS SHEET MUST BE MADE OR CIRCLED IN RED INK, WITH DATE AND NAME OF PERSON MAKING CHANGE.

PLEASE RETURN TO
LOS ANGELES COUNTY ENGINEER
403 LOS ANGELES COUNTY ENGINEERING BLDG.

Do not extend notes this side of this line.

76-L298 CE 307 3-61

76-L298 CE 307 3-61

PLEASE RETURN TO
LOS ANGELES COUNTY ENGINEER
403 LOS ANGELES COUNTY ENGINEERING BLDG.

NOTE: ANY ADDITIONS OR CHANGES ON THIS SHEET MUST BE MADE OR CIRCLED IN RED INK, WITH DATE AND NAME OF PERSON MAKING CHANGE

Do not extend notes this side of this line.

STATION	B. S.	H. I.	F. S.	ELEV.	
BM W 14	4 93	756 41 ✓		751 481	BM W 14 ELEV. 751 481 BIG ROCK DR. and COOL OAK WAY NE COR. 5' W of PP # 18350Y PRECAST BM MON. 3" UP PER FB
0+00			7 11	749 30 ✓	Cut spk & t set at INT. of BIG ROCK DR. COOL OAK WAY & UPPER BIG ROCK DR.
0+32			8 79	747 62 ✓	grl. brk.
0+50			7 64	748 77 ✓	n & T
1+00			1 67	754 74 ✓	"
T.P.	11 690	767 80 ✓	0 30	756 11 ✓	
1+50			8 07	759.73 ✓	n & t
2+00			2 87	764.93 ✓	
TP	8 00	775 57 ✓	0 23	767 57 ✓	
Pl # 1 2+45 00			6 02	769 55 ✓	Pl # 1 spk w & t
S End culvert			12 86	762 71 ✓	INVERT ELV. 18" CORAGATED
N End culvert			6 05	769 52 ✓	" " " "
T.P.	10 40	785 80 ✓	0 17	775.40 ✓	
BC # 2 3+24.39			10 09	775 71 ✓	BC # 2 spk w & t
4+15 79			2 21	783 59 ✓	spk & t
T.P.	11 19	796 83 ✓	0 16	785 64 ✓	
5+07 19			4 01	792 82 ✓	1x2 & t W. side Rd.
T.P.	12 19	808 95 ✓	0 07	796 76 ✓	
5+98 59			4 72	804 23 ✓	1x2 & t W side Rd.
T.P.	11 43	820 33 ✓	0 05	808 90 ✓	

F.B. 2980 Pg. 150 Job No. 22154 Division No. Notes Red Plotted Profile
Survey of Water Works Dist 25 Date Date No. X-Sec.
Survey by R.C.D. Notes C.H.M. Notes Chkd. Checked
Indexed C.J. GALLI Date Date Date No.

76-L298 CE 307 3-61

PLEASE RETURN TO
LOS ANGELES COUNTY ENGINEER
403 Los Angeles County Engineering Bldg.

NOTE: ANY ADDITIONS OR CHANGES ON THIS SHEET MUST BE MADE OR CIRCLED IN RED INK, WITH DATE AND NAME OF PERSON MAKING CHANGE.

Do not extend notes this side of this line.

STATION	B.S.	H.I.	F.S.	ELEV.		
		820 33 ✓				
INT.			7 94	812 39 ✓	Spk W¢t INT Big Rock DR & Rockcroft RD.	
EC #2						
6+89 99			5 82	814 51 ✓	Spk W¢T.	
7+40			1 89	818 44 ✓	nail	
T.P.	11 59	831 90 ✓	0 02	820 31 ✓		
7+90			9 37	822 53 ✓	"	
8+40			5 10	826 80 ✓		
PI #3						
+60 58			3 33	828 57 ✓	PI #3 Spk W¢T.	
P 9+00	11 50	843 37 ✓	0 03	831 87 ✓		
9+50			6 82	836 55 ✓		
9+94 48			2 70	840 67 ✓	Cut Spk & tin	
INT.						
10+61 33	11 76	853 02 ✓	2 11	841 26 ✓	INT. Spk W¢T. Big Rock DR & McANANY WAY	
10+50			7 54	845 48 ✓		
11+00			3 70	849 32 ✓		
T.P.	11 58	864 58 ✓	0 02	853 00 ✓		
11+50			11 40	853 18 ✓		
12+00			7 15	857 43 ✓		
PI #4						
12+26 11			4 40	860 18 ✓	PI #4 1x2 & T. S Side Rd.	
12+50			3 70	860 88 ✓		
P 13+00	11 79	875 91 ✓	0 46	864 12 ✓		
13+ 50			7.92	867.99 ✓		

Profile Notes Red. Plotted Job No. 22574 Division No.
No. X-Sec. Date Date Survey of Metro Works Dist 29
No. Notes Ckd. Date Checked Survey by R.C.D. Notes C.H.M. Date 12-12-62
Date Map No. Indexed E. J. GAU Date
F.B. 2980 Pg. 151

76-L298 CE 307 3-61

PLEASE RETURN TO
LOS ANGELES COUNTY ENGINEER
403 LOS ANGELES COUNTY ENGINEERING BLDG.

NOTE: ANY ADDITIONS OR CHANGES ON THIS SHEET MUST BE MADE OR CIRCLED IN RED INK, WITH DATE AND NAME OF PERSON MAKING CHANGE

Do not extend notes this side of this line.

STATION	B.S.	H.I.	F.S.	ELEV.	
		875 91 ✓			
14+00			3 72	872 19 ✓	
Pl #5 14+18.67			2 07	873 84 ✓	Pl #5 spk W&T in pav.
T.P.	12 34	888 17 ✓	0 08	875.83 ✓	
INT. 14+45 13			11 74	876 43	Spk W&T INT. SECLINE & UPPER BIG ROCK RD.
15+00			6 04	882 13 ✓	nail
TP Pl #6 15+50 37	11 53	898 94 ✓	0 76	887 41 ✓	Pl #6 1x2 &T S side Rd.
16+00			6 81	892 13 ✓	nail
TP	11 76	910 42 ✓	0 28	898 66 ✓	"
Pl #7 16+90 66			6 22	904 20 ✓	Pl #7 1x2 &T SW edg. Rd.
17+50			2 56	907 86	nail
18+00			1 36	909 06	"
18+50			1 57	908 85	"
INT 18+71 86			2 92	907 50	1x2 &T INT SECLINE & UPPER BIG ROCK RD.
T.P.	11 77	921.71	0 48	909 94	
18+51 86			13 01	908 70	Spk &Tin INT. OF ROAD to WATER TANK
19+01 86			10 22	911 49	"
19+51 86			6 90	914 81	"
20+01 86			3 00	918 71	"
T.P.	9 46	929 67	1.50	920 21	
20+51 86			5 45	924 22	nail

F.B. 2980 Pg. 152 Job No. 2215.14 Division No. Notes Red Plotted Profile
Survey of Water Works Dist 29 Date No. X-Sec.
Survey by R.L.D. Notes C.H.M. Notes Chkd. Checked
Indexed C. J. GALLI Date Date No.

76-L298 CE 307 3-61

PLEASE RETURN TO
LOS ANGELES COUNTY ENGINEER
403 LOS ANGELES COUNTY ENGINEERING BLDG.

NOTE: ANY ADDITIONS OR CHANGES ON THIS SHEET MUST BE MADE OR CIRCLED IN RED INK, WITH DATE AND NAME OF PERSON MAKING CHANGE.

Do not extend notes this side of this line.

STATION	B.S.	H.I.	F.S.	ELEV.		
		929 67				
T.P.	6 45	934 99	1 13	928 54		
21+01 86			3 65	931 34		
21+40 44			0 45	934 54	1X2&T	
3M W 13			9 00	925 99	BM. W.13. ELEV = 926.009 BIG ROCK FIRE	
					TRUCK TRAIL AT BIG ROCK MESA WATER TANK	
					SITE 45' ± Nly. FROM Nly Edg of WATER TANK.	
					63± wly. of CONC. BASE OF PUMP STD. PRECAST	
					BM MON. 2" UP.	

Profile No. ____ Notes Red ____ Plotted ____ Job No. 2215.14 Division No. ____ F.B. 2980 Pg. 153
X-Sec. No. ____ Date ____ Date ____ Survey of Water Works Dist 29
Notes Chkd. ____ Checked ____ Survey by RCD Notes C.H.M. Date 12-12-62
Date ____ Date ____ Map No. ____ Indexed C. J. GAULT Date ____

F. B. 2980 PG. 154 Job No. Division No. Notes Red Plotted Profile

Survey of Date Date No.

Survey by Notes Notes Chkd. Checked X-Sec.

Indexed Date Date Date No.

STATION	B. S.	H. I.	F. S.	ELEV.

76-L298 CE 307 3-61

PLEASE RETURN TO

LOS ANGELES COUNTY ENGINEER

403 Los Angeles County Engineering Bldg.

NOTE: ANY ADDITIONS OR CHANGES ON THIS SHEET MUST BE MADE OR CIRCLED IN RED INK, WITH DATE AND NAME OF PERSON MAKING CHANGE

Do not extend notes this side of this line.

Notes Ck'd by	Survey of Water Works Dist 29
Map No.	JN 2215.14 Tape 0194 Std 84 °F
Office Work	Surveyed by E. English
Checked	Notes Ed. Date 12-6-62
Date	Indexed G. J. GALLI DEC 18 '62

F.B. 2980 PG. 155

WATER WORKS DIST.

No. 29

JN. 2215.14

"P" LINE

W. ROCKCROFT DR

&

S. McANANY WAY

Dec. 6, 1962
Party
E. English
E. Shoemaker
E. Dupuis
G. Tollison
H. Robbins

Note: Any Additions or Changes on This Sheet Must be Made or Circled in Red Ink With Date and Name of Person Making Change.

Do not extend this side of this line.

PLEASE RETURN TO
LOS ANGELES COUNTY ENGINEER
700 LOS ANGELES COUNTY ENGINEERING BLDG.

76F309S S&E #247 11-58

F.B. 2980 Pg. 156

INDEX

N'ly Line Sec. 36 T.1S. R.17W.

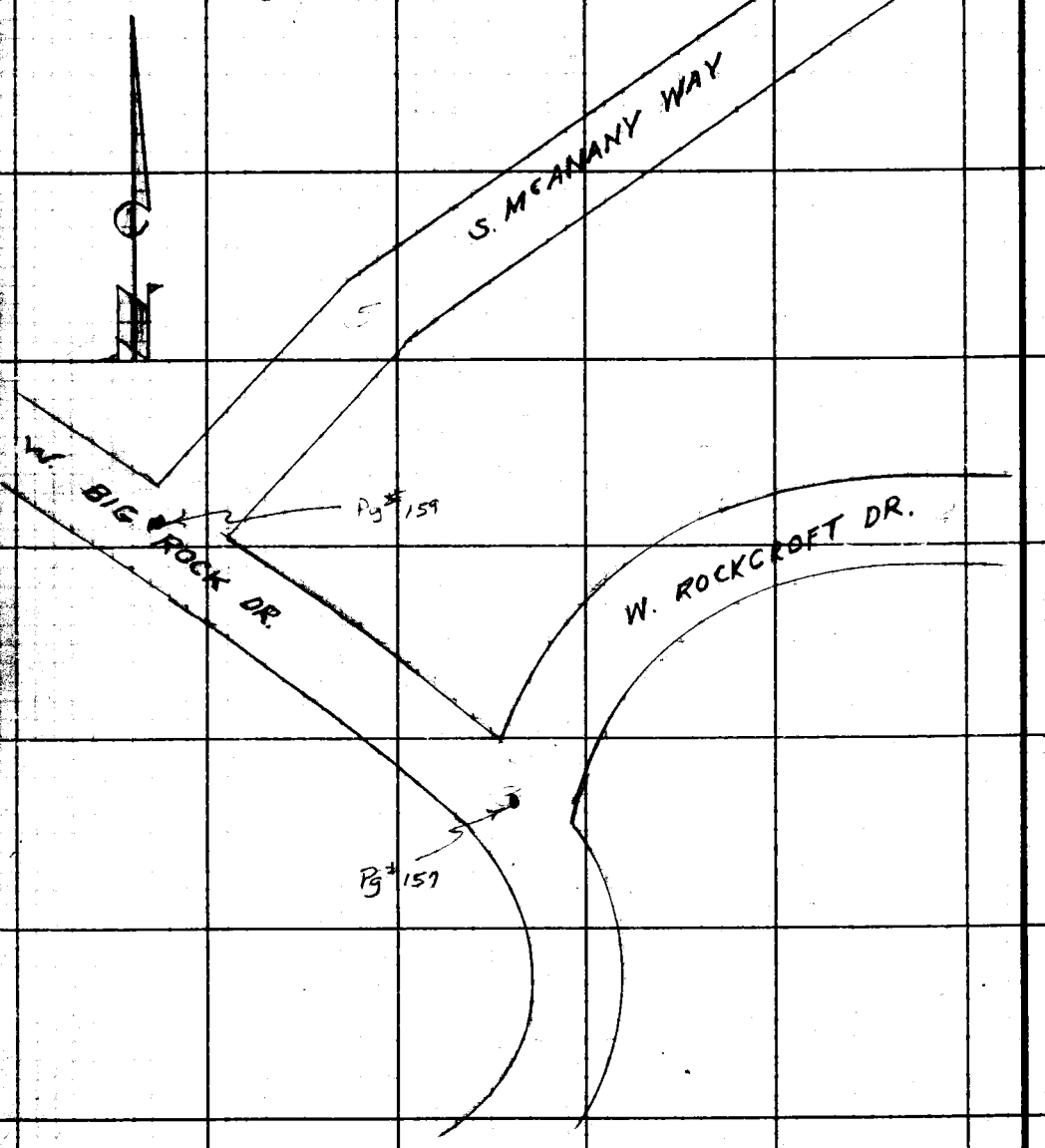

PLEASE RETURN TO
LOS ANGELES COUNTY ENGINEER
700 Los Angeles County Engineering Bldg.

Do not extend this side of this line.

Note: Any Additions or Changes on This Sheet Must be Made or Circled in Red Ink With Date and Name of Person Making Change.

Notes Ck'd by	Survey of Water Works Dist. #29
Map No.	JN 2215.14 Tape 0194 Std 84 °F
Office Work	Surveyed by English
Checked	Notes E.H. Date 12-6-62
Date	Indexed C. J. GALLI

F. B. 2980 Pg. 157

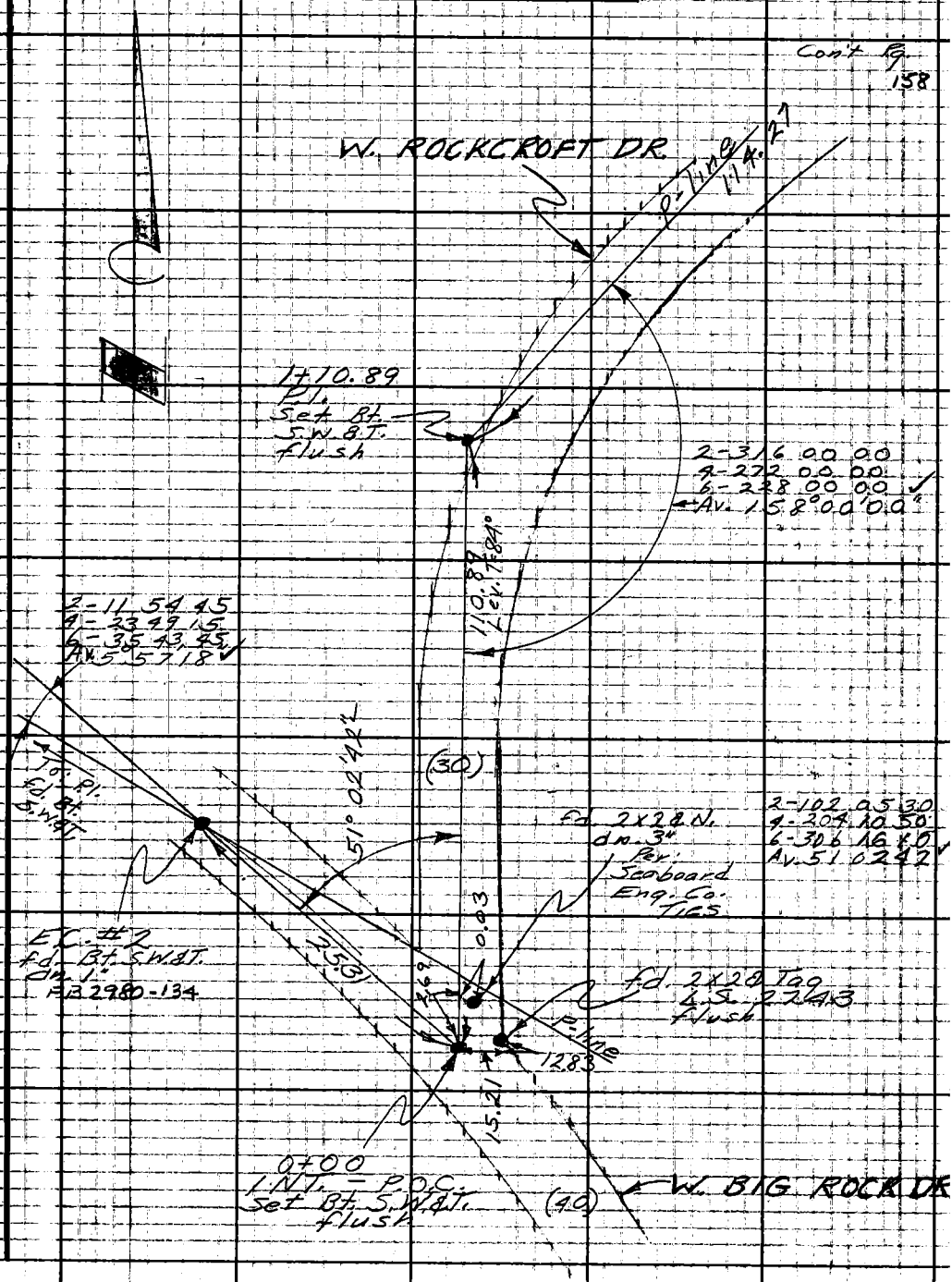

Note: Any Additions or Changes on This Sheet Must be Made or Circled in Red Ink With Date and Name of Person Making Change.

Do not extend this side of this line.

PLEASE RETURN TO
LOS ANGELES COUNTY ENGINEER
700 LOS ANGELES COUNTY ENGINEERING BLDG.

76F309S S&E #247 11-58

W.S. 89 B-5

F.B. 2980 Pg. 158

Con't. Pg. 157

PLEASE RETURN TO
LOS ANGELES COUNTY ENGINEER
700 LOS ANGELES COUNTY ENGINEERING BLDG.
Do not extend this side of this line.

Note: Any Additions or Changes on This Sheet Must be Made or Circled in Red Ink With Date and Name of Person Making Change.

Notes Ck'd by	Survey of Water Works Dist.	F. B. 2980 PG. 159
Map No.	JN 221514 Tape 0194 Std 84 °F	
Office Work	Surveyed by English	
Checked	Notes Ed. 1 Date 12-7-62	
Date	Indexed C. J. GALLE	

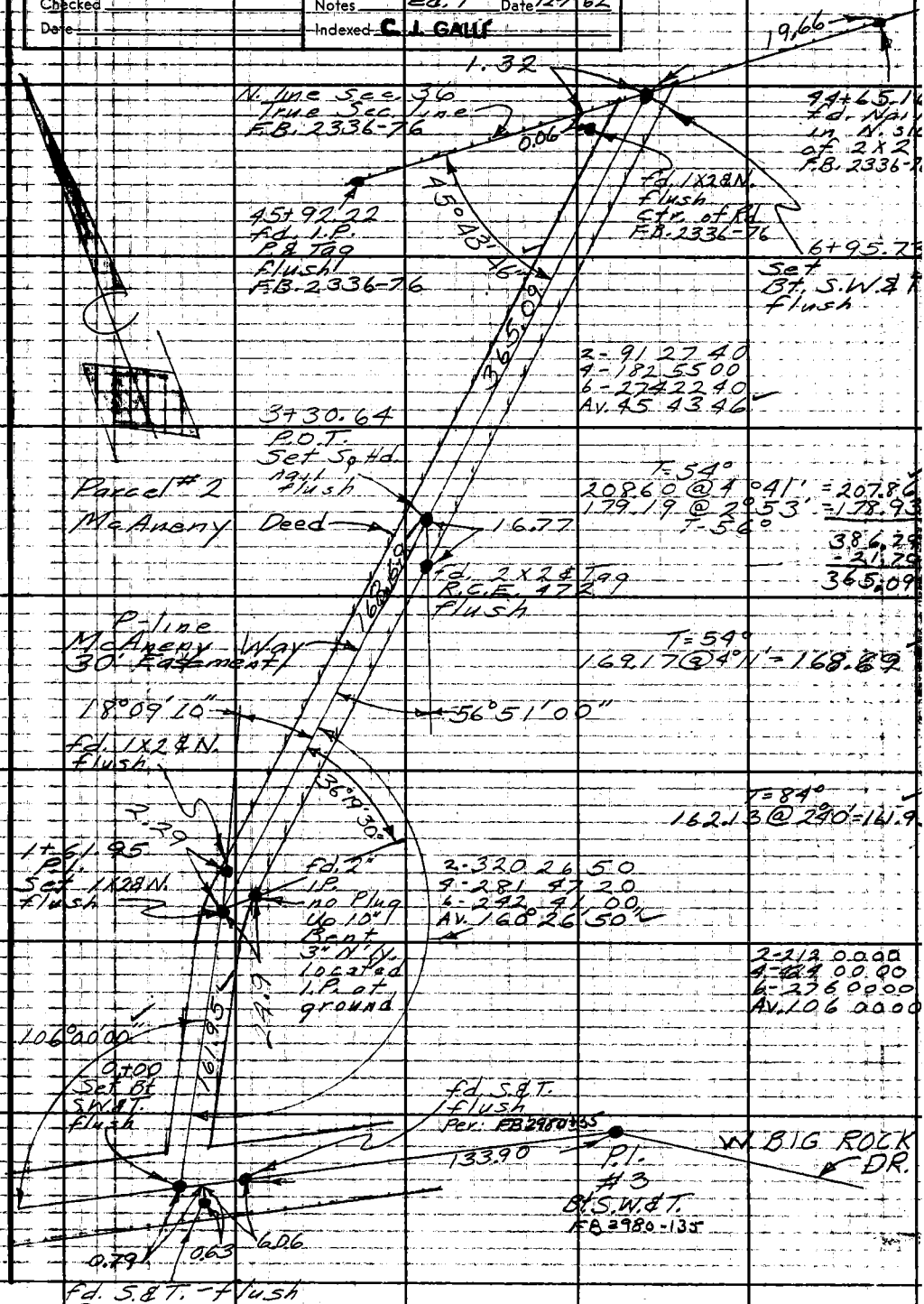

Note: Any Additions or Changes on this Sheet Must be Made or Circled in Red Ink With Date and Name of Person Making Change.

Do not extend this side of this line.

PLEASE RETURN TO
LOS ANGELES COUNTY ENGINEER
700 LOS ANGELES COUNTY ENGINEERING BLDG.

76F309S S&E #247 11-58

PLEASE RETURN TO
LOS ANGELES COUNTY ENGINEER
700 LOS ANGELES COUNTY ENGINEERING BLDG.

Note: Any Additions or Changes on This Sheet Must Be Made or Circled in Red Ink With Date and Name of Person Making Change.

Do not extend this side of this line.

F.B. 2980 Pg. 160

Notes Ck'd by
Map No.
Office Work
Checked
Date

Survey of Water Works Dist 29 F. B. 2980 PG. 161
J.N. 2215.14 Tape 0194 Std. 84 °F.
Surveyed by E. English
Notes Shoemaker Date 12-6-62
Indexed B. J. GALLI DEC 1 5 1962

WATER WORKS DIST.

No. 29

J.N. 2215.14

TOPOGRAPHY

W. ROCKCROFT DR.

&

S. McANANY WAY

Dec. 6, 1962

Party

E. English
E. Shoemaker
E. Dupuis
G. Tonisan
H. Robbins

Note: Any Additions or Changes on this Sheet Must be Made or Circled in Red Ink, With Date and Name of Person Making Change.

Do not extend this side of this line.

PLEASE RETURN TO
LOS ANGELES COUNTY ENGINEER
700 Los Angeles County Engineering Bldg.

76F3095 SAE #247 11-58

F.B. 2980 Pg. 162

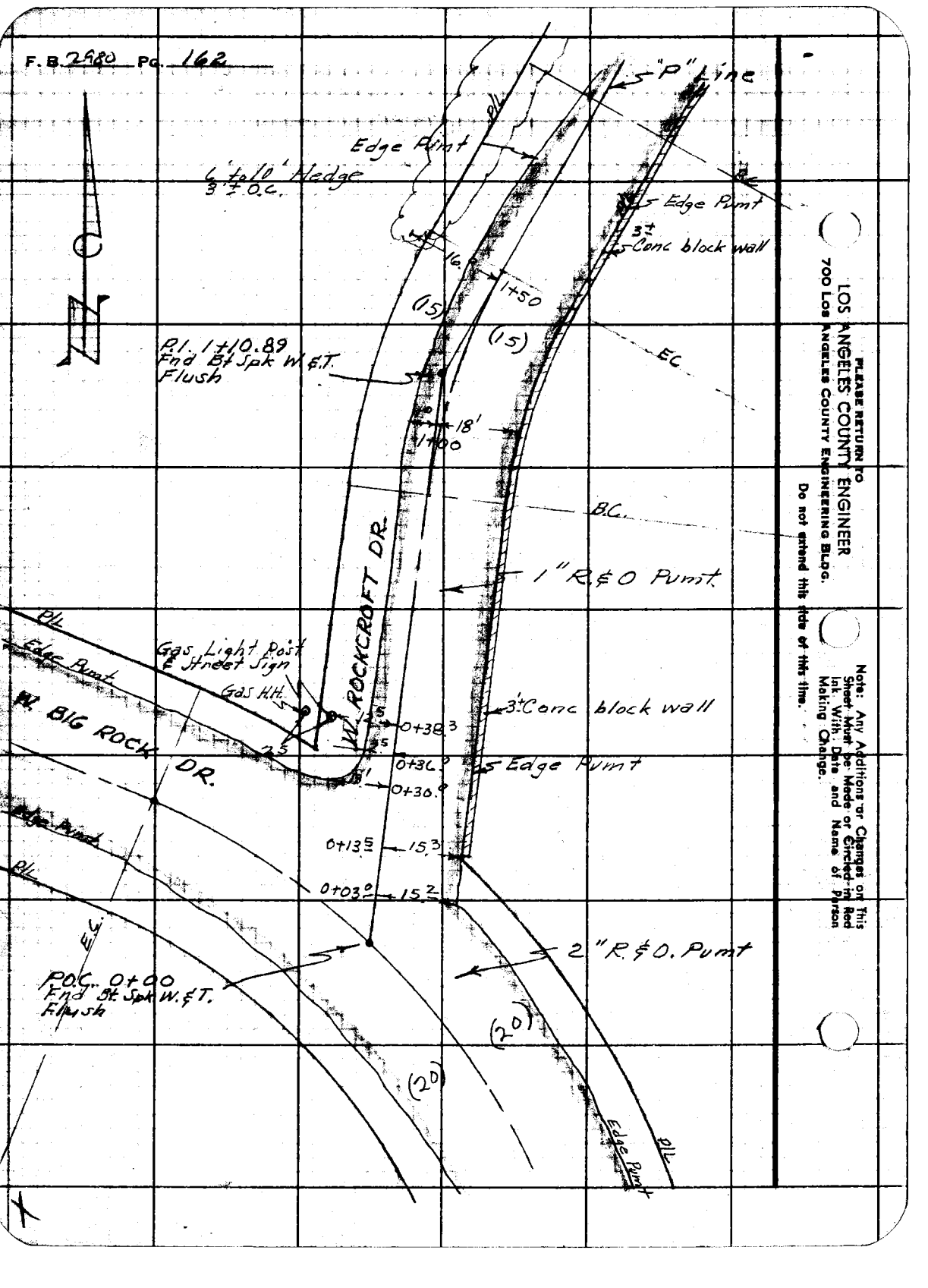

LOS ANGELES COUNTY ENGINEER
700 Los Angeles County Engineering Bldg.

PLEASE RETURN TO

Do not extend this side of this line.

Note: Any Additions or Changes on This Sheet Must be Made or Circled in Red Ink With Date and Name of Person Making Change.

Notes Ck'd by	Survey of Water Works Dist 29
Map No.	JN 2215.14 Tape 0194 Std 84 °F
Office Work	Surveyed by E. English
Checked	Notes Shoemaker Date 12-7-62
Date	Indexed C. J. GALLI

F.B. 2980 PG. 163

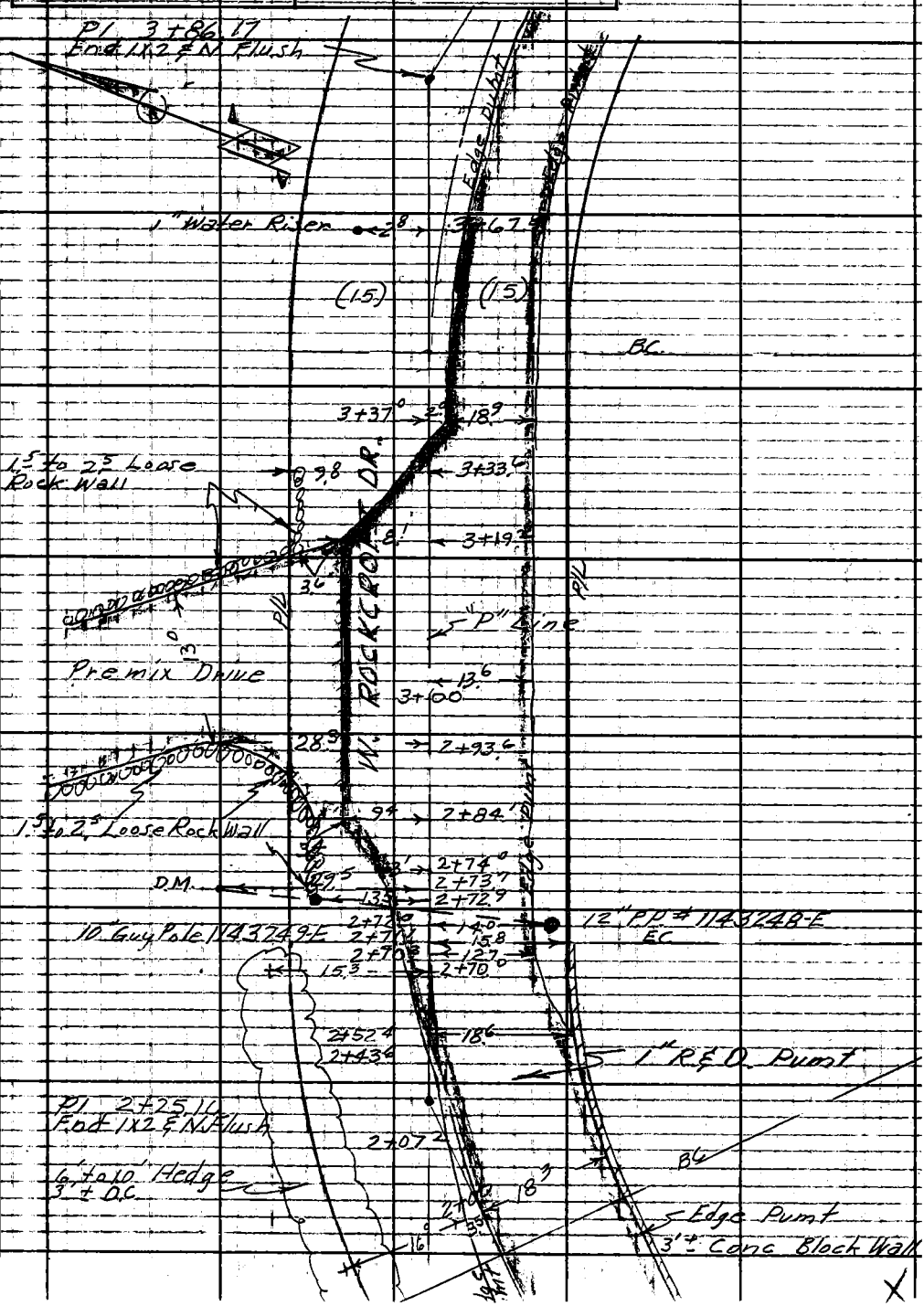

Note: Any Additions or Changes on This Sheet Must be Made or Circled in Red Ink With Date and Name of Person Making Change.

Do not extend this side of this line.

PLEASE RETURN TO
LOS ANGELES COUNTY ENGINEER
700 Los Angeles County Engineering Bldg.

76F309S S&E #247 11-58

F. B. 2980 Pg. 164

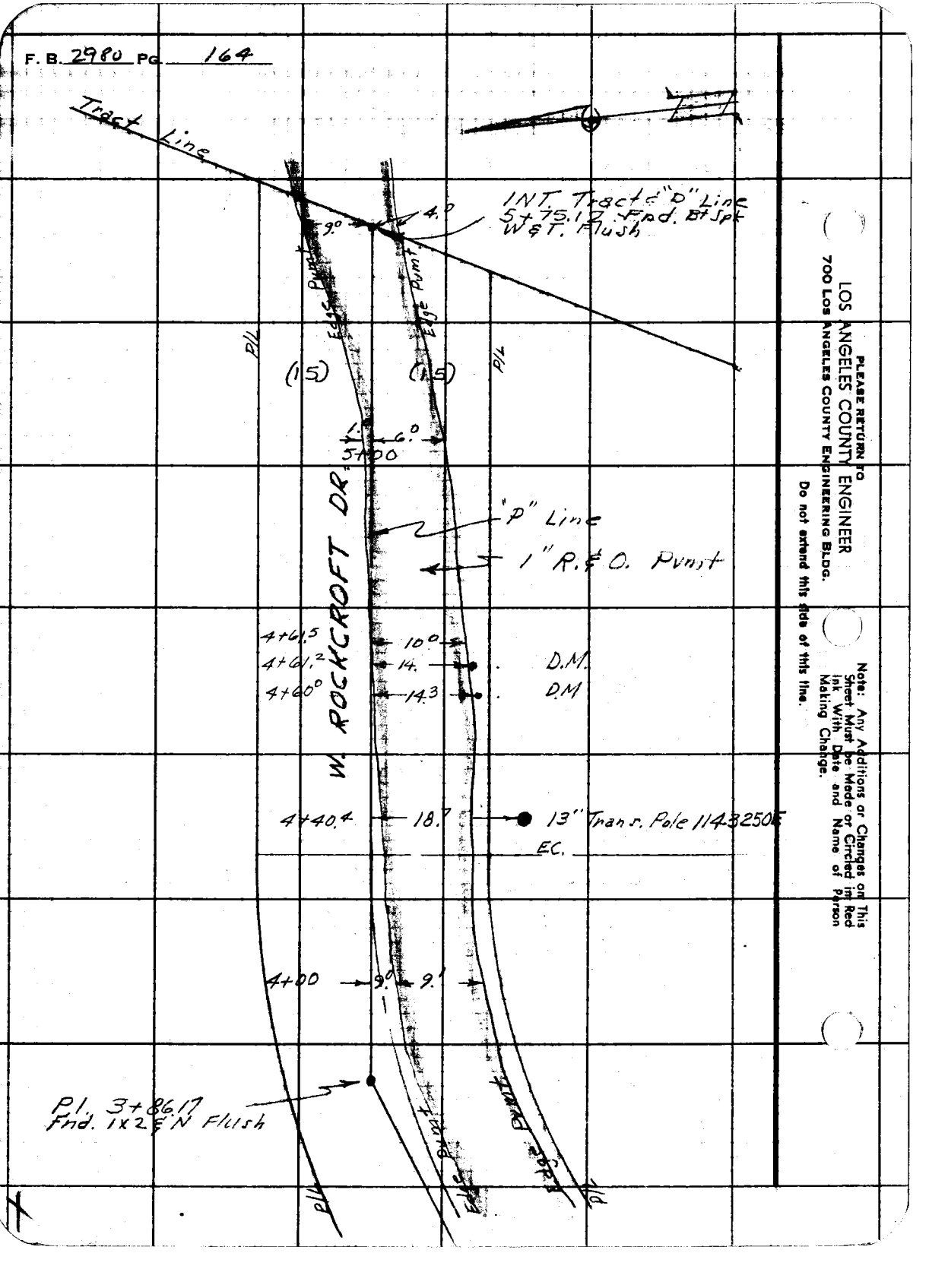

PLEASE RETURN TO
LOS ANGELES COUNTY ENGINEER
700 Los Angeles County Engineering Bldg.

Do not extend this data of this line.

Note: Any Additions or Changes on This Sheet Must be Made or Circled in Red Ink With Date and Name of Person Making Change.

Notes Ck'd by	Survey of Water Works Dist 29
Map No.	JN 2215.14 Tape 0194 Std. 84 °F
Office Work	Surveyed by E. English
Checked	Notes E. Shoemaker Date 12-7-62
Date	Indexed C. J. GALLI

F. B. 2980 PG. 165

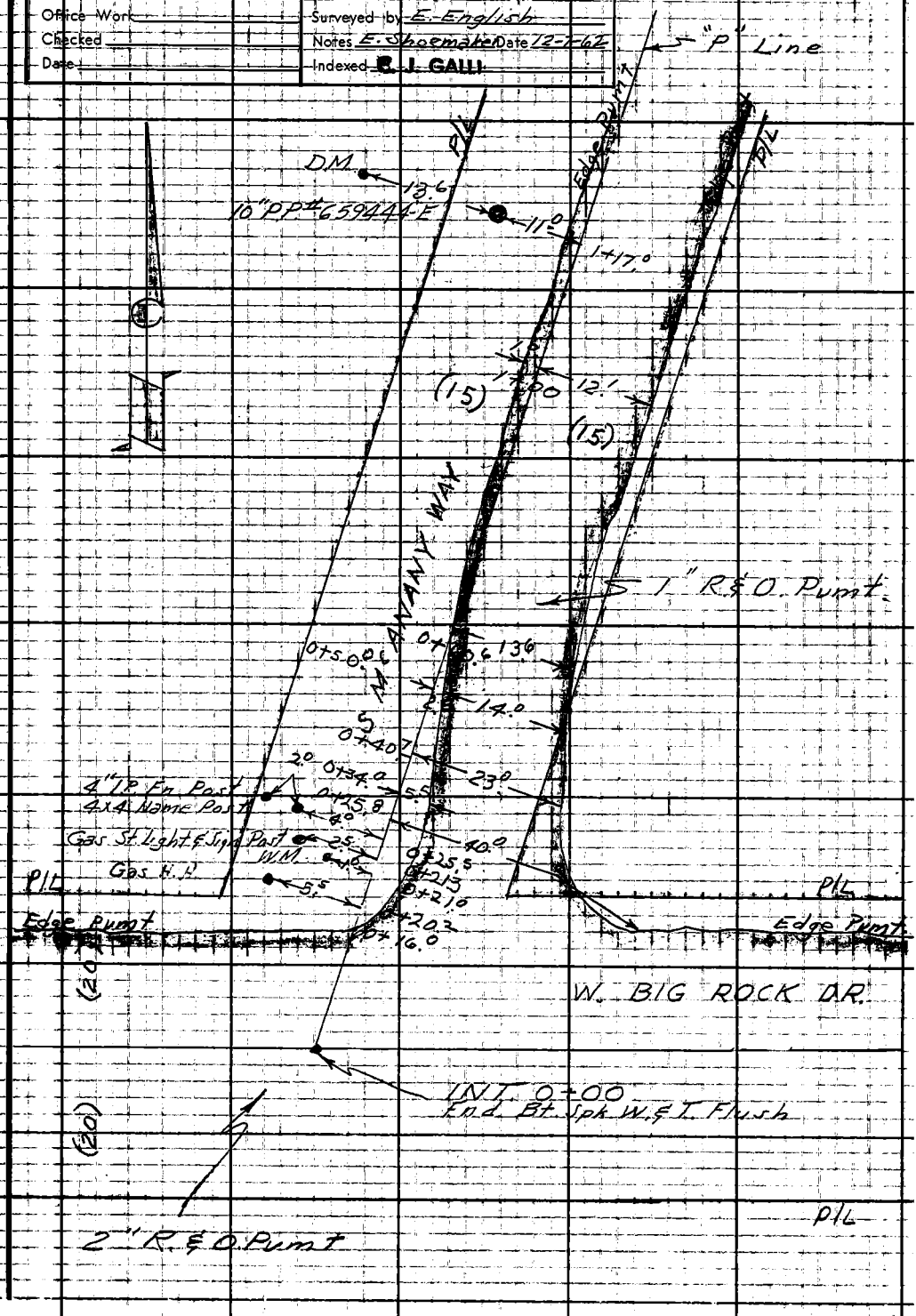

Note: Any Additions or Changes on This Sheet Must be Made or Circled in Red Ink With Date and Name of Person Making Change.

Do not extend this side of this line.

PLEASE RETURN TO
LOS ANGELES COUNTY ENGINEER
700 Los Angeles County Engineering Bldg.

76F309S S&E #247 11-58

F.B. 2980 PG. 166

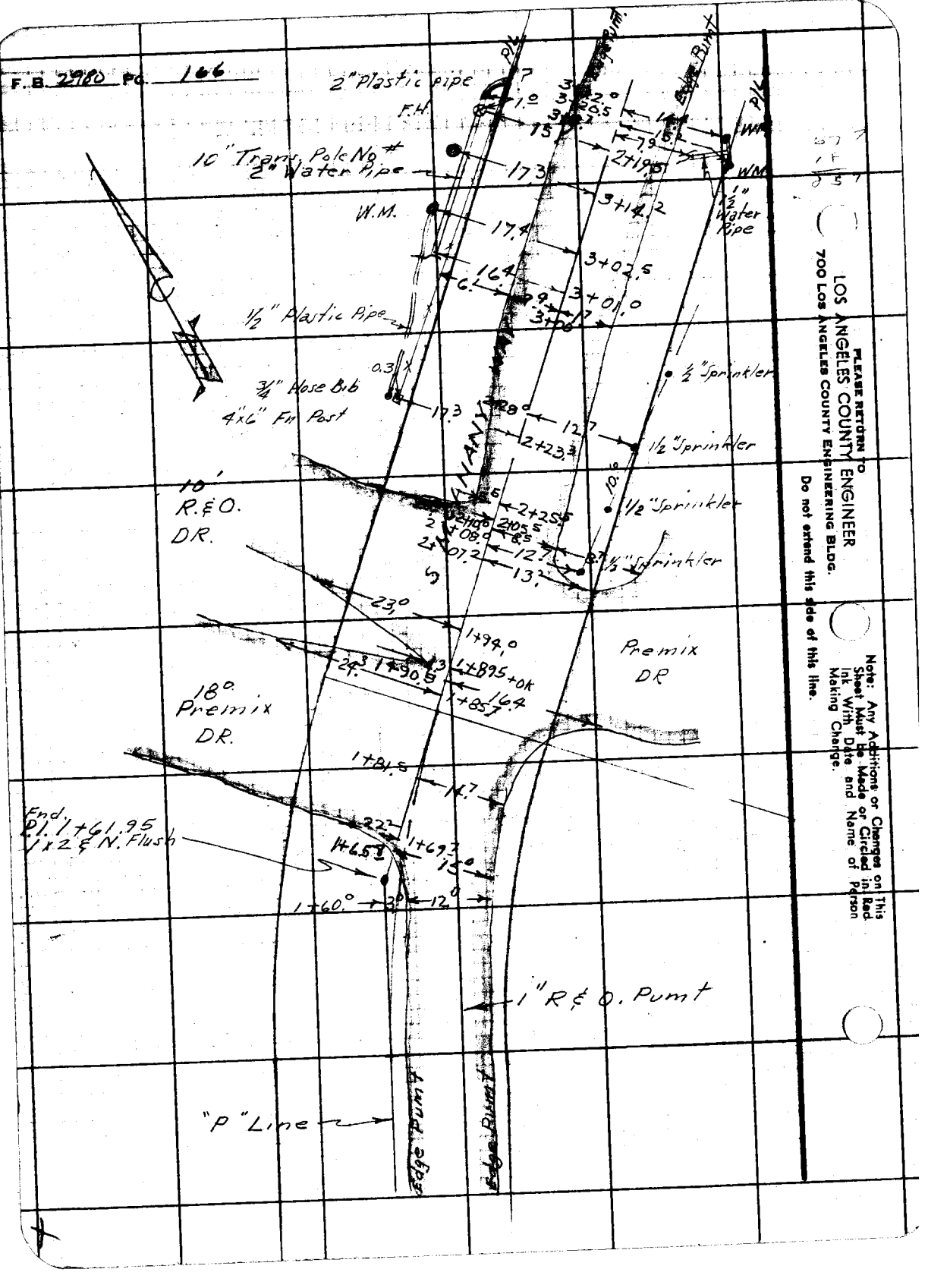

LOS ANGELES COUNTY ENGINEER
700 Los Angeles County Engineering Bldg.

PLEASE RETURN TO

Do not extend this side of this line.

Note: Any Additions or Changes on This Sheet Must Be Made or Circled in Red Ink With Date and Name of Person Making Change.

Notes Ck'd by	Survey of Water Works Dist 29
Map No.	JN 2215.14 Tape 0194 Std 84 °F
Office Work	Surveyed by F English
Checked	Notes E. Shoemaker Date 12-7-62
Date	Indexed C. J. GALLI

F. B. 2980 Pg. 167

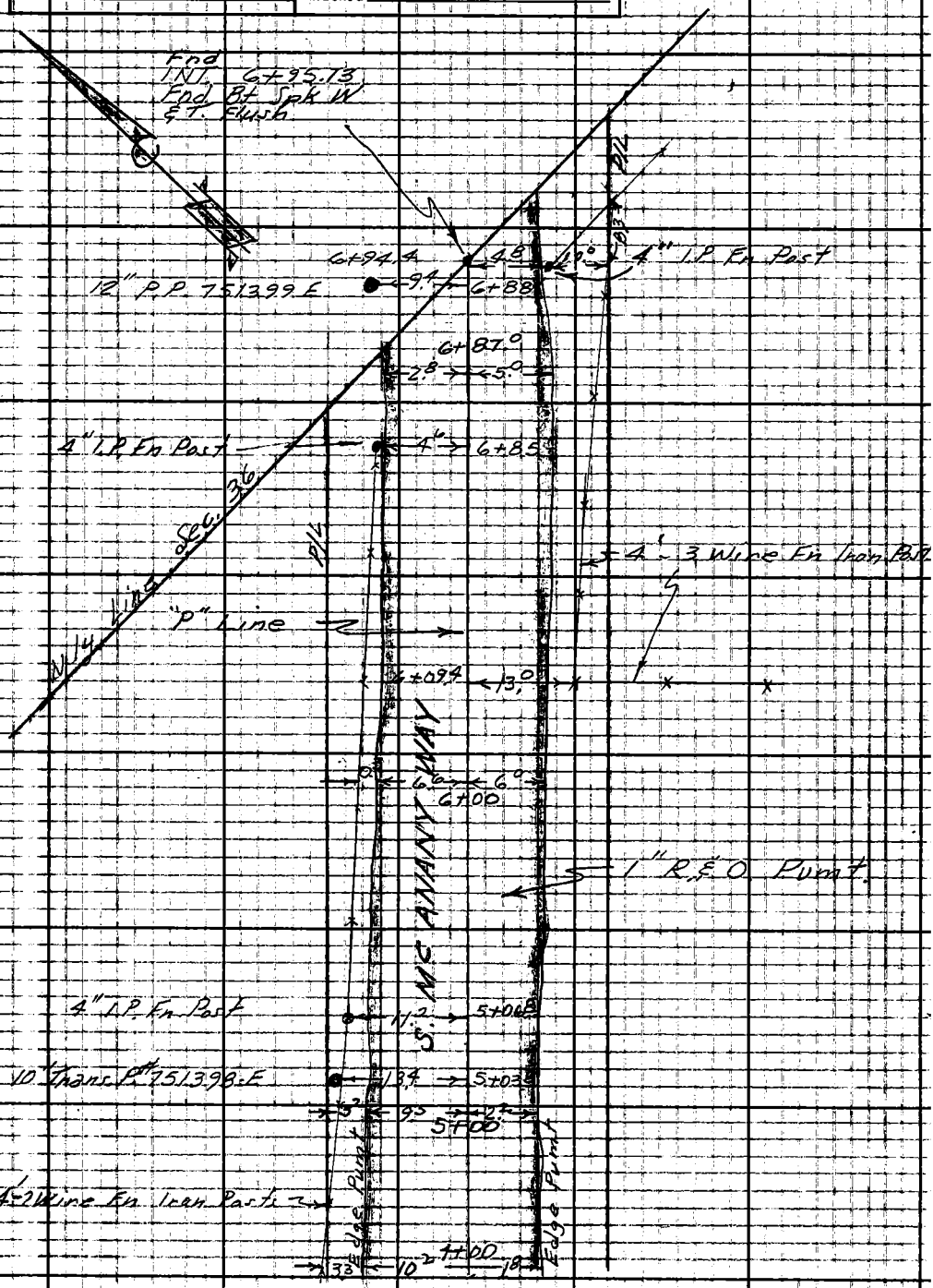

Note: Any Additions or Changes on This Sheet Must be Made or Circled in Red Ink With Date and Name of Person Making Change.

Do not extend this side of this line.

PLEASE RETURN TO
LOS ANGELES COUNTY ENGINEER
700 LOS ANGELES COUNTY ENGINEERING BLDG.

76F309S S&E #247 11-58

PLEASE RETURN TO
LOS ANGELES COUNTY ENGINEER
700 LOS ANGELES COUNTY ENGINEERING BLDG.

Do not extend this side of this line.

Note: Any Additions or Changes on This Sheet Must be Made or Circled in Red Ink With Date and Name of Person Making Change.

F.B. 2980 Pg. 168

Profile No. | Notes Red. | Plotted | Job No. 2215.14 | Division No. 11 | F. B. 2980 Pg. 169
Date | Date | Survey of Water Works Dist. #29
X-Sec. No. | Notes Chkd. Miller | Checked | Survey by English Notes Ed. Date 12-10-62
Date Dec. 1962 | Date | Map No. | Indexed E. J. GALLI Date DEC 18 62

NOTE: ANY ADDITIONS OR CHANGES ON THIS SHEET MUST BE MADE OR CIRCLED IN RED INK, WITH DATE AND NAME OF PERSON MAKING CHANGE.

PLEASE RETURN TO
LOS ANGELES COUNTY SURVEYOR
726 Los Angeles County Engineering Bldg.

Do not extend notes this side of this line.

WATER WORKS DIST.

No. 29

J.N. 2215.14

PROFILE

W. ROCKCROFT DR.

&

S. McANANY WAY

STATION	B. S.	H. I.	F. S.	ELEV.
			12-10-1962	
			English	
			Shoemaker	
			Dupuis	
			Tollison	
			Robbins	

76L298 S & E #307 9-54

V

76L298 S & E #307 9-54

PLEASE RETURN TO
LOS ANGELES COUNTY SURVEYOR
726 LOS ANGELES COUNTY ENGINEERING BLDG.

NOTE: ANY ADDITIONS OR CHANGES ON THIS SHEET MUST BE MADE OR CIRCLED IN RED INK, WITH DATE AND NAME OF PERSON MAKING CHANGE.

Do not extend notes this side of this line.

Profile ____ Plotted ____ No. ____ X-Sec. ____

F. B. 2980 Pg. 170 | Job No. 2215.14 | Division No. 11 | Notes Red. ____ Date ____

Survey of Water Main | Date 12-29-54 | Checked ____ Date ____

Survey by English & Hall | Notes E. Shoemaker | Cklrd ____ Date ____

Indexed C. J. Call | Date ____

P-line Rockcroft Dr.

STATION	B. S.	H. I.	F. S.	ELEV.	
0+00	12.05	824.44 ✓		812.39	Int. W. Rockcroft Dr. & W. Big Rock Dr. fd. S.W.&T.
					5° R Gutter ctr rd.
0+15			11.73	812.71 ✓	
1+10.9			3.21	821.23 ✓	9³ R " "
T.P.	10.97	835.18 ✓	0.23	824.21 ✓	
1+73.4			8.77	826.41 ✓	4° R " "
2+24.0			6.17	829.01 ✓	14.5 R " "
3+00°			5.05	830.13 ✓	5.° R " "
3+85°			5.74	829.44 ✓	17.° R " "
T.P.	5.92	835.47 ✓	5.63	829.55 ✓	
5+00			5.63	829.84 ✓	3.° R " "
5+75			2.65	832.82 ✓	3° L ctr rd.
T.P.	1.33	825.73 ✓	11.07	824.40 ✓	
T.P.	5.71	828.13 ✓	3.31	822.42 ✓	
T.B.M.	5.49	822.75 ✓	10.67	817.46 ✓	See next page
0+00	8.29	849.55 ✓		941.26	Int S. McAnamy Way & W. Big Rock Dr. fd S.W.&T.
					18.° R Ctr rd.
0+10.3			10.17	839.38 ✓	15° R Gutter & Ctr Rd.
0+21.7			10.48	839.07 ✓	

76L298 S & E #307 9-54

PLEASE RETURN TO
LOS ANGELES COUNTY SURVEYOR
726 LOS ANGELES COUNTY ENGINEERING BLDG.

NOTE: ANY ADDITIONS OR CHANGES ON THIS SHEET MUST BE MADE OR CIRCLED IN RED INK, WITH DATE AND NAME OF PERSON MAKING CHANGE.

Do not extend notes this side of this line.

STATION	B. S.	H. I.	F. S.	ELEV.	"P" Line S. McAnany Way
0+53		849.55	6.07	843.48	7.5 R Ctr. Rd
1+00			1.39	848.16	5.7 R " "
T.P.	4.16	853.49	0.22	849.33	
1+74.5			2.88	850.61	7.8 R " "
1+93			3.29	850.20	3.7 R " "
3+00			10.02	843.47	4.0 L Ctr Rd
T.P.	0.77	842.14	12.12	841.37	
3+53			0.60	841.54	6.2 L " "
4+64.5			10.19	831.95	3.8 L " "
TP	1.17	831.11	12.20	829.94	
5+28			3.33	827.78	2.5 L " "
+71			5.50	825.61	0.6 L " "
+04			7.90	823.21	1.4 R " "
T.P.	3.36	822.96	11.51	819.60	
+59.2			4.43	818.53	2.0 R " "
+95.7			7.00	815.96	Int "P" Line & Section line Ctr. Rd.
T.B.M.			5.49	817.47	T.B.M. EL Set Bt. Spk. & T in P.P. # 751399E, 10' W McAnany "P" Line & 2' N of sec. line.

Profile No. ____ Notes Red. ____ Plotted ____ Job No. 2215.14 Division No. ____ F. B. 2980 Pg. 121
X-Sec. No. ____ Date ____ Date ____ Survey of Water Works Dist. #29
Notes Chkd. Miller Checked ____ Survey by English Notes E.S. Date 12-11-62
Date Dec. 1962 Date ____ Map No. ____ Indexed ____ C. J. GALLI Date ____

F. B. 2980 Pg. 172 Job No. Division No. Notes Red. Plotted Profile

Date Date No.

Survey of Notes Notes Chkd. Checked X-Sec.

Survey by Date Date Date No.

Indexed

STATION	B. S.	H. I.	F. S.	ELEV.

PLEASE RETURN TO

LOS ANGELES COUNTY SURVEYOR

726 Los Angeles County Engineering Bldg.

Do not extend notes this side of this line.

NOTE: ANY ADDITIONS OR CHANGES ON THIS SHEET MUST BE MADE OR CIRCLED IN RED INK, WITH DATE AND NAME OF PERSON MAKING CHANGE.

76L98 S & E #307 9-54

Notes Ck'd by	Survey of BIG ROCK DR
Map No.	JN 030300 Tape Std °F
Office Work	Surveyed by Burkholder
Checked	Notes LC GAULT Date 12/62
Date	Indexed E. J. GALLI JAN 1 4 '63

F.B. 2980 PG. 173

BIG ROCK DR

J.N. R215.14

CO WATER DIS. # 29

TO POG

ON

ROCKPORT WAY

FROM — BIG ROCK DR
TO — INLAND LANE

1962
PARTY
BURKHOLDER
LC GAULT
CLOWDER
ALMAN
BECK

Note: Any Additions or Changes on This Sheet Must be Made or Circled in Red Ink With Date and Name of Person Making Change.

Do not extend notes this side of this line.

RETURN TO
LOS ANGELES COUNTY ENGINEER
00 LOS ANGELES COUNTY ENGINEERING BLDG.

763098 CE #247 7-53

F. B. 2980 pg. 17

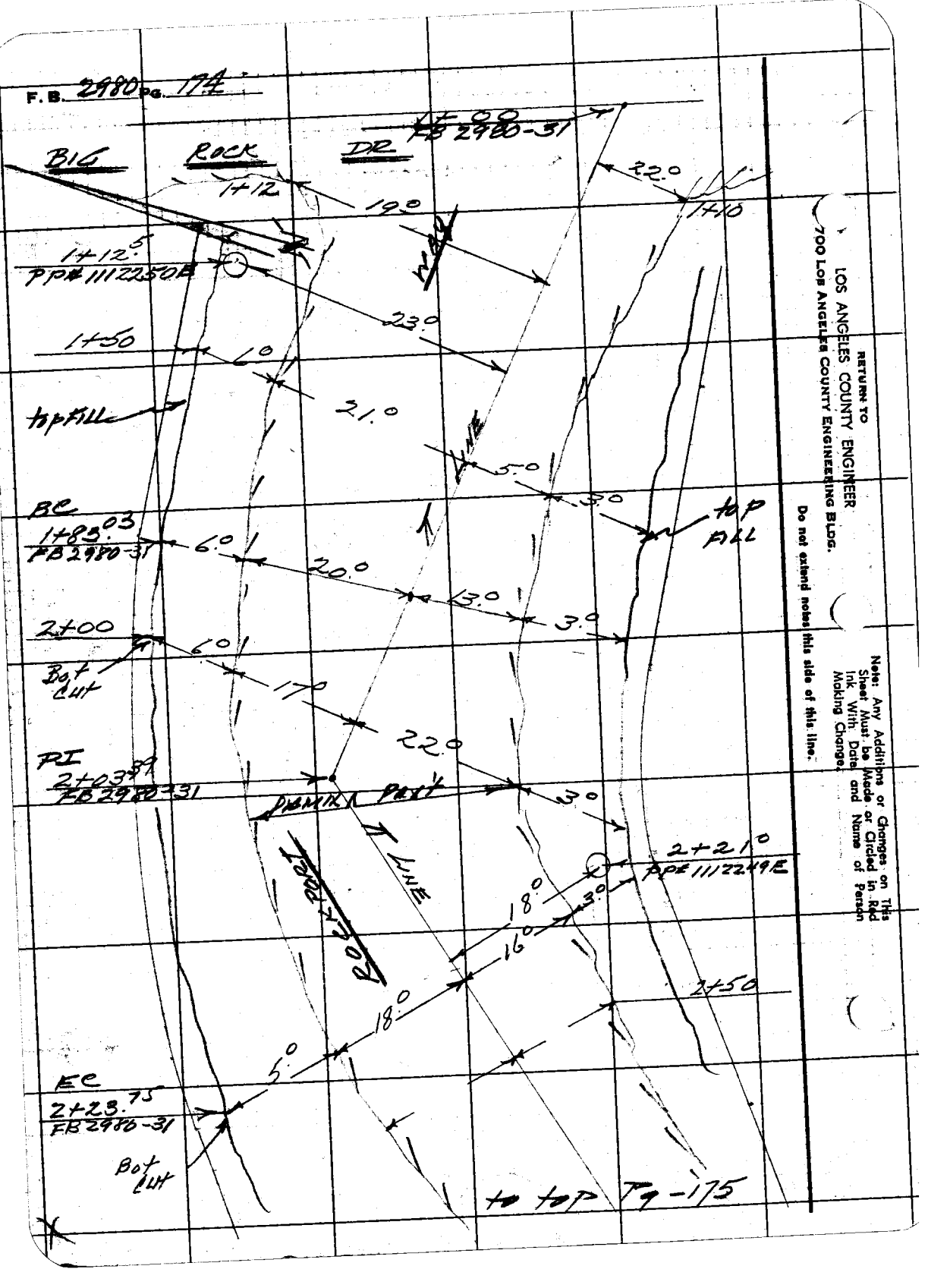

RETURN TO
LOS ANGELES COUNTY ENGINEER
700 LOS ANGELES COUNTY ENGINEERING BLDG.

Do not extend notes this side of this line.

Note: Any Additions or Changes on This Sheet Must be Made or Circled in Red Ink With Date and Name of Person Making Change.

Notes Ck'd by	Survey of Bit Rock Dr.
Map No.	IN 23230 Tape Std °F
Office Work	Surveyed by Burkholder
Checked	Notes Le Gault Date 12/62
Date	Indexed E. J. GALLI

F. B. 2980 PG. 175

Note: Any Additions or Changes on This Sheet Must Be Made or Circled in Red Ink With Date and Name of Person Making Change!

Do not extend notes this side of this line.

RETURN TO
LOS ANGELES COUNTY ENGINEER
00 LOS ANGELES COUNTY ENGINEERING BLDG

763095 CE #247—7-55

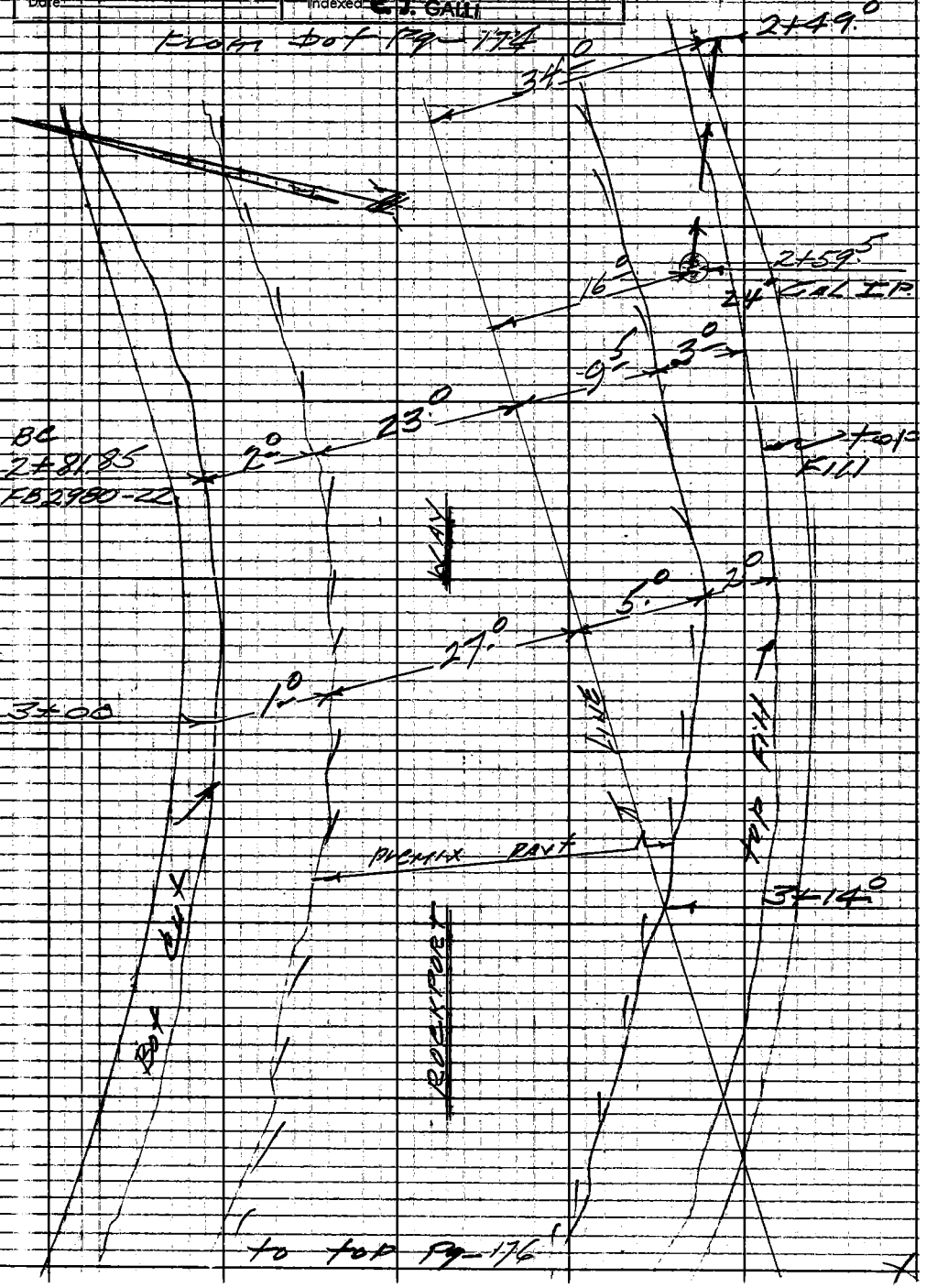

F. B. 2980 Pg. 176

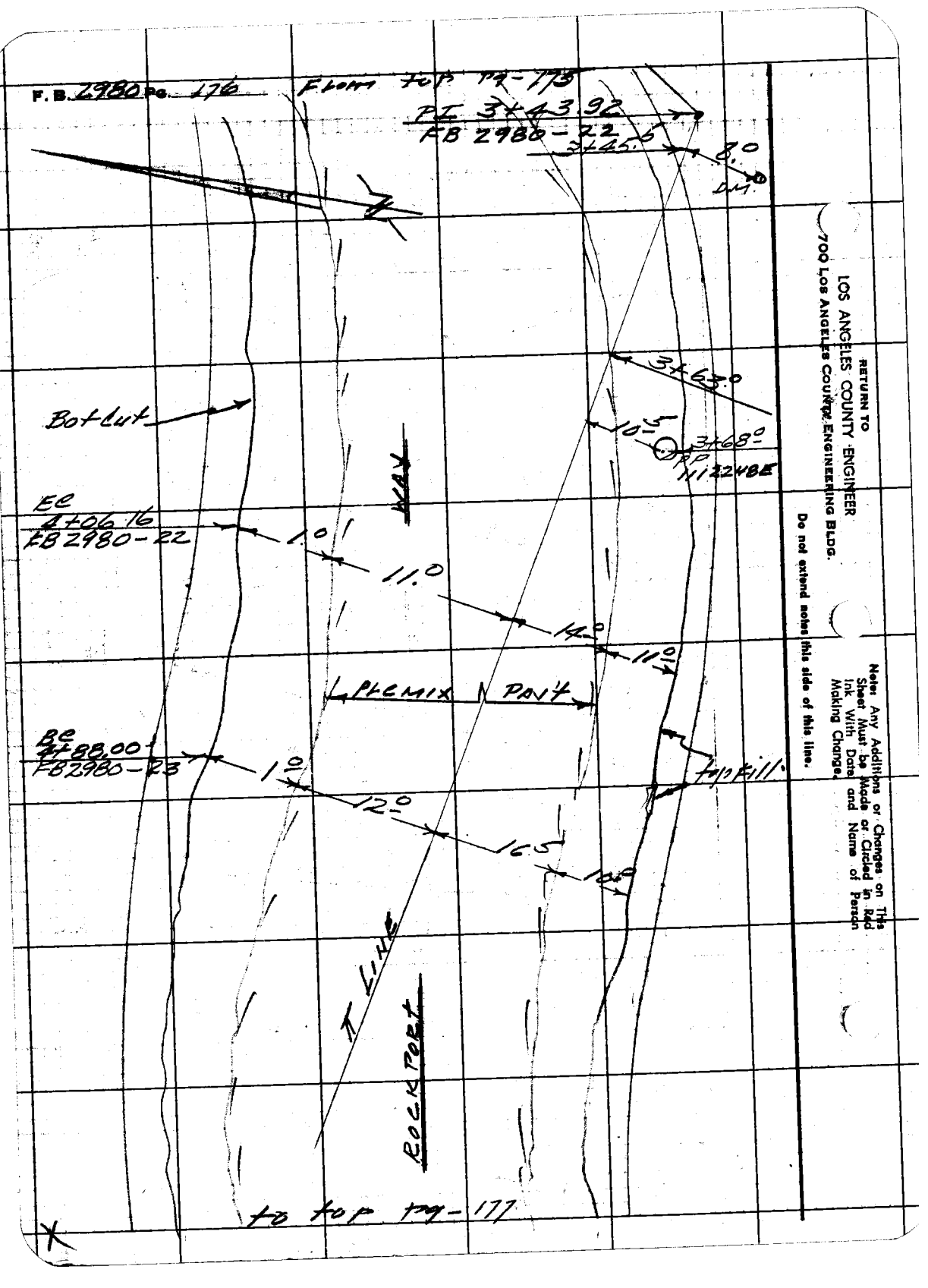

RETURN TO
LOS ANGELES COUNTY ENGINEER
700 Los Angeles County Engineering Bldg.

Do not extend notes this side of this line.

Note: Any Additions or Changes on This Sheet Must be Made or Circled in Red Ink With Date and Name of Person Making Change.

Notes Ck'd by	Survey of Big Rock Dr.
Map No.	IN 030300 Tape Std oF
Office Work	Surveyed by Burkholder
Checked	Notes L.C. Gault Date 12/62
Date	Indexed C. J. GALLI

F. B. 2980 Pg. 177

Note: Any Additions or Changes on This Sheet Must Be Made or Circled in Red Ink With Date and Name of Person Making Change

Do not extend notes this side of this line.

RETURN TO
LOS ANGELES COUNTY ENGINEER
900 Los Angeles County Engineering Bldg.

76809S CE #247 7-55

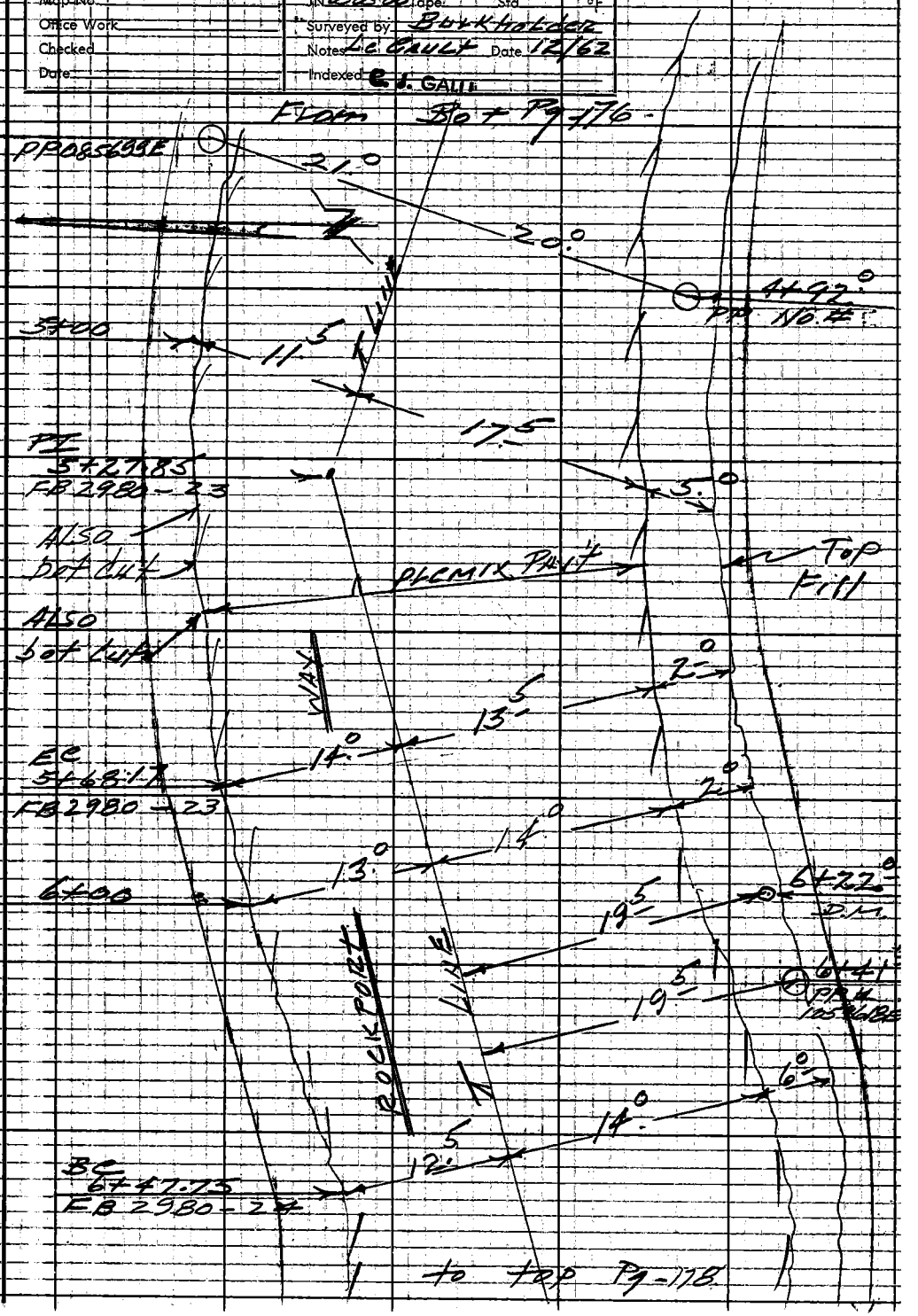

F. B. 2980 Pg. 178

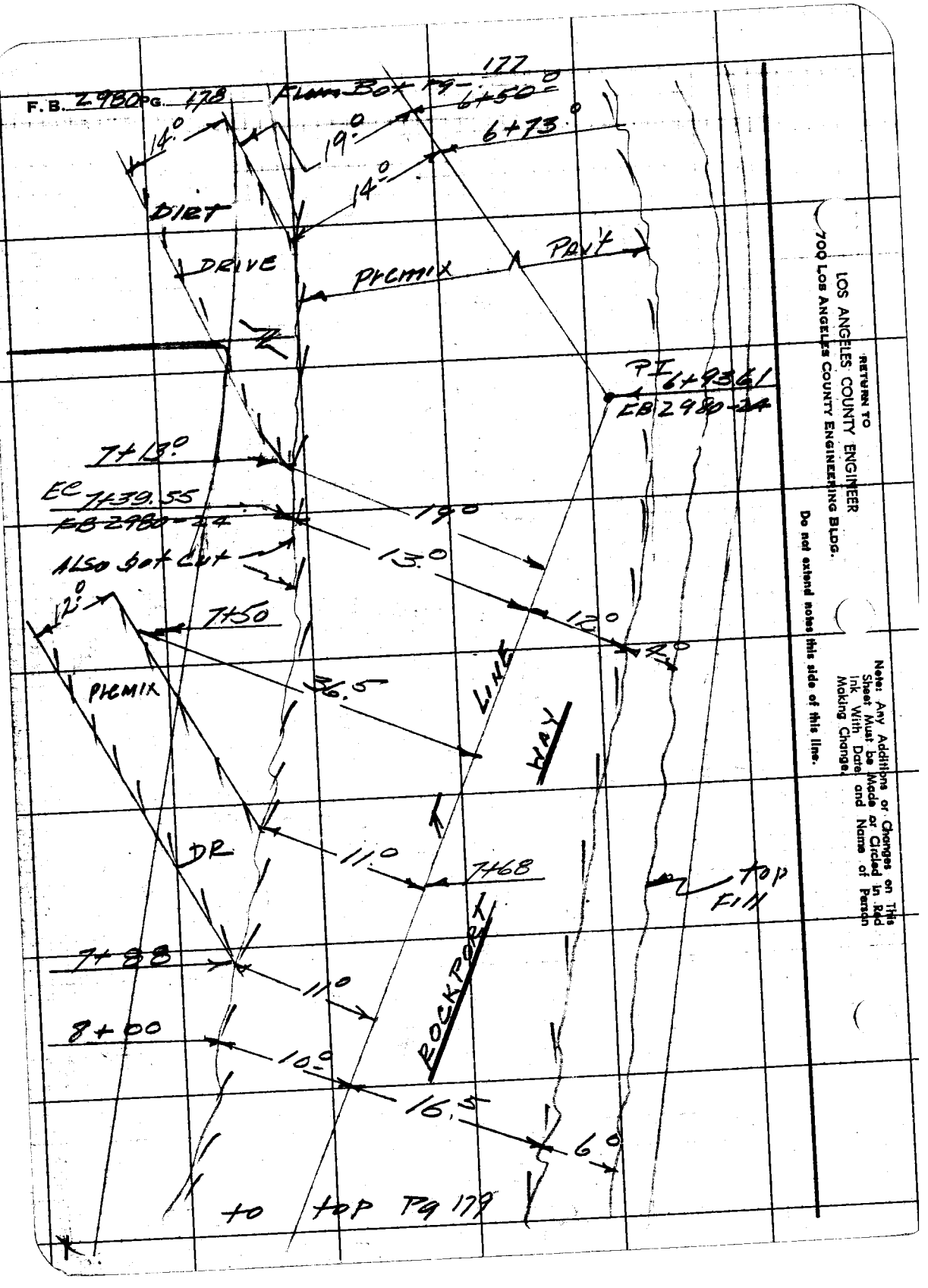

RETURN TO
LOS ANGELES COUNTY ENGINEER
700 LOS ANGELES COUNTY ENGINEERING BLDG.

Do not extend notes this side of this line.

Note: Any Additions or Changes on This Sheet Must Be Made or Circled In Red Ink With Date and Name of Person Making Change.

Notes Ck'd by	Survey of B+G Rock Dr
Map No.	IN 0303.00 Tape Std °F
Office Work	Surveyed by Burkholder
Checked	Notes L.C. Gault Date 12/62
Date	Indexed C.J. GALLI

F.B. 2980 Pg. 179



Note: Any Additions or Changes on This Sheet Must be Made or Circled in Red Ink With Date and Name of Person Making Change.

Do not extend notes this side of this line.

RETURN TO
LOS ANGELES COUNTY ENGINEER
2400 Los Angeles County Engineering Bldg.

763095 CE #247 7-53

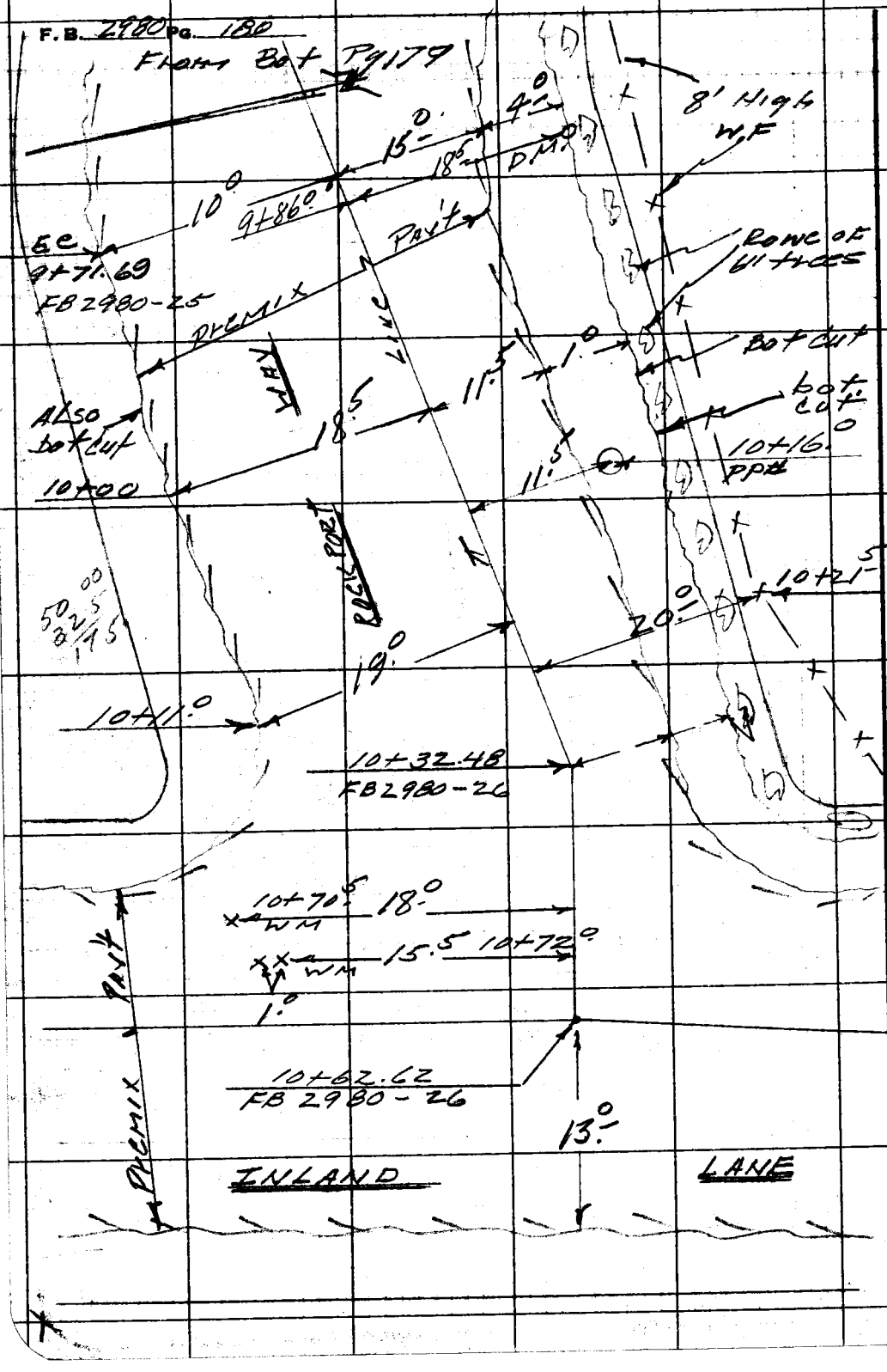

RETURN TO
LOS ANGELES COUNTY ENGINEER
700 LOS ANGELES COUNTY ENGINEERING BLDG.

Do not extend notes this side of this line.

Note: Any Additions or Changes on This Sheet Must be Made or Circled in Red Ink With Date and Name of Person Making Change.

Notes Ck'd by
Map No.
Office Work
Checked
Date

Survey of BIG ROCK DR
JN 22315 Tape Std °F
Surveyed by BULKHOLDER
Notes LC GAULT Date 12/62
Indexed J. GALL

JAN 1 4 '63

F.B. 2990 PG. 181

BIG ROCK DR

J.N. 22315.14

CO. WATER DK #29

TO POG

ON

ENLAND LANE

FROM — BIG ROCK DR

TO — ROCK PORT WAY

1962

PARTY

BULKHOLDER
LC GAULT
CHANDLER
PLUMAN
BECK

Note: Any Additions or Changes on This Sheet Must be Made or Circled in Red Ink With Date and Name of Person Making Change.

Do not extend notes this side of this line.

RETURN TO
LOS ANGELES COUNTY ENGINEER
900 LOS ANGELES COUNTY ENGINEERING BLDG.

763098 CE #247 7-55

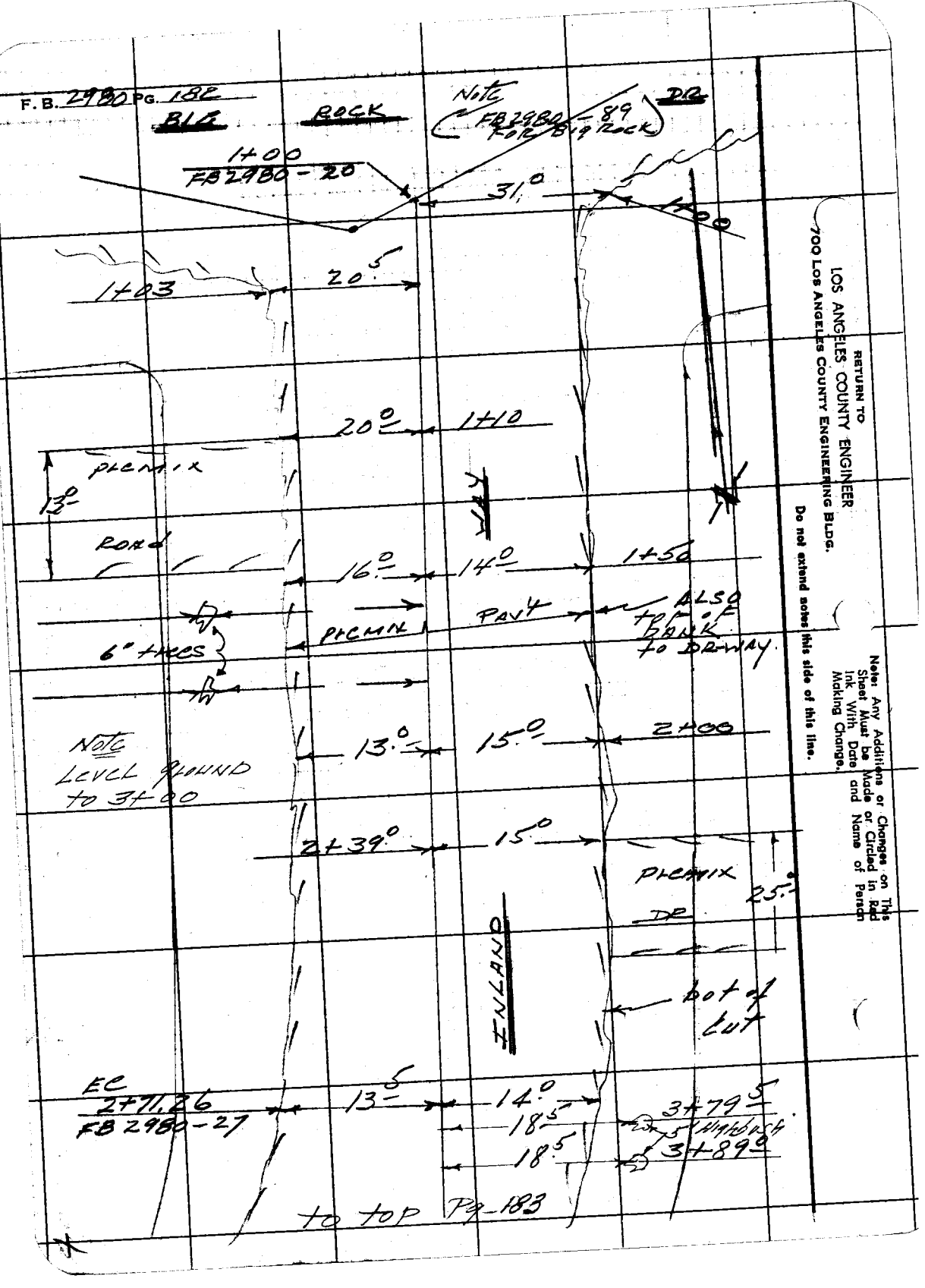
F.B. 2980 PG. 182
BIG ROCK
Note FB2980-89 FOR Big Rock
DR
1+00
FB2980-20
31.0
1+00
1+03
20.5
20.0
1+10
PREMIX
13.0
ROAD
16.0
14.0
1+50
PAV'T
ALSO TOP OF BANK TO DRWAY
PREMIX
6" trees
Note LEVEL GROUND to 3+00
13.0
15.0
2+00
2+39.0
15.0
PREMIX
25.0
DR
INLAND
bot of cut
EC
2+71.26
FB2980-27
13.5
14.0
18.5
18.5
3+79.5
5' Highbush
3+89.0
to top Pg-183
RETURN TO
LOS ANGELES COUNTY ENGINEER
700 LOS ANGELES COUNTY ENGINEERING BLDG.
Do not extend notes this side of this line.
Note: Any Additions or Changes on This Sheet Must be Made or Circled in Red Ink With Date and Name of Person Making Change.

Notes Ck'd by	Survey of BIG ROCK DR
Map No.	IN 030700 Tape Std °F
Office Work	Surveyed by Bulkholder
Checked	Notes LC Gault Date 12/62
Date	Indexed C. J. GALLI

F. B. 2980 PG. 183

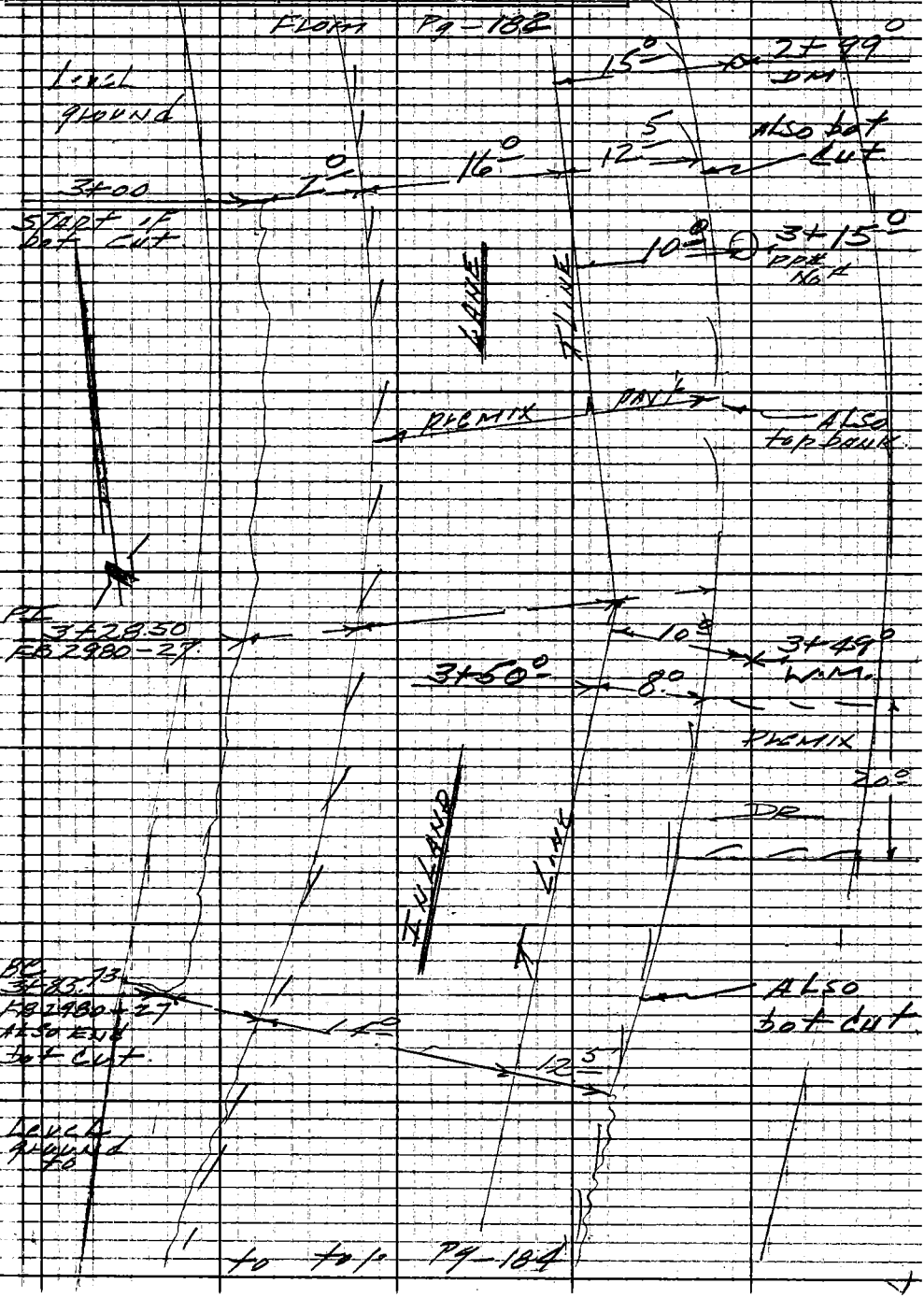

Note: Any Additions or Changes on This Sheet Must be Made or Circled in Red Ink With Date and Name of Person Making Change.

Do not extend notes this side of this line.

RETURN TO
LOS ANGELES COUNTY ENGINEER
700 LOS ANGELES COUNTY ENGINEERING BLDG.

763095 CE #247 7-55

F. B. 2930 Pg. 184 From Bk Pg-183



RETURN TO
LOS ANGELES COUNTY ENGINEER
700 LOS ANGELES COUNTY ENGINEERING BLDG.

Note: Any Additions or Changes on This Sheet Must be Made or Circled in Red Ink With Date and Name of Person Making Change.

Do not extend notes this side of this line.

Notes Ck'd by
Map No.
Office Work
Checked
Date

Survey of BIG ROCK DR
J.N. 23500 Tape Std °F
Surveyed by BULKHOLDER
Notes LC GAULT Date 10/62
Indexed C. L. GAU JAN 14 '63

F.B. 2980 Pg. 185

BIG ROCK DR

J. N. 2215.14

TO WATER DIS #29

TO ROE

OR

BIG ROCK DR

FROM — ROCK POINT WAY
TO — INLAND LANE

PARTY 1962
BULKHOLDER
LC GAULT
LOWDEN
ALWIN
BECK

RETURN TO
LOS ANGELES COUNTY ENGINEER
LOS ANGELES COUNTY ENGINEERING BLDG.
900

Note: Any Additions or Changes on This Sheet Must Be Made or Circled In Red Ink With Date and Name of Person Making Change.

Do not extend notes this side of this line.

763008 CE #441—7-58

F. B. 2980 PG. 186

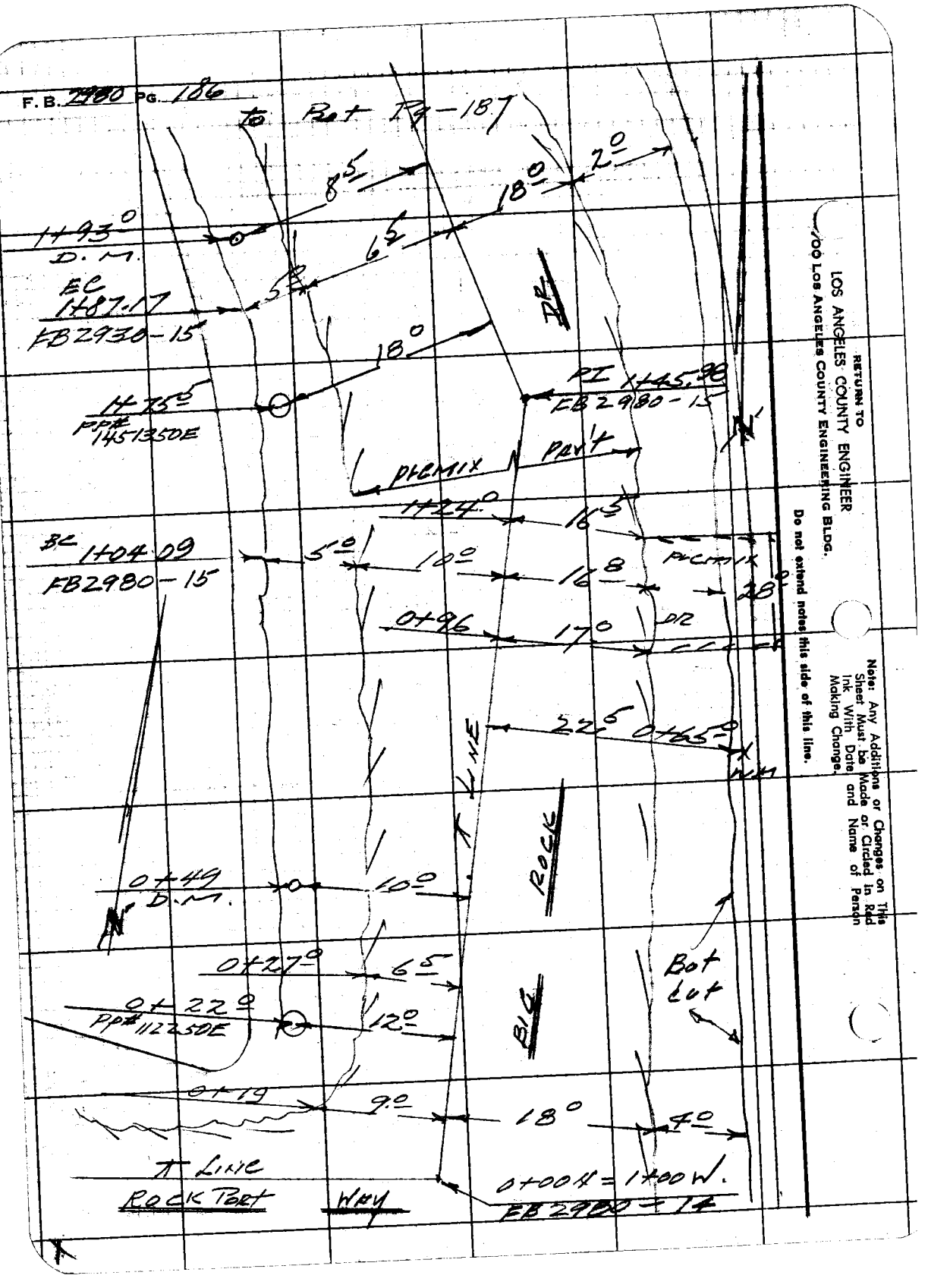

RETURN TO
LOS ANGELES COUNTY ENGINEER
900 LOS ANGELES COUNTY ENGINEERING BLDG.

Do not extend notes this side of this line.

Note: Any Additions or Changes on This Sheet Must be Made or Circled in Red Ink With Date and Name of Person Making Change.

Notes Ck'd by	Survey of Big Rock DR
Map No.	JN 230300 Tape Std °F
Office Work	Surveyed by Butterholder
Checked	Notes Le Gault Date 12/62
Date	Indexed C. J. GALLI

F. B. 2980 PG. 187

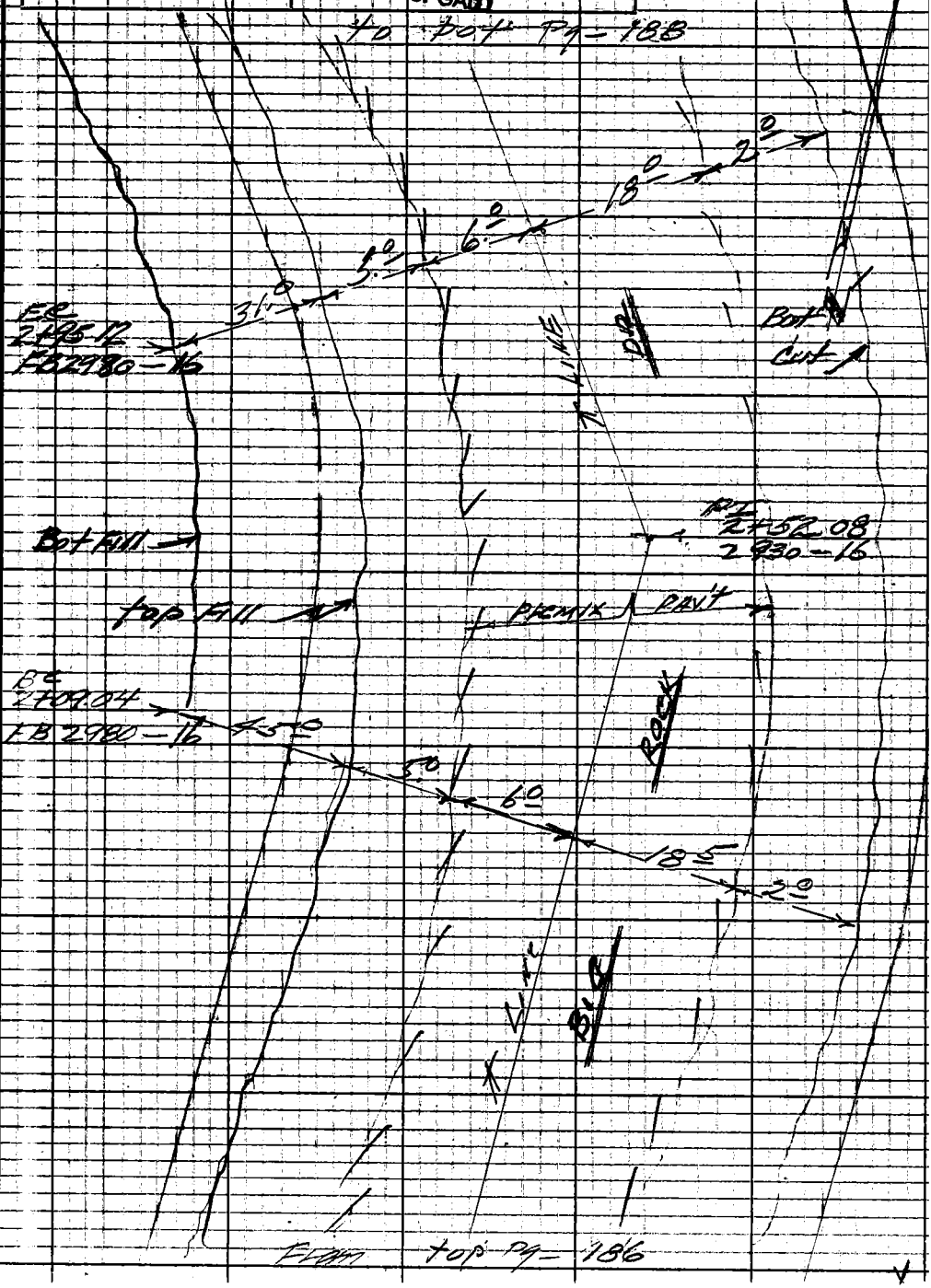

Note: Any Additions or Changes on This Sheet Must be Made or Circled in Red Ink With Date and Name of Person Making Change.

Do not extend notes this side of this line.

RETURN TO
LOS ANGELES COUNTY ENGINEER
900 LOS ANGELES COUNTY ENGINEERING BLDG.

763098 CE #247—7-53

F.B. 2980 Pg. 188

EC 4+40.23
FB 2980 – 17

to Bk + Pg – 189

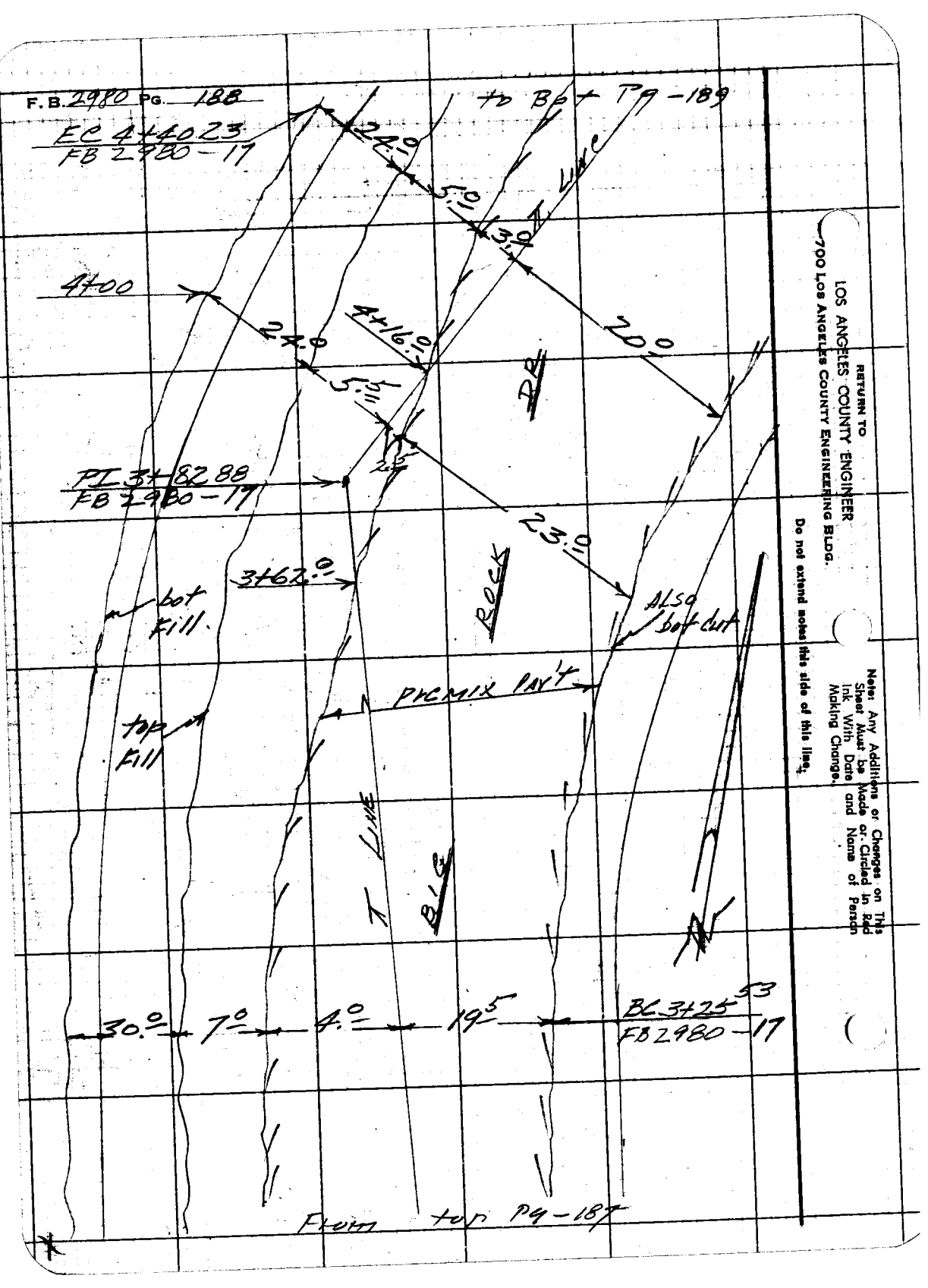

RETURN TO
LOS ANGELES COUNTY ENGINEER
700 Los Angeles County Engineering Bldg.

Do not extend notes this side of this line.

Note: Any Additions or Changes on This Sheet Must be Made or Circled in Red Ink With Date and Name of Person Making Change.

Notes Ck'd by	Survey of BIG ROCK DR	F. B. 2980 Pg. 189
Map No.	JN 0803.00 Tape Std °F	
Office Work	Surveyed by Burkholder	
Checked	Notes LeGault Date 12/62	
Date	Indexed C. J. GALLI	



Note: Any Additions or Changes on This Sheet Must be Made or Circled in Red Ink With Date and Name of Person Making Change.

Do not extend notes this side of this line.

RETURN TO
LOS ANGELES COUNTY ENGINEER
700 LOS ANGELES COUNTY ENGINEERING BLDG

763095 CE #247 7-53

F.B. 2980 PG. 190

to Bot Pg - 191

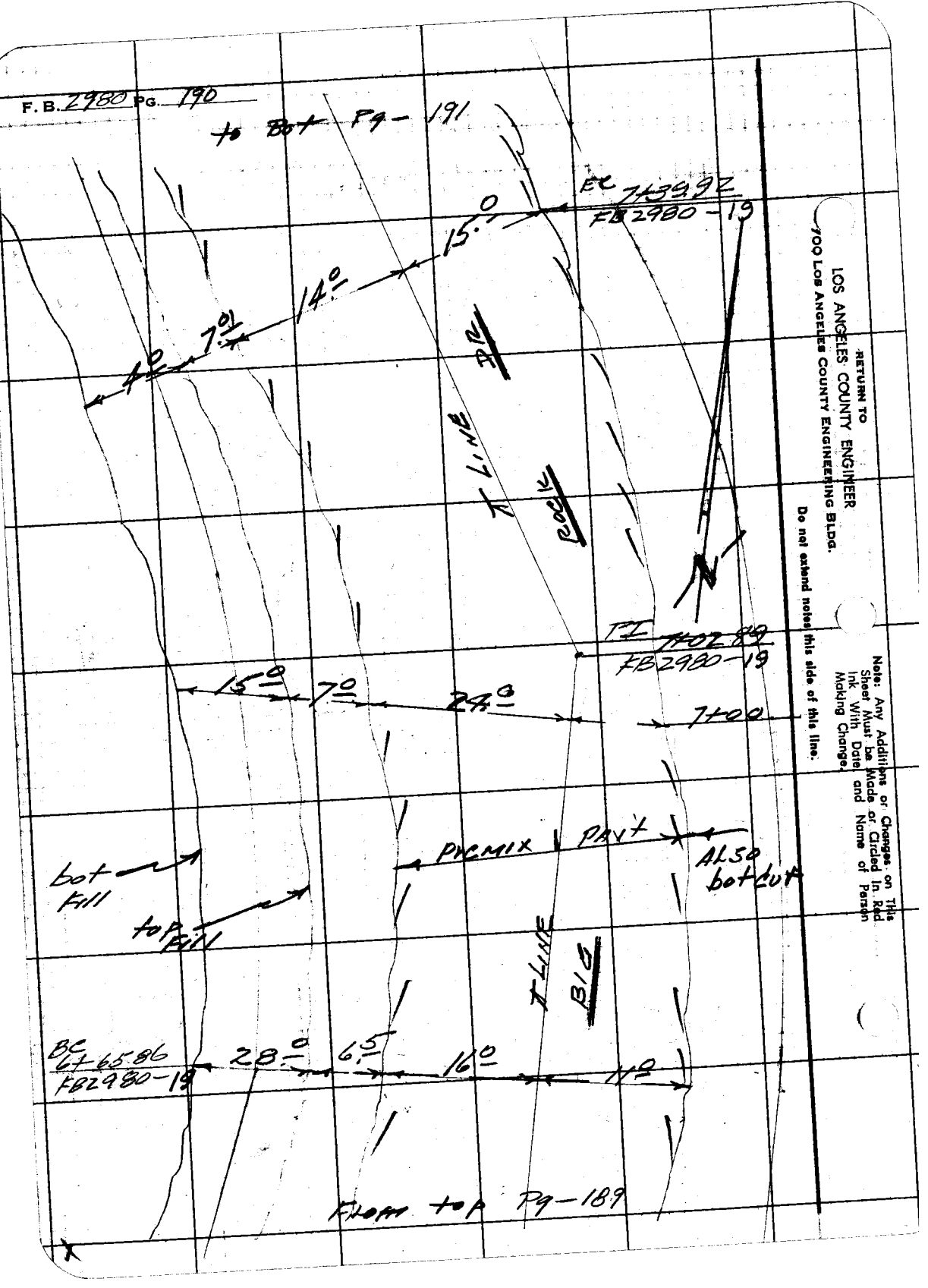

RETURN TO
LOS ANGELES COUNTY ENGINEER
700 LOS ANGELES COUNTY ENGINEERING BLDG.

Do not extend notes this side of this line.

Note: Any Additions or Changes on This Sheet Must be Made or Circled in Red Ink With Date and Name of Person Making Change.

Notes Ck'd by	Survey of BIG ROCK DR
Map No.	IN 030300 Tape Std OF
Office Work	Surveyed by Burkholder
Checked	Notes LC GAULT Date 12/62
Date	Indexed C. J. GALLI

F.B. 2980 PG. 191



Note: Any Additions or Changes on This Sheet Must Be Made or Circled in Red Ink With Date and Name of Person Making Change.

Do not extend notes this side of this line.

RETURN TO
LOS ANGELES COUNTY ENGINEER
700 LOS ANGELES COUNTY ENGINEERING BLDG.

76809S CE #247 7-58

RETURN TO
LOS ANGELES COUNTY ENGINEER
700 LOS ANGELES COUNTY ENGINEERING BLDG.

Note: Any Additions or Changes on This Sheet Must be Made or Circled In Red Ink With Date and Name of Person Making Change.

Do not extend notes this side of this line.

F. B. 7900 PG. 192

Profile No. | Notes Red | Plotted | Job No. 2215-14 | Division No. 10 | F.B. 2980 | PG. 193
Date | Date | Survey of BIG ROCK DR
X-Sec. No. | Notes Chkd. | Checked | Survey by BULKHOLDER | Notes LeGAULT | Date 12/62
Date | Date | Map No. | Indexed E. J. GAULT | Date JAN 14 63

BIG ROCK DR

J.N. 2215.14

PROFILE ALONG T LINE

ON

ROCKPORT WAY

FROM - BIG ROCK DRIVE 1962

to - INLAND WAY

PARTY

BULKHOLDER
LeGAULT
CLOWDER
ALVIN
BECK

STATION	B.S.	H.I.	F.S.	ELEV.

NOTE: ANY ADDITIONS OR CHANGES ON THIS SHEET MUST BE MADE OR CIRCLED IN RED INK, WITH DATE AND NAME OF PERSON MAKING CHANGE.

Do not extend notes this side of this line.

PLEASE RETURN TO
LOS ANGELES COUNTY ENGINEER
700 Los Angeles County Engineering Bldg.

761-298 CE 307 11-58

76L-298 CE 307 11-58

PLEASE RETURN TO
LOS ANGELES COUNTY ENGINEER
700 LOS ANGELES COUNTY ENGINEERING BLDG.

NOTE: ANY ADDITIONS OR CHANGES ON THIS SHEET MUST BE MADE OR CIRCLED IN RED INK, WITH DATE AND NAME OF PERSON MAKING CHANGE

Do not extend notes this side of this line. ROCK POLT WAY.

STATION	B.S.	H.I.	F.S.	ELEV	LEFT	LINE	RIGHT
B.M. W-16				184 17	B.M. W-16 ELEV. 184.168 FB 2269-216 BIG ROCK DR & ROCK POLT WAY N.W. COR 4'W of PP# 111 2250E ASTC. PRE CAST. BM MON.		
1+00				182 28	INT. ROCK POLT WAY & BIG ROCK DR		
1+10.5				181 97			
1+50				177 80			
"				178 52			7.3 Rt ℄ PAV't
2+00				172 37			& ℄ PAV't
2+50				168 03			
"				168 38			5.5 Rt ℄ PAV't
2+59.5				165 79	16° Lt. F.L. 24" S.D.		
3+00				168 44			
"				168 25			10°R ℄ PAV't
3+50				168 8			DIRT
4+00				171 63			& ℄ PAV't
4+50				177 20			
"				177 26	3° L ℄ PAV't		
5+00				183 68			
"				183 85	4° L ℄ PAV't		
5+50				189 95			

F.B. 2980 Pg. 194 Job No. 2215 14 Division No. Notes Red Plotted Profile
Survey of BIG ROCK DR Date Date No. X-Sec.
Survey by Butterfield Notes LeGault Notes Chkd. Checked
Indexed C. J. GAULT Date 12/62 Date No.

76L-298 CE 307 11-58

PLEASE RETURN TO
LOS ANGELES COUNTY ENGINEER
700 LOS ANGELES COUNTY ENGINEERING BLDG.

NOTE: ANY ADDITIONS OR CHANGES ON THIS SHEET MUST BE MADE OR CIRCLED IN RED INK, WITH DATE AND NAME OF PERSON MAKING CHANGE.

Do not extend notes this side of this line.

ROCK POLT WAY

STATION	B.S.	H.I.	F.S.	ELEV.	Left	Line	Right
5+50				190 07	3.5 L ℄ Pav't		
t.P.				197 29	2" IP		
6+00				196 43			⊼ & ℄ Pav't
+50				202 03			⊼ & ℄ Pav't
7+00				206 66			⊼ & ℄ Pav't
"				206 56			7.5 R ℄ Pav't
7+50				210 76			⊼ & ℄ Pav't
t.P.				212 85	t.P.		
8+00				214 33			
"				214 44	4° L ℄ Pav't		
8+50				217 81			⊼ & Pav't
"				217 95	5° Lt & Pav't		
9+00				221 45			⊼
"				221 64	7.5 L ℄ Pav't		
t.P.				221 25	T.P.		
9+50				224 66			⊼
"				224 81	6° L. & Pav't		
10+00				226 33			
"				226 36			2° R. & Pav't
10+32.48	t.P.			227 09	t.P. Lge. Spk W & t		Pcl Pg # 26

Profile No. ____ Notes Red ____ Plotted ____ Job No. 2U5 14 Division No. 11 F.B. 2980 PG. 195
X-Sec. No. ____ Date ____ Date ____ Survey of B.G. ROCK DR
Notes Chkd. ____ Checked ____ Survey by Bullhold Notes D.L. Date 12/64
Date ____ Date ____ Map No. ____ Indexed C. J. GALLI Date ____

F.B. 2980 Pg. 196 Job No. 226-14 Division No. 11 Notes Red Plotted Profile

Survey of BIG ROCK DR Date Date No.

Survey by Berkholder Notes LeGault Notes Chkd. Checked X-Sec.

Indexed Date Date Date No.

76L-298 CE 307 11-58

PLEASE RETURN TO

LOS ANGELES COUNTY ENGINEER

700 LOS ANGELES COUNTY ENGINEERING BLDG.

NOTE: ANY ADDITIONS OR CHANGES ON THIS SHEET MUST BE MADE OR CIRCLED IN RED INK, WITH DATE AND NAME OF PERSON MAKING CHANGE

Do not extend notes this side of this line.

STATION	B.S.	H.I.	F.S.	ELEV	

X

Profile No. | Notes Red Date | Plotted Date | Job No. 2215.14 Division No. 10 | F.B. 2980 Pg. 187

X-Sec. No. | Notes Chkd. Date | Checked Date | Survey of Big Rock Drive | Survey by Burkholder Notes | Date 12-13-62 | Map No. | Indexed | J. GALLI Date JAN 14 63

J.N. 2215.14

BIG ROCK DRIVE

Profile along ℄ Line
on Big Rock Drive
from Rockport Way
to Inland Way

Burkholder
LeGault
Crowder
Alwin
Beck

STATION	B.S.	H.I.	F.S.	ELEV.

NOTE: ANY ADDITIONS OR CHANGES ON THIS SHEET MUST BE MADE OR CIRCLED IN RED INK, WITH DATE AND NAME OF PERSON MAKING CHANGE.

Do not extend notes this side of this line.

PLEASE RETURN TO
LOS ANGELES COUNTY ENGINEER
403 Los Angeles County Engineering Bldg.

76-L298 CE 307 8-61

76-L298 CE 307 3-61

PLEASE RETURN TO
LOS ANGELES COUNTY ENGINEER
403 LOS ANGELES COUNTY ENGINEERING BLDG.

NOTE: ANY ADDITIONS OR CHANGES ON THIS SHEET MUST BE MADE OR CIRCLED IN RED INK, WITH DATE AND NAME OF PERSON MAKING CHANGE

Do not extend notes this side of this line.

STATION	B. S.	H. I.	F. S.	ELEV.		
				184 17	BM-W-16 F.B. 2669-216 Elev = 184.168 Big Rock Dr. & Rockport Way N.W. Cor. 4° W. of Pt. # 1112250-2. A stk Precast B.M. Mon. "R 3"	
B.M. W-16				182 28	Int. Big Rock Dr. & Rock	
0+00 N. = 1+00 W.				187 31		
1+50 No.				187 10	℄ Pvmt.	
4° Rt.				192 79		
1+00				192 78	℄ Pvmt.	
3° Rt.				[illegible]	T.P.	
T.P.				192 72		
1+50				192 76	℄ Pvmt.	
1° Lt.				201.55	T.P.	
T.P.				[illegible]		
2+00				205 31	℄ Pvmt.	
5° Rt.				210 45	T.P.	
T.P.				[illegible]		
1+50				211 76	℄ Pvmt.	
2° Lt.				218 41		
[illegible]				218 33	℄ Pvmt.	
5° Rt.				218 90	T.P.	
T.P.				224 76		
+50				224 42	℄ Pvmt.	
11° Rt.				227 27	T.P.	
T.P.						

F.B. 2980 PG. 198 Job No. [illegible] Division No. 11 Notes Red Date 12-13-62 Plotted Date No. X-Sec. Profile

Survey of Big Rock Dr. Notes Chkd. Checked No.

Survey by Burkholder Notes D.L.S. Date Date

Indexed C. J. GALLI Date

76-L298 CE 307 3-61

PLEASE RETURN TO
LOS ANGELES COUNTY ENGINEER
403 LOS ANGELES COUNTY ENGINEERING BLDG.

NOTE: ANY ADDITIONS OR CHANGES ON THIS SHEET MUST BE MADE OR CIRCLED IN RED INK, WITH DATE AND NAME OF PERSON MAKING CHANGE.

Do not extend notes this side of this line.

STATION	B.S.	H.I.	F.S.	ELEV.		
4+00				230 9	Dirt Shoulder	
14° Rt				230 07	℄ Plm't	
4+40.23 +P				235 22	Spl w & t	
+50				236 36		
6.5 Rt				236 13	℄ Plm't	
5+00				242 22		
1.3 Rt				242 09	℄ Plm't	
+P				243 97	t.P.	
5+50				247 74	℄ Plm't	
t.P.				251 63	t.P.	
6+00				253 44		
3.4 Rt				253 42	℄ Plm't	
+50				258 61	℄ Plm't	
+P				259 45	t.P.	
7+00				263 12		
11° Lt				263 09		
t.P.				266 92		
7+45				258 84	31° Lt F.L. 24" Gal I.P.	
7+50				267 44		
7+65				265 58		16.5 Rt. F.L. 24" Gal I.P.
7+92.04	=1+00 to West			270 57	Int. Big Rock Dr & Inland Way Tel Pg # 20	

Profile No. ____ Notes Red ____ Plotted ____ Job No. 2215.14 Division No. 11 F.B. 2980 Pg. 199
Date ____ Date ____ Survey of Big Rock Dr
X-Sec. No. ____ Notes Chkd. ____ Checked ____ Survey by Burkholder Notes DLB Date 12/62
Date ____ Date ____ Map No. ____ Indexed C. J. Gall Date ____

F.B. 2980 Pg. 200 | Job No. | Division No. | Notes Red | Plotted | Profile

Survey of | Date | Date | No. | X-Sec.

Survey by | Notes | Notes Chkd. | Checked | No.

Indexed | Date | Date | Date

STATION	B.S.	H.I.	F.S.	ELEV.

76-L298 CE 307 3-61

PLEASE RETURN TO

LOS ANGELES COUNTY ENGINEER

403 Los Angeles County Engineering Bldg.

Do not extend notes this side of this line.

NOTE: ANY ADDITIONS OR CHANGES ON THIS SHEET MUST BE MADE OR CIRCLED IN RED INK, WITH DATE AND NAME OF PERSON MAKING CHANGE

Profile No. | Notes Red Date | Plotted Date | Job No. 2215.14 | Division No. 11 | F. B. 2980 | Pg. 201

X-Sec. No. | Notes Chkd Date | Checked Date | Survey of Big Rock Drive (Inland Way)

Survey by Burkholder | Notes D.L.B. | Date 12-13-62

Map No. | Indexed C. J. GAULT | Date JAN 1 4 '63

NOTE: ANY ADDITIONS OR CHANGES ON THIS SHEET MUST BE MADE OR CIRCLED IN RED INK, WITH DATE AND NAME OF PERSON MAKING CHANGE.

PLEASE RETURN TO
LOS ANGELES COUNTY ENGINEER
403 LOS ANGELES COUNTY ENGINEERING BLDG.

Do not extend notes this side of this line.

STATION	B.S.	H.I.	F.S.	ELEV.	
					J.N. 2215.14 BIG ROCK DR. AREA — INLAND WAY — Profile Along Transit Line on Inland Way From Big Rock Drive To RockPort Way Burkholder LeGault Crowder Alwin Beck

76-L298 CE 307 3-61

76-L298 CE 307 3-61

PLEASE RETURN TO
LOS ANGELES COUNTY ENGINEER
403 LOS ANGELES COUNTY ENGINEERING BLDG.

NOTE: ANY ADDITIONS OR CHANGES ON THIS SHEET MUST BE MADE OR CIRCLED IN RED INK, WITH DATE AND NAME OF PERSON MAKING CHANGE

Do not extend notes this side of this line.

STATION	B. S.	H. I.	F. S.	ELEV.		
1+00 to West - 7+92.04 from So.				270.57	T.P. Lge. Spk. W&T, Int. Big Rock Dr. & Inland Way Per Tg# 20&199	
1+21				26889	[illegible]	
1+50				26468	℄ Pvmt.	
T.P.				26384		
2+00				25783	℄ Pvmt.	
T.P.				25504		
2+50				25261		
2° Lt.				25265	℄ Pvmt	
3+00				24[illegible]		
[illegible] Rt.				248 11	℄ [illegible]	
T.P.				[illegible]	T.P.	
3+50				24[illegible]		
4° Rt.				24[illegible]	℄ Pvmt.	
4+00				[illegible]	℄ Pvmt.	
T.P.				23[illegible]	T.P.	
4+50				232 37	℄ Pvmt.	
T.P.				229 50	T.P.	
4+[illegible]				22[illegible] 21		
10+3[illegible] on Rockport Way				[illegible] 10	T.P. [illegible] W&T Per Tg# 26&195	

F.B. 7380 Pg. 202 Job No. 221 Division No. 11 Notes Red Plotted Date 12-13-62 Date X-Sec. No.

Survey of Big Rock Dr. (Inland Way) Notes Chkd. Checked Date No.

Survey by Burkholder Notes Date

Indexed R. J. GALLI Date

Notes Ck'd by	Survey of Big Rock Dr.	F. B. 2980 Pg. 209
Map No.	JN 2215.14 Tape Std. °F	
Office Work	Surveyed by Mankey Jr.	
Checked	Notes ETM Jr. Date 12-12-62	
Date	Indexed G. J. GALL JAN 1 4 '63	

JN 2215.14

BIG ROCK DRIVE

LOCATING IMPROVEMENTS
IN
COOL OAK WAY
FROM
BIG ROCK DRIVE SO. 670± to CULDESAC

Mankey Jr.
McCall
Mankey
Giedeman
Alvarez

Note: Any Additions or Changes on This Sheet Must be Made or Circled in Red Ink With Date and Name of Person Making Change.

Do not extend notes this side of this line.

RETURN TO
LOS ANGELES COUNTY ENGINEER
700 LOS ANGELES COUNTY ENGINEERING BLDG.

763098 CE #247 7-53

RETURN TO
LOS ANGELES COUNTY ENGINEER
700 LOS ANGELES COUNTY ENGINEERING BLDG.

Note: Any Additions or Changes on This Sheet Must be Made or Circled in Red Ink With Date and Name of Person Making Change.

Do not extend notes this side of this line.

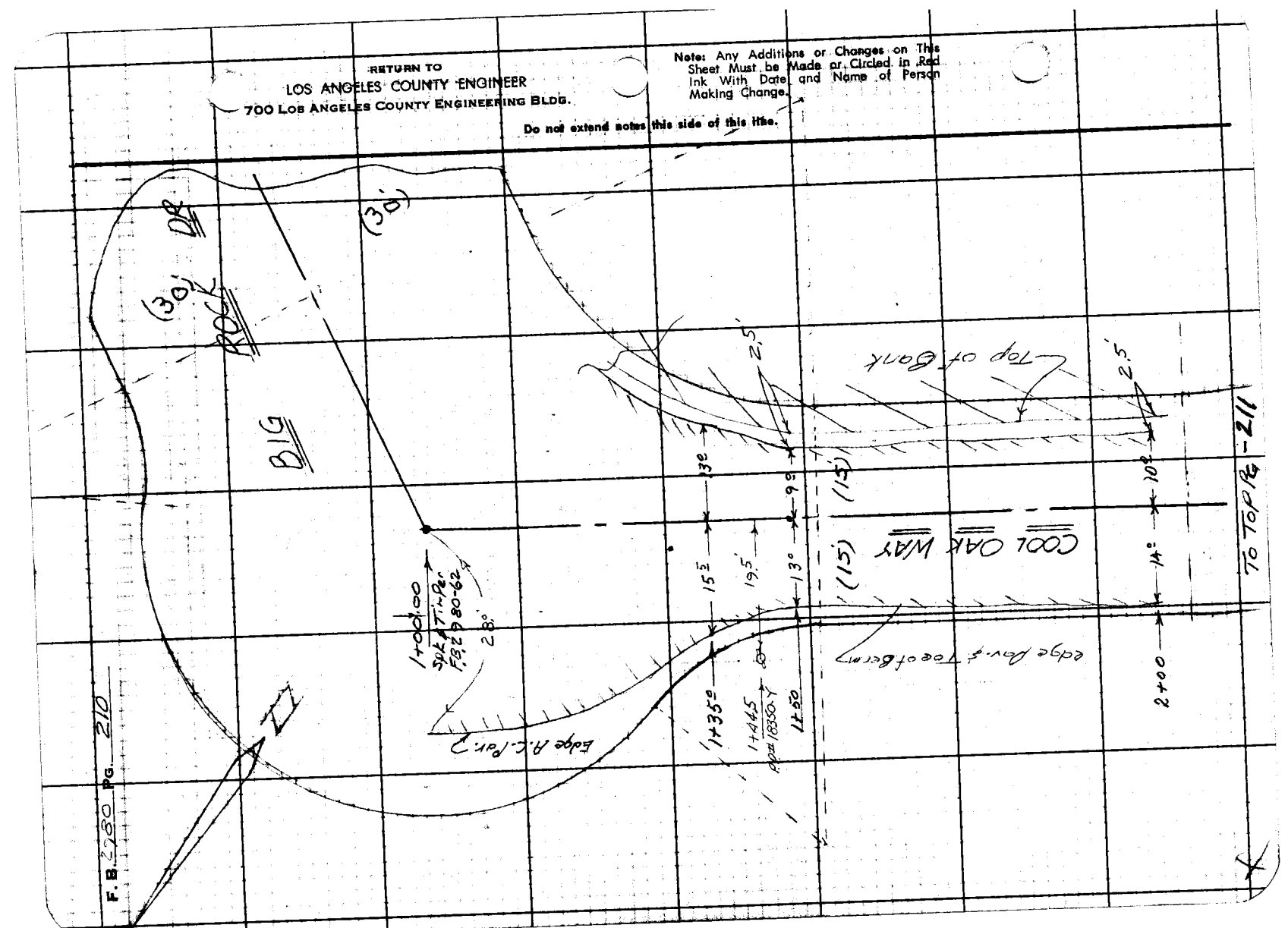

Notes Ck'd by	Survey of BIG ROCK DRIVE
Map No.	JN 2215.14 Tape Std of
Office Work	Surveyed by Mankey Jr.
Checked	Notes E Tim Jr. Date 12-12-62
Date	Indexed C. J. GALLI

F. B. 2980 PG. 211

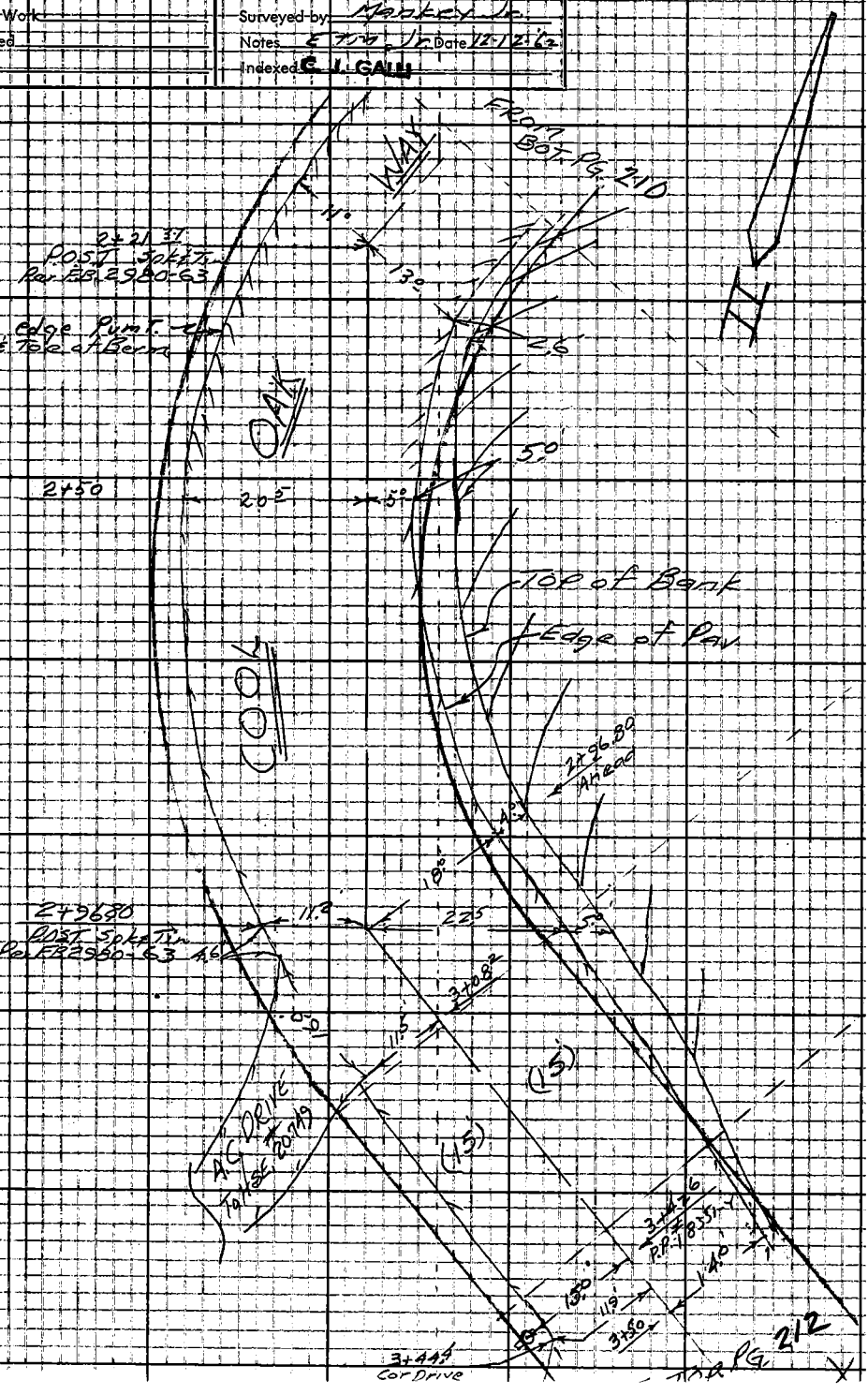

Note: Any Additions or Changes on This Sheet Must be Made or Circled in Red Ink With Date and Name of Person Making Change.

Do not extend notes this side of this line.

RETURN TO
LOS ANGELES COUNTY ENGINEER
700 LOS ANGELES COUNTY ENGINEERING BLDG.

763099 CE #247 7-58

F. B. 2980 PG. 212

FROM BOT PG 211

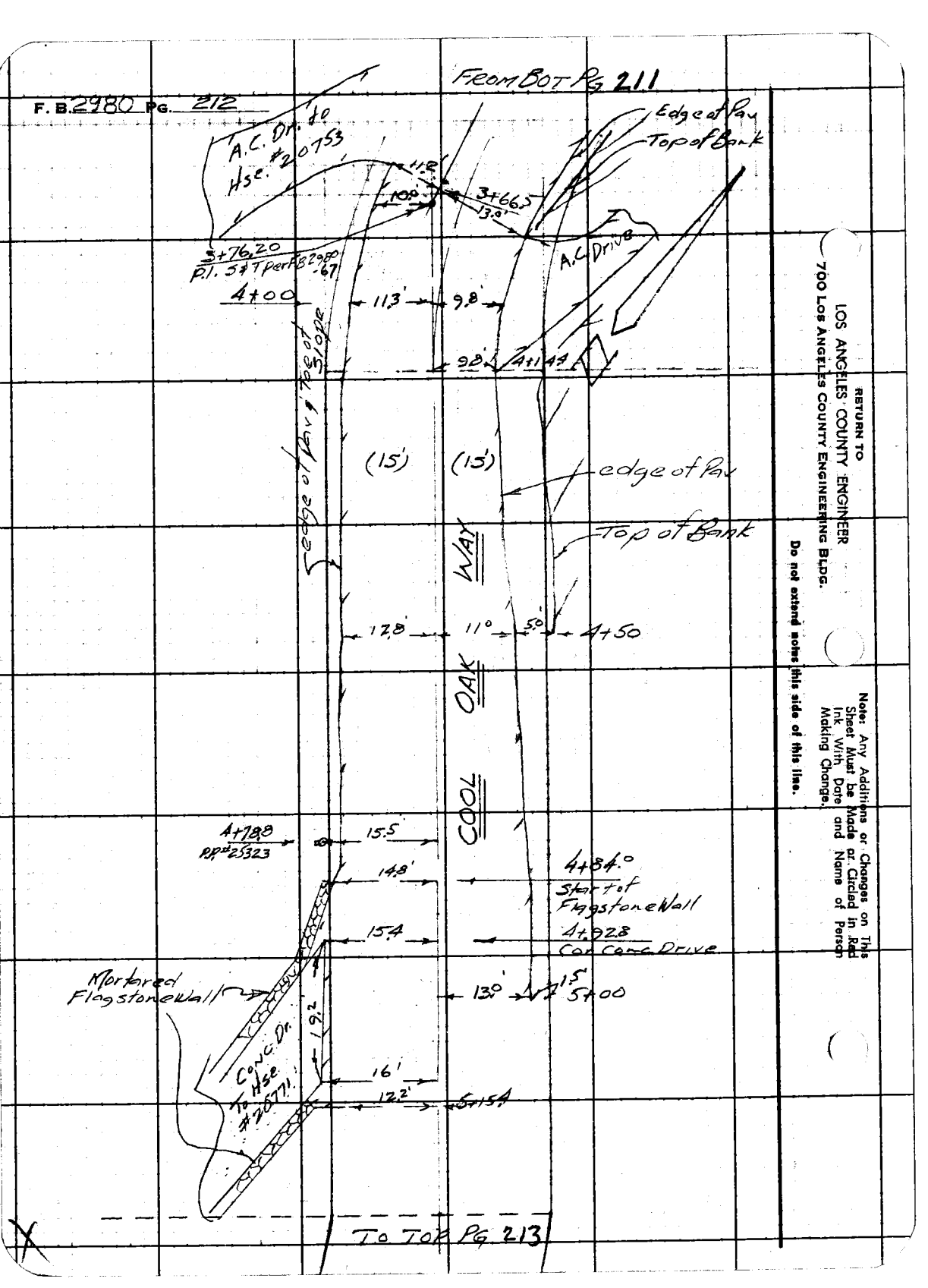

TO TOP PG 213

RETURN TO
LOS ANGELES COUNTY ENGINEER
700 LOS ANGELES COUNTY ENGINEERING BLDG.

Do not extend notes this side of this line.

Note: Any Additions or Changes on This Sheet Must be Made or Circled in Red Ink With Date and Name of Person Making Change.

Notes Ck'd by	Survey of BIG ROCK DRIVE
Map No.	JN 22 15 14 Tape Std °F
Office Work	Surveyed by MANKEY JR.
Checked	Notes ETM JR. Date 12-12-62
Date	Indexed J. CALLI

E. B. 2980 PG. 213

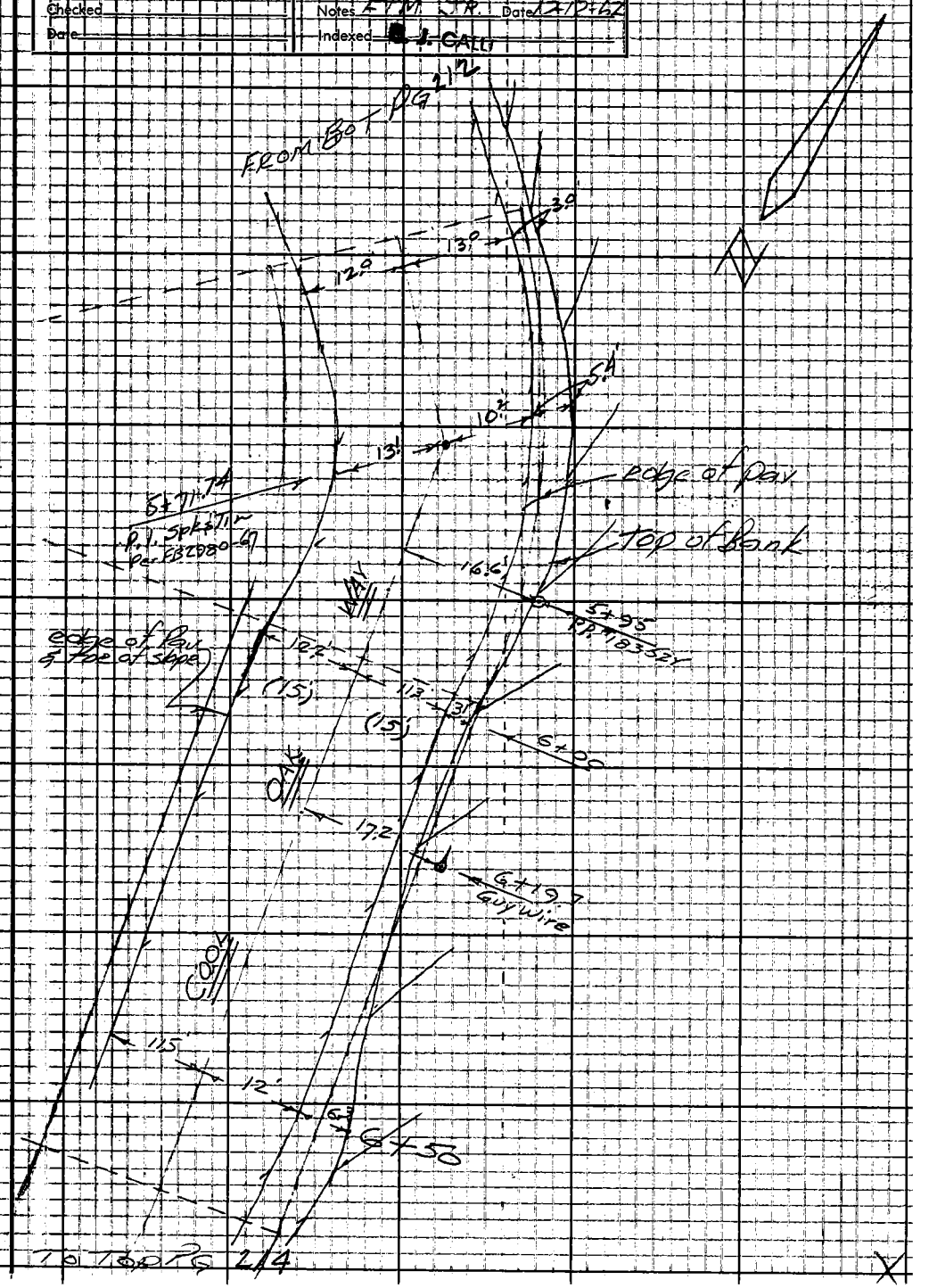

Note: Any Additions or Changes on This Sheet Must be Made or Circled in Red Ink With Date and Name of Person Making Change.

Do not extend notes this side of this line.

RETURN TO
LOS ANGELES COUNTY ENGINEER
700 LOS ANGELES COUNTY ENGINEERING BLDG.

763095 CE #247 7-53

F. B 2980 PG. 214

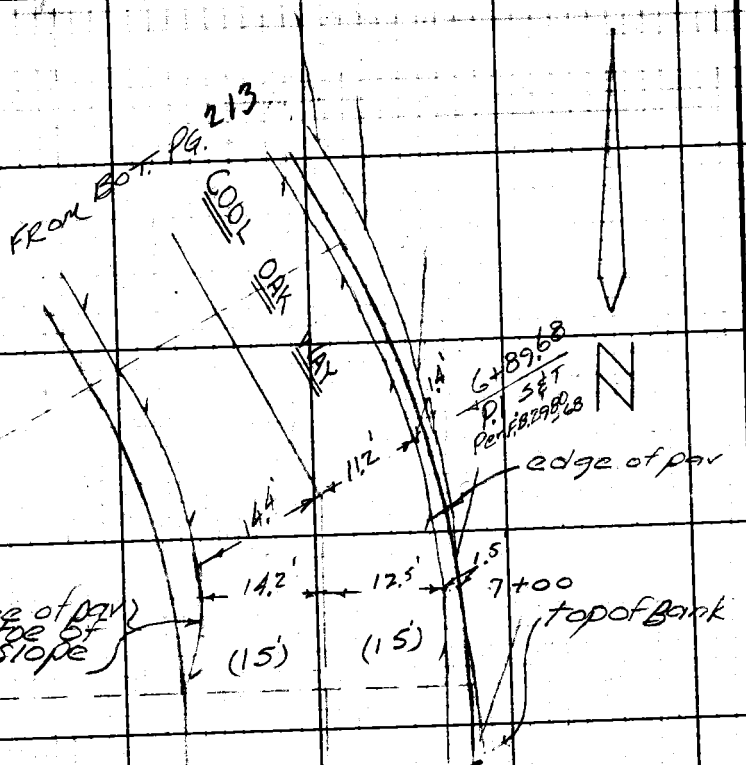

RETURN TO
LOS ANGELES COUNTY ENGINEER
700 LOS ANGELES COUNTY ENGINEERING BLDG.

Do not extend notes this side of this line.

Note: Any Additions or Changes on This Sheet Must be Made or Circled in Red Ink With Date and Name of Person Making Change.

Notes Ck'd by	Survey of BIG ROCK DRIVE
Map No.	JN 2215.14 Tape Std °F
Office Work	Surveyed by MARKAY JK
Checked	Notes ATM JTR Date 12-12-62
Date	Indexed B. J. GALLI

F. B. 2980 PG. 215

FROM BOT PG 214



Note: Any Additions or Changes on This Sheet Must Be Made or Circled in Red Ink With Date and Name of Person Making Change.

Do not extend notes this side of this line.

RETURN TO
LOS ANGELES COUNTY ENGINEER
100 LOS ANGELES COUNTY ENGINEERING BLDG.

763098 CE #247 7-58

RETURN TO
LOS ANGELES COUNTY ENGINEER
700 LOS ANGELES COUNTY ENGINEERING BLDG.

Note: Any Additions or Changes on This Sheet Must be Made or Circled in Red Ink With Date and Name of Person Making Change.

Do not extend notes this side of this line.

F. B. 2980 PG. 216

Profile No. ____ X-Sec. No. ____

Notes Red ____ Date ____ Plotted ____ Date ____ Job No 2215.14 Division No. ____
Survey of BIG ROCK DR. (COOL OAK WAY)
Survey by Mankey Notes McCall Date 12-12-67
Notes Chkd ____ Date ____ Checked ____ Date ____ Map No. ____ Indexed R. J. GALL Date 1-4-68

F. B. 2980 Pg. 217

J.N. 2215.14

BIG ROCK DRIVE

PROFILE

ON

COOL OAK WAY

Mankey Jr.
McCall
Manley
Giedeman
Alvarez

STATION	B. S.	H. I.	F. S.	ELEV.

NOTE: ANY ADDITIONS OR CHANGES ON THIS SHEET MUST BE MADE OR CIRCLED IN RED INK, WITH DATE AND NAME OF PERSON MAKING CHANGE.

Do not extend notes this side of this line.

PLEASE RETURN TO
LOS ANGELES COUNTY SURVEYOR
726 Los Angeles County Engineering Bldg.

76L298 S & E #307 9-54

76L298 S & E #307 9-54

PLEASE RETURN TO
LOS ANGELES COUNTY SURVEYOR
726 LOS ANGELES COUNTY ENGINEERING BLDG.

NOTE: ANY ADDITIONS OR CHANGES ON THIS SHEET MUST BE MADE OR CIRCLED IN RED INK, WITH DATE AND NAME OF PERSON MAKING CHANGE.

Do not extend notes this side of this line.

STATION	B. S.	H. I.	F. S.	ELEV.	COOL OAK WAY (PROFILE ON CTR. OF PAVING)
					B.M. W-14 EL=751.481 (UNADJ.) F.B. 2669-209
B.M W-14				751.48	BIG ROCK DR. & COOL OAK WAY, N.W. COR. 5' W. of P.P.# 18350Y - A STD PRE CAST B.M. MON. VP 3"
					LT. LINE RT.
1+00				749.31	S.&T. int. Big Oak Dr. & Cool oak Way
1+26				749.76	Grade break
1+50				748.20	
2+00 (T.P.)				744.01 (743.28)	
2+21.37				742.53	P.O.S.T. 2°
2+50				740.21	6°
2+96.80 T.P.				734.11	P.O.S.T. 4⁵
3+00				733.62	3³
3+50 (T.P.)				726.17 (725.24)	1°
3+76.20				722.56	
4+00 (T.P.)				719.90 (716.02)	
4+50 (T.P.)				713.30 (707.35)	
5+00 (T.P.)				705.43 (698.73)	1°
5+50				697.50	2⁵
5+71.74 (T.P.)				693.71 (689.51)	1°
6+00 (T.P.)				688.61 (680.48)	
6+50				679.25	4⁵
6+89.68 (T.P.)				672.32 (671.82)	2⁸
7+00				670.59	

Profile
F. B. 2980 Pg. 218
Job No. 2215.14 Division No. ____ Notes Red. ____ Plotted ____ No. ____
Survey of BIG OAK DR. (COOL OAK WAY) Date ____ Date ____ X-Sec.
Survey by Mankey Jr. Notes ____ Notes Chkd. ____ Checked ____ No. ____
Indexed S. J. GAW Date ____ Date ____ Date ____

76L298 S & E #307 9-54

PLEASE RETURN TO
LOS ANGELES COUNTY SURVEYOR
726 LOS ANGELES COUNTY ENGINEERING BLDG.

NOTE: ANY ADDITIONS OR CHANGES ON THIS SHEET MUST BE MADE OR CIRCLED IN RED INK, WITH DATE AND NAME OF PERSON MAKING CHANGE.

Do not extend notes this side of this line.

STATION	B. S.	H. I.	F. S.	ELEV.	COOL OAK WAY (PROFILE ON CTR. OF PAVING) LT.	⊼ LINE	RT.
7+50				664.30			10.5
7+64.08				663.71			16.2
T.P.				673.10			
T.P.				682.16			
T.P.				691.14			
T.P.				700.50			
T.P.				709.40			
T.P.				717.71			
T.P.				725.91			
T.P.				734.93			
T.P.				743.73			
B.M. W-14				751.46	B.M. W-14 (See above)		

Profile Notes Red. Plotted Job No. 2215.14 Division No. F. B. 2980 Pg. 219
No. Date Date Survey of B16 OAK DR (COOL OAK WAY)
X-Sec. Notes Chkd. Checked Survey by Mankey Jr. Notes McCall Date 12-12-62
No. Date Date Map No. Indexed J. CALL Date

F. B. 2980 Pg. 220 | Job No. | Division No. | Notes Red. | Date | Plotted | Date | Profile No. | X-Sec.

Survey of

Survey by | Notes | Date | Notes Chkd. | Date | Checked | Date | No.

Indexed

STATION	B. S.	H. I.	F. S.	ELEV.

76L298 S & E #307 9-84

PLEASE RETURN TO

LOS ANGELES COUNTY SURVEYOR

726 Los Angeles County Engineering Bldg.

Do not extend notes this side of this line.

NOTE: ANY ADDITIONS OR CHANGES ON THIS SHEET MUST BE MADE OR CIRCLED IN RED INK, WITH DATE AND NAME OF PERSON MAKING CHANGE.

Notes Ck'd by	Survey of W W D #29	F.B. 2980 Pg. 221
Map No.	JN 2215.14 Tape Std of	
Office Work	Surveyed by Burkholder	
Checked	Notes LeGault Date 1-63	
Date	Indexed E. J. GALLI JAN 2 3 '63	

BIG ROCK DR

WATER WORKS DIST #29

JN 2215.14

to Pog.

ON

BIG ROCK DR

FROM — PACIFIC COAST HWY.
TO — ROCKPORT WAY

℄ Notes FB 2980-7
Profile FB-3112-25

PARTY
Burkholder
LeGault
Clowder
Alvin
Beck

1963

Note: Any Additions or Changes on This Sheet Must be Made or Circled in Red Ink With Date and Name of Person Making Change.

Do not extend notes this side of this line.

RETURN TO
LOS ANGELES COUNTY ENGINEER
700 LOS ANGELES COUNTY ENGINEERING BLDG

763095 CE #247 7-53



RETURN TO
LOS ANGELES COUNTY ENGINEER
700 LOS ANGELES COUNTY ENGINEERING BLDG.

Do not extend notes this side of this line.

Note: Any Additions or Changes on This Sheet Must be Made or Circled in Red Ink With Date and Name of Person Making Change.

Notes Ck'd by	Survey of WWD #29
Map No.	JN 22514 Tape Std °F
Office Work	Surveyed by Burkholder
Checked	Notes LC Gault Date 1-63
Date	Indexed C. J. GALLI

F.B. 2980 Pg. 223



Note: Any Additions or Changes on This Sheet Must be Made or Circled in Red Ink With Date and Name of Person Making Change.

Do not extend notes this side of this line.

RETURN TO
LOS ANGELES COUNTY ENGINEER
700 LOS ANGELES COUNTY ENGINEERING BLDG

763095 CE #247 7-53

F.B. 2980 Pg. 224

to top Rt Pg - 225



RETURN TO
LOS ANGELES COUNTY ENGINEER
700 Los Angeles County Engineering Bldg.

Note: Any Additions or Changes on This Sheet Must be Made or Circled in Red Ink With Date and Name of Person Making Change.

Do not extend notes this side of this line.

Notes Ck'd by	Survey of WWD #29
Map No.	IN 2215-14 Tape Std °F
Office Work	Surveyed by Burkholder
Checked	Notes LC Gault Date 1-63
Date	Indexed C. J. GALLI

F. B. 2980 PG. 225

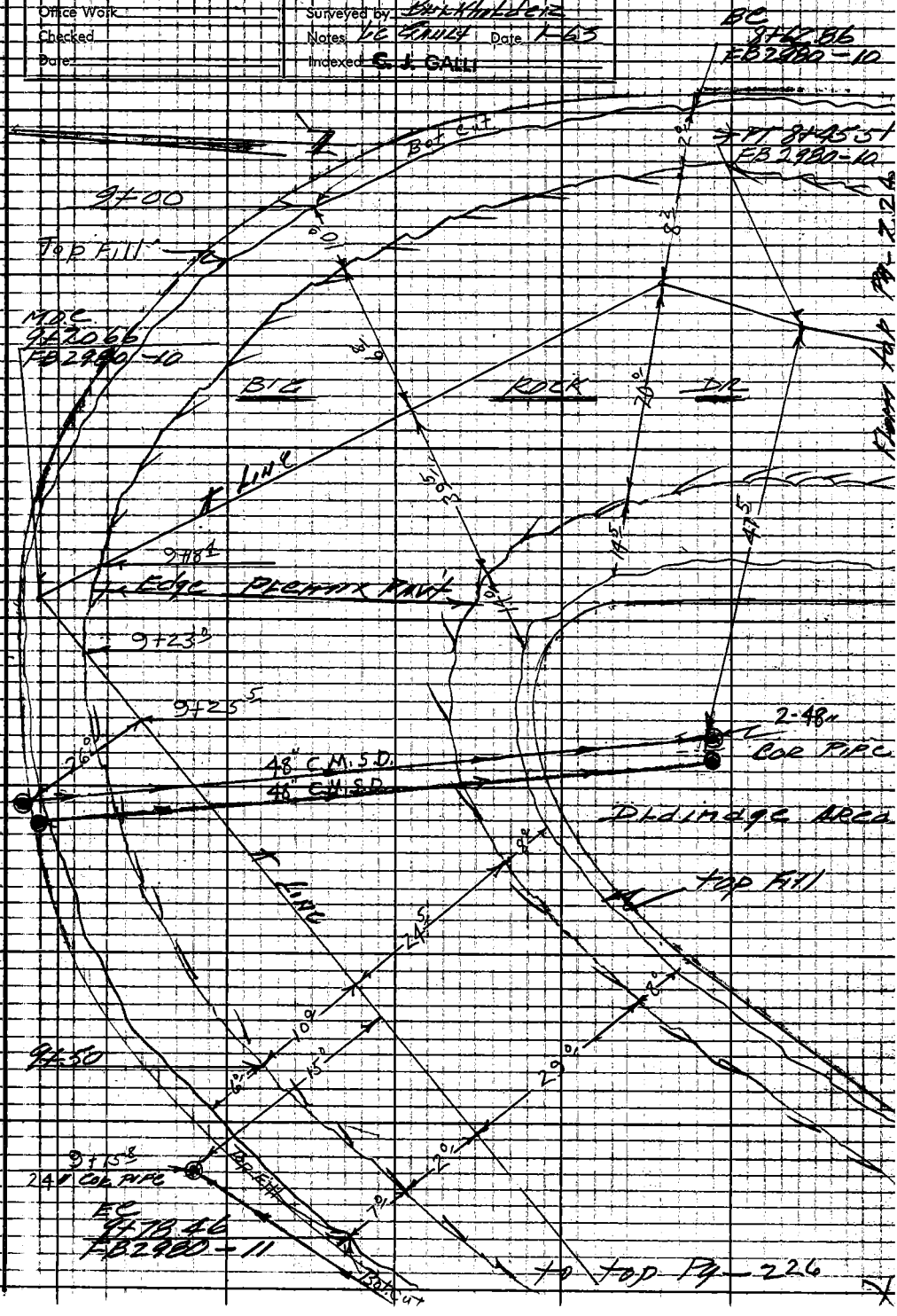

Note: Any Additions or Changes on This Sheet Must Be Made or Circled in Red Ink With Date and Name of Person Making Change.

Do not extend notes this side of this line.

RETURN TO
LOS ANGELES COUNTY ENGINEER
700 LOS ANGELES COUNTY ENGINEERING BLDG.

763095 CE #247 7-53

F. B. 2980 PG. 226

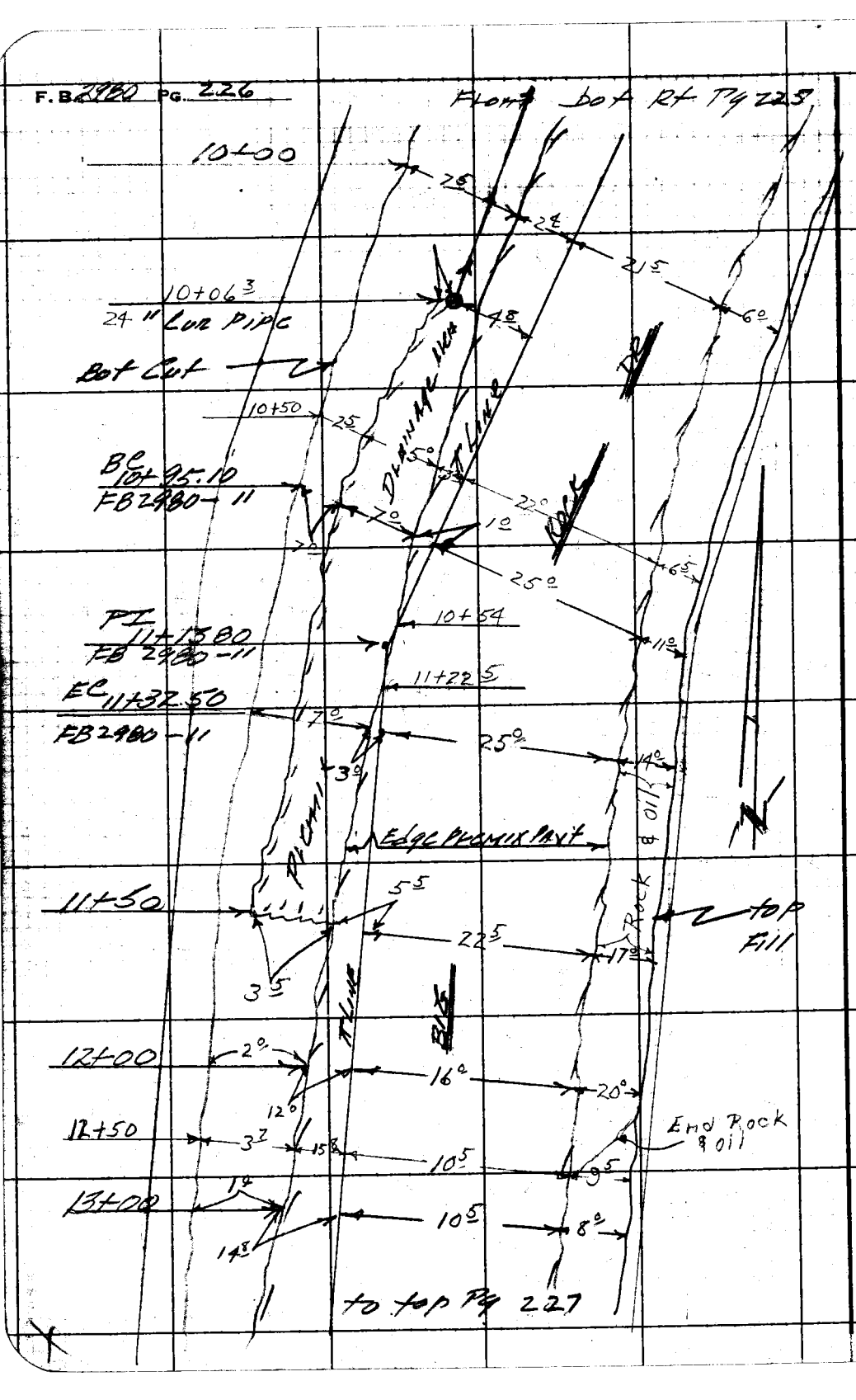

RETURN TO
LOS ANGELES COUNTY ENGINEER
700 LOS ANGELES COUNTY ENGINEERING BLDG.

Do not extend notes this side of this line.

Note: Any Additions or Changes on This Sheet Must be Made or Circled in Red Ink With Date and Name of Person Making Change.

Notes Ck'd by	Survey of W W D #29
Map No.	IN 221-14 Tape Std °F
Office Work	Surveyed by Burkholder
Checked	Notes LeGault Date 1-63
Date	Indexed C. J. GALLI

F. B. 2980 PG. 227



Note: Any Additions or Changes on This Sheet Must be Made or Circled in Red Ink With Date and Name of Person Making Change.

Do not extend notes this side of this line.

RETURN TO
LOS ANGELES COUNTY ENGINEER
100 LOS ANGELES COUNTY ENGINEERING BLDG.

763098 CE #247 7-53

F.B. 2980 PG. 228

RETURN TO
LOS ANGELES COUNTY ENGINEER
700 LOS ANGELES COUNTY ENGINEERING BLDG.

Note: Any Additions or Changes on This Sheet Must be Made or Circled In Red Ink With Date and Name of Person Making Change.

Do not extend notes this side of this line.

Notes Ck'd by

Map No.

Office Work

Checked

Date

Survey of W.W.D. #29

JN 2215-4 Tape Std °F

Surveyed by Burkholder

Notes Pc Dault Date 1-63

Indexed B. J. GALLI

F. B. 2980 PG. 229

Notes: Any Additions or Changes on This Sheet Must be Made or Circled in Red Ink With Date and Name of Person Making Change.

Do not extend notes this side of this line.

RETURN TO
LOS ANGELES COUNTY ENGINEER
700 LOS ANGELES COUNTY ENGINEERING BLDG.

76309S OE #247—7-53

F. B. 2980 Pg. 230

RETURN TO
LOS ANGELES COUNTY ENGINEER
700 Los Angeles County Engineering Bldg.

Do not extend notes this side of this line.

Note: Any Additions or Changes on This Sheet Must be Made or Circled in Red Ink With Date and Name of Person Making Change.

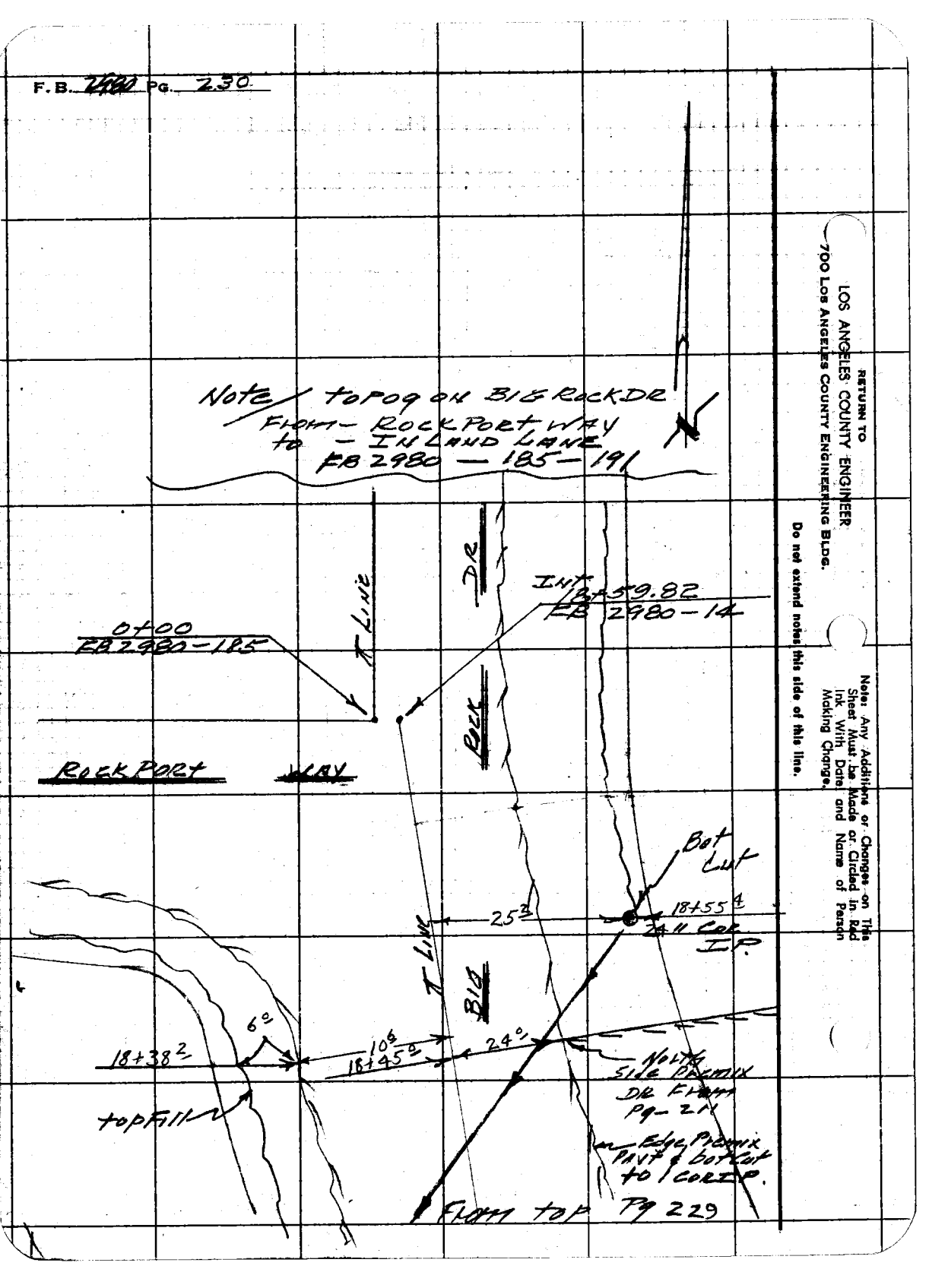

Notes Ck'd by	Survey of WWD #29	F.B. 2980 Pg. 231
Map No.	JN 221514 Tape Std °F	
Office Work	Surveyed by Bulkholder	
Checked	Notes LeGault Date 1-63	
Date	Indexed C. J. GALLI JAN 23 '63	

BIG ROCK DR WATER DIST #29

J.N. 221514

TOPOG

ON

BIG ROCK DR

FROM INLAND LANE
TO — Cool Oak Way

℄ Notes F.B. 2980-29
Profile F.B. 3112-33

PARTY
Bulkholder
LeGault
Crowder
Alvin
Beck
(1963)

Note: Any Additions or Changes on This Sheet Must be Made or Circled in Red Ink With Date and Name of Person Making Change.

RETURN TO
LOS ANGELES COUNTY ENGINEER
700 LOS ANGELES COUNTY ENGINEERING BLDG.

Do not extend notes this side of this line.

763098 CE #247—7-53

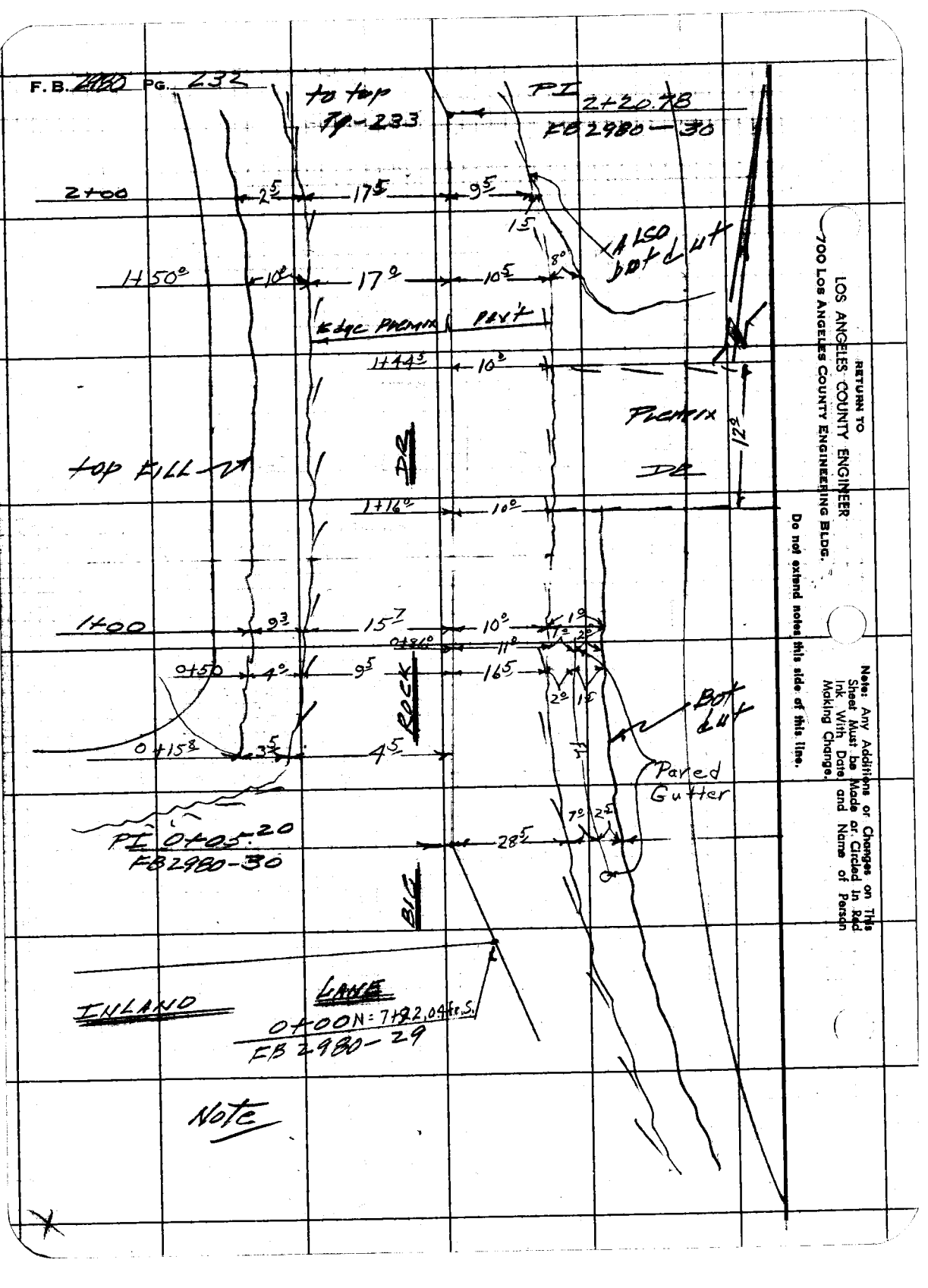

RETURN TO
LOS ANGELES COUNTY ENGINEER
700 Los Angeles County Engineering Bldg.

Do not extend notes this side of this line.

Note: Any Additions or Changes on This Sheet Must be Made or Circled in Red Ink With Date and Name of Person Making Change.

Notes Ck'd by	Survey of W W D #29	F. B. 2980 Pg. 233
Map No.	JN 221514 Tape Std °F	
Office Work	Surveyed by Burkholder	
Checked	Notes LeGault Date 1-63	
Date	Indexed G. J. GALLI	

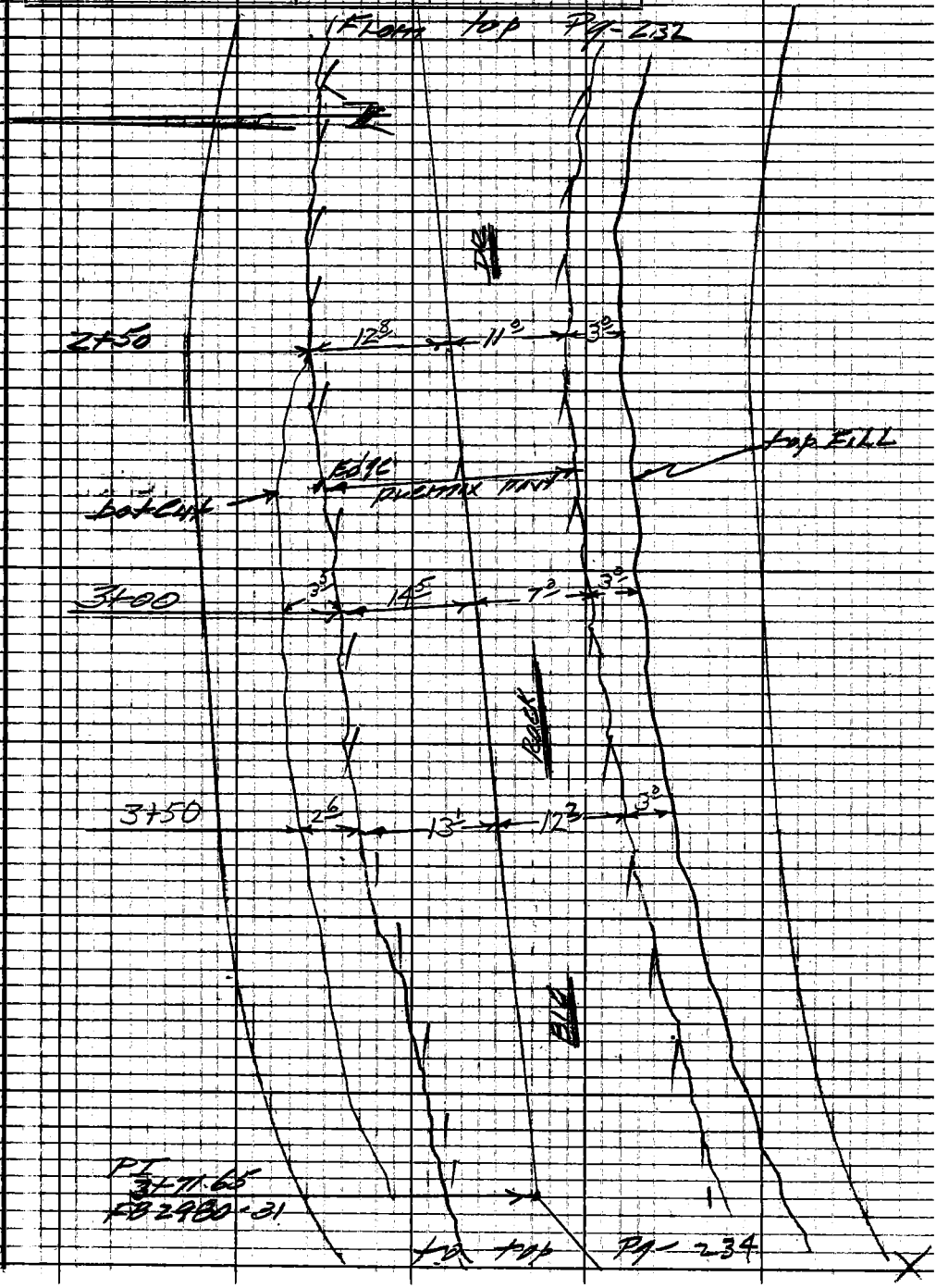

Note: Any Additions or Changes on This Sheet Must Be Made or Circled in Red Ink With Date and Name of Person Making Change

Do not extend notes this side of this line.

RETURN TO
LOS ANGELES COUNTY ENGINEER
700 LOS ANGELES COUNTY ENGINEERING BLDG.

763099 CE #247 7-53

F.B. 2980 PG. 234



RETURN TO
LOS ANGELES COUNTY ENGINEER
700 LOS ANGELES COUNTY ENGINEERING BLDG.

Note: Any Additions or Changes on This Sheet Must be Made or Circled in Red Ink With Date and Name of Person Making Change.

Do not extend notes this side of this line.

Notes Ck'd by	Survey of W. W. D. # 29
Map No.	IN 221594 Tape Std °F
Office Work	Surveyed by Burkholder
Checked	Notes LC Gault Date 1-65
Date	Indexed C. J. GALLI

F. B. 2980 Pg. 235

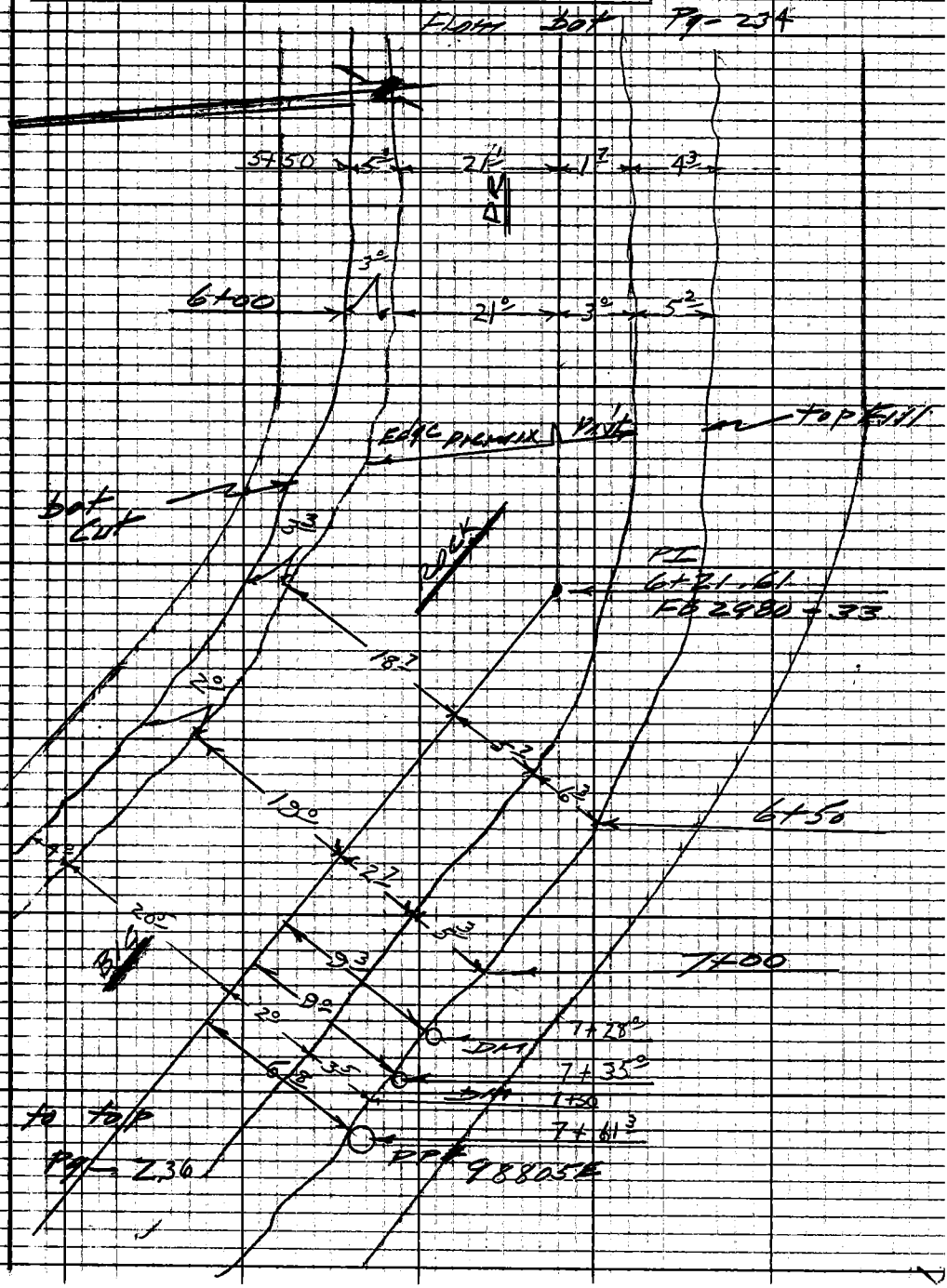

Note: Any Additions or Changes on This Sheet Must be Made or Circled in Red Ink With Date and Name of Person Making Change.

Do not extend notes this side of this line.

RETURN TO
LOS ANGELES COUNTY ENGINEER
700 LOS ANGELES COUNTY ENGINEERING BLDG.

763098 CE #247 7-55

F. B. 2980 Pg. 236



RETURN TO
LOS ANGELES COUNTY ENGINEER
700 Los Angeles County Engineering Bldg.

Do not extend notes this side of this line.

Note: Any Additions or Changes on This Sheet Must be Made or Circled in Red Ink With Date and Name of Person Making Change.

Notes Ck'd by	Survey of WWD #29
Map No.	IN 221514 Tape Std °F
Office Work	Surveyed by Burkholder
Checked	Notes LeGault Date
Date	Indexed G. J. GALLI

F B 2980 PG 237

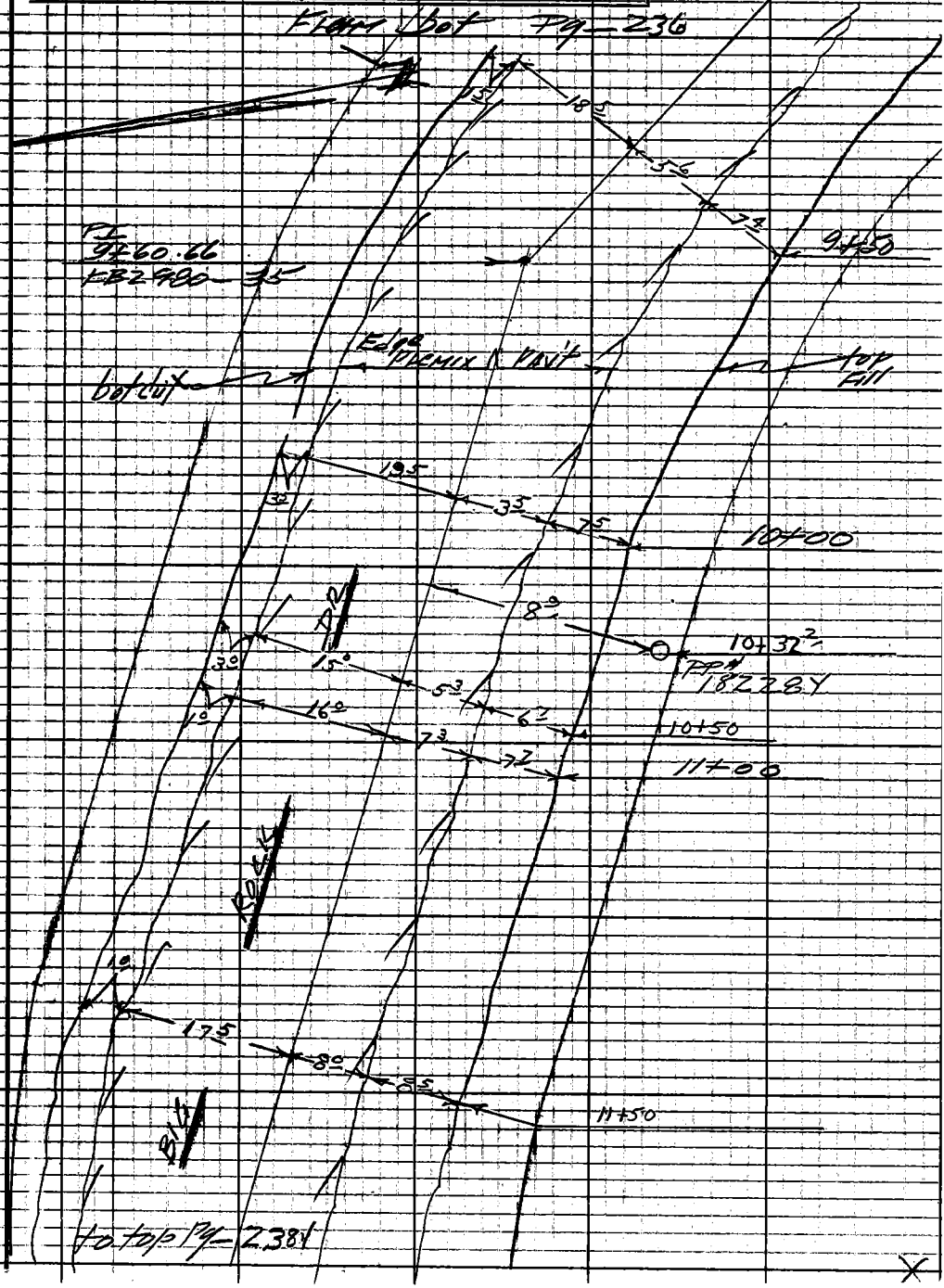

Note: Any Additions or Changes on This Sheet Must Be Made or Circled in Red Ink With Date and Name of Person Making Change.

Do not extend notes this side of this line.

RETURN TO
LOS ANGELES COUNTY ENGINEER
700 LOS ANGELES COUNTY ENGINEERING BLDG.

763095 CE #247 7-59

F. B 2980 PG. 238

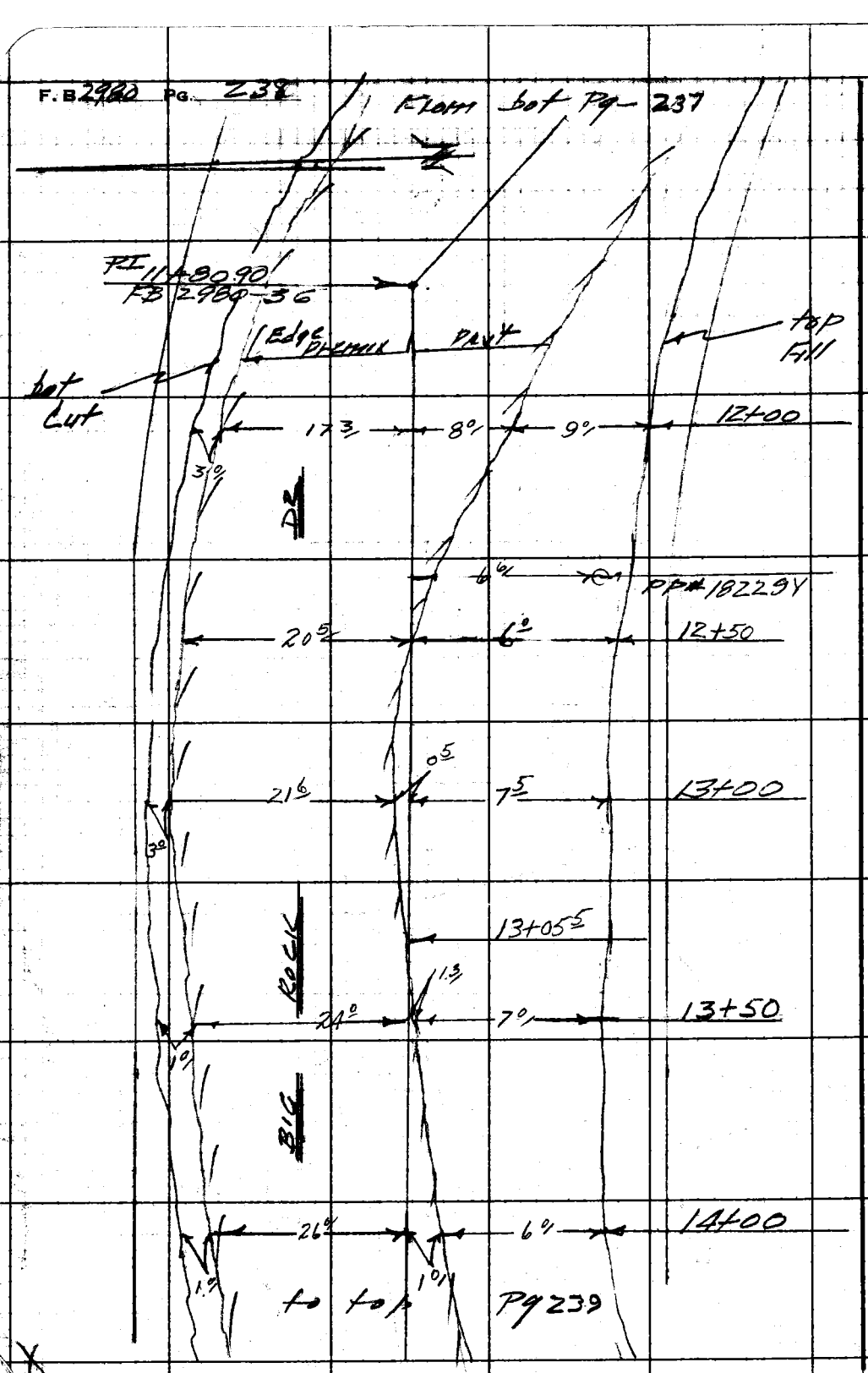

RETURN TO
LOS ANGELES COUNTY ENGINEER
700 Los Angeles County Engineering Bldg.

Do not extend notes this side of this line.

Note: Any Additions or Changes on This Sheet Must be Made or Circled in Red Ink With Date and Name of Person Making Changes

Notes Ck'd by	Survey of WWD #29
Map No.	IN 221514 Tape Std °F
Office Work	Surveyed by Burkholder
Checked	Notes LeGault Date 1-63
Date	Indexed C. I. GALLI

F B 2980 PG 239



Note: Any Additions or Changes on This Sheet Must be Made or Circled in Red Ink With Date and Name of Person Making Change

Do not extend notes this side of this line.

RETURN TO
LOS ANGELES COUNTY ENGINEER
700 LOS ANGELES COUNTY ENGINEERING BLDG.

763095 CE #247 7-53

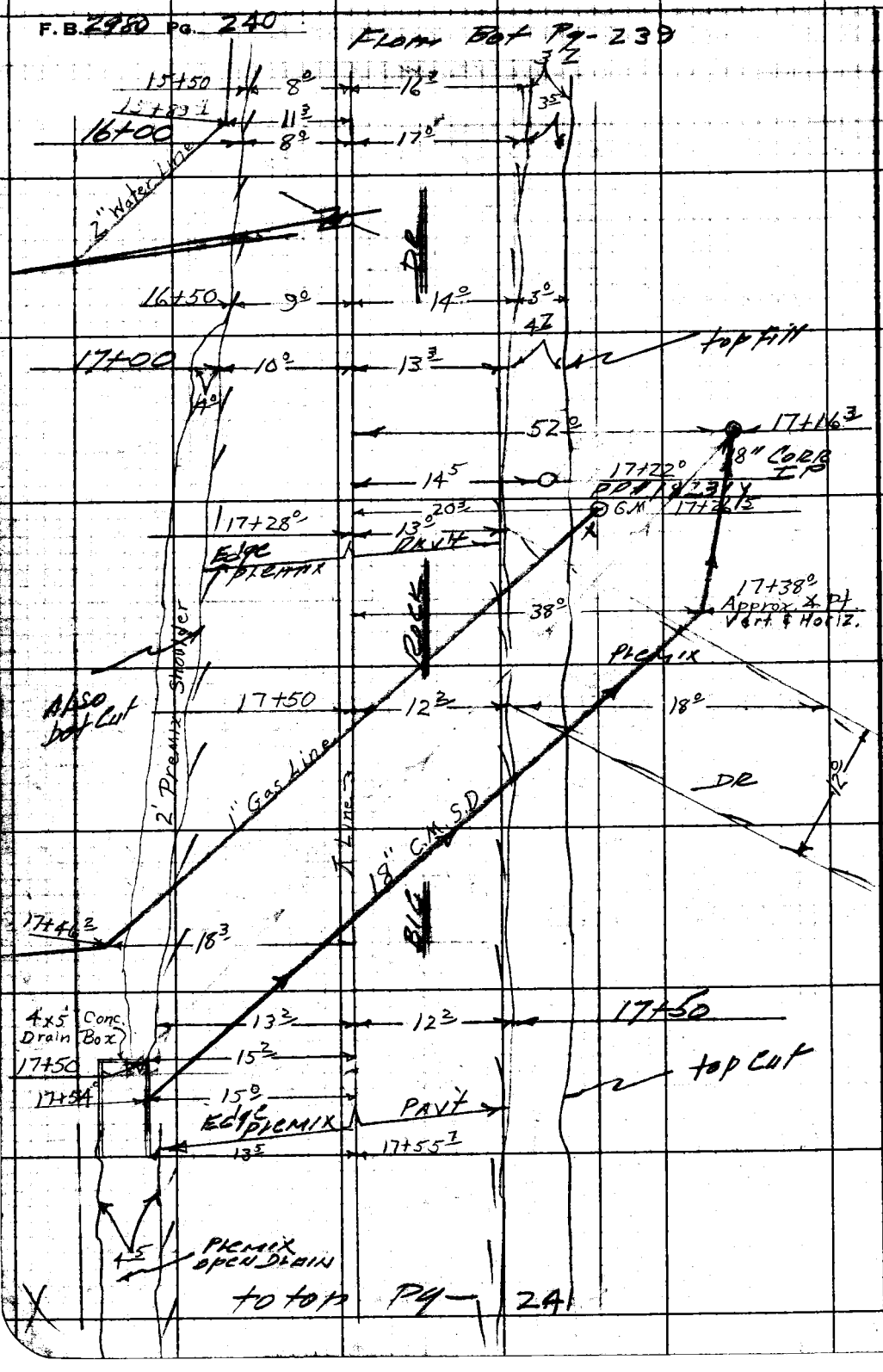

RETURN TO
LOS ANGELES COUNTY ENGINEER
700 LOS ANGELES COUNTY ENGINEERING BLDG.

Do not extend notes this side of this line.

Note: Any Additions or Changes on This Sheet Must be Made or Circled in Red Ink With Date and Name of Person Making Change.

Notes Ck'd by	Survey of W.W.D. #29	F.B. 2980 Pg. 241
Map No.	JN 22154 Tape Std °F	
Office Work	Surveyed by Burkholder	
Checked	Notes LC Built Date 1-63	
Date	Indexed C. J. GALLI	

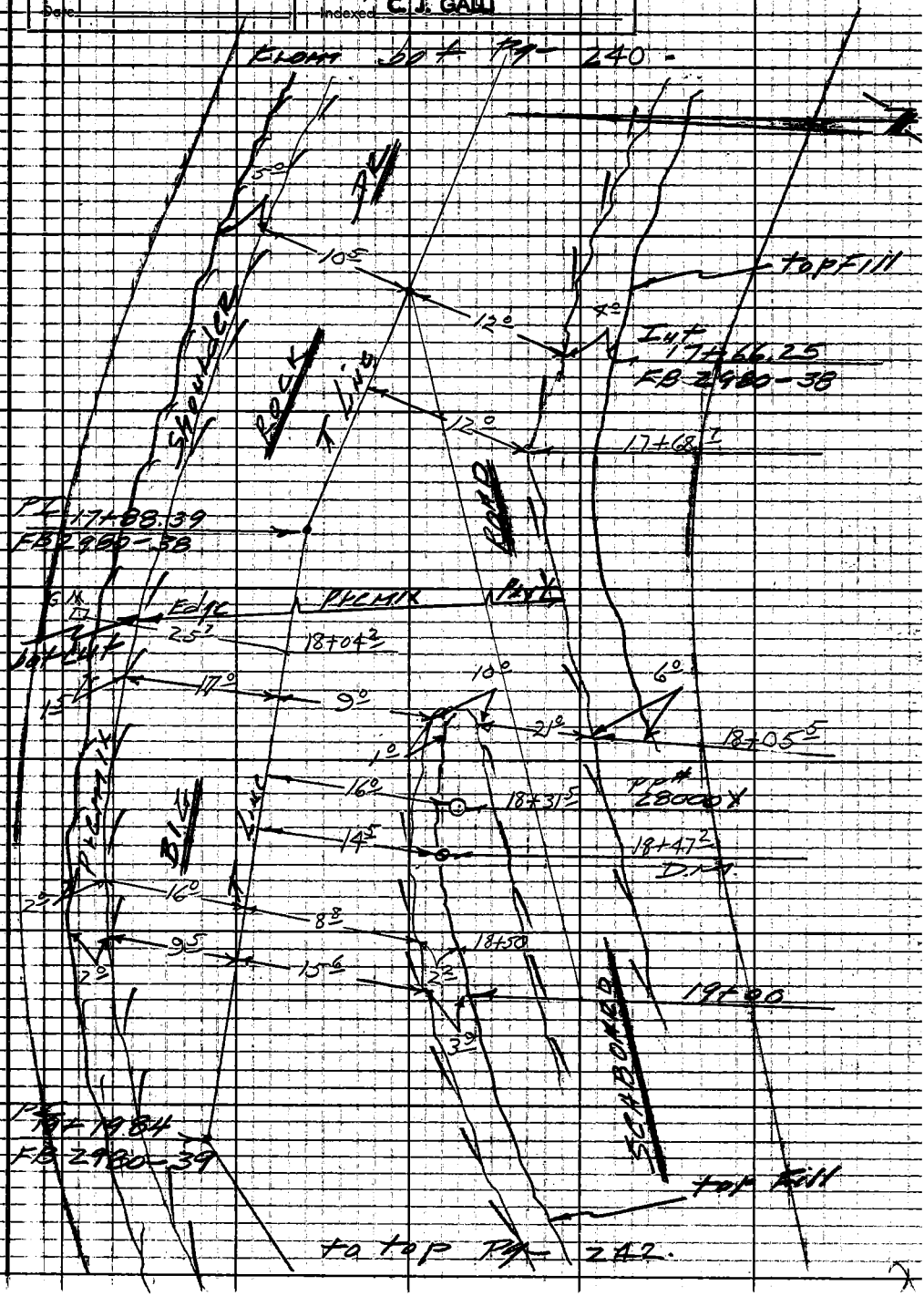

Notes: Any Additions or Changes on This Sheet Must be Made or Circled in Red Ink With Date and Name of Person Making Change.

Do not extend notes this side of this line.

RETURN TO
LOS ANGELES COUNTY ENGINEER
700 LOS ANGELES COUNTY ENGINEERING BLDG.

763098 CE #247—7-53

F. B. 2980 Pg. 242

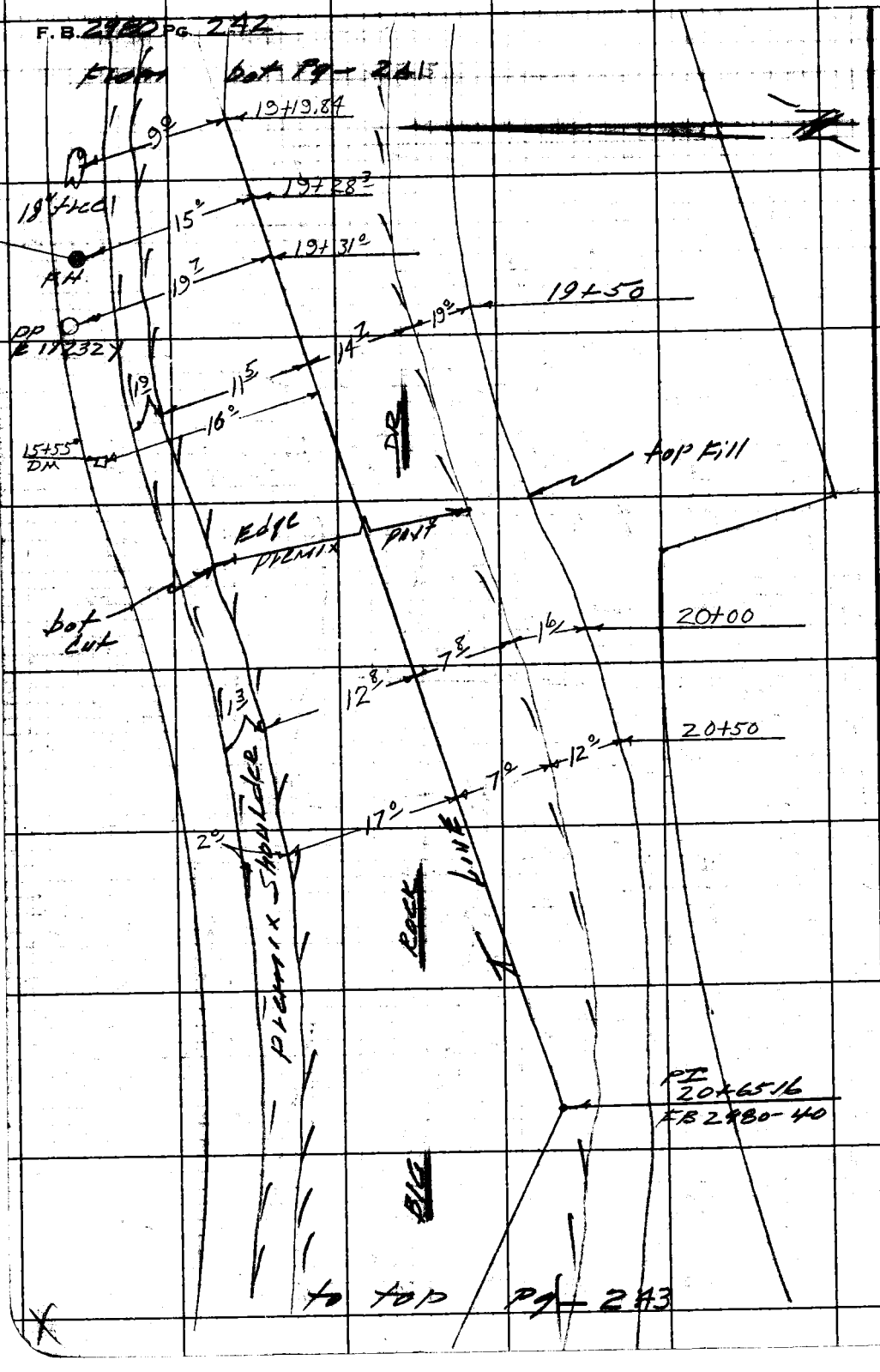

RETURN TO
LOS ANGELES COUNTY ENGINEER
700 LOS ANGELES COUNTY ENGINEERING BLDG.

Do not extend notes this side of this line.

Note: Any Additions or Changes on This Sheet Must be Made or Circled in Red Ink With Date and Name of Person Making Change.

Notes Ck'd by	Survey of W W D #29	F.B. 2980 PG. 243
Map No.	JN 22154 Tape Std °F	
Office Work	Surveyed by Bulkholder	
Checked	Notes Le Court Date 1-63	
Date	Indexed C. J. GALLI	

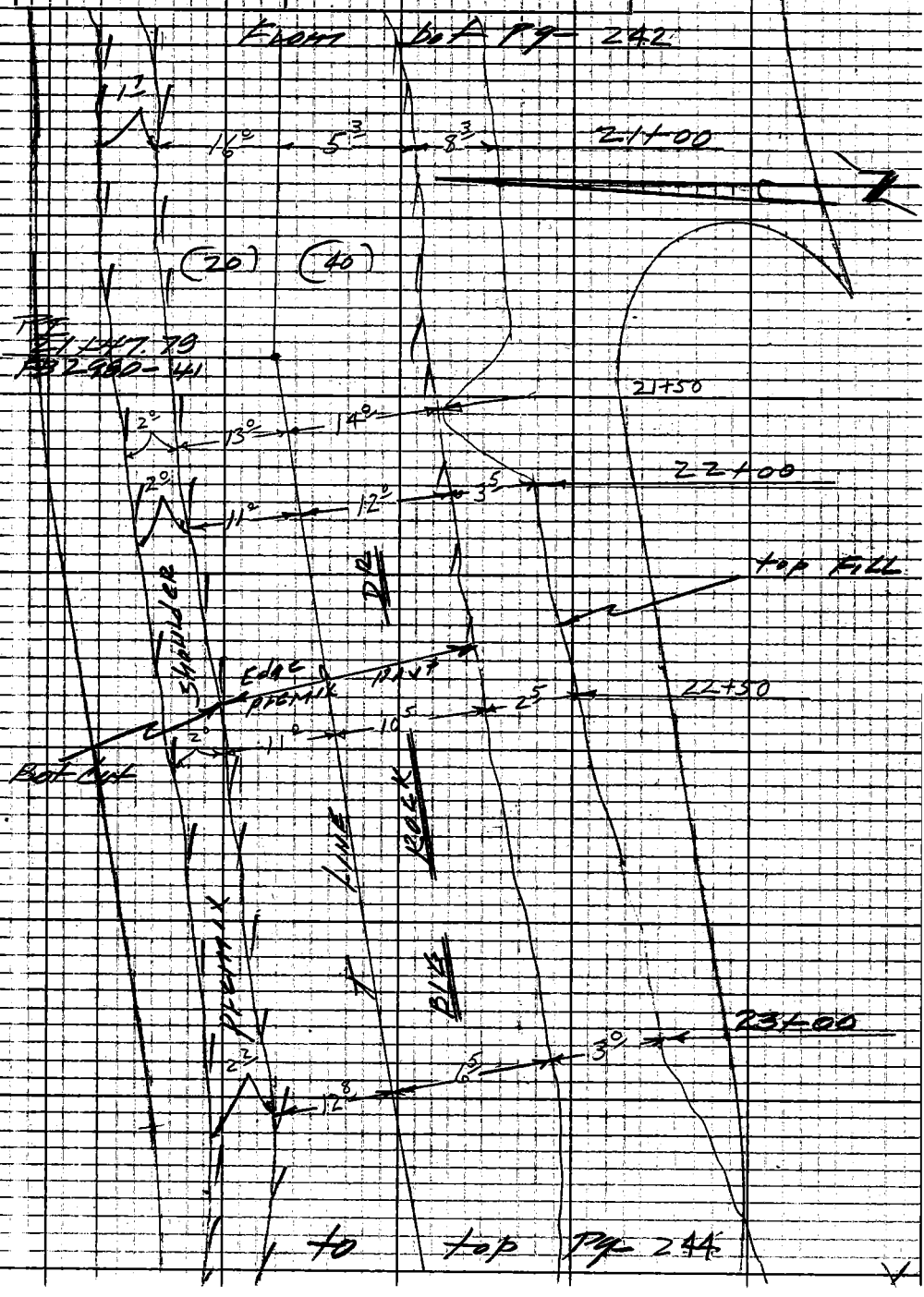

Note: Any Additions or Changes on This Sheet Must be Made or Circled in Red Ink With Date and Name of Person Making Change.

Do not extend notes this side of this line.

RETURN TO
LOS ANGELES COUNTY ENGINEER
400 LOS ANGELES COUNTY ENGINEERING BLDG.

763096 CE #247—7-53

F. B. 2980 Pg. 244

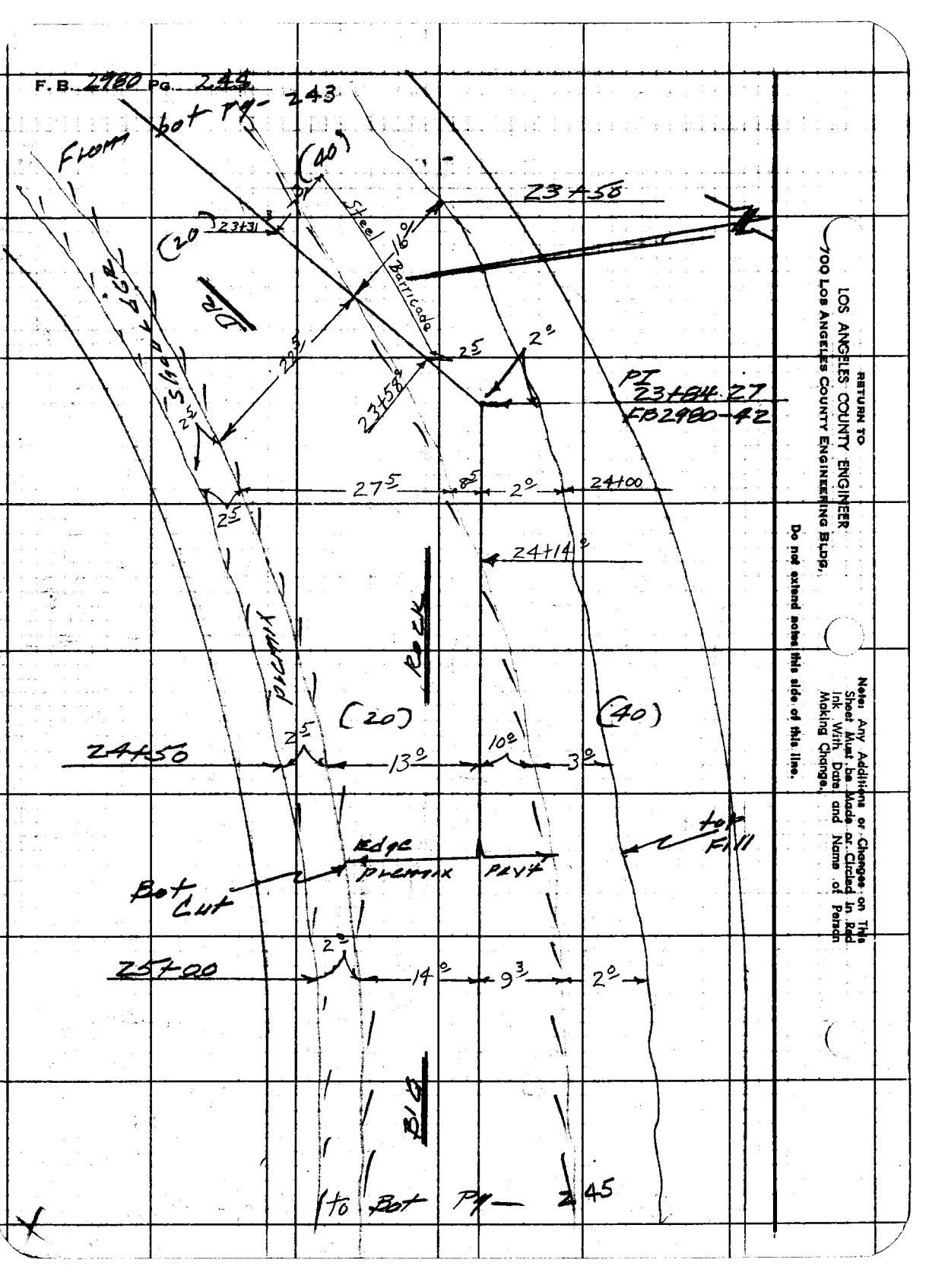

RETURN TO
LOS ANGELES COUNTY ENGINEER
700 Los Angeles County Engineering Bldg.

Do not extend notes this side of this line.

Notes: Any Additions or Changes on This Sheet Must be Made or Circled in Red Ink With Date and Name of Person Making Change.

Notes Ck'd by:	Survey of: W.W.D. #29	F.B. 2980 Pg. 245
Map No.	JN 221514 Tape Std. °F	
Office Work	Surveyed by: Burkholder	
Checked	Notes: L. Gault Date: 1-63	
Date	Indexed: C. J. GALLI	

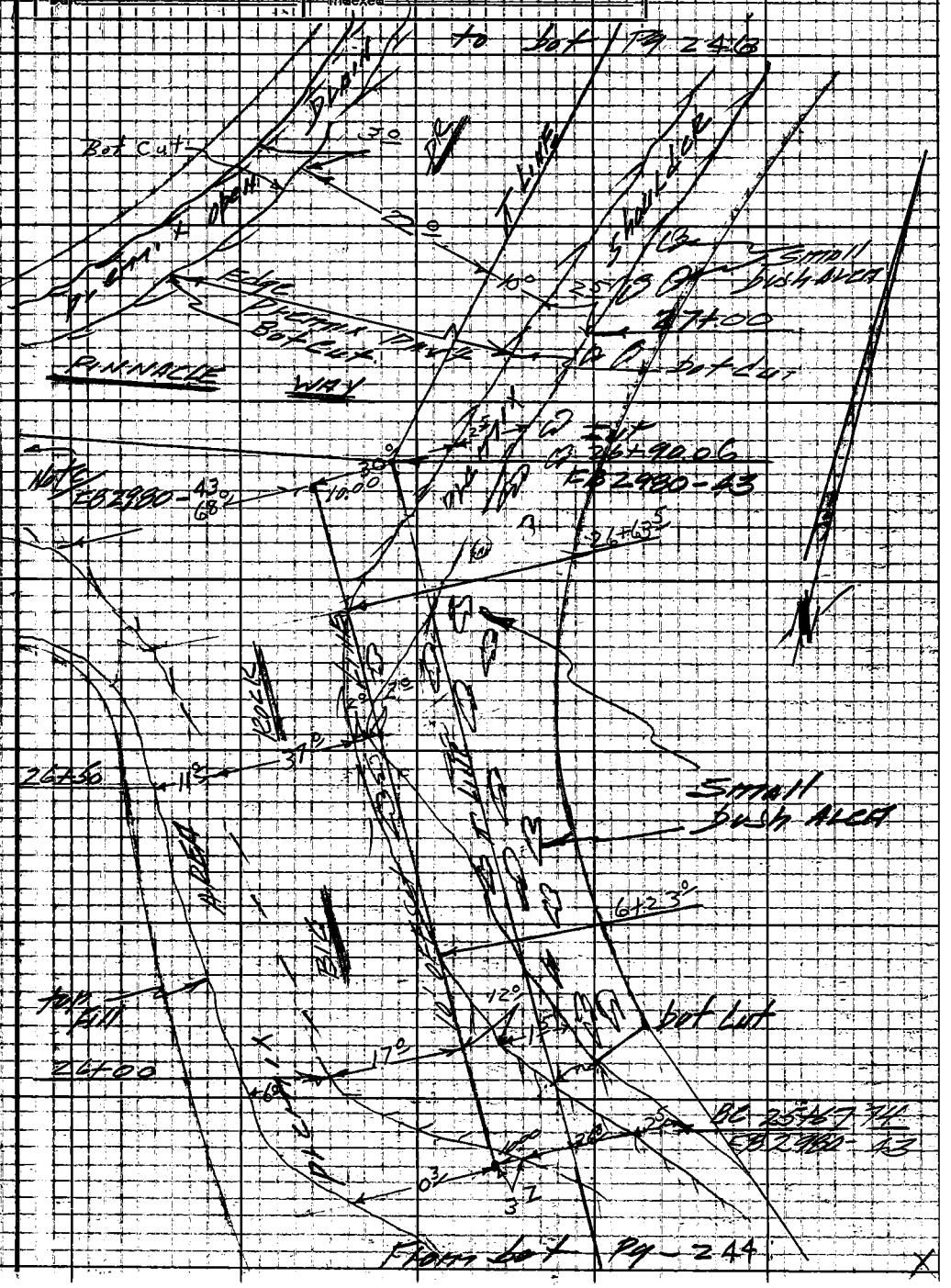

Note: Any Additions or Changes on This Sheet Must Be Made or Circled in Red Ink With Date and Name of Person Making Change.

Do not extend notes this side of this line.

RETURN TO
LOS ANGELES COUNTY ENGINEER
100 LOS ANGELES COUNTY ENGINEERING BLDG.

763095 CE #247 7-53

F.B. 2980 Pg. 246

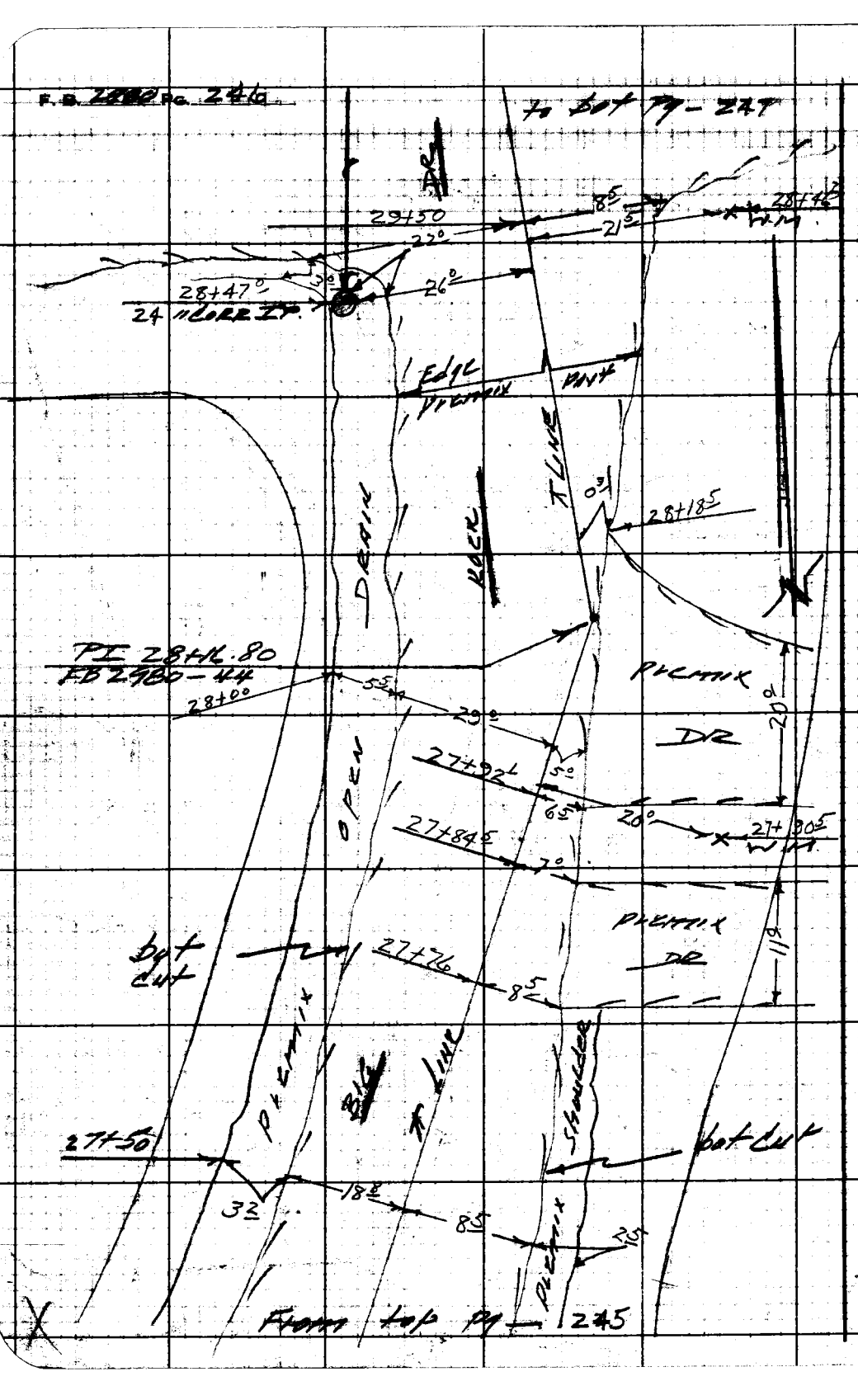

RETURN TO
LOS ANGELES COUNTY ENGINEER
700 Los Angeles County Engineering Bldg.

Do not extend notes this side of this line.

Note: Any Additions or Changes on This Sheet Must be Made or Circled in Red Ink With Date and Name of Person Making Change.

Notes Ck'd by	Survey of W W D #29
Map No.	JN 2215 Tape Std °F
Office Work	Surveyed by Burkholder
Checked	Notes LeDault Date 1-63
Date	Indexed C. J. GALLI

F. B. 2980 Pg. 247



Note: Any Additions or Changes on This Sheet Must be Made or Circled in Red Ink With Date and Name of Person Making Change.

Do not extend notes this side of this line.

RETURN TO
LOS ANGELES COUNTY ENGINEER
700 LOS ANGELES COUNTY ENGINEERING BLDG.

763098 CE #247 7-53

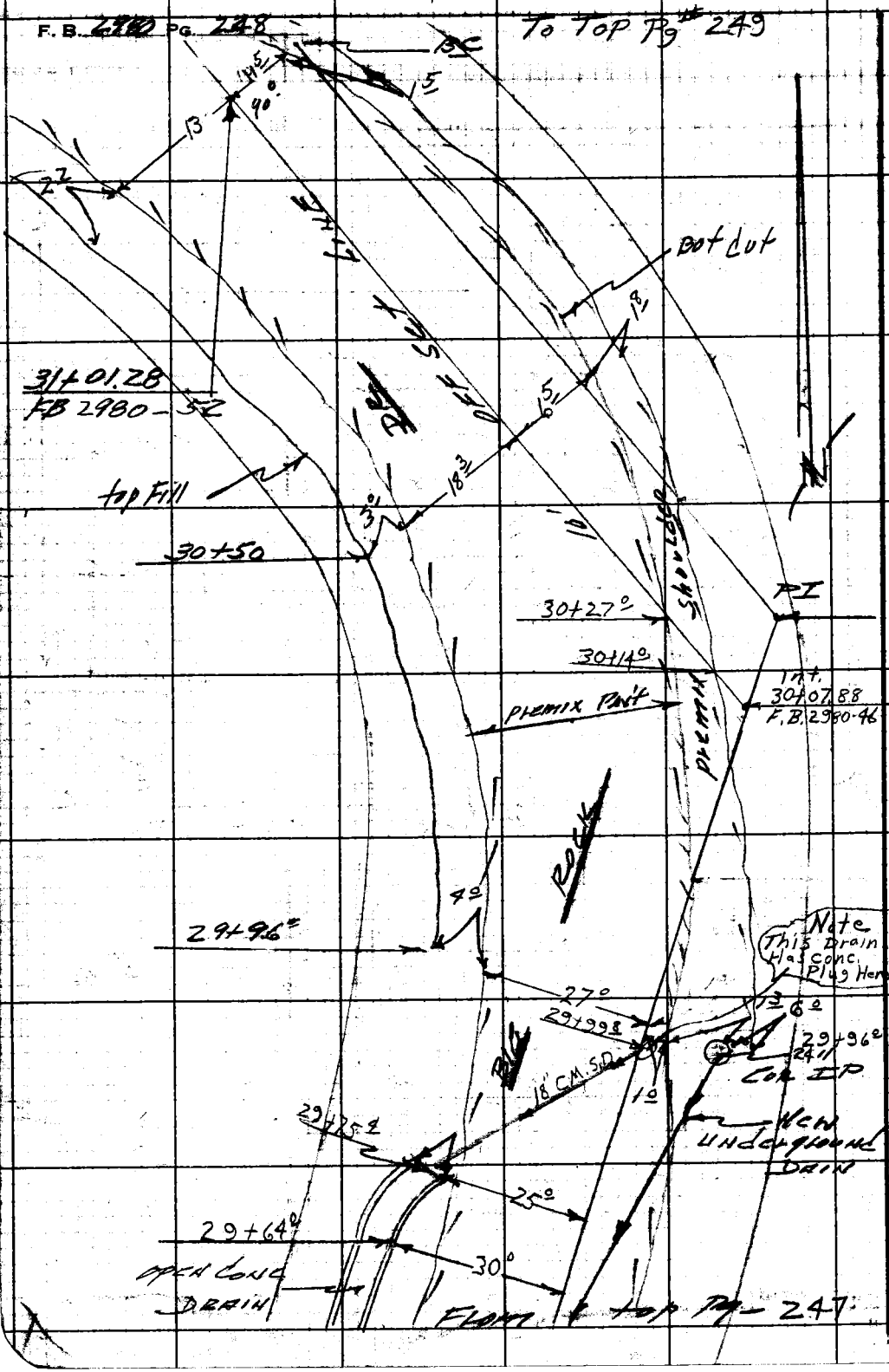

RETURN TO
LOS ANGELES COUNTY ENGINEER
700 LOS ANGELES COUNTY ENGINEERING BLDG.

Do not extend notes this side of this line.

Note: Any Additions or Changes on This Sheet Must be Made or Circled in Red Ink With Date and Name of Person Making Change.

Notes Ck'd by	Survey of W.W. D #29
Map No.	JN 22154 Tape Std °F
Office Work	Surveyed by Bowfholder
Checked	Notes LC Gault Date 1-63
Date	Indexed C. J. GALLI

F.B. 2980 Pg. 249

From Top Pg# 248



To Top Pg# 250

Note: Any Additions or Changes on This Sheet Must be Made or Circled in Red Ink With Date and Name of Person Making Change.

Do not extend notes this side of this line.

RETURN TO
LOS ANGELES COUNTY ENGINEER
700 LOS ANGELES COUNTY ENGINEERING BLDG.

763095 CE #247 7-53

F. B. 2980 PG. 250

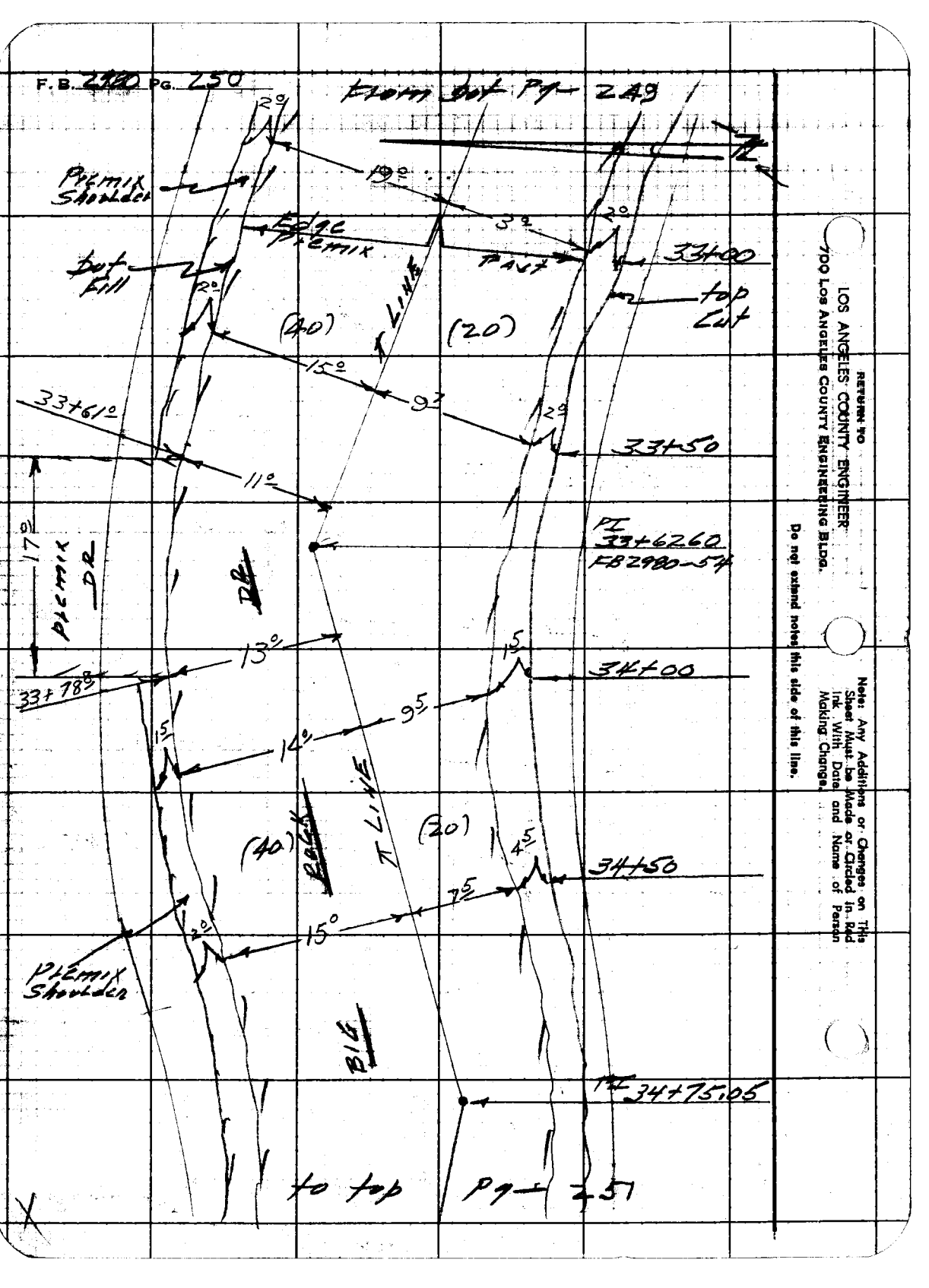

RETURN TO
LOS ANGELES COUNTY ENGINEER
700 Los Angeles County Engineering Bldg.

Do not extend notes this side of this line.

Note: Any Additions or Changes on This Sheet Must be Made or Circled in Red Ink With Date and Name of Person Making Changes.

Notes Ck'd by	Survey of W W D #29	F. B. 2980 Pg. 251
Map No.	JN 221514 Tape Std °F	
Office Work	Surveyed by Bulkholder	
Checked	Notes LeFault Date 1-63	
Date	Indexed G. J. GALLI	

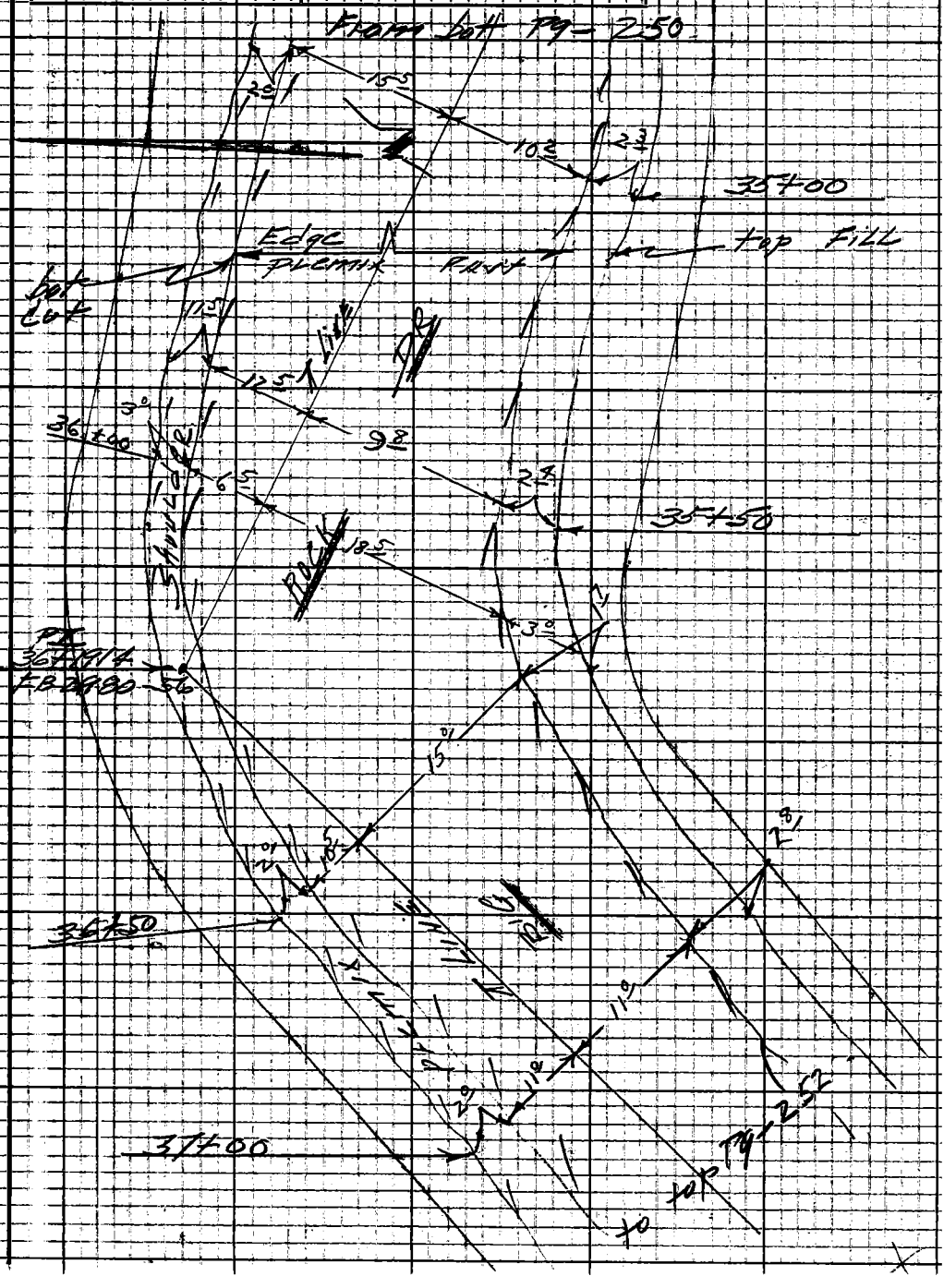

Note: Any Additions or Changes on This Sheet Must be Made or Circled in Red Ink With Date and Name of Person Making Change.

Do not extend notes this side of this line.

RETURN TO
LOS ANGELES COUNTY ENGINEER
00 LOS ANGELES COUNTY ENGINEERING BLDG.

763098 CE #247 7-58

F.B. 2980 Pg. 252

From bot. Pg. 251

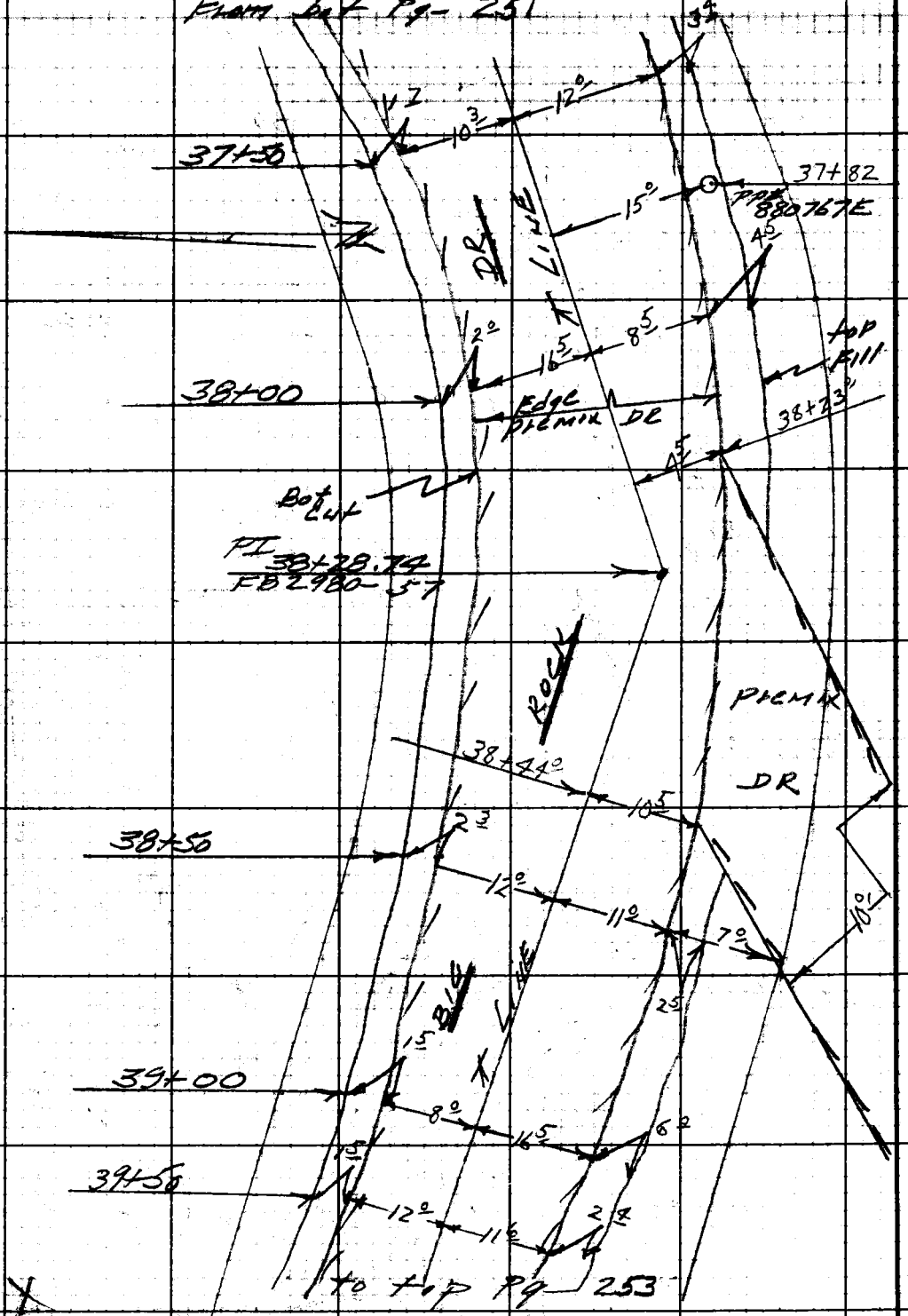

RETURN TO
LOS ANGELES COUNTY ENGINEER
700 Los Angeles County Engineering Bldg.

Do not extend notes this side of this line.

Note: Any Additions or Changes on This Sheet Must be Made or Circled in Red Ink With Date and Name of Person Making Change.

Notes Ck'd by	Survey of W W D #29
Map No.	JN 221514 Tape Std °F
Office Work	Surveyed by Bulkholder
Checked	Notes Lr Pault Date 1-63
Date	Indexed C. J. GALLI

F. B. 2980 Pg. 253

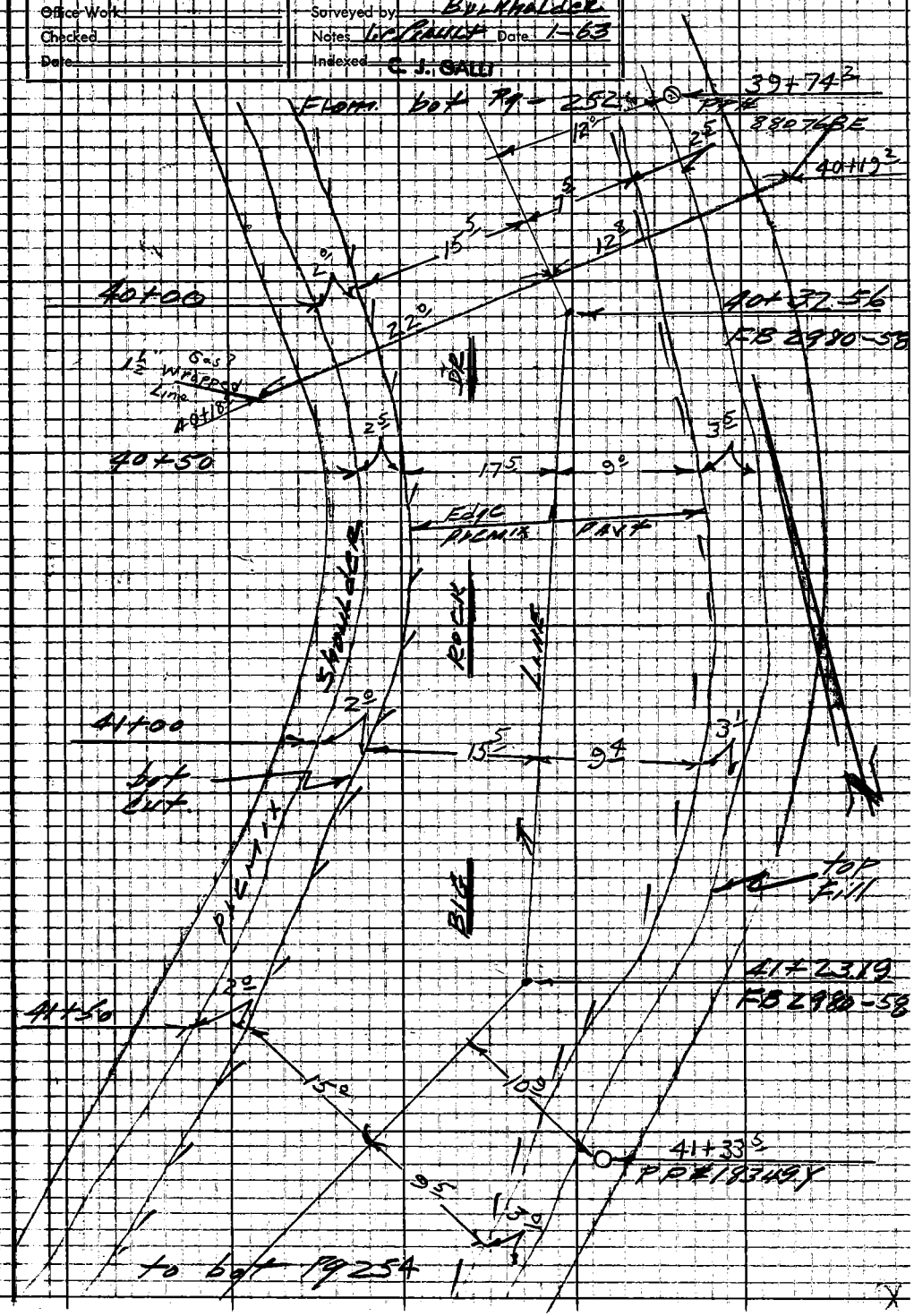

Note: Any Additions or Changes on This Sheet Must be Made or Circled in Red Ink With Date and Name of Person Making Change.

Do not extend notes this side of this line.

RETURN TO
LOS ANGELES COUNTY ENGINEER
/00 LOS ANGELES COUNTY ENGINEERING BLDG.

763098 CE #247 7-53

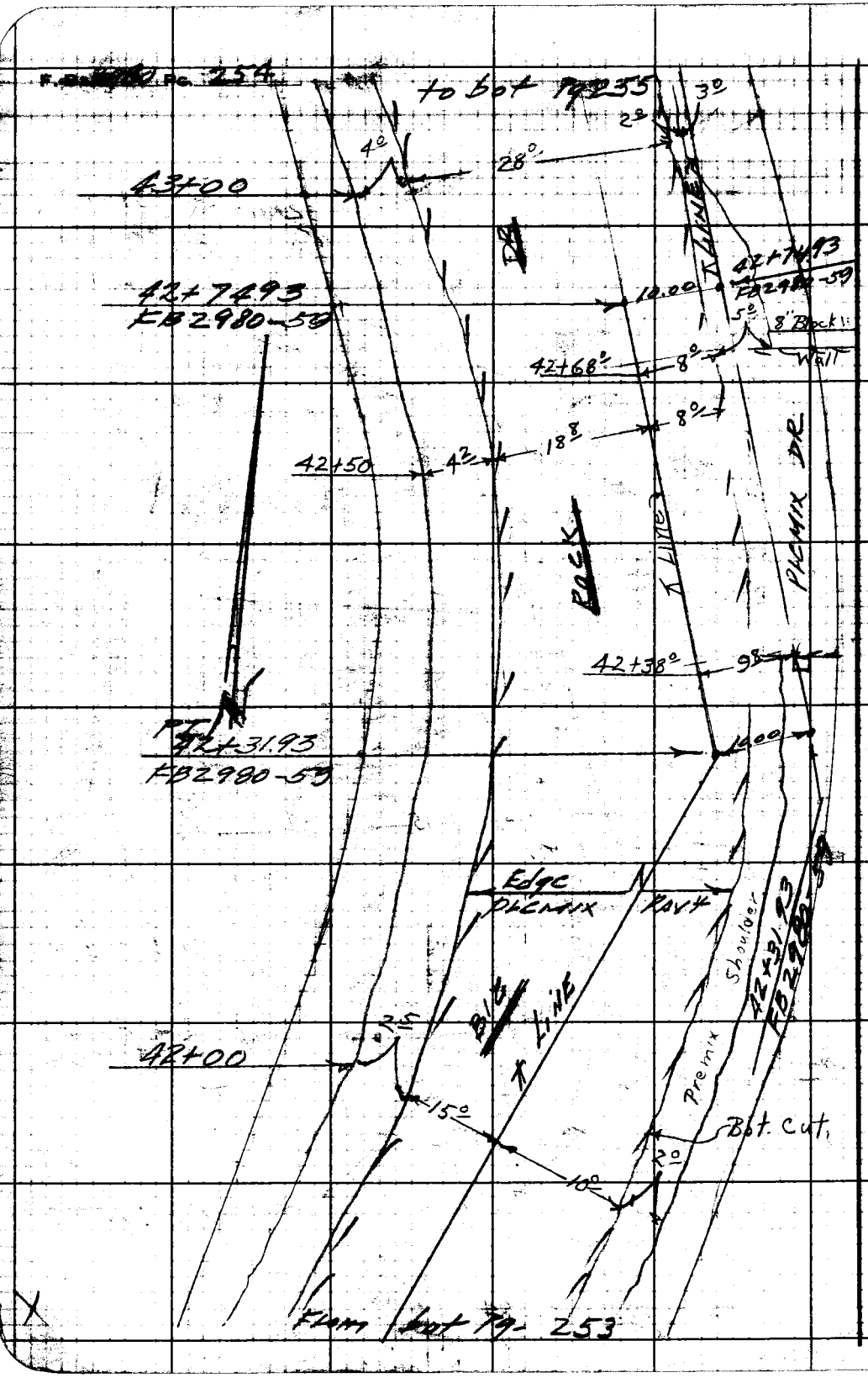

RETURN TO
LOS ANGELES COUNTY ENGINEER
700 LOS ANGELES COUNTY ENGINEERING BLDG.

Note: Any Additions or Changes on This Sheet Must be Made or Circled in Red Ink With Date and Name of Person Making Change.

Do not extend notes this side of this line.

Notes Ck'd by	Survey of W W D #29
Map No.	JN 221514 Tape Std of
Office Work	Surveyed by Burkholder
Checked	Notes LeGault Date 1-63
Date	Indexed C. J. GALLI

F. B. 2980 PG. 255

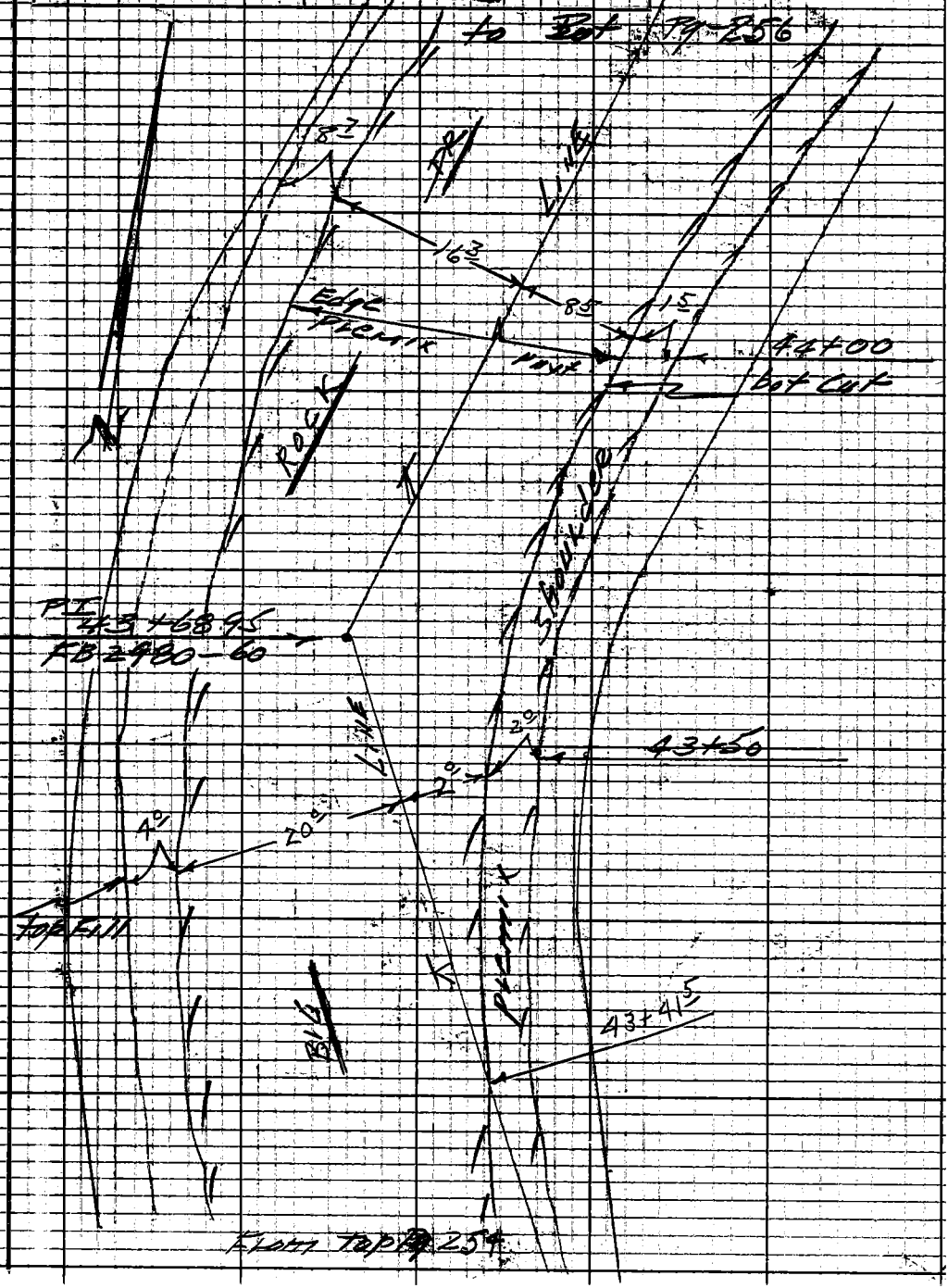

Note: Any Additions or Changes on This Sheet Must be Made or Circled in Red Ink With Date and Name of Person Making Change.

Do not extend notes this side of this line.

RETURN TO
LOS ANGELES COUNTY ENGINEER
700 LOS ANGELES COUNTY ENGINEERING BLDG

763098 CE #247 7-53

F.B. 2980 Pg. 256

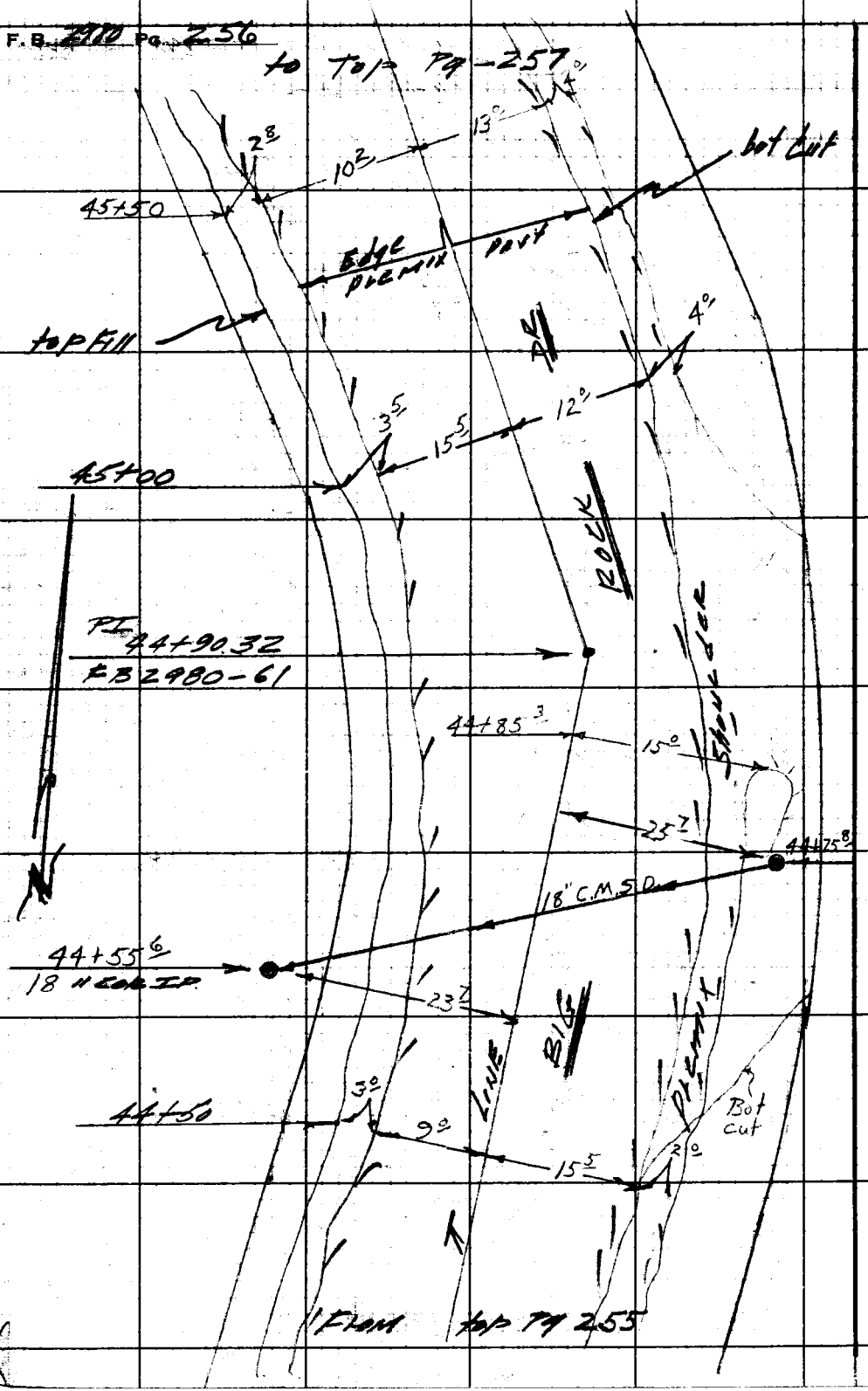

RETURN TO
LOS ANGELES COUNTY ENGINEER
900 LOS ANGELES COUNTY ENGINEERING BLDG.

Do not extend notes this side of this line.

Note: Any Additions or Changes on This Sheet Must be Made or Circled In Red Ink With Date and Name of Person Making Change.

Notes Ck'd by
Map No.
Office Work
Checked
Date

Survey of W W D #29
JN 221514 Tape Std °F
Surveyed by Bill Walder
Notes LC Gault Date 1-63
Indexed R. J. GALLI

F. B. 2980 PG. 257

Note: Any Additions or Changes on This Sheet Must be Made or Circled in Red Ink With Date and Name of Person Making Change.

Do not extend notes this side of this line.

RETURN TO
LOS ANGELES COUNTY ENGINEER
700 LOS ANGELES COUNTY ENGINEERING BLDG.

76809S CE #247 — 7-53

RETURN TO
LOS ANGELES COUNTY ENGINEER
700 LOS ANGELES COUNTY ENGINEERING BLDG.

Note: Any Additions or Changes on This Sheet Must be Made or Circled in Red Ink With Date and Name of Person Making Change.

Do not extend notes this side of this line.

F. B. 2450 Pg. 258

Notes Ck'd by WAGNER	Survey of W.W. DIST. No 29	F.B. 2980 PG. 259
Map No.	JN 5292.01 Tape 86 Std 84 °F	
Office Work	Surveyed by L.V. SMITH	
Checked	Notes L.V.S. Date 11-22-63	
Date	Indexed S. J. GALLI DEC 5 '63	

WATERWORKS DISTRICT No 29

J.N. 5292.01

SURVEY OF "AS-BUILT" PIPELINE ACROSS LOT 9 TRACT 27463 BETWEEN PACIFIC COAST HWY. AND INLAND LANE

NOV. 1963

PARTY

L.V. SMITH
J.P. McCALL
M.E. WACKER
R.M. TERRAZONE

Note: Any Additions or Changes on this Sheet Must be Made or Circled in Red Ink With Date and Name of Person Making Change.
Do not extend this side of this line.
PLEASE RETURN TO
LOS ANGELES COUNTY ENGINEER
403 LOS ANGELES COUNTY ENGINEERING BLDG.
76F1309S C.E. #3 0 6-62

F.B. 2980 PG. 260

INDEX

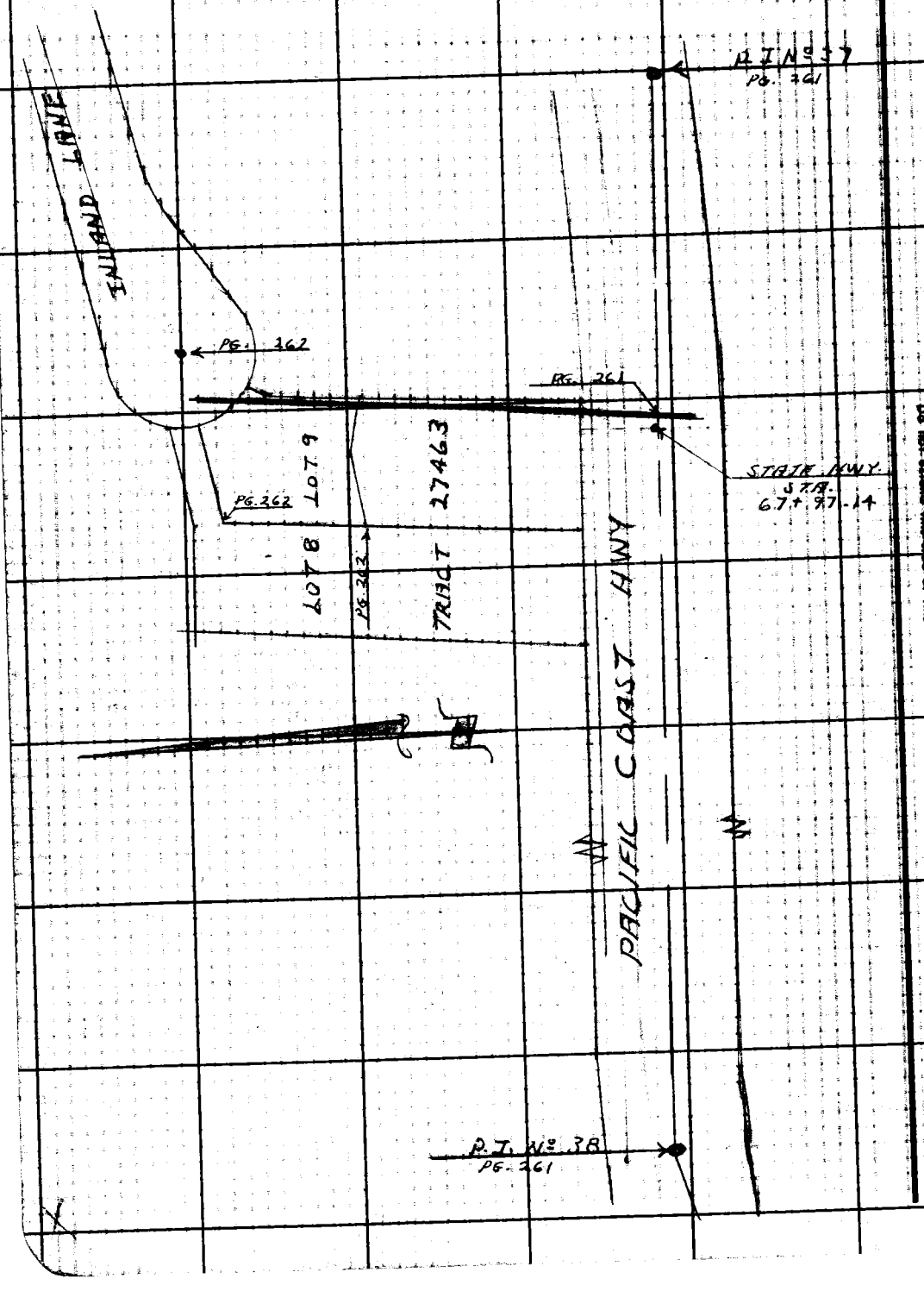

PLEASE RETURN TO
LOS ANGELES COUNTY ENGINEER
405 LOS ANGELES COUNTY ENGINEERING BLDG.
Do not extend this side of this line.

Note: Any Additions or Changes on This Sheet Must be Made or Circled in Red Ink With Date and Name of Person Making Change.

Notes Ck'd by WAGNER
Map No.
Office Work
Checked
Date

Survey of W.W. DIST. No 29
JN 5292.07 Tape 86 Std 84 °F
Surveyed by L.V. SMITH
Notes L.V.S. Date 11-22-63
Indexed C. J. GALLI

F.B. 2980 PG. 261

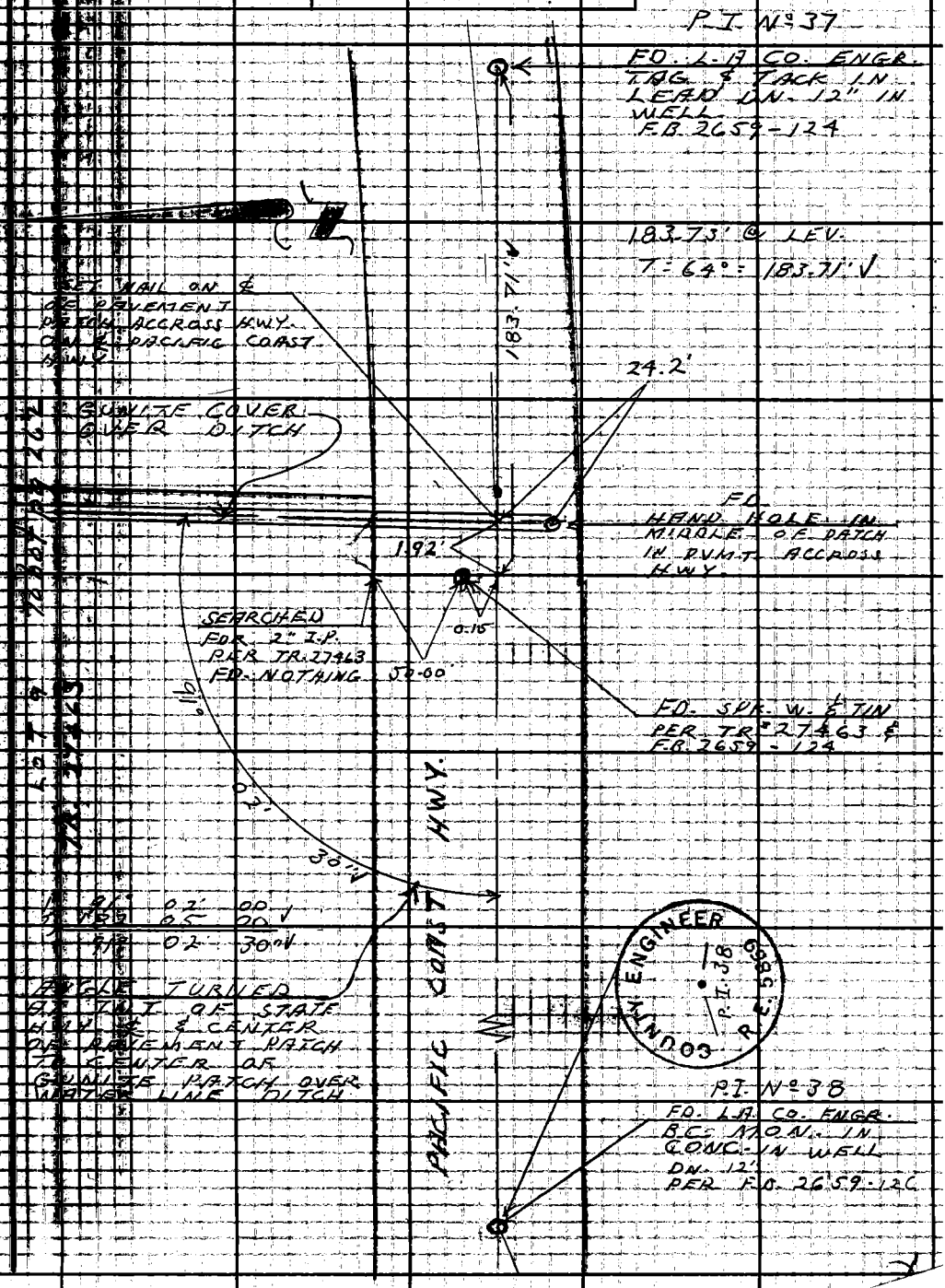

Note: Any Additions or Changes on This Sheet Must be Made or Circled in Red. This Will Make and Notice of Revision Making Change.
PLEASE RETURN TO LOS ANGELES COUNTY ENGINEER 403 LOS ANGELES COUNTY ENGINEERING BLDG.
Do not extend this side of this line

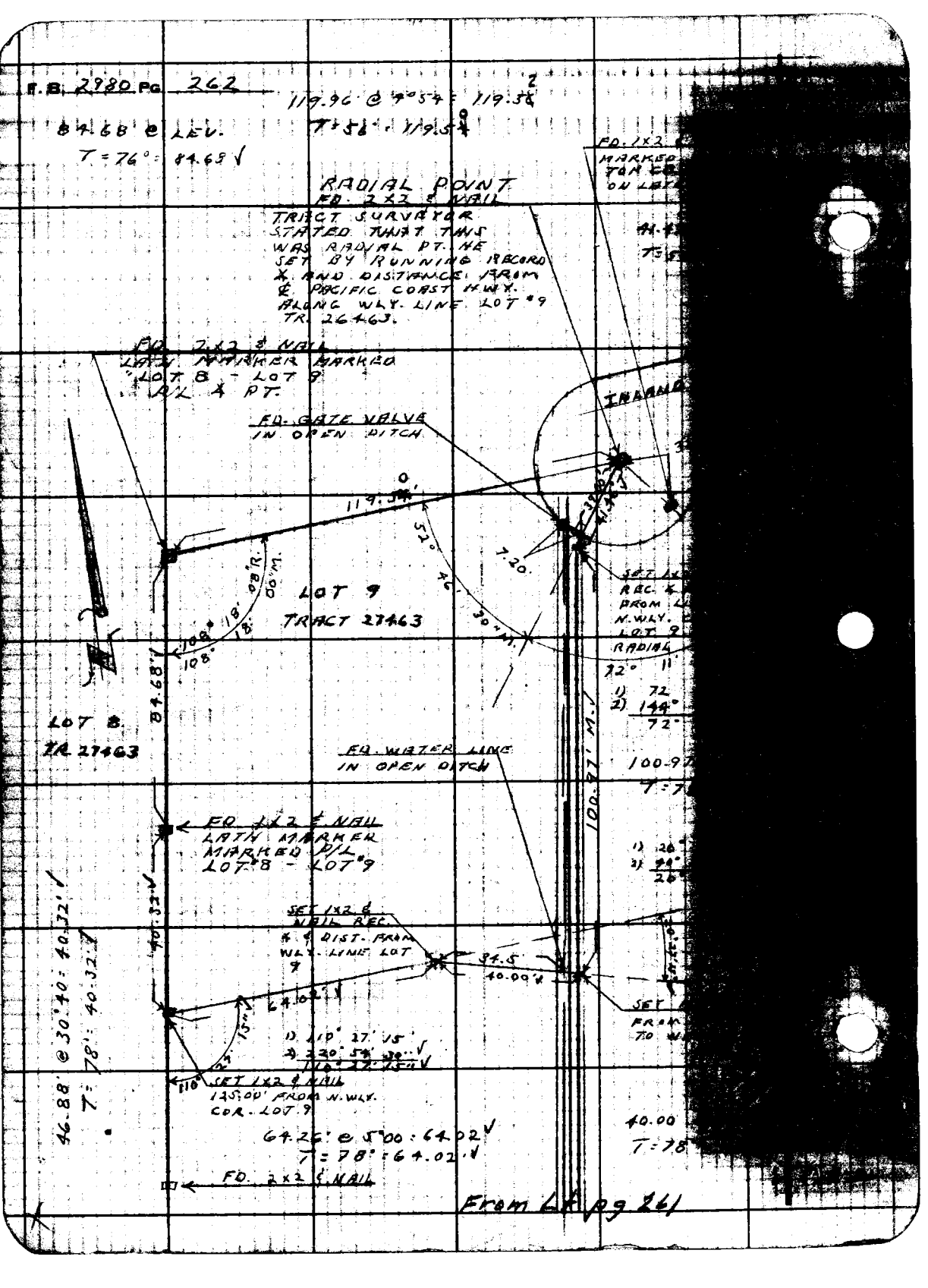
F.B. 2980 PG 262
119.96 @ 4°54' = 119.56
T = 56° = 119.54
84.68' @ LEV.
T = 76° = 84.68 √
RADIAL POINT
FD. 2X2 & NAIL
TRACT SURVEYOR STATED THAT THIS WAS RADIAL PT. HE SET BY RUNNING RECORD ∡ AND DISTANCE FROM ℄ PACIFIC COAST HWY. ALONG WLY. LINE LOT #9 TR. 26463.
FD. 2X2 & NAIL
LATH MARKER MARKED
LOT 8 - LOT 9
P/L ∡ PT.
FD. GATE VALVE
IN OPEN DITCH
119.54'
52°
46'
30" M.
7.20'
LOT 9
TRACT 27463
108° 18' 08" R.
108° 18' 00" M.
84.68'
LOT 8
TR. 27463
FD. WATER LINE
IN OPEN DITCH
100.97' M.
FD. 1X2 & NAIL
LATH MARKER
MARKED P/L
LOT #8 - LOT #9
40.32'
SET 1X2 & NAIL REC.
∡ & DIST. FROM WLY. LINE LOT 9
34.5
40.00'
64.02'
15"
1) 110° 27' 15"
2) 220° 54' 30"
110° 27' 15"
110°
SET 1X2 & NAIL
125.00' FROM N.WLY. COR. LOT 9
46.88' @ 30°40' = 40.32'
T = 78° = 40.32'
64.26' @ 5°00' = 64.02'
T = 78° = 64.02'
FD. 2X2 & NAIL
INLAND
SET 1X2
REC. ∡
FROM
N.WLY.
LOT 9
RADIAL
72° 11'
1) 72
2) 144°
72°
100.97
T = 7
1) 26
2) 40°
26
SET
FROM
TO W
40.00
T = 78
From Lt pg 261