Notes Ch'd by	Survey of ℄ LAS FLORES CYN. RD.	F. B. 2981 PG. 5
Map No.	JN 0303.00 Tape 0222 Std 68 °F.	
Office Work	Surveyed by R. C. BOWERS	
Checked	Notes R.C.B. Date 7/62	
Date	Indexed C. J. GALLI SEP 2 8 '62	

RETRACEMENT OF CENTERLINE

(WATER WORKS DIST #29)

LAS FLORES CYN. ROAD

from

PACIFIC COAST HWY

To

P.I. #21

JN 0303.00

JULY 1962

REF

F.B. 2659

T.M. 12634-2

F.B. 1054

C.S. 8617

C.S.B. 539

PARTY

BOWERS

LEGAULT

CROWDER

GEIDEMAN

Note: Any Additions or Changes on This Sheet Must be Made or Circled in Red Ink With Date and Name of Person Making Change.

Do not extend this side of this line.

PLEASE RETURN TO
LOS ANGELES COUNTY ENGINEER
409 LOS ANGELES COUNTY ENGINEERING BLDG.

76F309S CE # 310 3-61

76F309S CE # 310 3-61

PLEASE RETURN TO
LOS ANGELES COUNTY ENGINEER
403 LOS ANGELES COUNTY ENGINEERING BLDG.

Note: Any Additions or Changes on This Sheet Must be Made or Circled in Red Ink With Date and Name of Person Making Change.

Do not extend this side of this line.

Retrace

	Course	Dist	Cos	Sin	N	S	E	W
INT-2A	S 26° 44 37 W	185.72				165.85'		83.57'
2A-2B	S 66 11 35 W	47.50'				19.17'		43.46'
2B-3	N 52 45 17 W	89.82'			54.36'			71.50
3-4	S 26 32 26 W	100.89'				90.26		45.08'
4-5A	S 07 02 11 E	56.00'				55.58'	6.86	
5A-5B	S 28 00 47 W	52.38'				46.24'		24.60'
5B-6	N 65 06 18 W	64.21'			27.03			58.24'
6-7A	N 84 58 01 W	120.64'			10.58'			120.17'
7A-7B	N 62 55 36 W	42.11'			19.17'			37.50'
7B-8	N 01 14 50 E	256.87'			256.81'		5.59'	
8-9	N 28 37 23 W	103.09'			90.49'			49.38'
9-10	S 89 16 22 W	285.25'				3.62'		285.23'
10-11	S 45 23 55 W	177.92'				124.93'		126.68'
11-12	S 02 34 43 W	241.08'				240.85'		10.85'
12-13	S 43 01 08 W	110.30'				80.64'		75.25'
13-14	S 01 18 52 E	69.95'				69.93'	1.60'	
14-15	S 49 33 15 W	89.99'				58.38'		68.48'
15-16	S 01 46 13 W	96.86'				96.81		2.99'
16-17	S 26 51 38 W	216.18'				192.86		97.67'
17-18	S 45 44 48 W	276.53'				192.97'		198.07'
18-19	S 82 01 08 W	84.33'				11.71'		83.51
19-RL	S 27 01 13 W	48.17				42.91'		21.88'

Notes Ck'd by
Map No.
Office Work
Checked
Date

Survey of
JN Tape Std °F
Surveyed by
Notes Date
Indexed J. GALL

F.B. 2982 PG. 5A

76F3095 CE # 310 3-61

PLEASE RETURN TO
LOS ANGELES COUNTY ENGINEER
403 LOS ANGELES COUNTY ENGINEERING BLDG.

Note: Any Additions or Changes on This Sheet Must Be Made or Circled in Red Ink With Date and Name of Person Making Change.

Do not extend this side of this line.

C 5B 963

		Course	Dist	Cos	Sin	N	S	E	W
INT -	2A	S 26 44 35 W	185.72'				165.85'		83.57'
2A -	2B	S 66 11 40 W	47.50'				19.17'		43.46
2B -	3	N 52 45 20 W	89.82'			54.36'			71.50'
3 -	4	S 26 32 25 W	100.89'				90.26'		45.08'
4 -	5A	S 07 02 10 E	56.00'				55.58'	6.86	
5A -	5B	S 28 00 50 W	52.39'				46.24'		24.60'
5B -	6	N 65 05 50 W	64.21'			27.04'			58.24'
6 -	7A	N 84 57 30 W	120.64'			10.60'			120.17'
7A -	7B	N 62° 55' 00" W	42.11			19.17'			37.49'
7B -	8	N 01 15 35 E	256.87'			256.81'		5.65'	
8 -	9	N 28 36 10 W	103.09'			90.51			49.35'
9 -	10	S 89 17 30 W	285.25				3.53'		285.23'
10 -	11	S 45 25 20 W	177.92'				124.88'		126.73'
11 -	12	S 2 36 10 W	241.09'				240.84'		10.95'
12 -	13	S 43 01 55 W	110.30'				80.63'		75.27'
13 -	14	S 1 18 35 E	69.95'				69.93'	1.60'	
14 -	15	S 49 33 45 W	89.99'				58.37'		68.49'
15 -	16	S 1 46 46 W	96.86'				96.81'		3.01'
16 -	17	S 26 51 15 W	216.18				192.87'		97.65
17 -	18	S 45 45 05 W	276.53'				192.95'		198.08
18 -	19	S 82 01 40 W	84.33'				11.70'		83.51'
19 -	R.L.	S 27 02 05 W	48.17'				42.91'		21.89'

Notes Ck'd by
Map No.
Office Work
Checked
Date

Survey of
JN Tape Std °F
Surveyed by
Notes Date
Indexed J. GALL

F.B. 2982 PG. 5B

Notes Ck'd by RUBENACKER	Survey of W.W.D. #29; TOP. SUMMIT MO. WY.
Map No.	JN 5294.01 Tape 108 Std 84 °F
Office Work	Surveyed by Mankey Jr.
Checked	Notes ETM Jr. Date 9-18-'62
Date OCT 10 '62	Indexed E. J. GALLI

F. B. 2982 PG. 7

JN 5294.01

WATER WORKS DISTRICT #29

TOPANGA SUMMIT MOTORWAY

RETRACEMENT

OF

LINE AS RUN in F.B. 513 PGS 236-251

&

SHOWN ON C.S.B 963

FROM

TOPANGA CN BLVD. TO WEST LN. SEC. 30, T1N, R16W

Mankey Jr.
McCall
Swann
Manley

Note: Any Additions or Changes on This Sheet Must be Made or Circled in Red Ink With Date and Name of Person Making Change.

PLEASE RETURN TO
LOS ANGELES COUNTY ENGINEER
403 LOS ANGELES COUNTY ENGINEERING BLDG.

Do not extend this side of this line.

76F3098 CE # 310 3-61

F. B. 2982 PG. 8



PLEASE RETURN TO
LOS ANGELES COUNTY ENGINEER
403 LOS ANGELES COUNTY ENGINEERING BLDG.

Do not extend this side of this line.

Note: Any Additions or Changes on This Sheet Must Be Made or Circled in Red Ink With Date and Name of Person Making Change.

Notes Ck'd by RUBENACKER	Survey of WND #29 TOPA SUMMIT MTWY
Map No.	JN 5296.01 Tape 108 Std 84 °F
Office Work	Surveyed by Mankay Jr.
Checked	Notes ETM Jr. Date 9-18-62
Date	Indexed C. J. GALLI

F. B. 2982 Pg. 9

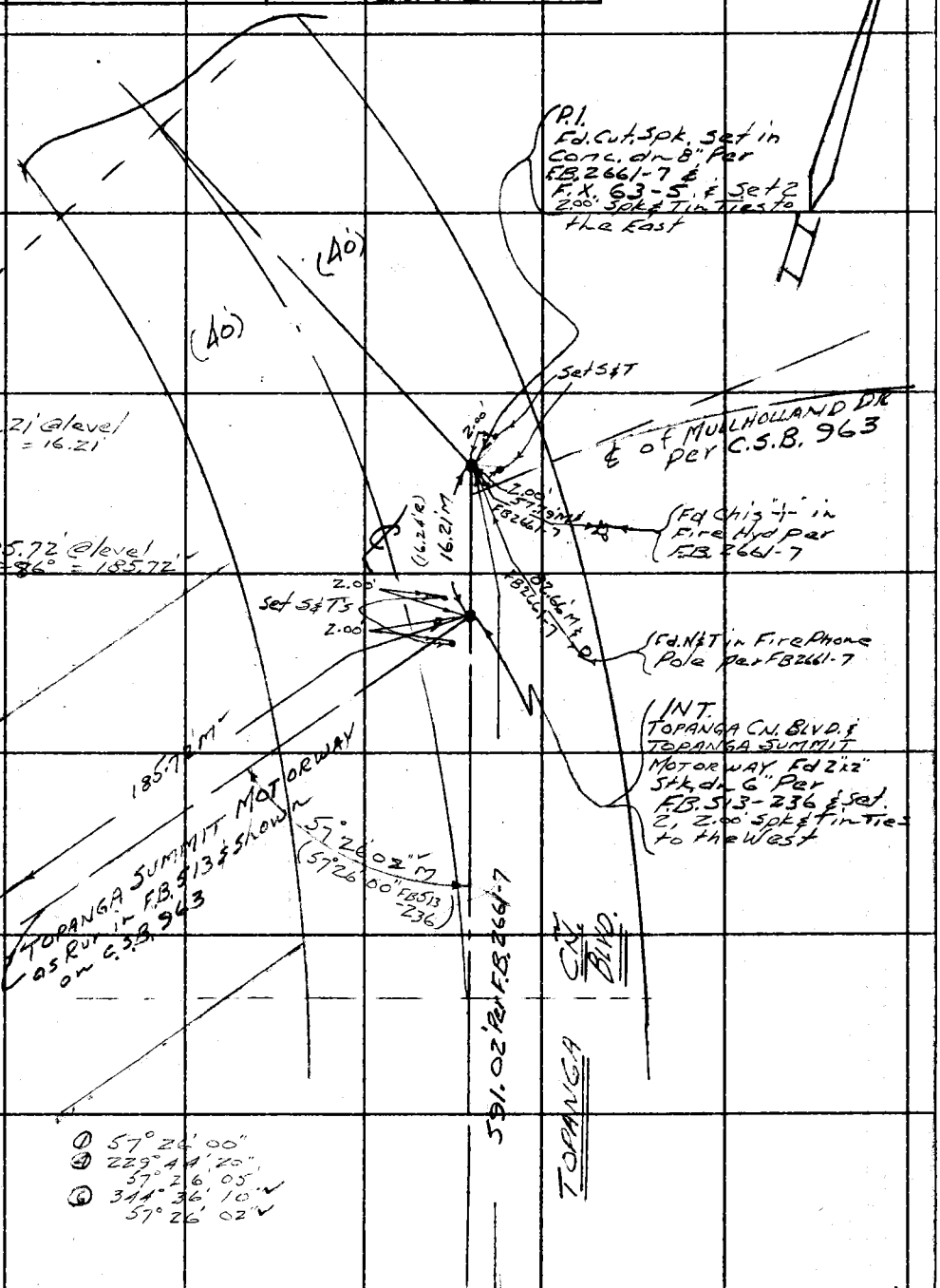

Note: Any Additions or Changes on This Sheet Must be Made or Circled in Red Ink With Date and Name of Person Making Change.

Do not extend this side of this line.

PLEASE RETURN TO
LOS ANGELES COUNTY ENGINEER
403 LOS ANGELES COUNTY ENGINEERING BLDG.

W.S. 60 D-5

76F3088 CE # 310 3-61

F. B. 7982 PG. 10

To Bot Pg 9

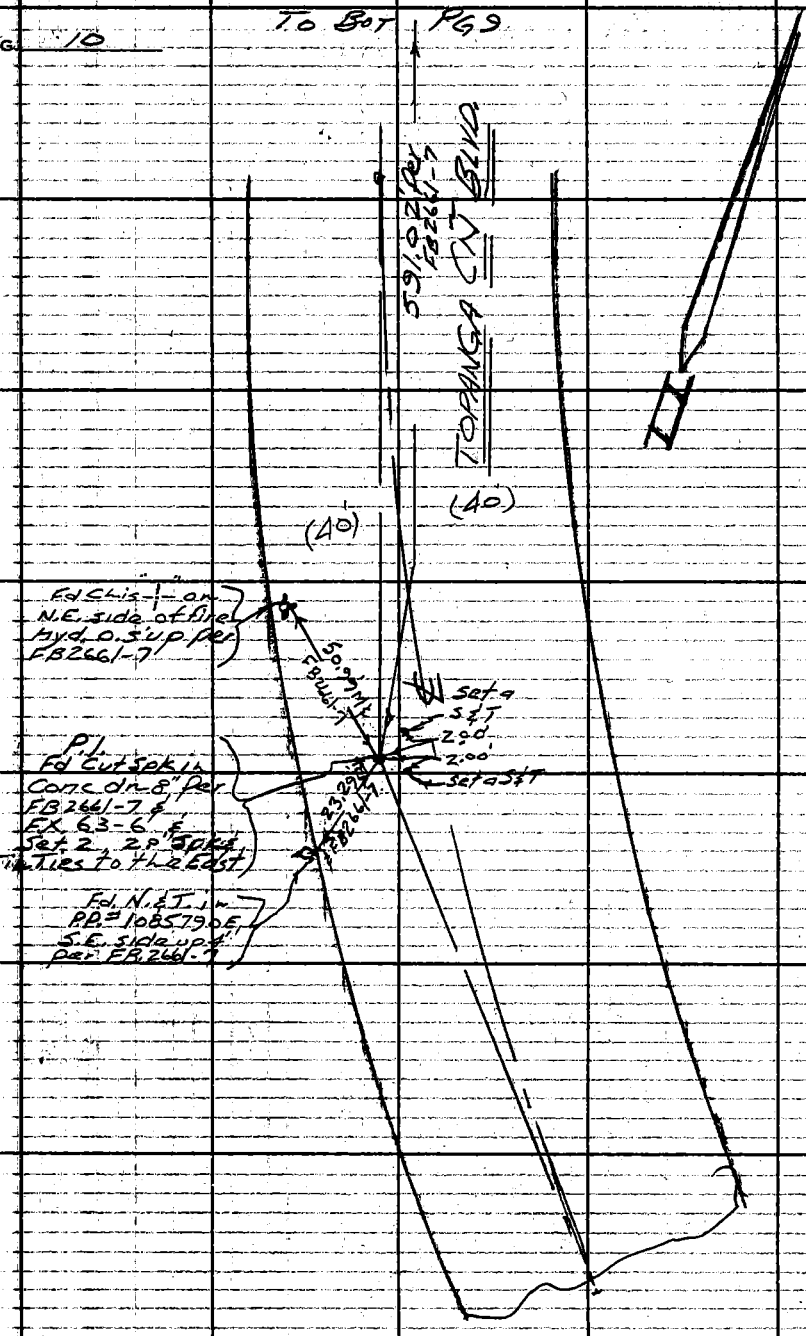

4.15.60

D-5

PLEASE RETURN TO
LOS ANGELES COUNTY ENGINEER
403 LOS ANGELES COUNTY ENGINEERING BLDG.

Do not extend this side of this line.

Note: Any Additions or Changes on This Sheet Must Be Made or Circled in Red Ink With Date and Name of Person Making Change.

Notes Ck'd by RUBENACKER	Survey of TOPANGA SUMMIT MOTWAY
Map No.	JN 5291.01 Tape 108 Std 54 °F
Office Work	Surveyed by Mankey Uc
Checked	Notes ETM Jr Date 9-18-62
Date	Indexed E. J. GALLI

F. B. 2982 PG. 11

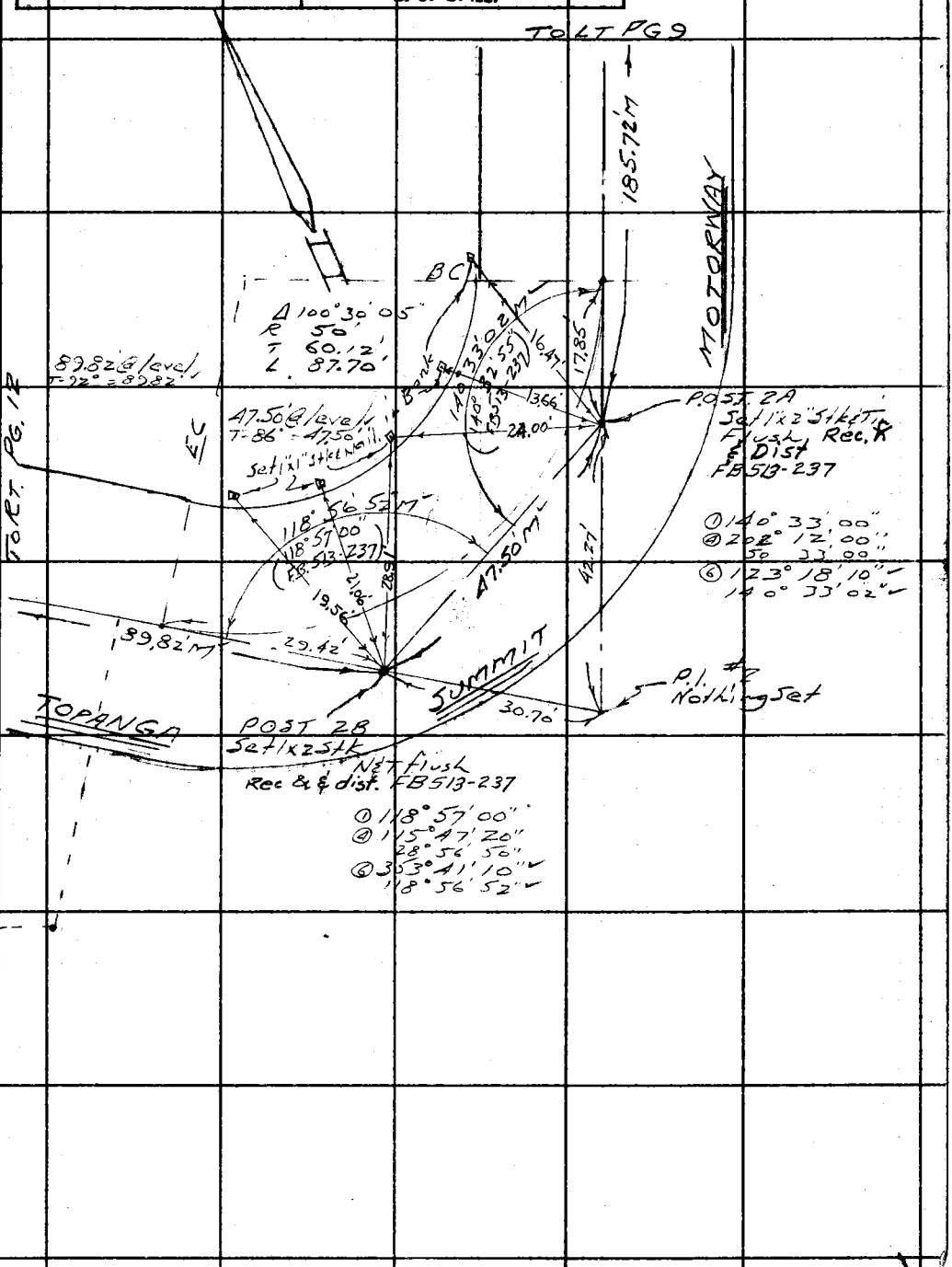

Note: Any Additions or Changes on This Sheet Must be Made or Circled in Red Ink With Date and Name of Person Making Change.

Do not extend this side of this line.

PLEASE RETURN TO
LOS ANGELES COUNTY ENGINEER
403 LOS ANGELES COUNTY ENGINEERING BLDG.

76F3088 CE # 310 3-61

W. S. 60 D-5

F. B. 2982 PG. 12

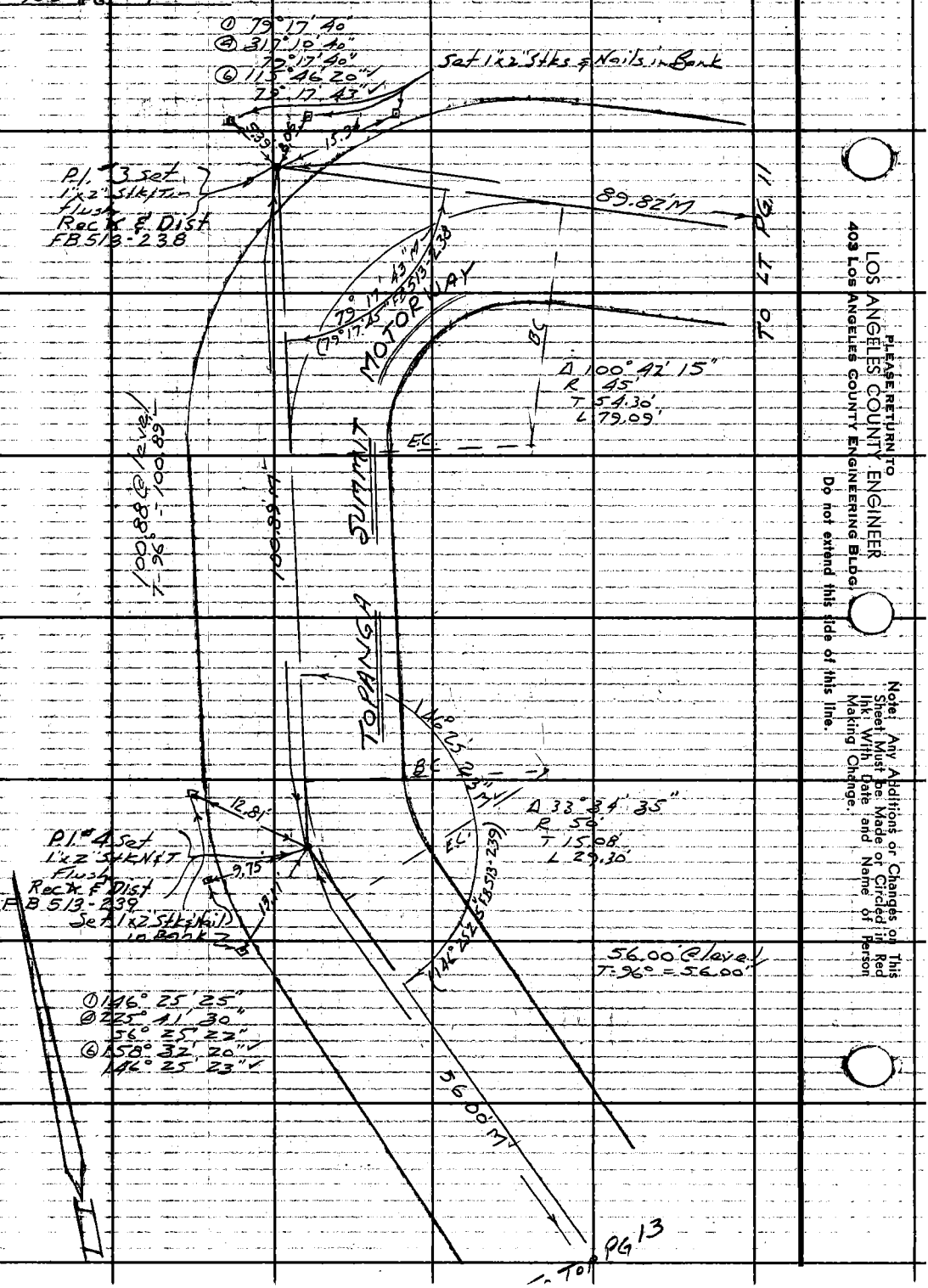

PLEASE RETURN TO
LOS ANGELES COUNTY ENGINEER
403 LOS ANGELES COUNTY ENGINEERING BLDG.
Do not extend this side of this line.

Note: Any Additions or Changes on This Sheet Must be Made or Circled in Red Ink With Date and Name of Person Making Change.

Notes Ck'd by RUBENACKER	Survey of TOPANGA SUMMIT MOT.	F. B. 2982 PG. 13
Map No.	JN 5294.01 Tape 108 Std 84 °F	
Office Work	Surveyed by Mankey Jr.	
Checked	Notes ETM Jr. Date 9-19-62	
Date	Indexed C. J. GALLI	

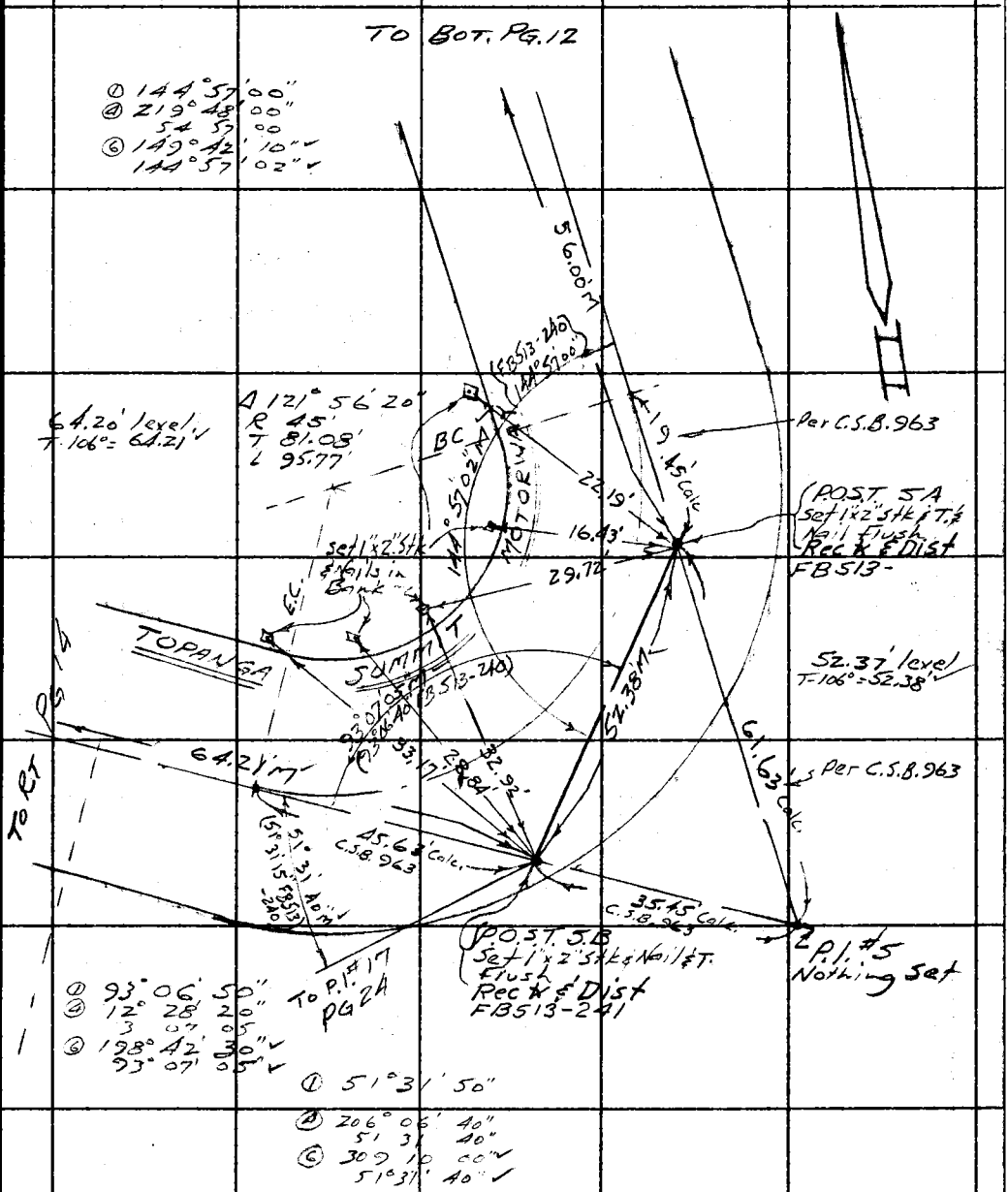

Note: Any Additions or Changes on This Sheet Must be Made or Circled in Red Ink With Date and Name of Person Making Change.

Do not extend this side of this line.

PLEASE RETURN TO
LOS ANGELES COUNTY ENGINEER
403 LOS ANGELES COUNTY ENGINEERING BLDG.

76F309S CE # 310 3-61

F. B. 2982 PG. 44

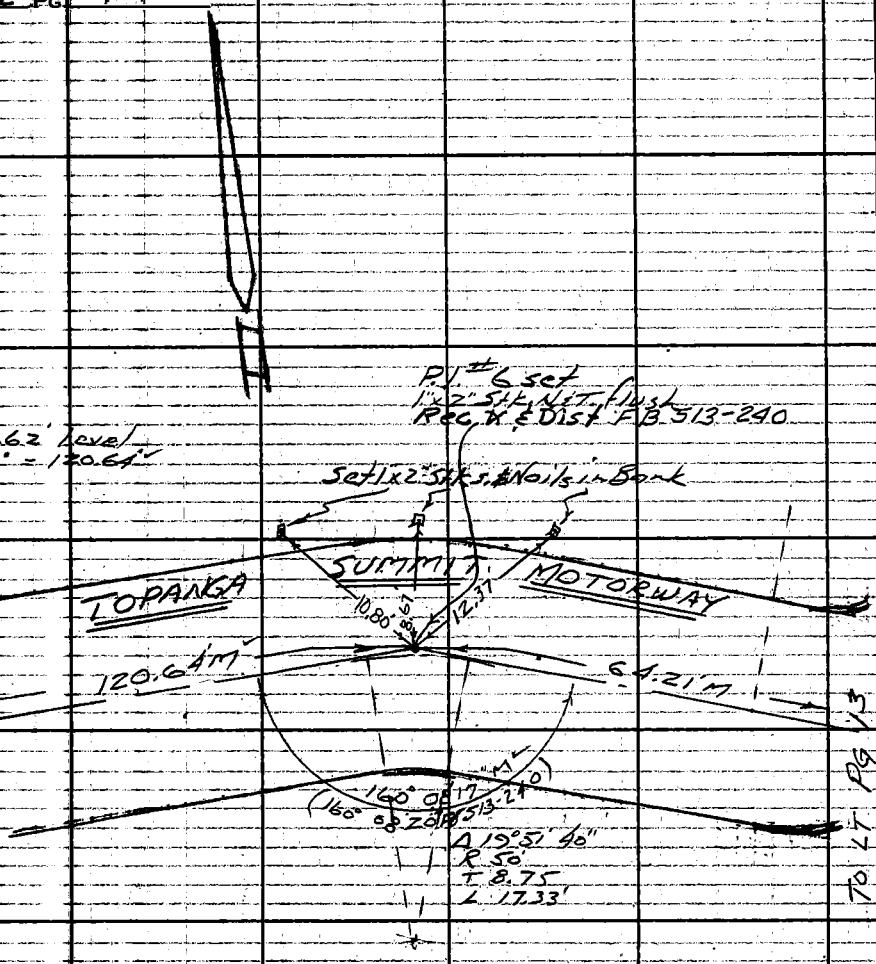

PLEASE RETURN TO
LOS ANGELES COUNTY ENGINEER
403 LOS ANGELES COUNTY ENGINEERING BLDG.

Do not extend this side of this line.

Note: Any Additions or Changes on This Sheet Must Be Made or Circled in Red Ink With Date and Name of Person Making Change.

Pg 13 of 17

Notes Ck'd by RUBENACKER	Survey of TOPANGA SUMMIT MOTORWAY
Map No.	JN 5274.01 Tape 108 Std 84 °F
Office Work	Surveyed by Mankey Jr.
Checked	Notes EFM Jr. Date 9-18-62
Date	Indexed C. J. GALLI

F. B. 2982 PG. 15

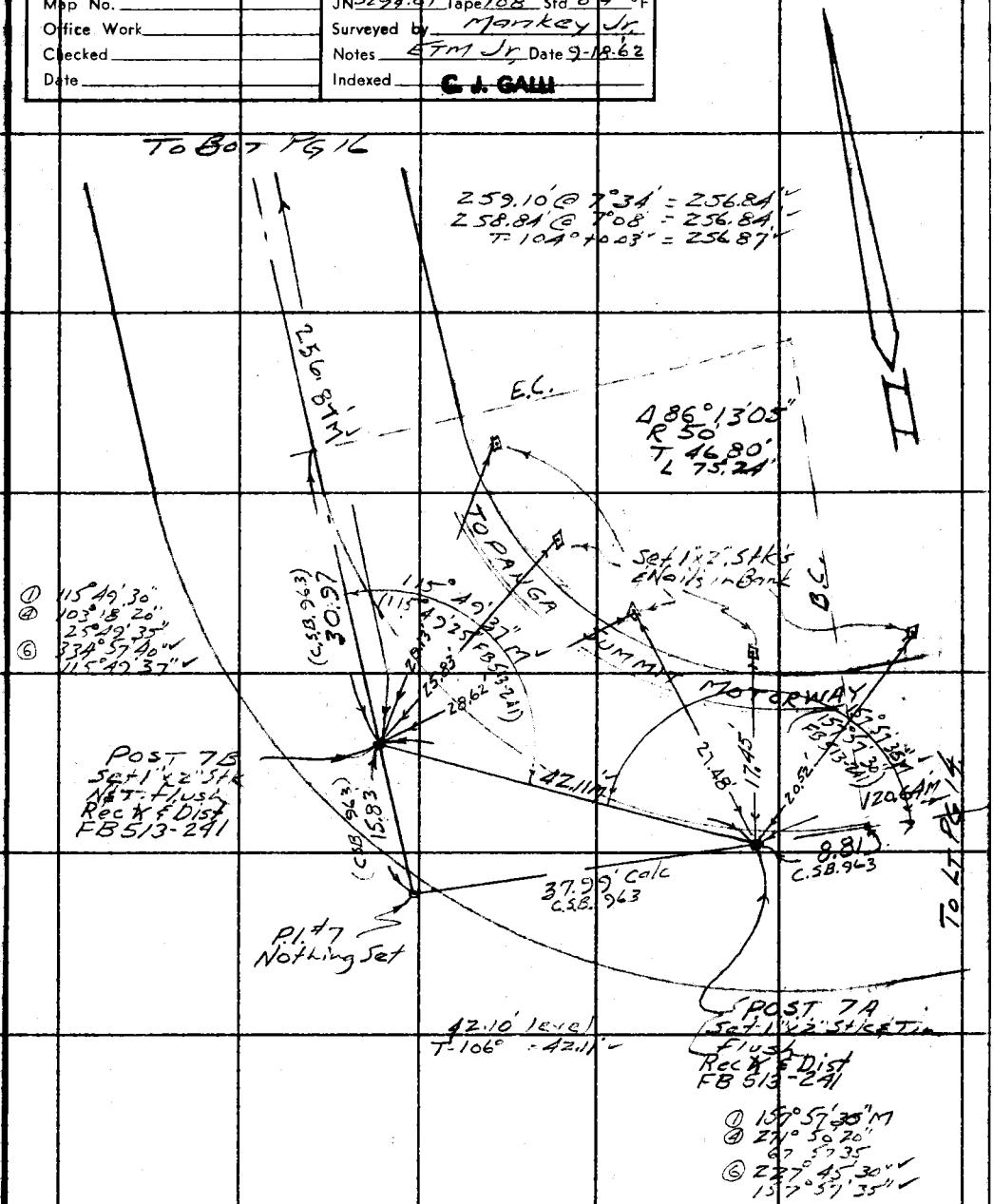

Note: Any Additions or Changes on This Sheet Must be Made or Circled in Red Ink With Date and Name of Person Making Change.

Do not extend this side of this line.

PLEASE RETURN TO
LOS ANGELES COUNTY ENGINEER
403 LOS ANGELES COUNTY ENGINEERING BLDG.

78F3095 CE # 310 3-61

F. B. 2982 PG. 16

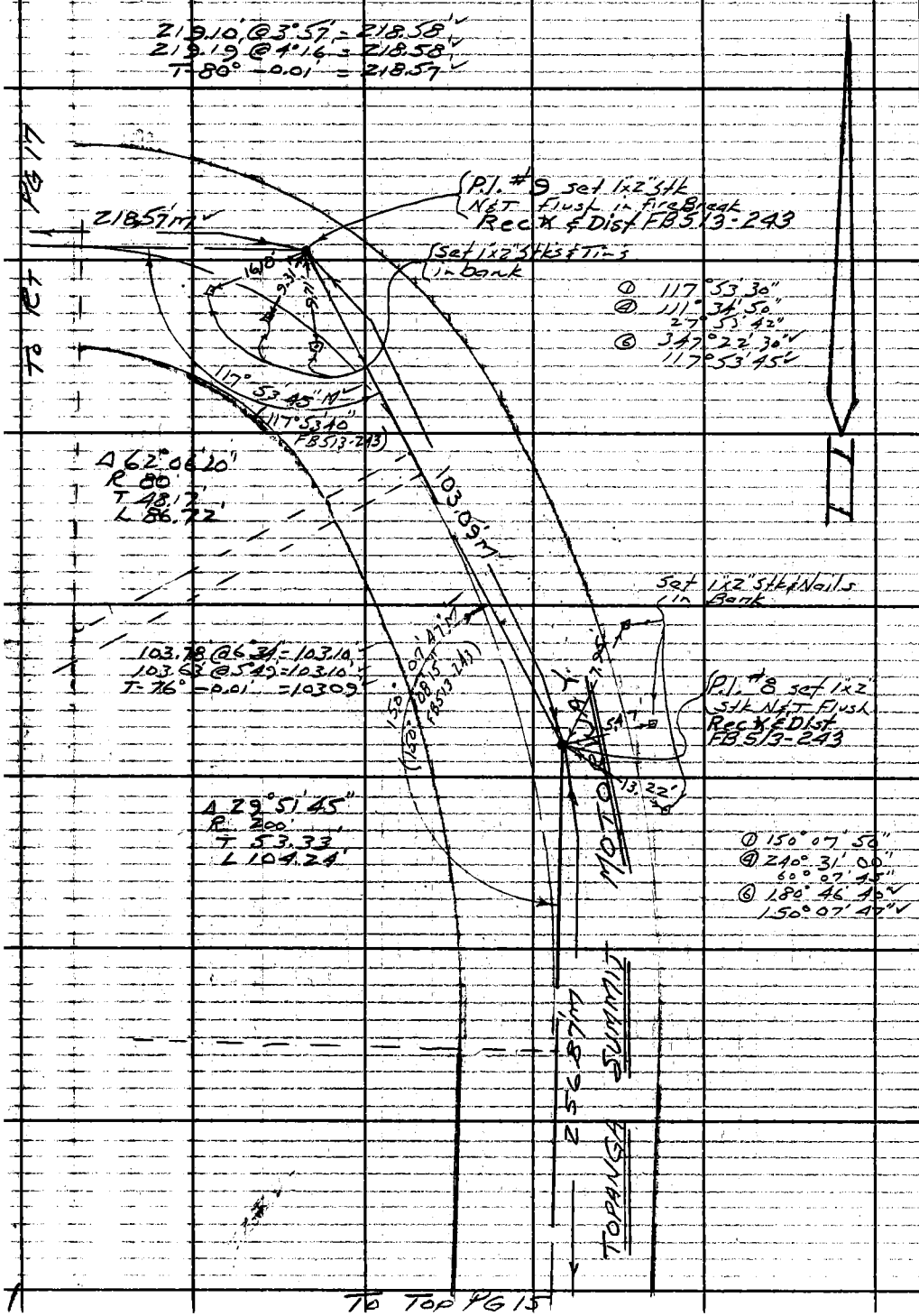

W.S. 60 D-5

PLEASE RETURN TO
LOS ANGELES COUNTY ENGINEER
403 LOS ANGELES COUNTY ENGINEERING BLDG.

Do not extend this side of this line.

Note: Any Additions or Changes on This Sheet Must be Made or Circled in Red Ink With Date and Name of Person Making Change.

Notes Ck'd by RUBECHACKER	Survey of TORANGA SUMMIT MOTORWAY
Map No.	JN 5294.01 Tape 108 Std 84 °F
Office Work	Surveyed by Monkey Jr
Checked	Notes ETMJr Date 9-1962
Date	Indexed C. J. GALLI

F. B. 2982 PG. 17

Note: Any Additions or Changes on This Sheet Must be Made or Circled in Red Ink With Date and Name of Person Making Change.

Do not extend this side of this line.

PLEASE RETURN TO
LOS ANGELES COUNTY ENGINEER
403 LOS ANGELES COUNTY ENGINEERING BLDG.

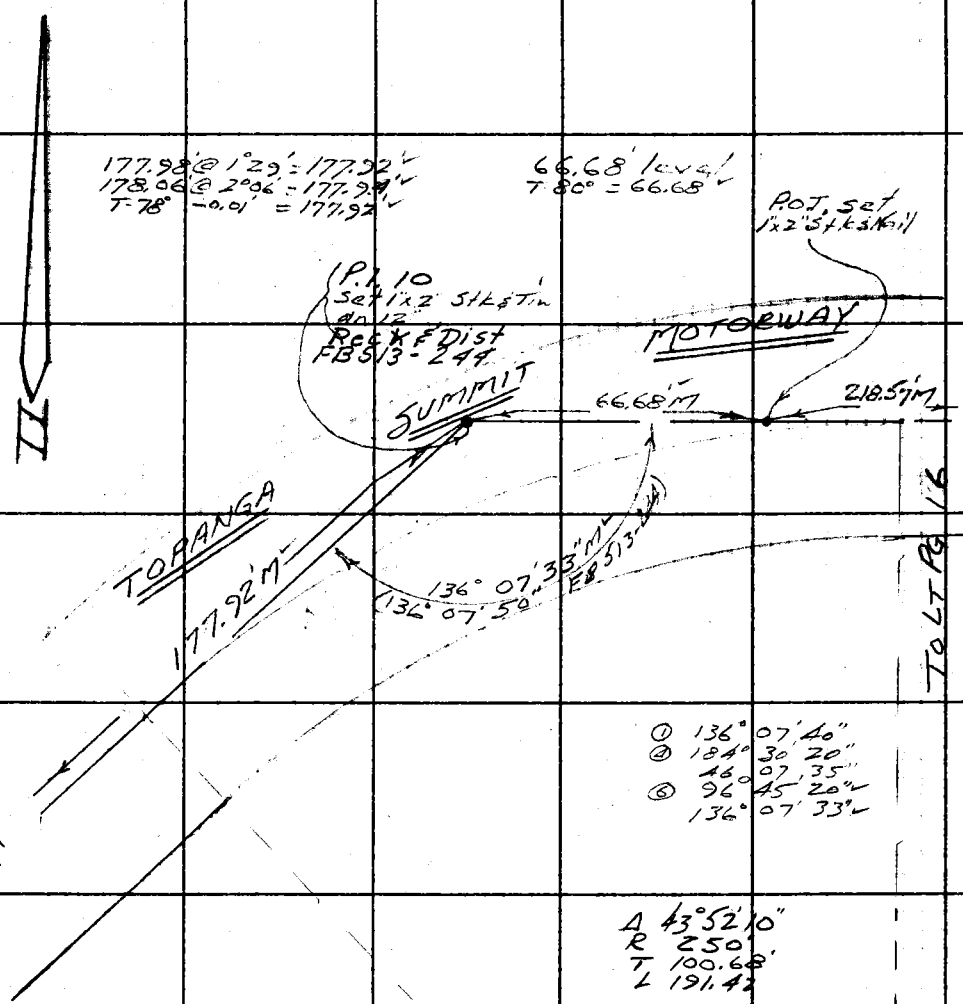

76F309S CE # 310 3-61

F. B. 2982 PG. 18

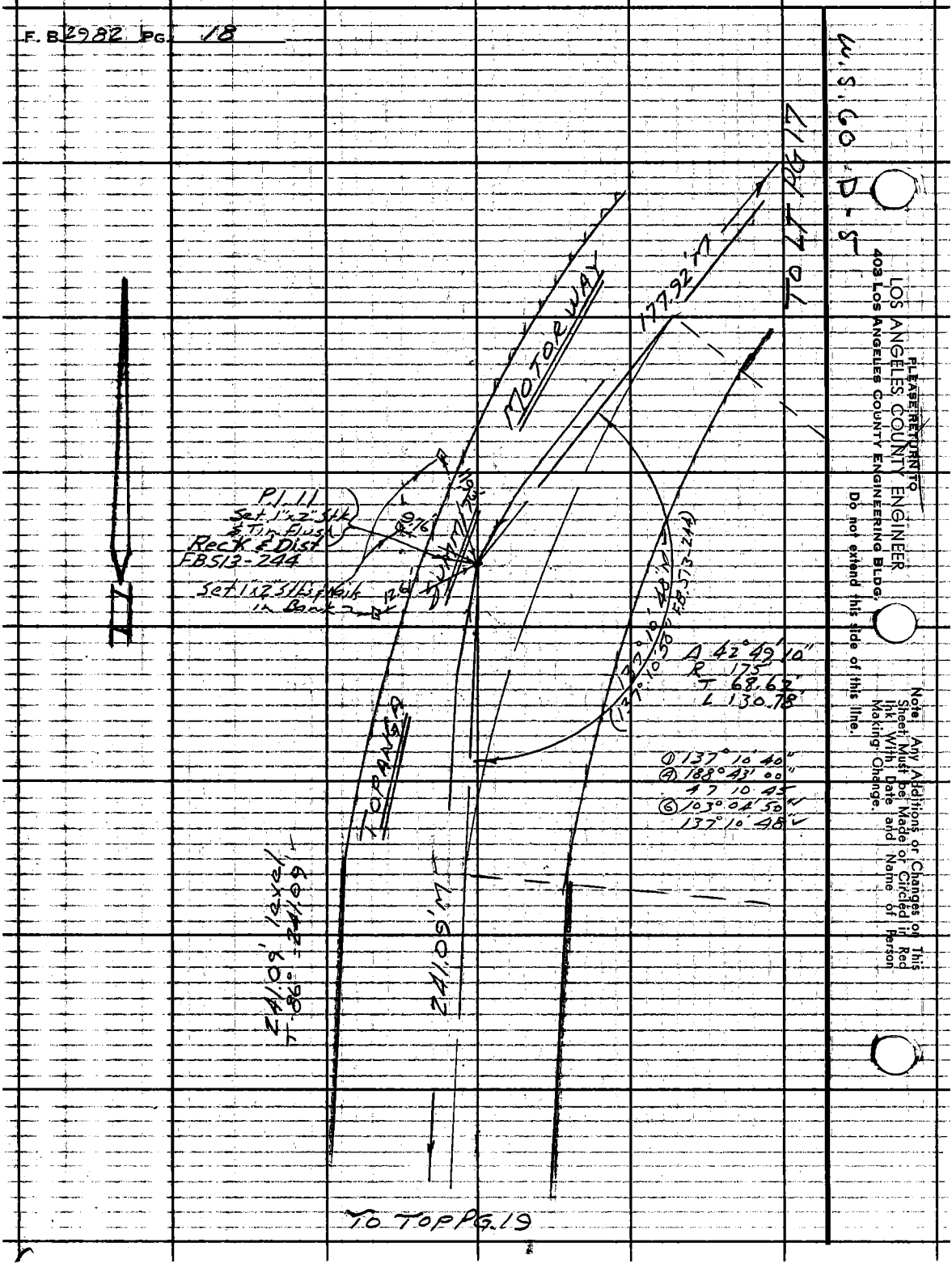

PLEASE RETURN TO
LOS ANGELES COUNTY ENGINEER
403 LOS ANGELES COUNTY ENGINEERING BLDG.
Do not extend this side of this line.
Note: Any Additions or Changes on This Sheet Must be Made or Circled in Red Ink With Date and Name of Person Making Change.

Notes Ck'd by RUBEMACKER	Survey of Top. Summit Motorway
Map No.	JN 5291.01 Tape 108 Std 84 °F
Office Work	Surveyed by Mankey Jr.
Checked	Notes ETM Jr. Date 9-21-62
Date	Indexed C. J. GALLI

F. B. 2982 PG. 19

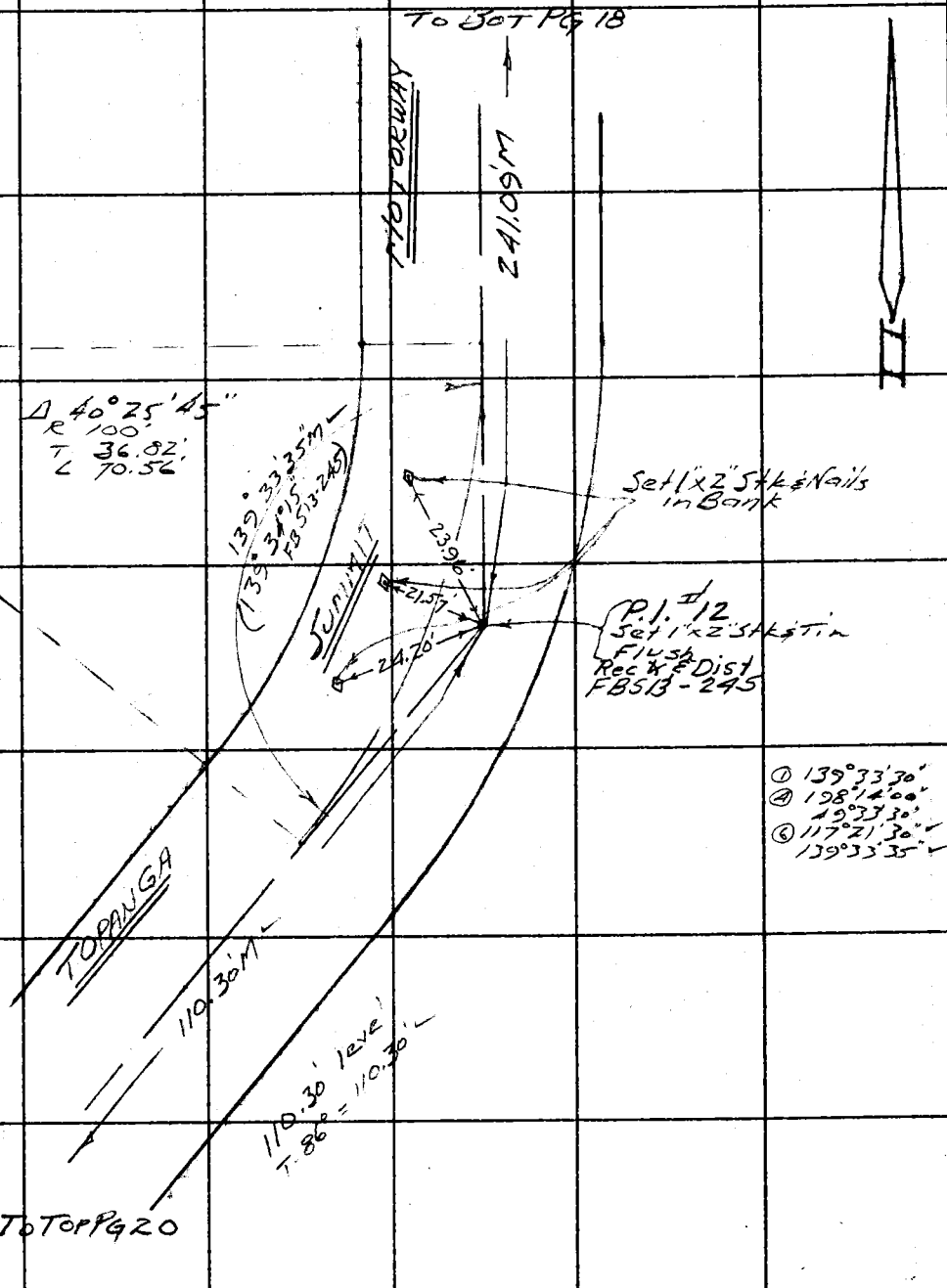

Note: Any Additions or Changes on This Sheet Must be Made or Circled in Red Ink With Date and Name of Person Making Change.

Do not extend this side of this line.

PLEASE RETURN TO
LOS ANGELES COUNTY ENGINEER
403 LOS ANGELES COUNTY ENGINEERING BLDG.

78F3095 CE # 310 3-61

F. B. 2982 PG. 20

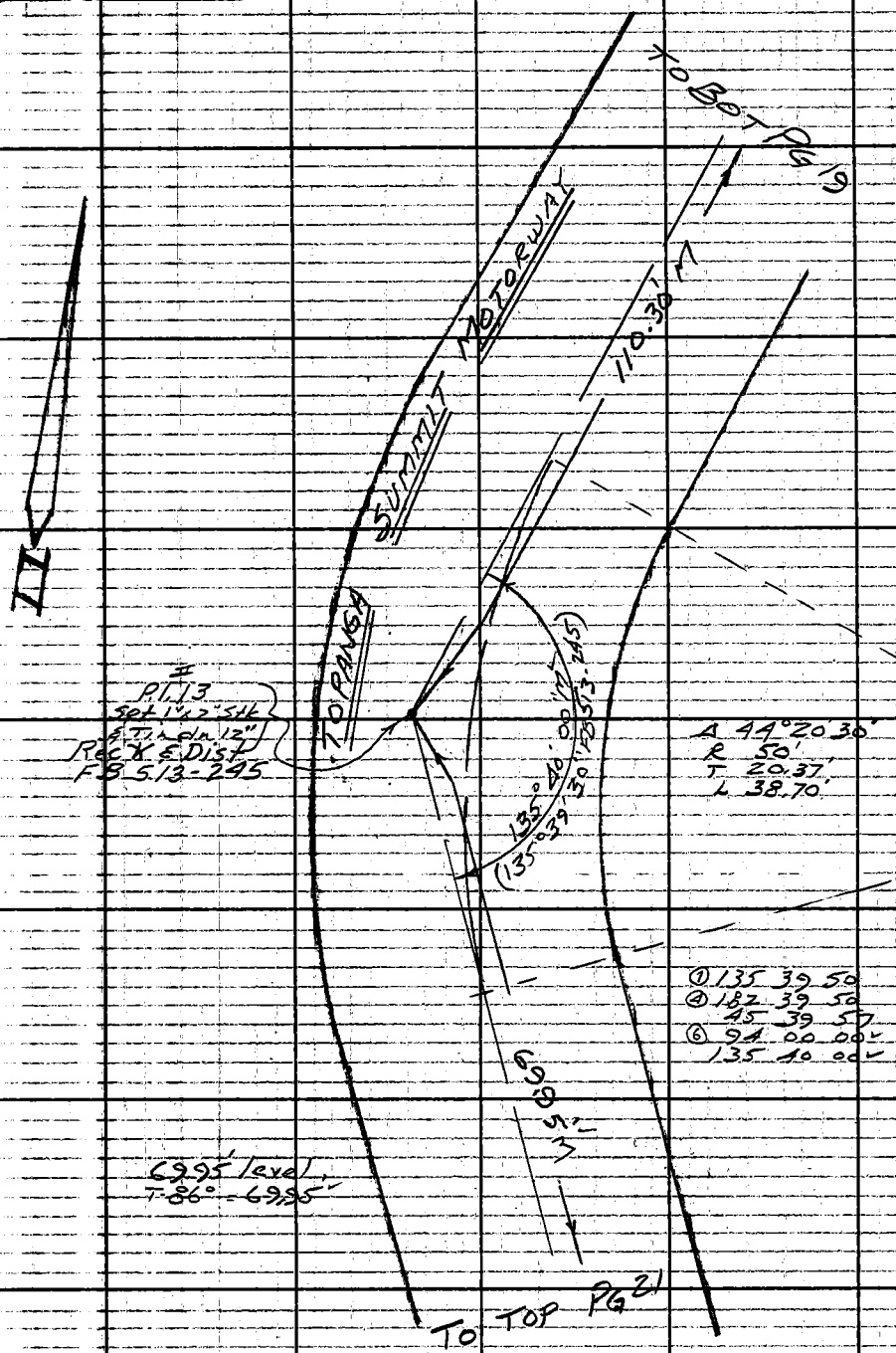

PLEASE RETURN TO
LOS ANGELES COUNTY ENGINEER
403 LOS ANGELES COUNTY ENGINEERING BLDG.
Do not extend this side of this line.

Note: Any Additions or Changes on This Sheet Must be Made or Circled in Red Ink, With Date and Name of Person Making Change.

Notes Ck'd by RUBENACKER	Survey of TOPANGA SUMMIT MOTORWAY	F. B 2982 PG. 21
Map No.	JN 5294.01 Tape 108 Std 84 °F	
Office Work	Surveyed by Mankey Jr.	
Checked	Notes ETM Jr. Date 9-21-62	
Date	Indexed C. J. GALLI	

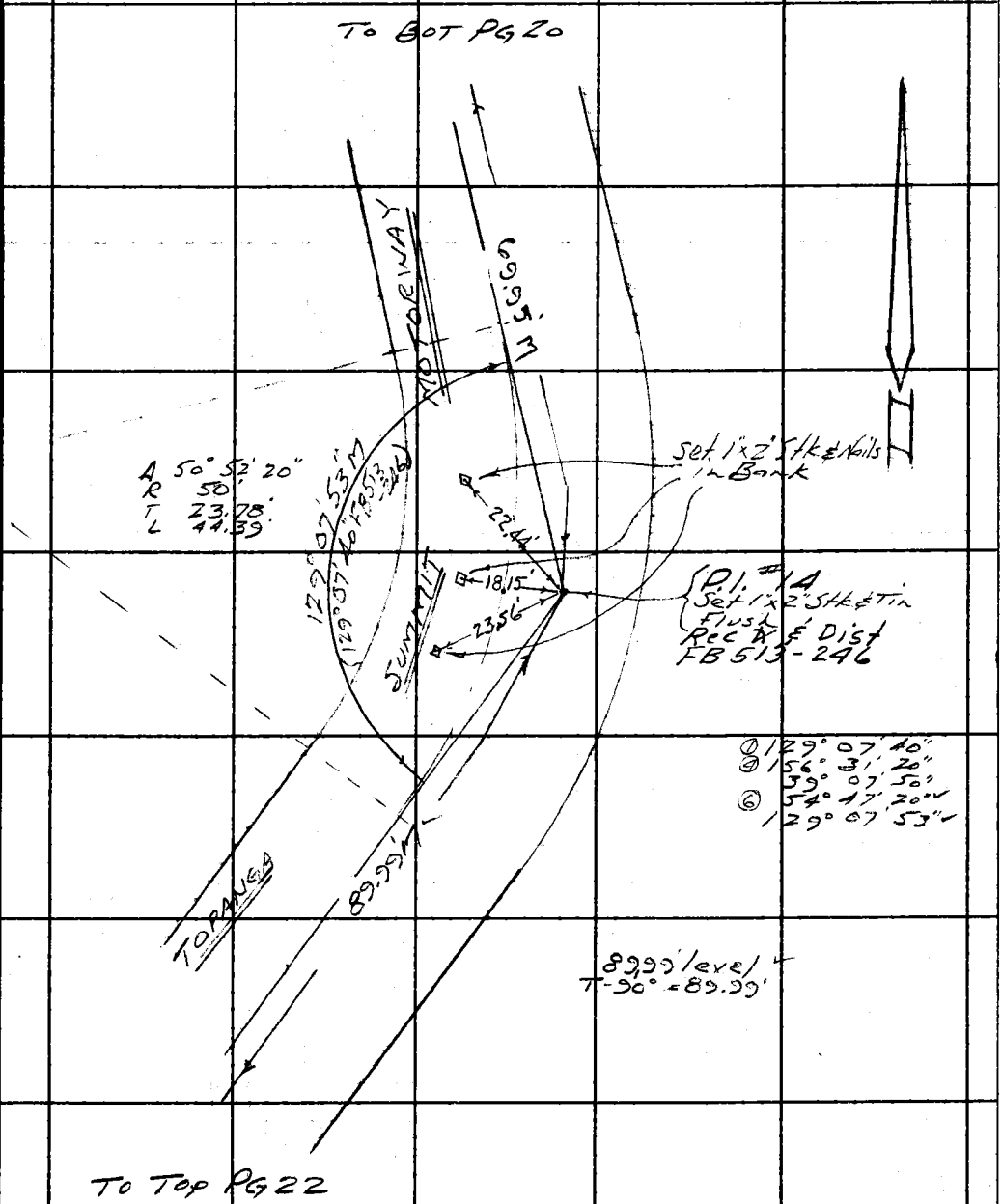

Note: Any Additions or Changes on This Sheet Must be Made or Circled in Red Ink With Date and Name of Person Making Change.

Do not extend this side of this line.

PLEASE RETURN TO
LOS ANGELES COUNTY ENGINEER
403 LOS ANGELES COUNTY ENGINEERING BLDG.

76F3098 CE # 310 3-61

F. B. 2982 PG. 22

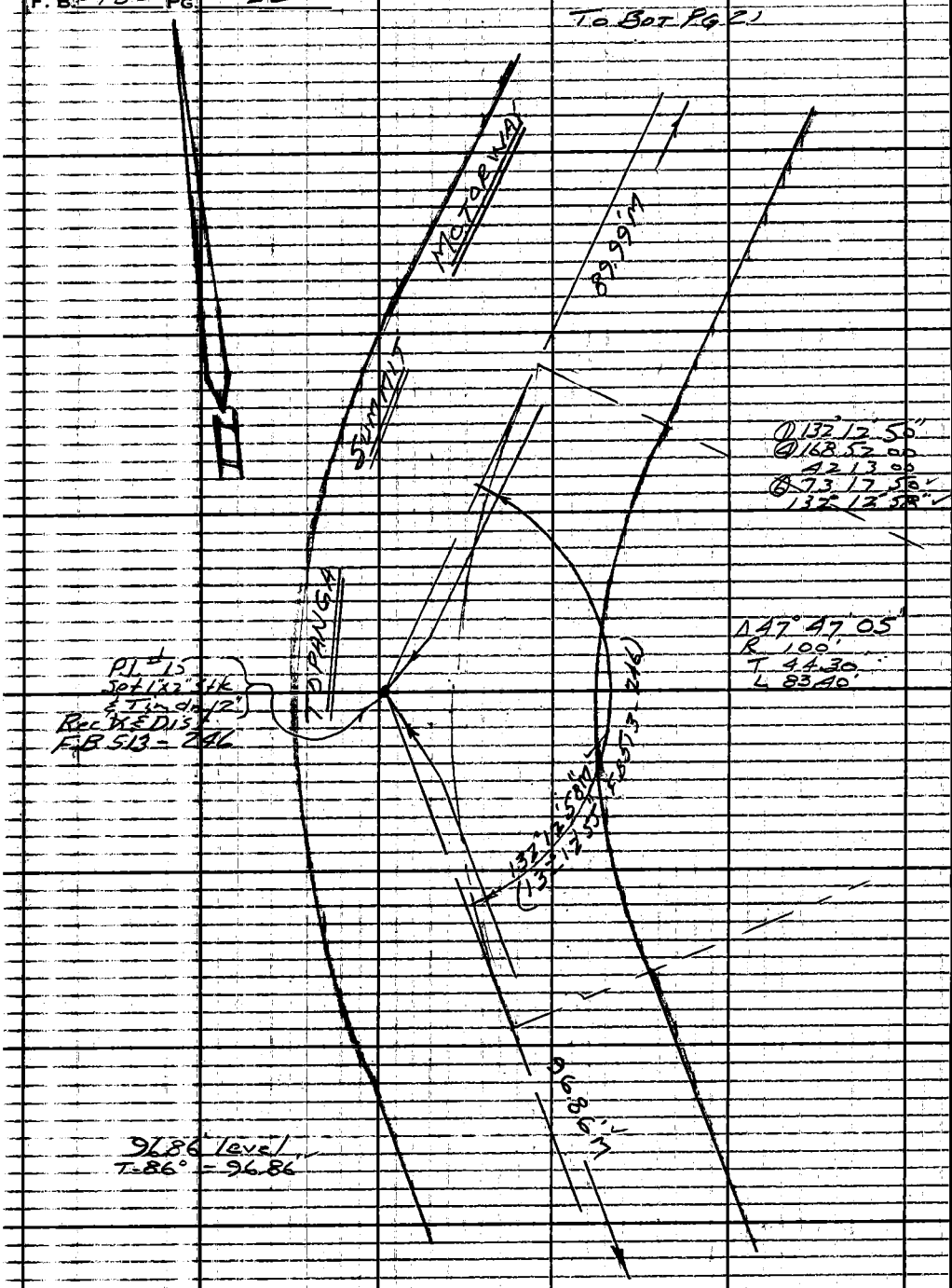

To Top Pg 23

PLEASE RETURN TO
LOS ANGELES COUNTY ENGINEER
403 LOS ANGELES COUNTY ENGINEERING BLDG.
Do not extend this side of this line.

Note: Any Additions or Changes on This Sheet Must be Made or Circled in Red Ink With Date and Name of Person Making Change.

Notes Ck'd by RUBENACKER	Survey of Top. Summit Motorway	F. B. 2982 PG. 23
Map No.	JN 5294.01 Tape 108 Std 84 °F	
Office Work	Surveyed by Monkey Jr.	
Checked	Notes ETM Jr. Date 9-21-62	
Date	Indexed C. J. GALLI	

To Bot Pg 22

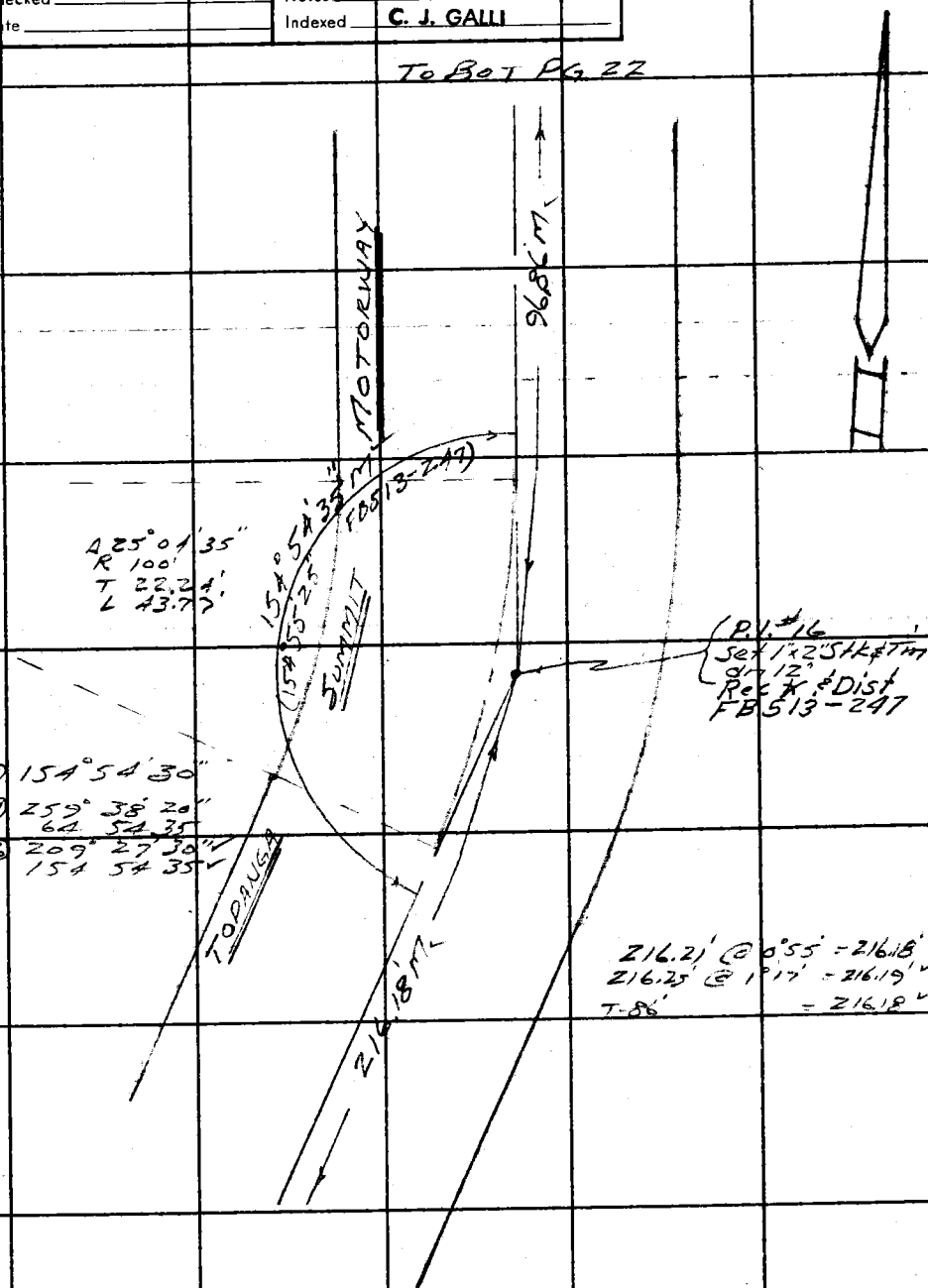

To Top Pg 24

W.S. 60 D-5

Note: Any Additions or Changes on This Sheet Must be Made or Circled in Red Ink With Date and Name of Person Making Change.

Do not extend this side of this line.

PLEASE RETURN TO
LOS ANGELES COUNTY ENGINEER
403 LOS ANGELES COUNTY ENGINEERING BLDG.

76F3098 CE # 310 3-61

F. B. 2982 PG. 24

To Bot Pg. 23

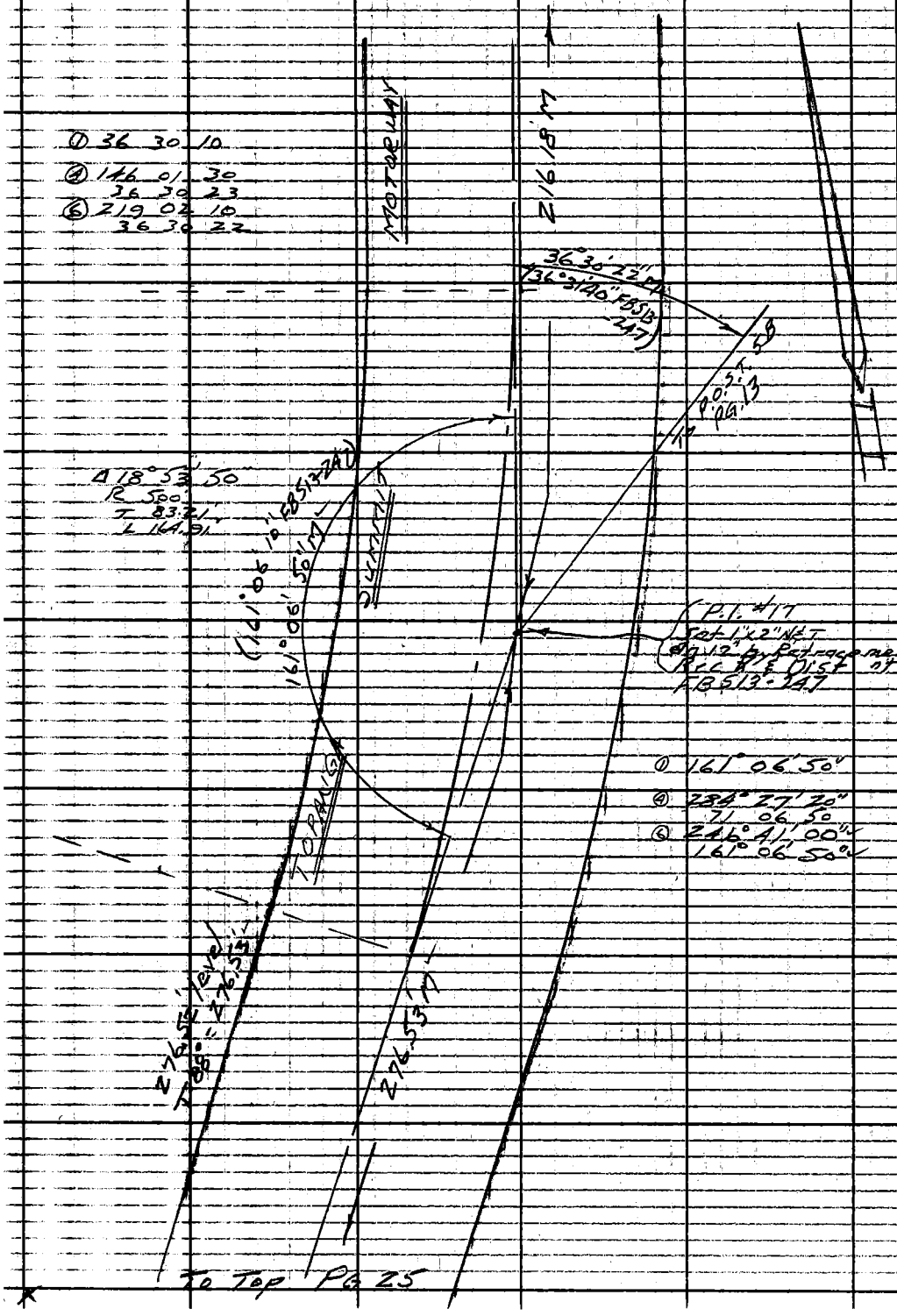

To Top Pg. 25

PLEASE RETURN TO
LOS ANGELES COUNTY ENGINEER
403 LOS ANGELES COUNTY ENGINEERING BLDG.
Do not extend this side of this line.
Note: Any Additions or Changes on This Sheet Must Be Made or Circled in Red Ink With Date and Name of Person Making Change.

Notes Ck'd by RUBENACKER	Survey of TOP SUMMIT MOTORWAY	F. B. 2982 PG. 25
Map No.	JN 5296.01 Tape 108 Std 84 °F	
Office Work	Surveyed by Mankey Jr.	
Checked	Notes ETM Jr. Date 9-21-62	
Date	Indexed C. J. GALLI	

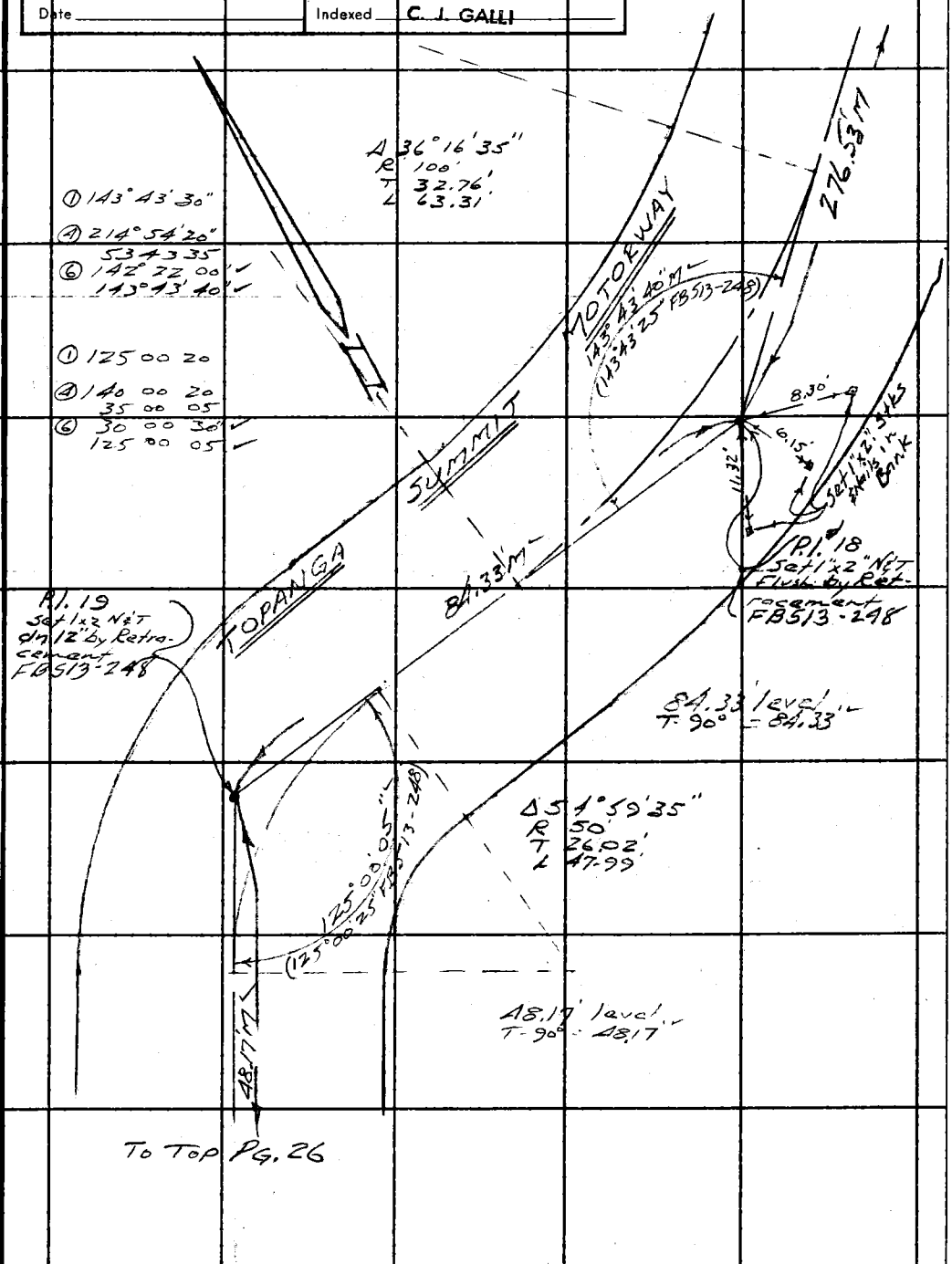

Note: Any Additions or Changes on This Sheet Must be Made or Circled in Red Ink With Date and Name of Person Making Change.

Do not extend this side of this line.

PLEASE RETURN TO
LOS ANGELES COUNTY ENGINEER
403 LOS ANGELES COUNTY ENGINEERING BLDG.

W. S. 60 D-5

76E309S CE # 310 3-61

F. B. 2982 Pg. 26

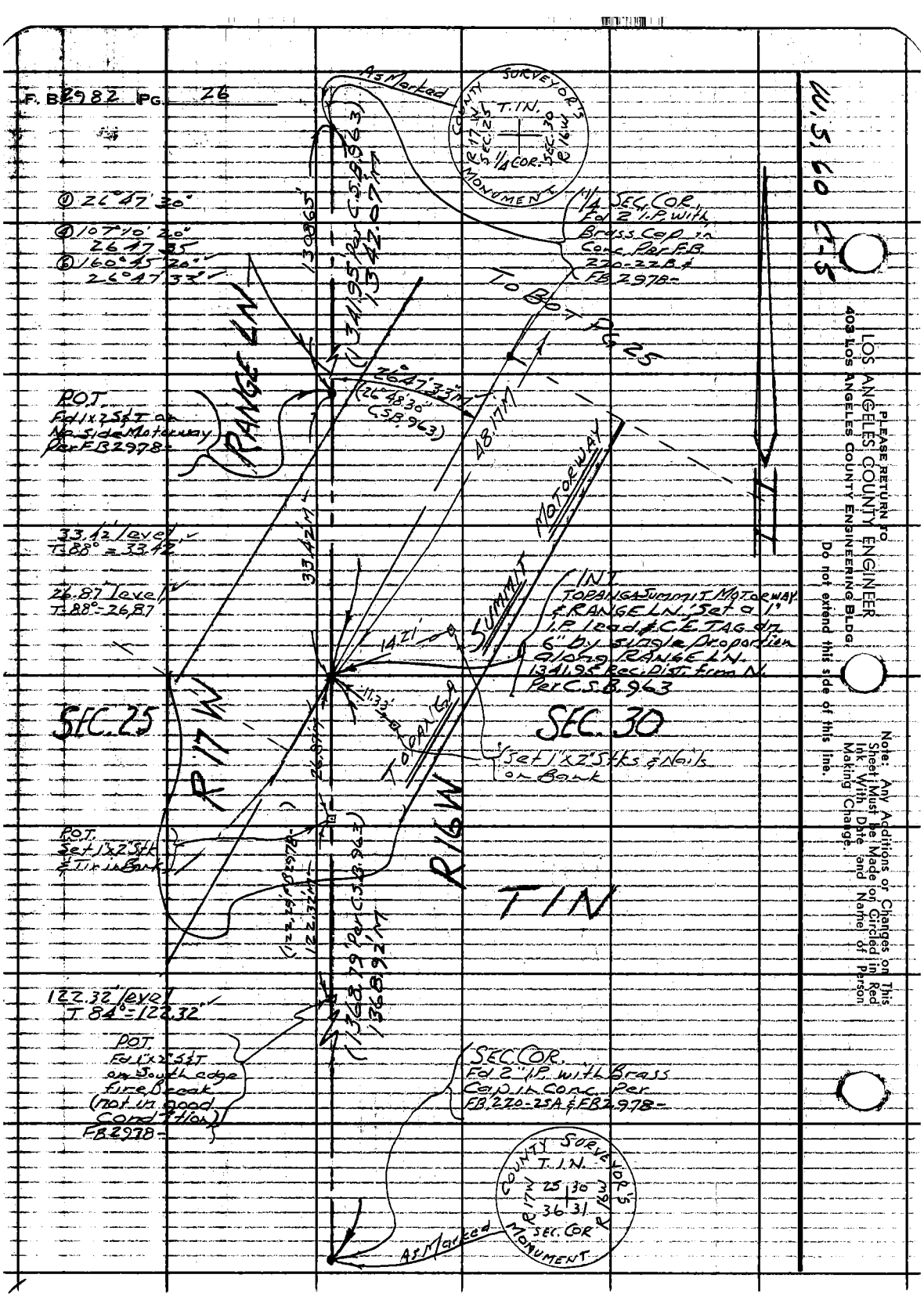

LOS ANGELES COUNTY ENGINEER
403 LOS ANGELES COUNTY ENGINEERING BLDG.
PLEASE RETURN TO
Do not extend this side of this line.
Note: Any Additions or Changes on This Sheet Must be Made on Circled in Red Ink With Date and Name of Person Making Change.

5294.86

F. B. 2982 PG. 27

Profile No. | Notes Red. | Plotted | Job No. | Division No.
Date | Date | Survey of TOPANGA CANYON SUMMIT RESERVOIR SITE
X-Sec. No. | Notes Chkd Miller | Checked | Survey by HOBSON Notes R.B.H. Date 11-30-62
Date Dec. 1962 | Date | Map No. | Indexed G. J. GALLI Date MAR 7 '63

TOPANGA CANYON SUMMIT RES. SITE.
J.N. 5294.01

BENCH LEVEL CIRCUIT TO ESTABLISH
VERTICAL CONTROL FOR P.T. SHT. H-23

NOV. 30TH 1962
HOBSON
FRONK
SONNENSCHEIN
BANKSON

STATION	B. B.	H. I.	F. S.	ELEV.

NOTE: ANY ADDITIONS OR CHANGES ON THIS SHEET MUST BE MADE OR CIRCLED IN RED INK, WITH DATE AND NAME OF PERSON MAKING CHANGE.

PLEASE RETURN TO
LOS ANGELES COUNTY ENGINEER
700 LOS ANGELES COUNTY ENGINEERING BLDG.

Do not extend notes this side of this line.

76298 S & E #307—7-55

76298 S & E #307—7-55

PLEASE RETURN TO
LOS ANGELES COUNTY ENGINEER
700 LOS ANGELES COUNTY ENGINEERING BLDG.

NOTE: ANY ADDITIONS OR CHANGES ON THIS SHEET MUST BE MADE OR CIRCLED IN RED INK, WITH DATE AND NAME OF PERSON MAKING CHANGE.

Do not extend notes this side of this line.

Profile No. ____ X-Sec. No. ____

Plotted ____ Date ____ Checked ____ Date ____

Notes Red ____ Date ____ Notes Chkd. ____ Date ____

Division No. 5294.8 Job No. ____

Survey of TOPANGA SUMMIT RESERVOIR SITE Notes R.B.H.

Survey by HORSON Indexed E. J. GALL

F. B. 2832 PG 28

STATION	B. S.	H. I.	F. S.	ELEV.	
B.M. # 56-16	3 916	1503 748		1499 832	B.M. # 56-16-ELEV. 1499.832 PER F.B. 2832-22 AT TOPANGA CN. RD. SUMMIT IN PARKING LOT O TOP-O-TOPANGA BEER GARDEN CAFE; 2.8 MILE S'LY. ALONG TOPANGA CN. BLVD. FROM VENTURA BLVD. SET A STD. CO. ENGR. BRASS CAP B.M. MON. MKD "B.M. 56-16 1960 R.E. 5869" IN CONC. 11" BELOW THE SURFACE UNDER A CAST IRON COVER MKD. "CO. ENGINEER" 74.0 FT. N'LY FROM P.P. # 1085794 E, 50.7 FT. N'LY FROM FIRE HYD. # N-53; 58.0 S'LY FROM THE S.W. COR OF A CONC. BLOCK BLDG. AND 90.0 FT. S'LY FROM THE S'LY COR. OF MAIN CONC BLOCK BLD
T.P.	8 061	1511 641	0 168	1503 580	
T.P.	10 588	1522 094	0 135	1511 506	
T.P.	10 362	1532 388	0 068	1522 026	
T.P.	7 339	1539 578	0 149	1532 239	
T.B.M. # 1	10 032	1548 763	0 847	1538 731	
T.P.	11 517	1560 072	0 208	1548 555	T.B.M. # 1 (P.O.S.T. 7-B - F.B. 2982-15)
T.P.	11 168	1571 109	0 131	1559 941	
T.P.	11 147	1582 103	0 153	1570 956	
T.P.	8 515	1590 399	0 219	1581 884	
T.B.M. # 2	9 982	1598 299	2 082	1588 317	T.B.M. # 2 (P.I. # 9 F.B. 2982-16)
T.P.	10 246	1608 380	0 165	1598 134	
T.P.	8 228	1610 948	5 660	1602 720	
T.B.M. # 3	2 327	1609 832	3 443	1607 505	T.B.M. # 3 (P.I. # 11 F.B. 2982-18)
T.B.M. # 4	1 515	1604 484	6 863	1602 969	T.B.M. # 4 (P.I. # 12 F.B. 2982-19)
T.B.M. # 5	3 215	1600 804	6 895	1597 589	T.B.M. # 5 (P.I. # 14 F.B. 2982-21)
T.B.M. # 6	5 495	1600 753	5 486	1595 318	T.B.M. # 6 (P.I. # 16 F.B. 2982-23)
T.P.	7 726	1605 714	2 765	1597 988	
T.P.	6 963	1610 082	2 595	1603 119	
T.P.	0 981	1608 420	2 643	1607 439	
T.P.	3 790	1607 155	5 055	1603 365	

76298 S & E #307—7-55

PLEASE RETURN TO
LOS ANGELES COUNTY ENGINEER
700 LOS ANGELES COUNTY ENGINEERING BLDG.

NOTE: ANY ADDITIONS OR CHANGES ON THIS SHEET MUST BE MADE OR CIRCLED IN RED INK, WITH DATE AND NAME OF PERSON MAKING CHANGE.

Do not extend notes this side of this line.

STATION	B. S.	H. I.	F. S.	ELEV.		
		1607 155				
T.P.	0 965	1596 847	11 273	1595 882		
T.B.M.# 2	0 269	1588 572	8 544	1588303	T.B.M.# 2 [ELEV. 1588.30] (P.I.#9	F.B. 2982-16)
T.P.	0 286	1577 265	11 598	1576979		
T.P.	0 000	1565 832	11 433	1565332		
T.P.	0 153	1554 813	11 172	1554660		
T.P	1 610	1545 008	11 415	1543398		
T.P.	0 497	1539 217	6 288	1538720	T.B.M.# 1 [ELEV. 1538.721] (P.O.S.T. 7-B	F.B. 2982-15)
T.P.	0 180	1530 288	9 109	1530108		
T.P.	0 503	1520 789	10 002	1520286		
T.P.	2 045	1511 131	11 703	1509086		
T.P.	1 540	1504 037	8 634	1502497		
B.M. 56-16			4 225	1499812	B.M.# 56-16 ELEV. = 1499.832 PER F.B. 2832-22 (SEE DG. 28 FOR DESCRIPTION	

Profile Notes Red _____ Plotted _____ Job No. 5294.86 Division No. _____ F.B. 2982 Pg. 29
No. _____ Date _____ Date _____ Survey of TOPANGA CANYON SUMMIT RESERVOIR SITE
X-Sec. Notes Chkd. Miller Checked _____ Survey by R.B.H. Notes R.B.H. Date 11-30-62
No. _____ Date Dec. 1962 Date _____ Map No. _____ Indexed B. J. GALL Date _____

Notes Ck'd by W. J. BRENNEN	Survey of Fernwood Reservoir Site
Map No.	JN 5294.87 Tape 188 Std. 89 °F
Office Work	Surveyed by C. Adams
Checked	Notes MS.C Date 3-24-64
Date	Indexed E. J. GALLI JUL 7 '64

F. B. 2982 PG. 31

W.W. NO. 29
FERNWOOD RESERVOIR

SITE GRADING

LOCATION + STAKING OF PAD FOR GRADING
ALSO ACCESS ROAD TO SITE

JN 5294.87
MAR-64

REFERENCE
FB 3108 [illegible]

PARTY
W. S. COWHERD
C. ADAMS
R. SWAIN
G. MASUDA
B. JACKSON

Note: Any Additions or Changes on This Sheet Must be Made or Circled in Red Ink With Date and Name of Person Making Change.

Do not extend this side of this line.

PLEASE RETURN TO
LOS ANGELES COUNTY ENGINEER
403 LOS ANGELES COUNTY ENGINEERING BLDG.

76F3095 CE # 310 3-61

INDEX

F. B. 2982 Pg. 32

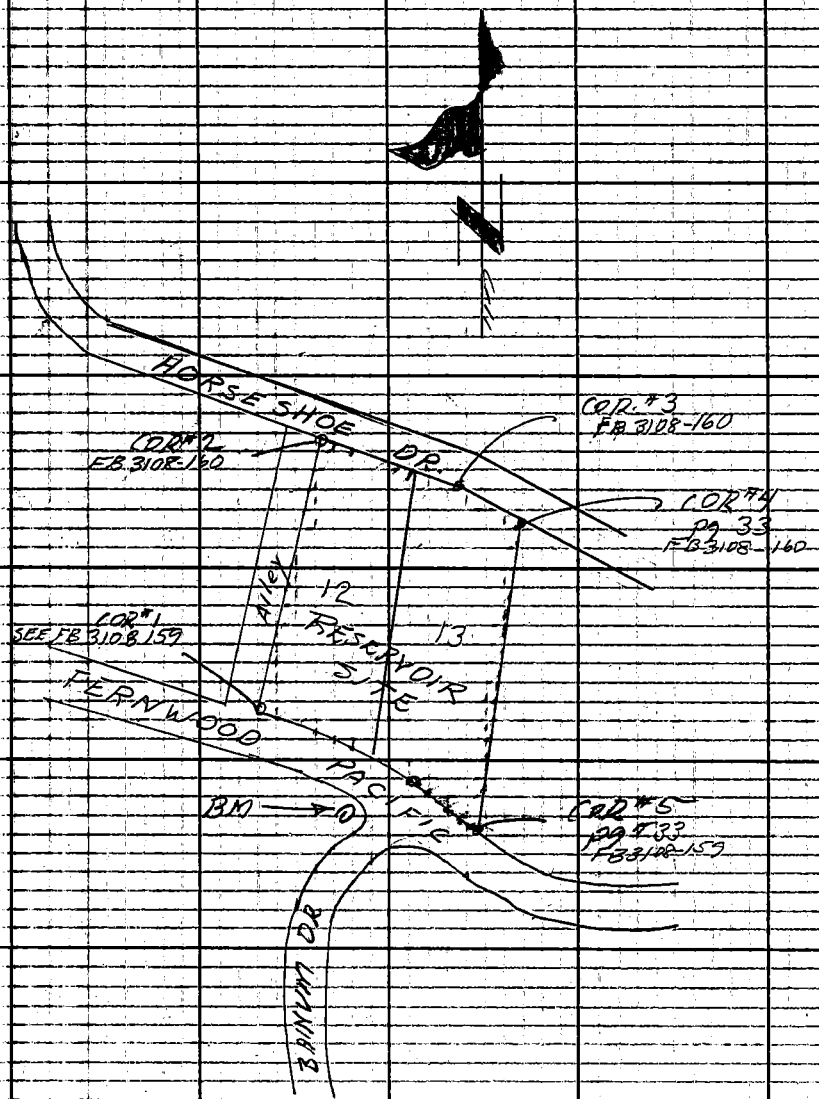

PLEASE RETURN TO
LOS ANGELES COUNTY ENGINEER
403 LOS ANGELES COUNTY ENGINEERING BLDG.

Do not extend this side of this line.

Note: Any Additions or Changes on This Sheet Must Be Made or Circled in Red Ink With Date and Name of Person Making Change.

Notes Ck'd by W. J. BRENNER	Survey of Fernwood Res. Site
Map No.	JN 5294.87 Tape 188 Std 84 °F
Office Work	Surveyed by C Adams
Checked	Notes C Adams Date 3-29-69
Date	Indexed C. J. GALLI

F. B. 2982 PG. 33

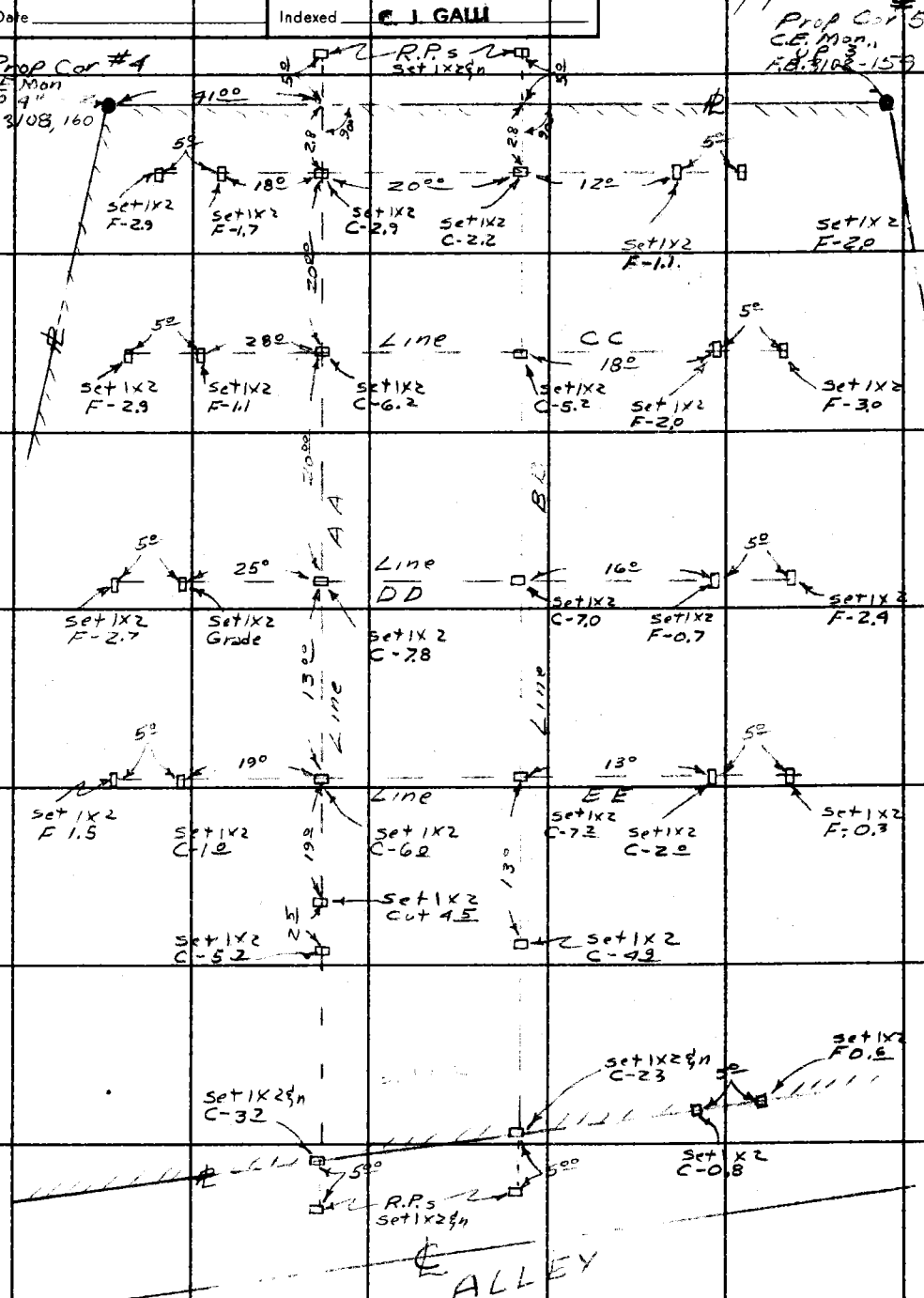

Note: Any Additions or Changes on This Sheet Must be Made or Circled in Red Ink With Date and Name of Person Making Change.

Do not extend this side of this line.

PLEASE RETURN TO
LOS ANGELES COUNTY ENGINEER
403 LOS ANGELES COUNTY ENGINEERING BLDG.

76F3095 CE # 310 3-61

F. B. 2982 Pg. 34

PLEASE RETURN TO
LOS ANGELES COUNTY ENGINEER
403 LOS ANGELES COUNTY ENGINEERING BLDG.

Do not extend this side of this line.

Note: Any Additions or Changes on This Sheet Must be Made or Circled in Red Ink With Date and Name of Person Making Change.

76L298 307 8-53

PLEASE RETURN TO
LOS ANGELES COUNTY SURVEYOR
726 LOS ANGELES COUNTY ENGINEERING BLDG.

NOTE: ANY ADDITIONS OR CHANGES ON THIS SHEET MUST BE MADE OR CIRCLED IN RED INK, WITH DATE AND NAME OF PERSON MAKING CHANGE.

Do not extend notes this side of this line.

ELEVATIONS TO ESTABLISH GRADES
FERNWOOD RESERVOIR SITE

STATION	B. S.	H. I.	F. S.	ELEV.	Grade	Cut or F.	
TBM	747	1327 1 7		131970	Fd 1x2 ℄ Alley Crest of hill Elev. 1319.70 F.B. 3108 - Pg 11		
			115	13157	1316.8	F-1.1	S. end of E. Retain wall (Top of berm)
			124	13148	"	F-2.0	5' off " " " "
			91	13181	1315.9	C-2.2	B-Line ℄ E. Retain wall
			82	13190	1316.1	C-2.9	A- " " " "
			125	13147	1316.4	F-1.7	Edge of pad ℄ N. end E. Retain wall
			137	13135	"	F-2.9	5' off " " " " "
			126	13146	1316.6	F-2.0	S. end "C" line top of berm
			136	13136	"	F 3.0	5' off top of berm
			62	13210	1315.8	C-5.2	inter "B" Line ℄ "C" Line
			50	13222	1316.0	C-6.2	" "A" " " " "
			119	13153	1316.6	F-1.1	"C" Line ℄ edge of Pad
			137	13135	"	F-2.9	5' off " " " " "
			115	13157	1316.4	F-0.7	"D" Line ℄ top of berm
			130	13142	"	F-2.4	5' off " " " " " "
			46	13226	1315.6	C-7.0	inter "D" Line ℄ "B" Line
			34	13238	1316.0	C-7.8	" " ℄ "A" "
			108	13164	1316.4	Gr.	"D" Line ℄ edge pad (top Cut)

Profile No. ____ Notes Red. ____ Plotted ____ Job No. 5290.8 Division No. ____
X-Sec. No. ____ Date ____ Date ____ Survey of Fernwood Reservoir Site
Notes Wtd. ~~DKENNE~~ Checked ____ Survey by C. Adams Notes C.A. Date 3-24-64
Date ____ Map No. ____ Indexed ~~G. J. GALL~~ Date ____

F. B. 2982 Pg. 35

76L298 307 8-53

PLEASE RETURN TO
LOS ANGELES COUNTY SURVEYOR
726 LOS ANGELES COUNTY ENGINEERING BLDG.

NOTE: ANY ADDITIONS OR CHANGES ON THIS SHEET MUST BE MADE OR CIRCLED IN RED INK, WITH DATE AND NAME OF PERSON MAKING CHANGE.

Do not extend notes this side of this line.

STATION	B. S.	H. I.	F. S.	ELEV.	Grade	C. or F	
		1327 17	13 5	1313 7	1316.4	F-2.7	5' off "D" Line & top of Cut
T.P.	1 77	1325 51	3 43	1323 74			1 x 1
		[illegible]	7 3	1318 2	1316.2	C-2.0	N. end "E" Line top of [illegible]
			9 6	1315 9	"	F-0.3	5' off " [illegible]
			2 3	1323 2	1316.0	C-7.2	Int. "E" & "B" Line
			4 1	1321 4	1315.4	C-6.0	" " & "A" "
			8 2	1317 3	1316.3	C-1.0	top Berm S. end E Line
			10 7	1314 8	"	F-1.5	5' off " " "
			4 9	1320 6	1316.1	C-4.5	19' W. of "A" "E" Top C[illegible]
			5 3	1320 2	1314.5	C-5.7	21.5 W " " " E edge k[illegible]
			6 3	1319 2	1315.5	C-3.7	Inter "A" Line & W. Prop Line
			5 4	1320 1	1315.2	C-4.9	13.0 W of "B" & "E" Swale
			7 7	1317 8	1315.5	C-2.3	Int of "B" Line W Prop
			9 1	1316 4	1315.6	C-0.8	7' S. of "B" Line on Prop Line
			10 5	1315 0	"	F-0.6	5' off " " "
T.B.M			5 80	1319 71	℄ Alley		Crest of Hill El=1319.7
					FB 3108-11		

F. B. 2982 PG. 36
Survey of Fernwood Reservoir Site
Survey by C.A.
Indexed J. J. GAIN
Job No. 5294187
Division No.
Notes Red.
Date
Notes Chkd.
Date
Plotted
Date
Checked
Date
Profile No.
X-Sec. No.

Notes Ck'd by	Survey of Topanga Oaks Reservoir	F. B. 2982 PG. 37
Map No.	JN 5294.87 Tape 185 Std 84 °F	
Office Work	Surveyed by W.S. COWHERD	
Checked	Notes W.S.C Date	
Date	Indexed C. J. GALLI JL 3	

W.W. NO. 29
TOPANGA OAKS RESERVOIR
SITE GRADING

LOCATION & STAKING OF PAD FOR GRADING
ALSO ACCESS ROAD TO SITE

JN 5294.87
MAR-64

REFERENCE	PARTY
FB 1271-83	W.S. COWHERD C. ADAMS R. SWANN G. MASUDA E. JACKSON

Note: Any Additions or Changes on This Sheet Must be Made or Circled in Red Ink With Date and Name of Person Making Change.

Do not extend this side of this line.

PLEASE RETURN TO
LOS ANGELES COUNTY ENGINEER
403 LOS ANGELES COUNTY ENGINEERING BLDG.

76F3098 CE # 310 3-61

INDEX

F. B. 2982 PG. 38

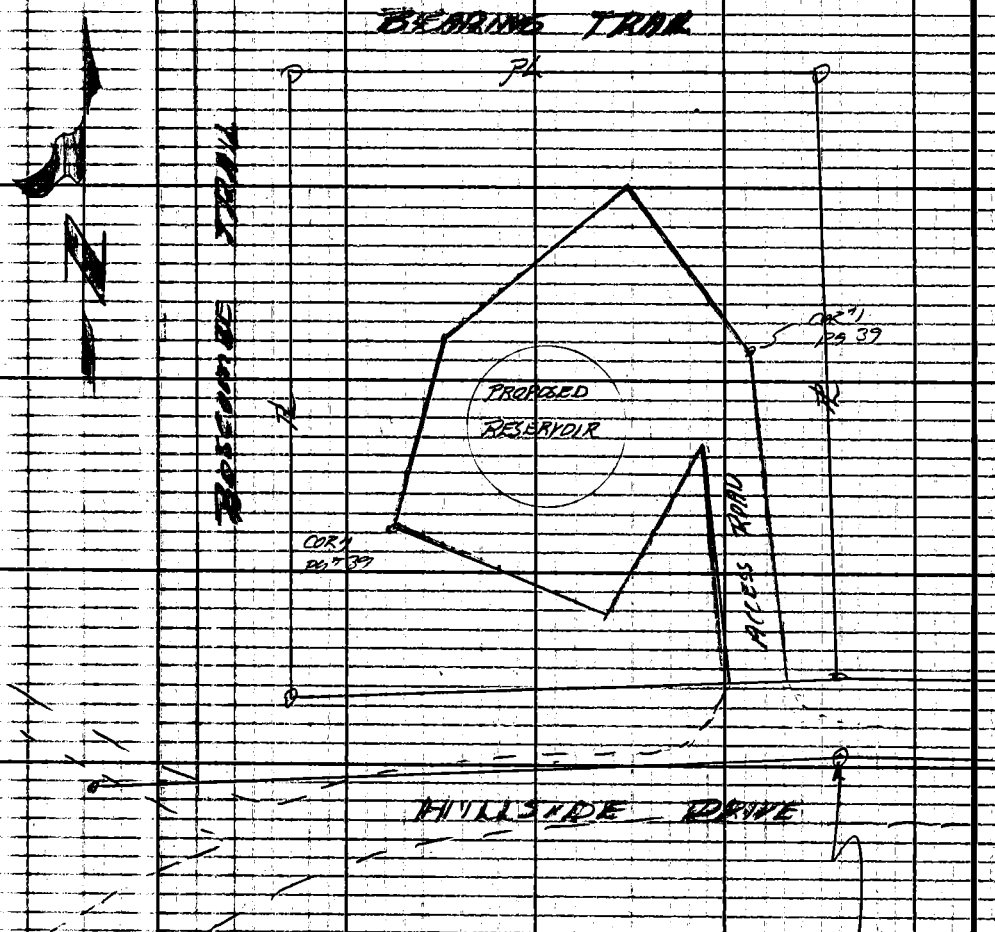

PLEASE RETURN TO
LOS ANGELES COUNTY ENGINEER
403 LOS ANGELES COUNTY ENGINEERING BLDG.
Do not extend this side of this line.

Note: Any Additions or Changes on This Sheet Must be Made or Circled in Red Ink With Date and Name of Person Making Change.

Notes Ck'd by		Survey of [illegible] Cons Site	F. B. 2982 Pg. 39
Map No.		JN [illegible] Tape 100 Std 87 °F	
Office Work		Surveyed by [illegible]	
Checked		Notes [illegible] Date 3-24-64	
Date		Indexed C. J. GALLI	

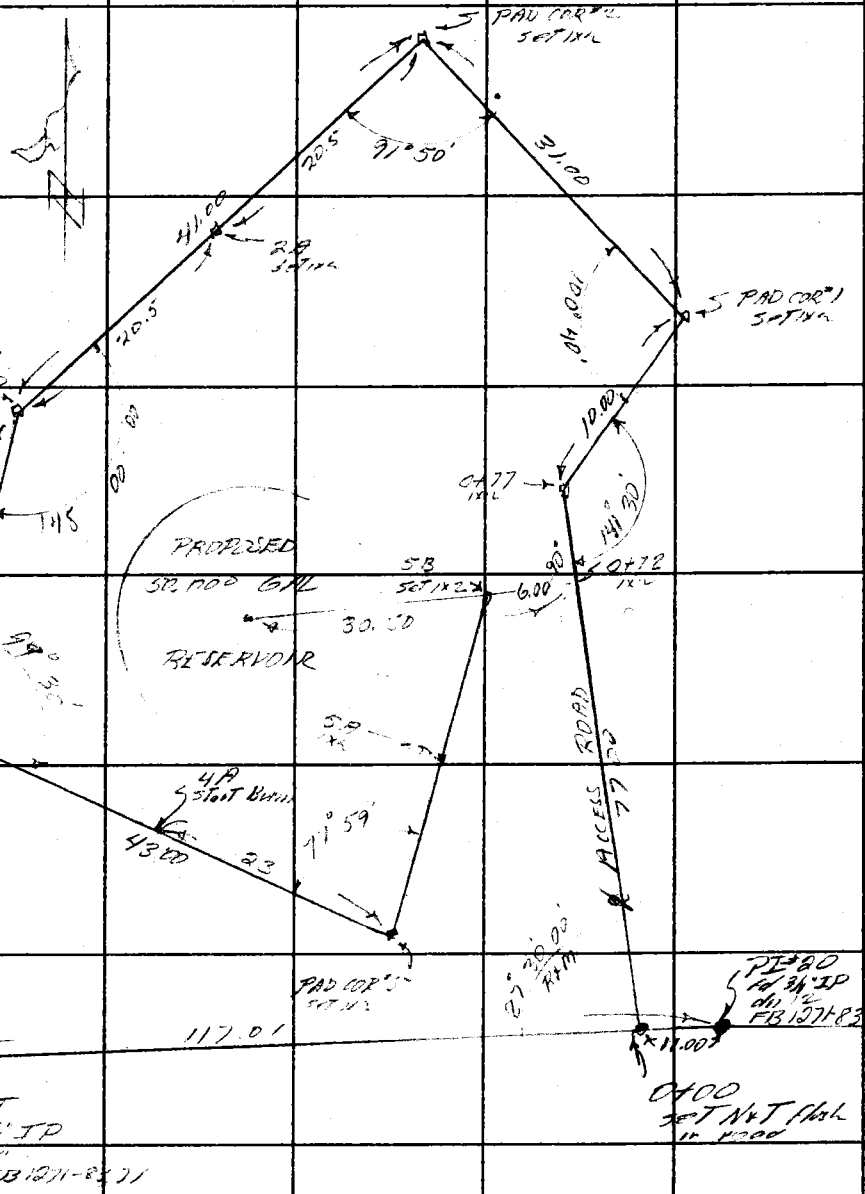

Note: Any Additions or Changes on This Sheet Must be Made or Circled in Red Ink With Date and Name of Person Making Change.

Do not extend this side of this line.

PLEASE RETURN TO
LOS ANGELES COUNTY ENGINEER
403 LOS ANGELES COUNTY ENGINEERING BLDG.

76F3095 CE # 310 3-61

76L298 307 8-53

PLEASE RETURN TO
LOS ANGELES COUNTY SURVEYOR
726 LOS ANGELES COUNTY ENGINEERING BLDG.

NOTE: ANY ADDITIONS OR CHANGES ON THIS SHEET MUST BE MADE OR CIRCLED IN RED INK, WITH DATE AND NAME OF PERSON MAKING CHANGE.

Do not extend notes this side of this line.

TOPANGA OAKS RESERVOIR SITE

Level Circuit to establish grades on site

STATION	B. S.	H. I.	F. S.	ELEV.			
T.B.M. #3	662	1303.87		1297.245	T.B.M. #3 fd. spk in S.E. side 2 prong 20" oak S.W. Cor. of int Summit Rd & Hillside Dr El=1297.295		
TP	6.67	1310.40	0.14	1303.73	1x1		F.B. 1271 Pg. 122
S.E. Prop Cor	6.45	1315.40	1.45	1308.95			S.E. COR. LOT fd Bars Cap Mkr
0+00			5.91	1309.49	GRADE 1309.5	CORF Grade	Fd N+T in road
0+05			5.85	1309.55	1309.5	"	Set 1x2 & ACCESS RD
0+15			5.63	1309.77	1310.1	F 0.30	Set 1x2 " "
0+25			5.55	1309.85	1311.1	F-1.2	Set 1x2 " "
0+52			5.06	1310.34	1316.1	F-5.8	Conc Nail in Stub
0+62			4.65	1310.75	1317.0	F-6.2	1x2 & ACCESS RD.
0+72			2.13	1313.27	1317.4	F-4.1	" "
T.P.	10.77	1325.86	0.31	1315.09			1x2
0+77			10.26	1315.60			1x2 & ACCESS RD.
COR #1			6.55	1319.31	1318.0	C-1.3	COR. PAD #1 1x2
T.P.	10.50	1336.30	0.06	1325.80	[illegible]		1x2
COR. #2			4.99	1331.31	1318.4	C-12.9	COR. PAD #2 1x2
2A LN.			1.59	1334.71	1318.2	C-16.5	1x2 #2A LN.
COR. #3			1.35	1334.95	1318.4	C-16.6	COR. PAD #3 1x2
COR. #4			9.31	1326.99	1318.6	C-8.4	COR. PAD #4 1x2

Profile No. ____ Notes Red. ____ Plotted ____ Job No. 529487 Division No. ____ F.B. 2982 Pg. 41
X-Sec. No. ____ Date ____ Date ____ Survey of TOPANGA OAKS RES. SITE
Notes W.C.L. BRENNER Checked ____ Survey by W.S.C. Notes RS Date 3-27-64
No. ____ Date ____ Date ____ Map No. ____ Indexed E. J. GALLI Date 4-3-64

76L298 307 8-53

PLEASE RETURN TO
LOS ANGELES COUNTY SURVEYOR
726 LOS ANGELES COUNTY ENGINEERING BLDG.

NOTE: ANY ADDITIONS OR CHANGES ON THIS SHEET MUST BE MADE OR CIRCLED IN RED INK, WITH DATE AND NAME OF PERSON MAKING CHANGE.

Do not extend notes this side of this line.

STATION	B. S.	H. I. 1336.30	F. S.	ELEV.	GRADE	C or F	
T.P.	1.39	1326.27	11.42	1324.88			1x2
START BURM 4A			6.70	1319.57	1318.4	C-1 2	4A START BURM 1x2
T.P.	0.18	1315.62	10.83	1315.44			1x2
COR. #5			2.96	1312.66	1319 4	F-6 7	COR. PAD #5 1x2
5A LN			1.76	1313.86	1319 1	F-5 2	5A L.N. 1x2
5B = 0+72			1.26	1314.36	1317 8	F-3 4	5B = 0+72 1x2
T.P.	0.69	1304.40	11.91	1303.71			1x2
T.B.M.			7.17	1297.23			T.B.M. EL. 1397.25
							FB 1271-121

F. B. 2982 PG 42
Job No. 5294.87 Division No. Notes Red. Plotted Profile
Survey of Tyrone Oak Reservoir S.T.P. Date Date No.
Survey by W.S.C. Notes R.S. Notes Chkd. Checked X-Sec.
Indexed Date Date No.

Notes Ck'd by	Survey of Topanga Lake site	F. B. 2952 PG. 43
Map No.	JN 5294(8) Tape 1 Std 64 °F	
Office Work	Surveyed by W. Schubert	
Checked	Notes C.A. Date 3-26-64	
Date	Indexed J. GALLI	

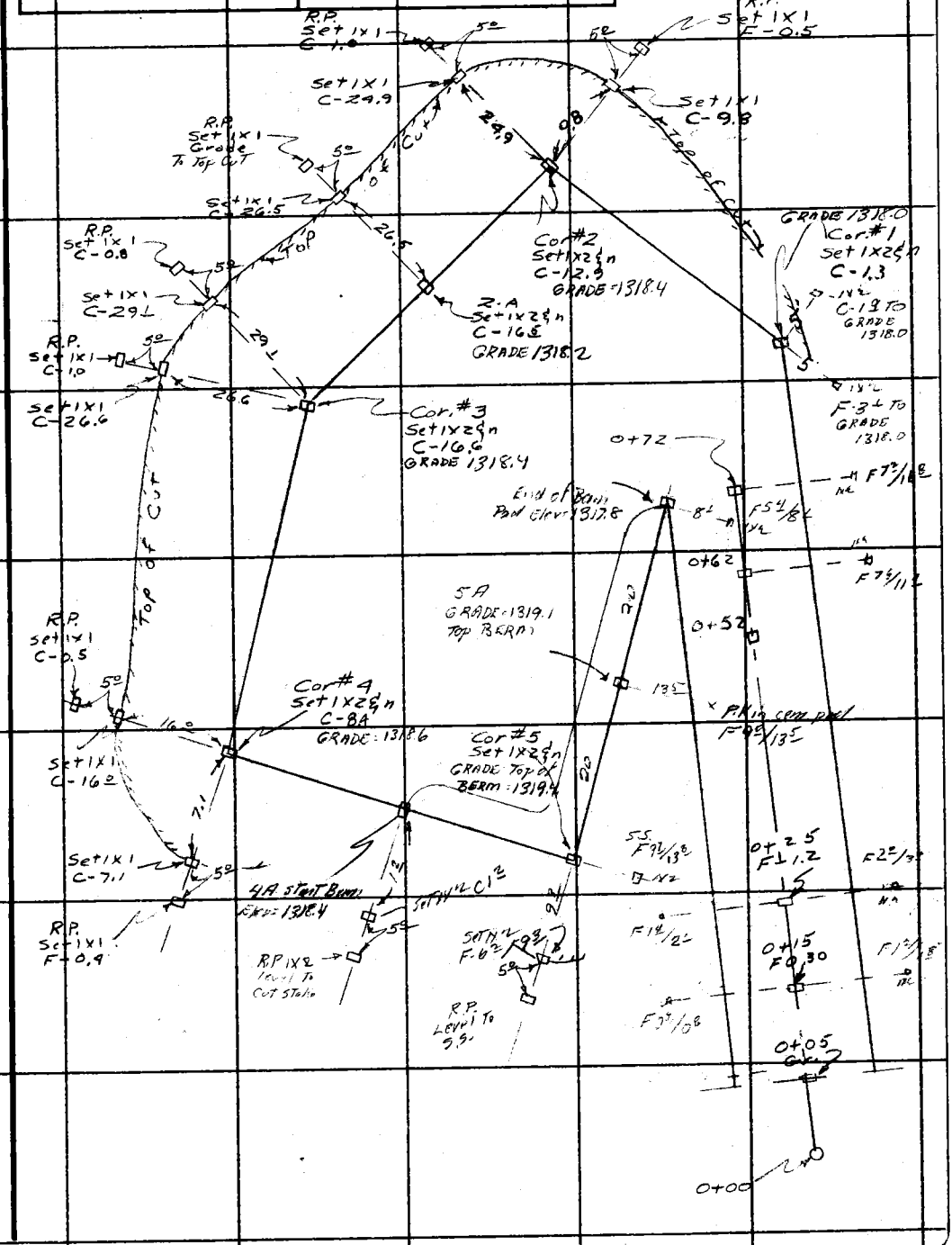

Note: Any Additions or Changes on This Sheet Must be Made or Circled in Red Ink With Date and Name of Person Making Change.

PLEASE RETURN TO
LOS ANGELES COUNTY ENGINEER
403 LOS ANGELES COUNTY ENGINEERING BLDG.

Do not extend this side of this line.

76F309S CE # 310 3-61

Notes Ck'd by	Survey of [illegible]
Map No.	JN [illegible] Tape [illegible] Std [illegible] °F
Office Work	Surveyed by [illegible]
Checked	Notes [illegible] Date 3-16-64
Date	Indexed C. J. GALLI

F. B. 2782 PG. 45

Note: Any Additions or Changes on This Sheet Must be Made or Circled in Red Ink With Date and Name of Person Making Change.

Do not extend this side of this line.

PLEASE RETURN TO
LOS ANGELES COUNTY ENGINEER
403 LOS ANGELES COUNTY ENGINEERING BLDG.

W. W. NO. 29
TOPANGA CANYON SUMMIT
RESERVOIR SITE

LOCATION & STAKING OF PAD FOR GRADING
ALSO ACCESS ROAD TO SITE

JN 5294.87
MAR-64

REFERENCE

PARTY
C. ADAMS
R. SIMONY
B. JACKSON

76F3095 CE # 310 3-61

F. B. 2982 PG. 46

INDEX

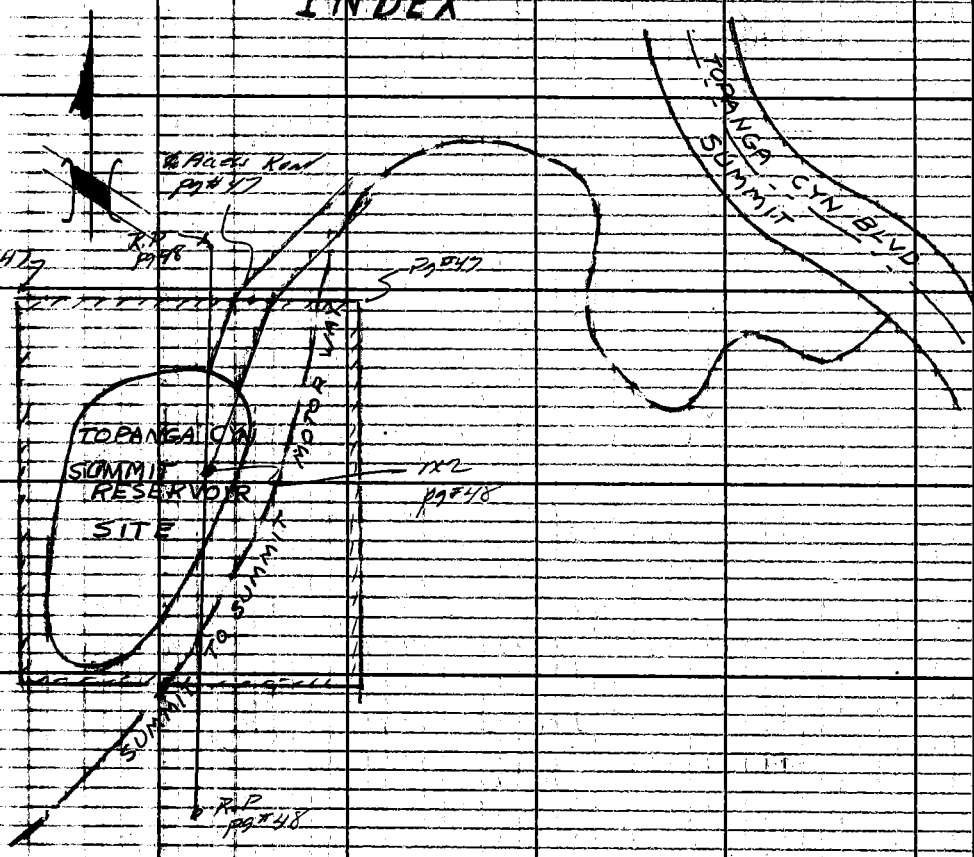

PLEASE RETURN TO
LOS ANGELES COUNTY ENGINEER
403 Los Angeles County Engineering Bldg.
Do not extend this side of this line.

Note: Any Additions or Changes on This Sheet Must be Made or Circled in Red Ink With Date and Name of Person Making Change.

Notes Ck'd W. J. BRENNER	Survey of TOPANGA SUMMIT RES
Map No.	JN 5299.87 Tape 100 Std. 61 °F
Office Work	Surveyed by C. Adams
Checked	Notes C. Adams Date 3-16-66
Date	Indexed E. J. GALLI

F. B. 2980 Pg. 47

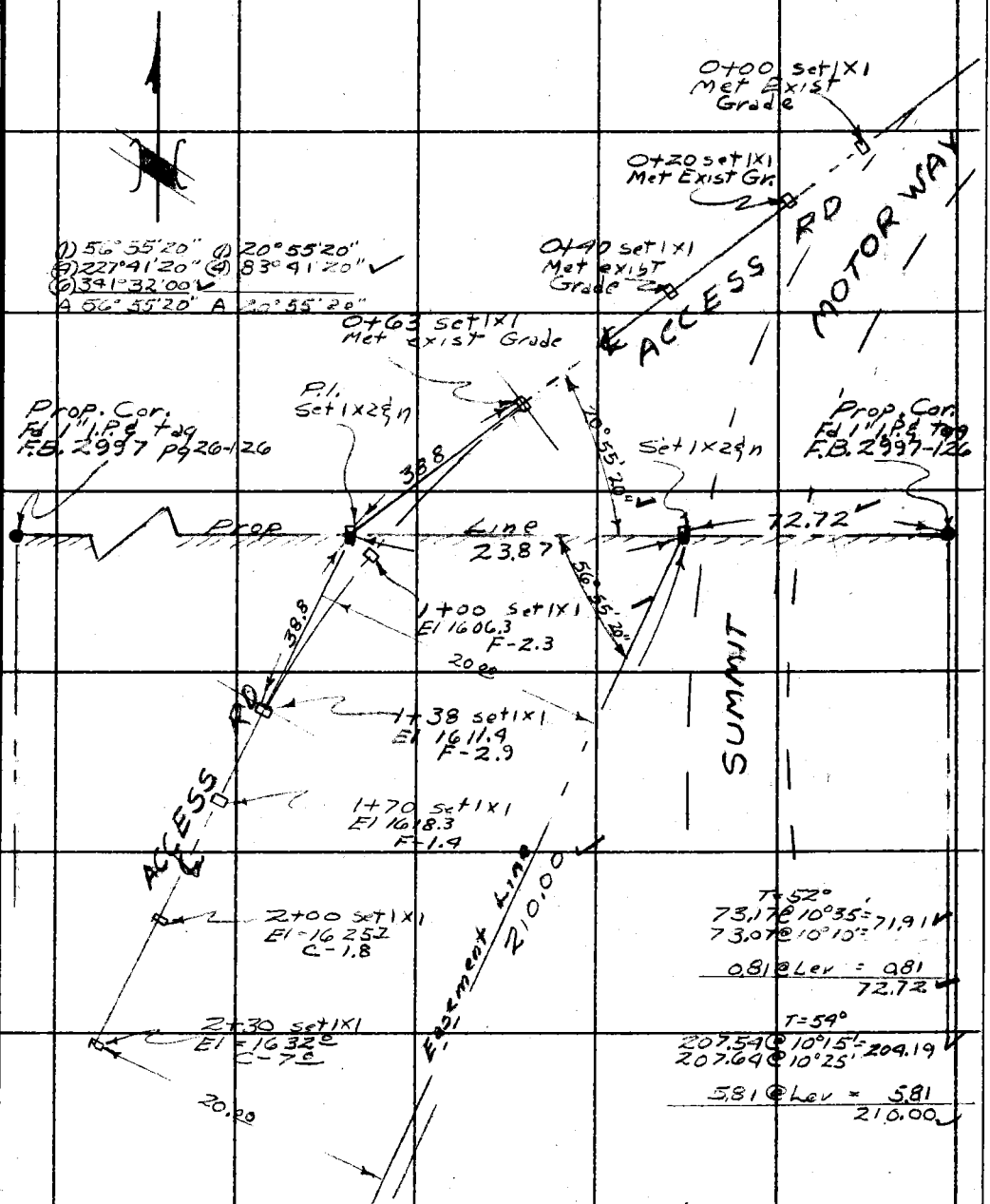

Note: Any Additions or Changes on This Sheet Must be Made or Circled in Red Ink With Date and Name of Person Making Change.

PLEASE RETURN TO
LOS ANGELES COUNTY ENGINEER
403 LOS ANGELES COUNTY ENGINEERING BLDG.

Do not extend this side of this line.

76F3095 CE # 310 3-61

Cont. to top pg. 48



PLEASE RETURN TO
LOS ANGELES COUNTY ENGINEER
403 LOS ANGELES COUNTY ENGINEERING BLDG.
Do not extend this side of this line.

Note: Any Additions or Changes on This Sheet Must be Made or Circled in Red Ink With Date and Name of Person Making Change.

76-L298 CE 307 3-61

PLEASE RETURN TO
LOS ANGELES COUNTY ENGINEER
403 LOS ANGELES COUNTY ENGINEERING BLDG.

NOTE: ANY ADDITIONS OR CHANGES ON THIS SHEET MUST BE MADE OR CIRCLED IN RED INK, WITH DATE AND NAME OF PERSON MAKING CHANGE.

Do not extend notes this side of this line.

STATION	B. S.	H. I.	F. S.	ELEV.		
	TOPANGA SUMMIT RESERVOIR SITE					
	LEVEL CIRCUIT TO ESTABLISH T.B.M.s					
	off building site					
T.B.M. L.8.A.	124	1649 12		1647881	L-8-A 2x2 & n	Elev = 1647,881 F.B. 3167 Pg 25
TP	012	1638 49	1080	1638 32		
"	100	1632 93	651	1631 93		
"	037	1626 94	636	1626 57		
set T.B.M.	629	1624 85	838	1618 56	Fd 3/4" I.P. Conc & tag	R.P. To Control Line 119.83 N. of ℄. pt.
" "	869	1626 92	662	1618 23	Set 3/4" I.P. & cap	15'± - NE of R.P.
TP	628	1632 85	035	1626 57		
"	635	1638 29	091	1631 94		
	662	1644 16	075	1637 54		
	573	1649 60	029	1643 87		
L8A			173	1647 87	L-8-A	

Profile Notes Red ____ Plotted ____ Job No. 52948 Division No. ____
No. X-Sec. Date ____ Date ____ Survey of Topanga Summit Res Site
No. ____ Notes Checked KENNEK Checked ____ Survey by C. Adams Notes C.A. Date 3-16-69
Date ____ Date ____ Map No. ____ Indexed C. J. GALLI Date ____

F. B. 2982 Pg. 119

Notes Ck'd BY. J. BRENNER	Survey of TOPANGA SUM. RES
Map No.	JN 529487 Tape 188 Std 84 °F
Office Work	Surveyed by W.S. Cowherd
Checked	Notes C. Adams Date 6-15-64
Date	Indexed C. J. GALLI JL 3

F. B. 8982 PG. 51

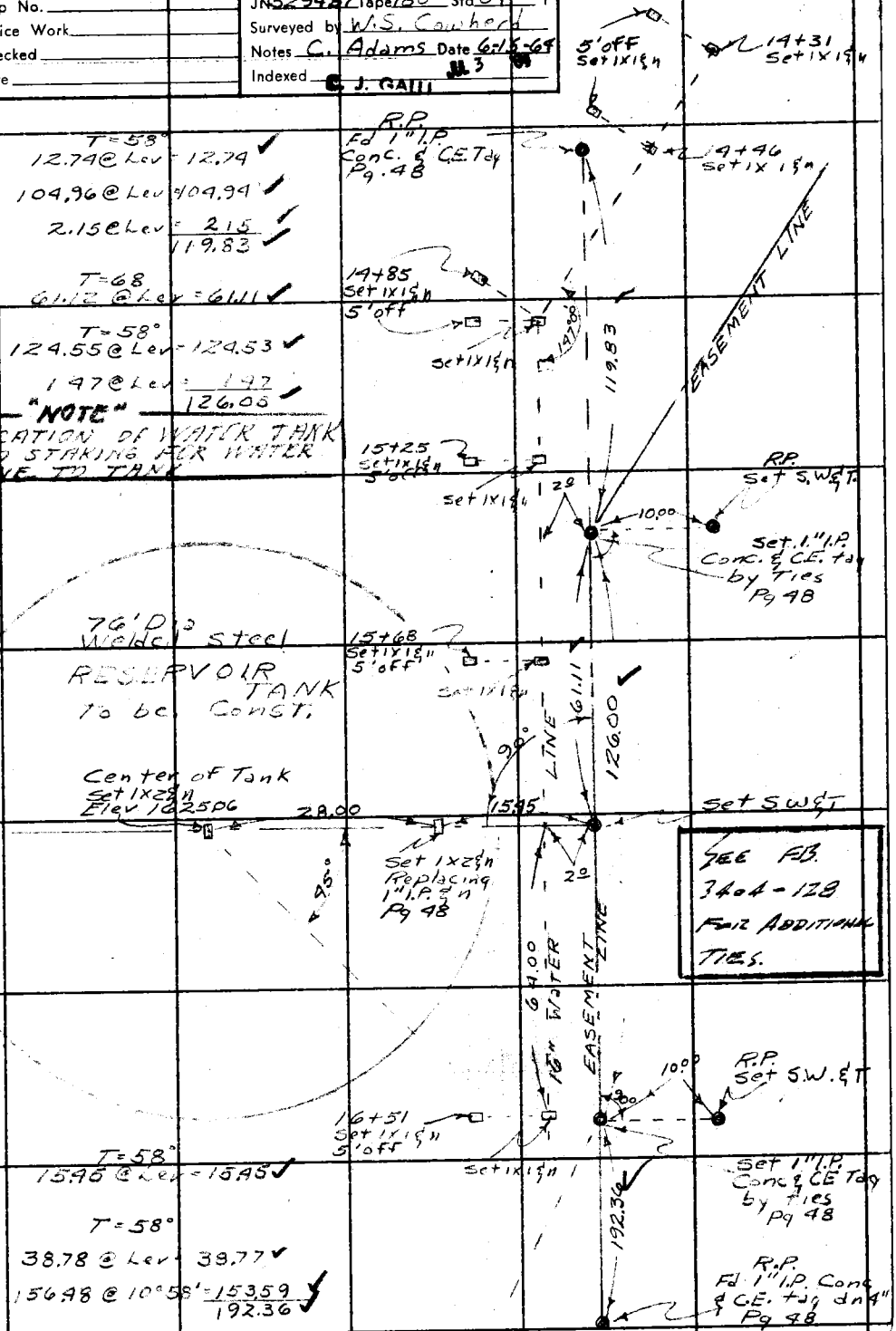

T=58°
12.74 @ Lev = 12.74 ✓
104.96 @ Lev = 104.94 ✓
2.15 @ Lev = 2.15 ✓
119.83 ✓

T=68
61.12 @ Lev = 61.11 ✓

T=58°
124.55 @ Lev = 124.53 ✓
1.47 @ Lev = 1.47
126.00 ✓

"NOTE"
LOCATION OF WATER TANK AND STAKING FOR WATER LINE TO TANK

T=58°
15.45 @ Lev = 15.45 ✓

T=58°
38.78 @ Lev = 38.77 ✓
156.48 @ 10°58' = 153.59
192.36 ✓

Note: Any Additions or Changes on This Sheet Must be Made or Circled in Red Ink With Date and Name of Person Making Change.

Do not extend this side of this line.

PLEASE RETURN TO
LOS ANGELES COUNTY ENGINEER
403 LOS ANGELES COUNTY ENGINEERING BLDG.

76F3095 CE # 310 3-61

Notes Ck'd by	Survey of 90 TH ST. WEST
Map No.	JN 0096.69 Tape 124 Std 84 °F
Office Work	Surveyed by LIND
Checked	Notes LIND Date 11-1-65
Date	Indexed C. J. GALLI DEC 1 3 '68

F. B. 2982 Pg. 61

J.N. 0096.69

SECTION LINE SURVEY

FOR: 90TH STREET WEST

FROM AVE. "A"

TO AVE. "L"

2982

61-222

OCTOBER 1965
TO NOV. 1966

LIND
DOVER
SWAN
ALHANZAN

Note: Any Additions or Changes on This Sheet Must be Made or Circled in Red Ink With Date and Name of Person Making Change.

PLEASE RETURN TO
LOS ANGELES COUNTY ENGINEER
403 LOS ANGELES COUNTY ENGINEERING BLDG.

Do not extend this side of this line.

76F309S CE # 310 3-61

F. B. 2982 PG. 62

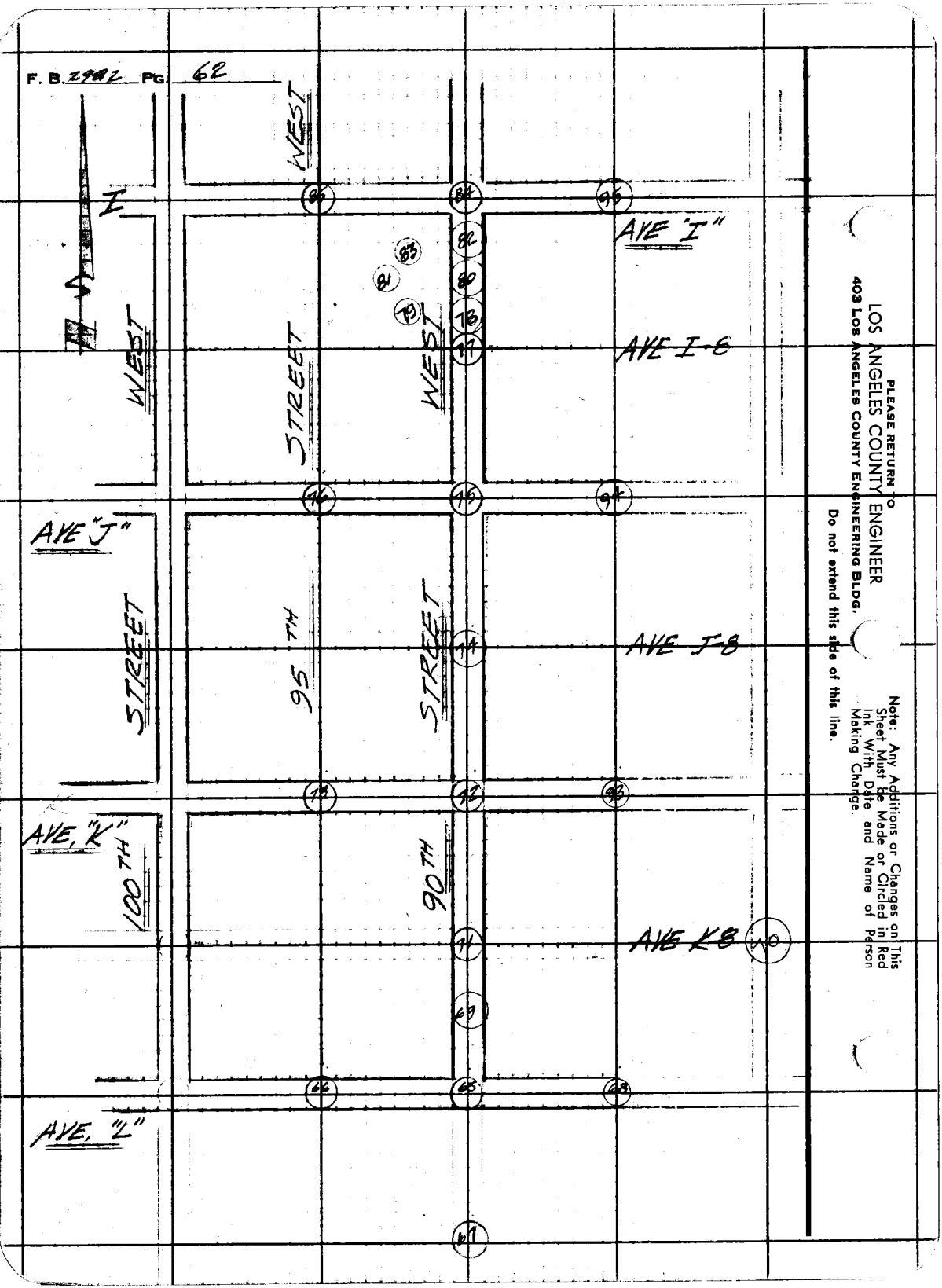

PLEASE RETURN TO
LOS ANGELES COUNTY ENGINEER
403 Los Angeles County Engineering Bldg.
Do not extend this side of this line.

Note: Any Additions or Changes on This Sheet Must be Made or Circled in Red Ink With Date and Name of Person Making Change.

Notes Ck'd by	Survey of 76 TH ST WEST
Map No.	JN 0096.67 Tape 134 Std 34 °F
Office Work	Surveyed by LINO
Checked	Notes LINO Date 11-1-65
Date	Indexed C. J. GALLI

F. B. 2982 PG. 63

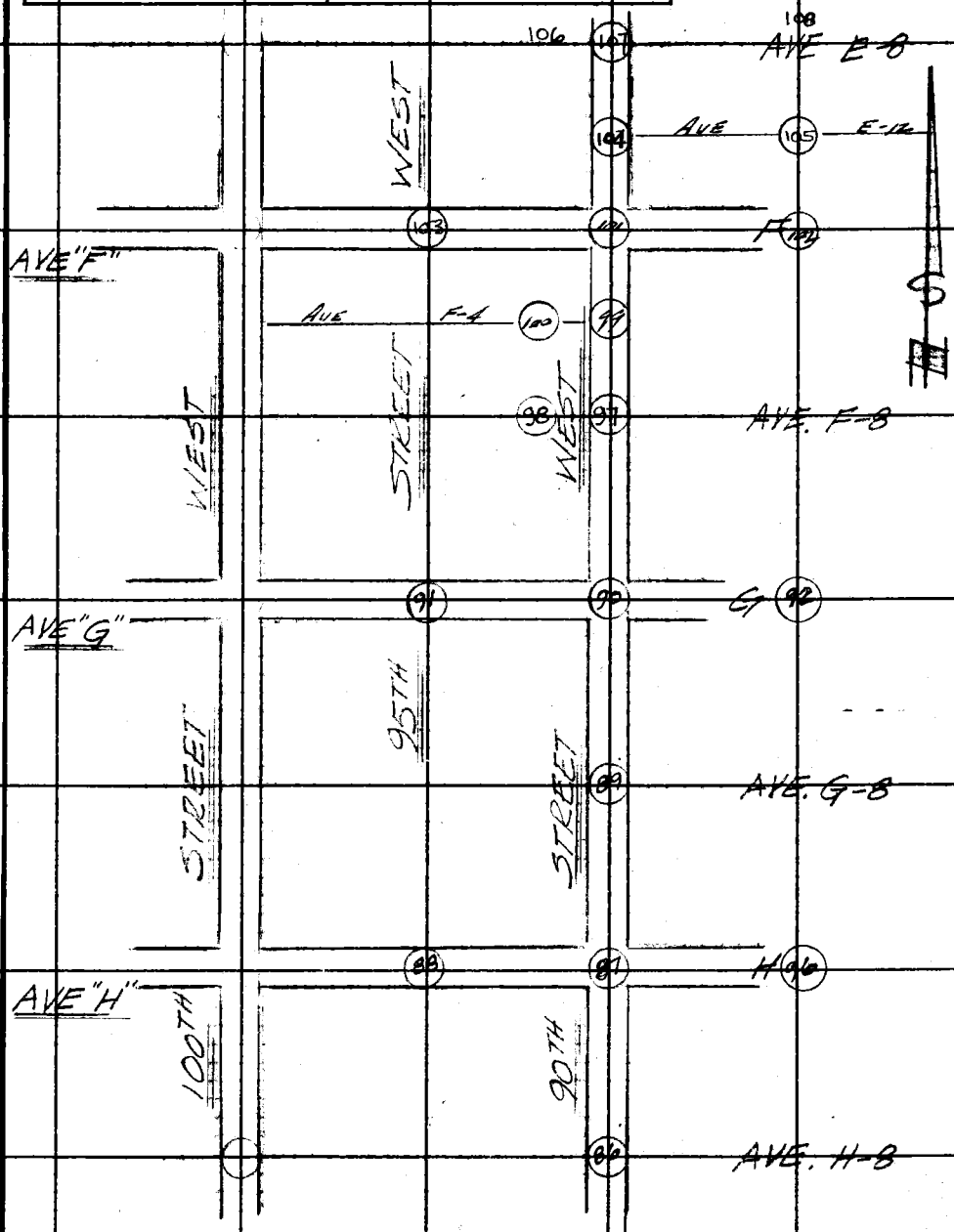

Note: Any Additions or Changes on This Sheet Must be Made or Circled in Red Ink With Date and Name of Person Making Change.

Do not extend this side of this line.

PLEASE RETURN TO
LOS ANGELES COUNTY ENGINEER
403 LOS ANGELES COUNTY ENGINEERING BLDG.

76F3095 CE # 310 3-61

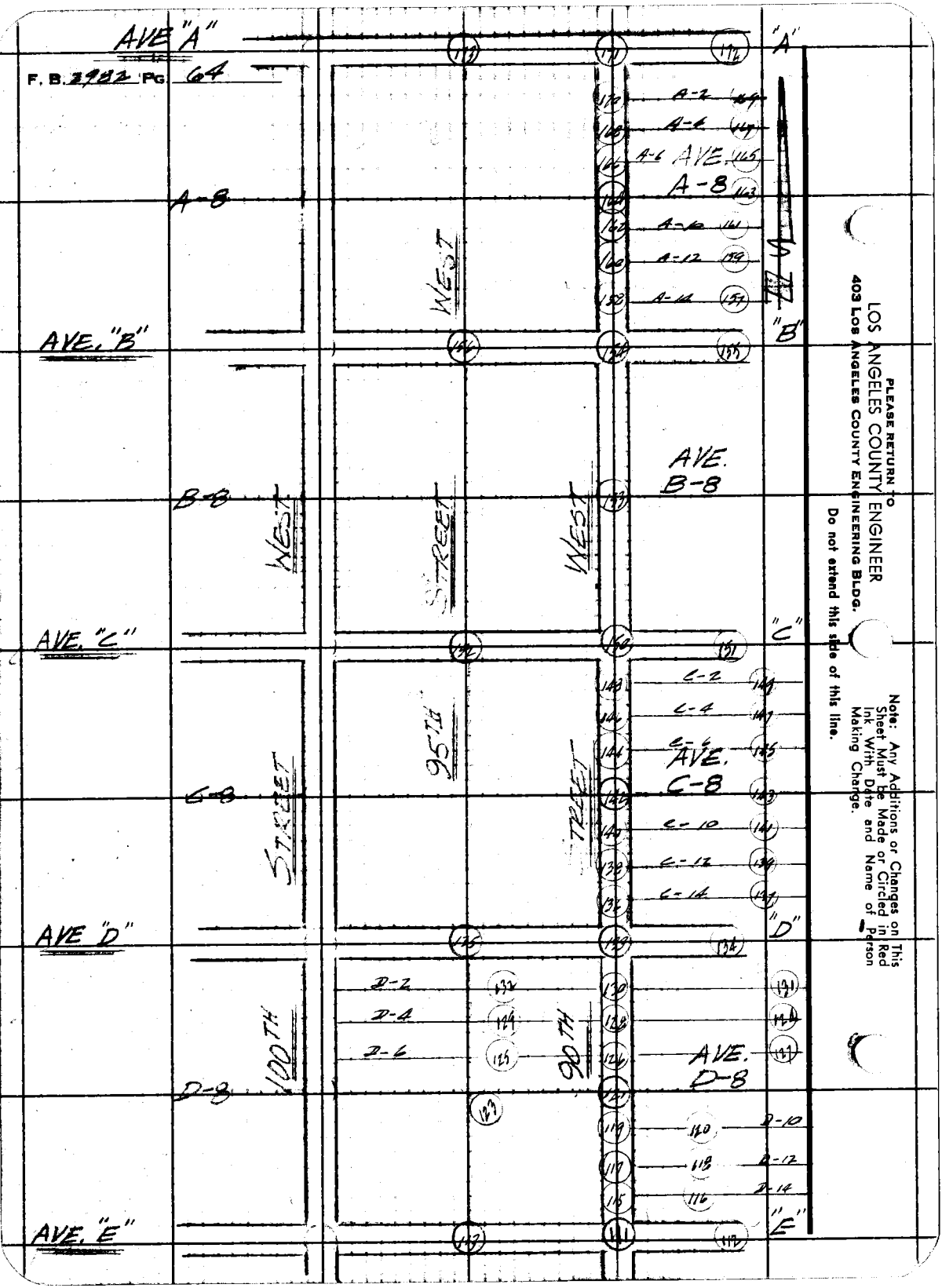
AVE "A"
F. B. 2982 PG 64
A-8
AVE. "B"
B-8
AVE. "C"
C-8
AVE "D"
D-8
AVE. "E"
WEST
STREET
95TH
100TH
90TH
AVE. A-8
AVE. B-8
AVE. C-8
AVE. D-8
"A"
"B"
"C"
"D"
"E"
PLEASE RETURN TO
LOS ANGELES COUNTY ENGINEER
403 Los Angeles County Engineering Bldg.
Do not extend this side of this line.
Note: Any Additions or Changes on This Sheet Must be Made or Circled in Red Ink With Date and Name of Person Making Change.

Notes Ck'd by M. ASHLEY	Survey of 90 TH ST WEST	F. B. 2982 Pg. 65
Map No. CSB-5276	JN 0096-69 Tape 2a Std 84 °F	
Office Work B. GOINS	Surveyed by LIND	
Checked T. ABE	Notes LIND Date 11-8-65	
Date NOV 16 1976	Indexed C. J. GALLI DEC 13 '66	

1. 89 51 10
4. 359 25 00
6. 179 08 00
Av= 89°51'20"

To Bott Page 69

1. 90 38 00
4. 362 38 20
6. 183 50 00
Av= 90°38'20"

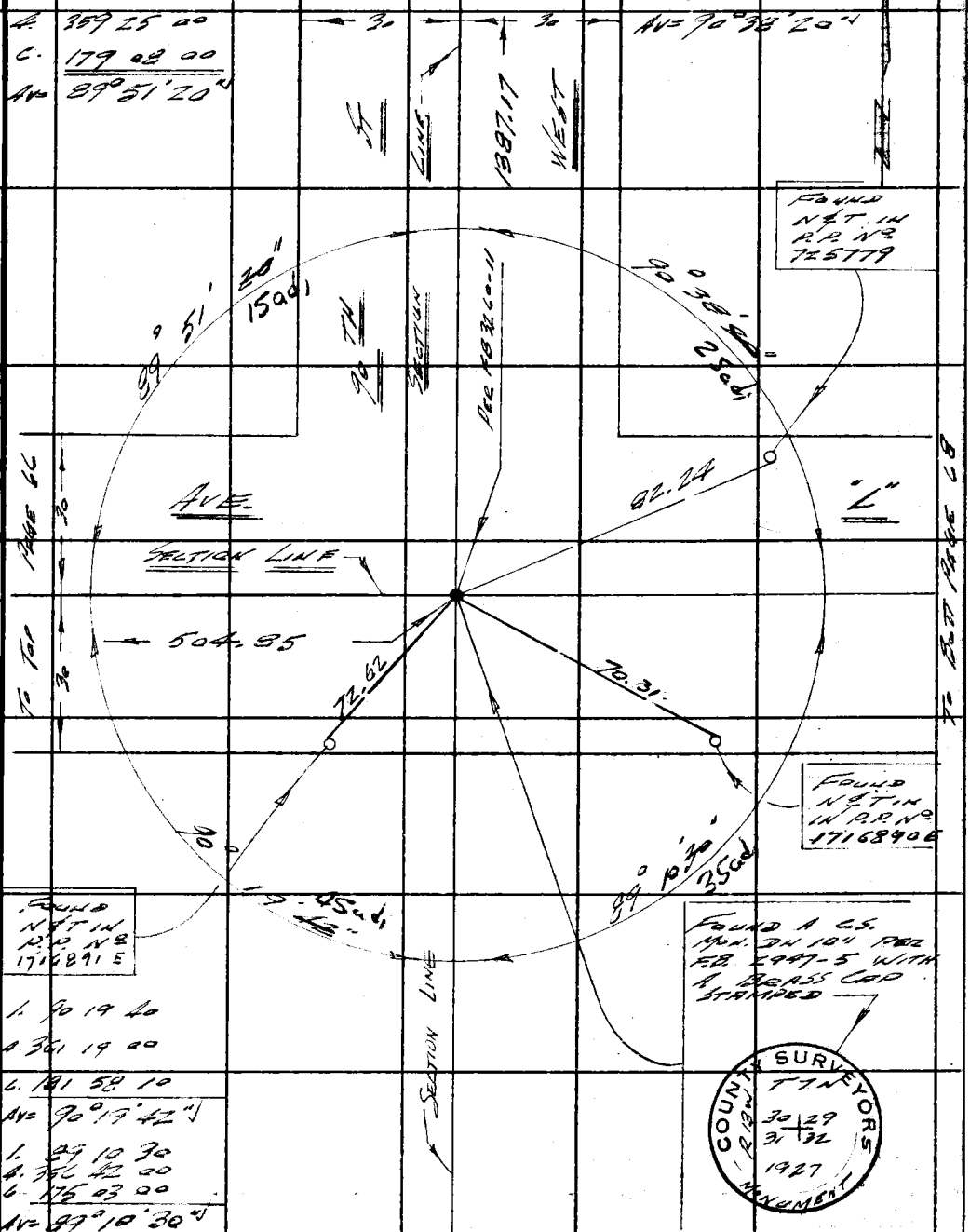

1. 90 19 40
4. 361 19 00
6. 181 58 10
Av= 90°19'42"

1. 89 10 30
4. 356 42 00
6. 175 03 00
Av= 89°10'30"

W.S. 71 A-5

Note: Any Additions or Changes on This Sheet Must be Made or Circled in Red Ink With Date and Name of Person Making Change.

PLEASE RETURN TO
LOS ANGELES COUNTY ENGINEER
403 Los Angeles County Engineering Bldg.
Do not extend this side of this line.

76F309S CE # 310 3-61

To Top Page 67

PLEASE RETURN TO
LOS ANGELES COUNTY ENGINEER
403 LOS ANGELES COUNTY ENGINEERING BLDG.

Note: Any Additions or Changes on This Sheet Must be Made or Circled in Red Ink With Date and Name of Person Making Change.

Do not extend this side of this line.

W.S. 71 A-5

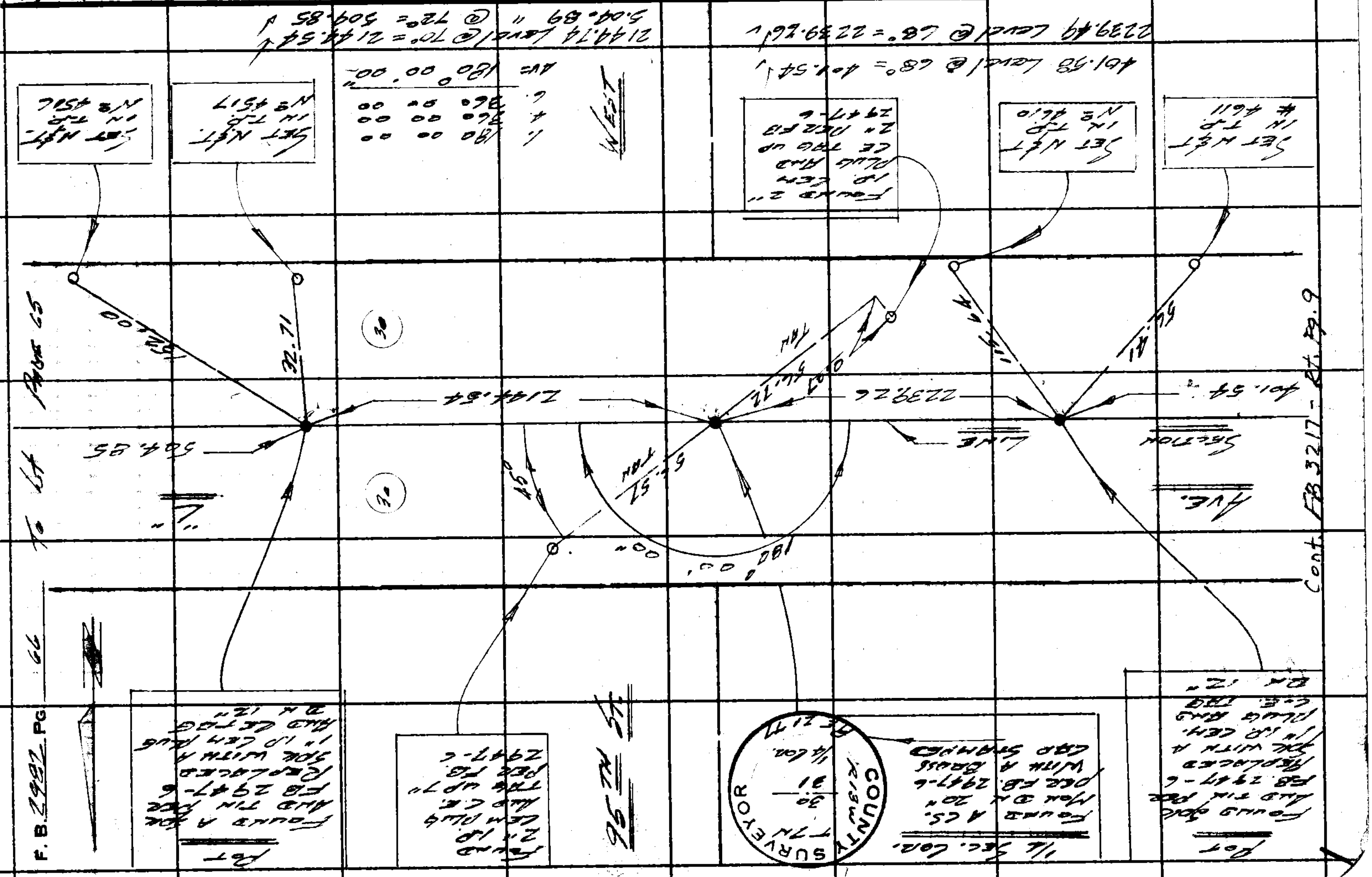

Cont. FB 3217 - Rt. Pg. 9

Notes Ck'd by M. ASHLEY	Survey of 90 TH ST WEST
Map No. B-5276	JN 0096-69 Tape 201 Std 84 °F
Office Work B. GOINS	Surveyed by LIND
Checked T. ABE	Notes LIND Date 10-15-65
Date NOV 1 6 1976	Indexed C. J. GALLI

F. B. 2982 PG. 67

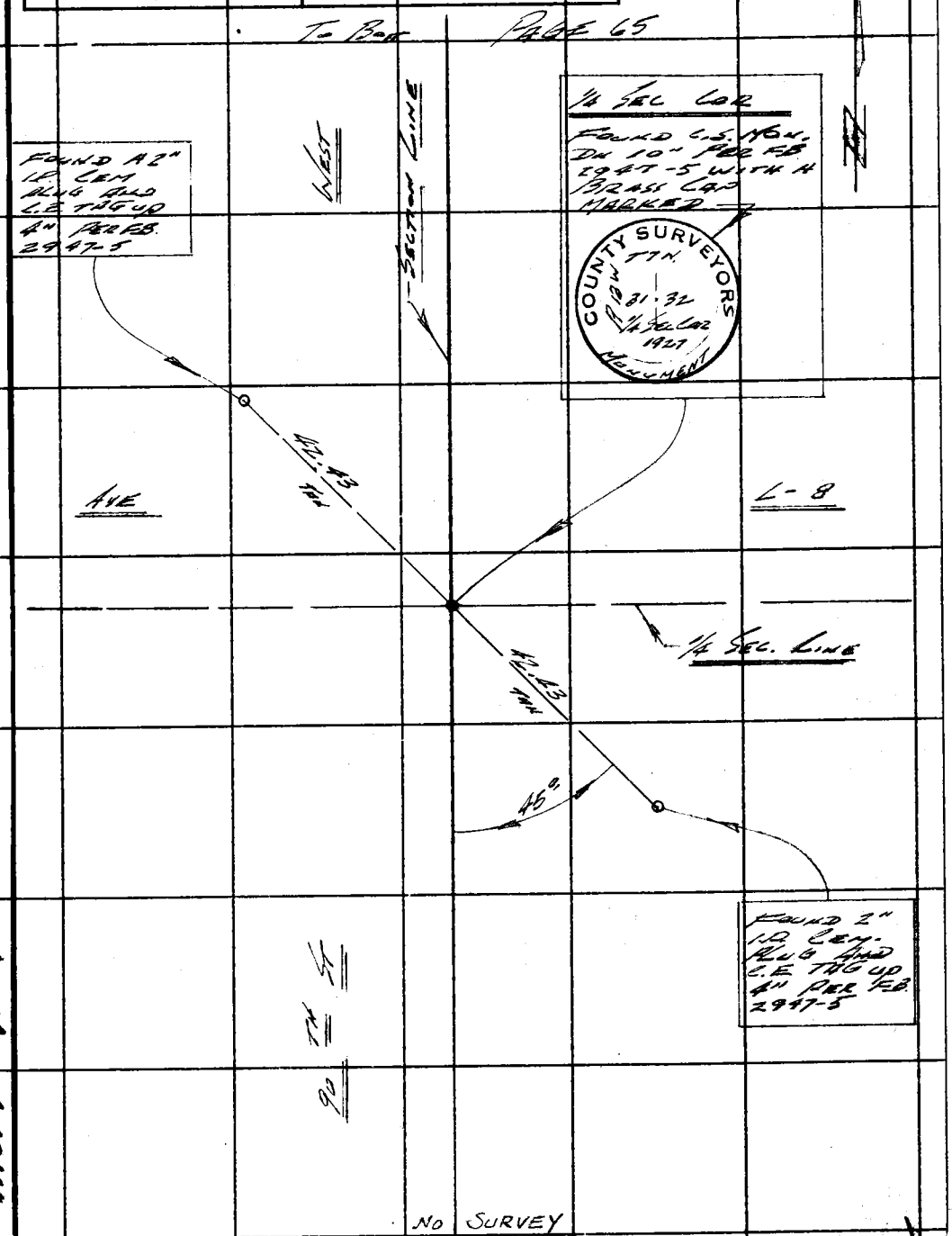

Note: Any Additions or Changes on This Sheet Must be Made or Circled in Red Ink With Date and Name of Person Making Change.

Do not extend this side of this line.

PLEASE RETURN TO
LOS ANGELES COUNTY ENGINEER
403 LOS ANGELES COUNTY ENGINEERING BLDG.

W.S. 71 A-6

76F309S CE # 310 3-61

F. B. 2982 PG. 68

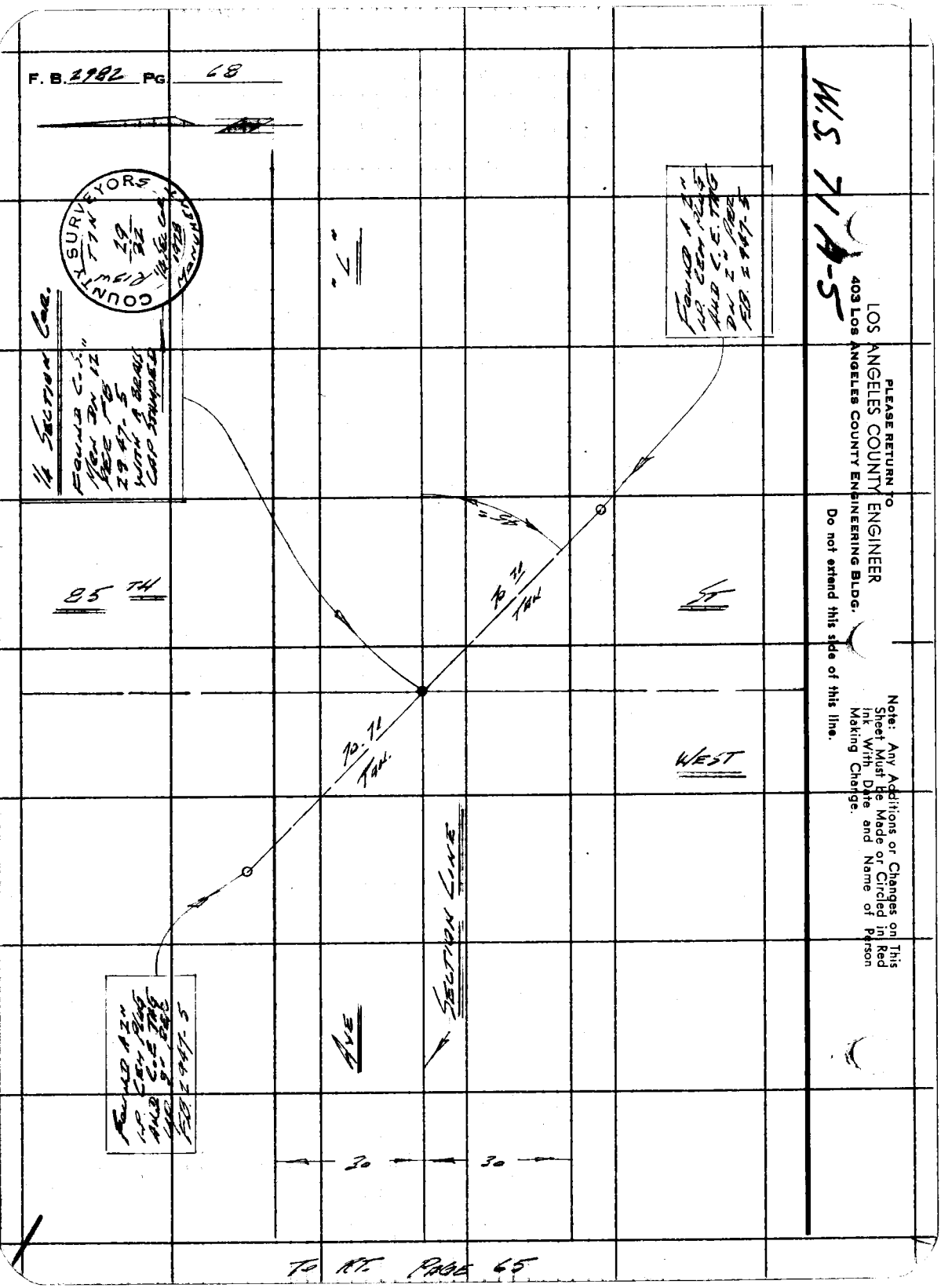

W.S. 71 A-5
PLEASE RETURN TO
LOS ANGELES COUNTY ENGINEER
403 LOS ANGELES COUNTY ENGINEERING BLDG.
Do not extend this side of this line.
Note: Any Additions or Changes on This Sheet Must be Made or Circled in Red Ink With Date and Name of Person Making Change.
COUNTY SURVEYORS
RISWOLD
T7N
29
32
1/4 SEC COR
1928
MONUMENT
1/4 SECTION COR.
FOUND C.S. 12" MON DN 12 PER FB 2947-5 WITH A BRASS CAP STAMPED
FOUND A 2" I.P. CEM PLUG AND C.E. TAG DN 2" PER FB 2947-5
"L"
85 TH
ST
WEST
AVE
SECTION LINE
70.71 TAN
70.71 TAN
FOUND A 2" I.P. CEM PLUG AND C.E. TAG DN 2" PER FB 2947-5
30
30
TO RT. PAGE 65

Notes Ck'd by M. ASHLEY	Survey of 90 TH ST WEST	F. B. 2982 PG. 69
Map No. B-5276	JN 0096.69 Tape 201 Std 84° °F	
Office Work B. GOINS	Surveyed by LIND	
Checked T. ABE	Notes LIND Date 11-10-65	
Date NOV 1 6 [illegible]	Indexed C. J. GALLI	

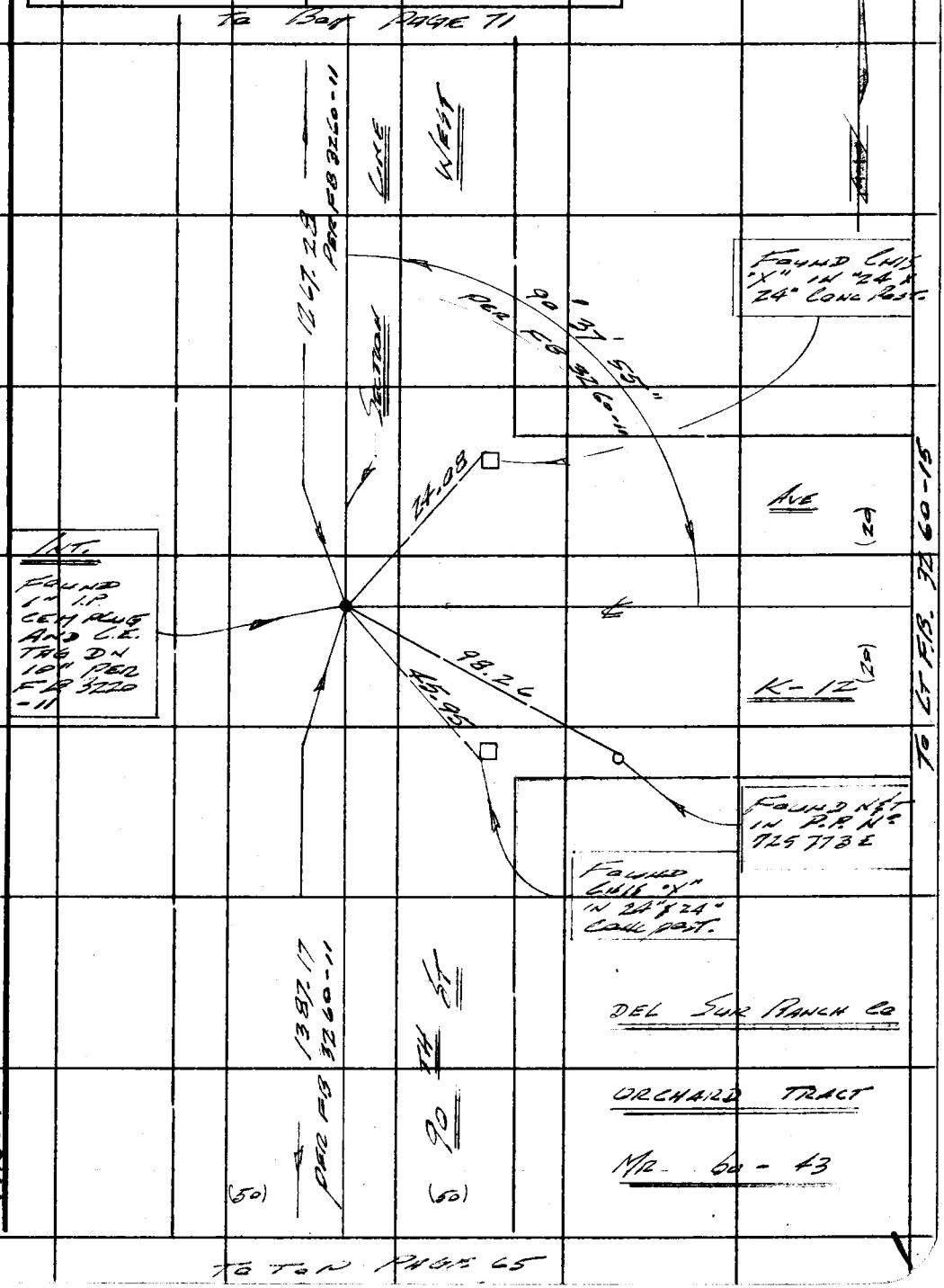

Note: Any Additions or Changes on This Sheet Must be Made or Circled in Red Ink With Date and Name of Person Making Change.

Do not extend this side of this line.

PLEASE RETURN TO
LOS ANGELES COUNTY ENGINEER
403 LOS ANGELES COUNTY ENGINEERING BLDG.

W.S. 71 A-5

76F3095 CE # 310 3-61

Notes Ck'd by M. ASHLEY	Survey of 90 TH ST WEST	F. B. 2982	PG. 71
Map No. B-5276	JN 0096 69 Tape 201 Std 84 °F		
Office Work B. GOINS	Surveyed by LIND		
Checked T. ABE	Notes LIND Date 10-22-65		
Date NOV 1 6 1976	Indexed C. J. GALLI		

1. 180 00 10 — To Bot. Page 72
4. 360 00 30
6. 360 00 50
180° 00' 08"

2655.44 Level @ 76° = 2655.30

Found 4 2" HP Cem. Plug And C.E. Tag Up 2" Per FB 2947-15

Section Line

West

2655.30

0.08

Ave

K-8

45°

To 18 Tan.

180° 00' 05 adj

To 68 Tan.

1/4 Sec. Cor.

Found A Std C.E. Brass Cap Mon. Dn 10" Per FB 2947-15 CSB 331-2 Stamped

Found 1" HP Cem Plug And C.E. Tag Dn 8" Per FB 2947-15

90 TH ST

1267.28

Per FB 3260-11

COUNTY ENGINEER T7N 30 29 1/4 S.C. R.E. 5869

To Top Page 69

Note: Any Additions or Changes on This Sheet Must be Made or Circled in Red Ink With Date and Name of Person Making Change.

Do not extend this side of this line.

PLEASE RETURN TO
LOS ANGELES COUNTY ENGINEER
403 Los Angeles County Engineering Bldg.

W.S. 71 A-5

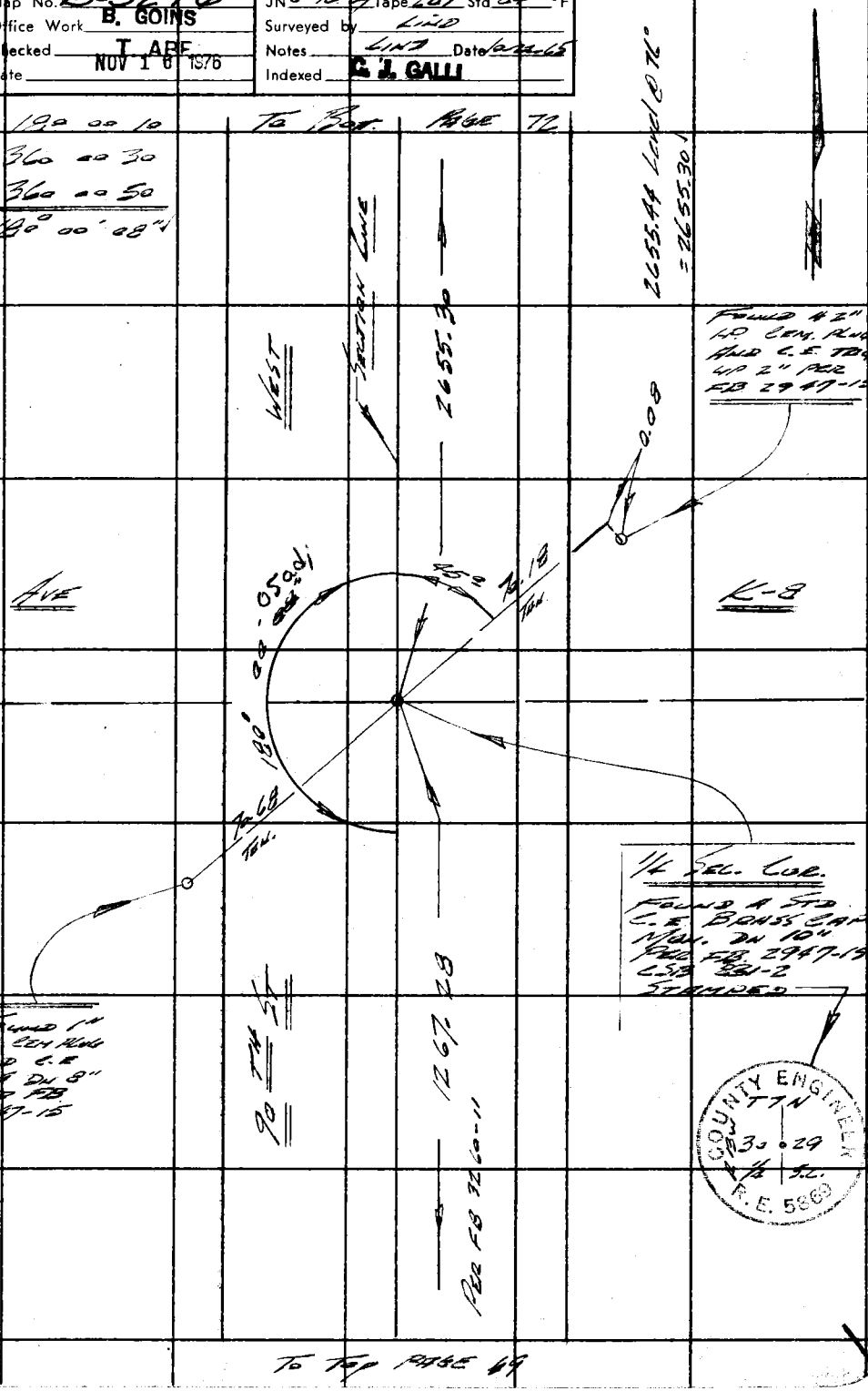

76F3095 CE # 310 3-61

F. B. 2982 PG 72

To Bot Page 74

W.S. 71 A-5

1. 89 47 40
4. 359 11 20
6. 178 46 50
Av= 89° 47' 48"

1. 90 33 20
4. 362 13 20
6. 183 20 00
Av= 90° 33' 20"

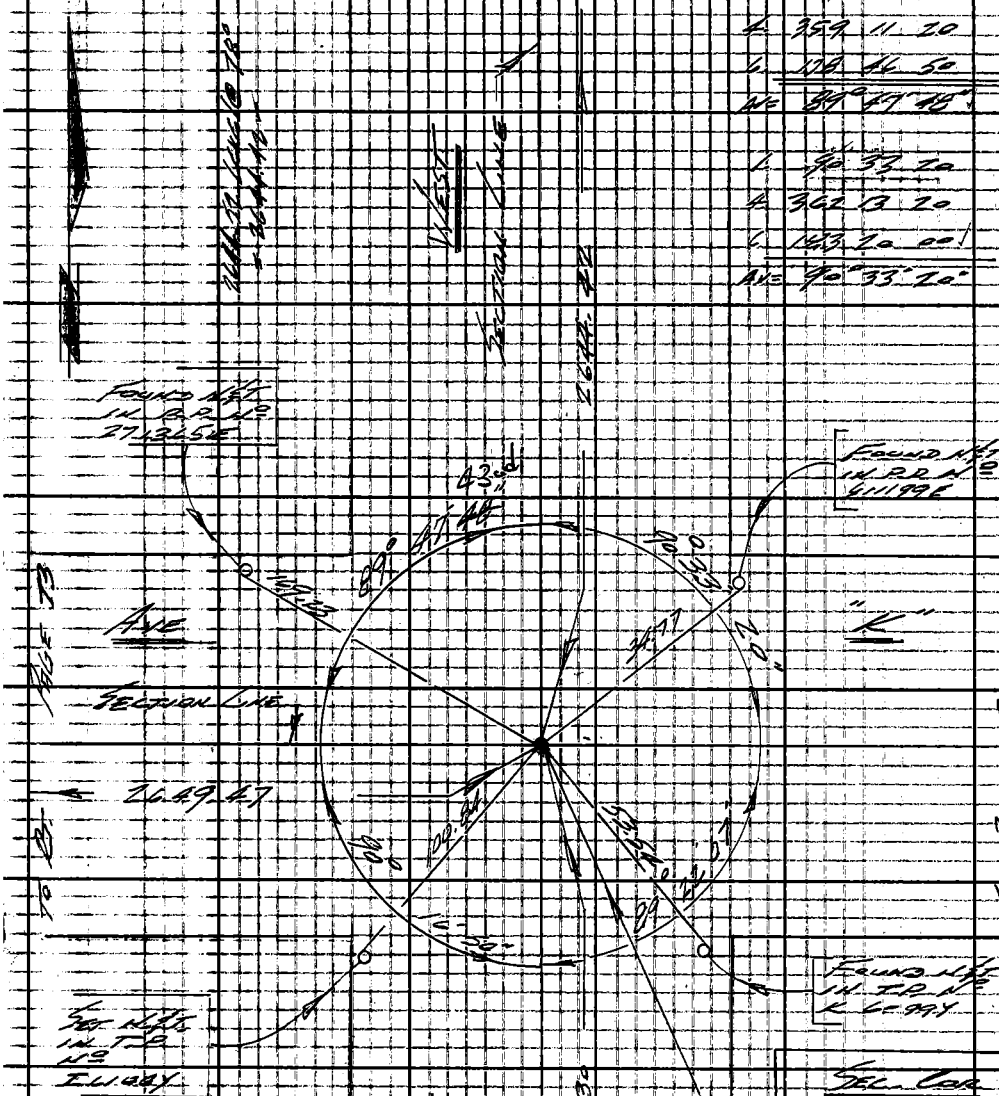

1. 89 22 20
4. 357 28 20
6. 176 12 40
Av= 89° 22' 07"

1. 90 16 50
4. 361 07 00
6. 181 41 00
Av= 90° 16' 50"

COUNTY SURVEYORS
T7N
19 20
30 29
1926
MONUMENT

PLEASE RETURN TO
LOS ANGELES COUNTY ENGINEER
403 LOS ANGELES COUNTY ENGINEERING BLDG.
Do not extend this side of this line.

Note: Any Additions or Changes on This Sheet Must be Made or Circled in Red Ink With Date and Name of Person Making Change.

Notes Ck'd by M. ASHLEY	Survey of 90 TH ST WEST	F. B. 2982	PG. 73
Map No. B-5276	JN 0496-69 Tape 201 Std 84 °F		
Office Work B. GOINS	Surveyed by LIND		
Checked T. ABE	Notes LIND Date 10-22-65		
Date NOV 16 1976	Indexed E. J. GALLI		

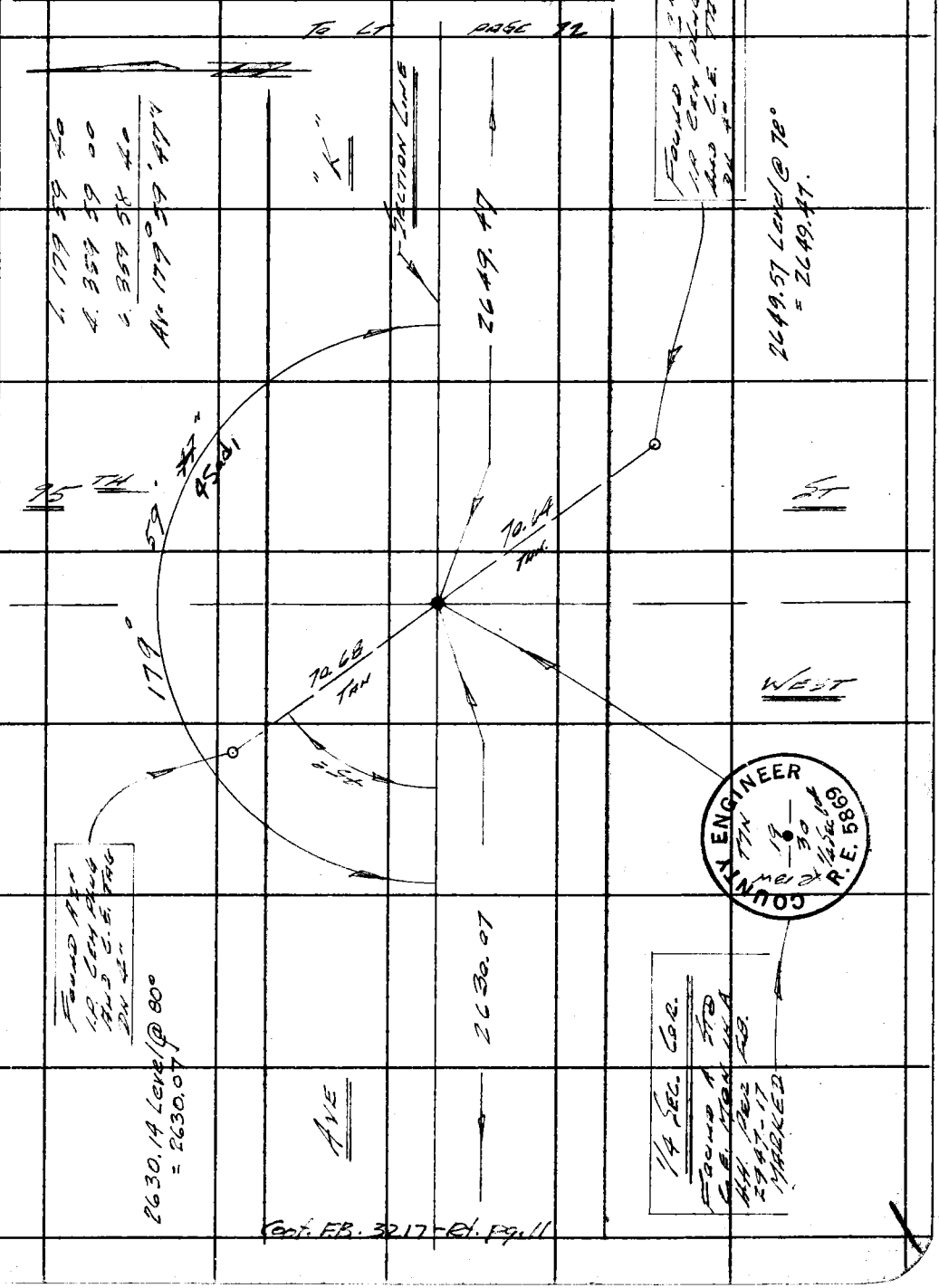

Cont. F.B. 3217-Rt. pg. 11

Note: Any Additions or Changes on This Sheet Must be Made or Circled in Red Ink With Date and Name of Person Making Change.

PLEASE RETURN TO
LOS ANGELES COUNTY ENGINEER
403 LOS ANGELES COUNTY ENGINEERING BLDG.

Do not extend this side of this line.

W.S. 71 A-5

76F3098 CE # 310 3-61

PLEASE RETURN TO
LOS ANGELES COUNTY ENGINEER
403 LOS ANGELES COUNTY ENGINEERING BLDG.

Note: Any Additions or Changes on This Sheet Must be Made or Circled in Red Ink With Date and Name of Person Making Change.

Do not extend this side of this line.

W.S. 71 A-5

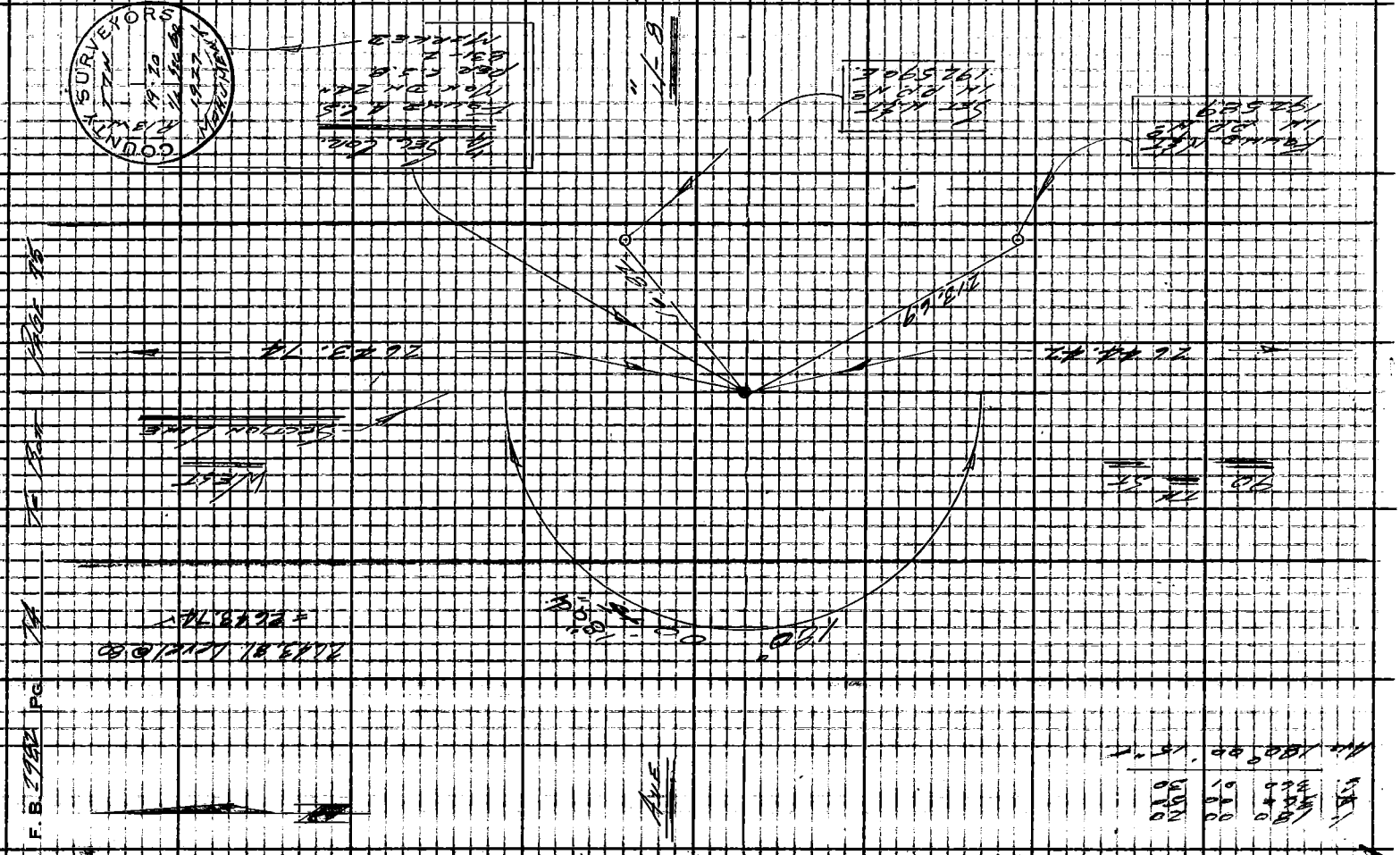

Notes Ck'd by M. ASHLEY	Survey of 90 TH ST WEST	F. B. 2982 PG. 76
Map No. B-5276	JN 0096.69 Tape 200 Std 84 °F	
Office Work B. GOINS	Surveyed by LIND	
Checked T. ABE	Notes LIND Date 11-1-65	
Date NOV 1 6 1976	Indexed G. J. GALLI	

SEC. COR.
FOUND C.S. MON DN 20" IN A H.H. PER F.B. 2294 - 159 CSB 831-2 MARKED

COUNTY SURVEYORS T7N R18W 18 17 19 20 1927 MONUMENT

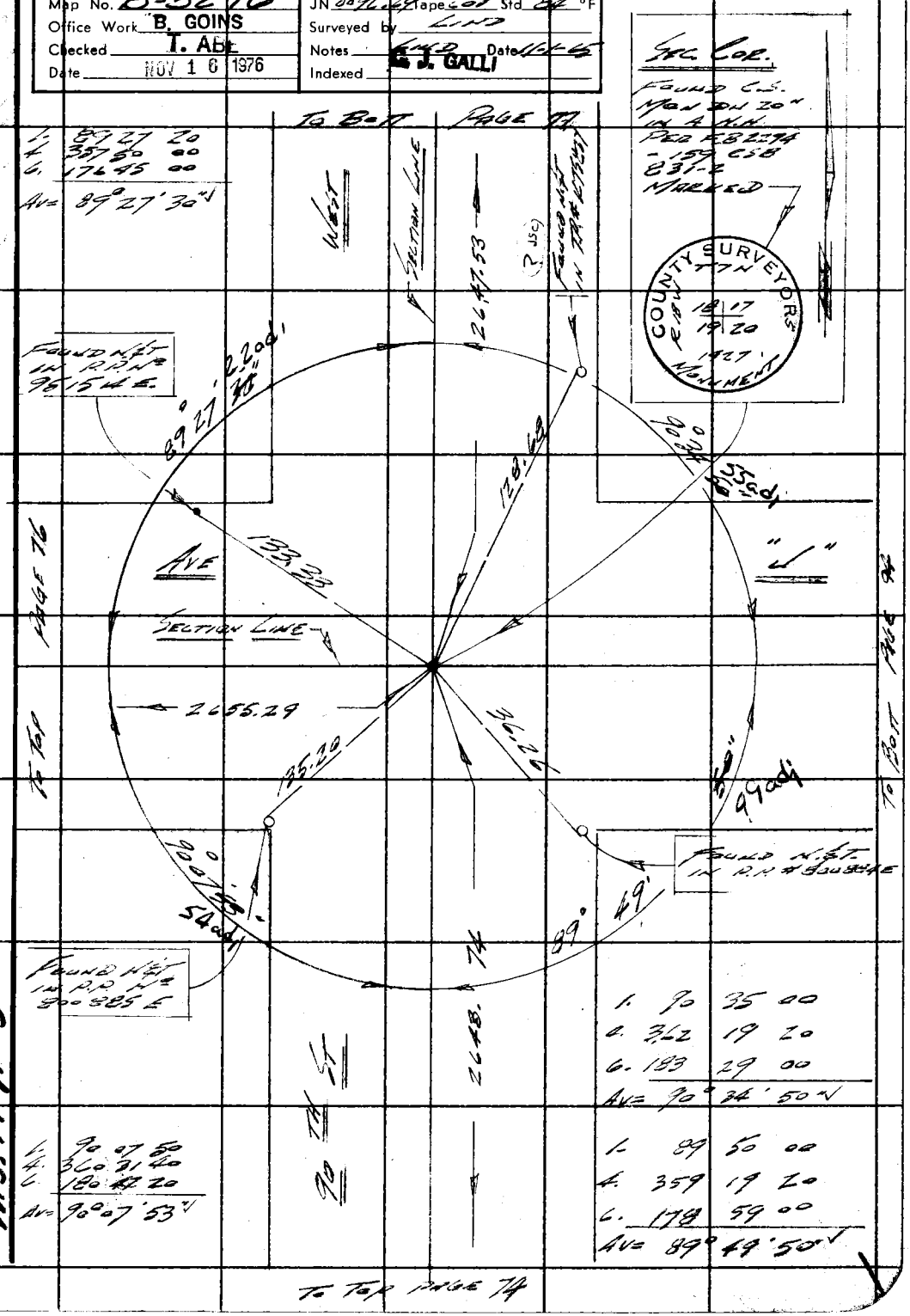

1. 89 27 20
4. 357 50 00
6. 176 45 00
Av= 89° 27' 30"

1. 90 35 00
4. 362 19 20
6. 183 29 00
Av= 90° 34' 50"

1. 90 07 50
4. 360 31 40
6. 180 42 20
Av= 90° 07' 53"

1. 89 50 00
4. 359 19 20
6. 178 59 00
Av= 89° 49' 50"

W.S. 71 A-5

Note: Any Additions or Changes on This Sheet Must be Made or Circled in Red Ink With Date and Name of Person Making Change.

Do not extend this side of this line.

PLEASE RETURN TO
LOS ANGELES COUNTY ENGINEER
403 LOS ANGELES COUNTY ENGINEERING BLDG.

76F3098 CE # 310 3-61

PLEASE RETURN TO
LOS ANGELES COUNTY ENGINEER
403 LOS ANGELES COUNTY ENGINEERING BLDG.

Note: Any Additions or Changes on This Sheet Must be Made or Circled in Red Ink With Date and Name of Person Making Change.

Do not extend this side of this line.

W.S. 71 A-5

To Ctr. Page 75

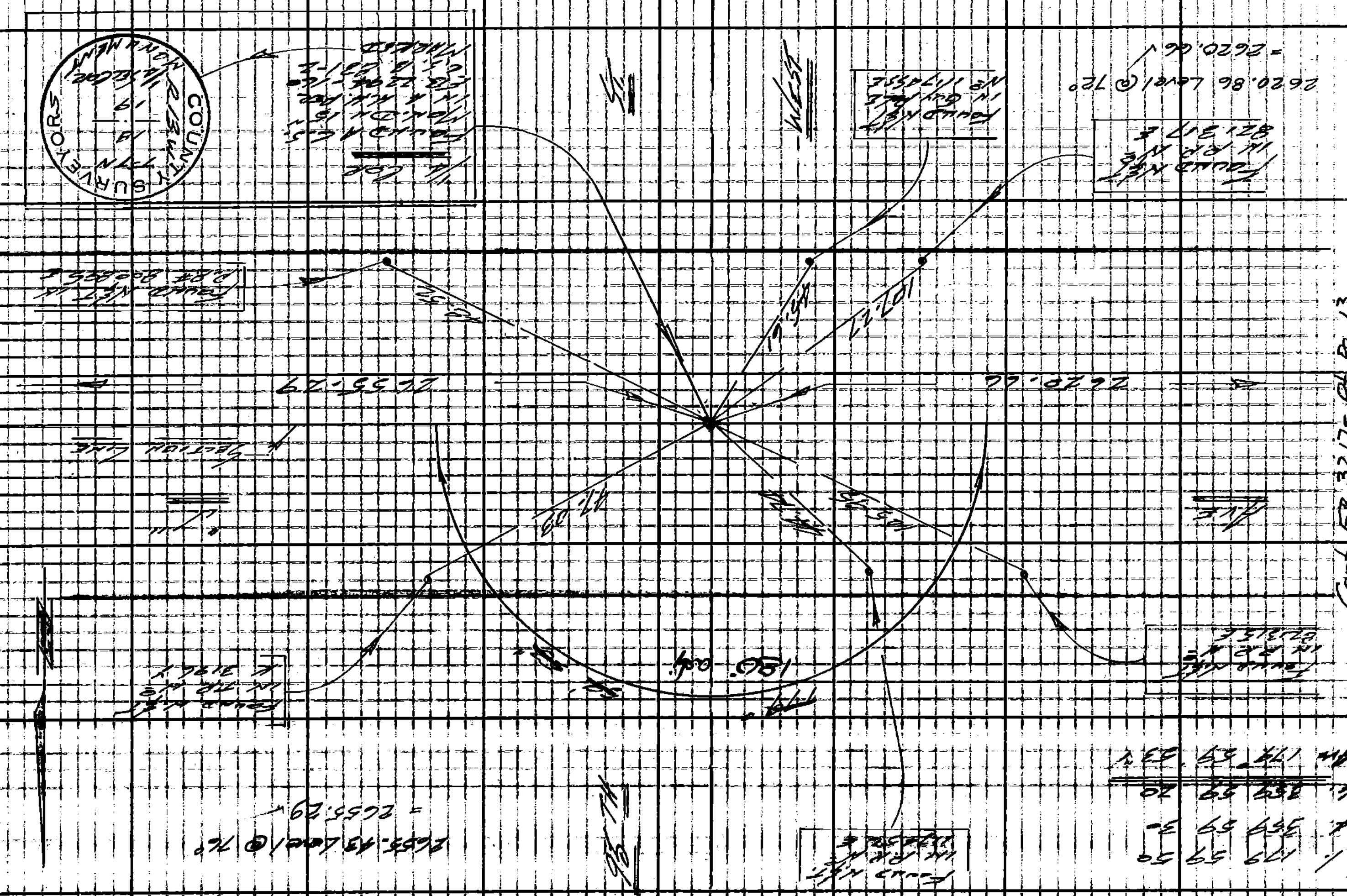

2655.43 Level @ 76°
= 2655.29

2620.86 Level @ 72°
= 2620.86

F.B. 2982 Pg. 76

Cont. F.B. 3217-Rt Pg. 13

Notes Ck'd by M. ASHLEY	Survey of 90 TH ST WEST	F. B. 2982 PG. 77
Map No. B-5276	JN 2096.69 Tape 201 Std 84 °F	
Office Work B. GOINS	Surveyed by LIND	
Checked T. ABE	Notes LIND Date 11-1-65	
Date NOV 1 0 1976	Indexed G. J. GALLI	

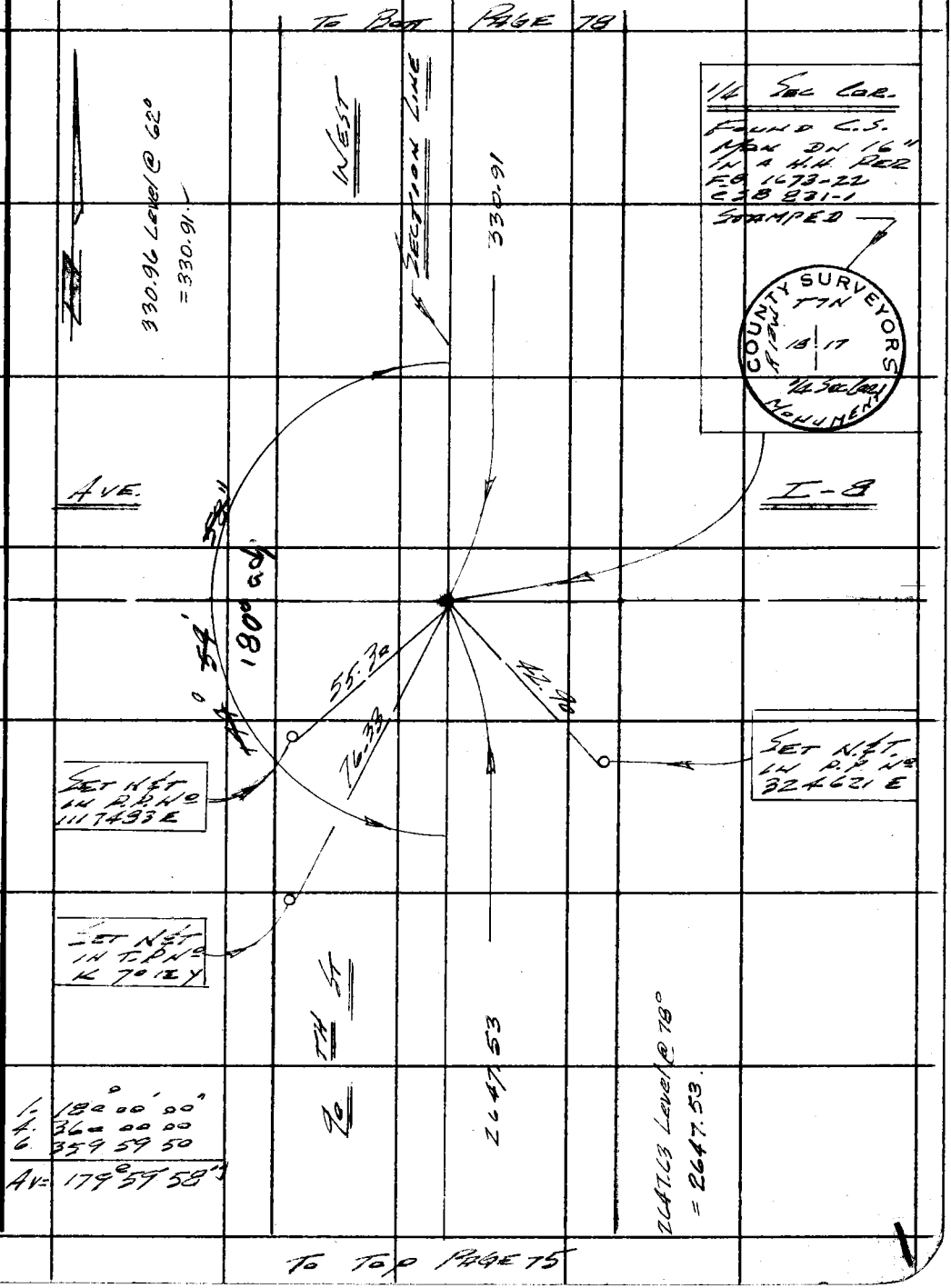

Note: Any Additions or Changes on This Sheet Must be Made or Circled in Red Ink With Date and Name of Person Making Change.

Do not extend this side of this line.

PLEASE RETURN TO
LOS ANGELES COUNTY ENGINEER
403 LOS ANGELES COUNTY ENGINEERING BLDG.

W.S. 71 A-4

76F309S CE # 310 3-61

F. B. 2982 PG. 78

To Bott Page 80



W.S. 71 A-4

PLEASE RETURN TO
LOS ANGELES COUNTY ENGINEER
403 LOS ANGELES COUNTY ENGINEERING BLDG.

Do not extend this side of this line.

Note: Any Additions or Changes on This Sheet Must be Made or Circled in Red Ink With Date and Name of Person Making Change.

Notes Ck'd by M. ASHLEY	Survey of 90TH ST. WEST
Map No. B-5276	JN 0096.65 Tape 100 Std 32 °F
Office Work B. GOINS	Surveyed by LHD
Checked I. ABE	Notes LHD Date 12-9-65
Date NOV 1 6 1976	Indexed G. J. GALLI

F. B. 2982 PG. 79

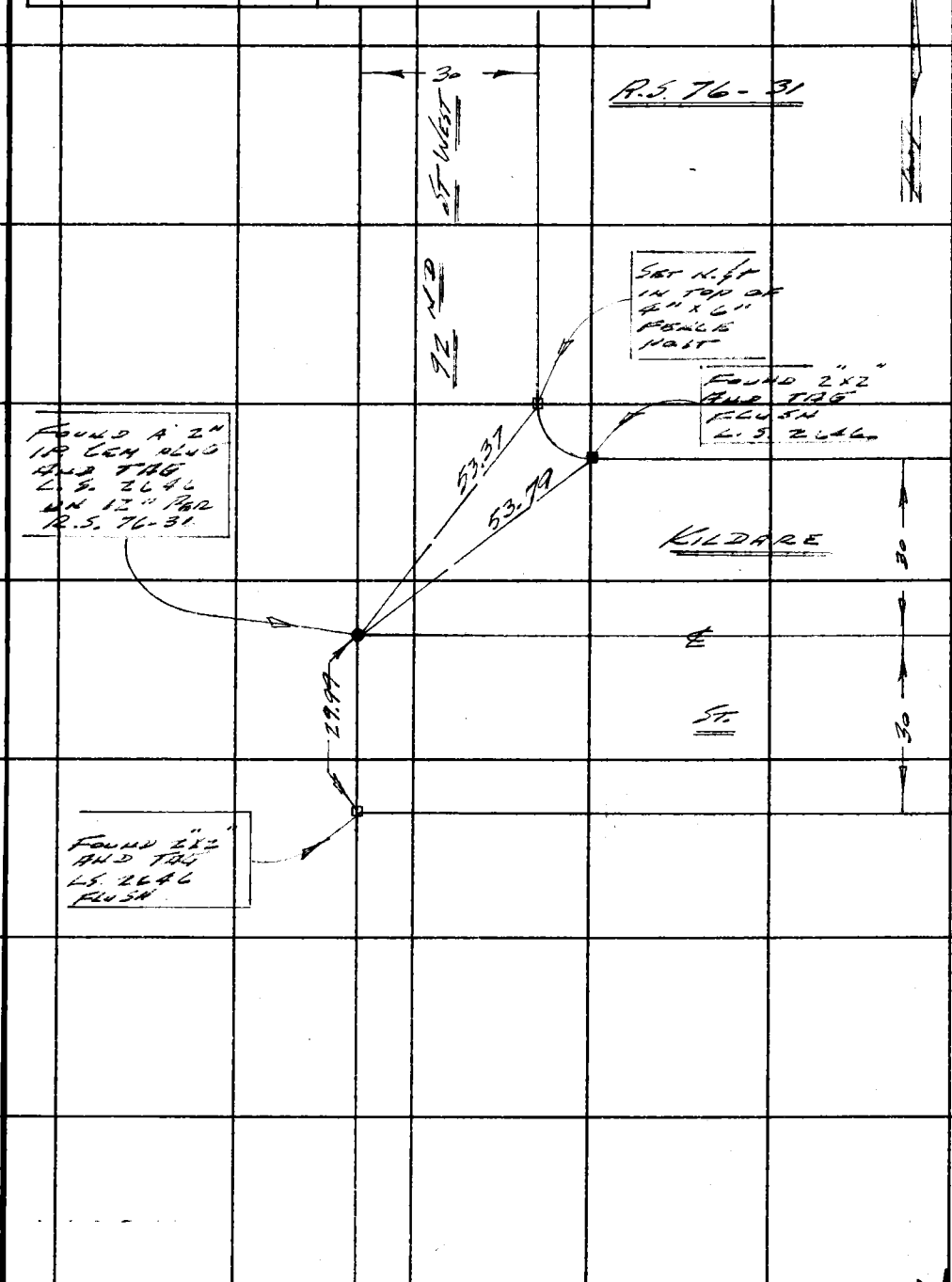

Note: Any Additions or Changes on This Sheet Must be Made or Circled in Red Ink With Date and Name of Person Making Change.

Do not extend this side of this line.

PLEASE RETURN TO
LOS ANGELES COUNTY ENGINEER
403 LOS ANGELES COUNTY ENGINEERING BLDG.

76F3095 CE # 310 3-61

F. B. 2982 PG. 80

To Bot Page 82

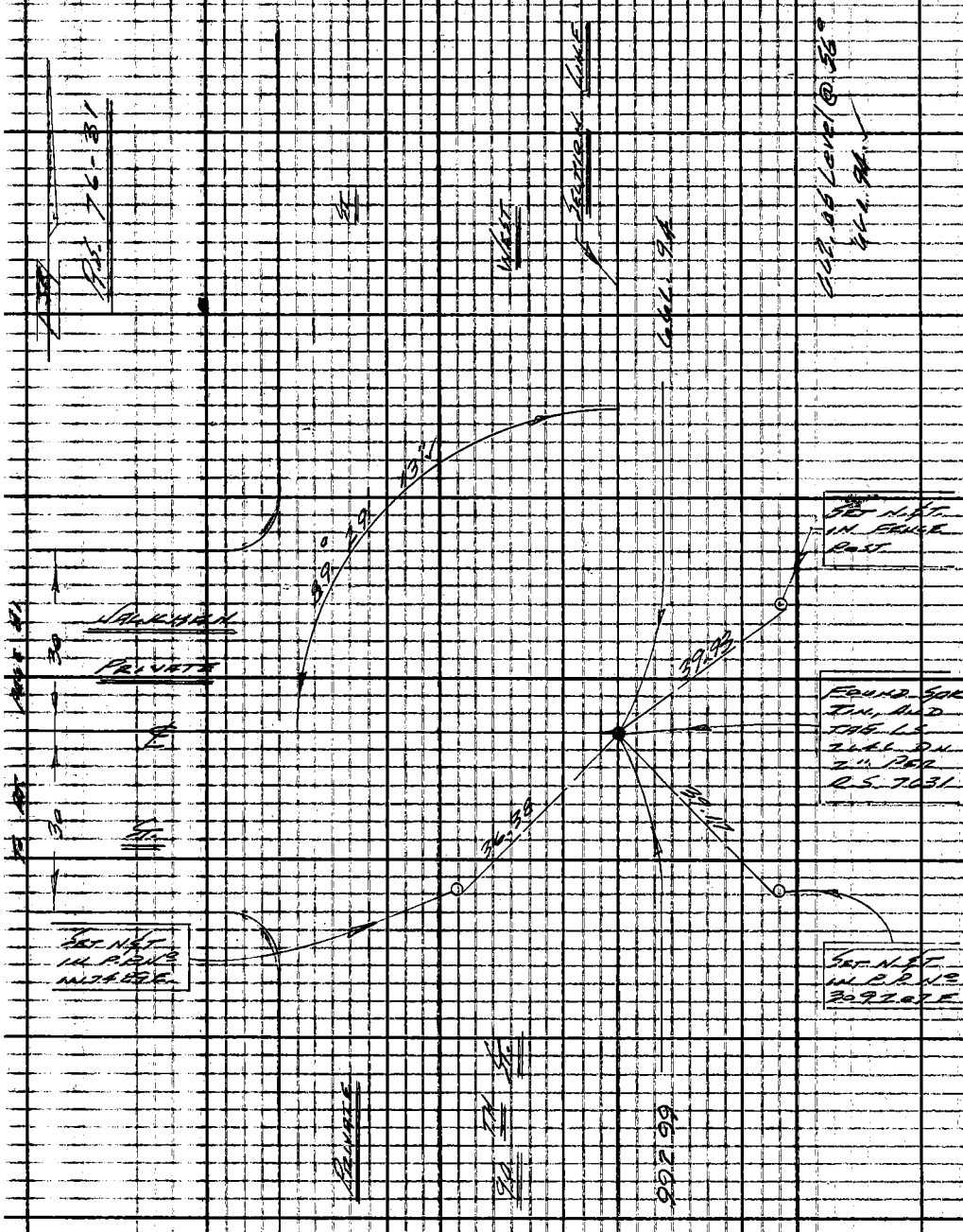

1. 89 29 00
4. 357 57 00
6. 176 55 20
Ave 89° 29' 13"

PLEASE RETURN TO
LOS ANGELES COUNTY ENGINEER
403 LOS ANGELES COUNTY ENGINEERING BLDG.
Do not extend this side of this line.
Note: Any Additions or Changes on This Sheet Must be Made or Circled in Red Ink With Date and Name of Person Making Change.

Notes Ck'd by M. ASHLEY	Survey of 90 TH ST. WEST
Map No. B-5276	JN 0496.69 Tape 201 Std 84 °F
Office Work B. GOINS	Surveyed by LIND
Checked T. ABE	Notes LIND Date 12-3-65
Date NOV 1 6 1976	Indexed E. J. GALLI

F. B. 2982 PG. 81

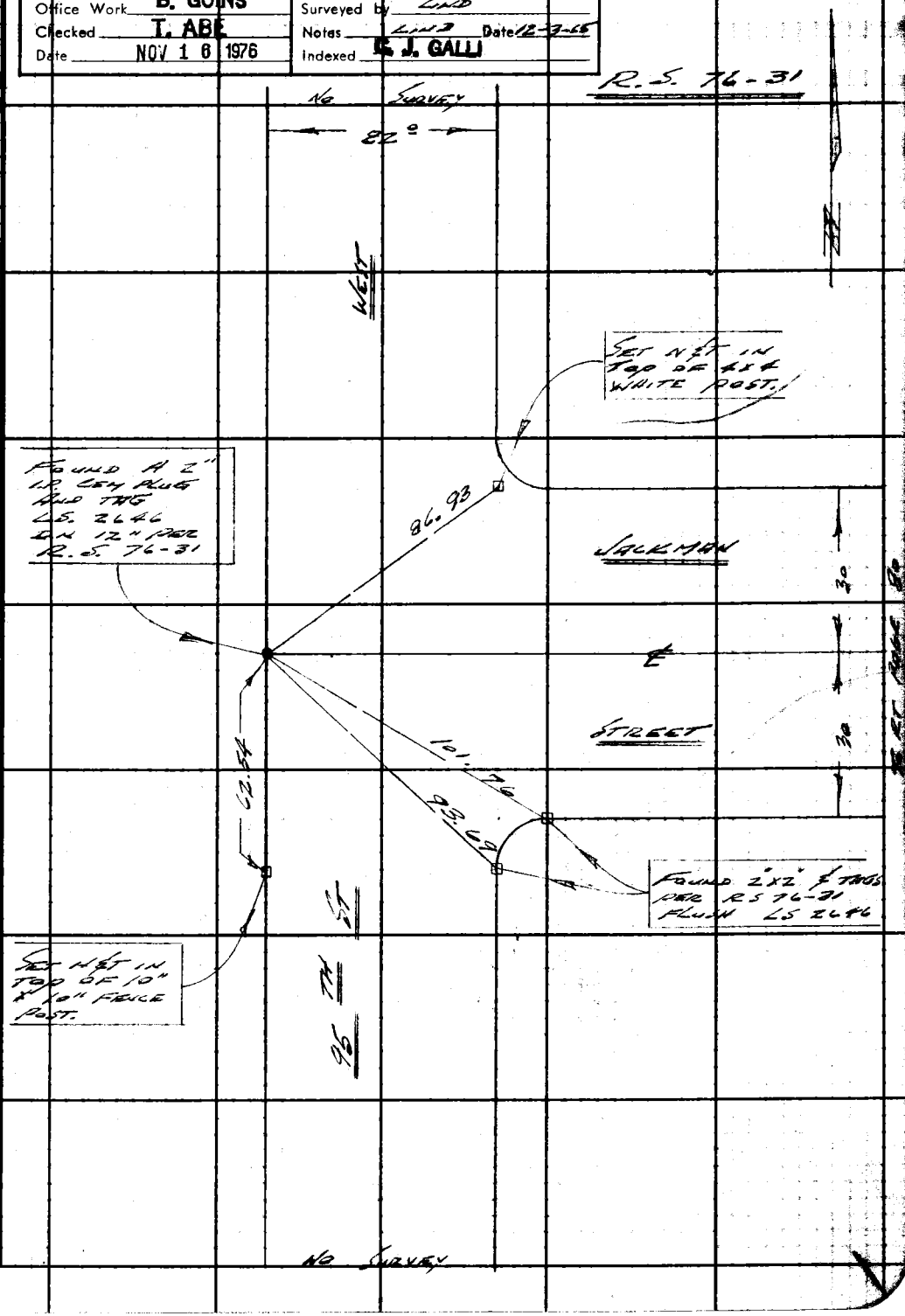

Note: Any Additions or Changes on This Sheet Must be Made or Circled in Red Ink With Date and Name of Person Making Change.

PLEASE RETURN TO
LOS ANGELES COUNTY ENGINEER
403 LOS ANGELES COUNTY ENGINEERING BLDG.
Do not extend this side of this line.

W.S. 71 A-4

76F309S CE #310 6-62

F.B 2982 PG 82

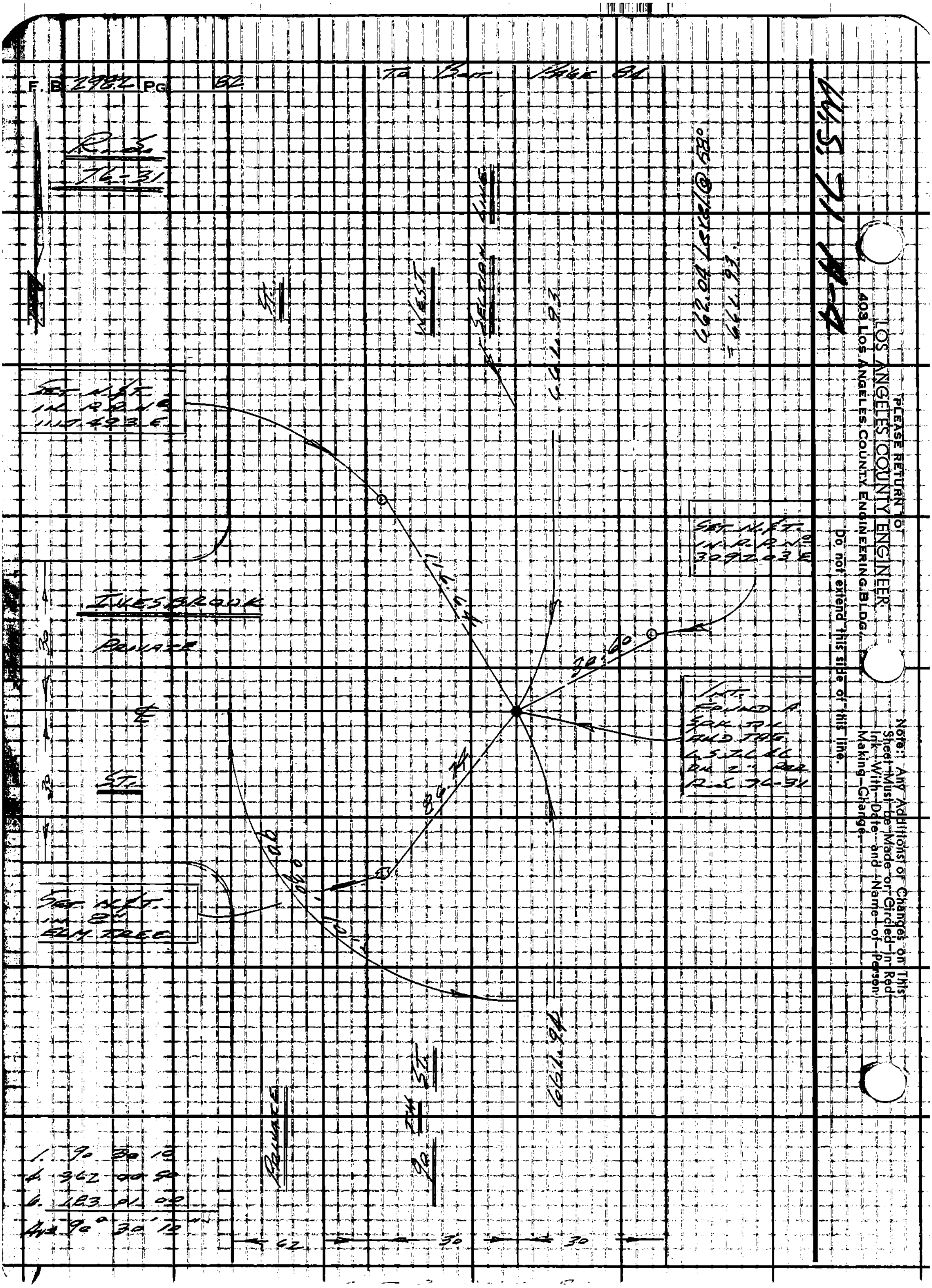

To Bro. Page 84
R.S. 76-31
WS 71 #4
66.22 @ 29°31'40.29"
ST.
WEST
SECTION LINE
SET N.&T. IN R.P.N.E. 1117.493 E.
SET N.&T. IN R.P.N.E. 3092403 E.
IVESBROOK
PRIVATE
℄
ST.
116.64
30.00
86.44
INT. FOUND A SPK. W/ AND TAG LS 2266 PER R.S. 76-31
SET N.&T. IN 8" ELM TREE
90.00
10.00
96.99
PRIVATE
7TH ST.
92 ST.
1. 90 30 10
4. 362 00 50
6. 123 01 00
Avg 90° 30' 12"
62
30
30

Notes Ck'd by M. ASHLEY	Survey of 90 TH ST WEST	F. B. 2982 Pg. 93	
Map No. B-5076	JN 2096.69 Tape 201 Std 84 °F		
Office Work B. GOINS	Surveyed by LIND	R.S. 76-31	
Checked T. ABE	Notes LIND Date 11-15-65		
Date NOV 16 1976	Indexed B. J. GALLI		

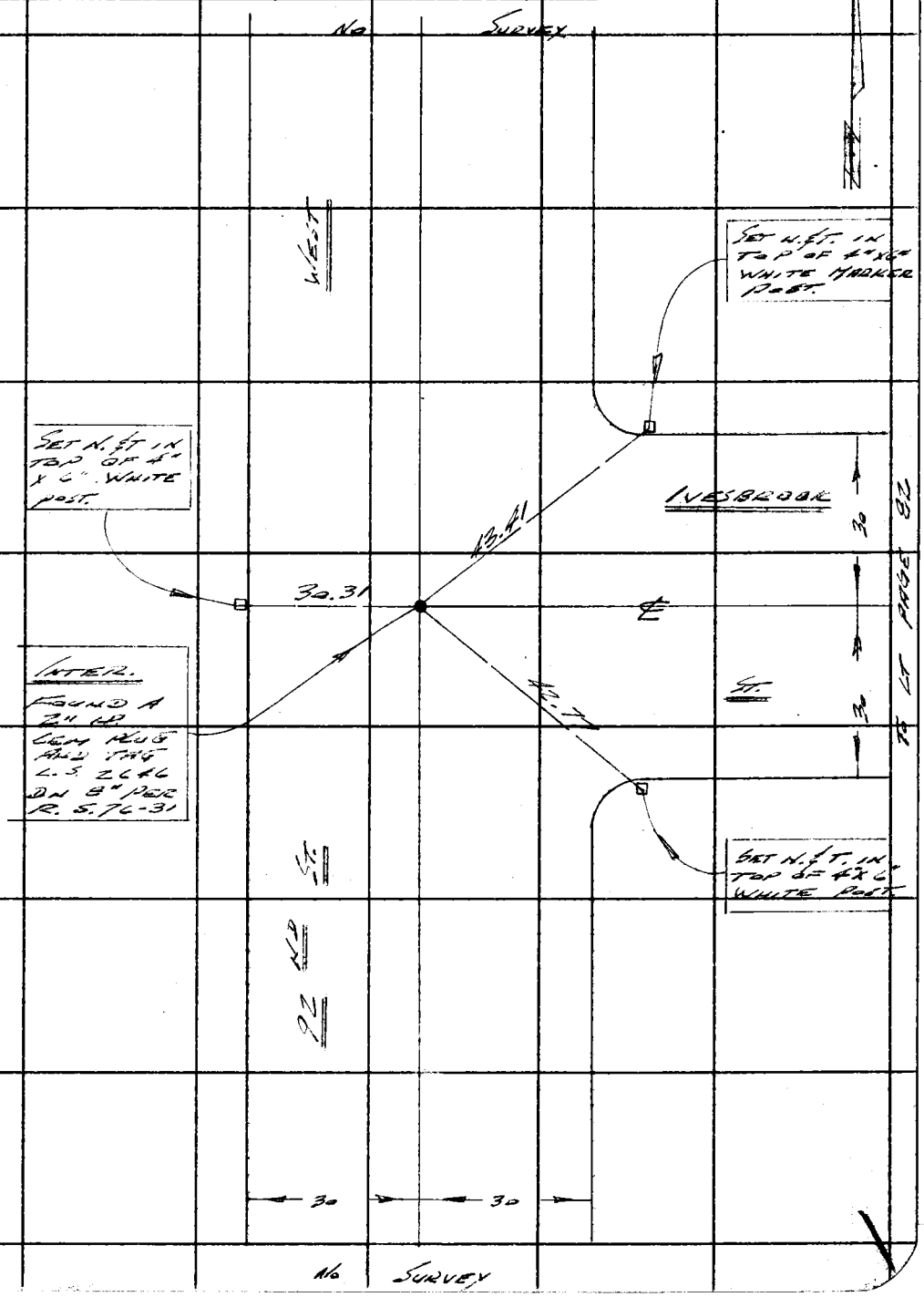

Note: Any Additions or Changes on This Sheet Must be Made or Circled in Red Ink With Date and Name of Person Making Change.

Do not extend this side of this line.

PLEASE RETURN TO
LOS ANGELES COUNTY ENGINEER
403 LOS ANGELES COUNTY ENGINEERING BLDG.

76F309S CE # 310 3-61

W.S. 71

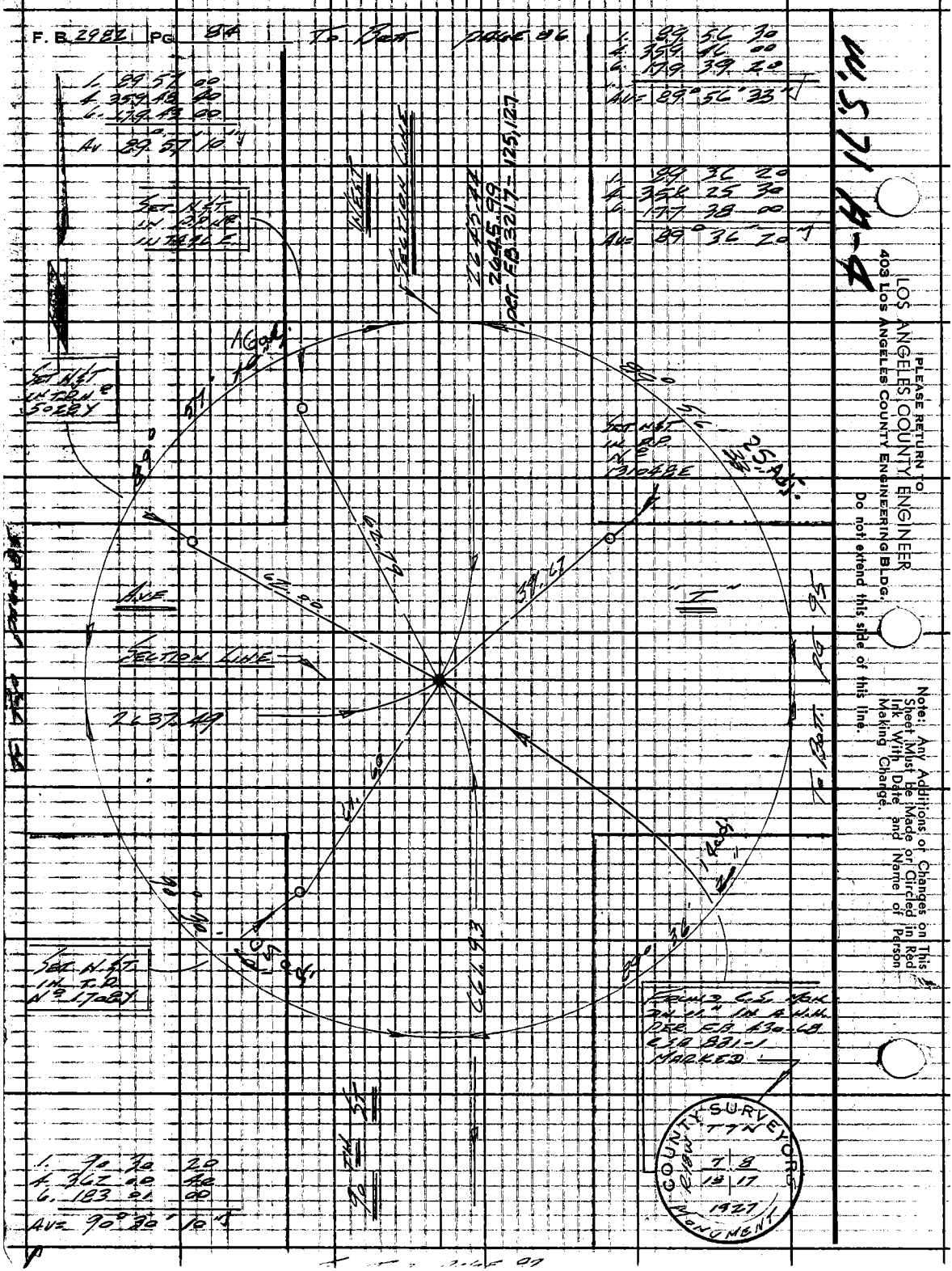
F. B. 2982 PG 84
To Bot page 86
1. 89 57 00
4. 359 48 40
6. 179 43 00
Av 89° 57' 10"
1. 89 56 30
4. 359 46 00
6. 179 39 20
Av 89° 56' 33"
1. 89 36 20
4. 358 25 30
6. 177 38 00
Av 89° 36' 20"
Set N&T in T.P. No 1 Table E
Set N&T in T.P. No 5028Y
Set N&T in T.P. No 1 Table E
Set N&T in T.P. No 1708Y
Set N&T in T.P. No 1 Table E
Inset
Section Line
2645.44
2645.99
per FB 3217 - 125,127
Ave
Section Line
2637.49
To Bot. pg 95
Found C.S. Mon on 11" in A.H.H. per FB 430-68 CSB 831-1 Marked
1. 90 30 20
4. 362 00 40
6. 183 01 00
Av 90° 30' 10"
COUNTY SURVEYORS
T7N
7 8
18 17
1927
MONUMENT
M.S. 71 A-4
PLEASE RETURN TO
LOS ANGELES COUNTY ENGINEER
403 LOS ANGELES COUNTY ENGINEERING BLDG.
Do not extend this side of this line.
Note: Any Additions or Changes on This Sheet Must be Made or Circled in Red Ink With Date and Name of Person Making Change.

Notes Ck'd by M. ASHLEY	Survey of 90 TH ST WEST	F. B. 2982	PG. 85
Map No. B-5276	JN 0096.69 Tape 201 Std 84 °F		
Office Work B. GOINS	Surveyed by LIND		
Checked I. ABE	Notes LIND Date 11-2-65		
Date NOV 1 8 1976	Indexed C. J. GALLI		

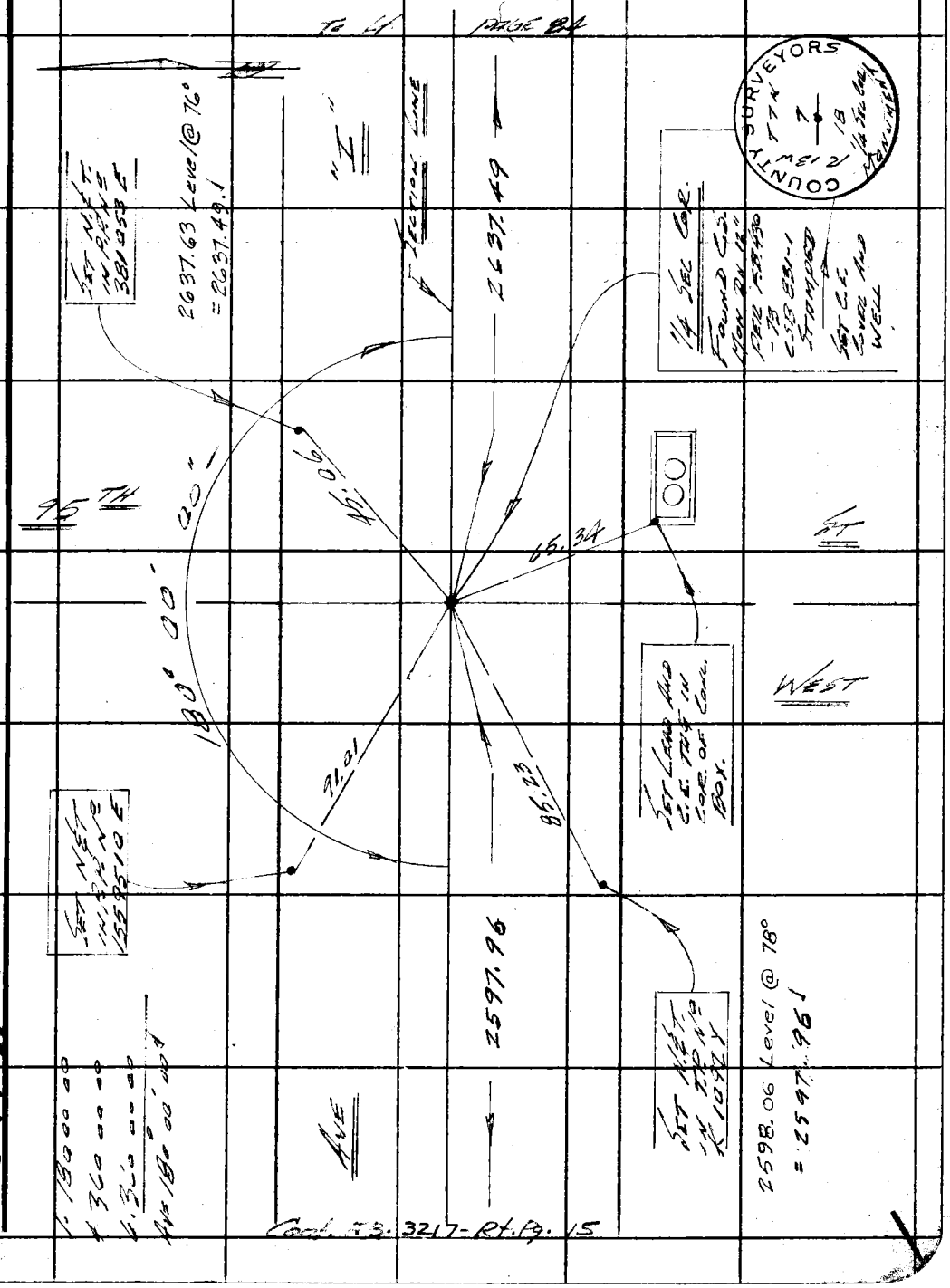

Note: Any Additions or Changes on This Sheet Must be Made or Circled in Red Ink With Date and Name of Person Making Change.

Do not extend this side of this line.

PLEASE RETURN TO
LOS ANGELES COUNTY ENGINEER
403 LOS ANGELES COUNTY ENGINEERING BLDG.

W.S. 71 A-4

76F309S CE # 310 3-61

F. B. 2982 PG. 86

To Bot Page 87

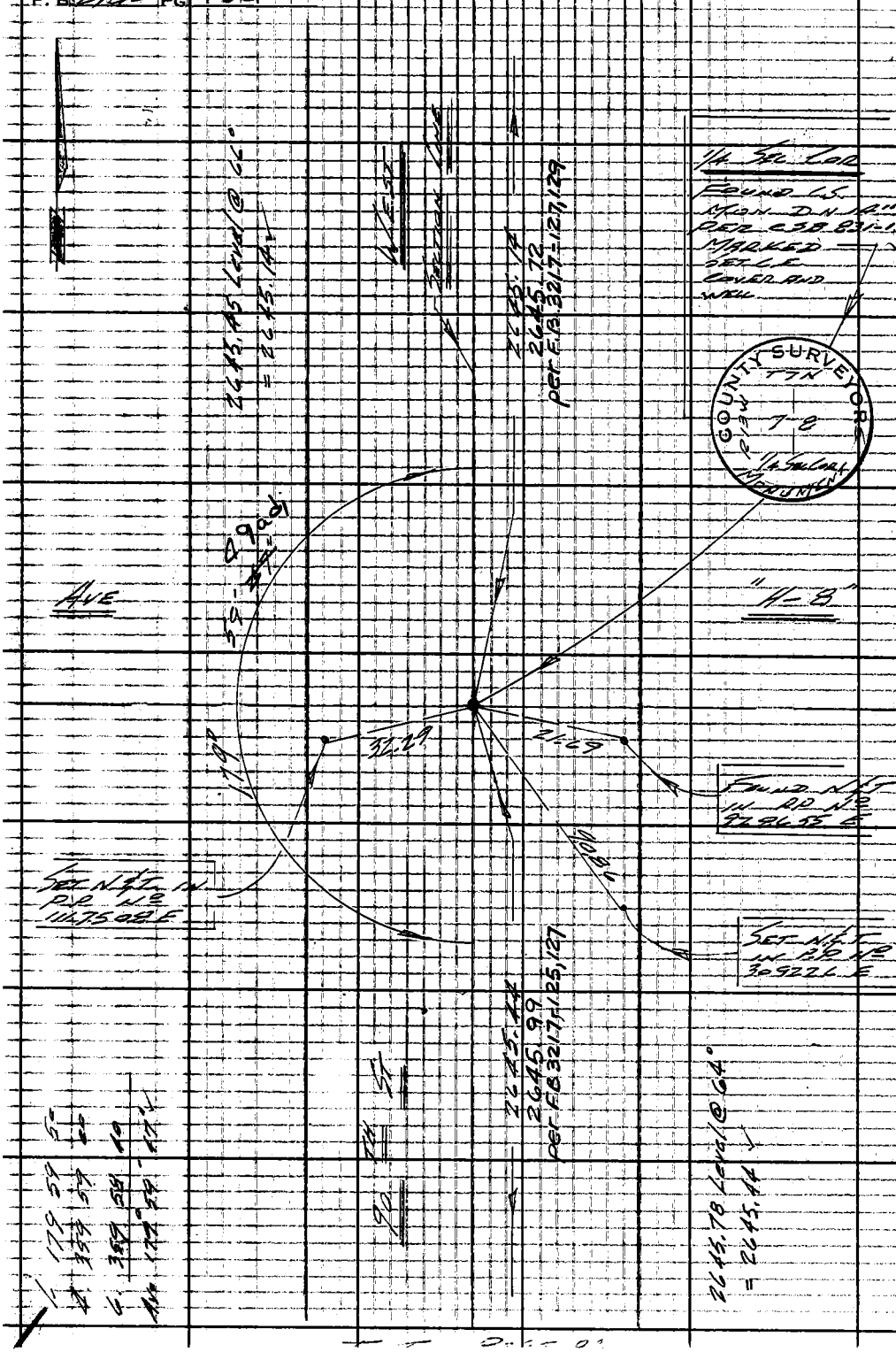

PLEASE RETURN TO
LOS ANGELES COUNTY ENGINEER
403 Los Angeles County Engineering Bldg.
Do not extend this side of this line.

Note: Any Additions or Changes on This Sheet Must be Made or Circled in Red Ink With Date and Name of Person Making Change.

Notes Ck'd by M. ASHLEY
Map No. B-5276
Office Work B. GOINS
Checked T. ABE
Date NOV 1 6 1976

Survey of 90TH ST WEST
JN 009669 Tape 201 Std 84 °F
Surveyed by LIND
Notes LIND Date 1-2-65
Indexed G. J. GALLI

F. B. 2982 PG. 87

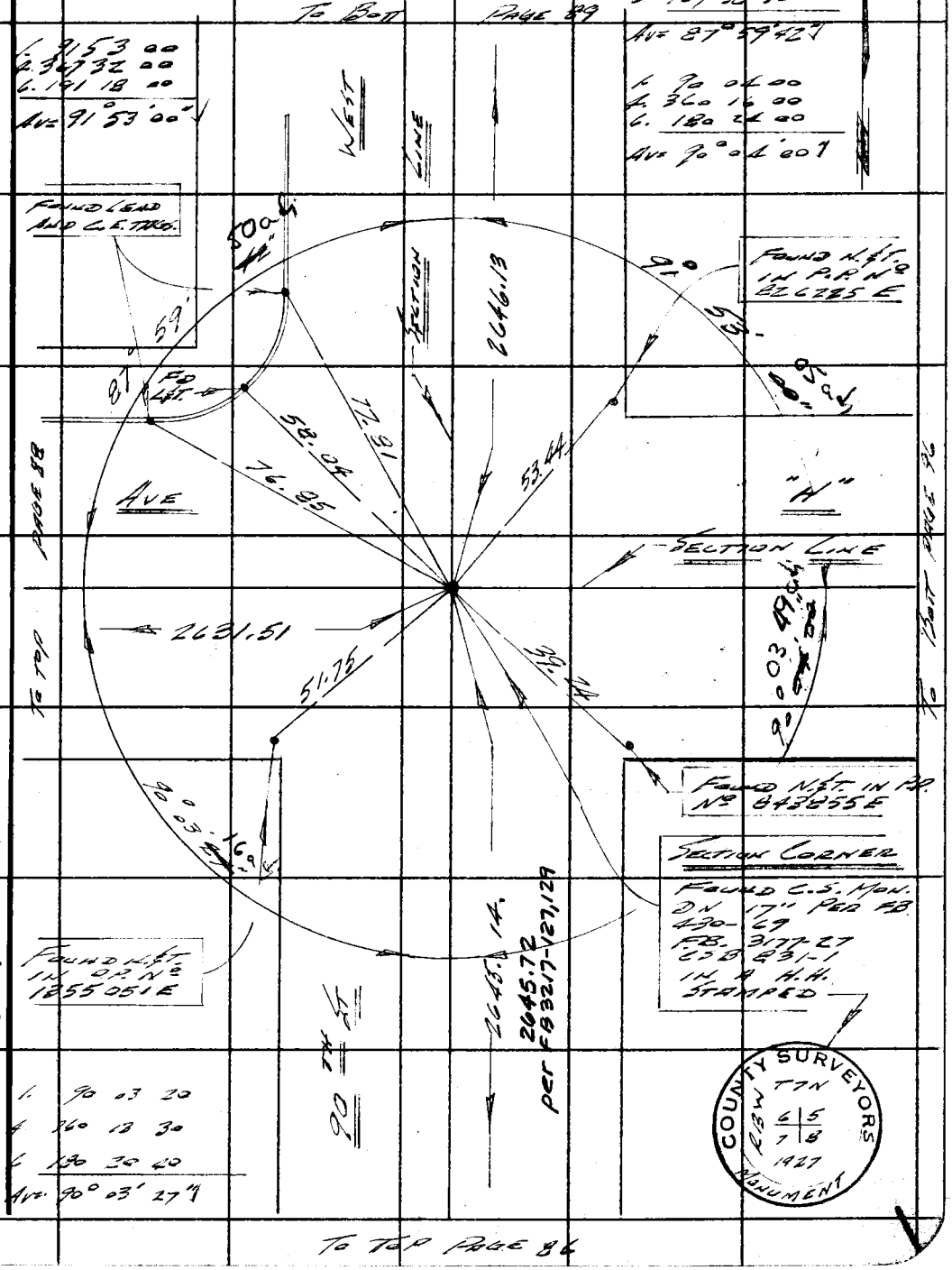

Note: Any Additions or Changes on This Sheet Must be Made or Circled in Red Ink With Date and Name of Person Making Change.

Do not extend this side of this line.

PLEASE RETURN TO
LOS ANGELES COUNTY ENGINEER
403 LOS ANGELES COUNTY ENGINEERING BLDG.

W.S. 71 A-4

76F3098 CE # 310 3-61

COUNTY SURVEYORS
T7N
R13W
6 5
7 8
1927
MONUMENT

PLEASE RETURN TO
LOS ANGELES COUNTY ENGINEER
403 LOS ANGELES COUNTY ENGINEERING BLDG.

Note: Any Additions or Changes on This Sheet Must be Made or Circled in Red Ink With Date and Name of Person Making Change.

Do not extend this side of this line.

W.S. 71 A-4

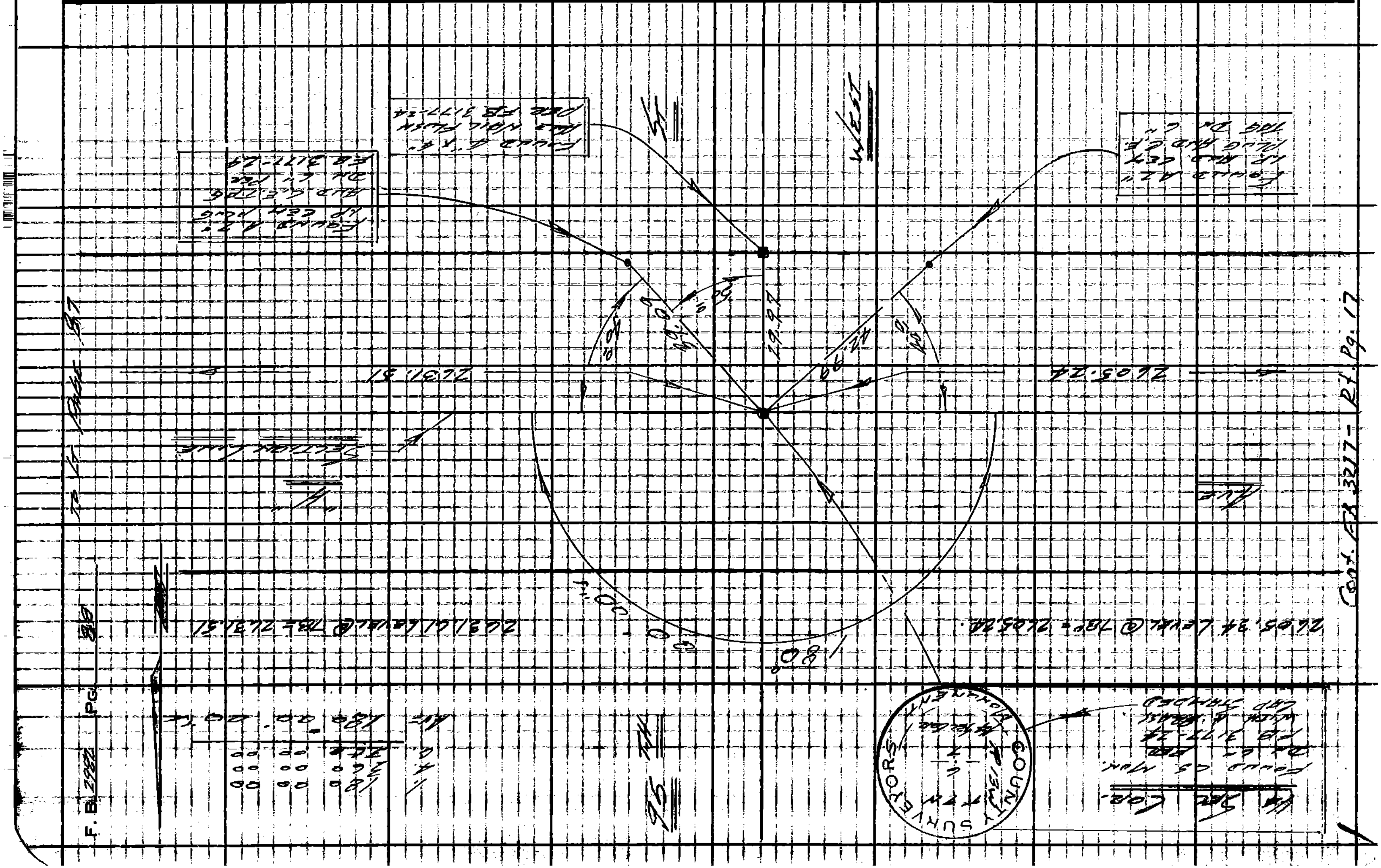

Notes Ck'd by M. ASHLEY	Survey of 90TH ST. WEST	F. B. 2982 PG. 89
Map No. B-5276	JN 0096.69 Tape 201 Std 84 °F	
Office Work B. GOINS	Surveyed by LIND	
Checked T. ABE	Notes LIND Date 11-3-65	
Date NOV 1 0 1973	Indexed C. J. GALLI	

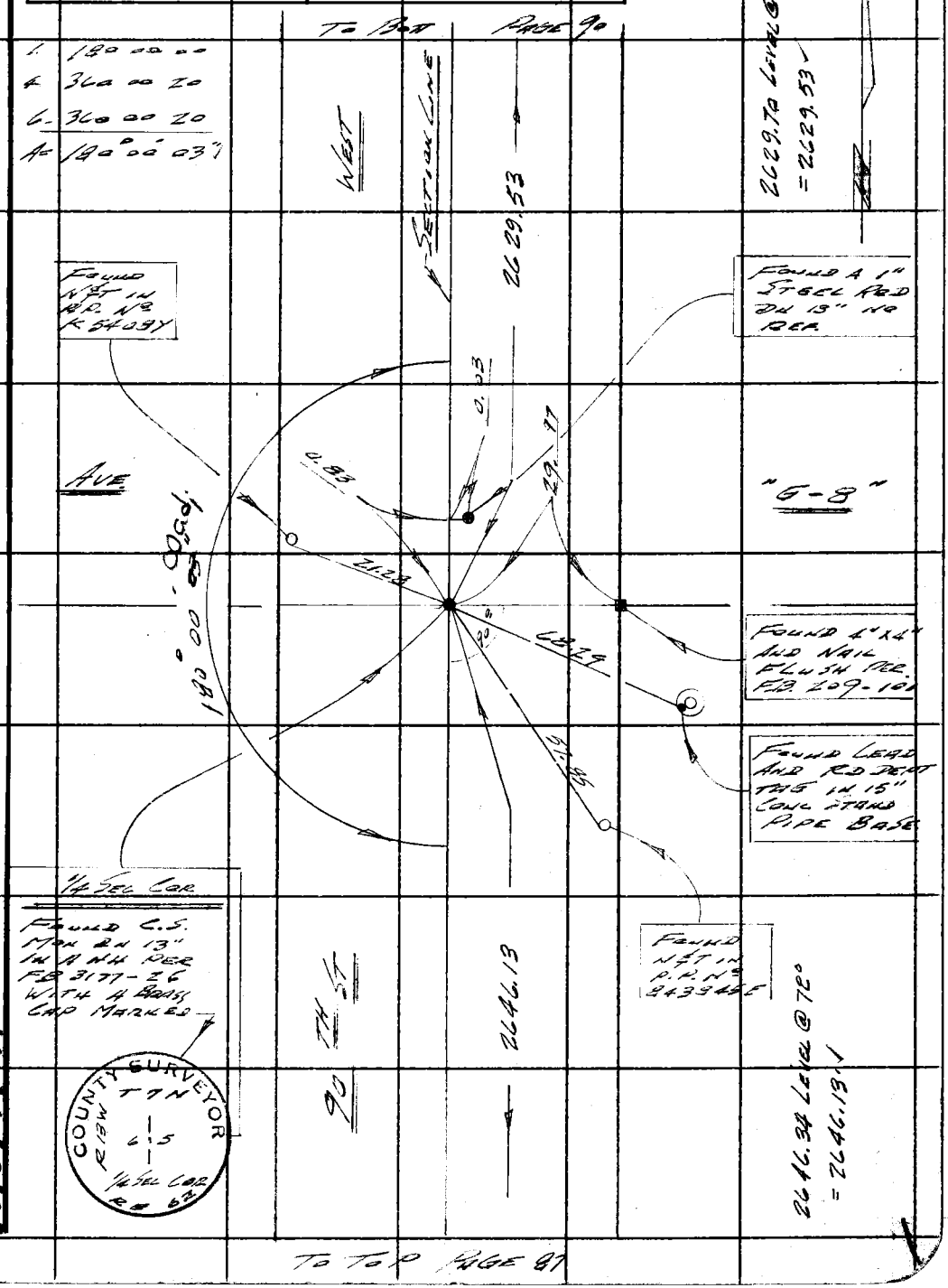

Note: Any Additions or Changes on This Sheet Must be Made or Circled in Red Ink With Date and Name of Person Making Change.

Do not extend this side of this line.

PLEASE RETURN TO
LOS ANGELES COUNTY ENGINEER
403 LOS ANGELES COUNTY ENGINEERING BLDG.

W.S. 71 A-3

76F309S CE # 310 3-61

F. B. 2982 PG. 90

TO BOT PAGE 97

1. 88 06 00
4. 352 25 00
6. 168 37 20
Av= 88° 06' 13"

1. 90 58 00
4. 363 53 20
6. 185 49 40
Av= 90° 58' 17"

1. 88 58 30
4. 355 53 40
6. 173 50 50
Av= 88° 58' 28"

W.S. 71 A-3

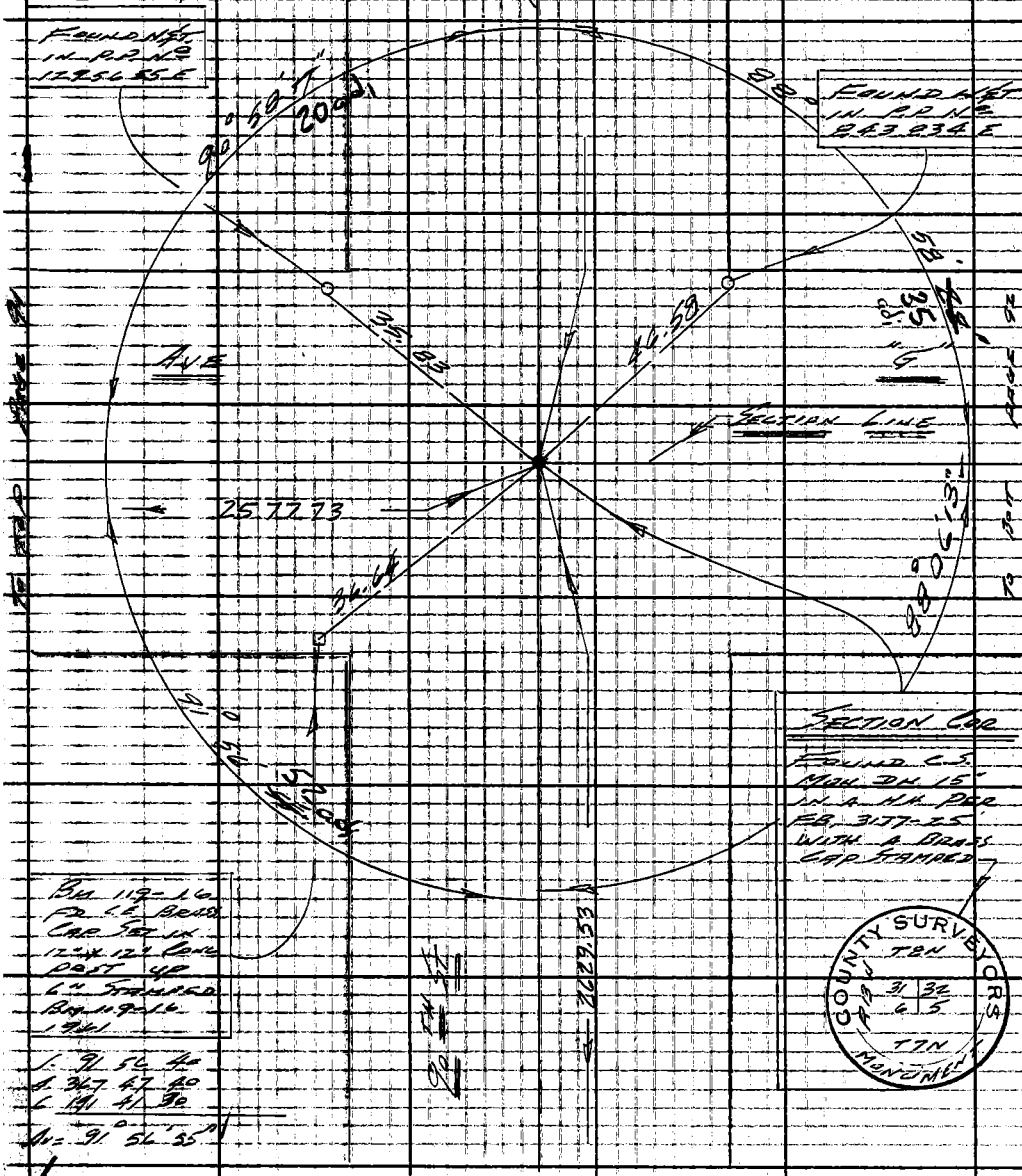

SECTION COR
FOUND C.S. MON DN 15" IN A HH PER FB 3177-25 WITH A BRASS CAP STAMPED

BM 119-16 FD LE BRASS CAP SET IN 12" x 12" CONC POST UP 6" STAMPED BM 119-16 1961

1. 91 56 40
4. 367 47 40
6. 191 41 30
Av= 91° 56' 55"

COUNTY SURVEYORS MONUMENT
T8N
31 32
6 5
T7N

PLEASE RETURN TO
LOS ANGELES COUNTY ENGINEER
403 LOS ANGELES COUNTY ENGINEERING BLDG.
Do not extend this side of this line.

Note: Any Additions or Changes on This Sheet Must be Made or Circled in Red Ink With Date and Name of Person Making Change.

Notes Ck'd by M. ASHLEY	Survey of 90 TH ST WEST	F. B. 2982	PG. 91
Map No. B-5276	JN 2096.69 Tape 201 Std 84 °F		
Office Work B. GOINS	Surveyed by LIND		
Checked T. ABE	Notes LIND Date 11-4-65		
Date NOV 16 1976	Indexed C. J. GALLI		

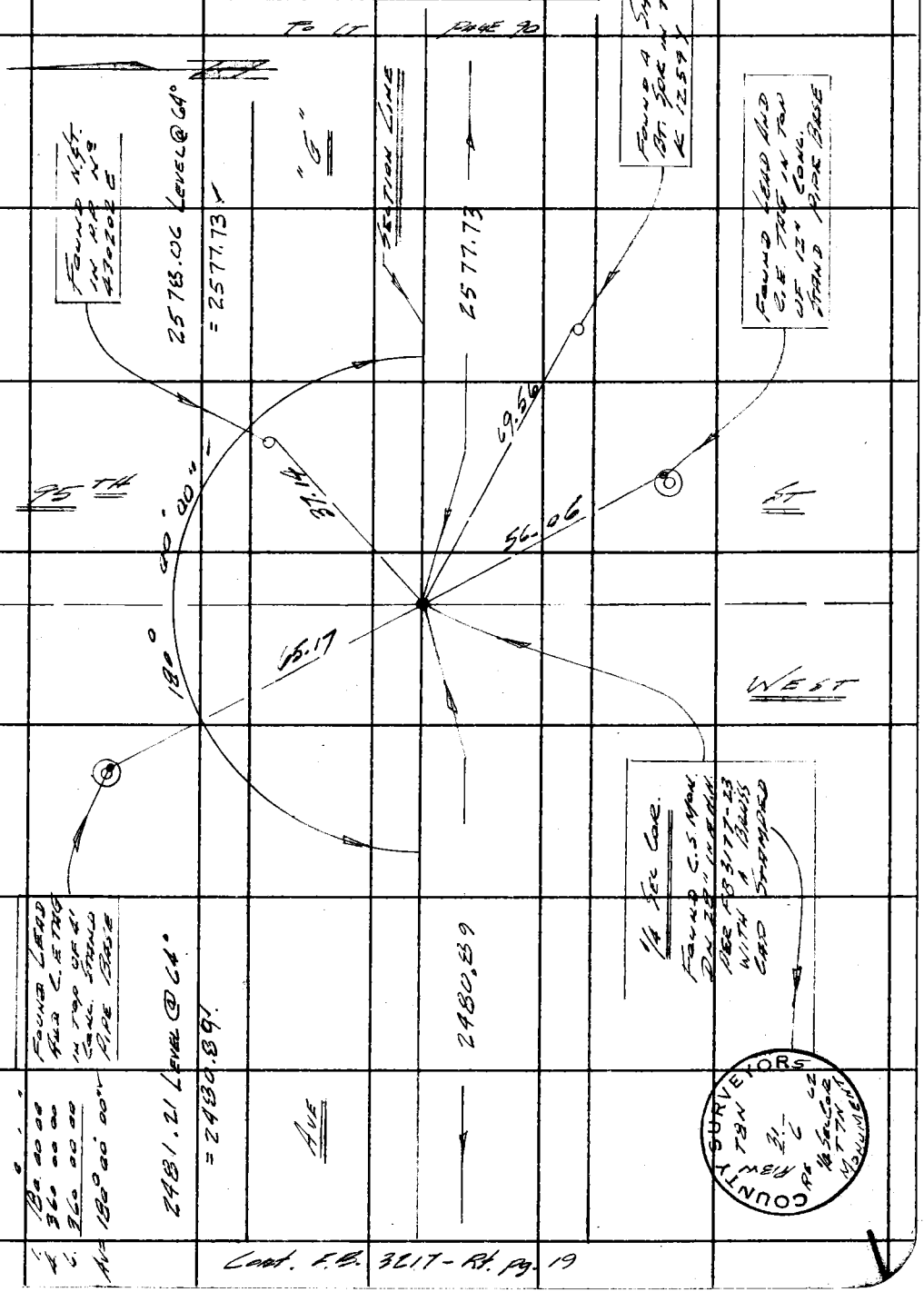

Cont. F.B. 3217 - Rt. pg. 19

Note: Any Additions or Changes on This Sheet Must be Made or Circled in Red Ink With Date and Name of Person Making Change.

Do not extend this side of this line.

PLEASE RETURN TO
LOS ANGELES COUNTY ENGINEER
403 LOS ANGELES COUNTY ENGINEERING BLDG.

W.S. 71 A-3

76F3098 CE # 310 3-61

PLEASE RETURN TO
LOS ANGELES COUNTY ENGINEER
403 LOS ANGELES COUNTY ENGINEERING BLDG.

Note: Any Additions or Changes on This Sheet Must be Made or Circled in Red Ink With Date and Name of Person Making Change.

Do not extend this side of this line.

W.S. 71 A-3

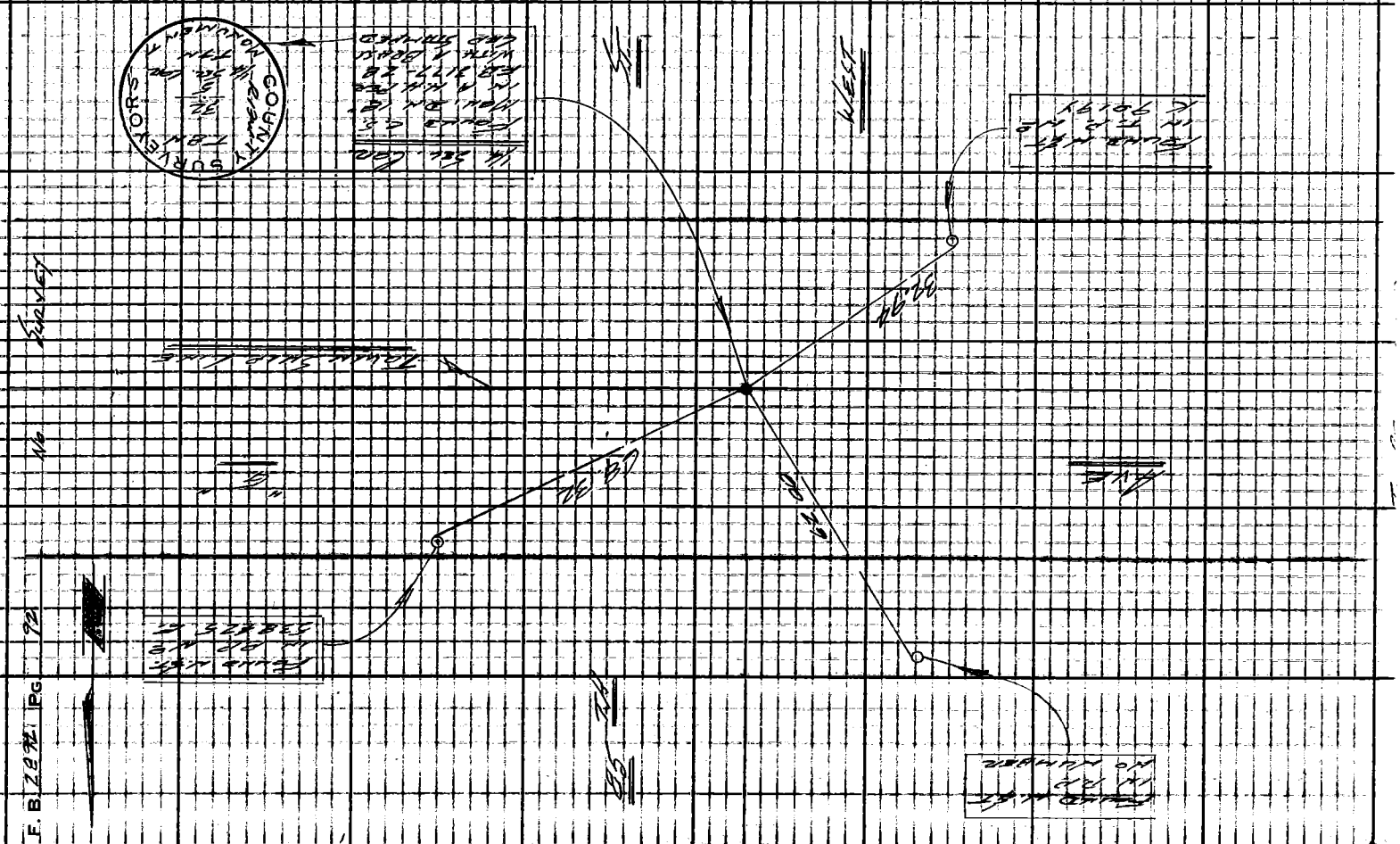

Notes Ck'd by M. ASHLEY	Survey of 90 TH ST. WEST	F. B. 2982	PG. 93
Map No. B-5276	JN 0096.69 Tape 201 Std 81 °F		
Office Work B. GOINS	Surveyed by LIND		
Checked T. ABE	Notes LIND Date 11-4-65		
Date NOV 1 6 1976	Indexed C. J. GALLI		

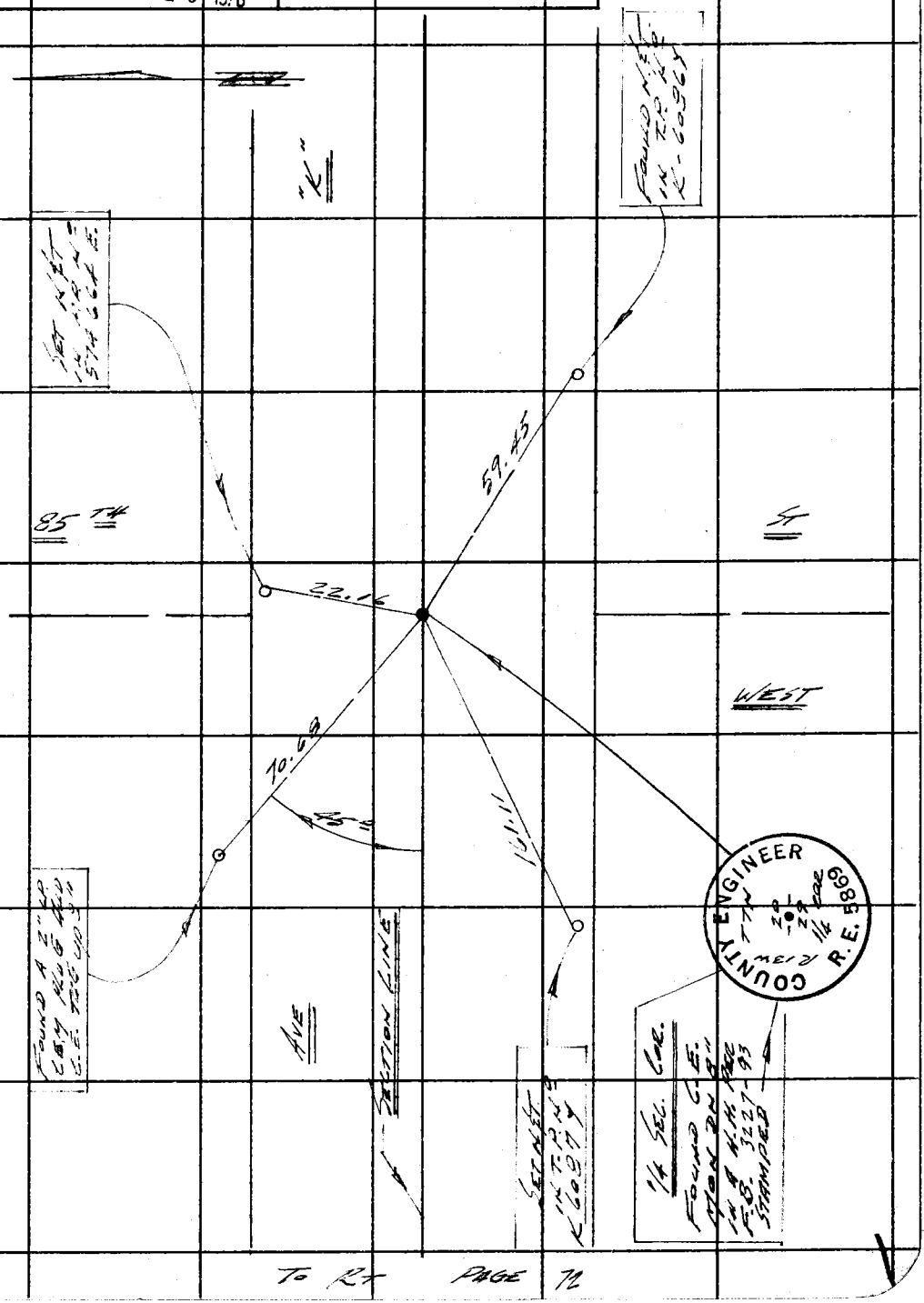

Note: Any Additions or Changes on This Sheet Must be Made or Circled in Red Ink With Date and Name of Person Making Change.

PLEASE RETURN TO
LOS ANGELES COUNTY ENGINEER
403 LOS ANGELES COUNTY ENGINEERING BLDG.
Do not extend this side of this line.

W.S. 71 A-5

76F3095 CE # 310 3-61

PLEASE RETURN TO
LOS ANGELES COUNTY ENGINEER
403 LOS ANGELES COUNTY ENGINEERING BLDG.

Note: Any Additions or Changes on This Sheet Must be Made or Circled in Red Ink With Date and Name of Person Making Change.

Do not extend this side of this line.

W.S. 71 A-5

F. B. 2982 PG. 94

No Survey

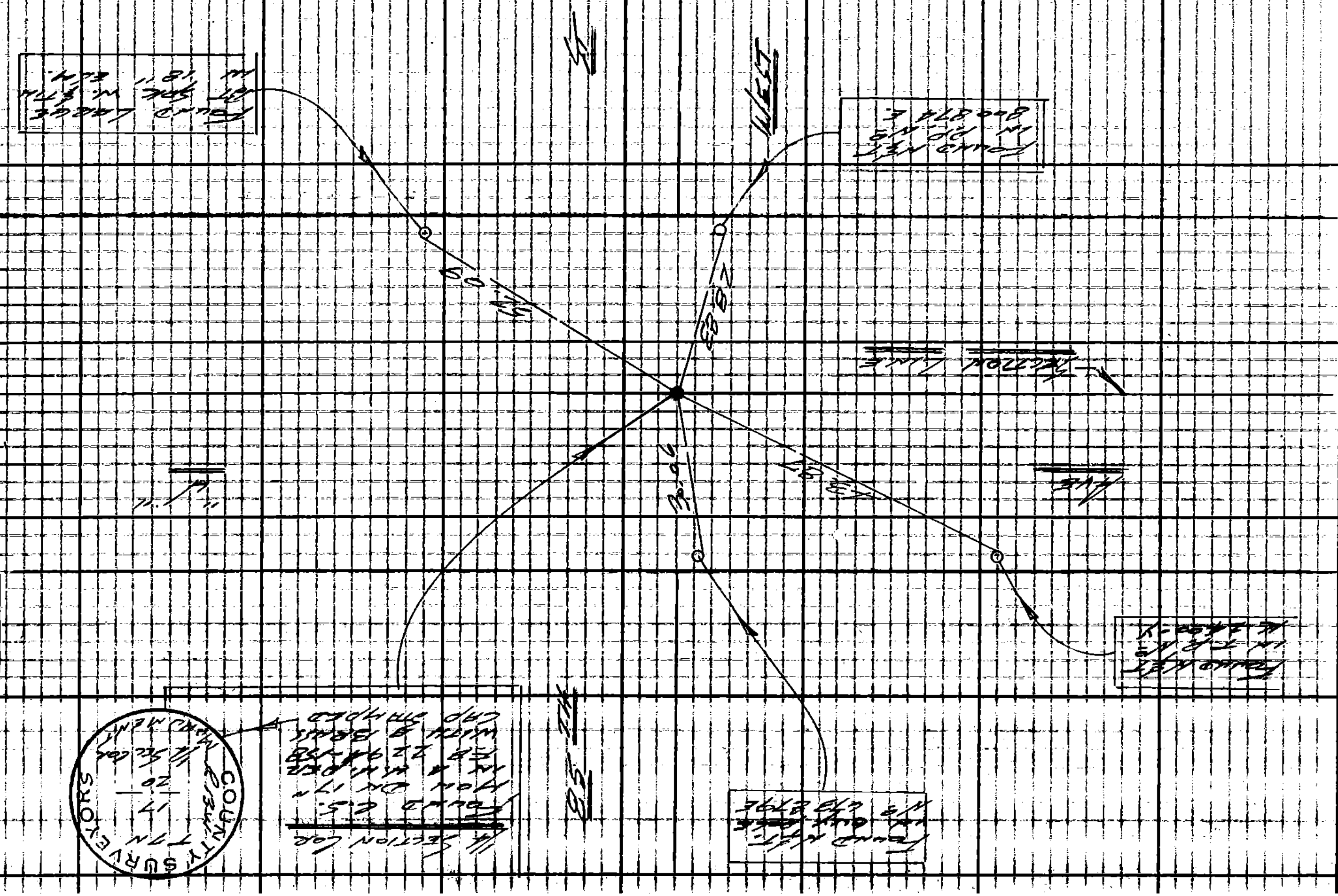

Notes Ck'd by M. ASHLEY	Survey of 92TH ST. WEST	F. B. 2982 PG. 95
Map No. B-5276	JN 0096-09 Tape 201 Std 84 °F	
Office Work B. GOINS	Surveyed by LIND	
Checked T. ABE	Notes LIND Date 12-6-65	
Date NOV 16 1976	Indexed C. J. GALLI	

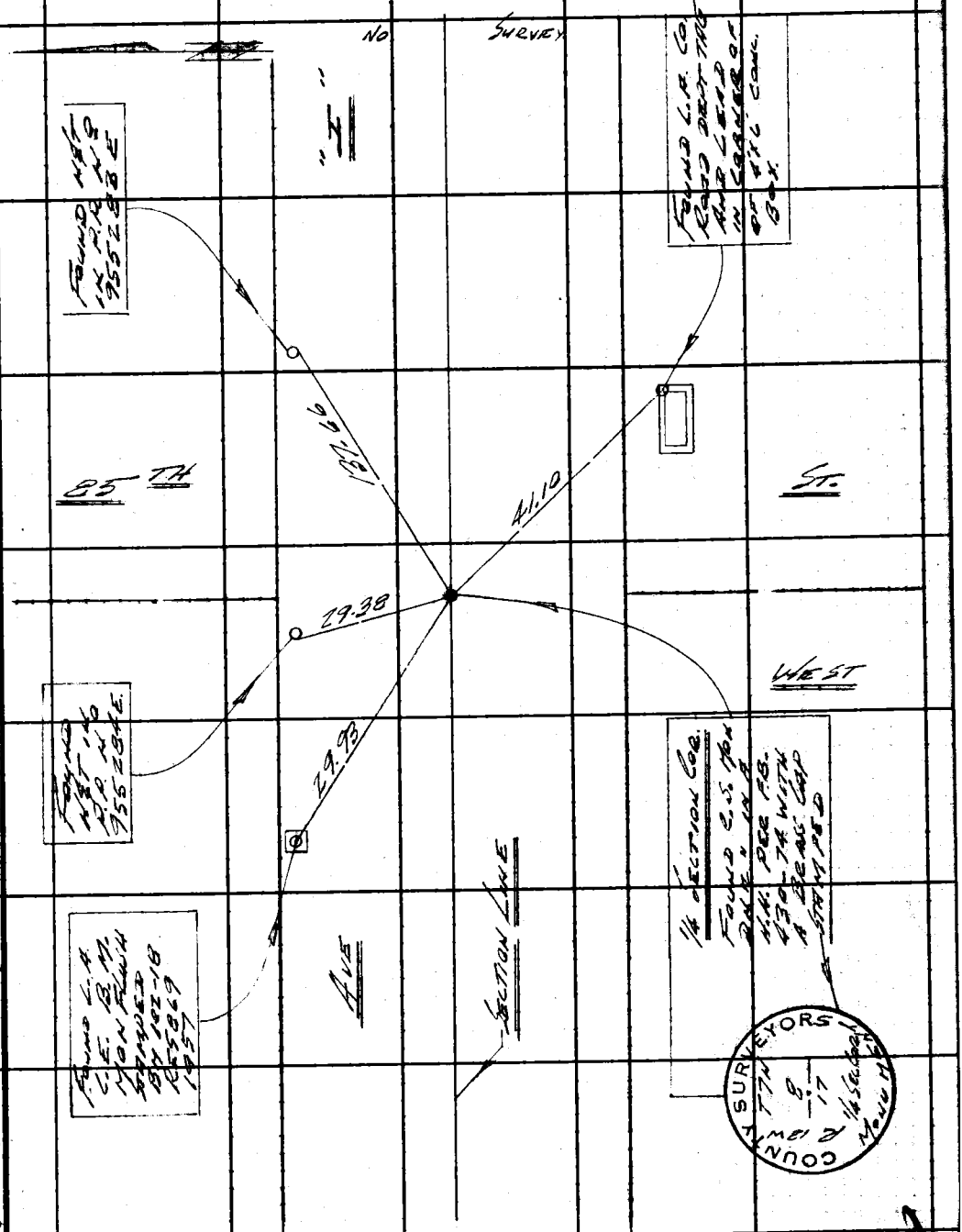

TO RT PAGE 84

Note: Any Additions or Changes on this Sheet Must be Made or Circled in Red Ink With Date and Name of Person Making Change.

PLEASE RETURN TO
LOS ANGELES COUNTY ENGINEER
403 LOS ANGELES COUNTY ENGINEERING BLDG.

Do not extend this side of this line.

W.S. 11 A-4

76F309S CE #310 6-62

PLEASE RETURN TO
LOS ANGELES COUNTY ENGINEER
403 LOS ANGELES COUNTY ENGINEERING BLDG.

Note: Any Additions or Changes on This Sheet Must be Made or Circled in Red Ink With Date and Name of Person Making Change.

Do not extend this side of this line.

U.S. 71 A-4

F.B. 1986 PG. 96 No Survey

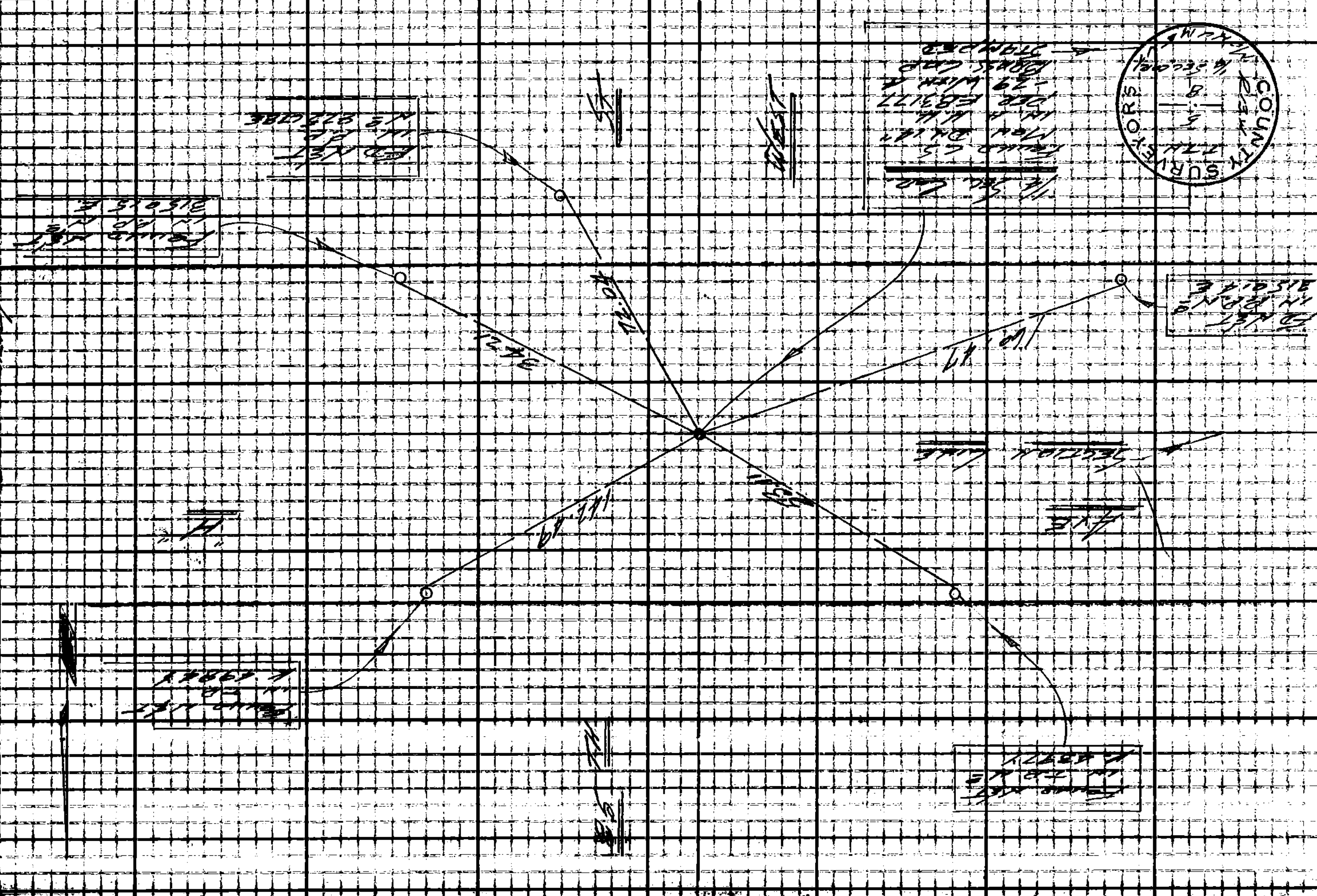

Notes Ck'd by M. ASHLEY	Survey of 90TH STREET WEST	F. B. 2982 PG. 97
Map No. B-5276	JN 0096.69 Tape 184 Std 84 °F	
Office Work B. GOINS	Surveyed by LIND	
Checked T. ABE	Notes DOVER Date 6-28-66	
Date NOV 1 6 1970	Indexed C. J. GALLI	

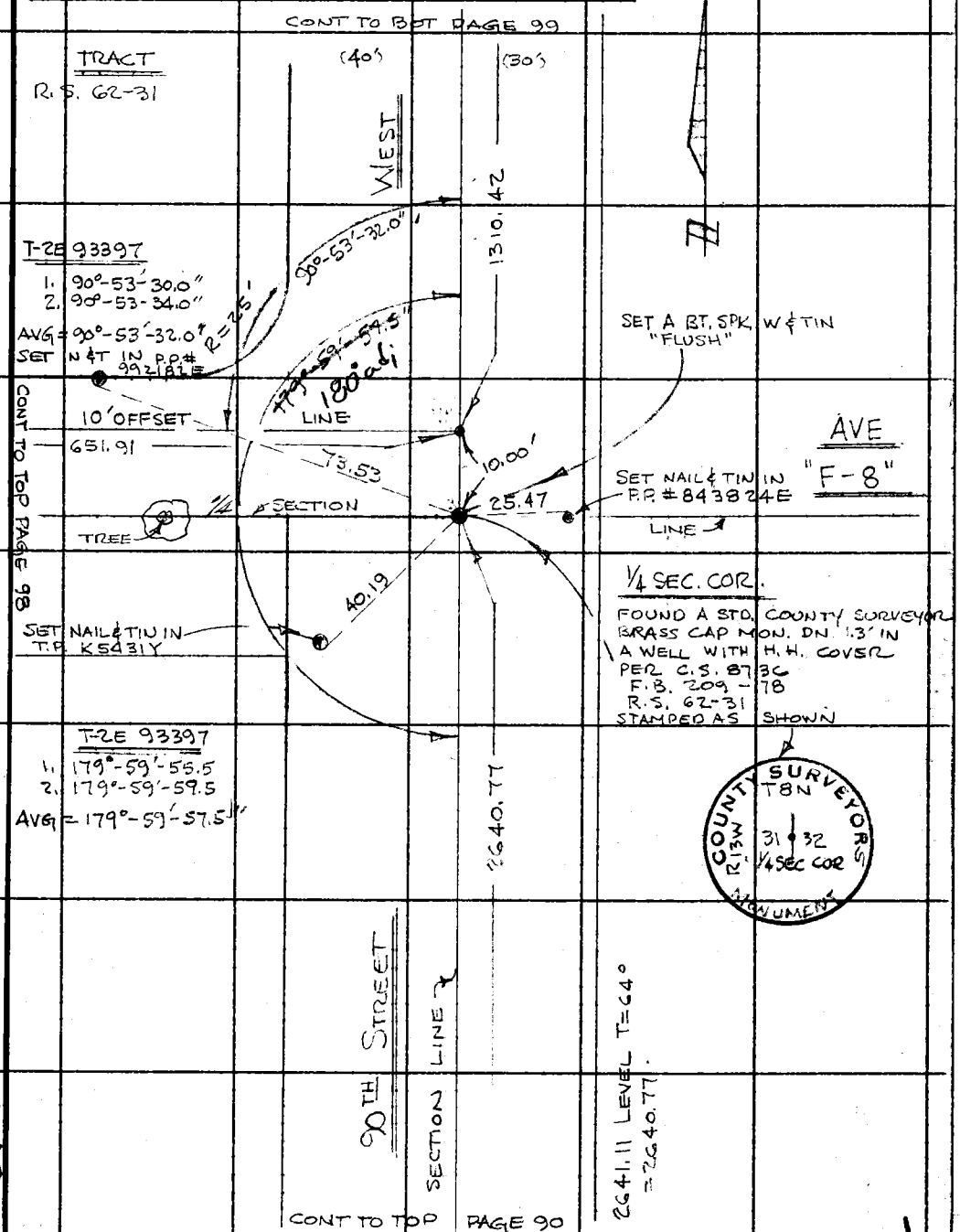

Note: Any Additions or Changes on this Sheet Must be Made or Circled in Red Ink With Date and Name of Person Making Change.

Do not extend this side of this line.

PLEASE RETURN TO
LOS ANGELES COUNTY ENGINEER
403 LOS ANGELES COUNTY ENGINEERING BLDG.

W.S. 71 A-3

76F3095 CE # 310 3-61

F. B. 2982 Pg. 98

CONT TO LEFT PAGE 97

PLEASE RETURN TO
LOS ANGELES COUNTY ENGINEER
403 Los Angeles County Engineering Bldg.
Do not extend this side of this line.

Note: Any Additions or Changes on This Sheet Must be Made or Circled in Red Ink With Date and Name of Person Making Change.

Notes Ck'd by M. ASHLEY	Survey of 90TH STREET WEST
Map No. B-5276	JN 009669 Tape 201 Std 84 °F
Office Work B. GOINS	Surveyed by LIND
Checked I. ABE	Notes DOVER Date 6-29-66
Date NOV 16 1976	Indexed G. J. GALLI

F. B. 2982 Pg. 99

SET N&T IN K5438Y CONT TO BOT PAGE 101

T=96°
LEV = 1320.32
.10
1320.42

T-2E #93397

1. 90-51-21.5
2. 90-51-18.5
AVG = 90-51-20.0

TRACT R.S. 63-31

190.98

SECTION LINE
1320.42

SET N&T IN
P.P. # 843819E

R=15'

90°-51'-20.0"

77.45

SET A BT SPK W&TIN
BY INTERSECTION
DOWN 2" IN PAVT.

PAGE 100

AVE

655.42

℄

"F-4"

0.09

FOUND A NAIL (NO TIN
OR TAG) DN 2" IN PAVT
PER. R.S. 63-31

CONT TO TOP

36.58

R=15'

T.P. SET N&T IN A
(NO NUMBER)

TRACT R.S. 63-31

90TH STREET WEST

SECTION LINE
1310.42

T=94°
LEV = 1320.33
.09
1320.42
LESS 10.00
1310.42

CONT TO TOP PAGE 97

W.S. 71 A-3

Note: Any Additions or Changes on This Sheet Must be Made or Circled in Red Ink With Date and Name of Person Making Change.

Do not extend this side of this line.

PLEASE RETURN TO
LOS ANGELES COUNTY ENGINEER
403 LOS ANGELES COUNTY ENGINEERING BLDG.

76F3095 CE # 310 3-61

F. B. 2982 PG. 100

CONT TO LEFT PAGE 99

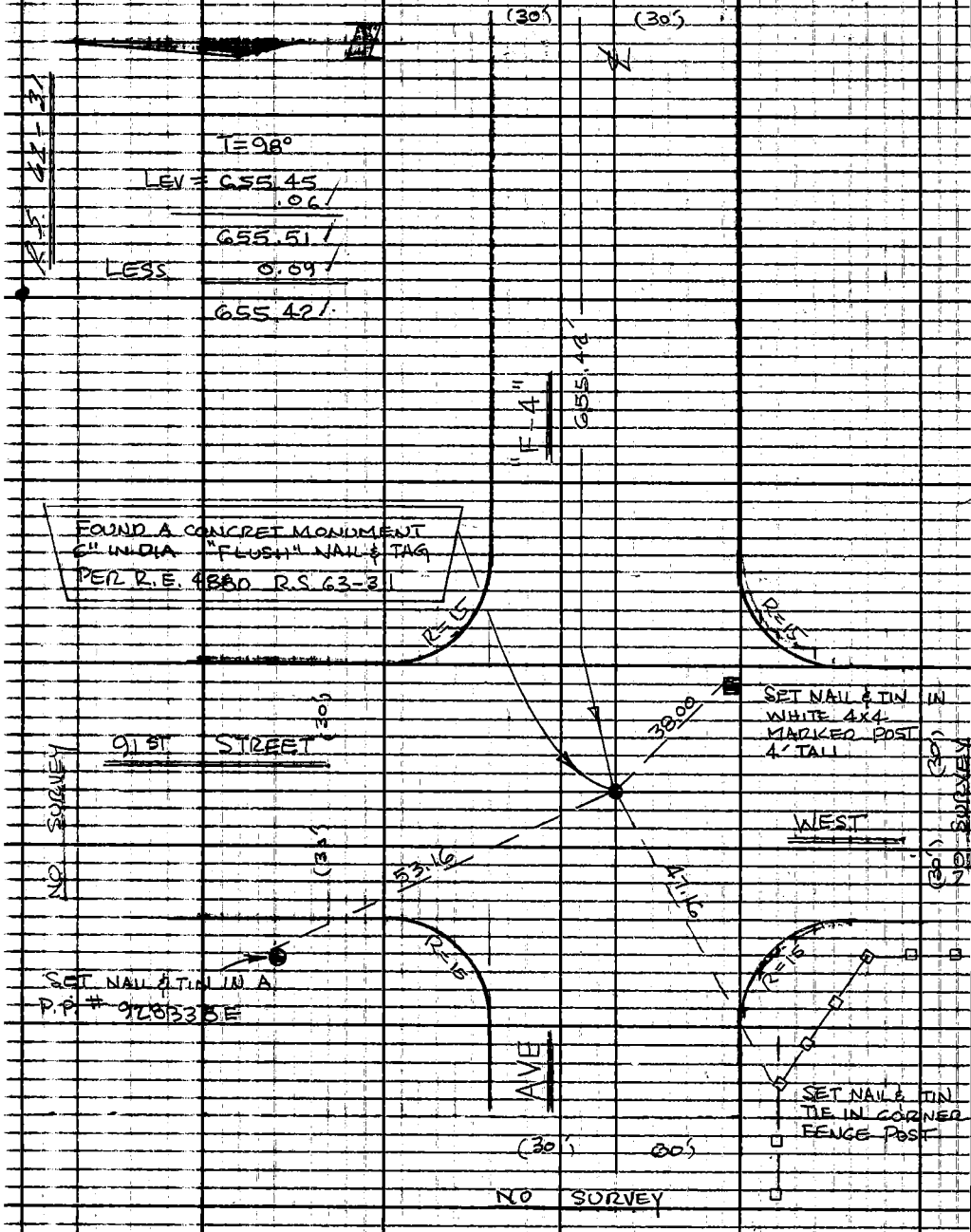

W.S. 71A-3

PLEASE RETURN TO
LOS ANGELES COUNTY ENGINEER
403 LOS ANGELES COUNTY ENGINEERING BLDG.
Do not extend this side of this line.

Note: Any Additions or Changes on This Sheet Must be Made or Circled in Red Ink With Date and Name of Person Making Change.

Notes Ck'd by M. ASHLEY	Survey of 90 STREET WEST	F. B. 2982 PG. 101
Map No. B-5276	JN 009669 Tape 201 Std 84 °F	
Office Work B. GOINS	Surveyed by C. K. LIND	
Checked I. ABE	Notes R. DOVER Date 6-29-66	
Date NOV 16 1976	Indexed C. J. GALLI	

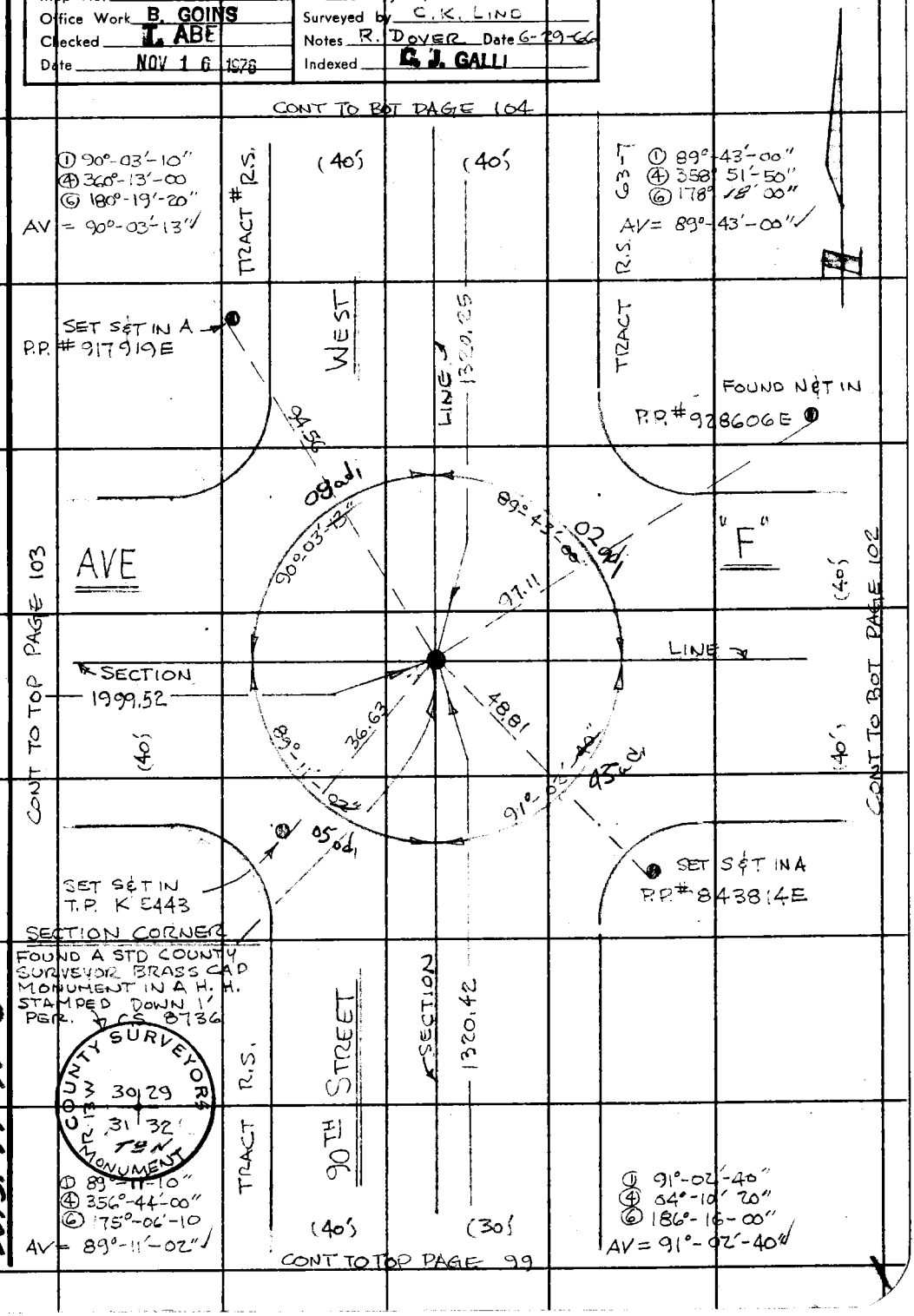

Note: Any Additions or Changes on This Sheet Must be Made or Circled in Red Ink With Date and Name of Person Making Change.

Do not extend this side of this line.

PLEASE RETURN TO
LOS ANGELES COUNTY ENGINEER
403 LOS ANGELES COUNTY ENGINEERING BLDG.

W.S. 71 A-3

76F309S CE # 310 3-61

F. B. 2982 PG. 102

No Survey

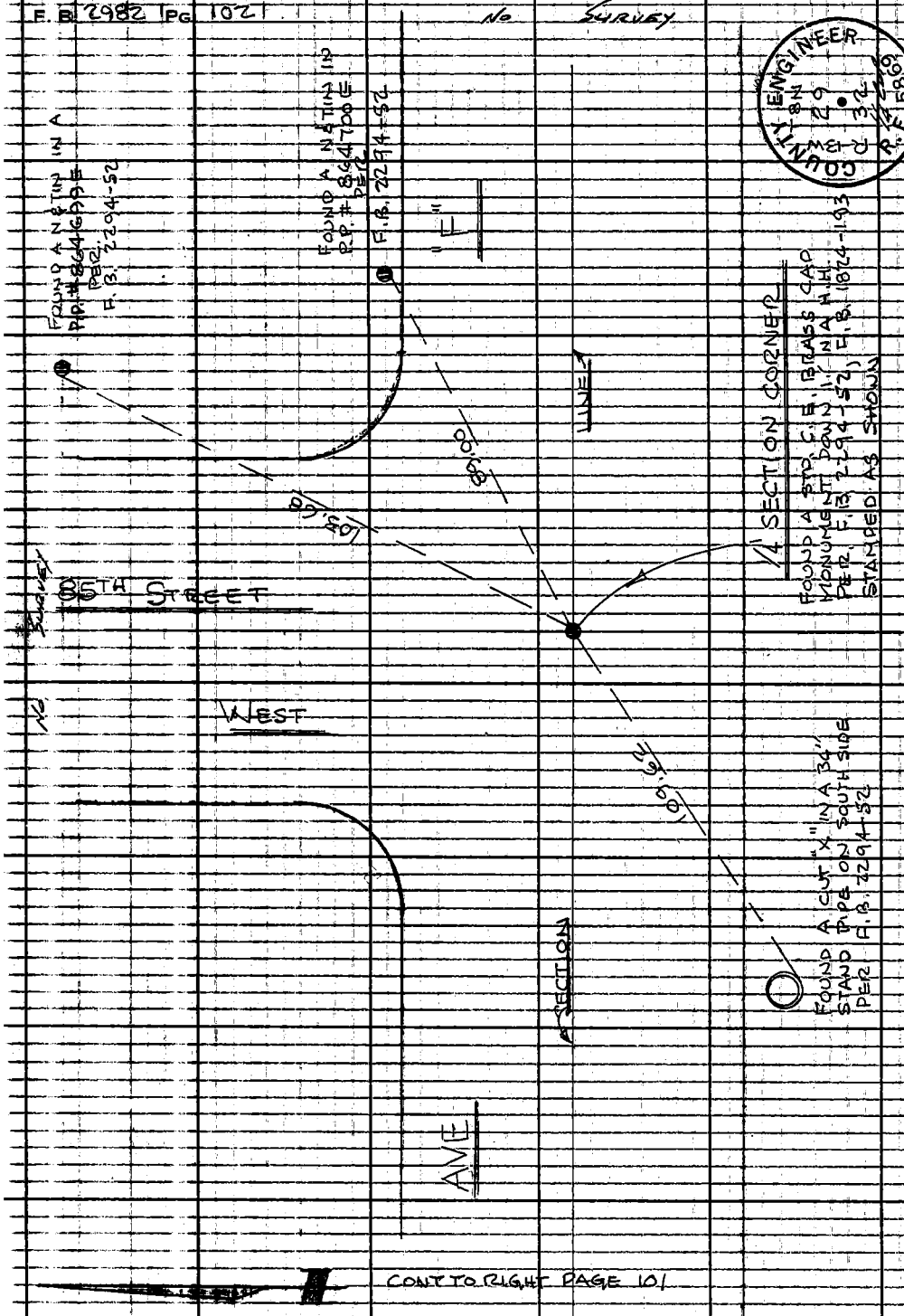

CONT TO RIGHT PAGE 101

W.S. 71 A-3

PLEASE RETURN TO
LOS ANGELES COUNTY ENGINEER
403 LOS ANGELES COUNTY ENGINEERING BLDG.

Do not extend this side of this line.

Note: Any Additions or Changes on This Sheet Must be Made or Circled in Red Ink With Date and Name of Person Making Change.

Notes Ck'd by M. ASHLEY	Survey of 90TH STREET WEST	F. B. 2982 Pg. 103
Map No. B-5276	JN 0096.09 Tape 184 Std 84 °F	
Office Work B. GOINS	Surveyed by LIND	
Checked T. ABE	Notes R. DOVER Date 8-9-66	
Date NOV 16 1976	Indexed G. J. GALLI	

Cont to Page 101 (LEFT)

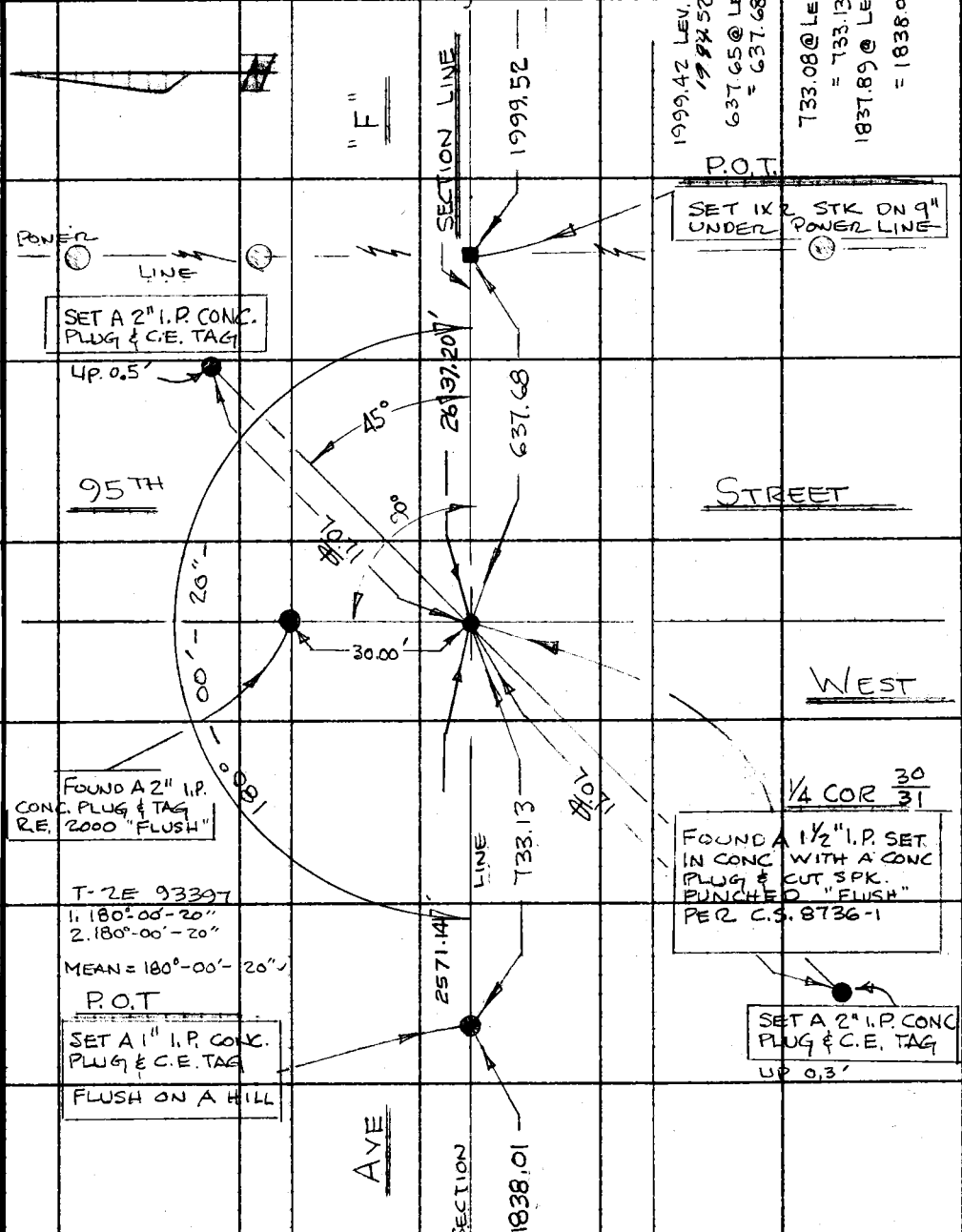

Cont. to F.B. 3217 Page 21 @ RIGHT

Note: Any Additions or Changes on This Sheet Must be Made or Circled in Red Ink With Date and Name of Person Making Change.

Do not extend this side of this line.

PLEASE RETURN TO
LOS ANGELES COUNTY ENGINEER
403 LOS ANGELES COUNTY ENGINEERING BLDG.

W.S. 71 A-3

76F3095 CE # 310 3-61

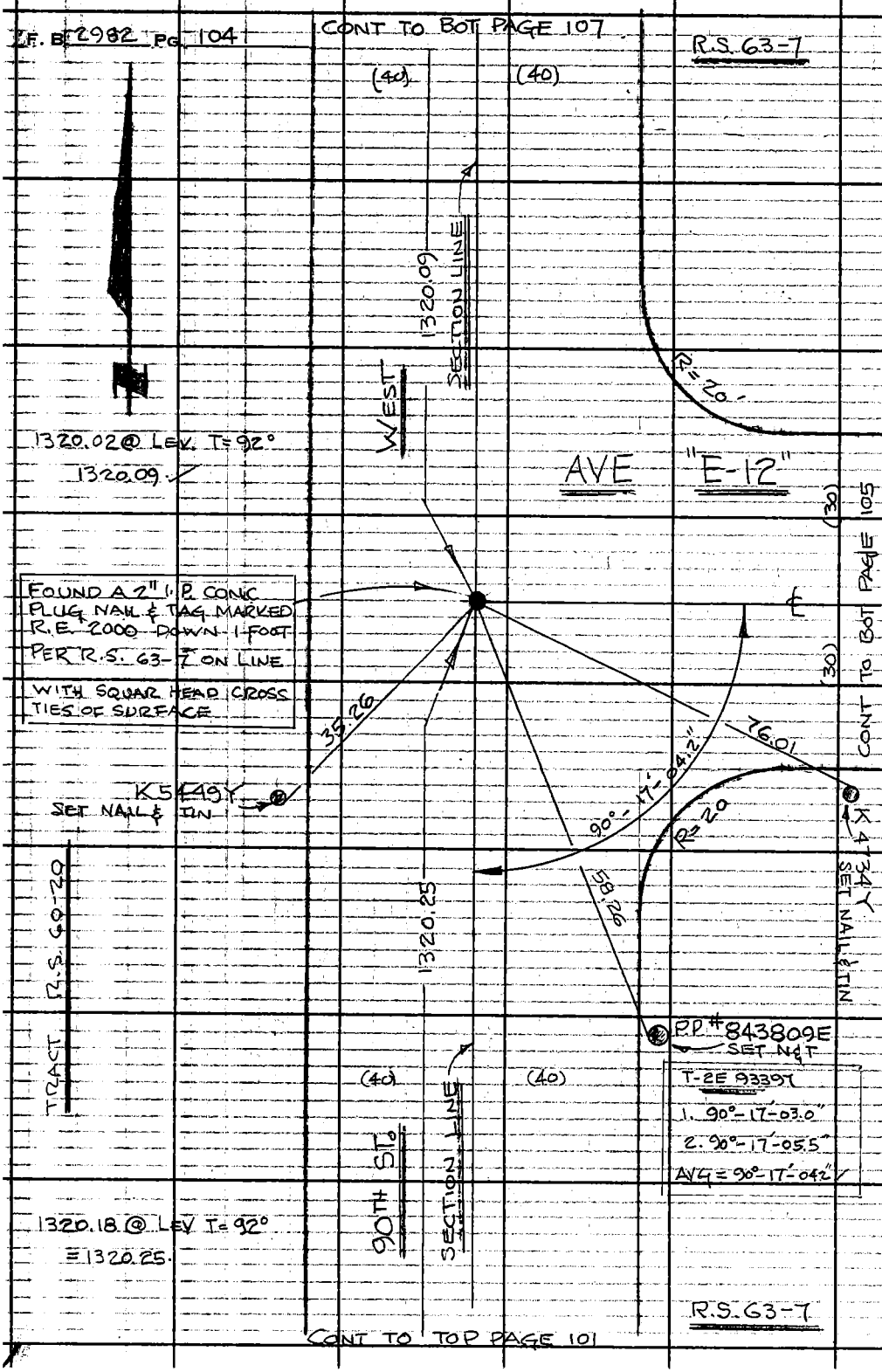

W.S. 71A-3

PLEASE RETURN TO
LOS ANGELES COUNTY ENGINEER
403 LOS ANGELES COUNTY ENGINEERING BLDG.
Do not extend this side of this line.

Note: Any Additions or Changes on This Sheet Must be Made or Circled in Red Ink With Date and Name of Person Making Change.

76F3095 CE # 310 3-61

PLEASE RETURN TO
LOS ANGELES COUNTY ENGINEER
403 LOS ANGELES COUNTY ENGINEERING BLDG.

Note: Any Additions or Changes on This Sheet Must be Made or Circled in Red Ink With Date and Name of Person Making Change.

Do not extend this side of this line.

W.S. 71 A-3

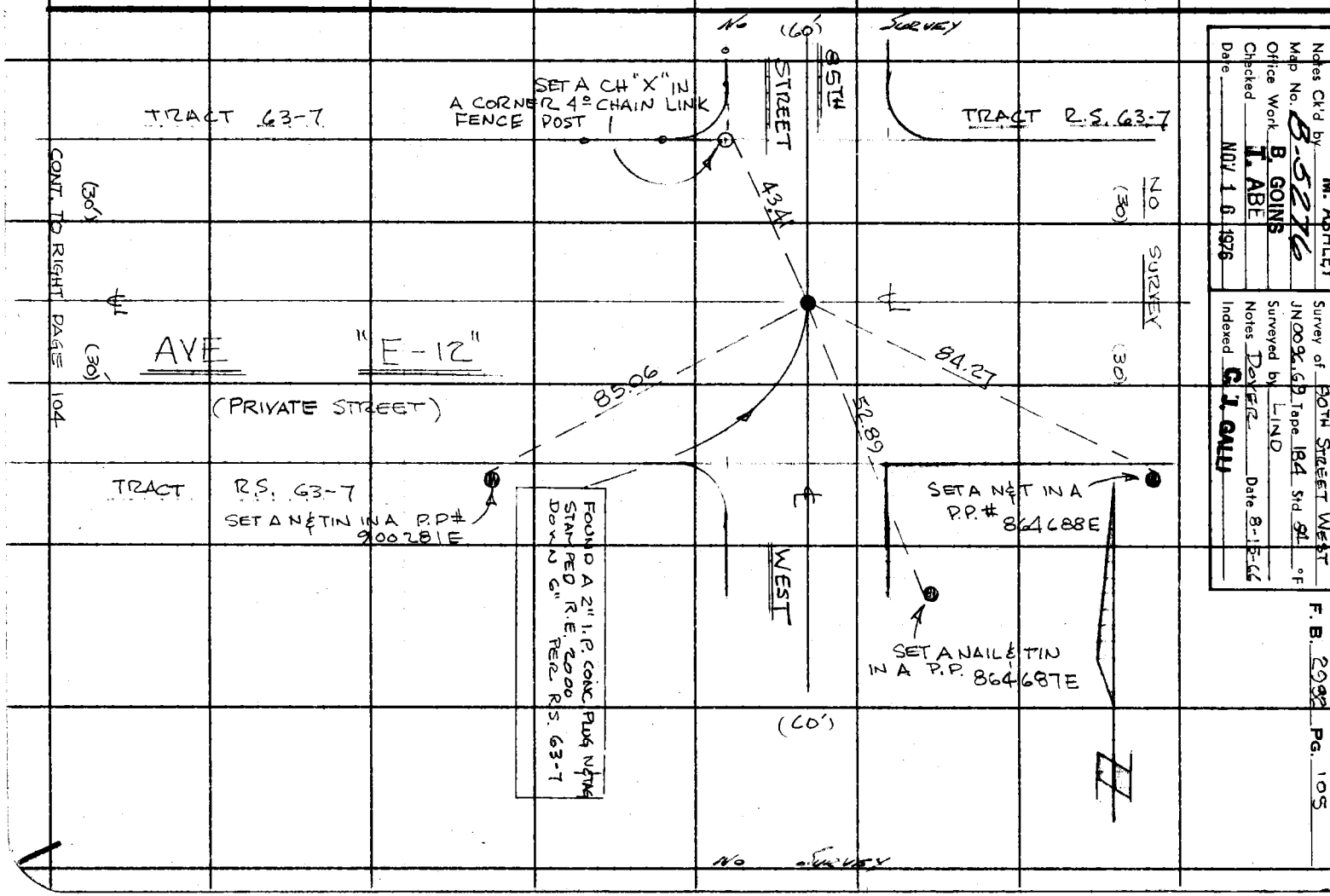

Notes Ck'd by M. ASHLEY
Map No. B-5276
Office Work B. GOINS
Checked I. ABE
Date NOV 1 6 1976

Survey of BOTH STREET WEST
JN 0096.69 Tape 184 Std 91 °F
Surveyed by LIND
Notes DOYER Date 8-15-66
Indexed G.J. GALLI

F. B. 2992 PG. 105

F. B 2982 PG 106

CONT TO LEFT PAGE 107

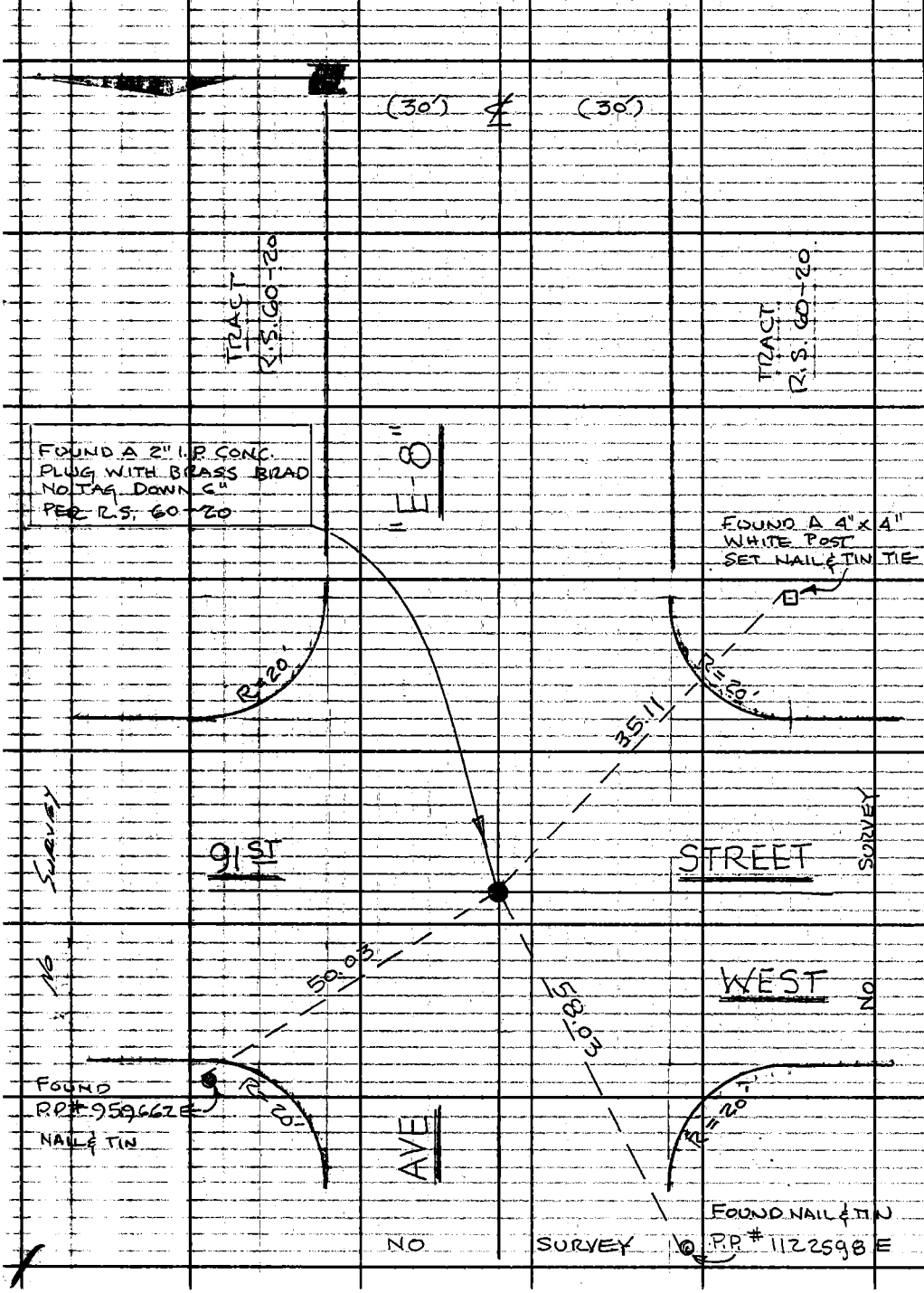

W.S. 71 A-3

PLEASE RETURN TO
LOS ANGELES COUNTY ENGINEER
403 LOS ANGELES COUNTY ENGINEERING BLDG.
Do not extend this side of this line.

Note: Any Additions or Changes on This Sheet Must be Made or Circled in Red Ink With Date and Name of Person Making Change.

Notes Ck'd by M. ASHLEY	Survey of 90TH ST. WEST
Map No. B-5276	JN 8096.69 Tape 184 Std 84 °F
Office Work B. GOINS	Surveyed by LIND
Checked T. ABE	Notes DOVER Date 8-16-66
Date NOV 16 1976	Indexed G. J. GALLI

F. B. 2982 Pg. 107

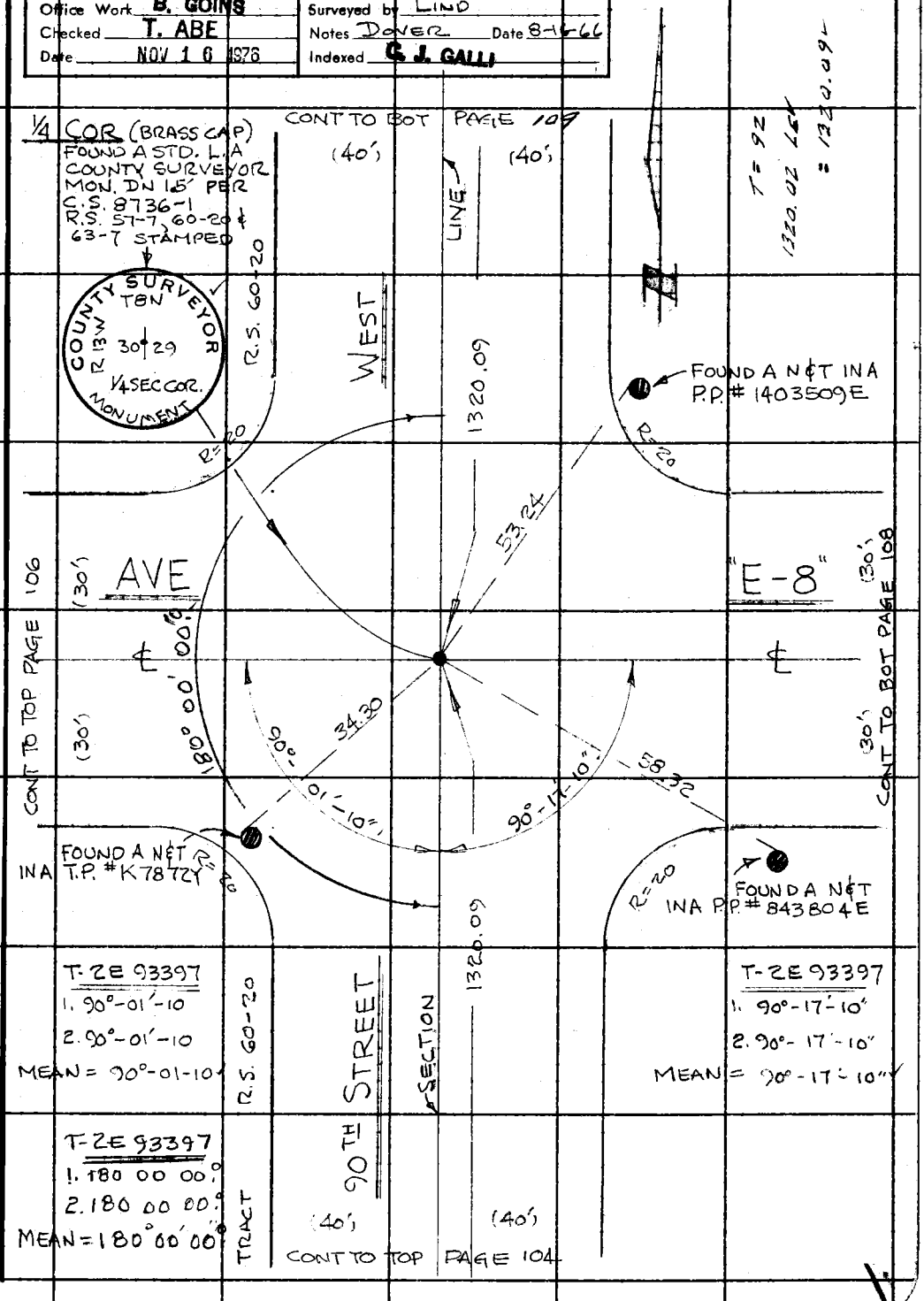

Note: Any Additions or Changes on This Sheet Must be Made or Circled in Red Ink With Date and Name of Person Making Change.

PLEASE RETURN TO
LOS ANGELES COUNTY ENGINEER
403 LOS ANGELES COUNTY ENGINEERING BLDG.
Do not extend this side of this line.

76F3095 CE # 310 3-61

W.S. 71 A-3

F. B. 2982 Pg. 108

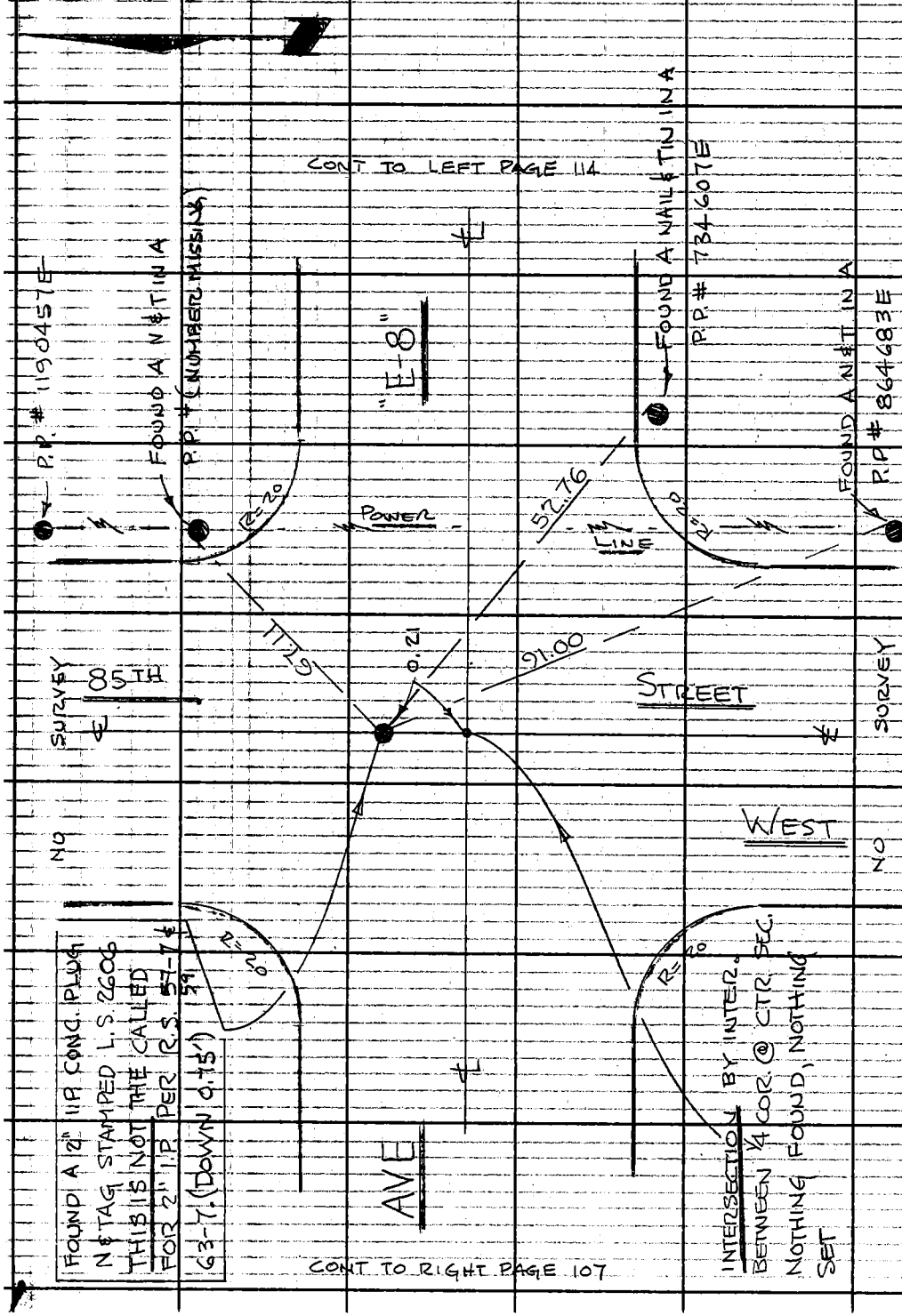

W.S. 71 A-3

PLEASE RETURN TO
LOS ANGELES COUNTY ENGINEER
403 LOS ANGELES COUNTY ENGINEERING BLDG.
Do not extend this side of this line.

Note: Any Additions or Changes on This Sheet Must be Made or Circled in Red Ink With Date and Name of Person Making Change.

Notes Ck'd by M. ASHLEY	Survey of 90TH STREET WEST	F. B. 2982 PG. 109
Map No. B-5276	JN 0096 69 Tape 184 Std 84 °F	T= 92
Office Work B. GOINS	Surveyed by LIND	1320.25 LEV
Checked T. ABE	Notes DOVER Date 8-16-66	= 1320.32
Date NOV 1 6 1976	Indexed C. J. GALLI	

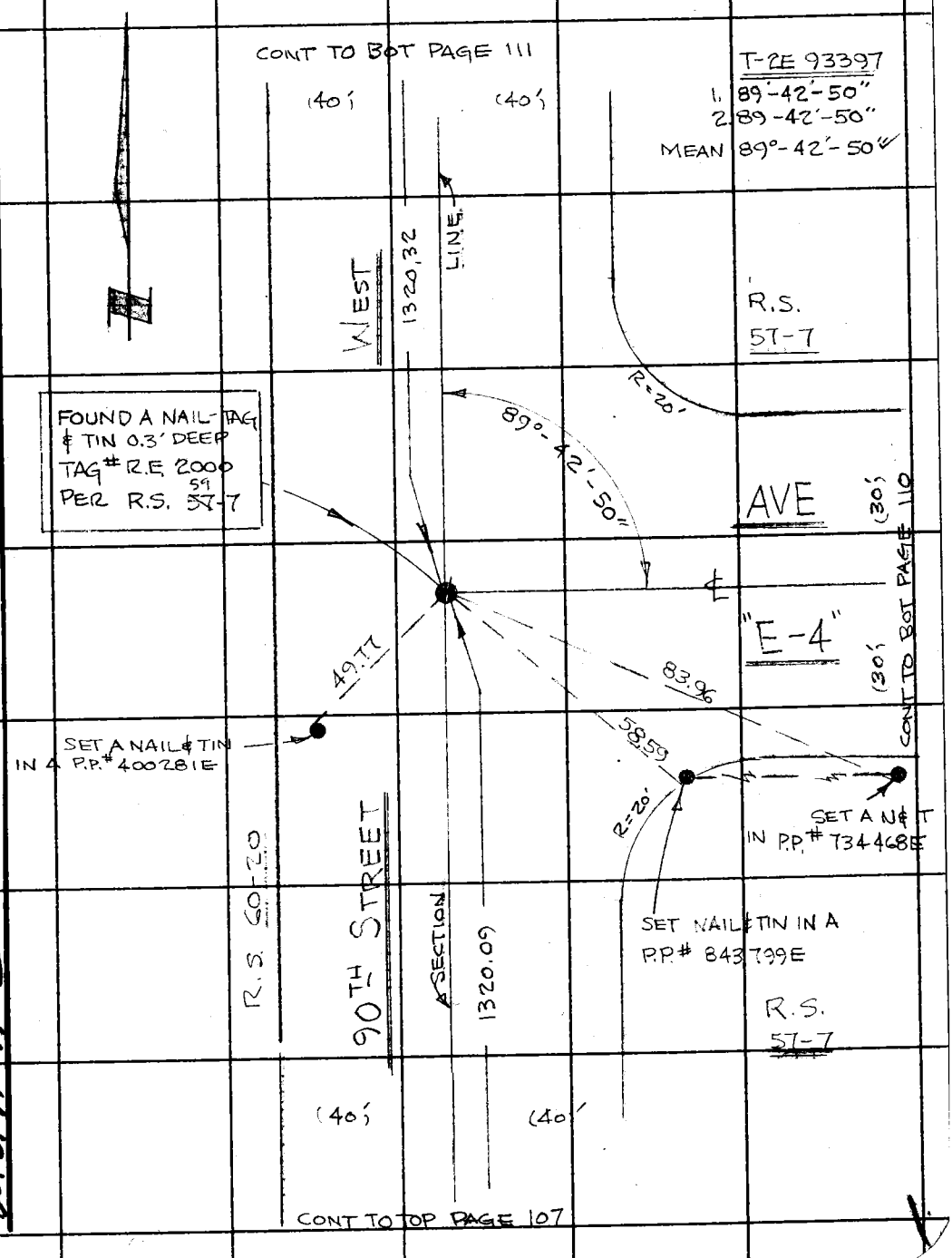

Note: Any Additions or Changes on This Sheet Must be Made or Circled in Red Ink With Date and Name of Person Making Change.

Do not extend this side of this line.

PLEASE RETURN TO
LOS ANGELES COUNTY ENGINEER
403 LOS ANGELES COUNTY ENGINEERING BLDG.

76F309S CE # 310 3-61

U.S. 71 A-2

F. B. 2982 PG. 110

CONT TO RIGHT PAGE 109

Notes Ck'd by M. ASHLEY	Survey of 90TH STREET WEST	F. B. 2982 PG. 111
Map No. B-5276	JN 009669 Tape 184 Std 84 °F	TRACT
Office Work B. GOINS	Surveyed by LIND	R.S. 75-40
Checked T. ABE	Notes DOVER Date 8-17-60	
Date NOV 1 6 1976	Indexed C. J. GALLI	

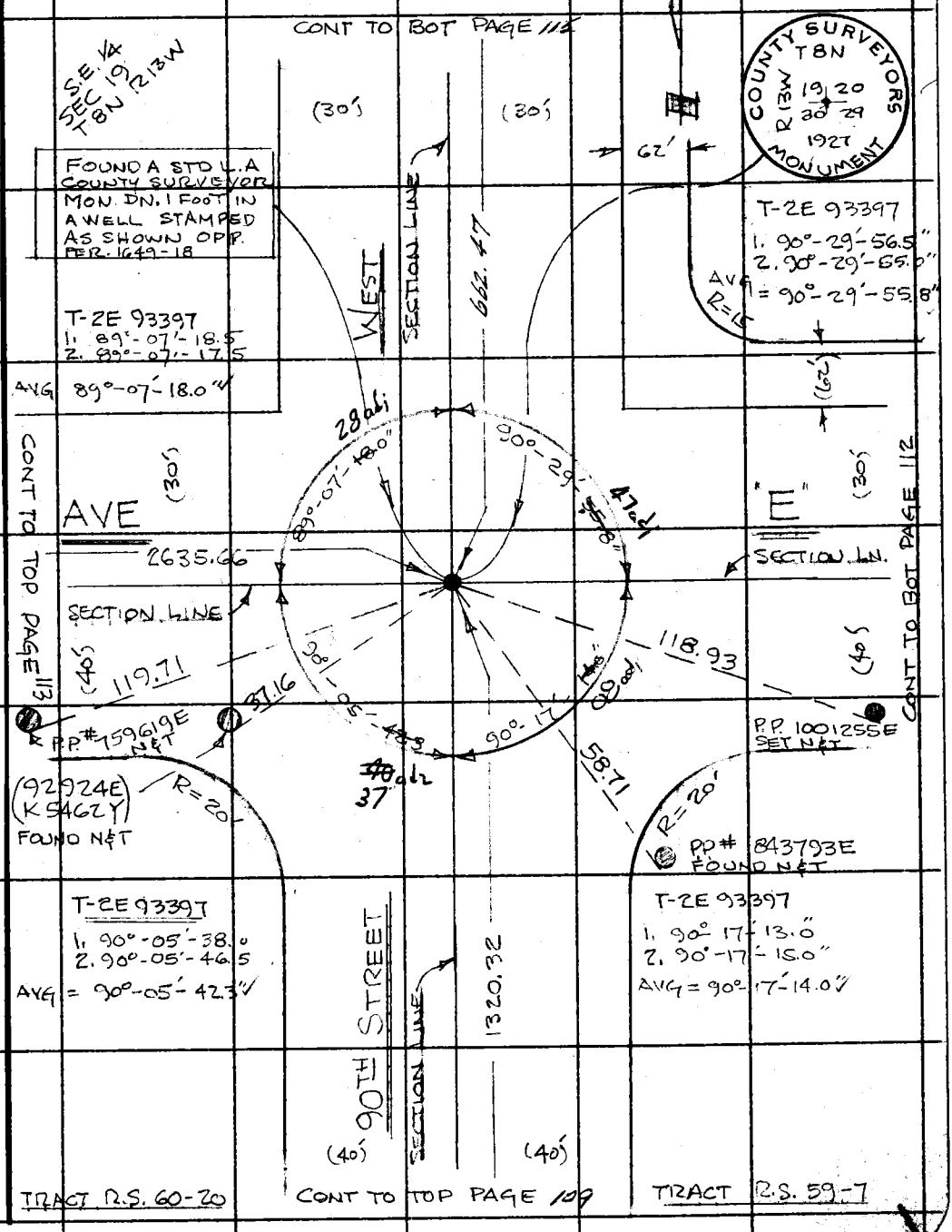

Note: Any Additions or Changes on This Sheet Must be Made or Circled in Red Ink With Date and Name of Person Making Change.

Do not extend this side of this line.

PLEASE RETURN TO
LOS ANGELES COUNTY ENGINEER
403 LOS ANGELES COUNTY ENGINEERING BLDG.

W. S. 71 A-2

76F3095 CE # 310 3-61

F. B. 2982 PG 112

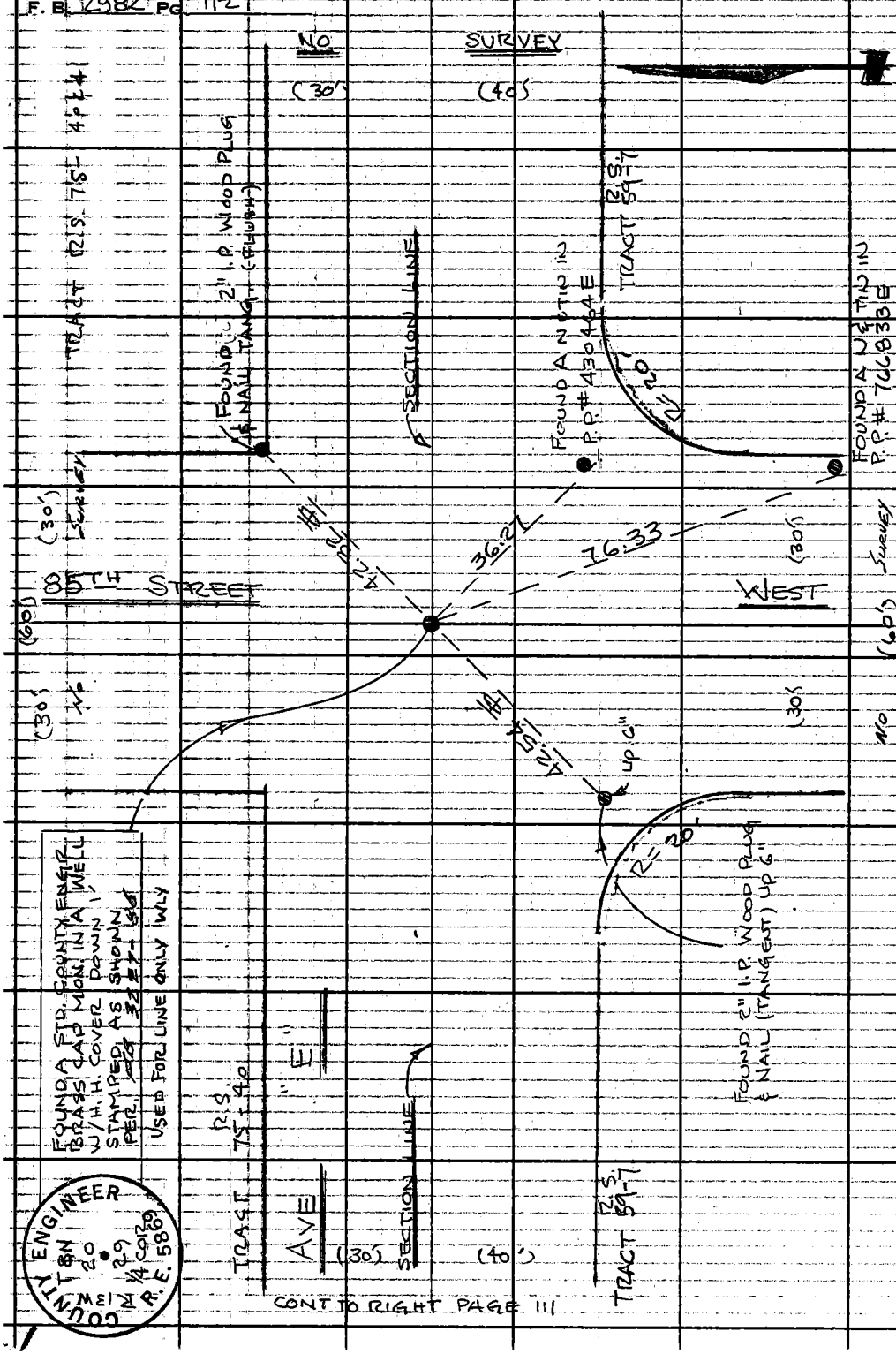

CONT TO RIGHT PAGE 111

W.S. 71 A-2

PLEASE RETURN TO
LOS ANGELES COUNTY ENGINEER
403 Los Angeles County Engineering Bldg.
Do not extend this side of this line.

Note: Any Additions or Changes on This Sheet Must be Made or Circled in Red Ink With Date and Name of Person Making Change.

Notes Ck'd by M. ASHLEY	Survey of 90TH STREET WEST
Map No. B-5276	JN 0096.69 Tape 184 Std 84 °F
Office Work B. GOINS	Surveyed by LIND
Checked T. ABE	Notes DOYER Date 8-19-66
Date NOV 1 C 1976	Indexed C. J. GALLI

F. B. 2982 PG. 113

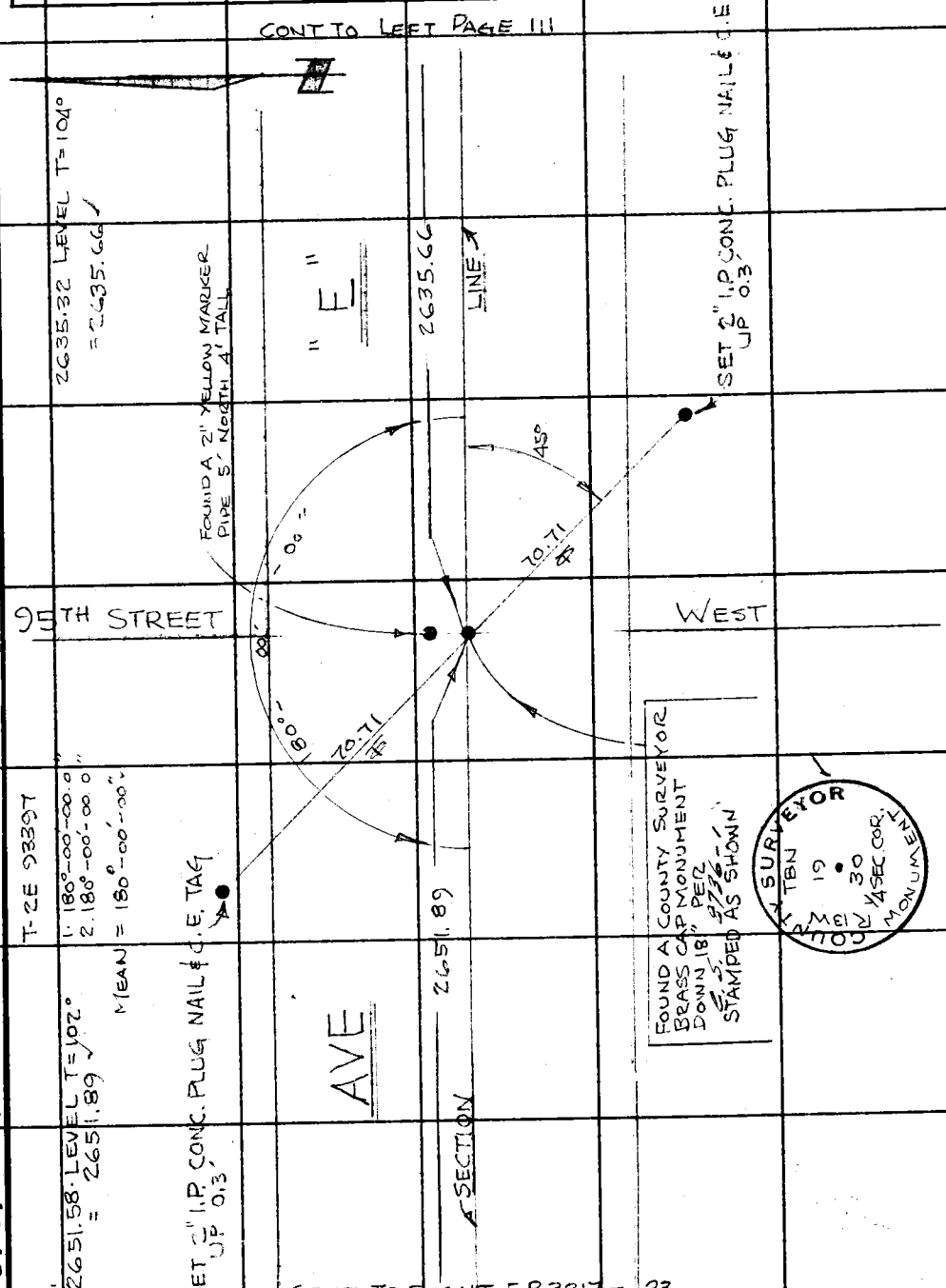

Note: Any Additions or Changes on This Sheet Must be Made or Circled in Red Ink With Date and Name of Person Making Change.

PLEASE RETURN TO
LOS ANGELES COUNTY ENGINEER
403 LOS ANGELES COUNTY ENGINEERING BLDG.
Do not extend this side of this line.

W. S. 71 A-2

76F309S CE # 310 3-61

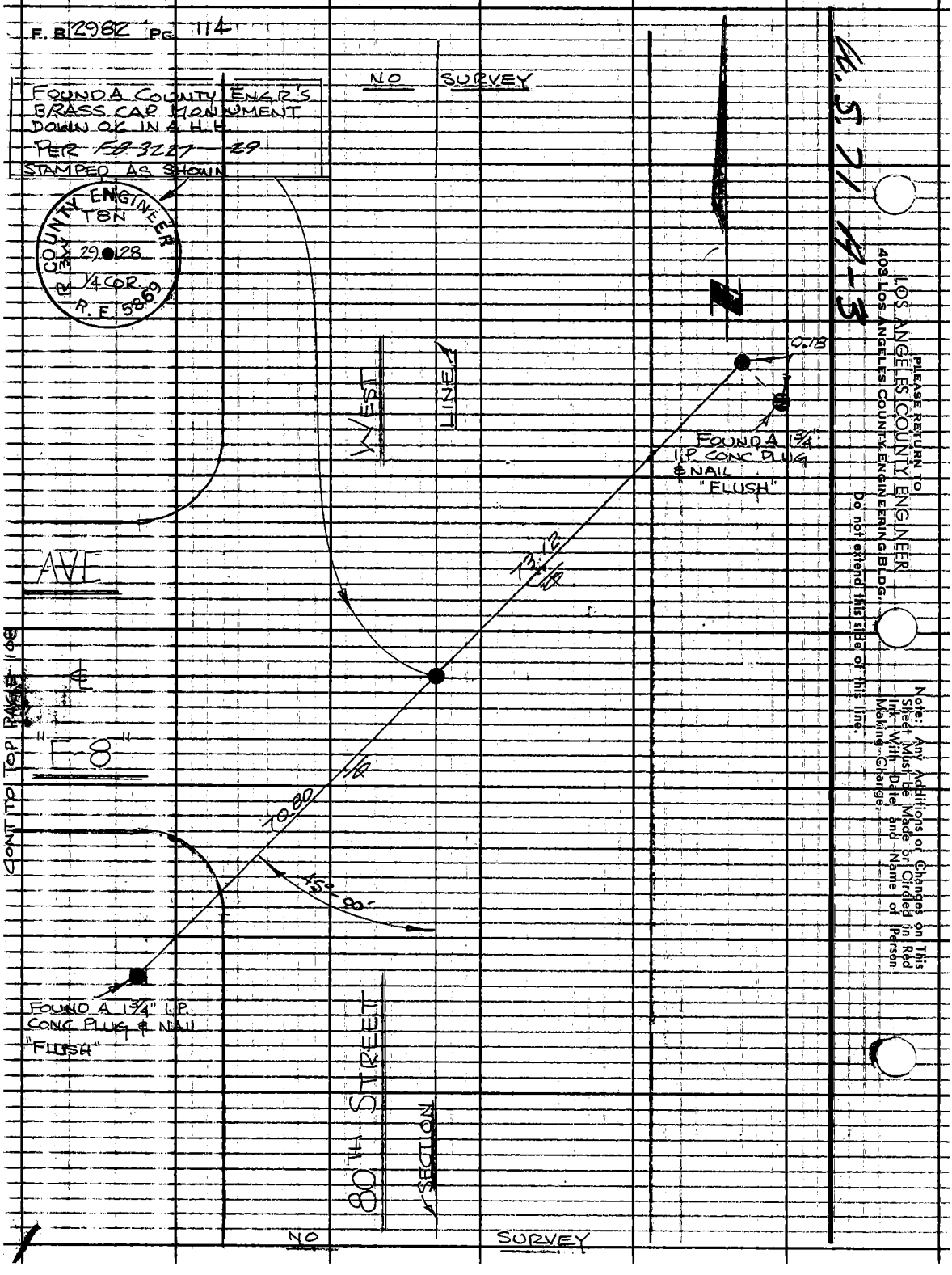
F. B. 2982 PG. 114
FOUND A COUNTY ENGR'S BRASS CAP MONUMENT DOWN 0.6 IN A H.H.
PER FB 3227 - 29
STAMPED AS SHOWN
COUNTY ENGINEER
T8N
29 28
1/4 COR.
R. E. 5869
NO SURVEY
WEST LINE
0.18
FOUND A 1 3/4" I.P. CONC PLUG & NAIL "FLUSH"
73.12
AVE
"F-8"
70.80
45°-00'
FOUND A 1 3/4" I.P. CONC PLUG & NAIL "FLUSH"
80TH STREET
SECTION
NO SURVEY
CONT TO TOP PAGE 108
PLEASE RETURN TO
LOS ANGELES COUNTY ENGINEER
403 LOS ANGELES COUNTY ENGINEERING BLDG.
Do not extend this side of this line.
Note: Any Additions or Changes on This Sheet Must be Made or Circled in Red Ink With Date and Name of Person Making Change.

Notes Ck'd by M. ASHLEY	Survey of 90 TH ST WEST	F. B. 2982 PG. 115
Map No. B-5276	JN 0096.69 Tape 184 Std 84 °F	
Office Work B. GOINS	Surveyed by LIND	
Checked T. ABE	Notes LIND Date 9-7-66	
Date NOV 1 0 1976	Indexed C. J. GALLI	

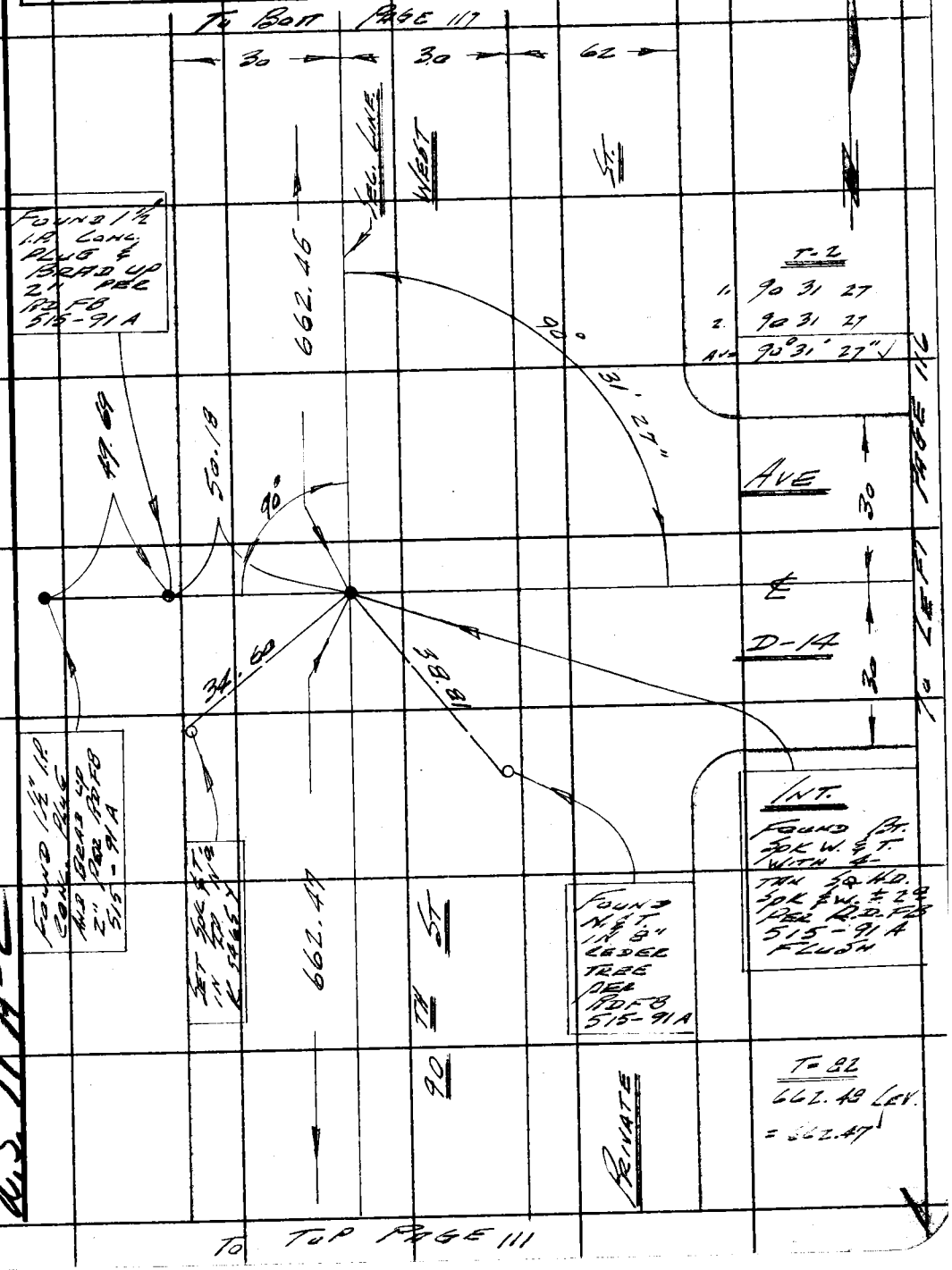

Note: Any Additions or Changes on This Sheet Must be Made or Circled in Red Ink With Date and Name of Person Making Change.

Do not extend this side of this line.

PLEASE RETURN TO
LOS ANGELES COUNTY ENGINEER
403 LOS ANGELES COUNTY ENGINEERING BLDG.

W.S. 71 A-2

76F3098 CE # 310 3-61

F. B. 1982 PG. 116

R.S. 75-40

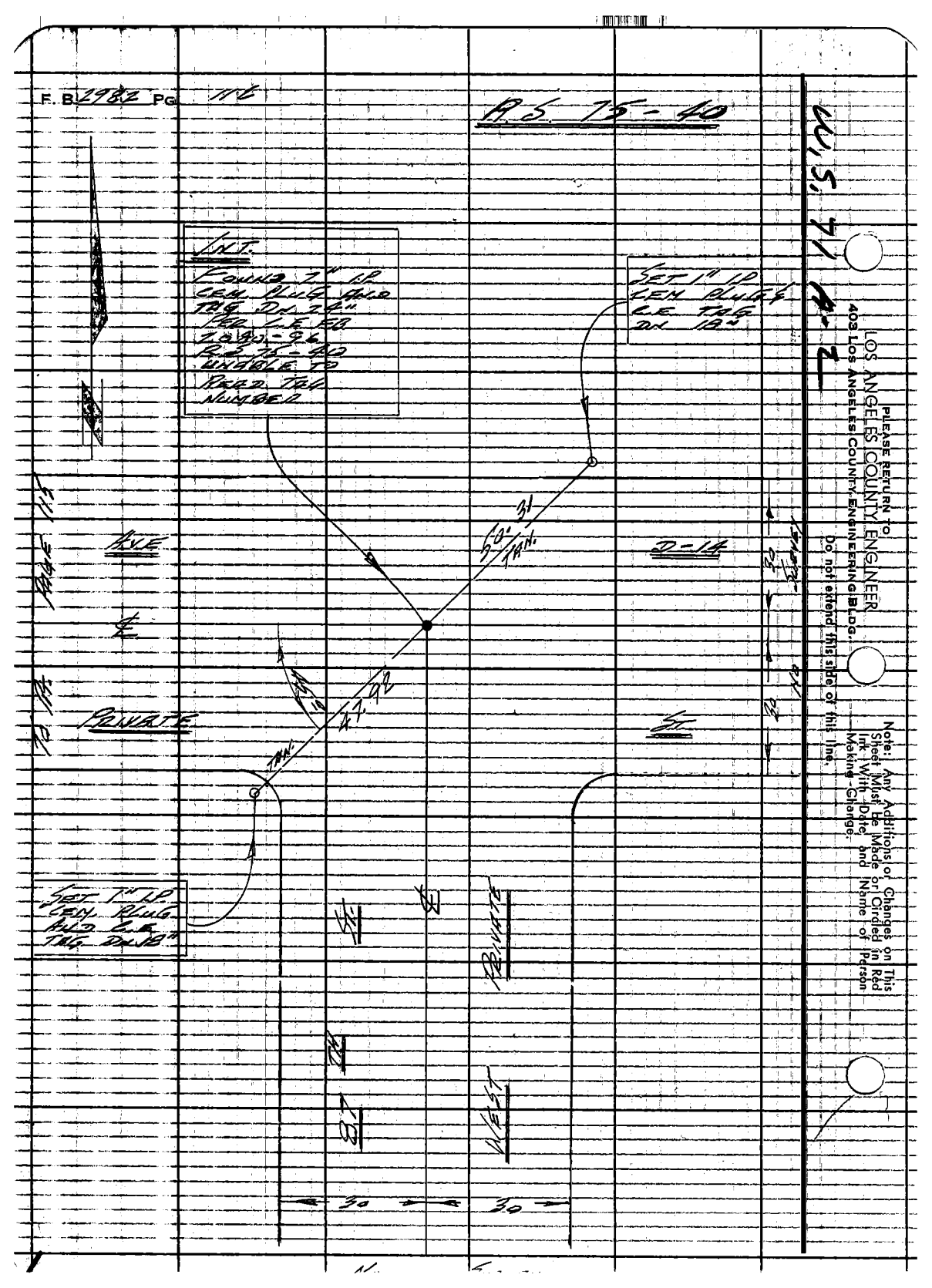

Notes Ck'd by M. ASHLEY	Survey of 90 TH ST WEST	F. B. 2982	PG. 117
Map No. B-5276	JN 0096.65 Tape 184 Std 84 °F		
Office Work B. GOINS	Surveyed by LIND		
Checked T. ABE	Notes LIND Date 9-13-66		
Date NOV 1 0 1966	Indexed C. J. GALLI		

T-2
1. 90° 32' 42"
2. 90 32 46
AV= 90° 32' 44"

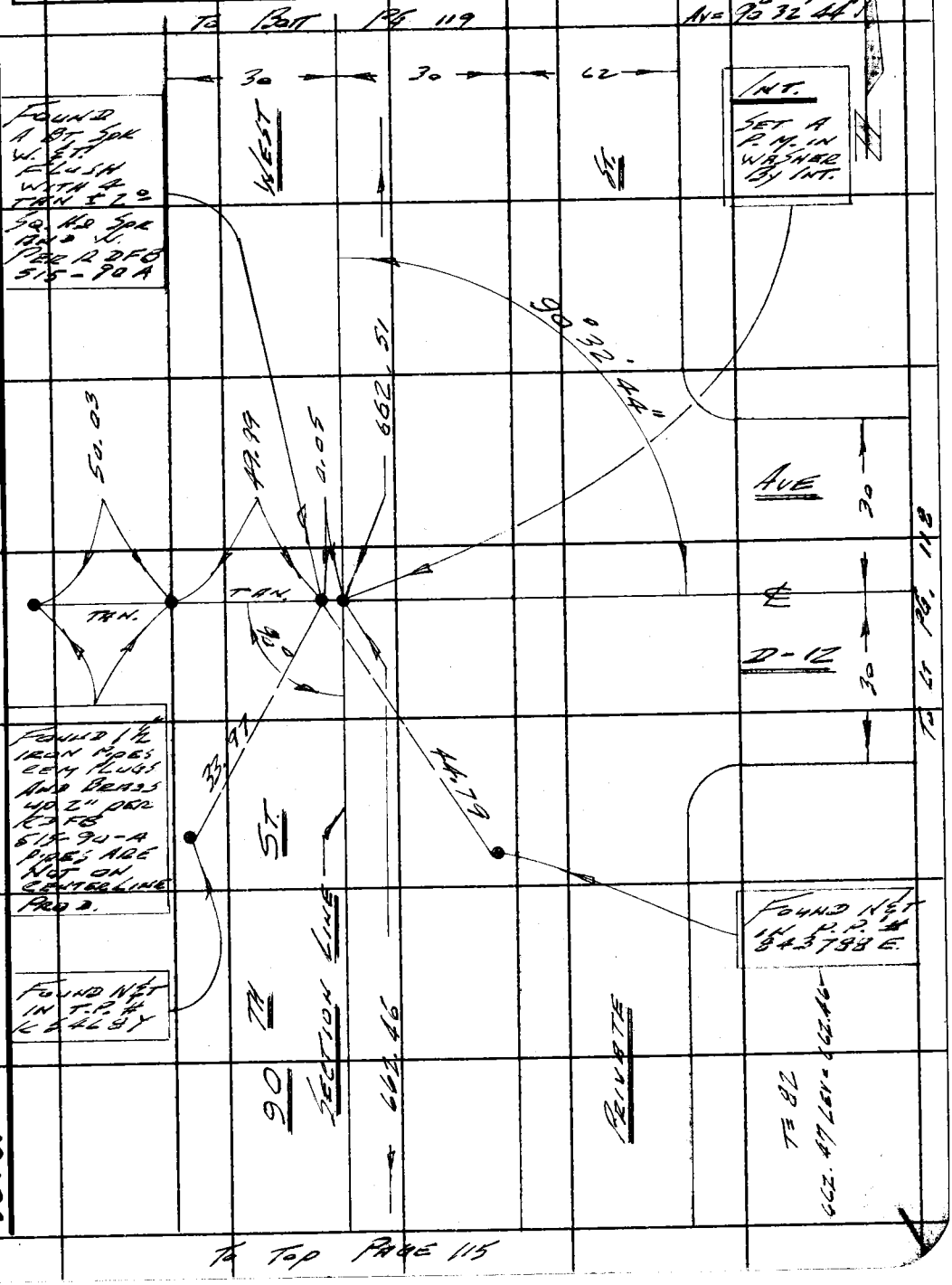

Note: Any Additions or Changes on This Sheet Must be Made or Circled in Red Ink With Date and Name of Person Making Change.

PLEASE RETURN TO
LOS ANGELES COUNTY ENGINEER
403 LOS ANGELES COUNTY ENGINEERING BLDG.
Do not extend this side of this line.

W.S. 71 A-2

76F3095 CE # 310 3-61

F. B. 2982 PG. 118 No SURVEY

PLEASE RETURN TO
LOS ANGELES COUNTY ENGINEER
403 LOS ANGELES COUNTY ENGINEERING BLDG.
Do not extend this side of this line.

Note: Any Additions or Changes on This Sheet Must be Made or Circled in Red Ink With Date and Name of Person Making Change.

Notes Ck'd by M. ASHLEY	Survey of 90th St WEST
Map No. B-5276	JN 0096.69 Tape 184 Std 84° °F
Office Work B. GOINS	Surveyed by LIND
Checked T. ABE	Notes LIND Date 9-15-66
Date NOV 16 1976	Indexed C. J. GALLI

F. B. 2982 PG. 119

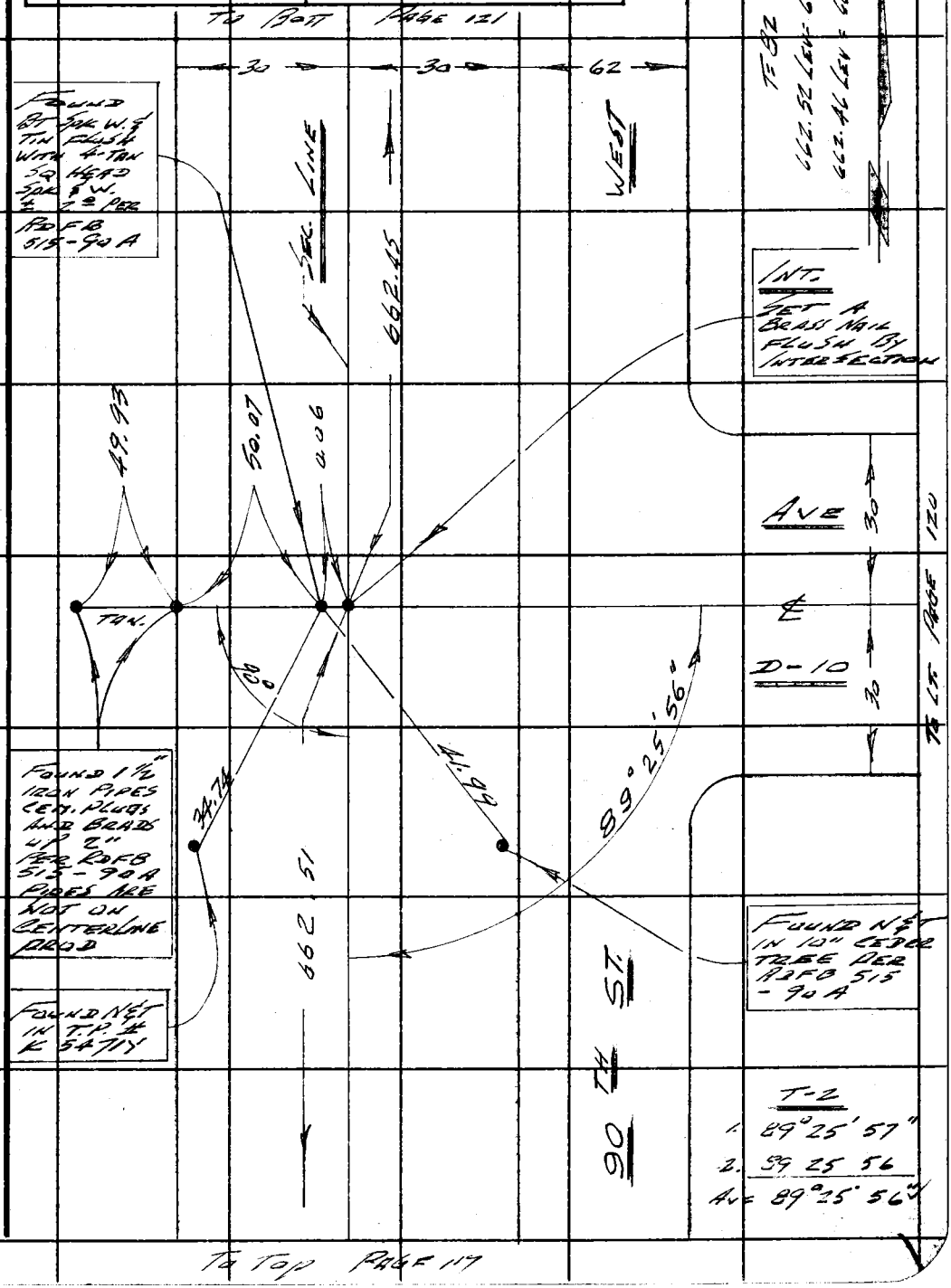

Note: Any Additions or Changes on This Sheet Must be Made or Circled in Red Ink With Date and Name of Person Making Change.

Do not extend this side of this line.

PLEASE RETURN TO
LOS ANGELES COUNTY ENGINEER
403 LOS ANGELES COUNTY ENGINEERING BLDG.

N.S. 71 A-2

76F3095 CE # 310 3-61

F. B. 2982 PG 120

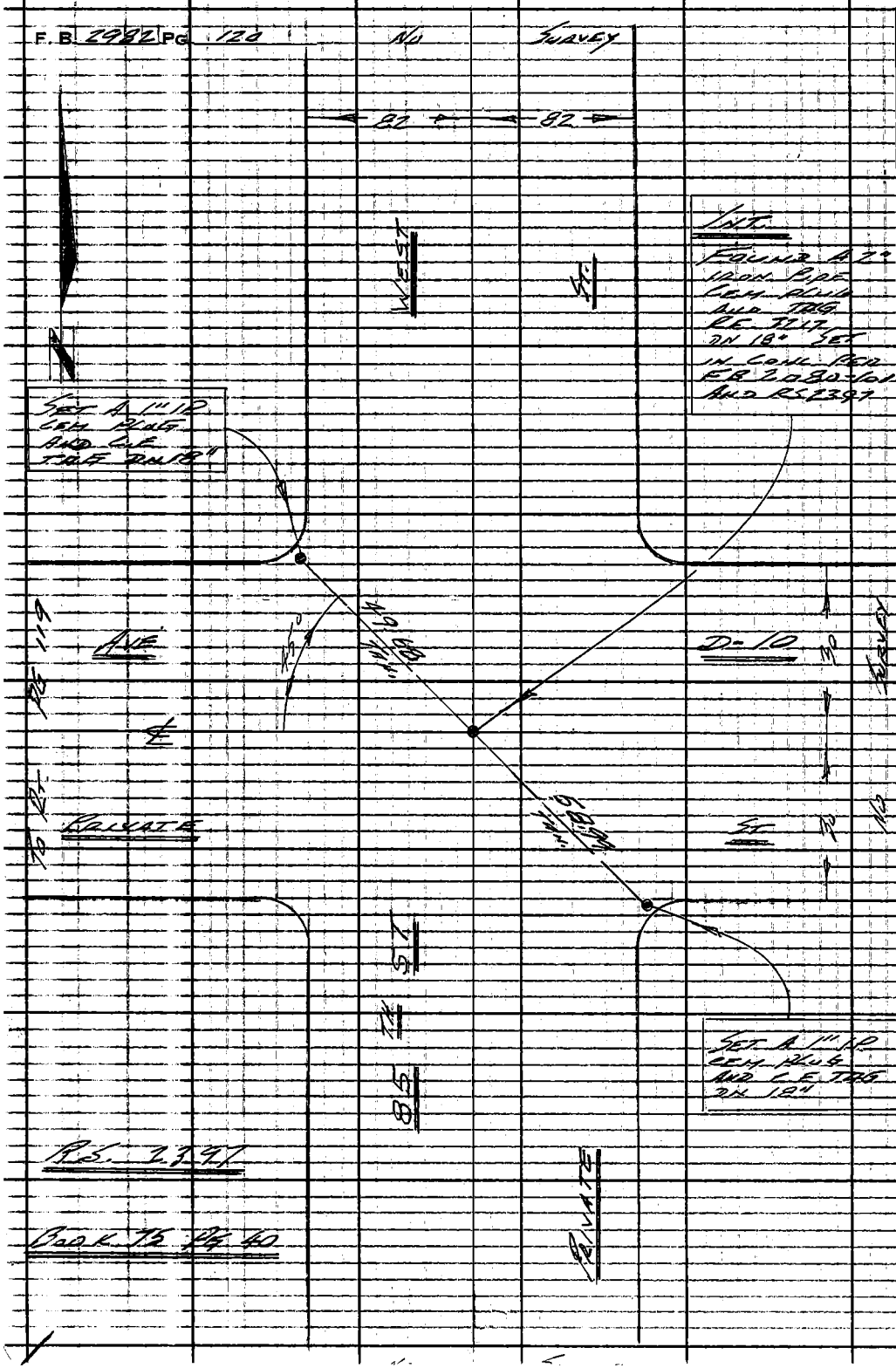

R.S. 2397

BOOK 75 PG 40

PLEASE RETURN TO
LOS ANGELES COUNTY ENGINEER
403 LOS ANGELES COUNTY ENGINEERING BLDG.
Do not extend this side of this line.

Note: Any Additions or Changes on This Sheet Must be Made or Circled in Red Ink With Date and Name of Person Making Change.

Notes Ck'd by M. ASHLEY	Survey of 90TH ST WEST	F. B. 2982 PG. 121	
Map No. B-5276	JN 0096.49 Tape 184 Std 84 °F	T-2	
Office Work B. GOINS	Surveyed by LIND	1. 90 35 22	
Checked T. ABE	Notes LIND Date 9-16-66	2. 90 35 20	
Date NOV 1 6 1976	Indexed G. J. GALLI	Av = 90° 35' 21" ✓	

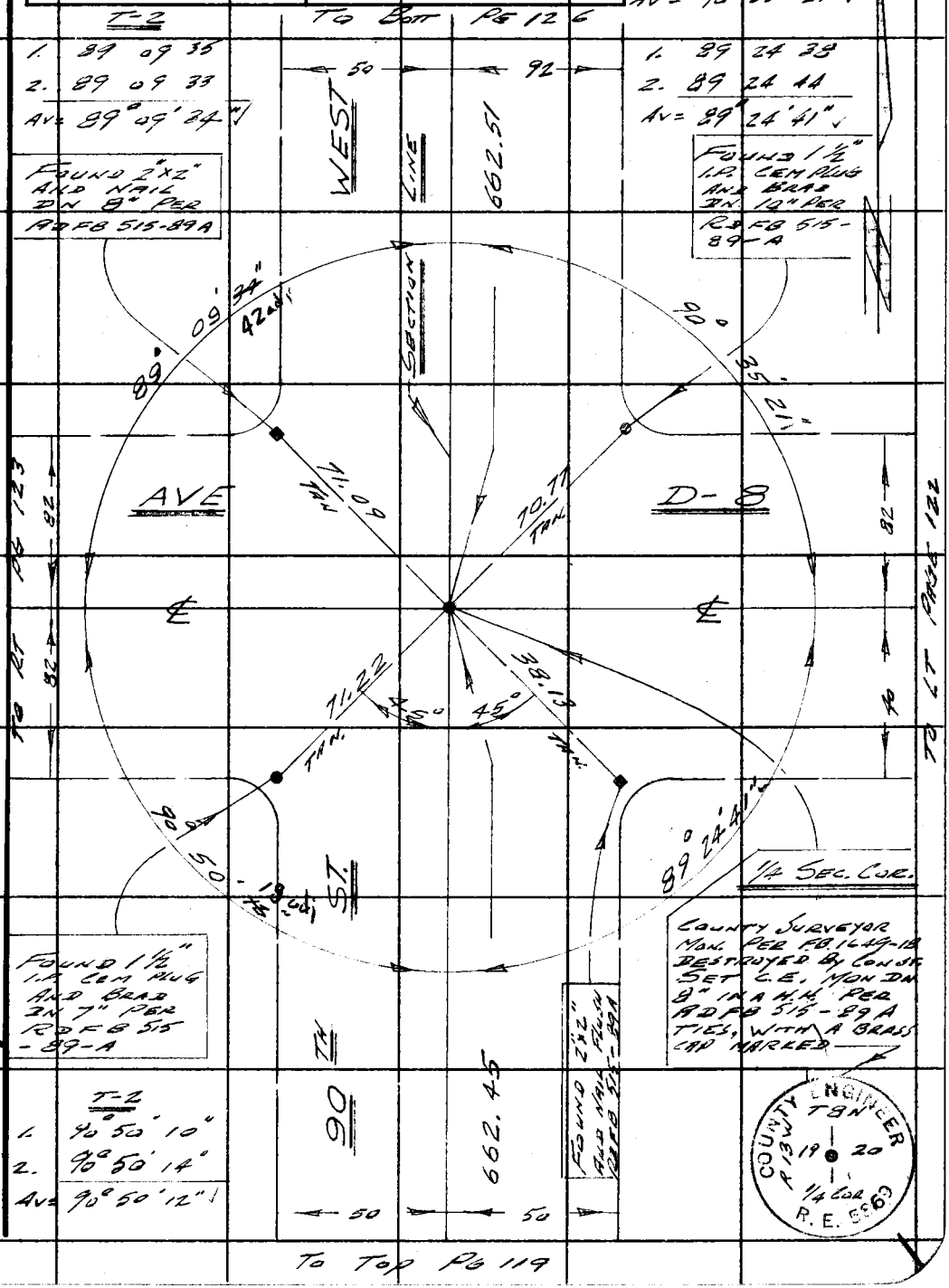

Note: Any Additions or Changes on This Sheet Must be Made or Circled in Red Ink With Date and Name of Person Making Change.

PLEASE RETURN TO
LOS ANGELES COUNTY ENGINEER
403 LOS ANGELES COUNTY ENGINEERING BLDG.
Do not extend this side of this line.

W.S. 71 A-2

76F3098 CE # 310 3-61

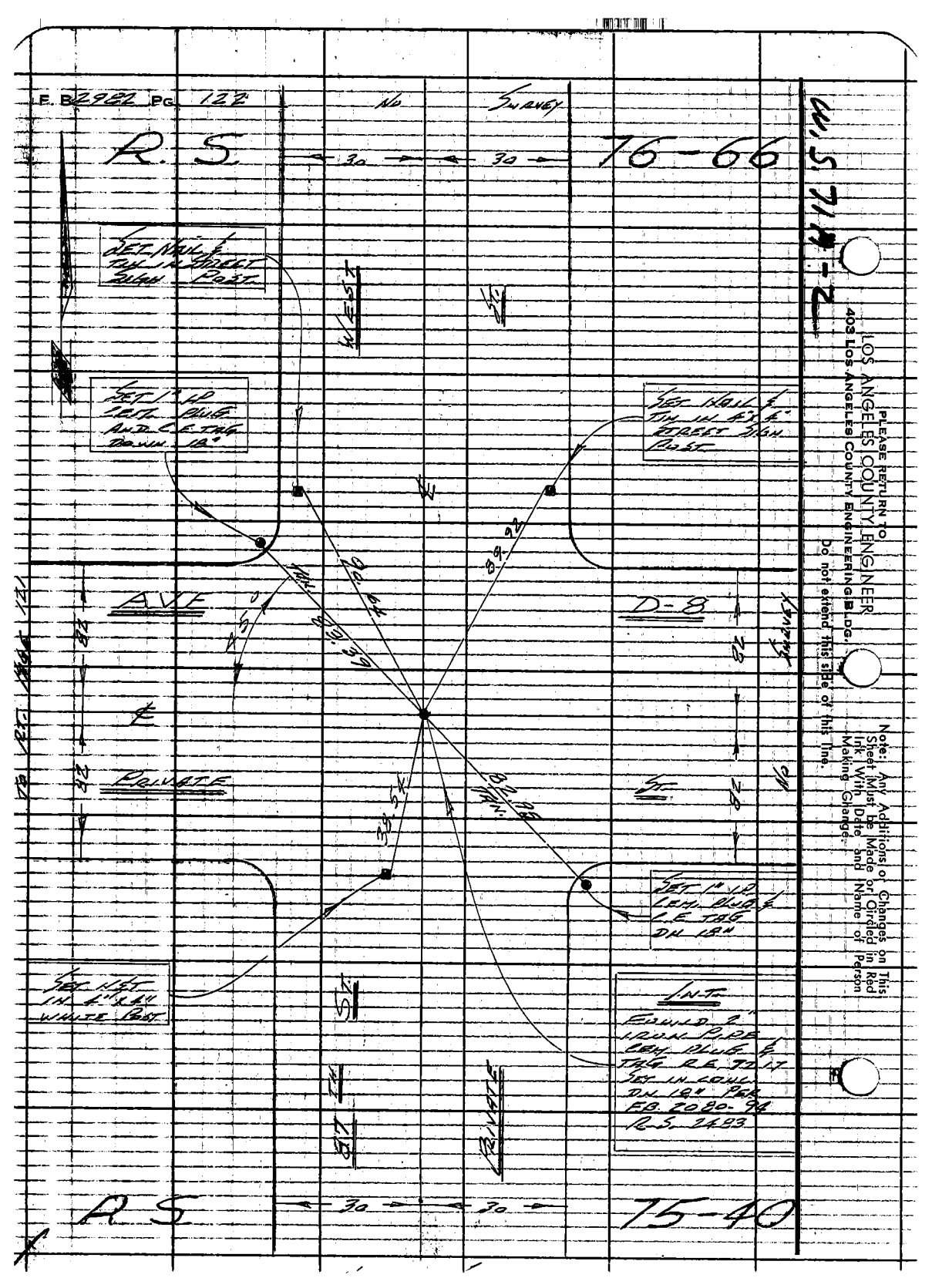
F. B. 2982 PG. 122
No Survey
R. S.
30
30
76-66
W. S. 71 M-2
SET NAIL & TIN IN STREET SIGN POST
WEST
ST.
SET 1" I.P. CEM. PLUG AND C.E. TAG DOWN 18"
SET NAIL & TIN IN 4"x4" STREET SIGN POST
AVE
D-8
SURVEY
PRIVATE
ST.
SET 1" I.P. CEM. PLUG & C.E. TAG DN 18"
SET NST IN 4"x4" WHITE POST
INT.
FOUND 2" IRON PIPE CEM. PLUG & TAG R.E. 7217 SET IN CONC. DN 18" PER F.B. 2080-94 R.S. 2483
87 TH ST.
PRIVATE
R. S.
30
30
75-40
PLEASE RETURN TO
LOS ANGELES COUNTY ENGINEER
403 LOS ANGELES COUNTY ENGINEERING BLDG.
Do not extend this side of this line.
Note: Any Additions or Changes on This Sheet Must be Made or Circled in Red Ink With Date and Name of Person Making Change.

Notes Ck'd by M. ASHLEY	Survey of 90 TH ST. WEST
Map No. B-5276	JN-096.69 Tape 1.4.4 Std #4 °F
Office Work B. GOINS	Surveyed by LIND
Checked T. ABE	Notes LIND Date 9-14-66
Date NOV 1 6 1976	Indexed C. J. GALLI

F. B. 2982 PG. 123

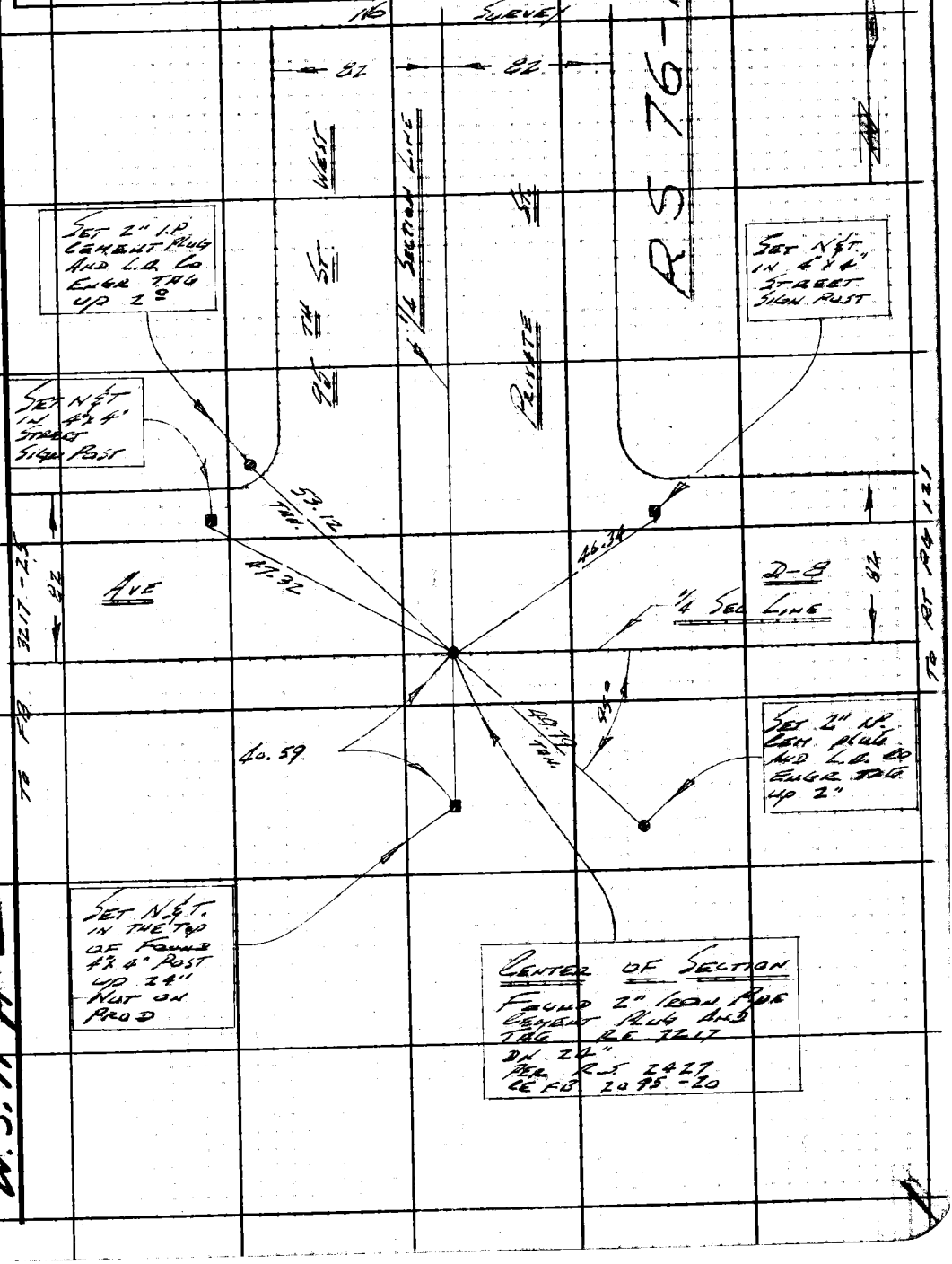

Note: Any Additions or Changes on This Sheet Must be Made or Circled in Red Ink With Date and Name of Person Making Change.

PLEASE RETURN TO
LOS ANGELES COUNTY ENGINEER
403 LOS ANGELES COUNTY ENGINEERING BLDG.
Do not extend this side of this line.

W.S. 71 A-2

76F309S CE#310 1-65

F.B. 2982 PG. 124

RS 76-66



W.S. 7142

PLEASE RETURN TO
LOS ANGELES COUNTY ENGINEER
403 LOS ANGELES COUNTY ENGINEERING BLDG.

Do not extend this side of this line.

Note: Any Additions or Changes on This Sheet Must be Made or Circled in Red Ink With Date and Name of Person Making Change.

Notes Ck'd by M. ASHLEY
Map No. B-5276
Office Work B. GOINS
Checked J. ABE
Date NOV 16 1976

Survey of 90th St. West
JN 0076.69 Tape 184 Std 84 °F
Surveyed by LWD
Notes LWD Date 9-20-66
Indexed G. J. GALLI

F. B. 2982 PG. 126

R.S. 76-10

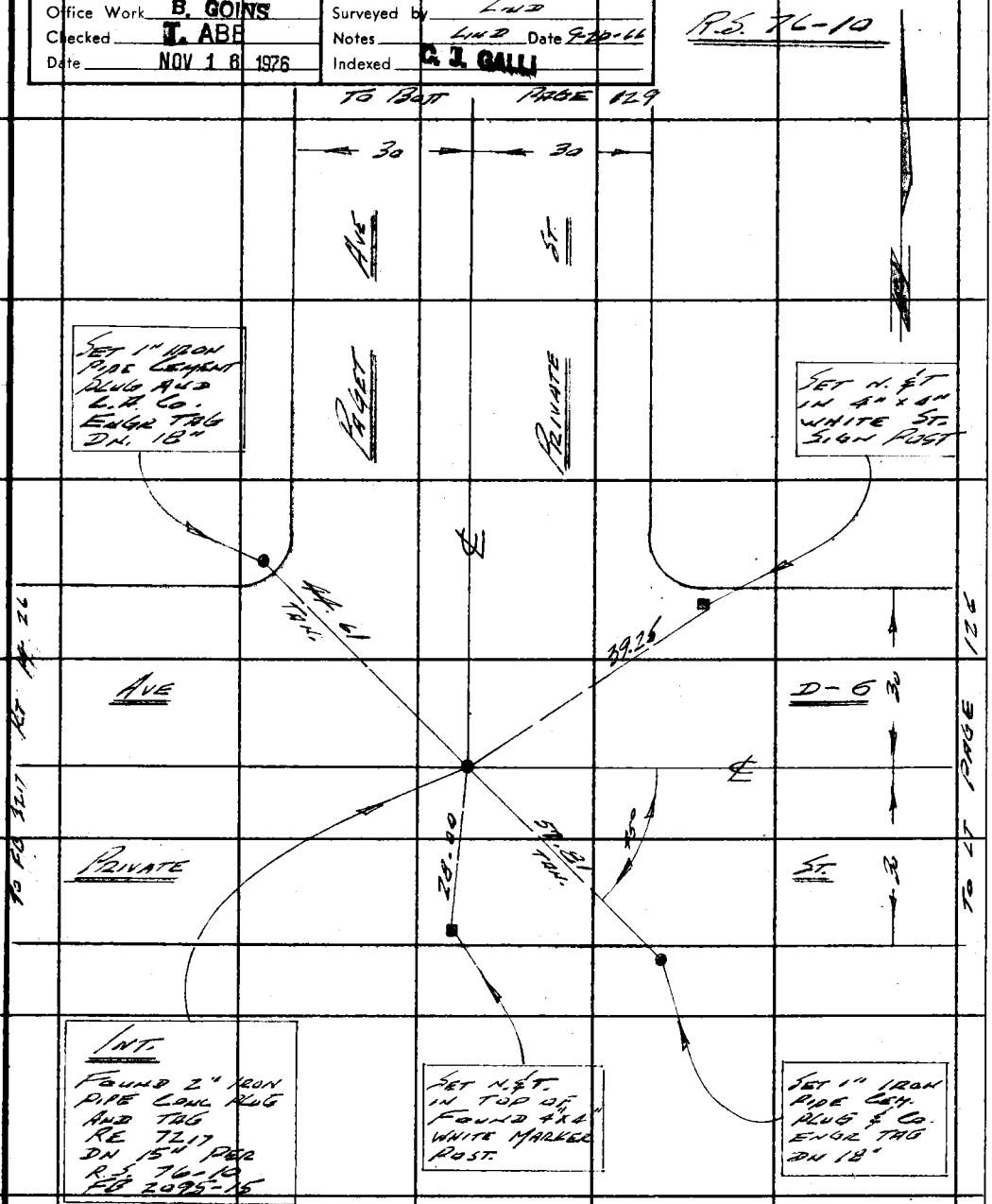

Note: Any Additions or Changes on This Sheet Must be Made or Circled in Red Ink With Date and Name of Person Making Change.

Do not extend this side of this line.

PLEASE RETURN TO
LOS ANGELES COUNTY ENGINEER
403 LOS ANGELES COUNTY ENGINEERING BLDG.

W.S. 71 A-2

76F3095 CE # 310 3-61

F. B. 2982 Pg. 126

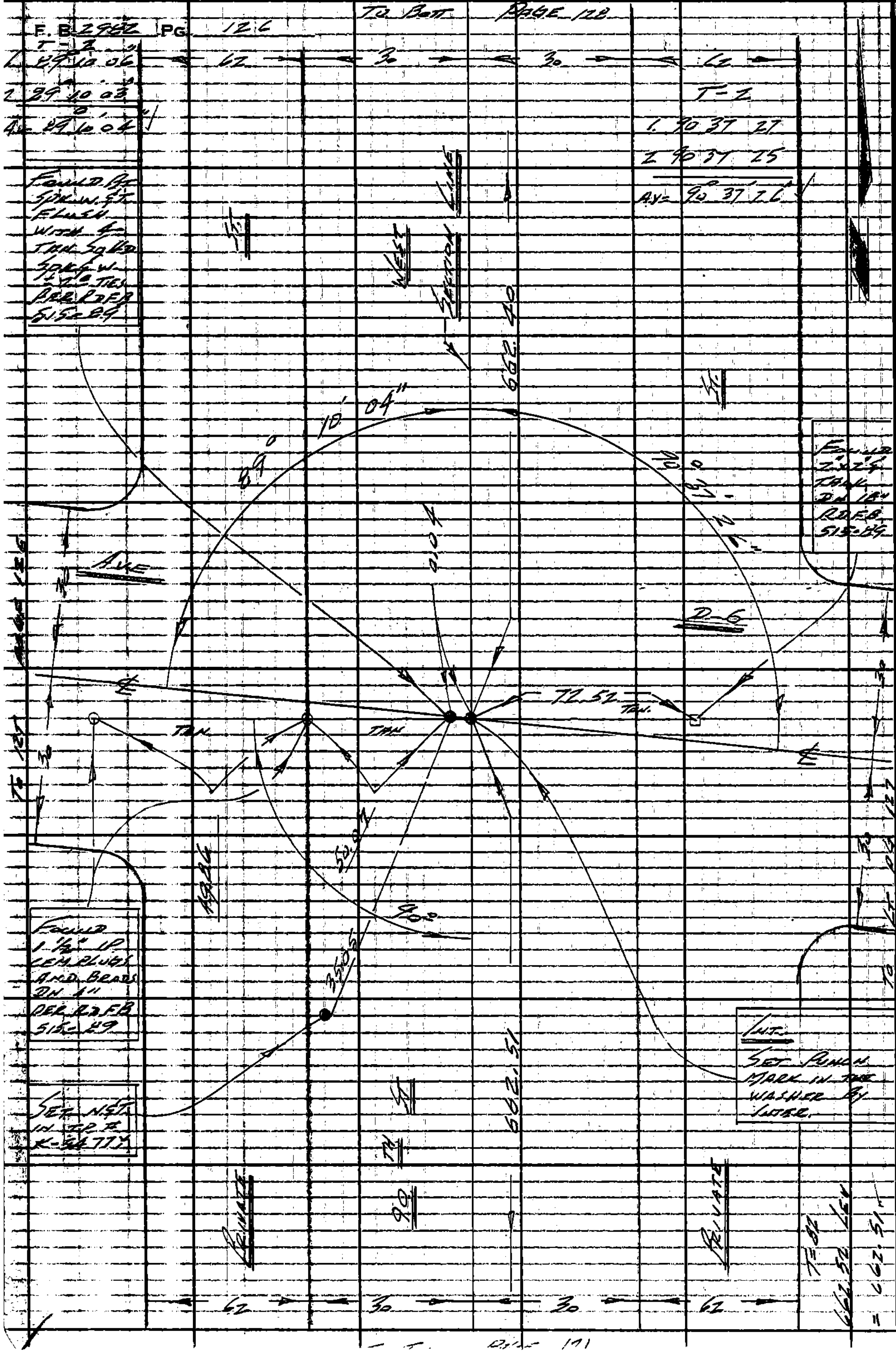

W.S. 71 A-2

PLEASE RETURN TO
LOS ANGELES COUNTY ENGINEER
403 LOS ANGELES COUNTY ENGINEERING BLDG.
Do not extend this side of this line.

Note: Any Additions or Changes on This Sheet Must be Made or Circled in Red Ink With Date and Name of Person Making Change.

Notes Ck'd by M. ASHLEY	Survey of 90TH ST. WEST
Map No. B-5276	JN 045669 Tape 184 Std 54 °F
Office Work B. GOINS	Surveyed by LIND
Checked T. ABE	Notes LIND Date 9-20-66
Date NOV 16 1976	Indexed C. J. GALLI

F. B. 2922 PG. 127

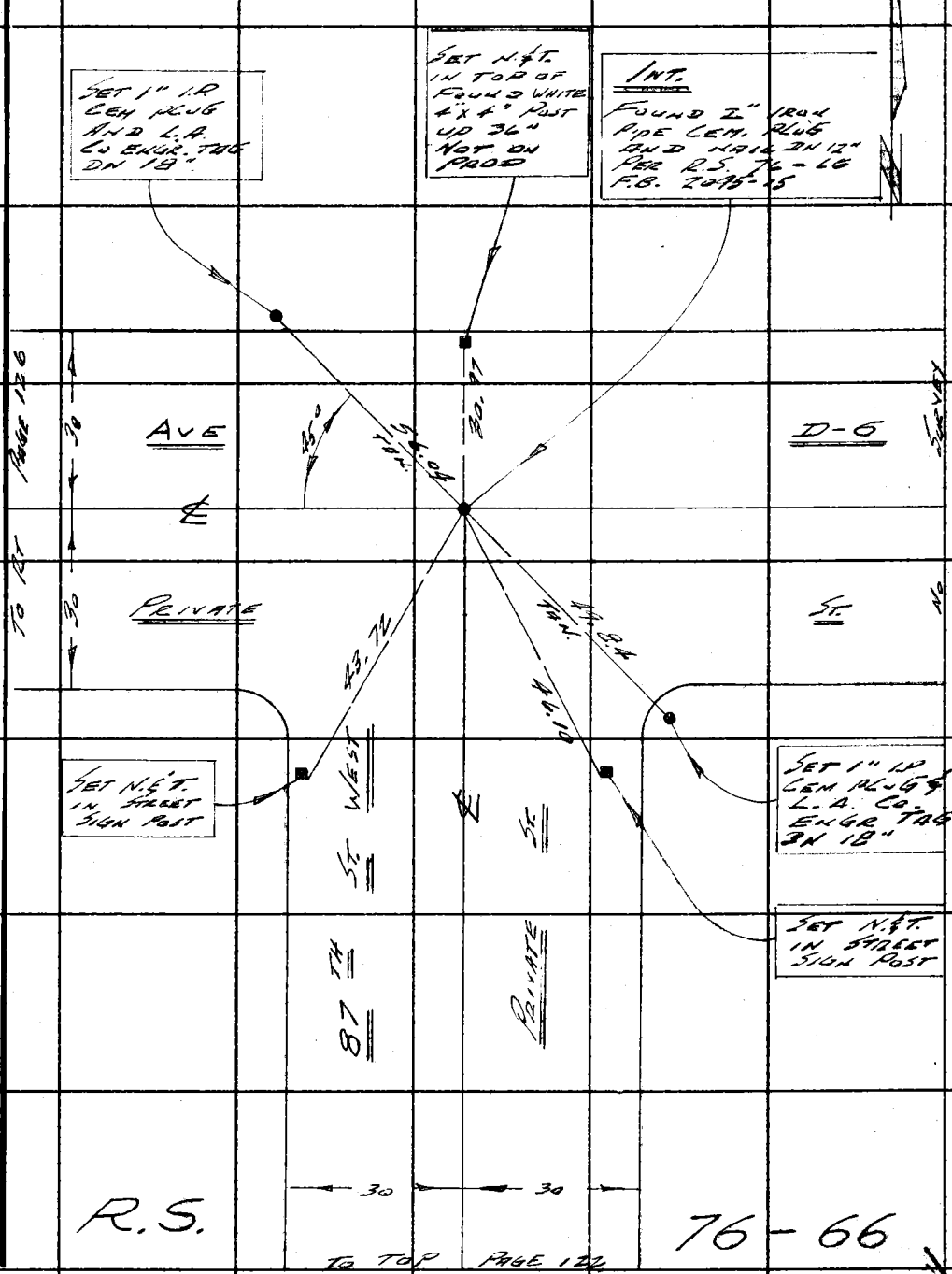

Note: Any Additions or Changes on This Sheet Must be Made or Circled in Red Ink With Date and Name of Person Making Change.

Do not extend this side of this line.

PLEASE RETURN TO
LOS ANGELES COUNTY ENGINEER
403 LOS ANGELES COUNTY ENGINEERING BLDG.

W.S. 71A-2

76F3095 CE # 310 3-61

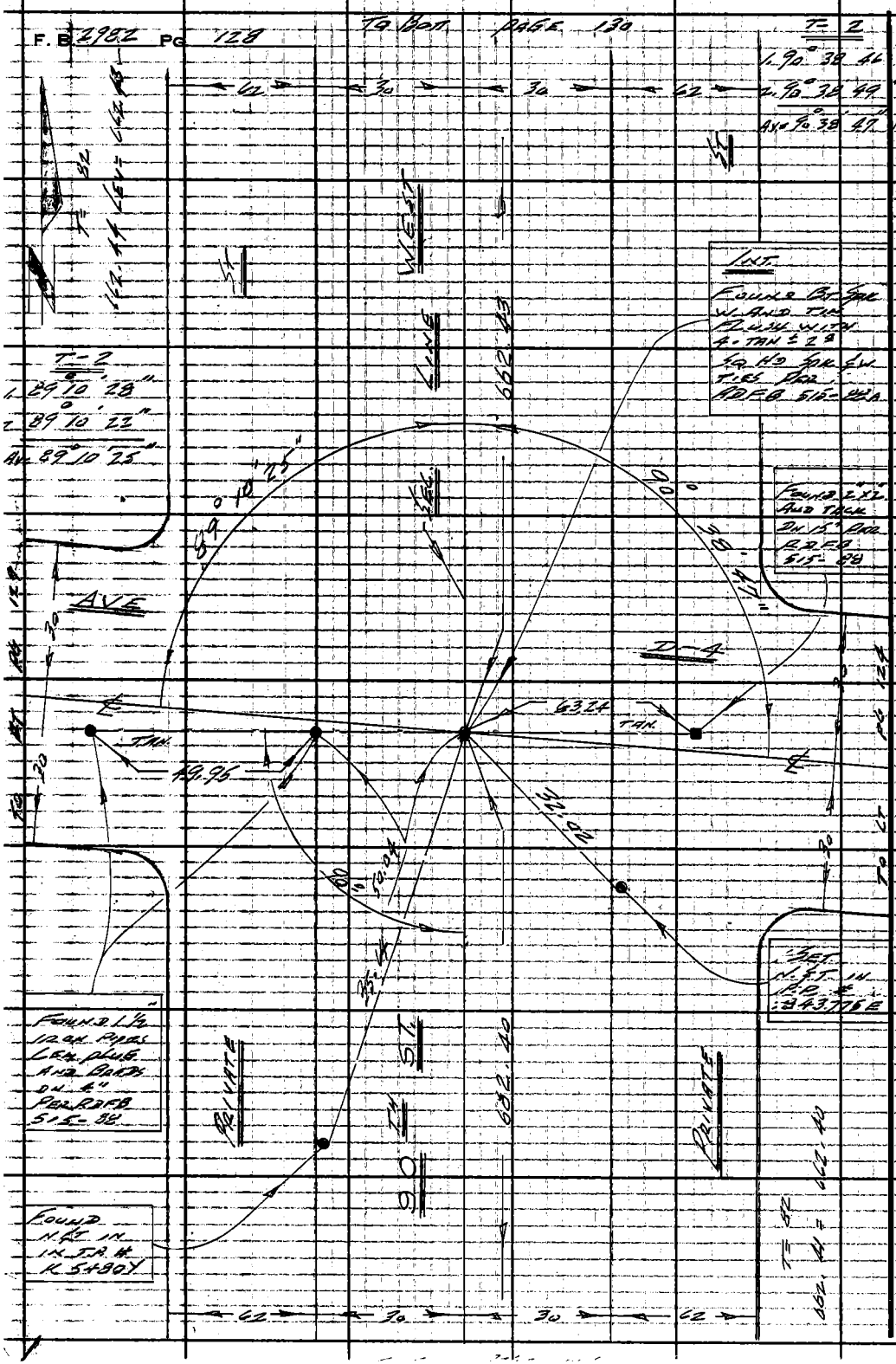

W.S. 71 A-2

PLEASE RETURN TO
LOS ANGELES COUNTY ENGINEER
403 LOS ANGELES COUNTY ENGINEERING BLDG.
Do not extend this side of this line.

Note: Any Additions or Changes on This Sheet Must be Made or Circled in Red Ink With Date and Name of Person Making Change.

Notes Ck'd by M. ASHLEY	Survey of 90 TH ST WEST	F. B. 2982 PG. 129
Map No. B-5276	JN 2096.69 Tape 1.84 Std 84 °F	R.S. 76-10
Office Work B. GOINS	Surveyed by LIND	
Checked T. ABE	Notes LIND Date 9-21-66	
Date NOV 1 6 1976	Indexed C. J. GALLI	

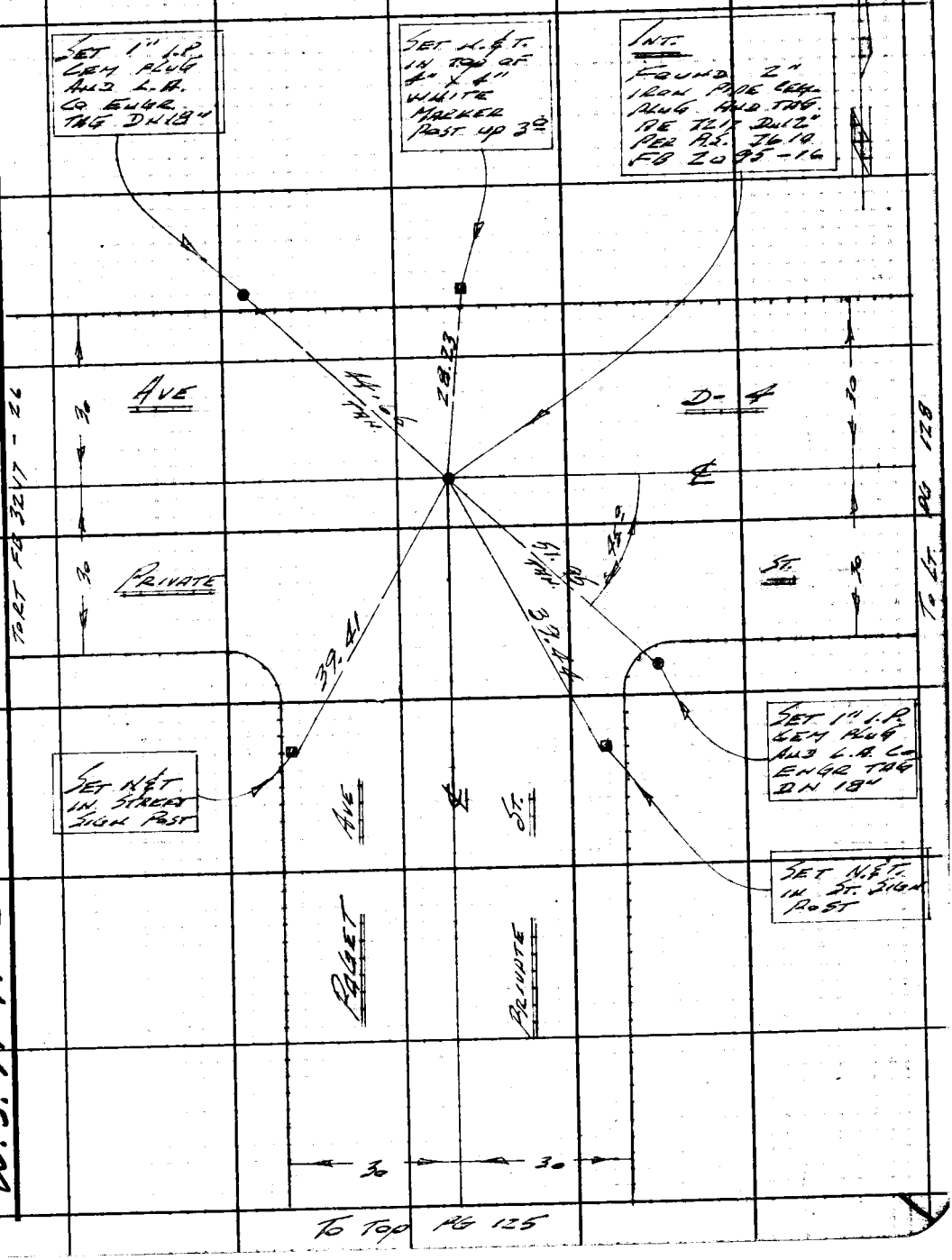

Note: Any Additions or Changes on This Sheet Must be Made or Circled in Red Ink With Date and Name of Person Making Change.

Do not extend this side of this line.

PLEASE RETURN TO
LOS ANGELES COUNTY ENGINEER
403 LOS ANGELES COUNTY ENGINEERING BLDG.

W.S. 71 A-2

76F309S CE#310 1-65

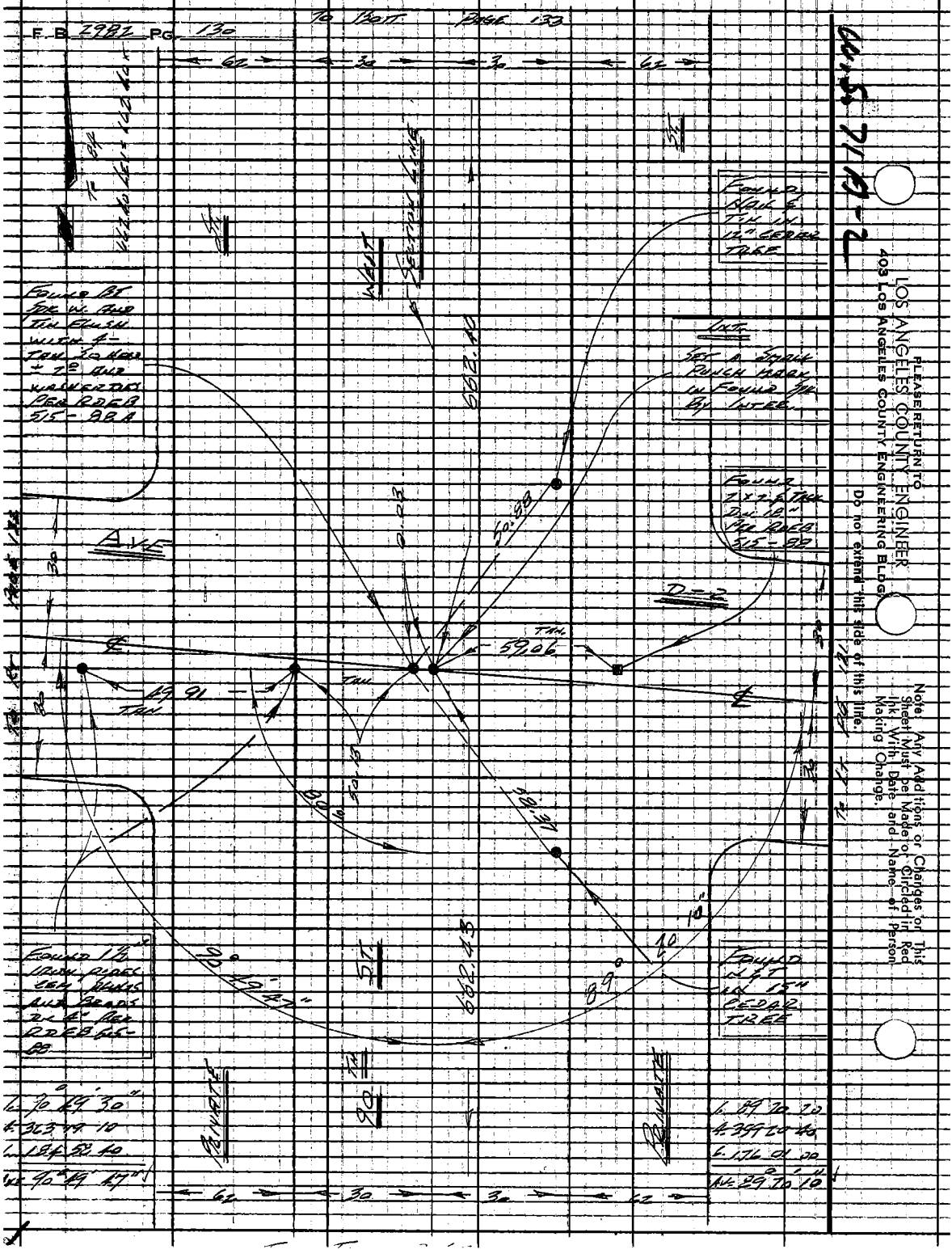
F.B. 2982 PG. 130
To Bott Page 133
62
30
30
62
Found Nail & Tin in 12" Cedar Tree
Found BT Spk W. and Tin Flush with 4-Tan 30 Head + 2 and Washerdies Per RDEB 515-88A
Int. Set a Small Punch Mark in Found Spk By Intee.
Found 2x2 & Tack Dn 18" Per RDEB 515-88
Found 1½" Iron Pipe Cem Plugs and Brads Dn 4" Per RDEB 515-88
Found Nut in 15" Cedar Tree
Ave
D-2
West
Section Line
662.40
662.43
50.88
59.06
49.91
Tan
90° 49' 47"
89° 20' 10"
Private
Private
1. 70° 49' 30"
4. 363 19 10
6. 184 58 40
Ave 90° 49' 47"
1. 89 20 20
4. 359 20 40
6. 176 01 00
Ave 89° 20' 10"
Please Return to
Los Angeles County Engineer
403 Los Angeles County Engineering Bldg.
Do not extend this side of this line.
Note: Any Additions or Changes on This Sheet Must be Made or Circled in Red Ink With Date and Name of Person Making Change.

Notes Ck'd by M. ASHLEY	Survey of 90th St West
Map No. B-5276	JN 4096.69 Tape 184 Std 84 °F
Office Work B. GOINS	Surveyed by LIND
Checked T. ABE	Notes LIND Date 9-23-66
Date NOV 16 1976	Indexed C. J. GALLI

F. B. 2982 PG. 131

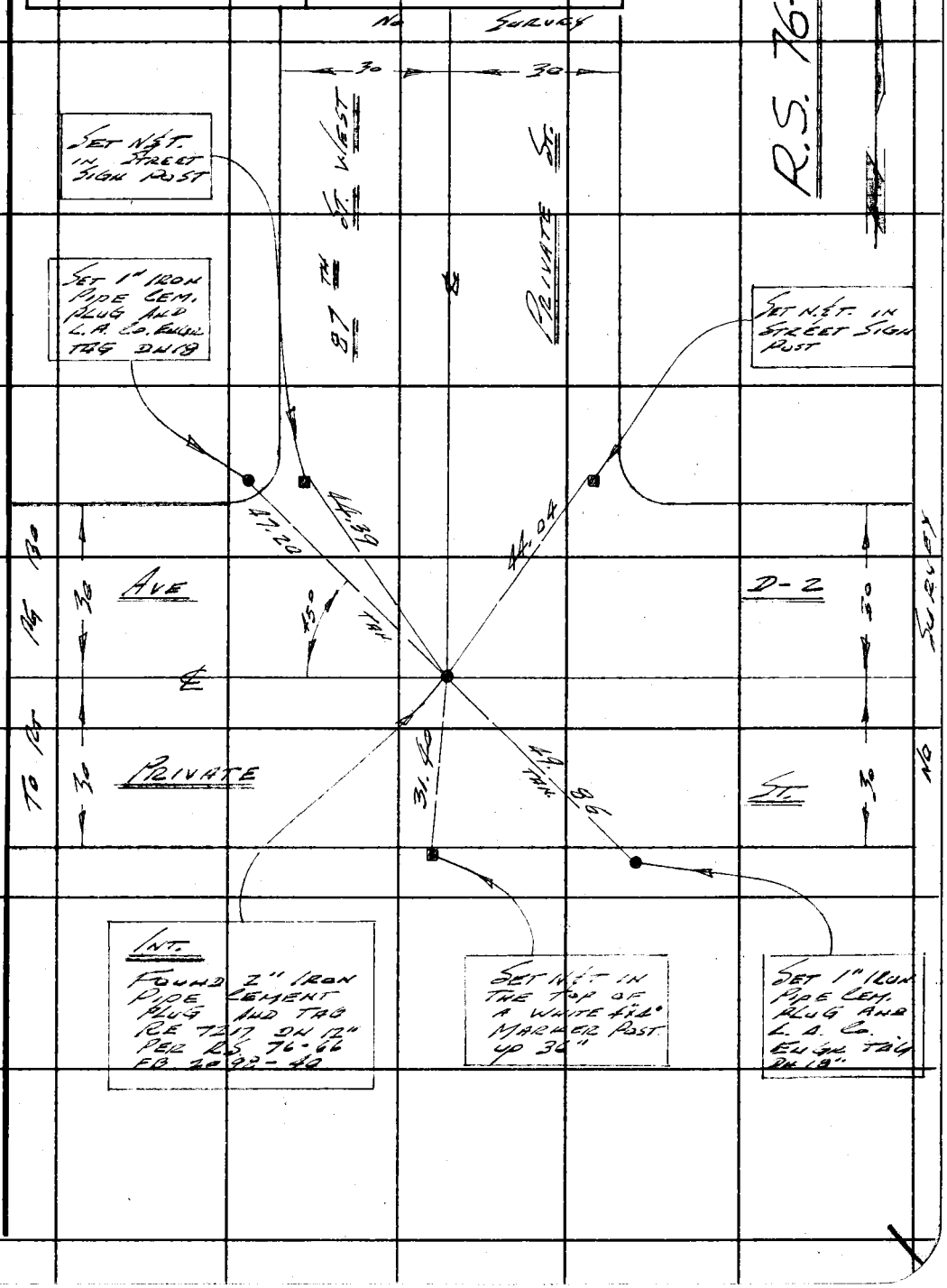

Note: Any Additions or Changes on This Sheet Must be Made or Circled in Red Ink With Date and Name of Person Making Change.

PLEASE RETURN TO
LOS ANGELES COUNTY ENGINEER
403 LOS ANGELES COUNTY ENGINEERING BLDG.

Do not extend this side of this line.

W.S. 71 A-2

76F309S CE # 310 3-61

F. B. 2982 PG. 132

RS 76-10



PLEASE RETURN TO
LOS ANGELES COUNTY ENGINEER
403 LOS ANGELES COUNTY ENGINEERING BLDG.
Do not extend this side of this line.
Note: Any Additions or Changes on This Sheet Must be Made or Circled in Red Ink With Date and Name of Person Making Change.

Notes Ck'd by M. ASHLEY	Survey of 90 TH ST. WEST	F. B. 2982	PG. 133
Map No. B-5276	JN 4096.69 Tape 184 Std 84 °F		
Office Work B. GOINS	Surveyed by LIND		
Checked T. ABE	Notes LIND Date 10-5-66		
Date NOV 1 0 1976	Indexed C. J. GALLI		

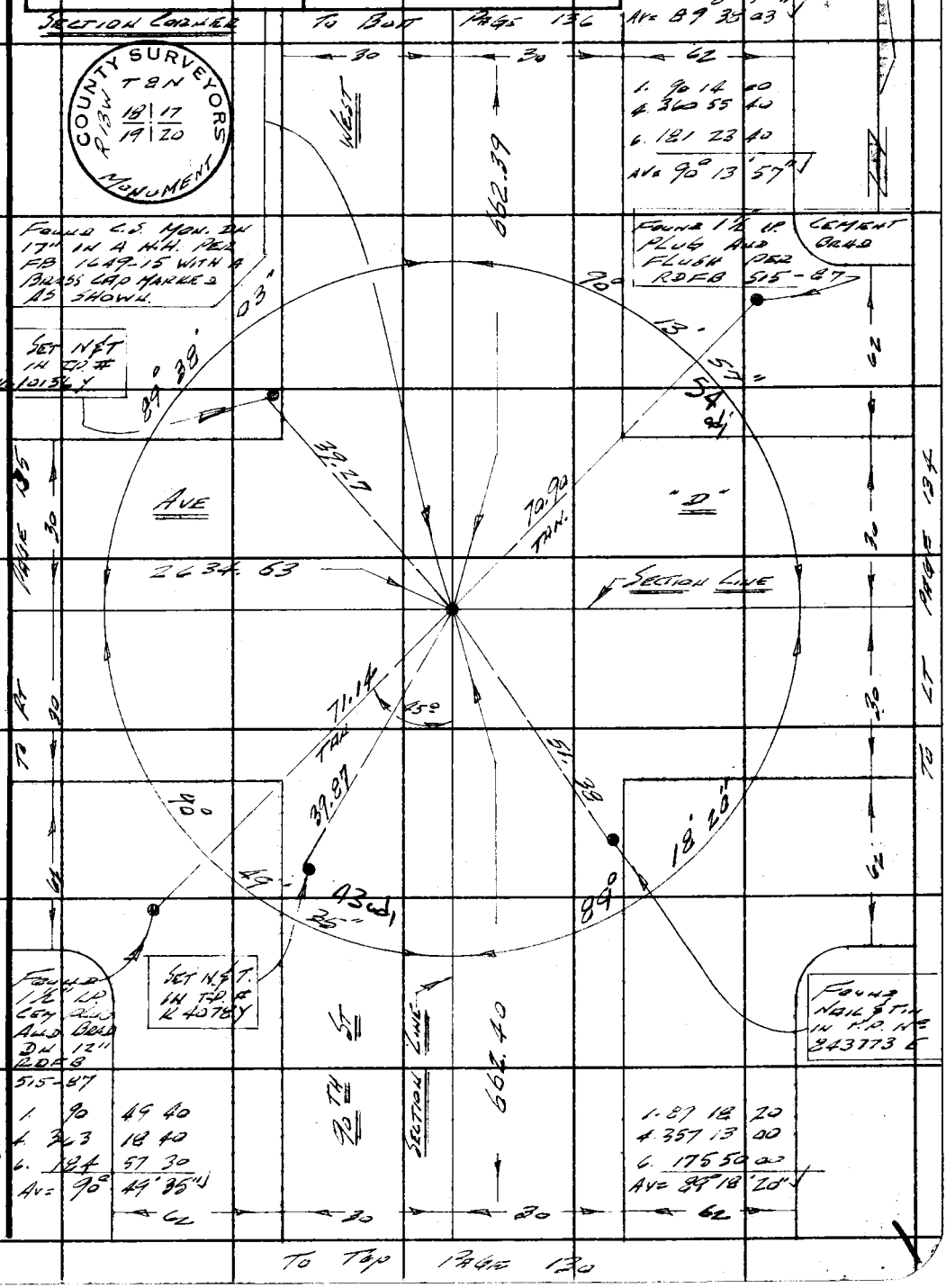

Note: Any Additions or Changes on This Sheet Must be Made or Circled in Red Ink With Date and Name of Person Making Change.

Do not extend this side of this line.

PLEASE RETURN TO
LOS ANGELES COUNTY ENGINEER
403 LOS ANGELES COUNTY ENGINEERING BLDG.

W.S. 71 A-2

76F3098 CE # 310 3-61

F. B. 2982 PG 134

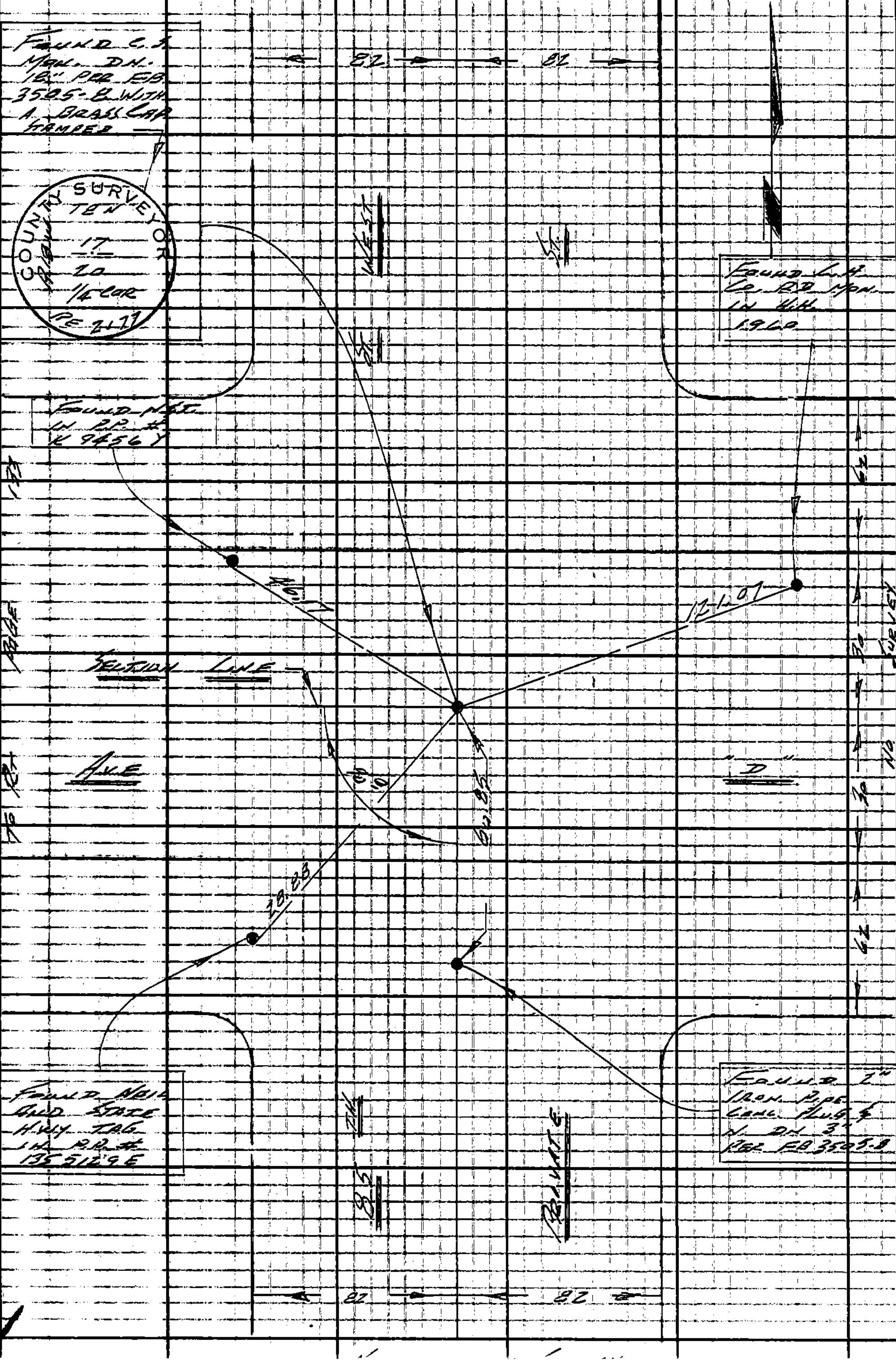

LOS ANGELES COUNTY ENGINEER
PLEASE RETURN TO
403 LOS ANGELES COUNTY ENGINEERING BLDG.
Do not extend this side of this line.
Note: Any Additions or Changes on This Sheet Must be Made or Circled in Red Ink With Date and Name of Person Making Change.

Notes Ck'd by M. ASHLEY	Survey of 90TH ST WEST	F. B. 2982 PG. 135
Map No. B-5276	JN 0096.69 Tape 184 Std 84 °F	
Office Work B. GOINS	Surveyed by LIND	
Checked T. ABE	Notes LIND Date 9-30-66	
Date NOV 1 6 1976	Indexed C. J. GALLI	

T = 68
2658.76 LEV
= 2658.48 ✓

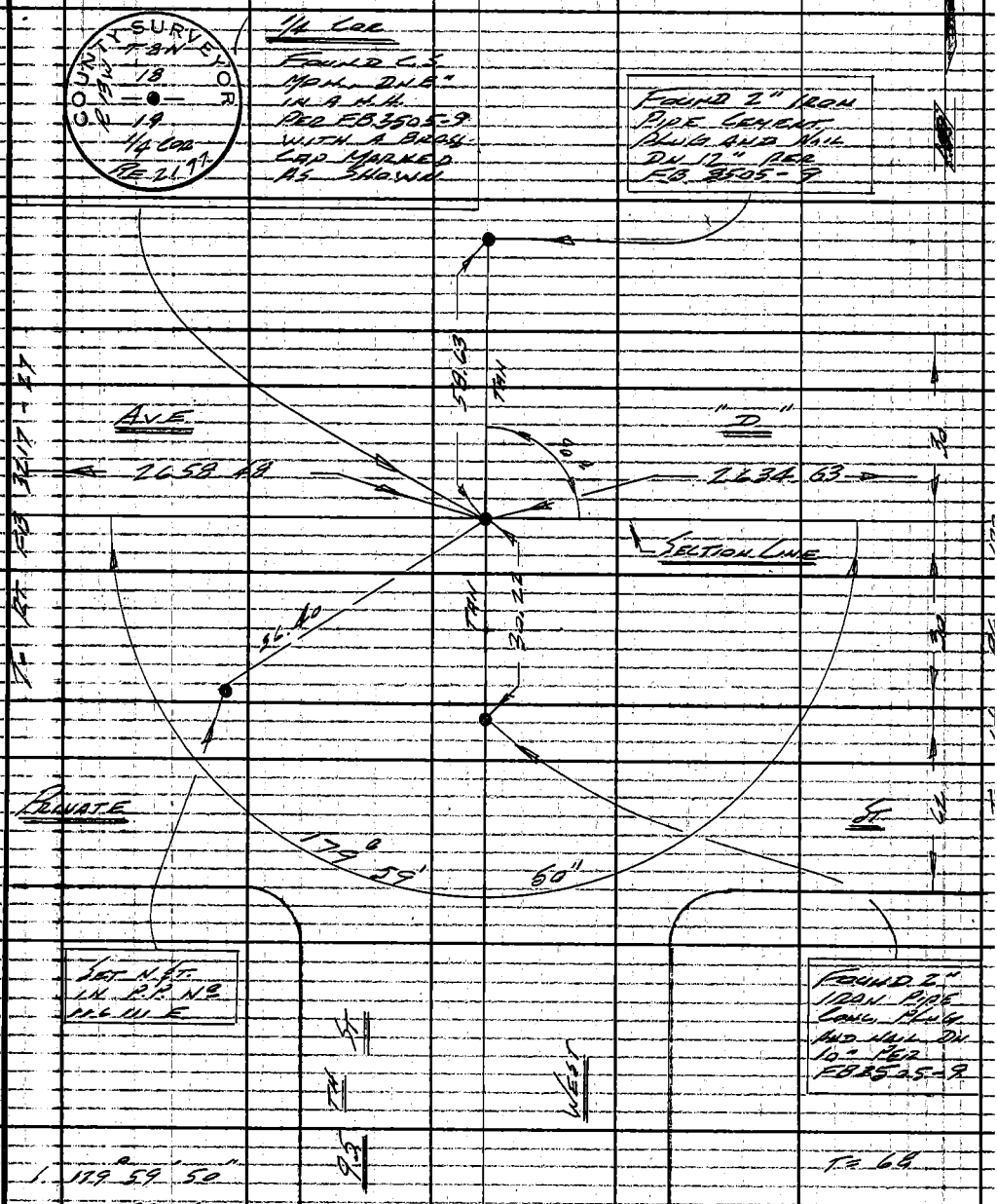

1. 179° 59' 50"
4. 359 59 40
6. 359 59 00
AV = 179° 59' 50"

Note: Any Additions or Changes on This Sheet Must be Made or Circled in Red Ink With Date and Name of Person Making Change.

Do not extend this side of this line.

PLEASE RETURN TO
LOS ANGELES COUNTY ENGINEER
403 LOS ANGELES COUNTY ENGINEERING BLDG.

76F309S CE # 310 3-61

Gm S. 71 A-2

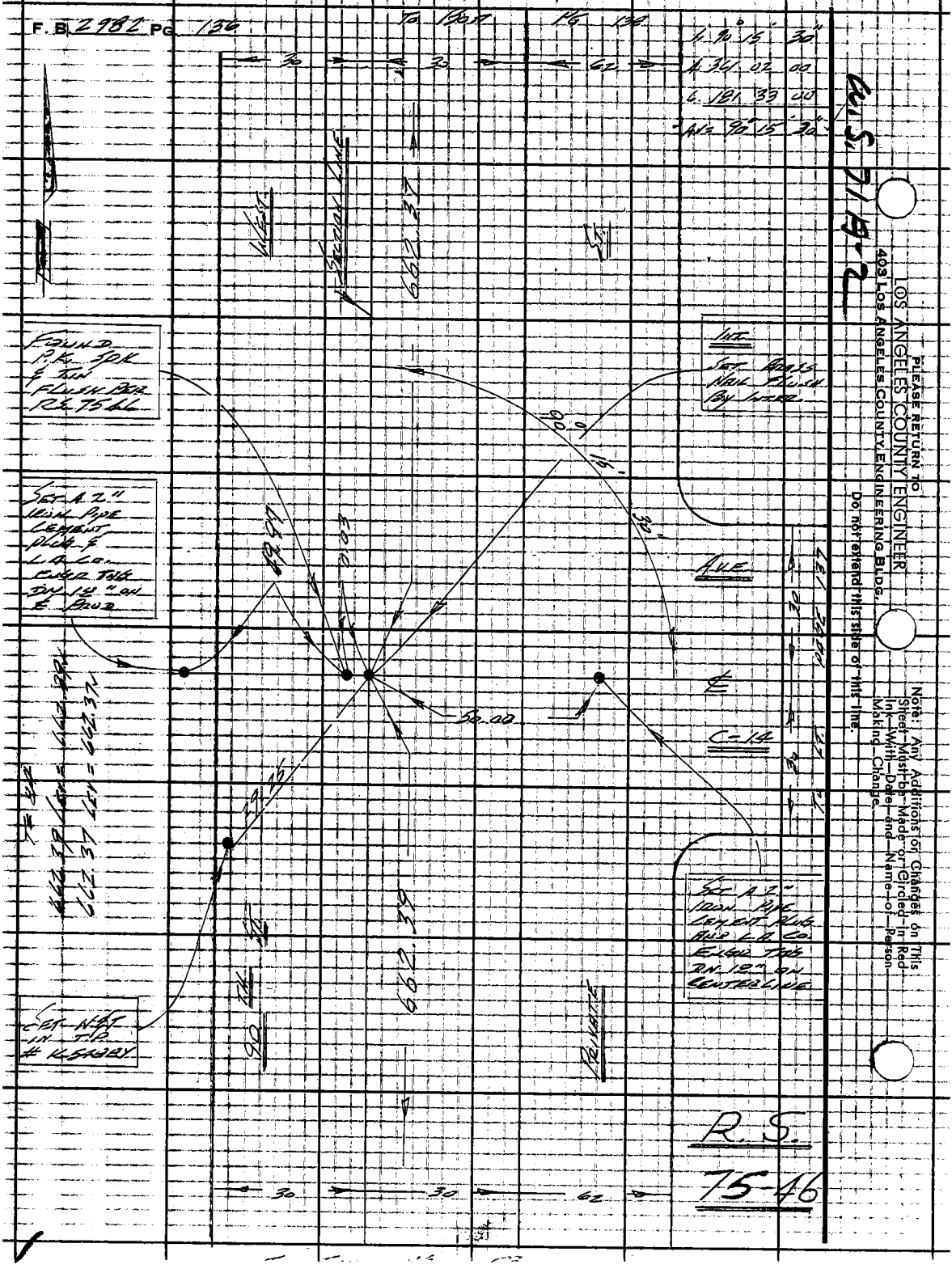
F.B. 2982 PG. 136
To Bott PG 138
L. 90° 15' 30"
A. 361 02 00
C. 181 33 00
AV = 90° 15' 30"
30
30
62
WEST
SECTION LINE
662.37
FOUND P.K. SPK & TIN FLUSH PER RS 75 LL
INT.
SET BRASS NAIL FLUSH BY INTER
90° 15' 30"
SET A 2" IRON PIPE CEMENT PLUG & L.A. CO. ENGR TAG DN 18" ON ℄ BROD
AVE
℄
50.00
C-14
SET A 2" IRON PIPE CEMENT PLUG AND L.A. CO. ENGR TAG DN 18" ON CENTERLINE
662.39
PRIVATE
SET NAIL IN T.P. # K 5482Y
R.S.
75-46
PLEASE RETURN TO
LOS ANGELES COUNTY ENGINEER
403 LOS ANGELES COUNTY ENGINEERING BLDG.
Do not extend this side of this line.
Note: Any Additions or Changes on This Sheet Must be Made or Circled in Red Ink With Date and Name of Person Making Change.

Notes Ck'd by M. ASHLEY	Survey of 90th St. WEST	F. B. 2982 PG. 137
Map No. B-5276	JN 0096.69 Tape 184 Std 84 °F	
Office Work B. GOINS	Surveyed by LIND	
Checked T. ABE	Notes LIND Date 10-3-66	
Date NOV 1 6 1976	Indexed C. J. GALLI	

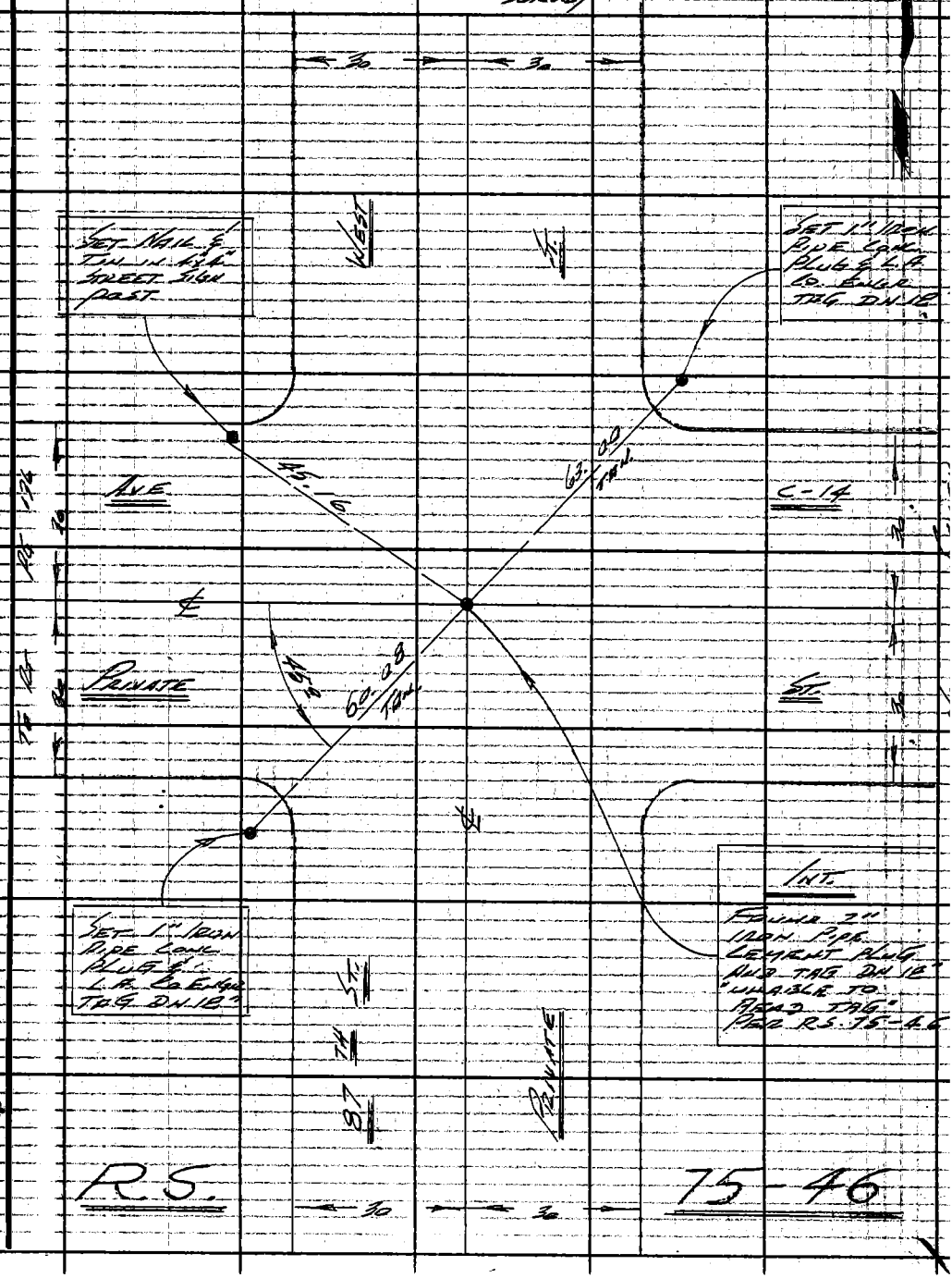

Note: Any Additions or Changes on This Sheet Must be Made or Circled in Red Ink With Date and Name of Person Making Change.

Do not extend this side of this line.

PLEASE RETURN TO
LOS ANGELES COUNTY ENGINEER
403 LOS ANGELES COUNTY ENGINEERING BLDG.

W.S. 71A-2

76F3095 CE # 310 3-61

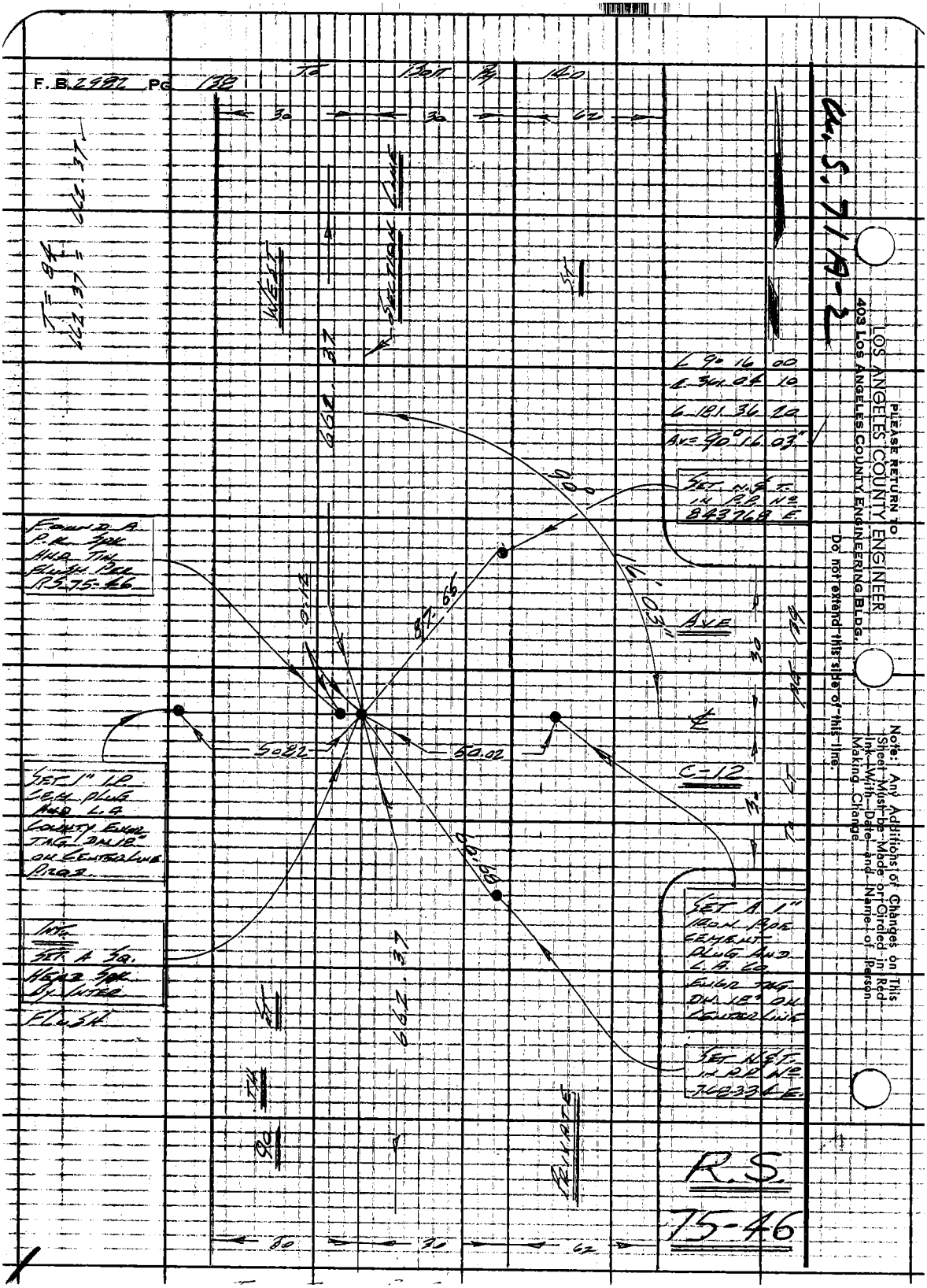
F.B. 2982 PG 138
TO BOTT PG 140
30
30
62
T = 84
662.37 = 662.37
WEST
SECTION LINE
ST
662.37
L 90 16 00
E 361 04 10
6 181 36 20
AVE 90° 16.03"
SET N.&T. IN P.P. No 843768 E.
90°
16.03"
AVE
FOUND A P.K. SPK AND TIN FLUSH PER RS 75-46
87.65
50.82
50.02
C-12
SET 1" I.P. CEM PLUG AND L.A. COUNTY ENGR TAG DN 18" ON CENTERLINE PROD.
INTL
SET A SQ. HEAD SPK BY INTER
FLUSH
SET A 1" IRON PIPE CEMENT PLUG AND L.A. CO. ENGR TAG DN 18" ON CENTERLINE
SET N&T IN P.P. No 768334 E.
662.37
90
TH
ST
PRIVATE
R.S.
75-46
30
30
62
PLEASE RETURN TO
LOS ANGELES COUNTY ENGINEER
403 LOS ANGELES COUNTY ENGINEERING BLDG.
Do not extend this side of this line.
Note: Any Additions or Changes on This Sheet Must be Made or Circled in Red Ink With Date and Name of Person Making Change.

Notes Ck'd by M. ASHLEY	Survey of 90th St West	F. B. 2982 Pg. 139
Map No. B-5276	JN 0096.69 Tape 184 Std 84 °F	
Office Work B. GOINS	Surveyed by LIND	
Checked T. ABE	Notes LIND Date 10-26-66	
Date NOV 1 6 1976	Indexed C. J. GALLI	

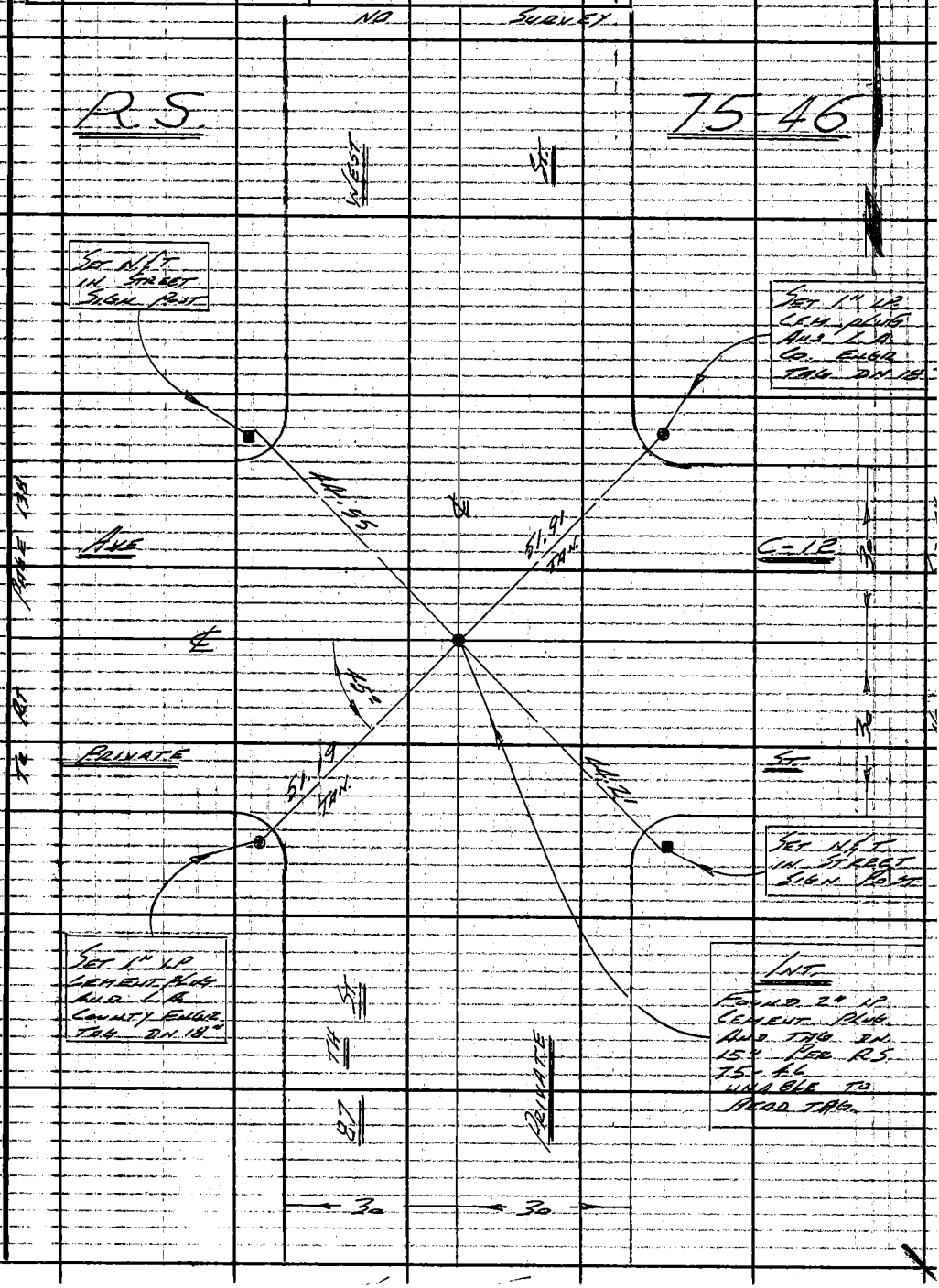

Note: Any Additions or Changes on This Sheet Must be Made or Circled in Red Ink With Date and Name of Person Making Change.

Do not extend this side of this line.

PLEASE RETURN TO
LOS ANGELES COUNTY ENGINEER
403 LOS ANGELES COUNTY ENGINEERING BLDG.

W.S. 71 A-2

76F3095 CE # 310 3-61

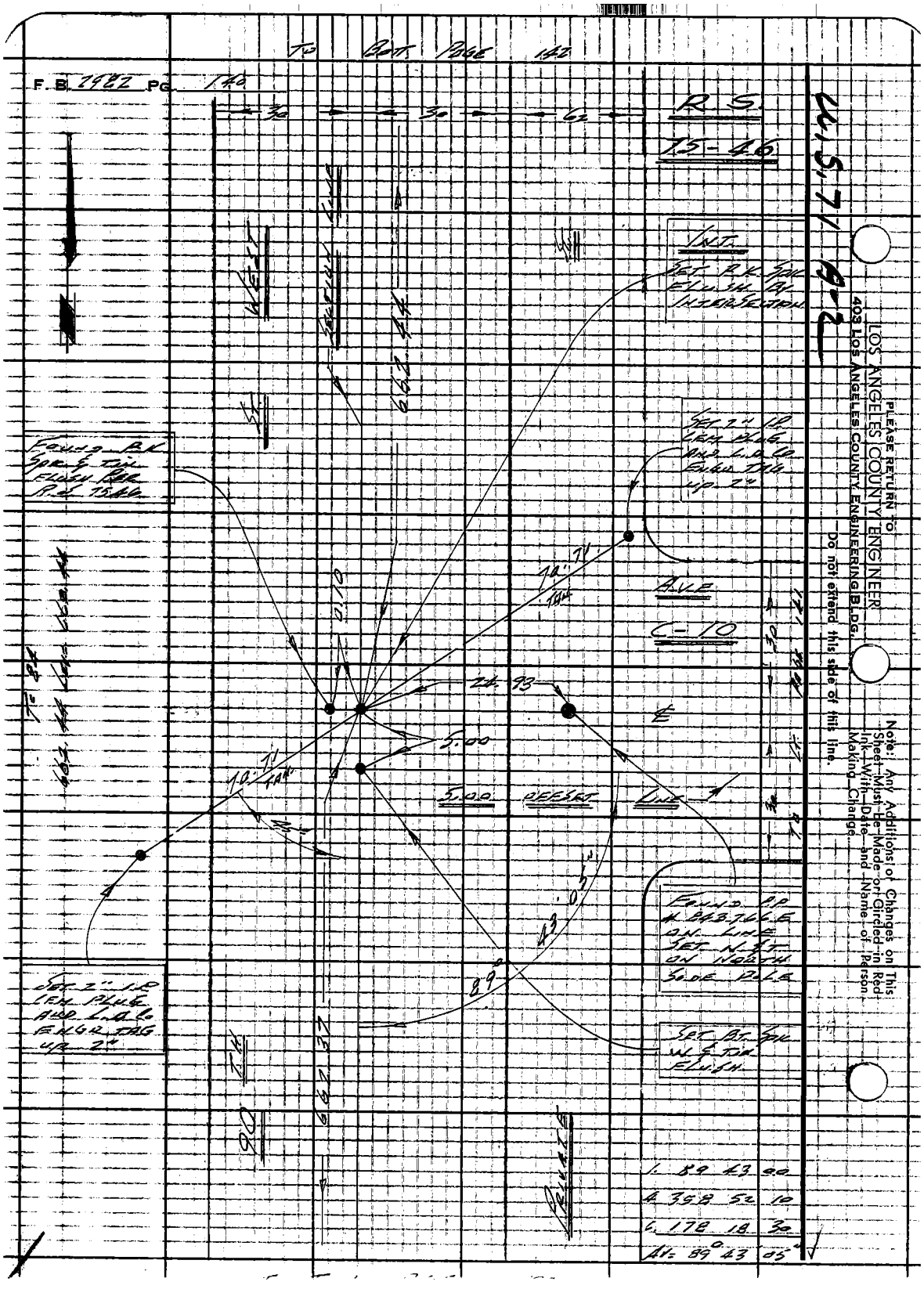

TO BOTT. PAGE 142
F.B. 2982 PG. 140
R.S.
75-46
W.S. 71 A-2
INT.
SET R.K. SPK FLUSH BY INTERSECTION
SET 2" I.P. CEM. PLUG AND L.A. CO. ENGR. TAG UP 2"
FOUND R.K. SPK & TIN FLUSH PER R.S. 75-46
AVE
C-10
24.93
5.00
5.00 OFFSET LINE
70.71 TAN
43.05
89°
FOUND P.P. # 843.766 E ON LINE SET N.&T. ON NORTH SIDE POLE
SET BT. SPK W & TIN FLUSH
SET 2" I.P. CEM. PLUG AND L.A. CO. ENGR. TAG UP 2"
90 TH
662.37
662.44
PRIVATE
1. 89 43 00
4. 358 52 10
6. 178 18 30
AV= 89° 43' 05"
PLEASE RETURN TO
LOS ANGELES COUNTY ENGINEER
403 LOS ANGELES COUNTY ENGINEERING BLDG.
Do not extend this side of this line.
Note: Any Additions or Changes on This Sheet Must Be Made or Circled in Red Ink With Date and Name of Person Making Change.

Notes Ck'd by M. ASHLEY	Survey of 90 TH ST. WEST	F. B. 2982	PG. 141
Map No. B-5276	J.N. 0096.69 Tape 184 Std 84 °F		
Office Work B. GOINS	Surveyed by LIND		
Checked T. ABE	Notes LIND Date 10-26-66		
Date NOV 1 6 1966	Indexed G. J. GALLI		

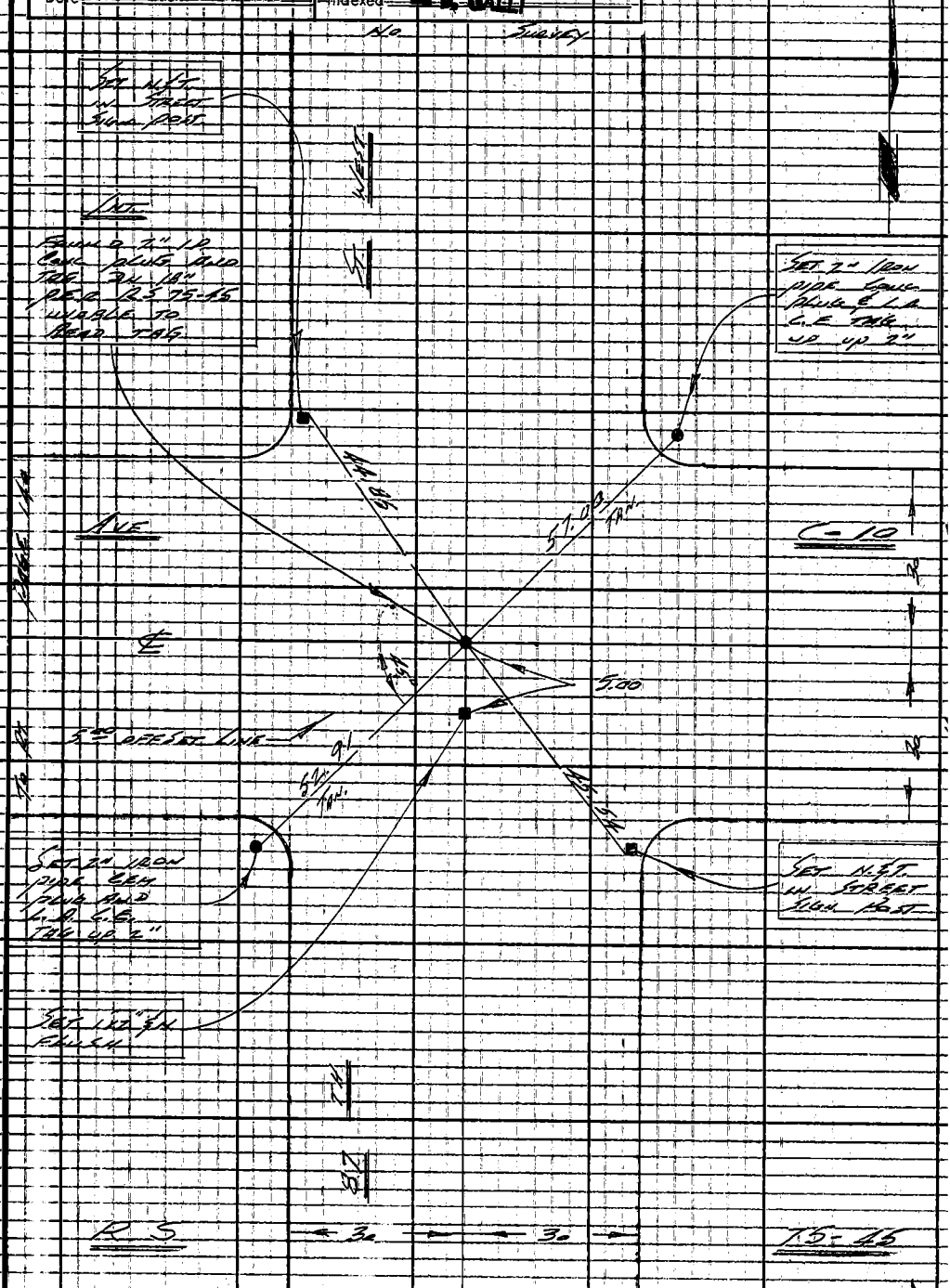

Note: Any Additions or Changes on This Sheet Must be Made or Circled in Red Ink With Date and Name of Person Making Change.

Do not extend this side of this line.

PLEASE RETURN TO
LOS ANGELES COUNTY ENGINEER
403 Los Angeles County Engineering Bldg.

76F3095 CE # 310 3-61

W.S. 71 A-2

To Bott Page 144

F. B. 2982 PG. 142

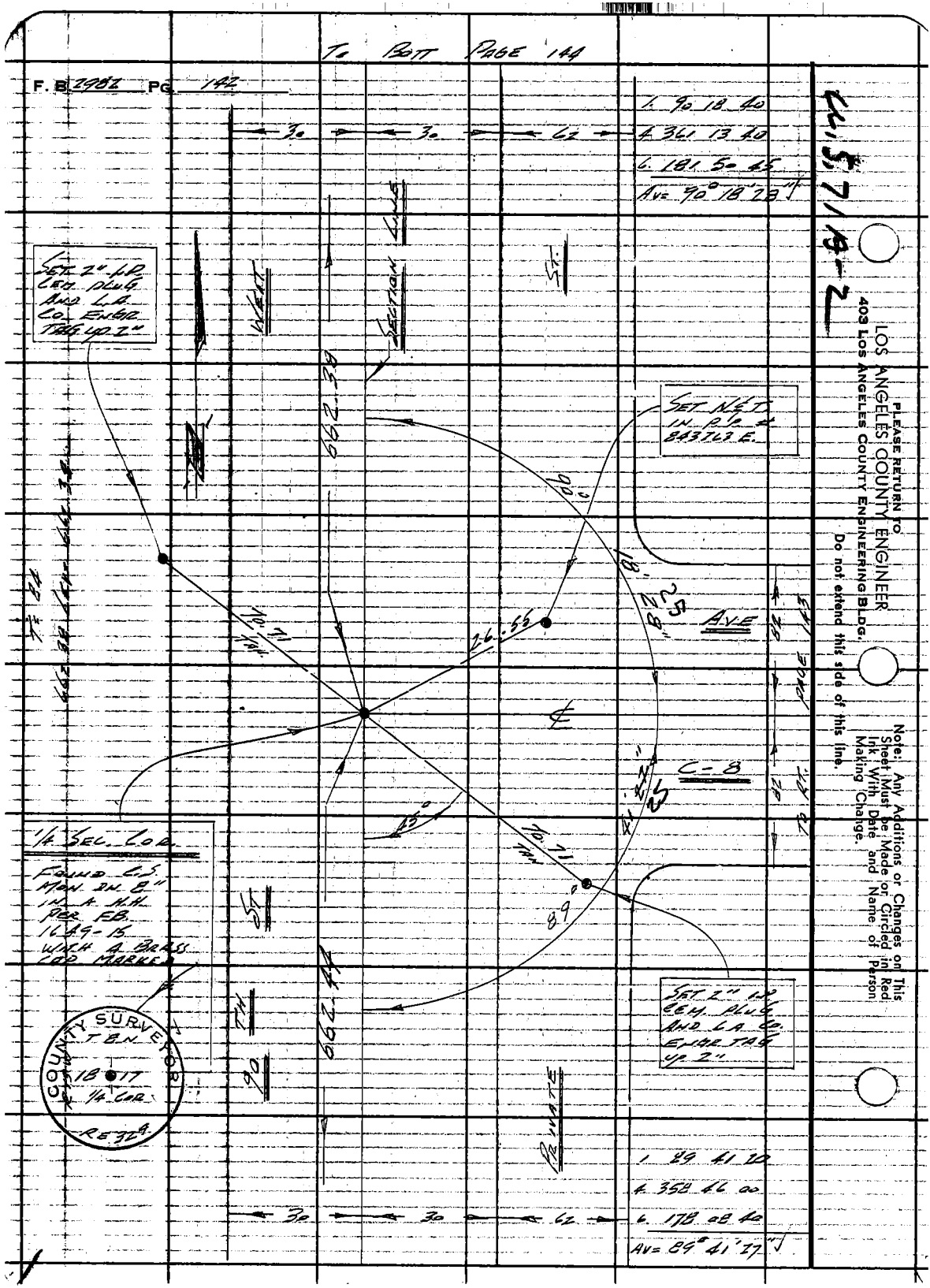

LOS ANGELES COUNTY ENGINEER
403 Los Angeles County Engineering Bldg.
PLEASE RETURN TO
Do not extend this side of this line.
Note: Any Additions or Changes on This Sheet Must be Made or Circled in Red Ink With Date and Name of Person Making Change.

Notes Ck'd by M. ASHLEY	Survey of 90 TH ST WEST	F. B. 2982 PG. 143
Map No. B-5276	JN 0096.69 Tape 184 Std 84 °F	
Office Work B. GOINS	Surveyed by LIND	
Checked T. ABE	Notes LIND Date 10-26-66	
Date NOV 1 6 1973	Indexed C. J. GALLI	



Note: Any Additions or Changes on This Sheet Must be Made or Circled in Red Ink With Date and Name of Person Making Change.

Do not extend this side of this line.

PLEASE RETURN TO
LOS ANGELES COUNTY ENGINEER
403 LOS ANGELES COUNTY ENGINEERING BLDG.

W.S. 71 A-2

76F3098 CE # 310 3-61

PLEASE RETURN TO
LOS ANGELES COUNTY ENGINEER
403 LOS ANGELES COUNTY ENGINEERING BLDG.

Note: Any Additions or Changes on This Sheet Must be Made or Circled in Red Ink With Date and Name of Person Making Change.

W.S. 714-2

Do not extend this side of this line.

F.B. 2982 PG 144

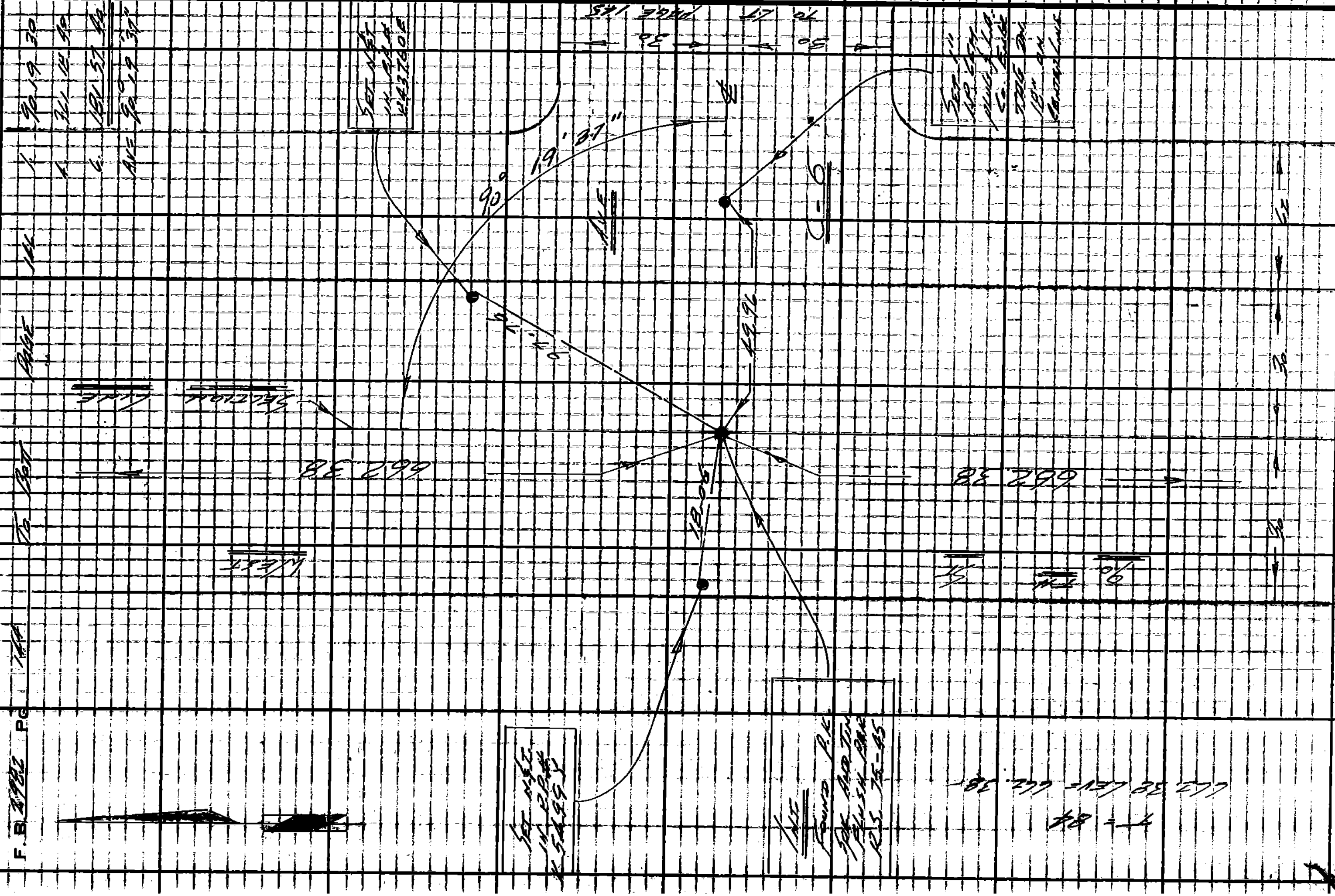

Notes Ck'd by M. ASHLEY	Survey of 90 TH ST WEST	F. B. 2982	PG. 145
Map No. B-5276	JN 4096.69 Tape 184 Std 80 °F		
Office Work B. GOINS	Surveyed by LWD		
Checked T. ABE	Notes LWD Date 10-28-66		
Date NOV 1 6 1976	Indexed G. J. GALLI		



Note: Any Additions or Changes on This Sheet Must be Made or Girded in Red Ink With Date and Name of Person Making Change.

Do not extend this side of this line.

PLEASE RETURN TO
LOS ANGELES COUNTY ENGINEER
403 LOS ANGELES COUNTY ENGINEERING BLDG.

76F3095 CE # 310 3-61

C.S. 71A-2

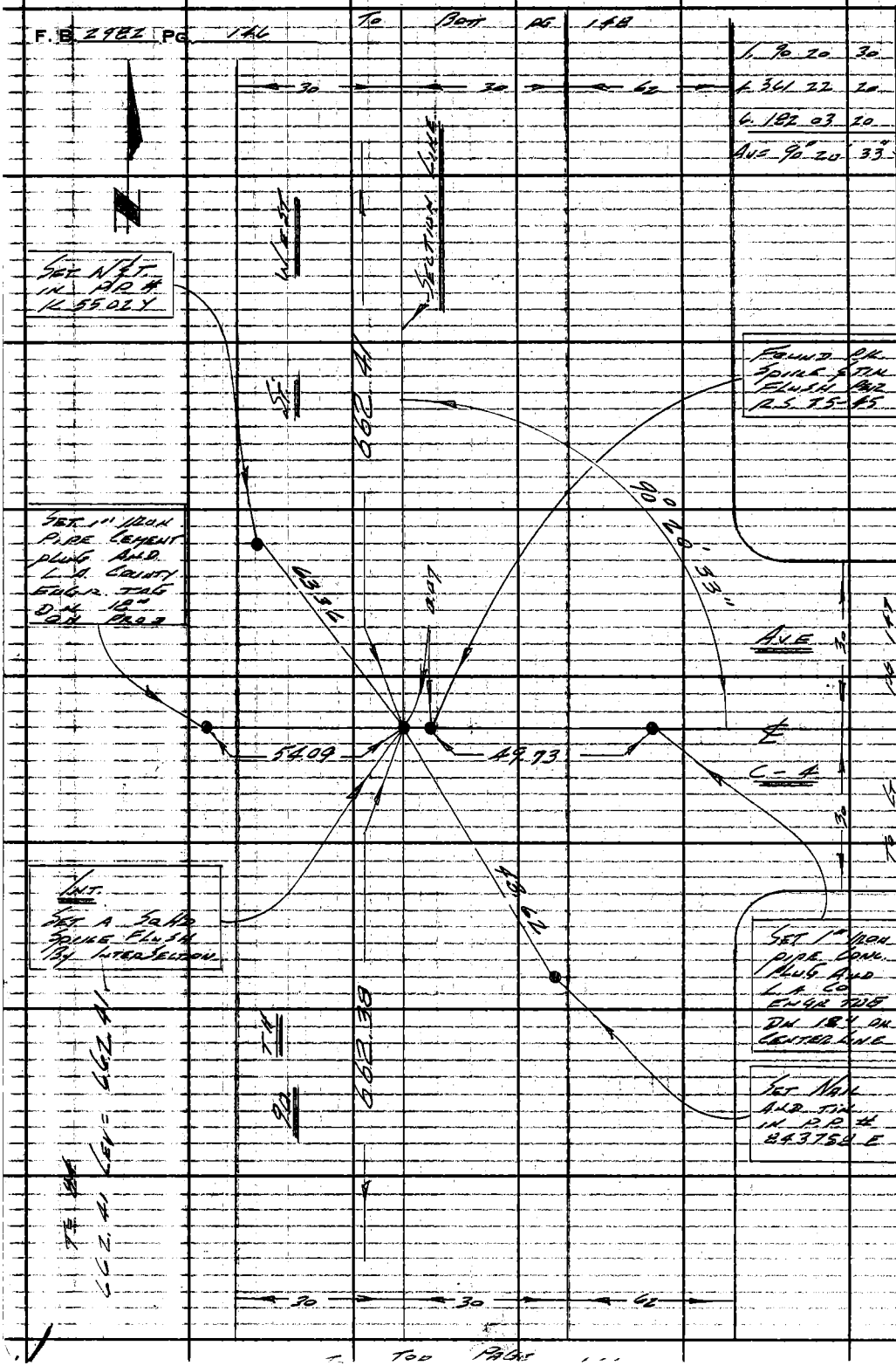

W.S. 71 A-2

PLEASE RETURN TO
LOS ANGELES COUNTY ENGINEER
403 LOS ANGELES COUNTY ENGINEERING BLDG.
Do not extend this side of this line.

Note: Any Additions or Changes on This Sheet Must be Made or Circled in Red Ink With Date and Name of Person Making Change.

Notes Ck'd by M. ASHLEY	Survey of 90 TH ST. WEST		F.B. 2982 PG. 147
Map No. B-5276	J.N. 0096.69 Tape 1.84 Std 84 °F		
Office Work B. GOINS	Surveyed by LIND		
Checked T. ABE	Notes LIND Date 10-28-6		
Date NOV 1 6 1976	Indexed C. J. GALLI		



Note: Any Additions or Changes on This Sheet Must be Made or Circled in Red Ink With Date and Name of Person Making Change.

Do not extend this side of this line.

PLEASE RETURN TO
LOS ANGELES COUNTY ENGINEER
403 LOS ANGELES COUNTY ENGINEERING BLDG.

76F3095 CE # 310 3-61

G.S. 71 A-2



U.S. 714-1

PLEASE RETURN TO
LOS ANGELES COUNTY ENGINEER
403 LOS ANGELES COUNTY ENGINEERING BLDG.
Do not extend this side of this line.

Note: Any Additions or Changes on This Sheet Must be Made or Circled in Red Ink With Date and Name of Person Making Change.

Notes Ck'd by M. ASHLEY	Survey of 90 TH ST. WEST	F. B. 2982	PG. 149
Map No. B-5276	JN 0096.69 Tape 184 Std 84 °F		
Office Work B. GOINS	Surveyed by LINA		
Checked T. ABE	Notes LINA Date 10-27-66		
Date NOV 1 6 1976	Indexed C. J. GALLI		



Note: Any Additions or Changes on This Sheet Must be Made or Circled in Red Ink With Date and Name of Person Making Change.

Do not extend this side of this line.

PLEASE RETURN TO
LOS ANGELES COUNTY ENGINEER
403 LOS ANGELES COUNTY ENGINEERING BLDG.

76F3095 CE # 310 3-61

US 71 A-1

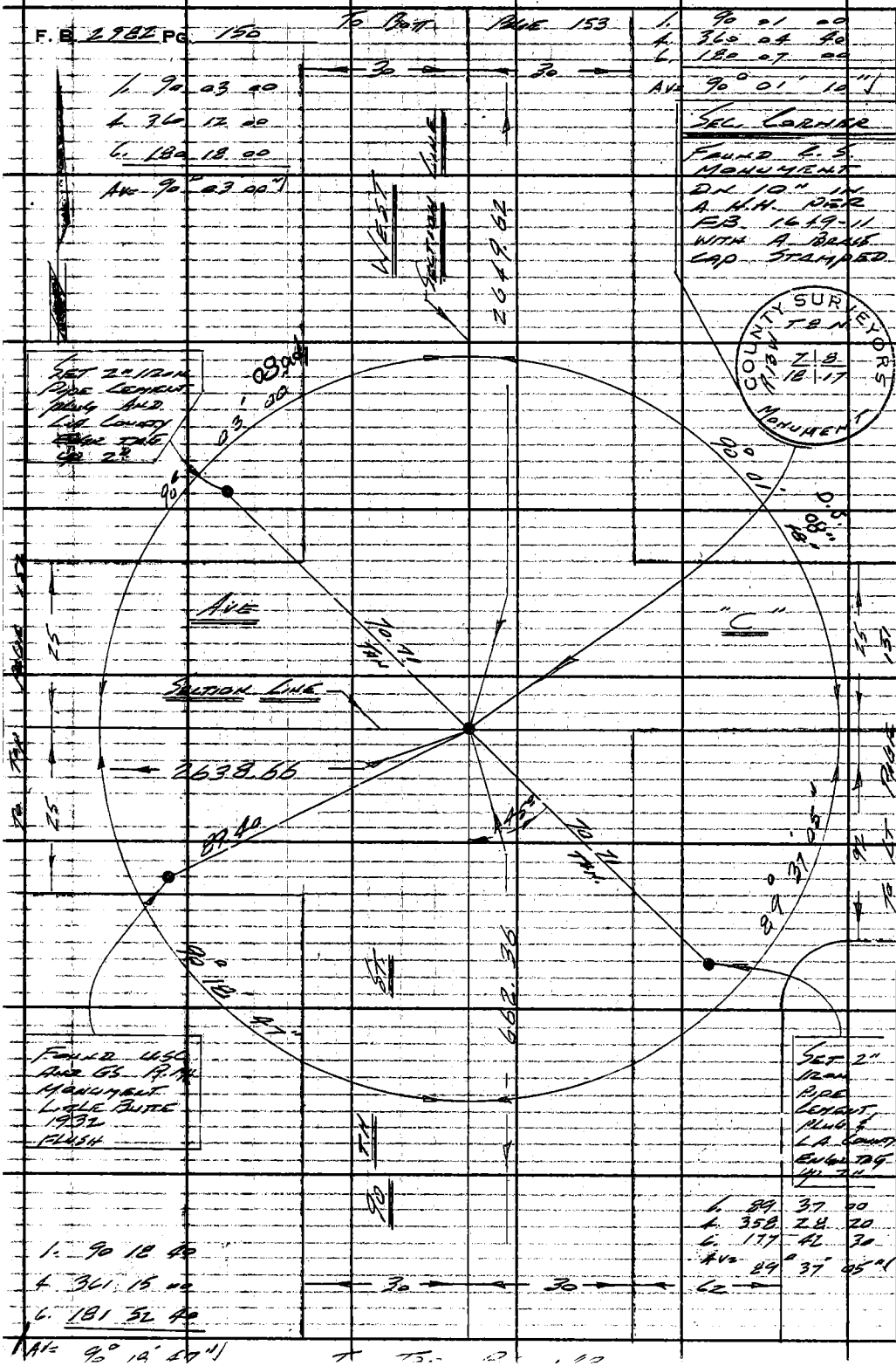

U.S. 71 A-1

PLEASE RETURN TO
LOS ANGELES COUNTY ENGINEER
403 Los Angeles County Engineering Bldg.
Do not extend this side of this line.

Note: Any Additions or Changes on This Sheet Must be Made or Circled in Red Ink With Date and Name of Person Making Change.

Notes Ckd by M. ASHLEY	Survey of 90th St WEST	F.B. 2982 PG. 151	
Map No. B-5276	J.N. 0096.09 Tape 184 Std 84 °F		
Office Work B. GOINS	Surveyed by LIND		
Checked T. ARF	Notes LIND Date 10-31-66		
Date NOV 1 6 1976	Indexed C. J. GALLI		

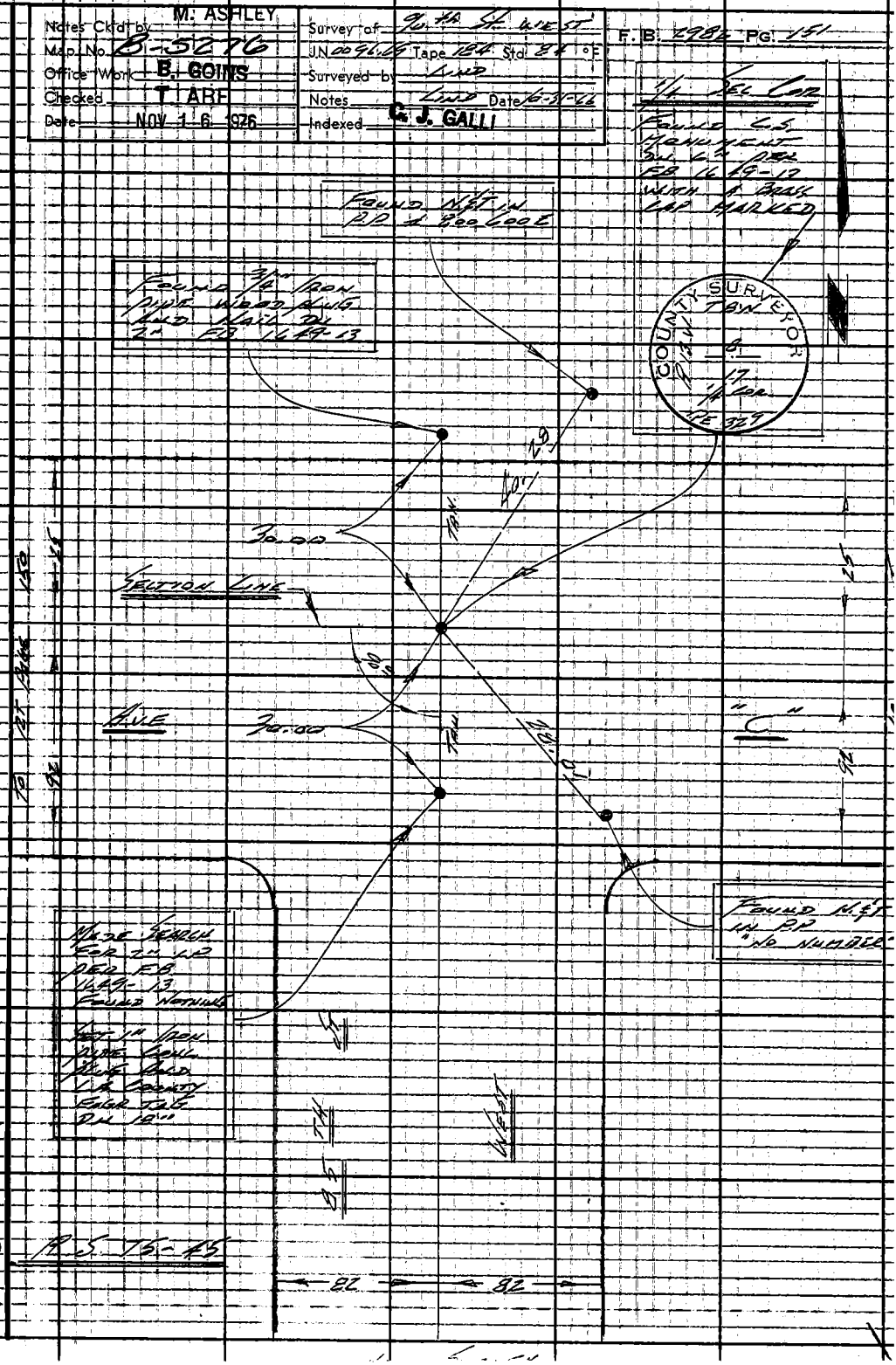

Note: Any Additions or Changes on This Sheet Must be Made or Circled in Red Ink With Date and Name of Person Making Change.

Do not extend this side of this line.

PLEASE RETURN TO
LOS ANGELES COUNTY ENGINEER
403 LOS ANGELES COUNTY ENGINEERING BLDG.

76F3095 CE # 310 3-61

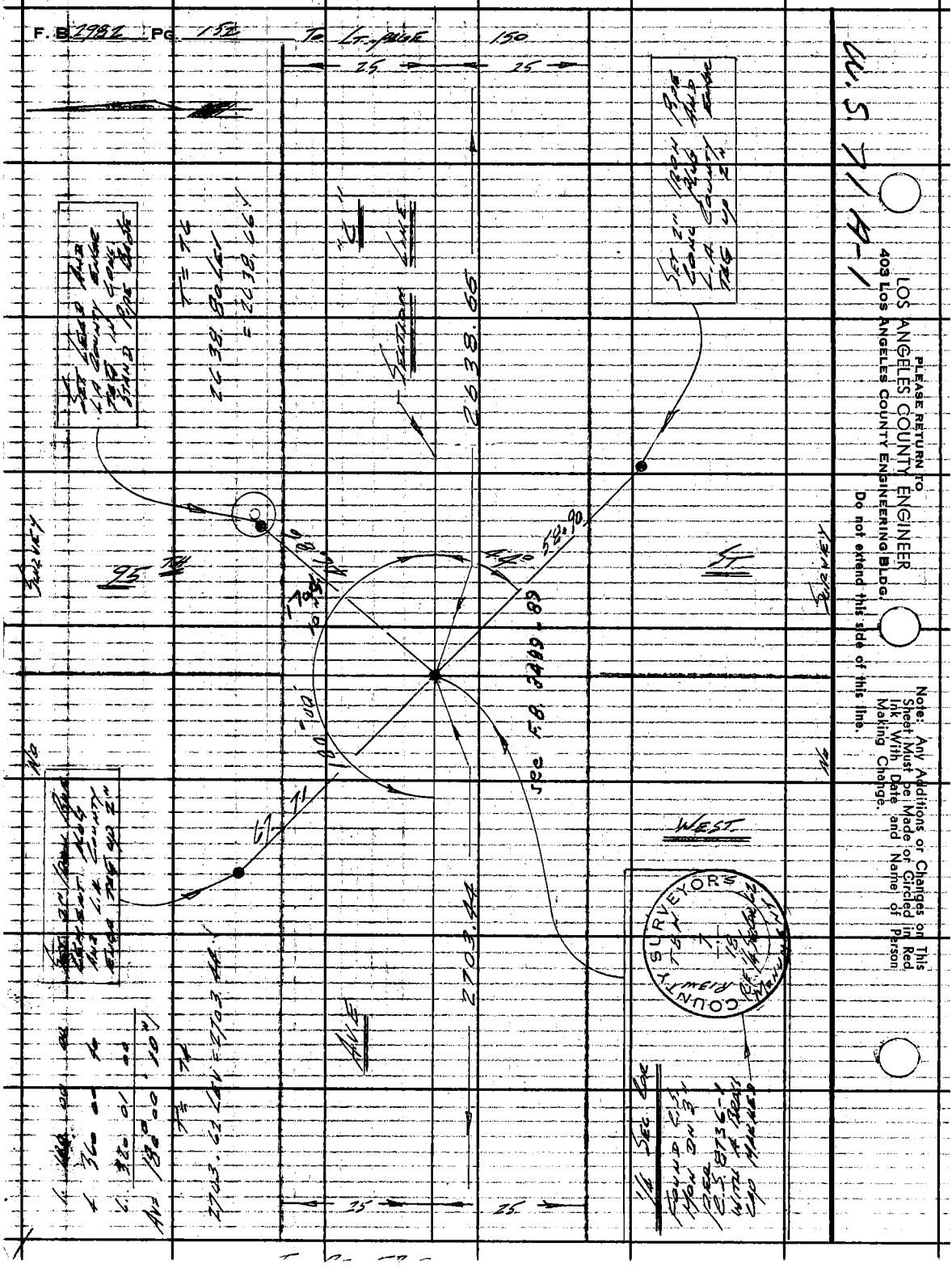
F.B. 2982 PG. 152
To Lt. page 150
25
25
Section Line
2638.66
2703.44
95 TH
ST
WEST
AVE
SURVEY
No
Sec F.B. 3489-89
COUNTY SURVEYORS
PLEASE RETURN TO
LOS ANGELES COUNTY ENGINEER
403 Los Angeles County Engineering Bldg.
Do not extend this side of this line.
Note: Any Additions or Changes on This Sheet Must be Made or Circled in Red Ink With Date and Name of Person Making Change.

Notes Ck'd by M. ASHLEY	Survey of 90TH ST WEST	F. B. 2982	PG. 153
Map No. B-5276	U.N. 0096.69 Tape 184 Std 24 °F		
Office Work B. GOINS	Surveyed by LMD		
Checked T. ABE	Notes LMD Date 11-1-66		
Date NOV 16 1976	Indexed G. J. GALLI		



Note: Any Additions or Changes on This Sheet Must be Made or Circled in Red Ink With Date and Name of Person Making Change.

Do not extend this side of this line.

PLEASE RETURN TO
LOS ANGELES COUNTY ENGINEER
403 LOS ANGELES COUNTY ENGINEERING BLDG.

76F3095 CE # 310 3-61

F. B. 2982 PG. 154 To Bott Page 158

1. 89 40 20
4. 358 41 20
6. 178 02 00
AV= 89° 40' 20"

1. 90 37 40
4. 362 31 50
6. 183 47 40
AV= 90° 37' 57"

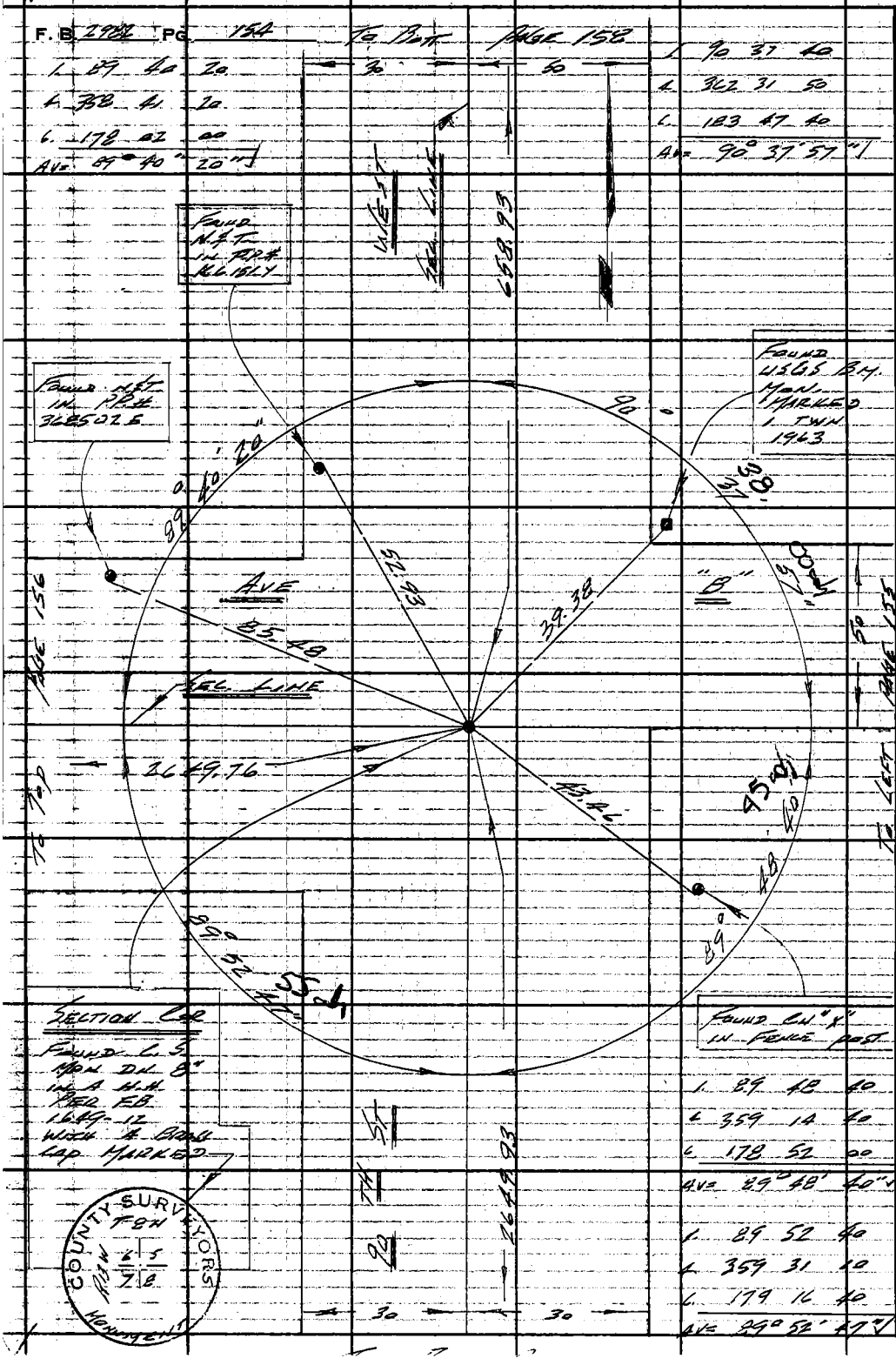

U.S. 71 A-1

PLEASE RETURN TO
LOS ANGELES COUNTY ENGINEER
403 Los Angeles County Engineering Bldg.
Do not extend this side of this line.

Note: Any Additions or Changes on This Sheet Must be Made or Circled in Red Ink With Date and Name of Person Making Change.

Notes Ck'd by M. ASHLEY	Survey of 90 th St. WEST	F. B. 2982	PG. 155
Map No. B-5276	UN 0096.69 Tape 184 Std 84 °F		
Office Work B. GOINS	Surveyed by Lind		
Checked T. ABE	Notes Lind Date 11-4-66		
Date NOV 16 1976	Indexed C. J. GALLI		

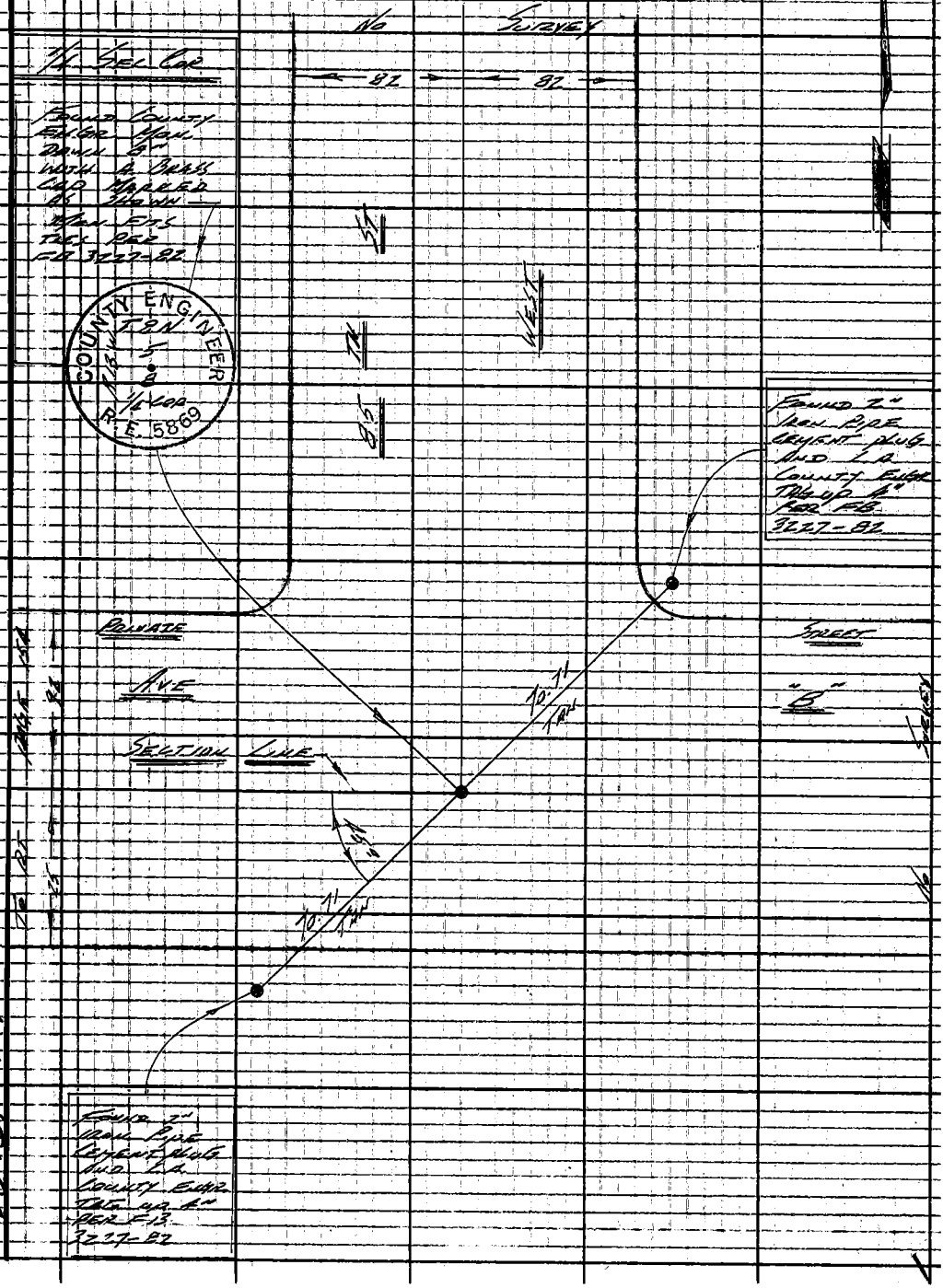

Note: Any Additions or Changes on This Sheet Must be Made or Circled in Red Ink With Date and Name of Person Making Change.

Do not extend this side of this line.

PLEASE RETURN TO
LOS ANGELES COUNTY ENGINEER
403 Los Angeles County Engineering Bldg.

76F3098 CE # 310 3-61

PLEASE RETURN TO
LOS ANGELES COUNTY ENGINEER
403 LOS ANGELES COUNTY ENGINEERING BLDG.

Note: Any Additions or Changes on This Sheet Must be Made or Circled in Red Ink With Date and Name of Person Making Change.

Do not extend this side of this line.

W.S. 71 A-1

F.B. 2982 PG. 156 To. L.T. page 154

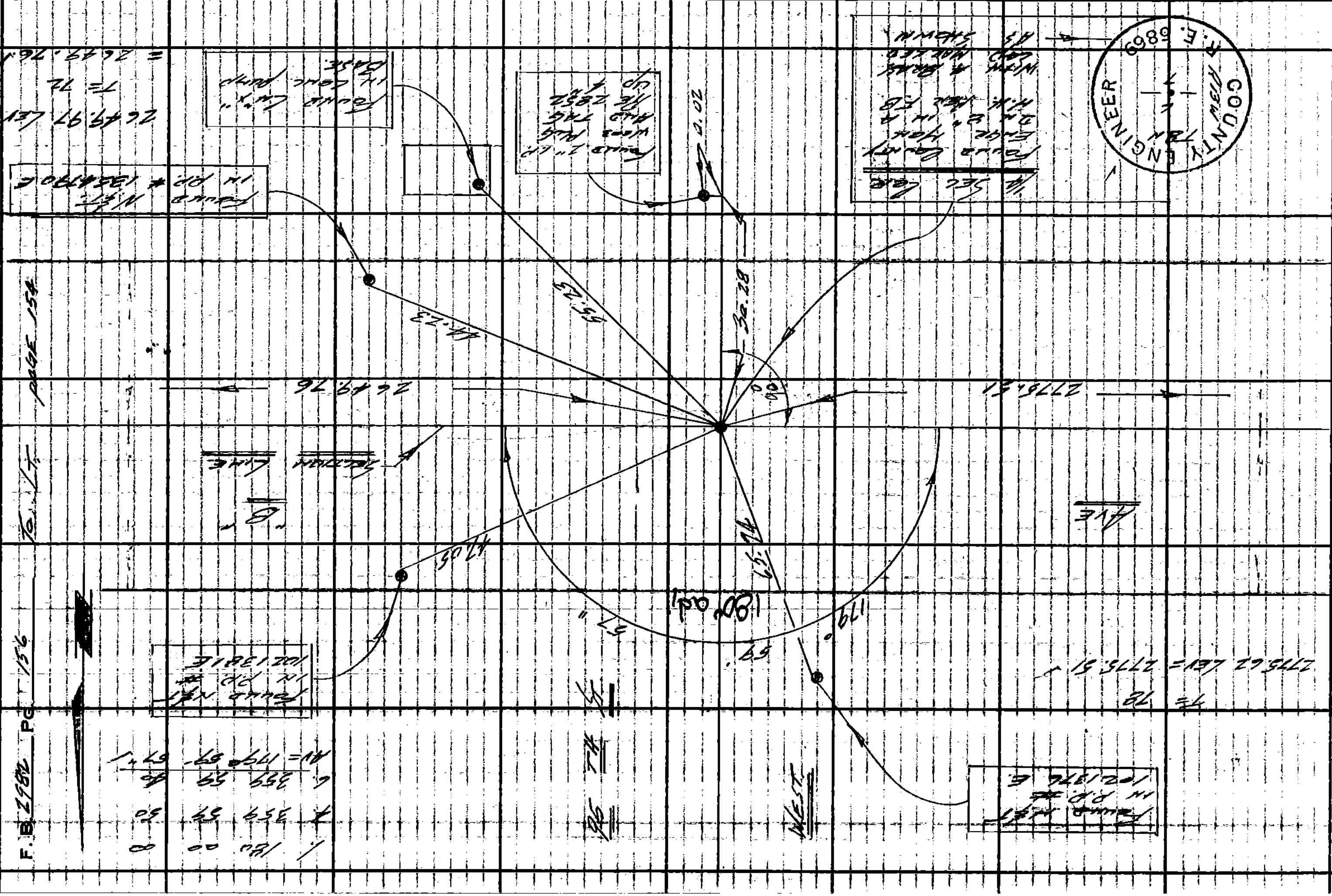

Notes Ck'd by M. ASHLEY	Survey of 90 TH ST WEST	F. B. 2982	PG. 157
Map No. B-5216	J.N. 0096.69 Tape 18E Std 84 °F		
Office Work B. GOINS	Surveyed by LIND		
Checked T. ABE	Notes LIND Date 11-14-66		
Date NOV 1 6 1976	Indexed C. J. GALLI		

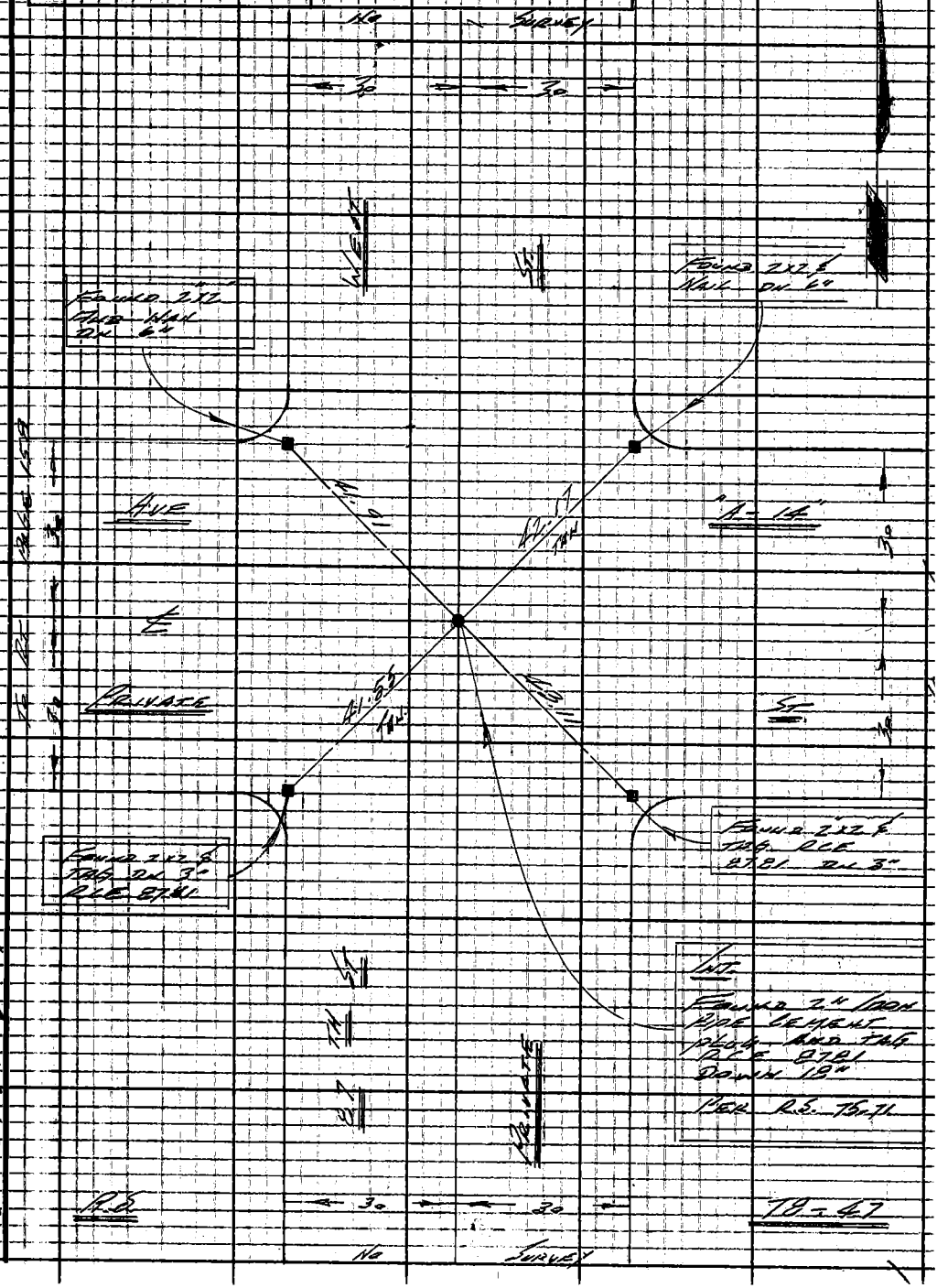

Note: Any Additions or Changes on This Sheet Must be Made or Circled in Red Ink With Date and Name of Person Making Change.

Do not extend this side of this line.

PLEASE RETURN TO
LOS ANGELES COUNTY ENGINEER
403 LOS ANGELES COUNTY ENGINEERING BLDG.

Co. S. 71 A-1

76F3095 CE # 310 3-61

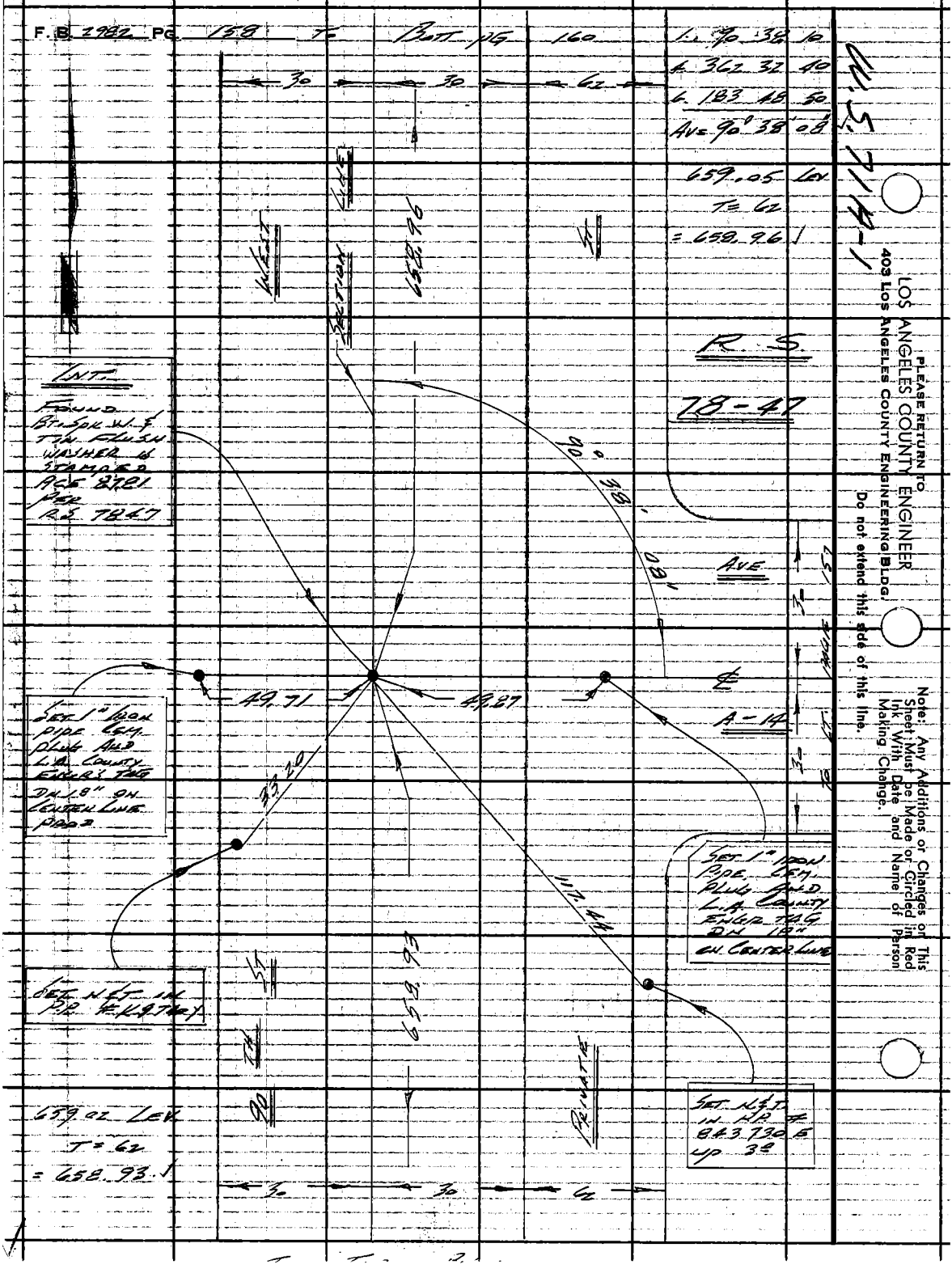
F.B. 2982 PG. 158 TO BOTT PG 160
1. 90 38 10
4. 362 32 40
6. 183 48 50
AV= 90° 38' 08"
659.05 LEV
T= 62
= 658.96
W.S. 714-1
R.S.
78-47
INT.
FOUND BT. SPK W. & TIN FLUSH WASHER IS STAMPED ACE 8781 PER R.S. 7847
WEST
SECTION LINE
658.96
90° 38' 08"
AVE
49.71
49.87
A-14
SET 1" IRON PIPE CEM. PLUG AND L.A. COUNTY ENGR'S TAG DN 18" ON CENTER LINE PROD
33.20
117.44
SET 1" IRON PIPE CEM. PLUG AND L.A. COUNTY ENGR TAG DN 18" ON CENTER LINE
SET N&T IN P.P. #K9 7 4 Y
ST
TH
90
658.93
PRIVATE
SET N&T IN P.P. # 843 730 E UP 3°
659.02 LEV
T= 62
= 658.93
30
30
62
PLEASE RETURN TO
LOS ANGELES COUNTY ENGINEER
403 LOS ANGELES COUNTY ENGINEERING BLDG.
Do not extend this side of this line.
Note: Any Additions or Changes on This Sheet Must be Made or Circled in Red Ink With Date and Name of Person Making Change.

Notes Ck'd by M. ASHLEY	Survey of 80TH ST WEST	F.B. 2982 PG. 159	
Map No. B-5276	J.N. 0096.69 Tape 184 Std 84 °F		
Office Work B. GOINS	Surveyed by LINO		
Checked T. ABE	Notes LINO Date 11-14-66		
Date NOV 16 1976	Indexed C. J. GALLI		



Note: Any Additions or Changes on This Sheet Must be Made or Giveled in Red Ink With Date and Name of Person Making Change.

Do not extend this side of this line.

PLEASE RETURN TO
LOS ANGELES COUNTY ENGINEER
403 LOS ANGELES COUNTY ENGINEERING BLDG.

76F3098 CE # 310 3-61

F.B. 2982 PG. 160 TO BOTT PAGE 162

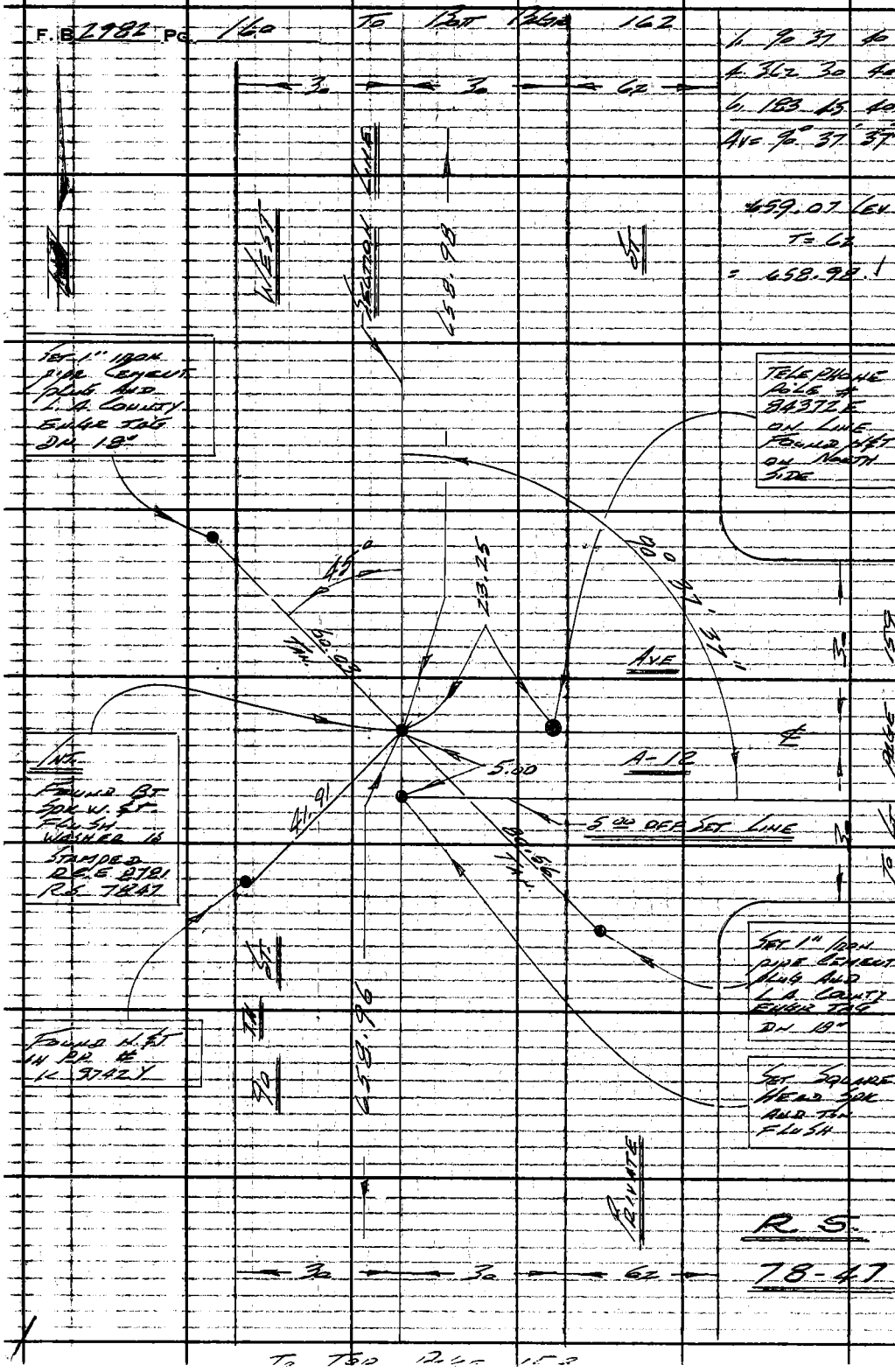

PLEASE RETURN TO
LOS ANGELES COUNTY ENGINEER
403 LOS ANGELES COUNTY ENGINEERING BLDG.
Do not extend this side of this line.

Note: Any Additions or Changes on This Sheet Must be Made or Circled in Red Ink With Date and Name of Person Making Change.

N.S. 71 A-1

TO TOP PAGE 153

Notes Ck'd by M. ASHLEY
Map No. B-5276
Office Work B. GOINS
Checked T. ABE
Date NOV 1 6 1976

Survey of 90 TH ST. WEST
JN 0096-69 Tape 184 Std 84 °F
Surveyed by LINE
Notes LINE Date 11-14-66
Indexed C. J. GALLI

F. B. 2982 PG. 161

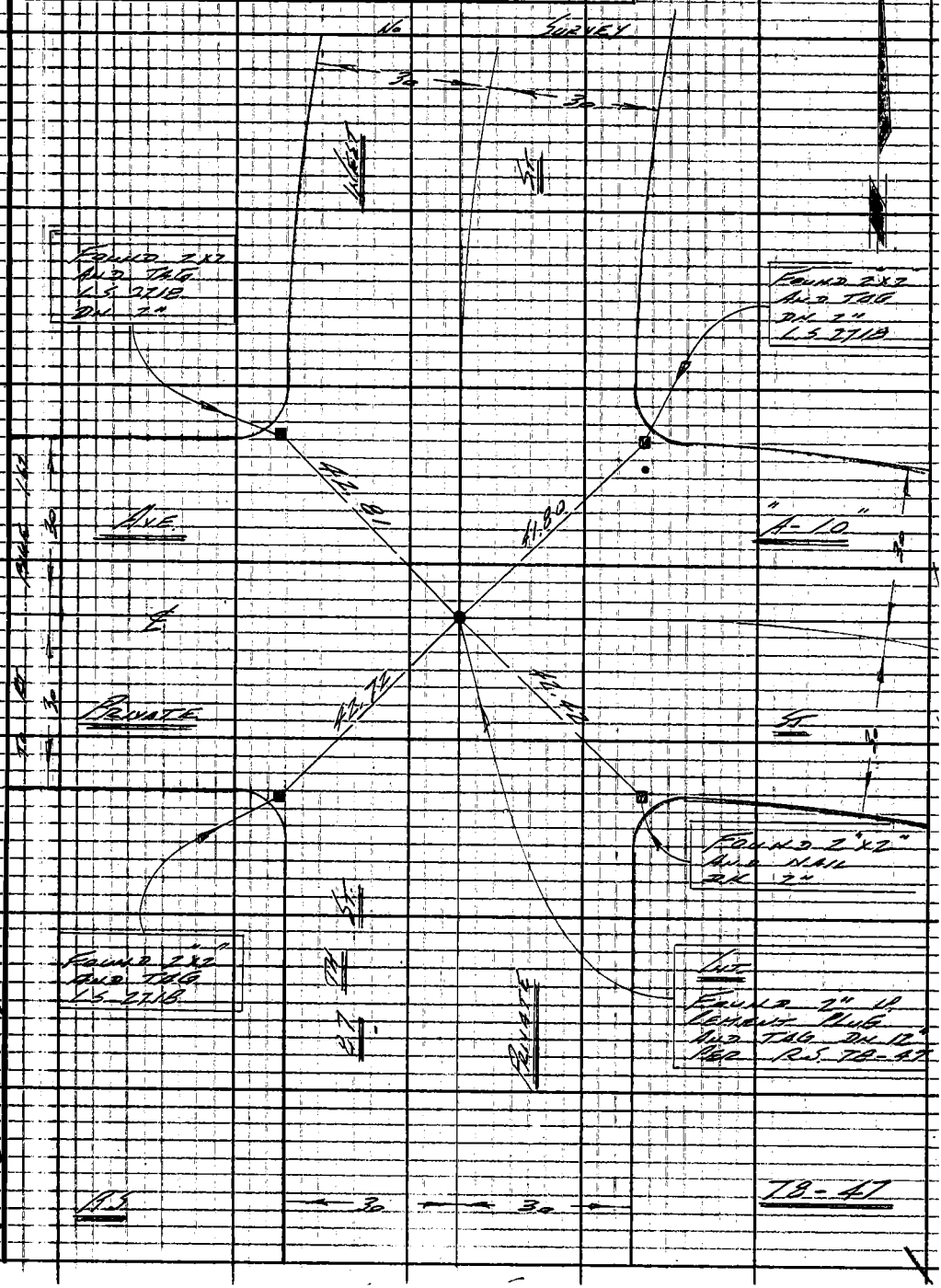

Note: Any Additions or Changes on this Sheet Must be Made or Circled in Red Ink With Date and Name of Person Making Change.

Do not extend this side of this line.

PLEASE RETURN TO
LOS ANGELES COUNTY ENGINEER
403 LOS ANGELES COUNTY ENGINEERING BLDG.

76F3095 CE # 310 3-61

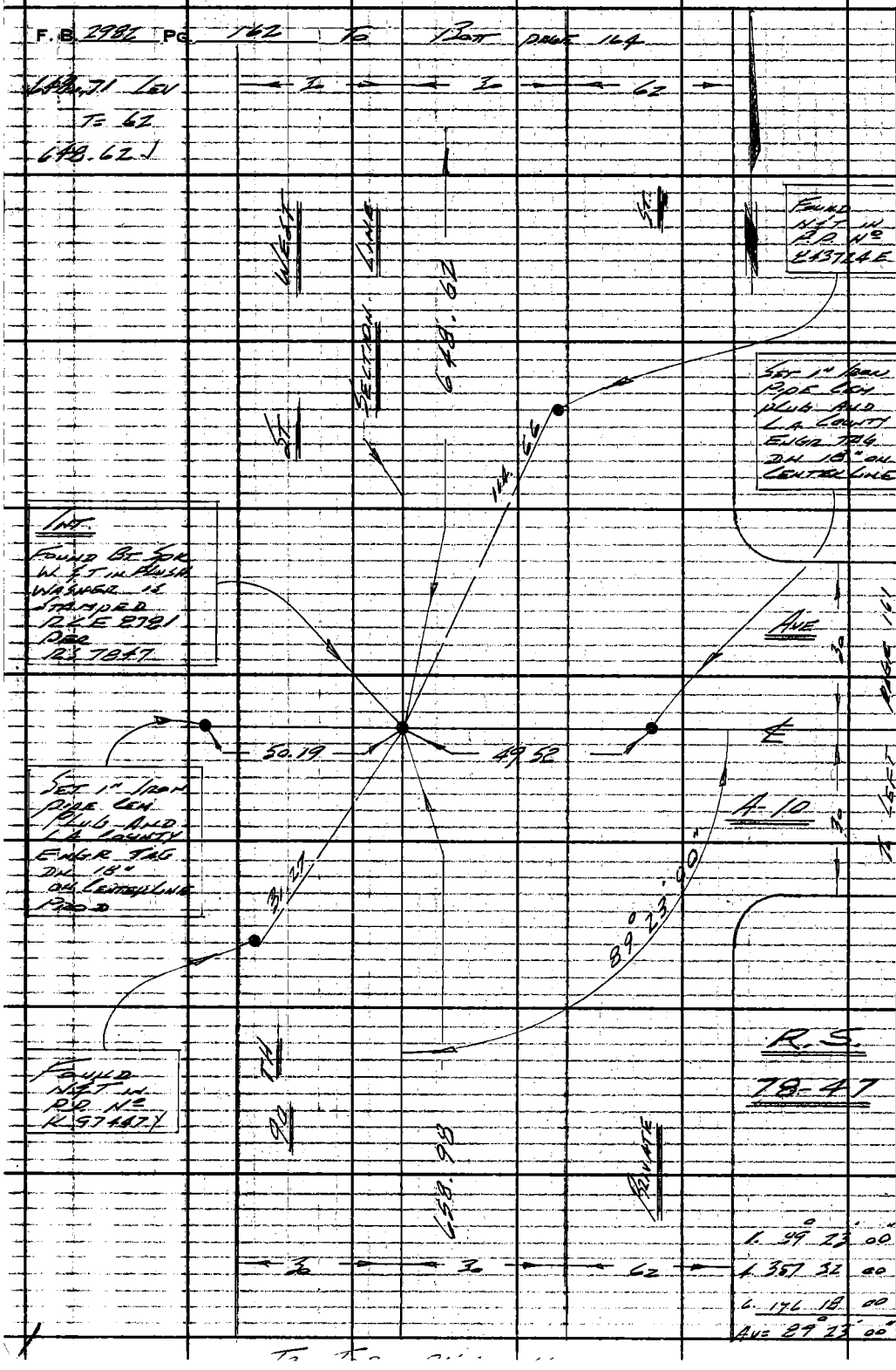

PLEASE RETURN TO
LOS ANGELES COUNTY ENGINEER
403 LOS ANGELES COUNTY ENGINEERING BLDG.
Do not extend this side of this line.

Note: Any Additions or Changes on This Sheet Must be Made or Circled in Red Ink With Date and Name of Person Making Change.

76F3095 CE # 310 3-61

PLEASE RETURN TO
LOS ANGELES COUNTY ENGINEER
403 LOS ANGELES COUNTY ENGINEERING BLDG.

Note: Any Additions or Changes on This Sheet Must be Made or Circled in Red Ink With Date and Name of Person Making Change.

Do not extend this side of this line.

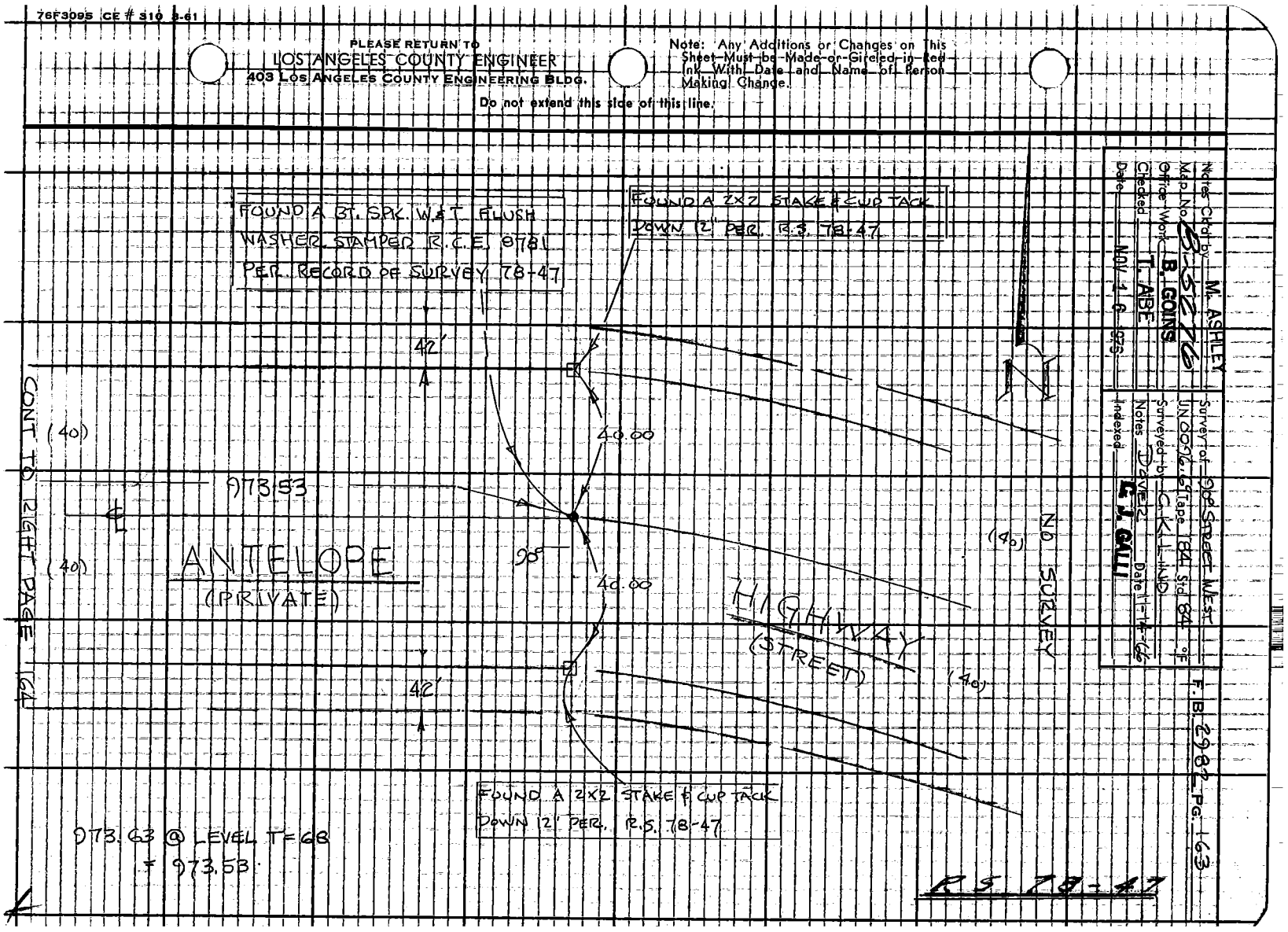

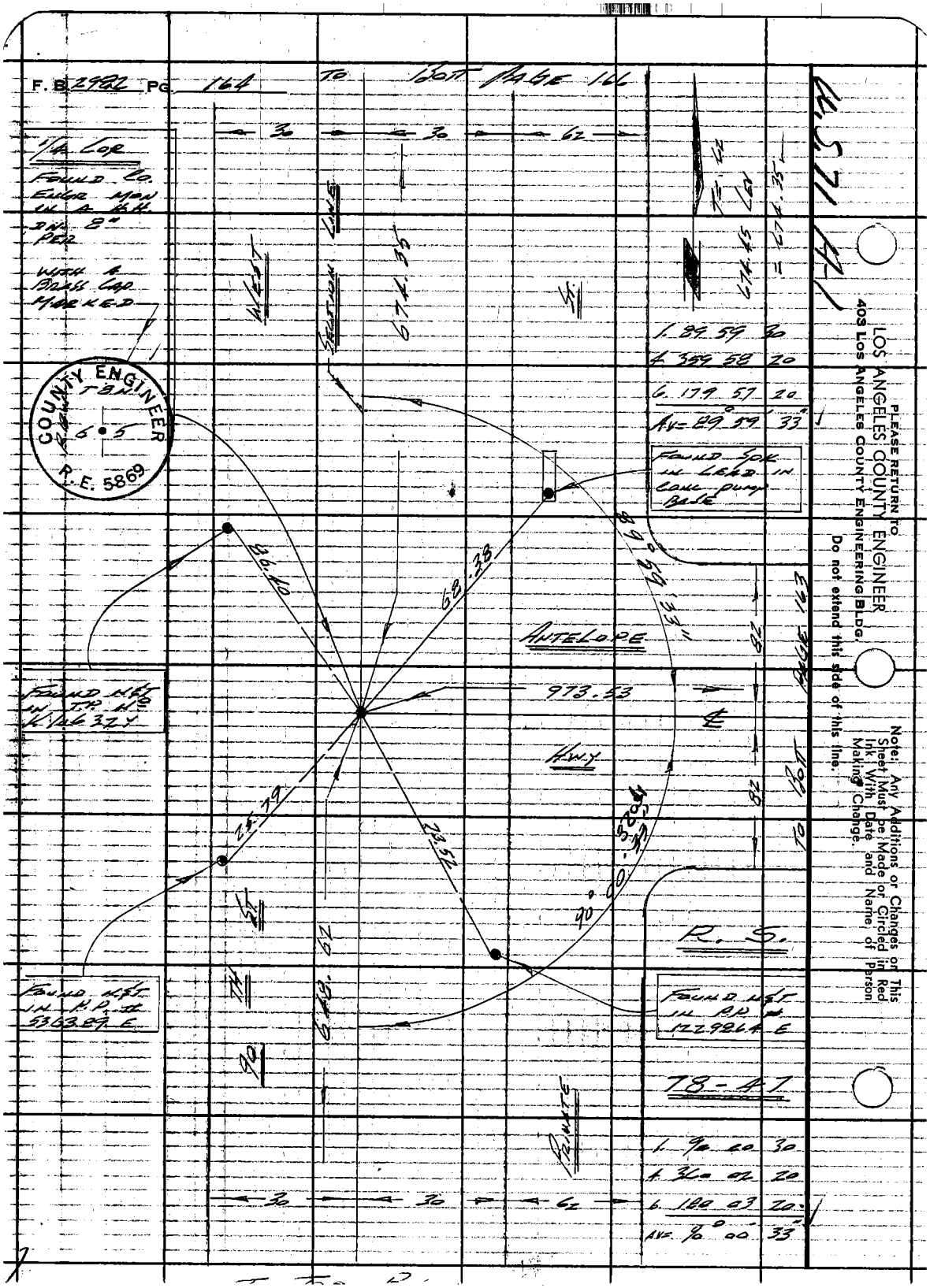
F. B. 2982 PG. 164 TO BOTT PAGE 166
1/4 Cor
FOUND CO. ENGR MON IN A H.H. DN. 8" PER
WITH A BRASS CAP MARKED
COUNTY ENGINEER
T8N
6 5
R.E. 5869
WEST
SECTION LINE
674.35
ST.
30
30
62
1. 89 59 30
4. 359 58 20
6. 179 57 20
AV= 89° 59' 33"
FOUND SPK IN LEAD IN CONC PUMP BASE
86.40
68.38
89° 59' 33"
ANTELOPE
973.53
HWY
FOUND N&T IN T.P. No K 1463 2 Y
24.79
23.52
90° 00' 33"
R. S.
FOUND N&T IN P.P. # 5363.89 E
FOUND N&T IN P.P. # 1229864 E
78-47
PRIVATE
1. 90 00 30
4. 360 02 20
6. 180 03 20
AV= 90° 00' 33"
TO BOTT PAGE 163
PLEASE RETURN TO
LOS ANGELES COUNTY ENGINEER
403 LOS ANGELES COUNTY ENGINEERING BLDG.
Do not extend this side of this line.
Note: Any Additions or Changes on This Sheet Must be Made or Circled in Red Ink With Date and Name of Person Making Change.

Notes Ck'd by M. ASHLEY	Survey of 90TH ST. WEST	F.B. 2982	PG. 165
Map No. B-5276	JN 0096.69 Tape 184 Std 84 °F		
Office Work B. GOINS	Surveyed by C.K. LIND		
Checked T. ABE	Notes Done [illegible] GALL Date 11-14-66		
Date NOV 16 1976	Indexed		

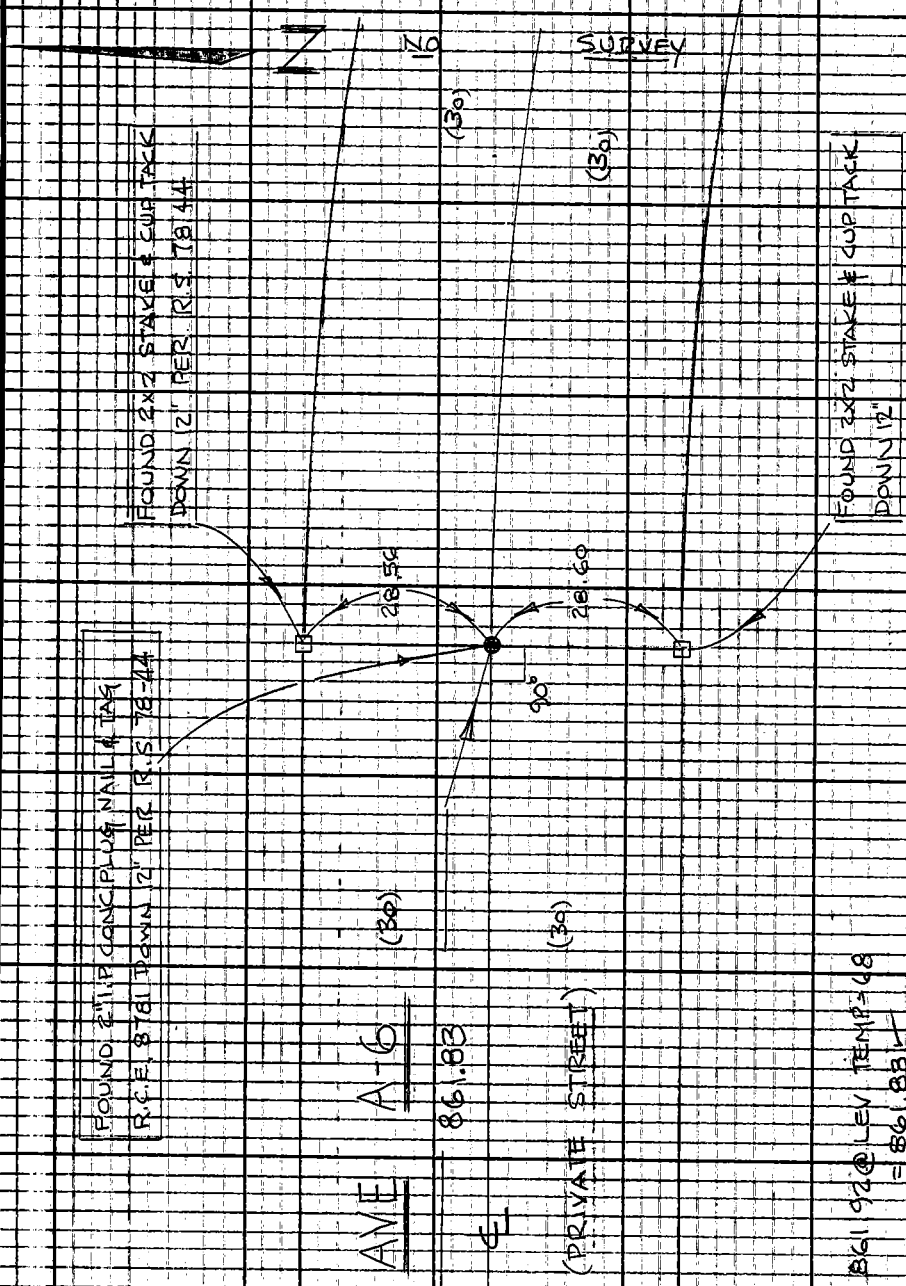

Note: Any Additions or Changes on This Sheet Must be Made or Circled in Red Ink With Date and Name of Person Making Change.

Do not extend this side of this line.

PLEASE RETURN TO
LOS ANGELES COUNTY ENGINEER
403 LOS ANGELES COUNTY ENGINEERING BLDG.

76F3095 CE # 310 3-61

CONT TO RIGHT PAGE 166

F. B. 2982 PG. 166 TO BOTT PAGE 168

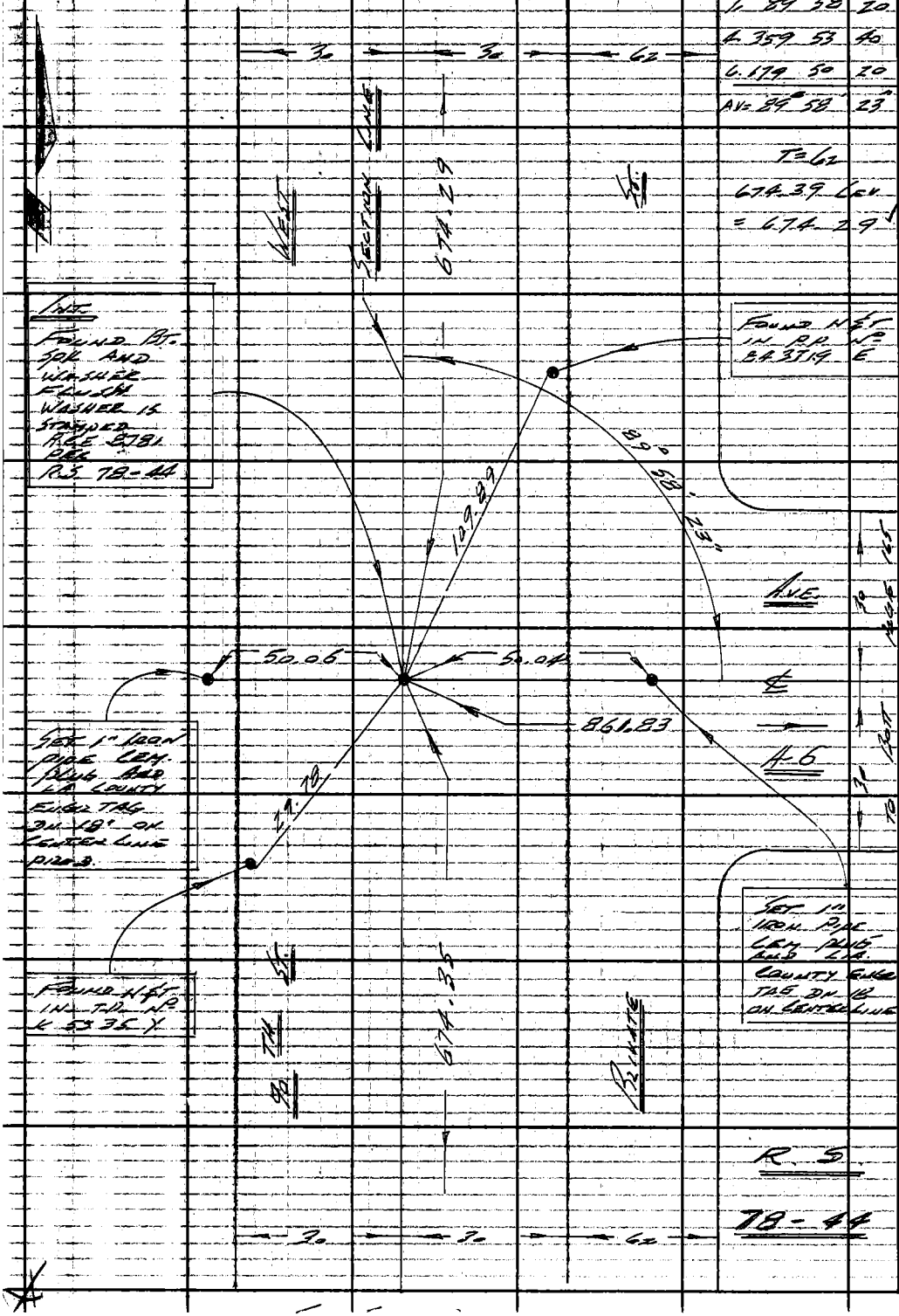

PLEASE RETURN TO
LOS ANGELES COUNTY ENGINEER
403 LOS ANGELES COUNTY ENGINEERING BLDG.
Do not extend this side of this line.

Note: Any Additions or Changes on This Sheet Must be Made or Circled in Red Ink With Date and Name of Person Making Change.

Notes Ck'd by B-5276 M. ASHLEY
Map No.
Office Work B. GOINS
Checked T. ABE
Date NOV 1 6 1976

Survey of 90 TH ST WEST
UN 4096.69 Tape 184 Std 84 °F
Surveyed by LIND
Notes LIND Date 11-18-66
Indexed C. J. GALLI

F. B. 2987 PG. 167

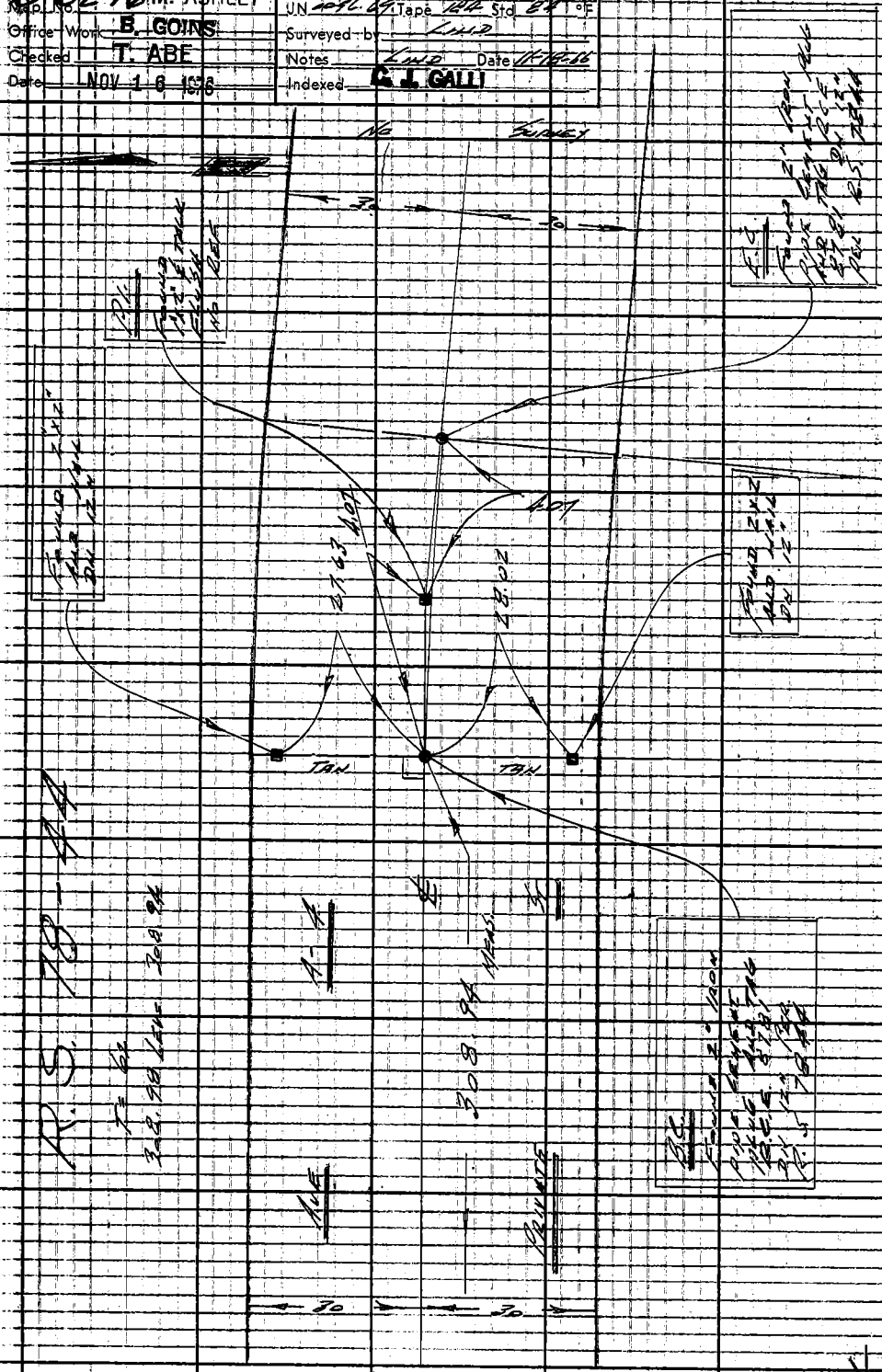

Note: Any Additions or Changes on this Sheet Must be Made or Circled in Red Ink With Date and Name of Person Making Change.

Do not extend this side of this line.

PLEASE RETURN TO
LOS ANGELES COUNTY ENGINEER
403 LOS ANGELES COUNTY ENGINEERING BLDG.

76F309S CE # 310 3-61

F. B. 1982 PG. 158



PLEASE RETURN TO
LOS ANGELES COUNTY ENGINEER
403 LOS ANGELES COUNTY ENGINEERING BLDG.
Do not extend this side of this line.

Note: Any Additions or Changes on This Sheet Must be Made or Circled in Red Ink With Date and Name of Person Making Change.

Notes Ck'd by M. ASHLEY	Survey of 90 TH ST WEST	F. B. 2982	PG. 169
Map No. B-5216	J.N. 096.69 Tape 184 Std 84 °F		
Office Work B. GOINS	Surveyed by LIND		
Checked L. ABL	Notes LIND Date 11-17-66		
Date NOV 1 6 1976	Indexed C. J. GALLI		



Note: Any Additions or Changes on This Sheet Must be Made or Circled in Red Ink With Date and Name of Person Making Change.

Do not extend this side of this line.

PLEASE RETURN TO
LOS ANGELES COUNTY ENGINEER
403 LOS ANGELES COUNTY ENGINEERING BLDG.

76F3095 CE # 310 3-61

F. B. 2982 PG. 170 To Bott Page 171

R. S. 78-44



W.S. 71 A-1

PLEASE RETURN TO
LOS ANGELES COUNTY ENGINEER
403 LOS ANGELES COUNTY ENGINEERING BLDG.
Do not extend this side of this line.

Note: Any Additions or Changes on This Sheet Must be Made or Circled in Red Ink With Date and Name of Person Making Change.

Notes Ck'd by M. ASHLEY
Map No. B-5276
Office Work B. GOINS
Checked T. ABE
Date NOV 16 1976

Survey of 90TH ST WEST
J.N. 0096.69 Tape 184 Std 84 °F
Surveyed by LINE
Notes LINE Date 11-17-66
Indexed G. J. GALLI

F.B. 2982 PG. 171

SECTION CORNER
FOUND C.S. MON
D.N. 12" IN A
H.H. PER F.B.
1802 - 126
WITH A BRASS
CAP STAMPED

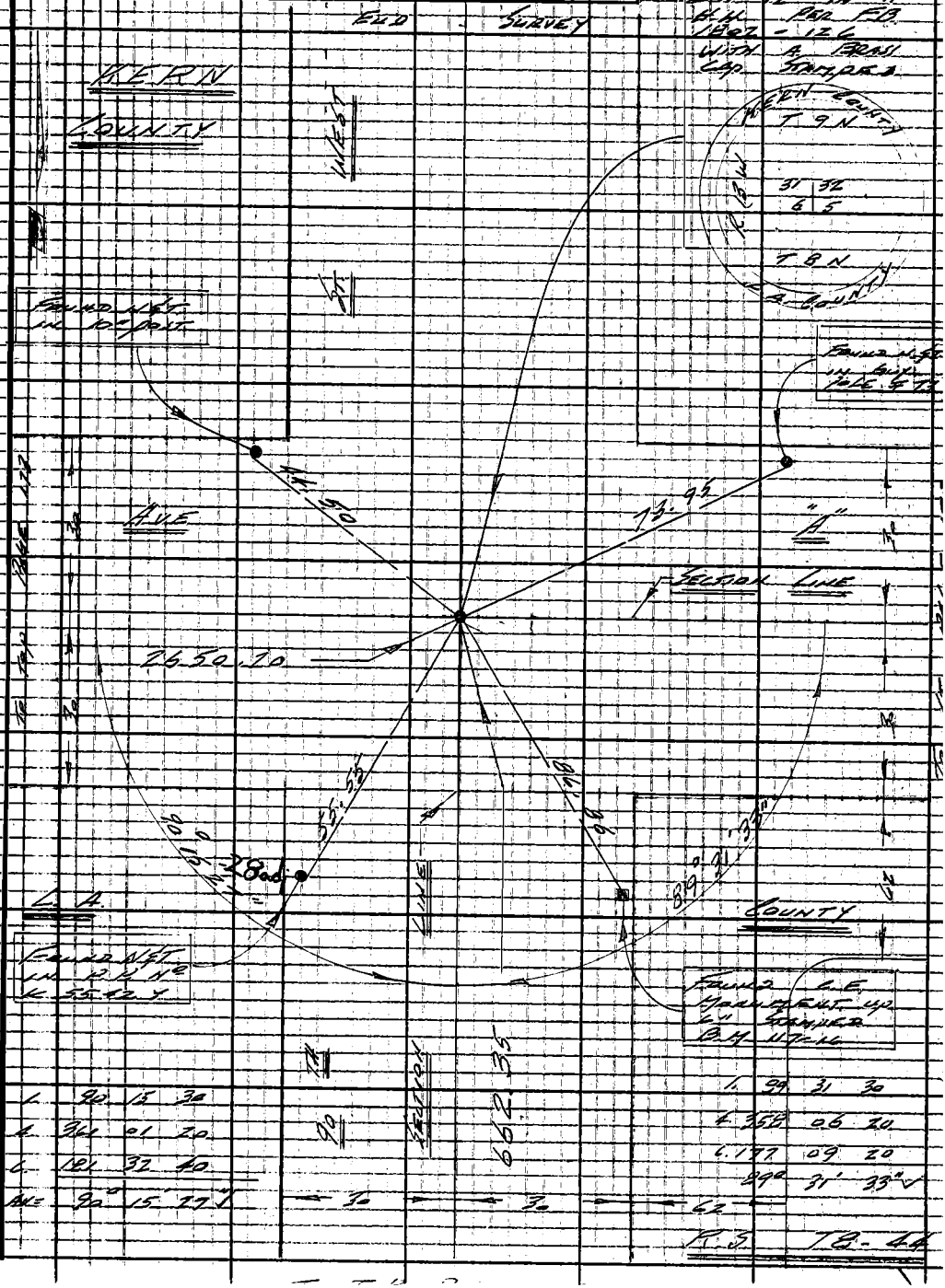

L	90	15	30
A	361	01	20
C	181	32	40
AVE	90°	15'	27"

L	99	31	30
A	358	06	20
C	177	09	20
	89°	31'	33"

R.S. 78-44

Note: Any Additions or Changes on This Sheet Must be Made or Circled in Red Ink With Date and Name of Person Making Change.

Do not extend this side of this line.

PLEASE RETURN TO
LOS ANGELES COUNTY ENGINEER
403 LOS ANGELES COUNTY ENGINEERING BLDG.

76F3095 CE # 310 3-61

F. B. 2982 PG. 172



U.S. 71 A-1

PLEASE RETURN TO
LOS ANGELES COUNTY ENGINEER
403 LOS ANGELES COUNTY ENGINEERING BLDG.
Do not extend this side of this line.

Note: Any Additions or Changes on This Sheet Must be Made or Circled in Red Ink With Date and Name of Person Making Change.

Notes Ck'd by	M. ASHLEY	Survey of	80 TH ST WEST
Map No.	B-5276	UN	00 96.69 Tape 186 Std 84 °F
Office Work	B. GOINS	Surveyed by	LIND
Checked	T. ADE	Notes	LIND Date 11-23-66
Date	NOV 16 1976	Indexed	C. J. GALLI

F.B. 2982 PG. 173



Note: Any Additions or Changes on this Sheet Must be Made or Circled in Red Ink With Date and Name of Person Making Change.

Do not extend this side of this line.

PLEASE RETURN TO
LOS ANGELES COUNTY ENGINEER
403 LOS ANGELES COUNTY ENGINEERING BLDG.

76F3095 CE # 310 3-61

Notes Ck'd by G. D. BAILEY	Survey of AVE. M & 90TH ST. W.	F. B. 2982 PG. 175
Map No. B-1835	J.N. 0096.69 Tape 165 Std 84 °F	
Office Work	Surveyed by MENDONCA	
Checked	Notes J.M. Date 6-10-10	
Date	Indexed C. J. GALLI AUG 18 '70	

J.N. 0096.69

AVE. M

FROM: 15TH ST. W.
TO: 100TH ST. W.

ALSO

90TH STREET WEST

FROM: AVE L
TO: AVE M

CENTERLINE SURVEY

REFERENCE = F.M. # H-216-1

MENDONCA
ALBRIGHT
RIECKHOFF
RITTER
MITCHELL

Note: Any Additions or Changes on this Sheet Must be Made or Circled in Red Ink With Date and Name of Person Making Change.

Do not extend this side of this line.

PLEASE RETURN TO
COUNTY OF LOS ANGELES
DEPARTMENT OF COUNTY ENGINEER
403 LOS ANGELES COUNTY ENGINEERING BLDG.

76F309S CE#310 3-68

F. B. 2982 PG. 176

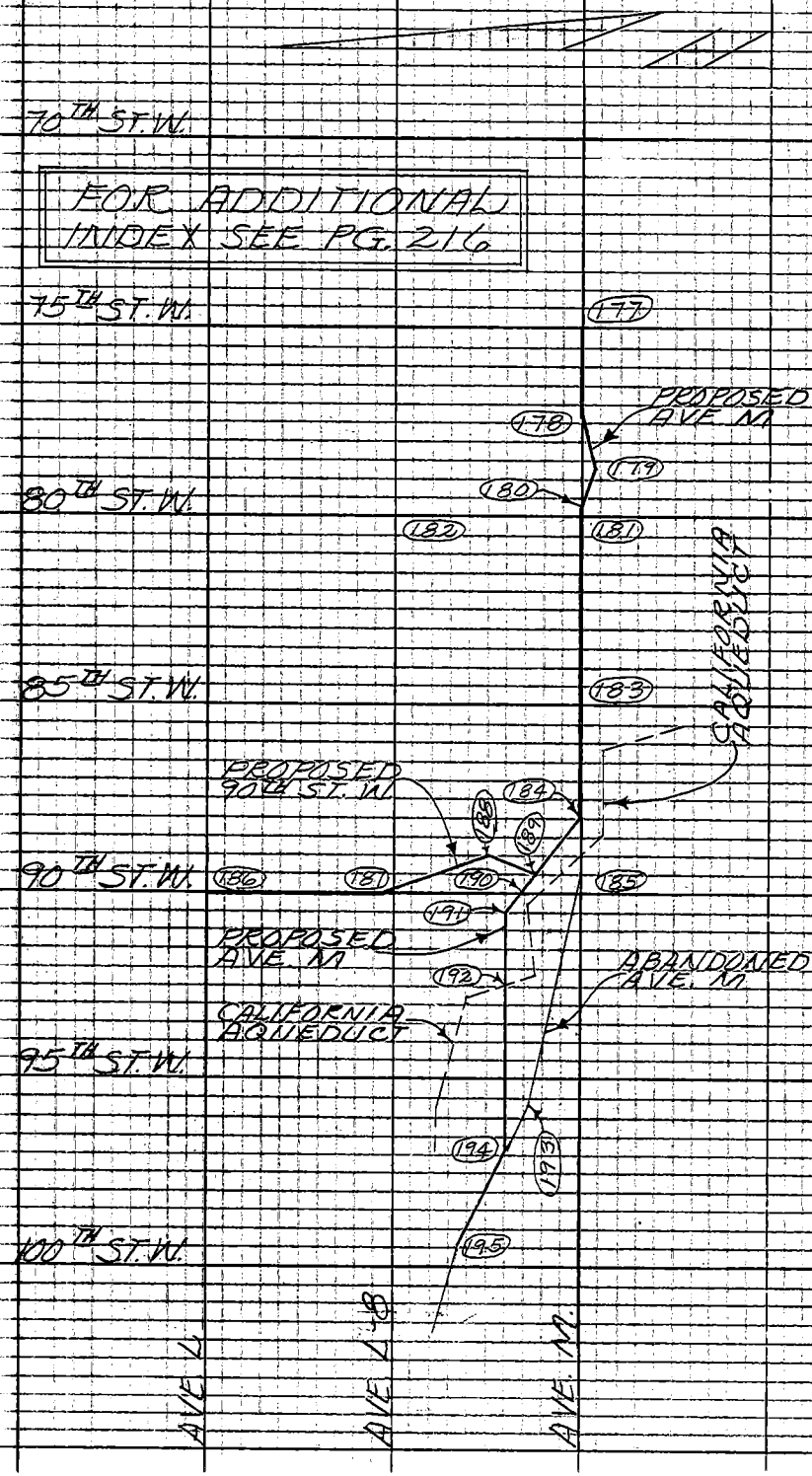

PLEASE RETURN TO
COUNTY OF LOS ANGELES
DEPARTMENT OF COUNTY ENGINEER
403 LOS ANGELES COUNTY ENGINEERING BLDG.

Do not extend this side of this line.

Note: Any Additions or Changes on This Sheet Must be Made or Circled in Red Ink With Date and Name of Person Making Change.

Notes Ck'd by G. D. BAILEY
Map No. B-1835
Office Work
Checked
Date

Survey of AVE. M & 90th ST. W.
JN 0096-49 Tape 165 Std 84 °F
Surveyed by MENDONCA
Notes J.N. Date 6-12-70
Indexed G. J. GALLI AUG 18 70

F.B. 2982 PG. 177

W 5 71, 13-6

Note: Any Additions or Changes on This Sheet Must be Made or Circled in Red Ink With Date and Name of Person Making Change.

Do not extend this side of this line.

PLEASE RETURN TO
COUNTY OF LOS ANGELES
DEPARTMENT OF COUNTY ENGINEER
403 LOS ANGELES COUNTY ENGINEERING BLDG.



76F309S CE#310 3-68

F.B. 2982 PG. 178

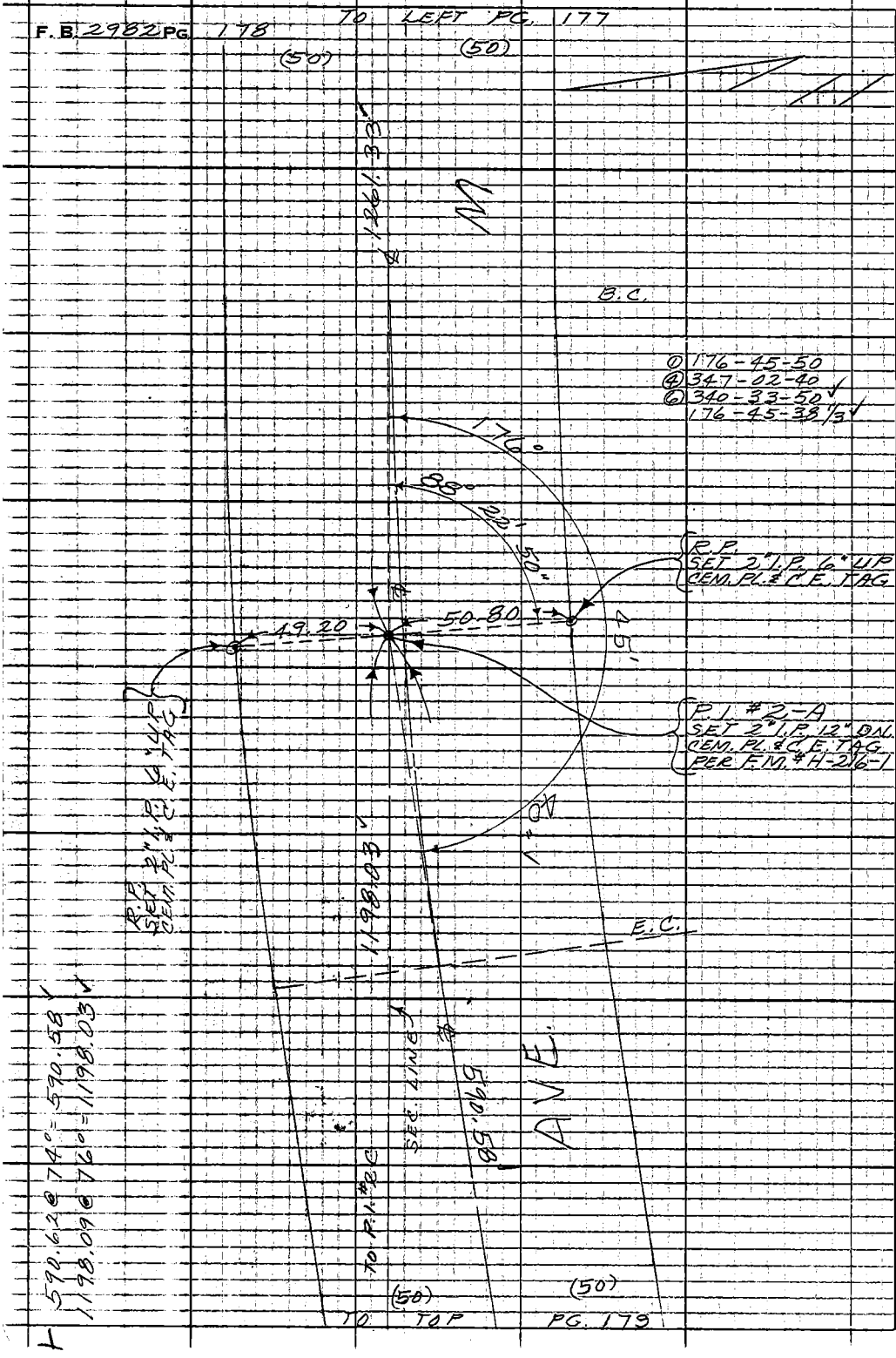

PLEASE RETURN TO
COUNTY OF LOS ANGELES
DEPARTMENT OF COUNTY ENGINEER
403 LOS ANGELES COUNTY ENGINEERING BLDG.

Do not extend this side of this line.

Note: Any Additions or Changes on This Sheet Must be Made or Circled in Red Ink With Date and Name of Person Making Change.

Notes Ck'd by G. D. BAILEY	Survey of AVE. M & 90TH ST. W.	F. B. 2982 PG. 179
Map No. B-1835	JN 0096.69 Tape 165 Std 84 °F	
Office Work	Surveyed by MENDONCA	
Checked	Notes J. M. Date 6-16-10	
Date	Indexed C. J. GALLI AUG 18 '10	



Note: Any Additions or Changes on this Sheet Must be Made or Circled in Red Ink With Date and Name of Person Making Change.

Do not extend this side of this line.

PLEASE RETURN TO:
COUNTY OF LOS ANGELES
DEPARTMENT OF COUNTY ENGINEER
403 LOS ANGELES COUNTY ENGINEERING BLDG

76F309S CE#310 3-68

F.B. 2982 PG 180

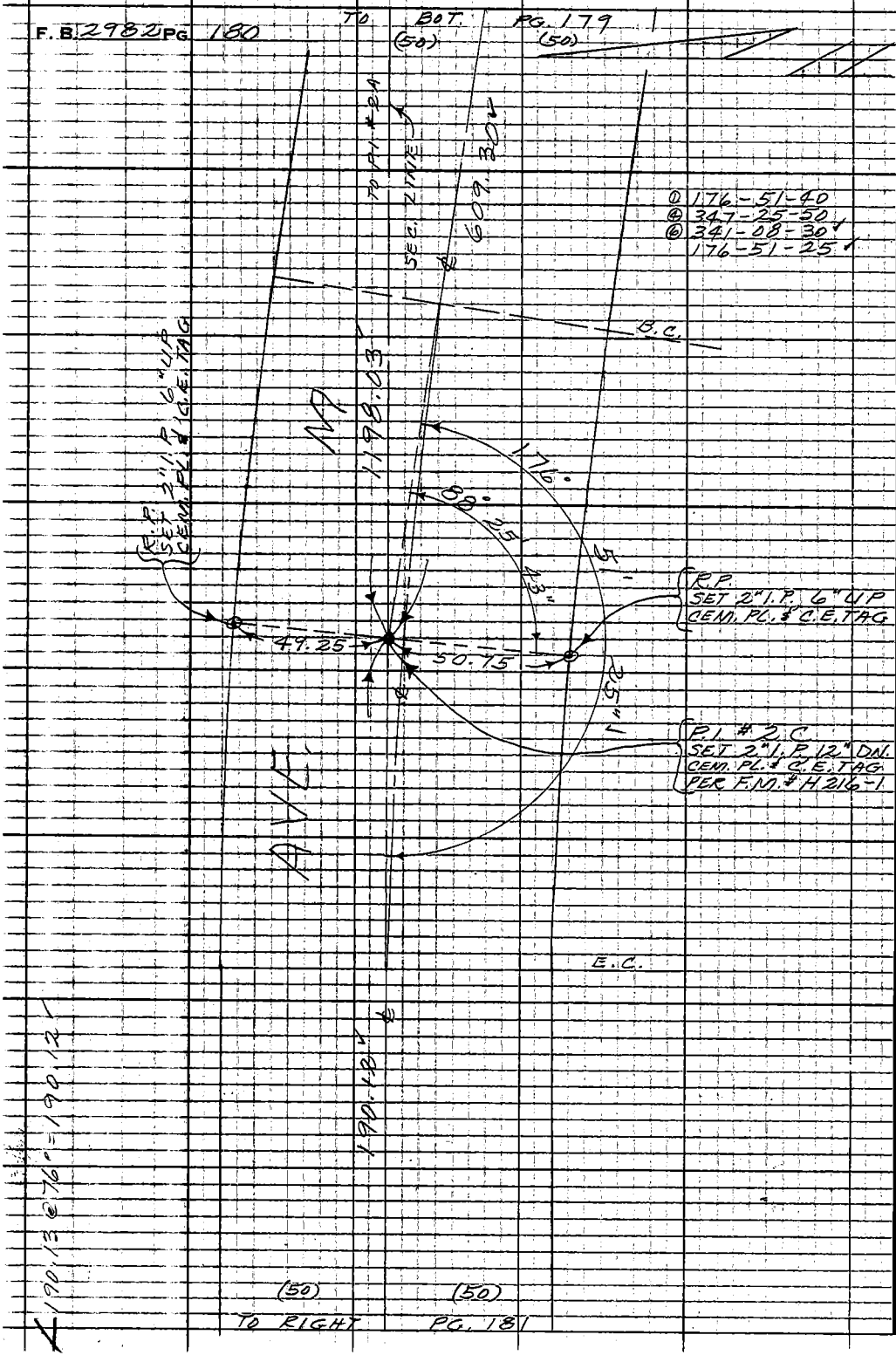

PLEASE RETURN TO
COUNTY OF LOS ANGELES
DEPARTMENT OF COUNTY ENGINEER
403 LOS ANGELES COUNTY ENGINEERING BLDG.

Do not extend this side of this line.

Note: Any Additions or Changes on This Sheet Must be Made or Circled in Red Ink With Date and Name of Person Making Change.

Notes Ck'd by G. D. BAILEY	Survey of AVE. M. & 90TH ST. W.	F.B. 2982 PG. 181
Map No. B-1835	J.N. 0096.69 Tape 165 Std 84 °F	
Office Work	Surveyed by MENDONCA	
Checked	Notes J.M. Date 6-18-10	
Date	Indexed G. J. GALLI AUG 18 '70	

W.S. 71, A-6

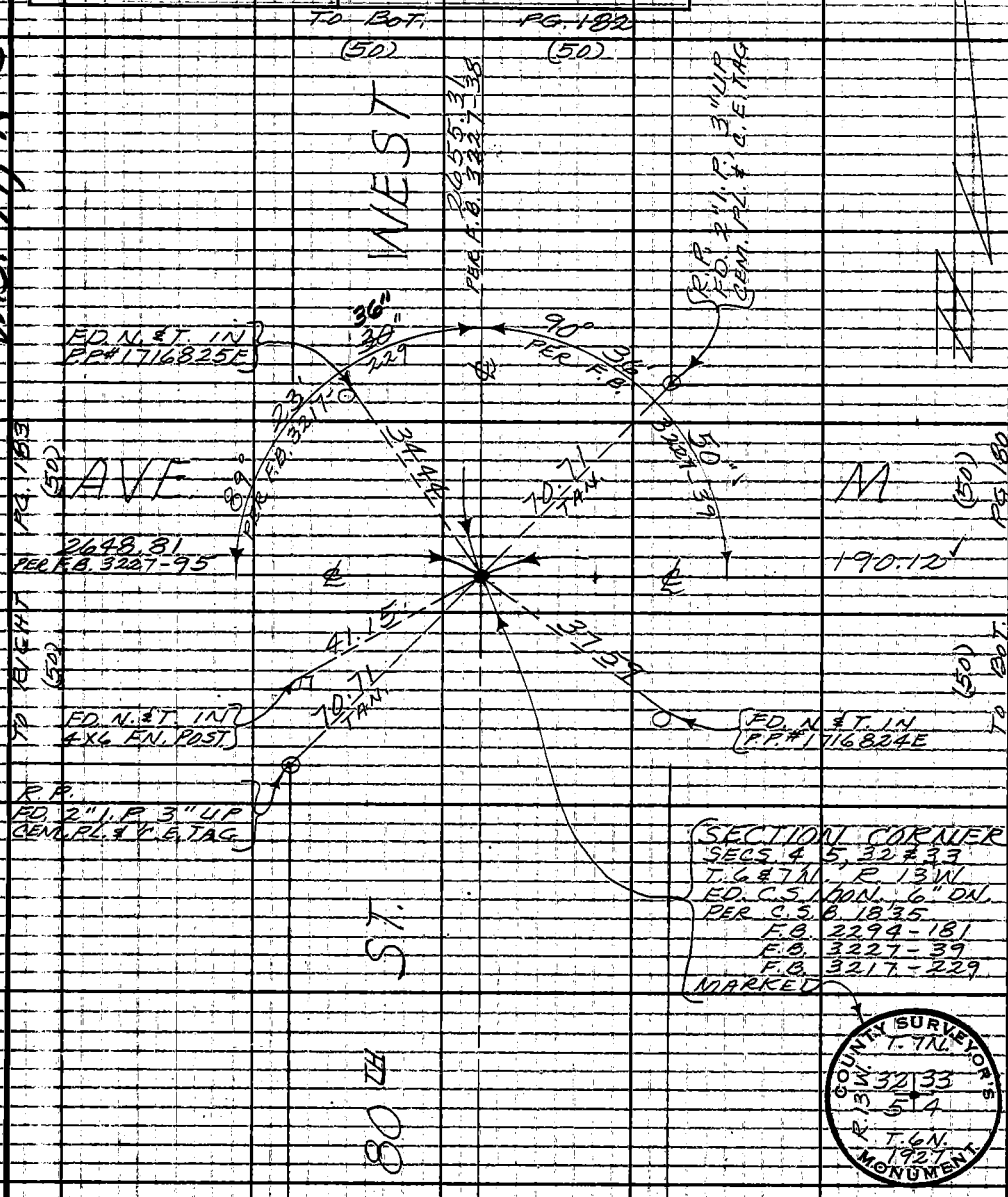

Note: Any Additions or Changes on this Sheet Must be Made or Circled in Red Ink With Date and Name of Person Making Change.

Do not extend this side of this line.

PLEASE RETURN TO
COUNTY OF LOS ANGELES
DEPARTMENT OF COUNTY ENGINEER
403 LOS ANGELES COUNTY ENGINEERING BLDG.

76F309S CE#310 3-68

F.B. 2982 PG. 182

W.S. 71 A-6

PLEASE RETURN TO
COUNTY OF LOS ANGELES
DEPARTMENT OF COUNTY ENGINEER
403 LOS ANGELES COUNTY ENGINEERING BLDG.

Do not extend this side of this line.

Note: Any Additions or Changes on This Sheet Must be Made or Circled in Red Ink With Date and Name of Person Making Change.

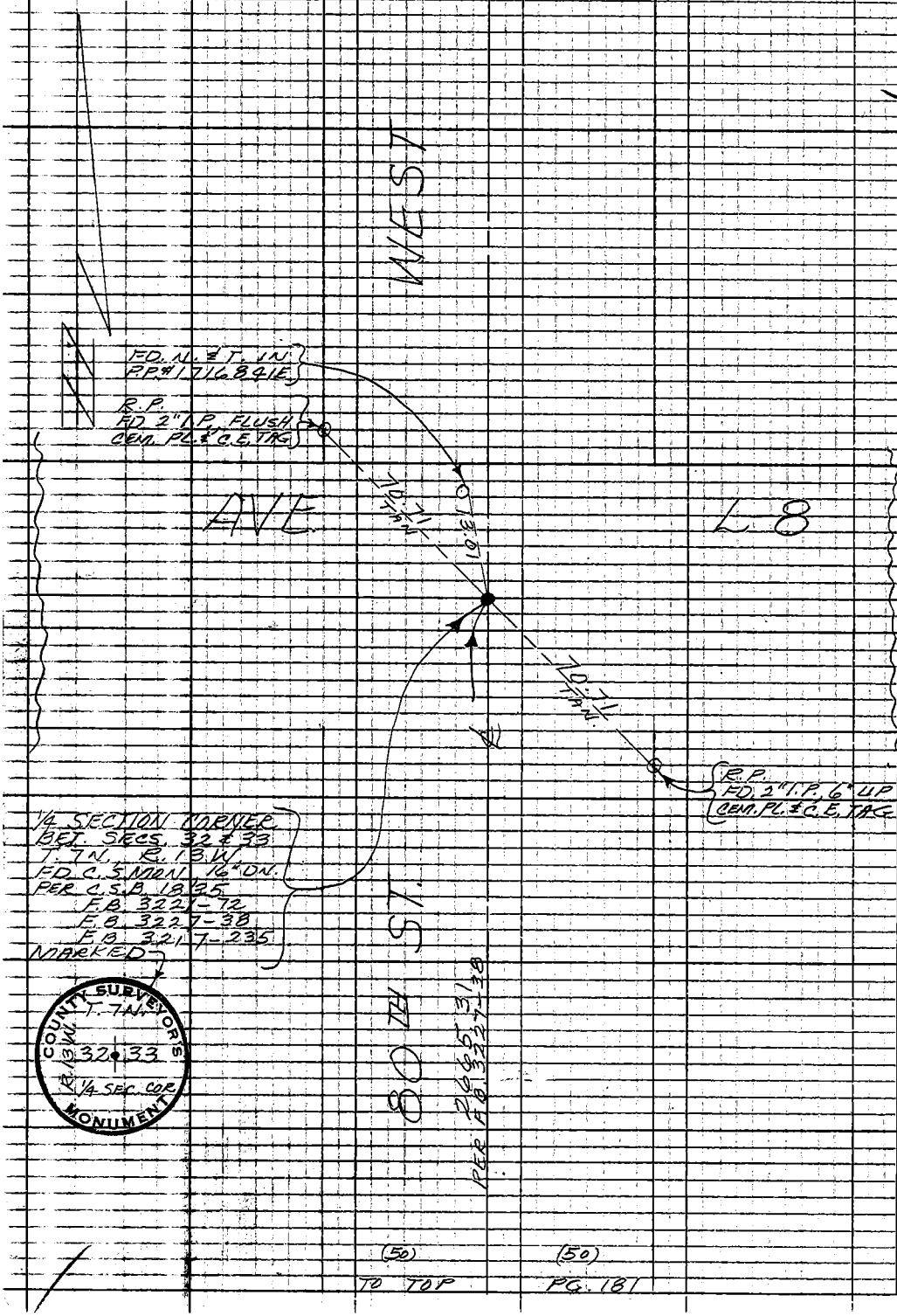

Notes Ck'd by G. D. BAILEY	Survey of AVE. M & 90TH ST. W.	F. B. 2982 PG. 183
Map No. B-183S	JN 0096.69 Tape 165 Std. 84 °F	
Office Work	Surveyed by MENDONCA	
Checked	Notes J. M. Date 6-22-10	
Date	Indexed C. J. GALLI AUG 18 '70	

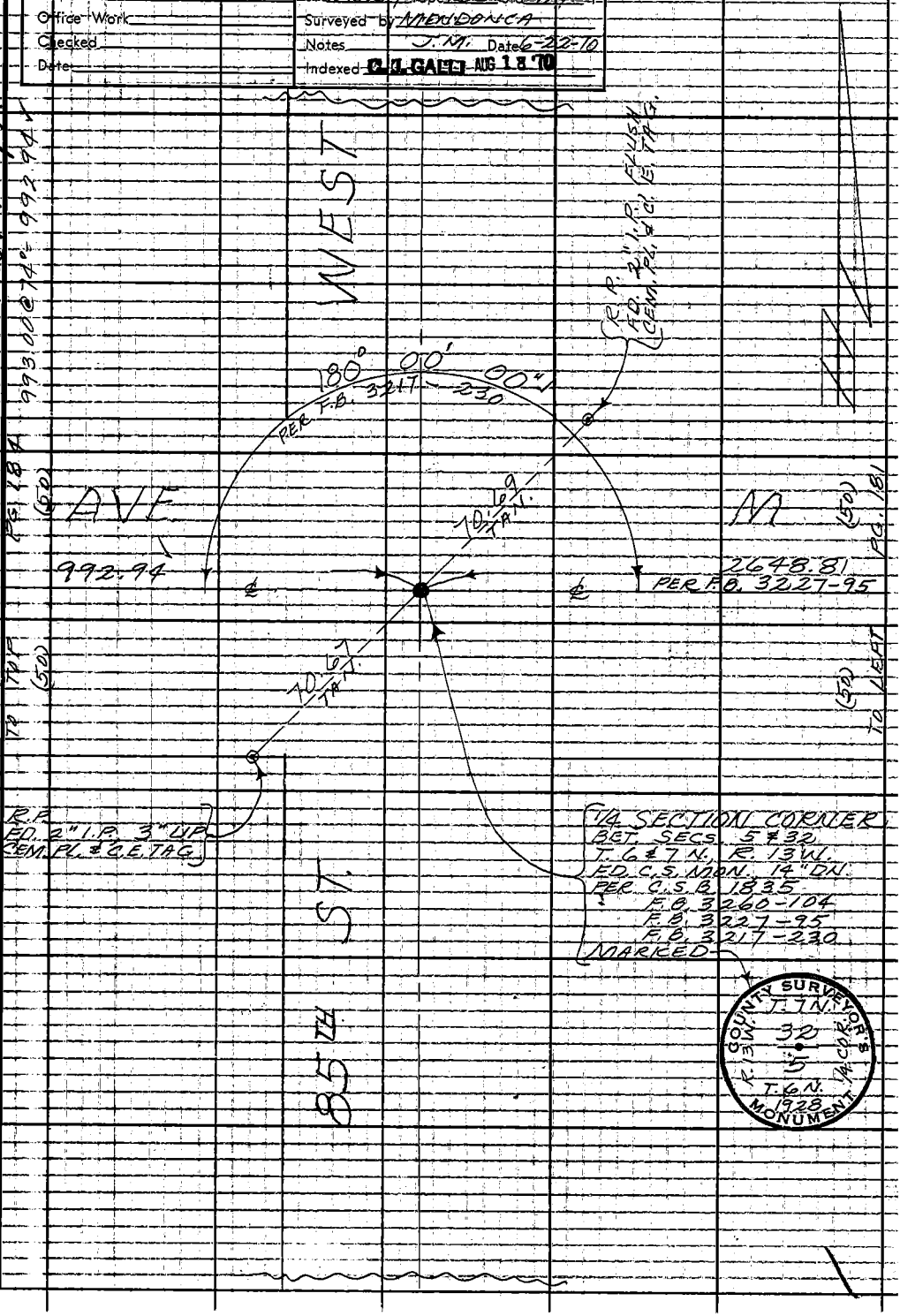

Note: Any Additions or Changes on This Sheet Must be Made or Circled in Red Ink With Date and Name of Person Making Change.

Do not extend this side of this line.

PLEASE RETURN TO
COUNTY OF LOS ANGELES
DEPARTMENT OF COUNTY ENGINEER
403 LOS ANGELES COUNTY ENGINEERING BLDG.

76F309S CE#310 3-68

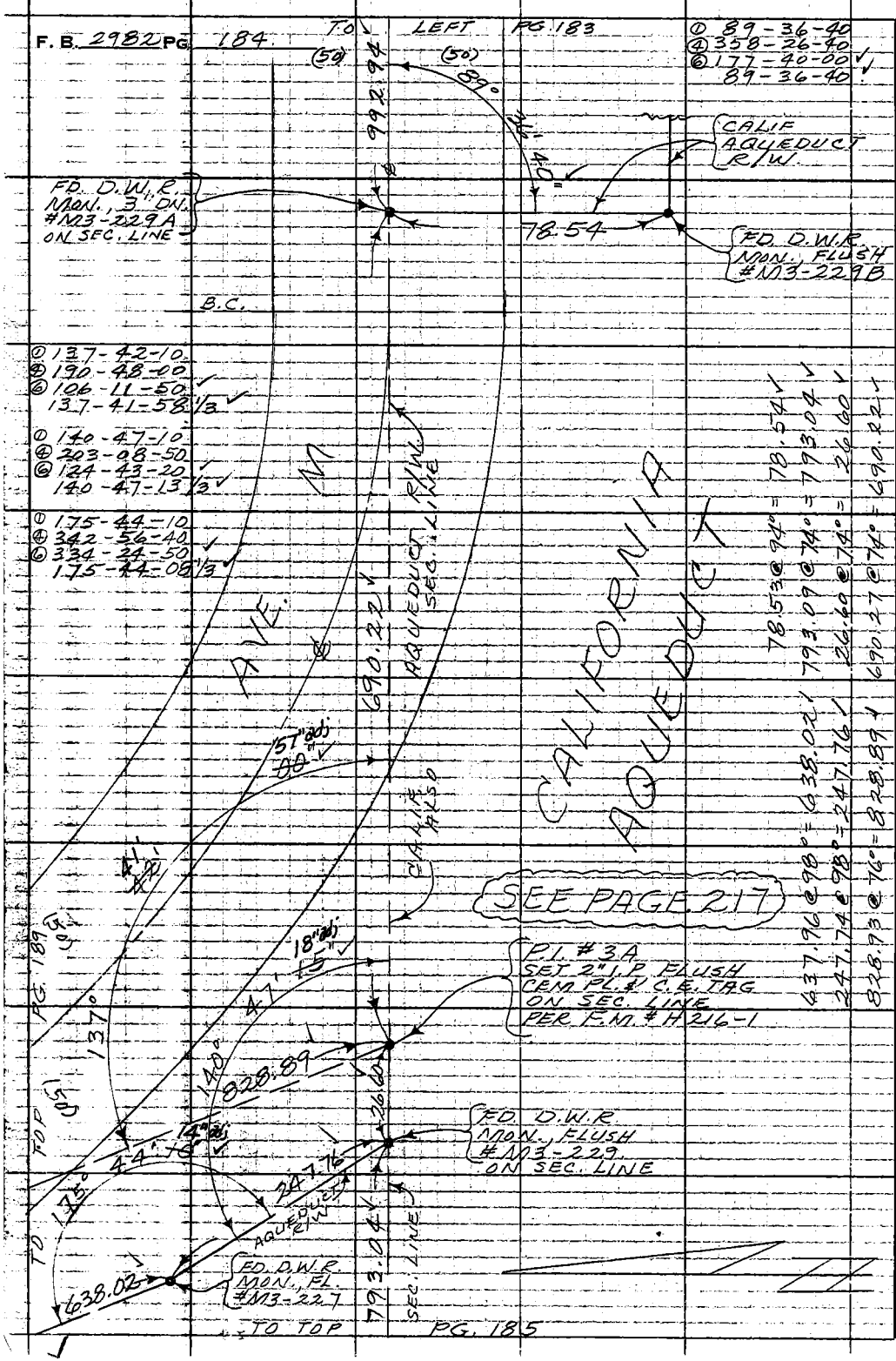

PLEASE RETURN TO
COUNTY OF LOS ANGELES
DEPARTMENT OF COUNTY ENGINEER
403 LOS ANGELES COUNTY ENGINEERING BLDG.

Do not extend this side of this line.

Note: Any Additions or Changes on This Sheet Must be Made or Circled in Red Ink With Date and Name of Person Making Change.

WS 714 A-6

Notes Ck'd. by G. D. BAILEY	Survey of AVE. M & 90TH ST. W.
Map. No. B-1835, 5191	J.N. 0096.69 Tape 165 Std 84 °F
Office Work	Surveyed by A. MENDONCA
Checked	Notes J.M. Date 6-24-70
Date	Indexed C. L. GARL AUG 18 '70

F.B. 2982 PG. 185

Note: Any Additions or Changes on This Sheet Must be Made or Circled in Red Ink With Date and Name of Person Making Change.

PLEASE RETURN TO: COUNTY OF LOS ANGELES DEPARTMENT OF COUNTY ENGINEER 403 LOS ANGELES COUNTY ENGINEERING BLDG.

Do not extend this side of this line.

0.36 @ 74° = 0.36 ✓
145.06 @ 74° = 145.05 ✓
101.02 @ 94° = 101.03 ✓
35.81 @ 94° = 35.81 ✓
208.39 @ 94° = 208.40 ✓
149.41 @ 98° = 149.42 ✓

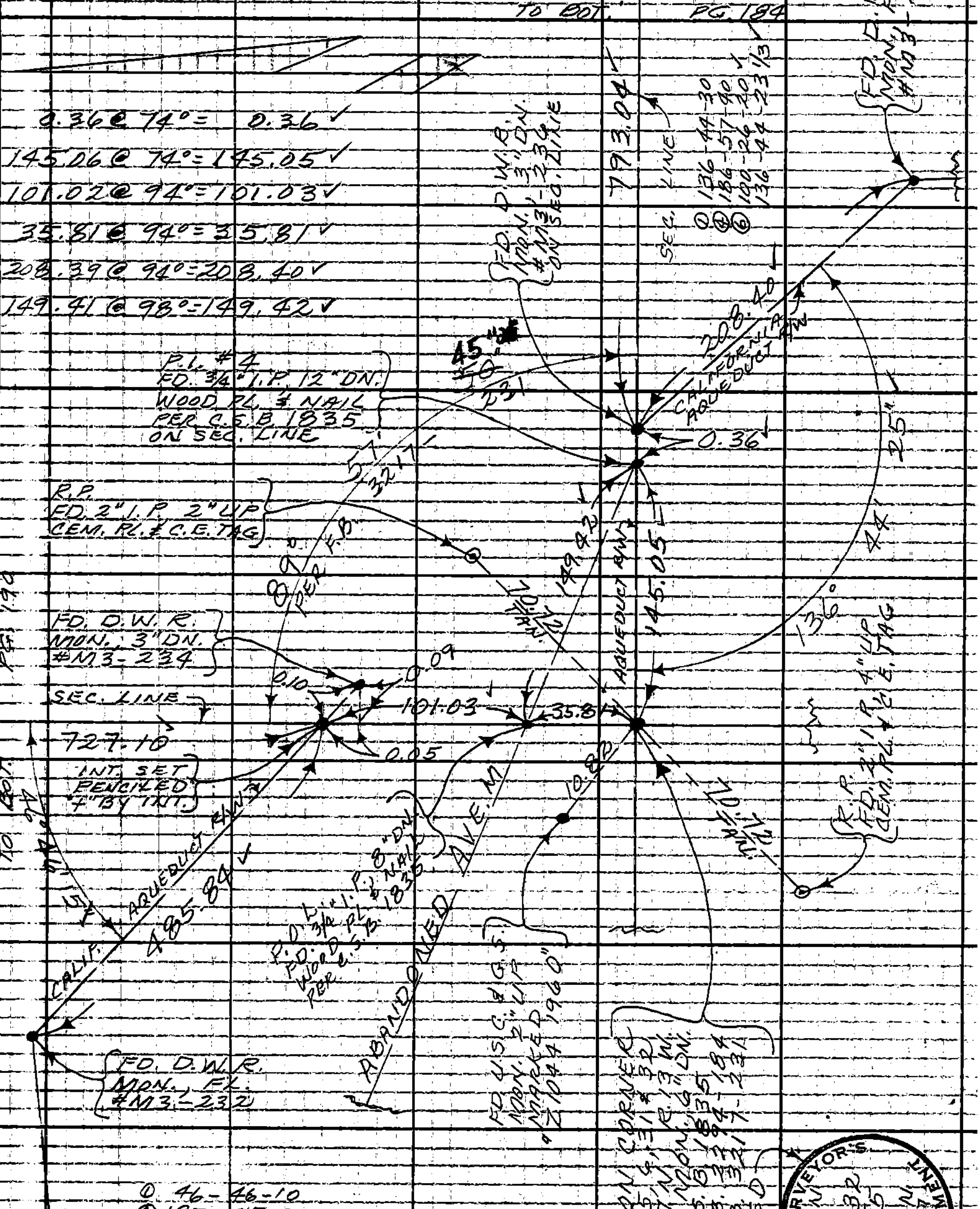

① 46-46-10
④ 187-05-00 ✓
⑥ 280-37-40 ✓
46-46-16 1/3 ✓

485.80 @ 98° = 485.84 ✓

16F309S CE#310 3-68

F. B. 2982 PG. 186

Notes Ck'd by G. D. BAILEY
Map No. B-1835, 5191
Office Work
Checked
Date

Survey of AVE. M & 90TH ST. W.
JN 0096.69 Tape 165 Std. 84 °F
Surveyed by MENDONCA
Notes J.M. Date 6-25-70
Indexed C. J. GALLI AUG 18

F.B. 2982 PG. 187

① 158-07-50
④ 272-31-20
⑥ 228-47-10
158-07-51 2/3

WS 71, A-5

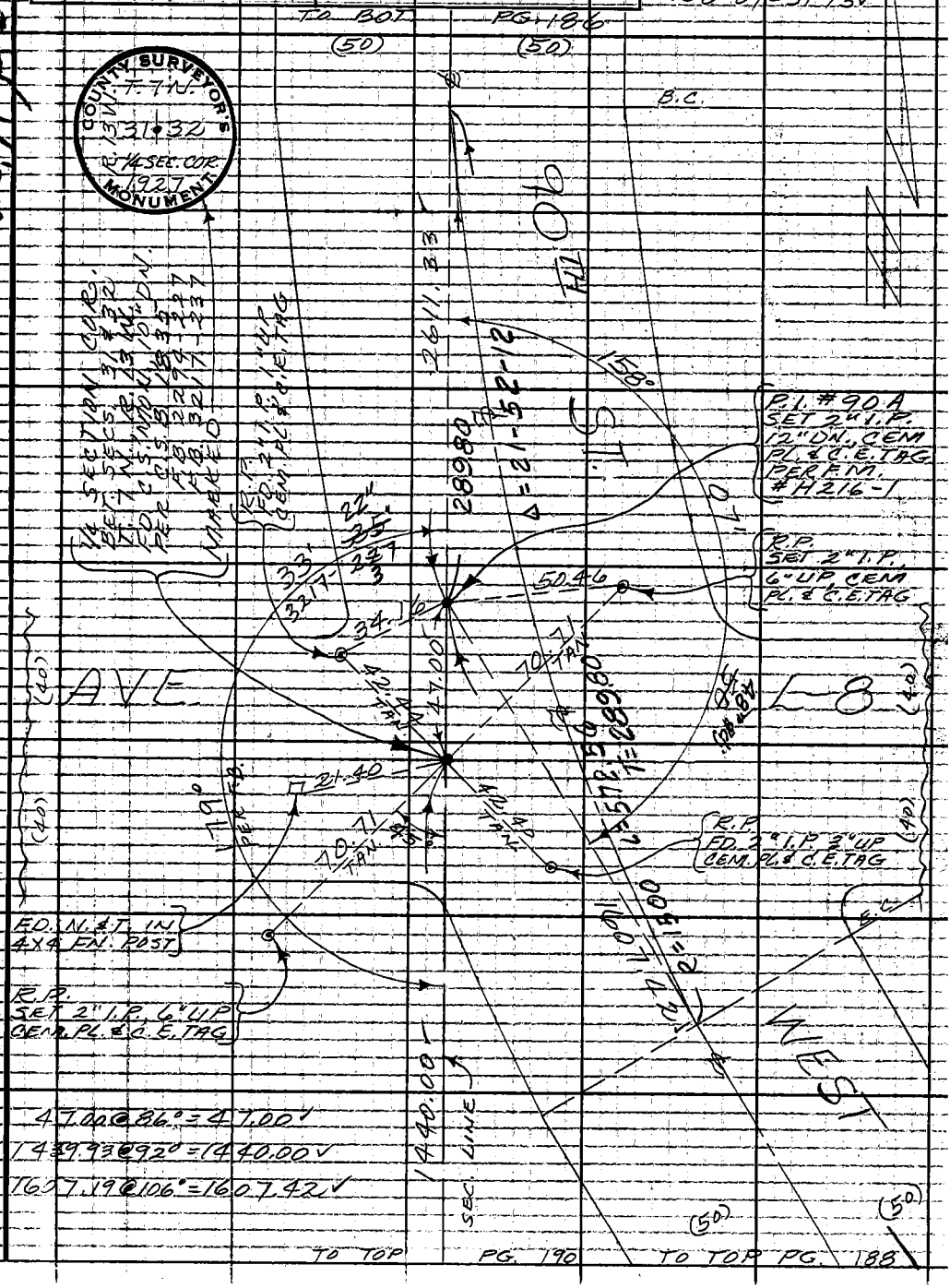

47.00 @ 86° = 47.00
1439.93 @ 92° = 1440.00
1607.19 @ 106° = 1607.42

Note: Any Additions or Changes on This Sheet Must be Made or Circled in Red Ink With Date and Name of Person Making Change.

Do not extend this side of this line.

PLEASE RETURN TO
COUNTY OF LOS ANGELES
DEPARTMENT OF COUNTY ENGINEER
403 LOS ANGELES COUNTY ENGINEERING BLDG

76F309S CE#310 3-68

PLEASE RETURN TO
COUNTY OF LOS ANGELES
DEPARTMENT OF COUNTY ENGINEER
403 LOS ANGELES COUNTY ENGINEERING BLDG.

Note: Any Additions or Changes on This Sheet Must be Made or Circled in Red Ink With Date and Name of Person Making Change.

Do not extend this side of this line.

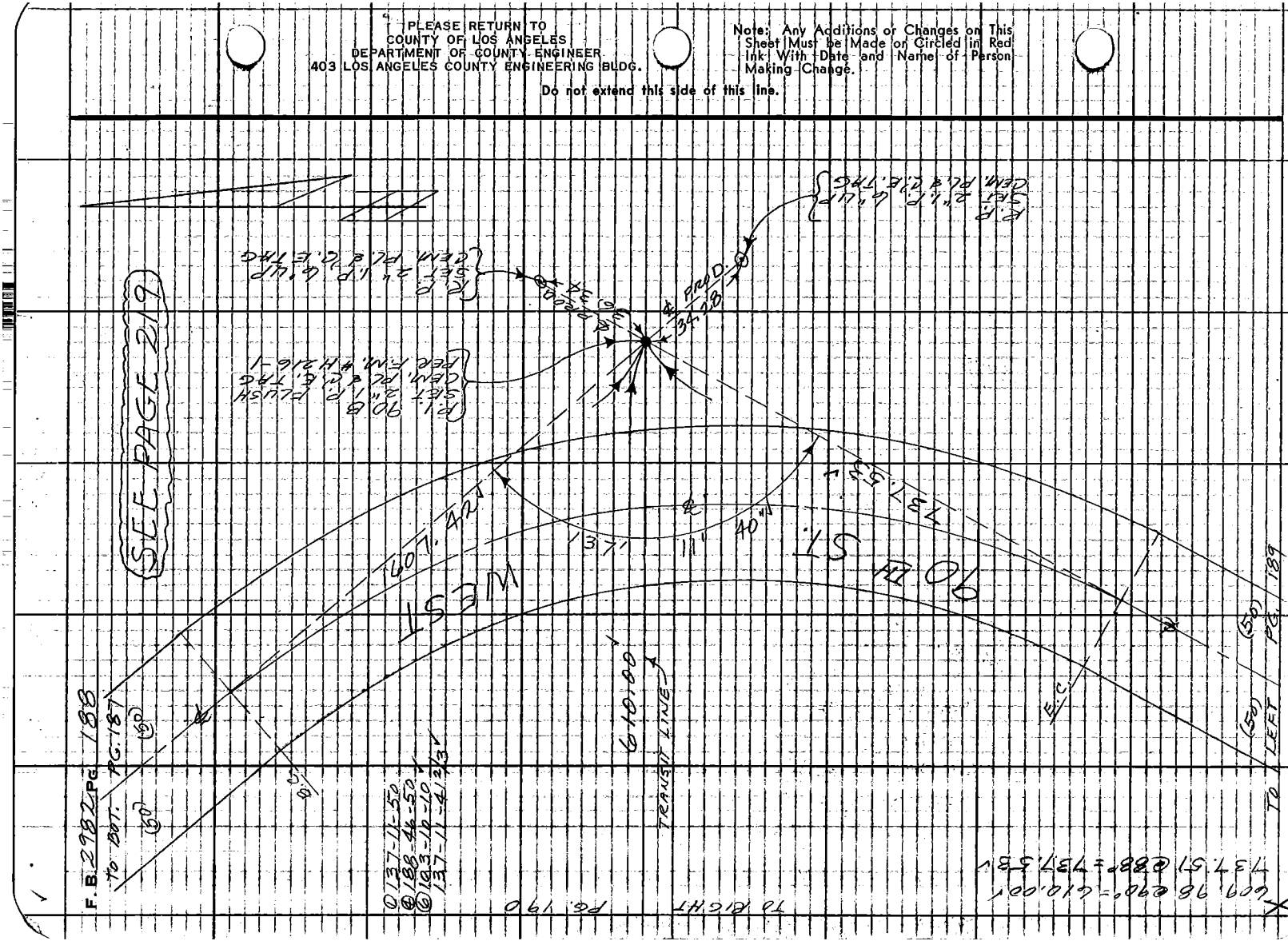

Notes Ck'd by G. D. BAILEY	Survey of AVE. M & 90TH ST. W.	F. B. 2982 PG. 189
Map No. B-1835, 5191	JN 0096.69 Tape 165 Std. 84 °F	
Office Work	Surveyed by MENDONCA	
Checked	Notes J. M. Date 6-26-10	
Date	Indexed C. J. GALLI AUG 18 '10	

W.S. 71-A-6

① 111-46-20
④ 87-05-10
⑥ 310-37-50
111-46-18 1/3



Note: Any Additions or Changes on this Sheet Must be Made or Circled in Red Ink With Date and Name of Person Making Change.

Do not extend this side of this line.

PLEASE RETURN TO
COUNTY OF LOS ANGELES
DEPARTMENT OF COUNTY ENGINEER
403 LOS ANGELES COUNTY ENGINEERING BLDG.

76F309S CE#310 3-68

F. B. 2982 PG. 190

TO BOT.

PG. 187

① 89-53-00
Ⓐ 359-31-20
Ⓒ 179-17-00 ✓
89-52-50 ✓

① 90-00-00
Ⓐ 00-00-00
Ⓒ 179-59-50 ✓
89-59-58 1/3 ✓

SEE PAGE 220

1440.00

90°

00'

00"

610.00 ✓

TRANSIT LINE

PG. 188

45" adj. ✓
50'

52'

89°

140.00

P.O.L.
SET 1X2 STK.
& NAIL, 2" DN.
PER F.M. #H216-1

255.00 ✓

TRANSIT LINE

PG. 191

TO RIGHT

① 47-44-20
Ⓐ 190-56-20
Ⓒ 286-24-50
47-44-08 1/3

344.63 ✓

231.22 ✓

SEC. LINE

TO LEFT

INT. D.W.R.
SET 5 W.T. 1" DN.
BY 1 INT.

FD. D.W.R.
MON. 2" DN.
#M3-225
ON SEC. LINE

254.99 @ 92° = 255.00 ✓
72.7.05 @ 94° = 727.10 ✓
13.86 @ 100° = 13.86 ✓
231.20 @ 100° = 231.22 ✓
139.99 @ 92° = 140.00 ✓

① 108-57-50
Ⓐ 75-50-30
Ⓒ 293-45-40 ✓
108-57-36 2/3 ✓

12" adj.
70' ✓

47' 44'

35' ✓

(50)

57'

108°

13.86

13°

00'

(52)

3" adj.

① 133-26-20
Ⓐ 173-44-40
Ⓒ 80-37-00 ✓
133-26-10 ✓

RIVE

REDLIGHT R/W

208.74

CALIF.

FD. D.W.R.
MON. 2" DN.
#M3-223

727.10

CALIF.

REDLIGHT R/W

990.11 ✓

(50)

(52)

208.72 @ 98° = 208.74 ✓

344.61 @ 94° = 344.63 ✓

TO LEFT

PG. 185

BOT. LEFT PG. 189

TO

PLEASE RETURN TO
COUNTY OF LOS ANGELES
DEPARTMENT OF COUNTY ENGINEER
403 LOS ANGELES COUNTY ENGINEERING BLDG.

Do not extend this side of this line.

Note: Any Additions or Changes on This Sheet Must Be Made or Circled in Red Ink With Date and Name of Person Making Change.

Notes Ck'd by G. D. BAILEY	Survey of AVE. M & 90TH ST. W.	F. B. 2982 PG. 191
Map No. B-1835	J.N. 0096.69 Tape 165 Std 84 °F	
Office Work	Surveyed by MENDONCA	
Checked	Notes J.M. Date 6-30-10	
Date	Indexed G. L. GALLI AUG 18 70	

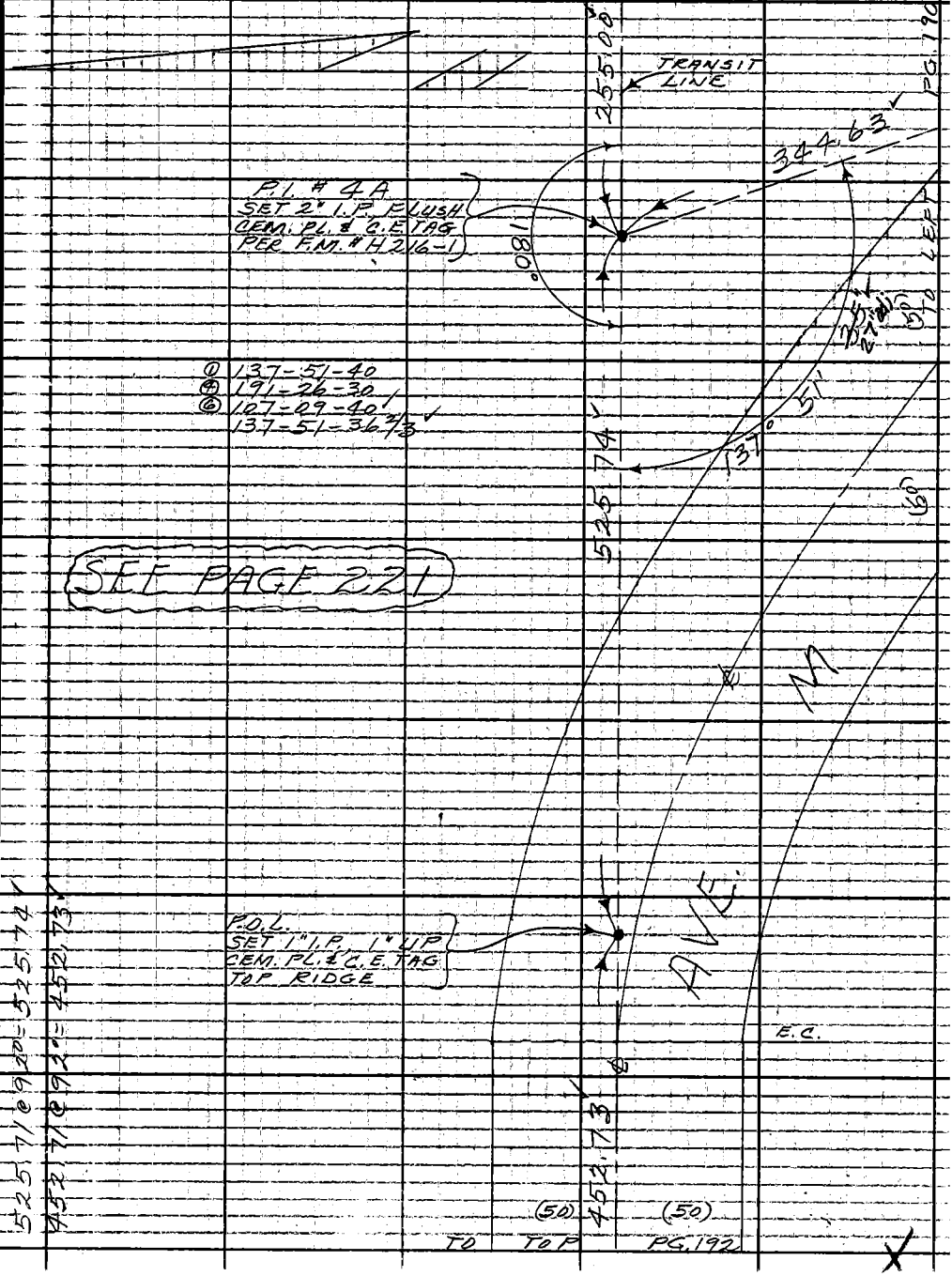

Note: Any Additions or Changes on this Sheet Must be Made or Circled in Red Ink With Date and Name of Person Making Change.

Do not extend this side of this line.

PLEASE RETURN TO
COUNTY OF LOS ANGELES
DEPARTMENT OF COUNTY ENGINEER
403 LOS ANGELES COUNTY ENGINEERING BLDG.

76F309S CE#310 3-68

F.B. 2982 PG. 192



PLEASE RETURN TO
COUNTY OF LOS ANGELES
DEPARTMENT OF COUNTY ENGINEER
403 LOS ANGELES COUNTY ENGINEERING BLDG.

Do not extend this side of this line.

Note: Any Additions or Changes on This Sheet Must Be Made or Circled In Red Ink With Date and Name of Person Making Change.

Notes Ck'd by G. D. BAILEY	Survey of AVE. M & 90TH ST. IN.	F. B. 2982 PG. 193
Map No. B-1835	JN 0096.69 Tape 165 Std. 84 °F	
Office Work	Surveyed by MENDONCA	
Checked	Notes J.M. Date 1-2-70	
Date	Indexed C. L. GALLE 1-8-70	

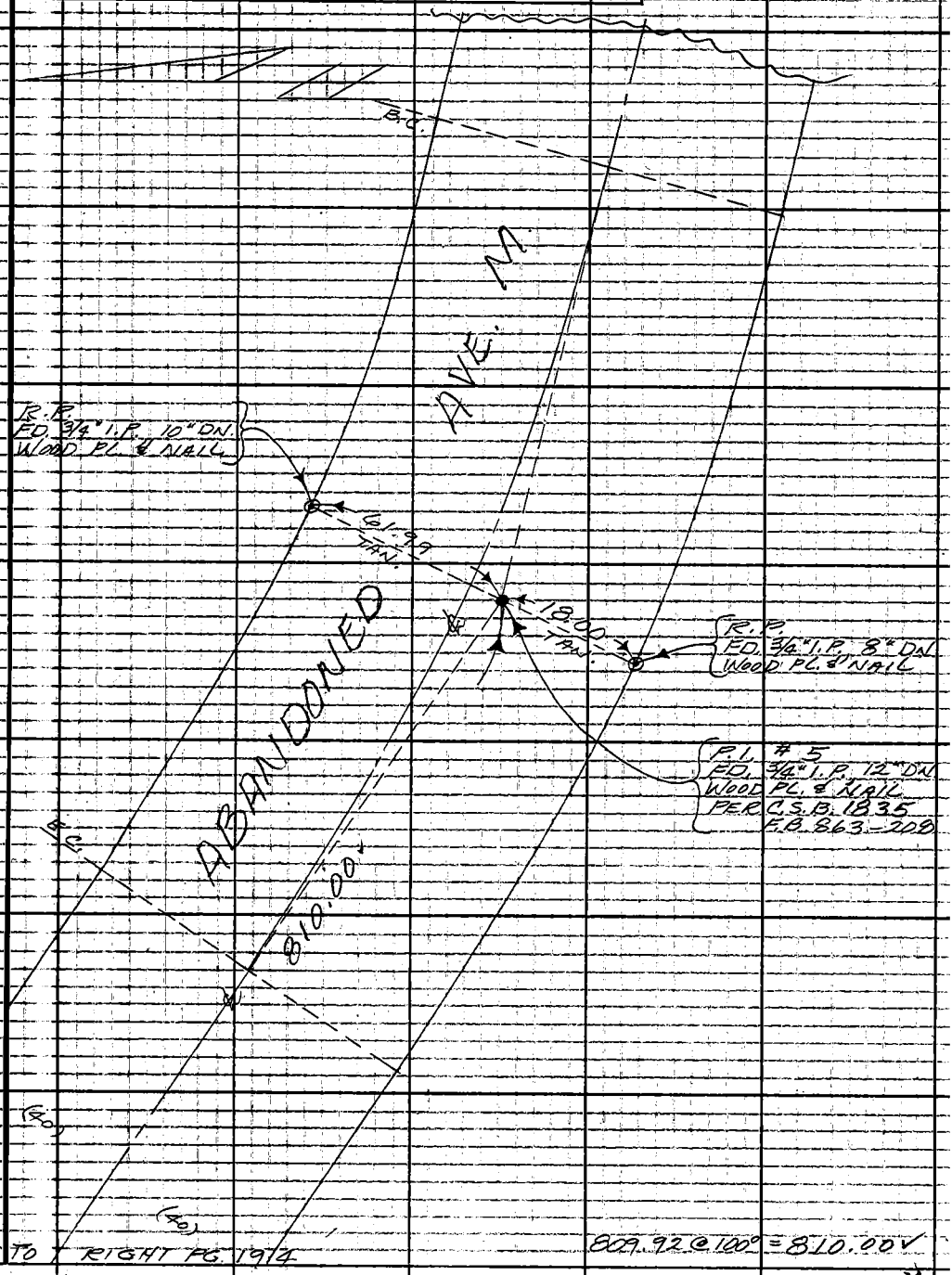

Note: Any Additions or Changes on this Sheet Must be Made or Circled in Red Ink With Date and Name of Person Making Change.

Do not extend this side of this line.

PLEASE RETURN TO
COUNTY OF LOS ANGELES
DEPARTMENT OF COUNTY ENGINEER
403 LOS ANGELES COUNTY ENGINEERING BLDG.

76F309S CE#310 3-68

F.B. 2982 PG 194

TO BOT. PG. 192
(50) (50)

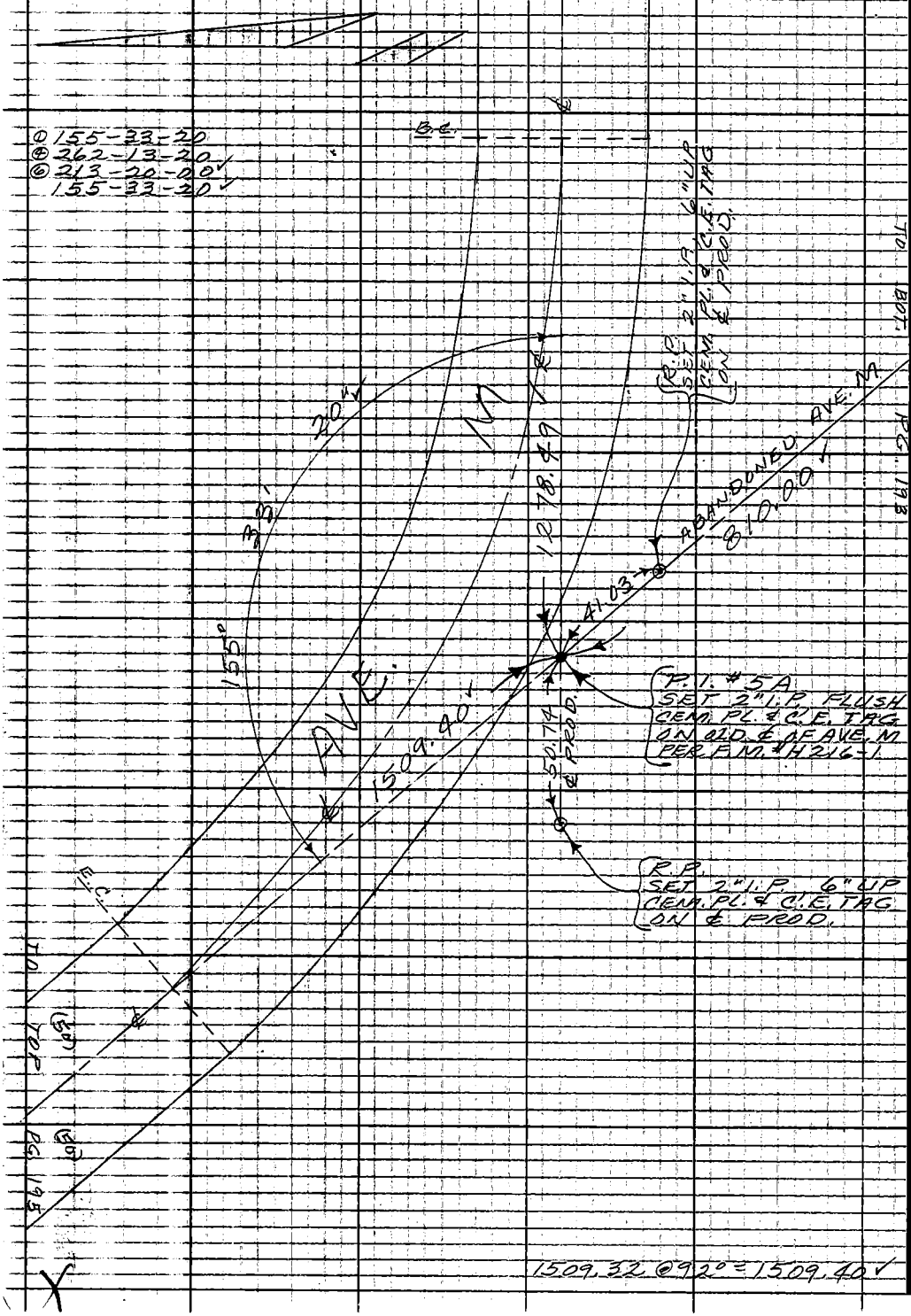

PLEASE RETURN TO
COUNTY OF LOS ANGELES
DEPARTMENT OF COUNTY ENGINEER
403 LOS ANGELES COUNTY ENGINEERING BLDG.

Do not extend this side of this line.

Note: Any Additions or Changes on This Sheet Must be Made or Circled in Red Ink With Date and Name of Person Making Change.

Notes Ck'd by
Map No. B-1835
Office Work
Checked
Date

Survey of AVE. M & 90TH ST. W.
JN 096.49 Tape 165 Std. 84 °F.
Surveyed by MENDONCA
Notes J.M. Date 7-6-70
Indexed C. J. GALLI AUG 18

F.B. 2982 PG. 195

TO BOT
PG. 194

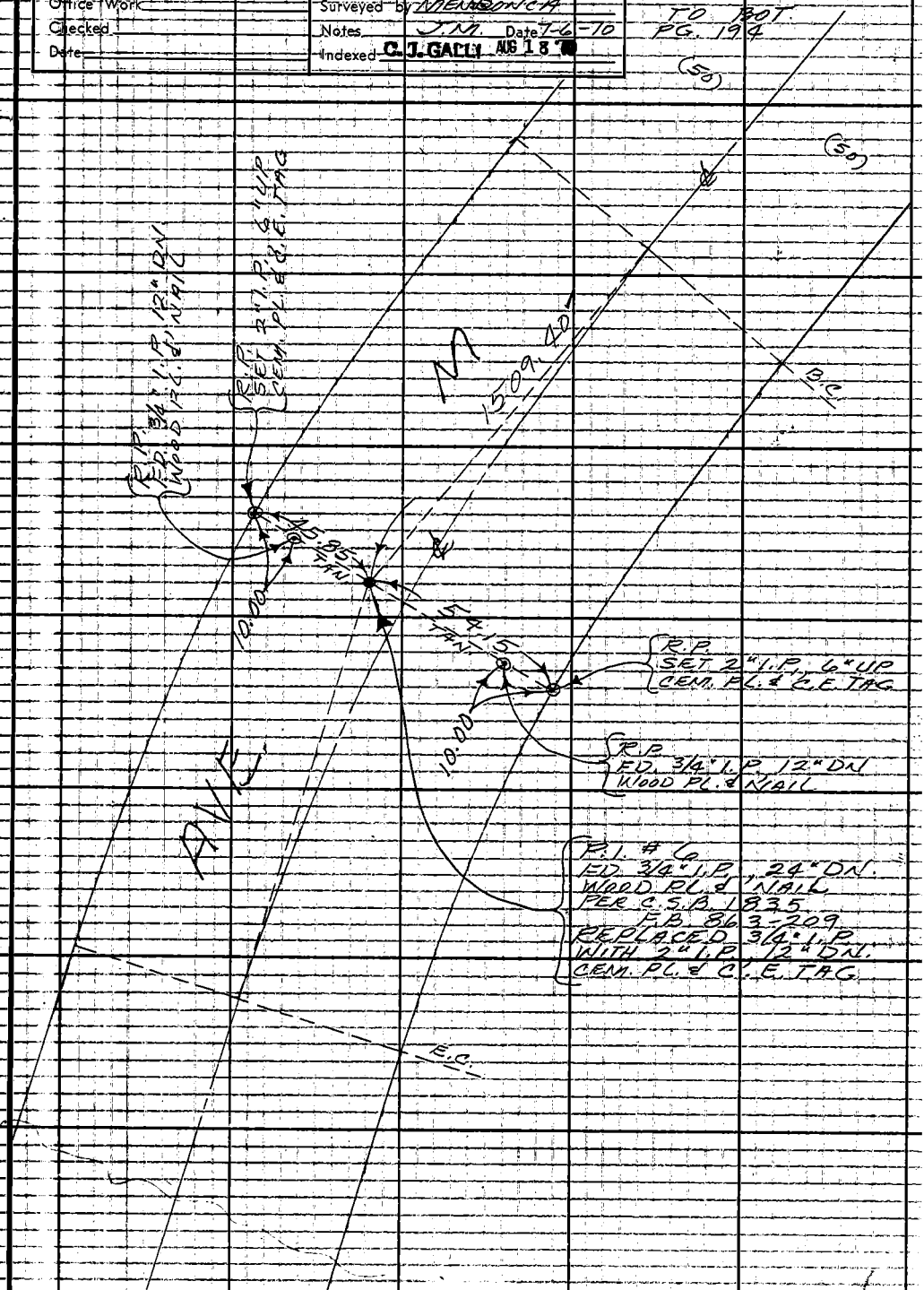

Note: Any Additions or Changes on this Sheet Must be Made or Circled in Red Ink With Date and Name of Person Making Change.

Do not extend this side of this line.

PLEASE RETURN TO:
COUNTY OF LOS ANGELES
DEPARTMENT OF COUNTY ENGINEER
403 LOS ANGELES COUNTY ENGINEERING BLDG

16F309S (CE#310) 3-68

PLEASE RETURN TO
COUNTY OF LOS ANGELES
DEPARTMENT OF COUNTY ENGINEER
403 LOS ANGELES COUNTY ENGINEERING BLDG.

Note: Any Additions or Changes on This Sheet Must be Made on Circled In Red Ink With Date and Name of Person Making Change.

Do not extend this side of this line.

F.B. 2982 PG. 176

Profile No. ____ Notes Red ____ Date ____ Plotted ____ Date ____ Job No. 0096.69 Division No. ____ Survey of AVE M & 90TH ST. W.

X-Sec. No. ____ Notes Chk'd. ____ Date ____ Checked ____ Date ____ Survey by MENDONCA Notes J.M. Date 7-3-70

Map No. ____ Indexed C. J. GA[illegible] Date AUG 18 [illegible]

F. B. 2982 PG. 197

J.N. 0096.69

PROPOSED AVE M

LOCATION OF ROAD

LEVELS

CROSS SECTIONS

FROM: P.I. #3A
TO: 90TH ST. W.

PARTY:
MENDONCA
ALBRIGHT
RIECKHOFF
RITTER
MITCHELL

STATION	B. S.	H. I.	F. S.	ELEV.

NOTE: ANY ADDITIONS OR CHANGES ON THIS SHEET MUST BE MADE OR CIRCLED IN RED INK, WITH DATE AND NAME OF PERSON MAKING CHANGE.

PLEASE RETURN TO
LOS ANGELES COUNTY ENGINEER
403 LOS ANGELES COUNTY ENGINEERING BLDG.

Do not extend notes this side of this line.

76-L-298 CE 307 5-66

76-L-298 CE 307 5-66

PLEASE RETURN TO
LOS ANGELES COUNTY ENGINEER
403 LOS ANGELES COUNTY ENGINEERING BLDG.

NOTE: ANY ADDITIONS OR CHANGES ON THIS SHEET MUST BE MADE OR CIRCLED IN RED INK, WITH DATE AND NAME OF PERSON MAKING CHANGE.

Do not extend notes this side of this line.

F. B. 2982 Pg. 198 | Job No. 0096.69 | Division No. | Notes Red | Plotted | Profile No.
Survey of AVE M @ 90TH ST. W. | Date 7-3-70 | Date | X-Sec. No.
Survey by MENDONCA | Notes J.M. | Notes Chk'd. | Checked
Indexed C. J. GALE | Date | Date | Date | No.

STATION	B. S.	H. I.	F. S.	ELEV.

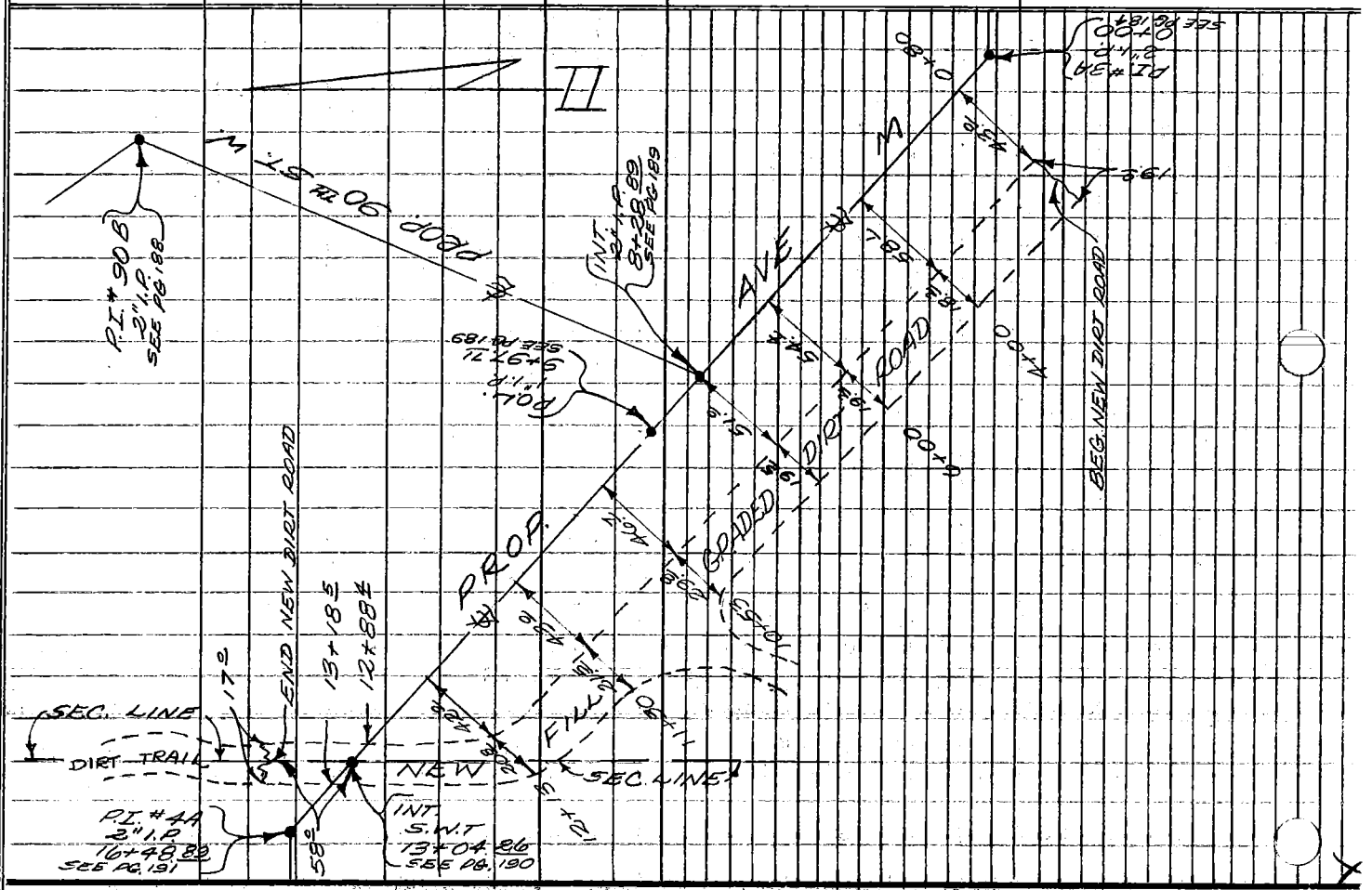

76-L-298 CE 307 5-66

PLEASE RETURN TO
LOS ANGELES COUNTY ENGINEER
403 LOS ANGELES COUNTY ENGINEERING BLDG.

NOTE: ANY ADDITIONS OR CHANGES ON THIS SHEET MUST BE MADE OR CIRCLED IN RED INK, WITH DATE AND NAME OF PERSON MAKING CHANGE.

Do not extend notes this side of this line.

STATION	B. S.	H. I.	F. S.	ELEV.	
ED. M#75W-M-9	0.34			2850.00	B.M.#75W-M9 EL.=2850.00 (RD. DEPT. DATUM) F.B. 2968-232
		2850.34			3012.6 FT. SLY OF INT. AVE M & 75TH ST. W, 5' W.
					OF ℄ 75TH ST. W. A 1" I.P. FLUSH
T.P.	0.59		11.55	2838.79	
		2839.38			
ED. M#M8-75W.	2.70		7.46	2831.92	B.M.#M8-75W EL=2831.90 F.B. 2968-232
		2834.62			L&T TOP CONC. FOOTING MOST SLY LEG EDISON
					TOWER #63-1 SWLY OF INT 75TH ST. W & AVE M-8
ED. CTR. SEC. 4	1.18		9.69	2824.93	CTR. SEC. 4 EL=2824.92 F.B. 2968-232
		2826.11			C.E. MON @ CTR SEC. 4, T6N, R13W. ℄ INT
					75TH ST. W & AVE M-8, 12" DN.
T.P.	2.36		8.95	2817.16	
		2819.52			
ED. COR. #1	1.12		9.71	2809.81	COR. #1 EL.=2809.85 F.B. 2968-232
		2810.93			C.E. MON, N.W. PROP. COR. RESERVOIR SITE
					W.W. DIST. #4 @ 75TH ST. & AVE M-8. ELEV. TAKEN
T.P.	0.57		11.23	2799.70	ON WEST RIM OF BRASS CAP (FLUSH)
		2800.27			
T.P.	0.59		11.37	2788.90	
		2789.49			
T.P.	0.56		11.49	2778.00	
		2778.56			

Profile No. ____ Notes Red ____ Plotted ____ Job No. 0096.69 Division No. ____ F.B. 2982 PG. 199
Date ____ Date ____ Survey of AVE M & 90TH ST. W.
X-Sec. No. ____ Notes Chk'd. ____ Checked ____ Survey by MENDONCA Notes J.M. Date 7-3-70
Date ____ Date ____ Map No. ____ Indexed C. J. GALLO Date AUG 13 '70

76-L-298 CE 307 5-66

PLEASE RETURN TO
LOS ANGELES COUNTY ENGINEER
403 LOS ANGELES COUNTY ENGINEERING BLDG.

NOTE: ANY ADDITIONS OR CHANGES ON THIS SHEET MUST BE MADE OR CIRCLED IN RED IN INK, WITH DATE AND NAME OF PERSON MAKING CHANGE.

Do not extend notes this side of this line.

F. B. 2982 Pg. 200 | Job No. 0096.69 | Division No. | Notes Red | Plotted | Profile No.
Survey of AVE M & 90TH ST. W. | Date 7-3-70 | Date | X-Sec. No.
Survey by MENDONCA | Notes J.M. | Notes Chk'd. | Checked
Indexed C. J. GATES | Date | Date | No.

STATION	B. S.	H. I.	F. S.	ELEV.
		2778.56		
T.P.	0.23		11.29	2767.27
		2767.50		
T.P.	0.67		11.24	2756.26
		2756.93		
T.P.	0.52		11.65	2745.28
		2745.80		
T.P.	1.65		11.33	2734.47
		2736.12		
T.P.	0.23		11.63	2724.49
		2724.72		
T.P.	0.37		11.13	2713.59
		2713.96		
T.P.	0.13		11.71	2702.25
		2702.38		
T.P.	0.60		11.43	2690.95
		2691.55		
T.P.	2.39		11.59	2679.96
		2682.35		
T.P.	3.00		9.05	2673.30
		2676.30		

76-L-298 CE 307 5-66

PLEASE RETURN TO
LOS ANGELES COUNTY ENGINEER
403 LOS ANGELES COUNTY ENGINEERING BLDG.

NOTE: ANY ADDITIONS OR CHANGES ON THIS SHEET MUST BE MADE OR CIRCLED IN RED INK, WITH DATE AND NAME OF PERSON MAKING CHANGE.

Do not extend notes this side of this line.

STATION	B. S.	H. I.	F. S.	ELEV.	
		2676.30			
ET. B.M.# M-75W	10.73		9.31	2666.99	T.B.M.# M-75W EL= @ ℄ INT. AVE M & 75TH ST. W. A C.S. MON. IN H.H.
		2677.72			
T.P.	10.89		0.00	2677.72	
		2688.61			
T.P.	11.31		0.36	2688.25	
		2699.56			
T.P.	10.57		2.05	2697.51	
		2708.08			
ET B.M.# P.I. 2A	7.63		6.21	2701.87	T.B.M.# P.I. 2A EL= 1261.3 FT WEST OF INT. OF AVE M & 75TH ST. W. A 2" I.P. & C.E. TAG, 12" DN. (USED SOUTH EDGE PIPE)
		2709.50			
T.P.	3.50		0.34	2709.16	
		2712.66			
ET B.M.# P.I. 2B	4.60		2.92	2709.74	T.B.M.# P.I. 2B EL= 1852 FT WEST OF INT. OF AVE M & 75TH ST. W. A 2" I.P. & C.E. TAG, 12" DN.
		2714.34			
T.P.	5.54		7.04	2707.30	
		2712.84			
ET B.M.# P.I. 2C	10.29		3.30	2709.54	T.B.M.# P.I. 2C EL= 190 FT EAST OF INT. OF AVE M & 80TH ST. W. A 2" I.P. & C.E. TAG, 12" DN.
		2719.83			

Profile No. ____ Notes Red ____ Plotted ____ Job No. 0096.69 Division No. ____
X-Sec. No. ____ Date ____ Date ____ Survey of AVE M & 90TH ST. W.
Notes Chk'd. ____ Checked ____ Survey by MENDONCA Notes J.M. Date 7-3-70
Date ____ Date ____ Map No. ____ Indexed C. J. GALLI Date AUG 18 70

F.B. 2982 PG. 201

76-L-298 CE 307 5-66

PLEASE RETURN TO
LOS ANGELES COUNTY ENGINEER
403 LOS ANGELES COUNTY ENGINEERING BLDG.

NOTE: ANY ADDITIONS OR CHANGES ON THIS SHEET MUST BE MADE OR CIRCLED IN RED INK, WITH DATE AND NAME OF PERSON MAKING CHANGE.

Do not extend notes this side of this line.

STATION	B. S.	H. I.	F. S.	ELEV.	
		2719.83			
SET T.B.M.# M-80W	6.96		1.31	2718.52	T.B.M.# M-80W EL = @ ℄ INT. AVE M & 80TH ST W. A C.S. MON. 6" DN.
		2725.48			
FD. ROAD DEPT B.M.# 961	10.55		3.95	2721.53	R.D.B.M.# 961 EL = @ INT. OF AVE M & 80TH ST. W., 27 FT. NO. & 23 FT. W. OF ℄ INT. A RD. DEPT B.M. MON. IN H.H.
		2732.08			
T.P.	11.65		0.14	2731.94	
		2743.59			
T.P.	11.03		0.47	2743.12	
		2754.15			
T.P.	11.39		0.28	2753.87	
		2765.26			
T.P.	11.10		0.09	2765.17	
		2776.27			
T.P.	11.70		0.27	2776.00	
		2787.70			
T.P.	11.70		0.06	2787.64	
		2799.34			
T.P.	11.75		0.01	2799.33	
		2811.08			

F. B. 2982 Pg. 202 Job No. 0096.69 Division No. Notes Red Plotted Profile
Survey of AVE M & 90TH ST. W. Date 7-3-70 Date No.
Survey by MENDONCA Notes J.M Notes Chk'd. Checked X-Sec.
Indexed C. J. GALE Date Date No.

76-L-298 CE 307 5-66

PLEASE RETURN TO
LOS ANGELES COUNTY ENGINEER
403 LOS ANGELES COUNTY ENGINEERING BLDG.

NOTE: ANY ADDITIONS OR CHANGES ON THIS SHEET MUST BE MADE OR CIRCLED IN RED INK, WITH DATE AND NAME OF PERSON MAKING CHANGE.

Do not extend notes this side of this line.

STATION	B. S.	H. I.	F. S.	ELEV.	
		2811.08			
T.P.	11.71		0.19	2810.89	
		2822.60			
T.P.	10.70		0.00	2822.60	
		2833.30			
T.P.	11.66		0.15	2833.15	
		2844.81			
T.P.	11.55		0.04	2844.77	
		2856.32			
T.P.	11.49		0.52	2855.80	
		2867.29			
ET B.M. #M-85W	11.69		3.01	2864.28	T.B.M. #M-85W EL.= @ ℄ INT AVE M & 85TH ST. W. A C.S. MON. 14" DN. (USED SOUTH EDGE OF BRASS CAP)
		2875.97			
T.P.	10.86		0.10	2875.87	
		2886.73			
T.P.	11.44		0.10	2886.63	
		2898.07			
T.P.	10.57		0.00	2898.07	
		2908.64			
T.P.	7.78		0.48	2908.16	
		2915.94			

Profile No. _____ Notes Red _____ Plotted _____ Job No. 0096.69 Division No. _____
X-Sec. No. _____ Date _____ Date _____ Survey of AVE M & 90TH ST. W.
Notes Chk'd _____ Checked _____ Survey by MENDONCA Notes J.M. Date 7-3-70
Date _____ Date _____ Map No. _____ Indexed C. J. GALE Date AUG 18

F. B. 2982 PG. 203

76-L-298 CE 307 5-66

PLEASE RETURN TO
LOS ANGELES COUNTY ENGINEER
403 LOS ANGELES COUNTY ENGINEERING BLDG.

NOTE: ANY ADDITIONS OR CHANGES ON THIS SHEET MUST BE MADE OR CIRCLED IN RED INK, WITH DATE AND NAME OF PERSON MAKING CHANGE.

Do not extend notes this side of this line.

F. B. 2982 Pg. 204 | Job No. 0096.69 | Division No. | Notes Red | Plotted | Profile No.
Survey of AVE M & 90TH ST. W. | Date 7-6-70 | Date | X-Sec. No.
Survey by MENDENCA | Notes J.M. | Notes Chk'd. | Checked | Date | Date
Indexed C. J. GALD

STATION	B. S.	H. I.	F. S.	ELEV.	
		2915.94			
T.P.	1.97		4.82	2911.12	D.W.R. MON. # M3-229A
		2913.09			
T.P.	1.91		2.13	2910.96	
		2912.87			
T.P.	0.05		11.61	2901.26	
		2901.31			
T.P.	1.17		1.20	2900.11	
		2901.28			
SET T.B.M. # P.I. 3A	9.24		2.79	2898.49	T.B.M. # P.I. 3A EL.= 965 FT. EAST OF 90TH ST. W. ON ℄ OF AVE M A 2" I.P. & C.E. TAG, FLUSH
		2907.73			
T.P.	6.89		7.08	2900.65	D.W.R. MON. # M3-229
		2907.54			
0+80			9.8	2897.7	℄
			11.7	2895.8	18.0' R ℄ DRAIN
			15.1	2892.4	79.0' R TOP BRK.
			4.6	2902.9	43.0' L N. EDGE RD. } BEG. OF DIRT RD.
			4.5	2903.0	62.0' L S " " }
1+00			10.4	2897.1	℄ BOT. BRK.
			14.7	2892.8	39.0' R ℄ DRAIN

76-L-298 CE 307 5-66

PLEASE RETURN TO
LOS ANGELES COUNTY ENGINEER
403 LOS ANGELES COUNTY ENGINEERING BLDG.

NOTE: ANY ADDITIONS OR CHANGES ON THIS SHEET MUST BE MADE OR CIRCLED IN RED INK, WITH DATE AND NAME OF PERSON MAKING CHANGE.

Do not extend notes this side of this line.

STATION	B. S.	H. I.	F. S.	ELEV.	
		2907.54			
1+00			16.3	2891.2	80.4' R
			6.2	2901.3	39.9' L BOT. FILL
			4.2	2903.3	44.7' L N. EDGE RD. TOP FILL
			4.2	2903.3	63.9' L S. " " " "
			4.7	2902.8	66.9' L BOT. FILL
1+50			10.4	2897.1	℄
			19.8	2887.7	104.9' R ℄ DRAIN
2+00			9.6	2897.9	℄
			18.3	2889.2	100.9' R
			5.9	2901.6	45.5' L BOT. FILL
			3.0	2904.5	55.9' L N. EDGE RD. TOP FILL
			2.6	2904.9	73.9' L S. " " " "
			3.1	2904.4	76.9' L BOT. FILL
2+15			9.1	2898.4	℄
			5.2	2902.3	49.5' L BOT. FILL
			2.4	2905.1	57.9' L N. EDGE RD. TOP FILL
			2.2	2905.3	74.9' L S. " " BEG. CUT
3+00			6.2	2901.3	℄
			11.2	2896.3	50.9' R
			16.0	2891.5	100.9' R

Profile No. _____ Notes Red _____ Plotted _____ Job No. 0096.69 Division No. _____
X-Sec. No. _____ Date _____ Date _____ Survey of AVE N & 90TH ST. W.
Notes Chk'd. _____ Checked _____ Survey by MENDOWCA Notes J.M. Date 7-6-70
Date _____ Date _____ Map No. _____ Indexed C. J. GAN Date AUG 18

F. B. 2982 PG. 205

76-L-298 CE 307 5-66

PLEASE RETURN TO
LOS ANGELES COUNTY ENGINEER
403 LOS ANGELES COUNTY ENGINEERING BLDG.

NOTE: ANY ADDITIONS OR CHANGES ON THIS SHEET MUST BE MADE OR CIRCLED IN RED INK, WITH DATE AND NAME OF PERSON MAKING CHANGE.

Do not extend notes this side of this line.

STATION	B. S.	H. I.	F. S.	ELEV.	
		2907.54			
3+00			1.9	2905.6	54.8' L BOT. FILL
			-0.8	2908.3	61.4' L N. EDGE RD TOP FILL
			-0.2	2907.7	78.8' L S. " "
			-1.8	2909.3	82.9' L TOP CUT
T.P.	8.36		0.65	2906.89	
		2915.25			
4+00			9.2	2906.1	℄
			13.6	2901.7	50.0' R
			18.6	2896.7	100.0' R
			5.6	2909.7	51.5' L BOT. FILL
			4.1	2911.2	58.1' L N EDGE RD. TOP FILL
			4.6	2910.7	76.3' L S. " " BOT CUT
			1.7	2913.6	81.4' L TOP CUT
5+00			7.2	2908.1	℄
			11.8	2903.5	50.0' R
			14.9	2900.4	100.0' R
			2.3	2913.0	52.4' L BOT. FILL
			1.0	2914.3	57.8' L N. EDGE RD. TOP FILL
			1.5	2913.8	75.0' L S. " " BOT. CUT
			0.1	2915.2	79.0' L TOP CUT

F. B. 2982 Pg. 206 Job No. 0096.69 Division No. Notes Red Plotted Profile
Survey of AVE M & 90TH ST. W. Date 7-6-70 Date No.
Survey by MENDONCA Notes J.M. Notes Chk'd. Checked X-Sec.
Indexed C. J. GALL Date Date No.

76-L-298 CE 307 5-66

PLEASE RETURN TO
LOS ANGELES COUNTY ENGINEER
403 LOS ANGELES COUNTY ENGINEERING BLDG.

NOTE: ANY ADDITIONS OR CHANGES ON THIS SHEET MUST BE MADE OR CIRCLED IN RED INK, WITH DATE AND NAME OF PERSON MAKING CHANGE.

Do not extend notes this side of this line.

STATION	B. S.	H. I.	F. S.	ELEV.	
		2915.25			
T.P.	6.72		0.71	2914.54	
		2921.26			
6+00			10.9	2910.4	℄
			14.2	2907.1	50' R
			18.7	2902.6	100' R
			7.1	2914.2	46' L BOT FILL
			4.1	2917.2	54' L N. EDGE RD. TOP FILL
			4.4	2916.9	73' L S. " " BOT. CUT
			2.3	2919.0	77' L TOP CUT
7+00			8.2	2913.1	℄
			12.5	2908.8	50' R
			17.8	2903.5	100' R
			4.2	2917.1	44' L BOT FILL
			0.0	2921.3	55' L N. EDGE RD. TOP FILL
			-0.3	2921.6	71' L S. " " END OUT - BEG. FILL
8+00			6.5	2914.8	℄
			11.4	2909.9	50' R
			17.1	2904.2	100' R
			2.8	2918.5	37' L BOT. FILL
			-4.7	2926.0	51' L N. EDGE RD. TOP FILL

Profile No. _____ Notes Red _____ Plotted _____ Job No. 0096.69 Division No. _____
X-Sec. No. _____ Date _____ Date _____ Survey of AVE M & 90TH ST. W
Notes Chk'd _____ Checked _____ Survey by MENDONCA Notes J.M. Date 7-7-70
Date _____ Date _____ Map No. _____ Indexed C. J. [illegible] Date [illegible]

F. B. 29882 Pg. 207

76-L-298 CE 307 5-66

PLEASE RETURN TO
LOS ANGELES COUNTY ENGINEER
403 LOS ANGELES COUNTY ENGINEERING BLDG.

NOTE: ANY ADDITIONS OR CHANGES ON THIS SHEET MUST BE MADE OR CIRCLED IN RED INK, WITH DATE AND NAME OF PERSON MAKING CHANGE.

Do not extend notes this side of this line.

F. B. 3982 PG. 205 | Job No. 0096.69 | Division No. | Notes Red | Plotted | Profile No.

Survey of AVE M @ 90TH ST W | Date 7-7-70 | Date | X-Sec. No.

Survey by MENDONCA | Notes J.M. | Notes Chk'd. | Checked

Indexed C. J. GALLI | Date | Date | No.

STATION	B. S.	H. I.	F. S.	ELEV.	
		2921.26			
8+00			-3.9	2925.2	69 2/2' L S. EDGE RD. TOP FILL
			-0.7	2922.0	74 2/2' L BOT. FILL
T.B.M. #M-90W	10.26		6.47	2914.79	T.B.M. #M-90W EL. = @ ℄ INT. OF PROP. AVE M & PROP. 90TH ST W A 3" I.P. & C.E. TAG, FLUSH
		2925.05			
8+28.89			10.3	2914.8	℄ (DIRT)
			16.0	2909.1	50 2/2' R BOT. BRK
			21.0	2904.1	100 2/2' R " "
9+00			7.7	2917.4	℄
			12.8	2912.3	50 2/2' R
			18.0	2907.1	100 2/2' R
			4.0	2921.1	31 1/2' L BOT FILL
			-5.7	2930.8	48 1/2' L N. EDGE RD TOP FILL
			-5.7	2930.8	68 1/2' L S. " " " "
			-1.3	2926.4	78 1/2' L BOT. FILL
10+00			7.5	2917.6	℄
			11.5	2913.6	50 2/2' R
			18.0	2907.1	100 2/2' R
			5.2	2919.9	23 2/2' L BOT. FILL

76-L.298 CE 307 3-61

PLEASE RETURN TO
LOS ANGELES COUNTY ENGINEER
403 LOS ANGELES COUNTY ENGINEERING BLDG.

NOTE: ANY ADDITIONS OR CHANGES ON THIS SHEET MUST BE MADE OR CIRCLED IN RED INK, WITH DATE AND NAME OF PERSON MAKING CHANGE.

Do not extend notes this side of this line.

STATION	B.S.	H.I.	F.S.	ELEV.	
		2925.05			
10+00			-8.4	2933.5	48± L N. EDGE RD. TOP FILL
			-8.4	2933.5	70± L S. " " " "
			-2.0	2927.1	82± L BOT. FILL
T.P.	2.37		8.66	2916.39	
		2918.76			
11+00			3.4	2915.4	℄
			8.3	2910.5	50° R
			12.8	2906.0	100° R
			0.6	2918.2	21± L BOT. FILL
			-13.1	2931.9	46° L N. EDGE RD. TOP FILL
			-15.7	2934.5	77° L ℄ OF DIRT RUNNING SOUTH
12+00			6.1	2912.7	℄
			10.7	2908.1	50° R
			16.0	2902.8	100° R
			3.4	2915.4	39± L BOT. FILL
			-4.0	2922.8	43± L N. EDGE RD TOP FILL
			-4.3	2923.1	64° L S. " " " "
			-0.9	2919.7	71° L BOT. FILL
2+7[illegible]±			9.5	2909.3	℄ BOT. FILL
2+85±			7.9	2910.9	℄ TOP FILL E. EDGE RD.

Profile Notes Red ____ Plotted ____ Division No. ____
No. ____ Date ____ Date ____ Job No. C096 69
X-Sec. Notes Chkd ____ Checked ____ Survey of AVE M & 90TH ST. W
No. ____ Date ____ Date ____ Survey by MENDONCA Notes J.M. Date 7-7-70
Map No. ____ Indexed C. J. GALL Date AUG 13 [illegible]

F.B. 2982 Pg. 209

76-L298 CE 307 3-61

PLEASE RETURN TO
LOS ANGELES COUNTY ENGINEER
403 LOS ANGELES COUNTY ENGINEERING BLDG.

NOTE: ANY ADDITIONS OR CHANGES ON THIS SHEET MUST BE MADE OR CIRCLED IN RED INK, WITH DATE AND NAME OF PERSON MAKING CHANGE

Do not extend notes this side of this line.

STATION	B. S.	H. I.	F. S.	ELEV.	
		2918.76			
13+00			8.8	2910.0	℄
			9.2	2909.6	7.8' R E. EDGE RD TOP FILL
			11.9	2906.9	17.3' R BOT. FILL
			15.6	2903.2	50.0' R
			7.0	2911.8	20.0' L W. EDGE RD. TOP FILL
			7.4	2911.4	25.5' L BOT. FILL
			5.5	2913.3	50.0' L
			0.7	2918.1	100.0' L
T.B.M. # LOREN	0.35		9.23	2909.53	T.B.M. # LOREN EL= @ ℄ INT. PROP. AVE M & SEC LINE @ 90TH ST. W. A S.W & T 3" DN.
		2909.88			
13+18.5			1.5	2908.4	℄ W. EDGE RD. TOP FILL
13+22.5			1.9	2908.0	℄ BOT. FILL
14+00			5.5	2904.4	℄
			10.3	2899.6	50.0' R
			14.4	2895.5	100.0' R
			1.3	2908.6	50.0' L
			-3.9	2913.8	100.0' L
T.P.	2.34		10.69	2899.19	
		2901.53			

F. B. 2982 Pg. 210 Job No. 0096.69 Division No. Notes Red Plotted Profile
Survey of AVE M & 90TH ST. W. Date 7-7-70 Date No.
Survey by MENDONCA Notes J.M. Notes Chkd. Checked X-Sec.
Indexed C.I. GALLI Date Date No.

76-L298 CE 307 3-61

PLEASE RETURN TO
LOS ANGELES COUNTY ENGINEER
403 LOS ANGELES COUNTY ENGINEERING BLDG.

NOTE: ANY ADDITIONS OR CHANGES ON THIS SHEET MUST BE MADE OR CIRCLED IN RED INK, WITH DATE AND NAME OF PERSON MAKING CHANGE.

Do not extend notes this side of this line.

STATION	B.S.	H.I.	F.S.	ELEV.		
		2901.53				
B.M.# P.I. 4A	11.22		8.53	2893.00	T.B.M.# P.I. 4A EL = 255 FT. WEST OF SEC. LINE @ 90TH ST. W ON ℄ OF AVE M. A 2" I.P. & C.E TAG, FLUSH	
		2904.22				
T.P.	10.96		0.43	2903.79		
		2914.75				
T.P.	7.21		1.09	2913.66		
		2920.87				
T.P.	1.26		7.98	2912.89		
		2914.15				
T.P.	8.92		2.64	2911.51		
		2920.43				
T.P.	8.32		9.20	2911.23		
		2919.55				
T.P.	8.58		11.15	2908.40		
		2916.98				
T.P.	1.12		10.75	2906.23		
		2907.35				
T.P.	5.92		10.94	2896.41		
		2902.33				

Profile Notes Red ____ Plotted ____ Job No. 0096.69 Division No. ____ F.B. 2982 PG. 2H
No. ____ Date ____ Date ____ Survey of AVE M & 90TH ST. W.
X-Sec. Notes Chkd ____ Checked ____ Survey by MENDONCA Notes J.M. Date 7-7-70
No. ____ Date ____ Date ____ Map No. ____ Indexed C. J. GALLI Date AUG 1.8 [redacted]

76-L298 CE 307 3-61

PLEASE RETURN TO
LOS ANGELES COUNTY ENGINEER
403 LOS ANGELES COUNTY ENGINEERING BLDG.

NOTE: ANY ADDITIONS OR CHANGES ON THIS SHEET MUST BE MADE OR CIRCLED IN RED INK, WITH DATE AND NAME OF PERSON MAKING CHANGE.

Do not extend notes this side of this line.

STATION	B.S.	H.I.	F.S.	ELEV.		
		2902.33				
T.P.	0.87		10.71	2891.62		
		2892.49				
T.P.	0.05		11.33	2881.16		
		2881.21				
T.P.	1.16		11.36	2869.85		
		2871.01				
T.P.	0.73		11.43	2859.58		
		2860.31				
T.P.	0.31		11.55	2848.76		
		2849.07				
T.P.	6.94		11.36	2837.71		
		2844.65				
T.P.	7.56		9.70	2834.95		
		2842.51				
T.P.	11.59		7.30	2835.21		
		2846.80				
T.P.	9.76		1.74	2845.06		
		2854.82				
T.P.	7.93		2.80	2852.02		
		2859.95				

F.B. 2982 Pg. 212 Job No. 0096.69 Division No. Notes Red Plotted Profile
Survey of AVE M & 90TH ST. W Date 7-7-70 Date No.
Survey by MENDONCA Notes J.M. Notes Chkd. Checked X-Sec.
Indexed C. J. GALLI Date Date No.

76-L298 CE 307 3-61

PLEASE RETURN TO
LOS ANGELES COUNTY ENGINEER
403 LOS ANGELES COUNTY ENGINEERING BLDG.

NOTE: ANY ADDITIONS OR CHANGES ON THIS SHEET MUST BE MADE OR CIRCLED IN RED INK, WITH DATE AND NAME OF PERSON MAKING CHANGE.

Do not extend notes this side of this line.

STATION	B. S.	H. I.	F. S.	ELEV.		
		2859.95				
T.P.	3.25		3.18	2856.77		
		2860.02				
FD M.#75W-M9			9.64	2850.38	B.M.#75W-M9 EL.=2850.00 (RD. DEPT. DATUM) F.B 2968-232 3012 ± FT. SLY. OF INT. AVE M & 75TH ST. W, 5' W. OF ℄ 75TH ST. W. A 1" I.P. FLUSH.	

Profile No. ____ Notes Red ____ Plotted ____ Job No. 0096.69 Division No. ____ F.B. 2982 PG. 213
Date ____ Date ____ Survey of AVE M & 90TH ST. W
X-Sec. No. ____ Notes Chkd ____ Checked ____ Survey by MENDONCA Notes J.M. Date 7-8-70
Date ____ Date ____ Map No. ____ Indexed C. J. GALLE Date AUG 18 '70

Notes Ck'd by G. D. BAILEY	Survey of AVE. M & 90TH ST. W.
Map No. B-5191, 5192	J.N. 0096.69 Tape 165 Std. 84 °F
Office Work	Surveyed by MENDONCA
Checked	Notes J.M. Date 8-11-70
Date	Indexed C. J. GAR[illegible] AUG 18 [illegible]

F.B. 2982 PG. 215

J.N. 0096.69

AVE. M & 90TH ST. WEST

REVISED RE-ALIGNMENT

OF

CENTERLINES

REFERENCES = F.M. #H-216-2S

MENDONCA
ALBRIGHT
RIECKHOFF
RITTER
MITCHELL

Note: Any Additions or Changes on This Sheet Must be Made or Circled in Red Ink With Date and Name of Person Making Change.

Do not extend this side of this line.

PLEASE RETURN TO
COUNTY OF LOS ANGELES
DEPARTMENT OF COUNTY ENGINEER
403 LOS ANGELES COUNTY ENGINEERING BLDG.

76F309S CE#310 3-68

F. B. 2983 PG. 2116

PLEASE RETURN TO
COUNTY OF LOS ANGELES
DEPARTMENT OF COUNTY ENGINEER
403 LOS ANGELES COUNTY ENGINEERING BLDG.

Do not extend this side of this line.

Note: Any Additions or Changes on This Sheet Must be Made or Circled in Red Ink With Date and Name of Person Making Change.

Notes Ck'd by G. D. BAILEY	Survey of AVE. M & 90TH ST. W.		F.B. 2982 PG. 217
Map No. B-5191, 5192	JN 4096.69 Tape 165 Std 84 °F		
Office Work	Surveyed by MENDONCA		
Checked	Notes J.M.	Date 8-11-70	
Date	Indexed C. L. GAELI	AUG 18 70	



Note: Any Additions or Changes on this Sheet Must be Made or Circled in Red Ink With Date and Name of Person Making Change.

Do not extend this side of this line.

PLEASE RETURN TO
COUNTY OF LOS ANGELES
DEPARTMENT OF COUNTY ENGINEER
403 LOS ANGELES COUNTY ENGINEERING BLDG.

76F3095 CE#310 3-68

F.B. 2982 PG. 218

① 111-39-00
② 86-36-00
③ 309-54-10
111-39-01 2/3

FOR ADDITIONAL INFO. SEE PG. 189

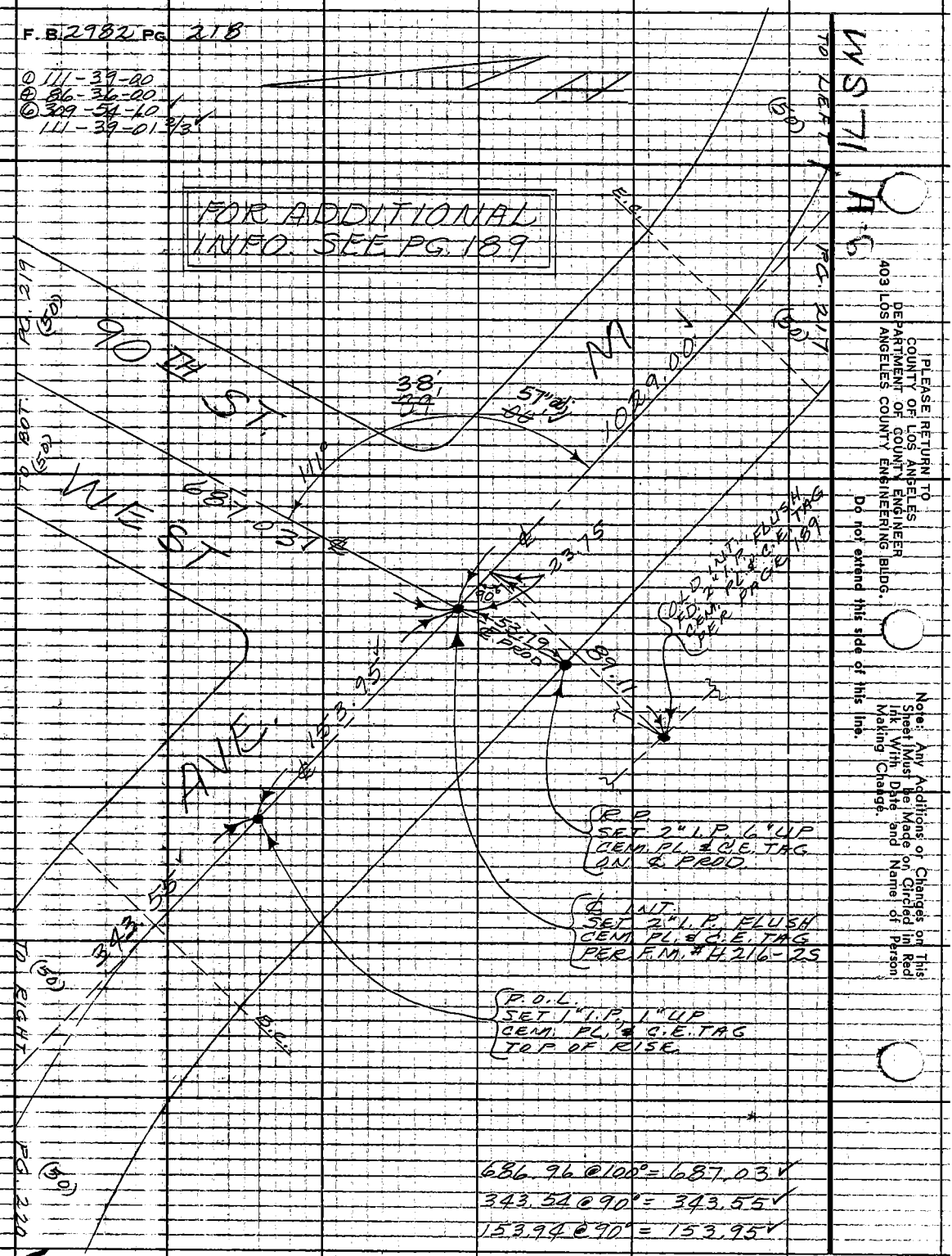

686.96 @ 100° = 687.03 ✓
343.54 @ 90° = 343.55 ✓
153.94 @ 90° = 153.95 ✓

W S 71 A 5

PLEASE RETURN TO
COUNTY OF LOS ANGELES
DEPARTMENT OF COUNTY ENGINEER
403 LOS ANGELES COUNTY ENGINEERING BLDG.

Do not extend this side of this line.

Note: Any Additions or Changes on This Sheet Must Be Made on Circled in Red Ink With Date and Name of Person Making Change.

Notes Ck'd by G. D. BAILEY
Map No. B 51.91, 51.92
Office Work
Checked
Date

Survey of AVE. M & 90TH ST. W.
J.N. 0096.69 Tape 165 Std. 84 °F
Surveyed by MENDONCA
Notes J.N. Date 8-12-70
Indexed G. D. GALLI AUG 13

F.B. 2982 PG. 219

TO BOT. PG. 187

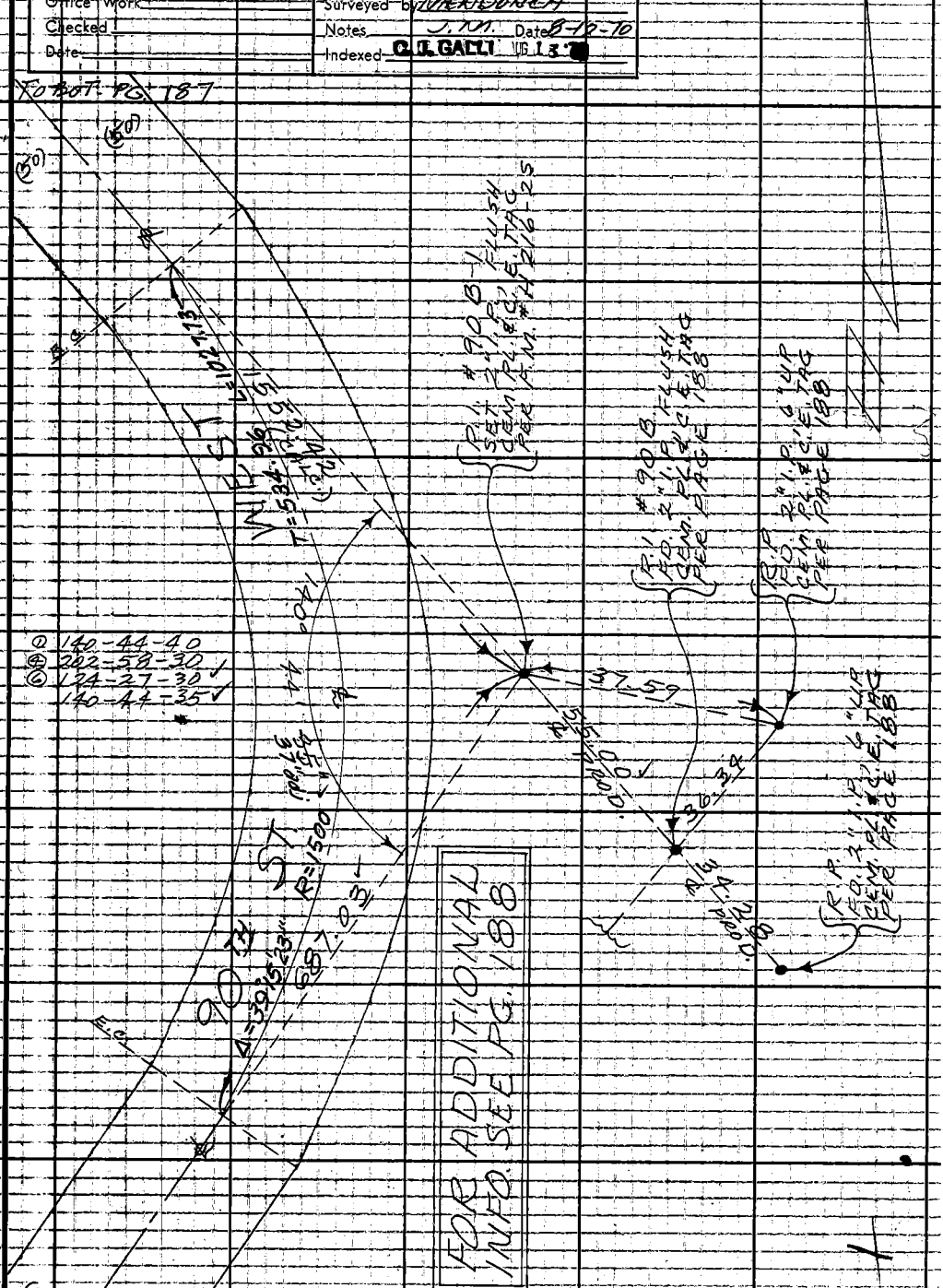

54.99 @ 100° = 55.00

Note: Any Additions or Changes on This Sheet Must be Made or Circled in Red Ink With Date and Name of Person Making Change.

Do not extend this side of this line.

PLEASE RETURN TO
COUNTY OF LOS ANGELES
DEPARTMENT OF COUNTY ENGINEER
403 LOS ANGELES COUNTY ENGINEERING BLDG.

6F3095 CE#310 3-68

F. B 2982 PG. 220

FOR ADDITIONAL INFO. SEE PG 190

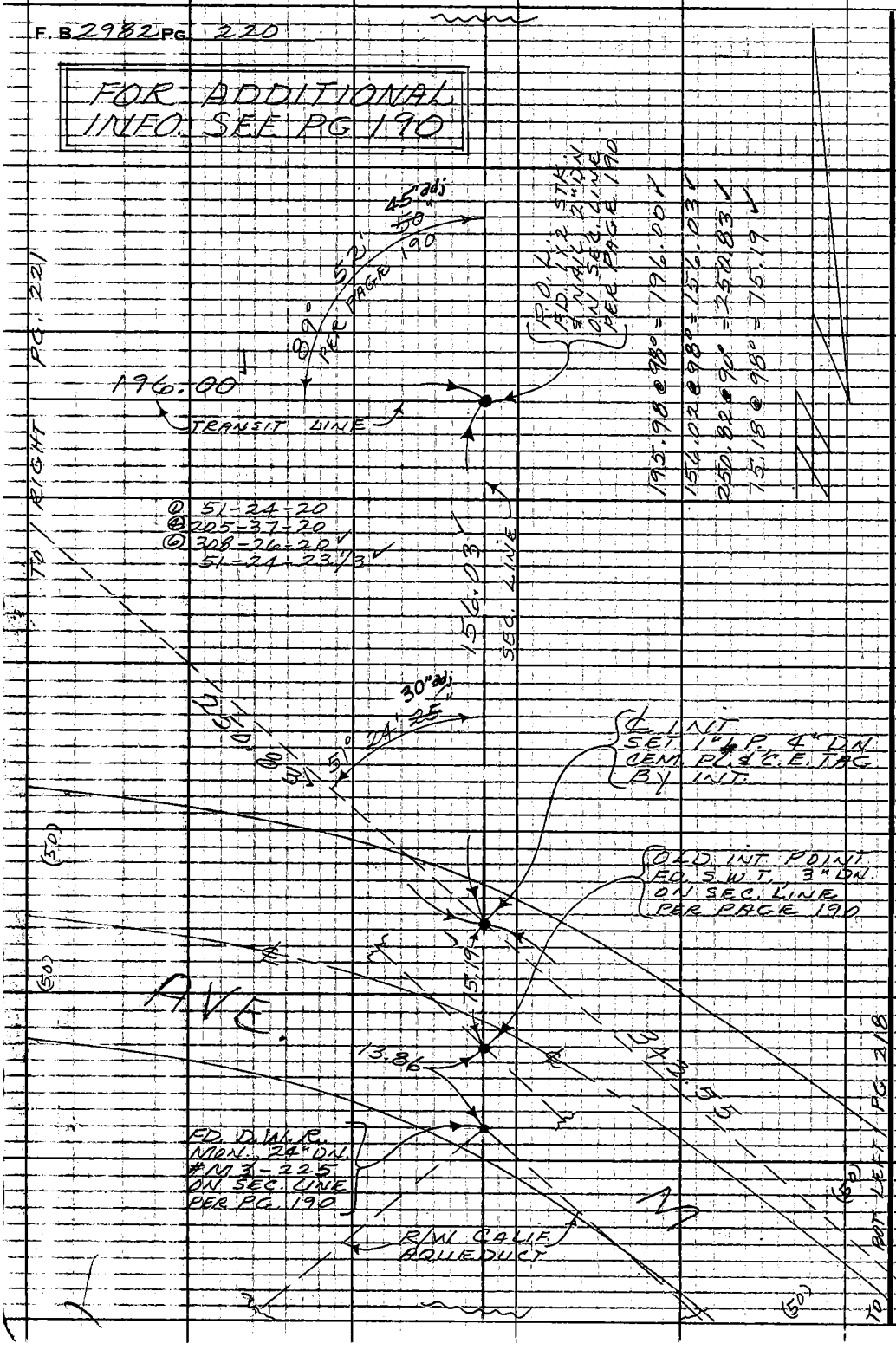

PLEASE RETURN TO
COUNTY OF LOS ANGELES
DEPARTMENT OF COUNTY ENGINEER
403 LOS ANGELES COUNTY ENGINEERING BLDG.

Do not extend this side of this line.

Note: Any Additions or Changes on This Sheet Must be Made or Circled in Red Ink With Date and Name of Person Making Change.

Notes Ck'd by G. D. BAILEY	Survey of AVE. M & 90TH ST. W	F. B. 2982 PG. 221
Map No. B-5191, 5192	JN 0096.69 Tape 165 Std. 84 °F	
Office Work	Surveyed by MENDONCA	
Checked	Notes J.M. Date 8-12-70	
Date	Indexed C. J. GALLI 18	

TO LEFT PG. 220

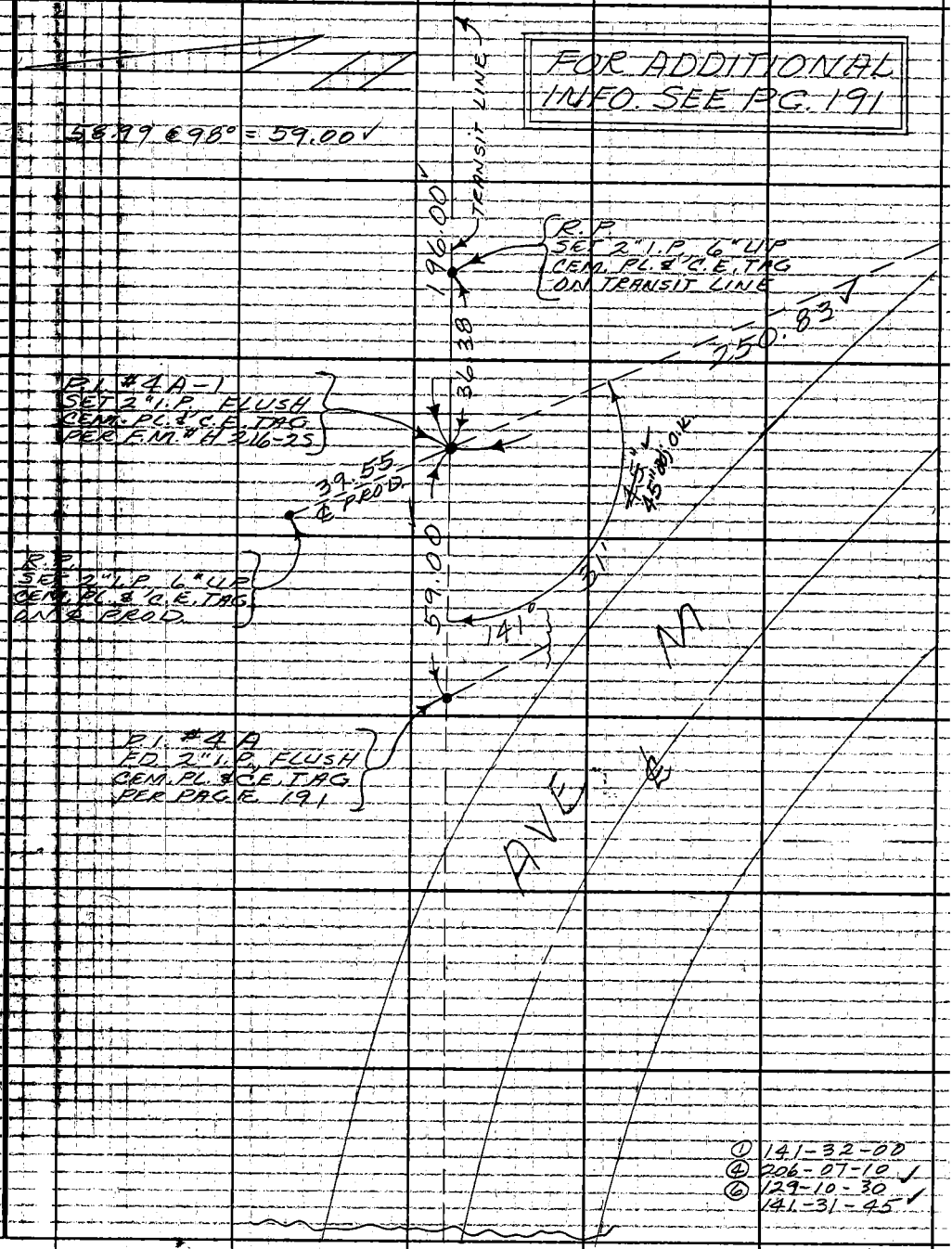

① 141-32-00
④ 206-07-10
⑥ 129-10-30
141-31-45

Note: Any Additions or Changes on This Sheet Must be Made or Circled in Red Ink With Date and Name of Person Making Change.

Do not extend this side of this line.

PLEASE RETURN TO
COUNTY OF LOS ANGELES
DEPARTMENT OF COUNTY ENGINEER
403 LOS ANGELES COUNTY ENGINEERING BLDG.

76F3095 CE#310 3-68