Notes Ck'd by
Map No.
Office Work
Checked
Date

Survey of W.W.D. #29 Old Topanga Can Rd. F.B. 2983 Pg. 5
JN 529437 Tape 0785 Std 68 °F
Surveyed by Burkholder
Notes D.L.K. Date 9-28-62
Indexed C. J. GALLI NOV 5 '62

J.N. 529437

WATER WORKS DISTRICT #29

OLD TOPANGA CN. RD.

Location of 6" Water Line
from P.I.# 33 (End of Exist 6" W.L.)
to Res. Reservoir @ Valder Rd.

AND
TIES TO SOME P.I's
& Line for Location of Improvements

See B.B.#92-106 for Profile of 6" Water Line Sept 1962
See B.B.#39-89 for Location of Improvements

Burkholder
LeGault
Falsey
Alwin
Johnson

Notes: Any Additions or Changes on This Sheet Must Be Made or Circled In Red Ink With Date and Name of Person Making Change.

Do not extend notes this side of this line.

RETURN TO
LOS ANGELES COUNTY ENGINEER
900 LOS ANGELES COUNTY ENGINEERING BLDG.

7-63 OSS CE #247 7-158

F.B. 2983 PG. 6

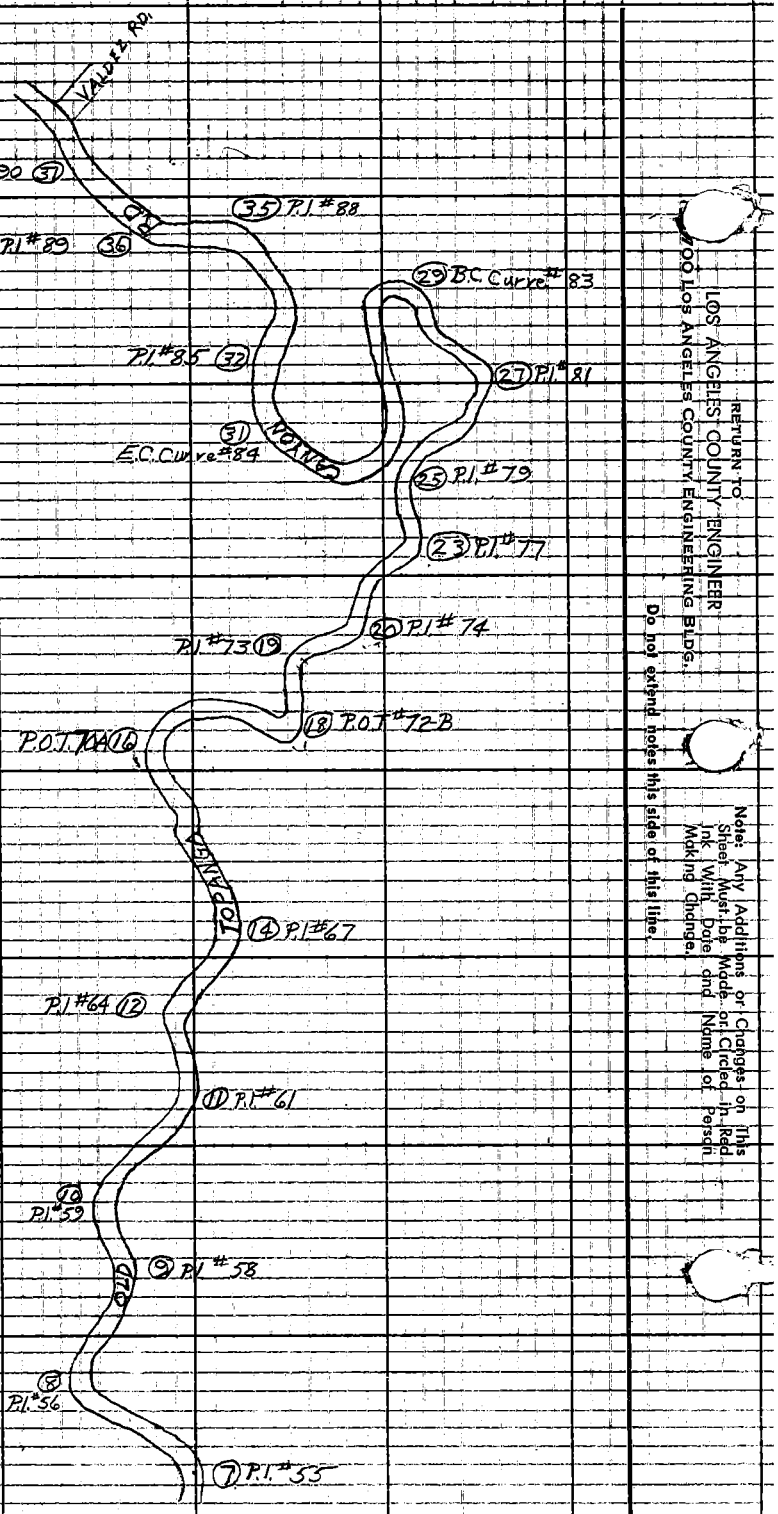

RETURN TO
LOS ANGELES COUNTY ENGINEER
900 Los Angeles County Engineering Bldg.

Do not extend notes this side of this line.

Note: Any Additions or Changes on This Sheet Must be Made or Circled in Red Ink With Date and Name of Person Making Change.

Notes Ck'd by	Survey of W.W.D. # 29 OLD TOPANGA CN RD
Map No.	JN 529437 Tape 0185 Std 68 °F
Office Work	Surveyed by Burkholder
Checked	Notes D.L.R. Date 9-28-62
Date	Indexed C. J. GAIN

F.B. 2983 PG. 7

To Bot. Pg # 8

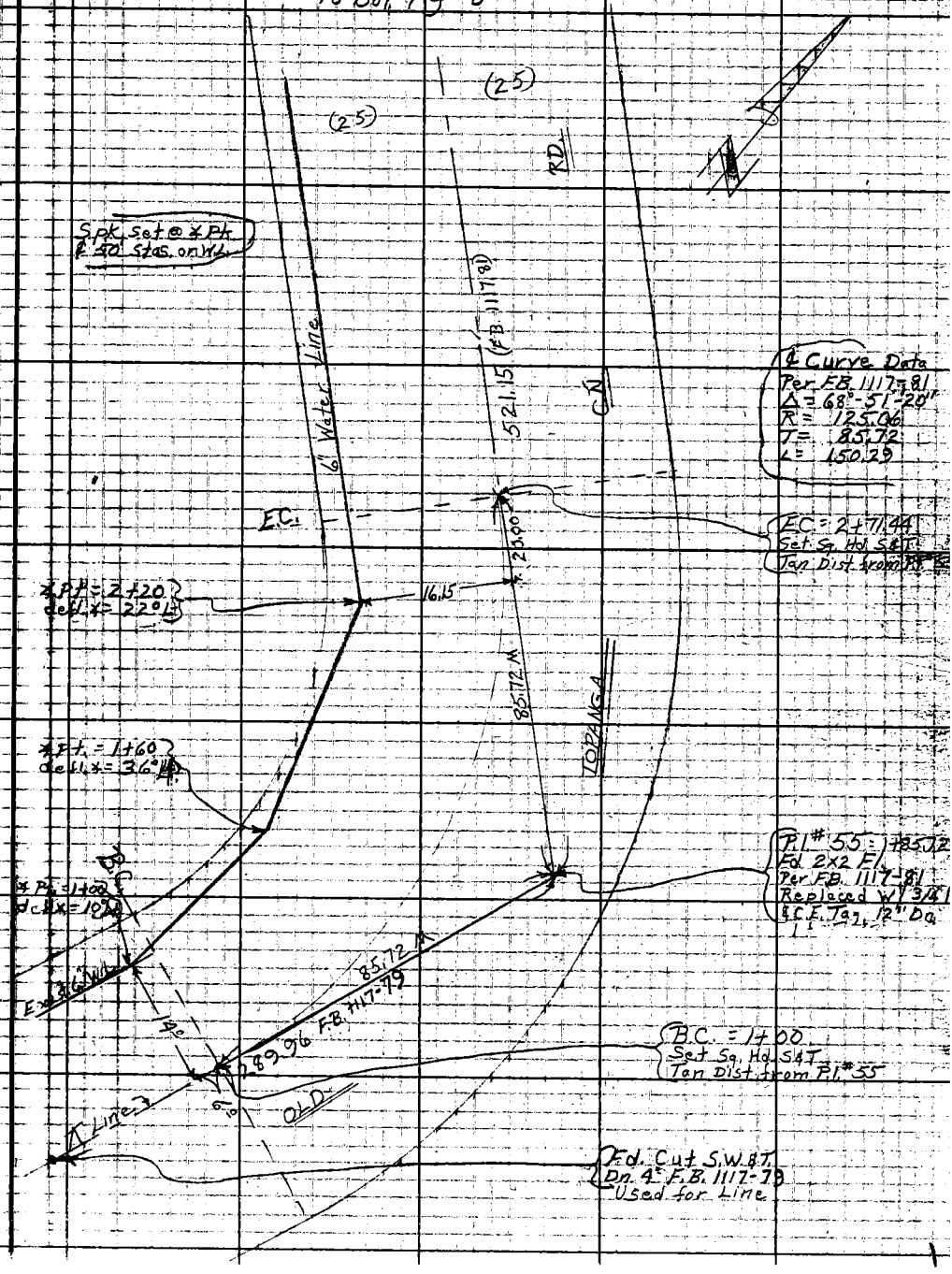

Note: Any Additions or Changes on This Sheet Must be Made or Circled in Red Ink With Date and Name of Person Making Change.

Do not extend notes this side of this line.

RETURN TO
LOS ANGELES COUNTY ENGINEER
900 LOS ANGELES COUNTY ENGINEERING BLDG.

763098 CE #247 7-59

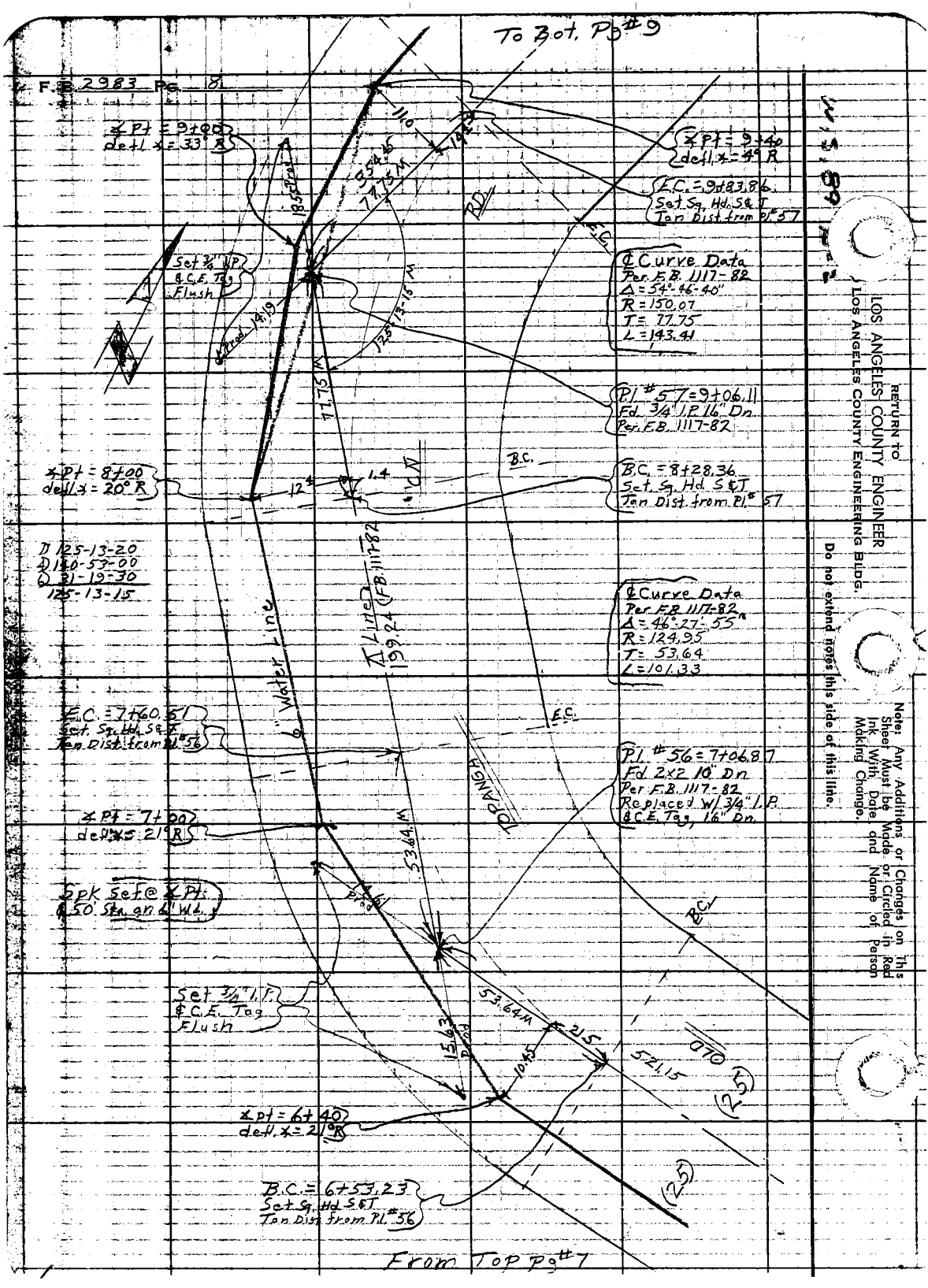
To Bot. Pg #9
F.B. 2983 Pg. 18
℄ Pt = 9+00
defl. ∡ = 33° R
℄ Pt = 9+40
defl. ∡ = 4° R
E.C. = 9+83.86
Set Sq. Hd. S&T
Tan Dist. from Pl. #57
Set 3/4" I.P.
& C.E. Tag
Flush
℄ Curve Data
Per F.B. 1117-82
Δ = 54°-46'-40"
R = 150.07
T = 77.75
L = 143.41
Pl. #57 = 9+06.11
Fd. 3/4" I.P. 16" Dn.
Per F.B. 1117-82
℄ Pt = 8+00
defl. ∡ = 20° R
B.C. = 8+28.36
Set Sq. Hd. S&T
Tan Dist. from Pl. #57
1) 125-13-20
4) 140-53-00
6) 31-19-30
125-13-15
℄ Curve Data
Per F.B. 1117-82
Δ = 46°-27'-55"
R = 124.95
T = 53.64
L = 101.33
6" Water Line
Δ Line
199.24 (F.B. 1117-82)
E.C. = 7+60.51
Set Sq. Hd. S&T
Tan Dist. from Pl. #56
Pl. #56 = 7+06.87
Fd. 2x2 10" Dn.
Per F.B. 1117-82
Replaced w/ 3/4" I.P.
& C.E. Tag, 16" Dn.
℄ Pt = 7+00
defl. ∡ = 21° R
Spk Set @ ℄ Pt.
& 50' Sta. on 6" Wd.
Set 3/4" I.P.
& C.E. Tag
Flush
℄ Pt = 6+40
defl. ∡ = 21° R
B.C. = 6+53.23
Set Sq. Hd. S&T
Tan Dist. from Pl. #56
From Top Pg #7
RETURN TO
LOS ANGELES COUNTY ENGINEER
LOS ANGELES COUNTY ENGINEERING BLDG.
Do not extend notes this side of this line.
Note: Any Additions or Changes on This Sheet Must be Made or Circled in Red Ink With Date and Name of Person Making Change.

Notes Ck'd by	Survey of W.W.D. #29 Old Topanga Cr. Rd.
Map No.	JN 5294.37 Tape 0185 Std 68 °F
Office Work	Surveyed by Burkholder 5, 1962
Checked	Notes D.L.B. Date Oct.
Date	Indexed C. J. GALLI

F. B. 2983 PG. 9

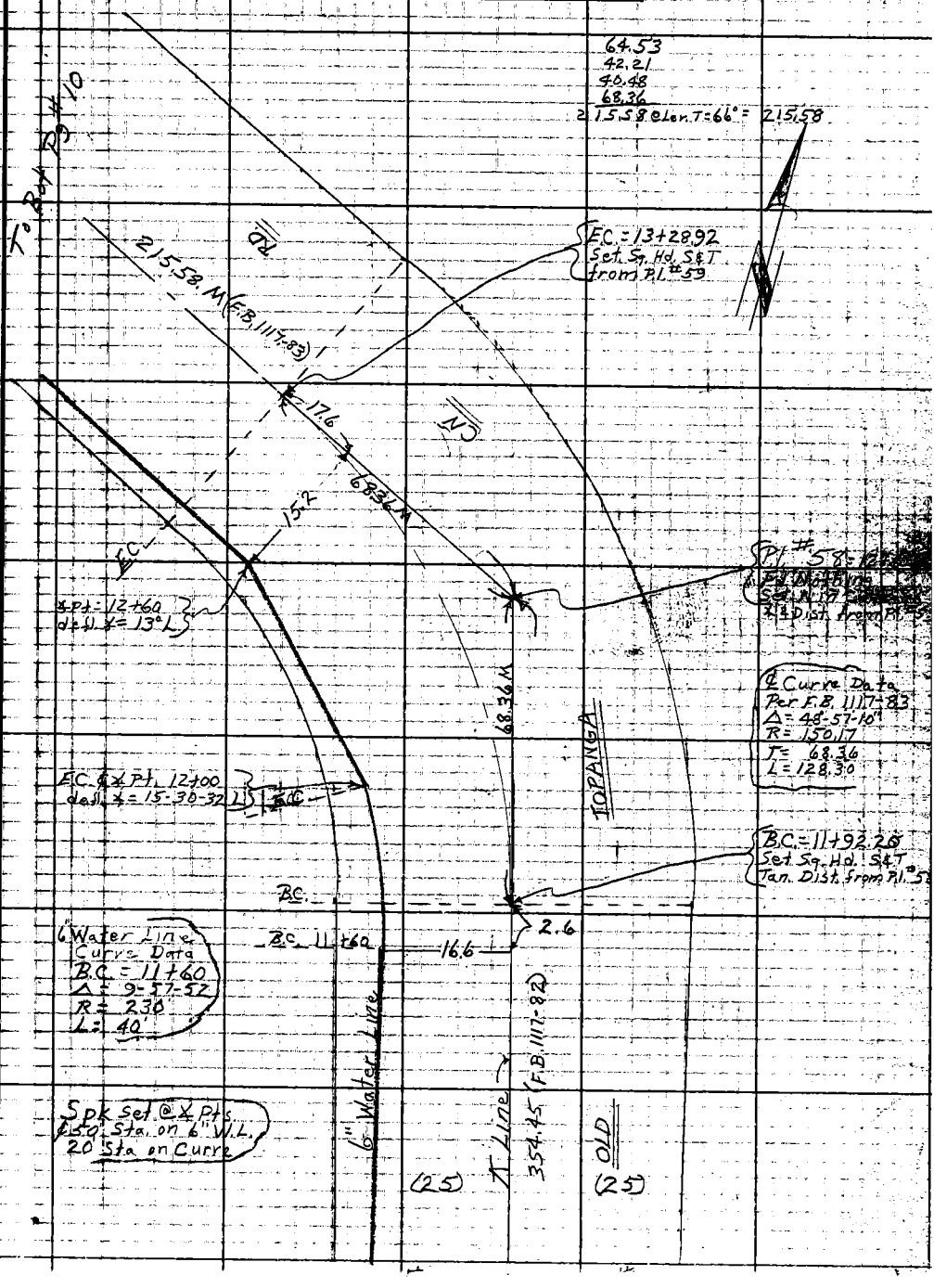

Note: Any Additions or Changes on This Sheet Must Be Made or Circled in Red Ink With Date and Name of Person Making Change.

Do not extend notes this side of this line.

RETURN TO
LOS ANGELES COUNTY ENGINEER
00 LOS ANGELES COUNTY ENGINEERING BLDG.

W.S. 89 0-2

763098 CE #247 7-53

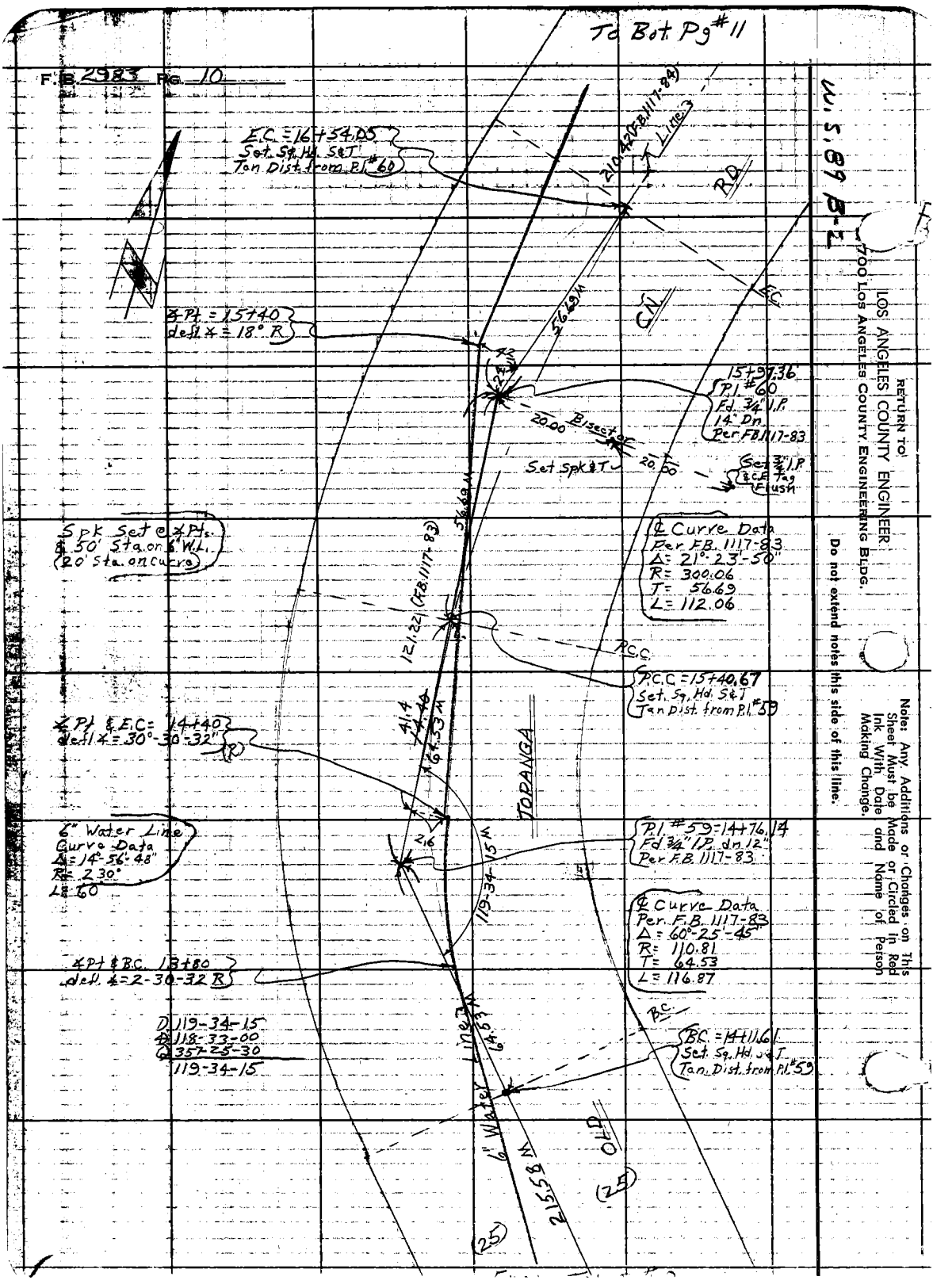
To Bot. Pg #11
F.B. 2983 Pg. 10
W.S. 89 B-2
E.C. = 16+54.05
Set Sq. Hd. S&T
Tan Dist. from P.I. #60
210.42 (F.B. 1117-84)
Line 3
RD
EC
CN
56.69 M
∡ Pt. = 15+40
defl ∡ = 18° R
15+97.36
P.I. #60
Fd. 3/4" I.P.
14" Dn.
Per F.B. 1117-83
20.00
Bisector
Set Spk & T
20.00
Set 3/4" I.P. & C.F. Tag Flush
56.69 M
Spk Set @ ∡ Pts.
& 50' Sta. on 6" W.L.
(20' Sta. on curve)
℄ Curve Data
Per F.B. 1117-83
Δ = 21°-23'-50"
R = 300.06
T = 56.69
L = 112.06
121.22 (F.B. 1117-83)
P.C.C.
P.C.C. = 15+40.67
Set. Sq. Hd. S&T
Tan Dist. from P.I. #59
∡ Pt & E.C. = 14+40
defl ∡ = 30°-30'-32" (R)
41.4
64.53 M
TOPANGA
6" Water Line
Curve Data
Δ = 14°-56'-48"
R = 230°
L = 60
2.6
P.I. #59 = 14+76.14
Fd 3/4" I.P. dn 12"
Per F.B. 1117-83
119-34-15 M
℄ Curve Data
Per F.B. 1117-83
Δ = 60°-25'-45"
R = 110.81
T = 64.53
L = 116.87
∡ Pt & B.C. 13+80
defl ∡ = 2-30-32 R
D 119-34-15
A 118-33-00
C 357-25-30
119-34-15
B.C.
B.C. = 14+11.61
Set. Sq. Hd. S&T
Tan. Dist. from P.I. #59
6" Water Line
64.53 M
215.58 M
OLD
(25)
(25)
RETURN TO
LOS ANGELES COUNTY ENGINEER
700 LOS ANGELES COUNTY ENGINEERING BLDG.
Do not extend notes this side of this line.
Note: Any Additions or Changes on This Sheet Must be Made or Circled in Red Ink With Date and Name of Person Making Change.

Notes Ck'd by	Survey of W.W. #29 Old Topanga Cn Rd
Map No.	JN 529437 Tape 0185 Std 68° °F
Office Work	Surveyed by Burkholder
Checked	Notes D.L.B. Date 10-5-62
Date	Indexed C. J. CALLI

F. B. 2983 PG. 11

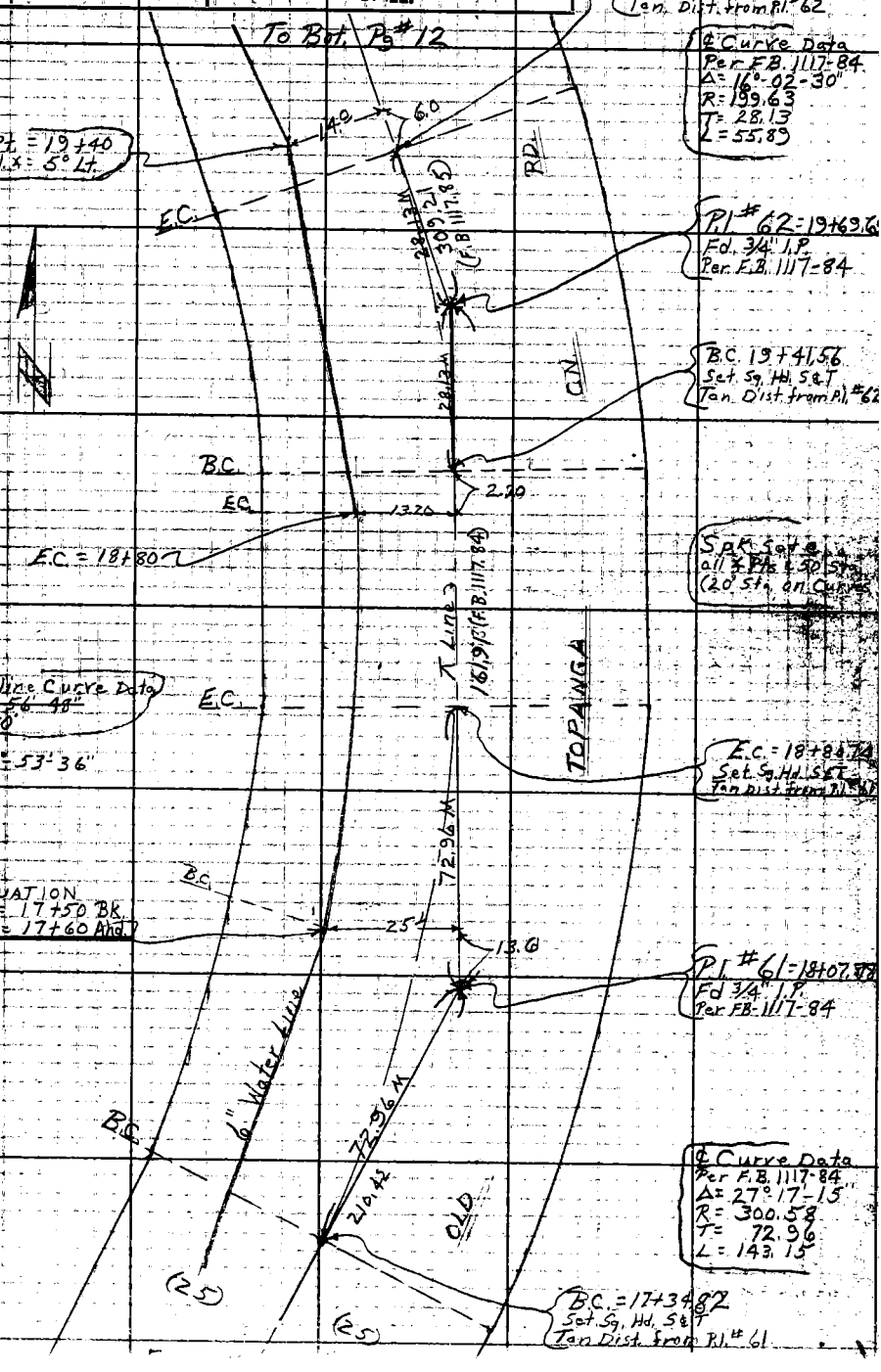

Note: Any Additions or Changes on This Sheet Must be Made or Circled in Red Ink With Date and Name of Person Making Change.

Do not extend notes this side of this line.

RETURN TO
LOS ANGELES COUNTY ENGINEER
00 LOS ANGELES COUNTY ENGINEERING BLDG.

W.S. 89 B-2

76309S CE #247—7-59

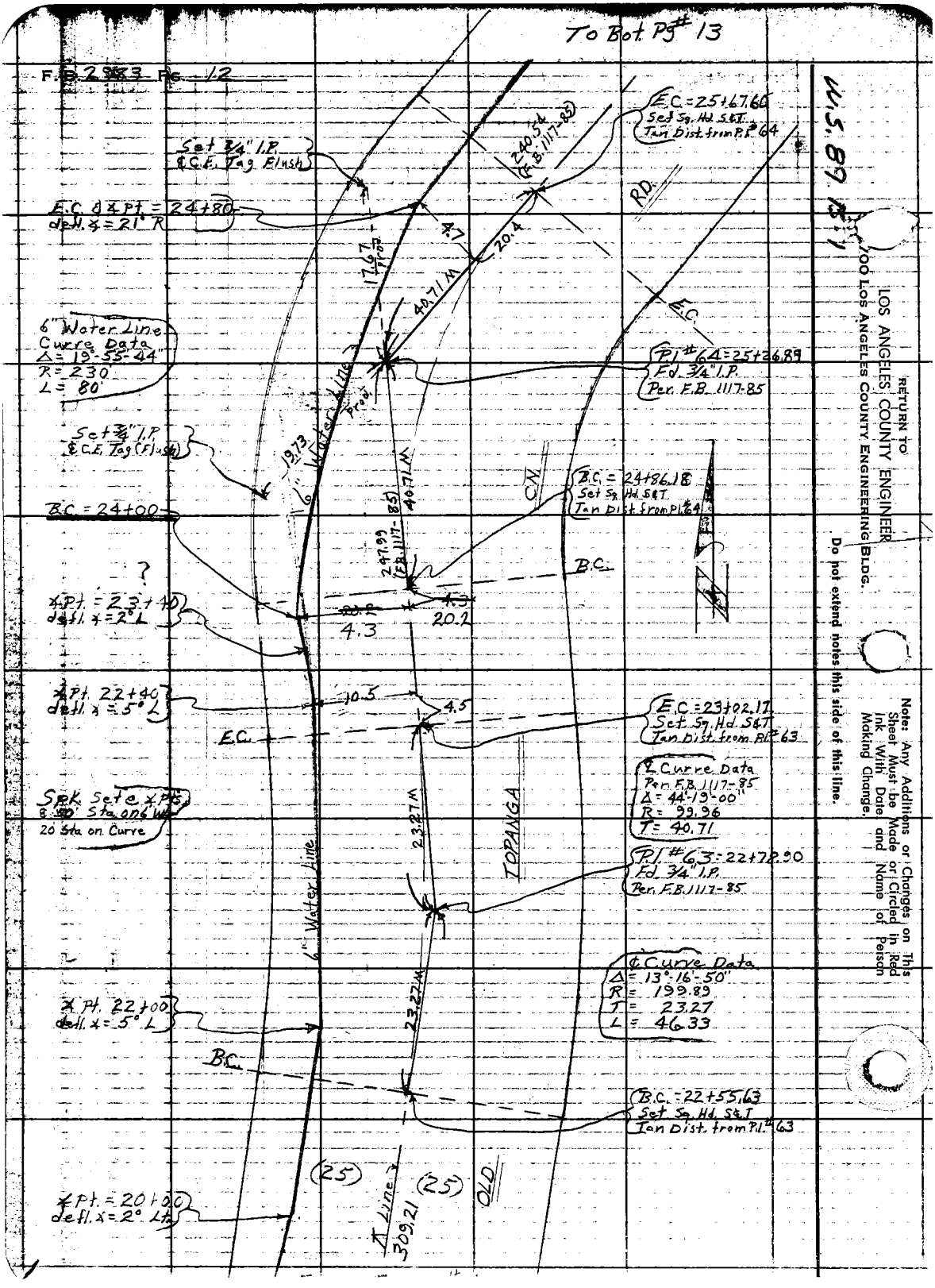

RETURN TO
LOS ANGELES COUNTY ENGINEER
700 LOS ANGELES COUNTY ENGINEERING BLDG.

Do not extend notes this side of this line.

Note: Any Additions or Changes on This Sheet Must be Made or Circled in Red Ink With Date and Name of Person Making Change.

Notes Ck'd by	Survey of W.W.D. #29 Old Topanga Cr. Rd.
Map No.	JN 529437 Tape 0185 Std 68° °F
Office Work	Surveyed by Burkholder
Checked	Notes D.L.B. Date 10-8-62
Date	Indexed C. J. GALLI

F.B. 2983 PG. 13

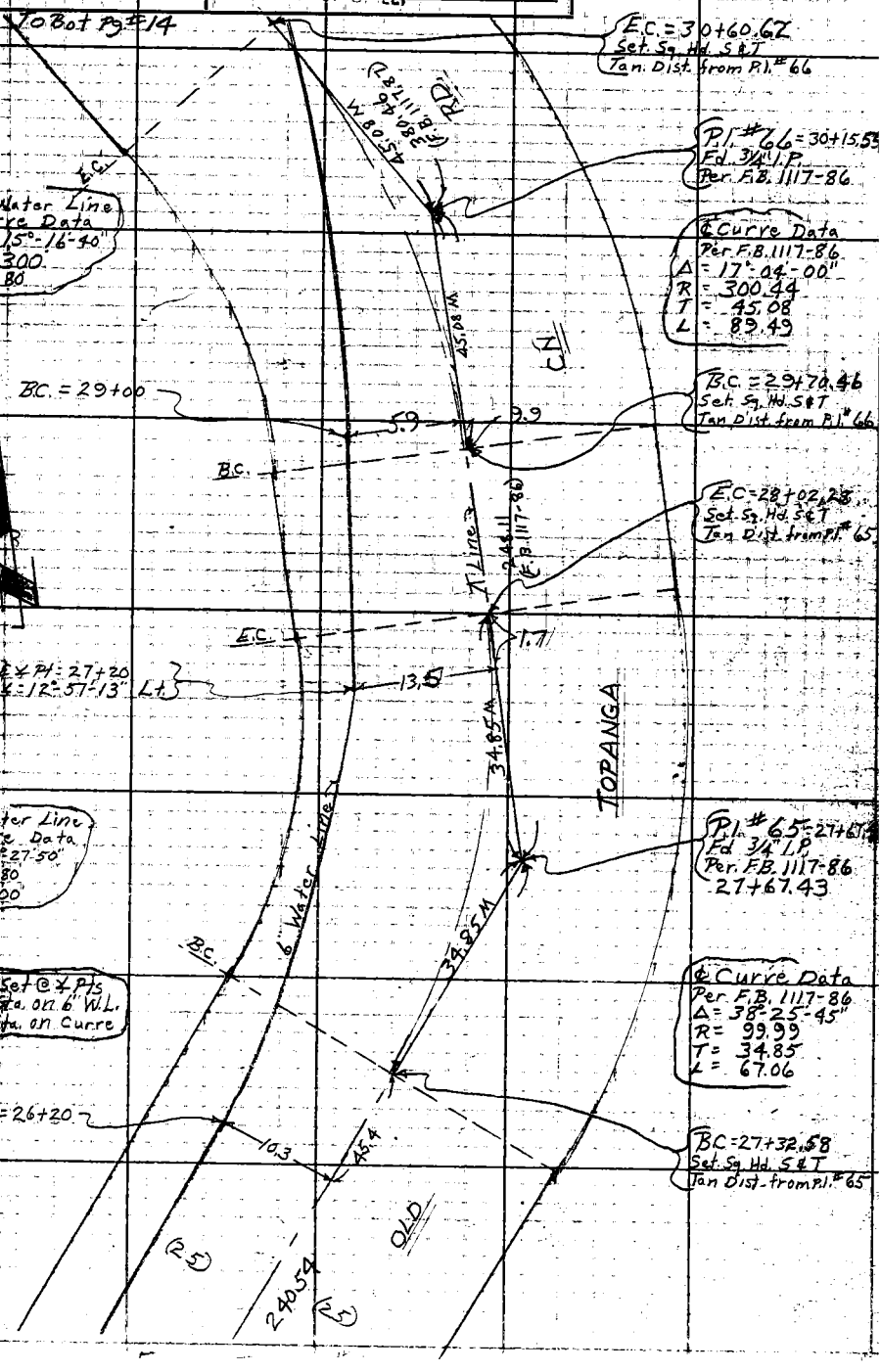

Note: Any Additions or Changes on This Sheet Must be Made or Circled in Red Ink With Date and Name of Person Making Change.

Do not extend notes this side of this line.

RETURN TO
LOS ANGELES COUNTY ENGINEER
LOS ANGELES COUNTY ENGINEERING BLDG.

763098 CE #247—7-59

F.B. 2383 Pg. 14

To Bot. Pg# 15

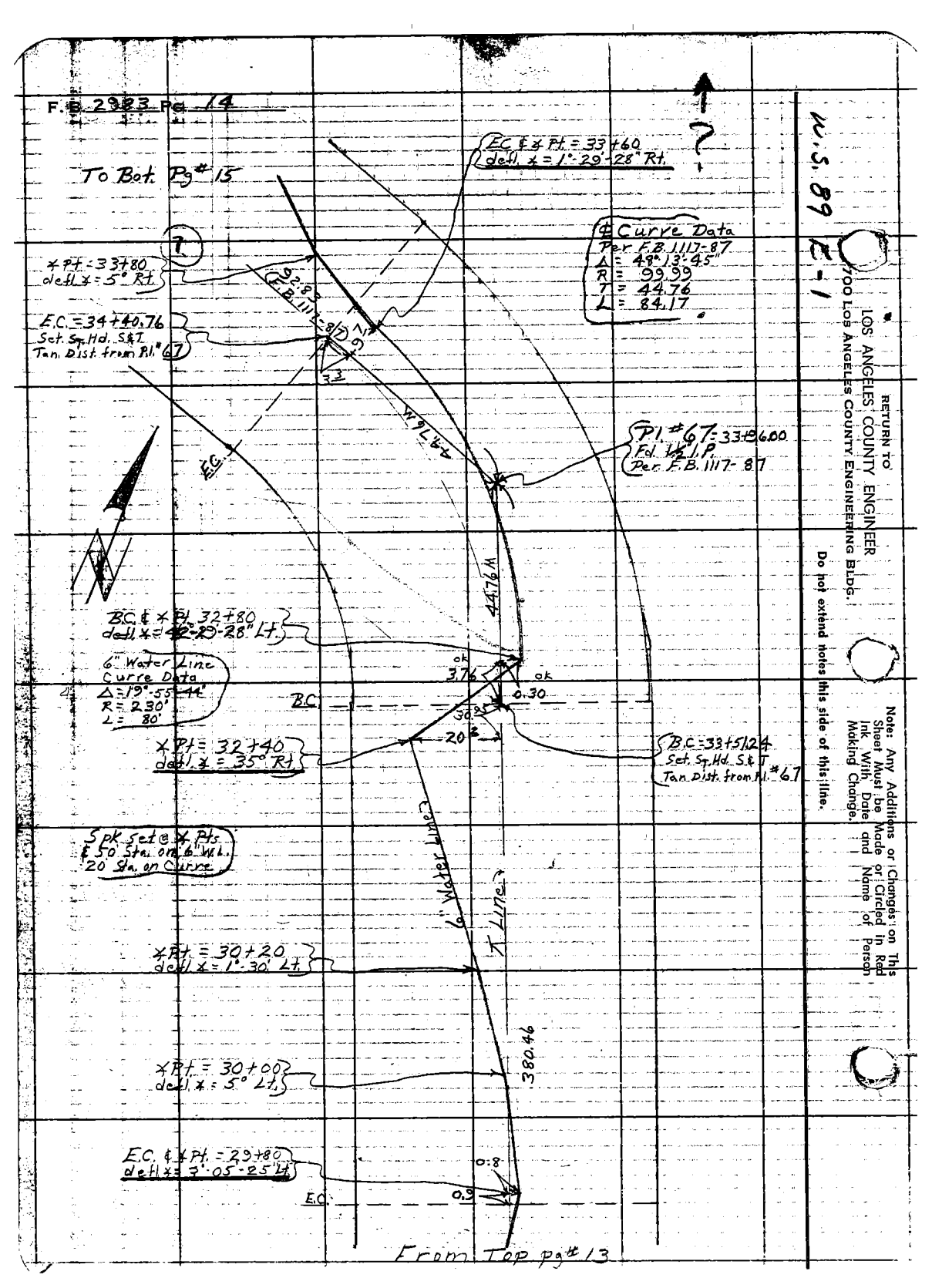

From Top pg# 13

W.S. 89 E-1

RETURN TO
LOS ANGELES COUNTY ENGINEER
900 LOS ANGELES COUNTY ENGINEERING BLDG.

Do not extend notes this side of this line.

Note: Any Additions or Changes on This Sheet Must be Made or Circled in Red Ink With Date and Name of Person Making Change.

Notes Ck'd by	Survey of W.W.D. #29 Old Topanga Ch. Rd.
Map No.	JN 529437 Tape 0185 Std 68 °F
Office Work	Surveyed by Burkholder
Checked	Notes D.L.B. Date 10-9-62
Date	Indexed C. J. CALLI

F. B. 2983 PG. 15

74.58
47.60
27

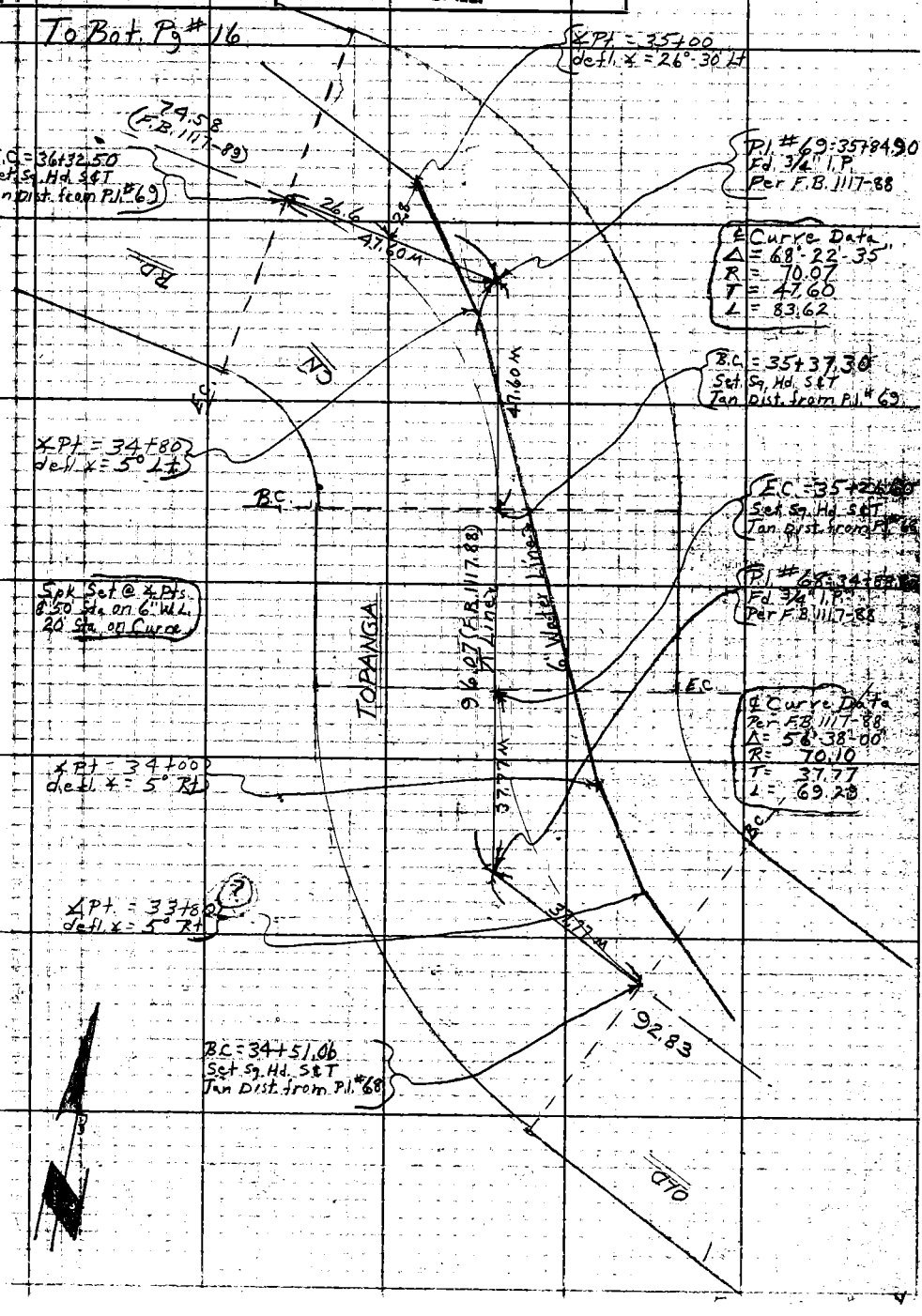

Note: Any Additions or Changes on This Sheet Must be Made or Circled in Red Ink With Date and Name of Person Making Change.

Do not extend notes this side of this line.

RETURN TO
LOS ANGELES COUNTY ENGINEER
00 LOS ANGELES COUNTY ENGINEERING BLDG.

763098 CE #247 7-58

F.B. 2983 Pg. 16

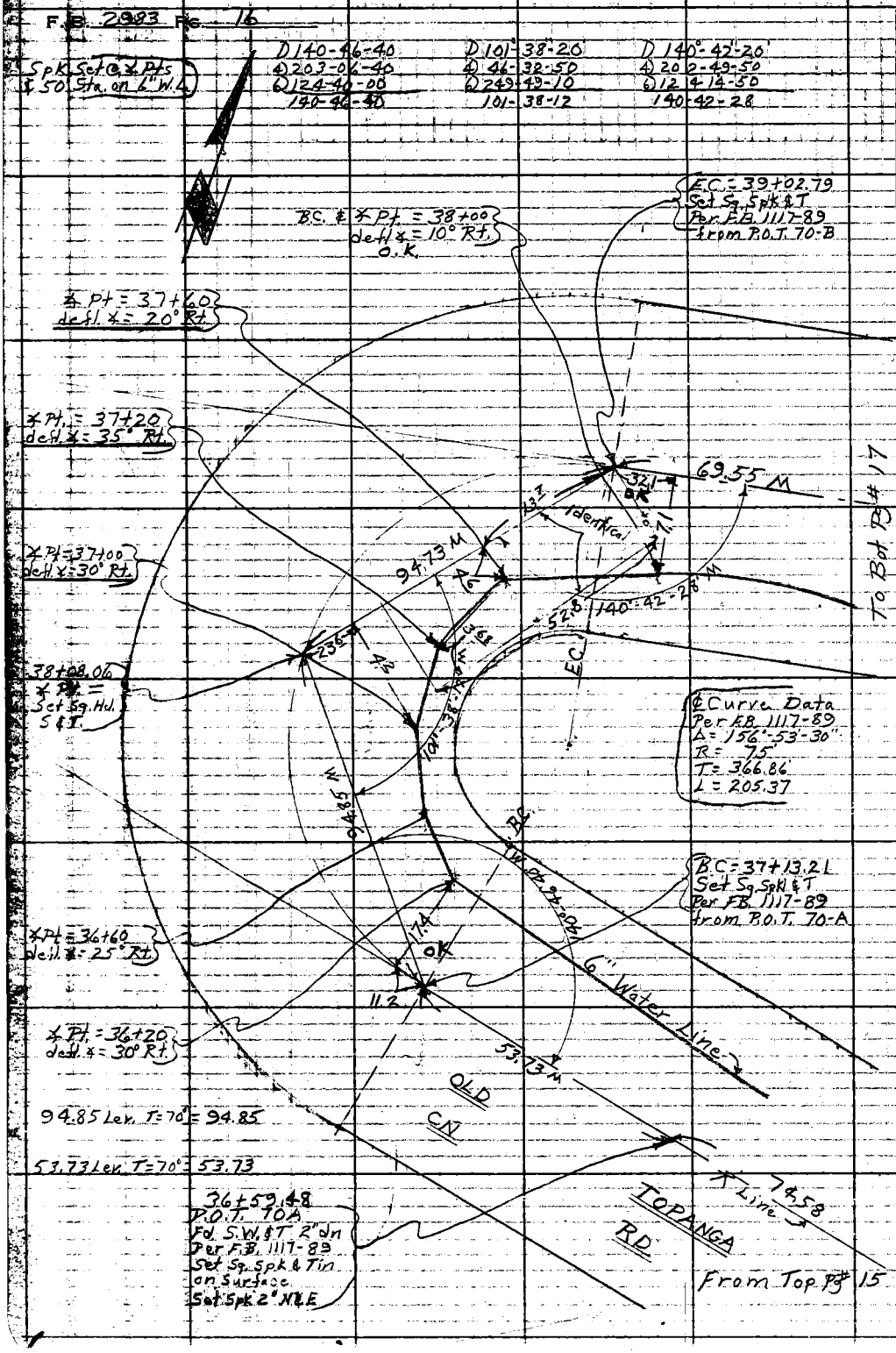

W.S. 89 B-1

RETURN TO
LOS ANGELES COUNTY ENGINEER
700 LOS ANGELES COUNTY ENGINEERING BLDG.

Do not extend notes this side of this line.

Note: Any Additions or Changes on This Sheet Must be Made or Circled in Red Ink With Date and Name of Person Making Change.

Notes Ck'd by	Survey of W.W.D. #29 Old Topanga Ch Rd
Map No.	JN 5294.37 Tape 0185 Std 68 °F
Office Work	Surveyed by Burk Mulder
Checked	Notes D.L.B. Date 10-8-62
Date	Indexed C. J. GALLI

F. B. 2983 PG. 17

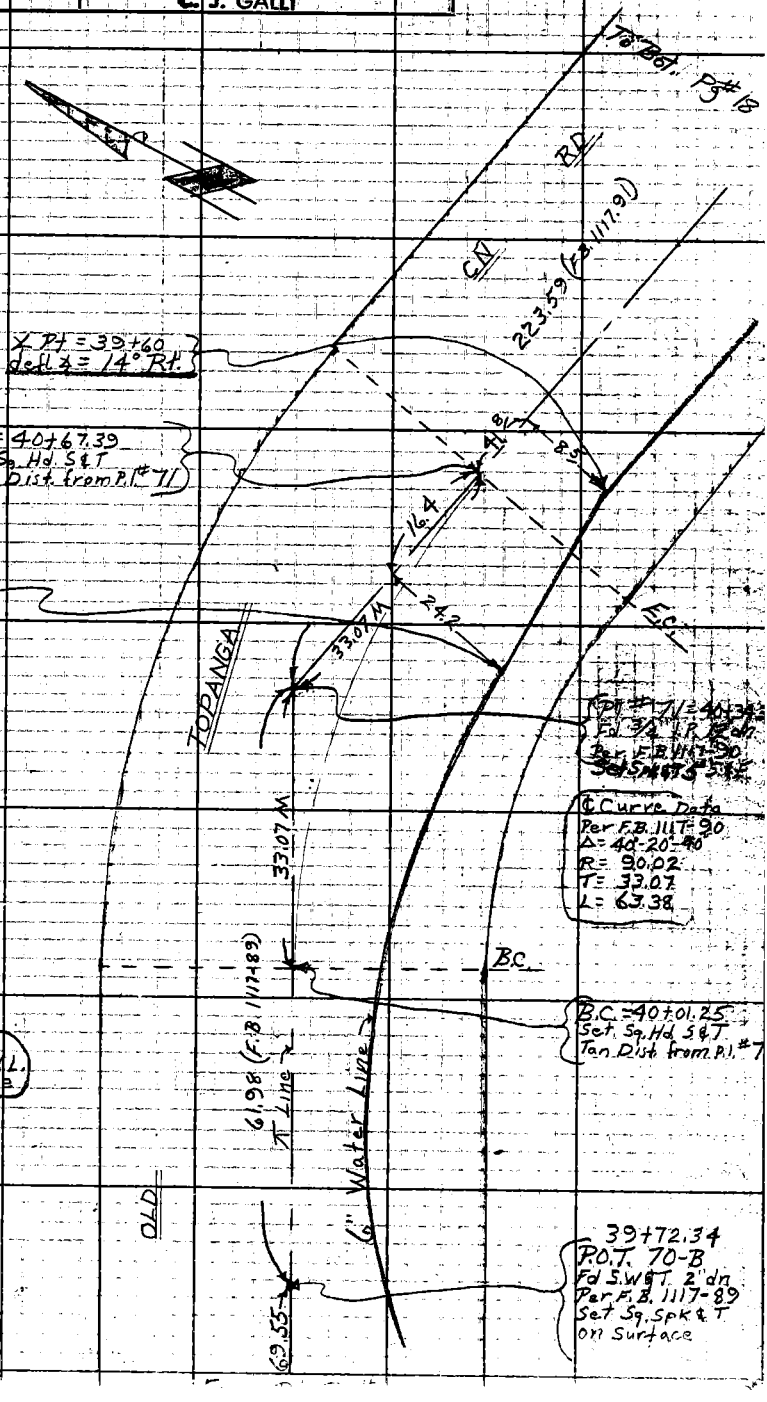

Note: Any Additions or Changes on This Sheet Must be Made or Circled in Red Ink With Date and Name of Person Making Change.

Do not extend notes this side of this line.

RETURN TO
LOS ANGELES COUNTY ENGINEER
00 LOS ANGELES COUNTY ENGINEERING BLDG.

763095 CE #247—7-59

F.B. 2883 Pg. 18

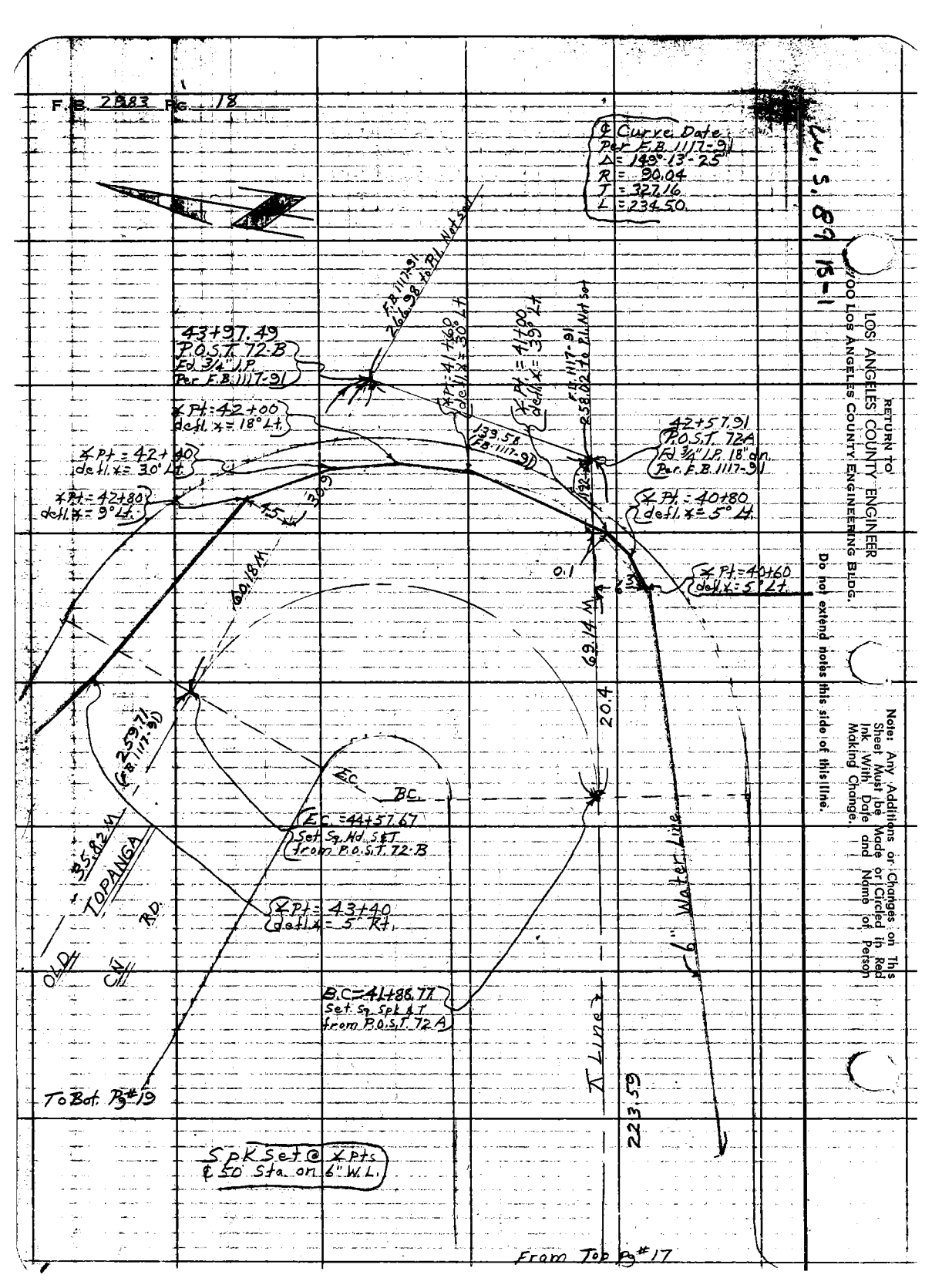

RETURN TO
LOS ANGELES COUNTY ENGINEER
900 Los Angeles County Engineering Bldg.

Do not extend notes this side of this line.

Note: Any Additions or Changes on This Sheet Must be Made or Circled in Red Ink With Date and Name of Person Making Change.

Notes Ck'd by	Survey of W W 17 #29 Old Topanga CE Rd.
Map No.	JN 5294.37 Tape 0185 Std 68 °F
Office Work	Surveyed by Burkholder
Checked	Notes D.L.B. Date 10-9-62
Date	Indexed E. J. GALLI

F. B. 2983 Pg. 19

D 117°-24'-40"
4 109-39-00
6 344-28-30
117-24-45

D 148°-43'-40"
4 234-55-00
6 172-22-30
148-43-45

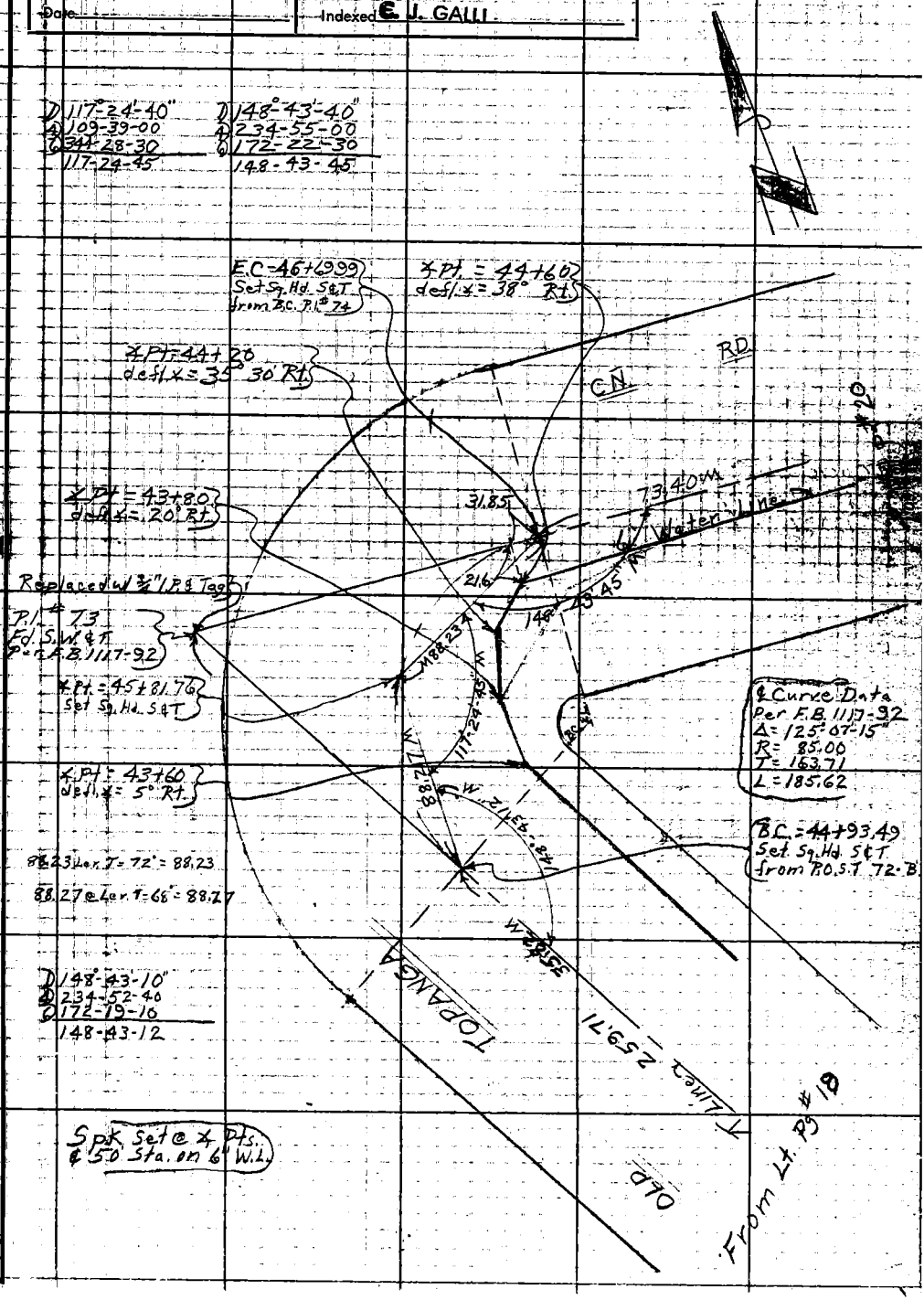

Note: Any Additions or Changes on This Sheet Must be Made or Circled in Red Ink With Date and Name of Person Making Change.

Do not extend notes this side of this line.

RETURN TO
LOS ANGELES COUNTY ENGINEER
900 LOS ANGELES COUNTY ENGINEERING BLDG.

W.S. 89 B-1

763098 CE #247 7-53

F.B. 2983 Pg. 20

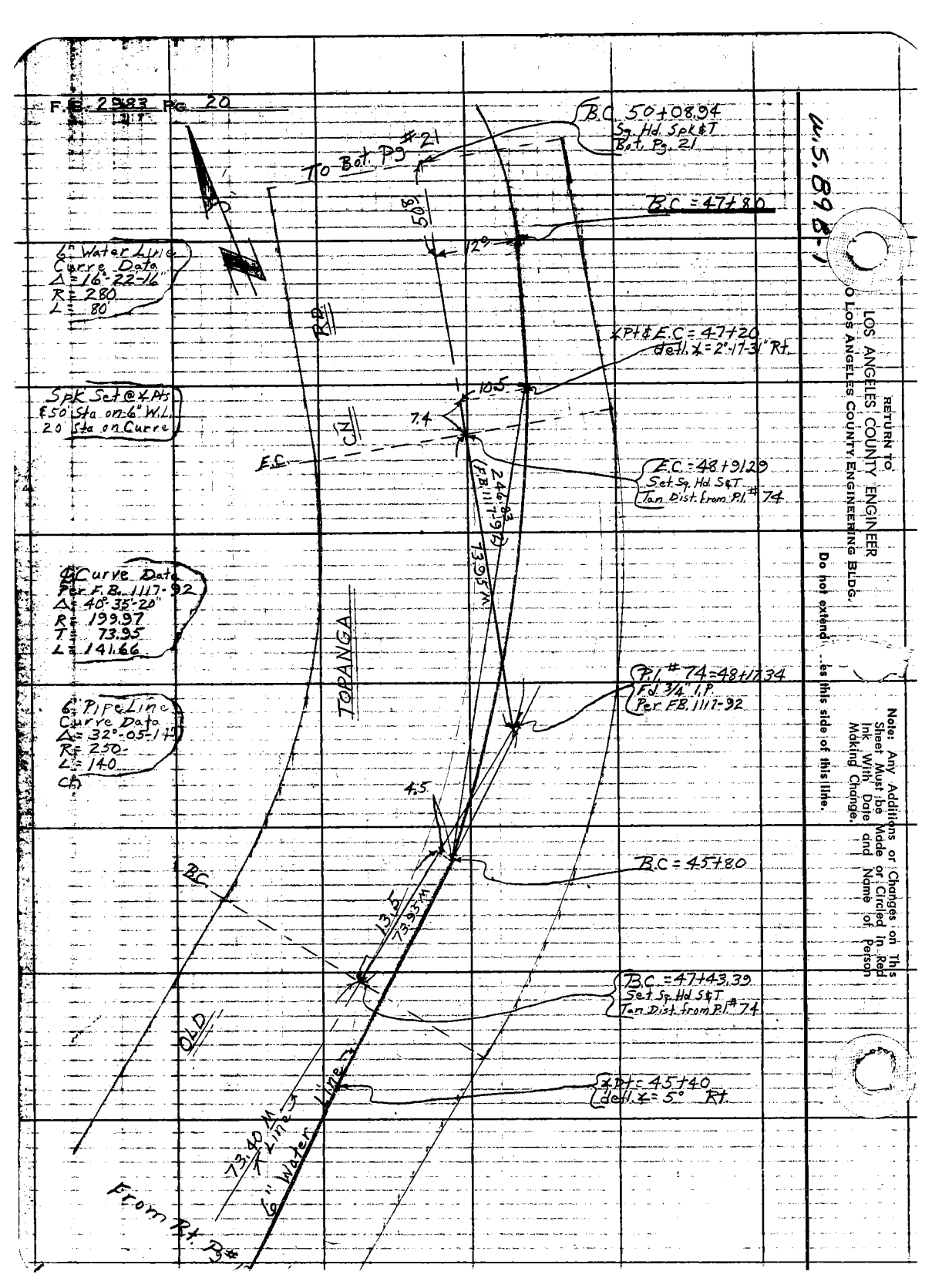

W.S. 89 B-1

RETURN TO
LOS ANGELES COUNTY ENGINEER
O Los Angeles County Engineering Bldg.

Do not extend ...es this side of this line.

Note: Any Additions or Changes on This Sheet Must be Made or Circled in Red Ink With Date and Name of Person Making Change.

Notes Ck'd by	Survey of W.W.D. #29 Old Topanga CF Rd
Map No.	JN 5294.37 Tape 0185 Std 68 °F
Office Work	Surveyed by Burkholder
Checked	Notes D.L.B. Date 10-10-62
Date	Indexed C. L. GALLI

F. B. 2983 Pg. 2[illegible]

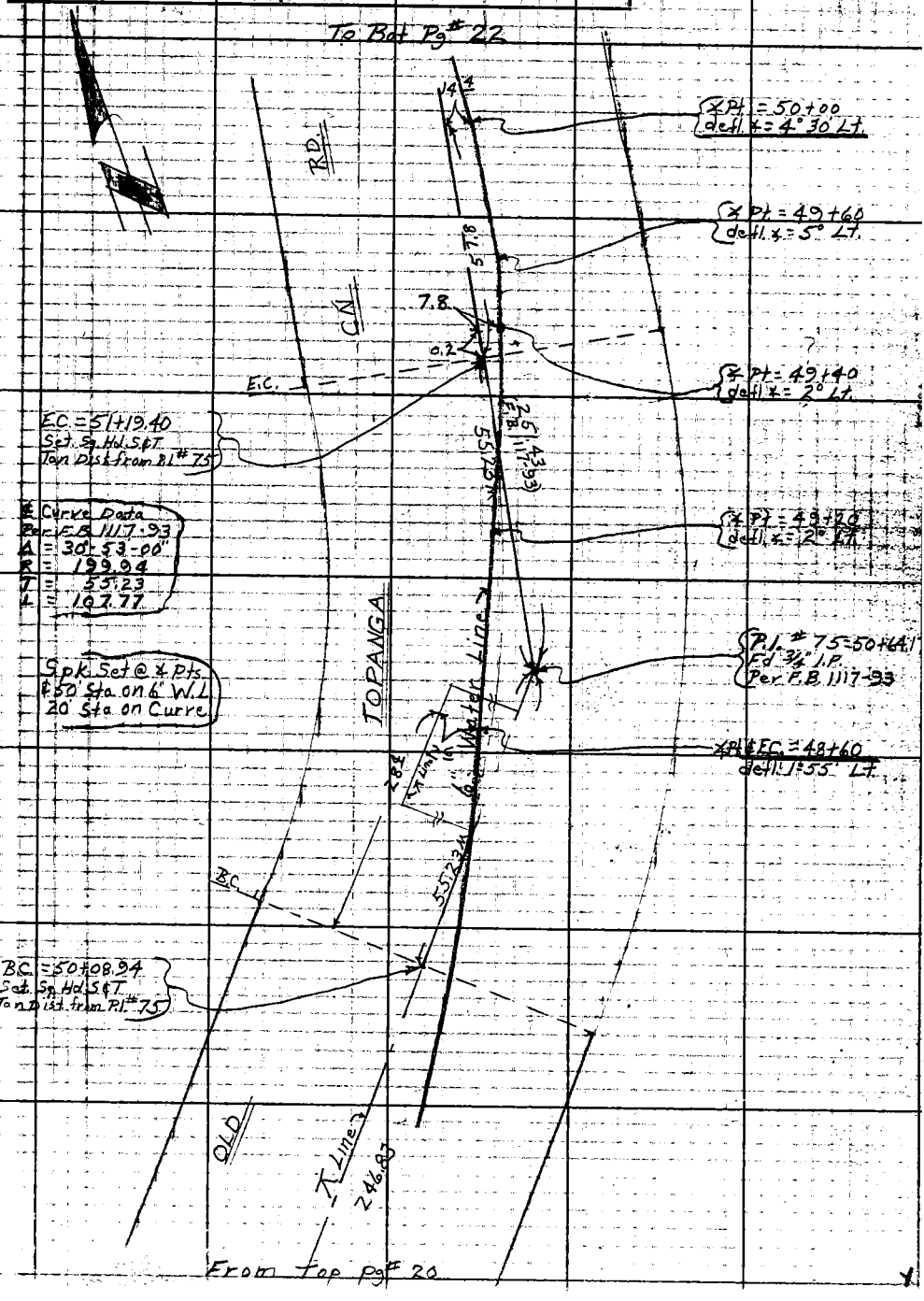

Note: Any Additions or Changes on This Sheet Must be Made or Circled in Red Ink With Date and Name of Person Making Change.

Do not extend notes this side of this line.

RETURN TO
LOS ANGELES COUNTY ENGINEER
700 LOS ANGELES COUNTY ENGINEERING BLDG.

763099 CE #247 7-58

F.B. 2587 Pg. 22

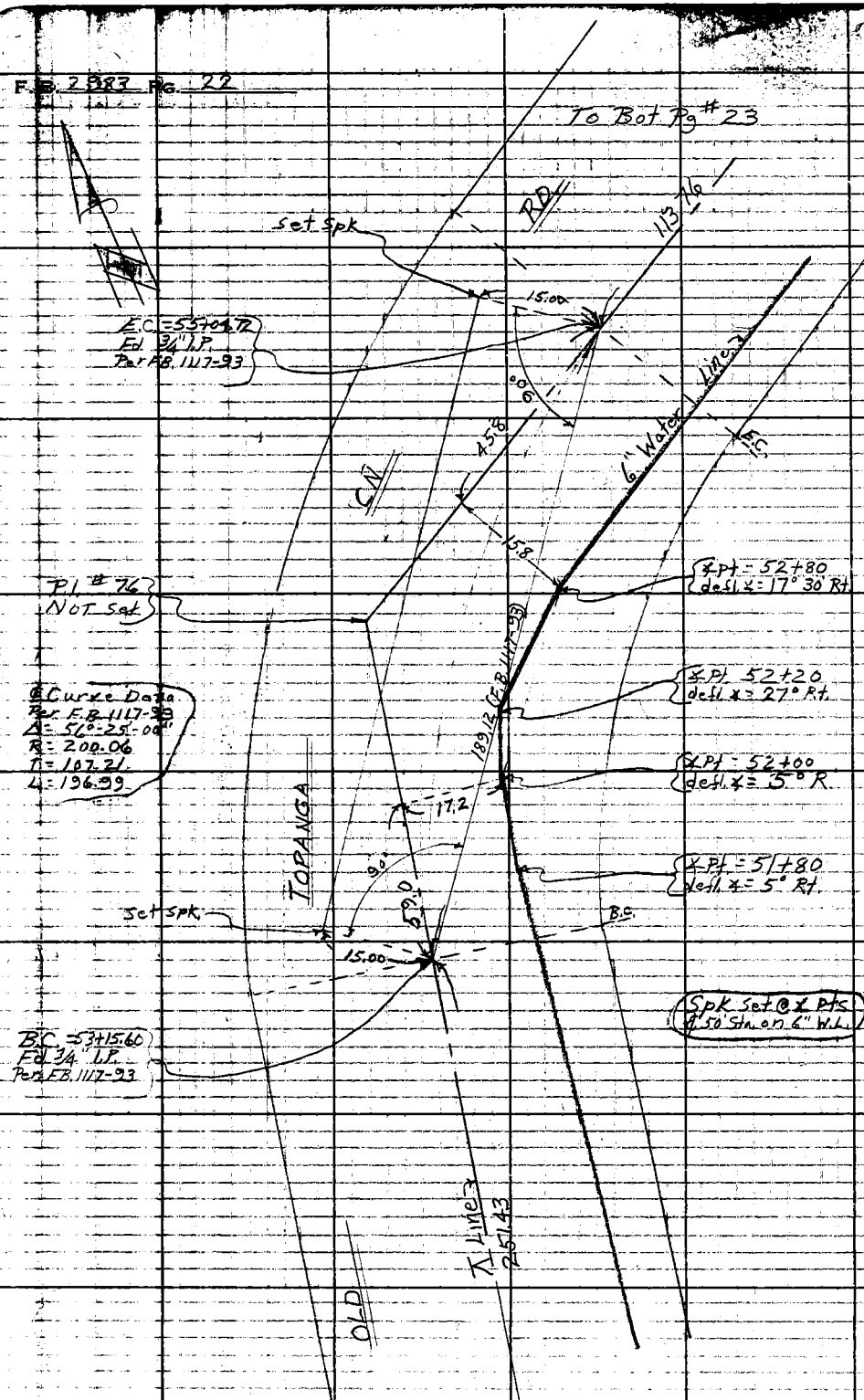

RETURN TO
LOS ANGELES COUNTY ENGINEER
LOS ANGELES COUNTY ENGINEERING BLDG.

Do not extend notes this side of this line.

Note: Any Additions or Changes on This Sheet Must be Made or Circled in Red Ink With Date and Name of Person Making Change.

Notes Ck'd by	Survey of W.W.D. #29 Old Top Cn. Rd.	F. B. 2983 PG. 23
Map No.	JN 5294.37 Tape Std °F	
Office Work	Surveyed by Burkholder & Mankey	
Checked	Notes E.T.M. Jr. Date 10-10-62	
Date	Indexed J. GALLI	

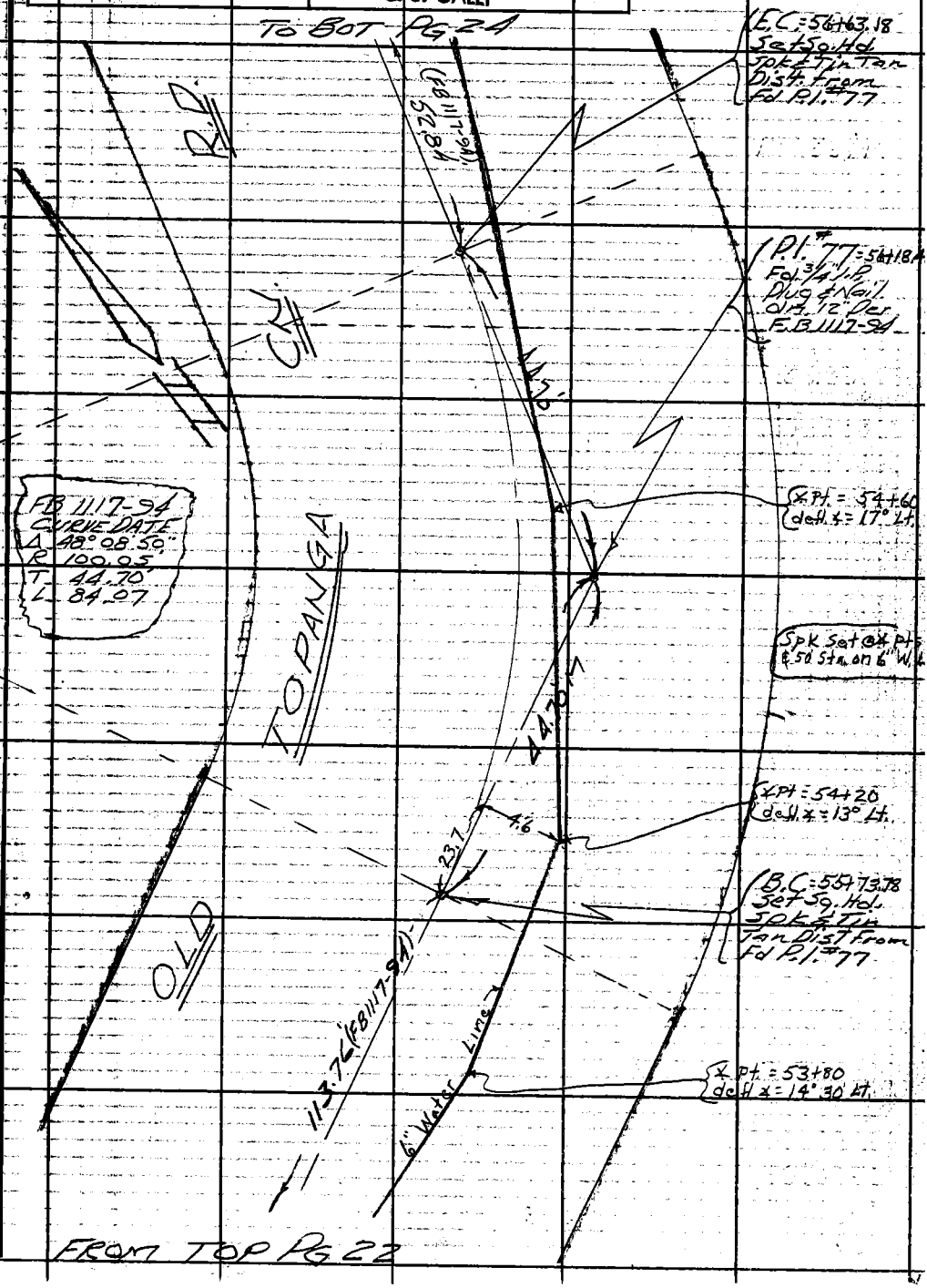

Note: Any Additions or Changes on This Sheet Must be Made or Circled in Red Ink With Date and Name of Person Making Change.

Do not extend this side of this line.

PLEASE RETURN TO
LOS ANGELES COUNTY ENGINEER
403 LOS ANGELES COUNTY ENGINEERING BLDG.

76F3095 CE # 310 3-61

F. B. 2983 Pg. 24

To Bot Pg. 25

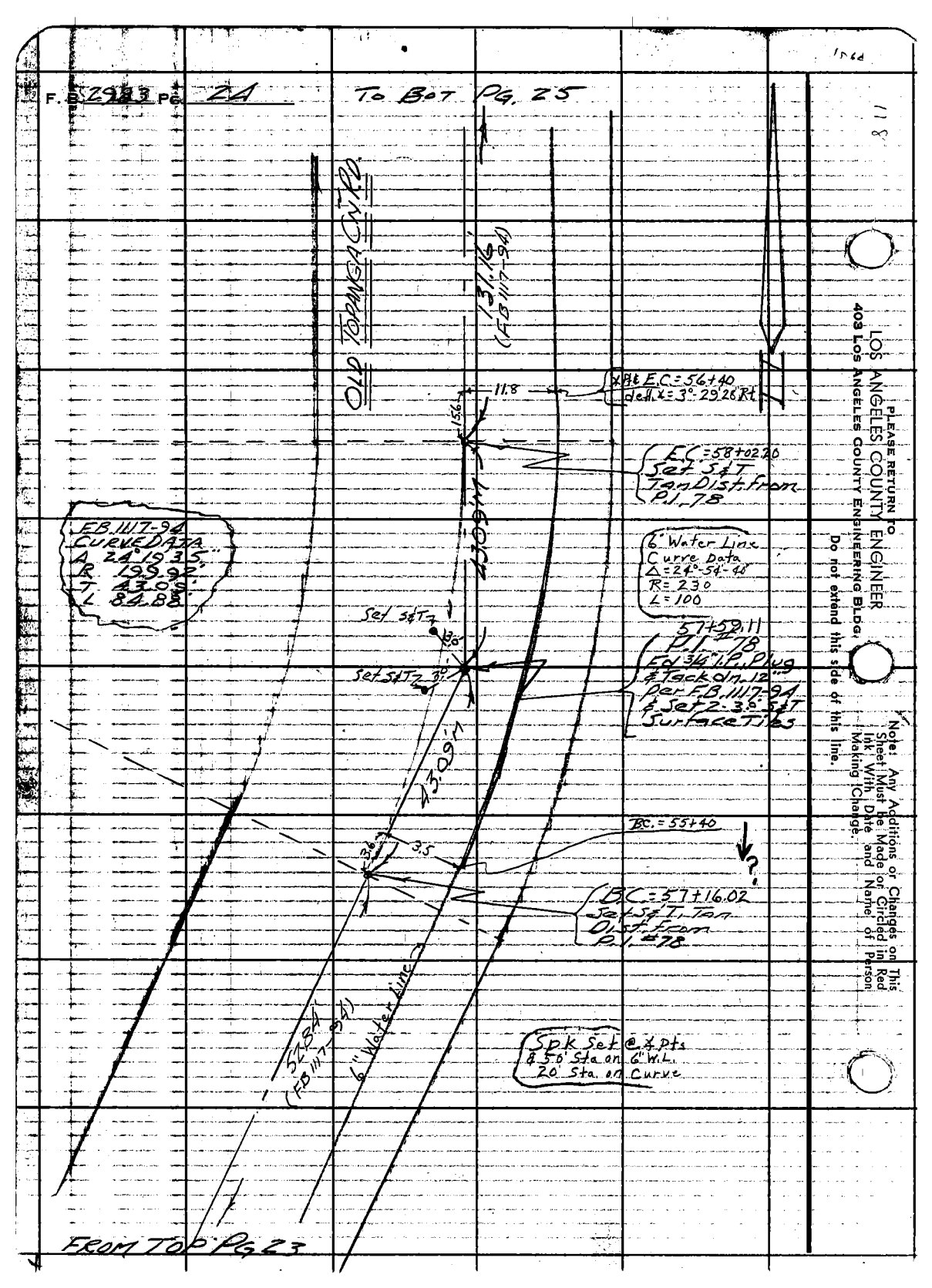

LOS ANGELES COUNTY ENGINEER
403 Los Angeles County Engineering Bldg.
Please Return To

Do not extend this side of this line.

Note: Any Additions or Changes on This Sheet Must be Made or Circled in Red Ink With Date and Name of Person Making Change.

Notes Ck'd by	Survey of OLD TOPANGA CN RD.
Map No.	JN 5296.37 Tape Std °F
Office Work	Surveyed by Buckholder & Mankey
Checked	Notes ETM Jr. Date 10-11-62
Date	Indexed C. J. GALLI

F. B. 2983 PG. 25

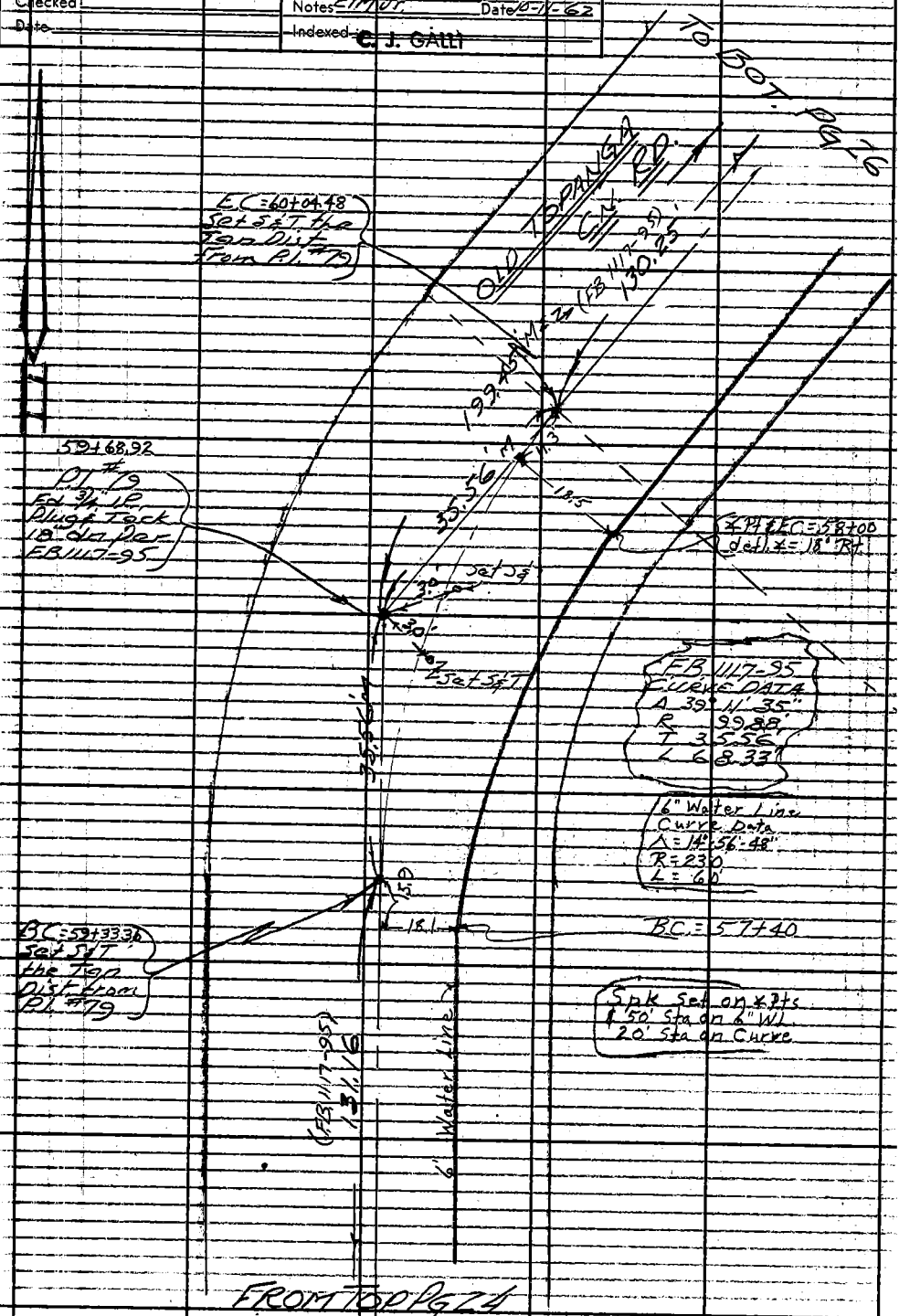

FROM TOP PG 24

Note: Any Additions or Changes on This Sheet Must be Made or Circled in Red Ink With Date and Name of Person Making Change.

Do not extend this side of this line.

PLEASE RETURN TO
LOS ANGELES COUNTY ENGINEER
403 LOS ANGELES COUNTY ENGINEERING BLDG.

76F3095 OE # 310 3-61

W.S. 89 E-1

F. B. 2983 PG. 26

TO BOT PG 27

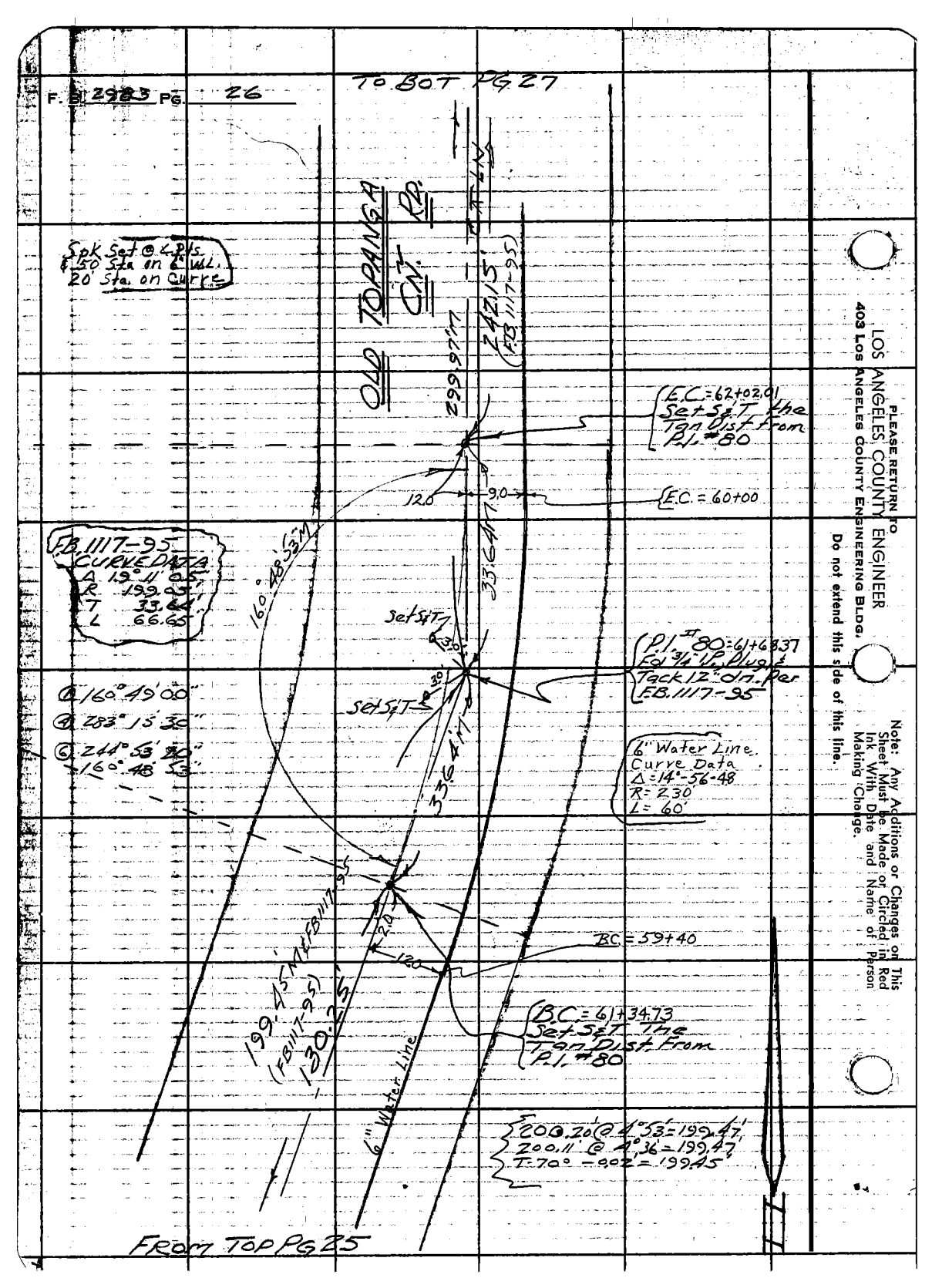

FROM TOP PG 25

PLEASE RETURN TO
LOS ANGELES COUNTY ENGINEER
403 Los Angeles County Engineering Bldg.

Do not extend this side of this line.

Note: Any Additions or Changes on This Sheet Must be Made or Circled in Red Ink With Date and Name of Person Making Change.

Notes C'd by
Map No.
Office Work
Checked
Date

Survey of WWD "Zg Old Top. Cn. Rd.
J.N. 529437 Tape 108 Std 84 °F.
Surveyed by Burkholder & Mackey
Notes EIM Jr. Date April 1962
Indexed C. J. GALLI

F. B. 2983 PG. 29

Pg. 28

(FB 1117-96)

P.I. #80 - #81
349.70 R/M
R = FB 1117-96

B.C. = 63+80
D.K

FB 1117-96
CURVE DATA
Δ = 84° 55' 50"
R = 100.01'
T = 91.53'
L = 148.25'

℄ Pt = 63+00
delt ℄ = 56° 30' LT
ok

P.I. #80 - #81
367.32 R/M
R = FB 1117-96

(℄ Pt) E.C. = 64+60
delt ℄ = 2° LT
ok

E.C. = 66+27.22
Set 5 ℄ Tan
Tan Dist from
P.I. #81

6" Water Line
Curve Data
Δ = 19° 55' 44"
R = 230'
L = 80'

301.01 @ 3° 29' = 300.45'
300.93 @ 3° 16' = 300.44'
T 68° -0.03 = 300.41'

095° 03' 20"
@ 79° 13' 40"
@ 216° 26' 30"
95° 03' 25"

P.I. #81 - #82
Set 1 x 2 Stk
N & T on
Tan measured
Dist from
P.I. #80 & P.I. #82
Per FB 1117-96

67.36' level
T = 64 - 67.35

Set Nail
Chain Pt.

Spk Set @ ℄ Pts
@ 50 Sta on 6" W.L.
20 Sta on Curve

B.C. = 64+44.16
Set 5 ℄ Tan
Tan Dist from
P.I. #81

℄ Pt. = 62+20
delt ℄ = 5° LT

300.32' @ 2° 31' = 300.02'
300.37' @ 2° 50' = 300.00'
T = 64° -0.04' = 299.97'

℄ Pt = 61+80
delt ℄ = 5° LT

FROM TAP PG 26

6" Water Line

30d. A.T.M.

91.53'

0.03

0.62

67.36'

299.97'

113.32'

113.9'

N 5° 89 E

Note: Any Additions or Changes on This Sheet Must be Made or Circled in Red Ink With Date and Name of Person Making Change.

Do not extend this side of this line.

PLEASE RETURN TO
LOS ANGELES COUNTY ENGINEER
403 Los Angeles County Engineering Bldg.

76F309S QE # 310 5-61

F. B. 2983 PG. 28

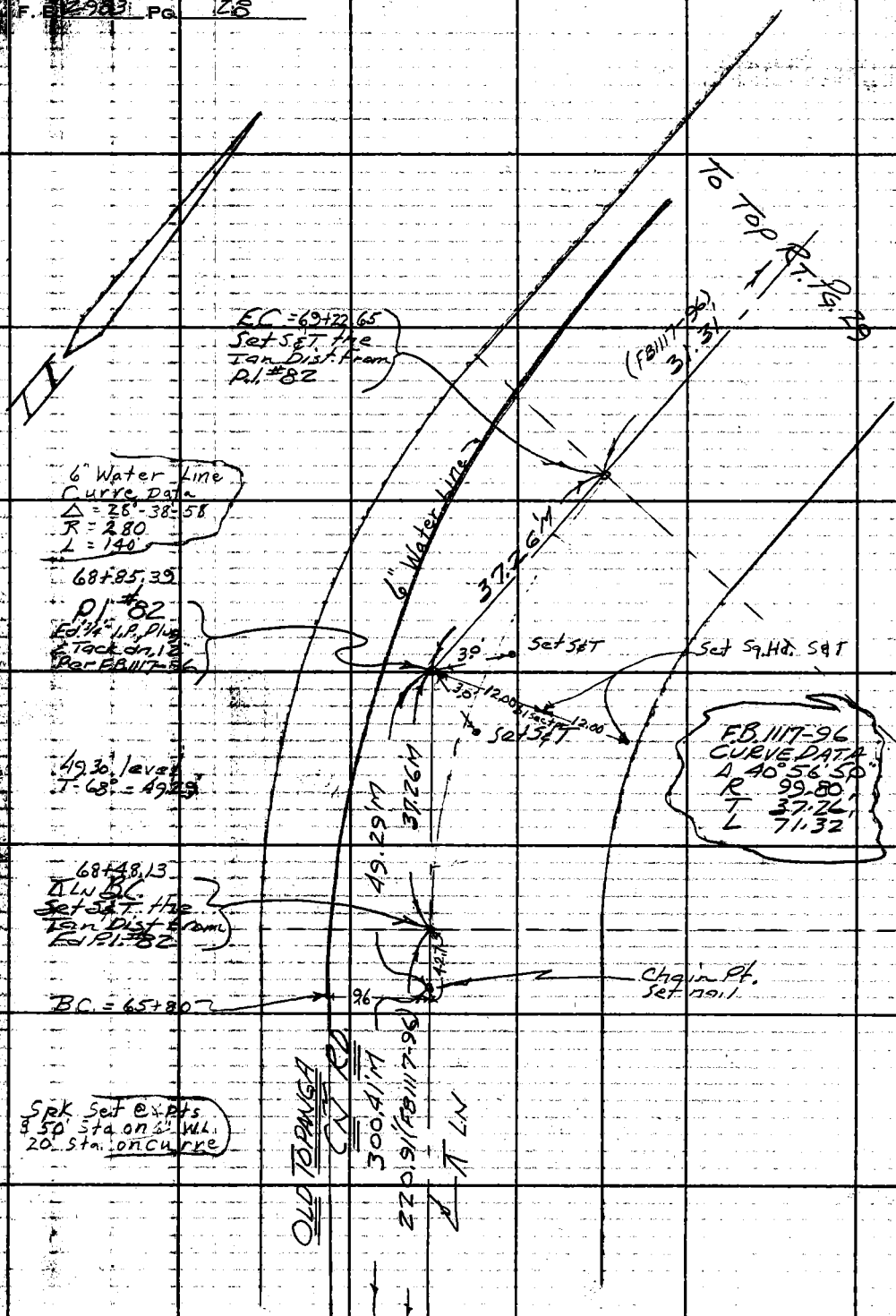

PLEASE RETURN TO
LOS ANGELES COUNTY ENGINEER
403 Los Angeles County Engineering Bldg.

Do not extend this side of this line.

Note: Any Additions or Changes on This Sheet Must Be Made or Circled in Red Ink With Date and Name of Person Making Change.

Notes Ck'd by	Survey of OLD TOPANGA CN RD.	F. B. 2983 PG. 29
Map No.	JN 294.37 Tape Std °F	
Office Work	Surveyed by Mankey Jr.	Ch = 120.29
Checked	Notes ETM Jr. Date Oct 15, 62	
Date	Indexed C. J. GALLI	

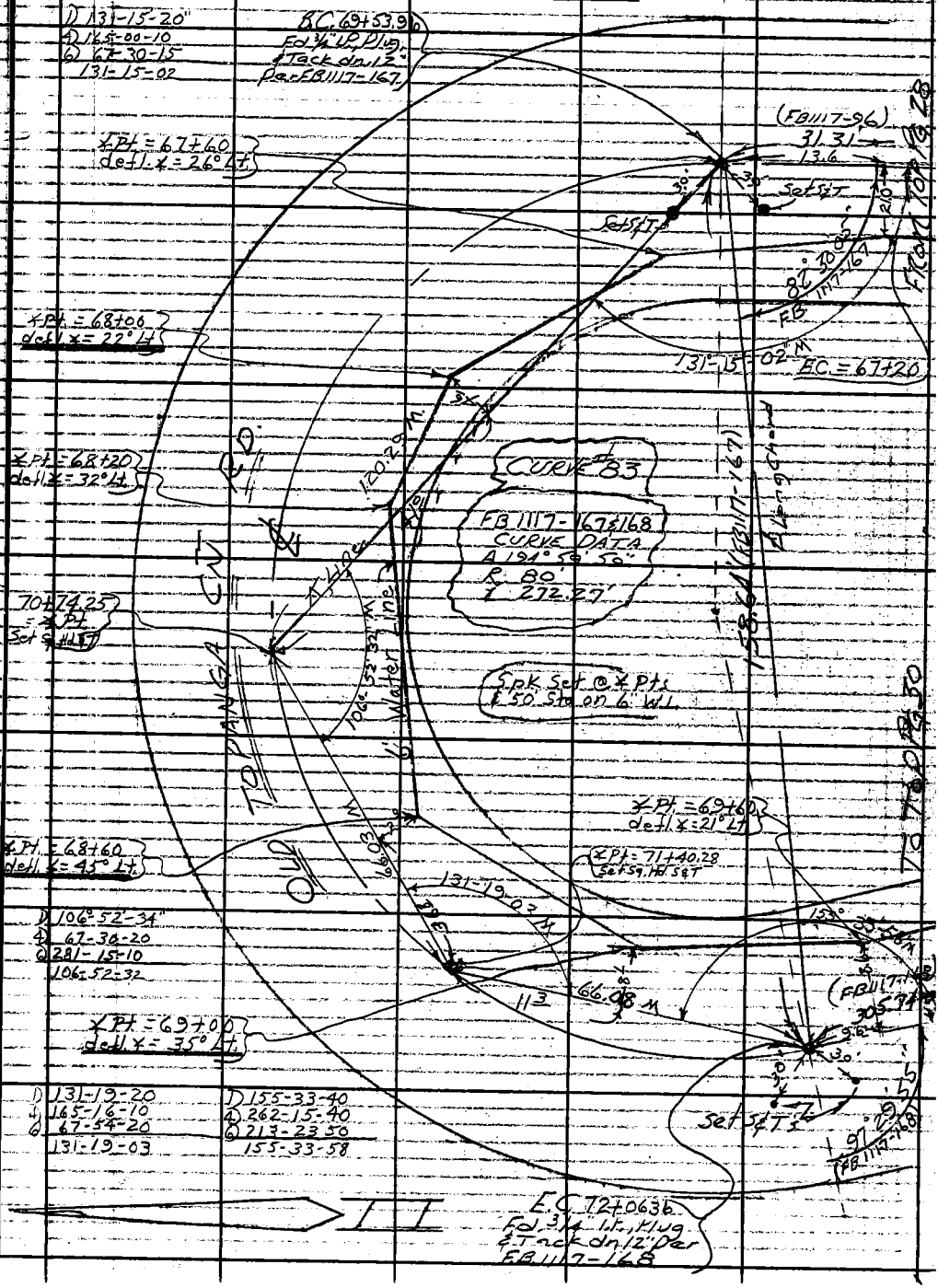

Note: Any Additions or Changes on This Sheet Must be Made or Circled in Red Ink With Date and Name of Person Making Change.

Do not extend this side of this line.

PLEASE RETURN TO
LOS ANGELES COUNTY ENGINEER
403 LOS ANGELES COUNTY ENGINEERING BLDG.

76F309S CE # 310 3-61

F. B. 29 85 PG. 30

FROM BOT RT PG 29

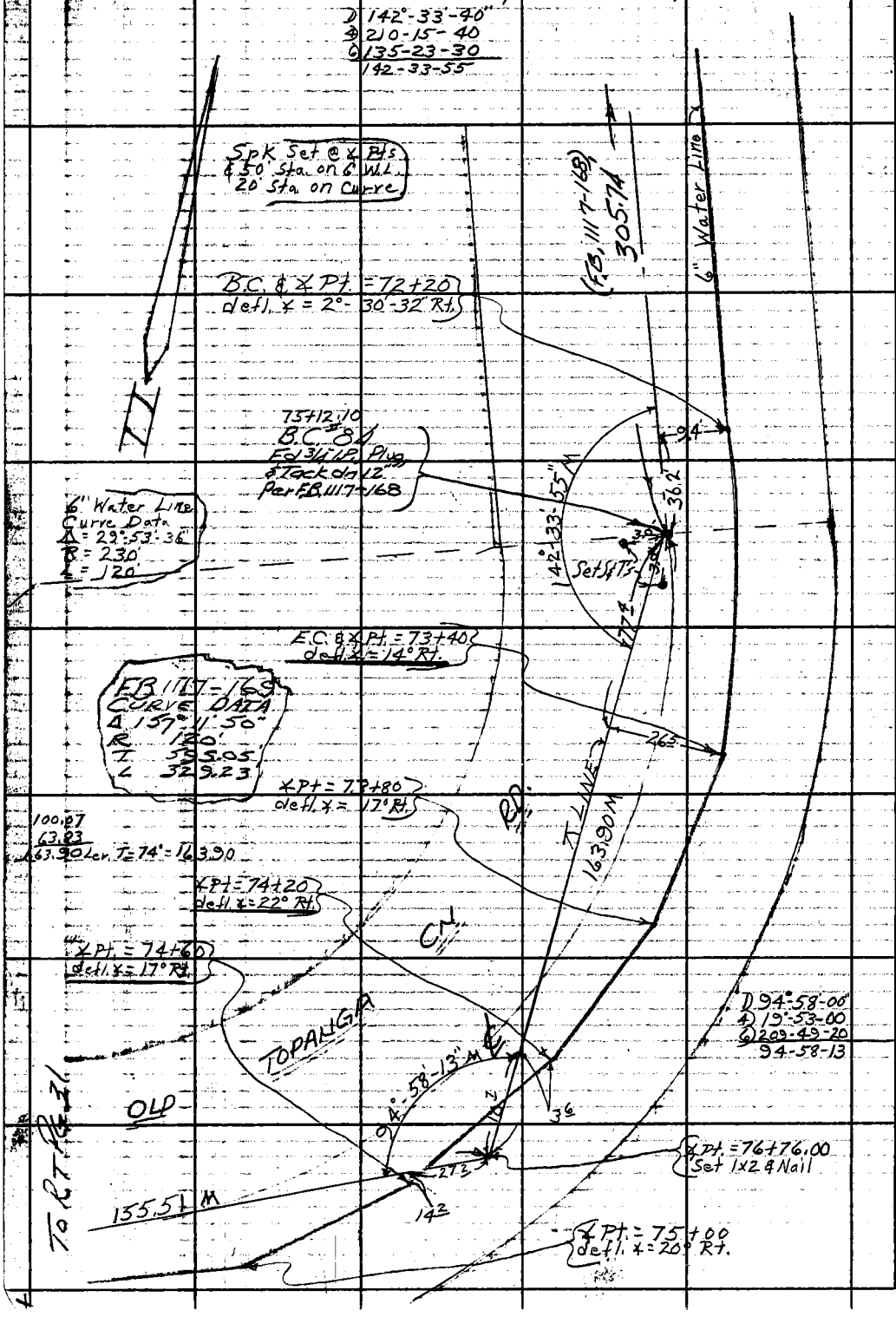

PLEASE RETURN TO
LOS ANGELES COUNTY ENGINEER
403 LOS ANGELES COUNTY ENGINEERING BLDG.

Do not extend this side of this line.

Note: Any Additions or Changes on This Sheet Must be Made or Circled in Red Ink With Date and Name of Person Making Change.

Notes Ck'd by	Survey of OLD TOPANGA CN. RD.
Map No.	JN 3[illegible]37 Tape Std. °F
Office Work	Surveyed by Mankey Jr.
Checked	Notes ETM Jr. Date 10-16-62
Date	Indexed C. J. GALLI

F. B. 2983 PG. 3[illegible]

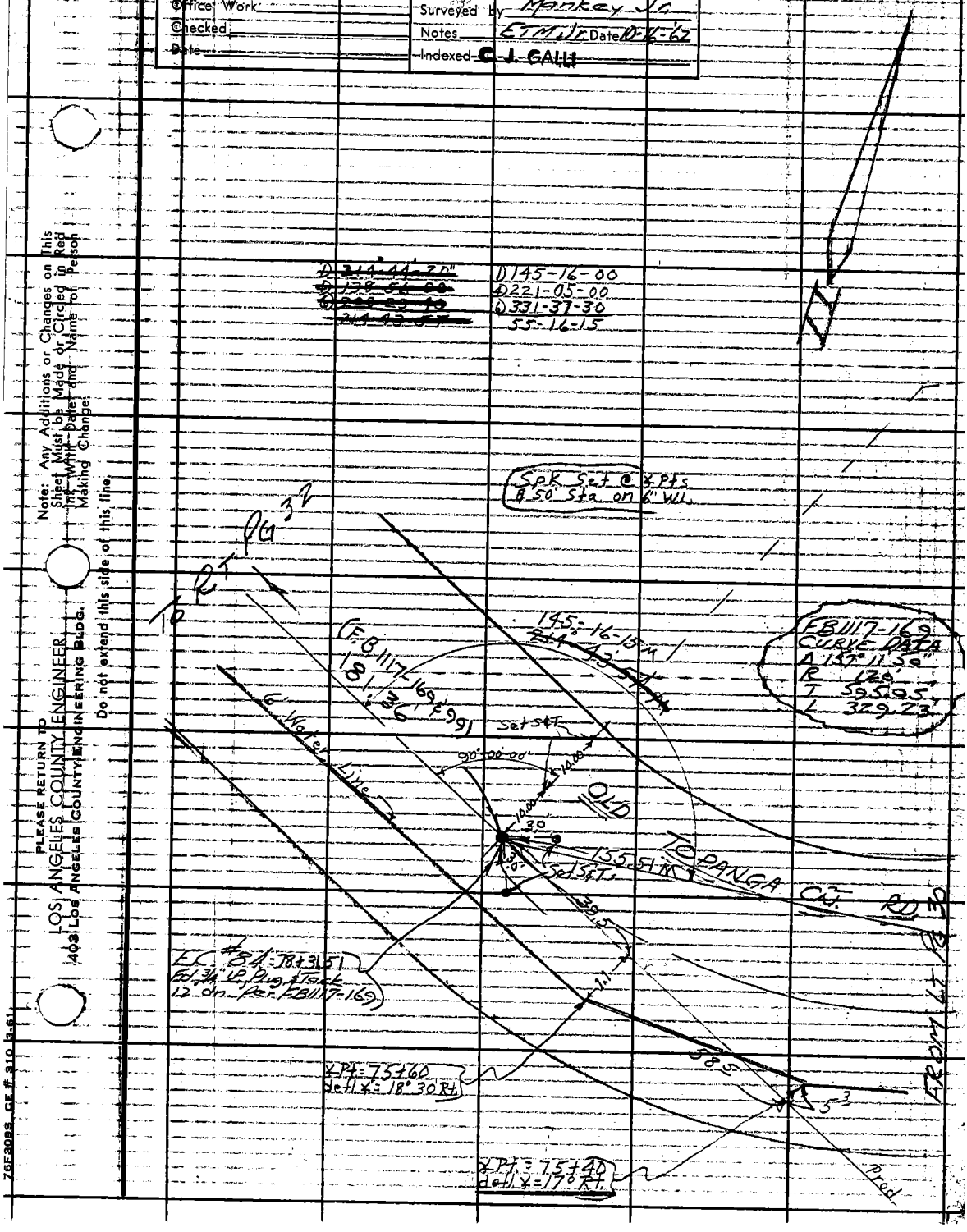

Note: Any Additions or Changes on This Sheet Must be Made or Circled in Red Ink With Date and Name of Person Making Change.

Do not extend this side of this line.

PLEASE RETURN TO
LOS ANGELES COUNTY ENGINEER
403 LOS ANGELES COUNTY ENGINEERING BLDG.

76F309S CE # 310 3-61

F. B. 2983 PG. 32

To Bot. Pg. 33

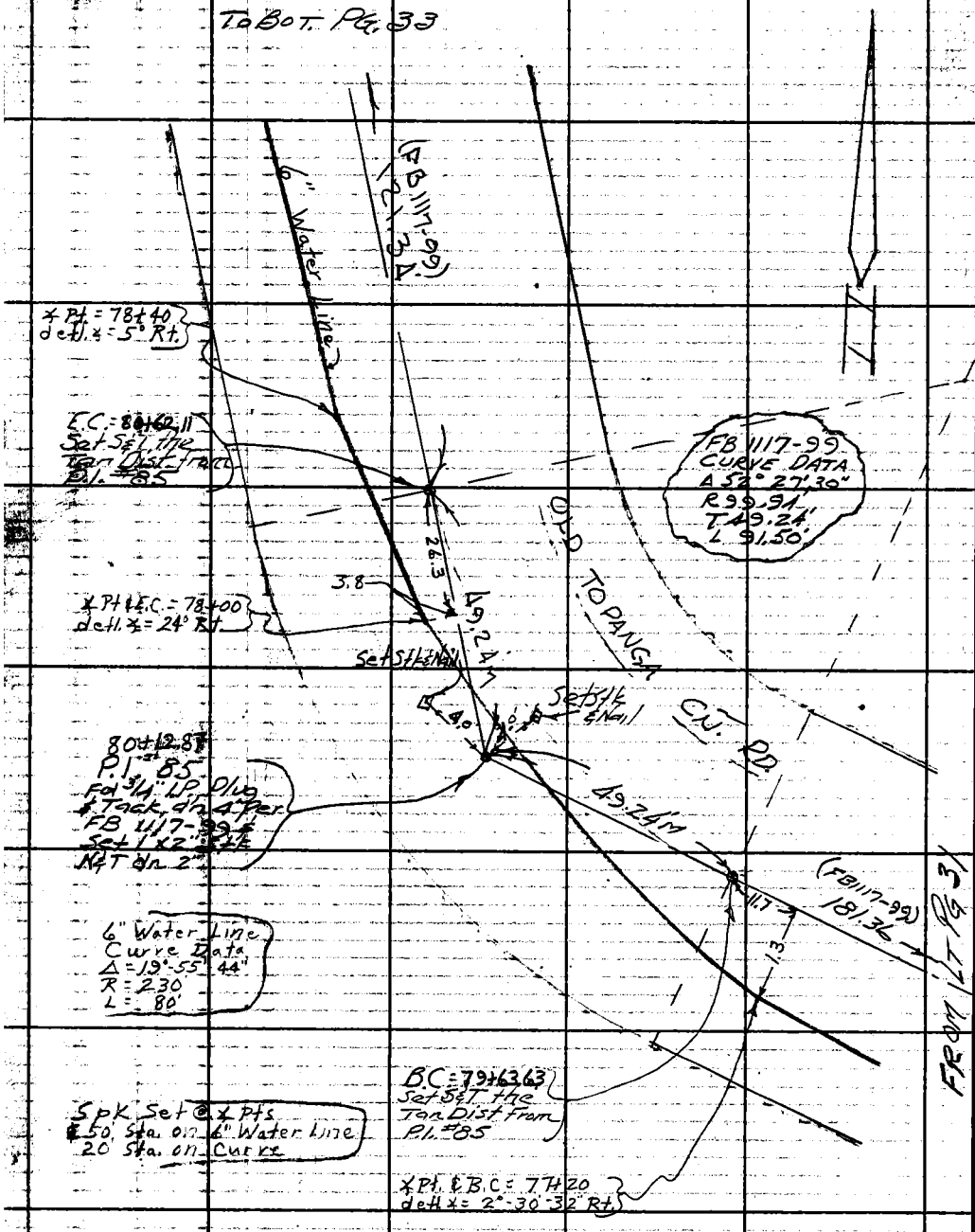

FROM LT Pg 31

W.S. 89 B-1

PLEASE RETURN TO
LOS ANGELES COUNTY ENGINEER
403 LOS ANGELES COUNTY ENGINEERING BLDG.
Do not extend this side of this line.

Note: Any Additions or Changes on This Sheet Must be Made or Circled in Red Ink With Date and Name of Person Making Change.

Notes Ck'd by	Survey of OLD TOPANGA CN. RD.	F. B. 2983 Pg. 33
Map. No.	JN 5294.37 Tape 108 Std 84 °F	
Office Work	Surveyed by Mankey Jr. & Burkholder	
Checked	Notes ETM, Tr. & Date Oct. 16, 62	
Date	Indexed C. J. GALLI	

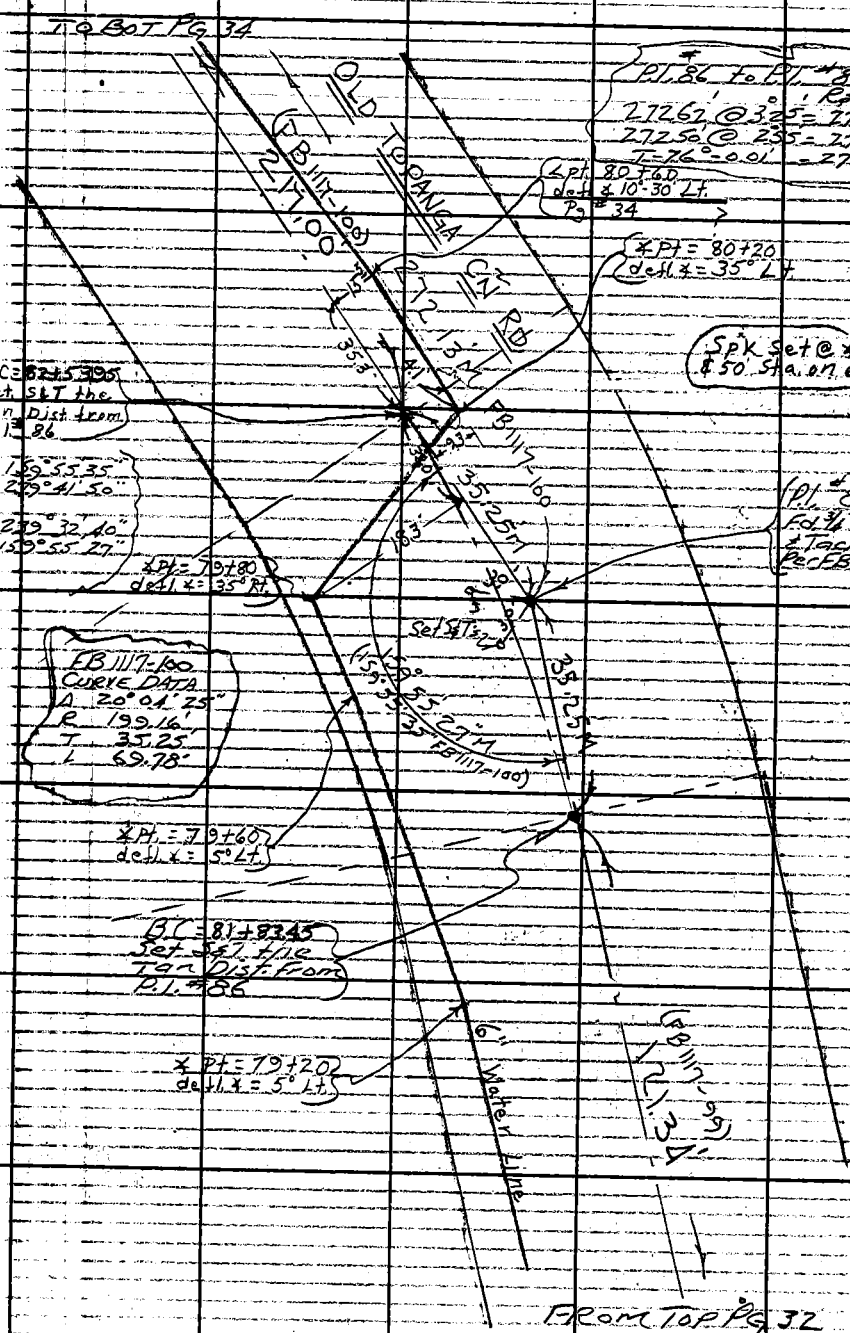

Note: Any Additions or Changes on This Sheet Must be Made or Circled in Red Ink With Date and Name of Person Making Change.

Do not extend this side of this line.

PLEASE RETURN TO
LOS ANGELES COUNTY ENGINEER
403 LOS ANGELES COUNTY ENGINEERING BLDG.

76F309S CE # 310 3-61

F. B. 2983 Pg. 34

To Bot Pg 35

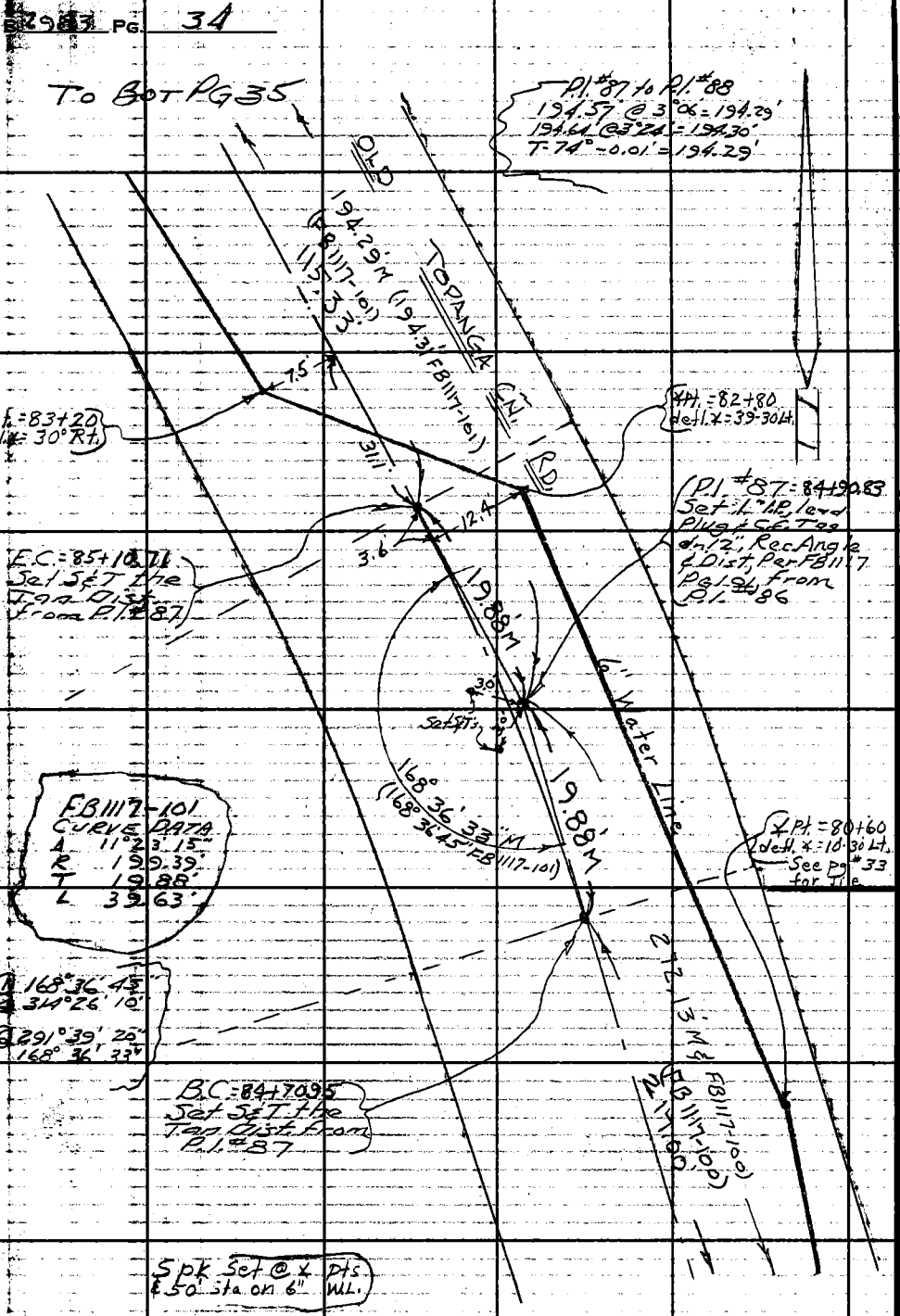

From Top Pg. 33

PLEASE RETURN TO
LOS ANGELES COUNTY ENGINEER
403 Los Angeles County Engineering Bldg.

Do not extend this side of this line.

Note: Any Additions or Changes or This Sheet Must be Made or Circled in Red Ink With Date and Name of Person Making Change.

Notes Ck'd by	Survey of OLD TOPANGA CN. RD.
Map No.	JN 5294.37 Tape Std °F
Office Work	Surveyed by Monkey Jr.
Checked	Notes ETM Jr. Date Oct 16, '62
Date	Indexed C. J. GALLI

F. B. 2983 PG. 35

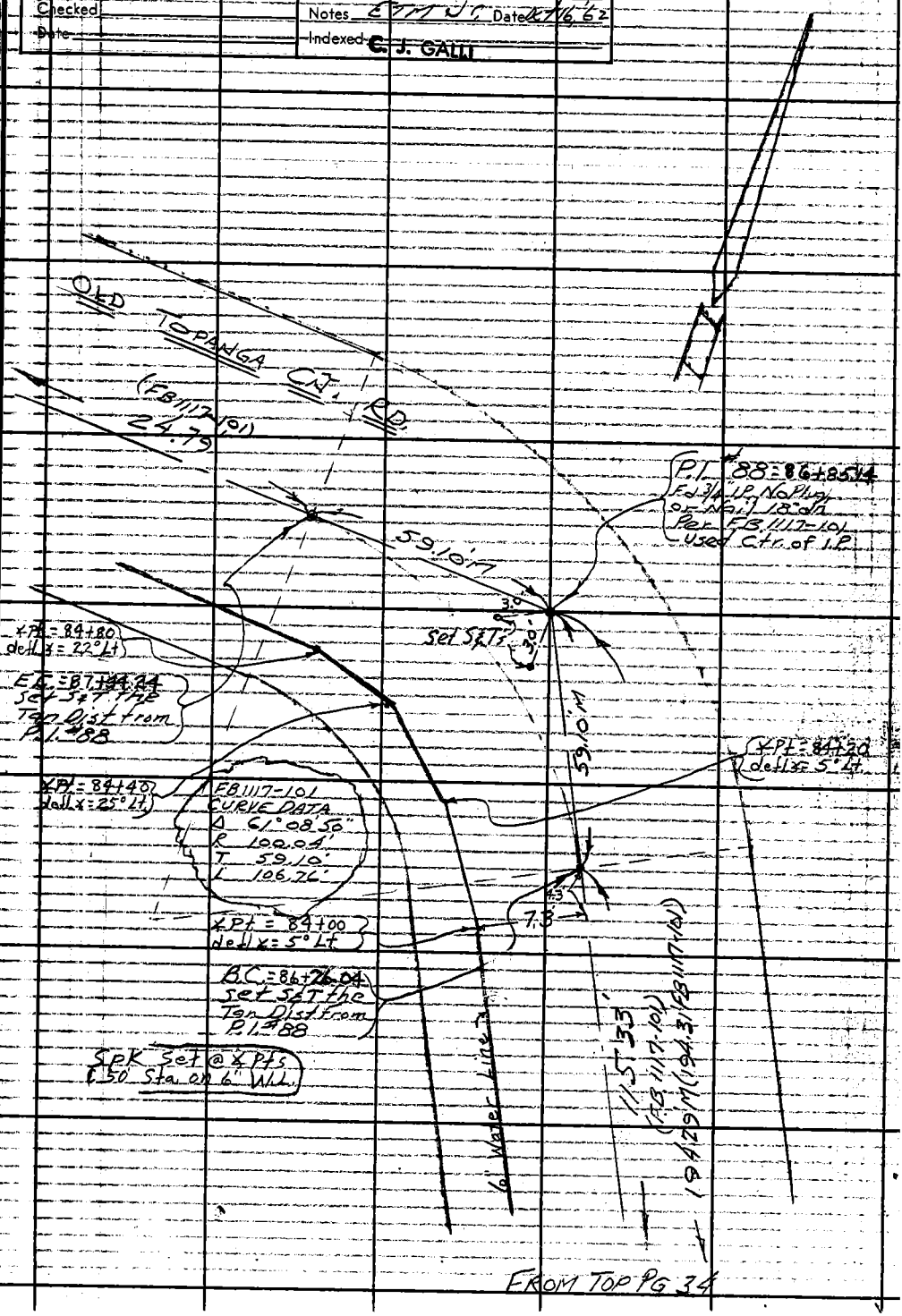

FROM TOP PG 34

Note: Any Additions or Changes on This Sheet Must be Made or Circled in Red Ink With Date and Name of Person Making Change.

Do not extend this side of this line

PLEASE RETURN TO
LOS ANGELES COUNTY ENGINEER
403 LOS ANGELES COUNTY ENGINEERING BLDG.

76F309S CE # 310 3-61

W. S. 89 B 1

F. B. 2983 Pg. 36

To Bk T Pg 37

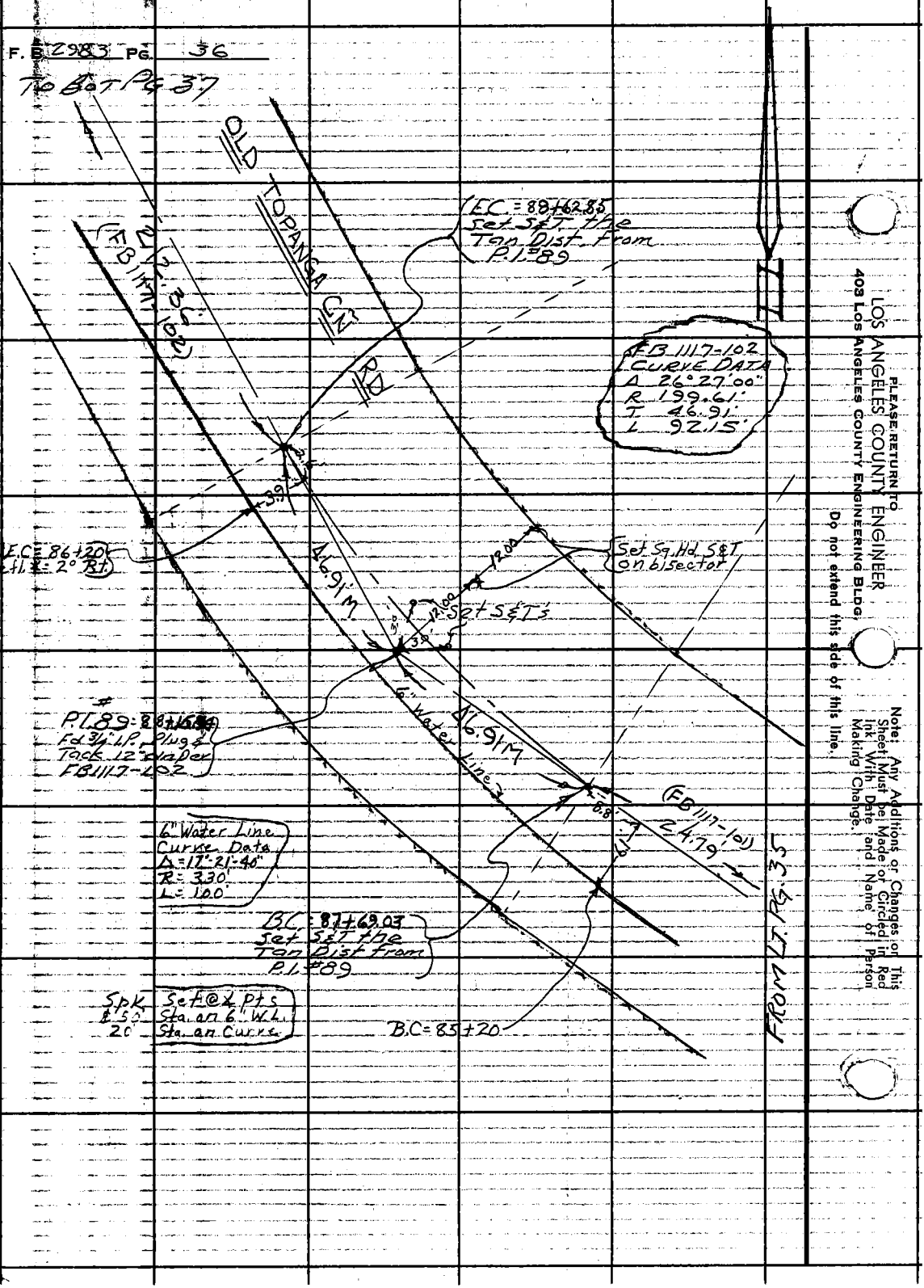

LOS ANGELES COUNTY ENGINEER
403 Los Angeles County Engineering Bldg.
PLEASE RETURN TO

Do not extend this side of this line.

Note: Any Additions or Changes on Sheet Must be Made or Circled in Red Ink With Date and Name of Person Making Change.

Notes Ck'd by	Survey of OLD TOPANGA CN RD.
Map No.	J.N. 5294.37 Tape Std °F
Office Work	Surveyed by Mankey Jr.
Checked	Notes ETM Jr. Date Oct 17, 62
Date	Indexed C. J. CALLI

F. B. 2983 PG. 37

TO BOT PG 38

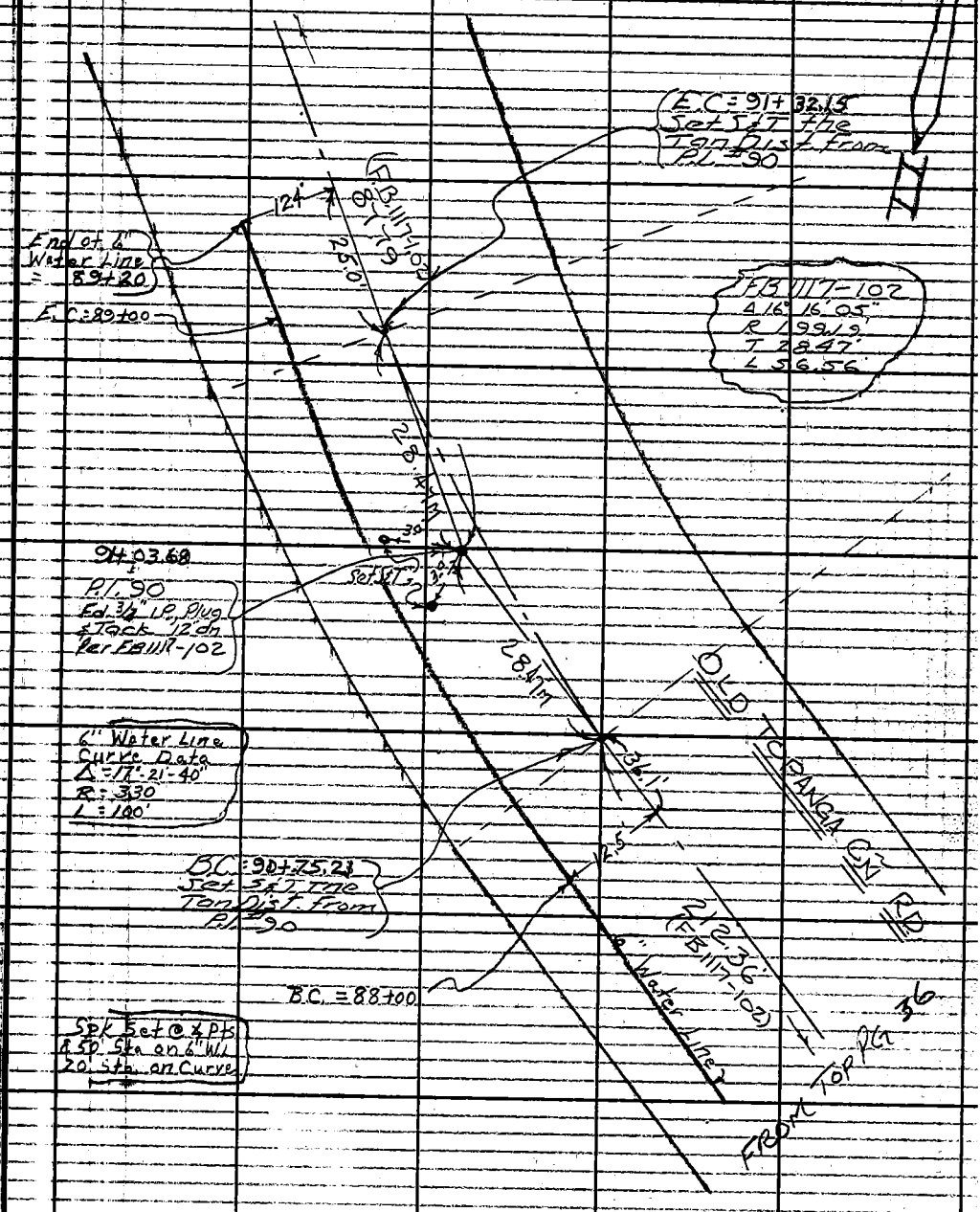

Note: Any Additions or Changes on This Sheet Must be Made or Circled in Red Ink With Date and Name of Person Making Change

Do not extend this side of this line

PLEASE RETURN TO
LOS ANGELES COUNTY ENGINEER
403 LOS ANGELES COUNTY ENGINEERING BLDG.

W.S. 89 B-1

76F3095 CE # 310 3-61

F. B. L2983 PG. 38

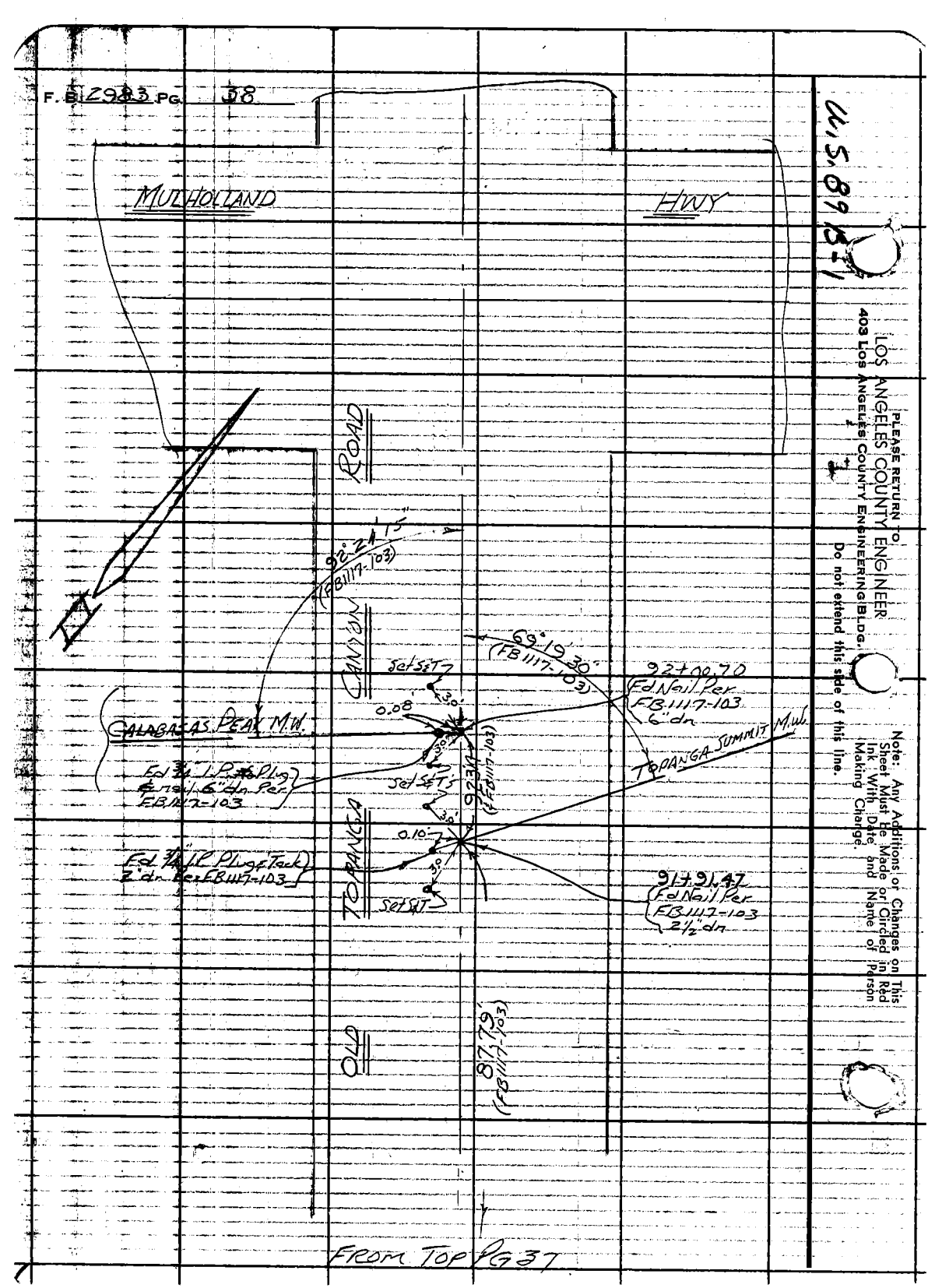

U.S. 89 B-1

LOS ANGELES COUNTY ENGINEER
403 Los Angeles County Engineering Bldg.

PLEASE RETURN TO

Do not extend this side of this line.

Note: Any Additions or Changes on This Sheet Must Be Made or Circled in Red Ink With Date and Name of Person Making Change.

Notes Ck'd by:
Map No.
Office Work:
Checked
Date

Survey of W.W.D. #29 OLD TOPANGA CANYON ROAD
JN 529437 Tape Std °F
Surveyed by: Burkholder
Notes: Le Gault Date 9-62
Indexed: J. GALLI NOV 5 '62

F. B. 2983 Pg. 39

JN 529437

W.W.D. #29

OLD TOPANGA CN. RD.

LOCATION of IMPROVEMENTS
OLD TOPANGA CN. RD.
See Pg. # 7-38 For A Line

Burkholder
LeGault
Crowder
Alwin

Notes: Any Additions or Changes on This Sheet Must be Made or Circled in Red Ink With Date and Name of Person Making Change.

Do not extend notes this side of this line.

RETURN TO
LOS ANGELES COUNTY ENGINEER
00 LOS ANGELES COUNTY ENGINEERING BLDG.

763095 CE #247 7-58

F.B. 2983 PG. 40

RETURN TO
LOS ANGELES COUNTY ENGINEER
700 LOS ANGELES COUNTY ENGINEERING BLDG.

Do not extend notes this side of this line.

Note: Any Additions or Changes on This Sheet Must be Made or Circled in Red Ink. With Date and Name of Person Making Change.

Notes Ck'd by	Survey of WN D29 Exchange
Map No.	JN 52947 Tape Std °F
Office Work	Surveyed by Burkholder
Checked	Notes LC Gault Date 9-62
Date	Indexed C. J. GALLI

F. B. 2983 Pg 41



Note: Any Additions or Changes on This Sheet Must be Made or Circled in Red Ink With Date and Name of Person Making Change.

Do not extend notes this side of this line.

RETURN TO
LOS ANGELES COUNTY ENGINEER
00 LOS ANGELES COUNTY ENGINEERING BLDG.

763095 CE #247 7-55

F.B. 2883 PG. 42



RETURN TO
LOS ANGELES COUNTY ENGINEER
700 LOS ANGELES COUNTY ENGINEERING BLDG.

Do not extend notes this side of this line.

Note: Any Additions or Changes on This Sheet Must be Made or Circled in Red Ink With Date and Name of Person Making Change.

Notes Ck'd by	Survey of W.W. D 29 Bldg Rd
Map No.	JN 529437 Tape Std °F
Office Work	Surveyed by Burkholder
Checked	Notes L. Gault Date 10-62
Date	Indexed C. J. GALL

F. B. 2983 Pg. 43

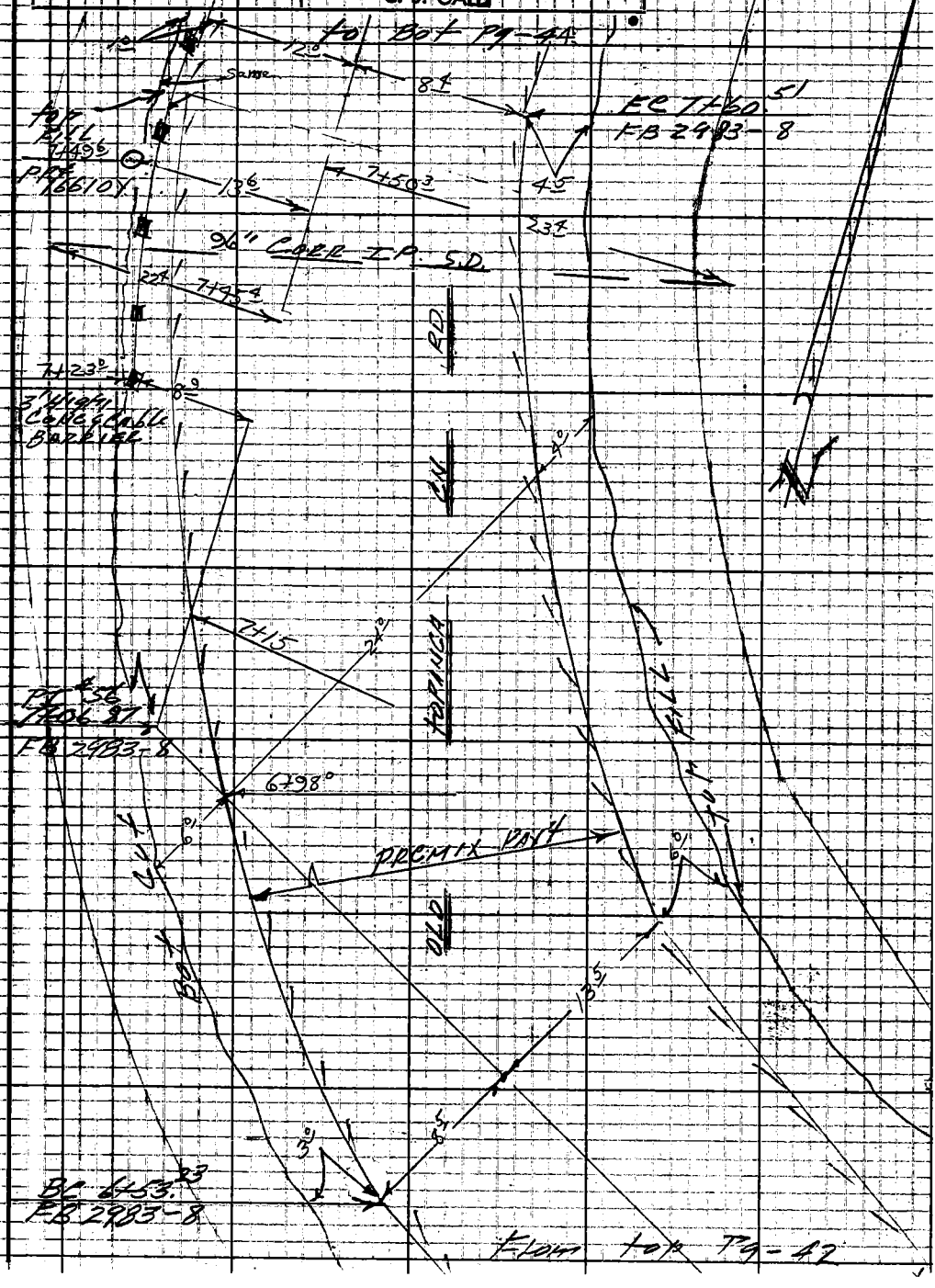

Note: Any Additions or Changes on This Sheet Must be Made or Circled in Red Ink With Date and Name of Person Making Change.

Do not extend notes this side of this line.

RETURN TO
LOS ANGELES COUNTY ENGINEER
700 LOS ANGELES COUNTY ENGINEERING BLDG.

763099 CE #247 7-55

F.B. 2983 Pg. 44

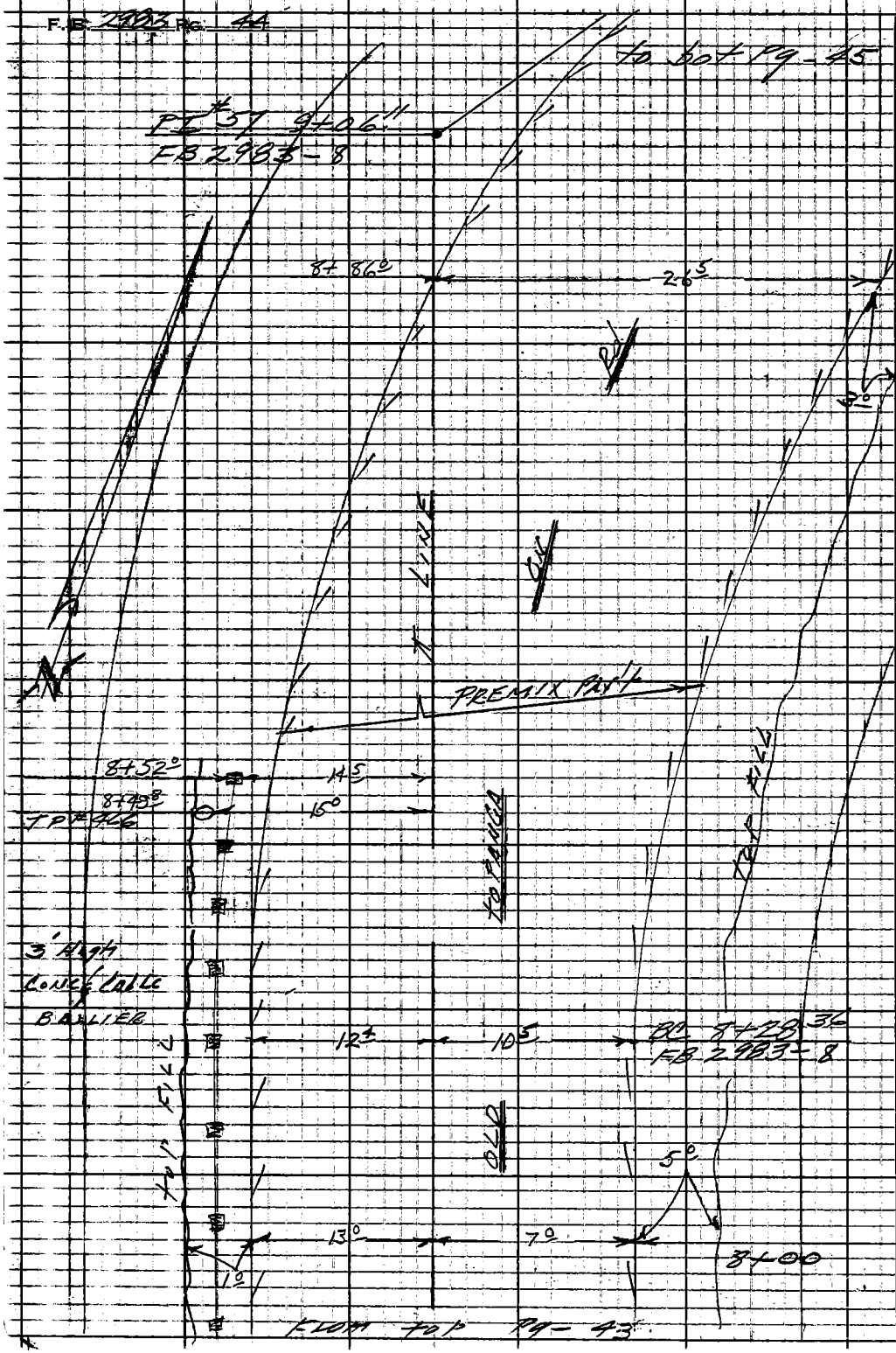

RETURN TO
LOS ANGELES COUNTY ENGINEER
700 LOS ANGELES COUNTY ENGINEERING BLDG.

Do not extend notes this side of this line.

Note: Any Additions or Changes on This Sheet Must be Made or Circled in Red Ink With Date and Name of Person Making Change.

Notes Ck'd by	Survey of WWD #29 Pg 4
Map No.	JN 529437 Tape Std °F
Office Work	Surveyed by Bulkholder
Checked	Notes LC Gault Date 10-62
Date	Indexed C. J. GALLI

F. B. 2983 Pg. 45



Note: Any Additions or Changes on This Sheet Must be Made or Circled in Red Ink With Date and Name of Person Making Change.

Do not extend notes this side of this line.

RETURN TO
LOS ANGELES COUNTY ENGINEER
00 LOS ANGELES COUNTY ENGINEERING BLDG.

763095 CE #247 7-55

F.B. 2983 PG. 46

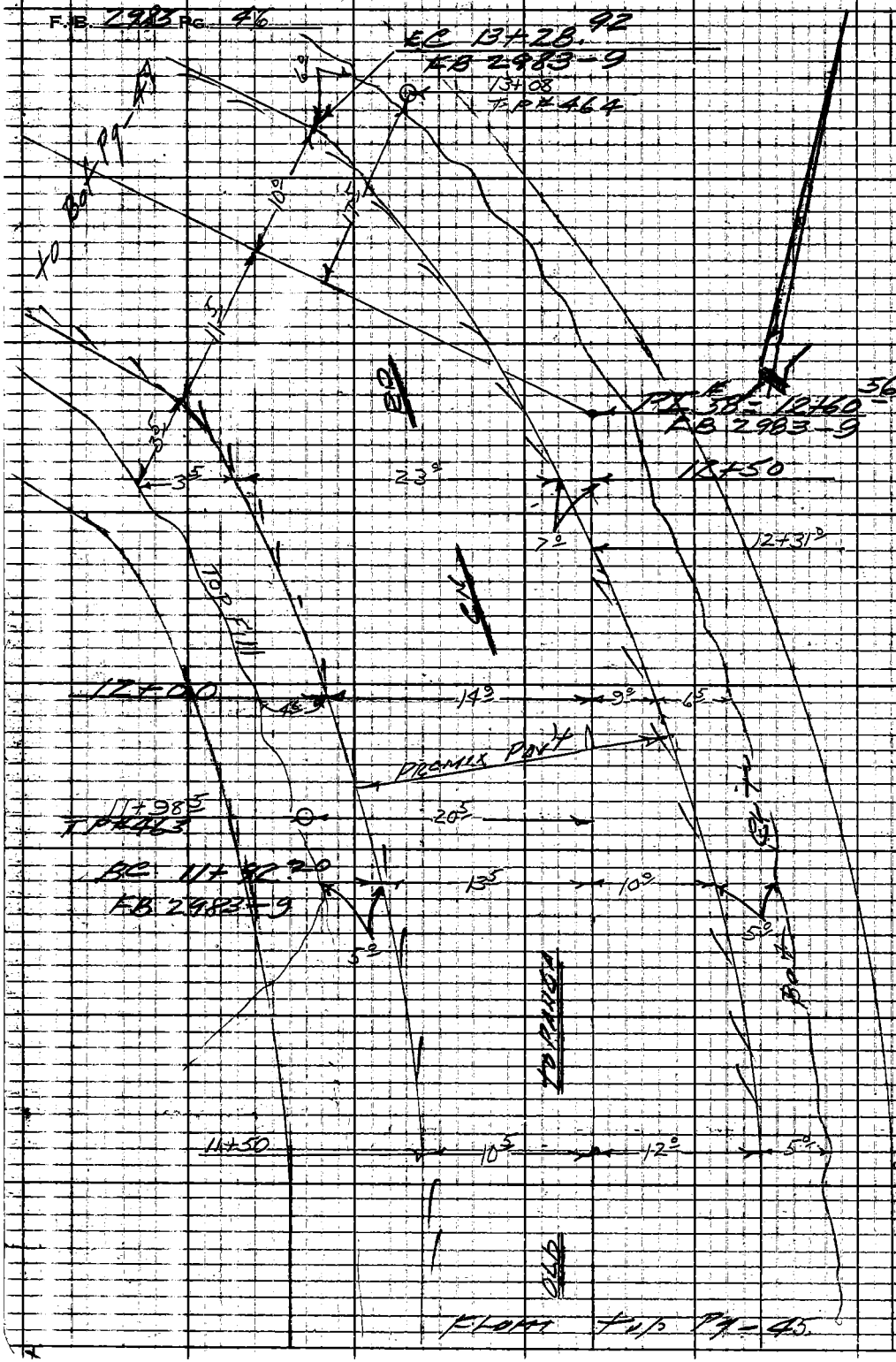

RETURN TO
LOS ANGELES COUNTY ENGINEER
700 LOS ANGELES COUNTY ENGINEERING BLDG.

Do not extend notes this side of this line.

Note: Any Additions or Changes on This Sheet Must be Made or Circled in Red Ink With Date and Name of Person Making Change.

Notes Ck'd by	Survey of WWD #29 Old Topanga Rd.
Map No.	JN 529431 Tape Std °F
Office Work	Surveyed by Bulkholder
Checked	Notes K. Gault Date 10-62
Date	Indexed C. J. GALLI

F.B. 2983 PG. 47

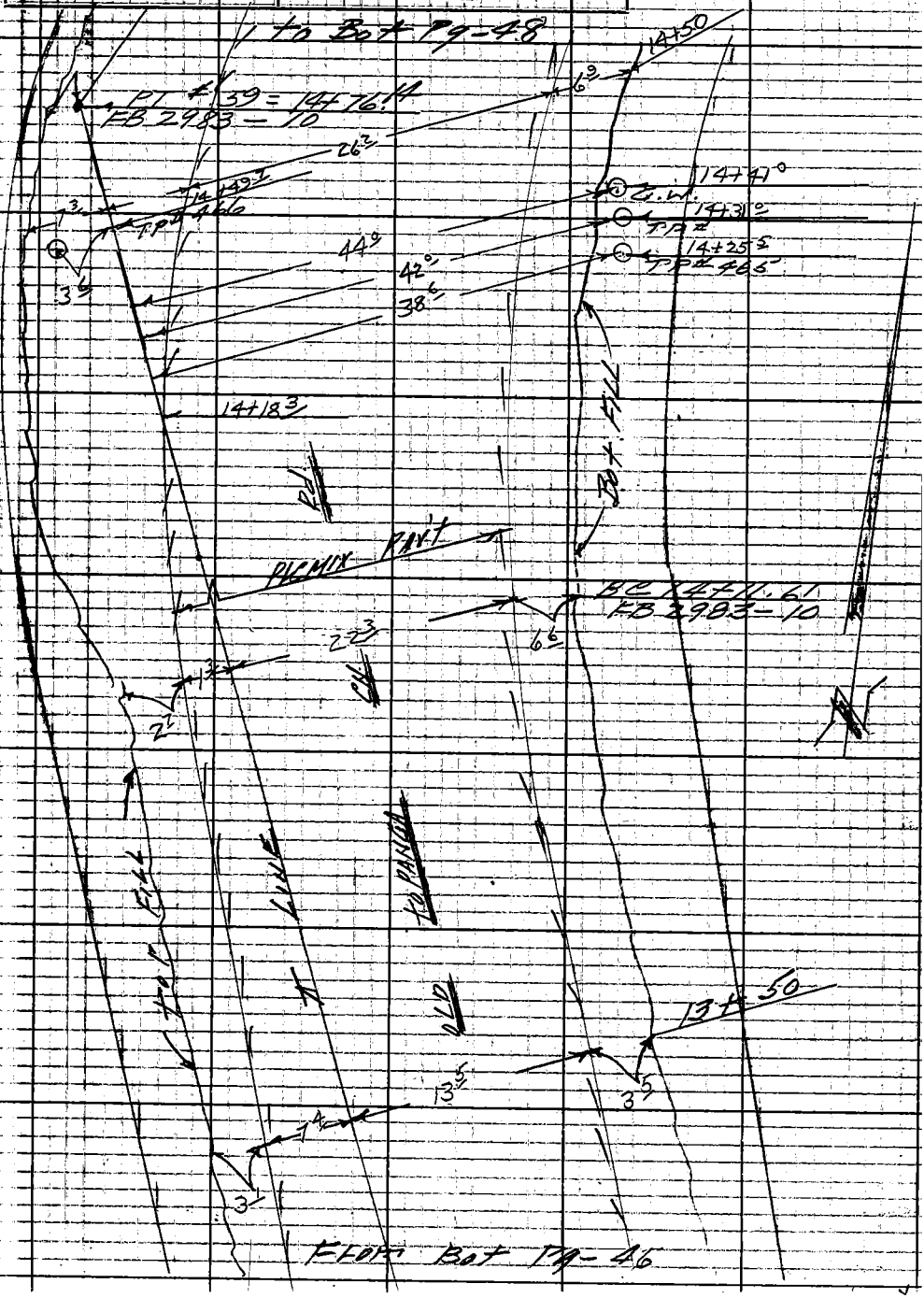

Note: Any Additions or Changes on This Sheet Must Be Made or Circled in Red Ink With Date and Name of Person Making Change.

Do not extend notes this side of this line.

RETURN TO
LOS ANGELES COUNTY ENGINEER
00 LOS ANGELES COUNTY ENGINEERING BLDG.

763095 CE #247 7-58



RETURN TO
LOS ANGELES COUNTY ENGINEER
700 LOS ANGELES COUNTY ENGINEERING BLDG.

Do not extend notes this side of this line.

Note: Any Additions or Changes on This Sheet Must be Made or Circled in Red Ink With Date and Name of Person Making Change.

Notes Ck'd by	Survey of WND #29 to Panga
Map No.	JN 529437 Tape Std °F
Office Work	Surveyed by Butkholder
Checked	Notes LeGault Date 10-62
Date	Indexed C. GALLI

F.B. 2983 PG. 49

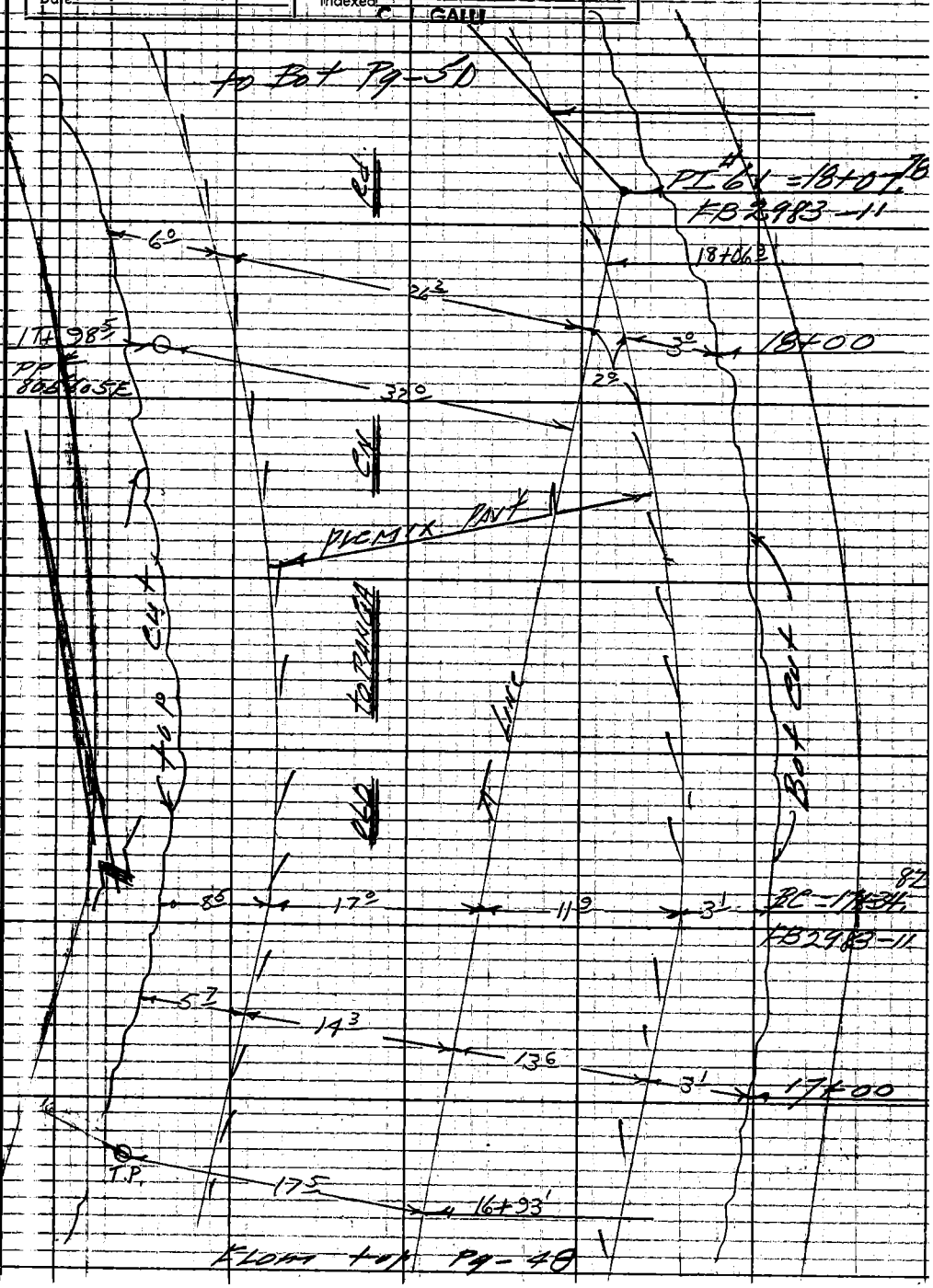

Note: Any Additions or Changes on This Sheet Must Be Made or Circled in Red Ink With Date and Name of Person Making Change.

Do not extend notes this side of this line.

RETURN TO
LOS ANGELES COUNTY ENGINEER
00 LOS ANGELES COUNTY ENGINEERING BLDG.

763095 CE #247 7-55

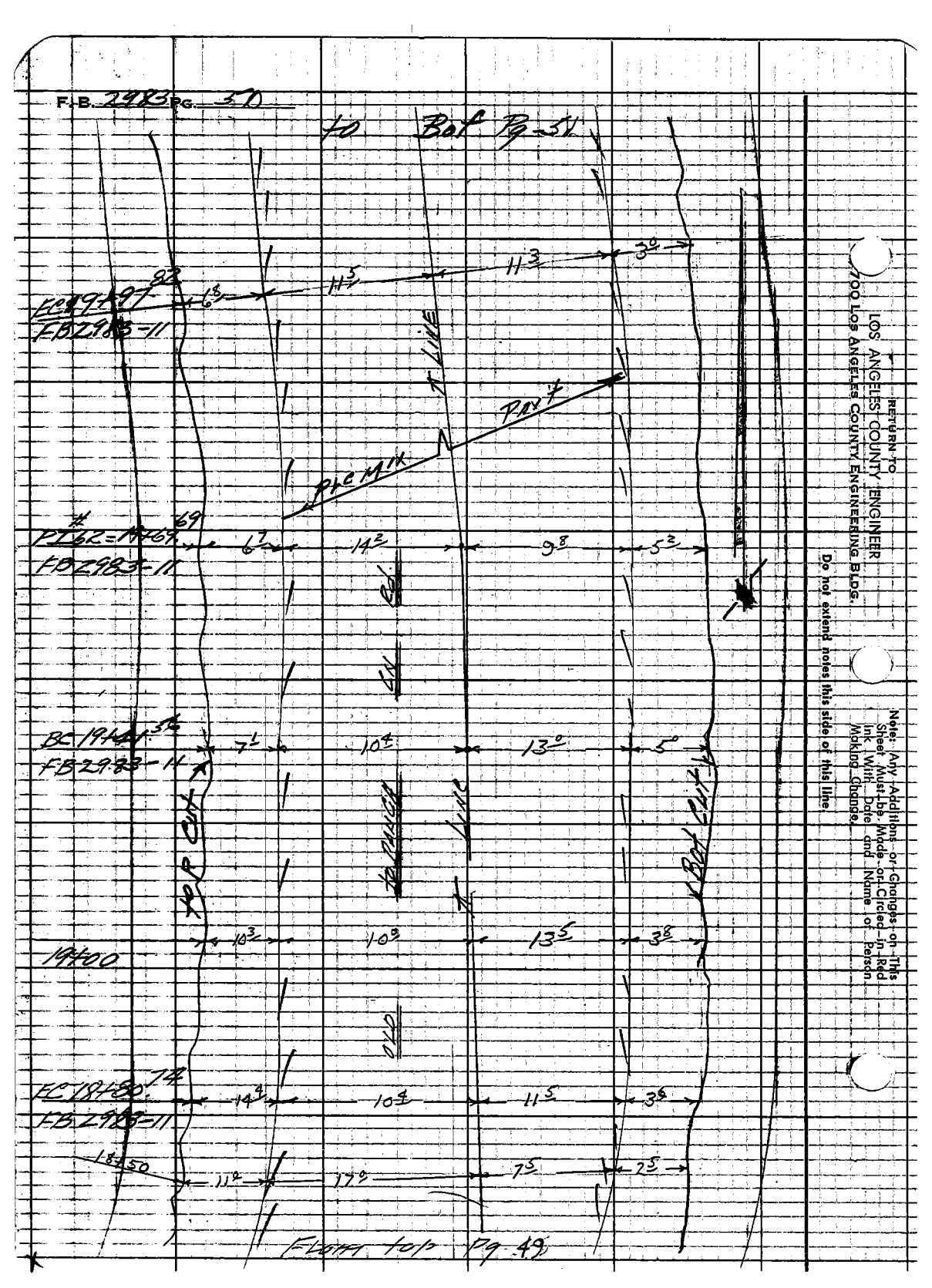

RETURN TO
LOS ANGELES COUNTY ENGINEER
700 Los Angeles County Engineering Bldg.

Do not extend notes this side of this line

Note: Any Additions or Changes on This Sheet Must be Made or Circled in Red Ink With Date and Name of Person Making Change

Notes Ck'd by	Survey of WWD #79 to Panga
Map No.	JN 529437 Tape Std °F
Office Work	Surveyed by Burkholder
Checked	Notes LC Gault Date 10-62
Date	Indexed C. J. GALLI

F. B. 2983 PG. 51



Note: Any Additions or Changes on This Sheet Must be Made or Circled in Red Ink With Date and Name of Person Making Change.

Do not extend notes this side of this line.

RETURN TO
LOS ANGELES COUNTY ENGINEER
00 LOS ANGELES COUNTY ENGINEERING BLDG.

763098 CE #247 7-59

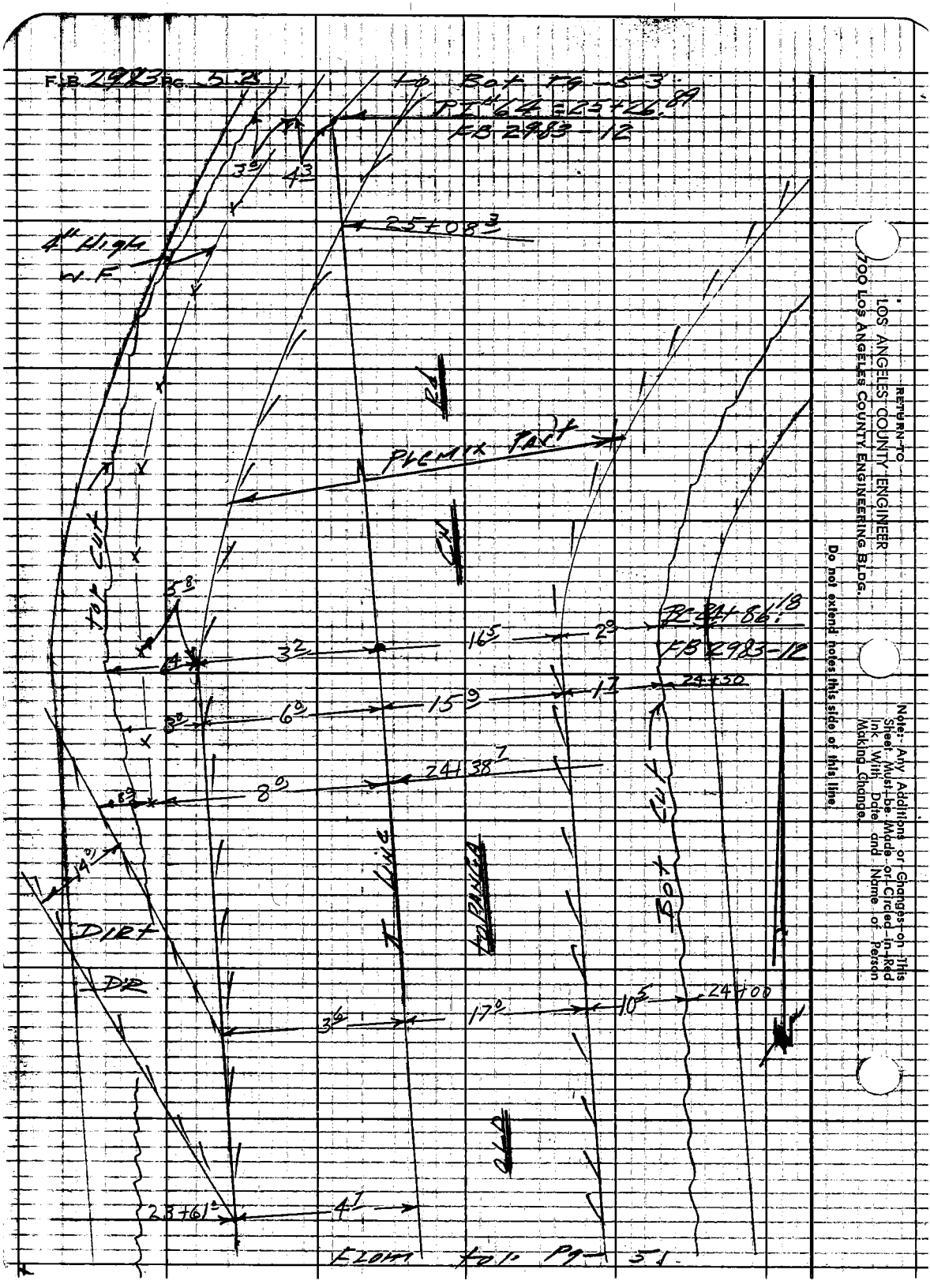
F.B. 2983 PG. 5.25
to Bot Pg-53
PI #64 = 25+26.89
FB 2983-12
3°
4³
25+08³
4" High W.F.
Rd
Premix Part
Ch
Top Cut
5⁸
3²
16⁵
2⁹
PC 24+86.18
FB 2983-12
24+30
6⁰
15⁹
1⁷
24+38⁷
8⁰
14⁰
Dirt
Dr
T Line
to Panga
Bot Cut
3⁶
17⁰
10⁵
24+00
Old
23+61⁰
4¹
From to Pg-51
RETURN TO
LOS ANGELES COUNTY ENGINEER
700 LOS ANGELES COUNTY ENGINEERING BLDG.
Do not extend notes this side of this line
Note: Any Additions or Changes on This Sheet Must be Made or Circled in Red Ink With Date and Name of Person Making Change.

Notes Ck'd by	Survey of WWD #29 Old to Pauca
Map No.	IN 529437 Tape Std °F
Office Work	Surveyed by Bulkholder
Checked	Notes LeGault Date 10-62
Date	Indexed C. J. GALLI

F.B. 2983 PG. 53

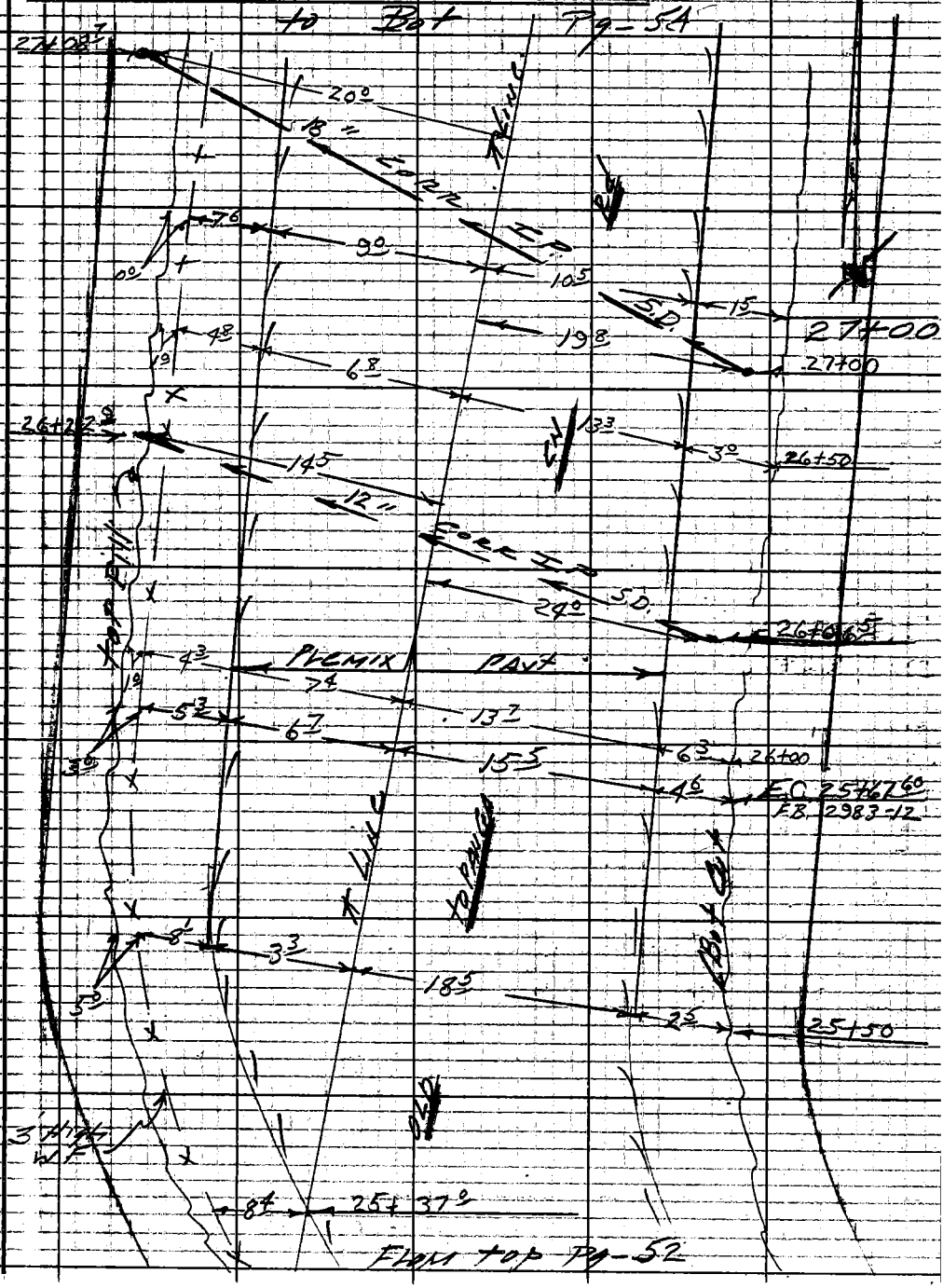

Note: Any Additions or Changes on This Sheet Must be Made or Circled in Red Ink With Date and Name of Person Making Change.

Do not extend notes this side of this line.

RETURN TO
LOS ANGELES COUNTY ENGINEER
00 LOS ANGELES COUNTY ENGINEERING BLDG.

763095 CE #247 7-55

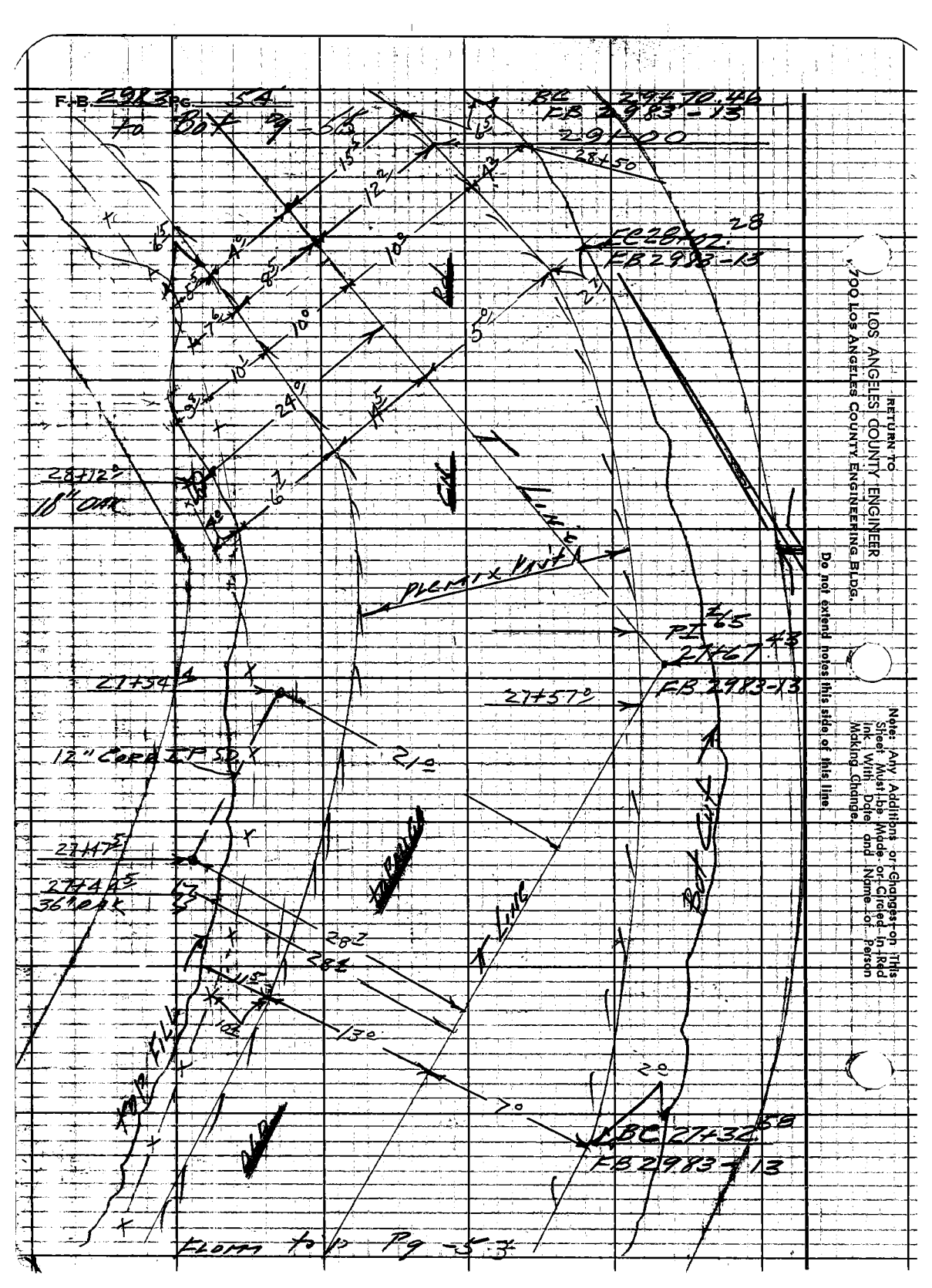

RETURN TO
LOS ANGELES COUNTY ENGINEER
900 Los Angeles County Engineering Bldg.

Do not extend notes this side of this line.

Note: Any Additions or Changes on This Sheet Must be Made or Circled in Red Ink With Date and Name of Person Making Change.

Notes Ck'd by	Survey of Hwy 19 Lakewood Rd
Map No.	IN 29437 Tape Std. °F.
Office Work	Surveyed by Buckhalter
Checked	Notes LC Date 11-62
Date	Indexed C. L. GALLI

F. B. 2983 Pg. 55

to Bot Pg 56



Notes: Any Additions or Changes on This Sheet Must Be Made or Circled in Red Ink With Date and Name of Person Making Change.

Do not extend notes this side of this line.

RETURN TO
LOS ANGELES COUNTY ENGINEER
900 LOS ANGELES COUNTY ENGINEERING BLDG.

76906 CE #247 7-59

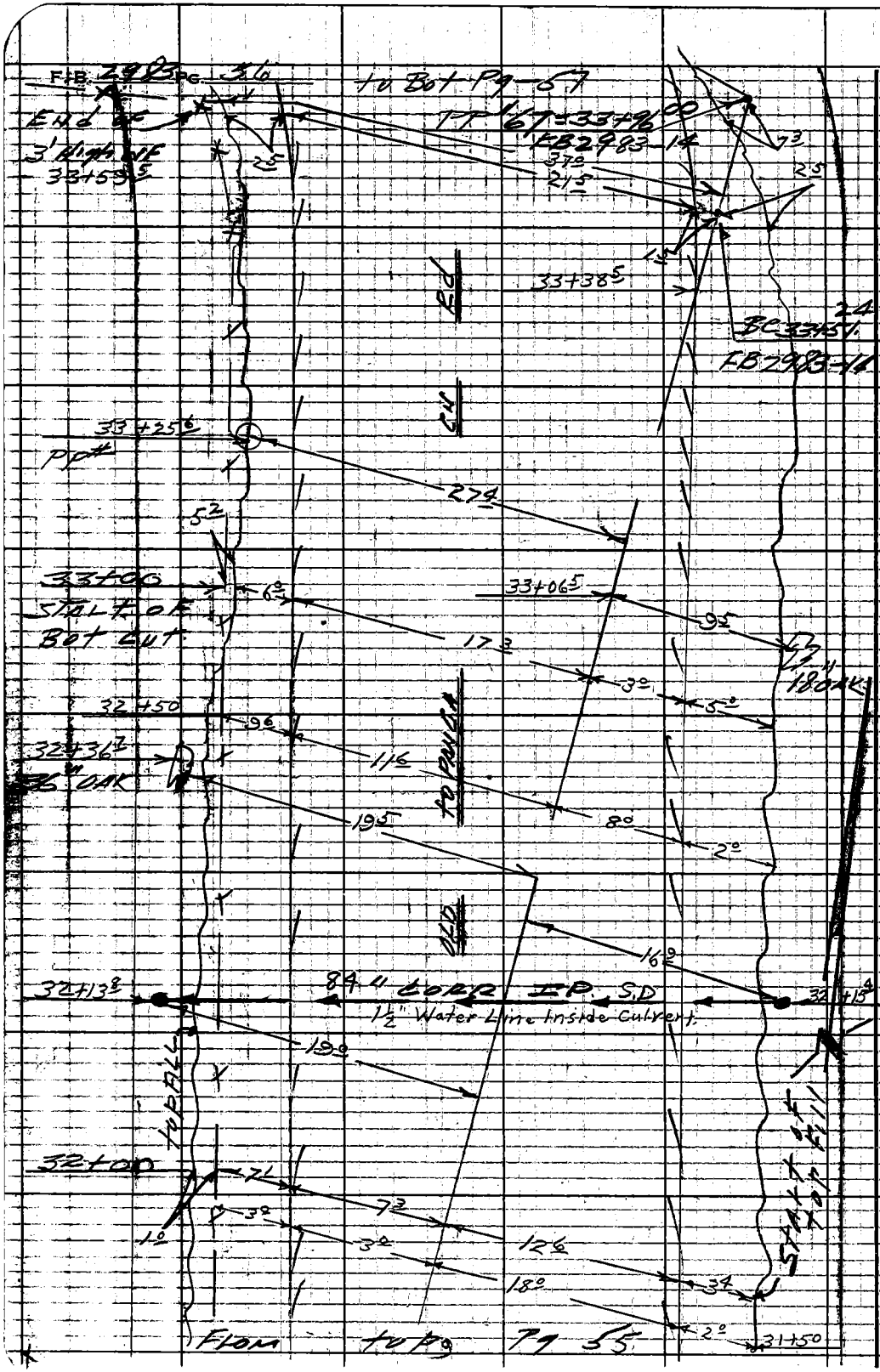

RETURN TO
LOS ANGELES COUNTY ENGINEER
700 LOS ANGELES COUNTY ENGINEERING BLDG.

Note: Any Additions or Changes on This Sheet Must be Made or Circled in Red Ink With Date and Name of Person Making Change.

Do not extend notes this side of this line.

Notes Ck'd by	Survey of HWD #29 Pot Panga
Map No.	JN 29437 Tape Std °F
Office Work	Surveyed by Burkholder
Checked	Notes LC Gault Date 10-62
Date	Indexed C. J. GALLI

F. B. 2983 Pg. 57

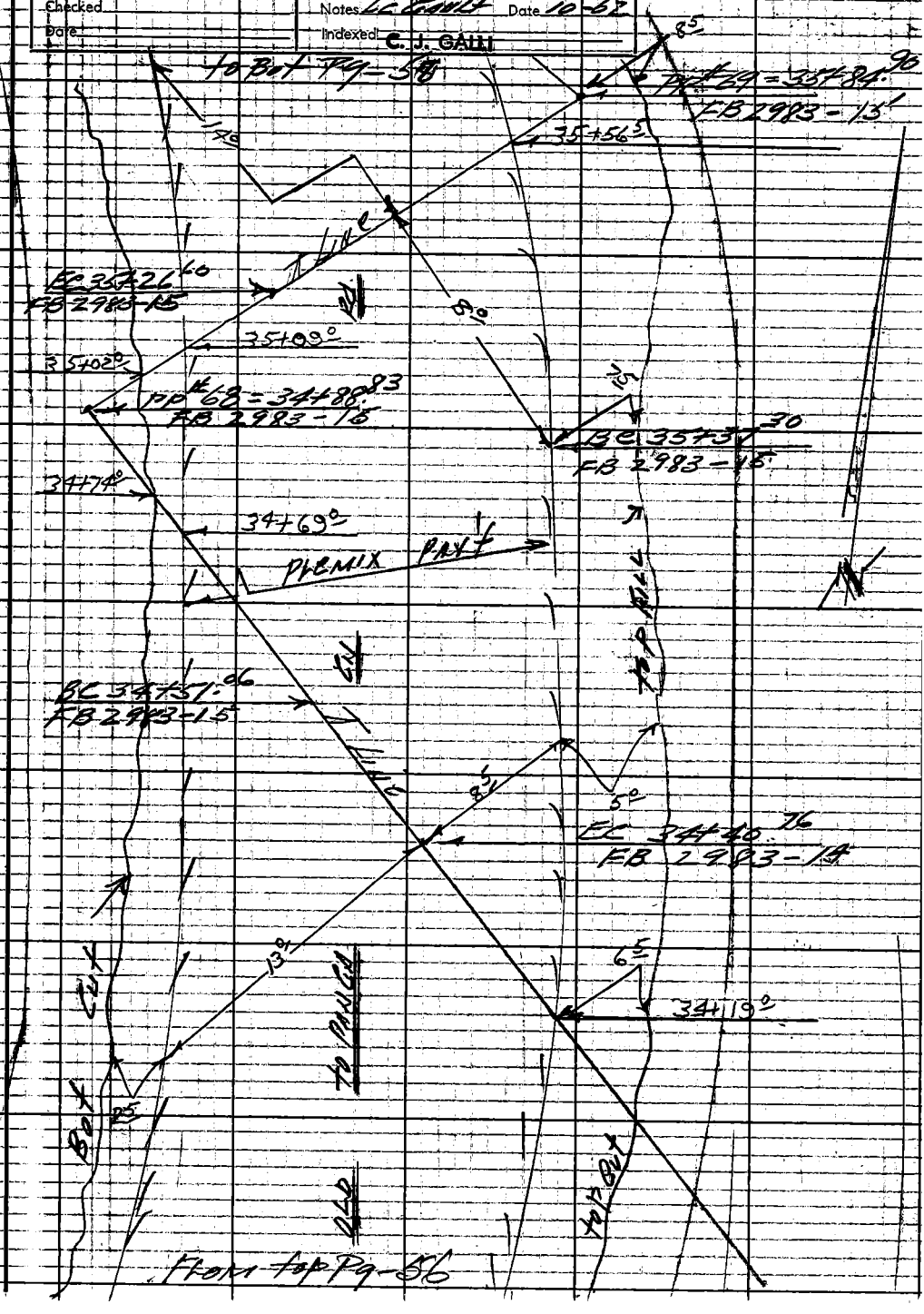

Note: Any Additions or Changes on This Sheet Must be Made or Circled in Red Ink With Date and Name of Person Making Change.

Do not extend notes this side of this line.

RETURN TO
LOS ANGELES COUNTY ENGINEER
1100 LOS ANGELES COUNTY ENGINEERING BLDG.

763098 CE #247 7-53

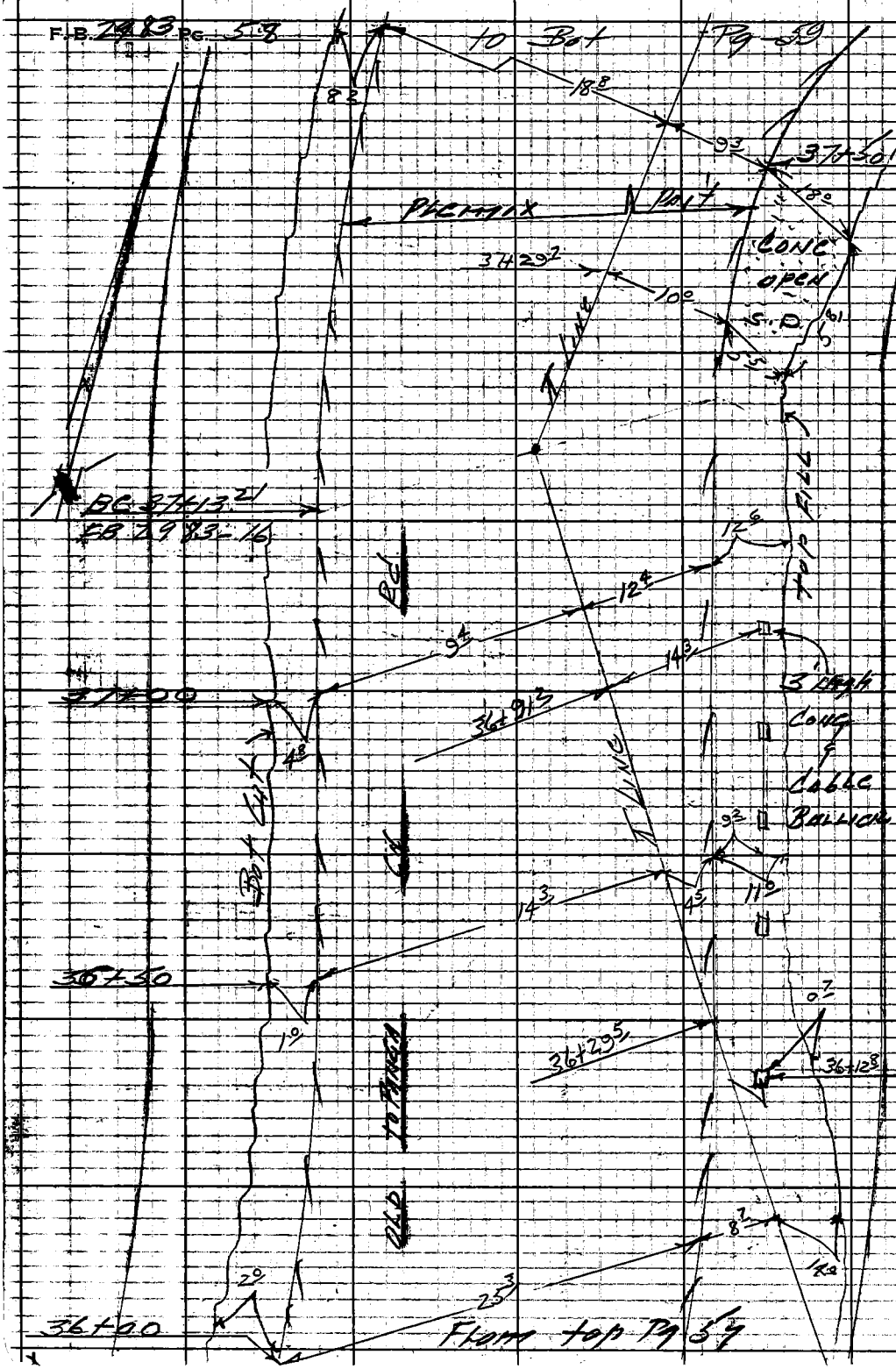

RETURN TO
LOS ANGELES COUNTY ENGINEER
700 LOS ANGELES COUNTY ENGINEERING BLDG.
Do not extend notes this side of this line.
Note: Any Additions or Changes on This Sheet Must be Made or Circled in Red Ink With Date and Name of Person Making Change.

Notes Ck'd by	Survey of WWD #29 to PANCA
Map No.	JN 529437 Tape Std °F
Office Work	Surveyed by Burkholder
Checked	Notes LC Gault Date 10-62
Date	Indexed C. J. GALLI

F.B. 2983 PG. 59



Note: Any Additions or Changes on This Sheet Must Be Made or Circled in Red Ink With Date and Name of Person Making Change.

Do not extend notes this side of this line.

RETURN TO
LOS ANGELES COUNTY ENGINEER
00 LOS ANGELES COUNTY ENGINEERING BLDG.

763095 CE #247 7-59

F.B. 1983 Pg 60



RETURN TO
LOS ANGELES COUNTY ENGINEER
700 Los Angeles County Engineering Bldg.

Do not extend notes this side of this line.

Note: Any Additions or Changes on This Sheet Must be Made or Circled in Red Ink With Date and Name of Person Making Change

Notes Ck'd by	Survey of W.W. D#29 to Bot Panca
Map No.	JN 599437 Tape Std °F
Office Work	Surveyed by Bill Kholder
Checked	Notes L. Coault Date 10-62
Date	Indexed C. J. GALLI

F. B. 2983 PG. 61

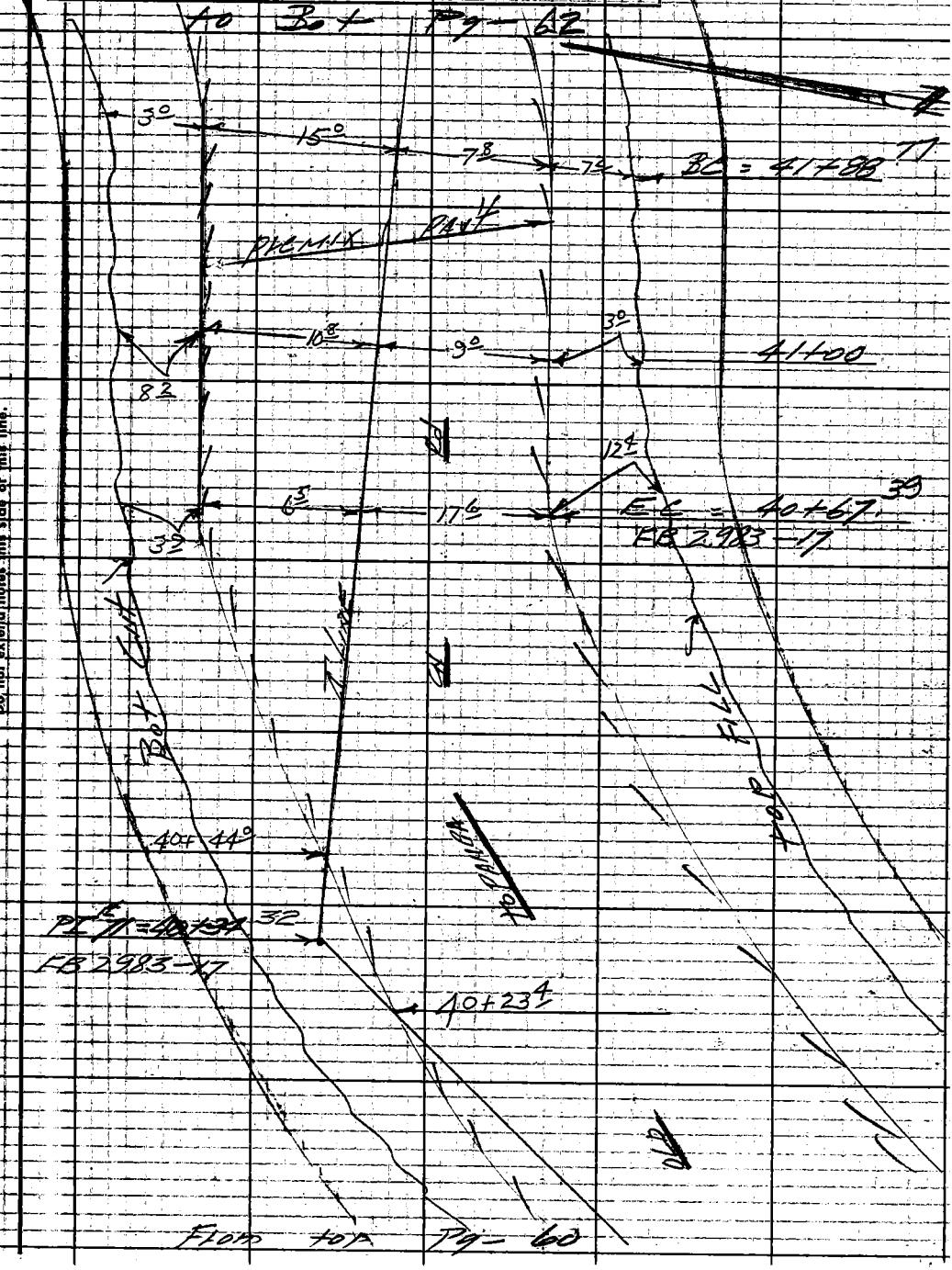

Note: Any Additions or Changes on This Sheet Must Be Made or Circled in Red Ink With Date and Name of Person Making Change.

Do not extend notes this side of this line.

RETURN TO
LOS ANGELES COUNTY ENGINEER
00 Los Angeles County Engineering Bldg.

76309S CE #247—7-58

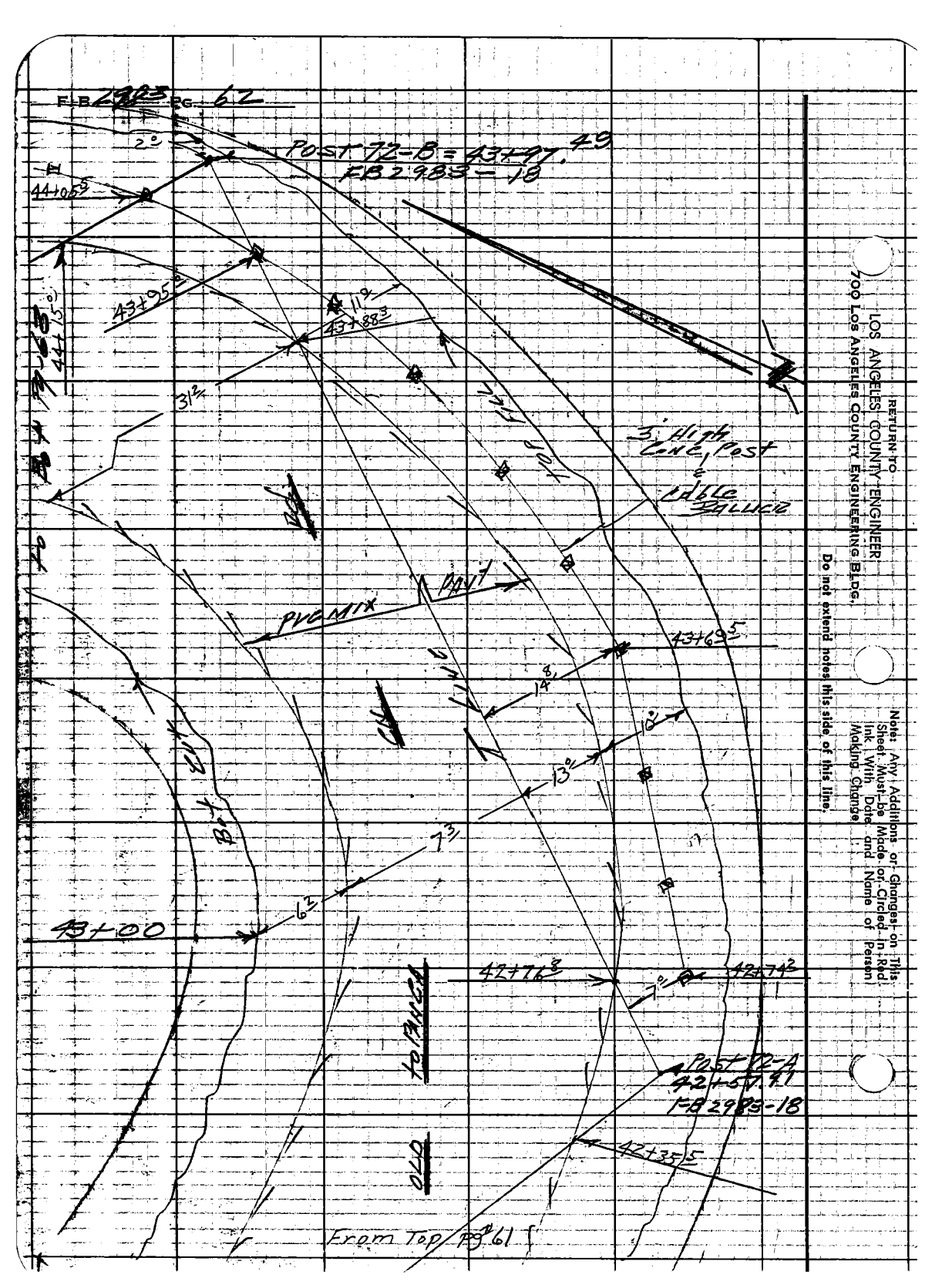

RETURN TO
LOS ANGELES COUNTY ENGINEER
700 Los Angeles County Engineering Bldg.

Do not extend notes this side of this line.

Note: Any Additions or Changes on This Sheet Must be Made or Circled in Red Ink With Date and Name of Person Making Change

Notes Ck'd by	Survey of WWD 29 to Panga
Map No.	JN 529457 Tape Std °F
Office Work	Surveyed by Burkholder
Checked	Notes La Boult Date 10-62
Date	Indexed C. J. GALLI

F.B. 2983 Pg. 63

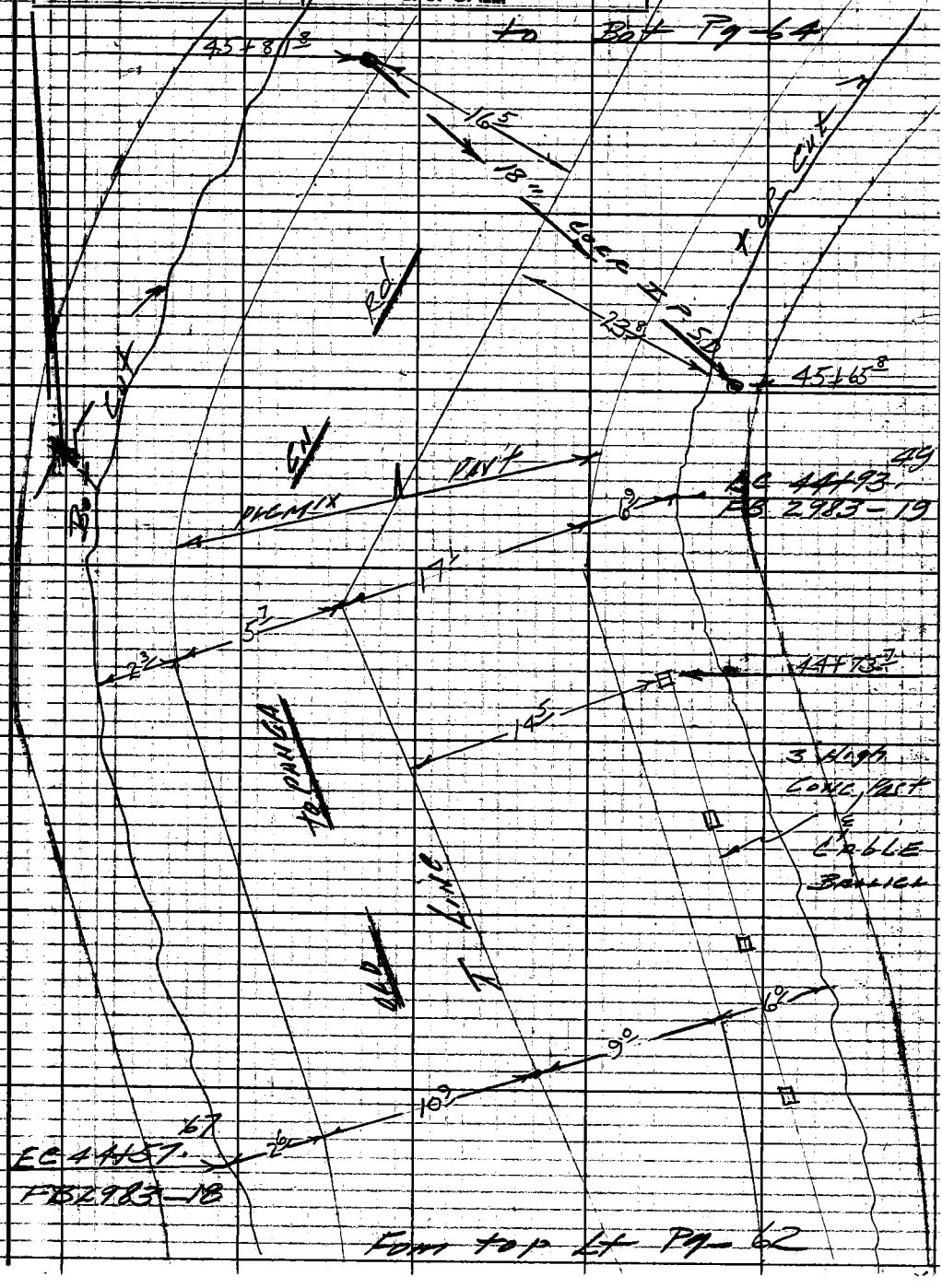

Note: Any Additions or Changes on This Sheet Must Be Made or Circled in Red Ink With Date and Name of Person Making Change

Do not extend notes this side of this line.

RETURN TO
LOS ANGELES COUNTY ENGINEER
00 LOS ANGELES COUNTY ENGINEERING BLDG.

763095 CE #247 7-59

F.B. 2983 PG. 64

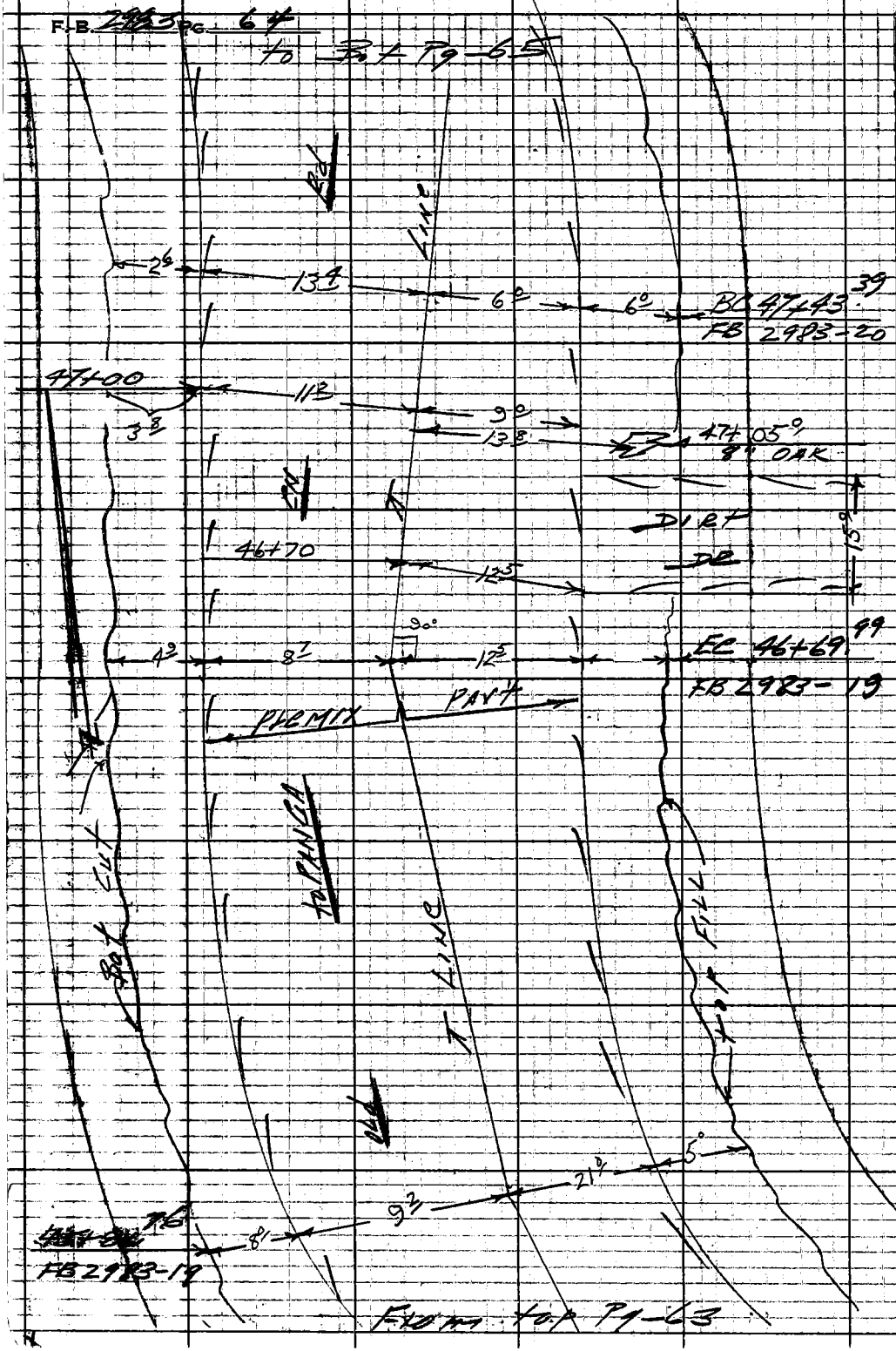

RETURN TO
LOS ANGELES COUNTY ENGINEER
700 LOS ANGELES COUNTY ENGINEERING BLDG.

Do not extend notes this side of this line.

Note: Any Additions or Changes on This Sheet Must be Made or Circled in Red Ink With Date and Name of Person Making Change.

Notes Ck'd by	Survey of WWD 29 [illegible]
Map No.	JN 29437 Tape Std °F
Office Work	Surveyed by Bulkholder
Checked	Notes LC Gault Date 11-62
Date	Indexed C. J. GALLI

F.B. 2983 PG. 65



Note: Any Additions or Changes on This Sheet Must Be Made or Circled in Red Ink With Date and Name of Person Making Change.

Do not extend notes this side of this line.

RETURN TO
LOS ANGELES COUNTY ENGINEER
900 LOS ANGELES COUNTY ENGINEERING BLDG.

763095 CE #247 7-53

F.B. ~~2983~~ Pg. 66

to Bat Pg-67

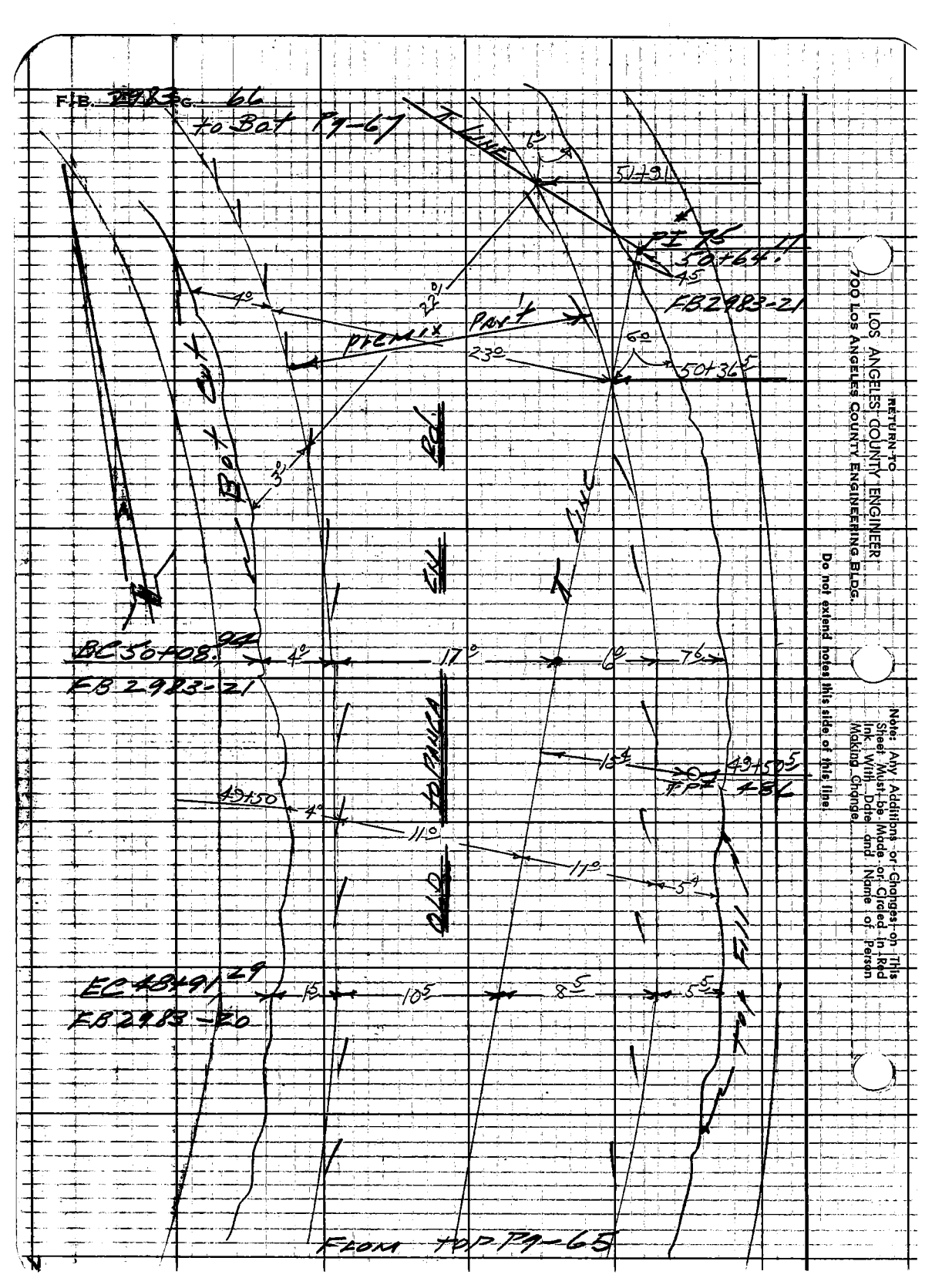

RETURN TO
LOS ANGELES COUNTY ENGINEER
700 Los Angeles County Engineering Bldg.

Do not extend notes this side of this line.

Note: Any Additions or Changes on This Sheet Must be Made or Circled in Red Ink With Date and Name of Person Making Change

Notes Ck'd by	Survey of WWD 29 old to Panga
Map No.	JN 529437 Tape Std °F
Office Work	Surveyed by Bulkholder
Checked	Notes LC Gault Date 10-62
Date	Indexed C. J. GALLI

F.B. 2983 Pg. 67



Note: Any Additions or Changes on This Sheet Must be Made or Circled in Red Ink With Date and Name of Person Making Change.

Do not extend notes this side of this line.

RETURN TO
LOS ANGELES COUNTY ENGINEER
00 Los Angeles County Engineering Bldg.

76309S CE #247 7-53


F.B. 2983 Pg. 68
To Bot. Pg #69
3' High Conc Post & Cable Bollier
11°
2°
20'
4°
4°
11°
54+00
7.5
55+82.6
5°
13°
11°
7°
BC
55+62.7
20.7
55+73.78
FB 2983-23
FPD 488
DILT RD
55+38°
14°
11°
11.6
EC 55+04.72
FB 2983-22
9°
15°
13.4
PLEMIX
PAV'T
54+50
5.6
3.4
20°
0.5
33.5
54+07.7
24"
CORR IP
S.D.
54+02.7
26.2
From top Pg-67
RETURN TO
LOS ANGELES COUNTY ENGINEER
700 LOS ANGELES COUNTY ENGINEERING BLDG.
Do not extend notes this side of this line.
Note: Any Additions or Changes on This Sheet Must be Made or Circled in Red Ink With Date and Name of Person Making Change.

Notes Ck'd by	Survey of HWD #29 Lotanga
Map No.	JN 529437 Tape Std of
Office Work	Surveyed by Burkholder
Checked	Notes LeGault Date 10-62
Date	Indexed C. J. GALLI

F.B. 2983 Pg. 69

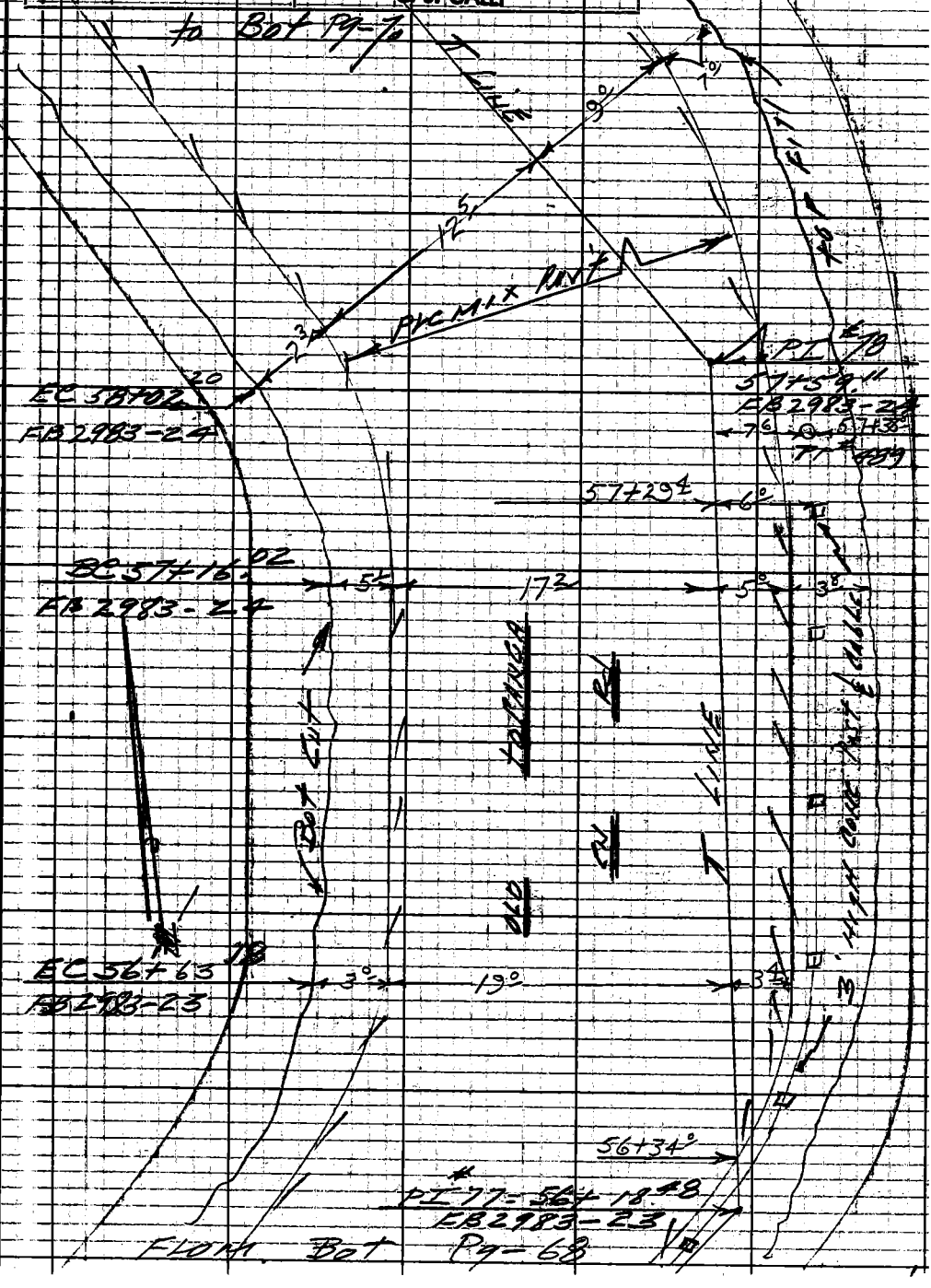

Note: Any Additions or Changes on This Sheet Must Be Made or Circled in Red Ink With Date and Name of Person Making Change.

Do not extend notes this side of this line.

RETURN TO
LOS ANGELES COUNTY ENGINEER
900 LOS ANGELES COUNTY ENGINEERING BLDG.

76309S CE #247 7-53



RETURN TO
LOS ANGELES COUNTY ENGINEER
700 Los Angeles County Engineering Bldg.

Do not extend notes this side of this line.

Note: Any Additions or Changes on This Sheet Must be Made or Circled in Red Ink With Date and Name of Person Making Change

Notes Ck'd by	Survey of WWD #29 to Topanga
Map No.	JN 529437 Tape Std °F
Office Work	Surveyed by [illegible]
Checked	Notes L.C. Gault Date 10-62
Date	Indexed C. J. GALLI

F.B. 2983 Pg. 71



Note: Any Additions or Changes on This Sheet Must Be Made or Circled in Red Ink With Date and Name of Person Making Change.

Do not extend notes this side of this line.

RETURN TO
LOS ANGELES COUNTY ENGINEER
00 LOS ANGELES COUNTY ENGINEERING BLDG.

763098 CE #247 7-58

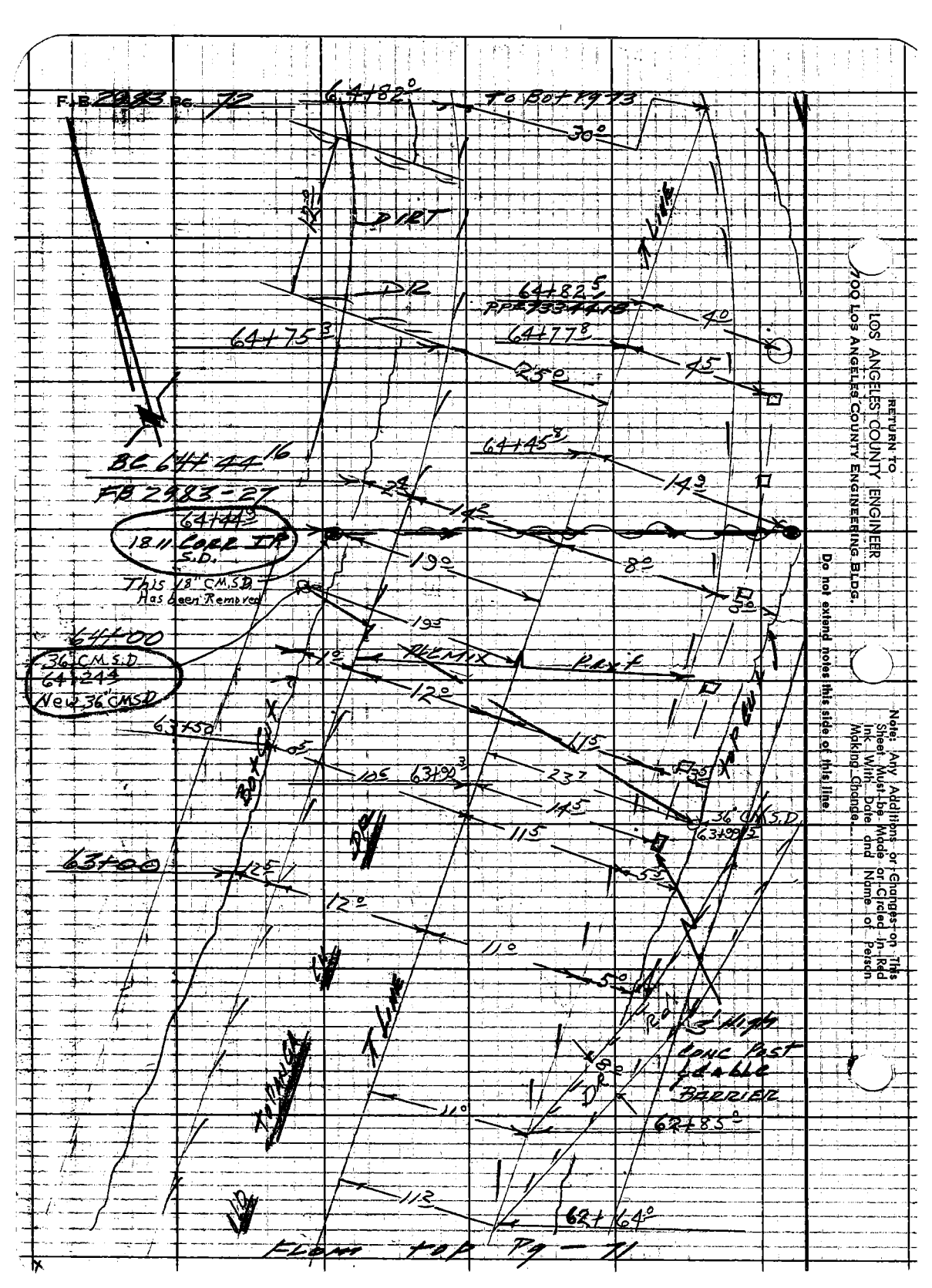

RETURN TO
LOS ANGELES COUNTY ENGINEER
700 LOS ANGELES COUNTY ENGINEERING BLDG.

Do not extend notes this side of this line.

Note: Any Additions or Changes on This Sheet Must be Made or Circled in Red Ink With Date and Name of Person Making Change.

Notes Ck'd by	Survey of WVD #29 Old Topanga
Map No.	IN 329437 Tape Std. °F
Office Work	Surveyed by Bulkholder
Checked	Notes LC Gault Date 10-62
Date	Indexed C. J. GALLI

F.B. 2983 PG. 73

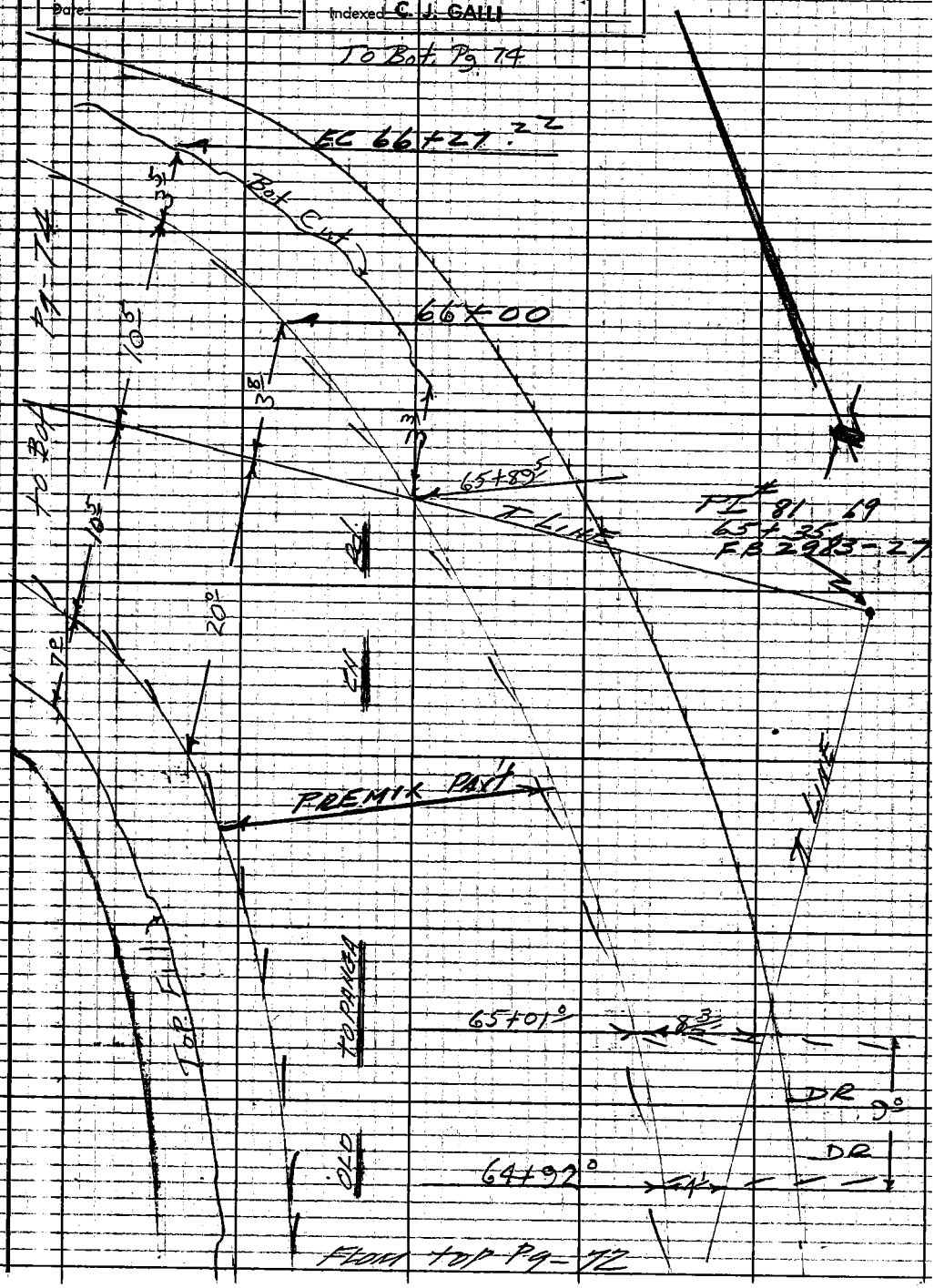

Flow top Pg-72

Note: Any Additions or Changes on This Sheet Must be Made or Circled in Red Ink With Date and Name of Person Making Change.

Do not extend notes this side of this line.

RETURN TO
LOS ANGELES COUNTY ENGINEER
00 LOS ANGELES COUNTY ENGINEERING BLDG.

76809S CE #247 7-53



RETURN TO
LOS ANGELES COUNTY ENGINEER
700 Los Angeles County Engineering Bldg.

Do not extend notes this side of this line

Note: Any Additions or Changes on This Sheet Must be Made or Circled in Red Ink With Date and Name of Person Making Change

Notes Ck'd by	Survey of WWD #29 to Panga
Map No.	JN 529437 Tape Std °F
Office Work	Surveyed by Burkholder
Checked	Notes LC Gault Date 10-62
Date	Indexed C. J. GALLI

F.B. 2983 PG. 75

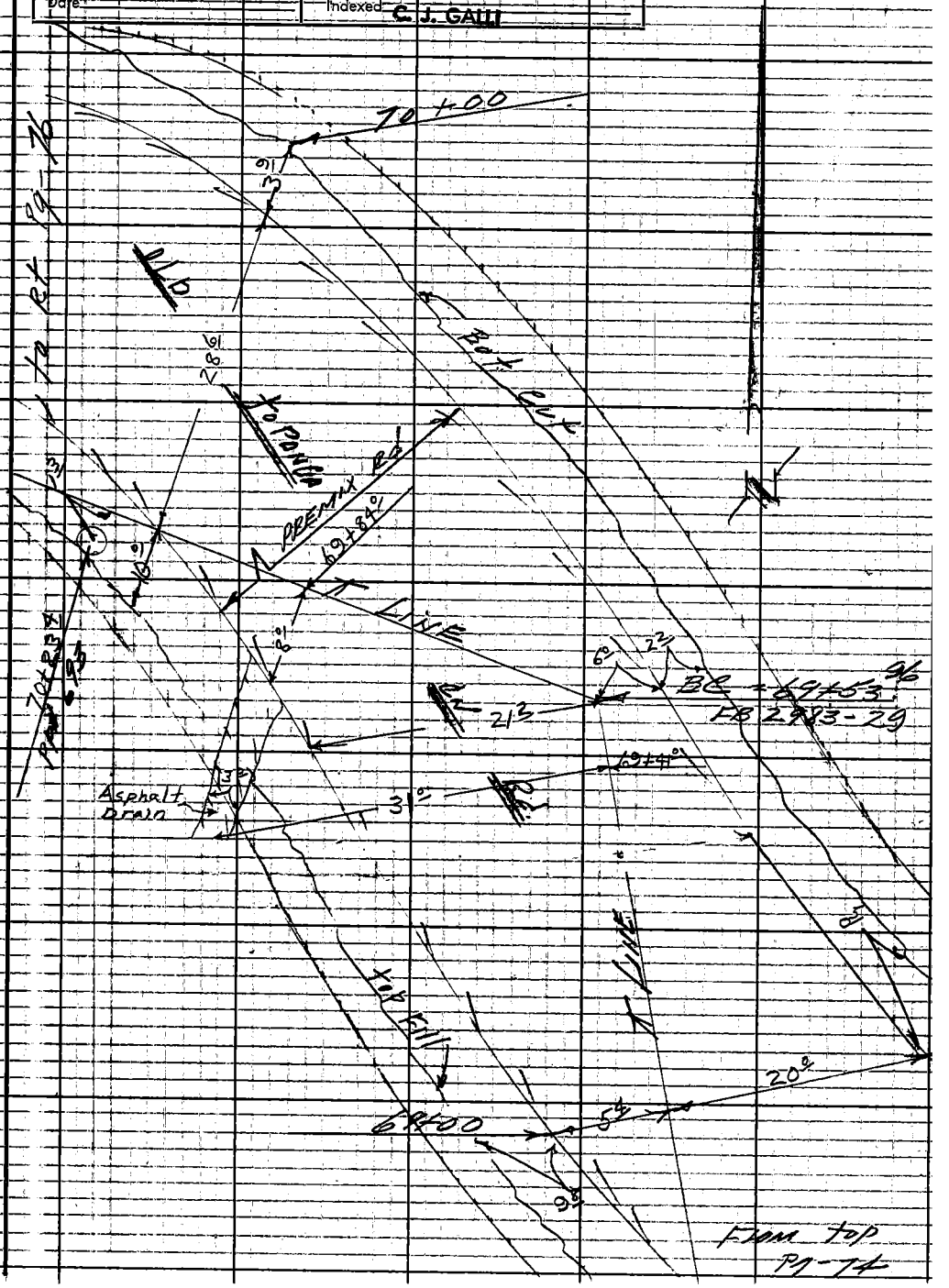

From top Pg-74

Note: Any Additions or Changes on This Sheet Must Be Made or Circled in Red Ink With Date and Name of Person Making Change

Do not extend notes this side of this line.

RETURN TO
LOS ANGELES COUNTY ENGINEER
00 LOS ANGELES COUNTY ENGINEERING BLDG.

763095 CE #247 7-53

F.B. 2983 PG. 76

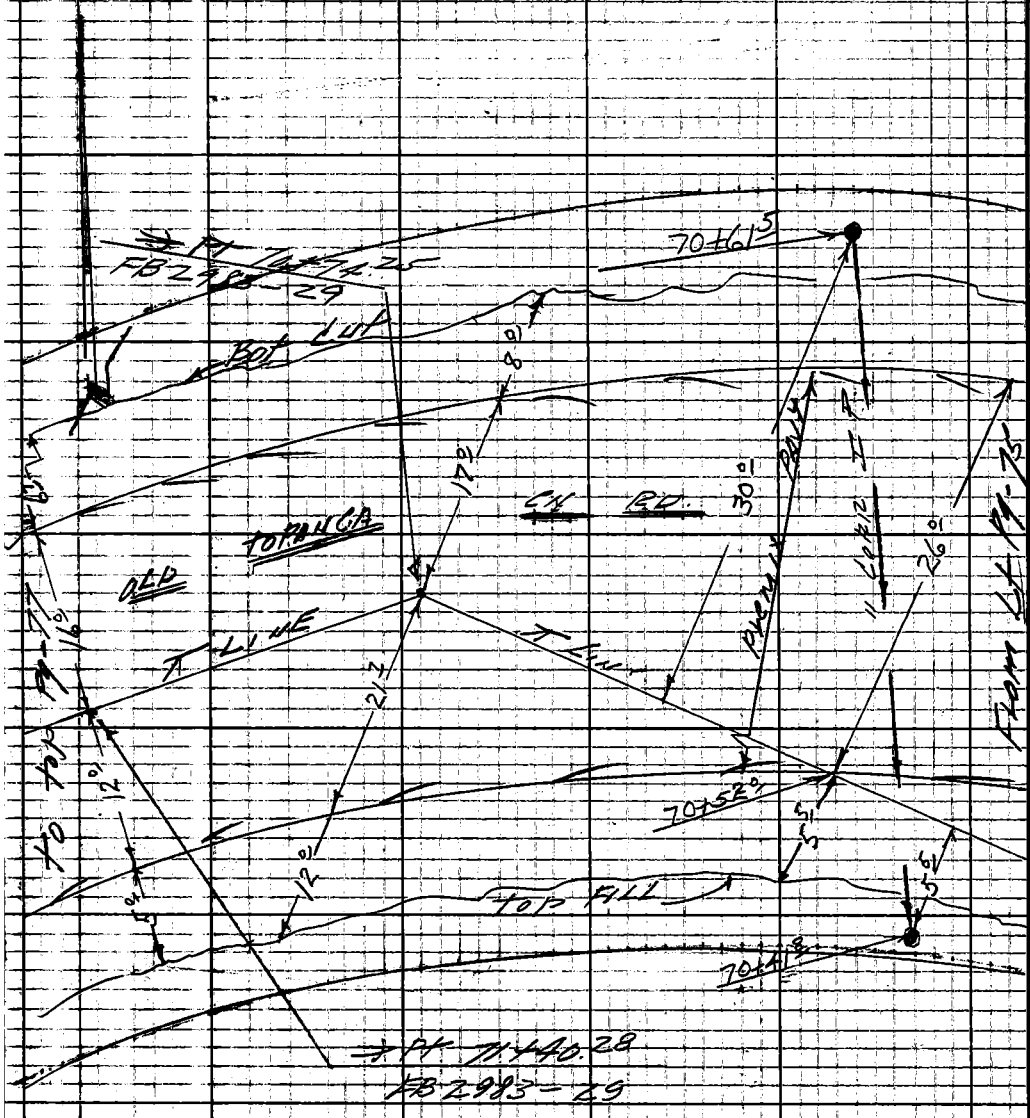

RETURN TO
LOS ANGELES COUNTY ENGINEER
700 LOS ANGELES COUNTY ENGINEERING BLDG.

Do not extend notes this side of this line.

Note: Any Additions or Changes on This Sheet Must be Made or Circled in Red Ink With Date and Name of Person Making Change.

Notes Ck'd by	Survey of WN #29 to Old Pan Ga
Map No.	JN 529437 Tape Std °F
Office Work	Surveyed by Burkholder
Checked	Notes LeGault Date 10-62
Date	Indexed C. J. GAULT

F.B. 2983 PG. 77



Note: Any Additions or Changes on This Sheet Must be Made or Circled in Red Ink With Date and Name of Person Making Change.

Do not extend notes this side of this line.

RETURN TO
LOS ANGELES COUNTY ENGINEER
00 LOS ANGELES COUNTY ENGINEERING BLDG.

769095 CE #247 7-59

F.B. 2983 Pg. 78

From Bk Pg - 77

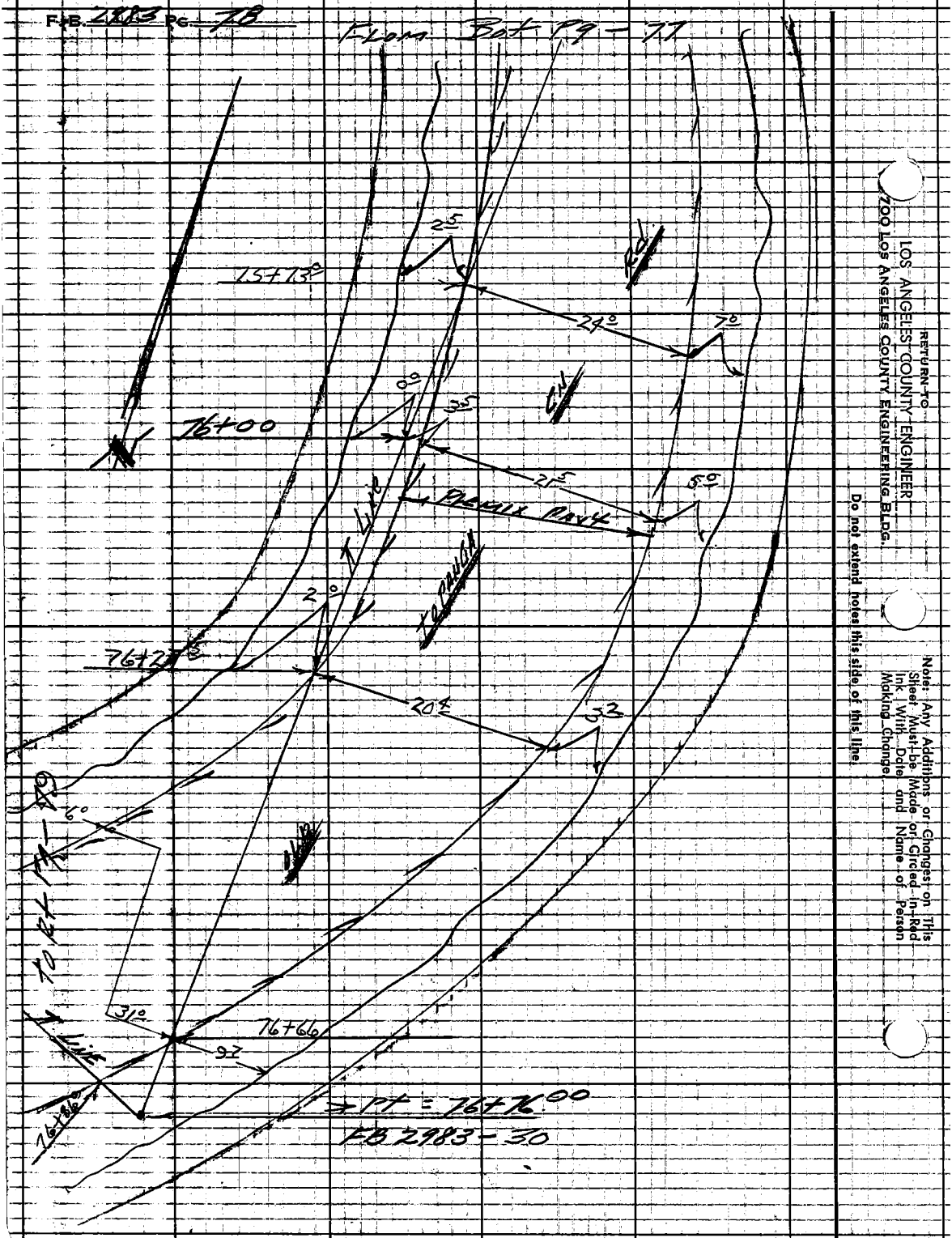

RETURN TO
LOS ANGELES COUNTY ENGINEER
700 LOS ANGELES COUNTY ENGINEERING BLDG.

Do not extend notes this side of this line.

Note: Any Additions or Changes on This Sheet Must be Made or Circled in Red Ink With Date and Name of Person Making Change.

Notes Ck'd by	Survey of LWWD #29	F. B. 2983 PG. 79
Map No.	JN 529481 Tape ___ Std ___ °F	
Office Work	Surveyed by Burkholder	
Checked	Notes L.C. Gault Date 10-62	
Date	Indexed C. J. GALLI	

Note: Any Additions or Changes on This Sheet Must be Made or Circled in Red Ink With Date and Name of Person Making Change.

Do not extend notes this side of this line.

RETURN TO
LOS ANGELES COUNTY ENGINEER
100 LOS ANGELES COUNTY ENGINEERING BLDG.

76309S CE #247 7-58

F.B. 2983 Pg. 80

RETURN TO
LOS ANGELES COUNTY ENGINEER
700 LOS ANGELES COUNTY ENGINEERING BLDG.

Do not extend notes this side of this line.

Note: Any Additions or Changes on This Sheet Must be Made or Circled in Red Ink With Date and Name of Person Making Change.

Notes Ck'd by	Survey of WHD #29 to old Panga
Map No.	JN 529437 Tape Std. °F
Office Work	Surveyed by Burkholder
Checked	Notes Le Gault Date 11-62
Date	Indexed C. J. GALLI

F. B. 2913 PG. 84

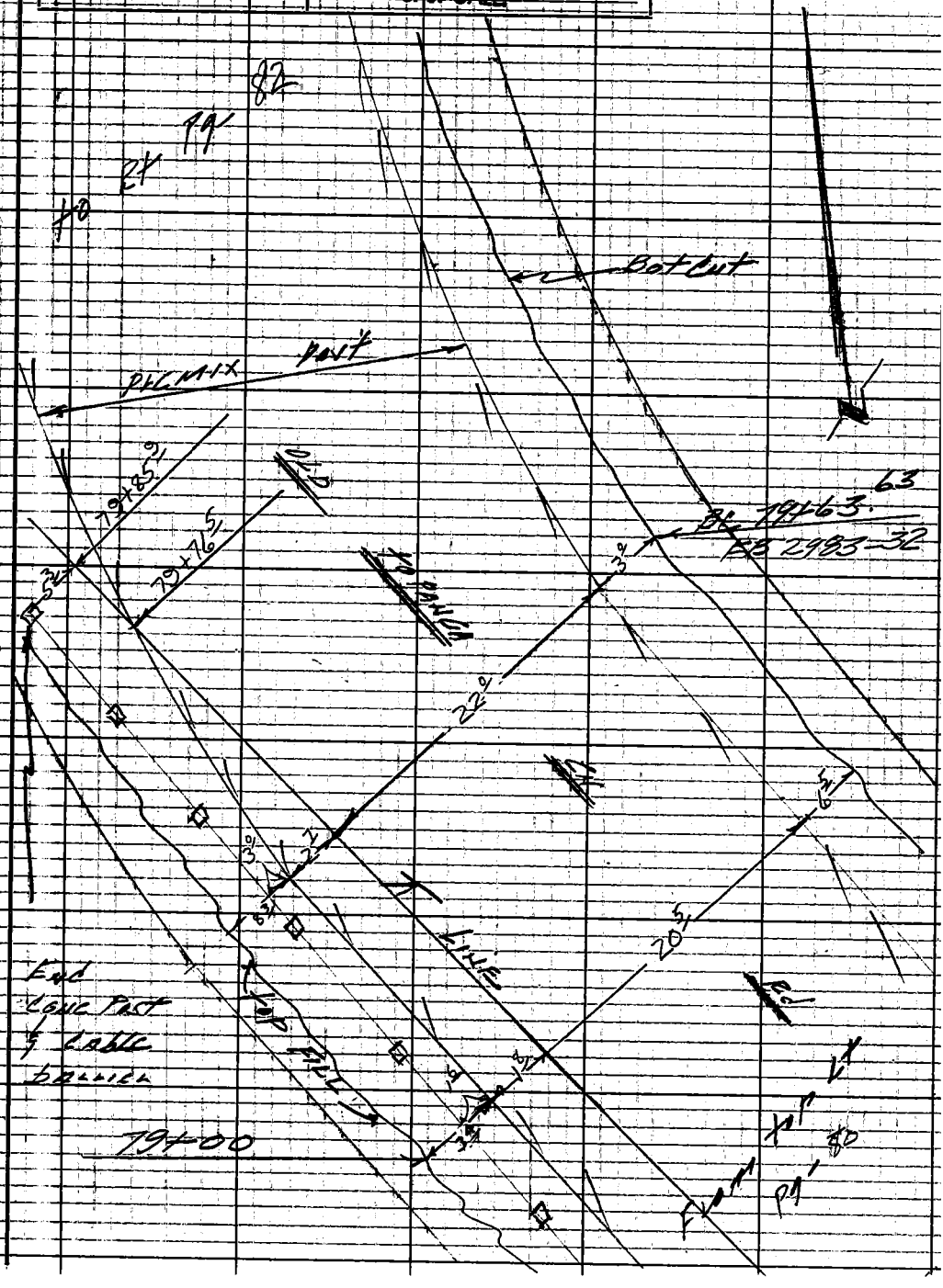

Note: Any Additions or Changes on This Sheet Must be Made or Circled in Red Ink With Date and Name of Person Making Change.

Do not extend notes this side of this line.

RETURN TO
LOS ANGELES COUNTY ENGINEER
00 LOS ANGELES COUNTY ENGINEERING BLDG.

763098 CE #247 7-58

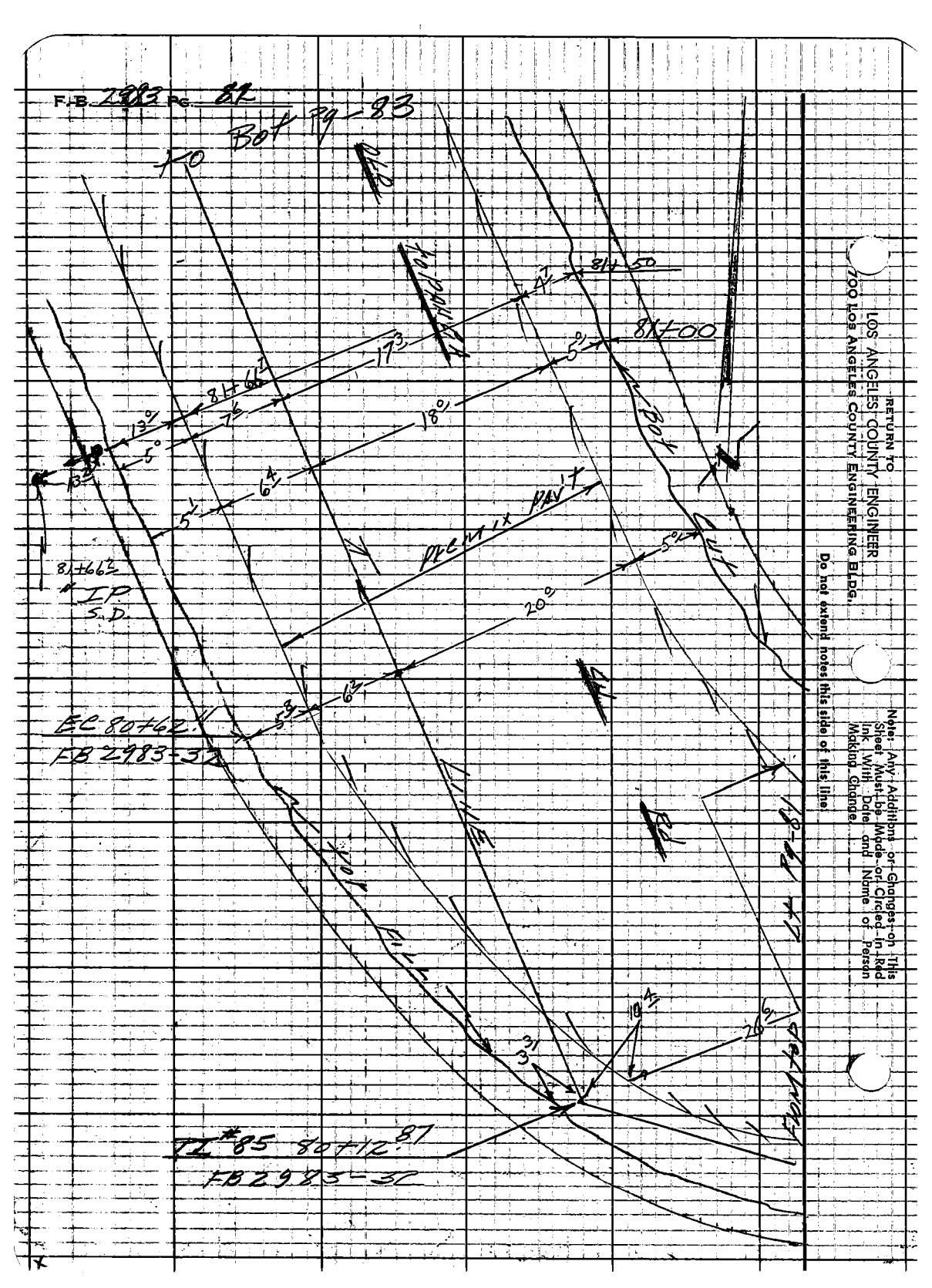

RETURN TO
LOS ANGELES COUNTY ENGINEER
700 LOS ANGELES COUNTY ENGINEERING BLDG.

Do not extend notes this side of this line

Note: Any Additions or Changes on This Sheet Must be Made or Circled in Red Ink With Date and Name of Person Making Change

Notes Ck'd by	Survey of WWD #29 to [illegible]
Map No.	IN 529437 Tape Std. °F
Office Work	Surveyed by [illegible]
Checked	Notes LC Gault Date 11-62
Date	Indexed C. J. GALLI

F. B. 2983 PG. 83

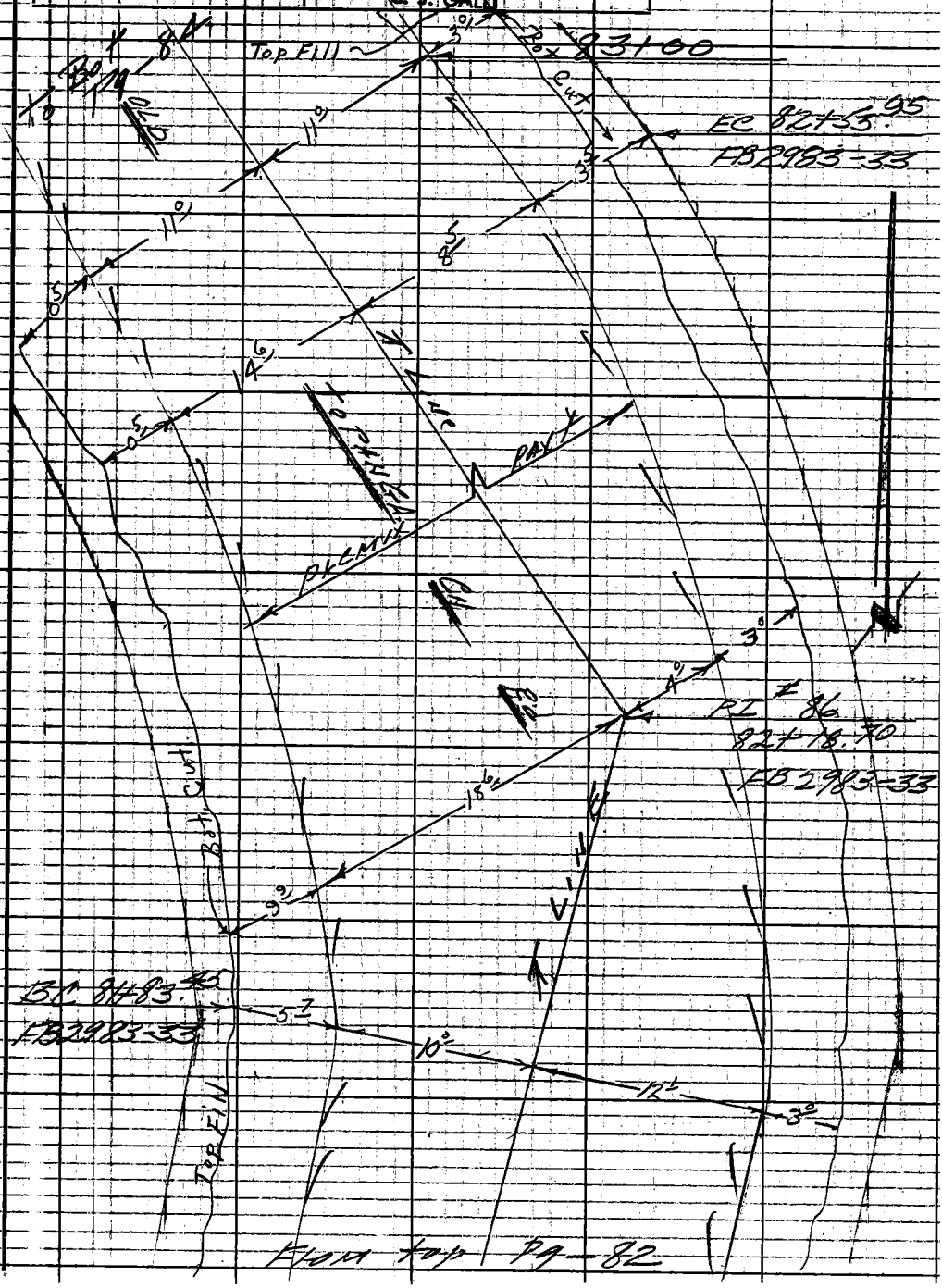

From top Pg-82

Note: Any Additions or Changes on This Sheet Must be Made or Circled in Red Ink With Date and Name of Person Making Change.

Do not extend notes this side of this line.

RETURN TO
LOS ANGELES COUNTY ENGINEER
00 LOS ANGELES COUNTY ENGINEERING BLDG.

763098 CE #247 7-55

F.B. 2983 Pg. 84

To Pol. Pg. 85

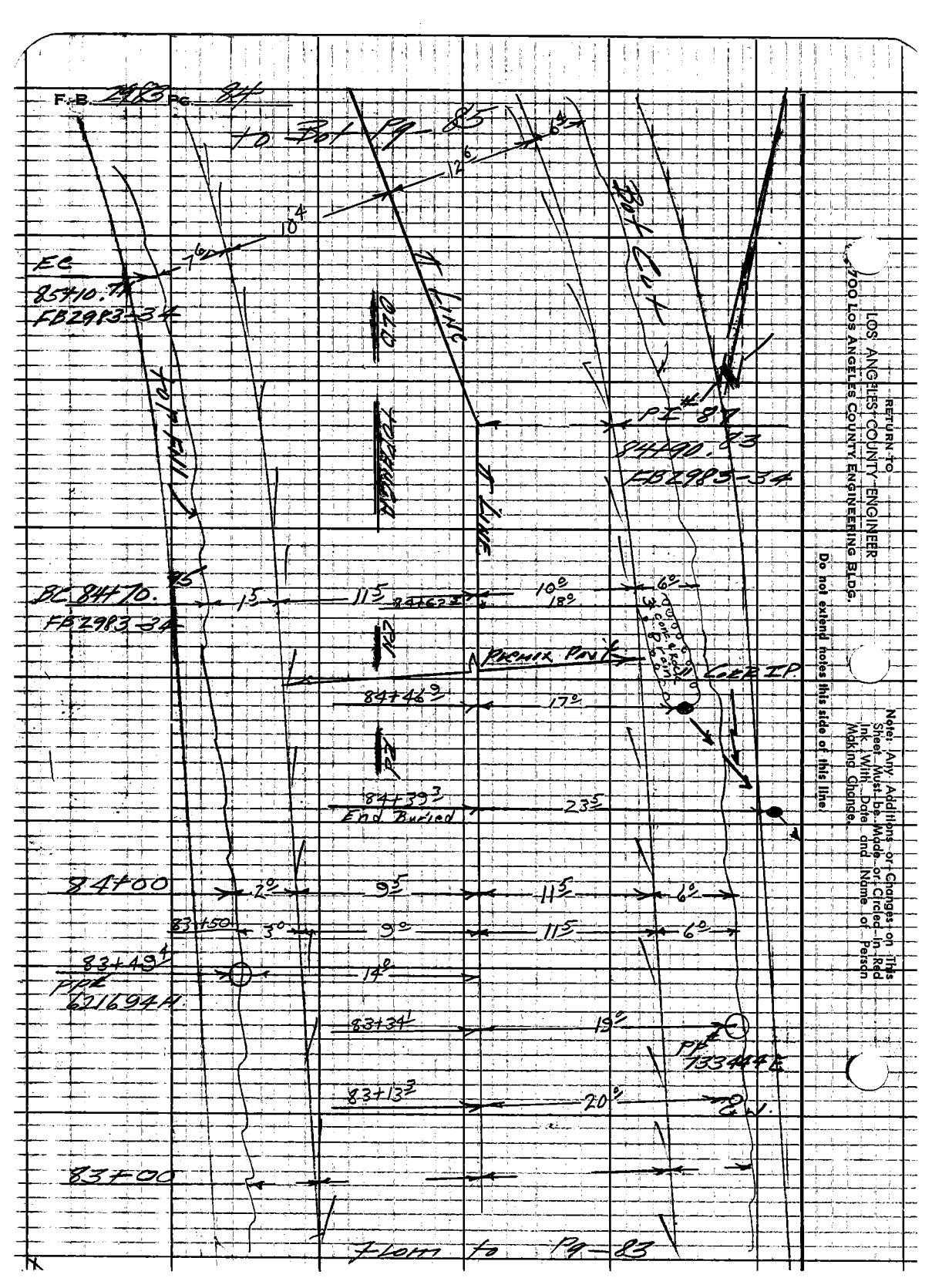

From to Pg. 83

RETURN TO
LOS ANGELES COUNTY ENGINEER
700 LOS ANGELES COUNTY ENGINEERING BLDG.

Do not extend notes this side of this line

Note: Any Additions or Changes on this Sheet Must be Made or Circled in Red Ink With Date and Name of Person Making Change.

Notes Ck'd by	Survey of HWD #29 to Panca
Map No.	JN 529437 Tape Std °F
Office Work	Surveyed by Bulkholder
Checked	Notes LC Gault Date 11-62
Date	Indexed C. J. GALLI

F.B. 2983 PG. 85



Note: Any Additions or Changes on This Sheet Must be Made or Circled in Red Ink With Date and Name of Person Making Change.

Do not extend notes this side of this line.

RETURN TO
LOS ANGELES COUNTY ENGINEER
100 LOS ANGELES COUNTY ENGINEERING BLDG.

763095 CE #247 7-59



RETURN TO
LOS ANGELES COUNTY ENGINEER
700 LOS ANGELES COUNTY ENGINEERING BLDG.

Do not extend notes this side of this line.

Note: Any Additions or Changes on This Sheet Must be Made or Circled in Red Ink With Date and Name of Person Making Change.

Notes Ck'd by	Survey of W.W.D. #10 Old Topanga Cn Rd
Map No.	IN 5294.37 Tape Std OF
Office Work	Surveyed by Burkholder
Checked	Notes L. Gault Date 11-62
Date	Indexed C. J. GALLI

F.B. 2983 PG. 87

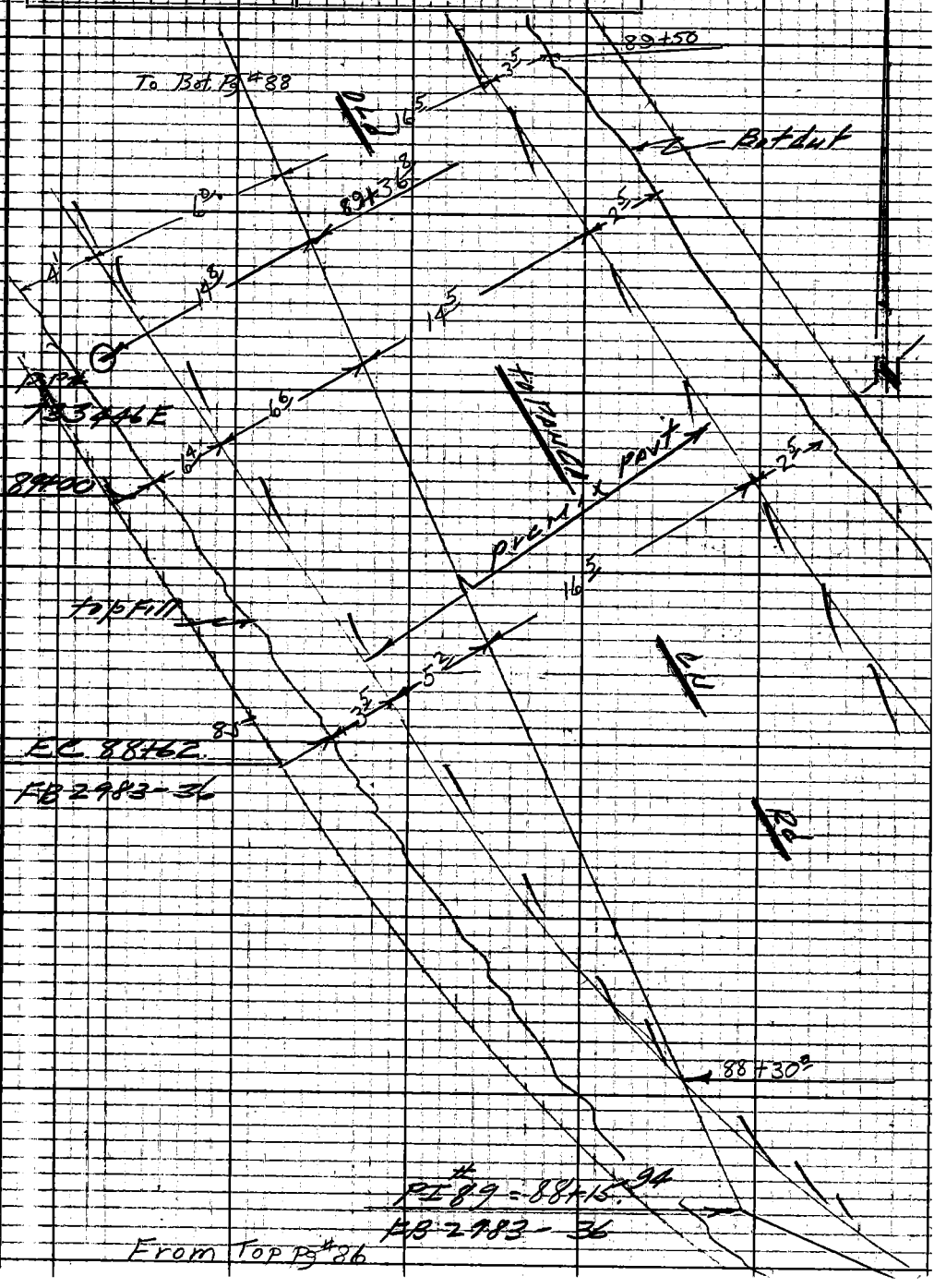

Note: Any Additions or Changes on This Sheet Must Be Made or Circled in Red Ink With Date and Name of Person Making Change

Do not extend notes this side of this line.

RETURN TO
LOS ANGELES COUNTY ENGINEER
00 LOS ANGELES COUNTY ENGINEERING BLDG.

769095 CE #247 7-53

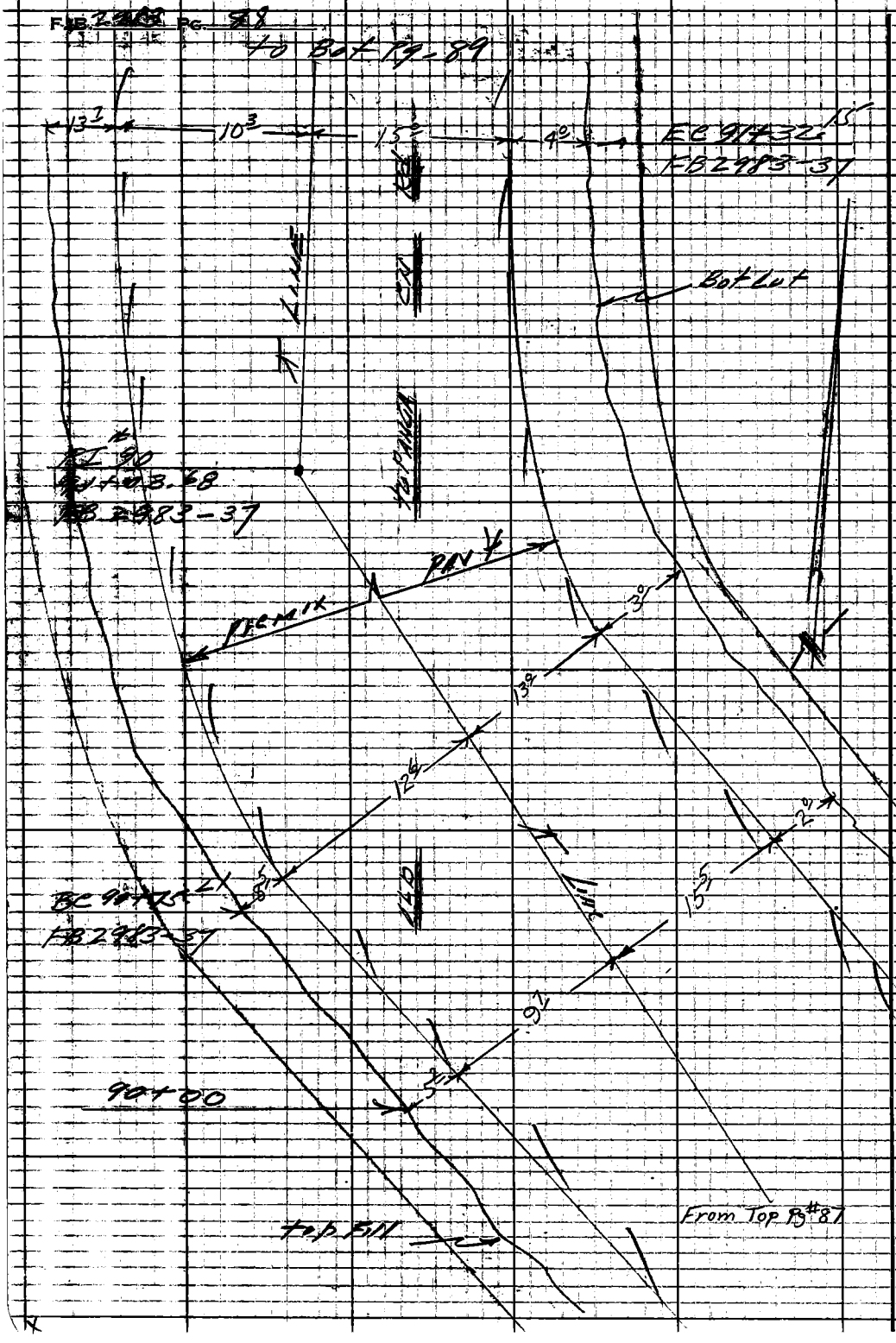

RETURN TO
LOS ANGELES COUNTY ENGINEER
700 LOS ANGELES COUNTY ENGINEERING BLDG.

Do not extend notes this side of this line.

Note: Any Additions or Changes on This Sheet Must be Made or Circled in Red Ink With Date and Name of Person Making Change.

Notes Ck'd by	Survey of WWD #29 Old Topanga
Map No.	IN 529457 Tape Std °F
Office Work	Surveyed by Bookholder
Checked	Notes LeGault Date 11-62
Date	Indexed C. J. GAIII

F. B. 2983 Pg. 89

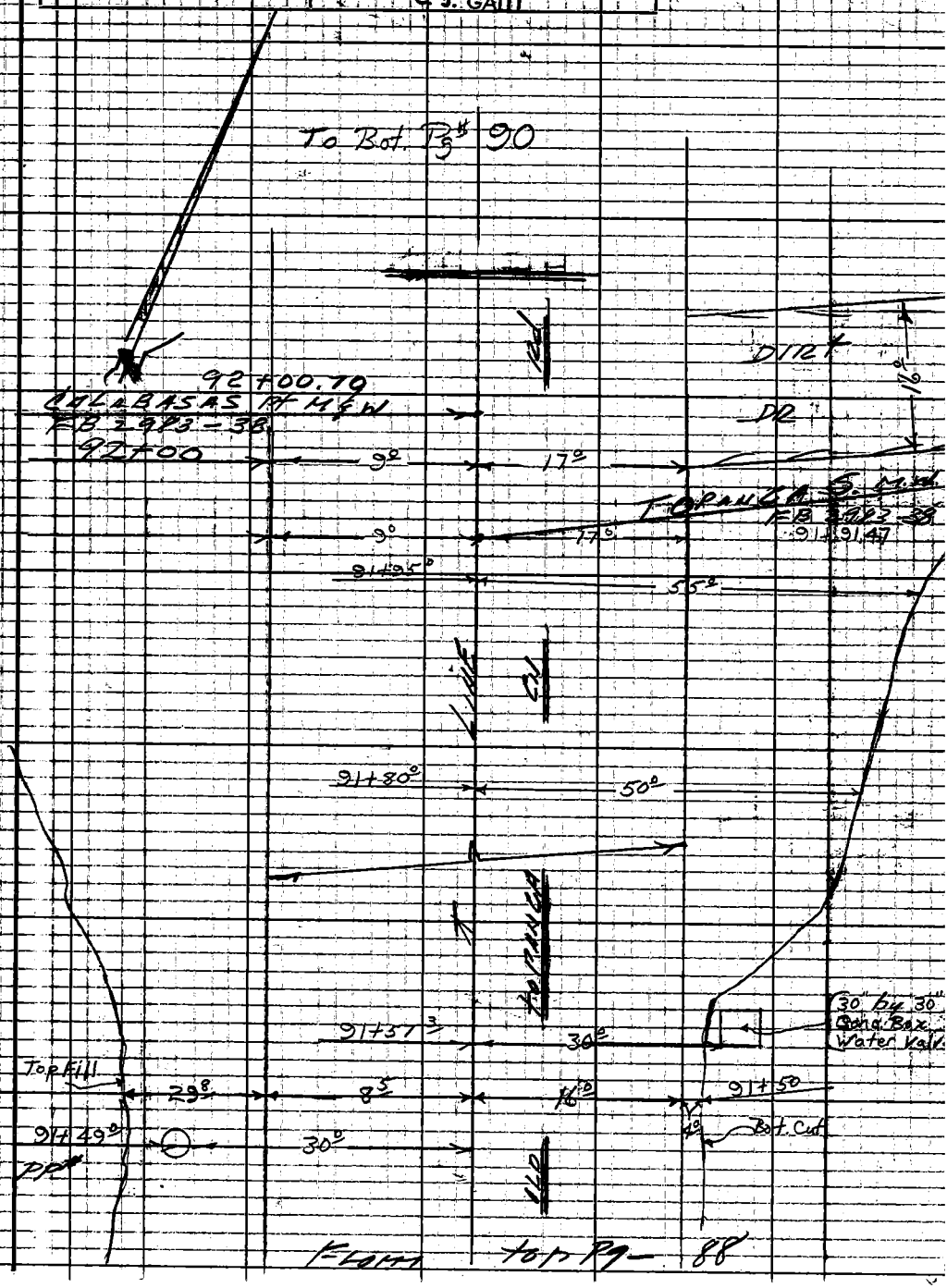

Note: Any Additions or Changes on This Sheet Must be Made or Circled in Red Ink With Date and Name of Person Making Change.

Do not extend notes this side of this line.

RETURN TO
LOS ANGELES COUNTY ENGINEER
00 LOS ANGELES COUNTY ENGINEERING BLDG.

763095 CE #247 7-53

F.B. 2983 PG. 90



RETURN TO
LOS ANGELES COUNTY ENGINEER
7100 Los Angeles County Engineering Bldg.

Do not extend notes this side of this line

Note: Any Additions or Changes on This Sheet Must be Made or Circled in Red Ink With Date and Name of Person Making Change

Profile No. | Notes Red Date | Plotted Date | Job No. 529437 | Division No. 11 | F.B. 2983 | Pg. 91

X-Sec. No. | Notes Chkd Date | Checked Date | Survey of W.W.D. #29 Old Topanga CA Rd | Survey by Burkholder | Notes D.L.B. | Date 9-24-62 | Map No. | Indexed C. J. GAU | Date

J.N. 529437

WATER WORKS DIST. #29

OLD TOPANGA CANYON ROAD

Profile Along 6" Water Line

See Pg.# 7-38 For Location 6" Water Line

See Pg.# 108-109 For Storm Drain Elev.

Burkholder
LeGault
Crawder
Alwin

STATION	B.S.	H.I.	F.S.	ELEV.

NOTE: ANY ADDITIONS OR CHANGES ON THIS SHEET MUST BE MADE OR CIRCLED IN RED INK, WITH DATE AND NAME OF PERSON MAKING CHANGE.

PLEASE RETURN TO
LOS ANGELES COUNTY ENGINEER
403 Los Angeles County Engineering Bldg.

Do not extend notes this side of this line.

76-L208 CE 307 3-61

76-L298 CE 307 3-61

PLEASE RETURN TO
LOS ANGELES COUNTY ENGINEER
403 LOS ANGELES COUNTY ENGINEERING BLDG.

NOTE: ANY ADDITIONS OR CHANGES ON THIS SHEET MUST BE MADE OR CIRCLED IN RED INK, WITH DATE AND NAME OF PERSON MAKING CHANGE

Do not extend notes this side of this line.

F.B. 2983 Pg. 92
Job No. 529437 Division No. 11 Notes Red Plotted Profile
Survey of W.O. 29, Old Topanga Cñ Rd. Date 9-24-62 Date No. X-Sec.
Survey by Burkhalter Notes D.L.B. Notes Chkd. Checked
Indexed C.J. Gall Date Date Date No.

STATION	B. S.	H. I.	F. S.	ELEV.		
B.M. #O.T-8				1101 42	B.M. #O.T-8	Elev. = 1101.416, F.B. 1605-10, on old Topanga Cñ Rd 2.8 Mi. from Int. of old Topanga Cñ Rd. & New Topanga Cñ Rd., 50' Lt. of ℄ & 30' S.W. of So. Pillar of Main Gate of J. Reinl Ranch & 10' So. of Z-30" Oak; C.S. Mon. Mkd. County Surveyors R.E. 329, B.M.O.T. 8
T.P.				1103 29		
T.P.				1111 86		
T.P.				1120 92		
T.B.M. #7				1129 41	T.B.M. #7,	Elev. = 1129.366, F.B. 1605-10, on old Topanga Cñ Rd. 2.65 Mi. from Int. old Topanga Cñ Rd & New Topanga Cñ Rd. 15' Rt of ℄ Bt Spk in Top of 4x4" Guard Post 30' E. of ℄ Sec. Line of Sec. 2, T.1-S, R.17-W.
T.P.				1124 56		
1+00	End of exist. 6" Water Line			1119 11		
+50				1123 52	Pvmt.	
+60	x Pt.			1124 50	Pvmt.	
T.P.				1124 63		
2+00				1124 6		
2+20	x Pt.			1124 73	Pvmt.	
2+50				1123 5		
3+00				1122 16	Pvmt.	
3+50 ℄				1120 25	Pvmt.	
4+00				1118 3		
+50				1116 1		
5+00				1113 7		
5+50 ℄				1110 96	T.P.	

76-L298 CE 307 3-61

PLEASE RETURN TO
LOS ANGELES COUNTY ENGINEER
403 LOS ANGELES COUNTY ENGINEERING BLDG.

NOTE: ANY ADDITIONS OR CHANGES ON THIS SHEET MUST BE MADE OR CIRCLED IN RED INK, WITH DATE AND NAME OF PERSON MAKING CHANGE.

Do not extend notes this side of this line.

STATION	B. S.	H. I.	F. S.	ELEV.		
6+00				1108 5		
+40	℄Pt.			1105 5		
+50				1105 34	T.P.	
7+00	✕ Pt.			1103 2		
+50				1100 35	Pvmt.	
8+00 ⊙	✕ Pt.			1099 04	Pvmt.	
+50				1098 60	Pvmt.	
9+00	✕ Pt.			1098 4		
9+40	✕ Pt.			1098 5		
9+50				1098 4		
10+00				1099 80	T.P.	
+50				11.02 0		
11+00				1104 4		
+50				1108 11	T.P.	
+60	B.C., R= 230'			1108 5		
12+00	E.C. & ✕ Pt.			1111 2		
+50				1115 4		
+60	✕ Pt.			1116 24	T.P.	
12+00				1120 8		
+50				1125 43	T.P.	
13+80	B.C. & ✕ Pt.			1128 1		

Profile Notes Red ____ Plotted ____ Job No. 529437 Division No. 11
No. ____ Date ____ Date ____ Survey of W.W.D. #29, Old TOPANGA CN RD.
X-Sec. Notes Ckd. ____ Checked ____ Survey by Burkholder Notes P.L.S. Date 9-24-62
No. ____ Date ____ Date ____ Map No. ____ Indexed C. I. Gain Date ____

F. B. 2983 PG. 93

76-L298 CE 307 3-61

PLEASE RETURN TO
LOS ANGELES COUNTY ENGINEER
403 LOS ANGELES COUNTY ENGINEERING BLDG.

NOTE: ANY ADDITIONS OR CHANGES ON THIS SHEET MUST BE MADE, OR CIRCLED IN RED INK, WITH DATE AND NAME OF PERSON MAKING CHANGE

Do not extend notes this side of this line.

STATION	B. S.	H. I.	F. S.	ELEV.		
14+00				1129 6		
14+40	E.C. & ∡ Pt.			1133 0		
+50				1133 63	T.P.	
15+00				1136 6		
+40	∡ Pt.			1139 5		
+50				1139 8		
16+00				1142 22	T.P.	
+50				1145 0		
17+00				1147 6		
+50				1150 4		
+60	B.C. R=230'			1150 8		
18+00				1152 0		
18+50				1152 7		
18+80	E.C.			1153 39	T.P.	
19+00				1153 5		
19+40	∡ Pt.			1153 2		
19+50				1153 2		
20+00	∡ Pt.			1153 0		
+50				1152 4		
21+00				1151 9		
21+50				1151 3		

F. B. 2983 Pg. 94 Job No. 5294.37 Division No. 11 Notes Red Plotted Profile
Survey of W.W.D. #29 Old Topanga Cr. Rd. Date 9-24-62 Date No.
Survey by Burkholder Notes D.L.B. Notes Chkd. Checked X-Sec.
Indexed Date Date No.

76-L298 CE 307 3-61

PLEASE RETURN TO
LOS ANGELES COUNTY ENGINEER
403 LOS ANGELES COUNTY ENGINEERING BLDG.

NOTE: ANY ADDITIONS OR CHANGES ON THIS SHEET MUST BE MADE OR CIRCLED IN RED INK, WITH DATE AND NAME OF PERSON MAKING CHANGE.

Do not extend notes this side of this line.

STATION	B. S.	H. I.	F. S.	ELEV.		
22+00	✕ Pt.			1150 7		
+40	✕ Pt			1150 1		
+50				1149 9		
23+00				1148 7		
+40	✕ Pt.			1147 7		
T.B.M. #8				1153 08	T.B.M. #8	Elev. 1153.126, F.B. 1605-10, Old Topanga Cañ Rd. 3.03 Mi. from Int. Old Topanga Cañ Rd. & New Topanga Cañ Rd. 15'Lt of ℄ & 150'So. of Main Gate to Ed. E. London Prop. Bt Spk. in crotch at 30" Oak, No. tree of Group of three.
23+50				1148 1		
24+00	B.C., 230'			1148 6		
+50				1148 6		
24+80	E.C. & ✕ Pt.			1148 34	T.P.	
25+00				1147 6		
+50				1146 6		
26+00				1147 0		
+20	B.C. R= 280'			1147 1		
+50				1147 0		
27+00				1147 4		
+20	E.C. & ✕ Pt.			1147 53	P.rmt.	
+50				1148 4		
28+00				1149 3		
+50				1150 5		
29+00	B.C. R= 300'			1151 2		

Profile Notes Red ____ Plotted ____ Job No. 5294.37 Division No. 11 F.B. 2983 Pg. 95

No. ____ X-Sec. ____ Date ____ Date ____ Survey of W.W.D. #29, Old Topanga Cañ Rd.

Notes Chkd. ____ Checked ____ Survey by Burkholder Notes D.L.B. Date 9-24-62

No. ____ Date ____ Date ____ Map No. ____ Indexed C. J. GALO Date ____

76-L298 CE 307 3-61

(831) (726) (645) (418)

PLEASE RETURN TO
LOS ANGELES COUNTY ENGINEER
403 LOS ANGELES COUNTY ENGINEERING BLDG.

NOTE: ANY ADDITIONS OR CHANGES ON THIS SHEET MUST BE MADE OR CIRCLED IN RED INK, WITH DATE AND NAME OF PERSON MAKING CHANGE

Do not extend notes this side of this line.

STATION	B.S.	H.I.	F.S.	ELEV.		
29+50				1152 8		
+80	E.C. & ∡ Pt.			1153 7		
30+00	∡ Pt.			1154 3		
+20	∡ Pt.			1155 3		
+50				1156 7		
31+00				1159 3		
+50				1162.2		
32+00				1165.6		
+40	∡ Pt.			1168 6		
+80	∡ Pt. & B.C. R=230'			1172 7		
33+00				1174 8		
+50				1178 0		
33+60	E.C. & ∡ Pt.			1178 9		
+80	∡ Pt.			1180 1		
34+00	∡ Pt.			1181 2		
+50	∡			1185 1		
35+00	∡ Pt.			1189 6		
+50				1190 8		
T.P.				1192 58		
36+00				1193.0		
36+20	∡ Pt.			1193 7		

F.B. 2983 Pg. 96 Job No. 529437 Division No. 11 Notes Red Plotted Profile
Survey of W.W.D. #29 Old Topanga Cn Rd. Date 9-24-62 Date No. X-Sec.
Survey by Barkhilder Notes D.L.B. Notes Chkd. Checked
Indexed Date Date No.

76-L298 CE 307 3-61

PLEASE RETURN TO
LOS ANGELES COUNTY ENGINEER
403 LOS ANGELES COUNTY ENGINEERING BLDG.

NOTE: ANY ADDITIONS OR CHANGES ON THIS SHEET MUST BE MADE OR CIRCLED IN RED INK, WITH DATE AND NAME OF PERSON MAKING CHANGE.

1198.32

Do not extend notes this side of this line.

STATION	B.S.	H.I.	F.S.	ELEV.		
36+60	✕ Pt.			1195 6		
37+00	✕ Pt.			1197 6		
+20	✕ Pt.			1198 5		
+50				1199 6		
+60	✕ Pt.			1199 74	T.P.	
B.M.# O.T.-9				1198 32	B.M.# OT-9	Elev.= 1198.425, FB. 1605-11, Old Topanga Cañ Rd. 3.35 Mi from Int of Old Topanga Cañ Rd. & New Topanga Cañ Rd. 16' Rt. of ℄ in a group of 5-18" oaks @ Ctr. of Curve C.S. Mon. Mkd County Surveyors R.E. 329, BM# O.T.9
38+00	✕ Pt. & B.C.	R=280'		1200 9		
+50				1203 2		
39+00	E.C.			1205 2		
39+50				1207 2		
39+60	✕ Pt.			1207 6		
T.P.				1208 68	T.P.	
40+00				1209 4		
+50				1212 0	Pvmt.	
+60	✕ Pt.			1212 6		
+80	✕ Pt.			1213 9		
41+00	✕ Pt.			1215 3		
+50				1215 9		
+60	✕ Pt.			1216 2		
42+00	✕ Pt.			1216 66	T.P.	
42+40	✕ Pt.			1218 0		

Profile Notes Red ____ Plotted ____ Job No. 5294.37 Division No. 11 F.B. 2983 PG. 97
No. X-Sec. ____ Date ____ Date ____ Survey of W.W.O.#29, Old Topanga Cañ Rd.
No. ____ Notes Ckkd. ____ Checked ____ Survey by Buckholder Notes D.L.R. Date 9-24-62
Date ____ Date ____ Map No. ____ Indexed C.J. CARR Date ____

76-L298 CE 307 3-61

PLEASE RETURN TO
LOS ANGELES COUNTY ENGINEER
403 Los Angeles County Engineering Bldg.

NOTE: ANY ADDITIONS OR CHANGES ON THIS SHEET MUST BE MADE OR CIRCLED IN RED INK, WITH DATE AND NAME OF PERSON MAKING CHANGE

Do not extend notes this side of this line.

F.B. 2983 Pg. 98 Job No. 529437 Division No. 11 Notes Red. Plotted
Survey of W.W.D. #29 Old Topanga CR Rd Date 9-25-62 Date No. Profile
Survey by Burkhalter Notes P.L.S. Notes Chkd Checked No. X-Sec.
Indexed Date Date Date

STATION	B. S.	H. I.	F. S.	ELEV.		
42+50				1218 2		
42+80	X Pt.			1218 6		
43+00				1219 2		
+40				1220 5		
+50				1221 1		
+60	X Pt.			1221 7		
+80	X Pt.			1223 1		
T.P.				1223 90		
44+00				1225 3		
+20	X Pt.			1226 60	Prmt.	
+50				1229 6		
+60	X Pt.			1231 18	Prmt.	
T.P.				1232 97	T.P.	
45+00				1234 7		
+40	X Pt.			1238 9		
+50				1239 8		
+80	B.C., R=250'			1242 6		
46+00				1244 3		
T.P.				1242 07	T.P.	
46+50				1247 8		
T.P.				1250 83	T.P.	
47+00				1251 9		
47+20	E.C. & X Pt.			1253 1		
47+50				1255 0		

76-L298 CE 307 3-61

PLEASE RETURN TO
LOS ANGELES COUNTY ENGINEER
403 LOS ANGELES COUNTY ENGINEERING BLDG.

NOTE: ANY ADDITIONS OR CHANGES ON THIS SHEET MUST BE MADE OR CIRCLED IN RED INK, WITH DATE AND NAME OF PERSON MAKING CHANGE.

Do not extend notes this side of this line.

STATION	B. S.	H. I.	F. S.	ELEV.		
47+80	B.C., R=280'			1256 7		
48+00				1258 0		
T.P.				1259 71	T.P.	
48+50				1261 3		
+60	E.C.			1261 9		
49+00				1264 2		
+20	x Pt.			1266 0		
+40	x Pt.			1267 6		
+50	"			1268 4		
+60 ⊙	x Pt.			1269 08	T.P.	
50+00	x Pt.			1270 9		
+50				1274 6		
T.P.				1277 75	T.P.	
51+00				1279 0		
+50				1282 0		
+80	x Pt.			1284 2		
52+00	x Pt.			1286 1		
T.P.				1287 14	T.P.	
52+20	x Pt.			1287 75	Pvmt.	
+50				1290 6		
52+80	x Pt.			1293 4		

Profile Noted Red Plotted Job No. 5294.37 Division No. 11 F. B. 2983 PG. 99
No. Date Date Survey of W.W.D. # 29 Old Topanga Cyn. Rd
No. Sec. Noted Chkd Checked Survey by Burkholder Notes D.L.B. Date 9-25-62
No. Date Date Map No. Indexed C. J. GAUL Date

76-L298 CE 307 3-61

PLEASE RETURN TO
LOS ANGELES COUNTY ENGINEER
403 Los Angeles County Engineering Bldg.

NOTE: ANY ADDITIONS OR CHANGES ON THIS SHEET MUST BE MADE OR CIRCLED IN RED INK, WITH DATE AND NAME OF PERSON MAKING CHANGE

Do not extend notes this side of this line.

F.B. 2983 Pg. 100 Job No. 5254.37 Division No. 11 Notes Red Plotted Profile
Survey of W.W.D. #29 Old Topanga Cyn. Rd. Date 9-25-62 Date No. X-Sec.
Survey by Burkhalter Notes D.L.R. Notes Chkd. Checked
Indexed Date Date Date

STATION	B. S.	H. I.	F. S.	ELEV.	
53+00 T.P.				1295.37	T.P.
+50				1300.0	
+80	+ Pt.			1302.7	
T.P.				1304.03	T.P.
54+00				1304.34	Pvmt.
+20	+ Pt.			1305.68	Pvmt.
+50				1307.96	Pvmt.
+60	+ Pt.			1308.69	Pvmt.
55+00 T.P.				1310.50	Pvmt.
				1313.19	T.P.
+40	B.C., R=230			1313.6	
+50				1314.4	
56+00				1318.0	
+40	E.C.			1320.3	
+50				1320.8	
T.P.				1322.61	T.P.
57+00				1324.0	
+40	B.C., R=230'			1327.0	
+50				1327.8	
58+00	E.C. & + Pt.			1331.11	T.P.
58+50				1336.8	
T.P.				1338.88	T.P.

76-L298 CE 307 3-61

PLEASE RETURN TO
LOS ANGELES COUNTY ENGINEER
403 Los Angeles County Engineering Bldg.

NOTE: ANY ADDITIONS OR CHANGES ON THIS SHEET MUST BE MADE OR CIRCLED IN RED INK, WITH DATE AND NAME OF PERSON MAKING CHANGE.

Do not extend notes this side of this line.

STATION	B. S.	H. I.	F. S.	ELEV.		
59+00				1340 5		
+40	B.C., R= 230'			1343 7		
+50				1344 9		
T.P.				1347 64	T.P.	
60+00	E.C.			1348 5		
+50				1351 9		
61+00				1354 8		
T.P.				1356 34	T.P.	
+50				1357 4		
61+80	℄ Pt.			1359 4		
62+00				1360 0		
62+20	℄ Pt.			1360 9		
+50				1362 2		
T.P.				1364 20	T.P.	
63+00	℄ Pt.			1365 3		
+20				1365 68	Pvmt.	
+40				1365 77	Pvmt.	
+50				1366 12	Pvmt.	
63+80	B.C., R= 230'			1368 62	T.P.	
64+00				1369 5		
64+50				1374 5		

Profile Notes Red. Plotted Job No. 52937 Division No. 11 F. B. 2983 Pg. 101
No. Date Date Survey of W.W.D. #29, Old Topanga C.H. Rd.
X-Sec. Notes Chkd. Date Survey by Burkholder Notes D.L.B. Date 9-25-62
No. Date Checked Map No. Indexed C. J. CALL Date

76-L298 CE 307 3-61

PLEASE RETURN TO
LOS ANGELES COUNTY ENGINEER
403 LOS ANGELES COUNTY ENGINEERING BLDG.

NOTE: ANY ADDITIONS OR CHANGES ON THIS SHEET MUST BE MADE OR CIRCLED IN RED INK, WITH DATE AND NAME OF PERSON MAKING CHANGE

Do not extend notes this side of this line.

STATION	B.S.	H.I.	F.S.	ELEV.		
64+60	EC,			1375 1		
T.P.				1376 67	T.P.	
65+00				1378 2		
+50				1383 0		
65+80 1	B.C., R=			1385 20	T.P.	
66+00				1387 1		
+50				1391 3		
T.P.				1393 61	T.P.	
67+00				1394 0		
+20	E.C., R=280			1394 6		
+30				1394 4	Edge Paved Gut.	
+50				1394 3	Bot Paved Gut.	
+60	∡Pt.			1395 8		
68+00	∡Pt.			1398 2		
+20	∡Pt.			1399 37	Prmt. ∡Pt.	
+50				1402 0		
+60	∡Pt.			1402 68	Prmt.	
T.P.				1404 45	T.P.	
69+00	∡Pt.			1406 01	Prmt.	
+50				1409 3		
69+60	∡Pt.			1410 0	Prmt.	

F.B. 2983 PG. 102
Job No. 529437 Division No. 11 Notes Red Plotted Profile
Survey of W.W.D. #29 Old Topanga Cr. Rd. Date 9-25-62 Date No.
Survey by Burkholder Notes D.L.B. Notes Chkd. Checked X-Sec.
Indexed C. I. GAME Date Date No.

76L-298 CE 307 11-58

PLEASE RETURN TO
LOS ANGELES COUNTY ENGINEER
700 LOS ANGELES COUNTY ENGINEERING BLDG

NOTE: ANY ADDITIONS OR CHANGES ON THIS SHEET MUST BE MADE OR CIRCLED IN RED INK. WITH DATE AND NAME OF PERSON MAKING CHANGE.

Do not extend notes this side of this line.

STATION	B. S.	H. I.	F. S.	ELEV.		
70+00				1412	08	T.P.
70+50				1414	7	
71+00				1416	9	
+50				1419	8	
T.P.				1420	30	T.P.
72+00				1422	7	
+20	∡Pt. & B.C., R=230'			1424	2	
+50				1425	7	
73+00				1427	90	T.P.
+40	E.C. & ∡Pt.			1431	1	
+50				1431	5	
+80	∡Pt.			1434	0	
74+00				1435	33	T.P.
+20	∡Pt.			1436	8	
+50				1438	5	
+60	∡Pt.			1439	2	
75+00	∡Pt.			1441	3	
T.P.				1443	47	T.P.
75+40	∡Pt.			1443	8	
+50				1444	2	
75+60	∡Pt.			1444	5	

Profile No. ____ Notes Red ____ Plotted ____ Job No. 529437 Division No. 11 F.B. 2983 Pg. 103
X-Sec. No. ____ Date ____ Date ____ Survey of W.W.D. #29 Old Topanga Cn Rd
Notes Chkd. ____ Checked ____ Survey by Burkholder Notes D.L.B. Date 9-25-62
No. ____ Date ____ Date ____ Map No. ____ Indexed C. J. GAIN Date ____

76L-298 CE 307 11-58

PLEASE RETURN TO
LOS ANGELES COUNTY ENGINEER
700 LOS ANGELES COUNTY ENGINEERING BLDG.

NOTE: ANY ADDITIONS OR CHANGES ON THIS SHEET MUST BE MADE OR CIRCLED IN RED INK, WITH DATE AND NAME OF PERSON MAKING CHANGE.

Do not extend notes this side of this line.

STATION	B. S.	H. I.	F. S.	ELEV.	
76+00				1445 41	Prmt.
+50				1447 21	Prmt.
				1450 41	Prmt.
77+00				1450 9	
+20	B.C. & ∡Pt., R = 230'			1452 7	
+50				1455 2	
78+00	E.C & ∡Pt.			1458 4	
T.P.				1459 51	T.P.
78+40	∡Pt.			1460 1	
+50				1460 5	
79+00				1462 9	
+20	∡Pt.			1463 2	
+50				1466 2	
79+60				1467 0	
T.P.				1467 46	T.P.
79+80	∡Pt.			1467 6	
80+00				1469 19	Prmt.
+20	∡Pt.			1469 8	
+50				1472 0	
80+60	∡P.			1472 9	
T.P.				1474 94	T.P.

F. B. 2983 Pg. 104 Job No. 5294.37 Division No. 11 Notes Red. Plotted Profile
Survey of W.W. D 129 Old Topanga Cn Rd Date 9-25-62 Date No.
Survey by Barkhuder Notes D.L.B. Notes Chkd. Checked X-Sec.
Indexed [illegible] Date Date No.

76-L298 CE 307 3-61

PLEASE RETURN TO
LOS ANGELES COUNTY ENGINEER
403 LOS ANGELES COUNTY ENGINEERING BLDG.

NOTE: ANY ADDITIONS OR CHANGES ON THIS SHEET MUST BE MADE OR CIRCLED IN RED INK, WITH DATE AND NAME OF PERSON MAKING CHANGE.

Do not extend notes this side of this line.

STATION	B.S.	H.I.	F.S.	ELEV.		
T.B.M #10				1481 77	T.B.M #10	Elev. = 1481.640, F.B. 1605-12, on Old Topanga Cñ Rd, 4.3 Mi. from Int. of Old Topanga Cñ Rd. & New Topanga Cñ. Rd. 15' Lt. of ℄ & 5' E. of a 20" Oak Surveyors Nail in Large Sandstone.
81+00				1475 5		
+50				1478 5		
82+00				1481 8		
T.P.				1483 95	T.P.	
+50				1485 7		
+80	∡Pt.			1487 8		
83+00				1488 83	Prmt.	
+20	∡Pt.			1488 8		
+50				1491 5		
T.P.				1492 54	T.P.	
84+00	∡Pt			1495 5		
+20	∡Pt.			1496 5		
+40	∡Pt.			1497 42	Prmt.	
+50				1497 9		
+80	∡Pt.			1499 32	Prmt.	
85+00				1500 43	Prmt T.P.	
+20	B.C. R = 330'			1501 82	Prmt.	
+50				1503 94	Prmt.	
86+00				1506 14	Prmt.	
86+20	E.C. & ∡Pt.			1506 98	Prmt.	

Profile No. ____ Notes Red ____ Plotted ____ Job No. 5254.37 Division No. 11 F.B. 2983 Pg. 105
X-Sec. No. ____ Date ____ Date ____ Survey of W.D. #29 Old Topanga Cñ Rd.
Notes Chkd. ____ Checked ____ Survey by Burkhalder Notes D.L.B. Date 9-26-62
No. ____ Date ____ Date ____ Map No. ____ Indexed C. J. GALLIN Date ____

76-L298 CE 307 3-61

PLEASE RETURN TO
LOS ANGELES COUNTY ENGINEER
403 LOS ANGELES COUNTY ENGINEERING BLDG.

NOTE: ANY ADDITIONS OR CHANGES ON THIS SHEET MUST BE MADE OR CIRCLED IN RED INK, WITH DATE AND NAME OF PERSON MAKING CHANGE

Do not extend notes this side of this line.

STATION	B.S.	H.I.	F.S.	ELEV.		
86+50				1508 40	Prmt.	
T.P.				1509 25	T.P.	
87+00				1510 7		
+50				1513 0		
88+00	B.C. R = 330'			1515 8		
T.P.				1516 59	T.P.	
88+50				1518 2		
89+00	E.C.			1520 0		
89+20	End 6" Water Line			1520 8		
B.M. #4M				1523 24	B.M. #4M.	Elev. = 1523.141, F.B. 1605-12, Summit Old Topanga Cñ @ Int. Calabassas Pk. M.W. & Topanga Cñ M.W. C.S. N @ So. Side of Base of Rock & Conc. Post. 50± So. of Int. E. Side Gate, (C.S. Mon. Mkd. County Surveyor RE. 217 BM-4M.)

F.B. 2983 Pg. 106 Job No. 5294.37 Division No. 11 Notes Red Plotted Profile
Survey of W.W. #29 Old Topanga Cñ Rd Date 9-26-62 Date No. X-Sec.
Survey by Burkhalder Notes D.L.R. Notes Chkd. Checked
Indexed C. J. GAIN Date Date Date No.

Profile	Notes Red	Plotted	Job No. 5294.37	Division No. 11	F.B. 2983	Pg. 107
No.	Date	Date	Survey of W.W.D# 29, Old Topanga Cn Rd			
X-Sec.	Notes Chkd.	Checked	Survey by Burkholder	Notes D.L.B.	Date 9-25-62	
No.	Date	Date	Map No.	Indexed C. J. GALLI	Date [redacted]5 '62	

J.N. 5294.37

WATER WORKS DIST. #29

OLD TOPANGA CANYON RD.

Flow Line Elev. on Culverts
Along 6" Water Line

See Pg# 39-89 for Location

Locations Made from ℄ of
Old Topanga Cn Rd.

Elev. taken with Profile
6" Water Line

Burkholder
LeGault
Crowder
Alwin

ELEV.

F.S.

H.I.

B.S.

STATION

NOTE: ANY ADDITIONS OR CHANGES ON THIS SHEET MUST BE MADE OR CIRCLED IN RED INK, WITH DATE AND NAME OF PERSON MAKING CHANGE.

PLEASE RETURN TO
LOS ANGELES COUNTY ENGINEER
403 LOS ANGELES COUNTY ENGINEERING BLDG.

Do not extend notes this side of this line.

76-L298 CE 307 3-61

76-L298 CE 307 3-61

PLEASE RETURN TO
LOS ANGELES COUNTY ENGINEER
408 LOS ANGELES COUNTY ENGINEERING BLDG.

NOTE: ANY ADDITIONS OR CHANGES ON THIS SHEET MUST BE MADE OR CIRCLED IN RED INK, WITH DATE AND NAME OF PERSON MAKING CHANGE

Do not extend notes this side of this line.

STATION	B. S.	H. I.	F. S.	ELEV.		
B. M. O.T-8				1101 42	B.M. # O.T-8. Elev. 1101.406, F.B. 1605-10, On old Topanga Cñ. Rd. 2.8 Mi. from Int. old Topanga Cñ Rd. & New Topanga Cñ Rd. 50' Lt. of ℄ & 30' S.W. of So. Pillar of Main Gate of J. Raindl Ranch, & 10' So. of 2-30" Oaks, C.S. Mon. Mkd. County Surveyor R.E. 329. B.M. O.T-8.	
5+39.9, 20.7' Rt.				1109.23	F.L. 24" C.M.P. S.D. Pg #42	
5+21.6, 26.2' Lt.				1111.80	F.L. 24" C.M.P. S.D.	Culvert Location
7+50.7, 23.4' Rt.				1087.08	F.L. 96" C.M.P. S.D. Pg #43	Made from ℄ Old Topanga
7+45.4, 22.4' Lt.				1087.74	F.L. 96" C.M.P. S.D.	
10+07.8, 20.7' Rt.				1088.41	F.L. 72" C.M.P. S.D. Pg #45	Elev. taken Same
10+22.0, 21.4' Lt.				1088.77	F.L. 72" C.M.P. S.D.	time as Profile
10+26.7, 24.2' Lt.				1094 45	F.L. 18" C.M.P. S.D. Pg #45	6" Water Line
10+33.0, 12.6' Lt.				1098 12	F.L. 18" C.M.P. S.D.	
26+06.5, 24.0' Rt.				1143 51	F.L. 12" C.M.P. S.D. Pg #53	
26+22.9, 14.5' Lt.				1141.80	F.L. 12" C.M.P. S.D.	
27+00.0, 19.3' Rt.				1144 05	F.L. 18" C.M.P. S.D. Pg #53	
27+08.7, 20.0' Lt.				1142 58	F.L. 18" C.M.P. S.D.	
27+47.5, 28.7' Lt.				1143 98	F.L. 12" C.M.P. S.D. Pg #54	
27+54.4, 21.0' Lt.				1146.63	F.L. 12" C.M.P. S.D.	
30+15.5+, 23.8' Rt.				1149 81	F.L. 24" C.M.P. S.D. Pg #55	
30+36.1, 9.6' Lt.				1148 85	F.L. 24" C.M.P. S.D.	
31+08.6, 14.2' Lt.				1148 89	F.L. 18" C.I.P. S.D. Pg #55	
31+11.4, 3.0' Lt.				1154 67	F.L. 18" C.I.P. S.D.	

Profile No. X-Sec. No.
Plotted Date
Checked Date
Notes Red Date 10-62
Notes Chkd. Date
Division No. 11
Job No. 5294.37
Survey of W.W.N. #29 Old Topanga Cñ Rd.
Survey by Burkhalder Notes D.L.R.
Indexed H. J. GALLI Date
F.B. 2983 Pg. 108

76-L298 CE 307 3-61

PLEASE RETURN TO
LOS ANGELES COUNTY ENGINEER
403 LOS ANGELES COUNTY ENGINEERING BLDG.

NOTE: ANY ADDITIONS OR CHANGES ON THIS SHEET MUST BE MADE OR CIRCLED IN RED INK, WITH DATE AND NAME OF PERSON MAKING CHANGE.

Do not extend notes this side of this line.

STATION	B.S.	H.I.	F.S.	ELEV.		
2+15⁴, 16³' Rt.				1152 82	F.L. 84" C.M.P. S.D.	Pg # 56
2+13⁸, 19⁰' Lt.				1157 63	F.L. 84" C.M.P. S.D.	
9+18², 32⁰' Rt.				1183 6	F.L. 66" C.M.P. S.D.	Pg # 60
9+35², 35⁴' Lt.				1184 8	F.L. 66" C.M.P. S.D.	
7+65⁸, 23⁸' Rt.				1221 68	F.L. 18" C.M.P. S.D.	Pg # 63
7+81⁸, 16⁵' Lt.				1226 04	F.L. 18" C.M.P. S.D.	
+02², 26³' Rt.				1272 1	F.L. 24" C.M.P. S.D.	Pg # 68
+07², 33⁵' Lt.				1280 6	F.L. 24" C.M.P. S.D.	
+24⁸, 19⁵' Lt.				1357 2	F.L. New 36" C.M.P. S.D.	
~~+45, 14³' Rt.~~				~~1351 05~~	~~F.L. 18" C.M.P. S.D.~~ Removed	Pg # 72
3+93⁵, 23⁷' Rt.				1354 4	F.L. New 36" C.M.P. S.D.	
~~+44², 19⁰' Lt.~~				~~1358 32~~	~~F.L. 18" C.M.P. S.D.~~ Removed	
+41⁸, 5⁵' Lt.				1395 22	F.L. 18" C.M.P. S.D.	Pg # 76
+61⁵, 30⁰' Rt.				1398 12	F.L. 18" C.M.P. S.D.	
+66³, 26³' Lt.				1456 76	F.L. 12" C.M.P. S.D.	Pg # 82
+66², 13²' Lt.				1462 23	F.L. 12" C.M.P. S.D.	
+46⁸, 17⁰' Rt.				1480 77	F.L. 18" C.M.P. S.D. (outlet is buried)	Pg # 84
5+57², 12²' Lt.				1477 74	F.L. 12" C.I.P. S.D.	Pg # 85
7+51², 19⁰' Lt.				1475 51	F.L. 12" C.I.P. S.D.	
7+21⁸, 15⁸' Lt.				1497 23	F.L. 12" C.M.P. S.D.	Pg # 86
+16³, 26²' Lt.				1484 5	F.L. 12" C.M.P. S.D.	
BM # 4M						

Profile Notes Red. Plotted Job No. 5294.3 Division No. 11 F.B. 2983 Pg. 109
No. X-Sec. Date Date Survey of W.W.D. #29 Old Topanga Cyn Rd
No. Notes Chkd. Checked Survey by Burkhalter Notes D.L.S. Date 10-29-62
Date Date Map No. Indexed B. J. Call Date

Notes Ck'd by
Map No.
Office Work
Checked
Date

Survey of OLD TOPANGA CANYON RD. F. B 2983 PG. 111
JN 2205-14 Tape 19' Std 84 °F
Surveyed by W.S. COWHERD
Notes W.S.C. Date 4-2-63
Indexed C. J. GALLI APR 16 63

LOCATION OF ANGLE POINTS IN WATER LINE ALONG EAST SIDE OLD TOPANGA CANYON ROAD FROM STATION 17+00 PER FB 2983-7 TO 9+91-91.31 AT TOPANGA SUMMIT M.W. PER FB 2983-38 THESE POINTS WERE SET BY WATER WORKS PERSONEL. SEE FB 2983-39 TO 89 FOR LOCATION OF IMPROVEMENTS ALONG THIS ROUTE

FB 2983
JN 2205,14

REFERENCE
FB 2983

PARTY
W.S. COWHERD
W. YOGE
R. STRADER
R. COSTLOW

Note: Any Additions or Changes on This Sheet Must be Made or Circled in Red Ink With Date and Name of Person Making Change.

PLEASE RETURN TO
LOS ANGELES COUNTY ENGINEER
403 Los Angeles County Engineering Bldg.

Do not extend this side of this line.

76F3095 CE # 810 (3-61)

F. B 2983 PG 1121

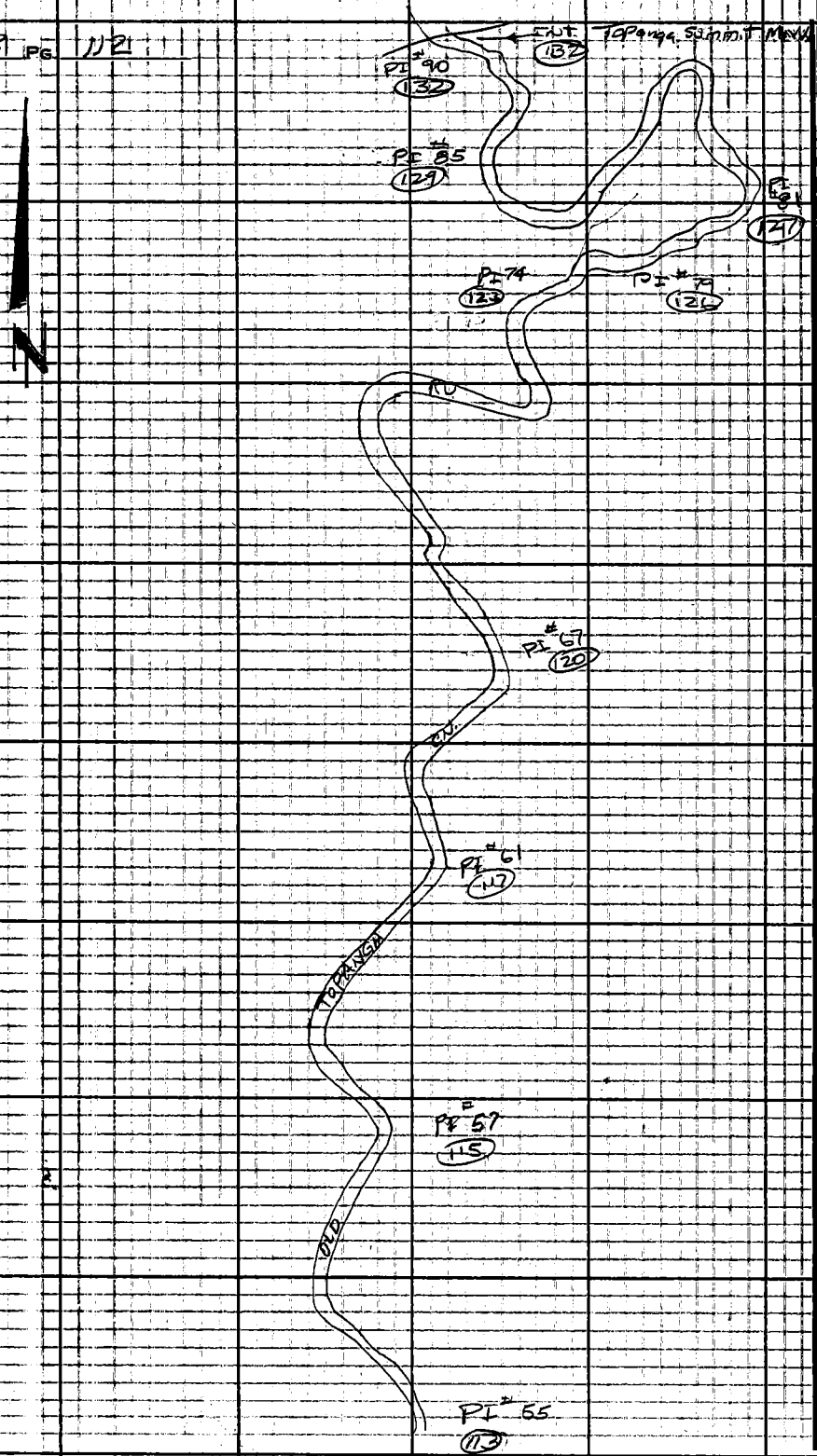

PLEASE RETURN TO
LOS ANGELES COUNTY ENGINEER
403 LOS ANGELES COUNTY ENGINEERING BLDG.
Do not extend this side of this line.

Note: Any Additions or Changes on This Sheet Must be Made or Circled in Red Ink With Date and Name of Person Making Change.

Notes Ck'd by	Survey of OLD TOPANGA CYN RD
Map No.	JN 2215.14 Tape 191 Std 84 °F
Office Work	Surveyed by W. S. Cowherd
Checked	Notes Vogle Date 4-2-63
Date	Indexed C. J. GALLI

F. B. 2983 PG. 113

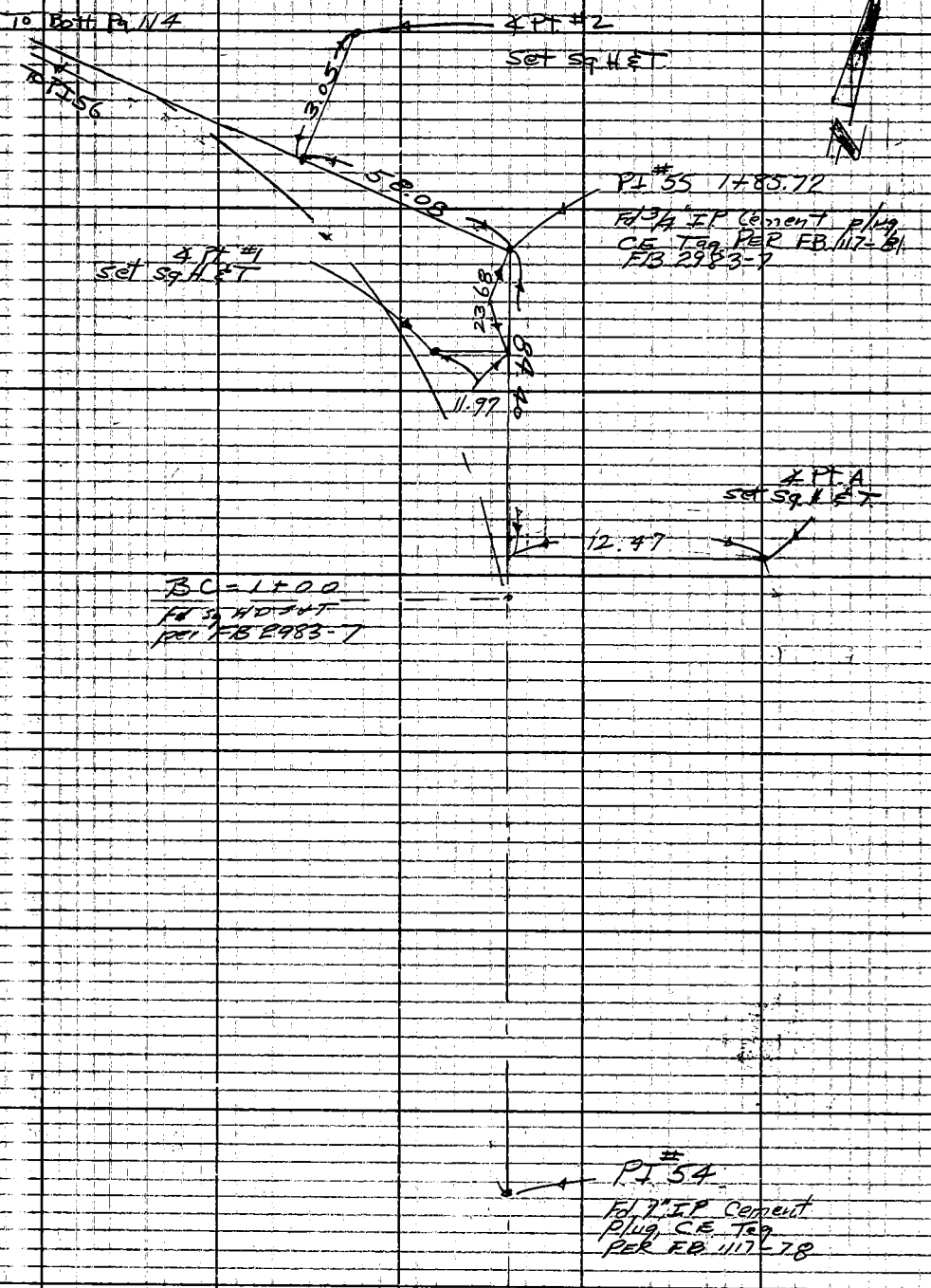

Note: Any Additions or Changes on This Sheet Must be Made or Circled in Red Ink With Date and Name of Person Making Change.

Do not extend notes this side of this line.

RETURN TO
LOS ANGELES COUNTY ENGINEER
100 LOS ANGELES COUNTY ENGINEERING BLDG.

W.S. 89 B-2

763095 CE #247 7-53

F.B. 2983 PG. 114

W.S. 89 B-2

RETURN TO
LOS ANGELES COUNTY ENGINEER
700 LOS ANGELES COUNTY ENGINEERING BLDG.

Do not extend notes this side of this line.

Note: Any Additions or Changes on This Sheet Must be Made or Circled in Red Ink With Date and Name of Person Making Change.

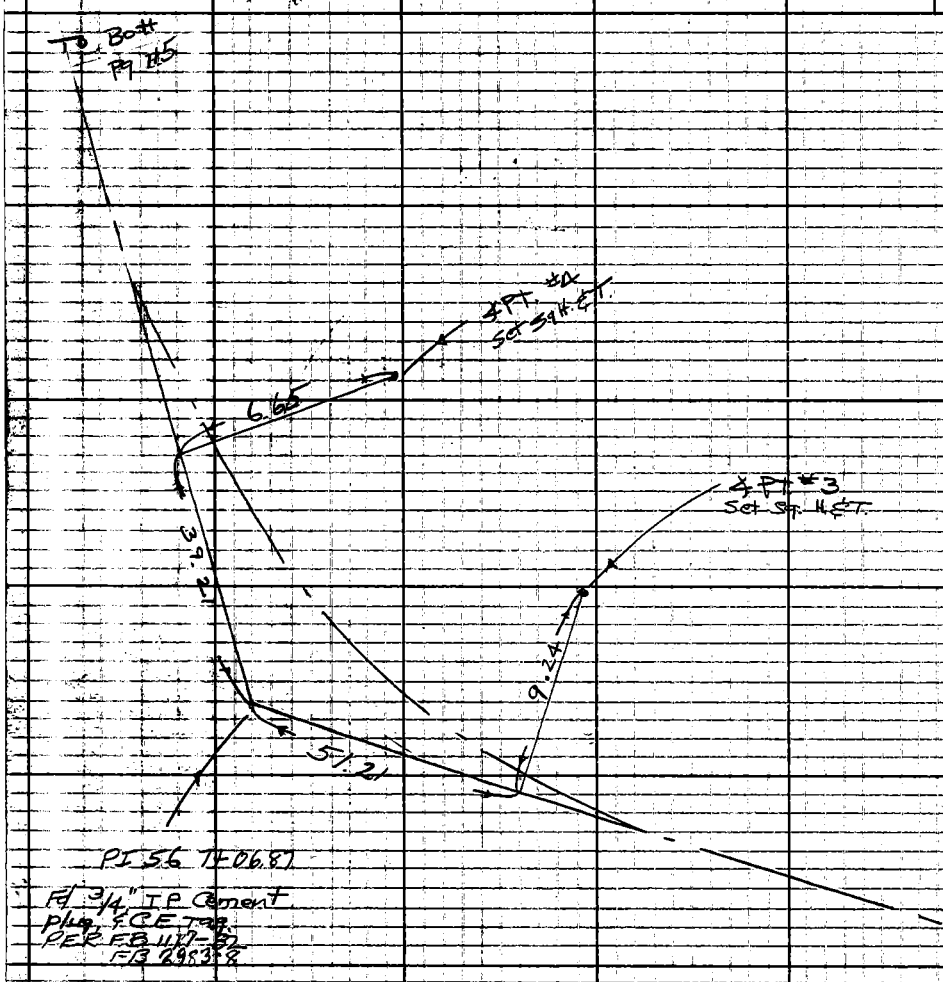

Notes Ck'd by	Survey of OLD TOPANGA CYN RD	F. B. 2983 Pg. 115
Map No.	JN 2215.14 Tape 1.91 Std 84 °F	
Office Work	Surveyed by W. S. Cowherd	
Checked	Notes Vogel Date 4-2-63	
Date	Indexed C. J. CALLI	

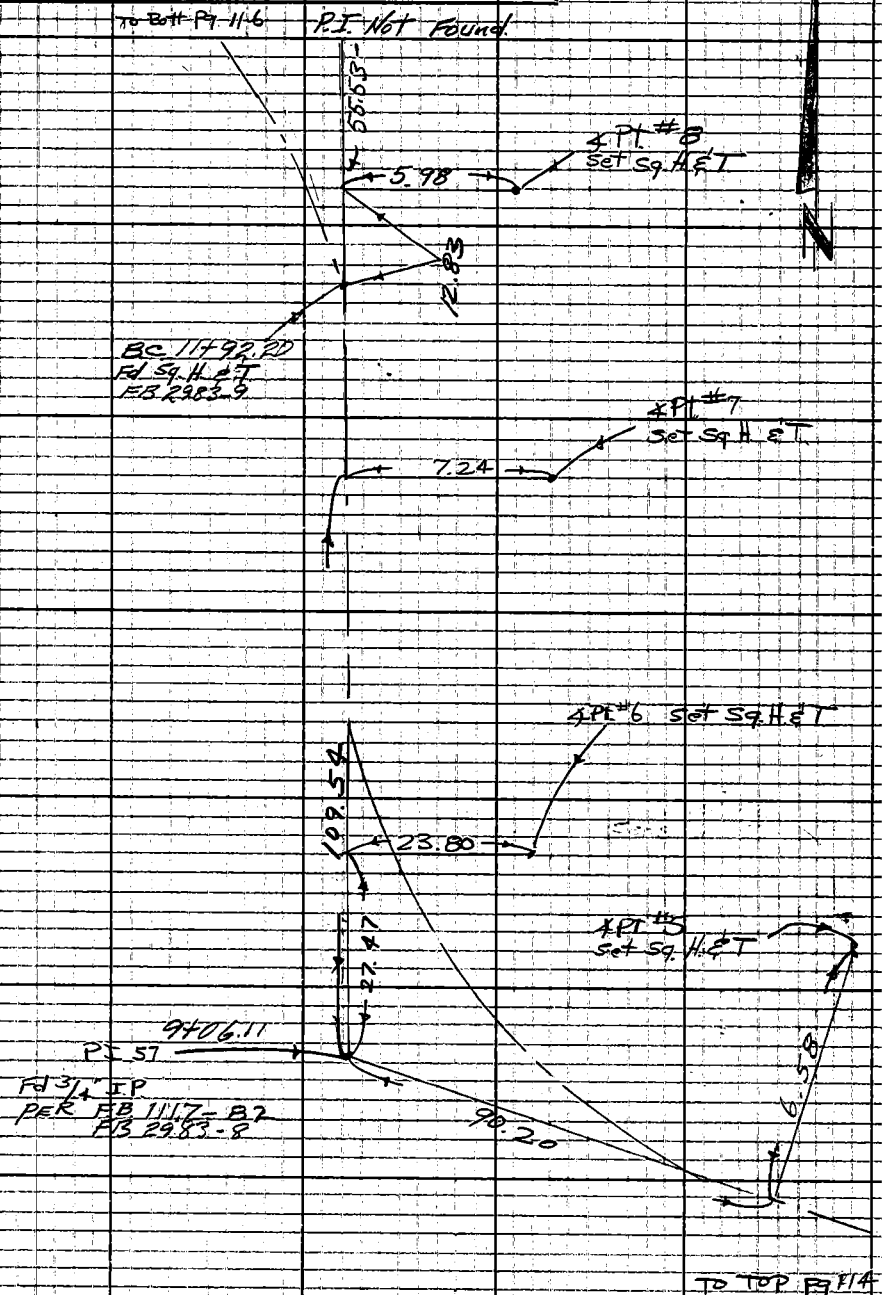

Note: Any Additions or Changes on This Sheet Must Be Made or Circled in Red Ink With Date and Name of Person Making Change.

Do not extend notes this side of this line.

RETURN TO
LOS ANGELES COUNTY ENGINEER
100 LOS ANGELES COUNTY ENGINEERING BLDG.

76309S CE #247 7-53

W.S. 89 B-2

F.B. 2983 PG. 146

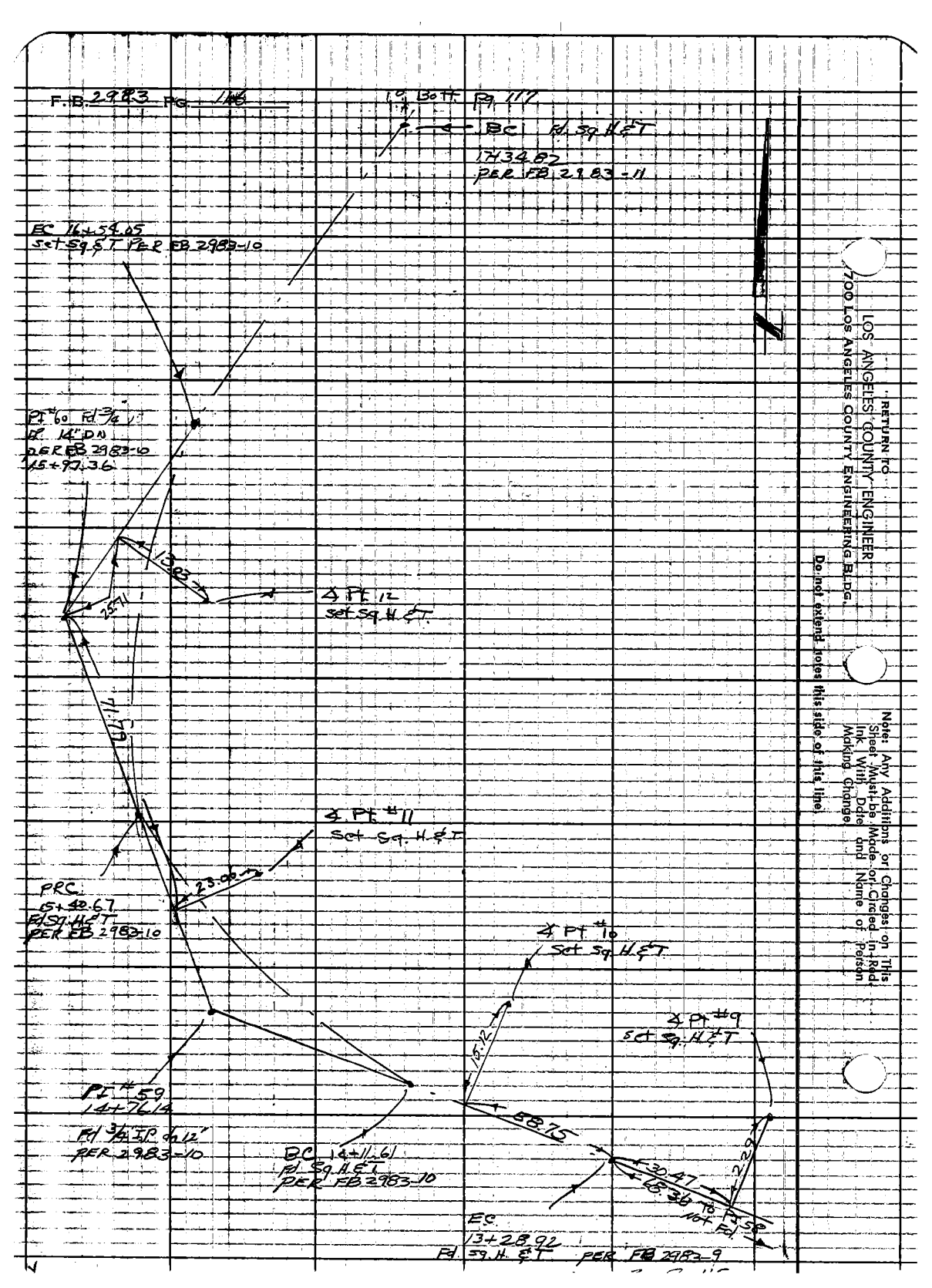

RETURN TO
LOS ANGELES COUNTY ENGINEER
700 Los Angeles County Engineering Bldg.

Do not extend notes this side of this line

Note: Any Additions or Changes on This Sheet Must Be Made or Circled in Red Ink With Date and Name of Person Making Change

Notes Ck'd by	Survey of Old Tapanga Cn. Rd	F.B. 2983 Pg. 117
Map No.	JN 2215.14 Tape 191 Std. 84 °F	
Office Work	Surveyed by W.S. Cowherd	
Checked	Notes Yoge Date 4-4-63	
Date	Indexed C. J. GALLI	

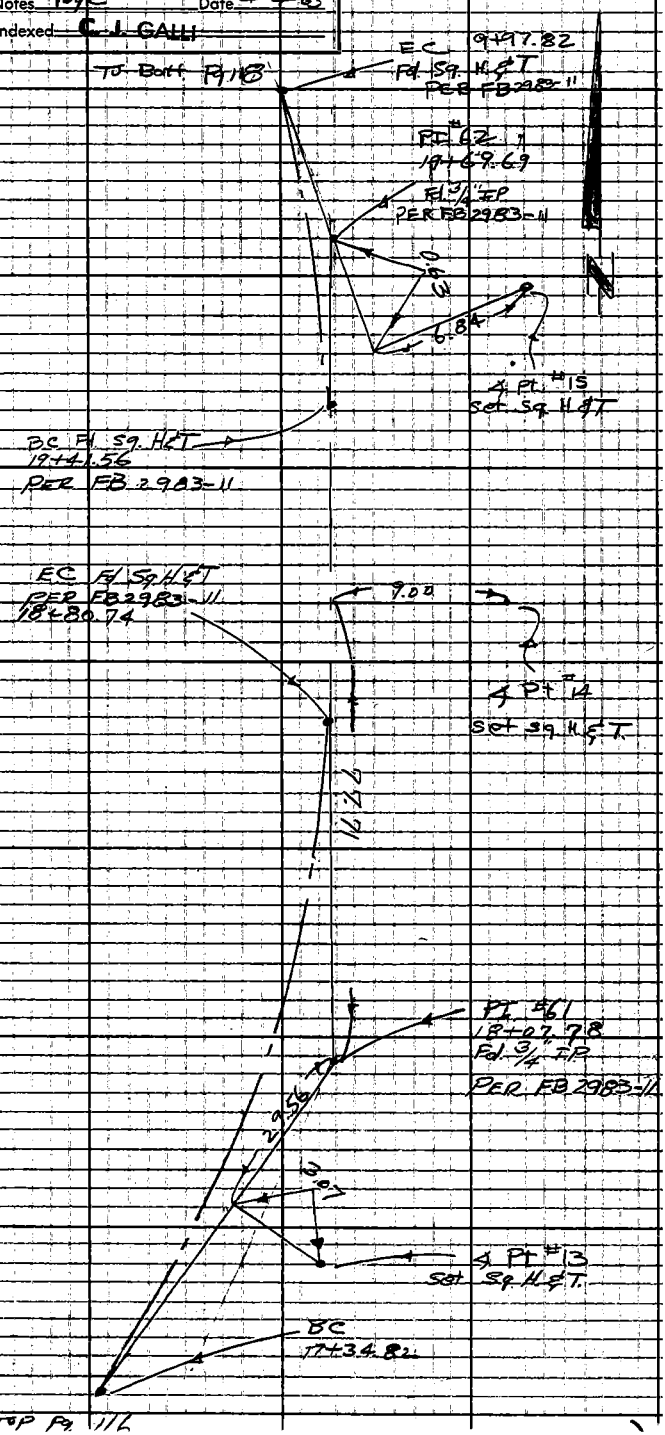

Note: Any Additions or Changes on This Sheet Must be Made or Circled in Red Ink With Date and Name of Person Making Change.

Do not extend notes this side of this line.

RETURN TO
LOS ANGELES COUNTY ENGINEER
700 LOS ANGELES COUNTY ENGINEERING BLDG.

W.S. 89 B-2

763099 CE #247 7-53

F.B. 2983 Pg. 1 MB

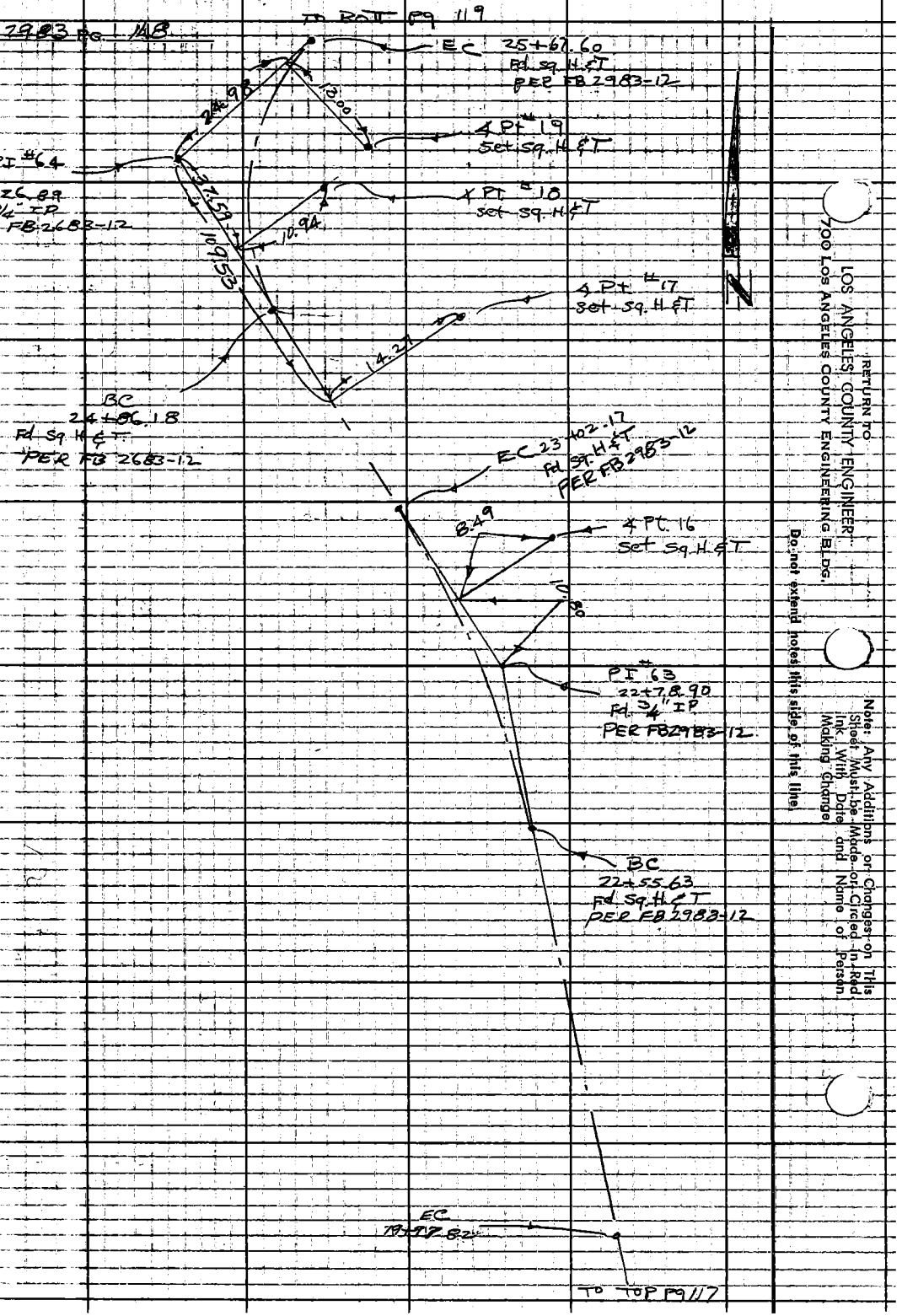

RETURN TO
LOS ANGELES COUNTY ENGINEER
700 Los Angeles County Engineering Bldg.

Do not extend notes this side of this line

Note: Any Additions or Changes on This Sheet Must be Made or Circled in Red Ink With Date and Name of Person Making Change

Notes Ck'd by	Survey of Old Topanga Rd RD
Map No.	JN 2215.14 Tape 191 Std 84 of
Office Work	Surveyed by W.S. Cowhead
Checked	Notes Vogel Date 4-4-63
Date	Indexed C. J. GAIII

F.B. 2983 PG. 119

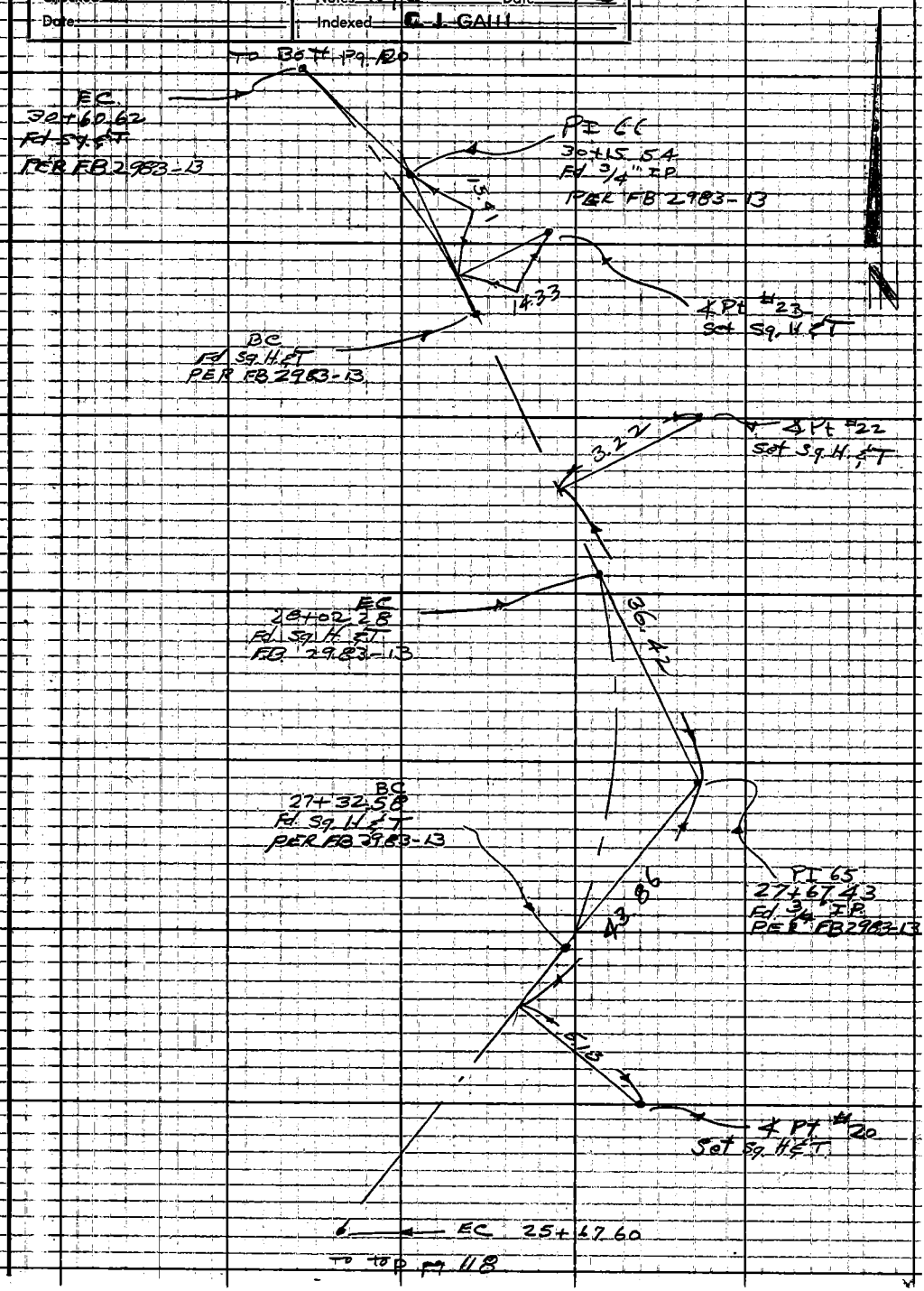

Note: Any Additions or Changes on This Sheet Must be Made or Circled in Red Ink With Date and Name of Person Making Change.

Do not extend notes this side of this line.

RETURN TO
LOS ANGELES COUNTY ENGINEER
1100 LOS ANGELES COUNTY ENGINEERING BLDG.

763095 CE #247 7-59

F.B. 2983 Pg. 120

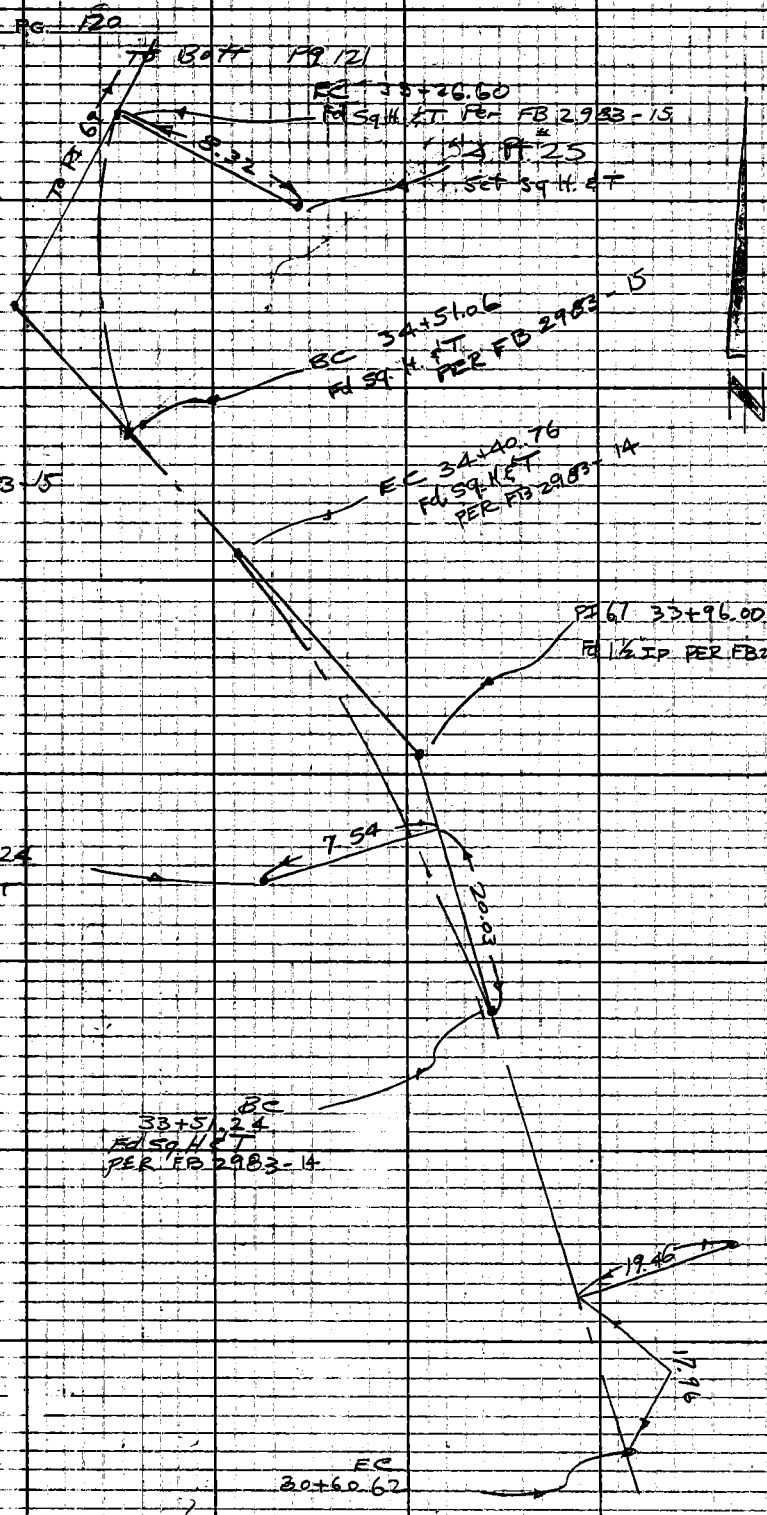

RETURN TO
LOS ANGELES COUNTY ENGINEER
700 Los Angeles County Engineering Bldg.

Do not extend notes this side of this line

Note: Any Additions or Changes on This Sheet Must be Made or Circled in Red Ink With Date and Name of Person Making Change

Notes Ck'd by	Survey of Old Topanga Cu. Rd
Map No.	JN 2215-14 Tape 191 Std 84 °F
Office Work	Surveyed by D.S. Cowherd
Checked	Notes Vage Date 4-4-63
Date	Indexed B. J. GALLI

F.B. 2983 PG. 121

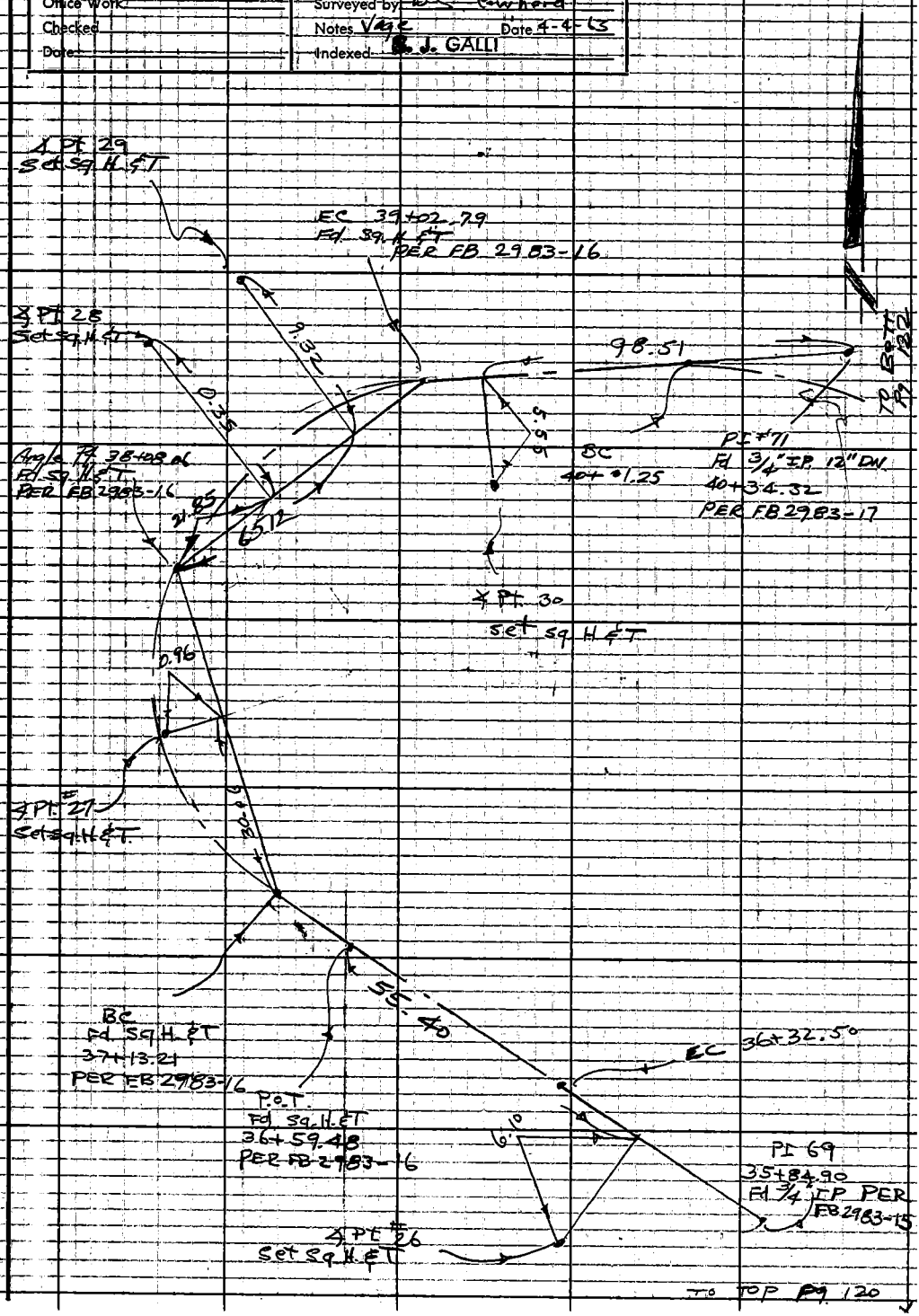

TO TOP PG 120

Note: Any Additions or Changes on This Sheet Must be Made or Circled in Red Ink With Date and Name of Person Making Change.

Do not extend notes this side of this line.

RETURN TO
LOS ANGELES COUNTY ENGINEER
900 LOS ANGELES COUNTY ENGINEERING BLDG.

763098 CE #247 7-53

F.B. 2983 PG. 122

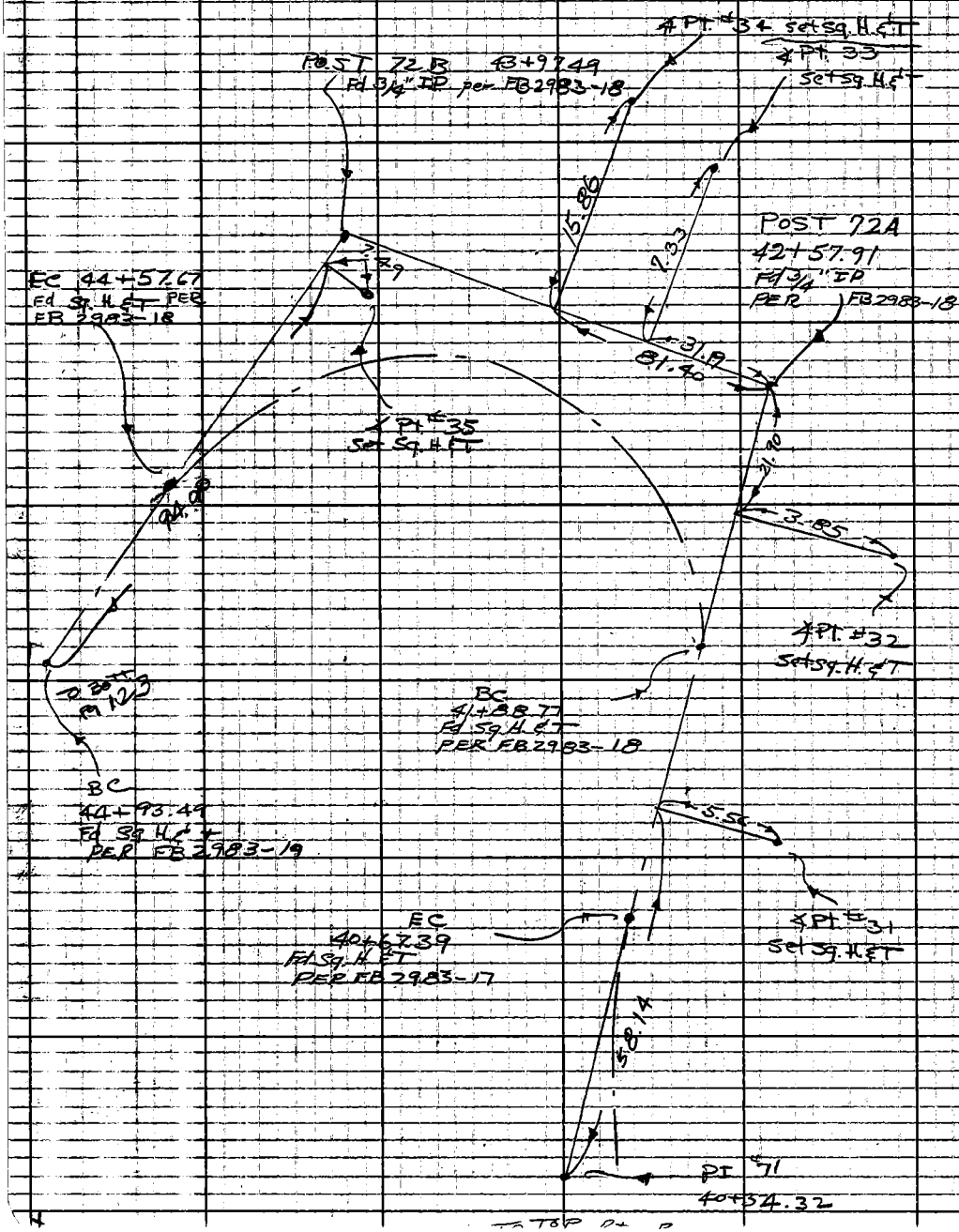

RETURN TO
LOS ANGELES COUNTY ENGINEER
700 LOS ANGELES COUNTY ENGINEERING BLDG.

Note: Any Additions or Changes on This Sheet Must be Made or Circled in Red Ink With Date and Name of Person Making Change

Do not extend notes this side of this line.

Notes Ck'd by	Survey of OLD Topanga Cr Rd
Map No.	JN 2215.15 Tape 191 Std 84 of
Office Work	Surveyed by W. S. Cowhead
Checked	Notes Vogel Date 4-4-63
Date	Indexed C. J. GALLI

F B 2983 PG 123

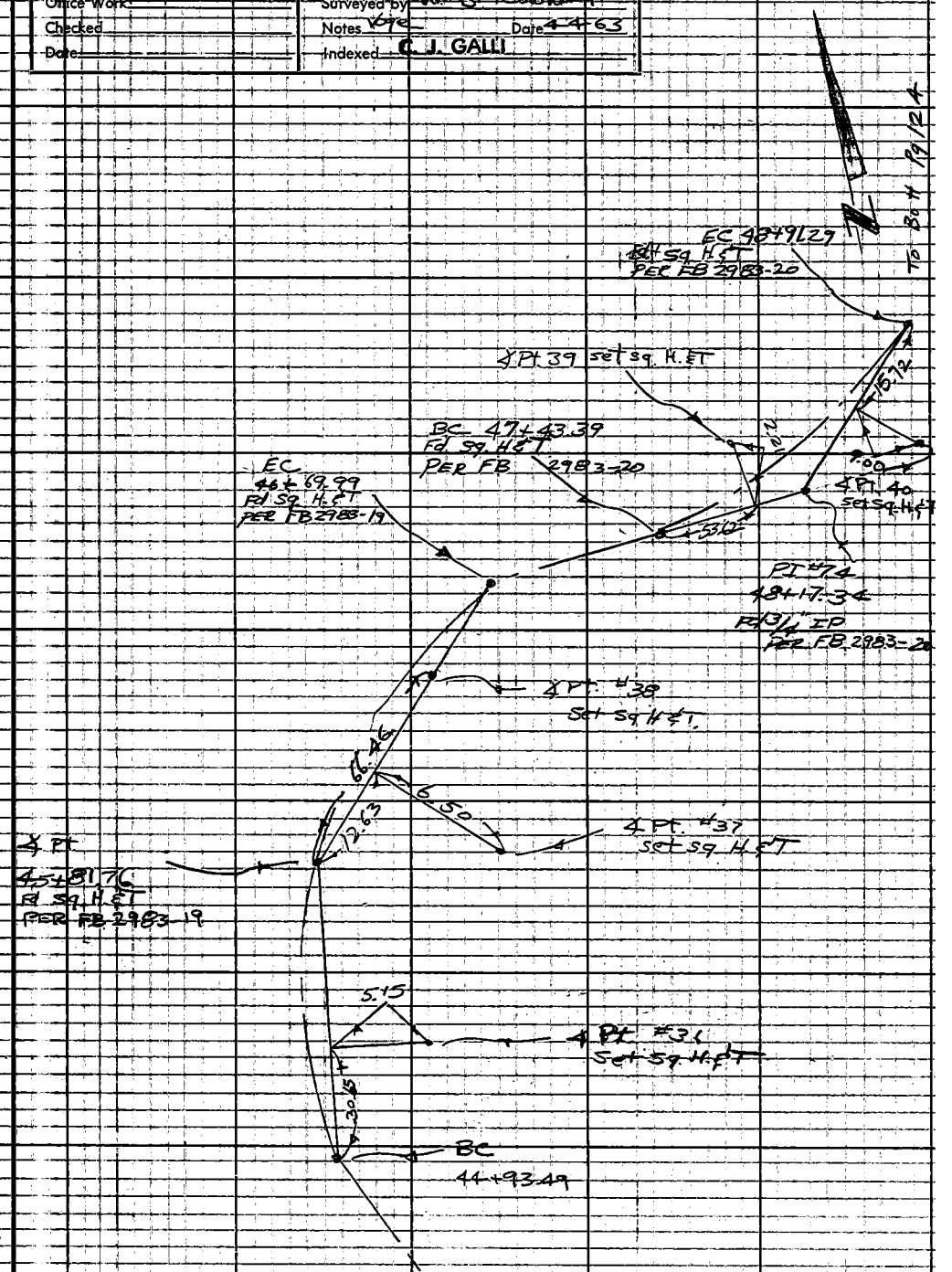

Note: Any Additions or Changes on This Sheet Must be Made or Circled in Red Ink With Date and Name of Person Making Change.

Do not extend notes this side of this line.

RETURN TO
LOS ANGELES COUNTY ENGINEER
100 LOS ANGELES COUNTY ENGINEERING BLDG.

W.S. 89 B-1

763098 CE #247 7-53

F.B. 1983 Pg. 124

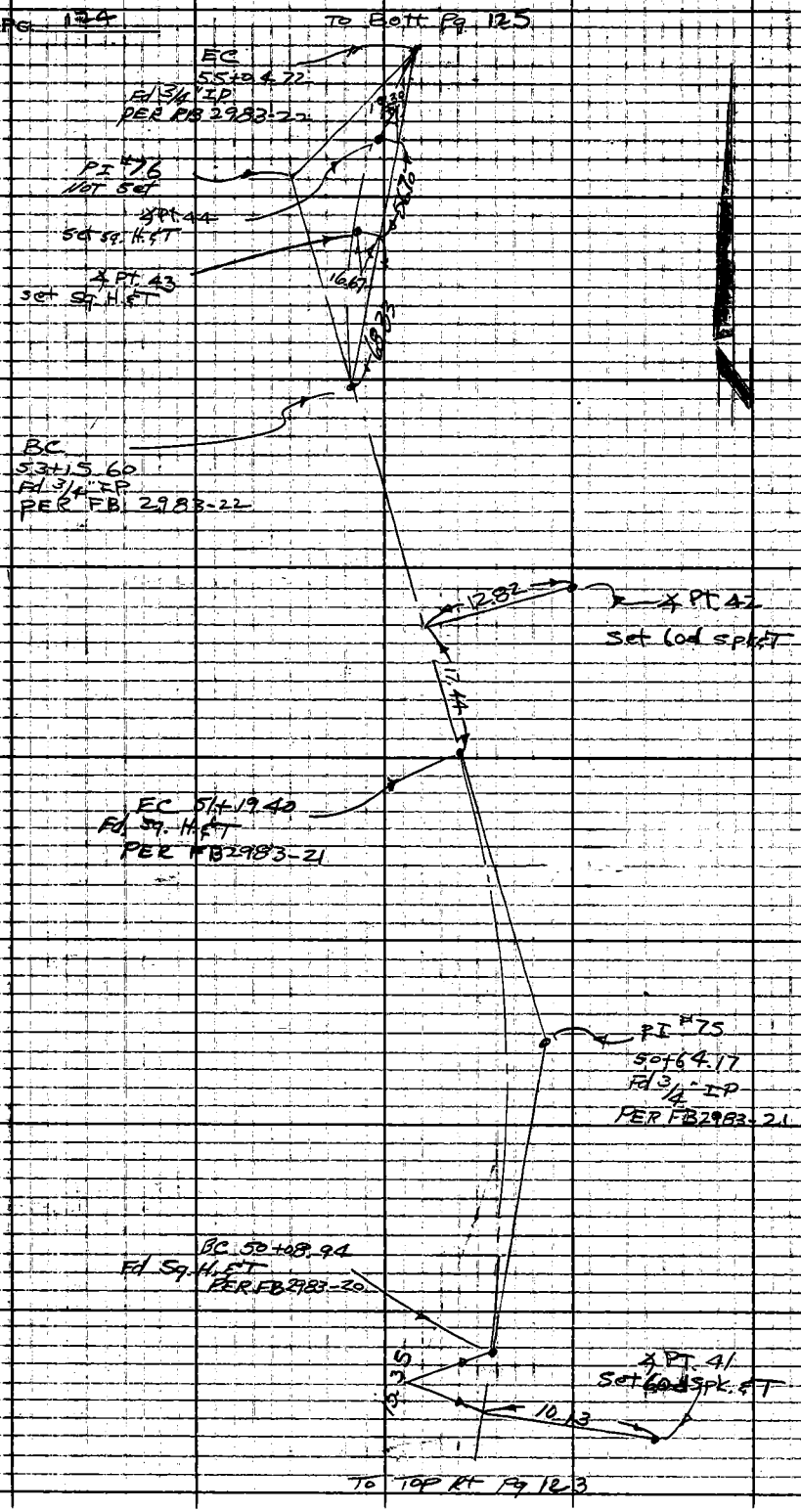

RETURN TO
LOS ANGELES COUNTY ENGINEER
700 LOS ANGELES COUNTY ENGINEERING BLDG.

Note: Any Additions or Changes on This Sheet Must be Made or Circled in Red Ink With Date and Name of Person Making Change.

Do not extend notes this side of this line

Notes Ck'd by	Survey of Old Topanga Cn Rd
Map No.	JN 2215.12 Tape 191 Std 84° °F
Office Work	Surveyed by W. S. Cowherd
Checked	Notes Vogt Date 4-10-63
Date	Indexed C. J. CALLI

F.B. 2983 Pg. 125

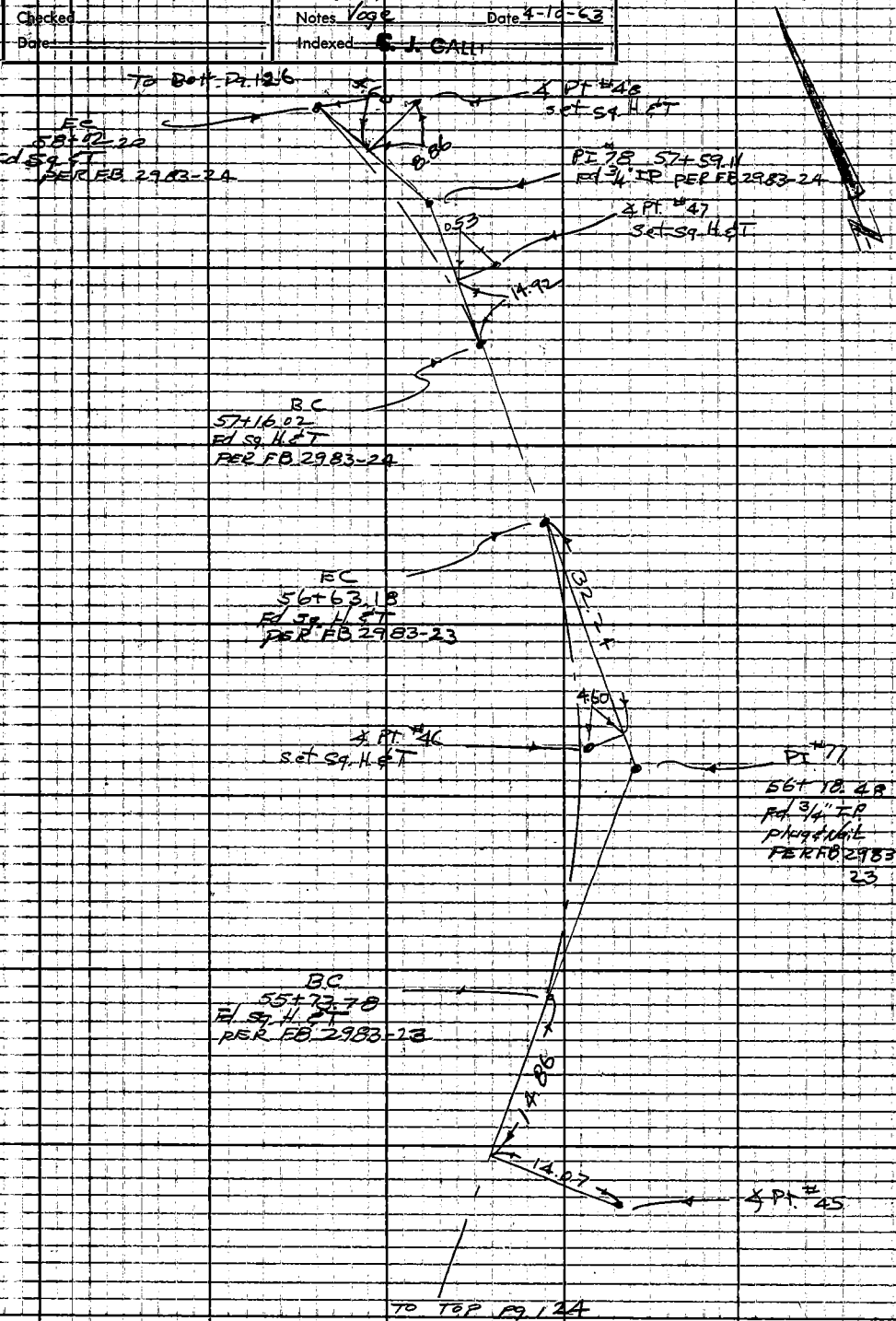

RETURN TO
LOS ANGELES COUNTY ENGINEER
900 Los Angeles County Engineering Bldg.

Note: Any Additions or Changes on This Sheet Must Be Made or Circled In Red Ink With Date and Name of Person Making Change.

Do not extend notes this side of this line.

769095 CE #247—7-58

F.B. 2983 Pg. 126



To Top Pg. 125

N.S. 89 B-1

RETURN TO
LOS ANGELES COUNTY ENGINEER
700 LOS ANGELES COUNTY ENGINEERING BLDG.

Do not extend notes this side of this line

Note: Any Additions or Changes on This Sheet Must be Made or Circled in Red Ink With Date and Name of Person Making Change.

Notes Ck'd by	Survey of Old Topanga Cn. Rd.	F. B 2983 PG. 127
Map No.	JN 2215.14 Tape 191 Std. 84 of	
Office Work	Surveyed by W. S. Cowherd	
Checked	Notes Vogt Date 4-11-63	
Date	Indexed C. J. GALLI	

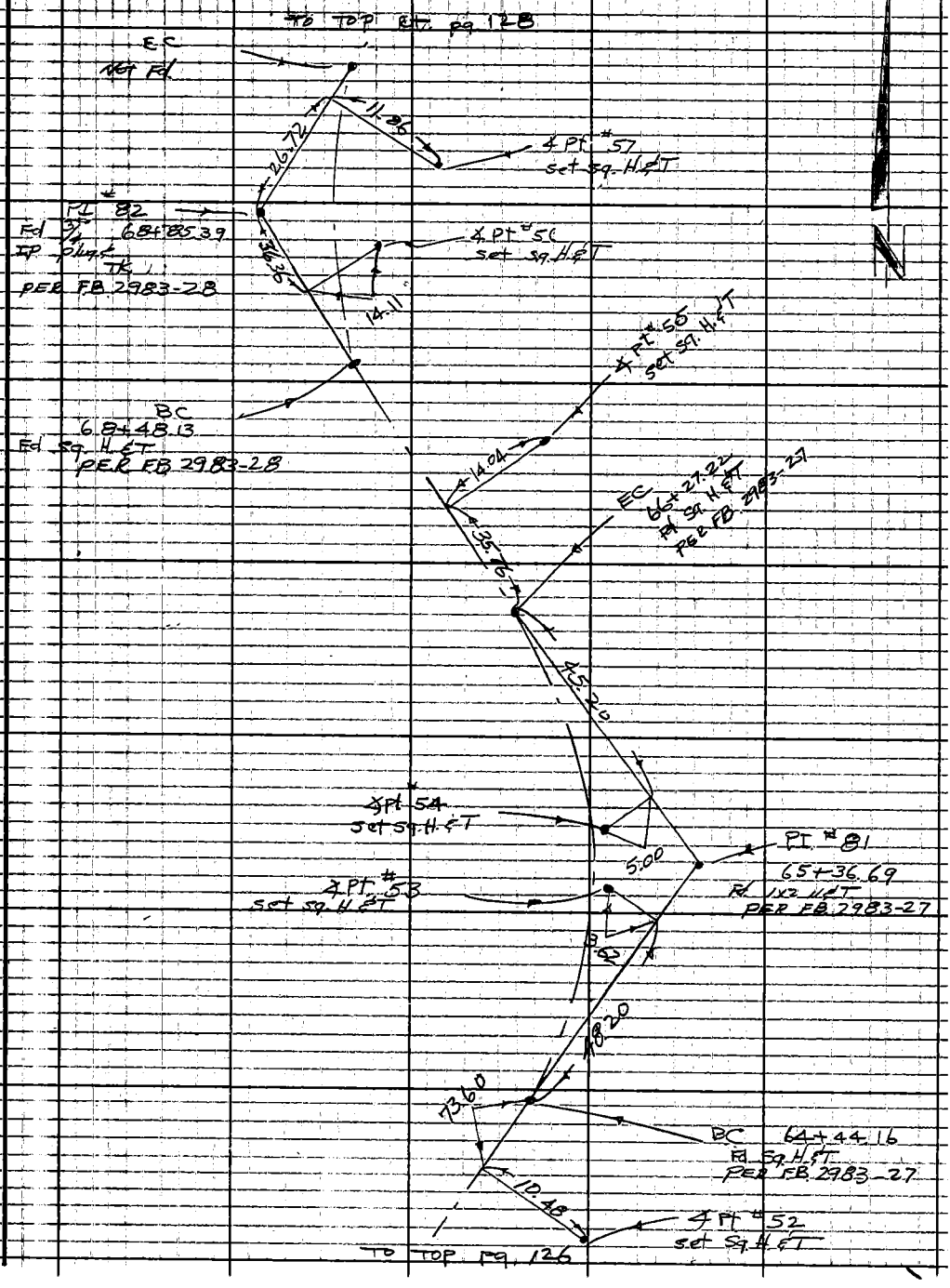

Note: Any Additions or Changes on This Sheet Must be Made or Circled in Red Ink With Date and Name of Person Making Change.

Do not extend notes this side of this line.

RETURN TO
LOS ANGELES COUNTY ENGINEER
100 LOS ANGELES COUNTY ENGINEERING BLDG.

W.S. 89 B-1

763099 CE #247 7-58

F.B. 2983 Pg. 128

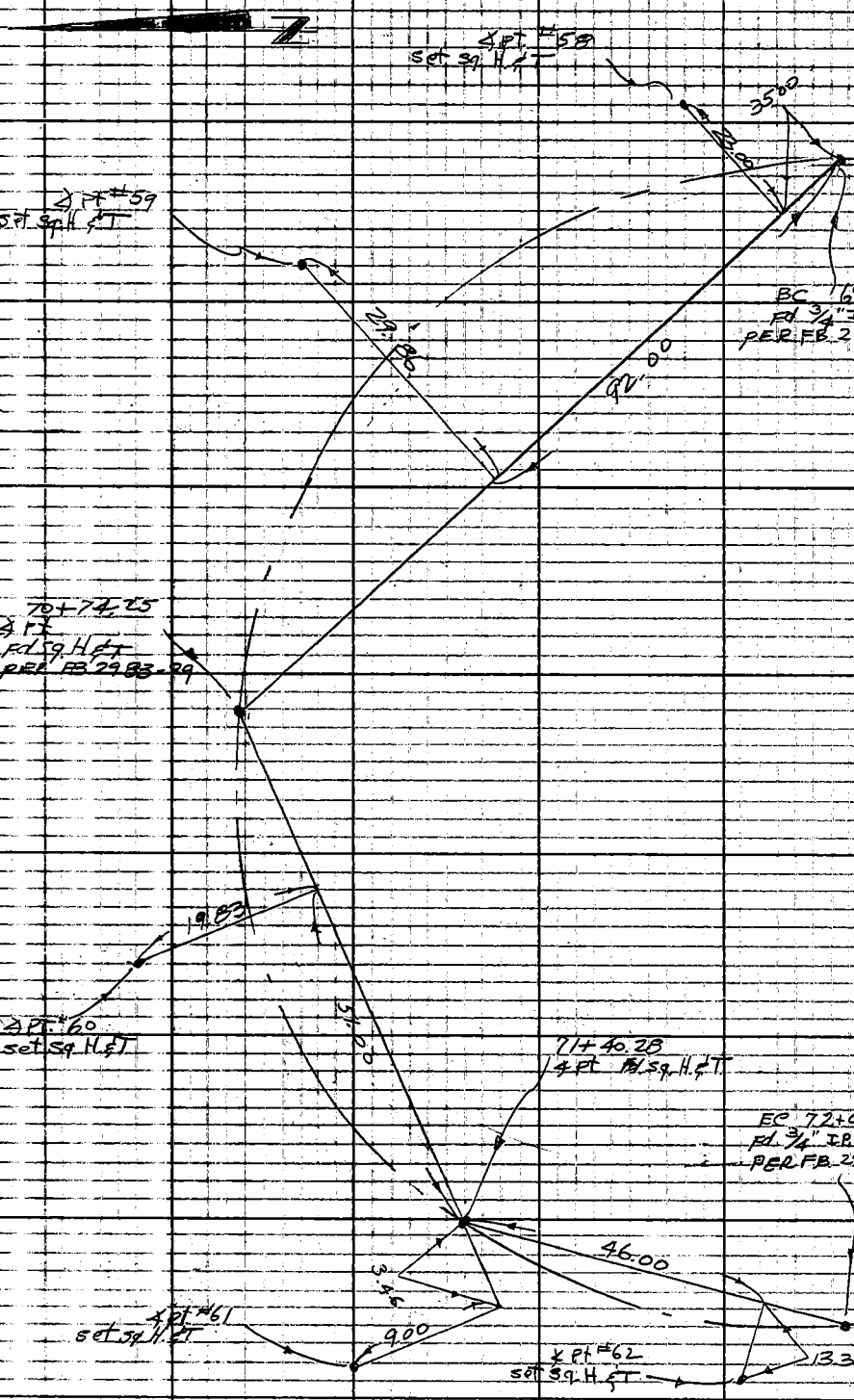

RETURN TO
LOS ANGELES COUNTY ENGINEER
700 LOS ANGELES COUNTY ENGINEERING BLDG.

Do not extend notes this side of this line.

Note: Any Additions or Changes on This Sheet Must be Made or Circled in Red Ink With Date and Name of Person Making Change

Notes Ck'd by	Survey of Old Topanga Cn Rd
Map No.	JN 2215.14 Tape 191 Std 84 °F
Office Work	Surveyed by W.S. Cowhead
Checked	Notes Vogt Date 4-11-63
Date	Indexed C. J. GALLI

F. B. 2983 PG. 129

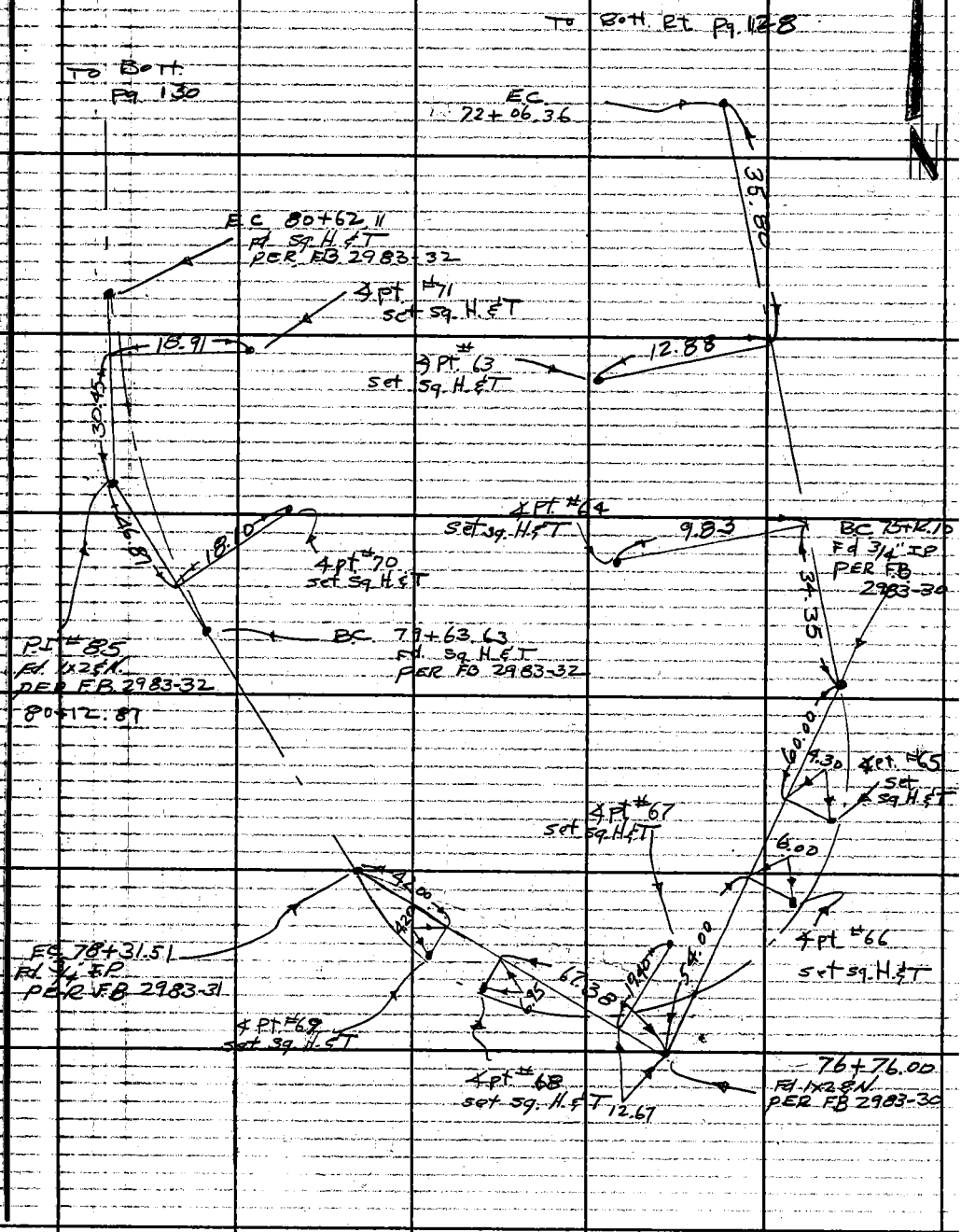

Note: Any Additions or Changes on This Sheet Must be Made or Circled in Red Ink With Date and Name of Person Making Change.

Do not extend this side of this line.

PLEASE RETURN TO
LOS ANGELES COUNTY ENGINEER
403 LOS ANGELES COUNTY ENGINEERING BLDG.

76F309S CE # 310 3-61

U.S. 89 151

F. B. 2983 Pg. 130

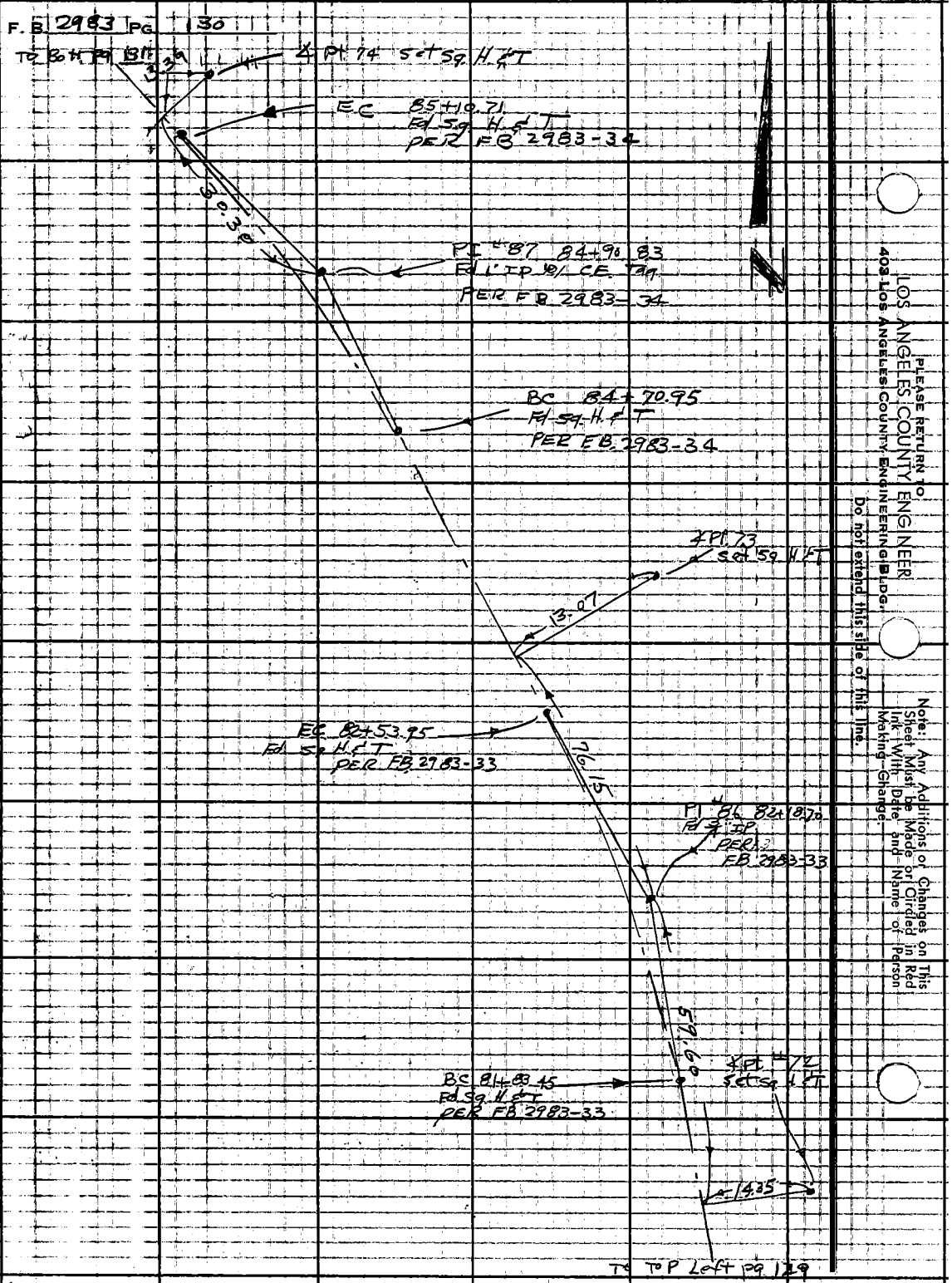

PLEASE RETURN TO
LOS ANGELES COUNTY ENGINEER
403 LOS ANGELES COUNTY ENGINEERING BLDG.
Do not extend this side of this line.

Note: Any Additions or Changes on This Sheet Must be Made or Circled in Red Ink With Date and Name of Person Making Change.

Notes C'k'd by
Map No.
Office Work
Checked
Date

Survey of Old Topanga Cn. RD
JN 2215.14 Tape 191 Std 84 °F
Surveyed by W. S. Cowherd
Notes Vege Date 6-1-63
Indexed C. J. GALLI

F. B. 2983 Pg. 131

Note: Any Additions or Changes on This Sheet Must be Made or Circled in Red Ink With Date and Name of Person Making Change.

Do not extend this side of this line.

PLEASE RETURN TO
LOS ANGELES COUNTY ENGINEER
403 Los Angeles County Engineering Bldg.

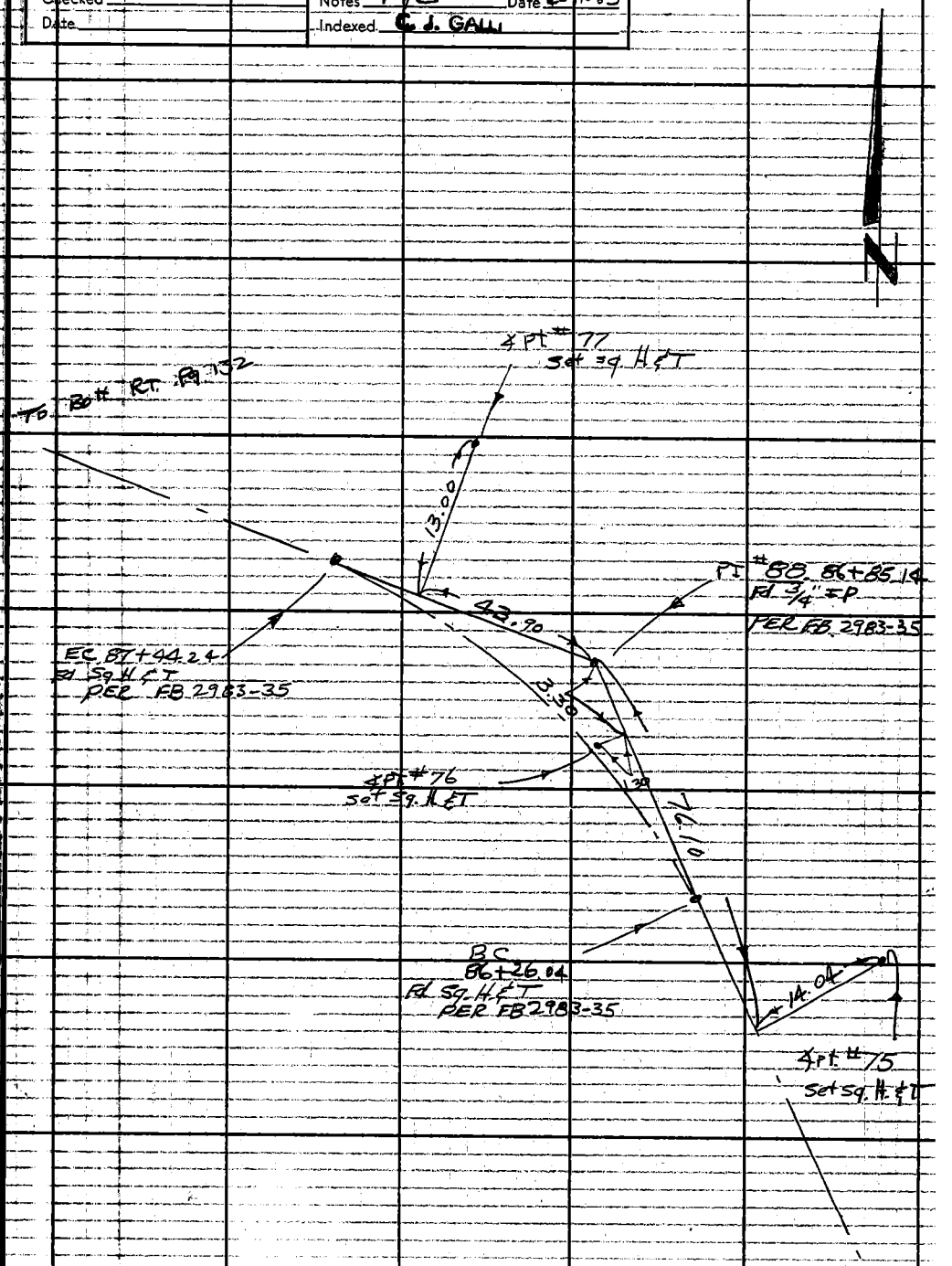

75F30PS GE # 310 3.61

F. B. 2983 PG 132

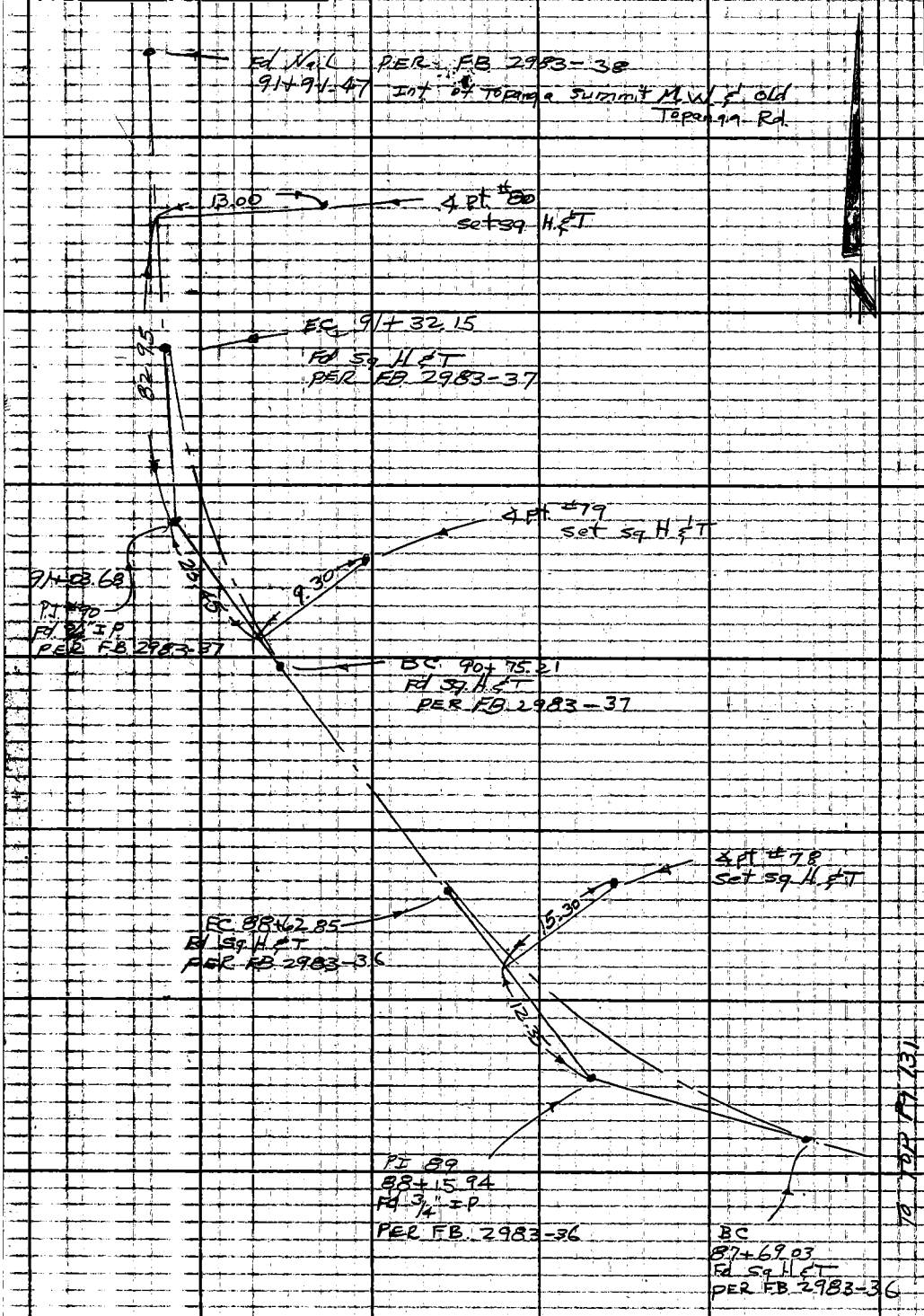

N.S. 89 B-1

To Top Pg 131

PLEASE RETURN TO
LOS ANGELES COUNTY ENGINEER
403 LOS ANGELES COUNTY ENGINEERING BLDG.

Do not extend this side of this line.

Note: Any Additions or Changes on This Sheet Must be Made or Circled in Red Ink With Date and Name of Person Making Change.

Notes Ck'd by	Survey of Old Topanga Cyn Rd
Map No.	JN 5294.37 Tape 103 Std 84 °F
Office Work	Surveyed by R C Dale
Checked	Notes R C D Date 6-21-63
Date	Indexed C J GAMI JUN 26 63

F. B. 2983 PG. 133

WATER WORKS DIST. 29

RELOCATION OF 6' WATER LINE ON OLD TOPANGA CYN ROAD FROM PI 55 TO PI 88 SUPERSEDES LINE SHOWN IN FB 2983-5-38

JN 5294.37

REF

FB 2983-5-38

FB 1117-81-102, 168-169

PARTY

R.C. Dale
C H Morrison
C A Pyle
B R Jackson

Note: Any Additions or Changes on This Sheet Must be Made or Circled in Red Ink With Date and Name of Person Making Change.

Do not extend this side of this line.

PLEASE RETURN TO
LOS ANGELES COUNTY ENGINEER
403 LOS ANGELES COUNTY ENGINEERING BLDG.

76F309S CE # 310 3-61

F. B. 1993 Pg. 134

INDEX

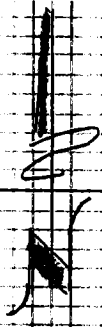

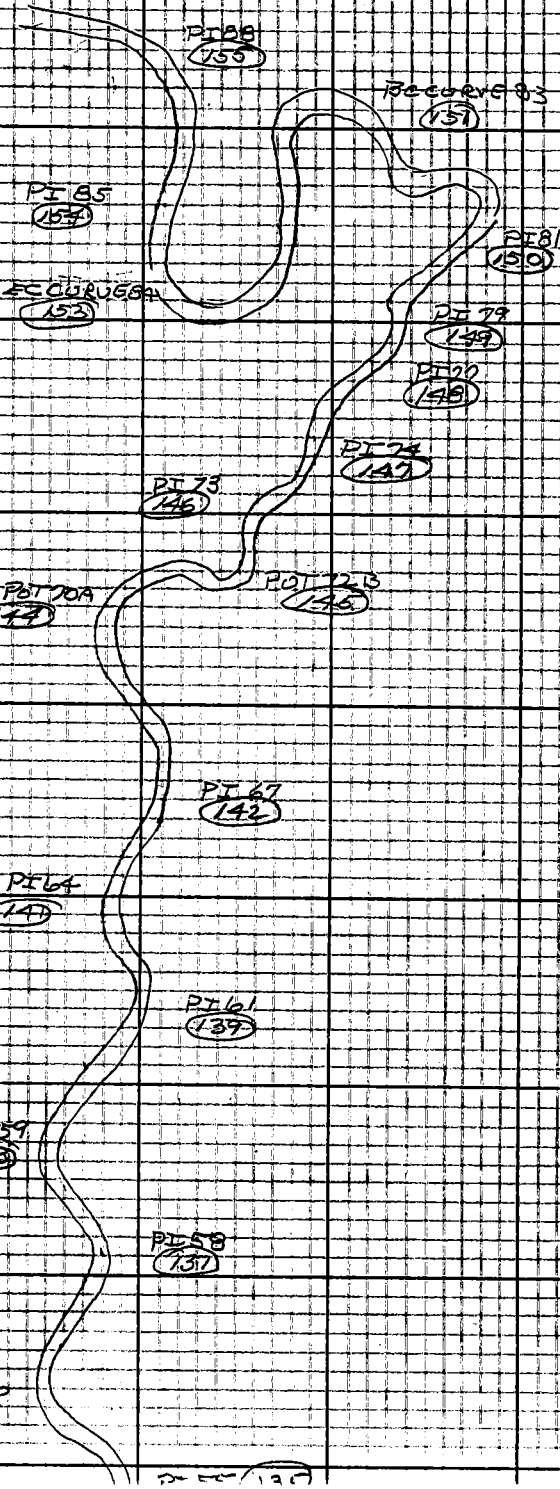

LOS ANGELES COUNTY ENGINEER
403 Los Angeles County Engineering Bldg.

PLEASE RETURN TO

Do not extend this side of this line.

Note: Any Additions or Changes on This Sheet Must Be Made or Circled in Red Ink With Date and Name of Person Making Change.

Notes Ck'd by	Survey of Old Topanga Cn Rd
Map No.	JN 5294.37 Tape 103 Std 84 °F
Office Work	Surveyed by R C Dale
Checked	Notes R C D Date 6-21-63
Date	Indexed G L Gauh

F. B. 2983 PG. 135

Cont Bot Pg 136

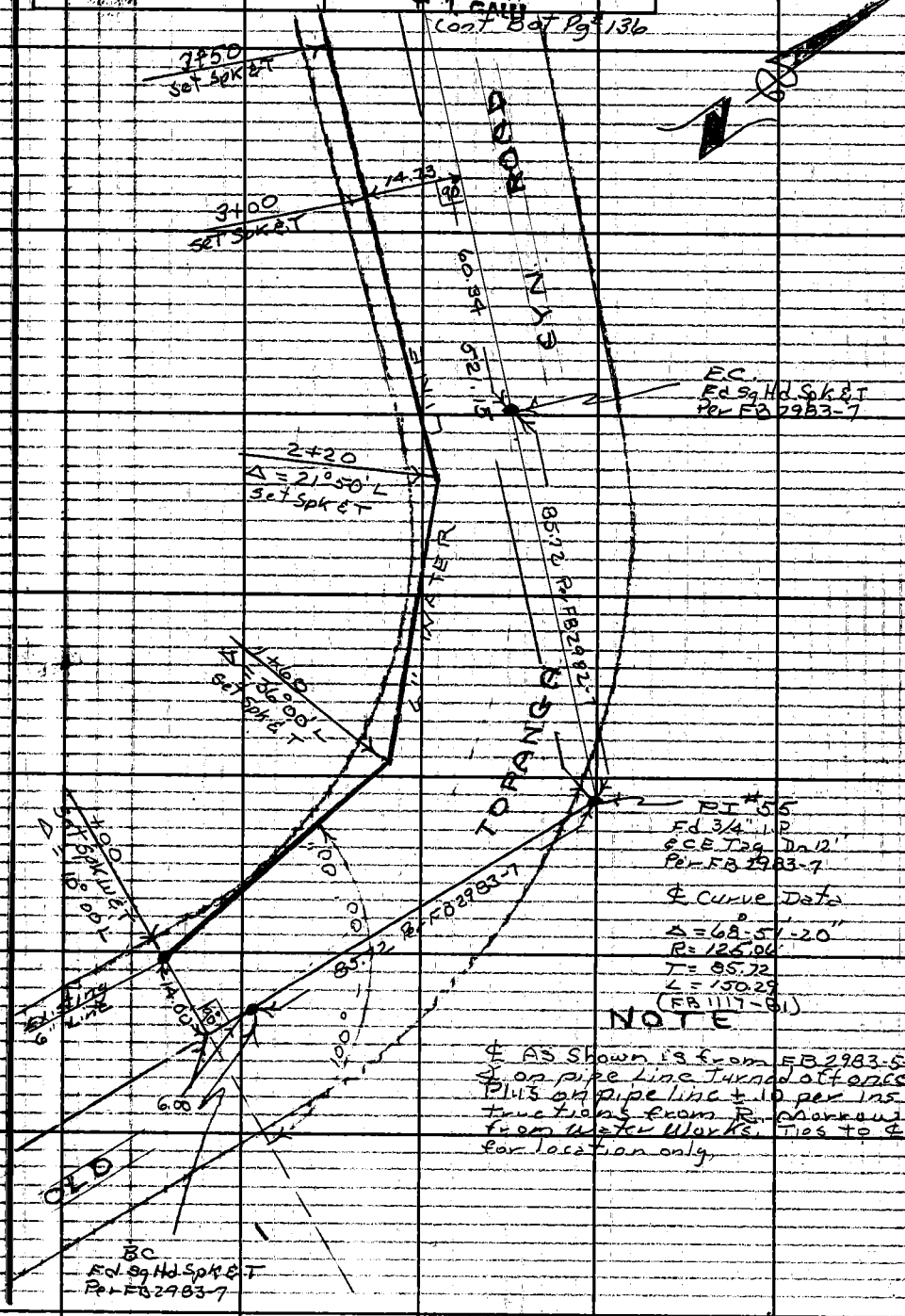

NOTE

℄ As shown is from FB 2983-5-35 ℄ on pipe line turned off once plus on pipe line ± .10 per instructions from R. Morrow from Water Works. Ties to ℄ for location only.

Note: Any Additions or Changes on This Sheet Must be Made or Circled in Red Ink With Date and Name of Person Making Change.

Do not extend this side of this line.

PLEASE RETURN TO
LOS ANGELES COUNTY ENGINEER
403 LOS ANGELES COUNTY ENGINEERING BLDG.

76F309S CE # 310 3-61

W.S. 89 B-2

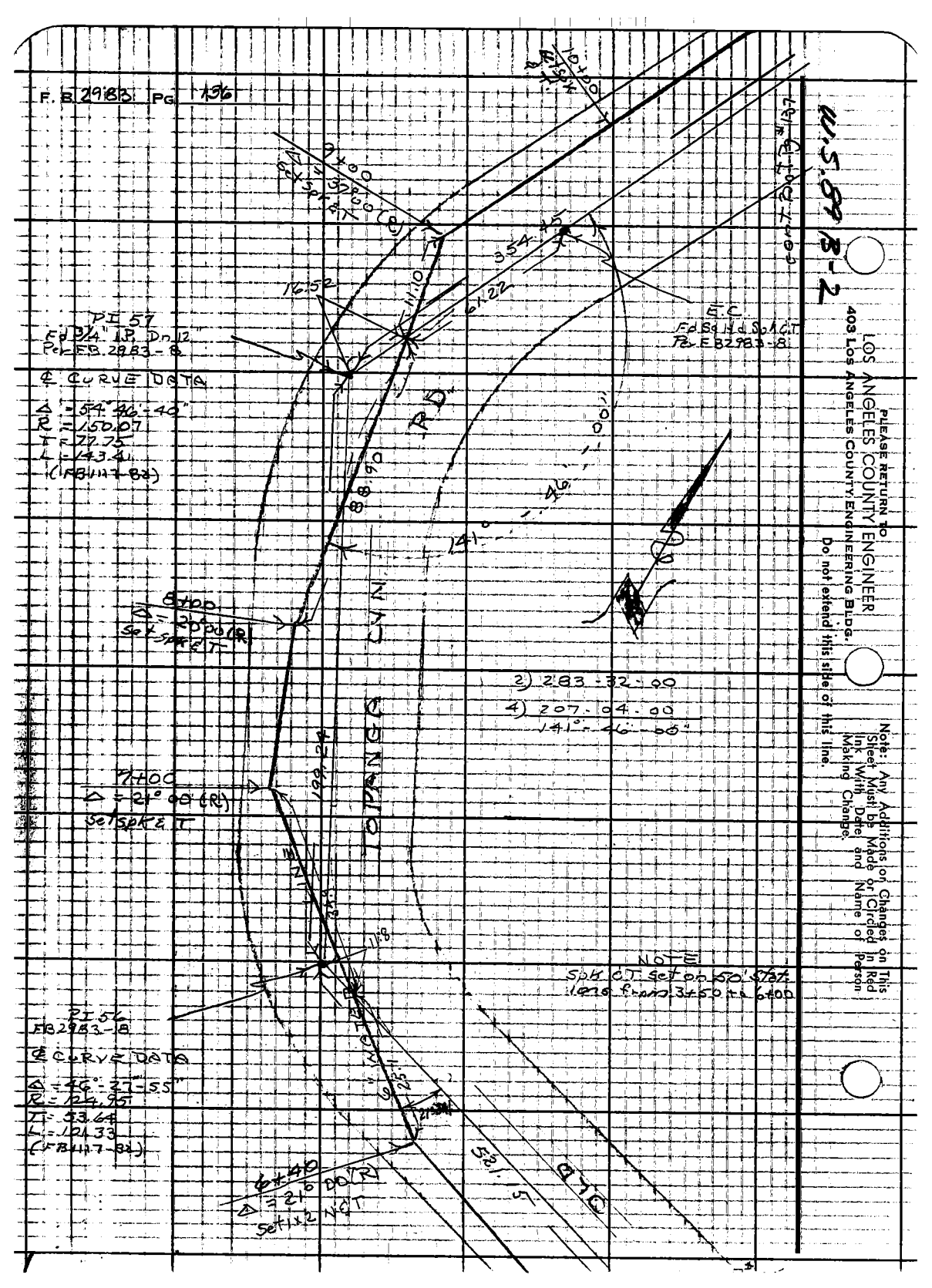
F. B. 2983 PG 136
W.S. 89 B-2
PLEASE RETURN TO
LOS ANGELES COUNTY ENGINEER
403 LOS ANGELES COUNTY ENGINEERING BLDG.
Do not extend this side of this line.
Note: Any Additions or Changes on This Sheet Must be Made or Circled in Red Ink With Date and Name of Person Making Change.
PI 57
Fd 3/4" I.P. Dn 12"
Per FB 2983-8
℄ CURVE DATA
Δ = 54° 46' 40"
R = 150.07
T = 77.75
L = 143.41
(FB 1117-82)
E.C.
Fd Sq Hd Spk C.T.
Per FB 2983-8
9+00
Δ = 37° 00' (R)
Set Spk & T
8+00
Δ = 20° 00' (R)
Set Spk & T
7+00
Δ = 21° 00' (R)
Set Spk & T
6+40
Δ = 21° 00' (R)
Set 1x2 N & T
PI 56
FB 2983-8
℄ CURVE DATA
Δ = 46° 27' 55"
R = 124.95
T = 53.64
L = 101.33
(FB 1117-82)
2) 283-32-00
4) 207-04-00
141° 46' 00"
NOTE
Spk CT set on 50' Stat. lens from 3+50 to 6+00
TOPANGA CYN RD
354.45
61.22
16.52
11.0
88.90
199.24
11.8
521.15
141° 46' 00"

Notes Ck'd by	Survey of Old Topanga Cn Rd
Map No.	JN 5294.37 Tape 103 Std 84 °F
Office Work	Surveyed by R.C. Dale
Checked	Notes R.C.D. Date 6-21-63
Date	Indexed C. J. GALLI

F. B. 2983 PG. 137

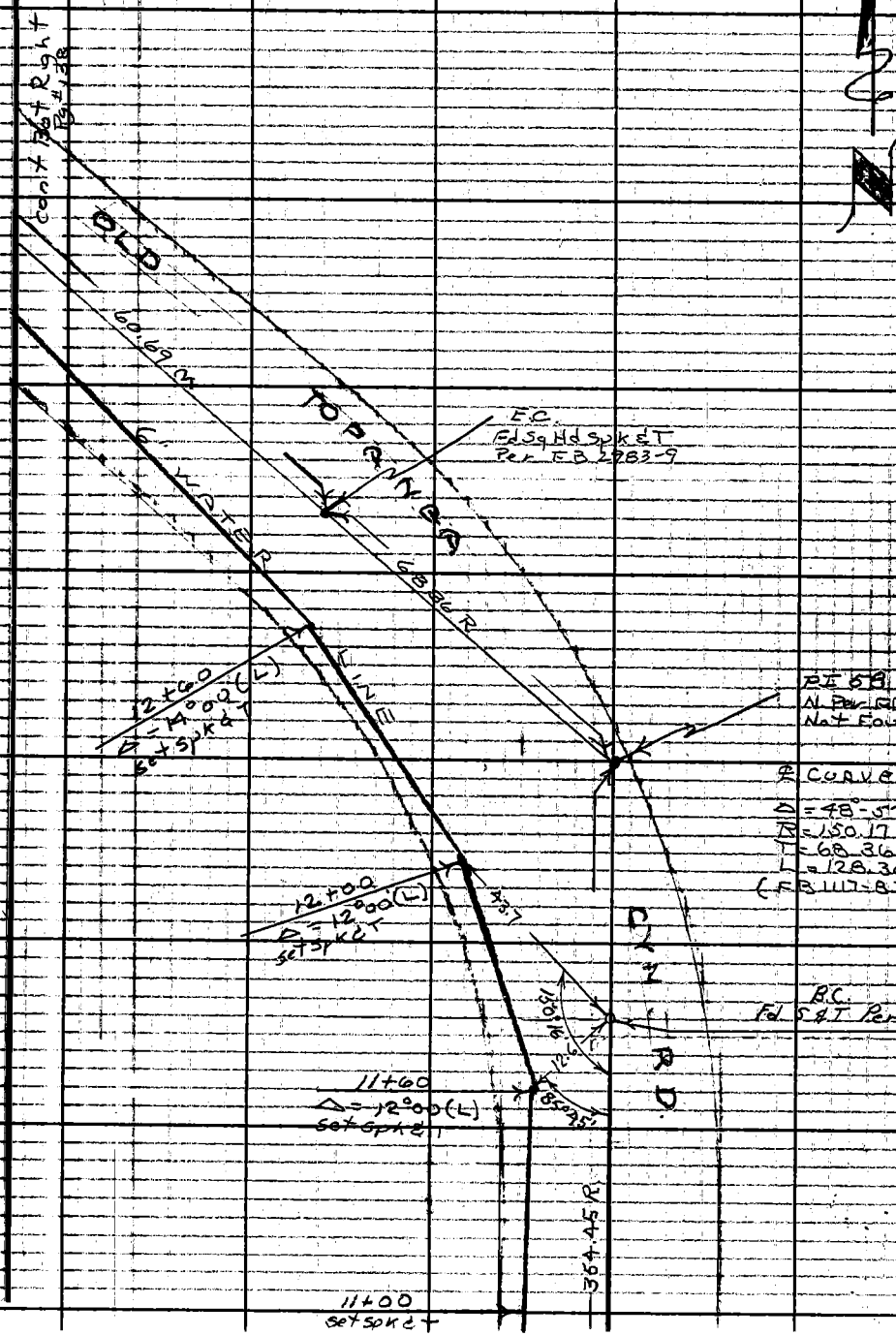

Note: Any Additions or Changes on This Sheet Must be Made or Circled in Red Ink With Date and Name of Person Making Change.

Do not extend this side of this line.

PLEASE RETURN TO
LOS ANGELES COUNTY ENGINEER
403 LOS ANGELES COUNTY ENGINEERING BLDG.

W.S. 89 B-2

76F309S. CE # 310 3-61

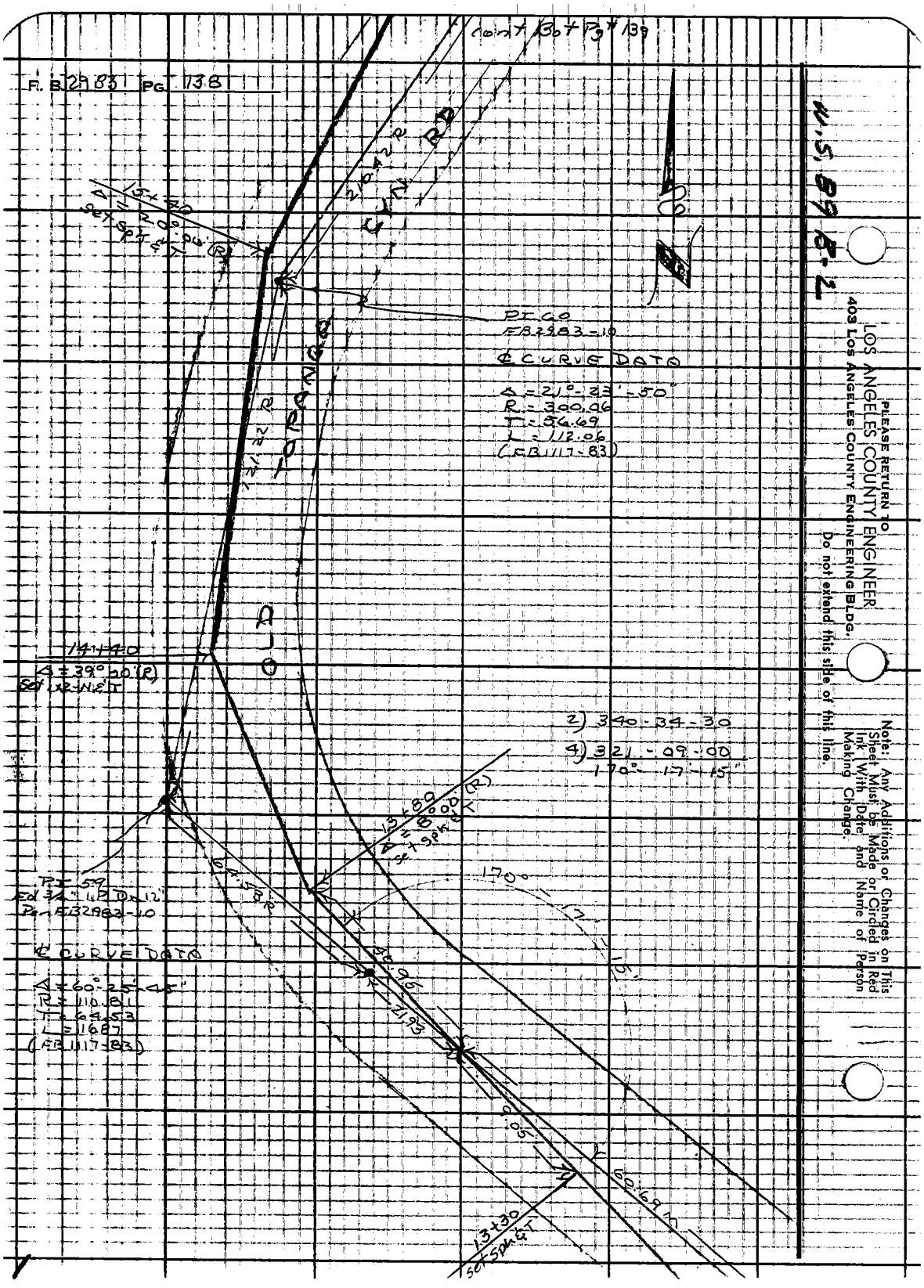

F. B. 2983 PG. 138
cont Bot Pg # 139
W.S. 89 B-2
PLEASE RETURN TO
LOS ANGELES COUNTY ENGINEER
403 LOS ANGELES COUNTY ENGINEERING BLDG.
Do not extend this side of this line.
Note: Any Additions or Changes on This Sheet Must be Made or Circled in Red Ink With Date and Name of Person Making Change.
15+40
Δ = 20°00' (R)
set spk & T
21.42 R
CYN RD
PI 60
FB 2983-10
℄ CURVE DATA
Δ = 21°-23'-50"
R = 300.06
T = 56.69
L = 112.06
(FB 1117-83)
121.22 R
TORANGE
OLD
14+40
Δ = 39°00' (R)
Set 1x2-N & T
2) 340-34-30
4) 321-09-00
170°-17'-15"
13+80
Δ = 8°00' (R)
set spk & T
170°
17'
15'
64.53 R
PI 59
Ed 3/4" I.P. D x 12"
Pen FB 2983-10
℄ CURVE DATA
Δ = 60°-25'-45"
R = 110.81
T = 64.53
L = 1687
(FB 1117-83)
40.96
21.93
0.05
60.69 W
13+30
set spk & T

Notes Ck'd by	Survey of Old Topanga Cn Rd	F.B. 2983 PG. 139
Map No.	JN 5294 37 Tape 103 Std 84 °F	
Office Work	Surveyed by R C Dale	
Checked	Notes R C D Date 6-21-63	
Date	Indexed C. J. GALLI	

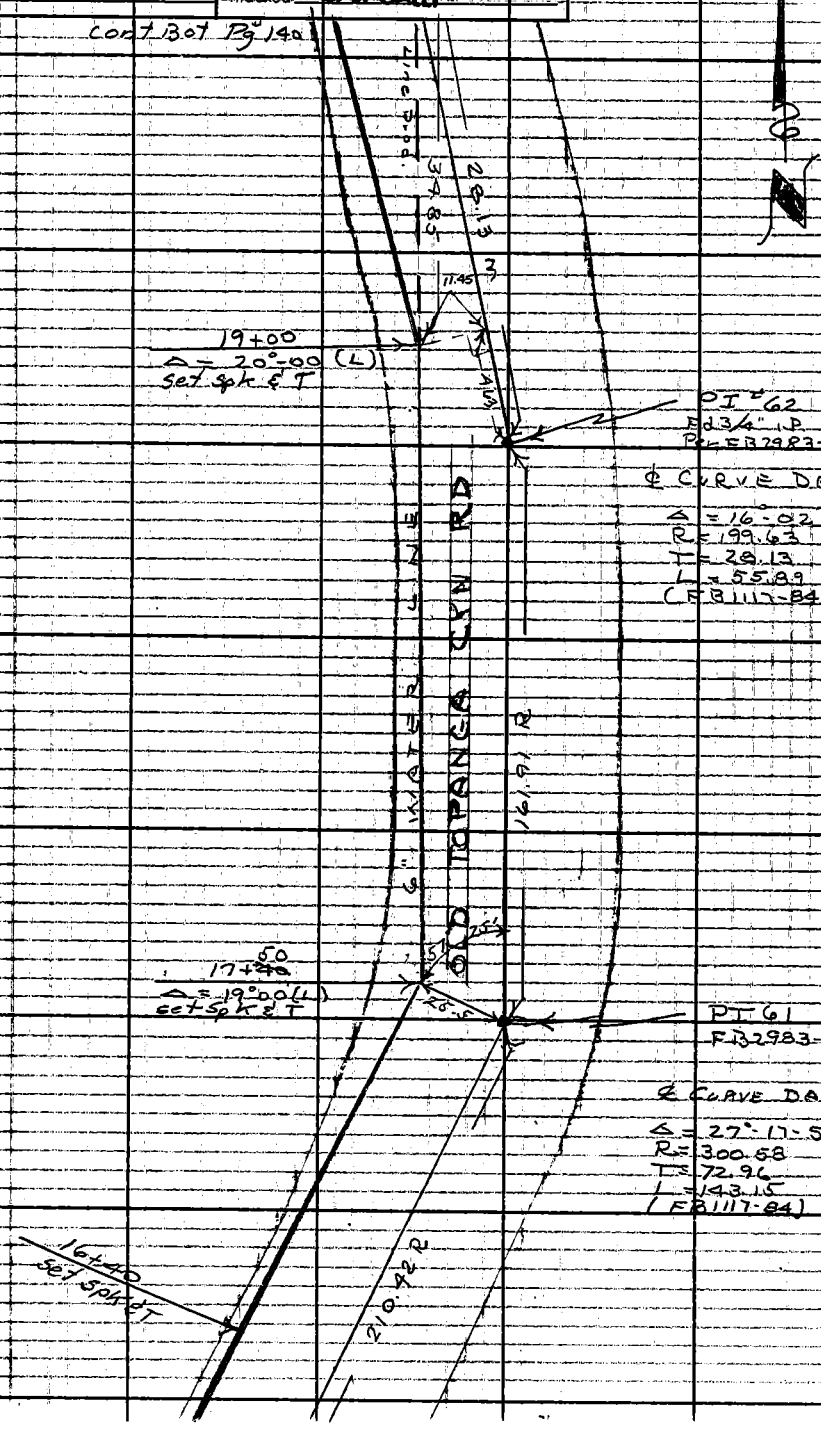

Note: Any Additions or Changes on This Sheet Must be Made or Circled in Red Ink With Date and Name of Person Making Change.

Do not extend this side of this line.

PLEASE RETURN TO
LOS ANGELES COUNTY ENGINEER
403 LOS ANGELES COUNTY ENGINEERING BLDG.

76F309S CE # 310 3-61

M.S. 89 15.2

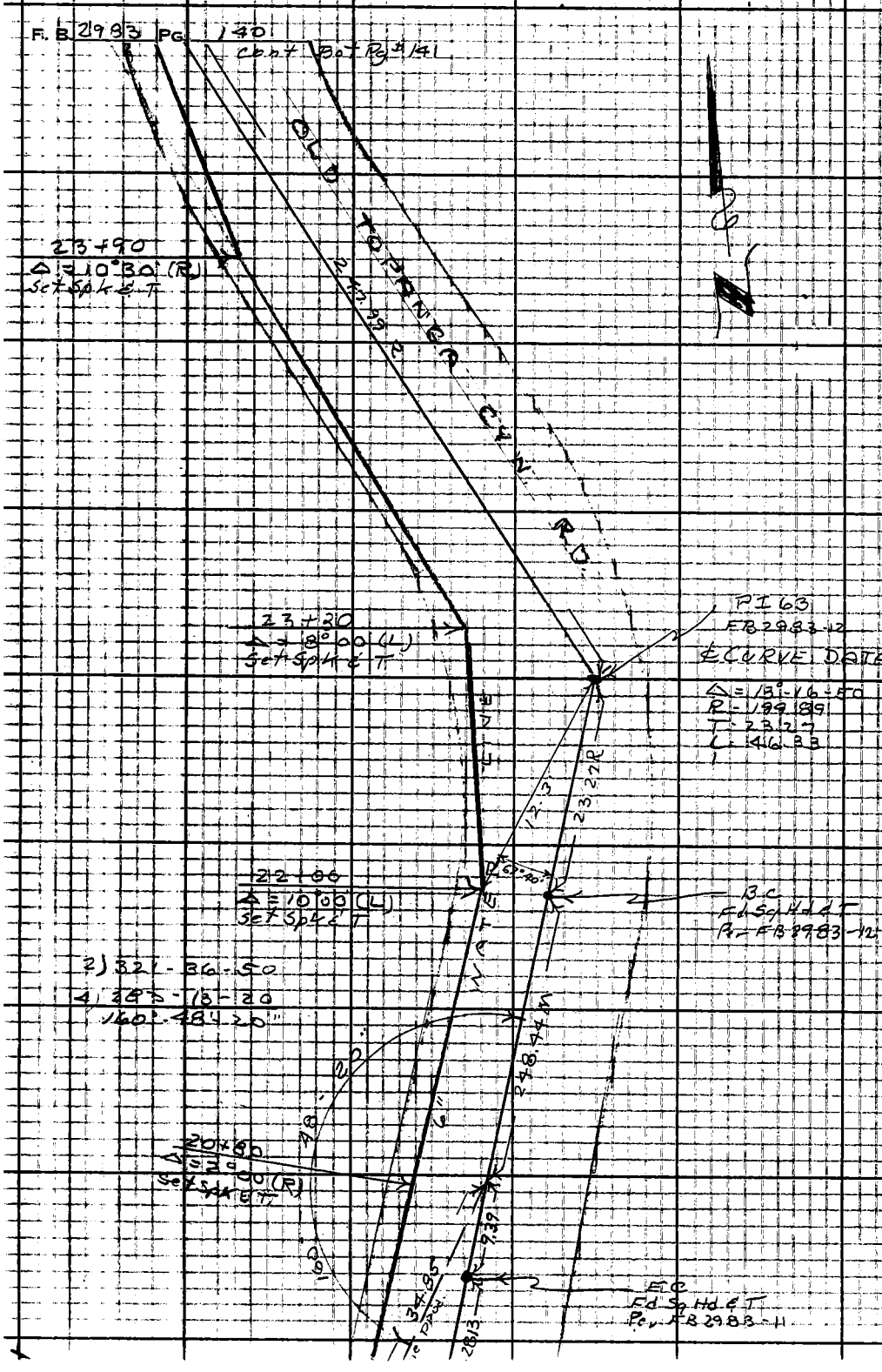

PLEASE RETURN TO
LOS ANGELES COUNTY ENGINEER
403 LOS ANGELES COUNTY ENGINEERING BLDG.
Do not extend this side of this line.

Note: Any Additions or Changes on This Sheet Must Be Made or Circled in Red Ink With Date and Name of Person Making Change.

Notes Ck'd by	Survey of Old Topanga Cn Rd
Map No.	JN 5299.37 Tape 103 Std 84 °F
Office Work	Surveyed by R C Dale
Checked	Notes R C D Date 6-21-63
Date	Indexed C. J. GALLI

F. B. 2983 PG. 141

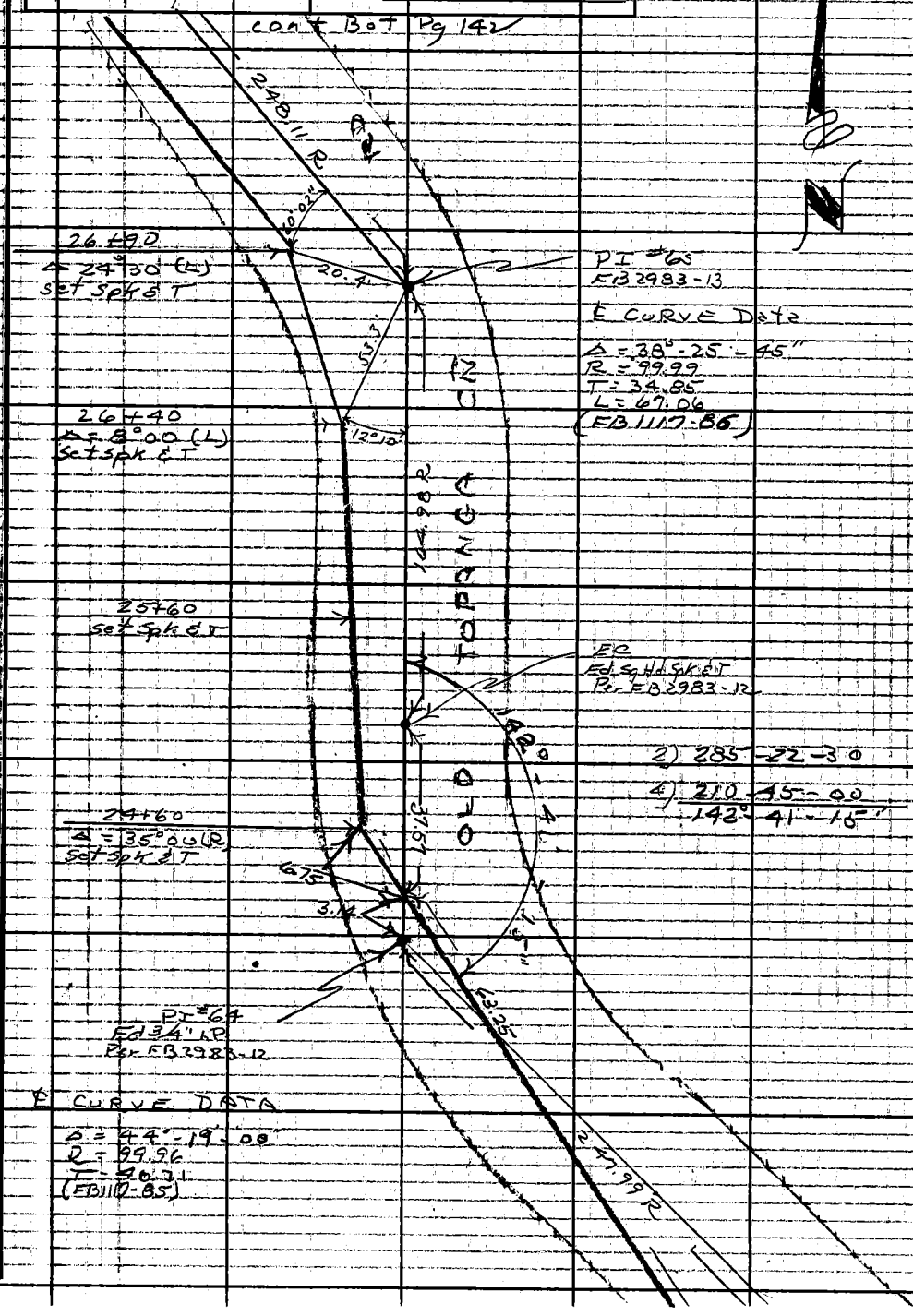

Note: Any Additions or Changes on This Sheet Must Be Made or Circled in Red Ink With Date and Name of Person Making Change.

Do not extend this side of this line.

PLEASE RETURN TO
LOS ANGELES COUNTY ENGINEER
403 LOS ANGELES COUNTY ENGINEERING BLDG.

76F309S CE # 310 3-61

W.S. 89 B1

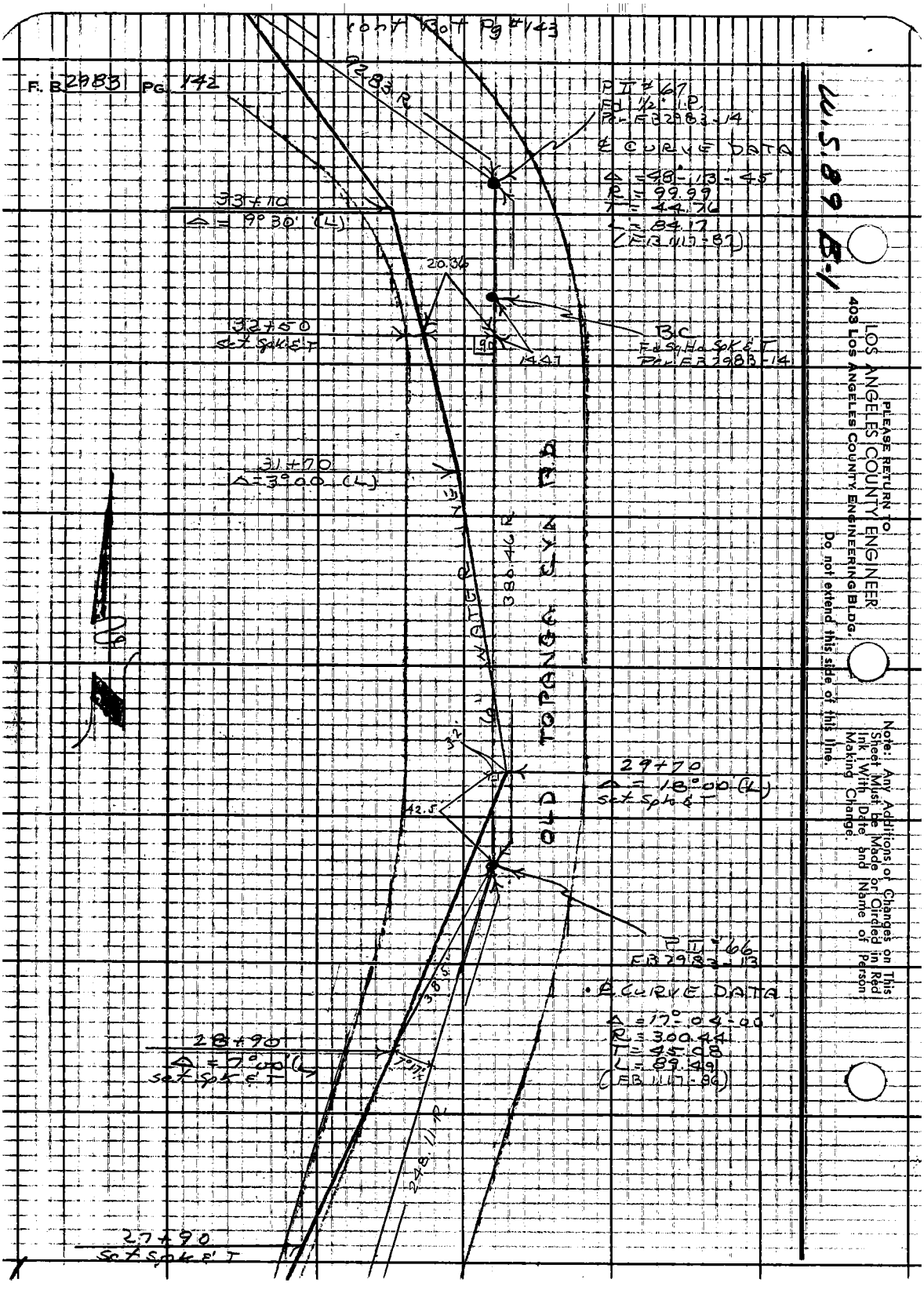

PLEASE RETURN TO
LOS ANGELES COUNTY ENGINEER
403 LOS ANGELES COUNTY ENGINEERING BLDG.
Do not extend this side of this line.

Note: Any Additions or Changes on This Sheet Must be Made or Circled in Red Ink With Date and Name of Person Making Change.

Notes Ck'd by
Map No.
Office Work
Checked
Date

Survey of Old Topanga Cn Rd
JN5294.37 Tape 103 Std 04 °F
Surveyed by R C Davis
Notes CD Date 6-21-63
Indexed C. J. GALLI

F. B. 2983 PG. 143

Note: Any Additions or Changes on This Sheet Must be Made or Circled in Red Ink With Date and Name of Person Making Change.

Do not extend this side of this line.

PLEASE RETURN TO
LOS ANGELES COUNTY ENGINEER
403 Los Angeles County Engineering Bldg.

76F3095 CE # 310 (3-61)

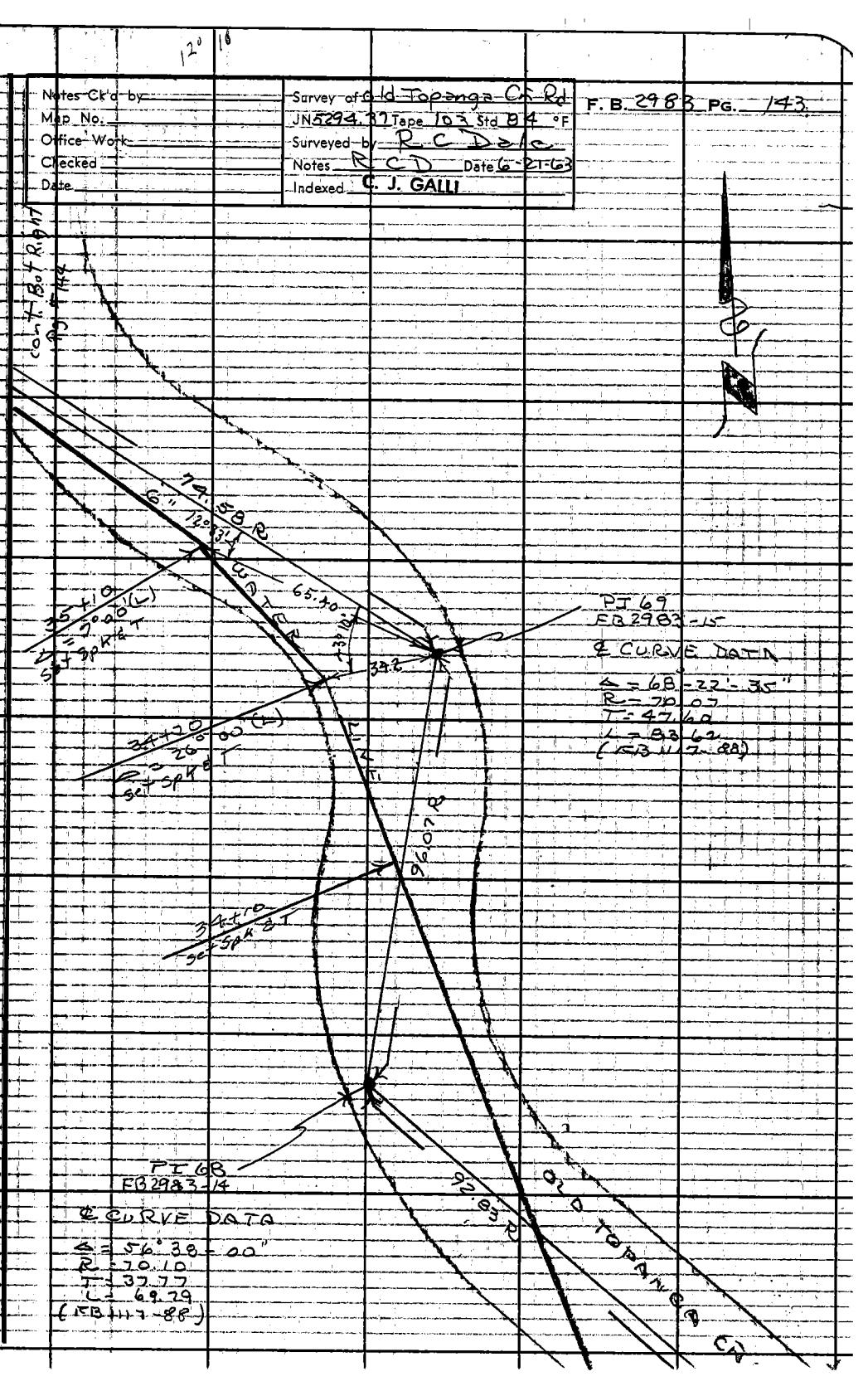

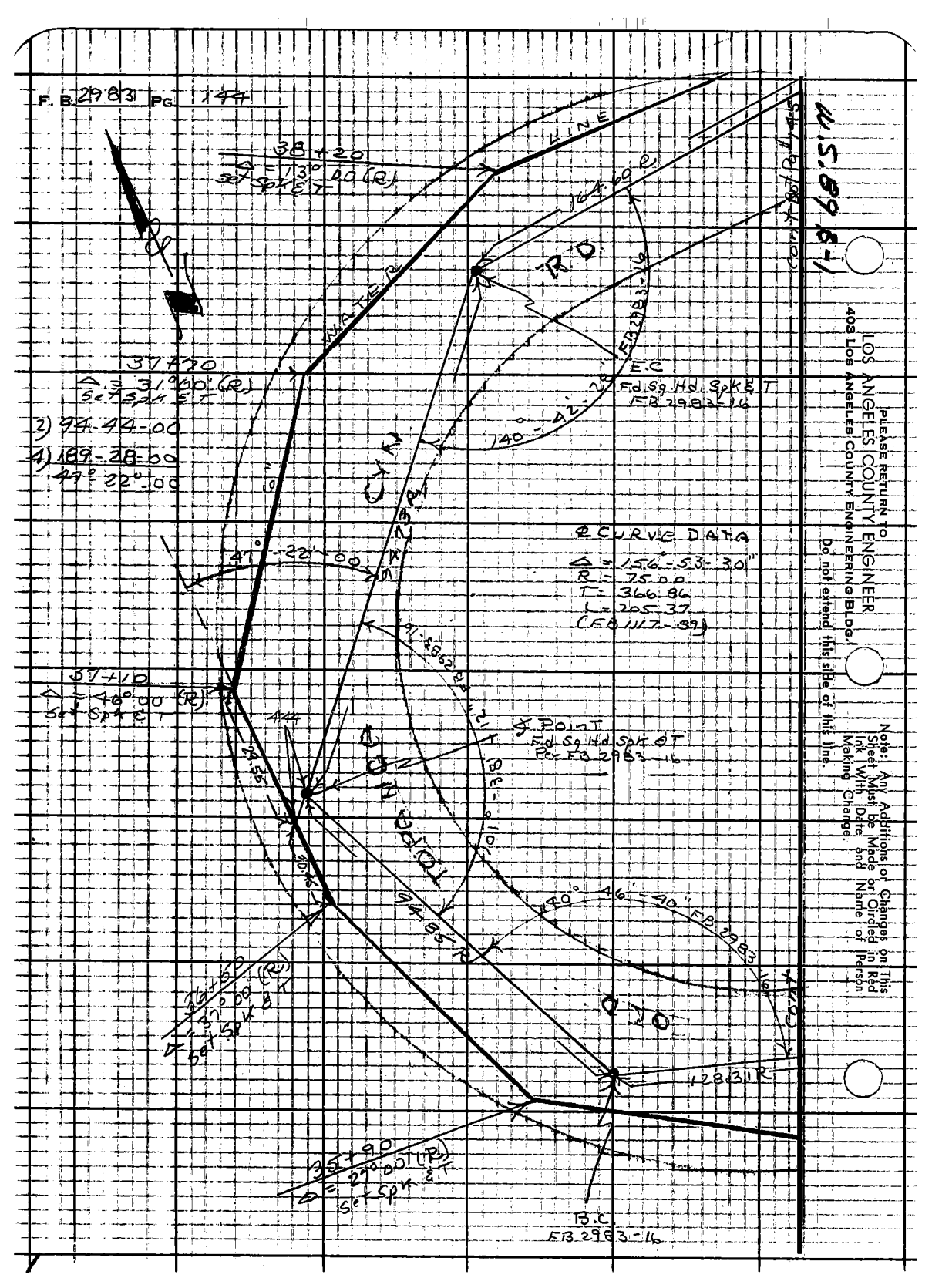
F. B. 2983 PG. 144
38+20
Δ = 13° 00 (R)
Set Spk & T
37+70
Δ = 31° 00' (R)
Set Spk & T
2) 94-44-00
4) 189-28-00
47° 22' 00
37+10
Δ = 46° 00 (R)
Set Spk & T
36+60
Δ = 37° 00 (R)
Set Spk & T
35+90
Δ = 27° 00 (R)
Set Spk & T
WATER LINE
164.60 R
R.D.
E.C.
Fd Sq Hd Spk & T
FB 2983-16
140° 42' 28"
CYN
47° 22' 00
℄ CURVE DATA
Δ = 156° 53' 30"
R = 75.00
T = 366.86
L = 205.37
(FB 1117-89)
℄ POINT
Fd Sq Hd Spk & T
Per FB 2983-16
444
29.55
30.45
94.85 R
140° 46' 40" FB 2983-16
128.31 R
B.C.
FB 2983-16
Cont Bot Pg 145
1-8-89 S.M.
PLEASE RETURN TO
LOS ANGELES COUNTY ENGINEER
403 LOS ANGELES COUNTY ENGINEERING BLDG.
Do not extend this side of this line.
Note: Any Additions or Changes on This Sheet Must be Made or Circled in Red Ink With Date and Name of Person Making Change.

Notes Ck'd by	Survey of Old Topanga Cyn Rd
Map No.	JN 5294.37 Tape 103 Std 84 °F
Office Work	Surveyed by R C Dale
Checked	Notes R C D. Date 6-21-63
Date	Indexed C. J. GALLI

F. B. 2983 PG. 145

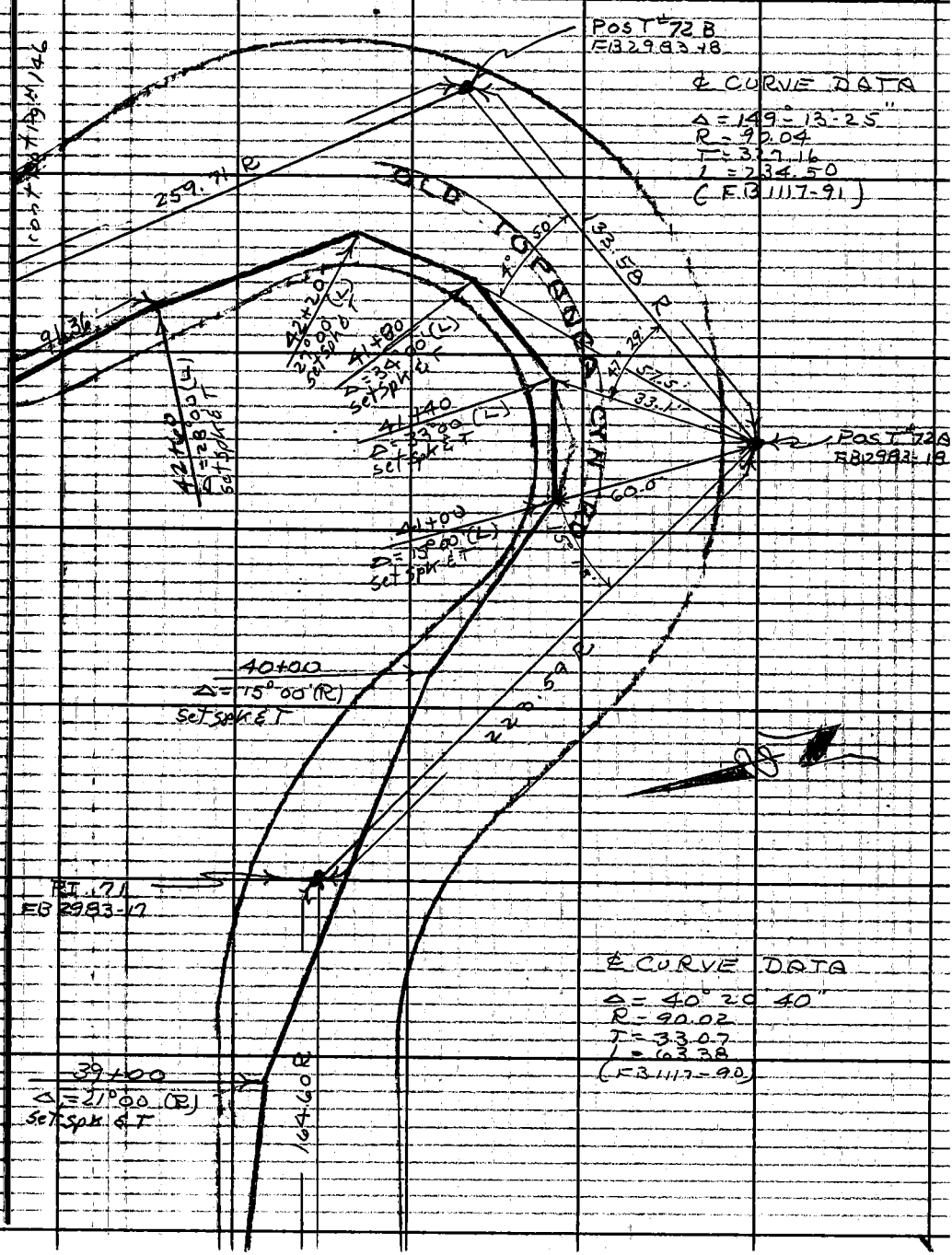

Note: Any Additions or Changes on This Sheet Must be Made or Circled in Red Ink With Date and Name of Person Making Change.

Do not extend this side of this line.

PLEASE RETURN TO
LOS ANGELES COUNTY ENGINEER
403 LOS ANGELES COUNTY ENGINEERING BLDG.

76F3095 CE # 310 (3-61)

F. B. 2983 PG. 146

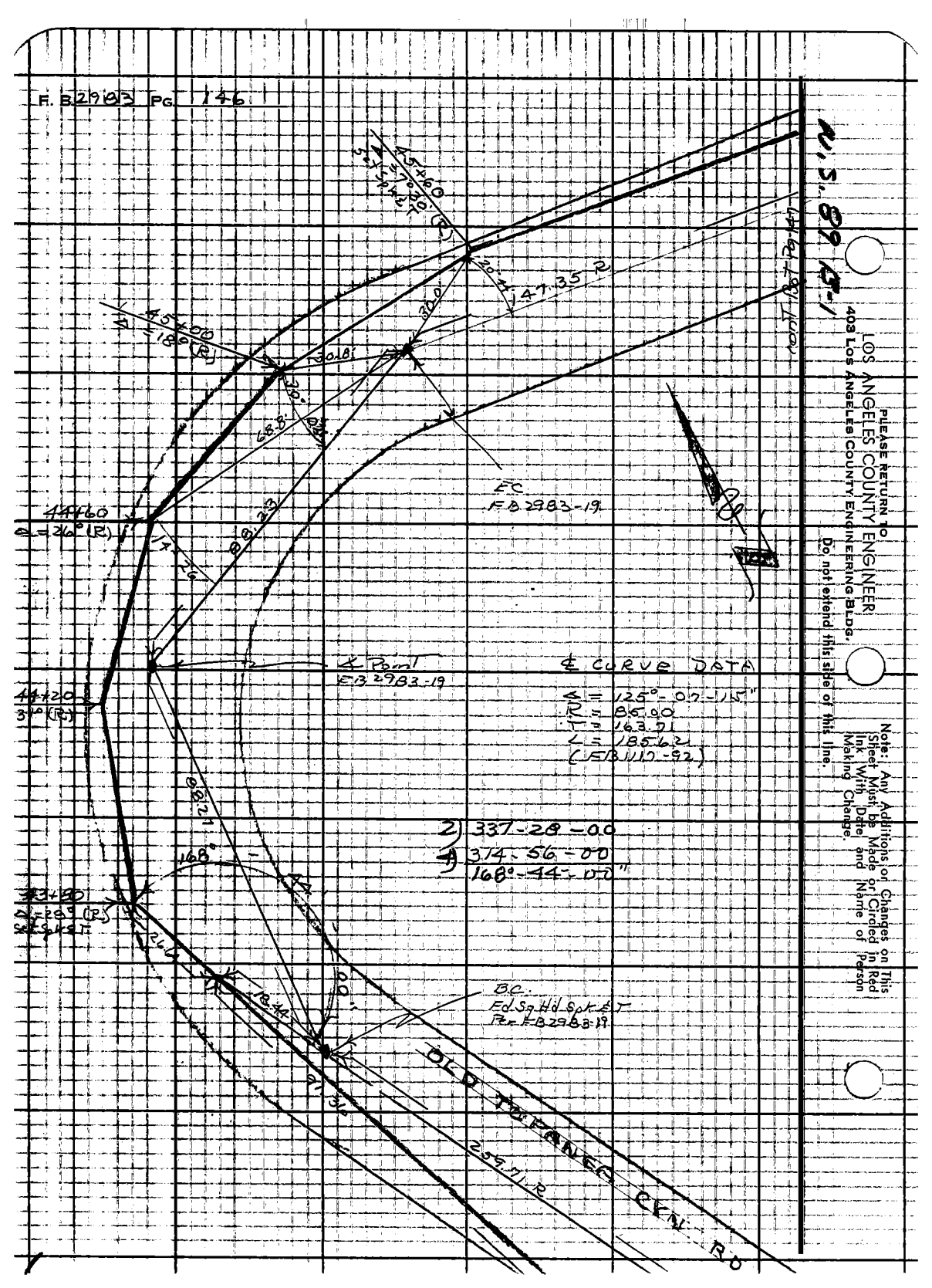

PLEASE RETURN TO
LOS ANGELES COUNTY ENGINEER
403 Los Angeles County Engineering Bldg.

Do not extend this side of this line.

Note: Any Additions or Changes on This Sheet Must be Made or Circled in Red Ink With Date and Name of Person Making Change.

Notes Ck'd by	Survey of Old Topanga Cn Rd	F. B. 2983 Pg. 147
Map No.	JN 5794.87 Tape 103 Std 84 °F	
Office Work	Surveyed by R C Dale	
Checked	Notes R C D Date 6-24-63	
Date	Indexed C. J. GALLI	

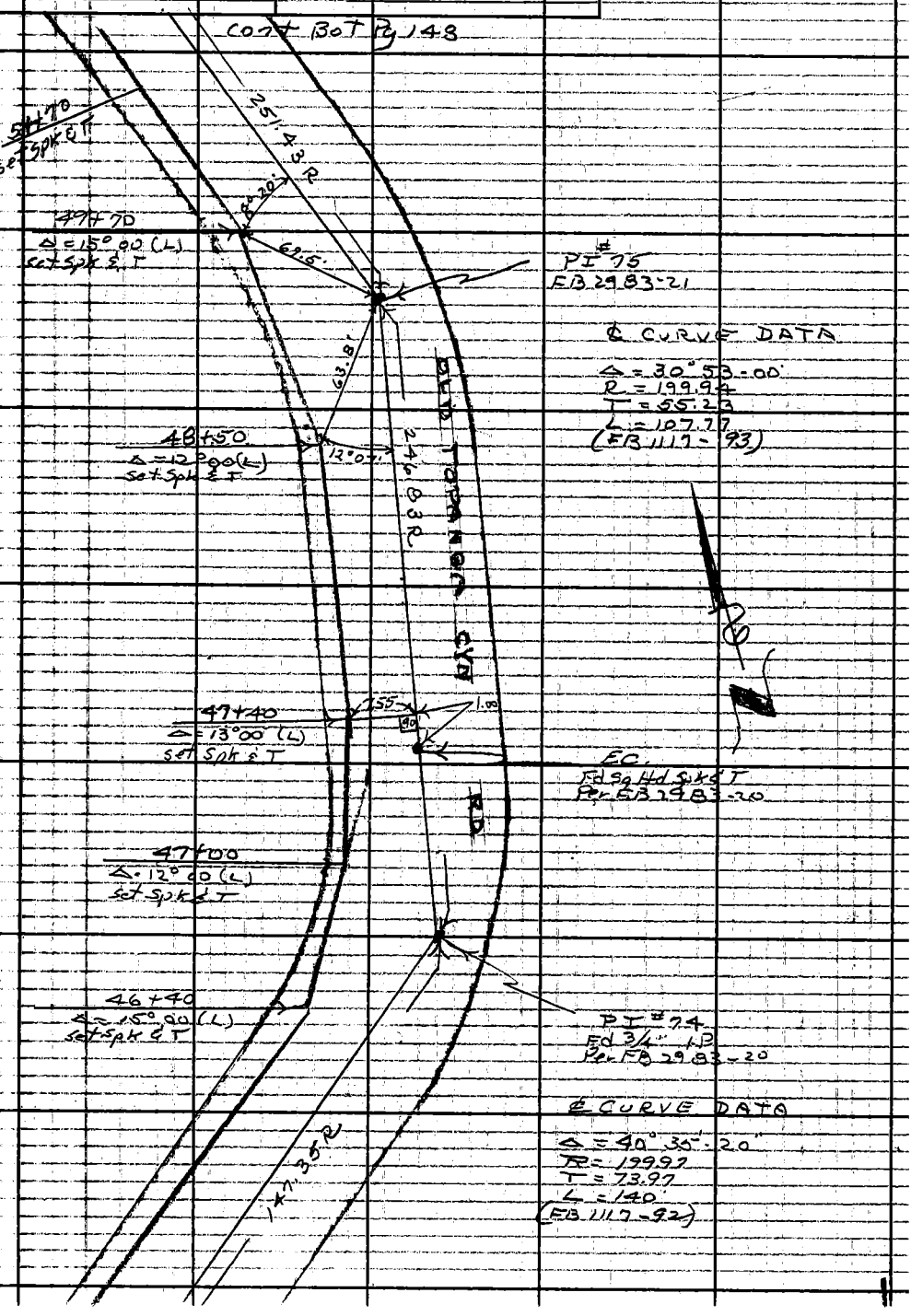

Note: Any Additions or Changes on This Sheet Must Be Made or Circled in Red Ink With Date and Name of Person Making Change.

Do not extend this side of this line.

PLEASE RETURN TO
LOS ANGELES COUNTY ENGINEER
403 LOS ANGELES COUNTY ENGINEERING BLDG.

W. S. 89 B-1

76F309S CE # 310 3-61

F. B. 2983 PG. 148

PLEASE RETURN TO
LOS ANGELES COUNTY ENGINEER
403 LOS ANGELES COUNTY ENGINEERING BLDG.
Do not extend this side of this line.
Note: Any Additions or Changes on This Sheet Must be Made or Circled in Red Ink With Date and Name of Person Making Change.

Notes Ck'd by	Survey of old Topanga Cn Rd
Map No.	JN 529437 Tape 103 Std 84 °F
Office Work	Surveyed by P.C. Dale
Checked	Notes R.C.D. Date 6-24-63
Date	Indexed C. L. CALL

F. B. 2983 PG. 149
cont/Bot. Pg 150

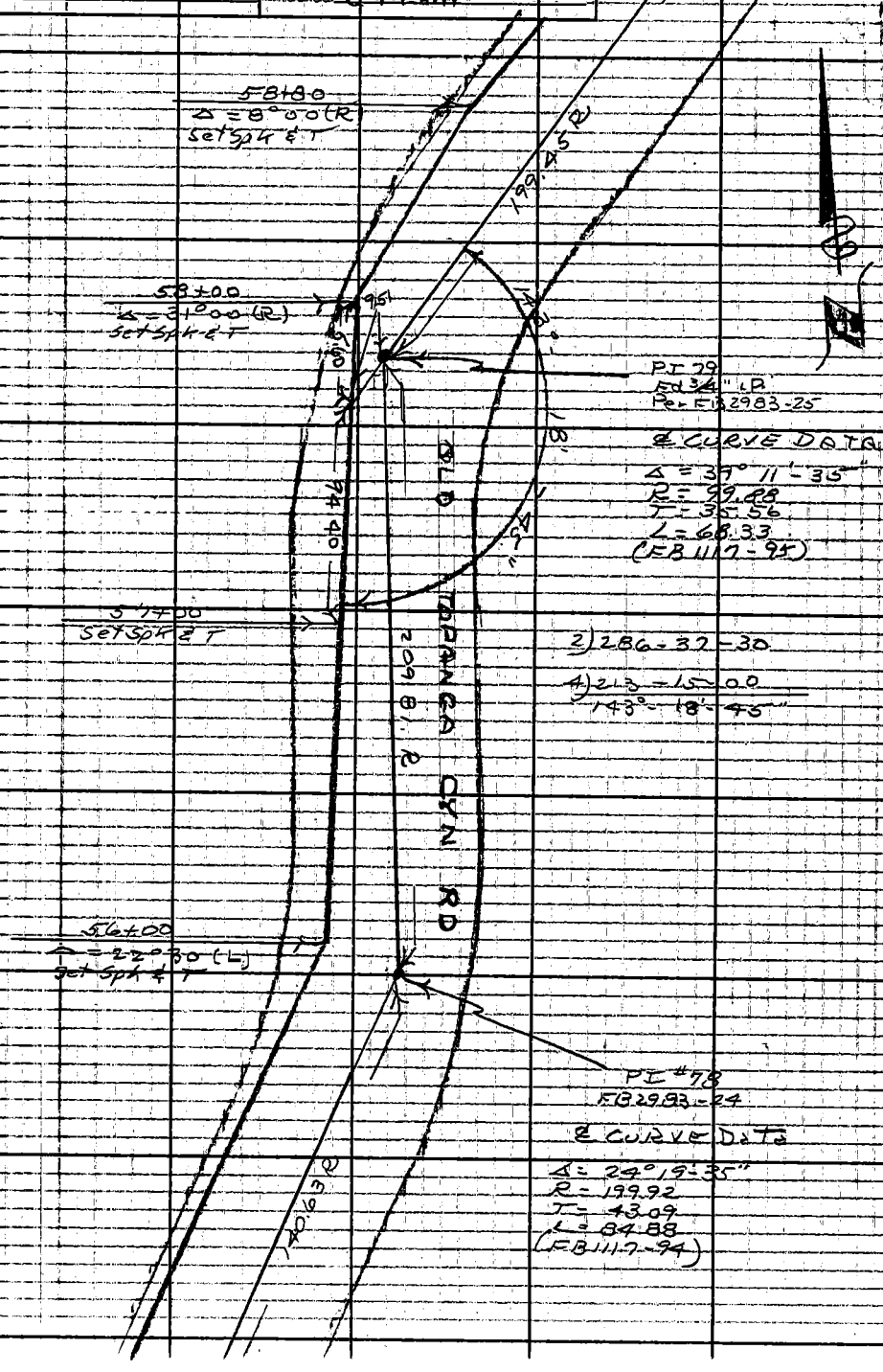

Note: Any Additions or Changes on This Sheet Must be Made or Circled in Red Ink With Date and Name of Person Making Change.

Do not extend this side of this line.

PLEASE RETURN TO
LOS ANGELES COUNTY ENGINEER
403 LOS ANGELES COUNTY ENGINEERING BLDG.

W. S. 89 B-1

76F3095 GE # 310 3-61

F. B. 2983 PG. 150

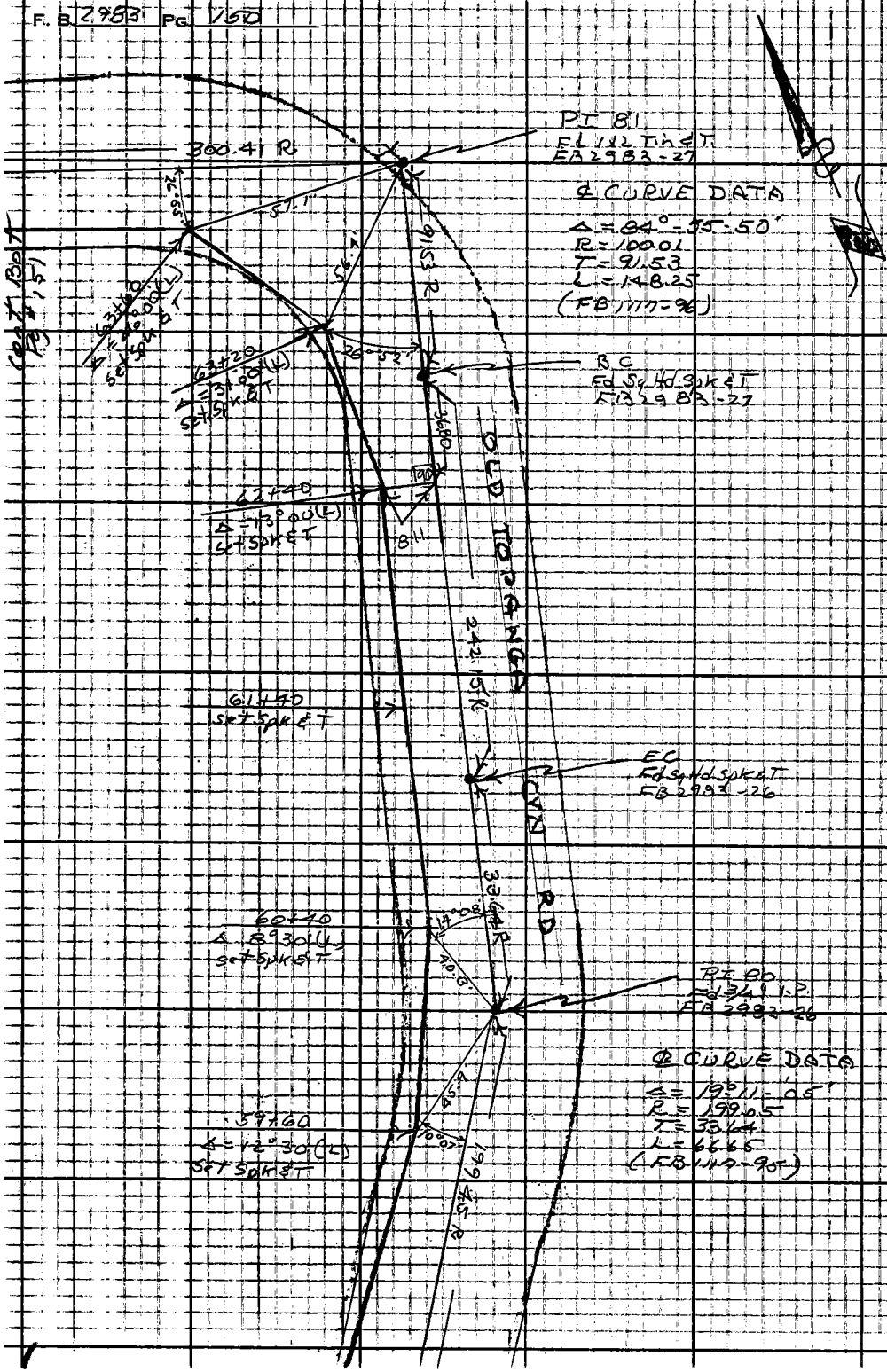

U.S. 89 B-1

PLEASE RETURN TO
LOS ANGELES COUNTY ENGINEER
403 LOS ANGELES COUNTY ENGINEERING BLDG.

Do not extend this side of this line.

Note: Any Additions or Changes on This Sheet Must Be Made or Circled in Red Ink With Date and Name of Person Making Change.

Notes Ck'd by	Survey of Old Topanga Cyn Rd	F. B. 2983 PG. 151
Map No.	JN 5294.37 Tape 103 Std 84 °F	
Office Work	Surveyed by R C Dale	
Checked	Notes R C D. Date 6-24-63	
Date	Indexed C. L. CALL	

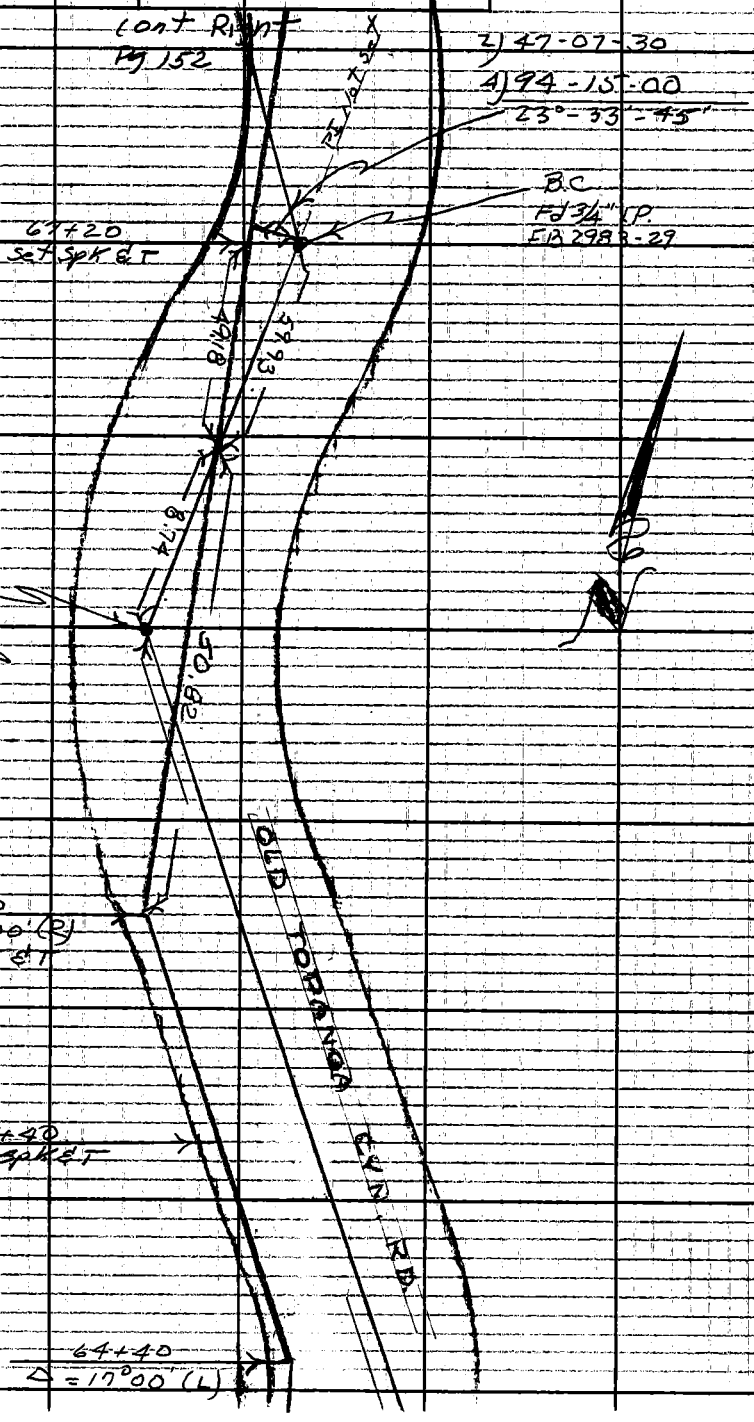

Note: Any Additions or Changes on This Sheet Must Be Made or Circled in Red Ink With Date and Name of Person Making Change.

Do not extend this side of this line.

PLEASE RETURN TO
LOS ANGELES COUNTY ENGINEER
403 LOS ANGELES COUNTY ENGINEERING BLDG.

76F3095 GE # 310 3-61

W.S. 89 B-1

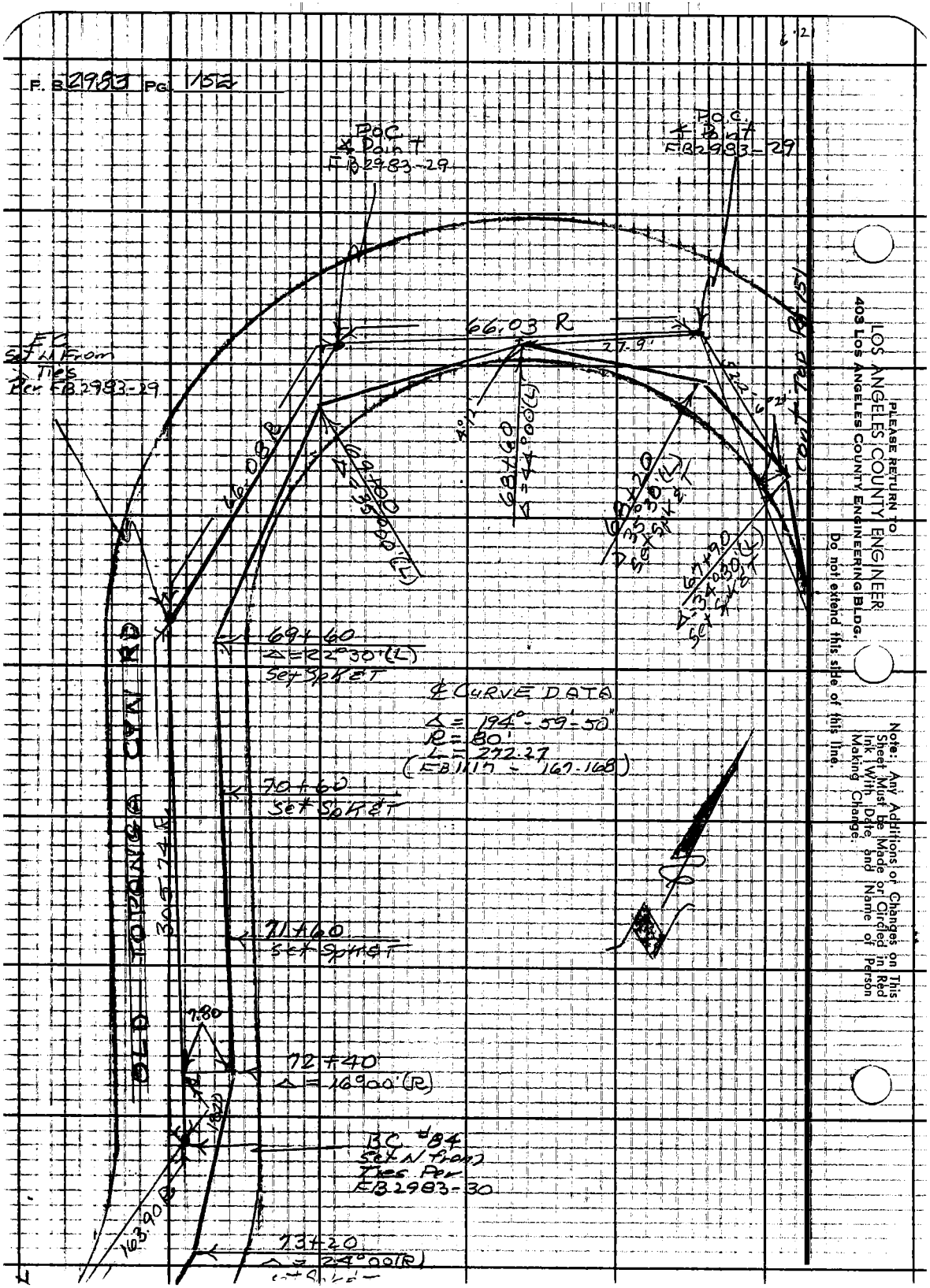

PLEASE RETURN TO
LOS ANGELES COUNTY ENGINEER
403 Los Angeles County Engineering Bldg.
Do not extend this side of this line.

Note: Any Additions or Changes on This Sheet Must Be Made or Circled in Red Ink With Date and Name of Person Making Change.

Notes Ck'd by	Survey of Old Topanga Cyn Rd	F. B. 2983 PG. 153
Map No.	JN 5294.37 Tape 103 Sta 84 °F	
Office Work	Surveyed by R. C. Dale	
Checked	Notes R. C. D. Date 6-24-63	
Date	Indexed C. J. GALLI	

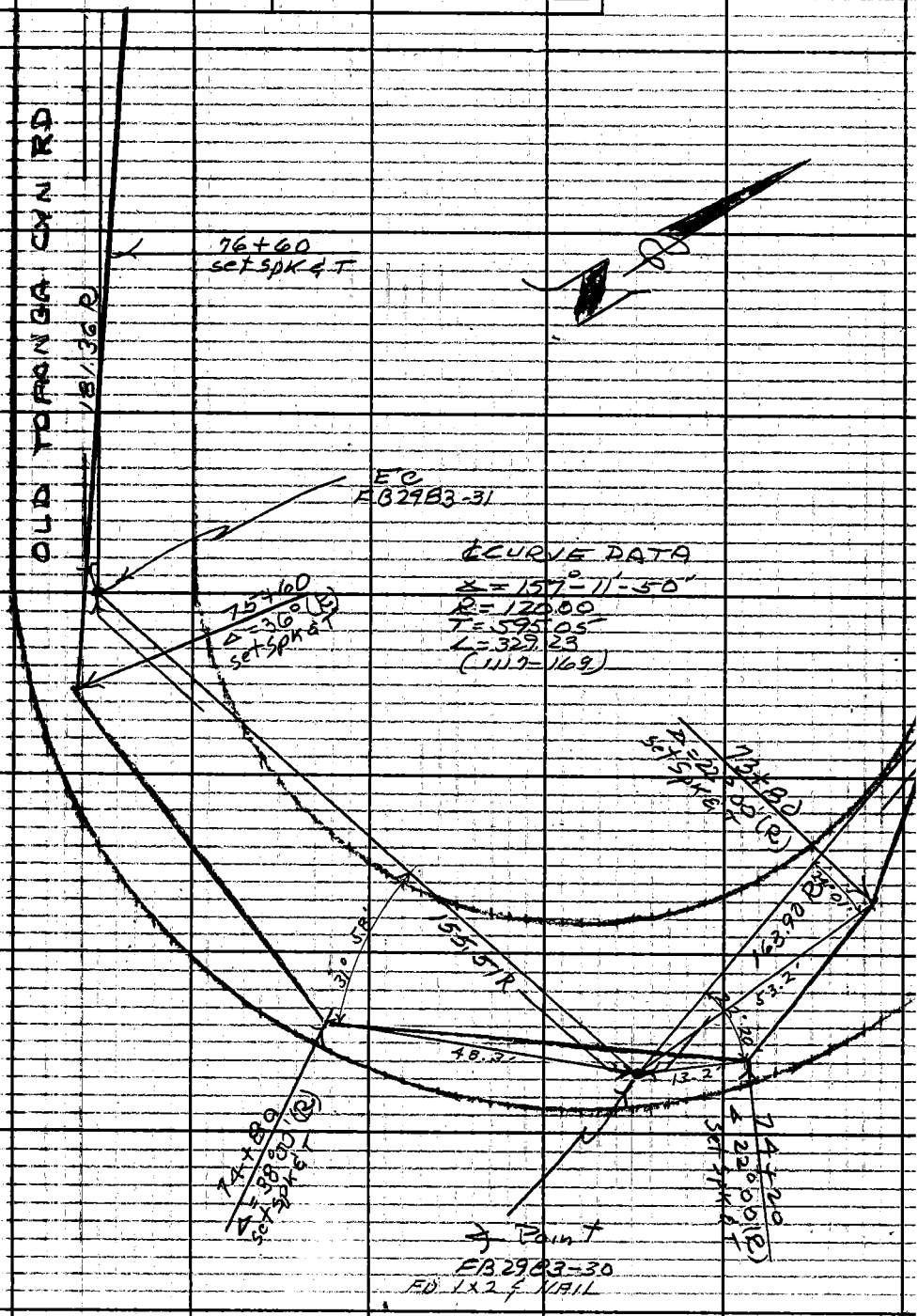

Note: Any Additions or Changes on This Sheet Must be Made or Circled in Red Ink With Date and Name of Person Making Change.

Do not extend this side of this line.

PLEASE RETURN TO
LOS ANGELES COUNTY ENGINEER
403 LOS ANGELES COUNTY ENGINEERING BLDG.

76F3095 CE # 310 3-61

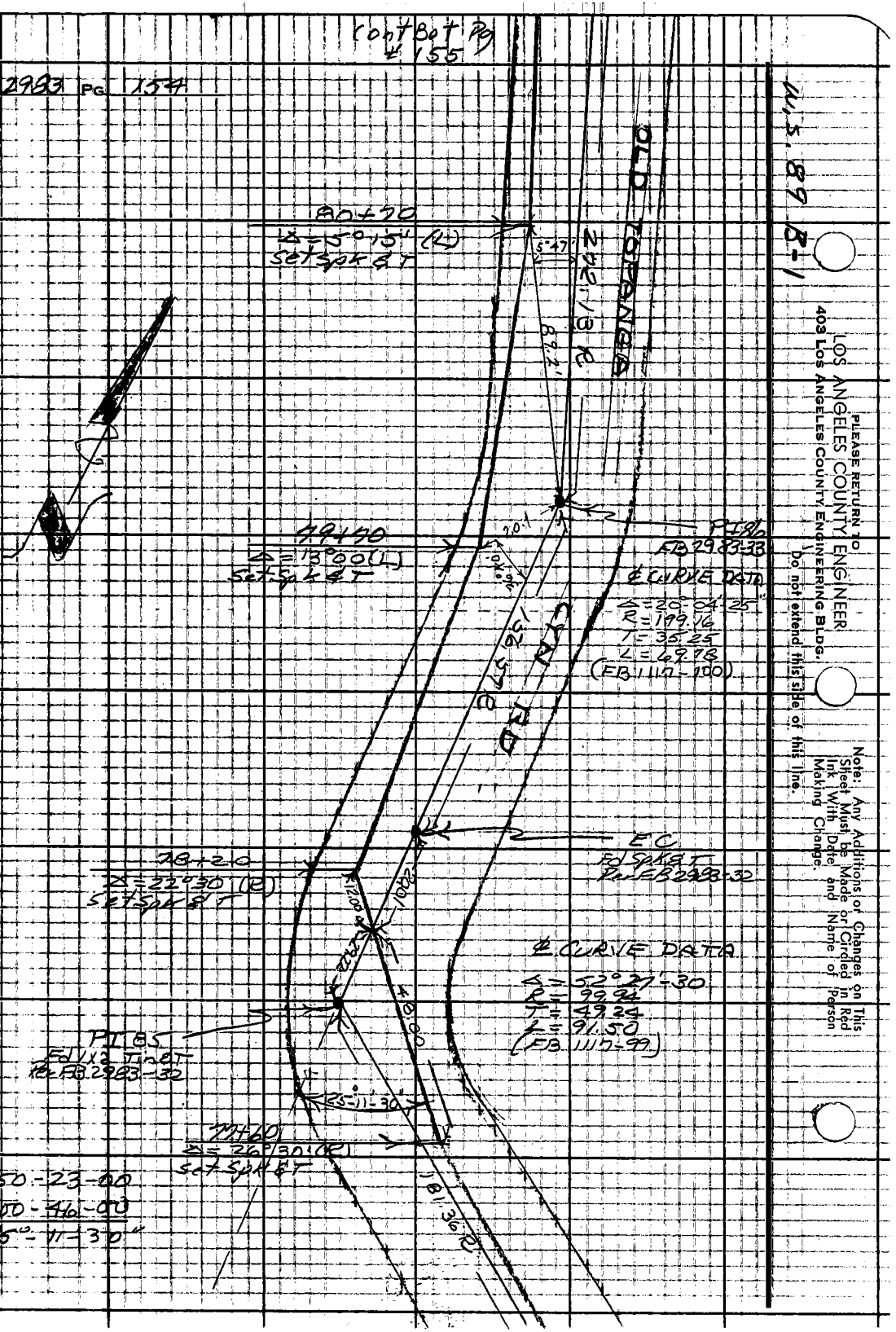

Cont Bot Pg # 155
F. B. 2983 PG. 154
W.S. 89 B-1
OLD TOPANGA
80+70
Δ = 5°15' (L)
Set Spk & T
5°47'
272.13 R
89.2'
79+70
Δ = 13°00 (L)
Set Spk & T
PI 86
FB 2983-33
℄ CURVE DATA
Δ = 20°04'25"
R = 199.16
T = 35.25
L = 69.78
(FB 1117-100)
CTN RD
156.57 R
EC
Fd Spk & T
Per FB 2983-32
78+20
Δ = 22°30' (R)
Set Spk & T
℄ CURVE DATA
Δ = 52°27'-30
R = 99.94
T = 49.24
L = 91.50
(FB 1117-99)
PI 85
Fd 1x2 Tin & T
Per FB 2983-32
48.00
25°-11'-30"
77+60
Δ = 26°30' (R)
Set Spk & T
181.36 R
2) 50-23-00
4) 100-46-00
25°-11-30"
PLEASE RETURN TO
LOS ANGELES COUNTY ENGINEER
403 LOS ANGELES COUNTY ENGINEERING BLDG.
Do not extend this side of this line.
Note: Any Additions or Changes on This Sheet Must be Made or Circled in Red Ink With Date and Name of Person Making Change.

89.2 5° 47

Notes Ck'd by	Survey of Old Topanga Cn Rd
Map No.	JN 5294-37 Tape 103 Std 84 °F
Office Work	Surveyed by R.C. Dole
Checked	Notes R.C.D. Date 6-24-63
Date	Indexed C. I. GALLI

F. B. 2983 PG. 155

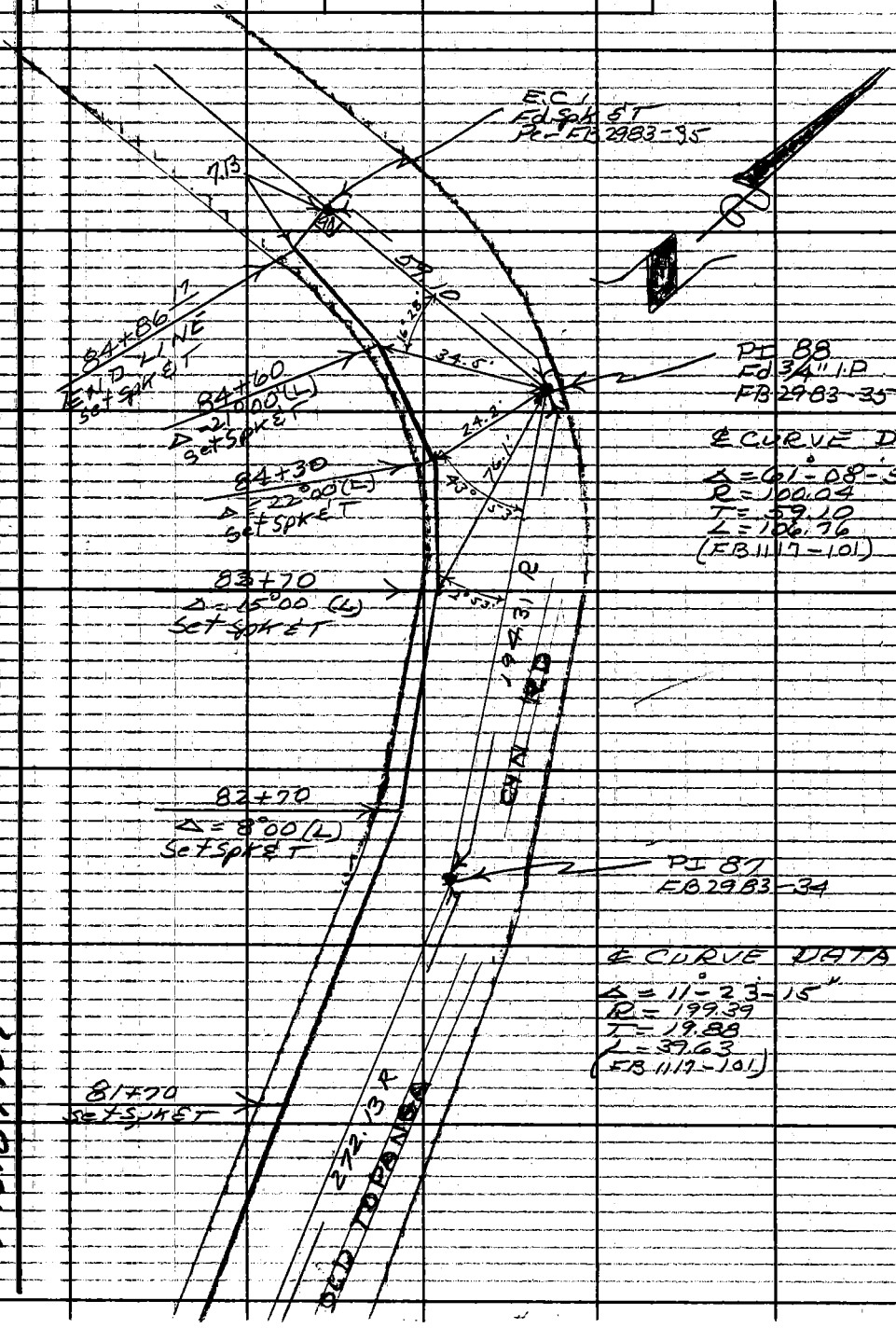

℄ CURVE DATA
Δ = 61°-08'-50"
R = 100.04
T = 59.10
L = 106.76
(FB 1117-101)

℄ CURVE DATA
Δ = 11°-23'-15"
R = 199.39
T = 19.88
L = 39.63
(FB 1117-101)

Note: Any Additions or Changes on This Sheet Must be Made or Circled in Red Ink With Date and Name of Person Making Change.

Do not extend this side of this line.

PLEASE RETURN TO
LOS ANGELES COUNTY ENGINEER
403 LOS ANGELES COUNTY ENGINEERING BLDG.

W.S. 89 B-1

76F309S GE # 310 3-61

Notes Ck'd by M. ASHLEY	Survey of El Conejo Blvd	F. B. 2983 PG. 161
Map No.	JN 0095.15 Tape 76 Std 84° °F	
Office Work	Surveyed by Burkholder	
Checked	Notes D.L.B. Date 7-65	
Date	Indexed C. J. GA[illegible] 1 9 '85	

J.N. 0095.15

EL CONEJO BLVD.

Final ℄

From - Palo Comado Canyon Rd.

To - P.I. 208 W. of Kanan Rd.

Ref.: C-162-3

Burkholder
LeGault
Bankson
Rangel
Wacker

Note: Any Additions or Changes on This Sheet Must be Made or Circled in Red Ink With Date and Name of Person Making Change.

Do not extend this side of this line.

PLEASE RETURN TO
LOS ANGELES COUNTY ENGINEER
700 LOS ANGELES COUNTY ENGINEERING BLDG.

76F309S S&E #247 11-58

F. B. 2983 Pg. # 162

INDEX



Con't. Top Pg# 163

PLEASE RETURN TO
LOS ANGELES COUNTY ENGINEER
700 LOS ANGELES COUNTY ENGINEERING BLDG.
Do not extend this side of this line.

Note: Any Additions or Changes on This Sheet Must be Made or Circled in Red Ink With Date and Name of Person Making Change.

Notes Ckd by M. ASHLEY	Survey of El Conejo Blvd	F. B. 2983 Pg. 163
Map No.	JN Tape Std. °F	
Office Work	Surveyed by Burkholder	
Checked	Notes Date 7-65	
Date	Indexed G. J. GALLI	

Con't. Bot. Pg# 162

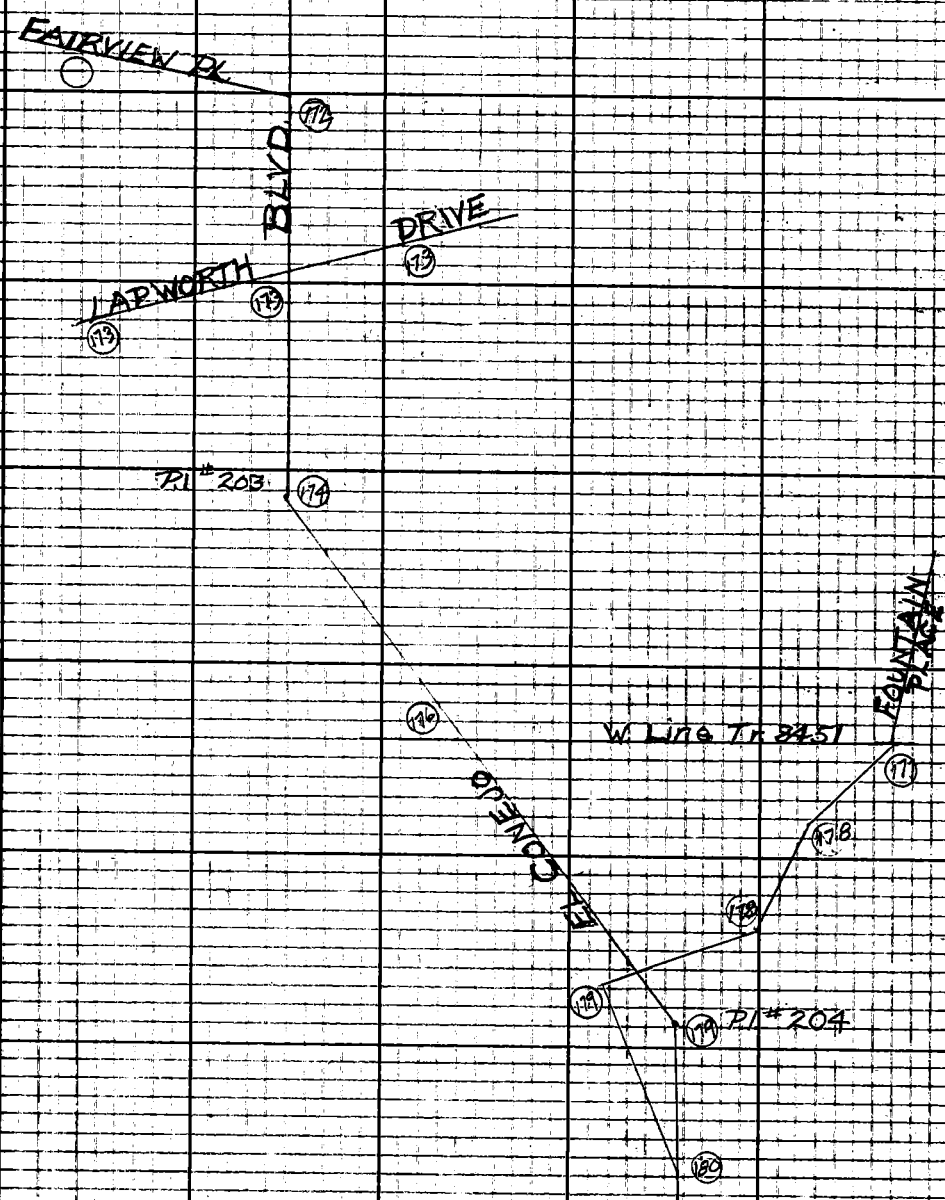

To Top Pg# 164

Note: Any Additions or Changes on this Sheet Must be Made or Circled in Red Ink With Date and Name of Person Making Change.

PLEASE RETURN TO
LOS ANGELES COUNTY ENGINEER
700 LOS ANGELES COUNTY ENGINEERING BLDG.
Do not extend this side of this line.

76F309S S&E #247 11-58

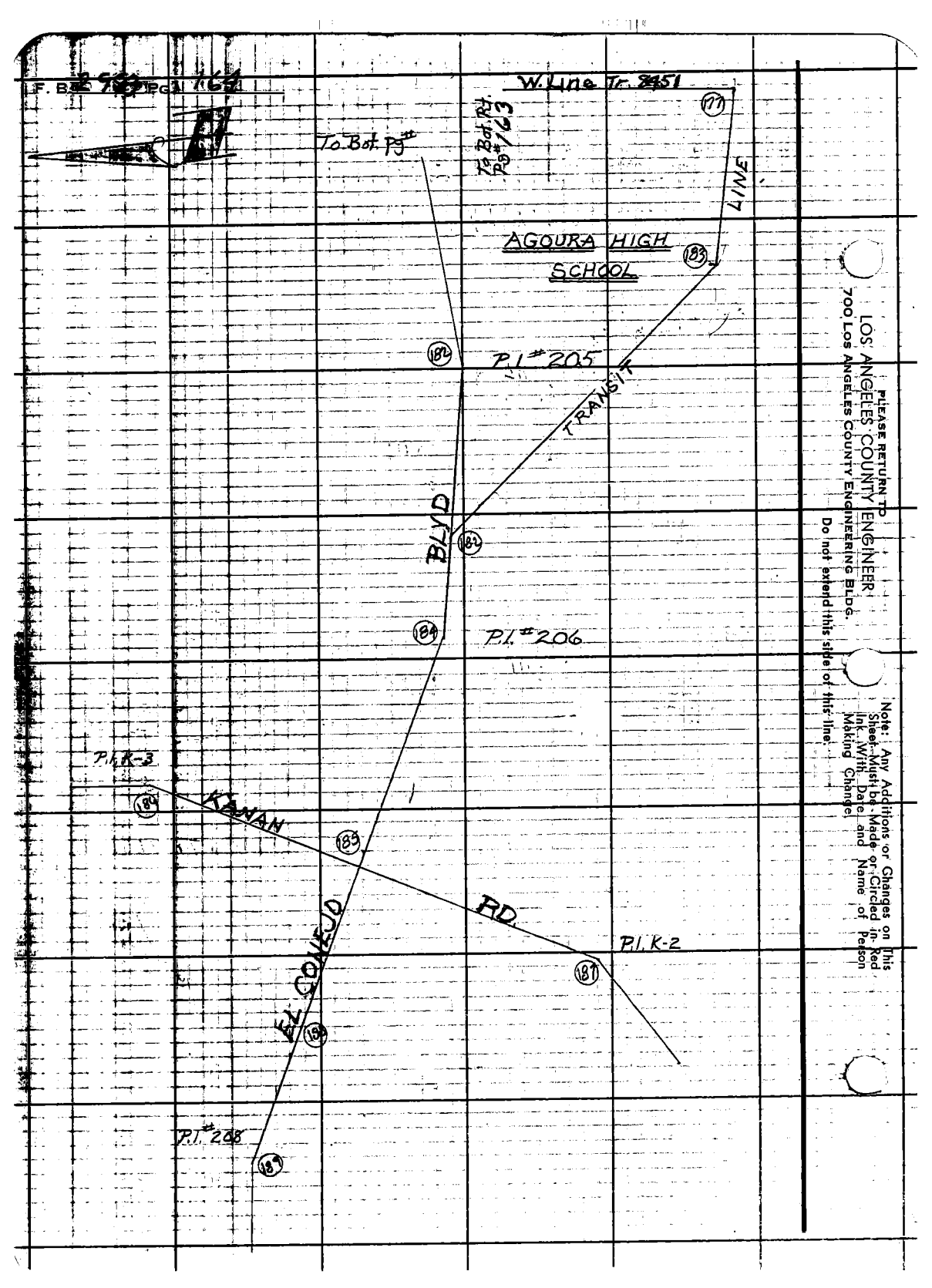

PLEASE RETURN TO
LOS ANGELES COUNTY ENGINEER
700 Los Angeles County Engineering Bldg.
Do not extend this side of this line.

Note: Any Additions or Changes on This Sheet Must be Made or Circled in Red Ink With Date and Name of Person Making Change!

Notes Ck'd by M. ASHLEY	Survey of El Conejo Blvd.
Map No. B-2974	JN 0095.15 Tape 76 Std 84 °F
Office Work R. S. DOWNS	Surveyed by Burkholder
Checked M. ASHLEY	Notes D.L.B. Date 7-65
Date DEC 22 '65	Indexed C. J. GALLI

F. B. 2983 PG. 165

W.S. 90, B-1

Note: Any Additions or Changes on This Sheet Must be Made or Circled in Red Ink With Date and Name of Person Making Change.

Do not extend this side of this line.

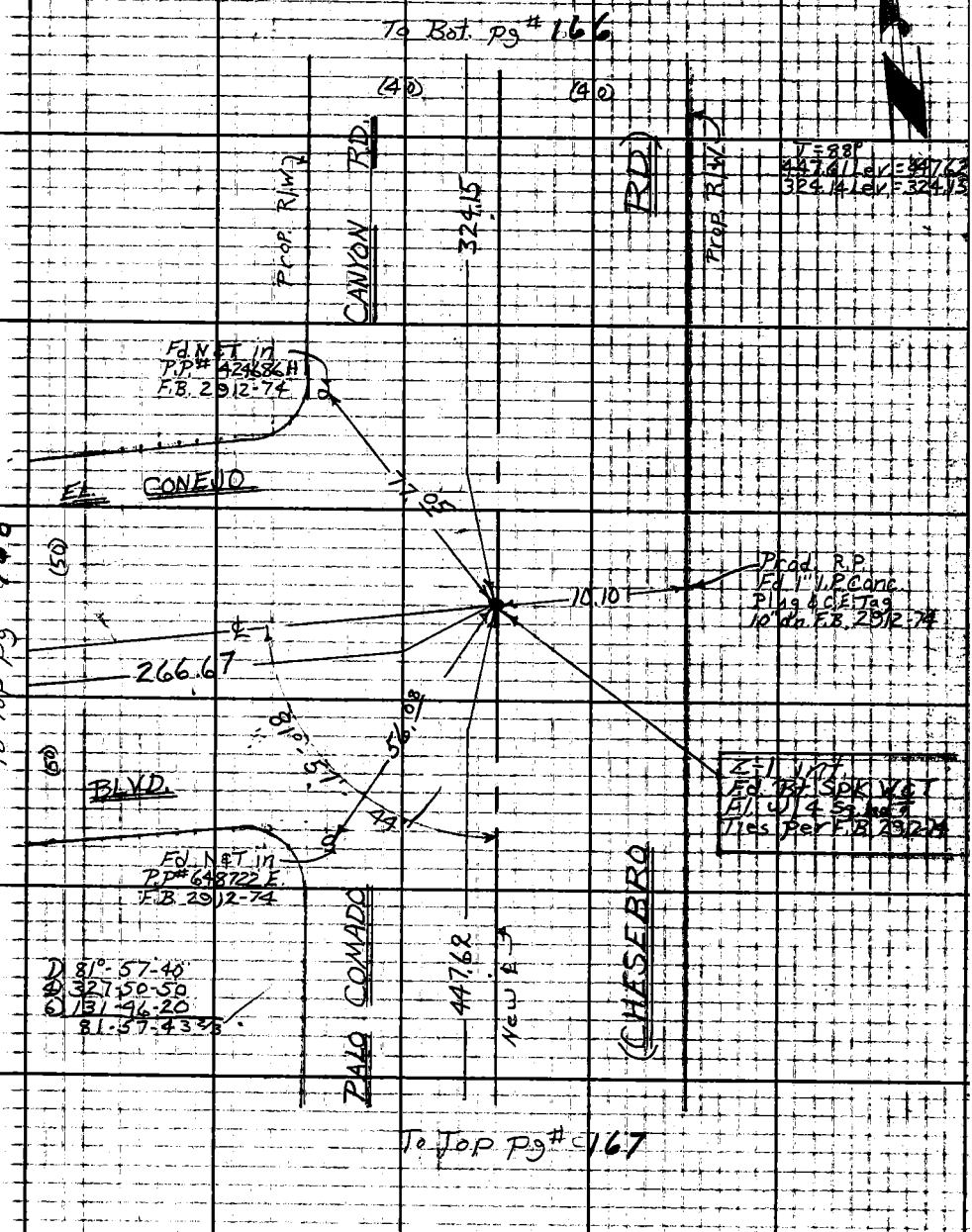

PLEASE RETURN TO
LOS ANGELES COUNTY ENGINEER
700 Los Angeles County Engineering Bldg.

76F3095 S&E #247 11-58

F. B. 2983 Pg. 166

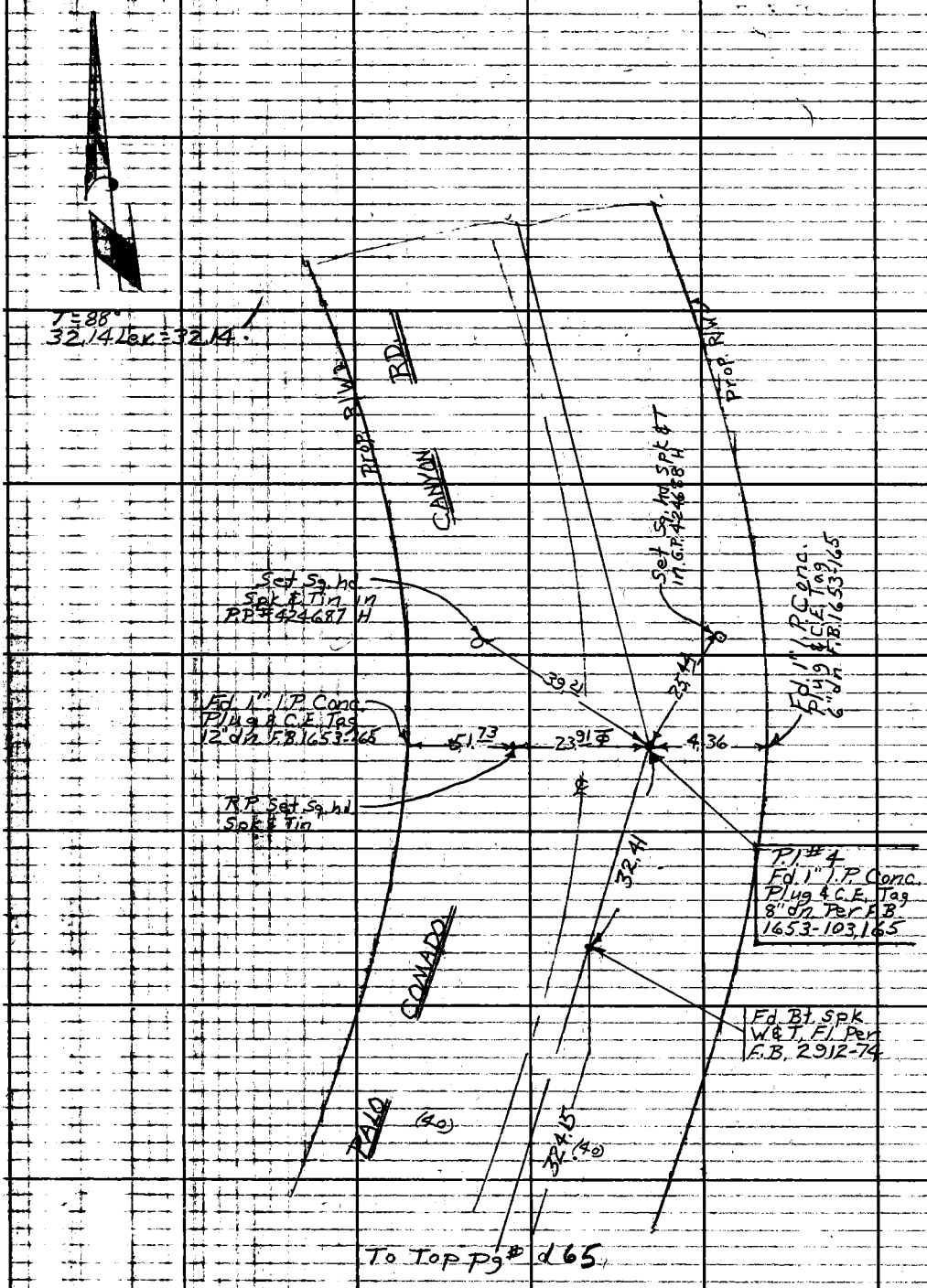

W.S. 90, B-1

PLEASE RETURN TO
LOS ANGELES COUNTY ENGINEER
700 LOS ANGELES COUNTY ENGINEERING BLDG.

Do not extend this side of this line.

Note: Any Additions or Changes on This Sheet Must be Made or Circled in Red Ink With Date and Name of Person Making Change.

Notes Ck'd by M. ASHLEY	Survey of El Concio Blvd.
Map No. B-2974	JN 0095.15 Tape 76 Std 84 °F
Office Work R. S. DOWNS	Surveyed by Burkholder
Checked M. ASHLEY	Notes D.L.B. Date 7-65
Date DEC 22 65	Indexed C. J. GALLI

F. B. 2983 PG. 467

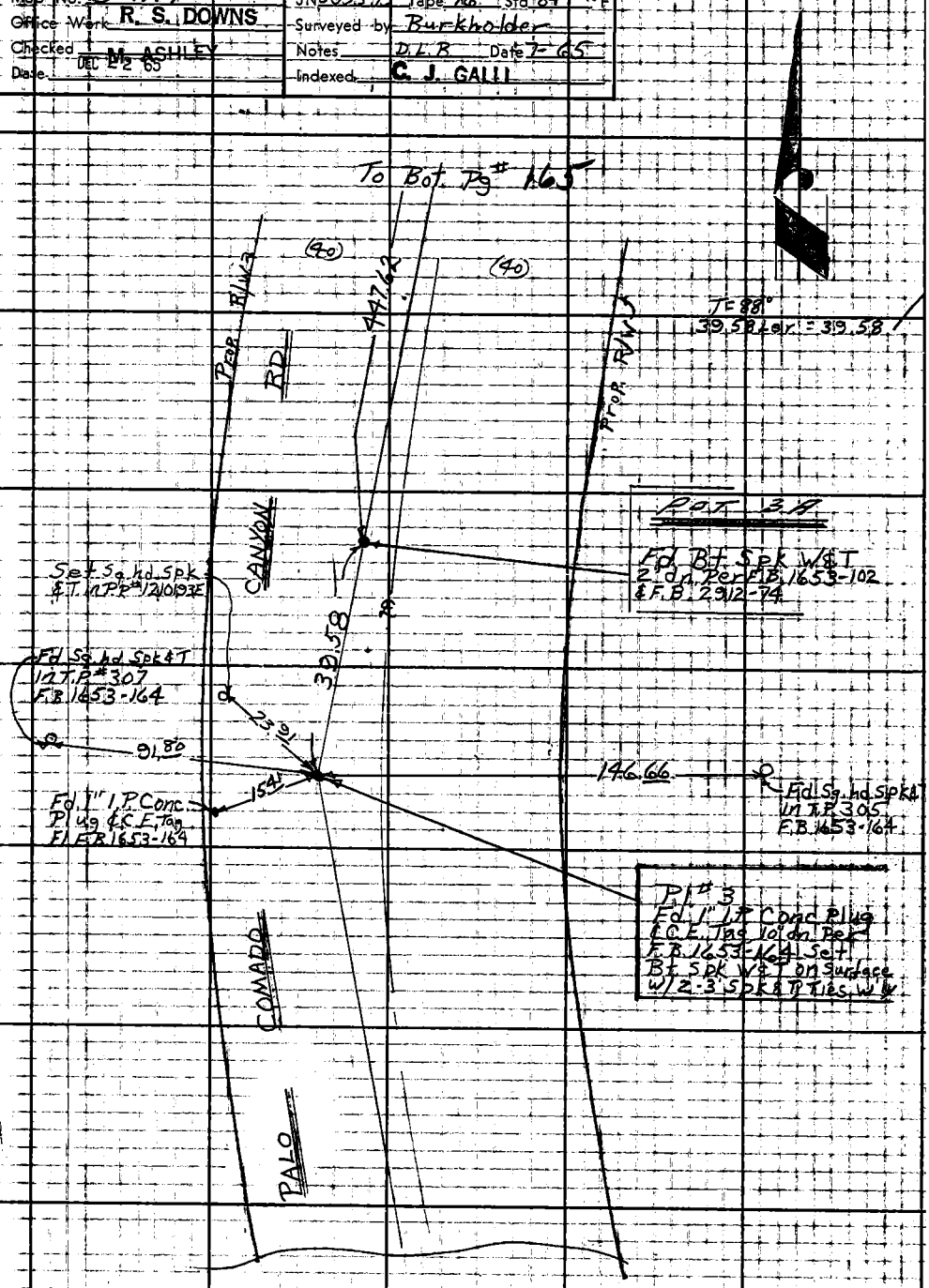

Note: Any Additions or Changes on This Sheet Must be Made or Circled in Red Ink With Date and Name of Person Making Change.

Do not extend this side of this line.

W.S. 90, B-1

PLEASE RETURN TO
LOS ANGELES COUNTY ENGINEER
700 LOS ANGELES COUNTY ENGINEERING BLDG.

76F3095 S&E #247 11-58

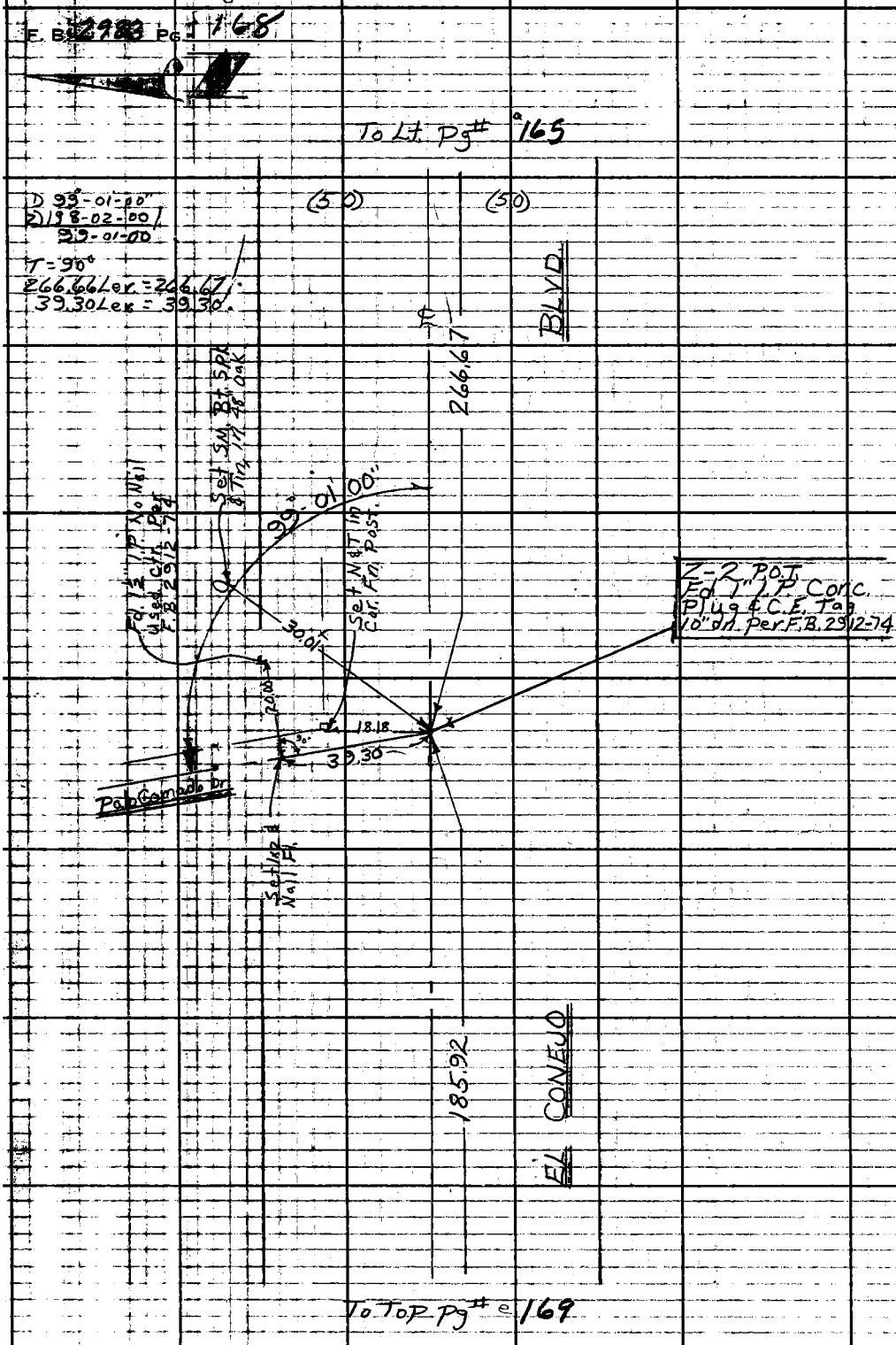

W.S. 90, B-1

PLEASE RETURN TO
LOS ANGELES COUNTY ENGINEER
700 LOS ANGELES COUNTY ENGINEERING BLDG.

Do not extend this side of this line.

Note: Any Additions or Changes on This Sheet Must be Made or Circled in Red Ink With Date and Name of Person Making Change.

Notes Ck'd by M. ASHLEY	Survey of EL CONEJO BLVD
Map No. B-2974	JN00 95.15 Tape 76 Std 84 °F
Office Work R. S. DOWNS	Surveyed by Burkholder
Checked M. ASHLEY	Notes D.L.B. Date 7-65
Date DEC 2-2-65	Indexed C. J. GALLI

F. B. 2983 PG. 169

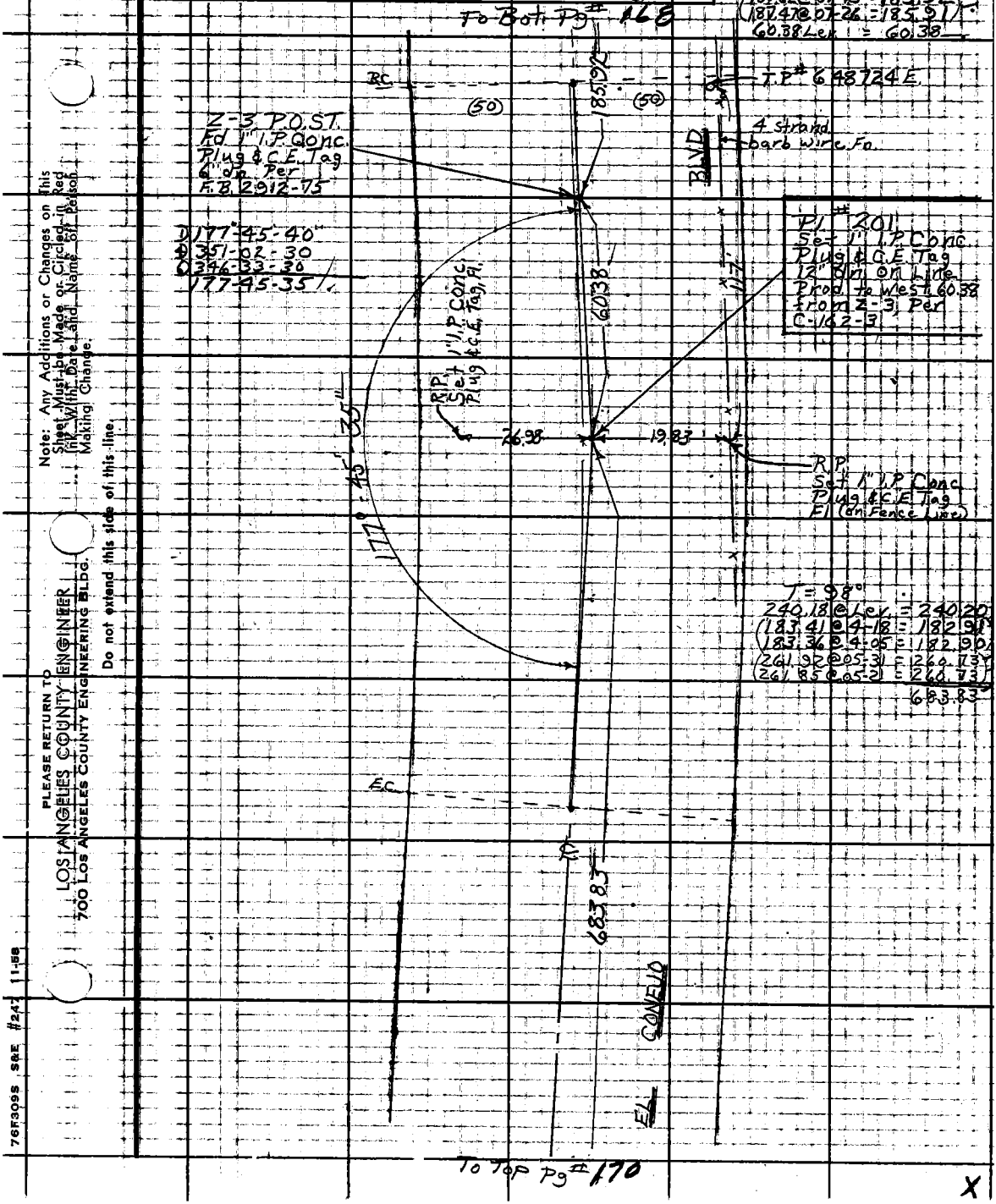

Note: Any Additions or Changes on This Sheet Must be Made or Circled in Red Ink With Date and Name of Person Making Change.

Do not extend this side of this line.

PLEASE RETURN TO
LOS ANGELES COUNTY ENGINEER
700 LOS ANGELES COUNTY ENGINEERING BLDG.

76F309S S&E #247 11-58

X

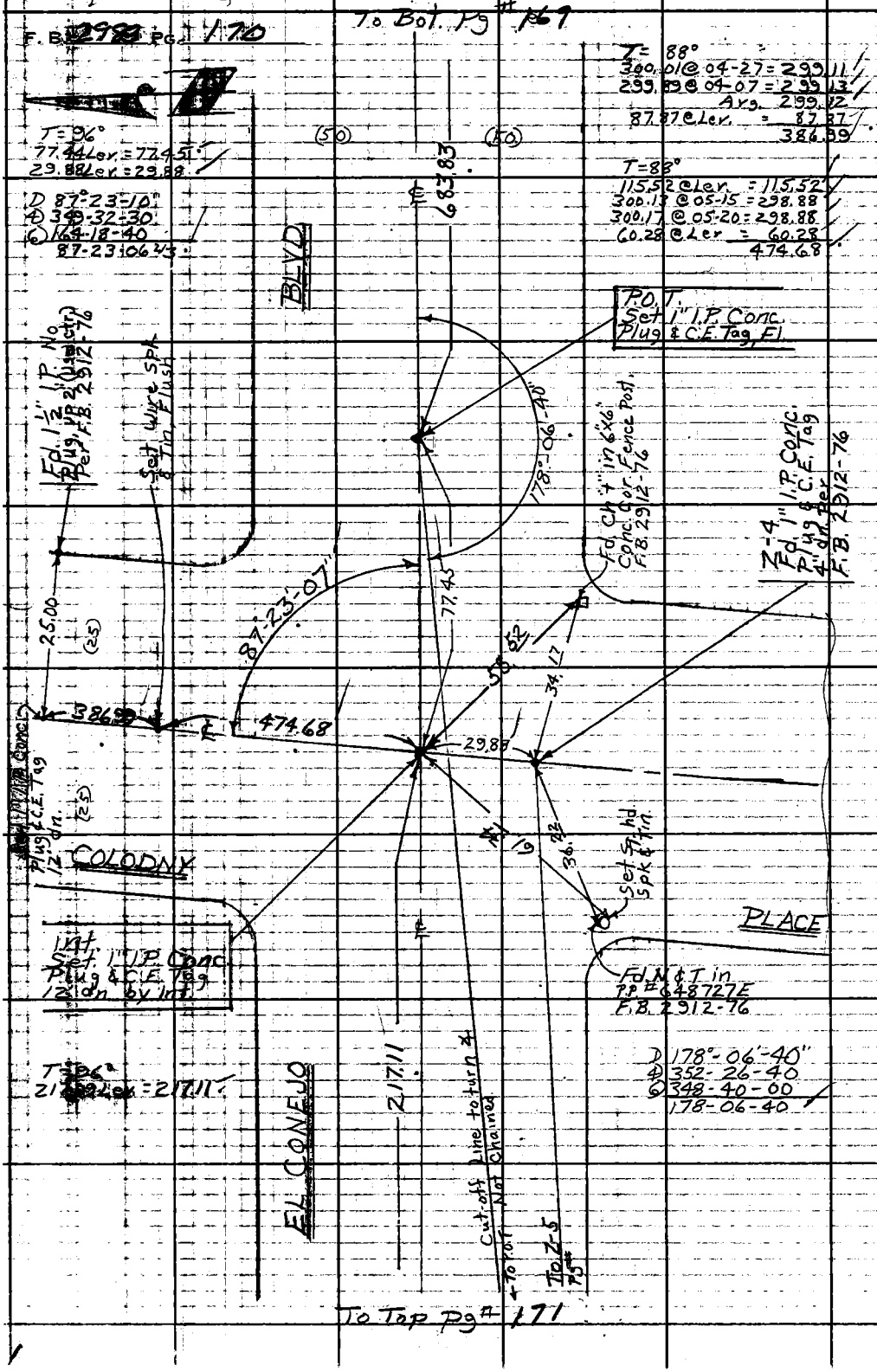

W.S. 90, B-1

PLEASE RETURN TO
LOS ANGELES COUNTY ENGINEER
700 LOS ANGELES COUNTY ENGINEERING BLDG.

Do not extend this side of this line.

Note: Any Additions or Changes on This Sheet Must Be Made or Circled in Red Ink With Date and Name of Person Making Change.

Notes Ck'd by M. ASHLEY
Map No. B-2974
Office Work R. S. DOWNS
Checked M. ASHLEY
Date Mar 22 '65

Survey of El Conejo Blvd.
J.N. 0095.15 Tape 76 Std 84 °F
Surveyed by Burkholder
Notes D.L.B. Date 7-65
Indexed G. J. GALLI

F.B. 2983 Pg 70

To Bot Pg #170

T = 88°
135.19 @ 09-01 = 134.86
135.32 @ 09-46 = 134.85
74.20 @ 16-26 = 71.17
73.93 @ 15-42 = 71.17

T = 100°
92.18 @ Lev. = 92.19
(84.68 @ 10-38 = 83.24)
(84.58 @ 10-15 = 83.24)
16.01 @ Lev. = 16.01
99.25

T = 102°
17.49 @ Lev. = 17.49
74.09 @ 17-10 = 70.80
73.91 @ 16-42 = 70.80

T = 86°
176.99 @ 10-14 = 174.13
176.97 @ 10-17 = 174.15
108.71 @ Lev. = 108.71
9.91 @ Lev. = 9.91
46.43 @ Lev. = 46.43

(50) BLVD. (50)

217.11

Cut-off Line to turn N. at P.O.T.

To Z-4

Set 1x2 & N. Fl.

30.00

P.O.T. Set 1x2 & N. Flush.

92.19

30 offset for chain ins

30.00

Set 1x2 & N. Fl.

P.O.S.T. Set 1" I.P. Conc. Plug & C.E. Tag Fl. 0.05' W. of Fence

P.O.S.T. Set 1x2 & N. Flush

P.P. #202 Set 1" I.P. Conc. Plug & C.E. Tag & dp. (In bot. of gully) Calc dist from Z-5, Per C-162-3

99.25

54'

5 Ch. Lk Fence

17.49

Set 1x2 & N. Flush

9.91

Fd. 1x2 & N. Fl. Per F.B. 2912-77

Prod. R.P. Set 1" I.P. Conc. Plug & C.E. Tag Fl. (Top Spur)

R.P. Set Spk & W. 1.11 S. & 0.47 E. of Fence Cor.

44.22

46.43

70.80

111.17

P.O.S.T. Set 1x2 & N. Flush. (Top Spur)

Prod. Spike & Shiner S. 13° 30' E. Calc.

Not tunnel (Shoot)

CONEJO

EL

Not tunnel

174.13

176.99

134.85

P.O.T. Set 1" I.P. Conc. Plug & C.E. Tag Fl.

D 175°-23-30"
B 341-34-00
D 332-21-00
175-23-30

Fd. 1x2 & N. Fl. Per F.B. 2912-77

To Z-5

108.71

156.84

To Top Pg #172

Note: Any Additions or Changes on this Sheet Must be Made & Circled in Red Ink With Date and Name of Person Making Change.

Do not extend this side of this line.

PLEASE RETURN TO LOS ANGELES COUNTY ENGINEER 700 Los Angeles County Engineering Bldg.

76F3095 S&E #247 11-58

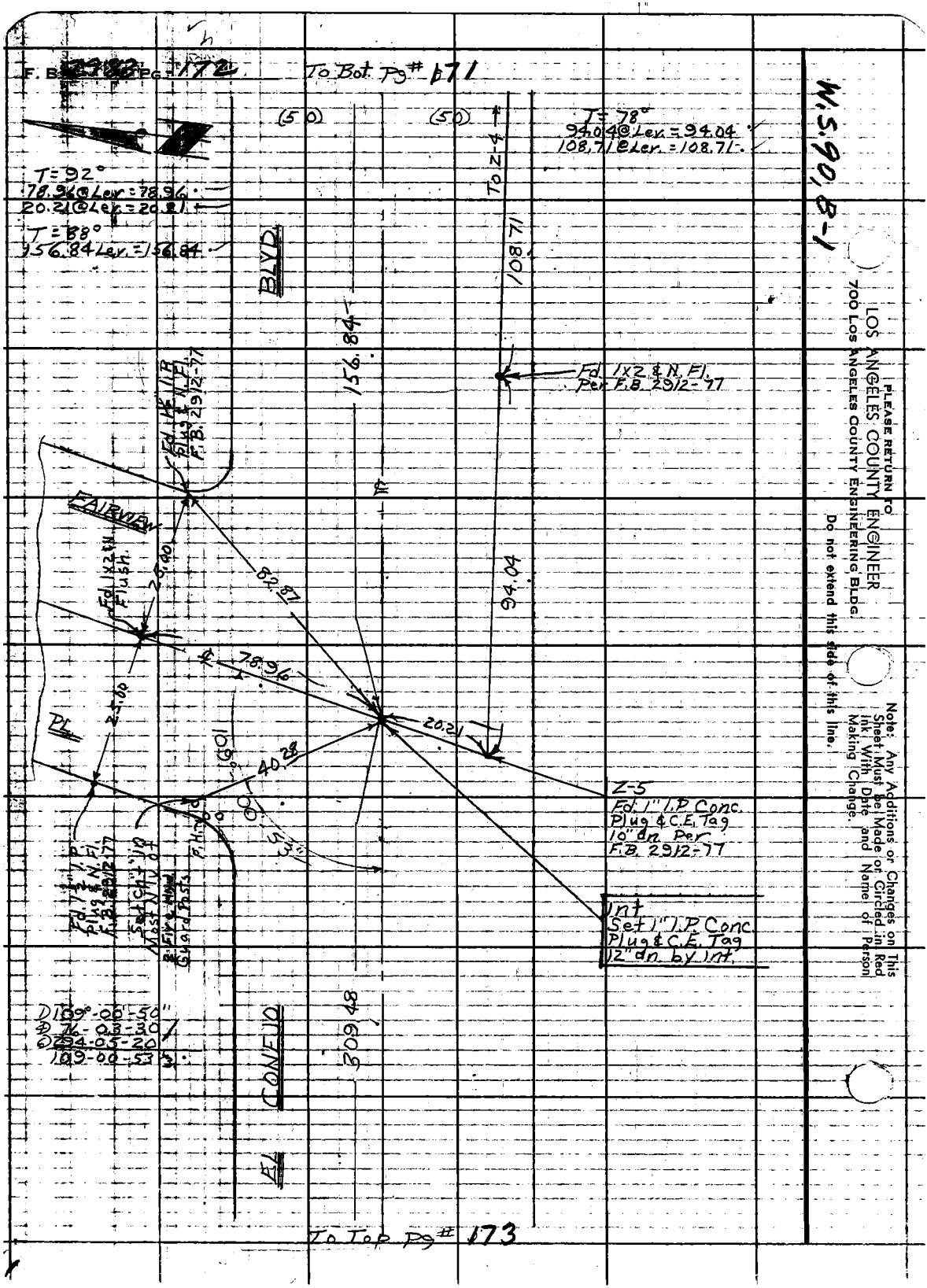
F. B. 2982 PG. 172
To Bot. Pg# 171
(50)
(50)
T = 78°
94.04 @ Lev. = 94.04
108.71 @ Lev. = 108.71
T = 92°
78.96 @ Lev. = 78.96
20.21 @ Lev. = 20.21
T = 88°
156.84 Lev. = 156.84
To Z-4
108.71
BLVD
156.84
Fd. 1x2 & N. Fl. Per F.B. 2912-77
Fd. 1½" I.P. Plug & N. Fl. F.B. 2912-77
FAIRVIEW
Fd. 1x2 & N. Flush
25.00
82.87
94.04
78.96
20.21
PL
25.00
40.28
Z-5
Fd. 1" I.P. Conc. Plug & C.E. Tag 10" dn. Per F.B. 2912-77
Int
Set 1" I.P. Conc. Plug & C.E. Tag 12" dn. by Int.
Fd. 1½" I.P. Plug & N. Fl. F.B. 2912-77
Set Ch't 10 Most N'ly of 8 Fire Hand Guard Posts
D 109°-00'-50"
D 76-03-30
D 294-05-20
109-00-53
309.48
CONEJO
EL
To Top Pg# 173
W.S. 90, B-1
PLEASE RETURN TO
LOS ANGELES COUNTY ENGINEER
700 Los Angeles County Engineering Bldg.
Do not extend this side of this line.
Note: Any Additions or Changes on This Sheet Must be Made or Circled in Red Ink With Date and Name of Person Making Change.

Notes Ck'd by M. ASHLEY	Survey of El Conejo Blvd
Map No. B-2974	JN 0095.15 Tape 76 Std 84 °F
Office Work R. S. DOWNS	Surveyed by Burkholder
Checked M. ASHLEY	Notes D.L.B. Date 7-65
Date DEC 22 '65	Indexed C. J. GALLI

F. B. 2983 PG [illegible]

To Bot. Pg # 172

T = 92°
293.00 @ 03-35 = 292.45
292.94 @ 03-25 = 292.44
17.03 @ Lev. = 17.03
309.48

T = 94°
258.85 @ 04-35 = 258.04
258.73 @ 04-15 = 258.05
Avg = 258.04

T = 76°
284.93 @ 7-14° = 282.65
285.07 @ 7-25 = 282.67
Avg. = 282.66
258.04
540.70

D 116°-51-20'
Q 107-25-20
Q 341-08-00
116-51-20

T = 86°
(198.63 @ 01-03 = 197.18)
(198.53 @ 06-48 = 197.13)
(194.21 @ 10-42 = 190.83)
(194.12 @ 10-32 = 190.85)

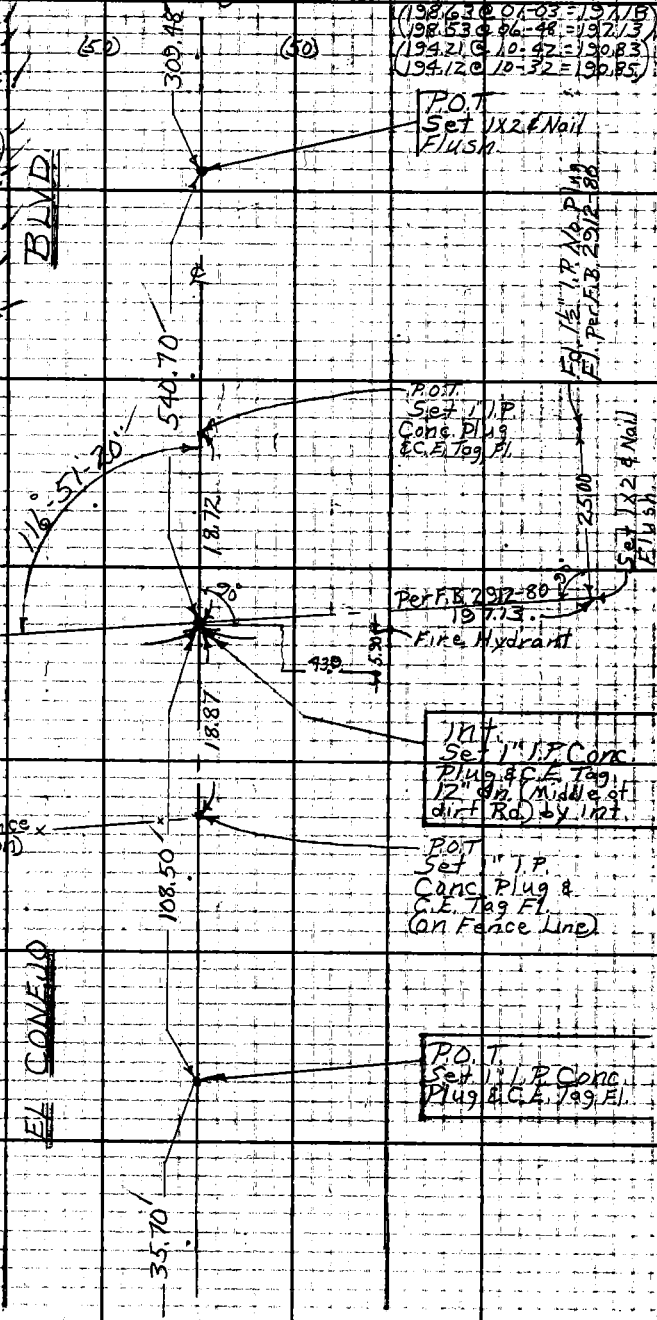

T = 86°
108.50 Lev. = 108.50
35.70 Lev. = 35.70

N.S.90, B-1

Note: Any Additions or Changes on This Sheet Must be Made or Circled in Red Ink With Date and Name of Person Making Change.

Do not extend this side of this line.

PLEASE RETURN TO
LOS ANGELES COUNTY ENGINEER
700 LOS ANGELES COUNTY ENGINEERING BLDG.

76F309S S&E #247 11-58

To Top Pg # 174

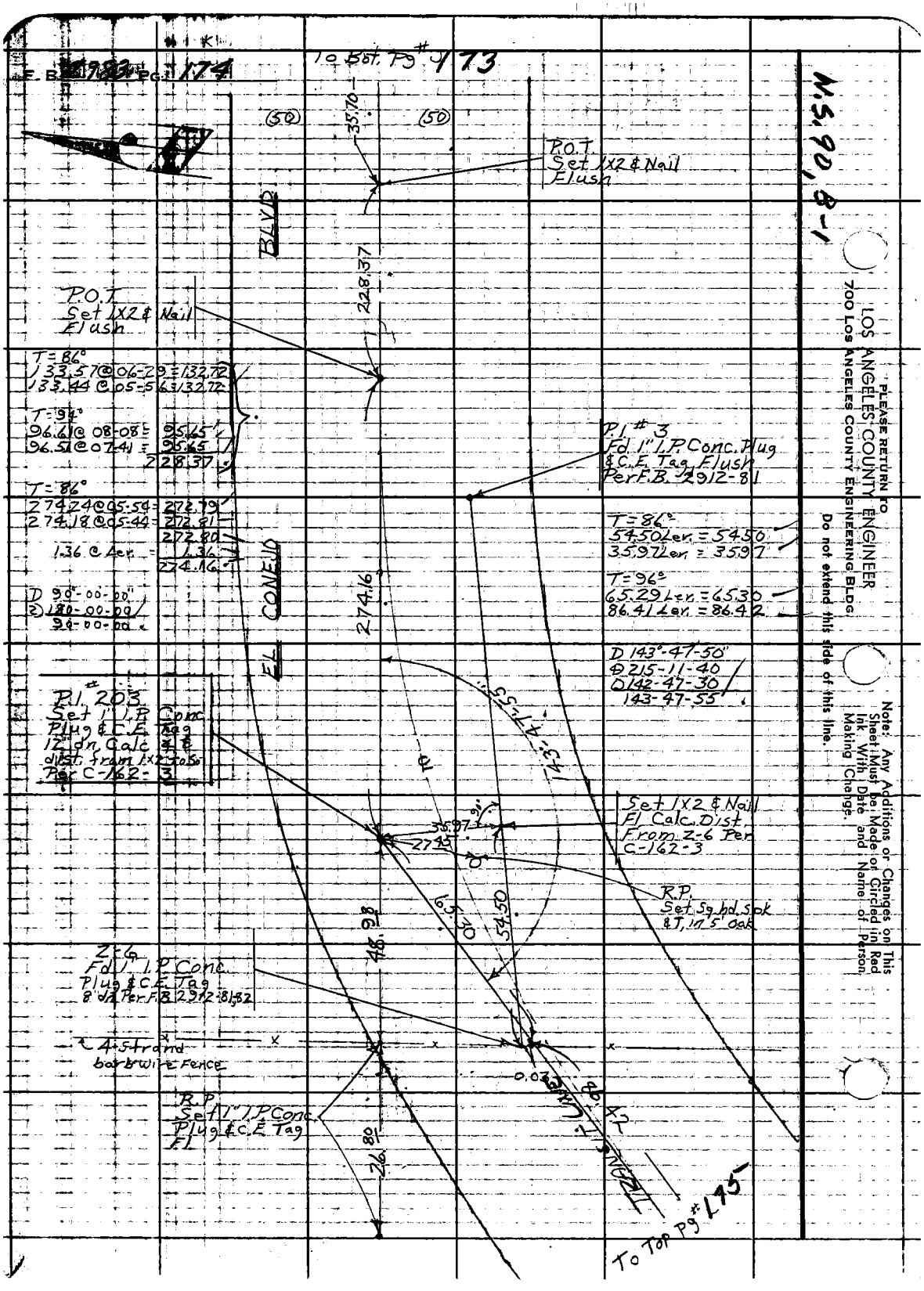

PLEASE RETURN TO
LOS ANGELES COUNTY ENGINEER
700 LOS ANGELES COUNTY ENGINEERING BLDG.

Do not extend this side of this line.

Note: Any Additions or Changes on This Sheet Must be Made or Circled in Red Ink With Date and Name of Person Making Change.

Notes Ckd by M. ASHLEY	Survey of El Conejo Blvd
Map No. B-2974	J.N. 0095.15 Tape 76 Std 84 °E
Office Work R. S. DOWNS	Surveyed by Burkholder
Checked M. ASHLEY	Notes [illegible] Date 8-65
Date DEC 22 '65	Indexed

F. B. 2983 PG. [illegible]

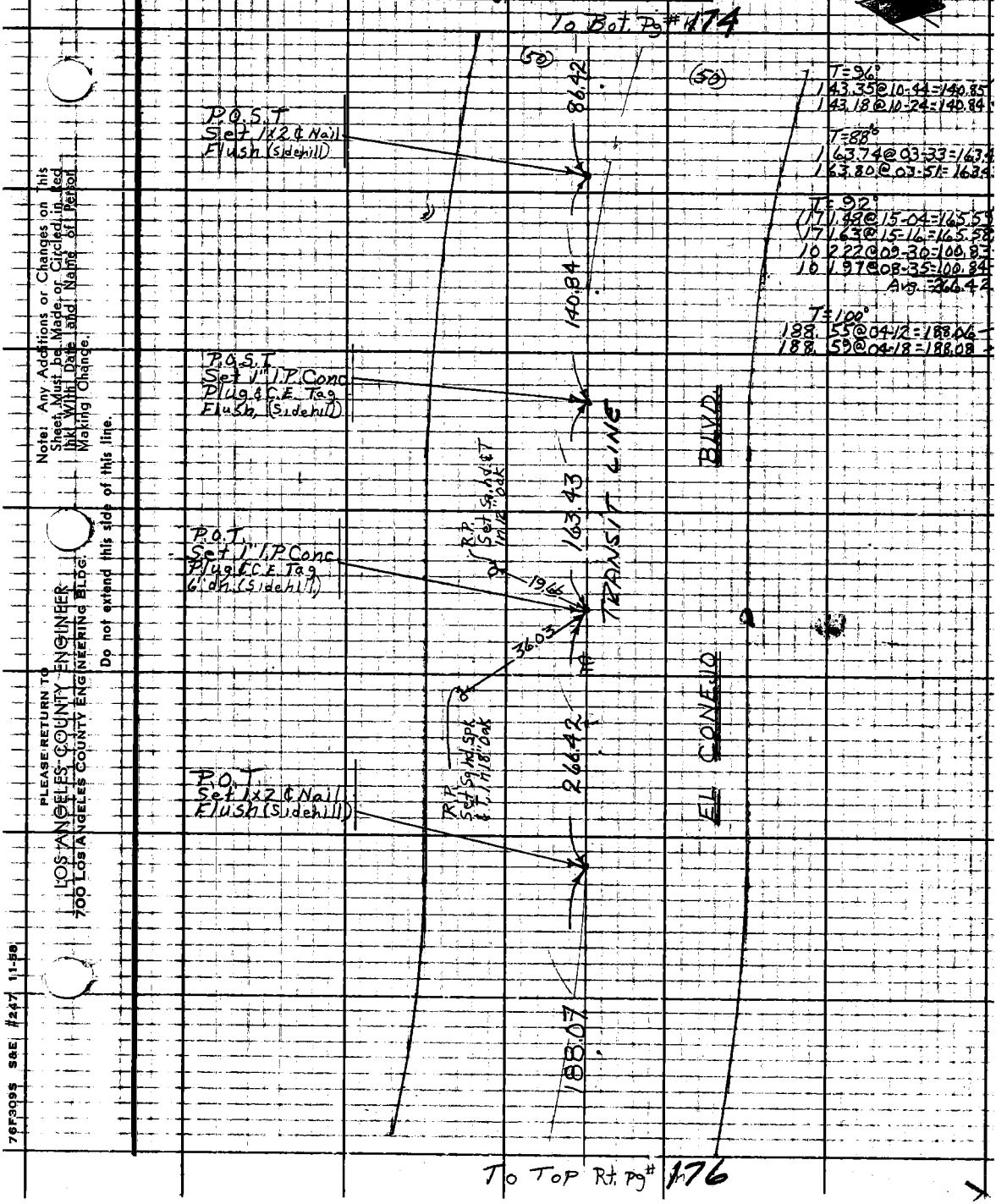

Note: Any Additions or Changes on this Sheet Must be Made or Circled in Red Ink With Date and Name of Person Making Change.

Do not extend this side of this line.

PLEASE RETURN TO
LOS ANGELES COUNTY ENGINEER
700 Los Angeles County Engineering Bldg.

76F3095 S&E #247 11-58

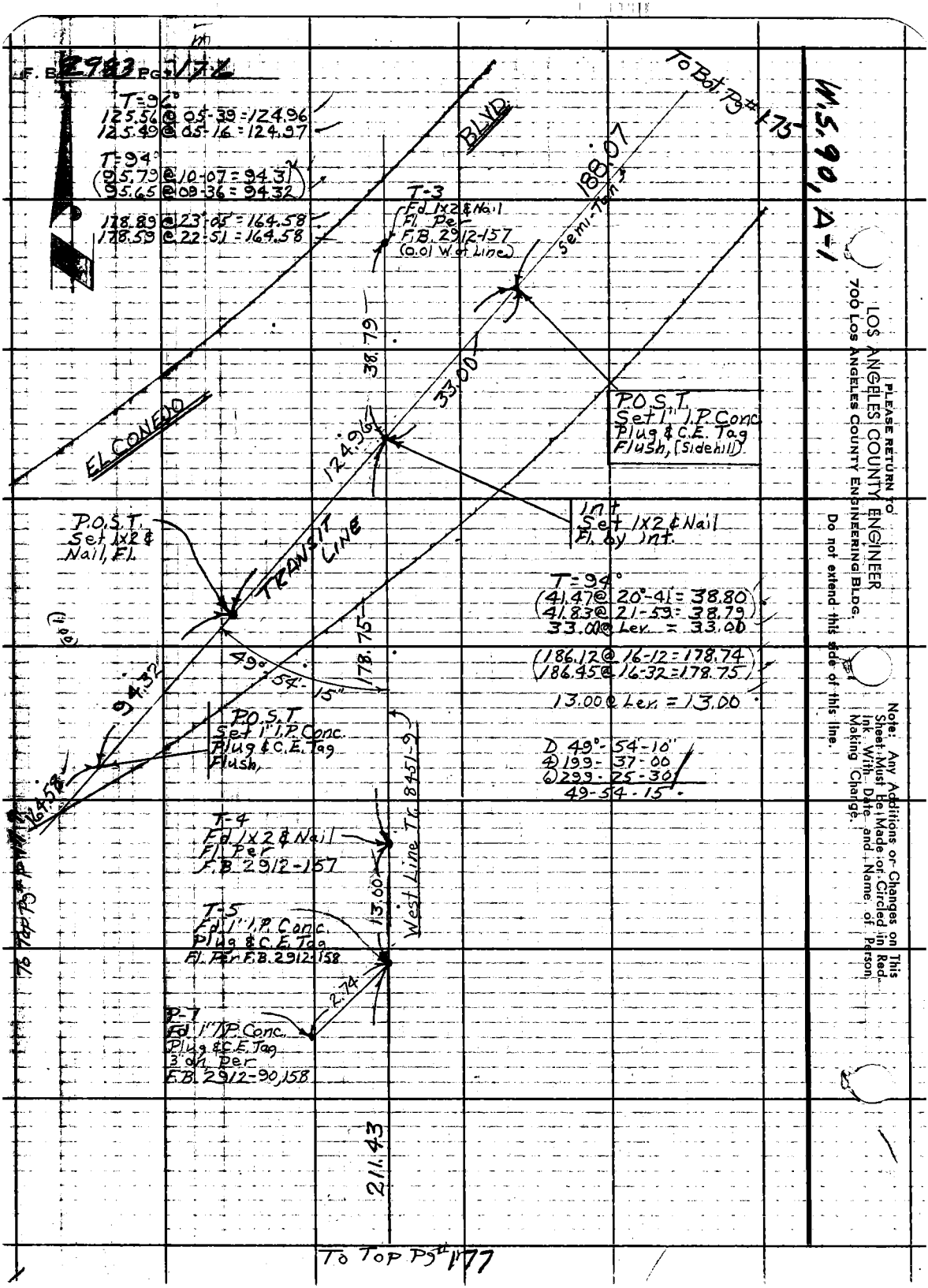
F.B. 2983 Pg. 176
T=96°
125.56 @ 05-39 = 124.96
125.49 @ 05-16 = 124.97
T=94°
(95.79 @ 10-07 = 94.31)
(95.65 @ 09-36 = 94.32)
178.89 @ 23-05 = 164.58
178.59 @ 22-51 = 164.58
BLVD.
To Bot. Pg# 175
188.07
Semi-Tan
T-3
Fd 1x2 & Nail
Fl. Per
F.B. 2912-157
(0.01 W. of Line)
38.79
33.00
124.96
EL CONEJO
P.O.S.T.
Set 1" I.P. Conc
Plug & C.E. Tag
Flush, (Sidehill)
Int
Set 1x2 & Nail
Fl. by Int.
P.O.S.T.
Set 1x2 &
Nail, Fl.
TRANSIT LINE
T=94°
(41.47 @ 20°-41 = 38.80)
(41.83 @ 21-59 = 38.79)
33.00 @ Lev. = 33.00
(186.12 @ 16-12 = 178.74)
(186.45 @ 16-32 = 178.75)
13.00 @ Lev. = 13.00
178.75
49°-54'-15"
94.32
P.O.S.T.
Set 1" I.P. Conc.
Plug & C.E. Tag
Flush,
D 49°-54-10"
4) 199-37-00
6) 299-25-30
49-54-15
164.58
T-4
Fd 1x2 & Nail
Fl. Per
F.B. 2912-157
West Line Tr. 8451-9
13.00
T-5
Fd 1" I.P. Conc.
Plug & C.E. Tag
Fl. Per F.B. 2912-158
2.74
P-7
Fd 1" I.P. Conc.
Plug & C.E. Tag
3" on Per
F.B. 2912-90,158
211.43
To Top Pg# 177
W.S. 90, A-1
PLEASE RETURN TO
LOS ANGELES COUNTY ENGINEER
700 LOS ANGELES COUNTY ENGINEERING BLDG.
Do not extend this side of this line.
Note: Any Additions or Changes on This Sheet Must Be Made or Circled in Red Ink With Date and Name of Person Making Change.

Notes Ckkd by M. ASHLEY
Map No. B-3974
Office Work R.S. Dorris
Checked M. ASHLEY
Date Aug 6 '65

Survey of El Conejo Blvd
J.N. 0095.15 Tape 76 Std 184° °F
Surveyed by Burkholder
Notes D.L.B. Date 8-65
Indexed C. J. GALLI

F. B. 2983 Pg. 14 & 15

To bot pg # 178

To bot Pg # 176

T-6
Fd 1x2 tN ft.
Per F.B. 2912-158

T=80°
217.05 @ 13°03' = 211.43
-216.85 @ 12°48 = 211.44
29.09 @ Ler = 29.09

Set 1x2 & Nail
Ft Rec. Dist from
S.W. Cor. Block 11
Tr. 8451-D Per
High School Deed

T=94°
79.99 @ Ler = 80.00

D 137°-01'-00"
A 88-04-20
@ 102-06-30
137-01-05

211.43
29.09
80.00
137°-01'-05"
0.80
0.07

Fd. 2" I.P. Conc
Plug & L.S. Tag
#2918 Flush

EQUITABLE

Note: Any Additions or Changes on This Sheet, Must be Made or Circled in Red Ink, With Date and Name of Person Making Change.

M.S. 90, A-2

PLEASE RETURN TO
LOS ANGELES COUNTY ENGINEER
700 LOS ANGELES COUNTY ENGINEERING BLDG.

Do not extend this side of this line.

AGOURA HIGH SCHOOL

T=90°
300.01 @ 02-10 = 299.80
300.09 @ 02-30 = 299.81 299.80
T=92°
188.69 @ 05-30 = 187.97
188.41 @ 09-48 = 187.96 187.97
T=96°
577.18 @ Ler = 577.23 577.23
1065.00

To Pg # 183

D 74°-41'-00"
A 298-44-10
@ 88-04-20
74-41-03

74°-41'-03"

W.L. ine Tr. 8451 High School

1065.00

T-7
S.W. Cor. Block 11
Tr. 8451, Fd 2" I.P.
Wood Plug & Nail 12' dn.
Per F.B. 2912-158
Tr. 8451-D Set 1x2
& Nail Flush w/ 2-3 Sq.
Ind & Tree tie

700.70
N. Line

Set Id & C.E. Tag in Conc. Cb.

59.00
36.73
70.55

DRIVER

AVE

(60)

No evidence of 2" I.P. Per Tr. 8451-5, 24' dn.

75F3095 S&E #247 11-58

F. B. 2983 Pg. 176

To Rt Pg # 179

D 42°-40'-00"
Δ 170-40-00
Δ 256-00-00
42-40-00

137°-20'-00" Calc.

104.00

30.70

T = 94°
79.99 Len = 80.00

T = 88°
80.00 Len = 80.00
75.00 Len = 75.00

T = 90°
104.00 Len = 104.00

0.14

Δ Pt P/L
Set 1X2 & Nail
Fl. in Dirt Rd.
Rec. & t Dist.
from P/L Per
High School Deed.

Fd. 1½ Round
Metal Cap Fl.
Mkd. Rasnow
Surveys, L.S.
#2718

0.62

42°-40'-00"

Fd. 2x2 L.S.
Tag # 2718 Fl.

0.18

15.00

E.C.
Set 1X2 & Nail
Flush, St. Edge
Paved Road.
Rec. Tan. Dist.

Curve Data
Per Deed
Δ = 21°-00'-00"
R = 431.64
T = 80.00
L = 158.20

Paved

0.65

0.66

Fd. 2" I.P. Conc.
Plug & L.S. # 2718
Flush

80.00

High school P/L

P.I.
Set Sq. Hd Spk
& T. Fl. in pave
Rd. Rec. & Dist.
from 1X2 on W.
Line Tr. 8451
Per High School
Deed.

159°-00'-00"

80.00

ALGUIRA HIGH SCHOOL

B.C. P/L
Set Sq. Hd. Spk
& T. in Paved Rd.
Rec. Tan Dist.

0.16

Fd. 1½" Round
Metal Cap, Fl.
Mkd. Rasnow
Surveys, L.S.
#2718

0.60

80.00

D 159°-00'-00"
Δ 276-00-00
Δ 234-00-00
159-00-00

To Top Lt. Pg # 177

PLEASE RETURN TO
LOS ANGELES COUNTY ENGINEER
7007 Los Angeles County Engineering Bldg.

Do not extend this side of this line.

Note: Any Additions or Changes on This Sheet Must Be Made on Circled in Red Ink With Date and Name of Person Making Change.

Notes Ckd by M. ASHLEY	Survey of El Conejo Blvd
Map No. B-2974	JN 009515 Tape 76 Std 84 °F
Office Work R. S. Downs	Surveyed by Burkholder
Checked M. ASHLEY	Notes D.L.B. Date 8-65
Date DEC 22 '65	Indexed C. J. GALLI

F. B. 2983 Pg. [illegible]

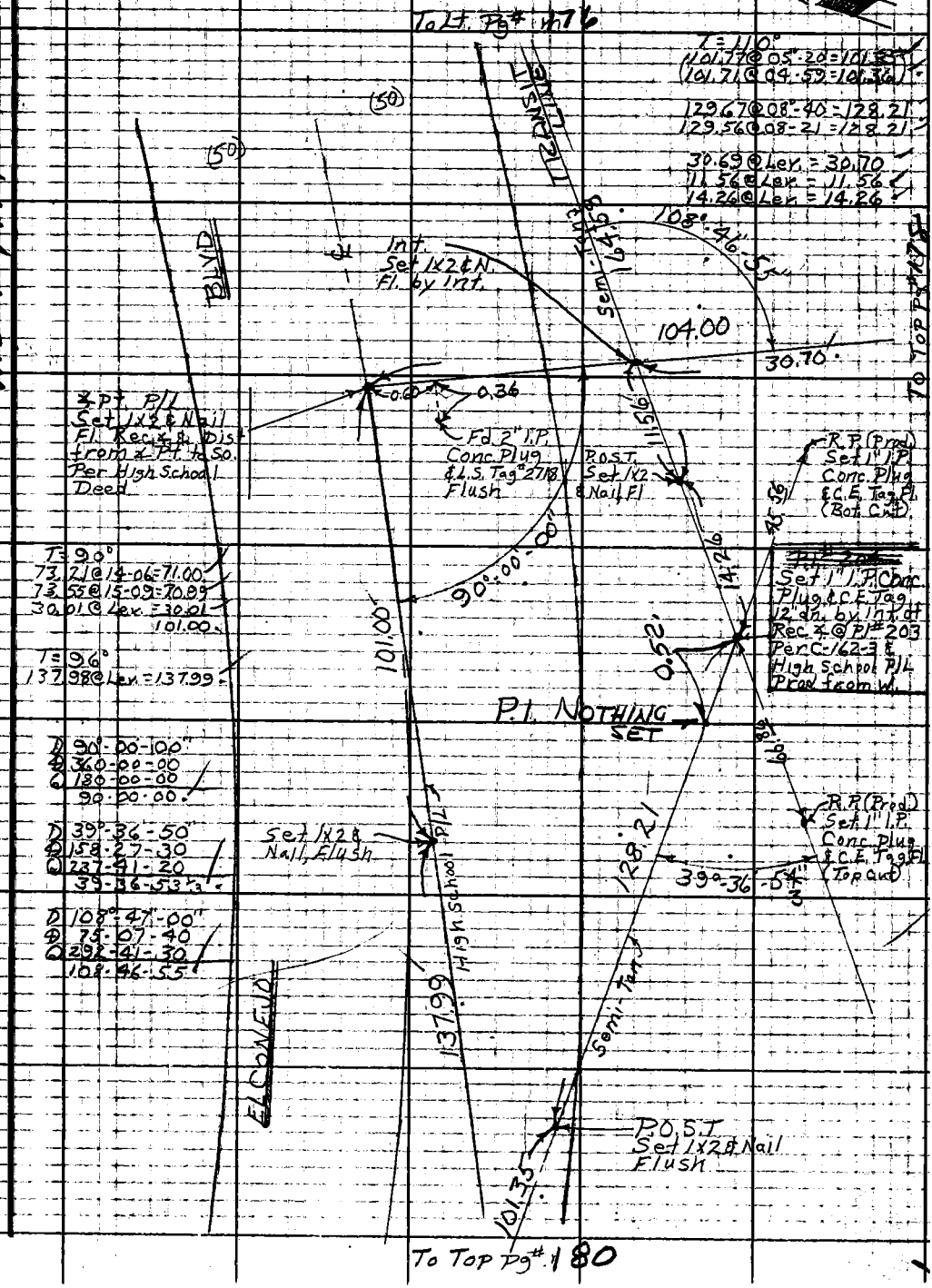

Note: Any Additions or Changes on This Sheet Must be Made or Circled in Red Ink With Date and Name of Person Making Change.

W.S. 90, A-1

Do not extend this side of this line.

PLEASE RETURN TO
LOS ANGELES COUNTY ENGINEER
700 LOS ANGELES COUNTY ENGINEERING BLDG.

76F309S S&E #247 11-58

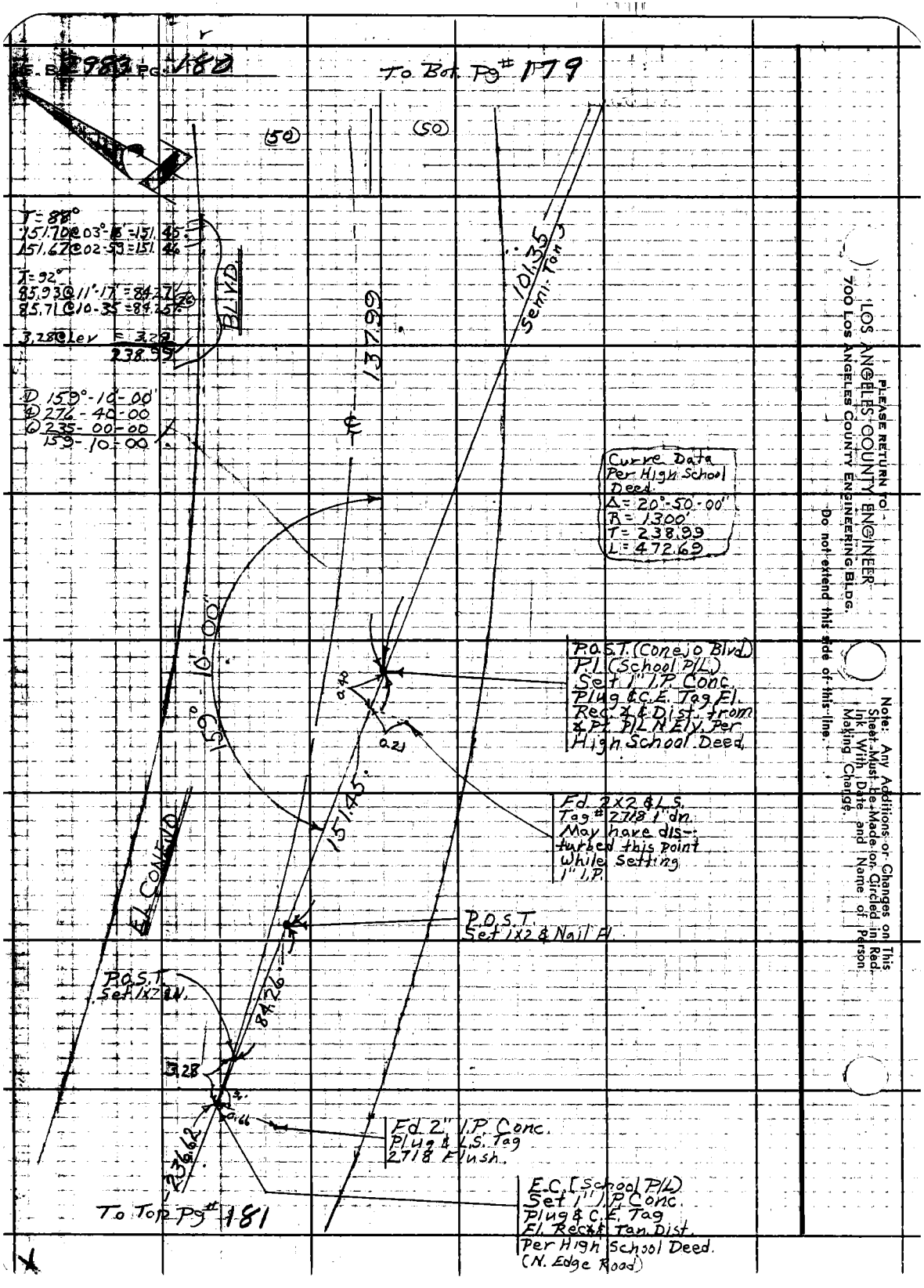

PLEASE RETURN TO
LOS ANGELES COUNTY ENGINEER
700 LOS ANGELES COUNTY ENGINEERING BLDG.

Do not extend this side of this line.

Note: Any Additions or Changes on This Sheet Must be Made or Circled in Red Ink With Date and Name of Person Making Change.

Notes Ck'd by M. ASHLEY
Map No. B-29751
Office Work R. S. DOWNS
M. ASHLEY
Checked
Date DEC 22 '65

Survey of El Camino Blvd.
J.N. 0095.15 Tape 76 Std 84 °F
Surveyed by Burkholder
Notes D.L.B. Date 8-65
Indexed C. J. GALLI

F. B. 2283 Pg. 184

To Bot Pg # 180

(50) (50)

BLVD

236.62

P.O.T. Set 1X2 & Nail, Flush

127.04 ℄

P.O.T. Set 1X2 & Nail, Flush

EL CONEJO

161.34

B.C. (School P/L) Set 1" I.P. Conc. Plug & C.E. Tag Flush, Rec. Dist. from P/L P.I. to East Rec. High School Deed

0.60

0.11

Fd. 2" I.P. Conc. Plug & L.S. Tag #2718, Flush.

126.61

To Top Pg # 182

T= 96°
237.35 @ 04-34 = 236.46
237.34 @ 04-30 = 236.46

T=98°
127.78 @ 04°-11 = 127.05
127.68 @ 05-46 = 127.04

162.15 @ 09-36 = 159.89
162.01 @ 09-17 = 159.90
1.44 @ Rad = 1.44
161.34

99.23 @ 07-22 = 98.42
99.34 @ 07-48 = 98.53
28.19 @ Rad = 28.19
126.61

Note: Any Additions or Changes on This Sheet Must Be Made or Circled in Red Ink With Date and Name of Person Making Change.

Do-not-extend-this-side-of-this-liner

PLEASE RETURN TO
LOS ANGELES COUNTY ENGINEER
700 Los Angeles County Engineering Bldg.

75F3095 SDE #247 (1-58)

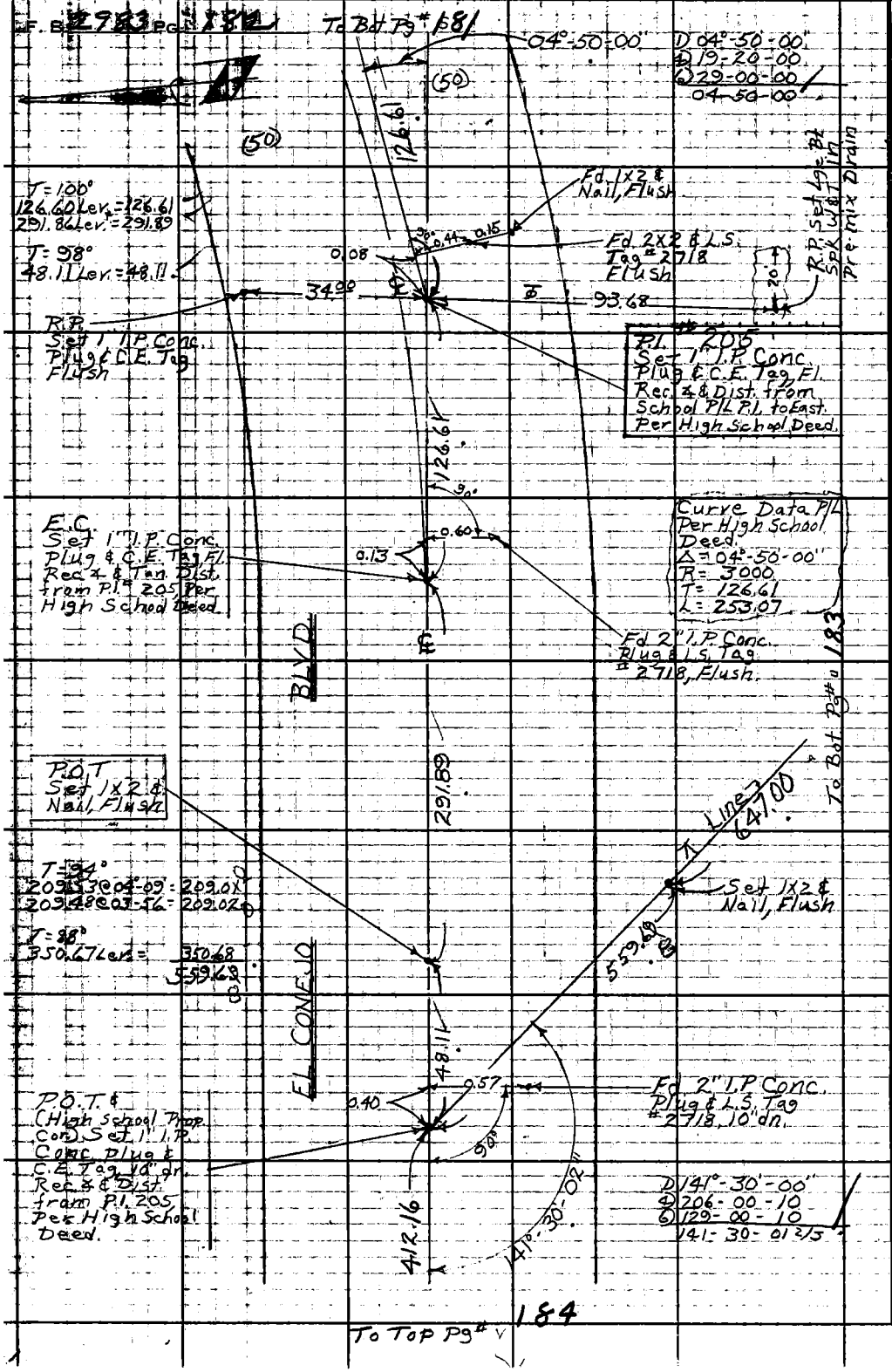

W.S. 90, A-1

PLEASE RETURN TO
LOS ANGELES COUNTY ENGINEER
700 LOS ANGELES COUNTY ENGINEERING BLDG.

Do not extend this side of this line.

Note: Any Additions or Changes on This Sheet Must Be Made or Circled in Red Ink With Date and Name of Person Making Change.

Notes Ck'd by M. ASHLEY	Survey of El Conejo Blvd
Map No. B-2274	JN 0095.15 Tape 76 Std. 84 °F
Office Work R. S. DOWNS	Surveyed by Burkholder
Checked M. ASHLEY DEC 22 '65	Notes D.L.B. Date 8-65
Date	Indexed C. J. GALLI

F. B. 2983 Pg. 189

To Lt. Pg # 177

T = 94°
700.65 Len. = 700.70'

700.70' ℄ Line

Note: Any Additions or Changes on This Sheet Must be Made or Circled in Red Ink With Date and Name of Person Making Change.

W.S. 90, A-2

Do not extend this side of this line.

Δ 152°-27'-40"
249-50-50
134-46-20
152-27-43

152°-27'-43"

℄ Pt. Set 1X2 & Nail, Flush

T = 88°
358.53 Len. = 358.54'

T = 90°
288.45 Len. = 288.46'
647.00

1415.12

T = 92°
415.70 Len. = 415.12'.

Set 1X2 & Nail Flush.

647.00' ℄ Line

To Rt. Pg # 182

PLEASE RETURN TO
LOS ANGELES COUNTY ENGINEER
700 LOS ANGELES COUNTY ENGINEERING BLDG.

76F3095 SAE #247 11-58

F. B. 29[illegible] PG. [illegible]

To Bot. Pg # 182

(50)

(50)

T = 90°
299.22 @ 05°-12 = 297.99
299.14 @ 05°-00 = 298.01
298.00 Avg
T = 96°
114.15 @ Lev. = 114.6 — 114.16
412.16

T = 100°
317.01 @ Lev. = 317.04
200.42 @ 01-56 = 200.33
200.45 @ 02-15 = 200.32
517.36

P.I. # 206
Set 1" I.P. Conc.
Plug & C.E. Tag Fl.
878.77 from P.I.
#5 Per C-162-4

163°-24-15
293-37-00
260-25-30
163-24-15

412.16

163°-24'-15"

99.33 ± Split

98.70 ⌀

R.P.
Set 1" I.P. Conc.
Plug & C.E. Tag Fl.

R.P.
~~Set 1" I.P. Conc.~~
~~Plug & C.E. Tag Fl.~~
Set 1" Iron
Pin & P.M.
Flush

517.36

To Top Pg # 185

W.S. 90, A-1

PLEASE RETURN TO
LOS ANGELES COUNTY ENGINEER
700 LOS ANGELES COUNTY ENGINEERING BLDG.

Do not extend this side of this line.

Note: Any Additions or Changes on This Sheet Must Be Made or Circled in Red Ink With Date and Name of Person Making Change.

Notes Ck'd by M ASHLEY	Survey of El Conejo Blvd
Map No. B-2974	JN 0095.15 Tape 76 Std 84 °E
Office Work R. S. DOWNS	Surveyed by Burkholder
Checked M ASHLEY	Notes D.L.B. Date 8-65
Date DEC 22 '76	Indexed C. J. GALLI

F.B. 2983 Pg. 185

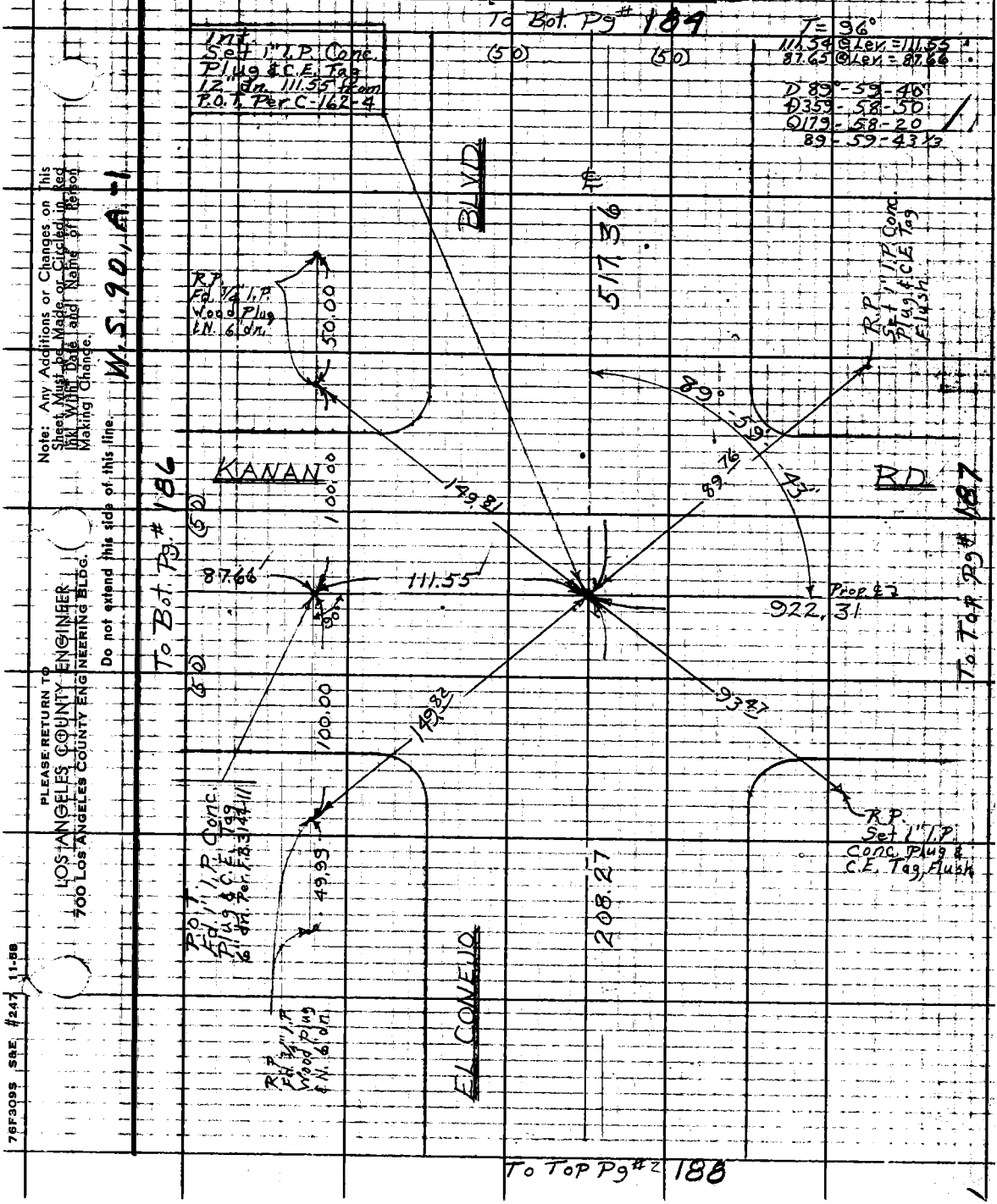

Note: Any Additions or Changes on This Sheet Must be Made or Circled in Red Ink With Date and Name of Person Making Change.

Do not extend this side of this line.

W.S. 90, A-1

PLEASE RETURN TO
LOS ANGELES COUNTY ENGINEER
700 LOS ANGELES COUNTY ENGINEERING BLDG.

76F3095 S&E #247 11-58

F. B. 3983 Pg. 186

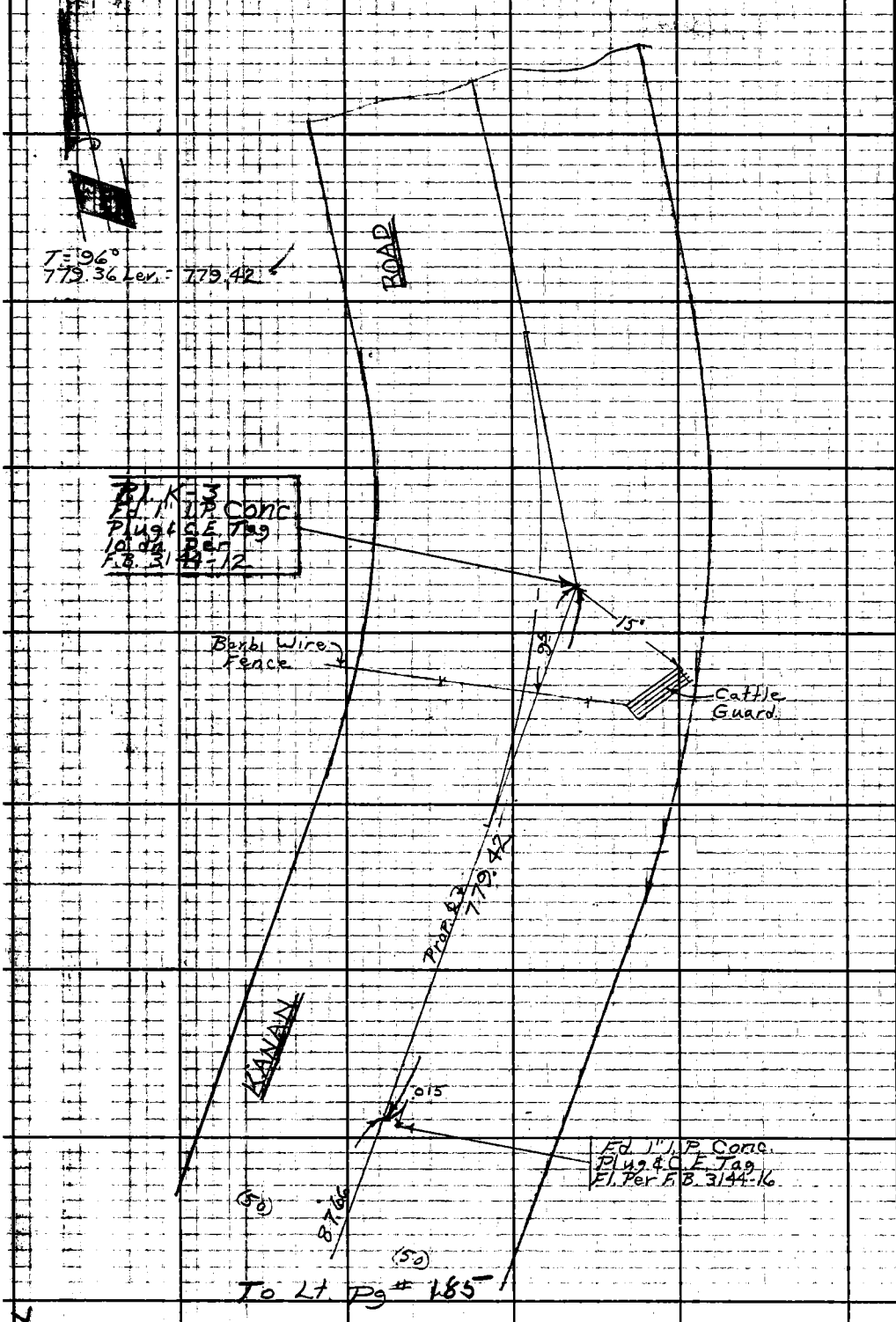

PLEASE RETURN TO
LOS ANGELES COUNTY ENGINEER
700 LOS ANGELES COUNTY ENGINEERING BLDG.

Do not extend this side of this line.

Note: Any Additions or Changes on This Sheet Must Be Made or Circled in Red Ink With Date and Name of Person Making Change.

Notes Ck'd by M. ASHLEY	Survey of El Conejo Blvd
Map No. B-2974	JN 0095.15 Tape 76 Std 84 °F
Office Work R. S. DOWNS	Surveyed by Burkholder
Checked M. ASHLEY DEC 2-2-65	Notes D.L.B. Date 8-65
Date	Indexed [illegible] GAUTT

F. B. 2983 PG. 187

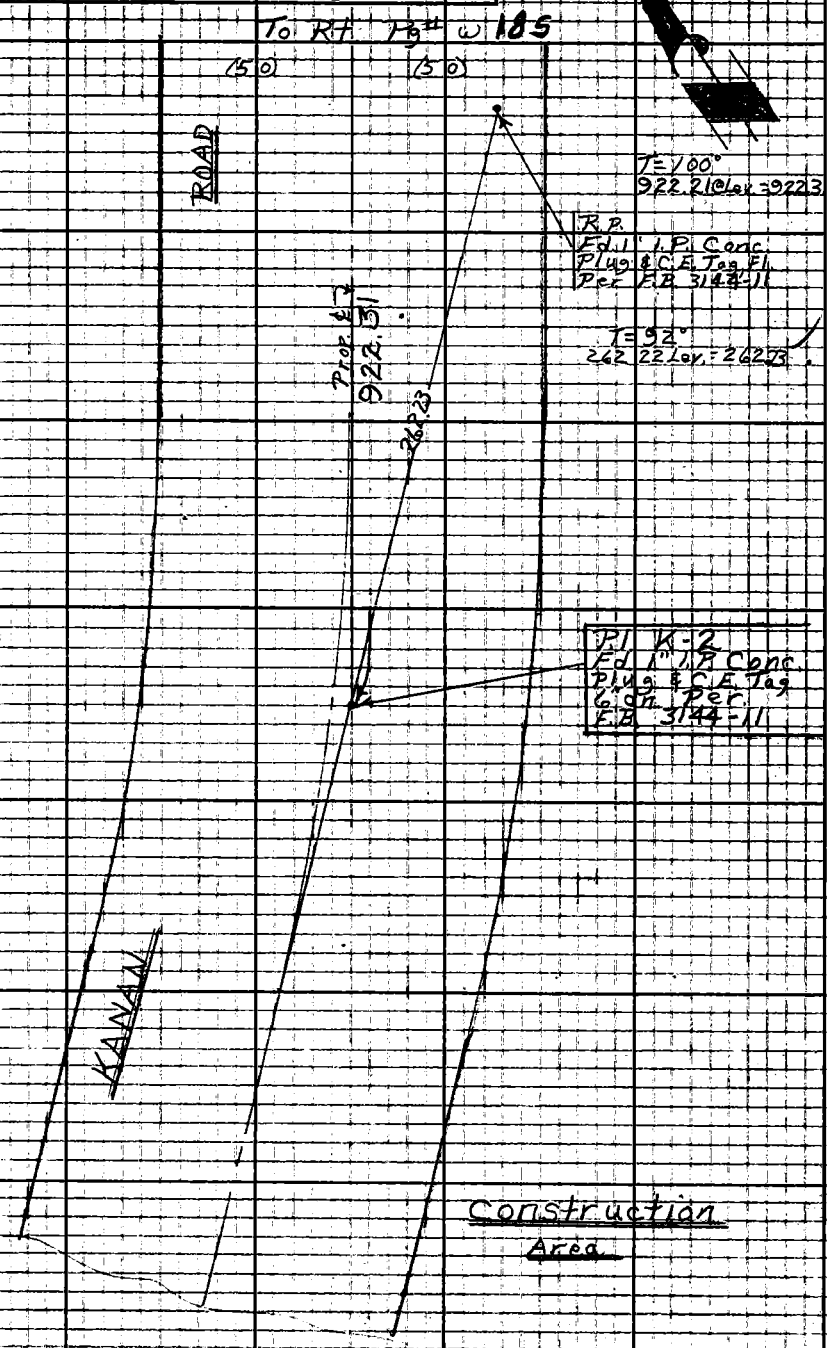

Note: Any Additions or Changes on This Sheet Must be Made or Circled in Red Ink With Date and Name of Person Making Change.

Do not extend this side of this line.

W.S. 90, A-1

PLEASE RETURN TO
LOS ANGELES COUNTY ENGINEER
700 LOS ANGELES COUNTY ENGINEERING BLDG.

76F309S S&E #247 11-58

F. B. 2983 Pg. 188

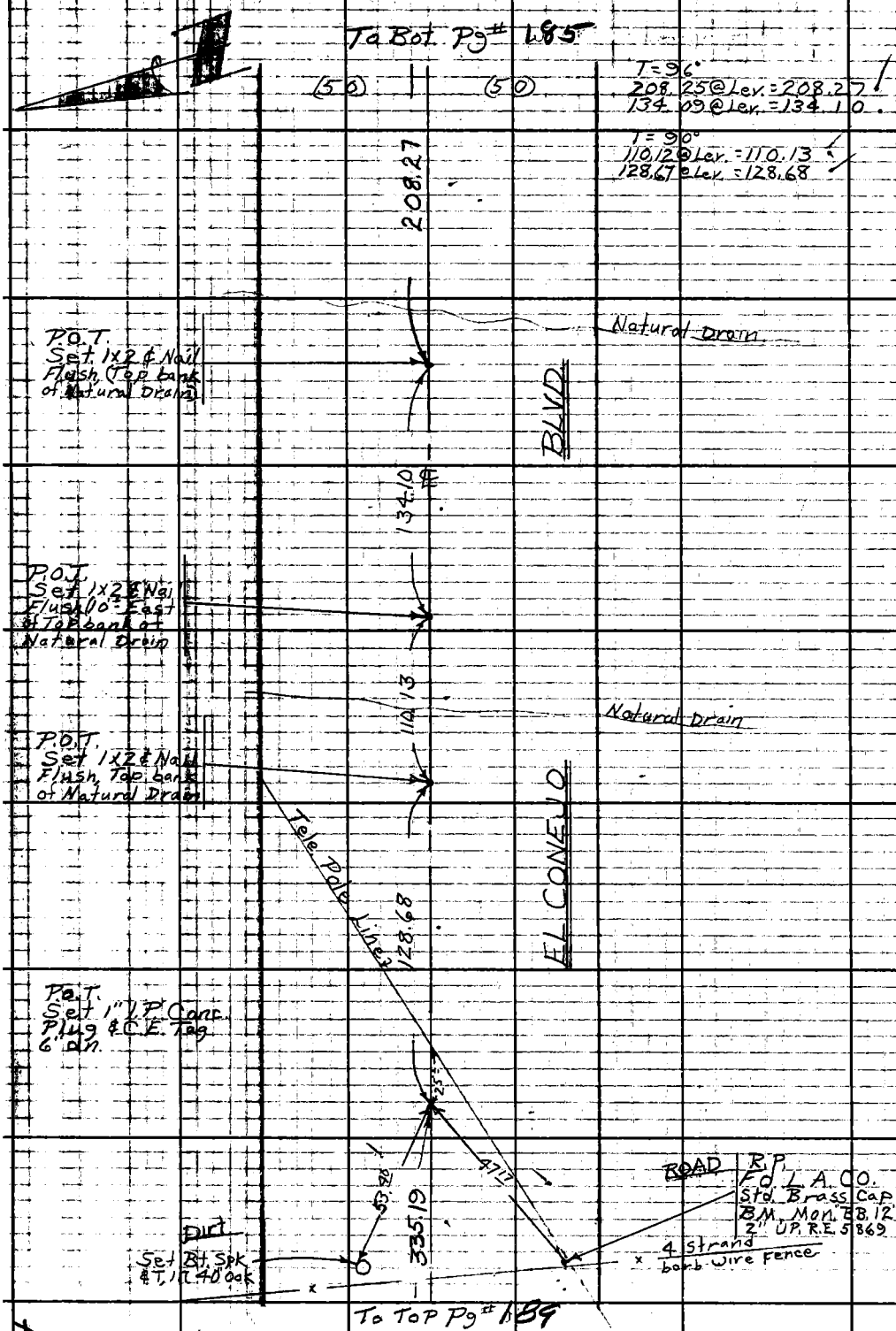

PLEASE RETURN TO
LOS ANGELES COUNTY ENGINEER
700 LOS ANGELES COUNTY ENGINEERING BLDG.
Do not extend this side of this line.

Note: Any Additions or Changes on This Sheet Must be Made or Circled in Red Ink With Date and Name of Person Making Change.

Notes Ck'd by M. ASHLEY
Map No. B-2974
Office Work R. S. DOWNS
Checked M. ASHLEY
Date DEC 22 '65

Survey of El Conejo Blvd.
JN 0095.15 Tape 76 Std 84 °F
Surveyed by Burkholder
Notes DLB Date 8-65
Indexed C. J. GALLI

F. B. 2983 PG. 189

To Bot Pg# 188

T = 90°
333.18 @ Ler = 335.19

T = 92°
300.35 @ 02°-08 = 300.16
300.38 @ 02-18 = 300.16

T = 86°
200.32 @ 02°-35 = 200.12
200.35 @ 02-59 = 200.11
3.89 @ Ler = 3.89
204.00

(50) (50)

335.19

BLVD

P.O.T. Set 1X2 & Nail, Flush

300.16 ℄

EL CONEJO

P.O.S.J. Set 1X2 & Nail, Flush

204.00

R.P. Set 1" I.P. Conc. Plug C.E. Tag Flush

50.39

55.05

90°

P.I. # 208
Set 1" I.P. Conc.
Plug C.E. Tag
& dh. 1420.53
On Line Prod.
from Int. Kanan
Rd. Per C-162-4

W.S. 90, A-1

Note: Any Additions or Changes on This Sheet Must be Made or Circled in Red Ink With Date and Name of Person Making Change.

Do not extend this side of this line.

PLEASE RETURN TO
LOS ANGELES COUNTY ENGINEER
403 Los Angeles County Engineering Bldg.

76F3095 GE # 310 3-61

Notes Ck'd by M. ASHLEY	Survey of EL CONEJO BLVD	F. B. 2983 PG. 191
Map No.	JN 0095.15 Tape 238 Std 84 °F	
Office Work	Surveyed by LIND	
Checked	Notes LIND Date 9-17-65	
Date	Indexed D. J. GALLI FEB 22 '65	

JN 0095.15

EL CONEJO BLVD

FROM: KANAN ROAD

TO: PALO COMADO

TIES TO GEODETIC MONS.

9-17-65

LIND

SWAN

ALMANZAN

Note: Any Additions or Changes on This Sheet Must be Made or Circled in Red Ink With Date and Name of Person Making Change.

PLEASE RETURN TO LOS ANGELES COUNTY ENGINEER 403 LOS ANGELES COUNTY ENGINEERING BLDG.

Do not extend this side of this line.

76F3095 CE # 310 3-61

F. B. 2983 PG. 192

INDEX AND METHOD SKETCH

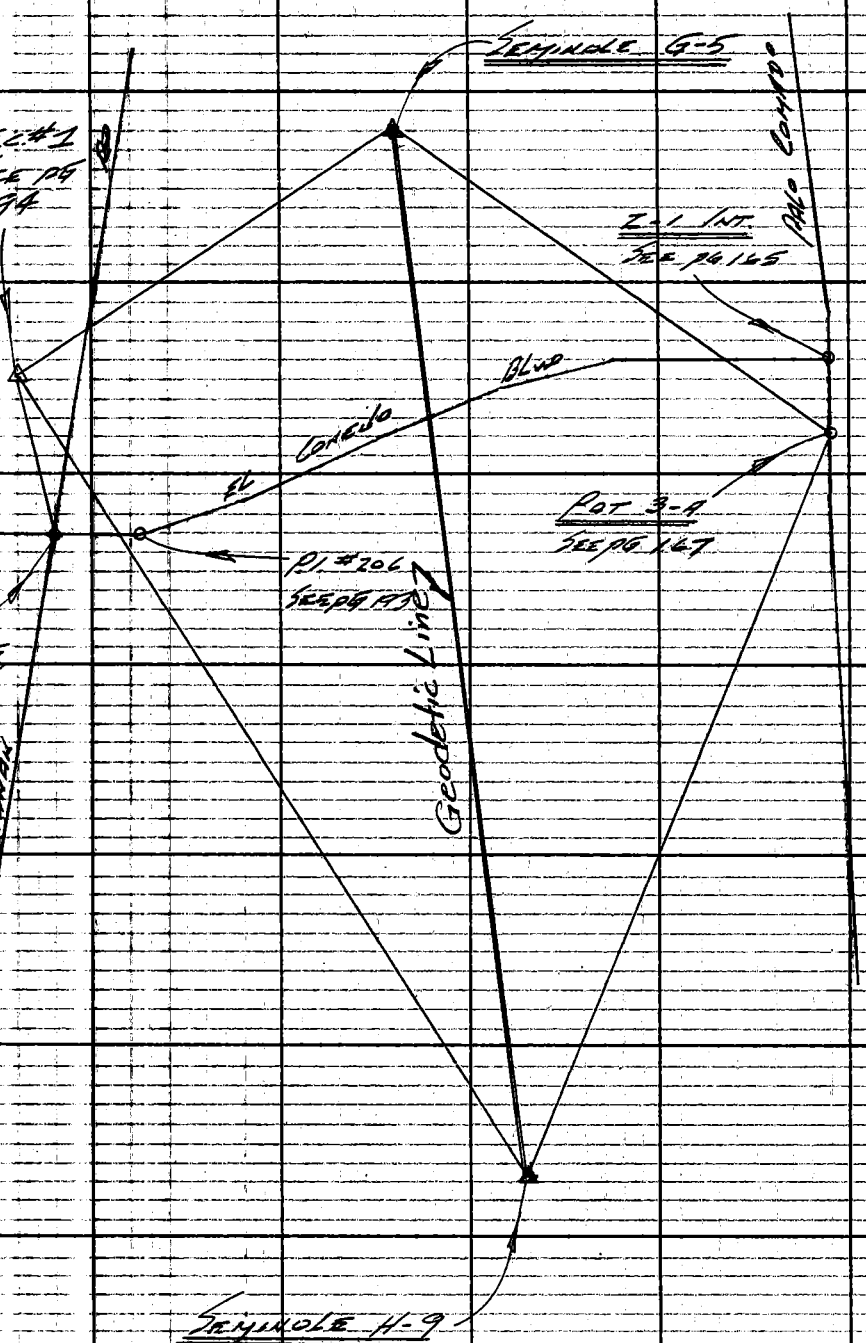

PLEASE RETURN TO
LOS ANGELES COUNTY ENGINEER
403 LOS ANGELES COUNTY ENGINEERING BLDG.

Do not extend this side of this line.

Note: Any Additions or Changes on This Sheet Must be Made on Circled in Red Ink With Date and Name of Person Making Change.

Notes Ck'd by M. ASHLEY	Survey of EL Cerrito Blvd	F. B. 2983 PG. 193
Map No.	JN 0095.15 Tape 238 Std 84 °F	
Office Work	Surveyed by LIND	
Checked	Notes LIND Date 1-17-62	
Date	Indexed G. L. GALLI SEP 22 '65	

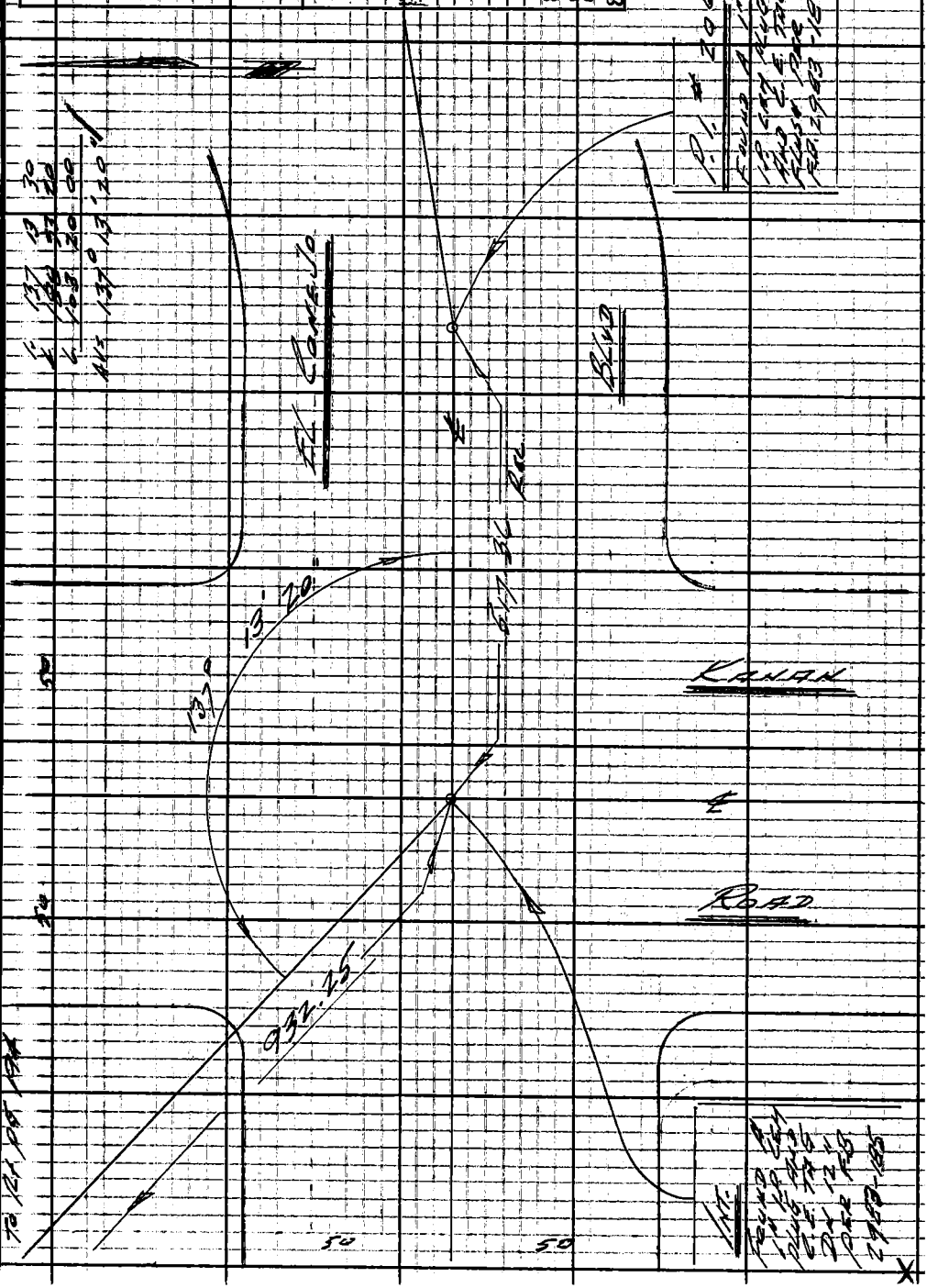

Note: Any Additions or Changes on This Sheet Must be Made or Circled in Red Ink With Date and Name of Person Making Change.

Do not extend this side of this line.

PLEASE RETURN TO
LOS ANGELES COUNTY ENGINEER
403 LOS ANGELES COUNTY ENGINEERING BLDG.

76F3098 CE # 310 3-61

PLEASE RETURN TO
LOS ANGELES COUNTY ENGINEER
403 LOS ANGELES COUNTY ENGINEERING BLDG.

Note: Any Additions or Changes on This Sheet Must be Made or Circled in Red Ink With Date and Name of Person Making Change.

Do not extend this side of this line.

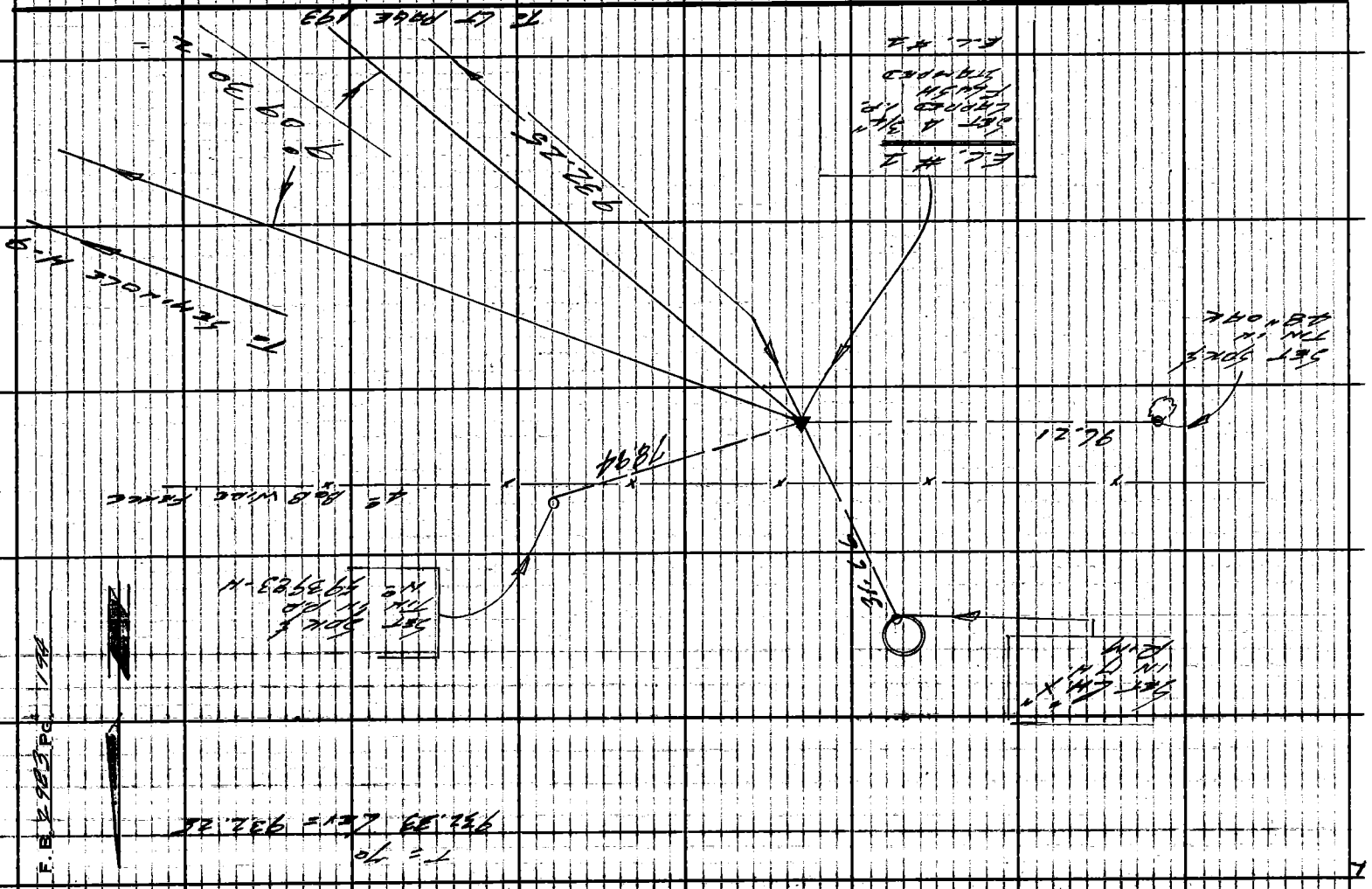

Notes Ck'd by	Survey of EL CONEJO BLVD
Map No. C.S. B 5045 1,2	JN 00 95.15 Tape 99 Std 24 °F
Office Work H. H. F. DONG	Surveyed by LIND
Checked	Notes LIND Date 10-7-68
Date	Indexed C. J. GALLI OCT 22 '68

F.B. 2982 PG 195

UN 00 95.15

EL CONEJO BLVD

CENTERLINE SURVEY

FROM: KANAN ROAD

TO: REYES ADOBE ROAD

ALSO

TRIANGULATION CHECK
OF THE BEARINGS
ON KANAN RD AND
EL CONEJO BLVD AT
REYES ADOBE
SEE INDEX & METHOD
SKETCH

OCT. 1968

LIND

JONES

MUNOZ

DIETZ

Note: Any Additions or Changes on this Sheet Must be Made or Circled in Red Ink With Date and Name of Person Making Change.

Do not extend this side of this line.

PLEASE RETURN TO
LOS ANGELES COUNTY ENGINEER
403 LOS ANGELES COUNTY ENGINEERING BLDG.

76F3098 CE#310 9-67

FB 6983 - 195A

VENTURA CO
LOS ANGELES CO
GRANT BDY
Medea
Malibu Junction
Canyon
Linderos
VENTURA BLVD
4 LANE
PRIVATE
BM 854
BM 978
Well 924
Well 1013
Well
Creek
Windmill Canyon
101
15
16
17
17

PLEASE RETURN TO
LOS ANGELES COUNTY ENGINEER
403 LOS ANGELES COUNTY ENGINEERING BLDG.

Note: Any Additions or Changes on this Sheet Must be Made on Circled in Red Ink With Date and Name of Person Making Change.

Do not extend this side of this line.

F.B. 2983 PG 196

Notes Ck'd by	Survey of EL Cohuenga Blvd
Map No. CS B-5045.1,2	JN 0045.15 Tape 99 Std 84 °F
Office Work H. H. F. DONG	Surveyed by LIND
Checked L. A. CHURCH	Notes LIND Date 10-8-68
Date MAR 1 2 '68	Indexed C. J. GALLI OCT 2 2 '68

F.B. 2983 PG 197

TO LEFT PAGE 198

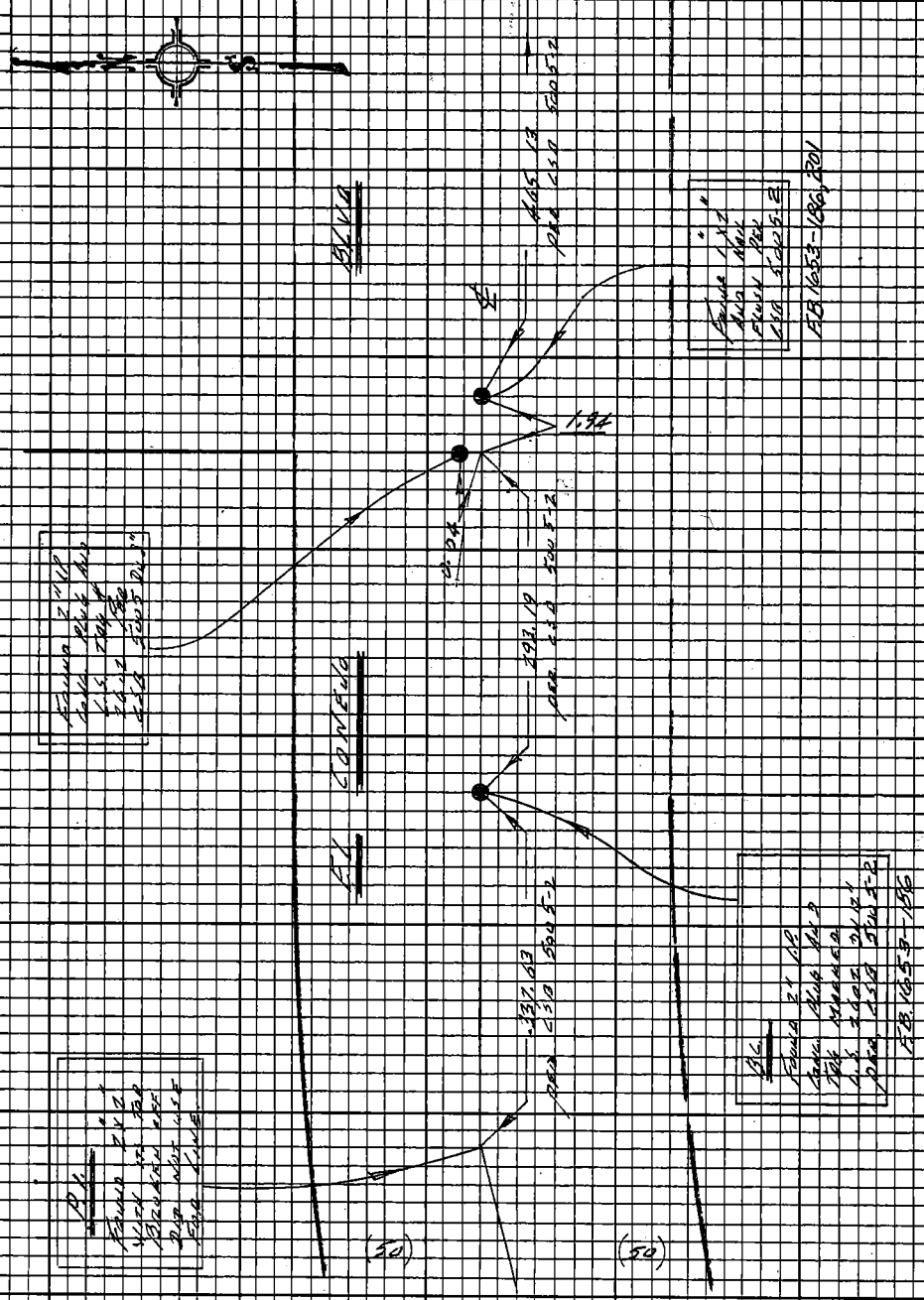

Note: Any Additions or Changes on this Sheet Must be Made or Circled in Red Ink With Date and Name of Person Making Change.

W.S. 93, C-1

Do not extend this side of this line.

PLEASE RETURN TO
LOS ANGELES COUNTY ENGINEER
403 LOS ANGELES COUNTY ENGINEERING BLDG.

7653098 CE#310 9-67

PLEASE RETURN TO
LOS ANGELES COUNTY ENGINEER
403 Los Angeles County Engineering Bldg.

Do not extend this side of this line.

Note: Any Additions or Changes on this Sheet Must be Made on Circled In Red Ink With Date And Name of Person Making Change.

W.S. 93, D-1

F.B. 1993 Pg. 148

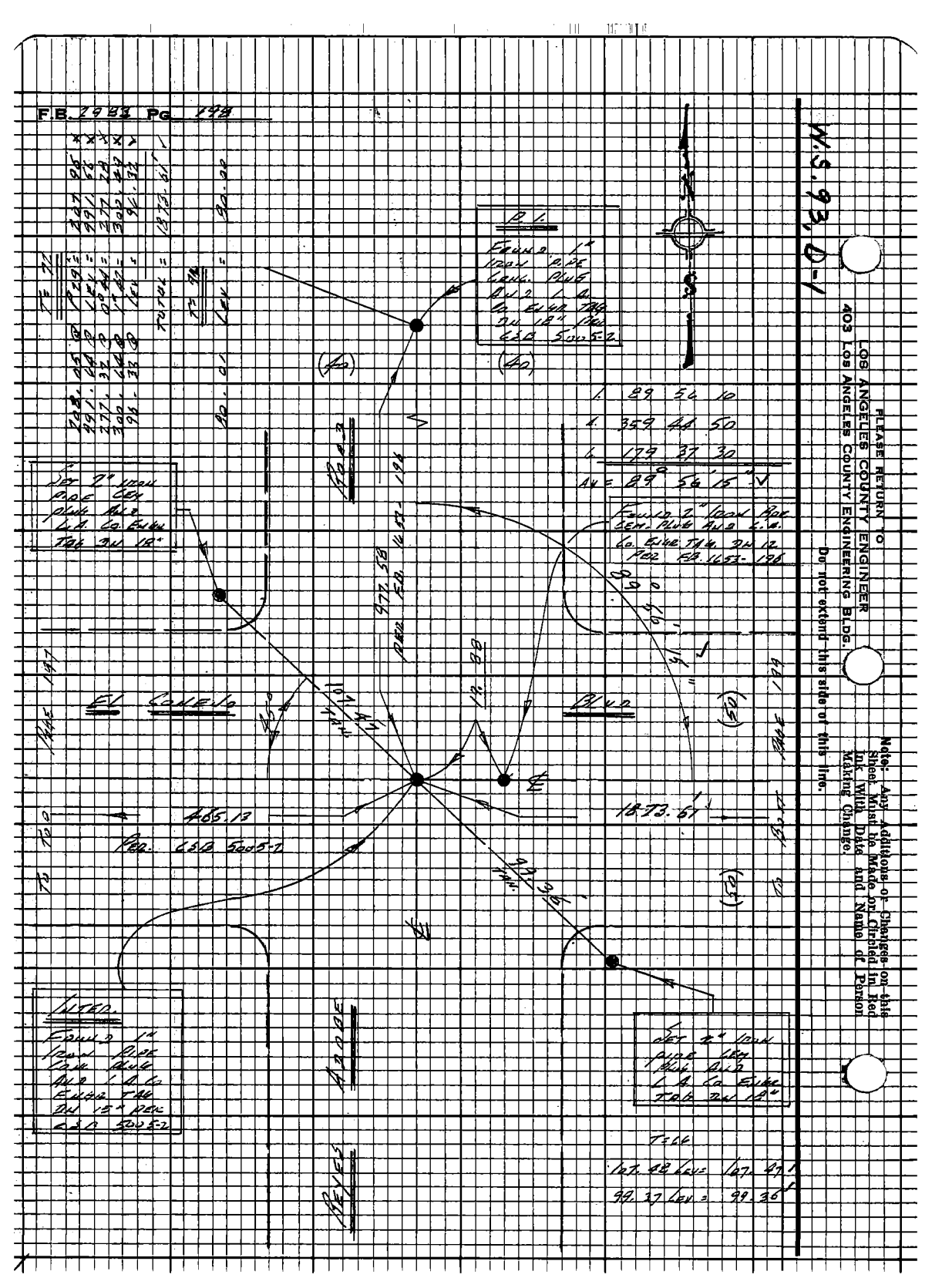

Notes Ck'd by	Survey of El Conejo Blvd
Map No. C.S.B-504512	JN 0095-15 Tape 99 Std 84 °F
Office Work H. H. F. DONG	Surveyed by Link
Checked	Notes Link Date 10-7-68
Date	Indexed C. J. GALLI

F.B. 2983 PG. 199

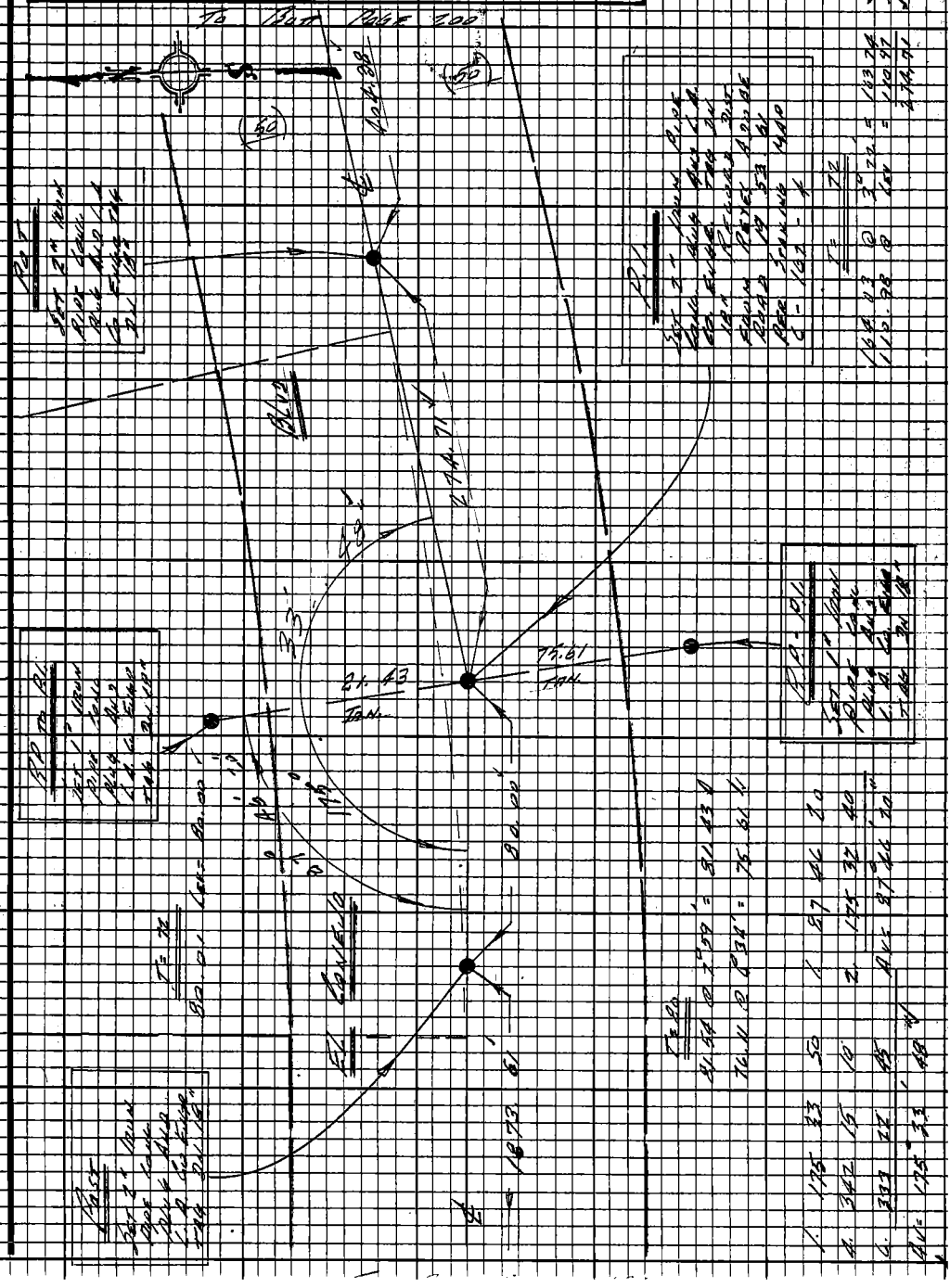

Note: Any Additions or Changes on this Sheet Must be Made or Circled in Red Ink With Date and Name of Person Making Change.

Do not extend this side of this line.

PLEASE RETURN TO
LOS ANGELES COUNTY ENGINEER
403 LOS ANGELES COUNTY ENGINEERING BLDG.

76F3098 CE#310 9-67

PLEASE RETURN TO
LOS ANGELES COUNTY ENGINEER
403 LOS ANGELES COUNTY ENGINEERING BLDG.

Note: Any Additions or Changes on this Sheet Must be Made or Circled in Red Ink With Date and Name of Person Making Change

Do not extend this side of this line.

W.S. 93, D-1

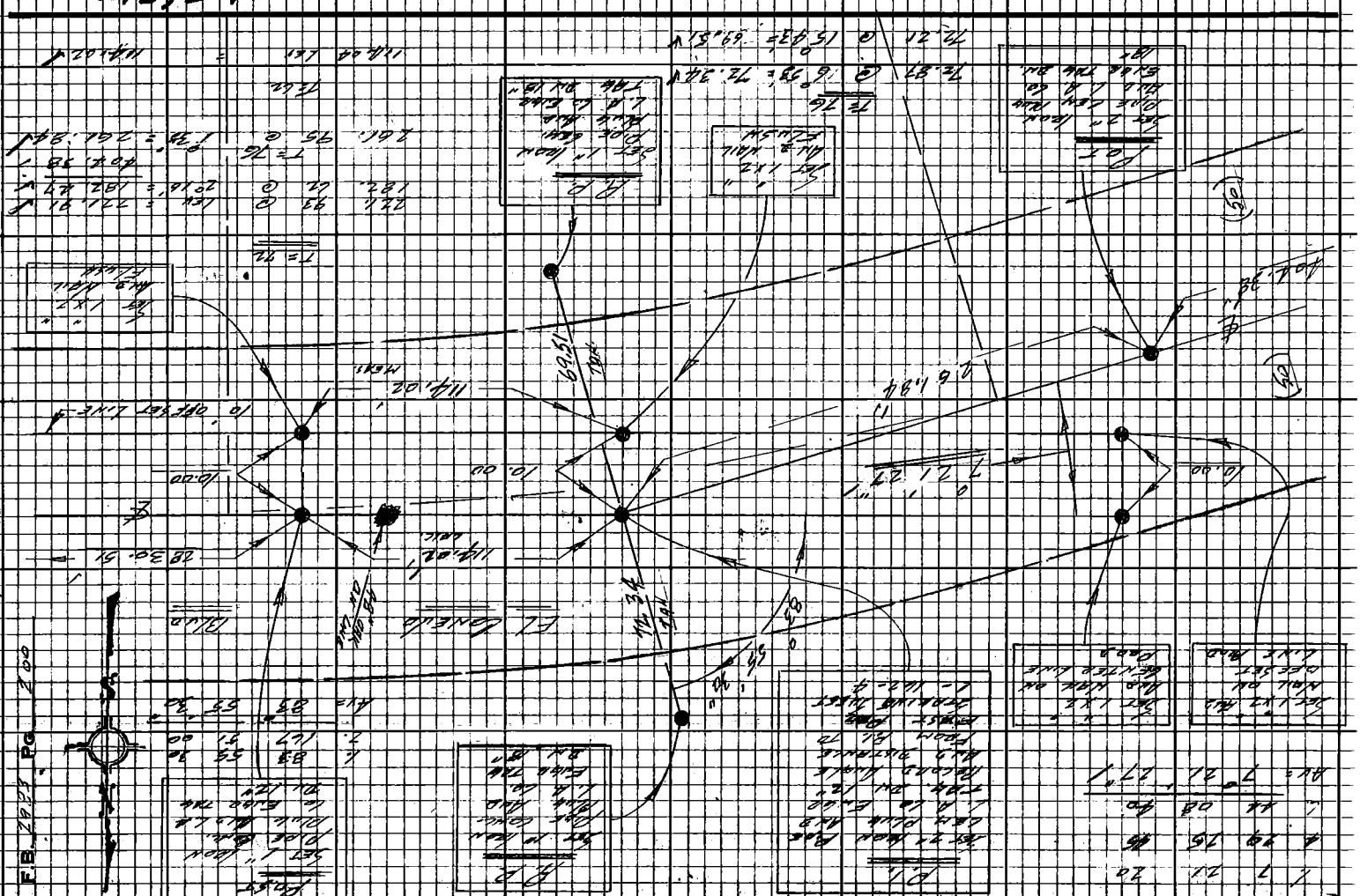

75F3098 CE#310 9-67

PLEASE RETURN TO
LOS ANGELES COUNTY ENGINEER
403 LOS ANGELES COUNTY ENGINEERING BLDG.

Note: Any Additions or Changes on this Sheet Must be Made or Circled in Red Ink With Date and Name of Person Making Change.

Do not extend this side of this line.

W.S.90, A-1 & W.S.93, D-1

Notes Cked by [illegible] Survey of [illegible]
Map No. [illegible] Surveyed by [illegible]
Office Work [illegible] Notes [illegible]
Checked [illegible] Indexed [illegible]
Date [illegible]

F.B. [illegible] PG. [illegible]

POST
Set 2" Iron Pipe Conc. Mon. Box & Cap Flush 24" 18"

P.C.
Found 1" Iron Pipe Conc. Mon. Box & Cap Flush 24" 18" Reference Monument Found Chisel X in 12" Top Walk Mon. C-142-L

P.I.
Set 1" Iron Pipe Conc. Mon. Box & Cap Flush 24" 18" Reference Monument Found Chisel X in 12" Top Walk Mon. C-142-L

P.C.
Found 1" Iron Pipe Conc. Mon. Box & Cap Flush 24" 18" Reference Monument Found Chisel X in 12" Top Walk Mon. C-142-L

P.C.
Set 1" Iron Pipe Conc. Mon. Box & Cap Flush 24" 18" Reference Monument Found Chisel X in 12" Top Walk Mon. C-142-L

P.T.
Set 1" Iron Pipe Conc. Mon. Box & Cap Flush 24" 18" on Tangent

P.T.
Set 1" Iron Pipe Conc. Mon. Box & Cap Flush 24" 18" on Tangent

T= 61
154.38 @ 3°00' = 154.10 ✓
114.08 @ 1°01' = 114.02 ✓

EL CONEJO

-28 30.51 ✓✓

10.00

154.10

10' OFFSET LINE

Set 1"x2" I.P. Flush

T= 82
209.78 @ 1°03' = 209.72 ✓
299.15 @ 1°02' = 299.02 ✓
155.65 @ 3°35' = 155.52 ✓
298.54 @ 3°42' = 297.84 ✓
173.19 @ 1°29' = 173.11 ✓
235.20 @ 5°19' = 234.16 ✓
138.38 @ 4°01' = 138.02 ✓
299.67 @ 3°26' = 299.09 ✓
286.44 @ 1°53' = 286.15 ✓
155.67 @ 2°17' = 155.43 ✓
290.59 @ 3°23' = 289.95 ✓
105.94 @ 8°01' = 105.80 ✓
TOTAL = 2830.51 ✓

Δ 17° 44' 30"
R 70 58 10
L 106 27 20
Ay = 17° 44' 33" ✓

T= 90
74.19 @ 7°59' = 74.07 ✓
106.65 @ 1°42' = 106.72 ✓

Set 1" Iron Pipe Conc. Mon. Box & Cap Flush 24" 18" on Tangent

N 17° 44' 33" E

S 17° 44' 33" W

(S)

(N)

1200

1000

1400

1300

1200

1100

1000

900

800

700

600

500

400

300

200

100

0

100

200

300

400

500

600

700

800

900

1000

1100

1200

1300

1400

1500

1600

1700

1800

1900

2000

2100

2200

2300

2400

2500

2600

2700

2800

2900

3000

3100

3200

3300

3400

3500

3600

3700

3800

3900

4000

4100

4200

4300

4400

4500

4600

4700

4800

4900

5000

5100

5200

5300

5400

5500

5600

5700

5800

5900

6000

6100

6200

6300

6400

6500

6600

6700

6800

6900

7000

7100

7200

7300

7400

7500

7600

7700

7800

7900

8000

8100

8200

8300

8400

8500

8600

8700

8800

8900

9000

9100

9200

9300

9400

9500

9600

9700

9800

9900

10000

PLEASE RETURN TO
LOS ANGELES COUNTY ENGINEER
403 LOS ANGELES COUNTY ENGINEERING BLDG.

Note: Any Additions or Changes on this Sheet Must be Made or Circled in Red Ink With Date and Name of Person Making Change.

Do not extend this side of this line.

W.S. 90, A-1

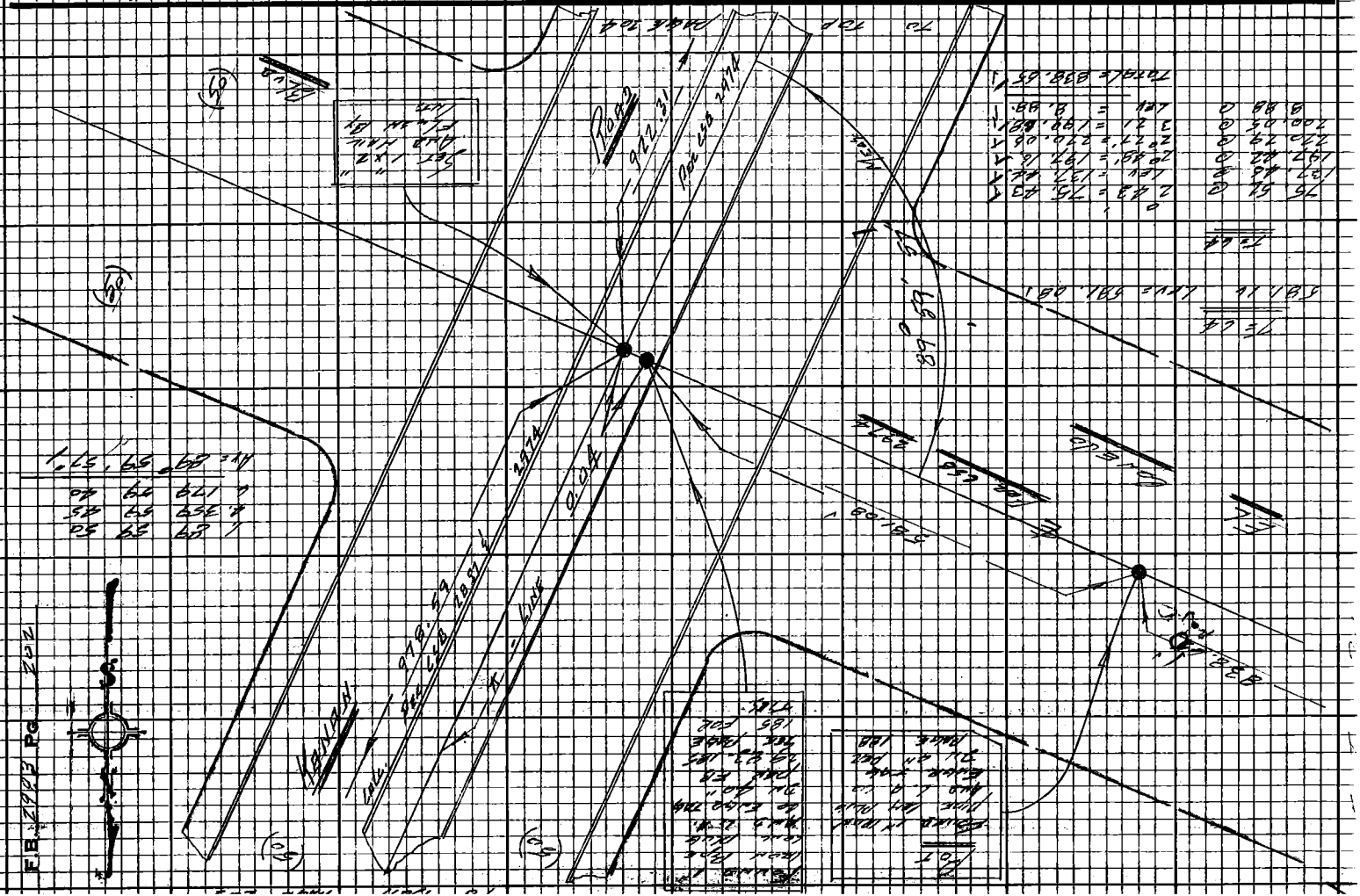

Notes Ck'd by	Survey of El Cone Jo Blvd
Map No. CS.B 5045-1,2	JN 0095.15 Tape 99 Std 84 °F
Office Work H. H. F. DONG	Surveyed by Lind
Checked	Notes Lind Date 10-7-68
Date	Indexed C. J. GALLI

F.B. 2983 PG 203

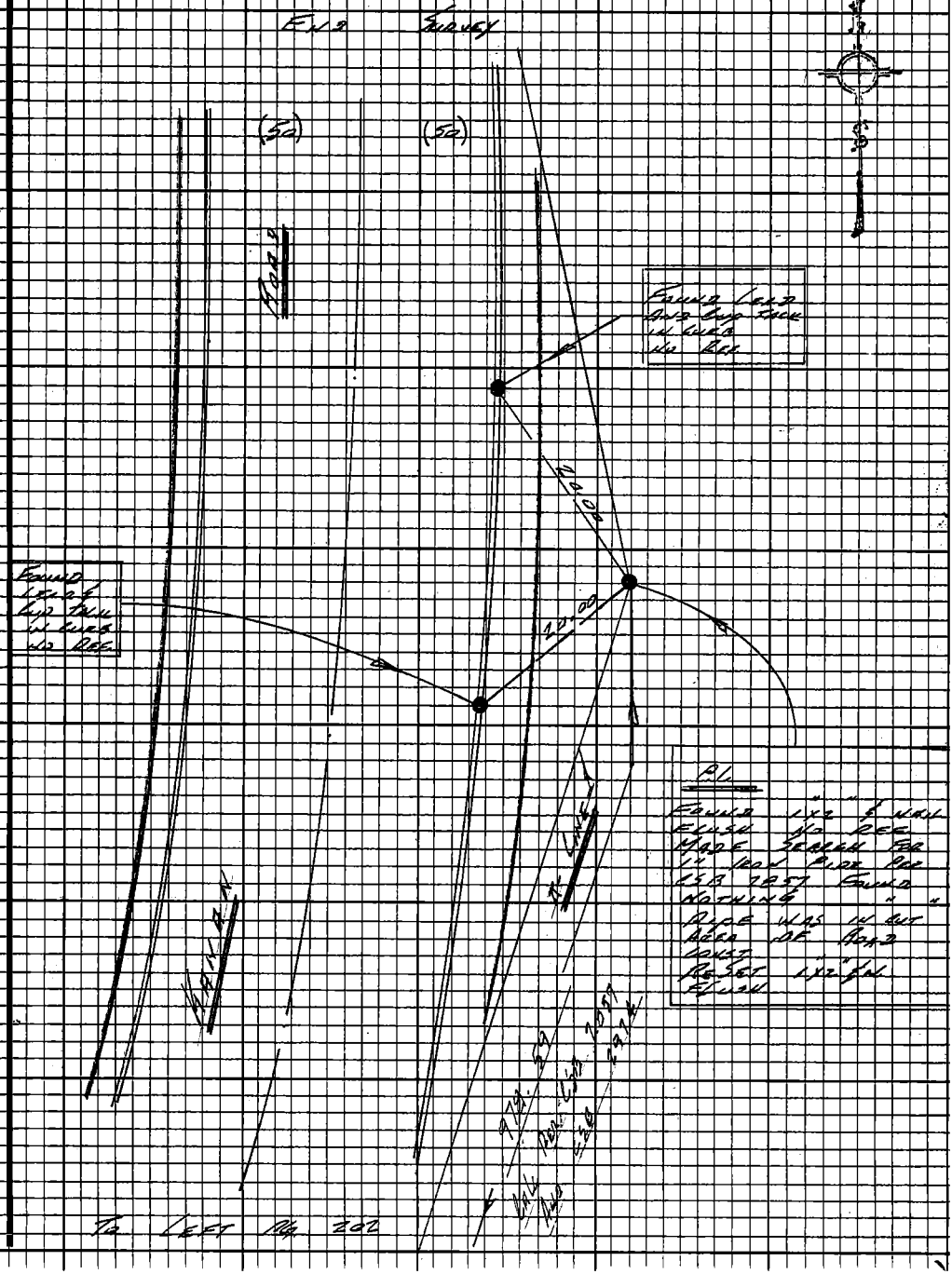

Note: Any Additions or Changes on this Sheet Must be Made or Circled in Red Ink With Date and Name of Person Making Change.

Do not extend this side of this line.

W.S. 90, A-1

PLEASE RETURN TO
LOS ANGELES COUNTY ENGINEER
403 LOS ANGELES COUNTY ENGINEERING BLDG.

76F3098 CE #310 9-67

F.B. 2983 PG 204

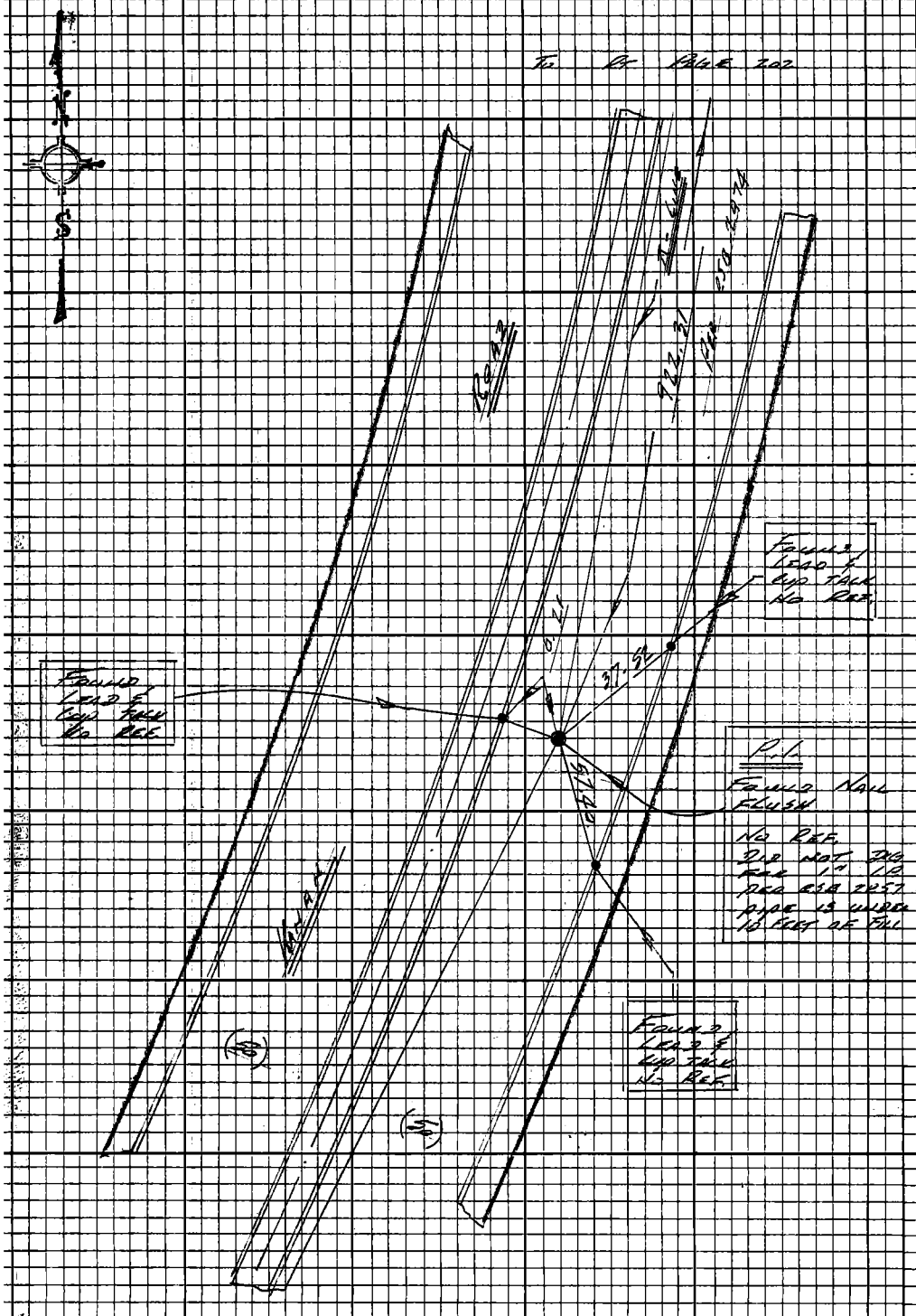

PLEASE RETURN TO
LOS ANGELES COUNTY ENGINEER
403 LOS ANGELES COUNTY ENGINEERING BLDG.
Do not extend this side of this line.
Note: Any Additions or Changes on this Sheet Must be Made or Circled in Red Ink With Date and Name of Person Making Change.

Notes Ck'd by
Map No. C.S.B-5045-12
Office Work H. H. F. DONG
Checked
Date

Survey of Thousand Oaks Blvd
JN 0495.13 Tape 99 Std 24 °F
Surveyed by Lind
Notes Lind Date 12-16-68
Indexed R.J. GALLI 12-23-68

F.B. 2983 PG 20-5

R.P.A.1
Found 1" Iron Pipe Lemplug and L.A. Co. Engr. Tag Flush Per F.B. 3144-12 in Good Condition

Nothing Found to the North

(50)

(50)

T = 60
978.84 Lev = 978.69

Road

Found Leads and Tacks Per Page 204

181.48 R.P.M.

19.99

18.90

66.81

Main

222.66

Post
Set Lead and L.A. Co. Engr. Tag

Kanan

Sem. Tan.

978.69

T = 70
181.50 Lev = 181.48
222.68 Lev = 222.66

P.L. K-3
Set 4" 2" Iron Pipe Cement Plug and L.A. Co. Tag on 12" Rel. Int. 181.48 Form R.P. to North and on line to P.L. K-2 Per F.B. 3144-12

R.P.A.1
Found 1" Iron Pipe Lem. Plug and L.A. Co. Engr. Tag Flush Per F.B. 3144-12 This pipe is loose in "Exranline Soil", it "may" have moved from its

Note: Any Additions or Changes on this Sheet Must be Made or Circled in Red Ink With Date and Name of Person Making Change.

W.S. 90, A-1

Do not extend this side of this line.

PLEASE RETURN TO
LOS ANGELES COUNTY ENGINEER
403 Los Angeles County Engineering Bldg.

76F3098 CE#310 9-67

PLEASE RETURN TO
LOS ANGELES COUNTY ENGINEER
403 LOS ANGELES COUNTY ENGINEERING BLDG.

Note: Any Additions or Changes on this Sheet Must be Made or Circled in Red Ink With Date and Name of Person Making Change.

W.S. 79, A-1

Do not extend this side of this line.

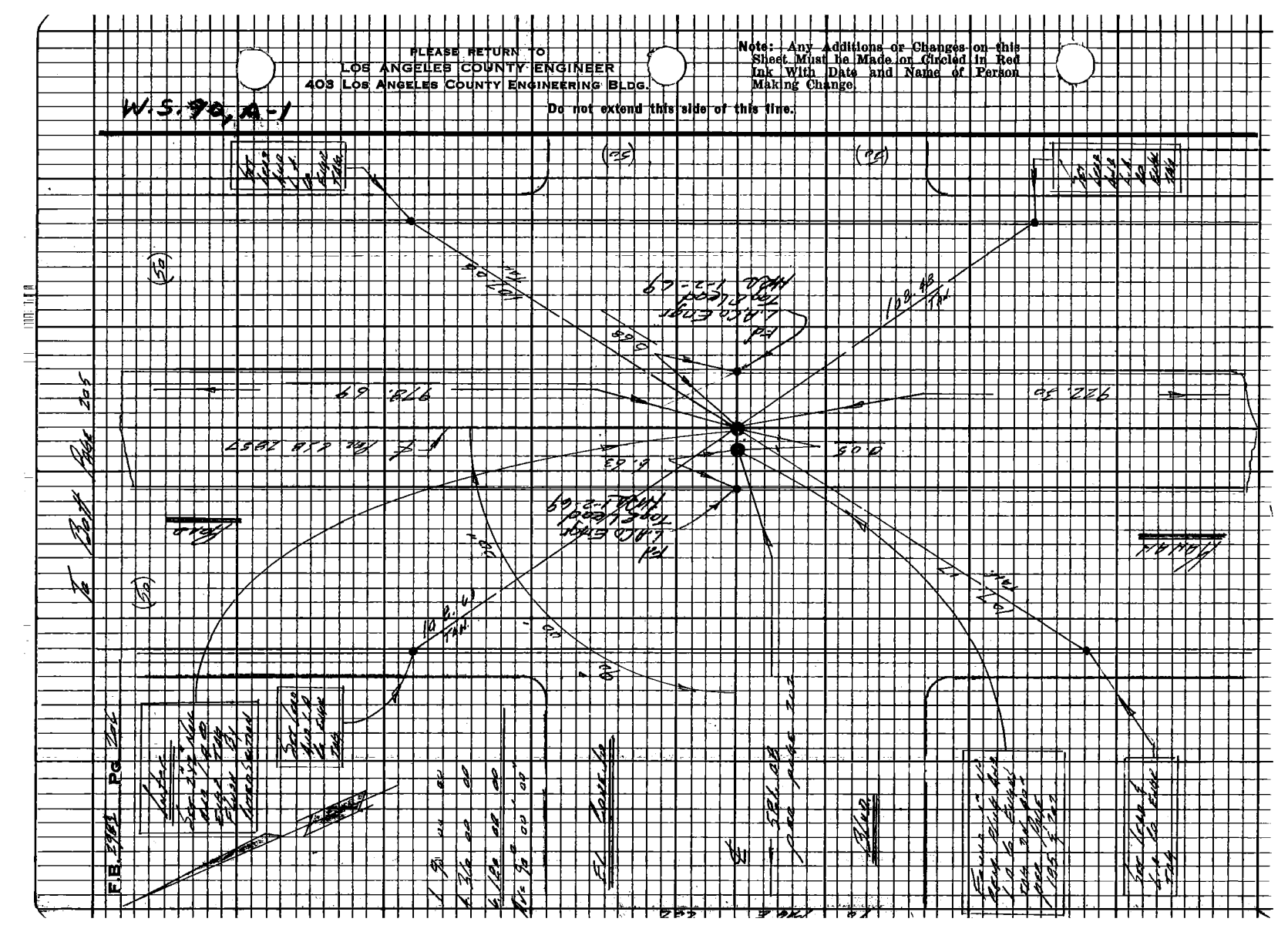

Notes Ck'd by
Map No. C.S.B-5045-1.2
Office Work H. H. E. DONG
Checked
Date

Survey of Thousand Oaks Blvd
JN 0095-15 Tape 77 Std 24 °F
Surveyed by Lind
Notes Lind Date 12-10-68
Indexed C. J. GALLI

F.B. 2983 PG. 207

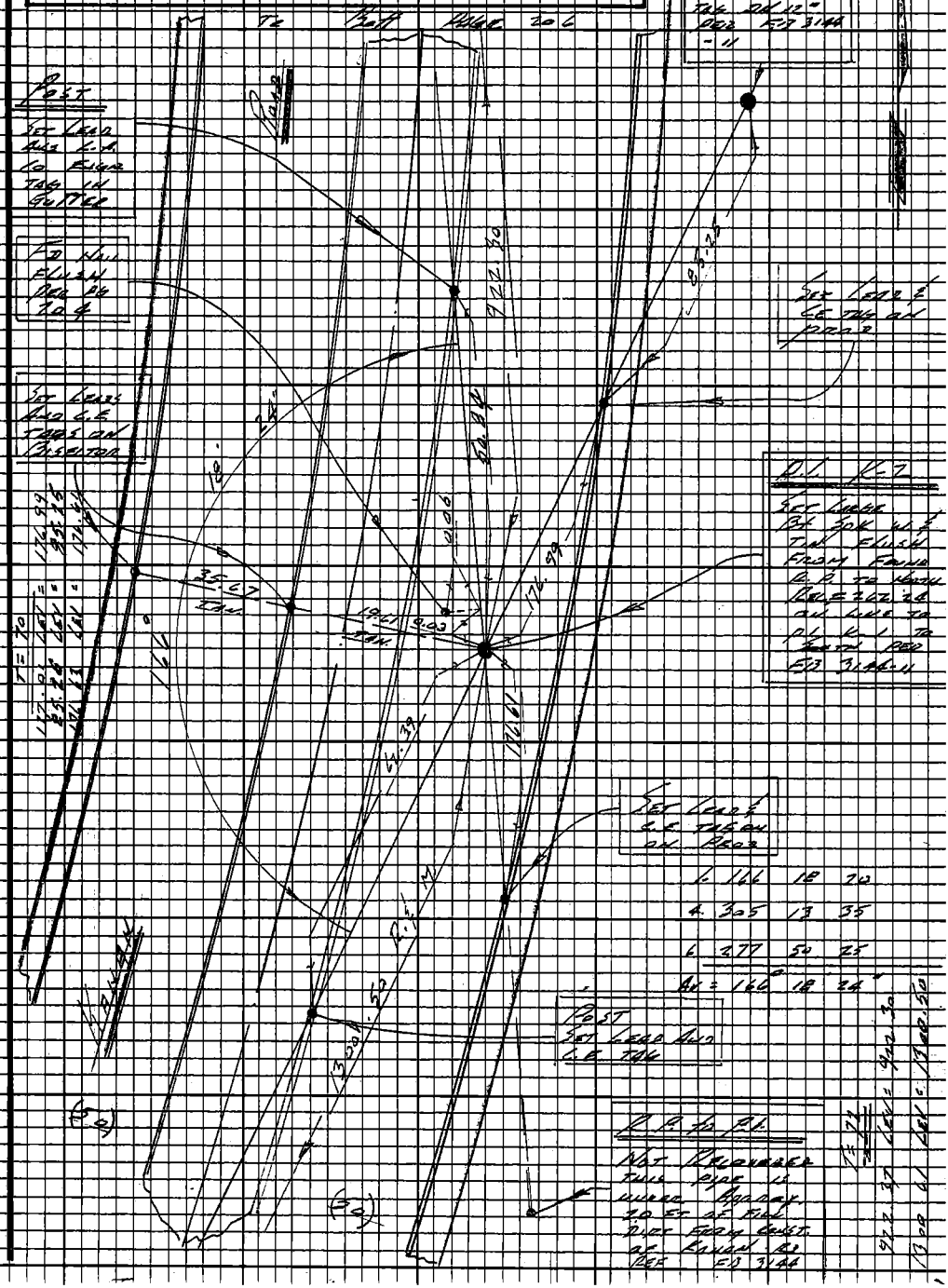

Note: Any Additions or Changes on this Sheet Must be Made or Circled in Red Ink With Date and Name of Person Making Change.

W.S. 90, A-1

Do not extend this side of this line.

PLEASE RETURN TO
LOS ANGELES COUNTY ENGINEER
403 LOS ANGELES COUNTY ENGINEERING BLDG.

76F3093 CE#310 9-67

F.B. 1923 PG. 208

To Bett Page 207

W.S. 90, A-2

PLEASE RETURN TO
LOS ANGELES COUNTY ENGINEER
403 LOS ANGELES COUNTY ENGINEERING BLDG.
Do not extend this side of this line.

Note: Any Additions or Changes on this Sheet Must be Made or Circled in Red Ink With Date and Name of Person Making Change.

Notes Ck'd by	Survey of Thousand Oaks Blvd
Map No. C.S.B-5045-1.2	JN 4095-18 Tape ____ Std ____ °F
Office Work H. H. F. DONG	Surveyed by Lino
Checked	Notes Lino Date 12-12-68
Date	Indexed G.L. GALLI

F.B. 2923 PG. 209

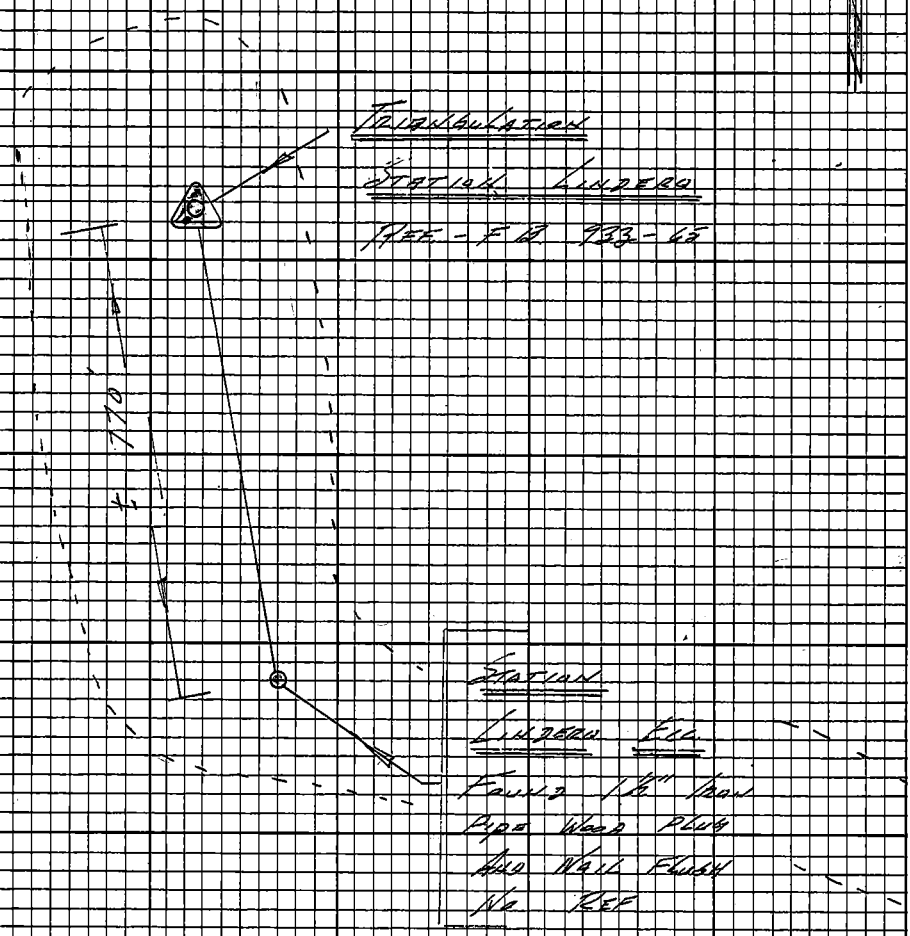

Note: Any Additions or Changes on this Sheet Must be Made or Circled in Red Ink With Date and Name of Person Making Change.

Do not extend this side of this line.

PLEASE RETURN TO
LOS ANGELES COUNTY ENGINEER
403 LOS ANGELES COUNTY ENGINEERING BLDG.

76F3098 CE#310 9-67

PROPOSED

Notes Ck'd by	Survey of REYES ADOBE RD	F. B. 2983 PG. 211
Map No. B-5404	JN 1500.14 Tape 9 Std 84 °F	AND H.P.
Office Work	Surveyed by M.E. WACKER	
Checked B. COINS	Notes M.E.W. Date JUNE-80	
Date	Indexed H. HOLMAN JUL 28 1980	

17

159-037 B-1

J.N. 1500.14

REYES ADOBE ROAD

PROPOSED

FROM VENTURA FWY TO

TRACT # 23808

REF.	PARTY
F.B. 1653	WACKER
C.S.B. 5005	PYLE
TR# 31605	FALSEY
R.S. 64-15	McCOY
TR# 23807	

Note: Any Additions or Changes on This Sheet Must be Made or Circled in Red Ink With Date and Name of Person Making Change.

Do not extend this side of this line.

PLEASE RETURN TO
COUNTY OF LOS ANGELES
DEPARTMENT OF COUNTY ENGINEER
403 LOS ANGELES COUNTY ENGINEERING BLDG.

76F309S CE#310 3-69

F.B. 2983 PG. 212

INDEX

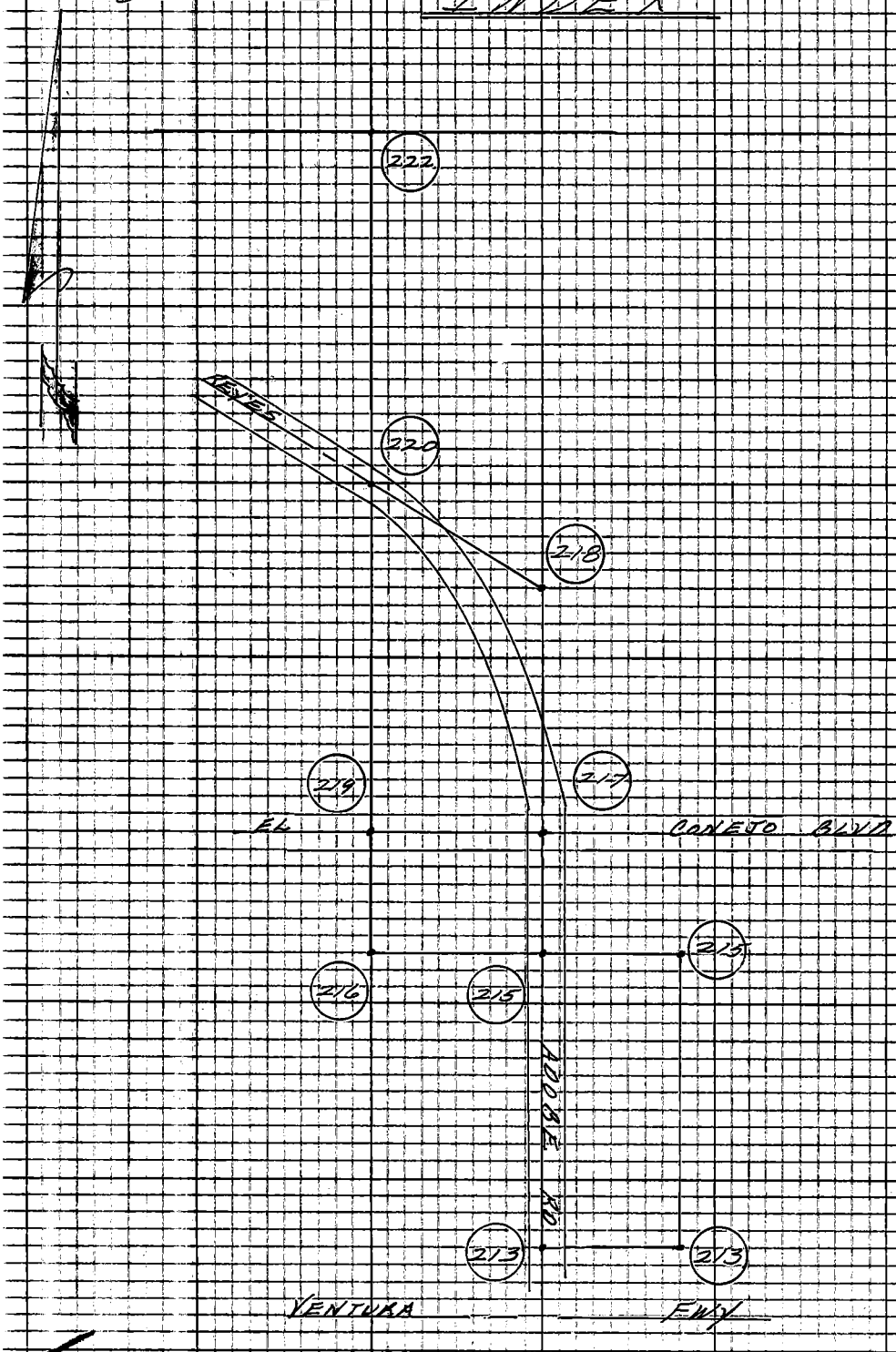

159-037, B-1

PLEASE RETURN TO
COUNTY OF LOS ANGELES
DEPARTMENT OF COUNTY ENGINEER
403 LOS ANGELES COUNTY ENGINEERING BLDG.

Do not extend this side of this line.

Note: Any Additions or Changes on This Sheet Must be Made or Circled in Red Ink With Date and Name of Person Making Change.

Notes Ck'd by	Survey of REYES ADOBE RD
Map No. B-5404	JN 1500-14 Tape 9 Std 84 °F
Office Work	Surveyed by WACKER
Checked GOINS	Notes M.E.W. Date JUNE 80
Date	Indexed H. HOLMAN JUL 28 1980

F.B. 2983 PG. 213

159-037, B-1

T=84°
21.26 @ 28°59' = 18.60
112.42 @ LEV = 112.42
= 131.02

82.96 @ 11°15 = 81.37

FD. 2" O.D. I.P. CONC. PLUG + R.C.E. 11758 FLUSH PER TRACT # 31605-2 AT TOE OF CUT BANK HELD TO SAME

TRACT LN

T=84°
58.15 @ 12°00 = 56.88
32.74 @ LEV = 32.74
= 89.62

TR # 31605

131.02

FD. 2x2 + R.C.E. 11758 FLUSH TOP OF FILL PROBABLY MOVED SOUTH

.04

1) 90° 00' 00"
4) 360° 00' 00"
6) 180° 00' 00"
= 90° 00' 00"

81.37

FD. 2" O.D. I.P. CONC. PLUG + R.C.E. 11758 FLUSH PER TR# 31605-2 HELD TO SAME

90° 00' 00"

89.62

REYES

ADOBE RD.

BTM. PG. 214 (40)

℄
395.06
2202.34 = M

35.17

SET CONC. NAIL REC. DIST. PER TRACT FROM EASTRLY FD. PIPE'S. HELD FOR LN GOING NORTH

T=82
35.17 @ LEV
= 35.17

FD. SPK + TIN + W. PER TR# 31605-2 ON LINE STAMPED R.C.E. 11758

Note: Any Additions or Changes on This Sheet Must be Made or Circled in Red Ink With Date and Name of Person Making Change.

Do not extend this side of this line.

PLEASE RETURN TO
COUNTY OF LOS ANGELES
DEPARTMENT OF COUNTY ENGINEER
403 LOS ANGELES COUNTY ENGINEERING BLDG.

76F309S CE#310 3-69

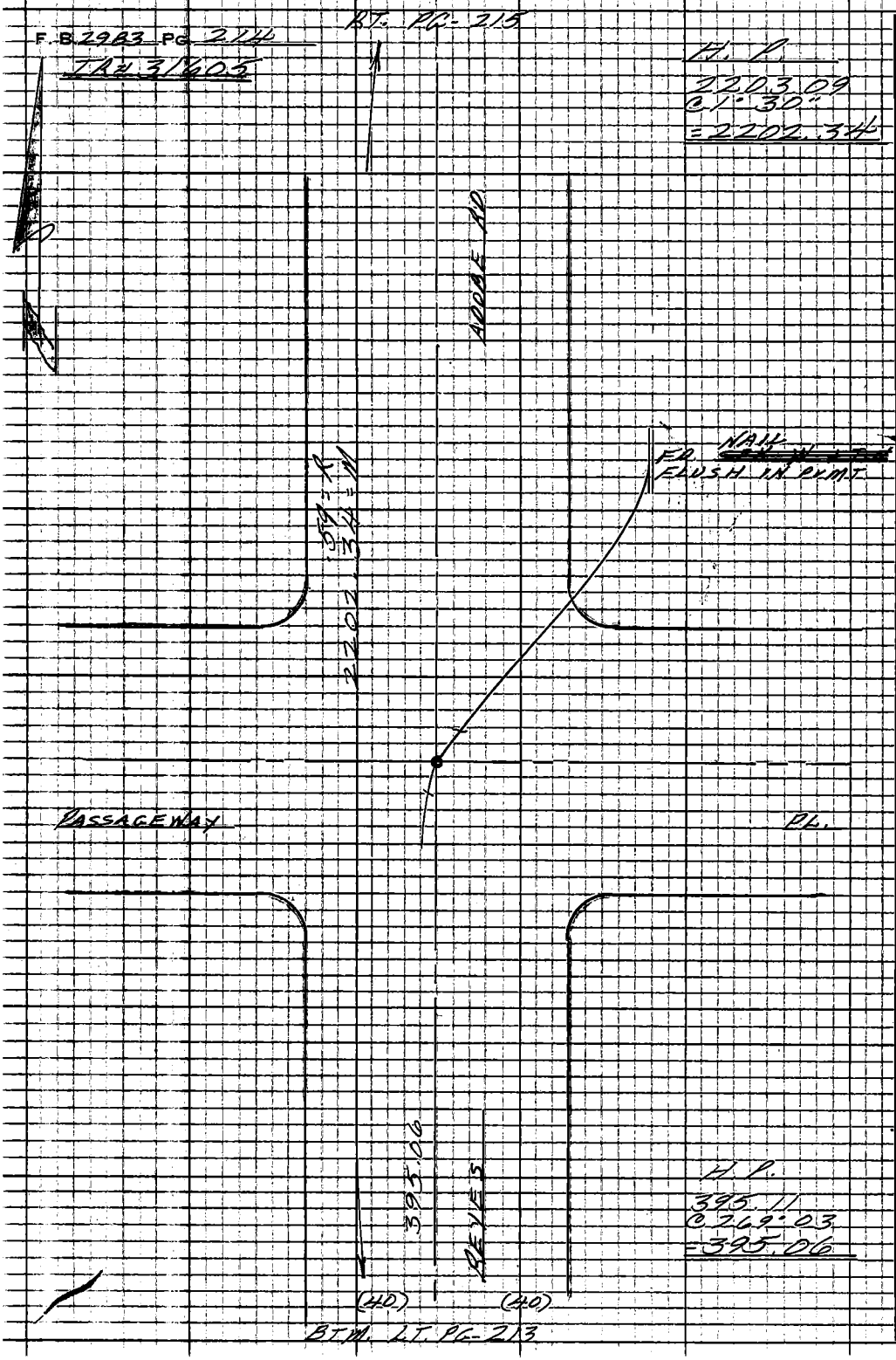

PLEASE RETURN TO
COUNTY OF LOS ANGELES
DEPARTMENT OF COUNTY ENGINEER
403 LOS ANGELES COUNTY ENGINEERING BLDG.
Do not extend this side of this line.
Note: Any Additions or Changes on This Sheet Must be Made or Circled in Red Ink With Date and Name of Person Making Change.

15D-037 B-1

PROPOSED

Notes Ck'd by	Survey of REYES ADOBE RD	F.B. 2983 PG. 275
Map No. B-5404	JN 1500.14 Tape 9 Std 84 °F	
Office Work	Surveyed by M.E. WACKER	
Checked GOINS	Notes M.E.W. Date JUNE-80	
Date	Indexed H. HOLMAN JUL 28 1980	

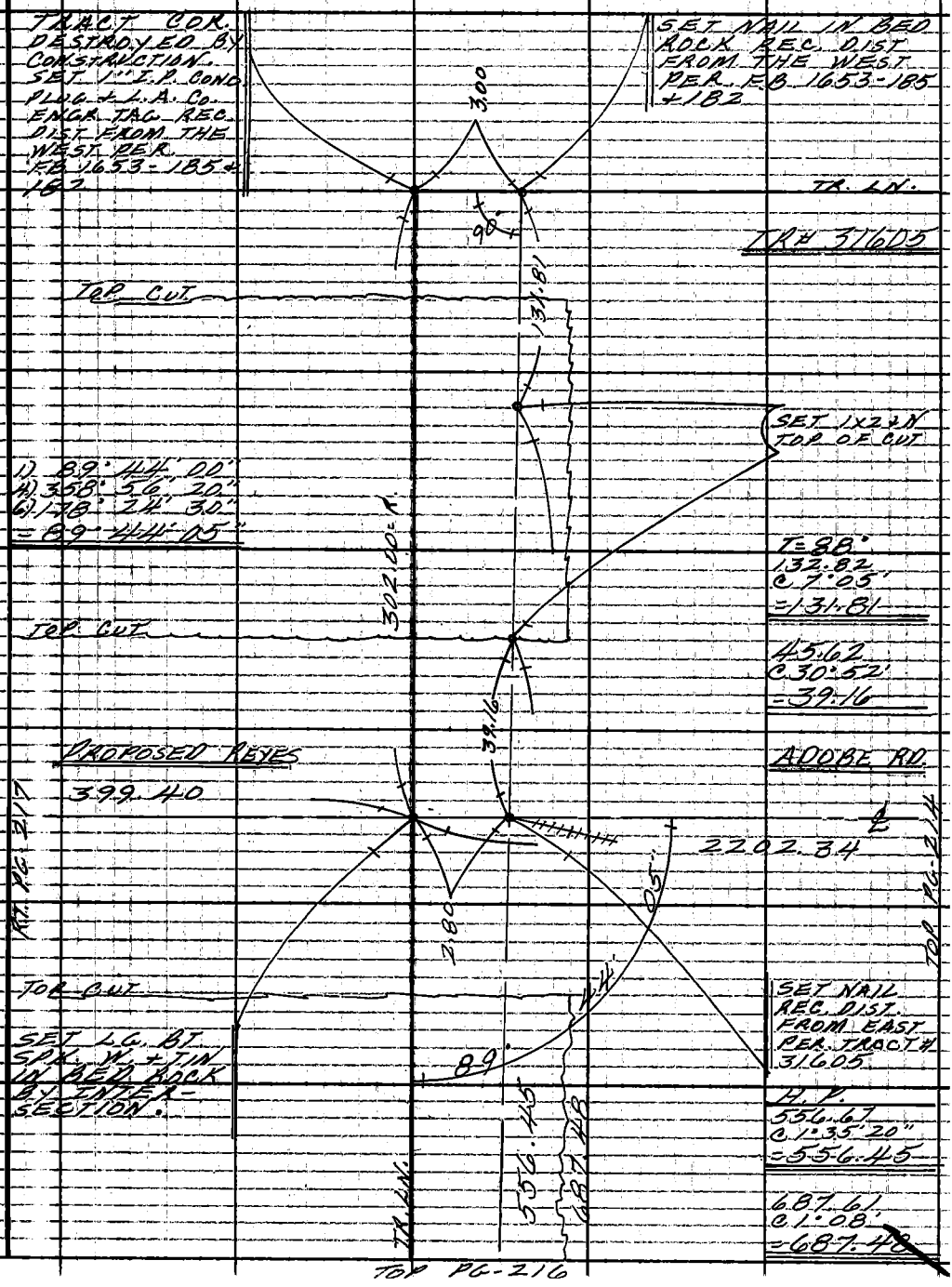

Note: Any Additions or Changes on This Sheet Must be Made or Circled in Red Ink With Date and Name of Person Making Change.

Do not extend this side of this line.

PLEASE RETURN TO
COUNTY OF LOS ANGELES
DEPARTMENT OF COUNTY ENGINEER
403 LOS ANGELES COUNTY ENGINEERING BLDG.

159-037, B4

16F309S CE#310 3-69

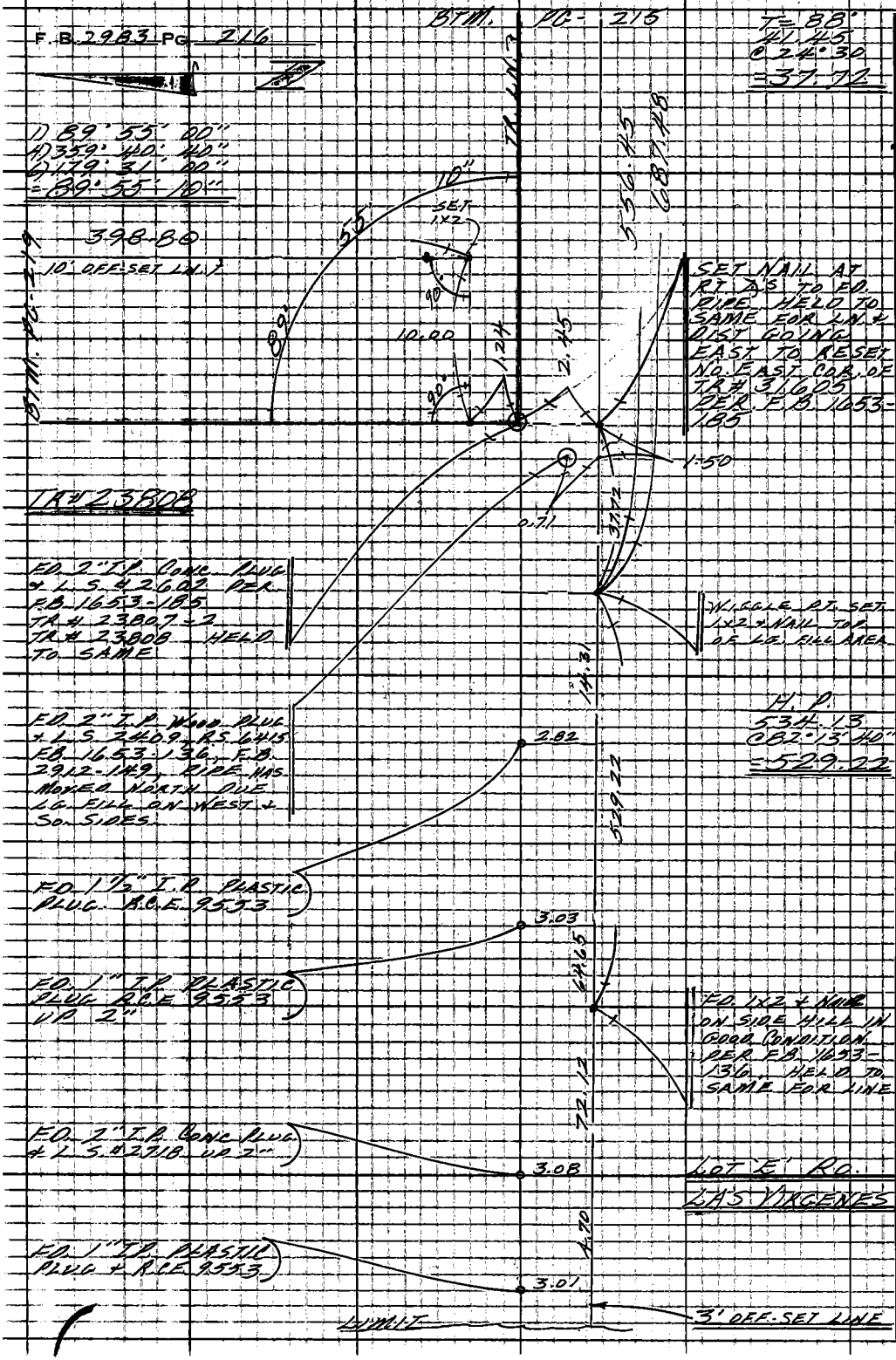

159-037 B-1

PLEASE RETURN TO
COUNTY OF LOS ANGELES
DEPARTMENT OF COUNTY ENGINEER
403 LOS ANGELES COUNTY ENGINEERING BLDG.

Do not extend this side of this line.

Note: Any Additions or Changes on This Sheet Must be Made or Circled in Red Ink With Date and Name of Person Making Change.

Notes Ckd by	Survey of REYES ADOBE RD.
Map No. B-5404	JN 1500-14 Tape H.P. Std. °F
Office Work	Surveyed by WACKER
Checked GOINS	Notes M.E.W. Date JULY 80
Date	Indexed H. HOLMAN JUL 28 1980

F.B. 2983 PG. 217

T = 80°
110.77 @ LEV
= 110.77

89.00 @ LEV
= 89.00



1) 89° 49' 00"
4) 359° 15' 50"
6) 178° 53' 50"
= 89° 48' 58"

~~1) 90° 00' 00"~~
~~4) 0° 00' 15"~~
~~6) 180° 00' 20"~~
~~= 90° 00' 03~~

H.P.
242.11 @ 0°51 = 242.08
157.84 @ 4°39'40 = 157.32
399.40

480.82 @ 0°43'
= 480.78

Note: Any Additions or Changes on This Sheet Must be Made or Circled in Red Ink With Date and Name of Person Making Change.

Do not extend this side of this line.

159-037, R-1

PLEASE RETURN TO
COUNTY OF LOS ANGELES
DEPARTMENT OF COUNTY ENGINEER
403 LOS ANGELES COUNTY ENGINEERING BLDG.

76F309S CE#310 3-69

PLEASE RETURN TO
COUNTY OF LOS ANGELES
DEPARTMENT OF COUNTY ENGINEER
403 LOS ANGELES COUNTY ENGINEERING BLDG.

Note: Any Additions or Changes on This Sheet Must Be Made or Circled In Red Ink With Date and Name of Person Making Change.

Do not extend this side of this line.

159-037, B-1

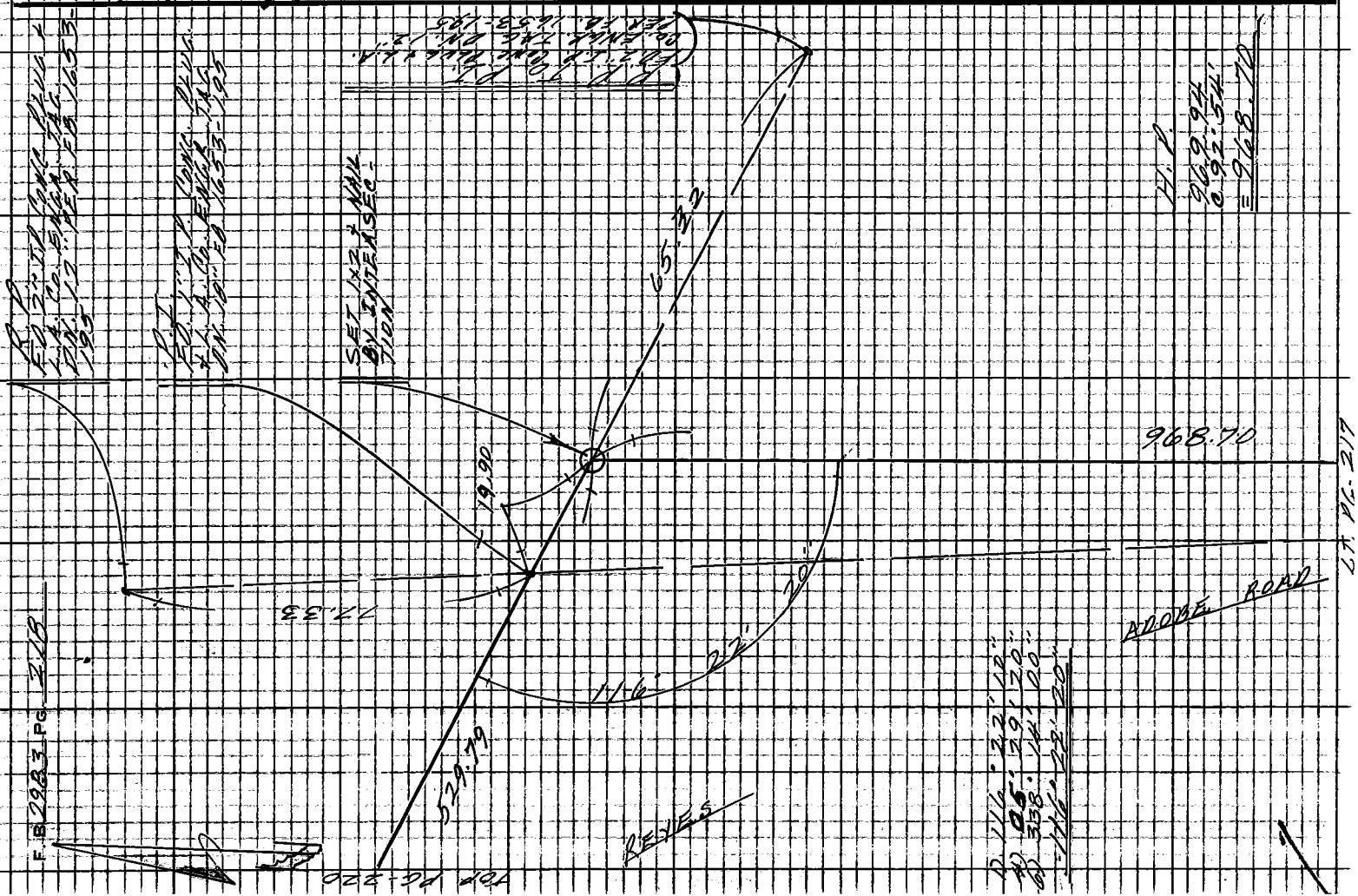

PROPOSED

Notes Ck'd by	Survey of REYES ADOBE RD
Map No. B-5400	JN 0220.11 Tape 9 Std 84 °F
Office Work	Surveyed by M. E. WACKER
Checked GOINS	Notes M. E. W. Date JULY-80
Date	Indexed H. HOLMAN JUL 28 1980

F. B. 2983 PG. 219

16 17

159-037, B-1



Note: Any Additions or Changes on This Sheet Must be Made or Circled in Red Ink With Date and Name of Person Making Change.

Do not extend this side of this line.

PLEASE RETURN TO
COUNTY OF LOS ANGELES
DEPARTMENT OF COUNTY ENGINEER
403 LOS ANGELES COUNTY ENGINEERING BLDG.

76F309S CE#310 3-69

F.B 2983 PG 220

PLEASE RETURN TO
COUNTY OF LOS ANGELES
DEPARTMENT OF COUNTY ENGINEER
403 LOS ANGELES COUNTY ENGINEERING BLDG.

Do not extend this side of this line.

Note: Any Additions or Changes on This Sheet Must be Made or Circled in Red Ink With Date and Name of Person Making Change.

159-037 B-1

12
17

PROPOSED

Notes Ck'd by	Survey of REYES ADOBE RD	F. B. 2983 PG. 221
Map No. B-5404	JN 0220.11 Tape 6 Std 84 °F	
Office Work	Surveyed by M. E. WACKER	
Checked GOING	Notes M. E. W Date JULY-80	
Date	Indexed H. HOLMAN JUL 28 1980	

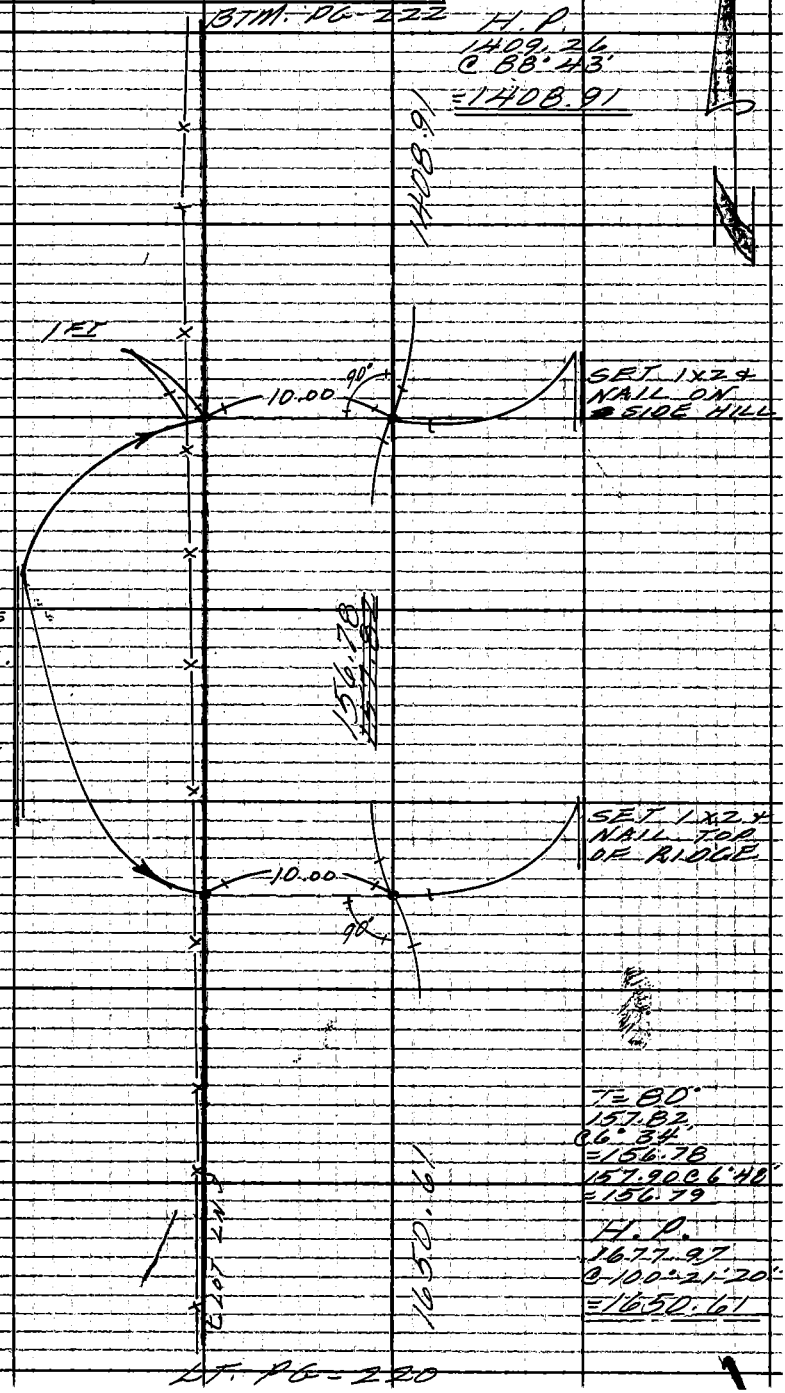

Note: Any Additions or Changes on This Sheet Must be Made or Circled in Red Ink With Date and Name of Person Making Change.

Do not extend this side of this line.

159.037 B1

PLEASE RETURN TO
COUNTY OF LOS ANGELES
DEPARTMENT OF COUNTY ENGINEER
403 LOS ANGELES COUNTY ENGINEERING BLDG.

76F3095 CE#310 3-69

F.B. 2983 PG. 222

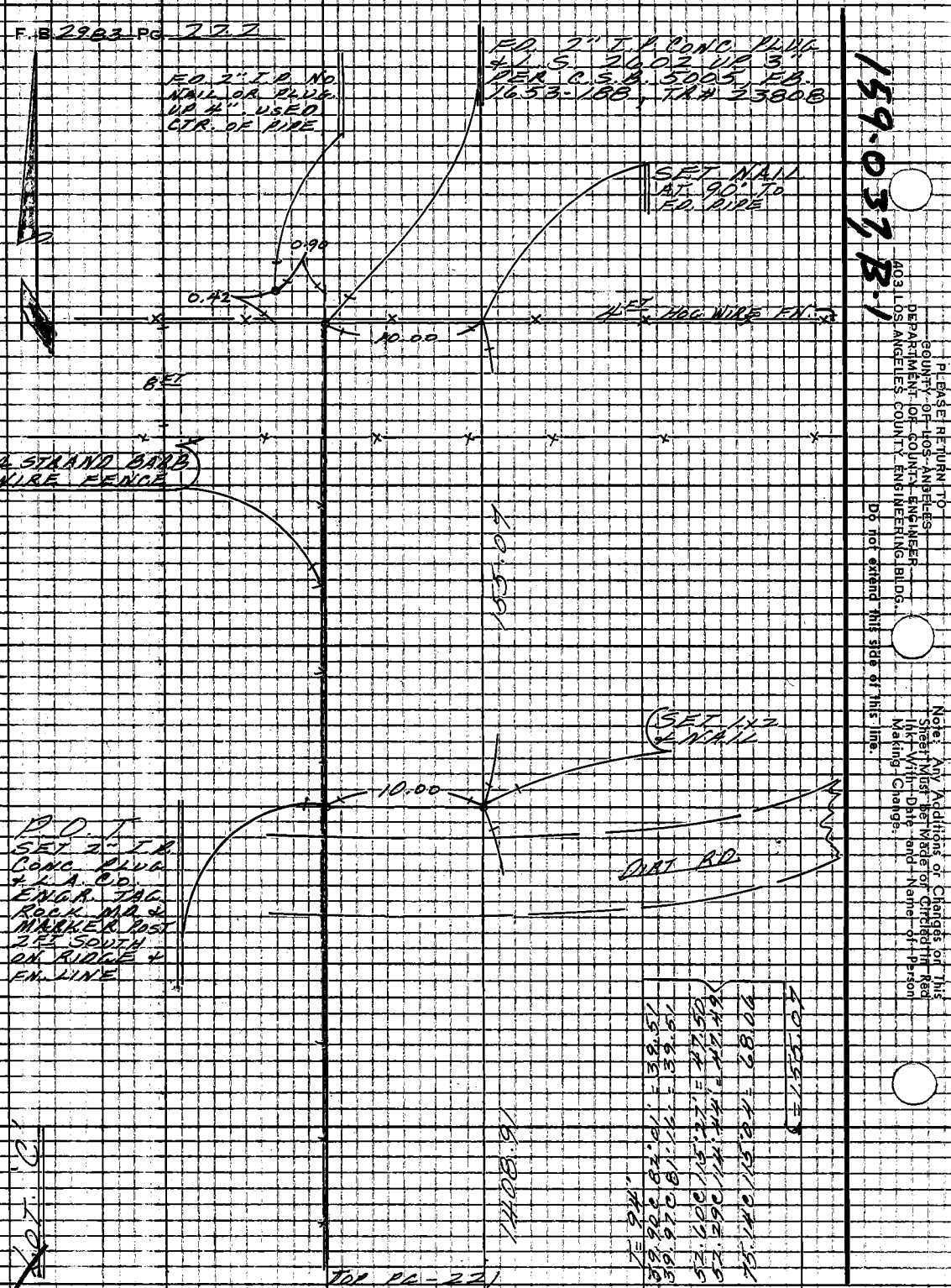

159.037.81

PLEASE RETURN TO
COUNTY OF LOS ANGELES
DEPARTMENT OF COUNTY ENGINEER
403 LOS ANGELES COUNTY ENGINEERING BLDG.

Do not extend this side of this line.

Note: Any Additions or Changes on This Sheet Must be Made on Circulation Red Ink With Date and Name of Person Making Change.