Notes Ck'd by	Survey of	F.B. 2993 PG.
Map No.	JN Tape Std °F	
Office Work	Surveyed by	
Checked	Notes Date	
Date	Indexed	

Page	Job	Description
		WOMENS DETENTION FACILITY 8457.10
7-42	Stak.	Grade stakes for parking.
43-80	Stak.	Const. stakes.
81-88	Cont.	Aerial photo control elevations.
89-94	Loc. Imp	Curbs & grades for parking area-west side.
95-102	Elev.	Grids & elevations for paved area W. of Add'l bldg. & service Rd. to aud.
103-107	Loc. Imp	Planting area & grades between "E" "F" "C" & "D".
109-112	Loc. Imp	Revision-loc. & grades @ S. end of Access Rd.
113-115	Grades	For parking lot @ entrance gate.
119-120	Index	
121-127	Align.	Constr. survey of connecting road from Biscailuz Center to Sybil Brand
129-148	Elev.	Levels & slope stakes on the above.
149-150	B.M.	Bench levels for topog. of Barrow Pit.
151-161	Bdry.	Survey of land to be acquiried for const. of the above connecting Rd

Microfilmed April 85

(cont'd on next page)

Note: Any Additions or Changes on this Sheet Must be Made or Circled in Red Ink With Date and Name of Person Making Change

PLEASE RETURN TO
LOS ANGELES COUNTY ENGINEER
403 LOS ANGELES COUNTY ENGINEERING BLDG.

Do not extend this side of this line.

76P3095 CE #310 5-

F.B. 2993 PG.

Page	Job	Description
163-174	Grades	Grade stakes for connecting rd. (See Pages 119-127).
175-182	Topog.	Profile & cross-section over borrow pit area west of Biscailuz Center 8457.13.
183-192	Bdry.	Adjustment of parcel containing connecting rd. between Biscailuz Center & Sybil Brand Institute.
193-201	Bdry.	Establishment of S'ly ln. of Lot "L", Grider & Hamilton's Floral Park & ties to C.L. connecting rd.
203-216	Cont.	Horiz. & vert. control for settlement meas.
217-226	Cont.	Horiz. & vertical control for settlement meas.
227-236	Cont.	Monthly check on horiz. & vert. control.
237-246	Cont.	Check on horiz. control for settlement meas. & ck. on plumbness of NW corner of cooling tower.

PLEASE RETURN TO
LOS ANGELES COUNTY ENGINEER
403 Los Angeles County Engineering Bldg.
Do not extend this side of this line.
Note: Any Additions or Changes on this Sheet Must Be Made or Circled in Red Ink With Date and Name of Person Making Change.

Profile No.	Notes Red	Plotted	Job No. 845710	Division No. 11	F.B. 2993	Pg. 7
	Date	Date	Survey of WOMEN'S DETENTION CTR.			
X-Sec. No.	Notes Chkd.	Checked	Survey by RICHARDS	Notes WURK	Date 10-30-62	
	Date	Date	Map No.	Indexed R. J. GALLI	Date	

J.N. 845710

L.A. COUNTY'S WOMEN'S DETENTION CTR.

GRADE STAKES
FOR
PARKING AREA

SET KEEL ⊥ TO FINISH PUT. GRADE @ ALL CURBS
= T.C. −0.50

SET 1X2 STAKE TO FINISH SUB-GRADE IN PAVED AREA.

1. PARKING LOT SUB-GRADE = FIN. GRADE − 0.50
2. ROADWAYS " " " " −0.75

SEE F.B. 2919-245 FOR LAYOUT SKETCH.

RICHARDS
OCHSNER
TORRILL
ALVAREZ

STATION	B.S.	H.I.	F.S.	ELEV.

NOTE: ANY ADDITIONS OR CHANGES ON THIS SHEET MUST BE MADE OR CIRCLED IN RED INK, WITH DATE AND NAME OF PERSON MAKING CHANGE.

Do not extend notes this side of this line.

PLEASE RETURN TO
LOS ANGELES COUNTY ENGINEER
700 LOS ANGELES COUNTY ENGINEERING BLDG

76L-298 CE 307 11-58

76L-298 CE 307 11-58

PLEASE RETURN TO
LOS ANGELES COUNTY ENGINEER
700 LOS ANGELES COUNTY ENGINEERING BLDG.

NOTE: ANY ADDITIONS OR CHANGES ON THIS SHEET MUST BE MADE OR CIRCLED IN RED INK, WITH DATE AND NAME OF PERSON MAKING CHANGE.

Do not extend notes this side of this line.

STATION	B.S.	H.I.	F.S.	ELEV.			
T.B.M.				554.76	T.B.M. EL. = 554.76 BT. SPK. IN @ S.W. COR.		FB. 2919 - 222 TRANS. PAD,
					GRADE	C/F.	
"Z" - 1				551.75	551.75	GRADE	T.C.
"				551.25	551.25	"	T.P.
"Z" - 2				551.44	551.44	"	TOP OF CATCH BASIN
"				550.51	555.50	"	F.L. " " "
A - 1				552.25	552.27	"	T.C.
"				551.75	551.77	"	T.P.
A - 2				551.07	551.07	"	S.G.
A - 3			—	551.52	—	"	"
A - LINE	PROD.			553.02	553.02	"	T.C.
"				552.52	552.52	"	T.P.
B - 1				552.67	552.67	"	T.C.
"				552.17	552.17	"	T.P.
B - 2	F.L.			551.47	551.47	"	S.G.
B - 3				552.00	552.00	GRADE	"
B - 4				552.41	552.41	GRADE	"
B - 5				553.00	553.00	"	"
B - 6				—	—	—	"

F.B. 2993 Pg. 8 Job No. 8457.10 Division No. 11 Notes Red Date Plotted Date Profile No. X-Sec. No.
Survey of WOMEN'S DET. CTR. Notes Chkd. Date Checked Date
Survey by RICHARDS Notes W.A.P. Date
Indexed

CE 307 11-58

PLEASE RETURN TO
LOS ANGELES COUNTY ENGINEER
700 LOS ANGELES COUNTY ENGINEERING BLDG

NOTE: ANY ADDITIONS OR CHANGES ON THIS SHEET MUST BE MADE OR CIRCLED IN RED INK. WITH DATE AND NAME OF PERSON MAKING CHANGE.

Do not extend notes this side of this line.

STATION	B.S.	H.I.	F.S.	ELEV.				
					GRADE	C/F.		
B-LINE	PROD.			554.84				T.C.
"								T.P.
C-1				553.06	553.06			T.C.
"				552.56	552.56			T.P.
C-2	F.L.			551.87	551.87			S.G.
C-3				553.38	553.38			T.C.
"				552.88	552.88			T.P.
"				553.44	553.44			T.C.
"				552.94	552.94			T.P.
C-4				552.91	552.91	GRADE		S.G.
C-5				553.50	553.50	"		"
C-6				553.82	553.82	"		"
C-7				554.50	554.50	"		"
C-8				555.15	555.15	"		"
C-9			—	—	555.32	—		"
D-1				553.48	553.48	"		T.C.
"				552.98	552.98	"		T.P.
D-2				552.77	552.77			S.G.

Profile No. X-Sec. No. Notes Red Date Notes Chkd. Date Plotted Date Checked Date Job No. 8457.1 Division No. 2993 Survey of [illegible] Survey by R.K. [illegible] Notes [illegible] Date 10-30-62 Mag No. Indexed [illegible]

76L-298 CE 307 11-58

PLEASE RETURN TO
LOS ANGELES COUNTY ENGINEER
700 LOS ANGELES COUNTY ENGINEERING BLDG.

NOTE: ANY ADDITIONS OR CHANGES ON THIS SHEET MUST BE MADE OR CIRCLED IN RED INK, WITH DATE AND NAME OF PERSON MAKING CHANGE.

Do not extend notes this side of this line.

STATION	B.S.	H.I.	F.S.	ELEV.				
					GRADE	C/F.		
D-3				552.84	552.84	GRADE		S.G.
D-4				553.41	553.41	"		"
D-5				553.83	553.83	"		"
D-6				554.50	554.50	"		"
D-7				554.80	554.80	"		"
D-8				555.50	555.50	"		"
D-9				555.75	555.75	"		"
D-10				556.30	556.30	"		"
D-11				557.75	557.75	"		T.C.
"				557.25	557.25	"		T.P.
E-1				553.90	553.90	"		T.C.
"				553.40	553.40	"		T.P.
E-2	F.L.			552.68	552.68	"		
E-3				554.41	554.41	"		T.C.
"				553.91	553.91	"		T.P.
"				554.45	554.45	"		T.C.
"				553.95	553.95	"		T.P.
E-4				553.85	553.85	"		S.G.
E-5	(ED. OLD STAKE)			554.50	554.50	"		

F.B. 2993 Pg. 10 Job No. 8457.10 Division No. 11 Notes Red ____ Plotted ____ Profile ____
Survey of L.A. CO. WOMEN'S DET. CTR. Date ____ Date ____ No. ____
Survey by RICHARDS Notes W.A.R. Notes Chkd. ____ Checked ____ X-Sec. ____
Indexed ____ Date ____ Date ____ Date ____ No. ____

PLEASE RETURN TO
LOS ANGELES COUNTY ENGINEER
700 LOS ANGELES COUNTY ENGINEERING BLDG

NOTE: ANY ADDITIONS OR CHANGES ON THIS SHEET MUST BE MADE OR CIRCLED IN RED INK, WITH DATE AND NAME OF PERSON MAKING CHANGE.

Do not extend notes this side of this line.

STATION	B.S.	H.I.	F.S.	ELEV.				
					GRADE	CUT		
E-6				554.83	554.83	GRADE		S.G.
E-7				555.50	555.50	"		S.G.
E-8				—	—	—		S.G.
—				556.96	556.96	"		T.C.
—				556.46	556.46	"		T.P.
—				556.86	556.86	"		T.C.
—				556.36	556.36	"		T.P.
E-9				556.05	556.05	"		S.G.
E-10				556.75	556.75	"		"
E-11				558.12	558.12	"		T.C.
"				557.62	557.62	"		T.P.
F-1				554.32	554.28	"		T.C.
"				553.78	553.78	"		T.P.
F-2				553.08	553.08	"		S.G.
F-3				554.00	554.00	"		"
F-4				554.57	554.57	"		"
F-5				554.87	554.87	"		"
F-6				555.50	555.50	"		"
F-7				555.83	555.83	"		"

Profile No. ___ Notes Red ___ Plotted ___ Job No. 895 7.10 Division No. 4 P.B. 2993
Date ___ Date ___ Survey of WOODENS DET. CT. R.
X-Sec. No. ___ Notes Chkd. ___ Checked ___ Survey by RICHARDS Notes W.D.B. Date 10-30-62
Date ___ Date ___ Map No. ___ Indexed ___

76L-298 CE 307 11-58

PLEASE RETURN TO
LOS ANGELES COUNTY ENGINEER
700 LOS ANGELES COUNTY ENGINEERING BLDG.

NOTE: ANY ADDITIONS OR CHANGES ON THIS SHEET MUST BE MADE OR CIRCLED IN RED INK, WITH DATE AND NAME OF PERSON MAKING CHANGE.

Do not extend notes this side of this line.

STATION	B.S.	H.I.	F.S.	ELEV.				
					GRADE	CUT		
F-8				556.33	556.33	GRADE		S.G. (6")
F-9				556.55	556.55	"		" (9")
F-10	—			—	—	—		" (6")
F-LINE PROD.				558.44	558.44			T.C.
				557.94	557.94			T.P.
G-1				554.70	554.68	GRADE		T.C.
"				554.18	554.18	"		T.P.
G-2				553.48	553.48	"		S.G.
G-3				555.59	555.59	"		T.C.
"				555.09	555.09	"		T.P.
G-4				554.95	554.95	"		S.G.
G-5	(FD. OLD STAKE)			555.50	555.50	"		S.G.
G-6				555.88	555.88	"		S.G.
G-7				556.40	556.40	"		S.G.
—	ISLAND			557.56	557.61			T.C.
—	"			557.06	557.11			T.P.
—	"			557.56	557.56			T.C.
—	"			557.06	557.06			T.P.
G-8				—	556.85	—		NOT SET

F.B. 7993 Pg. 12 Job No. 845710 Division No. 11 Notes Red Date Plotted Date Profile No. X-Sec. No.
Survey of WOMENS DET. CT. Notes Chkd. Date Checked Date
Survey by RICHARDS Notes W.A.R. Date
Indexed [illegible] Date

76L298 S & E #307 9-54

PLEASE RETURN TO
LOS ANGELES COUNTY SURVEYOR
726 LOS ANGELES COUNTY ENGINEERING BLDG.

NOTE: ANY ADDITIONS OR CHANGES ON THIS SHEET MUST BE MADE OR CIRCLED IN RED INK, WITH DATE AND NAME OF PERSON MAKING CHANGE.

Do not extend notes this side of this line.

STATION	B. S.	H. I.	F. S.	ELEV.				
					GRADE	CUT.		
G - 9				557.35	557.35	GRADE		S.G.
G - 10				—	—	—		
G-LINE PROP.				558.73	558.73			T.C.
"				558.23	558.23			T.P.
H - 1				555.06	555.09	"		T.C.
"				554.59	554.59	"		T.P.
H - 2				553.89	553.89	"		S.G.
H - 3				554.85	554.85	"		"
H - 4				555.50	555.50	"		"
H - 5				555.88	555.88	"		"
H - 6				556.50	556.50	"		"
H - 7				556.82	556.82	"		"
H - 8				557.08	557.08	"	(9")	"
H - 9				—	557.80	—		"
H-LINE PROP.				559.03	559.03			T.C.
—				558.53	558.53			T.P.
I - 1				555.51	555.49	"		[illegible]
"				555.01	554.99	"		[illegible]

Profile Notes Red. ____ Plotted ____ Job No. 845710 Division No. 4 F. B. 298 [illegible]
No. ____ Date ____ Date ____ Survey of WOMENS DET. CTR.
X-Sec. Notes Chkd. ____ Checked ____ Survey by RICHARDS Notes W.A.P. Date 10-[illegible]-6
No. ____ Date ____ Date ____ Map No. ____ Indexed ____ U. J. [illegible]

76L288 S & E #307 9-54

PLEASE RETURN TO
LOS ANGELES COUNTY SURVEYOR
726 LOS ANGELES COUNTY ENGINEERING BLDG.

NOTE: ANY ADDITIONS OR CHANGES ON THIS SHEET MUST BE MADE OR CIRCLED IN RED IN INK, WITH DATE AND NAME OF PERSON MAKING CHANGE.

Do not extend notes this side of this line.

F.B. 2993 Pg. 14 | Job No. 8457.10 | Division No. 11 | Notes Red | Plotted | Profile
Survey of WOMENS DET. CTR | Date | Date | No.
Survey by RICHARDS | Notes W.P.R. | Notes Chkd. | Checked | X-Sec.
Indexed C. J. GALU | Date | Date | Date | No.

STATION	B. S.	H. I.	F. S.	ELEV.				
					GRADE	CUT		
I - 2				554.29	554.29	GRADE		S.G.
I - 3				555.50	555.50	"		
I - 4				555.88	555.88	"		
I - 5				556.50	556.50	"		
I - 6				557.00	557.00	"	S.G.	
—				558.23	558.25	"	T.C.	
—				557.73	557.75	"	T.P.	
—				558.12	558.12	"	T.C.	
—	(9")			557.62	557.62	"	T.P.	
I - 7	"			—	—	—	S.G.	
I - 8	9"			557.56	557.56	"	"	
I - LINE	PROD.			559.25	559.25		T.C.	
"				558.75	558.75		T.P.	
J - 1				555.98	555.95	"	T.C.	
"				555.48	555.45	"	T.P.	
J - 2				555.39	555.39		S.G.	
—				556.92	556.92		T.C.	
—				556.42	556.42		T.P.	
—				556.95	556.95		T.C.	

76L298 S & E #307 9-54

PLEASE RETURN TO
LOS ANGELES COUNTY SURVEYOR
726 LOS ANGELES COUNTY ENGINEERING BLDG.

NOTE: ANY ADDITIONS OR CHANGES ON THIS SHEET MUST BE MADE OR CIRCLED IN RED INK, WITH DATE AND NAME OF PERSON MAKING CHANGE.

Do not extend notes this side of this line.

STATION	B. S.	H. I.	F. S.	ELEV.	T.P. 6.95			
J-LINE					GRADE	CUT		
—				556.45	556.45	GRADE		T.P.
J-4				556.44	556.44	"		S.G.
J-5				556.85	556.85	"		
J-6				557.33	557.33	"		
J-7	9"			557.56	557.56	"		
J-8				—	558.31	"	—	
J-LINE PROD				559.50	559.50			T.C.
"				559.00	559.00			T.P.
K-1				556.45	556.41	"		T.C.
"				555.95	555.91	"		T.P.
K-2				556.04	556.04	"		S.G.
K-3				556.50	556.50	"		"
K-4				556.88	556.88	"		"
K-5				557.40	557.40	"		"
—				558.63	558.63	"		T.C.
—				558.13	558.13	"		T.P.
—				558.57	558.57			T.C.
—				558.07	558.07			T.P.
K-6				—	—	—		[illegible]

Profile No. ____ Notes Red. ____ Plotted ____ Job No. 8957.10 Division No. 11 F. B. 2993 Pg. 15
X-Sec. No. ____ Date ____ Date ____ Survey of WOMENS DET. CTR.
Notes Chkd. ____ Checked ____ Survey by RICHARDS Noted W.A.R. Date 10-31-62
Date ____ Date ____ Map No. ____ Indexed [illegible] Date ____

76L298 S & E #307 9-54

PLEASE RETURN TO
LOS ANGELES COUNTY SURVEYOR
726 LOS ANGELES COUNTY ENGINEERING BLDG.

NOTE: ANY ADDITIONS OR CHANGES ON THIS SHEET MUST BE MADE OR CIRCLED IN RED INK, WITH DATE AND NAME OF PERSON MAKING CHANGE.

932
807
125
50

Do not extend notes this side of this line.

STATION	B. S.	H. I.	F. S.	ELEV.				
K-LINE					GRADE	CUT		
K-7	9"			557.95	557.95	GRADE		S.G.
K-LINE	PROD.			559.84	559.84	"		T.C.
"				559.34	559.34	"		T.P.
L-1				556.88	556.86	"		T.C.
"				556.38	556.36	"		T.P.
L-2				556.40	556.40	"		S.G.
—				557.85	557.85	"		T.C.
—				557.35	557.35	"		T.P.
M-1				557.35	557.32	"		T.C.
"				557.85	556.82	"		T.P.
M-2				556.88	556.88	"		S.G.
				558.54	558.57	"		T.C.
				558.04	558.07	"		T.P.
N-1				557.85	557.77	"		T.C.
"				557.35	557.27	"		T.P.
N-2				557.34	557.34	"		S.G.
T.B.M.				554.75	T.B.M. EL. = 554.76		FB.	2919-22

F. B. 2993 Pg. 16 Job No. 845710 Division No. 11 Notes Red. Plotted Profile
Survey of WOMEN'S DET. CTR. Date Date No.
Survey by RICHARDS Notes W.A.R. Notes Chkd. Checked X-Sec.
Indexed CALL Date Date Date No.

Profile No.	Notes Red	Plotted	Job No. 8957.10	Division No. 11	F. B. 2993 Pg. 77
	Date	Date	Survey of WOMEN'S DET. CTR.		
X-Sec. No.	Notes Chkd.	Checked	Survey by RICHARDS	Notes W.A.R.	Date 11-1-62
	Date	Date	Map No.	Indexed C. J. [illegible]	Date

J.N. 8957.10

WOMEN'S DETENTION CTR.

GRADE STAKES
FOR
ACCESS ROAD

"RESTAKED PER REQUEST"

SET GRADE PTS. TO FIN. S.G. ON ℄ ET. ℄
= FIN. GRADE LESS 9"

SET REF. PTS. 22° RT. & 22° LT. ℄ ET.

GRADES FOR THESE R.P.'S REFER TO TOP OF ℄

FOR ℄ SURVEY SEE FB. 2919: 25-28

STATION	B.S.	H.I.	F.S.	ELEV.
			RICHARDS OCHSNER TORRIZL ALVAREZ	

NOTE: ANY ADDITIONS OR CHANGES ON THIS SHEET MUST BE MADE OR CIRCLED IN RED INK, WITH DATE AND NAME OF PERSON MAKING CHANGE.

Do not extend notes this side of this line.

PLEASE RETURN TO
LOS ANGELES COUNTY SURVEYOR
726 LOS ANGELES COUNTY ENGINEERING BLDG.

76L298 S & E #307 9-54

76L298 S & E #307 9-54

PLEASE RETURN TO
LOS ANGELES COUNTY SURVEYOR
726 LOS ANGELES COUNTY ENGINEERING BLDG.

NOTE: ANY ADDITIONS OR CHANGES ON THIS SHEET MUST BE MADE OR CIRCLED IN RED INK, WITH DATE AND NAME OF PERSON MAKING CHANGE.

Do not extend notes this side of this line.

STATION	B. S.	H. I.	F. S.	ELEV.	ACCESS ROAD
T.B.M.				492.67	T.B.M. EL.=492.67 FB. 2919-30 CITY TERRACE DR. & ROLLINS DR. S.W. COR BT. SPK. IN CB, 1.5' W. OF E. END CB.
CURB RETURN ON EAST SIDE.					
					% GRADE C/F.
B.C.R.				495.69	495.58 C-0.11 0" C.F.
1/4 A				495.35	495.98 F-0.63 2" C.F.
1/2 A				495.65	496.37 F-0.72 4" C.F.
3/4 A				495.74	496.77 F-1.03 6" C.F.
E.C.R.				495.96	497.16 F-1.20 8" C.F.
CURB RETURN ON WEST SIDE					
B.C.R.				499.03	496.82 C-2.21 0" C.F.
1/4 A				498.95	496.67 C-2.28 2" C.F.
1/2 A				498.27	496.62 C-1.65 3" C.F.
3/4 A				496.50	496.71 F-0.21 4" C.F.
E.C.R.				497.20	496.82 C-0.38 5" C.F.

F.B. 2993 Pg. 18 Job No. 845710 Division No. 11 Notes Red. Plotted Date No. X-Sec.
Survey of WOMEN'S DET. CTR. Date Notes Chkd. Checked Date No.
Survey by R. KAARDS Notes W.A.R. Date
Indexed [illegible] Date

76-L298 CE 307 3-61

PLEASE RETURN TO
LOS ANGELES COUNTY ENGINEER
403 LOS ANGELES COUNTY ENGINEERING BLDG.

NOTE: ANY ADDITIONS OR CHANGES ON THIS SHEET MUST BE MADE OR CIRCLED IN RED INK, WITH DATE AND NAME OF PERSON MAKING CHANGE.

Do not extend notes this side of this line.

STATION	B.S.	H.I.	F.S.	ELEV.	ACCESS ROAD %	GRADE	C/F.	LT.	℄	RT.
7+41.42	B.V.C.			496 44	—	496.50	F-0.06		℄	S.G.
"				—		496.67	—			T.C.
"				497 18		498.10	F-0.92	22'	T.C.	
8+60	⊙			497 03		497.41	F-0.38		℄	S.G.
"				499 44		497.23	C-2.21			22' T.C.
"				498 46		499.13	F-0.67	22'	T.C.	
8+80				497 89		498.43	F-0.54		℄	S.G.
"				500 06		498.27	C-2.21			22' T.C.
"				500 96		500.15	C-0.81	22'	T.C.	
9+00				499 31		499.57	F-0.26		℄	S.G.
"				501 02		499.61	C-1.41			22' T.C.
"				503 14		501.49	C-1.65	22'	T.C.	
9+20				500 75		500.82	F-0.07		℄	S.G.
"	⊙			501 99		501.25	C-0.74			22' T.C.
"				504 41		502.74	C-1.67	22'	T.C.	

Profile No. ____ Notes Red ____ Plotted ____ Job No. 8457.10 Division No. 11 F.B. 2993 Pg. 19
Date ____ Date ____ Survey of WOMEN'S DET. CTR.
X-Sec. No. ____ Notes Chkd. ____ Checked ____ Survey by RICHARDS Notes W.B.R. Date 11-6-2
Date ____ Date ____ Map No. ____ Indexed C. J. [illegible] Date ____

PLEASE RETURN TO
LOS ANGELES COUNTY ENGINEER
403 LOS ANGELES COUNTY ENGINEERING BLDG.

NOTE: ANY ADDITIONS OR CHANGES ON THIS SHEET MUST BE MADE OR CIRCLED IN RED INK, WITH DATE AND NAME OF PERSON MAKING CHANGE

Do not extend notes this side of this line.

STATION	B.S.	H.I.	F.S.	ELEV.		
				Elev.	Grade	Cut or Fill
9+40	℄ S.G.			502 08	502.18	F-0.10
"	22' Rt.	T.C.		503 25	503.02	C-0.23
"	22 Lt.	T.C.		505 06	503.90	C-1.16
9+60	℄ S.G.			503 60	503.65	F-0.05
"	22' Rt.	T.C.		504 35	504.57	F-0.22
"	22' Lt.	T.C.		505 84	505.27	C-0.57
9+80	℄ S.G.			505 11	505.22	F-0.11
"	22' Rt.	T.C.		505 95	506.14	F-0.19
"	22' Lt.	T.C.		507 68	506.64	C-1.04
10+00	℄ S.G.			506 85	506.90	F-0.05
"	22' Rt.	T.C.		507 98	508.02	F-0.04
"	22' Lt.	T.C.		510 42	508.02	C-2.40
10+20	℄ S.G.			508 74	508.70	C-0.04
"	22' Rt.	T.C.		509 61	509.82	F-0.21
"	22' Lt.	T.C.		512 13	509.82	C-2.31

F.B. 2993 PG. 20 Job No. 8457.10 Division No. 11 Notes Red Plotted Profile
Survey of WOMEN'S DET. CTR. Date Date No. X-Sec.
Survey by PICHARDS Notes W.P.R. Notes Chkd. Checked
Indexed Date Date No.

76-L298 CE 307 3-61

PLEASE RETURN TO
LOS ANGELES COUNTY ENGINEER
403 LOS ANGELES COUNTY ENGINEERING BLDG.

NOTE: ANY ADDITIONS OR CHANGES ON THIS SHEET MUST BE MADE OR CIRCLED IN RED INK, WITH DATE AND NAME OF PERSON MAKING CHANGE.

Do not extend notes this side of this line.

STATION	B.S.	H.I.	F.S.	ELEV.				
				Elev.	Grade	Cut or Fill		
10+40	℄ S.G.			510 61	510.50	C-0.11		
"	22' Rt.	T.C.		511 35	511.62	F-0.27		
"	22' Lt.	T.C.		513 98	511.62	C-2.36		
0+71.10 B.C.	℄ S.G.			513 38	513.30	C-0.08		
" ⊙	22' Rt.	T.C.		514 25	514.42	F-0.17		
"	22' Lt.	T.C.		515 91	514.42	C-1.49		
11+04.37	℄ S.G.			516 39	516.30	C-0.09		
"	22' Rt.	T.C.		516 76	517.42	F-0.66		
"	22' Lt.	T.C.		519 52	517.42	C-2.10		
1+37.65 ⊙	℄ S.G.			519 50	519.30	C-0.20		
"	22' Rt.	T.C.		519 91	520.42	F-0.51		
"	22' Lt.	T.C.		522 66	520.42	C-2.24		
1+70.92 E.C.	℄ S.G.			522 42	522.28	C-0.14		
"	22' Rt.	T.C.		521 83	523.40	F-1.57		
"	22' Lt.	T.C.		524 88	523.40	C-1.48		

Profile No. ____ Notes Red ____ Plotted ____ Job No. 8457.10 Division No. 11 F.B. 2993 PG. 21
X-Sec. No. ____ Date ____ Date ____ Survey of WOMENS DET. CTR.
Notes Chkd. ____ Checked ____ Survey by RICHARDS Notes W.A.R. Date 11-62
Date ____ Date ____ Map No. ____ Indexed [illegible] Date ____

76-L298 CE 307 3-61

PLEASE RETURN TO
LOS ANGELES COUNTY ENGINEER
403 LOS ANGELES COUNTY ENGINEERING BLDG.

NOTE: ANY ADDITIONS OR CHANGES ON THIS SHEET MUST BE MADE OR CIRCLED IN RED INK, WITH DATE AND NAME OF PERSON MAKING CHANGE

Do not extend notes this side of this line.

STATION	B. S.	H. I.	F. S.	ELEV.		
				Elev.	Grade	cut Fill or
12+00	℄ S.G.			524 94	524.90	C-0.04
"	22' Rt.	T.C.		525 71	526.02	F-0.31
"	22' Lt.	T.C.		527 13	526.02	C-1.11
12+25 ⊙	℄ S.G.			527 25	527.15	C-0.10
"	22' Rt.	T.C.		Exist. 528 20	528.27	
"	22' Lt.	T.C.		Exist. 583 31	528.27	
12+50	℄ S.G.			529 55	529.40	C-0.15
"	22' Rt.	T.C.		529 51	530.52	F-1.01
"	22' Lt.	T.C.		530 72	530.52	C-0.20
12+75	℄ S.G.			531 75	531.65	C-0.10
"	22' Rt.	T.C.		532 92	532.77	C-0.15
"	22' Lt.	T.C.		533 18	532.77	C-0.41
13+00	℄ S.G.			534 13	533.90	C-0.23
"	22' Rt.	T.C.		535 22	535.02	C-0.20
"	22' Lt.	T.C.		536 05	535.02	C-1.03

F.B. 2993 Pg. 22
Job No. 8457.10 Division No. 11 Notes Red Plotted Profile
Survey of Womens Det. Ctr. Date 10-5-62 Date No. X-Sec.
Survey by Burkholder Notes D.L.B. Notes Chkd. Checked
Indexed [illegible] Date Date Date No.

76-L298 CE 307 3-61

PLEASE RETURN TO
LOS ANGELES COUNTY ENGINEER
403 LOS ANGELES COUNTY ENGINEERING BLDG.

NOTE: ANY ADDITIONS OR CHANGES ON THIS SHEET MUST BE MADE OR CIRCLED IN RED INK, WITH DATE AND NAME OF PERSON MAKING CHANGE.

Do not extend notes this side of this line.

STATION	B.S.	H.I.	F.S.	ELEV.				
				Elev.	Grade	Cut Fill or		
13+25 ⊙	℄ S.G.			536 46	536.15	C-0.31		
"	22' Rt	T.C.		537 96	537.27	C-0.69		
"	22' Lt	T.C.		538 76	537.27	C-1.49		
13+50	℄ S.G.			538 66	538.40	C-0.26		
"	22' Rt.	T.C.		539 88	539.52	C-0.36		
"	22' Lt.	T.C.		540 78	539.52	C-1.26		
13+75	℄ S.G.			540 97	540.65	C-0.32		
"	22' Rt.	T.C.		542 22	541.77	C-0.45		
"	22' Lt.	T.C.		542 90	541.77	C-1.13		
14+00	℄ S.G.			543 11	542.90	C-0.21		
"	22' Rt.	T.C.		544 25	544.02	C-0.23		
"	22' Lt.	T.C.		545 41	544.02	C-1.39		
14+25 ⊙	℄ S.G.			545 29	545.15	C-0.14		
"	22' Rt.	T.C.		546 61	546.27	C-0.34		
"	22' Lt.	T.C.		547 60	546.27	C-1.33		

Profile No. ____ Notes Red ____ Date ____ Plotted ____ Date ____ Job No. 8457.10 Division No. 11 Survey of Women's Det Ctr. Survey by Burkholder Notes DLB Date 10-5-62 Map No. ____ Indexed C. J. Quill Date ____

X-Sec. No. ____ Notes Chkd. ____ Date ____ Checked ____ Date ____

F.B. 2993 PG. 23

76-L298 CE 307 3-61

PLEASE RETURN TO
LOS ANGELES COUNTY ENGINEER
403 LOS ANGELES COUNTY ENGINEERING BLDG.

NOTE: ANY ADDITIONS OR CHANGES ON THIS SHEET MUST BE MADE OR CIRCLED IN RED INK, WITH DATE AND NAME OF PERSON MAKING CHANGE

Do not extend notes this side of this line.

STATION	B.S.	H.I.	F.S.	ELEV.	Grade	Cut or Fill	Sub Grade 11-14-62
14+50 (B.V.C.)	℄ S.G.			547.40	547.40	Gr.	
"	22' Rt.	T.C.		548 58	548.52	C-0.06	
"	22' Lt.	T.C.		548 91	548.52	C-0.39	
14+75	℄ S.G.			549 48	549.48	Gr	
"	22' Rt.	T.C.		551 08	550.60	C-0.48	
"	22' Lt.	T.C.		551 12	550.60	C-0.52	
15+00	℄ S.G.			551 25	551.23	Gr.	Gr.
"	22' Rt.	T.C.		552 93	552.35	C-0.58	
"	22' Lt.	T.C.		553 75	552.35	C-1.40	
15+25 ⊙	℄ S.G.			552 73	552.65	C-0.08	Gr.
"	22' Rt.	T.C.		554 55	553.77	C-0.78	
"	22' Lt.	T.C.		554.79	553.77	C-1.02	
15+50	℄ S.G.			553 81	553.73	C-0.08	Gr
"	22' Rt.	T.C.		556 48	554.85	C-1.63	
"	22' Lt.	T.C.		555 98	554.85	C-1.13	

F.B. 2993 Pg. 24
Job No. 8457.10 Division No. 11 Notes Red Plotted Profile
Survey of Women's Det. Ctr. Date No. X-Sec.
Survey by D.L.B. Notes D.L.B. Checked
Indexed Date Notes Chkd. Date No.

76-L298 CE 307 3-61

16+54.93
T.P. 555.68

PLEASE RETURN TO
LOS ANGELES COUNTY ENGINEER
403 LOS ANGELES COUNTY ENGINEERING BLDG.

NOTE: ANY ADDITIONS OR CHANGES ON THIS SHEET MUST BE MADE OR CIRCLED IN RED INK, WITH DATE AND NAME OF PERSON MAKING CHANGE.

Do not extend notes this side of this line.

STATION	B.S.	H.I.	F.S.	ELEV.	Grade	Cut or Fill	Sub. Grade 11-14-62
15+75	℄ S.G.			554.46	554.48	Gr.	GK.
"	22' Rt.	T.C.		556.88	555.60	C-1.26	
"	22' Lt.	T.C.		556.19	555.60	C-0.59	
16+00 (E.V.C.)	℄ S.G.			554.94	554.90	C-0.04	GK.
"	22' Rt.	T.C.		557.61	556.03	C-1.58	
"	22' Lt.	T.C.		555.41	556.03	F-0.62	
16+28.08	℄ S.G.			555.31	555.18	C-0.13	GK.
"	22' Rt.	T.C.		558.22	556.30	C-1.92	
"	22' Lt.	T.C.		556.04	556.30	F-0.27	
6+54.93	℄ S.G.	(B.C.R.)		555.62	555.45	C-0.17	GK.
"	22' Rt.	T.C.		557.23	556.57	C-0.66	
"	22' Lt.	T.C.		556.68	556.57	C-0.11	
Δ/2	R=25'			556.66	556.99	F-0.33	
E.C.R.	R=25'			556.67	557.40	F-0.73	

Profile Notes Red. ____ Plotted ____ Job No. 8457.10 Division No. 11
No. ____ Date ____ Date ____ Survey of Womens Det ctr
X-Sec. Notes Chkd. ____ Checked ____ Survey by D.L.B. Notes D.L.B. Date ____
No. ____ Date ____ Date ____ Map No. ____ Indexed ____ Date ____

F.B. 2993 PG. 25

76-L298 CE 307 3-61

PLEASE RETURN TO
LOS ANGELES COUNTY ENGINEER
403 LOS ANGELES COUNTY ENGINEERING BLDG.

NOTE: ANY ADDITIONS OR CHANGES ON THIS SHEET MUST BE MADE OR CIRCLED IN RED INK, WITH DATE AND NAME OF PERSON MAKING CHANGE

Do not extend notes this side of this line.

STATION	B.S.	H.I.	F.S.	ELEV.	Grade	Cut or Fill	Sub. Grade 11-14-62
16+75	℄ S.C.			555.69	555.65	C-0.04	GP.
"	22' Rt.	T.C.		558 14	557.02	C-1.12	
17+00.23	E.C. ℄	S.G.		555 89	555.92	F-0.03	GP.
"	22' Rt.	T.C.		557 52	557.02	C-0.50	
17+25	℄ S.G.			556 24	556.15	C-0.09	GP.
"	22' Rt.	T.C.		557.66	557.27	C-0.39	
17+41.73 (B.C.R.)	℄ S.G.			556 48	556.32	C-0.16	
" B.C.R.	22' Lt.	T.C.		557 84	557.42	C-0.42	
"	22' Rt.	T.C.		557 90	557.42	C-0.48	
Δ/2	R=25			557 55	557.41	C-0.14	
E.C.R.	R=25			Exist. 557 41	557.40		
17+50	℄ S.G.			556 53	556.40	C-0.13	GP.
"	22' Rt.	T.C.		558 32	557.52	C-0.80	
"	22' Lt.	T.C.		557 68	557.52	C-0.16	

F.B. 2993 PG. 26
Job No. 8457.10 Division No. 11 Notes Red Date Plotted Date No. Profile
Survey of Woman's Det. Ctr. Date Notes Chkd. Date Checked Date No. X-Sec.
Survey by D.L.B. Notes D.L.B. Date
Indexed Date

76-L298 CE 307 3-61

PLEASE RETURN TO
LOS ANGELES COUNTY ENGINEER
403 LOS ANGELES COUNTY ENGINEERING BLDG.

NOTE: ANY ADDITIONS OR CHANGES ON THIS SHEET MUST BE MADE OR CIRCLED IN RED INK, WITH DATE AND NAME OF PERSON MAKING CHANGE.

Do not extend notes this side of this line.

STATION	B.S.	H.I.	F.S.	ELEV.	Grade	Cut or Fill	Sub Grade 11-14-62
17+75	℄ S.G.			556 87	556.65	C-0.22	GP
"	22' Lt.	T.C.		557 80	557.77	C-0.03	
"	22' Rt.	T.C.		558 97	557.77	C-1.20	
18+00	℄ S.G			557 06	556.90	C-0.16	GP
"	22' Rt.	T.C.		559 50	558.02	C-1.48	
"	22' Lt.	T.C.		558 16	558.02	C-0.14	
18+25	℄ S.G.			557 25	557.15	C-0.10	GP
"	22' Rt.	T.C.		559 92	558.27	C-1.65	
"	22' Lt.	T.C.		558 49	558.27	C-0.22	
18+42.23	B.C.R. ℄ S.G.			557. 59	557.32	C-0.27	GP
"	22' Rt.	T.C.		559 94	558.45	C-1.49	
B.C.R.	22' Lt.	T.C.		558 55	558.45	C-0.10	
Δ/4	R=25'	T.C.		558 74	558.64	C-0.10	
Δ/2	"	"		558 81	558.83	F-0.02	
Δ/3/4	"	"		558. 15 Exist.	559.02	C-0.13	
E.C.R.	"	"		559 25	559.20		

Profile Notes Red ____ Plotted ____ Job No. 8457.10 Division No. 11 F.B. 2993 PG. 27
No. ____ Date ____ Date ____ Survey of Women's Det Ctr
No. ____ Notes Chkd. ____ Checked ____ Survey by D.L.B. Notes D.L.B. Date 10-5-62
Date ____ Date ____ Map No. ____ Indexed ____ Date ____

76-L298 CE 307 3-61

PLEASE RETURN TO
LOS ANGELES COUNTY ENGINEER
403 LOS ANGELES COUNTY ENGINEERING BLDG.

NOTE: ANY ADDITIONS OR CHANGES ON THIS SHEET MUST BE MADE OR CIRCLED IN RED INK, WITH DATE AND NAME OF PERSON MAKING CHANGE

Do not extend notes this side of this line.

STATION	B.S.	H.I.	F.S.	ELEV.				
				Elev.	Grade	Cut Fill or	Sub. Grade 11-14-62	
18+79.73	℄ S.G.			558.07	557.70	C-0.37	GF.	
"	22' Rt.	T.C.		559.48	558.82	C-0.66		
19+17.23	B.C.R. ℄ S.G.			557.91	558.08	F-0.17	GF.	
"	22' Rt.	T.C.		558.26	559.20	F-0.94		
E.C.R.	R=25	T.C.		Exist. 559.35	559.20			
1/4 Δ	"	"		559.15	559.20	F-0.05		
1/2 Δ	"	"		559.36	559.20	C-0.16		
3/4 Δ	"	"		559.39	559.20	C-0.19		
B.C.R.	22' Lt.	"		559.29	559.20	C-0.09		
T.B.M.				560.00	T.B.M. Elev. = 560.00		S.W. Cor. Gate Hse. Ch - Steel Beam	

F.B. 2993 PG. 28
Job No. 8457.10 Division No. 11 Notes Red. Plotted Profile
Survey of Women's Det. Ch. Date 10-5-62 Date No.
Survey by Burkholder Notes D.L.B. Notes Chkd. Checked X-Sec.
Inferred [redacted] Date Date Date No.

Profile No.	Notes Red.	Plotted	Job No. 8457.10	Division No.	F. B. 2998 Pg. 29
	Date	Date	Survey of Women's Detention Center		
X-Sec. No.	Notes Chkd.	Checked	Survey by C.V. Crowe	Notes CVC	Date 4 Oct. 62
	Date	Date	Map No.	Indexed	Date

WOMENS DETENTION FACILITY

PARKING AREA

C.P.# 8457.10

Levels for curbing in parking area

Oct. 1962

Numbering system for identifying pts. on typical parking lot island.

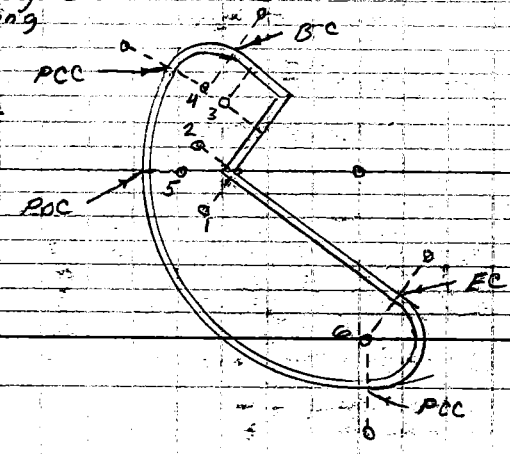

	Reference	Party
F. B.	Grading Plan Sheet (no number) dated April 1961	Crowe Swann Jones Yamamoto
H. I.	For location of planter islands see F.B. 2993-38	

ELEV.

B. S.

STATION

NOTE: ANY ADDITIONS OR CHANGES ON THIS SHEET MUST BE MADE OR CIRCLED IN RED INK, WITH DATE AND NAME OF PERSON MAKING CHANGE.

PLEASE RETURN TO
LOS ANGELES COUNTY SURVEYOR
726 LOS ANGELES COUNTY ENGINEERING BLDG.

Do not extend notes this side of this line.

761298 S & E #307 9-54

76L298 S & E #307 9-54

PLEASE RETURN TO
LOS ANGELES COUNTY SURVEYOR
726 LOS ANGELES COUNTY ENGINEERING BLDG.

NOTE: ANY ADDITIONS OR CHANGES ON THIS SHEET MUST BE MADE OR CIRCLED IN RED INK, WITH DATE AND NAME OF PERSON MAKING CHANGE.

Do not extend notes this side of this line.

Profile No. ____ Plotted ____ Date ____ Notes Red. ____ Date ____
X-Sec. No. ____ Checked ____ Date ____ Notes Chkd. ____ Date ____

Job No. 5757.10 Division No. ____
Survey of Wamelon Pedestrian Facility Notes CVC
Survey by C.V. Crowe
Indexed [redacted] Date ____
F. B. 2919 Pg. 86

STATION	B. S.	H. I.	F. S.	ELEV.				
TBM # 7				554.93	TBM # 7 Elev. 554.93 F.B. 2919-86			
					Fd. 2" I.P. Dn 6", 1st P/L on access Rd.			
					N. of S. P/L			
TBM				557.00	TBM Elev. 557.00 No Ref.			
					Fd. BC Spk in S. side PP # 1350524 E			
TP				560.13			1X2	
TP				555.53			1X2	
					Grade Top of Curb	Cut or Fill		
#1 2' off Cor		Island # 1-A		552.54	553.44	F 0.90	1X2 N. & T.	
#2 "				552.59	553.44	F 0.85	"	
					NE 553.45	F 0.69		
#3 "				552.76	NW 553.46	F 0.70	"	
					BC 553.47	F 0.71		
#4 Radial				552.76	PCC 553.39	F 0.63	"	
#5 2' off POC				552.56	553.30	F 0.74	"	
					PCC 553.20	F 0.43		
#6 Rad.				552.77	EC 553.30	F 0.53	"	
#1 2" off Cor		Island # 1-B		556.16	557.06	F 0.90	"	
#2 "				556.08	557.06	F 0.98	"	
					SW 556.90	F 0.84		
#3 "				556.06	SE 556.87	F 0.81	"	
					BC 556.90	F 0.94		
#4 Radial				555.96	PCC		"	
#5 2' off POC				556.06			"	
					PCC			
#6 Rad				556.27	EC 557.00	F 0.73	"	
TBM				555.70	TBM Elev. 555.68 [illegible] PP # 14[illegible]2E			

76L298 S & E #307 9-54

PLEASE RETURN TO
LOS ANGELES COUNTY SURVEYOR
726 LOS ANGELES COUNTY ENGINEERING BLDG.

NOTE: ANY ADDITIONS OR CHANGES ON THIS SHEET MUST BE MADE OR CIRCLED IN RED INK, WITH DATE AND NAME OF PERSON MAKING CHANGE.

Do not extend notes this side of this line.

STATION	B. S.	H. I.	F. S.	ELEV.		Grade Top of Curb	Cut or Fill	
TBM		Island #2-A		555 68				TBM Elev. 555.68
								Ed Spk in PP# 1408932 E
#1 2" off Cor				553 54		554.54	F 1.00	
#2 "				553 48		554.54	F 1.06	
3 "				553 54	W	554.47	F 0.93	
					N	554.44	F 0.90	
4 Rad				553 49	BC	554.33	F 0.84	
					PCC	554.25	F 0.76	
5 2' off POC				553 51				
6 Rad				553 82				
#1 2' off Cor		Island #2-B		556 74		557.61	F 0.87	
2 "				556 70		557.61	F 0.91	
3 "				556 70	E	557.53	F 0.83	
					S	557.60	F 0.90	
4 Rad				556 85	BC	557.62	F 0.77	
					PCC	557.78	F 0.93	
5 2" off POC				556 74				
6 Rad				556 47	PCC	557.31	F 0.84	
					EC	557.31	F 0.84	

Profile No. ____ Notes Red. ____ Plotted ____ Job No. 8457 Division No. ____ F. B. 2998 Pg. 31
Date ____ Date ____ Survey of Womens Detention Facility
X-Sec. No. ____ Notes Chkd. ____ Checked ____ Survey by C.V. Crowe Notes C.V.C. Date 4 Oct. 62
Date ____ Date ____ Map No. ____ Indexed ____ Date ____

PLEASE RETURN TO
LOS ANGELES COUNTY SURVEYOR
726 LOS ANGELES COUNTY ENGINEERING BLDG.

NOTE: ANY ADDITIONS OR CHANGES ON THIS SHEET MUST BE MADE OR CIRCLED IN RED INK, WITH DATE AND NAME OF PERSON MAKING CHANGE.

Do not extend notes this side of this line.

STATION	B. S.	H. I.	F. S.	ELEV.		Grade Top of Curb	Cut or Fill
#1 2' off Cor		Island #3-A		554 55		555.68	F 1 13
#2 "				554 56		555.68	F 1 12
#3 "				554 73	NE	555.74	F 1 03
					NW	555.78	F 1 05
#4 Rad.				554 64	BC	555.75	F 1 11
					PCC	555.69	F 1 05
#5 2' off POC				554 55			
#6 Rad.				554 68	PCC	555.50	F 0 82
					EC	555.61	F 0 93
#1 2' off Cor.		Island #3-B		557 41		558.25	F 0 84
#2 "				557 32		558.25	F 0 93
#3 "				557 09	SW	558.08	F 0 99
					SE	558.00	F 0 91
#4 Rad				557 19	BC	558.00	F 0 81
					PCC		
#5 2' off POC				557 35			
#6 Rad				557 28	PCC	558.23	F 0 95
					EC	558.11	F 0 83

F. B. 2998 Pg. 132
Job No. 8457.10 Division No. Notes Red. Plotted Profile
Survey of Womens Detention Facility Date Date No. X-Sec.
Survey by C. V. Crowe Notes CVC Notes Chkd. Checked
Indexed Date Date No.

76L298 S & E #307 9-54

PLEASE RETURN TO
LOS ANGELES COUNTY SURVEYOR
726 LOS ANGELES COUNTY ENGINEERING BLDG.

NOTE: ANY ADDITIONS OR CHANGES ON THIS SHEET MUST BE MADE OR CIRCLED IN RED INK, WITH DATE AND NAME OF PERSON MAKING CHANGE.

Do not extend notes this side of this line.

STATION	B. S.	H. I.	F. S.	ELEV.	Grade Top of curb	Cut or Fill
+1 2' off Cor		Island #	4-A	555 68	556.87	F 1.19
+2 "				555 66	556.87	F 1.21
+3 "				555 85	W	
					N	
4 Rad				555 75	BC 556.64	F 0.89
					PCC 556.56	F 0.81
5 2' off POC				555 63		
6 Rad				556 00	PCC 556.92	F 0.92
					EC 556.99	F 0.99
1 2' off Cor		Island #	4-B	557 72	558.79	F 1.07
2 "				557 65	558.79	F 1.14
3 "				557 55	E 558.64	F 1.09
					S 558.74	F 1.19
4 Rad				557 63	BC 558.79	F 1.16
					PCC	
5 2' off POC				557 70		
6 Rad				557 46	PCC	
					EC 558.39	F 0.93
TBM				554 75	TBM Elev. 554.76 F.B. 2919-222	
					Fd. Spk in Conc transformer pad @ S.W.	
					Cor. of Rail [illegible]	

Profile Notes Red ____ Plotted ____ Job No. 8457.10 Division No. ____ F. B. 2993 Pg. 33
No. ____ Date ____ Date ____ Survey of Womens Detention Facility
X-Sec. Notes Chkd ____ Checked ____ Survey by C.V. Crowe Notes CVC Date 4 Oct 62
No. ____ Date ____ Date ____ Map No. ____ Indexed G. J. [illegible] Page [illegible]

76L298 S & E #307 9-54

PLEASE RETURN TO
LOS ANGELES COUNTY SURVEYOR
726 LOS ANGELES COUNTY ENGINEERING BLDG.

NOTE: ANY ADDITIONS OR CHANGES ON THIS SHEET MUST BE MADE OR CIRCLED IN RED INK, WITH DATE AND NAME OF PERSON MAKING CHANGE.

4.80 / 1+90 = x / 1 = .025263/Ft

552

Do not extend notes this side of this line.

STATION	B. S.	H. I.	F. S.	ELEV.	Curbing on East side parking area		
TBM				554.76	TBM Elev. 554.76 F.B. 2919-222		
					Fd Spk in Conc transformer pad @ S.W. Cor. of boiler house.		
#1 @ Island #1-A				552.52	#1 @ Island #1-A 552.54 F.B. 2993-38		
					Grade top of Curb	Cut or Fill	
0+00 5' off curb face @ Cor.				549.84			1x2 N. & T.
0+25 "				551.13	551.45	F 0.32	"
+50 "				552.16	552.15	C 0.01	"
0+75 "				553.59	552.85	C 0.74	"
1+00 "				553.26	553.55	F 0.29	"
1+25 "				553.79	554.25	F 0.46	"
1+50 "				553.60	554.95	F 1.35	"
1+75 "				554.80	555.65	F 0.85	"
1+90.44 " end of curb T.P.				555.05	556.05	F 1.00	"
2+51.27 5' off Begin. Curb				557.55	557.11	C 0.44	"
+60.27 "				557.77	557.49	C 0.28	"
2+69.27 " Cor. Cb. Bk				558.31	557.88	C 0.43	"
" Cor. Cb. Ah				557.96			
#1 Island #1-B				556.13	#1 on Island #1-B Elev. 556.16 F.B. 2993-38		

Profile Notes Red. Plotted Job No. 8457.10 Division No. F.B. 2993 Pg. 35
No. Date Date Survey of Womens Detention Facility
X-Sec. Notes Chkd. Checked Survey by C.V. Crowe Notes CVC Date 5 Oct. 62
No. Date Date Map No. Indexed C. A. [illegible] Date

Notes Ck'd by	Survey of Womens Det. Facility
Map No.	JN 8457.10 Tape 0161 Std. 68 °F
Office Work	Surveyed by C. V. Crowe
Checked	Notes C V C Date 1 Oct. 62
Date	Indexed C. I. GALLI

F. B. 2999 PG. 37

TYPICAL PARKING LOT ISLAND

● = Set 1x2 Nail & Tin

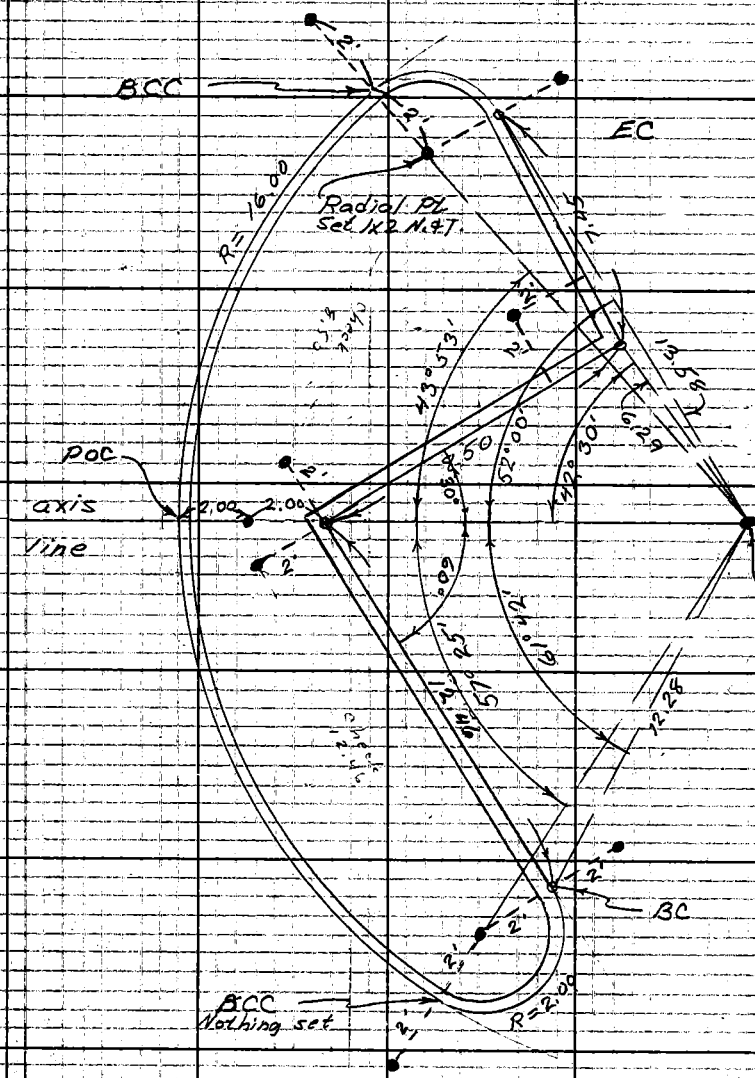

Note: Any Additions or Changes on This Sheet Must Be Made or Graded in Red Ink With Date and Name of Person Making Change.

Do not extend notes this side of this line.

RETURN TO
LOS ANGELES COUNTY ENGINEER
00 LOS ANGELES COUNTY ENGINEERING BLDG.

763008 CE #247 7-55

F. B. 2993 PG. 38

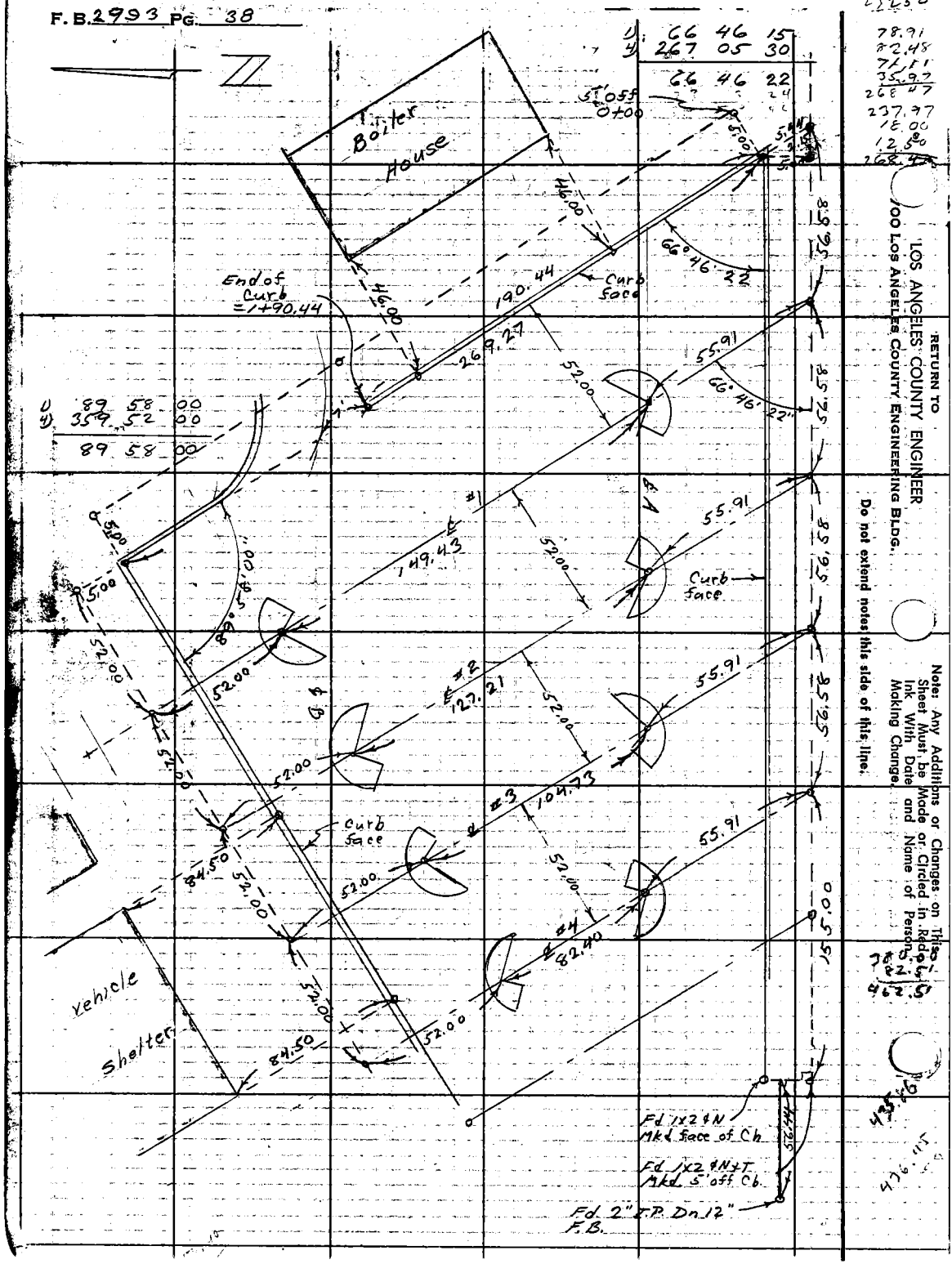

RETURN TO
LOS ANGELES COUNTY ENGINEER
100 LOS ANGELES COUNTY ENGINEERING BLDG.

Do not extend notes this side of this line.

Note: Any Additions or Changes on This Sheet Must be Made or Circled in Red Ink With Date and Name of Person Making Change.

Notes Ck'd by	Survey of
Map No.	JN Tape Std °F
Office Work	Surveyed by
Checked	Notes Date
Date	Indexed

F. B. 2993 Pg. 39

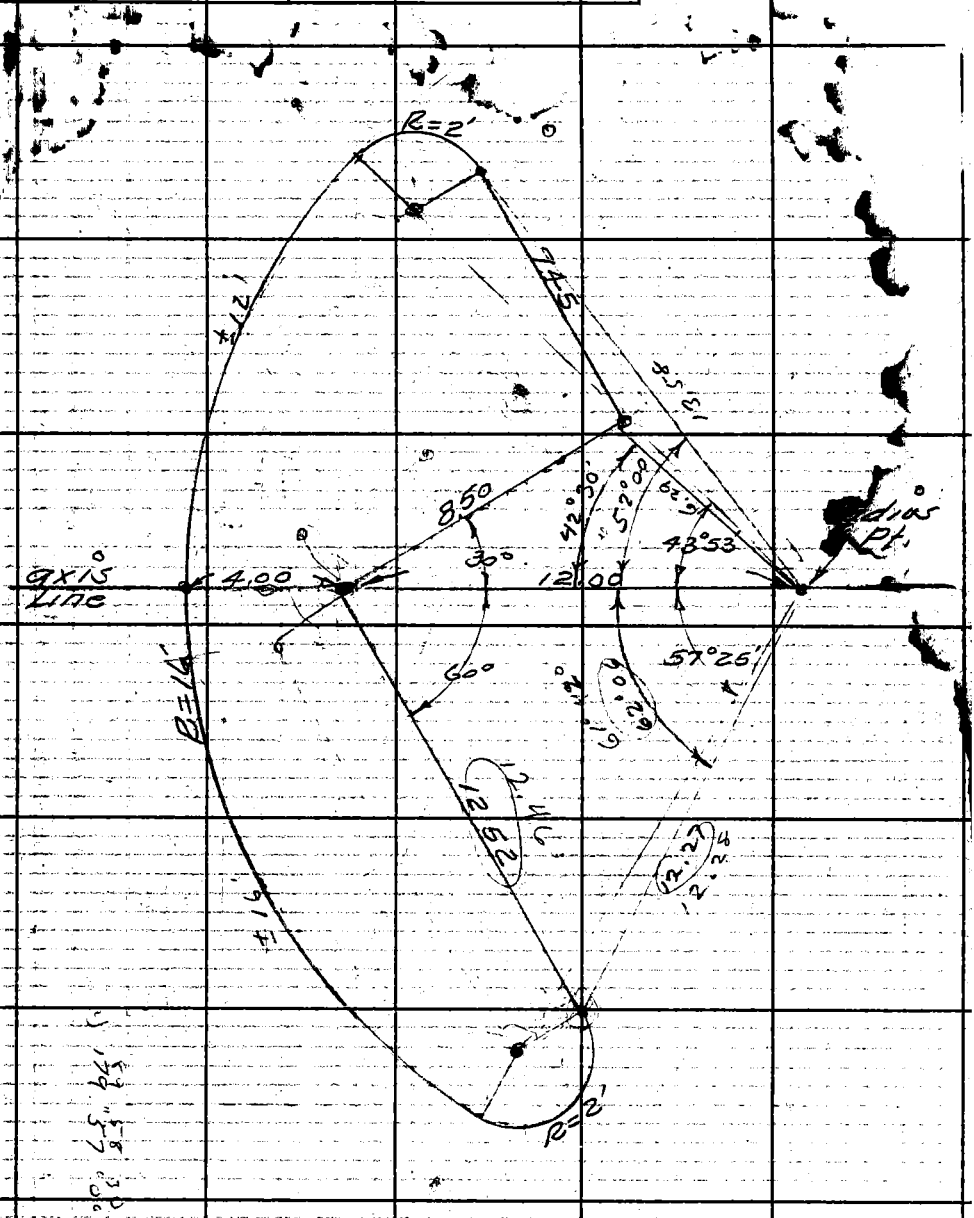

Planter Dims.

Note: Any Additions or Changes on This Sheet Must Be Made or Circled in Red Ink With Date and Name of Person Making Change.

Do not extend this side of this line.

PLEASE RETURN TO
LOS ANGELES COUNTY ENGINEER
403 LOS ANGELES COUNTY ENGINEERING BLDG.

76F309S CE # 310 3-61

PLEASE RETURN TO
LOS ANGELES COUNTY ENGINEER
403 LOS ANGELES COUNTY ENGINEERING BLDG.

Note: Any Additions or Changes on This Sheet Must be Made or Circled in Red Ink With Date and Name of Person Making Change.

Do not extend this side of this line.

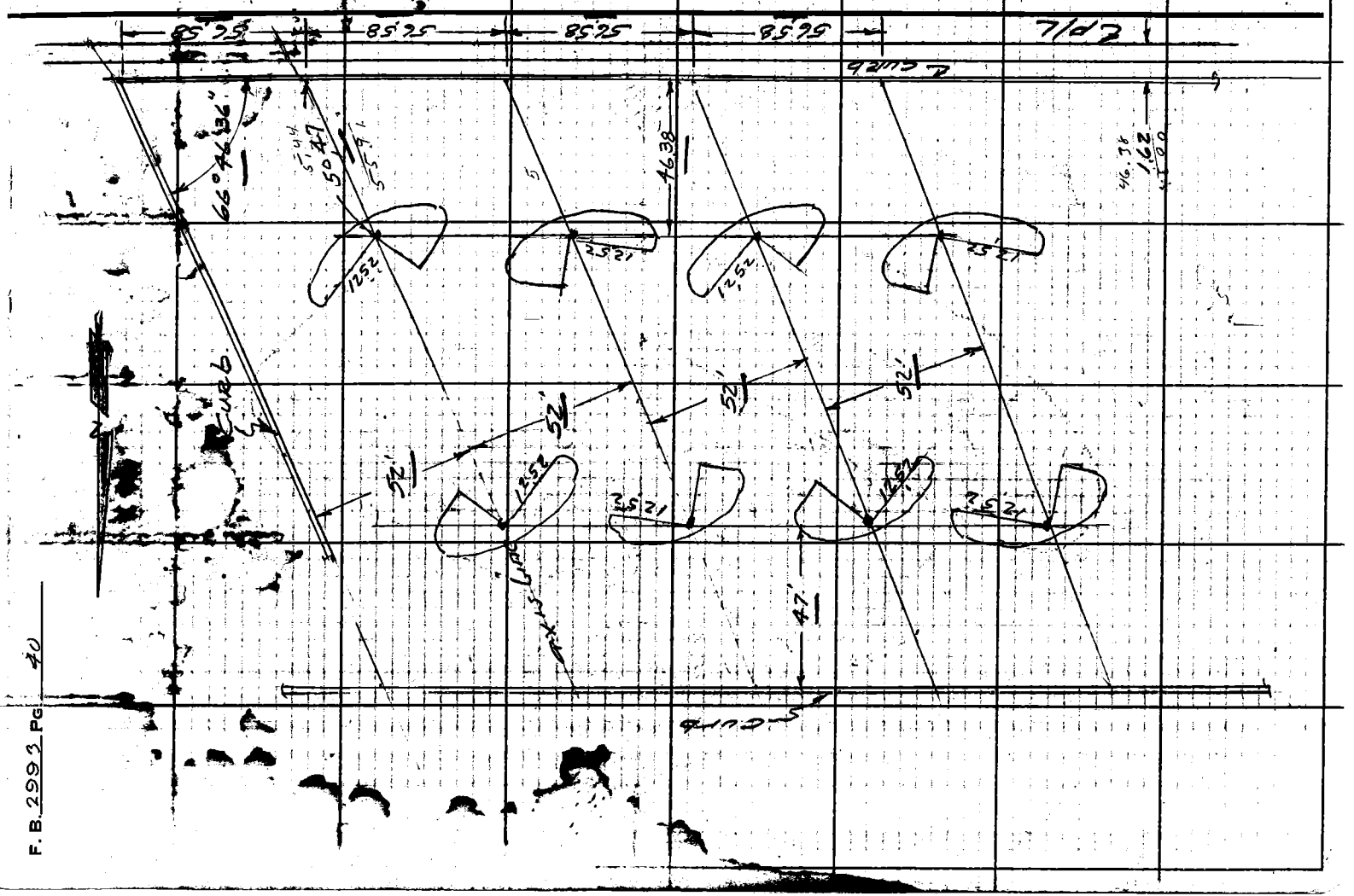

F. B. 2993 PG. 40

Notes Ck'd by	Survey of Womens Detention Fac
Map No.	JN 845710 Tape 0161 Std. 68 °F
Office Work	Surveyed by C. V. Crowe
Checked	Notes C V C Date 29 Oct. 62
Date	Indexed C. J. [illegible]

F. B. 2998 PG. 41

WOMENS DETENTION FACILITY
ACCESS RD. LIGHT STANDARDS

C.P. # 845710

29 Oct. 1962

Change in location of most Nly light standard on E edge of access Rd to miss existing power lines.

Note: Inspector Brown was notified that the new location (10' E of most Ely power line) is close to a new sprinkler line. He did not wish to change the new location.

Reference
Sheet # E-1, C-4

Party
Crowe
Newman
Spriggs
Falsey

Note: Any Additions or Changes on This Sheet Must Be Made or Circled in Red Ink With Date and Name of Person Making Change.
Do not extend this side of this line
PLEASE RETURN TO
LOS ANGELES COUNTY ENGINEER
403 LOS ANGELES COUNTY ENGINEERING BLDG.
76F3095 CE # 310 3-61

F. B. 2993 PG. 92

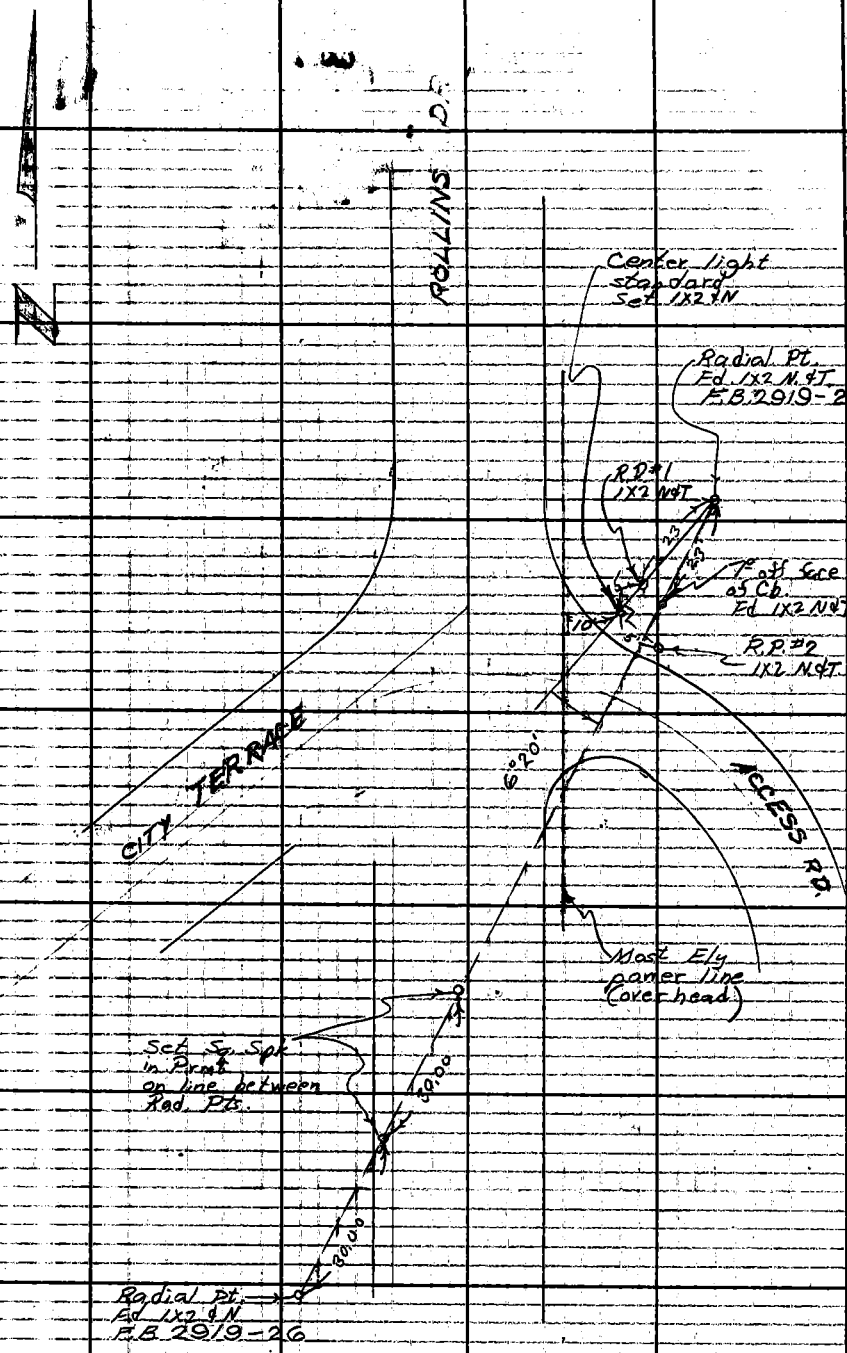

PLEASE RETURN TO
LOS ANGELES COUNTY ENGINEER
408 LOS ANGELES COUNTY ENGINEERING BLDG.
Do not extend this side of this line.
Note: Any Additions or Changes on This Sheet Must Be Made or Circled in Red Ink With Date and Name of Person Making Change.

Profile No.	Notes Red	Plotted	Job No. 8457.10	Division No.	F.B. 2993 Pg. 73
	Date	Date	Survey of Womens Detention Facility		
X-Sec. No.	Notes Chkd.	Checked	Survey by C.V. Crowe	Notes CVC	Date 29 Oct. 62
	Date	Date	Map No.	Indexed [redacted]	Date

WOMENS DETENTION FACILITY
LIGHT STANDARD

C.P. 8457.10

29 Oct. 1962

STATION	B.S.	H.I.	F.S.	ELEV.
	Reference			Party
	Sheet # C-4			Crowe Newman Spriggs Falsey

NOTE: ANY ADDITIONS OR CHANGES ON THIS SHEET MUST BE MADE OR CIRCLED IN RED INK, WITH DATE AND NAME OF PERSON MAKING CHANGE.

Do not extend notes this side of this line.

PLEASE RETURN TO
LOS ANGELES COUNTY ENGINEER
403 LOS ANGELES COUNTY ENGINEERING BLDG.

76-L298 CE 307 3-61

76-L298 CE 307 3-61

PLEASE RETURN TO
LOS ANGELES COUNTY ENGINEER
403 LOS ANGELES COUNTY ENGINEERING BLDG.

NOTE: ANY ADDITIONS OR CHANGES ON THIS SHEET MUST BE MADE OR CIRCLED IN RED INK, WITH DATE AND NAME OF PERSON MAKING CHANGE

Do not extend notes this side of this line.

STATION	B. S.	H. I.	F. S.	ELEV.		
T.B.M.				492.67	TBM Elev. 492.67 F.B. 2919-30 City Terrace Dr. & Rollins Dr. S.W. Cor. - Bt. Spk in Cb., 15' W. of E. end C.R. Fd. 1X2 N&T	
8+24.39 PRC				495 96	8+24.39 Lt. Elev. 495.96 F.B. 2919-234 Grade = Top of Cb @ L. Std.	
Light Std R.P. #1				497 02	497.02	1X2 N&T. F.B. 2993-42
Light Std R.P. #2				497 02	497.02	" "
TBM				492 67	TBM Elev. 492.67 F.B. 2919-30 (See above Desc.)	

F.B. 2993 Pg. 144

Job No. 845710 Division No. Notes Red Plotted Profile

Survey of Womens Detention Facility Date Date No. X-Sec.

Survey by C.V.C. Notes CVC Notes Chkd. Checked Date No.

Indexed Date

497.02

Profile No.	Notes Red	Plotted	Job No. 8457.10	Division No.	F.B. 2993	Pg. 43
	Date	Date	Survey of Womens Detention Facility			
X-Sec. No.	Notes Chkd.	Checked	Survey by C.V. Crowe	Notes CVC	Date 29 Oct. 62	
	Date	Date	Map No.	Indexed [redacted]	Date	

L.A. CO. WOMENS DETENTION FACILITY

PAVING GRADE W. OF BOILER HOUSE

C.P. #8457.10

29 Oct. 1962

Levels for Sub-Grade. Sub-Grade = F.S. – 6"

STATION	B.S.	H.I.	F.S.	ELEV.

Reference	Party
Sheet #C-2 dated 7-11-60	Crowe Newman Spriggs Falsey

NOTE: ANY ADDITIONS OR CHANGES ON THIS SHEET MUST BE MADE OR CIRCLED IN RED INK, WITH DATE AND NAME OF PERSON MAKING CHANGE.

Do not extend notes this side of this line.

PLEASE RETURN TO
LOS ANGELES COUNTY ENGINEER
403 LOS ANGELES COUNTY ENGINEERING BLDG.

76-L298 CE 307 3-61

PLEASE RETURN TO
LOS ANGELES COUNTY ENGINEER
403 LOS ANGELES COUNTY ENGINEERING BLDG.

NOTE: ANY ADDITIONS OR CHANGES ON THIS SHEET MUST BE MADE OR CIRCLED IN RED INK, WITH DATE AND NAME OF PERSON MAKING CHANGE

5.02
4.75
27

Do not extend notes this side of this line.

STATION	B. S.	H. I.	F. S.	ELEV.		
TBM				560.00	TBM Elev. 560.00	F.B. 2919-250
					Fd. Ch - in Steel Column	S.W. Cor. gate house.
T.P.				557.21		1X2 N&T.
TBM				554.77	TBM Elev.	No Ref.
					Fd Bt. Spk in S.W. Cor	transformer slab 20'±
					S.W. of Boiler House. Mkd. "TBM El. 554.76	
Catch Basin				554.21	Grade =	Fd. existing C.B.
					Fin. Grade top Pvmt.	
S.W. Cor. Boiler House				554.50	554.50	Boiler House Set blue keel Mk S.W. Cor
S.E. Cor. transformer slab				554.45	554.45	Set blue keel Mk.
S.W. Cor	"			554.35	554.35	"
N.W. Cor.	"			554.70	554.70	"
N.E. Cor	"			554.70	554.70	"
N.W. Cor Boiler House				554.75	554.75	"
34' So. of "	"	"		555.00	555.00	"
15' E. of "	"	"		554.75	554.75	"
Cor Cb. 24' N. of	"	"		554.50	554.50	"
Cb. 44' W. of	"	" on Line Prod		555.00	555.00	"
	of N. side boiler house					

F.B. 2983 Pg. 46
Job No. 8457.14 Division No. Notes Red Plotted Profile
Survey of Womens Detention Facility Date Date No. X-Sec.
Survey by C.V. Crowe Notes CVC Checked
Indexed Date Date No.

76-L298 CE 307 3-61

PLEASE RETURN TO
LOS ANGELES COUNTY ENGINEER
403 LOS ANGELES COUNTY ENGINEERING BLDG.

NOTE: ANY ADDITIONS OR CHANGES ON THIS SHEET MUST BE MADE OR CIRCLED IN RED INK, WITH DATE AND NAME OF PERSON MAKING CHANGE.

Do not extend notes this side of this line.

STATION	B.S.	H.I.	F.S.	ELEV.		
					Sub Grade (6" below F.S.)	
Cor. Cb 38' W. of boiler house				55400	554.00	Set 1x2
End. Cb " " " "				55435	554.35	"
555.0 contour				55450	554.50	"
F.L. 15' W. of " "				55435	554.35	"
Edge of Rd. 3' E. of Cb.				55557	555.57	"
TBM				55477	TBM Elev. (Mkd 554.76) (See Desc. last Pg.)	No Ref.

Profile Notes Red ____ Plotted ____ Job No. 8457.10 Division No. ____
No. ____ Date ____ Date ____ Survey of Womens Detention Facility
X-Sec. Notes Chkd. ____ Checked ____ Survey by C.V. Crowe Notes CVC Date 29 Oct. 62
No. ____ Date ____ Date ____ Map No. ____ Indexed C. [illegible] Date ____

F.B. 2993 PG. 47

Notes Ck'd by	Survey of Womens Dentantion Fact.
Map No.	JN 8457.10 Tape Std °F
Office Work	Surveyed by C.V. Crowe
Checked	Notes Newman Date 10-29-62
Date	Indexed G. J. GALLI

F. B. 2993 PG. 99

WOMENS DETENTION FACILITY

C.P. 8457.10

GRADES SOUTH OF BOILER HOUSE

Reference

Sheet C-2

Party

Crowe

Newman

Spriggs

Falsey

Note: Any Additions or Changes on This Sheet Must Be Made or Circled in Red Ink With Date and Name of Person Making Change

Do not extend this side of this line

PLEASE RETURN TO

LOS ANGELES COUNTY ENGINEER

403 LOS ANGELES COUNTY ENGINEERING BLDG.

76F3095 CE # 310 3-61

PLEASE RETURN TO
LOS ANGELES COUNTY ENGINEER
403 LOS ANGELES COUNTY ENGINEERING BLDG.

Note: Any Additions or Changes on This Sheet Must Be Made or Circled in Red Ink With Date and Name of Person Making Change.

Do not extend this side of this line.

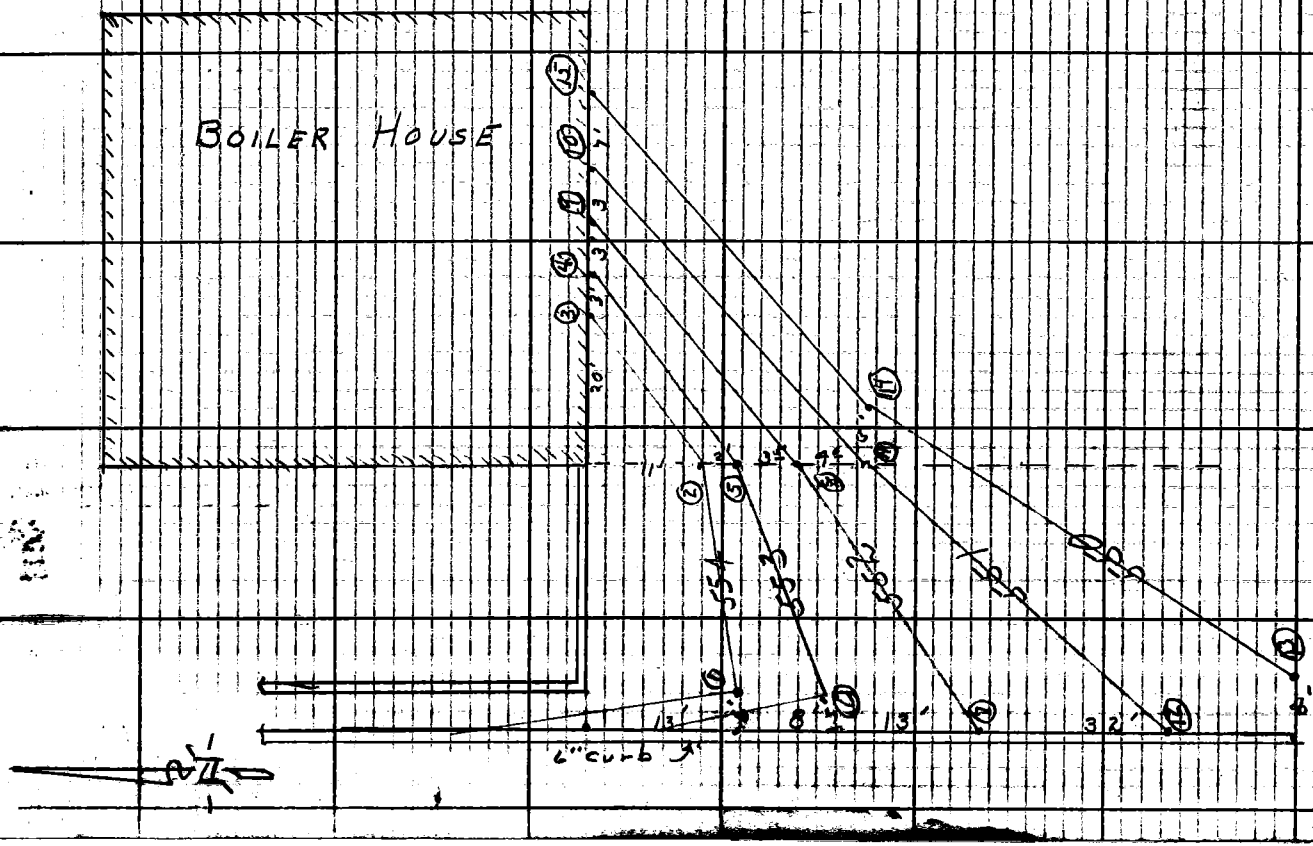

F. B. 2993 PG. 30a

Profile	Notes Red	Plotted	Job No. 8457.10 Division No. 11	F.B. 2993 PG. 51
No.	Date	Date	Survey of Womens Detention Facility	
X-Sec.	Notes Chkd	Checked	Survey by Crowe Notes Newman Date 10-29-62	
No.	Date	Date	Map No. Indexed [redacted] Date [redacted]	

Womens Detention Facility
C.P. 8457.10

Grades for grading
So. of Boiler House.

For Location of
pts. see pg. 54

STATION	B.S.	H.I.	F.S.	ELEV.
			10-29-62	
			Crowe	
			Newman	
			Spriggs	
			Fasley	

NOTE: ANY ADDITIONS OR CHANGES ON THIS SHEET MUST BE MADE OR CIRCLED IN RED INK, WITH DATE AND NAME OF PERSON MAKING CHANGE.

Do not extend notes this side of this line.

PLEASE RETURN TO
LOS ANGELES COUNTY ENGINEER
403 LOS ANGELES COUNTY ENGINEERING BLDG.

76-L298 CE 307 3-61

PLEASE RETURN TO
LOS ANGELES COUNTY ENGINEER
403 LOS ANGELES COUNTY ENGINEERING BLDG.

NOTE: ANY ADDITIONS OR CHANGES ON THIS SHEET MUST BE MADE OR CIRCLED IN RED INK, WITH DATE AND NAME OF PERSON MAKING CHANGE

Do not extend notes this side of this line.

Profile No. X-Sec. No.
Plotted Date Checked Date
Notes Red Date Notes Chkd. Date
Division No. Job No. Notes Date

STATION	B.S.	H.I.	F.S.	ELEV.			
T.B.M.					T.B.M. Elev. 554.76 F.B.		
					Fin. Grade	Cut or Fill	
1				554.0	554.00	Gr.	
2				554.0	"		
3				554.0	"		
4				553.0	553.00		
5				553.0	"		
6				553.0	"		
7				552.0	552.00		
8				553.5	"	C-1.5	
9				552.0	"		
10				551.0	551.00		
11				553.5	"	C-2.5	
12				551.0	"		
13				550.5	550.50	This pt. raised due to the chg. in Cb.	
14				553.0	550.00	C-3.0	
15				550.0	"		

Survey of
Survey by
Indexed

F.B. 2993 Pg. 52

Notes Ck'd by	Survey of Womens Det. Fac.
Map No.	JN 8457.10 Tape 0161 Std 68 °F
Office Work	Surveyed by C.Y. Crowe
Checked	Notes C.Y.C. Date 2 Nov. 62
Date	Indexed C. J. GALLI

F. B. 2993 PG. 53

WOMENS DETENTION FACILITY
AUDITORIUM
LAWN AREA SOUTH and WEST
GRID SYSTEM for GRADING

C.P. #8457.10

Nov. 2, 1962

Reference
Seed # None dated 9-26-62

Party
Crowe
Newman
Spriggs
Falsey

Note: Any Additions or Changes on This Sheet Must Be Made or Circled in Red Ink With Date and Name of Person Making Change.
Do not extend this side of this line
PLEASE RETURN TO
LOS ANGELES COUNTY ENGINEER
403 LOS ANGELES COUNTY ENGINEERING BLDG.
76F3095 CE # 310 3-61

F. B. 2993 PG. 254

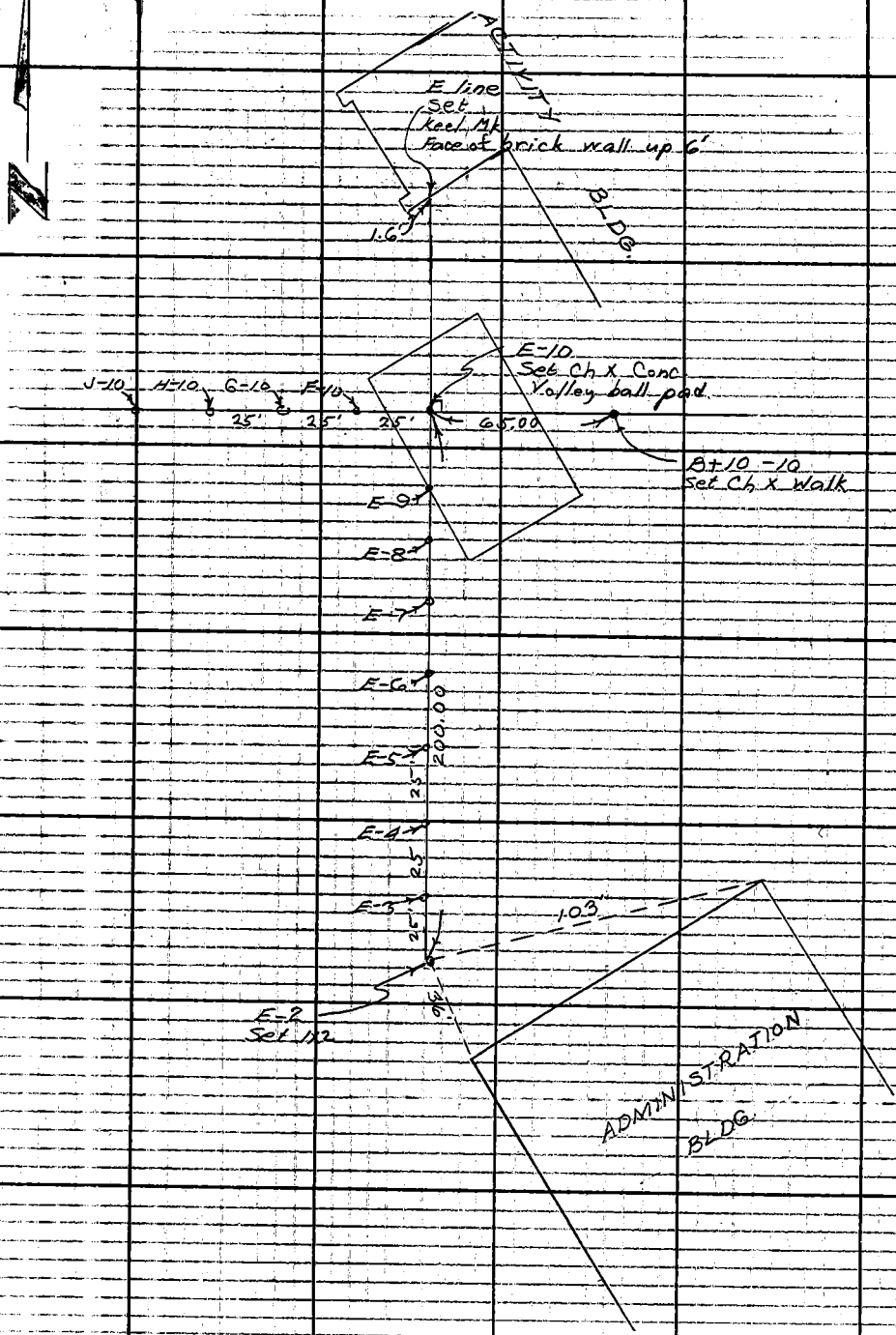

PLEASE RETURN TO
LOS ANGELES COUNTY ENGINEER
403 Los Angeles County Engineering Bldg.
Do not extend this side of this line.

Note: Any Additions or Changes on This Sheet Must be Made or Circled in Red Ink With Date and Name of Person Making Change.

Profile No.	Notes Red	Plotted	Job No. 5457.10	Division No.	F.B. 2993	PG. 55
	Date	Date	Survey of Womens Detention Fac.			
X-Sec. No.	Notes Chkd.	Checked	Survey by C. V. Crowe	Notes CVC	Date 2 Nov. 62	
	Date	Date	Map No.	Indexed	Date	

WOMENS DETENTION FACILITY
LAWN and TOP OF FILL SOUTH
and WEST OF AUDITORIUM

C.P. #8457.10

Nov. 2, 1962

STATION	B.S.	H.I.	F.S.	ELEV.

Reference
F.B. 2993 - 54
Sheet # None Dated 9-26-62

Party
Crowe
Newman
~~Spriggs~~
Falsey

NOTE: ANY ADDITIONS OR CHANGES ON THIS SHEET MUST BE MADE OR CIRCLED IN RED INK, WITH DATE AND NAME OF PERSON MAKING CHANGE.

Do not extend notes this side of this line.

PLEASE RETURN TO
LOS ANGELES COUNTY ENGINEER
403 LOS ANGELES COUNTY ENGINEERING BLDG.

76-1298 CE 307 3-61

PLEASE RETURN TO
LOS ANGELES COUNTY ENGINEER
403 LOS ANGELES COUNTY ENGINEERING BLDG.

NOTE: ANY ADDITIONS OR CHANGES ON THIS SHEET MUST BE MADE OR CIRCLED IN RED INK, WITH DATE AND NAME OF PERSON MAKING CHANGE

Do not extend notes this side of this line.

STATION	B. S.	H. I.	F. S.	ELEV.		
TBM #5				558.00	TBM Elev. 558.00 F.B. 2919-86 Fd. Spk in PP 50' ± N. of Inspectors office	
TBM				558.00	TBM Elev. Set Ch. line S.W. Cor. Auditorium, up 1'	
/					Grade Fin. dirt	
H-7				555.8	555.8	Set 1X2 For location
H-8				Set	556.3	Blue top " of grid system
H-9				blue top	556.8	" see F.B. 2919-28
K-7				to grade	556.0	"
K-8					556.4	"
K-9					556.6	"
K-10					556.8	"
K-11					556.9	"
K-12					557.2	"
					Grade = Fin. Grade Outside edge walk	(For Fin Grade see F.B. 2919-259
3+75 W. edge Conc. walk F.B. 2919-263					555.4	Set 1X2 - For location
4+00 "					555.8	" edge of walk
4+25 "					556.3	" see F.B. 2919-263
4+50 "					556.5	"
4+75 "					556.3	"

F.B. 2993 Pg. 256

Job No. B457.10 Division No. Notes Red Plotted Profile

Survey of Womens Detention Fac. Date Date No.

Survey by C.V. Crowe Notes CVC Notes Chkd. Checked X-Sec.

Indexed Date Date No.

76-L298 CE 307 3-61

PLEASE RETURN TO
LOS ANGELES COUNTY ENGINEER
403 LOS ANGELES COUNTY ENGINEERING BLDG.

NOTE: ANY ADDITIONS OR CHANGES ON THIS SHEET MUST BE MADE OR CIRCLED IN RED INK, WITH DATE AND NAME OF PERSON MAKING CHANGE.

Do not extend notes this side of this line.

STATION	B. S.	H. I.	F. S.	ELEV.		
					Grade & Fin. grade outside edge walk	
5+00 W. edge Conc. walk F.B. 2919-203				556.2	556.2	Set 1X2 blue top to grade
5+25 "				556.0	556.0	"
5+35 "				556.0	556.0	"
T.P.				556.83		1X2

Profile No. ____ Notes Red ____ Plotted ____ Job No. 8457.10 Division No. ____ F.B. 2993 Pg. 57
X-Sec. No. ____ Date ____ Date ____ Survey of Womens Detention Fac.
Notes Chkd. ____ Checked ____ Survey by C.V. Crowe Notes CVC Date 2 Nov. 62
Date ____ Date ____ Map No. ____ Indexed J. [illegible] Date ____

Profile	Notes Red	Plotted	Job No. 8457.19	Division No.	F.B. 2993	Pg. 59
No.	Date	Date	Survey of Womens Detention Center			
X-Sec.	Notes Chkd.	Checked	Survey by C.V. Crowe	Notes CVC	Date 8 Nov. 62	
No.	Date	Date	Map No.	Indexed	Date	

WOMENS DETENTION CENTER
M.H. 50'± S.E. of S.E. COR. DETENTION
DORM. "F"

C.P. 8457.10
8 Nov. 1962

STATION	B.S.	H.I.	F.S.	ELEV.
	Reference			Party
	Shet #C-2			Crowe Newman Sprigg's Falsey

NOTE: ANY ADDITIONS OR CHANGES ON THIS SHEET MUST BE MADE OR CIRCLED IN RED INK, WITH DATE AND NAME OF PERSON MAKING CHANGE.

Do not extend notes this side of this line.

PLEASE RETURN TO
LOS ANGELES COUNTY ENGINEER
403 Los Angeles County Engineering Bldg.

76-L298 CE 307 3-61

PLEASE RETURN TO
LOS ANGELES COUNTY ENGINEER
403 LOS ANGELES COUNTY ENGINEERING BLDG.

NOTE: ANY ADDITIONS OR CHANGES ON THIS SHEET MUST BE MADE OR CIRCLED IN RED INK, WITH DATE AND NAME OF PERSON MAKING CHANGE

TC551.34

Do not extend notes this side of this line.

STATION	B. S.	H. I.	F. S.	ELEV.		
T.B.M.				554.77	TBM Elev. 554.77 F.B. 2993-46	
					Fd. Bt. Spk. S.W. Cor. transformer pad	
					20'± S.W. of Boiler House.	
TBM				555 00	TBM Elev. F.B.	
					Cor. 8" Conc. wall @ 25'± N. of Boiler	
					House	
					Grade	
					Top Cb	
T.C. @ M.H.				551 34	551.34	Set 1x2 Blue top
						4' So. of ctr. M.H.
						50'± S.E. of S.E. Cor
						Southernmost B.
						Detention Bldg.
TP				555 00		
TBM.				554.77	TBM. Elev. 554.77 F.B. 2993-46	

F.B. 2993 Pg. 60

Job No. 8457.19 Division No. Notes Red Plotted Profile
Survey of Womens Detention Ctr. Date Date No.
Survey by C.V. Crowe Notes CVC Notes Chkd. Checked X-Sec.
Indexed Date Date No.

Profile No.	Notes Red	Plotted	Job No. 8457.10	Division No.	F.B. 2993 PG. 61
	Date	Date	Survey of Womens Detention Facility		
X-Sec. No.	Notes Chkd.	Checked	Survey by C.V.Crowe	Notes CVC	Date 13 Nov. 62
	Date	Date	Map No.	Indexed	Date

WOMENS DETENTION FACILITY
PARKING LOT
ROAD ALONG WEST SIDE

C.P. 8457.10
13 Nov. 1962

STATION	B.S.	H.I.	F.S.	ELEV.
		Reference Sheet # None dated 9-26-62		

Party
Crowe
Newman
Spriggs
Falsey

NOTE: ANY ADDITIONS OR CHANGES ON THIS SHEET MUST BE MADE OR CIRCLED IN RED INK, WITH DATE AND NAME OF PERSON MAKING CHANGE.

Do not extend notes this side of this line.

PLEASE RETURN TO
LOS ANGELES COUNTY ENGINEER
403 LOS ANGELES COUNTY ENGINEERING BLDG.

76-L298 CE 307 3-61

PLEASE RETURN TO
LOS ANGELES COUNTY ENGINEER
403 LOS ANGELES COUNTY ENGINEERING BLDG.

NOTE: ANY ADDITIONS OR CHANGES ON THIS SHEET MUST BE MADE OR CIRCLED IN RED INK, WITH DATE AND NAME OF PERSON MAKING CHANGE

Do not extend notes this side of this line.

STATION	B.S.	H.I.	F.S.	ELEV.			
T.B.M.				560.00	TBM	Elev. 560.00	F.B. 2919-250
					Fd Ch - in steel column, S.W. Cor. gate house		
					Grade		
					Sub-grade = Fin. Gr. - 0.75		
B.C. N.C.R.							
N.E. of Inter.	Access Rd.	+ Parkin lot Rd.		557.25	557.25		Set 1x2 red top
B.C. S.C.P.							
S.E. of Inter.	"	"			557.78		"
					Grade		
					Fin. Gr.		Set blue keel Mk Cb.
E.C. E.C.R.	"	"					
N.E. of Inter.					558.70		"
E.C. E.C.R	"	"					
S.E. of Inter.					558.85		"
E.C. 12.5'R							
					559.30		"
B.C. 12.5' R.					558.91	Fin. Gr.	"
Cor. 12.5' L = 0+00 Left edge Rd.					559.30	559.30	"
J-7					557.56		Set 1x2 red top
0+25 Left edge Rd.					558.30	559.30	"
0+50					558.05	8.80	"
0+75					557.80	8.55	"
1+00					557.55	8.30	"
1+25					557.30	8.05	"
1+50					557.05	7.80	"
1+75					556.80	557.52	"

Used - 1.02 %

F.B. 2993 Pg. 62

Job No. 84571A Division No. Notes Red Plotted Profile
Survey of Womens Detention Center Date Date No.
Survey by Crowe Notes C.Y.C. Notes Chkd. Checked X-Sec.
Indexed Date Date No.

76-L298 CE 307 3-61

PLEASE RETURN TO
LOS ANGELES COUNTY ENGINEER
403 LOS ANGELES COUNTY ENGINEERING BLDG.

NOTE: ANY ADDITIONS OR CHANGES ON THIS SHEET MUST BE MADE OR CIRCLED IN RED INK, WITH DATE AND NAME OF PERSON MAKING CHANGE.

Do not extend notes this side of this line.

STATION	B.S.	H.I.	F.S.	ELEV.			
					Grade		
Cor. Cb. L				559.75	559.75	Fin. Gr.	Set blue keel Mk
J-8				Set to	558.31	Sub-grade	Set 1X2
I-8				grade	557.56	Sub-grade	"
H-8					556.53	Sub-grade	"
G-9					557.35	"	"
F-9					556.55	"	"
E-9					556.35	"	"
D-9					555.82	"	"
Begin. Cb. Lt.					555.79	"	"
E.C. Lt					554.50	"	"
							Note: For W. edge of Rd. streched string from top Cb. @ W. to T.C. Islands.
Between Cb. Island 1-B	W. edge Rd. (18' from Cb.)				556.50		set 1X2 red top
Between Cb. T.C. Island 2-B	"				557.14		"
" 3-B	"				557.60		"
" 4-B	"				558.13		"
TBM				560.00	TBM	Elev. 560.00	F.B. 2919-250

Profile No. ____ Notes Red ____ Plotted ____ Job No. 8457.10 Division No. ____
X-Sec. No. ____ Date ____ Date ____ Survey of Womens Detention Facility
Notes Chkd. ____ Checked ____ Survey by Crowe Notes CVC Date 13 Nov. 62
Date ____ Date ____ Map No. ____ Indexed [redacted] Date ____

F.B. 2993 PG. 63

Notes Ck'd by	Survey of Womens Detention Fac
Map No.	JN 8457.10 Tape 0161 Std 68 °F
Office Work	Surveyed by C. V. Crowe
Checked	Notes C V C Date 14 Nov 62
Date	Indexed G. J. GALLI

F. B. 2993 PG. 65

WOMENS DETENTION FACILITY
ROAD ON EAST SIDE DETENTION
BLDGS

C.P. # 8457.10
Nov. 1962

Reference
Sheet # G1, # C-3-7
F.B. 2919-253

Party
Crowe
Newman
Spriggs
Falsey

Note: Any Additions or Changes on This Sheet Must Be Made or Circled in Red Ink With Date and Name of Person Making Change.

Do not extend this side of this line.

PLEASE RETURN TO
LOS ANGELES COUNTY ENGINEER
403 LOS ANGELES COUNTY ENGINEERING BLDG.

76F3098 CF # 310 3-61

F. B. 2993 PG. 66

Contd F.B. 2919 - 262 Pt.



LOS ANGELES COUNTY ENGINEER
1403 LOS ANGELES COUNTY ENGINEERING BLDG.
PLEASE RETURN TO
Do not extend this side of this line.
Note: Any Additions or Changes on This Sheet Must Be Made or Circled in Red Ink With Date and Name of Person Making Change.

Notes Ck'd by	Survey of Womens Detention Fac
Map No.	JN 845710 Tape 0161 Std 68 °F
Office Work	Surveyed by C.K. Crowe
Checked	Notes CVC Date 15 Nov. 62
Date	Indexed C. J. GALLI

F. B. 2998 Pg. 67

Contd. Bot. Pg 66

Note: Any Additions or Changes on This Sheet Must Be Made or Circled in Red Ink With Date and Name of Person Making Change.

PLEASE RETURN TO
LOS ANGELES COUNTY ENGINEER
403 Los Angeles County Engineering Bldg.

Do not extend this side of this line.

76F3095 CF # 310 3-61

Contd. top Pg. 68

F. B. 2993 Pg. 68

Note: Red Pts. on curves #6 & #7 are the new design of these curves as requested in memo from Inspector Brown to miss an existing M.H. on curve #6

Contd. Bot. Pg. 67

Curve #5
Δ = 90°
3' off R = 52'
Edge Pvmt L = 86.39
3' off C = 73.5
Curve #6
Δ = 66° 12' 33"
5' off R = ~~55'~~ 58'
Cb face L = ~~57.78~~
5' off C =

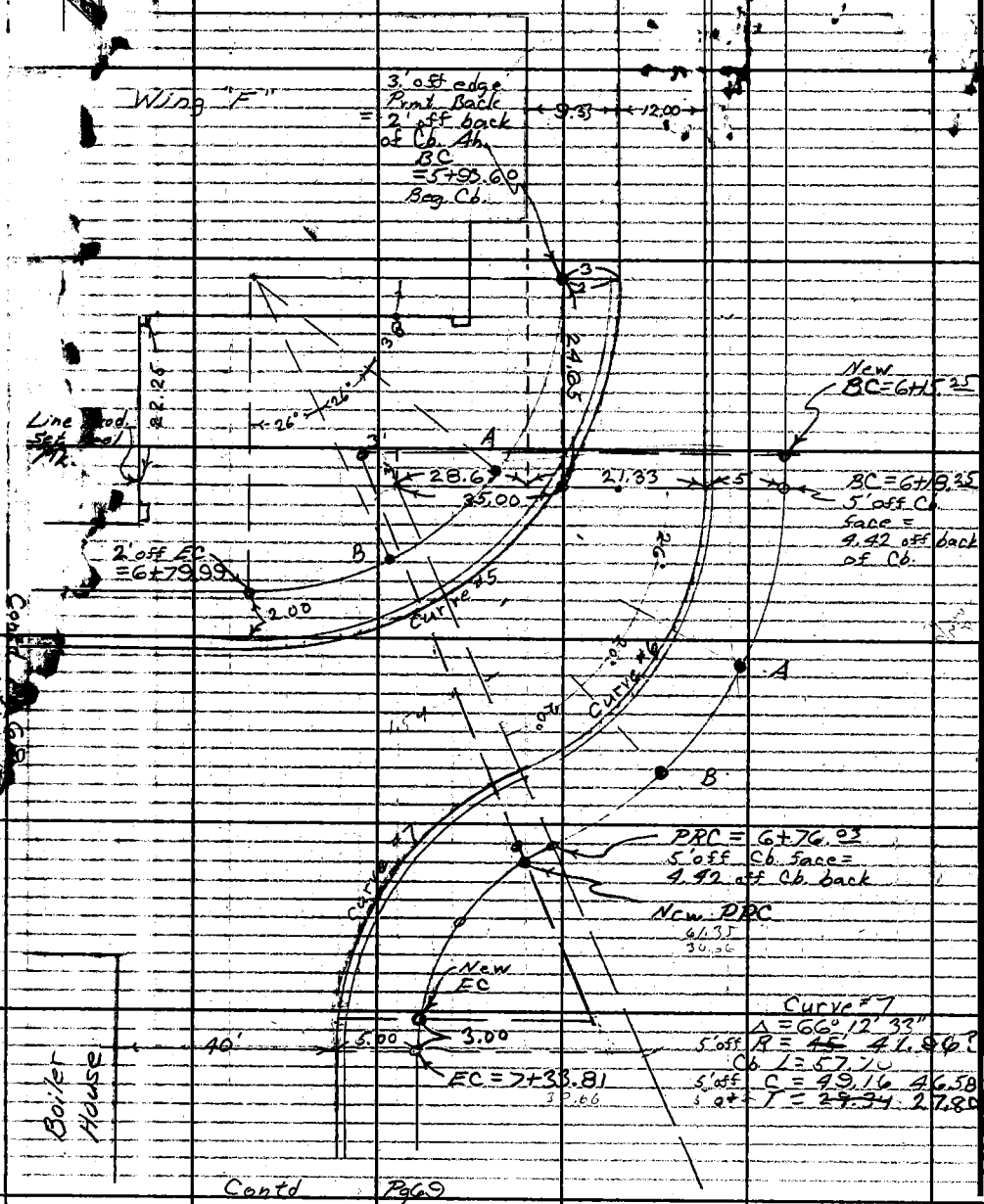

Curve #7
Δ = 66° 12' 33"
5' off R = ~~45'~~ 41.86?
Cb L = 57.70
5' off C = 49.16 46.58
5' off T = ~~29.34~~ 27.80

Contd Pg 69

PLEASE RETURN TO
LOS ANGELES COUNTY ENGINEER
403 LOS ANGELES COUNTY ENGINEERING BLDG.
Do not extend this side of this line.
Note: Any Additions or Changes on This Sheet Must be Made or Circled in Red Ink With Date and Name of Person Making Change.

Notes Ck'd by	Survey of Women's Detention Fac
Map No.	JN 8457.10 Tape 0161 Std. 68 °F
Office Work	Surveyed by C.V. Crowe
Checked	Notes C V C Date 6 Mar. 62
Date	Indexed C. J. BALLI

F. B. 2993 PG. 69

Contd Lt. Pg 68

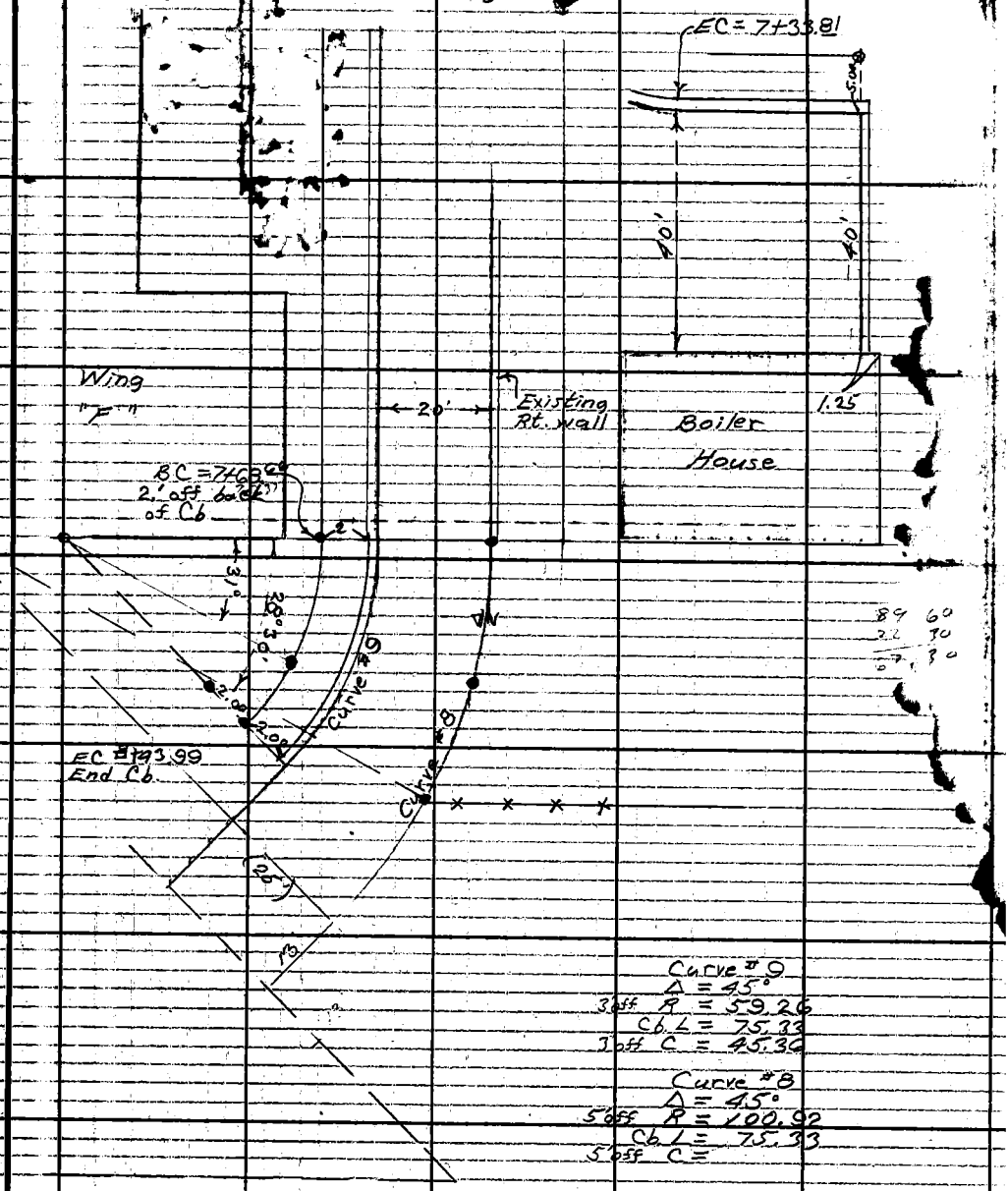

Curve #9
Δ = 45°
3' off R = 59.26
Cb L = 75.33
3' off C = 45.36

Curve #8
Δ = 45°
5' off R = 100.92
Cb L = 75.33
5' off C =

Note: Any Additions or Changes on this Sheet Must be Made or Circled in Red Ink With Date and Name of Person Making Change.

Do not extend this side of this line

PLEASE RETURN TO
LOS ANGELES COUNTY ENGINEER
403 LOS ANGELES COUNTY ENGINEERING BLDG.

76F3095 CE # 310 5-61

Profile No.	Notes Red.	Plotted	Job No. 8457.10	Division No.	F. B. 2993 PG. 71
	Date	Date	Survey of Womens Detention Fac.		
X-Sec. No.	Notes Chkd.	Checked	Survey by C. V. Crowe	Notes C.V.C.	Date Nov. 62
	Date	Date	Map No.	Indexed	Date

WOMENS DETENTION FACILITY
ROAD ON EAST SIDE DETENTION
BLDGS.

C.P. #8457.10
Nov. 1962

Sub-grade = Fin. Grade less 0.75'

Offsets on E. side are 4.42 off back of Cb.
Cuts on E side are to sub-grade

Offsets on W. side are 3' to edge Pvmt.
and are set to Fin. Grade per request
on work assignment memo from Insp. Brown

STATION	B. S.	H. I.	F. S.	ELEV.
	Reference Sheet #C-2			

Party
Crowe
Newman
Spriggs
Falsey

NOTE: ANY ADDITIONS OR CHANGES ON THIS SHEET MUST BE MADE OR CIRCLED IN RED INK, WITH DATE AND NAME OF PERSON MAKING CHANGE.

Do not extend notes this side of this line.

PLEASE RETURN TO
LOS ANGELES COUNTY ENGINEER
700 LOS ANGELES COUNTY ENGINEERING BLDG.

76L-298 S & E #307—1-56

PLEASE RETURN TO
LOS ANGELES COUNTY ENGINEER
700 LOS ANGELES COUNTY ENGINEERING BLDG.

NOTE: ANY ADDITIONS OR CHANGES ON THIS SHEET MUST BE MADE OR CIRCLED IN RED INK, WITH DATE AND NAME OF PERSON MAKING CHANGE.

Do not extend notes this side of this line.

STATION	B. S.	H. I.	F. S.	ELEV.				
TBM				555.00	TBM Fin Grade	Sub Grade	Elev. 555.00 C or F	F.B. 2993-60
8+43.99	Right			556.43	556.54	555.79	C 0.64	
	Left			555.32	556.07	555.32	—	Set red top 1x2
14°	L			554.91	555.66	554.91	—	Set red top "
31°	R.			556.39	556.00	555.25	C 1.14	
BC 7+68.66	R			555.49	555.25	554.50	C 0.99	
"	L			554.50	"	554.50	—	Set red top
7+50	R			554.43	554.20	553.45	C 0.98	Set 1x2 N&T
7+25	R			552.92	552.20	551.45	C 1.47	"
7+00 ⊙	R			551.58	550.70	549.95	C 1.63	"
EC 6+79.99	R			551.05	550.11	549.36	C 1.69	"
B	R			550.80	550.12	549.37	C 1.43	"
A	R			551.29	550.93	550.18	C 1.11	"
BC 5+93.40	R			552.49	552.40	551.65	C 0.84	"
5+96.	L ⊙			552.82	552.28	551.53	C 1.29	"
BC 5+15.25	L			551.20	551.90	551.15	C 0.05	"
26° A	L			550.42	550.70	549.95	C 0.47	"
46° B	L			549.45	550.10	549.35	C 0.10	"
PRC	L			549.45	549.50	548.75	C 0.70	"
Δ/2	L			548.61	548.65	547.90	C 0.71	"
EC 7+30.81				548.68	547.80	547.05	C 1.63	"

F. B. 2993 PG. 72

Job No. 8457.10 Division No. Notes Red Plotted Profile
Survey of Womens Detention Fac. Date Date No.
Survey by Crowe Notes CVC Notes Chkd Checked X-Sec.
Indexed Date Date No.

76L-298 S & E #307—1-56

PLEASE RETURN TO
LOS ANGELES COUNTY ENGINEER
700 LOS ANGELES COUNTY ENGINEERING BLDG.

NOTE: ANY ADDITIONS OR CHANGES ON THIS SHEET MUST BE MADE OR CIRCLED IN RED INK, WITH DATE AND NAME OF PERSON MAKING CHANGE.

Do not extend notes this side of this line.

STATION	B. S.	H. I.	F. S.	ELEV.	Prmt Fin Grade	Sub Grade	C or E to 9" Sub	
17								
7+64.47 or	Left			546.97	547.71	546.96	Sub Gr.	Set 1x2 N&T
7+95.13	L			544.80	547.71	546.96	F-2.16	"
	L							
5+75	L			552.85	552.65	551.90	C-0.95	
5+55.60	L			552.93	553.00	552.25	C-0.68	
5+50	L			552.94	552.93	552.18	C-0.76	
5+40	R			552.69	553.00	552.25	C-0.44	
5+28.09	L			553.15	552.64	—		Exist. Conc. Cb.
5+11.24	L			553.14	552.64	—		"
5+00	L			553.34	552.68	551.93	C-1.41	
5+00	R			552.91	553.00	552.25	C-0.66	
4+75	L			553.00 ~~552.43~~	552.84	552.09	C-0.91 ~~C-0.34~~	
4+50	R			553.04	553.00	552.25	C-0.79	
4+45	L			553.53	553.00	552.25	C-1.28	
4+25	L			553.69	552.92	552.17	C-1.52	
4+00	L			553.58	552.78	552.03	C-1.55	
4+00	R			553.26	553.00	552.25	C-1.01	
3+71.04	L			553.12		—		Exist Conc. Cb.
3+51.54	L			553.12		—		"
3+50	R			552.46	553.00	552.25	C-0.21	

2 of

Profile No. ___ Notes Red ___ Plotted ___ Job No. 8457.19 Division No. ___ F. B. 2993 PG. 73

X-Sec. No. ___ Date ___ Date ___ Survey of Womens Detention Fac

Notes Chkd. ___ Checked ___ Survey by C.V. Crowe Notes CVC Date 16 Nov. 62

Date ___ Date ___ Map No. ___ Indexed ___

PLEASE RETURN TO
LOS ANGELES COUNTY ENGINEER
700 LOS ANGELES COUNTY ENGINEERING BLDG.

NOTE: ANY ADDITIONS OR CHANGES ON THIS SHEET MUST BE MADE OR CIRCLED IN RED INK, WITH DATE AND NAME OF PERSON MAKING CHANGE.

Do not extend notes this side of this line.

F. B. 299 3 PG. 74 Job No. 5-45-76 Division No. 11 Profile No. X-Sec. No.
Survey of Wamens Dentention Fac.
Survey by S.K. Crews Notes Newman Plotted Date
Indexed [redacted] Date Notes Chkd. Date Checked Date Notes Red. Date

STATION	B. S.	H. I.	F. S.	ELEV.	Fin. Grade	Sub. Grade	C. or F.
3+25	L			553.03	552.78	552.03	C-1.00
3+00	R			552.21	553.00	552.25	F-0.04
2+98 37	L			552.96	552.93	552.18	C-0.78
2+83 37	L			552.78	553.00	552.25	C-0.53
2+75	L			552.83	552.94	552.19	C-0.64
2+50	L			552.96	552.78	552.03	C-0.93
"	R			552.70	553.00	552.25	C-0.45
2+35 87	L			553.09	Exist. Conc. Ch.		
2+18 20	L			553.08	552.69	"	
2+16	R			552.80	553.00	552.25	C-0.55
2+00 ①	L			553.43	552.80	552.05	C-1.38
1+75	L			553.33	552.96	552.21	C-1.12
1+60	L			553.35	553.06	552.31	C-1.04
1+60 ③	R			553.46	553.30	552.55	C-0.91
1+60 ⑤	R			553.36	553.80	552.55	C-0.81
1+50	L			553.35	553.12	552.37	C-0.98
1+25	L			553.36	553.28	552.53	C-0.83
1+04 78 B.C.	L			553.25	553.43	552.68	C-0.57
A				553.13	553.74	552.99	C-0.14
B. P.C.C.				553.40	553.96	553.21	C-0.19
C End. Guard Rail				554.51	554.87	554.12	C-0.39

76-L298 CE 307 3-61

PLEASE RETURN TO
LOS ANGELES COUNTY ENGINEER
403 LOS ANGELES COUNTY ENGINEERING BLDG.

NOTE: ANY ADDITIONS OR CHANGES ON THIS SHEET MUST BE MADE OR CIRCLED IN RED INK, WITH DATE AND NAME OF PERSON MAKING CHANGE.

Do not extend notes this side of this line.

STATION	B.S.	H.I.	F.S.	ELEV.	Fin. Grade	Sub Grade	C. or F.	
D end cb.				556 30	556.00 75	555.25	C 1.05	
E				556 77	556.70	555.95	C 0.82	
F				556 82	557.00 75	556.25	C 0.57	
G				556 37	556.83	556.08	C 0.29	
H				555 91	556.19 75	555.44	C 0.47	
J P.R.C.				554 28	554.63	553.88	C 0.40	
K				553 58	553.75	553.00	C 0.58	
AA				553 79	554.96 75	554.21	F 0.42	
B.B				554 43	555.00	554.25	C 0.18	
CC				555 54	556.07 75	555.32	C 0.22	
DD				555 08	555.71	554.96	C 0.12	
EE				554 22	554.93 75	554.18	C 0.04	
T.B.M.				4 61	T.B.M. 3/4" I.P.	Elev. 564.68		F.B.

Profile No. ____ Notes Red ____ Plotted ____ Job No. 8457.16 Division No. 11 20K F.B. 2993 PG. 75
Date ____ Date ____ Survey of Womens Detention Car
X-Sec. No. ____ Notes Chkd ____ Checked ____ Survey by C.V. Crowe Notes Kewman Date 11-16-62
Date ____ Date ____ Map No. ____ Indexed [redacted] Date ____

Profile No.	Notes Red	Plotted	Job No. 8457.10	Division No.	F.B. 2993	Pg. 77
	Date	Date	Survey of Womens Detention Fac			
X-Sec. No.	Notes Chkd.	Checked	Survey by C.V. Crowe	Notes Newman	Date 19 Nov. 62	
	Date	Date	Map No.	Indexed [redacted]	Date [redacted]	

WOMENS DETENTION FACILITY
CURBING AT BOILER HOUSE

C.P. #8457.10
19 Nov. 1962

STATION	B.S.	H.I.	F.S.	ELEV.

Reference

Sheet #

Party

Crowe
Newman
Spriggs
Falsey

NOTE: ANY ADDITIONS OR CHANGES ON THIS SHEET MUST BE MADE OR CIRCLED IN RED INK, WITH DATE AND NAME OF PERSON MAKING CHANGE.

Do not extend notes this side of this line.

PLEASE RETURN TO
LOS ANGELES COUNTY ENGINEER
403 LOS ANGELES COUNTY ENGINEERING BLDG.

76-L298 CE 307 3-61

76-L298 CE 307 3-61

PLEASE RETURN TO
LOS ANGELES COUNTY ENGINEER
403 LOS ANGELES COUNTY ENGINEERING BLDG.

NOTE: ANY ADDITIONS OR CHANGES ON THIS SHEET MUST BE MADE OR CIRCLED IN RED INK, WITH DATE AND NAME OF PERSON MAKING CHANGE.

Do not extend notes this side of this line.

STATION	B.S.	H.I.	F.S.	ELEV.				
T.B.M.					T.B.M. Elev. 554.76 F.B. Bt. spk in Lead S.W. Cor. conc. Transformer Pa			
					Fin Grade Top Curb	Sub Grade	C. or F.	
①				553.03	554.50	553.50	F-0.47	Set Mark on curb 6' off West edge A.C. burm
②				553.75	554.67	553.67	C-0.08	
③				554.45	554.85	553.85	C-0.60	

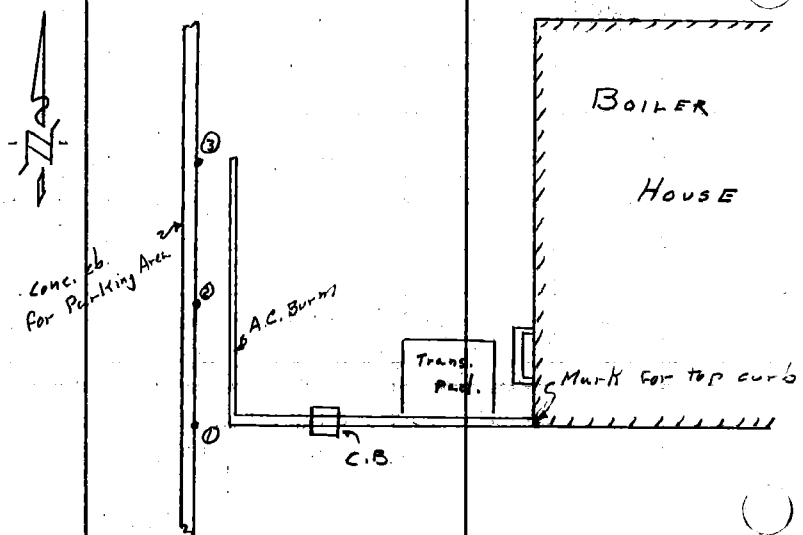

F.B. 2993 Pg. 78

Job No. 845716 Division No. Notes Red Plotted Profile

Survey of Womens Detention Fac. Date Date No. X-Sec.

Survey by Crowe Notes Newman Notes Chkd. Checked Date No.

Indexed [illegible] Date Date

Profile No.	Notes Red	Plotted	Job No. 845710	Division No.	F. B. 2993	Pg. 79
	Date	Date	Survey of Womens Detention Fac.			
X-Sec. No.	Notes Chkd	Checked	Survey by C.Y. Crowe	Notes Newman	Date 19 Nov. 62	
	Date	Date	Map No.	Indexed [redacted]	Date [redacted]	

WOMENS DETENTION FACILITY
CURBING E. OF ACTIVITY BLDG.

C.P. #845710
19 Nov. 1962

STATION	B. S.	H. I.	F. S.	ELEV.
	Reference F.B. 2919 – 261 Sheet #X-5			

Party
Crowe
Newman
Spriggs
Falsey

NOTE: ANY ADDITIONS OR CHANGES ON THIS SHEET MUST BE MADE OR CIRCLED IN RED INK, WITH DATE AND NAME OF PERSON MAKING CHANGE.

Do not extend notes this side of this line.

PLEASE RETURN TO
LOS ANGELES COUNTY SURVEYOR
726 LOS ANGELES COUNTY ENGINEERING BLDG.

78L298 S & E #307 9-54

PLEASE RETURN TO
LOS ANGELES COUNTY SURVEYOR
726 LOS ANGELES COUNTY ENGINEERING BLDG.

NOTE: ANY ADDITIONS OR CHANGES ON THIS SHEET MUST BE MADE OR CIRCLED IN RED INK, WITH DATE AND NAME OF PERSON MAKING CHANGE.

Do not extend notes this side of this line.

STATION	B. S.	H. I.	F. S.	ELEV.			
T.B.M.				554 68			
					Fin Grade Top curb	C or F	
		Going West					
0+00 Edge Walk 0+01.56 curb				552 43	552.20	C-0.23	Per FB 2919-258
+25				552 94	552.70	C-0.24	
+50				553 52	553.23	C-0.29	
+75				554 33	553.76	C-0.57	
1+00				555 03	554.20	C-0.83	
+25				555 51	554.85	C-0.66	
1+32.6 Edge Walk 1+31.04 Curb				555 39	555.00	C-0.39	
		Going South					
0+00 Edge Walk 0+01.56 curb				552 61	552.20	C-0.41	
+25				553 33	552.49	C-0.84	
+50				553 66	552.81	C-0.85	
+70 End Cb.				553 40	553.13	C-0.27	
Pt. A				553.18	Pt. A Elev. 553.13		FB 2993-74

F. B. 2993 Pg 80
Job No. 345218 Division No. Notes Red. Plotted Profile
Survey of Womens Detention Fac. Date Date No.
Survey by C. V. Crowe Notes Newman Notes Chkd. Checked X-Sec.
Indexed Date Date No.

Profile No.	Notes Red	Plotted	Job No. 8457.10	Division No.	F. B. 2993 PG. 81
	Date	Date	Survey of Womens Detention Fac		
X-Sec. No.	Notes Chkd	Checked	Survey by Crowe	Notes C.V.C.	Date Nov. 62
	Date	Date	Map No.	Indexed [redacted]	Date [redacted]

WOMENS DETENTION FACILITY
AERIAL PHOTO CONTROL

C.P.# 8457.10
Nov. 1962

STATION	B. S.	H. I.	F. S.	ELEV.
		Reference		

Party
Crowe
Newman
Spriggs
Falsey

NOTE: ANY ADDITIONS OR CHANGES ON THIS SHEET MUST BE MADE OR CIRCLED IN RED INK, WITH DATE AND NAME OF PERSON MAKING CHANGE.

Do not extend notes this side of this line.

PLEASE RETURN TO
LOS ANGELES COUNTY ENGINEER
700 LOS ANGELES COUNTY ENGINEERING BLDG.

76L-298 S & E #307—1-56

76L-298 S & E #307—1-56

PLEASE RETURN TO
LOS ANGELES COUNTY ENGINEER
700 LOS ANGELES COUNTY ENGINEERING BLDG.

NOTE: ANY ADDITIONS OR CHANGES ON THIS SHEET MUST BE MADE OR CIRCLED IN RED INK, WITH DATE AND NAME OF PERSON MAKING CHANGE.

Do not extend notes this side of this line.

STATION	B. S.	H. I.	F. S.	ELEV.	
B.M.# 420-C-61				323.41	BM# 420-C-61 Elev. 323.41 LA-167-C Pg 10
					Fd. Ram set in N.W. Cor C.B.
423+41.08				319.31	Fd. Painted + Fd. L&T. E. edge Fwy. per A290.001 Pg 51
424-C-61				320.07	BM# 424-C-61 Elev. 320.00 LA-167-C Pg 10
					Fd Ch x top N.W. bolt light base
440-					
440-C-61				363.67	BM# 440-C-61 Elev. 363.67 LA-167-C Pg 11
					Fd Ch X N.W. bolt Rt sign base 440+25
TBM				356.40	Fd Ch □ S. end headwall Mkd. 356.47
TP				347.91	
436+90.92				344.26	Fd L&T. in painted white + E. edge Fwy.
					Index A 201.001 Pg 56 LA 167 Man. P.
TP				349.86	
TBM				356.41	Fd Ch □ S. end headwall Mkd. 356.47
					No Ref.

Profile Notes Red. Plotted Job No. 8457 Division No. F-B 2993 Pg. 83
No. Date Date Survey of Womens Detention Fac.
X-Sec. Notes Chkd Checked Survey by Crowe Notes CVC Date 20 Nov. 62
No. Date Date Map No. Indexed R. L. [illegible] Date [illegible]

PLEASE RETURN TO
LOS ANGELES COUNTY ENGINEER
700 LOS ANGELES COUNTY ENGINEERING BLDG.

NOTE: ANY ADDITIONS OR CHANGES ON THIS SHEET MUST BE MADE OR CIRCLED IN RED INK, WITH DATE AND NAME OF PERSON MAKING CHANGE.

Do not extend notes this side of this line.

STATION	B. S.	H. I.	F. S.	ELEV.	
BM A-12	1.63	466.70		465.07	A-12 Elev. 465.07 F.B. 2937-13,17
					Fd. Std. C.E. B.C. B.M. Mon.
T.P.	1.46	456.36	11.80	454.90	1X1
T.P.	0.38	444.64	12.10	444.26	1X1
T.P.	0.20	433.23	11.61	433.03	1X1
T.P.	3.09	428.55	7.77	425.46	
Sec. Cor.	11.40	430.10	9.85	418.70	Sec. Cor.
					Fd. St. C.E. B.C. Mon. 29,30,31,32
T.P.	11.23	440.34	0.99	429.11	
T.P.	11.81	451.56	0.59	439.75	1X1
T.P.	10.03	461.09	0.50	451.06	Rock
T.P.	9.76	469.25	1.60	459.49	Rock
BM A-12			4.15	465.10	BM-A-12 Elev. 465.07 F.B. 2937-13,17
					(See above Desc.)

F. B. 2993 Pg. 84 Job No. 8457.10 Division No. Notes Red Plotted Profile
Survey of Womens Detention Fac. Date Date No.
Survey by Crowe Notes Notes Chkd Checked X-Sec.
Indexed [redacted] Date Date No.

76L298 S & E #307 9-54

PLEASE RETURN TO
LOS ANGELES COUNTY SURVEYOR
726 LOS ANGELES COUNTY ENGINEERING BLDG.

NOTE: ANY ADDITIONS OR CHANGES ON THIS SHEET MUST BE MADE OR CIRCLED IN RED INK, WITH DATE AND NAME OF PERSON MAKING CHANGE.

Do not extend notes this side of this line.

STATION	B. S.	H. I.	F. S.	ELEV.		
Fd. B.M. # 61-5				343	31	B.M. # 61-5 Elev. 343.313 F.B. 2863-12 Ramona Blvd. Undercrossing and Long Beach Frwy. in the S'ly side Ramona Blvd., 22.5' E. of ch. lk. fence. Cor. 1.0' S. of the cb. in the S'ly Cor. of a Conc. Culvert. A. Co. Eng. B.M. brass-cap Mon. Marked "B.M. 61-5, RE. 5869, 1961
T.P.				351	18	Spk. in edge Gut. Ramona Blvd.
T.P.				359	28	Top curb 12' ± N. of S end N.E.C.R. Ramona Blvd & Casuda Cyn Rd.
Fd. Pt. "E"				361	53	Fd. Pt. "E" of the Ramona Land Rec. Proj., a painted + on the eastside Casuda Cyn Rd. 37' ± So. of the N.E.C.R at Ramona Blvd.
T.P.				363	24	1X1
T.P.				361	03	1X2
Fd. Pt. "J-3"				355	95	Fd. Pt. "J-3" of the Ramona Land Rec. Proj. a 1X2 c N. with a Gypsum +
T.P.				357	44	1X1
T.P.				351	16	Spk.
Fd. B.M. # 61-5				343	29	B.M. # 61-5 Elev. 343.313 See above

Profile Notes Red. ____ Plotted ____ Job No. 8457.10 Division No. 11 F. B. 2943
No. ____ Date ____ Date ____ Survey of Womens Detention Fac.
X-Sec. Notes Chkd. ____ Checked ____ Survey by Newman Notes Newman Date 11-21-62
No. ____ Date ____ Date ____ Map No. ____ Indexed [redacted] Date ____

PLEASE RETURN TO
LOS ANGELES COUNTY SURVEYOR
726 LOS ANGELES COUNTY ENGINEERING BLDG.

NOTE: ANY ADDITIONS OR CHANGES ON THIS SHEET MUST BE MADE OR CIRCLED IN RED INK, WITH DATE AND NAME OF PERSON MAKING CHANGE.

Do not extend notes this side of this line.

STATION	B. S.	H. I.	F. S.	ELEV.		
Fd. T.B.M.				492.67	T.B.M. Elev 492.67 F.B. 2919-30 City Terrace & Rollins Dr. S.W. Cor. BT. Spk. in Cb. 1.5' W. of E. end Cb.	
T.P.				500.44	1X1	
T.P.				495.25	Cor. Wood rail	
Fd. C.E.Mon. P.O.L.				486.58	Fd. C.E.Mon. P.O.L. C.E. Brass Cap Mon. Marked P.O.L. Sec. 30 70'± No. of ℄ Hayes St. Sec. 29	{White Gypsum +
T.P.				494.69	1X1	
Fd. T.B.M.				492.64	T.B.M. Elev. 492.67	see above.

F.B. 2993 Pg. 86 Job No. 8457.10 Division No. 11 Notes Red. Plotted Profile
Survey of Women's Detention Fac. Date Date No. X-Sec.
Survey by Newman Notes Newman Notes Chkd. Checked
Indexed [redacted] Date Date No.

76L298 S & E #307 9-54

PLEASE RETURN TO
LOS ANGELES COUNTY SURVEYOR
726 LOS ANGELES COUNTY ENGINEERING BLDG.

NOTE: ANY ADDITIONS OR CHANGES ON THIS SHEET MUST BE MADE OR CIRCLED IN RED INK, WITH DATE AND NAME OF PERSON MAKING CHANGE.

Do not extend notes this side of this line.

STATION	B. S.	H. I.	F. S.	ELEV.	
d. B.M. #62-1				326 73	Fd. B.M. #62-1 Elev. 326.734 F.B. 2863-9 Eastern Ave. & E. Blanchard St., N.E. Cor., 59.5' N'ly of ℄ of Blanchard, 56.5' S'ly of P.P. #1270905 E., 28' S.W'ly of Guy Pole #1168720 E. and 1.8' N.E'ly of the E. Cb. A Co. E. B.M. Mon. Marked B.M. 61-2 R.E. 5869, 1961 Set in Conc. 10" below the surface and protected by a cast Iron Cover.
T.P.				324 55	Spk. edge Gut.
d. TR. M.H.				318 03	CTR. M.H. at Intro ℄ Blanchard St & Humphreys St.
T.P.				315 25	Spk. edge Gut.
T.P.				307 52	"
d. Bt. Spk. & T.				298 64	Bt. Spk. & T. B.C. Blanchard St. into McBride Ave.
T.P.				299 22	Spk. edge Gut.
T.P.				289 85	"
T.P.				283 06	"
T.P. "A"				282 58	"
T.P.				285 46	pt on curb.
T.P.				294 31	"
T.P.				302 39	"
T.P.				310 88	"
Painted + ramp from Ford Ave.				313 58	Fd. Bt. Spk. CTR. Painted "+" ℄ of onramp approx 140'± No. of Floral Dr. & Ford Ave.
d. B.M. #31-12A				312 59	Fd. B.M. #32-12A Elev. 312.529 F.B. 1397-239 Brass Cap Mon. in Well - West of curb West side onramp 70'± No. of Floral Dr.

Profile Notes Red ____ Plotted ____ Job No. 8457.10 Division No. 11 F.B. 2993 Pg. 87
No. ____ Date ____ Date ____ Survey of Women's Detention Fac.
X-Sec. Notes Chkd ____ Checked ____ Survey by Newman Notes Newman Date 11-21-62
No. ____ Date ____ Date ____ Map No. ____ Indexed [redacted] Date ____

F. B. 2993 Pg. 188 Job No. Division No. Notes Red. Plotted Profile

Survey of Date Date No.

Survey by Notes Notes Chkd. Checked X-Sec.

Indexed Date Date Date No.

PLEASE RETURN TO

LOS ANGELES COUNTY SURVEYOR

726 LOS ANGELES COUNTY ENGINEERING BLDG.

NOTE: ANY ADDITIONS OR CHANGES ON THIS SHEET MUST BE MADE OR CIRCLED IN RED INK, WITH DATE AND NAME OF PERSON MAKING CHANGE.

Do not extend notes this side of this line.

STATION	B. S.	H. I.	F. S.	ELEV.	
T.P. "A"				282.58	See pg. 86
CTR. M.H.				281.06	Fd. CTR M.H. with white painted "+" & Intr's Flora Drive & Humphreys Ave.

Notes Ck'd by	Survey of Womens Det. CTR.
Map No.	JN 8457.10 Tape Std °F
Office Work	Surveyed by Newman
Checked	Notes Newman Date 2-27-63
Date	Indexed J. GALLI AUG 16 '63

F. B. 2993 PG. 89

WOMENS DETENTION FACILITY
C.P. 8457.10

CURBS FOR PARKING AREA
WESTSIDE

See pg # 113 for Grades

2-27-63
Newman
Spriggs
Falsey
Beck

Sheets:
C-1
Grading Plan Staking sheet

Note: Any Additions or Changes on This Sheet Must be Made or Circled in Red Ink With Date and Name of Person Making Change.
Do not extend this side of this line.
PLEASE RETURN TO
LOS ANGELES COUNTY ENGINEER
403 LOS ANGELES COUNTY ENGINEERING BLDG.
76F3095 CE # 310 3.61

F. B. 2993 PG. 90

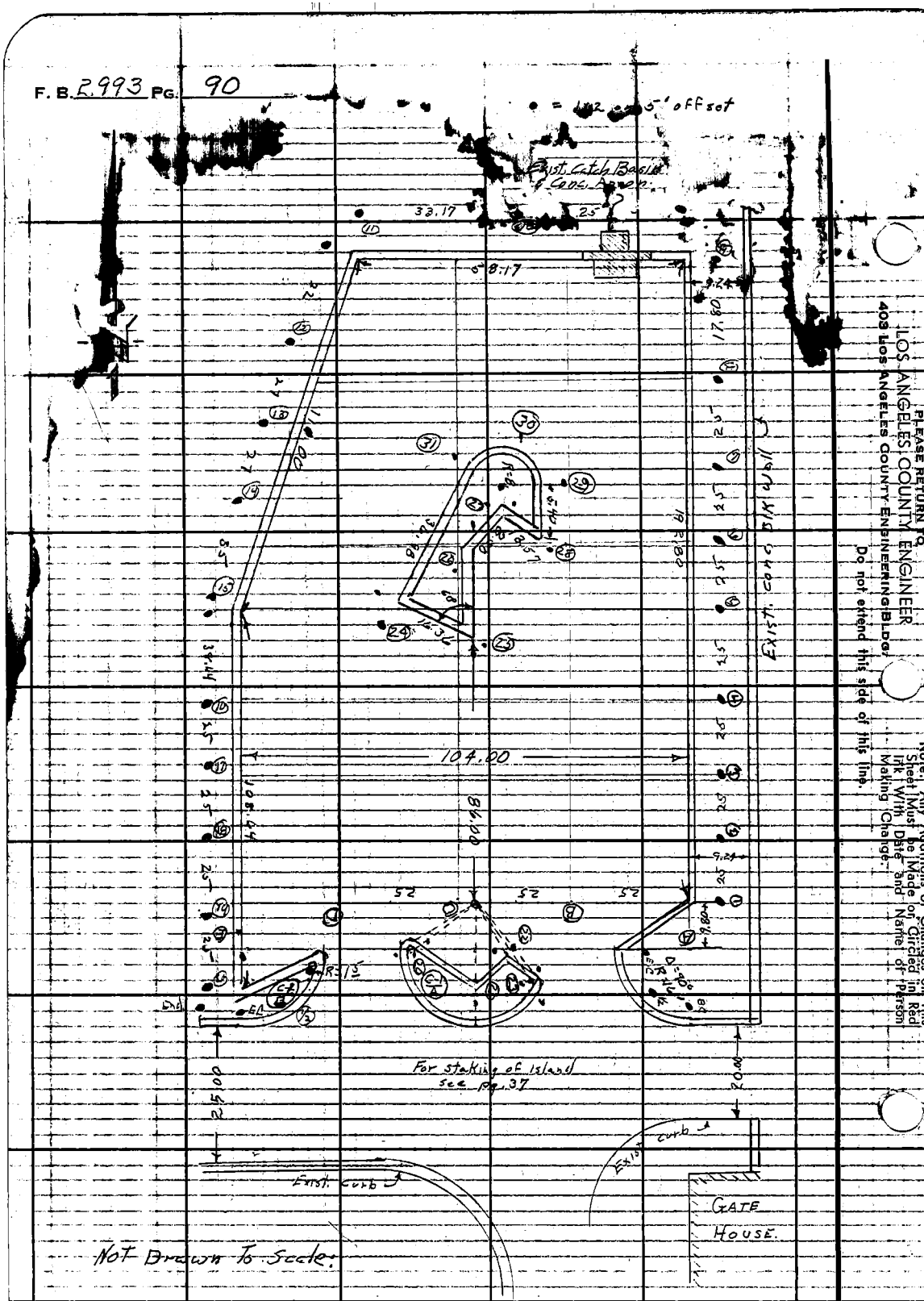

PLEASE RETURN TO
LOS ANGELES COUNTY ENGINEER
403 LOS ANGELES COUNTY ENGINEERING BLDG.
Do not extend this side of this line.

Note: Any Additions or Changes on This Sheet Must be Made or Circled in Red Ink With Date and Name of Person Making Change.

Profile No.	Notes Red	Plotted	Job No. 8457.10	Division No. 11	F.B. 2993	PG. 91
	Date	Date	Survey of Womens Detention Fac.			
X-Sec. No.	Notes Chkd.	Checked	Survey by Newman	Notes Newman	Date 2-27-63	
	Date	Date	Map No.	Indexed C. L. [illegible]	Date [illegible]	

WOMENS DETENTION FACILITY

C.P. #8457.10

Curb Grades

for

PARKING AREA

West side.

For location of points see pg. 90

Newman
Springs
Falsey
Beck.

STATION	B.S.	H.I.	F.S.	ELEV.

NOTE: ANY ADDITIONS OR CHANGES ON THIS SHEET MUST BE MADE OR CIRCLED IN RED INK, WITH DATE AND NAME OF PERSON MAKING CHANGE.

Do not extend notes this side of this line.

PLEASE RETURN TO
LOS ANGELES COUNTY ENGINEER
403 LOS ANGELES COUNTY ENGINEERING BLDG.

76-L298 CE 307 3-61

PLEASE RETURN TO
LOS ANGELES COUNTY ENGINEER
403 LOS ANGELES COUNTY ENGINEERING BLDG.

NOTE: ANY ADDITIONS OR CHANGES ON THIS SHEET MUST BE MADE OR CIRCLED IN RED INK, WITH DATE AND NAME OF PERSON MAKING CHANGE

Do not extend notes this side of this line.

STATION	B.S.	H.I.	F.S.	ELEV.			
T.B.M.				560 00	Fd. T.B.M. Elev. 560.00 S.W. Cor. of Gate House & chis "—" on the S.W. steel col.		F.B.
					Elev. for Top Curb.		
B.C.					559.17		
1/2					558.79		
E.C.					558.41		
(1) * pt.					558.28		
(2)					558.01		
(3)					557.72		
(4)					557.42		
(5)					557.14		
(6)					556.85		
(7)					556.57		
(8)					556.25		
(9) * pt.					556.05		
E. end of C.B. Curb.				555 99	Exist.		
W. " " " "				556 00	"		
(10)					556.00		
(11) * pt.					556.00		
(12)					556.24		
(13)					556.56		

F.B. 2993 PG. 92

Job No. 9.60 Division No. Notes Red Date Plotted Date Profile No. X-Sec. No.

Survey of Survey by Indexed Notes Date Notes Chkd. Date Checked Date

76-L298 CE 307 3-61

PLEASE RETURN TO
LOS ANGELES COUNTY ENGINEER
403 LOS ANGELES COUNTY ENGINEERING BLDG.

NOTE: ANY ADDITIONS OR CHANGES ON THIS SHEET MUST BE MADE OR CIRCLED IN RED INK, WITH DATE AND NAME OF PERSON MAKING CHANGE.

Do not extend notes this side of this line.

STATION	B.S.	H.I.	F.S.	ELEV.			
					Elev. For Top Curb.		
(14)					556.88		
(15) ∡ pt.					557.29		
5A see below							
(16)					557.72		
(17)					558.02		
(18)					558.32		
(19) ∡ pt.					558.67		
.5 Rad. pt.					558.55		
½					558.14		
E.C.					557.74		
End. Curb.					557.40		
15-A					557.39		
(20) R=2.00					558.50		
(21) ∡ pt.					558.60		
(22) ∡ pt.					558.53		
(23) R=2.00					558.58		
(24) ∡ pt.					557.32		
(25) ∡ pt.					557.40		
(26) ∡ pt.					557.10		
(27) ∡ pt.					557.05		
(28) ∡ pt.					556.99		

Profile No. ____ Notes Red ____ Plotted ____ Job No. 845710 Division No. 11 F.B. 2993 Pg. 93
X-Sec. No. ____ Date ____ Date ____ Survey of Glamans Det. Ctr.
Notes Chkd. ____ Checked ____ Survey by Newman Notes Newman Date 2-27-63
Date ____ Date ____ Map No. ____ Indexed C. J. [redacted] Date ____

F. B. 2993 Pg. 84 | Job No. 8457.18 | Division No. 11 | Notes Red | Plotted | Profile

Survey of Women's Detention | Date | Date | No.

Survey by Berkheiser | Notes D.L.B | Notes Chkd. | Checked | X-Sec.

Indexed [redacted] | Date | Date | Date | No.

STATION	B.S.	H.I.	F.S.	ELEV.	Elev. for Top cb
(29) R=8 BC.					556.86.
(30) M.OC. R=8 E.C.					556.84
(31)					556.83

PLEASE RETURN TO
LOS ANGELES COUNTY ENGINEER
403 LOS ANGELES COUNTY ENGINEERING BLDG.

Do not extend notes this side of this line.

NOTE: ANY ADDITIONS OR CHANGES ON THIS SHEET MUST BE MADE OR CIRCLED IN RED INK, WITH DATE AND NAME OF PERSON MAKING CHANGE

Notes Ck'd by	Survey of Womens Det. Ctr.
Map No.	JN 8457.10 Tape Std OF
Office Work	Surveyed by Newman
Checked	Notes Newman Date 2-28-63
Date	Indexed E. J. GALLI AUG 1 6 '63
	AUG 1 6 '63

F. B. 2993 PG. 95

WOMENS DETENTION FACILITY

C.P. #8457.10

Grids for Paved Area West of Add. Bldg. & Service Road To Aud.

2-28-63

Newman
Spriggs
Falsey
Beck

Note: Any Additions or Changes on This Sheet Must Be Made in Red Ink With Date and Name of Person Making Change.

Do not extend notes this side of this line.

RETURN TO
LOS ANGELES COUNTY ENGINEER
700 LOS ANGELES COUNTY ENGINEERING BLDG.

76F8095 CE #247—8-57

F. B. 2993 PG. 96

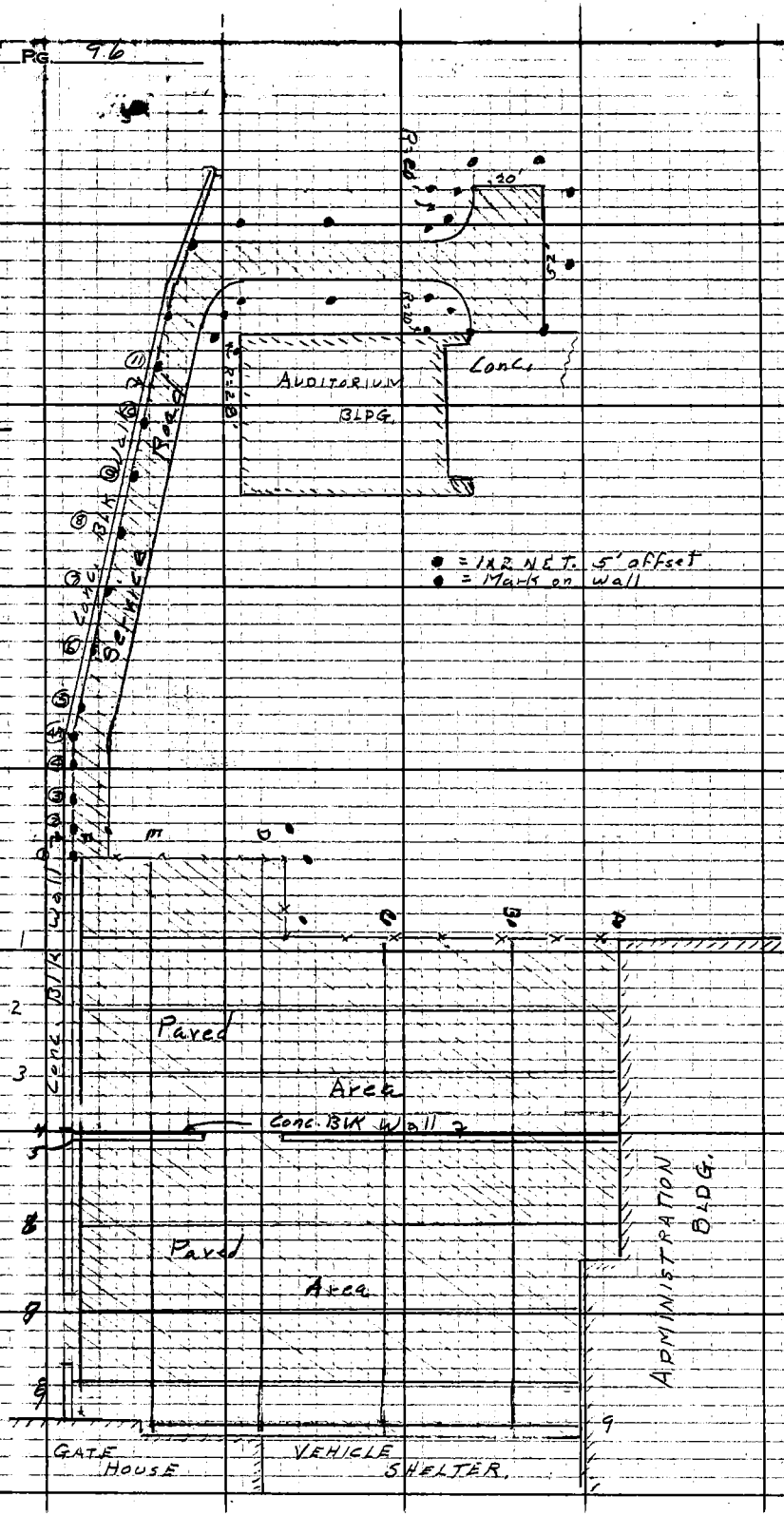

● = 1X2 NET. 5' offset
● = Mark on wall

RETURN TO
LOS ANGELES COUNTY ENGINEER
700 LOS ANGELES COUNTY ENGINEERING BLDG.

Do not extend notes this side of this line.

Note: Any Additions or Changes on This Sheet Must be Made or Circled in Red Ink With Date and Name of Peson Making Change.

76-L298 CE 307 3-61

8,56

PLEASE RETURN TO
LOS ANGELES COUNTY ENGINEER
403 LOS ANGELES COUNTY ENGINEERING BLDG.

NOTE: ANY ADDITIONS OR CHANGES ON THIS SHEET MUST BE MADE OR CIRCLED IN RED INK, WITH DATE AND NAME OF PERSON MAKING CHANGE.

Do not extend notes this side of this line.

Profile Notes Red. Plotted Job No. 8457 Division No. 11 F.B. 2993 PG. 92
No. Date Date Date Survey of Cajon Creek Detention - CDR
Sec. Notes Chkd. Checked Survey by Newman Notes Newman Date 2-28-63
No. Date Date Map No. Indexed Date

STATION	B.S.	H.I.	F.S.	ELEV.	Service Road to Auditorium			
T.B.M.								
					Elev. of Top Pvm't at Wall. Ft.	Elev. Top Berm Wall Side of Road	Fin. Pvmt. Gr. E. Side Road.	
1					556.15	556.65	556.39	Gr.
2					555.57	556.07	555.81	Gr.
3					555.50	556.00	555.74	Gr.
4 B.C.					554.77	555.27	555.01	Gr.
4-A					554.54	555.04		
5					554.77	555.27	555.01	Gr.
6					555.25	555.75	555.49	Gr.
7					555.52	556.02	555.76	Gr.
8					555.80	556.30	556.04	Gr.
9					556.04	556.54	556.28	Gr.
10					556.28	556.78	556.52	Gr.
11					556.55	557.05	556.79	Gr.
12					556.80	557.30	557.04	Gr.
North Edge Pvm't ±					557.02	557.52		
B.C.					557.04			
1/2					556.92			
E.C.					556.80			
No. Side					556.56			

76-L298 CE 307 3-61

PLEASE RETURN TO
LOS ANGELES COUNTY ENGINEER
403 LOS ANGELES COUNTY ENGINEERING BLDG.

NOTE: ANY ADDITIONS OR CHANGES ON THIS SHEET MUST BE MADE OR CIRCLED IN RED INK, WITH DATE AND NAME OF PERSON MAKING CHANGE

Do not extend notes this side of this line.

STATION	B. S.	H. I.	F. S.	ELEV.	Elev. Top of Prm't.		
Mid. pt. So. Side					556.80		
" " No. Side					556.56		
B.C. So. Side					556.80		
1/2					557.36		
Join Exist Conc.				557.88	557.92		
B.C. No. Side					556.56		
1/2					556.88		
E.C. = Cor. prmt.					557.20		
Cor. Prm't.					557.30		
Mid. Pt.					557.61		
Join Exist. Conc.				557.92	557.92		
				558.00		ELEV 558.00 FB 2919-186	

F.B. 2993 Pg. 98 Job No. 8457.10 Division No. 11 Notes Red Plotted Profile
Survey of Womens Detention Ctr. Date Date No. X-Sec.
Survey by Newman Notes Newman Notes Chkd. Checked No.
Indexed [redacted] Date Date Date

76-L298 CE 307 3-61

PLEASE RETURN TO
LOS ANGELES COUNTY ENGINEER
403 LOS ANGELES COUNTY ENGINEERING BLDG.

NOTE: ANY ADDITIONS OR CHANGES ON THIS SHEET MUST BE MADE OR CIRCLED IN RED INK, WITH DATE AND NAME OF PERSON MAKING CHANGE.

Do not extend notes this side of this line.

STATION	B.S.	H.I.	F.S.	ELEV.	Paved Area West of Administration Bldg			
T.B.M.								
					Elev. Top. Prm'T.		Sub-Gr.	
A-1				✓	558.00			
end dock				✓	558.50			
Cor dock				✓	558.36			
4				✓	558.36			
5				✓	561.50			
6+				✓	561.92			
A+6+ Cor Apron				✓	561.15			
A+7+ Cor Apron				✓	561.37			
A-10				✓	560.00			
B-1					557.81	✓	557.06	
-2					558.08	✓	557.33	
-3					558.21	✓	557.46	
-4				✓	558.32			
-5				✓	560.16			
-6					560.58	✓	559.83	
-7					560.97	✓	560.22	
-7+7 Ridge					561.08	✓	560.33	

Profile Notes Red ____ Plotted ____ Job No. 8457 Division No. 11 F.B. 2993 Pg. 99
No. ____ Date ____ Date ____ Survey of Womens Detention Ctr.
X-Sec. Notes Chkd. ____ Checked ____ Survey by Newman Notes Newman Date 2-28-63
No. ____ Date ____ Date ____ Map No. ____ Indexed C. J. GA[illegible] Date ____

PLEASE RETURN TO
LOS ANGELES COUNTY ENGINEER
403 LOS ANGELES COUNTY ENGINEERING BLDG.

NOTE: ANY ADDITIONS OR CHANGES ON THIS SHEET MUST BE MADE OR CIRCLED IN RED INK, WITH DATE AND NAME OF PERSON MAKING CHANGE

Do not extend notes this side of this line.

STATION	B. S.	H. I.	F. S.	ELEV.	Elev. Top. Prm't		Sub grade
B -8					560.66	✓	559.85
B -9					559.90	✓	559.15
-9 + F.L.					559.80	✓	559.05
-10					559.90	✓	559.15
C -1					557.64	✓	556.89
-2					558.03	✓	557.28
-3					558.16	✓	557.41
-4					558.26		
-5					559.50		
-6					560.02	✓	559.27
-6 + 18 Ridge					560.37	✓	559.62
-7					560.10	✓	559.35
-8					559.80	✓	559.05
-8 + F.L.					559.60	✓	558.85
-9					559.66	✓	558.91
-10					559.90	✓	559.15

F.B. 2993 Pg. 100 Job No. 8457.10 Division No. 11 Notes Red Plotted Profile
Survey of Wamons Detention Ctr. Date Date No.
Survey by Notes Notes Chkd. Checked X-Sec.
Indexed Date Date No.

Notes Ck'd by G. E. BARR
Map No.
Office Work
Checked
Date

Survey of Sybil Brand
JN 8457.13 Tape 164 Std 84 °F
Surveyed by Crowe
Notes Crowe Date 10 Mar 63
Indexed G. J. GALLI AUG 16 63

F. B. 2993 PG. 121

Contd Bot Pg 122

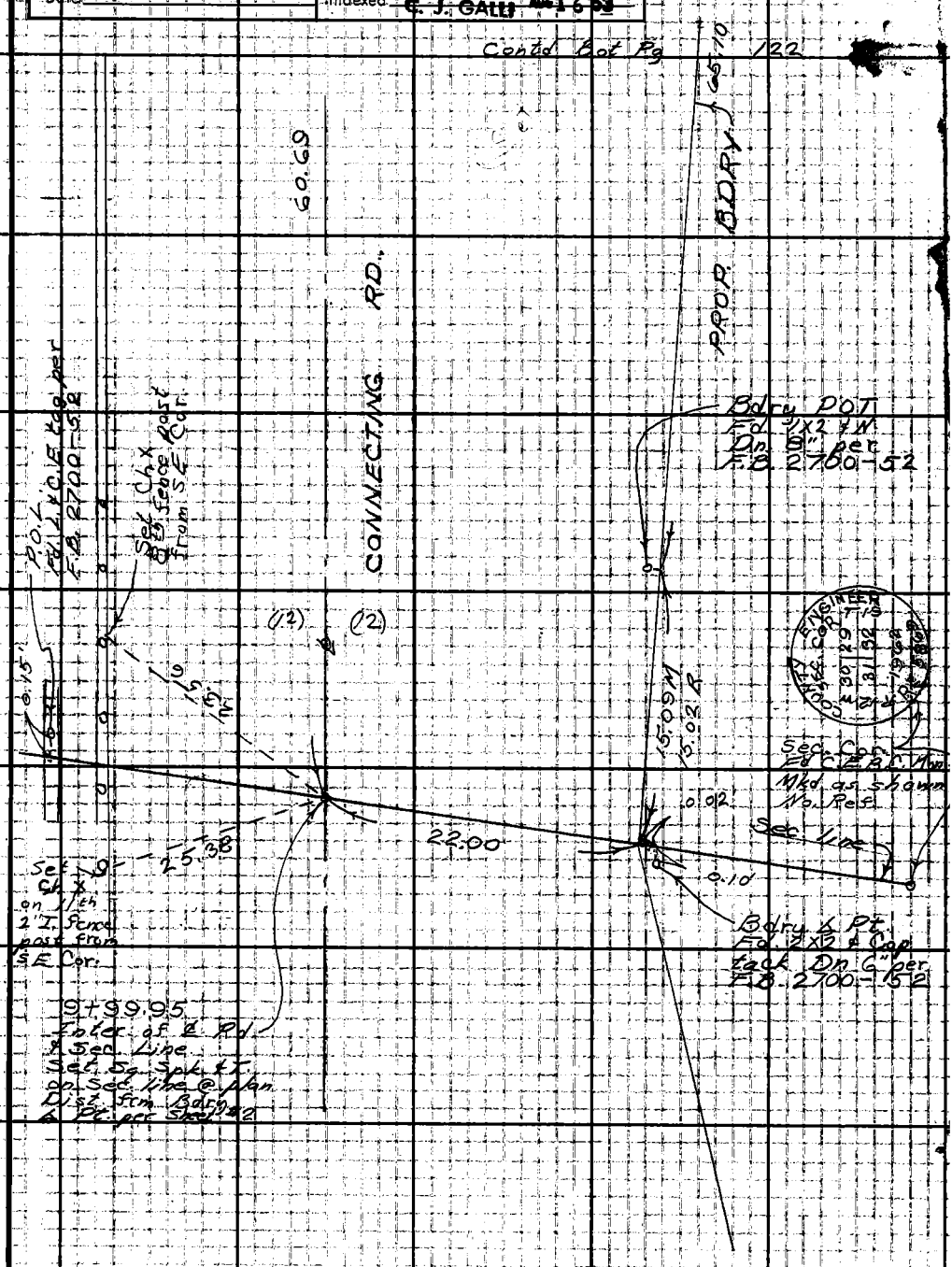

Note: Any Additions or Changes on This Sheet Must be Made or Circled in Red Ink With Date and Name of Person Making Change.

Do not extend this side of this line.

PLEASE RETURN TO
LOS ANGELES COUNTY ENGINEER
403 Los Angeles County Engineering Bldg.

76F3095 CE #3 0 6-62

F. B. 2993 PG 122

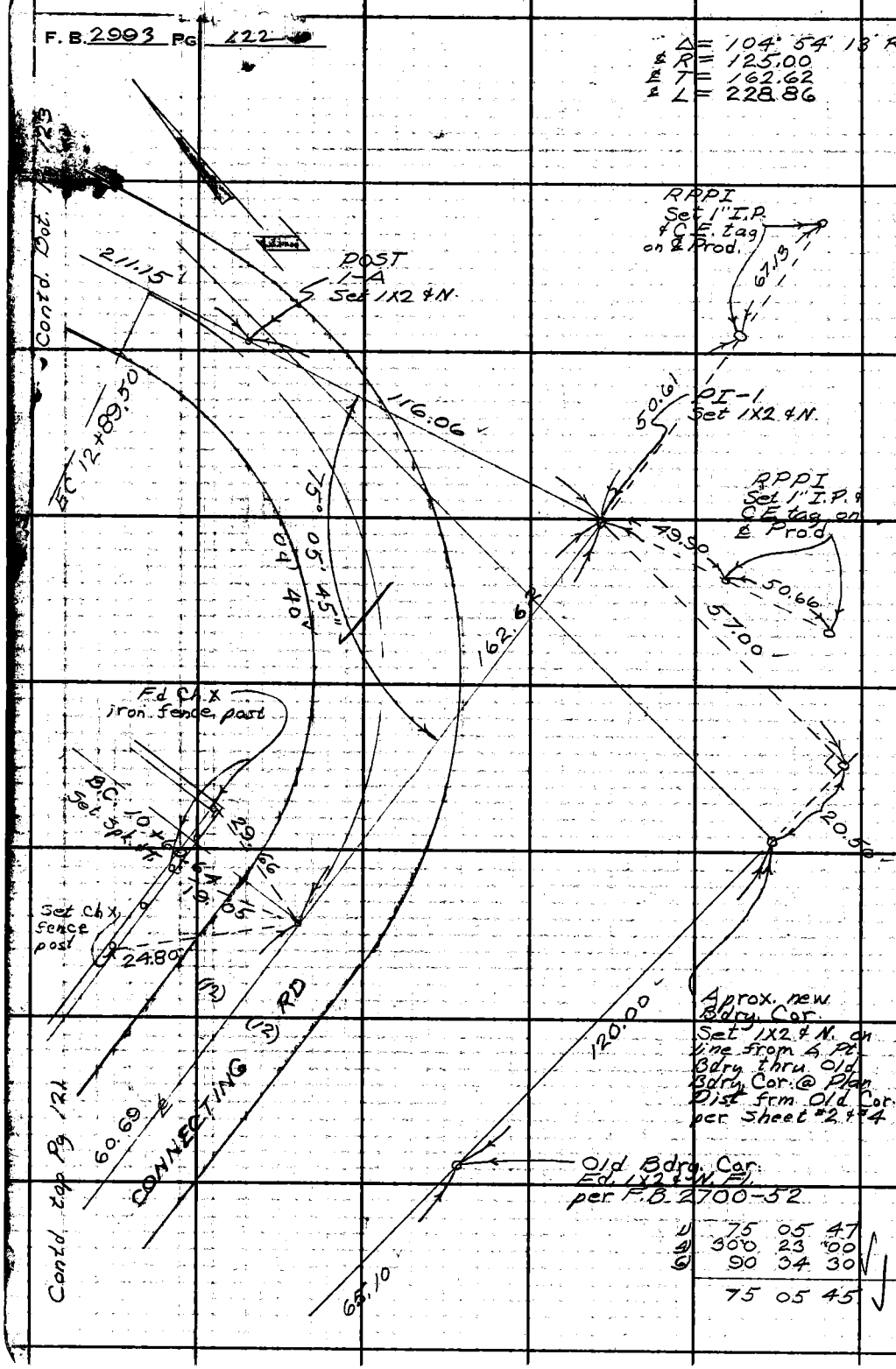

PLEASE RETURN TO
LOS ANGELES COUNTY ENGINEER
403 Los Angeles County Engineering Bldg.
Do not extend this side of this line.
Note: Any Additions or Changes on This Sheet Must be Made or Circled in Red Ink With Date and Name of Person Making Change.

Notes Ck'd by G. E. BARR	Survey of Sybil Brand
Map No.	JN 8457.13 Tape 144 Std 84 °F
Office Work	Surveyed by Crowe
Checked	Notes Crowe Date 9 May 63
Date	Indexed R. J. GALLI

F.B. 2993 PG. 123

Contd Bot Pg 124

11	153	55	00	
5	255	40	00	✓
6	203	30	00	✓
	153	55	00	✓

82.45 @ Lev. T 72° = 82.44 ✓

RPPI
Set L&C.E. tag
on Conc. Wall
on line Prod

Δ = 26° 04' 56"
R = 400.00
T = 92.65
L = 182.09

PI-2

63.61 @ Lev. T 72° = 63.61 ✓

RPPI
Set L&C.E.
tag on & Prod
in Conc. walk

Conc. Walk

1-B
Set 1x2 & W

BC 14+25.05

116.07 @ Lev. T 70° = 116.06 ✓

211.34 @ 2°17 = 211.17 ✓

T 70° = 211.15 ✓

CONNECTING RD

Contd. top Pg 122

Note: Any Additions or Changes on This Sheet Must be Made or Circled in Red Ink With Date and Name of Person Making Change.

Do not extend this side of this line.

PLEASE RETURN TO
LOS ANGELES COUNTY ENGINEER
403 Los Angeles County Engineering Bldg.

76F3095 CE #310 6-62

F. B. 2991 PG 124

Contd. Bot. Pg. 125

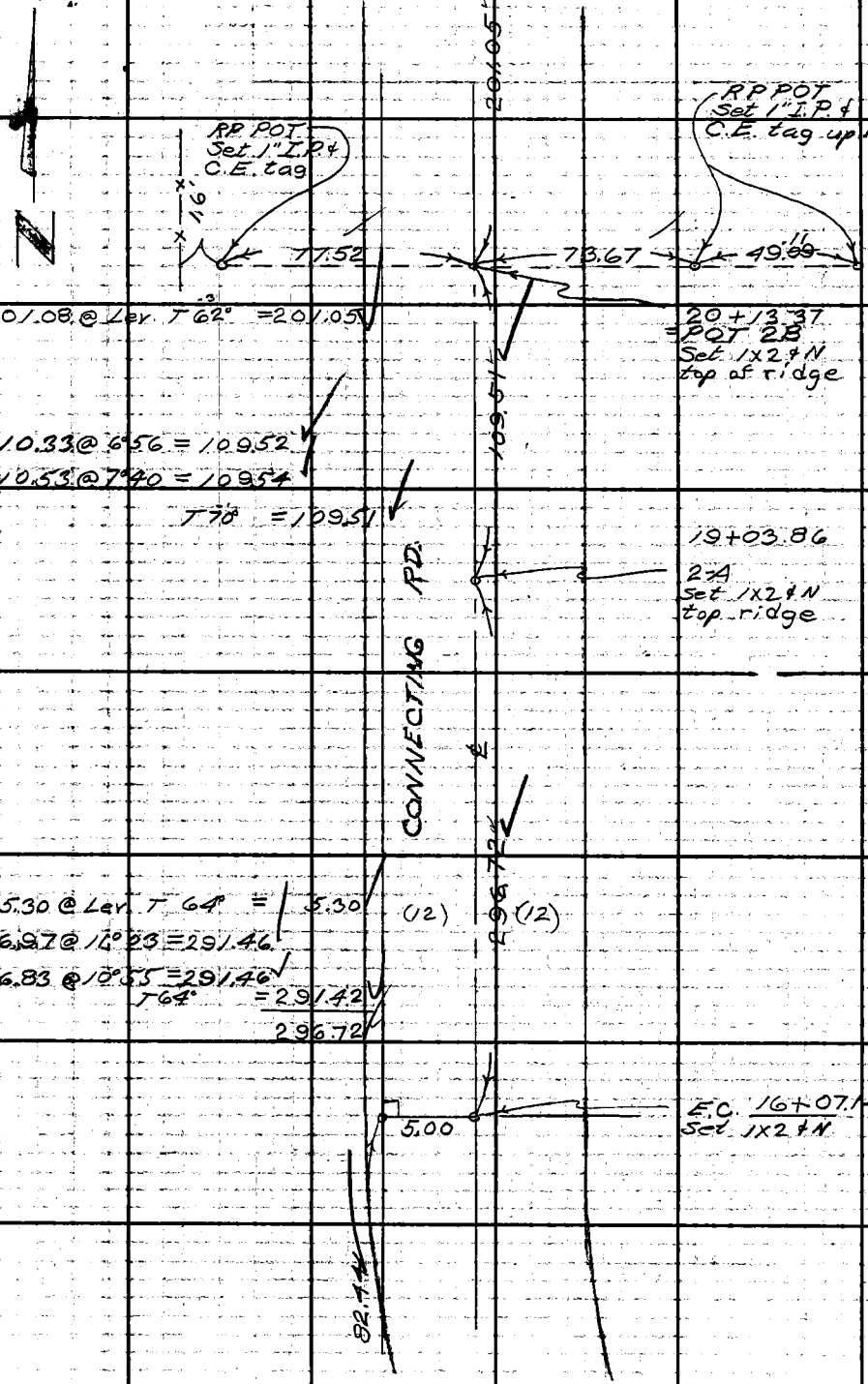

201.08 @ Lev T 62° = 201.05

110.33 @ 6°56 = 109.52
110.53 @ 7°40 = 109.54
T 78° = 109.51

5.30 @ Lev T 64° = 5.30 (12)
296.97 @ 12°23 = 291.46
296.83 @ 10°55 = 291.46
T 64° = 291.42
296.72 (12)

Contd. top Pg 123

PLEASE RETURN TO
LOS ANGELES COUNTY ENGINEER
403 Los Angeles County Engineering Bldg.
Do not extend this side of this line.
Note: Any Additions or Changes on This Sheet Must Be Made or Circled in Red Ink With Date and Name of Person Making Change.

Notes Ck'd by G. E. BARR	Survey of Sybil Brand		F. B. 2993 Pg. 125
Map No.	JN 8457.13 Tape 144 Std 84 °F		
Office Work	Surveyed by Crowe		
Checked	Notes Crowe Date 13 May 63		
Date	Indexed G. J. GALLI		

Contd Bot. Pg 126

203.78

CONNECTING RD.

204.05 @ 2°47 = 203.81

204.12 @ 3°04 = 203.83

−62° = 203.78

(12) (12)

22+14.42

2C
Set 1X2 & N.

201.05

Contd. top Pg. 124

Note: Any Additions or Changes on This Sheet Must be Made or Circled in Red Ink With Date and Name of Person Making Change.

Do not extend this side of this line.

PLEASE RETURN TO
LOS ANGELES COUNTY ENGINEER
403 Los Angeles County Engineering Bldg.

76F3095 CE #310 6-62

F. B. 2993 PG 126

Contd. Bot. Pg 127

R.P. Line Prod.
Set 1" I.P. &
C.E. tag up 1"

2'±

83.69

14.92

EC 26+23.73

84.28 @ 6°43' = 83.70
T 66° = 83.69

92.28 @ Lev. T 66° = 92.27

3A
Set 1X2 & N

169.43

92.27

R.P.
Set 1" I.P. &
C.E. tag
foot of slope

Meas.
Δ = 12° 41' 25"
R = 1,000'
T = 111.20
L = 221.49

PI 3
Set 1X2 & N
by intersection
of record & ℄ Dist.
from PI-2 and
Prod. of Tan from
the north per
F.B. 2956 & 29

35.71

121.48

R.P.
Set 1" I.P. &
C.E. tag Dn 6"

83°39'17"

167° 18' 35"

95.24

2D POST
Set 1X2 & N

95.25 @ Lev. T 66° = 95.24

BC 24+82.24

(12)

(12)

203.78

1	167	18	30
4	309	14	30
6	283	51	30
	167	18	35

Contd. top Pg 125

LOS ANGELES COUNTY ENGINEER
403 Los Angeles County Engineering Bldg.
PLEASE RETURN TO
Do not extend this side of this line.
Note: Any Additions or Changes on This Sheet Must Be Made on Circled in Red Ink With Date and Name of Person Making Change.

Notes Ck'd by G. E. BARR	Survey of Sybil Brand	F. B. 2993 Pg. 127
Map No.	JN 8457.13 Tape 144 Std 84 °F	
Office Work	Surveyed by Crowe	
Checked	Notes Crowe Date 14 May 63	
Date	Indexed E. J. GALLI	

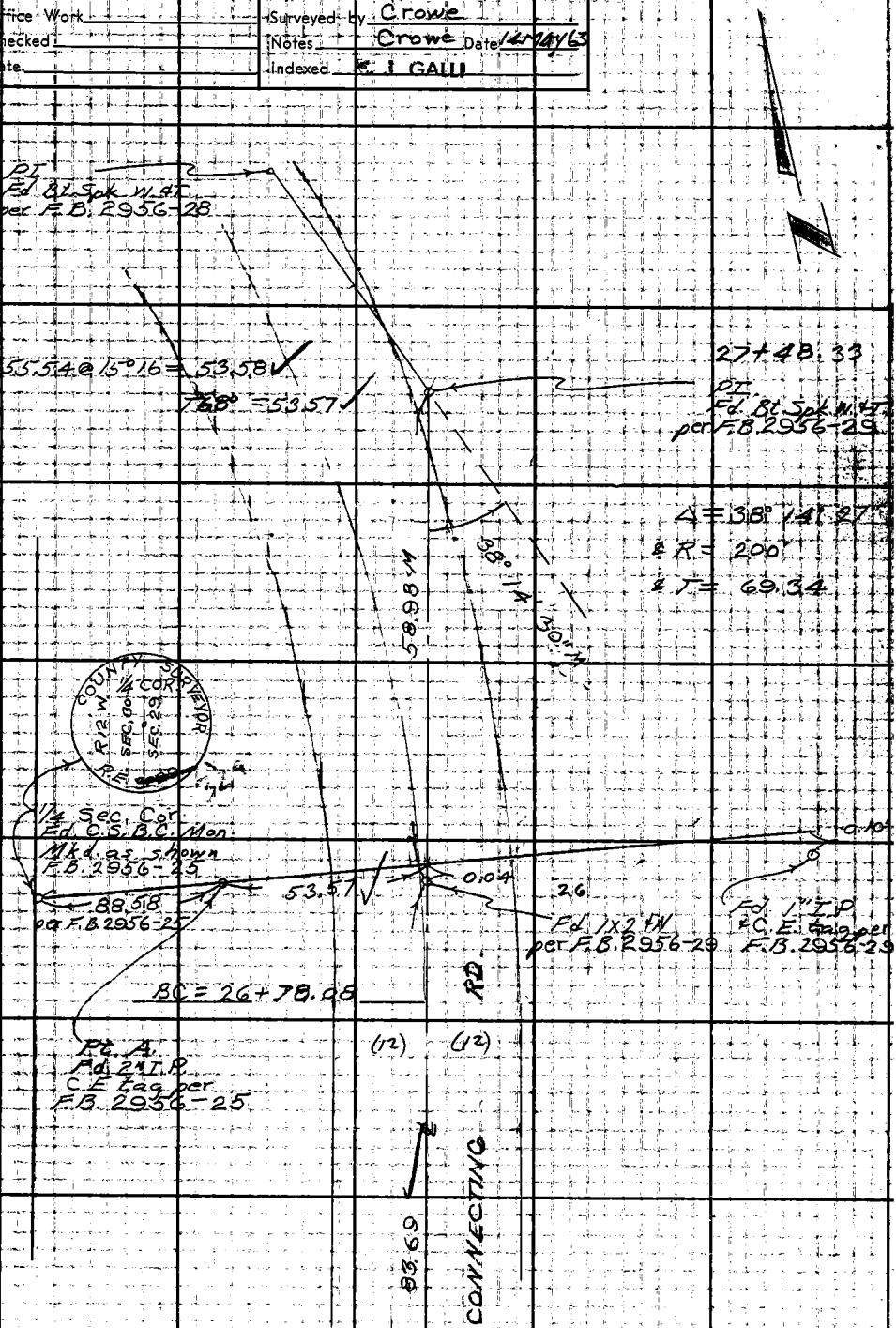

Note: Any Additions or Changes on This Sheet Must be Made or Circled in Red Ink With Date and Name of Person Making Change.

Do not extend this side of this line.

PLEASE RETURN TO
LOS ANGELES COUNTY ENGINEER
403 Los Angeles County Engineering Bldg.

76F3095 C.E. #310 6-62

Cont'd top Pg 126

Profile No.	Notes Red	Plotted	Job No. 8457.13	Division No. 11	F.B. 2993	Pg. 129
	Date	Date	Survey of Sybil Brand			
X-Sec. No.	Notes Chkd.	Checked	Survey by Crowe	Notes Crowe	Date 15 May 63	
	Date	Date	Map No.	Indexed R. J. GALL	Date	

SYBIL BRAND INSTITUTE FOR WOMEN
ROAD FROM SYBIL BRAND INSTITUTE
TO BISCAILUZ CENTER
LEVELS ON CENTERLINE

C.P. # 8457.13

15 May 1963

ELEV.	F.S.	H.I.	B.S.	STATION

Reference
F.B. 2937 - 13,170
F.B. 2993
F.B. 2919 -

Party
Crowe
Spriggs
Falsey
Glidden

NOTE: ANY ADDITIONS OR CHANGES ON THIS SHEET MUST BE MADE OR CIRCLED IN RED INK, WITH DATE AND NAME OF PERSON MAKING CHANGE.

Do not extend notes this side of this line.

PLEASE RETURN TO
LOS ANGELES COUNTY ENGINEER
403 LOS ANGELES COUNTY ENGINEERING BLDG.

76-L298 CE 307 3-61

76-L298 CE 307 3-61

PLEASE RETURN TO
LOS ANGELES COUNTY ENGINEER
403 LOS ANGELES COUNTY ENGINEERING BLDG.

NOTE: ANY ADDITIONS OR CHANGES ON THIS SHEET MUST BE MADE OR CIRCLED IN RED INK, WITH DATE AND NAME OF PERSON MAKING CHANGE.

Do not extend notes this side of this line.

STATION	B.S.	H.I.	F.S.	ELEV.	CONNECTING	RD.
		540 24				
19+50TP	11 82	551 67	0 39	539 85	1x2¢N	
20+00TP	8 89	558 68	1 88	549 79	1x2¢N	
TBM			9 38	549 30	TBM 1" IP 70± Left of Sta 20+13 at Fence	
22+14.42TP	11 36	567 92	2 12	556 56	1x2¢N	
24+18.20TP	7 17	572 68	2 41	565.51	1x2¢N	
P1 # 3			4 21	568 47		
POST 3-A			3 54	569 14		
T.P.	1 00	563 39	10 29	562 39	Cor CONC.	
TBM.			3 50	559 89	TBM EL: 560.00	F.B. 2919-250? F.B. 2993-46
					S.W. Cor. Gate house, Ch — in steel column.	

Note: Start on Pg 132

Profile Notes Red ____ Plotted ____ Job No 8457.13 Division No. 11
No. ____ Date ____ Date ____ Survey of Sybil Brand
X-Sec. Notes Chkd. ____ Checked ____ Survey by Crone Notes Falsey Date 15 May 63
No. ____ Date ____ Date ____ Map No. ____ Indexed E. J. GALLI Date ____

F.B. 2993 PG. 131

76-L298 CE 307 3-61

PLEASE RETURN TO
LOS ANGELES COUNTY ENGINEER
403 LOS ANGELES COUNTY ENGINEERING BLDG.

NOTE: ANY ADDITIONS OR CHANGES ON THIS SHEET MUST BE MADE OR CIRCLED IN RED INK, WITH DATE AND NAME OF PERSON MAKING CHANGE

Do not extend notes this side of this line.

STATION	B. S.	H. I.	F. S.	ELEV.	CONNECTING	RD.
BM A-12	12.49	47756		465.07	BM A-12 Elev. 465.07 F.B. 2937-13,170	
					Fd. Std. C.E. B.C.B.M. Man.	
13+00 ℄			12.71	46485		
13+50 ℄			16 45	46111		
14+00			1032	46724		
BC 14+25.05			560	47196		
14+50			4.29	47327		
15+00			365	47391		
TP	11 54	48796	114	47642	PI-Prod 1x2 & N	
15+50			1044	47752		
16+00			677	48119		
EC 16+07.14			638	48158		
16+50 TP	12 06	499.60	042	48754	1x2 & N	
17+00			730	49230		
17+50 TP	12 61	50808	413	49547	1x2 & N	
18+00			755	50053		
TP	10 88	51848	048	50760	1x1	
18+50			271	51577		
TP	11 51	529.27	072	51776	1x1	
TP	11 25	54024	028	52899	1x1	
19+00			407	53617	Note: Contd Pg 131	

F.B. 2993 PG. 132

Job No. 8457.13 Division No. 11 Notes Red Plotted Profile
Survey of Sybil Brand Date Date No.
Survey by Crowe Notes CVC Notes Chkd. Checked X-Sec.
Indexed E. J. GALLI Date Date No.

Profile No.	Notes Red	Plotted	Job No. 8457.13	Division No. 11	F.B. 2993 PG. 133
	Date	Date	Survey of Sybil Brand		
X-Sec. No.	Notes Chkd.	Checked	Survey by Crowe	Notes CVC	Date 16 May 63
	Date	Date	Map No.	Indexed G. J. GALL	Date

SYBIL BRAND INSTITUTE FOR WOMEN

SLOPE STAKES FOR ROAD

C.P.# 8457.13

May 1963

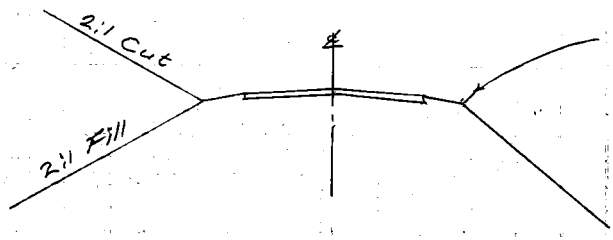

STATION	B.S.	H.I.	F.S.	ELEV.
			Reference	

Party
Crowe
Spriggs
Falsey
Glidden

NOTE: ANY ADDITIONS OR CHANGES ON THIS SHEET MUST BE MADE OR CIRCLED IN RED INK, WITH DATE AND NAME OF PERSON MAKING CHANGE.

Do not extend notes this side of this line.

PLEASE RETURN TO
LOS ANGELES COUNTY ENGINEER
403 LOS ANGELES COUNTY ENGINEERING BLDG.

76-L298 CE 307 3-61

76-L298 CE 307 3-61

PLEASE RETURN TO
LOS ANGELES COUNTY ENGINEER
403 LOS ANGELES COUNTY ENGINEERING BLDG.

NOTE: ANY ADDITIONS OR CHANGES ON THIS SHEET MUST BE MADE OR CIRCLED IN RED INK, WITH DATE AND NAME OF PERSON MAKING CHANGE

Do not extend notes this side of this line.

STATION	B.S.	H.I.	F.S.	ELEV.	CONNECTING		RD
BM A-12	12 49	477 56		465 07	BM A-12 Fd. Std. B.C. BM. Mon. ℄ Grade	Elev. 465.07 F.B. 2937-13,17 Hinge Pt. Grade	Slope stake & RPSS do
14+00 ℄			10 32	467 24	474.02	473.52	℄
" R	SS		8 0	469.6			Toe 24.8 R of ℄ F 3.9 In 7.8 @ 2
" R	RP		7 6	470 0			RPSS Set 1x1 In 5.0 Dn 0.4 to toe
" L	SS		14.2	463.4			Toe 37.2 L of ℄ F 10.1 In 20.2 @
L	RP		14 2	463 4			RP Set 1x1 In 5.0 Dn 0.0 to toe
14+50 ℄			4 29	473.27	480.04	479.54	
" R	SS		5 6	472 0			Toe 32.0 R of ℄ F 7.5 In 15.0 @ 2
" R	RP		—	—			
" L	SS		6.1	471.5			Toe 33.0 R of ℄ F 8.0 In 16.0 @ 2
" L	RP		—				
15+00 ℄			3 65	473 91	486.05	485.55	
" R	SS		3 1	474.5			Toe 39.0 R of ℄ F 11.0 In 22.0 @ 2
" R	RP		2 6	475.0			RP Set 1x1 In 5.0 Dn 0.5 to toe
" L	SS		4 6	473.0			Toe 42.0 L of ℄ F 12.5 In 25.0 @ 2
" L	RP		5 3	472.3			RP Set 1x1 In 5.0 up 0.7 to toe
TP	11 54	487.96	1 14	476 42			

F.B. 2993 PG. 134

Job No. 8457.13 Division No. 11 Notes Red Plotted Profile

Survey of Subil Brand Date Date No.

Survey by Crowe Notes CVC Notes Chkd. Checked X-Sec.

Indexed R. J. Date Date Date No.

76-L298 CE 307 3-61

PLEASE RETURN TO
LOS ANGELES COUNTY ENGINEER
403 LOS ANGELES COUNTY ENGINEERING BLDG.

NOTE: ANY ADDITIONS OR CHANGES ON THIS SHEET MUST BE MADE OR CIRCLED IN RED INK, WITH DATE AND NAME OF PERSON MAKING CHANGE.

Do not extend notes this side of this line.

STATION	B.S.	H.I.	F.S.	ELEV.	CONNECTING ℄ Grade	CONNECTING Hinge Pt. Grade	RD.
		487.96					Slope stake & RPSS data
15+50 ℄			10.44	477.52	492.1	491.6	
" R SS			78	480.2			Toe 39.8 R 0.8 F 11.4 In 22.8 @ 2:1
" R RPSS			78	480.2			RPSS In 5.0 Dn 0.0 to toe
" L SS			126	475.4			Toe 49.4 L 0.8 F 16.2 In 32.4
" L RPSS			126	475.4			In 5.0 Dn 0.0 to toe
16+00 ℄			677	481.19	498.08	497.58	
" R SS			38	484.2			Toe 43.8 R F 13.4 In 26.8
" R RPSS			38	484.2			RPSS In 5.0 Dn 0.0
" L SS			91	478.9			Toe 54.4 L F 18.7 In 37.4
" L RPSS			82	479.8			RPSS In 5.0 Dn 0.0
TP 16+50 ℄	12.06	499.60	0.42	487.54	504.09	503.59	
" R SS			118	487.8			Toe 48.6 R F 15.8 In 31.6
" R RPSS			118	487.8			RPSS In 5.0 Dn 0.0
" L SS			153	484.3			Toe 55.6 L F 19.3 In 38.6
" L RPSS			146	485.0			RPSS In 5.0 Dn 0.7
17+00 ℄			7.30	492.30	510.11	509.61	
" R SS			61	493.5			Toe 49.2 R F 16.1 In 32.2
" R RPSS			61	493.5			RPSS In 5.0 Dn 0.0
" L SS			101	489.5			Toe 57.2 L F 20.1 In 40.2
" L RPSS			96	490.0			In 5.0 Dn 0.5

Profile Notes Red ____ Plotted ____ Job No. 5457.13 Division No. 11
Date ____ Date ____ Survey of Sybil Brand
Sec. ____ Notes Chkd. ____ Checked ____ Survey by Crowe Notes CVC Date 16 May 63
Date ____ Date ____ Map No. ____ Indexed ____ Date ____

F.B. 2093 PG. 135

76-L298 CE 307 3-61

PLEASE RETURN TO
LOS ANGELES COUNTY ENGINEER
403 LOS ANGELES COUNTY ENGINEERING BLDG.

NOTE: ANY ADDITIONS OR CHANGES ON THIS SHEET MUST BE MADE OR CIRCLED IN RED INK, WITH DATE AND NAME OF PERSON MAKING CHANGE

Do not extend notes this side of this line.

STATION	B. S.	H. I.	F. S.	ELEV.	CONNECTING ℄ Grade	CONNECTING Hinge Pt. Grade	RD. Slope stake & RPSS data
		499 60					
17+50 ℄	12 61	508 08	413	49547	516.12	515.62	
" R SS			86	4995			Toe 49² R F16¹ In 32² " RPSS Set 1X1
" R RPSS			83	4997			In 5° Dn 0²
" L SS			131	4950			Toe 58² L F20⁶ In 41² " RPSS Set 1X1
" L RPSS			127	4954			In 5° Dn 0⁴
18+00 ℄			755	50053	522.14	521.64	
" R SS			26	5055			Toe 49² F16¹ In 32² " RPSS Set 1X1
" R RP			25	5056			In 5° Dn 0¹
" L SS			81	500.0			Toe 60² L F21⁶ In 43² " RPSS Set 1X1
" L RP			71	5010			In 5° Dn 1°
TP	10 88	518 48	048	507.60			
18+50 ℄			271	51577	528.15	527.65	
" R SS			10	5175			Toe 37⁴ R F10² In 20⁴ " RPSS Set 1X1
" R RP			05	5180			In 5° Dn 0⁵
" L SS			102	5083			Toe 55⁸ L F19⁴ In 38⁸ " RPSS Set 1X1
" L RP			93	5092			In 5° Dn 0⁹
TP	11 51	529.27	072	51776			
TP	11 25	540 24	028	52899			

F.B. 2993 PG. 136

Job No. 8457.13 Division No. 11 Notes Red ____ Plotted ____ Profile ____

Survey of Sybil Brand Date ____ Date ____ No. ____

Survey by Crowe Notes CVC Notes Chkd. ____ Checked ____ X-Sec. ____

Indexed [illegible] Date ____ Date ____ No. ____

76-L298 CE 307 3-61

PLEASE RETURN TO
LOS ANGELES COUNTY ENGINEER
403 LOS ANGELES COUNTY ENGINEERING BLDG.

NOTE: ANY ADDITIONS OR CHANGES ON THIS SHEET MUST BE MADE OR CIRCLED IN RED INK, WITH DATE AND NAME OF PERSON MAKING CHANGE.

Do not extend notes this side of this line.

STATION	B.S.	H.I.	F.S.	ELEV.	CONNECTING RD.		
					℄ Grade	Hinge Pt. Grade	Slope stake & RP data
		540.24					
19+00 ℄			407	536.17	534.17	533.67	1X1 tap cut
" R SS			8.0	534.2			18° R of ℄ C 0° In 1° RPSS set 1X1
" R RP			44	535.8			In 5° Dn 1° to top
" L SS			13.2	527.0			Toe 30' L F 6' In 13' RP set 1X1
" L RP			15.0	525.2			In 5° Up 1°
19+50 ℄	11.82	551.67	0.39	539.85	540.18	539.68	1X1 SS Top
" R SS			12.1	539.6			17° R C 0° In 0° RPSS set 1X1
" R RP			11.6	540.1			In 5° Dn 0°
" L SS			11.2	540.5			SS 18° R C 0° In 1.6 RP set 1X1
" L RP			10.2	541.5			In 5° Dn 1°
TP 20+00 ℄	8.89	558.68	1.88	549.79	545.72	545.22	1X1 SS
" R SS			17	550.0			26° R C 4° In 9° RPSS set 1X1
" R RP			1.7	550.0			In 5° Dn 0°
" L SS			11.7	547.0			SS 20° L C 1° In 3.6 RP set 1X1
" L RP			11.7	547.0			In 5° Dn 0°
TBM			9.38	549.30	TBM		Elev. 549.30 F.B. 2993-131
					1" I.P.	70' I left of	Sta 20+13 @ fence
A-6				550.760			

Profile Notes Red ____ Plotted ____ Job No. 5457.13 Division No. 11
No. ____ Date ____ Date ____ Survey of Sabi/Brand
X-Sec. Notes Chkd. ____ Checked ____ Survey by Crowe Notes CYC Date 17 May
No. ____ Date ____ Date ____ Map No. ____ Indexed C. J. GALL Date

F.B. 2993 Pg. 137

76-L298 CE 307 3-61

PLEASE RETURN TO
LOS ANGELES COUNTY ENGINEER
403 LOS ANGELES COUNTY ENGINEERING BLDG.

NOTE: ANY ADDITIONS OR CHANGES ON THIS SHEET MUST BE MADE OR CIRCLED IN RED INK, WITH DATE AND NAME OF PERSON MAKING CHANGE

9.99

Do not extend notes this side of this line.

STATION	B. S.	H. I.	F. S.	ELEV.	SERVICE ROAD				
5-29-63	RICHARDS			PARTY					
					FIN. GRADE	C/F.	SUB-GRADE	C/F	
20+15	℄			—	547.05		546.88		1.75 / 1.33
	RT				546.55				
	LT				546.55				
20+25	℄			—	547.84		547.67		7.84 / 42 / 7.42
	RT				547.34				
	LT				547.34				
20+50	℄			549.71	548.47		548.30	C-1.41.	
	RT			549.85	547.97	C-1.88.			
	LT			549.98	547.97	C-2.01.			
20+65	E.V.C.				550.21		550.04		0.21 / 42 / 9.79
	RT				549.71				
	LT				549.71				
21+00	℄			550.97	551.75		551.58	F-0.61.	
	RT			551.37	551.25	C-0.12.			
	LT			551.80	551.25	C-0.55.			

F.B. 2993 Pg. 738 Job No. 845713 Division No. V Notes Red Plotted Profile
Survey of SYBIL BRAND Date Date No.
Survey by RICHARDS Notes W.A.R. & J.O. Notes Chkd. Checked X-Sec.
Indexed E. J. GALLE Date Date No.

76L298 S & E #307 9-54

PLEASE RETURN TO
LOS ANGELES COUNTY SURVEYOR
726 LOS ANGELES COUNTY ENGINEERING BLDG.

NOTE: ANY ADDITIONS OR CHANGES ON THIS SHEET MUST BE MADE OR CIRCLED IN RED INK, WITH DATE AND NAME OF PERSON MAKING CHANGE.

Do not extend notes this side of this line.

STATION	B. S.	H. I.	F. S.	ELEV.	SERVICE ROAD. FIN. GRADE	C/F	SUB GRADE	C/F	
21+50	℄			552.91	553.96		~~553.79~~	~~F-0.88~~ 0.16	553.54 553.44
	RT			551.88	553.46	F-1.58			553.66
	LT			554.52	553.46	C-1.06			
		FIN. GRADE	C/F						
22+00	℄	556.17	—	555.98	556.17		~~556.00~~	~~GR~~	
	RT	555.67	F0.75	554.92	555.67	F-0.75			
	LT	555.67	C-1.72	557.39	555.67	C-1.72			
BM A-5				555.07					BM A-5 555.64
22+50	℄	558.88	~~F0.36~~	558.52	558.38		~~558.21~~	~~C-0.31~~	
	RT	558.38	F-0.81	557.57	557.88	F-0.31			
	LT	558.38	C-1.74	560.12	557.88	C-2.24			
23+00	℄	561.59	—	560.66	560.59		~~560.42~~	~~C-0.24~~	
	RT	561.09	F-1.79	559.30	560.09	F-0.79			
	LT	561.09	C-0.83	561.92	560.09	C-1.83			
P.V.C. 23+50	℄	564.30	—	563.14	562.79		~~562.62~~	~~C-0.52~~	
	RT	563.80	F-2.16	561.64	562.29	F-0.65			
	LT	563.80	C-0.11	563.91	562.29	C-1.62			

Profile Notes Red. Plotted Job No. 845713 Division No. 11 F. B. 2993
No. Date Date Survey of SYBIG BRAND
X-Sec. Notes Chkd. Checked Survey by RICHARDS Notes W.A.R. Date 5-29-6
No. Date Date Map No. Indexed C. J. GALLI Date

PLEASE RETURN TO
LOS ANGELES COUNTY SURVEYOR
726 LOS ANGELES COUNTY ENGINEERING BLDG.

NOTE: ANY ADDITIONS OR CHANGES ON THIS SHEET MUST BE MADE OR CIRCLED IN RED IN INK, WITH DATE AND NAME OF PERSON MAKING CHANGE.

Do not extend notes this side of this line.

F.B. 1993 Pg. 40 Profile No.
Survey of SYPI - PRAND X-Sec. No.
Survey by RICHARDS Plotted Date
Indexed E. J. Gatti Date Checked Date
Job No. 84 5713 Division No. 1 Notes Red. Date Notes Chkd. Date
Notes W.P.R. & T.O.

STATION	B. S.	H. I.	F. S.	ELEV.	SERVICE ROAD FIN. GRADE	C/F	SUB GRADE	C/F
		FIN GRADE						
23+75	℄	565.56		564.10	563.85		563.6	C-0.42
	RT	565.06	F 1.64	563.42	563.35	C-0.07		
	LT	565.06	C 0.45	564.51	563.35	C-2.16		
24+00	℄	566.66		564.97	564.79		564.62	C-0.35
	RT	566.16	F 1.64	564.52	564.29	C-0.23		
	LT	566.16	C 0.47	566.63	564.29	C-2.34		
BM A-4				562.~~52~~ 51				FB 2937-187
24+02.24	℄ S.C.	—	—	—	—	—		
24+25	℄	567.59		565.69	565.64		565.47	C-0.22
	RT	567.09	F 1.42	565.67	565.14	C-0.53		
	LT	567.09	G.R.	567.11	565.14	C-1.97		
E.V.C. 24+50	℄	568.35	F 1.67	566.68	566.38		566.21	C-0.47
	RT	567.85	F 1.85	566.00	565.88	C-0.12		
	LT	567.85	C 0.44	568.29	565.88	C-2.41		
24+75	℄	569.03		567.55	567.06		566.89	C-0.66
	RT	568.53	F 1.94	566.59	566.50	G.R.		
	LT	568.53	C 0.46	568.99	566.50	C-2.49		

76L298 S & E #307 9-54

PLEASE RETURN TO
LOS ANGELES COUNTY SURVEYOR
726 LOS ANGELES COUNTY ENGINEERING BLDG.

NOTE: ANY ADDITIONS OR CHANGES ON THIS SHEET MUST BE MADE OR CIRCLED IN RED INK, WITH DATE AND NAME OF PERSON MAKING CHANGE.

Do not extend notes this side of this line.

STATION	B. S.	H. I.	F. S.	ELEV.	SERVICE ROAD			
		FIN. GRADE			FIN. GRADE	C/F	SUB. GRADE	C/F
25+00	℄	569.70		567 88	567.75		567.58	C 0.36
	RT	569.20	F-2 29	566 91	567.25	F-0 34		
	LT	569.20	GR.	569 15	567.25	C-1 90		
+25	℄							
	RT							
	LT							
5+35 P.V.C.								
+50	℄	570.93		569 71	569.12		568.95	C-0 76
	RT	570.43	F-0 81	569 62	568.62	C-1 00		
	LT	570.43	F 0 15	570 28	568.62	C-1 66		
+75	℄	570.12		569 73	569.42		569.25	C-0 48
	RT	569.62	C-0 62	570 24	568.92	C-1 32		
	LT	569.62	C-1 06	570 68	568.92	C-1 76		
26+00	℄	569 27		569 32	568.91		568.74	C-0 58
	RT	568.77	F 0 55	568 22	568.41	F 0 19		
	LT	568.77	C-1 61	570 38	568.41	C-1 97		

Profile Notes Red. ____ Plotted ____ Job No. 845713 Division No. 11 F. B. 2993 Pg. 141
No. ____ Date ____ Date ____ Survey of SYBIL BRAND
X-Sec. Notes Chkd. ____ Checked ____ Survey by RICHARDS Notes W.D.R. Date 5-29-63
No. ____ Date ____ Date ____ Map No. ____ Indexed C. J. GALL Date ____

76L298 S & E #307 9-54

PLEASE RETURN TO
LOS ANGELES COUNTY SURVEYOR
726 LOS ANGELES COUNTY ENGINEERING BLDG.

NOTE: ANY ADDITIONS OR CHANGES ON THIS SHEET MUST BE MADE OR CIRCLED IN RED INK, WITH DATE AND NAME OF PERSON MAKING CHANGE.

Do not extend notes this side of this line.

STATION	B. S.	H. I.	F. S.	ELEV.	SERVICE ROAD FIN GRADE	C/F	SUB GRADE	C/F.
		FIN. GRADE						
26+23.73	℄	E. C.		—				
	RT			—				
	LT			—				
+25	℄	567.92	F-3.33	564.59	567.61		567.44	F-2.85.
	RT	567.42	F-0.72	566.70	567.11	F-0.41.		
	LT	567.42	C-0.28	567.70	567.11	C-0.59.		
+50	℄	~~E.V.C.~~		564.68	565.52		565.35	F-0.67.
	RT			563.86	565.02	F-1.16.		
	LT			565.17	565.02	C-0.15.		
+70	℄	B.V.C.		561.42	563.53		563.36	F-1.94.
	RT			562.44	563.03	F-0.59.		
	LT			562.85	563.03	F-0.18.		
26+78.08	℄	B.C.		—				
	RT			—				
	LT			—	56[illegible]			

F. B. 2993 Pg. 142 Job No. 845713 Division No. 11 Notes Red. Plotted Profile
Survey of SYBIL BRAND Date Date No.
Survey by RICHARDS Notes W.A.R. & J.D. Notes Chkd. Checked X-Sec.
Indexed [illegible] Date Date No.

76L298 S & E #307 9-54

PLEASE RETURN TO
LOS ANGELES COUNTY SURVEYOR
726 LOS ANGELES COUNTY ENGINEERING BLDG.

NOTE: ANY ADDITIONS OR CHANGES ON THIS SHEET MUST BE MADE OR CIRCLED IN RED INK, WITH DATE AND NAME OF PERSON MAKING CHANGE.

Do not extend notes this side of this line.

STATION	B. S.	H. I.	F. S.	ELEV.	SERVICE ROAD FIN. GRADE	C/F	SUB. GRADE	C/F
26+88.47	℄	JOIN		560 50	562.00		561.83	F-1.33
	RT	ON PL.		560 12	561.50	F-1.38		
	LT	ON PL		561 25	561.50	F-0.25		
M. A-2				560 65	B.M. A-2 EL. = 560.626 FB. 2937-187 STD. C.E. MON. DN. 6" LOC. PER FB. 2937-8			

Profile Notes Red. Plotted Job No. 8457.13 Division No. 11 F. B. 2993 Pg. 43
No. Date Date Survey of SYBIL BRAND
X-Sec. Notes Chkd. Checked Survey by RICHARDS Notes W.A.P. Date 5-31-63
No. Date Date Map No. Indexed E. J. GALL Date

Profile No.	Notes Red.	Plotted	Job No. 8457.13	Division No. 11	F. B. 2993 Pg. 145
	Date	Date	Survey of SYBIL BRAND		
X-Sec. No.	Notes Chkd.	Checked	Survey by RICHARDS	Notes W.A.R.	Date 5-29-63
	Date	Date	Map No.	Indexed [redacted] J. GA111	Date AUG 16 63

J.N. 8457.13

SYBIL BRAND INSTITUTE FOR WOMEN

SLOPE STAKES
FOR
ROADWAY

FROM STA. 12+89.50 E.C. TO STA. 14+25.05 B.C., LEFT SIDE ONLY

SLOPE RATIO @ 2:1

OFFSETS & FILLS REFER TO OUTSIDE EDGE OF SHOULDER ($\frac{W}{2}$ = 17')

REF. STAKES SET 5° OFFSET FROM BOTTOM OF FILL

ELEV.

F. S.

H. I.

RICHARDS
OCHSNER
~~TURRILL~~
SIEMANN

B. S.

STATION

NOTE: ANY ADDITIONS OR CHANGES ON THIS SHEET MUST BE MADE OR CIRCLED IN RED INK, WITH DATE AND NAME OF PERSON MAKING CHANGE.

PLEASE RETURN TO
LOS ANGELES COUNTY SURVEYOR
726 LOS ANGELES COUNTY ENGINEERING BLDG.

Do not extend notes this side of this line.

76L298 S & E #307 9-54

76L298 S & E #307 9-54

PLEASE RETURN TO
LOS ANGELES COUNTY SURVEYOR
726 LOS ANGELES COUNTY ENGINEERING BLDG.

NOTE: ANY ADDITIONS OR CHANGES ON THIS SHEET MUST BE MADE OR CIRCLED IN RED INK, WITH DATE AND NAME OF PERSON MAKING CHANGE.

A-12 465.037

Do not extend notes this side of this line.

STATION	B. S.	H. I.	F. S.	ELEV.	SERVICE ROAD			
B.M. A-10				482.73	B.M. A-10		482.728	FB. 2937-189
						-6"		
					℄	SHLDR		
			℄ S.G.		GRADE	GRADE	C/F.	3.27
12+89.50	E.C.			464.62				
RT.				462.94				3.49
LT.				465.79				6.32
13+00		E0.2	465.48	465.30	465.65			0.53
RT						465.15		
LT				465.80		465.15	C-0.65	
13+25		F0.7	466.46	465.79	466.63	466.13		
RT								
LT.				466.06		466.13		
13+50		F1.6	468.24	466.60	468.41	467.91		
								471.34
13+75	E.V.C.	F3.2	470.84	467.60	471.01	470.51		479.87

F. B. 2993 Pg. 146 Job No. 8457.13 Division No. 11 Notes Red. Plotted Profile
Survey of SYBIL BRAND Date Date No.
Survey by RICHARDS Notes W.A.R. Notes Chkd. Checked X-Sec.
Indexed J. J. GALLI Date Date Date No.

76L298 S & E #307 9-54

PLEASE RETURN TO
LOS ANGELES COUNTY SURVEYOR
726 LOS ANGELES COUNTY ENGINEERING BLDG.

NOTE: ANY ADDITIONS OR CHANGES ON THIS SHEET MUST BE MADE OR CIRCLED IN RED INK, WITH DATE AND NAME OF PERSON MAKING CHANGE.

Do not extend notes this side of this line.

STATION	B. S.	H. I.	F. S.	ELEV.	SERVICE ROAD ℄ GRADE	SERVICE ROAD SHOULDER GRADE
4+00 ⊙		F4.2	473.85	469.69	474.02	473.52
4+25.05	B.C.	F4.6	476.86	472.25	477.03	476.53

Profile Notes Red. ____ Plotted ____ Job No. 8457.13 Division No. 11 F. B. 2993 Pg. 147
No. ____ Date ____ Date ____ Survey of SYBIL BRAND
X-Sec. Notes Chkd. ____ Checked ____ Survey by RICHARDS Notes W.A.R. Date 5-29-63
No. ____ Date ____ Date ____ Map No. ____ Indexed R. J. GARN Date ____

76L298 S & E #307 9-54

PLEASE RETURN TO
LOS ANGELES COUNTY SURVEYOR
726 LOS ANGELES COUNTY ENGINEERING BLDG.

NOTE: ANY ADDITIONS OR CHANGES ON THIS SHEET MUST BE MADE OR CIRCLED IN RED INK, WITH DATE AND NAME OF PERSON MAKING CHANGE.

Do not extend notes this side of this line.

STATION	B. S.	H. I.	F. S.	ELEV.		
B.M. A-10				482.73	B.M. A 10 EL. = 482.7728 FB 2937-189	
T.P.				476.18		
T.P.				468.61		
T.P.				465.31		
"T" B.M. 3				470.10	T B.M. NO. 3 EL. = 470.63 FB. 2937-171	

F. B. 2993 Pg. 148 Job No. 045713 Division No. 11 Notes Red. Plotted Profile
Survey of SYBIL BRAND Date Date No.
Survey by RICHARDS Notes W.A.R. Notes Chkd. Checked X-Sec.
Indexed J. GALLI Date Date Date No.

Profile No.	Notes Red	Plotted	Job No. 845713	Division No. 11	F.B. 2993 PG. 149
	Date	Date	Survey of Biscailuz CTR		
X-Sec. No.	Notes Chkd.	Checked	Survey by C.V. Crowe	Notes Newman	Date 15 May 63
	Date	Date	Map No.	Indexed C. J. CALLI	Date MAY 16 63

J.N. 845713

SYBIL BRAND

INSTITUTE FOR WOMEN

Bench Levels

for

Topo. of Barrow Pit.

15 May 1963

C.V. Crowe
W.E. Newman
H. Springgs
J. Falsey

STATION	B.S.	H.I.	F.S.	ELEV.

NOTE: ANY ADDITIONS OR CHANGES ON THIS SHEET MUST BE MADE OR CIRCLED IN RED INK, WITH DATE AND NAME OF PERSON MAKING CHANGE.

Do not extend notes this side of this line.

PLEASE RETURN TO
LOS ANGELES COUNTY ENGINEER
403 LOS ANGELES COUNTY ENGINEERING BLDG.

76-L298 CE 307 3-61

76-L298 CE 307 3-61

PLEASE RETURN TO
LOS ANGELES COUNTY ENGINEER
403 LOS ANGELES COUNTY ENGINEERING BLDG.

NOTE: ANY ADDITIONS OR CHANGES ON THIS SHEET MUST BE MADE OR CIRCLED IN RED INK, WITH DATE AND NAME OF PERSON MAKING CHANGE

Do not extend notes this side of this line.

STATION	B.S.	H.I.	F.S.	ELEV.		
B.M.# B-1	6 53	454 22			B.M.# B-1 - Elev. 447.692 F.B. 1254-157 L.&T. in N.E. Cor. Footing of Tower # 1-7	
B.M.# B-1			5 58	448 64	B.M.# B-2 - Elev. 448.637 F.B. L.&T. in N.W. Cor. Footing of Tower # 1-7	
T.B.M.# A			3 53	450 69	T.B.M.# A. Elev. 450.69 F.B. L.&T. in E. Cb. at B.C. & CTR. Barrow Pit.	
B.M.# B-1			6 53	447 69	B.M.# B-1 Elev. 447.692	See Above.
T.B.M.# A	4 87				T.B.M.# A Elev. 450.69	See Above.
		455 56				
PT 1			3 52	450 04	B.C. W. Cb.	
PT 2			2 85	452 71	182' No. of B.C. W. Cb.	

F.B. 2993 Pg. 150

Job No. 5457B Division No. 11 Notes Red ____ Plotted ____ Profile ____

Survey of Biscailuz CTR Date ____ Date ____ No. ____

Survey by C.V. Crowe Notes Newman Notes Chkd. ____ Checked ____ X-Sec. ____

Indexed C. J. GALLI Date ____ Date ____ Date ____ No. ____

Notes Ck'd by G. E. BARR	Survey of BISCAILUZ CTR
Map No. B-2670	JN 008406 Tape 171 Std 84 °F
Office Work G. Budvickson	Surveyed by W. A. RICHARDS
Checked G. E. BARR	Notes W. A. R. Date 6-4-63
Date MAR '64	Indexed E. J. GALLI AUG 16 '63

F. B. 2993 PG. 151

J.N. 0084 05

BOUNDARY SURVEY

OF

LAND TO BE ACQUIRED FOR CONSTRUCTION

OF

CONNECTING ROAD

FROM

BISCAILUZ CENTER

TO

SYBIL BRAND INSTITUTE FOR WOMEN

NOTE: DEED DESCRIPTION NOT AVAILABLE AT THIS TIME. COURSES AND DISTANCES ARE RECORD PER STAKING PLANS-SPEC. NO. 2372 DD.

RICHARDS
OLHSNER
SIEMANN
TURRILL

Note: Any Additions or Changes on This Sheet Must be Made or Circled in Red Ink With Date and Name of Person Making Change.

Do not extend notes this side of this line.

RETURN TO
LOS ANGELES COUNTY ENGINEER
1100 LOS ANGELES COUNTY ENGINEERING BLDG.

763099 CE #247 7-59

F.-B. 2993 PG. 152

INDEX MAP
(NO SCALE)

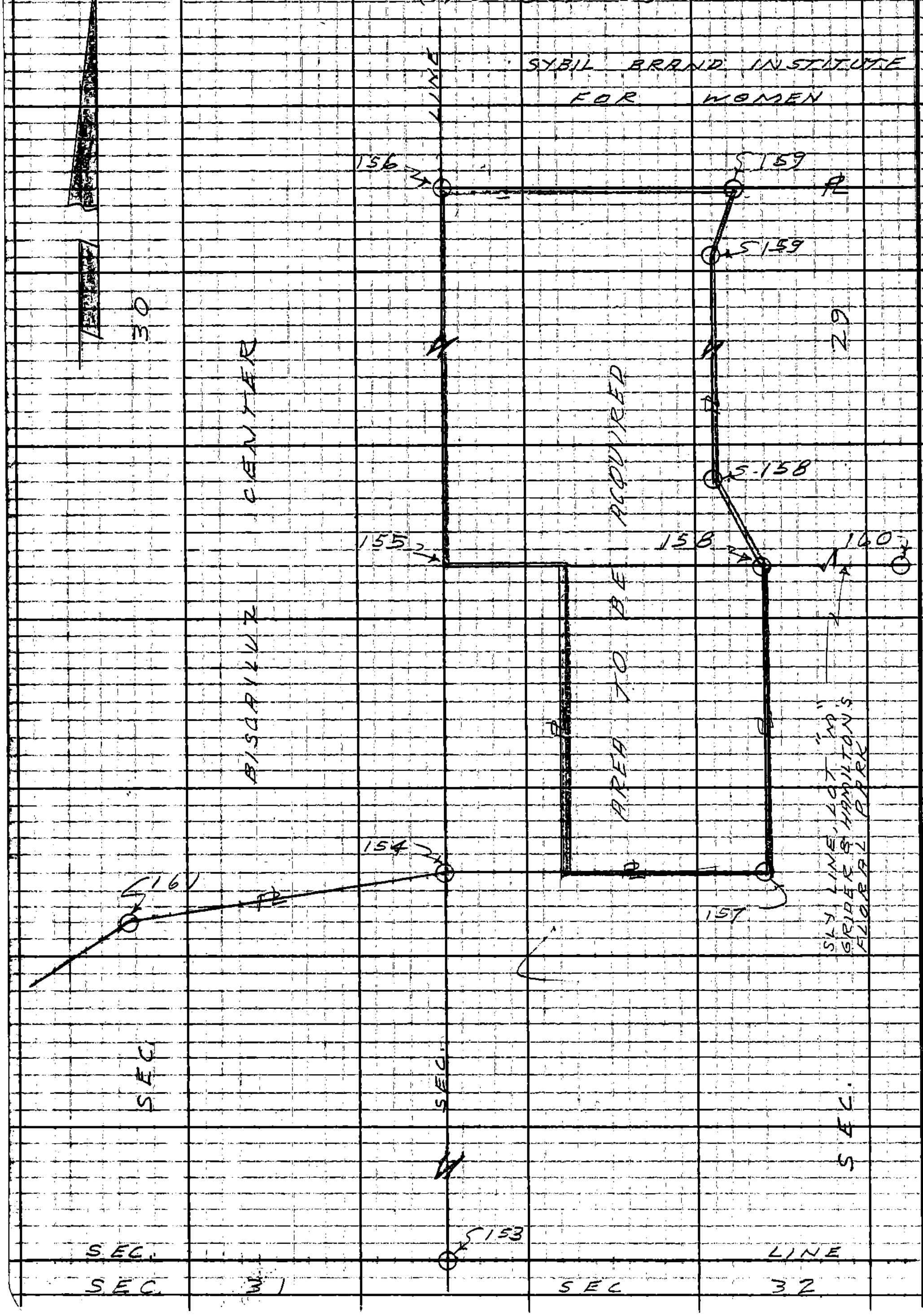

RETURN TO
LOS ANGELES COUNTY ENGINEER
700 LOS ANGELES COUNTY ENGINEERING BLDG.
Do not extend notes this side of this line.
Note: Any Additions or Changes on This Sheet Must be Made or Circled in Red Ink With Date and Name of Person Making Change.

Notes Ck'd by G. E. BARR	Survey of SYBIL BRAND INST.	F.B. 2993	Pg. 153
Map No. B-2670	JN 0084.05 Tape 171 Std 84 °F		
Office Work S. Ludvickson	Surveyed by W. A. RICHARDS		
Checked G. E. BARR	Notes W. A. R. Date 6-11-63		
Date MAR '64	Indexed C. J. GALLI		

W.S. 36, A-1

CONT. BOT. PG. 154

SEC 30 SEC 29

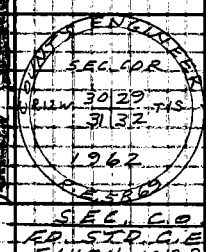

1052.97

SEC. COR
FD. STD. C.E. MON
FLUSH MARKED
AS SHOWN
PER FB 2937-18
2' I.P. MARKER POST
3' N. OF MON.
HELD TO THIS PT
FOR LINE TO NORTH

S15' OFFSET LINE
(NOT MEASURED)

SEC. LINE

1500

28.4

34.1

STEEL
TOWER

SET 1X2 & N
USED FOR LINE
TO NORTH ONLY

SEC. LINE

SEC. 31 SEC. 32

1. 275.40 @ 06° 18' = 273.74 273.74 AV.
2. 275.30 @ 06° 06' = 273.74 769.23 LEVEL DIST.
1042.97 = 84° = 1042.97
10.00
1052.97

Note: Any Additions or Changes on This Sheet Must be Made or Circled in Red Ink With Date and Name of Person Making Change.

Do not extend this side of this line.

PLEASE RETURN TO
LOS ANGELES COUNTY ENGINEER
403 LOS ANGELES COUNTY ENGINEERING BLDG.

76F309S C.E. #310 6-62

F. B 2993 PG 154

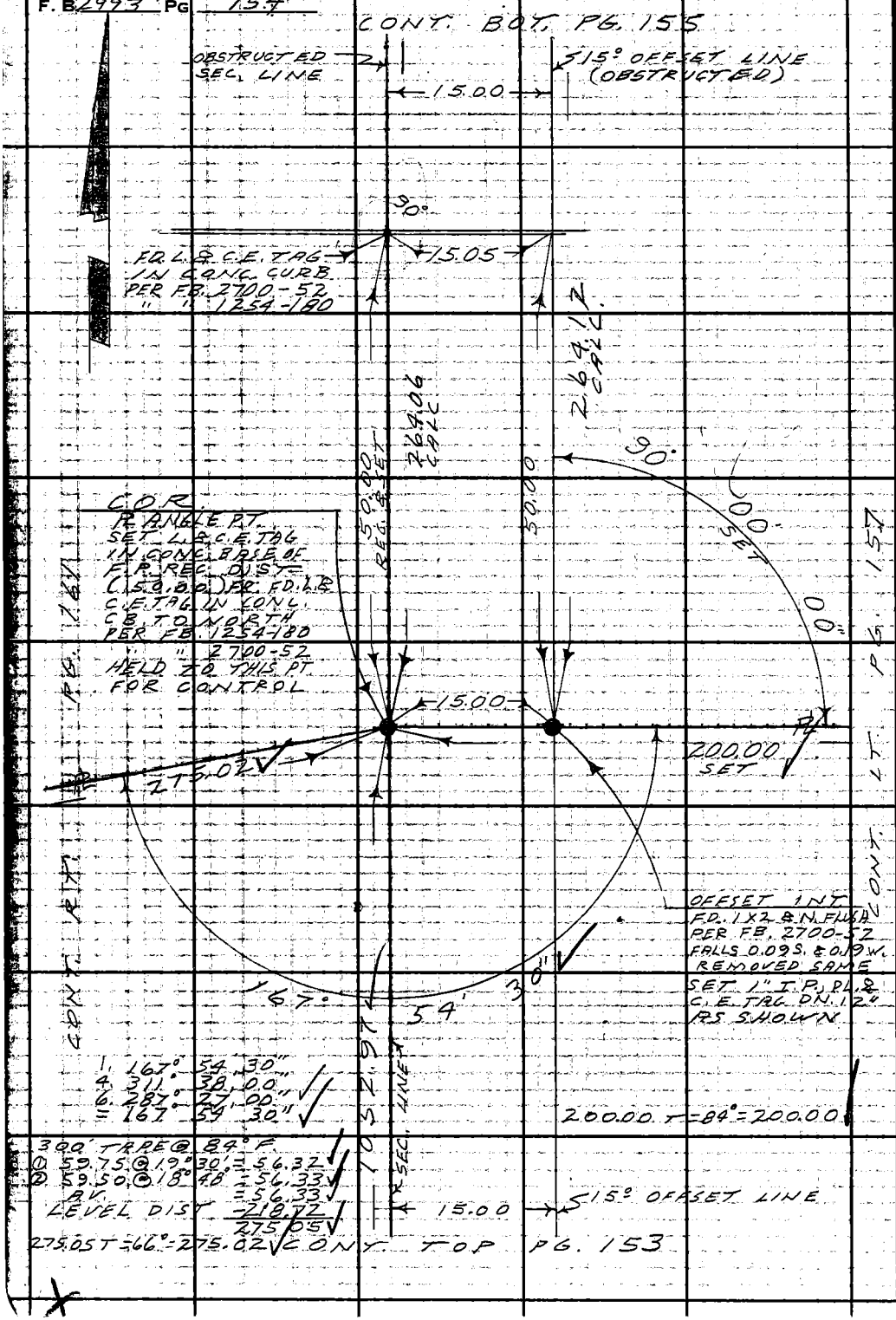

PLEASE RETURN TO
LOS ANGELES COUNTY ENGINEER
403 LOS ANGELES COUNTY ENGINEERING BLDG.
Do not extend this side of this line.

Note: Any Additions or Changes on This Sheet Must be Made or Circled in Red Ink With Date and Name of Person Making Change.

Notes Ck'd by G. E. BARR	Survey of BISC. CTR. BOUNDARY	F. B 2993 Pg. 155
Map No. B-2670	JN 0084.05 Tape 171 Std. 84 °F	1. 89° 46' 10"
Office Work G. Ludvickson	Surveyed by W. A. RICHARDS	4. 359° 04' 40"
Checked G. E. BARR	Notes W. A. R. Date 1-18-63	6. 178° 37' 00"
Date MAR '64	Indexed C. J. CALLI	= 89° 46' 10"

CONT. BOT. PG. 156

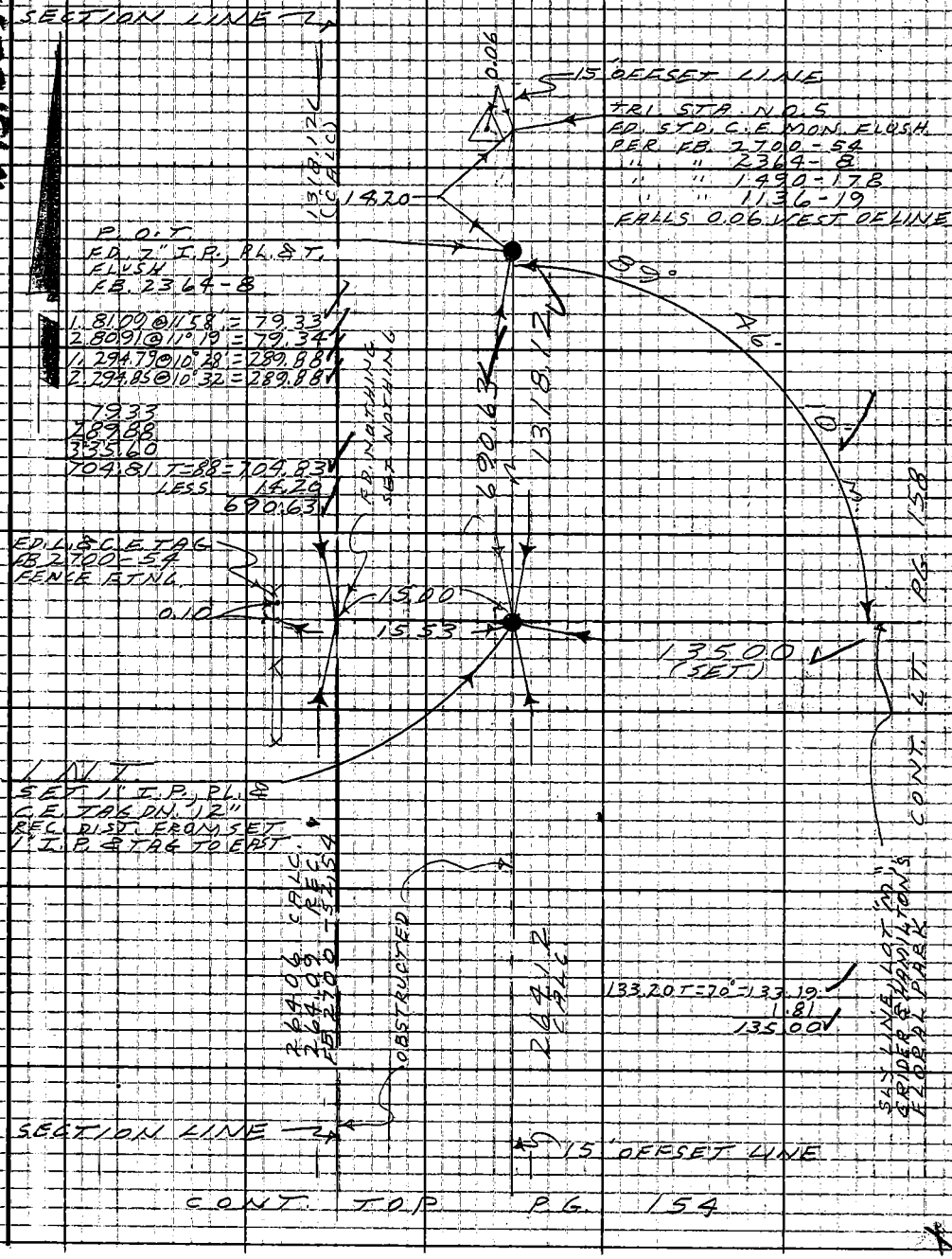

CONT. TOP PG. 154

W.S.3C.A-1

Note: Any Additions or Changes on This Sheet Must be Made or Circled in Red Ink With Date and Name of Person Making Change.

Do not extend notes this side of this line.

RETURN TO
LOS ANGELES COUNTY ENGINEER
1100 LOS ANGELES COUNTY ENGINEERING BLDG.

76309S CE #247 7-53

F.B. 2993 PG. 156

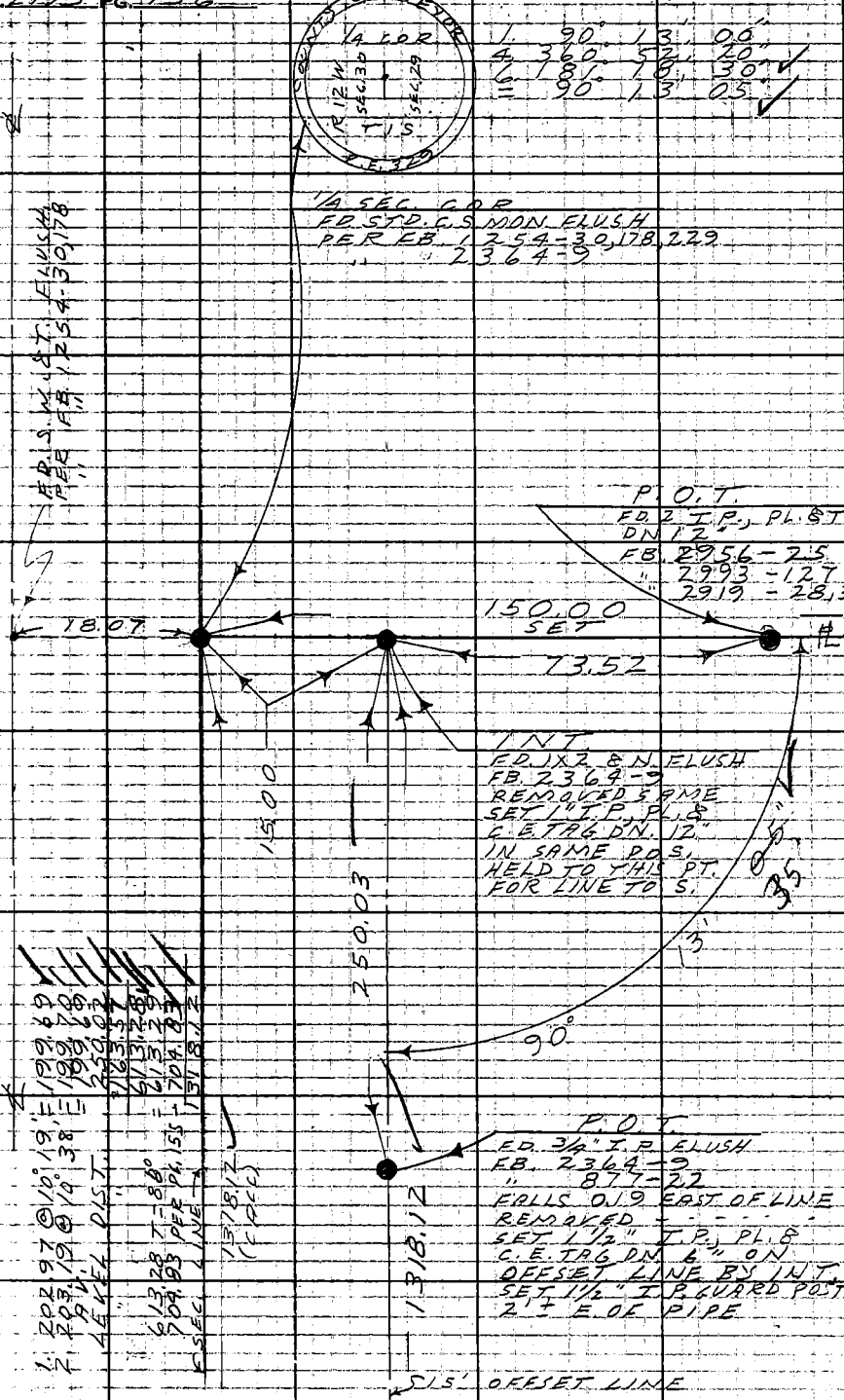

Notes Ck'd by G. E. BARR	Survey of BISCAILUZ CTR. BOUNDARY	F.B. 2993 Pg. 75
Map No. B-2670	JN 0084.06 Tape 171 Std 84 °F	1. 90° 00' 00"
Office Work G. Ludvickson	Surveyed by W. A. RICHARDS	4. 360° 00' 00"
Checked G. E. BARR	Notes W.A.R. Date 7-22-63	6. 180° 00' 00"
Date MAR '64	Indexed C. J. GALLI	= 90° 00' 00"

CONT. BOT. PG. 158

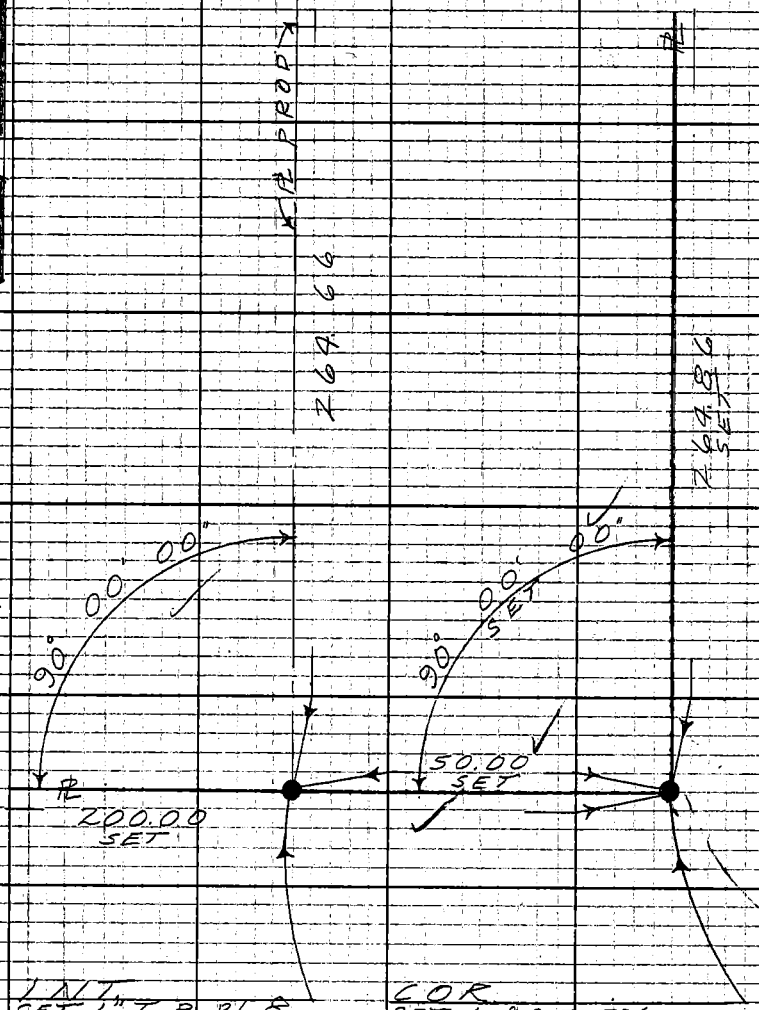

INT.
SET 1" I.P. PL. & C.E. TAG DN. 12" AS SHOWN HELD TO THIS PT. FOR ℄ PROD.

COR.
SET L. & C.E. TAG IN CONC. BASE OF COR. F.P. REC. LINE & DIST. FROM ℄ PT. IN ℄ TO WEST

Note: Any Additions or Changes on This Sheet Must be Made or Circled in Red Ink With Date and Name of Person Making Change.

Do not extend notes this side of this line.

RETURN TO
LOS ANGELES COUNTY ENGINEER
700 LOS ANGELES COUNTY ENGINEERING BLDG.

76F3095 CE #247—3-57

RETURN TO
LOS ANGELES COUNTY ENGINEER
700 LOS ANGELES COUNTY ENGINEERING BLDG.

Note: Any Additions or Changes on This Sheet Must be Made or Circled in Red Ink With Date and Name of Person Making Change.

Do not extend notes this side of this line.

F.B. 2993 PG. 158

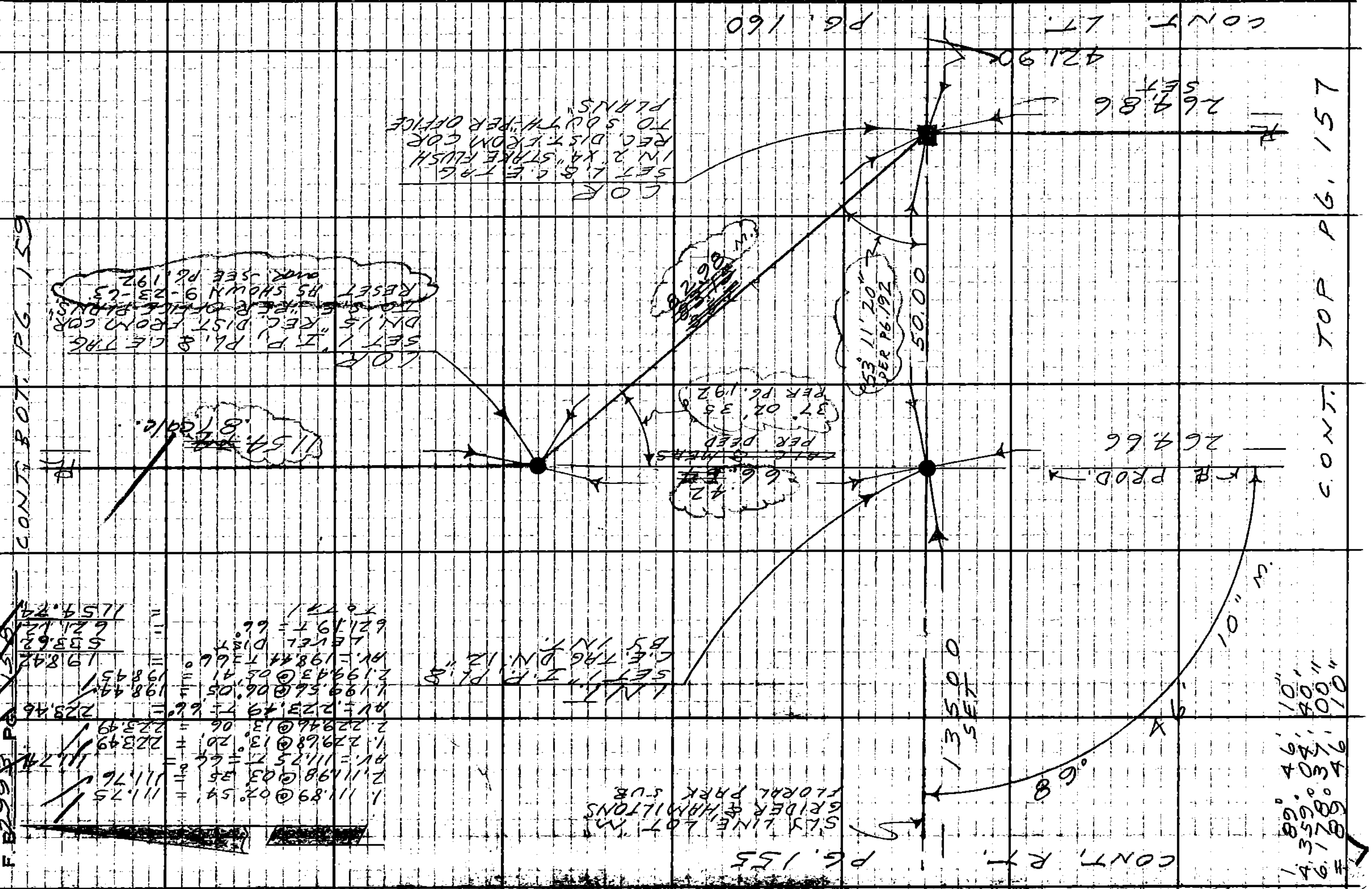

Notes Ck'd by G. E. BARR	Survey of BISCAILUZ CTR. BOUNDARY
Map No. B-2670	JN 008406 Tape 171 Std 84 °F
Office Work G. Hudvickson	Surveyed by W. A. RICHARDS
Checked G. E. BARR	Notes W. A. R. Date 7-22-63
Date MAR '64	Indexed E. J. GALLI

F.B. 2993 PG 159

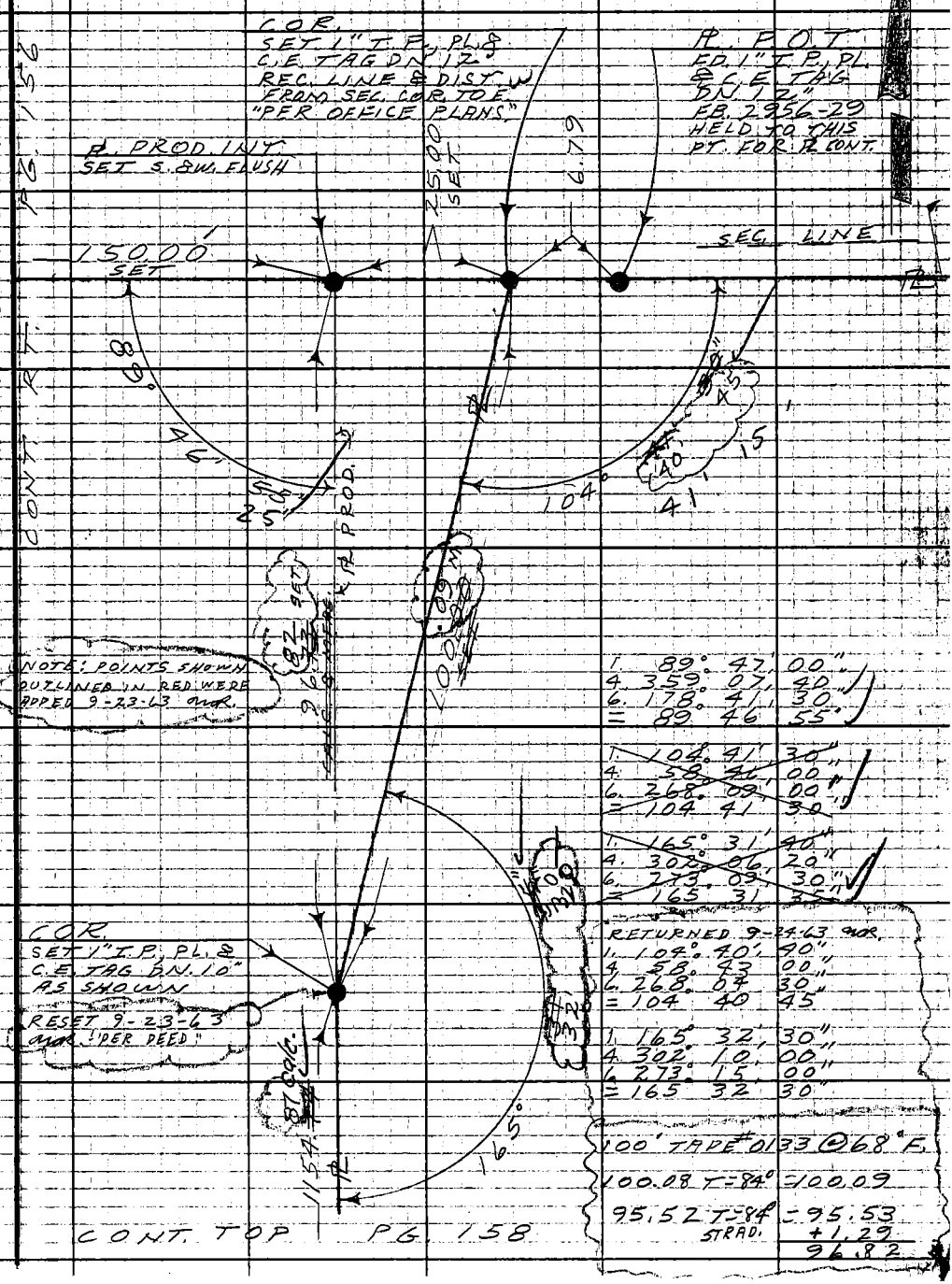

1. 89° 47' 00"
4. 359° 07' 40"
6. 178° 41' 30"
= 89° 46' 55"

~~1. 104° 41' 30"~~
~~4. 58° 46' 00"~~
~~6. 268° 09' 00"~~
~~= 104° 41' 30"~~

~~1. 165° 31' 40"~~
~~4. 302° 06' 20"~~
~~6. 273° 09' 30"~~
~~= 165° 31' 35"~~

RETURNED 9-24-63 MAR.
1. 104° 40' 40"
4. 58° 43' 00"
6. 268° 04' 30"
= 104° 40' 45"

1. 165° 32' 30"
4. 302° 10' 00"
6. 273° 15' 00"
= 165° 32' 30"

100' TAPE #0133 @ 68° F.

100.08 T=84° = 100.09

95.52 T=84° = 95.53
STRAD. +1.29
96.82

CONT. TOP PG. 158

Note: Any Additions or Changes on This Sheet Must be Made or Circled in Red Ink With Date and Name of Person Making Change.

Do not extend notes this side of this line.

RETURN TO
LOS ANGELES COUNTY ENGINEER
700 LOS ANGELES COUNTY ENGINEERING BLDG

76F309S CE #247—3-57

F.B. 2993 PG. 160

1. 269.52 @ 04° 38' = 268.64
2. 269.35 @ 04° 13' = 268.62
AVE. = 268.63 T = 84 = 268.63

421.89 T = 88° = 421.90

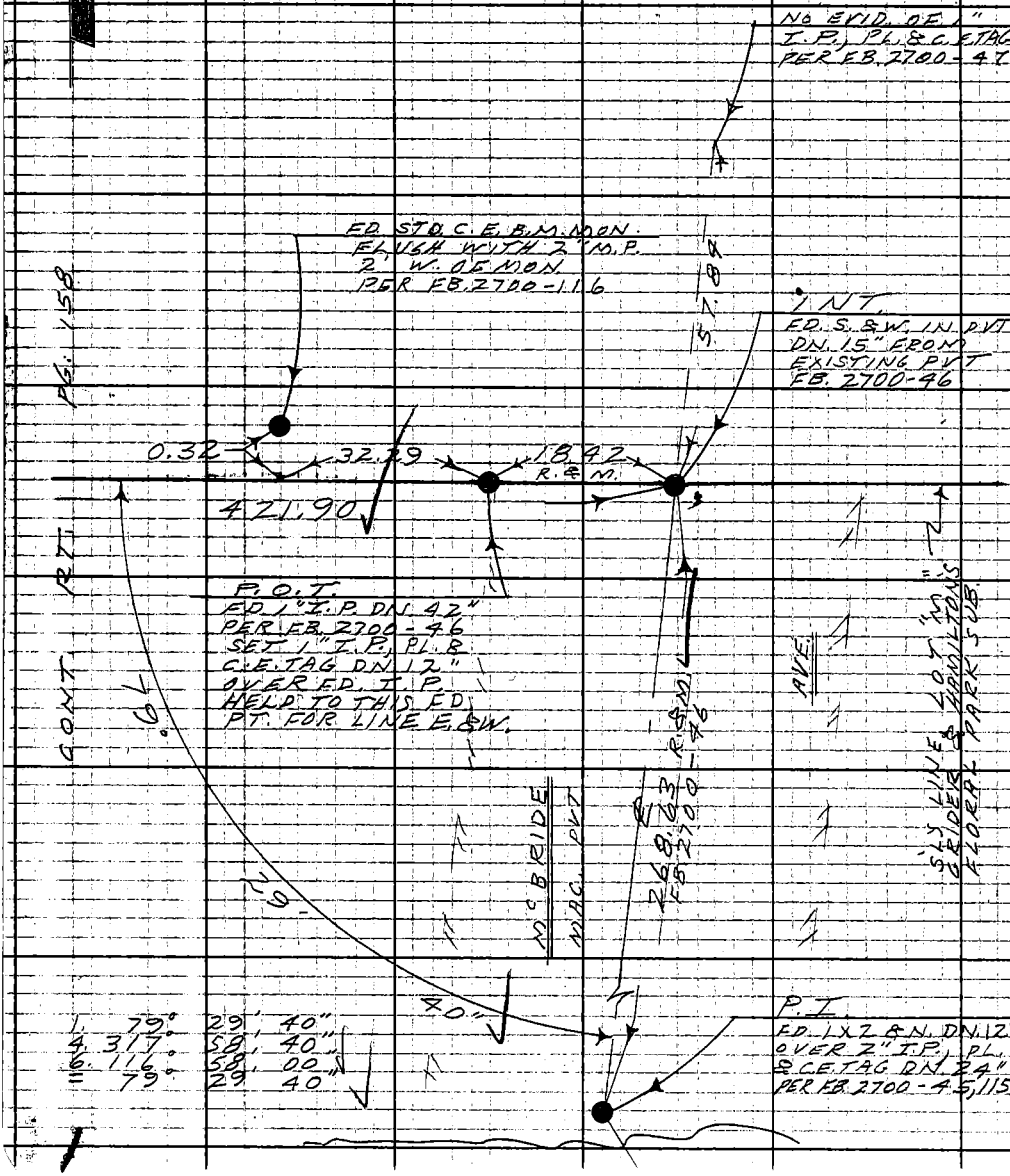

1. 79° 29' 40"
4. 317° 58' 40"
6. 116° 58' 00"
= 79° 29' 40"

RETURN TO
LOS ANGELES COUNTY ENGINEER
700 LOS ANGELES COUNTY ENGINEERING BLDG.

Do not extend notes this side of this line.

Note: Any Additions or Changes on This Sheet Must be Made or Circled in Red Ink With Date and Name of Person Making Change.

Notes Ck'd by G. E. BARR	Survey of BISC. CTR. BOUNDARY
Map No. B 2670	JN 0084.06 Tape 171 Std 84 °F
Office Work G. Ludvickson	Surveyed by W. A. RICHARDS
Checked G. E. BARR	Notes W. A. R. Date 7-26-63
Date MAR '64	Indexed

F.B. 2993 PG. 161

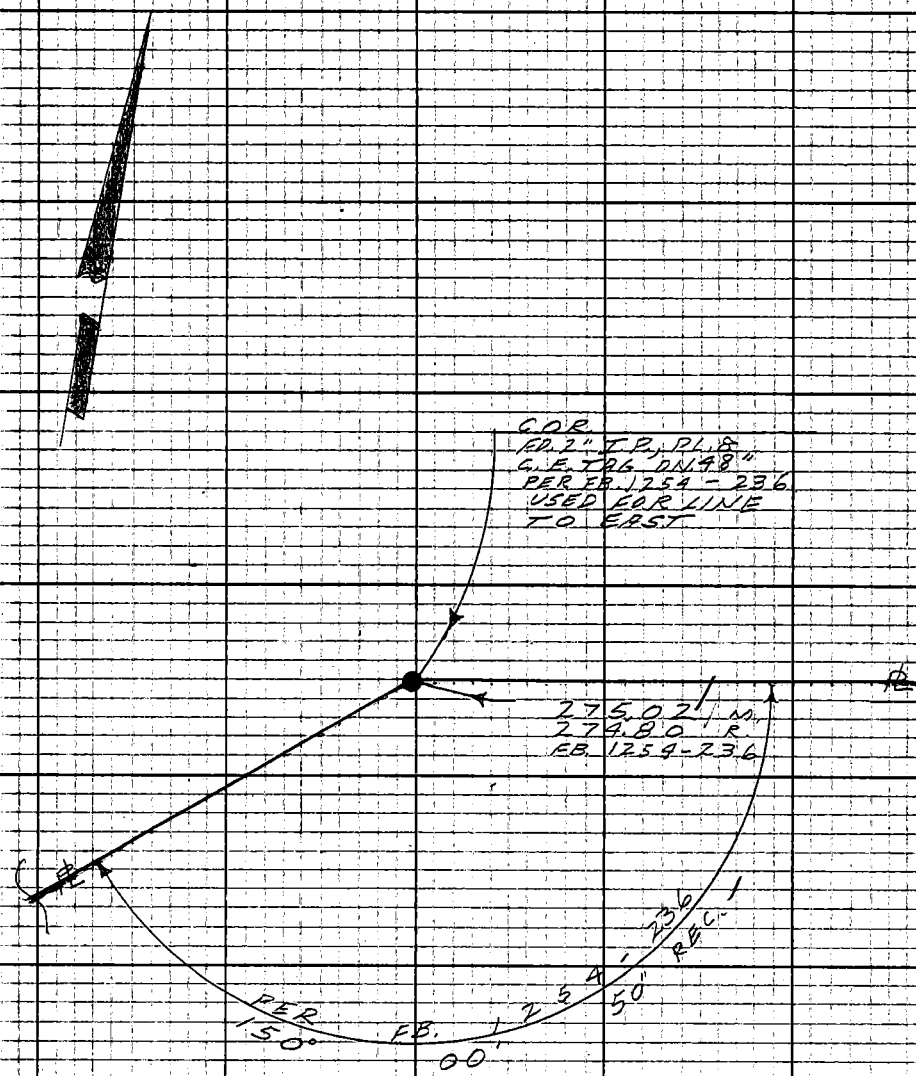

CONT. LT. PG. 154

Note: Any Additions or Changes on This Sheet Must be Made or Circled in Red Ink With Date and Name of Person Making Change.

Do not extend notes this side of this line.

RETURN TO
LOS ANGELES COUNTY ENGINEER
700 LOS ANGELES COUNTY ENGINEERING BLDG.

76F309S CE #247—3-57

Profile	Notes Red.	Plotted	Job No. 845713	Division No. 11	F. B. 2993 Pg. 163
No.	Date	Date	Survey of SYBIL BRAND SERVICE ROAD		
X-Sec.	Notes Chkd.	Checked	Survey by RICHARDS	Notes W.A.R.	Date 6-7-63
No.	Date	Date	Map No.	Indexed E. J. GALH	Date [illegible] 6 63

J.N. 845713

SYBIL BRAND

INSTITUTE FOR WOMEN

GRADE STAKES
FOR
CONNECTING ROAD
TO
BISCAILUZ CTR.

CENTER LINE SURVEY FB. 2993: 119 - 128

NOTE: GRADES AT EDGE OF SHOULDER ARE 0.20 ABOVE PLAN ELEVATIONS PER CONTRACTOR REQUEST.
℄ GRADES REFER TO FINISH SUB-GRADE

STATION	B. S.	H. I.	F. S.	ELEV.

RICHARDS
OCHSNER
TORRILL
SIEMANN

NOTE: ANY ADDITIONS OR CHANGES ON THIS SHEET MUST BE MADE OR CIRCLED IN RED INK, WITH DATE AND NAME OF PERSON MAKING CHANGE.

PLEASE RETURN TO
LOS ANGELES COUNTY SURVEYOR
726 LOS ANGELES COUNTY ENGINEERING BLDG.

Do not extend notes this side of this line.

76L298 S & E #307 9-54

76L298 S & E #307 9-54

PLEASE RETURN TO
LOS ANGELES COUNTY SURVEYOR
726 LOS ANGELES COUNTY ENGINEERING BLDG.

NOTE: ANY ADDITIONS OR CHANGES ON THIS SHEET MUST BE MADE OR CIRCLED IN RED INK, WITH DATE AND NAME OF PERSON MAKING CHANGE.

.50
23
2173
36

Do not extend notes this side of this line.

STATION	B. S.	H. I.	F. S.	ELEV.	SERVICE ROAD	
						67
B.M.				470.05	B.M. EL. = 470.05 FB. 2700-138 BT. SPK. IN EAST CURB OF MAC. DR. AT E. SIDE OF AD. BLDG. 10' N. OF N. END C.R.	
		EXIST.			GRADE	C/F.
10+00	℄	465.4		465.4	465.40	JOIN
	RT			465.27	465.27	GRADE
	LT			566.62	465.27	C 1.35
+25	℄				465.40	JOIN
	RT			465.27	465.27	GRADE
	LT			467.05	465.27	C 1.78
+50	℄	465.5			465.50	JOIN
	RT			465.37	465.37	GRADE
	LT			466.74	465.37	C 1.37
10+60.64	℄ B.C.				465.41	

F. B. 2993 Pg. 164 Job No. 845713 Division No. 11 Notes Red. Plotted Profile
Survey of SYBIL BRAND SERVICE ROAD Date Date No.
Survey by RICHARDS Notes W.A.R. & J.O. Notes Chkd. Checked X-Sec.
Indexed C. J. GALLY Date Date No.

76L298 S & E #307 9-54

PLEASE RETURN TO
LOS ANGELES COUNTY SURVEYOR
726 LOS ANGELES COUNTY ENGINEERING BLDG.

NOTE: ANY ADDITIONS OR CHANGES ON THIS SHEET MUST BE MADE OR CIRCLED IN RED INK, WITH DATE AND NAME OF PERSON MAKING CHANGE.

2/3X (3 3) 9/26

Do not extend notes this side of this line.

STATION	B. S.	H. I.	F. S.	ELEV.	SERVICE		ROAD
		EXIST.			GRADE	C/F	
0+60.64	RT			465.28	465.28	GRADE	
	LT			466.65	465.28	C1.37	
+75	℄				465.36		
	RT			465.23	465.23	GRADE	
	LT			467.16	465.23	C1.93	
1+00	℄	465.1			465.23		
	RT			465.10	465.10	GRADE	
	LT			465.10	465.10	GRADE	
+25	℄				465.10		
	RT			464.97	464.97	GRADE	
	LT			464.58	464.97	F0.39	SPK.
+50	℄				464.97		
	RT			463.16	464.84	F1.68	
	LT			464.25	464.84	F0.59	

Profile Notes Red. Plotted Job No. 845713 Division No. 11 F. B. 2993 Pg. 165
No. Date Date Survey of SYBIL BRAND SERVICE ROAD
X-Sec. Notes Chkd. Checked Survey by RICHARDS Notes W.P.R. Date 6-10-63
No. Date Date Map No. Indexed E. J. GALLI Date

76L298 S & E #307 9-54

PLEASE RETURN TO
LOS ANGELES COUNTY SURVEYOR
726 LOS ANGELES COUNTY ENGINEERING BLDG.

NOTE: ANY ADDITIONS OR CHANGES ON THIS SHEET MUST BE MADE OR CIRCLED IN RED INK, WITH DATE AND NAME OF PERSON MAKING CHANGE.

Do not extend notes this side of this line.

STATION	B. S.	H. I.	F. S.	ELEV.	SERVICE ROAD		
					GRADE	C/F	TOP OF CB. 463.?
11+75	℄				464.83		
	RT			463.50	464.70	F 1.20	
	LT			464.37	464.70	F 0.33	
12+00	℄				464.96		
	RT			464.83	464.83	GRADE	
	LT.			464.70	464.83	F 0.13	
+25	℄				465.08		
	RT			464.95	464.95	GRADE	
	LT			464.96	464.95	GRADE	
+50	℄				465.21		
	RT			465.59	465.08	C 0.51	
	LT			465.18	465.08	C 0.10	
+75 B.V.C.	℄				465.33		
	RT			463.26	465.20	F 1.94	
	LT.			465.56	465.20	C 0.36	

F. B. 2993 Pg. 146 Job No. 845713 Division No. 11 Notes Red. Plotted Profile
Survey of SYBIL BRAND SERVICE ROAD Date Date No. X-Sec.
Survey by RICHARDS Notes W.A.R. & J.O. Notes Chkd. Checked
Indexed C. J. GALLI Date Date Date No.

76L298 S & E #307 9-54

PLEASE RETURN TO
LOS ANGELES COUNTY SURVEYOR
726 LOS ANGELES COUNTY ENGINEERING BLDG.

NOTE: ANY ADDITIONS OR CHANGES ON THIS SHEET MUST BE MADE OR CIRCLED IN RED INK, WITH DATE AND NAME OF PERSON MAKING CHANGE.

Do not extend notes this side of this line.

STATION	B. S.	H. I.	F. S.	ELEV.	SERVICE		ROAD
					GRADE	C/E	
E.C. 2+89.50	℄				465.32		
	RT			465.17	465.19	GRADE	
	LT			465.80	465.19	C 0.61	
3+00	℄				465.48		
	RT			465.35	465.35	GRADE	
	LT			465.79	465.35	C 0.44	
+25	℄				466.46		
	RT			467.00	466.33	C 0.67	
	LT			466.79	466.33	C 0.46	
+50	℄				468.24		
	RT			468.60	468.11	C 0.49	
	LT			468.10	468.11	GRADE	
E.V.C. +75	℄				470.84		
	RT	⊙		470.70	470.71	GRADE	
	LT			470.70	470.71	GRADE	

Profile Notes Red ____ Plotted ____ Job No. 845213 Division No. 11 F.B. 2993 Pg. 167
No. ____ Date ____ Date ____ Survey of SYBIL BRAND SERVICE ROAD
X-Sec. Notes Chkd ____ Checked ____ Survey by RICHARDS Notes W.A.R. Date 6-10-63
No. ____ Date ____ Date ____ Map No. ____ Indexed E. J. GALL Date ____

76L298 S & E #307 9-54

PLEASE RETURN TO
LOS ANGELES COUNTY SURVEYOR
726 LOS ANGELES COUNTY ENGINEERING BLDG.

NOTE: ANY ADDITIONS OR CHANGES ON THIS SHEET MUST BE MADE OR CIRCLED IN RED INK, WITH DATE AND NAME OF PERSON MAKING CHANGE.

Do not extend notes this side of this line.

STATION	B. S.	H. I.	F. S.	ELEV.	SERVICE ROAD	
					GRADE	C/F
14+00	℄				473.85	
	RT			473.72	473.72	GRADE
	LT			473.72	473.72	GRADE
B.C. 14+25.05	℄				476.86	
	RT			476.73	476.73	GRADE
	LT			474.60	476.73	F 2.13
+50	℄				479.87	
	RT			479.73	479.74	GRADE
	LT			477.65	479.74	F 2.09
+75	℄				482.88	
	RT			482.75	482.75	GRADE
	LT			481.08	482.75	F 1.67
15+00	℄				485.88	
	RT			485.75	485.75	GRADE
	LT			485.08	485.75	F 0.67

F. B. 2993 Pg. 168 Job No. 845713 Division No. 11 Notes Red. Plotted Profile
Survey of SYBIL BRAND SERVICE ROAD Date Date No.
Survey by RICHARDS Notes W.A.R. & J.O. Notes Chkd. Checked X-Sec.
Indexed E. J. GAIN Date Date Date No.

76L298 S & E #307 9-54

PLEASE RETURN TO
LOS ANGELES COUNTY SURVEYOR
726 LOS ANGELES COUNTY ENGINEERING BLDG.

NOTE: ANY ADDITIONS OR CHANGES ON THIS SHEET MUST BE MADE OR CIRCLED IN RED INK, WITH DATE AND NAME OF PERSON MAKING CHANGE.

Do not extend notes this side of this line.

STATION	B. S.	H. I.	F. S.	ELEV.	SERVICE ROAD	
					GRADE	C/E
5+25	℄				488.88	
	RT			488.75	488.75	GRADE
	LT	⊙		488.01	488.75	F 0.74
+50	℄				491.90	
	RT			491.77	491.77	GRADE
	LT			490.83	491.77	F 0.94
+75	℄				494.90	
	RT	⊙		494.78	494.77	GRADE
	LT			493.59	494.77	F 1.18
6+00	℄				497.91	
	RT	⊙		497.78	497.78	GRADE
	LT			496.81	497.78	F 0.97
+25	℄				500.91	
	RT			500.78	500.78	GRADE
	LT			500.00	500.78	F 0.8

Profile No. ____ Notes Red. ____ Plotted ____ Job No. 845713 Division No. 11 F. B. 2993 Pg. 169
Date ____ Date ____ Survey of SYFL BRAND SERVICE ROAD
X-Sec. No. ____ Notes Ckd. ____ Checked ____ Survey by RICHARDS Notes W. D. R. Date 6-10-63
Date ____ Date ____ Map No. ____ Indexed C. J. GALL Date ____

76L298 S & E #307 9-54

PLEASE RETURN TO
LOS ANGELES COUNTY SURVEYOR
726 LOS ANGELES COUNTY ENGINEERING BLDG.

NOTE: ANY ADDITIONS OR CHANGES ON THIS SHEET MUST BE MADE OR CIRCLED IN RED INK, WITH DATE AND NAME OF PERSON MAKING CHANGE.

Do not extend notes this side of this line.

STATION	B. S.	H. I.	F. S.	ELEV.	SERVICE ROAD	
					GRADE	C/F
16+50	℄				503.92	
	RT			503.77	503.79	GRADE
	LT			503.80	503.79	GRADE
+75	℄				506.92	
	RT	①		506.81	506.79	GRADE
	LT			506.81	506.79	GRADE
17+00	℄			509.94	509.94	
	RT			509.81	509.81	GRADE
	LT			509.81	509.81	GRADE
+25	℄				512.94	
	RT			512.81	512.81	GRADE
	LT			512.81	512.81	GRADE
+50	℄				515.95	
	RT	①		515.82	515.82	GRADE
	LT			514.75	515.82	F1.07

F. B. 2993 Pg. 170 Job No. 845713 Division No. 11 Notes Red. Plotted Profile
Survey of SYBIL BRAND SERVICE ROAD Date Date No.
Survey by RICHARDS Notes W.A.R. & J.O. Notes Chkd. Checked X-Sec.
Indexed C. J. GAUL Date Date Date No.

76L298 S & E #307 9-54

PLEASE RETURN TO
LOS ANGELES COUNTY SURVEYOR
726 LOS ANGELES COUNTY ENGINEERING BLDG.

NOTE: ANY ADDITIONS OR CHANGES ON THIS SHEET MUST BE MADE OR CIRCLED IN RED INK, WITH DATE AND NAME OF PERSON MAKING CHANGE.

Do not extend notes this side of this line.

STATION	B. S.	H. I.	F. S.	ELEV.	SERVICE ROAD GRADE	C/F
17+75	℄				518.96	
	RT			518.83	518.83	GRADE
	LT			518.83	518.83	GRADE
18+00	℄				521.97	
	RT			521.84	521.84	GRADE
	LT			520.80	521.84	F 1.04
+25	℄				524.98	
	RT	⊙		524.85	524.85	GRADE
	LT			522.80	524.85	F 2.05
+50	℄				527.98	
	RT			527.85	527.85	GRADE
	LT			526.70	527.85	F 1.15
+75	℄				530.99	
	RT	⊙ 530.85		530.86	530.86	GRADE
	LT			530.05	530.86	F 0.81

Profile Notes Red. Plotted. Job No. 8457.13 Division No. 11 F. B. 2993 Pg. 171
No. Date Date Survey of SYBIL BRAND SERVICE ROAD
X-Sec. Notes Chkd. Checked Survey by RICHARDS Notes W.A.R. Date 6-11-63
No. Date Date Map No. Indexed C. J. GALLI Date

761298 S & E #307 9-54

PLEASE RETURN TO
LOS ANGELES COUNTY SURVEYOR
726 LOS ANGELES COUNTY ENGINEERING BLDG.

NOTE: ANY ADDITIONS OR CHANGES ON THIS SHEET MUST BE MADE OR CIRCLED IN RED INK, WITH DATE AND NAME OF PERSON MAKING CHANGE.

Do not extend notes this side of this line.

F. B. 2993 Pg. 172 Job No. 8457.13 Division No. 11 Notes Red. Plotted No.
Survey of SYBIL BRAND SERVICE ROAD Date Date X-Sec.
Survey by RICHARDS Notes W.P.R. & T.O. Notes Chkd. Checked
Indexed K.L. Date Date Date No.

STATION	B. S.	H. I.	F. S.	ELEV.	SERVICE ROAD.		
					GRADE	O/E	
19+00	℄				534.00		
	RT			534.45	533.87	C 0.58	
	LT			533.87	533.87	GRADE	
+25	℄				537.00		1.75
	RT	⊙		538.58	536.87	C 1.71	
	LT			537.49	536.87	C 0.62	
+50	℄				540.01		0.01 25 9.76
	RT			541.47	539.88	C 1.59	
	LT			541.60	539.88	C 1.72	
B.V.C. +65	℄				541.81		
	RT			543.23	541.68	C 1.55	
	LT			543.55	541.68	C 1.87	
+75	℄				542.99		2.99 2.5 2.74
	RT			544.00	542.86	C 1.14	
	LT.			544.66	542.86	C 1.80	

76L298 S & E #307 9-54

PLEASE RETURN TO
LOS ANGELES COUNTY SURVEYOR
726 LOS ANGELES COUNTY ENGINEERING BLDG.

NOTE: ANY ADDITIONS OR CHANGES ON THIS SHEET MUST BE MADE OR CIRCLED IN RED INK, WITH DATE AND NAME OF PERSON MAKING CHANGE.

Do not extend notes this side of this line.

17
2
42

.42

5.55
.17
5.72
.42
5.30

5.30

STATION	B. S.	H. I.	F. S.	ELEV.	SERVICE ROAD GRADE	C/F.
20+00	℄				545.55	
	RT	①		546.25	545.42	C 0.83
	LT			547.21	545.42	C 1.79
+15	℄				546.88	
	RT				546.75	
	LT				546.75	
+25	℄				547.67	
	RT			548.18	547.54	C 0.64
	LT			548.76	547.54	C 1.22
+50	℄				548.30	
	RT			549.80	548.17	C 1.63
	LT			549.86	548.17	C 1.69
E.V.C. +65	℄				550.04	
	RT			550.42	549.91	C 0.51
	LT			550.68	549.91	C 0.77

Profile Notes Red. Plotted Job No. 845713 Division No. 11 F.B. 2993 PG. 173
No. Date Date Survey of SYBIL BRAND SERVICE ROAD
X-Sec. Notes Chkd. Checked Survey by RICHARDS Notes W.A.R. Date 6-11-63
No. Date Date Map No. Indexed E. J. GALLI Date

76L298 S & E #307 9-54

PLEASE RETURN TO
LOS ANGELES COUNTY SURVEYOR
726 LOS ANGELES COUNTY ENGINEERING BLDG.

NOTE: ANY ADDITIONS OR CHANGES ON THIS SHEET MUST BE MADE OR CIRCLED IN RED INK, WITH DATE AND NAME OF PERSON MAKING CHANGE.

Do not extend notes this side of this line.

STATION	B. S.	H. I.	F. S.	ELEV.	SERVICE ROAD	
					GRADE C/F.	
20+75	℄				550.48	
	RT				550.35	
	LT.				550.35	
21+00	℄				551.58	
	RT				551.45	
	LT				551.45	
T.B.M.					549.40	T.B.M. EL. J 549.30 FB.2993-1. TOP 1" I.P. 20'± LEFT ST. 20+13 @ FENCE.

F. B. 2993 Pg. 174 Job No. 845713 Division No. 11 Notes Red. Plotted Profile
Survey of SYBIL BRAND SERVICE ROAD Date Date No. X-Sec.
Survey by RICHARDS Notes W.A.R. & J.O. Notes Chkd. Checked
Indexed R. J. GAMB Date Date Date No.

Notes Ck'd by	Survey of BISCAILUZ CTR.
Map No.	JN 8457.13 Tape — Std — of F
Office Work	Surveyed by W. A. RICHARDS
Checked	Notes W. A. R. Date 6-19-63
Date	Indexed C. J. GALLEN JUN 24 63

F. B. 2993 Pg. 175

J. N. 8457.13

BISCAILUZ CENTER
AND
SYBIL BRAND INSTITUTE

LOCATION SKETCH
OF
CONTROL LINE
FOR
BORROW PIT

FOR PROFILE OF CONTROL LINE SEE PAGE 178
FOR CROSS-SECTIONS OF BORROW PIT " " 179

RICHARDS
RCHSNER
TURRILL
SIENBAHN

Note: Any Additions or Changes on This Sheet Must be Made or Circled in Red Ink With Date and Name of Person Making Change.

Do not extend notes his side of his line.

RETURN TO
LOS ANGELES COUNTY ENGINEER
900 LOS ANGELES COUNTY ENGINEERING BLDG.

76808 CE #247 7-55

F.B. 2993 PG. 176



RETURN TO
LOS ANGELES COUNTY ENGINEER
700 LOS ANGELES COUNTY ENGINEERING BLDG.

Do not extend notes this side of this line.

Note: Any Additions or Changes on This Sheet Must be Made or Graded in Red Ink With Date and Name of Person Making Change.

Profile No.	Notes Red.	Plotted	Job No. 845713	Division No. 11	F. B. 2993	Pg. 177
	Date	Date	Survey of BISCAILUZ CTR. BORROW PIT			
X-Sec. No.	Notes Chkd.	Checked	Survey by RICHARDS	Notes W.A.R.	Date 6-18-63	
	Date	Date	Map No.	Indexed R. J. GAIT	Date JUN 24 '63	

J.N. 845713

BISCAILUZ CENTER

AND

SYBIL BRAND INSTITUTE

PROFILE

ON

CONTROL LINE

OF

BORROW PIT.

FOR LOCATION SKETCH SEE PG. 176

STATION	B. S.	H. I.	F. S.	ELEV.
			RICHARDS OCHSNER TURRILL SIEMANN	

NOTE: ANY ADDITIONS OR CHANGES ON THIS SHEET MUST BE MADE OR CIRCLED IN RED INK, WITH DATE AND NAME OF PERSON MAKING CHANGE.

Do not extend notes this side of this line.

PLEASE RETURN TO
LOS ANGELES COUNTY SURVEYOR
726 LOS ANGELES COUNTY ENGINEERING BLDG.

76L298 S & E #307 9-54

76L298 S & E #307 9-54

PLEASE RETURN TO
LOS ANGELES COUNTY SURVEYOR
726 LOS ANGELES COUNTY ENGINEERING BLDG.

NOTE: ANY ADDITIONS OR CHANGES ON THIS SHEET MUST BE MADE OR CIRCLED IN RED INK, WITH DATE AND NAME OF PERSON MAKING CHANGE.

Do not extend notes this side of this line.

STATION	B. S.	H. I.	F. S.	ELEV.	
					447.692 - 11 1254 - 157
B.M.B-1				447.69	B.M.B-1 EL.= 447.687 FB. 2700 - 24 L.&T. IN N.E. COR. FOOTING OF TOWER #1-7
1+00				453.07	
+50				452.47	
2+00				451.77	
+50				451.16	
3+00				450.52	
+50				449.79	
4+00				449.22	
+50				448.12	
5+00				446.91	
+50				447.89	
5+93				446.45	
B.M.B-2				448.64	B.M.B-2 EL.= 448.637 FB. 2700-24 L.&T. IN N.W. COR. FOOTING OF TOWER #1-7

F.B. 2993 Pg. 178 Job No. 845713 Division No. 11 Notes Red. Plotted Profile
Survey of BISCAILUZ CTR. BORROW PIT Date Date No. X-Sec.
Survey by RICHARDS Notes W.A.R. & J.O. Notes Chkd. Checked
Indexed C. J. [illegible] Date Date Date No.

76S614 CE301 7-57

PLEASE RETURN TO
LOS ANGELES COUNTY ENGINEER
700 LOS ANGELES COUNTY ENGINEERING BLDG.

NOTE: ANY ADDITIONS OR CHANGES ON THIS SHEET MUST BE MADE OR CIRCLED IN RED INK, WITH DATE AND NAME OF PERSON MAKING CHANGE

Do not extend notes this side of this line

Transit at	Sight on	Stadia Intercepts	~~Stadia~~ Distance	Stadia Rod—	Horizontal Angle 0° to 360° Right	Horiz. Distance	±	Vertical Angle	Elevation of Point	Back Sight	±	Difference Elevation	Height of Instrument	±	Vertical Distance	REMARKS Station	Left	Right
										1								
00	5+93				0 00			—	453 1	5 6			458 7			℄		
"				5.65	75 45	14.2		0 00	453 0	3				±		TOP CURB		
"				4 6	" "	98		0 00	454 1	4						B. C.		
"			167.0	5 6	" "	160.5	±	11 22	485 4	5	±	26 7		±	32 3	BK. S.		
"			174.8	5 6	" "	167.8	±	11 33	487 4	6	±	28 7		±	34 3	BK. S.		
"			259.0	5 6	" "	240.5	±	15 30	519 8	7		61 1		±	66 7	T. C.		
										8								
-50	5+93				0 00				452 5	5 5			458 0			℄		
"				5 44	90 00	14.0		0 00	452 6	10						TOP CURB		
"				4 6	" "	91.7		0 00	453 4	11						B. C.		
"			161.5	5 5	" "	154.8	±	11 46	484 7	12	±	26 7		±	32 2	BK. S.		
"			169.2	5 5	" "	162.1	±	11 47	486 3	13	±	28 3		±	33 8	BK. S		
										14								
00	5+93				0 00				451 8	5 5			457 3			℄		
"				5.63	90 00	14.0		0 00	451 7	16						TOP CURB (DEP.)		
"				3 3	" "	95.5		0 00	454 0	17						B. C.		
"			164.5	5 5	" "	158.0	±	11 26	483 8	18	±	26 5		±	32 0	BK. S.		
"			174.0	5 5	" "	167.8	±	10 51	484 0	19	±	26 7		±	32 2	BK. S.		
"			255.5	5 5	" "	236.4	±	15 52	519 0	20		61 7		±	67 2	T. C.		
										21								

Add'n'l

Notes Red. ____ Platted ____ Job No. 8457.13 Division No. 11 F.B 2993 PG. 179
Date ____ Date ____ Survey of BISCAILUZ CTR. BORROW PIT
Notes Chkd. ____ Checked ____ Survey by RICHARDS Notes W.A.R. Date 6-18-63
Date ____ Date ____ Map No. ____ Indexed [illegible] Date ____

765614 CE301 7-57

PLEASE RETURN TO
LOS ANGELES COUNTY ENGINEER
700 LOS ANGELES COUNTY ENGINEERING BLDG

NOTE: ANY ADDITIONS OR CHANGES ON THIS SHEET MUST BE MADE OR CIRCLED IN RED INK, WITH DATE AND NAME OF PERSON MAKING CHANGE

Do not extend notes this side of this line

Dak.-O. Fir-Fr. Pine-Pl. Cedar-Ce. Sycamore ....Sy. Eucalyptus ....Eu. Plus combinations of these and all common standard abbreviations.

Traveled Rd. Tr.Rd. Fence .....Fn. Int. Fences.V.Fns. Ditch .....Di. Telephone.Pole T.P. Power Pole...P.P. Culvert .....Cul.

Sa. Sw. Fl. Str. Tr. Pvt. E.Rd.

Saddle ..... Swale ..... Flat ..... Stream ..... Trail ..... Pavement ..... Edge of Road

Side of Canyon S.Cn. Top of Bank...T.B. Bottom of Bank.B.B. Top of Cut....T.C. Bottom of Cut..B.C. Top of Fill....T.F. Bottom of Fill.B.F.

Inters. of Draws. V.D's Break in Slope...Bk.S. Steep Slope.....S.S. Top of Cliff....T.Cl. Bottom of Cliff..B.Cl. Top of Spur....T.Sp. Bottom Canyon...B.Cn.

Topography Description Legend: Side Hill.....S.H. Bottom Draw.B.D. Side of Draw.S.D. Bottom Wash B.W. Side of Ridge.S.R. Top of Ridge.T.R. Head of Draw H.D. Toe of Slope..T.S.

F.B. 2923 Pg. 80

Transit at	Sight on	Stadia Intercepts	Stadia Distance	Stadia Rod	Horizontal Angle 0° to 360° Right	Horiz. Distance	± Vertical Angle	Elevation of Point	Back Sight	± Difference Elevation	Height of Instrument	± Vertical Distance	REMARKS Station	Left	Rig
2+50	5+93				0 00			451 2	1 5 5		4 5 6 7		℄		
"				5 4 0	90 00	14.0	0 00	451 3	2				TOP CURB		
"				3 1	" "	99.3	0 00	453 6	3				B.C.		
"			16 7.0	5 5	" "	160.4	+ 11 30	483 8	4	+ 2 7 1		+ 3 2 6	BK.S		
"			1 7 4.0	5 5	" "	167.7	+ 10 57	483 7	5	+ 2 7 0		+ 3 2 5	BK S.		
"			26 0.0	5 5	" "	242.2	+ 15 10	516 9	6	+ 6 0 2		+ 6 5 7	T.C.		
									7						
3+00	5+93				0 00			450 5	8 5 5		4 5 6 0		℄		
"				5 6 6	90 00	14.0	0 00	450 3	9				TOP CURB		
"				3 0	" "	105.0	0 00	453 0	10				B.C.		
"			171.0	5 5	" "	164.5	+ 11 14	483 2	11	+ 2 7 2		+ 3 2 7	BK.S.		
"			178.3	5 5	" "	171.9	+ 10 53	483 6	12	+ 2 7 6		+ 3 3 1	BK.S.		
"			268.0	5 5	" "	250.4	+ 14 52	517 0	13	+ 6 1 0		+ 6 6 5	T.C.		
3+16.1	℄ E.C.								14						
3+50	5+93				0 00			449 8	15 5 6		4 5 5 4		℄		
"				5 8 0	90 00	15.6	0 00	449 6	16				TOP CURB		
"				3 9	"	65.0	0 00	451 5	17				G.D.		
"				2 1	"	116.0	0 00	453 3	18				B.C.		
"			175.0	5 6	"	168.6	+ 10 59	482 5	19	+ 2 7 1		+ 3 2 7	BK.S.		
"			182.2	5 6	"	176.1	+ 10 34	482 7	20	+ 2 7 3		+ 3 2 9	BK.S.		
"			275.8	5 6	"	257.3	+ 15 00	518 8	21	+ 6 3 4		+ 6 9 0	T.C.		

Add'n'l Inform.

76S614 CE301 7-57

PLEASE RETURN TO
LOS ANGELES COUNTY ENGINEER
700 LOS ANGELES COUNTY ENGINEERING BLDG.

NOTE: ANY ADDITIONS OR CHANGES ON THIS SHEET MUST BE MADE OR CIRCLED IN RED INK, WITH DATE AND NAME OF PERSON MAKING CHANGE

Do not extend notes this side of this line

Transit at	Sight on	Stadia Intercepts	Stadia Distance	Stadia Rod—	Horizontal Angle 0° to 360° Right	Horiz. Distance	± Vertical Angle	Elevation of Point	± Back Sight	± Difference Elevation	Height of Instrument	± Vertical Distance	REMARKS Station	Left	Right
00	5+93				0 00			449.2	5.6		454.8				
"				5.61	90 00	23.3	0 00	449.2					TOP CURB		
"				3.2	"	73.0	0 00	451.6					G D		
"				1.0	"	120.0	0 00	453.8					B. C.		
"			172.5	5.6	"	166.7	± 10 35	480.3		± 25.5		± 31.1	BK. S.		
"			182.3	5.6	"	176.8	± 09 58	480.3		± 25.5		± 31.1	BK. S.		
"			243.0	5.6	"	229.0	± 13 54	505.9		± 51.1		± 56.7	T. C.		
50								448.1	5.3		453.4		℄		
				5.38	90 00	38.2	0 00	448.0					TOP CURB		
				4.0	"	88.0	0 00	449.4					G D.		
				2.7	"	122.2	0 00	450.7					B. C.		
			170.0	5.3	"	165.3	± 09 33	475.9		± 22.5		± 27.8	BK. S.		
			177.4	5.3	"	173.2	± 08 53	475.3		± 21.9		± 27.2	BK. S.		
			190.3	5.3	"	183.4	± 11 00	483.7		± 30.3		± 35.6	T. C.		

Notes Red. Platted Job No. 845713 Division No. 11 F.B. 2993 PG. 181
Date Date Survey of BISCAILUZ CTR. BORROW PIT
Notes Chkd. Checked Survey by RICHARDS Notes W.D.R. Date 6-18-63
Date Date Map No. Indexed E. J. GAULT Date

Add'n'l

76S614 CE301 7-57

PLEASE RETURN TO

LOS ANGELES COUNTY ENGINEER

700 LOS ANGELES COUNTY ENGINEERING BLDG

NOTE: ANY ADDITIONS OR CHANGES ON THIS SHEET MUST BE MADE OR CIRCLED IN RED INK, WITH DATE AND NAME OF PERSON MAKING CHANGE

Do not extend notes this side of this line

Transit at	Sight on	Stadia Intercepts	Stadia Distance	Stadia Rod—	Horizontal Angle 0° to 360° Right	Horiz. Distance	+ − Vertical Angle	Elevation of Point	+ Back Sight	+ − Difference Elevation	Height of Instrument	+ − Vertical Distance	REMARKS Station Left Rig
5+00	S.T				0 00			446 9	5 0		451 9		℄
"				4 75	90 00	60.7	0 00	447 1					TOP CURB
"				4 0	"	80.0	0 00	447 9					GD
"				2 8	"	126.0		449 1					B.C.
"			165.7	5 0	"	162.7	± 07 45	469 1		± 17 2		± 22 2	BK.S.
"			173.0	5 0	"	170.1	± 07 25	469 1		± 17 2		± 22 2	BK.S.
"			189.0	5 0	"	183.8	± 09 31	477 7		± 25 8		± 30 8	T.C.
5+06	1"	I.P.	P.O.	S.T									
5+50	S.T.				0 00			447 9	5 4		453 3		℄
"				7 30	90 00	93.0	0 00	446 0					TOP CURB
"				5 5	"	133.0	0 00	447 8					B.C.
"			169.8	5 4	"	168.2	± 05 34	464 3		± 11 0		± 16 4	BK.S.
"			176.0	5 4	"	174.6	± 05 12	463 8		± 10 5		± 15 9	BK.S
"			190.0	5 4	"	187.1	± 07 06	471 2		± 17 9		± 23 3	T.C.
5+93	S.T.				0 00		0 00	446 5	5 5		452 0		℄
"				7 44	89 15	130.0	0 00	444 6					TOP CURB
"				6 3	" "	138.0	0 00	445 7					B.C.
"			170.6		" "	169.4	± 04 48	460 7		± 8 7		± 14 2	BK.S.
"			188.0		" "	186.7	± 04 46	462 1		± 10 1		± 15 6	BK.S. & T.C
			END		OF		BORROW			PIT			

Add'n'l Inform.

Topography Description Legend: Side Hill ....S.H. Side of Draw S.D. Side of Ridge S.R. Head of Draw H.D. Bottom Draw B.D. Bottom Wash B.W. Top of Ridge T.R. Toe of Slope T.S.

Inters. of Draws V.D's Break in Slope Bk.S. Steep Slope S.S. Top of Cliff T.Cl. Bottom of Cliff B.Cl. Top of Spur T.Sp. Bottom Canyon B.Cn.

Side of Canyon S.Cn. Top of Bank T.B. Bottom of Bank B.B. Top of Cut T.C. Bottom of Cut B.C. Top of Fill T.F. Bottom of Fill B.F.

Saddle Sa. Swale Sw. Flat Fl. Stream Str. Trail Tr. Pavement Pvt. Edge of Road E.Rd.

Traveled Rd. Tr.Rd. Fence Fn. Int. Fences V.Fns. Ditch Di. Telephone Pole T.P. Power Pole P.P. Culvert Cul.

Oak-O. Fir-Fr. Pine-Pl. Cedar-Ce. Sycamore Sy. Eucalyptus Eu. Plus combinations of these and all common standard abbreviations.

FB 2 A 3 Pg. 1 & 2

Notes Ck'd by G. E. BARR	Survey of BISCAILUZ CENTER
Map No. B-2670	JN 0084.05 Tape 0133 Std 68° °F
Office Work G. Lubackson	Surveyed by W. A. RICHARDS
Checked G. E. BARR	Notes W. A. R. Date 9-16-63
Date	Indexed C. J. GALLI OCT 4 '63

F.B. 2993 PG. 183

J.N. 0084.05

BISCAILUZ CENTER

&

SYBIL BRAND INSTITUTE

CONNECTING ROAD TIES

TO

BOUNDARY

AND

ADJUSTMENT

OF

BOUNDARY CORNERS

SURVEY REQUEST NO. 3450-A

RICHARDS

OCHSNER

TURRILL

SIEMANN

NUNEZ

Note: Any Additions or Changes on This Sheet Must be Made or Circled in Red Ink With Date and Name of Person Making Change.

Do not extend notes this side of this line.

RETURN TO
LOS ANGELES COUNTY ENGINEER
700 LOS ANGELES COUNTY ENGINEERING BLDG.

76F309S CE #247—3-57

F.B. 2993 PG. 184

INDEX MAP

SYBIL BRAND INSTITUTE



RETURN TO
LOS ANGELES COUNTY ENGINEER
700 Los Angeles County Engineering Bldg.

Do not extend notes this side of this line.

Note: Any Additions or Changes on This Sheet Must be Made or Circled in Red Ink With Date and Name of Person Making Change.

Notes Ck'd by G. E. BARR	Survey of BISCAILUZ CENTER
Map No. B-2670	JN 0084.05 Tape 0133 Std 68 °F
Office Work G. Lindvickson	Surveyed by W. A. RICHARDS
Checked G. E. BARR	Notes W. A. R. Date 9-16-63
Date	Indexed [redacted] J. GALLI

F.B. 2993 PG. 185

1. 99° 06' 00"
4. 36° 24' 00"
6234° 36' 00"
= 99° 06' 00"

300' TAPE 171 @ 84° F.
223.16 T = 72° = 223.14

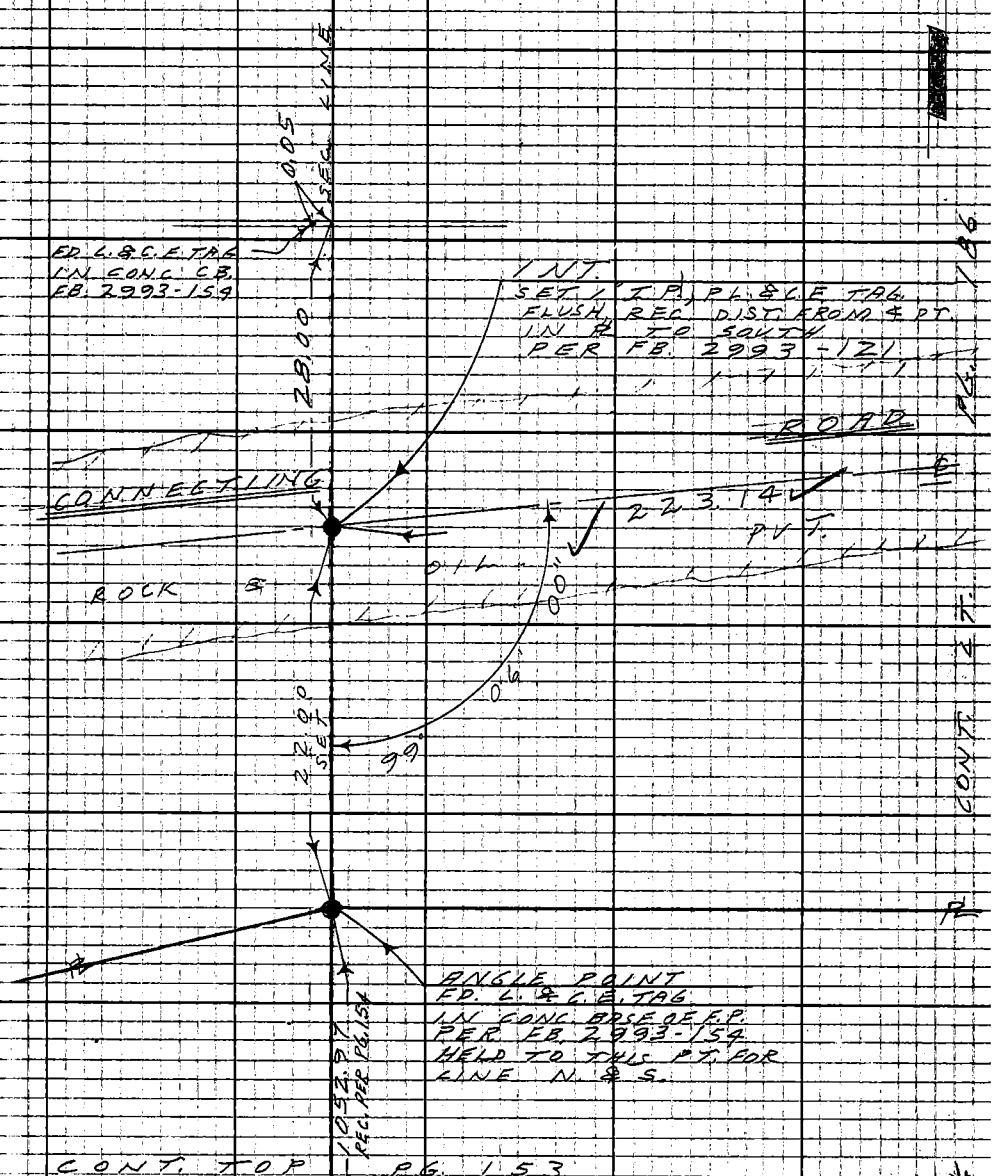

Note: Any Additions or Changes on This Sheet Must Be Made or Circled in Red Ink With Date and Name of Person Making Change.

Do not extend notes this side of this line.

RETURN TO
LOS ANGELES COUNTY ENGINEER
700 LOS ANGELES COUNTY ENGINEERING BLDG.

76F3095 CE #247—3-57



RETURN TO
LOS ANGELES COUNTY ENGINEER
700 LOS ANGELES COUNTY ENGINEERING BLDG.
Do not extend notes this side of this line.
Note: Any Additions or Changes on this Sheet Must be Made or Circled in Red Ink With Date and Name of Person Making Change.

Notes Ck'd by G. E. BARR	Survey of BISCAILUZ CENTER
Map No. B-2670	JN 0084.05 Tape 0133 Std 68 °F
Office Work G. Ludvickson	Surveyed by W. A. RICHARDS
Checked G. E. BARR	Notes W. D. R. Date 9-18-63
Date	Indexed C. J. GALLI

F.B. 2993 Pg 187

1. 153° 54' 20"
4. 255° 37' 00"
6. 203° 25' 30"
= 153° 54' 15"

CONT. BOT. PG. 188

RETURNED 12-23-63
ovar.
1. 153° 54' 10"
4. 255° 36' 40"
6. 203° 25' 00"
= 153° 54' 10"

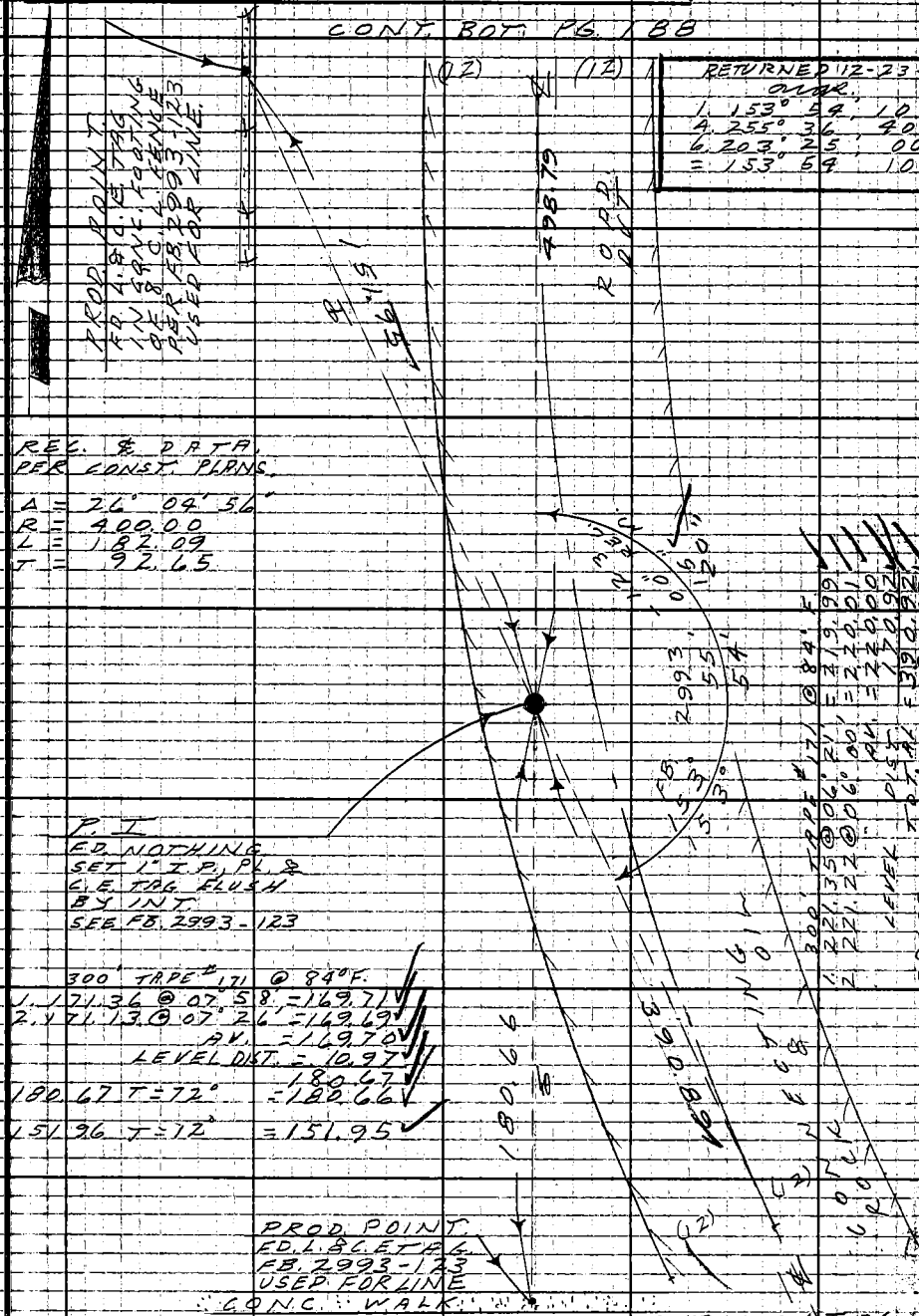

REC. ℄ DATA
PER CONST. PLANS.

Δ = 26° 04' 56"
R = 400.00
L = 182.09
T = 92.65

P. I.
FD. NOTHING
SET 1" I.P., PL. &
C.E. TAG FLUSH
BY INT.
SEE FB. 2993-123

300' TAPE #171 @ 84°F.
1. 171.36 @ 07° 58' = 169.71
2. 171.13 @ 07° 26' = 169.69
AV. = 169.70
LEVEL DIST. = 10.97
180.67
180.67 T = 72° = 180.66
151.96 T = 72° = 151.95

PROD. POINT
FD. L. & C. E. TAG
FB. 2993-123
USED FOR LINE
CONC. WALK

300' TAPE #171 @ 84° F.
1. 221.35 @ 06° 21' = 219.99
2. 221.22 @ 06° 00' = 220.01
AV. = 220.00
LEVEL DIST. = 170.92
TOT. AL = 390.92
390.92 T = 72° = 390.89

CONT. TOP LT. PG. 186

Note: Any Additions or Changes on This Sheet Must Be Made or Circled in Red Ink With Date and Name of Person Making Change.

Do not extend notes this side of this line.

RETURN TO
LOS ANGELES COUNTY ENGINEER
700 LOS ANGELES COUNTY ENGINEERING BLDG.

76F309S CE #247—3-57

F. B. 2993 PG. 188

CONT. BOT. PG. 189



300' TAPE #171, @ 84°F
1. 265.51 @ 06°02' = 264.04
2. 265.69 @ 06°23' = 264.04
264.04 T = 72° = 264.02

1. 236.86 @ 07°38' = 234.76
2. 236.70 @ 07°19' = 234.77
234.76 T = 90° = 234.77
498.79

500.08 T = 92° = 500.11

CONT. TOP PG. 187

RETURN TO
LOS ANGELES COUNTY ENGINEER
700 LOS ANGELES COUNTY ENGINEERING BLDG.
Do not extend notes this side of this line.
Note: Any Additions or Changes on This Sheet Must be Made or Circled in Red Ink With Date and Name of Person Making Change.

Notes Ck'd by G. E. BARR	Survey of BISCAILUZ CENTER	F.B. 2993 Pg. 189
Map No. B-2670	JN 008405 Tape 0133 Std 68 °F	1. 167° 18' 40"
Office Work G. Ludwickson	Surveyed by W. A. RICHARDS	4. 309° 14' 20" ✓
Checked G. E. BARR	Notes W. A. R. Date 9-18-63	6. 283° 51' 30" ✓
Date MAR '64	Indexed C. J. GALLI	= 167° 18' 35" ✓

CONT. BOT. PG. 190

RETURNED 12-26-63
OVER.
1. 167° 19' 00"
4. 309° 15' 20"
6. 283° 53' 00"
= 167° 18' 50"

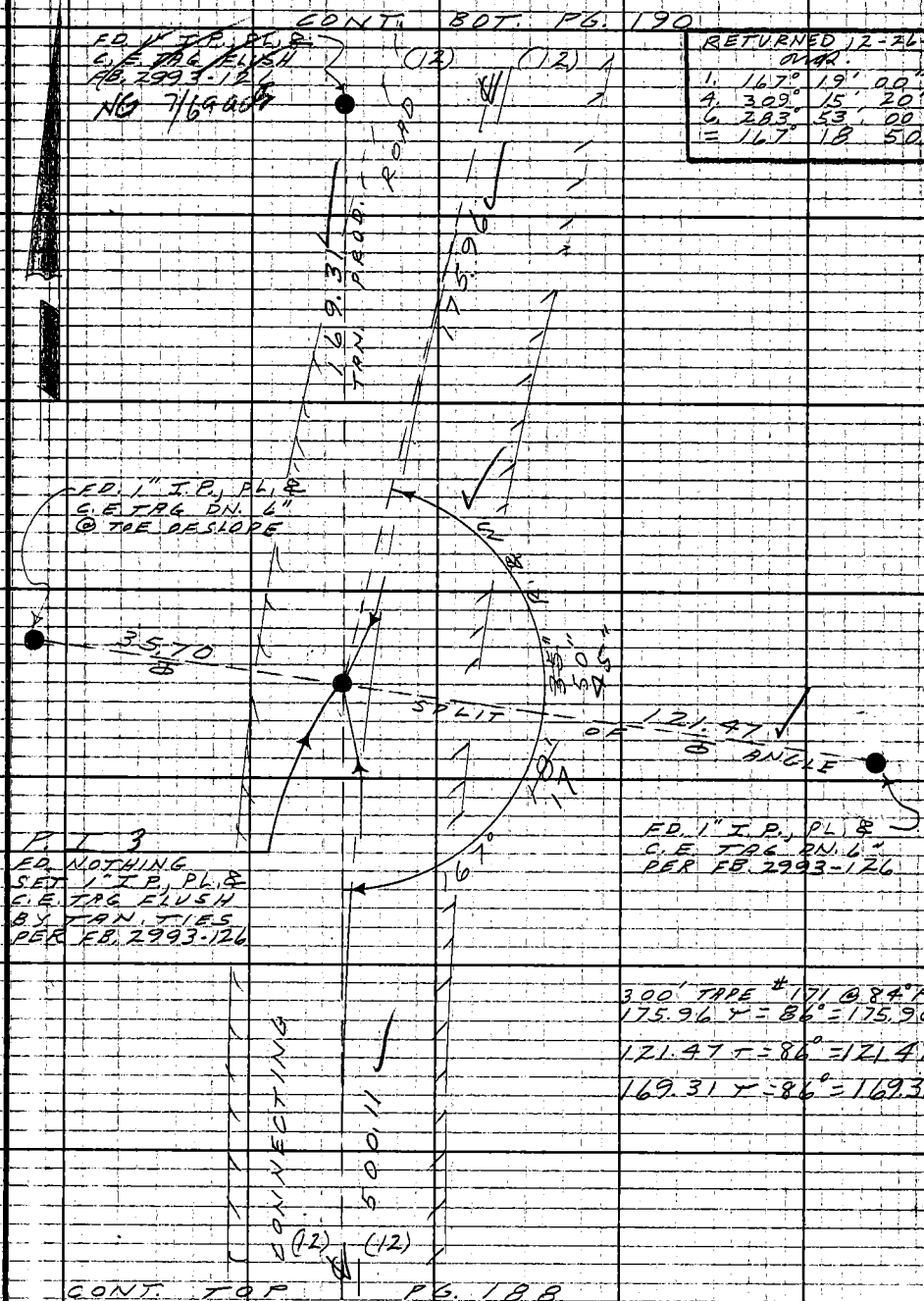

300' TAPE #171 @ 84°F
175.96 T = 86° = 175.96 ✓
121.47 T = 86° = 121.47 ✓
169.31 T = 86° = 169.31 ✓

CONT. TOP PG. 188

Note: Any Additions or Changes on This Sheet Must Be Made or Circled in Red Ink With Date and Name of Person Making Change.

Do not extend notes this side of this line.

RETURN TO
LOS ANGELES COUNTY ENGINEER
1700 LOS ANGELES COUNTY ENGINEERING BLDG.

76F3095 CE #247—3-57

F.B. 2993 PG. 190

CONT. BOT. PG. 191



RETURN TO
LOS ANGELES COUNTY ENGINEER
700 Los Angeles County Engineering Bldg.
Do not extend notes this side of this line.
Note: Any Additions or Changes on this Sheet Must be Made or Circled in Red Ink With Date and Name of Person Making Change.

Notes Ck'd by G. E. BARR	Survey of BISCAILUZ CENTER		F.B. 2993 Pg. 191
Map No. B-2670	JN 0084.05 Tape 0133 Std 68 °F		
Office Work G. Hendrickson	Surveyed by W. H. RICHARDS		
Checked G. E. BARR	Notes W. A. R. Date 8-23-63		
Date MAR '64	Indexed C. J. GALLI		

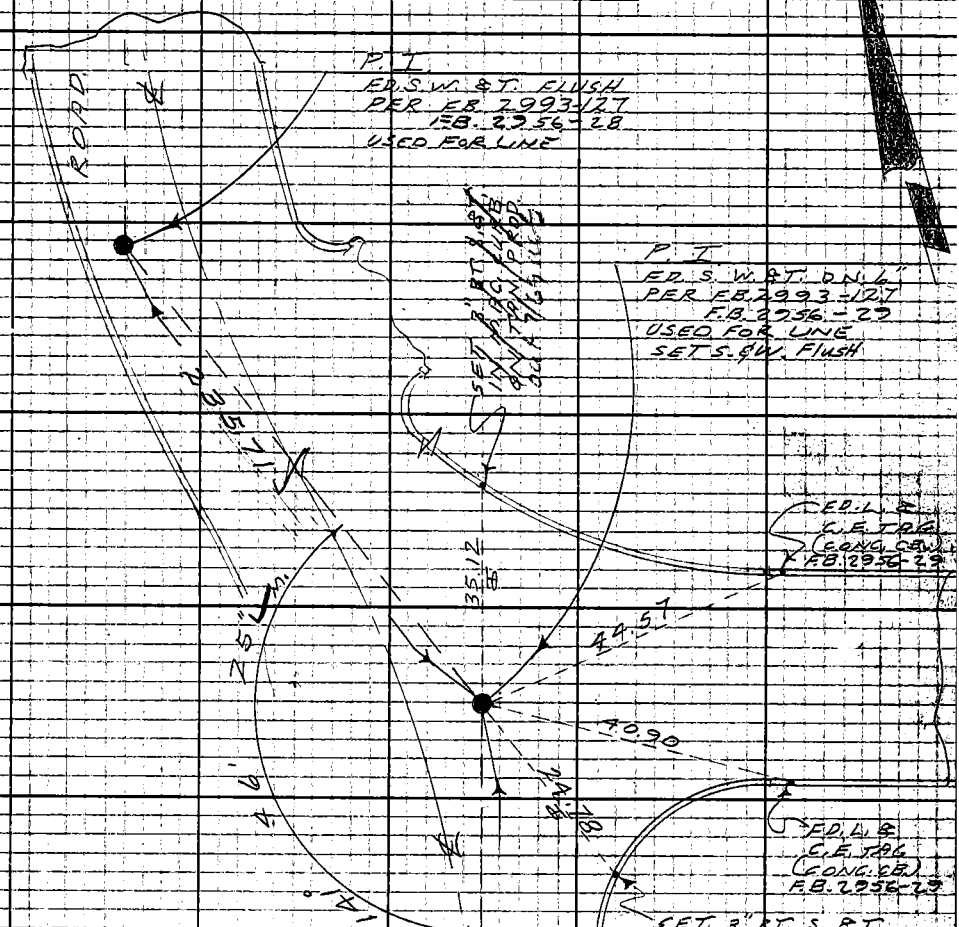

1 141° 46' 30"
4 207° 05' 40"
4 130° 38' 30"
Σ 141° 46' 25"

300' TAPE #171 @ 84° F
235.71 T=86° = 235.71

CONT. TOP PG. 190

Note: Any Additions or Changes on This Sheet Must Be Made or Circled in Red Ink With Date and Name of Person Making Change.

Do not extend notes this side of this line.

RETURN TO
LOS ANGELES COUNTY ENGINEER
700 LOS ANGELES COUNTY ENGINEERING BLDG

76F3095 CE #247—3-57

F.B. 2993 PG. 192

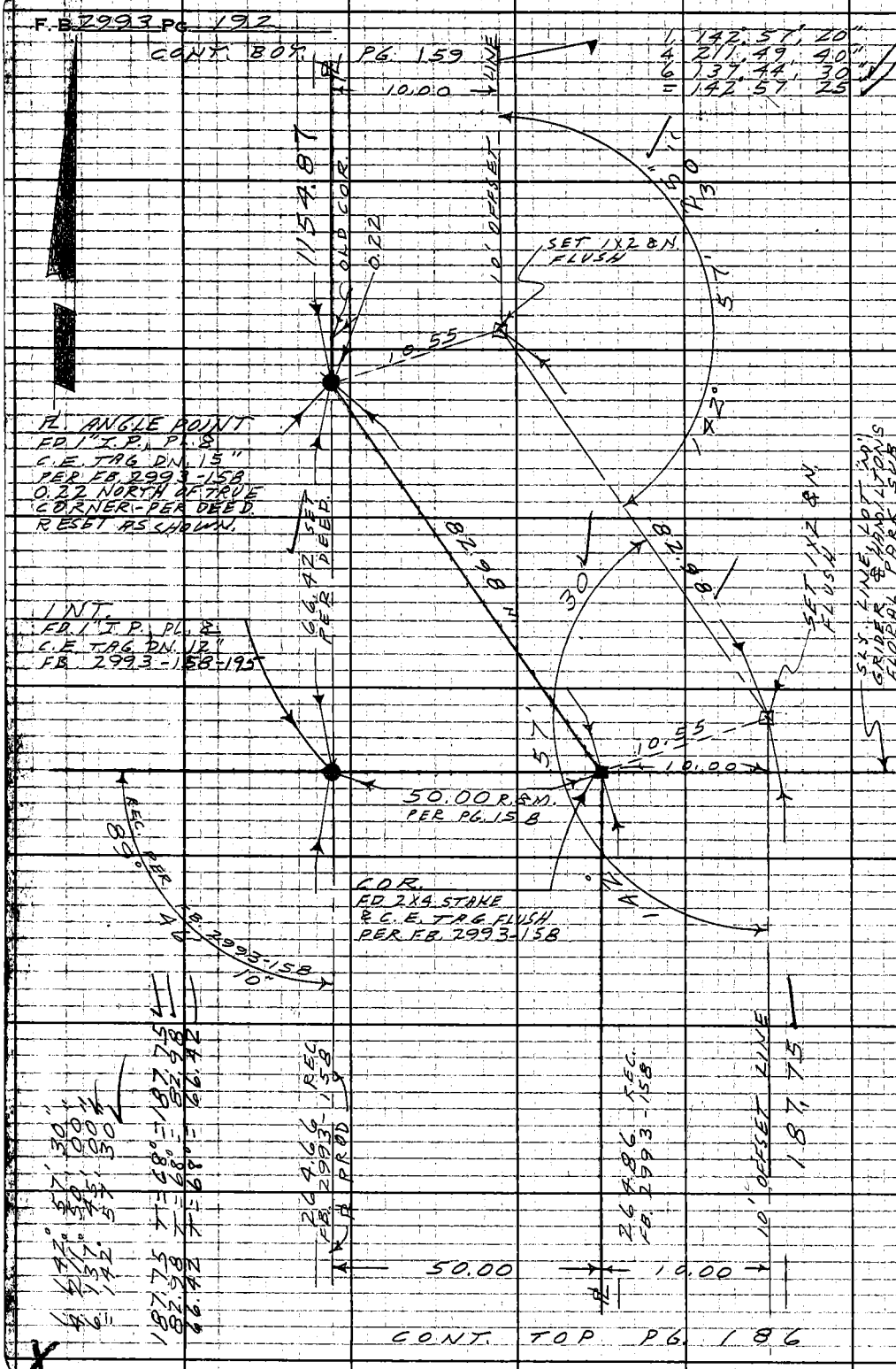

RETURN TO
LOS ANGELES COUNTY ENGINEER
700 LOS ANGELES COUNTY ENGINEERING BLDG.

Do not extend notes this side of this line.

Note: Any Additions or Changes on This Sheet Must be Made or Circled in Red Ink With Date and Name of Person Making Change.

Notes Ck'd by G. E. BARR	Survey of BISCAILUZ CENTER	F. B. 2993 PG. 193
Map No. B-2670	JN 0084.05 Tape 171 Std 84 °F	
Office Work G. Ludvickson	Surveyed by W. A. RICHARDS	
Checked G. E. BARR	Notes W. A. R. Date 12-63	
Date MAR '64	Indexed C. J. GALLI JAN 8 '64	

J.N. 0084.05

BISCAILUZ CENTER

BOUNDARY INVESTIGATION

A RECOVERY OF THE SOUTHERLY LINE OF LOT "L", GRIDER AND HAMILTON'S FLORAL PARK, M. B. 10-13 AS SHOWN ON C.S.B. 2670

RICHARDS
OCHSNER
TURRILL
SIEMANN

Note: Any Additions or Changes on This Sheet Must be Made or Circled in Red Ink With Date and Name of Person Making Change.

Do not extend notes this side of this line.

RETURN TO
LOS ANGELES COUNTY ENGINEER
1100 LOS ANGELES COUNTY ENGINEERING BLDG.

763095 CE #247 7-53

F.B. 2993 Pg. 194

INDEX MAP

RETURN TO
LOS ANGELES COUNTY ENGINEER
700 LOS ANGELES COUNTY ENGINEERING BLDG.

Do not extend notes this side of this line.

Note: Any Additions or Changes on This Sheet Must be Made or Circled in Red Ink With Date and Name of Person Making Change.

Notes Ck'd by G. E. BARR	Survey of BISCAILUZ CTR.
Map No. B-2670	JN 0084.05 Tape 0231 Std 68 °F
Office Work G. Ludwickson	Surveyed by W. A. RICHARDS
Checked G. E. BARR	Notes W. A. R. Date 12-63
Date MAR '64	Indexed C. J. GALLI

F. B. 2993 PG. 195

W.S. 3C, A-1

1. 66° 12' 30"
4. 264° 50' 00"
6. 37° 15' 00"
= 66° 12' 30"

CONT. BOT. PG. 187

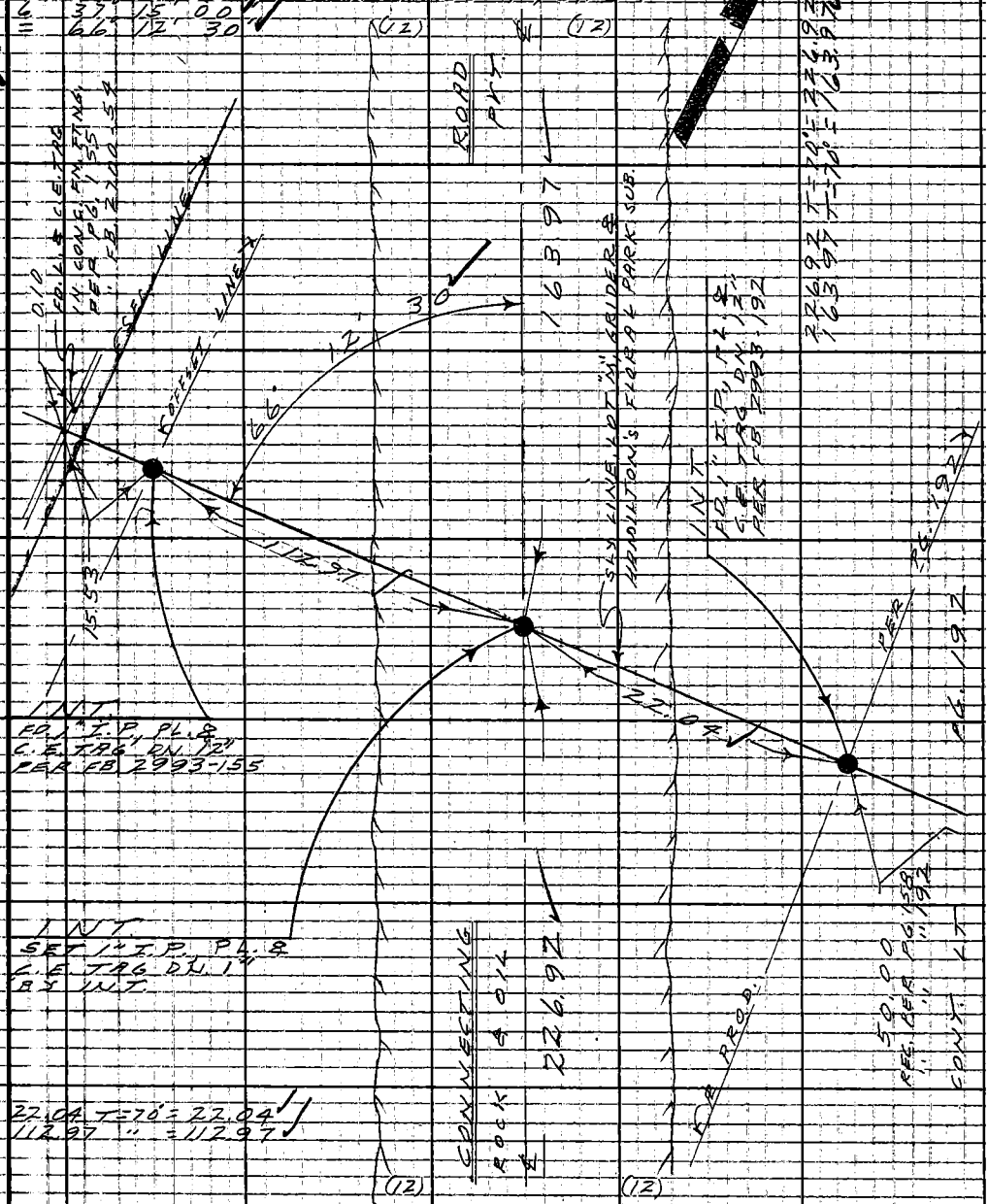

CONT. TOP PG. 186

Note: Any Additions or Changes on This Sheet Must be Made or Circled in Red Ink With Date and Name of Person Making Change.

Do not extend notes this side of this line.

RETURN TO
LOS ANGELES COUNTY ENGINEER
100 LOS ANGELES COUNTY ENGINEERING BLDG.

763095 CE #247 7-55

F.B. 2993 PG. 196

CONT. BOT. PG. 191

1. 90° 13' 40"
4. 00° 55' 00"
6. 180° 22' 30"
= 90° 13' 45"

1. 75° 01' 00"
4. 300° 03' 40"
6. 90° 05' 30"
= 75° 00' 55"



91.88 T = 66° = 91.88

LOS ANGELES COUNTY ENGINEER
700 LOS ANGELES COUNTY ENGINEERING BLDG.
RETURN TO

Do not extend notes this side of this line.

Note: Any Additions or Changes on this Sheet Must be Made or Circled in Red Ink With Date and Name of Person Making Change.

Notes Ck'd by G. E. BARR	Survey of BISC. CTR.
Map No. B-2670	JN 0084.05 Tape 0231 Std 68 °F
Office Work G. Ludvickson	Surveyed by W. A. RICHARDS
Checked G. E. BARR	Notes W. A. R. Date 12-63
Date MAR '64	Indexed C. J. GALLI

F.B. 2993 Pg. 197

1. 89° 44' 20"
4. 358° 57' 20"
6. 178° 26' 00"
= 89° 44' 20"

1. 89° 46' 40"
4. 359° 07' 00"
6. 178° 40' 30"
= 89° 46' 45"

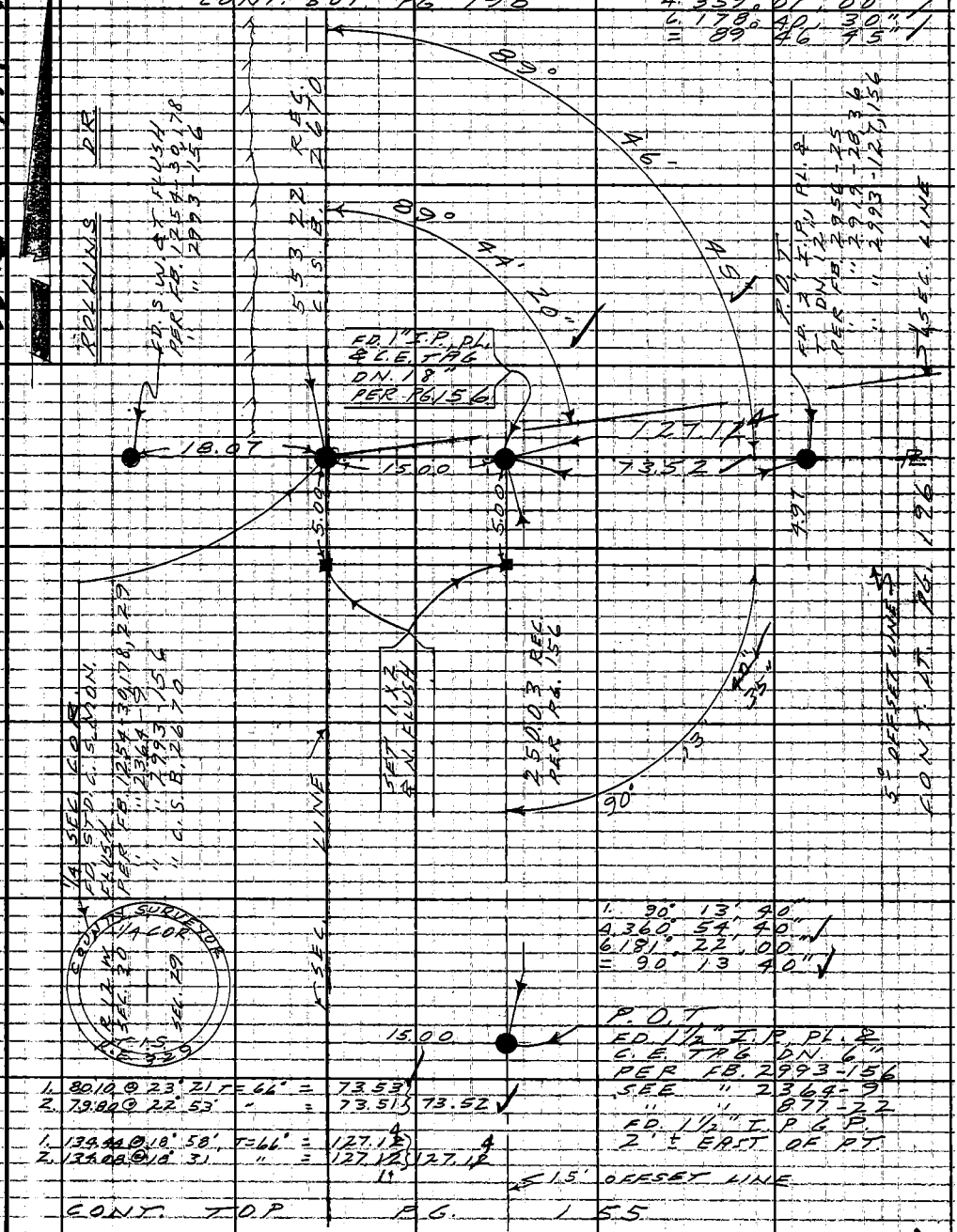

W.S. 36, A-1

Note: Any Additions or Changes on This Sheet Must be Made or Circled in Red Ink, With Date and Name of Person Making Change.

Do not extend notes this side of this line.

RETURN TO
LOS ANGELES COUNTY ENGINEER
1700 LOS ANGELES COUNTY ENGINEERING BLDG.

763095 CE #247 7-53

F.B. 2993 PG. 198



W.S. 3614-1

RETURN TO
LOS ANGELES COUNTY ENGINEER
700 LOS ANGELES COUNTY ENGINEERING BLDG.

Do not extend notes this side of this line

Note: Any Additions or Changes on This Sheet Must be Made on Circed in Red Ink, With Date and Name of Person Making Change

CONT. TOP PG. 197

Notes Ck'd by G. E. BARR	Survey of BISC CTR	F.B. 2993 Pg. 199
Map No. B-2670	JN 0084.05 Tape 0231 Std 68 °F	
Office Work G. Ludvickson	Surveyed by W. A. RICHARDS	
Checked G. E. BARR	Notes W. A. R. Date 12-63	
Date MAR '64	Indexed C. J. GALLI	

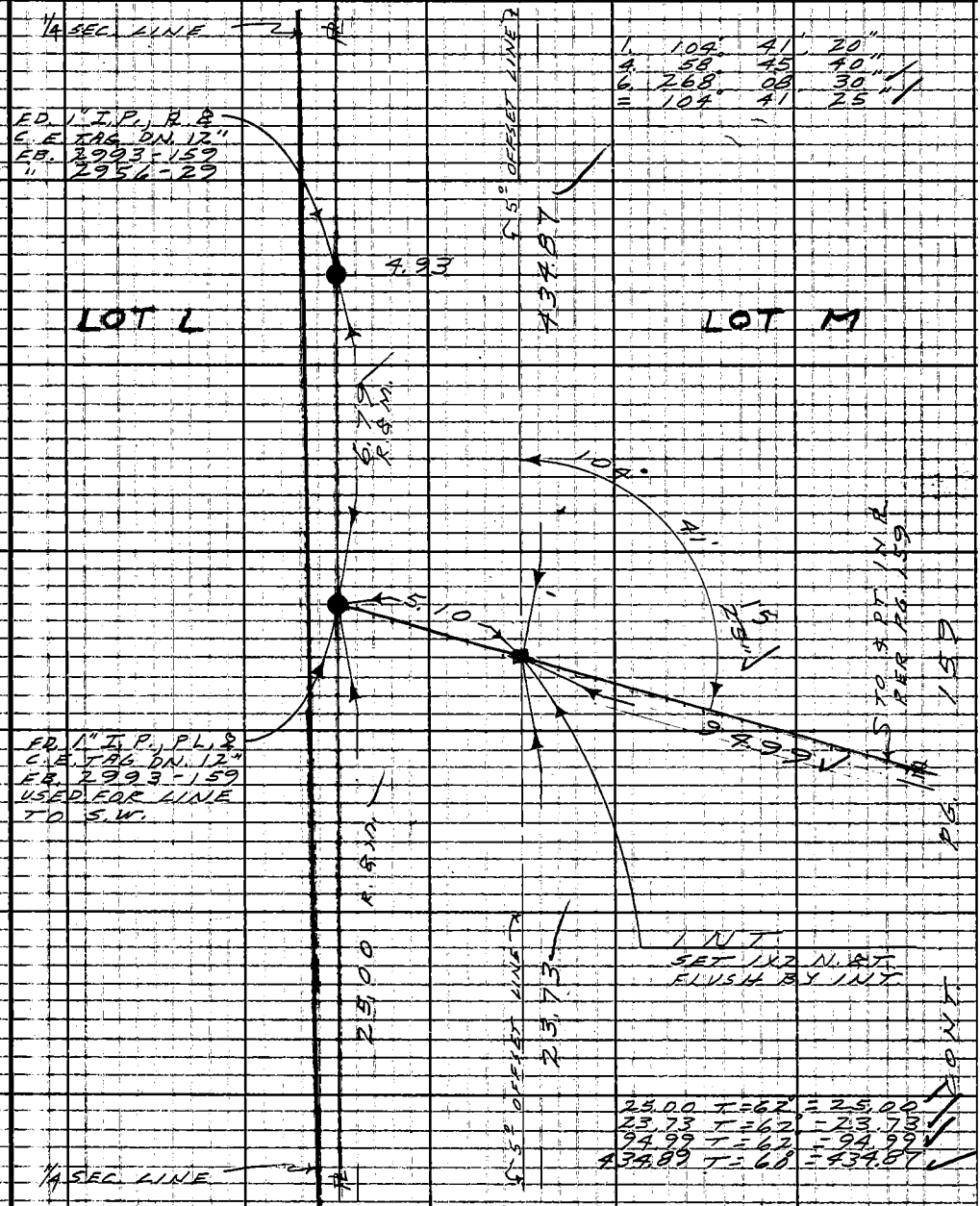

Note: Any Additions or Changes on This Sheet Must be Made or Circled in Red Ink With Date and Name of Person Making Change.

Do not extend notes this side of this line.

RETURN TO LOS ANGELES COUNTY ENGINEER 100 LOS ANGELES COUNTY ENGINEERING BLDG.

763095 CE #247 7-59

F.B. 2993 PG. 200

CONT. PG. 201

REC. POINT
FD. 2" I.P. WOOD
PLUG & N. UP 4"
PER FB. 1254 - 230, 251
" C.S.B. 2670
N.E. COR., LOT "M"

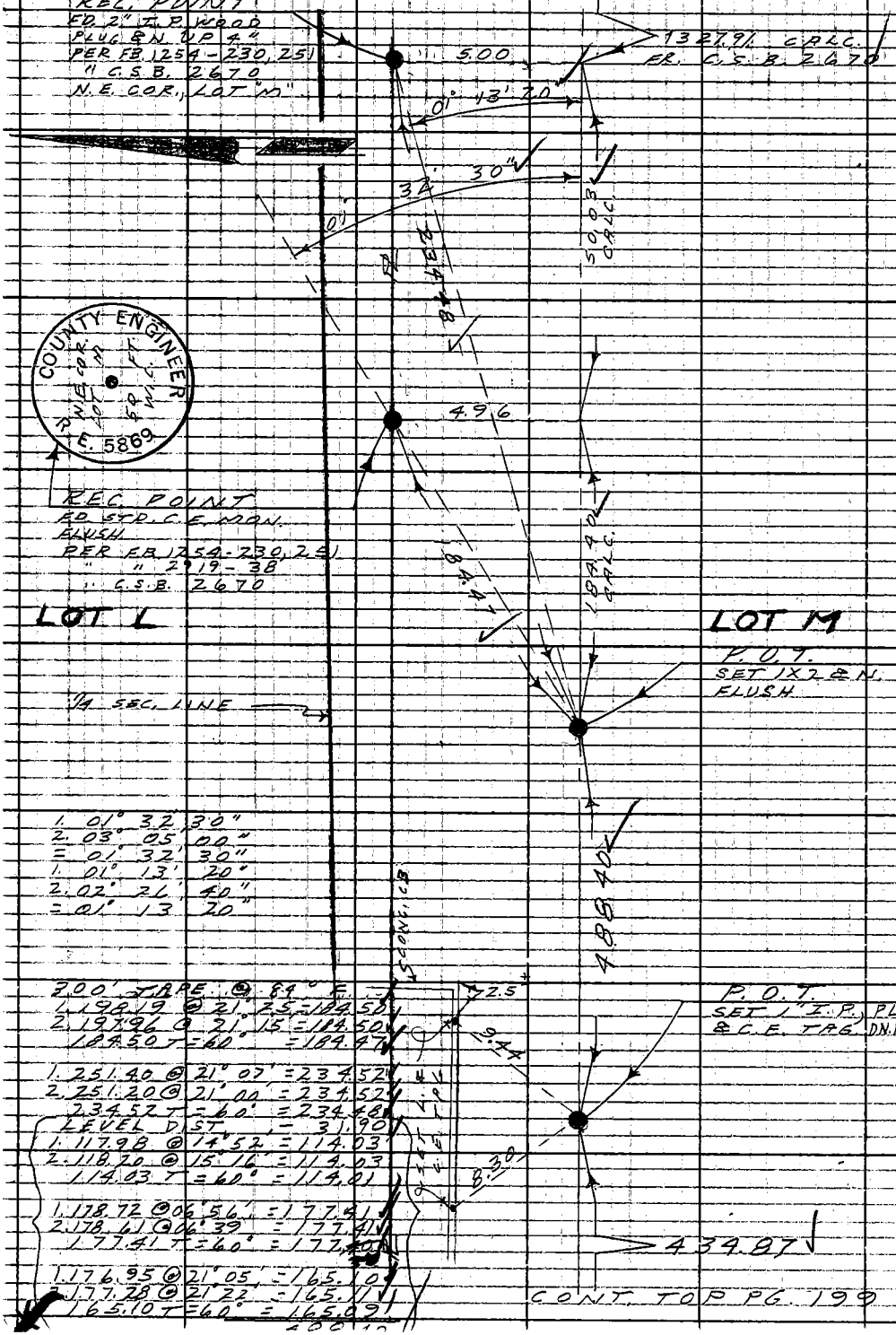

COUNTY ENGINEER
N.E. COR. LOT M
50 FT. W.C.
R.E. 5869

REC. POINT
FD. STD. C.E. MON.
FLUSH
PER FB. 1254 - 230, 251
" " 2919 - 38
" C.S.B. 2670

LOT L

LOT M

P.O.T.
SET 1X2 & N.
FLUSH

1/4 SEC. LINE

1. 01° 32' 30"
2. 03° 05' 00"
= 01° 32' 30"
1. 01° 13' 20"
2. 02° 26' 40"
= 01° 13' 20"

300' TAPE @ 84° F.
1. 198.19 @ 21° 25' = 184.50
2. 197.96 @ 21° 15' = 184.50
184.50 T = 60° = 184.47

1. 251.40 @ 21° 07' = 234.52
2. 251.20 @ 21° 00' = 234.52
234.52 T = 60° = 234.48
LEVEL DIST. = 31.90
1. 117.98 @ 14° 52' = 114.03
2. 118.20 @ 15° 16' = 114.03
114.03 T = 60° = 114.01

1. 178.72 @ 06° 56' = 177.41
2. 178.61 @ 06° 39' = 177.41
177.41 T = 60° = 177.40

1. 176.95 @ 21° 05' = 165.10
2. 177.28 @ 21° 22' = 165.11
165.10 T = 60° = 165.09

P.O.T.
SET 1" I.P., PL.
& C.E. TAG. DN. 12"

CONT. TOP PG. 199

W.S. 36, A-1

RETURN TO
LOS ANGELES COUNTY ENGINEER
700 LOS ANGELES COUNTY ENGINEERING BLDG.

Do not extend notes this side of this line.

Note: Any Additions or Changes on This Sheet Must be Made or Circled in Red Ink With Date and Name of Person Making Change.

0060-24

F.B. 2993 PG. 22

Profile No. | Notes Red | Plotted | Job No. | Division No. 11
Date | Date | Survey of Sybil-Brand Inst. For Women
X-Sec. No. | Notes Chkd. | Checked | Survey by Petri | Notes Bowles | Date 2-9-66
Date | Date | Map No. | Indexed C. J. GALLI | Date

FEBRUARY 9, 1966

J.N. - 0060.24

Sybil Brand Institution For Women.
Vertical Control For Settlement
Measurements.

Level Rod No. 297

Ref.
F.B. 2993

- PARTY -
Petri
Goble
Bowles.
Beaudry.

STATION	B.S.	H.I.	F.S.	ELEV.

NOTE: ANY ADDITIONS OR CHANGES ON THIS SHEET MUST BE MADE OR CIRCLED IN RED INK, WITH DATE AND NAME OF PERSON MAKING CHANGE.

Do not extend notes this side of this line.

PLEASE RETURN TO
LOS ANGELES COUNTY ENGINEER
403 LOS ANGELES COUNTY ENGINEERING BLDG.

76-L-298 CE 307 2-63

76-L-298 CE 307 2-63

PLEASE RETURN TO
LOS ANGELES COUNTY ENGINEER
403 LOS ANGELES COUNTY ENGINEERING BLDG.

NOTE: ANY ADDITIONS OR CHANGES ON THIS SHEET MUST BE MADE OR CIRCLED IN RED INK. WITH DATE AND NAME OF PERSON MAKING CHANGE

Do not extend notes this side of this line.

STATION	B.S.	H.I.	F.S.	ELEV.	
Fd T.B.M.	3.629	563.629		560.000	T.B.M. Elev.=560.000 F.B. 2919-250 F.B. 2993-212 S.W. Cor. of Gatehouse Chis (—) in Steel Column.
Fd T.B.M.			3.982	559.647 650	T.B.M. Elev.=559.65 F.B. 2993-115, 212 N. Side of Gatehouse so. Side of Entrance Gate. Bt. spk in Ld. in conc. curb.
	5.260	564.907			
T.P.			2.553	562.354 367	
	1.618	563.972			
Fd Pt. "A"			3.320	560.652 665	Pt. "A" Bt. spk W&T. F.B. 2993-205, 212
	3.389	564.041			
Fd Pt "B"			5.238	558.803 816	Pt. "B" Bt. spk W&T F.B. 2993-205, 212
	5.070	563.873			
Fd Pt "C"			6.021	557.852 865	Pt. "C" Bt. spk W&T. F.B. 2993-207, 212
	4.475	562.327			
Fd Pt "D"			5.468	556.859 872	Pt. "D" Bt. spk W&T. F.B. 2993-207, 212
	4.301	561.160			
Fd Pt. "E"			5.288	555.872 885	Pt. "E" Bt. spk W&T. F.B. 2993-207, 212
	5.131	561.003			
Fd Pt "F"			5.618	555.385 399	Pt. "F" Bt. spk W&T. F.B. 2993-208, 212
	4.542	559.927			
Fd. T.B.M.			5.181	554.746 760	T.B.M. Elev.=554.76 F.B. 2919-222. S.W. Cor. of Conc. Transformer Pad. Bt. Spk. in L. See Pg. 212
	5.057	559.803			
Fd. F-1			4.413	555.390 406	F-1. Bt. Spk. in L. in Bldg. Wall F.B. 2993-208, 212.
	4.412	559.802			

F.B. 2993 Pg. 222 Job No. 0060.24 Division No. 11 Notes Red Plotted Profile
Survey of Sybil Brand Inst. For Women Date Date No. X-Sec.
Survey by Petri Notes Bowles Notes Chkd. Checked
Indexed C. J. GALLI Date Date No.

76-L298 CE 307 3-61

PLEASE RETURN TO
LOS ANGELES COUNTY ENGINEER
403 LOS ANGELES COUNTY ENGINEERING BLDG.

NOTE: ANY ADDITIONS OR CHANGES ON THIS SHEET MUST BE MADE OR CIRCLED IN RED INK, WITH DATE AND NAME OF PERSON MAKING CHANGE.

Do not extend notes this side of this line.

STATION	B.S.	H.I.	F.S.	ELEV.	
"F-2"		559.802	4.253	.566 555.549	F-2 Bt spk in Ld in Bldg wall Page 208, 213
	4.223	559.772			
T.P.			4.390	555.399 555.382	Pt "F" Page 212, 213
	0.914	556.296			
Pt. "G"			5.412	901 550.884	Pt "G" S.W. & Tin Page 209, 213
	3.142	554.026			
G-1			2.144	899 551.882	G-1 Bt spk in Bldg wall Page 209, 213
	0.851	552.733			
G-2			0.490	260 552.243	G-2 Bt spk in Bldg wall Page 209, 213
	0.489	552.732			
G-3			4.922	827 547.810	G-3 Bt spk in Ld in conc. Slab Page 209, 213
	4.879	552.689			
G-4			4.869	837 547.820	G-4 Bt spk in Ld in conc. slab Page 209, 213
	2.250	550.070			
G-5			2.327	760 547.743	G-5 Bt spk in Ld in end of conc. Pier. Page 209, 213
	2.275	550.018			
G-6			2.315	720 547.703	G-6 Bt spk in Ld in end of Conc. Pier Page 209, 213
	2.433	550.136			
G-7			2.358	795 547.778	G-7 Bt spk in Ld in end of conc. Pier. Page 209, 213
	2.335	550.113			
Pt. H.			0.087	550.042 550.026	Pt "H" Bt spk W & Tin Page 210, 214

Profile No. ____ Notes Red ____ Plotted ____ Job No. 0060-24 Division No. 11 F.B. 2993 Pg. 223
X-Sec. No. ____ Date ____ Date ____ Survey of Sybil Brand Inst For Women.
Notes Chkd. ____ Checked ____ Survey by Petri Notes Bowles Date 2-9-66
Date ____ Date ____ Map No. ____ Indexed C. J. GALLI Date ____

76-L298 CE 307 3-61

PLEASE RETURN TO
LOS ANGELES COUNTY ENGINEER
403 LOS ANGELES COUNTY ENGINEERING BLDG.

NOTE: ANY ADDITIONS OR CHANGES ON THIS SHEET MUST BE MADE OR CIRCLED IN RED INK, WITH DATE AND NAME OF PERSON MAKING CHANGE

Do not extend notes this side of this line.

F.B. 2993 PG. 224

Job No. 0060-29 Division No. 11 Notes Red ____ Plotted ____ Profile ____
Survey of Sybil Brand Inst. For Women Date ____ Date ____ No. ____ X-Sec. ____
Survey by Perri Notes Rawles Notes Chkd. ____ Checked ____ No. ____
Indexed C. J. Date ____ Date ____

STATION	B.S.	H.I.	F.S.	ELEV.		
Fd Pt. "H"	2.170	552.196		550.042 550.026	Pt. "H" Bt spk w/Tin Page 210, 214	
Fd "H-1"			4.341	547.871 547.855	"H-1" Bt spk in Ld in conc. slab. Pg 210, 214	
	3.371	551.226				
Fd "H-2"			3.367	547.876 547.859	"H-2" Bt. spk. in Ld in conc. slab. Pg 210, 214	
	2.421	550.280				
Fd "H-3"			1.990	548.308 548.290	"H-3" Bt. spk in Ld in end Conc. Pier	Pg 210, 214
	2.112	550.402				
Fd "H-4"			2.198	548.223 548.204	"H-4" Bt. spk in Ld in end Conc. Pier.	Pg 210, 214
	2.000	550.204				
Fd "H-5"			2.073	548.151 548.131	"H-5" Bt. spk in Ld in end conc. Pier.	Pg 210, 214
	2.306	550.437				
T.P.			0.415	550.042 550.022	Pt "H" see page 214	
	5.937	555.959				
T.P.			0.580	555.398 555.379	Pt. "F" see page 212	
	5.640	561.019				
T.P.			4.175	556.872 556.844	Pt. "D" see page 212	
	5.692	562.536				
T.P.			3.111	559.452 559.425		
	5.128	564.553				
Fd T.B.M.			4.580	560.000 559.973	T.B.M. Elev. = 560.000 For Description	see page 212

Notes Ck'd by Knowles	Survey of Sybil Brand Inst. For Women	F. B. 2993 PG. 227
Map No.	J.N. DD6D24 Tape DL67 Std 68 °F	
Office Work	Surveyed by Petri	
Checked	Notes Petri Date 3-7-66	
Date	Indexed C. J. GALLI	

3-7-66

J.N. DD6D24

Sybil Brand Institution For Women

Horizontal Control For Settlement Measurements

Ref.
F.B. 2993

See Pg. 204
For Index

Petri
Goble
Bowles
Beaudry

Note: Any Additions or Changes on This Sheet Must be Made or Circled in Red Ink With Date and Name of Person Making Change.

Do not extend this side of this line.

PLEASE RETURN TO
LOS ANGELES COUNTY ENGINEER
403 LOS ANGELES COUNTY ENGINEERING BLDG.

76F309S: CE # 310 3-61

F. B. 2993 PG 226

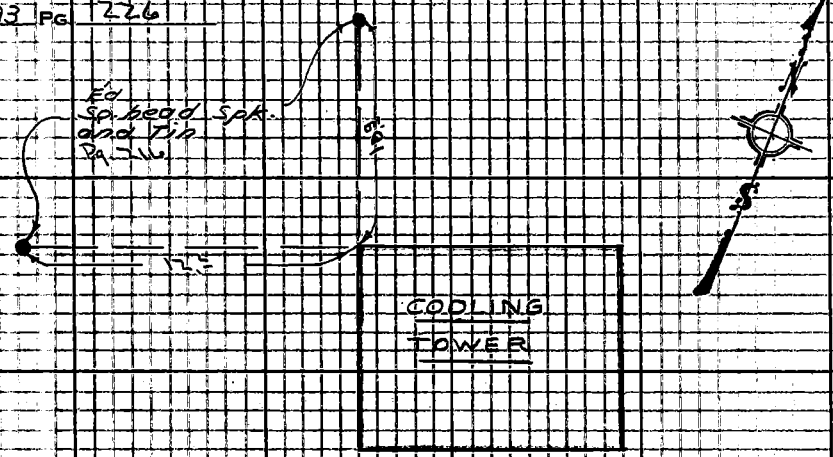

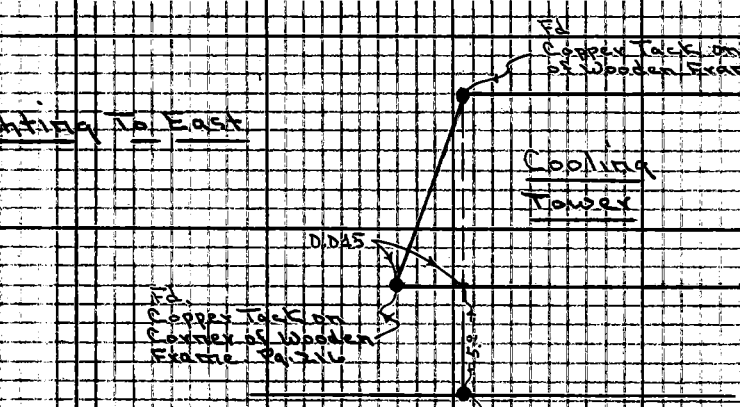

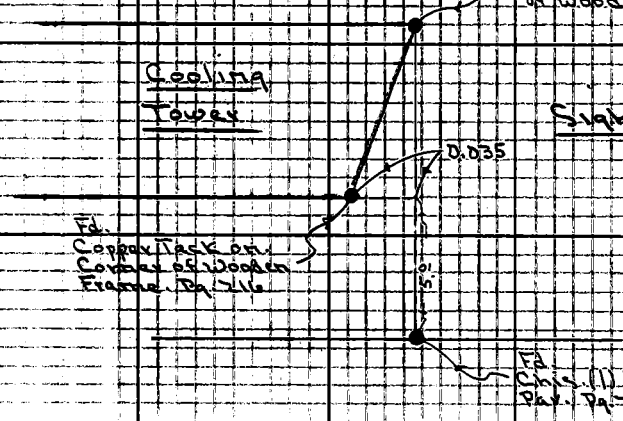

PLEASE RETURN TO
LOS ANGELES COUNTY ENGINEER
403 LOS ANGELES COUNTY ENGINEERING BLDG.
Do not extend this side of this line.

Note: Any Additions or Changes on This Sheet Must be Made or Circled in Red Ink With Date and Name of Person Making Change.

Notes Ck'd by Knowles	Survey of Sybil Brand Inst. For Women	F. B. 2993 Pg. 225
Map No.	JN 0060.24 Tape 0707 Std 69 °F	
Office Work	Surveyed by Petri	
Checked	Notes Bowles Date 2/9/66	
Date	Indexed R. J. Gill	

FEBRUARY 9, 1966

J.N. 0060.24

Sybil Brand Institution For Women.

Check on Plumbness of N.W. Corner of Cooling Tower.

Petri.
Goble.
Bowles.
Beaudry.

Note: Any Additions or Changes on This Sheet Must Be Made or Circled In Red Ink With Date and Name of Person Making Change.

Do not extend this side of this line.

PLEASE RETURN TO
LOS ANGELES COUNTY ENGINEER
403 LOS ANGELES COUNTY ENGINEERING BLDG.

76F3098 | CE # 910 3-61

Cont. on Lt. Pg. 229

F. B. 2993 PG 228

PLEASE RETURN TO
LOS ANGELES COUNTY ENGINEER
403 LOS ANGELES COUNTY ENGINEERING BLDG.
Do not extend this side of this line.

Note: Any Additions or Changes on This Sheet Must Be Made or Circled in Red Ink With Date and Name of Person Making Change.

Sybil Brand

Notes Ck'd by Knowles	Survey of Inst. For Women
Map No.	JN D0607A Tape D207 Std 68 °F
Office Work	Surveyed by Petri
Checked	Notes Petri Date 2-7-66
Date	Indexed C. J. Galli

F. B. 2993 PG. 229

Note: Any Additions or Changes on This Sheet Must Be Made or Circled in Red Ink With Date and Name of Person Making Change.

Do not extend this side of this line.

PLEASE RETURN TO
LOS ANGELES COUNTY ENGINEER
403 LOS ANGELES COUNTY ENGINEERING BLDG.

76F3095 DE # 310 3-61




F.B. 2993 PG 230
② 180-00-00
④ 360-00-00
⑥ 180-00-00
90°00'00"
② 180-00-00
④ 360-00-00
⑥ 180-00-00
90°00'00"
Cont. From Pt. Pg. 229
Set Pencil Mark on Line 0+00 To South
72.09
28.71
Transit Line
0.01
Fd. Pt. "G" Pg. 209
Fd. Pt. "H" Pg. 210
90°00'00"
Fd. G-1 Pg. 209
0+44.535
10.545
Fd. H-1 Pg. 210
Fd. G-3 Pg. 209
0+44.58
2.23
0+44.85
11.01
Fd. G-4 Pg. 209
0+62.545
2.305
0+62.82
11.06
Fd. H-2 Pg. 210
0+92.23
7.09
0+92.415
3.535
Fd. H-3 Pg. 210
28.71 @ 0° T 70° = 28.71
28.71 @ 0° T 70° = 28.71
28.71
123.05 @ 0° T 70° = 123.05
123.08 @ 0° T 70° = 123.08
1+04.20
6.96
1+04.38
3.615
Fd. H-4 Pg. 210
Fd. G-6 Pg. 209
Fd. G-2 Pg. 209
1+16.29
6.905
1+16.42
3.70
Fd. H-5 Pg. 210
1+22.86
11.11
Fd. G-7 Pg. 209
Fd. 3" Bt. Spk. & T. in Mac. Cb. Pg. 209
340±
Fd. 3" Bt. Spk. & T. in Mac. Cb. Pg. 210
340±
Fd. 1" I.P. Plug & Tack on Ridge up 3" Pg. 209
Fd. 2" I.P. Plug & T. on Ridge up 3" Pg. 210
123.05
123.08
"G" Line
"H" Line
PLEASE RETURN TO
LOS ANGELES COUNTY ENGINEER
403 LOS ANGELES COUNTY ENGINEERING BLDG.
Do not extend this side of this line.
Note: Any Additions or Changes on This Sheet Must be Made or Circled in Red Ink With Date and Name of Person Making Change.

Profile No.	Notes Red	Plotted	Job No. 0060-24	Division No. 11	F.B. 2993	PG. 231
	Date	Date	Survey of Sybil Brand Inst. For Women			
X-Sec. No.	Notes Chkd.	Checked	Survey by Petri	Notes Bowles	Date 3-7-66	
	Date	Date	Map No.	Indexed G. J. GALLI	Date	

MARCH 7, 1966

J.N.-0060.24

Sybil Brand Institution
For Women.
Vertical Control For -
Settlement Measurements.

Level Rod No. 297

Ref
FB 2993

- PARTY -
Petri.
Goble.
Bowles.
Beaudry.

STATION	B.S.	H.I.	F.S.	ELEV.

NOTE: ANY ADDITIONS OR CHANGES ON THIS SHEET MUST BE MADE OR CIRCLED IN RED INK, WITH DATE AND NAME OF PERSON MAKING CHANGE.

Do not extend notes this side of this line.

PLEASE RETURN TO
LOS ANGELES COUNTY ENGINEER
403 LOS ANGELES COUNTY ENGINEERING BLDG.

76-L-298 CE 307 2-63

76-L-298 CE 307 2-63

PLEASE RETURN TO
LOS ANGELES COUNTY ENGINEER
403 LOS ANGELES COUNTY ENGINEERING BLDG.

NOTE: ANY ADDITIONS OR CHANGES ON THIS SHEET MUST BE MADE OR CIRCLED IN RED INK, WITH DATE AND NAME OF PERSON MAKING CHANGE

Do not extend notes this side of this line.

STATION	B.S.	H.I.	F.S.	ELEV.	
Fd T.B.M.				560.000	T.B.M. Elev 560.000 F.B. 2919-250 F.B. 2993-212 - S.W. Cor. of Gatehouse Cyl. (—) in Steel Column.
	3.587	563.587			
Fd T.B.M.			3.935	559.652	T.B.M. Elev. 559.650 F.B. 2993-115, 212 N. side of Gatehouse, S. side of Entrance Gate Bt. spk in Lid in conc. curb.
	4.653	564.305			
T.P.			1.940	562.365	
	1.513	563.878			
Fd. Pt. "A"			3.213	560.665	Pt. A. Bt. spk W&T. F.B. 2993-205, 212
	3.625	564.290			
Fd Pt. "B"			5.471	558.819	Pt. B. Bt spk W&T. F.B. 2993-205, 212
	5.223	564.042			
Fd Pt. "C"			6.171	557.871	Pt. C. Bt. spk W&T. F.B. 2993-207, 212
	4.390	562.261			
Fd Pt. "D"			5.385	556.876	Pt. D. Bt. spk W&T. F.B. 2993-207, 212
	4.432	561.308			
Fd Pt. "E"			5.417	555.891	Pt. E. Bt. spk W&T. F.B. 2993-207, 212
	5.135	561.026			
Fd Pt. "F"			5.623	555.403	Pt. F. Bt. spk W&T. F.B. 2993-208, 212
	4.389	559.792			
Fd T.B.M.			5.024	554.768	T.B.M. Elev. 554.76 F.B. 2919-222 S.W. cor. of Conc. Transformer Pad. Bt. spk in lid see Page 212
	5.023	559.791			
Fd F-1			4.385	555.406	F-1. Bt. spk in lid in Bldg wall F.B. 2993-208, 212.

Profile
Plotted
Date
Checked
Date
Notes Red
Notes Chkd.
Date
Division No. 11
Job No. 0060-24
Survey of Sybil Brand Inst for Women
Survey by Petit
Notes
Indexed C. J. GALL
Date
F.B. 2993 PG. 232
X-Sec. No.
No.

76-L298 CE 307 3-61

PLEASE RETURN TO
LOS ANGELES COUNTY ENGINEER
403 LOS ANGELES COUNTY ENGINEERING BLDG.

NOTE: ANY ADDITIONS OR CHANGES ON THIS SHEET MUST BE MADE OR CIRCLED IN RED INK, WITH DATE AND NAME OF PERSON MAKING CHANGE.

Do not extend notes this side of this line.

STATION	B.S.	H.I.	F.S.	ELEV.		
F-1	4.417	559.823		555.406	See Page 232	
F-2			4.259	555.564	F-2 Bt. spk in Ld in Bldg Wall Pages 208, 213	
	4.062	559.626				
T.P.			4.228	555.398	Pt. "F." Pages 212, 213	
	1.541	556.939				
Pt. "G"			6.034	550.905	Pt. "G" Bt. spk w&t. Pages 209, 213	
	2.615	553.520				
G-1			1.617	551.903	G-1 Bt. spk in Bldg wall Pages 209, 213	
	0.863	552.766				
G-2			0.508	552.258	G-2 Bt. spk in Bldg wall. Pages 209, 213	
	0.550	552.808				
G-3			4.979	547.829	G-3 Bt spk in Ld in conc. Slab. Pages 209, 213	
	4.773	552.602				
G-4			4.764	547.838	G-4 Bt. spk in Ld in Conc. Slab. Pages 209, 213	
	2.271	550.109				
G-5			2.351	547.758	G-5 Bt spk in Ld in end of Conc. Pier.	Pages 209, 213
	2.289	550.047				
G-6			2.330	547.717	G-6 Bt. spk in Ld in end of Conc. Pier.	Pages 209, 213
	2.441	550.158				
G-7			2.367	547.791	G-7 Bt. spk in Ld in end of Conc. Pier.	Pages 209, 213
	2.345	550.136				

Profile Notes Red ____ Plotted ____ Job No. 0060-24 Division No. 11 F.B. 2993 Pg. 235
No. ____ Date ____ Date ____ Survey of Sylmar Brand Jail Fan Warren
X-Sec. Notes Chkd. ____ Checked ____ Survey by Pohl Notes Bowles Date 3-7-66
No. ____ Date ____ Date ____ Map No. ____ Indexed G. J. Gal 1.5 Date ____

76-L298 CE 307 3-61

PLEASE RETURN TO
LOS ANGELES COUNTY ENGINEER
403 LOS ANGELES COUNTY ENGINEERING BLDG.

NOTE: ANY ADDITIONS OR CHANGES ON THIS SHEET MUST BE MADE OR CIRCLED IN RED INK, WITH DATE AND NAME OF PERSON MAKING CHANGE

Do not extend notes this side of this line.

F.B. 2993 PG. 234 | Job No. 0060-24 | Division No. 11 | Notes Red | Plotted | Profile
Survey of Sybil Brand Inst For Women. | Date | Date | No.
Survey by Petri | Notes | Notes Chkd. | Checked | X-Sec.
Indexed C. J. GALLE | Date | Date | Date | No.

STATION	B.S.	H.I.	F.S.	ELEV.		
Fd Pt. "H"		550.136	0.100	550.036	Pt. H. Bt. Spk w/Tin.	Pages 210, 214
	2.329	552.365				
Fd. H-1			4.495	547.870	H-1 Bt. spk. in Ld in conc. slab.	Pages 210, 214
	3.221	551.091				
Fd H-2			3.217	547.874	H-2 Bt. spk in Ld in conc. slab.	Pages 210, 214
	2.578	550.452				
Fd H-3			2.154	548.298	H-3 Bt. spk in Ld in end Conc. Pier.	Pages 210, 214
	2.167	550.465				
Fd H-4			2.253	548.212	H-4 Bt. spk. in Ld in end Conc. Pier.	Pages 210, 214
	1.865	550.077				
Fd H-5			1.939	548.138	H-5 Bt. spk. in Ld in end Conc. Pier.	Pages 210, 214
	2.019	550.157				
T.P.			0.121	550.036	Pt-"H" See Page	214
	6.131	556.167				
T.P.			0.774	555.393	Pt. "F" See Page	212
	5.771	561.164				
T.P.			4.297	556.867	Pt.-"D" See Page	212
	5.925	562.792				
T.P.			3.342	559.450		
	5.150	564.600				
Fd. T.B.M.			4.601	559.999	T.B.M. Elev. = 560.000 See Page 212 For Description.	

Notes Ck'd by	Survey of Sybil Brand Inst. For Women	F. B. 2993	PG. 235
Map No.	JN DD6D.24 Tape 0207 Std 68 °F		
Office Work	Surveyed by Petri		
Checked	Notes Petri Date 3-8-66 R. J. Gill		
Date	Indexed		

3-8-66

J.N. DD6D.24

Sybil Brand Institution For Women

Check On Plumbness of N.W. Corner

Of Cooling Tower

Petri
Goble
Bowles
Beautry

Note: Any Additions or Changes on This Sheet Must Be Made or Circled in Red Ink—With Date and Name of Person Making Change.

Do not extend this side of this line.

PLEASE RETURN TO
LOS ANGELES COUNTY ENGINEER
403 LOS ANGELES COUNTY ENGINEERING BLDG.

76F3085 OE # 310 3-61

F. B. 2993 PG. 2316



PLEASE RETURN TO
LOS ANGELES COUNTY ENGINEER
405 LOS ANGELES COUNTY ENGINEERING BLDG.
Do not extend this side of this line.

Note: Any Additions or Changes on This Sheet Must be Made or Circled in Red Ink, With Date and Name of Person Making Change.

Sybil Brand

Notes Ck'd by Knowles	Survey of Inst. For Women	F.B. 2993 PG. 237
Map No.	JN0060.2A Tape 0207 Std 68 °F	
Office Work	Surveyed by Petri	
Checked	Notes Petri Date 4-7-66	
Date	Indexed G. J. GALLI APR 11 '66	

4-7-66

J.N. 0060.2A

Sybil Brand Institution For Women

Horizontal Control For Settlement Measurement

Ref:
F.B. 2993

See Pg. 204 For Index

Petri
Goble
Beaudry

Note: Any Additions or Changes on This Sheet Must be Made or Circled in Red Ink With Date and Name of Person Making Change

PLEASE RETURN TO
LOS ANGELES COUNTY ENGINEER
403 LOS ANGELES COUNTY ENGINEERING BLDG.
Do not extend this side of this line

76F309S CE #310 6-63

Cont. on Lt. Pg. 239

F. B. 2993 PG. 238

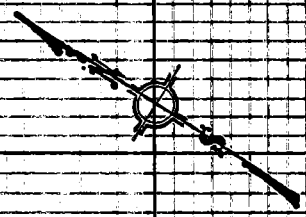

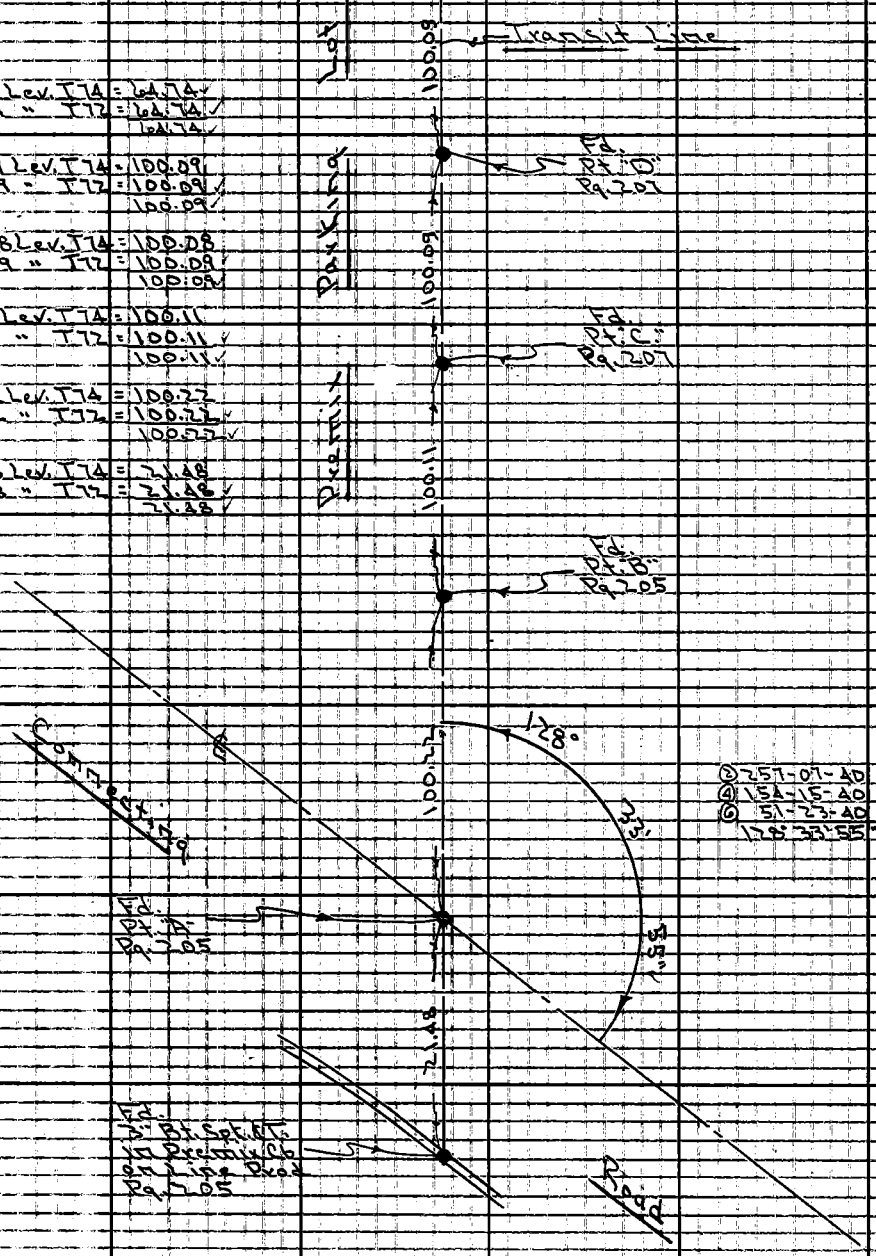

64.74 Lev. T74 = 64.74 ✓
64.74 " T72 = 64.74 ✓
64.74 ✓

100.09 Lev. T74 = 100.09
100.09 " T72 = 100.09 ✓
100.09 ✓

100.08 Lev. T74 = 100.08
100.09 " T72 = 100.09 ✓
100.09 ✓

100.11 Lev. T74 = 100.11
100.11 " T72 = 100.11 ✓
100.11 ✓

100.22 Lev. T74 = 100.22
100.22 " T72 = 100.22 ✓
100.22 ✓

21.48 Lev. T74 = 21.48
21.48 " T72 = 21.48 ✓
21.48 ✓

② 257-07-40
④ 154-15-40
⑥ 51-23-40
128° 33' 55" ✓

PLEASE RETURN TO
LOS ANGELES COUNTY ENGINEER
403 Los Angeles County Engineering Bldg.

Do not extend this side of this line.

Note: Any Additions or Changes on This Sheet Must Be Made or Circled in Red Ink With Date and Name of Person Making Change.

Sybil Brand

Notes Ck'd by Knowles	Survey of Inst. For Women	F.B. 2993 PG. 239
Map No.	JN0060.24 Tape 0207 Std 68 °F	
Office Work	Surveyed by Petri	
Checked	Notes Petri Date 4-1-66	
Date	Indexed C. J. GALL	



Note: Any Additions or Changes on This Sheet Must be Made or Circled in Red Ink With Date and Name of Person Making Change

Do not extend this side of this line

PLEASE RETURN TO
LOS ANGELES COUNTY ENGINEER
403 LOS ANGELES COUNTY ENGINEERING BLDG.

76F3098 CE #310 6-63


F.B. 2993 PG 240
② 180-00-00
④ 360-00-00
⑥ 180-00-00
90° 00' 00"
② 180-00-00
④ 360-00-10
⑥ 180-00-10
90° 00' 00"
Set Pencil Mark on Line. 0+00 To South.
72.09
28.71
0.01
Transit Line
0.01
Fd. Pt. "G" Pg. 209
Fd. Pt. "H" Pg. 210
90° 00' 00"
90° 00' 00"
Cont. From Pt. Pg. 239
Fd. G-1 Pg. 209
0+44.53
10.55
Fd. G-3 Pg. 209
0+44.575
2.23
Fd. G-4 Pg. 209
0+62.54
2.31
Fd. G-5 Pg. 209
0+92.225
7.09
Fd. G-6 Pg. 209
1+04.195
6.96
1+16.285
6.91
Fd. G-7 Pg. 209
1+22.85
11.705
Fd. 3" Bt. Spk. & T. in Mac. Ch. Pg. 209
340±
Fd. 1" I.P. Plug & Tack on Ridge up 3" Pg. 209
Fd. H-1 Pg. 210
0+44.84
11.00
Fd. H-2 Pg. 210
0+62.81
11.04
0+92.41
3.525
Fd. H-3 Pg. 210
1+04.37
3.605
Fd. H-4 Pg. 210
1+16.41
3.69
Fd. H-5 Pg. 210
Fd. 3" Bt. Spk. & T. in Mac. Ch. Pg. 210
340±
Fd. 2" I.P. Plug & T. on Ridge up 3" Pg. 210
"G" Line
"H" Line
PLEASE RETURN TO:
LOS ANGELES COUNTY ENGINEER
403 LOS ANGELES COUNTY ENGINEERING BLDG.
Do not extend this side of this line.
Note: Any Additions or Changes on This Sheet Must Be Made or Circled in Red Ink With Date and Name of Person Making Change.

Profile No.	Notes Red	Plotted	Job No. DD6024	Division No. 11	F.B. 2993 PG. 24
	Date	Date	Survey of Sybil Brand Inst. For Women		
X-Sec. No.	Notes Chkd.	Checked	Survey by Petri	Notes Petri	Date 4-8-66
	Date	Date	Map No.	Indexed C. J. CALU	Date APR 11 '68

4-8-66

J.N. DD6024

Sybil Brand Institution For Women

Vertical Control For Settlement Measurements

Level Rod No. 297

Ref.
F.B. 2993

Petri
Gable
Beaudry

STATION	B.S.	H.I.	F.S.	ELEV.

NOTE: ANY ADDITIONS OR CHANGES ON THIS SHEET MUST BE MADE OR CIRCLED IN RED INK, WITH DATE AND NAME OF PERSON MAKING CHANGE.

Do not extend notes this side of this line.

PLEASE RETURN TO
LOS ANGELES COUNTY ENGINEER
403 LOS ANGELES COUNTY ENGINEERING BLDG.

76-L288 CE 307 3-61

76-L298 CE 307 3-61

PLEASE RETURN TO
LOS ANGELES COUNTY ENGINEER
403 LOS ANGELES COUNTY ENGINEERING BLDG.

NOTE: ANY ADDITIONS OR CHANGES ON THIS SHEET MUST BE MADE OR CIRCLED IN RED INK, WITH DATE AND NAME OF PERSON MAKING CHANGE

Do not extend notes this side of this line.

F.B. 2993 PG. 242

Job No. 0060.24 Division No. 11 Notes Red ____ Plotted ____ Profile ____
Survey of Sybil Brand Inst. For Women Date ____ Date ____ No. ____ X-Sec.
Survey by Petri Notes Petri Notes Chkd. ____ Checked ____ No. ____
Indexed C. J. GABEL Date ____ Date ____

STATION	B.S.	H.I.	F.S.	ELEV.		
Fd. T.B.M.				560 000	T.B.M. Elev.=560.000 F.B.2919-250, F.B.2993-212. S.W. Cor. of Gatehouse, Chis(—) in Steel Column.	
	3 712	563 712				
Fd. T.B.M.			4 064	559 648	T.B.M. Elev.=559.650 F.B.2993-115,212. N. Side of Gatehouse; S. Side of Entrance Gate. Bt. Spk. in L'd in Conc. Cb.	
	4 645	564 293				
T.P.			1 928	562 365		
	1 622	563 987				
Fd. Pt. "A"			3 323	560 664	Pt. A. Bt. Spk. W. & T. Pg's 205, 212	
	3 604	564 268				
Fd. Pt. "B"			5 449	558 819	Pt. "B". Bt. Spk. W. & T. Pg's 205, 212	
	4 928	563 747				
Fd. Pt. "C"			5 879	557 868	Pt. "C". Bt. Spk. W. & T. Pg's 207, 212	
	4 467	562 335				
Fd. Pt. "D"			5 462	556 873	Pt. "D". Bt. Spk. W. & T. Pg's 207, 212	
	4 360	561 233				
Fd. Pt. "E"			5 345	555 888	Pt. "E". Bt. Spk. W. & T. Pg's 207, 212	
	5 187	561 075				
Fd. Pt. "F"			5 676	555 399	Pt. "F". Bt. Spk. W. & T. Pg's 208, 212	
	4 390	559 789				
Fd. T.B.M.			5 028	554 761	T.B.M. Elev.=554.760. F.B.2919-222. S.W. Cor. of Conc Transformer Pad. Bt. Spk. in L'd. See Pg. 212.	
	4 978	559 739				
Fd. F-1			4 339	555 400	F-1. Bt. Spk. in L'd. in Bldg. Wall. Pg's 208, 212	

76-L298 CE 307 3-61

PLEASE RETURN TO
LOS ANGELES COUNTY ENGINEER
403 LOS ANGELES COUNTY ENGINEERING BLDG.

NOTE: ANY ADDITIONS OR CHANGES ON THIS SHEET MUST BE MADE OR CIRCLED IN RED INK, WITH DATE AND NAME OF PERSON MAKING CHANGE.

Do not extend notes this side of this line.

STATION	B.S.	H.I.	F.S.	ELEV.		
	4 413	559 813		555 400		
d. F-2			4 251	555 562	F-2	Bt. Spk. in 2'd. in Bldg. Wall. Pg's. 208, 213
	4 260	559 822				
T.P.			4 423	555 399	Pt. "F"	Pg. 242
	1 685	557 084				
d. Pt. "G"			6 180	550 904	Pt. "G"	Bt. Spk. W. & T. Pg's. 209, 213
	2 957	553 861				
d. G-1			1 958	551 903	G-1	Bt. Spk. in 2'd. in Bldg. Wall. Pg's. 209, 213
	0 976	552 879				
Fd. G-2			0 618	552 261	G-2	" " " " " " "
	0 626	552 887				
Fd. G-3			5 058	547 829	G-3	Bt. Spk. in 2'd. in Conc. Slab Pg's 209, 213
	4 750	552 579				
Fd. G-4			4 741	547 838	G-4	" " " " " " "
	2 276	550 114				
Fd. G-5			2 349	547 765	G-5	Bt. Spk. in 2'd. in End of Conc Pier Pg's 209, 213
	2 505	550 270				
Fd. G-6			2 547	547 723	G-6	" " " " " "
	2 436	550 159				
Fd G-7			2 362	547 797	G-7	" " " " " "
	2 501	550 298				

Profile No. ____ Notes Red ____ Plotted ____ Job No. DDbb2A Division No. 11 F.B. 2993 Pg. 243
X-Sec. No. ____ Date ____ Date ____ Survey of Sybil Brand Inst. For Women
Notes Chk'd ____ Checked ____ Survey by Petri Notes Petri Date 4-11-66
Date ____ Date ____ Map No. ____ Indexed C. J. [illegible] Date ____

76-L298 CE 307 3-61

PLEASE RETURN TO
LOS ANGELES COUNTY ENGINEER
403 LOS ANGELES COUNTY ENGINEERING BLDG.

NOTE: ANY ADDITIONS OR CHANGES ON THIS SHEET MUST BE MADE OR CIRCLED IN RED INK, WITH DATE AND NAME OF PERSON MAKING CHANGE

Do not extend notes this side of this line.

STATION	B. S.	H. I.	F. S.	ELEV.		
Fd. Pt. "H"		550 298	0 248	550 050	Pt. "H". Bt. Spk. W. & T. Pg's. 210, 214	
	2 469	552 519				
Fd. H-1			4 638	547 881	H-1. Bt. Spk. in L'd in Conc. Slab. Pg's. 210, 2	
	3 343	551 224				
Fd. H-2			3 340	547884	H-2. " " " " " " "	
	2 780	550 664				
Fd. H-3			2 358	548 306	H-3. Bt. Spk. in L'd. in End of Conc. Pier. Pg's. 210, 2	
	2 312	550 618				
Fd. H-4			2 403	548 215	H-4 " " " " " " "	
	2 181	550 396				
Fd. H-5			2 260	548 136	H-5 " " " " " " "	
	2 315	550 451				
T.P.			0 408	550043	Pt. "H" See Above	
	5 939	555 982				
T.P.			0 581	555 401	Pt. "F" Pg. 242	
	5 535	560 936				
T.P.			4 041	556875	Pt. "D" Pg. 242	
	5 802	562 677				
T.P.			3 225	559 452		
	5 078	564 530				
Fd. T.B.M.			4 533	559 997	T.B.M. Elev. = 560.000. See Pg. 242 For Description	

F.B. 2993 PG. 244

Job No. 0060.24 Division No. 11 Notes Red Plotted Profile

Survey of Sybil Brand Inst. For Women Date Date No.

Survey by Petri Notes Petri Notes Chkd. Checked X-Sec.

Indexed E. J. GALLI Date Date Date No.

Notes Ck'd by	Survey of Sybil Brand Inst. For Women	F.B. 2993 PG. 245
Map No.	JN DD6024 Tape DL01 Std 68 °F	
Office Work	Surveyed by Petri	
Checked	Notes Petri Date 4-7-66	
Date	Indexed G. J. GALLI	

4-7-66

J.N. DD6024

Sybil Brand Institution For Women

Check On Plumbness Of N.W. Corner Of Cooling Tower.

Petri
Goble
Beaudry

Note: Any Additions or Changes on This Sheet Must Be Made or Circled in Red Ink With Date and Name of Person Making Change.

Do not extend this side of this line.

PLEASE RETURN TO:
LOS ANGELES COUNTY ENGINEER
403 LOS ANGELES COUNTY ENGINEERING BLDG.

76F3095 CE # 310 3-61

F.B. 2993 PG 211

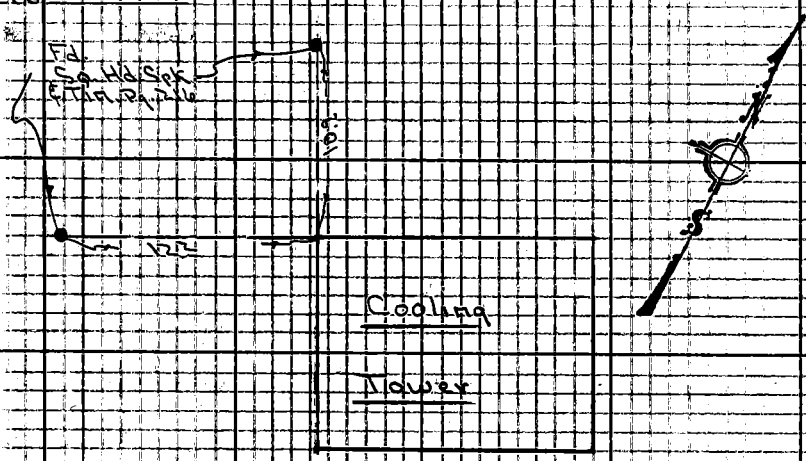

Sighting To East

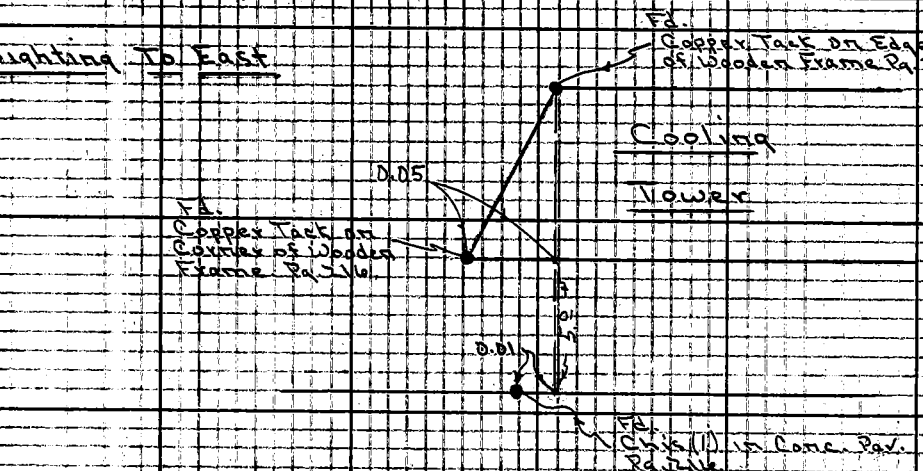

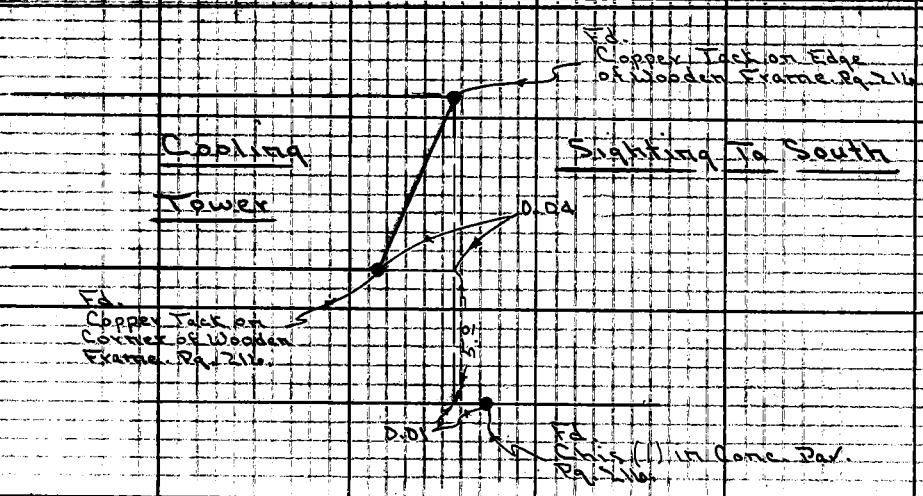

PLEASE RETURN TO
LOS ANGELES COUNTY ENGINEER
403 LOS ANGELES COUNTY ENGINEERING BLDG.
Do not extend this side of this line.
Note: Any Additions or Changes on This Sheet Must be Made or Circled in Red Ink With Date and Name of Person Making Change.

Profile No.	Notes Red	Plotted	Job No. 0060.24	Division No. 11	F.B. 2993 PG. 249
	Date	Date	Survey of Sybil Brand Inst. For Women		
X-Sec. No.	Notes Chkd.	Checked	Survey by Petri	Notes G.P.	Date 12-31-68
	Date	Date	Map No.	Indexed B.L. GALLI	Date 1-14-69

12-31-68

J.N. 0060.24

Sybil Brand Institution For Women

Bench Levels To Show Possible Difference in Datums Between B.M. Sta. A#2 & T.B.M.'s used For Some Construction.

For P.T. Sht's

H-21-3

H-21-25

Petri

Henderson

STATION	B.S.	H.I.	F.S.	ELEV.

NOTE: ANY ADDITIONS OR CHANGES ON THIS SHEET MUST BE MADE OR CIRCLED IN RED INK, WITH DATE AND NAME OF PERSON MAKING CHANGE.

Do not extend notes this side of this line.

PLEASE RETURN TO
LOS ANGELES COUNTY ENGINEER
403 LOS ANGELES COUNTY ENGINEERING BLDG.

76-L-298 CE 307 2-63

76-L-298 CE 307 2-63

PLEASE RETURN TO
LOS ANGELES COUNTY ENGINEER
403 LOS ANGELES COUNTY ENGINEERING BLDG.

NOTE: ANY ADDITIONS OR CHANGES ON THIS SHEET MUST BE MADE OR CIRCLED IN RED INK, WITH DATE AND NAME OF PERSON MAKING CHANGE

Do not extend notes this side of this line.

Job No. 00624 Division No. 11 Notes Red ____ Plotted ____ Profile ____
Survey of Sybil Brand Inst. For Women Date ____ Date ____ No. ____ X-Sec. ____
Survey by Peter. Notes G.P. Notes Chkd. ____ Checked ____ No. ____
Indexed B.D. GALLI Date ____ Date ____ Date ____

F.B. 2937 Pg. 248

STATION	B.S.		H.I.		F.S.		ELEV.		
Fd. T.B.M. #1							488	896	T.B.M. #1. Elev. = 488.896. F.B. 2937-86. E. Ci Terrace Dr. & N. Rollins Dr. S.W. Cor. 837 W. of W. Cl. Ret. on the Prod. of the W'ly Side of House #4435. Bt. Spk. in Cl. 10 So. Curb.
	8	241	497	137					
Fd. T.B.M. #2					5	864	491	273	T.B.M. #2. Elev. = 491.283. F.B. 2937-86. E. Ci Terrace Dr. & N. Rollins Dr. A Small Bt. Spk in W'ly Cl. 594 W. of the E. End of Cl. & on the Prod. of the W'ly Side of House #4431.
	9	554	500	827					
T.P.					0	309	500	518	
	11	390	511	908					
T.P.					0	364	511	544	
	11	622	523	166					
T.P.					0	411	522	755	
	11	544	534	299					
T.P.					0	344	533	955	
	11	567	545	522					
T.P.					0	720	544	802	
	11	590	556	392					
T.P.					0	342	556	050	
	6	079	562	129					
T.P.					4	500	557	629	
Fd.	6	551	564	180					
B.M. Sta. A #2					3	502	560	678	B.M. Sta. A #2. Elev. = 560.539. F.B. 2937-87. Elev. = 560.629. F.B. 2937-168 = Elev. Used For Datum on P.T. Sta. H-7.1-3.) A Std. Br. Cap C.E. Mon. (But-tress) Dn 30'. F.B. 2937-8 For Location
	3	536	564	214					
Fd. T.B.M.					4	360	559	854	See Next Pg.

76-L-298 CE 307 2-63

PLEASE RETURN TO
LOS ANGELES COUNTY ENGINEER
403 LOS ANGELES COUNTY ENGINEERING BLDG.

NOTE: ANY ADDITIONS OR CHANGES ON THIS SHEET MUST BE MADE OR CIRCLED IN RED INK, WITH DATE AND NAME OF PERSON MAKING CHANGE.

Do not extend notes this side of this line.

STATION	B. S.		H. I.		F. S.		ELEV.		
T.B.M.							559	854	T.B.M. Elev. = 560.00 F.B. 2919-260, 9-85 2993-8, 46-62, 92, 112, 114, 131, 217 On Gate House. Cut in Sidewalk.
	4	300	564	154					
T.B.M.					4	651	559	503	T.B.M. Elev. = 559.65. F.B. 2993-115, 212. 11 Side of Gatehouse. So. Side of Entrance Gate. Sq. in Cut. in Conc. Jb.
	2	619	562	122					
T.P.					6	070	556	052	
	0	668	556	720					
T.P.					11	913	544	807	
	0	545	545	352					
T.P.					11	390	533	962	
	0	948	534	910					
T.P.					11	666	523	244	
	0	088	523	332					
T.P.					11	780	511	552	
	0	186	511	738					
T.P.					11	212	500	524	
	0	249	500	775					
T.B.M. #2					9	494	491	281	T.B.M. #2. Elev. = 491.283. F.B. 2977-86. See Pg. 248 For Description.

See Next Pg. For Additional

Profile Notes Red ____ Plotted ____ Job No. 006024 Division No. 11 F.B. 2998 Pg. 2

No. ____ Date ____ Date ____ Survey of Sybil Brand Inst. For Women

X-Sec. ____ Noted Chkd ____ Checked ____ Survey by Petri Notes G.P. Date 12-31-68

No. ____ Date ____ Date ____ Map No. ____ Indexed [redacted] Date ____

76-L-298 CE 307 2-63

PLEASE RETURN TO
LOS ANGELES COUNTY ENGINEER
403 LOS ANGELES COUNTY ENGINEERING BLDG.

NOTE: ANY ADDITIONS OR CHANGES ON THIS SHEET MUST BE MADE OR CIRCLED IN RED INK, WITH DATE AND NAME OF PERSON MAKING CHANGE.

Do not extend notes this side of this line.

STATION	B.S.		H.I.		F.S.		ELEV.		
Fd. B.M.							610	33	[illegible]
	3	880	614	210					
T.P.					11	741	602	469	
	1	096	603	565					
T.P.					11	522	592	043	
	0	036	592	079					
T.P.					10	906	581	173	
	0	448	581	621					
T.P.					11	710	569	911	
	1	863	571	774					
Fd. B.M. Sta. A#2					10	767	561	007	B.M. Sta. A#2. Elev. = 560.539. F.B. 2937-87. (Elev. = 560.629 F.B. 2937-148 = Elev. Used For Datum on P.T. Sht. 4-21-3.) A Std Br. Cap C.E. Mon. (Button Type) Dn. F.B. 2937-8 For Location.

F.B. 2993 Pg. 250

Job No. 0060 24 Division No. 11 Notes Red ____ Plotted ____ Profile ____

Survey of Sybil Brand Inst For Women Date ____ Date ____ No. ____ X-Sec. ____

Survey by Petri Notes G.P. Notes Chkd. ____ Checked ____ No. ____

Indexed [illegible] Date ____ Date ____ Date ____